South Africa. Weather Bureau

DEPARTEMENT VAN VERVOER

DAAGLIKSE WEERBULLETIN

0800 S.A.S.T.

UITGEREIK DEUR

DIE WEERBURO

PRETORIA

QC
851
.S833
July-Dec
(1953)

UNIE VAN SUID-AFRIKA

UNION OF SOUTH AFRICA

DEPARTMENT OF TRANSPORT

DAILY WEATHER BULLETIN

0800 S.A.S.T.

ISSUED BY

THE WEATHER BUREAU

PRETORIA

LIBRARY
N.O.A.A.
U.S. Dept. of Commerce

89100

National Oceanic and Atmospheric Administration

Environmental Data Rescue Program

ERRATA NOTICE

One or more conditions of the original document may affect the quality of the image, such as:

Discolored pages
Faded or light ink
Binding intrudes into the text

This document has been imaged through the NOAA Environmental Data Rescue Program. To view the original document, please contact the NOAA Central Library in Silver Spring, MD at (301) 713-2607 x124 or www.reference@nodc.noaa.gov.

Lason, Inc.
Imaging Subcontractor
Beltsville, MD
December 20, 2000

DAAGLIKSE WEERBULLETIN

WEERBURO : WEATHER BUREAU

DEPT. VAN VERVOER : DEPT. OF TRANSPORT

DAILY WEATHER BULLETIN

Maksimum en Minimum Temperature (°C) en Reënval (duime) vir die Etmaal wat om 0800 (SAST) eindig op

Maximum and Minimum Temperatures (°C) and Rainfall (inches) 24 hours ending at 0800 (SAST) on

..1/7/ 1953 ....

TRANSVAAL.	Max.	Min.	Rvl.
Barberton			
Bethal			
Chester			
Delmas			
Ermelo	13	-4	
Joubert Park			
Komatipoort	26	2	
Kroondal			
Leeuwdoornstad			
Lichtenburg			
Crecy	20	-2	
Louis Trichardt			
Marnitz			
Middelburg			
Loskop			
Nelspruit			
Nylstroom	19	-4	
Palmietfontein	14	-4	
Pietersburg			
Piet Retief			
Pelgrimsrus			
Potchefstroom	15	-4	
Pretoria W.B.	16	-3	
Pretoriuskop			
Standerton			
Thabazimbi	22	2	
Vaalwater			
Watervalboven			
Wolmaransstad			
Zeerust			
Witbank			
KAAP - CAPE			
Alexanderbaai	15	5	
Aberdeen			
Andalusia			
Beaufort-Wes	14	-1	
Cala			

CAPE - KAAP	Max.	Min.	Rfl.
Calitzdorp			
Calvinia	10	3	
Cape Agulhas	14	11	17.0
Cape Columbine	15	9	2.5
Cape St. Francis			
Carnarvon			
Cradock			
De Aar	11	-3	
Dordrecht	11	1	
East London	19	11	
Elsenburg			
Flagstaff			
Fraserburg	10	-3	
Garies			
George	16	9	
Graaff Reinet	16	1	
Grahamstown			
Idutywa			
Jansenville			
Kenhardt			
Kentani			
Kimberley	14	-1	
Kingwilliamstown			
Klaver	14	7	0.2
Kowie			
Kuruman			
Lake Mentz			
Lovedale			
Maclear			
Mafeking			
Matatiele			
Matroosberg	9	2	0.4
Middelburg	15	10	
Mossel Bay			
Malmesbury			
O'okiep			
Orange River			
Pofadder			
Port Elizabeth	16	8	

KAAP - CAPE	Max.	Min.	Rvl.
Port St. Johns	21	12	
Postmasburg			
Piquetberg			
Prieska			
Prince Albert			
Queenstown			
Riversdale	17	8	
Somerset-oos	15	7	
Springfontein	14	-5	
Steynsburg			
Stormsrivier			
Sutherland			
Swellendam			
Umtata	19	1	
Upington	15	-4	
van Wyksvlei			
Victoria-Wes	12	-6	
Vryburg			
Williston	9	-2	
Willowmore			
Wingfield	13	11	26.3
Venterstad			
NATAL.			
Kaap St. Lucia	22	11	
Dundee			
Durban	21	8	
Estcourt			
Himeville			
Ladysmith	19	0	
Melmoth	20	6	
M'kuzi			
Newcastle	11	6	
Pietermaritzburg			
Port Shepstone	20	10	
Seven Oaks			
Vryheid			

O.F.S. - O.V.S.	Max.	Min.	Rfl.
Bethlehem	10	-3	
Bethulie	12	-4	
Bloemfontein	10	-6	
Fauresmith	10	-9	
Ficksburg			
Harrismith			
Heilbron			
Hoopstad	15	-9	
Kroonstad			
Lindley			
Modderpoort			
Parys			
Vrede			
Wepener	11	-6	
Winburg			
Zastron			
S.W.A. and Protectorates en Protektorate			
Gobabis	21	0	
Keetmanshoop	20	3	
Luderitz	15	5	
Ondongua			
Swakopmund	15	8	
Tsumeb	26	5	
Windhoek	20	5	
Francistown			
Gaberones	22	x1	
Mahalapye	24	-3	
Maun			
Tsabong			
Mbabane			
Stegi			

SYNOPTIC WEATHER MAP — 1200 GMT — 1400 SAST. — SINOPTIESE WEERKAART

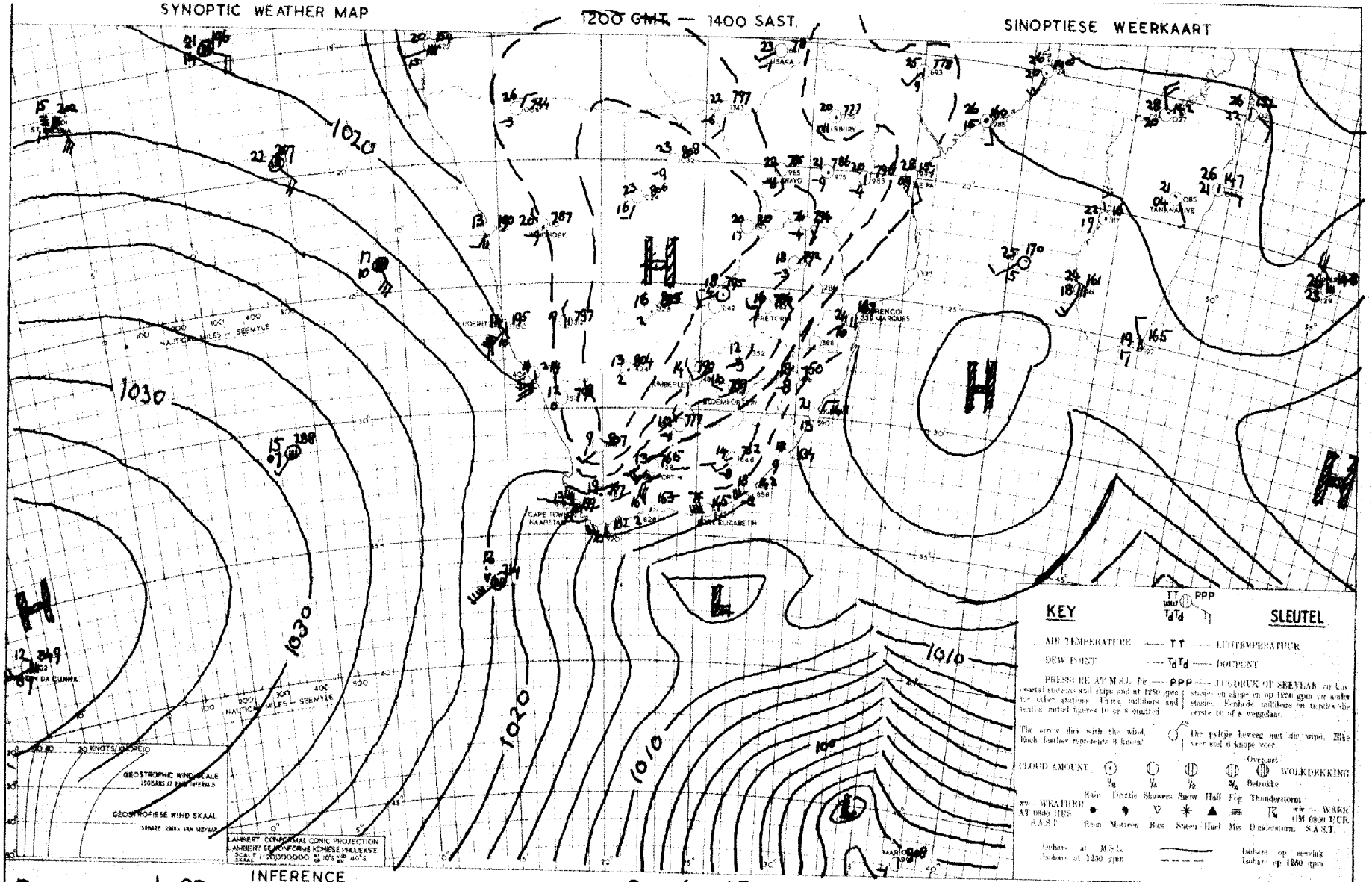

INFERENCE — DATE 30 – 6 – 1953. DATUM — AFLEIDING

Pressure is falling rapidly over the Southern Union and a low is developing off the South coast. Cold air will again move over the Cape from the west. The airmass over remaind of Union is however very dry.

Lugdrukke daal vinnig oor die Suidelike Unie en 'n laag ontwikkel net Suid van Suidelike kuswat. Koue lug sal weer uit die weste oor Kaapland beweeg. The Lug massa oor die res van die Unie blg droog.

DAAGLIKSE WEERBULLETIN

WEERBURO : WEATHER BUREAU
DEPT. VAN VERVOER : DEPT. OF TRANSPORT

DAILY WEATHER BULLETIN

Maksimum en Minimum Temperature (°F) °C en Reënval (duime) vir die Etmaal wat om 0800 (SAST) eindig op 2- 7- 3 195

Maximum and Minimum Temperatures (°F) °C and Rainfall (inches) 24 hours ending at 0800 (SAST) on

TRANSVAAL	Max.	Min.	Rvl.
Barberton			
Bethal			
Chester			
Delmas	xx	-1	
Ermelo			
Joubert Park	29	0	
Komatipoort			
Kroondal			
Leeuwdoornsstad			
Louis Trichardt	22	0	
Marnitz			
Middelburg			
Loskop	25	8	
Nelspruit	22	0	
Nylstroom	16	-3	
Palmietfontein	21	4	
Pietersburg			
Piet Retief			
Pongolaskar	15	-3	
Dunnottar	16	-3	
Potchefstroom	18	3	
Pretoria W.B.			
Pretoriuskop			
Standerton	21	2	
Thabazimbi			
Vaalwater	18	6	
Watervalboven			
Wolmaransstad	20	1	
Zeerust			
Witbank			
KAAP - CAPE			
Alexanderbaai	16	6	
Aberdeen			
Andalusia	13	3	1.0
Beaufort-Wes			
Cala			

CAPE - KAAP	Max.	Min.	Rfl.
Calitzdorp	8	3	2.0
Calvinia	14	6	10.0
Cape Agulhas	15	7	4.0
Cape Columbine			
Cape St. Francis			
Carnarvon			
Cradock	11	-1	0.2
De Aar	10	-1	2.0
Dordrecht	21	9	
East London			
Elsenburg			
Flagstaff	8	-1	
Fraserburg	15	-9	1.6
Garies	16	6	8.4
George	16	3	1.0
Graaff Reinet			
Grahamstown			
Idutywa			
Jansenville	12	1	
Kenhardt			
Kentani	15	0	
Kimberley			
Kingwilliamstown	15	7	3.5
Klaver			
Kowie			
Kuruman			
Lake Mentz			
Lovedale			
Maclear			
Mafeking			
Matatiele	8	-1	8.4
Matroosberg	15	3	
Middelburg	15	7	9.0
Mossel Bay			
Malmesbury	10	5	0.7
O'okiep	14	1	
Orange River	10	1	
Pofadder	19	7	25.1
Port Elizabeth			

KAAP - CAPE	Max.	Min.	Rvl.
Port St. Johns	23	12	
Postmasburg			
Piquetberg			
Prieska			
Prince Albert			
Queenstown	14	0	
Riversdale	24	4	12.0
Somerset-oos	26	3	5.0
Springfontein	16	-2	
Steynsburg			
Stormsrivier			
Sutherland			
Swellendam			
Umtata	20	5	0.4
Upington	15	-5	
van Wyksvlei			
Victoria-Wes	10	-2	
Vryburg	18	-7	
Williston	10	-1	10.0
Willowmore	1	-6	4.0
Wingfield	14	2	14.0
Venterstad			
NATAL			
Kaap St. Lucia	22	14	
Dundee	22	9	
Durban	19	5	
Estcourt			
Himeville	20	2	
Ladysmith			
Melmoth	24	8	
M'kuzi			
Newcastle	19	-3	
Pietermaritzburg			
Port Shepstone	23	12	
Seven Oaks			
Vryheid			

O.F.S. - O.V.S.	Max.	Min.	Rfl.
Bethlehem			
Bethulie	11	-1	
Bloemfontein			
Fauresmith			
Ficksburg			
Harrismith			
Heilbron			
Hoopstad	17	-6	
Kroonstad			
Lindley			
Modderpoort			
Parys			
Vrede			
Wepener			
Winburg	12	-5	
Zastron			
S.W.A. and Protectorates en Protektorate			
Gobabis	20	-1	
Keetmanshoop	15	-1	
Luderitz	16	3	
Ondongua			
Swakopmund	14	6	
Tsumeb	26	7	
Windhoek	21	5	
Outjo	24	3	
Francistown			
Gaberones			
Mahalapye	6	-1	
Maun	27	2	
Tsabong			
Mbabane			
Stegi			

SYNOPTIC WEATHER MAP — 1200 GMT. — 1400 SAST. — SINOPTIESE WEERKAART

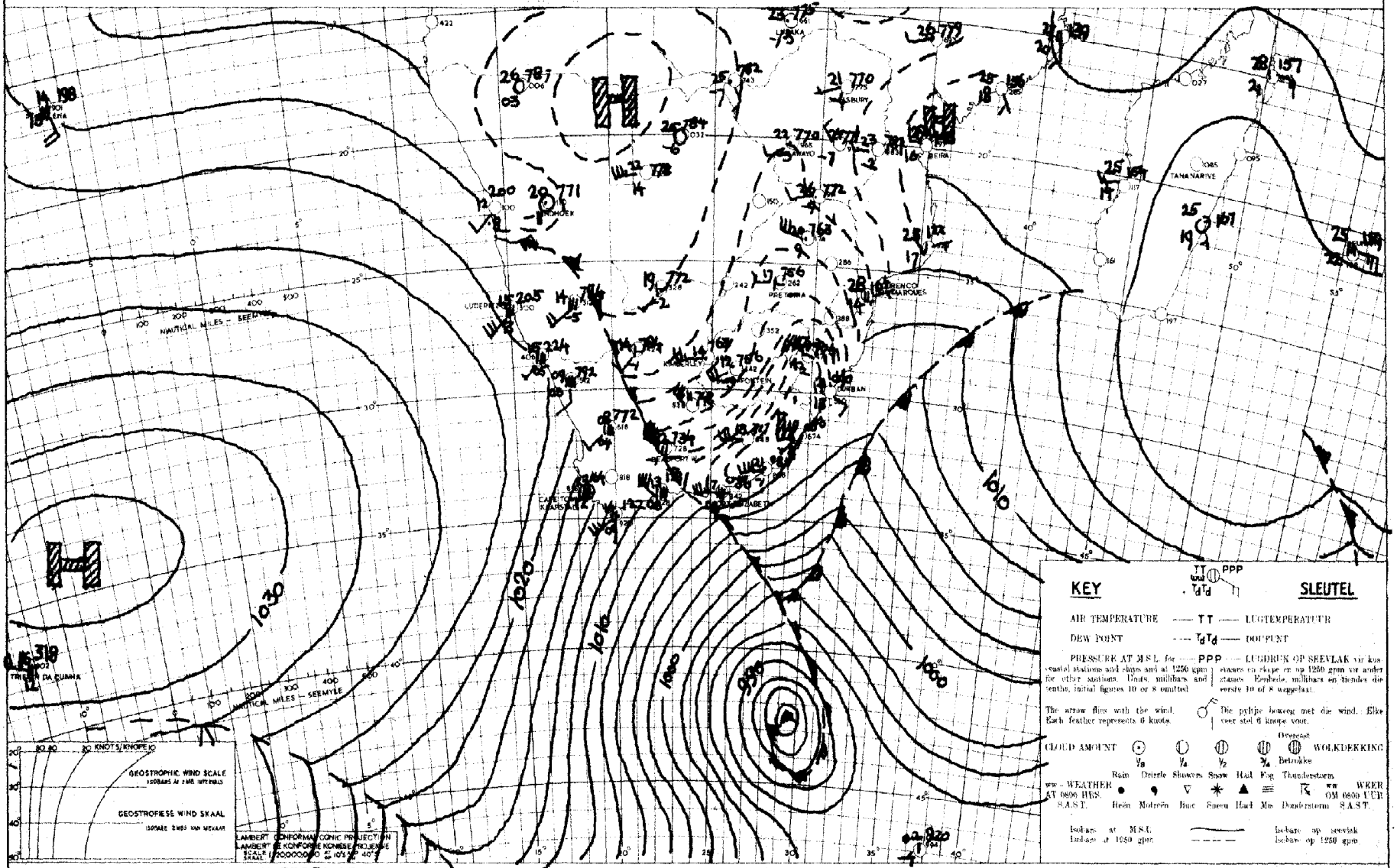

INFERENCE — DATE 1 — 7 1953 DATUM — AFLEIDING

Pressure gradients remain steep due to the stagnant depression between the coast and Marion, and as a result strong winds continue to blow. Cold air has once more surged over the southwestern Union. It will be cloudy with rain showers over the southern districts. Over the remainder of the Union it will be fair but cold.

As gevolg van 'n stilstaande laagdruk sisteem tussen die kus en Marion eiland word sterk drukgradiente behou en sterk winde blij aanhou waai. Kouer lug het ook weer die suidwestelike dele van die Unie binnegedring. Oor die suidelike distrikte sal dit bewolk wees en reenbuie sal uitval. Elders sal dit mooiweer maar koud wees.

DAAGLIKSE WEERBULLETIN

WEERBURO : WEATHER BUREAU

DEPT. VAN VERVOER : DEPT. OF TRANSPORT

DAILY WEATHER BULLETIN

Maksimum en Minimum Temperature (°F) en Reënval (duime) vir die Etmaal wat om 0800 (SAST) eindig op

Maximum and Minimum Temperatures (°F) and Rainfall (inches) 24 hours ending at 0800 (SAST) on

..... 195.....

TRANSVAAL	Max.	Min.	Rvl.
Barberton			
Bethal			
Chester			
Delmas			
Ermelo			
Joubert Park	14	0	
Komatipoort			
Kroondal	15	10	
Leeuwdoornsstad			
Lichtenburg			
Louis Trichardt	20	-3	
Marnitz			
Middelburg			
Loskop			
Nelspruit			
Nylstroom			
Palmietfontein	19	-4	
Pietersburg	12	-3	
Piet Retief	20	1	
Pelgrimsrus	17	2	
Potchefstroom			
Pretoria W.B.	17	-6	
Pretoriuskop	17	-1	
Standerton			
Thabazimbi			
Vaalwater	20	-5	
Watervalboven			
Wolmaransstad	18	5	
Zeerust			
Witbank	19	-5	
KAAP - CAPE			
Alexanderbaai			
Aberdeen	17	3	
Andalusia			
Beaufort-Wes			
Cala	10	-1	

CAPE - KAAP	Max.	Min.	Rfl.
Calitzdorp			
Calvinia			
Cape Agulhas	9	-2	
Cape Columbine	13	9	
Cape St. Francis	14	5	
Carnarvon	14	6	
Cradock			
De Aar			
Dordrecht	11	-4	
East London	8	-4	
	16	7	
Elsenburg			
Flagstaff			
Fraserburg			
Garies	9	-5	
George	14	-2	
Graaff Reinet	14	3	
Grahamstown	12	2	
Idutywa			
Jansenville			
Kenhardt			
	14	-3	
Kentani			
Kimberley	12	-4	
Kingwilliamstown			
Klaver			
Kowie	15	3	
Kuruman			
Lake Mentz			
Lovedale			
Maclear			
Mafeking			
Matatiele			
Matroosberg	8	-2	
Middelburg	10	-9	
Mossel Bay	15	7	
Malmesbury			
O'okiep			
Orange River	14	5	
Pofadder	12	-6	
Port Elizabeth	12	1	
	14	4	

KAAP - CAPE	Max.	Min.	Rvl.
Port St. Johns			
Postmasburg	16	9	
Piquetberg	12	-2	
Prieska			
Prince Albert			
Queenstown			
Riversdale	12	-5	
Somerset-oos	15	0	
Springfontein	11	0	
Steynsburg	11	-11	
Stormsrivier			
Sutherland			
Swellendam			
Umtata			
Upington	13	-2	
van Wyksvlei	13	-6	
Victoria-Wes			
Vryburg	9	-8	
Williston	13	-8	
Willowmore	9	-5	
	12	-6	
Wingfield			
Venterstad	14	2	
NATAL			
Kaap St. Lucia			
Dundee	19	10	
Durban	19	10	
Estcourt	15	0	
Himeville			
Ladysmith	16	0	
Melmoth	15	5	
M'kuzi			
Newcastle	17	-4	
Pietermaritzburg			
Port Shepstone	17	9	
Seven Oaks			
Vryheid			

O.F.S. - O.V.S.	Max.	Min.	Rfl.
Bethlehem			
Bethulie	9	-6	
Bloemfontein	10	-6	
Fauresmith	11	-8	
Ficksburg			
Harrismith			
Heilbron			
Hoopstad	13	-8	
Kroonstad	12	-8	
Lindley			
Modderpoort			
Parys			
Vrede			
Wepener	11	-10	
Winburg			
Zastron			
S.W.A. and Protectorates en Protektorate			
Gobabis	19	2	
Keetmanshoop	15	3	
Luderitz			
Ondongua			
Swakopmund	14	7	
Tsumeb	27	9	
Windhoek	19	6	
Francistown			
Gaberones			
Mahalapye	24	-2	
Maun	26	2	
Tsabong	15	-10	
Mahalapye	21	6	
Stegi			

SYNOPTIC WEATHER MAP — 1200 GMT. — 1400 SAST. — SINOPTIESE WEERKAART

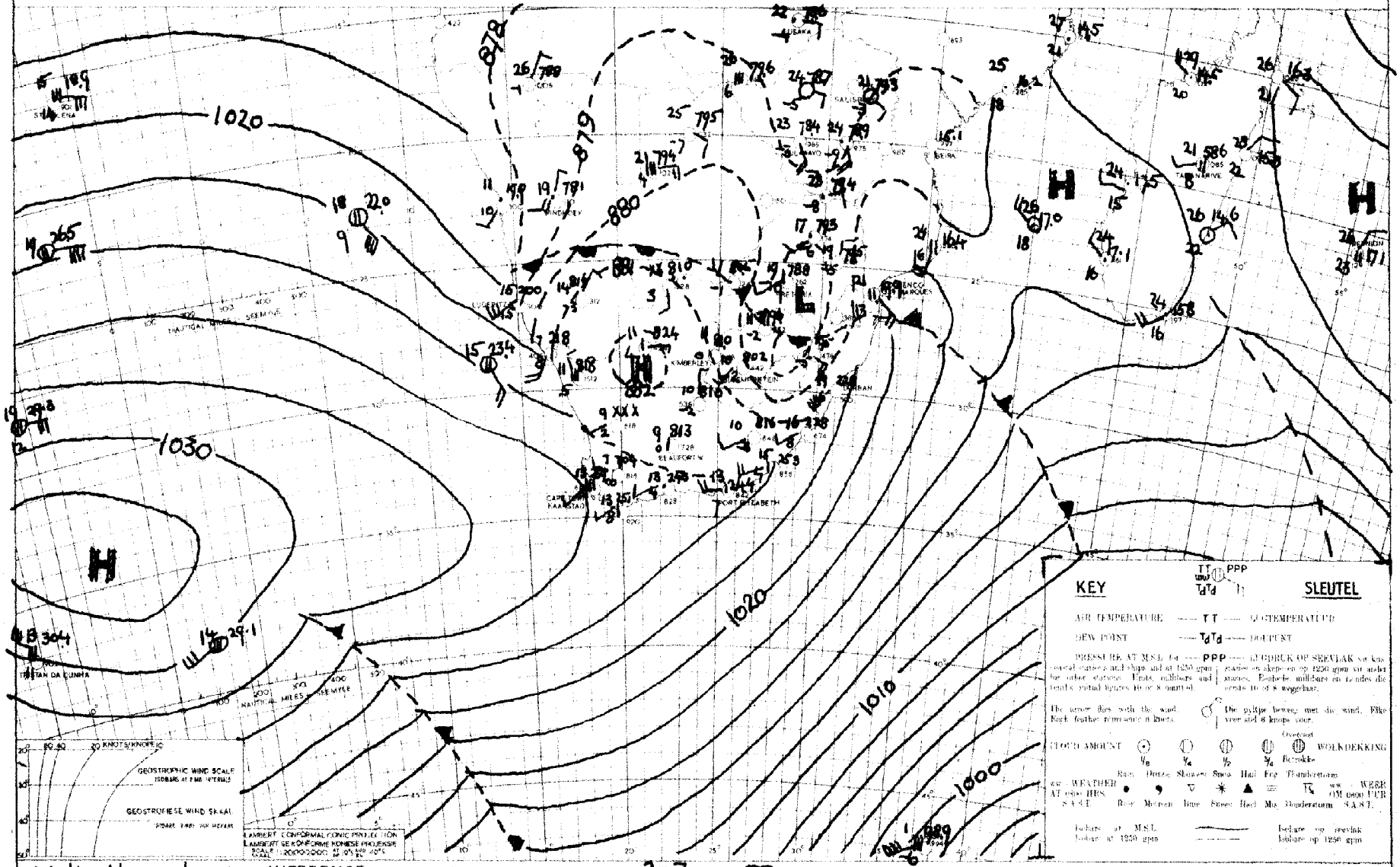

INFERENCE — DATE 2-7-53 — DATUM — AFLEIDING

With the eastward extension of a part of the Atlantic anticyclone over South Africa and the eastward recession of the low near Marion the spell of cold weather with southwesterly wind over the Union has come to an end. Anticyclonic conditions with clear weather, light wind, mild days and cold nights are expected to prevail for the next few days

Met die oswaartse beweging van 'n deel van die Atlantiese hoogdrukstelsel tot oor Suid-Afrika en die oswaartse uitwyking van die laagdrukstelsel bij Marion, het die tydperk van koue weer met aanhoudende suidwestelike wind oor die Unie ten einde galoop. Vir die volgende paar dae word mooi weer met matige dae, koue nagte en lichte wind verwag.

DAAGLIKSE WEERBULLETIN

WEERBURO : WEATHER BUREAU

DEPT. VAN VERVOER : DEPT. OF TRANSPORT

DAILY WEATHER BULLETIN

Maksimum en Minimum Temperature (°F) en Reënval (duime) vir die Etmaal wat om 0800 (SAST) eindig op

Maximum and Minimum Temperatures (°F) and Rainfall (inches) 24 hours ending at 0800 (SAST) on

4-.7-.198.....

TRANSVAAL	Max.	Min.	Rvl.
Barberton			
Bethal			
Chester			
Delmas			
Ermelo	14	-3	
Joubert Park			
Komatipoort	25	4	
Kroondal			
Leeuwdoornsstad			
Lichtenburg			
Dunnottar	14	-3	
Louis Trichardt			
Marnitz	19	4	
Middelburg			
Loskop			
Nelspruit			
Nylstroom	17	-1	
Palmietfontein	14	-4	
Pietersburg	15	1	
Piet Retief			
Pelgrimsrus	16	-1	
Crecy	19	-2	
Potchefstroom	17	-3	
Pretoria W.B.	16	-1	
Pretoriuskop			
Standerton			
Thabazimbi	19	2	
Vaalwater			
Watervalboven	16	-2	
Wolmaransstad			
Zeerust	17	-3	
Witbank			
KAAP - CAPE			
Alexanderbaai	23	8	
Aberdeen			
Andalusia			
Beaufort-Wes	14	-1	
Cala			

CAPE - KAAP	Max.	Min.	Rfl.
Calitzdorp			
Calvinia	16	3	
Cape Agulhas	16	8	
Cape Columbine	15	8	
Cape St. Francis	15	8	
Carnarvon			
Cradock			
De Aar	14	-3	
Dordrecht	12	1	
East London	20	5	
Elsenburg			
Flagstaff			
Fraserburg	12	-4	
Garies	19	-3	
George	15	3	
Graaff Reinet	17	4	
Grahamstown			
Idutywa			
Jansenville			
Kenhardt	18	-1	
Kentani			
Kimberley	15	-5	
Kingwilliamstown			
Klaver	20	8	
Kowie			
Kuruman			
Lake Mentz			
Lovedale			
Maclear			
Mafeking			
Matatiele			
Matroosberg	11	0	
Middelburg	13	-10	
Mossel Bay	16	8	
Malmesbury			
O'okiep			
Orange River			
Pofadder			
Port Elizabeth	15	3	

KAAP - CAPE	Max.	Min.	Rvl.
Port St. Johns	20	11	
Postmasburg			
Piquetberg			
Prieska			
Prince Albert			
Queenstown	15	-5	
Riversdale	16	0	
Somerset-oos	16	1	
Springfontein	14	-8	
Steynsburg			
Stormsrivier			
Sutherland			
Swellendam			
Umtata	17	-3	
Upington	18	-3	
van Wyksvlei			
Victoria-Wes	12	-6	
Vryburg	18	-4	
Williston	xx	-3	
Willowmore	15	-1	
Wingfield	16	5	
Venterstad			
NATAL			
Kaap St. Lucia	22	12	
Dundee			
Durban	21	10	
Estcourt	14	-2	
Himeville			
Ladysmith	15	-5	
Melmoth	19	7	
M'kuzi			
Newcastle	17	-6	
Pietermaritzburg			
Port Shepstone	20	11	
Seven Oaks			
Vryheid			

O.F.S. - O.V.S.	Max.	Min.	Rfl.
Bethlehem			
Bethulie	13	-5	
Bloemfontein	13	-4	
Fauresmith	13	-9	
Ficksburg			
Harrismith			
Heilbron			
Hoopstad	16	-6	
Kroonstad	15	-6	
Lindley			
Modderpoort			
Parys			
Vrede			
Wepener	14	-10	
Winburg			
Zastron			
S.W.A. and Protectorates en Protektorate			
Gobabis	22	5	
Keetmanshoop	19	8	
Luderitz	21	11	
Ondongua			
Swakopmund	12	7	
Tsumeb	xx	10	
Windhoek	21	8	
Aus	12	3	
Francistown			
Gaberones			
Mahalapye	18	-1	
Maun	26	7	
Tsabong	19	-4	
Mbabane			
Stegi			

SYNOPTIC WEATHER MAP 1200 GMT. — 1400 SAST. SINOPTIESE WEERKAART

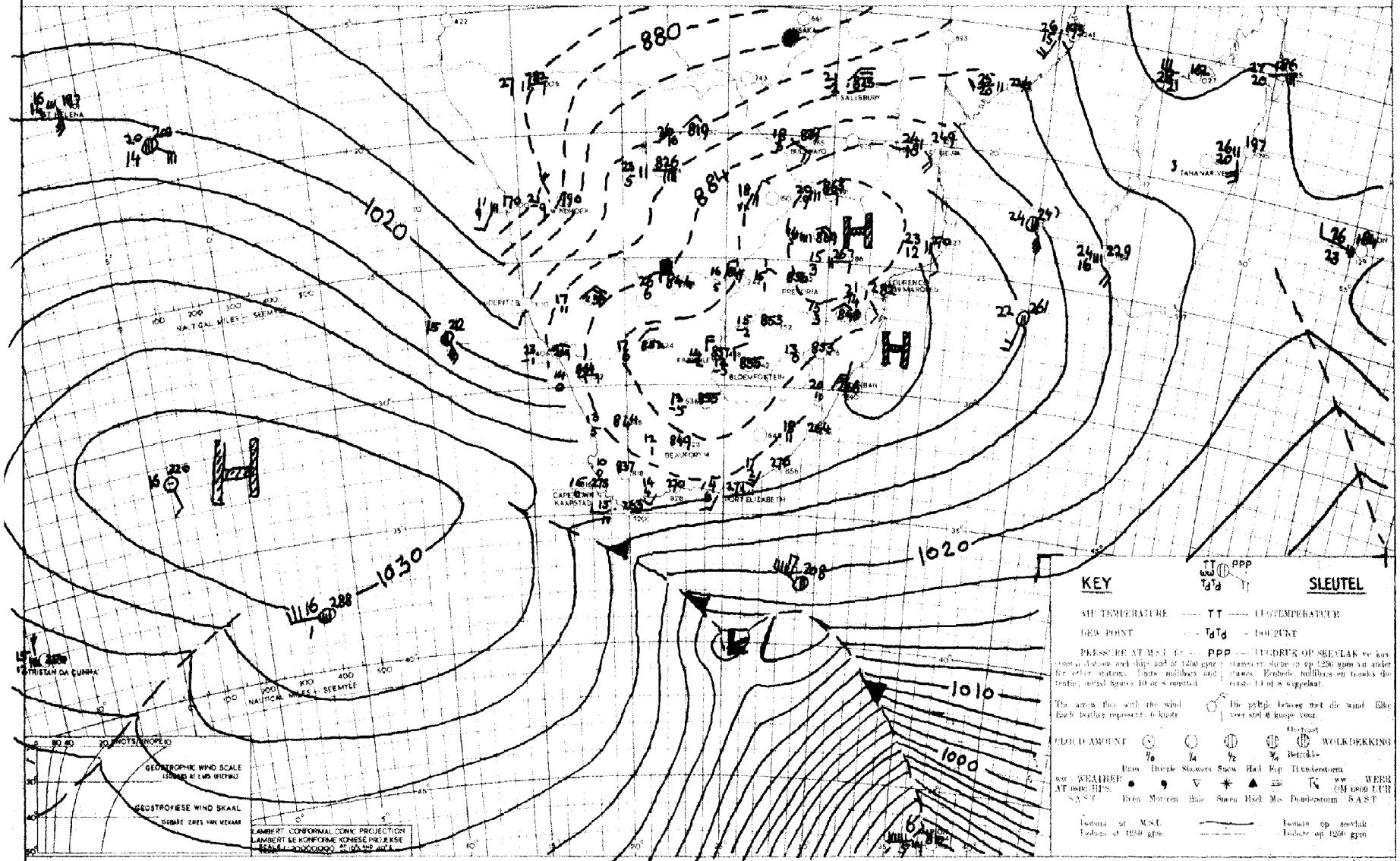

INFERENCE DATE 3-7-53 DATUM AFLEIDING

The high has settled over the Union. Warmer air from the north is moving southwards over SWA and Bechuanaland. Conditions will be fair and warmer.

Die hoog lê nou oor die Unie. Warmer lug uit die noorde beweeg suidwaats oor SWA en Betsjoeanaland. Dit sal mooiweer en warmer wees.

DAAGLIKSE WEERBULLETIN

WEERBURO : WEATHER BUREAU

DEPT. VAN VERVOER : DEPT. OF TRANSPORT

DAILY WEATHER BULLETIN

Maksimum en Minimum Temperature (°C) en Reënval (duim) vir die Etmaal wat om 0800 (SAST) eindig op

Maximum and Minimum Temperatures (°C) and Rainfall (inches) 24 hours ending at 0800 (SAST) on

3-7-1953

TRANSVAAL	Max.	Min.	Rvl.
Barberton			
Bethal			
Chester			
Delmas			
Ermelo	15	-6	
Joubert Park			
Komatipoort			
Kroondal			
Leeuwdoornsstad			
Lichtenburg			
Crecy	20	-2	
Louis Trichardt			
Marnitz			
Middelburg			
Loskop			
Nelspruit			
Nylstroom			
Palmietfontein	16	-4	
Pietersburg	18	1	
Piet Retief			
Pelgrimsrus			
Potchefstroom			
Pretoria W.B.	16	-1	
Pretoriuskop			
Standerton			
Thabazimbi	21	5	
Vaalwater			
Watervalboven			
Wolmaransstad			
Zeerust	17	-3	
Witbank			
KAAP - CAPE			
Alexanderbaai	29	11	
Aberdeen			
Andalusia			
Beaufort-Wes	18	8	
Cala			

CAPE - KAAP	Max.	Min.	Rfl.
Calitzdorp			
Calvinia			
Cape Agulhas	19	14	
Cape Columbine	15	11	
Cape St. Francis	22	14	
Carnarvon	17	8	
Cradock			
De Aar			
Dordrecht			
East London	22	7	
Elsenburg			
Flagstaff			
Fraserburg			
Gariep	27	23	
George	21	7	
Graaff Reinet			
Grahamstown			
Idutywa			
Jansenville			
Kenhardt			
Kentani			
Kimberley	18	3	
Kingwilliamstown			
Klaver			
Kowie			
Kuruman			
Lake Mentz			
Lovedale			
Maclear			
Mafeking			
Matatiele			
Matroosberg	16	3	
Middelburg	16	-5	
Mossel Bay	16	12	
Malmesbury			
O'okiep	20	15	
Orange River	18	-2	
Pofadder			
Port Elizabeth	19	3	

KAAP - CAPE	Max.	Min.	Rvl.
Port St. Johns	22	12	
Postmasburg			
Piquetberg			
Prieska			
Prince Albert			
Queenstown			
Riversdale			
Somerset-oos	20	5	
Springfontein			
Steynsburg			
Stormsrivier			
Sutherland			
Swellendam			
Umtata			
Upington	21	7	
van Wyksvlei	19	4	
Victoria-Wes	15	-4	
Vryburg	19	-5	
Williston			
Willowmore			
Wingfield	19	5	
Venterstad			
NATAL			
Kaap St. Lucia	23	10	
Dundee			
Durban	22	10	
Estcourt			
Himeville			
Ladysmith	17	-3	
Melmoth			
M'kuzi			
Newcastle	18	-7	
Pietermaritzburg			
Port Shepstone	22	8	
Seven Oaks			
Vryheid			

O.F.S. - O.V.S.	Max.	Min.	Rfl.
Bethlehem			
Bethulie			
Bloemfontein	18	-4	
Fauresmith	16	-6	
Ficksburg			
Harrismith			
Heilbron			
Hoopstad	17	-5	
Kroonstad			
Lindley			
Modderpoort			
Parys			
Vrede			
Wepener	16	-8	
Winburg			
Zastron			
S.W.A. and Protectorates en Protektorate			
Gobabis	21	4	
Keetmanshoop	23	12	
Luderitz	23	11	
Ondongua			
Swakopmund	12	10	
Tsumeb			
Windhoek	22	7	
Francistown			
Gaberones			
Mahalapye			
Maun	xx	xx	
Tsabong	21	-3	
Brandersdorp			
Stegi			

SYNOPTIC WEATHER MAP — 1200 GMT. — 1400 SAST. — SINOPTIESE WEERKAART

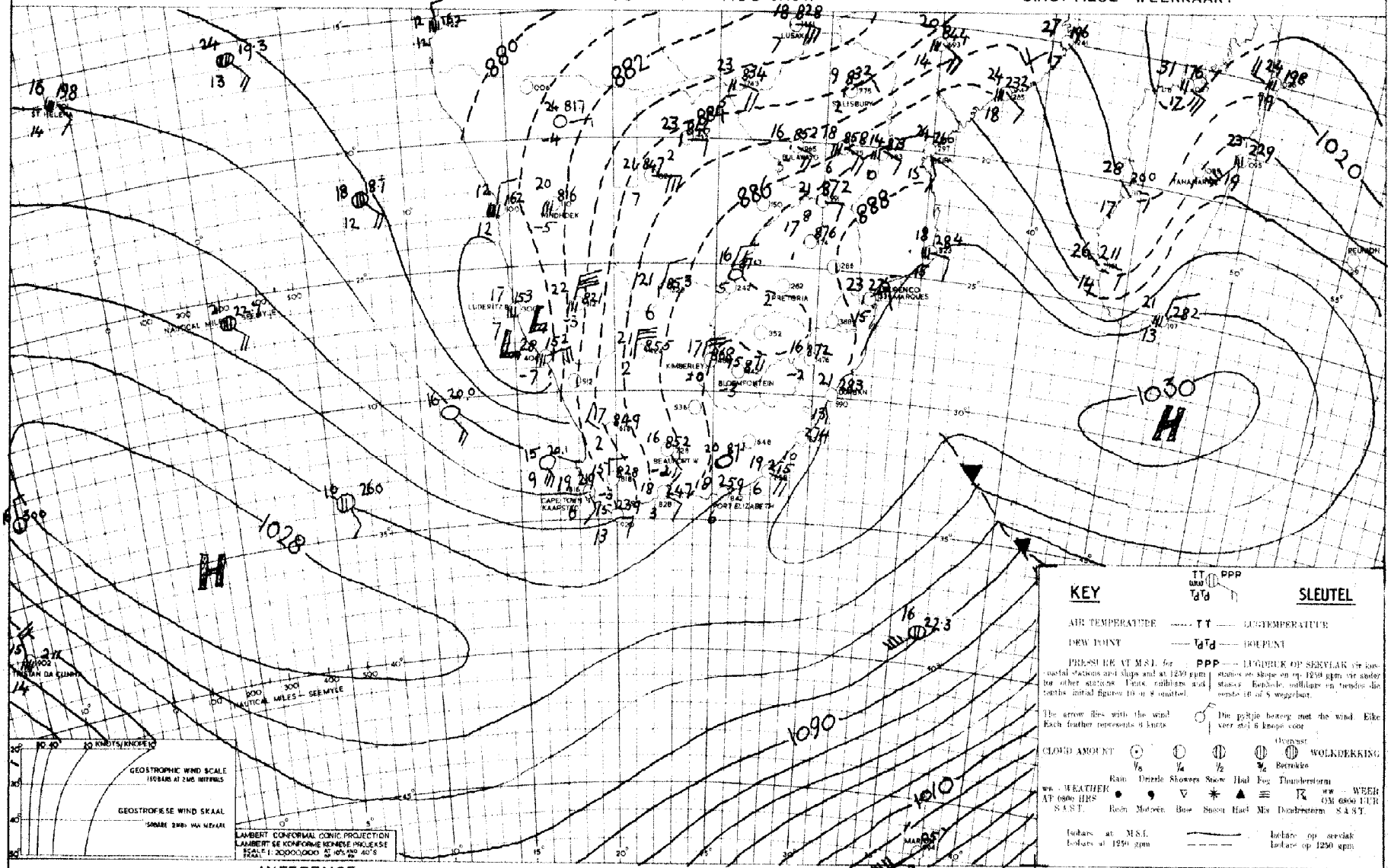

INFERENCE — DATE 4 — 7 — 1953 DATUM — AFLEIDING

Pressure is high along the East Coast and a coastal low has developed along the west coast. Therefore northsly wind will transport warm air southwards to the Union. Bergwind condition will develop over the Cape coasts. At upper levels the circulation is anticyclonic and the weather will be fine generally.

Die druk is hoog langs die Oskus terwijl 'n kuslaag langs die Weskus ontwikkel het. Gevolglik sal noordewind warmer lug oor die Unie invoer. Bergwind toestande sal ontwikkel langs die kus van die Kaapprovinsie. Die sirkulasie is antisiklonies in die bolug en dit sal algemeen mooi weer wees.

DAAGLIKSE WEERBULLETIN

WEERBURO : WEATHER BUREAU

DEPT. VAN VERVOER : DEPT. OF TRANSPORT

DAILY WEATHER BULLETIN

Maksimum en Minimum Temperature (°F) en Reënval (duime) vir die Etmaal wat om 0800 (SAST) eindig op

Maximum and Minimum Temperatures (°F) and Rainfall (inches) 24 hours ending at 0800 (SAST) on

6-7-195

TRANSVAAL	Max.	Min.	Rvl.
Barberton			
Bethal			
Chester			
Delmas			
Ermelo			
Joubert Park	16	-5	
Komatipoort			
Kroondal	25	2	
Leeuwdoornsstad			
Lichtenburg			
Crecy			
Louis Trichardt	20	-1	
Marnitz			
Middelburg	20	2	
Loskop			
Nelspruit			
Nylstroom	21	1	
Palmietfontein	20	0	
Pietersburg	16	-5	
Piet Retief	18	-1	
Pelgrimsrus			
Potchefstroom	18	-3	
Pretoria W.B.	18	-2	
Pretoriuskop			
Standerton			
Thabazimbi	20	1	
Vaalwater			
Watervalboven			
Wolmaransstad			
Zeerust	17	-5	
Witbank			
KAAP - CAPE			
Alexanderbaai	20	10	
Aberdeen			
Andalusia			
Beaufort-Wes	22	14	
Cala			

CAPE - KAAP	Max.	Min.	Rfl.
Calitzdorp			
Calvinia			
Cape Agulhas	23	5	
Cape Columbine	17	12	
Cape St. Francis	18	9	
Carnarvon	27	15	
Cradock			
De Aar			
Dordrecht	17	-2	
East London	16	8	
Elsenburg			
Flagstaff			
Fraserburg			
Garies	18	00	
George	26	7	
Graaff Reinet	25	7	
Grahamstown			
Idutywa			
Jansenville			
Kenhardt	22	5	
Kentani			
Kimberley	19	2	
Kingwilliamstown			
Klaver	27	9	
Kowie			
Kuruman			
Lake Mentz			
Lovedale			
Maclear			
Mafeking			
Matatiele			
Matroosberg	18	0	
Middelburg	17	2	
Mossel Bay	25	12	
Malmesbury			
O'okiep	22	8	
Orange River	19	-1	
Pofadder			
Port Elizabeth	26	12	

KAAP - CAPE	Max.	Min.	Rvl.
Port St. Johns	21	15	
Postmasburg			
Piquetberg			
Prieska			
Prince Albert			
Queenstown	19	8	
Riversdale	25	4	
Somerset-oos	22	7	
Springfontein			
Steynsburg			
Stormsrivier			
Sutherland			
Swellendam			
Umtata	22	-2	
Upington	22	3	
van Wyksvlei			
Victoria-Wes	16	-1	
Vryburg	19	-4	
Williston	19	12	
Willowmore	28	10	
Wingfield	20	11	
Venterstad			
NATAL.			
Kaap St. Lucia	24	14	
Dundee			
Durban	22	7	
Estcourt	18	0	
Himeville			
Ladysmith	19	-4	
Melmoth	23	8	
M'kuzi			
Newcastle	20	-6	
Pietermaritzburg			
Port Shepstone	21	10	
Seven Oaks			
Vryheid			

O.F.S. - O.V.S.	Max.	Min.	Rfl.
Bethlehem			
Bethulie	17	-9	
Bloemfontein			
Fauresmith	16	-2	
Ficksburg	16	-4	
Harrismith			
Heilbron			
Hoopstad			
Kroonstad			
Lindley	18	-7	
Modderpoort			
Parys			
Vrede			
Wepener			
Winburg	15	-6	
Zastron			
S.W.A. and Protectorates en Protektorate			
Gobabis			
Keetmanshoop	24	7	
Luderitz			
Ondongua	27	7	
Swakopmund			
Tsumeb			
Windhoek	20	4	
Francistown			
Gaberones			
Mahalapye	20	-2	
Maun			
Tsabong	20	-6	
Mbabane			
Stegi			

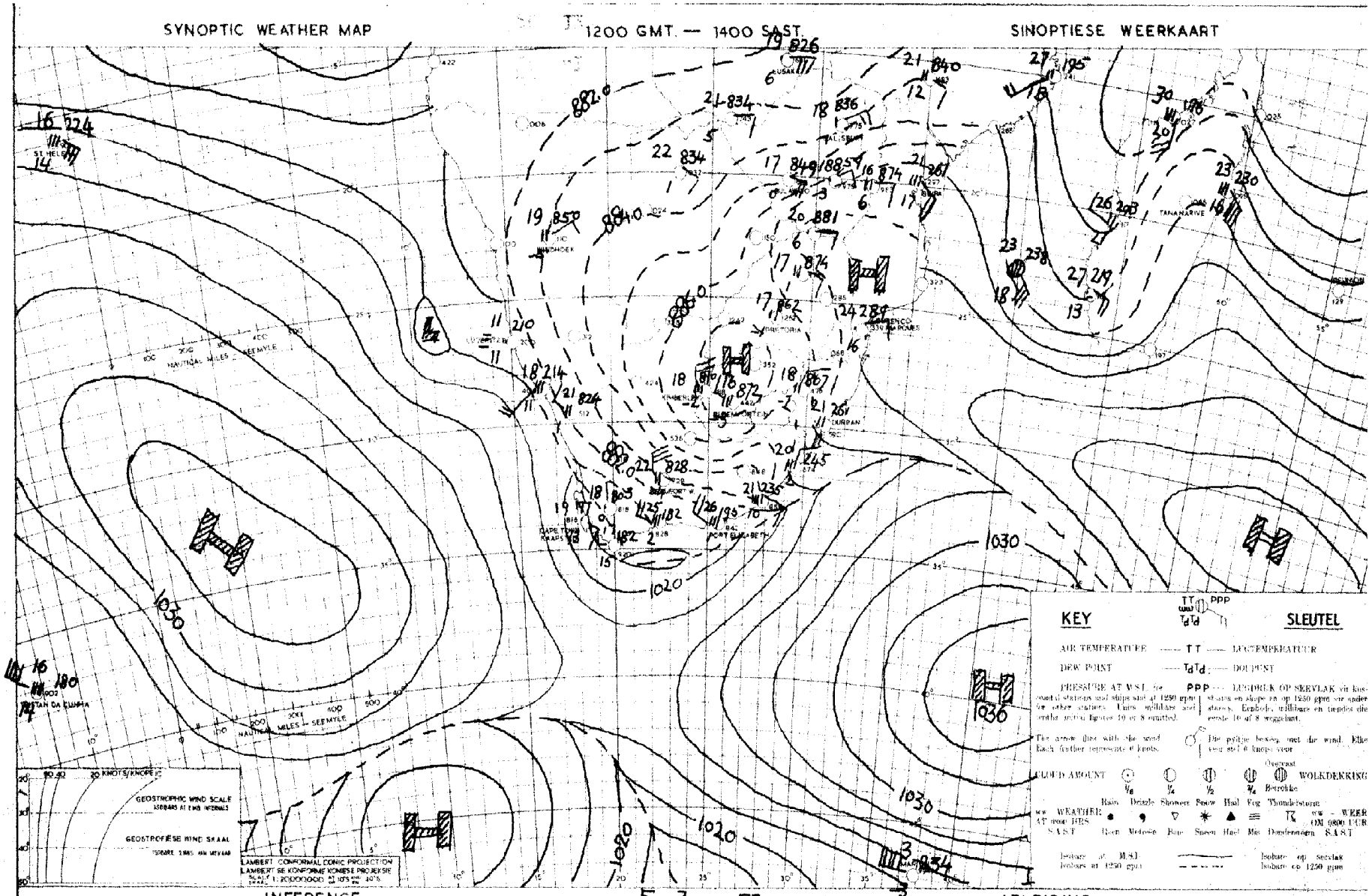

INFERENCE

DATE 5-7-1953. DATUM

Anticyclonic circulations are dominating over the Oceans and the Continent. Settled weather Conditions are experienced all over the Union. Due to fresh northwesterly winds over the western Cape Province, bergwind conditions exist and high temperatures are recorded.

AFLEIDING

Antisiklonie se sirkulasies beheer die lug stromings oor die oseane en die kontinent. Bestendige weers-toestande word oral's oor die Unie ondervind. Weens die aanwesigheid van matige noordwestelike winde oor Wes Kaapland word bergwind toestande hier ondervind en hoë temperature word geregistreer.

DAAGLIKSE WEERBULLETIN

WEERBURO : WEATHER BUREAU

DEPT. VAN VERVOER : DEPT. OF TRANSPORT

DAILY WEATHER BULLETIN

Maksimum en Minimum Temperature (°C) en Reënval (millimeters) vir die Etmaal wat om 0800 (SAST) eindig op 7-7-53

Maximum and Minimum Temperatures (°C) and Rainfall (millimeters) 24 hours ending at 0800 (SAST) on

TRANSVAAL	Max.	Min.	Rvl.
Barberton			
Bethal			
Chester			
Delmas			
Ermelo			
Joubert Park			
Komatipoort	25	2	
Kroondal			
Leeuwdoornsstad			
Lichtenburg			
Crecy	21	-2	
Louis Trichardt			
Marnitz			
Middelburg			
Loskop			
Nelspruit			
Nylstroom			
Palmietfontein	17	-4	
Pietersburg	19	1	
Piet Retief			
Pelgrimsrus	20	-2	
Potchefstroom			
Pretoria W.B.	20	-1	
Pretoriuskop			
Standerton			
Thabazimbi	20	-5	
Vaalwater			
Watervalboven	22	-4	
Wolmaransstad			
Zeerust	20	-5	
Witbank			
KAAP - CAPE			
Alexanderbaai	21	8	
Aberdeen			
Andalusia			
Beaufort-Wes	23	6	
Cala			

CAPE - KAAP	Max.	Min.	Rfl.
Calitzdorp			
Calvinia	23	8	
Cape Agulhas	17	13	
Cape Columbine	16	11	
Cape St. Francis	18	11	
Carnarvon			
Cradock			
De Aar	19	1	
Dordrecht	18	2	
East London	21	9	
Elsenburg			
Flagstaff			
Fraserburg	19	1	
Garies	24		
George			
Graaff Reinet	23	10	
Grahamstown			
Idutywa			
Jansenville			
Kenhardt	22	2	
Kentani			
Kimberley	19	-1	
Kingwilliamstown			
Klaver	23	13	
Kowie			
Kuruman			
Lake Mentz			
Lovedale			
Maclear			
Mafeking			
Matatiele			
Matroosberg	17	6	
Middelburg			
Mossel Bay	16	7	
Malmesbury			
O'okiep			
Orange River	20	-3	
Pofadder	19	5	
Port Elizabeth	18	9	

KAAP - CAPE	Max.	Min.	Rvl.
Port St. Johns	26	14	
Postmasburg	19	9	
Piquetberg			
Prieska			
Prince Albert			
Queenstown	21	1	
Riversdale	19	7	
Somerset-oos	23	6	
Springfontein	19	-3	
Steynsburg			
Stormsrivier			
Sutherland			
Swellendam			
Umtata	24	1	
Upington	21	1	
van Wyksvlei			
Victoria-Wes	18	-2	
Vryburg	19	-5	
Williston	20	2	
Willowmore	xx	1	
Wingfield	17	7	
Venterstad			
NATAL.			
Kaap St. Lucia	23	12	
Dundee			
Durban	22	8	
Estcourt	22	2	
Kimeville			
Ladysmith	21	1	
Melmoth			
M'kuzi			
Newcastle	21	-5	
Pietermaritzburg			
Port Shepstone	23	11	
Seven Oaks			
Vryheid			

O.F.S. - O.V.S.	Max.	Min.	Rfl.
Bethlehem			
Bethulie			
Bloemfontein	17	-1	
Fauresmith	17	-3	
Ficksburg			
Harrismith			
Heilbron			
Hoopstad	19	6	
Kroonstad			
Lindley			
Modderpoort			
Parys			
Vrede			
Wepener	18	-6	
Winburg			
Zastron			
S.W.A. and Protectorates en Protektorate			
Gobabis			
Keetmanshoop	19	9	
Luderitz			
Ondongua			
Swakopmund	33	xx	
Tsumeb	23	8	
Windhoek	20	5	
Outjo	23	6	
Francistown			
Gaberones	20	-1	
Mahalapye	33	5	
Maun			
Tsabong	19	-4	
Mbabane			
Stegi			

SYNOPTIC WEATHER MAP — 1200 GMT. — 1400 SAST. — SINOPTIESE WEERKAART

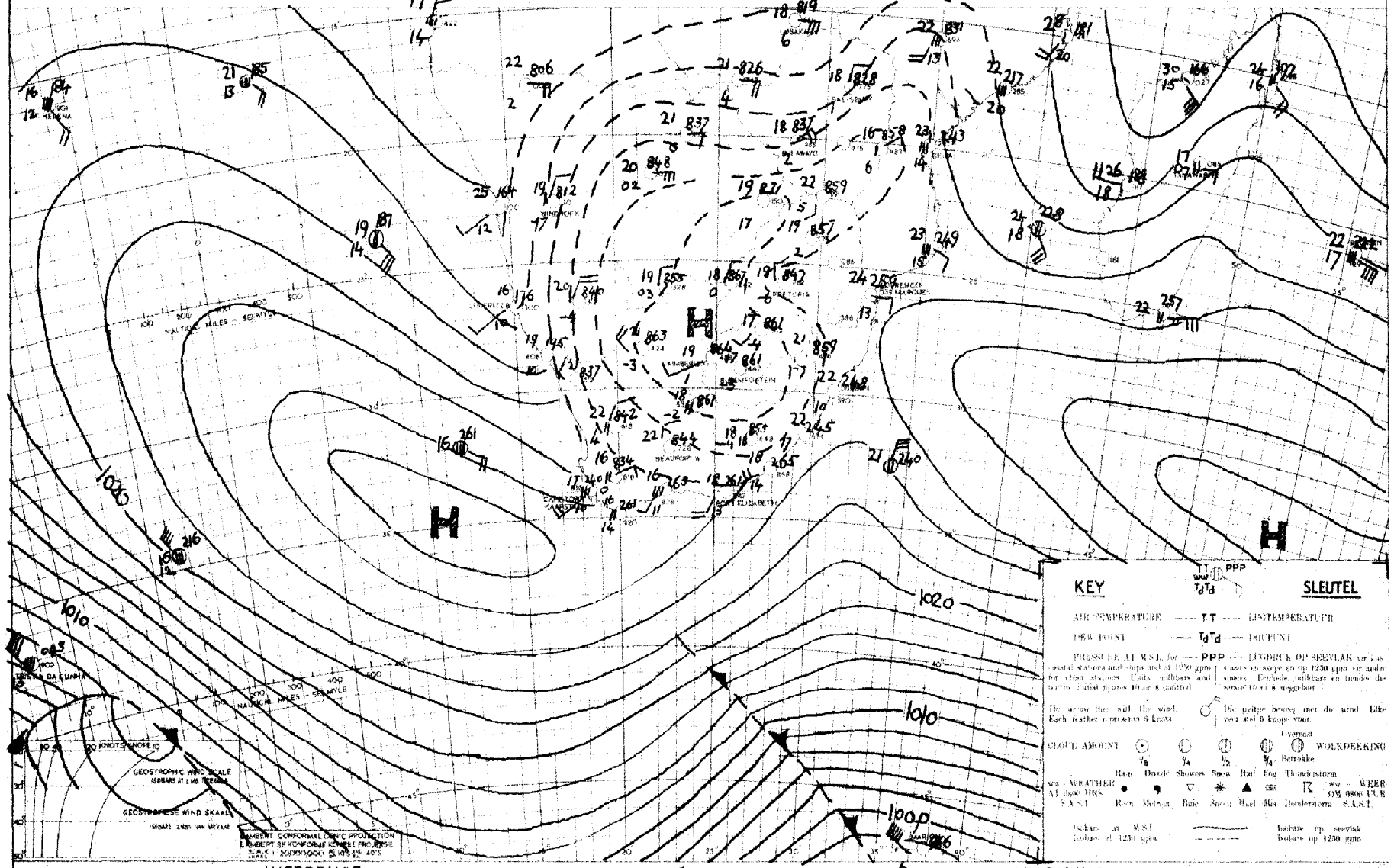

INFERENCE — DATE 6-7-1953 DATUM 6 — AFLEIDING

The High southwest of the Cape will move to the coast of Natal. The interior High will remain unchanged and bright weather will continue.

Die Hoog suidwes van die Kaap sal na die kus van Natal beweeg. Die Hoog oor die binneland sal egter onveranderd bly en dit sal algemeen mooiweer wees.

DAAGLIKSE WEERBULLETIN

WEERBURO : WEATHER BUREAU
DEPT. VAN VERVOER : DEPT. OF TRANSPORT

DAILY WEATHER BULLETIN

Maksimum en Minimum Temperature (°F) en Reënval (duime) vir die Etmaal wat om 0800 (SAST) eindig op

Maximum and Minimum Temperatures (°F) and Rainfall (inches) 24 hours ending at 0800 (SAST) on

195

TRANSVAAL.	Max.	Min.	Rvl.
Barberton			
Bethal			
Chester			
Delmas			
Ermelo			
Joubert Park	19	-3	
Komatipoort			
Kroondal	24	4	
Leeuwdoornsstad			
Lichtenburg			
Louis Trichardt	21	-2	
Marnitz			
Middelburg	21	4	
Loskop			
Nelspruit			
Nylstroom	21	3	
Palmietfontein	20	-2	
Pietersburg	19	-1	
Piet Retief	19	3	
Pelgrimsrus	19	2	
Potchefstroom			
Pretoria W.B.	22	1	
Pretoriuskop	20	1	
Standerton			
Thabazimbi	23	0	
Vaalwater			
Watervalboven	19	-2	
Wolmaransstad			
Zeerust	19	-2	
Witbank			
KAAP - CAPE			
Alexanderbaai	28	7	
Aberdeen			
Andalusia			
Beaufort-Wes	23	7	
Cala			

CAPE - KAAP	Max.	Min.	Rfl.
Calitzdorp			
Calvinia	19	8	
Cape Agulhas	19	13	
Cape Columbine	21	11	
Cape St. Francis	19	13	
Carnarvon			
Cradock			
De Aar	19	-1	
Dordrecht			
East London	21	9	
Elsenburg			
Flagstaff			
Fraserburg	17	-1	
Garies	27	xx	
George	21	9	
Graaff Reinet	24	5	
Grahamstown			
Idutywa			
Jansenville			
Kenhardt	21	3	
Kentani			
Kimberley	19	2	
Kingwilliamstown			
Klaver	27	11	
Kowie			
Kuruman			
Lake Mentz			
Lovedale			
Maclear			
Mafeking			
Matatiele			
Matroosberg	17	4	
Middelburg	20	-3	
Mossel Bay	18	11	
Malmesbury			
O'okiep	21	7	
Orange River	19	-3	
Pofadder	18	7	
Port Elizabeth	19	6	

KAAP - CAPE	Max.	Min.	Rvl.
Port St. Johns	22	14	
Postmasburg	19	7	
Piquetberg			
Prieska			
Prince Albert			
Queenstown	21	-1	
Riversdale	23	4	
Somerset-oos	23	8	
Springfontein	20	-2	
Steynsburg			
Stormsrivier			
Sutherland			
Swellendam			
Umtata	23	4	
Upington	22	-1	
van Wyksvlei	20	1	
Victoria-Wes	17	-6	
Vryburg	21	-3	
Williston	19	2	
Willowmore	18	-1	
Wingfield	23	6	
Venterstad			
NATAL.			
Kaap St. Lucia	24	15	
Dundee			
Durban	23	8	
Estcourt	20	3	
Himeville			
Ladysmith	20	1	
Melmoth			
M'kuzi			
Newcastle	19	-2	
Pietermaritzburg			
Port Shepstone	23	9	
Seven Oaks			
Vryheid			

O.F.S. - O.V.S.	Max.	Min.	Rfl.
Bethlehem			
Bethulie			
Bloemfontein	19	-1	
Fauresmith	19	-6	
Ficksburg			
Harrismith			
Heilbron			
Hoopstad	20	-4	
Kroonstad			
Lindley			
Modderpoort			
Parys			
Vrede			
Wepener	20	-1	
Winburg			
Zastron			
S.W.A. and Protectorates en Protektorate			
Gobabis	20	-1	
Keetmanshoop	21	8	
Luderitz	20	9	
Ondongua			
Swakopmund	33	13	
Tsumeb	23	6	
Windhoek	20	6	
Francistown			
Gaberones			
Mahalapye	21	1	
Maun	24	7	
Tsabong	21	-2	
Grootfontein	23	6	
Stegi			

SYNOPTIC WEATHER MAP — 1200 GMT. — 1400 SAST. — SINOPTIESE WEERKAART

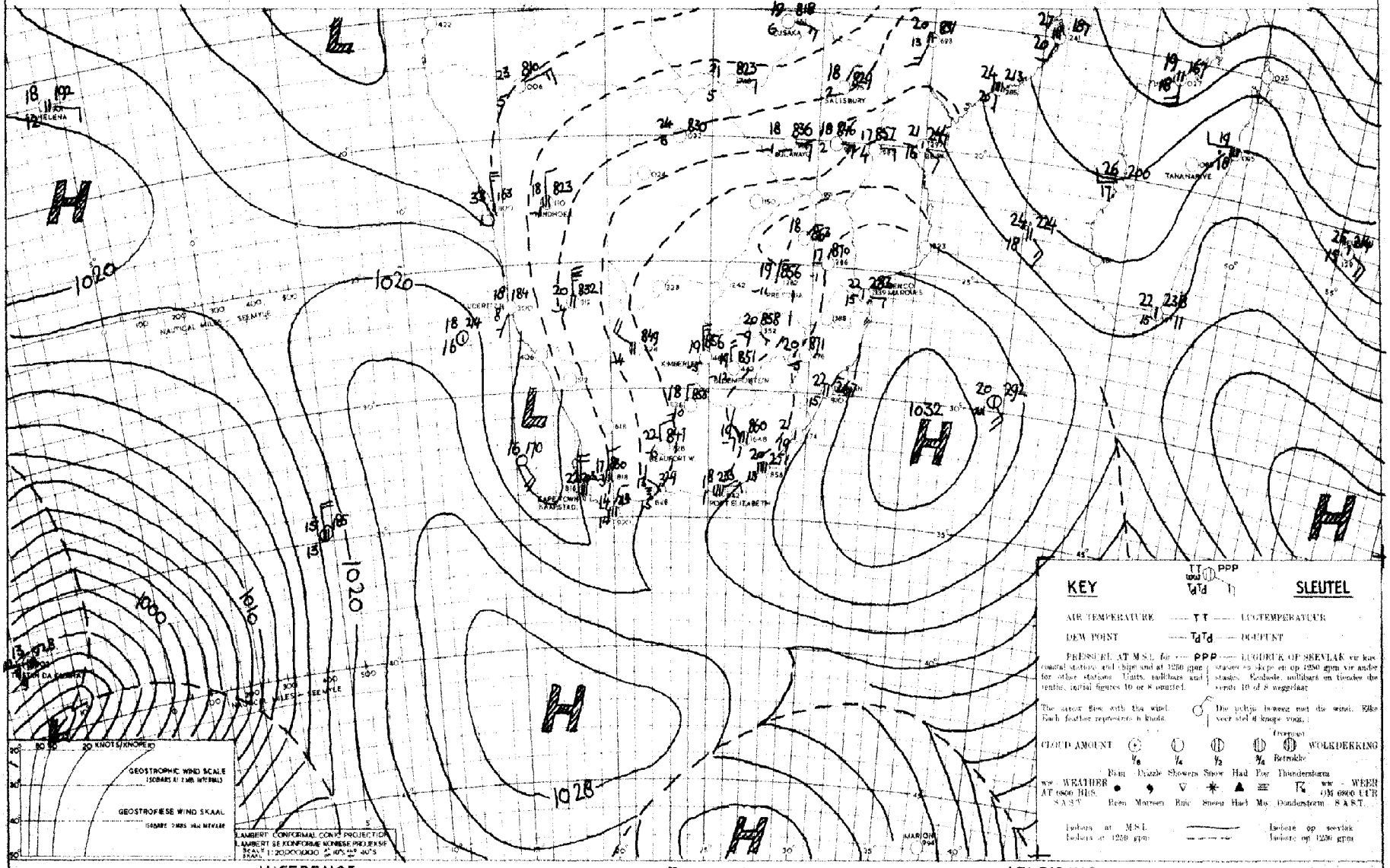

INFERENCE — DATE 7.7.1953 DATUM — AFLEIDING

The depression over Tristan da Cunha is increasing its hold over the eastern parts of the Atlantic Ocean and as expected to affect the Cape by Friday. In the meantime stable weather conditions continue to exist over the Union

Die laagdrukstelsel oor Tristan da Cunha begin al meer en meer die sirkulasie van die oos Atlantiese Oseaan te beinvloed, en sal teen Vrydag die Kaap affekteer. Intussen bly bestendige weerstoestande oor die Unie voortduur.

DAAGLIKSE WEERBULLETIN

WEERBURO : WEATHER BUREAU

DEPT. VAN VERVOER : DEPT. OF TRANSPORT

DAILY WEATHER BULLETIN

Maksimum en Minimum Temperature (°C) en Reënval (duime) vir die Etmaal wat om 0800 (SAST) eindig op

Maximum and Minimum Temperatures (°C) and Rainfall (inches) 24 hours ending at 0800 (SAST) on

9-7-1953

TRANSVAAL	Max.	Min.	Rvl.
Barberton			
Bethal			
Chester			
Delmas			
Ermelo	18	-4	
Joubert Park			
Komatipoort	23	6	
Kroondal			
Leeuwdoornsstad			
Lichtenburg			
Creoy	20	0	
Louis Trichardt			
Marnitz	19	6	
Middelburg			
Loskop			
Nelspruit	21	5	
Nylstroom	19	-1	
Palmietfontein	17	-1	
Pietersburg	16	6	
Piet Retief	19	2	
Pelgrimsrus	17	1	
Dunnottar	17	-3	
Potchefstroom	20	-2	
Pretoria W.B.	17	1	
Pretoriuskop			
Standerton	20	1	
Thabazimbi			
Vaalwater			
Watervalboven			
Wolmaransstad	18	-3	
Zeerust			
Witbank	22	13	
Messina			
KAAP - CAPE			
Alexanderbaai	19	8	
Aberdeen			
Andalusia	23	13	
Beaufort-Wes			
Cala			

CAPE - KAAP	Max.	Min.	Rfl.
Calitzdorp			
Calvinia	23	13	
Cape Agulhas	20	10	
Cape Columbine	16	8	
Cape St. Francis	27	10	
Carnarvon			
Cradock			
De Aar	19	0	
Dordrecht	17	5	
East London	28	15	
Elsenburg			
Flagstaff			
Fraserburg	19	0	
Garies	24	12	
George	25	11	
Graaff Reinet	22	10	
Grahamstown			
Idutywa			
Jansenville			
Kenhardt	22	5	
Kentani			
Kimberley	19	2	
Kingwilliamstown			
Klaver			
Kowie			
Kuruman			
Lake Mentz			
Lovedale			
Maclear			
Mafeking			
Matatiele	18	4	
Matroosberg	18	-5	
Middelburg	26	15	
Mossel Bay			
Malmesbury	22	13	
O'okiep	20	-2	
Orange River	19	7	
Pofadder			
Port Elizabeth	25	7	

KAAP - CAPE	Max.	Min.	Rvl.
Port St. Johns	23	15	
Postmasburg			
Piquetberg			
Prieska			
Prince Albert			
Queenstown	20	-1	
Riversdale	27	5	
Somerset-oos	23	7	
Springfontein	20	-4	
Steynsburg			
Stormsrivier			
Sutherland			
Swellendam			
Umtata	26	2	
Upington	22	6	
van Wyksvlei			
Victoria-Wes	17	-5	
Vryburg	18	-4	
Williston	20	9	
Willowmore	18	0	
Wingfield	18	6	
Venterstad			
NATAL.			
Kaap St. Lucia	24	14	
Dundee	22	8	
Durban	20	1	
Estcourt			
Himeville	22	-1	
Ladysmith			
Melmoth	24	8	
M'kuzi	21	-4	
Newcastle			
Pietermaritzburg	21	10	
Port Shepstone			
Seven Oaks			
Vryheid			

O.F.S. - O.V.S.	Max.	Min.	Rfl.
Bethlehem	17	-6	
Bethulie			
Bloemfontein	17	-1	
Fauresmith	17	-6	
Ficksburg			
Harrismith			
Heilbron			
Hoopstad	18	-5	
Kroonstad			
Lindley			
Modderpoort			
Parys			
Vrede	18	-6	
Wepener			
Winburg			
Zastron			
S.W.A. and Protectorates en Protektorate			
Gobabis	23	7	
Keetmanshoop	19	9	
Luderitz			
Ondongua	33	12	
Swakopmund	24	7	
Tsumeb	21	6	
Windhoek	22	5	
Mariental	21	8	
Aus			
Francistown	19	3	
Gaberones	23	5	
Mahalapye	20	-3	
Maun	15	1	
Tsabong	23	6	
Quanzi			
Bremersdorp			
Mbabane			
Stegi			

SYNOPTIC WEATHER MAP — 1200 GMT. — 1400 SAST. — SINOPTIESE WEERKAART

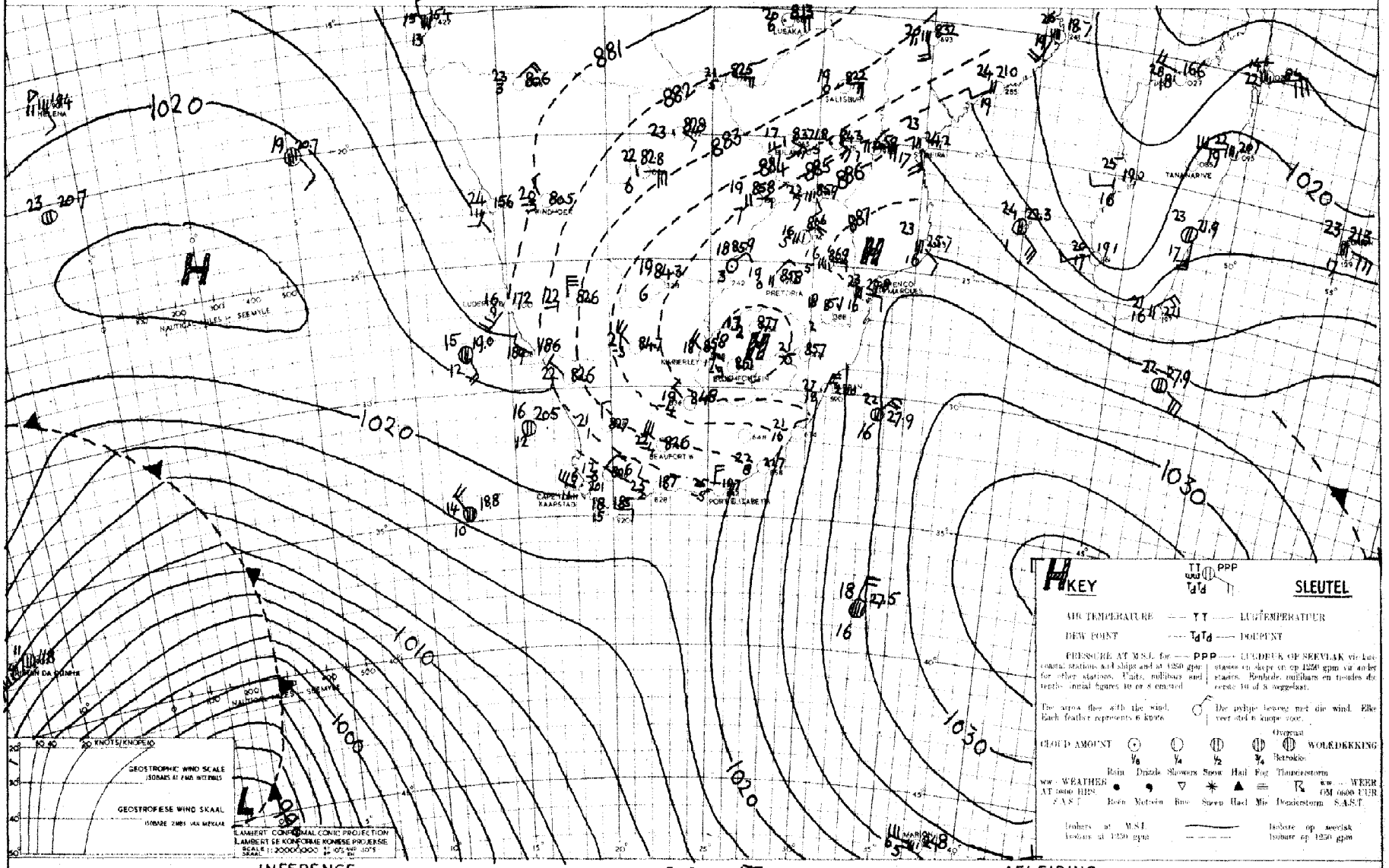

INFERENCE — DATE 8-7-1953 DATUM — AFLEIDING

The depression southwest of the Union is moving eastwards and consequently the pressure will fall over the Cape Province tomorrow causing freshening northerly wind. The anticyclone east of the Union will also recede eastwards and therefore pressure should also fall over the eastern areas. Apart from scattered fair weather clouds over eastern and northern Transvaal it will be fine generally.

Die laagdrukstelsel suidwes van die Unie beweeg oostwaarts en die druk sal dus môre langs die weskus daal en tegelyktyd sal noordewind sterker word. Die antisiklone oos van die Unie wyk ook na die ooste uit en gevolglik sal die druk ook oor die oostelike gebiede begin daal. Afgesien van verspreide wolke oor noordelike en oostelike Transvaal sal dit algemeen mooi weer wees.

DAAGLIKSE WEERBULLETIN

WEERBURO : WEATHER BUREAU
DEPT. VAN VERVOER : DEPT. OF TRANSPORT

DAILY WEATHER BULLETIN

Maksimum en Minimum Temperature (°F) en Reënval (duime) vir die Etmaal wat om 0800 (SAST) eindig op

Maximum and Minimum Temperatures (°F) and Rainfall (inches) 24 hours ending at 0800 (SAST) on

10 . . 7 . . 1953 . . . .

TRANSVAAL	Max.	Min.	Rvl.
Barberton			
Bethal			
Chester			
Delmas			
Ermelo	17	0	
Joubert Park			
Komatipoort	27	6	
Kroondal			
Leeuwdoornsstad			
Lichtenburg			
Crecy	21	-2	
Louis Trichardt			
Marnitz			
Middelburg			
Loskop			
Nelspruit			
Nylstroom	19	2	
Palmietfontein	16	-2	
Pietersburg	17	3	
Piet Retief			
Pelgrimsrus	19	0	
Potchefstroom	18	-1	
Pretoria W.B.	16	1	
Pretoriuskop			
Standerton			
Thabazimbi	20	5	
Vaalwater			
Watervalboven	19	-2	
Wolmaransstad			
Zeerust	18	-3	
Witbank			
KAAP - CAPE			
Alexanderbaai	15	12	
Aberdeen			
Andalusia			
Beaufort-Wes	19	13	
Cala			

CAPE - KAAP	Max.	Min.	Rfl.
Calitzdorp			
Calvinia	19	16	
Cape Agulhas	21	12	0.6
Cape Columbine	16	11	4.0
Cape St. Francis	26	16	
Carnarvon			
Cradock			
De Aar	17	3	
Dordrecht	16	3	
East London	25	14	
Elsenburg			
Flagstaff			
Fraserburg	16	1	
Garies	27	11	
George	23	10	
Graaff Reinet	20	13	
Grahamstown			
Idutywa			
Jansenville			
Kenhardt	22	8	
Kentani			
Kimberley	17	4	
Kingwilliamstown			
Klaver			
Kowie			
Kuruman			
Lake Mentz			
Lovedale			
Maclear			
Mafeking			
Matatiele			
Matroosberg	16	6	0.3
Middelburg	17	7	
Mossel Bay	24	12	
Malmesbury			
O'okiep	22	6	
Orange River	18	4	
Pofadder	19	5	
Port Elizabeth	25	11	

KAAP - CAPE	Max.	Min.	Rvl
Port St. Johns	23	15	
Postmasburg	16	8	
Piquetberg			
Prieska			
Prince Albert			
Queenstown	19	1	
Riversdale	24	7	
Somerset-oos	21	9	
Springfontein	20	-2	
Steynsburg			
Stormsrivier			
Sutherland			
Swellendam			
Umtata	23	6	
Upington	22	9	
van Wyksvlei			
Victoria-Wes			
Vryburg	18	0	
Williston	17	4	
Willowmore	19	4	
Wingfield	18	11	13.1
Venterstad			
NATAL			
Kaap St. Lucia	24	16	
Dundee			
Durban	22	10	
Estcourt	20	0	
Himeville			
Ladysmith	22	6	
Melmoth	23	10	
M'kuzi			
Newcastle	20	4	
Pietermaritzburg			
Port Shepstone	21	10	
Seven Oaks			
Vryheid			

O.F.S. - O.V.S.	Max.	Min.	Rfl.
Bethlehem	15	-4	
Bethulie			
Bloemfontein	16	5	
Fauresmith	16	2	
Ficksburg			
Harrismith			
Heilbron			
Hoopstad	17	-3	
Kroonstad	17	-3	
Lindley			
Modderpoort			
Parys			
Vrede			
Wepener			
Winburg	17	7	
Zastron			
S.W.A. and Protectorates en Protektorate			
Gobabis	21	4	
Keetmanshoop	24	7	
Luderitz	14	11	
Ondongua			
Swakopmund	16	11	
Tsumeb	24	5	
Windhoek	20	5	
Francistown	21	0	
Gaberones			
Mahalapye	20	1	
Maun	23	1	
Tsabong	21	-1	
Mbabane			
Bremersdorp	24	7	
Stegi			

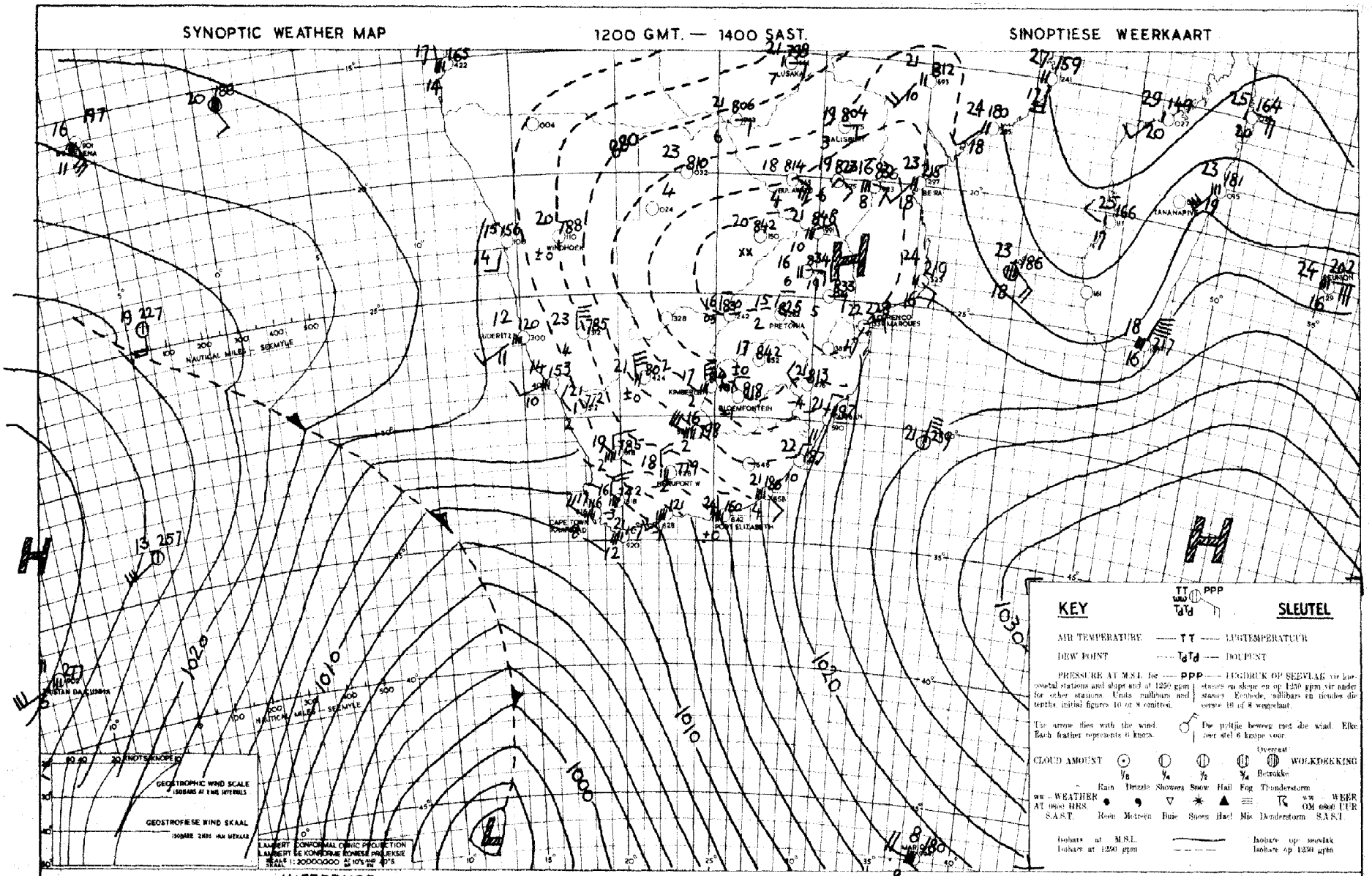

INFERENCE

DATE 9 - 7 - 1953 DATUM

The cold front is moving towards the Southwest Cape where cloudy weather with Showers will occur. The northwestely winds over the interior, are still controlled by the Indian oceean High and there will be little change

AFLEIDING

Die kouefront beweeg na Suidwes Kaapland waar weerstoestande bewolk sal word en buie sal uitsak. Die noordweste winde oor die binneland word nog gekontroleer deur die Hoog oor die Indiese Oseaan en daar sal weer vrandering wees.

DAAGLIKSE WEERBULLETIN

WEERBURO . WEATHER BUREAU

DEPT. VAN VERVOER : DEPT. OF TRANSPORT

DAILY WEATHER BULLETIN

Maksimum en Minimum Temperature (°C) en Reënval (duim) vir die Etmaal wat om 0800 (SAST) eindig op

Maximum and Minimum Temperatures (°C) and Rainfall (inches) 24 hours ending at 0800 (SAST) on

11 - 7 1953

TRANSVAAL	Max.	Min.	Rvl.
Barberton			
Bethal			
Chester			
Delmas			
Ermelo	16	-2	
Joubert Park			
Komatipoort	27	8	
Kroondal			
Leeuwdoornsstad			
Lichtenburg			
Louis Trichardt			
Marnitz			
Middelburg			
Loskop			
Nelspruit			
Nylstroom	20	0	
Palmietfontein	19	0	
Pietersburg	19	4	
Piet Retief			
Pelgrimsrus			
Potchefstroom	19	2	
Pretoria W.B.	17	1	
Pretoriuskop			
Standerton			
Thabazimbi	22	2	
Vaalwater			
Watervalboven			
Wolmaransstad			
Zeerust			
Witbank			
KAAP - CAPE			
Alexanderbaai	18	7	
Aberdeen			
Andalusia			
Beaufort-Wes	16	5	2.3
Cala			

CAPE - KAAP	Max.	Min.	Rfl.
Calitzdorp			
Calvinia	15	0	2.5
Cape Agulhas	15	9	0.5
Cape Columbine	14	7	10
Cape St. Francis	17	10	0.4
Carnarvon			
Cradock			
De Aar	17	-1	
Dordrecht			
East London	25	12	
Elsenburg			
Flagstaff			
Fraserburg	10	-3	
Garies			
George	17	7	15
Graaff Reinet			
Grahamstown			
Idutywa			
Jansenville			
Kenhardt			
Kentani			
Kimberley	21	1	
Kingwilliamstown			
Klaver	16	5	9.2
Kowie			
Kuruman			
Lake Mentz			
Lovedale			
Maclear			
Mafeking			
Matatiele			
Matroosberg	09	-2	1.0
Middelburg			
Mossel Bay	14	8	1.5
Malmesbury			
O'okiep			
Orange River	21	-2	
Pofadder			
Port Elizabeth	18	3	

KAAP - CAPE	Max.	Min.	Rvl.
Port St. Johns	25	16	
Postmasburg	21	1	
Piquetberg			
Prieska			
Prince Albert			
Queenstown			
Riversdale	12	4	6.5
Somerset-oos	21	8	1.8
Springfontein	19	-2	
Steynsburg			
Stormsrivier			
Sutherland			
Swellendam			
Umtata			
Upington	20	1	
van Wyksvlei			
Victoria-Wes	16	1	
Vryburg	21	1	
Williston	11	1	1.0
Willowmore			
Wingfield	15	5	
Venterstad			
NATAL			
Kaap St. Lucia	26	13	
Dundee			
Durban	23	15	
Estcourt	21	4	
Himeville			
Ladysmith	21	2	
Melmoth	25	11	
M'kuzi			
Newcastle	21	5	
Pietermaritzburg	22	13	
Port Shepstone			
Seven Oaks			
Vryheid			

O.F.S. - O.V.S.	Max.	Min.	Rfl.
Bethlehem	15	-3	
Bethulie			
Bloemfontein	18	00	
Fauresmith	19	-1	
Ficksburg			
Harrismith			
Heilbron			
Hoopstad			
Kroonstad	19	-2	
Lindley			
Modderpoort			
Parys			
Vrede			
Wepener			
Winburg	17	-2	
Zastron			
S.W.A. and Protectorates en Protektorate			
Gobabis	23	3	
Keetmanshoop	20	2	
Luderitz	15	10	
Ondongua			
Swakopmund	16	8	
Tsumeb	24	7	
Windhoek	21	8	
Francistown			
Gaberones			
Mahalapye			
Maun	25	1	
Tsabong	23	-3	
Mbabane			
Stegi			

SYNOPTIC WEATHER MAP — 1200 GMT. — 1400 SAST. — SINOPTIESE WEERKAART

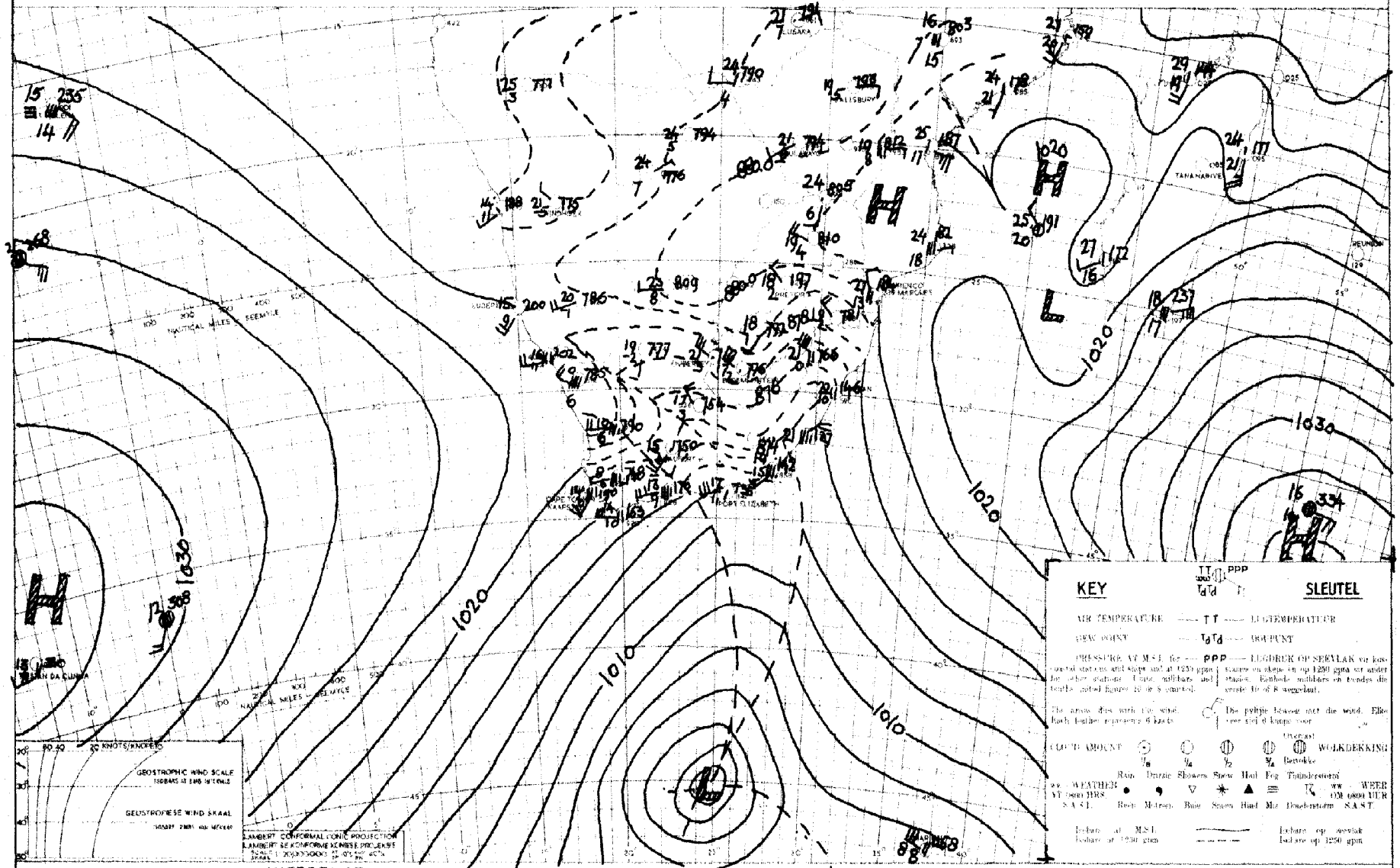

INFERENCE — DATE 10 - 7 - 1953 DATUM — AFLEIDING

Colder air is flooding the southwestern Cape Province and spreads slowly northeastwards.

Koue lug stroom die suidwestelike distrikte van Kaapland binne, en beweeg geleidelik noordoos waarts.

DAAGLIKSE WEERBULLETIN

WEERBURO : WEATHER BUREAU

DEPT. VAN VERVOER : DEPT. OF TRANSPORT

DAILY WEATHER BULLETIN

Maksimum en Minimum Temperature (°C) en Reënval (duim) vir die Etmaal wat om 0800 (SAST) eindig op

Maximum and Minimum Temperatures (°C) and Rainfall (inches) 24 hours ending at 0800 (SAST) on

12-7-1953

TRANSVAAL.	Max.	Min.	Rvl.
Barberton			
Bethal			
Chester			
Delmas			
Ermelo			
Joubert Park			
Komatipoort			
Kroondal			
Leeuwdoornsstad			
Lichtenburg			
Crecy	23	1	
Louis Trichardt			
Marnitz			
Middelburg			
Loskop			
Nelspruit			
Nylstroom	21	2	
Palmietfontein			
Pietersburg	21	05	
Piet Retief			
Pelgrimsrus			
Potchefstroom			
Pretoria W.B.	21	4	
Pretoriuskop			
Standerton			
Thabazimbi			
Vaalwater			
Watervalboven			
Wolmaransstad			
Zeerust	23	2	
Witbank			
KAAP - CAPE			
Alexanderbaai	17	3	
Aberdeen			
Andalusia			
Beaufort-Wes	10	-3	
Cala			

CAPE - KAAP	Max.	Min.	Rfl.
Calitzdorp			
Calvinia	10	-4	
Cape Agulhas	14	11	3.0
Cape Columbine			
Cape St. Francis	15	14	
Carnarvon			
Cradock			
De Aar			
Dordrecht			
East London	17	11	
Elsenburg			
Flagstaff			
Fraserburg	9	-6	
Garies	14	-1	
George	14	7	
Graaff Reinet			
Grahamstown			
Idutywa			
Jansenville			
Kenhardt			
Kentani			
Kimberley	18	-4	
Kingwilliamstown			
Klaver			
Kowie			
Kuruman			
Lake Mentz			
Lovedale			
Maclear			
Mafeking			
Matatiele			
Matroosberg	8	-2	
Middelburg	13	-11	
Mossel Bay	16	10	
Malmesbury			
O'okiep	12	6	
Orange River	16	-7	
Pofadder			
Port Elizabeth	22	-5	

KAAP - CAPE	Max.	Min.	Rvl.
Port St. Johns	18	12	0.3
Postmasburg			
Piquetberg			
Prieska			
Prince Albert			
Queenstown			
Riversdale	15	5	
Somerset-oos	13	7	0.7
Springfontein			
Steynsburg			
Stormsrivier			
Sutherland			
Swellendam			
Umtata			
Upington	15	-6	
van Wyksvlei	12	-4	
Victoria-Wes	11	-9	
Vryburg	21	0	
Williston	10	-6	
Willowmore			
Wingfield	14	8	3.2
Venterstad			
NATAL.			
Kaap St. Lucia	22	16	2.5
Dundee			
Durban	23	16	
Estcourt			
Himeville			
Ladysmith	23	5	
Melmoth	20	12	
M'kuzi			
Newcastle	22	2	
Pietermaritzburg			
Port Shepstone	20	12	
Seven Oaks			
Vryheid			

O.F.S. - O.V.S.	Max.	Min.	Rfl.
Bethlehem			
Bethulie			
Bloemfontein	17	-4	
Fauresmith	16	-4	
Ficksburg			
Harrismith			
Heilbron			
Hoopstad			
Kroonstad			
Lindley			
Modderpoort			
Parys			
Vrede			
Wepener	17	-7	
Winburg			
Zastron			
S.W.A. and Protectorates en Protektorate			
Gobabis	23	3	
Keetmanshoop	16	4	
Luderitz	16	9	
Ondongua			
Swakopmund	15	7	
Tsumeb			
Windhoek	22	7	
Francistown			
Gaberones			
Mahalapye			
Maun	26	8	
Tsabong	23	1	
Bremersdorp	26	7	
Mbabane			
Stegi			

SYNOPTIC WEATHER MAP 1200 GMT. — 1400 SAST SINOPTIESE WEERKAART

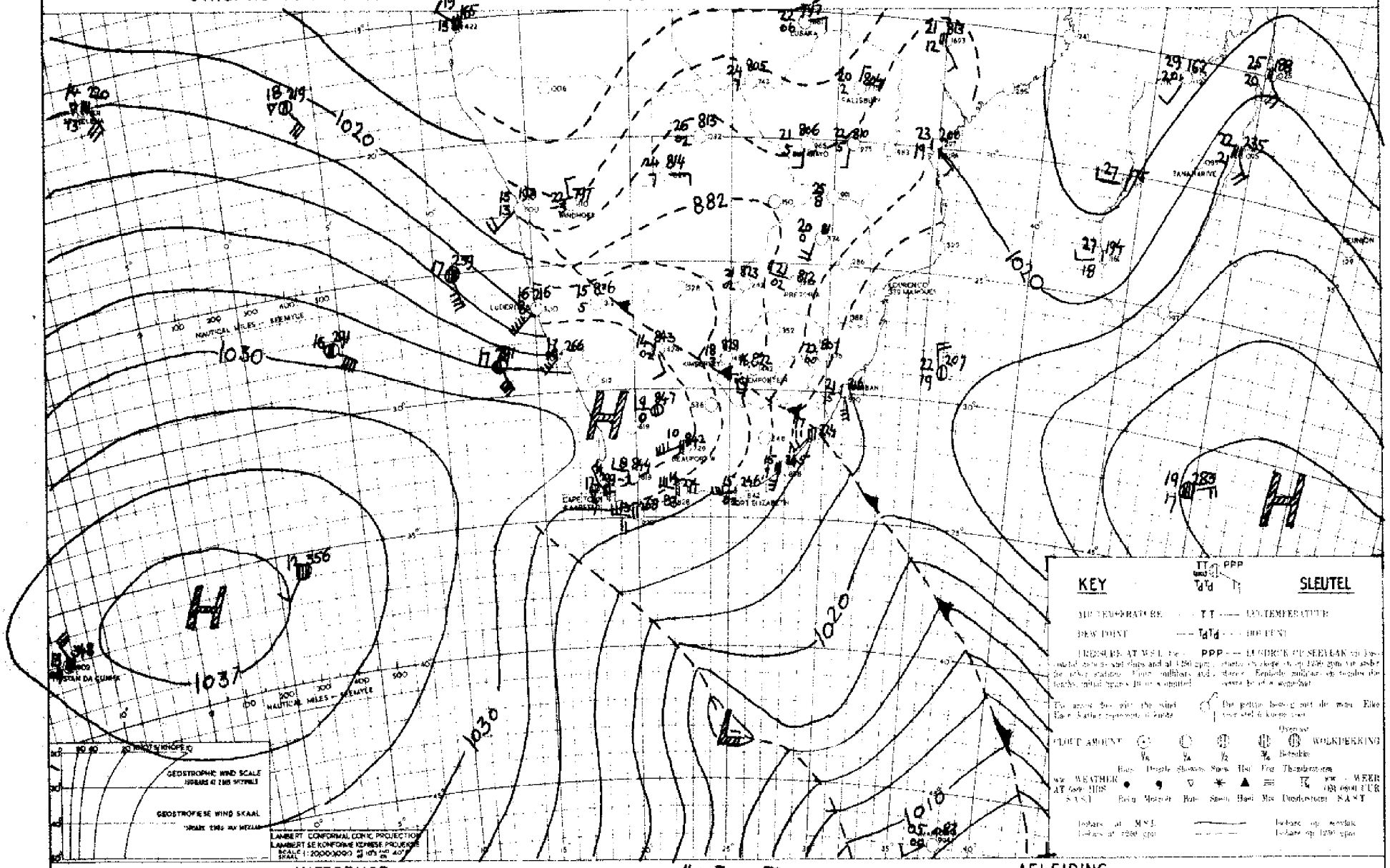

INFERENCE DATE 11-7-1953 DATUM AFLEIDING

A Wave formed south of Port Elizabeth and will retard the eastward movement of the South Atlantic High Pressure gradients will increase south of the Union. The dry, cool air will remain over Southern Africa.

'n Golf het swid van Port Elizabeth gevorm en as gevolg hiervan sal die ooswaartse beweging van die Suid Atlantiese Hoog vertraag word. Druk gradiente suid van die Unie sal verskerp. Die droë koel lug sal oor Suidelike Afrika bly

DAAGLIKSE WEERBULLETIN

WEERBURO : WEATHER BUREAU

DEPT. VAN VERVOER : DEPT. OF TRANSPORT

DAILY WEATHER BULLETIN

Maksimum en Minimum Temperature (°C) en Reënval (duim) vir die Etmaal wat om 0800 (SAST) eindig op

Maximum and Minimum Temperatures (°C) and Rainfall (inches) 24 hours ending at 0800 (SAST) on

13 - 7 - 1953

TRANSVAAL	Max.	Min.	Rvl.
Barberton			
Bethal			
Chester			
Delmas			
Ermelo			
Joubert Park			
Komatipoort	29	6	
Kroondal			
Leeuwdoornstad			
Lichtenburg			
Dunnottar	17	-3	
Louis Trichardt			
Marnitz	25	10	
Middelburg			
Loskop			
Nelspruit			
Nylstroom	22	-1	
Palmietfontein	17	-3	
Pietersburg	21	5	
Piet Retief			
Pelgrimsrus			
Potchefstroom			
Pretoria W.B.	20	3	
Pretoriuskop			
Standerton			
Thabazimbi	23	3	
Vaalwater			
Watervalboven			
Wolmaransstad			
Zeerust	23	-2	
Witbank			
KAAP - CAPE			
Alexanderbaai	16	7	
Aberdeen			
Andalusia			
Beaufort-Wes	13	0	
Cala			

CAPE - KAAP	Max.	Min.	Rfl.
Calitzdorp			
Calvinia	17	-5	
Cape Agulhas	15	9	
Cape Columbine	14	8	
Cape St. Francis	15	9	
Carnarvon			
Cradock			
De Aar			
Dordrecht			
East London	19	9	
Elsenburg			
Flagstaff			
Fraserburg			
Caries	20	-1	
George	16	4	
Graaff Reinet			
Grahamstown			
Idutywa			
Jansenville			
Kenhardt			
Kentani			
Kimberley	15	-3	
Kingwilliamstown			
Klaver			
Kowie			
Kuruman			
Lake Mentz			
Lovedale			
Maclear			
Mafeking			
Matatiele			
Matroosberg	13	0	
Middelburg	17	-7	
Mossel Bay	18	10	
Malmesbury			
O'okiep			
Orange River	15	-5	
Pofadder			
Port Elizabeth	12	7	

KAAP - CAPE	Max.	Min.	Rvl.
Port St. Johns	10	10	
Postmasburg			
Piquetberg			
Prieska			
Prince Albert			
Queenstown			
Riversdale	21	1	
Somerset-oos	14	2	
Springfontein			
Steynsburg			
Stormsrivier			
Sutherland			
Swellendam			
Umtata			
Upington	19	-6	
van Wyksvlei	16	-2	
Victoria-Wes	15	-6	
Vryburg	16	-9	
Williston			
Willowmore			
Wingfield	16	3	
Venterstad			
NATAL			
Knap St. Lucia	22	13	
Dundee			
Durban	21	12	
Estcourt			
Himeville			
Ladysmith	19	3	
Melmoth	20	8	
M'kuzi			
Newcastle	20	-1	
Pietermaritzburg			
Port Shepstone	20	12	
Seven Oaks			
Vryheid			

O.F.S. - O.V.S.	Max.	Min.	Rfl.
Bethlehem			
Bethulie			
Bloemfontein	15	-2	
Fauresmith	16	-6	
Ficksburg			
Harrismith			
Heilbron			
Hoopstad			
Kroonstad			
Lindley			
Modderpoort			
Parys			
Vrede			
Wepener	15	-7	
Winburg			
Zastron			
S.W.A. and Protectorates en Protektorate			
Gobabis	20	3	
Keetmanshoop	17	4	
Luderitz	23	12	
Ondongua			
Swakopmund	xx	15	
Tsumeb			
Windhoek	18	4	
Aus	18	5	
Francistown	24	7	
Gaberones			
Mahalapye	26	7	
Maun	22	3	
Tsabong			
Mbabane			
Stegi			

SYNOPTIC WEATHER MAP — 1200 GMT. — 1400 SAST. — SINOPTIESE WEERKAART

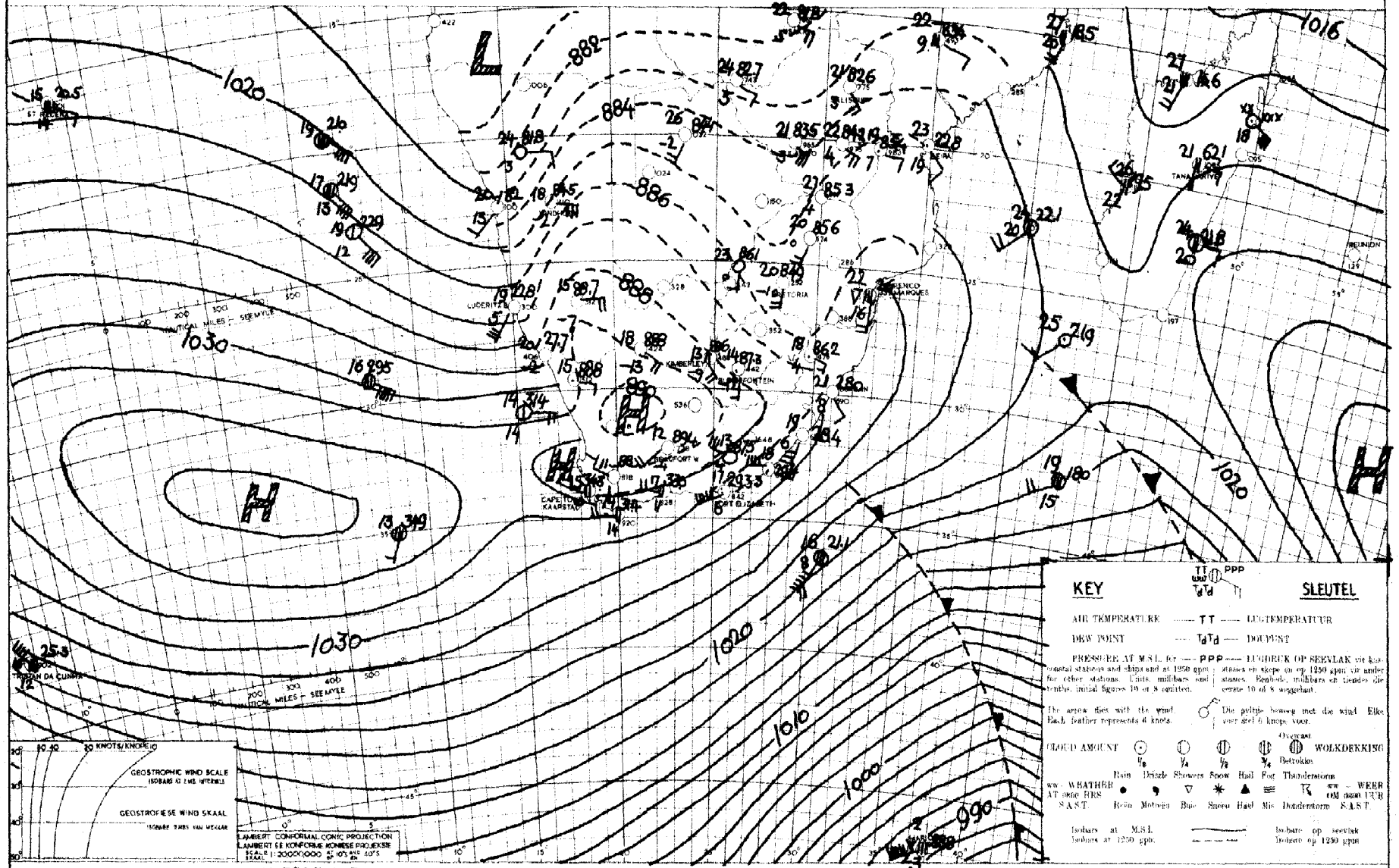

INFERENCE — DATE 12-7-59 — DATUM — AFLEIDING

A separate high will form over Southern Africa and weather conditions will become settled. The High over the South Atlantic is beginning to weaken.

'n Afsonderlike Hoog sal oor Suidelike Afrika vorm en weerstoestande sal bestendig word. Die Hoog oor die Suidelike Atlantiese Oseaan sal verswak.

DAAGLIKSE WEERBULLETIN

WEERBURO : WEATHER BUREAU

DEPT. VAN VERVOER : DEPT. OF TRANSPORT

DAILY WEATHER BULLETIN

Maksimum en Minimum Temperature (°C/°F) en Reënval (duim/mm) vir die Etmaal wat om 0800 (SAST) eindig op

Maximum and Minimum Temperatures (°C/°F) and Rainfall (inches/mm) 24 hours ending at 0800 (SAST) on 14-7-1983

TRANSVAAL	Max.	Min.	Rvl.
Barberton			
Bethal			
Chester			
Delmas			
Ermelo			
Joubert Park			
Komatipoort	25	4	
Kroondal			
Leeuwdoornsstad			
Lichtenburg			
Crecy	22	-1	
Louis Trichardt			
Marnitz	21	5	
Middelburg			
Loskop			
Nelspruit	21	3	
Nylstroom	20	-1	
Palmietfontein	19	-2	
Pietersburg	18	1	
Piet Retief	18	3	
Pelgrimsrus	20	-1	
Potchefstroom	22	-5	
Pretoria W.B.	19	1	
Pretoriuskop			
Standerton			
Thabazimbi	23	3	
Vaalwater			
Watervalboven	23	0	
Wolmaransstad			
Zeerust	21	-2	
Witbank			
KAAP - CAPE			
Alexanderbaai	28	17	
Aberdeen			
Andalusia			
Beaufort-Wes	19	4	
Cala			

CAPE - KAAP	Max.	Min.	Rfl.
Calitzdorp			
Calvinia	21	10	
Cape Agulhas	16	10	
Cape Columbine	20	10	
Cape St. Francis	12	8	
Carnarvon			
Cradock			
De Aar	20	-1	
Dordrecht	19	3	
East London	19	6	
Elsenburg			
Flagstaff			
Fraserburg	18	-1	
Garies	25	11	
George	16	6	
Graaff Reinet	18	6	
Grahamstown			
Idutywa			
Jansenville			
Kenhardt	21	-3	
Kentani			
Kimberley	19	4	
Kingwilliamstown			
Klaver	26	10	
Kowie			
Kuruman			
Lake Mentz			
Lovedale			
Maclear			
Mafeking			
Matatiele			
Matroosberg	18	2	
Middelburg	20	-3	
Mossel Bay	17	10	
Malmesbury			
O'okiep	19	13	
Orange River	18	-3	
Pofadder			
Port Elizabeth	20	6	

KAAP - CAPE	Max.	Min.	Rvl.
Port St. Johns	22	11	
Postmasburg	20	7	
Piquetberg			
Prieska			
Prince Albert			
Queenstown	21	-2	
Riversdale	18	2	
Somerset-oos	22	6	
Springfontein	19	-4	
Steynsburg			
Stormsrivier			
Sutherland			
Swellendam			
Umtata	21	0	
Upington	21	2	
van Wyksvlei			
Victoria-Wes	17	-5	
Vryburg	20	-1	
Williston	19	0	
Willowmore	18	-2	
Wingfield	16	4	
Venterstad			
NATAL			
Kaap St. Lucia			
Dundee			
Durban	22	9	
Estcourt			
Himeville			
Ladysmith	19	1	
Melmoth	20	10	
M'kuzi			
Newcastle	18	-3	
Pietermaritzburg			
Port Shepstone	21	9	
Seven Oaks			
Vryheid			

O.F.S. - O.V.S.	Max.	Min.	Rfl.
Bethlehem	17	-4	
Bethulie			
Bloemfontein	19	-1	
Fauresmith	19	-6	
Ficksburg			
Harrismith			
Heilbron			
Hoopstad	21	-5	
Kroonstad	20	-4	
Lindley			
Modderpoort			
Parys			
Vrede			
Wepener	19	-5	
Winburg			
Zastron			
S.W.A. and Protectorates en Protektorate			
Gobabis	21	3	
Keetmanshoop	21	7	
Luderitz	25	16	
Ondongua	28	13	
Swakopmund	35	14	
Tsumeb	26	9	
Windhoek	21	7	
Francistown			
Gaberones			
Mahalapye			
Maun	24	8	
Tsabong			
Bremersdorp	22	6	
Stegi			

SYNOPTIC WEATHER MAP — 1200 GMT. — 1400 SAST. — SINOPTIESE WEERKAART

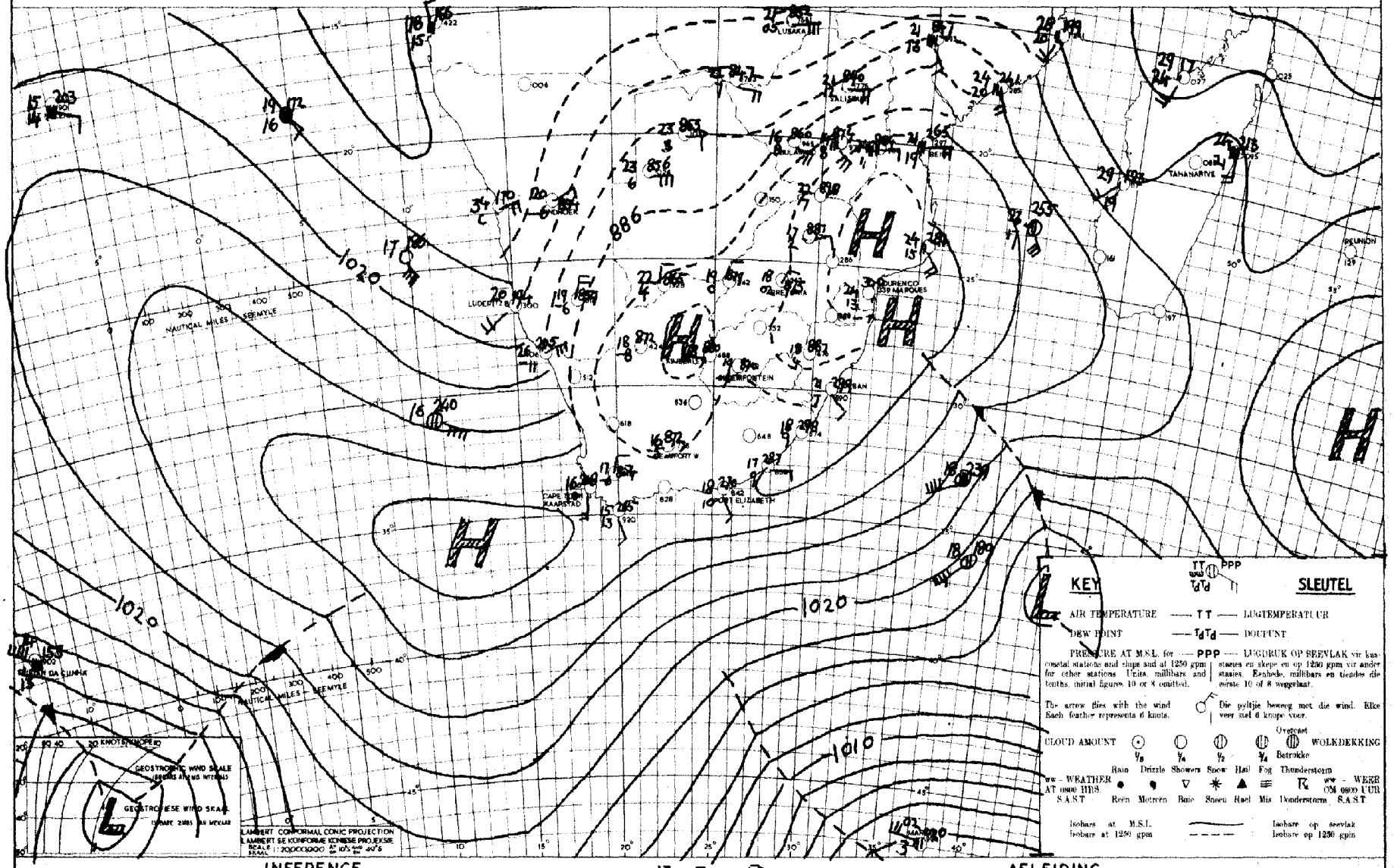

INFERENCE — DATE 13-7-1953 DATUM — AFLEIDING

As the Low southeast of Tristan moves eastwards the high west of the Cape will weaken. Consequently northerly winds over the western Union will strengthen. There will be no change in the dry airmass over the Union.

Na mate die Laag suidoos van Tristan ooswaarts beweeg, sal die Hoog wes van die Kaap verswak. Gevolglik sal noorde winde oor die westelike Unie sterker word. Daar sal min verandering in die Lugmassa oor die Unie wees.

DAAGLIKSE WEERBULLETIN

WEERBURO : WEATHER BUREAU
DEPT. VAN VERVOER : DEPT. OF TRANSPORT

DAILY WEATHER BULLETIN

Maksimum en Minimum Temperature (°C/°F) en Reënval (duime) vir die Etmaal wat om 0800 (SAST) eindig op

Maximum and Minimum Temperatures (°C) and Rainfall (inches) 24 hours ending at 0800 (SAST) on

15-7-195.....

TRANSVAAL	Max.	Min.	Rvl.
Barberton			
Bethal			
Chester			
Delmas			
Ermelo			
Joubert Park			
Komatipoort	26	5	
Kroondal			
Leeuwdoornstad			
Lichtenburg			
Cracy	22	-1	
Louis Trichardt			
Marnitz			
Middelburg	18	4	
Loskop			
Nelspruit			
Nylstroom	20	2	
Palmietfontein	18	-3	
Pietersburg	19	1	
Piet Retief			
Pelgrimsrus			
Potchefstroom	20	-2	
Pretoria W.B.	19	0	
Pretoriuskop			
Standerton			
Thabazimbi	21	2	
Vaalwater			
Watervalboven			
Wolmaransstad			
Zeerust	20	-2	
Witbank			
KAAP - CAPE			
Alexanderbaai	31	11	
Aberdeen			
Andalusia			
Beaufort-Wes	23	10	
Cala			

CAPE - KAAP	Max.	Min.	Rfl.
Calitzdorp			
Calvinia	23	7	
Cape Agulhas	19	12	
Cape Columbine	19	11	
Cape St. Francis	25	15	
Carnarvon			
Cradock			
De Aar	18	2	
Dordrecht	17	8	
East London	24	15	
Elsenburg			
Flagstaff			
Fraserburg	19	3	
Garies	29	12	
George	26	12	
Graaff Reinet	22	14	
Grahamstown			
Idutywa			
Jansenville			
Kenhardt	22	8	
Kentani			
Kimberley	20	3	
Kingwilliamstown			
Klaver	29	7	
Kowie			
Kuruman			
Lake Mentz			
Lovedale			
Maclear			
Mafeking			
Matatiele			
Matroosberg	19	12	
Middelburg			
Mossel Bay	24	15	
Malmesbury			
O'okiep	23	8	
Orange River	20	-1	
Pofadder	21	11	
Port Elizabeth	24	10	

KAAP - CAPE	Max.	Min.	Rvl.
Port St. Johns	22	15	
Postmasburg			
Piquetberg			
Prieska			
Prince Albert			
Queenstown	21	9	
Riversdale	26	6	
Somerset-oos	24	15	
Springfontein	21	-4	
Steynsburg			
Stormsrivier			
Sutherland			
Swellendam			
Umtata	25	3	
Upington	23	6	
van Wyksvlei			
Victoria-Wes	19	3	
Vryburg	20	0	
Williston	21	11	
Willowmore	xx	8	
Wingfield	24	8	
Venterstad			
NATAL			
Kaap St. Lucia	23	15	
Dundee			
Durban	22	9	
Estcourt	22	2	
Himeville			
Ladysmith	23	1	
Melmoth	25	11	
M'kuzi			
Newcastle	23	2	
Pietermaritzburg			
Port Shepstone	22	11	
Seven Oaks			
Vryheid			

O.F.S. - O.V.S.	Max.	Min.	Rfl.
Bethlehem	17	-4	
Bethulie			
Bloemfontein	18	-1	
Fauresmith	18	-3	
Ficksburg			
Harrismith			
Heilbron			
Hoopstad			
Kroonstad	19	-4	
Lindley			
Modderpoort			
Parys			
Vrede			
Wepener	19	-3	
Winburg			
Zastron			
S.W.A. and Protectorates en Protektorate			
Gobabis			
Keetmanshoop	24	9	
Luderitz	26	15	
Ondongua			
Swakopmund	24	8	
Tsumeb	24	7	
Windhoek	21	6	
Francistown	20	-2	
Gaberones			
Mahalapye			
Maun	24	7	
Tsabong	20	1	
Mbabane			
Stegi			

SYNOPTIC WEATHER MAP — 1200 GMT. — 1400 SAST. — SINOPTIESE WEERKAART

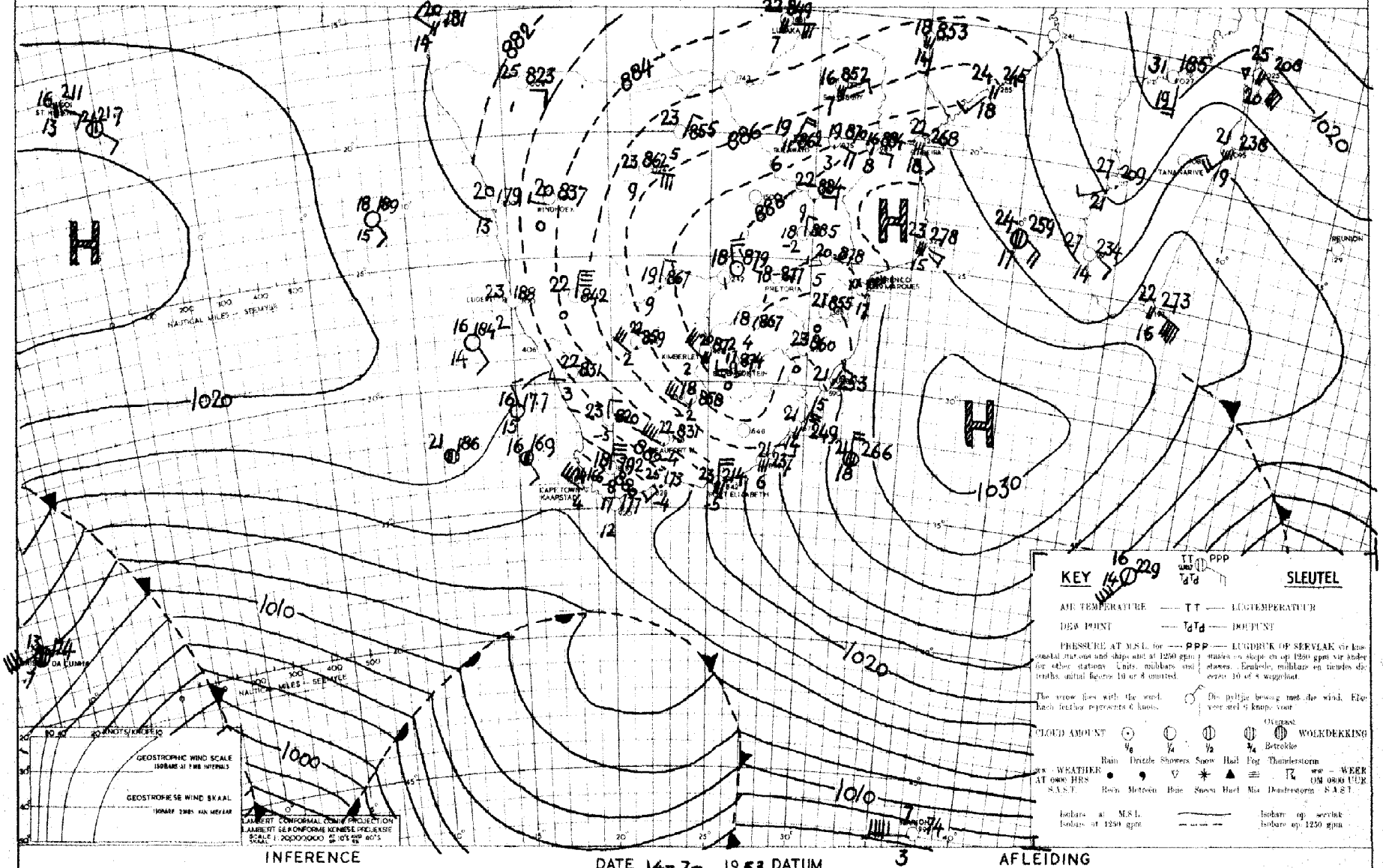

INFERENCE — DATE 14-7-1953 DATUM 3 — AFLEIDING

Pressure is falling generally over the Union, but rising over the atlantic off the west coast of Southwest Africa. a temporary rise in pressure will occur along the Cape west coast but this will quickly be succeeded by a further drop in pressure with the approach of the cold front trough now east of Tristan. It will be fine generally, with northwesterly wind inland

Die druk daal nou oor alle dele van die Unie maar styg oor die see wes van Suidwes-Afrika, 'n Tydelike drukstyging word verwag langs die Kaapse Weskus maar dit sal gevolg word deur verdere daling wanneer die trog wat saam met die koue front net oos van Tristan die Unie sal nader. Dit sal môre algemeen mooi weer wees met noordwestewind oor die binneland

DAAGLIKSE WEERBULLETIN

WEERBURO : WEATHER BUREAU

DEPT. VAN VERVOER : DEPT. OF TRANSPORT

DAILY WEATHER BULLETIN

Maksimum en Minimum Temperature (°F) en Reënval (duime) vir die Etmaal wat om 0800 (SAST) eindig op

Maximum and Minimum Temperatures (°F) and Rainfall (inches) 24 hours ending at 0800 (SAST) on

16-7-1953

TRANSVAAL	Max.	Min.	Rvl.
Barberton			
Bethal			
Chester			
Delmas			
Ermelo			
Joubert Park			
Komatipoort			
Kroondal	29	6	
Leeuwdoornsstad			
Lichtenburg			
Crecy	22	0	
Louis Trichardt			
Marnitz			
Middelburg			
Loskop			
Nelspruit			
Nylstroom			
Palmietfontein			
Pietersburg	18	-2	
Piet Retief	21	4	
Pelgrimsrus	24	6	
	22	0	
Potchefstroom			
Pretoria W.B.	19	0	
Pretoriuskop			
Standerton			
Thabazimbi			
Vaalwater			
Watervalboven			
Wolmaransstad			
Zeerust	21	-2	
Witbank			
KAAP - CAPE			
Alexanderbaai			
Aberdeen			
Andalusia			
Beaufort-Wes	23	7	
Cala			

CAPE - KAAP	Max.	Min.	Rfl.
Calitzdorp			
Calvinia	22	6	
Cape Agulhas	16	13	
Cape Columbine	15	12	2.5
Cape St. Francis			
Carnarvon			
Cradock			
De Aar	19	6	
Dordrecht	16	9	
East London	30	14	
Elsenburg			4.6
Flagstaff			
Fraserburg	20	2	
Garies			
George			
Graaff Reinet	23	13	
Grahamstown			
Idutywa			
Jansenville			
Kenhardt	24	4	
Kentani			
Kimberley	21	6	
Kingwilliamstown			
Klaver	22	12	
Kowie			
Kuruman			
Lake Mentz			
Lovedale			
Maclear			
Mafeking			
Matatiele			
Matroosberg	18	6	
Middelburg	19	7	
Mossel Bay			
Malmesbury			
O'okiep	22	5	
Orange River	20	0	
Pofadder			
Port Elizabeth	27	12	

KAAP - CAPE	Max.	Min.	Rvl.
Port St. Johns	28	18	
Postmasburg			
Piquetberg			
Prieska			
Prince Albert			
Queenstown	21	11	
Riversdale	22	6	
Somerset-oos	26	16	
Springfontein	21	-2	
Steynsburg			
Stormsrivier			
Sutherland			
Swellendam			
Umtata	26	5	
Upington	24	3	
van Wyksvlei			
Victoria-Wes			
Vryburg	20	1	
Williston			
Willowmore			
Wingfield	15	12	5.0
Venterstad			
NATAL			
Kaap St. Lucia			
Dundee			
Durban	23	7	
Estcourt	22	0	
Himeville			
Ladysmith	24	1	
Melmoth	27	10	
M'kuzi			
Newcastle	24	0	
Pietermaritzburg			
Port Shepstone	25	14	
Seven Oaks			
Vryheid			

O.F.S. - O.V.S.	Max.	Min.	Rfl.
Bethlehem	15	-3	
Bethulie			
Bloemfontein	17	0	
Fauresmith	17	-3	
Ficksburg			
Harrismith			
Heilbron			
Hoopstad			
Kroonstad	19	-2	
Lindley			
Modderpoort			
Parys			
Vrede			
Wepener	17	1	
Winburg			
Zastron			
S.W.A. and Protectorates en Protektorate			
Gobabis	22	1	
Keetmanshoop	26	10	
Luderitz	21	11	
Ondongua			
Swakopmund	13	10	
Tsumeb	24	6	
Windhoek	20	6	
Francistown			
Gaberones			
Mahalapye	22	1	
Maun	25	2	
Tsabong	23	1	
Mbabane			
Stegi			

SYNOPTIC WEATHER MAP — 1200 GMT. — 1400 SAST. — SINOPTIESE WEERKAART

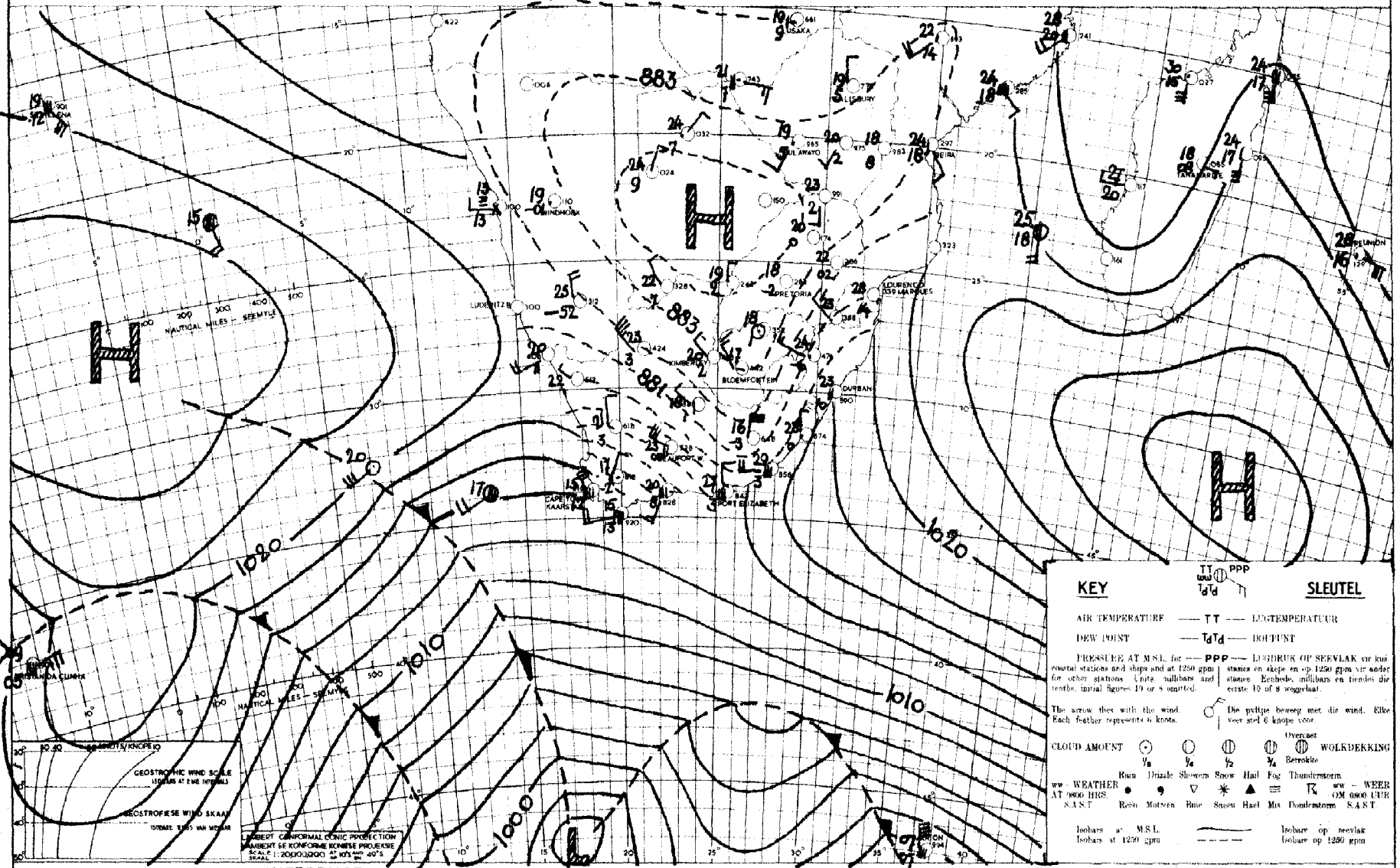

INFERENCE — DATE 15 — 7 1953 DATUM — AFLEIDING

The cold air southwest of the Cape should reach Southwestern Cape Province tomorrow. Meanwhile cloud has already developed over the southwestern coastal belt and light rain will fall there. The circulation is anticyclonic over the remainder of the Union and fine, mild weather will continue.

Die koue lug suidwes van die Kaap behoort môre die Suidwestelike Kaapprovincie te bereik. Intussen het wolke alreeds langs die Suidweskus ontwikkel en ligte reën sal hier uitsak. Die Sirkulasie es antisiklonies oor die binneland en hier sal dit mooi weer en matig bly.

DAAGLIKSE WEERBULLETIN

WEERBURO : WEATHER BUREAU

DEPT. VAN VERVOER : DEPT. OF TRANSPORT

DAILY WEATHER BULLETIN

Maksimum en Minimum Temperature (°C) en Reënval (duime) vir die Etmaal wat om 0800 (SAST) eindig op

Maximum and Minimum Temperatures (°C) and Rainfall (inches) 24 hours ending at 0800 (SAST) on 17-7-1953

TRANSVAAL	Max.	Min.	Rvl.
Barberton			
Bethal			
Chester			
Delmas			
Ermelo			
Joubert Park			
Komatipoort			
Kroondal			
Leeuwdoornsstad			
Lichtenburg			
Louis Trichardt	18	1	
Marnitz			
Middelburg			
Loskop			
Nelspruit			
Nylstroom	28	8	
Palmietfontein	21	1	
Pietersburg	18	-1	
Piet Retief	21	3	
Pelgrimsrus	25	5	
	22	1	
Potchefstroom	23	0	
Pretoria W.B.	20	1	
Pretoriuskop	20	2	
Standerton			
Thabazimbi	21	1	
Vaalwater			
Watervalboven	23	3	
Wolmaransstad			
Zeerust	22	-1	
Witbank			
KAAP - CAPE			
Alexanderbaai	18	5	
Aberdeen			
Andalusia			
Beaufort-Wes	18	4	
Cala			

CAPE - KAAP	Max.	Min.	Rfl.
Calitzdorp			
Calvinia			
Cape Agulhas	16	8	0.5
Cape Columbine	15	7	
Cape St. Francis	17	10	0.3
Carnarvon			
Cradock			
De Aar	18	-2	
Dordrecht	17	-3	
East London	19	11	
Elsenburg			
Flagstaff			
Fraserburg	13	-2	
Garies	17	-3	
George	16	5	1.8
Graaff Reinet	21	7	
Grahamstown			
Idutywa			
Jansenville			
Kenhardt	19	1	
Kentani			
Kimberley	23	1	
Kingwilliamstown			
Klaver			
Kowie			
Kuruman			
Lake Mentz			
Lovedale			
Maclear			
Mafeking			
Matatiele			
Matroosberg	9	-3	0.4
Middelburg	18	-4	
Mossel Bay	16	8	0.1
Malmesbury			
O'okiep	13	3	
Orange River			
Pofadder	16	3	
Port Elizabeth	18	11	0.[illegible]

KAAP - CAPE	Max.	Min.	Rvl.
Port St. Johns	27	15	0.3
Postmasburg			
Piquetberg			
Prieska	28	8	
Prince Albert			
Queenstown			
Riversdale	11	2	
Somerset-oos	22	8	
Springfontein	21	-2	
Steynsburg			
Stormsrivier			
Sutherland			
Swellendam			
Umtata	26	10	
Upington	20	0	
van Wyksvlei			
Victoria-Wes	17	-5	
Vryburg	23	0	
Williston	14	-2	
Willowmore	xx	1	
Wingfield	15	2	11.1
Venterstad			
NATAL			
Kaap St. Lucia	25	15	
Dundee			
Durban	24	11	
Estcourt	25	11	
Kimeville			
Ladysmith	24	1	
Melmoth	26	12	
M'kuzi			
Newcastle	22	5	
Pietermaritzburg			
Port Shepstone	28	17	
Seven Oaks			
Vryheid			

O.F.S. - O.V.S.	Max.	Min.	Rfl.
Bethlehem	17	-2	
Bethulie			
Bloemfontein	20	1	
Fauresmith	19	-1	
Ficksburg			
Harrismith			
Heilbron			
Hoopstad	22	-1	
Kroonstad	19	-2	
Lindley			
Modderpoort			
Parys			
Vrede			
Wepener	19	-3	
Winburg			
Zastron			
S.W.A. and Protectorates en Protektorate			
Gobabis	23	2	
Keetmanshoop	22	4	
Luderitz	19	9	
Ondongua	23	2	
Swakopmund	15	8	
Tsumeb	24	7	
Windhoek	21	9	
Mariental	24	5	
Francistown	23	1	
Gaberones			
Mahalapye	23	2	
Maun			
Tsabong	23	-1	
Mbabane			
Stegi			

SYNOPTIC WEATHER MAP 1200 GMT. — 1400 SAST SINOPTIESE WEERKAART

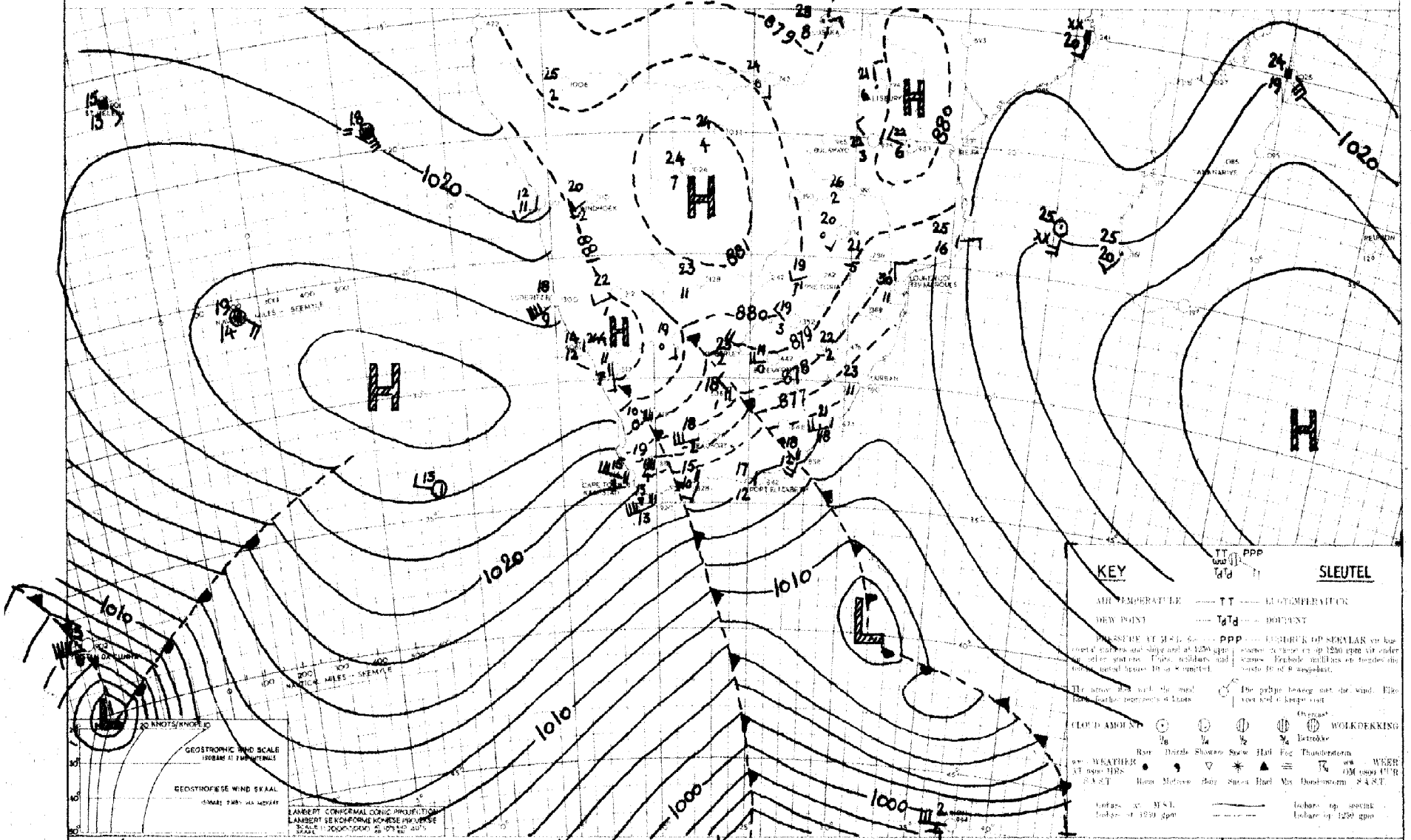

Colder air is spreading eastwade across the Cape Province and the indications are that pressures will rise Shaply and that the colder air will extend to the central Union and possibly as far North as the Transvaal. Apart from temporary Cloudiness along the coast the weather will remain fine

DATE 16 7 1953 DATUM

Kouer lug brei Ooswaarts oor die Kaapprovinsie uit en daar is aanduidings dat drukke vinnig sal styg en dat die koue lug van die Middel Unie sal indring en moontlik so ver Noord as Transvaal. Afgesien van tydelike bewolktheid aan die kus sal dit mooi weer bly.

DAAGLIKSE WEERBULLETIN

WEERBURO : WEATHER BUREAU
DEPT. VAN VERVOER : DEPT. OF TRANSPORT

DAILY WEATHER BULLETIN

Maksimum en Minimum Temperature (°C) en Reënval (mm) vir die Etmaal wat om 0800 (SAST) eindig op

Maximum and Minimum Temperatures (°C) and Rainfall (mm) 24 hours ending at 0800 (SAST) on

18-7-1963

TRANSVAAL	Max.	Min.	Rvl.
Barberton			
Bethal			
Chester			
Delmas			
Ermelo			
Joubert Park	21	5	
Komatipoort			
Kroondal	27	15	0.1
Leeuwdoornsstad			
Lichtenburg			
Crecy	25	1	
Louis Trichardt	24	7	
Marnitz	25	11	
Middelburg			
Loskop			
Nelspruit	26	12	
Nylstroom	22	1	
Palmietfontein	19	4	
Pietersburg	23	9	
Piet Retief			
Pelgrimsrus	22	10	
Potchefstroom	20	3	
Pretoria W.B.	21	7	
Pretoriuskop			
Standerton			
Thabazimbi	23	7	
Vaalwater			
Watervalboven	23	3	
Wolmaransstad			
Zeerust	24	4	
Witbank			
KAAP - CAPE			
Alexanderbaai	18	11	
Aberdeen			
Andalusia			
Beaufort-Wes	13	-2	
Cala			

CAPE - KAAP	Max.	Min.	Rfl.
Calitzdorp			
Calvinia	16	6	
Cape Agulhas	14	12	
Cape Columbine	15	8	
Cape St. Francis	14	9	
Carnarvon			
Cradock			
De Aar	17	0	
Dordrecht	11	-2	
East London	15	7	1.8
Elsenburg			
Flagstaff			
Fraserburg	13	-2	
Garies	22	5	
George	14	4	
Graaff Reinet	13	-1	
Grahamstown			
Idutywa			
Jansenville			
Kenhardt	18	2	
Kentani			
Kimberley	18	-1	
Kingwilliamstown			
Klaver	18	13	
Kowie			
Kuruman			
Lake Mentz			
Lovedale			
Maclear			
Mafeking			
Matatiele			
Matroosberg	10	0	
Middelburg	13	-8	
Mossel Bay	16	10	
Malmesbury			
O'okiep	16	10	
Orange River	17	-4	
Pofadder	16	4	
Port Elizabeth	15	4	0.5

KAAP - CAPE	Max.	Min.	Rvl.
Port St. Johns	18	12	3.5
Postmasburg	18	3	
Piquetberg			
Prieska	16	11	
Prince Albert			
Queenstown	15	3	
Riversdale	16	2	
Somerset-oos	14	1	
Springfontein	16	5	0.3
Steynsburg			
Stormsrivier			
Sutherland			
Swellendam			
Umtata	14	4	
Upington	19	-1	
van Wyksvlei	16	1	
Victoria-Wes	12	-4	
Vryburg	19	-5	
Williston	15	-2	
Willowmore			
Wingfield	16	5	
Venterstad			
NATAL			
Kaap St. Lucia	23	13	33.0
Dundee			
Durban	21	13	0.1
Estcourt			
Himeville			
Ladysmith	19	8	
Melmoth	18	10	1.8
M'kuzi			
Newcastle	20	9	
Pietermaritzburg			
Port Shepstone	19	13	3.5
Seven Oaks			
Vryheid			

O.F.S. - O.V.S.	Max.	Min.	Rfl.
Bethlehem			
Bethulie			
Bloemfontein	17	1	
Fauresmith	18	-3	
Ficksburg			
Harrismith			
Heilbron			
Hoopstad	21	-1	
Kroonstad	20	0	
Lindley			
Modderpoort			
Parys			
Vrede			
Wepener	18	-6	
Winburg			
Zastron			
S.W.A. and Protectorates en Protektorate			
Gobabis	22	4	
Keetmanshoop	21	9	
Luderitz	22	11	
Ondongua			
Swakopmund	24	10	
Tsumeb	25	9	
Windhoek	21	6	
Francistown			
Gaberones			
Mahalapye	25	2	
Maun	26	7	
Tsabong	23	-4	
Bremersdorp	23	12	4.0
Mbabane			
Stegi			14.0

SYNOPTIC WEATHER MAP 1200 GMT. — 1400 SAST. SINOPTIESE WEERKAART

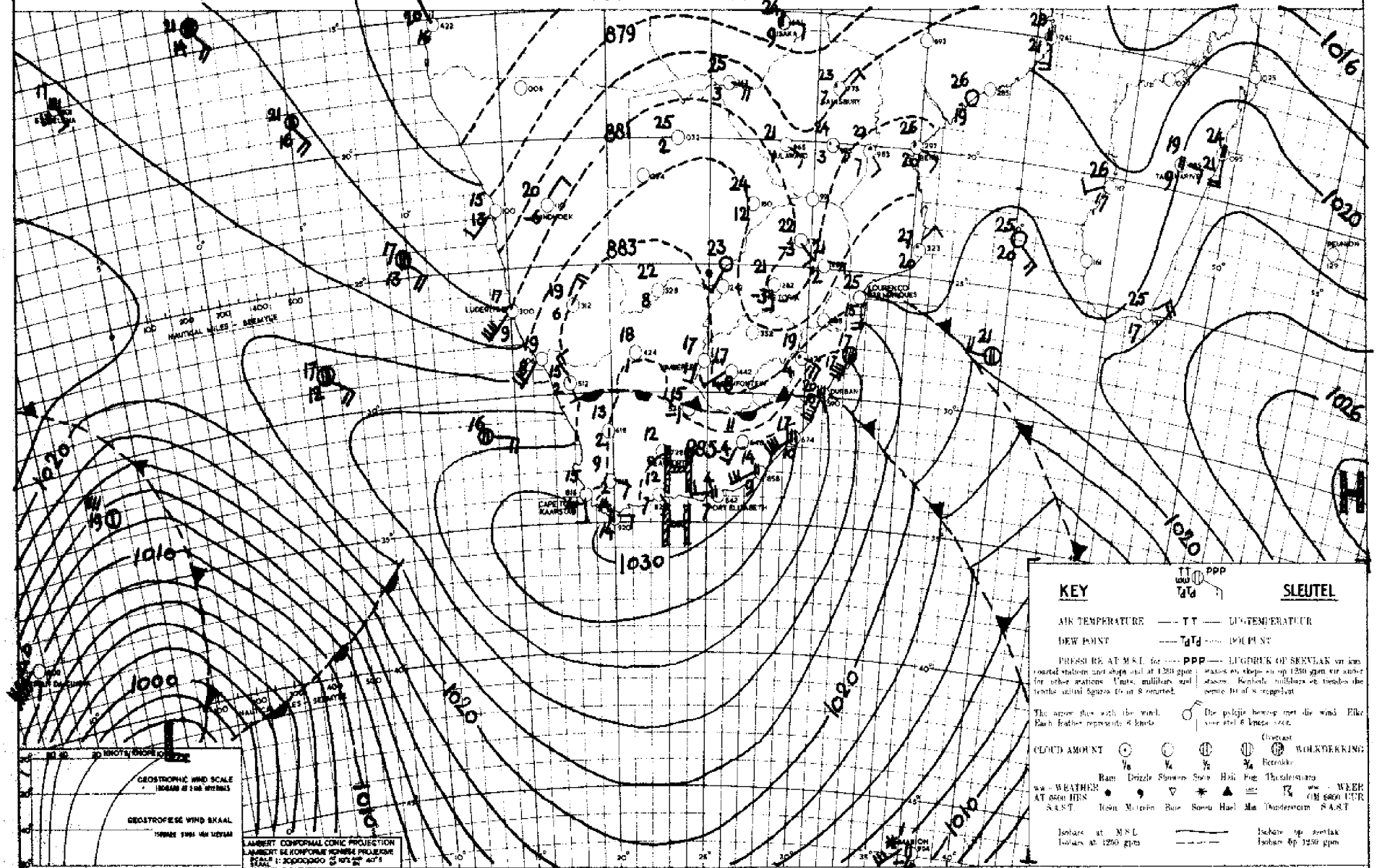

INFERENCE DATE 17-7-1953 DATUM AFLEIDING

An intensifying anticyclone has developed over the Cape south coast and this anticyclone will move to the east coast tomorrow, causing cold cloudy weather over Natal, eastern and Northern Transvaal. Fresh easterly to northeasterly wind will blow over the Union. Pressure will fall along the west coast since an intense cyclone is approaching from the west.

Die intensifiserende hoogdrukstelsel oor suidelike Kaapprovinsie sal môre na die ooskus beweeg en dit sal koue bewolkte weer veroorsaak oor Natal, oostelike en noordelike Transvaal. Taamlike sterk oostelike tot noordoostelike wind sal oor die Unie waai. Die druk sal daal langs die weskus, terwyl 'n diep laagdrukstelsel die Unie nader uit die we-

DAAGLIKSE WEERBULLETIN

WEERBURO : WEATHER BUREAU

DEPT. VAN VERVOER : DEPT. OF TRANSPORT

DAILY WEATHER BULLETIN

Maksimum en Minimum Temperature (°C) en Reënval (duime) vir die Etmaal wat om 0800 (SAST) eindig op

Maximum and Minimum Temperatures (°C) and Rainfall (inches) 24 hours ending at 0800 (SAST) on

19-7-1963

TRANSVAAL	Max.	Min.	Rvl.
Barberton			
Bethal			
Chester			
Delmas			
Ermelo			
Joubert Park	15	1	
Komatipoort			
Kroondal	.	.	6.5
Leeuwdoornstad			
Lichtenburg			
Dunnottar	16	-1	
Louis Trichardt	13	10	17.5
Marnitz			
Middelburg	28	12	
Loskop			
Nelspruit	..		
Nylstroom			
Palmietfontein	20	2	
Pietersburg	18	2	
Piet Retief	16	8	
Pelgrimsrus			
Groblersdal	23	2	
Pretoria W.B.			
Pretoriuskop	19	5	
Standerton			
Thabazimbi			
Vaalwater			
Watervalboven			
Wolmaransstad			
Zeerust			
Witbank	20	6	
KAAP - CAPE			
Alexanderbaai			
Aberdeen	31	17	
Andalusia			
Beaufort-Wes			
Cala	19	3	

CAPE - KAAP	Max.	Min.	Rfl.
Calitzdorp			
Calvinia			
Cape Agulhas	22	11	
Cape Columbine	16	13	
Cape St. Francis	22	16	
Carnarvon	17	11	
Cradock			
De Aar			
Dordrecht			
East London	17	6	
Elsenburg			
Flagstaff			
Fraserburg			
Garies			
George	29	16	
Graaff Reinet	20	9	
Grahamstown			
Idutywa			
Jansenville			
Kenhardt			
Kentani			
Kimberley			
Kingwilliamstown			
Klaver			
Kowie			
Kuruman			
Lake Mentz			
Lovedale			
Maclear			
Mafeking			
Matatiele			
Matroosberg	18	3	
Middelburg	18	-4	
Mossel Bay	20	10	
Malmesbury			
O'okiep	22	15	
Orange River	20	2	
Pofadder	15	2	
Port Elizabeth	18	7	

KAAP - CAPE	Max.	Min.	Rvl.
Port St. Johns	17	12	0.3
Postmasburg			
Piquetberg			
Prieska			
Prince Albert			
Queenstown	15	-2	
Riversdale			
Somerset-oos	21	6	
Springfontein			
Steynsburg			
Stormsrivier			
Sutherland			
Swellendam			
Umtata			
Upington	25	8	
van Wyksvlei	21	1	
Victoria-Wes	17	-3	
Vryburg			
Williston			
Willowmore			
Wingfield	23	10	
Venterstad			
NATAL			
Kaap St. Lucia	17	13	17.0
Dundee			
Durban	18	10	0.3
Estcourt			
Kimeville			
Ladysmith	17	3	
Melmoth	15	7	7.0
M'kuzi			
Newcastle	16	4	
Pietermaritzburg			
Port Shepstone	17	10	16.0
Seven Oaks			
Vryheid			

O.F.S. - O.V.S.	Max.	Min.	Rfl.
Bethlehem			
Bethulie			
Bloemfontein	18	4	
Fauresmith	18	-3	
Ficksburg			
Harrismith			
Heilbron			
Hoopstad			
Kroonstad			
Lindley			
Modderpoort			
Parys			
Vrede			
Wepener			
Winburg			
Zastron			
S.W.A. and Protectorates en Protektorate			
Gobabis	22	5	
Keetmanshoop	24	11	
Luderitz	28	19	
Ondongua			
Swakopmund	26	15	
Tsumeb			
Windhoek	21	9	
Mariental	24	10	
Francistown			
Gaberones			
Mahalepye	22	6	
Maun	26	12	
Tsabong	24	1	
Mbabane			
Stegi			

SYNOPTIC WEATHER MAP 1200 GMT. — 1400 SAST. SINOPTIESE WEERKAART

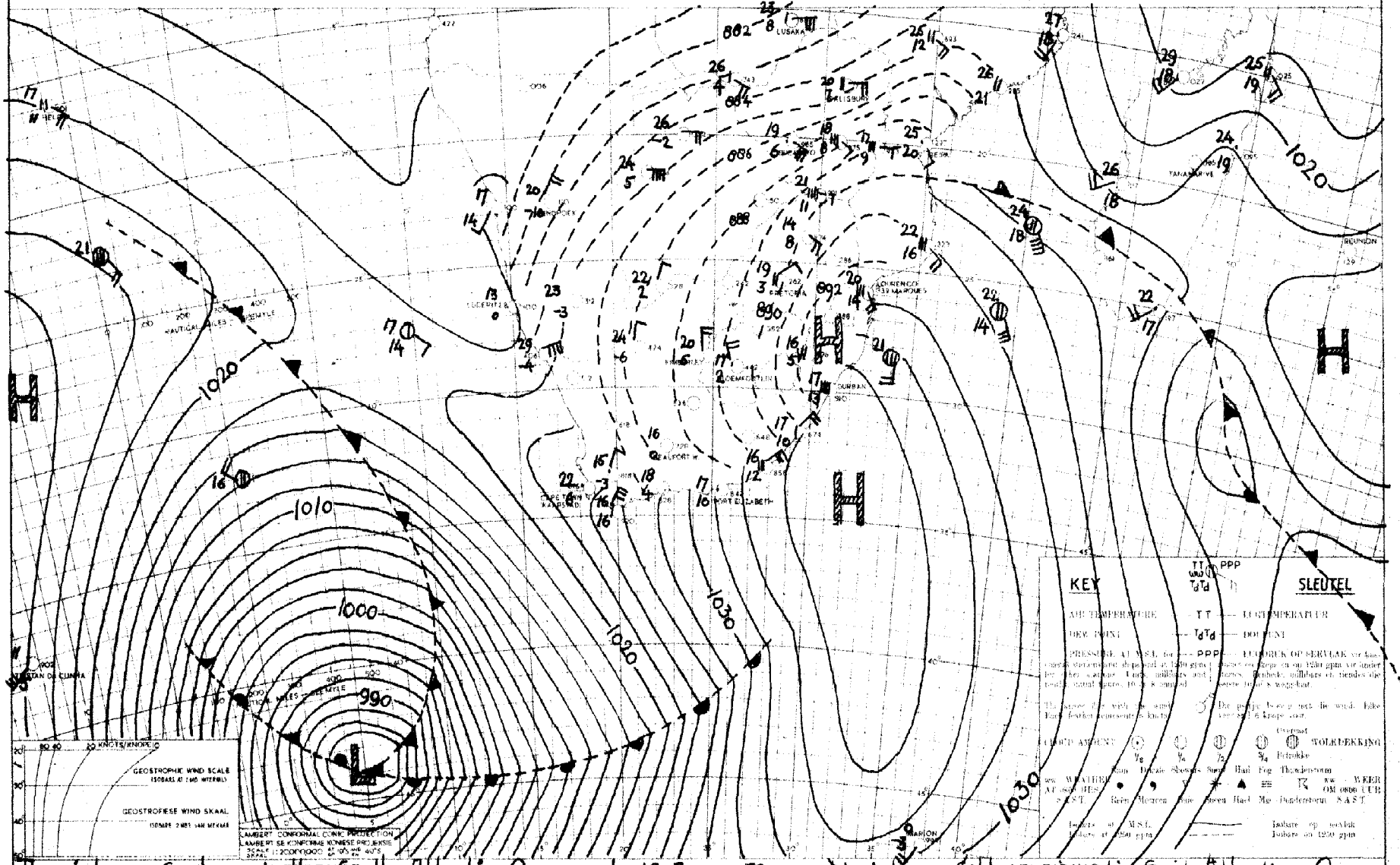

The intense Cyclone in the South Atlantic Ocean and the Anticyclone, or high, off the Southeast Coast remain the dominating features. Eastely winds, flowing around the Nothern flank of the high are responsible for cool cloudy weather over Northern Natal and Transvaal. Elsewhere the weather will be mainly fine with rapidly rising day temperatures and Northerly winds. Bergwinds will be expeliencea along the West and South Cape coasts.

DATE 18-7-1953 DATUM

Die intense Siklone en die Antisiklone, of hoog, Suidoos van die Unie is nog steeds die oorheersende faktore. Oostewinde wat om die Noordelike flank van die hoog vlaei is ~~verantwoo~~ delik vir koel bewolkte weer oor Noord Natal en Transvaal. Elders sal dit meestal mooi weer wees en daagtemperatuur zal vinnig stig en winde sal Noordelik wees. Bergwinde sal aan die westelike en suidelike kusstreke van Kaapland voorkom.

DAAGLIKSE WEERBULLETIN

WEERBURO : WEATHER BUREAU

DEPT. VAN VERVOER : DEPT. OF TRANSPORT

DAILY WEATHER BULLETIN

Maksimum en Minimum Temperature (°C) en Reënval (duime) vir die Etmaal wat om 0800 (SAST) eindig op

Maximum and Minimum Temperatures (°C) and Rainfall (inches) 24 hours ending at 0800 (SAST) on 20-7-1953

TRANSVAAL.	Max.	Min.	Rvl.
Barberton			
Bethal			
Chester			
Delmas			
Ermelo	16	-6	
Joubert Park			
Komatipoort	20	11	
Kroondal			
Leeuwdoornstad			
Lichtenburg			
Crecy Louis Trichardt	20	-1	
Marnitz			
Middelburg			
Loskop			
Nelspruit			
Nylstroom	17	-1	
Palmietfontein	16	-2	
Pietersburg	15	7	
Piet Retief			
Pelgrimsrus			
Potchefstroom	16	1	
Pretoria W.B.	16	1	
Pretoriuskop			
Standerton			
Thabazimbi			
Vaalwater			
Watervalboven			
Wolmaransstad			
Zeerust			
Witbank			
KAAP - CAPE			
Alexanderbaai	31	22	
Aberdeen			
Andalusia			
Beaufort-Wes	28	7	
Cala			

CAPE - KAAP	Max.	Min.	Rfl.
Calitzdorp			
Calvinia	22	13	
Cape Agulhas	26	19	
Cape Columbine			
Cape St. Francis	24	14	
Carnarvon			
Cradock			
De Aar	19	0	
Dordrecht	18	1	
East London	21	9	
Elsenburg			
Flagstaff			
Fraserburg	19	0	
Garies	28	22	
George	27	15	
Graaff Reinet	24	9	
Grahamstown			
Idutywa			
Jansenville			
Kenhardt	24	4	
Kentani			
Kimberley	19	5	
Kingwilliamstown			
Klaver			
Kowie			
Kuruman			
Lake Mentz			
Lovedale			
Maclear			
Mafeking			
Matatiele			
Matroosberg			
Middelburg			
Mossel Bay	19	-2	
Malmesbury			
O'okiep			
Orange River	20	-1	
Pofadder			
Port Elizabeth	23	8	

KAAP - CAPE	Max.	Min.	Rvl.
Port St. Johns	20	13	
Postmasburg			
Piquetberg			
Prieska			
Prince Albert			
Queenstown	2.2	0	
Riversdale			
Somerset-oos	24	9	
Springfontein	18	-4	
Steynsburg			
Stormsrivier			
Sutherland			
Swellendam			
Umtata	24	3	
Upington	22	10	
van Wyksvlei			
Victoria-Wes	18	-2	
Vryburg	19	-1	
Williston	20	8	
Willowmore	23	-2	
Wingfield			
Venterstad			
NATAL.			
Kaap St. Lucia	21	13	
Dundee			
Durban	20	10	
Estcourt	17	2	
Himeville			
Ladysmith	18	-1	
Melmoth	19	6	
M'kuzi			
Newcastle	17	-3	
Pietermaritzburg			
Port Shepstone	19	10	
Seven Oaks			
Vryheid			

O.F.S. - O.V.S.	Max.	Min.	Rfl.
Bethlehem	16	-2	
Bethulie			
Bloemfontein			
Fauresmith	17	-3	
Ficksburg			
Harrismith			
Heilbron			
Hoopstad	20	-3	
Kroonstad	18	-3	
Lindley			
Modderpoort			
Parys			
Vrede			
Wepener	19	-7	
Winburg			
Zastron			
S.W.A. and Protectorates en Protektorate			
Gobabis			
Keetmanshoop	23	10	
Luderitz	27	15	
Ondongua	27	16	
Swakopmund	35	15	
Tsumeb	25	12	
Windhoek	20	9	
Aus	21	12	
Francistown			
Gaberones			
Mahalapye	15	6	
Maun	23	7	
Tsabong	21	0	
Bremersdorp			
Stegi			

SYNOPTIC WEATHER MAP 1200 GMT. — 1400 SAST. SINOPTIESE WEERKAART

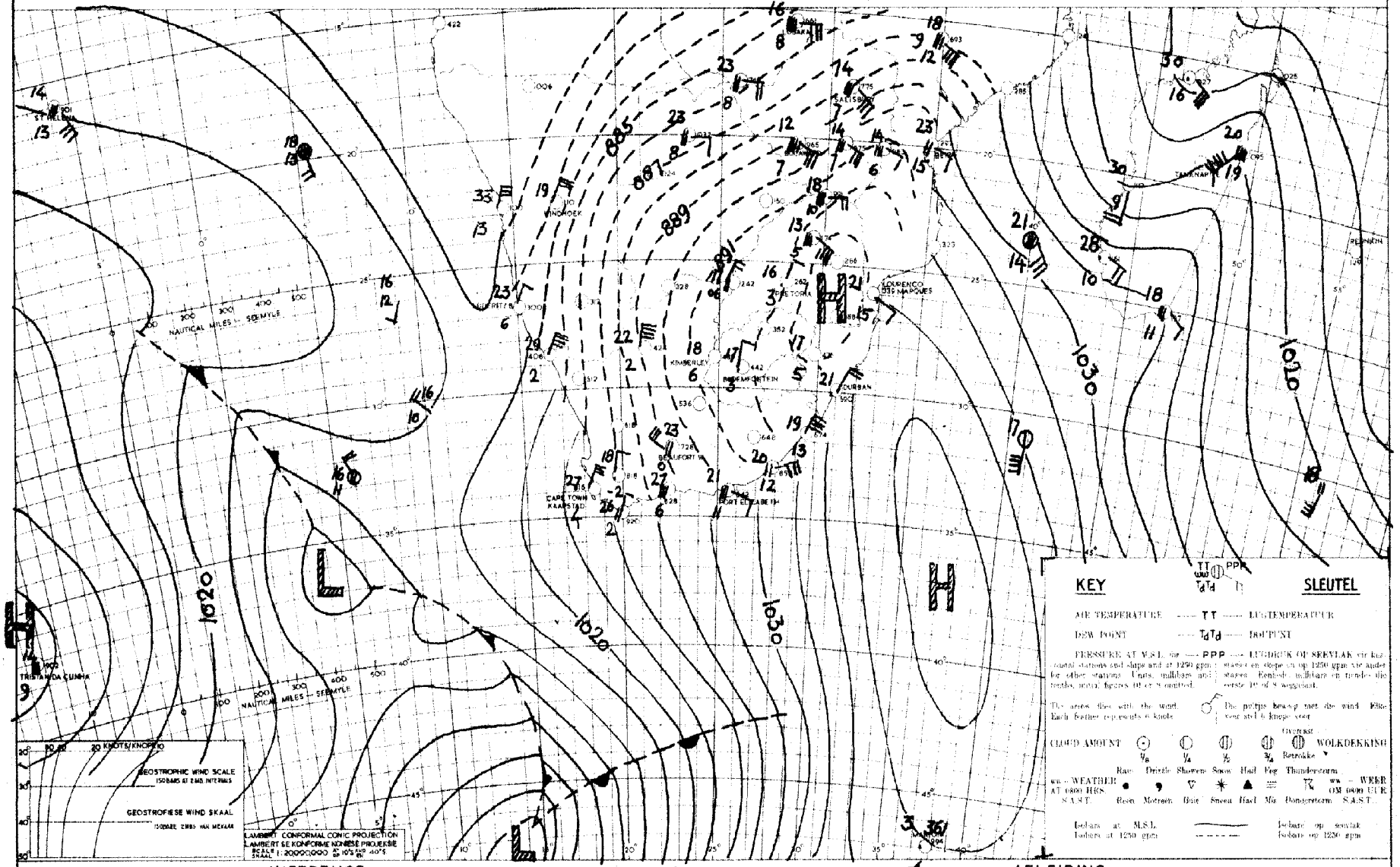

INFERENCE DATE 19-7-1953 DATUM AFLEIDING

A wave formed midway between Tristan and the Cape and the eastward movement of the colder air will be retarded. The abnormally intense High over the east coast is very slowly moving out into the Indian Ocean. Pressure gradients over the Union will remain steep and fresh Northly winds will blow over the Cape

'n Golf het ontwikkel halfpad tussen Tristan en die Kaap. en die boswaartse beweging van die kouer lug sal aansienlik verminder word. Die abnormale Hoog oor die oskus beweeg baie stadig uit oor die Indiese Oseaan. Skarp lugdrukgradiente sal oor die Unie voorkom en taamlike sterk noordse winde sal oor Kaapland waai.

DAAGLIKSE WEERBULLETIN

WEERBURO : WEATHER BUREAU

DEPT. VAN VERVOER : DEPT. OF TRANSPORT

DAILY WEATHER BULLETIN

Maksimum en Minimum Temperature (°F) en Reënval (duime) vir die Etmaal wat om 0800 (SAST) eindig op

Maximum and Minimum Temperatures (°F) and Rainfall (inches) 24 hours ending at 0800 (SAST) on

21-7-1953

TRANSVAAL	Max.	Min.	Rvl.
Barberton			
Bethal			
Chester			
Delmas			
Ermelo	17	-5	
Joubert Park			
Komatipoort	23	9	
Kroondal			
Leeuwdoornsstad			
Lichtenburg			
Orecy	19	-3	
Louis Trichardt	15	5	
Marnitz			
Middelburg			
Loskop			
Nelspruit	20	7	
Nylstroom			
Palmietfontein	16	-2	
Pietersburg	16	0	
Piet Retief	17	3	
Pelgrimsrus			
Potchefstroom	18	-1	
Pretoria W.B.	17	2	
Pretoriuskop			
Standerton			
Thabazimbi	20	2	
Vaalwater			
Watervalboven			
Wolmaransstad			
Zeerust	17	-1	
Witbank			
KAAP - CAPE			
Alexanderbaai	31	14	
Aberdeen			
Andalusia			
Beaufort-Wes	21	11	
Cala			

CAPE - KAAP	Max.	Min.	Rfl.
Calitzdorp			
Calvinia	21	11	
Cape Agulhas	27	15	
Cape Columbine	23	13	2.0
Cape St. Francis	27	14	
Carnarvon			
Cradock			
De Aar	17	5	
Dordrecht			
East London	23	11	
Elsenburg			
Flagstaff			
Fraserburg	17	1	
Garies	28	12	
George	26	15	
Graaff Reinet			
Grahamstown			
Idutywa			
Jansenville	20	9	
Kenhardt			
Kentani			
Kimberley	18	3	
Kingwilliamstown			
Klaver	28	15	03
Kowie			
Kuruman			
Lake Mentz			
Lovedale			
Maclear			
Mafeking			
Matatiele			
Matroosberg	19	6	
Middelburg	18	0	
Mossel Bay	25	15	
Malmesbury			
O'okiep	22	13	
Orange River			
Pofadder	18	11	
Port Elizabeth	23	6	

KAAP - CAPE	Max.	Min.	Rvl.
Port St. Johns	21	13	
Postmasburg			
Piquetberg			
Prieska			
Prince Albert			
Queenstown	21	00	
Riversdale	28	12	
Somerset-oos	24	13	
Springfontein	19	-3	
Steynsburg			
Stormsrivier			
Sutherland			
Swellendam			
Umtata	24	5	
Upington	20	9	
van Wyksvlei			
Victoria-Wes	17	00	
Vryburg	12	-3	
Williston	21	12	
Willowmore			
Wingfield	26	14	41
Venterstad			
NATAL			
Kaap St. Lucia	22	13	16
Dundee			
Durban	21	11	
Estcourt	19	0	
Himeville			
Ladysmith	20	-1	
Melmoth	20	8	01
M'kuzi			
Newcastle	19	-3	
Pietermaritzburg	20	11	
Port Shepstone			
Seven Oaks			
Vryheid			

O.F.S. - O.V.S.	Max.	Min.	Rfl.
Bethlehem	18	-3	
Bethulie			
Bloemfontein	17	2	
Fauresmith	17	-2	
Ficksburg			
Harrismith			
Heilbron			
Hoopstad			
Kroonstad	16	-3	
Lindley			
Modderpoort			
Parys			
Vrede			
Wepener	18	-4	
Winburg			
Zastron			
S.W.A. and Protectorates en Protektorate			
Gobabis	19	7	
Keetmanshoop	22	12	
Luderitz			
Ondongua	35	14	
Swakopmund	34	12	
Tsumeb	23	8	
Windhoek	19	6	
Francistown	17	4	
Gaberones			
Mahalapye			
Maun	22	6	
Tsabong	19	-3	
Mbabane			
Stegi			

SYNOPTIC WEATHER MAP — 1200 GMT. — 1400 SAST. — SINOPTIESE WEERKAART

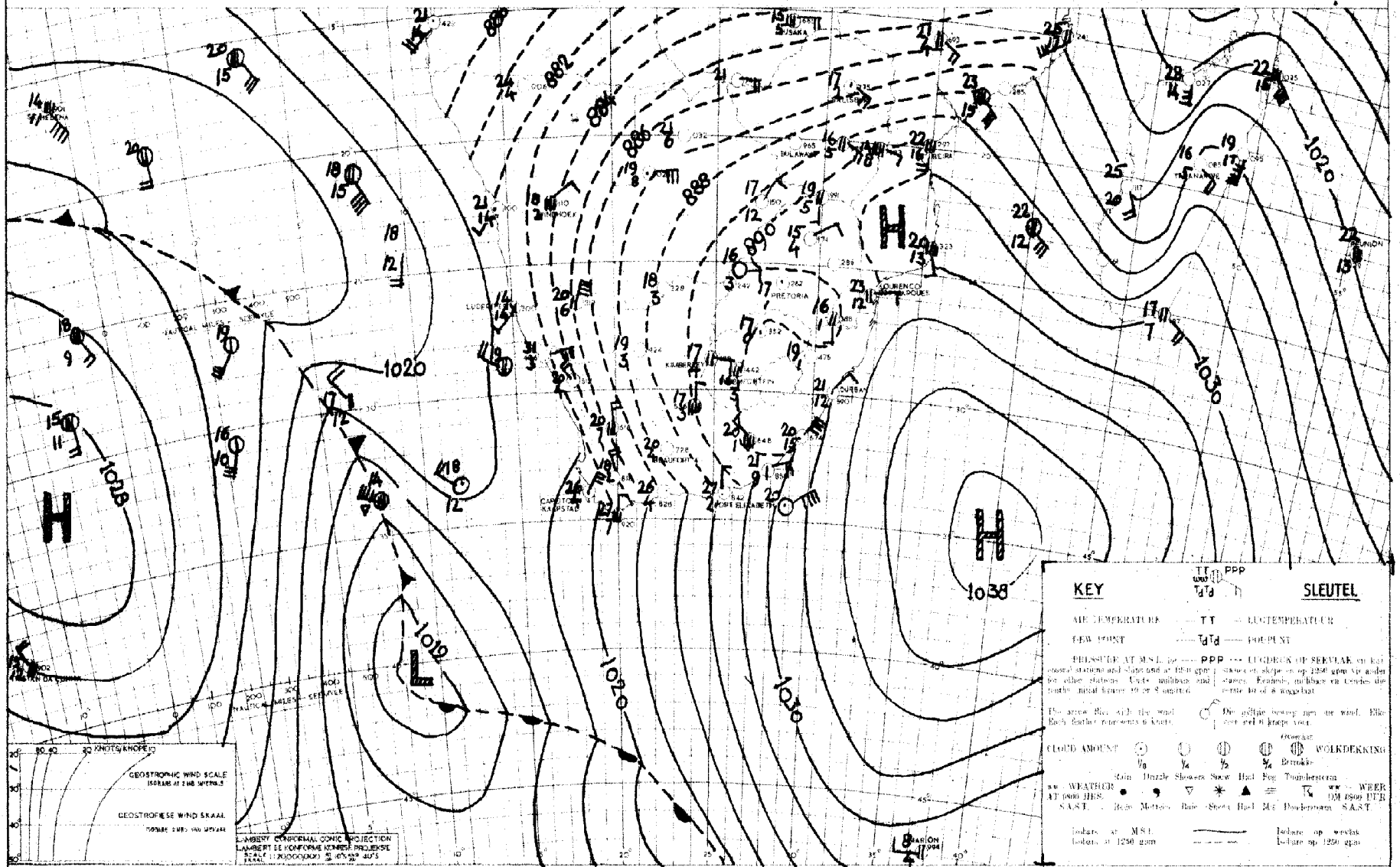

INFERENCE — DATE 20-7-1953 DATUM — AFLEIDING

Pressure is falling over all part of the Union now, a trough is approaching from the west followed by another anticyclone. Cloudy weather will develop over western Cape tomorrow, when the trough reaches the area. Elsewhere it should be fair to fine and mild with freshening northerly wind.

Die druk daal nou oor alle dele van die Unie, terwijl 'n trog vanuit die weste nader, gevolg deur nog 'n anti-siklone. Met die koms van die trog, sal bewolkte wees oor Westelike Kaapprovincie ontwikkel. Elders oor die Unie sal dit redelike mooiweer en warm wees met noordewind.

DAAGLIKSE WEERBULLETIN

WEERBURO : WEATHER BUREAU

DEPT. VAN VERVOER : DEPT. OF TRANSPORT

DAILY WEATHER BULLETIN

Maksimum en Minimum Temperature (°C/°F) en Reënval (duime/mm) vir die Etmaal wat om 0800 (SAST) eindig op

Maximum and Minimum Temperatures (°C/°F) and Rainfall (inches/mm) 24 hours ending at 0800 (SAST) on

22-7-1963

TRANSVAAL	Max.	Min.	Rvl.
Barberton			
Bethal			
Chester			
Delmas			
Ermelo	14	-1	
Joubert Park			
Komatipoort	21	5	0.1
Kroondal			
Leeuwdoornsstad			
Lichtenburg			
Crecy	18	-1	
Louis Trichardt	14	8	
Marnitz	18	4	
Middelburg			
Loskop			
Nelspruit	18	8	2.2
Nylstroom	16	CC	
Palmietfontein	15	1	
Pietersburg	14	5	
Piet Retief	15	3	
Pelgrimsrus	12	7	5.5
Potchefstroom	18	2	
Pretoria W.B.	16	1	
Pretoriuskop			
Standerton			
Thabazimbi	20	10	
Vaalwater			
Watervalboven	13	3	37
Wolmaransstad			
Zeerust	17	3	
Witbank			
Messina	18	12	
KAAP - CAPE			
Alexanderbaai	17	10	0.2
Aberdeen			
Andalusia			
Beaufort-Wes	21	7	4.5
Cala			

CAPE - KAAP	Max.	Min.	Rfl.
Calitzdorp			
Calvinia	17	6	22.0
Cape Agulhas	16	11	9.0
Cape Columbine	16	10	0.4
Cape St. Francis	27	14	0.4
Carnarvon			
Cradock			
De Aar	16	3	
Dordrecht	16	6	
East London	22	10	
Danger Point	15	12	7.5
Elsenburg			
Flagstaff			
Fraserburg	17	3	12.0
Garies	16	10	1.3
George	26	10	1.0
Graaff Reinet	21	9	0.3
Grahamstown			
Idutywa			
Jansenville			
Kenhardt	20	6	0.3
Kentani			
Kimberley	17	5	
Kingwilliamstown			
Klaver	16	11	7.9
Kowie			
Kuruman			
Lake Mentz			
Lovedale			
Maclear			
Mafeking			
Matatiele	13	3	10.7
Matroosberg	16	-1	0.2
Middelburg	26	11	38.2
Mossel Bay			
Malmesbury	12	6	
O'okiep	10	7	
Orange River	19	1	
Pofadder			
Port Elizabeth	25	14	

KAAP - CAPE	Max.	Min.	Rvl.
Port St. Johns	19	11	
Postmasburg			
Piquetberg			
Prieska	20	15	
Prince Albert			
Queenstown	20	8	
Riversdale	24	11	24.0
Somerset-oos	23	13	
Springfontein	19	-3	
Steynsburg			
Stormsrivier			
Sutherland			
Swellendam			
Umtata	22	2	
Upington	21	9	
van Wyksvlei			
Victoria-Wes	16	3	5.5
Vryburg	17	5	
Williston	18	0	12.0
Willowmore			
Wingfield	15	9	6.1
Venterstad			
NATAL			
Kaap St. Lucia	21	12	
Dundee	20	15	
Durban	16	0	
Estcourt			
Himeville	17	2	
Ladysmith			
Melmoth	18	9	
M'kuzi	16	1	
Newcastle			
Pietermaritzburg	21	14	
Port Shepstone			
Seven Oaks			
Vryheid			

O.F.S. - O.V.S.	Max.	Min.	Rfl.
Bethlehem	16	1	
Bethulie			
Bloemfontein	15	4	
Fauresmith			
Ficksburg			
Harrismith			
Heilbron			
Hoopstad	18	5	
Kroonstad	17	0	
Lindley			
Modderpoort			
Parys			
Vrede			
Wepener			
Winburg	18	5	
Zastron			
S.W.A. and Protectorates en Protektorate			
Gobabis	20	7	
Keetmanshoop	23	4	
Luderitz	17	11	
Ondongua			
Swakopmund	17	9	
Tsumeb	23	6	
Windhoek	18	5	
Mariental	24	7	
Francistown			
Gaberones			
Mahalapye	18	-1	
Maun	22	5	
Tsabong	19	3	
Cutjo	24	4	
Mbabane			
Stegi			

SYNOPTIC WEATHER MAP 1200 GMT. — 1400 SAST. SINOPTIESE WEERKAART

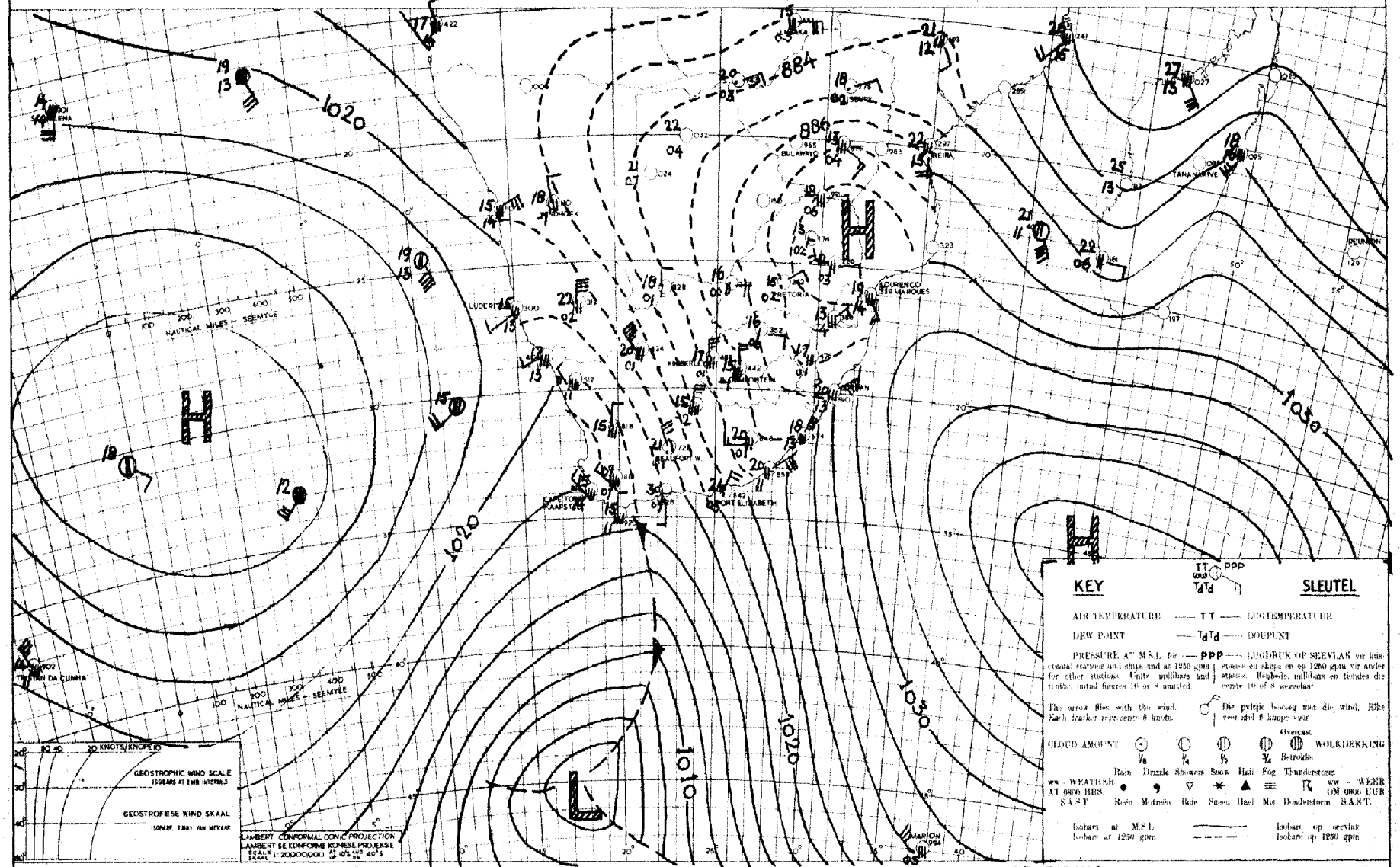

INFERENCE DATE 21 — 7 — 1953 DATUM AFLEIDING

Pressure is falling rapidly over the Union. The colder air from the Atlantic Anticyclone will move over the west and Southwest Cape. Showers will fall. In the relatively humid air, over the eastern Union, Low clouds will form. Temperature generally will be below the average.

Lugdrukke daal vinnig oor die Unie. Die koue lug van die Atlantiese Hoog sal oor wes en suidwes Kaapland beweeg. Buie sal uitsak. In die betreklike vogtige lug oor die oostelike Unie sal lae wolke vorm. Temperatuur sal onder die gemiddelde wees.

DAAGLIKSE WEERBULLETIN

WEERBURO : WEATHER BUREAU

DEPT. VAN VERVOER : DEPT. OF TRANSPORT

DAILY WEATHER BULLETIN

Maksimum en Minimum Temperature (°C) en Reënval (duim) vir die Etmaal wat om 0800 (SAST) eindig op

Maximum and Minimum Temperatures (°C) and Rainfall (inches) 24 hours ending at 0800 (SAST) on

..23-7-1953.....

TRANSVAAL	Max.	Min.	Rvl.
Barberton			
Bethal			
Chester			
Delmas			
Ermelo			
Joubert Park			
Komatipoort			
Kroondal	24	11	
Leeuwdoornsstad			
Lichtenburg			
Crecy	17	-2	
Louis Trichardt	15	7	
Marnitz	16	3	
Middelburg			
Loskop			
Nelspruit			
Nylstroom	17	-2	
Palmietfontein	13	1	
Pietersburg	13	4	
Piet Retief			
Pelgrimsrus			
Potchefstroom	15	3	
Pretoria W.B.	14	0	
Pretoriuskop			
Standerton			
Thabazimbi			
Vaalwater			
Watervalboven			
Wolmaransstad			
Zeerust			
Witbank			
KAAP - CAPE			
Alexanderbaai	19	5	
Aberdeen			
Andalusia			
Beaufort-Wes	13	2	
Cala			

CAPE - KAAP	Max.	Min.	Rfl.
Calitzdorp			
Calvinia	9	1	0.7
Cape Agulhas	15	13	5.0
Cape Columbine	14	6	
Cape St. Francis	16	13	4.5
Carnarvon			
Cradock			
De Aar	11	-2	3.0
Dordrecht			
East London	25	9	
Elsenburg			
Flagstaff			
Fraserburg	9	-1	
Garies	16	5	
George	16	9	1.5
Graaff Reinet	15	5	
Grahamstown			
Idutywa			
Jansenville			
Kenhardt	15	1	
Kentani			
Kimberley	18	6	
Kingwilliamstown			
Klaver	17	7	
Kowie			
Kuruman			
Lake Mentz			
Lovedale			
Maclear			
Mafeking			
Matatiele			
Matroosberg	10	0	
Middelburg	13	-3	1.1
Mossel Bay	17	11	1.5
Malmesbury			
O'okiep			
Orange River	14	-1	
Pofadder	14	1	
Port Elizabeth	17	7	0.5

KAAP - CAPE	Max.	Min.	Rvl.
Port St. Johns	20	17	
Postmasburg	15	3	
Piquetberg			
Prieska			
Prince Albert			
Queenstown	15	2	0.8
Riversdale	16	9	0.9
Somerset-oos	16	8	1.5
Springfontein	18	4	
Steynsburg			
Stormsrivier			
Sutherland			
Swellendam			
Umtata			
Upington	16	0	
van Wyksvlei			
Victoria-Wes	17	-2	
Vryburg	17	6	
Williston	10	0	3.0
Willowmore	14	02	
Wingfield	15	5	4.0
Venterstad			
NATAL.			
Kaap St. Lucia			
Dundee			
Durban	26	9	
Estcourt	17	2	
Himeville			
Ladysmith	18	5	
Melmoth	20	9	
M'kuzi			
Newcastle	17	5	
Pietermaritzburg			
Port Shepstone	20	12	
Seven Oaks			
Vryheid			

O.F.S. - O.V.S.	Max.	Min.	Rfl.
Bethlehem			
Bethulie			
Bloemfontein	18	5	
Fauresmith	12	1	0.2
Ficksburg			
Harrismith			
Heilbron			
Hoopstad	17	8	
Kroonstad	16	2	
Lindley			
Modderpoort			
Parys			
Vrede			
Wepener	14	8	
Winburg			
Zastron			
S.W.A. and Protectorates en Protektorate			
Gobabis	18	6	
Keetmanshoop	17	9	
Luderitz			
Ondongua			
Swakopmund	17	9	
Tsumeb	22	8	
Windhoek	19	5	
Francistown			
Gaberones			
Mahalapye			
Maun	21	5	
Taabong	20	3	
Mbabane			
Stegi			

SYNOPTIC WEATHER MAP 1200 GMT. — 1400 SAST. SINOPTIESE WEERKAART

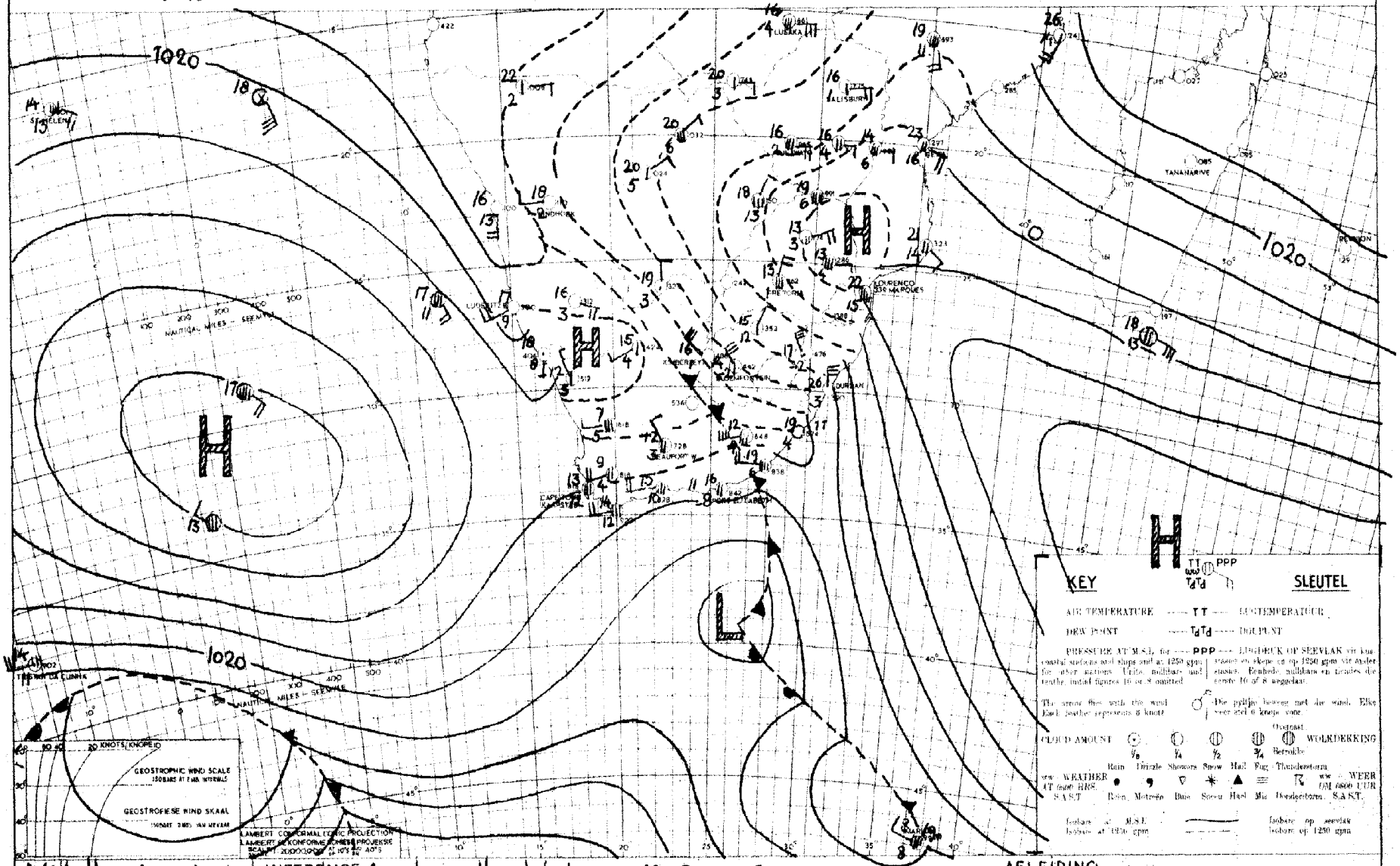

INFERENCE

With the invasion of cool air, from the West across the Western and Central Cape considerable confluence of air occurred and good rain's were experienced over the above named areas. These conditions will extend to the Eastern Cape but these after it will clear from the West. Over Natal and Transvaal little change is expected.

DATE 22-7-1953 DATUM

AFLEIDING

Met die instroming van koel lug uit die Weste Oor Wes en Middel Kaapland het heelwat samevloeing van lug voorgekom en goeie reëns het oor die genoemde dele uitgesak. Hier die toestande sal na Oos Kaapland uitbreï maar daarna sal dit uit die Weste ooptrek. Oor Natal en Transvaal word min verandering verwag.

DAAGLIKSE WEERBULLETIN

WEERBURO : WEATHER BUREAU

DEPT. VAN VERVOER : DEPT. OF TRANSPORT

DAILY WEATHER BULLETIN

Maksimum en Minimum Temperature (°F) en Reënval (duime) vir die Etmaal wat om 0800 (SAST) eindig op

Maximum and Minimum Temperatures (°F) and Rainfall (inches) 24 hours ending at 0800 (SAST) on

..... 195 .....

TRANSVAAL	Max.	Min.	Rvl.
Barberton			
Bethal			
Chester			
Delmas			
Ermelo			
Joubert Park	15	-3	
Komatipoort			
Kroondal	25	4	
Leeuwdoornestad			
Lichtenburg			
Groey			
Louis Trichardt	20	-1	
Marnitz	18	2	
Middelburg	20	3	
Loskop			
Nelspruit			
Nylstroom	21	5	
Palmietfontein	18	-1	
Pietersburg	16	-1	
Piet Retief	17	2	
Pelgrimsrus	19	4	
	17	0	
Potchefstroom			
Pretoria W.B.	19	-1	
Pretoriuskop	16	1	
Standerton			
Thabazimbi			
Vaalwater	20	4	
Watervalboven			
Wolmaransstad			
Zeerust	18	-2	
Witbank			
Groblersdal	19	0	
KAAP - CAPE			
Alexanderbaai	24	10	
Aberdeen			
Andalusia			
Beaufort-Wes	15	1	
Cala			

CAPE - KAAP	Max.	Min.	24 Rfl.
Calitzdorp			
Calvinia			
Cape Agulhas	16	9	
Cape Columbine	16	10	
Cape St. Francis	16	9	
Carnarvon	16	10	
Cradock			
De Aar			
Dordrecht	15	1	
East London			
	21	9	
Elsenburg			
Flagstaff			
Fraserburg			
Garies	13	0	
George	23	8	
Graaff Reinet	17	5	
Grahamstown	16	4	
Idutywa			
Jansenville			
Kenhardt			
	20	4	
Kentani			
Kimberley			
Kingwilliamstown	20	4	
Klaver	19	11	0.1
Kowie			
Kuruman			
Lake Mentz			
Lovedale			
Maclear			
Mafeking			
Matatiele			
Matroosberg	14	8	
Middelburg	15	-6	
Mossel Bay	17	10	
Malmesbury			
O'okiep	17	11	
Orange River	18	-1	
Pofadder			
Port Elizabeth	18	8	

KAAP - CAPE	Max.	Min.	Rvl.
Port St. Johns			
Postmasburg	24	14	
Piquetberg	17	8	
Prieska			
Prince Albert	17	12	
Queenstown			
Riversdale	18	-3	
Somerset-oos	17	2	
Springfontein	17	3	
Steynsburg	18	-2	
Stormsrivier			
Sutherland			
Swellendam			
Umtata			
Upington	22	3	
van Wyksvlei	21	6	
Victoria-Wes			
Vryburg	13	-3	
Williston	19	0	
Willowmore	14	0	
[illegible]		0	
Wingfield			
Venterstad	17	6	
NATAL			
Kaap St. Lucia			
Dundee	25	13	
Durban	22	15	
Estcourt	19	3	
Himeville			
Ladysmith	20	3	
Melmoth			
M'kuzi	24	9	
Newcastle			
Pietermaritzburg	20	-1	
Port Shepstone			
Seven Oaks	23	15	
Vryheid			

O.F.S. - O.V.S.	Max.	Min.	Rfl.
Bethlehem			
Bethulie	14	-1	
Bloemfontein			
Fauresmith	17	0	
Ficksburg	16	-3	
Harrismith			
Heilbron			
Hoopstad			
Kroonstad	19	2	
Lindley	18	1	
Modderpoort			
Parys			
Vrede			
Wepener			
Winburg	16	-3	
Zastron			
S.W.A. and Protectorates en Protektorate			
Gobabis			
Keetmanshoop	24	12	
Luderitz	21	10	
Ondongua	16	11	
Swakopmund	21	3	
Tsumeb	14	9	
Windhoek	23	11	
Outjo	19	7	
Francistown	23	9	
Gaberones	20	1	
Mahalapye			
Maun	20	1	
Tsabong	22	7	
	21	3	
Mbabane			
Stegi			

SYNOPTIC WEATHER MAP 1200 GMT. — 1400 SAST. SINOPTIESE WEERKAART

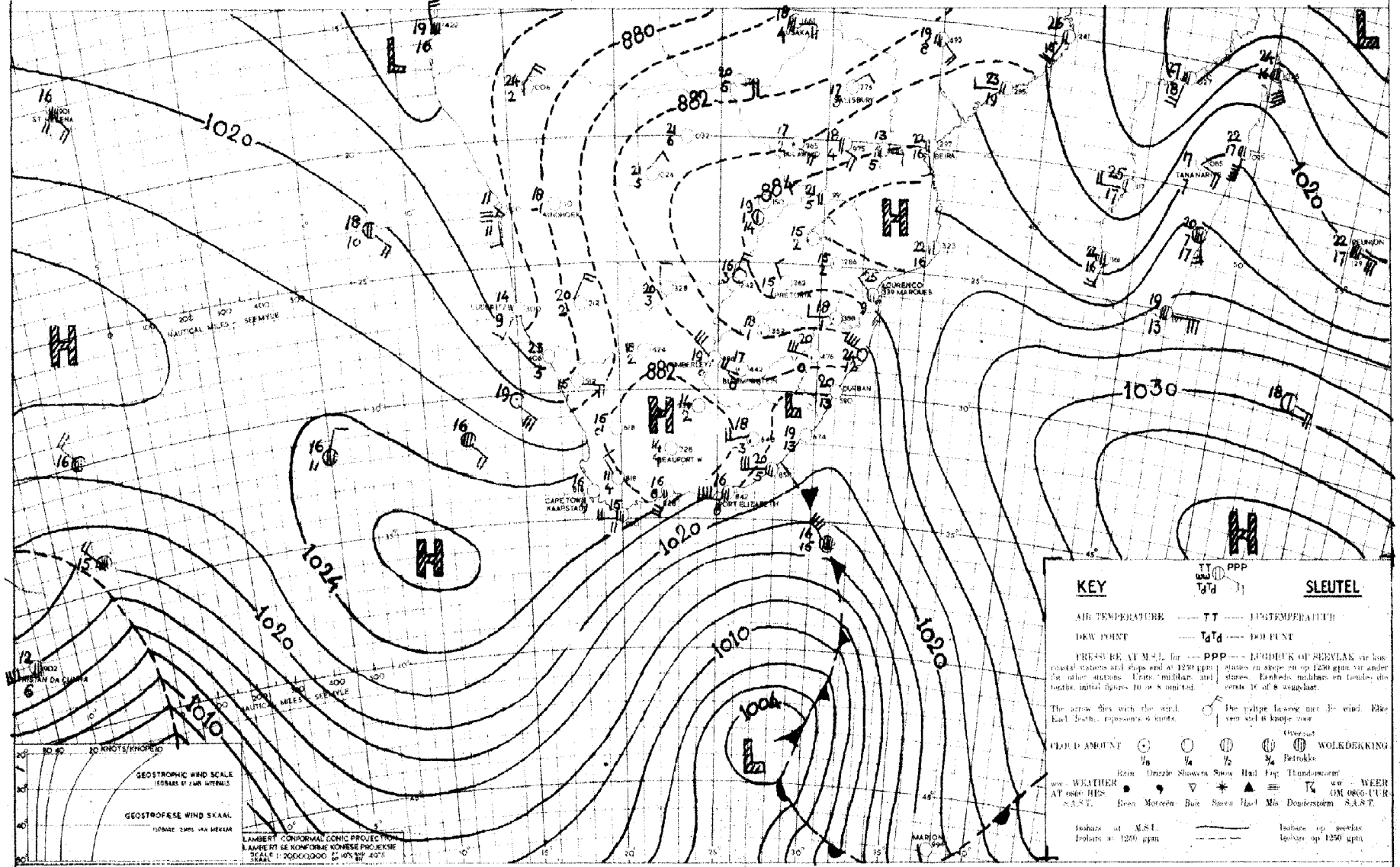

INFERENCE DATE 23-7-1953 DATUM AFLEIDING

Pressure is falling over the west coast and rising slightly along the southeast coast. Consequently the wind will be northerly over the western half of South Africa and the temperature will rise rapidly. A low pressure system, south of the Union, is moving away to the southeast, while a trough is approaching from the west.

Die druk daal langs die weskus maar styg iewat langs die suidooskus. Gevolglik sal die wind more noordelik wees oor die westelike helfte van die Unie en die tempertuur sal vinnig styg. Die laagdrukstelsel suid van die Unie beweeg weg na die suidooste, terwyl 'n trog vanuit die weste naderkom.

DAAGLIKSE WEERBULLETIN

WEERBURO : WEATHER BUREAU

DEPT. VAN VERVOER : DEPT. OF TRANSPORT

DAILY WEATHER BULLETIN

Maksimum en Minimum Temperature °C (°F) en Reënval (mm) vir die Etmaal wat om 0800 (SAST) eindig op

Maximum and Minimum Temperatures °C (°F) and Rainfall (mm) 24 hours ending at 0800 (SAST) on

25.7.193..

TRANSVAAL	Max.	Min.	Rvl.
Barberton			
Bethal			
Chester			
Delmas			
Ermelo	16	-3	
Joubert Park			
Komatipoort	26	5	
Kroondal			
Leeuwdoornsstad			
Lichtenburg			
Crecy	22	-1	
Louis Trichardt	20	4	
Marnitz	21	4	
Middelburg			
Loskop			
Nelspruit			
Nylstroom	19	-2	
Palmietfontein	17	-1	
Pietersburg	19	2	
Piet Retief	18	1	
Pelgrimsrus			
Potchefstroom	18	0	
Pretoria W.B.	19	2	
Pretoriuskop			
Standerton			
Thabazimbi	21	5	
Vaalwater			
Watervalboven			
Wolmaransstad			
Zeerust	19	-2	
Witbank			
KAAP - CAPE			
Alexanderbaai			
Aberdeen			
Andalusia			
Beaufort-Wes	22	13	
Cala			

CAPE - KAAP	Max.	Min.	Rfl.
Calitzdorp			
Calvinia	22	14	
Cape Agulhas	20	14	
Cape Columbine	21	12	
Cape St. Francis	18	13	
Carnarvon			
Cradock			
De Aar	19	5	
Dordrecht			
East London	21	8	
Elsenburg			
Flagstaff			
Fraserburg	18	1	
Garies	29	6	
George	24	19	
Graaff Reinet	23	12	
Grahamstown			
Idutywa			
Jansenville			
Kenhardt	23	9	
Kentani			
Kimberley	21	4	
Kingwilliamstown			
Klaver	30	9	
Kowie			
Kuruman			
Lake Mentz			
Lovedale			
Maclear			
Mafeking			
Matatiele			
Matroosberg	18	8	
Middelburg	18	1	
Mossel Bay	24	16	
Malmesbury			
O'okiep	23	10	
Orange River	21	1	
Pofadder	22	10	
Port Elizabeth	20	8	

KAAP - CAPE	Max.	Min.	Rvl.
Port St. Johns	21	12	
Postmasburg	18	-10	
Piquetberg			
Prieska			
Prince Albert			
Queenstown	20	0	
Riversdale	24	15	
Somerset-oos	23	10	
Springfontein	18	-4	
Steynsburg			
Stormsrivier			
Sutherland			
Swellendam			
Umtata	22	3	
Upington	23	8	
van Wyksvlei	22	7	
Victoria-Wes	18	-1	
Vryburg	20	-2	
Williston	20	11	
Willowmore			
Wingfield	25	11	
Venterstad			
NATAL			
Kaap St. Lucia	24	13	
Dundee			
Durban	23	12	
Estcourt	20	2	
Himeville			
Ladysmith	20	0	
Melmoth	21	8	
M'kuzi			
Newcastle	20	-3	
Pietermaritzburg			
Port Shepstone	22	12	
Seven Oaks			
Vryheid			

O.F.S. - O.V.S.	Max.	Min.	Rfl.
Bethlehem	17	-2	
Bethulie			
Bloemfontein	18	0	
Fauresmith	18	-4	
Ficksburg			
Harrismith			
Heilbron			
Hoopstad	19	-3	
Kroonstad			
Lindley			
Modderpoort			
Parys			
Vrede			
Wepener	18	-2	
Winburg			
Zastron			
S.W.A. and Protectorates en Protektorate			
Gobabis	20	7	
Keetmanshoop	23	10	
Luderitz	15	10	
Ondongua	26	9	
Swakopmund	15	11	
Tsumeb	23	9	
Windhoek	19	7	
Francistown			
Gaberones			
Mahalapye	20	1	
Maun	23	6	
Tsabong	22	-1	
Bremersdorp	22	6	
Stegi			

SYNOPTIC WEATHER MAP — 1200 GMT. — 1400 SAST. — SINOPTIESE WEERKAART

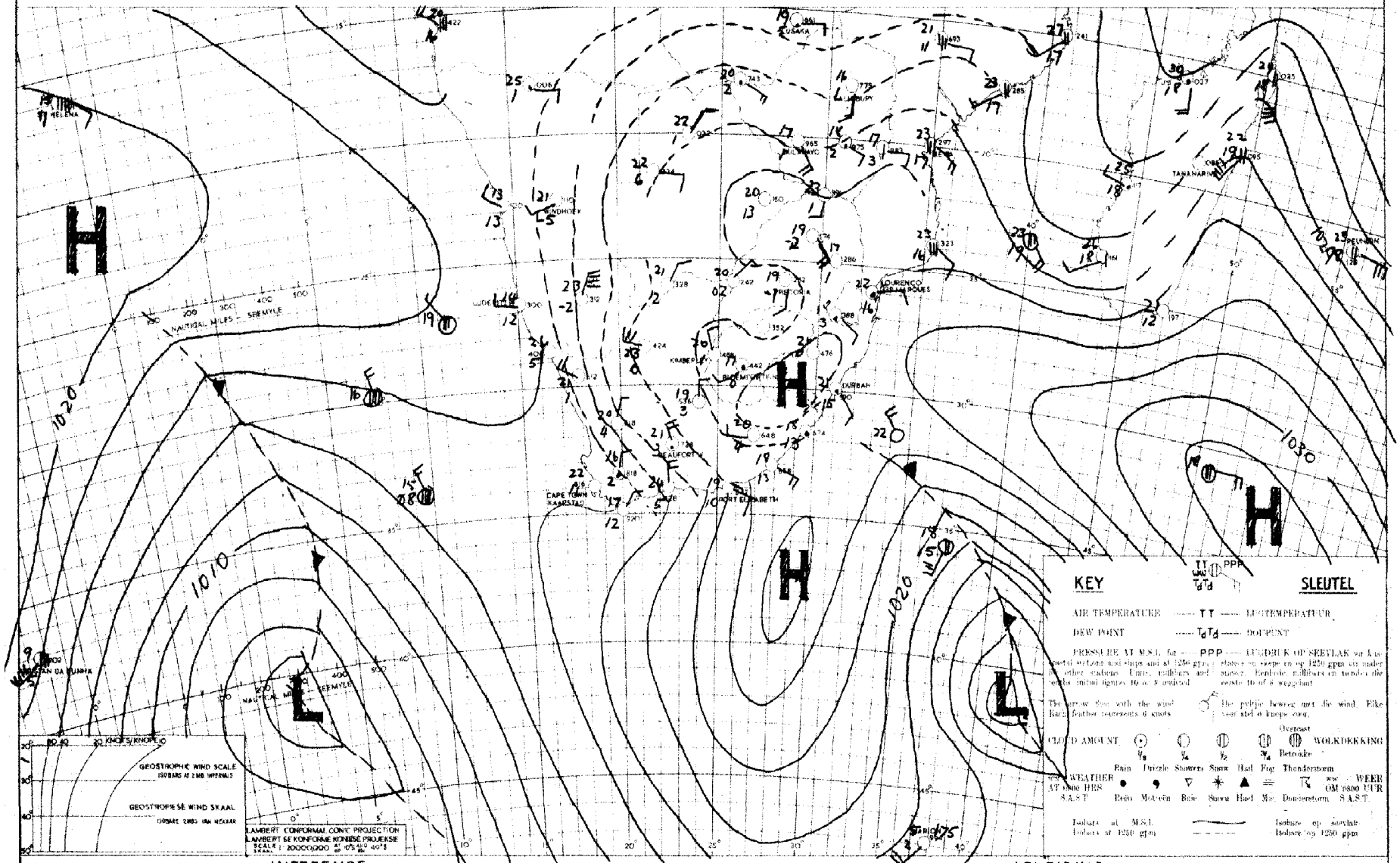

INFERENCE — DATE 24-7-1953 DATUM — AFLEIDING

ANOTHER COLD FRONT IS APPROACHING THE CAPE FROM THE W. AND N. WINDS OVER THE W. UNION WILL FRESHEN. A HIGH IS CENTRED BETWEEN P.E. & MARION BUT THIS WILL MOVE S.E. & PRESSURES ARE ALREADY FALLING RAPIDLY OVER THE UNION.

'N KOUEFRONT NADER DIE KAAP UIT DIE W. EN N. WINDE OOR DIE W. UNIE SAL STERKER WORD. 'N HOOG LÊ MET SY SENTRUM TUSSEN P.E. EN MARION EN SAL S.O. BEWEEG. LUGDRUK DAAL REEDS SKERP OOR DIE UNIE

DAAGLIKSE WEERBULLETIN

WEERBURO : WEATHER BUREAU

DEPT. VAN VERVOER : DEPT. OF TRANSPORT

DAILY WEATHER BULLETIN

Maksimum en Minimum Temperature (°F) en Reënval (duime) vir die Etmaal wat om 0800 (SAST) eindig op

Maximum and Minimum Temperatures (°F) and Rainfall (inches) 24 hours ending at 0800 (SAST) on

26-7-195.....

TRANSVAAL.	Max.	Min.	Rvl.
Barberton			
Bethal			
Chester			
Delmas			
Ermelo			
Joubert Park	17	-1	
Komatipoort			
Kroondal			
Leeuwdoornsstad			
Lichtenburg			
Dunnottar	17	-2	
Louis Trichardt	18	2	
Marnitz			
Middelburg			
Loskop			
Nelspruit			
Nylstroom			
Palmietfontein	16	-2	
Pietersburg	17	4	
Piet Retief			
Pelgrimsrus			
Crecy	21	-2	
Potchefstroom			
Pretoria W.B.	18	0	
Pretoriuskop			
Standerton			
Thabazimbi	20	5	
Vaalwater			
Watervalboven			
Wolmaransstad			
Zeerust	19	-2	
Witbank			
KAAP - CAPE			
Alexanderbaai			
Aberdeen			
Andalusia			
Beaufort-Wes	23	16	
Cala			

CAPE - KAAP	Max.	Min.	Rfl.
Calitzdorp			
Calvinia			
Cape Agulhas	23	6	
Cape Columbine	17	11	
Cape St. Francis	14	11	9.0
Carnarvon	29	12	
Cradock			
De Aar			
Dordrecht			
East London	29	15	
Elsenburg			
Flagstaff			
Fraserburg			
Gariep			
George	26	12	
Graaff Reinet			
Grahamstown			
Idutywa			
Jansenville			
Kenhardt			
Kentani			
Kimberley	20	6	
Kingwilliamstown			
Klaver			
Kowie			
Kuruman			
Lake Mentz			
Lovedale			
Maclear			
Mafeking			
Matatiele			
Matroosberg	19	6	
Middelburg	19	1	
Mossel Bay	25	14	
Malmesbury			
O'okiep	22	4	
Orange River			
Pofadder			
Port Elizabeth	28	10	

KAAP - CAPE	Max.	Min.	Rvl.
Port St. Johns	xx	xx	
Postmasburg			
Piquetberg			
Prieska			
Prince Albert			
Queenstown			
Riversdale	28	10	
Somerset-oos	22	15	
Springfontein			
Steynsburg			
Stormsrivier			
Sutherland			
Swellendam			
Umtata			
Upington	24	12	
van Wyksvlei	22	9	
Victoria-Wes			
Vryburg			
Williston			
Willowmore			
Wingfield	17	12	7.6
Venterstad			
NATAL.			
Kaap St. Lucia	23	16	
Dundee			
Durban	22	10	
Estcourt			
Himeville			
Ladysmith	22	2	
Melmoth			
M'kuzi			
Newcastle	20	0	
Pietermaritzburg			
Port Shepstone	21	11	
Seven Oaks			
Vryheid			

O.F.S. - O.V.S.	Max.	Min.	Rfl.
Bethlehem			
Bethulie	17	5	
Bloemfontein	18	1	
Fauresmith	18	-2	
Ficksburg			
Harrismith			
Heilbron			
Hoopstad			
Kroonstad			
Lindley			
Modderpoort			
Parys			
Vrede			
Wepener	18	3	
Winburg			
Zastron			
S.W.A. and Protectorates en Protektorate			
Gobabis			
Keetmanshoop	24	8	
Luderitz	15	10	
Ondongua			
Swakopmund	15	11	
Tsumeb			
Windhoek	20	7	
Mariental	24	7	
Francistown			
Gaberones			
Mahalapye			
Maun	23	0	
Tsabong			
Mbabane			
Stegi			

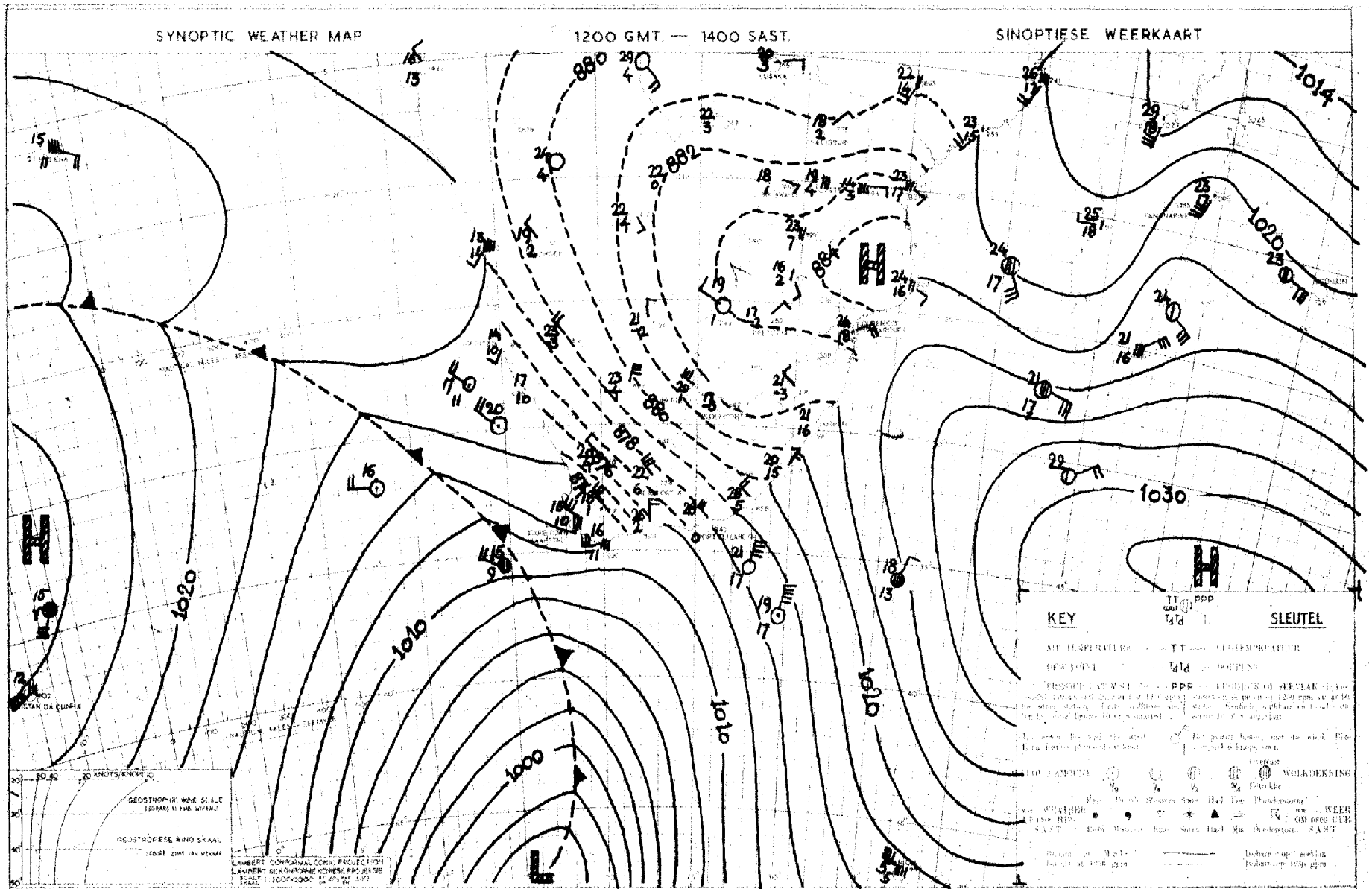

INFERENCE — DATE 25-7-1955 — DATUM — AFLEIDING

Cold air is approaching southwestern Cape and the weather should be cloudy and cool, along the West and South coasts tomorrow, with rain in the southwest. Dry northwesterly wind will persist over the remainder of the Union. There is indication that a trough has developed in the cold air, behind the cold front west of the Cape.

Koue lug nader die Kaapprovinsie, en dit sal môre bewolk en koel wees, oor die westelike en Suidelike Kusstreke, met reën in die suidwestelike. Droë noordwestewind sal voortduur oor die res van die Unie. Daar is aanduiding dat 'n trog ontwikkel het in die koue lug, ten weste van die koue front wat wes van die Kaap geleë is.

DAAGLIKSE WEERBULLETIN

WEERBURO : WEATHER BUREAU

DEPT. VAN VERVOER : DEPT. OF TRANSPORT

DAILY WEATHER BULLETIN

Maksimum en Minimum Temperature (°C) en Reënval (duime) vir die Etmaal wat om 0800 (SAST) eindig op 27-7-1963

Maximum and Minimum Temperatures (°C) and Rainfall (inches) 24 hours ending at 0800 (SAST) on

TRANSVAAL	Max.	Min.	Rvl.
Barberton			
Bethal			
Chester			
Delmas			
Ermelo			
Joubert Park	17	0	
Komatipoort			
Kroondal			
Leeuwdoornsstad			
Lichtenburg			
Louis Trichardt	21	-2	
Marnitz			
Middelburg			
Loskop			
Nelspruit	24	4	
Nylstroom			
Palmietfontein	17	-1	
Pietersburg	18	2	
Piet Retief	21	1	
Pelgrimsrus	20	0	
Potchefstroom	19	0	
Pretoria W.B.	17	1	
Pretoriuskop			
Standerton			
Thabazimbi			
Vaalwater	21	5	
Watervalboven			
Wolmaransstad			
Zeerust			
Witbank			
KAAP - CAPE			
Alexanderbaai	17	9	0.1
Aberdeen			
Andalusia	-		
Beaufort-Wes	20	5	
Cala			

CAPE - KAAP	Max.	Min.	Rfl.
Calitzdorp			
Calvinia			
Cape Agulhas	11	5	2.0
Cape Columbine	16	9	
Cape St. Francis	15	9	0.5
Carnarvon	18	13	
Cradock			
De Aar			
Dordrecht			
East London	29	14	
Elsenburg			
Flagstaff			
Fraserburg			
Garies	18	8	
George	17	7	
Graaff Reinet	24	7	
Grahamstown			
Idutywa			
Jansenville			
Kenhardt	23	4	
Kentani			
Kimberley			
Kingwilliamstown			
Klaver	18	10	11.0
Kowie			
Kuruman			
Lake Mentz			
Lovedale			
Maclear			
Mafeking			
Matatiele			
Matroosberg	11	3	1.0
Middelburg	19	4	
Mossel Bay	18	10	
Malmesbury			
O'okiep	12	5	1.6
Orange River			
Pofadder			
Port Elizabeth	20	12	0.1

KAAP - CAPE	Max.	Min.	Rvl.
Port St. Johns	24	14	
Postmasburg			
Piquetberg			
Prieska	22	17	
Prince Albert			
Queenstown	21	12	
Riversdale	19	6	3.5
Somerset-oos	24	9	
Springfontein	20	-2	
Steynsburg			
Stormsrivier			
Sutherland			
Swellendam			
Umtata	25	3	
Upington	28	1	
van Wyksvlei	19	3	
Victoria-Wes	19	4	
Vryburg			
Williston	14	3	
Willowmore	18	3	
Wingfield	15	9	21.2
Venterstad			
NATAL			
Kaap St. Lucia	23	14	
Dundee			
Durban	22	8	
Estcourt	21	0	
Himeville			
Ladysmith	23	6	
Melmoth			
M'kuzi			
Newcastle	22	4	
Pietermaritzburg			
Port Shepstone	21	11	
Seven Oaks			
Vryheid			

O.F.S. - O.V.S.	Max.	Min.	Rfl.
Bethlehem			
Bethulie			
Bloemfontein	18	6	
Fauresmith	18	6	
Ficksburg			
Harrismith			
Heilbron			
Hoopstad	20	0	
Kroonstad	18	1	
Lindley			
Modderpoort			
Parys			
Vrede			
Wepener	18	8	
Winburg			
Zastron			
S.W.A. and Protectorates en Protektorate			
Gobabis	24	5	
Keetmanshoop	22	3	
Luderitz			
Ondongua			
Swakopmund	15	11	
Tsumeb	26	7	
Windhoek	21	7	
Francistown			
Gaberones			
Mahalapye	13	1	
Maun	25	2	
Tsabong	23	-1	
Mbabane			
Stegi			

SYNOPTIC WEATHER MAP 1200 GMT. — 1400 SAST. SINOPTIESE WEERKAART

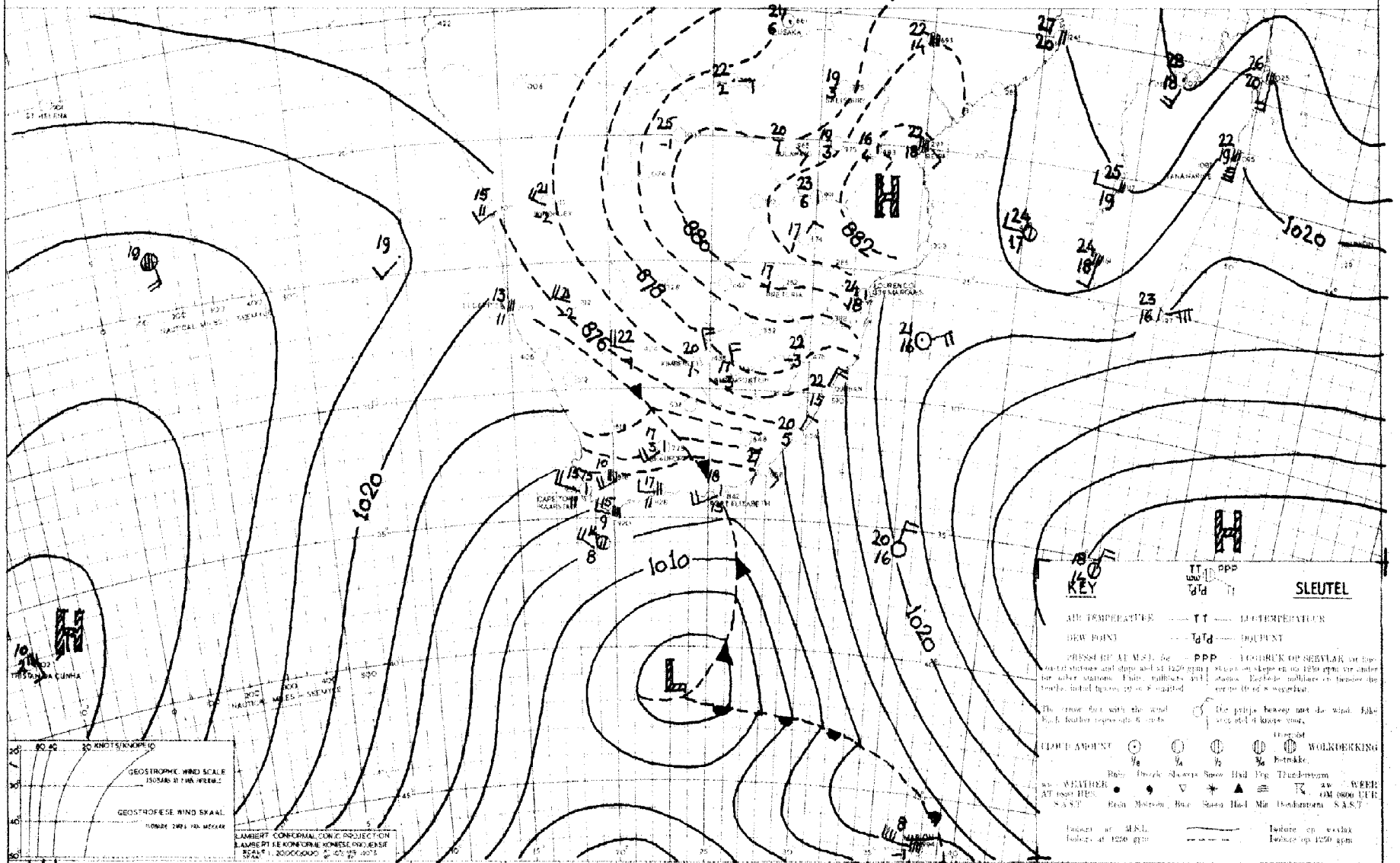

INFERENCE DATE 26 - 7 1953 DATUM

Cold air is spreading Eastwards across the Cape Province. A wave has, however, developed on the cold front South of the Union and this should result in an off-shore tendency in the wind circulation over the Central, Southern and Eastern Cape. Showers are accordingly expected to occur only over the Western and Southwestern Cape. Over the Northern provinces it will be fine and warm.

AFLEIDING

Koue lug brei Ooswaarts oor Kaapland uit. 'n Golf het egter Suid van die Unie op die Koue front ontwikkel en as gevolg sal die winde oor Middel, Suid en Oos Kaapland neig om Seewaarts te waai. Dit word dus verwag dat bliksemslags oor Wes en Suidwes Kaapland sal voorkom. Oor die noordelike provinsies sal dit mooi weer en warm wees.

DAAGLIKSE WEERBULLETIN

WEERBURO : WEATHER BUREAU
DEPT. VAN VERVOER : DEPT. OF TRANSPORT

DAILY WEATHER BULLETIN

Maksimum en Minimum Temperature (°C) en Reënval (duime) vir die Etmaal wat om 0800 (SAST) eindig op

Maximum and Minimum Temperatures (°C) and Rainfall (inches) 24 hours ending at 0800 (SAST) on

28-7-1953

TRANSVAAL	Max.	Min.	Rvl.
Barberton			
Bethal			
Chester			
Delmas			
Ermelo			
Joubert Park	18	4	
Komatipoort			
Kroondal	29	7	
Leeuwdoornsstad			
Lichtenburg			
Cracy	24	0	
Louis Trichardt	22	5	
Marnitz	23	5	
Middelburg			
Loskop			
Nelspruit			
Nylstroom	22	5	
Palmietfontein	18	3	
Pietersburg	21	3	
Piet Retief	22	5	
Pelgrimsrus	21	1	
Potchefstroom	21	4	
Pretoria W.B.	19	3	
Pretoriuskop			
Standerton			
Thabazimbi	23	6	
Vaalwater			
Watervalboven			
Wolmaransstad			
Zeerust	22	4	
Witbank			
KAAP - CAPE			
Alexanderbaai	17	7	5.0
Aberdeen			
Andalusia			
Beaufort-Wes	14	4	
Cala			

CAPE - KAAP	Max.	Min.	Rfl.
Calitzdorp			
Calvinia	10	0	12.8
Cape Agulhas	17	8	11.8
Cape Columbine	13	8	16.0
Cape St. Francis	17	8	
Carnarvon			
Cradock			
De Aar	13	0	0.9
Dordrecht	17	1	
East London	19	9	
Elsenburg			
Flagstaff			
Fraserburg	10	-1	0.3
Garies			
George	18	9	
Graaff Reinet	17	6	
Grahamstown			
Idutywa			
Jansenville			
Kenhardt			
Kentani			
Kimberley	20	2	
Kingwilliamstown			
Klaver	15	7	13.5
Kowie			
Kuruman			
Lake Mentz			
Lovedale			
Maclear			
Mafeking			
Matatiele			
Matroosberg	8	0	10.2
Middelburg	15	2	
Mossel Bay	18	8	2.0
Malmesbury			
O'okiep			
Orange River	16	2	
Pofadder			
Port Elizabeth	18	6	

KAAP - CAPE	Max.	Min.	Rvl.
Port St. Johns	20	16	
Postmasburg			
Piquetberg			
Prieska	16	12	
Prince Albert			
Queenstown	21	4	1.2
Riversdale	18	7	4.3
Somerset-oos	17	8	
Springfontein	22	4	
Steynsburg			
Stormsrivier			
Sutherland			
Swellendam			
Umtata	26	7	
Upington	15	3	
van Wyksvlei			
Victoria-Wes	11	-1	
Vryburg	22	-2	
Williston	10	0	3.5
Willowmore	14	2	
Wingfield	12	8	18.8
Venterstad			
NATAL			
Kaap St. Lucia	24	14	
Dundee			
Durban	22	12	
Estcourt	22	4	
Himeville			
Ladysmith	23	9	
Melmoth	27	13	
M'kuzi			
Newcastle	23	10	
Pietermaritzburg			
Port Shepstone	22	13	
Seven Oaks			
Vryheid			

O.F.S. - O.V.S.	Max.	Min.	Rfl.
Bethlehem	18	3	
Bethulie	18	2	
Bloemfontein	19	-2	
Fauresmith	16	1	0.1
Ficksburg			
Harrismith			
Heilbron			
Hoopstad	22	-2	
Kroonstad	21	1	
Lindley			
Modderpoort			
Parys			
Vrede			
Wepener	19	-2	
Winburg			
Zastron			
S.W.A. and Protectorates en Protektorate			
Gobabis	14	-1	
Keetmanshoop	15	0	
Luderitz			
Ondongua			
Swakopmund	15	7	
Tsumeb	25	7	
Windhoek	11	-1	
Francistown			
Gaberones			
Mahalapye	23	6	
Maun	27	5	
Tsabong	23	0	
Bramersdorp	26	10	
Stegi			

SYNOPTIC WEATHER MAP 1200 GMT. — 1400 SAST. SINOPTIESE WEERKAART

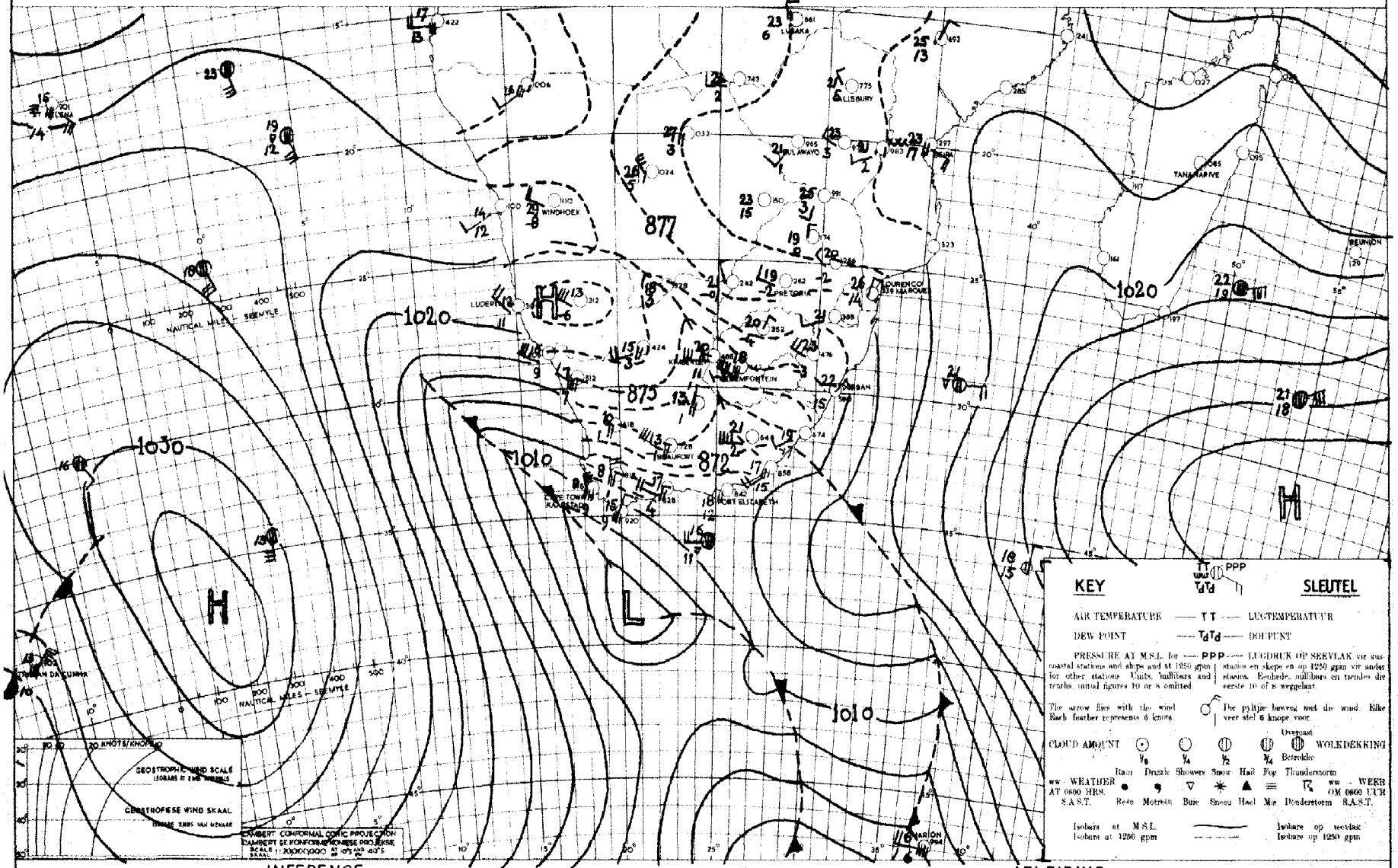

INFERENCE DATE 27-7 1953 DATUM AFLEIDING

A Low developed just south of the Cape. The fist wave of cold air reached the Freestate, the second cold wave will move over the Cape during the night. The cold air will gradually spread over the whole Union.

'n Laag het net suid van die Kaap ontwikkel. Die eerste koue golf het die Vrystaat bereik en die tweede sal oor die Kaapse Skiereiland, gedurende die nag, beweeg. Die kove lug sal geleidelijk oor die hele Unie beweeg.

DAAGLIKSE WEERBULLETIN

WEERBURO : WEATHER BUREAU

DEPT. VAN VERVOER : DEPT. OF TRANSPORT

DAILY WEATHER BULLETIN

Maksimum en Minimum Temperature (°F) en Reënval (duime) vir die Etmaal wat om 0800 (SAST) eindig op

Maximum and Minimum Temperatures (°F) and Rainfall (inches) 24 hours ending at 0800 (SAST) on

29-7-1953

TRANSVAAL.	Max.	Min.	Rvl.
Barberton			
Bethal			
Chester			
Delmas			
Ermelo	16	-5	
Joubert Park			
Komatipoort	34	2	
Kroondal			
Leeuwdoornstad			
Lichtenburg			
Crecy	24	-3	
Louis Trichardt	25	6	
Marnitz	22	-3	
Middelburg			
Loskop			
Nelspruit	29	8	
Nylstroom	21	-6	
Palmietfontein	14	-5	
Pietersburg	23	3	
Piet Retief	21	1	
Pelgrimsrus	22	6	
Potchefstroom	11	-6	
Pretoria W.B.	18	1	
Pretoriuskop			
Standerton			
Thabazimbi	21	2	
Vaalwater			
Watervalboven	21	-3	
Wolmaransstad			
Zeerust			
Witbank			
KAAP - CAPE			
Alexanderbaai	14	5	0.1
Aberdeen			
Andalusia			
Beaufort-Wes	12	2	0.4
Cala			

CAPE - KAAP	Max.	Min.	Rfl.
Calitzdorp			
Calvinia	5	-1	1.8
Cape Agulhas	14	10	7.4
Cape Columbine	13	6	1.0
Cape St. Francis	15	10	75.0
Carnarvon			
Cradock			
De Aar	17	-2	
Dordrecht	5	0	0.2
East London	16	8	1.1
Elsenburg			
Flagstaff			
Fraserburg	7	-2	2.5
Garies	11	6	7.0
George	10	7	23.6
Graaff Reinet	11	9	
Grahamstown			24.6
Idutywa			
Jansenville			
Kenhardt	10	0	
Kentani			
Kimberley	9	-2	
Kingwilliamstown			
Klaver	13	5	5.5
Kowie			
Kuruman			
Lake Mentz			
Lovedale			
Maclear			
Mafeking			
Matatiele			
Matroosberg	8	-3	0.2
Middelburg	8	0	
Mossel Bay	11	8	19.4
Malmesbury			
O'okiep		9	6.3
Orange River			
Pofadder	8	4	
Port Elizabeth	15	8	56.2

KAAP - CAPE	Max.	Min.	Rvl.
Port St. Johns	22	15	
Postmasburg	7	-1	
Piquetberg			
Prieska	9	-3	
Prince Albert			8.0
Queenstown	9	4	0.2
Riversdale	11	7	29.0
Somerset-oos	11	4	
Springfontein	13	0	
Steynsburg			
Stormsrivier			
Sutherland			
Swellendam			
Umtata	15	10	
Upington	11	-3	
van Wyksvlei			
Victoria-Wes	8	-5	
Vryburg	10	-6	
Williston	7	-3	
Willowmore	3	1	20.0
Wingfield	12	5	4.5
Venterstad			
NATAL.			
Kaap St. Lucia	20	10	
Dundee			
Durban	22	9	
Estcourt	18	-5	
Himeville			
Ladysmith	17	0	
Melmoth	26	6	
M'kuzi			
Newcastle	18	-1	
Pietermaritzburg			
Port Shepstone	22	14	
Seven Oaks			
Vryheid			

O.F.S. - O.V.S.	Max.	Min.	Rfl.
Bethlehem	8	-1	
Bethulie	8	1	
Bloemfontein	7	-4	
Fauresmith	7	-1	0.1
Ficksburg			
Harrismith			
Heilbron			
Hoopstad	11	-7	
Kroonstad	10	-1	
Lindley			
Modderpoort			
Parys			
Vrede			
Wepener	8	-1	
Winburg			
Zastron			
S.W.A. and Protectorates en Protektorate			
Gobabis	13	-8	
Keetmanshoop	10	0	
Luderitz	15	9	
Ondongua	27	10	
Swakopmund	16	5	
Tsumeb	25	7	
Windhoek	16	0	
Outjo	25	5	
Francistown	27	2	
Gaberones			
Mahalapye	22	1	
Maun	23	3	
Tsabong			
Mbabane			
Stegi			

SYNOPTIC WEATHER MAP 1200 GMT. — 1400 SAST. SINOPTIESE WEERKAART

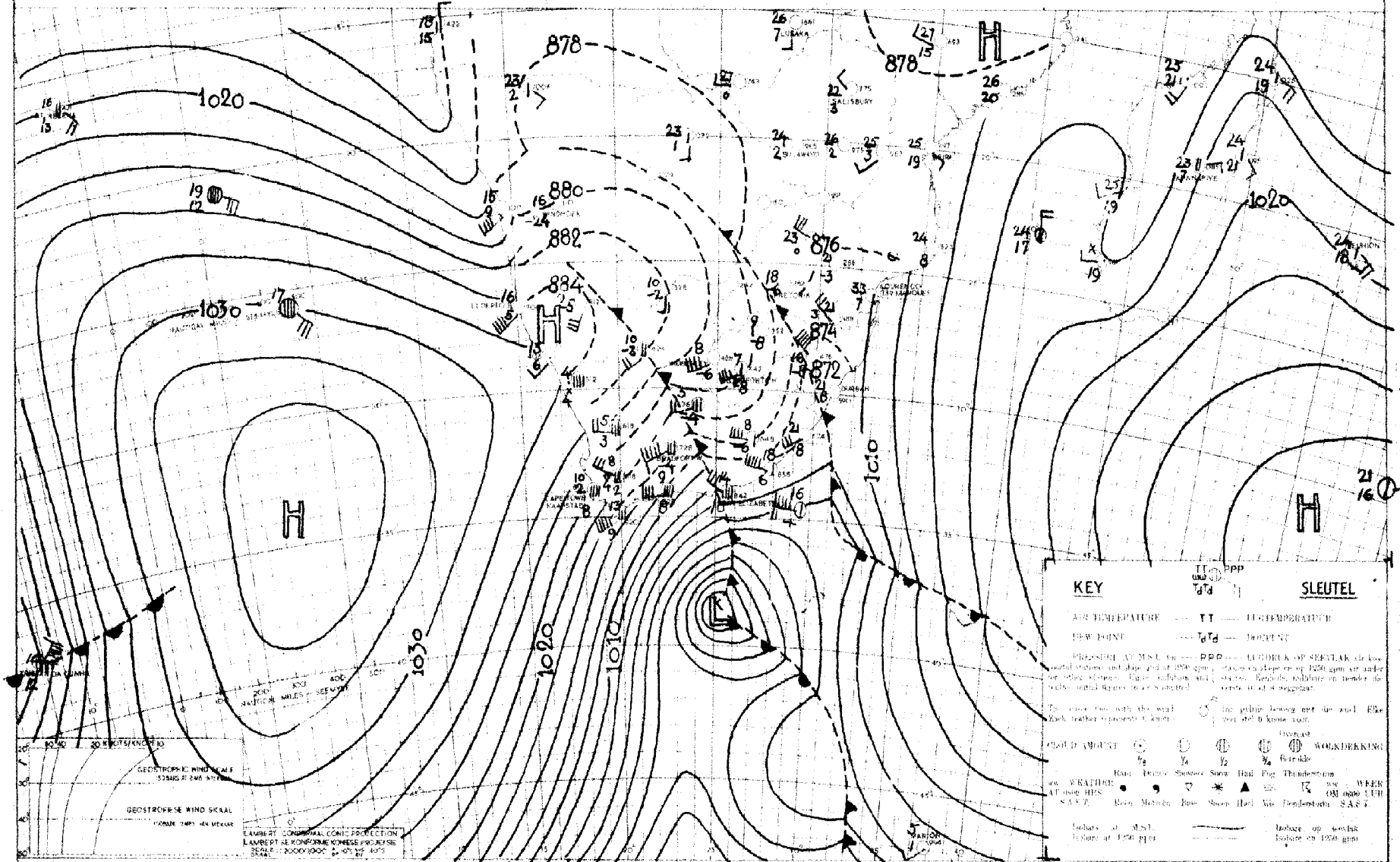

INFERENCE

Extremely cold air is Inbuiding the Union from the South-west and south. Winds are strong over the Southern parts of the Union, where it will be cloudy at first with scattered showes, and possibly light snowfalls along high ground. It will however clear later to become generally fine. The next few nights will be very cold with severe frost over the interior. Interior isobars on this Chart are drawn at 2 m.b. intervals.

28-7-1953 DATUM

AFLEIDING

Besondere koue lug verstroom die Unie uit die Suide en Suidweste. Winde is Stormagtig oor die Suidelike dele van die Unie, waar dit aanvonklik bewolk sal wees met verspreide buie en moontlik ook ligte Sneeu oor die hoogliggende gebiede. Dit sal egter later ooptrek en algemeen mooi weer word. Die volgende paar nagte sal bitter koud wees en swaar rijp sal oor die binneland voorkom. Isobare oor die binneland op hier die kaart is vir 2 m.b. intervalle.

DAAGLIKSE WEERBULLETIN

WEERBURO : WEATHER BUREAU

DEPT. VAN VERVOER : DEPT. OF TRANSPORT

DAILY WEATHER BULLETIN

Maksimum en Minimum Temperature (°C) en Reënval (duime) vir die Etmaal wat om 0800 (SAST) eindig op

Maximum and Minimum Temperatures (°C) and Rainfall (inches) 24 hours ending at 0800 (SAST) on

30-7-1953

TRANSVAAL	Max.	Min.	Rvl.
Barberton			
Bethal			
Chester			
Delmas			
Ermelo	11	-10	
Joubert Park			
Komatipoort	25	7	
Kroondal			
Leeuwdoornsstad			
Lichtenburg			
Crecy	15	-4	
Louis Trichardt	20	2	
Marnitz	19	2	
Middelburg			
Loskop			
Nelspruit			
Nylstroom	21	-4	
Palmietfontein	9	-8	
Pietersburg	15	1	
Piet Retief			
Pelgrimsrus	19	-1	
Potchefstroom	9	-7	
Pretoria W.B.	12	-3	
Pretoriuskop			
Standerton			
Thabazimbi	21	3	
Vaalwater			
Watervalboven	11	-6	
Wolmaransstad			
Zeerust	14	-7	
Witbank			
KAAP - CAPE			
Alexanderbaai	19	6	
Aberdeen			
Andalusia			
Beaufort-Wes	10	-2	
Cala			

CAPE - KAAP	Max.	Min.	Rfl.
Calitzdorp			
Calvinia	10	-1	
Cape Agulhas	14	8	1.0
Cape Columbine	13	6	
Cape St. Francis	13	9	23.0
Carnarvon			
Cradock			
De Aar	9	-3	
Dordrecht	5	-7	0.4
East London	13	8	1.0
Elsenburg			
Flagstaff			
Fraserburg	9	-4	
Garies	15	2	
George	13	4	
Graaff Reinet			
Grahamstown			
Idutywa			
Jansenville			
Kenhardt	11	-4	
Kentani			
Kimberley	9	-4	
Kingwilliamstown			
Klaver	15	6	0.2
Kowie			
Kuruman			
Lake Mentz			
Lovedale			
Maclear			
Mafeking			
Matatiele			
Matroosberg	9	-2	
Middelburg	9	-10	
Mossel Bay	15	9	0.2
Malmesbury			
O'okiep	10	3	
Orange River			
Pofadder			
Port Elizabeth	14	7	0.1

KAAP - CAPE	Max.	Min.	Rvl.
Port St. Johns	17	11	
Postmasburg	8	-3	
Piquetberg			
Prieska			
Prince Albert			
Queenstown	9	-1	0.3
Riversdale	15	2	0.1
Somerset-oos	10	2	
Springfontein	10	-9	
Steynsburg			
Stormsrivier			
Sutherland			
Swellendam			
Umtata	10	1	
Upington	11	-7	
van Wyksvlei			
Victoria-Wes	8	-8	
Vryburg			
Williston	10	-3	
Willowmore	10	-1	
Wingfield	13	1	
Venterstad			
NATAL			
Kaap St. Lucia	21	10	2.5
Dundee			
Durban	21	11	
Estcourt	14	-2	
Himeville			
Ladysmith	15	-3	
Melmoth			
M'kuzi			
Newcastle	15	-5	
Pietermaritzburg			
Port Shepstone	20	10	
Seven Oaks			
Vryheid			

O.F.S. - O.V.S.	Max.	Min.	Rfl.
Bethlehem	6	-5	
Bethulie	8	-6	
Bloemfontein	9	-6	
Fauresmith	7	-9	
Ficksburg			
Harrismith			
Heilbron			
Hoopstad	10	-8	
Kroonstad	9	-4	
Lindley			
Modderpoort			
Parys			
Vrede			
Wepener	9	-9	
Winburg			
Zastron			
S.W.A. and Protectorates en Protektorate			
Gobabis	15	-5	
Keetmanshoop	13	1	
Luderitz	17	9	
Ondongua	26	10	
Swakopmund	16	7	
Tsumeb	22	7	
Windhoek	20	4	
Francistown			
Gaberones			
Mahalapye	17	5	
Maun	19	2	
Tsabong			
Bremersdorp			
Stegi			

SYNOPTIC WEATHER MAP — 1200 GMT. — 1400 SAST. — SINOPTIESE WEERKAART

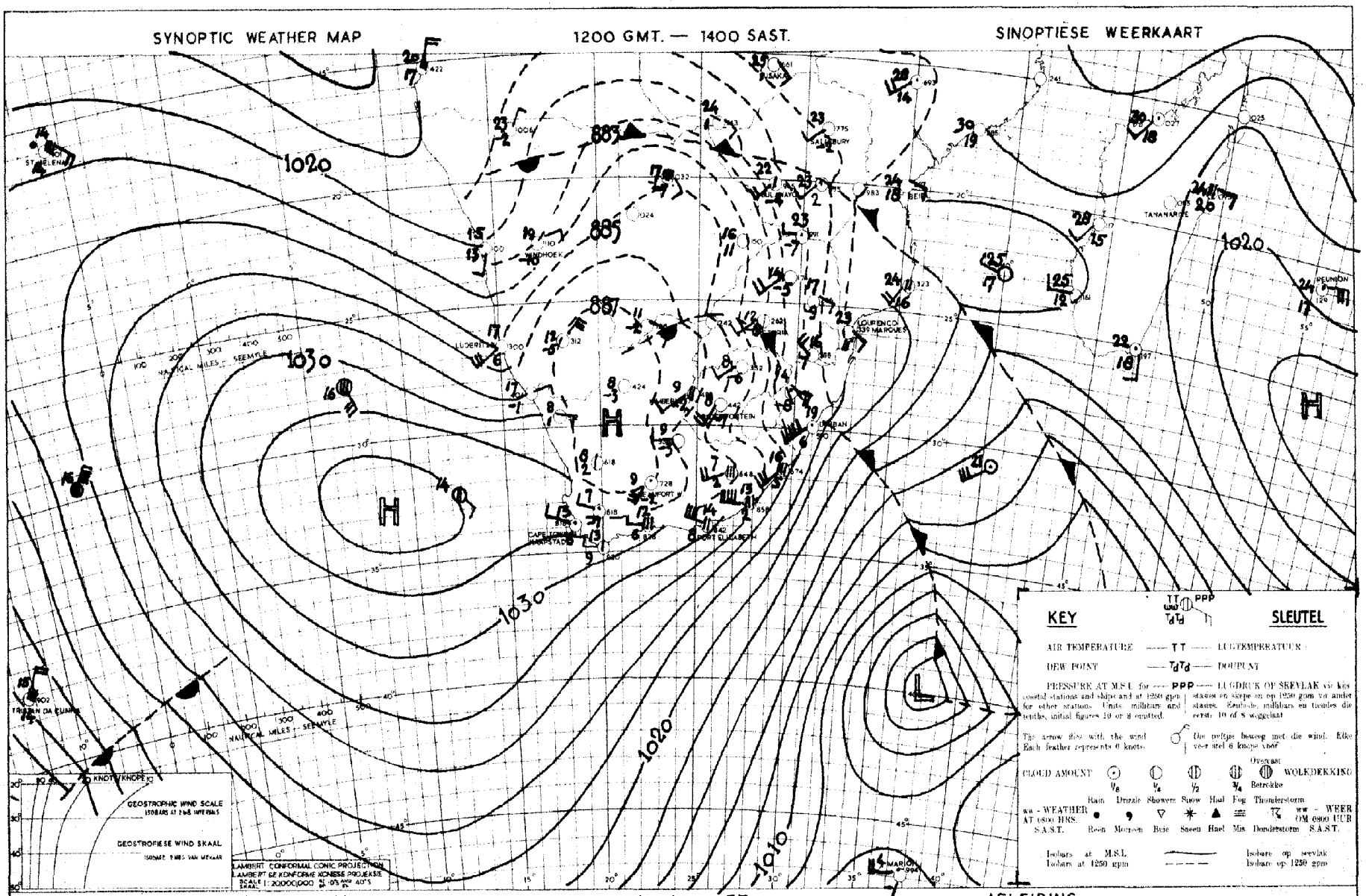

INFERENCE — DATE 29-7-1953 DATUM — AFLEIDING

The cold air has moved over the whole of South Africa. A separate High will form over the interior and with the dry, cold air in circulation the weather will be fine.

Die koue lug het oor die hele Suid-Afrika beweeg. 'n Afsonderlike Hoog sal oor die binneland vorm en as gevolg van die droë, koue lug sal dit mooi weer wees.

DAAGLIKSE WEERBULLETIN

WEERBURO : WEATHER BUREAU
DEPT. VAN VERVOER : DEPT. OF TRANSPORT

DAILY WEATHER BULLETIN

Maksimum en Minimum Temperature (°F) en Reënval (duime) vir die Etmaal wat om 0800 (SAST) eindig op

Maximum and Minimum Temperatures (°F) and Rainfall (inches) 24 hours ending at 0800 (SAST) on

TRANSVAAL.	Max.	Min.	Rvl.
Barberton			
Bethal			
Chester			
Delmas			
Ermelo			
Joubert Park	12	-4	
Komatipoort			
Kroondal	23	22	
Leeuwdoornstad			
Lichtenburg			
Crecy	20	-5	
Louis Trichardt			
Marnitz			
Middelburg			
Loskop			
Nelspruit			
Nylstroom	15	-3	
Palmietfontein	14	-5	
Pietersburg	16	-1	
Piet Retief	13	-2	
Pelgrimsrus	14	-3	
Potchefstroom	15	-4	
Pretoria W.B.	15	-1	
Pretoriuskop			
Standerton			
Thabazimbi	19	3	
Vaalwater			
Watervalboven			
Wolmaransstad			
Zeerust	15	-6	
Witbank			
KAAP - CAPE			
Alexanderbaai	23	7	
Aberdeen			
Andalusia			
Beaufort-Wes	15	-1	
Cala			

CAPE - KAAP	Max.	Min.	Rfl.
Calitzdorp			
Calvinia			
Cape Agulhas	14	7	
Cape Columbine	16	7	
Cape St. Francis	15	66	
Carnarvon			
Cradock			
De Aar	13	-33	
Dordrecht	11	0	
East London	19	4	
Elsenburg			
Flagstaff			
Fraserburg			
Garies	19	6	
George	14	4	
Graaff Reinet	15	3	
Grahamstown			
Idutywa			
Jansenville			
Kenhardt	15	-2	
Kentani			
Kimberley	14	-2	
Kingwilliamstown			
Klaver			
Kowie			
Kuruman			
Lake Mentz			
Lovedale			
Maclear			
Mafeking			
Matatiele			
Matroosberg	11	-1	
Middelburg	13	-7	
Mossel Bay	16	10	
Malmesbury			
O'okiep	13	7	
Orange River	14	-6	
Pofadder	12	1	
Port Elizabeth	16	4	

KAAP - CAPE	Max.	Min.	Rvl
Port St. Johns	17	99	
Postmasburg			
Piquetberg			
Prieska			
Prince Albert			
Queenstown	15	-5	
Riversdale	16	1	
Somerset-oos	15	1	
Springfontein	13	-8	
Steynsburg			
Stormsrivier			
Sutherland			
Swellendam			
Umtata	16	-2	
Upington	16	-5	
van Wyksvlei			
Victoria-Wes			
Vryburg	15	-7	
Williston			
Willowmore	13	-3	
Wingfield	15	77	
Venterstad			
NATAL.			
Kaap St. Lucia	19	11	
Dundee			
Durban	19	10	
Estcourt	13	-3	
Himeville			
Ladysmith	14	-3	
Melmoth	16	4	
M'kuzi			
Newcastle	14	-6	
Pietermaritzburg			
Port Shepstone	18	9	
Seven Oaks			
Vryheid			

O.F.S. - O.V.S.	Max.	Min.	Rfl.
Bethlehem	11	-6	
Bethulie	13	-4	
Bloemfontein	12	-4	
Fauresmith	12	-9	
Ficksburg			
Harrismith			
Heilbron			
Hoopstad	14	-7	
Kroonstad	13	7	
Lindley			
Modderpoort			
Parys			
Vrede			
Wepener	13	-8	
Winburg			
Zastron			
S.W.A. and Protectorates en Protektorate			
Gobabis			
Keetmanshoop	17	4	
Luderitz	22	10	
Ondongua	25	5	
Swakopmund	23	9	
Tsumeb	22	4	
Windhoek	20	3	
Francistown	19	3	
Gaberones			
Mahalapye	18	5	
Maun	21	1	
Tsabong	18	-8	
Outjo	25	0	
Mbabane			
Stegi			
Ghanzi	18	-2	

SYNOPTIC WEATHER MAP 1200 GMT — 1400 SAST. SINOPTIESE WEERKAART

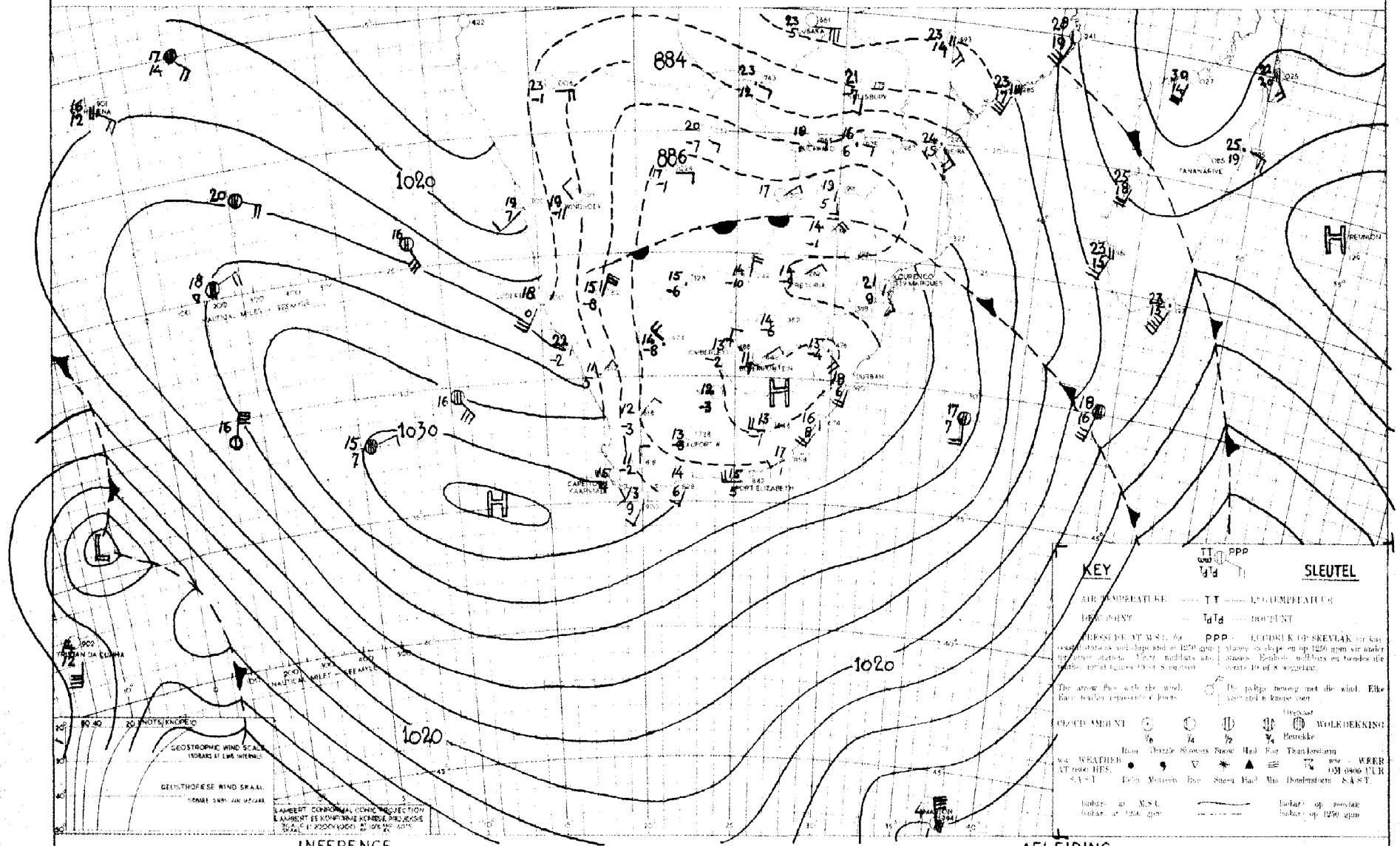

INFERENCE

DATE 30-7 1953 DATUM

The High over South Afrika is weakening rapidly. and the dry, subsiding air will cause the fine weather conditions to continue. The low north of Tristan da Cunha will move south eastwards.

AFLEIDING

Die Hoog oor Suid-Afrika verswak vinnig en die droë, dalende lug sal mooiweerstoestande laat voortduur. Die laag noord van Tristan da Cunha sal suidooswaarts beweeg.

AUG 1953

DEPARTEMENT VAN VERVOER

DAAGLIKSE WEERBULLETIN

0800 S.A.S.T.

UITGEREIK DEUR

DIE WEERBURO

PRETORIA

UNIE VAN SUID-AFRIKA

UNION OF SOUTH AFRICA

DEPARTMENT OF TRANSPORT

DAILY WEATHER BULLETIN

0800 S.A.S.T.

ISSUED BY

THE WEATHER BUREAU

LIB PRETORIA
NOV 6 1953
WEATHER BUREAU

DAAGLIKSE WEERBULLETIN

WEERBURO : WEATHER BUREAU
DEPT. VAN VERVOER : DEPT. OF TRANSPORT

DAILY WEATHER BULLETIN

Maksimum en Minimum Temperature (°C) en Reënval (duime) vir die Etmaal wat om 0800 (SAST) eindig op

Maximum and Minimum Temperatures (°C) and Rainfall (inches) 24 hours ending at 0800 (SAST) on 1-8-1953

TRANSVAAL	Max.	Min.	Rvl.
Barberton			
Bethal			
Chester			
Delmas			
Ermelo	14	-4	
Joubert Park			
Komatipoort	25	3	
Kroondal			
Leeuwdoornsstad			
Lichtenburg			
Crecy	19	-3	
Louis Trichardt			
Marnitz			
Middelburg			
Loskop			
Nelspruit			
Nylstroom	18	01	
Palmietfontein	15	-4	
Pietersburg	16	4	
Piet Retief			
Pelgrimsrus			
Potchefstroom	15	-2	
Pretoria W.B.	15	-01	
Pretoriuskop			
Standerton			
Thabazimbi	20	2	
Vaalwater			
Watervalboven			
Wolmaransstad			
Zeerust			
Witbank			
KAAP - CAPE			
Alexanderbaai	28	3	
Aberdeen			
Andalusia			
Beaufort-Wes	17	1	
Cala			

CAPE - KAAP	Max.	Min.	Rfl.
Calitzdorp			
Calvinia	18	4	
Cape Agulhas	14	12	
Cape Columbine	17	8	
Cape St. Francis			
Carnarvon			
Cradock			
De Aar	16	-1	
Dordrecht	13	3	
East London	19	6	
Elsenburg			
Flagstaff			
Fraserburg	14	-3	
Garies			
George	14	03	
Graaff Reinet	17	6	
Grahamstown			
Idutywa			
Jansenville			
Kenhardt	19	3	
Kentani			
Kimberley	18	02	
Kingwilliamstown			
Klaver	22	6	
Kowie			
Kuruman			
Lake Mentz			
Lovedale			
Maclear			
Mafeking			
Matatiele			
Matroosberg	14	1	
Middelburg	16	-8	
Mossel Bay	15	9	
Malmesbury			
O'okiep			
Orange River	17	-4	
Pofadder			
Port Elizabeth	17	4	

KAAP - CAPE	Max.	Min.	Rvl.
Port St. Johns	21	11	
Postmasburg			
Piquetberg			
Prieska			
Prince Albert			
Queenstown	17	4	
Riversdale	18	4	
Somerset-oos	18	2	
Springfontein	16	-6	
Steynsburg			
Stormsrivier			
Sutherland			
Swellendem			
Umtata	19	-1	
Upington	21	2	
van Wyksvlei			
Victoria-Wes	14	-6	
Vryburg	18	-2	
Williston	16	-1	
Willowmore			
Wingfield	17	6	
Venterstad			
NATAL			
Kaap St. Lucia	21	10	
Dundee			
Durban	20	8	
Estcourt			
Kimeville			
Ladysmith	17	-2	
Melmoth			
M'kuzi			
Newcastle	19	-1	
Pietermaritzburg			
Port Shepstone	21	9	
Seven Oaks			
Vryheid			

O.F.S. - O.V.S.	Max.	Min.	Rfl.
Bethlehem			
Bethulie			
Bloemfontein	16	-4	
Fauresmith	15	-3	
Ficksburg	15	-8	
Harrismith			
Heilbron			
Hoopstad			
Kroonstad	17	-5	
Lindley	16	-1	
Modderpoort			
Parys			
Vrede			
Wepener	16	-5	
Winburg			
Zastron			
S.W.A. and Protectorates en Protektorate			
Gobabis	22	0	
Keetmanshoop			
Luderitz			
Ondongua	25	8	
Swakopmund	25	8	
Tsumeb	24	3	
Windhoek	20	2	
Francistown			
Gaberones			
Mahalapye	19	1	
Maun	24	2	
Tsabong			
Bremersdorp			
Mbabane			
Stegi			

SYNOPTIC WEATHER MAP — 1200 GMT. — 1400 SAST. — SINOPTIESE WEERKAART

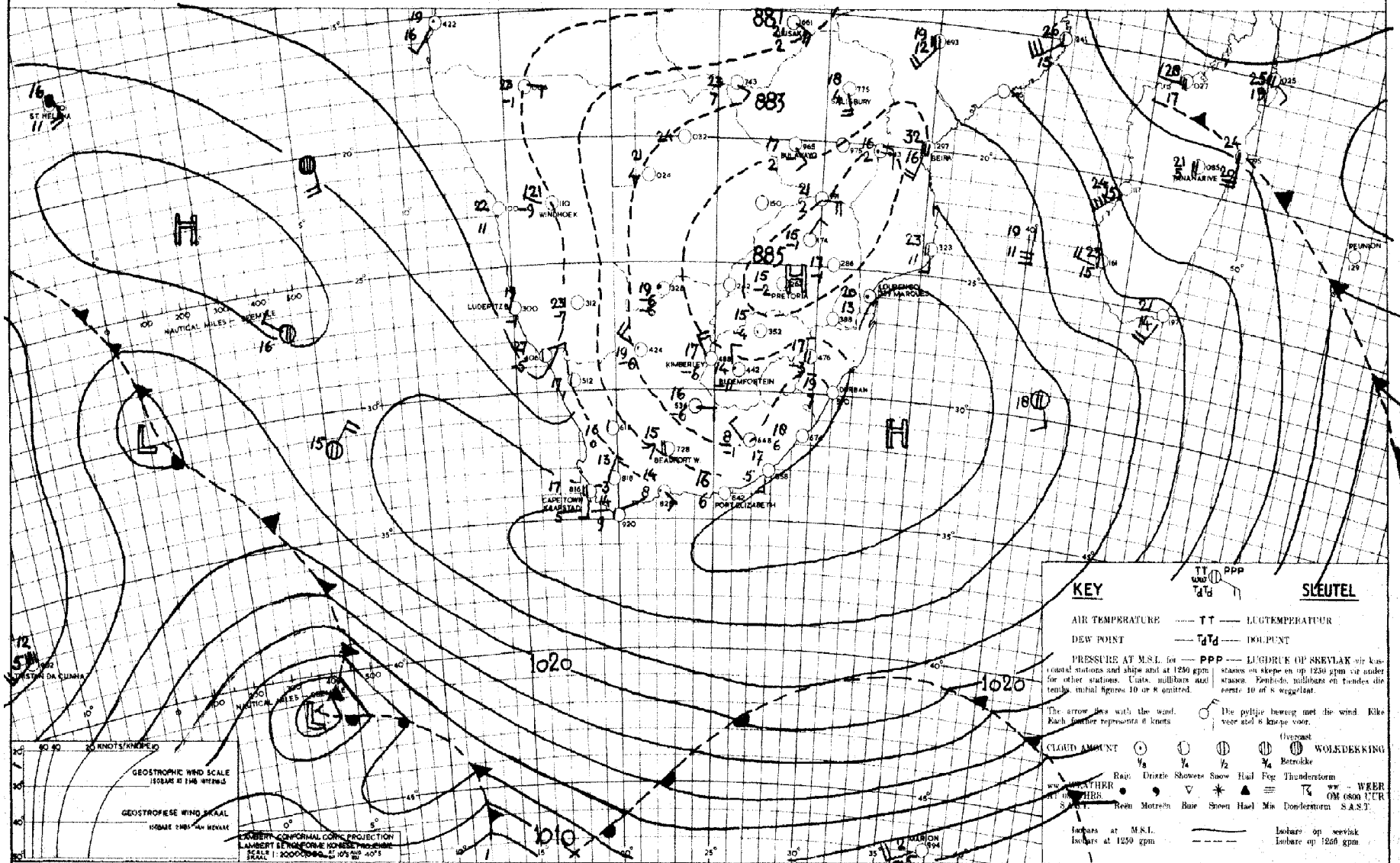

INFERENCE — DATE 31-7-55

The Circulation around the high centred over the Northeastern parts of the Union is maintaining fine weather over the country. Falling pressures particularly in the West, indicate that the series of depressions in the Atlantic is gradually approaching. The nights will be cold over the interior, but the days will become rapidly warmer

AFLEIDING — DATUM

Die sirkulasie om die hoogdruksisteem, oor die Noordoostelike dele van die Unie geleë, besorg nog steeds Mooiweer aan die land as 'n geheel. Dalende drukke, veral in die Weste, dui egter daarop, dat die reeks depressies in die Atlantiese Oseaan stadig nader. Die nagte sal koud wees oor die binneland, maar die dae sal vinnig warmer word.

DAAGLIKSE WEERBULLETIN

WEERBURO : WEATHER BUREAU
DEPT. VAN VERVOER : DEPT. OF TRANSPORT

DAILY WEATHER BULLETIN

Maksimum en Minimum Temperature (°C) en Reënval (dwime) vir die Etmaal wat om 0800 (SAST) eindig op

Maximum and Minimum Temperatures (°C) and Rainfall (inmms) 24 hours ending at 0800 (SAST) on

2-..8-1953....

TRANSVAAL	Max.	Min.	Rvl.
Barberton			
Bethal			
Chester			
Delmas			
Ermelo	16	-1	
Joubert Park			
Komatipoort			
Kroondal			
Leeuwdoornsstad			
Lichtenburg			
Crecy	21	-2	
Louis Trichardt	21	3	
Marnitz			
Middelburg			
Loskop			
Nelspruit			
Nylstroom			
Palmietfontein	17	-2	
Pietersburg	19	2	
Piet Retief			
Pelgrimsrus			
Potchefstroom			
Pretoria W.B.	16	2	
Pretoriuskop			
Standerton			
Thabazimbi			
Vaalwater			
Watervalboven			
Wolmaransstad			
Zeerust			
Witbank			
KAAP - CAPE			
Alexanderbaai	23	13	
Aberdeen			
Andalusia			
Beaufort-Wes	23	9	
Cala			

CAPE - KAAP	Max.	Min.	Rfl.
Calitzdorp			
Calvinia	21	5	0.6
Cape Agulhas			
Cape Columbine	15	10	
Cape St. Francis	17	12	
Carnarvon			
Cradock			
De Aar			
Dordrecht			
East London	20	10	
Elsenburg			
Flagstaff			
Fraserburg			
Garies	22	10	0.3
George	22	9	
Graaff Reinet			
Grahamstown			
Idutywa			
Jansenville			
Kenhardt			
Kentani			
Kimberley	19	6	
Kingwilliamstown			
Klaver			
Kowie			
Kuruman			
Lake Mentz			
Lovedale			
Maclear			
Mafeking			
Matatiele			
Matroosberg	16	6	0.2
Middelburg	18	1	
Mossel Bay	18	14	
Malmesbury			
O'okiep	20	6	1.2
Orange River	20	6	
Pofadder			
Port Elizabeth	18	9	

KAAP - CAPE	Max.	Min.	Rvl.
Port St. Johns	22	12	
Postmasburg			
Piquetberg			
Prieska			
Prince Albert			
Queenstown			
Riversdale	24	8	
Somerset-oos	22	9	
Springfontein			
Steynsburg			
Stormsrivier			
Sutherland			
Swellendam			
Umtata			
Upington	23	7	
van Wyksvlei	19	4	
Victoria-Wes	18	00	
Vryburg			
Williston	20	6	
Willowmore			
Wingfield	22	11	
Venterstad			
NATAL			
Kaap St. Lucia	22	14	
Dundee			
Durban	21	9	
Estcourt			
Himeville			
Ladysmith	20	-1	
Melmoth	22	8	
M'kuzi			
Newcastle	21	-2	
Pietermaritzburg			
Port Shepstone	21	9	
Seven Oaks			
Vryheid			

O.F.S. - O.V.S.	Max.	Min.	Rfl.
Bethlehem			
Bethulie	17	0	
Bloemfontein	17	3	
Fauresmith	17	3	
Ficksburg			
Harrismith			
Heilbron			
Hoopstad	19	-1	
Kroonstad			
Lindley			
Modderpoort			
Parys			
Vrede			
Wepener	17	7	
Winburg			
Zastron			
S.W.A. and Protectorates en Protektorate			
Gobabis	25	5	
Keetmanshoop	25	5	
Luderitz			
Ondongua			
Swakopmund			
Tsumeb			
Windhoek	21	8	
Outjo	25	3	
Francistown			
Gaberones			
Mahalapye			
Maun	26	7	
Tsabong	22	2	
Mbabane			
Stegi			

SYNOPTIC WEATHER MAP — 1200 GMT. — 1400 SAST. — SINOPTIESE WEERKAART

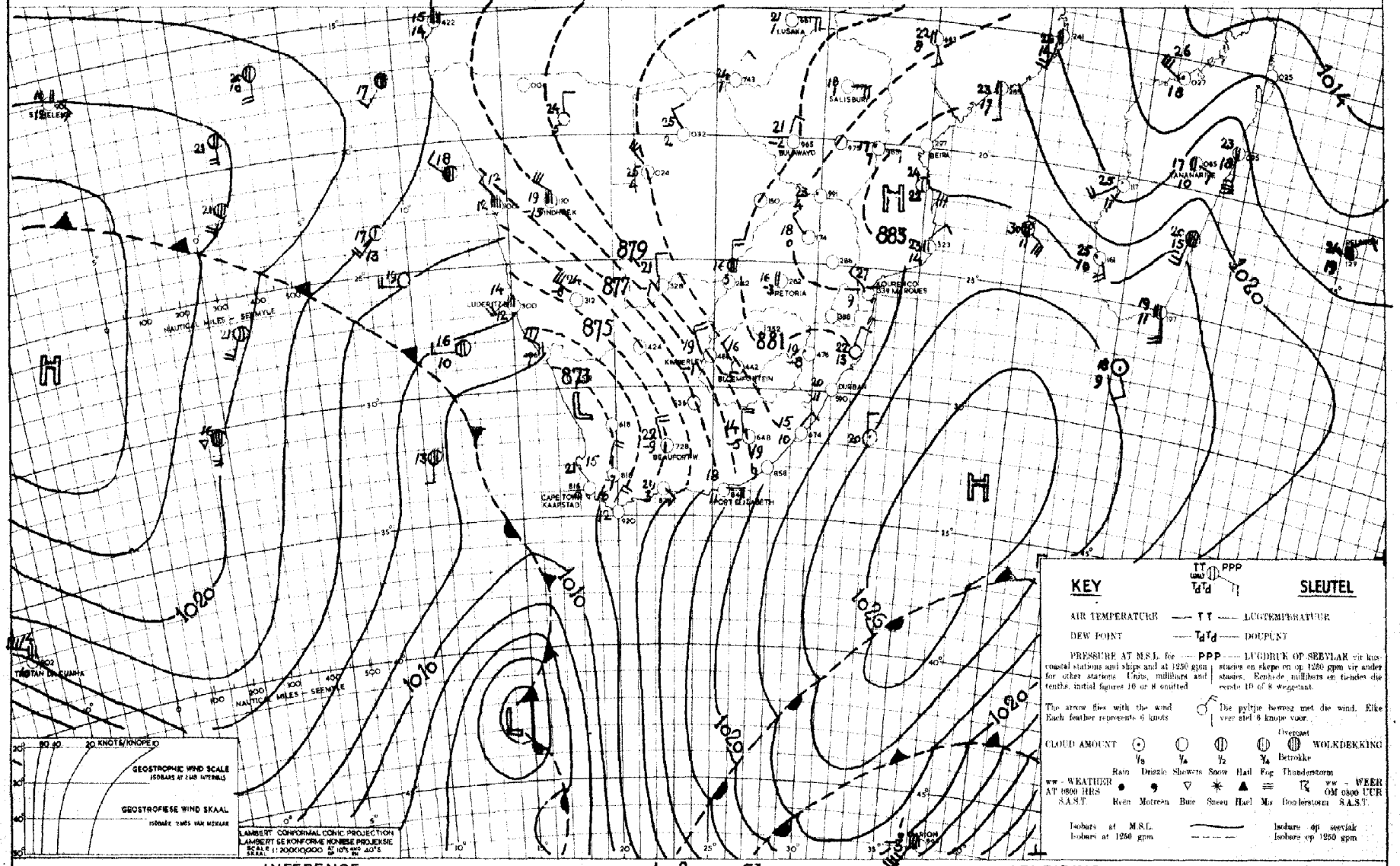

DATE 1-8-1953 DATUM

INFERENCE

Pressure is falling rapidly over the Union, especially over the Cape, and a trough is approaching the west coast. Cool cloudy weather, will develop over western and southern Cape, after the passage of the trough to night. Over the remainder of the Union it will be fine with fresh to strong N.W. wind.

AFLEIDING

Die druk daal vinnig oor die Unie, veral oor die Kaap, terwyl 'n trog die weskus nader. Na die verbygang van die trog, gedurende die nag, sal koel bewolkte weerlangs die weskus en suidkus van die Kaap ontwikkel. Oor die res van die land sal dit mooi weer bly met sterk noordwestewind.

DAAGLIKSE WEERBULLETIN

WEERBURO : WEATHER BUREAU
DEPT. VAN VERVOER : DEPT. OF TRANSPORT

DAILY WEATHER BULLETIN

Maksimum en Minimum Temperature (°C) en Reënval (duim) vir die Etmaal wat om 0800 (SAST) eindig op

Maximum and Minimum Temperatures (°F) and Rainfall (inches) 24 hours ending at 0800 (SAST) on

3-8-1953

TRANSVAAL.	Max.	Min.	Rvl.
Barberton			
Bethal			
Chester			
Delmas			
Ermelo	18	5	
Joubert Park			
Komatipoort	27	7	
Kroondal			
Leeuwdoornsstad			
Lichtenburg			
Crocy	24	2	
Louis Trichardt	23	6	
Marnitz	24	7	
Middelburg			
Loskop			
Nelspruit	24	6	
Nylstroom	23	6	
Palmietfontein	18	0	
Pietersburg	21	5	
Piet Retief			
Pelgrimsrus			
Potchefstroom	20	0	
Pretoria W.B.	19	1	
Pretoriuskop			
Standerton			
Thabazimbi	22	6	
Vaalwater			
Watervalboven	22	-3	
Wolmaransstad			
Zeerust	21	3	
Witbank			
KAAP - CAPE			
Alexanderbaai	18	6	
Aberdeen			
Andalusia			
Beaufort-Wes	16	1	
Cala			

CAPE - KAAP	Max.	Min.	Rfl.
Calitzdorp			
Calvinia	9	4	0.1
Cape Agulhas	17	12	
Cape Columbine	15	11	
Cape St. Francis	18	10	11.5
Carnarvon			
Cradock			
De Aar	18	0	
Dordrecht	15	-1	0.5
East London	20	13	
Elsenburg			
Flagstaff			
Fraserburg	13	-3	
Garies	14	6	0.2
George	20	7	0.2
Graaff Reinet	19	4	3.0
Grahamstown			
Idutywa			
Jansenville			
Kenhardt	23	3	
Kentani			
Kimberley	19	1	
Kingwilliamstown			
Klaver	22	6	0.5
Kowie			
Kuruman			
Lake Mentz			
Lovedale			
Maclear			
Mafeking			
Matatiele			
Matroosberg	13	0	
Middelburg	15	-4	
Mossel Bay	21	11	
Malmesbury			
O'okiep	9	2	0.6
Orange River	19	0	
Pofadder	11	1	
Port Elizabeth	21	13	

KAAP - CAPE	Max.	Min.	Rvl.
Port St. Johns	22	15	
Postmasburg	18	11	
Piquetberg			
Prieska	22	xx	
Prince Albert			
Queenstown	16	1	1.0
Riversdale	19	3	
Somerset-oos	20	5	
Springfontein			
Steynsburg			
Stormsrivier			
Sutherland			
Swellendam			
Umtata	22	1	
Upington	16	-2	
van Wyksvlei			
Victoria-Wes	16	-3	
Vryburg	22	-3	
Williston			
Willowmore	13	5	
Wingfield	16	10	
Venterstad			
NATAL.			
Kaap St. Lucia	22	15	
Dundee			0.3
Durban	21	13	
Estcourt	19	3	
Himeville			
Ladysmith	21	1	0.1
Melmoth	26	1	
M'kuzi			
Newcastle	22	1	0.1
Pietermaritzburg			
Port Shepstone	21	13	
Seven Oaks			
Vryheid			

O.F.S. - O.V.S.	Max.	Min.	Rfl.
Bethlehem			
Bethulie			
Bloemfontein	16	-1	
Fauresmith	18	-2	
Ficksburg	16	-1	
Harrismith			
Heilbron			
Hoopstad			
Kroonstad	20	-4	
Lindley	19	-2	
Modderpoort			
Parys			
Vrede			
Wepener	18	-5	
Winburg			
Zastron			
S.W.A. and Protectorates en Protektorate			
Gobabis	28	5	
Keetmanshoop	16	2	
Luderitz	16	9	
Ondongua	23	-2	
Swakopmund	15	7	
Tsumeb	27	5	
Windhoek	21	6	
Mariental	19	4	
Francistown			
Gaberones			
Mahalapye	23	2	
Maun	27	4	
Tsabong			
Mbabane			
Stegi			

SYNOPTIC WEATHER MAP — 1200 GMT. — 1400 SAST. — SINOPTIESE WEERKAART

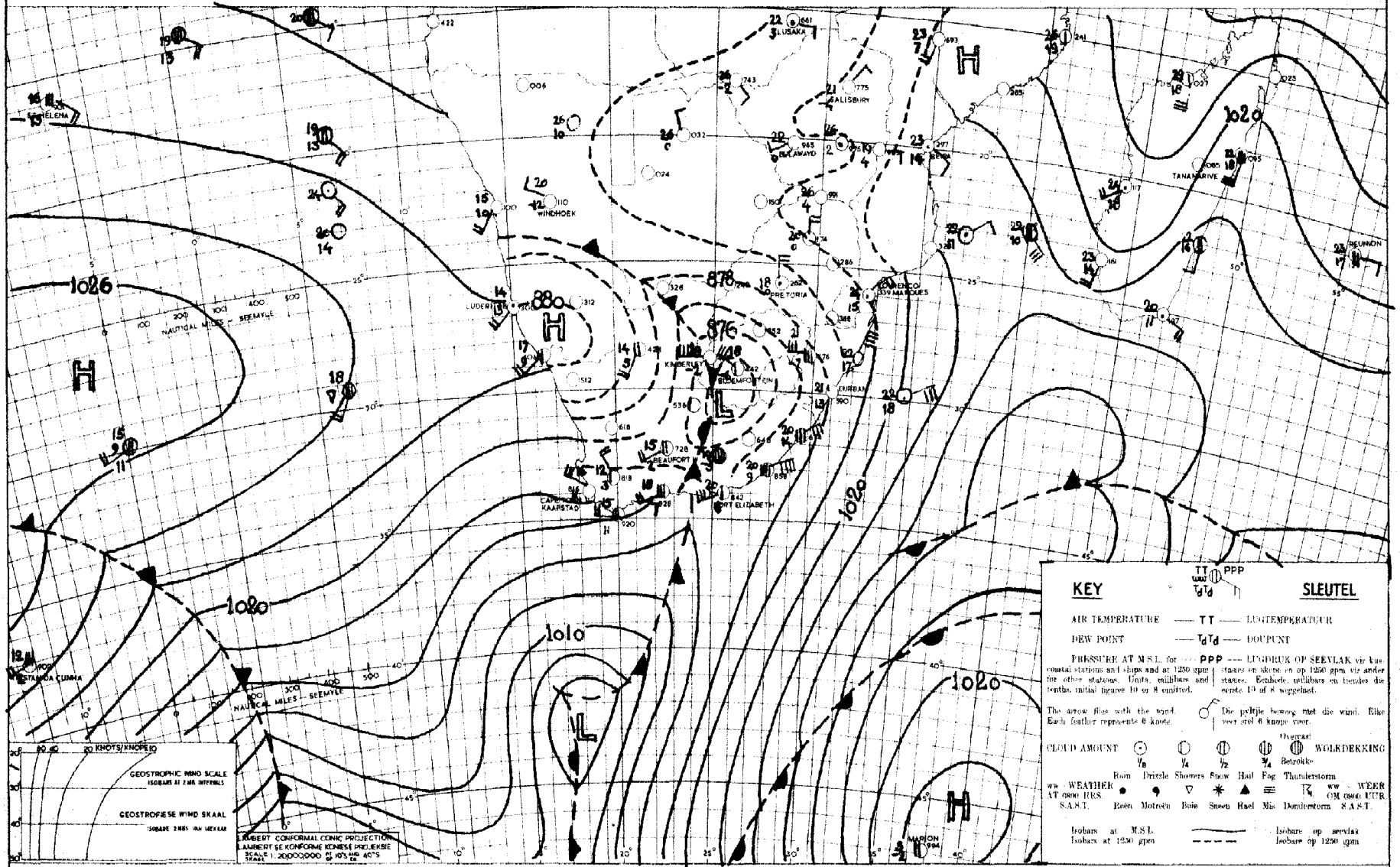

INFERENCE

The trough has quickly advanced eastward over the Union while it has been retarded south of the Union by the development of an anticyclone at Marion. Strong convergence, over the Union, caused the development of middle cloud in very dry air, but these condions will be east of the Union tomorrow.

DATE 2-8-1953 DATUM

AFLEIDING

Die trog het vinnig ooswaarts beweeg oor die Unie, terwyl dit na die suide vertraag is deur 'n antisiklone wat by Marion ontwikkel het. Sterk samenstroming van lug het heelwat middelwolke in die droë lug oor die Unie veroorsaak, maar hierdie toestande sal môre reeds tot oos van die Unie verskuif het.

DAAGLIKSE WEERBULLETIN

WEERBURO : WEATHER BUREAU

DEPT. VAN VERVOER : DEPT. OF TRANSPORT

DAILY WEATHER BULLETIN

Maksimum en Minimum Temperature (°F) en Reënval (duime) vir die Etmaal wat om 0800 (SAST) eindig op

Maximum and Minimum Temperatures (°F) and Rainfall (inches) 24 hours ending at 0800 (SAST) on 4 8 195 3

TRANSVAAL	Max.	Min.	Rvl.
Barberton			
Bethal			
Chester			
Delmas			
Ermelo			
Joubert Park			
Komatipoort			
Kroondal	29	13	
Leeuwdoornsstad			
Lichtenburg			
Grecy	23	0	
Louis Trichardt	25	7	
Marnitz			
Middelburg			
Loskop			
Nelspruit	27	9	
Nylstroom	21	-1	
Palmietfontein	16	-3	
Pietersburg	23	-2	
Piet Retief	21	3	
Pelgrimsrus	21	4	
Potchefstroom	17	-3	
Pretoria W.B.	19	1	
Pretoriuskop			
Standerton			
Thabazimbi	22	03	
Vaalwater			
Watervalboven	21	2	
Wolmaransstad			
Zeerust			
Witbank			
KAAP - CAPE			
Alexanderbaai	20	6	
Aberdeen			
Andalusia			
Beaufort-Wes			
Cala			

CAPE - KAAP	Max.	Min.	Rfl.
Calitzdorp			
Calvinia			
Cape Agulhas	17	1	
Cape Columbine	17	10	
Cape St. Francis	14	8	
Carnarvon	17	9	
Cradock			
De Aar			
Dordrecht			
East London	19	7	
Elsenburg			
Flagstaff			
Fraserburg			
Garies	18	6	
George			
Graaff Reinet	16	5	
Grahamstown			
Idutywa			
Jansenville			
Kenhardt	17	1	
Kentani			
Kimberley			
Kingwilliamstown			
Klaver	19	5	
Kowie			
Kuruman			
Lake Mentz			
Lovedale			
Maclear			
Mafeking			
Matatiele			
Matroosberg	13	1	
Middelburg	16	-7	
Mossel Bay			
Malmesbury			
O'okiep			
Orange River	16	5	
Pofadder	15	2	
Port Elizabeth	18	5	

KAAP - CAPE	Max.	Min.	Rvl
Port St. Johns	19	14	
Postmasburg			
Piquetberg			
Prieska			
Prince Albert			
Queenstown			
Riversdale	16	-3	
Somerset-oos			
Springfontein	18	3	
Steynsburg	15	-6	
Stormsrivier			
Sutherland			
Swellendam			
Umtata			
Upington	18	- 2	
van Wyksvlei			
Victoria-Wes	15	-5	
Vryburg	16	-4	
Williston			
Willowmore			
Wingfield	16	5	
Venterstad			
NATAL			
Kaap St. Lucia	22	12	
Dundee			
Durban	22	14	
Estcourt	19	2	
Himeville			
Ladysmith	20	3	
Melmoth			
M'kuzi	20	7	
Newcastle			
Pietermaritzburg	21	0	
Port Shepstone			
Seven Oaks	21	13	
Vryheid			

O.F.S. - O.V.S.	Max.	Min.	Rfl.
Bethlehem			
Bethulie			
Bloemfontein			
Fauresmith	16	-2	
Ficksburg	16	-5	
Harrismith			
Heilbron			
Hoopstad			
Kroonstad	17	-3	
Lindley			
Modderpoort			
Parys			
Vrede			
Wepener			
Winburg			
Zastron	17	-6	
S.W.A. and Protectorates en Protektorate			
Gobabis			
Keetmanshoop	20	0	
Luderitz	19	6	
Ondongua	19	10	
Swakopmund	29	10	
Tsumeb			
Windhoek	26	9	
	21	7	
Francistown			
Gaberones			
Mahalapye			
Maun			
Tsabong	24	9	
	28	7	
	18	-5	
Mbabane			
Stegi			

SYNOPTIC WEATHER MAP 1200 GMT. — 1400 SAST. SINOPTIESE WEERKAART

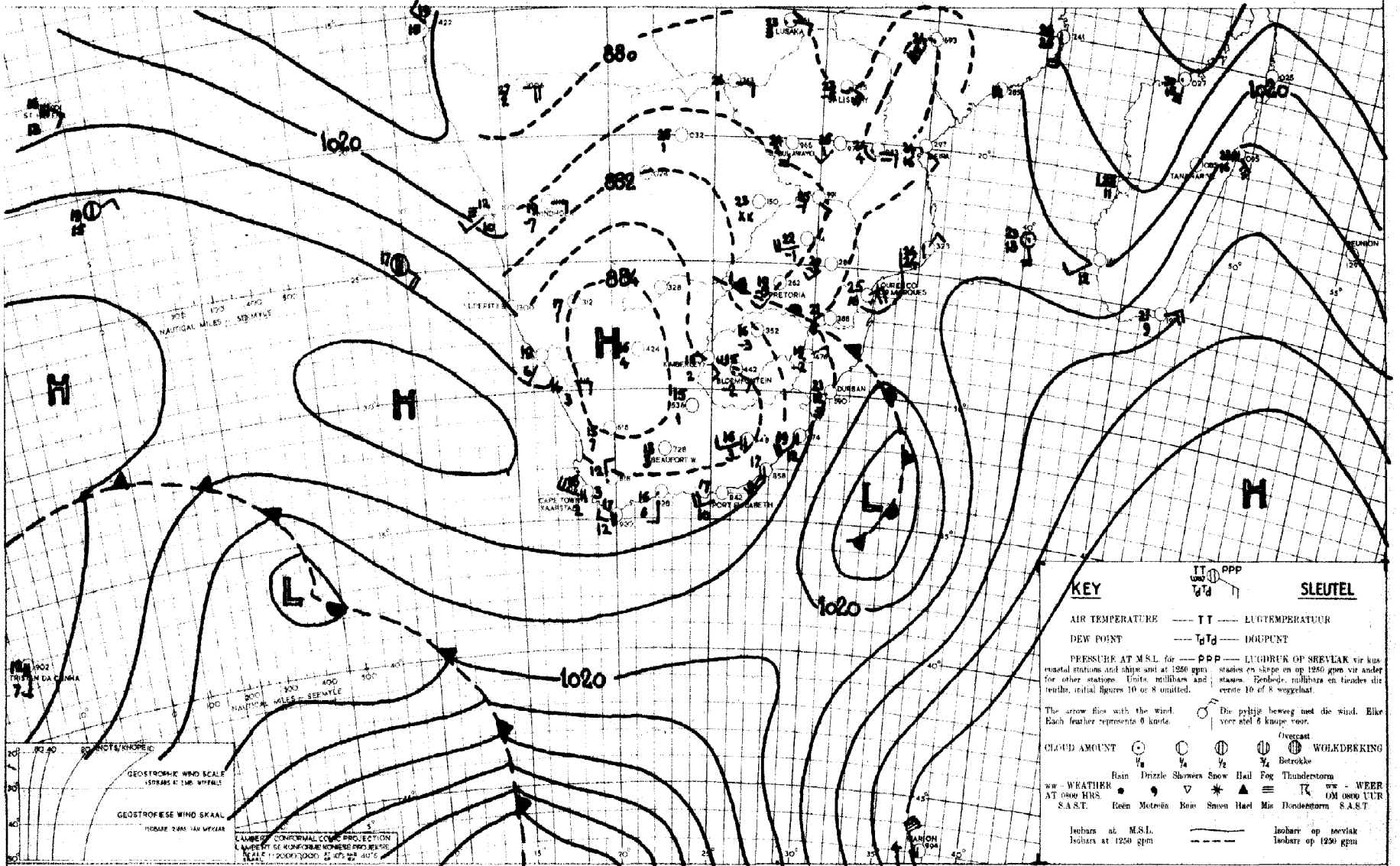

INFERENCE DATE 3-8-1953

It is unlikely that cool air which invaded the Southern parts of the Union during the weekend will penetrate to the Transvaal. Apart from some coastal cloud the weather will remain fine and settled for a couple of days. Temperature over the Cape Province and Free State should rise rapidly and usual temperatures should prevail over the whole Union by the middle of the week.

AFLEIDING DATUM

Dit is onwaarskynlik dat die koel lug, wat gedurende die naweek die suidelike dele van die land oorstroom het, so ver as Transvaal sal indring. Afgesien van miswolke oor die kusstreke sal bestendige mooi weerstoestande vir 'n paar dae heers. Temperatuur oor Kaapprovinsie en Vry Staat behoort vinnig te stijg en normale temperature behoort teen die middel van die week oor die hele Unie te heers.

DAAGLIKSE WEERBULLETIN

WEERBURO : WEATHER BUREAU
DEPT. VAN VERVOER : DEPT. OF TRANSPORT

DAILY WEATHER BULLETIN

Maksimum en Minimum Temperature (°C en Reënval millimeters) vir die Etmaal wat om 0800 (SAST) eindig op

Maximum and Minimum Temperatures (°C and Rainfall millimetres) 24 hours ending at 0800 (SAST) on

...5-8-1963...

TRANSVAAL	Max.	Min.	Rvl.
Barberton			
Bethal			
Chester			
Delmas			
Ermelo	18	2	
Joubert Park			
Komatipoort	26	7	
Kroondal			
Leeuwdoornstad			
Lichtenburg			
Louis Trichardt	20	6	
Marnitz			
Middelburg			
Loskop			
Nelspruit	23	6	
Nylstroom	23	2	
Palmietfontein	18	1	
Pietersburg	20	4	
Piet Retief	21	4	
Pelgrimsrus	18	1	
Messina	24	11	
Potchefstroom	22	1	
Pretoria W.B.	19	5	
Pretoriuskop			
Standerton			
Thabazimbi	25	8	
Vaalwater			
Watervalboven	20	1	
Wolmaransstad			
Zeerust	22	1	
Witbank			
KAAP - CAPE			
Alexanderbaai	29	10	
Aberdeen			
Andalusia			
Beaufort-Wes	22	11	
Cala			

CAPE - KAAP	Max.	Min.	Rfl.
Calitzdorp			
Calvinia	21	14	
Cape Agulhas	16	10	
Cape Columbine	17	10	
Cape St. Francis	17	11	
Carnarvon			
Cradock			
De Aar	18	2	
Dordrecht	16	7	
East London	21	11	
Elsenburg			
Flagstaff			
Fraserburg	18	-1	
Garies	27	9	
George	22	6	
Graaff Reinet	23	12	
Grahamstown			
Idutywa			
Jansenville			
Kenhardt	22	6	
Kentani			
Kimberley	20	5	
Kingwilliamstown			
Klaver	26	18	
Kowie			
Kuruman			
Lake Mentz			
Lovedale			
Maclear			
Mafeking			
Matatiele			
Matroosberg	16	5	
Middelburg	18	-1	
Mossel Bay	19	12	
Malmesbury			
O'okiep	20	7	
Orange River	19	1	
Pofadder	19	7	
Port Elizabeth	22	6	

KAAP - CAPE	Max.	Min.	Rvl.
Port St. Johns	23	13	
Postmasburg	20	5	
Piquetberg			
Prieska	22	16	
Prince Albert			
Queenstown	20	2	
Riversdale	21	4	
Somerset-oos	23	18	
Springfontein	18	-4	
Steynsburg			
Stormsrivier			
Sutherland			
Swellendam			
Umtata	21	1	
Upington	22	3	
van Wyksvlei	20	4	
Victoria-Wes	12	-4	
Vryburg	21	1	
Williston	19	6	
Willowmore			
Wingfield	19	5	
Venterstad			
NATAL			
Kaap St. Lucia	24	16	
Dundee			
Durban	22	10	
Estcourt	18	2	
Kimeville			
Ladysmith	21	1	
Melmoth	22	10	
M'kuzi			
Newcastle	21	-2	
Pietermaritzburg			
Port Shepstone	23	10	
Seven Oaks			
Vryheid			

O.F.S. - O.V.S.	Max.	Min.	Rfl.
Bethlehem			
Bethulie	18	-2	
Bloemfontein	17	1	
Fauresmith	17	-4	
Ficksburg			
Harrismith			
Heilbron			
Hoopstad	20	-1	
Kroonstad	19	-2	
Lindley			
Modderpoort			
Parys			
Vrede			
Wepener			
Winburg			
Zastron			
S.W.A. and Protectorates en Protektorate			
Gobabis	24	10	
Keetmanshoop	23	10	
Luderitz	20	10	
Ondongua	28	10	
Swakopmund	12	9	
Tsumeb	26	9	
Windhoek	23	9	
Aus	21	7	
Francistown	25	5	
Gaberones			
Mahalapye	25	4	
Maun	27	5	
Tsabong	21	-3	
Mariental	24	9	
Mbabane			
Stegi			
Outjo	27	7	

SYNOPTIC WEATHER MAP 1200 GMT. — 1400 SAST. SINOPTIESE WEERKAART

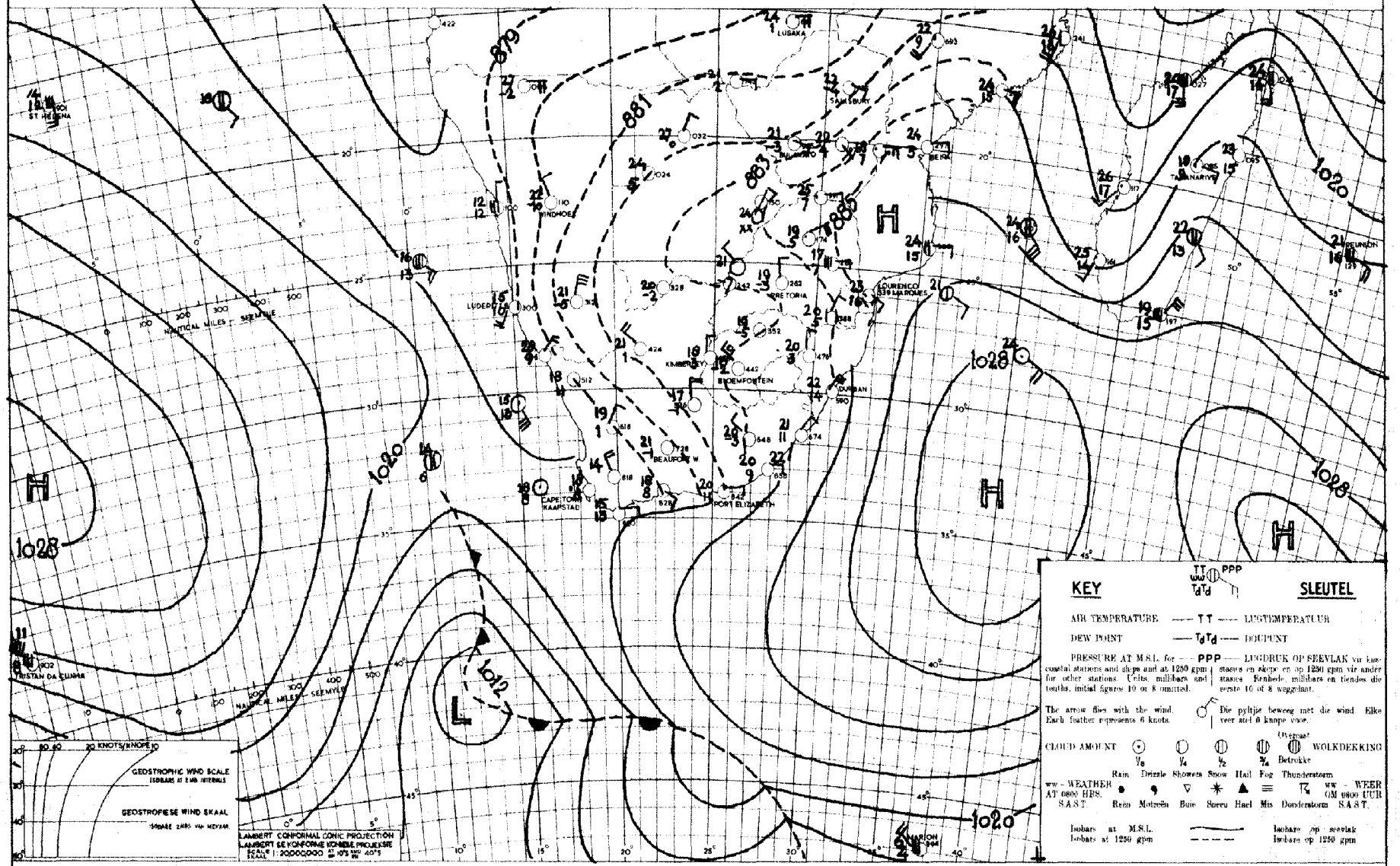

INFERENCE

The west coast trough will amalgamate with the trough associated with a weak depression southwest of the Cape, and the lowest pressure schould be along the south coast tomorrow. Low cloud will develop along the west coast, but over the remainder of the Union, it will be fine and rather warm with moderate to fresh N.W. wind.

DATE 4 - 8 - 1953 DATUM

AFLEIDING

Die trog langs die weskus sal saamsmelt met die trog van 'n swak laagdrukstelsel, wat nou suidwes van die Kaap geleë is, en die laagste druk sal môre langs die suidkus voorkom. Lae wolke sal langs die weskus voorkom, maar oor die res van die Unie sal dit mooi weer en warm wees met matige tot sterk noordweste wind.

DAAGLIKSE WEERBULLETIN

WEERBURO : WEATHER BUREAU
DEPT. VAN VERVOER : DEPT. OF TRANSPORT

DAILY WEATHER BULLETIN

Maksimum en Minimum Temperature °C (°F) en Reënval (mm) vir die Etmaal wat om 0800 (SAST) eindig op

Maximum and Minimum Temperatures (°C) and Rainfall (inches) 24 hours ending at 0800 (SAST) on

6 - 8 - 1953

TRANSVAAL.	Max.	Min.	Rvl.
Barberton			
Bethal			
Chester			
Delmas			
Ermelo	18	3	
Joubert Park			
Komatipoort	28	7	
Kroondal			
Leeuwdoornsstad			
Lichtenburg			
Crecy	24	0	
Louis Trichardt	22	3	
Marnitz	23	8	
Middelburg			
Loskop			
Nelspruit	25	5	
Nylstroom	22	7	
Palmietfontein	19	2	
Pietersburg	20	3	
Piet Retief			
Pelgrimsrus			
Potchefstroom	22	6	
Pretoria W.B.	19	3	
Pretoriuskop			
Standerton			
Thabazimbi	24	13	
Vaalwater			
Watervalboven	21	-1	
Wolmaransstad			
Zeerust	21	1	
Witbank			
KAAP - CAPE			
Alexanderbaai	17	10	
Aberdeen			
Andalusia			
Beaufort-Wes	24	1	
Cala			

CAPE - KAAP	Max.	Min.	Rfl.
Calitzdorp			
Calvinia	15	5	
Cape Agulhas	16	10	
Cape Columbine	15	11	9.0
Cape St. Francis	19	12	
Carnarvon			
Cradock			
De Aar	21	3	
Dordrecht	20	10	
East London	30	13	
Elsenburg			
Flagstaff			
Fraserburg	16	-5	
Garies	13	9	0.5
George	24	6	
Graaff Reinet	24	6	
Grahamstown			
Idutywa			
Jansenville			
Kenhardt	24	4	
Kentani			
Kimberley	23	9	
Kingwilliamstown			
Klaver	14	11	4.0
Kowie			
Kuruman			
Lake Mentz			
Lovedale			
Maclear			
Mafeking			
Matatiele			
Matroosberg	15	5	4.3
Middelburg	21	5	
Mossel Bay	25	10	
Malmesbury			
O'okiep	9	6	1.3
Orange River			
Pofadder			
Port Elizabeth	23	10	

KAAP - CAPE	Max.	Min.	Rvl.
Port St. Johns	25	12	
Postmasburg			
Piquetberg			
Prieska			
Prince Albert			
Queenstown	22	15	
Riversdale	24	6	
Somerset-oos	24	10	
Springfontein	23	4	
Steynsburg			
Stormsrivier			
Sutherland			
Swellendam			
Umtata	22	5	
Upington	26	3	
van Wyksvlei			
Victoria-Wes	21	-1	
Vryburg	23	7	
Williston	17	2	
Willowmore			
Wingfield	15	10	6.1
Venterstad			
NATAL.			
Kaap St. Lucia	24	16	
Dundee			
Durban	24	12	
Estcourt	23	5	
Himeville			
Ladysmith	25	11	
Melmoth	26	12	
M'kuzi			
Newcastle	24	10	
Pietermaritzburg			
Port Shepstone	21	12	
Seven Oaks			
Vryheid			

O.F.S. - O.V.S.	Max.	Min.	Rfl.
Bethlehem			
Bethulie	20	8	
Bloemfontein	21	7	
Fauresmith	20	7	
Ficksburg			
Harrismith			
Heilbron			
Hoopstad	23	6	
Kroonstad			
Lindley			
Modderpoort			
Parys			
Vrede			
Wepener	20	11	
Winburg			
Zastron			
S.W.A. and Protectorates en Protektorate			
Gobabis	25	10	
Keetmanshoop	26	4	
Luderitz			
Ondongua	29	7	
Swakopmund	15	13	
Tsumeb	27	8	
Windhoek	23	7	
Francistown	24	3	
Gaberones			
Mahalapye	23	1	
Maun	27	6	
Tsabong			
Mbabane			
Stegi			

SYNOPTIC WEATHER MAP — 1200 GMT. — 1400 SAST. — SINOPTIESE WEERKAART

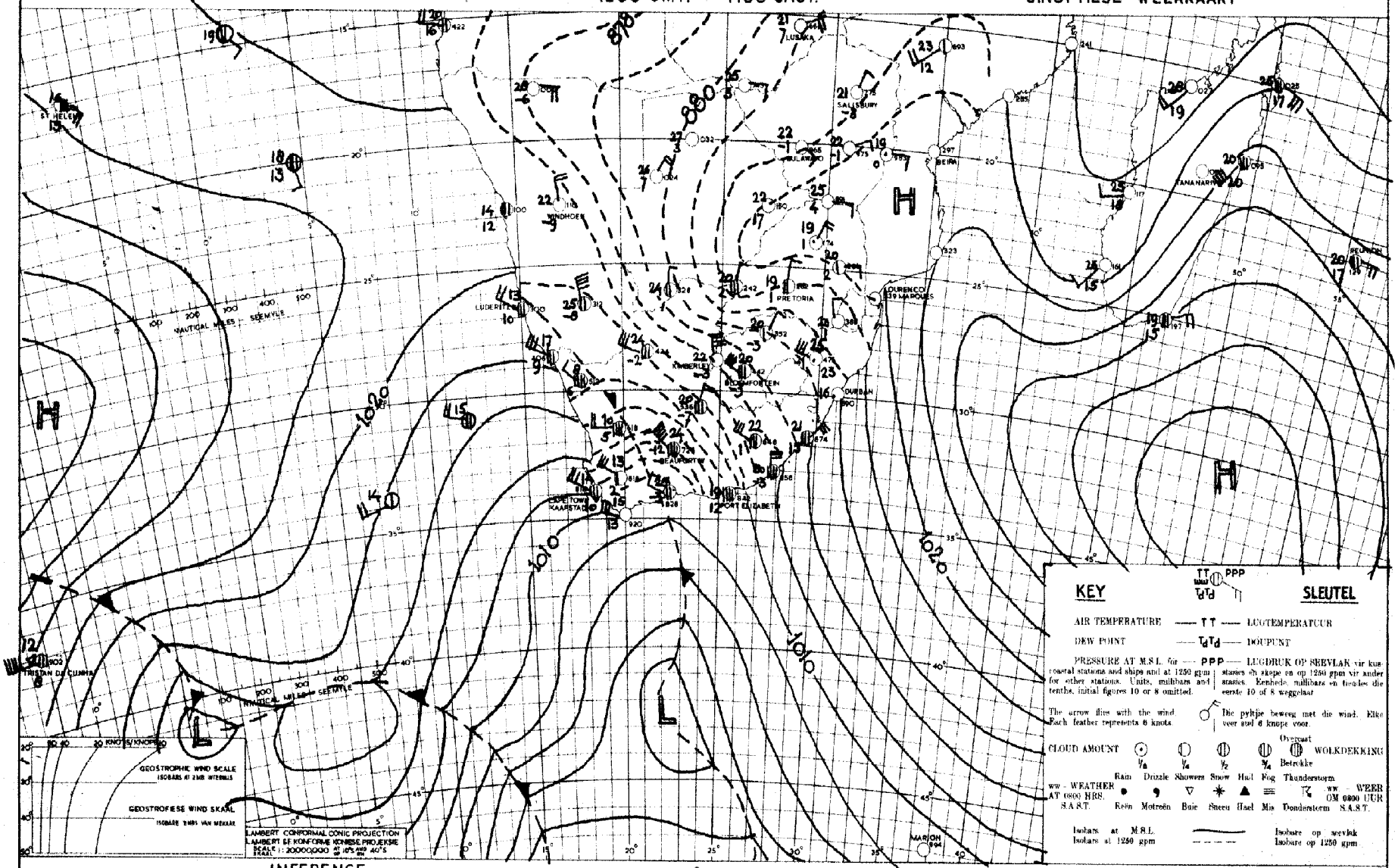

INFERENCE — DATE 5 - 8 - 1953 DATUM — AFLEIDING

A shallow layer of cool humid air moved over the western Cape, where showers will fall. The Indian Ocean High is dominating the circulation over the remainder of the Union. Pressures generally will however begin to fall over the interior.

'n Vlak laagie koel vogtige lug het oor Wes Kaapland beweeg en buië sal uitsak. Die Hoog, oor die Indiese Oseaan, kontroleer die sirkulasie oor die res van die Unie. Lugdrukke sal begin daal oor die binneland.

DAAGLIKSE WEERBULLETIN

WEERBURO . WEATHER BUREAU
DEPT. VAN VERVOER : DEPT. OF TRANSPORT

DAILY WEATHER BULLETIN

Maksimum en Minimum Temperature (°C) en Reënval (duime) vir die Etmaal wat om 0800 (SAST) eindig op

Maximum and Minimum Temperatures (°C) and Rainfall (inches) 24 hours ending at 0800 (SAST) on

7-8-1963

TRANSVAAL	Max.	Min.	Rvl.
Barberton			
Bethal			
Chester			
Delmas			
Ermelo			
Joubert Park			
Komatipoort	23	8	
Kroondal			
Leeuwdoornsstad			
Lichtenburg			
Crecy	25	0	
Louis Trichardt	23	5	
Marnitz	24	8	
Middelburg			
Loskop			
Nelspruit	27	6	
Nylstroom	24	3	
Palmietfontein	22	0	
Pietersburg	21	5	
Piet Retief	25	9	
Pelgrimsrus	23	0	
Potchefstroom	23	7	
Pretoria W.B.	20	5	
Pretoriuskop			
Standerton			
Thabazimbi	24	5	
Vaalwater			
Watervaltoven	24	1	
Wolmaransstad			
Zeerust	23	2	
Witbank			
KAAP - CAPE			
Alexanderbaai	18	8	
Aberdeen			
Andalusia			
Beaufort-Wes	15	4	
Cala			

CAPE - KAAP	Max.	Min.	Rfl.
Calitzdorp			
Calvinia	12	4	0.4
Cape Agulhas	16	10	
Cape Columbine	15	12	
Cape St. Francis	18	8	
Carnarvon			
Cradock	16	-1	
De Aar			
Dordrecht	18	10	01
East London	19	10	
Elsenburg			
Flagstaff			
Fraserburg	11	0	
Garies	16	7	05
George	19	6	
Graaff Reinet	19	3	
Grahamstown			
Idutywa			
Jansenville	15	-1	
Kenhardt			
Kentani			
Kimberley	21	4	
Kingwilliamstown			
Klaver	17	8	0.1
Kowie			
Kuruman			
Lake Mentz			
Lovedale			
Maclear			
Mafeking			
Matatiele			
Matroosberg	10	2	0.5
Middelburg	17	3	
Mossel Bay	17	11	
Malmesbury			
O'okiep	11	2	0.5
Orange River			
Pofadder	12	0	
Port Elizabeth	19	5	

KAAP - CAPE	Max.	Min.	Rvl.
Port St. Johns	19	12	
Postmasburg			
Piquetberg			
Prieska			
Prince Albert			
Queenstown	21	5	
Riversdale	18	5	
Somerset-oos	19	3	
Springfontein	23	1	
Steynsburg			
Stormsrivier			
Sutherland			
Swellendam			
Umtata	15	8	
Upington	16	-2	
van Wyksvlei			
Victoria-Wes	13	-5	
Vryburg	23	4	
Williston	12	3	
Willowmore			
Wingfield	15	10	
Venterstad			
NATAL			
Kaap St. Lucia			
Dundee			
Durban	23	15	
Estcourt	25	2	
Himeville			
Ladysmith	26	9	
Melmoth	29	10	
M'kuzi			
Newcastle	24	7	
Pietermaritzburg			
Port Shepstone	20	14	
Seven Oaks			
Vryheid			

O.F.S. - O.V.S.	Max.	Min.	Rfl.
Bethlehem			
Bethulie	18	5	
Bloemfontein	20	8	
Fauresmith	16	3	
Ficksburg			
Harrismith			
Heilbron			
Hoopstad			
Kroonstad	24	7	
Lindley	23	5	
Modderpoort			
Parys			
Vrede			
Wepener	20	11	
Winburg			
Zastron			
S.W.A. and Protectorates en Protektorate			
Gobabis	26	2	
Keetmanshoop	16	2	
Luderitz	15	9	
Ondongua	30	8	
Swakopmund	16	5	
Tsumeb	27	7	
Windhoek	21	5	
Francistown			
Gaberones			
Mahalapye	24	3	
Maun	27	6	
Tsabong	25	3	
Mtabane			
Stegi			

SYNOPTIC WEATHER MAP — 1200 GMT. — 1400 SAST. — SINOPTIESE WEERKAART

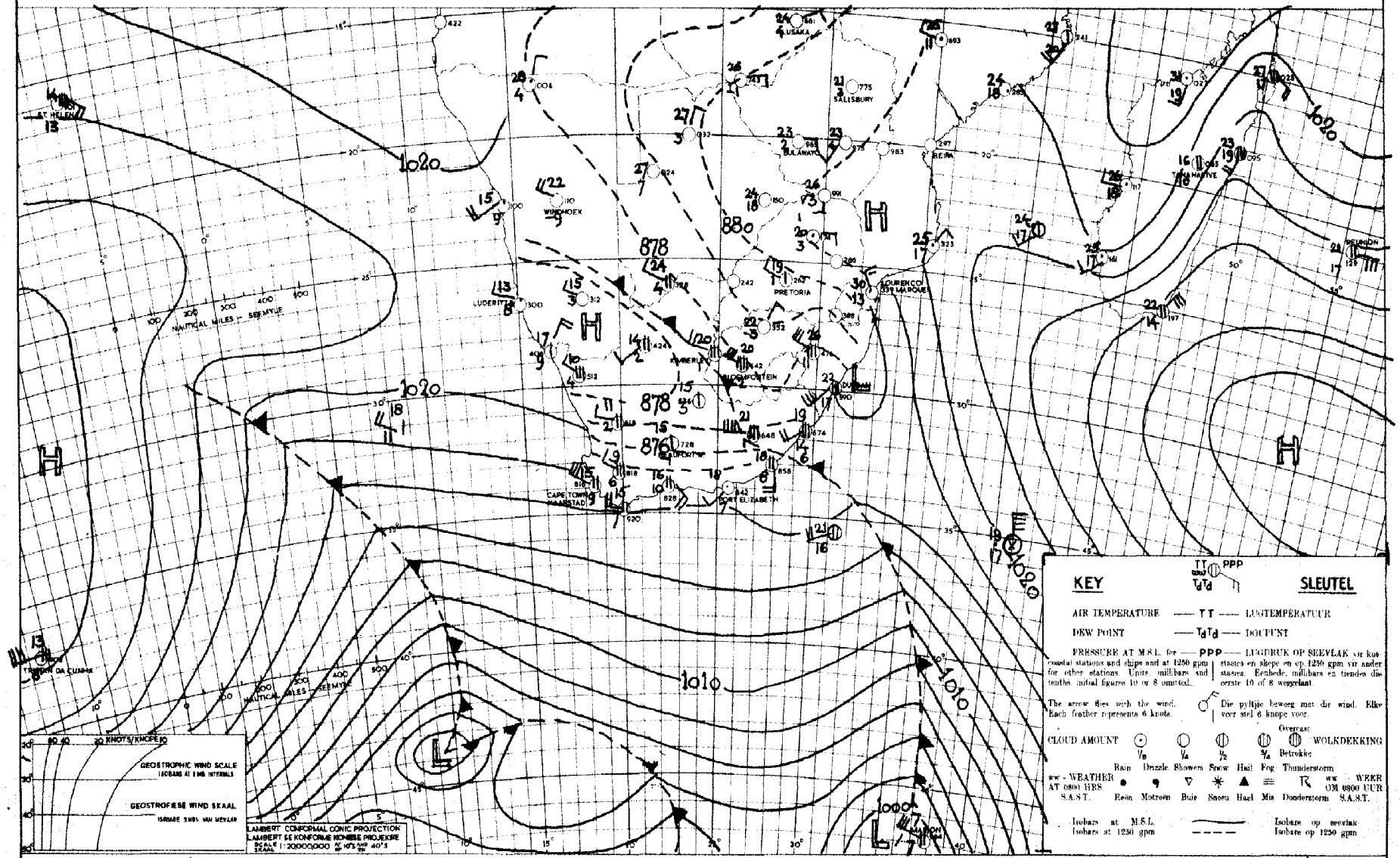

INFERENCE — DATE 6-8-1953

The colder air, which invaded the Cape from the West, is not expected to spread futher Northwards as the low Southwest. Of the Cape has already caused winds to veer to Northwest. over the Southwest Cape the weather will remain unsettled but elsewhere over the country it will be fair with high clouds only.

AFLEIDING — DATUM

Die kouer lug, wat Kaapland uit die Weste oorstroom het sal nie verder Noordwaarts beweeg nie omdat die laag Suidwes van die Kaap reeds die winde na Noordwes laat draai. Oor Suidwes Kaapland sal die weer onbestendig bly, maar origens sal dit redelike mooi weer wees met slegs hoë wolke.

DAAGLIKSE WEERBULLETIN

WEERBURO : WEATHER BUREAU
DEPT. VAN VERVOER : DEPT. OF TRANSPORT

DAILY WEATHER BULLETIN

Maksimum en Minimum Temperature (°C) en Reënval (duim) vir die Etmaal wat om 0800 (SAST) eindig op

Maximum and Minimum Temperatures (°C) and Rainfall (inches) 24 hours ending at 0800 (SAST) on

.8-.8-.1963 ....

TRANSVAAL.	Max.	Min.	Rvl.
Barberton			
Bethal			
Chester			
Delmas			
Ermelo	21	4	
Joubert Park			
Komatipoort	31	9	
Kroondal			
Leeuwdoornsstad			
Lichtenburg			
Crecy	27	2	
Louis Trichardt	26	6	
Marnitz	26	5	
Middelburg			
Loskop			
Nelspruit	28	7	
Nylstroom	25	5	
Palmietfontein	21	4	
Pietersburg	23	5	
Piet Retief	26	5	
Pelgrimsrus	23	4	
Potchefstroom	23	1	
Pretoria W.B.	22	6	
Pretoriuskop			
Standerton	26	9	
Thabazimbi			
Vaalwater	24	5	
Watervalboven			
Wolmaransstad			
Zeerust			
Witbank			
KAAP - CAPE			
Alexanderbaai	18	9	
Aberdeen			
Andalusia			
Beaufort-Wes	17	6	0.7
Cala			

CAPE - KAAP	Max.	Min.	Rfl.
Calitzdorp			
Calvinia	12	5	1.0
Cape Agulhas	17	10	5.0
Cape Columbine	14	8	6.0
Cape St. Francis	17	10	10.0
Carnarvon			
Cradock			
De Aar	14	-2	
Dordrecht			
East London	21	11	
Elsenburg			22.5
Flagstaff			
Fraserburg	12	4	0.8
Garies	16	9	0.7
George	19	7	7.7
Graaff Reinet	18	7	
Grahamstown			
Idutywa			
Jansenville			0.4
Kenhardt	15	-1	
Kentani			
Kimberley	18	-1	
Kingwilliamstown			
Klaver	17	10	3.4
Kowie			
Kuruman			
Lake Mentz			
Lovedale			
Maclear			
Mafeking			
Matatiele			
Matroosberg	9	0	8.3
Middelburg	16	2	
Mossel Bay	20	8	4.5
Malmesbury			
O'okiep			
Orange River	17	-1	
Pofadder	13	0	
Port Elizabeth	21	9	11.3

KAAP - CAPE	Max.	Min.	Rvl.
Port St. Johns	22	15	
Postmasburg	16	2	
Piquetberg			
Prieska	17	17	
Prince Albert			
Queenstown	20	8	
Riversdale	19	0	13.0
Somerset-oos	20	8	
Springfontein	24	6	
Steynsburg			
Stormsrivier			
Sutherland			
Swellendam			
Umtata	26	5	
Upington	17	-3	
van Wyksvlei			
Victoria-Wes	13	0	
Vryburg	23	-4	
Williston	13	5	0.3
Willowmore			
Wingfield	13	5	9.1
Venterstad			
NATAL.			
Kaap St. Lucia	26	15	
Dundee			
Durban	22	16	
Estcourt	26	11	
Himeville			
Ladysmith	25	9	
Melmoth	31	12	
M'kuzi			
Newcastle	23	3	
Pietermaritzburg	22	16	
Port Shepstone			
Seven Oaks			
Vryheid			

O.F.S. - O.V.S.	Max.	Min.	Rfl.
Bethlehem			
Bethulie	18	-2	
Bloemfontein	18	-2	
Fauresmith	16	-5	
Ficksburg			
Harrismith			
Heilbron			
Hoopstad	22	-5	
Kroonstad			
Lindley			
Modderpoort			
Parys			
Vrede			
Wepener	20	-6	
Winburg			
Zastron			
S.W.A. and Protectorates en Protektorate			
Gobabis	29	9	
Keetmanshoop	19	2	
Luderitz	15	11	
Ondongua	26	2	
Swakopmund	15	6	
Tsumeb	29	11	
Windhoek	21	7	
Aus	13	0	
Francistown			
Gaberones			
Mahalapye	28	6	
Maun	30	5	
Tsabong	21	-4	
Mbabane			
Stegi			

SYNOPTIC WEATHER MAP — 1200 GMT. — 1400 SAST. — SINOPTIESE WEERKAART

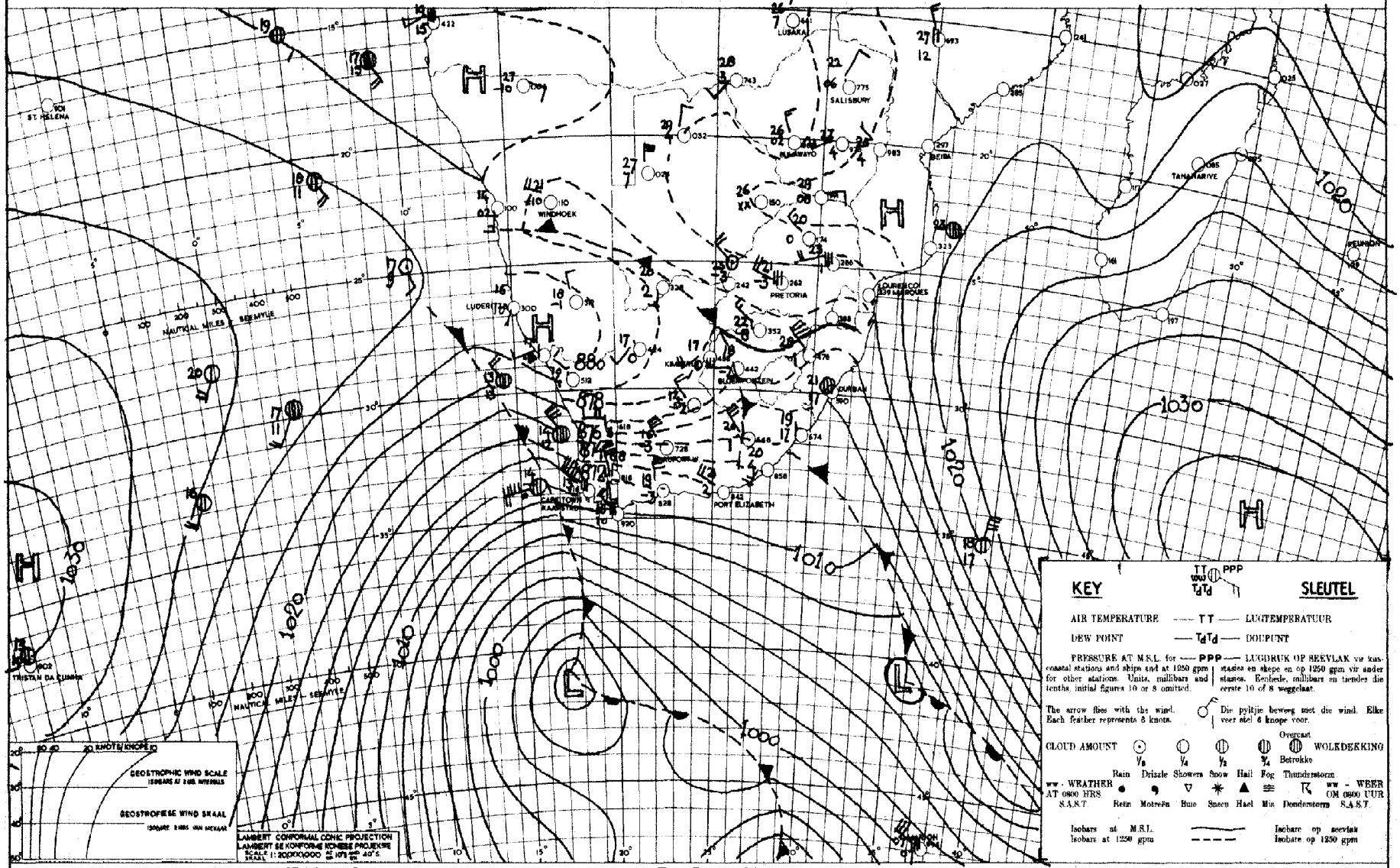

DATE 7-8-1953 DATUM

INFERENCE

Cold air is present over Cape Province, Griqualand West and southwestern Free State. A second trough has developed southwest of the Cape and this trough is expected to be south of the Union tomorrow. Consequently pressure will rise over Cape Province and the wind will in general be westerly to southwesterly, transporting the cold air across OFS to Transvaal

AFLEIDING

Koue lug is aanwesig oor die Kaapprovinsie Griekwaland-Wes en suidwestelike Vrystaat. 'n Verdere trog het suidwes van die Kaap ontwikkel en dit sal môre suid van die Unie wees sodat die druk oor die Kaapprovinsie sal styg, terwyl westelike tot suidwestelike wind die Koue lug tot in Transvaal en Natal sal vervoer.

DAAGLIKSE WEERBULLETIN

WEERBURO : WEATHER BUREAU
DEPT. VAN VERVOER : DEPT. OF TRANSPORT

DAILY WEATHER BULLETIN

Maksimum en Minimum Temperature (°C) en Reënval (duime) vir die Etmaal wat om 0800 (SAST) eindig op

Maximum and Minimum Temperatures (°C) and Rainfall (inches) 24 hours ending at 0800 (SAST) on

9-8-1953

TRANSVAAL	Max.	Min.	Rvl.
Barberton			
Bethal			
Chester			
Delmas			
Ermelo	21	6	
Joubert Park			
Komatipoort			
Kroondal			
Leeuwdoornsstad			
Lichtenburg			
Louis Trichardt	19	11	
Marnitz	29	11	
Middelburg			
Loskop			
Nelspruit			
Nylstroom	26	2	
Palmietfontein	20	4	
Pietersburg	27	7	
Piet Retief			
Pelgrimsrus			
Potchefstroom			
Pretoria W.B.	23	3	
Pretoriuskop			
Standerton			
Thabazimbi			
Vaalwater			
Watervalboven			
Wolmaransstad			
Zeerust	26	7	
Witbank			
KAAP - CAPE			
Alexanderbaai	18	6	
Aberdeen			
Andalusia			
Beaufort-Wes	11	-1	1.3
Cala			

CAPE - KAAP	Max.	Min.	Rfl.
Calitzdorp			
Calvinia	13	3	
Cape Agulhas	14	10	
Cape Columbine	13	7	
Cape St. Francis	14	7	3.0
Carnarvon			
Cradock			
De Aar			
Dordrecht			
East London	15	5	
Elsenburg			
Flagstaff			
Fraserburg	10	40	
Garies			
George	13	2	1.0
Graaff Reinet			
Grahamstown			
Idutywa			
Jansenville			
Kenhardt			
Kentani			
Kimberley			
Kingwilliamstown			
Klaver			
Kowie			
Kuruman			
Lake Mentz			
Lovedale			
Maclear			
Mafeking			
Matatiele			
Matroosberg	8	-1	
Middelburg	14	-7	
Mossel Bay	14	9	
Malmesbury			
O'okiep			
Orange River			
Pofadder			
Port Elizabeth	15	5	0.5

KAAP - CAPE	Max.	Min.	Rvl.
Port St. Johns	17	13	0.3
Postmasburg			
Piquetberg			
Prieska			
Prince Albert			
Queenstown			
Riversdale	13	1	0.6
Somerset-oos	12	1	1.6
Springfontein			
Steynsburg			
Stormsrivier			
Sutherland			
Swellendam			
Umtata			
Upington			
van Wyksvlei	15	3	
Victoria-Wes	11	-3	
Vryburg			
Williston			
Willowmore			
Wingfield	15	8	3.1
Venterstad			
NATAL			
Kaap St. Lucia	22	13	8.0
Dundee			
Durban	23	13	0.9
Estcourt			
Himeville			
Ladysmith	21	9	
Melmoth	20	9	2.7
M'kuzi			
Newcastle	24	3	
Pietermaritzburg			
Port Shepstone	20	13	0.7
Seven Oaks			
Vryheid			

O.F.S. - O.V.S.	Max.	Min.	Rfl.
Bethlehem			
Bethulie	14	-2	
Bloemfontein	16	0	
Fauresmith			
Ficksburg			
Harrismith			
Heilbron			
Hoopstad			
Kroonstad			
Lindley			
Modderpoort			
Parys			
Vrede			
Wepener	17	-6	
Winburg			
Zastron			
S.W.A. and Protectorates en Protektorate			
Gobabis			
Keetmanshoop	18	6	
Luderitz	17	9	
Ondongua			
Swakopmund	15	9	
Tsumeb	28	10	
Windhoek	22	9	
Francistown			
Gaberones			
Mahalapye			
Maun	31	10	
Tsabong	19	1	
Mbabane			
Stegi			

SYNOPTIC WEATHER MAP 1200 GMT. — 1400 SAST. SINOPTIESE WEERKAART

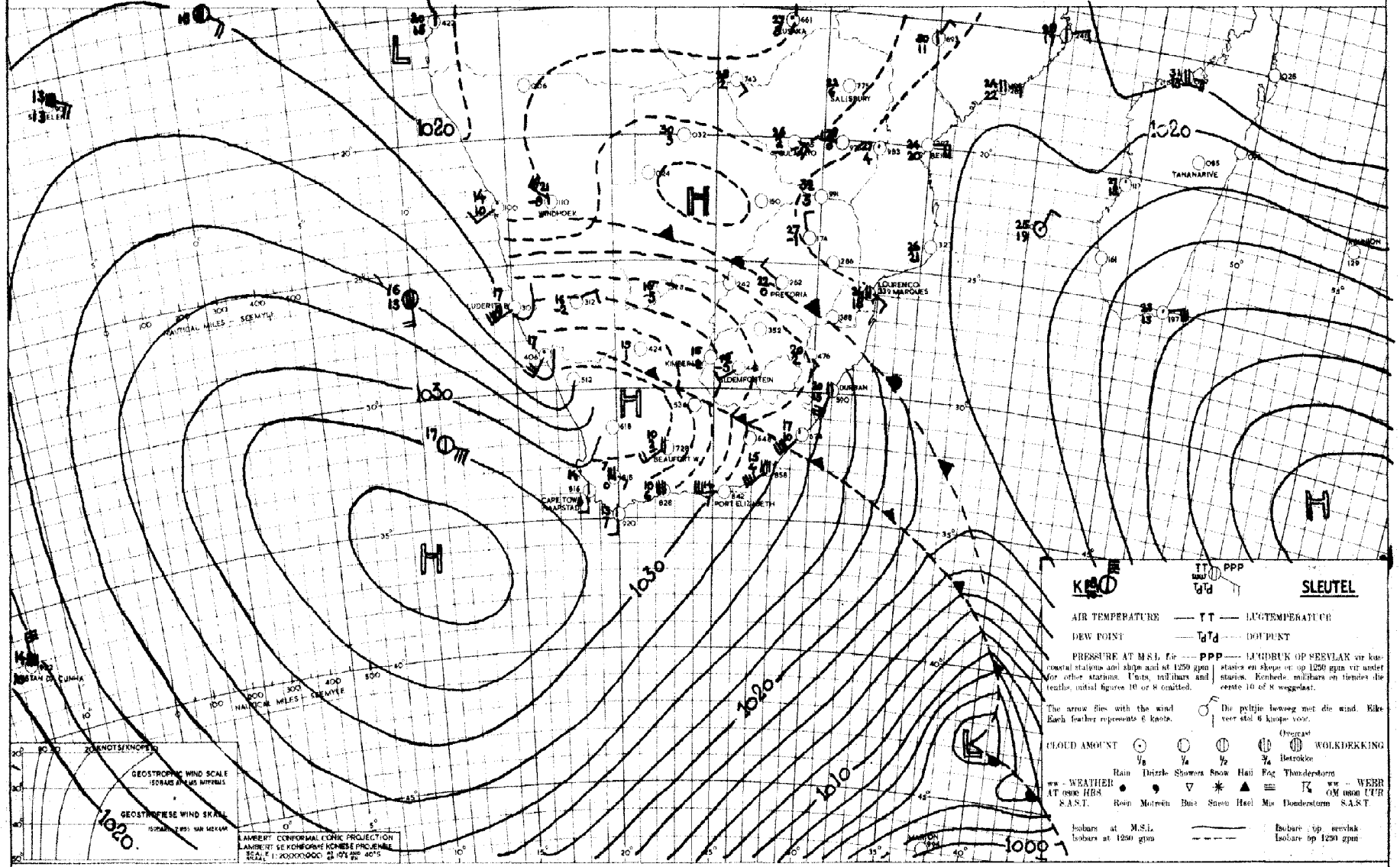

INFERENCE DATE 8-8-53 DATUM

According to the rate of rise of pressure over the Southeastern Union, the high in the South Atlantic is moving rapidly eastwards. This schould result in a strong Easterly windstream across Natal and into the Transvaal and Free State, where scattered clouds will develop. Over the Western Union temperature are expected to rise

AFLEIDING

Volgens die intensiteit van die drukstyging oor die suidoostelike dele van die Unie skuif die hoogdrukgebied in die Suid Atlantiese Oseaan vinnig Ooswaarts.. Hierdeur sal 'n sterk oostelike lugstroom oor Natal na Transvaal en Vry Staat ontstaan en verspreide wolke sal ontwikkel. Oor die Westelike Unie sal temperatuur styg.

DAAGLIKSE WEERBULLETIN

WEERBURO : WEATHER BUREAU

DEPT. VAN VERVOER : DEPT. OF TRANSPORT

DAILY WEATHER BULLETIN

Maksimum en Minimum Temperature (°C) en Reënval (duim) vir die Etmaal wat om 0800 (SAST) eindig op

Maximum and Minimum Temperatures (°F) and Rainfall (inches) 24 hours ending at 0800 (SAST) on

10-8-1953

TRANSVAAL	Max.	Min.	Rvl.
Barberton			
Bethal			
Chester			
Delmas			
Ermelo	10	4	
Joubert Park			
Komatipoort	21	12	
Kroondal			
Leeuwdoornsstad			
Lichtenburg			
Crecy	24	1	
Louis Trichardt			
Marnitz			
Middelburg			
Loskop			
Nelspruit	17	11	0.7
Nylstroom			
Palmietfontein	16	2	
Pietersburg	17	8	
Piet Retief	25	8	0.1
Pelgrimsrus	26	7	2.0
Broblersdal	20	4	
Potchefstroom			
Pretoria W.B.	18	4	
Pretoriuskop			
Standerton			
Thabazimbi	18	8	
Vaalwater			
Watervalboven	15	7	
Wolmaransstad			
Zeerust	21	4	
Witbank			
Dunnottar	14	2	
KAAP - CAPE			
Alexanderbaai	23	7	
Aberdeen			
Andalusia			
Beaufort-Wes	21	1	
Cala			

CAPE - KAAP	Max.	Min.	Rfl.
Calitzdorp			
Calvinia	19	5	
Cape Agulhas	15	12	
Cape Columbine	20	12	
Cape St. Francis	16	12	
Carnarvon			
Cradock			
De Aar	18	-1	
Dordrecht	13	2	
East London	17	11	
Elsenburg			
Flagstaff			
Fraserburg	22	2	
Garies	24	8	
George	15	5	
Graaff Reinet	16	4	
Grahamstown			
Idutywa			
Jansenville			
Kenhardt	22	0	
Kentani			
Kimberley	20	10	
Kingwilliamstown			
Klaver	22	10	
Kowie			
Kuruman			
Lake Mentz			
Lovedale			
Maclear			
Mafeking			
Matatiele			
Matroosberg	12	2	
Middelburg	14	-2	
Mossel Bay	15	11	
Malmesbury			
O'okiep			
Orange River			
Pofadder			
Port Elizabeth	16	10	

KAAP - CAPE	Max.	Min.	Rvl.
Port St. Johns	17	14	
Postmasburg			
Piquetberg			
Prieska			
Prince Albert			
Queenstown	16	3	
Riversdale	17	2	
Somerset-oos	19	11	
Springfontein	12	-3	
Steynsburg			
Stormsrivier			
Sutherland			
Swellendam			
Umtata	17	7	
Upington	23	7	
van Wyksvlei			
Victoria-Wes	12	00	
Vryburg	22	6	1
Williston	19	5	
Willowmore			
Wingfield	18	6	
Venterstad			
NATAL			
Kaap St. Lucia	17	13	3.6
Dundee			
Durban	17	13	0.2
Estcourt	11	8	
Himeville			
Ladysmith	13	7	
Melmoth	13	9	3.6
M'kuzi			
Newcastle	13	6	
Pietermaritzburg			
Port Shepstone	17	13	0.7
Seven Oaks			
Vryheid			

O.F.S. - O.V.S.	Max.	Min.	Rfl.
Bethlehem			
Bethulie			
Bloemfontein	18	6	
Fauresmith	18	5	
Ficksburg	19	8	
Harrismith			
Heilbron			
Hoopstad			
Kroonstad	18	9	1.0
Lindley			
Modderpoort			
Parys			
Vrede			
Wepener			
Winburg	19	9	
Zastron			
S.W.A. and Protectorates en Protektorate			
Gobabis	26	3	
Keetmanshoop	22	11	
Luderitz	17	8	
Ondongua	13	8	
Swakopmund			
Tsumeb	29	10	
Windhoek	23	9	
Francistown			
Gaberones			
Mahalapye	20	7	
Maun	30	12	
Tsabong	23	5	
Outjo	28	6	
Mbabane			
Stegi			

SYNOPTIC WEATHER MAP 1200 GMT. — 1400 SAST. SINOPTIESE WEERKAART

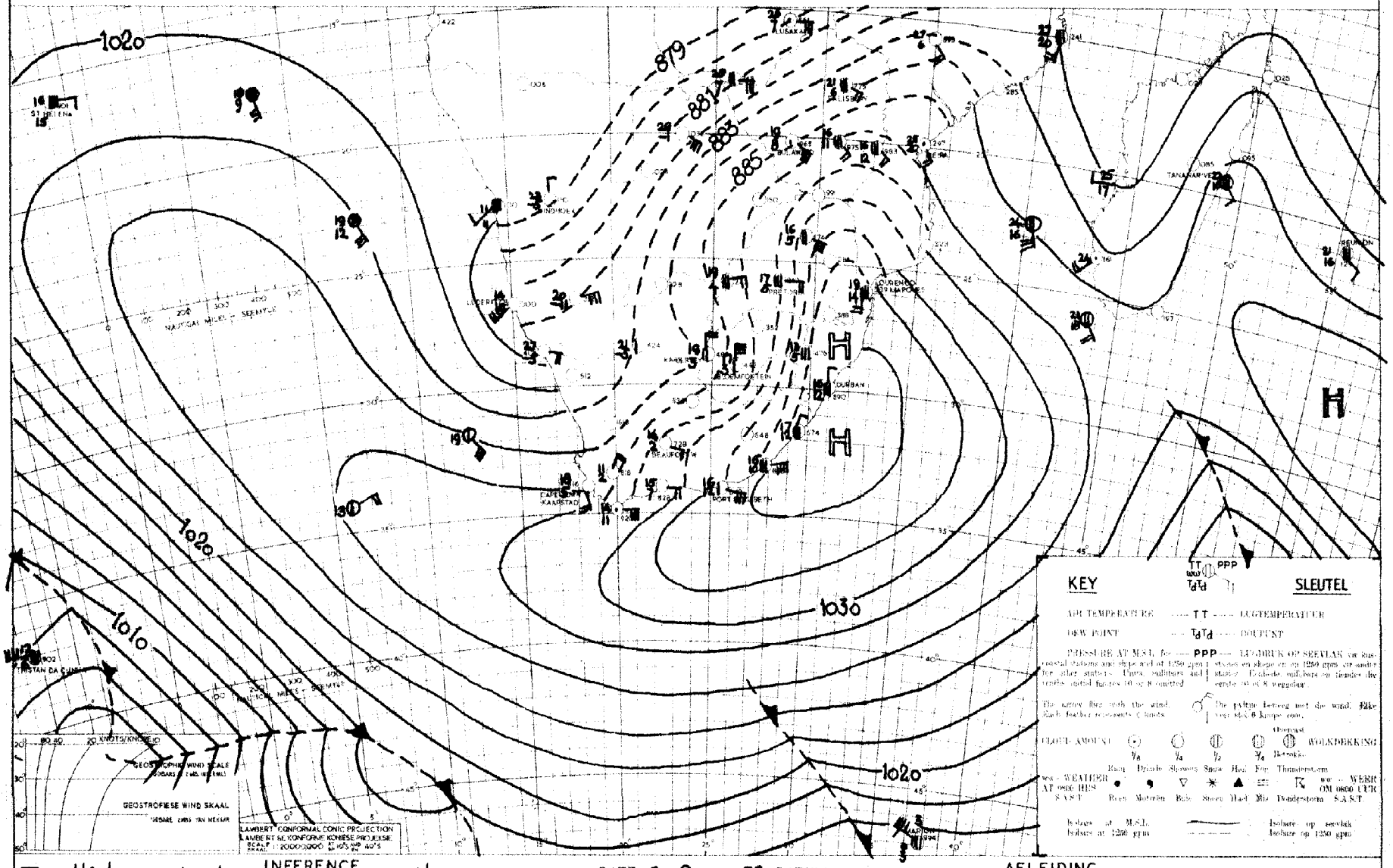

INFERENCE DATE 9-8-1953 DATUM AFLEIDING

The High centred over the southeast coast is dominating the circulation over southern Africa. The air moving over Transvaal and the Freestate is humid and cloudy conditions will persist.

Die Hoog met sy sentrum oor die suidooskus kontroleer die sirkulasie oor suidelike Afrika. Die lug wat oor Transvaal en die Vrystaat beweeg is vogtig, en bewolkte toestande sal weer voorkom.

DAAGLIKSE WEERBULLETIN

WEERBURO : WEATHER BUREAU
DEPT. VAN VERVOER : DEPT. OF TRANSPORT

DAILY WEATHER BULLETIN

Maksimum en Minimum Temperature (°C) en Reënval (duime) vir die Etmaal wat om 0800 (SAST) eindig op

Maximum and Minimum Temperatures (°C) and Rainfall (inches) 24 hours ending at 0800 (SAST) on

14.8.1983

TRANSVAAL.	Max.	Min.	Rvl.
Barberton			
Bethal			
Chester			
Delmas			
Ermelo	15	-2	
Joubert Park			
Komatipoort	23	11	
Kroondal			
Leeuwdoornestad			
Lichtenburg			
Cracy	21	0	
Louis Trichardt	16	8	
Marnitz	20	6	
Middelburg			
Loskop			
Nelspruit	20	7	
Nylstroom	20	1	
Palmietfontein	17	2	
Pietersburg	18	3	
Piet Retief	14	2	
Pelgrimsrus	14	1	
Potchefstroom	19	3	
Pretoria W.B.	17	4	
Pretoriuskop			
Standerton	21	7	
Thabazimbi			
Vaalwater	12	00	
Watervalboven			
Wolmaransstad	18	7	
Zeerust			
Witbank			
KAAP - CAPE			
Alexanderbaai	21	11	
Aberdeen			
Andalusia	22	14	
Beaufort-Wes			
Cala			

CAPE - KAAP	Max.	Min.	Rfl.
Calitzdorp			
Calvinia	23	7	
Cape Agulhas	24	11	
Cape Columbine	20	9	
Cape St. Francis	20	13	
Carnarvon			
Cradock			
De Aar	17	9	
Dordrecht	18	9	
East London	21	13	
Elsenburg			
Flagstaff			
Fraserburg	19	5	
Garies	28	4	
George	26	15	
Graaff Reinet	21	15	
Grahamstown			
Idutywa			
Jansenville			
Kenhardt	23	14	
Kentani			
Kimberley	21	8	
Kingwilliamstown			
Klaver	29	6	
Kowie			
Kuruman			
Lake Mentz			
Lovedale			
Maclear			
Mafeking			
Matatiele			
Matroosberg	19	2	
Middelburg	18	7	
Mossel Bay	21	16	
Malmesbury			
O'okiep	22	9	
Orange River			
Pofadder	21	11	
Port Elizabeth	21	10	

KAAP - CAPE	Max.	Min.	Rvl.
Port St. Johns	21	13	
Postmasburg	19	10	
Piquetberg			
Prieska	24	13	
Prince Albert			
Queenstown	22	13	
Riversdale	25	8	
Somerset-oos	22	18	
Springfontein	19	2	
Steynsburg			
Stormsrivier			
Sutherland			
Swellendam			
Umtata	23	8	
Upington	23	14	
van Wyksvlei			
Victoria-Wes	12	7	
Vryburg	20	7	
Williston	21	9	
Willowmore			
Wingfield	25	8	
Venterstad			
NATAL.			
Kaap St. Lucia	22	14	
Dundee			
Durban	21	11	
Estcourt	16	2	
Himeville			
Ladysmith	18	3	
Melmoth	19	7	
M'kuzi			
Newcastle	17	1	
Pietermaritzburg			
Port Shepstone	20	11	
Seven Oaks			
Vryheid			

O.F.S. - O.V.S.	Max.	Min.	Rfl.
Bethlehem			
Bethulie	18	10	
Bloemfontein	17	7	
Fauresmith	17	9	0.1
Ficksburg			
Harrismith			
Heilbron			
Hoopstad	20	2	
Kroonstad	19	3	
Lindley			
Modderpoort			
Parys			
Vrede			
Wepener	18	9	
Winburg			
Zastron			
S.W.A. and Protectorates en Protektorate			
Gobabis	24	11	
Keetmanshoop	26	9	
Luderitz	12	10	
Ondongua	32	11	
Swakopmund	11	10	
Tsumeb	29	13	
Windhoek	24	11	
Francistown			
Gaberones			
Mahalapye	20	4	
Maun	26	8	
Tsabong	23	9	
Bremersdorp	19	8	
Stegi			

SYNOPTIC WEATHER MAP — 1200 GMT. — 1400 SAST. — SINOPTIESE WEERKAART

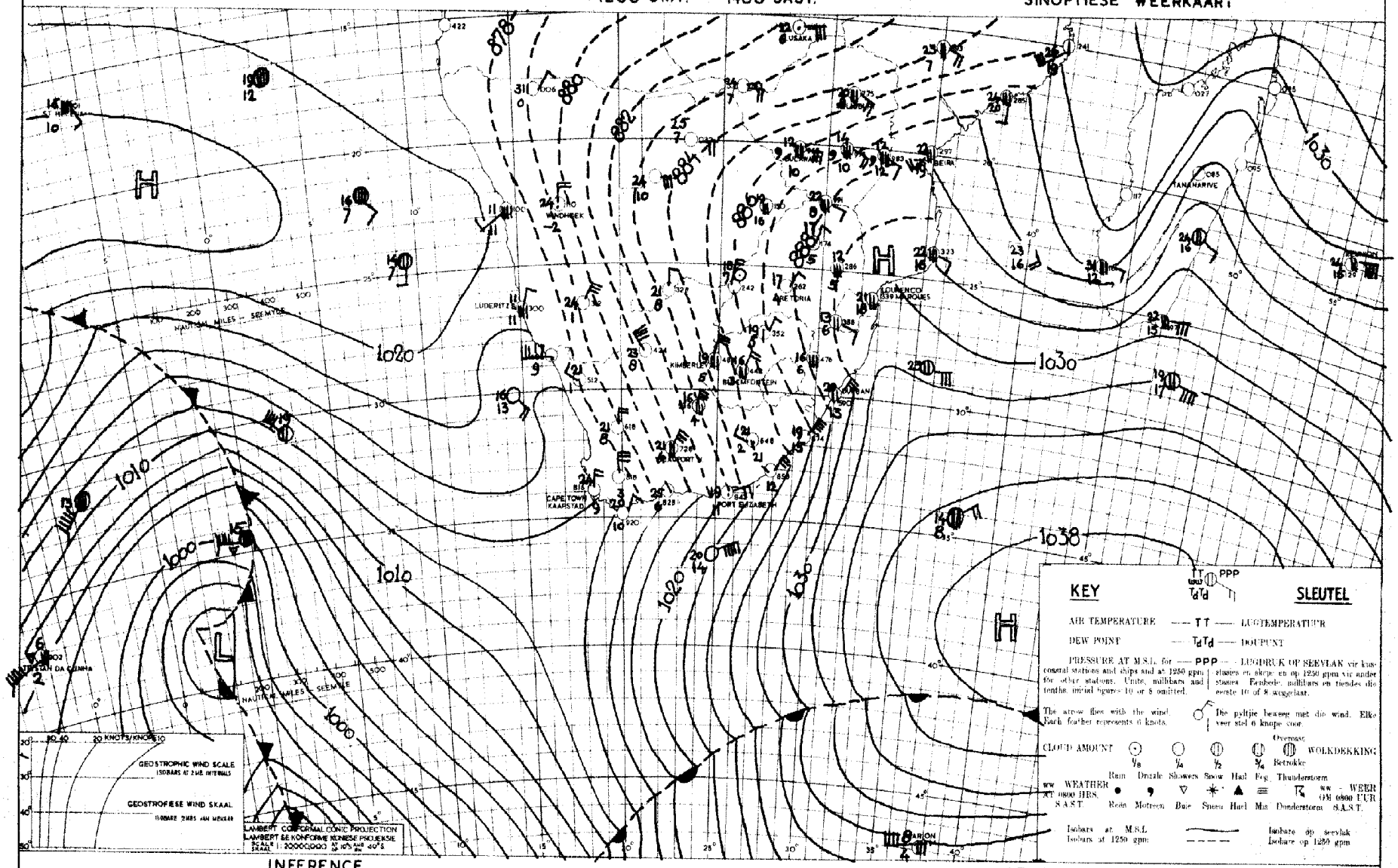

DATE 10—8—1953 DATUM

INFERENCE

With the eastward recession of the anticyclone southeast of the Union, pressure is falling rapidly over the Cape Province and east coast. A trough is approaching the Union from the west, and consequently moderate to strong northerly wind is blowing over the Union. The northerly air stream is rather humid, but not much cloud is expected in absence of convergence

AFLEIDING

Die antisiklone suidoos van die Unie wyk vinnig uit na die oaste, terwyl 'n diep trog vanaf die weste nader. Onder hierdie omstandighede daal die druk vinnig oor Kaapland en die Ooskus en noordewind waai matig tot sterk oor die Unie. Die lugstroom uit die noorde is ietwat vogtig maar in afwesigheid van konvergensie sal min wolke ontwikkel.

DAAGLIKSE WEERBULLETIN

WEERBURO : WEATHER BUREAU

DEPT. VAN VERVOER : DEPT. OF TRANSPORT

DAILY WEATHER BULLETIN

Maksimum en Minimum Temperature °C (°F) en Reënval (duime) vir die Etmaal wat om 0800 (SAST) eindig op

Maximum and Minimum Temperatures °C (°F) and Rainfall (inches) 24 hours ending at 0800 (SAST) on

12/8.. 195.....

TRANSVAAL	Max.	Min.	Rvl.
Barberton			
Bethal			
Chester			
Delmas			
Ermelo	20	4	
Joubert Park			
Komatipoort	27	12	
Kroondal			
Leeuwdoornsstad			
Lichtenburg			
Crecy	23	2	
Louis Trichardt			
Marnitz			
Middelburg			
Loskop			
Nelspruit	22	6	
Nylstroom	22	4	
Palmietfontein	19	1	
Pietersburg	20	4	
Piet Retief			
Pelgrimsrus	20	2	
Potchefstroom	22	4	
Pretoria W.B.	19	4	
Pretoriuskop			
Standerton			
Thabazimbi	23	7	
Vaalwater			
Watervalboven			
Wolmaransstad			
Zeerust			
Witbank			
KAAP - CAPE			
Alexanderbaai	19	10	
Aberdeen			
Andalusia			
Beaufort-Wes	25	9	
Cala			

CAPE - KAAP	Max.	Min.	Rfl.
Calitzdorp			
Calvinia	21	2	
Cape Agulhas	19	12	
Cape Columbine	14	11	
Cape St. Francis	29	9	
Carnarvon			
Cradock			
De Aar	22	12	
Dordrecht			
East London			
Elsenburg			
Flagstaff			
Fraserburg	21	-1	
Garies	16	10	0.0
George	27	6	
Graaff Reinet	25	17	
Grahamstown			
Idutywa			
Jansenville			
Kenhardt	25	5	
Kentani			
Kimberley	22	11	
Kingwilliamstown			
Klaver	30	15	
Kowie			
Kuruman			
Lake Mentz			
Lovedale			
Maclear			
Mafeking			
Matatiele			
Matroosberg	19	5	
Middelburg	21	11	
Mossel Bay	26	13	
Malmesbury			
O'okiep	14	3	5
Orange River	24	8	
Pofadder			
Port Elizabeth	30	10	

KAAP - CAPE	Max.	Min.	Rvl.
Port St. Johns	20	16	
Postmasburg			
Piquetberg			
Prieska			
Prince Albert			
Queenstown	23	12	
Riversdale	24	7	
Somerset-oos	26	19	
Springfontein	24	4	
Steynsburg			
Stormsrivier			
Sutherland			
Swellendam			
Umtata	27	7	
Upington	25	7	
van Wyksvlei			
Victoria-Wes	21	3	
Vryburg			
Williston			
Willowmore	22	2	
Wingfield	16	11	8.3
Venterstad			
NATAL			
Kaap St. Lucia	22	16	
Dundee			
Durban	22	11	
Estcourt	23	2	
Himeville			
Ladysmith	25	11	
Melmoth	24	10	
M'kuzi			
Newcastle	25	11	
Pietermaritzburg			
Port Shepstone	20	11	
Seven Oaks			
Vryheid			

O.F.S. - O.V.S.	Max.	Min.	Rfl.
Bethlehem			
Bethulie			
Bloemfontein	18	6	
Fauresmith			
Ficksburg			
Harrismith			
Heilbron			
Hoopstad	21	3	
Kroonstad	20	2	
Lindley			
Modderpoort			
Parys			
Vrede			
Wepener	19	10	
Winburg			
Zastron			
S.W.A. and Protectorates en Protektorate			
Gobabis	26	13	
Keetmanshoop	28	07	
Luderitz	14	10	
Ondongua	31	12	
Swakopmund	14	5	
Tsumeb	29	11	
Windhoek	24	11	
Francistown	23	2	
Gaberones			
Mahalapye	24	4	
Maun	26	9	
Tsabong	24	6	
Mbabane			
Stegi			

SYNOPTIC WEATHER MAP 1200 GMT. — 1400 SAST. SINOPTIESE WEERKAART

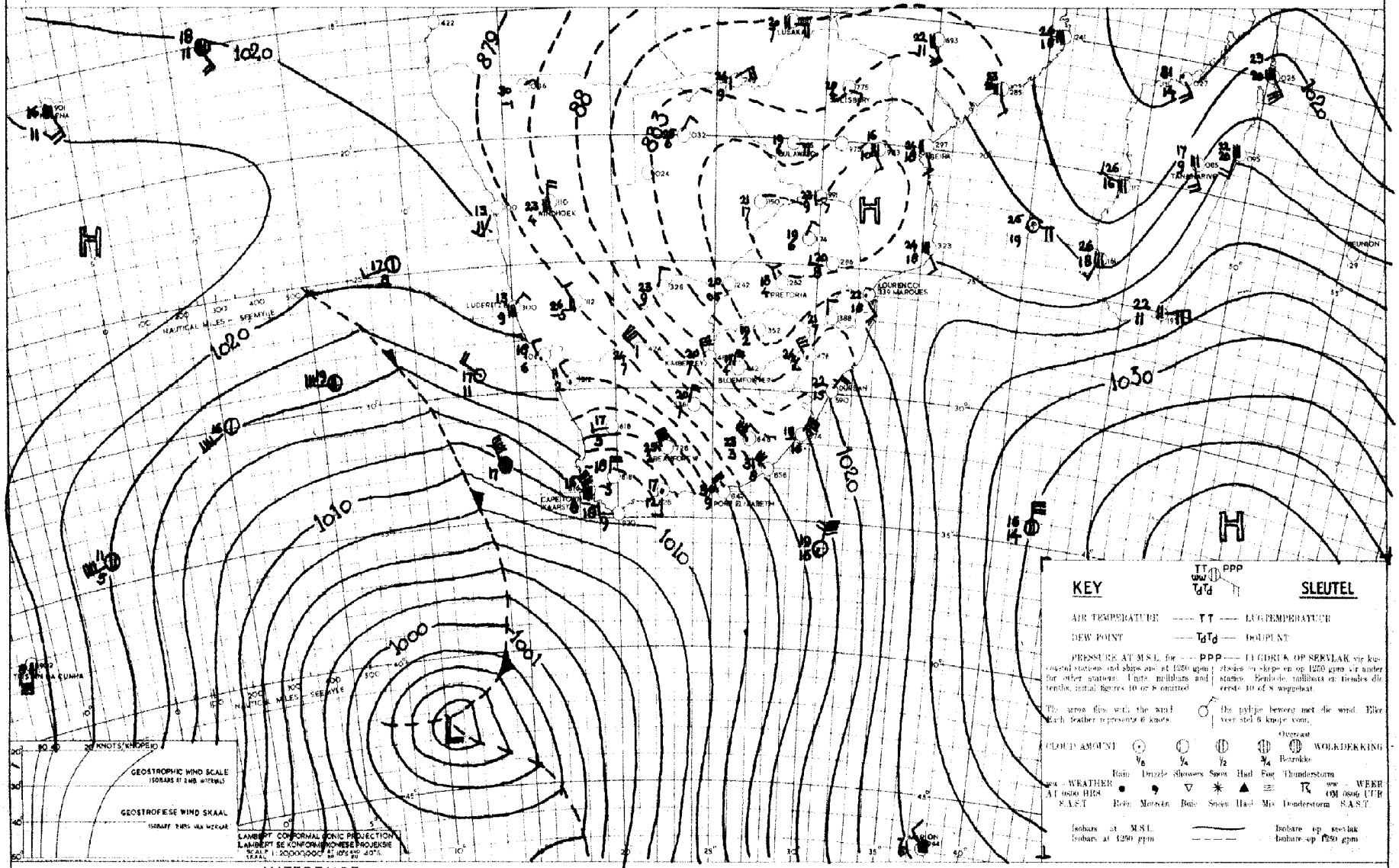

INFERENCE DATE 11-8-1953 DATUM AFLEIDING

Pressures are falling rapidly in advance of the cold front west of the Cape. The cold front associated with cloudy weather will move over the west and southwest Cape.

Lugdrukke daal vinnig voor die kouefront wes van die Kaap. Die kouefront gepaard met bewolkte weer sal oor wes en suidwes Kaapland beweeg.

DAAGLIKSE WEERBULLETIN

WEERBURO : WEATHER BUREAU

DEPT. VAN VERVOER : DEPT. OF TRANSPORT

DAILY WEATHER BULLETIN

Maksimum en Minimum Temperature (°C) en Reënval (duime) vir die Etmaal wat om 0800 (SAST) eindig op

Maximum and Minimum Temperatures (°C) and Rainfall (inches) 24 hours ending at 0800 (SAST) on

13th 8 1953

TRANSVAAL	Max.	Min.	Rvl.
Barberton			
Bethal			
Chester			
Delmas			
Ermelo			
Joubert Park	21	4	
Komatipoort			
Kroondal	30	10	
Leeuwdoornsstad			
Lichtenburg			
Louis Trichardt	26	3	
Marnitz	25	6	
Middelburg	25	4	
Loskop			
Nelspruit			
Nylstroom	27	7	
Palmietfontein			
Pietersburg	23	4	
Piet Retief	24	7	
Pelgrimsrus			
	24	5	
Potchefstroom			
Pretoria W.B.	25	3	
Pretoriuskop	21	5	
Standerton			
Thabazimbi			
Vaalwater	25	6	
Watervalboven			
Wolmaransstad	26	7	
Zeerust			
Witbank	24	3	
KAAP - CAPE			
Alexanderbaai			
Aberdeen	20	9	
Andalusia			
Beaufort-Wes			
Cala	21	6	0.2

CAPE - KAAP	Max.	Min.	Rfl.
Calitzdorp			
Calvinia			
Cape Agulhas	12	3	5.0
Cape Columbine	15	8	3.0
Cape St. Francis	15	9	3.0
Carnarvon	23	10	6.0
Cradock			
De Aar			
Dordrecht	20	1	
East London	22	2	
	26	12	
Elsenburg			
Flagstaff			
Fraserburg			
Gariep	14	0	
George	13	8	5.5
Graaff Reinet	19	7	2.5
Grahamstown	25	9	
Idutywa			
Jansenville			
Kenhardt			
	20	3	
Kentani			
Kimberley			
Kingwilliamstown	26	3	
Klaver			
Kowie	14	8	3.3
Kuruman			
Lake Mentz			
Lovedale			
Maclear			
Mafeking			
Matatiele			
Matroosberg	9	-1	4.8
Middelburg	22	-1	
Mossel Bay	18	8	1.5
Malmesbury			
O'okiep	11	4	2.3
Orange River	26	3	
Pofadder	15	4	
Port Elizabeth	20	10	3.0

KAAP - CAPE	Max.	Min.	Rvl.
Port St. Johns	26	16	
Postmasburg	23	3	
Piquetberg			
Prieska	22	8	
Prince Albert			
Queenstown	25	2	
Riversdale	15	6	4.5
Somerset-oos	24	8	
Springfontein	25	2	
Steynsburg			
Stormsrivier			
Sutherland			
Swellendam			
Umtata	31	12	
Upington	19	1	
van Wyksvlei			
Victoria-Wes	18	1	
Vryburg	25	4	
Williston	14	1	
Willowmore			
Wingfield	15	7	
Venterstad			
NATAL			
Kaap St. Lucia	24	17	
Dundee			
Durban	23	14	
Estcourt			
Kimeville			
Ladysmith	29	11	
Melmoth	29	12	
M'kuzi			
Newcastle	26	12	
Pietermaritzburg			
Port Shepstone	22	13	
Seven Oaks			
Vryheid			

O.F.S. - O.V.S.	Max.	Min.	Rfl.
Bethlehem			
Bethulie	23	1	
Bloemfontein	24	2	
Fauresmith	23	-1	
Ficksburg			
Harrismith			
Heilbron			
Hoopstad	15	2	
Kroonstad			
Lindley			
Modderpoort			
Parys			
Vrede			
Wepener	22	2	
Winburg			
Zastron			
S.W.A. and Protectorates en Protektorate			
Gobabis	28	9	
Keetmanshoop	20	5	
Luderitz	16	12	
Ondongua	30	10	
Swakopmund	15	9	
Tsumeb	30	10	
Windhoek	25	10	
Bremersdorp	28	13	
Francistown	25	4	
Gaberones			
Mahalapye	25	4	
Maun	29	3	
Tsabong	28	4	
Mbabane			
Stegi			

SYNOPTIC WEATHER MAP 1200 GMT. — 1400 SAST. SINOPTIESE WEERKAART

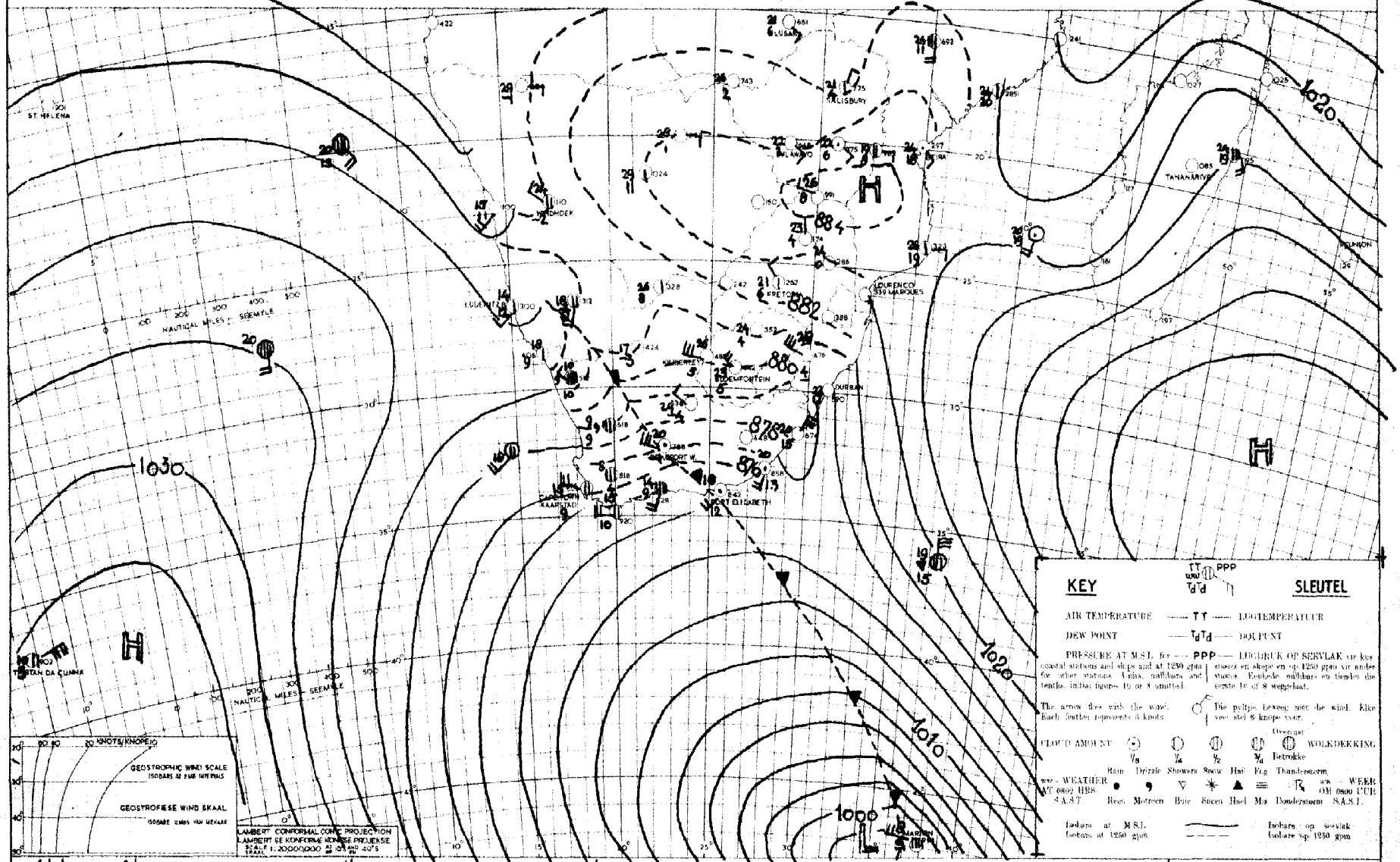

INFERENCE 12-8-1953 DATUM AFLEIDING

Cold air, flowing around the low now approaching Marion Island, has invaded the Western Cape causing showers. As the low moves se-wards southerly, and later south-easterly, winds will flow directly on to the Cape and Natal coasts resulting in cold cloudy and showery weather. In a couple of days, the Transvaal and Northern O.F.S may also experience the invasion by cool Easterly winds

Koue lug, wat om die laagdrukgebied by Marion Eiland sir kuleer, het westelike Kaapland oorstroom en buie veroorsaak. Soos die laag suidooswaarts wegtrek sal suidewinde, en later suidoostewinde, direk teen die Kaapse en Natalse kusstreke aanslaan en sal koue bewolkte weer met buie volg. Dit is moontlik dat Transvaal en Noord Vrystaat ook binne 'n paar dae koel Oostewinde sal ondervind.

DAAGLIKSE WEERBULLETIN

WEERBURO : WEATHER BUREAU
DEPT. VAN VERVOER : DEPT. OF TRANSPORT

DAILY WEATHER BULLETIN

Maksimum en Minimum Temperature (°C) en Reënval (duime) vir die Etmaal wat om 0800 (SAST) eindig op

Maximum and Minimum Temperatures (°C) and Rainfall (inches) 24 hours ending at 0800 (SAST) on

14/8/1953

TRANSVAAL	Max.	Min.	Rvl.
Barberton			
Bethal			
Chester			
Delmas			
Ermelo			
Joubert Park	23	4	
Komatipoort			
Kroondal	33	14	
Leeuwdoornsstad			
Lichtenburg			
Groey	28	7	
Louis Trichardt	27	10	
Marnitz	28	7	
Middelburg			
Loskop			
Nelspruit	31	10	
Nylstroom	27	3	
Palmietfontein	23	4	
Pietersburg	27	7	
Piet Retief	28	11	
Pelgrimsrus	27	5	
Potchefstroom			
Pretoria W.B.	23	7	
Pretoriuskop			
Standerton			
Thabazimbi	27	8	
Vaalwater			
Watervalboven	27	4	
Wolmaransstad			
Zeerust	26	5	
Witbank			
KAAP - CAPE			
Alexanderbaai	16	5	0.1
Aberdeen			
Andalusia			
Beaufort-Wes	10	-1	0.4
Cala			

CAPE - KAAP	Max.	Min.	Rfl.
Calitzdorp			
Calvinia	10	-5	
Cape Agulhas	12	7	0.5
Cape Columbine	12	5	0.3
Cape St. Francis	14	7	12.5
Carnarvon			
Cradock			
De Aar	14	-1	
Dordrecht	17	0	1.6
East London	14	8	5.0
Elsenburg			
Flagstaff			
Fraserburg	9	-2	
Garies	12	4	
George	13	5	4.5
Graaff Reinet	11	1	0.1
Grahamstown			3.6
Idutywa			
Jansenville			
Kenhardt	13	2	
Kentani			
Kimberley	18	-1	
Kingwilliamstown			
Klaver	14	8	
Kowie			
Kuruman			
Lake Mentz			0.7
Lovedale			
Maclear			
Mafeking			
Matatiele			
Matroosberg	6	-2	
Middelburg			
Mossel Bay			4.0
Malmesbury			
O'okiep	10	3	
Orange River	15	-1	
Pofadder	12	[illegible]	
Port Elizabeth	14	[illegible]	7.5

KAAP - CAPE	Max.	Min.	Rvl.
Port St. Johns	17	11	
Postmasburg	15	2	
Piquetberg			
Prieska	15	1	
Prince Albert			
Queenstown	18	2	0.8
Riversdale	11	1	4.0
Somerset-oos	10	4	10.0
Springfontein	18	1	
Steynsburg			
Stormsrivier			
Sutherland			
Swellendam			
Umtata	15	6	
Upington	14	4	
van Wyksvlei			
Victoria-Wes	11	6	
Vryburg	21	1	
Williston	10	-2	
Willowmore			
Wingfield	13	5	0.3
Venterstad			
NATAL			
Kaap St. Lucia	22	14	0.8
Dundee			
Durban	22	14	
Estcourt	25	9	
Himeville			
Ladysmith	28	10	
Melmoth	21	8	1.2
M'kuzi			
Newcastle	28	11	0.1
Pietermaritzburg			2.0
Port Shepstone	18	13	0.3
Seven Oaks			
Vryheid			

O.F.S. - O.V.S.	Max.	Min.	Rfl.
Bethlehem			
Bethulie	17	-2	
Bloemfontein	19	0	
Fauresmith	17	-3	
Ficksburg			
Harrismith			
Heilbron			
Hoopstad	22	-1	
Kroonstad	23	1	
Lindley			
Modderpoort			
Parys			
Vrede			
Wepener	21	-3	
Winburg			
Zastron			
S.W.A. and Protectorates en Protektorate			
Gobabis	28	2	
Keetmanshoop	16	4	
Luderitz	16	9	
Ondongua	30	9	
Swakopmund	15	8	
Tsumeb	29	8	
Windhoek	24	7	
Francistown			
Gaberones			
Mahalapye	30	5	
Maun	30	5	
Tsabong	20	-2	
Bremersdorp	30	15	
Stegi			

SYNOPTIC WEATHER MAP — 1200 GMT. — 1400 SAST. — SINOPTIESE WEERKAART

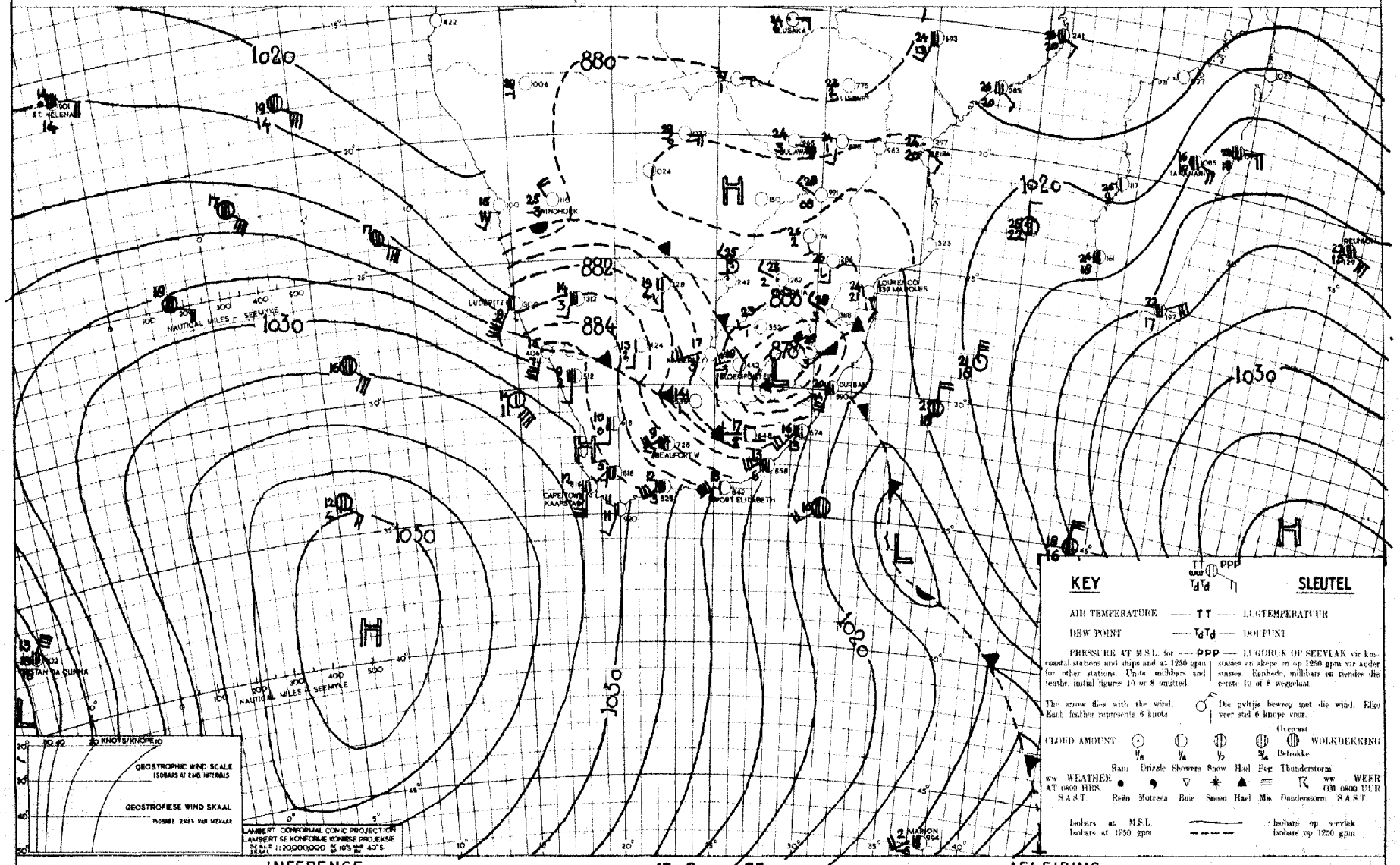

INFERENCE — DATE 13-8-1953 DATUM — AFLEIDING

The anticyclone S.W. of the Cape is intense and slow moving. The cold southerly airstream on its eastern flank has invaded southwestern Cape, causing cold cloudy weather with light showers and snow. The upper winds indicate cyclonic development over the interior and consequently cloudy weather with rain should persist along south coast and will extend to Eastern Cape and Natal.

Die antisiklone suidwes van die Kaap is intensief en beweeg stadig. Die koue lugstroom ten ooste van die antisiklone het reeds oor suidwestelike Kaapland beweeg waardit koue bewolkte weer met buie en ligte sneeuval veroorsaak. Die bowinde duid siklonise ontwikkeling oor die binnelandsen gevolglik sal bewolkte weer met reën voortduur langs die suidkus en sal uitbrei na Natal en Transkei.

DAAGLIKSE WEERBULLETIN

WEERBURO WEATHER BUREAU
DEPT. VAN VERVOER : DEPT. OF TRANSPORT

DAILY WEATHER BULLETIN

Maksimum en Minimum Temperature (°C) en Reenval (duime) vir die Etmeel wat om 0800 (SAST) eindig op 15-3-195

Maximum and Minimum Temperatures (°C) and Rainfall (inches) 24 hours ending at 0800 (SAST) on

TRANSVAAL	Max.	Min.	Rvl.
Barberton			
Bethal			
Chester			
Delmas			
Ermelo			
Joubert Park	21	5	
Komatipoort			
Kroondal	20	15	
Leeuwdoornstad			
Lichtenburg			
Crecy	28	8	
Louis Trichardt			
Marnitz	28	11	
Middelburg			
Loskop			
Nelspruit	19	12	
Nylstroom	27	9	
Palmietfontein	22	9	
Pietersburg	22	10	
Piet Retief	13	7	1.5
Pelgrimsrus	19	9	
Potchefstroom	23	8	
Pretoria W.B.	24	10	
Pretoriuskop			
Standerton			
Thabazimbi	28	15	
Vaalwater			
Waterval-boven	16	8	
Wolmaransstad			
Zeerust	26	9	
Witbank			
KAAP - CAPE			
Alexanderbaai	23	5	
Aberdeen			
Andalusia			
Beaufort West	11	4	
Cala			1.4

CAPE - KAAP	Max.	Min.	Rfl.
Calitzdorp			
Calvinia			
Cape Agulhas	13	3	
Cape Columbine	14	9	
Cape St. Francis	15	7	
Carnarvon	14	10	3.5
Cradock			
De Aar			
Dordrecht	12	-1	
East London	5	2	
Elsenburg	14	10	3.6
Flagstaff			
Fraserburg			
Garies	11	0	
George	17	1	
Graaff Reinet	13	3	
Grahamstown	10	0	
Idutywa			
Jansenville			
Kenhardt	15	1	
Kentani			
Kimberley	16	0	
Kingwilliamstown			
Klaver	18	13	
Kowie			
Kuruman			
Lake Mentz			
Lovedale			
Maclear			
Mafeking			
Matatiele			
Matroosberg	9	-1	
Middelburg	9	3	
Mossel Bay	15	10	
Malmesbury			
O'okiep	14	6	
Orange River	14	-2	
Pofadder	15	2	
Port Elizabeth	15	8	8.1

KAAP - CAPE	Max.	Min.	Rvl.
Port St. Johns	15	12	0.3
Postmasburg	16	2	
Piquetberg			
Prieska	15	2	
Prince Albert			
Queenstown	9	4	3.0
Riversdale	15	1	
Somerset-oos	9	5	1.0
Springfontein	8	4	
Steynsburg			
Stormsrivier			
Sutherland			
Swellendam			
Uniondale			
Upington	17	-2	
van Wyksvlei	13	0	
Victoria-Wes	11	-4	
Vryburg	19	2	
Williston			
Willowmore			
Wingfield	16	7	
Venterstad			
NATAL			
Kaap St. Lucia	16	11	17.0
Dundee			4.0
Durban	18	13	0.2
Estcourt	9	6	1.6
Himeville			
Ladysmith	11	7	6.5
Melmoth	11	8	7.7
M'kuzi			
Newcastle	15	6	1.0
Pietermaritzburg			
Port Shepstone	18	12	6.0
Seven Oaks			
Vryheid			1.4

O.F.S. - O.V.S.	Max.	Min.	Rfl.
Bethlehem			
Bethulie	15	-3	
Bloemfontein	16	1	
Fauresmith	14	-2	
Ficksburg			
Harrismith			
Heilbron			
Hoopstad	19	3	
Kroonstad	21	8	
Lindley			
Modderpoort			
Parys			
Vrede			
Wegener	17	-4	
Winburg			
Zastron			
S.W.A. and Protectorates en Protektorate			
Gobabis	27	5	
Keetmanshoop	18	6	
Luderitz	18	10	
Ondongua	31	10	
Swakopmund	13	10	
Tsumeb	29	7	
Windhoek	25	10	
Francistown	28	0	
Gaberones	29	11	
Mahalapye	30	6	
Maun			
Tsabong	21	-1	
Bremersdorp	16	10	0.7
Khabane			
Stegi			

SYNOPTIC WEATHER MAP — 1200 GMT. — 1400 SAST. — SINOPTIESE WEERKAART

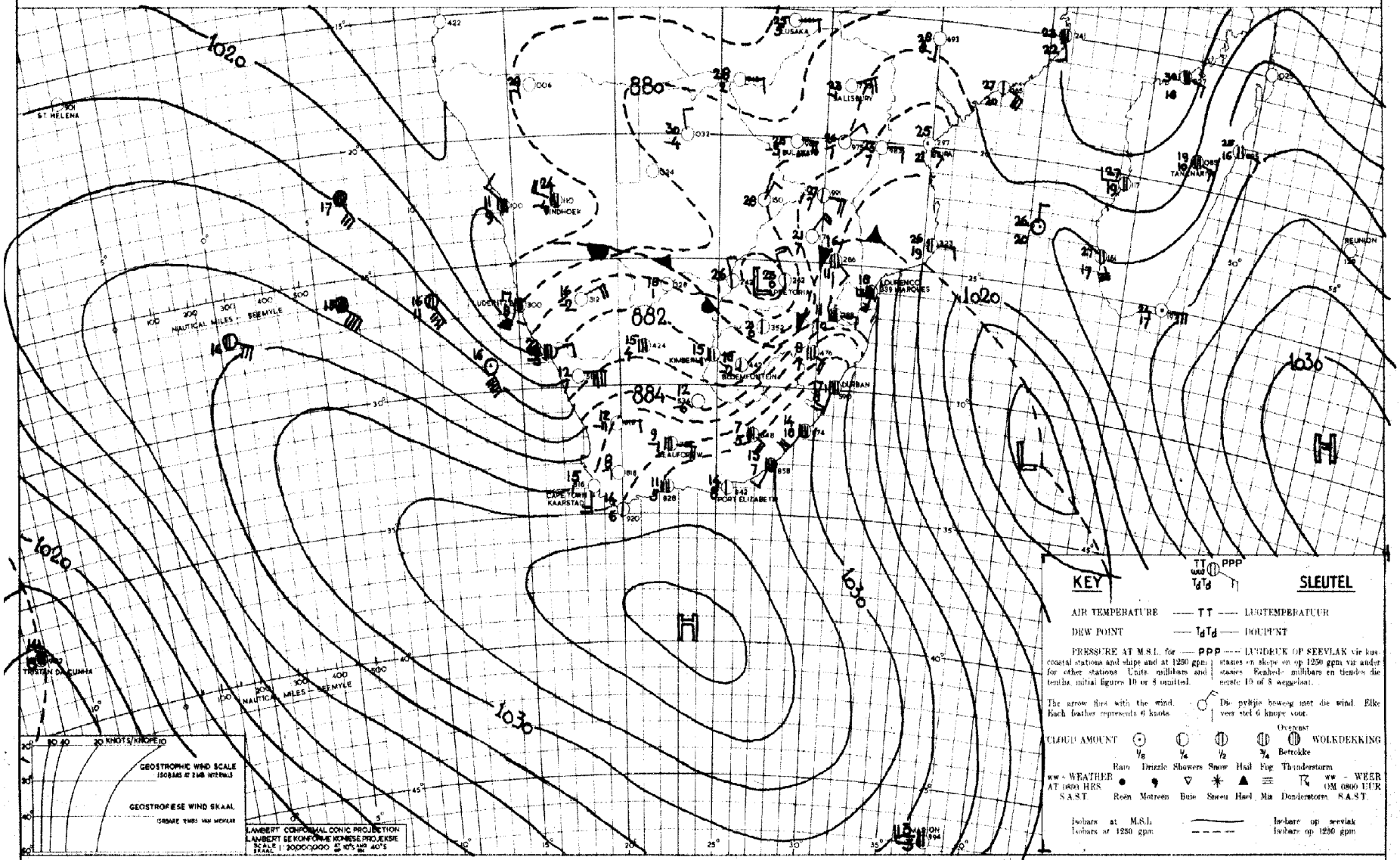

KEY — SLEUTEL

AIR TEMPERATURE — TT — LUGTEMPERATUUR

DEW POINT — TdTd — DOUPUNT

PRESSURE AT M.S.L. for coastal stations and ships and at 1250 gpm for other stations. Units millibars and tenths, initial figures 10 or 8 omitted. — PPP — LUCHDEUK OP SEEVLAK vir kustasies en skepe en op 1250 gpm vir ander stasies. Eenheid millibars en tiendes die eerste 10 of 8 weggelaat.

The arrow flies with the wind. Each feather represents 6 knots. — Die pylpie beweeg met die wind. Elke veer stel 6 knope voor.

CLOUD AMOUNT — 0/8, 1/4, 1/2, 3/4, Overcast, Betrokke — WOLKDEKKING

ww - WEATHER AT 0800 HRS S.A.S.T. — Rain, Drizzle, Showers, Snow, Hail, Fog, Thunderstorm — Reen, Motreen, Buie, Sneeu, Hael, Mist, Donderstorm — ww - WEER OM 0800 UUR S.A.S.T.

Isobars at M.S.L. — Isobare op seevlak

Isobars at 1250 gpm — Isobare op 1250 gpm

DATE 14 - 8 - 1953 DATUM

INFERENCE

The High south of the Union is moving very slow eastwards. A shallow layers of cool, humid air is moving over Natal and over the Transvaal resulting in cloudy to overcast weather. Berg winds will blow over the west coast.

AFLEIDING

Die Hoog suid van die Unie beweeg stadig ooswaarts. 'n vlak lagie koel vogtige lug beweeg oor Natal en oor Transvaal en bewolkte tot betrokke weer sal voorkom. Berg winde sal oor die weskus waai.

DAAGLIKSE WEERBULLETIN

WEERBURO : WEATHER BUREAU
DEPT. VAN VERVOER : DEPT. OF TRANSPORT

DAILY WEATHER BULLETIN

Maksimum en Minimum Temperature (°C) en Reënval (duime) vir die Etmaal wat om 0800 (SAST) eindig op

Maximum and Minimum Temperatures (°C) and Rainfall (inches) 24 hours ending at 0800 (SAST) on

16-8-1953

TRANSVAAL	Max.	Min.	Rvl.
Barberton			
Bethal			
Chester			
Delmas			
Ermelo	19	6	
Joubert Park			
Komatipoort			
Kroondal			
Leeuwdoornstad			
Lichtenburg			
Crecy			
Louis Trichardt			
Marnitz			
Middelburg			
Loskop			
Nelspruit			
Nylstroom			
Palmietfontein	18	6	
Pietersburg	18	5	
Piet Retief			
Pelgrimsrus			
Potchefstroom			
Pretoria W.B.	19	7	
Pretoriuskop			
Standerton			
Thabazimbi	21	11	
Vaalwater			
Watervalboven			
Wolmaransstad			
Zeerust	21	10	
Witbank			
KAAP - CAPE			
Alexanderbaai	26	7	
Aberdeen			
Andalusia			
Beaufort-Wes	14	-1	
Cala			

CAPE - KAAP	Max.	Min.	Rfl.
Calitzdorp			
Calvinia	17	3	
Cape Agulhas	19	9	
Cape Columbine	16	13	
Cape St. Francis	16	10	
Carnarvon			
Cradock			
De Aar			
Dordrecht			
East London	15	8	0.4
Elsenburg			
Flagstaff			
Fraserburg	13	-1	
Garies	23	4	
George	17	5	
Graaff Reinet			
Grahamstown			
Idutywa			
Jansenville			
Kenhardt			
Kentani			
Kimberley	21	8	
Kingwilliamstown			
Klaver			
Kowie			
Kuruman			
Lake Mentz			
Lovedale			
Maclear			
Mafeking			
Matatiele			
Matroosberg	11	-1	
Middelburg	13	-7	
Mossel Bay	14	10	
Malmesbury			
O'okiep	18	4	
Orange River			
Pofadder			
Port Elizabeth	16	6	

KAAP - CAPE	Max.	Min.	Rvl.
Port St. Johns	18	12	4.5
Postmasburg			
Piquetberg			
Prieska			
Prince Albert			
Queenstown			
Riversdale	18	2	
Somerset-oos	12	3	
Springfontein			
Steynsburg			
Stormsrivier			
Sutherland			
Swellendam			
Umtata			
Upington	21	1	
van Wyksvlei	18	4	
Victoria-Wes	15	-2	
Vryburg			
Williston			
Willowmore			
Wingfield	18	5	
Venterstad			
NATAL			
Kaap St. Lucia	18	13	6.0
Dundee			
Durban	15	13	0.9
Estcourt			
Himeville			
Ladysmith	11	9	4.1
Melmoth	14	11	3.2
M'kuzi			
Newcastle	10	8	8.9
Pietermaritzburg			
Port Shepstone	15	11	1.0
Seven Oaks			
Vryheid			

O.F.S. - O.V.S.	Max.	Min.	Rfl.
Bethlehem			
Bethulie	17	1	
Bloemfontein	20	5	
Fauresmith	18	1	
Ficksburg			
Harrismith			
Heilbron			
Hoopstad	22	4	
Kroonstad			
Lindley			
Modderpoort			
Parys			
Vrede			
Wepener	19	3	
Winburg			
Zastron			
S.W.A. and Protectorates en Protektorate			
Gobabis	28	4	
Keetmanshoop	22	7	
Luderitz	11	9	
Ondongua			
Swakopmund	14	10	
Tsumeb	30	9	
Windhoek	25	8	
Francistown			
Gaberones			
Mahalapye			
Maun	30	8	
Tsabong	27	6	
Bromersdorp			
Stegi			

SYNOPTIC WEATHER MAP — 1200 GMT. — 1400 SAST. — SINOPTIESE WEERKAART

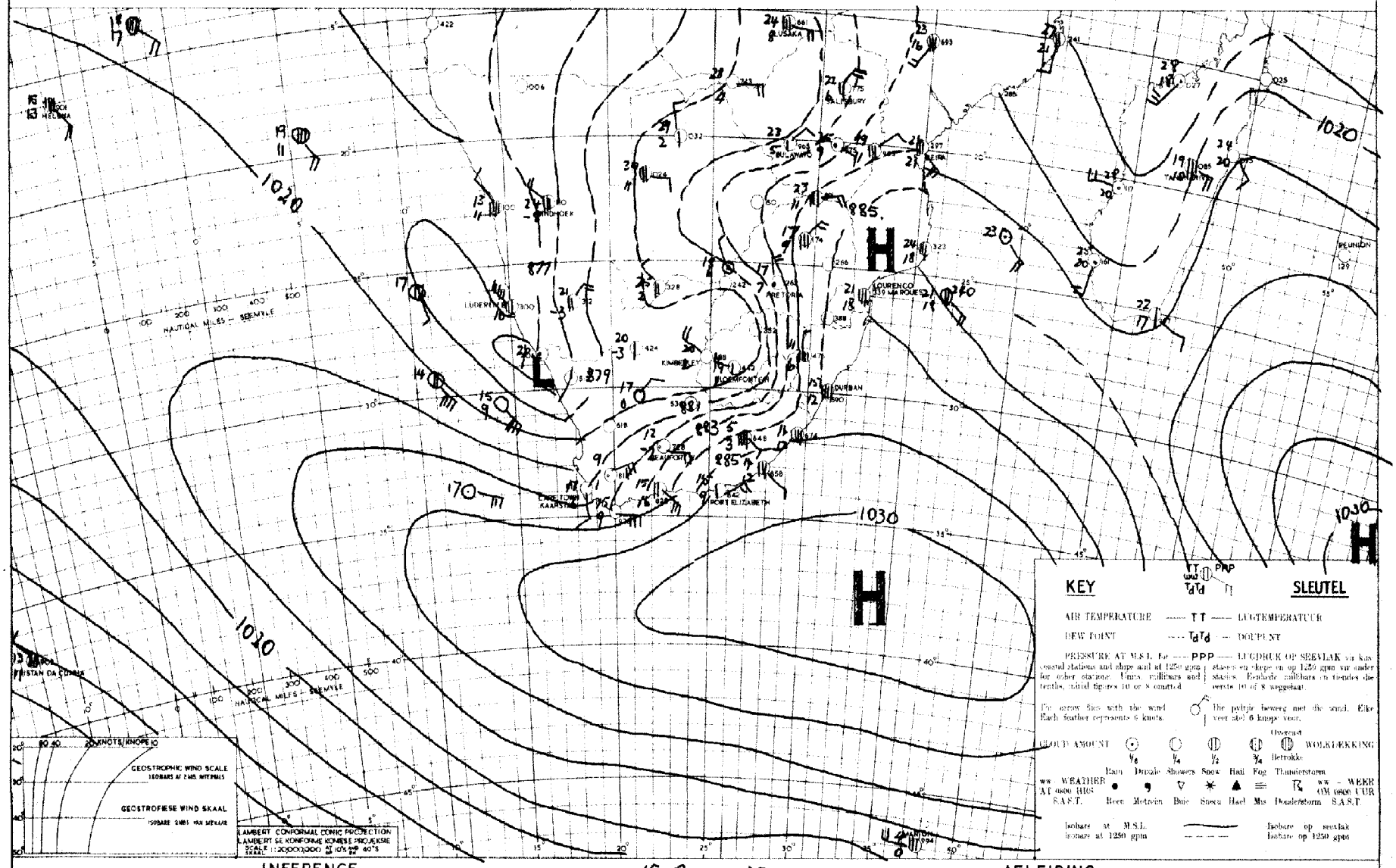

INFERENCE — DATE 15-8-1953 DATUM — AFLEIDING

RELATIVELY WARM AND MOIST AIR IS FLOWING S. OVER TVL. & E. OFS, WHILE COLD AIR OVER NATAL & E. CAPE IS BLOCKING THIS S. FLOW. CONSEQUENTLY ~~BOTH~~ THUNDER CONDITIONS WILL OCCUR OVER NATAL, BASUTOLAND AND E. GRIQUALAND TONIGHT. PRESSURE IS FALLING RAPIDLY ALONG THE S. COAST AND THE ANTICYCLONE TO S.E. WILL RAPIDLY RECEDE E.

BETREKLIKE WARM VOCHTIGE LUG STROOM S. OOR TVL. EN O. VRYSTAAT, TERWYL KOUE LUG OOR NATAL EN O. KAAPLAND IN DIE PAD IS VAN HIERDIE LUGSTROOM. GEVOLGLIK SAL DONDERWEERSTOESTANDE VANNAG ONTWIKKEL OOR NATAL, BASOETOELAND EN GRIEKWALAND-O. DIE DRUK DAAL NOU VINNIG LANGS DIE S. KUS EN DIE ANTISIKLONE S.O. VAN DIE UNIE SAL VINNIG NA DIE O. UITWYK.

DAAGLIKSE WEERBULLETIN

WEERBURO : WEATHER BUREAU

DEPT. VAN VERVOER : DEPT. OF TRANSPORT

DAILY WEATHER BULLETIN

Maksimum en Minimum Temperature (°C) en Reënval (duime) vir die Etmaal wat om 0800 (SAST) eindig op

Maximum and Minimum Temperatures (°C) and Rainfall (inches) 24 hours ending at 0800 (SAST) on

17-8-1983

TRANSVAAL.	Max.	Min.	Rvl.
Barberton			
Bethal			
Chester			
Delmas			
Ermelo	21	5	
Joubert Park			
Komatipoort	26	9	
Kroondal			
Leeuwdoornstad			
Lichtenburg			
Crecy	24	4	
Louis Trichardt			
Marnitz			
Middelburg			
Loskop			
Nelspruit			
Nylstroom	24	4	
Palmietfontein	20	9	
Pietersburg	19	7	
Piet Retief			
Pelgrimsrus	21	6	
Potchefstroom	23	8	
Pretoria W.B.	21	9	
Pretoriuskop			
Standerton			
Thabazimbi	24	15	
Vaalwater			
Watervalboven			
Wolmaransstad			
Zeerust	23	12	
Witbank			
KAAP - CAPE			
Alexanderbaai	18	7	
Aberdeen			
Andalusia			
Beaufort-Wes	15	3	
Cala			

CAPE - KAAP	Max.	Min.	Rfl.
Calitzdorp			
Calvinia	19	3	
Cape Agulhas	17	12	8.7
Cape Columbine	14	8	
Cape St. Francis	17	12	
Carnarvon			
Cradock			
De Aar	21	0	
Dordrecht			
East London	20	13	
Elsenburg			
Flagstaff			
Fraserburg	18	-1	
Garies			
George	19	3	2.5
Graaff Reinet	16	5	
Grahamstown			
Idutywa			
Jansenville			
Kenhardt			
Kentani			
Kimberley	26	6	
Kingwilliamstown			
Klaver	21	11	
Kowie			
Kuruman			
Lake Mentz			
Lovedale			
Maclear			
Mafeking			
Matatiele			
Matroosberg	17	0	
Middelburg	21	-3	
Mossel Bay	18	11	5.5
Malmesbury			
O'okiep			
Orange River	24	1	
Pofadder			
Port Elizabeth	18	10	

KAAP - CAPE	Max.	Min.	Rvl.
Port St. Johns	21	17	1.5
Postmasburg			
Piquetberg			
Prieska	24	x	
Prince Albert			
Queenstown	22	4	
Riversdale	22	7	
Somerset-oos	20	8	
Springfontein	19	8	1.3
Steynsburg			
Stormsrivier			
Sutherland			
Swellendam			
Umtata	21	6	1.2
Upington	25	1	
van Wyksvlei			
Victoria-Wes	20	-2	
Vryburg	25	12	0.1
Williston	20	1	
Willowmore			
Wingfield	19	7	
Venterstad			
NATAL.			
Kaap St. Lucia	21	17	19.5
Dundee			7.5
Durban	20	17	
Estcourt	18	7	1.5
Himeville			
Ladysmith	20	8	0.7
Melmoth	20	12	0.1
M'kuzi			
Newcastle	22	11	
Pietermaritzburg			
Port Shepstone	24	18	
Seven Oaks			
Vryheid			

O.F.S. - O.V.S.	Max.	Min.	Rfl.
Bethlehem			
Bethulie	22	3	
Bloemfontein	23	4	
Fauresmith	23	-1	0.1
Ficksburg			
Harrismith			
Heilbron			
Hoopstad	15	9	
Kroonstad	24	9	0.8
Lindley			2.0
Modderpoort			
Parys			
Vrede			
Wepener	21	10	1.0
Winburg			
Zastron			
S.W.A. and Protectorates en Protektorate			
Gobabis	28	-2	
Keetmanshoop	23	2	
Luderitz			
Ondongua	31	8	
Swakopmund	13	6	
Tsumeb	30	10	
Windhoek	24	5	
Francistown			
Gaberones			
Mahalapye			
Maun			
Tsabong	31	12	
	28	2	
Mbabane			
Stegi			

SYNOPTIC WEATHER MAP — 1200 GMT. — 1400 SAST. — SINOPTIESE WEERKAART

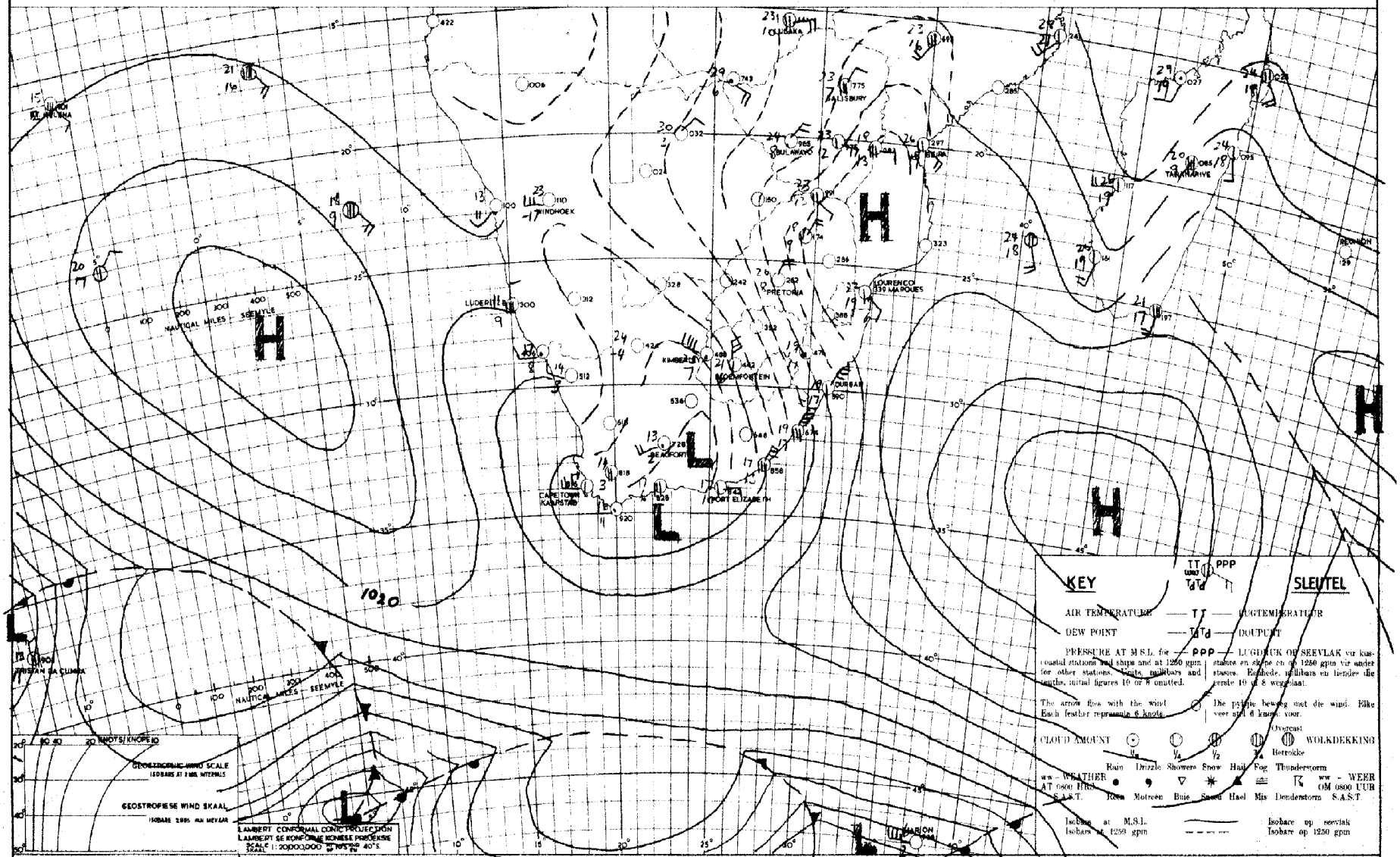

INFERENCE

A TROUGH OF LOW PRESSURE IS MOVING E ACROSS THE C. PROV AND ~~S. RHODESIA~~ S. FREE STATE. TO THE E OF THIS TROUGH THUNDER CONDITIONS WITH LIGHT SHOWERS ARE OCCURRING, BUT IT WILL GRADUALLY CLEAR FROM THE W. AS DRIER W. WINDS BEHIND THE TROUGH REPLACE THE PRESENT N. CIRCULATION. OVER THE REMAINDER OF THE UNION FINE WEATHER SHOULD CONTINUE, BUT FOG AND LOW CLOUDS WILL DEVELOP ALONG THE CAPE COASTS.

DATE 16-8-1953 DATUM

AFLEIDING

'N TROG VAN LAGE DRUK SKUIF O. OOR KAAPLAND EN S. VRYSTAAT O VAN HIERDIE TROG BESTAAN DONDERWEERSTOESTANDE MET BUIE, MAAR DIT SAL GELEIDELIK UIT DIE W. OOPTREK NAMATE DROËR W. WINDE AGTER DIE TROG TEENSWOORDIGE N. SIRKULASIE VERVANG. OOR DIE RES VAN DIE UNIE BEHOORT MOOIWEERSTOESTANDE VOORT TE DUUR, MAAR MISTIGE WEER EN LAE WOLKE SAL OOR DIE KAAPSE KUSSTREKE ONTWIKKEL.

DAAGLIKSE WEERBULLETIN

WEERBURO : WEATHER BUREAU

DEPT. VAN VERVOER : DEPT. OF TRANSPORT

DAILY WEATHER BULLETIN

Maksimum en Minimum Temperature (°F) en Reënval (duime) vir die Etmaal wat om 0800 (SAST) eindig op

Maximum and Minimum Temperatures (°F) and Rainfall (inches) 24 hours ending at 0800 (SAST) on

18.8.1953

TRANSVAAL	Max.	Min.	Rvl.
Barberton			
Bethal			
Chester			
Delmas			
Ermelo			
Joubert Park	20	-6	
Komatipoort			
Kroondal	31	17	
Leeuwdoornsstad			
Lichtenburg			
Crecy	28	6	
Louis Trichardt	27	12	
Marnitz	29	7	
Middelburg			
Loskop			
Nelspruit	28	11	
Nylstroom	26	7	
Palmietfontein	21	-1	
Pietersburg	25	10	
Piet Retief	25	6	2.2
Pelgrimsrus	23	8	0.6
Potchefstroom	22	-1	
Pretoria W.B.	23	5	
Pretoriuskop			
Standerton			
Thabazimbi			
Vaalwater	26	11	
Watervalboven			
Wolmaransstad	24	3	
Zeerust			
Witbank	25	5	
KAAP - CAPE			
Alexanderbaai	17	4	
Aberdeen			
Andalusia			
Beaufort-Wes	15	4	
Cala			

CAPE - KAAP	Max.	Min.	Rfl.
Calitzdorp			
Calvinia	25	3	
Cape Agulhas	14	12	1.5
Cape Columbine	16	8	
Cape St. Francis	15	12	41.5
Carnarvon			
Cradock			
De Aar	18	5	
Dordrecht			
East London	21	11	1.4
Elsenburg			
Flagstaff			
Fraserburg	14	-3	
Garies	16	2	
George	14	10	8.9
Graaff Reinet	17	4	
Grahamstown			
Idutywa			
Jansenville			
Kenhardt	17	-	
Kentani			
Kimberley	20	1	
Kingwilliamstown			
Klaver	18	7	
Kowie			
Kuruman			
Lake Mentz			
Lovedale			
Maclear			
Mafeking			
Matatiele			
Matroosberg	13	3	0.5
Middelburg	18	2	
Mossel Bay	16	12	3.8
Malmesbury			
O'okiep	17	6	
Orange River	19	0	
Pofadder	17	3	
Port Elizabeth	16	11	16.8

KAAP - CAPE	Max.	Min.	Rvl.
Port St. Johns	19	14	
Postmasburg	18	4	
Piquetberg			
Prieska	19	9	
Prince Albert			
Queenstown	18	2	
Riversdale	14	0	2.0
Somerset-oos	17	7	1.4
Springfontein	20	-1	
Steynsburg			
Stormsrivier			
Sutherland			
Swellendam			
Umtata	21	7	
Upington	17	-3	
van Wyksvlei			
Victoria-Wes	15	-2	
Vryburg	24	-4	
Williston	16	3	
Willowmore			
Wingfield	16	10	
Venterstad			
NATAL			
Kaap St. Lucia	21	13	4.7
Dundee			
Durban	23	12	0.1
Estcourt			
Nimeville			
Ladysmith	22	5	1.8
Melmoth	27	10	
M'kuzi			
Newcastle	22	3	
Pietermaritzburg			
Port Shepstone	21	13	
Seven Oaks			
Vryheid			

O.F.S. - O.V.S.	Max.	Min.	Rfl.
Bethlehem	20	-6	
Bethulie	19	-1	
Bloemfontein	20	0	
Fauresmith	19	-1	
Ficksburg			
Harrismith			
Heilbron			
Hoopstad	23	-3	
Kroonstad	23	-4	
Lindley			
Modderpoort			
Parys			
Vrede			
Wepener	20	-4	
Winburg			
Zastron			
S.W.A. and Protectorates en Protektorate			
Gobabis	24	0	
Keetmanshoop			
Luderitz	15	7	
Ondongua			
Swakopmund	14	7	
Tsumeb	30	10	
Windhoek	25	8	
Francistown			
Gaberones			
Mahalapye	29	7	
Maun	31	12	
Tsabong	23	-3	
Mahalapsdorp			
Stegi			

SYNOPTIC WEATHER MAP — 1200 GMT — 1400 SAST — SINOPTIESE WEERKAART

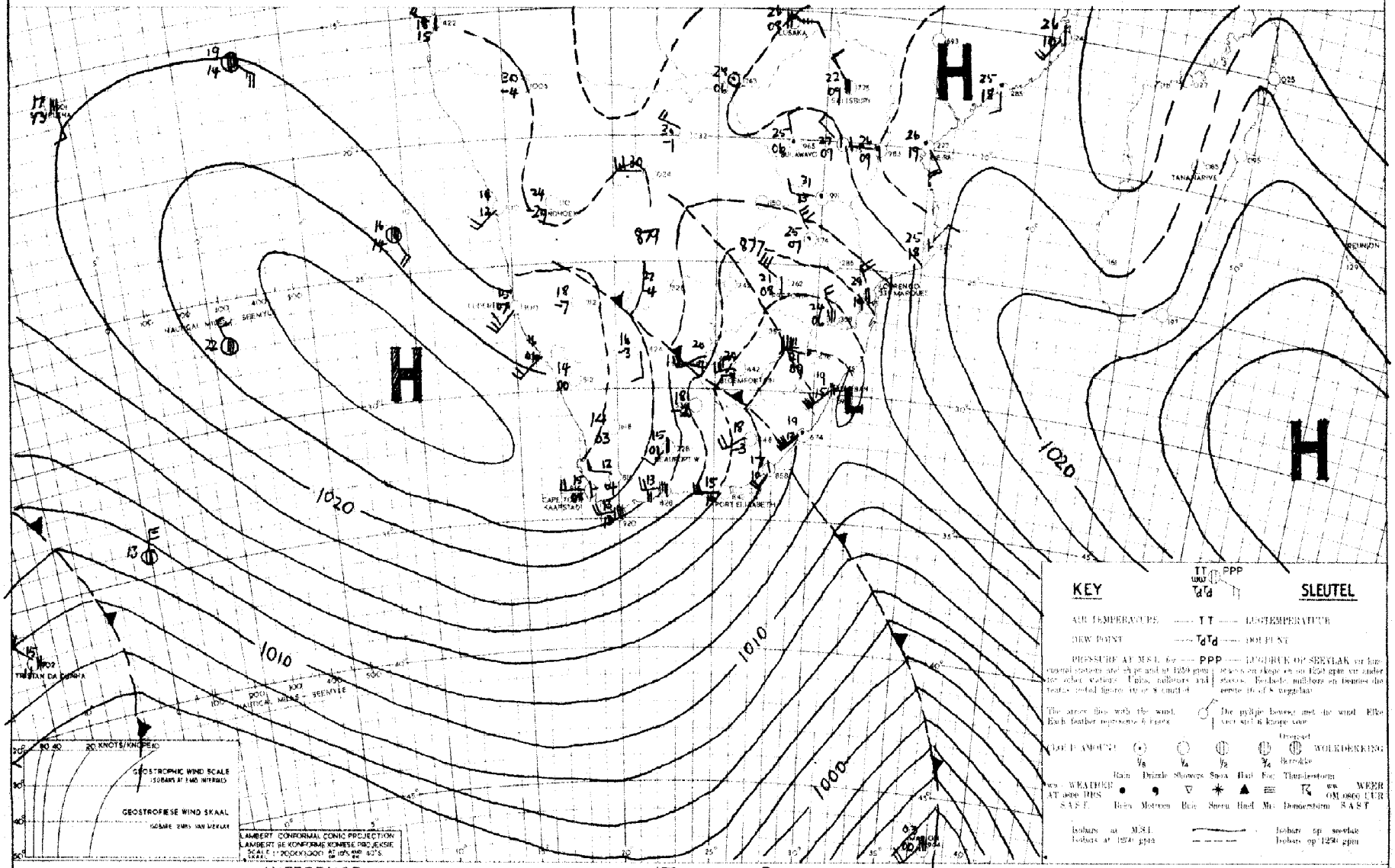

INFERENCE

THE HIGH OVER THE W. COAST ASSOCIATED WITH COOL DRY AIR, IS MOVING OVER THE UNION FROM W. TO E. AND APART FROM CLOUDY CONDITIONS OVER THE S.E. AND E. COASTS, THE WEATHER WILL BE FINE.

DATE 17-8-1953 DATUM

AFLEIDING

DIE HOOG OOR DIE W. KUS GEPAARD MET KOEL, DROË LUG BEWEG OOR DIE UNIE VAN W. NA O. AFGESIEN VAN BEWOLKTE TOESTANDE OOR DIE S.O. EN O. KUSSTREKE SAL DIT MOOIWEER WEES.

DAAGLIKSE WEERBULLETIN

WEERBURO : WEATHER BUREAU
DEPT. VAN VERVOER : DEPT. OF TRANSPORT

DAILY WEATHER BULLETIN

Maksimum en Minimum Temperature (°C) en Reënval (duime) vir die Etmaal wat om 0800 (SAST) eindig op 19-8 1953

Maximum and Minimum Temperatures (°C) and Rainfall (inches) 24 hours ending at 0800 (SAST) on

millimeters millimetres

TRANSVAAL	Max.	Min.	Rvl.
Barberton			
Bethal			
Chester			
Delmas			
Ermelo			
Joubert Park	18	5	
Komatipoort			
Kroondal	25	15	
Leeuwdoornsstad			
Lichtenburg			
Crecy	28	4	
Louis Trichardt	27	10	
Marnitz	30	10	
Middelburg			
Loskop			
Nelspruit	20	11	0.6
Nylstroom	26	xx	
Palmietfontein	20	3	
Pietersburg	21	7	
Piet Retief	16	7	
Pelgrimsrus	14	9	0.3
Potchefstroom	20	2	
Pretoria W.B.	23	7	
Pretoriuskop			
Standerton			
Thabazimbi	27	2	
Vaalwater			
Watervalboven	17	7	
Wolmaransstad			
Zeerust	25	2	
Witbank			
KAAP - CAPE			
Alexanderbaai	25	5	
Aberdeen			
Andalusia			
Beaufort-Wes	15	-1	
Cala			

CAPE - KAAP	Max.	Min.	Rfl.
Calitzdorp			
Calvinia	18	7	
Cape Agulhas	16	13	
Cape Columbine	19	11	
Cape St. Francis	16	10	0.2
Carnarvon			
Cradock			
De Aar	17	1	
Dordrecht			
East London	15	6	1.2
Elsenburg			
Flagstaff			
Fraserburg	15	0	
Garies	25	7	
George	15	4	
Graaff Reinet	13	1	
Grahamstown			
Idutywa			
Jansenville			
Kenhardt	22	5	
Kentani			2.5
Kimberley	18	1	
Kingwilliamstown			
Klaver	23	17	
Kowie			0.4
Kuruman			
Lake Mentz			
Lovedale			
Maclear			
Mafeking			
Matatiele			
Matroosberg	13	0	
Middelburg	13	-7	
Mossel Bay	16	12	
Malmesbury			
O'okiep	20	11	
Orange River	18	-2	
Pofadder	18	2	
Port Elizabeth	15	8	1.9

KAAP - CAPE	Max.	Min.	Rvl.
Port St. Johns	16	11	2.0
Postmasburg	19	8	
Piquetberg			
Prieska	20	11	
Prince Albert			
Queenstown	15	2	
Riversdale	17	6	
Somerset-oos	13	3	0.5
Springfontein	13	3	0.3
Steynsburg			
Stormsrivier			
Sutherland			
Swellendam			
Umtata	13	5	
Upington	22	2	
van Wyksvlei	18	4	
Victoria-Wes	15	-3	
Vryburg	20	-3	
Williston	12		
Willowmore			
Wingfield	19	8	
Venterstad			
NATAL			
Kaap St. Lucia	19	12	10.5
Dundee	20	12	0.3
Durban	16	7	
Estcourt			
Himeville			
Ladysmith	18	6	
Melmoth	18	8	0.1
M'kuzi			
Newcastle	17	2	
Pietermaritzburg			4.0
Port Shepstone	18	12	0.4
Seven Oaks			
Vryheid			

O.F.S. - O.V.S.	Max.	Min.	Rfl.
Bethlehem	15	2	
Bethulie	16	-2	
Bloemfontein	18	1	
Fauresmith	16	-2	
Ficksburg			
Harrismith			
Heilbron			
Hoopstad	19	-2	
Kroonstad	20	2	
Lindley			
Modderpoort			
Parys			
Vrede			
Wepener	18	-5	
Winburg			
Zastron			
S.W.A. and Protectorates en Protektorate			
Gobabis			
Keetmanshoop	22	8	
Luderitz	13	8	
Ondongua	32	9	
Swakopmund	12	9	
Tsumeb	30	9	
Windhoek	25	9	
Francistown	30	14	
Gaberones			
Mahalapye	29	7	
Maun	31	11	
Tsabong	23	-5	
xxxxxxxx Bremersdorp	21	11	
Stegi			

SYNOPTIC WEATHER MAP 1200 GMT. — 1400 SAST. SINOPTIESE WEERKAART

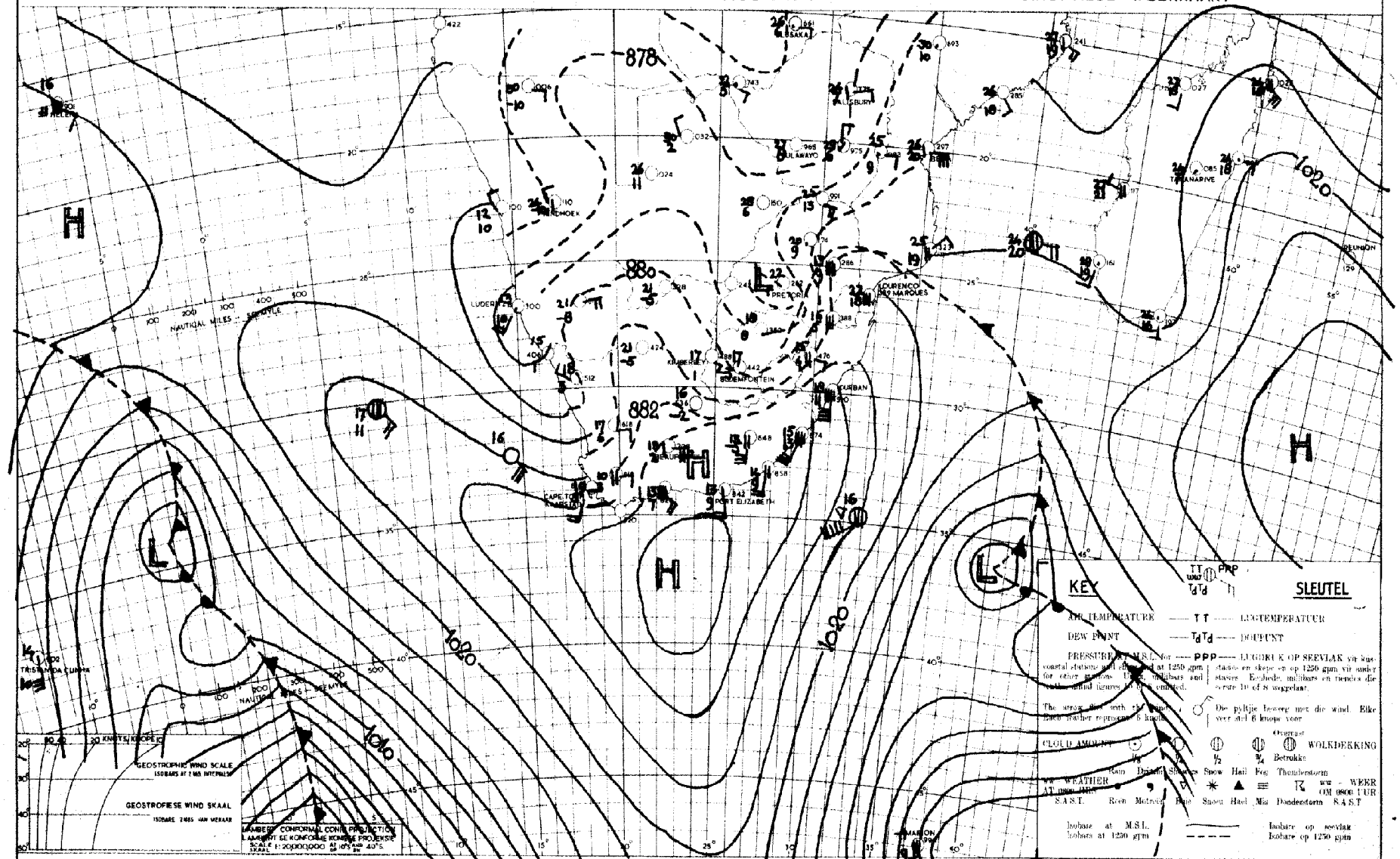

INFERENCE DATE 18-8-1953 DATUM AFLEIDING

Cool air will invade the Transvaal and the Northern Free State with Easterly winds flowing around the Northern flank of the high advancing around the coast. Cloudy weather will result. Over Natal and the Eastern Cape it will however gradually clear from the South, and over the Western Cape it will become warm.

Koel lug sal met oostewinde om die Noordelike flank van die hoogdrukstelsel, wat om die kus beweeg, Transvaal en Noord Vrystaat oorstroom en bewolkte weer veroorsaak. Oor Oos Kaapland en Natal sal dit langsamerhand uit die Suide ooptrek en oor Wes Kaapland sal dit warm word.

DAAGLIKSE WEERBULLETIN

WEERBURO : WEATHER BUREAU
DEPT. VAN VERVOER : DEPT. OF TRANSPORT

DAILY WEATHER BULLETIN

Maksimum en Minimum Temperature (°C) en Reënval (duim) vir die Etmaal wat om 0800 (SAST) eindig op ...20-8-195.3.....

Maximum and Minimum Temperatures (°C) and Rainfall (inches) 24 hours ending at 0800 (SAST) on

millimeters millimetres

TRANSVAAL.	Max.	Min.	Rvl.
Barberton			
Bethal			
Chester			
Delmas			
Ermelo	13	6	
Joubert Park			
Komatipoort	20	15	
Kroondal			
Leeuwdoornsstad			
Lichtenburg			
Crecy	21	6	
Louis Trichardt	22	10	2.0
Marnitz	20	12	
Middelburg			
Loskop			
Nelspruit	16	12	
Nylstroom	21	4	
Palmietfontein	18	8	
Pietersburg	16	8	
Piet Retief	10	7	0.1
Pelgrimsrus	10	8	0.2
Potchefstroom	21	9	
Pretoria W.B.	19	9	
Pretoriuskop			
Standerton			
Thabazimbi	22	12	
Vaalwater			
Watervalboven	11	7	
Wolmaransstad			
Zeerust			
Witbank			
KAAP - CAPE			
Alexanderbaai	17	10	
Aberdeen			
Andalusia			
Beaufort-Wes	18	0	
Cala			

CAPE - KAAP	Max.	Min.	Rfl.
Calitzdorp			
Calvinia	23	10	
Cape Agulhas	16	13	
Cape Columbine	24	11	
Cape St. Francis	15	11	
Carnarvon			
Cradock			
De Aar	18	4	
Dordrecht			
East London	16	10	
Elsenburg			
Flagstaff			
Fraserburg	20	1	
Garies	28	6	
George	19	8	
Graaff Reinet	18	4	
Grahamstown			
Idutywa			
Jansenville			
Kenhardt	25	7	
Kentani			
Kimberley	11	7	
Kingwilliamstown			
Klaver	28	7	
Kowie			
Kuruman			
Lake Mentz			
Lovedale			
Maclear			
Mafeking			
Matatiele			
Matroosberg	16	2	
Middelburg	18	-4	
Mossel Bay	15	11	
Malmesbury			
O'okiep	23	3	
Orange River	21	7	
Pofadder	21	10	
Port Elizabeth	16	8	

KAAP - CAPE	Max.	Min.	Rvl.
Port St. Johns	17	13	00
Postmasburg	22	10	
Piquetberg			
Prieska	23	15	
Prince Albert			
Queenstown	16	00	
Riversdale	22	3	
Somerset-oos	19	5	
Springfontein	12	-2	
Steynsburg			
Stormsrivier			
Sutherland			
Swellendam			
Umtata	15	3	
Upington	26	9	
van Wyksvlei	22	4	
Victoria-Wes	19	-2	
Vryburg			
Williston	22	3	
Willowmore			
Wingfield	22	8	
Venterstad			
NATAL.			
Kaap St. Lucia	19	12	0.6
Dundee			
Durban	17	13	
Estcourt	14	6	
Himeville			
Ladysmith	16	6	
Melmoth	14	9	
M'kuzi			
Newcastle	15	7	
Pietermaritzburg			
Port Shepstone	18	12	
Seven Oaks			
Vryheid			

O.F.S. - O.V.S.	Max.	Min.	Rfl.
Bethlehem			
Bethulie			
Bloemfontein	19	6	
Fauresmith	18	6	
Ficksburg	19	6	
Harrismith			
Heilbron			
Hoopstad			
Kroonstad	21		
Lindley	20	8	
Modderpoort			
Parys			
Vrede			
Wepener	18	9	
Winburg			
Zastron			
S.W.A. and Protectorates en Protektorate			
Gobabis			
Keetmanshoop	27	9	
Luderitz	11	9	
Ondongua	32	11	
Swakopmund	10	9	
Tsumeb	31	12	
Windhoek	26	9	
Aus	21	7	
Francistown			
Gaberones			
Mahalapye	19	12	
Maun	33	21	
Tsabong	27	10	
Outjo	30	7	
Mbabane			
Stegi			
Ghanzi	31	12	

SYNOPTIC WEATHER MAP — 1200 GMT — 1400 SAST — SINOPTIESE WEERKAART

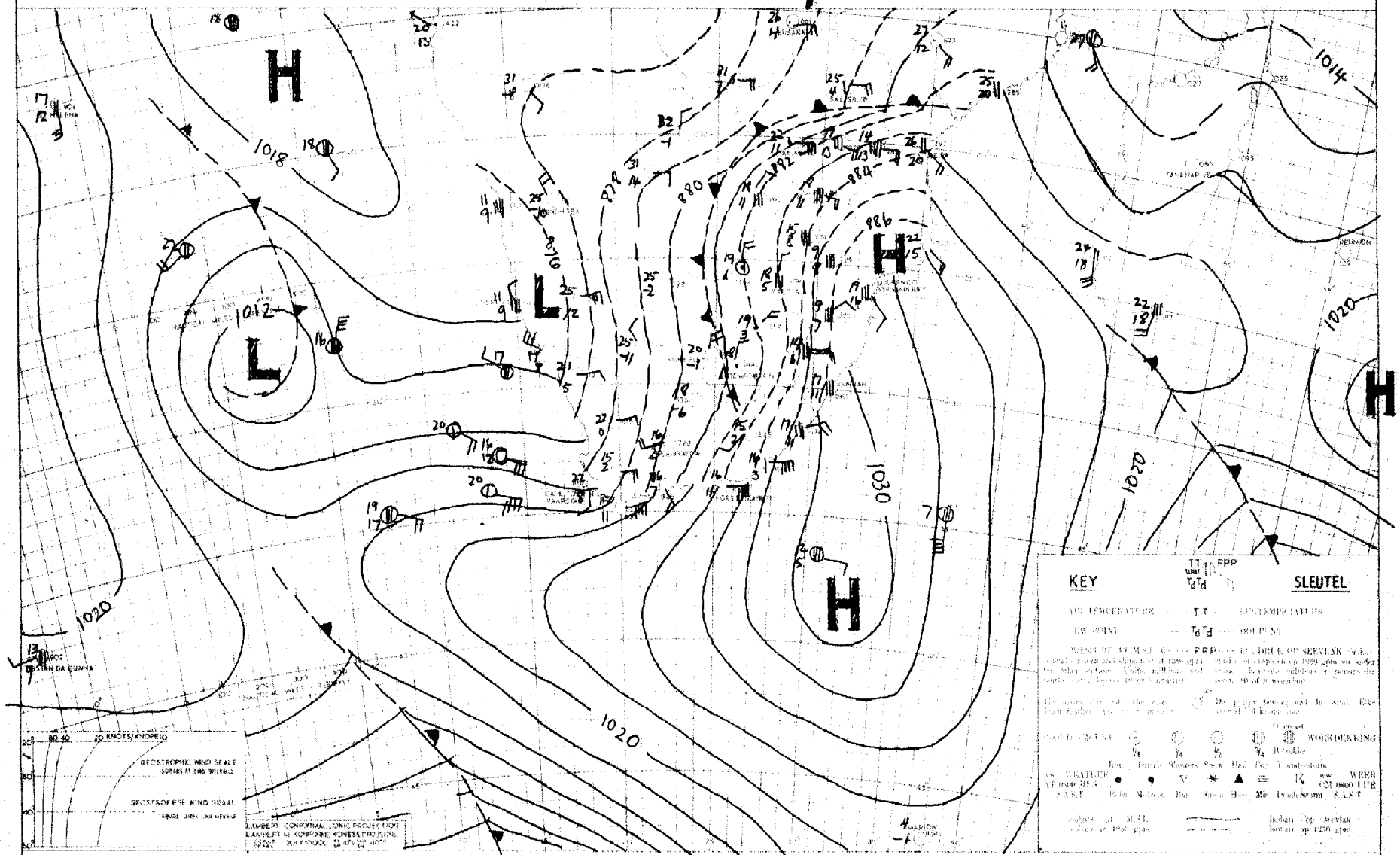

INFERENCE — DATE 19 · 8 · 1953 DATUM — AFLEIDING

THE ANTICYCLONE S.E. OF THE UNION IS RECEDING RAPIDLY TO THE E. WHILE PRESSURE IS FALLING IN THE W. DUE TO THE APPROACH OF A COLD DEPRESSION IN THE ATLANTIC. THE COOL MOIST AIR OVER TVL. & RHODESIA WILL BE TRANSPORTED BY FRESH N. WIND ACROSS THE FREE STATE & C.P. IT WILL BE CLOUDY OVER TVL. AT FIRST BUT PARTLY CLOUDY OVER TVL. AND FREE STATE IN THE AFTERNOON.

DIE HOOGDRUKSTELSEL S.O. VAN DIE UNIE WYK VINNIG UIT, NA DIE O. TERWYL DIE KOUE LAAGDRUKSTELSEL W. VAN DIE UNIE NADER BEWEEG. DIE KOEL VOCHTIGE LUG OOR TVL. EN RHODESIË SAL DEUR TAMELIKE STERK N. WIND OOR DIE VRYSTAAT EN KAAPLAND VERVOER WORD OOR TVL. SAL DIT AANVANKLIK BEWOLK WEES MAAR IN DIE NAMIDDAG SAL DIT OOR TVL. EN DIE VRYSTAAT GEDEELTELIK BEWOLK WEES.

DAAGLIKSE WEERBULLETIN

WEERBURO : WEATHER BUREAU
DEPT. VAN VERVOER : DEPT. OF TRANSPORT

DAILY WEATHER BULLETIN

Maksimum en Minimum Temperature (°C) en Reënval (millimeters) vir die Etmaal wat om 0800 (SAST) eindig op

Maximum and Minimum Temperatures (°C) and Rainfall (millimeters, inches) 24 hours ending at 0800 (SAST) on

21 - 8 1953

TRANSVAAL	Max.	Min.	Rvl.
Barberton			
Bethal			
Chester			
Delmas			
Ermelo	18	4	
Joubert Park			
Komatipoort	25	10	
Kroondal			
Leeuwdoornsstad			
Lichtenburg			
Crecy	21	1	
Louis Trichardt			
Marnitz			
Middelburg			
Loskop			
Nelspruit	20	5	
Nylstroom	19	X	
Palmietfontein	17	6	
Pietersburg	14	4	
Piet Retief	20	7	
Pelgrimsrus	14	3	
Potchefstroom	20	7	
Pretoria W.B.	18	6	
Pretoriuskop			
Standerton			
Thabazimbi	19	8	
Vaalwater			
Watervalboven	18	1	
Wolmaransstad			
Zeerust	17	10	
Witbank			
KAAP - CAPE			
Alexanderbaai	18	4	
Aberdeen			
Andalusia			2.8
Beaufort-Wes	25	2	
Cala			1.6

CAPE - KAAP	Max.	Min.	Rfl.
Calitzdorp			
Calvinia	21	2	
Cape Agulhas	17	10	
Cape Columbine	14	11	
Cape St. Francis	17	8	
Carnarvon			
Cradock			0.2
De Aar	21	12	
Dordrecht			
East London	18	13	
Elsenburg			
Flagstaff			
Fraserburg	21	-2	
Garies	16	5	
George	27	9	
Graaff Reinet	26	12	
Grahamstown			
Idutywa			
Jansenville			
Kenhardt	25	2	
Kentani			
Kimberley	23	11	1.7
Kingwilliamstown			
Klaver	15	9	
Kowie			
Kuruman			
Lake Mentz			
Lovedale			
Maclear			3.2
Mafeking			
Matatiele			0.7
Matroosberg	20	1	
Middelburg	22	11	
Mossel Bay	19	10	
Malmesbury			
O'okiep	12	3	
Orange River	24	0	2.4
Pofadder	20	1	
Port Elizabeth	20	13	0.4

KAAP - CAPE	Max.	Min.	Rvl.
Port St. Johns	24	15	
Postmasburg	20	10	
Piquetberg			
Prieska	24	11	
Prince Albert			
Queenstown	24	15	.2.2
Riversdale	18	6	
Somerset-oos	25	14	
Springfontein			
Steynsburg			
Stormsrivier			
Sutherland			
Swellendam			
Umtata	26	6	0.5
Upington	25	4	
van Wyksvlei			
Victoria-Wes	20	1	
Vryburg	22	10	1.2
Williston	22	0	
Willowmore			
Wingfield	15	12	
Venterstad			
NATAL			
Kaap St. Lucia			
Dundee			
Durban	22	15	
Estcourt	21	7	
Himeville			
Ladysmith	23	12	
Melmoth			
M'kuzi			
Newcastle	22	10	
Pietermaritzburg			
Port Shepstone	20	14	
Seven Oaks			
Vryheid			

O.F.S. - O.V.S.	Max.	Min.	Rfl.
Bethlehem	18	6	
Bethulie	21	0	2.1
Bloemfontein	20	9	2.6
Fauresmith	20	11	1.5
Ficksburg			
Harrismith			
Heilbron			
Hoopstad	23	11	
Kroonstad	21	8	0.8
Lindley			
Modderpoort			
Parys			
Vrede			
Wepener	20	10	3.2
Winburg			
Zastron			4.5
S.W.A. and Protectorates en Protektorate			
Gobabis	27	9	
Keetmanshoop	25	5	
Luderitz	14	11	
Ondongua	32	13	
Swakopmund	12	5	
Tsumeb	30	15	
Windhoek	24	8	
Francistown	22	12	
Gaberones			
Mahalapye	18	12	
Maun	31	11	
Tsabong	25	11	0.5
Bremersdorp	23	8	
Mtubane			
Stegi			

SYNOPTIC WEATHER MAP — 1200 GMT. — 1400 SAST. — SINOPTIESE WEERKAART

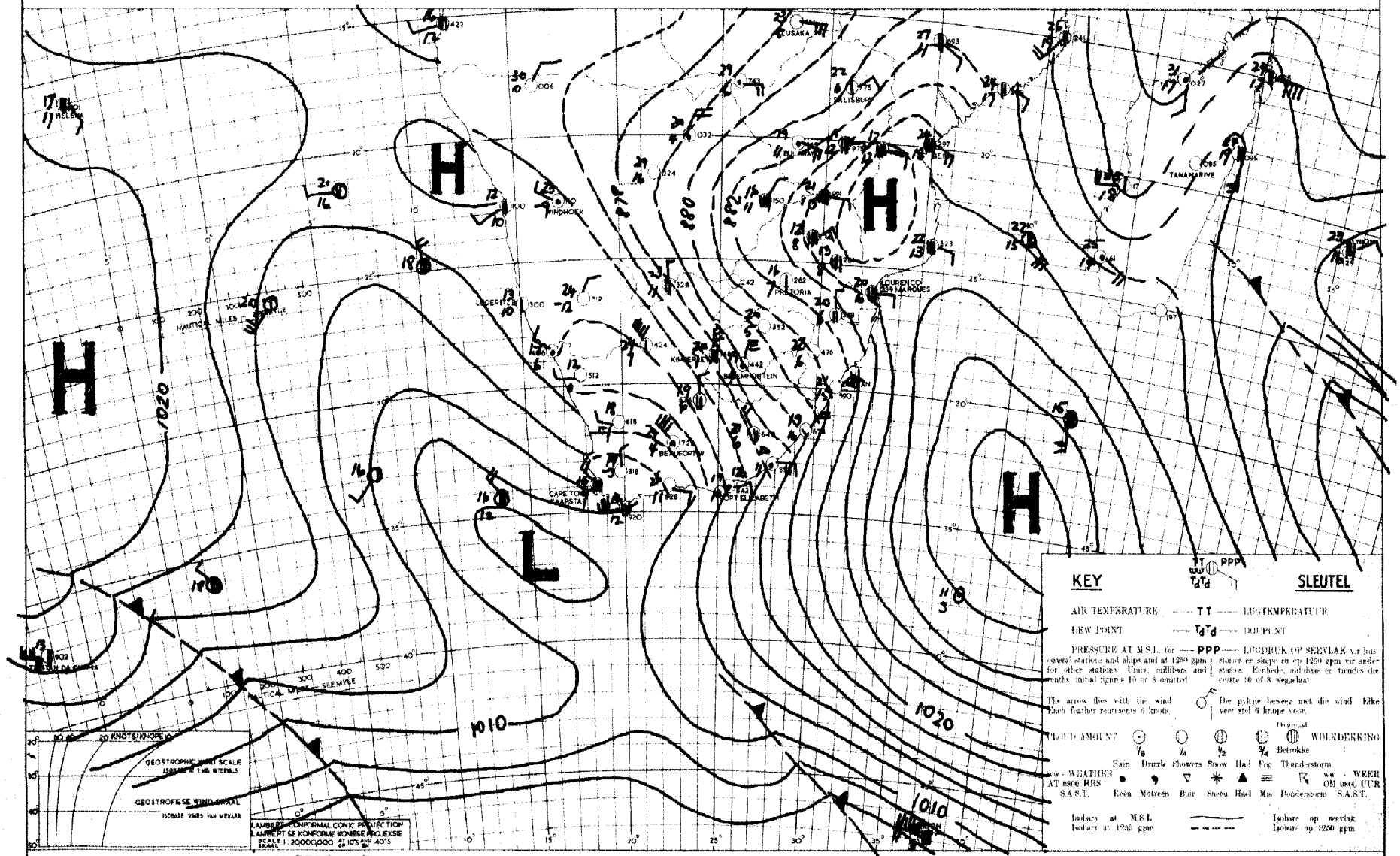

INFERENCE — DATE 20-8-1953 DATUM — AFLEIDING

THE TROUGH OF LOW PRESSURE NEAR THE W. COAST WILL SLOWLY MOVE E. THE AIR OVER THE UNION IS HUMID AND IS RAPIDLY MOVING FROM THE N. THE HIGH OVER THE S.E. COAST IS RECEDING OUT OVER THE INDIAN OCEAN. SCATTERED CLOUDS WITH A POSSIBILITY OF SHOWERS WILL DEVELOP OVER THE ORS. & E. CAPE.

DIE TROG VAN LAE DRUK NABY DIE W. KUS SAL STADIG O. BEWEEG. DIE LUGMASSA OOR DIE UNIE IS VOCHTIG EN BEWEEG VINNIG UIT DIE N. DIE HOOG OOR DIE S.O. KUS WIK VINNIG UT O. VERSPREIDE WOLKE MET 'N MOONTLIKHEID VAN BUIE OOR DIE VRYSTAAT EN O. KAPLAND, SAL VOORKOM.

DAAGLIKSE WEERBULLETIN

WEERBURO : WEATHER BUREAU
DEPT. VAN VERVOER : DEPT. OF TRANSPORT

DAILY WEATHER BULLETIN

Maksimum en Minimum Temperature (°C) en Reënval (duime) vir die Etmaal wat om 0800 (SAST) eindig op 22 - 8 1953

Maximum and Minimum Temperatures (°C) and Rainfall (inches) 24 hours ending at 0800 (SAST) on

millimeters millimetres

TRANSVAAL.	Max.	Min.	Rvl.
Barberton			
Bethal			
Chester			
Delmas			
Ermelo	22	6	
Joubert Park			
Komatipoort	29	9	
Kroondal			
Leeuwdoornsstad			
Lichtenburg			
Crecy	26	2	
Louis Trichardt			
Marnitz			
Middelburg			
Loskop			
Nelspruit	25	7	
Nylstroom	25	xx	
Palmietfontein	21	6	
Pietersburg	20	0	
Piet Retief			
Pelgrimsrus			
Potchefstroom			
Pretoria W.B.	21	8	
Pretoriuskop			
Standerton			
Thabazimbi	24	8	
Vaalwater			
Watervalboven			
Wolmaransstad			
Zeerust	22	12	
Witbank			
KAAP - CAPE			
Alexanderbaai	20	6	
Aberdeen			
Andalusia			
Beaufort-Wes	18	3	
Cala			

CAPE - KAAP	Max.	Min.	Rfl.
Calitzdorp			
Calvinia	15	1	
Cape Agulhas	17	11	
Cape Columbine	13	11	0.6
Cape St. Francis	17	10	
Carnarvon			
Cradock			
De Aar	20	1	
Dordrecht	11	-8	
East London	18	9	
Elsenburg			
Flagstaff			
Fraserburg	15	-2	
Garies			
George	19	7	
Graaff Reinet	22	5	
Grahamstown			
Idutywa			
Jansenville			
Kenhardt			
Kentani			
Kimberley	21	6	
Kingwilliamstown			
Klaver	19	8	0.1
Kowie			
Kuruman			
Lake Mentz			
Lovedale			
Maclear			
Mafeking			
Matatiele			
Matroosberg	12	3	0.5
Middelburg			
Mossel Bay	20	12	
Malmesbury			
O'okiep			
Orange River	21	3	
Pofadder			
Port Elizabeth	18	6	

KAAP - CAPE	Max.	Min.	Rvl.
Port St. Johns	23	17	02
Postmasburg			
Piquetberg			
Prieska			
Prince Albert			
Queenstown	20	2	
Riversdale	21	4	
Somerset-oos	23	7	
Springfontein			
Steynsburg			
Stormsrivier			
Sutherland			
Swellendam			
Umtata	25	12	
Upington	22	-1	
van Wyksvlei			
Victoria-Wes	18	-5	
Vryburg	22	11	
Williston	16	1	
Willowmore			
Wingfield	16	9	1.4
Venterstad			
NATAL.			
Kaap St. Lucia	24	16	
Dundee			
Durban	24	18	0.1
Estcourt	23	7	
Himeville			
Ladysmith	25	10	
Melmoth	27	16	
M'kuzi			
Newcastle	26	12	
Pietermaritzburg			
Port Shepstone	22	18	
Seven Oaks			
Vryheid			

O.F.S. - O.V.S.	Max.	Min.	Rfl.
Bethlehem	17	6	
Bethulie	18	3	
Bloemfontein	16	7	
Fauresmith	11	1	
Ficksburg			
Harrismith			
Heilbron			
Hoopstad	21	4	
Kroonstad			
Lindley			
Modderpoort			
Parys			
Vrede			
Wepener	17	11	0.4
Winburg			
Zastron			
S.W.A. and Protectorates en Protektorate			
Gobabis	27	10	
Keetmanshoop	23	7	
Luderitz	16	9	
Ondongua	31	10	
Swakopmund	15	8	
Tsumeb	30	9	
Windhoek	24	11	
Francistown	28	8	
Gaberones			
Mahalapye	25	6	
Maun	30	12	
Tsabong	25	4	
Mbabane			
Stegi			

SYNOPTIC WEATHER MAP — 1200 GMT. — 1400 SAST. — SINOPTIESE WEERKAART

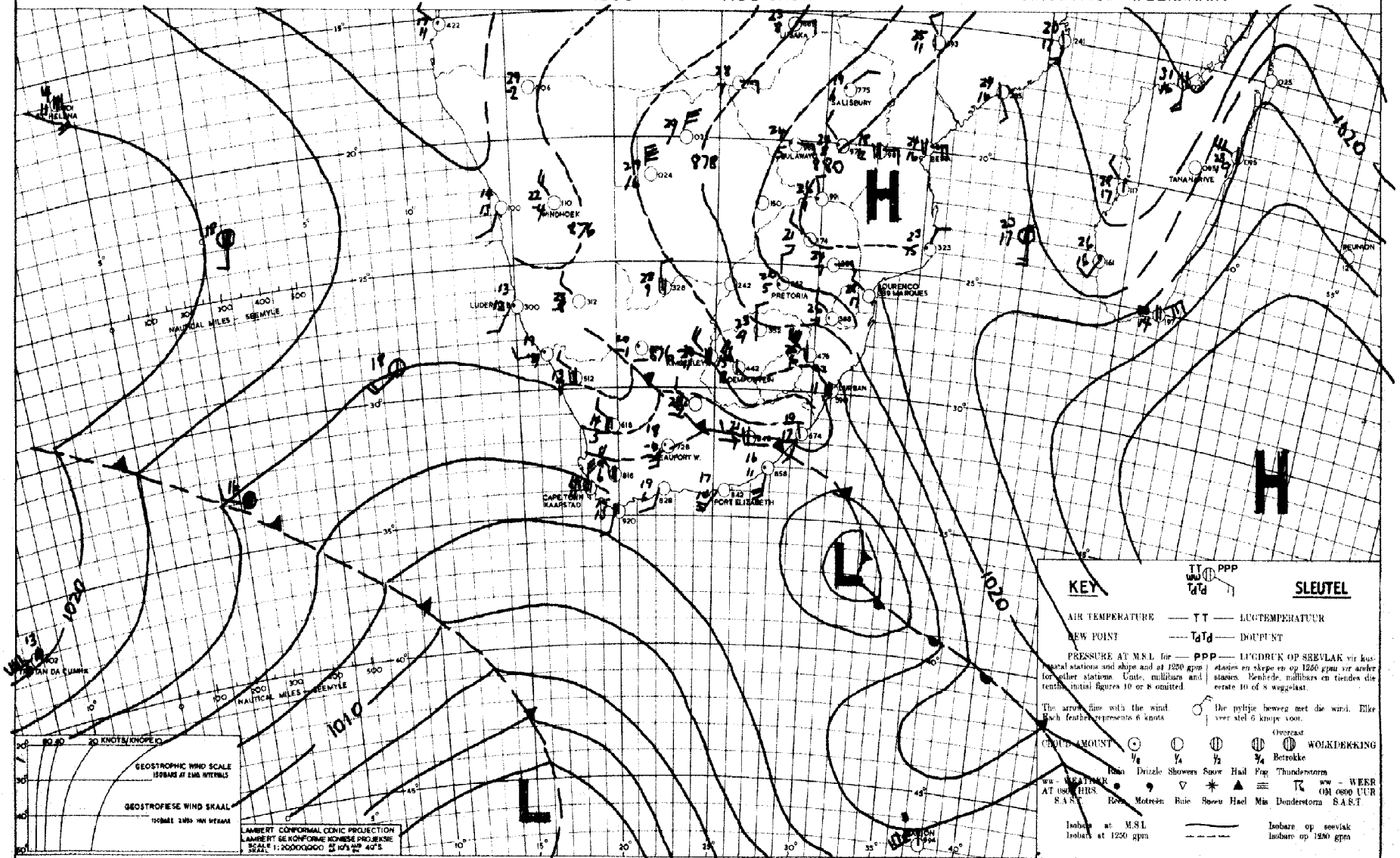

DATE 21-8-1953.

INFERENCE

AS PRESSURES OVER THE W. CAPE ARE NOT RISING IT IS NOT EXPECTED THAT THE COOL AIR, WHICH INVADED THE CAPE P. FROM THE W., WILL EXTEND TO THE REST OF THE UNION. APART FROM CLOUDY WEATHER ALONG THE CAPE COASTS IT WILL BE MAINLY FINE. THE N AIRSTREAM OVER THE CENTRAL AND E. UNION IS REASONABLY MOIST AND LIGHT THUNDERSHOWERS MAY DEVELOP IN THE AFTERNOON.

AFLEIDING

AFGESIEN DIE DRUKKE OOR W. KAAPLAND NIE MEER STIG NIE WORD DIT NIE VERWAG DAT DIE KOEL LUG, WAT KAAPLAND UIT DIE W. OORSTROOM HET, NA DIE RES VAN DIE LAND SAL UITBREI NIE. AFGESIEN VAN BEWOLKTE WEER OOR DIE KAAPSE KUSSTREKE SAL DIT MEESTAL MOOIWEER WEES. DIE N. LUGSTROOM OOR DIE MIDDEL EN O. UNIE SAL BETREKKLIK VOCHTIG WEES EN LIGTE LOS DONDERWEERSTORTBUIE SAL MOONTLIK IN DIE MIDDAE VOORKOM.

DAAGLIKSE WEERBULLETIN

WEERBURO : WEATHER BUREAU
DEPT. VAN VERVOER : DEPT. OF TRANSPORT

DAILY WEATHER BULLETIN

Maksimum en Minimum Temperature (°C) en Reënval (millimetres) vir die Etmaal wat om 0800 (SAST) eindig op

Maximum and Minimum Temperatures (°C) and Rainfall (Millimeters) 24 hours ending at 0800 (SAST) on

..23-8 1953....

TRANSVAAL	Max.	Min.	Rvl.
Barberton			
Bethal			
Chester			
Delmas			
Ermelo	25	5	
Joubert Park			
Komatipoort			
Kroondal			
Leeuwdoornsstad			
Lichtenburg			
Crecy	29	3	
Louis Trichardt	27	8	
Marnitz			
Middelburg			
Loskop			
Nelspruit			
Nylstroom			
Palmietfontein	24	7	
Pietersburg	26	7	
Piet Retief			
Pelgrimsrus			
Potchefstroom			
Pretoria W.B.	24	7	
Pretoriuskop			
Standerton			
Thabazimbi	28	11	
Vaalwater			
Watervalboven			
Wolmaransstad			
Zeerust	25	11	
Witbank			
KAAP - CAPE			
Alexanderbaai	20	13	
Aberdeen			
Andalusia			
Beaufort-Wes	23	12	
Cala			

CAPE - KAAP	Max.	Min.	Rfl.
Calitzdorp			
Calvinia	23	5	
Cape Agulhas	17	10	
Cape Columbine	16	11	
Cape St. Francis	18	13	
Carnarvon			
Cradock			
De Aar			
Dordrecht			
East London	21	14	1.6
Elsenburg			
Flagstaff			
Fraserburg	21	4	
Garies			
George	18	6	
Graaff Reinet			
Grahamstown			
Idutywa			
Jansenville			
Kenhardt			
Kentani			
Kimberley	25	15	0.1
Kingwilliamstown			
Klaver			
Kowie			
Kuruman			
Lake Mentz			
Lovedale			
Maclear			
Mafeking			
Matatiele			
Matroosberg	16	2	
Middelburg	20	3	0.2
Mossel Bay	19	12	
Malmesbury			
O'okiep	22	5	0.9
Orange River	24	13	
Pofadder	21	2	
Port Elizabeth	20	8	

KAAP - CAPE	Max.	Min.	Rvl.
Port St. Johns	20	17	
Postmasburg			
Piquetberg			
Prieska			
Prince Albert			
Queenstown	23	8	1.8
Riversdale	21	6	
Somerset-oos	24	9	0.9
Springfontein			
Steynsburg			
Stormsrivier			
Sutherland			
Swellendam			
Umtata			
Upington	28	14	
van Wyksvlei			
Victoria-Wes	20	7	
Vryburg	27	14	
Williston			
Willowmore			
Wingfield	13	7	
Venterstad			
NATAL			
Kaap St. Lucia	23	15	
Dundee			
Durban	23	15	
Estcourt			
Himeville			
Ladysmith	29	7	
Melmoth			
M'kuzi	28	4	
Newcastle			
Pietermaritzburg			
Port Shepstone	21	14	
Seven Oaks			
Vryheid			

O.F.S. - O.V.S.	Max.	Min.	Rfl.
Bethlehem			
Bethulie	16	11	
Bloemfontein	22	10	
Fauresmith	22	13	
Ficksburg			
Harrismith			
Heilbron			
Hoopstad			
Kroonstad			
Lindley			
Modderpoort			
Parys			
Vrede			
Wepener			
Winburg	22	13	
Zastron			
S.W.A. and Protectorates en Protektorate			
Gobabis	29	13	
Keetmanshoop	26	7	
Luderitz			
Ondongua			
Swakopmund	14	9	
Tsumeb	31	11	
Windhoek	25	10	
Francistown	28	6	
Gaberones	28	5	
Mahalapye			
Maun	30	12	
Tsabong	29	11	
Mbabane			
Stegi			

SYNOPTIC WEATHER MAP — 1200 GMT. — 1400 SAST. — SINOPTIESE WEERKAART

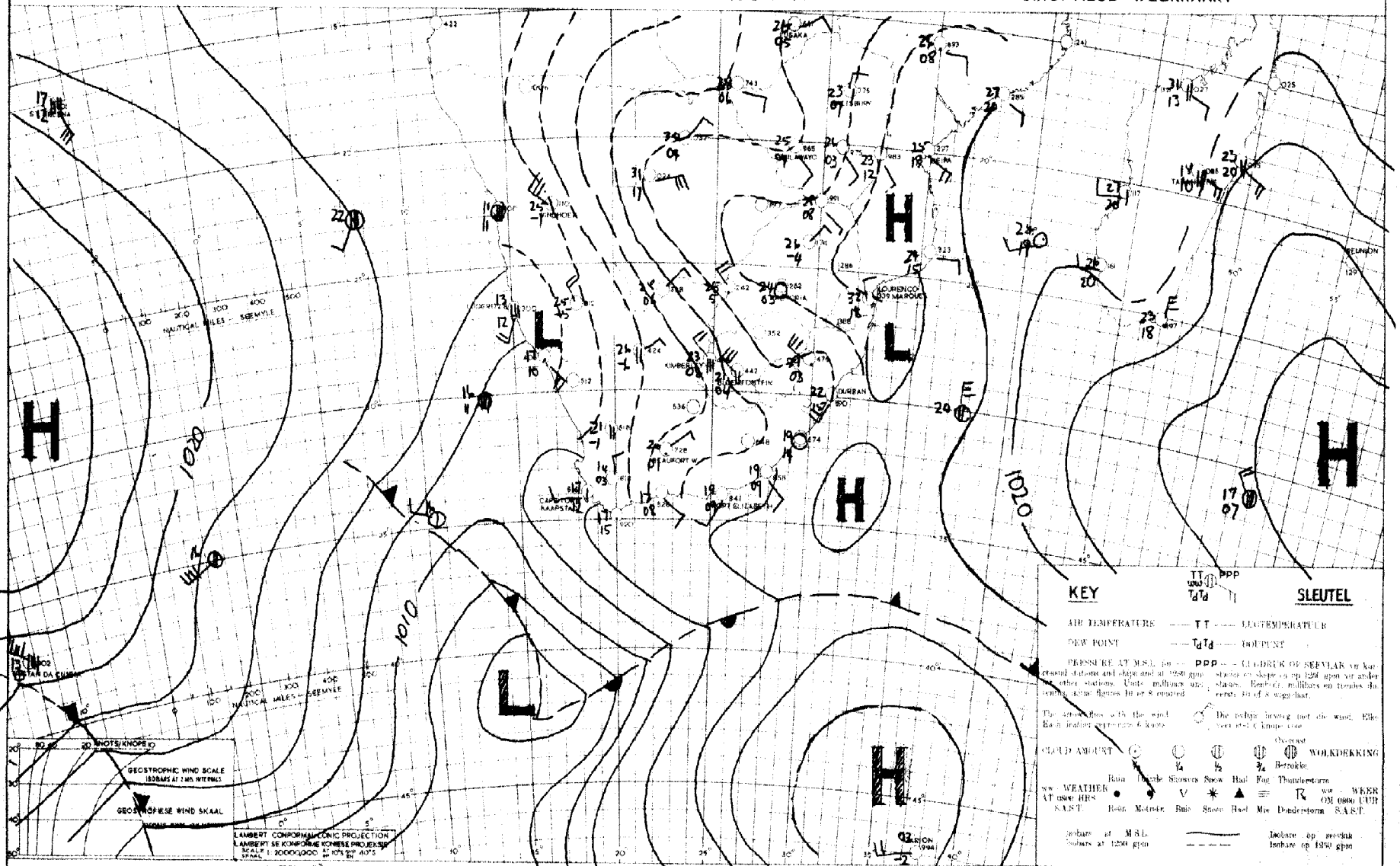

INFERENCE — DATE 22-8-1953 DATUM — AFLEIDING

THE TROUGH OVER THE W. COAST IS DEVELOPING AND CLOUD AMOUNTS OVER THE W. & S.W. CAPE COASTS WILL INCREASE. THE AIRMASS OVER THE E. HALF OF THE UNION WILL REMAIN HUMID.

DIE TROG OOR DIE W. KUS INTENSIFISEER EN BEWOLKTHEID OOR W. EN S. KAAPLAND SAL TOENEEM. DIE LUGMASSA OOR DIE O. HELFTE VAN DIE UNIE SAL VOCHTIG BLY.

DAAGLIKSE WEERBULLETIN

WEERBURO : WEATHER BUREAU
DEPT. VAN VERVOER : DEPT. OF TRANSPORT

DAILY WEATHER BULLETIN

Maksimum en Minimum Temperature (°F) en Reënval (duime) vir die Etmaal wat om 0800 (SAST) eindig op

Maximum and Minimum Temperatures (°F) and Rainfall (inches) 24 hours ending at 0800 (SAST) on

millimeters millimetres

24-8-195[illegible]

TRANSVAAL	Max.	Min.	Rvl.
Barberton			
Bethal			
Chester			
Delmas			
Ermelo			
Joubert Park	26	8	
Komatipoort			
Kroondal	32	10	
Leeuwdoornsstad			
Lichtenburg			
Crocy	29	5	
Louis Trichardt	27	10	
Marnitz	29	15	
Middelburg			
Loskop			
Nelspruit	28	8	
Nylstroom	29	xx	
Palmietfontein	24	10	
Pietersburg	26	9	
Piet Retief	29	6	
Pelgrimsrus	26	3	
Potchefstroom	28	10	
Pretoria W.B.	25	10	
Pretoriuskop			
Standerton			
Thabazimbi	28	19	
Vaalwater			
Watervalboven	27	3	
Wolmaransstad			
Zeerust	26	15	
Witbank			
KAAP - CAPE			
Alexanderbaai	20	10	
Aberdeen			
Andalusia			
Beaufort-Wes	21	8	
Cala			

CAPE - KAAP	Max.	Min.	Rfl.
Calitzdorp			
Calvinia	11	5	4.5
Cape Agulhas	20	12	
Cape Columbine	14	12	13.0
Cape St. Francis	16	11	
Carnarvon			
Cradock			
De Aar	23	2	
Dordrecht	20	7	
East London	19	9	
Elsenburg			
Flagstaff			15.4
Fraserburg	14	-2	
Garies	27	10	
George	23	11	
Graaff Reinet	24	8	
Grahamstown			
Idutywa			
Jansenville			
Kenhardt	26	1	
Kentani			
Kimberley	24	4	
Kingwilliamstown			
Klaver	17	11	1.3
Kowie			
Kuruman			
Lake Mentz			
Lovedale			
Maclear			
Mafeking			
Matatiele			
Matroosberg	10	4	15.1
Middelburg	22	7	
Mossel Bay			
Malmesbury			
O'okiep	11	4	6.3
Orange River			
Pofadder	10	1	
Port Elizabeth	26	7	0.1

KAAP - CAPE	Max.	Min.	Rvl.
Port St. Johns	19	17	
Postmasburg	24	1	
Piquetberg			
Prieska	24	16	
Prince Albert			
Queenstown	25	8	
Riversdale	21	8	
Somerset-oos	25	7	
Springfontein			
Steynsburg			
Stormsrivier			
Sutherland			4.5
Swellendam			
Umtata	26	11	
Upington	18	0	
van Wyksvlei			
Victoria-Wes	17	-2	
Vryburg	27	7	
Williston	15	3	
Willowmore			
Wingfield	16	11	4.5
Venterstad			
NATAL			
Kaap St. Lucia	22	18	
Dundee			
Durban	22	13	
Estcourt	29	11	
Himeville			
Ladysmith	31	13	
Melmoth			
M'kuzi			
Newcastle	30	5	
Pietermaritzburg			
Port Shepstone	21	15	
Seven Oaks			
Vryheid			

O.F.S. - O.V.S.	Max.	Min.	Rfl.
Bethlehem	25	6	
Bethulie	21	2	0.1
Bloemfontein	22	5	0.1
Fauresmith	20	2	
Ficksburg			
Harrismith			
Heilbron			
Hoopstad	27	6	
Kroonstad	26	8	
Lindley			
Modderpoort			
Parys			
Vrede			
Wepener	24	6	
Winburg			
Zastron			
S.W.A. and Protectorates en Protektorate			
Gobabis	28	6	
Keetmanshoop	18	3	
Luderitz	15	12	
Ondongua			
Swakopmund	18	7	
Tsumeb	31	12	
Windhoek	22	4	
Francistown			
Gaberones	29	12	
Mahalapye	32	16	
Maun	28	2	
Tsabong			
~~Wabane~~ Bmmersdorp	30	11	
Stegi			

SYNOPTIC WEATHER MAP — 1200 GMT. — 1400 SAST. — SINOPTIESE WEERKAART

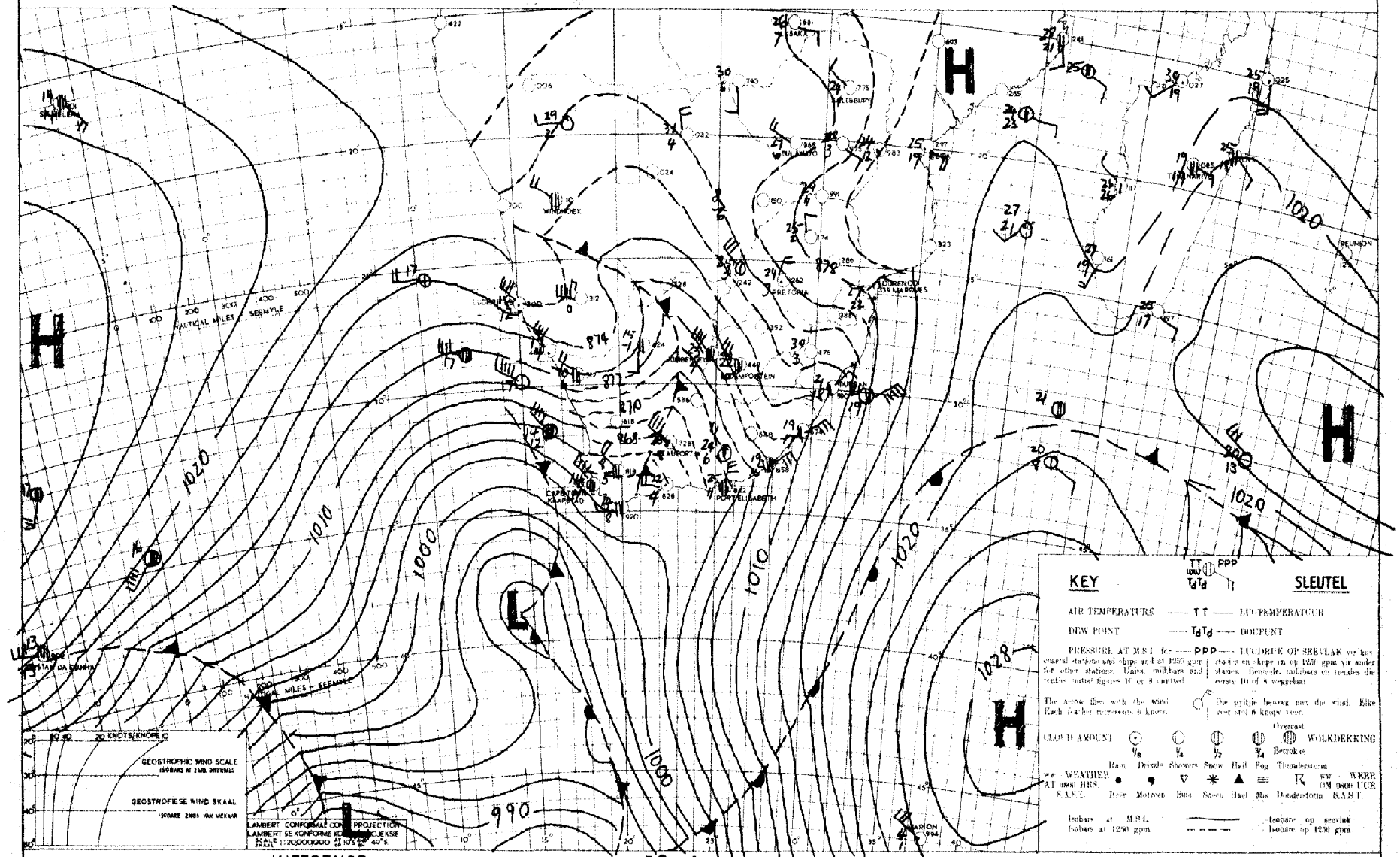

DATE 23-8-1953 DATUM

INFERENCE

THE COLD TROUGH W. OF THE CAPE HAS INTENSIFIED AND WITH PRESSURE STILL FALLING AT C. TOWN IT IS EVIDENT THAT AN ACTIVE WAVE IS DEVELOPING TO THE S.W. COLD AIR HAS ALREADY ADVANCED OVER THE W. HALF OF C.P. AND WILL MOVE ACROSS THE O.F.S. & E. CAPE TOMORROW. THE CLOUD BELT ACROSS THE O.F.S. & TRANSKEI WILL SHIFT E.

AFLEIDING

DIE KOUE TROG W. VAN DIE KAAP HET VERSTISK EN DIE STERK WIND EN STEEDS DALENDE DRUK BY KAAPSTAD DUI DAAR DAT 'N AKTIEWE GOLF S.W. VAN DIE KAAP ONTWIKKEL HET. KOUE LUG HET REEDS OOR DIE W. HELFTE VAN DIE K.P. BEWEEG EN SAL VANNAG EN MORE OOR DIE O.V.S. EN O. KAAPLAND BEWEEG. DIE WOLKE OOR TRANSKEI EN DIE VRYSTAAT SAL O. VERSKUIF.

DAAGLIKSE WEERBULLETIN

WEERBURO : WEATHER BUREAU

DEPT. VAN VERVOER : DEPT. OF TRANSPORT

DAILY WEATHER BULLETIN

Maksimum en Minimum Temperature (°C) en Reënval (duime) vir die Etmaal wat om 0800 (SAST) eindig op

Maximum and Minimum Temperatures (°C) and Rainfall (inches) 24 hours ending at 0800 (SAST) on

millimeters millimetres

25 - 8 .. 196 3 .....

TRANSVAAL.	Max.	Min.	Rvl.
Barberton			
Bethal			
Chester			
Delmas			
Ermelo			
Joubert Park	26	9	
Komatipoort			
Kroondal	33	12	
Leeuwdoornsstad			
Lichtenburg			
Louis Trichardt	30	10	
Marnitz	29	16	
Middelburg	30	17	
Loskop			
Nelspruit	30	10	
Nylstroom	30	14	
Palmietfontein	25	11	
Pietersburg	27	10	
Piet Retief	29	12	
Pelgrimsrus	28	7	
Potchefstroom			
Pretoria W.B.	27	11	
Pretoriuskop			
Standerton			
Thabazimbi	29	10	
Vaalwater			
Watervalboven	29	12	
Wolmaransstad			
Zeerust	27	8	0.4
Witbank			
KAAP - CAPE			
Alexanderbaai	18	12	3.8
Aberdeen			
Andalusia			
Beaufort-Wes	18	7	
Cala			

CAPE - KAAP	Max.	Min.	Rfl.
Calitzdorp			
Calvinia	11	6	6.2
Cape Agulhas			
Cape Columbine	19	11	2.0
Cape St. Francis	14	11	9.5
Carnarvon	21	10	
Cradock			
De Aar			
Dordrecht	17	2	
East London	20	8	
Elsenburg	19	9	
Flagstaff			
Fraserburg			
Garies	13	2	0.1
George	16	10	6.2
Graaff Reinet	20	11	
Grahamstown	20	7	
Idutywa			
Jansenville			
Kenhardt	18	7	
Kentani			
Kimberley	24	4	
Kingwilliamstown			
Klaver	13	11	11.2
Kowie			
Kuruman			
Lake Mentz			
Lovedale			
Maclear			
Mafeking			
Matatiele			
Matroosberg	7	4	5.6
Middelburg	18	4	
Mossel Bay	20	12	
Malmesbury			
O'okiep	9	5	15.4
Orange River			
Pofadder	16	4	
Port Elizabeth	23	10	

KAAP - CAPE	Max.	Min.	Rvl.
Port St. Johns	21	14	
Postmasburg	20	4	
Piquetberg			
Prieska	20	16	
Prince Albert			
Queenstown	23	10	
Riversdale	19	7	
Somerset-oos	22	10	
Springfontein	26	6	
Steynsburg			
Stormsrivier			
Sutherland			
Swellendam			
Umtata	18	4	
Upington	21	3	
van Wyksvlei			
Victoria-Wes	15	4	
Vryburg			
Williston	14	3	2.0
Willowmore			
Wingfield	14	11	9.3
Venterstad			
NATAL.			
Kaap St. Lucia	27	18	
Dundee			
Durban	23	14	
Estcourt	20	13	0.2
Himeville			
Ladysmith	31	16	
Melmoth	31	17	
M'kuzi			
Newcastle	31	15	
Pietermaritzburg			
Port Shepstone	23	16	
Seven Oaks			
Vryheid			

O.F.S. - O.V.S.	Max.	Min.	Rfl.
Bethlehem	24	8	
Bethulie	22	4	
Bloemfontein	23	2	
Fauresmith	20	2	
Ficksburg			
Harrismith			
Heilbron			
Hoopstad	17	1	
Kroonstad	24	5	
Lindley			
Modderpoort			
Parys			
Vrede			
Wepener	22	9	
Winburg			
Zastron			
S.W.A. and Protectorates en Protektorate			
Gobabis	27	5	
Keetmanshoop	21	5	0.3
Luderitz	14	12	
Ondongua	31	9	
Swakopmund	14	8	
Tsumeb	32	11	
Windhoek	20	3	
Aus	9	2	7.5
Francistown			
Gaberones			
Mahalapye	32	13	
Maun	32	15	
Tsabong	24	3	
Bulawayo	31	14	
Stegi			

SYNOPTIC WEATHER MAP — 1200 GMT. — 1400 SAST. — SINOPTIESE WEERKAART

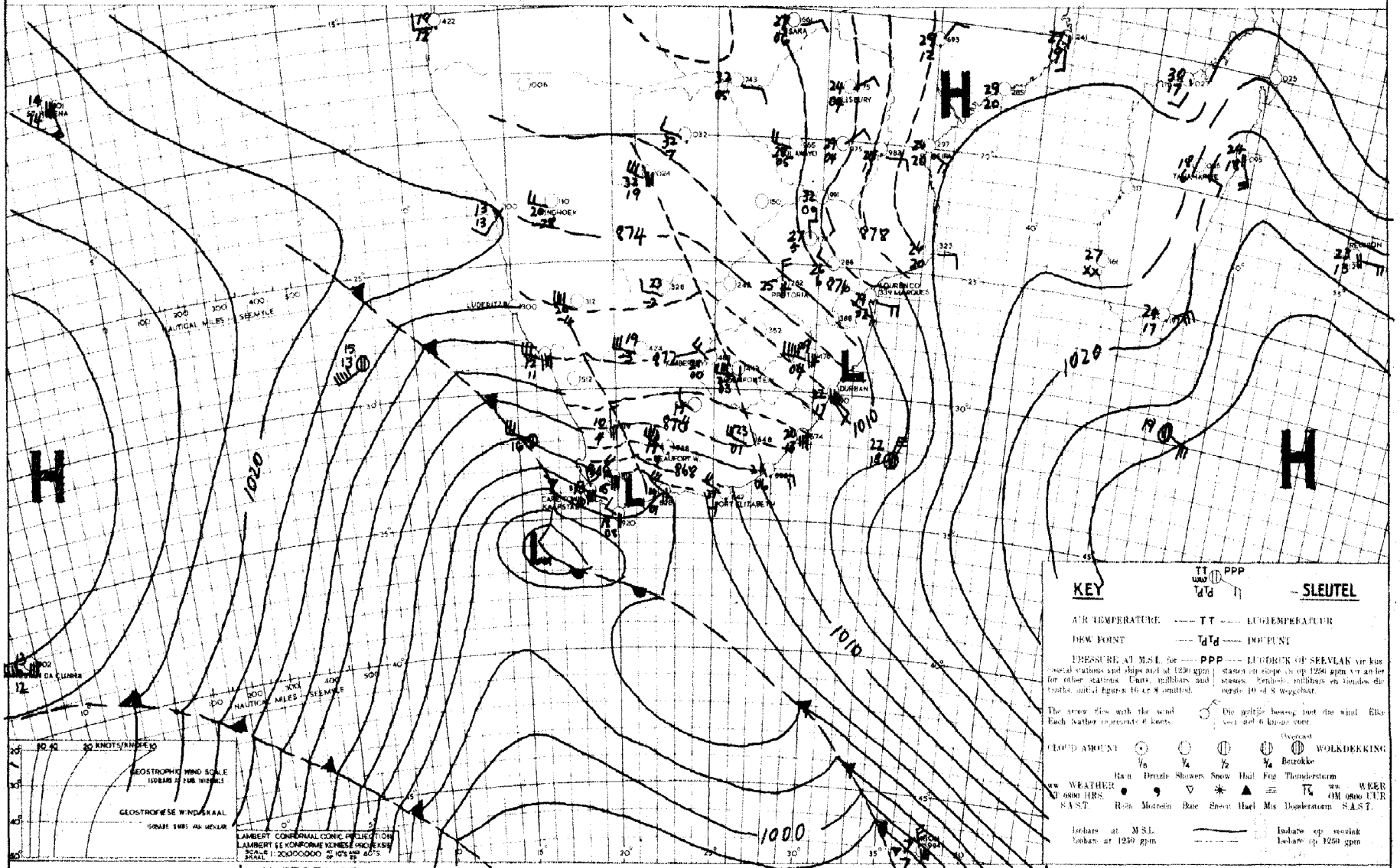

INFERENCE — DATE 24-8-1953 DATUM — AFLEIDING

A SECONDARY DEPRESSION HAS DEVELOPED OFF THE S.W. CAPE WHERE STORMY SHOWERY WEATHER WILL PREVAIL BEFORE SPREADING TO THE CAPE S. COAST. COOL AIR WILL SLOWLY EXTEND E. ACROSS THE INTERIOR AND IN ADVANCE OF THIS AIR SLIGHT THUNDER CONDITIONS WILL DEVELOP, OVER THE E. PARTS OF THE UNION, WHERE IT HAS BEEN WARM FOR A COUPLE OF DAYS.

'N SEKONDÊRE LAAGDRUKSISTEEM HET IN DIE OMGEWING VAN S.W. KAAPLAND ONTWIKKEL WAAR STORMAGTIGE WEER SAL HEERS VOORDAT DIT NA KAAPSE S. KUS UITBREI. KOEL LUG SAL STADIG O. OOR DIE BINNELAND INDRING EN SAL VOORAF GEGAAN WORD DEUR LIGTE DONDERWEERSTOESTANDE OOR DIE O. DELE VAN DIE UNIE, WAAR DIT VIR DIE AFGELOPE PAAR DAE WARM WAS.

DAAGLIKSE WEERBULLETIN

WEERBURO : WEATHER BUREAU
DEPT. VAN VERVOER : DEPT. OF TRANSPORT

DAILY WEATHER BULLETIN

Maksimum en Minimum Temperature (°F) en Reënval (millimeters) vir die Etmaal wat om 0800 (SAST) eindig op

Maximum and Minimum Temperatures (°F) and Rainfall (inches) 24 hours ending at 0800 (SAST) on

26-8-35

TRANSVAAL	Max.	Min.	Rvl.
Barberton			
Bethal			
Chester			
Delmas			
Ermelo	25	10	
Joubert Park			
Komatipoort	34	16	
Kroondal			
Leeuwdoornsstad			
Lichtenburg			
Crecy	31	15	
Louis Trichardt	30	13	
Marnitz	31	17	
Middelburg			
Loskop	30	12	
Nelspruit			
Nylstroom	29	16	
Palmietfontein	23	8	
Pietersburg	29	11	
Piet Retief			
Pelgrimsrus	28	11	
Potchefstroom			
Pretoria W.B.	25	12	
Pretoriuskop			
Standerton			
Thabazimbi	28	14	
Vaalwater			
Watervalboven	29	10	
Wolmaransstad			
Zeerust	27	5	
Witbank			
KAAP - CAPE			
Alexanderbaai	16	11	1.7
Aberdeen			1.9
Andalusia			
Beaufort-Wes	13	5	2.6
Cala			

CAPE - KAAP	Max.	Min.	Rfl.
Calitzdorp			
Calvinia	9	3	8.7
Cape Agulhas	15	10	7.5
Cape Columbine	13	8	10.5
Cape St. Francis	21	10	0.7
Carnarvon			
Cradock			
De Aar	11	4	0.1
Dordrecht	16	3	0.4
East London	19	12	0.2
Elsenburg			4.3
Flagstaff			4.0
Fraserburg	7	1	0.5
Garies	13	5	0.2
George	16	8	2.5
Graaff Reinet	16	6	1.2
Grahamstown			
Idutywa			
Jansenville			1.0
Kenhardt	12	5	10.5
Kentani			
Kimberley	16	5	0.2
Kingwilliamstown			
Klaver	13	5	8.1
Kowie			
Kuruman			
Lake Mentz			
Lovedale			
Maclear			
Mafeking			
Matatiele			
Matroosberg	7	0	1.3
Middelburg	12	4	0.5
Mossel Bay	16	10	0.5
Malmesbury			
O'okiep	8	3	19.9
Orange River	12	5	
Pofadder	10	3	
Port Elizabeth	10	11	

KAAP - CAPE	Max.	Min.	Rvl.
Port St. Johns	23	14	1.0
Postmasburg			
Piquetberg			
Prieska	18	16	
Prince Albert			
Queenstown	18	6	1.4
Riversdale	15	8	1.5
Somerset-oos	17	7	2.4
Springfontein	26	4	4.5
Steynsburg			
Stormsrivier			
Sutherland			
Swellendam			
Umtata	22	9	
Upington	14	6	4.2
van Wyksvlei	9	5	6.0
Victoria-Wes	10	3	0.0
Vryburg	23	2	
Williston	8	3	5.5
Willowmore			
Wingfield	15	7	1.2
Venterstad			
NATAL			
Kaap St. Lucia	26	18	
Dundee			
Durban	23	16	0.2
Estcourt	25	9	0.3
Himeville			
Ladysmith	28	12	
Melmoth	33	12	
M'kuzi			
Newcastle	29	16	0.1
Pietermaritzburg			2.4
Port Shepstone	22	16	0.3
Seven Oaks			
Vryheid			

O.F.S. - O.V.S.	Max.	Min.	Rfl.
Bethlehem	22	6	
Bethulie	16	4	
Bloemfontein	18	2	
Fauresmith	13	4	0.1
Ficksburg			
Harrismith			
Heilbron			
Hoopstad	22	1	
Kroonstad	25	5	
Lindley			
Modderpoort			
Parys			
Vrede			
Wepener	20	5	
Winburg			
Zastron			
S.W.A. and Protectorates en Protektorate			
Gobabis			
Keetmanshoop	15	5	0.2
Luderitz	14	11	0.1
Ondongua			
Swakopmund	17	7	
Tsumeb	30	5	
Windhoek	20	3	
Aus	8	2	1.2
Francistown			
Gaberones			
Mahalapye	32	12	
Maun	31	13	
Tsabong	18	2	
Broeksdorp	31	16	
Mubabane			
Stegi			

SYNOPTIC WEATHER MAP 1200 GMT. — 1400 SAST. SINOPTIESE WEERKAART

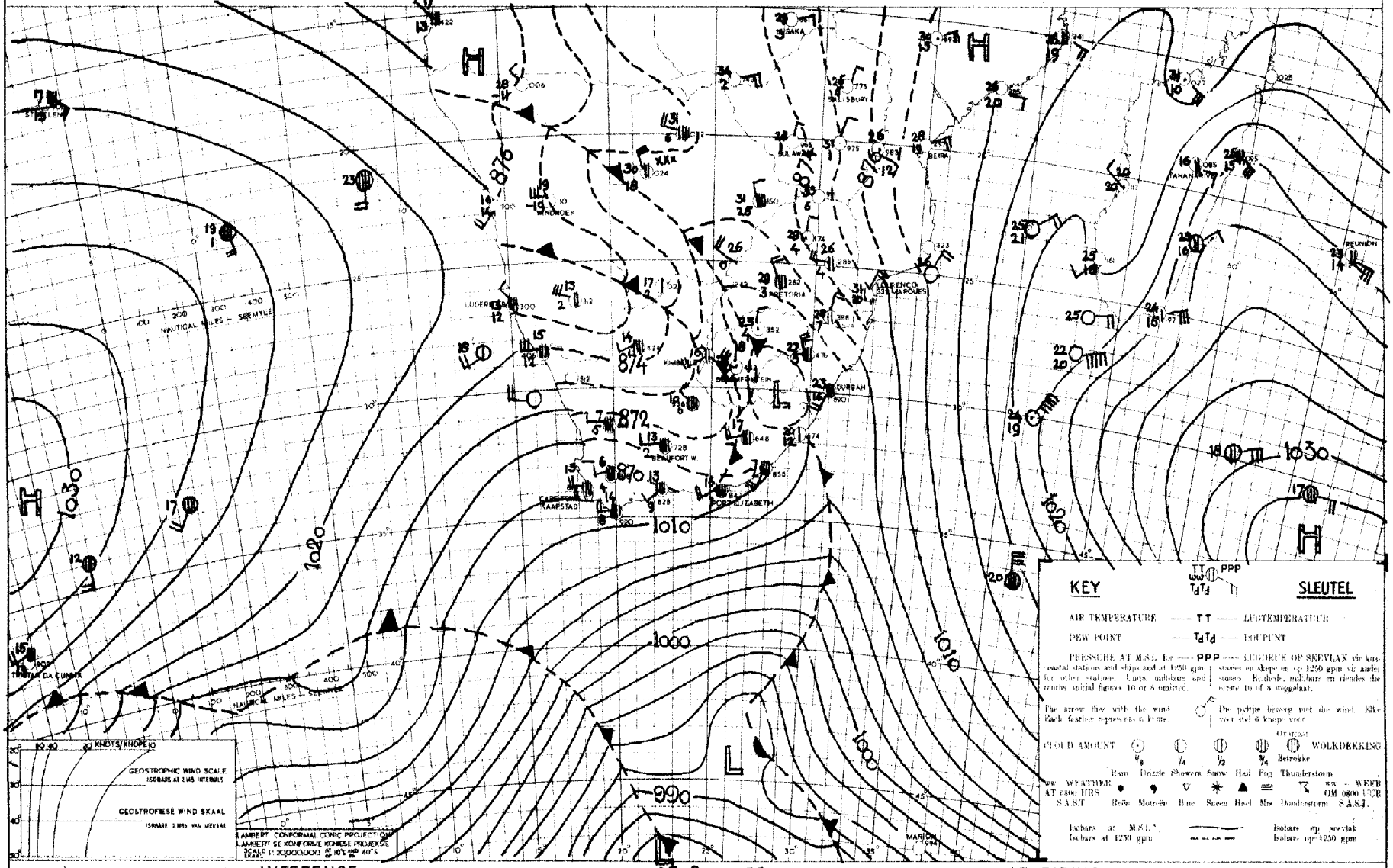

INFERENCE

A sharp trough extends from the northern part of s.w. Africa through s.w. Transvaal to the southern border of Natal, with warm air to northeast in which thunder conditions have developed, and cool air to the southwest with extensive low cloud and showers over western and southern Cape. The cold air will penetrate to Transvaal and Natal tomorrow.

DATE 25-8-1953 DATUM

AFLEIDING

'n Skerp trog strek van noordelike s.w. Afrika deur suidwestelike Transvaal tot aan die Natalse suidgrens. Donderweerstoestande het in die warm lug noordoos van die trog ontwikkel, terwyl dit koud en bewolk is suidwes van trog, met buie oor westelike en suidelike Kaapland. Die koue lug sal môre verder indring tot in Transvaal en Natal.

DAAGLIKSE WEERBULLETIN

WEERBURO : WEATHER BUREAU
DEPT. VAN VERVOER : DEPT. OF TRANSPORT

DAILY WEATHER BULLETIN

Maksimum en Minimum Temperature (°C) en Reënval (millimeters) vir die Etmaal wat om 0800 (SAST) eindig op

Maximum and Minimum Temperatures (°C) and Rainfall (millimetres) 24 hours ending at 0800 (SAST) on

27.-.8.1953.....

TRANSVAAL.	Max.	Min.	Rvl.
Barberton			
Bethal			4.2
Chester			
Delmas			
Ermelo	22	4	19.0
Joubert Park			
Komatipoort	32	14	
Kroondal			
Leeuwdoornsstad			
Lichtenburg			
Crecy	29	8	
Louis Trichardt	29	11	
Marnitz	27	6	
Middelburg			
Loskop			
Nelspruit	26	15	
Nylstroom	29	4	
Palmietfontein	20	0	
Pietersburg	25	11	
Piet Retief	17	10	
Pelgrimsrus	26	14	
Potchefstroom	20	2	
Pretoria W.B.	21	5	
Pretoriuskop			
Standerton			
Thabazimbi	24	9	
Vaalwater			
Watervalboven	22	11	
Wolmaransstad			
Zeerust	19	1	
Witbank			

KAAP - CAPE	Max.	Min.	Rvl.
Alexanderbaai	17	8	
Aberdeen			
Andalusia			0.2
Beaufort-Wes	11	7	0.6
Cala			
Calitzdorp			
Calvinia	12	1	0.1
Cape Agulhas	16	13	
Cape Columbine	16	8	
Cape St. Francis	21	10	
Carnarvon			
Cradock			
De Aar	10	-2	5.5
Dordrecht	7	1	21.0
East London	14	12	35.5
Elsenburg			
Flagstaff			11.5
Fraserburg	9	3	
Garies			
George	12	10	39
Graaff Reinet	8	6	25.6
Grahamstown			27
Idutywa			
Jansenville			12.5
Kenhardt	13	2	
Kentani			36.0
Kimberley	11	2	0.1
Kingwilliamstown			
Klaver	17	10	
Kowie			
Kuruman			
Lake Mentz			
Lovedale			
Maclear			5.3
Mafeking			
Matatiele			
Matroosberg	9	4	0.1
Middelburg	6	2	20.0
Mossel Bay	14	11	9.5
Malmesbury			
O'okiep	12	4	
Orange River	12	3	1.0
Pofadder			
Port Elizabeth	16	12	6.4

KAAP - CAPE	Max.	Min.	Rvl.
Port St. Johns	16	14	14.2
Postmasburg	20	4	23
Piquetberg			
Prieska	12	xx	
Prince Albert			
Queenstown	7	5	40.2
Riversdale	14	4	14.0
Somerset-oos	9	7	4.0
Springfontein	7	6	8.5
Steynsburg			
Stormsrivier			
Sutherland			
Swellendam			
Umtata	11	10	15.2
Upington	13	2	
van Wyksvlei	12	3	20.1
Victoria-Wes	9	4	1.1
Vryburg	14	0	0.8
Williston			
Willowmore			
Wingfield	16	6	
Venterstad			

NATAL.	Max.	Min.	Rvl.
Kaap St. Lucia	19	14	
Dundee			
Durban	18	14	61
Estcourt	10	8	28
Himeville			
Ladysmith	12	10	
Melmoth	13	11	7.5
M'kuzi			
Newcastle	19	8	6.6
Pietermaritzburg			
Port Shepstone	17	14	80
Seven Oaks			
Vryheid			

O.F.S. - O.V.S.	Max.	Min.	Rfl.
Bethlehem	17	3	
Bethulie	14	1	8.5
Bloemfontein	14	1	0.2
Fauresmith	12	0	0.1
Ficksburg			
Harrismith			
Heilbron			
Hoopstad	15	1	
Kroonstad	19	4	
Lindley			
Modderpoort			
Parys			
Vrede			
Wepener			
Winburg	17	4	3.2
Zastron			

S.W.A. and Protectorates en Protektorate	Max.	Min.	Rfl.
Gobabis	17	-1	
Keetmanshoop	14	4	
Luderitz	18	10	
Ondongua	28	6	
Swakopmund	16	8	
Tsumeb	29	9	
Windhoek	21	4	
Francistown			
Gaberones			
Mahalapye	24	5	
Maun	27	8	
Tsabong	15	1	
Bamersdorp	24	19	
Stegi			

SYNOPTIC WEATHER MAP — 1200 GMT. — 1400 SAST. — SINOPTIESE WEERKAART

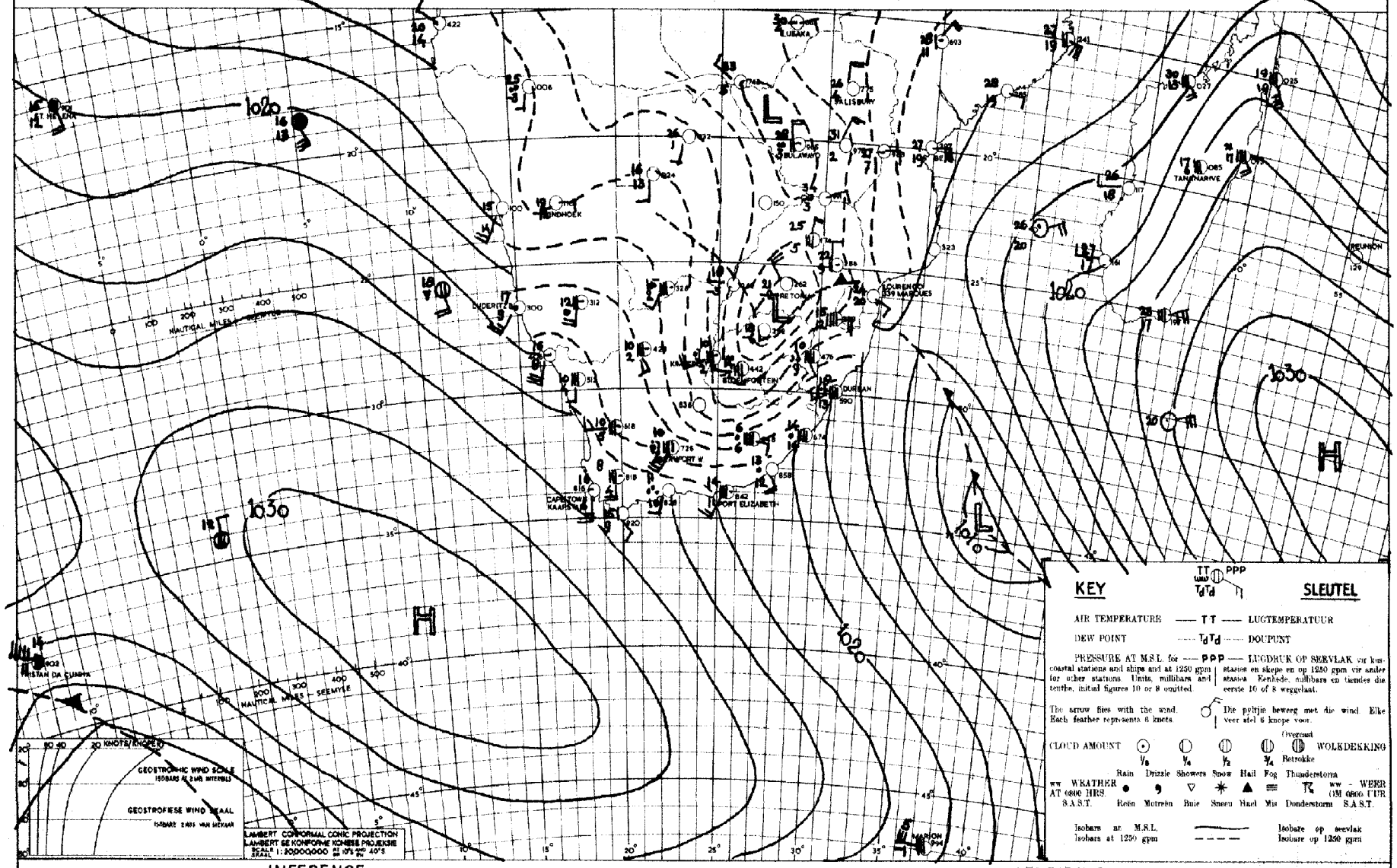

INFERENCE — DATE 26-8-1953 DATUM — AFLEIDING

As the High to the southwest of the Cape moves eastward, the low over the Freestate will move out over Natal. Rain will continue over the eastern Cape and over Natal. The colder air will remain over the rest of the Cape Province and over the Freestate.

Na mate die Hoog suidwes van die Kaap oos-waarts beweeg, sal die Laag oor die Vrystaat uitwyk na Natal. Reën sal aanhou oor oos Kaapland en oor Natal. Die koue lug sal oor die res van die Kaapprovincie en oor die Vrystaat bly.

DAAGLIKSE WEERBULLETIN

WEERBURO : WEATHER BUREAU

DEPT. VAN VERVOER : DEPT. OF TRANSPORT

DAILY WEATHER BULLETIN

Maksimum en Minimum Temperature (°C) en Reënval (duime) vir die Etmaal wat om 0800 (SAST) eindig op

Maximum and Minimum Temperatures (°C) and Rainfall (inches) 24 hours ending at 0800 (SAST) on

28-8-1953

TRANSVAAL	Max.	Min.	Rvl.
Barberton			
Bethal			
Chester			
Delmas			
Ermelo			
Joubert Park	16	-2	
Komatipoort			
Kroondal	29	8	
Leeuwdoornsstad			
Lichtenburg			
Louis Trichardt	23	1	
Marnitz	37	4	
Middelburg	23	5	
Loskop			
Nelspruit			
Nylstroom	25	10	
Palmietfontein	21	X0	
Pietersburg	16	-2	
Piet Retief	23	7	
Pelgrimsrus	19	4	
	22	2	
Potchefstroom			
Pretoria W.B.	15	-1	
Pretoriuskop	17	3	
Standerton			
Thabazimbi			
Vaalwater	21	7	
Watervalboven			
Wolmaransstad			
Zeerust			
Witbank			
KAAP - CAPE			
Alexanderbaai			
Aberdeen	21	11	
Andalusia			
Beaufort-Wes			
Cala	15	3	

CAPE - KAAP	Max.	Min.	Rfl.
Calitzdorp			
Calvinia	16	1	
Cape Agulhas	16	11	0.2
Cape Columbine	16	10	
Cape St. Francis			
Carnarvon			
Cradock			
De Aar	13	3	
Dordrecht	7	3	2.4
East London	15	12	25.0
Elsenburg			
Flagstaff			
Fraserburg	15	-0	
Garies	20	4	
George	12	8	3.8
Graaff Reinet	11	6	10.0
Grahamstown			
Idutywa			
Jansenville			
Kenhardt	16	3	
Kentani			
Kimberley	15	3	
Kingwilliamstown			
Klaver	19	8	
Kowie			
Kuruman			
Lake Mentz			
Lovedale			
Maclear			
Mafeking			
Matatiele			
Matroosberg	13	3	
Middelburg			
Mossel Bay	20	12	12.5
Malmesbury			
O'okiep			
Orange River	16	0	
Pofadder	18	2	
Port Elizabeth	17	12	9.0

KAAP - CAPE	Max.	Min.	Rvl.
Port St. Johns	19	14	5.0
Postmasburg			
Piquetberg			
Prieska	16	09	
Prince Albert			
Queenstown	9	5	13.0
Riversdale	16	8	
Somerset-oos			
Springfontein	12	1	1.1
Steynsburg			
Stormsrivier			
Sutherland			
Swellendam			
Umtata	13	3	4.5
Upington	17	2	
van Wyksvlei	16	3	
Victoria-Wes			
Vryburg			
Williston	16	2	
Willowmore			
Wingfield	18	7	
Venterstad			
NATAL			
Kaap St. Lucia	23	14	2.0
Dundee			
Durban	18	12	5.5
Estcourt			
Himeville			
Ladysmith	16	2	0.1
Melmoth	22	11	0.2
M'kuzi			
Newcastle	18	3	
Pietermaritzburg			
Port Shepstone	18	13	10.0
Seven Oaks			
Vryheid			

O.F.S. - O.V.S.	Max.	Min.	Rfl.
Bethlehem			
Bethulie	11	3	8.8
Bloemfontein	14	1	
Fauresmith	14	-1	
Ficksburg			
Harrismith			
Heilbron			
Hoopstad	16	-2	
Kroonstad			
Lindley			
Modderpoort			
Parys			
Vrede			
Wepener	12	4	4.4
Winburg			
Zastron			
S.W.A. and Protectorates en Protektorate			
Gobabis	21	6	
Keetmanshoop	18	5	
Luderitz	20	11	
Ondongua	29	7	
Swakopmund	13	9	0.1
Tsumeb	27	8	
Windhoek	23	7	
Francistown			
Gaberones			
Mahalapye	22	1	
Maun	25	6	
Tsabong	17	4 -1	
Mbabane			
Stegi			

SYNOPTIC WEATHER MAP — 1200 GMT. — 1400 SAST. — SINOPTIESE WEERKAART

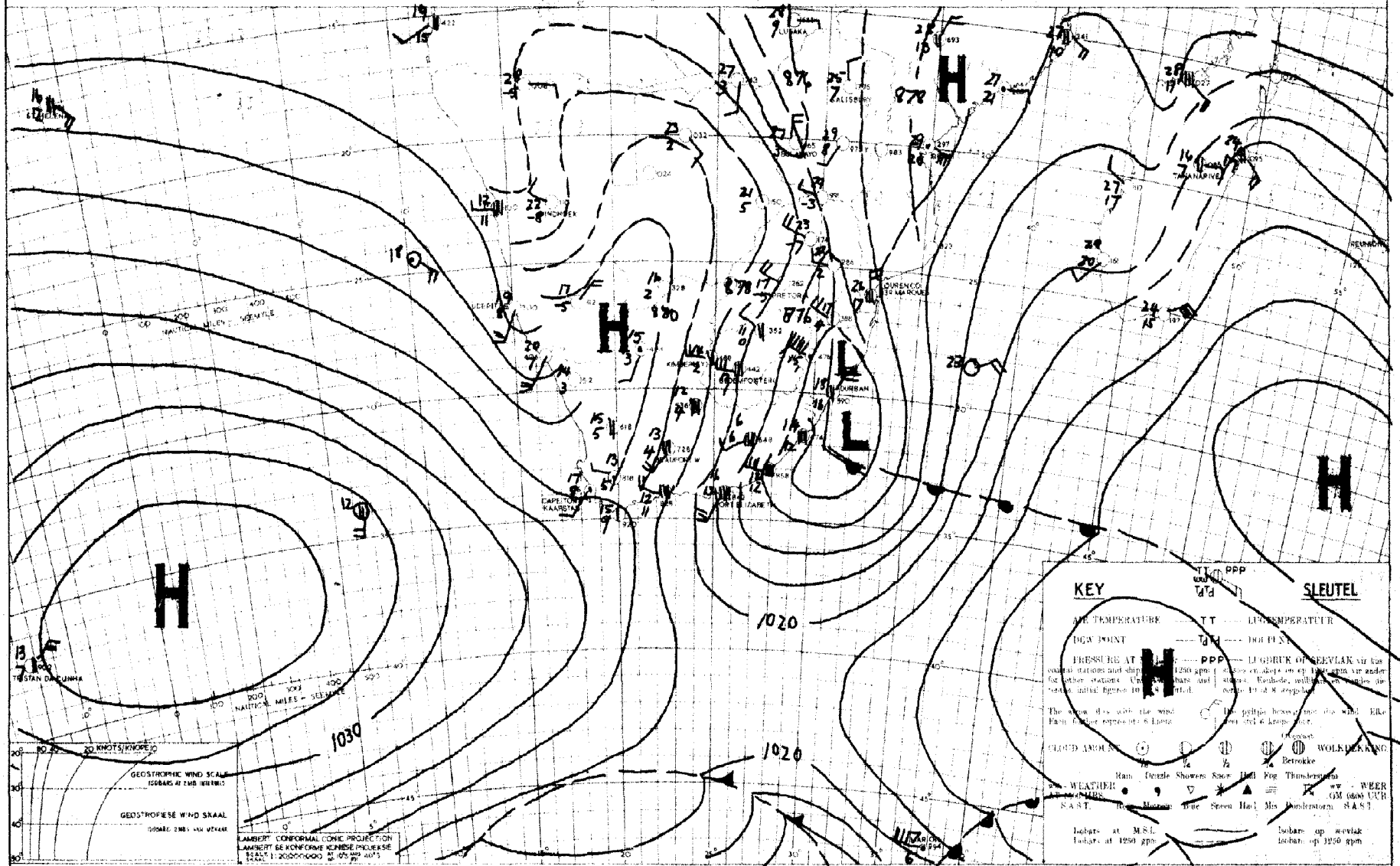

INFERENCE

DATE 27-8-1953 DATUM

AFLEIDING

THE LOW HAS NOW MOVED TO THE E. COAST AND THE COOL S.W'LY TO W.LY WINDS CIRCULATING AROUND IT ARE CAUSING A CLEARANCE OF WEATHER OVER THE INTERIOR, WHERE A FEW CHILLY NIGHTS WILL BE LIKELY. OVER THE TRANSKEI & NATAL UNSETTLED RAINY WEATHER WILL CONTINUE FIRST.

DIE LAAG HET NOU NA DIE O.KUS VERSKUIF EN DIE KOEL S.W. LIKE TOT W. LIKE WINDE WAT DAARDOOR SIRKULEER VEROORSAAK 'N OPKLARING OOR DIE BINNELAND, WAAR DIE EERSKOMENDE PAAR NAGTE KOUD SAL WEES. OOR TRANSKEI EN NATAL SAL DIT RAANVANKLIK NOG ONGESTADIGDE WEER BLY MET REGEN.

DAAGLIKSE WEERBULLETIN

WEERBURO : WEATHER BUREAU

DEPT. VAN VERVOER : DEPT. OF TRANSPORT

DAILY WEATHER BULLETIN

Maksimum en Minimum Temperature (°F) en Reënval (duime) vir die Etmaal wat om 0800 (SAST) eindig op

Maximum and Minimum Temperatures (°F) and Rainfall (inches) 24 hours ending at 0800 (SAST) on

29-8-1953

TRANSVAAL	Max.	Min.	Rvl.
Barberton			
Bethal			
Chester			
Delmas			
Ermelo	12	0	
Joubert Park			
Komatipoort	30	11	
Kroondal			
Leeuwdoornsstad			
Lichtenburg			
Ursacy	24	6	
Louis Trichardt	28	7	
Marnitz			
Middelburg			
Loskop			
Nelspruit	27	8	
Nylstroom	24	2	
Palmietfontein	15	2	
Pietersburg	24	7	
Piet Retief	23	14	
Pelgrimsrus	23	2	
Potchefstroom	18	1	
Pretoria W.B.	20	8	
Pretoriuskop			
Standerton			
Thabazimbi	24	9	
Vaalwater			
Watervalboven	24	2	
Wolmaransstad			
Zeerust	23	5	
Witbank			
KAAP - CAPE			
Alexanderbaai	19	7	
Aberdeen			
Andalusia			
Beaufort-Wes	16	1	
Cala			

CAPE - KAAP	Max.	Min.	Rfl.
Calitzdorp			
Calvinia	14	0	
Cape Agulhas	16	12	
Cape Columbine	15	8	
Cape St. Francis	16	10	6.5
Carnarvon			
Cradock			
De Aar	17	-2	
Dordrecht	13	1	
East London	21	10	
Elsenburg			2.4
Flagstaff			
Fraserburg	16	-2	
Garies	17	5	
George	16	8	7.8
Graaff Reinet	17	1	
Grahamstown			
Idutywa			
Jansenville			
Kenhardt	20	1	
Kentani			
Kimberley	18	0	
Kingwilliamstown			
Klaver	17	9	
Kowie			
Kuruman			
Lake Mentz			
Lovedale			
Maclear			
Mafeking			
Matatiele			
Matroosberg	12	2	
Middelburg	15	-1	
Mossel Bay	15	9	4.0
Malmesbury			
O'okiep	17	4	
Orange River	16	-1	
Pofadder	18	1	
Port Elizabeth	17	10	

KAAP - CAPE	Max.	Min.	Rvl.
Port St. Johns	19	13	
Postmasburg	17	3	
Piquetberg			
Prieska	20	18	
Prince Albert			
Queenstown	12	3	
Riversdale	14	8	5.0
Somerset-oos	16	6	
Springfontein	17	2	
Steynsburg			
Stormsrivier			
Sutherland			
Swellendam			
Umtata	21	6	0.5
Upington	11	2	
van Wyksvlei	18	3	
Victoria-Wes	16	2	
Vryburg	18	2	
Williston	17	0	
Willowmore			
Wingfield	16	5	0.2
Venterstad			
NATAL			
Kaap St. Lucia	25	15	0.4
Dundee			
Durban	22	14	
Estcourt			
Himeville			
Ladysmith	20	5	
Melmoth	22	9	
M'kuzi			
Newcastle	21	4	
Pietermaritzburg			
Port Shepstone	22	14	
Seven Oaks			
Vryheid			

O.F.S. - O.V.S.	Max.	Min.	Rfl.
Bethlehem	16	2	
Bethulie	16	-1	
Bloemfontein	17	-1	
Fauresmith	16	-1	
Ficksburg			
Harrismith			
Heilbron			
Hoopstad	18	1	
Kroonstad	18	-1	
Lindley			
Modderpoort			
Parys			
Vrede			
Wepener	17	-1	
Winburg			
Zastron			
S.W.A. and Protectorates en Protektorate			
Gobabis	24	2	
Keetmanshoop	20	7	
Luderitz	18	10	
Ondongua	31	11	
Swakopmund	13	7	
Tsumeb	29	12	
Windhoek	23	7	
Aus	19	6	
Francistown			
Gaberones			
Mahalapye	29	4	
Maun	27	10	
Tsabong	20	-3	
Mbabane	26	9	
Stegi			

SYNOPTIC WEATHER MAP — 1200 GMT. — 1400 SAST. — SINOPTIESE WEERKAART

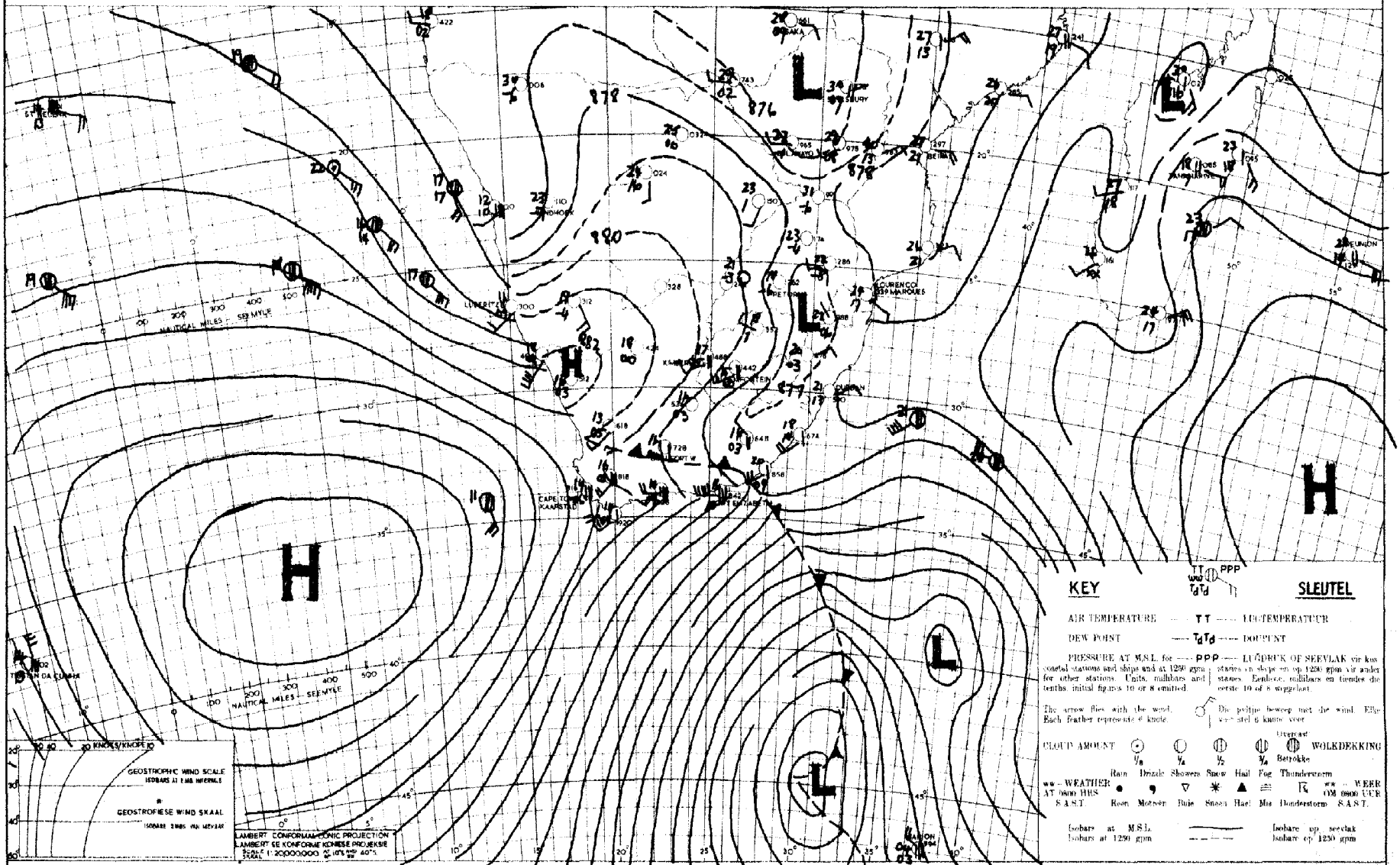

INFERENCE — DATE 28-8-1953 DATUM — AFLEIDING

'N INTENSIEWE LAAGDRUKSTELSEL HET S. VAN DIE UNIE ONTWIKKEL TERWYL 'N STERK ANTISIKLONE W. VAN DIE DIE KAAP AANWESIG IS. DIE DRUK STYG OOR DIE HELE UNIE, MAAR DIE SYGING IS EGTER SNELLER LANGS DIE S. KUS AS OOR DIE BINNELAND EN SNELLER IN DIE W. AS IN DIE O. GEVOLGLIK SAL DIE DRUK MÔRE HOËR WEES OOR DIE W. EN S. VAN DIE S.P. SAL WAI. DIT SAL OOR BEWOLK EN KOUD WEES OOR S. KAAP PROVINSIE.

AN INTENSE DEPRESSION HAS DEVELOPED S. OF THE UNION, FOLLOWED BY A STRONG ANTICYCLONE W. OF THE CAPE. PRESSURE IS RISING OVER ALL PARTS OF THE UNION, ALTHOUGH MORE RAPIDLY IN THE W. AND S. THAN IN THE E. & N. CONSEQUENTLY THE PRESSURE WILL BE HIGH OVER THE W. & S. AREAS TOMORROW AND S. TO S.E. WIND WILL BLOW GENERALLY. IT WILL BE COLD AND CLOUDY OVER S. CAPE.

DAAGLIKSE WEERBULLETIN

WEERBURO : WEATHER BUREAU
DEPT. VAN VERVOER : DEPT. OF TRANSPORT

DAILY WEATHER BULLETIN

Maksimum en Minimum Temperature (°C) en Reënval (duime) vir die Etmaal wat om 0800 (SAST) eindig op 30-8-1953

Maximum and Minimum Temperatures (°C) and Rainfall (inches) 24 hours ending at 0800 (SAST) on

TRANSVAAL.	Max.	Min.	Rvl.
Barberton			
Bethal			
Chester			
Delmas			
Ermelo			
Joubert Park	20	4	
Komatipoort			
Kroondal			
Leeuwdoornsstad			
Lichtenburg			
Cracy	25	5	
Louis Trichardt	25	10	
Marnitz	26	8	
Middelburg			
Loskop			
Nelspruit			
Nylstroom			
Palmietfontein	23	4	
Pietersburg	19	3	
Piet Retief	24	7	
Pelgrimsrus			
Potchefstroom			
Pretoria W.B.			
Pretoriuskop	22	6	
Standerton			
Thabazimbi	26	8	
Vaalwater			
Watervalboven			
Wolmaransstad			
Zeerust	24	6	
Witbank			
KAAP - CAPE			
Alexanderbaai	24	11	
Aberdeen			
Andalusia			
Beaufort-Wes	14	1	
Cala			

CAPE - KAAP	Max.	Min.	Rfl.
Calitzdorp			
Calvinia	19	6	
Cape Agulhas	16	9	
Cape Columbine	17	9	
Cape St. Francis	15	7	1.5
Carnarvon			
Cradock			
De Aar			
Dordrecht			
East London	17	7	
Elsenburg			
Flagstaff			
Fraserburg			
Gariep	24	10	
George	15	14	
Graaff Reinet			
Grahamstown			
Idutywa			
Jansenville			
Kenhardt			
Kentani			
Kimberley			
Kingwilliamstown	19	0	
Klaver			
Kowie			
Kuruman			
Lake Mentz			
Lovedale			
Maclear			
Mafeking			
Matatiele			
Matroosberg	14	-1	
Middelburg	12	-3	
Mossel Bay	16	9	
Malmesbury			
O'okiep			
Orange River			
Pofadder			
Port Elizabeth	14	4	

KAAP - CAPE	Max.	Min.	Rvl.
Port St. Johns	19	16	
Postmasburg			
Piquetberg			
Prieska			
Prince Albert			
Queenstown	13	1	
Riversdale	18	1	
Somerset-oos	14	3	
Springfontein			
Steynsburg			
Stormsrivier			
Sutherland			
Swellendam			
Umtata			
Upington	21	0	
van Wyksvlei	17	3	
Victoria-Wes	13	-2	
Vryburg	19	1	
Williston			
Willowmore			
Wingfield	17	6	
Venterstad			
NATAL.			
Kaap St. Lucia	20	12	1.3
Dundee			
Durban	21	14	
Estcourt			
Himeville			
Ladysmith	19	3	
Melmoth	18	9	
M'kuzi			
Newcastle	20	3	
Pietermaritzburg			
Port Shepstone	21	13	
Seven Oaks			
Vryheid			

O.F.S. - O.V.S.	Max.	Min.	Rfl.
Bethlehem			
Bethulie	14	-1	
Bloemfontein	17	0	
Fauresmith	16	0	
Ficksburg			
Harrismith			
Heilbron			
Hoopstad			
Kroonstad			
Lindley			
Modderpoort			
Parys			
Vrede			
Wepener			
Winburg			
Zastron			
S.W.A. and Protectorates en Protektorate			
Gobabis	21	2	
Keetmanshoop	22	8	
Luderitz	23	12	
Ondongua			
Swakopmund	21	10	
Tsumeb	28	14	
Windhoek	21	7	
Francistown			
Gaberones			
Mahalapye			
Maun	27	11	
Tsabong	22	-1	
Bremersdorp	22	8	
Mbabane			
Stegi			

SYNOPTIC WEATHER MAP 1200 GMT. — 1400 SAST. SINOPTIESE WEERKAART

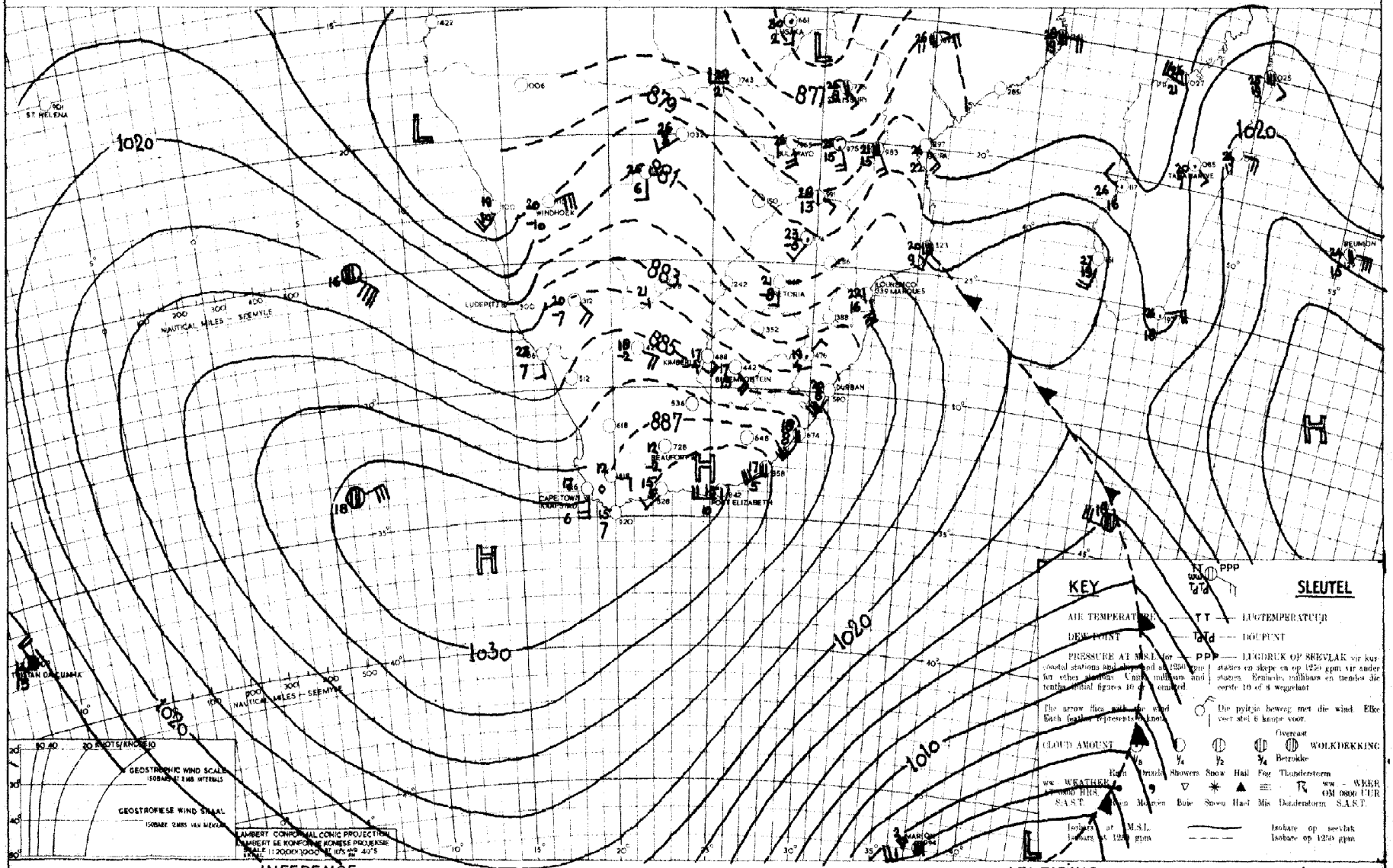

INFERENCE DATE 29-8-1953 DATUM AFLEIDING

As the High moves Eastwards, cool Easterly winds will flow across the Transvaal and the invasion of the Union by the cool air, will be complete. With the establishment of high pressure over the Union settled anticyclonic weather will prevail for the next few days.

Soos die hoog poswaarts beweeg sal koel oostewinde oor Transvaal vloei en daarmee sal die hele Unie onder die invloed van koel lug wees. Met hoë drukke oor die Unie sal gestadige weer en antisikloniese toestande vir die volgende paar dae heers.

DAAGLIKSE WEERBULLETIN

WEERBURO : WEATHER BUREAU
DEPT. VAN VERVOER : DEPT. OF TRANSPORT

DAILY WEATHER BULLETIN

Maksimum en Minimum Temperature (°C) en Reënval (duime) vir die Etmaal wat om 0800 (SAST) eindig op

Maximum and Minimum Temperatures (°C) and Rainfall (inches) 24 hours ending at 0800 (SAST) on 31-8-1953

TRANSVAAL	Max.	Min.	Rvl.
Barberton			
Bethal			
Chester			
Delmas			
Ermelo			
Joubert Park			
Komatipoort	27	9	
Kroondal			
Leeuwdoornsstad			
Lichtenburg			
Groey	22	0	
Louis Trichardt			
Marnitz			
Middelburg			
Loskop			
Nelspruit			
Nylstroom			
Palmietfontein	20	0	
Pietersburg	16	9	
Piet Retief			
Pelgrimsrus			
Potchefstroom	22	3	
Pretoria W.B.	21	3	
Pretoriuskop			
Standerton			
Thabazimbi	23	8	
Vaalwater			
Watervalboven			
Wolmaransstad			
Zeerust	21	3	
Witbank			
KAAP - CAPE			
Alexanderbaai	22	16	
Aberdeen			
Andalusia			
Beaufort-Wes	22	5	
Cala			

CAPE - KAAP	Max.	Min.	Rfl.
Calitzdorp	23	9	
Calvinia			
Cape Agulhas	16	11	
Cape Columbine	24	14	
Cape St. Francis	16	13	
Carnarvon			
Cradock			
De Aar	20	3	
Dordrecht	15	0	
East London			
Elsenburg			
Flagstaff			
Fraserburg	22	1	
Gariep			
George	18	8	
Graaff Reinet	18	9	
Grahamstown			
Idutywa			
Jansenville			
Kenhardt			
Kentani			
Kimberley			
Kingwilliamstown			
Klaver	29	8	
Kowie			
Kuruman			
Lake Mentz			
Lovedale			
Maclear			
Mafeking			
Matatiele			
Matroosberg	19	3	
Middelburg	16	-2	
Mossel Bay	15	11	
Malmesbury			
O'okiep			
Orange River			
Pofadder			
Port Elizabeth	18	9	

KAAP - CAPE	Max.	Min.	Rvl.
Port St. Johns	20	12	
Postmasburg			
Piquetberg			
Prieska			
Prince Albert			
Queenstown			
Riversdale	22	3	
Somerset-oos	20	6	
Springfontein	17	-2	
Steynsburg			
Stormsrivier			
Sutherland			
Swellendam			
Umtata	21	3	
Upington	26	9	
van Wyksvlei			
Victoria-Wes	21	1	
Vryburg			
Williston	20	3	
Willowmore			
Wingfield	24	9	
Venterstad			
NATAL			
Kaap St. Lucia	19	12	2.0
Dundee			
Durban	21	13	
Estcourt	11	5	
Himeville			
Ladysmith	16	2	
Melmoth	17	6	
M'kuzi			
Newcastle	16	3	
Pietermaritzburg			
Port Shepstone	20	11	
Seven Oaks			
Vryheid			

O.F.S. - O.V.S.	Max.	Min.	Rfl.
Bethlehem	18	1	
Bethulie	20	1	
Bloemfontein	20	5	
Fauresmith	20	2	
Ficksburg			
Harrismith			
Heilbron			
Hoopstad	22	1	
Kroonstad	21	2	
Lindley			
Modderpoort			
Parys			
Vrede			
Wepener	20	-1	
Winburg			
Zastron			
S.W.A. and Protectorates en Protektorate			
Gobabis	23	9	
Keetmanshoop	25	10	
Luderitz	30	15	
Ondongua	13	10	0.2
Swakopmund			
Tsumeb	28	14	
Windhoek	22	9	
Francistown			
Gaberones			
Mahalapye			
Maun	28	13	
Tsabong	25	3	
Bremersdorp			
Stegi			

SYNOPTIC WEATHER MAP — 1200 GMT. — 1400 SAST. — SINOPTIESE WEERKAART

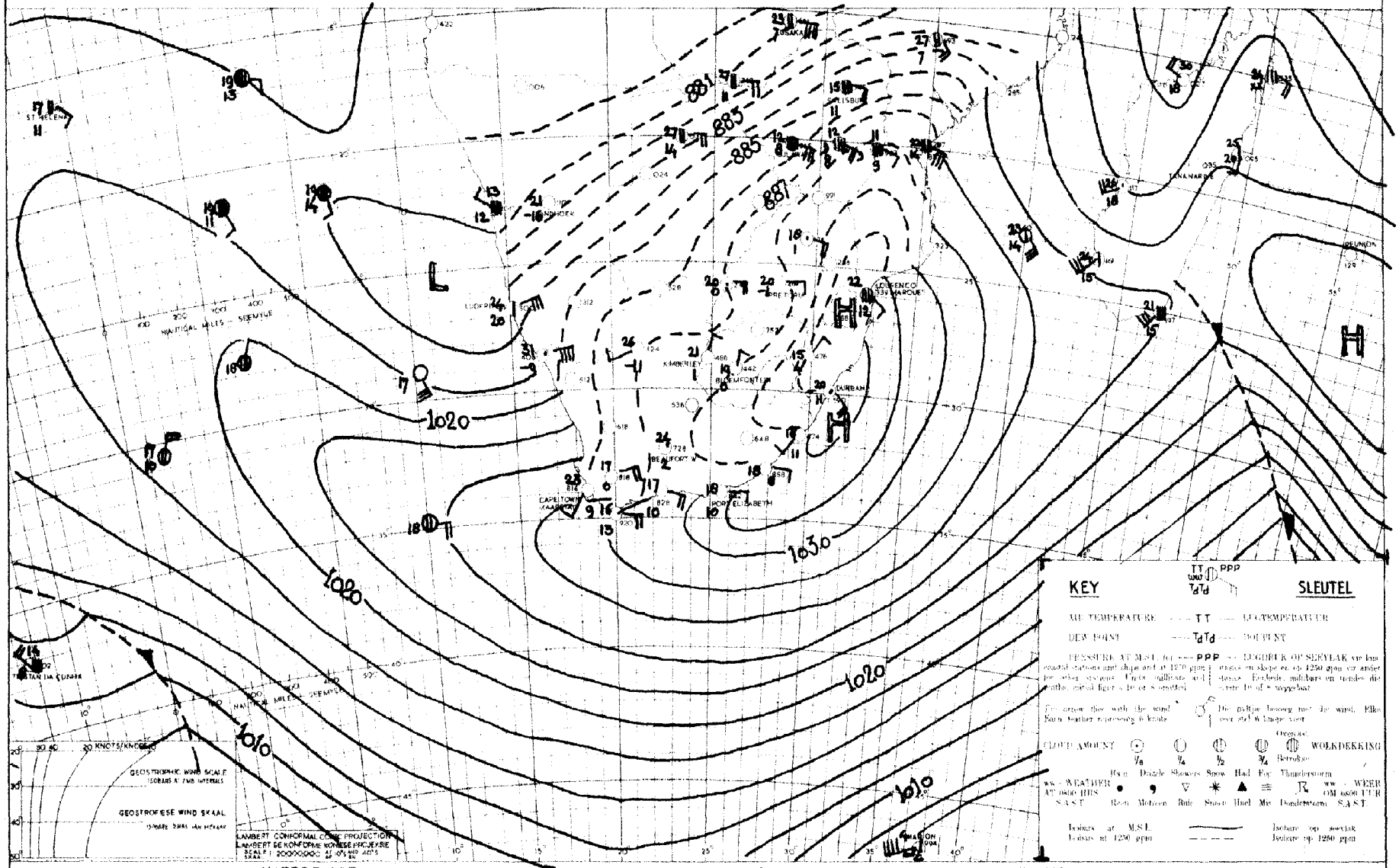

The dynamic High southeast of the Union is moving very slowly, and dry eastely to northeastely winds are blowing over the Union. A trough of low pressure developed in the upper air from Lourenco marques to Maun in Bechuanaland.

Die dinamiese Hoog suidoos van die Unie beweeg baie stadig en droë ooste tot noordooste winde waai oor die Unie. n Trog van Lae druk het in die bolug gevorm van Lourenco Marques tot Maun in Betsjoeanaland.

SEP 1953

DEPARTEMENT VAN VERVOER

DAAGLIKSE WEERBULLETIN

0800 S.A.S.T.

UITGEREIK DEUR

DIE WEERBURO

PRETORIA

UNIE VAN SUID-AFRIKA

UNION OF SOUTH AFRICA

DEPARTMENT OF TRANSPORT

DAILY WEATHER BULLETIN

0800 S.A.S.T.

ISSUED BY

THE WEATHER BUREAU

PRETORIA

DAAGLIKSE WEERBULLETIN

WEERBURO : WEATHER BUREAU
DEPT. VAN VERVOER : DEPT. OF TRANSPORT

DAILY WEATHER BULLETIN

Maksimum en Minimum Temperature (°F) en Reënval (duime) vir die Etmaal wat om 0800 (SAST) eindig op

Maximum and Minimum Temperatures (°F) and Rainfall (inches) 24 hours ending at 0800 (SAST) on

1 - 9 1953

TRANSVAAL.	Max.	Min.	Rvl.
Barberton			
Bethal			
Chester			
Delmas			
Ermelo	18	-3	
Joubert Park			
Komatipoort	25	11	
Kroondal			
Leeuwdoornstad			
Lichtenburg			
Groey	22	1	
Louis Trichardt	18	10	2.5
Marnitz			
Middelburg			
Loskop			
Nelspruit	22	8	
Nylstroom	20	0	
Palmietfontein			
Pietersburg	18	7	
Piet Retief			
Pelgrimsrus			
Jan Smuts			
Potchefstroom	22	3	
Pretoria W.B.	21	4	
Pretoriuskop			
Standerton			
Thabazimbi	25	8	
Vaalwater			
Watervalboven	19	1	
Wolmaransstad			
Zeerust			
Witbank			
KAAP - CAPE			
Alexanderbaai	34	22	
Aberdeen			
Andelusia			
Beaufort-Wes			
Cala			

CAPE - KAAP	Max.	Min.	Rfl.
Calitzdorp			
Calvinia	24	13	
Cape Agulhas	27	17	
Cape Columbine	24	16	
Cape St. Francis	21	14	
Carnarvon			
Cradock			
De Aar	23	2	
Dordrecht			
East London			
Elsenburg			
Flagstaff			
Fraserburg	23	2	
Garies	31	18	
George	27	17	
Graaff Reinet	28	12	
Grahamstown			
Idutywa			
Jansenville			
Kenhardt	25	10	
Kentani			
Kimberley	23	7	
Kingwilliamstown			
Klaver 4	23	19	
Kowie			
Kuruman			
Lake Mentz			
Lovedale			
Maclear			
Mafeking			
Matatiele			
Matroosberg	23	8	
Middelburg			
Mossel Bay	26	18	
Malmesbury	25	17	
O'okiep			
Orange River	23	4	
Pofadder			
Port Elizabeth	19	10	

KAAP - CAPE	Max.	Min.	Rvl.
Port St. Johns	21	12	
Postmasburg	22	8	
Piquetberg			
Prieska	25	20	
Prince Albert			
Queenstown			
Riversdale	30	10	
Somerset-oos	27	10	
Springfontein	21	-2	
Steynsburg			
Stormsrivier			
Sutherland			
Swellendam			
Umtata	25	7	
Upington			
van Wyksvlei			
Victoria-Wes	22	1	
Vryburg	24	2	
Williston	24	14	
Willowmore			
Wingfield	29	14	
Venterstad			
NATAL.			
Kaap St. Lucia	24	13	
Dundee			
Durban	21	13	
Estcourt			
Himeville			
Ladysmith	20	3	
Melmoth	21	7	
M'kuzi			
Newcastle	20	0	
Pietermaritzburg			
Port Shepstone	21	14	
Seven Oaks			
Vryheid			

O.F.S. - O.V.S.	Max.	Min.	Rfl.
Bethlehem			
Bethulie	23	1	
Bloemfontein	21	5	
Fauresmith	20	1	
Ficksburg			
Harrismith			
Heilbron			
Hoopstad	22	2	
Kroonstad	22	3	
Lindley			
Modderpoort			
Parys			
Vrede			
Wepener			
Winburg	22	0	
Zastron			
S.W.A. and Protectorates en Protektorate			
Gobabis	22	9	
Keetmanshoop	25	12	
Luderitz	25	13	
Ondongua	30	16	
Swakopmund			
Tsumeb	27	14	
Windhoek	23	10	
Ghansi	18	7	3.0
Francistown			
Gaberones			
Mahalapye			
Maun	26	11	
Tsabong	23	1	
xxxxxxx Bremersdorp			
Mbabane			
Stegi			

SYNOPTIC WEATHER MAP — 1200 GMT. — 1400 SAST. — SINOPTIESE WEERKAART

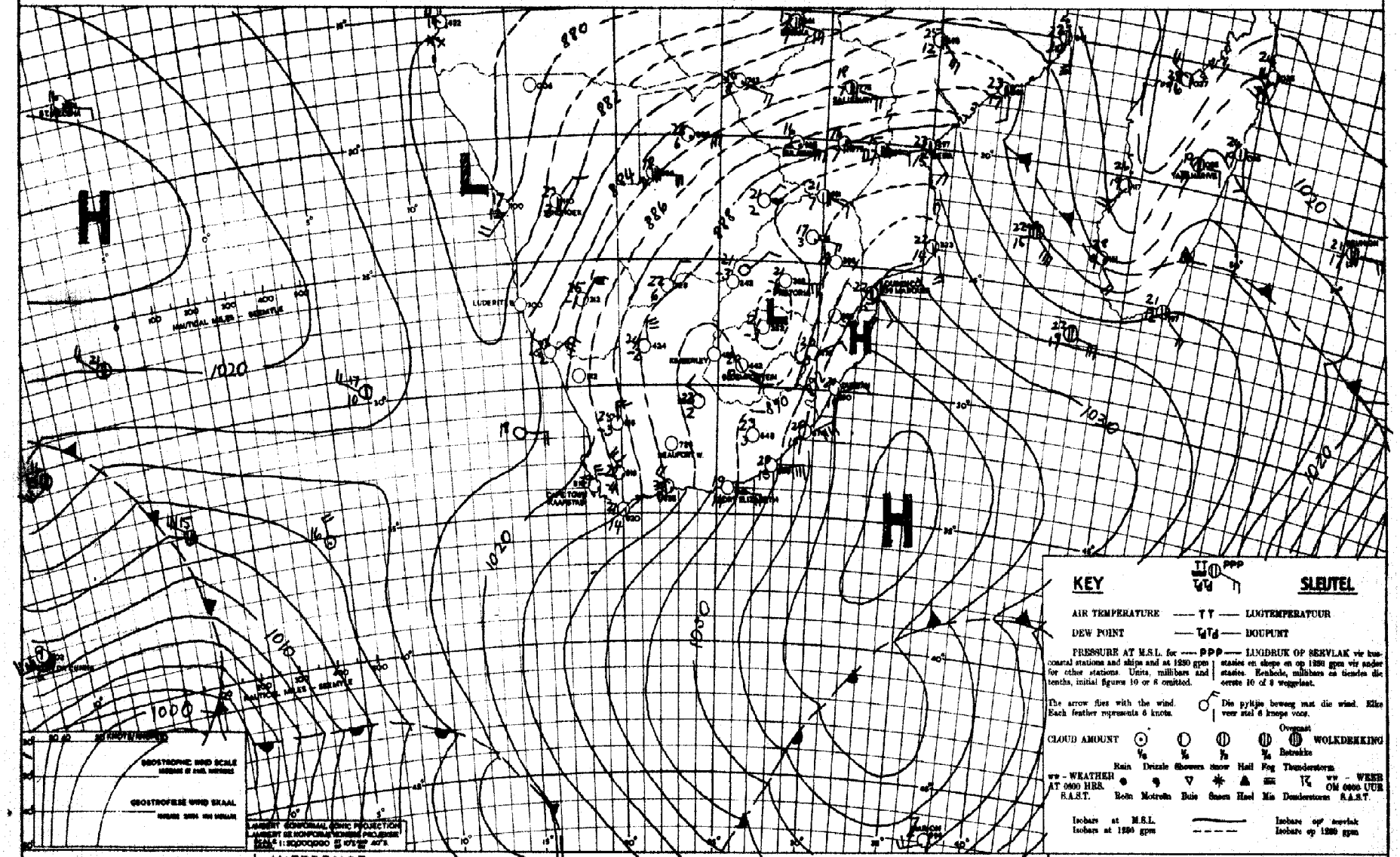

INFERENCE — DATE 31-8-1953 DATUM — AFLEIDING

THE E. TO N.E. CIRCULATION OVER THE UNION AROUND THE WARM HIGH OFF THE SE COAST EXTENDS TO GREAT HEIGHTS, THUS TRANSPORTING DRY AIR OVER THE UNION, WHILE A SHALLOW LAYER OF MOIST AIR IS MOVING W. OVER RHODESIA. AN UPPER TROUGH OVER N. BECHUANALAND & S.W.A. IS CAUSING SOME CLOUD OVER THESE AREAS. BERGWINDS BLOW ALONG THE W. COAST.

DIE O. TOT N.O. STROMING OOR DIE UNIE OM DIE WARM HOOG TAN S.O. VAN NATAL, STREK TOT OP GROOT HOOGTES EN DRDÊ LUG WORD DWARSDEUR OOR DIE UNIE INGEVOER, TERWYL 'N VLAKLAAG VOCHTIGE LUG W. OOR RHODESIË BEWEEG. 'N TROG IN DIE BOLUG VERGOORSPAK BEWOLKTHEID OOR DIE N. DELE VAN BETSJOEANALAND EN S.W.A. BERGWINDE WAAI LANGS DIE WESKUS.

DAAGLIKSE WEERBULLETIN - WEERBURO : WEATHER BUREAU — DAILY WEATHER BULLETIN

DEPT. VAN VERVOER : DEPT. OF TRANSPORT

Maksimum en Minimum Temperature (°F) en Reënval (duime) vir die Etmaal wat om 0800 (SAST) eindig op ..2.-9. 1953.....

Maximum and Minimum Temperatures (°F) and Rainfall (inches) 24 hours ending at 0800 (SAST) on

TRANSVAAL.	Max.	Min.	Rvl.
Barberton			
Bethal			
Chester			
Delmas			
Ermelo	18	-1	-
Joubert Park			
Komatipoort	26	11	
Kroondal			
Leeuwdoornstad			
Lichtenburg			
Cracy	22	2	2
Louis Trichardt	17	10	4.6
Marnitz	22	9	9
Middelburg			
Loskop			
Nelspruit	22	12	0.4
Nylstroom	20	1	
Palmietfontein			
Pietersburg	18	8	
Piet Retief			
Pelgrimsrus			
Jan Smuts	19	4	4
Potchefstroom	22	2	
Pretoria W.B.	21	3	
Pretoriuskop			
Standerton			
Thabazimbi	24	8	
Vaalwater			
Watervalboven	17	2	
Wolmaransstad			
Zeerust	20	2	
Witbank			
KAAP - CAPE			
Alexanderbaai			
Aberdeen	36	13	
Andelusia			
Beaufort-Wes			
Cala	28	14	

CAPE - KAAP	Max.	Min.	Rfl.
Calitzdorp			
Calvinia	26	19	
Cape Agulhas	31	14	
Cape Columbine	25	13	
Cape St. Francis	28	16	
Carnarvon			
Cradock			
De Aar	23	3	
Dordrecht	21	6	
East London	23	10	
Elsenburg			
Flagstaff			
Fraserburg			
Garies			
George	31	19	
Graaff Reinet	28	14	
Grahamstown			
Idutywa			
Jansenville			
Kenhardt			
Kentani			
Kimberley	23	7	
Kingwilliamstown			
Klaver	33	14	
Kowie			
Kuruman			
Lake Mentz			
Lovedale			
Maclear			
Mafeking			
Matatiele			
Matroosberg	24	14	
Middelburg	23	3	
Mossel Bay	30	19	
Malmesbury			
O'okiep			
Orange River	24	3	
Pofadder			
Port Elizabeth	30	9	

KAAP - CAPE	Max.	Min.	Rvl.
Port St. Johns	21	13	
Postmasburg	22	8	
Piquetberg			
Prieska			
Prince Albert			
Queenstown	25	3	
Riversdale			
Somerset-oos	29	20	
Springfontein	22	0	
Steynsburg			
Stormsrivier			
Sutherland			
Swellendam			
Umtata	27	7	
Upington	25	6	
van Wyksvlei			
Victoria-Wes	23	-1	
Vryburg	23	1	
Williston			
Willowmore			
Wingfield	31	10	
Venterstad			
NATAL.			
Kaap St. Lucia	25	19	
Dundee			
Durban	22	13	
Estcourt	21	3	
Himeville			
Ladysmith	21	2	
Melmoth	22	9	
M'kuzi			
Newcastle	20	0	
Pietermaritzburg			
Port Shepstone	20	12	
Seven Oaks			
Vryheid			

O.F.S. - O.V.S.	Max.	Min.	Rfl.
Bethlehem	25	1	
Bethulie	23	3	
Bloemfontein	21	3	
Fauresmith	21	0	
Ficksburg			
Harrismith			
Heilbron			
Hoopstad	21	-1	
Kroonstad			
Lindley			
Modderpoort			
Parys			
Vrede			
Wepener	22	0	
Winburg			
Zastron			
S.W.A. and Protectorates en Protektorate			
Gobabis	22	7	
Keetmanshoop	27	12	
Luderitz	14	12	
Ondongua	29	11	
Swakopmund	15	10	
Tsumeb	26	12	
Windhoek	24	9	
Francistown	21	8	
Gaberones			
Mahalapye			
Maun	25	10	
Tsabong	24	0	
~~xxxxxxx~~ Bremersdorp			
Mbabane			
Stegi			

SYNOPTIC WEATHER MAP — 1200 GMT. — 1400 SAST. — SINOPTIESE WEERKAART

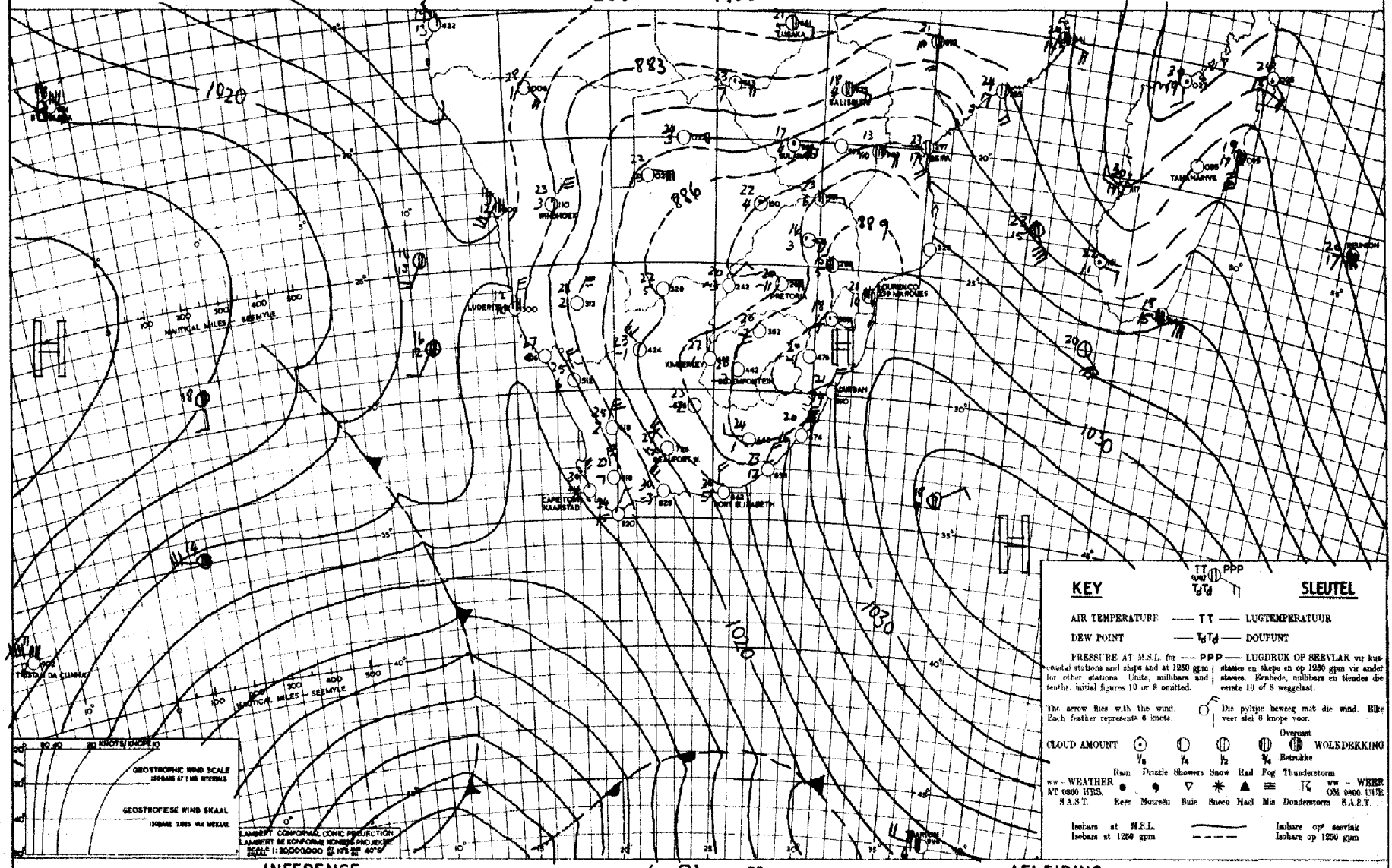

INFERENCE

DATE 1-9-1953. DATUM

THE HIGH OVER THE INDIAN OCEAN IS STILL CONTROLLING THE CIRCULATION OVER THE UNION. THE AIR IS DRY AND WEATHER WILL REMAIN FINE. A TROUGH OVER THE W. COAST WILL SLOWLY MOVE E. BRINGING COOLER CLOUDY WEATHER TO THE W. COAST.

AFLEIDING

DIE HOOG OOR DIE INDIESE OSEAAN KONTROLEER NOG DIE SIRKULASIE OOR DIE UNIE. DIE LUG IS DROOG EN MOOI WEERSTOESTANDE SAL VOORTDUUR. DIE TROG OOR DIE W. KUS SAL STADIG O. BEWEEG EN SAL KOELER BEWOLKTE WEER OOR DIE W. KUS VEROORSAAK.

DAAGLIKSE WEERBULLETIN

WEERBURO : WEATHER BUREAU
DEPT. VAN VERVOER : DEPT. OF TRANSPORT

DAILY WEATHER BULLETIN

Maksimum en Minimum Temperature (°F) en Reënval (duime) vir die Etmaal wat om 0800 (SAST) eindig op ....3-9 195.....

Maximum and Minimum Temperatures (°F) and Rainfall (inches) 24 hours ending at 0800 (SAST) on

TRANSVAAL.	Max.	Min.	Rvl.
Barberton			
Bethal			
Chester			
Delmas			
Ermelo	19	1	
Joubert Park			
Komatipoort	26	10	
Kroondal			
Leeuwdoornsstad			
Lichtenburg			
Crecy	23	1	
Louis Trichardt	18	9	0.3
Marnitz	27	6	
Middelburg			
Loskop			
Nelspruit	23	8	
Nylstroom	20	2	
Palmietfontein			
Pietersburg	18	4	
Piet Retief			
Pelgrimsrus	18	1	
Jan Smuts	20	4	
Potchefstroom	22	3	
Pretoria W.B.	21	5	
Pretoriuskop			
Standerton			
Thabazimbi	24	8	
Vaalwater			
Watervalboven			
Wolmaransstad			
Zeerust	22	2	
Witbank			
KAAP - CAPE			
Alexanderbaai	17	12	
Aberdeen			
Andelusia			
Beaufort-Wes	27	21	
Cala			

CAPE - KAAP	Max.	Min.	Rfl.
Calitzdorp			
Calvinia	26	7	
Cape Agulhas	19	13	
Cape Columbine	16	12	
Cape St. Francis	32	15	
Carnarvon			
Cradock			
De Aar	23	5	
Dordrecht			
East London	31	10	
Elsenburg			
Flagstaff			
Fraserburg	24	5	
Garies	29	11	
George	31	13	
Graaff Reinet	27	17	
Grahamstown			
Idutywa			
Jansenville			
Kenhardt			
Kentani			
Kimberley	23	6	
Kingwilliamstown			
Klaver	19	12	
Kowie			
Kuruman			
Lake Mentz			
Lovedale			
Maclear			
Mafeking			
Matatiele			
Matroosberg	24	5	
Middelburg	22	2	
Mossel Bay	29	15	
Malmesbury			
O'okiep			
Orange River	24	3	
Pofadder			
Port Elizabeth	31	14	

KAAP - CAPE	Max.	Min.	Rvl.
Port St. Johns	20	12	
Postmasburg	21	8	
Piquetberg			
Prieska	25	19	
Prince Albert			
Queenstown	24	6	
Riversdale	32	12	
Somerset-oos	29	14	
Springfontein	23	0	
Steynsburg			
Stormsrivier			
Sutherland			
Swellendam			
Umtata			
Upington	26	10	
van Wyksvlei			
Victoria-Wes	22	3	
Vryburg	23	3	
Williston	25	14	
Willowmore			
Wingfield	18	12	
Venterstad			
NATAL.			
Kaap St. Lucia	23	14	
Dundee			
Durban	22	11	
Estcourt	23	5	
Himeville	23	5	
Ladysmith	23	5	
Melmoth	23	9	
M'kuzi			
Newcastle	23	10	
Pietermaritzburg			
Port Shepstone	21	11	
Seven Oaks			
Vryheid			

O.F.S. - O.V.S.	Max.	Min.	Rfl.
Bethlehem	20	-2	
Bethulie	22	3	
Bloemfontein	21	2	
Faureesmith			
Ficksburg			
Harrismith			
Heilbron	23	1	
Hoopstad			
Kroonstad	22	0	
Lindley			
Modderpoort			
Parys			
Vrede			
Wepener	21	-1	
Winburg			
Zastron			
S.W.A. and Protectorates en Protektorate			
Gobabis	22	3	
Keetmanshoop	27	12	
Luderitz	18	12	
Ondongua	27	12	
Swakopmund	16	10	
Tsumeb	26	10	
Windhoek	23	8	
Aus	24	10	
Francistown			
Gaberones			
Mahalapye	22	2	
Maun	25	9	
Tsabong	24	1	
Ermersdorp	23	8	
Stegi			

SYNOPTIC WEATHER MAP — 1200 GMT. — 1400 SAST. — SINOPTIESE WEERKAART

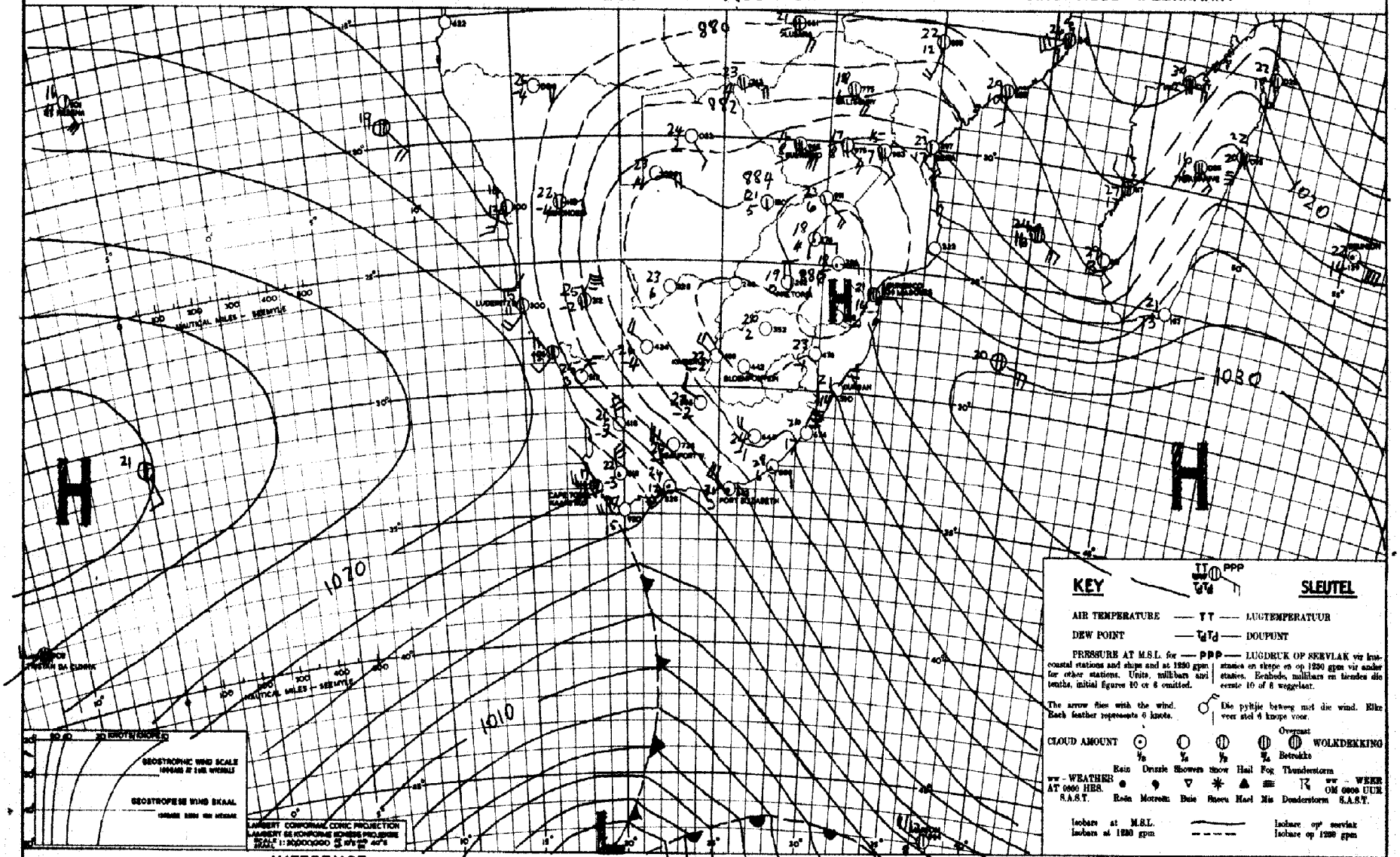

INFERENCE

COOLER AIR AND INCREASED CLOUDINESS WILL SPREAD ACROSS THE S. CAPE PROV. IN THE REAR OF THE DIFFUSE COLD FRONT, BUT OVER THE REMAINDER OF THE UNION THERE WILL BE LITTLE CHANGE.

DATE 2-9-1953 DATUM

AFLEIDING

KOELER LUG EN MEER BEWOLKTE TOESTANDE SAL AGTER DIE SWAK KOUEFRONT OOR S. KAAPLAND UITBREI, MAAR OOR DIE RES VAN DIE UNIE SAL DAAR MIN VERANDERING WEES.

DAAGLIKSE WEERBULLETIN

WEERBURO : WEATHER BUREAU

DEPT. VAN VERVOER : DEPT. OF TRANSPORT

DAILY WEATHER BULLETIN

Maksimum en Minimum Temperature (°F) en Reënval (duime) vir die Etmaal wat om 0800 (SAST) eindig op

Maximum and Minimum Temperatures (°F) and Rainfall (inches) 24 hours ending at 0800 (SAST) on

..4.-.9 1957.....

TRANSVAAL.	Max.	Min.	Rvl.
Barberton			
Bethal			
Chester			
Delmas			
Ermelo	20	2	
Joubert Park			
Komatipoort	28	9	
Kroondal			
Leeuwdoornstad			
Lichtenburg			
Crecy	25	2	
Louis Trichardt			
Marnitz			
Middelburg			
Loskop			
Nelspruit	25	8	
Nylstroom	23	6	
Potgietersrust	20	10	
Pietersburg	22	5	
Piet Retief	24	4	
Pelgrimsrus	22	3	
Potchefstroom	23	4	
Pretoria W.B.	22	4	
Pretoriuskop			
Standerton			
Thabasimbi			
Vaalwater			
Waterval-boven	23	2	
Wolmaransstad			
Zeerust			
Witbank			
KAAP - CAPE			
Alexanderbaai	18	11	
Aberdeen			
Andalusia			
Beaufort-Wes	24	10	
Cala			

CAPE - KAAP	Max.	Min.	Rfl.
Calitzdorp			
Calvinia	20	4	
Cape Agulhas	16	12	
Cape Columbine	16	11	
Cape St. Francis	17	14	0.9
Carnarvon			
Cradock			
De Aar			
Dordrecht	21	6	
East London	19	14	0.3
Elsenburg			
Flagstaff			
Fraserburg	24	7	
Gariep	20	8	
George			
Graaff Reinet	26	9	2.0
Grahamstown			
Idutywa			
Jansenville			
Kenhardt	27	9	
Kentani			
Kimberley	25	8	
Kingwilliamstown			
Klaver	22	9	
Kowie			
Kuruman			
Lake Mentz			
Lovedale			
Maclear			
Mafeking			
Matatiele			
Matroosberg	16	7	
Middelburg	23	3	
Mossel Bay	16	12	
Malmesbury			
O'okiep	22	6	
Orange River	27	9	
Pofadder			
Port Elizabeth	19	14	

KAAP - CAPE	Max.	Min.	Rvl.
Port St. Johns	22	17	
Postmasburg			
Piquetberg			
Prieska	27	12	
Prince Albert			
Queenstown	25	8	
Riversdale	17	10	3.5
Somerset-oos	25	10	1.5
Springfontein	23	-1	
Steynsburg			
Stormsrivier			
Sutherland			
Swellendam			
Umtata	26	11	
Upington	27	11	
van Wyksvlei	20	8	
Victoria-Wes	23	7	0.5
Vryburg	24	01	
Williston			
Willowmore	24	7	
Wingfield	18	12	
Venterstad			
NATAL.			
Kaap St. Lucia	23	15	
Dundee			
Durban	23	15	
Estcourt	25	6	
Himeville			
Ladysmith	25	6	
Melmoth	26	10	
M'kuzi			
Newcastle	25	2	
Pietermaritzburg			
Port Shepstone	21	16	
Seven Oaks			
Vryheid			

O.F.S. - O.V.S.	Max.	Min.	Rfl.
Bethlehem	21	-2	
Bethulie	23	5	
Bloemfontein	22	4	
Fauresmith	23	5	
Ficksburg			
Harrismith			
Heilbron			
Hoopstad	24	1	
Kroonstad	23	1	
Lindley			
Modderpoort			
Parys			
Vrede			
Wepener	23	2	
Winburg			
Zastron			
S.W.A. and Protectorates en Protektorate			
Gobabis	23	4	
Keetmanshoop	28	10	
Luderitz	18	13	
Ondongua	27	10	
Swakopmund	17	10	
Tsumeb	26	9	
Windhoek	24	9	
Morental	27	10	
Francistown	23	4	
Gaberones			
Mahalapye	24	6	
Maun	25	9	
Tsabong	16	2	
Mbabane			
Stegi			

SYNOPTIC WEATHER MAP — 1200 GMT. — 1400 SAST. — SINOPTIESE WEERKAART

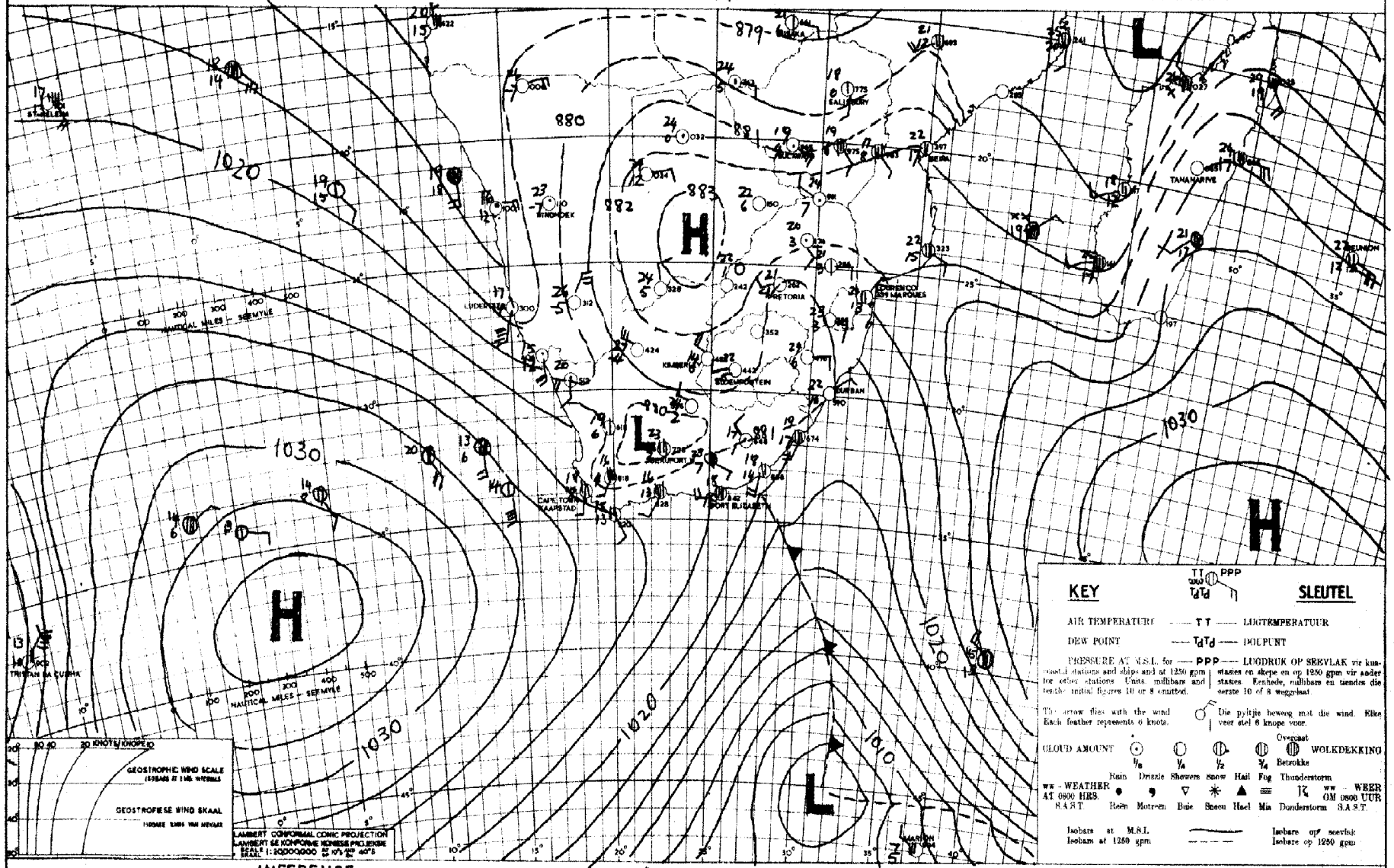

INFERENCE

DATE 3 - 9 - 1953.

THE ANTICYCLONE BETWEEN THE UNION AND TRISTAN HAS INTENSIFIED DURING THE PAST 24 HOURS, BUT ALTHOUGH PRESSURE HAS RISEN ALONG THE S. COAST THE TENDENCIES ALONG THE W. COAST DO NOT INDICATE THAT THE ANTICYCLONE WILL RAPIDLY MOVE E. CYCLONIC DEVELOPMENT SHOULD OCCUR OVER THE CAPE AND IT WILL CONSEQUENTLY BE CLOUDY OVER THIS PROVINCE WITH LIGHT SHOWERS IN THE S. FINE & WARM OVER THE N. PROVINCE.

AFLEIDING

DATUM

DIE ANTISIKLONE TUSSEN TRISTAN EN DIE UNIE HET VERSTERK GEDURENDE DIE AFGELOPE 24 UUR, MAAR ALHOEWEL DIE DRUK LANGS DIE S. KUS GESTYG HET, TOON DIE DALENDE DRUKNEIGINGS LANGS DIE W. KUS DAT HIERDIE ANTISIKLONE NIE VINNIG O. SAL BEWEG NIE. SIKLONIESE ONTWIKKELING SAL WAARSKYNLIK OOR K.P. VOORKOM EN WOLKE SAL OOR HIERDIE PROVINSIE AANWEZIG WEES, MET LIGTE BUIE IN DIE S. MOOI WEER EN WARM OOR DIE N. PROVINSIES.

DAAGLIKSE WEERBULLETIN

WEERBURO WEATHER BUREAU
DEPT. VAN VERVOER : DEPT. OF TRANSPORT

DAILY WEATHER BULLETIN

Maksimum en Minimum Temperature (°C) en Reënval (duime) vir die Etmaal wat om 0800 (SAST) eindig op

Maximum and Minimum Temperatures (°C) and Rainfall (inches) 24 hours ending at 0800 (SAST) on

5.9.1953

TRANSVAAL	Max.	Min.	Rvl.
Barberton			
Bethal			
Chester			
Delmas			
Ermelo			
Joubert Park			
Komatipoort	31	8	
Kroondal			
Leeuwdoornsstad			
Lichtenburg			
Crecy			
Louis Trichardt	26	8	
Marnitz	27	6	
Middelburg			
Loskop			
Nelspruit	26	7	
Nylstroom	25	9	
Palmietfontein			
Pietersburg	24	6	
Piet Retief	23	7	
Pelgrimsrus	24	4	
Jan Smuts	21	8	
Potchefstroom			
Pretoria W.B.	23	6	
Pretoriuskop			
Standerton			
Thabazimbi	27	19	
Vaalwater			
Watervalboven	25	3	
Wolmaransstad			
Zeerust	25	2	
Witbank			
KAAP - CAPE			
Alexanderbaai	17	10	
Aberdeen			
Andalusia			
Beaufort-Wes			
Cala			

CAPE - KAAP	Max.	Min.	Rfl.
Calitzdorp			
Calvinia	18	1	
Cape Agulhas	15	11	
Cape Columbine	16	9	
Cape St. Francis	15	14	3.5
Carnarvon			
Cradock			
De Aar	24	4	
Dordrecht	20	6	
East London	16	12	21.3
Elsenburg			
Flagstaff			
Fraserburg	16	1	
Garies	19	9	
George	15	9	12.0
Graaff Reinet	13	7	0.2
Grahamstown			
Idutywa			
Jansenville			
Kenhardt	24	7	
Kentani			
Kimberley	26	7	
Kingwilliamstown			
Klaver	20	6	
Kowie			
Kuruman			
Lake Mentz			
Lovedale			
Maclear			
Mafeking			
Matatiele			
Matroosberg	13	4	
Middelburg	20	4	
Mossel Bay	16	10	1.2
Malmesbury			
O'okiep	18	3	
Orange River			
Pofadder	21	3	
Port Elizabeth	15	12	5.9

KAAP - CAPE	Max.	Min.	Rvl.
Port St. Johns	21	16	
Postmasburg	23	7	
Piquetberg			
Prieska			
Prince Albert			
Queenstown	19	9	
Riversdale	15	8	2.0
Somerset-oos	12	9	7.0
Springfontein	25	3	
Steynsburg			
Stormsrivier			
Sutherland			
Swellendam			
Umtata			
Upington	27	6	
van Wyksvlei			
Victoria-Wes	18	3	
Vryburg	25	1	
Williston	20	3	
Willowmore			
Wingfield	15	3	
Venterstad			
NATAL.			
Kaap St. Lucia	26	15	
Dundee			
Durban	22	18	
Estcourt	23	6	
Himeville			
Ladysmith	25	6	
Melmoth	24	12	
M'kuzi			
Newcastle	25	5	
Pietermaritzburg			
Port Shepstone	23	17	
Seven Oaks			
Vryheid			

O.F.S. - O.V.S.	Max.	Min.	Rfl.
Bethlehem	21	1	
Bethulie	23	6	
Bloemfontein	24	7	
Fauresmith	23	3	
Ficksburg			
Harrismith			
Heilbron			
Hoopstad	25	7	
Kroonstad	24	6	
Lindley			
Modderpoort			
Parys			
Vrede			
Wepener	22	9	
Winburg			
Zastron			
S.W.A. and Protectorates en Protektorate			
Gobabis	27	6	
Keetmanshoop	27	6	
Luderitz	17	12	
Ondongua	29	4	
Swakopmund	15	10	
Tsumeb	27	8	
Windhoek	25	9	
Aus	21	5	
Francistown			
Gaberones			
Mahalapye	27	8	
Maun	27	4	
Tsabong	27	5	
Bremersdorp			
Stegi			

SYNOPTIC WEATHER MAP — 1200 GMT. — 1400 SAST. — SINOPTIESE WEERKAART

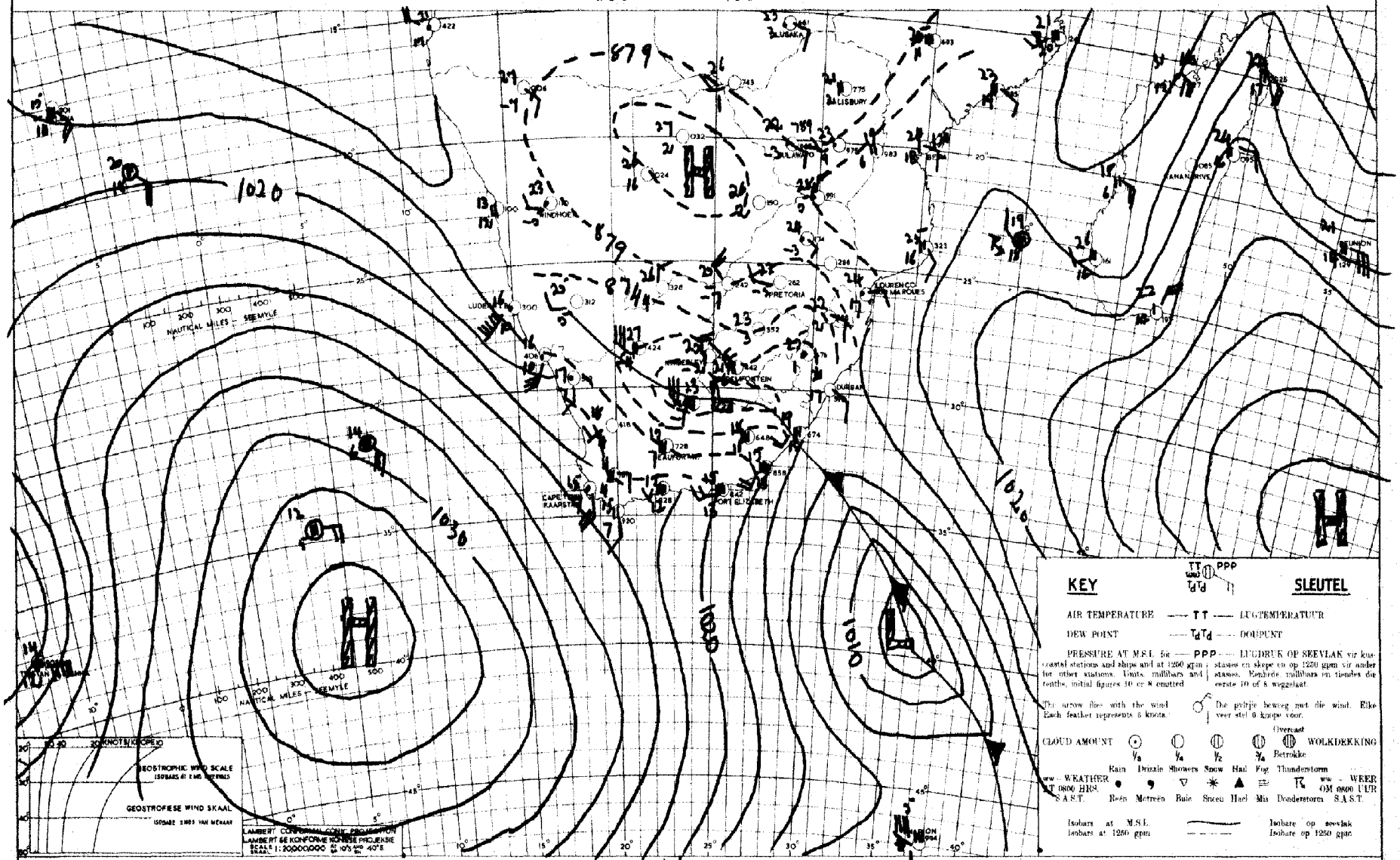

INFERENCE — DATE 4/9 1953 DATUM — AFLEIDING

Pressure over the Union is falling. A Low is developing over the Southern Freestate, and cloudy cool weather will persist over the southern and eastern Cape Province. The intense High South west of the Union is moving very slowly eastwards.

Lugdrukke daal oor die Unie. Daar ontwikkel 'n Laag oor die suidelike Vrystaat en bewolkte weer sal voortduur oor suidelike en oostelike Kaapland. Die intensiewe Hoog suidwes van die Unie beweeg baie stadig ooswaarts.

DAAGLIKSE WEERBULLETIN

WEERBURO WEATHER BUREAU

DEPT. VAN VERVOER : DEPT. OF TRANSPORT

DAILY WEATHER BULLETIN

Maksimum en Minimum Temperature °C (°F) en Reënval (duime) vir die Etmaal wat om 0800 (SAST) eindig op

Maximum and Minimum Temperatures °C (°F) and Rainfall (inches) 24 hours ending at 0800 (SAST) on

6 - 9 - 1953

TRANSVAAL	Max.	Min.	Rvl.
Barberton			
Bethal			
Chester			
Delmas			
Ermelo	22	4	
Joubert Park			
Komatipoort			
Kroondal			
Leeuwdoornsstad			
Lichtenburg			
Dunnottar	23	4	
Louis Trichardt	28	17	
Marnitz	29	7	
Middelburg			
Loskop	29	8	
Nelspruit			
Nylstroom			
Jan Smuts	22	6	
Pietersburg	25	8	
Piet Retief			
Pelgrimsrus			
Potchefstroom			
Pretoria W.B.	24	10	
Pretoriuskop			
Standerton			
Thabazimbi	28	15	
Vaalwater			
Watervalboven			
Wolmaransstad			
Zeerust	27	7	
Witbank			
KAAP - CAPE			
Alexanderbaai	18	7	
Aberdeen			
Andalusia			
Beaufort-Wes	16	3	
Cala			

CAPE - KAAP	Max.	Min.	Rfl.
Calitzdorp			
Calvinia	14	3	
Cape Agulhas	16	11	7.5
Cape Columbine	15	10	6.2
Cape St. Francis	14	11	1.2
Carnarvon			
Cradock			
De Aar			
Dordrecht			
East London	15	9	5.6
Elsenburg			
Flagstaff			
Fraserburg	15	-1	
Garies	17	5	
George	16	8	
Graaff Reinet			
Grahamstown			
Idutywa			
Jansenville			
Kenhardt			
Kentani			
Kimberley			
Kingwilliamstown			
Klaver			
Kowie			
Kuruman			
Lake Mentz			
Lovedale			
Maclear			
Mafeking			
Matetiele			
Matroosberg	12	0	
Middelburg	16	-4	
Mossel Bay	16	10	
Malmesbury			
O'okiep	15	2	
Orange River			
Pofadder			
Port Elizabeth	16	8	0.5

KAAP - CAPE	Max.	Min.	Rvl
Port St. Johns	20	12	11.0
Postmasburg			
Piquetberg			
Prieska			
Prince Albert			
Queenstown			
Riversdale	17	8	
Somerset-oos	16	5	
Springfontein			
Steynsburg			
Stormsrivier			
Sutherland			
Swellendam			
Umtata			
Upington			
van Wyksvlei			
Victoria-Wes	16	-2	
Vryburg			
Williston			
Willowmore	17	-1	
Wingfield	16	10	4.6
Venterstad			
NATAL			
Kaap St. Lucia	24	15	10.0
Dundee			
Durban	23	15	
Estcourt			
Himeville			
Ladysmith	26	10	
Melmoth	25	12	
M'kuzi			
Newcastle	27	10	
Pietermaritzburg			
Port Shepstone	21	14	4.7
Seven Oaks			
Vryheid			

O.F.S. - O.V.S.	Max.	Min.	Rfl.
Bethlehem			
Bethulie	19	0	
Bloemfontein	22	-1	
Fauresmith	19	-3	
Ficksburg			
Harrismith			
Heilbron			
Hoopstad			
Kroonstad			
Lindley			
Modderpoort			
Parys			
Vrede			
Wepener	22	-2	
Winburg			
Zastron			
S.W.A. and Protectorates en Protektorate			
Gobabis	27	2	
Keetmanshoop	21	2	
Luderitz	17	10	
Ondongua			
Swakopmund	15	7	
Tsumeb	29	15	
Windhoek	24	7	
Lazionta	25	9	
Francistown			
Gaberones			
Mahalapye			
Maun	29	8	
Tsabong	24	-1	
Mbabane			
Stegi			

SYNOPTIC WEATHER MAP — 1200 GMT. — 1400 SAST. — SINOPTIESE WEERKAART

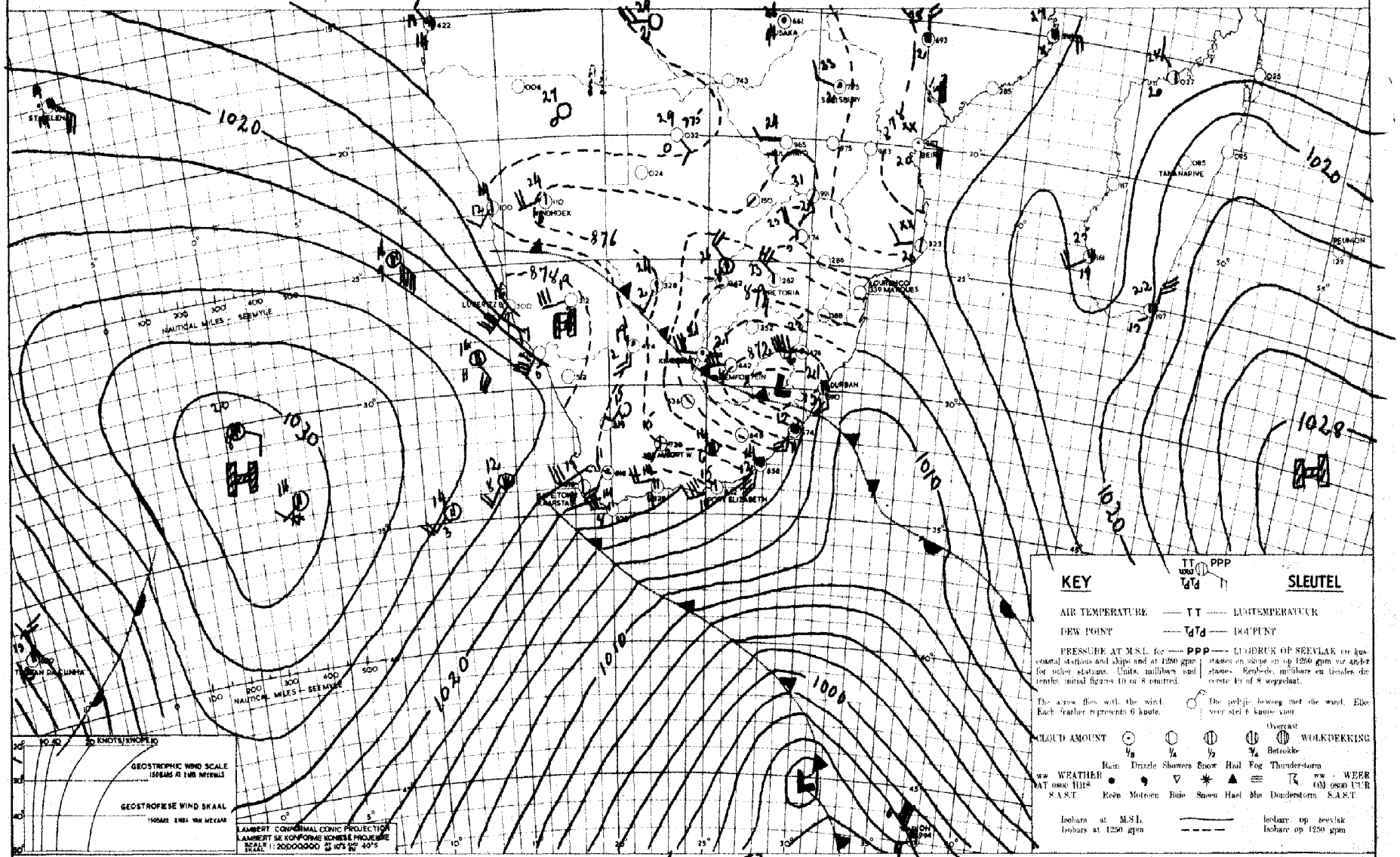

INFERENCE

DATE 5/9 1953 DATUM

Cyclonic development to SW and S of the Union has caused the high between Tristan and the Cape to weaken and move N-wards. Cold air has reached the southern parts of the Freestate and Natal and will move N-wards, causing cloudy weather over Natal, but the cloud over Cape Province should decrease due to falling pressures in the South. Warm weather will continue over Transvaal.

AFLEIDING

Siklonieese ontwikkeling SW en S van die Unie het tot gevolg gehad dat die antisiklone tussen die Kaap en Tristan verswak en noordwaarts geskuif het. Koue lug het oor Kaapland tot in Suidelike Vrystaat en Natal beweeg en sal nog verder noordwaarts beweeg, sodat dit bewolk sal word oor Natal. Oor Kaapland sal wolke verminder as gevolg van drukdaling in die Suide. Warm weer sal voortduur oor Transvaal

DAAGLIKSE WEERBULLETIN

WEERBURO : WEATHER BUREAU

DEPT. VAN VERVOER : DEPT. OF TRANSPORT

DAILY WEATHER BULLETIN

Maksimum en Minimum Temperature (°C) en Reënval (duime) vir die Etmaal wat om 0800 (SAST) eindig op

Maximum and Minimum Temperatures (°C) and Rainfall (inches) 24 hours ending at 0800 (SAST) on

7- 9- 1953

TRANSVAAL	Max.	Min.	Rvl.
Barberton			
Bethal			
Chester			
Delmas			
Ermelo	20	7	
Joubert Park			
Komatipoort	36	14	
Kroondal			
Leeuwdoornsstad			
Lichtenburg			
Crecy			
Louis Trichardt	30	13	
Marnitz	30	14	
Middelburg			
Loskop			
Nelspruit			
Nylstroom	26	7	
Palmietfontein			
Pietersburg	27	12	
Piet Retief			
Pelgrimsrus			
Jan Smuts	19	3	
Potchefstroom			
Pretoria W.B.	24	9	
Pretoriuskop			
Standerton			
Thabazimbi	27	11	
Vaalwater			
Watervalboven			
Wolmaransstad			
Zeerust	23	5	
Witbank			
KAAP - CAPE			
Alexanderbaai	19	5	
Aberdeen			
Andalusia			
Beaufort-Wes	16	2	
Cala			

CAPE - KAAP	Max.	Min.	Rfl.
Calitzdorp			
Calvinia	14	0	
Cape Agulhas	17	11	
Cape Columbine	16	9	
Cape St. Francis	16	9	
Carnarvon			
Cradock			
De Aar			
Dordrecht			
East London	19	8	
Elsenburg			
Flagstaff			
Fraserburg			
Garies			
George	17	6	0.8
Graaff Reinet			
Grahamstown			
Idutywa			
Jansenville			
Kenhardt			
Kentani			
Kimberley	18	0	
Kingwilliamstown			
Klaver			
Kowie			
Kuruman			
Lake Mentz			
Lovedale			
Maclear			
Mafeking			
Matatiele			
Matroosberg	13	1	
Middelburg			
Mossel Bay	18	10	
Malmesbury			
O'okiep			
Orange River			
Pofadder			
Port Elizabeth	18	5	

KAAP - CAPE	Max.	Min.	Rvl.
Port St. Johns	18	12	
Postmasburg			
Piquetberg			
Prieska			
Prince Albert			
Queenstown			
Riversdale	17	4	
Somerset-oos	17	5	
Springfontein			
Steynsburg			
Stormsrivier			
Sutherland			
Swellendam			
Umtata			
Upington	17	-2	
van Wyksvlei	17	1	
Victoria-Wes	14	-3	
Vryburg	19	0	
Williston	16	3	
Willowmore			
Wingfield	16	5	
Venterstad			
NATAL			
Kaap St. Lucia	21	15	0.5
Dundee			
Durban	21	14	0.2
Estcourt	21	9	
Kimeville			
Ladysmith	21	10	6.2
Melmoth	18	9	2.7
M'kuzi			
Newcastle	23	10	
Pietermaritzburg			
Port Shepstone	19	12	
Seven Oaks			
Vryheid			

O.F.S. - O.V.S.	Max.	Min.	Rfl.
Bethlehem	20	-1	
Bethulie	16	-2	
Bloemfontein	17	0	
Fauresmith	17	-5	
Ficksburg			
Harrismith			
Heilbron			
Hoopstad			
Kroonstad			
Lindley			
Modderpoort			
Parys			
Vrede			
Wepener	18	-4	
Winburg			
Zastron			
S.W.A. and Protectorates en Protektorate			
Gobatis	23	3	
Keetmanshoop	19	6	
Luderitz	17	9	
Ondongua			
Swakopmund	14	9	
Tsumeb	29	10	
Windhoek	23	8	
Aus	16	5	
Francistown	30	7	
Gaberones			
Mahalapye	28	6	
Maun	30	13	
Tsabong	20	-6	
Bremersdorp			
Stegi			

SYNOPTIC WEATHER MAP — 1200 GMT. — 1400 SAST. — SINOPTIESE WEERKAART

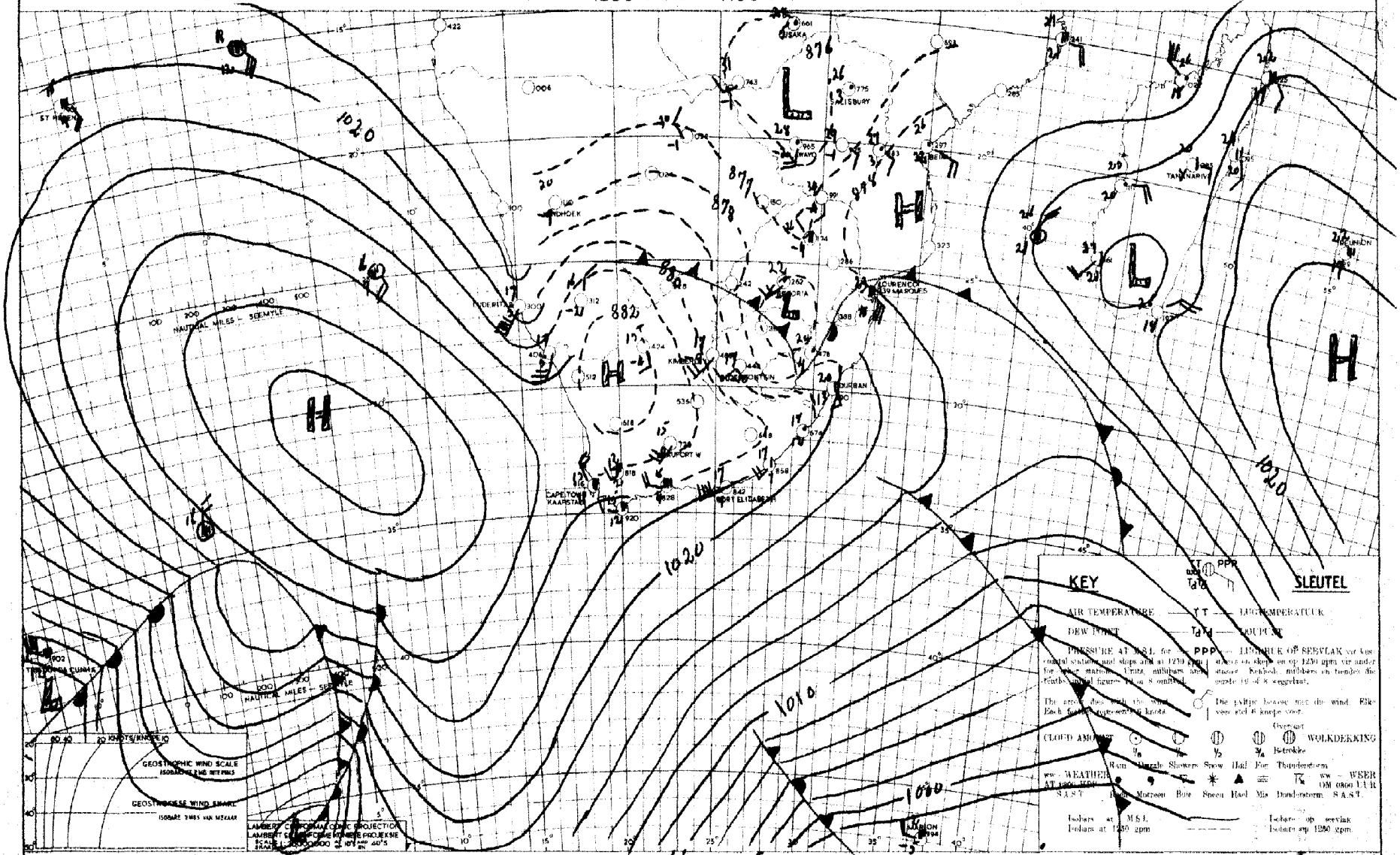

INFERENCE — DATE 6/9 1953 — DATUM — AFLEIDING

Cool air, which invaded the Union from Southwesterly direction, will not reach much further overland, but with pressures along the South and Southeast Cape coasts now rising rapidly, it is expected that the winds will back to SE or E and that the cool air will reach Transvaal from that quarter. It will bring low clouds to the Natal interior and the Eastern Transvaal.

Koel lug, wat die Unie uit die Suidwestelike oorstroom het, sal nie veel verder direk oor die land beweeg nie, maar, omdat drukke oor die suidelike en Suidoostelike Kaapse kusstreke nou vinnig styg, word verwag dat die winde Suidoos of Oos sal draai en dat koel lug Transvaal uit hierdie rigting sal bereik. Dit sal miswolke oor die Natalse binneland en Oos Transvaal invoer.

DAAGLIKSE WEERBULLETIN

WEERBURO WEATHER BUREAU

DEPT VAN VERVOER : DEPT. OF TRANSPORT

DAILY WEATHER BULLETIN

Maksimum en Minimum Temperature (°C) en Reënval (duime) vir die Etmaal wat om 0800 (SAST) eindig op

Maximum and Minimum Temperatures (°C) and Rainfall (inches) 24 hours ending at 0800 (SAST) on 8-9-1963

TRANSVAAL	Max.	Min.	Rvl.
Barberton			
Bethal			
Chester			
Delmas			
Ermelo			
Joubert Park	17	3	
Komatipoort			
Kroondal	26	13	
Leeuwdoornstad			
Lichtenburg			
Louis Trichardt	25	6	
Marnitz	17	13	04
Middelburg			
Loskop			
Nelspruit			
Nylstroom			
Palmietfontein	25	4	
Pietersburg			
Piet Retief	20	9	
Pelgrimsrus			
Potchefstroom	14	5	
Pretoria W.B.	20	7	
Pretoriuskop	25	xx	
Standerton	22	7	
Thabazimbi			
Vaalwater	26	12	
Waterval-boven			
Wolmaransstad			
Zeerust			
Witbank	25	10	
KAAP - CAPE			
Alexanderbaai			
Aberdeen	29	8	
Andalusia			
Beaufort-Wes			
Cala	21	7	

CAPE - KAAP	Max.	Min.	Rfl.
Calitzdorp			
Calvinia	23	11	
Cape Agulhas	17	10	
Cape Columbine	17	9	
Cape St. Francis	17	10	
Carnarvon			
Cradock			
De Aar	21	1	
Dordrecht	19	7	
East London	18	11	
Elsenburg			
Flagstaff			
Fraserburg	21	0	
Garies			
George	17	5	
Graaff Reinet	22	10	
Grahamstown			
Idutywa			
Jansenville			
Kenhardt			
Kenteni			
Kimberley	20	5	
Kingwilliamstown			
Klerer	26	7	
Kowie			
Kuruman			
Lake Mentz			
Lovedale			
Maclear			
Mafeking			
Matatiele			
Matroosberg	18	5	
Middelburg			
Nossel Bay	18	1	
Malmesbury			
O'okiep	20	15	
Orange River	21	1	
Pofadder			
Port Elizabeth	18	8	

KAAP - CAPE	Max.	Min.	Rvl.
Port St. Johns	21	13	
Postmasburg			
Piquetberg			
Prieska			
Prince Albert			
Queenstown	23	0	
Riversdale	21	5	
Somerset-oos			
Springfontein	21	0	
Steynsburg			
Stormsrivier			
Sutherland			
Swellendam			
Umtata			
Upington	25	5	
van Wyksvlei			
Victoria-Wes			
Vryburg	24	3	
Williston	21	2	
Willowmore			
Wingfield	19	6	
Venterstad			
NATAL			
Kaap St. Lucia	26	16	
Dundee			
Durban	22	12	
Estcourt			
Pinneville			
Ladysmith	22	7	
Melmoth	22	10	
M'kuzi			
Newcastle	24	7	
Pietermaritzburg			
Port Shepstone			
Seven Oaks			
Vryheid			

O.F.S. - O.V.S.	Max.	Min.	Rfl.
Bethlehem	19	3	
Bethulie	20	1	
Bloemfontein	20	4	
Fauresmith	20	-2	
Ficksburg			
Harrismith			
Heilbron			
Hoopstad			
Kroonstad	23	4	
Lindley			
Modderpoort			
Parys			
Vrede			
Kopener	21	1	
Winburg			
Zastron			
S.W.A. and Protectorates en Protektorate			
Gobabis	27	10	
Keetmanshoop	23	13	
Luderitz	22	10	
Ondangua	32	10	
Swakopmund	13	9	
Tsumeb	30	10	
Windhoek	25	13	
Francistown			
Gaberones			
Mahalapye			
Maun			
Tsatong	32	15	
Bremersdorp	20	14	0.6
Mbabane			
Stegi			

SYNOPTIC WEATHER MAP 1200 GMT. — 1400 SAST. SINOPTIESE WEERKAART

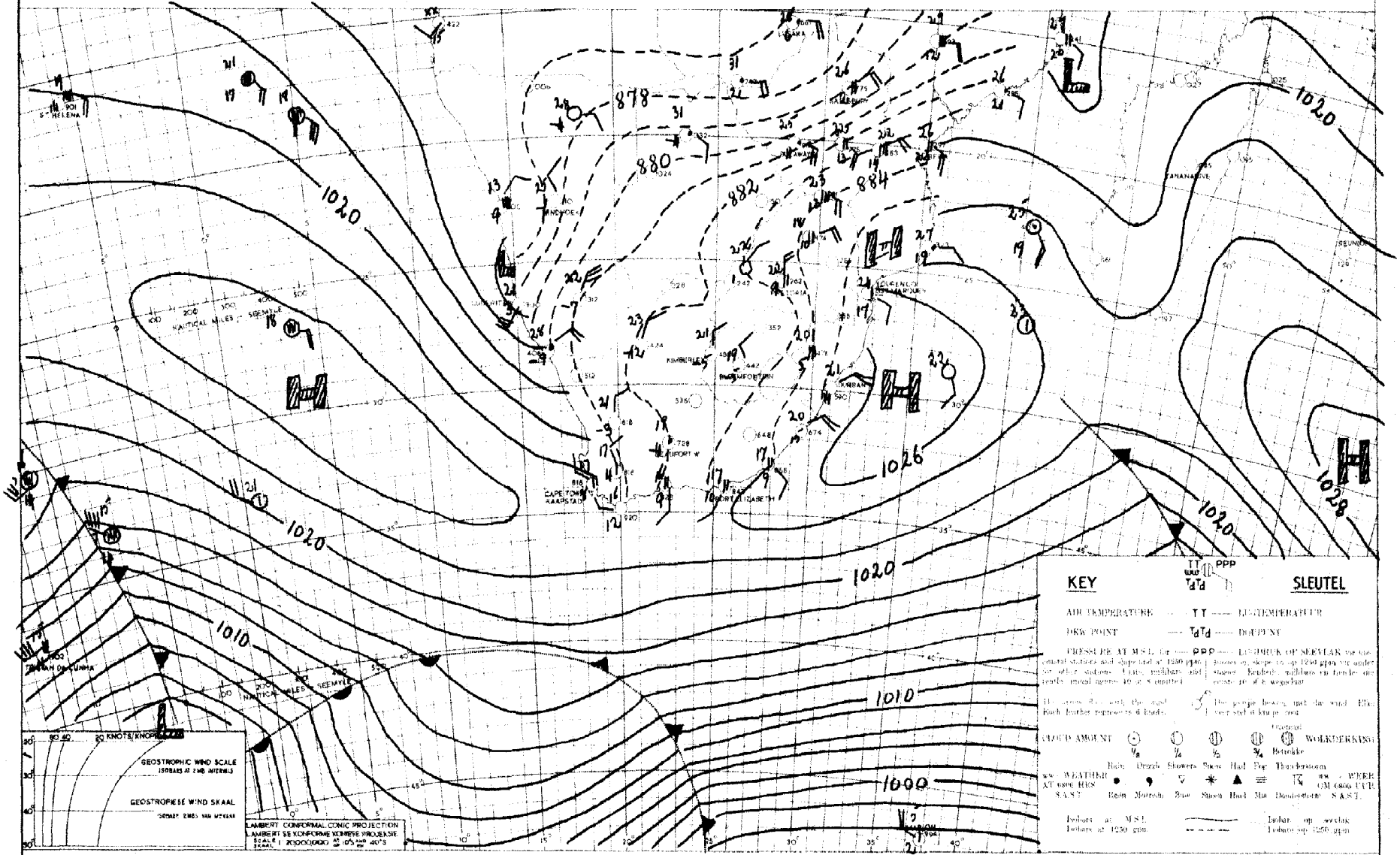

INFERENCE DATE 7-9-1953 DATUM AFLEIDING

Moist air has invaded Transvaal from the east and with a cold upper air, thunderclouds have developed over central and northwestern Transvaal. Pressure is falling along the west and south coasts and hence northerly wind will freshen. With upper winds mainly in the northwesterly quadrant, thunder conditions will develop over Transvaal and northern Free State

Vogtige lug het Transvaal vanaf die ooste binnegedring en met die bolug besonder koud, het donderwolke oor Transvaal ontwikkel. Die druk daal langs die wes en suidkus en gevolglik sal noordewind sterker word. Met bowinde in die noordwestelike kwadrant sal donderweerstoestande weer ontwikkel oor Transvaal en noordoostelike Vrystaat.

DAAGLIKSE WEERBULLETIN

WEERBURO WEATHER BUREAU

DEPT VAN VERVOER DEPT OF TRANSPORT

DAILY WEATHER BULLETIN

Maksimum en Minimum Temperature (°C) en Reënval (duim) vir die Etmaal wat om 0800 (SAST) eindig op

Maximum and Minimum Temperatures (°C) and Rainfall (inches) 24 hours ending at 0800 (SAST) on

9-9-1963

TRANSVAAL	Max.	Min.	Rvl.
Barberton			
Bethal			
Chester			
Delmas			
Ermelo			
Joubert Park	22	7	
Komatipoort			
Kroondal	29	13	
Leeuwdoornstad			
Lichtenburg			
Groey	22	5	
Louis Trichardt	19	9	
Marnitz	24	11	
Middelburg			
Loskop			
Nelspruit			
Nylstroom	27	10	
Palmietfontein	22	5	
Potchefstroom	20	7	
Piet Retief	20	8	
Pelgrimsrus	26	11	
	23	8	
Potchefstroom	26	10	
Pretoria W.S.	23	8	
Pretoriuskop			
Standerton			
Thabazimbi	28	13	
Vaalwater			
Waterval-boven			
Wolmaransstad	23	5	
Zeerust			
Wirbank			
KAAP - CAPE			
Alexanderbaai	21	13	
Aberdeen			
Andalusia			
Beaufort-Wes	27	9	
Cala			

CAPE - KAAP	Max.	Min.	Rfl.
Calitzdorp			
Calvinia	28	5	
Cape Agulhas	20	12	
Cape Columbine	16	11	
Cape St. Francis	23	15	
Carnarvon			
Cradock			
De Aar	27	16	
Dordrecht	23	13	
East London	29	15	
Elsenburg			
Flagstaff			
Fraserburg	24	0	
Garies	23	11	
George	28	9	
Graaff Reinet	28	15	
Grahamstown			
Idutywa			
Jansenville			
Kenhardt	28	9	
Kentani			
Kimberley	28	15	
Kingwilliamstown			
Klaver	21	12	
Kowie			
Kuruman			
Lake Mentz			
Loxedale			
Maclear			
Mafeking			
Matatiele			
Matroosberg	24	7	
Middelburg	25	2	
Mossel Bay	22	12	
Malmesbury			
Olokiep			
Orange River	25	6	
Pofadder	26	14	
Port Elizabeth	29	5	
	30	12	

KAAP - CAPE	Max.	Min.	Rvl.
Port St. Johns	28	16	
Postmasburg			
Piquetberg			
Prieska	30	15	
Prince Albert			
Queenstown	26	15	
Riversdale	27	9	
Somerset-oos	28	14	
Springfontein	25	1	
Steynsburg			
Stompdrivier			
Sutherland			
Swellendam			
Umtata	28	14	
Upington	30	11	
van Wyksvlei			
Victoria-Wes	25	6	
Vryburg	27	13	
Williston			
Willowmore	26	6	
Wingfield	21	9	
Venterstad			
NATAL			
Kaap St. Lucia	24	18	
Dundee			
Durban	23	22	
Estcourt	27	11	
Lineville			
Ladysmith	27	12	
Nelspruit	28	16	
Pietermaritzburg			
Port Shepstone	22	17	
Seven Oaks			
Vryheid			

O.F.S. - O.V.S.	Max.	Min.	Rfl.
Bethlehem	22	5	
Bethulie	25	14	
Bloemfontein	25	12	
Fauresmith	25	12	
Ficksburg			
Harrismith			
Heilbron			
Hoopstad	28	13	
Kroonstad	26	11	
Lindley			
Modderpoort			
Parys			
Vrede			
Wepener	24	14	
Winburg			
Zastron			
S.W.A. and Protectorates en Protektorate			
Gobabis	28	12	
Keetmanshoop	32	10	
Luderitz	13	11	
Ondongua	33	14	
Swakopmund	13	11	
Tsumeb	32	16	
Windhoek	27	14	
Karientel	32	11	
Francistown	27	9	
Gaberones			
Mahalapye	23	8	
Maun	32	14	
Tsabong	30	14	
Mtabane			
Stegi			

SYNOPTIC WEATHER MAP 1200 GMT. — 1400 SAST. SINOPTIESE WEERKAART

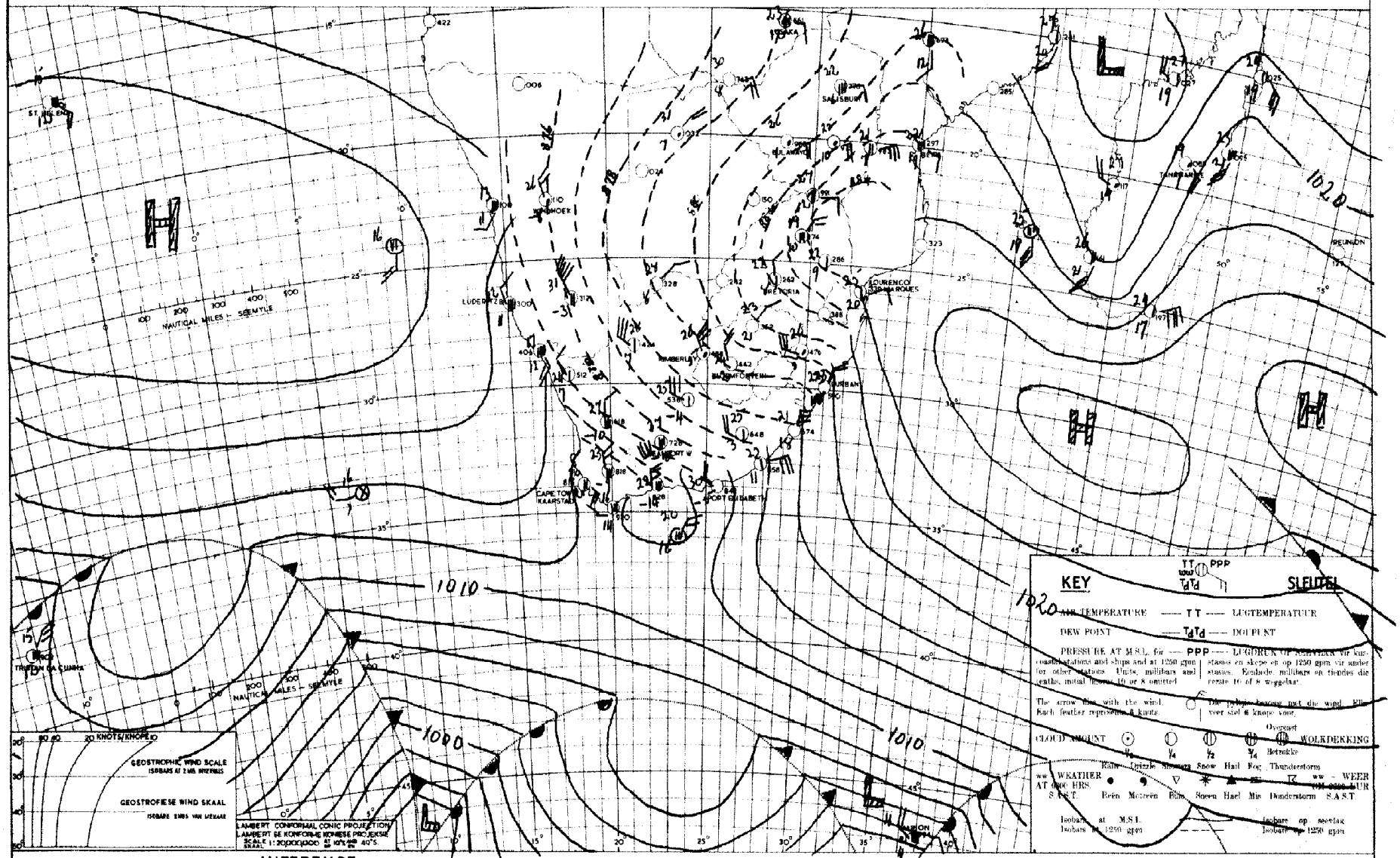

INFERENCE DATE 8 - 9 1953 DATUM AFLEIDING

A series of depressions is passing to the South and a fairly moist and strong Northerly to northwesterly airstream has developed over the Union. Cloudy conditions, which may be accompanied by light thundery weather, are developing over the Cape Province and Southern Free State.

'n Reeks laagdruksisteme beweeg Suid van die Unie verby en 'n sterk Noordelike tot noordwestelike, taamlike vochtige, lugstroom het oor die Unie ontstaan. Bewolkte toestande, met 'n moontlikheid van ligte donderweer ontwikkel oor Kaapland en suid Vrystaat.

DAAGLIKSE WEERBULLETIN

WEERBURO : WEATHER BUREAU
DEPT. VAN VERVOER : DEPT. OF TRANSPORT

DAILY WEATHER BULLETIN

Maksimum en Minimum Temperature (°C) en Reënval in millimeters vir die Etmaal wat om 0800 (SAST) eindig op

Maximum and Minimum Temperatures (°C) and Rainfall in millimeters 24 hours ending at 0800 (SAST) on

10 - 9 - 1953

TRANSVAAL	Max.	Min.	Rvl.
Barberton			
Bethal			
Chester			
Delmas			
Ermelo	24	10	
Joubert Park			
Komatipoort	35	15	
Kroondal			
Leeuwdoornsstad			
Lichtenburg			
Crecy	29	9	
Louis Trichardt			
Marnitz			
Middelburg			
Loskop			
Nelspruit	32	12	
Nylstroom	28	8	
Palmietfontein			
Pietersburg	26	9	
Piet Retief			
Pelgrimsrus	27	9	
Jan Smuts	23	12	
Potchefstroom	6	10	
Pretoria W.B.	24	11	
Pretoriuskop			
Standerton			
Thabazimbi	29	19	
Vaalwater			
Watervalboven	28	8	
Wolmaransstad			
Zeerust	27	11	
Witbank			
KAAP - CAPE			
Alexanderbaai			
Aberdeen			
Andalusia			
Beaufort-Wes	21	4	
Cala			

CAPE - KAAP	Max.	Min.	Rfl.
Calitzdorp			
Calvinia	14	2	
Cape Agulhas	20	12	
Cape Columbine	15	9	2.0
Cape St. Francis	17	12	
Carnarvon			
Cradock			
De Aar	23	4	
Dordrecht	21	6	5.0
East London	20	13	0.2
Elsenburg			
Flagstaff			
Fraserburg	18	0	
Garies	19	4	
George	17	9	
Graaff Reinet	24	5	
Grahamstown			
Idutywa			
Jansenville			
Kenhardt	23	5	
Kentani			
Kimberley	25	4	0.6
Kingwilliamstown			
Klaver	19	7	
Kowie			
Kuruman			
Lake Mentz			
Lovedale			
Maclear			
Mafeking			
Matatiele			
Matroosberg	15	9	
Middelburg	21	0	2.6
Mossel Bay	18	12	
Malmesbury			
O'okiep	15	6	
Orange River	24	4	
Pofadder	19	4	
Port Elizabeth	18	13	

KAAP - CAPE	Max.	Min.	Rvl.
Port St. Johns	28	15	28.0
Postmasburg	23	5	
Piquetberg			
Prieska	25	20	
Prince Albert			
Queenstown	24	5	18.0
Riversdale	20	6	
Somerset-oos	19	7	
Springfontein	27	6	16.5
Steynsburg			
Stormsrivier			
Sutherland			
Swellendam			
Umtata	28	8	20.8
Upington	24	3	
van Wyksvlei			
Victoria-Wes	22	2	
Vryburg	28	4	
Williston	18	3	
Willowmore			
Wingfield	16	6	9.9
Venterstad			
NATAL			
Kaap St. Lucia	27	20	
Dundee			
Durban	29	17	30.5
Estcourt	29	11	7.2
Kimeville			
Ladysmith	29	12	4.8
Melmoth	34	14	1.6
M'kuzi			
Newcastle	29	11	1.9
Pietermaritzburg	28	16	13.5
Port Shepstone			
Seven Oaks			
Vryheid			

O.F.S. - O.V.S.	Max.	Min.	Rfl.
Bethlehem	24	8	6.3
Bethulie	20	6	1.1
Bloemfontein	23	2	3.0
Fauresmith	20	6	3.5
Ficksburg			
Harrismith			
Heilbron			
Hoopstad	27	0	
Kroonstad	26	7	1.0
Lindley			
Modderpoort			
Parys			
Vrede			
Wepener	23	5	11.5
Winburg			
Zastron			
S.W.A. and Protectorates en Protektorate			
Gobabis	30	6	
Keetmanshoop	25	6	
Luderitz	16	10	
Ondongua	34	15	
Swakopmund	14	9	
Tsumeb	32	14	
Windhoek	27	13	
Aus	20	6	
Francistown	30	7	
Gaberones			
Mahalapye	30	10	
Maun			
Tsabong	30	5	
Mtabene	33	15	
Stegi			

Brombersdorp

SYNOPTIC WEATHER MAP 1200 GMT. — 1400 SAST. SINOPTIESE WEERKAART

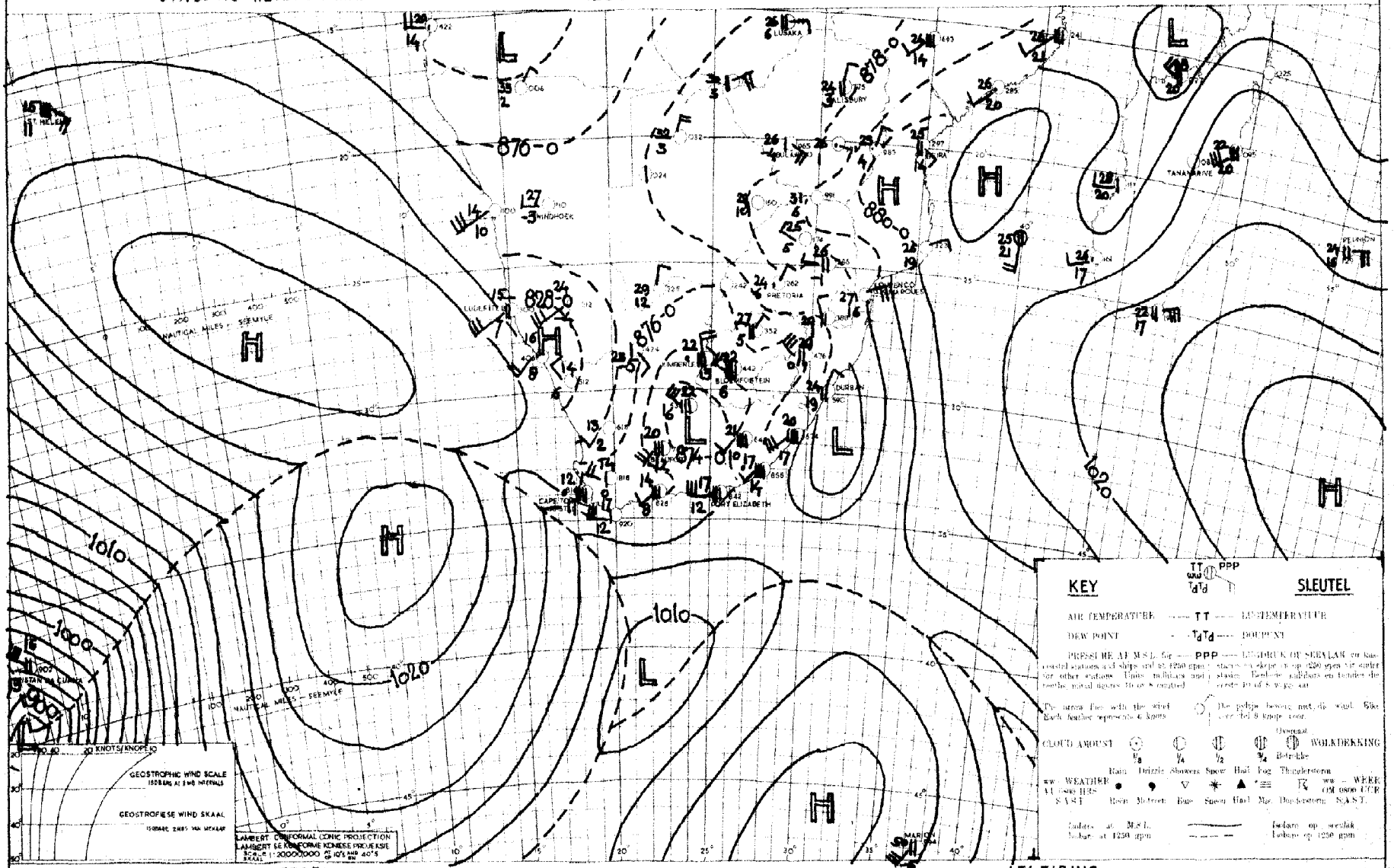

INFERENCE DATE 9 — 9 — 1953 DATUM AFLEIDING

Cooler air is invading the coastal areas of the southern and southeastern Cape and is also penetrating the Cape interior. Rainy weather will occur over the eastern districts of the Union, but over the remainder it will be remain fine but cool.

Koeler lug beïnvloed the suidelike en suidoostelik kusstreke van Kaapland en sal ook die Kaapse binneland binnedring. Reënagtige weer sal oor die oostelike dele van die Unie voorkom, maar oor die res van die Unie sal dit mooi weer maar koel wees.

DAAGLIKSE WEERBULLETIN

WEERBURO : WEATHER BUREAU

DEPT. VAN VERVOER : DEPT. OF TRANSPORT

DAILY WEATHER BULLETIN

Maksimum en Minimum Temperature (°C) en Reënval (millimeters) vir die Etmaal wat om 0800 (SAST) eindig op

Maximum and Minimum Temperatures (°C) and Rainfall (millimeters) 24 hours ending at 0800 (SAST) on

11.-.9.1953

TRANSVAAL	Max.	Min.	Rvl.
Barberton			
Bethal			
Chester			
Delmas			
Ermelo	23	5	
Joubert Park			
Komatipoort	20	13	
Kroondal			
Leeuwdoornsstad			
Lichtenburg			
Louis Trichardt			
Marnitz			
Middelburg			
Loskop			
Nelspruit	27	12	
Nylstroom	29	4	
Palmietfontein			
Pietersburg	29	8	
Piet Retief	21	5	
Pelgrimsrus			
Jan Smuts	24	5	
Potchefstroom	23	6	
Pretoria W.B.	26	9	
Pretoriuskop			
Standerton			
Thabazimbi	31	12	
Vaalwater			
Watervalboven	27	10	
Wolmaransstad			
Zeerust	29	3	
Wittbank			
Dunnottar	23	5	
KAAP - CAPE			
Alexanderbaai	22	7	
Aberdeen			
Andalusia			
Beaufort-Wes	21	4	
Cala			

CAPE - KAAP	Max.	Min.	Rfl.
Calitzdorp			
Calvinia	22	4	
Cape Agulhas	17	13	
Cape Columbine	15	9	
Cape St. Francis			
Carnarvon			
Cradock			
De Aar	22	5	
Dordrecht	13	4	
East London	18	x2	
Elsenburg			
Flagstaff			
Fraserburg	21	4	
Garies	25	6	
George	18	8	
Graaff Reinet	20	7	
Grahamstown			
Idutywa			
Jansenville			
Kenhardt	24	6	
Kentani			
Kimberley	23	8	
Kingwilliamstown			
Klaver	25	9	
Kowie			
Kuruman			
Lake Mentz			
Lovedale			
Maclear			
Mafeking			
Matatiele			
Matroosberg	20	5	
Middelburg	16	1	
Mossel Bay	19	14	
Malmesbury			
O'okiep	21	10	
Orange River	23	3	
Pofadder			
Port Elizabeth	20	7	

KAAP - CAPE	Max.	Min.	Rvl.
Port St. Johns	19	15	14.0
Postmasburg	23	11	
Piquetberg			
Prieska	23		
Prince Albert			
Queenstown	18	5	
Riversdale	23	5	
Somerset-oos	19	6	
Springfontein	13	4	
Steynsburg			
Pofadder	22	8	
Stormsrivier			
Sutherland			
Swellendam			
Umtata	17	9	
Upington	24	4	
van Wyksvlei			
Victoria-Wes	20	3	
Vryburg	23	5	
Williston	22	5	
Willowmore			
Wingfield	18	5	
Venterstad			
NATAL			
Kaap St. Lucia	20	16	4.6
Dundee			
Durban	21	16	19.2
Estcourt			
Himeville			
Ladysmith	19	6	
Melmoth	17	11	5.6
M'kuzi			
Newcastle	22	5	
Pietermaritzburg			
Port Shepstone	20	15	6.0
Seven Oaks			
Vryheid			

O.F.S. - O.V.S.	Max.	Min.	Rfl.
Bethlehem	20	4	
Bethulie	21	2	
Bloemfontein	21	3	
Fauresmith	21	3	
Ficksburg			
Harrismith			
Heilbron			
Hoopstad	22	3	
Kroonstad	21	5	
Lindley			
Modderpoort			
Parys			
Vrede			
Wepener	19	2	
Winburg			
Zastron			
S.W.A. and Protectorates en Protektorate			
Gobabis	28	7	
Keetmanshoop	25	13	
Luderitz	18	9	
Ondongua	34	16	
Swakopmund	14	11	
Tsumeb	33	16	
Windhoek	29	15	
Aus	25	11	
Francistown			
Gaberones			
Mahalapye	32	7	
Maun	34	15	
Tsabong	26	1	
Ghanzi	32	9	
Bremersdorp	26	10	
Mtabane			
Stegi			
Outjo	3[illegible]	14	

SYNOPTIC WEATHER MAP 1200 GMT. — 1400 SAST. SINOPTIESE WEERKAART

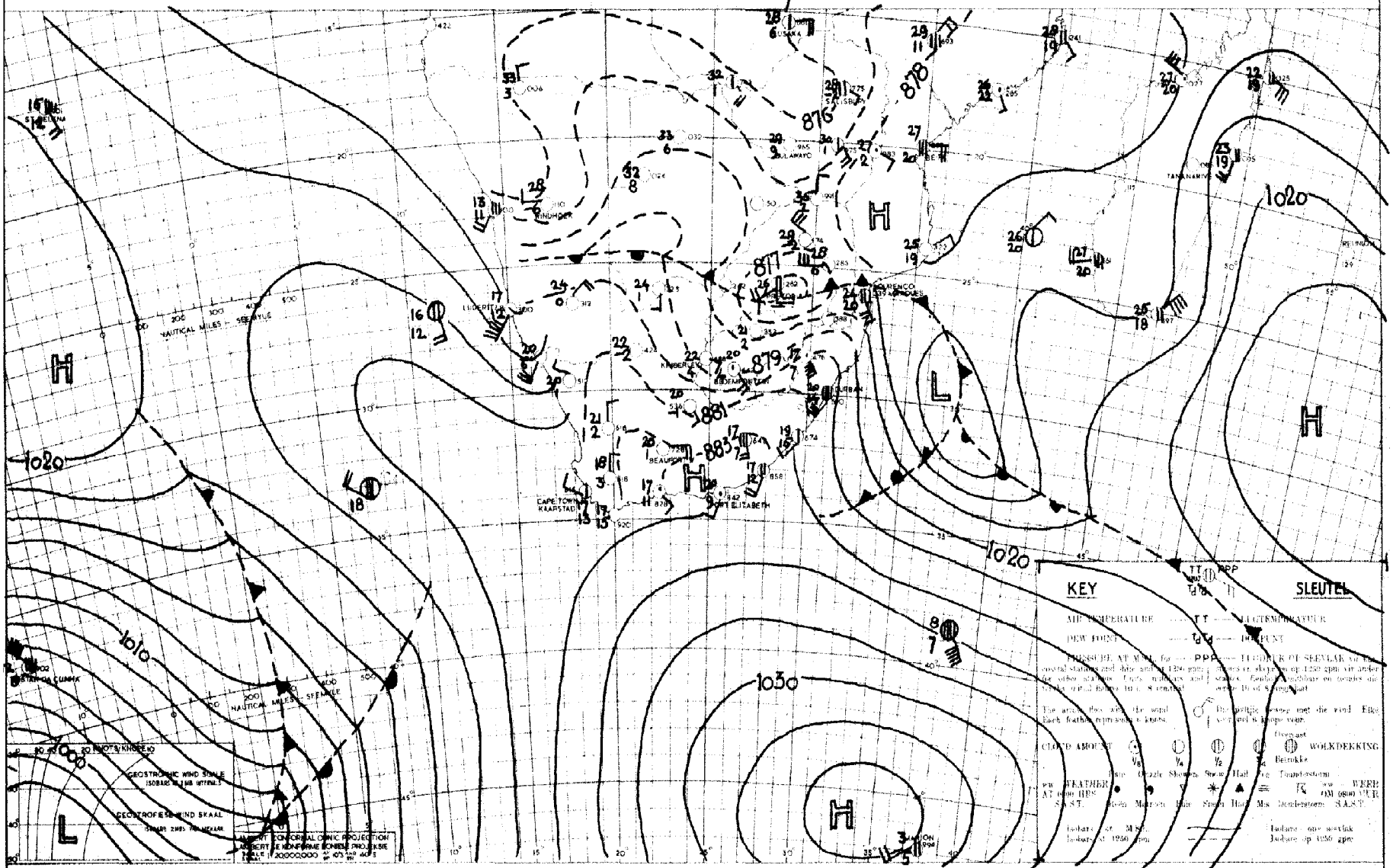

INFERENCE DATE 10-9-1953 DATUM AFLEIDING

The cooler air over the Cape and Natal will also move over Transvaal. The air however is dry and the weather will become fair generally. The low just south of Tristan will move southeastwards

Die koeler lug oor Kaapland en oor Natal sal ook oor Transvaal beweeg. Die lugmassa is egter droog en dit sal algemeen mooi weer word. Die laag net suid van Tristan sal suidooswaarts beweeg.

DAAGLIKSE WEERBULLETIN

WEERBURO : WEATHER BUREAU
DEPT. VAN VERVOER : DEPT. OF TRANSPORT

DAILY WEATHER BULLETIN

Maksimum en Minimum Temperature (°C) en Reënval (duime) vir die Etmaal wat om 0800 (SAST) eindig op

Maximum and Minimum Temperatures (°C) and Rainfall (inches) 24 hours ending at 0800 (SAST) on

..12-9-1953....

TRANSVAAL.	Max.	Min.	Rvl.
Barberton			
Bethal			
Chester			
Delmas			
Ermelo	19	55	
Joubert Park			
Komatipoort			
Kroondal	27	10	
Leeuwdoornsstad			
Lichtenburg			
Louis Trichardt	21	10	
Marnitz	24	17	
Middelburg			
Loskop			
Nelspruit			
Nylstroom	25	6	
Palmietfontein			
Pietersburg	22	6	
Piet Retief	19	2	
Pelgrimsrus	19	3	
Jan Smuts	21	7	
Potchefstroom	25	7	
Pretoria W.B.	23	7	
Pretoriuskop			
Standerton			
Thabazimbi	28	13	
Vaalwater			
Watervalboven	22	3	
Wolmaransstad			
Zeerust	26	9	
Witbank			
KAAP - CAPE			
Alexanderbaai	31	10	
Aberdeen			
Andalusia			
Beaufort-Wes	26	8	
Cala			

CAPE - KAAP	Max.	Min.	Rfl.
Calitzdorp			
Calvinia	28	10	
Cape Agulhas	18	13	
Cape Columbine	23	12	
Cape St. Francis	18	15	
Carnarvon			
Cradock			
De Aar	26	7	
Dordrecht	19	4	
East London	21	12	
Elsenburg			
Flagstaff			
Fraserburg	25	4	
Garies	33	6	
George	24	11	
Graaff Reinet			
Grahamstown			
Idutywa			
Jansenville			
Kenhardt			
Kentani			
Kimberley	25	9	
Kingwilliamstown			
Klaver	34	9	
Kowie			
Kuruman			
Lake Mentz			
Lovedale			
Maclear			
Mafeking			
Matatiele 4			
Matroosberg	24	7	
Middelburg	22	-1	
Mossel Bay	20	13	
Malmesbury			
O'okiep			
Orange River	25	4	
Pofadder	25	9	
Port Elizabeth	20	11	

KAAP - CAPE	Max.	Min.	Rvl.
Port St. Johns	20	15	0.3
Postmasburg	25	11	
Piquetberg			
Prieska	26	13	
Prince Albert			
Queenstown	21	4	
Riversdale	28	6	
Somerset-oos			
Springfontein	18	2	
Steynsburg			
Stormsrivier			
Sutherland			
Swellendem			
Umtata			
Upington	28	9	
van Wyksvlei	25	7	
Victoria-Wes	24	2	
Vryburg	27	5	
Williston	26	6	
Willowmore			
Wingfield	26	12	
Venterstad			
NATAL.			
Kaap St. Lucia	22	14	
Dundee			
Durban	21	11	
Estcourt	19	6	
Himeville			
Ladysmith	19	6	
Melmoth	17	10	0.2
M'kuzi			
Newcastle	20	4	
Pietermaritzburg			
Port Shepstone	21	12	
Seven Oaks			
Vryheid			

O.F.S. - O.V.S.	Max.	Min.	Rfl.
Bethlehem			
Bethulie	23	3	
Bloemfontein	23	5	
Fauresmith	24	1	
Ficksburg			
Harrismith			
Heilbron			
Hoopstad	24	3	
Kroonstad	24	4	
Lindley			
Modderpoort			
Parys			
Vrede			
Wepener	23	2	
Winburg			
Zastron			
S.W.A. and Protectorates en Protektorate			
Gobabis	31	12	
Keetmanshoop	29	14	
Luderitz	15	10	
Ondongua	35	16	
Swakopmund	30	11	
Tsumeb	33	15	
Windhoek	30	15	
Aus	28	13	
Francistown			
Gaberones			
Mahalapye	25	8	
Maun	35	13	
Tsabong	28	4	
Mbabane			
Stegi			

SYNOPTIC WEATHER MAP 1200 GMT. — 1400 SAST. SINOPTIESE WEERKAART

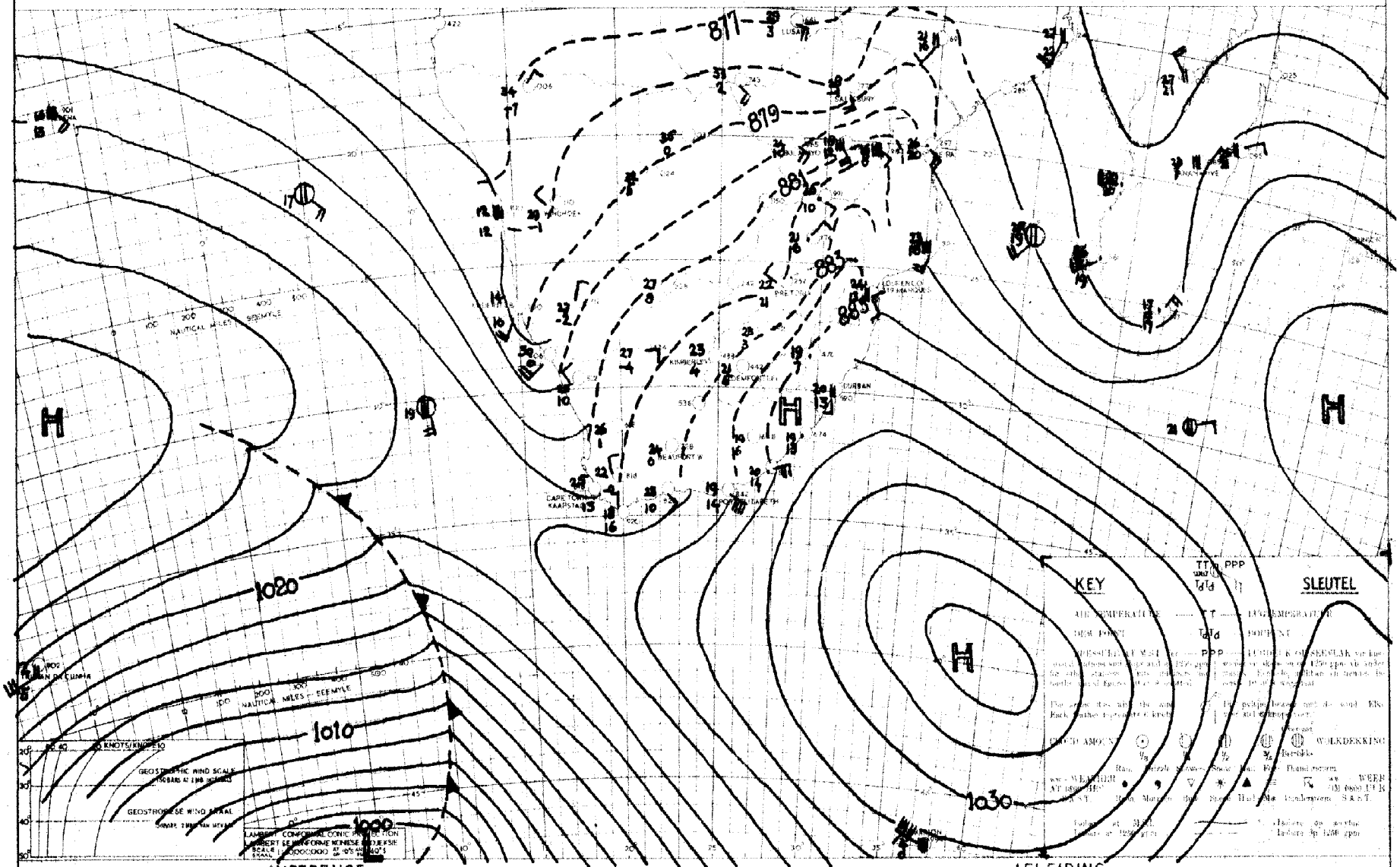

INFERENCE DATE 11-9-1953 DATUM AFLEIDING

The weather over the entire Union is being controlled by the anticyclone off the East Coast. Apart from some low cloud patches at first along the coast of Zululand and over the Transvaal Lowveld it will be fine generally with rapidly rising temperatures

Die weerstoestande oor die hele land word beheer deur die antisiklone in die Ooste. Afgesien van miswolke aanvanklik aan die Soeloelandse kus en oor die Transvaalse lowveld sal dit algemeen mooi weer wees met vinnig stygende temperature.

DAAGLIKSE WEERBULLETIN

WEERBURO : WEATHER BUREAU
DEPT. VAN VERVOER : DEPT. OF TRANSPORT

DAILY WEATHER BULLETIN

Maksimum en Minimum Temperature (°C) en Reënval (duim) vir die Etmaal wat om 0800 (SAST) eindig op

Maximum and Minimum Temperatures (°C) and Rainfall (inches) 24 hours ending at 0800 (SAST) on

..13.-9.1953.....

TRANSVAAL.	Max.	Min.	Rvl.
Barberton			
Bethal			
Chester			
Delmas			
Ermelo	23	4	
Joubert Park			
Komatipoort			
Kroondal			
Leeuwdoornstad			
Lichtenburg			
Groey			
Louis Trichardt			
Marnitz			
Middelburg			
Loskop			
Nelspruit			
Nylstroom			
Potchefstroom			
Pietersburg			
Piet Retief			
Pelgrimsrus			
Jan Smuts	23	10	
Potchefstroom			
Pretoria W.B.	25	7	
Pretoriuskop			
Standerton			
Thabazimbi	29	16	
Vaalwater			
Watervalboven			
Wolmaransstad			
Zeerust	27	5	
Witbank			
KAAP - CAPE			
Alexanderbaai			
Aberdeen			
Andrlusia			
Beaufort-Wes	32	9	
Cala			

CAPE - KAAP	Max.	Min.	Rfl.
Calitzdorp			
Calvinia	30	7	
Cape Agulhas	19	13	1.6
Cape Columbine	17	12	
Cape St. Francis	19	15	
Carnarvon			
Cradock			
De Aar			
Dordrecht			
East London	22	13	
Elsenburg			
Flagstaff			
Fraserburg			
Garies			
George			
Graaff Reinet			
Grahamstown			
Idutywa			
Jansenville			
Kenhardt			
Kentani			
Kimberley			
Kingwilliamstown			
Klaver			
Kowie			
Kuruman			
Lake Mentz			
Lovedale			
Maclear			
Mafeking			
Matatiele			
Matroosberg	26	8	
Middelburg			
Mossel Bay			
Malmesbury			
O'ckiep			
Orange River			
Pofadder			
Port Elizabeth	23	15	

KAAP - CAPE	Max.	Min.	Rvl.
Port St. Johns	20	13	
Postmasburg			
Piquetberg			
Prieska			
Prince Albert			
Queenstown	28	6	
Riversdale			
Somerset-oos	30	12	
Springfontein			
Steynsburg			
Stormsrivier			
Sutherland			
Swellendam			
Umtata			
Upington			
van Wyksvlei			
Victoria-Wes			
Vryburg			
Williston			
Willowmore			
Wingfield			
Venterstad	19	12	
NATAL.			
Kaap St. Lucia			
Dundee			
Durban	21	12	
Estcourt			
Himeville			
Ladysmith	23	5	
Melmoth	23	9	
M'kuzi			
Newcastle	25	2	
Pietermaritzburg			
Port Shepstone	21	14	
Seven Oaks			
Vryheid			

O.F.S. - O.V.S.	Max.	Min.	Rfl.
Bethlehem			
Bethulie			
Bloemfontein	23	5	
Fauresmith	25	8	
Ficksburg			
Harrismith			
Heilbron			
Hoopstad			
Kroonstad			
Lindley			
Modderpoort			
Parys			
Vrede			
Wepener			
Winburg	26	3	
Zastron			
S.W.A. and Protectorates en Protektorate			
Gobabis	32	12	
Keetmanshoop	34	12	
Luderitz	16	12	
Ondongua			
Swakopmund	14	12	
Tsumeb	34	14	
Windhoek	30	15	
Aus	27	10	
Francistown			
Gaberones			
Mahalapye			
Maun	33	12	
Tsabong	29	6	
Mbabane			
Stegi			

SYNOPTIC WEATHER MAP — 1200 GMT. — 1400 SAST. — SINOPTIESE WEERKAART

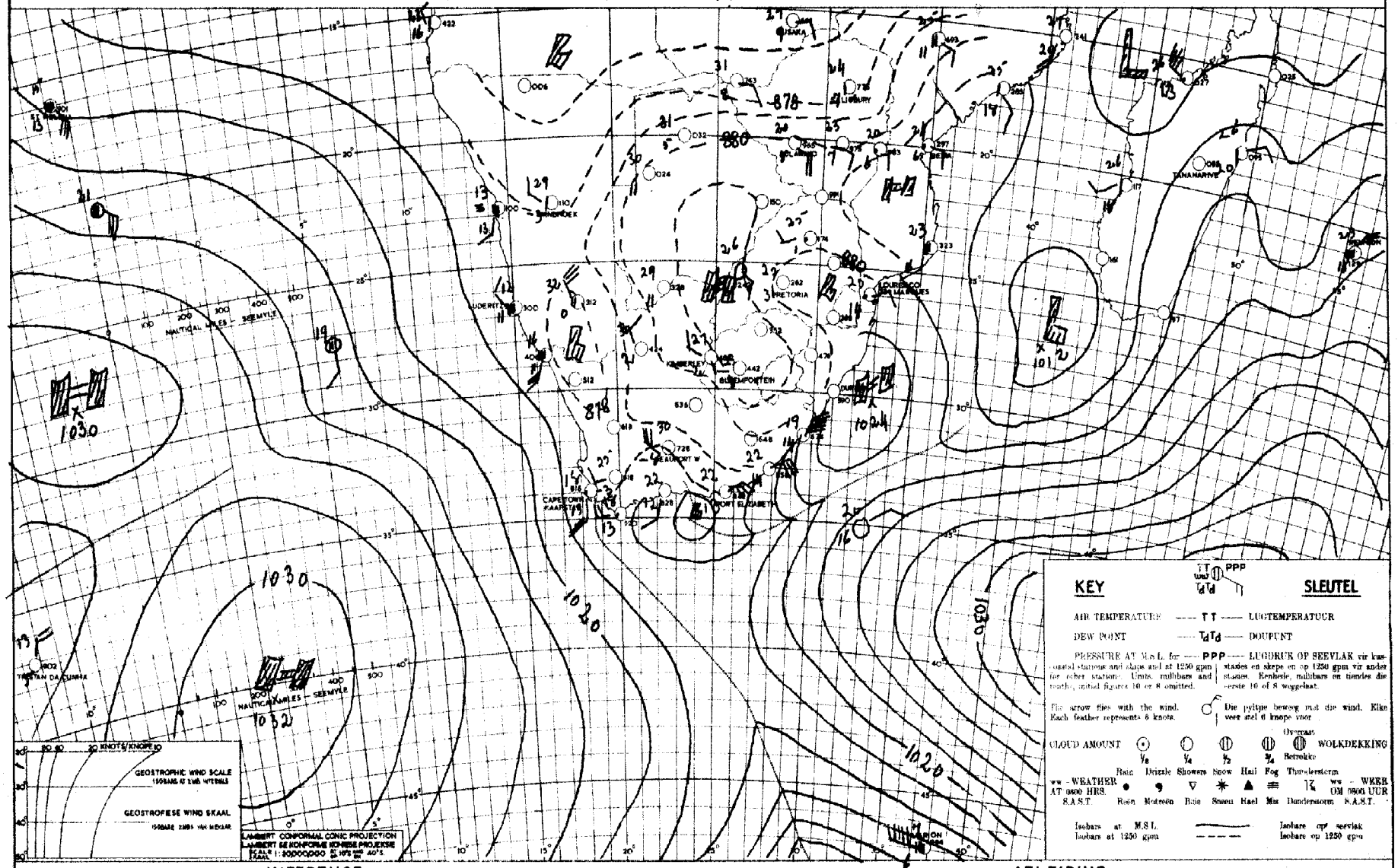

INFERENCE — DATE 12-9-1953 DATUM — AFLEIDING

Cooler air from the Southwest Atlantic is approaching the southern Cape. Unsettled weather will be experienced over these areas and will spread gradually eastwards. It will become cloudy over the central interior, but elsewhere it will remain fine.

Koeler lug vanuit die Suidwes Atlantiese oseaan nader die Suidelike kusstreke. Ongestadige weer sal oor hierdie streke voorkom en sal geleidelik ooswaarts beweeg. Oor die sentrale binneland sal dit bewolk word maar elders sal dit mooiweer bly.

DAAGLIKSE WEERBULLETIN

WEERBURO : WEATHER BUREAU

DEPT. VAN VERVOER : DEPT. OF TRANSPORT

DAILY WEATHER BULLETIN

Maksimum en Minimum Temperature (°C/°F) en Reënval (duime) vir die Etmaal wat om 0800 (SAST) eindig op 14-9-1963

Maximum and Minimum Temperatures (°C/°F) and Rainfall (inches) 24 hours ending at 0800 (SAST) on

TRANSVAAL.	Max.	Min.	Rvl.
Barberton			
Bethal			
Chester			
Delmas			
Ermelo	25	8	
Joubert Park			
Komatipoort	28	11	
Kroondal			
Leeuwdoornsstad			
Lichtenburg			
Jan Smuts	25	10	
Louis Trichardt			
Marnitz			
Middelburg			
Loskop			
Nelspruit	27	11	
Nylstroom			
~~Palmietfontein~~			
Pietersburg	27	8	
Piet Retief			
Pelgrimsrus	25	8	
Potchefstroom			
Pretoria W.B.	26	10	
Pretoriuskop			
Standerton			
Thabazimbi	30	11	
Vaalwater			
Watervalboven	28	4	
Wolmaransstad			
Zeerust	28	10	
Witbank			
KAAP - CAPE			
Alexanderbaai	19	10	0.4
Aberdeen			17.0
Andalusia			
Beaufort-Wes	15	5	11.8
Cala			

CAPE - KAAP	Max.	Min.	Rfl.
Calitzdorp			17.3
Calvinia	19	5	1.5
Cape Agulhas	14	13	2.4
Cape Columbine	17		
Cape St. Francis			
Carnarvon			
Cradock			
De Aar	28	5	0.7
Dordrecht			
East London	21	11	57.5
Elsenburg			
Flagstaff			16.3
Fraserburg	17	3	
Garies			
George	17	9	55.0
Graaff Reinet	15	6	42.0
Grahamstown			
Idutywa			71.0
Jansenville			22.0
Kenhardt			
Kentani			34.5
Kimberley	27	6	0.1
Kingwilliamstown			
Klaver			
Kowie			
Kuruman			
Lake Mentz			
Lovedale			
Maclear			2.1
Mafeking			
Matatiele			
Matroosberg	11	3	4.8
Middelburg	19	3	20.0
Mossel Bay	15	12	22.5
Malmesbury			
O'okiep	13	6	0.2
Orange River	26	5	8.5
Pofadder			
Port Elizabeth	17	12	24.0

KAAP - CAPE	Max.	Min.	Rvl.
Port St. Johns	20	13	16.5
Postmasburg	27	6	0.1
Piquetberg			
Prieska	31	16	6.5
Prince Albert			
Queenstown	21	4	52.0
Riversdale	13	7	48.0
Somerset-oos	14	7	60.0
Springfontein	25	5	13.0
Steynsburg			
Stormsrivier			
Sutherland			
Swellendam			
Umtata	28	9	15.0
Upington	25	7	
van Wyksvlei			
Victoria-Wes	12	3	
Vryburg	29	2	
Williston	21	5	3.5
Willowmore			
Wingfield	16	11	
Venterstad			
NATAL.			
Kaap St. Lucia	25	16	
Dundee			
Durban	23	16	2.3
Estcourt	22	10	
Himeville			
Ladysmith	28	11	
Melmoth	27	11	
M'kuzi			
Newcastle	29	8	
Pietermaritzburg			
Port Shepstone	22	15	0.4
Seven Oaks			
Vryheid			

O.F.S. - O.V.S.	Max.	Min.	Rfl.
Bethlehem			
Bethulie			
Bloemfontein	29	7	0.3
Fauresmith	26	4	0.1
Ficksburg			
Harrismith			
Heilbron			
Hoopstad	29	8	
Kroonstad			
Lindley			
Modderpoort			
Parys			
Vrede			
Wepener	26	7	1.5
Winburg			
Zastron			
S.W.A. and Protectorates en Protektorate			
Gobabis	32	6	
Keetmanshoop	23	4	
Luderitz	22	11	
Ondongua	34	13	
Swakopmund	15	11	
Tsumeb	34	18	
Windhoek	28	08	
Mariental	27	6	
Francistown			
Gaberones			
Mahalapye	30	12	
Maun	32	11	
Tsabong	27	7	
Mbabane			
Stegi			

SYNOPTIC WEATHER MAP — 1200 GMT. — 1400 SAST. — SINOPTIESE WEERKAART

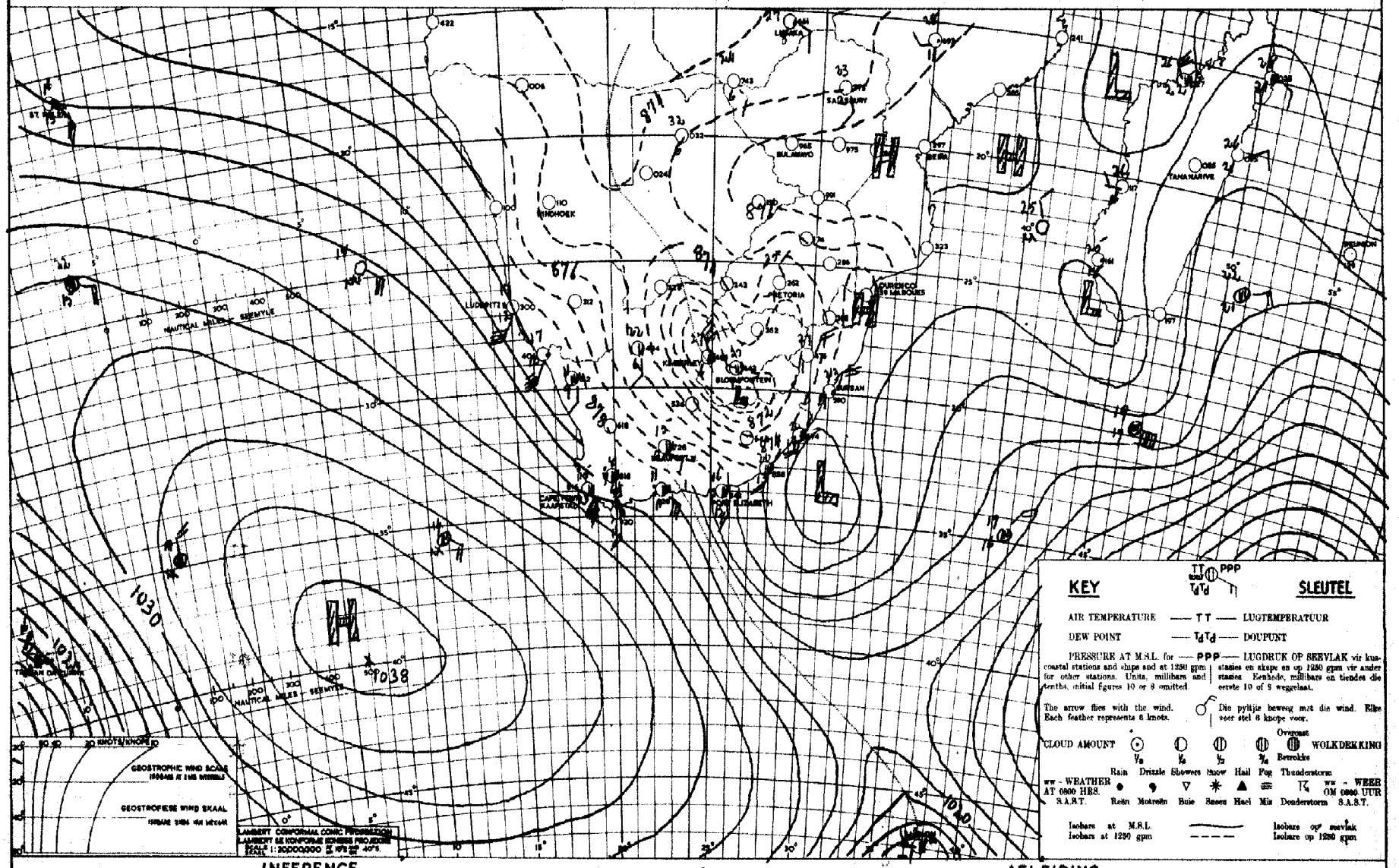

INFERENCE — DATE 13-9-1953 DATUM — AFLEIDING

The colder air has reached the southern Cape areas and is approaching the Transkei areas. Rain occurred along the southern Cape coasts and will spread northwards towards the Freestate and Natal where thunderstorms will develop.

Die kouer lug het suidelike Kaapland bereik en nader die Transkei. Reën het langs die kusstreke uitgesak en sal na die Vrystaat en Natal uitbrei waar ook donderstorms sal ontwikkel.

DAAGLIKSE WEERBULLETIN

WEERBURO : WEATHER BUREAU
DEPT. VAN VERVOER : DEPT. OF TRANSPORT

DAILY WEATHER BULLETIN

Maksimum en Minimum Temperature (°C) en Reënval (duime) vir die Etmaal wat om 0800 (SAST) eindig op

Maximum and Minimum Temperatures (°C) and Rainfall (inches) 24 hours ending at 0800 (SAST) on

15.x.9 1953

TRANSVAAL.	Max.	Min.	Rfl.
Barberton			
Bethal			2.5
Chester			
Delmas			
Ermelo	26	2	
Joubert Park			
Komatipoort	32	11	12.0
Kroondal			
Leeuwdoornstad			
Lichtenburg			
Groey	28	8	
Louis Trichardt	29	9	
Marnitz	30	9	
Middelburg			
Loskop			
Nelspruit	28	9	20.1
Nylstroom	28	7	
Palmietfontein			
Pietersburg	28	11	0.1
Piet Retief			
Pelgrimsrus	27	7	11.0
Jan Smuts	22	3	
Potchefstroom	20	6	
Pretoria W.B.	24	7	
Pretoriuskop			
Standerton			
Thabazimbi	27	9	
Vaalwater			
Watervalboven	27	4	10.3
Wolmaransstad			
Zeerust	22	5	
Witbank			0.0
KAAP - CAPE			
Alexanderbaai	24	10	
Aberdeen			2.1
Andalusia			
Beaufort-Wes	11	2	1.2
Cala			

CAPE - KAAP	Max.	Min.	Rfl.
Calitzdorp			
Calvinia	15	3	
Cape Agulhas	16	11	
Cape Columbine	20	9	
Cape St. Francis	18	10	1.5
Carnarvon			
Cradock			3.8
De Aar	11	0	
Dordrecht			
East London	11	8	27.6
Elsenburg			
Flagstaff			31.8
Fraserburg	9	0	
Garies	21	6	
George	14	5	2.7
Graaff Reinet	8	3	7.2
Grahamstown			6.7
Idutywa			37.0
Jansenville			0.6
Kenhardt	17	4	
Kentani			71.0
Kimberley	5	2	1.1
Kingwilliamstown			
Klaver			
Kowie			
Kuruman			
Lake Mentz			
Lovedale			
Maclear			2.2
Mafeking			
Matatiele			
Matroosberg	10	0	0.4
Middelburg	5	2	2.3
Mossel Bay	14	9	.10
Malmesbury			
O'okiep			
Orange River	10	3	3.0
Pofadder	16	2	
Port Elizabeth	14	9	1.0

KAAP - CAPE	Max.	Min.	Rfl.
Port St. Johns	16	11	24.0
Postmasburg	11	2	
Piquetberg			
Prieska	12	6	
Prince Albert			
Queenstown	7	3	7.4
Riversdale	15	7	2.5
Somerset-oos	14	4	5.5
Springfontein	5	1	18.5
Steynsburg			23.5
Stormsrivier			
Sutherland			
Swellendam			
Umtata	9	6	22.5
Upington	17	5	
van Wyksvlei	15	1	
Victoria-Wes	10	1	
Vryburg	14	3	
Williston	13	0	
Willowmore			
Wingfield	17	3	
Venterstad			
NATAL.			
Kaap St. Lucia	20	12	24.0
Dundee			2.5
Durban	18	11	10.1
Estcourt	12	6	
Himeville			
Ladysmith	14	7	0.1
Melmoth	15	7	2.3
M'kuzi			
Newcastle	19	3	9.7
Pietermaritzburg			2.5
Port Shepstone	16	11	58.0
Seven Oaks			
Vryheid			

O.F.S. - O.V.S.	Max.	Min.	Rfl.
Bethlehem	19	2	
Bethulie	7	1	1.5
Bloemfontein	12	1	
Ficksburg	12	1	0.4
Harrismith			
Heilbron			
Hoopstad	18	5	
Kroonstad	18	4	10.3
Lindley			
Modderpoort			0.7
Parys			
Vrede			
Wepener	11	2	0.2
Winburg			
Zastron			0.6
S.W.A. and Protectorates en Protektorate			
Gobabis	19	3	
Keetmanshoop	18	5	
Luderitz	22	14	
Ondongua	33	8	
Swakopmund	18	10	
Tsumeb	31	12	
Windhoek	31	6	
Aus	19	7	
Francistown	32	5	
Gaberones			
Mahalapye	28	7	
Maun	29	10	
Tsabong	19	2	
Mbabane			
Stegi			

SYNOPTIC WEATHER MAP — 1200 GMT. — 1400 SAST. — SINOPTIESE WEERKAART

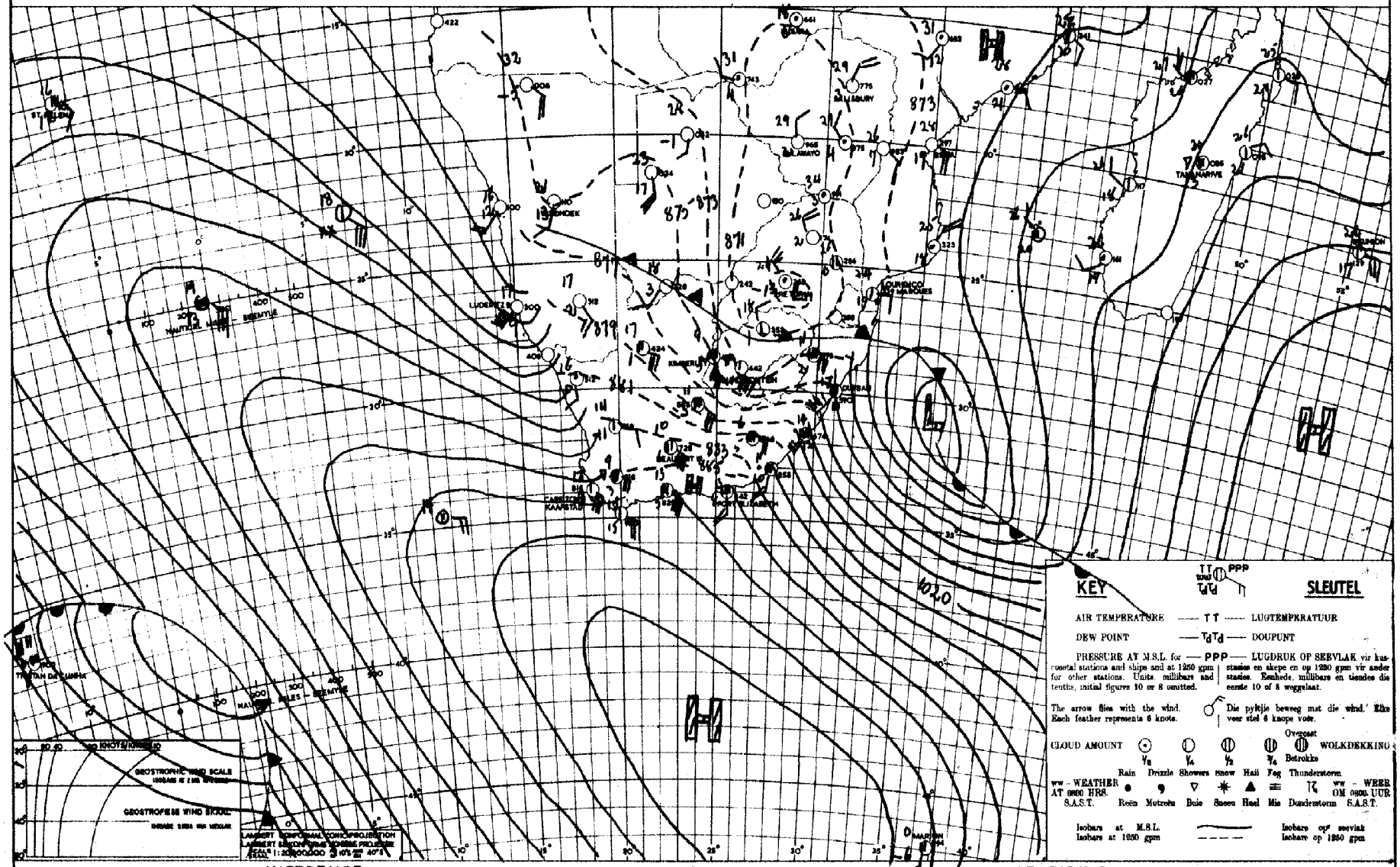

INFERENCE

DATE 14-9-1953 DATUM

The low over the interior is shifting northeastwards and is being followed by rising pressures as the cold air moves northwards. With the arrival of the cold air over the Transvaal tomorrow the whole of the Union will be under the influence of the cold air. Further rain is likely over Natal and it will remain cloudy over that province and over the Transvaal but unsettled weather over the Eastern Cape will clear.

AFLEIDING

Die laag oor die binneland skuif noordooswaarts en word gevolg deur stygende drukke soos die koue lug noordooswaarts vloei. Met die instroming van die koue lug oor Transvaal môre sal die hele Unie onder die invloed van koue lug wees. Verdere reëns is waarskynlik oor Natal en dit sal oor daardie provinsie en oor Transvaal bewolk bly, maar die ongestadigde weer oor Oos Kaapland sal verbeter en geleidelik verdwyn.

DAAGLIKSE WEERBULLETIN

WEERBURO : WEATHER BUREAU

DEPT. VAN VERVOER : DEPT. OF TRANSPORT

DAILY WEATHER BULLETIN

Maksimum en Minimum Temperature (°C) en Reënval (duim) vir die Etmaal wat om 0800 (SAST) eindig op

Maximum and Minimum Temperatures (°C) and Rainfall (inches) 24 hours ending at 0800 (SAST) on

16 - 9 1953

TRANSVAAL.	Max.	Min.	Rvl.
Barberton			
Bethal			
Chester			
Delmas			
Ermelo			
Joubert Park			
Komatipoort	15	15	39.5
Kroondal			
Leeuwdoornstad			
Lichtenburg			
Crecy	22	5	1.6
Louis Trichardt	11	7	0
Marnitz	19	9	0.5
Middelburg			
Loskop			
Nelspruit	12	9	11.5
Nylstroom	17	6	10.0
Rustenburg	7	1	
Pietersburg	15	7	9.0
Piet Retief			
Pelgrimsrus	9	4	14.0
Groblersdal	12	6	4.0
Potchefstroom	13	1	
Pretoria W.B.	11	3	0
Pretoriuskop			
Standerton			
Thabazimbi	24	7	
Vaalwater			
Watervalboven	7	4	5.5
Wolmaransstad			
Zeerust	19	3	
Witbank			

KAAP - CAPE	Max.	Min.	Rvl.
Alexanderbaai	29	14	
Aberdeen			
Andalusia			
Beaufort-Wes	12	1	
Cala			

CAPE - KAAP	Max.	Min.	Rfl.
Calitzdorp			
Calvinia	18	8	
Cape Agulhas	16	12	
Cape Columbine	16	11	
Cape St. Francis	20	11	0
Carnarvon			
Cradock			
De Aar		-1	
Dordrecht			
East London	15	8	5.5
Elsenburg			
Flagstaff			
Fraserburg	12	-1	
Garies	25	7	
George	14	6	
Graaff Reinet	12	1	
Grahamstown			
Idutywa			
Jansenville			
Kenhardt	18	5	
Kentani			
Kimberley	17	1	
Kingwilliamstown			
Klaver			
Kowie			
Kuruman			
Lake Mentz			
Lovedale			
Maclear			
Mafeking			
Matatiele			
Matroosberg	13	3	
Middelburg	9	-5	
Mossel Bay	14	11	
Malmesbury			
O'okiep	18	10	
Orange River	15	-1	
Pofadder	17	7	
Port Elizabeth	15	10	1.0

KAAP - CAPE	Max.	Min.	Rvl.
Port St. Johns	15	10	6.0
Postmasburg			
Piquetberg			
Prieska	17	16	
Prince Albert			
Queenstown	10	0	2.2
Riversdale	16	5	
Somerset-oos	11	2	1.5
Springfontein	8	0	0.4
Steynsburg			
Stormsrivier			
Sutherland			
Swellendam			
Umtata	10	5	4.4
Upington	19	3	
van Wyksvlei			
Victoria-Wes	12	6	
Vryburg	18	2	
Williston	16	1	
Willowmore			
Wingfield	20	6	
Venterstad			

NATAL.	Max.	Min.	Rvl.
Kaap St. Lucia			
Dundee			
Durban	17	10	16.3
Estcourt	10	1	
Himeville			
Ladysmith	13	12	
Melmoth	10	6	6.5
M'kuzi			
Newcastle	7	1	12.3
Pietermaritzburg			
Port Shepstone	17	10	11.5
Seven Oaks			
Vryheid			

O.F.S. - O.V.S.	Max.	Min.	Rfl.
Bethlehem	10	-3	
Bethulie	11	-3	
Bloemfontein	15	-4	
Fauresmith	14	-4	
Ficksburg			
Harrismith			
Heilbron			
Hoopstad	17	-2	0
Kroonstad	11	0	
Lindley			
Modderpoort			
Parys			
Vrede			
Wepener	14	-4	
Winburg			
Zastron			

S.W.A. and Protectorates en Protektorate	Max.	Min.	Rfl.
Gobabis	28	-2	
Keetmanshoop	20	6	
Luderitz	25	8	
Ondongua	28	14	
Swakopmund	16	9	
Tsumeb	36	11	
Windhoek	20	6	
Aus	19	10	
Francistown			
Gaberones			
Mahalapye	24	10	
Maun	24	10	
Tsabong	20	1	
Ghanzi	22	4	
Mbabane			
Stegi			
Mariental	19	3	

SYNOPTIC WEATHER MAP — 1200 GMT. — 1400 SAST. — SINOPTIESE WEERKAART

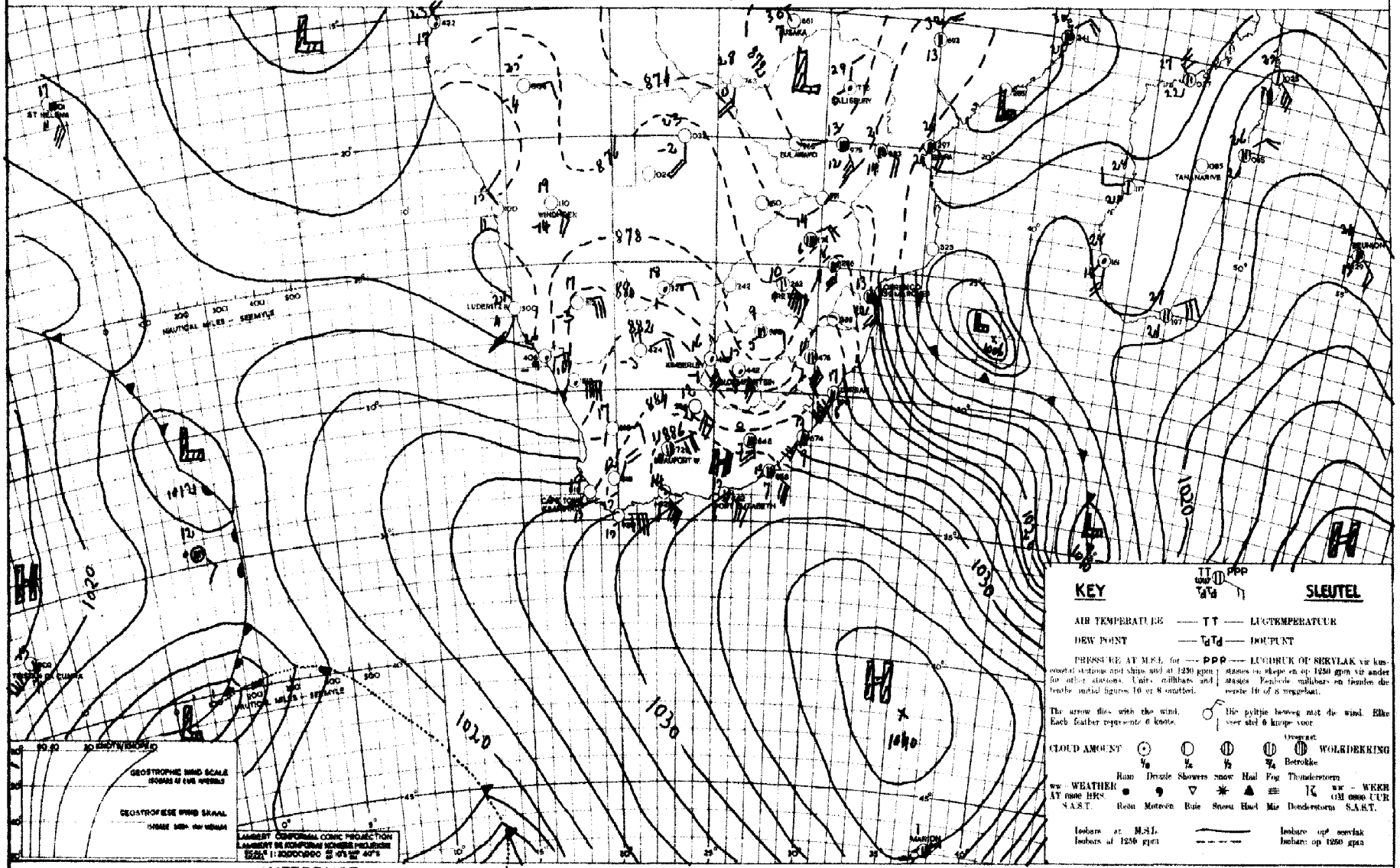

INFERENCE — DATE 15-9-1953 DATUM — AFLEIDING

Cold air has covered the whole Union. Rain occurred over the Eastern Union and snowfalls occurred over high ground. Winds were fresh to strong generally.

Koue lug bedek nou die hele Unie. Reën het oor die Oostelike Unie uitgesak en sneeu het op die hoogliggende dele voorgekom. Winde het oor die algemeen sterk gewaai.

DAAGLIKSE WEERBULLETIN

WEERBURO : WEATHER BUREAU

DEPT. VAN VERVOER : DEPT. OF TRANSPORT

DAILY WEATHER BULLETIN

Maksimum en Minimum Temperature (°C) en Reënval (duime) vir die Etmaal wat om 0800 (SAST) eindig op

Maximum and Minimum Temperatures (°C) and Rainfall (inches) 24 hours ending at 0800 (SAST) on

17.-.9 1963.....

TRANSVAAL.	Max.	Min.	Rvl.
Barberton			
Bethal			
Chester			
Delmas			
Ermelo			
Joubert Park			
Komatipoort	21	9	
Kroondal			
Leeuwdoornstad			
Lichtenburg			
Crecy	19	-0	
Louis Trichardt	18	5	
Marnitz	19	2	
Middelburg			
Loskop			
Nelspruit	17	5	
Nylstroom	17	0	
Palmietfontein			
Pietersburg			
Piet Retief	12	4	
Pelgrimsrus	17	0	
Jan Smuts	13	-2	
Potchefstroom	17	-1	
Pretoria W.B.	16	2	
Pretoriuskop			
Standerton			
Thabazimbi	21	9	
Vaalwater			
Watervalboven			
Wolmaransstad			
Zeerust	20	-1	
Witbank			

KAAP - CAPE	Max.	Min.	Rvl.
Alexanderbaai	33	9	
Aberdeen			
Andalusia			
Beaufort-Wes	20	3	
Cala			

CAPE - KAAP	Max.	Min.	Rfl.
Calitzdorp			
Calvinia	23	9	
Cape Agulhas	19	13	
Cape Columbine	25	17	
Cape St. Francis	20	13	
Carnarvon			
Cradock			
De Aar	x	3	
Dordrecht	12	-1	
East London	17	11	
Kleenburg			
Flagstaff			
Fraserburg	20	1	
Garies	31	17	
George	20	10	
Graaff Reinet	15	7	
Grahamstown			
Idutywa			
Jansenville			
Kenhardt	24	7	
Kentani			
Kimberley	19	1	
Kingwilliamstown			
Klaver			
Kowie			
Kuruman			
Lake Mentz			
Lovedale			
Maclear			
Mafeking			
Matatiele			
Matroosberg	19	5-	
Middelburg	14	-3	
Mossel Bay	14	12	
Malmesbury			
O'okiep			
Orange River	18	1	
Pofadder			
Port Elizabeth	19	5	

KAAP - CAPE	Max.	Min.	Rvl.
Port St. Johns	17	11	
Postmasburg	20	7	
Piquetberg			
Prieska	20	3	
Prince Albert			
Queenstown	16	2	
Riversdale	25	5	
Somerset-oos	20	4	
Springfontein			
Steynsburg			
Stormerivier			
Sutherland			
Swellendam			
Umtata	15	3	
Upington	24	5	
van Wyksvlei			
Victoria-Wes	18	-1	
Vryburg			
Williston	21	5	
Willowmore			
Wingfield	25	7	
Venterstad			

NATAL.	Max.	Min.	Rvl.
Kaap St. Lucia	19	12	9.0
Dundee			
Durban	16	13	4.4
Estcourt	15	-2	
Himeville			
Ladysmith	16	2	
Melmoth	11	8	3.6
M'kuzi			
Newcastle	13	1	
Pietermaritzburg			
Port Shepstone	16	12	3.4
Seven Oaks			
Vryheid			

O.F.S. - O.V.S.	Max.	Min.	Rfl.
Bethlehem			
Bethulie	12	-1	
Bloemfontein	17	-0	
Fauresmith	18	-1	
Ficksburg			
Harrismith			
Heilbron			
Hoopstad	18	-3	
Kroonstad	21	-1	
Lindley			
Modderpoort			
Parys			
Vrede			
Wepener	18	14	
Winburg			
Zastron			

S.W.A. and Protectorates en Protektorate	Max.	Min.	Rfl.
Gobabis	21	-5	
Keetmanshoop	24	10	
Luderitz	11	7	
Ondongua	29	14	
Swakopmund	16	12	0.3
Tsumeb	26	12	
Windhoek	22	6	
Aus	22	13	
Francistown			
Gaberones			
Mahalapye	20	3	
Maun	24	8	
Tsabong	21	2	
Mbabane			
Stegi			

SYNOPTIC WEATHER MAP — 1200 GMT. — 1400 SAST. — SINOPTIESE WEERKAART

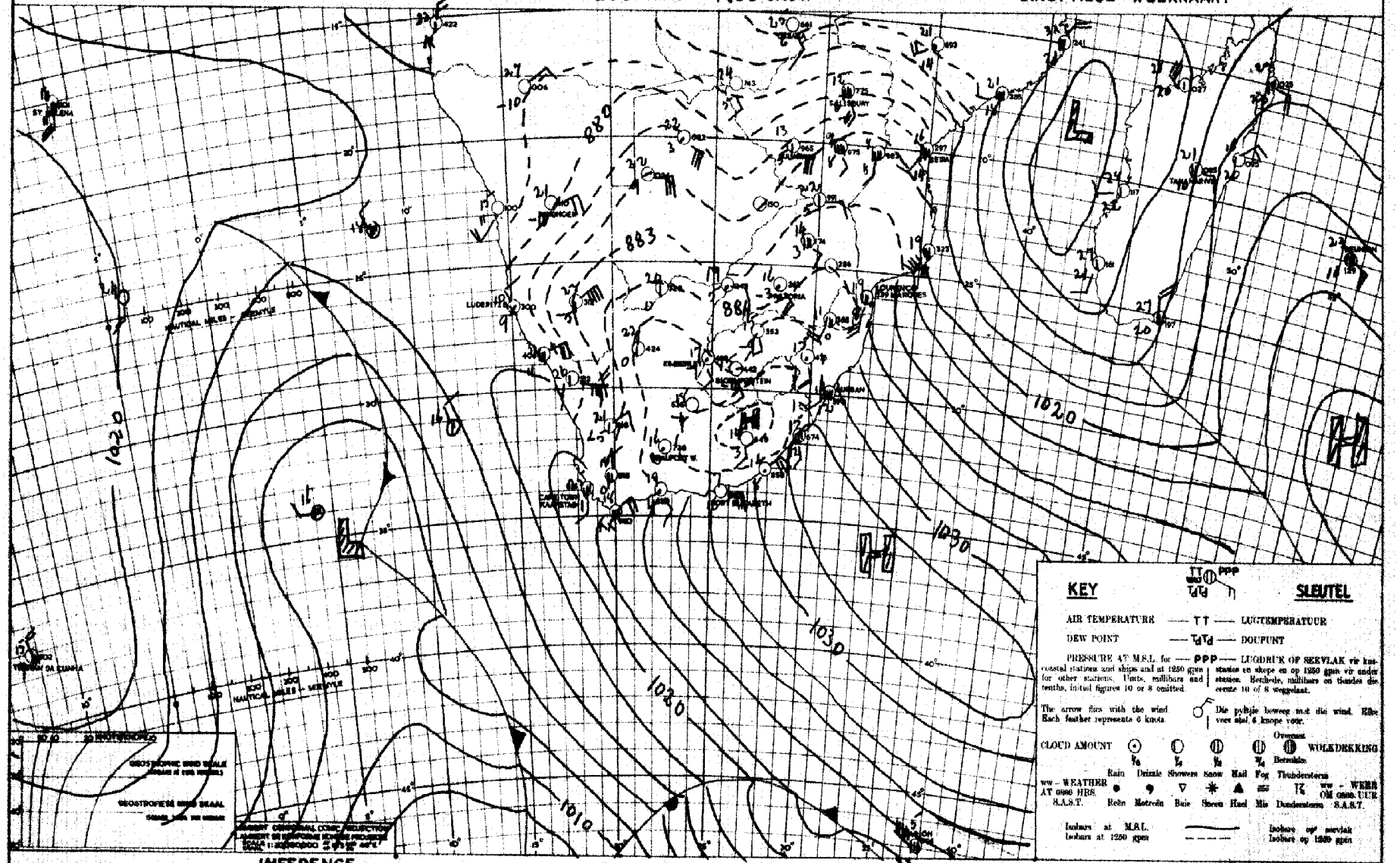

INFERENCE — DATE 16 – 9 – 1953 DATUM — AFLEIDING

The High to the southeast of Natal is moving very slowly eastwards and the cold, dry southeasterly to easterly winds will continue over the eastern Union. Pressure, in advance of the low between Tristan and the Union, is falling rapidly over the western Union.

Die Hoog na die suidooste van Natal beweeg baie stadig ooswaarts, en die koue, droë suidoostelike tot ooste winde sal aanhou waai oor die oostelike Unie. Drukke, voor die laag tussen Tristan en die Kaap daal vinnig oor die westelike Unie.

DAAGLIKSE WEERBULLETIN

WEERBURO : WEATHER BUREAU

DEPT. VAN VERVOER : DEPT. OF TRANSPORT

DAILY WEATHER BULLETIN

Maksimum en Minimum Temperature (°F) en Reënval (duims) vir die Etmaal wat om 0800 (SAST) eindig op

Maximum and Minimum Temperatures (°F) and Rainfall (inches) 24 hours ending at 0800 (SAST) on

18 - 9 1953

TRANSVAAL.	Max.	Min.	Rvl.
Barberton			
Bethal			
Chester			
Delmas			
Ermelo			
Joubert Park			
Komatipoort	22	15	
Kroondal			
Leeuwdoornstad			
Lichtenburg			
Crecy	21	2	
Louis Trichardt	19	8	
Marnitz	21	4	
Middelburg			
Loskop			
Nelspruit	21	8	
Nylstroom	19	1	
Palmietfontein			
Pietersburg	18	3	
Piet Retief			
Pelgrimsrus			
Jan Smuts			
Potchefstroom	21	3	
Pretoria W.B.	21	8	
Pretoriuskop			
Standerton			
Thabazimbi	22	8	
Vaalwater			
Watervalboven	16	5	
Wolmaransstad			
Zeerust	24	4	
Witbank			
KAAP - CAPE			
Alexandersfontein			
Aberdeen			
Andelusia			
Beaufort-Wes			
Cala			

CAPE - KAAP	Max.	Min.	Rfl.
Calitzdorp			
Calvinia	27	15	
Cape Agulhas	19	13	
Cape Columbine	29	12	
Cape St. Francis	21	12	
Carnarvon			
Cradock			
De Aar			
Dordrecht			
East London	18	13	
Elsenburg			
Flagstaff			
Fraserburg			
Garies			
George			
Graaff Reinet	22	6	
Grahamstown			
Idutywa			
Jansenville			
Kenhardt			
Kentani			
Kimberley	23	6	
Kingwilliamstown			
Klaver	33	6	
Kowie			
Kuruman			
Lake Mentz			
Lovedale			
Maclear			
Mafeking			
Matatiele			
Matroosberg	24	8	
Middelburg	20	-1	
Mossel Bay			
Malmesbury			
O'okiep			
Orange River	23	3	
Pofadder			
Port Elizabeth	18	14	

KAAP - CAPE	Max.	Min.	Rvl.
Port St. Johns	21	13	
Postmasburg			
Piquetberg			
Prieska			
Prince Albert			
Queenstown	21	3	
Riversdale			
Somerset-oos	23	5	
Springfontein	18	-1	
Steynsburg			
Stormsrivier			
Sutherland			
Swellendam			
Umtata	12	7	
Upington	27	7	
van Wyksvlei			
Victoria-Wes			
Vryburg	23	1	
Williston			
Willowmore			
Wingfield	30	9	
Venterstad			
NATAL.			
Kaap St. Lucia			
Dundee			
Durban	19	13	3.5
Estcourt	16	5	
Nimeville			
Ladysmith	18	4	
Melmoth	14	9	3.6
M'kuzi			
Newcastle			
Pietermaritzburg			
Port Shepstone	20	14	
Seven Oaks			
Weenen			

O.F.S. - O.V.S.	Max.	Min.	Rfl.
Bethlehem	19	-1	
Bethulie	22	3	
Bloemfontein	22	3	
Fauresmith	23	0	
Ficksburg			
Harrismith			
Heilbron			
Hoopstad	20	1	
Kroonstad	21	5	
Lindley			
Modderpoort			
Parys			
Vrede			
Wepener	22	-1	
Winburg			
Zastron			
S.W.A. and Protectorates en Protektorate			
Gobabis	22	3	
Keetmanshoop			
Luderitz	16	10	
Ondongua	19	12	0.1
Swakopmund			
Tsumeb	26	9	
Windhoek	24	8	
Francistown			
Gaberones			
Mahalapye	21	5	
Maun	24	1	
Usakong	24	00	
Mbabane			
Stegi			

SYNOPTIC WEATHER MAP — 1200 GMT. — 1400 SAST. — SINOPTIESE WEERKAART

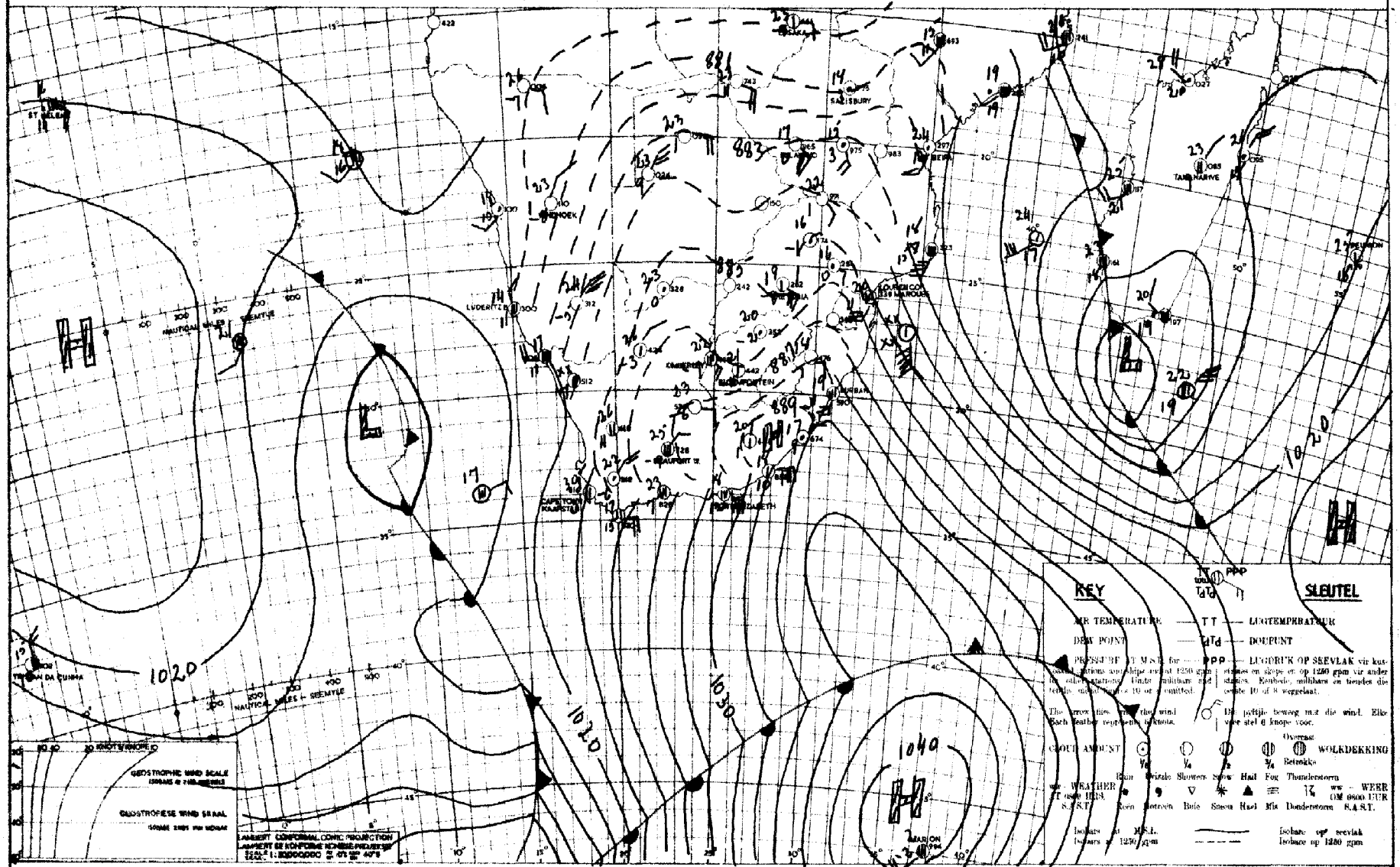

DATE 17-9-1953. DATUM

INFERENCE

It has become colder at Marion Island, where pressure has risen considerably thus establishing a very strong pressure gradient between the island and the southern Mocambique Channel where a cyclone has developed. The strong SE'ly winds over Natal and Transvaal are therefore not expected to moderate tomorrow. In general there will be little change in the weather over the Union.

AFLEIDING

Dit het by Marion Eiland kouer geword en drukke het besonder hoog gestyg sodat 'n sterk drukgradiënt tussen die eiland en die suidelike Mosambiek Kanaal, waar 'n siklone ontwikkel het, geskep is. Dit word dus nie verwag dat die sterk suidoostewind oor Natal en Transvaal môre sal bedaar nie. Oor die algemeen sal daar min verandering in die weerstoestande oor die Unie voorkom.

DAAGLIKSE WEERBULLETIN

WEERBURO : WEATHER BUREAU

DEPT. VAN VERVOER : DEPT. OF TRANSPORT

DAILY WEATHER BULLETIN

Maksimum en Minimum Temperature (°C) en Reënval (duims) vir die Etmaal wat om 0800 (SAST) eindig op

Maximum and Minimum Temperatures (°C) and Rainfall (inches) 24 hours ending at 0800 (SAST) on

19 - 9 - 1963

TRANSVAAL.	Max.	Min.	Rvl.
Barberton			
Bethal			
Chester			
Delmas			
Ermelo	15	-1	
Joubert Park			
Komatipoort	22	10	
Kroondal			
Leeuwdoornsstad			
Lichtenburg			
Creecy	22	3	
Louis Trichardt	18	8	
Marnitz	22	6	
Middelburg			
Loskop			
Nelspruit	21	7	
Nylstroom	21	3	
Palmietfontein			
Pietersburg	19	6	
Piet Retief	15	3	
Pelgrimsrus	17	2	
Jan Smuts	18	3	
Potchefstroom	22	2	
Pretoria W.B.	20	4	
Pretoriuskop			
Standerton			
Thabazimbi	24	10	
Vaalwater			
Watervalboven	18	2	
Wolmaransstad			
Zeerust	27	7	
Witbank			
KAAP - CAPE			
Alexanderbaai	17	11	
Aberdeen			
Andelusia			
Beaufort-Wes	28	7	
Cala			

CAPE - KAAP	Max.	Min.	Rfl.
Calitzdorp			
Calvinia	25	15	
Cape Agulhas	19	15	
Cape Columbine	32	9	
Cape St. Francis	19	13	
Carnarvon			
Cradock			
De Aar	X	8	
Dordrecht	18	-1	
East London	19	11	
Elsenburg			
Flagstaff			
Fraserburg	24	4	
Garies	32	9	
George	27	10	
Graaff Reinet	25	11	
Grahamstown			
Idutywa			
Jansenville			
Kenhardt	27	9	
Kentani			
Kimberley	24	7	
Kingwilliamstown			
Klaver	33	10	
Kowie			
Kuruman			
Lake Mentz			
Lovedale			
Maclear			
Mafeking			
Matatiele			
Matroosberg	24	7	
Middelburg	22	2	
Mossel Bay	17	14	
Malmesbury			
O'okiep	26	18	
Orange River	24	4	
Pofadder	25	14	
Port Elizabeth	15	10	

KAAP - CAPE	Max.	Min.	Rvl.
Port St. Johns	21	13	
Postmasburg	24	9	
Piquetberg			
Prieska	28	XX	
Prince Albert			
Queenstown			
Riversdale	20	2	
Somerset-oos	31	9	
Springfontein	25	7	
Steynsburg			
Stormsrivier			
Sutherland			
Swellendam			
Umtata	19	6	
Upington	27	9	
van Wyksvlei			
Victoria-Wes	24	4	
Vryburg	25	2	
Williston	26	12	
Willowmore			
Wingfield	32	13	
Venterstad			
NATAL.			
Kaap St. Lucia	21	13	1.5
Dundee			
Durban	19	11	0.3
Estcourt	18	3	
Himeville			
Ladysmith	17	5	
Melmoth	15	7	2.3
M'kuzi			
Newcastle	17	5	
Pietermaritzburg			
Port Shepstone	21	11	
Seven Oaks			
Vryheid			

O.F.S. - O.V.S.	Max.	Min.	Rfl.
Bethlehem	18	1	
Bethulie	22	3	
Bloemfontein	22	5	
Fauresmith	23	1	
Ficksburg			
Harrismith			
Heilbron			
Hoopstad	23	1	
Kroonstad	22	5	
Lindley			
Modderpoort			
Parys			
Vrede			
Wepener	24	0	
Winburg			
Zastron			
S.W.A. and Protectorates en Protektorate			
Gobabis	24	3	
Keetmanshoop	27	14	
Luderitz	15	12	
Ondongua	29	14	
Swakopmund	15	12	0.1
Tsumeb	26	10	
Windhoek	25	9	
Mariental	26	13	
~~Francistown~~			
Gaberones			
Mahalapye	22	3	
Maun	25	8	
Tsabong	25	2	
Mbabane			
Stegi			

SYNOPTIC WEATHER MAP — 1200 GMT. — 1400 SAST. — SINOPTIESE WEERKAART

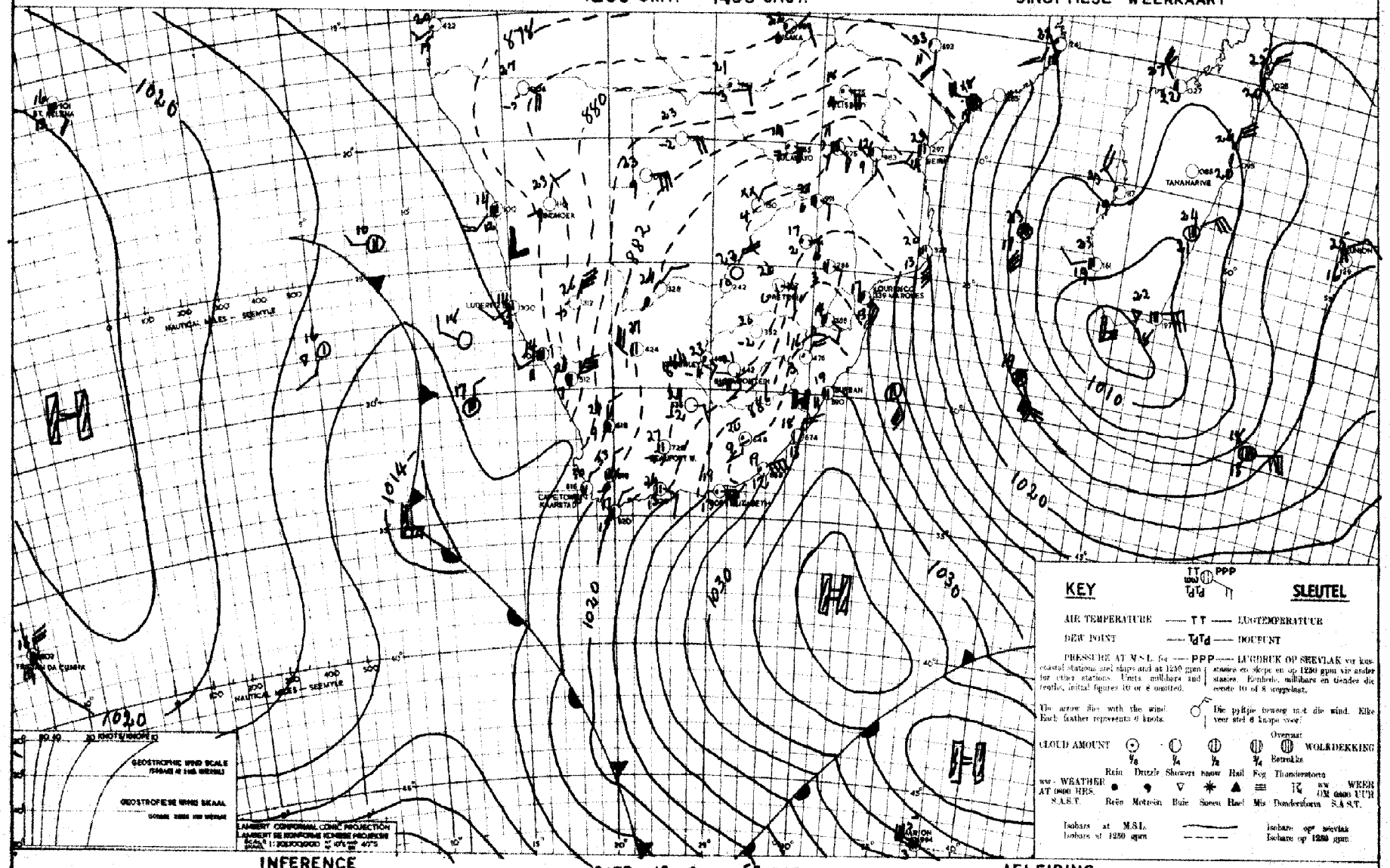

INFERENCE

The low west of the Cape is weak and slow moving, but pressure is falling generally over and south of the Union now. The intense low south of Madagascar will maintain southerly wind at upper levels over the eastern half of the Union, and the temperature will remain somewhat below normal over Transvaal and Natal, but it will be warm with northerly wind over the Free State and Cape Province.

DATE. 18-9-1953 DATUM

AFLEIDING

Die laagdrukstelsel wes van die Kaap is swak en beweeg langsaam maar die druk daal nou algemeen oor die Unie en ook na die suide. Die diep laagdrukstelsel suid van Madagaskar sal die suidelike stroming in die bolug oor die oostelike helfte van die Unie laat voortduur en die temperatuur sal nog onder die gemiddelde wees oor Transvaal en Natal, maar oor Kaapland en die Vrystaat sal dit taamlik warm wees met noordewind.

DAAGLIKSE WEERBULLETIN

WEERBURO : WEATHER BUREAU

DEPT. VAN VERVOER : DEPT. OF TRANSPORT

DAILY WEATHER BULLETIN

Maksimum en Minimum Temperature (°C) en Reënval (duime) vir die Etmaal wat om 0800 (SAST) eindig op

Maximum and Minimum Temperatures (°C) and Rainfall (inches) 24 hours ending at 0800 (SAST) on

20.-.9.1953.

TRANSVAAL.	Max.	Min.	Rvl.
Barberton			
Bethal			
Chester			
Delmas			
Ermelo	18	-1	
Joubert Park			
Komatipoort			
Kroondal			
Leeuwdoornestad			
Lichtenburg			
Crecy	24	3	
Louis Trichardt			
Marnitz			
Middelburg			
Loskop			
Nelspruit			
Nylstroom			
Palmietfontein			
Pietersburg	21	6	
Piet Retief			
Pelgrimsrus			
Jan Smuts	20	7	
Potchefstroom			
Pretoria W.B.	22	5	
Pretoriuskop			
Standerton			
Thabazimbi	25	4	
Vaalwater			
Watervalboven			
Wolmaransstad			
Zeerust	24	3	
Witbank			
KAAP - CAPE			
Alexanderbaai	17	9	
Aberdeen			
Andalusia			
Beaufort-Wes	29	13	
Cala			

CAPE - KAAP	Max.	Min.	Rfl.
Calitzdorp			
Calvinia	30	15	
Cape Agulhas	17	13	
Cape Columbine			
Cape St. Francis	16	12	
Carnarvon			
Cradock			
De Aar			
Dordrecht			
East London	21	13	
Elsenburg			
Flagstaff			
Fraserburg			
Garies	22	9	
George	30	14	
Graaff Reinet			
Grahamstown			
Idutywa			
Jansenville			
Kenhardt			
Kentani			
Kimberley			
Kingwilliamstown			
Klaver			
Kowie			
Kuruman			
Lake Mentz			
Lovedale			
Maclear			
Mafeking			
Matatiele			
Matroosberg	27	9	
Middelburg			
Mossel Bay	32	9	
Malmesbury			
O'okiep			
Orange River			
Pofadder			
Port Elizabeth	19	12	

KAAP - CAPE	Max.	Min.	Rvl.
Port St. Johns	21	13	
Postmasburg			
Piquetberg			
Prieska			
Prince Albert			
Queenstown	24	2	
Riversdale	32	9	
Somerset-oos	26	7	
Springfontein			
Steynsburg			
Stormsrivier			
Sutherland			
Swellendam			
Umtata			
Upington	29	10	
van Wyksvlei	27	8	
Victoria-Wes	24	3	
Vryburg			
Williston			
Willowmore			
Wingfield	31	13	
Venterstad			
NATAL.			
Kaap St. Lucia	22	12	5.0
Dundee			
Durban	20	14	
Estcourt			
Himeville			
Ladysmith	20	3	
Melmoth			
M'kuzi			
Newcastle	20	5	
Pietermaritzburg			
Port Shepstone	21	11	
Seven Oaks			
Vryheid			

O.F.S. - O.V.S.	Max.	Min.	Rfl.
Bethlehem			
Bethulie	23	2	
Bloemfontein	23	4	
Fauresmith	25	3	
Ficksburg			
Harrismith			
Heilbron			
Hoopstad			
Kroonstad			
Lindley			
Modderpoort			
Parys			
Vrede			
Wepener	24	-1	
Winburg			
Zastron			
S.W.A. and Protectorates en Protektorate			
Gobabis	25	11	
Keetmanshoop	29	15	
Luderitz	15	11	
Ondongua			
Swakopmund	15	11	
Tsumeb	27	12	
Windhoek	26	10	
Aus	22	10	
Francistown			
Gaberones			
Mahalapye			
Maun	27	11	
Tsabong	26	3	
Bremersdorp	22	12	
Mbabane			
Stegi			

SYNOPTIC WEATHER MAP — 1200 GMT. — 1400 SAST. — SINOPTIESE WEERKAART

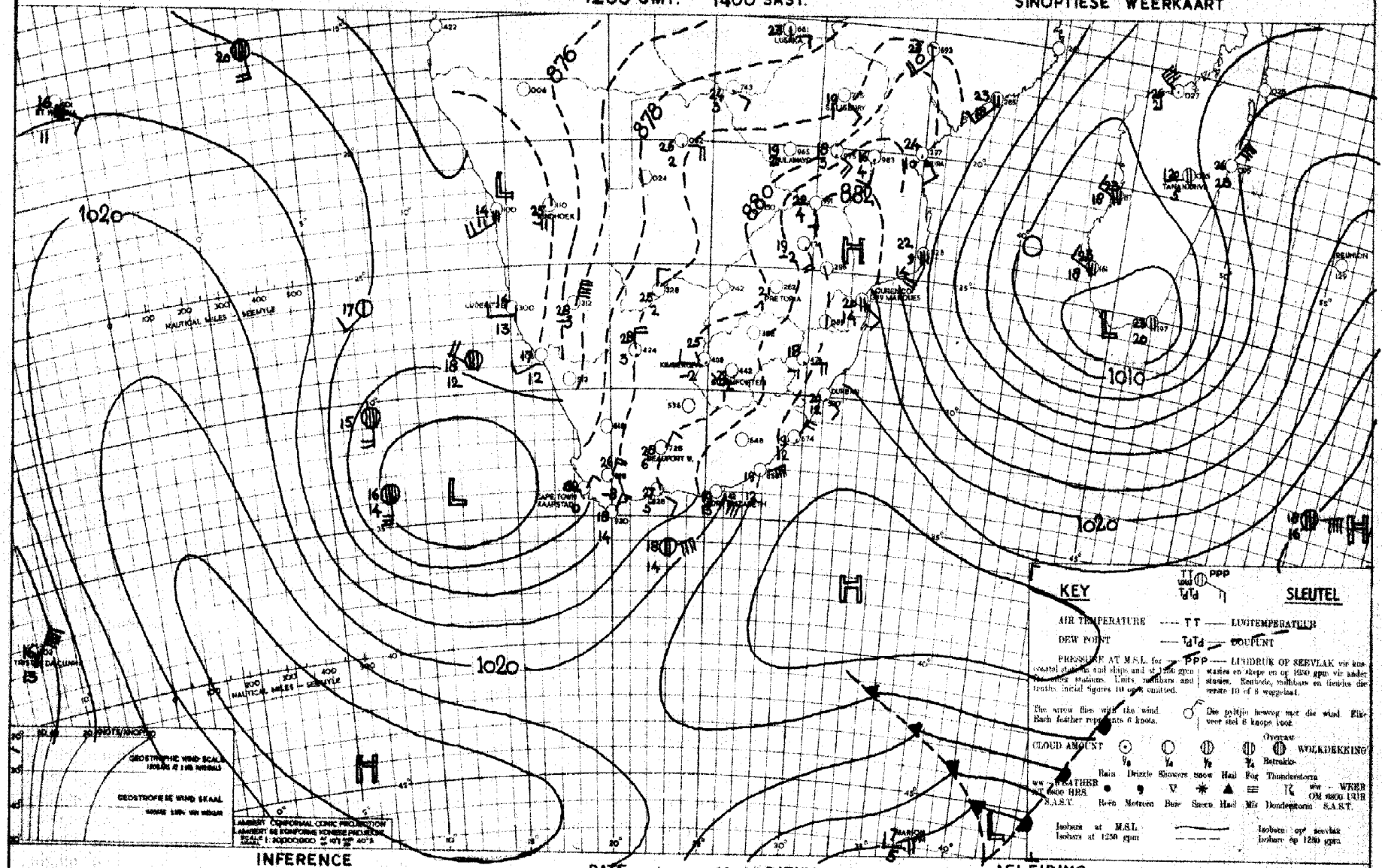

INFERENCE

Very little movement of the low pressure area to the West of the Cape is expected and, Apart from local showers along the coast of Zululand and low clouds along the Cape Westkoast, the weather over the Union will be fine and warm during the weekend.

DATE 19-9-1953 DATUM

AFLEIDING

Min beweging van die laagdruksisteem Wes van die Kaap word verwag en, afgesien van plaaslike buie aan die kus van Soeloeland en Miswolke oor die Kaapse Weskusstreke, sal dit gedurende die naweek oor die Unie mooi weer en warm wees.

DAAGLIKSE WEERBULLETIN

WEERBURO : WEATHER BUREAU

DEPT. VAN VERVOER : DEPT. OF TRANSPORT

DAILY WEATHER BULLETIN

Maksimum en Minimum Temperature (°C) en Reënval (~~duime~~ mms.) vir die Etmaal wat om 0800 (SAST) eindig op

Maximum and Minimum Temperatures (°C) and Rainfall (~~inches~~ mms.) 24 hours ending at 0800 (SAST) on

21.-.9-1953 ....

TRANSVAAL.	Max.	Min.	Rvl.
Barberton			
Bethal			
Chester			
Delmas			
Ermelo	21	1	
Joubert Park			
Komatipoort	26	9	
Kroondal			
Leeuwdoornstad			
Lichtenburg			
Crecy	25	4	
Louis Trichardt	22	7	
Marnitz			
Middelburg			
Loskop			
Nelspruit	23	8	
Nylstroom	29	6	
Pietersburg	23	7	
Piet Retief	22	7	
Pilgrimsrus	30	x	
Dunnottar	19	3	
Potchefstroom	23	3	
Pretoria W.B.	25	5	
Pretoriuskop	24	7	
Standerton	..		
Thabazimbi	27	14	
Vaalwater			
Watervalboven	21	1	
Wolmaransstad			
Zeerust	26	4	
Witbank			
Groblersdat	25	6	
KAAP - CAPE			
Alexanderbaai	20	10	
Aberdeen			
Andelusia			
Beaufort-Wes	30	12	
Cala			

CAPE - KAAP	Max.	Min.	Rfl.
Calitzdorp			
Calvinia	30	10	
Cape Agulhas	20	13	
Cape Columbine	16	10	
Cape St. Francis	15	11	
Carnarvon			
Cradock	xx	8	
De Aar			
Dordrecht	22	3	
East London	21	13	
Elsenburg			
Flagstaff			
Fraserburg	27	8	
Garies	22	7	
George	31	16	
Graaff Reinet	28	15	
Grahamstown			
Idutywa			
Jamesville			
Keimhardt	30	12	
Kentani			
Kimberley	27	8	
Kingwilliamstown			
Klaver	34	8	
Kowie			
Kuruman			
Lake Mentz			
Lovedale			
Maclear			
Mafeking			
Matatiele			
Matroosberg	28	9	
Middelburg	25	-1	
Mossel Bay	19	12	
Malmesbury			
O'okiep	22	7	
Orange River	27	7	
Pofadder			
Port Elizabeth	20	11	

KAAP - CAPE	Max.	Min.	Rvl.
Port St. Johns	21	13	
Postmasburg			
Piquetberg			
Prieska			
Prince Albert			
Queenstown	26	3	
Riversdale	32	12	
Somerset-oos	28	9	
Springfontein			
Steynsburg			
Stormsrivier			
Sutherland			
Swellendam			
Umtata	23	5	
Upington	30	13	
van Wyksvlei			
Victoria-Wes	26	5	
Vryburg	27	6	
Williston	29	11	
Willowmore			
Wingfield	18	11	
Venterstad			
NATAL.			
Kaap St. Lucia	22	12	1.5
Dundee			
Durban	21	12	
Estcourt			
Himeville			
Ladysmith	20	3	
Melmoth	27	12	
M'kuzi			
Newcastle	20	2	
Pietermaritzburg			
Port Shepstone	22	13	
Seven Oaks			
Vryheid			

O.F.S. - O.V.S.	Max.	Min.	Rfl.
Bethlehem	23	10	
Bethulie	25	3	
Bloemfontein	25	7	
Fauresmith	26	3	
Ficksburg			
Harrismith			
Heilbron			
Hoopstad	27	3	
Kroonstad	26	3	
Lindley			
Modderpoort			
Parys			
Vrede			
Wepener	25	1	
Winburg			
Zastron			
S.W.A. and Protectorates en Protektorate			
Gobabis	28	9	
Keetmanshoop	32	13	
Luderitz	14	10	
Ondongua	32	13	
Swakopmund	16	10	
Tsumeb	31	14	
Windhoek	26	10	
Outjo	31	10	
Francistown	26	4	
Gaberones			
Mahalapye	27	8	
Maun	30	13	
Tsabong	28	7	
Gwanzi	29	9	
Mbabane			
Stegi			
Marfental	32	12	

SYNOPTIC WEATHER MAP — 1200 GMT. — 1400 SAST. — SINOPTIESE WEERKAART

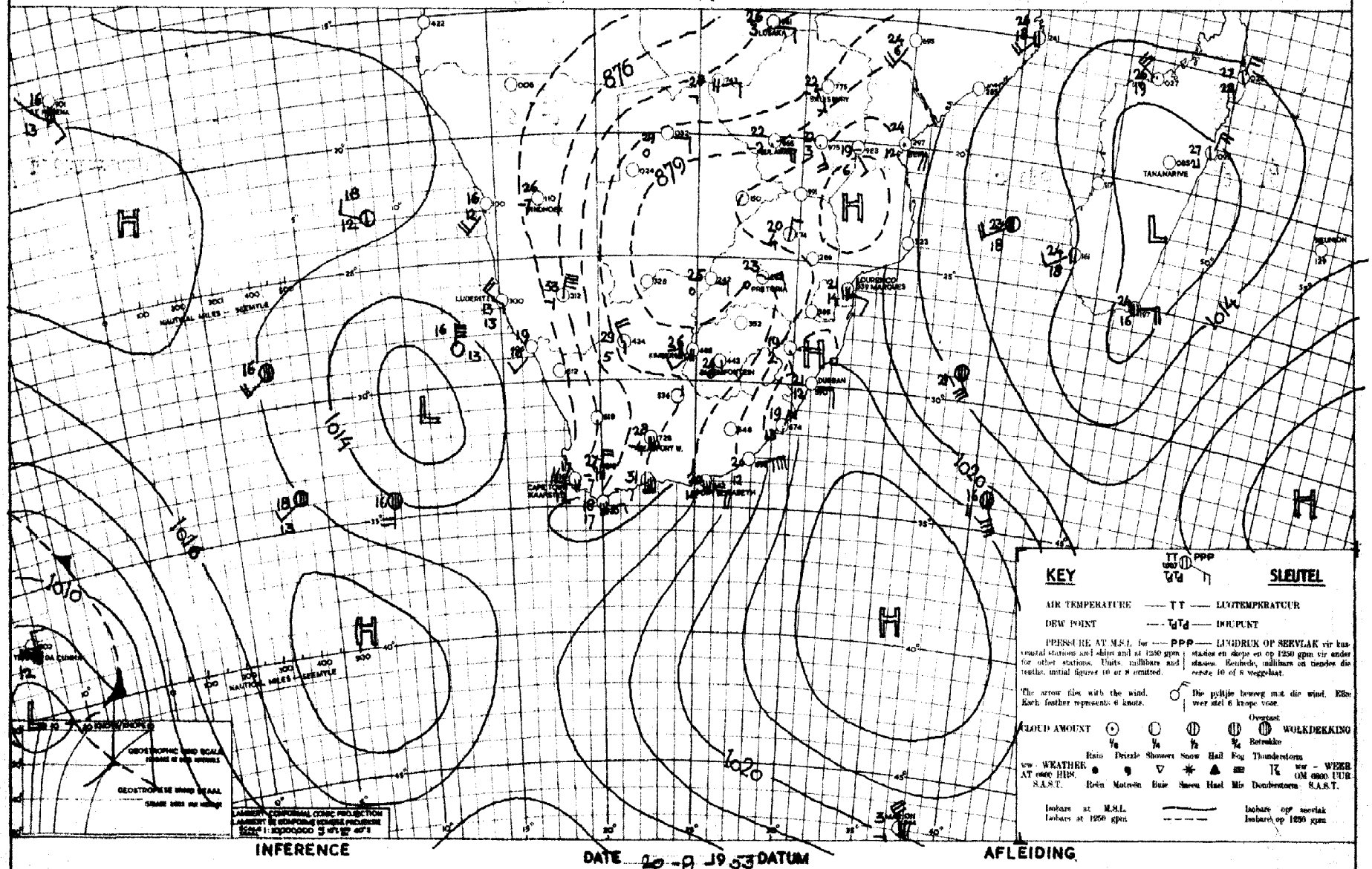

INFERENCE — DATE 20-9-1953 DATUM — AFLEIDING

Pressure will remain low over the southwest and south Cape coasts. Wind will be fresh northly over the western Union, but the air is dry over the whole country and the weather will be fair over the interior. The low over Madagascar has weakened and the SE winds over the eastern Union will go NE.

Lugdrukke bly laag oor die suidwes en suid kusstroke van Kaapland. Taamlike sterk noordewinde sal oor die westelike Unie waai maar die lug is droog oor die hele land en dit sal mooiweer oor die binneland wees. Die Laag oor Madagaskar het verswak en die SE wind oor die oostelike Unie sal NE word.

DAAGLIKSE WEERBULLETIN

WEERBURO : WEATHER BUREAU
DEPT. VAN VERVOER : DEPT. OF TRANSPORT

DAILY WEATHER BULLETIN

Maksimum en Minimum Temperature (°C/°F) en Reënval (duime/mm) vir die Etmaal wat om 0800 (SAST) eindig op 22-9-..... 198.....

Maximum and Minimum Temperatures (°C/°F) and Rainfall (inches/mm) 24 hours ending at 0800 (SAST) on

TRANSVAAL.	Max.	Min.	Rvl.
Barberton			
Bethal			
Chester			
Delmas			
Ermelo	23	2	
Joubert Park			
Komatipoort	27	14	
Kroondal			
Leeuwdoornstad			
Lichtenburg			
Crecy	28	6	
Louis Trichardt			
Marnitz			
Middelburg			
Loskop			
Nelspruit	25	8	
Nylstroom	26	6	
Palmietfontein			
Pietersburg	24	8	
Piet Retief			
Pelgrimsrus	22	2	
Jan Smuts	23	9	
Potchefstroom			
Pretoria W.B.	25	8	
Pretoriuskop			
Standerton			
Thabazimbi	28	16	
Vaalwater			
Watervalboven	25	3	
Wolmaransstad			
Zeerust	28	6	
Witbank			

KAAP - CAPE	Max.	Min.	Rvl.
Alexanderbaai	22	9	
Aberdeen			
Andalusia			
Beaufort-Wes	33	9	
Cala			
Calitzdorp			
Calvinia	23	4	
Cape Agulhas	18	12	
Cape Columbine	17	12	
Cape St. Francis	17	13	
Carnarvon			
Cradock			
De Aar	29	14	
Dordrecht			
East London	23	13	
Elsenburg			
Flagstaff			
Fraserburg	29	4	
Garies			
George	16	8	
Graaff Reinet	32	13	
Grahamstown			
Idutywa			
Jansenville			
Kenhardt	33	9	
Kentani			
Kimberley	29	11	
Kingwilliamstown			
Klaver	32	12	
Kowie			
Kuruman			
Lake Mentz			
Lovedale			
Maclear			
Mafeking			
Matatiele			
Matroosberg	22	6	
Middelburg	27	10	
Mossel Bay			
Malmesbury			
O'okiep			
Orange River	29	9	
Pofadder			
Port Elizabeth	21	14	

KAAP - CAPE	Max.	Min.	Rvl.
Port St. Johns	20	15	
Postmasburg	28	15	
Piquetberg			
Prieska	31	25	
Prince Albert			
Queenstown	29	7	
Riversdale			
Somerset-oos	31	1[illegible]	
Springfontein			
Steynsburg			
Stormsrivier			
Sutherland			
Swellendam			
Umtata	28	10	
Upington	33	9	
van Wyksvlei			
Victoria-Wes			
Vryburg	28	8	
Williston	29	6	
Willowmore			
Wingfield	19	12	
Venterstad			

NATAL.	Max.	Min.	Rvl.
Kaap St. Lucia	26	14	
Dundee			
Durban	22	11	
Estcourt	24	7	
Gimeville			
Ladysmith	20	6	
Melmoth	24	7	
M'kuzi			
Newcastle	[illegible]	[illegible]	
Pietermaritzburg			
Port Shepstone	22	16	
Seven Oaks			
Vryheid			

O.F.S. - O.V.S.	Max.	Min.	Rfl.
Bethlehem	24	3	
Bethulie	28	7	
Bloemfontein	26	9	
Fauresmith	14	5	
Ficksburg			
Harrismith			
Heilbron			
Hoopstad	28	5	
Kroonstad	27	6	
Lindley			
Modderpoort			
Parys			
Vrede			
Wepener	27	7	
Winburg			
Zastron			

S.W.A. and Protectorates en Protektorate	Max.	Min.	Rfl.
Gobabis	30	9	
Keetmanshoop	33	11	
Luderitz	16	1	
Ondongua	33	13	
Swakopmund	17	8	
Tsumeb	32	14	
Windhoek	28	14	
Aus	20	10	
Francistown			
Gaberones			
Mahalapye	28	8	
Maun	32	15	
Tsabong	31	8	
Crocodile Drift	24	11	
Mbabane			
Stegi			

SYNOPTIC WEATHER MAP — 1200 GMT. — 1400 SAST. — SINOPTIESE WEERKAART

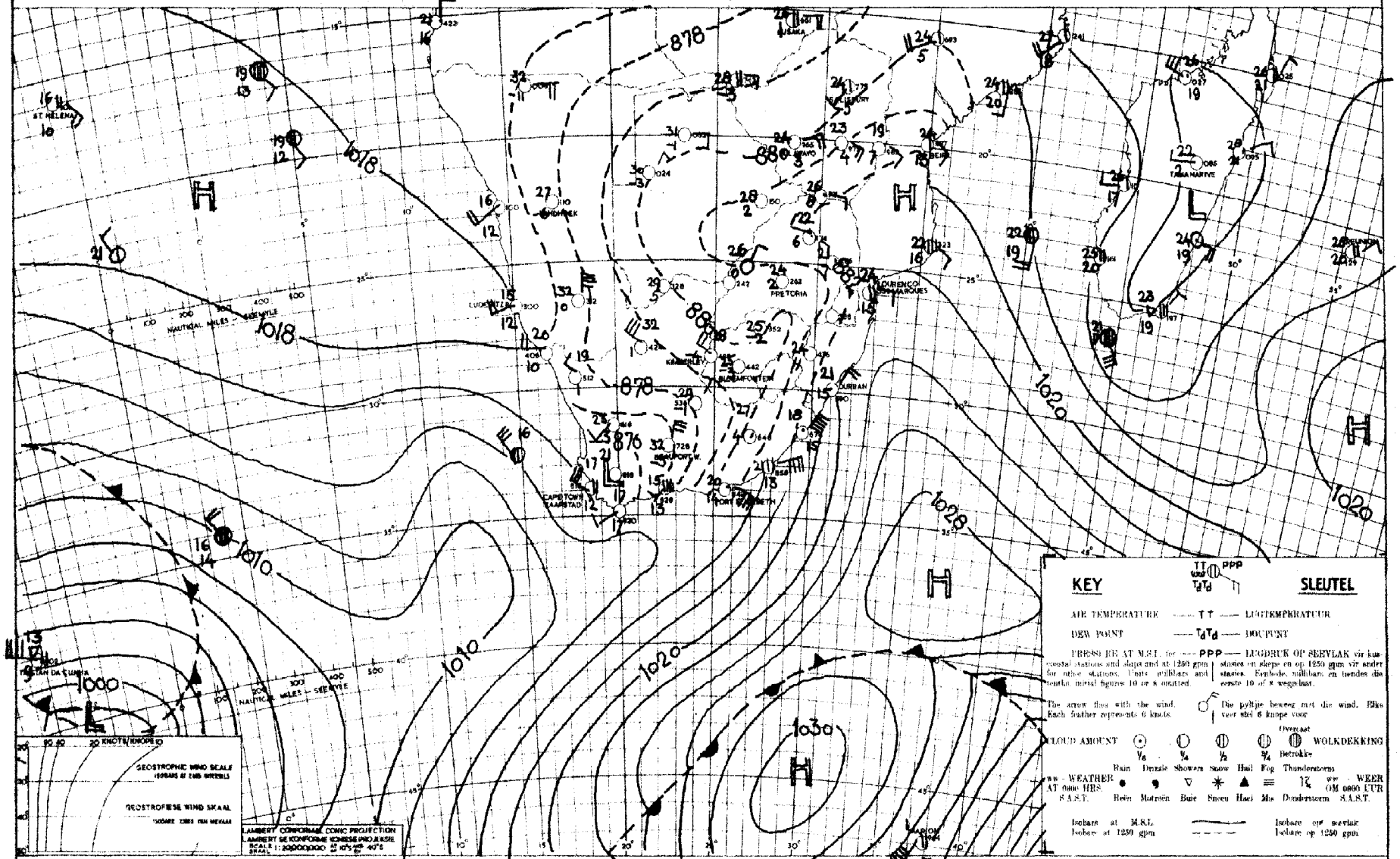

DATE 21 - 9 - 58

INFERENCE

The high which has developed west of Marion is not expected to affect the weather over the Union tomorrow. Pressure is rising slightly along the southwest coast and the coastal minimum should move to the Cape southeast coast tomorrow. It will remain cool along the Cape west and south coast and will be warm over the interior of the Union with wind northerly to westerly.

AFLEIDING

Die antisiklone wat wes van Marion ontwikkel het sal nie die weer oor die Unie beinvloed nie. Die druk styg nou effens langs die suidwestkus en die punt van laagste druk sal môre na die Kaapse suidoostkus verskuif. Dit sal koel bly langs die weskus en Kaapse suidkus, maar oor die binneland van die Unie sal dit warm wees met noordelike tot westelike wind.

DAAGLIKSE WEERBULLETIN

WEERBURO : WEATHER BUREAU

DEPT. VAN VERVOER : DEPT. OF TRANSPORT

DAILY WEATHER BULLETIN

Maksimum en Minimum Temperature (°F) en Reënval (duime) vir die Etmaal wat om 0800 (SAST) eindig op xxxxx.

Maximum and Minimum Temperatures (°F) and Rainfall (inches) 24 hours ending at 0800 (SAST) on xxxxxx

23 - 9 - 195

TRANSVAAL.	Max.	Min.	Rvl.
Barberton			
Bethal			
Chester			
Delmas			
Ermelo	26	2	
Joubert Park			
Komatipoort...	29	18	
Kroondal			
Leeuwdoornestad			
Lichtenburg			
Crecy	29	5	
Louis Trichardt	22	7	
Marnitz			
Middelburg			
Loskop			
Nelspruit			
Nylstroom.....	27	3	
Palmietfontein			
Pietersburg...1	25	8	
Piet Retief			
Pelgrimsrus			
Jan Smuts	25	8	
Potchefstroom..	29	9	
Pretoria W.B.	28	7	
Pretoriuskop			
Standerton			
Thabazimbi.....	30	14	
Vaalwater			
Waterval boven			
Wolmaransstad			
Zeerust.....	29	8	
Witbank			
KAAP - CAPE			
Alexanderbaai..	24	12	
Aberdeen			
Andeluzia			
Beaufort-Wes			
Cala			

CAPE - KAAP	Max.	Min.	Rfl.
Calitzdorp			
Calvinia	28	6	
Cape Agulhas.....	20	11	
Cape Columbine...	17	12	
Cape St. Francis			
Carnarvon			
Cradock			
De Aar.....	29	10	
Dordrecht			
East London.....	19	12	
Elsenburg			
Flagstaff			
Fraserburg.....	27	5	
Garies	27	6	
George	20	8	
Graaff Reinet....	30	10	
Grahamstown			
Idutywa			
Jansenville			
Kenhardt	31	11	
Kentani			
Kimberley			
Kingwilliamstown			
Klaver.....	28	10	
Kowie			
Kuruman			
Lake Mentz			
Lovedale			
Maclear			
Mafeking			
Matatiele			
Matroosberg.....	23	06	
Middelburg			
Mossel Bay.....	18	11	
Malmesbury			
O'okiep			
Orange River.....	32	9	
Pofadder			
Port Elizabeth..	20	9	

KAAP - CAPE	Max.	Min.	Rvl.
Port St. Johns ...	21	15	
Postmasburg			
Piquetberg			
Prieska			
Prince Albert			
Queenstown	30	3	
Riversdale	25	7	
Somerset-oos	16	5	
Springfontein			
Steynsburg			
Stormsrivier			
Sutherland			
Swellendam			
Umtata			
Upington.....	33	12	
van Wyksvlei			
Victoria-Wes.....	28	4	
Vryburg	30	8	
Williston	29	6	
Willowmore			
Wingfield	19	6	
Venterstad			
NATAL.			
Kaap St. Lucia ...	23	18	
Dundee			
Durban	22	15	
Estcourt	29	10	
Himeville			
Ladysmith	30	9	
Melmoth	28	12	
M'kuzi			
Newcastle	29	5	
Pietermaritzburg			
Port Shepstone....	21	8	
Seven Oaks			
Vryheid			

O.F.S. - O.V.S.	Max.	Min.	Rfl.
Bethlehem	27	6	
Bethulie	29	8	
Bloemfontein	29	8	
Fauresmith	29	5	
Ficksburg			
Harrismith			
Heilbron			
Hoopstad	31	7	
Kroonstad	29	6	
Lindley			
Modderpoort			
Parys			
Vrede			
Wepener	29	8	
Winburg			
Zastron			
S.W.A. and Protectorates en Protektorate			
Gobabis	29	7	
Keetmanshoop	32	16	
Luderitz			
Ondongua			
Swakopmund	15	11	
Tsumeb	32	14	
Windhoek	28	15	
Aus	27	13	
Francistown	27	9	
Gaberones			
Mahalapye	28	6	
Mmun	31	12	
Tsabong	32	7	
Mbabane			
Stegi			

SYNOPTIC WEATHER MAP — 1200 GMT. — 1400 SAST. — SINOPTIESE WEERKAART

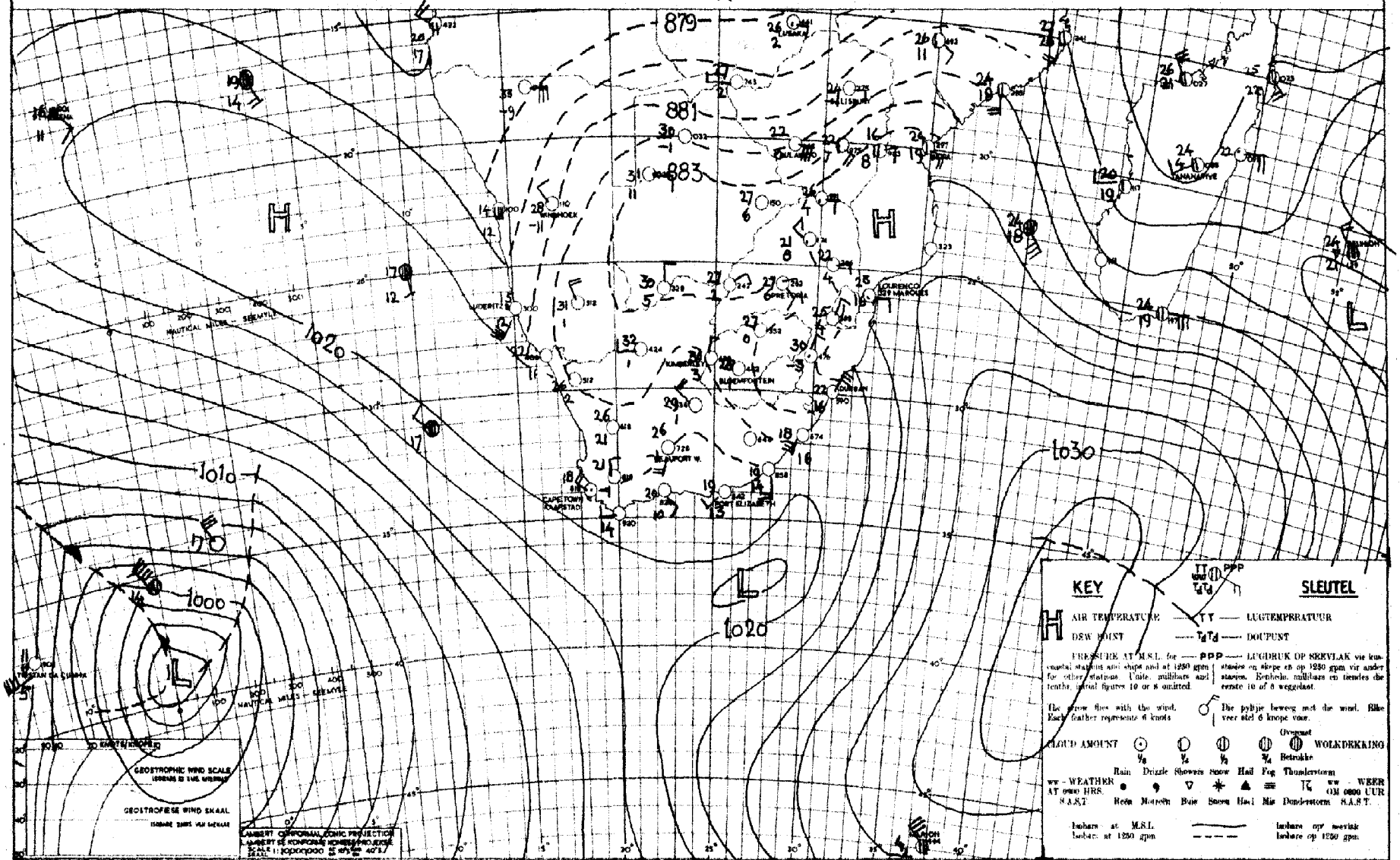

INFERENCE

A deep Low developed just east of Tristan and the circulation between the island and the Cape is controlled by it. The airmass over Southern Africa is dry and the weather will remain fine and warm.

DATE 22-9-1955 DATUM

AFLEIDING

'n Diep Laag het net oos van Tristan ontwikkel en die sirkulasie tussen die eiland en die Kaap word daardeur kontroleer. Die lugmassa oor suidelike Afrika is droog en warm, mooi weertoestande sal voortduur.

DAAGLIKSE WEERBULLETIN

WEERBURO : WEATHER BUREAU

DEPT. VAN VERVOER : DEPT. OF TRANSPORT

DAILY WEATHER BULLETIN

Maksimum en Minimum Temperature (°C) en Reënval (duim) vir die Etmaal wat om 0800 (SAST) eindig op

Maximum and Minimum Temperatures (°C) and Rainfall (inches) 24 hours ending at 0800 (SAST) on

..24-9-195..3....

TRANSVAAL.	Max.	Min.	Rvl.
Barberton			
Bethal			
Chester			
Delmas			
Ermelo	27	3	
Joubert Park			
Komatipoort ...	30	10	
Kroondal			
Leeuwdoornestad			
Lichtenburg			
Crecy	29	4	
Louis Trichardt	23	8	
Marnitz	28	9	
Middelburg			
Loskop			
Nelspruit	27	9	
Nylstroom	28	05	
Palmietfontein			
Pietersburg ...	25	8	
Piet Retief ..	28	8	
Pelgrimsrus ...	24	2	
Jan Smuts....	27	10	
Potchefstroom ..	30	11	
Pretoria W.B. ..	30	9	
Pretoriuskop			
Standerton			
Thabazimbi ...	31	11	
Vaalwater			
Watervalboven ..	26	5	
Wolmaransstad			
Zeerust	29	10	
Witbank			
KAAP - CAPE			
Alexanderbaai ..	18	12	
Aberdeen			
Andalusia			
Beaufort-Wes ..	33	11	
Cala			

CAPE - KAAP	Max.	Min.	Rfl.
Calitzdorp			
Calvinia	30	7	
Cape Agulhas ...	19	14	
Cape Columbine ..	18	11	
Cape St. Francis .	18	14	
Carnarvon			
Cradock			
De Aar	31	10	
Dordrecht			
East London	23	14	
Elsenburg			
Flagstaff			
Fraserburg	29	6	
Garies	24	9	
George	20	11	
Graaff Reinet ..	33	15	
Grahamstown			
Idutywa			
Jansenville			
Kenhardt	34	12	
Kentani			
Kimberley	32	14	
Kingwilliamstown			
Klaver			
Kowie			
Kuruman			
Lake Mentz			
Lovedale			
Maclear			
Mafeking			
Matatiele			
Matroosberg	25	5	
Middelburg	30	12	
Mossel Bay	18	13	
Malmesbury			
O'okiep	30	10	
Orange River	33	9	
Pofadder	32	14	
Port Elizabeth ..	22	14	

KAAP - CAPE	Max.	Min.	Rvl.
Port St. Johns ..	23	16	
Postmasburg	30	18	
Piquetberg			
Prieska	34	25	
Prince Albert			
Queenstown	31	10	
Riversdale	23	9	
Somerset-oos	32	11	
Springfontein			
Steynsburg			
Stormarivier			
Sutherland			
Swellendam			
Umtata	XX	12	
Upington	35	17	
van Wyksvlei	33	10	
Victoria-Wes	30	6	
Vryburg	31	10	
Williston	30	2	
Willowmore			
Wingfield	19	8	
Venterstad			
NATAL.			
Kaap St. Lucia ...	24	16	
Dundee			
Durban	23	17	
Estcourt	31	11	
Rimeville			
Ladysmith	31	11	
Melmoth	30	15	
M'kuzi			
Newcastle	30	7	
Pietermaritzburg			
Port Shepstone			
Seven Oaks			
Vryheid			

O.F.S. - O.V.S.	Max.	Min.	Rfl.
Bethlehem	28	6	
Bethulie	31	8	
Bloemfontein	30	10	
Fauresmith	30	6	
Ficksburg			
Harrismith			
Heilbron			
Hoopstad	30	6	
Kroonstad	29	8	
Lindley			
Modderpoort			
Parys			
Vrede			
Wepener	30	7	
Winburg			
Zastron			
S.W.A. and Protectorates en Protektorate			
Gobabis	28	6	
Keetmanshoop	34	14	
Luderitz	17	12	
Ondongua			
Swakopmund	15	9	
Tsumeb	30	14	
Windhoek	28	13	
Mariental	32	12	
Francistown	27	9	
Gaberones			
Mahalapye	29	7	
Maun	31	12	
Tsabong	32	7	
Mbabane			
Stegi			

SYNOPTIC WEATHER MAP — 1200 GMT. — 1400 SAST. — SINOPTIESE WEERKAART

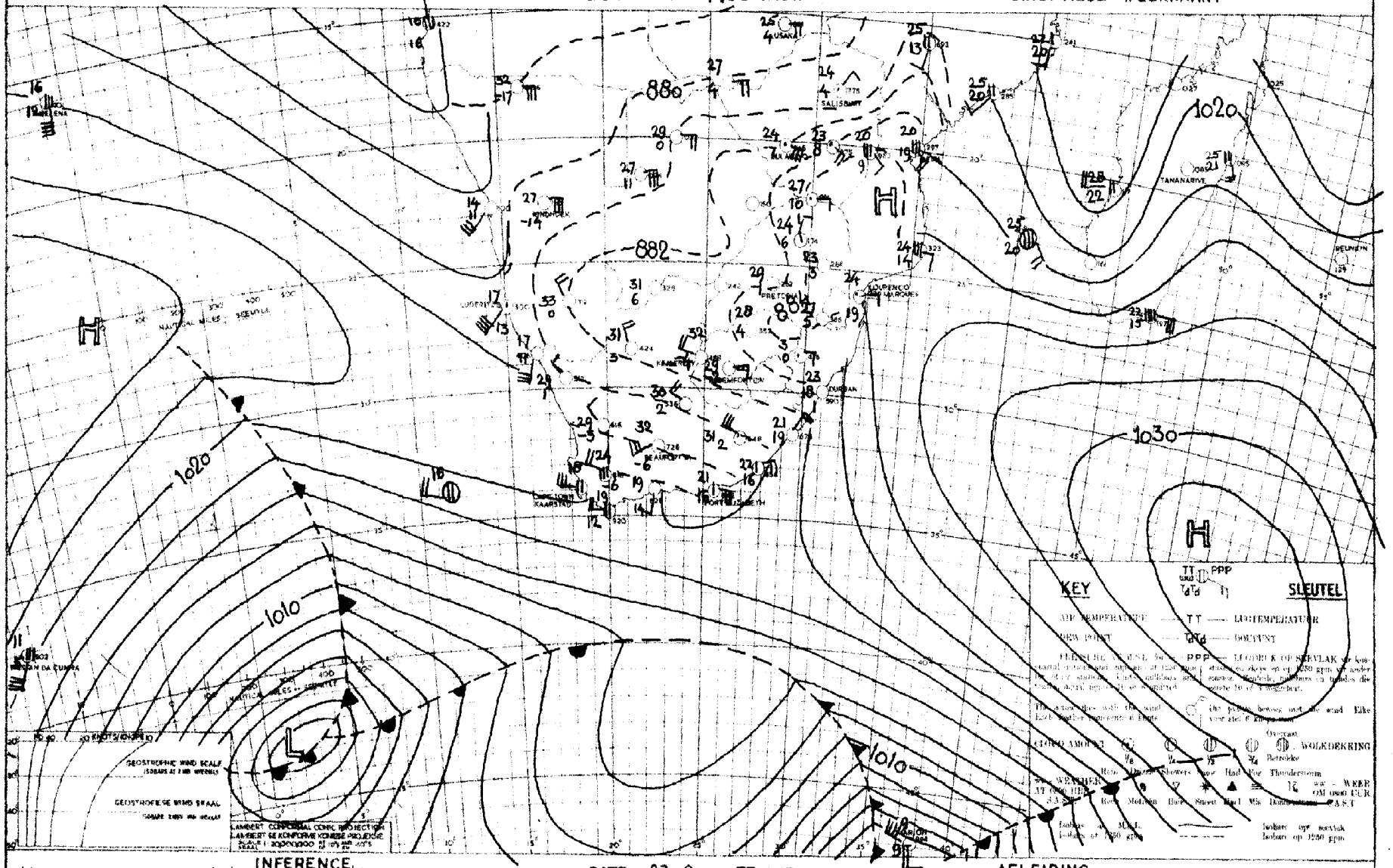

DATE 23-9-1953 DATUM

INFERENCE

No development likely to influence the weather over the Union has occurred and it will be mainly fine. The days over the interior will be hot with maximum temperatures as much as 8 degrees above normal.

AFLEIDING

Geen ontwikkeling, wat moontlik die weerstoestande oor die Unie sal beinvloed, het ingetree nie. Dit sal mooi weer bly. Bedags sal dit oor die binneland baie warm word met maksimum temperature soveel as 8 grade bo normaal.

DAAGLIKSE WEERBULLETIN

WEERBURO : WEATHER BUREAU

DEPT. VAN VERVOER : DEPT. OF TRANSPORT

DAILY WEATHER BULLETIN

Maksimum en Minimum Temperature (°C) en Reënval (mm) vir die Etmaal wat om 0800 (SAST) eindig op 25-9-1953

Maximum and Minimum Temperatures (°C) and Rainfall (mm) 24 hours ending at 0800 (SAST) on

TRANSVAAL.	Max.	Min.	Rvl.
Barberton			
Bethal			
Chester			
Delmas			
Ermelo	28	2	
Joubert Park			
Komatipoort	33	13	
Kroondal			
Leeuwdoornstad			
Lichtenburg			
Crecy	29	4	
Louis Trichardt	25	7	
Marnitz	29	10	
Middelburg			
Loskop			
Nelspruit	29	8	
Nylstroom	28	4	
Palmietfontein			
Pietersburg	26	9	
Piet Retief			
Pelgrimsrus	26	4	
Jan Smuts	28	11	
Potchefstroom	30	9	
Pretoria W.B.	28	10	
Pretoriuskop			
Standerton			
Thabazimbi	31	13	
Vaalwater			
Watervalboven	28	4	
Wolmaransstad			
Zeerust	30	8	
Witbank			
KAAP - CAPE			
Alexanderbaai	20	9	
Aberdeen			
Andalusia			
Beaufort-Wes	30	9	
Cala			

CAPE - KAAP	Max.	Min.	Rfl.
Calitzdorp			
Calvinia	29	8	
Cape Agulhas	19	14	
Cape Columbine	18	12	
Cape St. Francis	18	11	
Carnarvon			
Cradock			
De Aar	31	10	
Dordrecht	28	7	
East London	21	15	
Elsenburg			
Flagstaff			
Fraserburg	30	8	
Garies	29	8	
George	19	10	
Graaff Reinet	26	8	
Grahamstown			
Idutywa			
Jansenville			
Kenhardt	34	14	
Kentani			
Kimberley	32	15	
Kingwilliamstown			
Klaver			
Kowie			
Kuruman			
Lake Mentz			
Lovedale			
Maclear			
Mafeking			
Matatiele			
Matroosberg	27	5	
Middelburg	30	14	
Mossel Bay	20	4	
Malmesbury			
O'okiep			
Orange River	33	7	
Pofadder	32	13	
Port Elizabeth	20	9	

KAAP - CAPE	Max.	Min.	Rvl.
Port St. Johns	21	17	0.4
Postmasburg			
Piquetberg			
Prieska	34	xx	
Prince Albert			
Queenstown	33	13	
Riversdale	23	9	
Somerset-oos	23	10	
Springfontein			
Steynsburg			
Stormsrivier			
Sutherland			
Swellendam			
Umtata	31	15	
Upington	34	15	
van Wyksvlei			
Victoria-Wes	31	7	
Vryburg	31	11	
Williston	31	12	
Willowmore			
Wingfield	21	14	
Venterstad			
NATAL.			
Kaap St. Lucia	23	18	
Dundee			
Durban	23	19	
Estcourt	31	8	
Himeville			
Ladysmith	32	9	
Melmoth	35	14	
M'kuzi			
Newcastle	31	5	
Pietermaritzburg			
Port Shepstone	21	18	
Seven Oaks			
Vryheid			

O.F.S. - O.V.S.	Max.	Min.	Rfl.
Bethlehem	28	5	
Bethulie	32	9	
Bloemfontein	30	13	
Fauresmith	31	8	
Ficksburg			
Harrismith			
Heilbron			
Hoopstad	30	7	
Kroonstad	30	9	
Lindley			
Modderpoort			
Parys			
Vrede			
Wepener	30	11	
Winburg			
Zastron			
S.W.A. and Protectorates en Protektorate			
Gobabis	28	6	
Keetmanshoop	33	16	
Luderitz	20	11	
Ondongua	32	15	
Swakopmund	17	10	
Tsumeb	31	16	
Windhoek	27	12	
Aus	30	16	
Francistown	28	11	
Gaberones			
Mahalapye	29	7	
Maun	32	15	
Tsabong	32	7	
Brmersdorp	30	11	
Stegi			

SYNOPTIC WEATHER MAP — 1200 GMT. — 1400 SAST. — SINOPTIESE WEERKAART

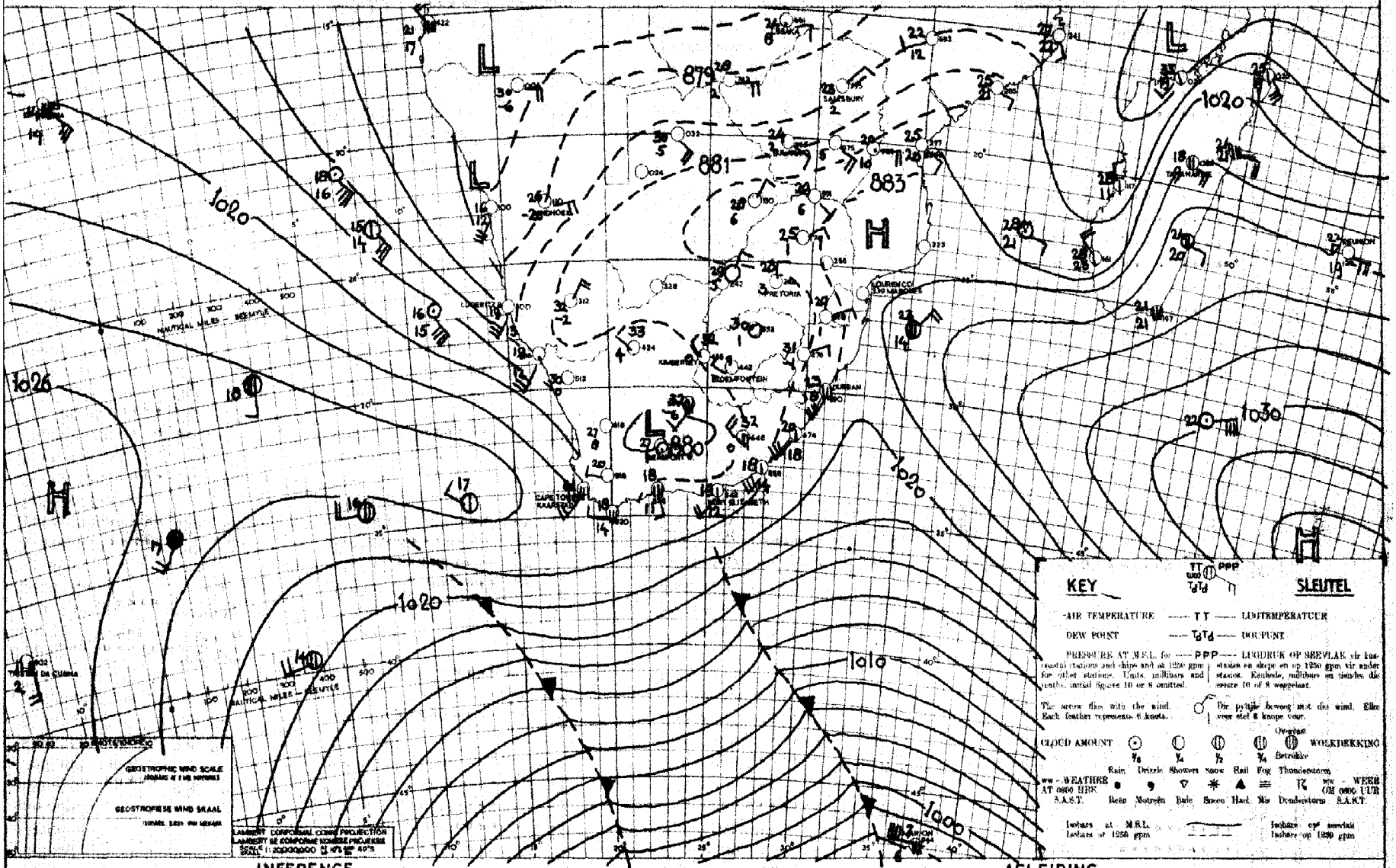

DATE 24-9-1953 DATUM

INFERENCE

The eastward movement of the cold air in the Tristan region has weakened, while a coastal low has developed along the s.w. African coast. Pressure is rising along the east coast and consequently the wind should be northerly over the interior to morrow. It will remain hot over the interior, but low cloud is likely along the southeast and east coasts.

AFLEIDING

Die ooswaartse beweging van die koue lug in die Tristangebied het verswak, terwyl 'n kuslaag langs die kus van s.w.-Afrika ontwikkel het. Aangesien die druk langs die ooskus styg sal die wind more noordelik waai oor die binneland en warm, mooi weer sal voortduur, maar langs die suid-oos - en ooskus sal miswolke voorkom.

DAAGLIKSE WEERBULLETIN

WEERBURO : WEATHER BUREAU
DEPT. VAN VERVOER : DEPT. OF TRANSPORT

DAILY WEATHER BULLETIN

Maksimum en Minimum Temperature (°F) en Reënval (duime) vir die Etmaal wat om 0800 (SAST) eindig op

Maximum and Minimum Temperatures (°F) and Rainfall (inches) 24 hours ending at 0800 (SAST) on

-26-0 1963

TRANSVAAL.	Max.	Min.	Rvl.
Barberton			
Bethal			
Chester			
Delmas			
Ermelo	27	2	
Joubert Park			
Komatipoort	30	13	
Kroondal			
Leeuwdoornstad			
Lichtenburg			
Crecy	28	16	
Louis Trichardt	26	11	
Marnitz	29	16	
Middelburg			
Loskop			
Nelspruit	28	10	
Nylstroom	27	7	
Palmietfontein	26	10	
Potchefstroom			
Pietersburg	25	12	
Piet Retief	27	8	
Pelgrimsrus	25	5	
Messina	30	19	
Potchefstroom	30	9	
Pretoria W.B.	27	10	
Pretoriuskop			
Standerton			
Thabazimbi	31	14	
Vaalwater			
Watervalboven	27	5	
Wolmaransstad			
Zeerust	30	7	
Witbank			
KAAP - CAPE			
Alexanderbaai	21	10	
Aberdeen			
Andalusia			
Beaufort-Wes	29	13	
Cala			

CAPE - KAAP	Max.	Min.	Rfl.
Calitzdorp			
Calvinia	33	9	
Cape Agulhas	20	16	
Cape Columbine	18	12	
Cape St. Francis	18	15	
Carnarvon			
Cradock			
De Aar	32	11	
Dordrecht	29	9	
East London	20	17	
Elsenburg			
Flagstaff			
Fraserburg	32	11	
Garies	32	6	
George	20	12	
Graaff Reinet	26	12	
Grahamstown			
Idutywa			
Jansenville			
Kenhardt	34	13	
Kentani			
Kimberley	33	13	2.5
Kingwilliamstown			
Klaver	30	10	
Kowie			
Kuruman			
Lake Mentz			
Lovedale			
Maclear			
Mafeking			
Matatiele			
Matroosberg	25	6	
Middelburg	31	5	
Mossel Bay	21	15	
Malmesbury			
O'okiep			
Orange River	33	10	
Pofadder	33	16	
Port Elizabeth	21	17	

KAAP - CAPE	Max.	Min.	Rvl.
Port St. Johns	20	18	0.2
Postmasburg	32	16	
Piquetberg			
Prieska			
Prince Albert			
Queenstown	32	12	
Riversdale	23	11	
Somerset-oos	27	15	
Springfontein			
Steynsburg			
Stormsrivier			
Sutherland			
Swellendam			
Umtata	30	4	0.4
Upington	35	13	
van Wyksvlei	34	12	
Victoria-Wes	31	7	
Vryburg	31	9	
Williston			
Willowmore			
Wingfield	21	15	
Venterstad			
NATAL.			
Kaap St. Lucia	26	18	
Dundee			
Durban	24	17	
Estcourt	29	10	
Himeville			
Ladysmith	30	9	
Melmoth	30	15	
M'auzi			
Newcastle	31	6	
Pietermaritzburg			
Port Shepstone	23	17	
Seven Oaks			
Vryheid			

O.F.S. - O.V.S.	Max.	Min.	Rfl.
Bethlehem	28	5	
Bethulie	31	9	
Bloemfontein	30	10	
Fauresmith	31	7	
Ficksburg			
Harrismith			
Heilbron			
Hoopstad	31	7	
Kroonstad	29	8	
Lindley			
Modderpoort			
Parys			
Vrede			
Wepener	31	7	
Winburg			
Zastron			
S.W.A. and Protectorates en Protektorate			
Gobabis	29	18	
Keetmanshoop	33	18	
Luderitz	22	12	
Ondongua	33	12	
Swakopmund	19	11	
Tsumeb	32	17	
Windhoek	28	12	
Mariental	32	16	
Francistown	28	15	
Gaberones			
Mahalapye	30	14	
Maun	32	15	
Tsabong	32	7	
Ghanzi	32	9	
Mbabane			
Stegi			
Outjo	32	18	
Aus	30	15	

SYNOPTIC WEATHER MAP — 1200 GMT. — 1400 SAST. — SINOPTIESE WEERKAART

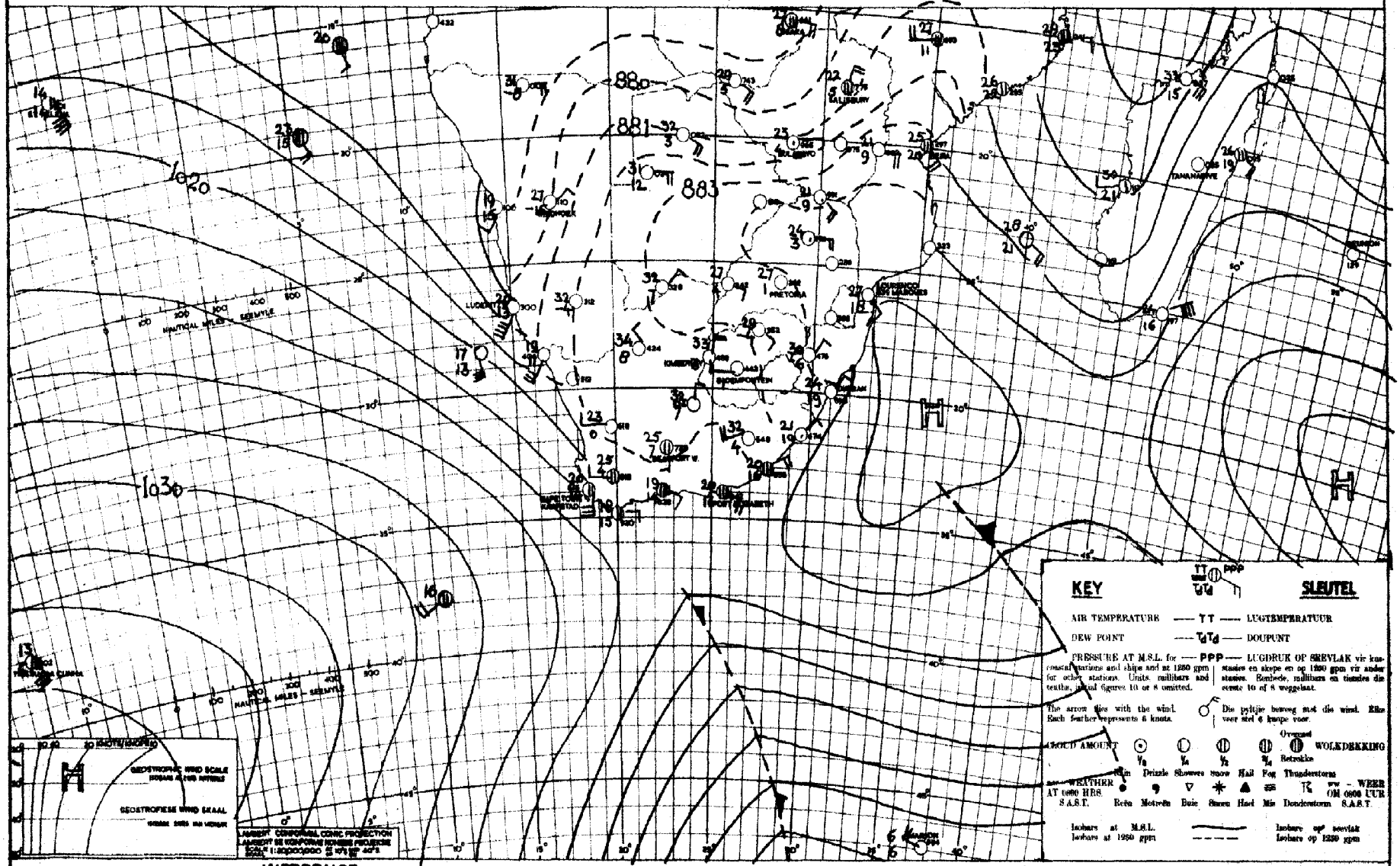

INFERENCE

Pressure will rise over the Southern Cape Province as the Atlantic High moves eastwards. Cloudy weather will occur over the south and southeast coasts. The airmass over the interior however will remain dry and warm.

DATE 25-9-1953 DATUM

AFLEIDING

Lugdrukke styg oor suidelike Kaapland, namate die Atlantiese Hoog ooswaarts beweeg. Bewolke weer sal voorkom oor die suid en suidoos kusstreke. Die lug-massa oor die binneland is egter droog en warm.

DAAGLIKSE WEERBULLETIN

WEERBURO : WEATHER BUREAU
DEPT. VAN VERVOER : DEPT. OF TRANSPORT

DAILY WEATHER BULLETIN

Maksimum en Minimum Temperature (°C/°F) en Reënval (duime) vir die Etmaal wat om 0800 (SAST) eindig op

Maximum and Minimum Temperatures (°C) and Rainfall (inches) 24 hours ending at 0800 (SAST) on

27 - 9 - 1953

TRANSVAAL.	Max.	Min.	Rvl.
Barberton			
Bethal			
Chester			
Delmas			
Ermelo	27	5	
Joubert Park			
Komatipoort			
Kroondal			
Leeuwdoornstad			
Lichtenburg			
Crecy	29	8	
Louis Trichardt	27	13	
Marnitz			
Middelburg			
Loskop			
Nelspruit			
Nylstroom	28	8	
Palmietfontein			
Pietersburg	27	11	
Piet Retief			
Pelgrimsrus			
Jan Smuts	27	11	
Potchefstroom			
Pretoria W.B.	27	10	
Pretoriuskop			
Standerton			
Thabazimbi	31	16	
Vaalwater			
Watervalboven			
Wolmaransstad			
Zeerust	29	8	
Witbank			
KAAP - CAPE			
Alexanderbaai	22	10	
Aberdeen			
Andalusia			
Beaufort-Wes	30	14	
Cala			

CAPE - KAAP	Max.	Min.	Rfl.
Calitzdorp	34	14	
Calvinia	18	16	
Cape Agulhas			
Cape Columbine	17	12	
Cape St. Francis	19	15	
Carnarvon			
Cradock			
De Aar			
Dordrecht			
East London	22	16	0.6
Elsenburg			
Flagstaff	32	11	
Fraserburg			
Garies			
George	19	12	
Graaff Reinet			
Grahamstown			
Idutywa			
Jansenville			
Kenhardt			
Kentani			
Kimberley			
Kingwilliamstown			
Klaver			
Kowie			
Kuruman			
Lake Mentz			
Lovedale			
Maclear			
Mafeking			
Matatiele			
Matroosberg	25	10	
Middelburg	32	7	
Mossel Bay	19	15	
Malmesbury			
O'okiep			
Orange River			
Pofadder			
Port Elizabeth	22	16	

KAAP - CAPE	Max.	Min.	Rvl.
Port St. Johns	21	19	
Postmasburg			
Piquetberg			
Prieska			
Prince Albert	32	15	
Queenstown			
Riversdale	18	13	
Somerset-oos	24	13	
Springfontein			
Steynsburg			
Stormerivier			
Sutherland			
Swellendam			
Umtata			
Upington	34	13	
van Wyksvlei	34	14	
Victoria-Wes	32	8	
Vryburg			
Williston			
Willowmore			
Wingfield	20	10	
Venterstad			
NATAL.			
Kaap St. Lucia	26	18	
Dundee			
Durban	23	19	0.1
Estcourt			
Himeville			
Ladysmith	31	14	
Melmoth	29	15	0.8
M'kuzi			
Newcastle	31	9	
Pietermaritzburg			
Port Shepstone	24	18	1.2
Seven Oaks			
Vryheid			

O.F.S. - O.V.S.	Max.	Min.	Rfl.
Bethlehem	31	9	
Bethulie			
Bloemfontein	30	10	
Fauresmith	31	10	
Ficksburg			
Harrismith			
Heilbron			
Hoopstad			
Kroonstad			
Lindley			
Modderpoort			
Parys			
Vrede			
Wepener	31	7	
Winburg			
Zastron			
S.W.A. and Protectorates en Protektorate			
Gobabis	28	8	
Keetmanshoop	34	17	
Luderitz	20	9	
Ondongua			
Swakopmund	15	10	
Tsumeb	31	18	
Windhoek	27	13	
Aus	30	14	
Francistown	29	12	
Gaberones			
Mahalapye			
Maun	32	17	
Tsabong	31	7	
Bremersdorp			
Stegi			

SYNOPTIC WEATHER MAP — 1200 GMT. — 1400 SAST. — SINOPTIESE WEERKAART

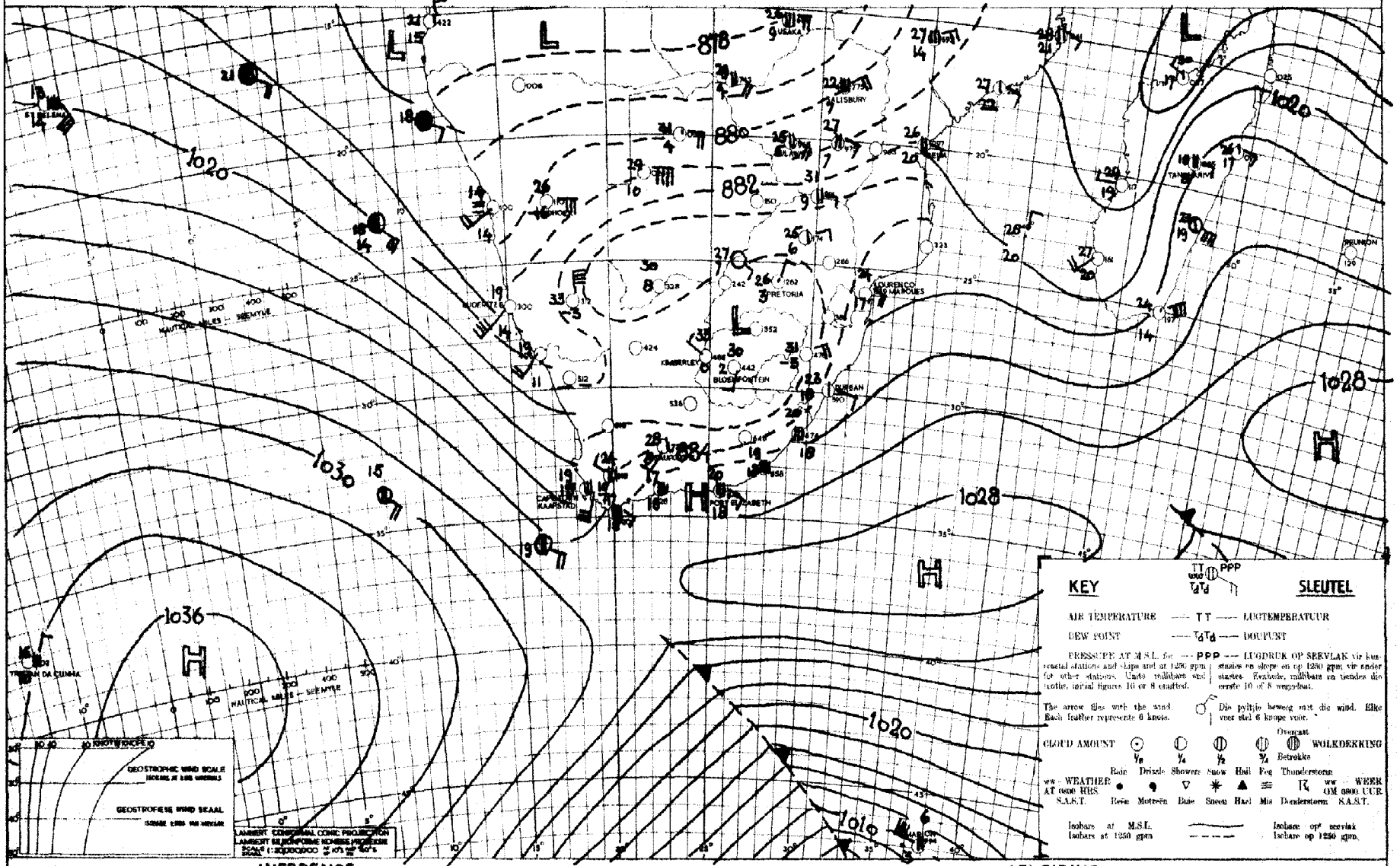

INFERENCE — DATE 26-9-1953 DATUM — AFLEIDING

The anticyclone has split into two cells, with the major cell still southeast of Tristan. Pressure will fall over the Cape and the cloud will gradually clear from the west along the south coast. A trough in the upper air over Rhodesia will maintain easterly wind over Transvaal and the upper level anticyclone over the Union will maintain, fine weather over the interior.

Die antisiklone het in twee verdeel, maar die sterkste sel is nog suidoos van Tristan aanwesig. Die druk sal daal oor die Kaap en die wolke langs die suidkus sal geleidelik ooptrek vanuit die weste. 'n Trog in die bolug oor Rhodesië sal oostewind oor Transvaal laat voortduur en die bolug-antisiklone oor die Unie sal, warm mooi weer handhaaf.

DAAGLIKSE WEERBULLETIN

WEERBURO : WEATHER BUREAU
DEPT. VAN VERVOER : DEPT. OF TRANSPORT

DAILY WEATHER BULLETIN

Maksimum en Minimum Temperature (°F) en Reënval (duime) vir die Etmaal wat om 0800 (SAST) eindig op

Maximum and Minimum Temperatures (°F) and Rainfall (inches) 24 hours ending at 0800 (SAST) on

28-9-1953

TRANSVAAL.	Max.	Min.	Rvl.
Barberton			
Bethal			
Chester			
Delmas			
Ermelo	26	9	
Joubert Park			
Komatipoort	29	13	
Kroondal			
Leeuwdoornstad			
Lichtenburg			
Crecy	30	6	
Louis Trichardt	26	9	
Marnitz	30	17	
Middelburg			
Loskop			
Nelspruit	27	12	
Nylstroom	28	8	
Palmietfontein			
Pietersburg	26	10	
Piet Retief			
Pelgrimsrus	28	6	
Jan Smuts	26	11	
Potchefstroom	31	10	
Pretoria W.B.	28	10	
Pretoriuskop			
Standerton			
Thabazimbi	31	17	
Vaalwater			
Watervalboven	28	7	
Wolmaransstad			
Zeerust	30	10	
Witbank			
KAAP - CAPE			
Alexanderbaai	23	13	
Aberdeen			
Andalusia			
Beaufort-Wes	34	14	
Cala			

CAPE - KAAP	Max.	Min.	Rfl.
Calitzdorp			
Calvinia	25	7	
Cape Agulhas	19	14	
Cape Columbine	18	12	
Cape St. Francis	19	16	
Carnarvon			
Cradock			
De Aar	33	12	
Dordrecht			
East London	22	15	
Elsenburg			
Flagstaff			
Fraserburg	32	8	
Garies	35	14	
George	34	14	13
Graaff Reinet	30	13	
Grahamstown			
Idutywa			
Jansenville			
Kenhardt	35	12	
Kentani			
Kimberley	33	12	
Kingwilliamstown			
Klaver	38	13	
Kowie			
Kuruman			
Lake Mentz			
Lovedale			
Maclear			
Mafeking			
Matatiele			
Matroosberg	31	9	
Middelburg	31	11	
Mossel Bay	19	14	1.6
Malmesbury			
O'okiep			
Orange River	34	12	
Pofadder	33	13	
Port Elizabeth	21	16	

KAAP - CAPE	Max.	Min.	Rvl.
Port St. Johns	23	16	
Postmasburg			
Piquetberg			
Prieska			
Prince Albert			
Queenstown	31	10	
Riversdale	35	13	2.0
Somerset-oos	30	13	
Springfontein			
Steynsburg			
Stormsrivier			
Sutherland			
Swellendam			
Umtata	26	14	
Upington	35	13	
van Wyksvlei			
Victoria-Wes	31	10	
Vryburg	32	11	
Williston			
Willowmore			
Wingfield	22	13	
Venterstad			
NATAL.			
Kaap St. Lucia	29	17	
Dundee			
Durban	23	15	
Estcourt	24	9	
Hineville			
Ladysmith	27	11	
Melmoth	27	12	
M'kuzi			
Newcastle	28	12	
Pietermaritzburg			
Port Shepstone			
Seven Oaks			
Vryheid			

O.F.S. - O.V.S.	Max.	Min.	Rfl.
Bethlehem	28	9	
Bethulie	31	8	
Bloemfontein	31	11	
Ficksburg	31	10	
Ficksburg			
Harrismith			
Heilbron			
Hoopstad	33	13	
Kroonstad	30	9	
Lindley			
Modderpoort			
Parys			
Vrede			
Wepener	31	8	
Winburg			
Zastron			
S.W.A. and Protectorates en Protektorate			
Gobabis	28	8	
Keetmanshoop	33	16	
Luderitz	21	11	
Ondongua			
Swakopmund	18	12	
Tsumeb	31	13	
Windhoek	27	13	
Ghanzi	31	P	
Francistown	30	13	
Gaberones			
Mahalapye	30	8	
Maun	32	14	
Tsabong	33	11	
Bremersdorp			
Mbabane			
Stegi			

SYNOPTIC WEATHER MAP — 1200 GMT. — 1400 SAST. — SINOPTIESE WEERKAART

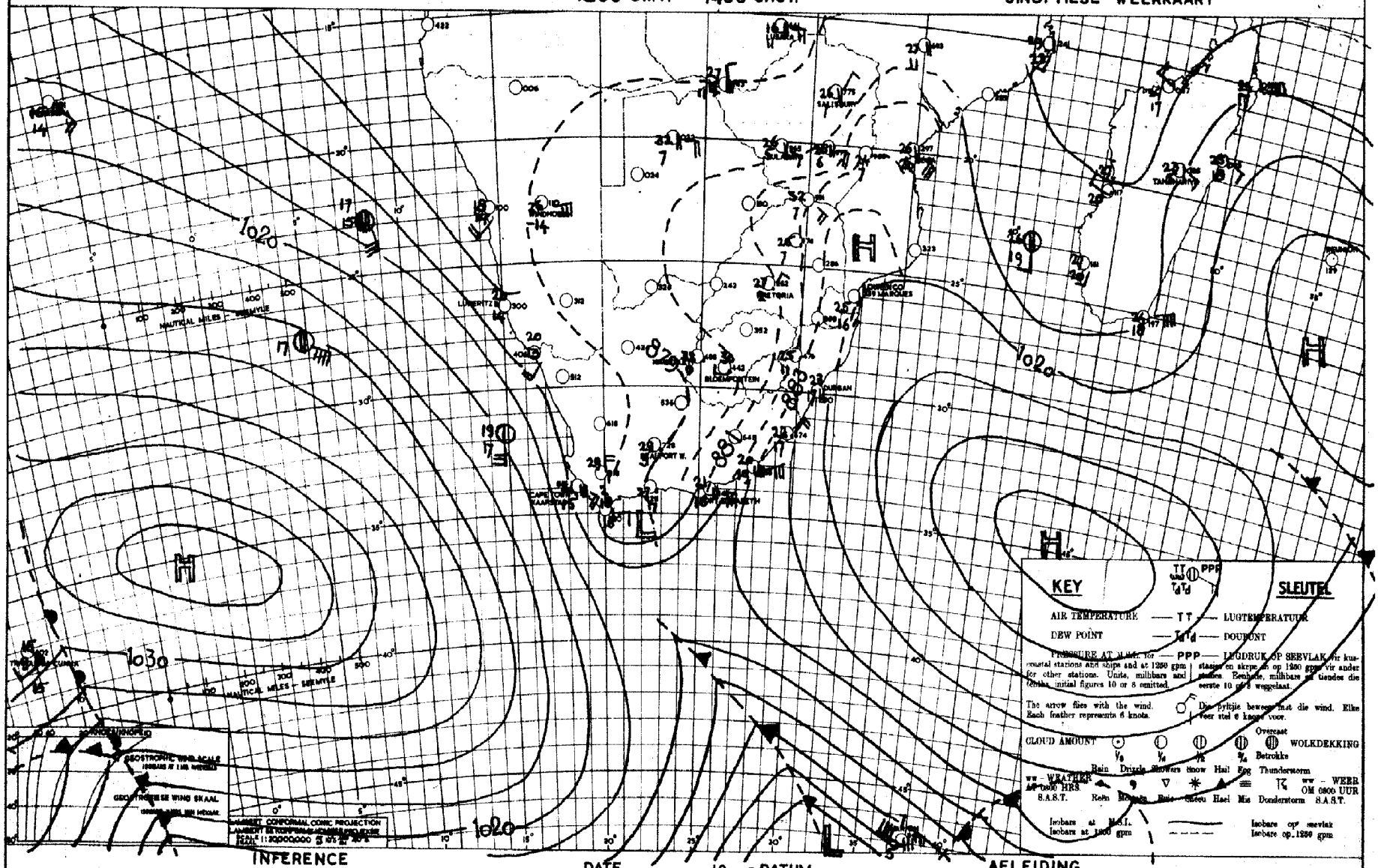

INFERENCE

DATE 27-9-19 53 DATUM

AFLEIDING

The clouds along the Cape and Natal coasts cleared today as pressures fell sharply in the face of a trough, wich developed along the South Cape coast. Pressures are however rising in the West indicating a fresh advance of the high in the south Atlantic and cloudy conditions should therefore recur along the South and Southeast Cape coasts with S.W.ly winds

Die wolke oor die kusstreke van Kaapland en Natal het vandag verdwyn terwyl die drukke skerp gedaal het voor 'n trog wat aan die Kaapse Suidkus ontwikkel het.

Drukke styg egter in die weste wat aan dui dat die hoog in die suidelike Atlantiese Oseaan weer opnuut oswaarts stoot. En bewolkte toestande behoort dus weer aan die Kaapse Suid en Suidookusstreke met SW.like wind te ontwikkel.

DAAGLIKSE WEERBULLETIN

WEERBURO : WEATHER BUREAU
DEPT. VAN VERVOER : DEPT. OF TRANSPORT

DAILY WEATHER BULLETIN

Maksimum en Minimum Temperature (°F) en Reënval (duime) vir die Etmaal wat om 0800 (SAST) eindig op

Maximum and Minimum Temperatures (°F) and Rainfall (inches) 24 hours ending at 0800 (SAST) on

29.m.9 1953

TRANSVAAL.	Max.	Min.	Rvl.
Barberton			
Bethal			
Chester			
Delmas			
Ermelo			
Joubert Park	27	9	
Komatipoort	37	17	
Kroondal			
Leeuwdoornstad			
Lichtenburg			
Crecy	33	10	
Louis Trichardt			
Marnitz			
Middelburg			
Loskop			
Nelspruit	34	15	
Nylstroom			
Palmietfontein			
Pietersburg	30	11	
Piet Retief	32	12	
Pelgrimsrus			
Jan Smuts	28	14	
Potchefstroom	31	11	
Pretoria W.B.	30	10	
Pretoriuskop			
Standerton			
Thabazimbi	33	19	
Vaalwater			
Waterval-boven	31	9	
Wolmaransstad			
Zeerust	32	10	
Witbank			

KAAP - CAPE	Max.	Min.	Rvl.
Alexanderbaai	20	10	
Aberdeen			
Andalusia			
Beaufort-Wes	27	10	
Cala			
Calitzdorp			
Calvinia	26	7	
Cape Agulhas	19	13	
Cape Columbine	17	11	
Cape St. Francis	18	13	
Carnarvon			
Cradock			
De Aar	31	9	
Dordrecht	28	7	0.1
East London	21	14	
Elsenburg			
Flagstaff			
Fraserburg	28	6	
Garies	25	9	
George	17	10	6.2
Graaff Reinet	25	11	
Grahamstown			
Idutywa			
Jansenville			
Kenhardt	34	12	
Kentani			
Kimberley	33	11	
Kingwilliamstown			
Klaver	27	10	
Kowie			
Kuruman			
Lake Mentz			
Lovedale			
Maclear			
Mafeking			
Matatiele			
Matroosberg	21	7	
Middelburg			
Mossel Bay	19	13	1.0
Malmesbury			
O'okiep			
Orange River	34	11	
Pofadder			
Port Elizabeth	20	13	0.4

KAAP - CAPE	Max.	Min.	Rvl.
Port St. Johns	21	17	
Postmasburg			
Piquetberg			
Prieska			
Prince Albert			
Queenstown	30	10	
Riversdale	31	10	2.5
Somerset-oos	24	10	
Springfontein			
Steynsburg			
Stormerivier			
Sutherland			
Swellendam			
Umtata	23	15	
Upington	35	11	
van Wyksvlei			
Victoria-Wes	20	8	
Vryburg	32	11	
Williston	26	10	
Willowmore			
Wingfield	20	13	
Venterstad			

NATAL.	Max.	Min.	Rvl.
Kaap St. Lucia	28	18	1.0
Dundee			
Durban	24	18	
Estcourt	33	12	
Himeville			
Ladysmith	34	12	
Melmoth	35	16	0.9
M'kuzi			
Newcastle	32	10	
Pietermaritzburg			
Port Shepstone	31	18	
Seven Oaks			
Vryheid			

O.F.S. - O.V.S.	Max.	Min.	Rfl.
Bethlehem	28	6	
Bethulie	31	8	
Bloemfontein	31	11	
Fauresmith	31	14	
Ficksburg			
Harrismith			
Heilbron			
Hoopstad	34	10	
Kroonstad	31	7	
Lindley			
Modderpoort			
Parys			
Vrede			
Wepener			
Winburg			
Zastron			

S.W.A. and Protectorates en Protektorate	Max.	Min.	Rfl.
Gobabis	32	18	
Keetmanshoop	34	17	
Luderitz	17	13	
Ondongua	28	9	
Swakopmund	19	10	
Tsumeb	31	16	0.1
Windhoek	28	15	
Aus	21	17	
Francistown			
Gaberones			
Mahalapye	32	11	
Maun	30	17	
Tsabong	33	8	
Francisdorp			
Mamuno			
Stagi			

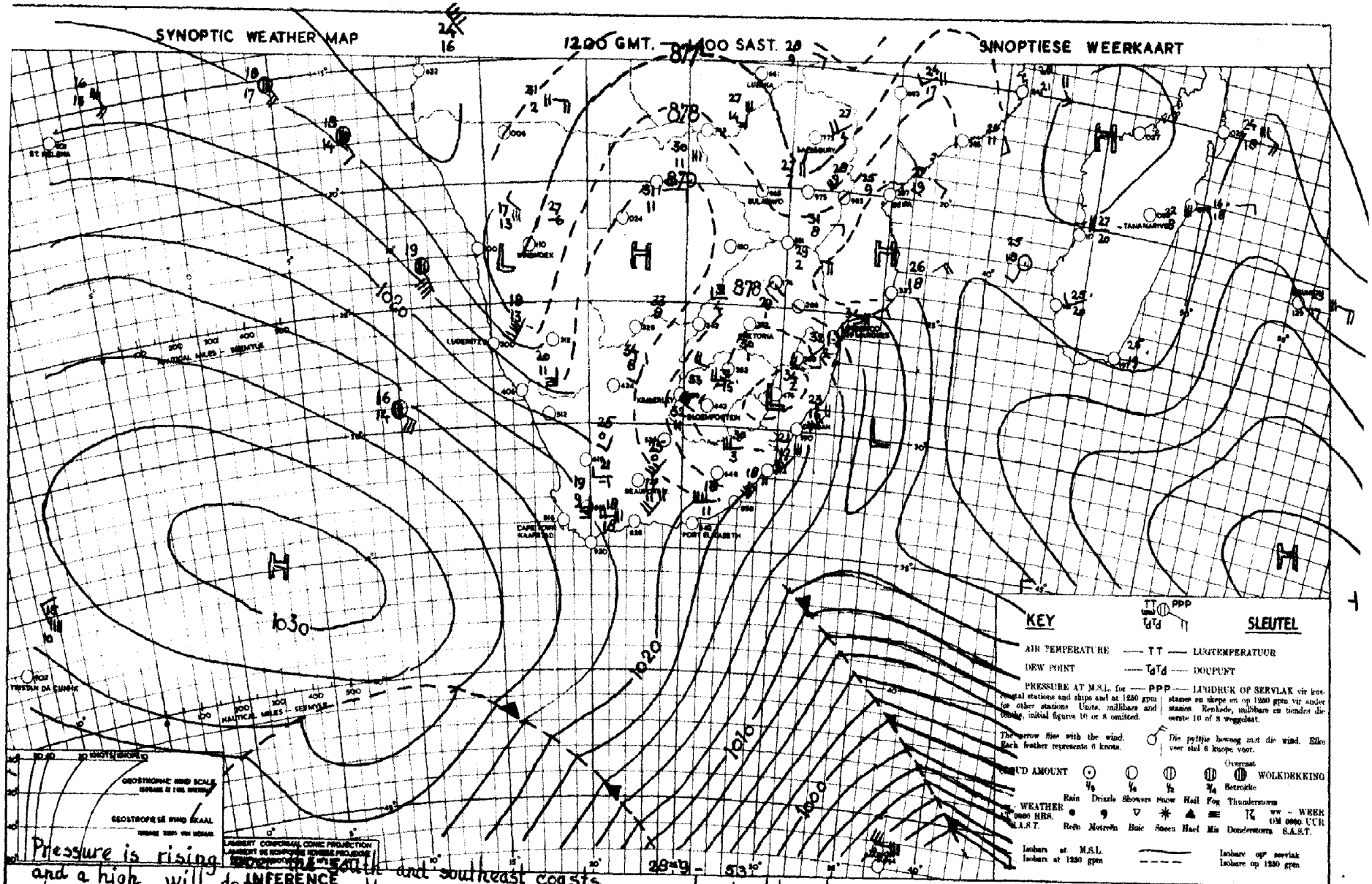

INFERENCE

Pressure is rising over the south and southeast coasts and a high will develop over those areas. It will become cloudy and mild over the southern and eastern Cape and over Natal. Warm and relatively humed air has moved southwestwards over Bechuanaland.

DATE

AFLEIDING

Lugdruk styg oor die suidelike en Suidoostelike kus-streke en 'n hoog sal oor daardie gebiede vorm. Dit sal bewolk en koel weer wees oor suidelike en oostelike Kaapland en oor Natal. Warm betreklike vogtige lug beweeg suidweswaarts oor Betsjoeanaland.

DAAGLIKSE WEERBULLETIN

WEERBURO : WEATHER BUREAU
DEPT. VAN VERVOER : DEPT. OF TRANSPORT

DAILY WEATHER BULLETIN

Maksimum en Minimum Temperature (°F) en Reënval (duims), vir die Etmaal wat om 0800 (SAST) eindig op

Maximum and Minimum Temperatures (°F) and Rainfall (inches) 24 hours ending at 0800 (SAST) on

30.-.9.-1963....

TRANSVAAL.	Max.	Min.	Rvl.
Barberton			
Bethal			
Chester			
Delmas			
Ermelo	25	8	
Joubert Park			
Komatipoort ...	27	17	
Kroondal			
Leeuwdoornstad			
Lichtenburg			
Crecy	33	13	
Louis Trichardt	24	13	1.3
Marnitz	32	13	
Middelburg			
Loskop			
Nelspruit	22	16	
Nylstroom	32	11	
Palmietfontein			
Pietersburg ...	27	12	
Piet Retief ...	21	10	0.7
Pelgrimsrus ...	19	11	1.5
Jan Smuts ...	28	9	
Potchefstroom	31	11	
Pretoria W.B. .	30	12	
Pretoriuskop			
Standerton			
Thabazimbi	34	16	
Vaalwater			
Watervalboven			
Wolmaransstad			
Zeerust	33	14	
Witbank			

KAAP - CAPE			
Alexanderbaai ..	22	11	
Aberdeen			
Andrlusia			
Beaufort-Wes ..	21	7	
Cala			

CAPE - KAAP	Max.	Min.	Rfl.
Calitzdorp			
Calvinia	23	15	
Cape Agulhas	11	14	
Cape Columbine ...	18	11	
Cape St. Francis	16	14	0.2
Carnarvon			
Cradock			
De Aar	25	9	
Dordrecht	15	5	
East London	17	13	0.6
Elsenburg			
Flagstaff			
Fraserburg	21	8	
Garies	33	11	
George	16	7	
Graaff Reinet			
Grahamstown			
Idutywa			
Jansenville			
Kenhardt	33	17	
Kentani			
Kimberley	31	13	
Kingwilliamstown			
Klaver	30	15	
Kowie			
Kuruman			
Lake Mentz			
Lovedale			
Maclear			
Mafeking			
Matatiele			
Matroosberg	17	4	
Middelburg	17	2	
Mossel Bay	17	12	
Malmesbury			
O'okiep			
Orange River	30	11	
Pofadder	31	17	
Port Elizabeth ..	16	12	0.2

KAAP - CAPE	Max.	Min.	Rvl.
Port St. Johns ...	20	14	8.5
Postmasburg			
Piquetberg			
Prieska			
Prince Albert			
Queenstown	18	9	
Riversdale	17	9	
Somerset-oos	17	7	
Springfontein			
Steynsburg			
Stormsrivier			
Sutherland			
Swellendam			
Umtata	16	10	0.1
Upington	34	17	
van Wyksvlei	28	13	
Victoria-Wes	22	6	
Vryburg	32	14	
Williston	26	11	
Willowmore			
Wingfield	23	11	
Venterstad			

NATAL.			
Kaap St. Lucia ...	19	15	17.2
Dundee			
Durban	21	15	7.2
Estcourt	16	10	
Himeville			
Ladysmith	18	12	0.1
Melmoth	17	12	3.5
M'kuzi			
Newcastle	23	11	
Pietermaritzburg			4.1
Port Shepstone ..	20	14	4.0
Seven Oaks			
Vryheid			

O.F.S. - O.V.S.	Max.	Min.	Rfl.
Bethlehem	27	8	
Bethulie	24	6	
Bloemfontein	29	10	
Fauresmith	27	9	
Ficksburg			
Harrismith			
Heilbron			
Hoopstad	33	12	
Kroonstad	31	11	
Lindley			
Modderpoort			
Parys			
Vrede			
Wepener	28	7	
Winburg			
Zastron			

S.W.A. and Protectorates en Protektorate			
Gobabis	30	13	
Keetmanshoop	24	21	
Luderitz	15	9	
Ondongua	32	17	
Swakopmund	17	14	
Tsumeb	31	16	
Windhoek	XX	XX	
Aus	30	18	
Francistown	32	13	
Gaberones			
Mahalapye	33	15	
Maun	34	17	
Tsabong	34	13	
Bremersdorp	21	14	2.0
Stegi			

SYNOPTIC WEATHER MAP — 1200 GMT. — 1400 SAST. — SINOPTIESE WEERKAART

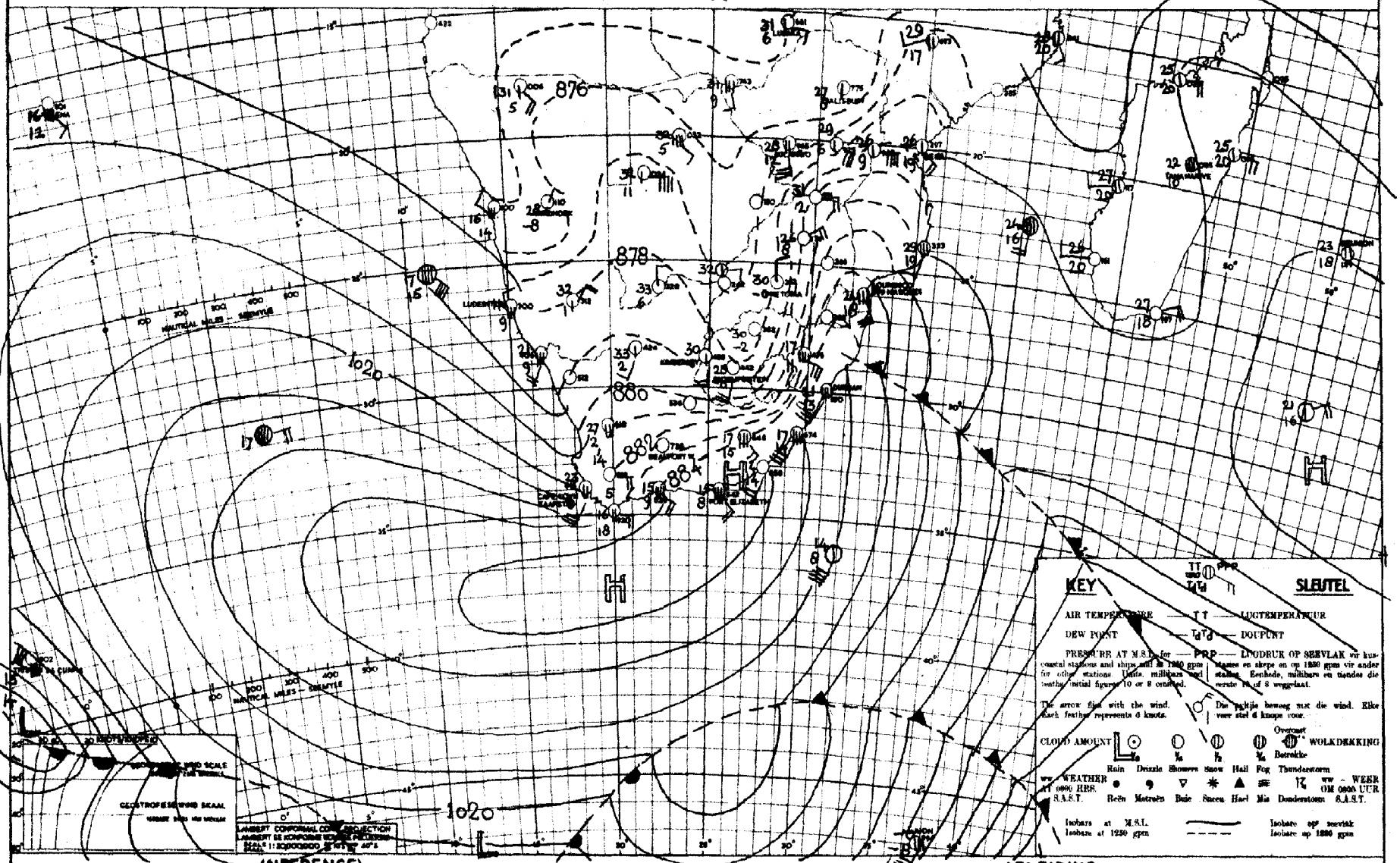

INFERENCE

Cool moister air is flowing westwards around the Northern flank of the high, along the South and Southeast Cape coast. This air is already causing cloudy weather over Natal and low clouds with a considerable drop in Temperature will occur over the Transvaal and the Northern O.F.S. from tomorrow

DATE 29 - 9 - 1953 DATUM

AFLEIDING

Koel vogtige lug beweeg weswaarts om die noordelike voorpunt van die hoogdruksisteem wat tans aan die Kaapse Suid- en suidoos kusstreke beweeg. Hier die lug veroorsaak bewolkte weer oor Natal en lae wolke met 'n aansienlike daling in Temperatuur sal van môre af oor Transvaal en Noord Vrystaat voorkom.

OCT 1953

DEPARTEMENT VAN VERVOER

DAAGLIKSE WEERBULLETIN

0800 S.A.S.T.

UITGEREIK DEUR

DIE WEERBURO

PRETORIA

UNIE VAN SUID-AFRIKA

UNION OF SOUTH AFRICA

DEPARTMENT OF TRANSPORT

DAILY WEATHER BULLETIN

0800 S.A.S.T.

ISSUED BY

THE WEATHER BUREAU

PRETORIA

LIBRARY
DEC 20 1953
WEATHER BUREAU

89100

DAAGLIKSE WEERBULLETIN

WEERBURO : WEATHER BUREAU

DEPT. VAN VERVOER : DEPT. OF TRANSPORT

DAILY WEATHER BULLETIN

Maksimum en Minimum Temperature (°F) en Reënval (duims) vir die Etmaal wat om 0800 (SAST) eindig op

Maximum and Minimum Temperatures (°F) and Rainfall (inches) 24 hours ending at 0800 (SAST) on

..3...1095.3....

TRANSVAAL.	Max.	Min.	Rvl.
Barberton			
Bethal			
Chester			
Delmas			
Ermelo	22	5	
Joubert Park			
Komatipoort	21	16	
Kroondal			
Leeuwdoornstad			
Lichtenburg			
Crecy	26	6	
Louis Trichardt			
Marnitz			
Middelburg			
Loskop			
Nelspruit	21	15	
Nylstroom	25	8	
Palmietfontein			
Pietersburg	20	9	
Piet Retief			
Pelgrimsrus			
Jan Smuts	22	7	
Potchefstroom	27	10	
Pretoria W.B.	24	9	
Pretoriuskop			
Standerton			
Thabazimbi	27	13	
Vaalwater			
Watervalboven			
Wolmaransstad			
Zeerust	26	12	
Witbank			
KAAP - CAPE			
Alexanderbaai	21	12	
Aberdeen			
Andalusia			
Beaufort-Wes	28	21	
Cala			

CAPE - KAAP	Max.	Min.	Rfl.
Calitzdorp			
Calvinia	34	20	
Cape Agulhas	18	14	
Cape Columbine	23	12	
Cape St. Francis	17	15	
Carnarvon			
Cradock			
De Aar	30	16	0.5
Dordrecht	26	16	
East London	21	15	
Elsenburg			
Flagstaff			
Fraserburg	32	15	0.4
Garies	37	12	
George	29	15	
Graaff Reinet	26	20	
Grahamstown			
Idutywa			
Jansenville			
Kenhardt			
Kentani			
Kimberley	30	16	
Kingwilliamstown			
Klaver	35	12	
Kowie			
Kuruman			
Lake Mentz			
Lovedale			
Maclear			
Mafeking			
Matatiele			
Matroosberg	29	14	
Middelburg	29	14	1.0
Mossel Bay			
Malmesbury			
O'okiep			
Orange River	32	16	
Pofadder	33	20	
Port Elisabeth	20	15	

KAAP - CAPE	Max.	Min.	Rvl.
Port St. Johns	19	17	
Postmasburg			
Piquetberg			
Prieska			
Prince Albert			
Queenstown	29	15	
Riversdale	28	15	
Somerset-oos	30	17	
Springfontein	25	10	
Steynsburg			2.5
Stormsrivier			
Sutherland			
Swellendam			
Umtata			
Upington	35	21	
van Wyksvlei			
Victoria-Wes	30	15	
Vryburg	30	13	
Williston	33	18	
Willowmore			
Wingfield	28	11	
Venterstad			
NATAL.			
Kaap St. Lucia	21	17	0.3
Dundee			
Durban	19	16	
Estcourt	22	8	
Himeville			
Ladysmith	24	11	
Melmoth	30	8	
M'kuzi			
Newcastle	24	9	
Pietermaritzburg			
Port Shepstone	20	17	0.2
Seven Oaks			
Vryheid			

O.F.S. - O.V.S.	Max.	Min.	Rfl.
Bethlehem	24	8	
Bethulie	28	15	0.3
Bloemfontein	28	14	
Fauresmith	29	15	0.1
Ficksburg			
Harrismith			
Heilbron			
Hoopstad	29	11	
Kroonstad	27	10	
Lindley			
Modderpoort			
Parys			
Vrede			
Wepener	27	14	2.0
Winburg			
Zastron			
S.W.A. and Protectorates en Protektorate			
Gobabis	30	15	0.3
Keetmanshoop	35	20	
Luderitz	14	10	
Ondongua	34	21	
Swakopmund	16	12	
Tsumeb	32	18	0.5
Windhoek	29	14	1.[illegible]
Aus	29	21	
Francistown			
Gaberones			
Mahalapye	24	12	
Maun	32	17	
Tsabong	32	14	
Mbabane			
Stegi			

SYNOPTIC WEATHER MAP — 1200 GMT. — 1400 SAST. — SINOPTIESE WEERKAART

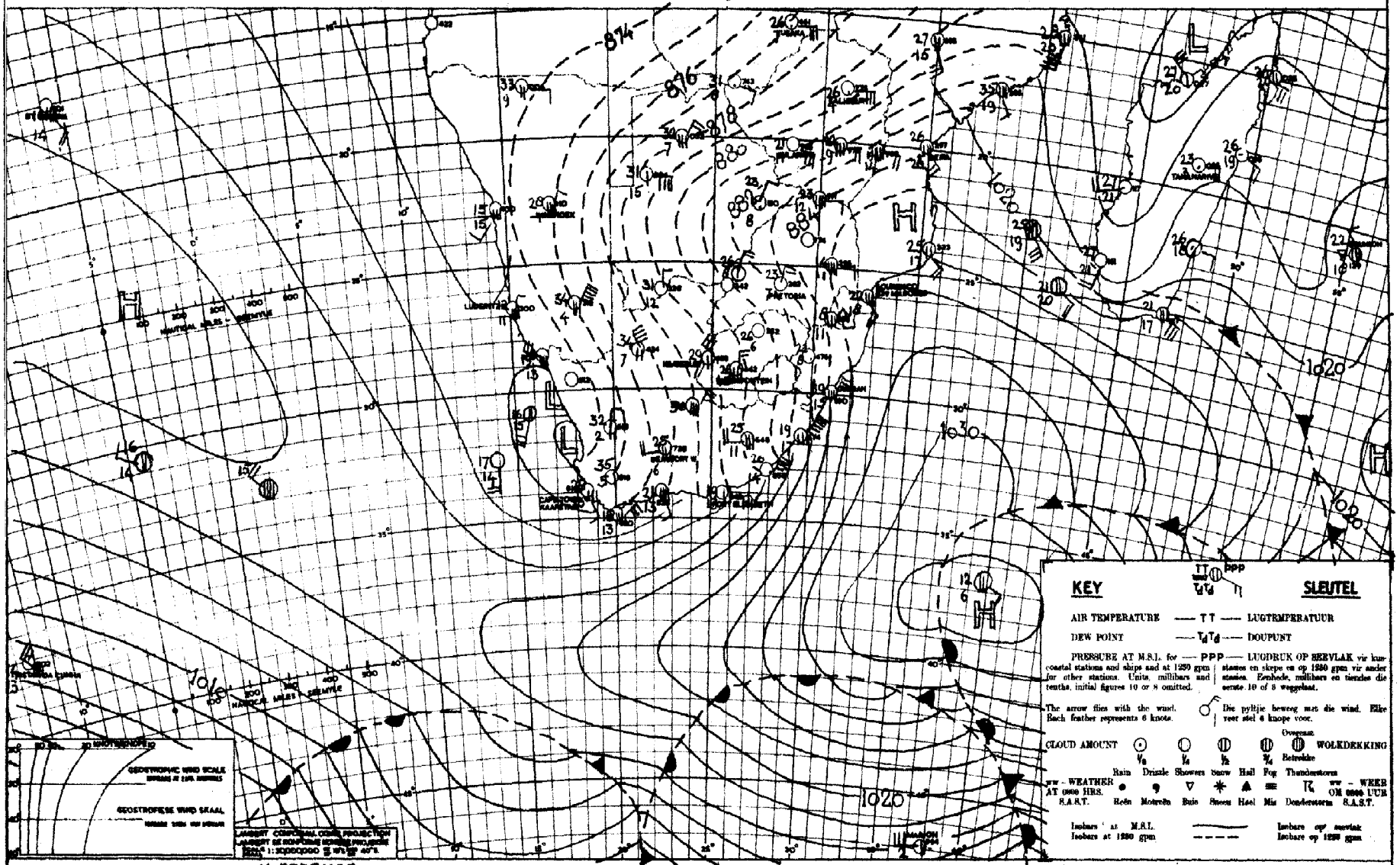

INFERENCE

With Pressure falling rapidly along the south coast the coastal low along the west coast will be displaced to the south coast tomorrow and fresh northerly to northwesterly wind will blow over the interior. The northerly air stream is moderately moist and it will be cloudy over the Cape interior and southern Free State, with posibility of light thunderyshowers.

DATE 30 - 9 - 1953 DATUM

AFLEIDING

Aangesien die druk vinnig daal langs die Suidkus, sal die kustlaag langs die weskus môre na die suidkus verplaas word en sterk noordelike tot noordwestelike wind sal waai oor die binneland. Die lug uit die noorde is iewat vogtig en dit sal bewolk wees oor die Kaapse binneland en suidelike Vrystaat, met moontlikheid van ligte donderbuie.

DAAGLIKSE WEERBULLETIN

WEERBURO : WEATHER BUREAU

DEPT. VAN VERVOER : DEPT. OF TRANSPORT

DAILY WEATHER BULLETIN

Maksimum en Minimum Temperature (°C) en Reënval (duime) vir die Etmaal wat om 0800 (SAST) eindig op

Maximum and Minimum Temperatures (°C) and Rainfall (inches) 24 hours ending at 0800 (SAST) on

2.-.10.-1953

TRANSVAAL	Max.	Min.	Rvl.
Barberton			
Bethal			
Chester			
Delmas			
Ermelo	25	7	
Joubert Park			
Komatipoort	30	12	
Kroondal			
Leeuwdoornsstad			
Lichtenburg			
Groey	29	6	
Louis Trichardt			
Marnitz			
Middelburg			
Loskop			
Nelspruit	26	12	
Nylstroom			
Palmietfontein			
Pietersburg	25	9	
Piet Retief			
Pelgrimsrus	25	6	
Jan Smuts	24	10	
Potchefstroom	28	10	
Pretoria W.B.	26	11	
Pretoriuskop			
Standerton			
Thabazimbi	29	16	
Vaalwater			
Watervalboven			
Woimaransstad			
Zeerust	27	10	
Witbank			
KAAP - CAPE			
Alexanderbaai	19	12	
Aberdeen			
Andalusia			
Beaufort-Wes	29	10	
Cala			

CAPE - KAAP	Max.	Min.	Rfl.
Calitzdorp			
Calvinia	29	16	
Cape Agulhas	20	13	
Cape Columbine	17	10	
Cape St. Francis	26	16	
Carnarvon			
Cradock			
De Aar	29	15	0.6
Dordrecht	26	17	
East London	29	16	0.6
Elsenburg			
Flagstaff			
Fraserburg	25	13	4.5
Garies	23	10	
George	26	11	2.8
Graaff Reinet	29	8	
Grahamstown			
Idutywa			
Jansenville			
Kenhardt	26	18	3.4
Kentani			
Kimberley	28	15	
Kingwilliamstown			
Klaver	33	12	
Kowie			
Kuruman			
Lake Mentz			
Lovedale			
Maclear			
Mafeking			
Matatiele			
Matroosberg	29	11	
Middelburg	27	10	
Mossel Bay	21	14	0.6
Malmesbury			
O'okiep			
Orange River	31	15	
Pofadder	24	15	
Port Elizabeth	33	15	

KAAP - CAPE	Max.	Min.	Rvl.
Port St. Johns			
Postmasburg	26	14	7.9
Piquetberg			
Prieska			
Prince Albert			
Queenstown	29	10	
Riversdale	25	10	
Somerset-oos	29	15	0.5
Springfontein	28	7	
Steynsburg			
Stormsrivier			
Sutherland			
Swellendam			
Umtata			
Upington	28	17	4.6
van Wyksvlei			
Victoria-Wes	25	14	4.0
Vryburg	28	14	
Williston	27	15	4.4
Willowmore			
Wingfield	23	9	
Venterstad			
NATAL			
Kaap St. Lucia	23	18	
Dundee			
Durban	24	17	
Estcourt	31	11	
Himeville			
Ladysmith	33	13	0.2
Melmoth			
M'kuzi			
Newcastle	31	11	
Pietermaritzburg			
Port Shepstone	22	18	
Seven Oaks			
Vryheid			

O.F.S. - O.V.S.	Max.	Min.	Rfl.
Bethlehem	15	7	
Bethulie	27	13	
Bloemfontein	27	10	
Fauresmith	27	13	
Ficksburg			
Harrismith			
Heilbron			
Hoopstad			
Kroonstad			
Lindley			
Modderpoort			
Parys			
Vrede			
Wepener	27	15	
Winburg			
Zastron			
S.W.A. and Protectorates en Protektorate			
Gobabis	28	15	26.4
Keetmanshoop	30	14	0.5
Luderitz	14	10	
Ondongua	32	17	7.5
Swakopmund	16	13	
Tsumeb	28	16	6.0
Windhoek			
Aus	27	13	
Francistown			
Gaberones			
Mahalapye	28	12	
Maun	32	11	
Tsabong			
Broederstroom	27	14	
Mbabane			
Stegi			

SYNOPTIC WEATHER MAP — 1200 GMT. — 1400 SAST. — SINOPTIESE WEERKAART

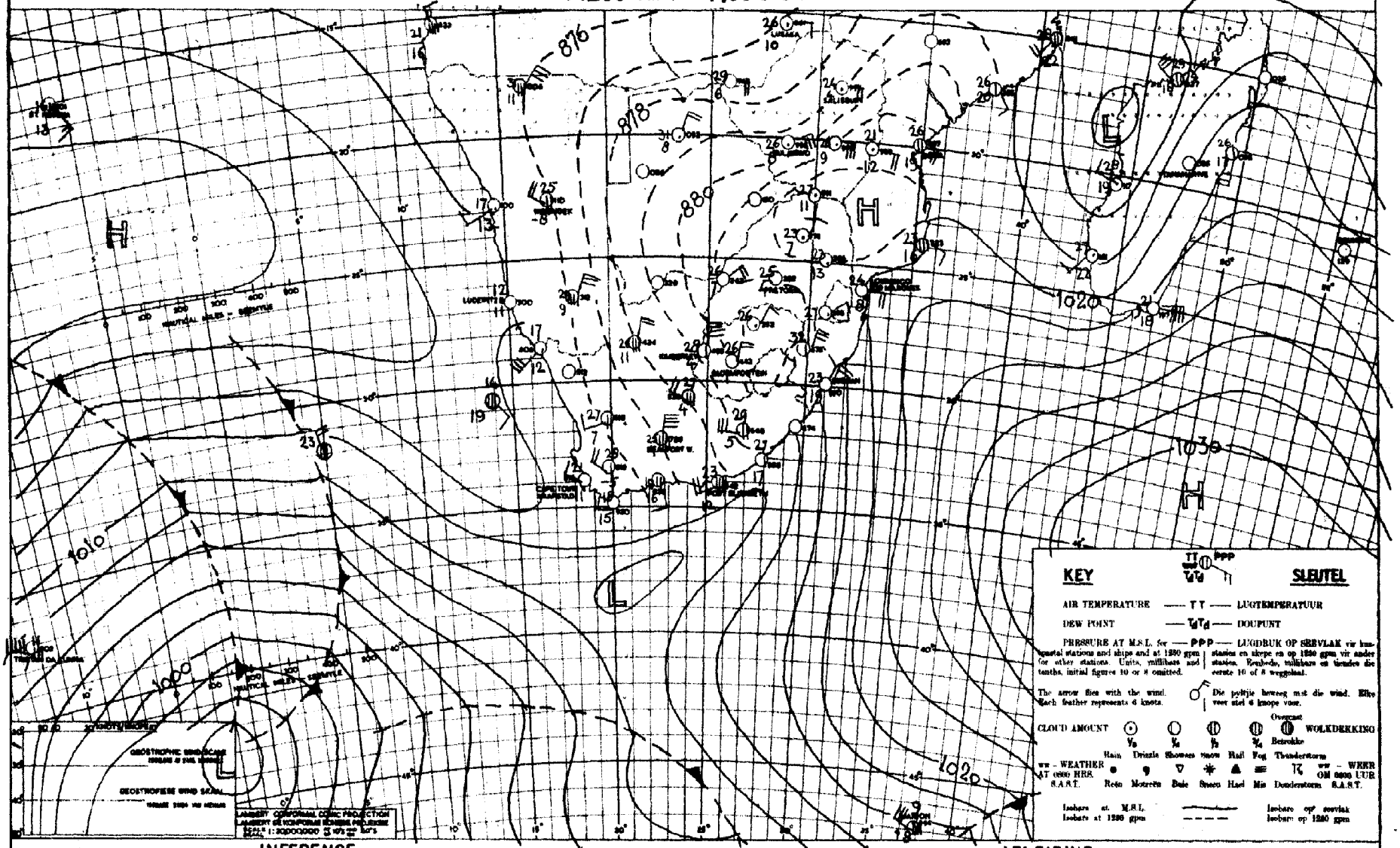

DATE 1-10-1953 DATUM

INFERENCE

Pressure is falling over central and southwest Cape. The humid air over the Union will cause isolated thunder conditions over the Central Union and Transkei and later over Natal. The approaching low just southeast of Tristan will keep pressure low over southern half of the Cape Province.

AFLEIDING

Lugdrukke daal oor die middel en suidwes Kaapland. Die vogtige lug sal donderweertoestande veroorsaak oor die middel Unie en oor die Transkei en later ook oor Natal. Die naderende laag suidoos van Tristan sal lugdrukke laag hou oor die suidelike helfte van die Kaapprovinsie.

DAAGLIKSE WEERSBULLETIN — WEERBUREAU — WEATHER BUREAU — DEPT. VAN VERVOER / DEPT. OF TRANSPORT — DAILY WEATHER BULLETIN

Maksimum en Minimum Temperature (°C) en Reënval (mms.) vir die 24 uur wat om 0800 (SAST) eindig op 3 - 10 - 63

Maximum and Minimum Temperatures (°C) and Rainfall (inches) 24 hours ending at 0800 (SAST)

TRANSVAAL	Max.	Min.	Rfl.
Barberton			
Bethal			
Chester			
Delmas			
Ermelo	27	9	
Joubert Park			
Komatipoort	32	14	
Kroondal			
Leeuwdoornstad			
Lichtenburg			
Crecy	30	8	
Louis Trichardt	25	10	
Marnitz	29	13	
Middelburg			
Loskop			
Nelspruit	29	12	
Nylstroom	29	8	
Palmietfontein			
Pietersburg	26	11	
Piet Retief			
Pelgrimsrus	27	7	
Jan Smuts	25	11	
Potchefstroom	28	8	
Pretoria W.B.	27	11	
Pretoriuskop			
Standerton			
Thabazimbi	31	19	
Vaalwater			
Waterval-boven	28	17	
Wolmaransstad			
Zeerust			
Witbank			

KAAP - CAPE	Max.	Min.	Rfl.
Alexanderbaai	19	12	
Aberdeen			
Andalusia			
Beaufort-Wes	[illegible]	20	
Cala			

CAPE - KAAP	Max.	Min.	Rfl.
Calitzdorp			
Calvinia	29	6	
Cape Agulhas	19	13	
Cape Columbine	17	10	
Cape St. Francis	21	16	
Carnarvon			
Cradock			
De Aar	21	11	6.0
Dordrecht	24	11	
East London	31	16	
Elsenburg			
Flagstaff			
Fraserburg	28	13	
Garies			
George	33	14	0.5
Graaff Reinet	24	18	4.8
Grahamstown			
Idutywa			
Jansenville			
Kenhardt			
Keetmanshoop			
Kimberley	23	11	1.0
Kingwilliamstown			
Klaver	22	13	
Kowie			
Kuruman			
Lake Mentz			
Lovedale			
Maclear			
Mafeking			
Matatiele			
Matroosberg	28	7	
Middelburg	20	8	0.6
Mossel Bay	34	14	
Malmesbury			
O'okiep			
Orange River			
Pofadder			
Port Elizabeth	3[illegible]	16	

KAAP - CAPE	Max.	Min.	Rfl.
Port St. Johns	26	18	
Postmasburg	23	16	1.5
Piquetberg			
Prieska	35	23	
Prince Albert			
Queenstown	28	10	
Riversdale	34	14	
Somerset-oos	24	14	0.3
Springfontein	28	9	
Steynsburg			
Stormsrivier			
Sutherland			
Swellendam			
Umtata	33	13	
Upington	29	16	
van Wyksvlei			
Victoria-Wes	23	14	0.4
Vryburg	29	11	
Williston			
Willowmore			
Wingfield	17	11	
Venterstad			

NATAL	Max.	Min.	Rfl.
Kaap St. Lucia	25	19	
Dundee			
Durban	25	14	
Estcourt	31	14	
Kimberley			
Ladysmith	32	12	
Melmoth			
M'kuzi			
Newcastle	31	8	
Pietermaritzburg	26	18	
Port Shepstone			
Seven Oaks			
Vryheid			

O.F.S. - C.V.S.	Max.	Min.	Rfl.
Bethlehem	22	15	0.7
Bethulie	27	10	
Bloemfontein	21	xx	0.5
Fauresmith			
Ficksburg			
Harrismith			
Heilbron	30	12	
Hoopstad	28	10	
Kroonstad			
Lindley			
Modderpoort			
Parys			
Vrede	26	17	
Wepener			
Winburg			
Zastron			

S.W.A. and Protectorates en Protektoraat	Max.	Min.	Rfl.
Gobabis	27	16	0.6
Keetmanshoop			
Luderitz	23	18	3.0
Ondongua	17	13	
Swakopmund	28	17	1.9
Tsumeb	28	15	
Windhoek			
Aus	21	13	
Francistown			
Gaberones	31	10	
Mahalapye	33	17	
Maun	31	13	
Tsabong			
Bremersdorp	29	15	
Mbabane			
Stegi			

SYNOPTIC WEATHER MAP — 1200 GMT. — 1400 SAST. — SINOPTIESE WEERKAART

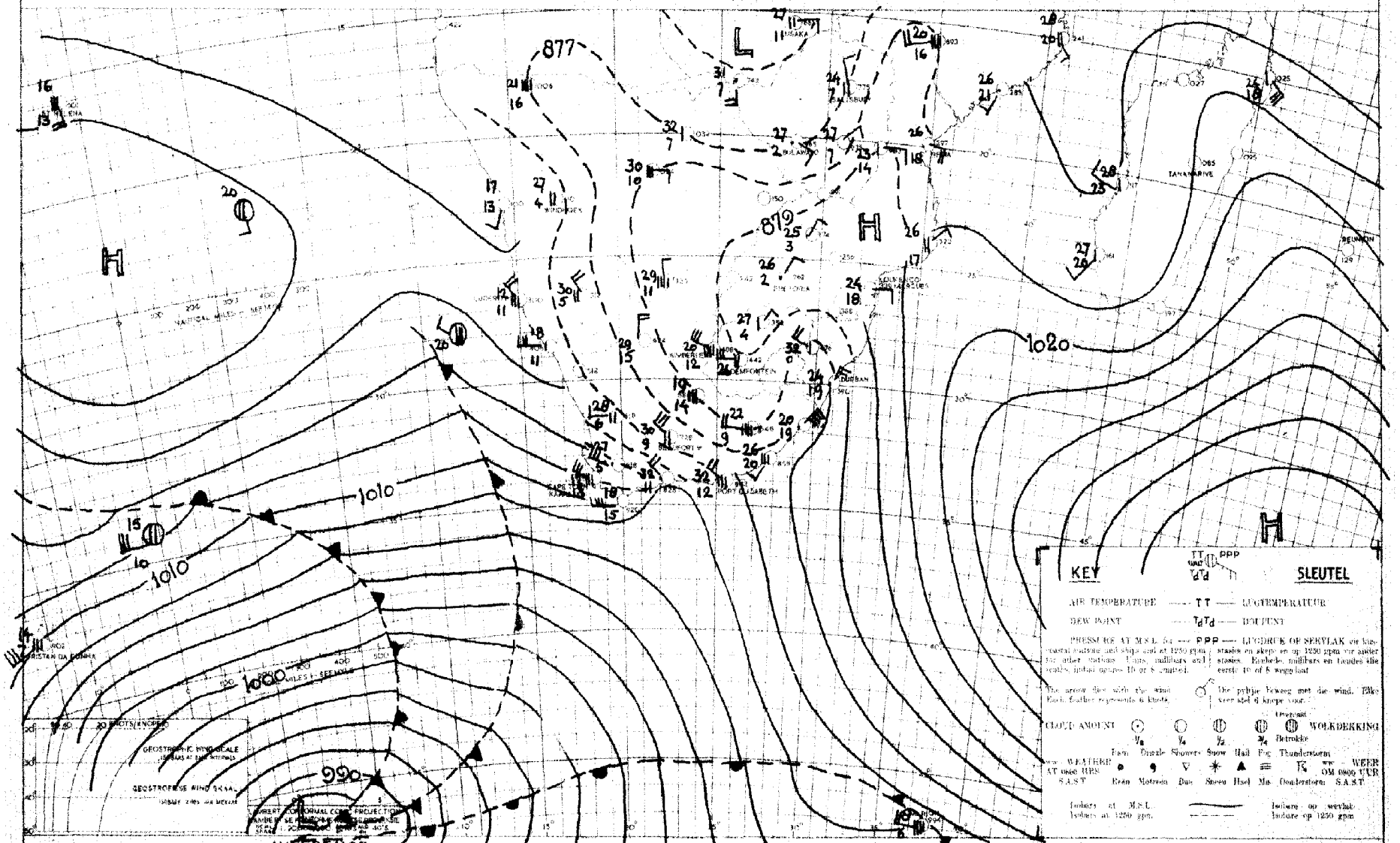

INFERENCE — DATE 2-10-1953 DATUM — AFLEIDING

In general there will be little change. In the moist airstream which is flowing across the Northern Cape, the Free State and and Central and Eastern Cape from the Northwest further local thundershowers will occur and thunder conditions will also develop over Natal later.

Oor die algemeen sal daar maar min verandering wees. In die vogtige lugstroom, wat uit die rigting van S.W.A. oor Noord Kaapland, die Vrystaat en Middel en Oos Kaapland beweeg, sal verdere los donderbuie voorkom, en donderweerstoestande sal ook later oor Natal ontwikkel.

DAAGLIKSE WEERBULLETIN

WEERBURO : WEATHER BUREAU
DEPT. VAN VERVOER : DEPT. OF TRANSPORT

DAILY WEATHER BULLETIN

Maksimum en Minimum Temperature (°C) en Reënval (duime) vir die Etmaal wat om 0800 (SAST) eindig op 4 - 10 1953 ....

Maximum and Minimum Temperatures (°C) and Rainfall (inches) 24 hours ending at 0800 (SAST) on

TRANSVAAL	Max.	Min.	Rvl.
Barberton			
Bethal			
Chester			
Delmas			
Ermelo	27	9	
Joubert Park			
Komatipoort			
Kroondal			
Leeuwdoornsstad			
Lichtenburg			
Crecy	30	8	
Louis Trichardt			
Marnitz			
Middelburg			
Loskop			
Nelspruit			
Nylstroom	30	10	
Palmietfontein			
Pietersburg ...	27	13	
Piet Retief			
Pelgrimsrus			
Jan Smuts ...	25	12	
Potchefstroom			
Pretoria W.B. ...	27	11	
Pretoriuskop			
Standerton			
Thabazimbi	321	17	
Vaalwater			
Watervalboven			
Wolmaransstad			
Zeerust	29	13	
Witbank			
KAAP - CAPE			
Alexanderbaai			
Aberdeen			
Andalusia			
Beaufort-Wes ...	28	13	0.3
Cala			

CAPE - KAAP	Max.	Min.	Rfl.
Calitzdorp			
Calvinia	25	7	
Cape Agulhas	14	13	
Cape Columbine...	18	11	
Cape St. Francis	18	15	
Carnarvon			
Cradock			
De Aar			
Dordrecht			
East London	21	17	9.0
Elsenburg			
Flagstaff			
Fraserburg			
Garies	23	8	
George	19	11	
Graaff Reinet			
Grahamstown			
Idutywa			
Jansenville			
Kenhardt			
Kentani			
Kimberley	29	13	
Kingwilliamstown			
Klaver			
Kowie			
Kuruman			
Lake Mentz			
Lovedale			
Maclear			
Mafeking			
Matatiele			
Matroosberg	22	6	
Middelburg			
Mossel Bay	20	15	
Malmesbury			
O'oklep			
Orange River			
Pofadder			
Port Elizabeth	20	16	4.0

KAAP - CAPE	Max.	Min.	Rvl.
Port St. Johns ...	21	19	0.3
Postmasburg			
Piquetberg			
Prieska			
Prince Albert			
Queenstown			
Riversdale	24	10	
Somerset-oos	29	14	3.8
Springfontein			
Steynsburg			
Stormsrivier			
Sutherland			
Swellendam			
Umtata			
Upington	29	17	5.7
van Wyksvlei			
Victoria-Wes	18	11	3.0
Vryburg	27	12	
Williston			
Willowmore			
Wingfield	18	16	
Venterstad			
NATAL			
Kaap St. Lucia ...	24	19	
Dundee			
Durban	24	19	
Estcourt			
Himeville			
Ladysmith	32	15	
Melmoth			
M'kuzi			
Newcastle	32	18	
Pietermaritzburg			
Port Shepstone ...	25	19	
Seven Oaks			
Vryheid			

O.F.S. - O.V.S.	Max.	Min.	Rfl.
Bethlehem			
Bethulie	22	11	
Bloemfontein	26	11	
Fauresmith			
Ficksburg			
Harrismith			
Heilbron			
Hoopstad			
Kroonstad			
Lindley			
Modderpoort			
Parys			
Vrede			
Wepener	27	10	
Winburg			
Zastron			
S.W.A. and Protectorates en Protektorate			
Gobabis	23	12	14.7
Keetmanshoop	30	17	
Luderitz			
Ondongua			
Swakopmund	19	11	0.7
Tsumeb	27	13	2.5
Windhoek	26	9	5.2
AUS	24	11	
Francistown			
Gaberones			
Mahalapye	31	15	
Maun	34	15	
Tsabong	29	14	
Mahanersdorp	31	14	
Stegi			

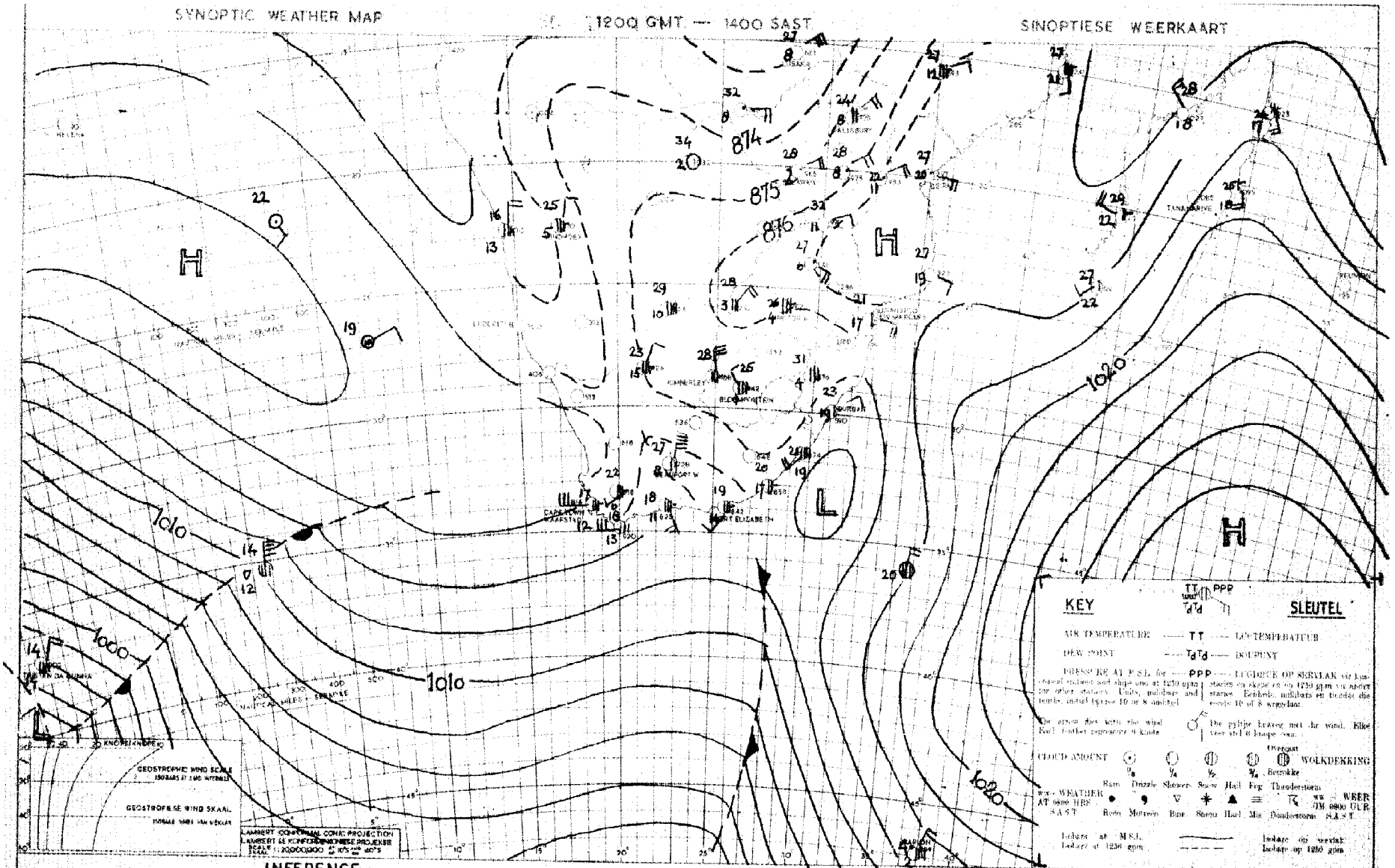

INFERENCE

DATE 3-10-49 53 DATUM

A series of lows is passing southeastwards over Tristan da Cunha and the high south of St. Helena is weak. Although the high has moved over the southwestern Cape pressure rises are small. The airmass over the Union will therefore remain unchanged.

AFLEIDING

'n Reeks lae beweeg suidooswaarts oor Tristan da Cunha en die hoog suid van St. Helena is swak. Hoewel die hoog oor suidwes Kaap gestoot het was die styging in lugdrukke gering. Die lugmassa oordie Unie sal gevolglik onverandertbly.

DAAGLIKSE WEERSBULLETIN — DEPARTEMENT VAN VERVOER : DEPT. OF TRANSPORT — WEATHER BUREAU — DAILY WEATHER BULLETIN

Maksimum en Minimum Temperature (°C) en Reënval (duime) vir die Etmaal wat om 0800 (SAST) eindig op

Maximum and Minimum Temperatures (°C) and Rainfall (inches) 24 hours ending at 0800 (SAST) on

5 - 10 - 1953

TRANSVAAL.	Max.	Min.	Rvl.
Barberton			
Bethal			
Chester			
Delmas			
Ermelo	27	10	
Joubert Park			
Komatipoort	35	14	
Kroondal			
Leeuwdoornstad			
Lichtenburg			
Groey	31	11	
Louis Trichardt	29	15	
Marnitz	32	15	
Middelburg			
Loskop			
Nelspruit	30	12	
Nylstroom	30	11	
Palmietfontein			
Pietersburg	[illegible]	12	
Piet Retief	[illegible]	[illegible]	
Pelgrimsrus	[illegible]	[illegible]	
Jan Smuts	[illegible]	14	
Potchefstroom	30	13	
Pretoria W.B.	28	15	
Pretoriuskop			
Standerton			
Thabazimbi	32	20	
Vaalwater			
Watervalboven	28	8	
Wolmaransstad			
Zeerust	29	12	
Witbank			
KAAP - CAPE			
Alexanderbaai	19	9	
Aberdeen			
Andelusia			
Beaufort-Wes	25	12	5.3
Cala			

CAPE - KAAP	Max.	Min.	Rfl.
Calitzdorp			
Calvinia	[illegible]	7	
Cape Agulhas	20	12	
Cape Columbine	[illegible]	11	
Cape St. Francis	19	16	
Carnarvon			
Cradock			
De Aar	[illegible]	11	[illegible].0
Dordrecht			
East London	20	14	0.[illegible]
Elsenburg			
Flagstaff			
Fraserburg	[illegible]	[illegible]	
Garies	25	[illegible]	
George	[illegible]	10	
Graaff Reinet	[illegible]	15	
Grahamstown			
Idutywa			[illegible]
Jansenville			
Kenhardt	[illegible]	14	
Kentani			
Kimberley	[illegible]	16	
Kingwilliamstown			
Klaver	[illegible]	9	
Kowie			
Kuruman			
Lake Mentz			
Lovedale			
Maclear			
Mafeking			
Matatiele			
Matroosberg	[illegible]	5	
Middelburg			
Mossel Bay	21	14	
Malmesbury			
O'ckiep			
Orange River	29	13	0.6
Pofadder			
Port Elizabeth	20	16	

KAAP - CAPE	Max.	Min.	Rvl.
Port St. Johns	21	19	
Postmasburg	[illegible]	14	[illegible]
Piquetberg			
Prieska	26	[illegible]	[illegible].0
Prince Albert			
Queenstown	[illegible]	9	
Riversdale	[illegible]	[illegible]	
Somerset-oos	[illegible]	12	
Springfontein	[illegible]	[illegible]	
Steynsburg			
Stormsrivier			
Sutherland			
Swellendam			
Umtata			
Upington	20	[illegible]	0.[illegible]
van Wykevlei			
Victoria-Wes	[illegible]	[illegible]	
Vryburg	[illegible]	[illegible]	
Williston	[illegible]	[illegible]	
Willowmore			
Wingfield	[illegible]		
Venterstad			
NATAL.			
Kaap St. Lucia	[illegible]	[illegible]	
Dundee	[illegible]	[illegible]	
Durban			
Estcourt	30	14	
Himeville			
Ladysmith	[illegible]	15	
Melmoth			
M'kuzi			
Newcastle	31	14	
Pietermaritzburg			
Port Shepstone	[illegible]	18	
Seven Oaks			
Vryheid			

O.F.S. - O.V.S.	Max.	Min.	Rfl.
Bethlehem	27	12	0.3
Bethulie	24	13	
Bloemfontein	23	14	
Fauresmith	23	13	3.0
Ficksburg			
Harrismith			
Heilbron	27	14	
Hoopstad	28	13	
Kroonstad			
Lindley			
Modderpoort			
Parys			
Vrede			
Wepener	24	14	
Winburg			
Zastron			
S.W.A. and Protectorates en Protektorate			
Gobabis	22	11	4.5
Keetmanshoop	22	13	
Luderitz	18	11	
Ondongua	[illegible]	15	
Swakopmund	[illegible]	12	
Tsumeb	[illegible]	14	
Windhoek	21	[illegible]	14.0
Aus	24	12	
Francistown	[illegible]	13	
Gaberones			
Mahalapye	[illegible]	12	
Maun	30	[illegible]	1.7
Tsabong			
Mbabane	[illegible]	14	
Stegi			

SYNOPTIC WEATHER MAP — 1200 GMT. — 1400 SAST. — SINOPTIESE WEERKAART

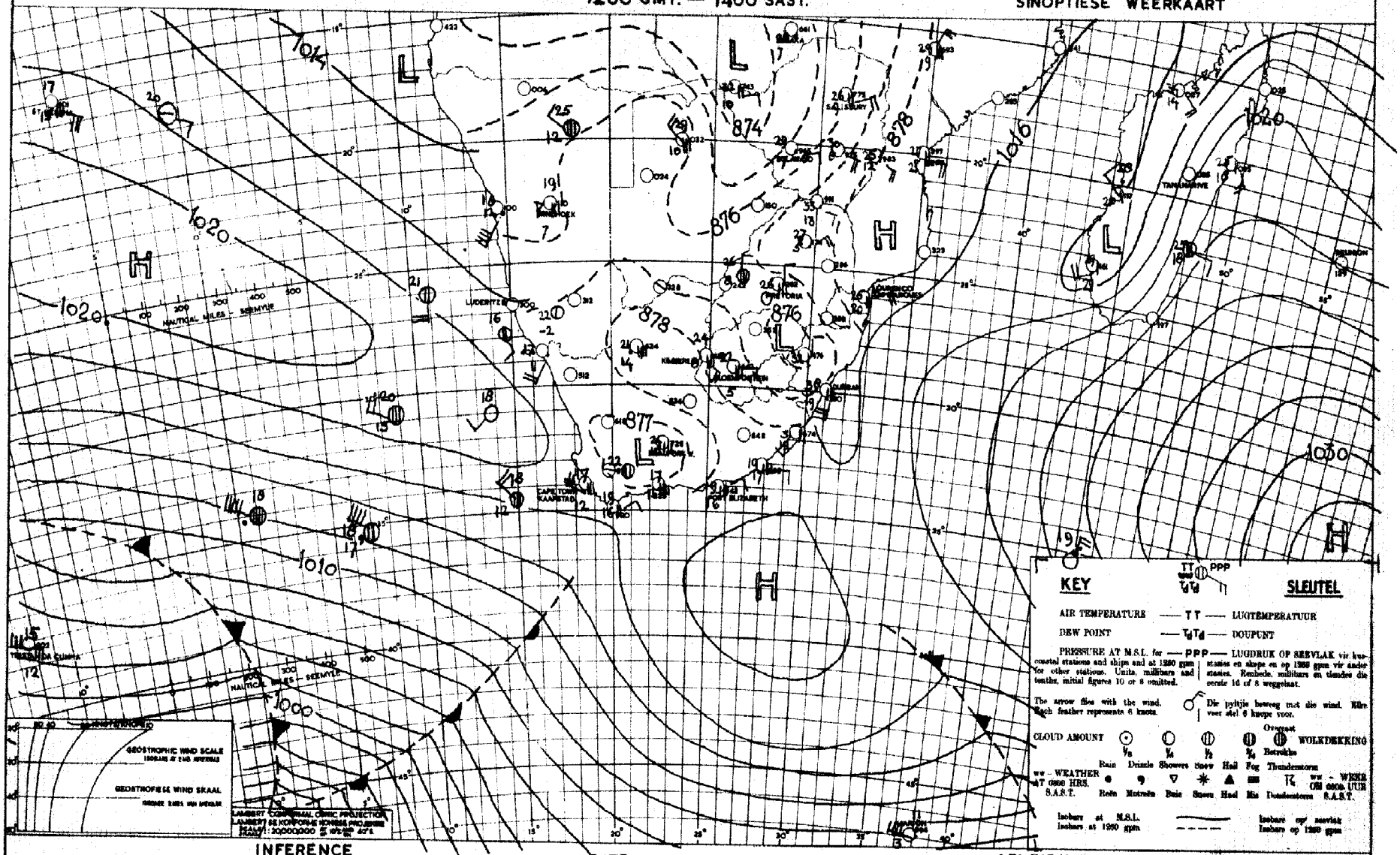

INFERENCE — DATE 4-10-1953 DATUM — AFLEIDING

Die laagdrukstelsel suidwes van d' Kaap sal ver na die suidweste verby beweeg en dus nie die noordelike Unie aansienlik beïnvloed nie. Intussen duur bewolkte weer met los buie voort oor Suidwes-Afrika, Noord- en Oos-Kaapland, die Karoo en Suidwesteliike Vrystaat, terwyl warm, droë weer verder na die noordoost heers. Geen aansienlike verandering word verwag nie.

The low to the southwest of the Cape will move along a course far to the southwest of the Union and is unlikely to have a significant effect on the weather over the Union. Meanwhile cloudy, mild weather with isolated showers, are continuing over Southwest Africa, Northern and Eastern Cape, Karoo and Southwestern Free State while dry warm weather prevails further to the northeast. No major change is expected.

DAAGLIKSE WEERBULLETIN

WEERBURO : WEATHER BUREAU
DEPT. VAN VERVOER : DEPT. OF TRANSPORT

DAILY WEATHER BULLETIN

Maksimum en Minimum Temperature (°F) en Reënval (duime) vir die Etmaal wat om 0800 (SAST) eindig op

Maximum and Minimum Temperatures (°F) and Rainfall (inches) 24 hours ending at 0800 (SAST) on

6 - 10 1953

TRANSVAAL.	Max.	Min.	Rvl.
Barberton			
Bethal			
Chester			
Delmas			
Ermelo	26	5	
Joubert Park			
Komatipoort	25	13	
Kroondal			
Leeuwdoornstad			
Lichtenburg			
Groey	31	9	
Louis Trichardt	27	10	
Marnitz	31	15	
Middelburg			
Loskop			
Nelspruit	30	13	
Nylstroom	30	10	
Palmietfontein	25	12	
Pietersburg	27	15	
Piet Retief			
Pelgrimsrus	26	9	
Groblersdal	30	14	
Potchefstroom	29	14	
Pretoria W.B.	28	11	
Pretoriuskop			
Standerton			
Thabazimbi	32	12	
Vaalwater			
Watervalboven	26	8	
Wolmaransstad			
Zeerust	29	11	
Witbank			
Danotuar	27	10	
KAAP - CAPE			
Alexanderbaai	20	12	
Aberdeen			
Andalusia			
Beaufort-Wes	29	14	
Cala			

CAPE - KAAP	Max.	Min.	Rfl.
Calitzdorp			
Calvinia	28	10	
Cape Agulhas	21	12	
Cape Columbine	18	13	
Cape St. Francis	19	14	
Carnarvon			
Cradock			
De Aar	26	17	
Dordrecht	24	12	0.6
East London	21	17	
Elsenburg			
Flagstaff			
Fraserburg	28	12	
Garies	29	11	
George	20	10	
Graaff Reinet	29	14	
Grahamstown			
Idutywa			
Jansenville			
Kenhardt	31	16	
Kentani			
Kimberley	30	18	0.2
Kingwilliamstown			
Klaver	37	11	
Kowie			
Kuruman			
Lake Mentz			
Lovedale			
Maclear			
Mafeking			
Matatiele			
Matroosberg	25	5	
Middelburg	25	14	
Mossel Bay	21	14	
Malmesbury			
O'okiep			
Orange River	29	17	0.2
Pofadder			
Port Elizabeth	21	16	0.0

KAAP - CAPE	Max.	Min.	Rvl.
Port St. Johns	24	18	
Postmasburg	28	18	
Piquetberg			
Prieska	29	x	
Prince Albert			
Queenstown	28	14	
Riversdale	25	9	
Somerset-oos	27	14	
Springfontein	25	11	3.0
Steynsburg			
Stormsrivier			
Sutherland			
Swellendam			
Umtata	28	14	
Upington	30	16	
van Wyksvlei			
Victoria-Wes	26	14	
Vryburg	31	14	
Williston	28	13	
Willowmore			
Wingfield	21	10	
Venterstad			
NATAL.			
Kaap St. Lucia	26	18	
Dundee			
Durban	23	19	
Estcourt			
Hinsville			
Ladysmith	27	16	
Melmoth			
M'kuzi			
Newcastle	28	12	
Pietermaritzburg			
Port Shepstone	22	18	
Seven Oaks			
Vryheid			

O.F.S. - O.V.S.	Max.	Min.	Rfl.
Bethlehem	25	14	
Bethulie	x	x	00
Bloemfontein	26	17	00
Frankfort	26	15	0.6
Ficksburg			
Harrismith			
Heilbron			
Hoopstad	30	15	
Kroonstad	28	13	
Lindley			
Modderpoort			
Parys			
Vrede			
Wepener	26	16	00
Winburg			
Zastron			
S.W.A. and Protectorates en Protektorate			
Gobabis	23	16	0.1
Keetmanshoop	27	16	
Luderitz	21	13	
Ondongua	31	19	0.5
Swakopmund	16	11	
Tsumeb	29	15	
Windhoek	27	13	
Mariental	26	14	
Francistown			
Gaberones	28	12	
Mahalapye	22	19	
Maun	25	17	
Tsabong			
Crown	29	13	
Mbabane			
Stegi	25	14	
Otto	25	14	
Ants	24	13	

SYNOPTIC WEATHER MAP — 1200 GMT. — 1400 SAST. — SINOPTIESE WEERKAART

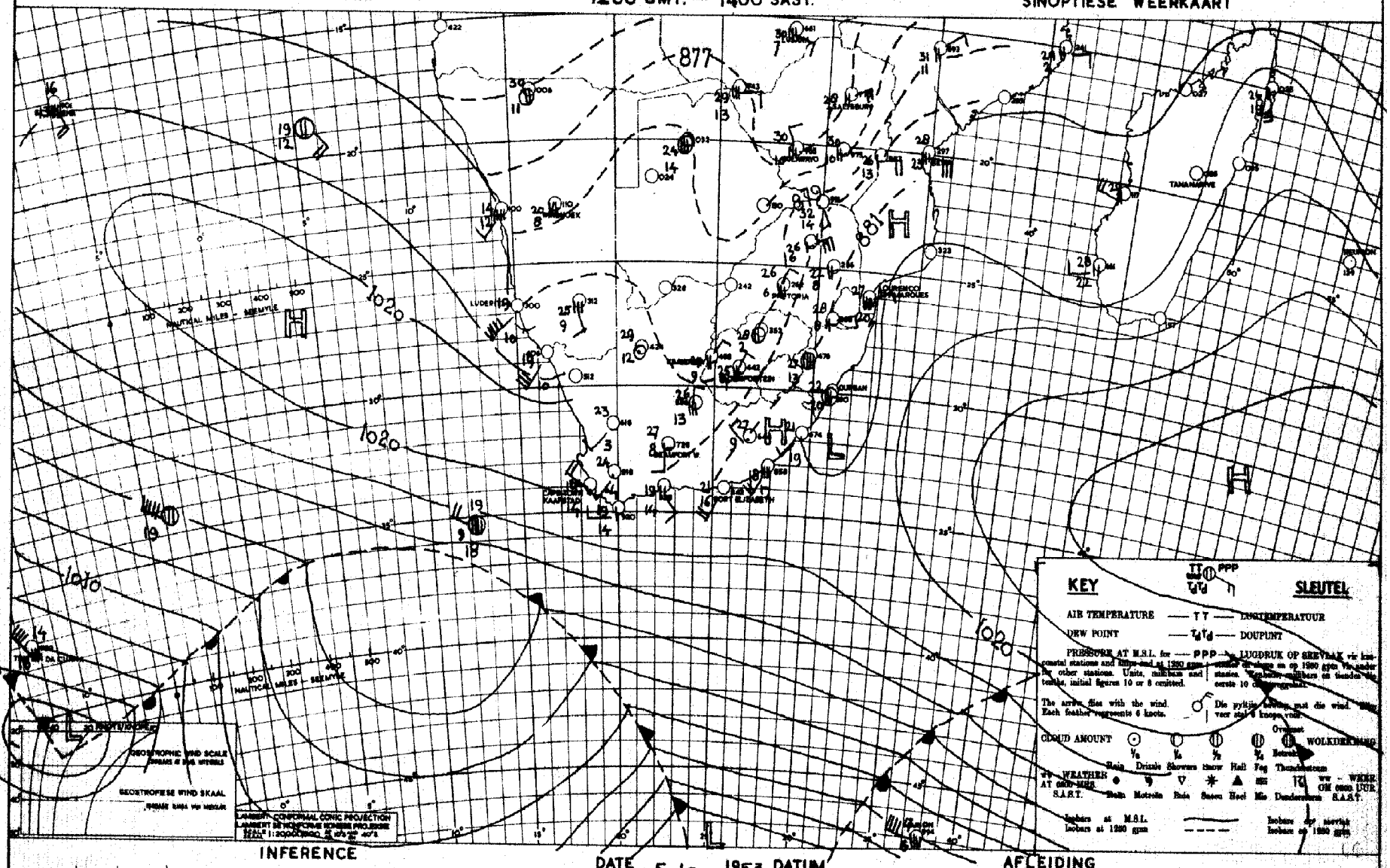

INFERENCE

Little change has occured & conditions remain favourable for thundershowers over the central part of the Union. Over the remaining areas it will be fair.

DATE 5-10-1953 DATUM

AFLEIDING

Min verandering het ingetree en toestande bly gunstig vir donderbuie oor die Middeldele van die Unie. Oor die oorblywende dele sal dit redelike mooi weer wees.

DAAGLIKSE WEERBULLETIN

WEERBURO : WEATHER BUREAU

DEPT. VAN VERVOER : DEPT. OF TRANSPORT

DAILY WEATHER BULLETIN

Maksimum en Minimum Temperature (°F) en Reënval (duime) vir die Etmaal wat om 0800 (SAST) eindig op

Maximum and Minimum Temperatures (°F) and Rainfall (inches) 24 hours ending at 0800 (SAST) on

7 - 10 - 1953

TRANSVAAL	Max.	Min.	Rvl.
Barberton			
Bethal			
Chester			
Delmas			
Ermelo	27	9	
Joubert Park			
Komatipoort	36	15	
Kroondal			
Leeuwdoornsstad			
Lichtenburg			
Louis Trichardt	28	13	
Marnitz	31	13	
Middelburg			
Loskop			
Nelspruit	31	13	
Nylstroom	30	14	
Palmietfontein			
Pietersburg	27	15	
Piet Retief	28	12	
Pelgrimsrus	27	9	
Jan Smuts	26	12	
Potchefstroom	30	13	
Pretoria W.B.	28	12	
Pretoriuskop			
Standerton			
Thabazimbi	32	18	
Vaalwater			
Watervalboven	28	9	
Wolmaransstad			
Zeerust	28	10	
Witbank			
KAAP - CAPE			
Alexanderbaai	20	13	
Aberdeen			
Andalusia			
Beaufort-Wes	31	15	
Cala			

CAPE - KAAP	Max.	Min.	Rfl.
Calitzdorp			
Calvinia	30	12	
Cape Agulhas	20	14	
Cape Columbine	18	13	
Cape St. Francis	19	14	
Carnarvon			
Cradock			
De Aar	30	15	
Dordrecht	26	17	0.1
East London	23	18	0.3
Elsenburg			
Flagstaff			
Fraserburg	30	12	
Garies			
George	23	10	
Graaff Reinet	29	16	
Grahamstown			
Idutywa			
Jansenville			
Kenhardt			
Kentani			
Kimberley	31	17	
Kingwilliamstown			
Klaver	28	14	
Kowie			
Kuruman			
Lake Mentz			
Lovedale			
Maclear			
Mafeking			
Matatiele			
Matroosberg	26	7	
Middelburg	29	13	0.5
Mossel Bay	21	14	
Malmesbury			
O'okiep			
Orange River	32	16	3.1
Pofadder			
Port Elizabeth	21	15	0.5

KAAP - CAPE	Max.	Min.	Rvl.
Port St. Johns			
Postmasburg			
Piquetberg			
Prieska	33	29	
Prince Albert			
Queenstown	30	14	
Riversdale	27	10	
Somerset-oos	27	16	
Springfontein	26	11	0.1
Steynsburg			
Stormsrivier			
Sutherland			
Swellendam			
Umtata	26	18	
Upington	33	20	
van Wyksvlei			
Victoria-Wes	29	11	
Vryburg	28	9	
Williston	30	12	
Willowmore			
Wingfield	23	10	
Venterstad			
NATAL			
Kaap St. Lucia	26	20	
Dundee			
Durban	24	19	0.9
Estcourt	31	12	
Himeville			
Ladysmith	33	13	
Melmoth	34	18	
M'kuzi			
Newcastle	31	14	
Pietermaritzburg			
Port Shepstone	24	18	
Seven Oaks			
Vryheid			

O.F.S. - O.V.S.	Max.	Min.	Rfl.
Bethlehem	27	11	
Bethulie	27	16	
Bloemfontein	29	16	
Fauresmith			
Ficksburg			
Harrismith			
Heilbron			
Hoopstad	32	20	
Kroonstad	29	11	
Lindley			
Modderpoort			
Parys			
Vrede			
Wepener	28	14	
Winburg			
Zastron			
S.W.A. and Protectorates en Protektorate			
Gobabis			
Keetmanshoop	32	18	
Luderitz	18	12	
Ondongua	31	18	0.1
Swakopmund	17	14	
Tsumeb	31	15	0.4
Windhoek	26	13	
Aus	28	16	
Francistown	31	14	
Gaberones			
Mahalapye	32	13	
Maun	xx	xx	
Tsabong	32	11	
Mbabane			
Stegi			

SYNOPTIC WEATHER MAP — 1200 GMT. — 1400 SAST. — SINOPTIESE WEERKAART

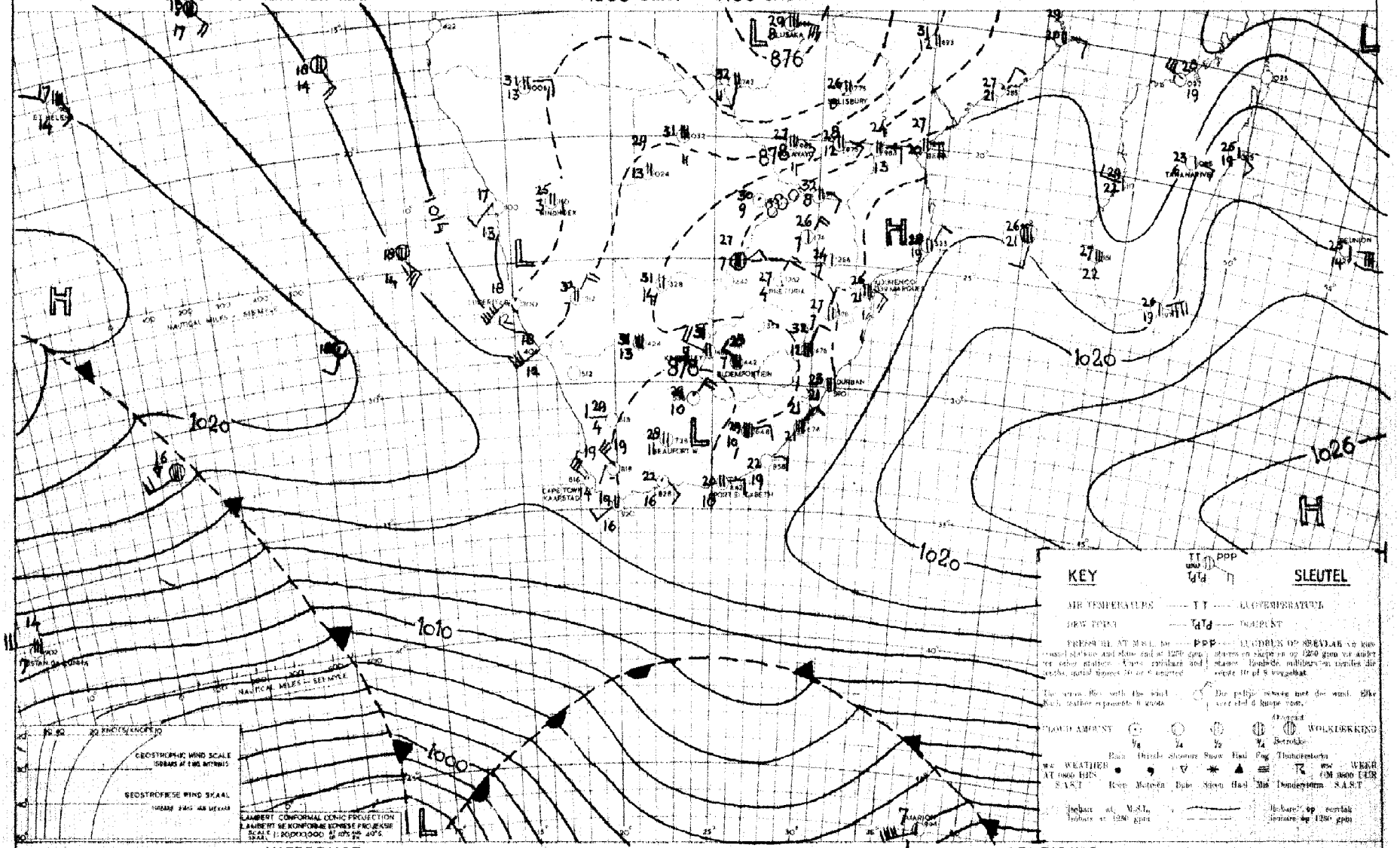

INFERENCE

The air over the interior remains warm and slightly humid but in the absence of any well defined pressure systems at the surface and in the upper air the situation will remain more or less unchanged with middle and high cloud patches over all areas except the western and Southern Cape.

DATE 6-10-1953 DATUM

AFLEIDING

Die lug oor die binneland bly warm en effens vogtig, maar in die afwesigheid van duidelike drukstelsels aan die oppervlakte en in die bolug word daar geen aansienlike veranderings verwag nie. Middel en hoë wolke sal voorkom oor alle dele uitgesonderd westelike en suidelike Kaapland.

DAAGLIKSE WEERBULLETIN | WEERBURO | WEATHER BUREAU | DAILY WEATHER BULLETIN

DEPT. VAN VERVOER : DEPT. OF TRANSPORT

Maksimum en Minimum Temperature (°C) en Reënval (duime) vir die Etmaal wat om 0800 (SAST) eindig op mms

Maximum and Minimum Temperatures °C (°F) and Rainfall (inches) mms 24 hours ending at 0600 (SAST) on

8 - 10 - 1953

TRANSVAAL	Max.	Min.	Rfl.
Barberton			
Bethal			
Chester			
Delmas			
Ermelo			
Joubert Park	31	8	
Komatipoort			
Kroondal	36	14	
Leeuwdoornstad			
Lichtenburg			
Groby Trichardt	32	11	
Marnitz			
Middelburg			
Loskop			
Nelspruit			
Nylstroom	32	13	
Palmietfontein	31	9	
Pietersburg			
Piet Retief	29	13	
Pelgrimsrus			
Jan Smuts	28	13	
Pretoria	32	14	
Pretoriuskop	29	12	
Standerton			
Thabazimbi			
Vaalwater	33	18	
Waterval Boven			
Wolmaransstad	29	10	
Zeerust			
Witbank	32	10	
KAAP - CAPE			
Alexanderbaai			
Aberdeen	19	12	
Andalusia			
Beaufort-Wes			
Cala	35	13	

CAPE - KAAP	Max.	Min.	Rfl.
Calitzdorp			
Calvinia			
Cape Agulhas			
Cape Columbine	20	17	
Cape St. Francis	20	12	
Carnarvon	19	14	
Cradock			
De Aar			
Dordrecht	31	15	
East London	29	14	
	24	17	0.2
Elsenburg			
Flagstaff			
Fraserburg			
Ceres	31	12	
George			
Graaff-Reinet	21	11	
Grahamstown	34	12	
Idutywa			
Jansenville			
[illegible]			
[illegible]			
[illegible]			
Kingwilliamstown	33	19	
[illegible]			
Knysna			
[illegible]			
Lake Mentz			
[illegible]			
[illegible]			
[illegible]			
[illegible]			
[illegible]			
[illegible]	27	6	
Mossel Bay	30	12	
[illegible]	21	16	
O'okiep			
Orange River			
Pofadder	33	14	
Port Elizabeth	23	11	

KAAP - CAPE	Max.	Min.	Rfl.
Port St. Johns	24	20	
Postmasburg	31	21	
Piquetberg			
Prieska			
Prince Albert	34	29	
Queenstown	31	13	
Riversdale	26	11	
Somerset-Oos	34	15	
Springfontein	29	10	
Steynsburg			
Stormsrivier			
Sutherland			
Swellendam			
Umtata	32	17	
Upington	35	23	
Van Wyksvlei			
Victoria-Wes	31	12	
Vryburg	32	11	
Williston	32	14	
Willowmore			
[illegible]	20	6	
[illegible]			
NATAL			
Kamp St. Lucia	25	12	
Dundee			
Durban	26	18	
Estcourt	33	15	
Glencoe			
Ladysmith	35	17	
[illegible]	37	19	
M'kuzi			
Newcastle	23	16	
Pietermaritzburg			
Port Shepstone	24	20	
[illegible]			
Vryheid			

O.F.S. - O.V.S.	Max.	Min.	Rfl.
Bethlehem	28	10	
Bethulie	31	14	
Bloemfontein	30	14	
Fauresmith	30	12	
Ficksburg			
Harrismith			
Heilbron			
Hoopstad	32	12	
Kroonstad	31	12	
Lindley			
Modderpoort			
Parys			
Vrede			
Wepener			
Winburg			
Zastron			
S.W.A. and Protectorates			
[illegible]	28	15	
Keetmanshoop	34	19	
Luderitz	18	12	
Ondangua	31	20	
Swakopmund	16	12	
Tsumeb	18	7	3.1
Windhoek	28	17	
Aus	30	16	
Francistown	31	15	
Gaberones			
Mahalapye	32	12	
Maun			
[illegible]	34	21	
Bremersdorp	33	11	
Mbabane	34	16	
Stegi			

SYNOPTIC WEATHER MAP 1200 GMT. — 1400 SAST. SINOPTIESE WEERKAART

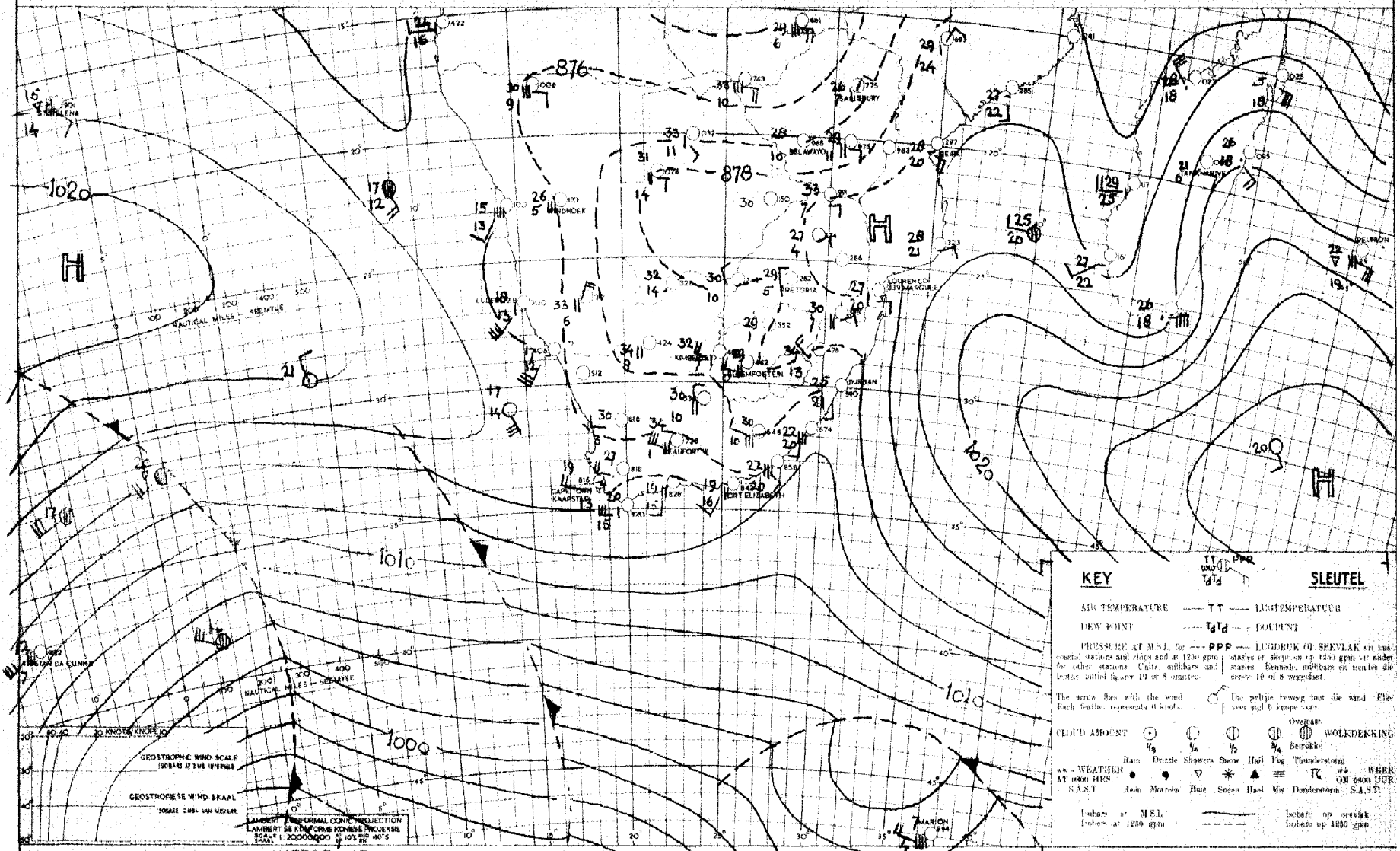

INFERENCE DATE 7-10-1953 DATUM AFLEIDING

Pressure remains low over the [illegible]nern Atlantic, and there will be little change [illegible] the airmass over the Union.

Lugdrukke bly laag oor die suidelike Atlantiese Oseaan en daarsal min verandering wees in die lugmassa oor die Unie.

DAAGLIKSE WEERBULLETIN

WEERBURO : WEATHER BUREAU
DEPT. VAN VERVOER : DEPT. OF TRANSPORT

DAILY WEATHER BULLETIN

Maksimum en Minimum Temperature (°C) en Reënval (duime) vir die Etmaal wat om 0800 (SAST) eindig op

Maximum and Minimum Temperatures (°C) and Rainfall (inches) 24 hours ending at 0800 (SAST) on

9.-.10 1953....

TRANSVAAL	Max.	Min.	Rvl.
Barberton			
Bethal			
Chester			
Delmas			
Ermelo			
Joubert Park	32	10	
Komatipoort	40	15	
Kroondal			
Leeuwdoornstad			
Lichtenburg			
Crecy	34	11	
Louis Trichardt	30	12	
Marnitz	32	13	
Middelburg			
Loskop			
Nelspruit	34	13	
Nylstroom	35	20	
Palmietfontein			
Pietersburg	30	13	
Piet Retief	32	13	
Pelgrimsrus	30	7	
Jan Smuts	30	15	
Potchefstroom	33	15	
Pretoria W.B.	32	15	
Pretoriuskop			
Standerton			
Thabazimbi	35	19	
Vaalwater			
Watervalboven			
Wolmaransstad			
Zeerust	33	11	
Witbank			
KAAP - CAPE			
Alexanderbaai	20	14	
Aberdeen			
Andalusia			
Beaufort-Wes	37	18	
Cala			

CAPE - KAAP	Max.	Min.	Rfl.
Calitzdorp			
Calvinia	32	13	
Cape Agulhas	21	15	
Cape Columbine	20	12	
Cape St. Francis	25	16	
Carnarvon			
Cradock			
De Aar	34	18	0.9
Dordrecht	31	15	
East London	25	17	
Elsenburg			
Flagstaff			
Fraserburg	33	16	
Garies	26	13	
George	24	12	
Graaff Reinet	37	15	
Grahamstown			
Idutywa			
Jansenville			
Kenhardt	37	19	
Kentani			
Kimberley			
Kingwilliamstown			
Klaver	27	11	
Kowie			
Kuruman			
Lake Mentz			
Lovedale			
Maclear			
Mafeking			
Matatiele			
Matroosberg	27	7	
Middelburg	32	20	
Mossel Bay	22	17	
Malmesbury			
O'okiep			
Orange River	35	15	
Pofadder			
Port Elizabeth	25	17	

KAAP - CAPE	Max.	Min.	Rvl
Port St. Johns	23	19	
Postmasburg			
Piquetberg			
Prieska			
Prince Albert			
Queenstown	35	16	
Riversdale	25	11	
Somerset-oos	36	13	
Springfontein			
Steynsburg			
Stormsrivier			
Sutherland			
Swellendam			
Umtata	31	17	
Upington	37	19	
van Wyksvlei			
Victoria-Wes	33	19	
Vryburg	34	12	
Williston	34	18	
Willowmore			
Wingfield	20	11	
Venterstad			
NATAL			
Kaap St. Lucia	26	19	
Dundee			
Durban	25	19	
Estcourt	33	14	
Himeville			
Ladysmith	35	16	
Melmoth	32	19	
M'kuzi			
Newcastle	34	13	
Pietermaritzburg			
Port Shepstone	25	20	
Seven Oaks			
Vryheid			

O.F.S. - O.V.S.	Max.	Min.	Rfl.
Bethlehem	30	11	
Bethulie	32	15	
Bloemfontein	33	16	
Fauresmith	32	13	
Ficksburg			
Harrismith			
Heilbron			
Hoopstad	34	12	
Kroonstad	33	13	
Lindley			
Modderpoort			
Parys			
Vrede			
Wepener	33	12	
Winburg			
Zastron			
S.W.A. and Protectorates en Protektorate			
Gobabis	31	15	
Keetmanshoop	35	20	
Luderitz	18	13	
Ondongua	33	20	
Swakopmund	16	13	
Tsumeb	32	18	
Windhoek	30	20	
Aus	31	18	
Francistown			
Gaberones			
Mahalepye	36	11	
Maun	25	18	
Tsabong			
Mtebane			
Stegi			

SYNOPTIC WEATHER MAP — 1200 GMT. — 1400 SAST. — SINOPTIESE WEERKAART

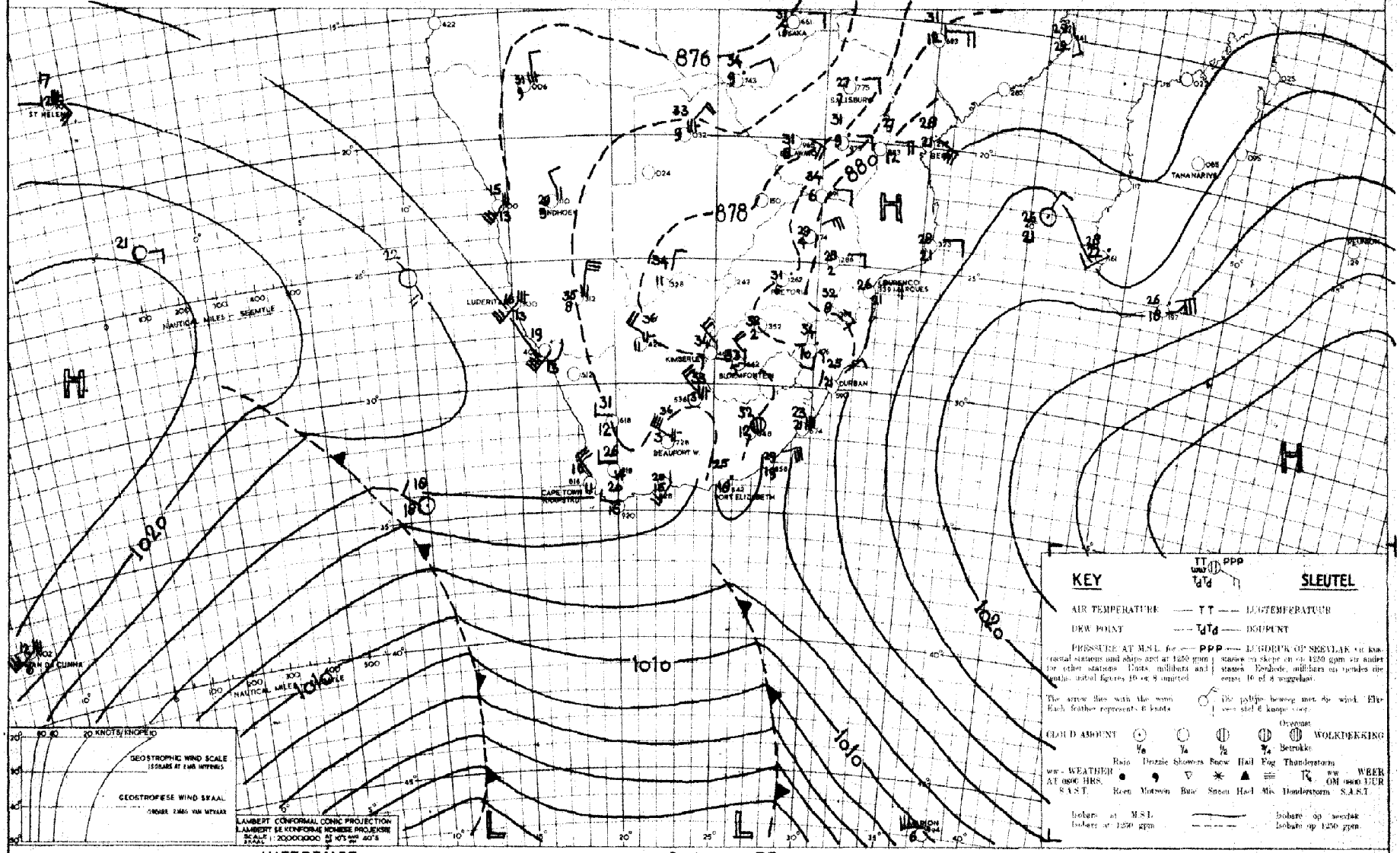

DATE 8-10-53 DATUM

INFERENCE

Pressures are rising somewhat along the southwest Cape coast, indicating that southwesterly winds and cooler cloudy weather is likely to spread eastwards along the south and southeast Cape coasts to the Natal coastal region. Elsewhere there will be no change.

AFLEIDING

Stygende drukke aan die suidweskus van Kaapland dui daarop dat suidwestewind en koeler bewolkte weer waarskynlik ooswaarts oor die Kaapse suid- en suidooskusstreke na die kusgebied van Natal sal uitbrei. Origens word geen verandering verwag nie.

DAAGLIKSE WEERBULLETIN

WEERBURO : WEATHER BUREAU

DEPT. VAN VERVOER : DEPT. OF TRANSPORT

DAILY WEATHER BULLETIN

Maksimum en Minimum Temperature (°C) en Reënval (duime) vir die Etmaal wat om 0800 (SAST) eindig op

Maximum and Minimum Temperatures (°C) and Rainfall (inches) 24 hours ending at 0800 (SAST) on

10 - 10 1953

TRANSVAAL.	Max.	Min.	Rvl.
Barberton			
Bethal			
Chester			
Delmas			
Ermelo	30	12	
Joubert Park			
Komatipoort			
Kroondal			
Leeuwdoornsstad			
Lichtenburg			
Crecy	35	11	
Louis Trichardt	32	14	
Marnitz	34	17	
Middelburg			
Loskop			
Nelspruit			
Nylstroom			
Palmietfontein			
Pietersburg	31	15	
Piet Retief			
Pelgrimsrus			
JanSmuts	30	10	
Potchefstroom			
Pretoria W.B.	31	14	
Pretoriuskop			
Standerton			
Thabazimbi	35	23	
Vaalwater			
Watervalboven			
Wolmaransstad			
Zeerust	34	13	
Witbank			
KAAP - CAPE			
Alexanderbaai	21	11	
Aberdeen			
Andalusia			
Beaufort-Wes	20	11	
Cala			

CAPE - KAAP	Max.	Min.	Rfl.
Calitzdorp			
Calvinia	26	6	
Cape Agulhas	20	15	
Cape Columbine	19	12	
Cape St. Francis	20	13	3.5
Carnarvon			
Cradock			
De Aar			
Dordrecht			
East London	21	15	6.0
Elsenburg			
Flagstaff			
Fraserburg	27	8	
Gariep	25	8	
George	20	11	6.3
Graaff Reinet			
Grahamstown			
Idutywa			
Jansenville			
Kenhardt			
Kentani			
Kimberley	36	16	
Kingwilliamstown			
Klaver			
Kowie			
Kuruman			
Lake Mentz			
Lovedale			
Maclear			
Mafeking			
Matatiele			
Matroosberg	22	7	
Middelburg			
Mossel Bay	19	12	2.0
Malmesbury			
O'okiep			
Orange River	35	16	
Pofadder			
Port Elizabeth	21	14	3.8

KAAP - CAPE	Max.	Min.	Rvl.
Port St. Johns	21	16	1.5
Postmasburg	33	16	
Piquetberg			
Prieska			
Prince Albert			
Queenstown	27	11	3.8
Riversdale	20	11	4.0
Somerset-oos	18	11	6.0
Springfontein			
Steynsburg			
Stormsrivier			
Sutherland			
Swellendam			
Umtata			
Upington	34	15	
van Wyksvlei	30	12	
Victoria-Wes	29	10	
Vryburg	35	15	
Williston	27	10	
Willowmore			
Wingfield	20	10	
Venterstad			
NATAL.			
Kaap St. Lucia	28	19	
Dundee			
Durban	26	20	
Estcourt	25	16	
Himeville			
Ladysmith	37	17	
Melmoth	33	16	
M'kuzi			
Newcastle	35	15	
Pietermaritzburg			
Port Shepstone	23	17	0.3
Seven Oaks			
Vryheid			

O.F.S. - O.V.S.	Max.	Min.	Rfl.
Bethlehem			
Bethulie	33	14	
Bloemfontein	34	13	
Fauresmith			
Ficksburg			
Harrismith			
Heilbron			
Hoopstad	36	13	
Kroonstad			
Lindley			
Modderpoort			
Parys			
Vrede			
Wepener	33	12	
Winburg			
Zastron			
S.W.A. and Protectorates en Protektorate			
Gobabis	32	17	
Keetmanshoop	31	14	3.7
Luderitz	19	12	
Ondongua			
Swakopmund			
Tsumeb	35	21	
Windhoek	29	15	3.4
Aus	29	13	
Francistown			
Gaberones			
Mahalapye	34	11	
Maun	37	17	
Tsabong			
Bremersdorp	37	18	
Stegi			

SYNOPTIC WEATHER MAP — 1200 GMT. — 1400 SAST. — SINOPTIESE WEERKAART

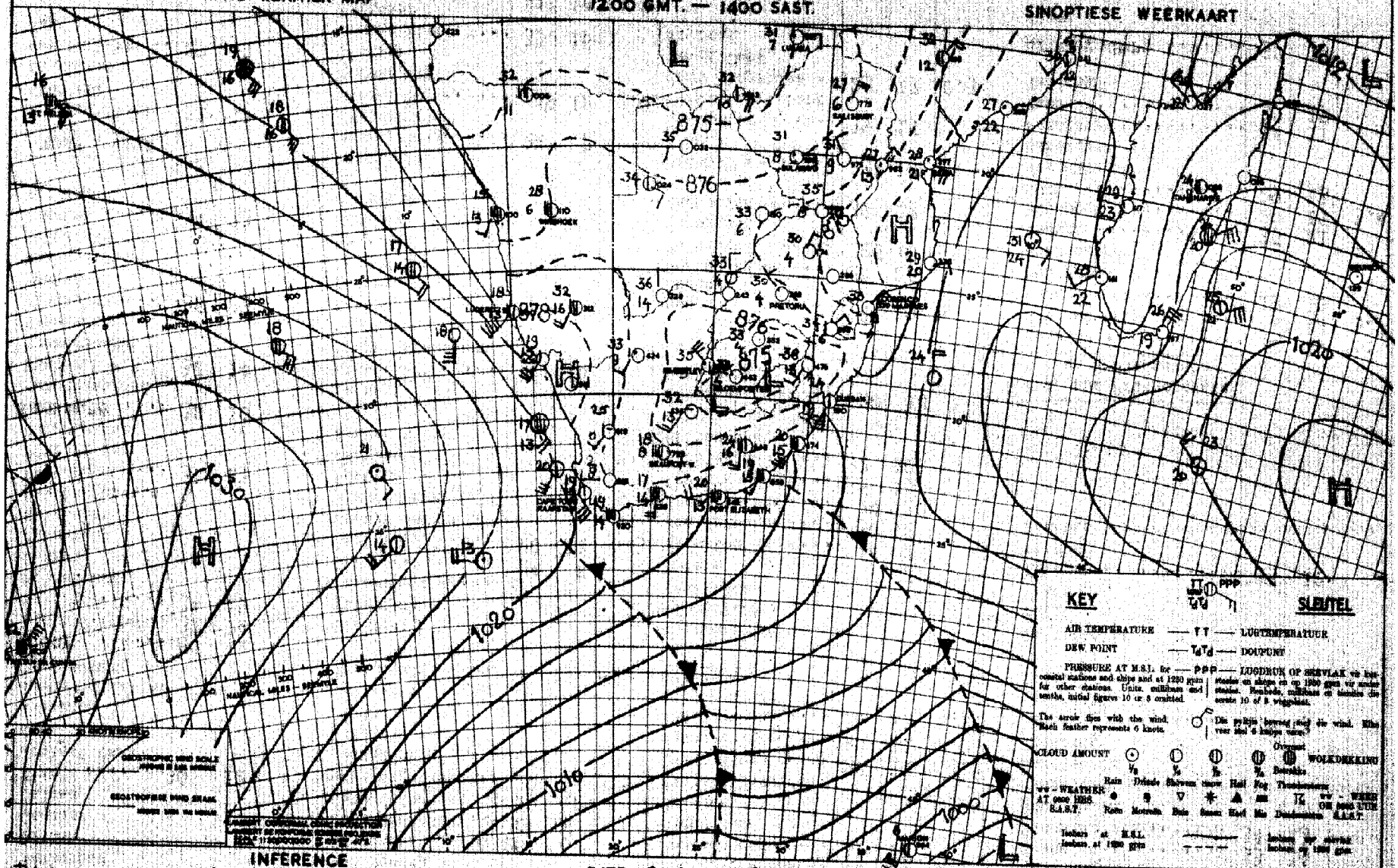

DATE 9-10-1953 DATUM

INFERENCE

Rising pressures along the southwest Cape coast indicate an eastward surge of the high, which will carry cooler cloudy weather to the eastern Cape, Natal and eventually to the Transvaal. Showers may be expected over these areas.

AFLEIDING

Stygende drukke aan die kus van Suidwes Kaapland dui daarop dat die hoogdruksisteem oos waarts gaan skuif en daardan sal koeler bewolkte weer na oos Kaapland, Natal en uiteindelik na Transvaal gevoer word. Buie kan oor hierdie dele verwag word.

DAAGLIKSE WEERBULLETIN

WEERBURO : WEATHER BUREAU
DEPT. VAN VERVOER : DEPT. OF TRANSPORT

DAILY WEATHER BULLETIN

Maksimum en Minimum Temperature (°F) en Reënval (duime) vir die Etmaal wat om 0800 (SAST) eindig op

Maximum and Minimum Temperatures (°F) and Rainfall (inches) 24 hours ending at 0800 (SAST) on

1.....0 195.....

TRANSVAAL	Max.	Min.	Rvl.
Barberton			
Bethal			
Chester			
Delmas			
Ermelo	20	10	3.0
Joubert Park			
Komatipoort			
Kroondal			
Leeuwdoornsstad			
Lichtenburg			
Crecy	35	18	
Louis Trichardt	33	16	
Marnitz	35	18	
Middelburg			
Loskop			
Nelspruit			
Nylstroom			
Palmietfontein			
Pietersburg	32	15	
Piet Retief			
Pelgrimsrus			
Potchefstroom	30	14	16.7
Pretoria W.B.	32	17	
Pretoriuskop			
Standerton			
Thabazimbi	35	25	
Vaalwater			
Watervalboven			
Wolmaransstad			
Zeerust	36	19	
Witbank			
KAAP - CAPE			
Alexanderbaai			
Aberdeen			
Andalusia			
Beaufort-Wes	21	9	
Cala			

CAPE - KAAP	Max.	Min.	Rfl.
Calitzdorp			
Calvinia	25	10	
Cape Agulhas	19	15	0.5
Cape Columbine	17	10	
Cape St. Francis	[illegible]	[illegible]	[illegible]
Carnarvon			
Cradock			
De Aar			
Dordrecht			
East London	16	[illegible]	[illegible]
Elsenburg			
Flagstaff			
Fraserburg	[illegible]	7	
Garies	25	8	
George	17	9	
Graaff Reinet			
Grahamstown			
Idutywa			
Jansenville			
Kenhardt			
Kentani			
Kimberley	29	11	
Kingwilliamstown			
Klaver			
Kowie			
Kuruman			
Lake Mentz			
Lovedale			
Maclear			
Mafeking			
Matatiele			
Matroosberg	18	9	
Middelburg	19	8	
Mossel Bay	19	14	1.5
Malmesbury			
O'okiep			
Orange River	19	15	
Pofadder			
Port Elizabeth	17	14	5.7

KAAP - CAPE	Max.	Min.	Rvl.
Port St. Johns	19	16	14.0
Postmasburg			
Piquetberg			
Prieska			
Prince Albert			
Queenstown			
Riversdale	20	10	
Somerset-oos	15	9	1.0
Springfontein			
Steynsburg			
Stormsrivier			
Sutherland			
Swellendam			
Umtata			
Upington			
van Wyksvlei	27	12	
Victoria-Wes			
Vryburg	31	15	
Williston	[illegible]	[illegible]	
Willowmore			
Wingfield	20	14	
Venterstad			
NATAL			
Kaap St. Lucia	23	17	12.0
Dundee			
Durban	22	15	12.3
Estcourt			
Himeville			
Ladysmith	23	11	2.7
Melmoth			
M'kuzi			
Newcastle	27	12	2.7
Pietermaritzburg			
Port Shepstone	21	14	12.8
Seven Oaks			
Vryheid			

O.F.S. - O.V.S.	Max.	Min.	Rfl.
Bethlehem			
Bethulie	24	5	
Bloemfontein	2[illegible]	12	
Fauresmith	2[illegible]	8	
Ficksburg			
Harrismith			
Heilbron			
Hoopstad	32	14	
Kroonstad			
Lindley			
Modderpoort			
Parys			
Vrede			
Wepener	29	8	
Winburg			
Zastron			
S.W.A. and Protectorates en Protektorate			
Gobabis	28	17	
Keetmanshoop			
Luderitz	19	11	
Ondongua			
Swakopmund	16	12	
Tsumeb	34	20	4.3
Windhoek	26	14	2.9
Francistown			
Gaberones			
Mahalapye			
Maun	37	17	
Tsabong	32	16	
Pretersdorp	30	5	
Mbabane			
Stegi			

SYNOPTIC WEATHER MAP — 1200 GMT. — 1400 SAST. — SINOPTIESE WEERKAART

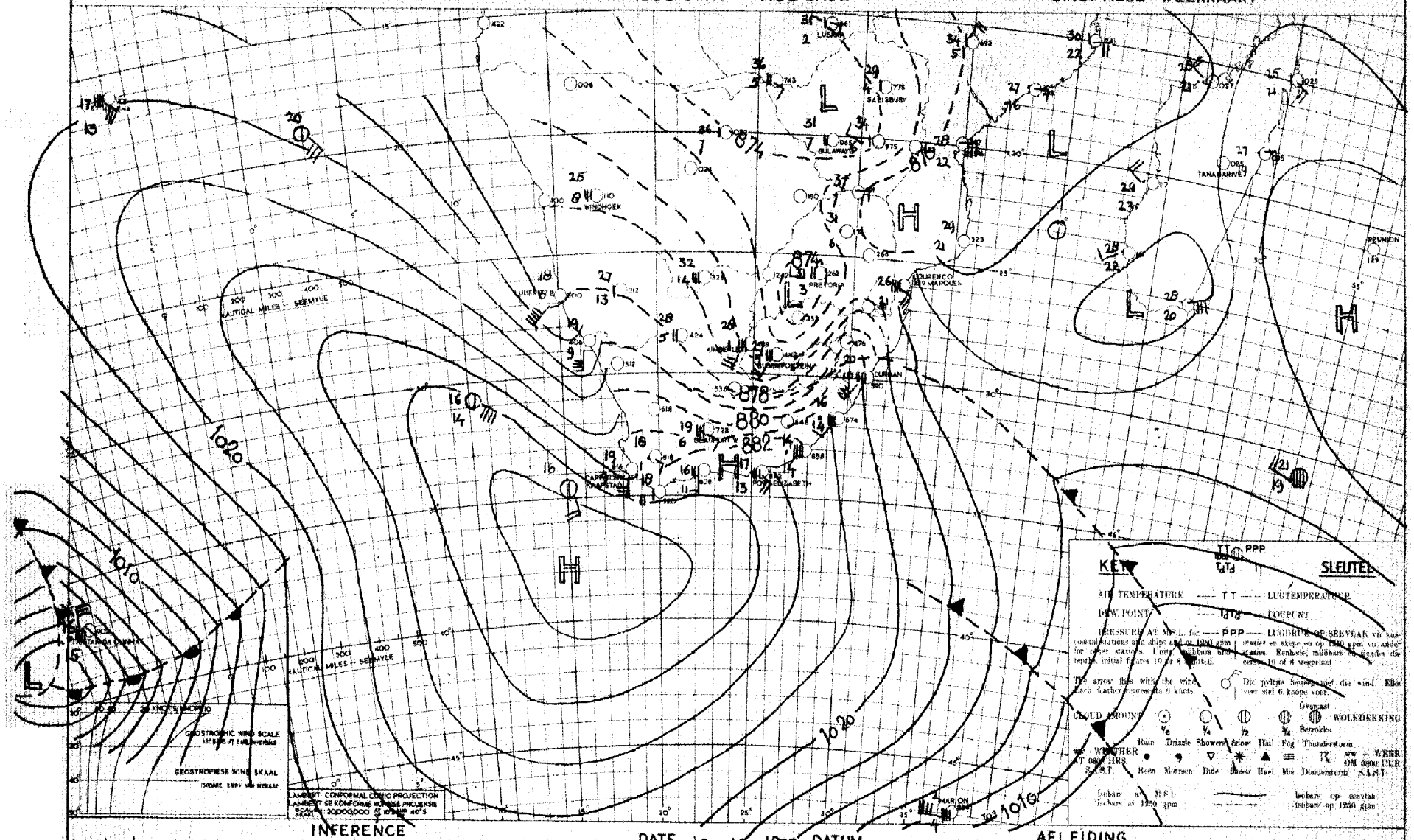

INFERENCE — DATE 10-10-1953 — DATUM — AFLEIDING

As the high advances eastwards cool moister air flowing around its norther flank will cause cloudy weather over the eastern Union to spread to the Transvaal and northern Free State, where showers and thunderstorms will develop. It will remain cloudy and cool with showers over the Transkei and Natal for a couple of days.

Soos die hoogdruksisteem ooswaarts beweeg sal koel vochtiger lug, wat om die noordelike flank daarvan vloei, die bewolkte weer oor die oostelike Unie na Transvaal en Noord-Vry Staat laat uitbreid en buie en donderstorm, sal ontwikkel. Oor Transkei en Natal sal dit vir 'n paar dae bewolk en koel bly met buie.

DAAGLIKSE WEERBULLETIN

WEERBURO : WEATHER BUREAU
DEPT. VAN VERVOER : DEPT. OF TRANSPORT

DAILY WEATHER BULLETIN

Maksimum en Minimum Temperature (°F) en Reënval (duime) vir die Etmaal wat om 0800 (SAST) eindig op 12 - 10 - 195

Maximum and Minimum Temperatures (°F) and Rainfall (inches) 24 hours ending at 0800 (SAST) on

TRANSVAAL	Max.	Min.	Rvl.
Barberton			
Bethal			
Chester			
Delmas			
Ermelo	16	9	
Joubert Park			
Komatipoort	21	17	2.9
Kroondal			
Leeuwdoornestad			
Lichtenburg			
Groey	28	13	[illegible]
Louis Trichardt	29	[illegible]	3.8
Marnitz	29	15	
Middelburg			
Loskop			
Nelspruit	20	13	5.8
Nylstroom	26	14	12.5
Palmietfontein			
Pietersburg	23	[illegible]	
Piet Retief			
Pelgrimsrus	20	[illegible]	[illegible]
Jan Smuts	[illegible]	8	69.3
Potchefstroom			
Pretoria W.B.	25	14	14.7
Pretoriuskop			
Standerton			
Thabazimbi	30	17	
Vaalwater			
Watervalboven	33	9	5.7
Wolmaransstad			
Zeerust	28	16	
Witbank			
KAAP - CAPE			
Alexanderbaai	19	13	
Aberdeen			
Andalusia			
Beaufort-Wes	22	8	
Cala			

CAPE - KAAP	Max.	Min.	Rfl.
Calitzdorp	29	13	
Calvinia	19	15	
Cape Agulhas	[illegible]	16	
Cape Columbine	18	15	
Cape St. Francis			
Carnarvon			
Cradock	[illegible]	10	
De Aar	26	6	
Dordrecht			
East London			
Elsenburg			
Flagstaff		8	
Fraserburg	16	[illegible]	
Garies			
George			
Graaff Reinet			
Grahamstown			
Idutywa			
Jansenville			
Kenhardt			
Kentani	[illegible]	16	
Kimberley			
Kingwilliamstown	3[illegible]	11	
Klaver			
Kowie			
Kuruman			
Lake Mentz			
Lovedale			
Maclear			
Mafeking			
Matatiele	22	6	
Matroosberg	[illegible]	[illegible]	
Middelburg	26	14	
Mossel Bay			
Malmesbury			
O'okiep	29	14	
Orange River	30	16	
Pofadder	19	15	
Port Elizabeth			

KAAP - CAPE	Max.	Min.	Rvl.
Port St. Johns	30	13	
Postmasburg			
Piquetberg			
Prieska			
Prince Albert	[illegible]	6	[illegible]
Queenstown	21	10	
Riversdale	16	[illegible]	[illegible]
Somerset-oos			
Springfontein			
Steynsburg			
Stormsrivier			
Sutherland			
Swellendam			
Umtata	[illegible]	[illegible]	
Upington			
van Wyksvlei	[illegible]	6	
Victoria-Wes	[illegible]	6	
Vryburg	[illegible]	[illegible]	
Williston			
Willowmore			
[illegible]	16	10	
Wingfield			
Ventersdal			
NATAL	20	15	3.0
Kaap St. Lucia			
Dundee	19	15	[illegible]
Durban	29	17	
Estcourt			
Hluleville	16	11	[illegible]
Ladysmith			
Melmoth			
M'kuzi	19	11	[illegible]
Newcastle			
Pietermaritzburg	20	16	[illegible]
Port Shepstone			
Seven Oaks			
Vryheid			

O.F.S. - O.V.S.	Max.	Min.	Rfl.
Bethlehem	26	9	
Bethulie	29	12	
Bloemfontein	28	14	
Fauresmith			
Ficksburg			
Harrismith			
Heilbron	33	4	
Hoopstad	34	12	7.5
Kroonstad			
Lindley			
Modderpoort			
Parys			
Vrede	29	15	
Wepener			
Winburg			
Zastron			
S.W.A. and Protectorates en Protektorate	28	18	
Gobabis	33	19	
Keetmanshoop	19	11	
Luderitz	34	19	
Ondongua	16	11	
Swakopmund	29	22	0.3
Tsumeb	29	17	
Windhoek	31	16	
[illegible]	25	13	
Francistown			
Gaberones			
Mahalapye	37	19	
Maun	31	7	
Tsabong			
[illegible]	22	13	2.0
Mbabane			
Stegi			

SYNOPTIC WEATHER MAP — 1200 GMT. — 1400 SAST. — SINOPTIESE WEERKAART

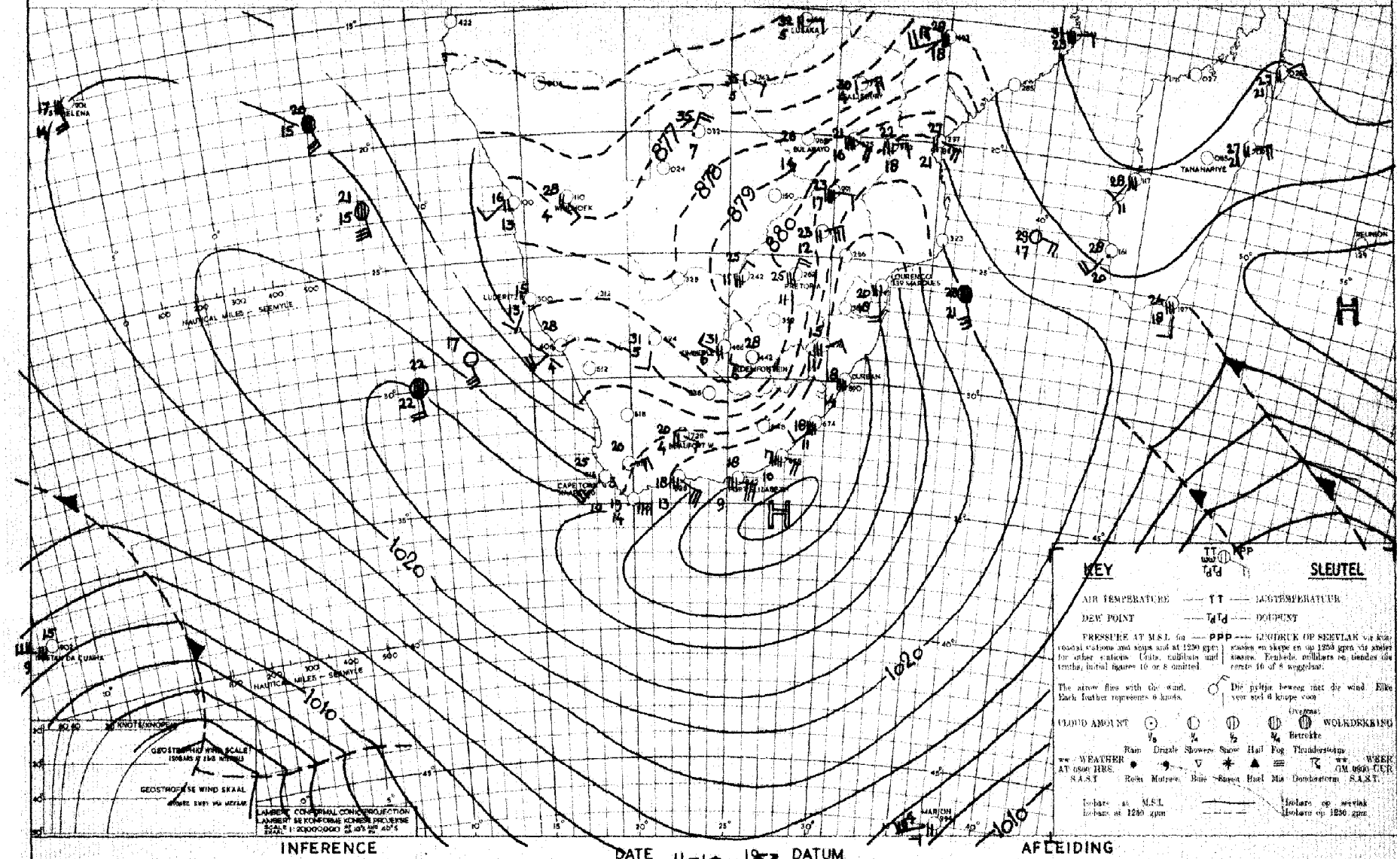

INFERENCE — DATE 11-10-1953 DATUM — AFLEIDING

The high with its centre south of East London is moving slowly eastwards and humid air will continue to move over Natal, Transvaal and the northern Freestate. Thunderconditions will develop over the southern Transvaal and northern OFS.

Die hoog met die sentrum suid van Oos London beweeg maar stadig ooswaarts en vogtige lug sal aanhou om oor Natal, Transvaal en noord Vrystaat te beweeg. Donderweerstoestande sal oor ~~suid~~ Transvaal en oor die noord OVS ontwikkel.

DAAGLIKSE WEERBULLETIN

WEERBURO WEATHER BUREAU

DEPT. VAN VERVOER DEPT. OF TRANSPORT

DAILY WEATHER BULLETIN

Maksimum en Minimum Temperature (°C) en Reenval (duime) vir die Etmaal wat om 0800 (SAST) eindig op

Maximum and Minimum Temperatures (°F) and Rainfall (inches) 24 hours ending at 0800 (SAST) on

13 19 5 10

TRANSVAAL	Max.	Min.	Rvl.
Barberton			
Bethal			
Chester			
Delmas			
Ermelo	20	9	
Joubert Park			
Komatipoort	22	16	
Kroondal			
Leeuwdoornstad			
Lichtenburg			
Orecy	25	8	
Louis Trichardt			
Marnitz			
Middelburg			
Loskop			
Nelspruit	20	14	0.4
Nylstroom	34	10	
Palmietfontein			
Pietersburg	20	11	
Piet Retief			
Pelgrimsrus			
Jan Smuts	18	10	
Potchefstroom	25	13	
Pretoria W.B.	22	12	
Pretoriuskop			
Standerton			
Thabazimbi	24	14	
Vaalwater			
Watervalboven			
Wolmaransstad			
Zeerust	26	14	
Witbank			

KAAP – CAPE	Max.	Min.	Rfl.
Alexanderbaai	23	14	
Aberdeen			
Andalusia			
Beaufort-Wes	30	17	
Cala			
Calitzdorp			
Calvinia	34	10	
Cape Agulhas	20	14	
Cape Columbine	23	12	
Cape St. Francis	18	13	
Carnarvon			
Cradock			
De Aar	30	14	
Dordrecht	27	11	
East London	22	13	
Elsenburg			
Flagstaff			
Fraserburg	31	11	
Garies			
George	25	11	
Graaff Reinet	27	16	
Grahamstown			
Idutywa			
Jansenville			
Kenhardt			
Kentani			
Kimberley	33	17	
Kingwilliamstown			
Klaver	38	15	
Kowie			
Kuruman			
Lake Mentz			
Lovedale			
Maclear			
Mafeking			
Matatiele			
Matroosberg	30	11	
Middelburg	29	7	
Mossel Bay	23	15	
Malmesbury			
O'okiep			
Orange River	33	18	
Pofadder			
Port Elizabeth	20	12	

KAAP – CAPE	Max.	Min.	Rvl.
Port St. Johns	20	15	
Postmasburg			
Piquetberg			
Prieska	34	28	
Prince Albert			
Queenstown	27	10	
Riversdale	32	13	
Somerset-oos	27	12	
Springfontein	24	7	
Steynsburg			
Stormsrivier			
Sutherland			
Swellendam			
Umtata	22	13	
Upington	35	22	
van Wyksvlei			
Victoria-Wes	30	11	
Vryburg	30	14	
Williston	33	14	
Willowmore			
Wingfield	29	14	
Venterstad			

NATAL	Max.	Min.	Rvl.
Kaap St. Lucia	22	18	
Dundee			
Durban	20	16	1.8
Estcourt	19	10	
Himeville			
Ladysmith	24	12	
Melmoth	18	13	2.0
M'kuzi			
Newcastle	27	15	
Pietermaritzburg			
Port Shepstone	20	17	7.8
Seven Oaks			
Vryheid			

O.F.S. – O.V.S.	Max.	Min.	Rfl.
Bethlehem	24	11	0.5
Bethulie	29	17	
Bloemfontein	31	13	
Fauresmith	30	15	
Ficksburg			
Harrismith			
Heilbron			
Hoopstad			
Kroonstad			
Lindley	26	13	23.0
Modderpoort			
Parys			
Vrede			
Wepener	29	16	
Winburg			
Zastron			

S.W.A. and Protectorates en Protektorate	Max.	Min.	Rfl.
Gobabis	27	15	
Keetmanshoop	33	17	
Luderitz	17	12	
Ondongua	32	22	
Swakopmund	14	12	
Tsumeb	31	19	
Windhoek	29	15	0.8
Aus	31	14	
Francistown	24	13	
Gaberones			
Mahalapye	23	14	
Maun	32	19	
Tsabong	32	16	
Bremersdorp	21	14	
Mbabane			
Stegi			

SYNOPTIC WEATHER MAP — 1200 GMT. — 1400 SAST. — SINOPTIESE WEERKAART

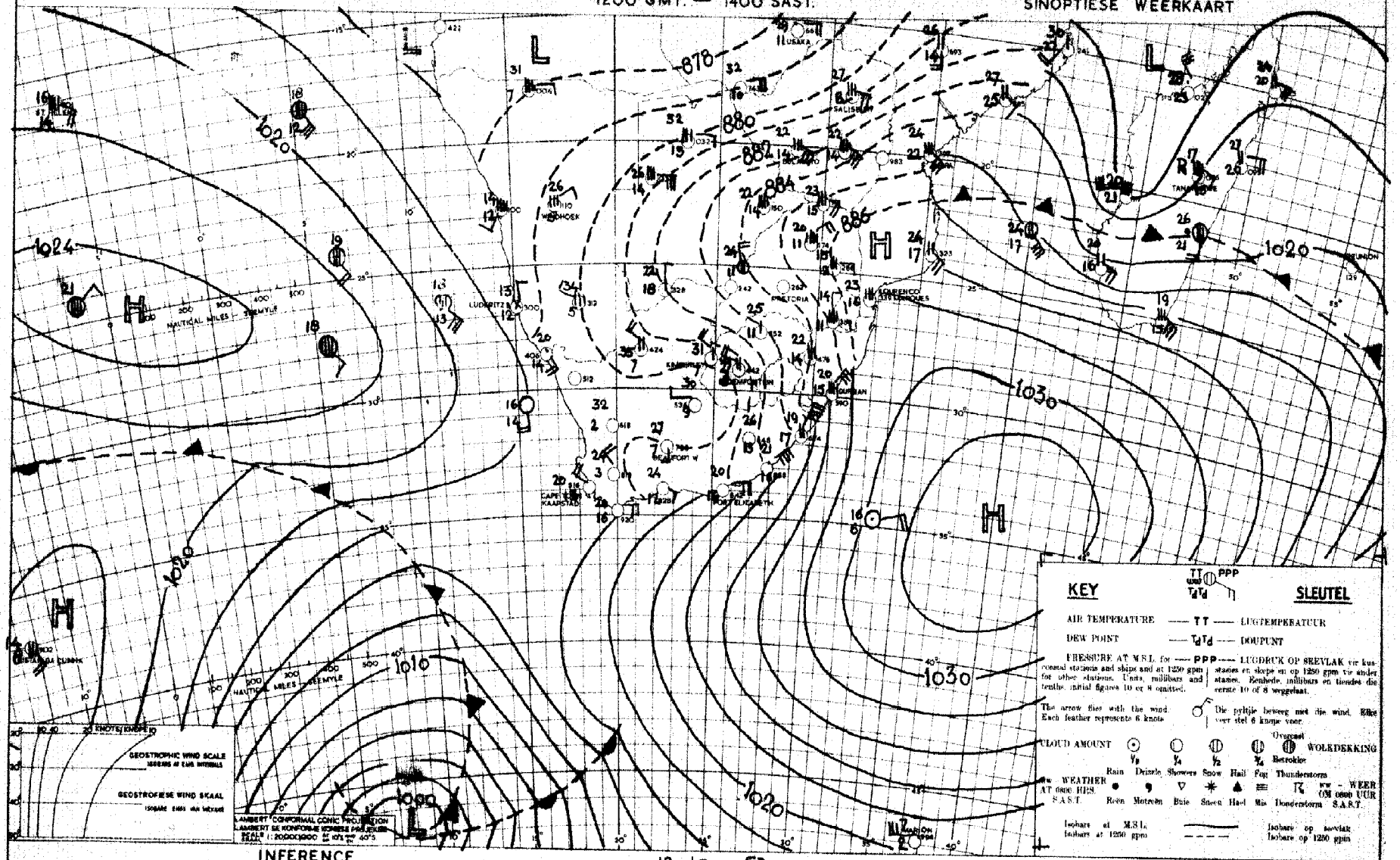

INFERENCE

The high southeast of the Union is receding eastwards and pressure is falling rapidly along the south and east coast. The moist air has moved across the Free State and Bechuanaland and will spread to the northern Karroo and Eastern Cape to night and to morrow. Thunderstorms will develop over Free State, Northern and Eastern Cape and Southwestern Transvaal tomorrow.

DATE 12-10-53 DATUM

AFLEIDING

Die antisiklone suidoos van die Unie beweeg ooswaarts en die druk daal vinnig langs die suid- en ooskus. Vogtige lug het oor die Vrystaat en Betsjoeanaland beweeg en sal vannag en môre tot oor die noordelike Karo en oostelike Kaapprovinsie beweeg. Dondersterms sal oor Noord-Kaapland, die Vrystaat en suidwestelike Transvaal ontwikkel.

DAAGLIKSE WEERBULLETIN

WEERBURO : WEATHER BUREAU
DEPT. VAN VERVOER : DEPT. OF TRANSPORT

DAILY WEATHER BULLETIN

Maksimum en Minimum Temperature (°F) en Reënval (duime) vir die Etmaal wat om 0800 (SAST) eindig op

Maximum and Minimum Temperatures (°F) and Rainfall (inches) 24 hours ending at 0800 (SAST) on

14.-.10.1953

TRANSVAAL.	Max.	Min.	Rvl.
Barberton			
Bethal			
Chester			
Delmas			
Ermelo	24	10	7.5
Joubert Park			
Komatipoort	33	19	
Kroondal			
Leeuwdoornstad			
Lichtenburg			
Crecy	30	16	
Louis Trichardt	27	14	
Marnitz	28	15	
Middelburg			
Loskop			
Nelspruit	28	16	
Nylstroom	28	14	
Palmietfontein			
Pietersburg	26	16	0.9
Piet Retief	31	12	6.3
Pelgrimsrus	27	13	
Jan Smuts	22	12	1.3
Potchefstroom	27	15	
Pretoria W.B.	25	15	2.8
Pretoriuskop			
Standerton			
Thabazimbi	30	16	
Vaalwater			
Watervalboven	27	13	13.2
Wolmaransstad			
Zeerust	29	15	
Witbank			
KAAP - CAPE			
Alexanderbaai	20	12	
Aberdeen			
Andalusia			
Beaufort-Wes	30	8	
Cala			

CAPE - KAAP	Max.	Min.	Rfl.
Calitzdorp			
Calvinia	28	11	
Cape Agulhas	21	13	
Cape Columbine	17	9	
Cape St. Francis	18	11	
Carnarvon			
Cradock			
De Aar	31	10	
Dordrecht	26	10	1.5
East London	23	13	3.5
Elsenburg			
Flagstaff			
Fraserburg	29	6	
Garies	27	9	
George	20	9	
Graaff Reinet	30	8	
Grahamstown			
Idutywa			
Jansenville			
Kenhardt	32	16	
Kentani			
Kimberley	32	12	5.7
Kingwilliamstown			
Klaver	28	11	
Kowie			
Kuruman			
Lake Mentz			
Lovedale			
Maclear			
Mafeking			
Matatiele			
Matroosberg	22	6	
Middelburg	29	6	
Mossel Bay	20	13	
Malmesbury			
O'okiep			
Orange River	33	13	.517
Pofadder			
Port Elizabeth	22	12	

KAAP - CAPE	Max.	Min.	Rvl.
Port St. Johns	23	15	9.0
Postmasburg			
Piquetberg			
Prieska	33	23	
Prince Albert			
Queenstown	30	11	
Riversdale	23	7	
Somerset-oos	29	11	
Springfontein	29	10	8.0
Steynsburg			
Stormsrivier			
Sutherland			
Swellendam			
Umtata	23	12	4.2
Upington	32	13	x
van Wyksvlei	32	13	
Victoria-Wes	27	6	
Vryburg	31	14	0.2
Williston			
Willowmore			
Wingfield	22	13	
Venterstad			
NATAL.			
Kaap St. Lucia			
Dundee			
Durban	25	17	3.5
Estcourt			
Himeville			
Ladysmith	33	12	3.5
Melmoth	30	14	
M'kuzi			
Newcastle	30	12	9.0
Pietermaritzburg			
Port Shepstone	23	17	3.5
Seven Oaks			
Vryheid			

O.F.S. - O.V.S.	Max.	Min.	Rfl.
Bethlehem	26	12	3.0
Bethulie	29	11	3.9
Bloemfontein	30	11	0.7
Fauresmith	30	11	4.0
Ficksburg			
Harrismith			
Heilbron			
Hoopstad	30	13	1.1
Kroonstad	30	15	0.7
Lindley			
Modderpoort			
Parys			
Vrede			
Wepener	29	11	24.0
Winburg			
Zastron			
S.W.A. and Protectorates en Protektorate			
Gobabis	29	14	
Keetmanshoop	34	15	
Luderitz	19	12	
Ondongua	31	17	
Swakopmund	17	12	
Tsumeb	31	16	
Windhoek	27	13	8.2
Aus	28	10	
Francistown	29	17	
Gaberones			
Mahalapye	29	15	
Maun	25	16	0.3
Tsabong	28	12	
Bremersdorp	29	17	
Mbabane			
Stegi			

SYNOPTIC WEATHER MAP — 1200 GMT. — 1400 SAST. — SINOPTIESE WEERKAART

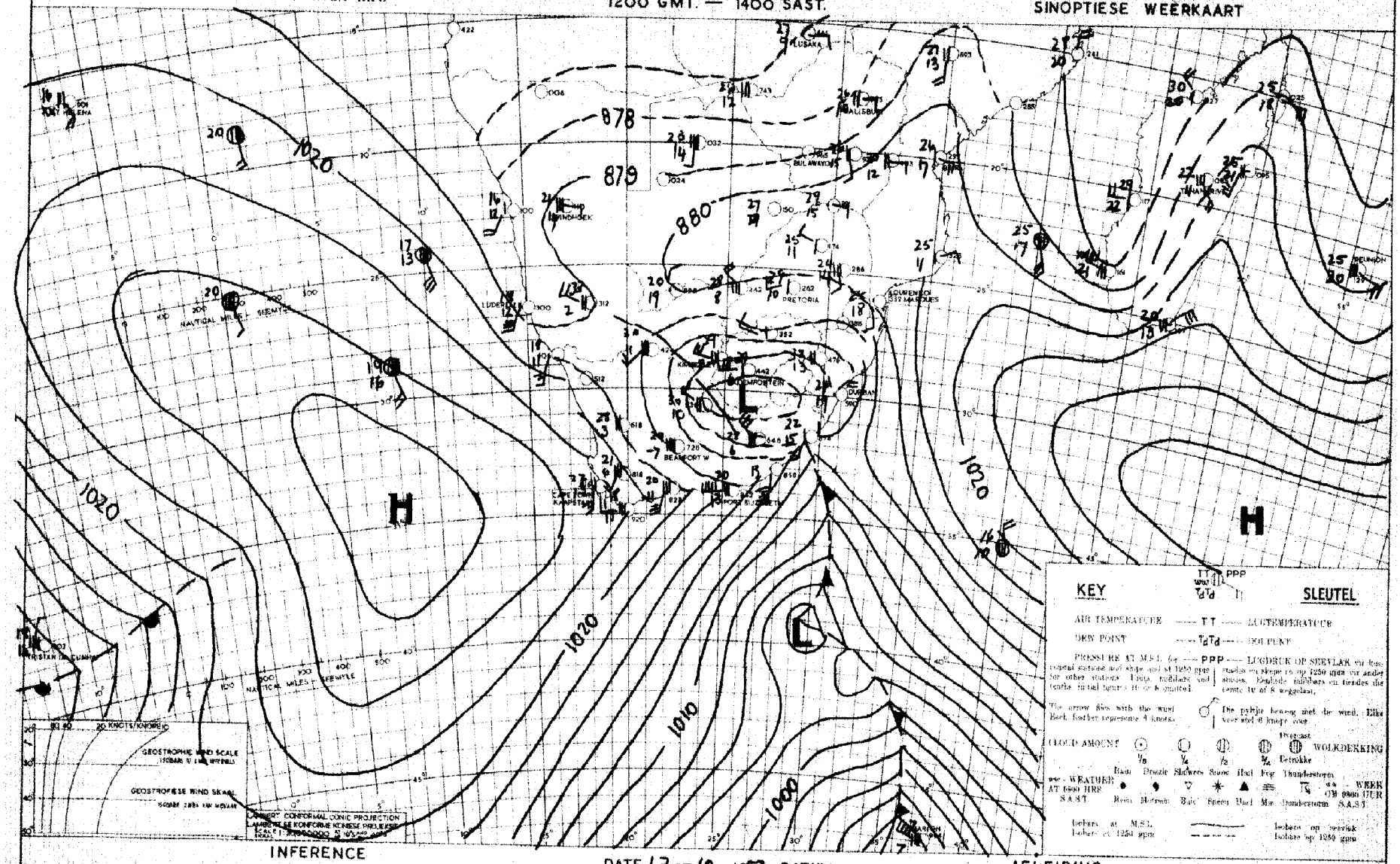

INFERENCE

DATE 13 - 10 - 1953 DATUM

AFLEIDING

PRESSURES ARE RISING OVER THE S. COAST OF THE UNION & COOLER HUMID AIR WILL MOVE OVER NATAL AND THE S.E. TVL. THE WEATHER WILL HOWEVER CLEAR OVER THE N. UNION.

LUGDRUKKE STYG OOR DIE S. KUSSTREKE VAN DIE DIE UNIE. EN KOELER LUG SAL OOR NATAL EN OOR DIE S.O. TVL. BEWEEG. DIE WEER SAL EGTER OOR DIE N. UNIE OPKLAAR.

DAAGLIKSE WEERBULLETIN

WEERBURO : WEATHER BUREAU
DEPT. VAN VERVOER : DEPT. OF TRANSPORT

DAILY WEATHER BULLETIN

Maksimum en Minimum Temperature (°C F) en Reënval (duime) vir die 24 uur wat om 0800 (SAST) eindig op

Maximum and Minimum Temperatures (°C F) and Rainfall (inches) 24 hours ending at 0800 (SAST) on

195

TRANSVAAL	Max.	Min.	Rvl.
Barberton			
Bethal			
Chester			
Delmas			
Ermelo	20	9	
Joubert Park			
Komatipoort	36	14	
Kroondal			
Leeuwdoornsstad			
Lichtenburg			
Tracy	30	12	
Louis Trichardt			
Marnitz			
Middelburg			
Loskop			
Nelspruit	24	15	
Nylstroom	28	11	
Palmietfontein			
Pietersburg	36	11	3.0
Piet Retief	19	11	
Pelgrimsrus	19	12	
Jan Smuts	32	11	
Potchefstroom	37	15	
Pretoria W.B.	36	13	
Pretoriuskop			
Standerton			
Thabazimbi	33	18	
Vaalwater			
Watervalboven	20	11	
Wolmaransstad			
Zeerust	30	14	1.8
Witbank			
KAAP - CAPE			
Alexanderbaai	[illegible]	11	
Aberdeen			
Andalusia			
Beaufort-Wes	27	12	
Cala			

CAPE - KAAP	Max.	Min.	Rfl.
Calitzdorp			
Calvinia	[illegible]	[illegible]	
Cape Agulhas	[illegible]	[illegible]	
Cape Columbine	17	[illegible]	
Cape St. Francis	19	[illegible]	
Carnarvon			
Cradock			
De Aar	[illegible]	[illegible]	
Dordrecht	[illegible]	[illegible]	
East London	[illegible]	[illegible]	
Elsenburg			
Flagstaff			
Fraserburg	28	[illegible]	
Caries	[illegible]	10	
George	19	[illegible]	
Graaff Reinet	29	[illegible]	
Grahamstown			
Idutywa			
Jansenville	31	10	
Kenhardt			
Kentani			
Kimberley	30	17	
Kingwilliamstown			
Klaver			
Kowie			
Kuruman			
Lake Mentz			
Lovedale			
Maclear			
Mafeking			
Matatiele			
Matroosberg	[illegible]	6	
Middelburg	[illegible]	5	
Mossel Bay	[illegible]	[illegible]	
Malmesbury			
O'okiep			
Orange River	[illegible]	[illegible]	
Pofadder	[illegible]	15	
Port Elizabeth	30	11	

KAAP - CAPE	Max.	Min.	Rvl.
Port St. Johns	[illegible]	[illegible]	
Postmasburg			
Piquetberg			
Prieska			
Prince Albert			
Queenstown	[illegible]	[illegible]	
Riversdale	6	[illegible]	
Somerset-oos	25	[illegible]	
Springfontein	[illegible]	6	
Steynsburg			
Stormsrivier			
Sutherland			
Swellendem			
Umtata	[illegible]	[illegible]	
Upington	33	[illegible]	
van Wyksvlei			
Victoria-Wes	[illegible]	[illegible]	
Vryburg	[illegible]	[illegible]	
Williston	[illegible]	10	
Willowmore			
Wingfield	22	6	
Venterstad			
NATAL			
Kaap St. Lucia	33	16	0.3
Dundee			
Durban	32	16	0.1
Estcourt	30	16	
Himeville			
Ladysmith	31	[illegible]	
Melmoth	[illegible]	[illegible]	[illegible]
M'kuzi			
Newcastle	[illegible]	1	
Pietermaritzburg			0.8
Port Shepstone	32	[illegible]	
Seven Oaks			
Vryheid			

O.F.S. - O.V.S.	Max.	Min.	Rfl.
Bethlehem	[illegible]	11	
Bethulie	27	11	
Bloemfontein	[illegible]	13	
Fauresmith	27	12	
Ficksburg			
Harrismith			
Heilbron			
Hoopstad	30	13	
Kroonstad	27	15	
Lindley			
Modderpoort			
Parys			
Vrede			
Wepener	26	13	0.3
Winburg			
Zastron			
S.W.A. and Protectorates en Protektorate			
Gobabis	32	15	
Keetmanshoop	34	17	
Luderitz	29	12	
Ondongua	34	20	
Swakopmund	15	11	
Tsumeb	34	18	
Windhoek	29	15	
Francistown			
Gaberones			
Mahalapye	34	15	
Maun	34	18	
Tsabong	33	17	
Mbabane			
Stegi			

SYNOPTIC WEATHER MAP 1200 GMT. — 1400 SAST. SINOPTIESE WEERKAART

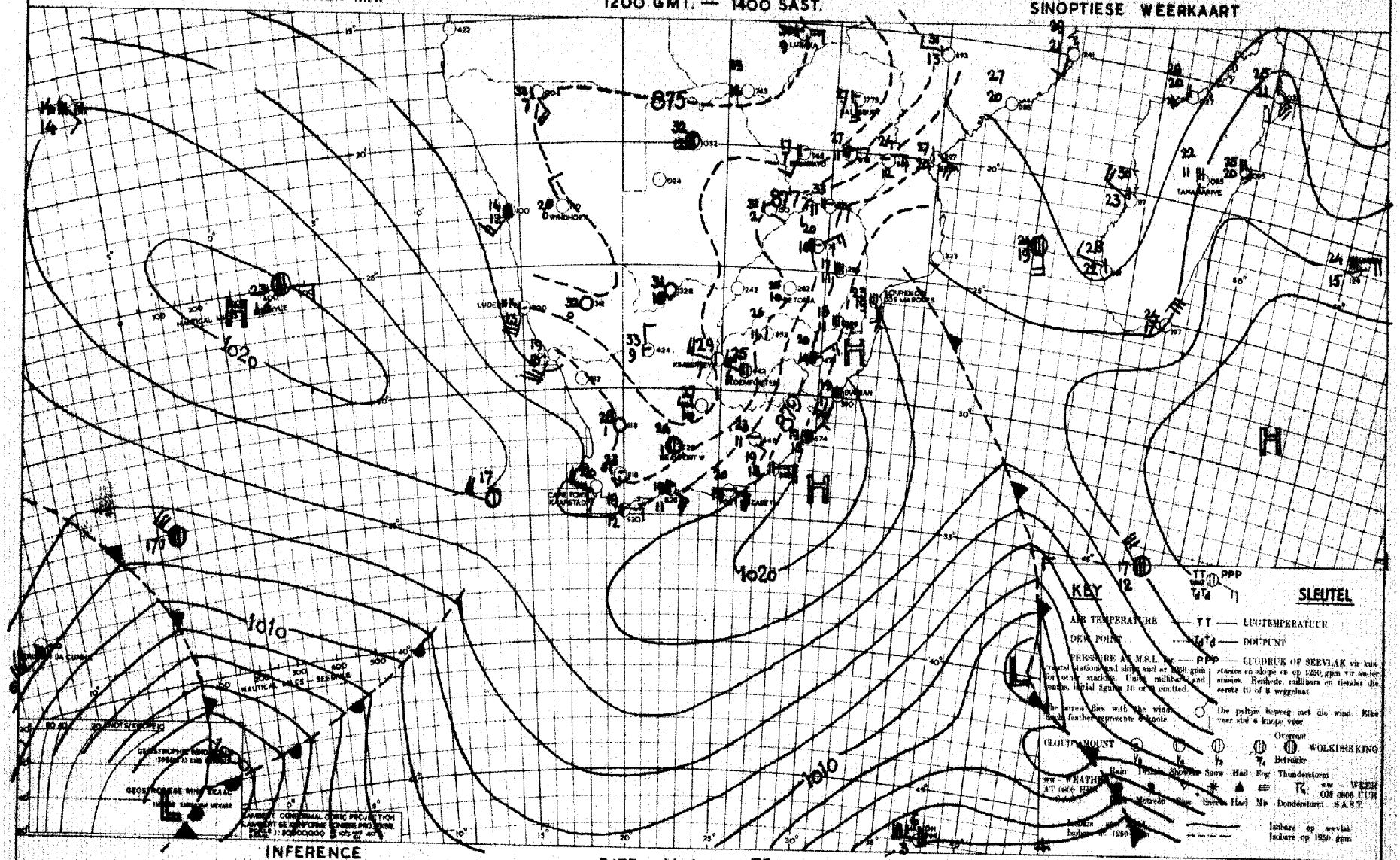

INFERENCE

As indicated by Sharply falling pressures along the Cape South coast the high along the East coast will recede eastwards. This will leave a shallow northerly circulation over the eastern Union in which isolated thunderstorms will develop, but over the western Union the air is dry - it will remain fine.

DATE 14-10-1953 DATUM

AFLEIDING

Soos aangedui deur die dalende drukke aan die Kaapse suidkus sal die hoog aan die oskus vinnig ooswaarts wegtrek. Dit sal 'n vlak noordelike sirkulasie oor die oostelike Unie laat, waarin los donderstorms sal ontwikkel. Oor die westelike Unie is die lug droog en sal dit mooi weer bly.

DAAGLIKSE WEERBULLETIN

WEERBURO : WEATHER BUREAU

DEPT. VAN VERVOER : DEPT. OF TRANSPORT

DAILY WEATHER BULLETIN

Maksimum en Minimum Temperature (°F) en Reënval (duime) vir die Etmaal wat om 0800 (SAST) eindig op

Maximum and Minimum Temperatures (°F) and Rainfall (inches) 24 hours ending at 0800 (SAST) on

16 . . 1995

TRANSVAAL	Max.	Min.	Rvl.
Barberton			
Bethal			
Chester			
Delmas			
Ermelo	26	10	
Joubert Park			
Komatipoort	35	17	
Kroondal			
Leeuwdoornsstad			
Lichtenburg			
Louis Trichardt	29	15	
Marnitz	32	16	
Middelburg			
Loskop			
Nelspruit	31	15	
Nylstroom	30	19	
Palmietfontein			
Pietersburg	27	16	
Piet Retief	31	15	0.[illegible]
Pelgrimsrus	28	13	
Jan Smuts	25	14	
Potchefstroom	30	18	
Pretoria W.B.	28	22	
Pretoriuskop			
Standerton			
Thabazimbi	33	22	
Vaalwater			
Watervalboven	28	10	
Wolmaransstad			
Zeerust	33	18	
Witbank			

KAAP - CAPE	Max.	Min.	Rvl.
Alexanderbaai	19	14	0.6
Aberdeen			
Andalusia			
Beaufort-Wes	33	12	
Cala			
Calitzdorp			
Calvinia	[illegible]	17	
Cape Agulhas	[illegible]	20	0.[illegible]
Cape Columbine	[illegible]	21	
Cape St. Francis	[illegible]	1[illegible]	[illegible]
Carnarvon			
Cradock			
De Aar	[illegible]	21	
Dordrecht	[illegible]	[illegible]	
East London	[illegible]	[illegible]	
Elsenburg			
Flagstaff			
Fraserburg	[illegible]	[illegible]	
Gariep	[illegible]	[illegible]	
George	[illegible]	1[illegible]	[illegible]
Graaff Reinet	[illegible]	1[illegible]	
Grahamstown			
Idutywa			
Jansenville			
Kenhardt		1[illegible]	
Kentani			
Kimberley	[illegible]	[illegible]	
Kingwilliamstown			
Klaver	[illegible]	[illegible]	[illegible]
Kowie			
Kuruman			
Lake Mentz			
Lovedale			
Maclear			
Mafeking			
Matatiele			
Matroosberg	[illegible]	7	
Middelburg	31	24	
Mossel Bay	[illegible]	21	[illegible]
Malmesbury			
O'okiep	[illegible]	8	0.[illegible]
Orange River	3[illegible]	1[illegible]	
Pofadder	3[illegible]	[illegible]	
Port Elizabeth	[illegible]	1[illegible]	0.4

KAAP - CAPE	Max.	Min.	Rvl.
Port St. Johns	28	[illegible]	
Postmasburg	30	1[illegible]	
Piquetberg			
Prieska			
Prince Albert			
Queenstown	33	[illegible]	
Riversdale	31	[illegible]	
Somerset-oos			
Springfontein	33	17	
Steynsburg			
Stormsrivier			
Sutherland			
Swellendam			
Umtata	34	1[illegible]	
Upington	36	1[illegible]	
van Wyksvlei	[illegible]	[illegible]	
Victoria-Wes	31	10	
Vryburg	34	15	
Williston	2[illegible]	[illegible]	
Willowmore			
Wingfield	19	[illegible]	[illegible]
Venterstad			

NATAL	Max.	Min.	Rvl.
Kaap St. Lucia	29	20	
Dundee			
Durban	29	20	
Estcourt	[illegible]	1[illegible]	
Himeville			
Ladysmith	3[illegible]	[illegible]	
Melmoth			
M'kuzi			
Newcastle	33	19	
Pietermaritzburg			
Port Shepstone	27	19	
Seven Oaks			
Vryheid			

O.F.S. - O.V.S.	Max.	Min.	Rfl.
Bethlehem			
Bethulie	3[illegible]	[illegible]	
Bloemfontein	32	10	
Fauresmith	31	1[illegible]	
Ficksburg			
Harrismith			
Heilbron			
Hoopstad	33	13	
Kroonstad	30	17	
Lindley			
Modderpoort			
Parys			
Vrede			
Wepener	30	11	
Winburg			
Zastron			

S.W.A. and Protectorates en Protektorate	Max.	Min.	Rfl.
Gobabis	32	15	
Keetmanshoop	34	1[illegible]	
Luderitz	18	12	
Ondongua	3[illegible]	20	
Swakopmund	[illegible]	1[illegible]	
Tsumeb	3[illegible]	22	
Windhoek	30	16	
Aus	26	9	
Francistown			
Gaberones			
Mahalapye	33	18	
Maun	35	2[illegible]	
Tsabong	37	[illegible]	
Mbabane			
Stegi			

SYNOPTIC WEATHER MAP 1200 GMT. — 1400 SAST. SINOPTIESE WEERKAART

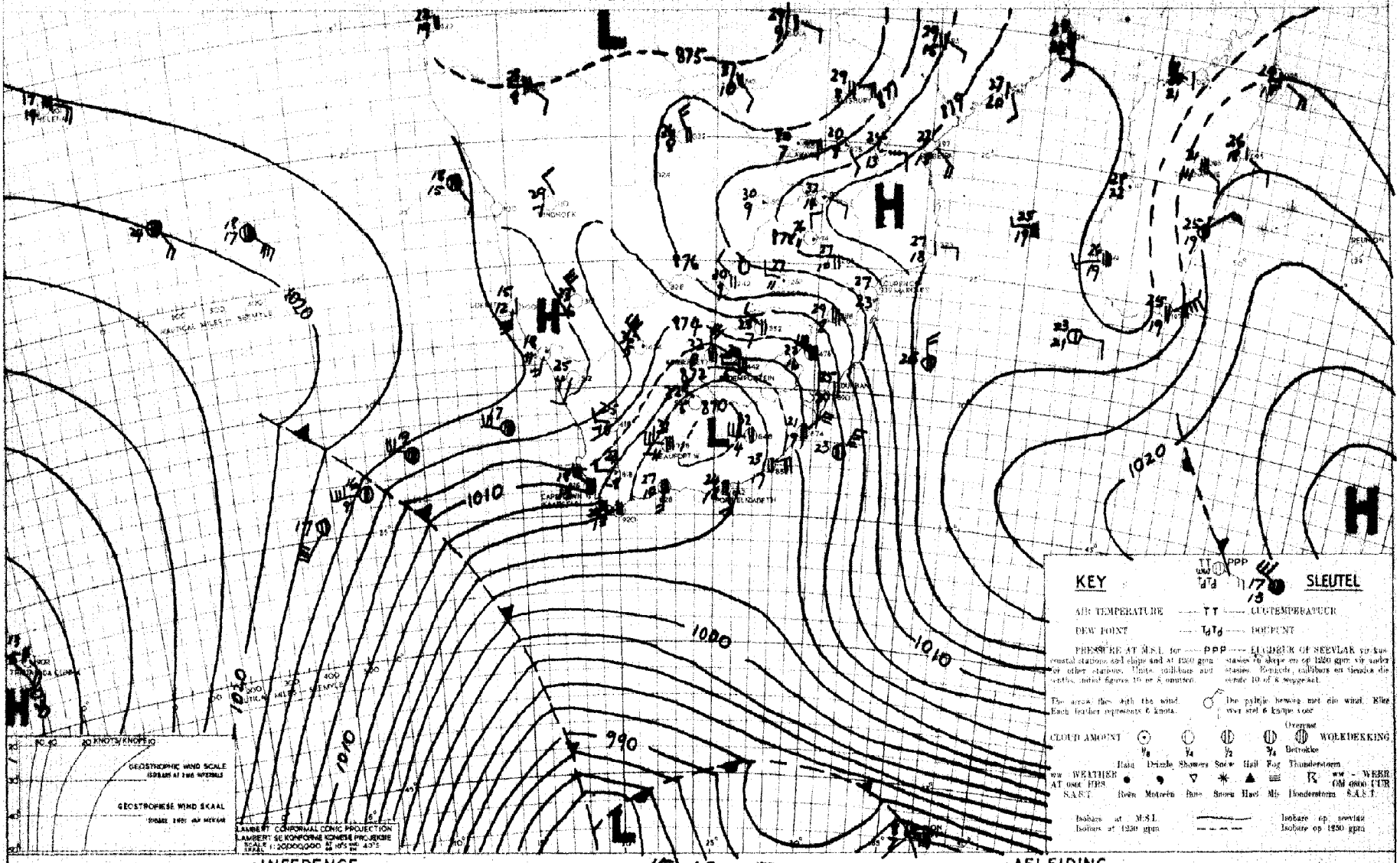

INFERENCE DATE 15-10-1953 DATUM AFLEIDING

The anticyclone near Tristan is intensifying and a trough with vigorous circulation is approaching the Cape from the west. With pressure below normal over Southern Cape fresh W to S wind will consequently blow over the Cape tomorrow extending to the Free State. The temperature will fall over the latter areas and unsettled weather will develop along the Cape coasts.

Die hoogdrukstelsel naby Tristan intensifiseer en 'n trog met sterk wind nader die Kaap uit die weste. Aangesien die druk onder normaal is oor Suid-Kaapland sal sterk W tot S wind môre oor die Kaap waai en die wind sal ook tot oor die Vrystaat indring. Gepaard daarmee sal die temperatuur daal en ongestadige weer sal oor die Kaapse kusstreke ontwikkel.

DAAGLIKSE WEERBULLETIN

WEERBURO : WEATHER BUREAU

DEPT. VAN VERVOER : DEPT. OF TRANSPORT

DAILY WEATHER BULLETIN

Maksimum en Minimum Temperature (°C/°F) en Reënval (duime) vir die Etmaal wat om 0800 (SAST) eindig op 17 - 10 - 3 195

Maximum and Minimum Temperatures (°C/°F) and Rainfall (inches) 24 hours ending at 0800 (SAST) on

TRANSVAAL	Max.	Min.	Rvl.
Barberton			3.0
Bethal			
Chester			
Delmas			
Ermelo	29	9	
Joubert Park			
Komatipoort	45	18	
Kroondal			
Leeuwdoornsstad			
Lichtenburg			
Crecy			
Louis Trichardt	35	14	
Marnitz	37	17	
Middelburg			
Loskop			
Nelspruit	38	15	
Nylstroom	33	17	
Palmietfontein			
Pietersburg	33	15	
Piet Retief	33	10	8.5
Pelgrimsrus	30	12	
Jan Smuts	29	12	
Potchefstroom	31	13	
Pretoria W.B.	31	16	
Pretoriuskop			
Standerton			
Thabazimbi	36	20	
Vaalwater			
Watervalboven	33	11	
Wolmaransstad			
Zeerust	35	11	
Witbank			
KAAP - CAPE			
Alexanderbaai	19	11	0.6
Aberdeen			
Andalusia			
Beaufort-Wes	17	6	
Cala			

CAPE - KAAP	Max.	Min.	Rfl.
Calitzdorp			
Calvinia	17	5	
Cape Agulhas	16	10	
Cape Columbine	16	8	
Cape St. Francis	15	10	5.0
Carnarvon			
Cradock			
De Aar	23	5	
Dordrecht			
East London	17	11	0.1
Elsenburg			
Flagstaff			
Fraserburg	17	7	
Garies	18	7	
George	14	7	3.0
Graaff Reinet	21	7	
Grahamstown			
Idutywa			
Jansenville			
Kenhardt	23	8	
Kentani			
Kimberley	25	9	
Kingwilliamstown	18	9	
Klaver			
Kowie			
Kuruman			
Lake Mentz			
Lovedale			
Maclear			
Mafeking			
Matatiele			
Matroosberg	18	0	
Middelburg	22	3	
Mossel Bay	16	9	0.8
Malmesbury			
O'okiep	17	6	
Orange River			
Pofadder	20	5	
Port Elizabeth	16	10	1.9

KAAP - CAPE	Max.	Min.	Rvl.
Port St. Johns	20	13	
Postmasburg	23	10	
Piquetberg			
Prieska	26	8	
Prince Albert			
Queenstown	23	6	
Riversdale	16	8	
Somerset-oos	18	7	
Springfontein	29	5	
Steynsburg			
Stormerivier			
Sutherland			
Swellendam			
Umtata	18	8	
Upington	24	10	
van Wyksvlei			
Victoria-Wes	19	6	
Vryburg	29	12	
Williston	19	6	
Willowmore			
Wingfield	16	9	
Venterstad			
NATAL			
Kaap St. Lucia	26	15	3.0
Dundee			0.9
Durban	24	14	0.4
Estcourt	35	9	1.0
Himeville			
Ladysmith	35	9	0.4
Melmoth	27	11	2.5
M'kuzi			
Newcastle	33	10	
Pietermaritzburg			
Port Shepstone	23	12	1.4
Seven Oaks			
Vryheid			

O.F.S. - O.V.S.	Max.	Min.	Rfl.
Bethlehem	24	4	
Bethulie	26	9	
Bloemfontein	24	7	
Fauresmith			
Ficksburg			
Harrismith			
Heilbron	29	10	
Hoopstad			
Kroonstad			
Lindley			
Modderpoort			
Parys			2.5
Vrede	26	7	
Wepener			
Winburg			
Zastron			
S.W.A. and Protectorates en Protektorate			
Gobabis	30	17	
Keetmanshoop	25	6	
Luderitz	22	12	
Ondongua	36	19	
Swakopmund	17	9	
Tsumeb	36	21	
Windhoek	31	12	
Wis	24	3	
Francistown	36	18	
Gaberones			
Mahalapye	37	20	
Maun	38	17	
Tshonsdorp	29	11	
Mbabane	40	14	1.6
Stegi			8.5

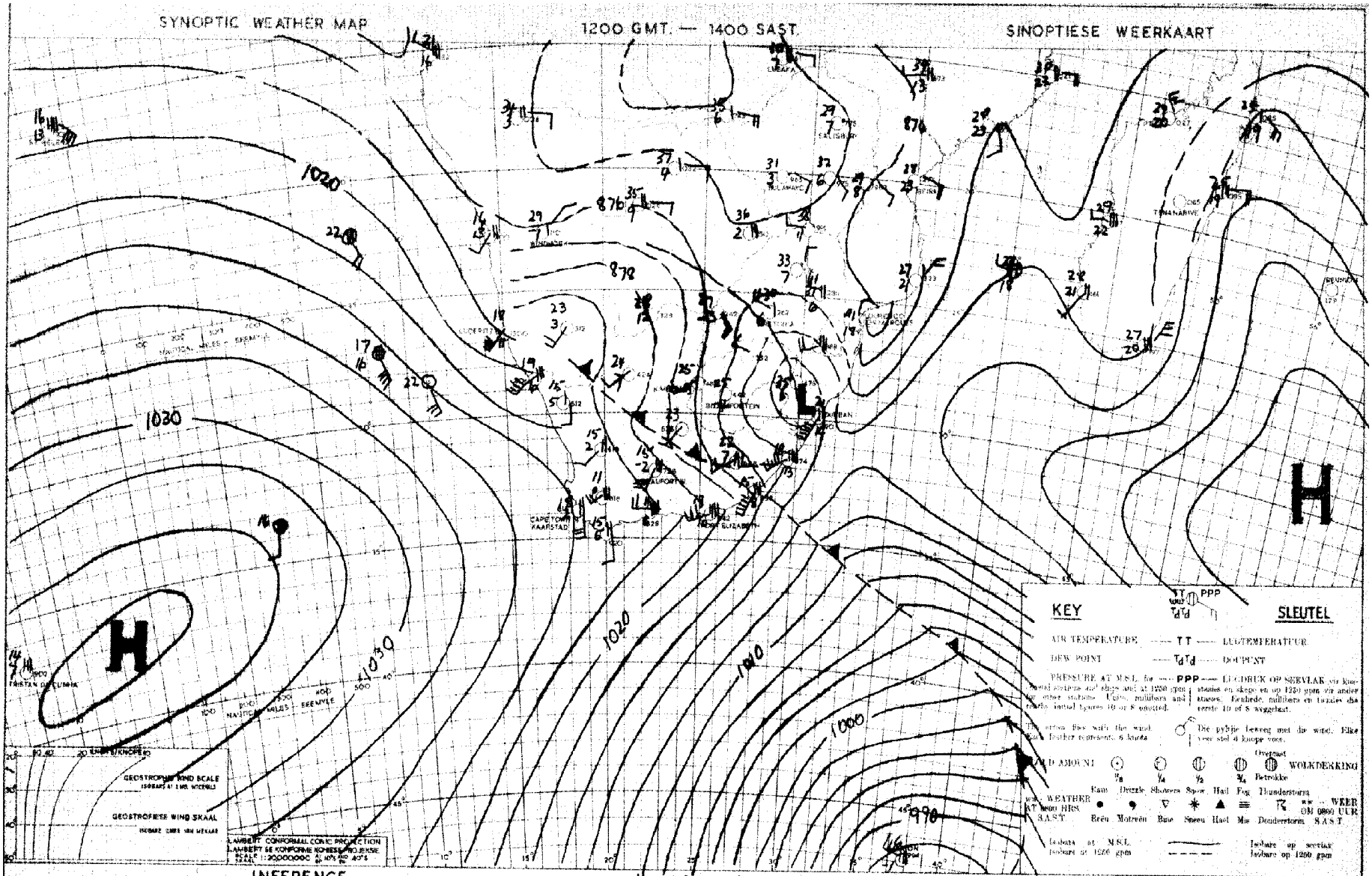

DATE 16-10-1953 DATUM

INFERENCE

The Atlantic High associated with colder air, will move eastwards over the southern and eastern Cape Province and over Natal. Skies will be cloudy over those areas. Drier air has moved over the western interior of the Union. The air over Transvaal and Natal will however remain relatively humid.

AFLEIDING

Die Atlantiese Hoog gepaard met kouer lug sal ooswaarts oor suid en oos Kaapland asook oor Natal beweeg. Die weer oor die streke sal bewolk wees. Droër lug het oor die westelike Unie beweeg. Die lug oor Transvaal en oor Natal sal egter betreklik vogtig bly.

DAAGLIKSE WEERBULLETIN

WEERBURO WEATHER BUREAU
DEPT. VAN VERVOER DEPT. OF TRANSPORT

DAILY WEATHER BULLETIN

Maksimum en Minimum Temperature (°C) en Reënval (duime) vir die Etmaal wat om 0800 (SAST) eindig op

Maximum and Minimum Temperatures (°C) and Rainfall (inches) 24 hours ending at 0800 (SAST) on

17.-.10.-195.3...

TRANSVAAL	Max.	Min.	Rvl.
Barberton			
Bethal			
Chester			
Delmas			
Ermelo			
Joubert Park			
Komatipoort			
Kroondal			
Leeuwdoornsstad			
Lichtenburg			
Louis Trichardt			
Marnitz			
Middelburg			
Loskop			
Nelspruit			
Nylstroom	26	13	
Palmietfontein			
Pietersburg	23	14	
Piet Retief			
Pelgrimsrus			
Jan Smuts	22	10	
Potchefstroom			
Pretoria W.B.	22	13	
Pretoriuskop			
Standerton			
Thabazimbi	29	17	
Vaalwater			
Watervalboven			
Wolmaransstad			
Zeerust	29	14	6.8
Witbank			
KAAP - CAPE			
Alexanderbaai	17	9	
Aberdeen			19.0
Andalusia			0.3
Beaufort-Wes	16	8	9.7
Cala			

CAPE - KAAP	Max.	Min.	Rfl.
Calitzdorp			
Calvinia			
Cape Agulhas	17	10	
Cape Columbine	17	8	
Cape St. Francis	29	13	
Carnarvon			
Cradock			
De Aar			
Dordrecht			
East London	16	13	20.5
Elsenburg			
Flagstaff			
Fraserburg	21	11	
Garies	20	5	
George	14	9	0.3
Graaff Reinet			
Grahamstown			
Idutywa			
Jansenville			
Kenhardt			
Kentani			13.0
Kimberley	22	13	0.1
Kingwilliamstown			
Klaver			
Kowie			
Kuruman			
Lake Mentz			
Lovedale			
Maclear			
Mafeking			
Matatiele			
Matroosberg	15	-1	
Middelburg	19	18	0.6
Mossel Bay	18	12	
Malmesbury			
O'okiep	19	6	
Orange River			
Pofadder			
Port Elizabeth	15	13	11.7

KAAP - CAPE	Max.	Min.	Rvl.
Port St. Johns	17	14	
Postmasburg			
Piquetberg			
Prieska			
Prince Albert			
Queenstown	13	9	0.5
Riversdale	17	7	
Somerset-oos	12	9	11.0
Springfontein			
Steynsburg			
Stormsrivier			
Sutherland			
Swellendam			
Umtata			
Upington	24	9	
van Wyksvlei	23	7	
Victoria-Wes	16	5	1.5
Vryburg	21	14	9.0
Williston	18	6	
Willowmore			
Wingfield	17	10	
Venterstad			
NATAL			
Kaap St. Lucia	20	16	5.5
Dundee			1.4
Durban	17	15	6.5
Estcourt			
Himeville			
Ladysmith	13	11	8.9
Melmoth	14	12	6.0
M'kuzi			
Newcastle	14	11	
Pietermaritzburg			
Port Shepstone	17	14	18.5
Seven Oaks			
Vryheid			

O.F.S. - O.V.S.	Max.	Min.	Rfl.
Bethlehem			
Bethulie	21	14	
Bloemfontein	17	11	14.4
Fauresmith			
Ficksburg			
Harrismith			
Heilbron			
Hoopstad			
Kroonstad	5		28.5
Lindley			
Modderpoort			
Parys			
Vrede			
Wepener	16	12	16.5
Winburg			
Zastron			
S.W.A. and Protectorates en Protektorate			
Gobabis	27	15	2.5
Keetmanshoop	23	7	
Luderitz	22	10	
Ondongua			
Swakopmund	16	8	35.0
Tsumeb	27	13	
Windhoek	27	13	
Aus	19	3	
Francistown	32	17	
Gaberones			
Mahalapye	30	17	
Maun	38	22	
Tsabong	25	14	1.0
Bremersdorp	16	14	9.8
Mbabane			
Stegi			

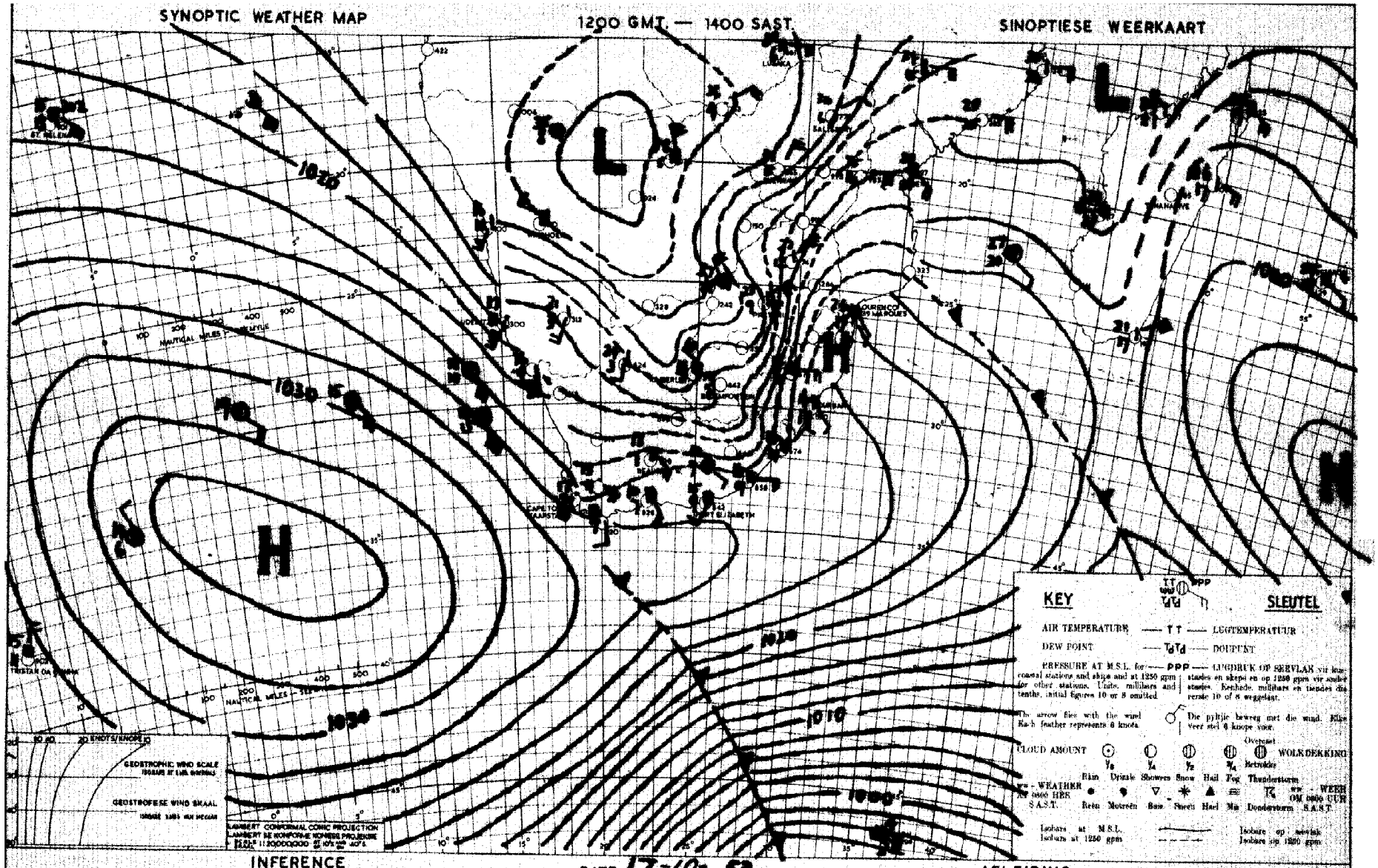

INFERENCE

DATE 17-10-1953 DATUM

AFLEIDING

A deep low pressure system suddenly developed over the Union, its surface centre lying between Windhoek and Keun but at 500 mb the centre is over Western Cape. A trough is extending to the SE coast and tendencies indicate that the depression will move to the SE coast tomorrow. Cool cloudy weather with scattered rain will occur over Natal, Free State, Northern and Eastern Cape.

'n Diep laagdrukstelsel het skielik oor die Unie ontwikkel. Die oppervlakte middelpunt daarvan is tussen Windhoek en Keun gelee, maar op 500 mb is die middelpunt bo Wes-Kaapland. 'n Trog strek na die SO kus en drukneigings toon dat die laag môre na die SO kus sal beweg. Koel bewolkte weer met verspreide reën sal voorkom oor Natal, Vrystaat, Noord- en Oos-Kaapland.

DAAGLIKSE WEERBULLETIN

WEERBURO : WEATHER BUREAU

DEPT. VAN VERVOER : DEPT. OF TRANSPORT

DAILY WEATHER BULLETIN

Maksimum en Minimum Temperature (°C) en Reënval (mm) vir die Etmaal wat om 0800 (SAST) eindig op

Maximum and Minimum Temperatures (°C) and Rainfall (in mm) 24 hours ending at 0800 (SAST) on

19 - 10 - 1953

TRANSVAAL	Max.	Min.	Rvl.
Barberton			
Bethal			
Chester			
Delmas			
Ermelo	16	9	
Joubert Park			
Komatipoort	29	15	
Kroondal			
Leeuwdoornsstad			56.5
Lichtenburg			
Louis Trichardt			
Marnitz			
Middelburg			
Loskop			
Nelspruit	25	13	
Nylstroom	25	14	9.0
Palmietfontein			
Pietersburg	23	14	
Piet Retief	21	10	2.0
Pelgrimsrus	22	18	0.6
Jan Smuts	19	11	0.6
Potchefstroom	28	12	18.5
Pretoria W.B.	21	13	2.3
Pretoriuskop			
Standerton			
Thabazimbi	25	15	8.0
Vaalwater			
Watervalboven	21	11	
Wolmaransstad			41.8
Zeerust	17	13	22.3
Witbank			
KAAP - CAPE			
Alexanderbaai	20	9	
Aberdeen			0.2
Andalusia			
Beaufort-Wes	11	8	2.0
Cala			

CAPE - KAAP	Max.	Min.	Rfl.
Calitzdorp			
Calvinia	21	XX	
Cape Agulhas	18	11	
Cape Columbine	17	10	
Cape St. Francis	16	10	15.2
Carnarvon			
Cradock			11.5
De Aar	23	8	
Dordrecht	18	12	5.0
East London	20	11	2.0
Elsenburg			
Flagstaff			
Fraserburg	20	3	
Garies	23	5	
George	15	8	6.5
Graaff Reinet	21	8	4.7
Grahamstown			
Idutywa			
Jansenville			15.0
Kenhardt	24	10	
Kentani			0.1
Kimberley	20	12	
Kingwilliamstown			
Klaver	22	7	
Kowie			
Kuruman			
Lake Mentz			
Lovedale			
Maclear			
Mafeking			
Matatiele			
Matroosberg	19	0	
Middelburg	20	4	7.0
Mossel Bay	17	11	1.0
Malmesbury			
O'okiep	23	7	
Orange River	24	12	
Pofadder			
Port Elizabeth	19	10	18.0

KAAP - CAPE	Max.	Min.	Rvl.
Port St. Johns	21	16	
Postmasburg	24	14	
Piquetberg			
Prieska			18.5
Prince Albert			
Queenstown	23	11	2.6
Riversdale	21	9	
Somerset-oos	20	7	7.0
Springfontein			
Steynsburg			
Stormsrivier			
Sutherland			
Swellendam			
Umtata	22	14	
Upington	26	13	
van Wyksvlei			
Victoria-Wes	20	1	
Vryburg	17	13	5.0
Williston	21	4	
Willowmore			
Wingfield	21	6	0.3
Venterstad			
NATAL			
Kaap St. Lucia	22	20	
Dundee			0.3
Durban	20	19	
Estcourt	17	11	0.5
Himeville			
Ladysmith	18	13	1.1
Melmoth	23	16	2.0
M'kuzi			
Newcastle	24	15	
Pietermaritzburg			
Port Shepstone	19	17	
Seven Oaks			
Vryheid			

O.F.S. - O.V.S.	Max.	Min.	Rfl.
Bethlehem	12	9	5.5
Bethulie	19	10	
Bloemfontein	14	10	0.2
Faurresmith	27	11	
Ficksburg			
Harrismith			
Heilbron			
Hoopstad	15	11	15.5
Kroonstad	21	11	30.0
Lindley			
Modderpoort			
Parys			
Vrede			
Wepener	14	12	0.5
Winburg			
Zastron			
S.W.A. and Protectorates en Protektorate			
Gobabis	27	15	
Keetmanshoop	27	10	
Luderitz	17	11	
Ondongua	31	18	5.0
Swakopmund	16	12	
Tsumeb	30	17	1.1
Windhoek	28	10	
Aus	24	9	
Francistown			
Gaberones			
Mahalapye			
Maun	32	18	2.5
Tsabong	24	14	
Bremersdorp			
Ababane			
Stegi			

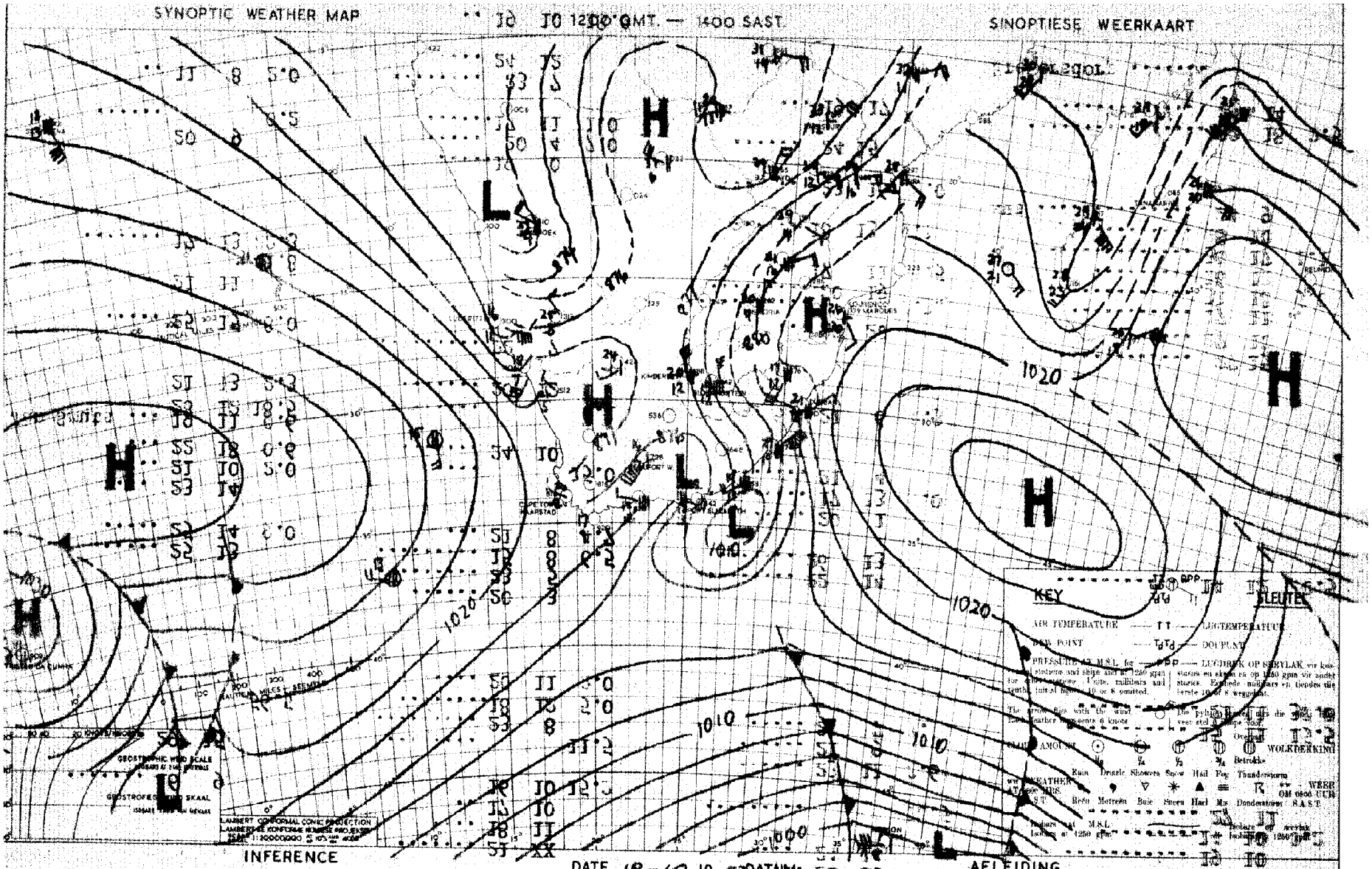

The low pressure system, which has been responsible for unsettled weather over the country is disappearing SE and is being followed by dry W winds across the Cape Province, where it should become fair. It is likely however, that a moist NW circulation will continue over the Transvaal, Free State and Natal with cloudy conditions with occasional rain.

Die laagdruksisteem, wat verantwoordelik was vir ongestadige weer oor die land, verdwyn nou SO en word gevolg deur droër W winde oor Kaapland, waar dit redelike mooiweer sal word. Oor Transvaal, Vrystaat en Natal sal 'n vogtige NW lugstroom waarskynlik voortduur en sal dit bewolk wees met reën af en toe.

DAAGLIKSE WEERBULLETIN — WEERBURO — WEATHER BUREAU — DAILY WEATHER BULLETIN

DEPT. VAN VERVOER : DEPT OF TRANSPORT

Maksimum en Minimum Temperature (°F) °C en Reënval (duim) wat die Etmaal wat om 0800 (SAST) eindig op

Maximum and Minimum Temperatures (°F) °C and Rainfall (inches) 24 hours ending at 0800 (SAST) on

20 - 10 - 3

TRANSVAAL	Max.	Min.	Rvl.
Barberton			
Bethal			6.0
Chester			
Delmas			
Ermelo	21	12	6.0
Joubert Park			
Komatipoort	35	21	2.0
Kroondal			9.8
Leeuwdoornstad			
Lichtenburg			
Croey	xx	xx	6.8
Louis Trichardt	29	18	3.8
Marnitz	25	18	3.5
Middelburg			
Loskop			7.0
Nelspruit	30	18	0.2
Nylstroom	20	14	2.5
Palmietfontein			
Pietersburg	28	17	2.5
Piet Retief	25	14	4.8
Pelgrimsrus	29	15	2.5
Jan Smuts	14	12	1.9
Potchefstroom			
Pretoria W.B.	17	13	8.5
Pretoriuskop			
Standerton			
Thabazimbi	18	11	10.2
Vaalwater			
Watervalboven	24	14	1.8
Wolmaransstad			
Zeerust	20	14	5.9
Witbank			

KAAP - CAPE	Max.	Min.	Rvl.
Alexanderbaai	19	11	1.7
Aberdeen			2.0
Andalusia			
Beaufort-Wes	25	8	1.8
Cale			

CAPE - KAAP	Max.	Min.	Rfl.
Calitzdorp			
Calvinia	20	5	3.5
Cape Agulhas	19	10	8.5
Cape Columbine	18	9	
Cape St. Francis	18	13	28.0
Carnarvon			
Cradock			
De Aar	27	9	0.9
Dordrecht			
East London	20	12	15.4
Elsenburg			3.6
Flagstaff			8.0
Fraserburg	24	4	5.2
Gariep	21	9	2.8
George	18	10	46.0
Graaff Reinet	25	8	3.4
Grahamstown			9.8
Idutywa			10.0
Jansenville			5.5
Kenhardt	28	8	
Kentani			12.8
Kimberley	22	11	25.3
Kingwilliamstown			
Klaver	20	9	0.2
Kowie			2.4
Kuruman			11.0
Lake Mentz			
Lovedale			
Molteklear			7.0
Mafeking			
Matatiele			9.2
Matroosberg	16	4	0.4
Middelburg	25	9	
Mossel Bay	20	10	19.5
Malmesbury			
Oakiep	19	4	1.5
Orange River	26	10	25.5
Pofadder	25	5	
Port Elizabeth	21	13	19.0

KAAP - CAPE	Max.	Min.	Rvl.
Port St. Johns	xx	17	12.0
Postmasburg			
Piquetberg	30	11	5.0
Prieska			
Prince Albert	24	10	22.6
Queenstown	23	8	2.5
Riversdale	25	9	9.3
Somerset-oos	19	9	4.5
Springfontein			
Steynsburg			
Stormsrivier			
Sutherland			
Swellendam	22	12	12.3
Tsitsata	29	9	1.5
Uitenhage			
Van Wyksvlei	26	7	
Victoria-Wes	23	13	10.5
Vryburg	24	6	
Williston			
Willowmore			
Wingfield	17	9	15.2
Venterstad			

NATAL	Max.	Min.	Rvl.
Kaap St. Lucia	25	18	2.5
Dundee	22	17	0.2
Durban	26	12	0.3
Estcourt			
Himeville			
Ladysmith	22	15	1.0
Melmoth	22	15	2.4
Mtunzi			10.3
Newcastle	24	15	2.4
Pietermaritzburg	21	19	0.6
Port Shepstone			
Seven Oaks			
Vryheid			

O.F.S. - O.V.S.	Max.	Min.	Rfl.
Bethlehem	21	8	24.0
Bethulie	21	10	22.0
Bloemfontein	24	9	14.0
Fauresmith			
Ficksburg			
Harrismith			3.0
Heilbron	22	13	16.0
Hoopstad	21	11	10.0
Kroonstad			6
Lindley			
Modderpoort			
Parys			
Vrede	18	11	33
Wepener			
Winburg			
Zastron			

S.W.A. and Protectorates en Protektorate	Max.	Min.	Rfl.
Gobabis	31	8	
Keetmanshoop	29	6	
Luderitz	19	12	
Ondongua	30	16	4
Swakopmund	15	9	
Tsumeb	31	17	0
Windhoek	27	7	
Aus	19	3	
Francistown	28	13	3
Gaberones	25	17	0.
Mahalapye	28	17	0.-
Maun	29	7	0.5
Tsabong			
Bremersdorp	29	17	7.5
Mbabane			
Stegi			

SYNOPTIC WEATHER MAP — 1200 GMT. — 1400 SAST. — SINOPTIESE WEERKAART

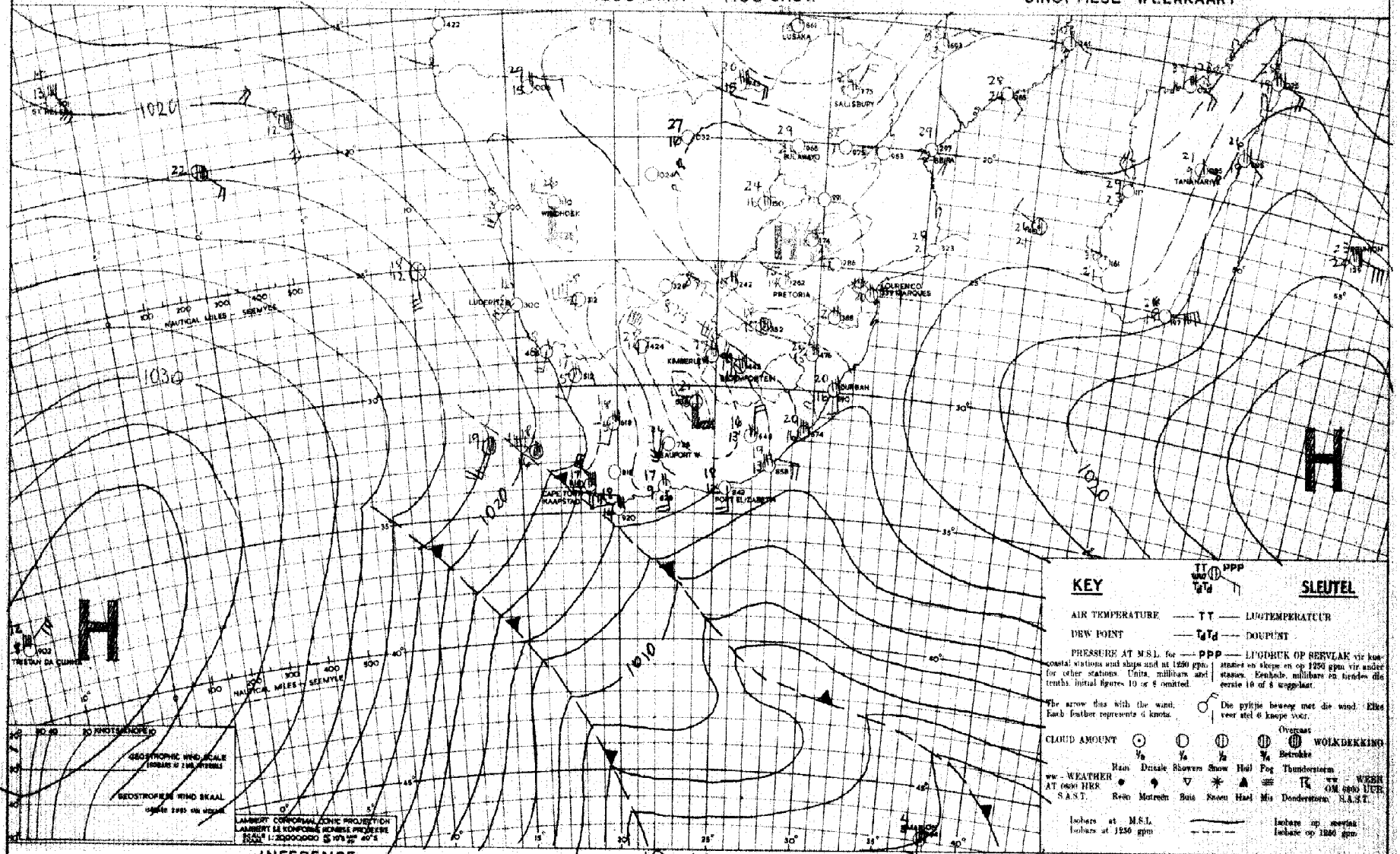

INFERENCE — DATE 19-10-1953 DATUM — AFLEIDING

Cool, humid air is moving over the southwest and South Cape and rain will fall. Warmer, humid air from the north is moving over Transvaal, the Free State and Natal and showers will occur. The low over the interior will remain stationary.

Koel, vogtige lug beweeg oor die suidwestelike en suidelike Kaapland en reën sal uitsak. Warmer, vogtige lug beweeg oor Transvaal, die Vrystaat en oor Natal uit die noorde en buie sal uitsak. Die laag oor die binneland sal nie baie beweeg nie.

DAAGLIKSE WEERBULLETIN

WEERBURO : WEATHER BUREAU

DEPT. VAN VERVOER : DEPT. OF TRANSPORT

DAILY WEATHER BULLETIN

Maksimum en Minimum Temperature (°C) en Reënval (mms) vir die Etmaal wat om 0800 (SAST) eindig op

Maximum and Minimum Temperatures (°C) and Rainfall (mms) 24 hours ending at 0800 (SAST) on

21 - 10 1953

TRANSVAAL	Max.	Min.	Rvl.
Barberton			
Bethal			10.5
Chester			2.5
Delmas			
Ermelo	21	8	15.0
Joubert Park			
Komatipoort	30	20	18.5
Kroondal			7.0
Leeuwdoornsstad			
Lichtenburg			
Crecy	28	13	2.5
Louis Trichardt			
Marnitz			
Middelburg			
Loskop			
Nelspruit	25	17	3.5
Nylstroom	27	11	0.5
Palmietfontein			
Pietersburg	25	16	4.8
Piet Retief	26	14	13.4
Pelgrimsrus	23	16	1.2
Jan Smuts	18	4	0.5
Potchefstroom	23	4	
Pretoria W.B.	21	9	11.5
Pretoriuskop			
Standerton			
Thabazimbi	27	12	5.5
Vaalwater			
Watervalboven	xx	x	11.8
Wolmaransstad			
Zeerust	24	7	
Witbank			
KAAP - CAPE			
Alexanderbaai	17	8	0.3
Aberdeen			61.3
Andalusia			
Beaufort-Wes	9	3	50.0
Cala			

CAPE - KAAP	Max.	Min.	Rfl.
Calitzdorp			
Calvinia	9	4	4.8
Cape Agulhas	15	11	1.8
Cape Columbine	15	8	
Cape St. Francis	14	12	44.0
Carnarvon			
Cradock			12.0
De Aar	13	3	1.7
Dordrecht	17	14	2.3
East London	17	12	47.0
Elsenburg			
Flagstaff			
Fraserburg	6	3	0.6
Garies	16	5	3.1
George	11	8	59.2
Graaff Reinet			
Grahamstown			108.0
Idutywa			6.0
Jansenville			67.0
Kenhardt	17	5	1.8
Kentani			8.0
Kimberley	17	3	
Kingwilliamstown			
Klaver	18	8	0.1
Kowie			
Kuruman			
Lake Mentz			
Lovedale			
Maclear			
Mafeking			
Matatiele			
Matroosberg	7	2	4.8
Middelburg	13	0	18.5
Mossel Bay	14	10	20.8
Malmesbury			
O'okiep	11	3	3.1
Orange River	17	5	
Pofadder			
Port Elizabeth	15	11	91.0

KAAP - CAPE	Max.	Min.	Rvl.
Port St. Johns	xx	15	0.1
Postmasburg	14	3	
Piquetberg			
Prieska	18	12	
Prince Albert			
Queenstown	14	6	14.6
Riversdale	14	7	40.0
Somerset-oos	12	6	87.0
Springfontein	23	8	1.0
Steynsburg			4.2
Stormsrivier			
Sutherland			
Swellendam			
Umtata	17	10	2.3
Upington	17	6	0.1
van Wyksvlei			
Victoria-Wes	9	0	3.7
Vryburg	21	4	
Williston	10	4	
Willowmore			
Wingfield	15	10	1.6
Venterstad			
NATAL			
Kaap St. Lucia			
Dundee			0.5
Durban	24	18	1.8
Estcourt	24	13	2.5
Himeville			
Ladysmith	25	13	0.9
Melmoth	30	13	16.8
M'kuzi			1.6
Newcastle	25	11	8.5
Pietermaritzburg			
Port Shepstone	22	16	
Seven Oaks			
Vryheid			

O.F.S. - O.V.S.	Max.	Min.	Rfl.
Bethlehem	18	4	18.0
Bethulie	18	3	
Bloemfontein	18	2	0.1
Fauresmith	17	2	
Ficksburg			
Harrismith			
Heilbron			
Hoopstad	22	4	
Kroonstad	23	5	0.3
Lindley			
Modderpoort			
Parys			
Vrede			
Wepener	19	6	
Winburg			
Zastron			
S.W.A. and Protectorates en Protektorate			
Gobabis	22	5	
Keetmanshoop	17	3	
Luderitz	18	11	
Ondongua	30	12	
Swakopmund	18	7	
Tsumeb	32	14	
Windhoek	24	4	
Aus	12	0	
Francistown			
Gaberones			
Mahalapye	29	12	0.1
Maun			
Tsabong	21	2	
Mbabane			
Stegi			

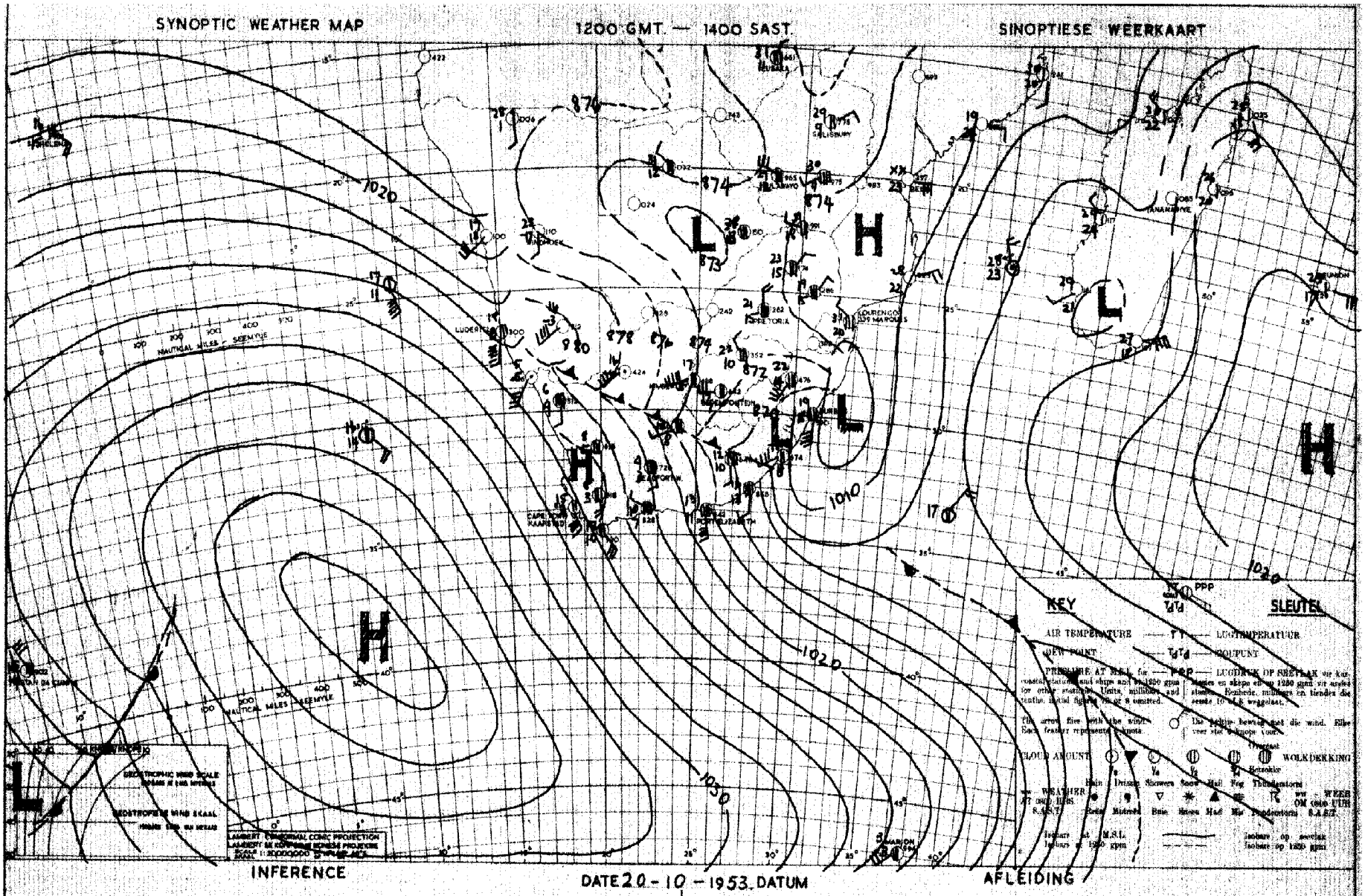

An intensive high pressure system is now moving eastwards to the south of the Union and extremely cold southerly winds have invaded the Cape Province, where unsettled rainy weather will occur at first, with snow along some of the higher ground. Colder air will spread further northwards over the remainder of the Union bringing a clearance to the Free State and Transvaal. Over Natal

'n Intensiewe hoogdruksisteem beweeg nou suid van die Unie in 'n oostelike rigting, en besonder koue suidewind oorstroom Kaapland, waar ongestadigdeweer met reën aanvanklik sal voorkom en waar sneeu hier en daar oor die hoër dele sal ondervind word. Koue lug sal verder noordwaarts oor die res van die Unie uitbrei en sal veroorsaak dat dit oor Vrystaat en Transvaal, oeptrek, maar oor Natal sal ongestadigde

DAAGLIKSE WEERBULLETIN

WEERBURO : WEATHER BUREAU

DEPT. VAN VERVOER : DEPT. OF TRANSPORT

DAILY WEATHER BULLETIN

Maksimum en Minimum Temperature (°C) en Reënval (mm) vir die Etmaal wat om 0800 (SAST) eindig op

Maximum and Minimum Temperatures (°C) and Rainfall (inches) 24 hours ending at 0800 (SAST) on

22 - 10 - 1963

TRANSVAAL	Max.	Min.	Rvl.
Barberton			
Bethal			
Chester			
Delmas			
Ermelo	22	3	
Joubert Park			
Komatipoort	22	20	5.7
Kroondal			
Leeuwdoornstad			
Lichtenburg			
Grecy	28	7	
Louis Trichardt			
Marnitz	21	11	
Middelburg			1.8
Loskop			
Nelspruit	22	15	0.1
Nylstroom	26	6	3.0
Palmietfontein			
Pietersburg	25	13	5.1
Piet Retief	20	8	5.2
Pelgrimsrus	20	13	4.0
Jan Smuts	19	4	
Potchefstroom	19	4	
Pretoria W.B.	22	5	
Pretoriuskop			
Standerton			
Thabazimbi	26	11	
Vaalwater			
Watervalboven	20	8	14.5
Wolmaransstad			
Zeerust	19	4	
Witbank			

KAAP - CAPE	Max.	Min.	Rvl.
Alexandertaai	20	7	
Aberdeen			27.5
Andalusia			
Beaufort-Wes	10	7	4.4
Cala			

CAPE - KAAP	Max.	Min.	Rfl.
Calitzdorp			
Calvinia	17	4	
Cape Agulhas	17	14	
Cape Columbine	16	8	
Cape St. Francis	16	13	10.0
Carnarvon			3.0
Cradock			
De Aar	10	3	2.5
Dordrecht	10	-1	40.5
East London	16	14	264.5
Elsenburg			
Flagstaff			40.3
Fraserburg	8	3	
Garies	20	6	
George	13	9	23.8
Graaff Reinet	8	4	75.5
Grahamstown			92.0
Idutywa			
Jansenville			30.2
Kenhardt	15	5	
Kentani			
Kimberley	15	4	
Kingwilliamstown			
Klaver	23	15	
Kowie			
Kuruman			
Lake Mentz			
Lovedale			
Maclear			
Mafeking			
Matatiele			
Matroosberg	10	5	
Middelburg	8	5	8.5
Mossel Bay	16	12	1.1
Malmesbury			
O'okiep	17	8	
Orange River	14	4	
Pofadder	17	5	
Port Elizabeth	15	13	33.5

KAAP - CAPE	Max.	Min.	Rvl.
Port St. Johns	xx	15	11.5
Postmasburg			
Piquetberg			
Prieska	12	12	
Prince Albert			
Queenstown	12	5	48.0
Riversdale	16	8	8.0
Somerset-oos	9	8	85.0
Springfontein	19	6	14.5
Steynsburg			
Stormsrivier			
Sutherland			
Swellendam			
Umtata			
Upington	15	6	0.1
van Wyksvlei			
Victoria-Wes	7	4	3.2
Vryburg	16	4	
Williston	15	7	
Willowmore			
Wingfield	17	11	
Venterstad			

NATAL	Max.	Min.	Rvl.
Kaap St. Lucia			
Dundee			
Durban	22	16	16.2
Estcourt	22	8	15.0
Himeville			
Ladysmith	24	9	4.3
Melmoth	17	13	12.5
M'kuzi			6.4
Newcastle	24	9	0.1
Pietermaritzburg			
Port Shepstone	22	15	13.2
Seven Oaks			
Vryheid			

O.F.S. - O.V.S.	Max.	Min.	Rfl.
Bethlehem	18	2	
Bethulie	15	5	3.0
Bloemfontein	15	3	
Fauresmith	13	3	0.5
Ficksburg			
Harrismith			
Heilbron			
Hoopstad	18	3	
Kroonstad	23	3	
Lindley			
Modderpoort			
Parys			
Vrede			
Wepener	16	4	
Winburg			
Zastron			

S.W.A. and Protectorates en Protektorate	Max.	Min.	Rfl.
Gobabis	18	5	
Keetmanshoop	18	6	
Luderitz	20	12	
Ondongua	31	17	
Swakopmund	19	9	
Tsumeb	29	13	
Windhoek	19	6	
Aus	15	0	
Francistown	31	14	
Gaberones			
Mahalapye	28	8	
Maun	28	12	
Tsabong	16	2	
Mbabane			
Stegi			

SYNOPTIC WEATHER MAP 1200 GMT. — 1400 SAST. SINOPTIESE WEERKAART

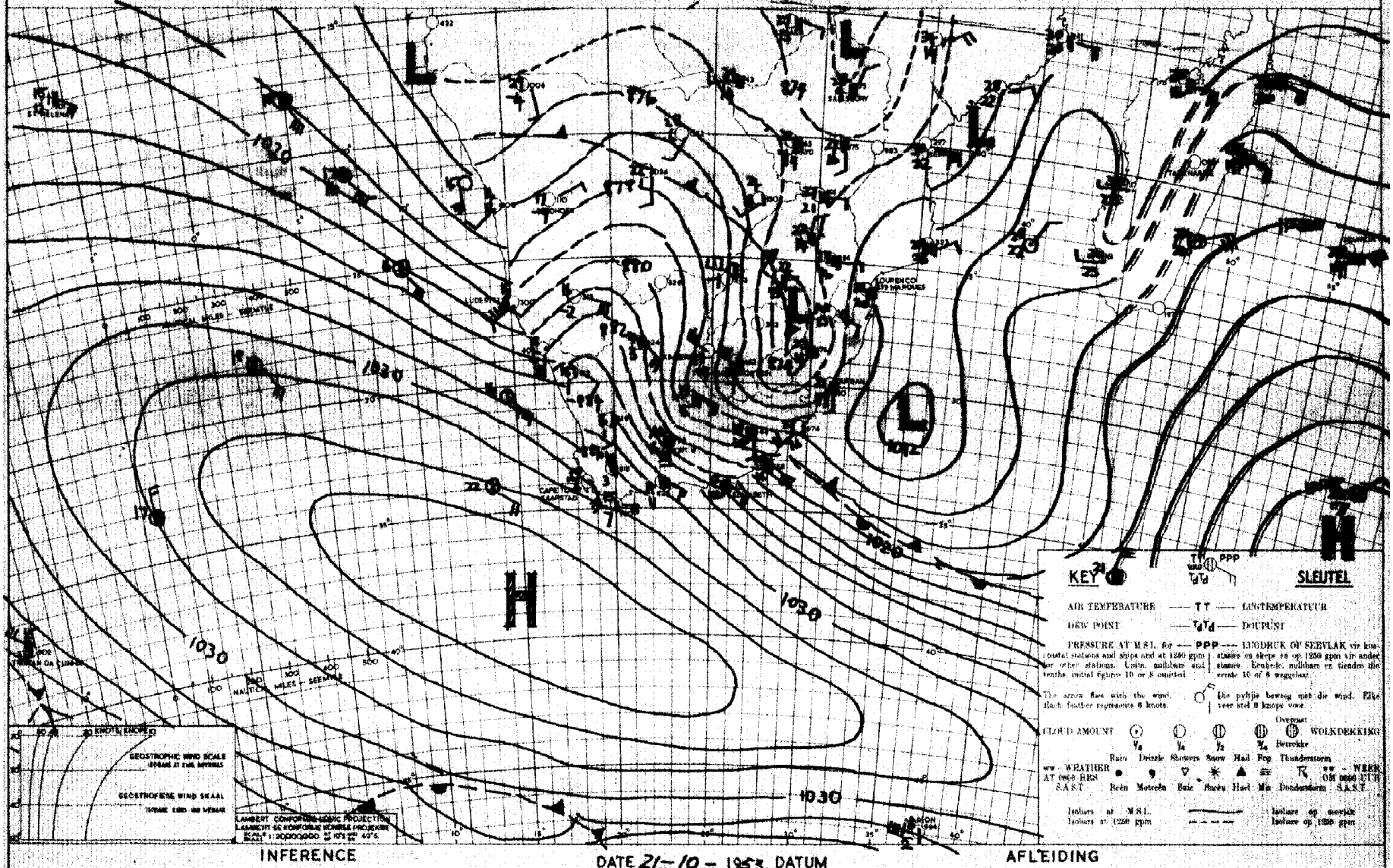

INFERENCE DATE 21-10-1953 DATUM AFLEIDING

Cold weather with rain and snow is continuing over Southern Cape, but with pressure falling along the W. coast and at Marion Island the anticyclone S.W. of the Union is expected to break up or weaken. The upper cyclone over the central Union is also moving eastwards and clearing should proceed eastwards, with rain continuing at first over E. Cape.

Koue weer met reën en sneeu duur nog voort oor S.Kaapland, maar met dalende druk oor W.Kaapland en by Marion, word verwag dat die antisiklone S.W. van die Unie sal verswak of verdeel. Die [redacted] in die bolug oor die sentrale Unie beweeg ook stadig [redacted] dit behoort geleidelik vanuit die weste oop [redacted]rek, maar reën sal aanvanklik nog voortduur oor Oostelike Kaapland.

DAAGLIKSE WEERBULLETIN

WEERBURO : WEATHER BUREAU

DEPT. VAN VERVOER : DEPT. OF TRANSPORT

DAILY WEATHER BULLETIN

Maksimum en Minimum Temperature (°C) en Reënval (duime) vir die Etmaal wat om 0800 (SAST) eindig op

Maximum and Minimum Temperatures (°C) and Rainfall (inches) 24 hours ending at 0800 (SAST) on

23.10.1953

TRANSVAAL.	Max.	Min.	Rvl.
Barberton			
Bethal			
Chester			
Delmas			
Ermelo	19	4	
Joubert Park			
Komatipoort	32	18	
Kroondal			
Leeuwdoornestad			
Lichtenburg			
Crecy	24	9	
Louis Trichardt			
Marnitz	17	18	
Middelburg			
Loskop			
Nelspruit	30	10	
Nylstroom	22	6	
[illegible]	17	6	
Pietersburg	24	11	
Piet Retief			
Pelgrimsrus	24	8	
Dunottar	18	xx	
Potchefstroom	17	9	
Pretoria W.B.	21	10	
Pretoriuskop			
Standerton			
Thabazimbi	25	13	
Vaalwater			
Watervalboven	22	7	
Wolmaransstad			
Zeerust	24	8	
Witbank			
Groblersdal	24	12	
KAAP - CAPE			
Alexanderbaai	30	10	
Aberdeen			
Andalusia			
Beaufort-Wes	15	6	
Cala			
Cape Point	15	12	

CAPE - KAAP	Max.	Min.	Rfl.
Calitzdorp			
Calvinia	23	6	
Cape Agulhas	19	12	
Cape Columbine	19	12	
Cape St. Francis	17	10	6.0
Carnarvon			
Cradock			
De Aar	23	5	
Dordrecht	10	3	15.8
East London	16	11	57.0
Danger Point	17	16	
Elsenburg			
Flagstaff			
Fraserburg	17	4	
Garies	27	9	
George	17	7	0.1
Graaff Reinet	14	6	2.7
Grahamstown			
Idutywa			
Jansenville			
Kenhardt	22	9	
Kentani			
Kimberley	18	6	
Kingwilliamstown			
Klaver	26	12	
Kowie			
Kuruman			
Lake Mentz			
Lovedale			
Maclear			
Mafeking			
Matatiele			
Metroosberg	17	8	
Middelburg	13	1	
Mossel Bay	19	12	
Malmesbury			
O'okiep	21	15	
Orange River	10	7	
Pofadder	21	9	
Port Elizabeth	18	9	

KAAP - CAPE	Max.	Min.	Rvl.
Port St. Johns	-	14	23.0
Postmasburg	19	9	
Piquetberg			
Prieska	12	19	
Prince Albert			
Queenstown	15	[illegible]	
Riversdale	19	6	
Somerset-oos	13	5	0.8
Springfontein	14	3	
Steynsburg			
Port Nolloth	21	12	
Stormsrivier			
Sutherland			
Swellendam			
Umtata			
Upington	23	9	
van Wyksvlei			
Victoria-Wes	12	1	
Vryburg	19	7	
Williston	20	12	
Willowmore			
Wingfield	22	7	
Venterstad			
NATAL.			
Kaap St. Lucia			
Dundee			
Durban	26	13	
Estcourt	22	6	
Himeville			
Ladysmith	24	8	
Melmoth	25	18	
M'kuzi			
Newcastle	23	7	
Pietermaritzburg			
Port Shepstone	23	15	
Seven Oaks			
Vryheid			

O.F.S. - O.V.S.	Max.	Min.	Rfl.
Bethlehem			
Bethulie	14	3	
Bloemfontein	17	5	
Fauresmith	18	3	
Ficksburg			
Harrismith			
Heilbron			
Hoopstad	19	6	
Kroonstad	19	5	
Lindley			
Modderpoort			
Parys			
Vrede			
Wepener	14	3	0.1
Winburg			
Zastron			
S.W.A. and Protectorates en Protektorate			
Gobabis	24	9	
Keetmanshoop	24	13	
Luderitz	28	11	
Ondongua			
Swakopmund	21	12	
Tsumeb	29	16	
Windhoek	25	12	
Mariental	24	10	
Francistown	x	x	
Gaberones			
Mahalapye	27	6	
Maun	29	12	
Tsabong			
Ondjo	30	13	
Mbabane			
Stegi			
Bremersdorp	29	12	

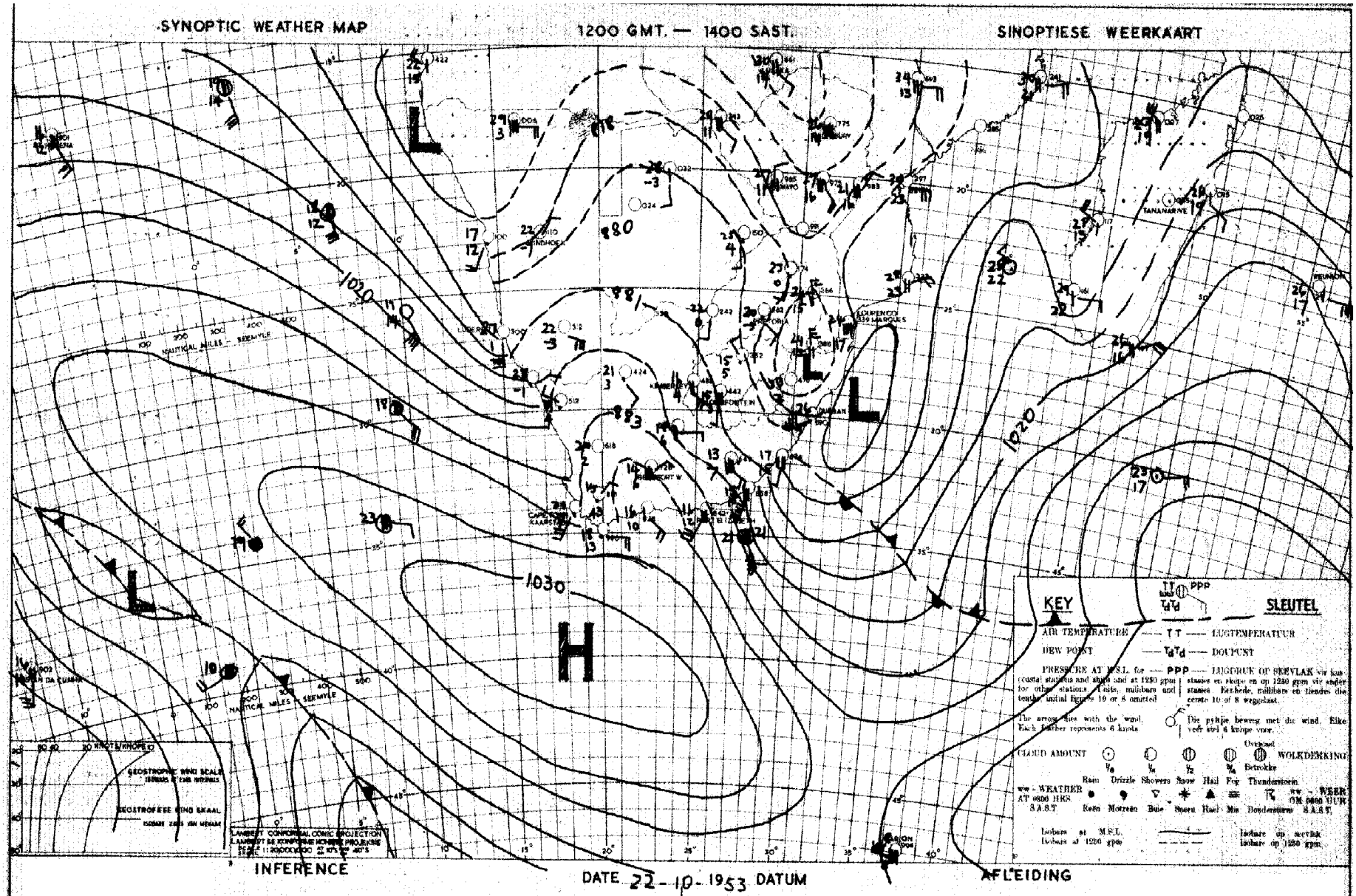

The colder, dry air has moved over most of the Union. The High South of the Union will continue to weaken and the weather over the whole country will become fair. Another High is situated in the vicinity of Tristan, but this is moving very slowly.

Die kouer, droë lug het oor bykans die hele Unie beweeg. Die Hoog suid van die Unie word nog steeds swakker en dit sal mooi weer oor die hele land word. Daar is ook weer 'n Hoog in die omgewing van Tristan maar die beweeg baie stadig.

DAAGLIKSE WEERBULLETIN

WEERBURO : WEATHER BUREAU

DEPT. VAN VERVOER : DEPT. OF TRANSPORT

DAILY WEATHER BULLETIN

Maksimum en Minimum Temperature (°C) en Reënval (duime) vir die Etmaal wat om 0800 (SAST) eindig op

Maximum and Minimum Temperatures (°C) and Rainfall (inches) 24 hours ending at 0800 (SAST) on

24 - 10 - 1953

TRANSVAAL	Max.	Min.	Rvl.
Barberton			
Bethal			
Chester			
Delmas			
Ermelo	23	9	
Joubert Park			
Komatipoort	23	16	
Kroondal			
Leeuwdoornstad			
Lichtenburg			
Groey	30	16	
	21	14	
Louis Trichardt			
Marnitz	29	14	
Middelburg			
Loskop			
Nelspruit			
Nylstroom	29	12	
Palmietfontein			
Pietersburg	25	12	
Piet Retief	23	10	
Potgietersrus	20	10	
Jan Smuts	23	11	
	25	8	
Potchefstroom	25	10	
Pretoria W.B.			
Pretoriuskop			
Standerton			
Thabazimbi	30	19	
Vaalwater			
Watervalboven			
Wolmaransstad			
Zeerust	28	9	
Witbank			

KAAP - CAPE	Max.	Min.	Rvl.
Alexanderbaai	35	9	
Aberdeen			
Andalusia	27	10	
Beaufort-Wes			
Cala			

CAPE - KAAP	Max.	Min.	Rfl.
Calitzdorp			
Calvinia	28	6	
Cape Agulhas	19	14	1.0
Cape Columbine	16	10	
Cape St. Francis	18	14	
Carnarvon			
Cradock			
De Aar			
Dordrecht	20	10	
East London	29	12	
Elsenburg			
Flagstaff			
Fraserburg			
Garies	32	8	
George	32	11	
Graaff Reinet	24	9	
Grahamstown			
Idutywa			
Jansenville			
Kenhardt	29	10	
Kentani			
Kimberley	24	12	
Kingwilliamstown			
Klaver	32	10	
Kowie			
Kuruman			
Lake Mentz			
Lovedale			
Maclear			
Mafeking			
Matatiele			
Matroosberg	25	6	
Middelburg			
Mossel Bay	18	13	
Malmesbury			
O'okiep	29	11	
Orange River	25	10	
Pofadder			
Port Elizabeth	19	12	

KAAP - CAPE	Max.	Min.	Rvl.
Port St. Johns	xx	14	
Postmasburg			
Piquetberg			
Prieska	27	11	
Prince Albert			
Queenstown	23	7	
Riversdale	26	11	
Somerset-oos	23	9	
Springfontein	22	8	
Steynsburg			
Stormsrivier			
Sutherland			
Swellendam			
Umtata	22	9	
Upington	30	12	
van Wyksvlei			
Victoria-Wes	23	7	
Vryburg	25	9	
Williston	24	8	
Willowmore			
Wingfield	21	13	
Venterstad			

NATAL	Max.	Min.	Rvl.
Kaap St. Lucia	26	19	
Dundee			
Durban	22	17	
Estcourt	25	9	
Himeville			
Ladysmith	29	10	
Melmoth	24	13	
M'kuzi			
Newcastle	28	14	
Pietermaritzburg			
Port Shepstone	21	13	
Seven Oaks			
Vryheid			

O.F.S. - O.V.S.	Max.	Min.	Rfl.
Bethlehem	23	7	
Bethulie	24	6	
Bloemfontein	22	8	
Fauresmith	23	5	
Ficksburg			
Harrismith			
Heilbron			
Hoopstad	25	9	
Kroonstad	25	7	
Lindley			
Modderpoort			
Parys			
Vrede			
Wepener	23	6	
Winburg			
Zastron			

S.W.A. and Protectorates en Protektorate	Max.	Min.	Rfl.
Gobabis	30	12	
Keetmanshoop	32	15	
Luderitz	18	11	
Ondongua	32	18	
Swakopmund	17	13	
Tsumeb	33	16	
Windhoek	29	15	
Aus	28	9	
Francistown			
Gaberones			
Mahalapye			
Maun			
Tsabong	29	7	
Bremersdorp	26	16	
Mochudi			
Stegi			

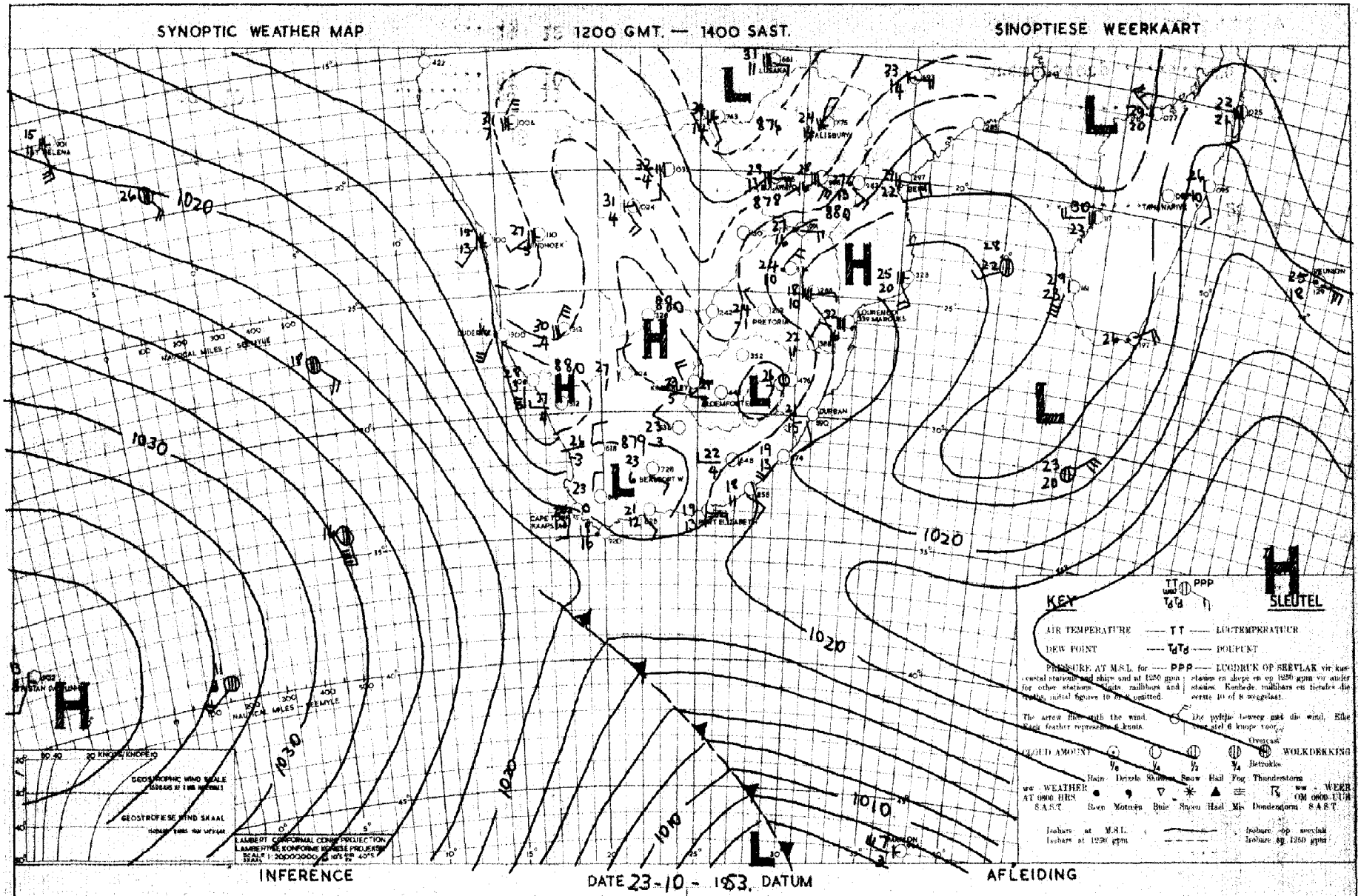

With the exception of the Transvaal Lowveld, where low clouds were reported, it has now become fine generally, but moister air is slowly spreading southwards across the Transvaal, where scattered clouds and light thunder conditions will develop tomorrow. There are also indications that the South Atlantic high will extend eastwards, which will cause cool cloudy weather to develop over the Southwestern and Southern Cape.

Afgesien van miswolke oor die Transvaalse Laeveld het dit nou algemeen mooiweer geword, maar vogtiger lug dring stadig suidwaarts na Transvaal, waar verspreide wolke en ligte donderweerstoestande môre sal ontwikkel. Daar is ook aanduidings dat die hoogdruksisteem in die Suid Atlantiese Oseaan ooswaarts sal stoot en daarop sal koel bewolkte weer oor Suidwes en Suid Kaapland volg.

DAAGLIKSE WEERBULLETIN

WEERBURO : WEATHER BUREAU
DEPT. VAN VERVOER : DEPT. OF TRANSPORT

DAILY WEATHER BULLETIN

Maksimum en Minimum Temperature (°C) en Reënval (mm) vir die Etmaal wat om 0800 (SAST) eindig op

Maximum and Minimum Temperatures (°C) and Rainfall (inches) 24 hours ending at 0800 (SAST) on

25 - 10 - 1953

TRANSVAAL	Max.	Min.	Rvl.
Barberton			
Bethal			
Chester			
Delmas			
Ermelo	25	12	
Joubert Park			
Komatipoort			
Kroondal			
Leeuwdoornstad			
Lichtenburg			
Louis Trichardt			
Marnitz			
Middelburg			
Loskop			
Nelspruit			
Nylstroom			
Palmietfontein			
Pietersburg	27	16	
Piet Retief			
Pelgrimsrus			
Jan Smuts	24	13	
Potchefstroom			
Pretoria W.B.	26	14	
Pretoriuskop			
Standerton			
Thabazimbi	28	17	
Vaalwater			
Watervalboven			
Wolmaransstad			
Zeerust			
Witbank			
Groblersdal	29	16	
KAAP - CAPE			
Alexanderbaai	19	11	
Aberdeen			
Andalusia			
Beaufort-Wes	23	10	
Cala			

CAPE - KAAP	Max.	Min.	Rfl.
Calitzdorp			
Calvinia	27	11	
Cape Agulhas	18	15	
Cape Columbine	15	9	
Cape St. Francis	18	15	
Carnarvon			
Cradock			
De Aar			
Dordrecht			
East London	21	15	
Cape Point	15	11	
Elsenburg			
Flagstaff			
Fraserburg			
Garies			
George	17	12	7.0
Graaff Reinet			
Grahamstown			
Idutywa			
Jansenville			
Kenhardt			
Kentani			
Kimberley	30	1.6	
Kingwilliamstown			
Klaver			
Kowie			
Kuruman			
Lake Mentz			
Lovedale			
Maclear			
Mafeking			
Matatiele			
Matroosberg	20	8	
Middelburg			
Mossel Bay	18	14	2.0
Malmesbury			
O'okiep	27	10	
Orange River			
Pofadder			
Port Elizabeth	19	10	-

KAAP - CAPE	Max.	Min.	Rvl
Port St. Johns	-	15	7.6
Postmasburg			
Piquetberg			
Prieska			
Prince Albert			
Queenstown			
Riversdale	17	10	2.5
Somerset-oos	19	10	3.5
Springfontein			
Steynsburg			
Port Nolloth	16	7	
Stormsrivier			
Sutherland			
Swellendam			
Umtata			
Upington	34	14	
van Wyksvlei			
Victoria-Wes	28	9	
Vryburg	30	13	
Williston			
Willowmore			
Wingfield	19	14	
Venterstad			
NATAL			
Kaap St. Lucia	27	18	
Dundee			
Durban	24	18	00
Estcourt			
Kimeville			
Ladysmith	27	10	
Melmoth	29	13	
M'kuzi			
Newcastle			
Pietermaritzburg			
Port Shepstone	23	17	1.4
Seven Oaks			
Vryheid			

O.F.S. - O.V.S.	Max.	Min.	Rfl.
Bethlehem			
Bethulie	28	11	
Bloemfontein	27	12	
Fauresmith			
Ficksburg			
Harrismith			
Heilbron			
Hoopstad			
Kroonstad			
Lindley			
Modderpoort			
Parys			
Vrede			
Wepener	27	17	
Winburg			
Zastron			
S.W.A. and Protectorates en Protektorate			
Gobabis	31	11	
Keetmanshoop	34	15	
Luderitz	19	11	
Ondongua			
Swakopmund	15	11	
Tsumeb	32	15	
Windhoek	31	17	
Aus	28	10	
Francistown	31	20	
Gaberones			
Mamalepye			
Maun	36	20	
Tsabong	35	19	
Mbabane			
Stegi			
Outjo	33	17	

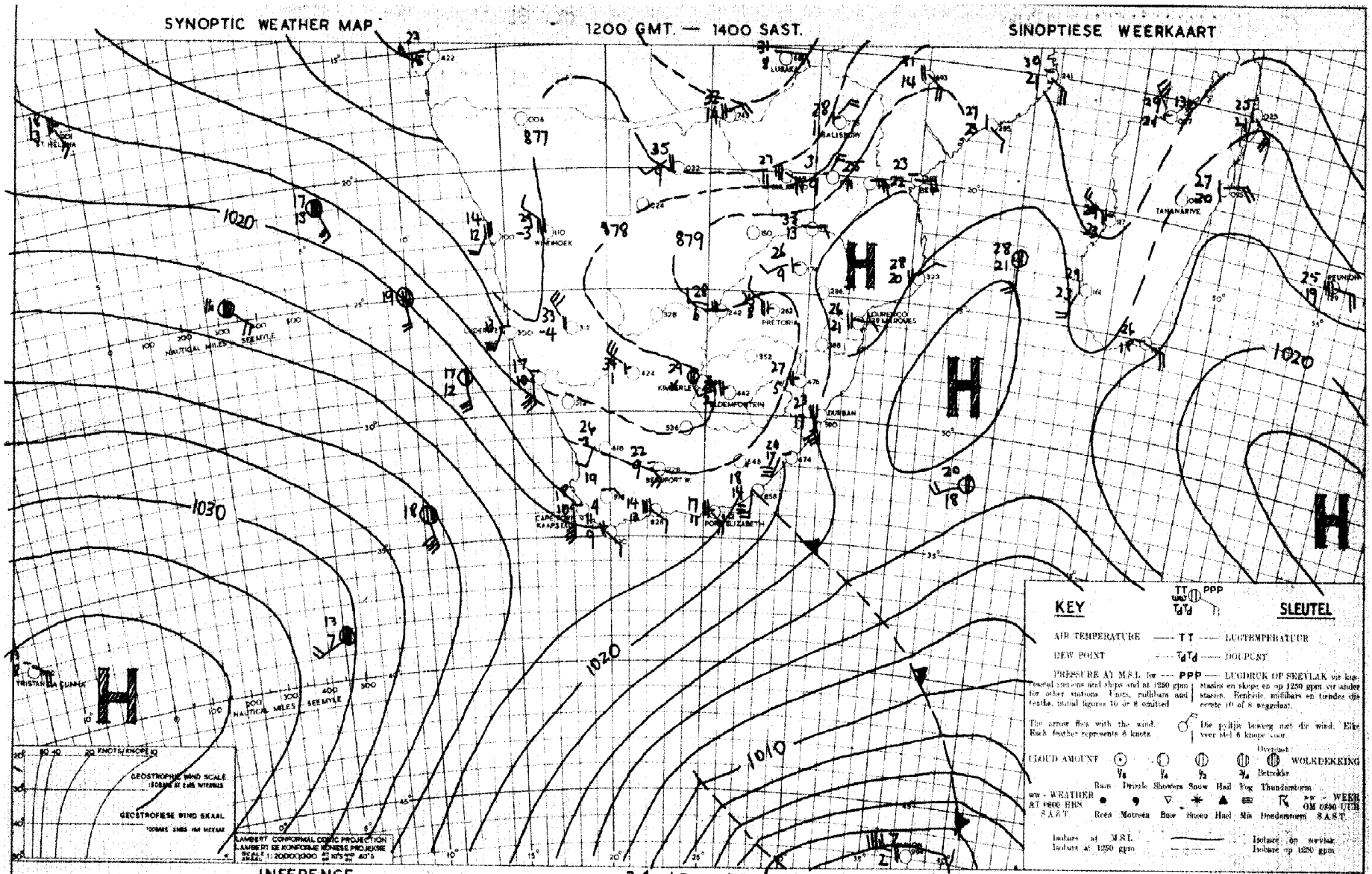

INFERENCE — DATE 24-10-1953 DATUM — AFLEIDING

The eastern part of the Atlantic High is moving over the south west and south Cape coasts, where cloudy weather with showers will occur. Pressures are falling over the Central Union and a low will probably develop.

Die oostelike deel van die Atlantiese Hoog beweeg oor die suid-westelike en suidelike kusstreke van Kaapland en bewolkte weer gepaard met buie sal voorkom. Drukte daal oor die Middel Unie en 'n hoog sal waarskynlik vorm.

DAAGLIKSE WEERSBULLETIN — WEERSBUREAU — DEPT VAN VERVOER — DEPT OF TRANSPORT — DAILY WEATHER BULLETIN

Maksimum en Minimum Temperature (°C) en Reënval (mm) vir die 24 uur wat om 0800 (SAST) eindig op 26 - 10 - 73

Maximum and Minimum Temperatures (°C) and Rainfall (mm) 24 hours ending at 0800 (SAST) on

TRANSVAAL	Max.	Min.	Rfl.
Harberton			4.4
Bethel			12.2
Chester			
Delmas			
Ermelo	25	12	3.1
Joubert Park			
Kometipoort	28	21	21.4
Groondal			
Leeuwdoornstad			
Lichtenburg			
Cresy	28	13	0.4
Louis Trichardt			
Marnitz			
Middelburg			1.8
Loskop			
Nelspruit	29	18	0.2
Nylstroom	29	12	
Palmietfontein			
Pietersburg	27	16	
Piet Retief	30	15	
Pelgrimsrus	27	11	1.5
Jan Smuts	25	13	
Potchefstroom	30	10	
Pretoria W.B	28	9	
Pretoriuskop			
Standerton			
Thabazimbi	31	18	
Vaalwater			
Watervalboven	32	23	
Wolmaransstad			
Zeerust			
Witbank			

KAAP - CAPE	Max.	Min.	Rfl.
Alexanderbaai	19	12	
Aberdeen			
Andalusia			
Beaufort-Wes	19	11	
Cala			
Calitzdorp			
Calvinia	28	18	
Cape Agulhas	20	16	
Cape Doorkbluff	15	10	
Cape St. Francis	18	15	0.1
Carnarvon			
Cradock			
De Aar	31	11	
Dordrecht	25	9	
East London	17	15	1.4
Elsenburg			
Flagstaff			
Fraserburg	24	8	
Garies	27	8	
George	18	9	
Graaff Reinet	15	11	
Grahamstown			
Idutywa			
Jansenville			
Keimhardt	34	12	
Kentani			
Kimberley	32	19	0.1
Kingwilliamstown			
Klaver	28	9	
Kowie			
Kuruman			
Lake Menzi			
Lovedale			
Maclear			
Mafeking			
Matatiele			
Matroosberg	21	6	
Middelburg	22	7	
Mossel Bay	16	15	
Malmesbury			
O'okiep	28	9	
Orange River	30	21	
Pofadder	30	11	
Port Elizabeth	19	16	1.8

KAAP - CAPE	Max.	Min.	Rfl.
Port St. Johns	xx	16	5.0
Postmasburg	31	20	
Piquetberg			
Prieska	35	23	
Prince Albert			
Queenstown	15	11	0.2
Riversdale			
Robertson	13	11	0.8
Springfontein	21	10	0.5
Steytlerville			
Stormervlei			
Sutherland			
Swellendam			
Uitenhage	21	12	4.0
Uppington	35	14	
van Wyksvlei			
Victoriawes	25	7	
Vryburg	33	17	
Williston	29	11	
Wolwespoort			
Kingfield	22	15	
Venterstad			

NATAL	Max.	Min.	Rfl.
Kaap St. Lucia	25	20	0.5
Dundee			
Durban	22	20	3.2
Helpmekaar	26	13	1.5
Kiaville			
Ladysmith	28	15	3.7
Melmoth	21	16	
M'kuzi			
Newcastle	28	12	
Pietermaritzburg			1.1
Port Shepstone			
Seven Oaks			
Vryheid			

O.F.S. - O.V.S.	Max.	Min.	Rfl.
Bethlehem	29	13	
Betsulie	21	9	
Bloemfontein	30	15	
Fouriesburg	30	10	
Ficksburg			
Harrismith			
Heilbron			
Hoopstad	32	18	
Jacobsdal	31	11	
Lindley			
Rodderpoort			
Parys			
Vrede			10.0
Wepener	29	17	
Winburg			
Zastron			

S.W.A. and Protectorates ex Proektorate	Max.	Min.	Rfl.
Bethanie	33	16	
Keetmanshoop	35	16	
Luderitz	18	11	
Ondangua	35	19	
Swakopmund	15	12	
Tsumeb	36	19	
Windhoek	31	19	
Aus	27	14	
Francistown			
Gaberones			
Mahalapye	33	18	
Maun	35	17	
Tsabong	34	12	
Mbabane			
Stegi			

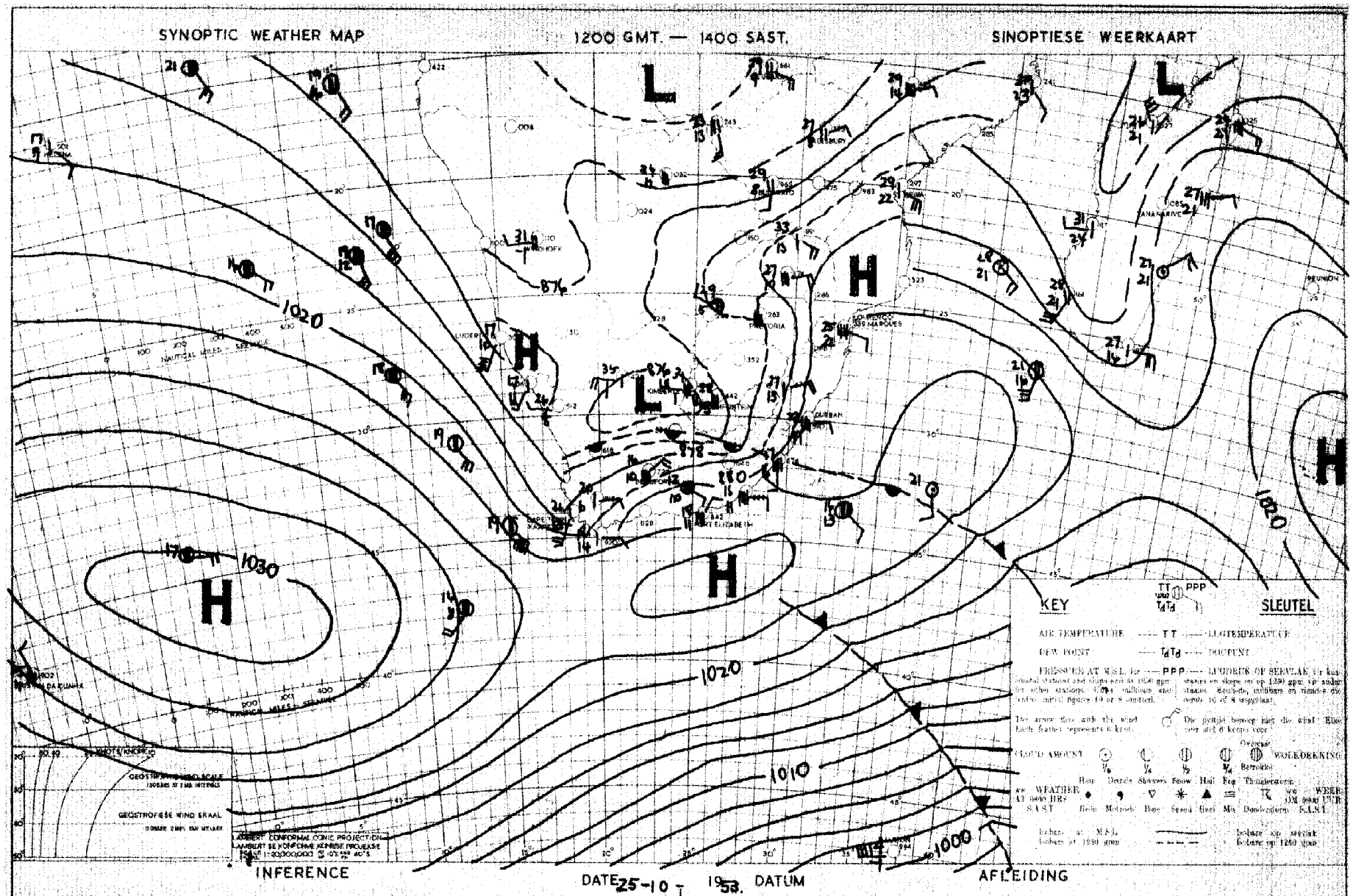

The anticyclone between Tristan and the Cape is weakening, while a shallow high has developed south of the Union. Warm and moderately moist air is flowing southwards over the eastern half of the Union. Pressure is falling only slowly over Southern Cape and consequently thunder conditions should develop over the eastern half of the Union.

Die antisiklone tussen Tristan en die Kaap verswak geleidelik, terwyl 'n ondiep antisiklone suid van die Unie ontwikkel het. Warm en matig vogtige lug beweeg suidwaarts oor die oostelike helfte van die Unie. Die druk daal slegs stadig langs die suidkus en gevolglik sal donderweerstoestande môre oor die oostelike helfte van die Unie voorkom.

DAAGLIKSE WEERBULLETIN

WEERBURO WEATHER BUREAU
DEPT. VAN VERVOER DEPT. OF TRANSPORT

DAILY WEATHER BULLETIN

Maksimum en Minimum Temperature (°C/°F) en Reënval (duime) vir die Etmaal wat om 0800 (SAST) eindig op

Maximum and Minimum Temperatures (°C/°F) and Rainfall (inches) 24 hours ending at 0800 (SAST) on

27 - 10 - 1953

TRANSVAAL	Max.	Min.	Rvl.
Barberton			
Bethal			5.2
Chester			
Delmas			
Ermelo	27	11	
Joubert Park			
Komatipoort	31	19	
Kroondal			
Leeuwdoornsstad			
Lichtenburg			
Cresy	32	12	
Louis Trichardt	28	14	
Marnitz	32	18	
Middelburg			2.5
Loskop			
Nelspruit	29	18	
Nylstroom	30	15	
Palmietfontein			
Pietersburg	28	15	
Piet Retief	29	15	1.9
Pelgrimsrus	26	11	
Jan Smuts	27	13	
Potchefstroom	31	16	
Pretoria W.B.	29	11	
Pretoriuskop			
Standerton			
Thabazimbi	33	21	
Vaalwater			
Watervalboven	27	15	
Wolmaransstad			
Zeerust	33	18	
Witbank			
Volksrust			12.0
KAAP - CAPE			
Alexanderbaai	18	13	
Aberdeen			
Andalusia			0.4
Beaufort-Wes	23	11	
Cala			

CAPE - KAAP	Max.	Min.	Rfl.
Calitzdorp			
Calvinia	28	7	
Cape Agulhas	22	16	
Cape Columbine	19	9	
Cape St. Francis	16	15	3.0
Carnarvon			
Cradock			
De Aar	32	12	
Dordrecht	27	10	
East London	18	17	8.3
Elsenburg			
Flagstaff			6.8
Fraserburg	29	10	
Garies	28	8	
George	19	14	
Graaff Reinet	19	3	
Grahamstown			1.8
Idutywa			0.9
Jansenville			
Kenhardt	35	17	
Kentani			10.8
Kimberley	34	19	
Kingwilliamstown			
Klaver	30	10	
Kowie			
Kuruman			
Lake Mentz			
Lovedale			
Maclear			5.0
Mafeking			
Matatiele			
Matroosberg	25	8	
Middelburg	30	6	
Mossel Bay	17	15	0.5
Malmesbury			
O'okiep	29	9	
Orange River	35	16	
Pofadder	31	12	
Port Elizabeth	18	17	4.0

KAAP - CAPE	Max.	Min.	Rvl.
Port St. Johns	xx	19	9.5
Postmasburg	33	19	
Piquetberg			
Prieska	36	24	
Prince Albert			
Queenstown	25	13	
Riversdale	23	15	
Somerset-oos	18	13	
Springfontein	29	10	0.1
Steynsburg			
Stormsrivier			
Sutherland			
Swellendam			
Umtata	23	15	0.5
Upington	36	18	
van Wyksvlei			
Victoria-Wes	xx	xx	0.9
Vryburg			
Williston	30	10	
Willowmore			
Wingfield	26	15	
Venterstad			
NATAL			
Kaap St. Lucia	25	20	
Dundee			0.5
Durban	26	20	8.1
Estcourt	31	12	1.3
Himeville			
Ladysmith	33	15	0.1
Melmoth	30	19	3.7
M'kuzi			
Newcastle	31	16	4.5
Pietermaritzburg			1.0
Port Shepstone	24	19	6.2
Seven Oaks			
Vryheid			

O.F.S. - O.V.S.	Max.	Min.	Rfl.
Bethlehem	28	10	0.5
Bethulie	31	12	
Bloemfontein	31	15	
Fauresmith	31	17	
Ficksburg			
Harrismith			
Heilbron			
Hoopstad	33	15	0.8
Kroonstad	31	15	3.0
Lindley			
Reitz			5.5
Modderpoort			
Parys			
Vrede			4.3
Wepener	28	17	2.8
Winburg			
Zastron			
Frankfort			5.0
S.W.A. and Protectorates en Protektorate			
Gobabis			
Keetmanshoop	37	18	
Luderitz	19	12	
Ondongua	36	21	
Swakopmund	15	12	
Tsumeb	35	19	
Windhoek	34	21	
Francistown	xx	xx	
Gaberones			
Mahalapye	34	15	
Maun	36	21	
Tsabong	36	16	
Bremersdorp	28	18	0.4
Stegi			

SYNOPTIC WEATHER MAP 1200 GMT. — 1400 SAST. SINOPTIESE WEERKAART

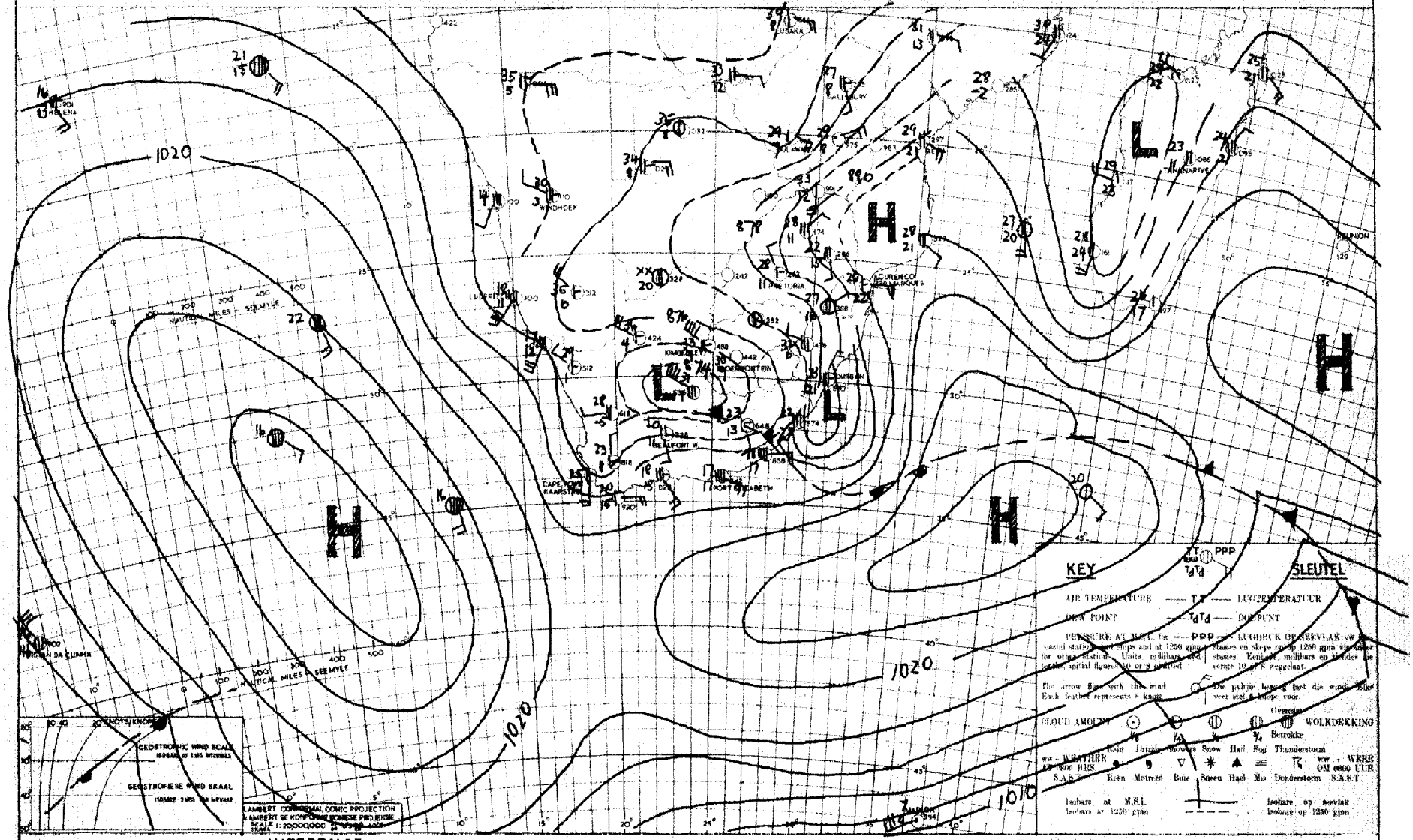

INFERENCE DATE 26 - 10 - 1953. DATUM AFLEIDING

There are no indications of important changes within the next day or two. Cool cloudy weather will continue over the Southern Cape and isolated thunderstorms will develop in the afternoons over the Transvaal, the Free State, Natal and the Transkei.

Daar is geen aanduidings van enige belangrike veranderings binne die volgende dag of twee nie. Koel bewolkte weer sal voortduur oor suidelike Kaapland en los donderstorms sal in die namiddae oor Transvaal, die Vrystaat, Natal en Transkei ontwikkel.

DAAGLIKSE WEERBULLETIN

WEERBURO : WEATHER BUREAU
DEPT. VAN VERVOER : DEPT. OF TRANSPORT

DAILY WEATHER BULLETIN

Maksimum en Minimum Temperature (°C) en Reënval (duim) vir die Etmaal wat om 0800 (SAST) eindig op

Maximum and Minimum Temperatures (°C) and Rainfall (inches) 24 hours ending at 0800 (SAST) on

28 - 10 - 1963

TRANSVAAL	Max.	Min.	Rvl.
Barberton			
Bethal			
Chester			
Delmas			
Ermelo	27	11	0.5
Joubert Park			
Komatipoort	37	20	
Kroondal			
Leeuwdoornstad			
Lichtenburg			
Crecy	35	16	
Louis Trichardt			
Marnitz			
Middelburg			
Loskop			
Nelspruit	34	18	0.6
Nylstroom	33	16	
Palmietfontein			
Pietersburg	32	19	
Piet Retief	32	16	0.9
Pelgrimsrus	31	14	8.5
Jan Smuts	29	15	0.1
Potchefstroom	32	15	
Pretoria W.B.	32	15	0.2
Pretoriuskop			
Standerton			
Thabazimbi	36	23	
Vaalwater			
Watervalboven	30	12	
Wolmaransstad			
Zeerust	34	14	
Witbank			1.8
KAAP - CAPE			
Alexanderbaai	20	10	
Aberdeen			
Andalusia			
Beaufort-Wes	27	14	
Cala			

CAPE - KAAP	Max.	Min.	Rfl.
Calitzdorp			
Calvinia	31	11	
Cape Agulhas	21	16	
Cape Columbine	16	10	
Cape St. Francis	18	15	
Carnarvon			
Cradock			
De Aar	30	12	
Dordrecht	21	9	
East London	20	14	0.2
Elsenburg			
Flagstaff			
Fraserburg	33	11	
Garies	30	11	
George	21	11	
Graaff Reinet	23	13	
Grahamstown			
Idutywa			0.4
Jansenville			
Kenhardt	33	13	
Kentani			3.5
Kimberley	35	13	
Kingwilliamstown			
Klaver	28	11	
Kowie			
Kuruman			
Lake Mentz			
Lovedale			
Maclear			
Mafeking			
Matatiele			
Matroosberg	26	8	
Middelburg	26	9	
Mossel Bay	22	14	
Malmesbury			
O'okiep	30	13	
Orange River	33	11	
Pofadder			
Port Elizabeth	21	11	

KAAP - CAPE	Max.	Min.	Rvl.
Port St. Johns	xx	18	
Postmasburg	33	20	
Piquetberg			
Prieska	34	23	
Prince Albert			
Queenstown	25	12	
Riversdale	26	14	
Somerset-oos	23	11	
Springfontein	30	13	
Steynsburg			
Stormsrivier			
Sutherland			
Swellendam			
Umtata			
Upington	35	14	
van Wyksvlei			
Victoria-Wes	27	9	
Vryburg	33	12	
Williston	31	16	
Willowmore			
Wingfield	24	16	
Venterstad			
NATAL			
Kaap St. Lucia	29	20	0.5
Dundee			
Durban	25	20	
Estcourt	30	15	0.2
Himeville			
Ladysmith	33	16	
Melmoth	32	16	
M'kuzi			2.6.
Newcastle	32	14	
Pietermaritzburg			4.2.
Port Shepstone	24	18	
Seven Oaks			
Vryheid			

O.F.S. - O.V.S.	Max.	Min.	Rfl.
Bethlehem	27	10	3.0
Bethulie	30	9	
Bloemfontein	31	11	
Fauresmith	31	10	
Ficksburg			
Harrismith			
Heilbron			
Hoopstad	33	10	
Kroonstad	31	12	
Lindley			
Modderpoort			
Parys			
Vrede			
Wepener	30	8	
Winburg			
Zastron			
S.W.A. and Protectorates en Protektorate			
Gobabis	34	17	
Keetmanshoop	37	20	
Luderitz	19	11	
Ondongua	37	21	
Swakopmund	15	12	
Tsumeb	37	19	1.0
Windhoek	32	22	
Francistown			
Gaberones			
Mahalapye	35	18	
Maun	35	20	
Tsabong	37	14	
Mbabane			
Stegi			

SYNOPTIC WEATHER MAP — 1200 GMT. — 1400 SAST. — SINOPTIESE WEERKAART

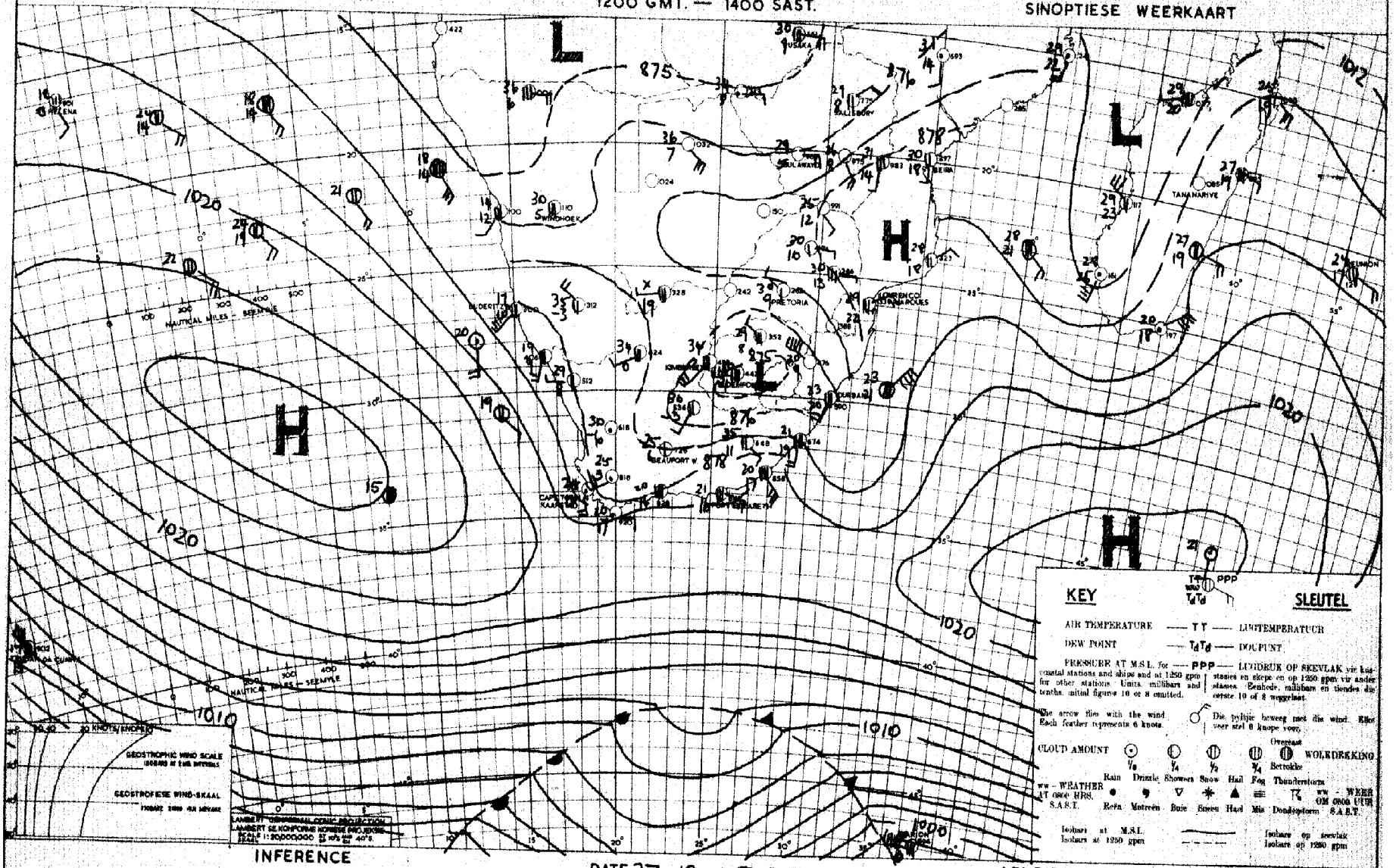

DATE 27-10-1953 DATUM

INFERENCE

A ridge connects the Atlantic and Indian Ocean anticyclones south of the Cape, maintaining mild and partly cloudy weather along the south and southeast coast. Dry air is penetrating eastwards and northwards over the interior and thunder conditions will occur only over Transvaal, Natal and northern O.F.S. tomorrow. The pressure will rise slightly over Natal.

AFLEIDING

'n Rug suid van die Kaap verbind die Atlantiese en Indiese Oseaan antisiklone en dit handhaaf matige en gedeeltelik bewolkte weer langs die suid- en suidooskus. Droë lug beweeg ooswaarts en noordwaarts oor die binneland en donderweerstoestande sal beperk wees tot Transvaal, Natal en die noordelike Vrystaat. Die druk sal ietwat styg oor Natal.

DAAGLIKSE WEERBULLETIN

WEERBURO : WEATHER BUREAU

DEPT. VAN VERVOER : DEPT. OF TRANSPORT

DAILY WEATHER BULLETIN

Maksimum en Minimum Temperature (°C) en Reënval (duime) vir die Etmaal wat om 0800 (SAST) eindig op

Maximum and Minimum Temperatures (°C) and Rainfall (inches) 24 hours ending at 0800 (SAST) on

29 - 10 1953

TRANSVAAL	Max.	Min.	Rvl.
Barberton			
Bethal			
Chester			
Delmas			
Ermelo	28	13	
Joubert Park			
Komatipoort	29	20	
Kroondal			
Leeuwdoornestad			
Lichtenburg			
Crecy	37	15	
Louis Trichardt	29	16	
Marnitz	37	18	
Middelburg			
Loskop			
Nelspruit	25	17	0.6
Nylstroom	34	13	
Palmietfontein			
Pietersburg	30	16	0.1
Piet Retief	20	15	
Pelgrimsrus	22	16	
Jan Smuts	30	13	
Potchefstroom	33	15	
Pretoria W.B.	33	14	
Pretoriuskop			
Standerton			
Thabazimbi	37	23	
Vaalwater			
Watervalboven	24	15	
Wolmaransstad			
Zeerust	38	21	
Witbank			
KAAP - CAPE			
Alexanderbaai	17	12	
Aberdeen			
Andalusia			
Beaufort-Wes	31	15	
Cala			

CAPE - KAAP	Max.	Min.	Rfl.
Calitzdorp			
Calvinia	34	7	
Cape Agulhas	21	17	
Cape Columbine	21	14	
Cape St. Francis	18	13	0.2
Carnarvon			
Cradock			
De Aar	32	15	
Dordrecht	24	11	
East London	20	17	
Elsenburg			
Flagstaff			
Fraserburg	33	8	
Garies	30	14	
George	21	15	0.9
Graaff Reinet	26	13	
Grahamstown			
Idutywa			
Jansenville			
Kenhardt	37	13	
Kentani			
Kimberley	34	17	
Kingwilliamstown			
Klaver	33	16	
Kowie			
Kuruman			
Lake Mentz			
Lovedale			
Maclear			
Mafeking			
Matatiele			
Matroosberg	30	10	
Middelburg	28	8	
Mossel Bay	18	16	0.4
Malmesbury			
O'okiep	30	10	
Orange River	34	14	
Pofadder			
Port Elizabeth	22	17	

KAAP - CAPE	Max.	Min.	Rvl.
Port St. Johns	x	18	
Postmasburg			
Piquetberg			
Prieska	37	23	
Prince Albert			
Queenstown	26	11	
Riversdale	25	17	0.5
Somerset-oos	25	15	
Springfontein	25	10	
Steynsburg			
Stormsrivier			
Sutherland			
Swellendam			
Umtata	23	15	
Upington	38	13	
van Wyksvlei			
Victoria-Wes	31	8	
Vryburg	35	15	
Williston	33	9	
Willowmore			
Wingfield	29	12	
Venterstad			
NATAL			
Kaap St. Lucia	25	19	
Dundee			
Durban	23	20	
Estcourt	26	15	
Himeville			
Ladysmith	28	15	
Melmoth	21	13	
M'kuzi			
Newcastle	27	14	
Pietermaritzburg			
Port Shepstone	24	19	
Seven Oaks			
Vryheid			

O.F.S. - O.V.S.	Max.	Min.	Rfl.
Bethlehem	28	10	
Bethulie	30	10	
Bloemfontein	31	13	
Fauresmith	32	10	
Ficksburg			
Harrismith			
Heilbron			
Hoopstad	34	13	
Kroonstad	31	13	
Lindley			
Modderpoort			
Parys			
Vrede			
Wepener	29	17	
Winburg			
Zastron			
S.W.A. and Protectorates en Protektorate			
Cobebis	35	19	
Keetmanshoop	38	16	
Luderitz	19	12	
Ondongua	38	22	
Swakopmund	16	12	
Tsumeb	38	20	
Windhoek	33	23	
Aus	31	17	
Francistown	36	18	
Gaberones			
Mahalapye	38	20	
Maun	38	16	
Tsabong			
Mbabane			
Stegi			

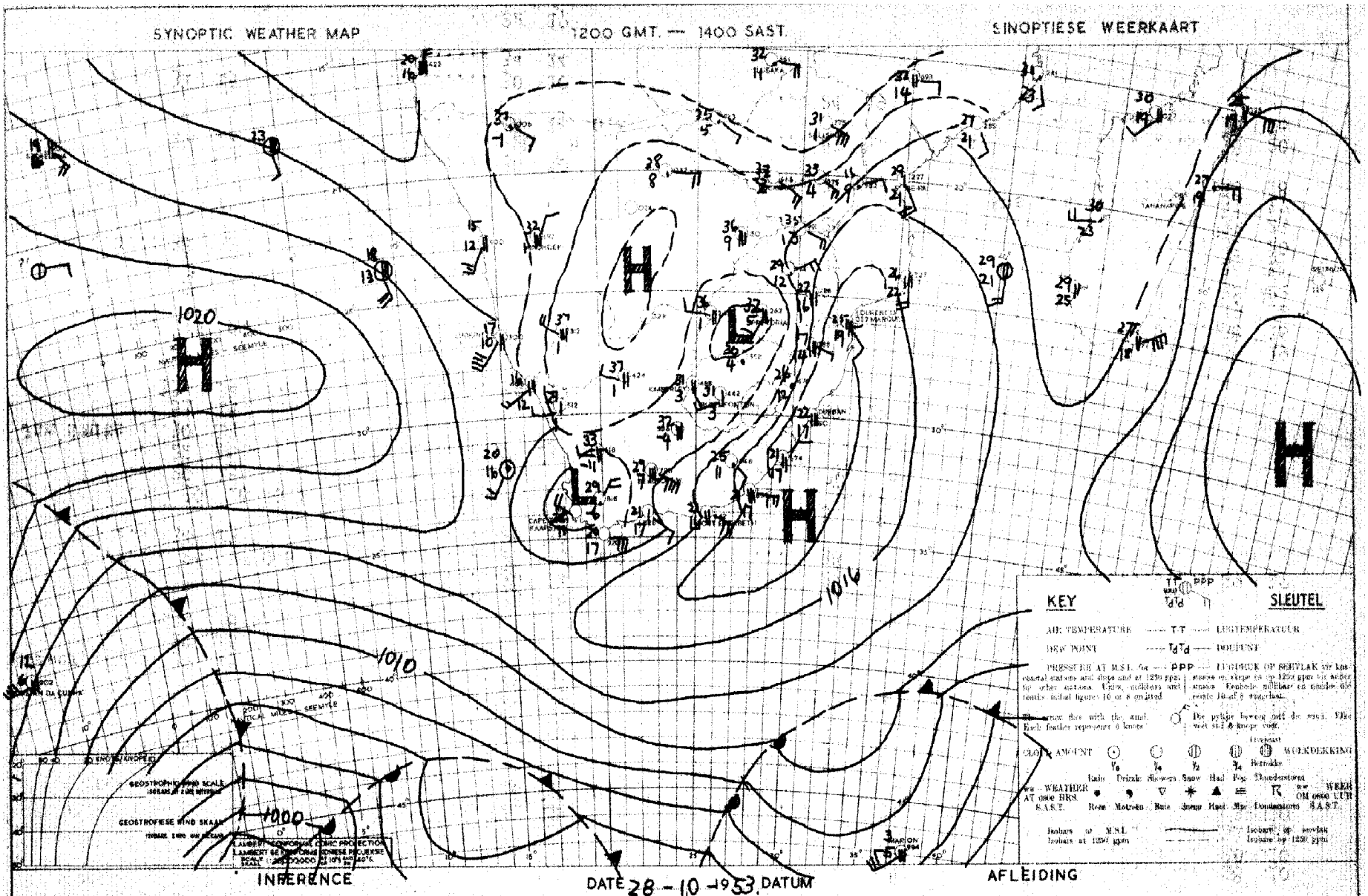

The coastal Low over the Cape Peninsula will move to the south coast and cooler air will follow it from the west. A shallow layer of humid air has also moved over the eastern Union as a result of the High over the eastcoast. But upper winds are fresh Southwesterly and from thunderconditions over east Transvaal, it will be fair over the interior.

Die kuslaag oor die Kaapse Skiereiland sal na die Suidkus beweeg en koeler lug uit die weste sal dit opvolg. 'n Dun laag vogtige lug het oor die oostelike Unie beweeg en is veroorsaak deur die Hoog oor die Ooskus. Bowinde is egter suidwes en afgesien van donderweerstoestande oor Oos Transvaal sal dit mooiweer wees oor die binneland.

DAAGLIKSE WEERBULLETIN

WEERBURO : WEATHER BUREAU

DEPT. VAN VERVOER : DEPT. OF TRANSPORT

DAILY WEATHER BULLETIN

Maksimum en Minimum Temperature (°F) en Reënval (duime) vir die Etmaal wat om 0800 (SAST) eindig op 30-10-1953

Maximum and Minimum Temperatures (°F) and Rainfall (inches) 24 hours ending at 0800 (SAST) on

mms.

TRANSVAAL	Max.	Min.	Rvl.
Barberton			
Bethal			
Chester			
Delmas			
Groblersdal	33	18	0.2
Ermelo			
Joubert Park	29	13	
Komatipoort			
Kroondal	33	19	
Leeuwdoornsstad			
Lichtenburg			
Dunnottar	31	15	
Louis Trichardt			
Marnitz			
Middelburg			
Loskop			
Nelspruit			
Nylstroom	28	16	
Palmietfontein	33	18	
Pietersburg			
Piet Retief	29	17	
Pelgrimsrus	30	16	
Crecy	34	17	
Potchefstroom	35	13	
Pretoria W.B.	32	16	2.8
Pretoriuskop			
Standerton			
Thabazimbi			
Vaalwater	35	21	
Watervalboven			
Wolmaransstad			
Zeerust			
Witbank	36	15	
Jan Smuts	30	18	0.1
KAAP - CAPE			
Alexanderbaai			
Aberdeen	30	15	
Andalusia			
Beaufort-Wes			
Cala	28	15	

CAPE - KAAP	Max.	Min.	Rfl.
Calitzdorp			
Calvinia			
Cape Agulhas	25	8	
Cape Columbine	20	16	
Cape St. Francis	19	12	
Carnarvon	19	13	1.5
Cradock			
De Aar			
Dordrecht	31	23	
East London	27	8	
	23	17	0.3
Danger point	21	15	
Elsenburg			
Flagstaff			
Fraserburg			
Garies	28	11	
George	28	11	
Graaff Reinet	11	15	0.2
Grahamstown	27	12	
Idutywa			
Jansenville			
Kenhardt	30	12	
Kentani			
Kimberley			
Kingwilliamstown	33	16	
Klaver			
Kowie	27	13	
Kuruman			
Lake Mentz			
Lovedale			
Maclear			
Mafeking			
Matatiele			
Matroosberg			
Middelburg	23	10	
Mossel Bay	27	7	
Malmesbury	22	16	0.8
O'okiep			
Orange River	29	13	
Pofadder	32	13	
Port Elizabeth	21	16	

KAAP - CAPE	Max.	Min.	Rvl.
Port St. Johns			
Postmasburg	xx	17	0.8
Piquetberg	33	15	
Prieska			
Prince Albert			
Queenstown			
Riversdale			
Somerset-obs	24	15	
Springfontein	24	10	
Steynsburg	32	12	
Port Nolloth	20	13	
Stormsrivier			
Sutherland			
Swellendam			
Umtata			
Upington	29	14	
van Wyksvlei	31	13	
Victoria-Wes			
Vryburg	27	11	
Williston	36	14	
Willowmore	30	11	
Wingfield			
Venterstad	23	16	
NATAL			
Kaap St. Lucia			
Dundee	25	19	
Durban	23	20	3.0
Estcourt	34	15	
Himeville			
Ladysmith	36	15	
Melmoth			
M'kuzi	29	17	
Newcastle			
Pietermaritzburg	35	16	
Port Shepstone			
Seven Oaks			
Vryheid			
Stranger			2.5

O.F.S. - O.V.S.	Max.	Min.	Rfl.
Bethlehem			
Bethulie	29	17	
Bloemfontein	30	11	
Fauresmith	33	13	
Ficksburg	31	11	
Harrismith			
Heilbron			
Hoopstad			
Kroonstad	37	15	
Lindley	34	12	
Modderpoort			
Parys			
Vrede			
Wepener			
Winburg	321	11	
Zastron			
S.W.A. and Protectorates en Protektorate			
Gobabis	36	21	
Keetmanshoop	35	19	
Luderitz	29	13	
Ondongua	39	19	
Swakopmund	17	14	
Tsumeb	38	18	
Windhoek	35	21	
Ghanzi	39	20	
Francistown	35	16	
Gaberones			
Mahalapye	36	20	
Maun	39	17	
Tsabong	39	13	
Kasane	28	16	
Mariental	38	17	
Stegi			
Bunta	39	17	
Outjo	39	16	

SYNOPTIC WEATHER MAP 1200 GMT. — 1400 SAST. SINOPTIESE WEERKAART

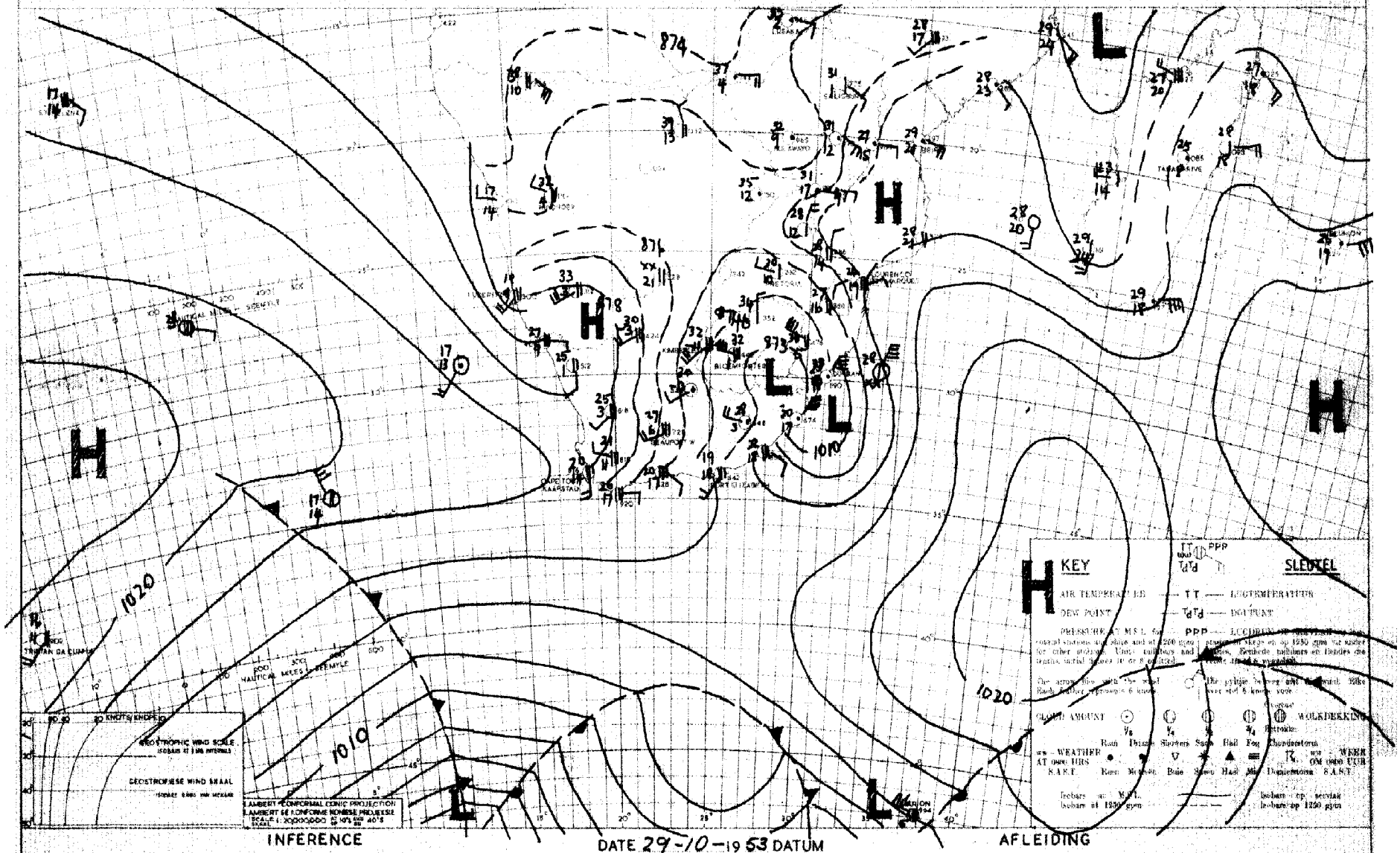

INFERENCE DATE 29-10-1953 DATUM AFLEIDING

Dry air is spreading over the interior with southwesterly winds and the weather will be fair and hot. Afternoon thunder conditions are only expected over the northeastern half of the Transvaal where Northerly winds and moist air will persist. Cooler cloudy weather will spread eastwards over the Cape coastal regions.

Droë lug is besig om die binneland met suidwestewind te oorstroom, en dit sal mooiweer en baie warm wees. Namiddag donderweerstoestande word slegs oor die noordoostelike helfte van Transvaal verwag waar noordewind en taamlike vogtige lug sal voortduur. Koeler bewolkte weerstoestande sal ooswaarts oor die Kaapse kusstreke uitbrei.

DAAGLIKSE WEERBULLETIN

WEERBURO : WEATHER BUREAU

DEPT. VAN VERVOER : DEPT. OF TRANSPORT

DAILY WEATHER BULLETIN

Maksimum en Minimum Temperature (°C) en Reënval (duime) vir die Etmaal wat om 0800 (SAST) eindig op

Maximum and Minimum Temperatures (°C) and Rainfall (inches) 24 hours ending at 0800 (SAST) on

31 - 10 - 1963

TRANSVAAL	Max.	Min.	Rvl.
Barberton			
Bethal			
Chester			3.0
Delmas			
Ermelo	31	15	
Joubert Park			
Komatipoort	34	21	
Kroondal			
Leeuwdoornsstad			
Lichtenburg			
Groey	38	14	
Louis Trichardt			
Marnitz	37	20	
Middelburg			
Loskop			
Nelspruit	32	20	
Nylstroom	36	11	
Palmietfontein			
Pietersburg	35	17	
Piet Retief	28	14	
Pelgrimsrus	32	18	
Jan Smuts	30	13	
Potchefstroom	31	11	
Pretoria W.B.	33	15	
Pretoriuskop			
Standerton			
Thabazimbi			
Vaalwater			
Watervalboven	34	17	
Wolmaransstad			
Zeerust			
Witbank			
KAAP - CAPE			
Alexanderbaai	20	12	
Aberdeen			
Andalusia			
Beaufort-Wes	30	15	
Cala			

CAPE - KAAP	Max.	Min.	Rfl.
Calitzdorp			
Calvinia	30	8	
Cape Agulhas	21	16	
Cape Columbine	18	12	
Cape St. Francis	18	14	
Carnarvon			
Cradock			
De Aar	31	13	
Dordrecht	27	8	
East London	21	16	4.5
Elsenburg			
Flagstaff			
Fraserburg	30	11	
Garies			
George	21	12	
Graaff Reinet	27	14	
Grahamstown			
Idutywa			
Jansenville			
Kenhardt	35	15	
Kentani			
Kimberley	32	16	
Kingwilliamstown			
Klaver	28	12	
Kowie			
Kuruman			
Lake Mentz			
Lovedale			
Maclear			
Mafeking			
Matatiele			
Matroosberg	25	10	
Middelburg	28	10	
Mossel Bay	22	16	
Malmesbury			
O'okiep			
Orange River	33	12	
Pofadder			
Port Elizabeth	23	16	0.2

KAAP - CAPE	Max.	Min.	Rvl.
Port St. Johns	xx	18	
Postmasburg			
Piquetberg			
Prieska	34	23	
Prince Albert			
Queenstown	29	13	
Riversdale	24	10	
Somerset-oos	26	14	
Springfontein	26	13	
Steynsburg			
Stormsrivie.			
Sutherland			
Swellendam			
Umtata	25	17	
Upington	35	14	
van Wyksvlei			
Victoria-Wes	30	12	
Vryburg	34	11	
Williston	30	12	
Willowmore			
Wingfield	21	15	
Venterstad			
NATAL			
Kaap St. Lucia	29	19	
Dundee			
Durban	25	19	
Estcourt	29	16	
Himeville			
Ladysmith	30	15	
Melmoth	27	15	
M'kuzi			
Newcastle	31	16	
Pietermaritzburg			
Port Shepstone	24	19	
Seven Oaks			
Vryheid			

O.F.S. - O.V.S.	Max.	Min.	Rfl.
Bethlehem	30	13	
Bethulie	30	11	
Bloemfontein	30	12	
Fauresmith	31	11	
Ficksburg			
Harrismith			
Heilbron			
Hoopstad	33	11	
Kroonstad	34	13	
Lindley			
Modderpoort			
Parys			
Vrede			
Wepener	29	9	
Winburg			
Zastron			
S.W.A. and Protectorates en Protektorate			
Gobabis	38	22	
Keetmanshoop	27	16	
Luderitz	18	12	
Ondongua	35	16	
Swakopmund	18	13	0.7
Tsumeb	38	23	
Windhoek	33	22	
Mariental	36	23	
Francistown	38	13	
Gaberones			
Mahalapye	38	17	
Maun	40	22	
Tsabong	36	9	
Mbabane			
Stegi			

SYNOPTIC WEATHER MAP 1200 GMT. — 1400 SAST. SINOPTIESE WEERKAART

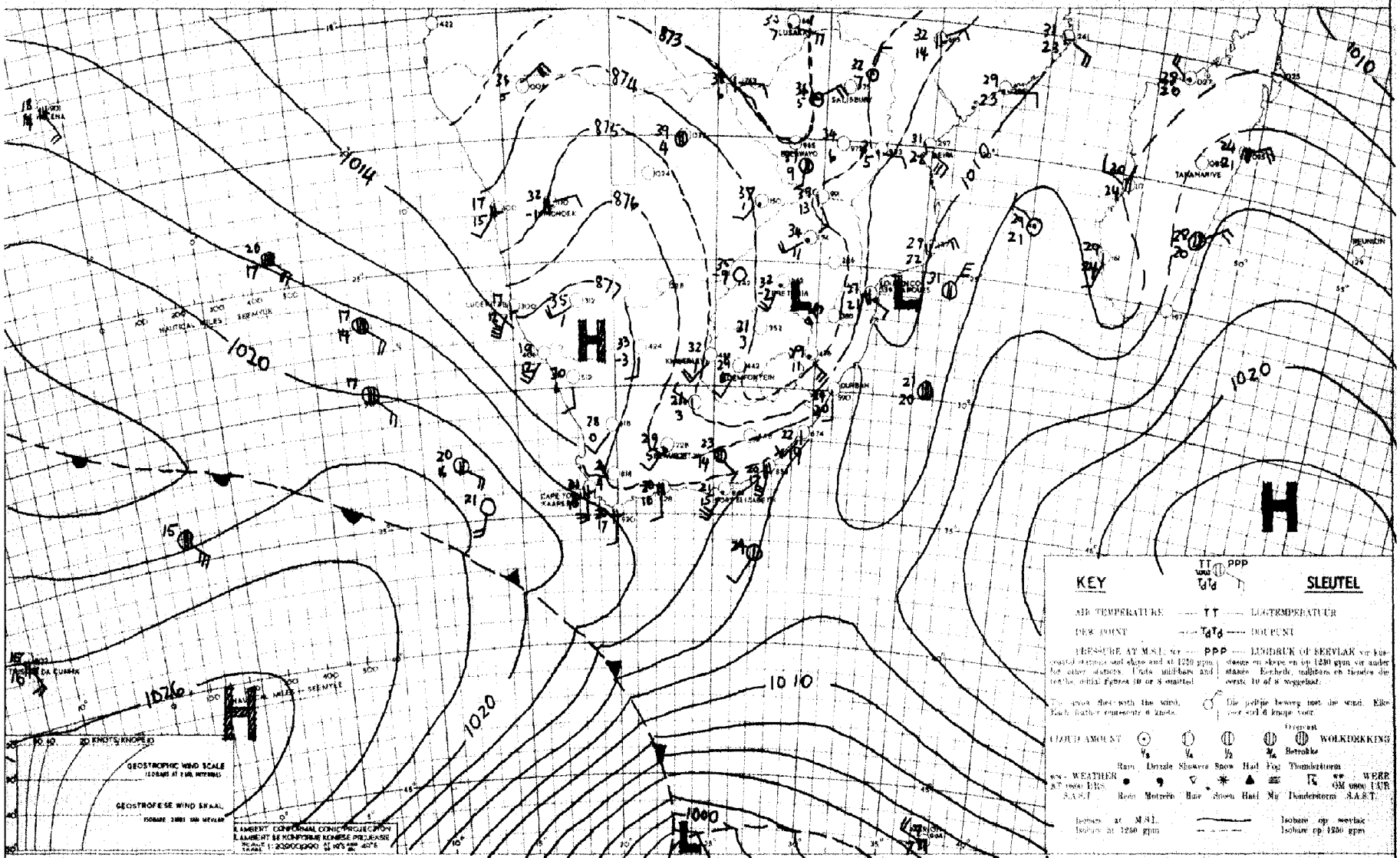

INFERENCE DATE 30 - 10 - 1953 DATUM AFLEIDING

A anticyclone of moderate intensity is approaching the Union from the southwest and pressure is rising along the south coast. This will cause mild, cloudy weather along the Cape south and southeast coasts, spreading to Natal and eastern Transvaal. Upper southwesterly wind will maintain fine and warm weather over the interior plateau.

'n Hoogdrukstelsel van matige intensiteit nader die Unie uit die suidweste en die druk styg reeds langs die Suidkus. Gevolglik sal matige bewolkte weer langs die suidelike en suidoostelike kusstreke voorkom en hierdie toestand sal uitbrei na Natal en Oos-Transvaal. Sterk suidwestewind in die bolug sal mooiweer laat voortduur oor die plato.

NOV 1953

DEPARTEMENT VAN VERVOER

DAAGLIKSE WEERBULLETIN

0800 S.A.S.T.

UITGEREIK DEUR

DIE WEERBURO

PRETORIA

UNIE VAN SUID-AFRIKA

UNION OF SOUTH AFRICA

DEPARTMENT OF TRANSPORT

DAILY WEATHER BULLETIN

0800 S.A.S.T.

ISSUED BY

THE WEATHER BUREAU

PRETORIA

LIBRARY
FEB 1 1954
WEATHER BUREAU

DAAGLIKSE WEERBULLETIN

WEERBURO : WEATHER BUREAU

DEPT. VAN VERVOER : DEPT. OF TRANSPORT

DAILY WEATHER BULLETIN

Maksimum en Minimum Temperature (°C) en Reënval (duime) vir die Etmaal wat om 0800 (SAST) eindig op

Maximum and Minimum Temperatures (°C) and Rainfall (inches) 24 hours ending at 0800 (SAST) on

1 - 11 - 1953

TRANSVAAL	Max.	Min.	Rvl.
Barberton			
Bethal			
Chester			
Delmas			
Ermelo	25	13	
Joubert Park			
Komatipoort			
Kroondal			
Leeuwdoornsstad			
Lichtenburg			
Groblersdal	34	9	
Louis Trichardt			
Marnitz			
Middelburg			
Loskop			
Nelspruit			
Nylstroom	35	16	
Palmietfontein			
Pietersburg	31	19	
Piet Retief			
Pelgrimsrus			
Crecy	37	18	
Potchefstroom			
Pretoria W.B.	33	17	
Pretoriuskop			
Standerton			
Thatazimbi	37	17	
Vaalwater			
Watervalboven			
Wolmaransstad			
Zeerust	37	15	
Witbank			
Jan Smuts	30	15	
KAAP - CAPE			
Alexanderbaai	24	13	
Aberdeen			
Andalusia			
Beaufort-Wes	25	14	
Cala			

CAPE - KAAP	Max.	Min.	Rfl.
Calitzdorp			
Calvinia	31	18	
Cape Agulhas	20	17	
Cape Columbine	17	11	
Cape St. Francis	19	15	0.1
Carnarvon			
Cradock			
De Aar			
Dordrecht			
East London	21	16	4.5
Danger Point	19	14	
Elsenburg			
Flagstaff			
Fraserburg	27	12	
Garies	34	14	
George	20	14	1.0
Graaff Reinet			
Grahamstown			
Idutywa			
Jansenville			
Kenhardt			
Kentani			
Kimberley	33	16	
Kingwilliamstown			
Klaver			
Kowie			
Kuruman			
Lake Mentz			
Lovedale			
Maclear			
Mafeking			
Matatiele			
Matroosberg	23	12	
Middelburg	26	11	
Mossel Bay	21	16	
Malmesbury			
O'okiep	32	16	
Orange River			
Pofadder	32	16	
Port Elizabeth	22	17	0.4

KAAP - CAPE	Max.	Min.	Rvl.
Port St. Johns	xx	17	3.0
Postmasburg			
Piquetberg			
Prieska			
Prince Albert			
Queenstown			
Riversdale	24	14	
Somerset-oos	21	13	
Springfontein			
Steynsburg			
Port Nolloth	18	10	
Stormsrivier			
Sutherland			
Swellendam			
Umtata			
Upington	33	15	
van Wyksvlei	32	17	
Victoria-Wes	26	10	
Vryburg	35	13	
Williston	31	16	
Willowmore			
Wingfield	22	17	
Venterstad			
NATAL			
Kaap St. Lucia	28	20	
Dundee			
Durban	24	19	
Estcourt			
Himeville			
Ladysmith	32	13	0.1
Melmoth	25	14	0.4
M'kuzi			
Newcastle	35	14	
Pietermaritzburg			
Port Shepstone	23	17	4.5
Seven Oaks			
Vryheid			

O.F.S. - O.V.S.	Max.	Min.	Rfl.
Bethlehem			
Bethulie	29	10	
Bloemfontein	31	13	
Fauresmith			
Ficksburg			
Harrismith			
Heilbron			
Hoopstad	34	13	
Kroonstad			
Lindley			
Modderpoort			
Parys			
Vrede			
Wepener			
Winburg	31	11	
Zastron			
S.W.A. and Protectorates en Protektorate			
Gobabis	36	15	
Keetmanshoop	36	20	
Luderitz	27	12	
Ondongua			
Swakopmund			
Tsumeb	39	26	
Windhoek	33	22	0.2
Aus	32	20	
Francistown			
Gaberones			
Mahalapye	38	21	
Maun	40	23	
Tsabong	38	14	
Mariental	35	22	
Mbabane			
Bremersdorp	30	15	2.0
Otjo	39	25	

SYNOPTIC WEATHER MAP 1200 GMT. — 1400 SAST. SINOPTIESE WEERKAART

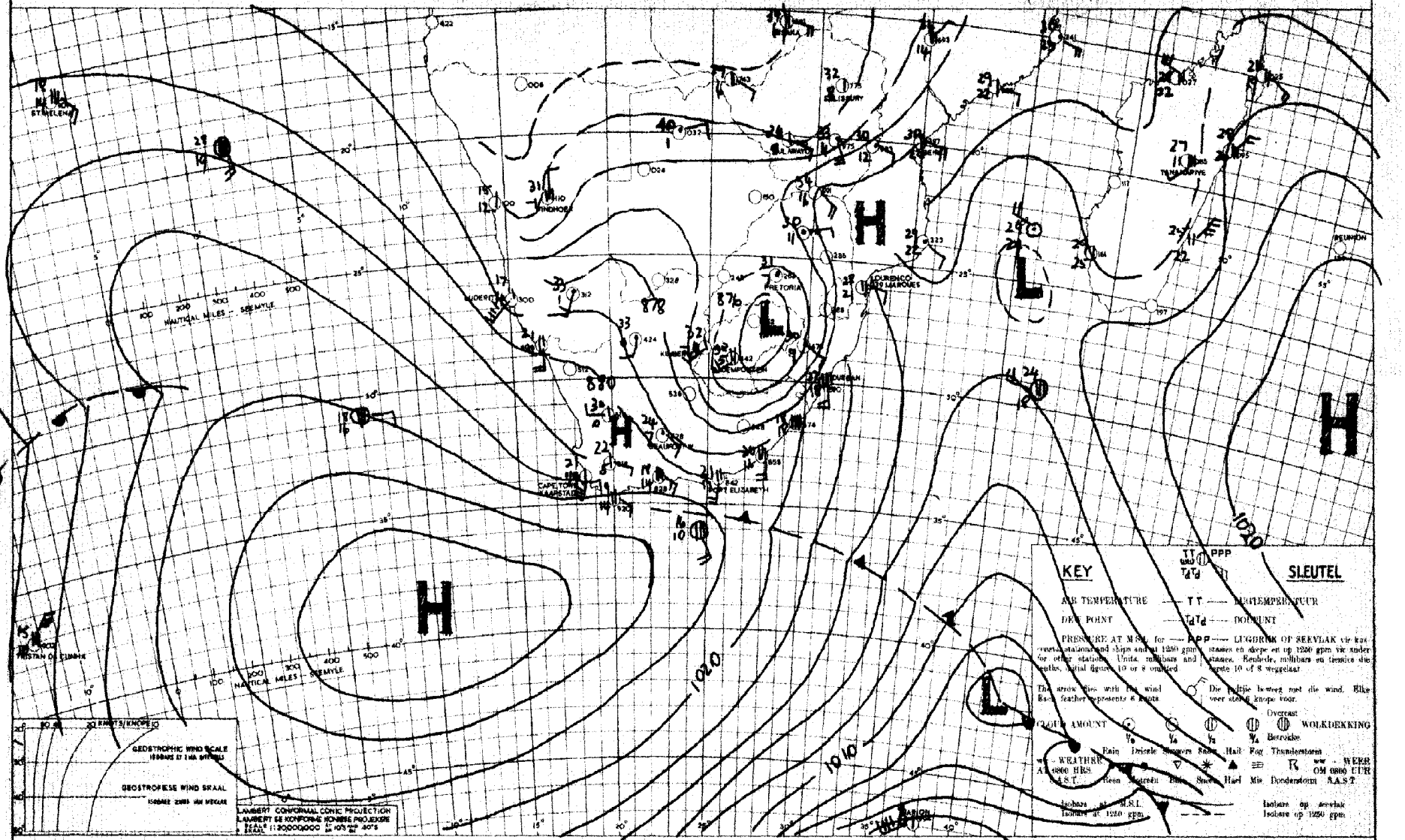

INFERENCE DATE 31-10-1953 DATUM AFLEIDING

Rising Pressures along the south and southeast Cape coasts indicate that the high is moving eastwards and cooler cloudy weather over the eastern half of the Cape and along the Natal coast should spread to the interior of Natal and across the Transvaal and the northeastern Free State. Thundershowers may be expected to occur over the Transvaal.

Stygende drukke aan die suid- en suidoos Kaapse kusstreke dui daarop dat die hoog ooswaarts beweeg en koeler bewolkte weer oor die oostelike helfte van Kaapland en aan die Natalse kus behoort oor die binneland van Natalen oor Transvaal en noordoos Vrystaat uit te brei. Donderstorms kan oor Transvaal verwag word.

DAAGLIKSE WEERBULLETIN

WEERBURO : WEATHER BUREAU

DEPT. VAN VERVOER : DEPT. OF TRANSPORT

DAILY WEATHER BULLETIN

Maksimum en Minimum Temperature (°C) en Reënval (duim) vir die Etmaal wat om 0800 (SAST) eindig op

Maximum and Minimum Temperatures (°C) and Rainfall (inches) 24 hours ending at 0800 (SAST) on

2 - 11 - 1953

TRANSVAAL	Max.	Min.	Rvl.
Barberton			
Bethal			14.2
Chester			
Delmas			
Ermelo	26	11	18.0
Joubert Park			
Komatipoort	32	20	
Kroondal			
Leeuwdoornstad			0.6
Lichtenburg			
Grecy	33	14	27.0
Louis Trichardt	29	15	2.4
Marnitz	32	19	7.5
Middelburg			
Loskop			
Nelspruit	31	17	6.5
Nylstroom	29	11	24.5
Pietersburg	29	11	0.6
Pietersburg	26	15	0.3
Piet Retief	27	11	9.4
Pelgrimsrus	26	14	4.0
Groblersdal	32	13	58.5
Potchefstroom			5.0
Pretoria W.B.	31	13	1.9
Pretoriuskop			
Standerton			
Thabazimbi	34	18	10.0
Vaalwater			
Watervalboven	28	12	19.5
Wolmaransstad			
Zeerust	36	17	0.0
Witbank			
Dunnottor	28	12	0.3
KAAP - CAPE			
Alexanderbaai	24	12	
Aberdeen			
Andalusia			
Beaufort-Wes	27	14	
Cala			

CAPE - KAAP	Max.	Min.	Rfl.
Calitzdorp			
Calvinia	33	10	
Cape Agulhas	21	16	4.5
Cape Columbine	21	12	
Cape St. Francis	18	15	4.5
Carnarvon			
Cradock			
De Aar	31	13	
Dordrecht	21	12	
East London	19	17	5.8
Danger Point	18	14	0.0
Elsenburg			
Flagstaff			
Fraserburg	33	12	
Garies	35	10	
George	20	15	017
Graaff Reinet	25	14	0.8
Grahamstown			5.5
Idutywa			
Jansenville			
Kenhardt	36	17	
Kentani			
Kimberley	33	19	
Kingwilliamstown			
Klaver	35	13	
Kowie			
Kuruman			
Lake Mentz			
Lovedale			
Maclear			
Mafeking			
Matatiele			
Matroosberg	28	12	0.1
Middelburg	27	9	
Mossel Bay	19	15	0.1
Malmesbury			
O'okiep	32	11	
Orange River	33	14	
Pofadder	34	12	
Port Elizabeth	20	17	0.1

KAAP - CAPE	Max.	Min.	Rvl.
Port St. Johns	x	17	
Postmasburg	24	18	
Piquetberg			
Prieska	36	15	
Prince Albert			
Queenstown	25	13	
Riversdale	22	15	0.7
Somerset-oos	22	14	0.5
Springfontein			
Steynsburg			
Port Nolloth	18	13	
Stormsrivier			
Sutherland			
Swellendam			
Umtata			
Upington	38	18	
van Wyksvlei	35	15	
Victoria-Wes	30	..	
Vryburg	36	21	
Williston	33	12	
Willowmore			
Wingfield	26	17	
Venterstad			
NATAL			
Kaap St. Lucia	30	19	
Dundee			
Durban	23	18	5.1
Estcourt	19	14	4.0
Himeville			
Ladysmith	21	13	1.7
Melmoth	21	14	1.5
M'kuzi			
Newcastle	27	13	x
Pietermaritzburg			
Port Shepstone	22	18	0.7
Seven Oaks			
Vryheid			1.1

O.F.S. - O.V.S.	Max.	Min.	Rfl.
Bethlehem	29	13	
Bethulie	28	13	
Bloemfontein	30	16	0.0
Fauresmith	31	15	
Ficksburg			
Harrismith			
Heilbron			
Hoopstad	36	17	
Kroonstad	33	16	
Lindley			
Modderpoort			
Parys			
Vrede			
Wepener	30	14	
Winburg			
Zastron			
S.W.A. and Protectorates en Protektorate			
Gobabis	36	18	
Keetmanshoop	37	20	
Luderitz	23	10	
Ondongua	39	21	
Swakopmund	31	14	
Tsumeb	39	21	
Windhoek	33	23	
Runtu	40	18	
Francistown	37	20	
Gaberones			
Mahalapye	34	18	3.5
Maun	40	24	
Tsabong	39	19	
Ghenzi	39	21	
Mbabene			
Steri			
Aus	32	15	
Mariental	35	21	
Outjo	36	18	

SYNOPTIC WEATHER MAP 1200 GMT. — 1400 SAST. SINOPTIESE WEERKAART

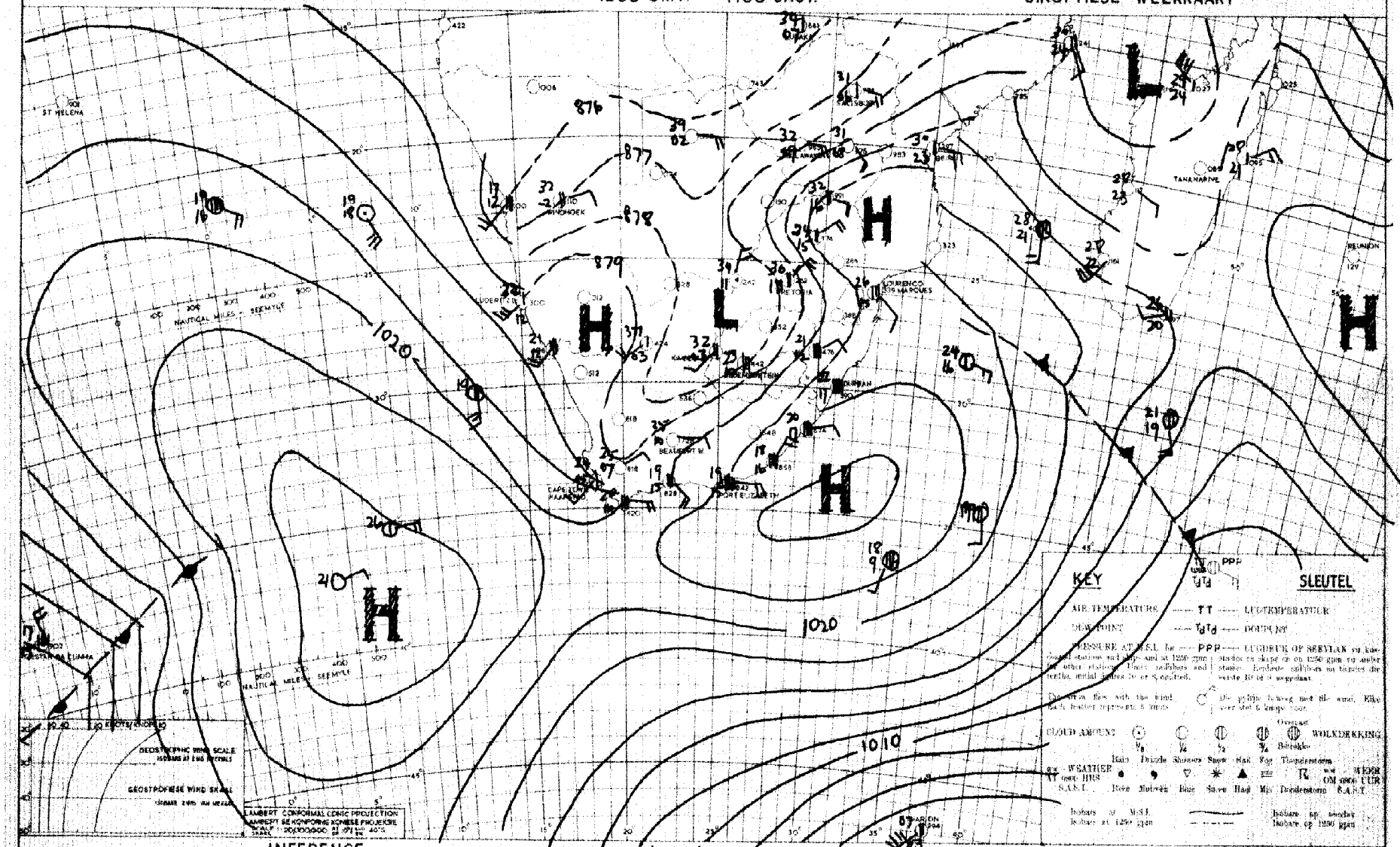

A separate High has formed over the southeast coast and the shallow layer of humid air will continue to move over the eastern Union where thundershowers will again occur. The upper southwesterly winds will continue. Dry air will remain over the western Union.

'n Afsonderlike Hoog het oor die suidooskus gevorm en die dun laag vogtige lug sal aanhou beweeg oor die oostelike Unie waar donderweer sal voorkom. Die suidwestelike bowinde sal voortduur. Droë lug sal oor die westelike Unie aanwesig wees.

DAAGLIKSE WEERBULLETIN

WEERBURO : WEATHER BUREAU

DEPT. VAN VERVOER : DEPT. OF TRANSPORT

DAILY WEATHER BULLETIN

Maksimum en Minimum Temperature (°C) en Reënval (duime) vir die Etmaal wat om 0800 (SAST) eindig op

Maximum and Minimum Temperatures (°C) and Rainfall (inches) 24 hours ending at 0800 (SAST) on

3 - 11 - 1953

TRANSVAAL	Max.	Min.	Rvl.
Barberton			
Bethal			
Chester			
Delmas			
Ermelo	26	12	5.0
Joubert Park			
Komatipoort	30	21	0.0
Kroondal			
Leeuwdoornsstad			
Lichtenburg			
Louis Trichardt	24	16	33.8
Marnitz	32	18	3.0
Middelburg			
Loskop			
Nelspruit	23	17	8.5
Nylstroom	30	15	3.5
Palmietfontein			
Pietersburg	26	16	3.1
Piet Retief			
Pelgrimsrus	25	14	24.0
Jan Smuts	26	13	1.7
Potchefstroom	32	16	0.0
Pretoria W.B.	27	14	2.5
Pretoriuskop			
Standerton			
Thabazimbi	32	18	2.5
Vaalwater			
Watervalboven	26	13	9.5
Wolmaransstad			
Zeerust	34	16	
Witbank			
KAAP - CAPE			
Alexanderbaai	20	14	
Aberdeen			
Andalusia			
Beaufort-Wes	21	13	1.0
Cala			

CAPE - KAAP	Max.	Min.	Rfl.
Calitzdorp			
Calvinia	27	14	
Cape Agulhas	19	15	1.0
Cape Columbine	18	11	
Cape St. Francis	15	13	19.2
Carnarvon			
Cradock			
De Aar	30	13	
Dordrecht			
East London	20	15	62.0
Elsenburg			
Flagstaff			
Fraserburg	22	10	
Garies	29	11	
George	16	13	8.9
Graaff Reinet	19	12	0.6
Grahamstown			
Idutywa			
Jansenville			
Kenhardt	33	16	
Kentani			
Kimberley	35	15	
Kingwilliamstown			
Klaver	30	13	
Kowie			
Kuruman			
Lake Mentz			
Lovedale			
Maclear			
Mafeking			
Matatiele			
Matroosberg	20	10	0.8
Middelburg	28	12	
Mossel Bay	16	15	2.0
Malmesbury			
O'okiep	27	9	
Orange River	34	14	
Pofadder	29	12	
Port Elizabeth	18	16	28.3

KAAP - CAPE	Max.	Min.	Rvl.
Port St. Johns	x	16	12.0
Postmasburg	32	14	
Piquetberg			
Prieska	34	20	
Prince Albert			
Queenstown			
Riversdale	17	14	
Somerset-oos	19	12	4.3
Springfontein	23	13	
Steynsburg			
Stormsrivier			
Sutherland			
Swellendam			
Umtata			
Upington	34	16	
van Wyksvlei			
Victoria-Wes	26	11	
Vryburg	35	14	
Williston	28	12	
Willowmore			
Wingfield	27	17	
Venterstad			
NATAL			
Kaap St. Lucia	26	20	4.0
Dundee			
Durban	23	21	0.5
Estcourt	26	14	2.5
Himeville			
Ladysmith	30	13	0.1
Melmoth			
M'kuzi			
Newcastle	31	15	1.3
Pietermaritzburg			
Port Shepstone	22	18	13.0
Seven Oaks			
Vryheid			

O.F.S. - O.V.S.	Max.	Min.	Rfl.
Bethlehem	29	11	
Bethulie	30	11	
Bloemfontein	31	13	
Fauresmith	31	15	
Ficksburg			
Harrismith			
Heilbron			
Hoopstad	35	12	
Kroonstad	33	16	
Lindley			
Modderpoort			
Parys			
Vrede			
Wepener	30	9	
Winburg			
Zastron			
S.W.A. and Protectorates en Protektorate			
Gobabis	32	16	
Keetmanshoop	37	16	
Luderitz	20	12	
Ondongua			
Swakopmund	18	12	
Tsumeb	37	21	1.2
Windhoek	31	17	
Aus	30	13	
Francistown	35	18	0.2
Gaberones			
Mahalapye			
Maun	37	21	2.6
Tsabong	36	17	
Bremersdorp	24	18	16.3
Mbabane			
Stegi			

SYNOPTIC WEATHER MAP — 1200 GMT — 1400 SAST — SINOPTIESE WEERKAART

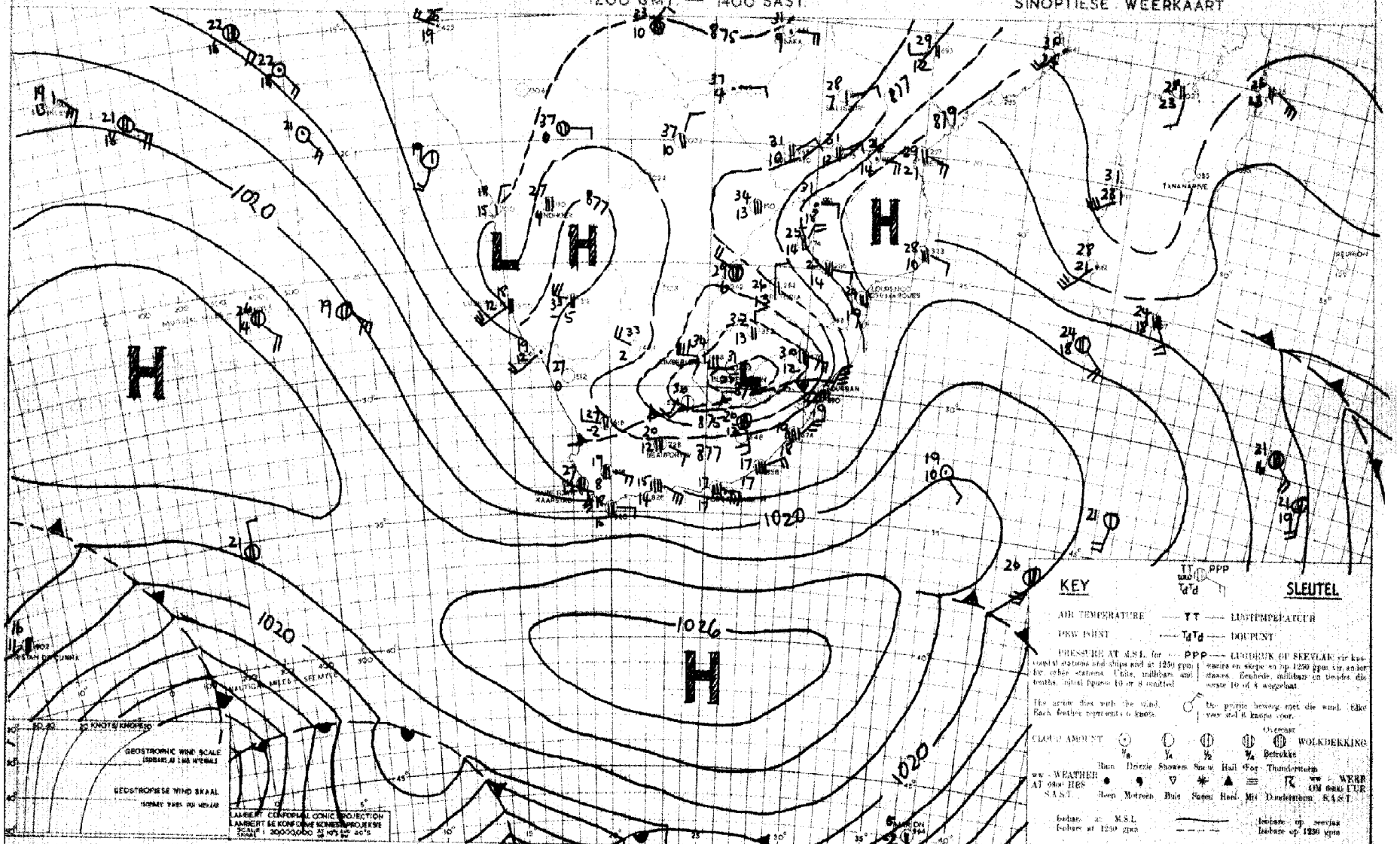

A fairly deep low has developed over southern O.F.S. and an upper trough is situated over Southern Cape. Pressure is falling rapidly over Natal, but also over Southern S.W. Africa. The movement of the O.F.S. low is therefore complicated and it is most likely to remain over central Union, with cool cloudy weather over southern and Southeastern Cape and thunder conditions over Transvaal Natal and northern Free State.

'n Taamlike diep laagdrukstelsel het oor Suid-Vrystaat ontwikkel en 'n trog in die bolug is aanwesig oor suidelike Kaapland. Die druk daal vinnig oor Natal, maar ook oor suidelike S.W.Afrika. Die beweging van die laag is dus onseker maar dit sal bes moontlik môre nog oor die sentrale Unie aanwesig wees. Koel bewolkte weer sal oor Suid- en Suidoos-Kaapland heers en donderweersteestande sal oor Transvaal, Natal en Noord Vrystaat voorkom.

DAAGLIKSE WEERBULLETYN — WEERBUREU — WEATHER BUREAU — DAILY WEATHER BULLETIN

DEPT. VAN VERVOER / DEPT. OF TRANSPORT

Maksimum en Minimum Temperature (°C) en Reënval (mm) vir die Etmaal wat om 0800 (SAST) eindig op

Maximum and Minimum Temperatures (°C) and Rainfall (mm) 24 hours ending at 0800 (SAST) on

4 - 11 - 1953

TRANSVAAL	Max.	Min.	Rvl.
Barberton			
Bethal			8.0
Chester			
Delmas			
Ermelo	25	11	7.5
Joubert Park			
Komatipoort	34	18	16.5
Kroondal			4.6
Leeuwdoornstad			
Lichtenburg			
Cracy	30	16	7.3
Louis Trichardt			
Marnitz			
Middelburg			33.5
Loskop	29	16	20.5
Nelspruit			
Nylstroom	28	16	2.5
Palmietfontein			
Pietersburg	28	15	
Piet Retief			
Pelgrimsrus			
Jan Smuts	25	12	11.7
Potchefstroom	28	15	6.5
Pretoria W.B.	28	13	13.3
Pretoriuskop			
Standerton			
Thabazimbi	28	17	5.0
Vaalwater			
Watervalboven			
Wolmaransstad			
Zeerust	32	15	5.6
Witbank			
Dunnottar	26	10	12.0
KAAP - CAPE			
Alexanderbaai	20	16	
Aberdeen			
Andalusia	23	13	
Beaufort-Wes			
Brandvlei			0.0

CAPE - KAAP	Max.	Min.	Rfl.
Calitzdorp			
Calvinia	29	11	
Cape Agulhas	20	16	1.5
Cape Columbine	17	13	
Cape St. Francis	17	13	
Carnarvon			
Cradock			
De Aar	29	14	
Dordrecht			
East London	19	17	3.1
Cape Point	18	12	
Elsenburg			
Flagstaff			
Fraserburg	25	11	
Garies			
George	19	15	0.5
Graaff Reinet	24	13	
Grahamstown			
Idutywa			1.0
Jansenville			
Kenhardt			
Danger Point	17	10	0.5
Kentani			
Kimberley	34	15	
Kingwilliamstown			
Klaver	26	15	
Kowie			
Kuruman			
Lake Menzi			
Lovedale			
Maclear			
Mafeking			
Matatiele			
Matroosberg	21	11	0.8
Middelburg			
Mossel Bay	17	15	0.5
Noupoortburg			
Olckiep			
Orange River	32	15	
Pofadder			
Port Elizabeth	19	16	

KAAP - CAPE	Max.	Min.	Rvl.
Port St. Johns	19	16	0.5
Postmasburg			
Piquetberg			
Prieska			
Prince Albert			
Queenstown			
Riversdale	20	14	5.5
Somerset-oos	21	12	0.3
Springfontein	20	12	0.3
Steynsburg			
Port Nolloth	16	14	
Stormsrivier			
Sutherland			
Swellendam			
Umtata			
Upington	33	17	
van Wyksvlei			
Victoria-Weg	26	13	
Vryburg	27	13	
Williston	27	12	
Willowmore			
Wingfield	26	16	
Vanderstad			
NATAL			
Keap St. Lucia	28	19	3.5
Dundee			
Durban	25	19	4.5
Estcourt	26	11	
Kineville			
Ladysmith	31	12	22.0
Melmoth	25	14	8.4
Mikuri			
Newcastle	31	15	1.0
Pietermaritzburg			2.2
Port Shepstone	23	19	13.0
Seven Oaks			
Umbelo			
Harding			9.8

O.F.S. - O.V.S.	Max.	Min.	Rfl.
Bethlehem	27	11	
Bethulie			
Bloemfontein	32	13	
Fauresmith	30	12	
Ficksburg			
Harrismith			
Heilbron			
Hoopstad	28	11	
Kroonstad	30	13	0.5
Lindley			
Modderpoort			
Parys			
Vrede			15
Wepener	31	11	
Winburg			
Zastron			
Embembe			6.7
Reitz			2.0

S.W.A. and Protectorates en Protektorate	Max.	Min.	Rfl.
Gobabis	33	14	
Keetmanshoop	34	13	
Luderitz			
Ondongua	35	22	
Swakopmund	17	11	
Tsumeb	33	20	0.3
Windhoek	31	10	
Aus	xx	06	
Francistown			
Gaberones			
Mahalapye			
Maun	29	17	
Tsabong	37	15	
Outjo	34	14	
Bretersdorp			
Mariental	35	16	
Stegi			
Ghanzi	32	17	2.0

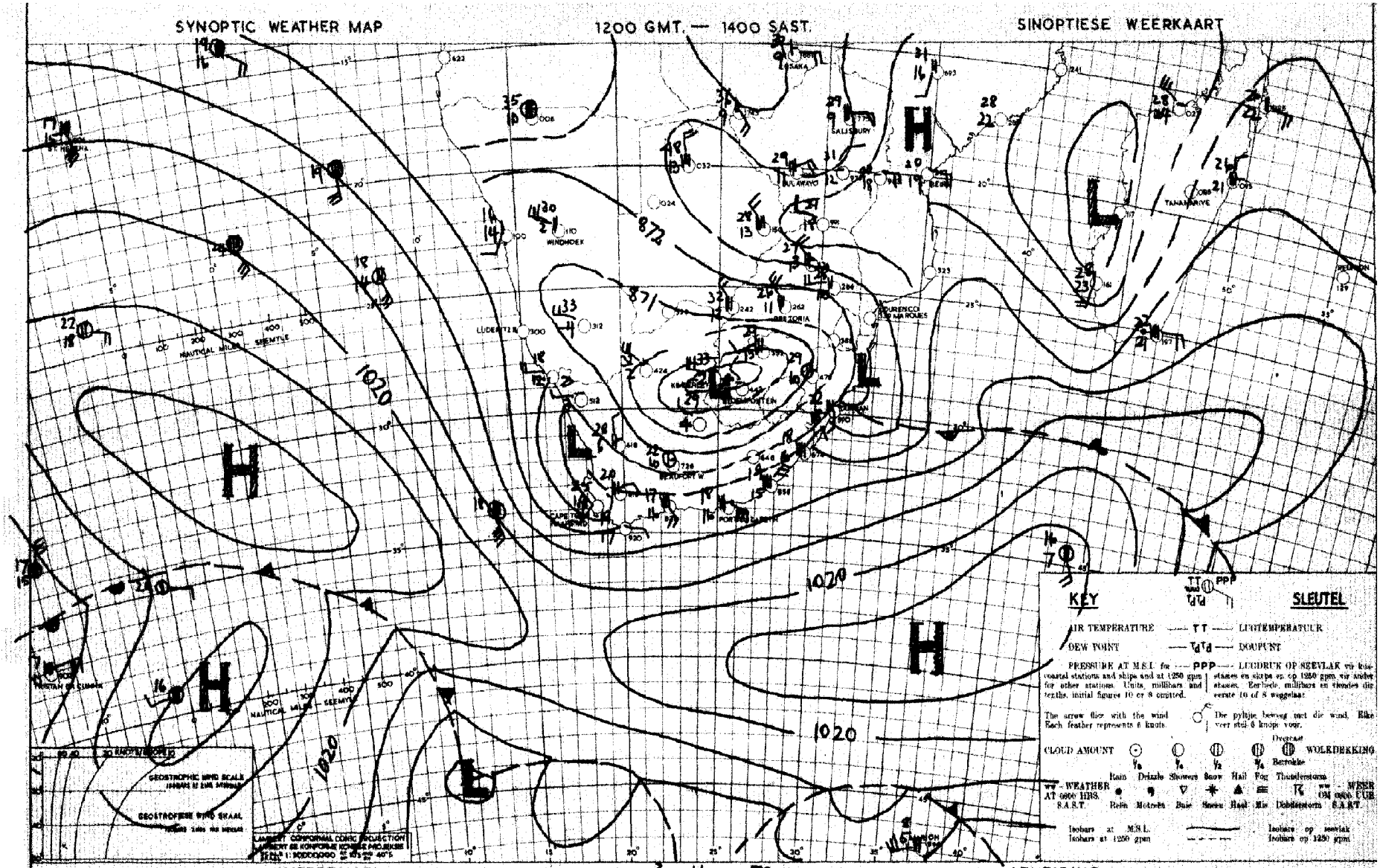

INFERENCE — DATE 3 – 11 – 1953 DATUM — AFLEIDING

Pressure is falling rapidly over the interior of the Union and the Low will not move. The flow of humid air over the eastern half of the Union will continue and rain will fall. The trough in the upper levels from Port Nolloth to Port Elizabeth will probably deepen.

Lugdrukke daal vinnig oor die binneland en die Laag sal nie beweg nie. Die invloei van vogtige lug oor die oostelike helfte van die Unie sal voortduur en reën sal uitsak. Die trog in die bolug van Port Nolloth na Port Elizabeth sal verdiep.

DAAGLIKSE WEERBULLETIN

WEERBURO WEATHER BUREAU

DEPT. VAN VERVOER : DEPT. OF TRANSPORT

DAILY WEATHER BULLETIN

Maksimum en Minimum Temperature (°C) en Reënval (duime) vir die Etmaal wat om 0800 (SAST) eindig op

Maximum and Minimum Temperatures (°C) and Rainfall (inches) 24 hours ending at 0800 (SAST) on

5 - 11 - 1953

TRANSVAAL	Max.	Min.	Rvl.
Barberton			4.5
Bethal			
Chester			
Delmas			
Ermelo			
Joubert Park			
Komatipoort	31	20	19.0
Kroondal			7.4
Leeuwdoornsstad			
Lichtenburg			4.0
Crecy	31	16	9.0
Louis Trichardt	30	18	
Marnitz	31	18	32.5
Middelburg			18.0
Loskop			
Nelspruit	29	18	16.0
Nylstroom	30	12	18.0
Potgietersrust	25	13	9.4
Pietersburg	28	15	34.5
Piet Retief			
Pelgrimsrus			
Groblersdal	30	17	8.4
Potchefstroom	28	15	2.8
Pretoria W.B.	23	14	25.4
Pretoriuskop			
Standerton			
Thabazimbi	32	18	5.0
Vaalwater			
Watervalboven	27	13	3.7
Wolmaransstad			
Zeerust	30	16	0.7
Witbank			
Dunnottar	27	15	2.6
Messina	34	23	
KAAP - CAPE			
Alexanderbaai	22	16	x
Aberdeen			
Andalusia			
Beaufort-Wes	25	14	
Cala			

CAPE - KAAP	Max.	Min.	Rfl.
Calitzdorp			
Calvinia	26	9	
Cape Agulhas	21	13	1.0
Cape Columbine	18	12	
Cape St. Francis	19	15	
Carnarvon			
Cradock			
De Aar	30	13	
Dordrecht	28	13	0.1
East London	22	17	0.4
Cape Point	17	13	
Elsenburg			
Flagstaff			
Fraserburg	25	10	6.5H
Garies	23	11	
George	23	12	
Graaff Reinet	21	13	
Grahamstown			
Idutywa			
Jansenville			
Kenhardt	28	15	
Danger Point	18	12	
Kentani			
Kimberley	34	18	
Kingwilliamstown			
Klaver	23	14	
Kowie			
Kuruman			
Lake Mentz			
Lovedale			
Maclear			
Mafeking			
Matatiele			
Matroosberg	20	6	
Middelburg	28	7	
Mossel Bay	22	15	
Malmesbury			
Oliphantsbos	20	10	
Orange River	33	15	
Pofadder	32	12	
Port Elizabeth	22	16	0.9
Port Nolloth	18	15	

KAAP - CAPE	Max.	Min.	Rvl.
Port St. Johns	23	18	3.0
Postmasburg	31	18	
Piquetberg			
Prieska	31	22	
Prince Albert			
Queenstown	27	13	
Riversdale	18	10	5.5
Somerset-oos	22	15	0.2
Springfontein	27	13	2.0
Steynsburg			
Stormsrivier			
Sutherland			
Swellendam			
Umtata			
Upington	29	14	
van Wyksvlei			
Victoria-Wes	29	9	
Vryburg	33	17	0.1
Williston	28	12	
Willowmore			
Wingfield	23	11	
Ventersdad			
NATAL			
Kaap St. Lucia	26	20	36.0
Dundee			10.0
Durban	25	22	3.6
Estcourt	27	15	18.0
Greyville			
Ladysmith	31	15	13.7
Harding			0.7
Melmoth	29	16	17.5
M'kuzi			14.2
Newcastle	32	17	0.0
Pietermaritzburg			6.2
Port Shepstone	24	21	3.5
Seven Oaks			
Vryheid			

O.F.S. - O.V.S.	Max.	Min.	Rfl.
Bethlehem	28	14	0.4
Bethulie	31	13	
Bloemfontein	31	16	1.2
Fauresmith	31	15	
Ficksburg			14.5
Harrismith			
Heilbron			
Hoopstad	33	18	
Kroonstad	30	16	1.5
Lindley			3.0
Modderpoort			
Parys			
Vrede			
Wepener	28	16	0.4
Winburg			
Zastron			
S.W.A. and Protectorates en Protektorate			
Gobabis	22	14	
Keetmanshoop	28	13	
Luderitz	16	13	
Ondongua	34	18	
Swakopmund	18	15	
Tsumeb	32	15	1.0
Windhoek	27	8	
Aus	x	9	
Francistown	35	25	
Gaberones			
Mahalapye	34	19	0.6
Maun	27	18	4.9
Tsabong	33	16	5.5
Chunzi	33	16	4.5
Mbabane			
Stegi			
Mariental	31	14	
Outho	33	7	
Eunta	37	12	0.5

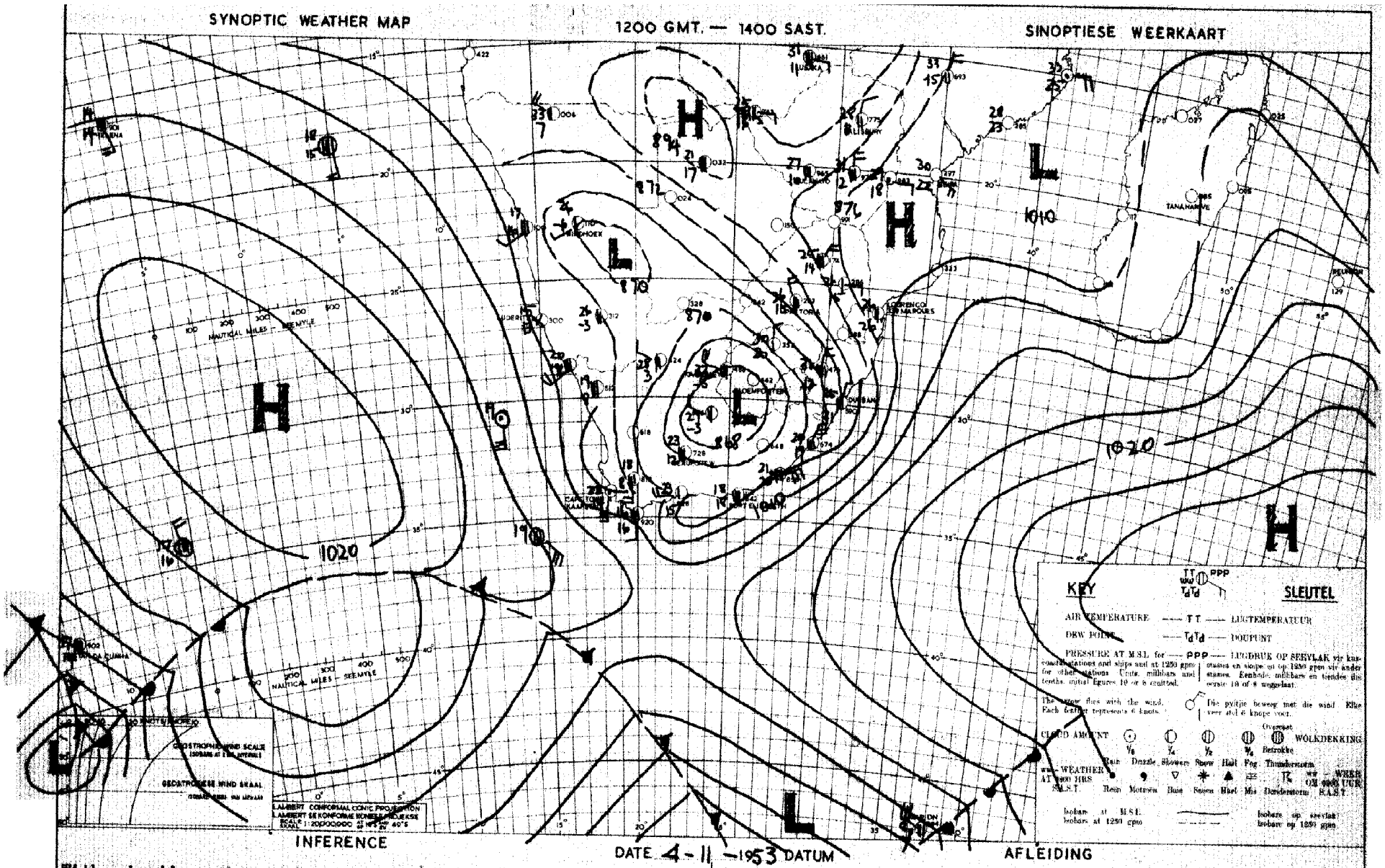

With a humid northwesterly airstream flowing across the Eastern portion of the Union conditions are very favourable for rain and thunder over the Transvaal, Free State, Natal and the Eastern Cape during the next few days.

Met 'n vogtige noorwestelike lugstroom wat oor die oostelike gedeelte van die Unie teenwoordig is, is toestande oor Transvaal Vrystaat, Natal en oostelike Kaapland baie gunstig vir reën en donderweer.

DAAGLIKSE WEERBULLETIN

WEERBURO : WEATHER BUREAU

DEPT. VAN VERVOER : DEPT. OF TRANSPORT

DAILY WEATHER BULLETIN

Maksimum en Minimum Temperature (°C) en Reënval (mm) vir die Etmaal wat om 0800 (SAST) eindig op

Maximum and Minimum Temperatures (°C) and Rainfall (mm) 24 hours ending at 0800 (SAST) on

6 - 11 - 1953

TRANSVAAL	Max.	Min.	Rvl.
Barberton			
Bethal			2.1
Chester			
Dannottar	17	13	0.9
Delmas			
Ermelo	19	13	11.0
Joubert Park			
Komatipoort	29	22	
Kroondal			5.0
Leeuwdoornstad			10.5
Lichtenburg			
Groey	19	16	28.0
Louis Trichardt	24	17	4.7
Marnitz	21	18	15.5
Middelburg	21	17	10.2
Loskop			
Nelspruit	23	18	1.7
Nylstroom	18	15	16.5
Palmietfontein			
Pietersburg	22	16	8.0
Piet Retief	23	15	
Pelgrimsrus	19	15	15.0
Jan Smuts	16	13	5.0
Potchefstroom	22	15	5.3
Pretoria W.B.	17	15	5.4
Pretoriuskop			
Standerton			
Thabazimbi	21	17	2.0
Tomburke			9.1
Vaalwater			
Watervalboven	20	14	7.3
Wolmaransstad			20.5
Zeerust	22	15	10.8
Witbank			
Robekrantz			3.5
KAAP - CAPE			
Alexanderbaai	23	16	0.2
Aberdeen			1.2
Andalusia			2.5
Beaufort-Wes	27	15	1.0
Cala			
Brandvlei			1.6

CAPE - KAAP	Max.	Min.	Rfl.
Calitzdorp			
Calvinia	26	11	3.0
Cape Agulhas	21	15	
Cape Columbine	18	14	
Cape St. Francis	18	15	0.1
Carnarvon			
Cradock			7.2
De Aar	28	14	15.0
Dordrecht	25	14	4.5
East London	23	17	12.4
Elsenburg			
Flagstaff			
Fraserburg	28	11	10.5
Garies	25	11	
George	23	15	11.0
Graaff Reinet	24	15	4.5
Grahamstown			4.5
Idutywa			15.5
Jansenville			15.5
Kenhardt	30	16	
Kentani			1.0
Kimberley	30	16	1.3
Kingwilliamstown			
Klaver	25	16	
Kowie			
Kuruman			
Lake Mentz			
Lovedale			
Maclear			5.0
Mafeking			
Matatiele			
Matroosberg	25	11	
Middelburg	28	13	4.8
Mossel Bay	21	16	0.1
Malmesbury			
O'okiep	22	11	
Orange River	30	16	3.0
Pofadder	24	11	
Port Elizabeth	25	17	3.9

KAAP - CAPE	Max.	Min.	Rvl.
Port St. Johns	23	18	2.5
Postmasburg	26	16	
Piquetberg			
Prieska	29	18	19.0
Prince Albert			5.0
Queenstown	29	15	0.3
Riversdale	27	14	
Somerset-oos	27	16	11.0
Springfontein	27	15	2.5
Steynsburg			
Stormsrivier			
Sutherland			
Swellendam			
Umtata			
Upington	32	16	
van Wyksvlei			
Victoria-Wes	27	13	1.0
Vryburg	26	15	6.0
Williston	28	13	3.3
Willowmore			
Wingfield	20	14	
Venterstad			
NATAL			
Kaap St. Lucia	27	21	
Dundee			
Durban	25	22	
Estcourt	26	17	
Himeville			
Ladysmith	28	19	0.1
Harding	28	19	
Melmoth			
M'kuzi			
Newcastle	28	19	
Pietermaritzburg			
Port Shepstone	24	20	3.8
Seven Oaks			
Vryheid			

O.F.S. - O.V.S.	Max.	Min.	Rfl.
Bethlehem	18	15	4.4
Bethulie	27	14	12.6
Bloemfontein	27	13	10.0
Fauresmith	29	15	3.5
Ficksburg			
Harrismith			
Heilbron			7.0
Hoopstad			
Kroonstad			
Lindley			4.5
Frankfort			4.3
Modderpoort			
Parys			
Vrede			4.0
Wepener	27	15	11.0
Winburg			25.4
Zastron			4.0
Warden			0.2
S.W.A. and Protectorates en Protektorate			
Mariental	30	11	
Gobabis	30	13	
Keetmanshoop	30	8	
Luderitz	16	13	
Ondongua	32	16	0.8
Swakopmund	19	14	
Tsumeb	32	17	
Windhoek	24	6	
Aus	24	5	
Outjo	30	17	
Rundu	29	12	1.5
Francistown			
Gaberones			
Mahalapye	21	16	4.0
Maun	21	16	1.0
Tsabong	27	15	
Bramersdorp	25	20	
Stegi			

SYNOPTIC WEATHER MAP 1200 GMT. — 1400 SAST. SINOPTIESE WEERKAART

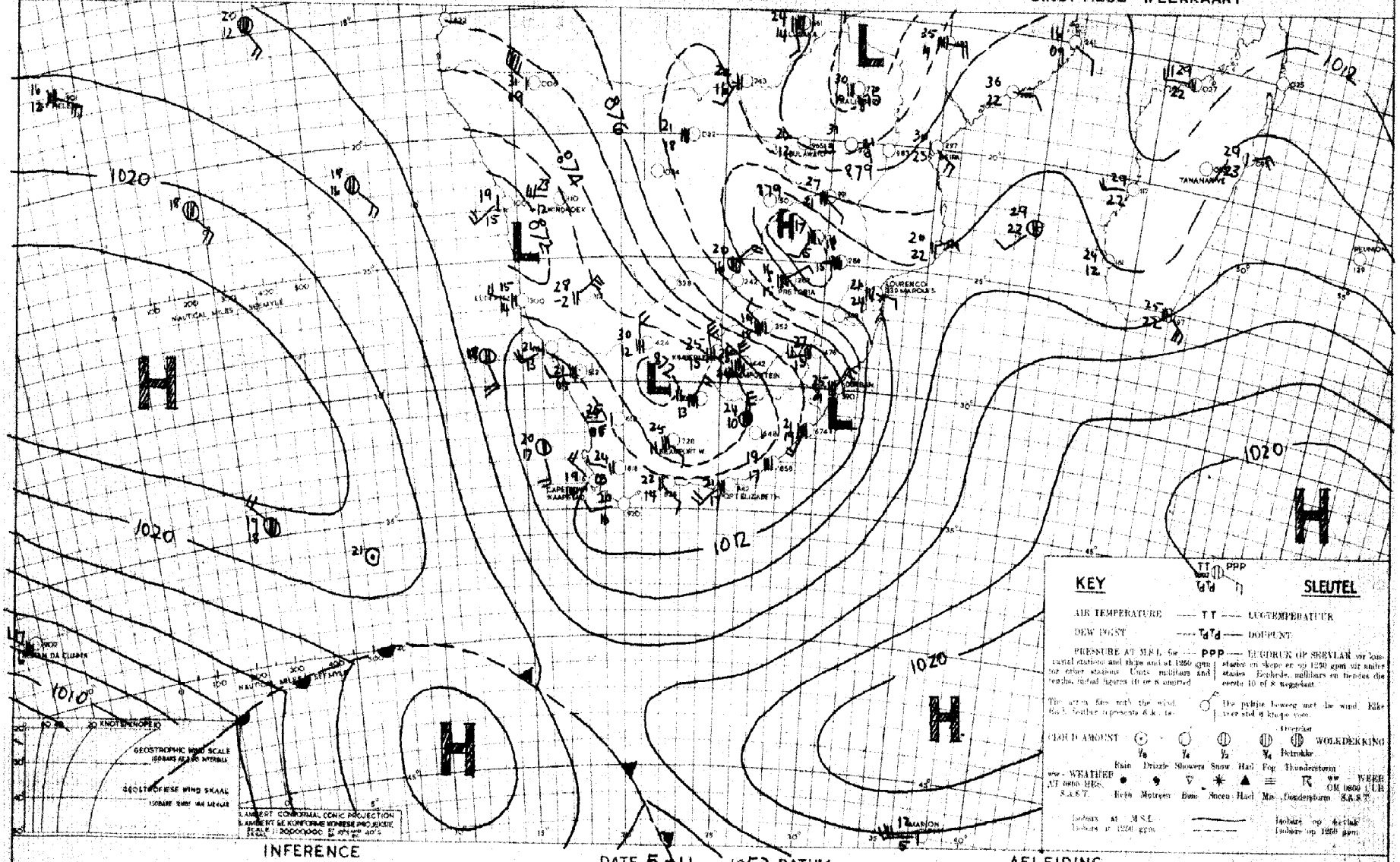

The upper winds have veered from N.W. to NNW. since yesterday and consequently the humid air over eastern Union and Bechuanaland has invaded central and southern Cape. A deep cold trough is situated in the upper air off the west coast and with convergence in the extensive northerly air stream widespread rain and thunder showers are likely over the Union, but dry air is flowing southwards over S.W. Africa

Die bowind het vanaf gister gedraai van N.W. na NNW. en gevolglik het die vogtige lug oor Betsjoeanaland en die oostelike Unie nou ook die Karo en suidelike Kaap binnegedring. 'n Diep koue trog is in die bolug aanwesig oor die weskus en konvergensie in die breë noordelike lugstroom sal wyd verspreide reën en donderbuie oor die Unie laat voortduur. Droë lug beweeg egter suidwaarts oor S.W. Afrika

DAAGLIKSE WEERBULLETIN

WEERBURO : WEATHER BUREAU

DEPT. VAN VERVOER : DEPT. OF TRANSPORT

DAILY WEATHER BULLETIN

Maksimum en Minimum Temperature (°C) en Reënval (duime) vir die Etmaal wat om 0800 (SAST) eindig op

Maximum and Minimum Temperatures (°C) and Rainfall (inches) 24 hours ending at 0800 (SAST) on

7 - 11 - 1953

TRANSVAAL	Max.	Min.	Rvl.
Barberton			
Bethal			15.4
Chester			
Delmas			
Ermelo	22	13	4.0
Joubert Park			
Komatipoort	30	23	
Kroondal			2.5
Leeuwdoornstad			
Lichtenburg			6.8
Crecy	27	17	9.2
Louis Trichardt	25	18	
Marnitz			
Middelburg			6.8
Groblersdal	27	18	36.2
Nelspruit	26	18	35.5
Nylstroom	27	18	4.0
Jan Smutsein	21	13	3.5
Pietersburg	25	19	0.1
Piet Retief			
Pelgrimsrus	26	17	
Potchefstroom	25	15	5.4
Pretoria W.B.	24	14	8.5
Pretoriuskop			
Standerton			
Thabazimbi	28	17	7.5
Vaalwater			
Watervalboven	23	15	23.8
Wolmaransstad			
Zeerust	26	14	15.0
Witbank			

KAAP - CAPE	Max.	Min.	Rvl.
Alexanderbaai	22	14	
Aberdeen			
Andalusia			1.1
Beaufort-Wes	18	11	12.7
Cala			

CAPE - KAAP	Max.	Min.	Rfl.
Calitzdorp			
Calvinia			
Cape Agulhas	21	15	
Cape Columbine	19	12	14.5
Cape St. Francis	18	14	0.1
Carnarvon			
Cradock			
De Aar	24	9	
Dordrecht	23	12	11.5
East London	27	16	[illegible]
Elsenburg			
Flagstaff			9.0
Fraserburg	19	8	3.6
Garies	23	15	0
George	20	15	1.5
Graaff Reinet	21	11	17.8
Grahamstown			40.5
Idutywa			
Jansenville			3.0
Kenhardt			
Dasseneiland	22	12	4.5
Kentani			17.0
Kimberley	28	11	0.2
Kingwilliamstown			
Klaver	23	15	2.4
Kowie			17.4
Kuruman			
Lake Mentz			
Lovedale			
Maclear			18.3
Mafeking			
Matatiele			2.9
Matroosberg	21	8	8.7
Middelburg	24	7	1.3
Mossel Bay	20	17	
Malmesbury			
O'okiep			
Orange River	26	9	0.5
Pofadder			
Port Elizabeth	22	15	3.3

KAAP - CAPE	Max.	Min.	Rvl.
Port St. Johns	24	19	3.0
Postmasburg	26	10	
Piquetberg			
Prieska	26	18	
Prince Albert			
Queenstown	27	13	0.4
Riversdale	24	16	2.0
Somerset-oos	26	19	15.2
Springfontein			
Steynsburg			
Ser Molloth	18	15	
Stormsrivier			
Sutherland			
Swellendam			
Umtata			
Upington	27	13	
van Wyksvlei			
Victoria-Wes	18	5	0.4
Vryburg	25	11	1.5
Williston	21	9	17.5
Willowmore			
Wingfield	21	14	0
Venterstad			

NATAL	Max.	Min.	Rvl.
Kaap St. Lucia	27	21	0.0
Dundee			
Durban	26	22	
Estcourt	29	12	0.2
Himeville			
Ladysmith	31	19	0.1
Melmoth	29	20	0.3
M'kuzi			
Newcastle	28	19	
Pietermaritzburg			
Port Shepstone	27	19	36.0
Seven Oaks			
Vryheid			

O.F.S. - O.V.S.	Max.	Min.	Rfl.
Bethlehem	24	12	6.2
Bethulie	23	9	5.5
Bloemfontein	24	10	1.7
Fauresmith	23	8	7.0
Ficksburg			
Harrismith			
Heilbron			6.0
Hoopstad	15	12	
Kroonstad	26	14	4.5
Lindley			
Modderpoort			
Parys			
Vrede			12.0
Wepener	24	13	8.4
Winburg			
Zastron			
Reitz			2.5

S.W.A. and Protectorates en Protekterate	Max.	Min.	Rfl.
Runtu	31	12	
Gobabis	30	8	
Keetmanshoop	25	10	
Luderitz	19	14	
Ondongua	31	16	
Swakopmund	18	13	
Tsumeb	31	19	
Windhoek	24	7	
Aus	x	06	
Outjo	30	12	
Karibib			
Kariental	24	14	
Mahalapye	29	17	5.5
Maun	27	16	0.5
Tsabong	28	8	
Francistown			
Pretersdorp	28	19	4.5
Stegi			

SYNOPTIC WEATHER MAP — 1200 GMT. — 1400 SAST. — SINOPTIESE WEERKAART

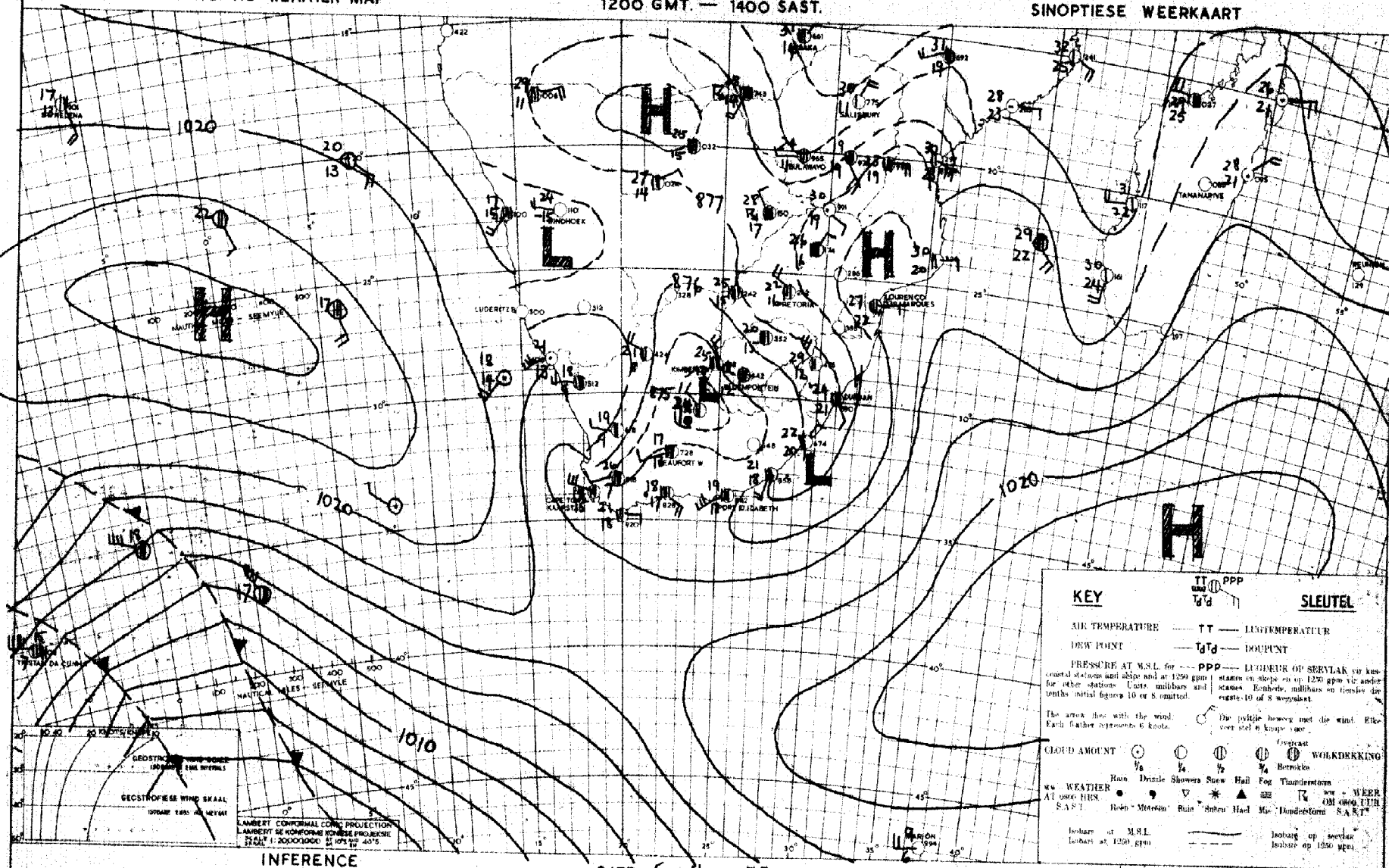

INFERENCE — DATE 6-11-1953 DATUM — AFLEIDING

Drier air from the west will move over the western half of the Union but in the east the airmass will remain humid. The Low over the Central Union will fill up and only a weak trough will remain. Pressure at Tristan is again rising rapidly behind the cold front.

Droër lug uit die weste, sal oor die westelike helfte van die Unie beweeg maar die lugmassa in die ooste sal vogtig bly. Die Laag oor die Middel Unie sal verdwyn en net 'n swak trog sal oorbly. Drukke styg weer by Tristan da Cunha agter die koue front

DAAGLIKSE WEERBULLETIN

WEERBURO : WEATHER BUREAU
DEPT. VAN VERVOER : DEPT. OF TRANSPORT

DAILY WEATHER BULLETIN

Maksimum en Minimum Temperature (°C) en Reënval (duim) vir die Etmaal wat om 0800 (SAST) eindig op

Maximum and Minimum Temperatures (°C) and Rainfall (inches) 24 hours ending at 0800 (SAST) on

8 - 11 - 1953

TRANSVAAL	Max.	Min.	Rvl.
Barberton			
Bethal			
Chester			
Delmas			
Ermelo	24	11	
Joubert Park			
Komatipoort			
Kroondal			
Leeuwdoornsstad			
Lichtenburg			1.6
Groey	26	15	30.0
Louis Trichardt			
Marnitz	30	25	
Middelburg			
Loopplersdal	26	18	1.0
Nelspruit			
Nylstroom	28	17	
Palmietfontein			
Pietersburg	27	16	1.5
Piet Retief			
Pelgrimsrus			
Jan Smuts	23	13	
Potchefstroom			
Pretoria W.B.	25	15	
Pretoriuskop			
Standerton			
Thabazimbi	30	20	
Vaalwater			
Watervalboven			
Wolmaransstad			
Zeerust	26	10	4.8
Witbank			

KAAP - CAPE	Max.	Min.	Rvl.
Alexanderbaai	22	14	
Aberdeen			
Andalusia			
Beaufort-Wes	23	13	
Cala			

CAPE - KAAP	Max.	Min.	Rfl.
Calitzdorp			
Calvinia	18	7	1.2
Cape Agulhas	21	11	8.0
Cape Columbine	18	12	4.0
Cape St. Francis	18	14	1.2
Carnarvon			
Cradock			
De Aar			
Dordrecht			
East London	23	15	
Elsenburg			
Flagstaff			27.2
Fraserburg	20	7	
Garies	22	11	1.5
George	22	11	3.2
Graaff Reinet			
Grahamstown			
Idutywa			
Jansenville			
Kenhardt			
Kentani			
Kimberley	28	12	
Kingwilliamstown			
Klaver			
Kowie			
Kuruman			
Lake Mentz			2.0
Lovedale			
Maclear			
Mafeking			
Matatiele			
Matroosberg	20	6	0.7
Middelburg	21	10	
Mossel Bay	21	10	0.4
Malmesbury			
O'okiep	20	8	
Orange River	25	11	
Pofadder			
Port Elizabeth	21	13	0.4

KAAP - CAPE	Max.	Min.	Rvl.
Port St. Johns	25	17	
Postmasburg			
Piquetberg			
Prieska			
Prince Albert			
Queenstown			
Riversdale	20	10	
Somerset-oos	24	13	
Springfontein			
Steynsburg			
Stormsrivier			
Sutherland			
Swellendam			
Umtata			
Upington	26	12	
van Wyksvlei	23	11	
Victoria-Wes	22	9	
Vryburg	29	8	
Williston			
Willowmore			
Wingfield	24	12	8.0
Venterstad			

NATAL	Max.	Min.	Rvl.
Kaap St. Lucia	28	14	0.3
Dundee			
Durban	25	17	15.3
Estcourt			
Himeville			
Ladysmith	30	14	0.1
Melmoth	29	16	4.2
M'kuzi			
Newcastle	29	12	0.1
Pietermaritzburg			
Port Shepstone	25	17	16.5
Seven Oaks			
Vryheid			
Stanger			10.0

O.F.S. - O.V.S.	Max.	Min.	Rfl.
Bethlehem			
Bethulie	23	9	
Bloemfontein	26	8	
Fauresmith			
Ficksburg	24	11	
Harrismith			
Heilbron			3.0
Hoopstad			
Kroonstad			
Lindley			
Modderpoort			
Parys			
Vrede			8.0
Wepener	24	6	0.2
Winburg			
Zastron			

S.W.A. and Protectorates en Protektorate	Max.	Min.	Rfl.
Gobabis	31	10	
Keetmanshoop	28	11	
Luderitz	22	14	
Ondongua			
Swakopmund	17	13	
Tsumeb	34	21	
Windhoek	29	15	
Aus	[illegible]	[illegible]	
Outjo	32	12	
Maltahöhe	29	14	
Gaberones			
Mahalapye			
Maun	32	17	
Tsabong			
Bremersdorp	28	19	6.4
Stegi			

SYNOPTIC WEATHER MAP — 1200 GMT. — 1400 SAST. — SINOPTIESE WEERKAART

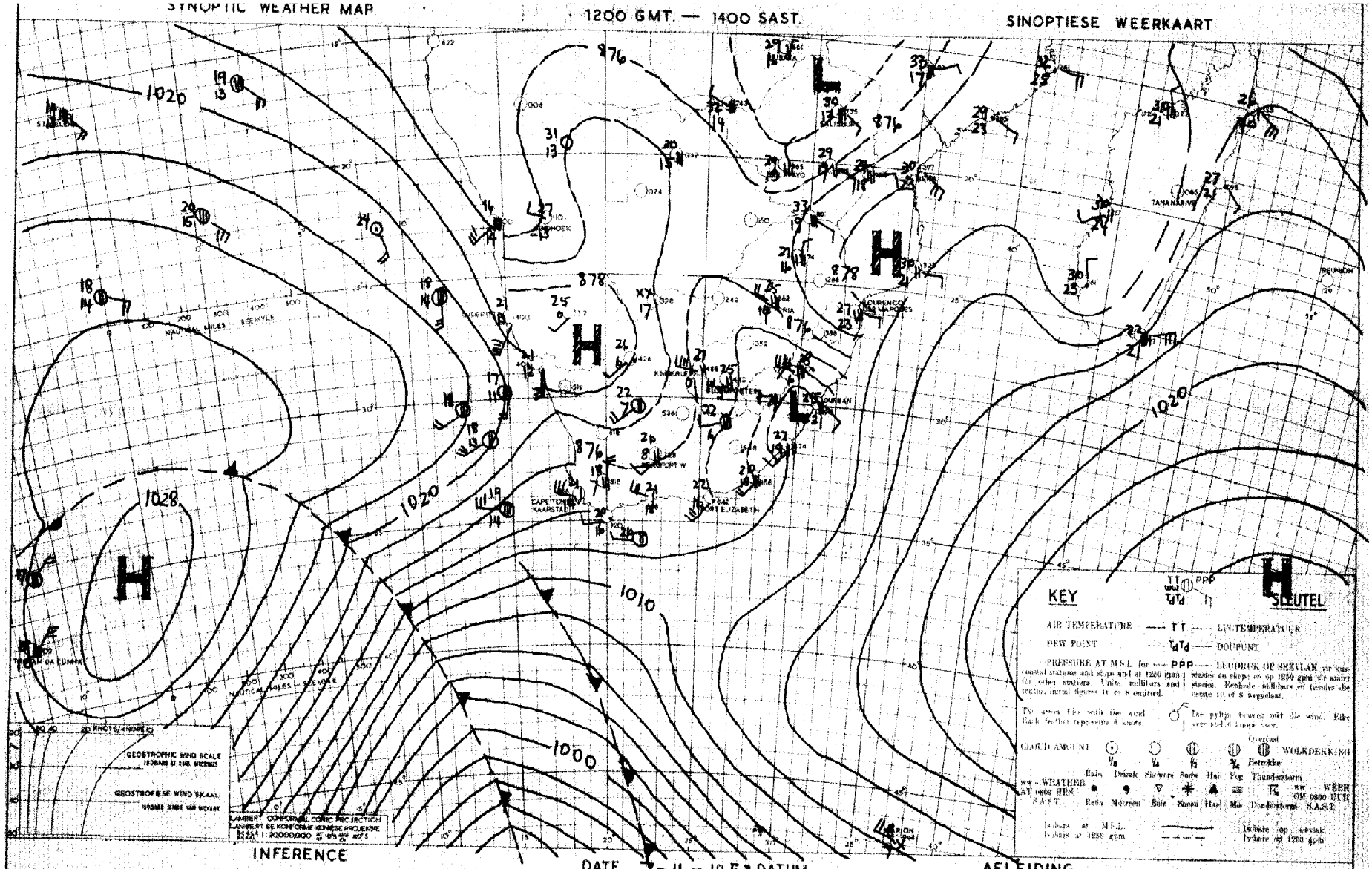

INFERENCE

A pronounced trough is approaching the Union from the southwest and this will cause cool, unsettled weather over the Cape coastal areas tomorrow. Dry air has advanced eastward over the interior and has reached southwestern Transvaal. Apart from thunder conditions over northern Transvaal it will therefore be fine and mild over the interior.

DATE 7 - 11 - 1953 DATUM

AFLEIDING

'n Sterk trog nader die Unie uit die suidweste en dit sal ongestadige, koel weer veroorsaak oor die kusstreke van die Kaapprovinsie. Droë lug het uit die weste oor die binneland beweeg tot in suidwestelike Transvaal en afgesien van donderweerstoestande met los buie oor Noord-Transvaal, sal dit mooiweer wees oor die binneland.

DAAGLIKSE WEERBULLETIN

WEERBURO : WEATHER BUREAU
DEPT. VAN VERVOER : DEPT. OF TRANSPORT

DAILY WEATHER BULLETIN

Maksimum en Minimum Temperature (°C) en Reënval (duim) vir die Etmaal wat om 0800 (SAST) eindig op

Maximum and Minimum Temperatures (°C) and Rainfall (inches) 24 hours ending at 0800 (SAST) on

9 - 11 - 1953

TRANSVAAL	Max.	Min.	Rvl.
Barberton			
Bethal			
Chester			
Dunnottar	25	9	
Ermelo	25	6	
Joubert Park			
Komatipoort	33	20	
Kroondal			
Leeuwdoornastad			
Lichtenburg			
Crecy	32	12	
Louis Trichardt			3.4
Marnitz			1.5
Middelburg			
Groblersdal	31	14	
Loskop			
Nelspruit			
Nylstroom	31	17	
Palmietfontein			
Pietersburg	29	17	0.7
Piet Retief			
Pelgrimsrus			
Jan Smuts	26	12	
Potchefstroom			
Pretoria W.B.	29	12	
Pretoriuskop			
Standerton			
Thabazimbi	32	18	
Vaalwater			
Watervalboven	38	8	1.3
Wolmaransstad			
Zeerust	29	9	
Witbank			
Messina			7.0
KAAP - CAPE			
Alexandertaai	21	12	
Aberdeen			
Andalusia			
Beaufort-Wes	18	8	0.1
Cala			

CAPE - KAAP	Max.	Min.	Rfl.
Calitzdorp			
Calvinia	14	5	1.4
Cape Agulhas	16	11	15.5
Cape Columbine	17	11	5.0
Cape St. Francis	24	9	0.2
Carnarvon			
Cradock			
De Aar	22	5	
Dordrecht			
East London	23	11	4.4
Cape Point	16	14	2.0
Elsenburg			
Flagstaff			3.3
Fraserburg	14	4	2.5
Garies	19	9	
George	18	10	1.6
Graaff Reinet	20	7	2.3
Grahamstown			
Idutywa			
Jansenville			
Kenhardt	26	7	
Kentani			1.5
Kimberley	27	06	
Kingwilliamstown			
Klaver	18	11	0.8
Kowie			
Kuruman			
Lake Mentz			0.8
Lovedale			
Maclear			
Mafeking			
Matatiele			
Matroosberg	11	5	8.5
Middelburg			
Mossel Bay	20	11	4.0
Malmesbury			
O'okiep	11	5	
Orange River			
Pofadder			
Port Elizabeth	18	7	1.2

KAAP - CAPE	Max.	Min.	Rvl.
Port St. Johns	25	14	0.7
Postmasburg			
Piquetberg			
Prieska	25	12	
Prince Albert			
Queenstown			
Riversdale	18	10	9.0
Somerset-oos	20	8	3.9
Springfontein			
Steynsburg			
Stormsrivier			
Sutherland			
Swellendam			
Umtata	29	9	5.8
Upington	27	8	
van Wyksvlei	19	5	
Victoria-Wes	17	4	
Vryburg			
Williston	16	5	
Willowmore			
Wingfield	16	11	.40
Venterstad			
NATAL			
Kaap St. Lucia	30	19	
Dundee			
Durban	25	18	
Estcourt	31	13	
Kimberley			
Ladysmith	31	11	
Harding			0.1
Melmoth	28	15	0.3
M'kuzi			
Newcastle	31	14	
Pietermaritzburg			3.5
Port Shepstone	24	15	0.8
Seven Oaks			
Vryheid			

O.F.S. - O.V.S.	Max.	Min.	Rfl.
Bethlehem	23	3	
Bethulie	23	4	
Bloemfontein	25	02	
Fauresmith	23	2	
Ficksburg			
Harrismith			
Heilbron			
Hoopstad	28	6	
Kroonstad	25	6	
Lindley			
Modderpoort			
Parys			
Vrede			
Wepener	24	4	
Winburg			
Zastron			
S.W.A. and Protectorates en Protektorate			
Gobabis	30	10	
Keetmanshoop	29	6	
Luderitz			
Ondongua	35	20	
Swakopmund	21	13	
Tsumeb	35	20	
Windhoek	30	15	
Otjo	34	08	
Marienthal	28	18	
Franistown	39	23	
Gaberones			
Mahalapye			
Maun	35	17	
Tsabong	28	5	
Runtu	35	20	
Bremberdorp	30	18	
Stegi			

SYNOPTIC WEATHER MAP 1200 GMT. — 1400 SAST. SINOPTIESE WEERKAART

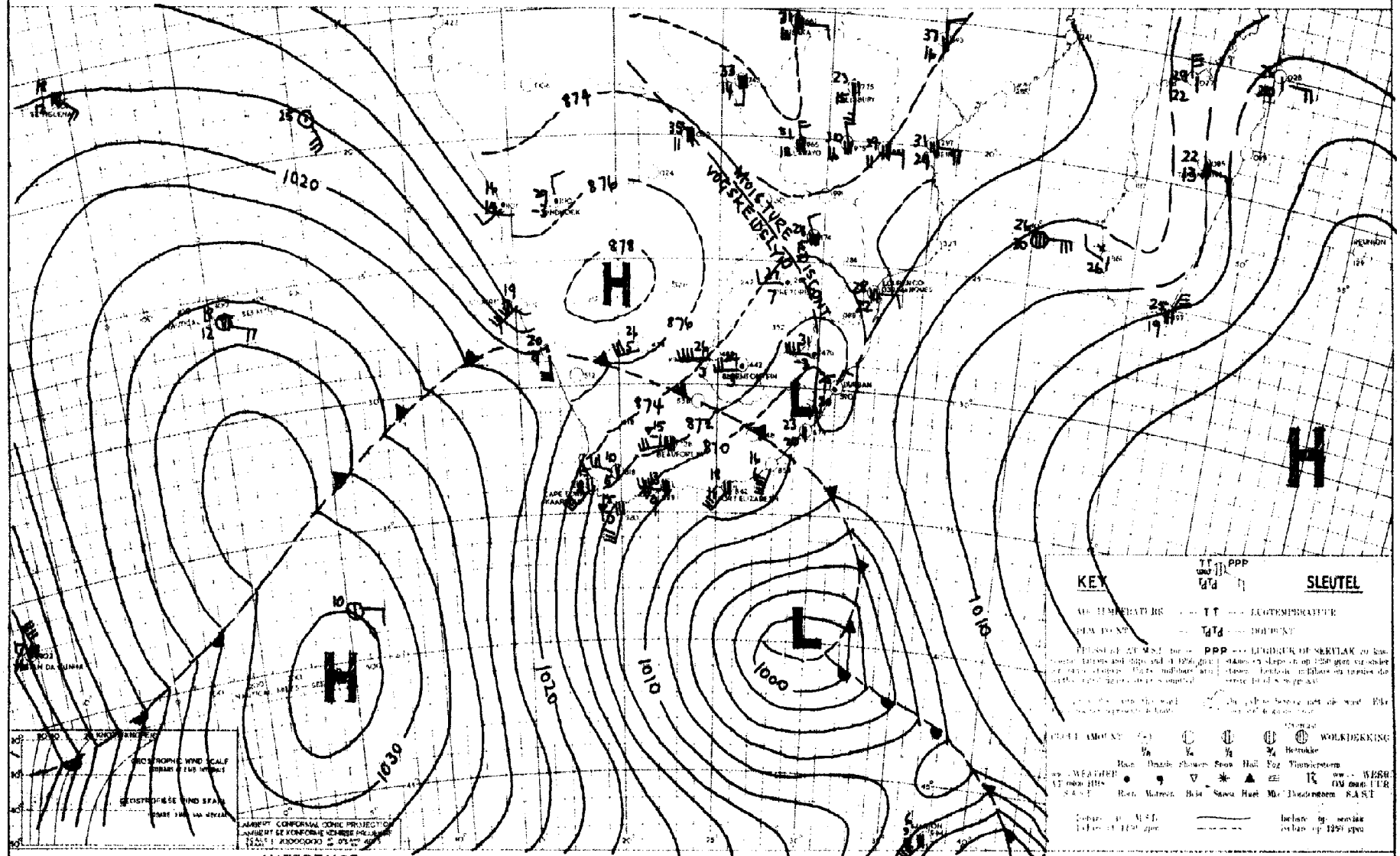

INFERENCE DATE 8-11-1953 DATUM AFLEIDING

An intense cyclone has developed to the south of the Union andcold air in its rear is invading the Cape Province with SW'ly winds and is causing showery weather over the Southern Cape. Dry W'ly winds have caused a clearance to fair weather over the remainder of the country except for the NE Transvaal, where thundery conditions where reported.

'n Diep laagdruksisteem het suid van die Unie ontwikkel en aan die agterkant daarvan vloei koue lug met suidwestewind oor Kaapland. Buie kom in hierdie lug oor Suid Kaapland voor. Droë westewinde het mooiweer oor die res van die land veroorsaak, uitgesonderd Noordoos Transvaal, waar donderweerstoestande berig is.

DAAGLIKSE WEERBULLETIN

WEERBURO : WEATHER BUREAU

DEPT. VAN VERVOER : DEPT. OF TRANSPORT

DAILY WEATHER BULLETIN

Maksimum en Minimum Temperature (°C) en Reënval (duims) vir die tydperk wat om 0800 (SAST) eindig op

Maximum and Minimum Temperatures (°C) and Rainfall (inches) 24 hours ending at 0800 (SAST)

10 - 11 1953

TRANSVAAL	Max.	Min.	Rvl.
Barberton			
Bethal			
Chester			
Delmas			
Ermelo	25	14	
Joubert Park			
Komatipoort	31	22	
Kroondal			
Leeuwdoornstad			
Lichtenburg			
Groey	31	18	
Louis Trichardt	30	19	
Marnitz	32	22	
Middelburg			
Loskop			
Nelspruit	23	18	3.2
Nylstroom	30	10	
Palmietfontein			
Pietersburg	29	18	
Piet Retief			
Pietersburg	20	17	3.0
Pietersburg	25	14	
Groblersdal	31	18	
Potchefstroom	28	9	0.8
Pretoria W.B.	28	16	
Pretoriuskop			
Standerton			
Thabazimbi	32	21	
Vaalwater			
Waterval-boven	29	15	
Wolmaransstad			
Zeerust			
Bethlehem			
Bethlehem	25	xx	
Messina	34	24	

KAAP - CAPE	Max.	Min.	Rvl.
Alexanderbaai	22	11	
Aberdeen			
Andalusia			
Beaufort-Wes	17	9	5.2
Cala			
Danger Point	17	12	7.2
Cape Point	16	12	10.4

CAPE - KAAP	Max.	Min.	Rfl.
Calitzdorp			
Calvinia	17	5	
Cape Agulhas	18	12	8.5
Cape Columbine	17	12	0.5
Cape St. Francis	18	10	0.2
Carnarvon			
Cradock			
De Aar	18	6	
Dordrecht	18	3	
East London	20	13	0.1
Flagstaf			4.5
Elsenburg			
Flagstaff			
Fraserburg	11	7	
Garies	21	10	
George	17	11	13.5
Graaff Reinet	20	8	
Grahamstown			
Idutywa			
Jansenville			
Kenhardt	21	10	
Kentani			
Kimberley	26	7	
Kingwilliamstown			
Klaver	20	14	0.7
Kowie			
Kuruman			
Lake Mentz			
Lovedale			
Maclear			
Mafeking			
Matatiele			
Matroosberg	15	6	2.3
Middelburg			
Mossel Bay	19	13	5.3
Malmesbury			
O'okiep	21	7	
Orange River	22	6	
Pofadder	20	6	
Port Elizabeth	22	9	1.9

KAAP - CAPE	Max.	Min.	Rvl.
Port St. Johns	21	16	
Postmasburg			
Piquetberg			
Prieska			
Prince Albert			
Queenstown	21	7	
Riversdale	21	11	15.0
Somerset-oos	20	7	
Springfontein	22	7	
Steynsburg			
Port Nolloth	18	9	
Stormsrivier			
Sutherland			
Swellendam			
Umtata			
Upington	22	9	
van Wyksvlei			
Victoria-Wes	17	7	
Vryburg	28	10	
Williston	17	8	
Willowmore			
Wingfield	20	11	7.0
Venterstad			

NATAL	Max.	Min.	Rvl.
Kaap St. Lucia	24	18	
Dundee			
Durban	21	18	1.3
Estcourt	29	12	
Himeville			
Ladysmith	31	12	
Melmoth	21	15	0.1
M'kuzi			
Newcastle	31	17	
Pietermaritzburg			0.6
Port Shepstone	20	15	
Seven Oaks			
Vryheid			
Harding			0.9

O.F.S. - O.V.S.	Max.	Min.	Rfl.
Bethlehem	24	5	
Bethulie	21	5	
Bloemfontein	23	6	
Faureesmith	21	3	
Ficksburg			
Harrismith			
Heilbron			
Hoopstad	27	8	
Kroonstad	27	7	
Lindley			
Modderpoort			
Parys			
Vrede			
Wepener			
Winburg			
Zastron			

S.W.A. and Protectorates en Protektorate	Max.	Min.	Rfl.
Gobabis	31	14	
Keetmanshoop	28	9	
Luderitz	20	13	
Ondongua	36	18	
Swakopmund	17	10	
Tsumeb	31	27	
Windhoek	31	16	
Karigmtal	30	13	
Grootfontein	35	14	
Gaberones			
Mahalapye	35	20	
Maun	34	21	
Tsabong			
Aus	26	6	
Mbabane			
Stegi			

SYNOPTIC WEATHER MAP — 1200 GMT. — 1400 SAST. — SINOPTIESE WEERKAART

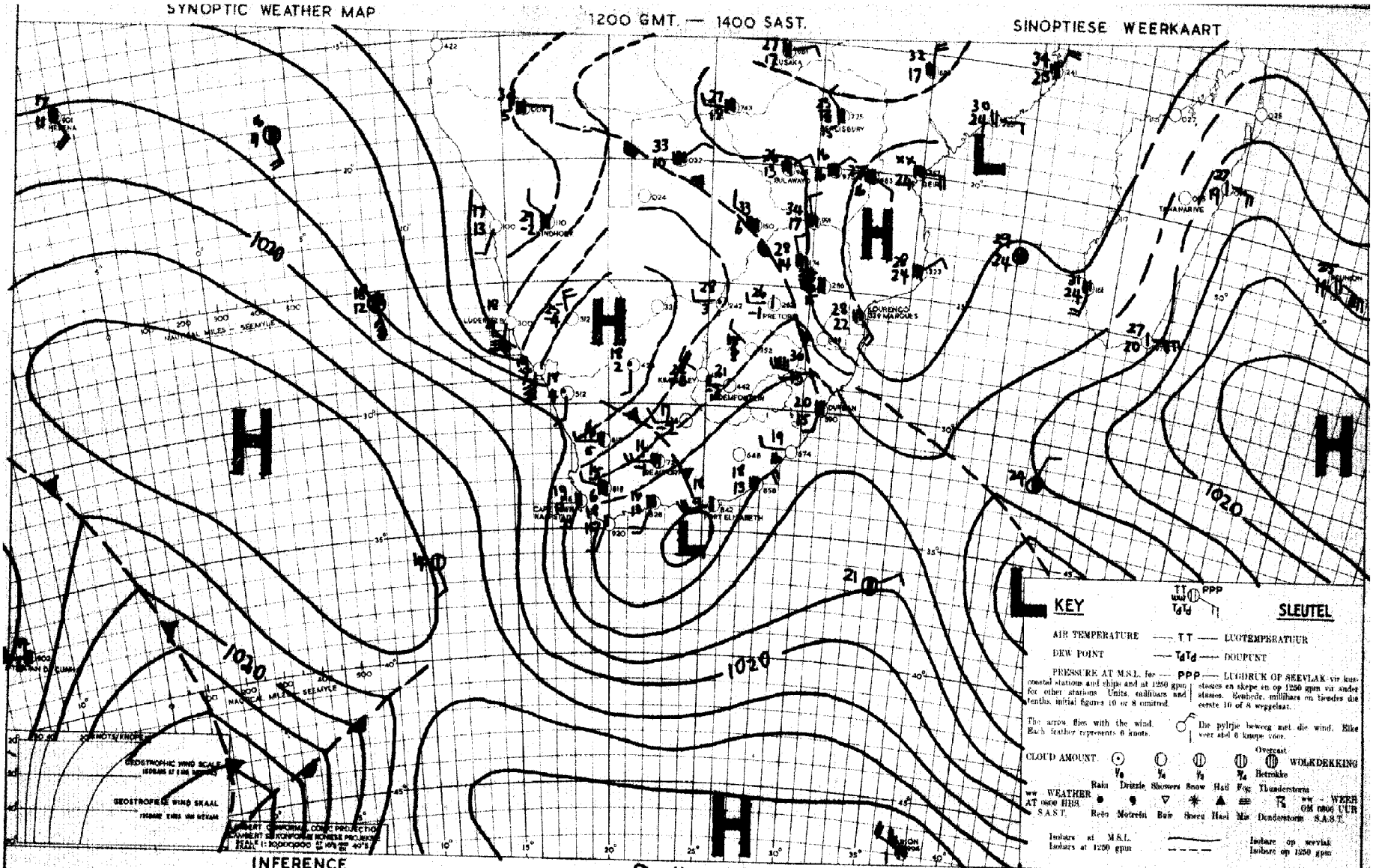

INFERENCE — DATE 9 - 11 - 1933 DATUM — AFLEIDING

Warmer, humid air is again moving southwards over Transvaal and Bechuanaland. The ridge of high pressure over the western Union will weaken and disappear. The high west of Tristan is moving eastwards and will reinforce the high just west of the Cape, whilst the low over the South coast will move to the Natal coast.

Warmer, vogtige lug beweeg suidwaarts oor Natal en oor Betsjoeanaland. Die rug van hoë lugdruk oor die westelike Unie sal verswak en verdwyn. Die hoog wes van Tristan sal ooswaarts beweeg en die hoog net wes van die Kaap sal versterk word, terwyl die laag oor die suidkus na die kus van Natal sal beweeg.

DAAGLIKSE WEERBULLETIN

WEERBURO : WEATHER BUREAU

DEPT. VAN VERVOER : DEPT. OF TRANSPORT

DAILY WEATHER BULLETIN

Maksimum en Minimum Temperature (°C) en Reënval (duime) vir die Etmaal wat om 0800 (SAST) eindig op

Maximum and Minimum Temperatures (°F) and Rainfall (inches) 24 hours ending at 0800 (SAST) on

11 - 11 - 1953

TRANSVAAL	Max.	Min.	Rvl.
Barberton			
Bethal			15.2
Chester			
Dunnottar	24	11	21.8
Delmas			
Ermelo	24	11	30.5
Jan Smuts			
Joubert Park	24	11	30.5
Komatipoort	33	18	10.0
Kroondal			
Leeuwdoornsstad			
Lichtenburg			24.0
Crecy	30	16	1.5
Louis Trichardt	27	16	15.6
Marnitz	29	18	
Middelburg			
Groblersdal	30	16	23.7
Loskop			
Nelspruit			
Nylstroom	20	15	4.5
Palmietfontein			
Pietersburg	26	14	1.1
Piet Retief			
Pelgrimsrus			
Rodekrantz			28.0
Potchefstroom	27	11	26.9
Pretoria W.B.	28	13	14.0
Pretoriuskop			
Standerton			
Thabazimbi	31	16	18.5
Vaalwater			
Watervalboven			
Wolmaransstad			
Zeerust	29	14	16.2
Witbank			
Messina	32	20	6.0
KAAP - CAPE			
Alexanderbaai	22	11	
Aberdeen			
Andalusia			
Beaufort-Wes	20	9	
Cala			

CAPE - KAAP	Max.	Min.	Rfl.
Calitzdorp			
Calvinia	24	9	
Cape Agulhas	20	17	
Cape Columbine	17	12	
Cape St. Francis	18	14	
Carnarvon			
Cradock			
De Aar	23	4	
Dordrecht	21	7	
East London	20	13	0.1
Elsenburg			0.3
Flagstaff			
Fraserburg	22	8	
Garies	26	9	
George	20	12	1.4
Graaff Reinet	22	8	
Grahamstown			
Idutywa			7.0
Jansenville			
Kenhardt			
Kentani			
Kimberley	29	8	
Kingwilliamstown			
Klaver	24	13	
Kowie			
Kuruman			
Lake Mentz			
Lovedale			
Maclear			
Mafeking			
Matatiele			
Matroosberg	19	8	
Middelburg	21	4	
Mossel Bay	20	16	
Malmesbury			
O'okiep			
Orange River	26	9	
Pofadder	25	12	
Port Elizabeth	20	12	

KAAP - CAPE	Max.	Min.	Rvl.
Port St. Johns	22	17	
Postmasburg	27	14	
Piquetberg			
Prieska	26	19	
Prince Albert			
Queenstown	23	7	
Riversdale	22	14	
Somerset-oos	22	10	
Springfontein	28	10	
Steynsburg			
Stormsrivier			
Sutherland			
Swellendam			
Umtata	22	11	
Upington	27	10	
van Wyksvlei			
Victoria-Wes	22	7	
Vryburg	29	8	
Williston	24	12	
Willowmore			
Wingfield	21	13	
Venterstad			
NATAL			
Kaap St. Lucia	28	18	10.0
Dundee			21.8
Durban	23	20	0.1
Estcourt	23	12	
Himeville			
Ladysmith	23	13	0.4
Harding			2.0
Melmoth	25	14	4.5
M'kuzi			29.0
Newcastle	28	12	0.7
Pietermaritzburg			
Port Shepstone	22	16	2.2
Seven Oaks			
Vryheid			

O.F.S. - O.V.S.	Max.	Min.	Rfl.
Bethlehem	25	9	
Bethulie	24	8	
Bloemfontein	27	9	
Fauresmith	24		
Ficksburg			
Harrismith			
Heilbron			11.0
Hoopstad	28	9	
Kroonstad	25	9	
Lindley			
Modderpoort			
Parys			
Vrede		16	.0
Wepener	26	5	
Winburg			
Zastron			
Frankfort			20.9
Reitz			2.5
S.W.A. and Protectorates en Protektorate			
Gobabis	32	12	
Keetmanshoop	28	16	
Luderitz	19	12	
Ondongua	34	17	
Swakopmund	16	12	
Tsumeb	33	18	
Windhoek	33	17	
Aus	33	17	
Maltahöhe	30	14	
Outjo	34	16	
Francistown	34	13	
Gaberones	31	17	28.0
Mahalapye	32	17	0.6
Maun	33	19	
Tsabong			
Mbabane			
Stegi			
Embembe			14.3

SYNOPTIC WEATHER MAP — 1200 GMT — 1400 SAST. — SINOPTIESE WEERKAART

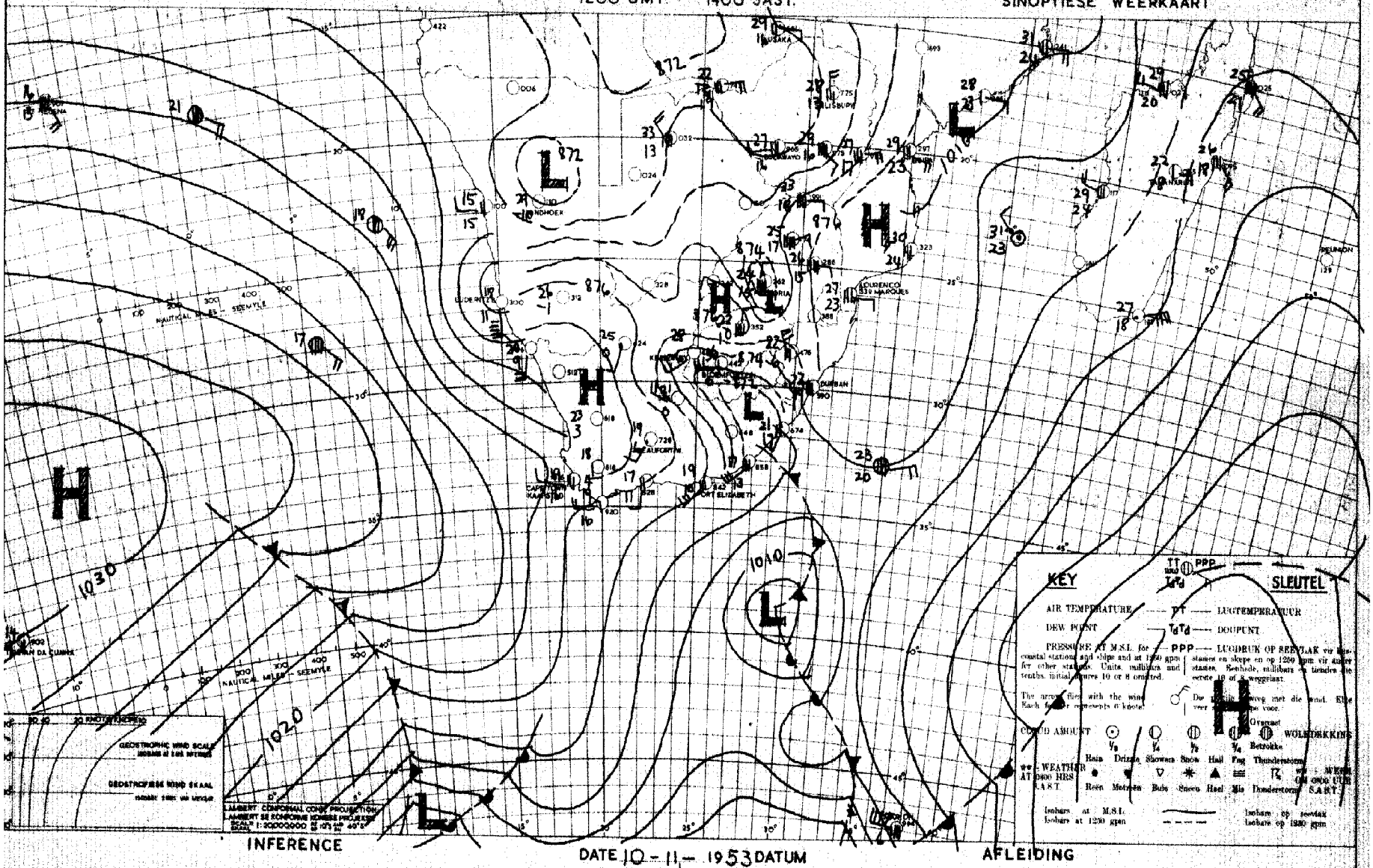

Due to the influx of humid tropical air to the Transvaal and Natal the weather has become unsettled with rain and thunderstorms over those provinces. Dry southerly winds are, however, present aloft over the remainder of the Union and apart fom coastal cloud the weather is likely to remain fair.

As gevolg van die toestroming van vogtige tropiese lug het die toestande oor Transvaal en Natal ongestadig geword en reën en donderweer het ontwikkel. Oor die res van die land waai daar egter in die bolug droë suidelike winde en sal dit, afgesien van miswolke aan die kus, mooiweer wees.

DAAGLIKSE WEERBULLETIN

WEERBURO : WEATHER BUREAU

DEPT. VAN VERVOER : DEPT. OF TRANSPORT

DAILY WEATHER BULLETIN

Maksimum en Minimum Temperature (°C) en Reënval (mm) vir die Etmaal wat om 0800 (SAST) eindig op

Maximum and Minimum Temperatures (°C) and Rainfall (mm) 24 hours ending at 0800 (SAST) on

12 - 11 1953

TRANSVAAL	Max.	Min.	Rfl.
Barberton			
Bethal			
Chester			
Delmas			
Ermelo	22	13	
Joubert Park			
Komatipoort	26	20	
Kroondal			
Leeuwdoornstad			
Lichtenburg			
Dunnottar	22	14	8.5
Louis Trichardt	18	15	3.0
Marnitz	24	18	2.0
Middelburg			
Loskop			
Nelspruit			
Nylstroom	25	10	1.5
Jan Smuts	21	14	0.4
Pietersburg	22	16	0.0
Piet Retief			
Pelgrimsrus	19	14	
Crecy	26	16	5.0
Potchefstroom	23	14	0.8
Pretoria W.B.	23	15	2.3
Pretoriuskop			
Standerton			
Thabazimbi	28	19	5.0
Vaalwater			
Watervalboven	24	13	x
Wolmaransstad			
Zeerust	24	17	
Witbank			
Groblersdal	27	18	0.2
Messina	25	20	0.1
KAAP - CAPE			
Alexanderbaai	25	11	
Aberdeen			
Andalusia			
Beaufort-Wes	27	11	
Cala			
Danger Point	18	14	

CAPE - KAAP	Max.	Min.	Rfl.
Calitzdorp			
Calvinia	30	10	
Cape Agulhas	20	15	
Cape Columbine	18	12	
Cape St. Francis	21	17	
Carnarvon			
Cradock			
De Aar	29	15	
Dordrecht			
East London	22	15	
Cape Point	19	14	
Elsenburg			
Flagstaff			
Fraserburg	28	11	
Garies	24	11	
George	20	11	
Graaff Reinet	26	11	
Grahamstown			
Idutywa			
Jansenville			
Kenhardt	32	12	
Kentani			
Kimberley	31	16	
Kingwilliamstown			
Klaver	33	14	
Kowie			
Kuruman			
Lake Mentz			
Lovedale			
Maclear			
Mafeking			
Matatiele			
Matroosberg	26	10	
Middelburg	27	6	
Mossel Bay	20	16	
Malmesbury			
O'okiep	30	14	
Orange River	30	16	
Pofadder	30	15	
Port Elizabeth	32	15	

KAAP - CAPE	Max.	Min.	Rvl.
Port St. Johns	22	18	
Postmasburg	31	19	
Piquetberg			
Prieska	31	xx	
Prince Albert			
Queenstown	25	11	
Riversdale	25	12	
Somerset-oos	25	11	
Springfontein	25	12	
Steynsburg			
Port Nolloth	18	11	
Stormsrivier			
Sutherland			
Swellendam			
Umtata	23	14	
Upington	32	14	
van Wyksvlei			
Victoria-Wes	27	8	
Vryburg	32	16	1.0
Williston	29	12	
Willowmore			
Wingfield	22	15	
Venterstad			
NATAL			
Kaap St. Lucia	26	16	
Dundee			
Durban	23	17	
Estcourt	25	15	0.0
Himeville			
Ladysmith	26	16	0.1
Melmoth	19	12	0.2
M'kuzi			
Newcastle	25	16	
Pietermaritzburg			0.2
Port Shepstone	24	17	
Seven Oaks			
Vryheid			

O.F.S. - O.V.S.	Max.	Min.	Rfl.
Bethlehem	25	14	
Bethulie	20	13	
Bloemfontein	28	15	
Fauresmith	28	18	
Ficksburg			
Harrismith			
Heilbron			
Hoopstad	26	13	
Kroonstad	26	16	
Lindley			
Frankfort			3.0
Modderpoort			
Parys			
Vrede			
Wepener	28	18	0.0
Winburg			
Zastron			
Warden			0.9
S.W.A. and Protectorates en Protektorate			
Gobabis	32	17	
Keetmanshoop	33	17	
Luderitz	21	11	
Ondongua	36	22	
Swakopmund	15	13	
Tsumeb	35	18	1.0
Windhoek	31	15	
Runtu	32	19	2.0
Francistown	27	19	4.1
Gaberones			
Mahalapye	29	18	4.4
Maun	33	20	0.5
Tsabong			
Alt.	30	15	
Otjo	35	14	
Mbabane			
Stegi			
Marienthal	33	20	
Bremersdorp	34	17	0.4

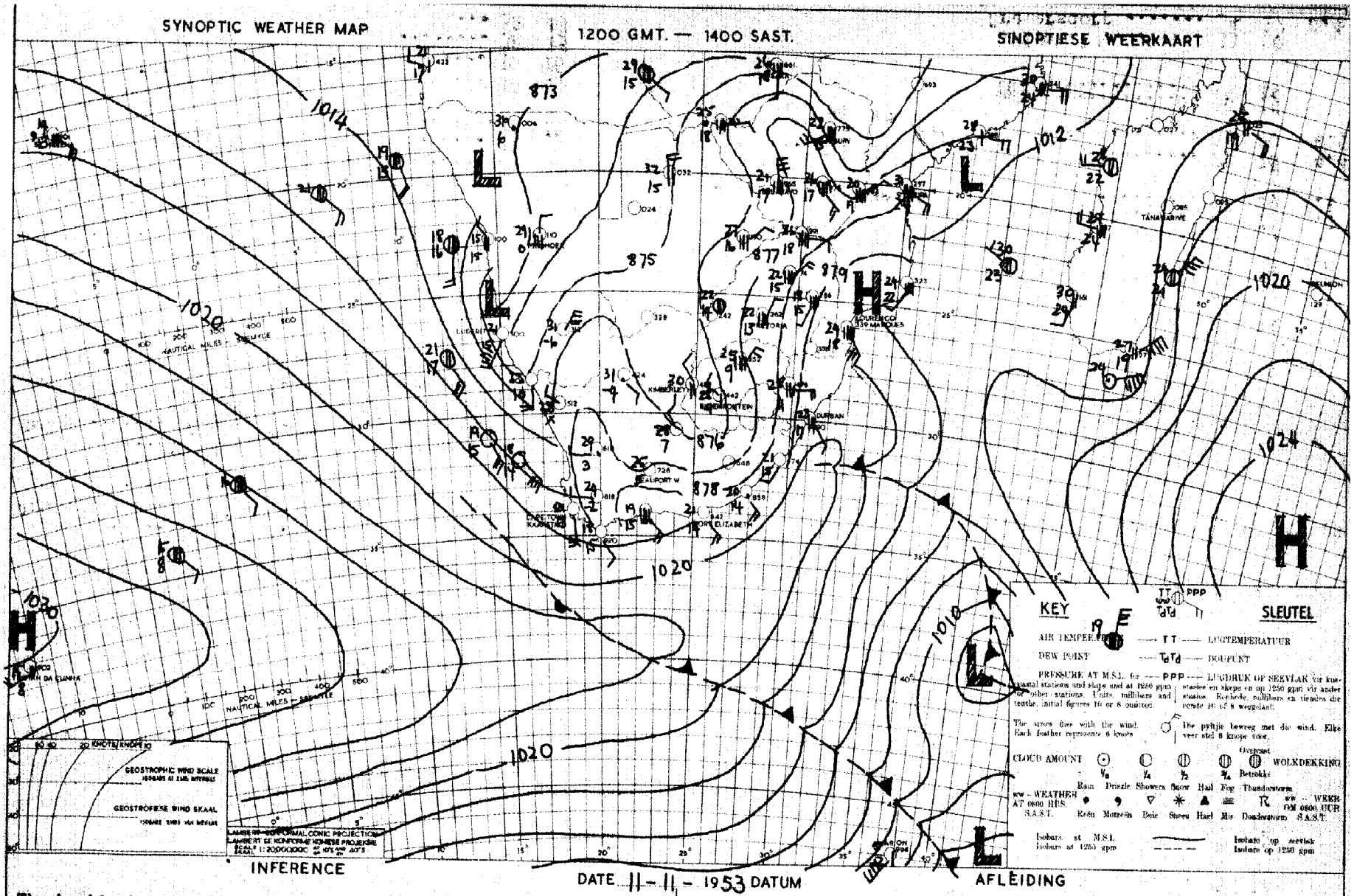

The humid air over Transvaal and Bechuanaland will be transported over the Free State, Northern Cape and Southwest Africa by freshening northerly wind at the surface and in the upper air. The coastal minimum at Luderitz will move to the Cape west coast tomorrow. Warm, cloudy weather with isolated thunderstorms will occur north of Orange River.

Die vogtige lug oor Transvaal en Betsjoeanaland sal deur sterker wordende noordewend na die Vrystaat, Noord-Kaapland en suidelike S.W. Afrika gevoer word. Die wind is noordelik aan die oppervlakte en in die bolug. Die kuslaag by Luderitz sal na die Kaapse weskus beweeg. Warm, bewolkte weer sal voorkom oor alle gebiede noord van die Oranjerivier.

DAAGLIKSE WEERBULLETIN

WEERBURO : WEATHER BUREAU

DEPT. VAN VERVOER : DEPT. OF TRANSPORT

DAILY WEATHER BULLETIN

Maksimum en Minimum Temperature (°C) en Reenval (mm) vir die 24 uur wat om 0800 (SAST) eindig op 13 - 11 - 1983

Maximum and Minimum Temperatures (°C) and Rainfall (mm) 24 hours ending at 0800 (SAST) on

TRANSVAAL	Max.	Min.	Rfl.
Barberton			
Bethal			1.7
Chester			
Ermelo	18	13	3.0
Joubert Park	20	15	4.5
Komatipoort	27	20	
Kroondal			
Leeuwdoornstad			
Lichtenburg			
Louis Trichardt	20	17	0.4
Marnitz	25	19	
Middelburg			
Nelspruit	23	18	
Nylstroom	22	17	2.0
Palmietfontein			
Pietersburg	22	17	0.4
Piet Retief			
Pelgrimsrus	21	16	
Potchefstroom	24	16	0.8
Pretoria W.B.	22	16	1.6
Pretoriuskop			
Standerton			
Thabazimbi	24	20	
Vaalwater			
Watervalboven	23	14	
Wolmaransstad			
Zeerust	26	17	3.3
Witbank			
KAAP - CAPE			
Alexanderbaai	20	11	
Aberdeen			
Andalusia			
Beaufort-Wes	34	15	
Cala			

CAPE - KAAP	Max.	Min.	Rfl.
Calitzdorp			1.0
Calvinia	31	10	
Cape Agulhas	19	15	
Cape Columbine	17	12	
Cape St. Francis	19	15	3.5
Carnarvon			
Craddock			
De Aar	32	19	
Dordrecht			
East London	28	16	0.1
Elsenburg			
Flagstaff			
Fraserburg	33	11	
Garies	28	10	
George	17	12	6.5
Graaff Reinet	35	14	
Grahamstown			1.5
Idutywa			
Jansenville			
Kenhardt	3x	16	
Kentani			1.5
Kimberley	31	19	
Kingwilliamstown			
Klaver	30	14	
Kowie			
Kuruman			
Lake Mentz			
Lovedale			
Maclear			
Mafeking			
Matatiele			
Matroosberg	24	8	
Middelburg	31	12	
Mossel Bay	21	15	
Malmesbury			
O'okiep	30	7	
Orange River	33	21	
Pofadder	34	10	
Port Elizabeth	25	15	3.5

KAAP - CAPE	Max.	Min.	Rfl.
Port St. Johns	22	19	
Postmasburg	31	18	
Piquetberg			
Prieska			
Prince Albert			
Queenstown	31	13	
Riversdale	19	2	0.6
Somerset-oos	33	13	2.8
Springfontein	29	13	
Steynsburg			
Stormsrivier			
Sutherland			
Swellendam			
Umtata	31	15	
Upington	26	18	
van Wyksvlei			
Victoria West	32	13	
Vryburg	33	25	22.5
Williston	33	13	
Willowmore			
Wingfield	20	15	
Venterstad			
NATAL			
Kaap St. Lucia	28	21	
Dundee			
Durban	24	17	
Estcourt	28	15	
Kingsville			
Ladysmith	29	10	0.1
Harding			0.1
Melmoth	36	18	
M'kuzi			
Newcastle	25	21	0.2
Pietermaritzburg			
Port Shepstone	23	19	
Seven Oaks			
Vryheid			

O.F.S. - O.V.S.	Max.	Min.	Rfl.
Bethlehem	26	14	
Bethulie	29	17	
Bloemfontein	27	16	6.0
Fauresmith	29	18	0.1
Ficksburg			
Harrismith			
Heilbron			3.0
Hoopstad	20	18	
Kroonstad	24	15	0.1
Lindley			
Modderpoort			
Parys			
Vrede			
Wepener	24	17	0.9
Winburg			
Zastron			
Frankfort			1.0
S.W.A. and Protectorates en Protektorate			
Gobabis	31	16	
Keetmanshoop	36	12	
Ludenitz	17	12	
Ondongua	36	18	6.5
Swakopmund	18	14	
Tsumeb	32	21	
Windhoek	32	19	
Karasburg	36	17	
Otjiwarongo	34	19	
Francistown			
Gaberones			
Mahalapye	25	19	
Maun	28	19	4.5
Tsabong			
Bremersdorp	26	18	
Stegi			

SYNOPTIC WEATHER MAP — 1200 GMT. — 1400 SAST. — SINOPTIESE WEERKAART

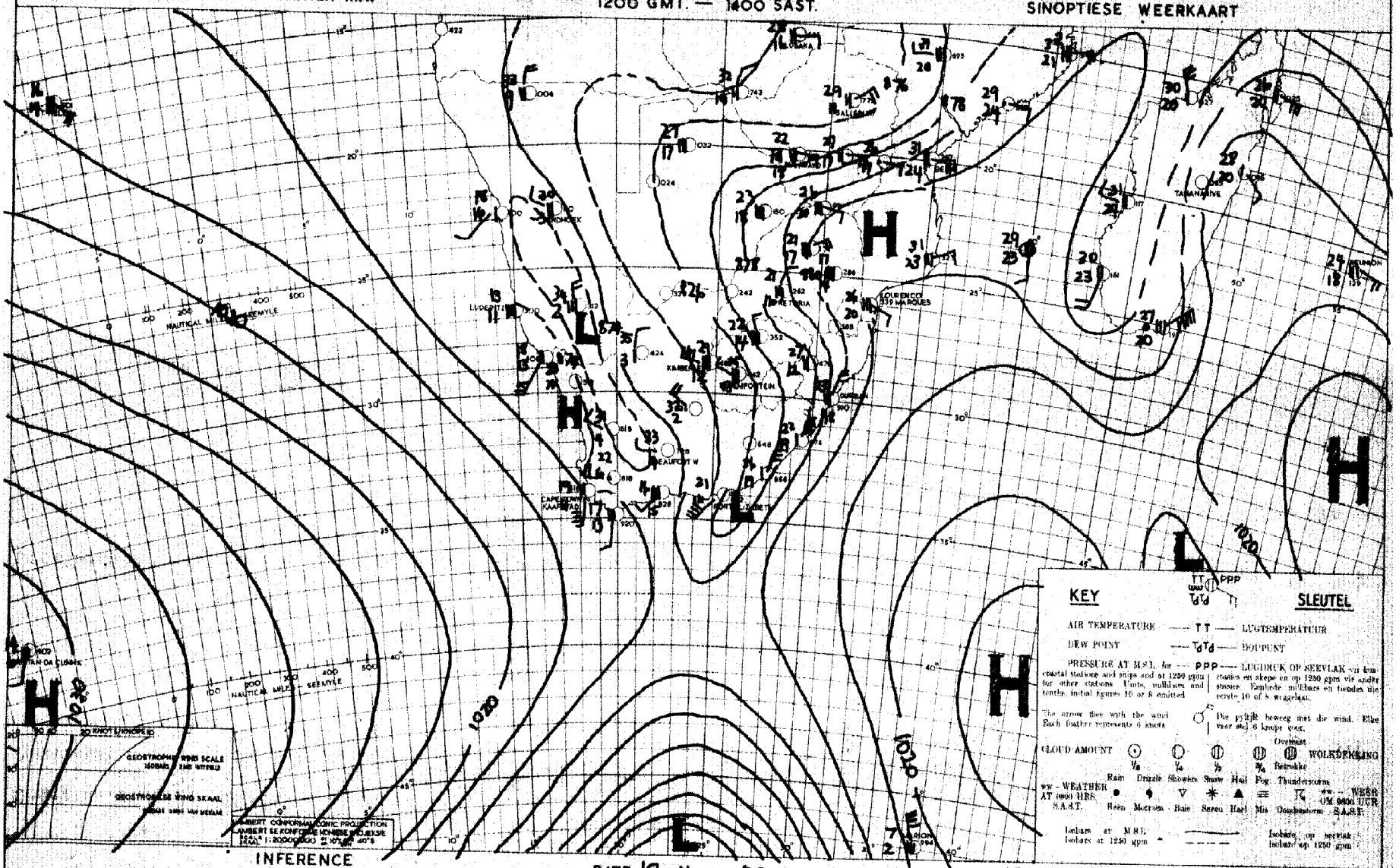

INFERENCE — DATE 12-11-1953 DATUM — AFLEIDING

Although a moist northeast air current is influencing the Eastern half of the Union, upper air conditions are at present unfavourable for set-in rains. The Western areas of the Union remain dry and hot.

Alhoewel 'n vogtige lugstroom die Oostelike helfte van die Unie beinvloed, is die bolug toestande op die oomblik ongeskik vir grootskaalse reën. Oor die Westelike dele van die Unie bly die lug droog en baie warm.

DAAGLIKSE WEERSULLETIN

WEERBURO : WEATHER BUREAU

DEPT. VAN VERVOER : DEPT. OF TRANSPORT

DAILY WEATHER BULLETIN

Maksimum en Minimum Temperature (°C) en Reënval (duime) vir die Etmaal wat om 0800 (SAST) eindig op

Maximum and Minimum Temperatures (°C) and Rainfall (inches) 24 hours ending at 0800 (SAST) on

14 : 11 : 1953

TRANSVAAL	Max.	Min.	Rvl.
Barberton			
Bethal			95
Chester			
DUNNOTTAR	23	13	23.0
Ermelo	23	14	9.5
Joubert Park			
Komatipoort	35	19	8.0
Kroondal			1.2
Leeuwdoornstad			
Lichtenburg			
CRECY	28	17	7.0
Louis Trichardt	28	19	3.2
Marnitz	330	20	4.0
Middelburg			12.0
Loskop	28	20	6.3
Nelspruit	27	15	25.5
Nylstroom			
Palmietfontein			
Pietersburg	26	17	23.6
Piet Retief			
Pelgrimsrus	28	16	16.0
JAN SMUTS	22	13	3.0
Potchefstroom	25	14	1.4
Pretoria W.B.	22	14	25.4
Pretoriuskop			
Standerton			
Thabazimbi	28	17	17.0
Vaalwater			
Watervalboven	27	14	18.3
Wolmaransstad			
Zeerust	31	3	4.5 24.8
Witbank			
Messina	32	21	32.8
KAAP - CAPE			
Alexanderbaai	20	9	
Aberdeen			
Andalusia			6.7
Beaufort-Wes	20	7	
Calvinia			23.5
BURTSAP			
BRANDVLEI			

CAPE - KAAP	Max.	Min.	Rfl.
Calitzdorp			
Calvinia	25	9	
Cape Agulhas	17	13	
Cape Columbine	16	10	
Cape St. Francis	18	12	8.5
Carnarvon			
Cradock			
De Aar	30	9	
Dordrecht			
East London	18	13	4.2
PORT NOLLOTH	17	7	
EAST LONDON	15	12	
Elsenburg			
Flagstaff			
Fraserburg	26	5	
Garies			
George	14	9	8.7
Graaff Reinet	14	9	6.6
Grahamstown			
Idutywa			19.5
Jansenville			
Kenhardt	32	14	
DANGER POINT	16	9	
Kentani			12.7
Kimberley	32	12	13.0
Kingwilliamstown			
Klaver			
Kowie			
Kuruman			
Lake Mentz			
Lovedale			
Maclear			22.9
Mafeking			3.1
Matatiele			
Matroosberg	16	3	
Middelburg	25	7	8.0
Mossel Bay	15	10	10.0
Malmesbury			
O'okiep			
Orange River	32	11	
Pofadder			
Port Elizabeth	17	12	8.5

KAAP - CAPE	Max.	Min.	Rvl.
Port St. Johns	23	14	11.0
Postmasburg	29	12	0.7
Piquetberg			
Prieska	34	16	
Prince Albert			
Queenstown	23	10	0.1
Riversdale	15	10	[illegible]
Somerset-oos	16	8	[illegible]
Springfontein	29	5	33.0
Steynsburg			
Stormsrivier			
Sutherland			
Swellendam			
Umtata	20	10	14.0
Upington	32	18	
van Wyksvlei			
Victoria-Wes	22	6	
Vryburg	30	15	
Williston	28	8	
Willowmore			
Wingfield	18	11	
Venterstad			
NATAL			
Kaap St. Lucia			
Dundee			
Durban	26	18	06
Estcourt	30	13	10.5
Himeville			
Ladysmith	31	12	4.4
HARDING			2.5
Melmoth	23	13	
M'kuzi			35.5
Newcastle	31	15	3.4
Pietermaritzburg			
Port Shepstone	24	16	0.6
Seven Oaks			
Vryheid			
STANGER			

O.F.S. - O.V.S.	Max.	Min.	Rfl.
Bethlehem	23	13	1.0
Bethulie	29	11	1.0
Bloemfontein	28	14	14.3
Fauresmith	29	12	0.
Ficksburg			4.0
Harrismith			
Heilbron			23.0
Hoopstad			1.0
Kroonstad			
Lindley			7.5
BRANDFORT			
FRANKFORT			3.0
Modderpoort			
Parys			
Vrede			6.0
Wepener	24	13	3.5
Winburg			
Zastron			
REITZ			13.5
WARDEN			2.0
PHILIPPOLIS			
S.W.A. and Protectorates en Protekterate			
RUNTU	32	20	
Gobabis			
Keetmanshoop	30	15	
Luderitz	19	11	
Ondongua	34	22	
Swakopmund	18	13	
Tsumeb	33	11	14.9
Windhoek	30	15	
AUS	21	11	
KARIENTAL	34	14	
Francistown OUTJO	53	19	
Gaberones			0.7
Mahalapye			
Maun	29	19	1.4
Tsabong			
PRIEMERSDORP			
Stegi			
EMLEMBE			

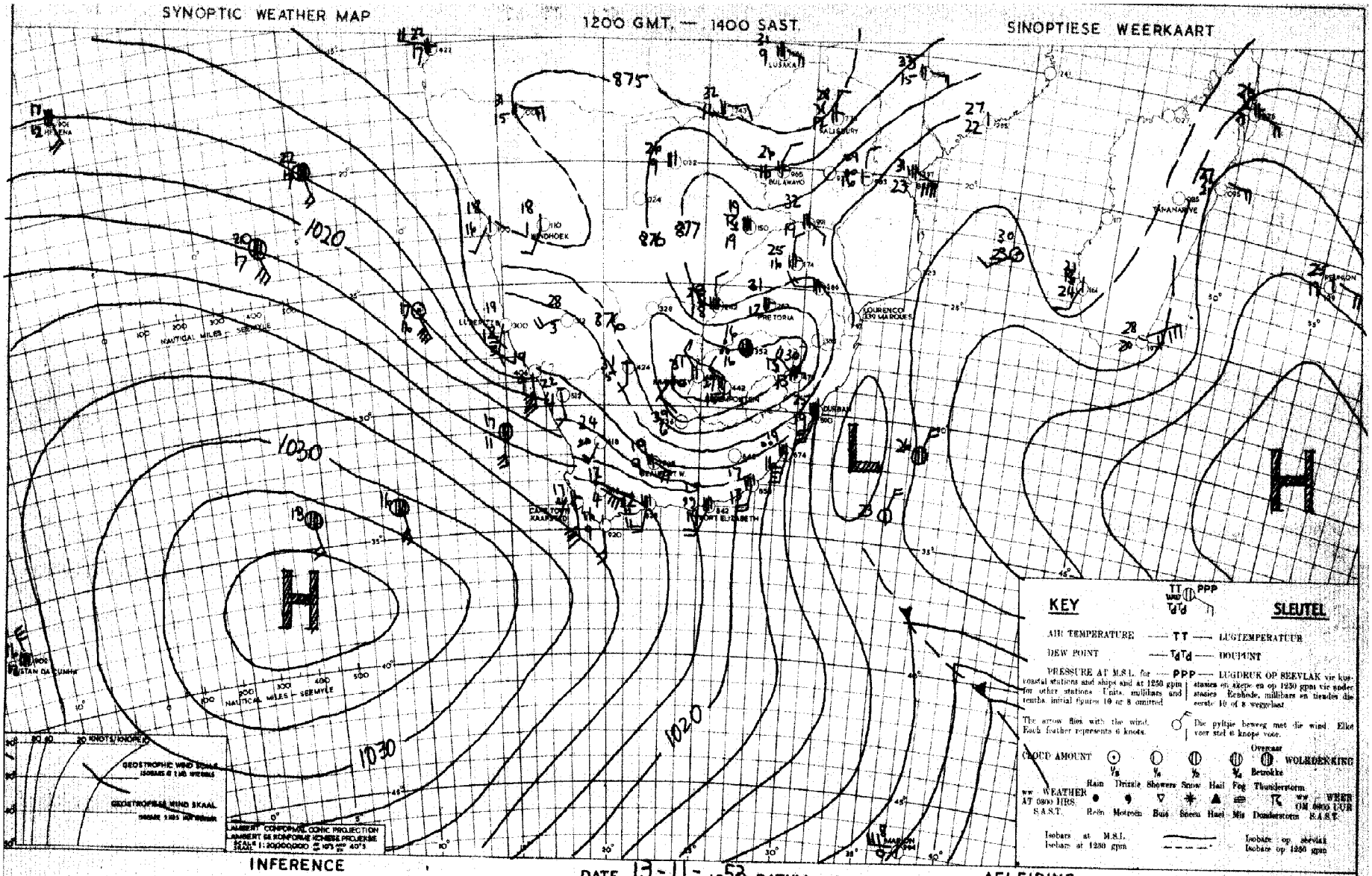

INFERENCE

DATE 13-11-1953 DATUM

AFLEIDING

Pressure is rising rapidly over the south and southeast coasts and a separate high will form just south of the Union. The air will remain humid over the eastern half of the Union and thundershowers will develop. The drier air will remain over the western Union.

Lugdrukke styg vinnig oor die suid en suidoos kusstreke en 'n afsonderlike hoog sal net suid van die Unie vorm. Die lug oor die oostelike Unie sal vogtig bly en donderbuie sal ontwikkel. Die lug sal egter droog bly oor die westelike Unie.

DAAGLIKSE WEERBULLETIN

WEERBURO : WEATHER BUREAU
DEPT. VAN VERVOER : DEPT. OF TRANSPORT

DAILY WEATHER BULLETIN

Maksimum en Minimum Temperature (°F) en Reënval (duime) vir die Etmaal wat om 0800 (SAST) eindig op 15 - 11 - 3

Maximum and Minimum Temperatures (°F) and Rainfall (inches) 24 hours ending at 0800 (SAST) on

TRANSVAAL	Max.	Min.	Rvl.
Barberton			
Bethal			
Chester			10.0
Delmas			
Ermelo	17	8	
Joubert Park			
Komatipoort			
Kroondal			
Leeuwdoornsstad			
Lichtenburg			2.5
DONNOTTAR	25	11	1.2
Louis Trichardt			
Marnitz			
Middelburg			
LYDENBURGERSDAL	29	15	0.2
Loskop			
Nelspruit	28	10	1.0
Nylstroom			
Palmietfontein			
Pietersburg	20	12	5.8
Piet Retief			
Pelgrimsrus			
CREST	28	12	
Potchefstroom			
Pretoria W.B.	27	13	
Pretoriuskop			
Standerton			
Thabazimbi	32	17	
Vaalwater			
Watervalboven			
Wolmaransstad			
Zeerust	30	15	
Witbank			15.5

KAAP - CAPE	Max.	Min.	Rvl.
Alexanderbaai	26	14	1.0
Aberdeen			
Andalusia			15.1
Beaufort-Wes	19	10	
Cala			

CAPE - KAAP	Max.	Min.	Rfl.
Calitzdorp			
Calvinia	28	15	
Cape Agulhas			
Cape Columbine	24	15	
Cape St. Francis	18	1[illegible]	
Carnarvon			
Cradock			
De Aar			
Dordrecht			
East London	17	13	0.1
Elsenburg			
Flagstaff			
Fraserburg	20	10	
Garies			
George	17	9	3
Graaff Reinet			
Grahamstown			
Idutywa			3.2
Jansenville			
Kenhardt			
Kentani			
Kimberley	29	16	0.8
Kingwilliamstown			
Klaver			
Kowie			
Kuruman			
Lake Mentz			
Lovedale			
Maclear			
Mafeking			
Matatiele			
Matroosberg	19	7	
Middelburg	18	7	
Mossel Bay	16	14	0.2
Malmesbury			
O'okiep	30	18	1.5
Orange River	29	17	0.2
Pofadder			
Port Elizabeth	18	15	

KAAP - CAPE	Max.	Min.	Rvl.
Port St. Johns	18	3	10.0
Postmasburg			
Piquetberg			
Prieska			
Prince Albert			
Queenstown			
Riversdale			
Somerset-oos	16	8	0.8
Springfontein			
Steynsburg			
Stormsrivier			
Sutherland			
Swellendam			
Umtata			
Upington	35	20	1.0
van Wyksvlei	29	16	
Victoria-Wes	21	11	
Vryburg	31	16	3.5
Williston			
Willowmore			
Wingfield	26	16	
Venterstad			

NATAL	Max.	Min.	Rvl.
Kaap St. Lucia	21	15	7.5
Dundee			1.0
Durban	22	15	0.1
Estcourt			
Himeville			
Ladysmith	16	10	0.2
HARDING			3.1
Melmoth	17	10	2.0
M'kuzi			
Newcastle	16	9	1.8
Pietermaritzburg			0.3
Port Shepstone	19	14	15.0
Seven Oaks			
Vryheid			

O.F.S. - O.V.S.	Max.	Min.	Rfl.
Bethlehem			
Bethulie	22	14	
Bloemfontein	27	12	
Fauresmith	27	13	
Ficksburg			
Harrismith			
Heilbron			
Hoopstad	31	15	
Kroonstad			
Lindley			
Modderpoort			
Parys			
Vrede			
Wepener	26	11	
Winburg			
Zastron			

S.W.A. and Protectorates	Max.	Min.	Rfl.
MARIENTAL Protektorate	29	22	
Gobabis	30	17	6.2
Keetmanshoop	33	20	
Luderitz	18	13	
Ondongua			
Swakopmund	17	14	
Tsumeb	29	19	
Windhoek	27	13	12.7
AUS	28	16	
OUTJO	13	14	9.5
Francistown			
Gaberones			
Mahalapye	30	16	
Maun	32	22	0.2
Tsabong			
BREMERSDORP	19	15	
Mbabane			
Stegi			

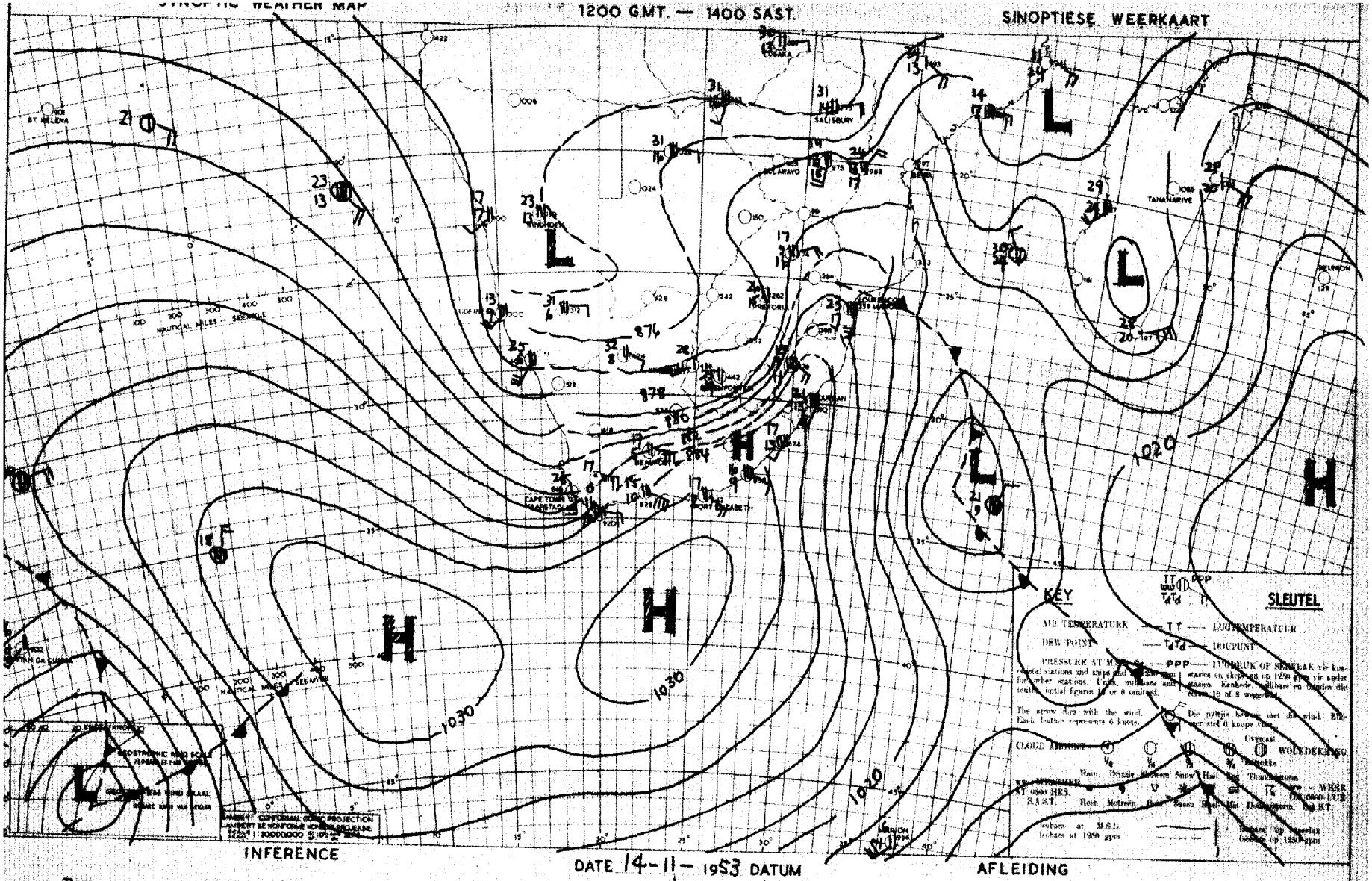

Pressures are still rising along the East coast and the cool air will reach the Transvaal tomorrow. Although somewhat unsettled conditions are forecast for the eastern and central Union. Heavy rains are not expected as southwesterly winds have brought drier air into circulation aloft.

Drukke styg nog aan die ooskus en die koue lug sal môre die Transvaal bereik. Alhoewel ietwat ongestadigde toestande vir die oostelike en middel Unie voorspel word, word swaar reëns nie verwag nie aangesien suidwestewinde in die bolug droër lug ingevoer het.

DAAGLIKSE WEERBULLETIN

WEERBURO : WEATHER BUREAU

DEPT. VAN VERVOER : DEPT. OF TRANSPORT

DAILY WEATHER BULLETIN

Maksimum en Minimum Temperature (°F) en Reënval (duime) vir die Etmaal wat om 0800 (SAST) eindig op 16 - 11 - 1953.

Maximum and Minimum Temperatures (°F) and Rainfall (inches) 24 hours ending at 0800 (SAST) on

TRANSVAAL	Max.	Min.	Rvl.
Barberton			
Bethal			
Ermelo			
Joubert Park			
Komatipoort			
Kroondal			
Leeuwdoornstad			
Lichtenburg			
Louis Trichardt			
Marnitz			
Loskop			
Nelspruit			
Nylstroom			
Palmietfontein			
Pietersburg			
Piet Retief			
Potchefstroom			
Pretoria W.B.			
Pretoriuskop			
Standerton			
Thabazimbi			
Vaalwater			
Watervaltoven			
Wolmaransstad			
Zeerust			
Witbank			

KAAP - CAPE	Max.	Min.	Rvl.
Alexanderbaai			
Aberdeen			
Andalusia			
Beaufort-Wes			

CAPE - KAAP	Max.	Min.	Rfl.
Calitzdorp	26	11	32.1
Calvinia	20	14	
Cape Agulhas	29	12	
Cape Columbine			
Cape St. Francis	18	16	
Carnarvon			34.0
Cradock	25	13	45.5
De Aar	17	12	27.0
Dordrecht	22	15	
East London			
Elsenburg			
Flagstaff			
Fraserburg	28	14	6.5
Garies	34	10	
George	27	19	
Graaff Reinet	23	14	11.5
Grahamstown			1.8
Idutywa			2.0
Jansenville	32	19	15.0
Kenhardt			1.5
Kentani	25	14	1.2
Kimberley			
Kingwilliamstown			
Klaver			
Kowie			
Kuruman			
Lake Mentz			
Lovedale			4.0
Maclear			
Mafeking			
Matatiele	28	12	
Matroosberg	24	14	19.7
Middelburg	24	17	
Mossel Bay			
Malmesbury	28	13	
O'okiep	29	15	29.6
Orange River			
Pofadder	23	17	0.2
Port Elizabeth			

KAAP - CAPE	Max.	Min.	Rvl.
Port St. Johns	21	17	0.3
Postmasburg	31	17	3.5
Piquetberg			
Prieska	32	XX	
Prince Albert			
Queenstown	23	13	
Riversdale	26	16	
Somerset-oos	24	15	6.0
Springfontein			
Steynsburg			
Stormsrivier			
Sutherland			5.0
Swellendam	22	10	2.7
Umtata			
Upington	33	18	16.3
van Wyksvlei			
Victoria-Wes	24	14	17.3
Vryburg	21	17	
Williston	27	17	19.0
Willowmore			
Wingfield	33	13	
Venterstad			

NATAL.	Max.	Min.	Rvl.
Kaap St. Lucia			
Dundee	23	17	1.5
Durban	22	18	
Estcourt	19	11	
Himeville			
Ladysmith	21	12	
Melmoth	18	13	0.6
M'kuzi			
Newcastle	22	11	
Pietermaritzburg			
Port Shepstone	21	18	0.2
Seven Oaks			
Vryheid			

O.F.S. - O.V.S.	Max.	Min.	Rfl.
Bethlehem			
Bethulie	20	14	43.5
Bloemfontein	20	15	
Fauresmith	22	15	6.5
Ficksburg			
Harrismith			
Heilbron			
Hoopstad	22	16	
Kroonstad	21	12	
Lindley			
Modderpoort			
Parys			
Vrede			
Wepener	22	16	
Winburg			
Zastron			16.0

S.W.A. and Protectorates	Max.	Min.	Rfl.
Protektorate	23	17	0.2
Gobabis	23	17	
Keetmanshoop	33	17	
Luderitz	15	12	
Ondongua	31	20	
Swakopmund	19	11	
Tsumeb	30	18	11.2
Windhoek	29	15	
	27	13	
	32	18	5.2
	28	18	
Francistown	18	15	0.3
Gaberones			
Mahalapye	19	15	
Maun	23	17	1.7
Tsabong			
	20	15	
Stegi			
			21.4

SYNOPTIC WEATHER MAP 1200 GMT. — 1400 SAST. SINOPTIESE WEERKAART

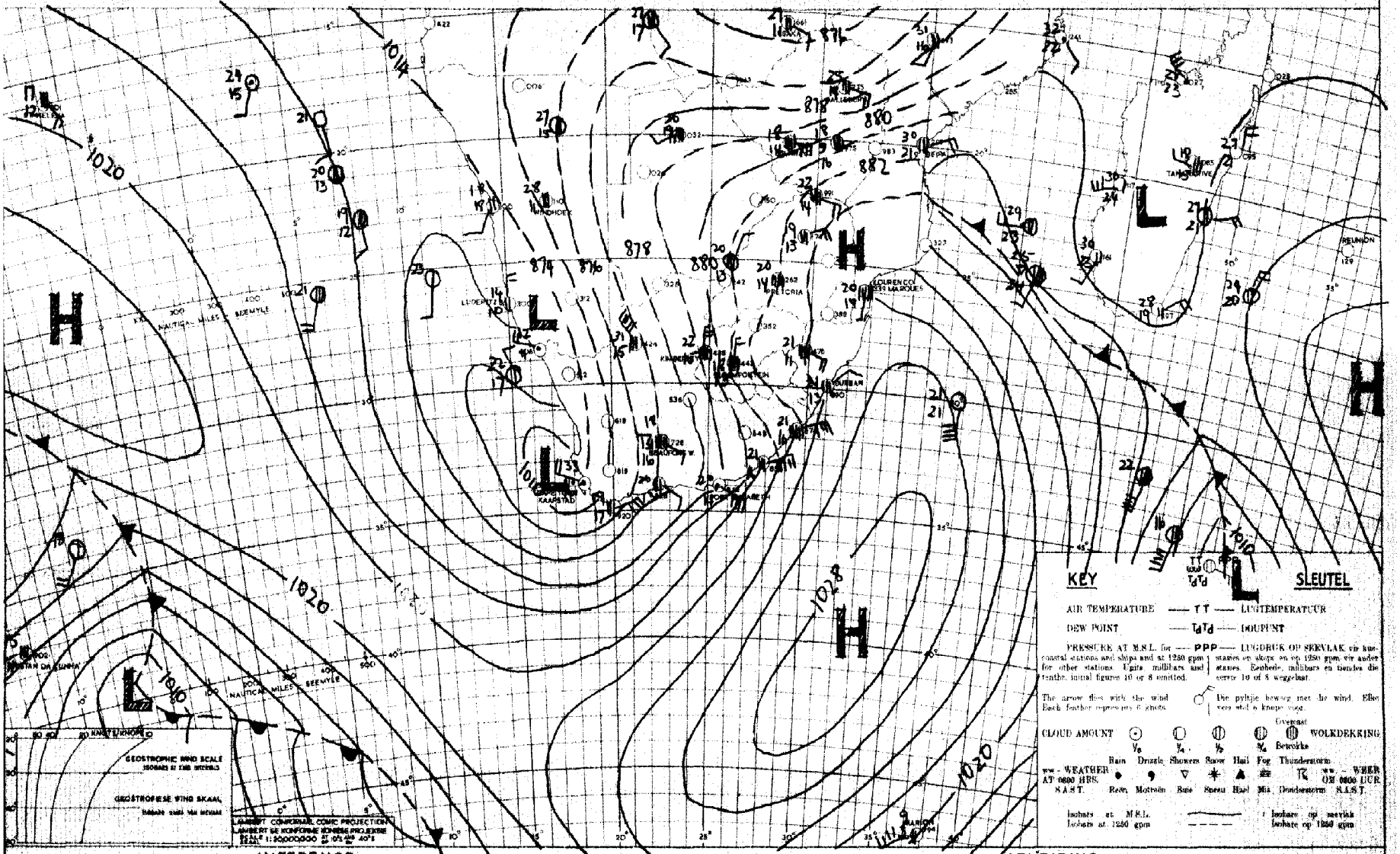

INFERENCE DATE 15-11-1953 DATUM AFLEIDING

With pressure falling rapidly along the south coast, the coastal low at Cape Town will move to the southeast coast tomorrow and moderate to fresh N to NW wind will blow inland. Scattered thunderstorms will develop over the interior excluding northern and eastern Transvaal where it will be cloudy, and western Cape where it will be fine.

Met druk wat vinnig daal langs die suidkus sal die kuslaag by Kaapstad môre na die suidooskus beweeg en matige tot sterk N tot NW wind sal oor die binneland waai. Verspreide donderstorms sal oor die binneland ontwikkel, uitgesonderd Noord- en Oos-Transvaal waar dit bewolk sal wees en Wes Kaapland waar dit mooiweer sal word.

DAAGLIKSE WEERBULLETIN

WEERBURO : WEATHER BUREAU
DEPT. VAN VERVOER : DEPT. OF TRANSPORT

DAILY WEATHER BULLETIN

Maksimum en Minimum Temperature (°C) en Reënval (mm) vir die Etmaal wat om 0800 (SAST) eindig op

Maximum and Minimum Temperatures (°C) and Rainfall (mm) 24 hours ending at 0800 (SAST) on

17 - 11 - 1953

TRANSVAAL	Max.	Min.	Rvl.
Barberton			
Bethal			
Chester			
Delmas			
Ermelo	23	17	
Joubert Park			
Komatipoort	26	15	
Kroondal			
Leeuwdoornstad			
Lichtenburg			
Groey	27	15	
Louis Trichardt	23	12	
Marnitz	25	17	
Middelburg			
Loskop			
Nelspruit	24	14	
Nylstroom	35	16	
Jan Smuts	22	14	
Palmietfontein			
Pietersburg	22	14	
Piet Retief			
Pelgrimsrus	24	14	
Dunbottar	23	13	
Potchefstroom	25	15	
Pretoria W.B.	23	14	
Pretoriuskop			
Standerton			
Thabazimbi	27	19	
Vaalwater			
Watervalboven	25	15	
Wolmaransstad			
Zeerust	24	16	
Witbank			
Groblersdal	27	17	
Messina	28	18	

KAAP - CAPE	Max.	Min.	Rvl.
Alexanderbaai	22	11	
Aberdeen			3.1
Andalusia			
Beaufort-Wes	30	12	0.0
Cala			
Cape Point	19	13	
Aliwal North			12.1

CAPE - KAAP	Max.	Min.	Rfl.
Calitzdorp			
Calvinia	27	8	
Cape Agulhas	21	14	
Cape Columbine	18	13	
Cape St. Francis	23	16	0.5
Carnarvon			
Cradock			5.2
De Aar	26	17	6.5
Dordrecht	22	13	14.5
East London	27	16	1.5
Danger Point	20	15	
Elsenburg			
Flagstaff			
Fraserburg	28	7	0.0
Garies			
George	23	14	0.1
Graaff Reinet	30	14	0.5
Grahamstown			3.5
Idutywa			1.8
Jansenville			2.5
Kenhardt	30	16	
Kentani			
Kimberley	29	16	15.9
Kingwilliamstown			
Klaver			
Kowie			
Kuruman			
Lake Mentz			4.7
Lovedale			
Maclear			
Mafeking			
Matatiele			
Matroosberg	26	8	
Middelburg	23	14	15.5
Mossel Bay	21	16	
Malmesbury			
O'okiep	28	8	
Orange River	27	17	2.2
Pofadder	30	10	
Port Elizabeth	32	16	4.1

KAAP - CAPE	Max.	Min.	Rvl.
Port St. Johns	21	18	9.0
Postmasburg	26	16	12.3
Piquetberg			
Prieska	31	25	
Prince Albert			
Queenstown	27	15	0.9
Riversdale	25	14	
Somerset-oos	32	13	7.6
Springfontein	27	14	
Steynsburg			37.0
Port Nolloth	16	10	
Stormsrivier			
Sutherland			
Swellendam			
Umtata			
Upington	31	19	2.7
van Wyksvlei			
Victoria-Wes	26	13	2.0
Vryburg	26	17	
Williston	29	9	
Willowmore			
Wingfield	20	9	0.0
Venterstad			

NATAL	Max.	Min.	Rvl.
Kaap St. Lucia	25	19	
Dundee			
Durban	25	19	
Estcourt	30	16	
Himeville			
Ladysmith	33	16	
Melmoth	26	15	
M'kuzi			
Newcastle	28	13	
Pietermaritzburg			
Port Shepstone	22	20	
Seven Oaks			
Vryheid			

O.F.S. - O.V.S.	Max.	Min.	Rfl.
Bethlehem	24	10	
Bethulie	24	16	24.2
Bloemfontein	24	16	21
Fauresmith	25	16	16.0
Ficksburg			
Harrismith			
Heilbron			
Hoopstad	26	17	1.5
Kroonstad	23	14	
Lindley			
Phillipolis			2.5
Modderpoort			
Parys			
Vrede			
Wepener	24	18	
Winburg			
Zastron			

S.W.A. and Protectorates en Protektorate	Max.	Min.	Rfl.
Gobabis	26	17	11.0
Keetmanshoop	34	17	
Luderitz	16	11	
Ondongua	31	19	12.0
Swakopmund	19	12	
Tsumeb	26	18	3.8
Windhoek	28	14	
Outjo	30	16	18.0
Francistown	31	22	
Gaberones			
Mahalapye	27	16	
Maun	30	22	3.0
Shashe	29	18	
Bremersdorp	26	18	7.8
Mbabane	24	15	
Abercorn			
Mariental	24	12	
Katombe	32	19	21.4

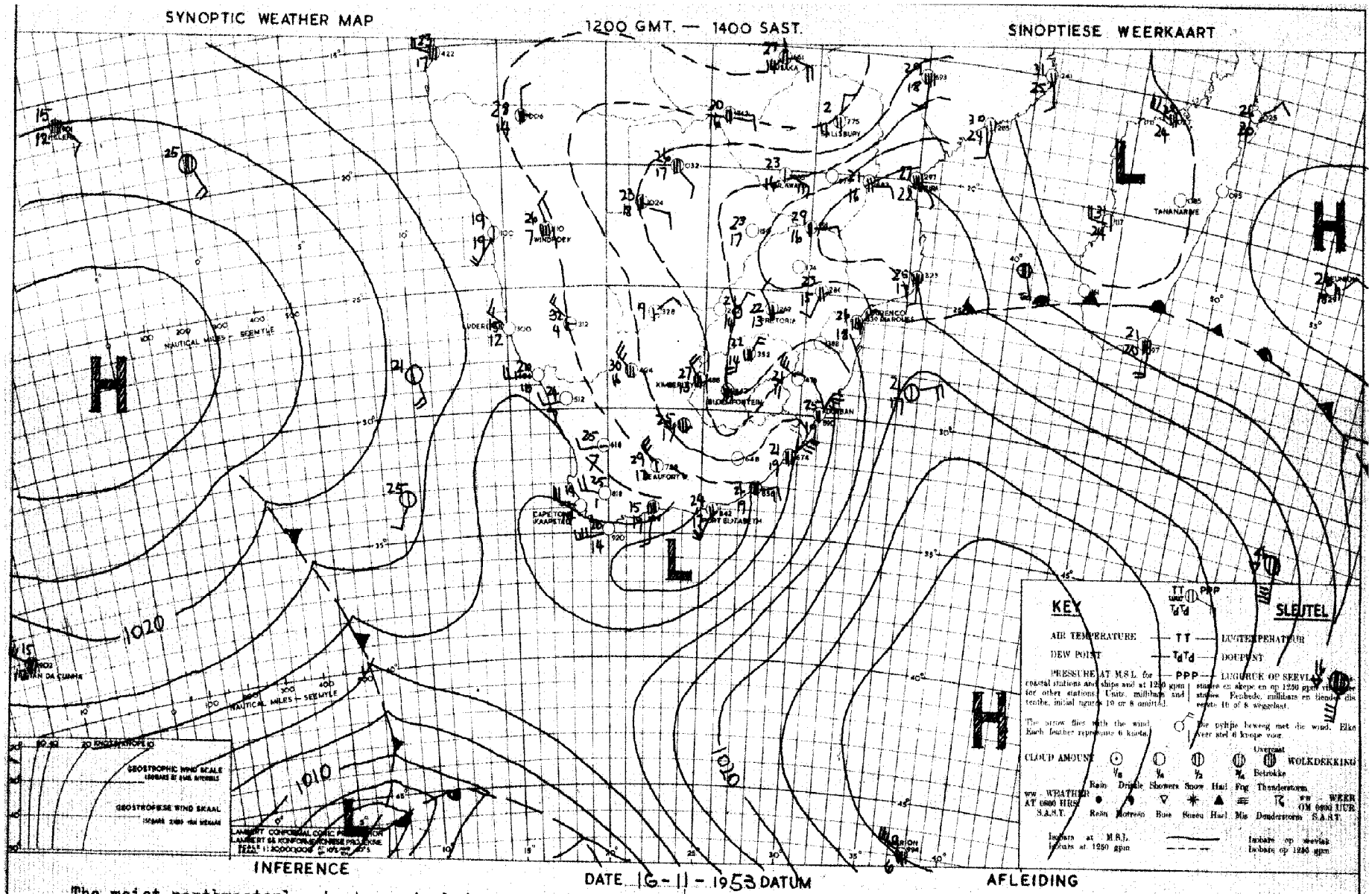

INFERENCE

The moist northwesterly airstream is being maintained over most of the Union. Cloudy conditions will prevail over the interior and with pressures rising along the south coast conditions are favourable for further showers, particularly over the central parts of the Union.

AFLEIDING

Die vogtige noordwestelike lugstroom duur voort oor 'n groot deel van die Unie. Bewolkte weer sal oor die binneland heers en met stygende drukke aan die suidkus is toestande gunstig vir verdere buie, veral oor die middel dele van die Unie.

DAAGLIKSE WEERBULLETIN

WEERBURO : WEATHER BUREAU

DEPT. VAN VERVOER : DEPT. OF TRANSPORT

DAILY WEATHER BULLETIN

Maksimum en Minimum Temperature (°C/°F) en Reënval (duime) vir die Etmaal wat om 0800 (SAST) eindig op

Maximum and Minimum Temperatures (°C/°F) and Rainfall (inches) 24 hours ending at 0800 (SAST) on

18 - 11 - 1953

TRANSVAAL	Max.	Min.	Rvl.
Barberton			
Bethal			30.4
Chester			
Delmas			
Ermelo	24	14	65.5
Groenkloof Park	30	15	
Komatipoort	33	19	
Kroondal			1.6
Leeuwdoornstad			19.0
Lichtenburg			
Jan Smuts	24	14	33.2
Louis Trichardt			
Marnitz			
Middelburg			
Groobersdal	30	21	
Nelspruit	29	18	
Nylstroom	29	18	
Palmietfontein			
Pietersburg	27	16	
Piet Retief			
Pelgrimsrus	27	14	
Potchefstroom	28	16	45.4
Pretoria W.B.	26	17	8.3
Pretoriuskop			
Standerton			
Thabazimbi	32	20	1.5
Vaalwater			
Watervalboven			
Wolmaransstad			
Zeerust	28	18	
Witbank			

KAAP - CAPE	Max.	Min.	Rvl.
Alexanderbaai	22	11	
Aberdeen			
Andalusia			7.3
Beaufort-Wes	27	12	
Cala			
Calitzdorp			
Calvinia	25	8	
Cape Agulhas	20	14	
Cape Columbine	19	12	
Cape St. Francis	19	14	
Carnarvon			
Cradock			
De Aar	28	14	4.5
Dordrecht	22	11	24.5
East London	20	15	5.0
Elsenburg			
Flagstaff			
Fraserburg	30	11	
Garies	25	10	
George	19	0	
Graaff Reinet	23	11	9.0
Grahamstown			
Idutywa			2.5
Jansenville			8.7
Kenhardt	31	16	
Kentani			4.5
Kimberley	26	16	20.6
Kingwilliamstown			
Klaver	25	12	
Kowie			
Kuruman			
Lake Mentz			
Lovedale			
Maclear			14.0
Mafeking			
Matatiele			9.2
Matroosberg	23	8	
Middelburg	26	13	8.1
Mossel Bay	21	16	
Malmesbury			
O'okiep	26	8	
Orange River	28	15	15.0
Pofadder	27	10	
Port Elizabeth	21	15	

KAAP - CAPE	Max.	Min.	Rvl.
Port St. Johns	20	16	3.0
Postmasburg			
Piquetberg			
Prieska			
Prince Albert			
Queenstown			
Riversdale	23	10	
Somerset-oos	18	12	5.1
Springfontein	24	14	6.6
Steynsburg			
Stormsrivier			
Sutherland			
Swellendam			
Umtata	21	14	1.7
Upington	30	17	0.4
van Wyksvlei			
Victoria-Wes	17	15	3.5
Vryburg	28	16	6.5
Williston	27	11	
Willowmore			
Wingfield	23	15	
Venterstad			

NATAL	Max.	Min.	Rvl.
Kaap St. Lucia	27	20	0.6
Dundee			
Durban	25	19	3.5
Estcourt	29	15	16.5
Himeville			
Ladysmith	32	15	29.4
Harding			3.3
Melmoth	27	17	12.0
M'kuzi			
Newcastle	32	15	64.8
Pietermaritzburg			
Port Shepstone	24	19	0.5
Seven Oaks			
Vryheid			
Stanger			6.2

O.F.S. - O.V.S.	Max.	Min.	Rfl.
Bethlehem	26	15	22.5
Bethulie	23	12	24.6
Bloemfontein	25	13	25.0
Fauresmith	25	13	44.0
Ficksburg			
Harrismith			
Heilbron			
Hoopstad	28	15	18.5
Kroonstad	27	15	13.0
Lindley			
Modderpoort			
Parys			
Vrede			38.5
Wepener	22	13	8.0
Winburg			
Zastron			
Philoppolis			13.3
Reitz			34.0

S.W.A. and Protectorates	Max.	Min.	Rfl.
Aus en Protektorate	23	7	
Gobabis	28	17	0.2
Keetmanshoop	34	10	
Luderitz	21	13	
Ondongua	30	23	
Swakopmund	14	12	
Tsumeb	29	19	
Windhoek	31	16	
Outjo	30	18	0.4
Runto	31	13	20.0
Francistown			
Gaberones			
Mahalapye	32	21	
Maun	33	21	
Tsabong	31	16	
Mbabane			
Stegi			

SYNOPTIC WEATHER MAP 1200 GMT. — 1400 SAST. SINOPTIESE WEERKAART

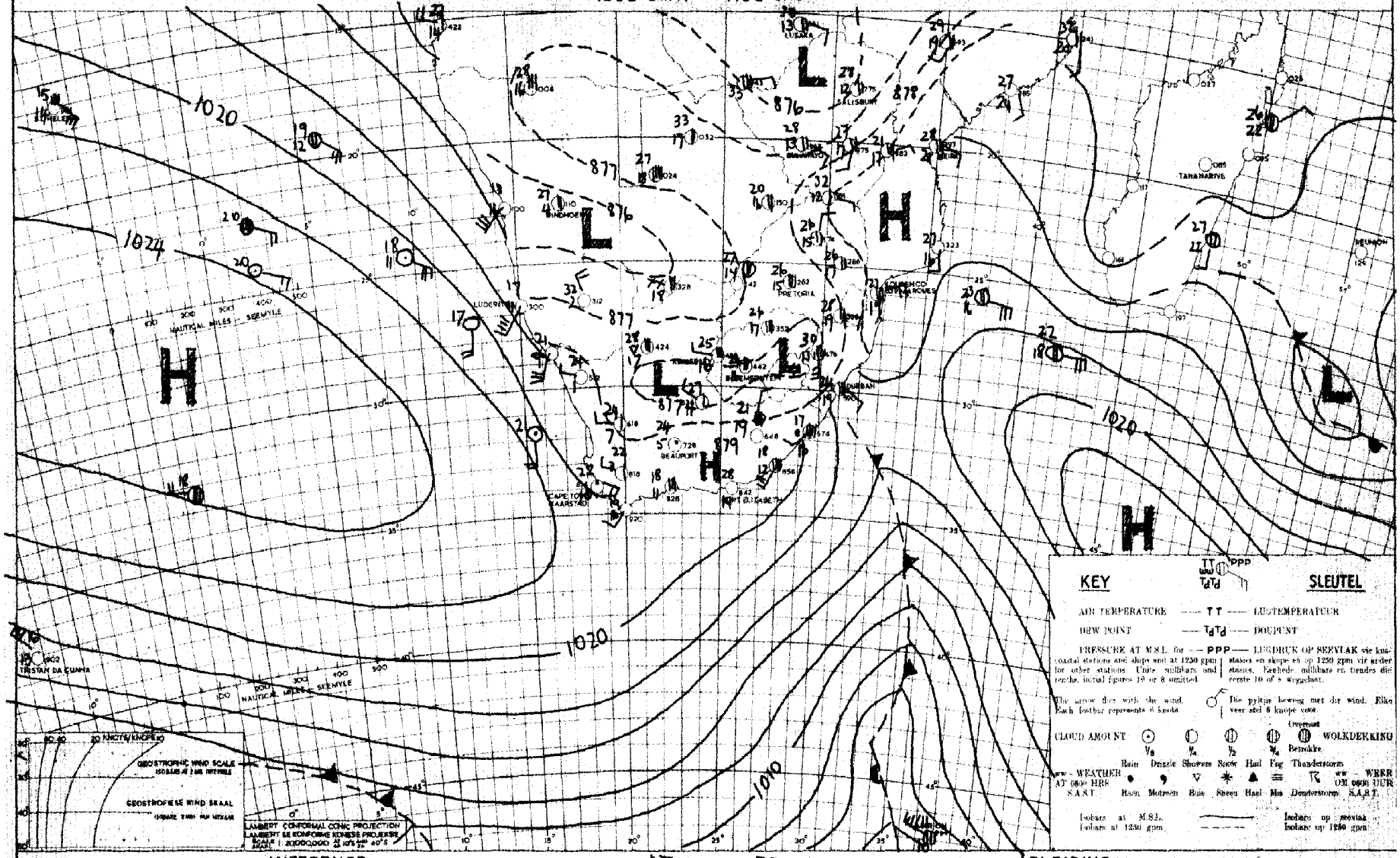

INFERENCE DATE 17-11-1953 DATUM AFLEIDING

Pressure is rising slightly along the southeast and east coast while the air over the eastern half of the Union is very humid. This will favour the occurrence of scattered rain and showers over the three northern Provinces and over eastern Cape. Dry air over S.W. Africa and western Cape is gradually extending eastward, causing clearance over the western areas.

Aangesien die druk ietwat styg langs die suidoos- en ooskus en die lug baie vogtig is oor die oostelike helfte van die Unie, is die toestand gunstig vir verspreide buie en reën oor die drie noordelike Provinsies, asook oor die oostelike helfte van Kaapland. Droë lug oor S.W. Afrika en Wes-Kaapland veroorsaak mooiweer soos dit geleidelik ooswaarts indring.

DAAGLIKSE WEERBULLETIN

WEERBURO : WEATHER BUREAU
DEPT. VAN VERVOER : DEPT. OF TRANSPORT

DAILY WEATHER BULLETIN

Maksimum en Minimum Temperature (°F) en Reënval (duime) vir die Etmaal wat om 0800 (SAST) eindig op

Maximum and Minimum Temperatures (°F) and Rainfall (inches) 24 hours ending at 0800 (SAST) on

19...11.1953....

TRANSVAAL	Max.	Min.	Rvl.
Barberton			6.2
Bethal			9.2
Chester			
Dunnottar	22	13	7.0
Ermelo	20	12	7.8
Gravy	26	14	1.5
Goudport Park			
Komatipoort	29	20	
Kroondal			11.2
Leeuwdoornstad			
Lichtenburg			
Jan Smuts	21	14	4.7
Louis Trichardt			
Marnitz			
Middelburg			5.0
Groblersdal	26	16	1.8
Losiep			
Nelspruit	23	17	3.8
Nylstroom	26	16	3.0
Palmietfontein			
Pietersburg	24	16	
Piet Retief			
Pelgrimsrus			
Potchefstroom	26	15	5.5
Pretoria W.B.	24	14	
Pretoriuskop			
Standerton			
Thabazimbi	26	18	0.7
Vaalwater			
Watervaltoverm	20	11	6.8
Wolmaransstad			
Zeerust	29	16	
Witbank			5.0
KAAP - CAPE			
Alexanderbaai	21	9	
Aberieen			
Andalusia			
Beaufort-Wes	29	15	
Cala			

CAPE - KAAP	Max.	Min.	Rfl.
Calitzdorp			
Calvinia			
Cape Agulhas	19	17	
Cape Columbine	19	12	
Cape St. Francis	20	16	
Carnarvon			
Cradock			
De Aar	27	15	
Dordrecht	23	11	
East London	22	17	0.7
Cape Point	19	13	
Danger Point	20	14	
Eisenburg			
Flagstaff			
Fraserburg	29	8	
Garies			
George	20	14	
Graaff Reinet	25	14	0.6
Grahamstown			
Idutywa			0.3
Jansenville			
Kenhardt			
Kentani			1.0
Kimberley	28	16	
Kingwilliamstown			
Klaver	24	11	
Kowie			
Kuruman			
Lake Mentz			
Lovedale			
Maclear			
Mafeking			
Matatiele			
Matroosberg	25	10	
Middelburg	25	13	
Mossel Bay	21	16	
Malmesbury			
O'okiep			
Orange River	28	14	
Pofadder			
Port Elizabeth	21	17	4.5

KAAP - CAPE	Max.	Min.	Rvl
Port St. Johns	20	18	0.2
Postmasburg	28	15	
Piquetberg			
Prieska			
Prince Albert			
Queenstown	26	13	
Riversdale	24	14	
Somerset-oos	24	15	0.4
Springfontein	22	12	2.5
Steynsburg			
Port Nolloth	18	6	
Stormsrivier			
Sutherland			
Swellendam			
Umtata	20	15	0.1
Upington	31	16	
van Wyksvlei			
Victoria-Wes	27	13	
Vryburg	33	14	
Williston	28	14	
Willowmore			
Wingfield	22	14	
Venterstad			
NATAL			
Kaap St. Lucia	27	19	0.4
Dundee			7.5
Durban	23	20	3.7
Estcourt	22	14	5.5
Himeville			
Ladysmith	23	17	0.2
Harding			1.3
Melmoth	20	16	5.0
K'bazi			0.7
Newcastle	21	17	9.2
Pietermaritzburg			3.9
Port Shepstone	21	19	4.6
Seven Oaks			
Vryheid			

O.F.S. - O.V.S.	Max.	Min.	Rfl.
Bethlehem	26	14	11.0
Bethulie	25	13	
Bloemfontein	26	13	
Fauresmith	27	12	
Ficksburg			17.0
Harrismith			
Heilbron			6.5
Hoopstad			
Kroonstad	27	15	
Lindley			
Modderpoort			
Paarye			
Vrede			6.5
Wepener	27	12	
Winburg			
Zastron			
Warden			9.0
Balkfontein			2.3
S.W.A. and Protectorates en Protektorate			
Aus	28	10	
Johanis	31	17	
Keetmanshoop	32	14	
Luderitz	20	12	
Ondongua	33	19	
Swakopmund	17	13	
Tsumeb	31	19	
Windhoek	31	16	
Kariental	34	17	
Otjiwarongo	33	17	
Rehoboth	33	20	1.6
Gaberones			
Mahalapye	28	18	2.5
Maun	33	21	16.4
Tsabong	35	11	
Bremersdorp	21	18	5.6
Stegi			
Ghanzi	32	20	2.3

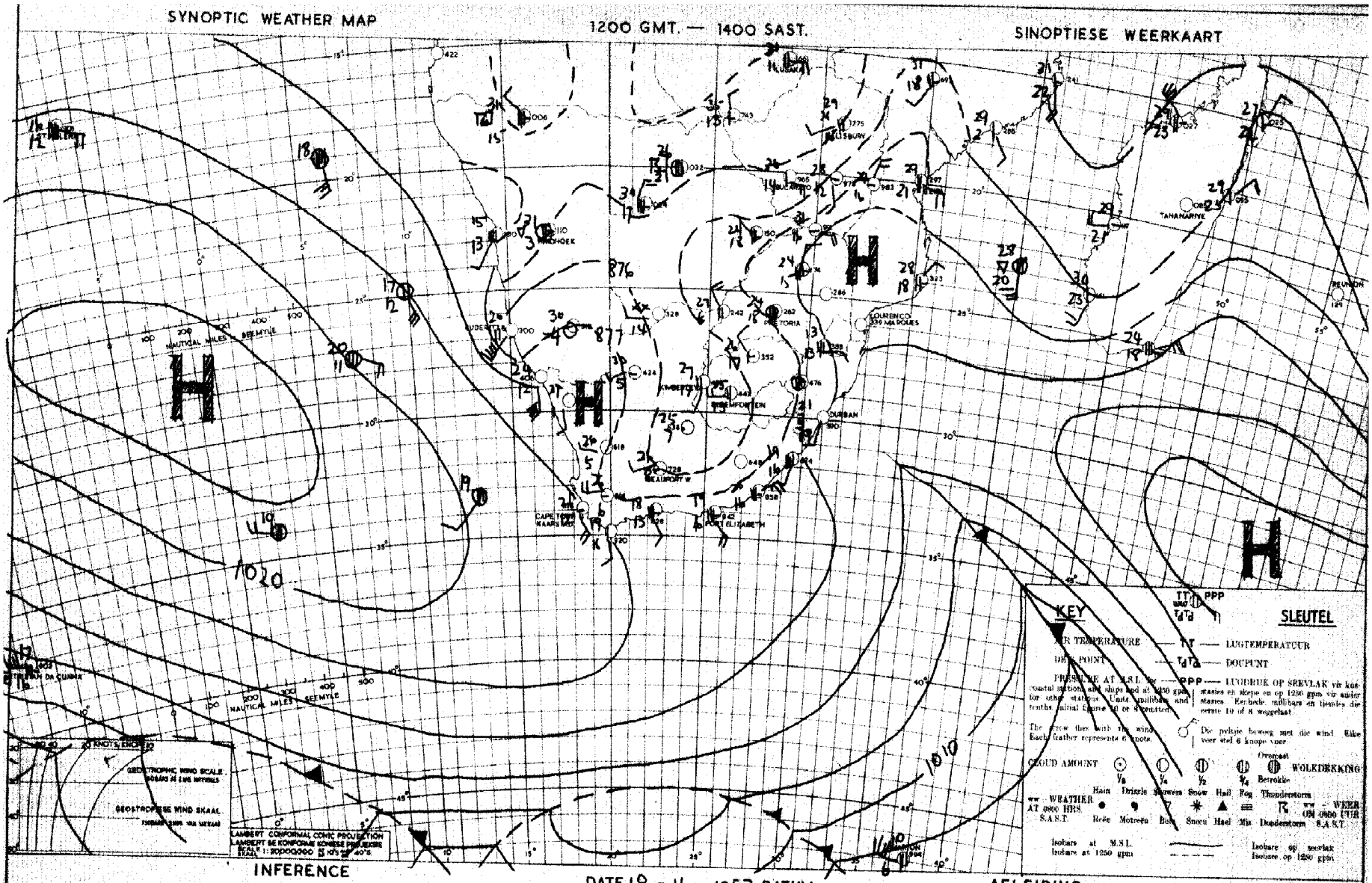

INFERENCE

DATE 18 - 11 - 1953 DATUM

In the upper air the drier westerly winds will spread over most of the Union and cloudy conditions will only persist in the eastern parts. Pressure gradients generally are weak and conditions indicate that little development will take place.

AFLEIDING

In die bolug sal die droër weste winde oor bykans die hele Unie beweeg en net oor die oostelike dele sal bewolkte toestande voortduur. Lugdruk gradiënte oor die algemeen is swak en toestande dui aan dat daar nie veel ontwikkeling sal wees nie.

DAAGLIKSE WEERBULLETIN

WEERBURO : WEATHER BUREAU

DEPT. VAN VERVOER : DEPT. OF TRANSPORT

DAILY WEATHER BULLETIN

Maksimum en Minimum Temperature (°C) en Reënval (duims) vir die Etmaal wat om 0800 (SAST) eindig op

Maximum and Minimum Temperatures (°F) and Rainfall (inches) 24 hours ending at 0800 (SAST) on

20 - 11 - 1953

TRANSVAAL	Max.	Min.	Rvl.
Barberton			
Bethal			
Chester			
Delmas			
Ermelo	24	14	
Joubert Park			
Komatipoort	32	20	
Kroondal			
Leeuwdoornstad			
Lichtenburg			
Crecy	32	16	
Groblersdal	32	18	0.2
Louis Trichardt	27	17	
Marnitz	32	20	
Middelburg			
Loskop			
Nelspruit	26	18	3.2
Nylstroom	30	20	1.5
Palmietfontein			
Pietersburg	29	17	0.2
Piet Retief	25	16	6.5
Pilgrimsrus	23	14	
Jan Smuts	26	14	0.2
Potchefstroom	30	15	
Pretoria W.B.	28	17	
Pretoriuskop			
Standerton			
Thabazimbi	34	22	
Vaalwater			
Watervalboven			
Wolmaransstad			
Zeerust	33	18	
Witbank			
Volksrust			10.6
KAAP - CAPE			
Alexanderbaai	21	14	
Aberdeen			
Andalusia			
Beaufort-Wes	29	15	0.2
Cala			

CAPE - KAAP	Max.	Min.	Rfl.
Calitzdorp			
Calvinia	28	9	
Cape Agulhas	21	15	
Cape Columbine	23	14	
Cape St. Francis	21	17	0.1
Carnarvon			
Cradock			
De Aar	30	13	
Dordrecht			
East London	22	18	
Elsenburg			
Flagstaff			
Fraserburg	29	13	
Garies	28	13	
George	20	13	
Graaff Reinet	21	14	21.4
Grahamstown			
Idutywa			
Jansenville			
Kenhardt	32	13	
Kentani			
Kimberley	32	15	
Kingwilliamstown			
Klaver	27	15	
Kowie			
Kuruman			
Lake Mentz			
Lovedale			
Maclear			
Mafeking			
Matatiele			
Matroosberg	26	10	
Middelburg	28	14	
Mossel Bay	23	16	
Malmesbury			
O'okiep	28	8	
Orange River			
Pofadder	21	8	2.0
Port Elizabeth	22	18	3.4

KAAP - CAPE	Max.	Min.	Rvl.
Port St. Johns	22	19	0.6
Postmasburg	30	14	
Piquetberg			
Prieska	34	21	
Prince Albert			
Queenstown	26	15	
Riversdale	26	13	
Somerset-oos	25	15	4.8
Springfontein	25	10	
Steynsburg			
Stormsrivier			
Sutherland			
Swellendam			
Umtata	23	17	
Upington	34	15	
van Wyksvlei			
Victoria-Wes	29	13	
Vryburg	34	16	
Williston	30	12	
Willowmore			
Wingfield	23	12	
Venterstad			
NATAL			
Kaap St. Lucia	27	21	
Dundee			
Durban	25	21	
Estcourt	25	16	3.5
Eimeville			
Ladysmith	27	17	
Melmoth	24	17	
M'kuzi			
Newcastle	27	16	
Pietermaritzburg			
Port Shepstone	24	19	0.2
Seven Oaks			
Vryheid			

O.F.S. - O.V.S.	Max.	Min.	Rfl.
Bethlehem	27	16	
Bethulie	29	10	
Bloemfontein	29	11	
Fauresmith	29	12	
Ficksburg			
Harrismith			
Heilbron			
Hoopstad	23	14	
Kroonstad			
Lindley			
Modderpoort			
Parys			
Vrede			
Wepener	29	8	
Winburg			
Zastron			
S.W.A. and Protectorates en Protektorate			
Aus	18	9	
Gobabis	32	17	
Keetmanshoop	35	15	
Luderitz	20	13	
Ondongua	31	21	
Swakopmund	16	12	
Tsumeb	27	20	
Windhoek	31	14	
[illegible]	32	13	
Nuriootaai	35	14	
[illegible]	32	20	
Gaberones			
Mahalapye	34	20	
Maun	32	18	2.3
Tsabong	37	14	
Mbabane			
Stegi			

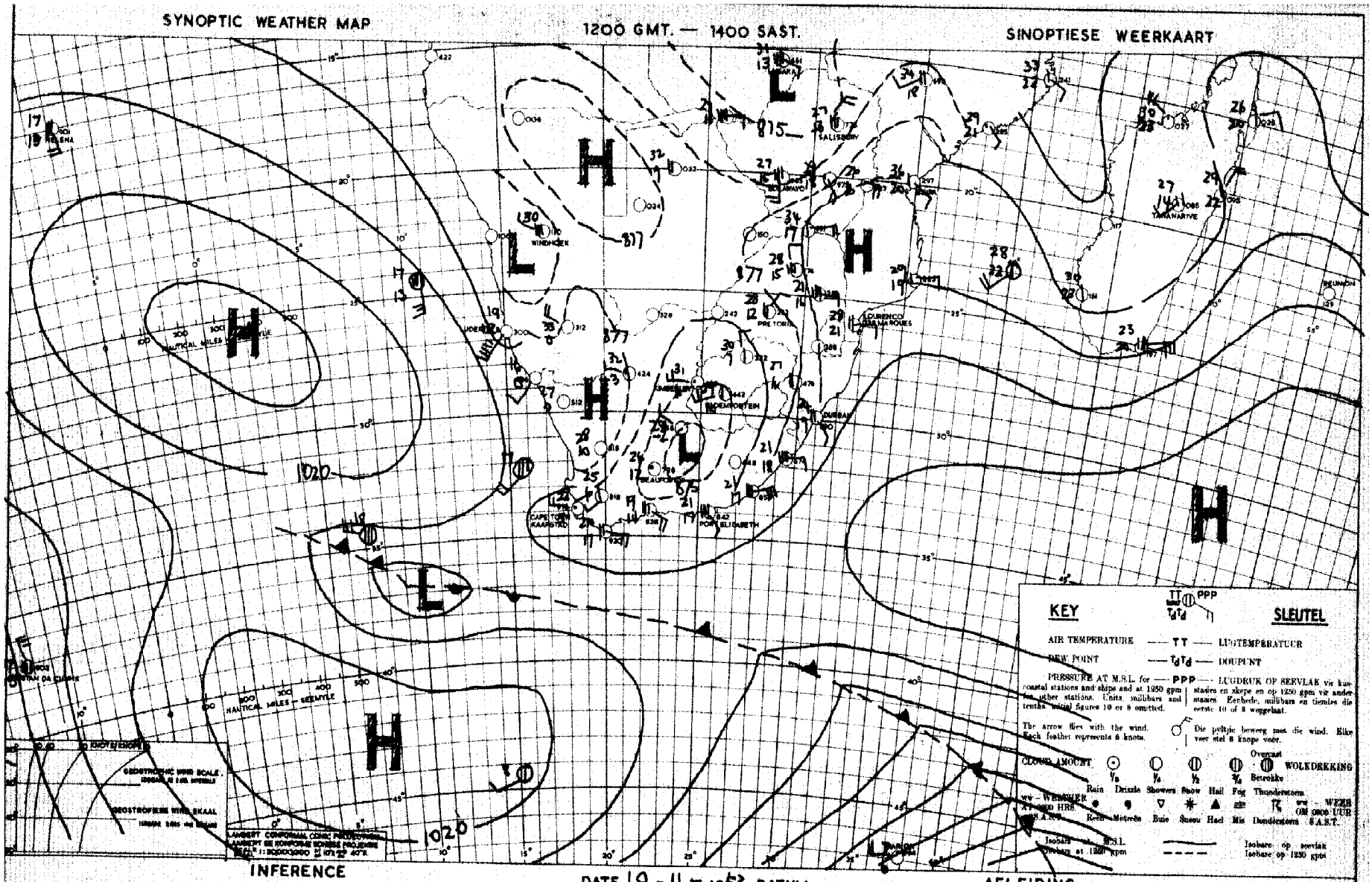

A trough of low pressure moving eastwards across the interior is being followed by drier air from the west and isolated thunderstorms are therefore only likely over the eastern Transvaal tomorrow. Onshore winds will cause cloudy showery weather along the South and Southeast Cape coasts.

'n Trog van lae druk wat ooswaarts oor die binneland beweeg word gevolg deur droër lug uit die weste en enkele donderstorms word môre slegs oor Oos Transvaal verwag. Winde wat van die see teen die land aan waai sal bewolkte weer met buie oor die kusstreke van Suid- en Suidoos Kaapland veroorsaak.

DAAGLIKSE WEERBULLETIN

WEERBURO : WEATHER BUREAU

DEPT. VAN VERVOER : DEPT. OF TRANSPORT

DAILY WEATHER BULLETIN

Maksimum en Minimum Temperature (°C) en Reënval (mm) vir die Etmaal wat om 0800 (SAST) eindig op

Maximum and Minimum Temperatures (°C) and Rainfall (in mm) 24 hours ending at 0800 (SAST) on

21 - 11 - 1953

TRANSVAAL	Max.	Min.	Rfl.
Barberton			5.0
Bethal			11.2
Chester			
Dunnottar	26	9	11.5
Delmas			
Ermelo	24	13	0.4
Jan Smuts	24	10	0.4
Joubert Park			
Komatipoort	35	19	2.0
Kroondal			
Leeuwdoornsstad			
Lichtenburg			
Crecy	31	16	1.2
Louis Trichardt	29	17	
Marnitz	31	18	
Middelburg			
Groblersdal	31	17	
Loskop			
Nelspruit	30	18	0.4
Nylstroom	31	13	7.5
Palmietfontein			
Pietersburg	29	19	
Piet Retief			
Pelgrimsrus	29	16	4.0
Potchefstroom	31	19	0.1
Pretoria W.S.	29	10	0.7
Pretoriuskop			
Standerton			
Thabazimbi	37	19	0.8
Vaalwater			
Waterval-boven	28	12	1.6
Wolmaransstad			
Zeerust	35	12	
Witbank			

KAAP - CAPE	Max.	Min.	Rfl.
Alexanderbaai	27	10	
Aberdeen			9.0
Andalusia			
Beaufort-Wes	24	10	9.2
Cala			
Calitzdorp			
Calvinia	23	19	
Cape Agulhas	22	15	
Cape Columbine	20	14	
Cape St. Francis	20	13	
Carnarvon			
Cradock			14.0
De Aar	24	10	
Dordrecht	23	6	16.5
East London	21	13	16.0
Elsenburg			
Flagstaff			4.3
Fraserburg	24	11	
Garies	24	9	
George	22	12	0.3
Graaff Reinet	19	10	24.8
Grahamstown			6.9
Idutywa			
Jansenville			1.5
Kenhardt	29	14	
Kentani			16.5
Kimberley	28	11	
Kingwilliamstown			
Klaver	23	13	
Kowie			
Kuruman			
Lake Mentz			
Lovedale			63.5
Maclear			4.0
Mafeking			
Matatiele			
Matroosberg	23	7	
Middelburg	22	5	0.6
Mossel Bay	21	16	
Malmesbury			
O'okiep	23	9	
Orange River	28	11	
Pofadder	26	9	
Port Elizabeth	20	11	36.7

KAAP - CAPE	Max.	Min.	Rvl.
Port St. Johns	24	16	12.0
Postmasburg			
Piquetberg			
Prieska	30	xx	
Prince Albert			
Queenstown	25	7	26.5
Riversdale	25	11	
Somerset-oos	19	9	33.5
Springfontein	29	9	3.0
Steynsburg			13.5
Stormsrivier			
Sutherland			
Swellendam			
Umtata			
Upington	29	15	
van Wyksvlei	28	13	
Victoria-Wes	21	9	33
Vryburg	33	10	
Williston	27	14	
Willowmore			
Wingfield	21	12	
Venterstad			

NATAL	Max.	Min.	Rvl.
Kaap St. Lucia	28	18	4.0
Dundee			0.8
Durban	27	19	5.5
Estcourt	32	12	
Himeville			
Ladysmith	33	12	
Hardlaagte			2.7
Melmoth	30	14	10.0
M'kuzi			10.5
Newcastle	30	12	6.5
Pietermaritzburg			
Port Shepstone	26	18	3.4
Seven Oaks			
Vryheid			3.5
Stanger			14.1

O.F.S. - O.V.S.	Max.	Min.	Rfl.
Bethlehem	27	8	
Bethulie	25	7	
Bloemfontein	28	8	
Fauresmith	27	8	
Ficksburg			
Harrismith			
Heilbron			
Hoopstad	32	8	
Kroonstad			
Lindley			
Frankfort			29.0
Modderpoort			
Parys			
Vrede			2.0
Wepener	29	7	
Winburg			
Zastron			

S.W.A. and Protectorates en Protektorate	Max.	Min.
Aus	18	11
Gobabis	31	16
Keetmanshoop	30	12
Luderitz		
Ondangua	35	22
Swakopmund	16	10
Tsumeb	33	17
Windhoek	32	17
Marienta[illegible]	35	16
Francistown		
Gaberones		
Mahalapye	32	19
Maun	34	22
Tsabong	33	8
Mbabane		
Stegi		

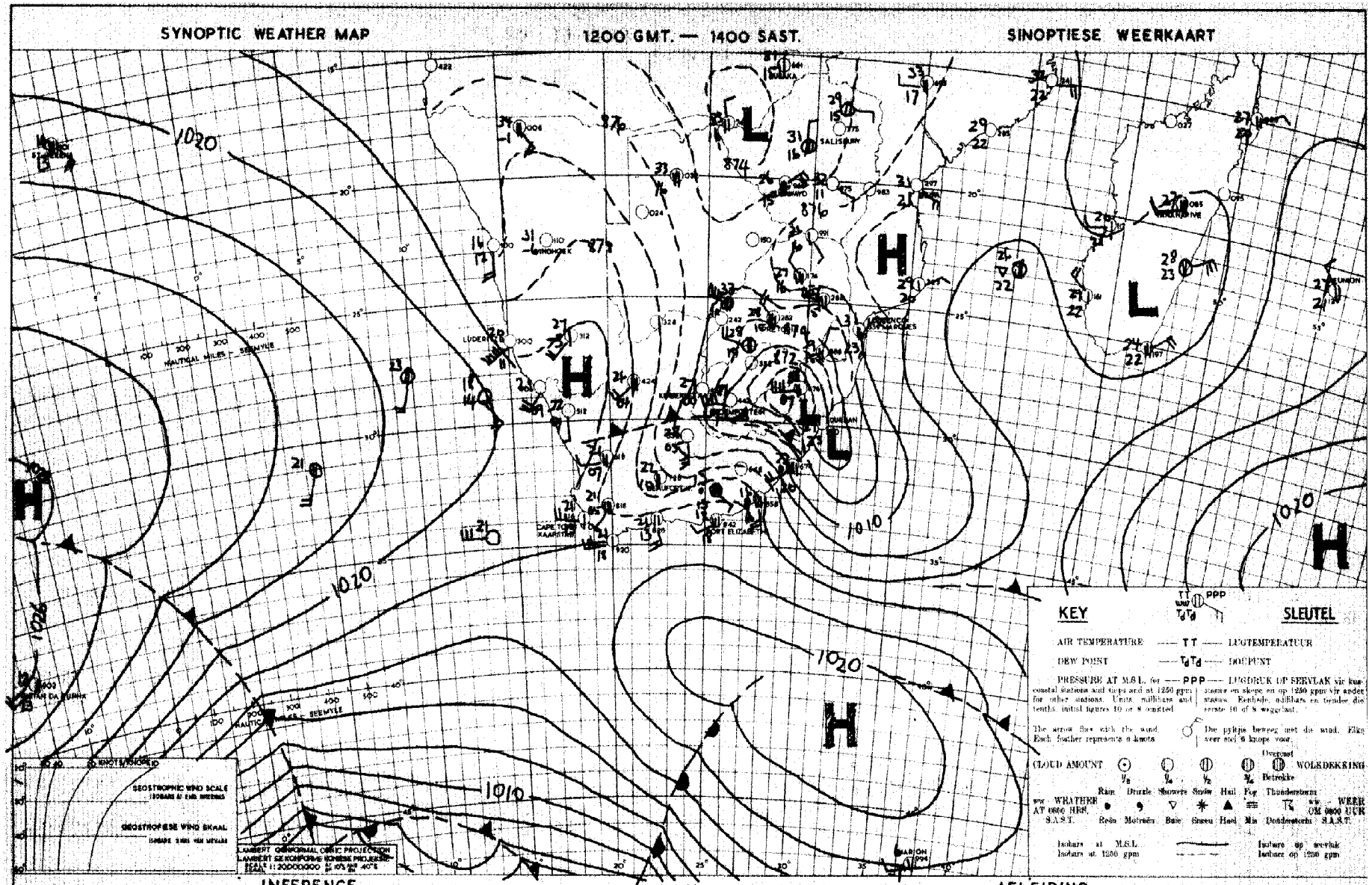

INFERENCE

DATE 20-11-1953 DATUM

AFLEIDING

With the eastward passage of a weak anticyclone south of the Union a vigorous low developed over eastern Cape, but this low is rapidly moving to the east while dry S.W. and S. wind in its rear is displacing the humid continental air. The anticyclone W of Tristan is unlikely to affect the weather over the Union tomorrow and consequently it should be fair to fine over all parts of the Union, with cool southerly wind.

Met die ooswaarse beweging van 'n swak antisikloon suid van die Unie, het 'n sterk maar vinnig bewegende laagdrukstelsel oor Oos-Kaapland ontwikkel. Droë S.W. en S. wind aan die westekant van hierdie stelsel is besig om die vogtige, kontinentale lug te verplaas. Aangesien die antisikloon wes van Tristan nie môre reeds die weer oor die Unie sal beïnvloed nie, word redelike mooi-

DAAGLIKSE WEERBULLETIN

WEERBURO : WEATHER BUREAU

DEPT. VAN VERVOER : DEPT. OF TRANSPORT

DAILY WEATHER BULLETIN

Maximum en Minimum Temperature (°C) en Reënval (duime) vir die Etmaal wat om 0800 (SAST) eindig op 22 - 11 - 3 (195)

Maximum and Minimum Temperatures (°C) and Rainfall (inches) 24 hours ending at 0800 (SAST) on

TRANSVAAL	Max.	Min.	Rvl.
Barberton			
Bethal			
Chester			
Delmas	23	11	
Ermelo			
Joubert Park			
Komatipoort			
Kroondal			
Leeuwdoornstad			
Groenkloof	32	14	
Groblersdal	31	15	
	22	15	
Louis Trichardt	36	18	
Marnitz			
Middelburg			
Loskop			
Nelspruit	32	12	
Nylstroom			
Palmietfontein	30	14	
Pietersburg			
Piet Retief			
Potchefstroom	29	12	
Pretoria W.B.			
Pretoriuskop			
Standerton	35	15	
Thabazimbi			
Vaalwater			
Watervalboven			
Wolmaransstad	33	10	
Zeerust			
Witbank			

KAAP - CAPE	Max.	Min.	Rvl.
Alexanderbaai	23	12	
Aberdeen			
Andalusia	30	12	
Beaufort-Wes			
Cala			

CAPE - KAAP	Max.	Min.	Rfl.
Calitzdorp	28	9	
Calvinia	20	15	
Cape Agulhas	20	12	
Cape Columbine	20	15	0.1
Cape St. Francis			
Carnarvon			
Cradock			
De Aar			
Dordrecht			
East London	22	15	5.1
Elsenburg			
Flagstaff			
Fraserburg			
Garies	27	9	
George	21	11	3.4
Graaff Reinet			
Grahamstown			
Idutywa			
Jansenville			
Kenhardt			
Kentani	28	16	
Kimberley			
Kingwilliamstown			
Klaver			
Kowie			
Kuruman			
Lake Mentz			
Lovedale			
Maclear			
Mafeking			
Matatiele	24	7	
Matroosberg			
Middelburg	21	13	
Mossel Bay			
Malmesbury	27	11	
O'okiep	28	15	
Orange River			
Pofadder	21	15	3.4
Port Elizabeth			

KAAP - CAPE	Max.	Min.	Rvl.
Port St. Johns	22	17	
Postmasburg			
Piquetberg			
Prieska			
Prince Albert			
Queenstown	25	10	0.4
Riversdale	25	13	
Somerset-oos	26	10	8.0
Springfontein			
Steynsburg			
Stormsrivier			
Sutherland			
Swellendam			
Umtata			
Upington	32	17	
van Wyksvlei	21	15	
Victoria-Wes	28	12	
Vryburg	29	11	
Williston	29	3	
Willowmore			
Wingfield	21	14	
Venterstad			

NATAL	Max.	Min.	Rvl.
Kaap St. Lucia	25	16	
Dundee	26	15	
Durban			
Estcourt			
Himeville			
Ladysmith	26	14	
Melmoth	24	12	
M'kuzi			
Newcastle	25	12	
Pietermaritzburg			
Port Shepstone	24	15	
Seven Oaks			
Vryheid			

O.F.S. - O.V.S.	Max.	Min.	Rfl.
Bethlehem			
Bethulie	25	12	
Bloemfontein	27	11	
Fauresmith	27	10	
Ficksburg			
Harriemith			
Heilbron			
Hoopstad	30	11	
Kroonstad			
Lindley			
Modderpoort			
Parys			
Vrede			
Wepener	27	8	
Winburg			
Zastron			

S.W.A. and Protectorates en Protektorate	Max.	Min.	Rfl.
Gobabis	33	13	
Keetmanshoop	33	16	
Luderitz	20	13	
Ondongua			
Swakopmund	15	12	
Tsumeb	35	20	0.3
Windhoek	33	18	
Aus	27	13	
Mariental	34	19	
Francistown			
Gaberones			
Mahalapye	36	18	
Maun	36	18	
Tsabong	33	18	
Mbabane			
Stegi			

SYNOPTIC WEATHER MAP 1200 GMT. — 1400 SAST. SINOPTIESE WEERKAART

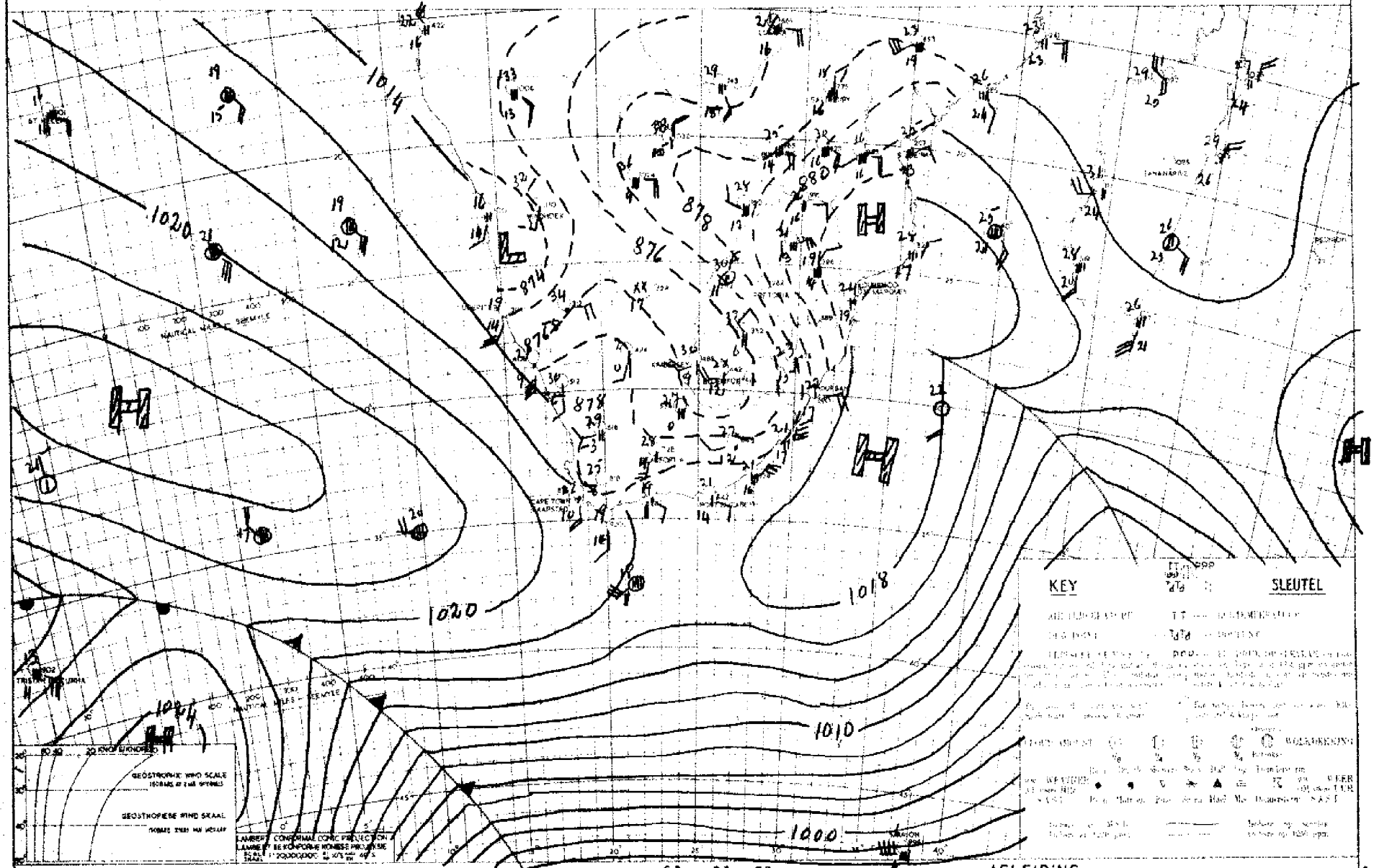

INFERENCE DATE 23 - 11 - 53 DATUM AFLEIDING

Pressure is expected to rise slightly along the Cape South Coast, but otherwise there will be little change. The moist air over Transvaal will continue its southward movement in the lower layers, causing scattered clouds and isolated thunderstorms over Natal, Transvaal and northern Free State in the afternoon.

Dit word verwag dat die druk ietwat sal styg langs die Suidkus, maar origens word min verandering verwag. Die vogtige lug oor Transvaal sal steeds in die onderste lae na die suide beweeg en oor Transvaal, Natal en die noordelike Vrystaat sal verspreide wolke ontwikkel en enkele donderbuie sal uitsak in die namiddag.

DAAGLIKSE WEERBULLETIN

WEERBURO : WEATHER BUREAU

DEPT. VAN VERVOER : DEPT. OF TRANSPORT

DAILY WEATHER BULLETIN

Maksimum en Minimum Temperature (°C) en Reënval (duime) vir die Etmaal wat om 0800 (SAST) eindig op

Maximum and Minimum Temperatures (°C) and Rainfall (inches) 24 hours ending at 0800 (SAST) on

23 - 11 - 1973

TRANSVAAL	Max.	Min.	Rvl.
Barberton			
Bethal			
Chester			
Dalmottar ...	28	14	
Ermelo	25	11	
Groebert Park .	31	15	1.0
Komatipoort ...	30	17	
Kroondal			
Leeuwdoornsstad			
Lichtenburg			
Jan Smuts ...	27	14	
Louis Trichardt	27	15	
Marnitz	31	29	
Middelburg			
Groblersdal ..	30	18	3.6
Nelspruit	26	16	7.0
Nylstroom	31	17	7.5
Palmietfontein			
Pietersburg ...	26	15	
Piet Retief			
Pelgrimsrus			
Messina	31	19	3.3
Potchefstroom	30	9	
Pretoria W.B. ..	29	16	9.3
Pretoriuskop			
Standerton			
Thabazimbi	34	21	
Vaalwater			
Watervalboven			
Wolmaransstad			
Zeerust	33	15	
Witbank			

KAAP - CAPE	Max.	Min.	Rvl.
Alexanderbaai ..	21	10	
Aberdeen			
Andalusia			
Beaufort-Wes ...	23	10	
Cala			
Calitzdorp			
Calvinia	27	11	
Cape Agulhas	19	13	
Cape Columbine ...	18	11	
Cape St. Francis	19	12	
Carnarvon			
Cradock			
De Aar	28	10	
Dordrecht	22	8	0.1
East London	20	13	
Kaappunt	18	12	
Elsenburg			
Flagstaff			
Fraserburg	24	10	
Gariep	28	18	
George	18	8	
Graaff Reinet ...	20	8	
Grahamstown			
Idutywa			
Jansenville			
Kenhardt	31	15	
Danger Point ..	19	11	
Kentani			
Kimberley	30	13	
Kingwilliamstown			
Klaver	27	11	
Kowie			
Kuruman			
Lake Mentz			
Lovedale			
Maclear			3.0
Mafeking			
Matatiele			
Matroosberg	23	6	
Middelburg	19	5	
Mossel Bay	20	13	
Malmesbury			
O'okiep	29	15	
Orange River	29	12	
Pofadder			
Port Elizabeth ..	20	10	

KAAP - CAPE	Max.	Min.	Rvl.
Port St. Johns ...	19	15	8.0
Postmasburg	30	16	
Piquetberg			
Prieska	32	22	
Prince Albert			
Queenstown	20	8	0.8
Riversdale	23	9	
Somerset-oos	19	8	0.5
Springfontein ...	18	9	
Steynsburg			
Port Nolloth ...	17	7	
Stormsrivier			
Sutherland			
Swellendam			
Umtata	25	12	1.6
Upington	31	18	
van Wyksvlei			
Victoria-Wes ...	21	7	
Vryburg	33	14	
Williston	36	13	
Willowmore			
Wingfield	21	14	
Ventersdal			

NATAL	Max.	Min.	Rvl.
Kaap St. Lucia ...	29	17	6.0
Dundee			
Durban	25	18	1.0
Estcourt	24	11	2.5
Himeville			
Ladysmith	25	12	0.5
Harding			2.5
Melmoth	23	13	0.1
M'kuzi			
Newcastle	27	13	0.1
Pietermaritzburg			3.1
Port Shepstone ...	23	16	0.3
Seven Oaks			
Vryheid			

O.F.S. - O.V.S.	Max.	Min.	Rfl.
Bethlehem	27	8	
Bethulie	23	7	
Bloemfontein	30	10	
Fauresmith	27	8	
Ficksburg			
Harrismith			
Heilbron			
Hoopstad	32	14	
Kroonstad	31	13	
Lindley			
Modderpoort			
Parys			
Vrede			
Wepener	29	7	
Winburg			
Zastron			

S.W.A. and Protectorates en Protektorate	Max.	Min.	Rfl.
Aus	30	15	
Gobabis	34	18	0.0
Keetmanshoop	33	16	
Luderitz	18	12	
Ondongua	35	22	
Swakopmund	17	13	
Tsumeb	33	20	
Windhoek	33	17	
Karibib	36	19	
Rundu	35	20	
Francistown	34	15	28.0
Gaberones			
Mahalapye	35	18	
Maun	35	16	xx
Tsabong	33	18	
Ganzi	36	18	
Mbabane			
Stegi			

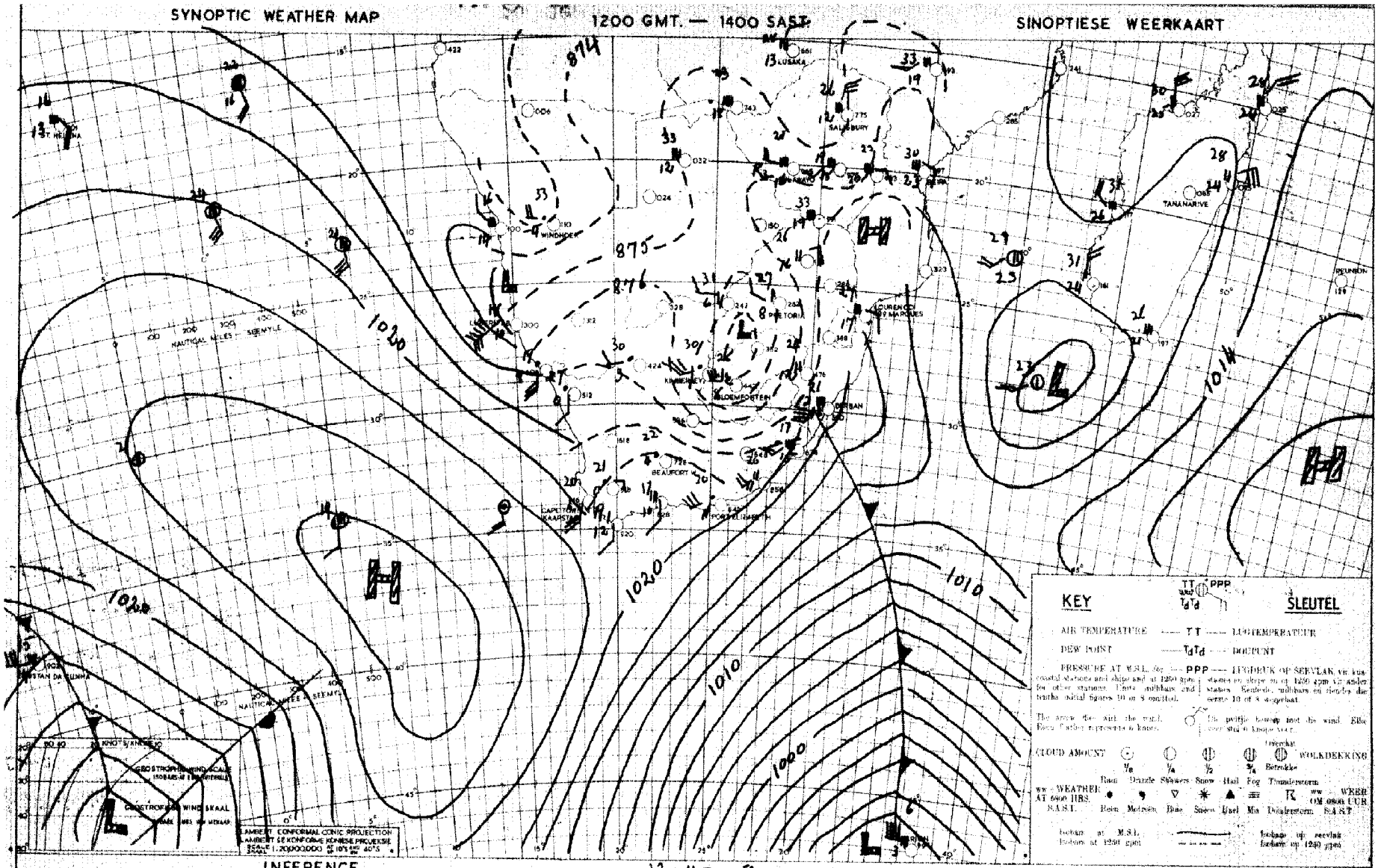

DATE 22 - 11 - 1953. DATUM

INFERENCE

In advance of the eastward moving Atlantic High, pressures will rise over Southeast and east Union and skies will become cloudy to overcast. The airmass over the remainder of the Union will remain dry.

AFLEIDING

Voor die ooswaartse bewegende Atlantiese Hoog, styg lugdrukke oor die suidoostelike en oostelike Unie. Die weer sal oor daardie dele bewolk wees. Die droë lugmassa oor die res van die Unie sal egter min verandering ondergaan.

DAAGLIKSE WEERBULLETIN

WEERBURO : WEATHER BUREAU

DEPT. VAN VERVOER : DEPT. OF TRANSPORT

DAILY WEATHER BULLETIN

Maksimum en Minimum Temperature (°C) en Reënval (duime) vir die Etmaal wat om 0800 (SAST) eindig op

Maximum and Minimum Temperatures (°C) and Rainfall (inches) 24 hours ending at 0800 (SAST) on

24 - 11 - 1953

TRANSVAAL	Max.	Min.	Rvl.
Barberton			
Bethal			4.6
Chester			
Dalmatar	28	13	
Ermelo	22	12	4.5
Jan Smuts	23	11	
Komatipoort	25	17	
Kroondal			
Leeuwdoornstad			
Lichtenburg			
Crecy	27	13	
Louis Trichardt			
Marnitz			
Middelburg			
Groblersdal	28	15	
Nelspruit			
Nylstroom	30	15	
Palmietfontein			
Pietersburg	23	14	
Piet Retief			
Pelgrimsrus			
Potchefstroom	31	15	
Pretoria W.B.	23	13	
Pretoriuskop			
Standerton			
Thabazimbi	30	18	
Vaalwater			
Watervalboven			
Wolmaransstad			
Zeerust			
Witbank			
KAAP - CAPE			
Alexanderbaai	22	10	
Aberdeen			
Andalusia			
Beaufort-Wes	29	14	
Cala			

CAPE - KAAP	Max.	Min.	Rfl.
Calitzdorp			
Calvinia	30	11	
Cape Agulhas	21	15	
Cape Columbine	17	12	
Cape St. Francis	21	14	
Carnarvon			
Cradock			
De Aar	28	14	
Dordrecht			
East London	22	15	
Cape Point	18	14	
Danger Point	xx	15	
Elsenburg			
Flagstaff			
Fraserburg			
Gariep	31	9	
George	20	12	
Graaff Reinet	26	12	
Grahamstown			
Idutywa			
Jansenville			
Kenhardt	33	17	
Kentani			
Kimberley	30	14	
Kingwilliamstown			
Klaver	30	10	
Kowie			
Kuruman			
Lake Mentz			
Lovedale			
Maclear			
Mafeking			
Matatiele			
Matroosberg	27	7	
Middelburg			
Mossel Bay	21	15	
Malmesbury			
O'okiep	31	9	
Orange River	29	13	
Pofadder	31	16	
Port Elizabeth	21	14	

KAAP - CAPE	Max.	Min.	Rvl.
Port St. Johns	22	17	
Postmasburg	31	20	
Piquetberg			
Prieska			
Prince Albert			
Queenstown	25	12	
Riversdale	26	14	
Somerset-oos	26	14	
Springfontein	24	10	
Steynsburg			
Port Nolloth	17	8	
Stormsrivier			
Sutherland			
Swellendam			
Umtata			
Upington	33	17	
van Wyksvlei	32	15	
Victoria-Wes	28	13	
Vryburg	34	15	
Williston			
Willowmore			
Wingfield	23	15	
Venterstad			
NATAL			
Kaap St. Lucia	25	17	
Dundee			
Durban	24	17	
Estcourt			
Himeville			
Ladysmith	25	15	0.1
Melmoth	21	16	
M'kuzi			
Newcastle	28	17	0.2
Pietermaritzburg			
Port Shepstone	24	17	
Seven Oaks			
Vryheid			

O.F.S. - O.V.S.	Max.	Min.	Rfl.
Bethlehem	28	14	0.4
Bethulie	26	10	
Bloemfontein	29	12	
Fauresmith	27	11	
Ficksburg			
Harrismith			
Heilbron			
Hoopstad			
Kroonstad	32	15	
Lindley			
Modderpoort			
Parys			
Vrede			6.5
Wepener	29	7	
Winburg			
Zastron			
S.W.A. and Protectorates en Protektorate			
Aus	30	10	
Gobabis	34	18	
Keetmanshoop	35	18	
Luderitz	20	12	
Ondongua	34	23	
Swakopmund	17	13	
Tsumeb	34	20	0.1
Windhoek	33	16	
Grootfontein	36	22	
Outjo	36	15	
Karibib	35	19	0.6
Gaberones			
Mahalapye			
Maun	34	20	
Tsabong	37	13	
Kraaipan	32	16	0.9
Ghanzi	32	19	
Stegi			

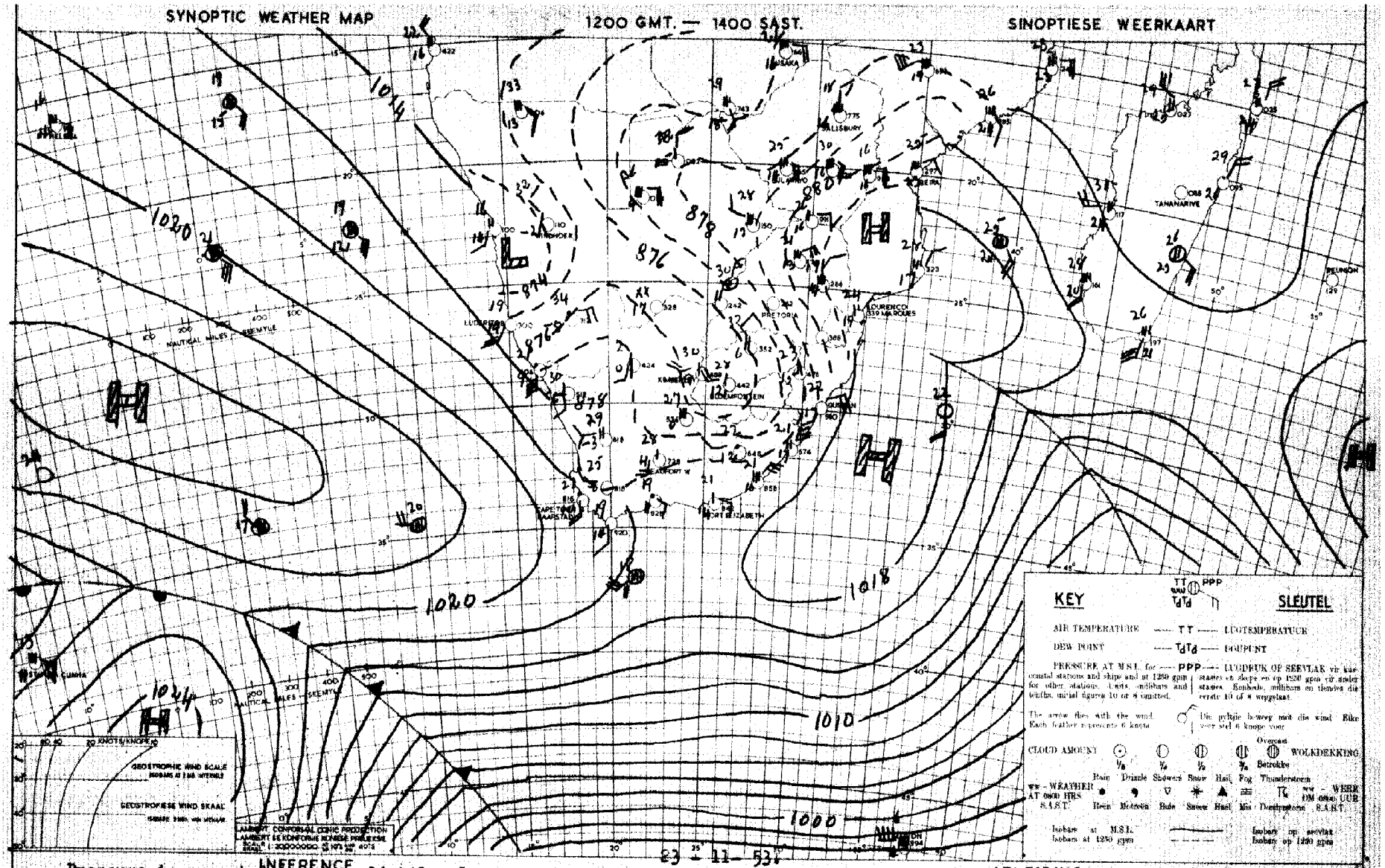

23 - 11 - 53.

INFERENCE

Pressure is expected to rise slightly along the Cape South Coast, but otherwise there will be little change. The moist air over Transvaal will continue its southward movement in the lower layers, causing scattered clouds and isolated thunderstorms over Natal, Transvaal and northern Free State in the afternoon.

AFLEIDING

19 Di druk verwag dat die druk lotwat sal styg langs die Suid-kus, maar origens word min verandering verwag. Die vogtige lug oor Transvaal sal steeds in die onderste lae na die suide beweeg en oor Transvaal, Natal en die noordelike Vrystaat sal verspreide wolke ontwikkel en enkele donderbuie sal uitsak in die namiddag.

DAAGLIKSE WEERBULLETIN

WEERBURO : WEATHER BUREAU

DEPT. VAN VERVOER : DEPT. OF TRANSPORT

DAILY WEATHER BULLETIN

Maksimum en Minimum Temperature (°C) en Reënval (mm) vir die Etmaal wat om 0800 (SAST) eindig op

Maximum and Minimum Temperatures (°C) and Rainfall (inches) 24 hours ending at 0800 (SAST) on

25 - 11 - 1953

TRANSVAAL.	Max.	Min.	Rvl.
Barberton			
Bethal			
Chester			
Delmas			
Ermelo			
Joubert Park	23	14	
Komatipoort			
Kroondal	37	22	
Leeuwdoornstad			
Lichtenburg			
Groblersdal	31	20	
Louis Trichardt	28	17	
Marnitz	31	18	
Middelburg			
Loskop			
Nelspruit	31	20	1.9
Nylstroom	30	14	
Palmietfontein			
Pietersburg	29	17	
Piet Retief	29	15	1.7
Pelgrimsrus	29	17	0.1
Jan Smuts	27	15	
Potchefstroom	32	16	
Pretoria W.B.	29	17	
Pretoriuskop			
Standerton			
Thabazimbi	34	22	
Vaalwater			
Watervalboven	27	15	22.0
Wolmaranstad			
Zeerust	33	18	
Witbank			

KAAP - CAPE	Max.	Min.	Rvl.
Alexanderbaai	23	12	
Aberdeen			
Andalusia			
Beaufort-Wes	29	13	
Gala			

CAPE - KAAP	Max.	Min.	Rfl.
Calitzdorp			
Calvinia	35	18	
Cape Agulhas	21	17	
Cape Columbine	18	11	
Cape St. Francis	20	16	0.1
Carnarvon			
Cradock			
De Aar	33	16	
Dordrecht	23	12	
East London	22	16	
Elsenburg			
Flagstaff			
Fraserburg	32	14	
Caries			
George	20	11	
Graaff Reinet	26	10	
Grahamstown			
Idutywa			
Jansenville			
Kenhardt	37	18	
Kentani			
Kimberley	34	17	
Kingwilliamstown			
Klaver	32	13	
Kowie			
Kuruman			
Lake Mentz			
Lovedale			
Maclear			
Mafeking			
Matatiele			
Matroosberg	27	9	
Middelburg	28	9	
Mossel Bay	21	16	
Malmesbury			
O'okiep			
Orange River	33	14	
Pofadder	36	20	
Port Elizabeth	24	13	

KAAP - CAPE	Max.	Min.	Rvl.
Port St. Johns	23	18	
Postmasburg	34	20	
Piquetberg			
Prieska	37	xx	
Prince Albert			
Queenstown	27	15	
Riversdale	26	13	
Somerset-oos	25	10	
Springfontein	26	14	
Steynsburg			
Stormsrivier			
Sutherland			
Swellendam			
Umtata			
Upington	37	21	
van Wyksvlei			
Victoria-Wes	30	13	
Vryburg	34	19	
Williston	31	15	
Willowmore			
Wingfield	23	15	
Venterstad			

NATAL.	Max.	Min.	Rvl.
Kaap St. Lucia			
Dundee			
Durban	27	17	
Estcourt	28	15	
Himeville			
Ladysmith	29	15	
Melmoth	28	15	
M'kuzi			
Newcastle	30	15	
Pietermaritzburg			
Port Shepstone	26	19	
Seven Oaks			
Vryheid			

O.F.S. - O.V.S.	Max.	Min.	Rfl.
Bethlehem	28	14	
Bethulie	30	12	
Bloemfontein	31	17	
Fauresmith	31	14	
Ficksburg			
Harrismith			
Heilbron			
Hoopstad	35	17	
Kroonstad	31	17	
Lindley			
Modderpoort			
Parys			
Vrede			
Wepener	33	12	
Winburg			
Zastron			

S.W.A. and Protectorates en Protektorate	Max.	Min.	Rfl.
Gobabis	32	18	2.8
Keetmanshoop	39	24	
Luderitz	20	11	
Ondangua	34	21	
Swakopmund	17	13	
Tsumeb	34	19	6.1
Windhoek	30	14	1.4
Aus	33	15	
Maritental	37	23	
Franciskaap	30	11	
Gaberones			
Mahalapye	34	19	
Nata	35	19	
Tsabong	38	17	0.5
Mbabane			
Stegi			

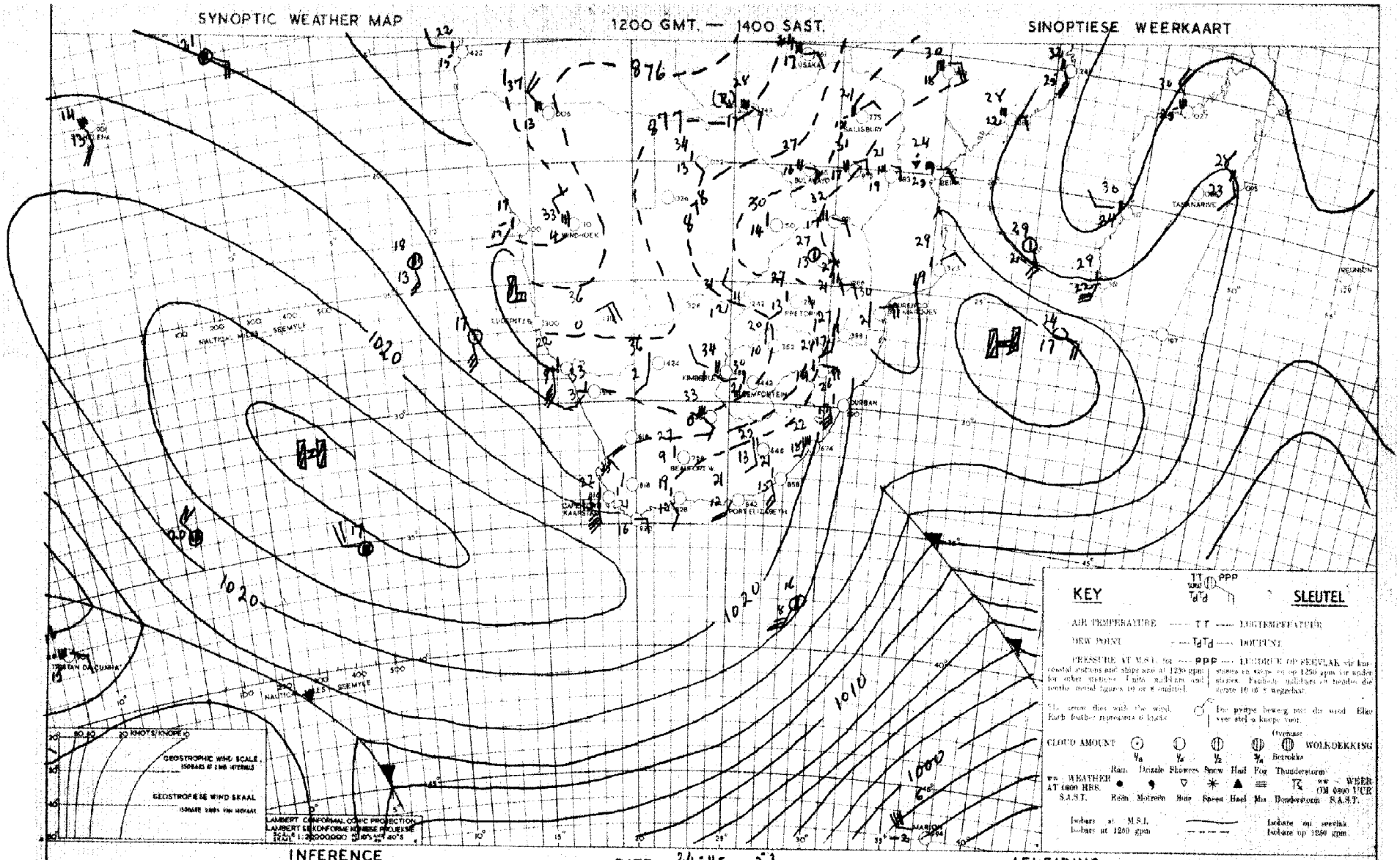

Pressure are rising over the SE coasts and a High will form in those areas. This will cause the warm, humed air to move southwards over Bechuanaland, Transvaal and the Free State. Isolated thundershowers will develop.

Lugdrukke styg oor die suidooskus en 'n Hoog sal daar vorm. Die hoog sal as gevolg hê dat die warm, vogtige, suidwaarts oor Betsjoeanaland, Transvaal en die Vrystaat beweeg. Los donderstorms sal voorkom.

DAAGLIKSE WEERBULLETIN

WEERBURO : WEATHER BUREAU

DEPT. VAN VERVOER · DEPT. OF TRANSPORT

DAILY WEATHER BULLETIN

Maksimum en Minimum Temperature (°C) en Reënval (d[redacted] vir die Etmaal wat om 0800 (SAST) eindig op

Maximum and Minimum Temperatures (°C) and Rainfall (mms) 24 hours ending at 0800 (SAST) on

26 - 11 - 1953

TRANSVAAL	Max.	Min.	Rfl.
Barberton			
Bethal			
Chester			
Groey[redacted]	31	15	
Ermelo	26	13	12.5
Joubert Park			
Komatipoort	30	20	
Kroondal			
Leeuwdoornstad			
Lichtenburg			7.0
Jan Smuts	25	13	13.8
Louis Trichardt	28	17	
Marnitz	32	19	
Middelburg			17.5
Groblersdal	31	18	
Nelspruit	26	16	
Nylstroom	30	17	
Palmietfontein			
Pietersburg	27	16	
Piet Retief			
Pelgrimsrus	26	13	
Potchefstroom	32	16	
Pretoria W.B.	28	15	14.2
Pretoriuskop			
Standerton			
Thabazimbi	31	20	
Vaalwater			
Watervalboven	24	13	
Wolmaransstad			
Zeerust	33	18	
Witbank			

KAAP - CAPE	Max.	Min.	Rfl.
Alexanderbaai	21	14	
Aberdeen			
Andalusia			
Beaufort-West	35	17	
Gala			

CAPE - KAAP	Max.	Min.	Rfl.
Calitzdorp			
Calvinia	35	12	
Cape Agulhas	22	16	
Cape Columbine	18	12	
Cape St. Francis	21	18	
Carnarvon			
Cradock			
De Aar	34	21	
Dordrecht			
East London	24	18	
Elsenburg			
Flagstaff			
Fraserburg	36	15	
Garies	32	13	
George	25	14	
Graaff Reinet	30	15	
Grahamstown			
Idutywa			
Jeneseville			
Kenhardt	37	23	
Kentani			
Kimberley	35	19	
Kingwilliamstown			
Klaver	34	15	
Kowie			
Kuruman			
Lake Mentz			
Lovedale			
Maclear			
Mafeking			
Matatiele			
Matroosberg	32	10	
Middelburg	32	14	
Mossel Bay	22	18	
Malmesbury			
O'okiep	34	16	
Orange River	35	21	
Pofadder	37	18	
Port Elizabeth	23	17	0.5

KAAP - CAPE	Max.	Min.	Rfl.
Port St. Johns	23	20	
Postmasburg			
Piquetberg			
Prieska	36	xx	
Prince Albert			
Queenstown	33	16	
Riversdale	31	16	
Somerset-oos	31	15	
Springfontein	30	15	14.5
Steynsburg			
Stormsrivier			
Sutherland			
Swellendam			
Umtata	27	18	
Uitenhage	34	24	
Upington			
van Wyksvlei			
Victoria-Wes	35	16	
Vryburg	34	17	3.5
Williston	36	17	
Willowmore			
Wingfield	24	16	
Venterstad			

NATAL	Max.	Min.	Rfl.
Kaap St. Lucia	30	22	
Dundee			
Durban	27	20	
Estcourt	30	15	0.9
Himeville			
Ladysmith	33	20	
Melmoth	29	20	
M'kuzi			
Newcastle	29	16	56.8
Pietermaritzburg			[illegible].9
Port Shepstone	26	21	
Seven Oaks			
Vryheid			

O.F.S. - O.V.S.	Max.	Min.	Rfl.
Bethlehem	29	15	16.8
Bethulie	32	17	1.5
Bloemfontein	33	15	0.1
Fauresmith	33	15	
Ficksburg			
Harrismith			
Heilbron			
Hoopstad	33	18	
Kroonstad	32	15	16.5
Lindley			12.0
Modderpoort			3.6
Parys			
Vrede			
Wepener	33	17	
Winburg			
Zastron			

S.W.A. and Protectorates	Max.	Min.	Rfl.
Aus[redacted]	29	17	
Gobabis	29	19	
Keetmanshoop	36	19	
Luderitz	21	13	
Ondangua	35	23	
Swakopmund	17	13	
Tsumeb	33	18	2.6
W[redacted]	22	15	13.8
[redacted]	35	18	
[redacted]	33	20	
[redacted]	33	18	1.0
Francistown	30	23	
Gaberones	33	19	
Mahalapye	35	21	2.3
Maun			
Tsabong	34	17	
Brenersdorp	26	18	
Ntabene			
Stegi			

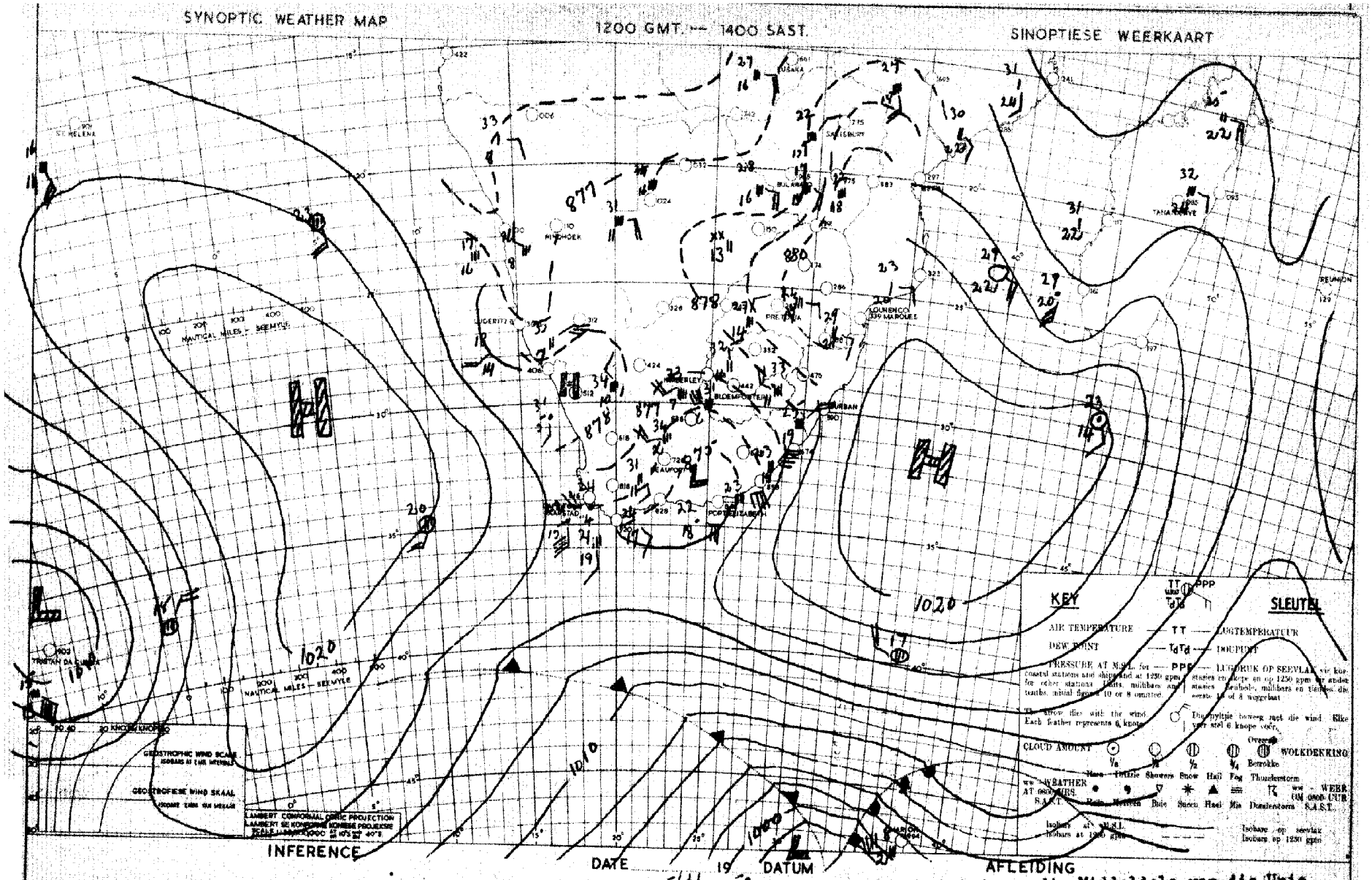

INFERENCE

A trough of low pressure has developed over the centre of the Union and in the moist air moving Southwards to the East of the troughline, that is over the Transvaal, Free State, Natal and the Eastern Cape, thunder showers and rain will occur.

DATE 25/.11/53

DATUM

'n Trog van lae druk het oor die Middeldele van die Unie ontstaan en in die vogtige lug wat Oos van die troglyn Westwaarts beweeg, d.w.s. oor Transvaal, Natal, Vrystaat en Oos Kaapland sal donderstorms en reën voorkom.

AFLEIDING

DAAGLIKSE WEERBULLETIN

WEERBURO : WEATHER BUREAU

DEPT. VAN VERVOER : DEPT. OF TRANSPORT

DAILY WEATHER BULLETIN

Maksimum en Minimum Temperature (°C) en Reënval (mm) vir die Etmaal wat om 0800 (SAST) eindig op

Maximum and Minimum Temperatures (°C) and Rainfall (inches) 24 hours ending at 0800 (SAST) on

27 - 11 - 1953

TRANSVAAL	Max.	Min.	Rvl.
Barberton			
Bethal			15.2
Chester			
Ermelo	24	14	1.0
Joubert Park			
Komatipoort	40	23	
Kroondal			
Leeuwdoornsstad			
Lichtenburg			
Louis Trichardt			
Marnitz			
Middelburg			
Loskop			
Nelspruit	31	27	
Nylstroom			
Palmietfontein			
Pietersburg	30	17	
Piet Retief			
Pelgrimsrus	31	13	
Jan Smuts	23	14	2.9
Potchefstroom	26	16	9.2
Pretoria W.B.	26	16	6.8
Pretoriuskop			
Standerton			
Thabazimbi	34	22	
Vaalwater			
Watervalboven	27	13	
Wolmaransstad			
Zeerust			
Witbank			
KAAP - CAPE			
Alexanderbaai	22	11	
Aberdeen			
Andalusia			
Beaufort-Wes	34	15	
Cala			

CAPE - KAAP	Max.	Min.	Rfl.
Calitzdorp			
Calvinia	33	9	
Cape Agulhas	21	15	
Cape Columbine	18	11	
Cape St. Francis	22	18	
Carnarvon			
Cradock			
De Aar	33	16	2.0
Dordrecht	29	15	10.0
East London	33	17	
Elsenburg			
Flagstaff			
Fraserburg	34	13	
Garies	23	12	
George	21	15	0.1
Graaff Reinet	26	10	
Grahamstown			
Idutywa			7.0
Jansenville			0.4
Kenhardt	35	18	5.4
Kentani			0.8
Kimberley	33	17	6.0
Kingwilliamstown			
Klaver	28	12	
Kowie			
Kuruman			
Lake Mentz			
Lovedale			
Maclear			27.5
Mafeking			
Matatiele			
Matroosberg	29	9	
Middelburg	31	13	
Mossel Bay	22	16	
Malmesbury			
O'okiep	34	12	
Orange River	32	16	1.3
Pofadder			
Port Elizabeth	22	15	

KAAP - CAPE	Max.	Min.	Rvl.
Port St. Johns	24	19	10
Postmasburg	29	19	0.7
Piquetberg			
Prieska			
Prince Albert	35	27	
Queenstown			
Riversdale	32	15	3.0
Somerset-oos	26	15	
Springfontein	22	15	
Steynsburg	30	14	2.0
Stormerivier			
Sutherland			
Swellendam			
Umtata	32	16	6.5
Upington	33	18	0.5
van Wyksvlei			
Victoria-Wes	33	14	
Vryburg	27	17	0.6
Williston	34	15	
Willowmore			
Wingfield	24	11	
Venterstad			
NATAL			
Kaap St. Lucia	35	20	
Dundee			1.8
Durban	29	21	1.4
Estcourt	31	16	12.0
Himeville			
Ladysmith	33	17	24.2
Melmoth	32	17	
M'kuzi			
Newcastle	30	16	10.4
Pietermaritzburg			1.0
Port Shepstone	26	20	0.3
Seven Oaks			
Vryheid			
Stanger			5.4
Harding			0.9

O.F.S. - O.V.S.	Max.	Min.	Rfl.
Bethlehem	26	14	6.0
Bethulie	31	15	0.2
Bloemfontein	29	16	0.1
Fauresmith	30	17	0.1
Ficksburg			
Harrismith			
Heilbron			
Hoopstad	30	17	0.8
Kroonstad	28	17	
Lindley			
Modderpoort			
Parys			
Vrede			
Wepener	30	17	1.2
Winburg			
Zastron			3.6
S.W.A. and Protectorates en Protektorate			
Gobabis	32	15	
Keetmanshoop	35	19	
Luderitz	20	12	
Ondongua	35	20	
Swakopmund	16	12	
Tsumeb	31	16	12.4
Windhoek	31	18	
Aus	32	15	
Francistown			
Gaberones			
Mahalapye	33	20	
Maun	31	18	21.5
Tsabong	32	17	
Mbabane			
Stegi			

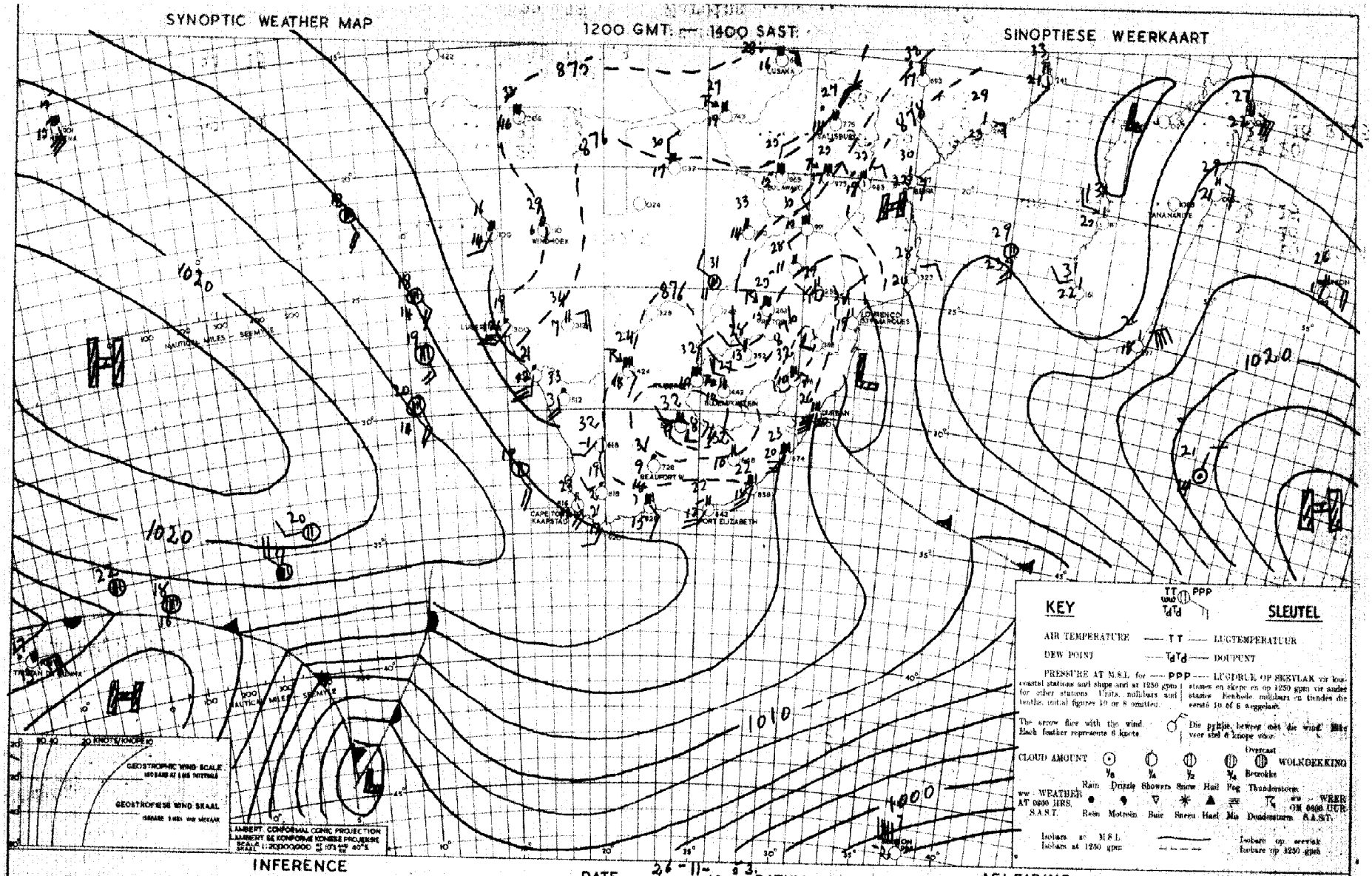

INFERENCE

DATE 26-11-53 19 DATUM

There is little indication of any major change over the Union. The humid and unstable air over Transvaal, Natal, Free State northern and northeastern Cape will cause the persistance of thunder-conditions over these areas, while it should remain fair to fine over western and southern Cape.

AFLEIDING

Daar is min aanduiding vir enige aansienlike verandering in di huidige weer oor die Unie. Die vogtige, onstabiele lug oor Transvaal, Natal, die Vrystaat, noordelike en noordoostelike Kaapland sal donderweerstoestande laat voortduur, terwyl dit mooiweer sal bly oor suidelike en westelike Kaapprovinsie.

DAAGLIKSE WEERBULLETIN — WEERBURO — WEATHER BUREAU — DAILY WEATHER BULLETIN

DEPT. VAN VERVOER : DEPT. OF TRANSPORT

Maksimum en Minimum Temperature (°C) en Reënval (duime) vir die Etmaal wat om 0800 (SAST) eindig op 28 - 11 - 3

Maximum and Minimum Temperatures (°C) and Rainfall (inches) 24 hours ending at 0800 (SAST) on

TRANSVAAL	Max.	Min.	Rfl.
Barberton			0.5
Bethal			5.0
Chrissiesmeer			3.4
Ermelo	29	14	
Jan Smuts	21	11	
Joubert Park	21	12	4.2
Komatipoort	xx	xx	
Kroondal			
Leeuwdoornstad			
Lichtenburg			
Louis Trichardt			
Marnitz			
Middelburg			
Nelspruit	33	18	1.2
Nylstroom	28	15	3.0
Palmietfontein	31	17	2.7
Pietersburg	28	16	
Piet Retief	30	16	5.0
Pelgrimsrus			
Potchefstroom			
Pretoria W.B.	24	13	23.0
Pretoriuskop			
Standerton			
Thabazimbi	30	17	6.0
Vaalwater			
Watervalboven	27	14	1.0
Wolmaransstad			10.0
Zeerust	30	15	
Witbank			
KAAP - CAPE			
Alexanderbaai	21	13	
Aberdeen			
Andalusia			
Beaufort-Wes	30	14	
Cala			3.0

CAPE - KAAP	Max.	Min.	Rfl.
Calitzdorp			
Calvinia	27	10	
Cape Agulhas	20	15	
Cape Columbine	20	11	
Cape St. Francis	20	18	14.0
Carnarvon			
Cradock			
De Aar	32	13	
Dordrecht	27	10	4.0
East London	21	16	5.3
Elsenburg			
Flagstaff			14.0
Fraserburg	30	11	
Gariep	26	14	
George	21	12	16.7
Graaff Reinet	27	14	
Grahamstown			13.0
Idutywa			
Jansenville			1.8
Kenhardt	34	16	
Kentani			
Kimberley	32	14	1.4
Kingwilliamstown			
Klaver	25	15	
Kowie			
Kuruman			
Lake Mentz			
Lovedale			
Maclear			13.0
Mafeking			
Matatiele			
Matroosberg	24	10	
Middelburg	30	11	
Mossel Bay	22	14	1.5
Malmesbury			
Ofokiep	26	11	
Orange River	34	15	
Pofadder	31	11	
Port Elizabeth	22	15	5.0

KAAP - CAPE	Max.	Min.	Rfl.
Port St. Johns	25	17	9.0
Postmasburg	31	2	
Piquetberg			
Prieska	35	xx	
Prince Albert			
Queenstown	30	13	
Riversdale	25	13	9.5
Somerset-oos	25	13	6.1
Springfontein	27	13	6.0
Steynsburg			
Stormsrivier			
Sutherland			
Swellendam			
Umtata	22	14	
Upington	35	15	
van Wyksvlei	34	16	
Victoria-Wes	31	11	
Vryburg	30	13	
Williston	30	14	
Willowmore			
Wingfield	23	14	
Venterstad			
NATAL			
Kaap St. Lucia	28	20	19.6
Dundee			
Durban	27	19	7.5
Estcourt			
Himeville			
Ladysmith	28	15	1.2
Harding			9.9
Melmoth	27	17	2.2
Mkuzi			
Newcastle	27	15	
Pietermaritzburg			
Port Shepstone	27	17	10.6
Seven Oaks			
Vryheid			

O.F.S. - O.V.S.	Max.	Min.	Rfl.
Bethlehem	26	11	4.0
Bethulie			
Bloemfontein	30	13	
Fauresmith			
Ficksburg			13.0
Harrismith			
Heilbron			7.0
Hoopstad	32	14	2.5
Kroonstad	29	15	11.5
Lindley			6.0
Modderpoort			
Parys			
Vrede			
Wepener	23	14	0.2
Winburg			
Zastron			
Reitz			14.5
S.W.A. and Protectorates			
Aus	29	11	
Gobabis	33	18	
Keetmanshoop	36	13	
Luderitz	20	13	
Ondangua	34	19	
Swakopmund	17	13	
Tsumeb	32	16	
Windhoek	31	17	
Mariental	36	12	
Rehoboth	34	15	
Rundu	30	19	
Francistown	31	18	12.5
Gaberones			
Mahalapye	32	17	0.4
Maun	28	19	0.5
Tsabong	34	16	
Bremersdorp	31	19	11.0
Stegi			

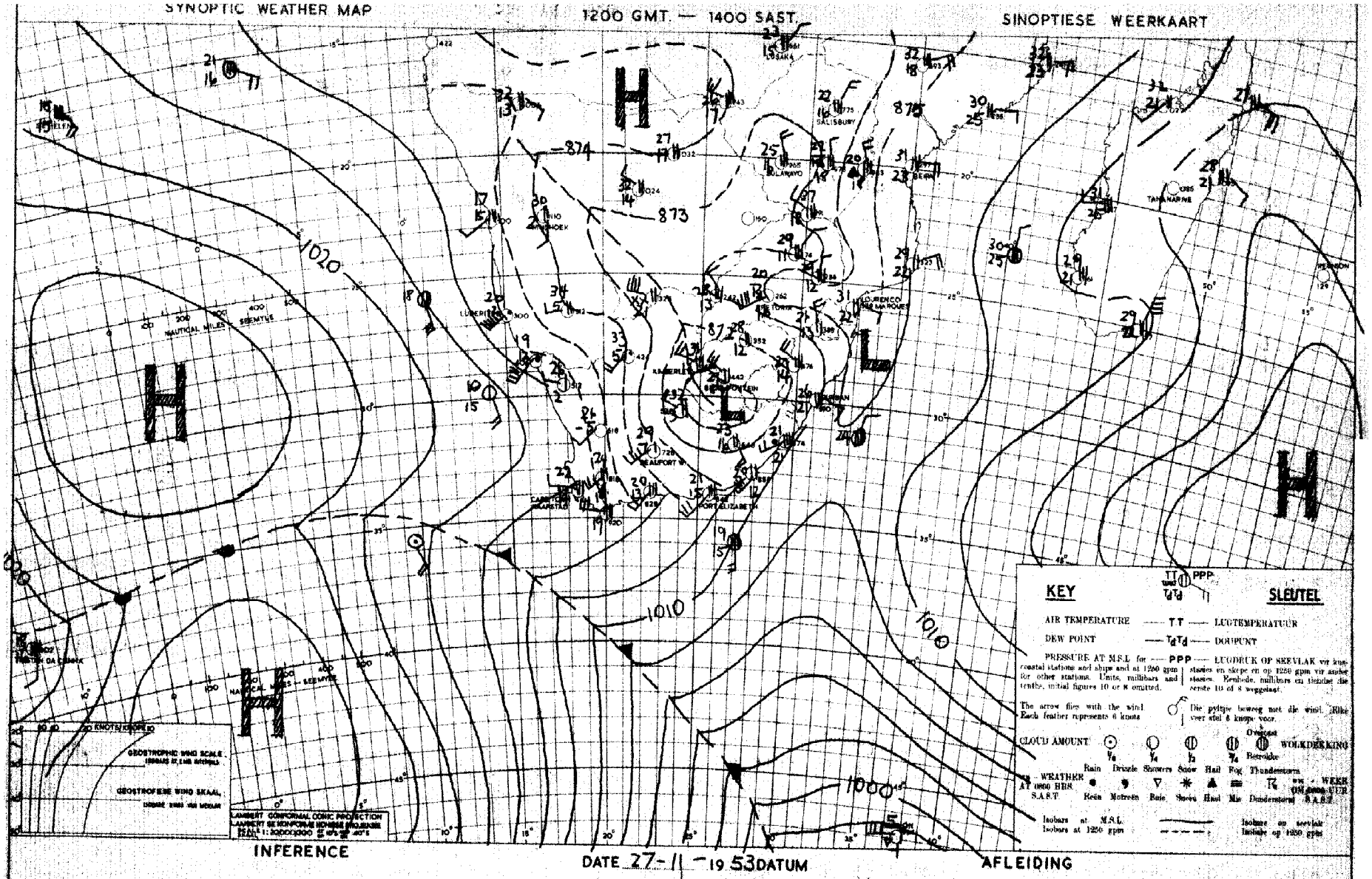

The eastern part of the Atlantic High is moving over the S and SE coasts where pressure are rising. The low will remain over the interior and the air over the eastern Union will remain humid whilst over the western Union dry southerly winds will continue.

Die oostelike deel van die Atlantiese Hoog beweeg oor die S en SE kusstreke waar lugdrukke vinnig styg. Die Laag oor die binneland sal min verandering ondergaan en die lug oor die oostelike Unie sal vogtig bly terwyl droe suidwestelike winde oor die westelike Unie sal voortduur.

DAAGLIKSE WEERBULLETIN

WEERBURO : WEATHER BUREAU

DEPT. VAN VERVOER : DEPT. OF TRANSPORT

DAILY WEATHER BULLETIN

Maksimum en Minimum Temperature (°C) en Reënval (mm) vir die Etmaal wat om 0800 (SAST) eindig op

Maximum and Minimum Temperatures (°C) and Rainfall (mm) 24 hours ending at 0800 (SAST) on

29 - 11 1953

TRANSVAAL	Max.	Min.	Rvl.
Barberton			
Bethal			
Chester			
Delmas			
Ermelo	25	13	
Joubert Park			
Komatipoort			
Kroondal			
Leeuwdoornstad			
Lichtenburg			
Dunnottar	27	15	
Louis Trichardt			
Marnitz			
Middelburg			
Loskop			
Nelspruit			
Nylstroom	31	15	
Palmietfontein			
Pietersburg	28	18	
Piet Retief			
Pelgrimsrus			
Jan Smuts	26	15	
Potchefstroom			
Pretoria W.B.	28	17	
Groblersdal	32	17	3.2
Standerton			
Thabazimbi	34	21	3.0
Vaalwater			
Watervalboven			
Wolmaransstad			
Zeerust	34	16	
Witbank			

KAAP - CAPE	Max.	Min.	Rvl.
Alexanderbaai	21	15	
Aberdeen			
Andalusia			
Beaufort-Wes	25	13	
Cala			
Calitzdorp			
Calvinia	27	10	
Cape Agulhas	21	15	
Cape Columbine	18	12	
Cape St. Francis	21	15	0.1
Carnarvon			
Cradock			
De Aar			
Dordrecht			
East London	17	15	21.6
Elsenburg			
Flagstaff			
Fraserburg	27	11	
Garies	27	13	
George	79	11	
Graaff Reinet			
Grahamstown			
Idutywa			
Jansenville			
Kenhardt			
Kentani			
Kimberley	30	13	
Kingwilliamstown			
Klaver			
Kowie			
Kuruman			
Lake Mentz			
Lovedale			
Maclear			
Mafeking			
Matatiele			
Matroosberg	23	8	
Middelburg	23	10	
Mossel Bay	20	16	
Malmesbury			
O'okiep	26	12	
Orange River			
Pofadder			
Port Elizabeth	19	16	1.7

KAAP - CAPE	Max.	Min.	Rvl.
Port St. Johns	21	16	4.5
Postmasburg			
Piquetberg			
Prieska			
Prince Albert			
Queenstown	22	10	
Riversdale	21	11	0.6
Somerset-oos	15	11	6.5
Springfontein			
Steynsburg			
Stormsrivier			
Sutherland			
Swellendam			
Umtata			
Upington	31	16	
van Wyksvlei	30	17	
Victoria-Wes	24	11	
Vryburg	34	14	
Williston	28	14	
Willowmore			
Wingfield	23	15	
Venterstad			

NATAL	Max.	Min.	Rvl.
Kaap St. Lucia	24	19	35.0
Dundee			
Durban	21	18	48.5
Estcourt			
Himeville			
Ladysmith	21	14	0.8
Melmoth	20	15	2.0
M'kuzi			
Newcastle	26	15	0.8
Pietermaritzburg			
Port Shepstone	22	17	30.5
Seven Oaks			
Vryheid			

O.F.S. - O.V.S.	Max.	Min.	Rfl.
Bethlehem			
Bethulie	27	12	
Bloemfontein	29	14	
Fauresmith	28	11	
Ficksburg			
Harrismith			
Heilbron			
Hoopstad	33	14	
Kroonstad			
Lindley			
Modderpoort			
Parys			
Vrede			
Wepener	29	13	
Winburg			
Zastron			

S.W.A. and Protectorates en Protektorate	Max.	Min.	Rfl.
Gobabis	34	16	
Keetmanshoop	32	13	
Luderitz	19	12	
Ondongua			
Swakopmund	17	13	
Tsumeb	34	15	
Windhoek	31	15	
Aus	28	12	
Francistown	30	19	
Gaberones			
Mahalapye			
Maun	32	20	
Tsabong	34	15	
Mbabane			
Stegi			

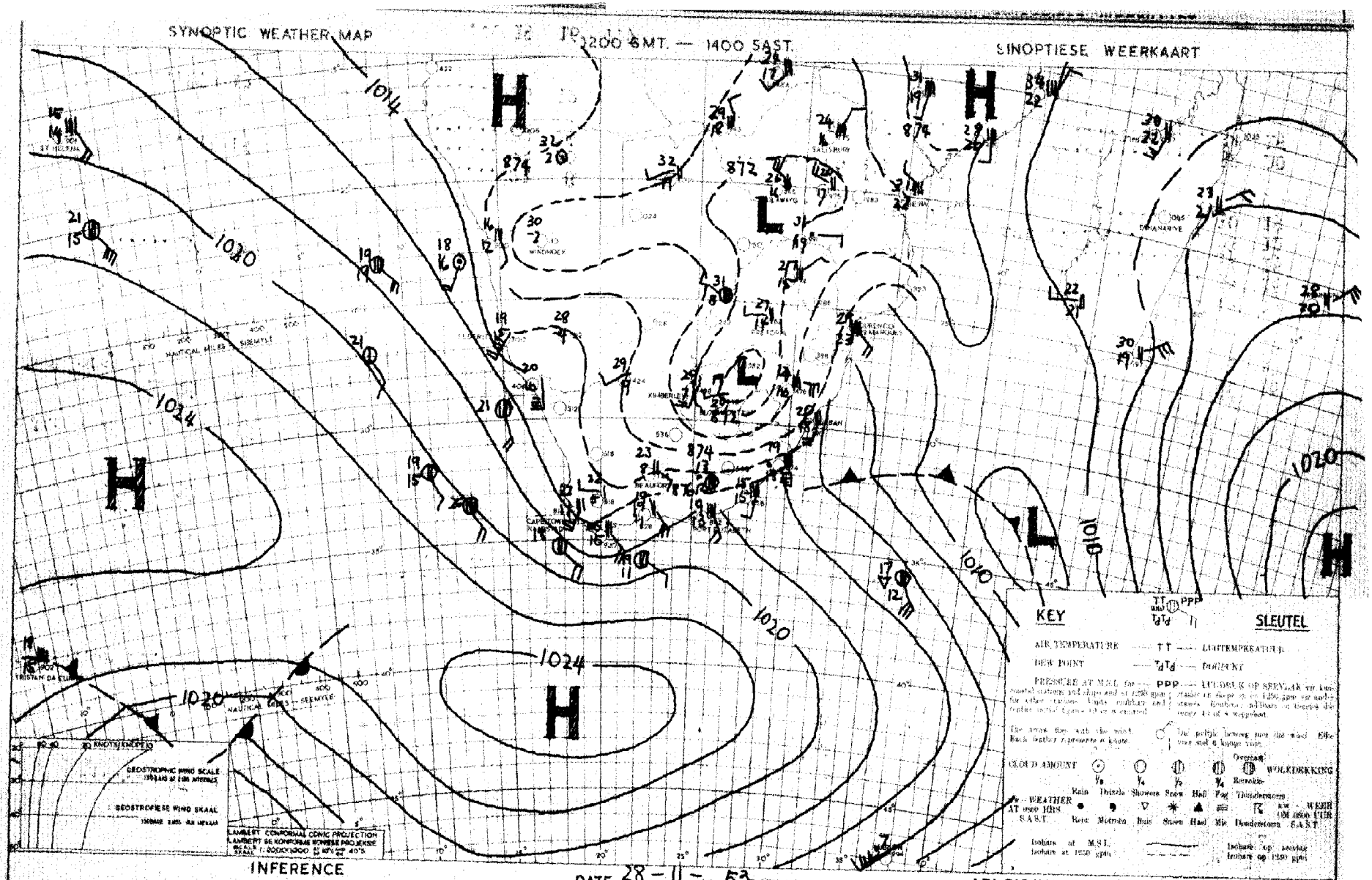

The anticyclone South of the Cape is moving Eastwards rather quickly and will have little effect on the weather over the Union. The humid air over Transvaal and Natal will remain over these Provinces and thunderstorms will occur. It will remain fair to fine and warm over Western half of the Free State and over Northern and Western Cape Province.

Die hoogdrukstelsel Suid van die Kaap sal vinnig Ooswaarts beweeg en min invloed hê op die weer oor die Unie. Die vogtige lug oor Transvaal en Natal sal ook oor hierdie provinsies bly en verspreide donderstorms sal ontwikkel. Dit sal egter redelike mooiweer wees oor Westelike Vrystaat, Noordelike en Westelike Kaapprovinsie.

DAAGLIKSE WEERBULLETIN

WEERBURO : WEATHER BUREAU
DEPT. VAN VERVOER : DEPT. OF TRANSPORT

DAILY WEATHER BULLETIN

Maksimum en Minimum Temperature (°C) en Reënval (duime) vir die Etmaal wat om 0800 (SAST) eindig op

Maximum and Minimum Temperatures (°C) and Rainfall (inches) 24 hours ending at 0800 (SAST) on

30 - 11 1953

TRANSVAAL	Max.	Min.	Rvl.
Barberton			
Bethal			
Chester			
Delmas			
Ermelo	24	12	21.5
Jan Smuts	24	14	3.5
Komatipoort	33	20	20.0
Kroondal			
Leeuwdoornstad			
Lichtenburg			
Louis Trichardt	27	12	
Marnitz	31	21	
Middelburg			
Oosterdal	30	20	0.1
Nelspruit	28	18	7.9
Nylstroom	30	15	
Palmietfontein			
Pietersburg	21	17	
Piet Retief	25	14	xx
Pelgrimsrus			
Potchefstroom	30	14	
Pretoria W.B.	25	15	18.5
Pretoriuskop			
Standerton			
Thabazimbi	31	22	
Vaalwater			
Watervalboven	26	15	18.6
Wolmaransstad			
Zeerust	33	15	
Witbank			

KAAP - CAPE	Max.	Min.	Rvl.
Alexanderbaai	24	12	
Aberdeen			
Andalusia			
Beaufort-Wes	26	12	
Cala			

CAPE - KAAP	Max.	Min.	Rfl.
Calitzdorp			
Calvinia	26	10	
Cape Agulhas	31	14	
Cape Columbine	18	11	
Cape St. Francis	21	15	
Carnarvon			
Cradock			
De Aar	28	12	
Dordrecht	19	10	
East London	23	15	
Elsenburg			
Flagstaff			
Fraserburg	26	10	
Garies			
George	20	11	
Graaff Reinet	25	14	
Grahamstown			
Idutywa			
Jansenville			
Kenhardt			
Kentani			
Kimberley	31	15	
Kingwilliamstown			
Klaver	26	11	
Kowie			
Kuruman			
Lake Mentz			
Lovedale			
Maclear			
Mafeking			
Matatiele			
Matroosberg	23	9	
Middelburg	25	8	
Mossel Bay	22	16	
Malmesbury			
O'okiep			
Orange River	30	13	
Pofadder			
Port Elizabeth	21	14	0.3

KAAP - CAPE	Max.	Min.	Rvl.
Port St. Johns	21	17	4.5
Postmasburg			
Piquetberg			
Prieska			
Prince Albert			
Queenstown	23	12	
Riversdale	23	10	
Somerset-oos	22	10	
Springfontein	20	10	11.5
Steynsburg			
Stormsrivier			
Sutherland			
Swellendam			
Umtata	23	11	4.0
Upington	30	15	
van Wyksvlei			
Victoria-Wes	25	10	
Vryburg	34	13	
Williston			
Willowmore			
Wingfield	21	15	
Venterstad			

NATAL	Max.	Min.	Rvl.
Kaap St. Lucia	26	20	21.5
Dundee			
Durban	23	19	2.8
Estcourt	26	17	1.7
Himeville			
Ladysmith	22	14	1.4
Melmoth	25	13	12.6
M'kuzi			4.8
Newcastle	25	14	4.5
Pietermaritzburg			
Port Shepstone	23	18	10.5
Seven Oaks			
Vryheid			

O.F.S. - O.V.S.	Max.	Min.	Rfl.
Bethlehem	26	11	0.2
Bethulie	30	13	
Bloemfontein	30	13	
Fauresmith			
Ficksburg			
Harrismith			
Heilbron			
Hoopstad	34	12	
Kroonstad	31	15	
Lindley			
Modderpoort			
Parys			
Vrede			
Wepener	30	11	
Winburg			
Zastron			

S.W.A. and Protectorates en Protektorate	Max.	Min.	Rfl.
Aus	28	12	
Gobabis	33	16	
Keetmanshoop	31	13	
Luderitz	19	12	
Ondongua	34	15	
Swakopmund	16	13	
Tsumeb	35	16	
Windhoek	32	17	
Karrental	33	16	
Outjo	34	17	
Rundu	34	19	
Francistown	31	20	
Gaberones			
Mahalapye	31	19	
Maun	34	18	23.8
Tsabong	33	9	
Mbabane			
Stegi			

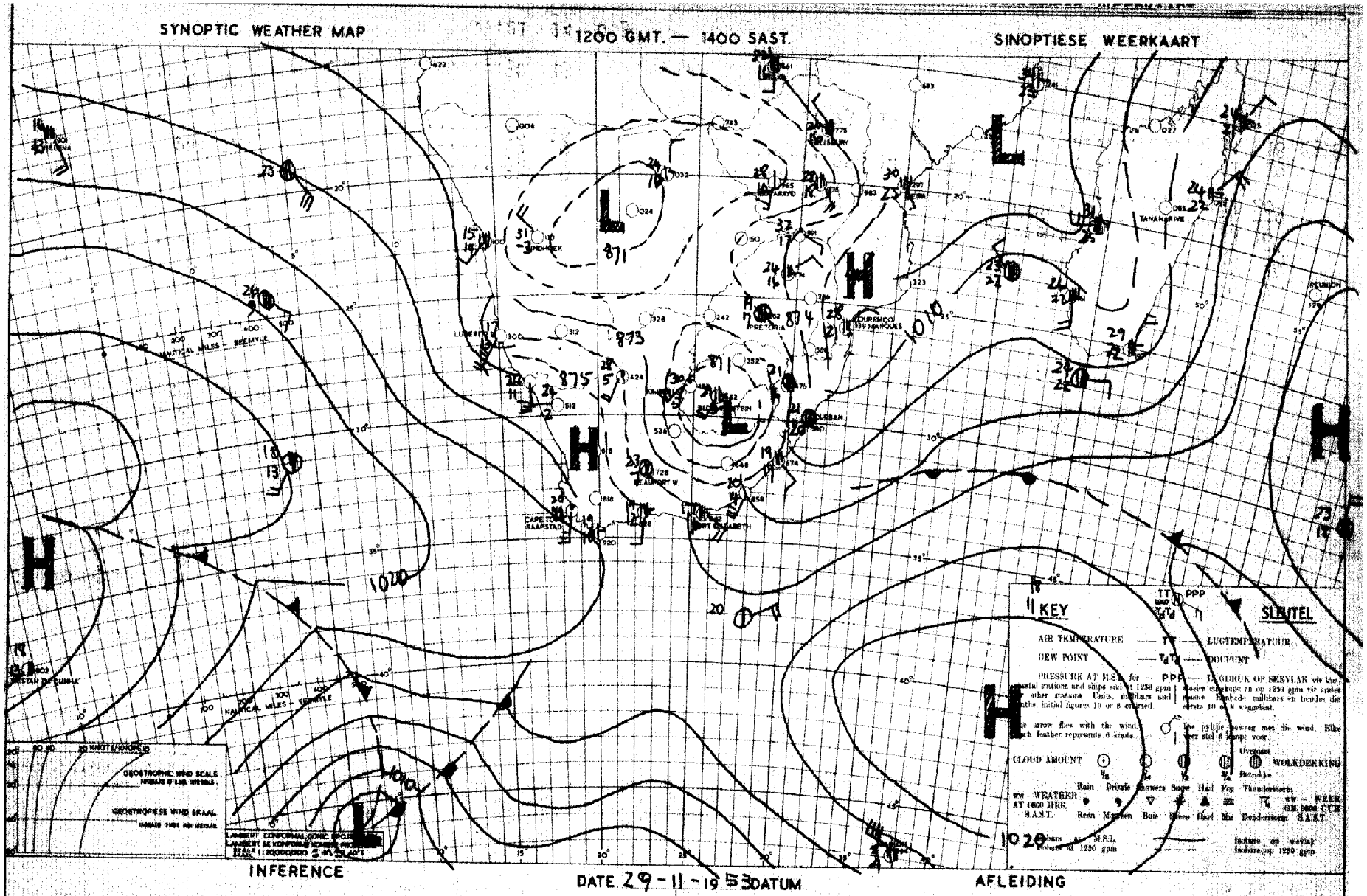

A trough of low pressure persists over the Southern part of the continent and thundery showers will recur fairly generally over the Eastern parts of the Union

'n Trog van lae druk duur voort oor die Suidelike gedeelte van Afrika en donderbuie sal weer taamlik algemeen oor die Oostelike dele van die Unie voorkom.

DEC 1953

DEPARTEMENT VAN VERVOER

DAAGLIKSE WEERBULLETIN

0800 S.A.S.T.

UITGEREIK DEUR

DIE WEERBURO

PRETORIA

UNIE VAN SUID-AFRIKA

UNION OF SOUTH AFRICA

DEPARTMENT OF TRANSPORT

DAILY WEATHER BULLETIN

0800 S.A.S.T.

ISSUED BY

THE WEATHER BUREAU

LIBRARY
PRETORIA
FEB 16 1954
WEATHER BUREAU

DAAGLIKSE WEERBULLETIN

WEERBURO : WEATHER BUREAU

DEPT. VAN VERVOER : DEPT. OF TRANSPORT

DAILY WEATHER BULLETIN

Maksimum en Minimum Temperature (°C) en Reënval (duime) vir die Etmaal wat om 0800 (SAST) eindig op

Maximum and Minimum Temperatures (°C) and Rainfall (inches) 24 hours ending at 0800 (SAST) on

1 - 12 - 1953

TRANSVAAL	Max.	Min.	Rvl.
Barberton			
Bethal			23.6
Chester			10.2
Ermelo	31	15	23.9
Ermelo	25	10	24.0
Dunnottar	26	13	13.0
Komatipoort	31	19	11.6
Kroondal			
Leeuwdoornstad			
Lichtenburg			
Jan Smuts	25	12	21.3
Louis Trichardt	29	17	1.1
Marnitz	31	15	16.5
Middelburg			28.0
Groebler sdal	31	15	86.0
Nelspruit	29	17	29.0
Nylstroom			
Palmietfontein			
Pietersburg	29	15	17.0
Piet Retief	22	13	63.5
Pelgrimsrus	28	15	1.3
Potchefstroom	30	15	0.2
Pretoria W.B.	26	14	24.0
Pretoriuskop			
Rustenburg			[illegible].0
Thabazimbi	33	16	39.0
Vaalwater			
Waterval boven	25	13	34.0
Wolmaransstad			
Zeerust	32	15	32.0
Witbank			
Sekukuni			47.5
KAAP - CAPE			
Alexanderbaai	22	14	
Aberdeen			
Andalusia			
Beaufort-Wes	28	14	
Cala			

CAPE - KAAP	Max.	Min.	Rfl.
Calitzdorp			
Calvinia	31	16	
Cape Agulhas	21	17	
Cape Columbine	18	12	
Cape St. Francis	21	15	
Carnarvon			
Cradock			
De Aar	29	15	
Dordrecht	23	13	
East London	22	18	2.9
Elsenburg			
Flagstaff			
Fraserburg	29	11	
Garies	26	11	
George	20	13	
Graaff Reinet	26	14	
Grahamstown			
Idutywa			
Jansenville			
Kenhardt	31	14	
Keurtel			12.6
Kimberley	32	20	
Kingwilliamstown			
Klaver	28	13	
Kowie			
Kuruman			
Lake Mentz			
Lovedale			
Maclear			
Mafeking			
Matatiele			
Matroosberg	25	9	
Middelburg	27	10	
Noupoort	22	17	
Malmesbury			
Oliviers	26	10	
Orange River	31	17	
Pofadder	28	13	
Port Elizabeth	22	14	

KAAP - CAPE	Max.	Min.	Rvl.
Port St. Johns	23	19	2.0
Postmasburg	30	18	
Piquetberg			
Prieska	32	x	
Prince Albert			
Queenstown	25	15	
Riversdale	24	12	
Somerset-oos	24	15	
Springfontein	20	12	
Steynsburg			
Stormsrivier			
Sutherland			
Swellendam			
Umtata	23	17	0.5
Upington	31	15	
van Wyksvlei			
Victoria-Wes			
Vryburg	35	16	
Williston	31	15	
Willowmore			
Wingfield	22	16	
Venterstad			
NATAL			
Kaap St. Lucia	29	20	46.0
Dundee			
Durban	25	19	0.2
Estcourt	23	13	37.7
Kimeville			
Ladysmith	21	15	2.5
Melmoth	22	16	0.2
M'kuzi			
Newcastle	22	14	12.8
Pietermaritzburg			.9
Port Shepstone	23	15	1.0
Seven Oaks			
Vryheid			

O.F.S. - O.V.S.	Max.	Min.	Rfl.
Bethlehem			
Bethulie	22	13	6.1
Bloemfontein	28	13	
Fauresmith	31	17	
Ficksburg	29	14	
Harrismith			
Heilbron			
Hoopstad			
Kroonstad	33	17	
Lindley	31	16	
			5.4
Modderpoort			
Parys			
Vrede			
Wepener			
Winburg			
Zastron			
Reitz			4.0
S.W.A. and Protectorates en Protektorate			
Aus	27	10	
Gobabis	34	15	
Keetmanshoop	31	14	
Luderitz	19	12	
Ondangua	34	16	
Swakopmund	17	14	
Tsumeb	35	20	
Windhoek	31	10	
Karibib	33	11	
Otjiwarongo	34	16	
Grootfontein	34	17	
Francistown			
Gaberones			
Mahalapye	33	15	
Maun	31	22	
Tsabong	34	14	
Bechuanadorp	25	17	29.7
Stegi			
Embembe			61.5

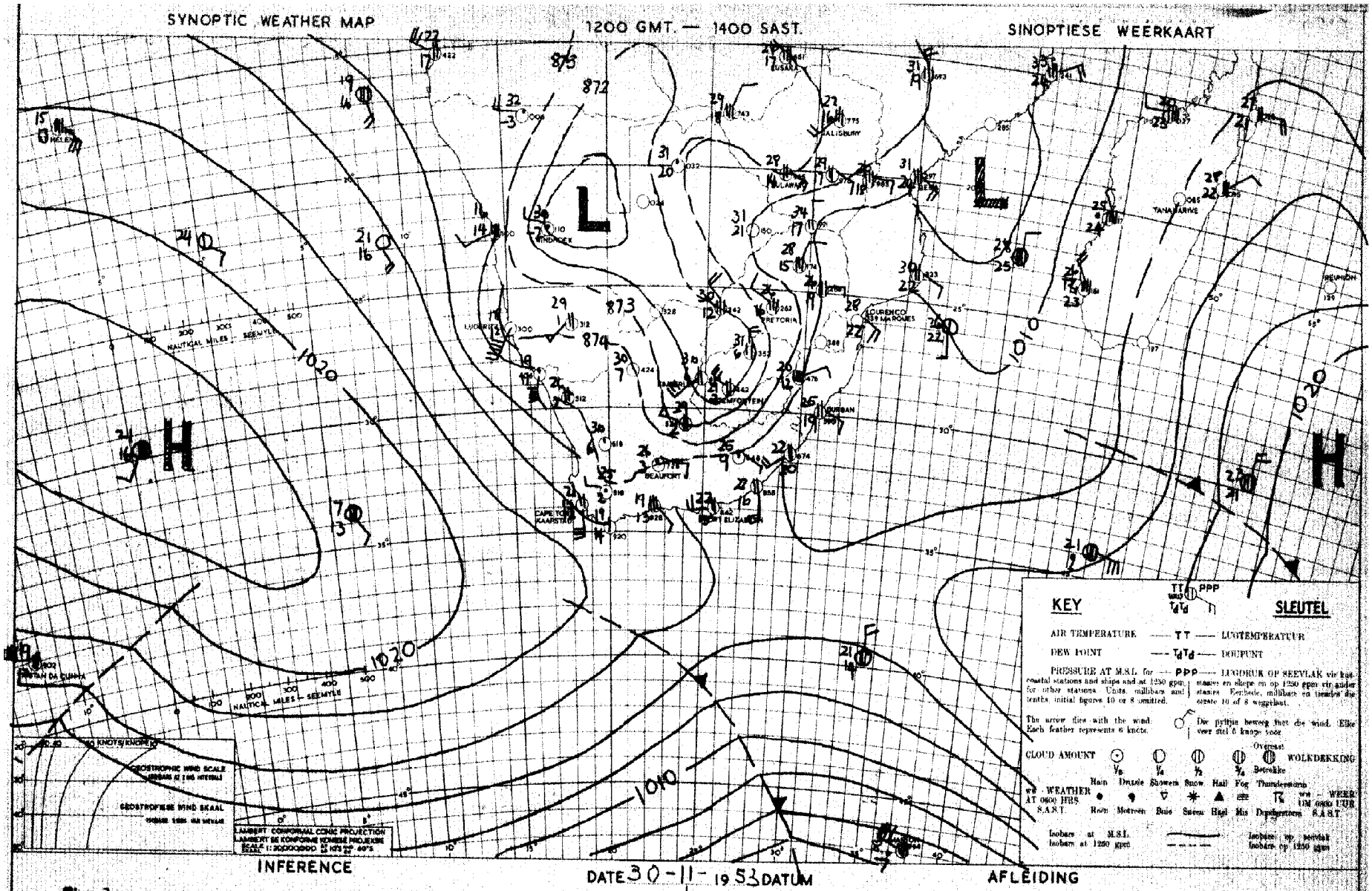

The low pressure area across the Central Union will strengthen the flow of humid air from the North over the Eastern and North-eastern Union and rain will fall. The air over the Western half of the Country will remain dry. There will be little movement in the Atlantic High.

Die lae lugdrukke oor die Middel Unie sal die invloei van vogtige lug uit die Noorde oor die Oostelike en Noordoostelike Unie versterk, en reën sal uitsak. Die lug oor die Westelike helfte van die land sal droog bly. Die Atlantiese Hoog sal nie veel beweeg nie.

DAAGLIKSE WEERBULLETIN

WEERBURO : WEATHER BUREAU

DEPT. VAN VERVOER : DEPT. OF TRANSPORT

DAILY WEATHER BULLETIN

Maksimum en Minimum Temperature (°C) en Reënval (duime) vir die 24 maal wat om 0800 (SAST) eindig op

Maximum and Minimum Temperatures (°C) and Rainfall (inches) 24 hours ending at 0800 (SAST) on

2 - 12 - 1983

TRANSVAAL	Max.	Min.	Rvl.
Barberton			
Bethal			
Chester			
Delmas			
Ermelo	22	12	
Joubert Park			
Komatipoort	30	22	0.7
Kroondal			
Leeuwdoornsstad			
Lichtenburg			
Groey	xx	xx	
Louis Trichardt			
Marnitz			
Middelburg			
Loskop			
Nelspruit	25	18	
Nylstroom	26	15	5.0
Palmietfontein			
Pietersburg	22	11	0.2
Piet Retief	22	14	
Pelgrimsrus			
Jan Smuts	20	13	
Potchefstroom	26	14	
Pretoria W.B.	23	15	0.3
Pretoriuskop			
Standerton			
Thabazimbi	30	19	
Vaalwater			
Watervalboven	24	14	
Wolmaransstad			
Zeerust	25	17	3.3
Witbank			
KAAP - CAPE			
Alexanderbaai	21	16	
Aberdeen			
Andalusia			
Beaufort-Wes	30	16	
Cala			

CAPE - KAAP	Max.	Min.	Rfl.
Calitzdorp			
Calvinia	30	11	
Cape Agulhas	22	15	
Cape Columbine	16	12	
Cape St. Francis	22	20	0.1
Carnarvon			
Cradock			
De Aar	32	16	
Dordrecht	34	11	1.0
East London	24	18	0.2
Elsenburg			
Flagstaff			
Fraserburg			
Garies	23	15	
George	22	17	0.1
Graaff Reinet	28	15	
Grahamstown			5.3
Idutywa			
Jansenville			14.3
Kenhardt	34	13	
Kentani			
Kimberley	33	16	012
Kingwilliamstown			
Klaver			
Kowie			
Kuruman			
Lake Mentz			
Lovedale			
Maclear			
Mafeking			
Matatiele			10.6
Matroosberg	27	13	
Middelburg	30	10	
Mossel Bay	20	18	0.7
Malmesbury			
O'okiep	22	9	
Orange River	34	17	
Pofadder	29	9	
Port Elizabeth	22	19	5.5

KAAP - CAPE	Max.	Min.	Rvl.
Port St. Johns	24	22	
Postmasburg	37	17	
Piquetberg			
Prieska			
Prince Albert	36	25	
Queenstown	27	12	0.8
Riversdale	26	15	
Somerset-oos	27	15	1.9
Springfontein	23	14	3.2
Steynsburg			
Stormerivier			
Sutherland			
Swellendam			
Umtata			
Upington	35	16	
van Wyksvlei			
Victoria-Wes	31	12	
Vryburg	52	14	22.5
Williston	31	11	
Willowmore			
Wingfield	26	15	
Venterstad			
NATAL.			
Kaap St. Lucia	28	12	11.0
Dundee			
Durban			
Estcourt	26	22	
Himeville			
Ladysmith	26	15	0.1
Melmoth	26	17	
M'kuzi			
Newcastle	26	16	0.1
Pietermaritzburg			2.9
Port Shepstone	25	23	
Seven Oaks			
Vryheid			
Harding			0.2

O.F.S. - O.V.S.	Max.	Min.	Rfl.
Bethlehem	24	14	1.6
Bethulie	28	17	
Bloemfontein	30	15	
Fauresmith	30	15	
Ficksburg			
Harrismith			
Heilbron			
Hoopstad	34	17	
Kroonstad	29	13	
Lindley			2.0
Modderpoort			
Parys			
Vrede			
Wepener	29	17	1.0
Winburg			
Zastron			
S.W.A. and Protectorates en Protektorate			
Gobabis	34	14	
Keetmanshoop	33	10	
Luderitz	18	11	
Ondongua	33	16	
Swakopmund	18	12	
Tsumeb	34	17	
Windhoek	29	11	
Mariental	34	16	
Francistown	32	17	12.8
Gaberones			
Mahalapye	26	18	
Maun	33	18	0.2
Tsabong	32	16	
Mbabane			
Stegi			

SYNOPTIC WEATHER MAP — 1200 GMT. — 1400 SAST. — SINOPTIESE WEERKAART

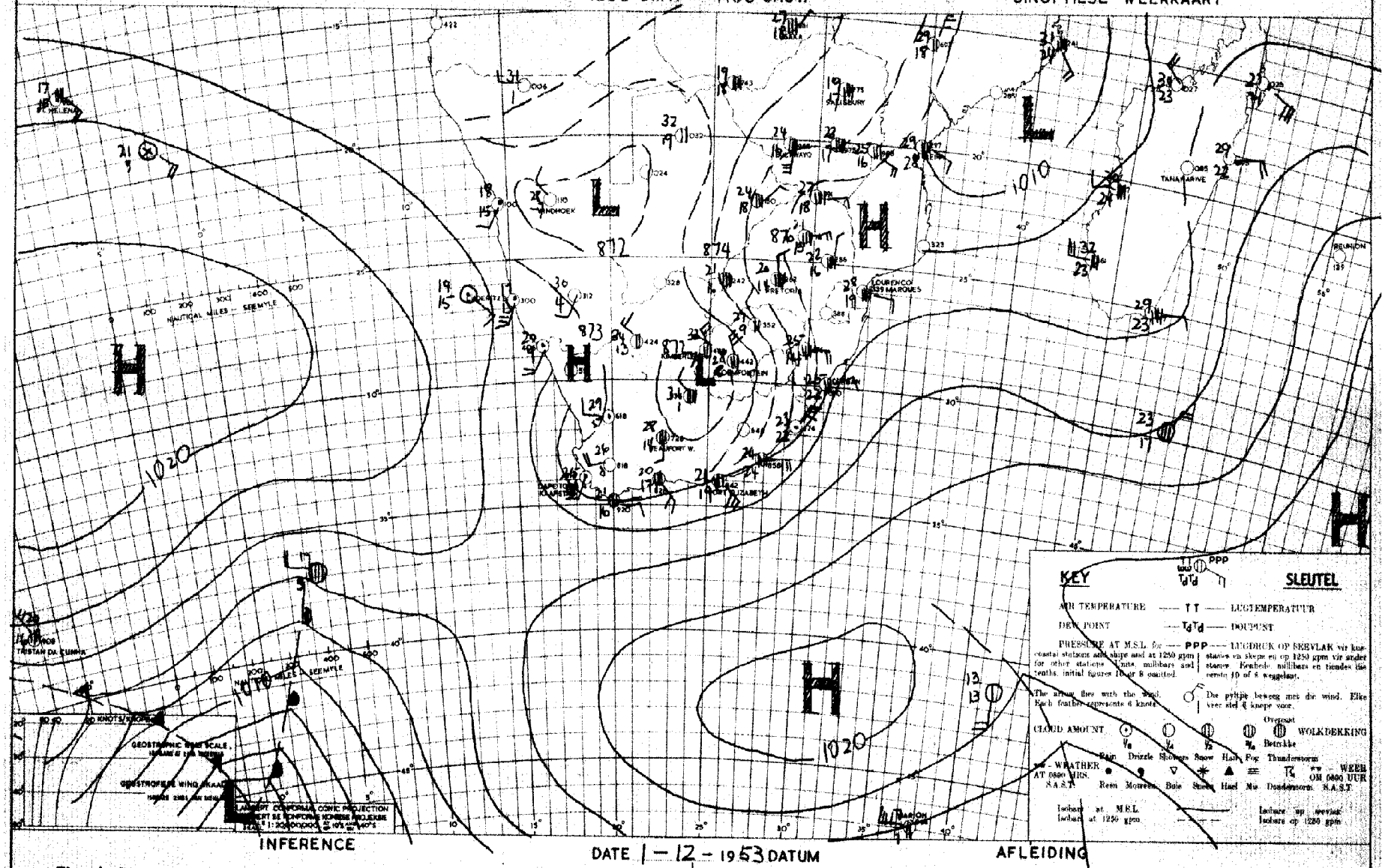

INFERENCE — DATE 1 – 12 – 1953 DATUM — AFLEIDING

The indications are that the low pressure area will remain centred over the Northern Cape and that a humid Northerly air-stream will persist over the Eastern portion of the Union, where scattered afternoon thundershowers will occur.

Die aanduidings is dat die laagdrukgebied oor Noord Kaapland sal behoue bly en dat 'n vogtige Noordelike lugstroom oor die oostelike dele van die Unie sal volhou. Verspreide donderstorms sal oor hierdie dele van die Unie voorkom.

DAAGLIKSE WEERBULLETIN

WEERBURO : WEATHER BUREAU

DEPT. VAN VERVOER : DEPT. OF TRANSPORT

DAILY WEATHER BULLETIN

Maksimum en Minimum Temperature (°C) en Reënval (mms) vir die Etmaal wat om 0800 (SAST) eindig op

Maximum and Minimum Temperatures (°C) and Rainfall (inches) 24 hours ending at 0800 (SAST) on

3 - 13 - 1953

TRANSVAAL	Max.	Min.	Rvl.
Barberton			
Bethal			22.6
Chester			
Chrissiesmeer	30	17	5.0
Ermelo	23	14	5.5
Johannesburg	25	14	0.9
Komatipoort	36	28	1.7
Kroondal			13.8
Leeuwdoornstad			
Lichtenburg			
Jan Smuts	23	16	
Louis Trichardt	29	18	
Marnitz	30	21	
Middelburg			
Lichtenburg	29	19	
Nelspruit	37	20	
Nylstroom			
Palmietfontein			
Pietersburg	28	18	
Piet Retief			
Pelgrimsrus	29	14	
Potchefstroom	27	13	
Pretoria W.B.	26	13	
Pretoriuskop			
Standerton			
Thabazimbi	31	18	
Vaalwater			
Watervalboven	28	13	
Wolmaransstad			
Zeerust	27	15	0.2
Witbank			
KAAP - CAPE			
Alexanderbaai	22	11	
Aberdeen			
Andalusia			1.0
Beaufort-Wes	31	15	
Cala			

CAPE - KAAP	Max.	Min.	Rfl.
Calitzdorp			
Calvinia	24	10	
Cape Agulhas	22	15	
Cape Columbine	20	12	
Cape St. Francis	22	15	
Carnarvon			
Cradock			
De Aar	32	15	
Dordrecht			
East London	24	18	13
Elsenburg			
Flagstaff			
Fraserburg	30	12	
Garies	24	10	
George	22	12	0.6
Graaff Reinet	29	16	
Grahamstown			
Idutywa			7.0
Jansenville			
Kenhardt	32	15	
Kentani			13
Kimberley	32	16	0.2
Kingwilliamstown			
Klaver	24	12	
Kowie			
Kuruman			
Lake Mentz			
Lovedale			
Maclear			9.5
Mafeking			
Matatiele			
Matroosberg	25	9	
Middelburg	31	15	
Mossel Bay	22	17	
Malmesbury			
O'okiep	24	9	
Orange River			
Pofadder			
Port Elizabeth	24	16	1.8

KAAP - CAPE	Max.	Min.	Rvl
Port St. John	26	20	2.0
Postmasburg	31	17	
Piquetberg			
Prieska	34	25	
Prince Albert			
Queenstown	30	15	2.5
Riversdale	24	11	
Somerset-oos	27	16	
Springfontein	27	12	20.3
Steynsburg			
Stormsrivier			
Sutherland			
Swellendam			
Umtata	31	18	5.5
Upington	32	17	
van Wyksvlei			
Victoria-Wes	30	15	
Vryburg	28	15	
Williston	30	15	
Willowmore			
Wingfield	24	13	
Venterstad			
NATAL			
Kaap St. Lucia	28	21	0.7
Dundee			
Durban	27	21	3.3
Estcourt	29	15	0.3
Himeville			
Ladysmith	31	17	
Harding			23.0
Melmoth	32	18	20.5
Mikuzi			4.0
Newcastle	28	16	1.3
Pietermaritzburg			15.8
Port Shepstone	26	21	2.3
Seven Oaks			
Vryheid			

O.F.S. - O.V.S.	Max.	Min.	Rfl.
Bethlehem	26	12	1.0
Bethulie	30	12	
Bloemfontein	29	13	0.6
Fauresmith			
Ficksburg			
Harrismith			
Heilbron			
Hoopstad	32	15	4.0
Kroonstad	29	15	
Lindley			
Modderpoort			
Parys			
Vrede			1.1
Wepener	29	14	1.3
Winburg			
Zastron			
Warden			12.5
S.W.A. and Protectorates en Protektorate			
Aus	27	13	
Gobabis	33	13	
Keetmanshoop	31	15	
Luderitz	20	12	
Ondongua	35	17	
Swakopmund	16	12	
Tsumeb	36	20	
Windhoek	30	17	
Mariental	33	21	
Runtu	34	14	
Francistown			
Gaberones			
Mahalapye	32	19	
Maun	33	22	
Tsabong	33	16	
Mtabane			
Stegi			

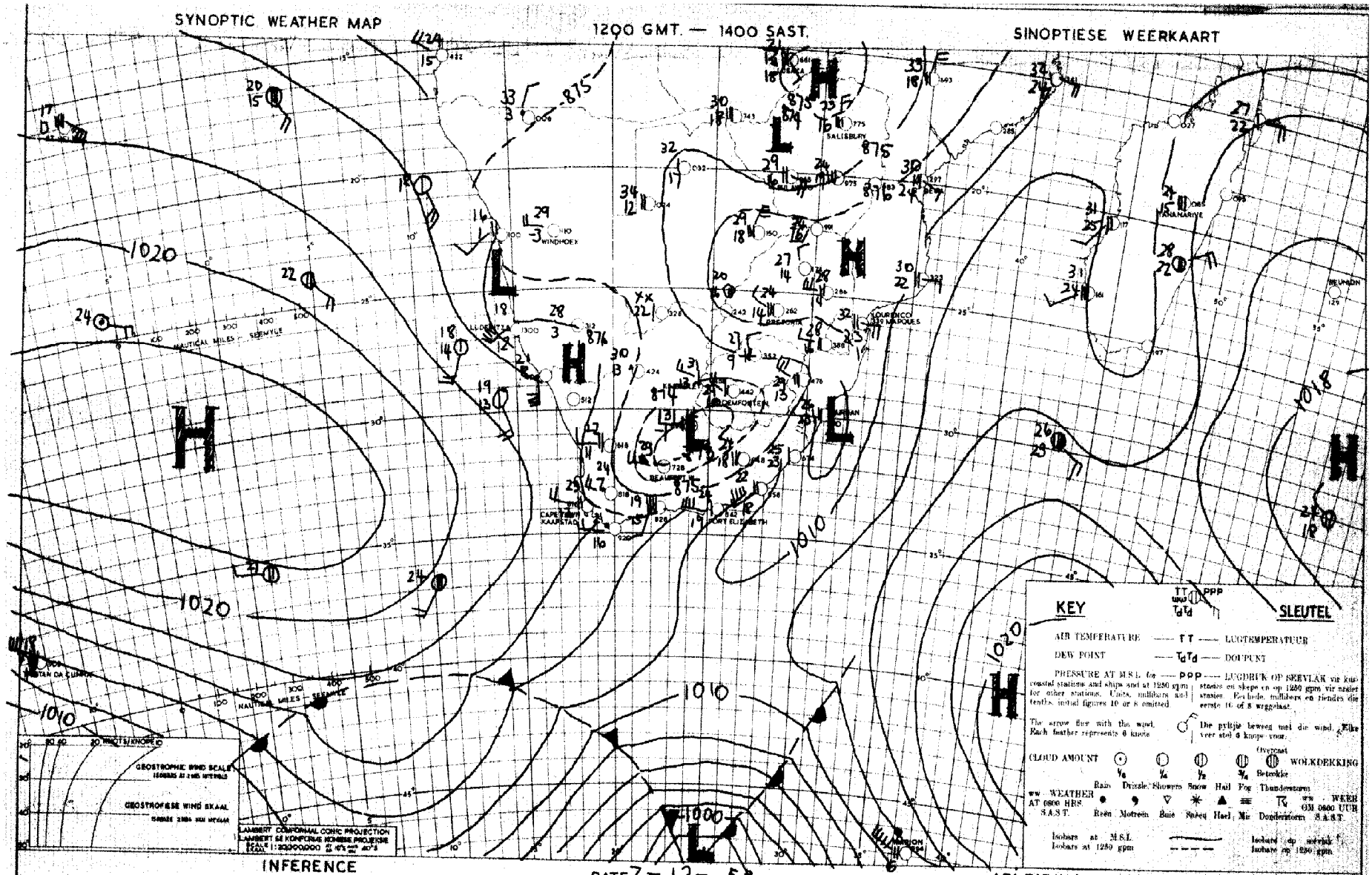

INFERENCE

DATE 7 - 12 - 1953 DATUM

AFLEIDING

Pressure is rising slightly along the South coast to some extent also over the interior. With higher pressure along the South and East coasts tomorrow thunderstorms should occur over Natal and Southeastern Transvaal and a few storms may also occur over the Free State and the remainder of Transvaal. It will remain fine over Western Cape.

Die druk styg ietwat langs die Suidkus en ook tot 'n geringe mate oor die binneland. Met die verwagte hoër druk langs die Suidkus en Ooskus môre, sal verspreide donderstorms voorkom oor Natal en Suidoostelike Transvaal en enkele storms sal moontlik ook oor die res van Transvaal en die Vrystaat voorkom. Oor Wes-Kaapland sal dit mooiweer wees.

DAAGLIKSE WEERBULLETIN

WEERBURO : WEATHER BUREAU

DEPT. VAN VERVOER : DEPT. OF TRANSPORT

DAILY WEATHER BULLETIN

Maksimum en Minimum Temperature (°F) en Reënval (duime) vir die Etmaal wat om 0800 (SAST) eindig op

Maximum and Minimum Temperatures (°F) and Rainfall (inches) 24 hours ending at 0800 (SAST) on

mms.

4 - 12 - 53

TRANSVAAL	Max.	Min.	Rvl.
Barberton			
Bethal			4.6
Chester			2.1
Delmas			8.5
Ermelo			
Joubert Park	26	14	7.5
Komatipoort			
Kroondal	31	20	
Leeuwdoornsstad			
Lichtenburg			
Dunnottar	28	15	
Louis Trichardt	32	17	
Marnitz	31	18	
Middelburg	33	20	
Loskop			
Nelspruit			
Nylstroom	30	20	4.5
Palmietfontein	32	17	
Pietersburg	24	13	1.1
Piet Retief	30	18	
Pelgrimsrus			
Groblersdal	28	16	15.0
Messina	32	17	0.0
Pretoria	36	22	
Pretoria W.B.	29	14	0.0
Pretoriuskop	28	15	1.6
Standerton			
Thabazimbi			
Vaalwater	32	18	4.0
Watervalboven			
Wolmaransstad	30	16	6.5
Zeerust			
Witbank	30	14	0.0
			1.4

KAAP – CAPE	Max.	Min.	Rvl.
Alexanderbaai	23	14	
Aberdeen			
Andalusia			
Beaufort-Wes			
Cala	31	14	
Cape Point	21	16	
Danger Point	23	14	

CAPE – KAAP	Max.	Min.	Rfl.
Calitzdorp			
Calvinia			
Cape Agulhas	32	20	
Cape Columbine	22	15	
Cape St. Francis	20	13	
Carnarvon	22	15	
Cradock			
De Aar			
Dordrecht	32	16	
East London	23	14	
	23	16	
Elsenburg			
Flagstaff			
Fraserburg			
Caries	32	15	
George			
Graaff Reinet	22	13	
Grahamstown			
Idutywa			
Jansenville			0.5
Kenhardt			
Kentani			
Kimberley			
Kingwilliamstown	33	16	
Klaver			
Kowie	29	12	
Kuruman			
Lake Mentz			
Lovedale			
Maclear			
Mafeking			
Matatiele			
Matroosberg			
Middelburg	28	9	
Mossel Bay	29	11	
Malmesbury	23	17	
O'okiep			
Orange River			
Pofadder	24	13	
Port Elizabeth	31	10	
Port Nolloth	23	15	

KAAP – CAPE	Max.	Min.	Rvl.
Port St. Johns			
Postmasburg	24	19	1.5
Piquetberg	32	19	
Prieska			
Prince Albert			
Queenstown			
Riversdale	26	15	
Somerset-oos	26	13	
Springfontein	25	12	
Steynsburg	23	14	
Stormsrivier			
Sutherland			
Swellendam			
Umtata			
Upington	20	15	
van Wyksvlei	35	18	
Victoria-Wes			
Vryburg	30	14	
Williston	30	14	
Willowmore	31	16	
Wingfield			
Venterstad	23	17	

NATAL	Max.	Min.	Rvl.
Kaap St. Lucia			
Dundee	27	20	
Durban			
Estcourt	27	20	0.6
Kimeville	25	16	11.7
Ladysmith	27	17	
Harding			3.0
Mikuri	24	16	1.6
Newcastle			
Pietermaritzburg	27	17	6.5
Port Shepstone			1.3
Seven Oaks	24	20	0.3
Vryheid			

O.F.S. – O.V.S.	Max.	Min.	Rfl.
Bethlehem			
Bethulie	28	14	
Bloemfontein	30	13	
Fauresmith	31	15	
Ficksburg	31	12	
Harrismith			
Heilbron			
Hoopstad			
Kroonstad	33	16	
Lindley	32	17	
Modderpoort			
Parys			
Vrede			
Wepener			
Winburg	32	13	
Zastron			

S.W.A. and Protectorates en Protektorate	Max.	Min.	Rfl.
Gobabis			
Keetmanshoop	35	20	
Luderitz	36	18	
Ondongua	20	13	
Swakopmund	36	20	
Tsumeb	15	13	
Windhoek	35	20	
	30	14	
Aus	33	17	
Francistown	33	16	
Gaberones	33	20	
Mahalapye			
Maun	36	20	
Tsabong	34	21	0.2
Ghanzi	32	15	
Mariental	34	16	
Bremersdorp	30	10	2.3
	28	19	

SYNOPTIC WEATHER MAP 1200 GMT. — 1400 SAST. SINOPTIESE WEERKAART

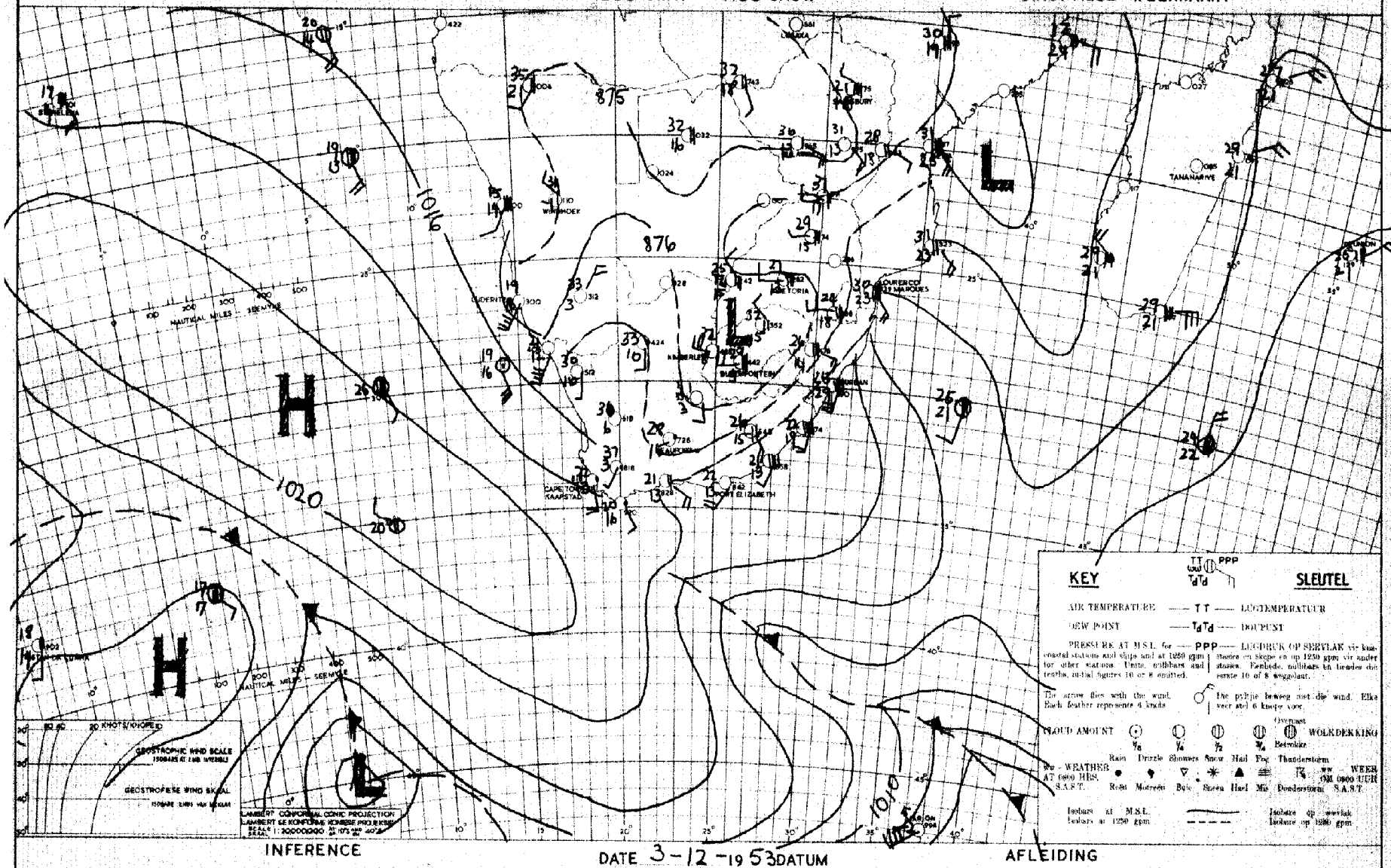

INFERENCE DATE 3-12-1953 DATUM AFLEIDING

Pressures the Eastern Union are rising relatively to those in the West and Northeasterly winds near the surface will be strengthened. Conditions will remain favourable for thunderstorms over Transvaal, Natal and the Northern O.F.S. Pressure systems seawards are weak and no chang is expected.

Lugdrukke oor die Oostelike Unie styg in vergelyking met die in die Wester en Noorde winde naby die oppervlakte sal verstrek word. Toestande bly dus gunstig vir donderweer oor Transvaal, Natal en die Noordelike Vrystaat. Druksisteme oor die omliggende oseane is swak en geen verandering word verwag nie.

DAAGLIKSE WEERBULLETIN

WEERBURO : WEATHER BUREAU

DEPT. VAN VERVOER : DEPT. OF TRANSPORT

DAILY WEATHER BULLETIN

Maksimum en Minimum Temperature (°C en Reenval (duime) vir die Etmaal wat om 0800 (SAST) eindig op

Maximum and Minimum Temperatures (°C) and Rainfall (inches) 24 hours ending at 0600 (SAST) on

5 - 12 - 1953

TRANSVAAL	Max.	Min.	Rvl.
Barberton			2.8
Bethal			
Chester			
Crecy	28	13	2.0
Delmas			
Ermelo			
Groblersdal	29	17	2.7
Joubert Park	32	23	
Komatipoort			
Kroondal			2.2
Leeuwdoornstad			
Lichtenburg			
Dunnottar	16	12	11.2
	25	18	
Louis Trichardt	29	18	
Marnitz			
Middelburg			4.2
Loskop			
Nelspruit	28	18	
Nylstroom	28	14	
Palmietfontein			
Pietersburg	25	15	
Piet Retief			
Potgietersrus	24	16	0.3
Jan Smuts	25	12	22.7
	32	14	
Potchefstroom	27	13	0.3
Pretoria W.B.			
Pretoriuskop			
Standerton	31	15	19.5
Thabazimbi			
Vaalwater	25	12	17.5
Watervalboven			
Wolmaransstad			
Zeerust	33	17	
Witbank			0.6
Sekukuni			15.5
KAAP - CAPE			
Alexanderbaai	22	14	
Aberdeen			
Andalusia			
Beaufort-Wes	32	13	
Cala			

CAPE - KAAP	Max.	Min.	Rfl.
Calitzdorp			
Calvinia	31	17	
Cape Agulhas	23	12	
Cape Columbine	17	11	
Cape St. Francis	22	17	
Carnarvon			
Cradock			
De Aar	33	15	
Dordrecht			
East London	24	17	0.1
Elsenburg			
Flagstaff			5.4
Fraserburg	32	13	
Gariep	28	12	
George	22	12	
Graaff Reinet	27	14	
Grahamstown			
Idutywa			8.0
Jansenville			
Kenhardt	36	22	
Kentani			
Kimberley	35	17	
Kingwilliamstown			
Klaver	30	14	
Kowie			
Kuruman			
Lake Mentz			
Lovedale			
Maclear			
Mafeking			
Matatiele			
Matroosberg	27	8	
Middelburg	28	13	
Mossel Bay	23	16	
Malmesbury			
O'okiep	30	18	
Orange River			
Pofadder	33	18	
Port Elizabeth	23	16	

KAAP - CAPE	Max.	Min.	Rvl.
Port St. Johns	25	18	2.0
Postmasburg	34	19	
Piquetberg			
Prieska	37	25	
Prince Albert			
Queenstown	30	14	0.8
Riversdale	25	11	
Somerset-oos	25	14	
Springfontein	28	13	1.5
Steynsburg			
Stormsrivier			
Sutherland			
Swellendam			
Umtata	25	15	0.4
Upington	36	17	
van Wykswlei			
Victoria-Wes	31	12	
Vryburg	33	17	
Williston	33	16	
Willowmore			
Wingfield	22	17	
Venterstad			
NATAL			
Kaap St. Lucia	31	32	
Dundee			
Durban	25	20	1.4
Estcourt	28	13	10.5 H
Himeville			
Ladysmith	32	16	15.0
Harding			5.7
Melmoth	22	16	4.1
M'kuzi			
Newcastle	28	15	8.4 H
Pietermaritzburg			
Port Shepstone	25	20	
Seven Oaks			
Vryheid			

O.F.S. - O.V.S.	Max.	Min.	Rfl.
Bethlehem			
Bethulie	27	14	
Bloemfontein	32	13	
Fauresmith	34	15	
Ficksburg	33	15	
Harrismith			
Heilbron			
Hoopstad			
Kroonstad	36	13	
Lindley	34	16	
Modderpoort			
Parys			
Vrede			
Wepener			
Winburg	34	14	
Zastron			
S.W.A. and Protectorates en Protektorate			
Aus	30	16	
Gobabis	32	18	
Keetmanshoop	37	19	
Luderitz	20	12	
Ondongua	35	21	0.2
Swakopmund	16	13	
Tsumeb	33	20	6.6 H
Windhoek	33	17	0.1
Marienta1	37	23	
Outjo	37	21	
Franciistown	30	19	
Gaberones			
Mahalapye	32	18	
Maun	34	21	
Tsabong	37	16	
Mbabane			
Stegi			

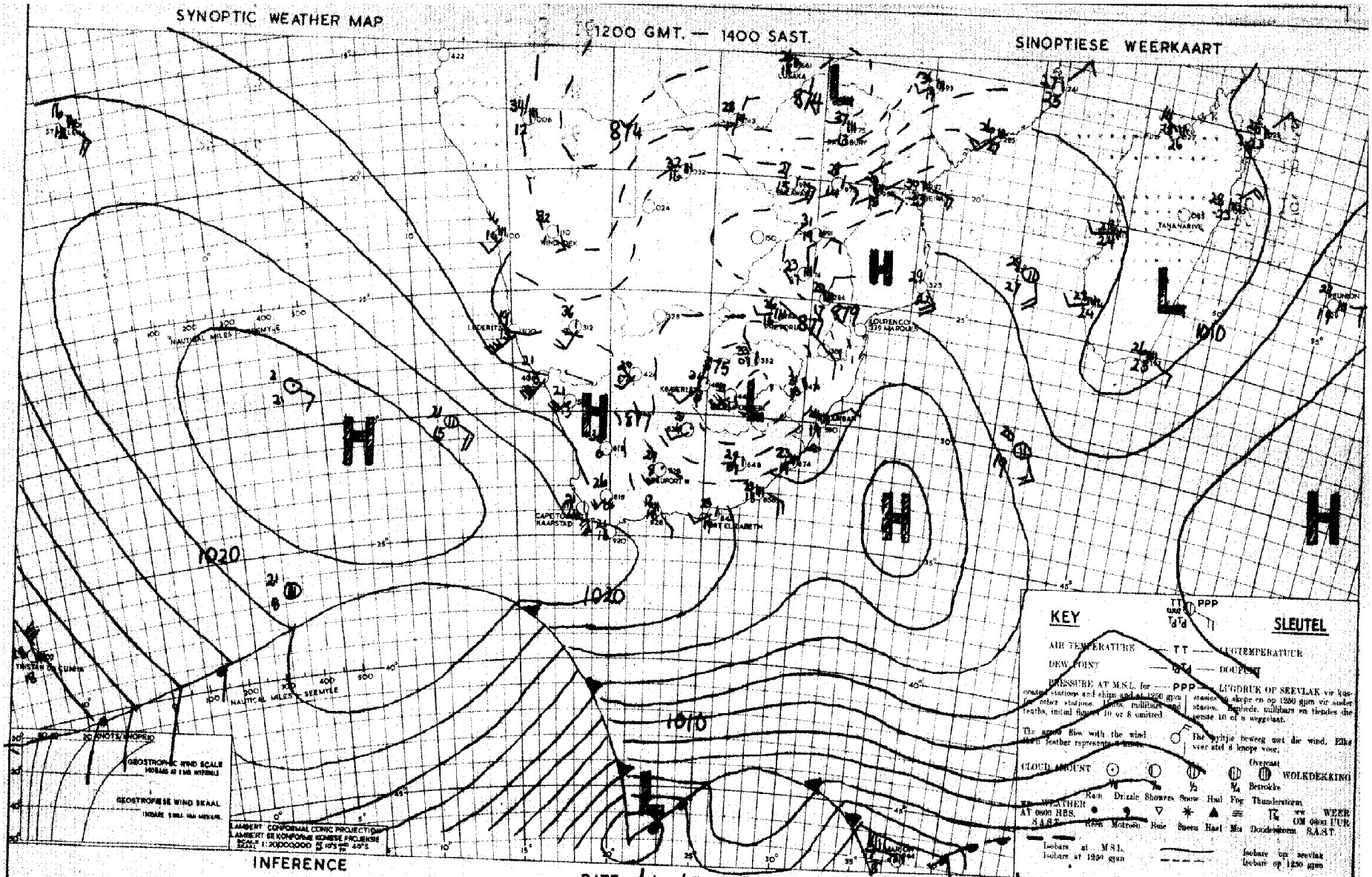

With rising pressures along the Southeast coast it is expected that cloudy conditions will persist over the Eastern parts of the Union with scattered afternoon thundershowers. It will remain fine and warm over the Western half of the Cape

Met stygende drukke aan die Suidoostkus word verwag dat bewolkte toestande oor die Oostelike dele van die Unie sal voortduur en dat donderbuie in die namiddae sal voorkom. Oor die Westelike helfte van Kaapland sal dit mooiweer en warm bly.

DAAGLIKSE WEERBULLETIN

WEERBURO : WEATHER BUREAU
DEPT. VAN VERVOER : DEPT. OF TRANSPORT

DAILY WEATHER BULLETIN

Maksimum en Minimum Temperature (°F) en Reënval (duime) vir die Etmaal wat om 0800 (SAST) eindig op 6 - 12 - 1953

Maximum and Minimum Temperatures (°F) and Rainfall (inches) 24 hours ending at 0800 (SAST) on

TRANSVAAL	Max.	Min.	Rvl.
Barberton			
Bethal			
Chester			
Delmas			
Ermelo	23	11	2.0
Joubert Park			
Komatipoort			
Kroondal			
Leeuwdoornsstad			
Lichtenburg			
Lichtenburg	25	13	
Crecy	29	15	33.5
Louis Trichardt			
Marnitz			
Middelburg			
Loskop			
Nelspruit			
Nylstroom			
Jan Smuts	23	12	5.2
Palmietfontein	26	14	22.0
Pietersburg			
Piet Retief			
Pelgrimsrus			
Potchefstroom	27	18	3.7
Pretoria W.B.			
Pretoriuskop			
Standerton	31	17	15.5
Thabazimbi			
Vaalwater			
Watervalboven			
Wolmaransstad			
Zeerust			
Witbank			
KAAP - CAPE			
Alexanderbaai	23	16	
Aberdeen			
Andalusia			
Beaufort-Wes	29	14	
Cala			

CAPE - KAAP	Max.	Min.	Rfl.
Calitzdorp			
Calvinia	35	21	
Cape Agulhas	24	19	
Cape Columbine	23	13	
Cape St. Francis	23	19	
Carnarvon			
Cradock			
De Aar			
Dordrecht			
East London	23	18	
Danger Point	24	15	
Elsenburg			
Flagstaff			
Fraserburg			
Garies	40	15	
George	22	12	
Graaff Reinet			
Grahamstown			
Idutywa			
Jansenville			
Kenhardt			
Kentani			
Kimberley	34	18	
Kingwilliamstown			
Klaver			
Kowie			
Kuruman			
Lake Mentz			
Lovedale			
Maclear			
Mafeking			
Matatiele			
Matroosberg	29	12	
Middelburg	25	8	
Mossel Bay	21	18	
Malmesbury			
O'okiep	36	18	
Orange River	33	19	
Pofadder			
Port Elizabeth	23	19	
Port Nolloth	19	12	

KAAP - CAPE	Max.	Min.	Rvl.
Port St. Johns	23	18	2.0
Postmasburg			
Piquetberg			
Prieska			
Prince Albert			
Queenstown			
Riversdale	26	17	
Somerset-oos	23	12	
Springfontein			
Steynsburg			
Stormsrivier			
Sutherland			
Swellendam			
Umtata			
Upington	33	20	
van Wyksvlei	34	21	
Victoria-Wes	29	14	
Vryburg	34	18	
Williston			
Willowmore			
Wingfield	31	15	
Venterstad			
NATAL			
Kaap St. Lucia	30	19	0.5
Dundee			
Durban			
Estcourt	24	19	1.4
Himeville			
Ladysmith	21	15	0.1
Melmoth	21	15	8.7
M'kuzi			
Newcastle			
Pietermaritzburg			
Port Shepstone	25	18	4.5
Seven Oaks			
Vryheid			

O.F.S. - O.V.S.	Max.	Min.	Rfl.
Bethlehem			
Bethulie	30	12	
Bloemfontein	32	15	
Fauresmith	32	18	
Ficksburg			
Harrismith			
Heilbron			
Hoopstad			
Kroonstad			
Lindley			
Modderpoort			
Parys			
Vrede			
Wepener	32	14	
Winburg			
Zastron			
S.W.A. and Protectorates en Protektorate			
Gobabis	33	20	0.0
Keetmanshoop			
Luderitz	20	14	
Ondongua			
Swakopmund	17	12	
Tsumeb	33	21	
Windhoek	32	17	
Francistown	35	18	
Gaberones			
Mahalapye			
Maun	32	20	0.2
Tsabong	38	17	
Aus	36	19	5.0
Outjo	36	19	
Mbabane			
Stegi			
Mariental	37	23	
Ghansi	34	18	

SYNOPTIC WEATHER MAP 1200 GMT. — 1400 SAST. SINOPTIESE WEERKAART

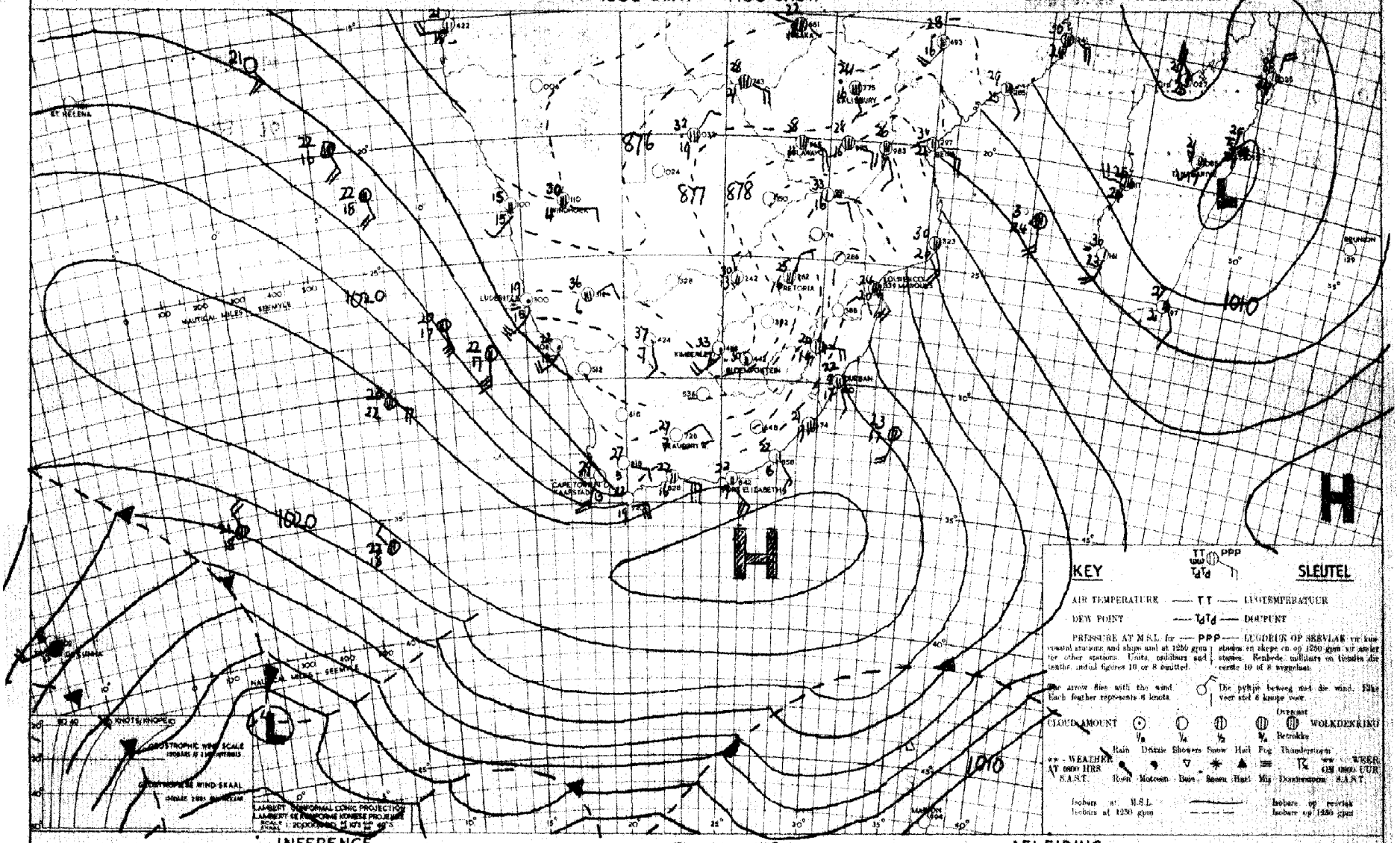

INFERENCE DATE 5-12-1953 DATUM AFLEIDING

Presures are rising over the Southeast coast and the shallow layers of Northeasterly winds over the Eastern Union will continue. In the upper air a High is centered over the central Union and on its Western side humid is air in moving Southwards the Northern Cape.

Lugdrukke styg oor die Suidoostelike kusstreke en 'n vlak laag Noordo winde s ai voortduur oor die Oostelike Unie. In die hoog is daar 'n Hoog oor die middel Unie en aan die Wester kant daarvan beweeg vogtiger lug Suidwaarts na die Noordkaapland.

DAAGLIKSE WEERBULLETIN

WEERBURO : WEATHER BUREAU

DEPT. VAN VERVOER : DEPT. OF TRANSPORT

DAILY WEATHER BULLETIN

Maksimum en Minimum Temperature (°C) en Reënval (mm) vir die Etmaal wat om 0800 (SAST) eindig op

Maximum and Minimum Temperatures (°C) and Rainfall (mm) 24 hours ending at 0800 (SAST) on

7 - 12 - 1983

TRANSVAAL	Max.	Min.	Rvl.
Barberton			
Bethal			
Chester			
Delmas			
Ermelo	22	12	
Joubert Park			
Komatipoort	27	16	1.5
Kroondal			
Leeuwdoornestad			
Lichtenburg			
Dunnottar	19	15	
Louis Trichardt			
Marnitz			
Middelburg			1.1
Loskop			
Nelspruit	20	18	
Nylstroom	26	15	
Palmietfontein			
Pietersburg	23	14	
Piet Retief	23	13	0.4
Pelgrimsrus	24	13	
Jan Smuts	22	13	
Potchefstroom	28	13	12.0
Pretoria W.B.	24	14	
Pretoriuskop			
Standerton			
Thabazimbi	28	18	
Vaalwater			
Watervalboven			
Wolmaranestad			
Zeerust			
Witbank			
KAAP - CAPE			
Alexanderbaai	22	15	
Aberdeen			
Andalusia			
Beaufort-Wes	38	18	
Cala			

CAPE - KAAP	Max.	Min.	Rfl.
Calitzdorp			
Calvinia	37	14	
Cape Agulhas	24	17	
Cape Columbine	20	12	
Cape St. Francis	22	16	
Carnarvon			
Cradock			
De Aar	34	16	
Dordrecht	29	16	0.6
East London	27	19	
Elsenburg			
Flagstaff			
Fraserburg	36	14	
Garies			
George	29	14	
Graaff Reinet	35	22	
Grahamstown			
Idutywa			
Jansenville			
Kenhardt			
Kentani			
Kimberley	33	18	4.0
Kingwilliamstown			
Klaver			
Kowie	37	16	0.1
Kuruman			
Lake Mentz			
Lovedale			
Maclear			
Mafeking			
Matatiele			
Matroosberg	33	13	
Middelburg	32	19	
Mossel Bay	22	18	
Malmesbury			
O'oklep			
Orange River	35	20	1.2
Pofadder			
Port Elizabeth	24	17.	

KAAP - CAPE	Max.	Min.	Rvl.
Port St. Johns	24	19	
Postmasburg	35	18	
Piquetberg			
Prieska	38	28	
Prince Albert			
Queenstown	33	17	
Riversdale	35	17	
Somerset-oos	34	18	
Springfontein	27	12	0.5
Steynsburg			
Stormsrivier			
Sutherland			
Swellendam			
Umtata	29	15	
Upington	39	24	
van Wyksvlei			
Victoria-Wes	36	16	
Vryburg	33	17	
Williston	38	17	
Willowmore			
Wingfield	32	13	
Venterstad			
NATAL			
Kaap St. Lucia	30	20	
Dundee			
Durban	25	18	
Estcourt	25	14	
Hineville			
Ladysmith	27	15	
Melmoth	25	15	
M'kuzi			
Newcastle	27	15	
Pietermaritzburg			
Port Shepstone	36	19	
Seven Oaks			
Vryheid			

O.F.S. - O.V.S.	Max.	Min.	Rfl.
Bethlehem	29	12	50.5
Bethulie	31	20	
Bloemfontein	31	15	
Fauresmith	33	18	
Ficksburg			
Harrismith			
Heilbron			3.5
Hoopstad	34	14	0.4
Kroonstad	34	15	
Lindley			22.8
Modderpoort			
Parys			
Vrede			26.0
Wepener	31	15	1.5
Winburg			
Zastron			
S.W.A. and Protectorates en Protektorate			
Gobabis	39	17	1.6
Keetmanshoop	38	24	
Lüderitz			
Ondongua	35	19	1.8
Swakopmund	14	13	
Tsumeb	31	20	
Windhoek	29	14	0.4
Aus	34	23	
Francistown	29	14	
Gaberones			
Mahalappye			
Maun	34	20	
Tsabong	36	16	1.3
Mbabane			
Stegi			

SYNOPTIC WEATHER MAP 1200 GMT — 1400 SAST. SINOPTIESE WEERKAART

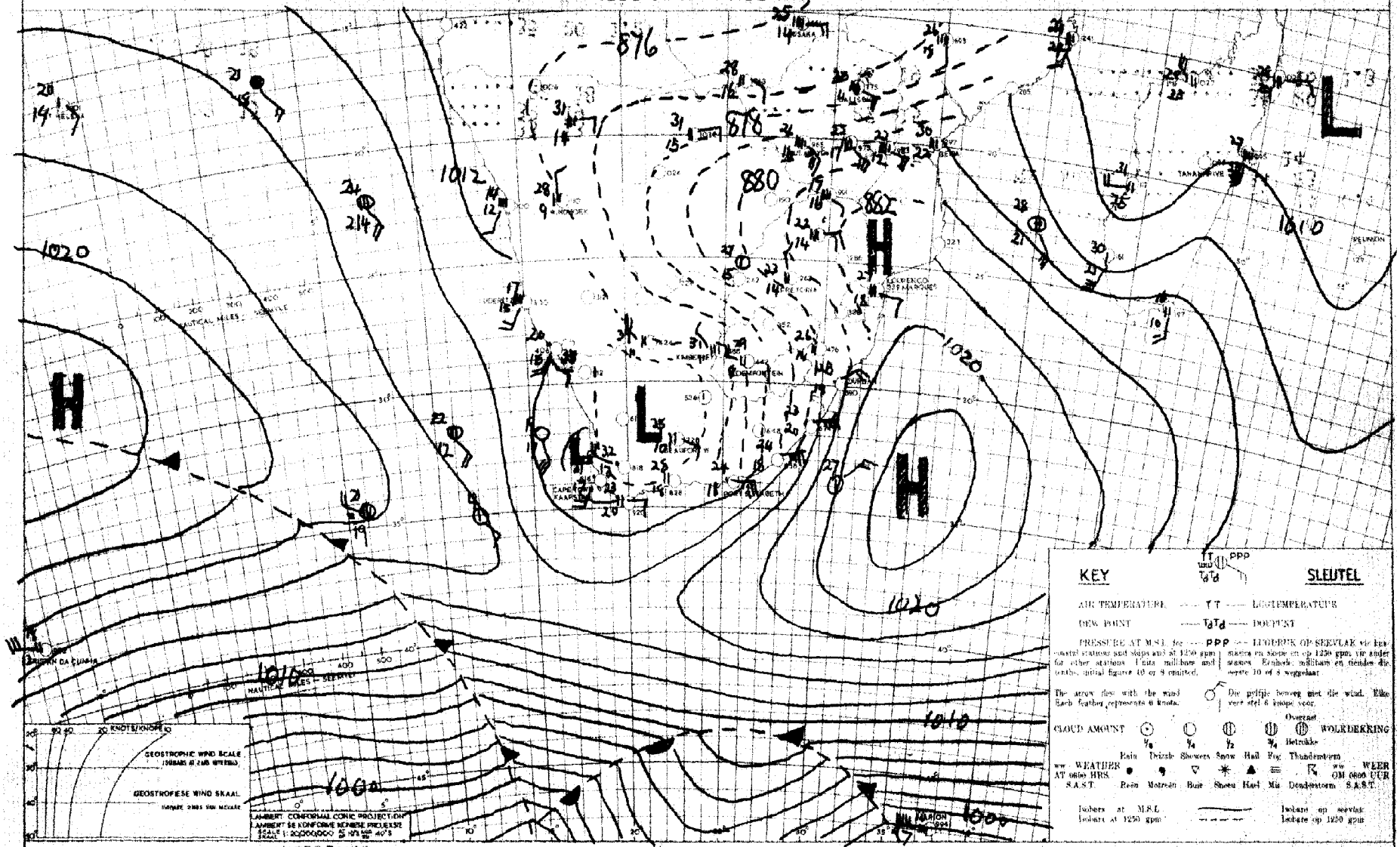

DATE 6-12-1952 DATUM

INFERENCE

Pressure is falling rapidly along the South and East coasts as well as over interior Cape. Therefore the high East of the Union will quickly move away and the low over the interior will be displaced Eastwards. With moist air circulating Southwards East of the low, cloud and thunder conditions will recur over Transvaal, Natal, Orange Free State, N. and E. Cape.

AFLEIDING

Die druk daal vinnig langs die Suid- en Ooskus, asook oor die binneland van die Kaap. Die antisiklone Oos van die Unie sal dus vinnig na die Ooster uitwyk en die sentrum van lae druk oor die binneland sal ook Ooswaarts beweeg. Vogtige lug wat Suidwaarts beweeg Oos van die lae druk sal donderweerstoestande laar voorkom oor Transvaal, Natal, die Vrystaat, N. en O. Kaapland.

DAAGLIKSE WEERBULLETIN

WEERBURO : WEATHER BUREAU

DEPT. VAN VERVOER : DEPT. OF TRANSPORT

DAILY WEATHER BULLETIN

Maksimum en Minimum Temperature (°F) en Reënval (duiwe) vir die Etmaal wat om 0800 (SAST) eindig op

Maximum and Minimum Temperatures (°F) and Rainfall (inches) 24 hours ending at 0800 (SAST) on

8 - 12 - 1953

TRANSVAAL	Max.	Min.	Rvl.
Barberton			
Bethal			
Chester			
Dewetsdorp	29	14	
Ermelo	25	16	
Johannesburg	27	14	
Komatipoort	35	17	
Kroondal			
Leeuwdoornsstad			
Lichtenburg			
Jan Smuts	24	14	
Louis Trichardt	27	16	
Marpitz	30	19	
Middelburg			
Groblersdal	30	17	
Nelspruit			
Nylstroom	29	15	
Palmietfontein			
Pietersburg	27	16	
Piet Retief			
Pelgrimsrus			
Potchefstroom	29	16	
Pretoria W.B.	28	14	
Pretoriuskop			
Standerton			
Thabazimbi	32	20	
Vaalwater			
Watervalboven			
Wolmaransstad			
Zeerust			
Witbank			
KAAP - CAPE			
Alexanderbaai			
Aberdeen			
Andalusia			
Beaufort-Wes			
Cala			

CAPE - KAAP	Max.	Min.	Rfl.
Calitzdorp			
Calvinia			
Cape Agulhas	23	16	
Cape Columbine	20	13	
Cape St. Francis	22	19	
Carnarvon			
Cradock			
De Aar			
Dordrecht			
East London	32	19	0.1
Elsenburg			
Flagstaff			
Fraserburg			
Garies	30	16	
George	36	17	0.3
Graaff Reinet	38	19	
Grahamstown			
Idutywa			
Jansenville			
Kenhardt	38	11	0.8
Kentani			
Kimberley	35	19	xx
Kingwilliamstown			
Klaver			
Kowie			
Kuruman			
Lake Mentz			
Lovedale			
Maclear			
Mafeking			
Matatiele			
Matroosberg	32	12	
Middelburg			
Mossel Bay	23	19	
Malmesbury			
O'okiep	31	11	
Orange River	36	19	4.0
Pofadder	36	15	
Port Elizabeth	25	19	

KAAP - CAPE	Max.	Min.	Rvl.
Port St. Johns	24	21	
Postmasburg	33	17	10.0
Piquetberg			
Prieska			
Prince Albert			
Queenstown	36	23	
Riversdale	31	15	
Somerset-oos	39	17	0.5
Springfontein	42	14	0.1
Steynsburg			
Stormsrivier			
Sutherland			
Swellendam			
Umtata			
Upington	38	21	5.0
van Wyksvlei			
Victoria-Wes	35	17	
Vryburg	32	19	
Williston			
Willowmore			
Wingfield	22	15	
Venterstad			
NATAL			
Kaap St. Lucia	28	21	
Dundee			
Durban	27	20	
Estcourt	31	15	
Himeville			
Ladysmith	33	16	
Melmoth	31	17	
M'kuzi			
Newcastle	32	15	
Pietermaritzburg			
Port Shepstone	26	20	
Seven Oaks			
Vryheid			

O.F.S. - O.V.S.	Max.	Min.	Rfl.
Bethlehem			
Bethulie			
Bloemfontein			
Fauresmith			
Ficksburg			
Harrismith			
Heilbron			
Hoopstad			
Kroonstad	34	17	
Lindley			
Modderpoort			
Parys			
Vrede			
Wepener	32	19	1.8
Winburg			
Zastron			
S.W.A. and Protectorates			
Aus	30	22	
Gobabis	32	18	6.6
Keetmanshoop	36	18	
Luderitz	19	14	
Ondongua	35	19	30.0
Swakopmund	17	14	
Tsumeb	33	19	
Windhoek	26	16	0.8
Matiental	35	23	
Francistown			
Gaberones			
Mahalapye			
Maun	32	17	
Tsabong	34	19	
Bremersdorp	21	17	
Stegi			

SYNOPTIC WEATHER MAP 1200 GMT. — 1400 SAST. SINOPTIESE WEERKAART

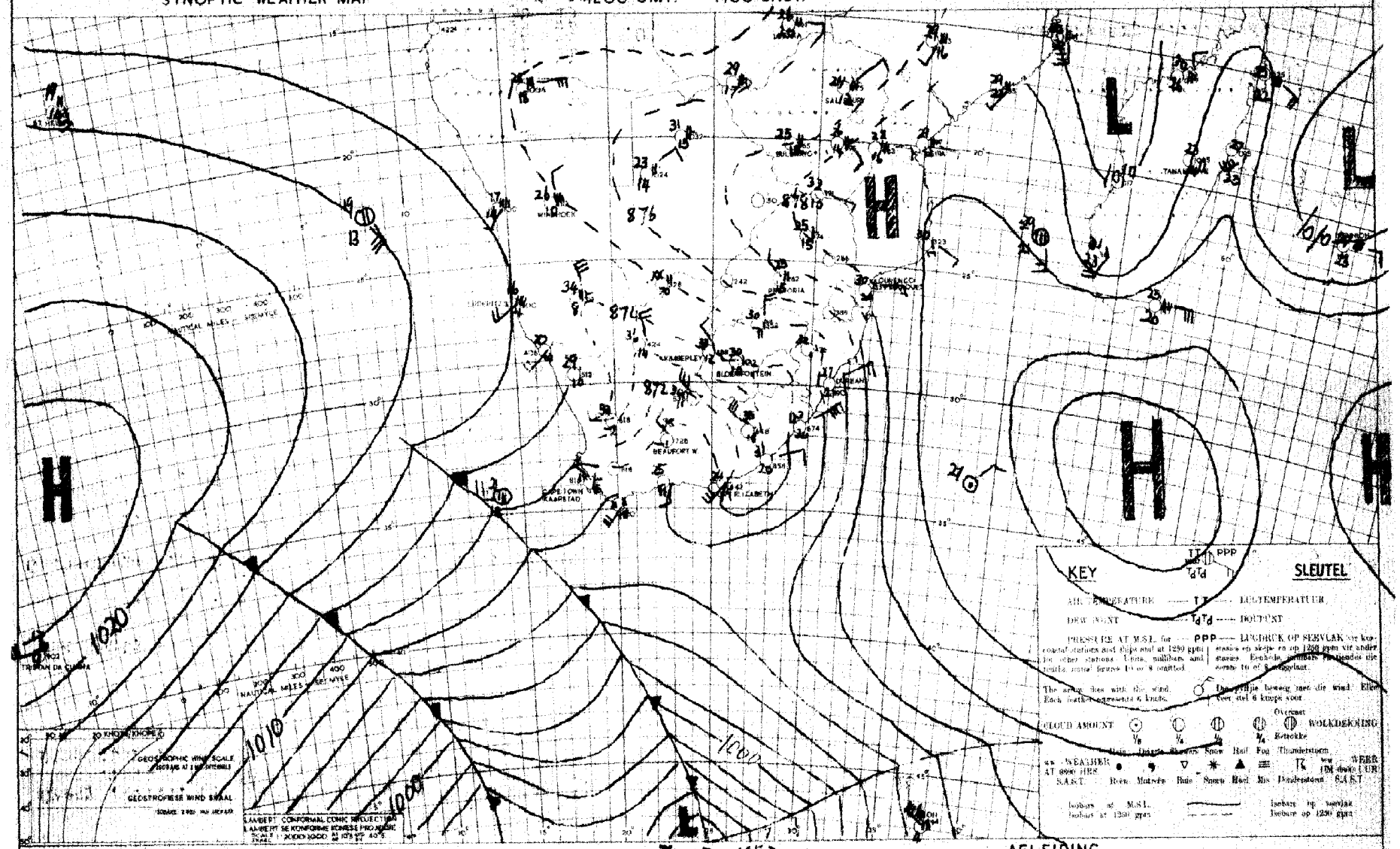

INFERENCE DATE 7-12-1953 DATUM AFLEIDING

Moist air is flowing SE-wards from S.W.A. to the Central parts of the Union and cloudy weather with local showers will develop over the Northern Cape, the Central and Eastern Cape and the Southern Free State. Cooler cloudy conditions will spread Eastwards along the Southwestern and Southern Cape coasts.

Vogtige lug beweeg Suidooswaarts van S.W.A. na die Middeldele van die Unie en bewolkte weer met plaaslike buie sal oor Noord, Middel en Oos Kaapland en Suidelike Vrystaat ontwikkel. Koeler bewolkte toestande sal Ooswaarts langs die Suidwestelike en Suidelike Kaapse kusstreke uitbrei.

DAAGLIKSE WEERBULLETIN

WEERBURO : WEATHER BUREAU

DEPT. VAN VERVOER : DEPT. OF TRANSPORT

DAILY WEATHER BULLETIN

Maksimum en Minimum Temperature (°C °F) en Reënval (duime mms) vir die Etmaal wat om 0800 (SAST) eindig op

Maximum and Minimum Temperatures (°C °F) and Rainfall (inches mms) 24 hours ending at 0800 (SAST) on

9 - 12 - 1953

TRANSVAAL.	Max.	Min.	Rvl.
Barberton			
Bethal			
Chester			
Delmas			
Ermelo	26	13	
Joubert Park			
Komatipoort	40	18	
Kroondal			
Leeuwdoornsstad			
Lichtenburg	31	14	
Crecy			
Dunnottar	28	15	
Louis Trichardt	29	15	
Marnitz	32	20	
Middelburg			
Loskop			
Nelspruit	33	28	0.0
Nylstroom	31	15	0.0
Jan Smuts	26	16	
Pietersburg	28	16	
Piet Retief			
Pelgrimsrus			
Potchefstroom	30	15	
Pretoria W.B.	29	16	
Pretoriuskop			
Standerton			
Thabazimbi	33	18	
Vaalwater			
Watervalboven	31	13	
Wolmaransstad			
Zeerust	31	19	
Witbank			
KAAP - CAPE			
Alexanderbaai	24	13	
Aberdeen			
Andalusia			
Beaufort-West	33	11	
Calvinia			
Cape Point	17	13	

CAPE - KAAP	Max.	Min.	Rfl.
Calitzdorp			
Calvinia	23	6	
Cape Agulhas	26	12	0
Cape Columbine	19	10	
Cape St. Francis	22	16	
Carnarvon			
Cradock			
De Aar	28	13	1.0
Dordrecht	24	10	0.4
East London	23	16	11.4
Danger Point	24	11	0.2
Elsenburg			
Flagstaff			
Fraserburg	38	07	
Garies	24	10	
George	24	10	0.7
Graaff Reinet	33	12	6.4
Grahamstown			
Idutywa			
Jansenville			
Kenhardt	32	15	
Kentani			
Kimberley	29	17	3.7
Kingwilliamstown			
Klaver	23	12	0.1
Kowie			
Kuruman			
Lake Mentz			
Lovedale			
Maclear			
Mafeking			
Matatiele			
Matroosberg	21	3	0
Middelburg	28	13	
Mossel Bay	23	14	
Malmesbury			
O'okiep	23	9	
Orange River	29	14	7.6
Pofadder	29	9	
Port Elizabeth	24	16	0.1

KAAP - CAPE	Max.	Min.	Rvl.
Port St. Johns	24	16	12.5
Postmasburg	25	15	2.0
Piquetberg			
Prieska			
Prince Albert	31	18	
Queenstown			
Riversdale	30	11	1.6
Somerset-oos	27	10	
Springfontein	30	11	18.5
Steynsburg	29	14	13.5
Port Nolloth	20	12	
Stormsrivier			
Sutherland			
Swellendam			
Umtata	32	11	8.5
Upington	32	17	
van Wyksvlei			
Victoria-Wes			
Vryburg	30	10	
Williston	33	17	0.9
Willowmore	27	9	
Wingfield			
Venterstad	21	8	0.0
NATAL.			
Kaap St. Lucia	28	22	1.6
Dundee			
Durban	30	21	
Estcourt	33	19	
Himeville			
Ladysmith	35	19	
Melmoth	35	19	0.6
M'kuzi			
Newcastle	33	19	0.1
Pietermaritzburg			
Port Shepstone	25	19	
Seven Oaks			
Vryheid			

O.F.S. - O.V.S.	Max.	Min.	Rfl.
Bethlehem			
Bethulie	29	16	
Bloemfontein	27	16	0.3
Fauresmith	30	15	8.4
Ficksburg	27	15	0.2
Harrismith			
Heilbron			
Hoopstad			
Kroonstad	31	17	3.5
Lindley	32	17	
Modderpoort			
Parys			
Vrede			
Wepener			
Winburg	27	17	2.4
Zastron			
S.W.A. and Protectorates en Protektorate			
Gobabis			
Keetmanshoop	27	17	1.8
Luderitz	33	14	
Ondongua	22	14	
Swakopmund	22	18	36.0
Tsumeb	18	13	
Windhoek	24	17	27.0
Aus	18	15	6.2
Outjo	27	12	
Francistown	22	17	8.5
Gaberones			
Mahalapye			
Maun	33	17	
Tsatong	33	20	1.4
Ghanzi	32	16	56.9
Mariental	33	17	4.8
Tsabong	29	18	
Stegi	22	18	

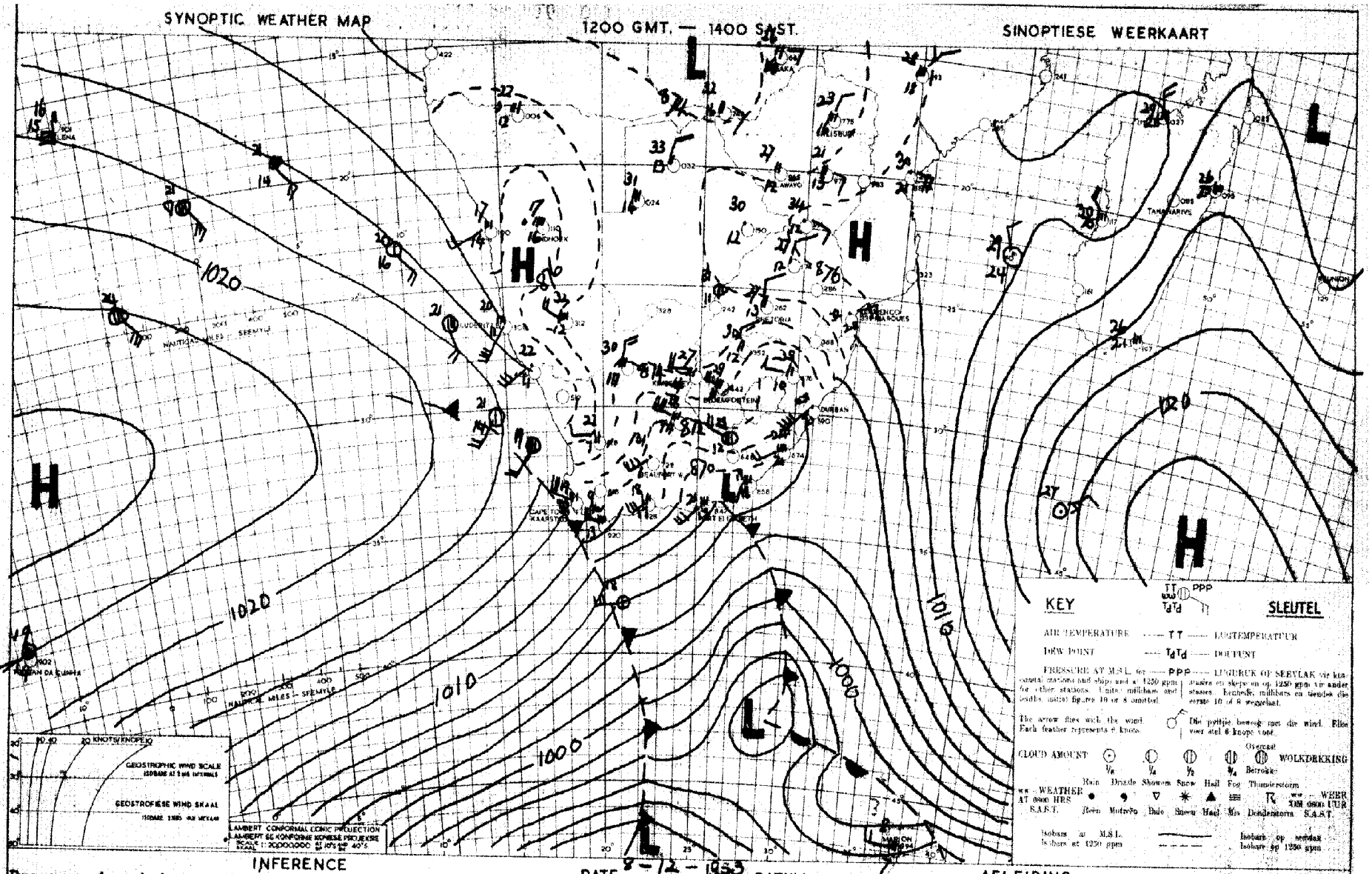

INFERENCE

DATE 8-12-1953

Pressure is rising rapidly over Western and Southern Cape and cool air will flood Southern Cape during the night spreading to Eastern Cape and Natal tomorrow. The interaction between this cool air and warm humid air over Northern and Eastern Cape, O.F.S. and Natal will cause cloudy conditions over these areas with scattered rain and showers. Thunderclouds will develop over Transvaal.

AFLEIDING

DATUM

Die druk styg vinnig oor Wes- en Suid-Kaapland en koel lug sal vannag oor Suidelike Kaapland instroom en oor Oos-Kaapland en Natal môre. Die invloed van die koue lug op die warm vogtige lug oor Noord en Oos-Kaapland die Vrystaat en Natal sal wees om bewolkte weer met verspreide reën en buie te veroorsaak. Donderwolke sal oor Transvaal ontwikkel.

DAAGLIKSE WEERBULLETIN

WEERBURO : WEATHER BUREAU

DEPT. VAN VERVOER : DEPT. OF TRANSPORT

DAILY WEATHER BULLETIN

Maksimum en Minimum Temperature (°C) en Reënval (duime) vir die Etmaal wat om 0800 (SAST) eindig op

Maximum and Minimum Temperatures (°C) and Rainfall (inches) 24 hours ending at 0800 (SAST) on

10 - 12 1995 3

TRANSVAAL	Max.	Min.	Rvl.
Barberton			
Bethal			3.2
Chester			
Dundee			
Ermelo			
Joubert Park			
Komatipoort	36	20	
Kroondal			
Leeuwdoornestad			
Lydenburg	28	15	
Groblersdal	33	20	
Louis Trichardt	31	16	1.3
Marnitz	33	30	
Middelburg			
Loskop			
Nelspruit	32	23	
Nylstroom			
Palmietfontein			
Pietersburg	30	16	
Piet Retief			
Potgietersrus	28	4	4.5
Jan Smuts	26	13	
Potchefstroom	30	17	
Pretoria W.B.	29	16	
Pretoriuskop			
Standerton			
Thabazimbi	33	22	
Vaalwater			
Watervalboven	28	13	
Wolmaransstad			
Zeerust	31	18	
Witbank			

KAAP - CAPE	Max.	Min.	Rvl.
Alexanderbaai	22	11	
Aberdeen			
Andalusia	25	11	
Beaufort-Wes			
Cala			

CAPE - KAAP	Max.	Min.	Rfl.
Calitzdorp			
Calvinia	29	14	
Cape Agulhas	25	15	
Cape Columbine	18	11	
Cape St. Francis	20	12	
Carnarvon			
Cradock			
De Aar	25	11	
Dordrecht	17	8	0.2
East London	21	14	
Elsenburg			
Flagstaff			
Fraserburg	24	9	
Garies	29	16	
George	20	10	
Graaff Reinet	19	8	
Grahamstown			
Idutywa			
Jansenville			
Kenhardt			
Kentani			
Kimberley	23	16	0.5
Kingwilliamstown			
Klaver	27	11	
Kowie			
Kuruman			3.6
Lake Mentz			
Lovedale			
Maclear			
Mafeking			
Matatiele			
Matroosberg	24	6	
Middelburg	20	5	
Mossel Bay	22	15	
Malmesbury			
O'okiep	29	18	
Orange River	25	14	
Pofadder	29	13	
Port Elizabeth	22	11	

KAAP - CAPE	Max.	Min.	Rvl.
Port St. Johns	21	17	0.3
Postmasburg	20	17	
Piquetberg			
Prieska	28	23	
Prince Albert			
Queenstown	17	8	
Riversdale	25	8	
Somerset-oos	19	9	0.3
Springfontein	15	10	3.2
Steynsburg			
Stormsrivier			
Sutherland			
Swellendam			
Umtata	17	13	0.4
Upington	28	17	
van Wyksvlei			
Victoria-Wes	22	17	
Vryburg	33	15	
Williston	27	13	
Willowmore			
Wingfield	23	14	
Venterstad			

NATAL	Max.	Min.	Rvl.
Kaap St. Lucia	22	17	1.0
Dundee			4.0
Durban	24	18	0.5
Estcourt	25	12	4.4
Kingsville			
Ladysmith	24	13	5.7
Melmoth	xx	13	4.7
M'kuzi			
Newcastle	25	13	4.3
Pietermaritzburg			1.6
Port Shepstone	22	18	
Seven Oaks			
Vryheid			

O.F.S. - O.V.S.	Max.	Min.	Rfl.
Bethlehem	33	12	4010
Bethulie	25	10	
Bloemfontein	21	15	1.0
Fauresmith	24	14	
Ficksburg			
Harrismith			
Heilbron			
Hoopstad	25	16	
Kroonstad	28	14	19.0
Lindley			40.0
Modderpoort			
Parys			
Vrede			3.0
Wepener	23	15	1.0
Winburg			
Zastron			
Reitz			15.0
Warden			27.5

S.W.A. and Protectorates en Protektorate	Max.	Min.	Rfl.
Gobabis	20	15	9.5
Keetmanshoop	30	17	
Luderitz	20	13	
Ondongua	27	20	
Swakopmund	17	13	
Tsumeb	26	17	14.7
Windhoek	25	13	
Aus	26	12	
Marienta	26	15	
Francistown	34	18	4.3
Gaberones			
Mahalapye	33	20	
Maun	30	19	
Tsabong	21	15	1.3
Mtabane			
Stegi			
Embembe			7.5

SYNOPTIC WEATHER MAP 1200 GMT. — 1400 SAST. SINOPTIESE WEERKAART

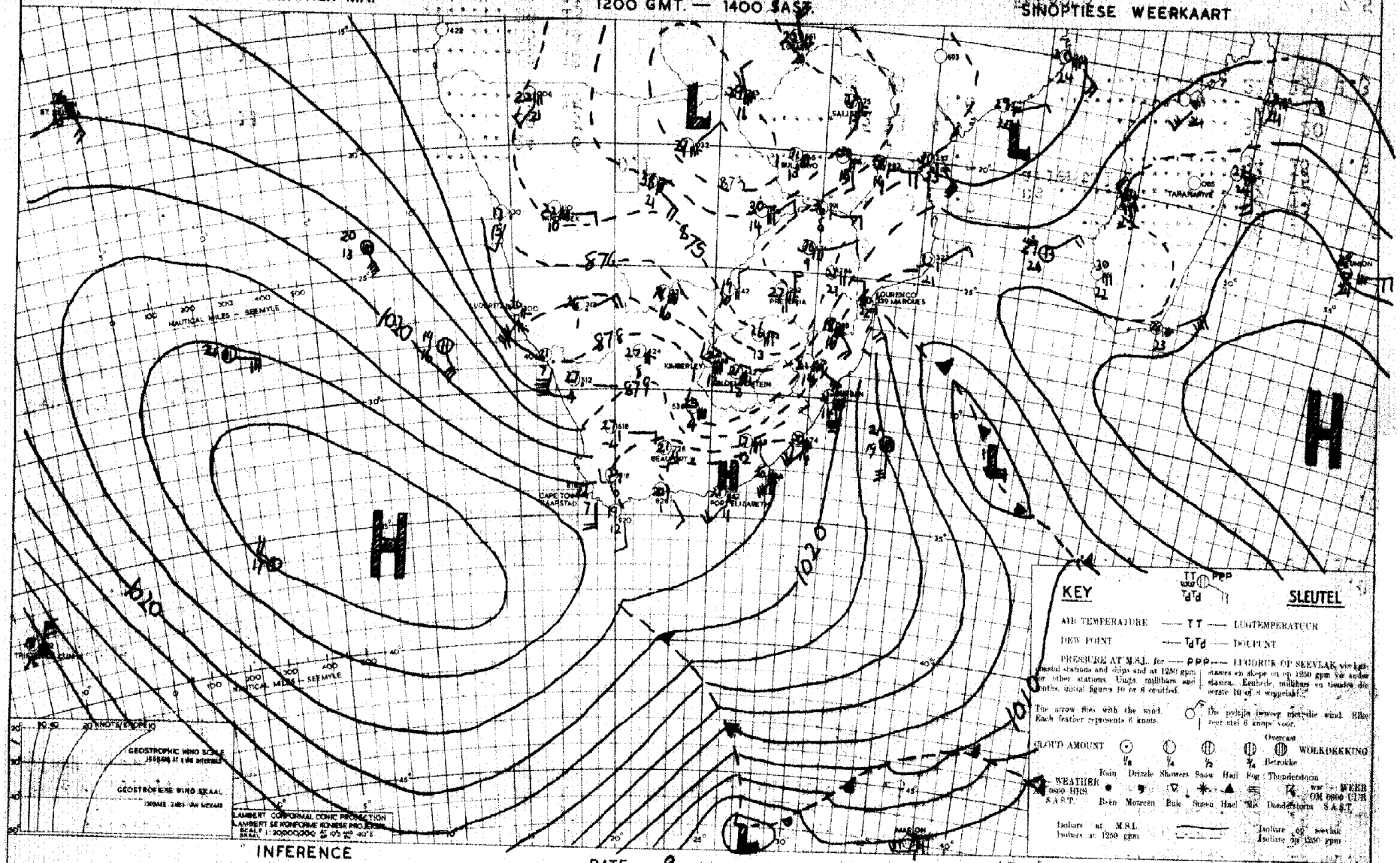

INFERENCE

DATE 9-12-1953 DATUM

AFLEIDING

Pressure is rising rapidly over the Southeast coast and a separate high will form over these areas. Cooler air will consequently flow over Natal, over Transvaal and the Free State. The drier, warmer air will persist over the Western Union.

Lugdrukke styg vinnig oor die Suidoostelike kusstreke en 'n afsonderlike Hoog sal oor daardie streke vorm. Gevolglik sal koeler lug oor Natal, Transvaal en die Vrystaat beweeg. Die droër, warm lug sal oor die Westelike Unie bly.

DAAGLIKSE WEERBULLETIN

WEERBURO : WEATHER BUREAU

DEPT. VAN VERVOER : DEPT. OF TRANSPORT

DAILY WEATHER BULLETIN

Maksimum en Minimum Temperature (°C) en Reënval (duime) vir die Etmaal wat om 0800 (SAST) eindig op

Maximum and Minimum Temperatures (°C) and Rainfall (inches) 24 hours ending at 0800 (SAST) on

11 - 12 - 1953

TRANSVAAL	Max.	Min.	Rvl.
Barberton			
Bethal			
Chester			
Delmas			
Ermelo	20	11	
Joubert Park			
Komatipoort	25	20	
Kroondal			
Leeuwdoornstad			
Lichtenburg			
Pretoria	29	12	
Jan Smuts	22	11	
Louis Trichardt			
Marnitz	27	17	
Middelburg			
Loskop			
Nelspruit	26	xx	
Nylstroom	28	13	
Palmietfontein			
Pietersburg	24	14	
Piet Retief			
Delgrinnas	19	15	2
Dalmouth	23	10	
Groblersdal	29	14	
Potchefstroom	26	13	
Pretoria W.B.			
Pretoriuskop			
Standerton			
Thabazimbi	29	17	
Vaalwater			
Watervalboven			
Wolmaransstad			
Zeerust			
Witbank			

KAAP - CAPE	Max.	Min.	Rvl.
Alexanderbaai	34	15	
Aberdeen			
Andalusia			
Beaufort-Wes	30	15	
Dalger Point	23	17	
Cape Point	20	16	

CAPE - KAAP	Max.	Min.	Rfl.
Calitzdorp			
Calvinia	33	20	
Cape Agulhas	22	18	
Cape Columbine	26	14	
Cape St. Francis	24	18	
Carnarvon			
Cradock			
De Aar	28	17	
Dordrecht	21	12	
East London	24	17	
Elsenburg			
Flagstaff			
Fraserburg	31	16	
Garies	38	18	
George	22	12	
Graaff Reinet	28	13	
Grahamstown			
Idutywa			
Jansenville			
Kenhardt	31	23	
Kentani			
Kimberley	25	16	5.6
Kingwilliamstown			
Klaver	38	27	
Kowie			
Kuruman			
Lake Mentz			
Lovedale			
Maclear			
Mafeking			
Matatiele			0.1
Matroosberg	30	11	
Middelburg	27	10	
Mossel Bay	19	18	
Malmesbury			
O'okiep	32	21	
Orange River			
Pofadder	31	21	
Port Elizabeth	24	18	

KAAP - CAPE	Max.	Min.	Rvl.
Port St. Johns	25	19	
Postmasburg	25	17	
Piquetberg			
Prieska	28	23	
Prince Albert			
Queenstown	24	11	
Riversdale	28	15	
Somerset-oos	25	12	
Springfontein	16	12	1.2
Steynsburg			
Port Nolloth	21	12	
Stormsrivier			
Sutherland			
Swellendam			
Umtata	20	15	
Upington	29	22	
van Wyksvlei			
Victoria-Wes	29	16	
Vryburg			
Williston	32	21	
Willowmore			
Wingfield	29	16	
Venterstad			

NATAL	Max.	Min.	Rvl.
Kaap St. Lucia	24	19	
Dundee			
Durban	24	19	6
Estcourt	16	14	2
Himeville			
Ladysmith	18	15	1
Melmoth	17	14	6
M'kuzi			
Newcastle	16	14	2
Pietermaritzburg			6
Port Shepstone	24	18	4
Seven Oaks			
Vryheid			

O.F.S. - O.V.S.	Max.	Min.	Rfl.
Bethlehem	16	11	
Bethulie	23	14	
Bloemfontein	19	14	6.8
Fauresmith	23	14	0.1
Ficksburg			
Harrismith			
Heilbron			
Hoopstad	22	16	16.0
Kroonstad	25	13	5.5
Lindley			
Modderpoort			
Parys			
Vrede			
Wepener	21	14	4.6
Winburg			
Zastron			

S.W.A. and Protectorates en Protektorate	Max.	Min.	Rfl.
Gobabis	23	17	5
Keetmanshoop	31	21	
Luderitz	20	12	
Ondongua	30	21	
Swakopmund	18	15	
Tsumeb	28	18	41
Windhoek			
Outjo	30	19	
Mariental	28	19	
Francistown	25	14	
Gaberones			
Mahalapye	26	18	
Maun	27	19	3
Isabona	28	18	
Aus	29	19	
Mbabane			
Stegi			
Ghanzi	xx	xx	1.6

SYNOPTIC WEATHER MAP

1200 GMT. — 1400 SAST.

SINOPTIESE WEERKAART

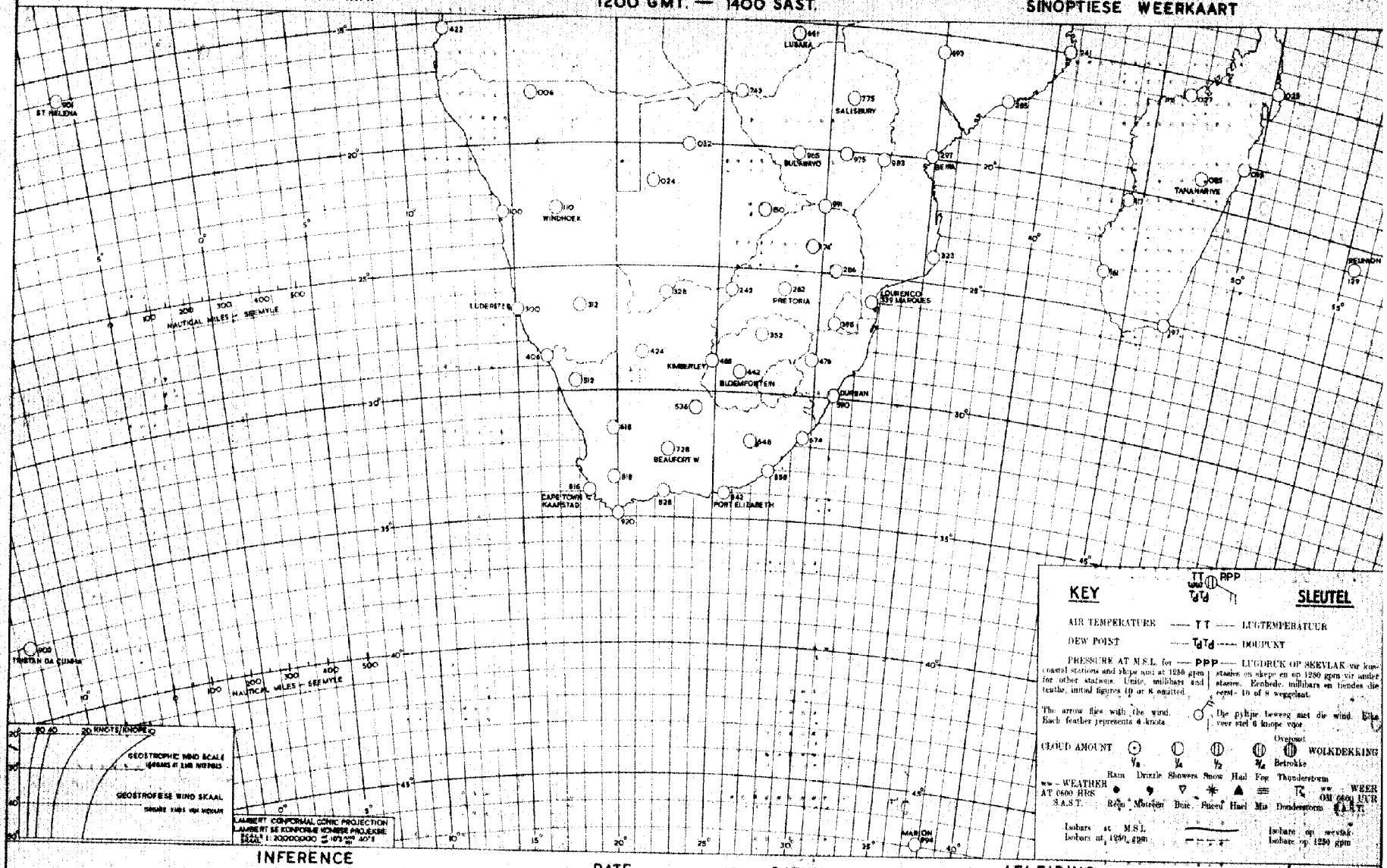

INFERENCE

DATE 19 DATUM

AFLEIDING

DAAGLIKSE WEERBULLETIN

WEERBURO : WEATHER BUREAU

DEPT. VAN VERVOER : DEPT. OF TRANSPORT

DAILY WEATHER BULLETIN

Maksimum en Minimum Temperature (°C) en Reënval (duime) vir die Etmaal wat om 0800 (SAST) eindig op

Maximum and Minimum Temperatures (°F) and Rainfall (inches) 24 hours ending at 0800 (SAST) on

12-12 1953

TRANSVAAL	Max.	Min.	Rvl.
Barberton			
Bethal			
Dennotter	20	13	
Dewsbury	28	13	
Ermelo	22	12	
Joubert Park			
Komatipoort	29	22	
Kroondal			
Leeuwdoornstad			
Lichtenburg			
Louis Trichardt	21	15	1.4
Marnitz	26	16	
Middelburg			
Loskop			
Nelspruit	26	10	
Nylstroom			
Palmietfontein			
Pietersburg			
Piet Retief	21	13	
Pelgrimsrus	19	15	
Jan Smuts	24	13	
Potchefstroom	21	15	
Pretoria W.B.	26	14	
Pretoriuskop			
Standerton			
Thabazimbi	29	18	
Vaalwater			
Watervalboven	22	15	
Wolmaransstad			
Zeerust			
Witbank			

KAAP - CAPE	Max.	Min.	Rvl.
Alexanderbaai			
Aberdeen			13.3
Andalusia			
Beaufort-Wes	30	17	38.0
Cala			
Colesberg			9.5

CAPE - KAAP	Max.	Min.	Rfl.
Calitzdorp			
Calvinia	33	15	11.0
Cape Agulhas	23	18	
Cape Columbine	33	15	
Cape St. Francis	26	19	
Carnarvon			
Cradock			20.0
De Aar			
Dordrecht			
East London	25	20	1.1
Elsenburg			
Flagstaff			
Fraserburg			
Garies	38	16	1.1
George	30	21	
Graaff Reinet	31	17	8.5
Grahamstown			
Idutywa			
Jansenville			5.0
Kenhardt	29	20	0.2
Kentani			
Kimberley	27	16	14.8
Kingwilliamstown			
Klaver			
Kowie			
Kuruman			
Lake Mentz			
Lovedale			
Maclear			
Mafeking			
Matatiele			
Matroosberg	34	16	11.3
Middelburg			
Mossel Bay	27	20	
Malmesbury			
O'okiep			
Orange River	26	13	11.3
Pofadder			
Port Elizabeth	26	21	

KAAP - CAPE	Max.	Min.	Rvl.
Port St. Johns	24	19	
Postmasburg	28	18	2.0
Piquetberg			
Prieska	30	20	9.8
Prince Albert			
Queenstown	29	16	5.0
Riversdale	38	18	
Somerset-oos	33	19	3.0
Springfontein	25	13	
Steynsburg			
Stormsrivier			
Sutherland			
Swellendam			
Umtata			
Upington			
van Wyksvlei			
Victoria-Wes	28	14	15.0
Vryburg	31	18	
Williston			
Willowmore			
Wingfield	38	17	
Venterstad			

NATAL	Max.	Min.	Rvl.
Kaap St. Lucia	31	20	
Dundee			
Durban	25	19	
Estcourt			
Himeville			
Ladysmith	27	15	
Melmoth	25	14	
M'kuzi			
Newcastle	26	16	
Pietermaritzburg			
Port Shepstone	24	20	
Seven Oaks			
Vryheid			

O.F.S. - O.V.S.	Max.	Min.	Rfl.
Bethlehem			
Bethulie			
Bloemfontein	22	16	
Fauresmith	25	16	3.5
Ficksburg			
Harrismith			
Heilbron			
Hoopstad			
Kroonstad			
Lindley			
Modderpoort			
Parys			
Vrede			
Wepener	23	17	0.2
Winburg			
Zastron			

S.W.A. and Protectorates en Protektorate	Max.	Min.	Rfl.
Gobabis	25	18	1.0
Keetmanshoop	35	17	2.2
Luderitz	16	12	
Ondongua	32	22	
Swakopmund	18	15	
Tsumeb	29	19	
Windhoek	27	16	0.1
Aus	32	17	
Francistown	24	16	
Gaberones			
Mahalapye	25	18	
Maun			
Tsabong	31	17	
Mbabane			
Stegi			

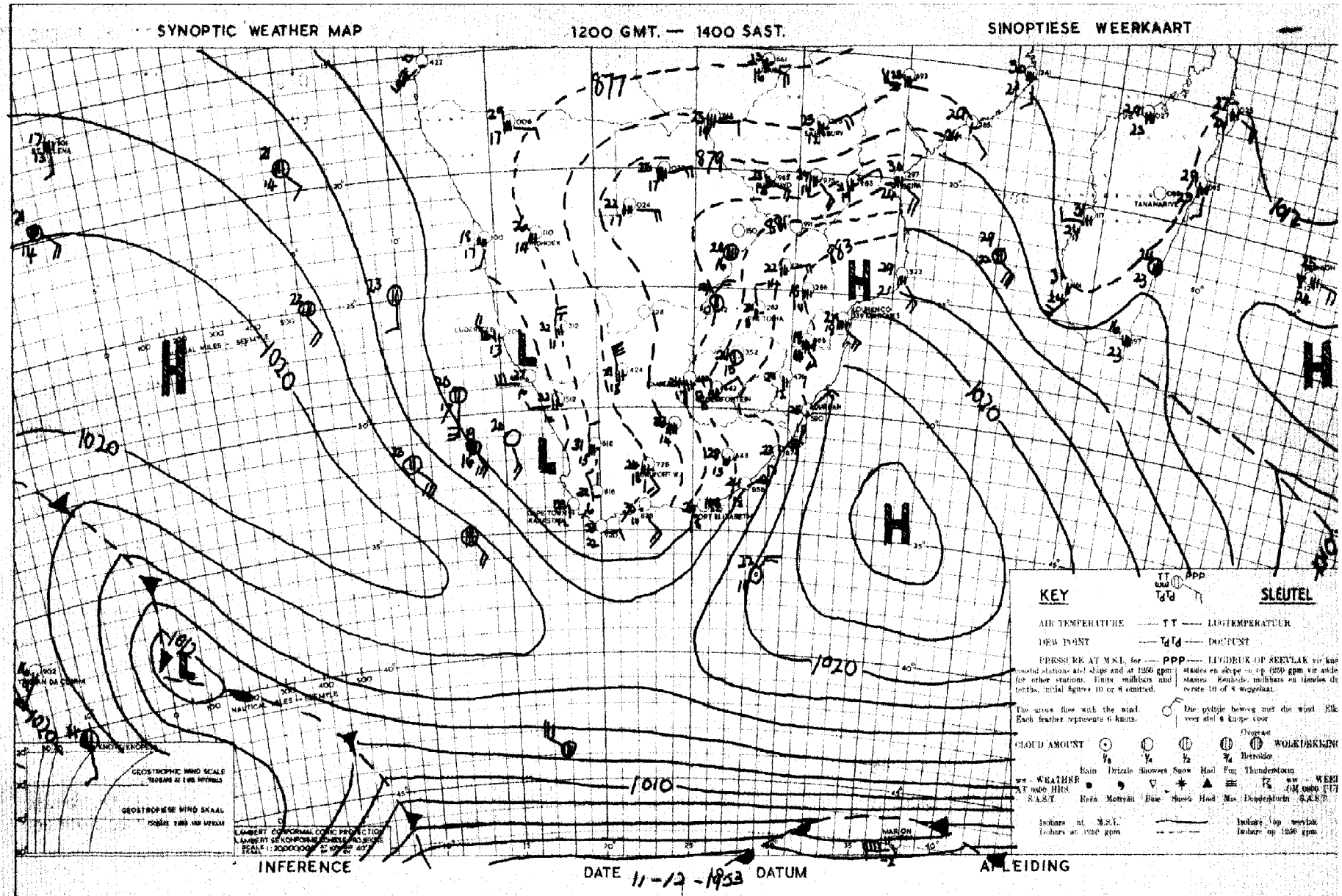

The combined effect of the anticyclone east of the Union and the trough along the west coast is to cause an extensive southward drift of warm, humid air over the Union. The cloudy weather in this air mass should persist over all parts of the Union tomorrow and thunder showers will be widespread over the Cape Province and Free State, also affecting southern Transvaal and Natal.

Die gesamentlike invloed van die antisiklone oos van die Unie en die trog langs die weskus is om 'n breë stroom van vogtige warm lug oor die Unie vanaf die noorde te veroorsaak. Die bewolkte weer in hierdie lugmassa sal voortduur oor alle gebiede, en donderbuie sal uitsak oor die Kaapprovinsie, die Vrystaat, en moontlik ook die suidelike dele van Transvaal

DAAGLIKSE WEERBULLETIN

WEERBURO : WEATHER BUREAU

DEPT. VAN VERVOER : DEPT. OF TRANSPORT

DAILY WEATHER BULLETIN

Maksimum en Minimum Temperature (°F) en Reënval (duime) vir die Etmaal wat om 0800 (SAST) eindig op

Maximum and Minimum Temperatures (°F) and Rainfall (inches) 24 hours ending at 0800 (SAST) on

13-12 1953

TRANSVAAL	Max.	Min.	Rvl.
Barberton			
Bethal			
Chester			
Delmas			
Ermelo	24	14	
Joubert Park			
Komatipoort			
Kroondal			
Leeuwdoornestad			
Lichtenburg			
Groblersdal	31	19	
Louis Trichardt			
Marnitz			
Middelburg			
Loskop			
Nelspruit			
Nylstroom			
Palmietfontein			
Pietersburg	27	17	
Piet Retief			
Pelgrimsrus			
Jan Smuts	25	14	0.1
Crecy	32	14	
Potchefstroom			
Pretoria W.B.	28	16	1.7
Pretoriuskop			
Standerton			
Thabazimbi	32	22	0.1
Vaalwater			
Watervalboven			
Wolmaransstad			
Zeerust			
Witbank			

KAAP - CAPE	Max.	Min.	Rvl.
Alexanderbaai			
Aberdeen			
Andalusia			
Beaufort-Wes	27	14	0.4
Cala			

CAPE - KAAP	Max.	Min.	Rfl.
Calitzdorp			
Calvinia	31	16	
Cape Agulhas	23	18	
Cape Columbine	19	12	
Cape St. Francis	23	20	
Carnarvon			
Cradock			
De Aar			
Dordrecht			
East London	27	20	7
Elsenburg			
Flagstaff			
Fraserburg	28	13	0.0
Garies	33	15	
George	26	17	5
Graaff Reinet			
Grahamstown			
Idutywa			
Jansenville			
Kenhardt			
Kentani			
Kimberley			
Kingwilliamstown			
Klaver			
Kowie			
Kuruman			
Lake Mentz			
Lovedale			
Maclear			
Mafeking			
Matatiele			
Matroosberg	29	13	
Middelburg	21	14	7.8
Mossel Bay	25	19	
Malmesbury			
O'okiep	33	22	
Orange River			
Pofadder	32	18	
Port Elizabeth	28	19	

KAAP - CAPE	Max.	Min.	Rvl.
Port St. Johns			
Postmasburg			
Piquetberg			
Prieska			
Prince Albert			
Queenstown	23	13	48.0
Riversdale	27	17	
Somerset-oos	25	16	4.0
Springfontein			
Steynsburg			
Stormsrivier			
Sutherland			
Swellendam			
Umtata			
Upington	32	19	
van Wyksvlei	30	15	
Victoria-Wes	23	11	1.8
Vryburg	28	12	
Williston			
Willowmore			
Wingfield	24	18	
Venterstad			

NATAL	Max.	Min.	Rvl.
Kaap St. Lucia	27	20	9.4
Dundee			
Durban	28	21	11.5
Estcourt			
Himeville			
Ladysmith	33	18	0.1
Harding			50.5
Melmoth	32	18	60.3
M'kuzi			
Newcastle	30	18	
Pietermaritzburg			
Port Shepstone	25	22	6.1
Seven Oaks			
Vryheid			

O.F.S. - O.V.S.	Max.	Min.	Rfl.
Bethlehem			
Bethulie			
Bloemfontein	24	10	4.5
Fauresmith	22	10	10.5
Ficksburg			
Harrismith			
Heilbron			10.5
Hoopstad			
Kroonstad			
Lindley			4.0
Balkfontein			4.2
Modderpoort			
Parys			
Vrede			
Wepener			
Winburg			
Zastron			

S.W.A. and Protectorates en Protektorate	Max.	Min.	Rfl.
Gobabis	29	18	
Keetmanshoop	34	21	
Luderitz			
Ondongua			
Swakopmund	18	14	
Tsumeb	30	19	0.2
Windhoek	29	17	
Aus	31	17	
Francistown			
Gaberones			
Mahalapye	31	19	
Maun	32	19	
Tsabong	30	16	
Outjo	33	17	12.5
Mariental	32	21	
Bremersdorp	32	XX	
Stegi			

SYNOPTIC WEATHER MAP — 1200 GMT. — 1400 SAST. — SINOPTIESE WEERKAART

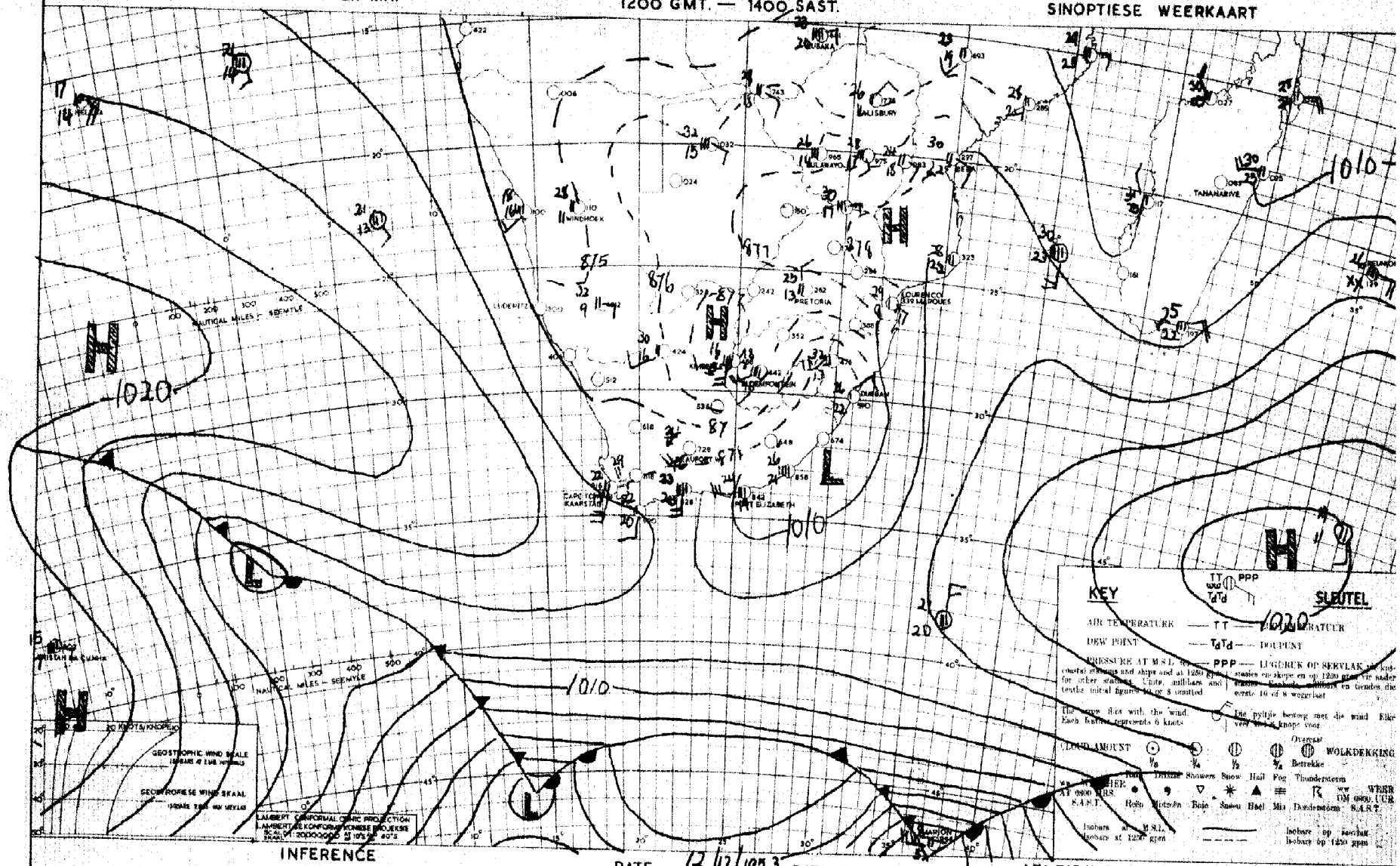

INFERENCE — DATE 12/12/1953 — DATUM — AFLEIDING

Drier westerly to southwesterly winds are advancing across the interior and unsettled conditions over the Free State and the central Cape will clear. Pressures are however rising along the Cape south coast and it is likely therefore that cool cloudy weather will spread from the eastern Cape across Natal to the Transvaal.

Droër weste - tot suidwestewinde beweeg oor die binneland en ongestadigde bewolkte weer oor Vrystaat en middel Kaapland sal ooptrek. Drukke styg egter aan die Kaapse suidkus en dit word dus verwag dat koel bewolkte weer van oos Kaapland na Natal en Transvaal sal uitbrei.

DAAGLIKSE WEERBULLETIN

WEERBURO : WEATHER BUREAU

DEPT. VAN VERVOER : DEPT. OF TRANSPORT

DAILY WEATHER BULLETIN

Maksimum en Minimum Temperature (°F) en Reënval (duime) vir die Etmaal wat om 0800 (SAST) eindig op

Maximum and Minimum Temperatures (°F) and Rainfall (inches) 24 hours ending at 0800 (SAST) on

14-12-1953

TRANSVAAL	Max.	Min.	Rvl.
Barberton			6.6
Bethal			
Chester			
Delmas			
Ermelo	26	11	
Joubert Park			
Komatipoort	34	19	1.9
Kroondal			
Leeuwdoornstad			
Lichtenburg	27	15	
Louis Trichardt	32	17	50.5
Marnitz			
Middelburg			
Loskop			
Nelspruit			
Nylstroom			
Pietersburg	30	18	4.6
Piet Retief			
Pelgrimsrus			
Potchefstroom	28	14	2.5
Pretoria W.B.	29	12	
Pretoriuskop			
Standerton			
Thabazimbi	34	20	
Vaalwater			
Watervalboven	28	13	12.3
Wolmaransstad			
Zeerust	33	15	
Witbank			
Messina	28	20	0.3

KAAP – CAPE	Max.	Min.	Rvl.
Alexanderbaai	24	16	
Aberdeen			
Andalusia			
Beaufort-Wes	29	16	
Cala			
Cape Point	21	17	

CAPE – KAAP	Max.	Min.	Rfl.
Calitzdorp			
Calvinia	32	15	
Cape Agulhas	24	18	
Cape Columbine	21	15	
Cape St. Francis	23	19	
Carnarvon			
Cradock			
De Aar	28	12	12.0
Dordrecht	20	13	
East London	23	19	0.1
Elsenburg			
Flagstaff			
Fraserburg	30	15	
Gariep			
George	24	14	
Graaff Reinet	25	16	
Grahamstown			
Idutywa			
Jansenville			
Kenhardt	35	18	
Kentani			
Kimberley	27	16	
Kingwilliamstown			
Klaver	36	15	
Kowie			
Kuruman			
Lake Mentz			
Lovedale			
Maclear			
Mafeking			
Matatiele			
Matroosberg	29	13	
Middelburg	26	13	
Mossel Bay	22	18	
Malmesbury			
O'okiep	33	18	
Orange River	29	17	
Pofadder	32	20	
Port Elizabeth	24	20	

KAAP – CAPE	Max.	Min.	Rvl.
Port St. Johns			
Postmasburg			
Piquetberg			
Prieska	33	26	1.7
Prince Albert			
Queenstown	24	15	
Riversdale	27	15	
Somerset-oos	22	15	0.2
Springfontein	23	13	15.0
Steynsburg			
Port Nolloth	17	13	
Stormsrivier			
Sutherland			
Swellendam			
Umtata	30	15	4.5
Upington	35	19	
van Wyksvlei			
Victoria-Wes	28	15	
Vryburg	32	14	
Williston	30	18	
Willowmore			
Wingfield	29	15	
Venterstad			

NATAL	Max.	Min.	Rvl.
Kaap St. Lucia	27	22	
Dundee			
Durban	28	21	3.7
Estcourt	23	12	0.5
Himeville			
Ladysmith	23	15	[illegible]
Melmoth	23	16	1.3
M'kuzi			
Newcastle	25	15	31.9
Pietermaritzburg			
Port Shepstone	25	21	0.5
Seven Oaks			
Vryheid			

O.F.S. – O.V.S.	Max.	Min.	Rfl.
Bethlehem	25	13	
Bethulie	27	13	
Bloemfontein	26	15	
Fauresmith	27	13	
Fickeburg			
Harrismith			
Heilbron			
Hoopstad	28	17	
Kroonstad	26	14	
Lindley			
Modderpoort			
Parys			
Vrede			
Wepener	28	14	
Winburg			
Zastron			

S.W.A. and Protectorates en Protektorate	Max.	Min.	Rfl.
Gobabis	30	19	
Keetmanshoop	37	21	
Luderitz	19	15	
Ondongua	28	20	6.0
Swakopmund	18	14	
Tsumeb	27	18	3.0
Windhoek	29	15	
Outjo	29	19	2.5
Francistown			
Gaberones			
Mahalapye	33	20	
Maun			
Tsabong	34	17	
Ghanzi	33	20	
Mbabane			
Stegi			

SYNOPTIC WEATHER MAP — 1200 GMT. — 1400 SAST. — SINOPTIESE WEERKAART

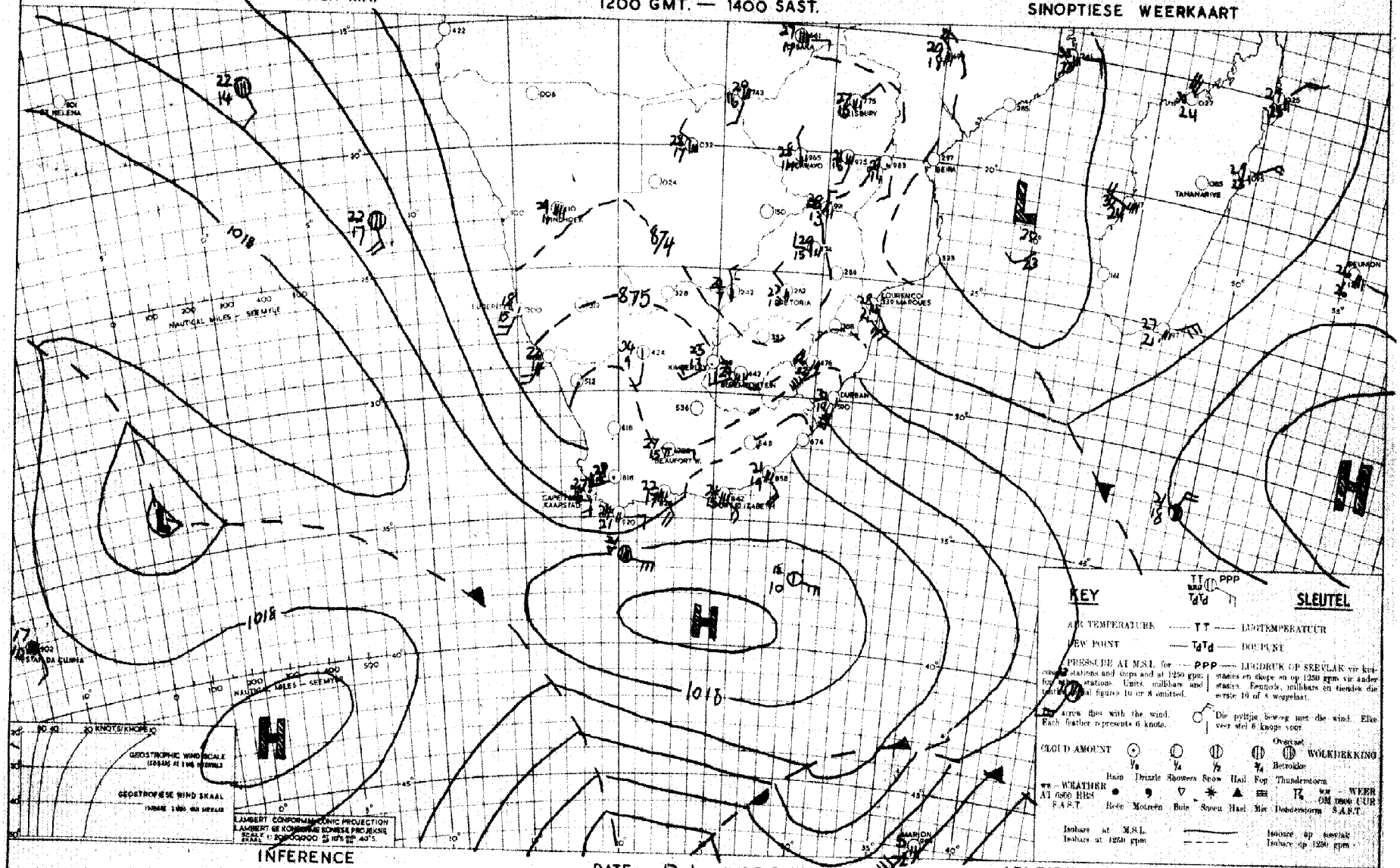

The High over the southern Cape coasts will move slowly eastwards and winds over the southern and eastern Union will become easterly to northeasterly. Cloudy weather will occur, whereas in the west it will remain fair and hot.

Die Hoog oor die suidelike kusstreke van Kaapland sal stadig ooswaarts beweeg en winde oor die suidelike en oostelike Unie sal oos tot noordoos word. Bewolkte toestande sal voorkom. In die weste egter sal dit mooiweer en baie warm bly.

DAAGLIKSE WEERBULLETIN — WEERBURO : WEATHER BUREAU — DAILY WEATHER BULLETIN

DEPT. VAN VERVOER : DEPT. OF TRANSPORT

Maksimum en Minimum Temperature (°F) en Reënval (duim) vir die Etmaal wat om 0800 (SAST) eindig op

Maximum and Minimum Temperatures (°F) and Rainfall (inches) 24 hours ending at 0800 (SAST) on

15.12.195

TRANSVAAL	Max.	Min.	Rvl.
Barberton			
Bethal			
Chester			
Dunnottar	28	16	
Delmas			
Ermelo	29	15	
Joubert Park	24	14	
Komatipoort			
Kroondal	35	22	
Leeuwdoornsstad			
Lichtenburg			
Jan Smuts	26	15	
Louis Trichardt	24	17	
Marnitz	27	18	
Middelburg			
Loskop			
Oberdal	30	19	
Nelspruit	29	20	
Nylstroom	27	19	
Palmietfontein			
Pietersburg	25	16	
Piet Retief	26	15	
Pelgrimsrus	24	14	
Potchefstroom	30	17	
Pretoria W.B.	28	18	
Pretoriuskop			
Standerton			
Thabazimbi			
Vaalwater	30	22	
Watervalboven			
Wolmaransstad	25	14	
Zeerust			
Witbank	33	20	
KAAP - CAPE			
Alexanderbaai	22	18	
Aberdeen			
Andalusia			
Beaufort-Wes	33	16	
Cala			

CAPE - KAAP	Max.	Min.	Rfl.
Calitzdorp			
Calvinia			
Cape Agulhas	32	21	
Cape Columbine	24	12	
Cape St. Francis	22	15	
Carnarvon	21	14	
Cradock			
De Aar			
Dordrecht	32	17	
East London	27	13	4.7
	25	19	
Elsenburg			
Flagstaff			
Fraserburg			
Garies	32	11	
George	29	17	
Graaff Reinet	28	16	
Grahamstown	29	17	
Idutywa			
Jansenville			
Kenhardt			
	38	17	
Kentani			
Kimberley			
Kingwilliamstown	32	20	
Klaver			
Kowie	28	18	
Kuruman			
Lake Mentz			
Lovedale			
Maclear			
Mafeking			
Matatiele			
Matroosberg			
Middelburg	28	11	
Mossel Bay	30	13	
Malmesbury	23	18	
O'okiep			
Orange River	29	11	
Pofadder			
Port Elizabeth	34	12	
	24	15	

KAAP - CAPE	Max.	Min.	Rvl.
Port St. Johns			
Postmasburg	26	21	1.0
Piquetberg	32	19	
Prieska			
Prince Albert	36	25	
Queenstown			
Riversdale	29	14	10.5
Somerset-oos	34	16	
Springfontein	30	16	
Steynsburg			
Stormerivier			
Sutherland			
Swellendam			
Umtata			
Upington	28	19	14.0 H
van Wyksvlei	38	19	0.1
Victoria-Wes			
Vryburg	32	13	
Williston			
Willowmore	33	13	
Wingfield			
Venterstad	23	15	
NATAL			
Kaap St. Lucia			
Dundee	31	21	
Durban			
Estcourt	27	22	4.6
Himeville			
Ladysmith			
	29	15	
Melmoth			
M'kuzi	27	18	
Newcastle			
Pietermaritzburg	28	17	
Port Shepstone			
Seven Oaks	26	21	0.8
Vryheid			

O.F.S. - O.V.S.	Max.	Min.	Rfl.
Bethlehem			
Bethulie	26	14	
Bloemfontein	30	15	
Fauresmith	29	17	0.2
Ficksburg	31	16	0.4
Harrismith			
Heilbron			
Hoopstad			
Kroonstad	31	20	
Lindley	30	19	
Modderpoort			
Parys			
Vrede			
Wepener			
Winburg	30	19	
Zastron			
S.W.A. and Protectorates en Protektorate			
Aus	31	12	
Keetmanshoop			
Luderitz	38	16	
Ondongua	20	13	
Swakopmund	30	21	
Tsumeb	18	14	
Windhoek	28	17	
Mariental	30	17	
Keetmanshoop	36	20	
Gaberones	28	21	
Mahalapye			
Maun	28	17	
Tsabong	32	20	11.3
	36	19	
Mbabane			
Stegi			

SYNOPTIC WEATHER MAP — 1200 GMT. — 1400 SAST — SINOPTIESE WEERKAART

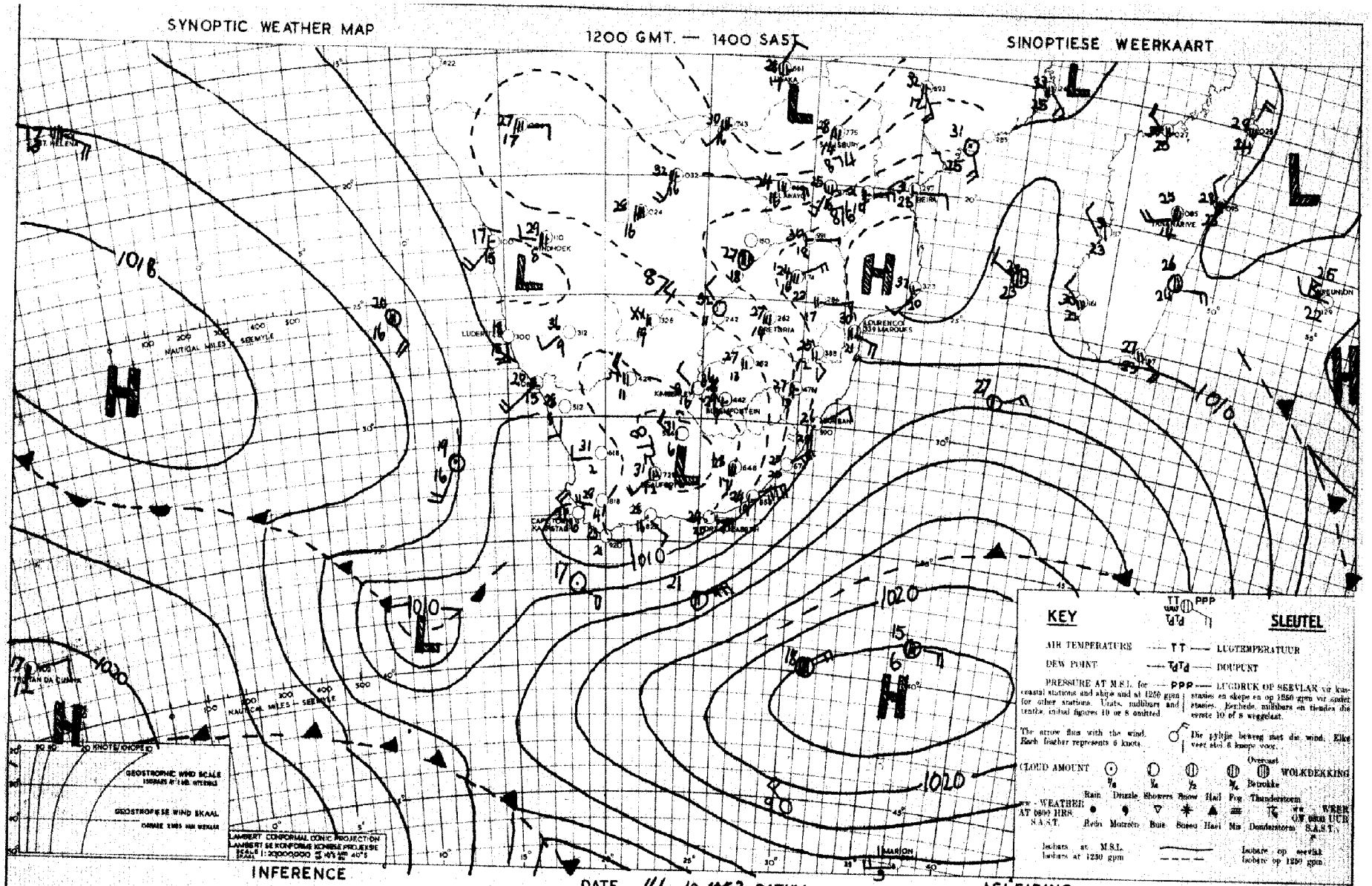

INFERENCE — DATE 14-12-1953 — DATUM — AFLEIDING

Pressure is low and still falling over Cape Province. There is some indication of a depression southwest of the Cape. A trough extends from central S.W. Africa to the Cape South coast and this trough should move slightly eastwards with afternoon thunderstorms to its northeast.

Die druk is laag en daal nog steeds oor die Kaapprovinsie. Daar is aanduiding van 'n laagdrukstelsel suidwes van die Kaap. 'n Trog strek vanaf sentrale S.W. Afrika na die Kaapse suidkus en hierdie trog behoort ietwat na die ooste te skuif met donderstorms aan die oostekant daarvan.

DAAGLIKSE WEERBULLETIN

WEERBURO : WEATHER BUREAU
DEPT. VAN VERVOER : DEPT. OF TRANSPORT

DAILY WEATHER BULLETIN

Maksimum en Minimum Temperature (°F) en Reënval (duime) vir die Etmaal wat om 0800 (SAST) eindig op 16-12-1953.

Maximum and Minimum Temperatures (°F) and Rainfal (inches) 24 hours ending at 0800 (SAST) on

TRANSVAAL	Max.	Min.	Rvl.
Barberton			
Bethal			
Chester			
Delmas	17	14	3.5
Ermelo			
Joubert Park	39	23	
Komatipoort			
Kroondal			
Leeuwdoornsstad			
Lichtenburg	29	15	8.5
Dunnottar			
Louis Trichardt			
Marnitz			
Middelburg			
Loskop			
Nelspruit			
Nylstroom			
Palmietfontein	28	19	
Pietersburg			
Piet Retief			
Pongolaas	27	15	12.4
Groblersdal	32	21	
Potchefstroom	30	17	15.0
Pretoria W.B.			
Pretoriuskop			
Standerton	30	22	1.0
Thabazimbi			
Vaalwater			
Watervalboven			
Wolmaransstad	33	18	
Zeerust			
Witbank	32	17	
Crecy			
KAAP - CAPE			
Alexanderbaai	23	13	
Aberdeen			
Andalusia	30	13	
Beaufort-Wes			
Cala			

CAPE - KAAP	Max.	Min.	Rfl.
Calitzdorp	25	12	
Calvinia	21	15	0.3
Cape Agulhas	21	12	
Cape Columbine	22	16	
Cape St. Francis			
Carnarvon			
Cradock			
De Aar			
Dordrecht	22	18	
East London	18	13	2.0
Cape Point	20	15	1.8
Danger Point			
Elsenburg			
Flagstaff			
Fraserburg			
Garies	23	13	5.0
George	31	14	
Graaff Reinet			
Grahamstown			
Idutywa			
Jansenville			
Kenhardt			
Kentani	34	14	
Kimberley			
Kingwilliamstown			
Klaver			
Kowie			
Kuruman			
Lake Mentz			
Lovedale			
Maclear			
Mafeking			
Matatiele	21	7	
Matroosberg	30	12	
Middelburg	23	16	
Mossel Bay			
Malmesbury			
O'okiep	33	15	
Orange River			
Pofadder	23	15	0.1
Port Elizabeth			

KAAP - CAPE	Max.	Min.	Rvl.
Port St. Johns	20	15	
Postmasburg			
Piquetberg			
Prieska			
Prince Albert	32	13	0.2
Queenstown	26	13	0.3
Riversdale	31	12	2.5
Somerset-oos			
Springfontein			
Steynsburg			
Stormsrivier			
Sutherland			
Swellendam			
Umtata	33	17	
Upington			
van Wyksvlei			
Victoria-Wes	35	15	
Vryburg			
Williston			
Willowmore			
Wingfield	21	15	0.1
Venterstad			
NATAL			
Kaap St. Lucia	30	20	
Dundee	28	21	6.0
Durban	30	15	
Estcourt			
Himeville	33	17	0.3
Ladysmith	35	17	
Melmoth			
M'kuzi	31	18	
Newcastle			
Pietermaritzburg	28	21	
Port Shepstone			
Seven Oaks			
Vryheid			

O.F.S. - O.V.S.	Max.	Min.	Rfl.
Bethlehem	32	12	
Bethulie	33	15	
Bloemfontein	32	13	
Fauresmith			
Ficksburg			
Harrismith			
Heilbron			
Hoopstad			
Kroonstad			
Lindley			
Modderpoort			
Parys			
Vrede	34	17	
Wepener			
Winburg			
Zastron			
S.W.A. and Protectorates en Protektorate			
Gobabis			
Keetmanshoop			
Luderitz			
Ondongua			
Swakopmund			
Tsumeb			
Windhoek			
Francistown			
Gaberones			
Mahalapye	27	20	40.2
Maun	37	18	
Tsabong	32	20	4.5
Bremersdorp			
Mbabane			
Ghanzi	37	18	

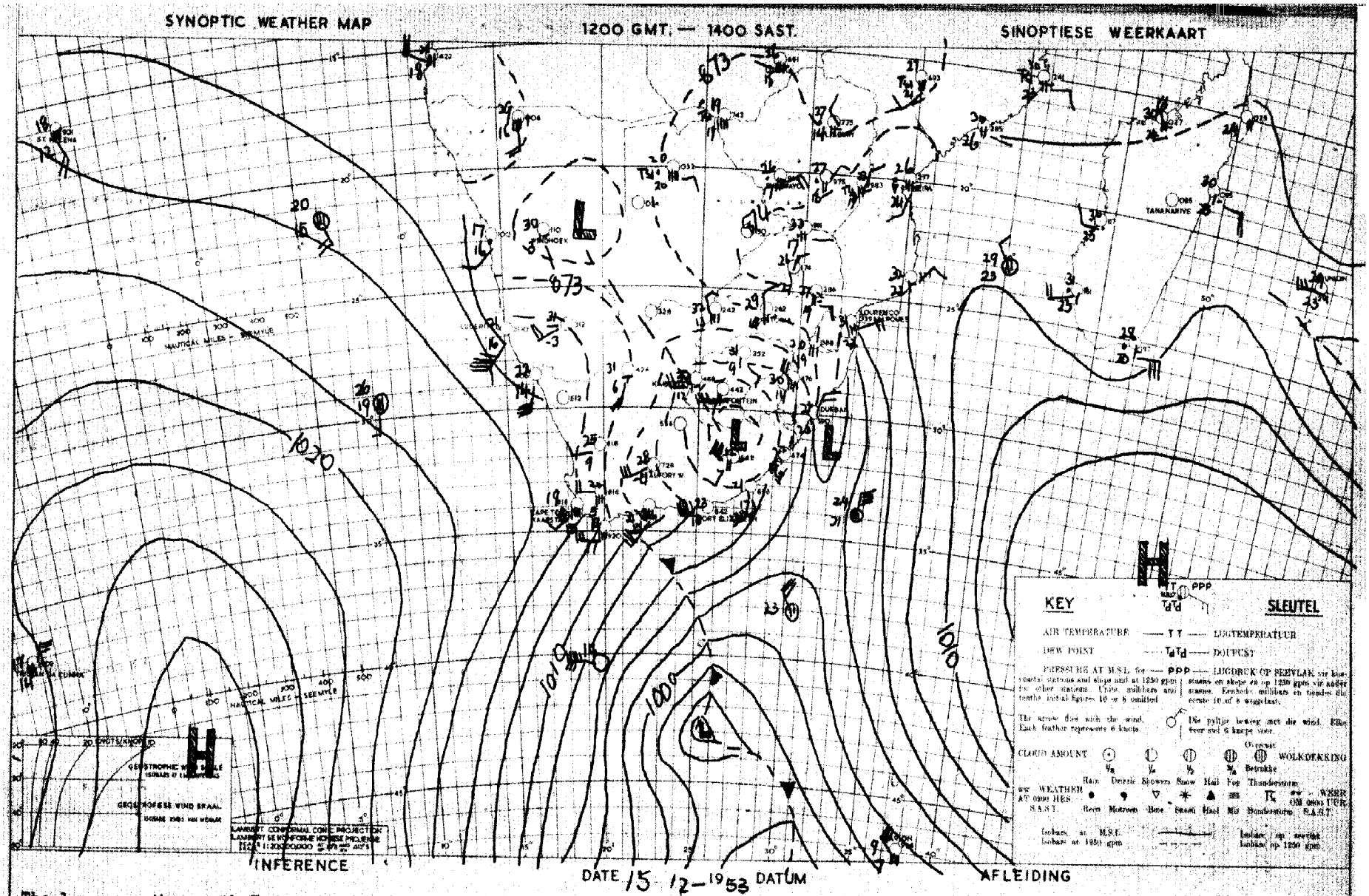

The low over the south Free State will move but little and a shallow stream of humid air from the north will continue over the eastern Union where cloudy weather will persist. In the dry air over the western Union it will remain fair. The Atlantic High will move eastwards to the south and southeast coasts.

Die laag oor die suidelike Vrystaat sal nie beweeg nie en in die onderste luglae sal vogtige lug uit die noorde oor die oostelike Unie vloei, gevolglik sal bewolkte weer voortduur. In die droër lug oor die westelike Unie sal dit mooiweer wees. Die Atlantiese Hoog beweeg ooswaarts na die suid en suidoos kusstreke.

DAAGLIKSE WEERBULLETIN

WEERBURO : WEATHER BUREAU
DEPT. VAN VERVOER : DEPT. OF TRANSPORT

DAILY WEATHER BULLETIN

Maksimum en Minimum Temperature (°F) en Reënval (duim) vir die Etmaal wat om 0800 (SAST) eindig op ....7.7.195..

Maximum and Minimum Temperatures (°F) and Rainfal (inches) 24 hours ending at 0800 (SAST) on

TRANSVAAL	Max.	Min.	Rvl.
Barberton			
Bethal			5.6
Chester			
Dannottar	25	13	13.5
Delmas	25	13	7.0
Ermelo			
Joubert Park			
Komatipoort	31	21	
Kroondal			
Leeuwdoornstad			
Lichtenburg			
Crecy	31	17	
Louis Trichardt			
Marnitz			44
Middelburg			4.5
Loskop			
Nelspruit	31	00	0.5
Nylstroom	29	16	
Palmietfontein			
Pietersburg	30	17	20.3
Piet Retief			
Pelgrimsrus	25	16	1.4
Jan Smuts	25	13	4715
Potchefstroom	32	16	0.4
Pretoria W.B.	28	15	2.6
Pretoriuskop			
Standerton			
Thabazimbi	30	20	
Vaalwater			
Watervalboven			
Wolmaransstad			
Zeerust			
Witbank			
KAAP - CAPE			
Alexanderbaai	22	12	
Aberdeen			
Andalusia			
Beaufort-Wes			
Cala			

CAPE - KAAP	Max.	Min.	Rfl.
Calitzdorp			
Calvinia	29	14	
Cape Agulhas	19	15	
Cape Columbine	18	12	
Cape St. Francis.	20	14	3.5
Carnarvon			
Cradock			
De Aar	31	11	
Dordrecht	20	8	0.2
East London	21	14	0.8
Elsenburg			
Flagstaff			
Fraserburg	27	9	
Garies			
George	18	10	0.1
Graaff Reinet	21	11	
Grahamstown			
Idutywa			
Jansenville			
Kenhardt			
Kentani			
Kimberley			
Kingwilliamstown			
Klaver			
Kowie			
Kuruman			
Lake Mentz			
Lovedale			
Maclear			
Mafeking			
Matatiele			
Matroosberg	22	7	
Middelburg	25	8	
Mossel Bay	23	15	
Malmesbury			
O'okiep			
Orange River	30	14	
Pofadder			
Port Elizabeth	21	13	4.0

KAAP - CAPE	Max.	Min.	Rvl.
Port St. Johns			
Postmasburg			
Piquetberg			
Prieska			
Prince Albert	34	21	
Queenstown	22	10	
Riversdale	23	12	
Somerset-oos	23	12	
Springfontein	16	10	
Steynsburg			
Stormsrivier			
Sutherland			
Swellendam			
Umtata			
Upington	34	20	
van Wyksvlei			
Victoria-Wes	25	9	
Vryburg	35	19	
Williston			
Willowmore			
Wingfield	20	15	
Venterstad			
NATAL			
Kaap St. Lucia	24	19	14.0
Dundee			
Durban	23	17	34.0
Estcourt	21	13	4.0
Kimeville			
Ladysmith	25	14	4.0
Melmoth	21	15	3.5
M'kuzi			
Newcastle	27	15	9.4
Pietermaritzburg			6.6
Port Shepstone	22	16	25.5
Seven Oaks			
Vryheid			

O.F.S. - O.V.S.	Max.	Min.	Rfl.
Bethlehem			
Bethulie	22	14	1.0
Bloemfontein	28	9	
Fauresmith	31	12	
Ficksburg	31	12	
Harrismith			
Heilbron			
Hoopstad			
Kroonstad	34	17	
Lindley	31	15	1.0
Modderpoort			
Parys			
Vrede			
Wepener			4.0
Winburg	32	11	
Zastron			
S.W.A. and Protectorates en Protektorate			
Gobabis	31	16	19.6
Keetmanshoop	36	24	
Luderitz	19	13	
Ondongua			
Swakopmund			
Tsumeb	18	14	
Windhoek	30	19	4.5
	32	17	
Aus	32	19	
Francistown			
Gaberones	27	20	0.4
Mahalapye			
Maun	32	21	
Tsabong	28	21	
Mbabane			
Stegi			

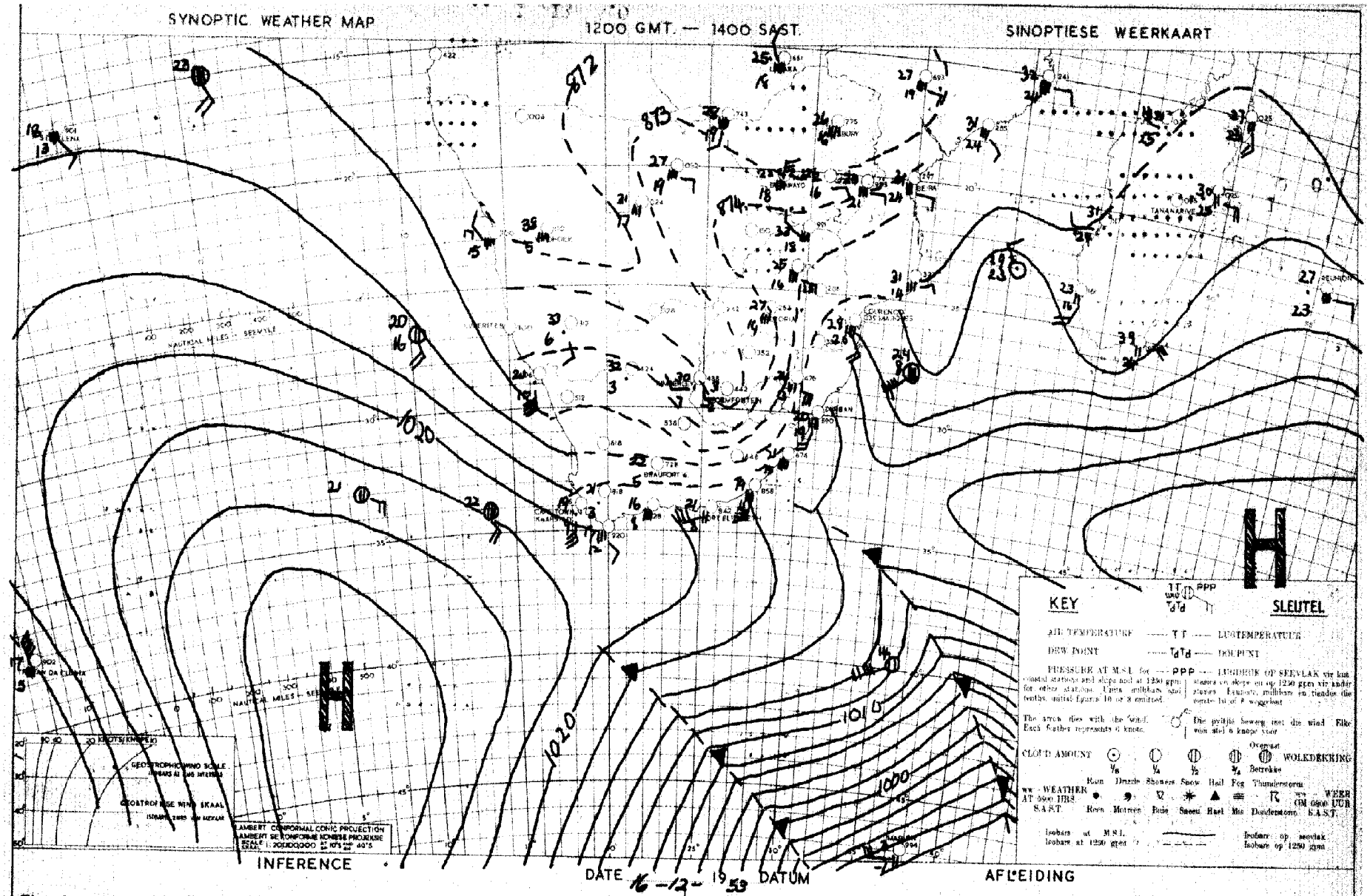

INFERENCE

DATE 16-12-1953 DATUM

AFLEIDING

The Atlantic High is moving eastwards and pressure will rise generally over the southeast Union. Humid warm air is also moving southwards over the Transvaal and will spread to the Free State causing showers. The Air will remain dry over the western Union.

Die Atlantiese Hoog beweeg ooswaarts en lugdrukke sal vinnig styg oor die suidoostelike Unie. Vogtige lug beweeg ook suidwaarts oor Transvaal en sal na die Vrystaat uitbrei en buie veroorsaak. Die lugoor die westelike Unie sal droog bly.

DAAGLIKSE WEERBULLETIN

WEERBURO : WEATHER BUREAU

DEPT. VAN VERVOER : DEPT. OF TRANSPORT

DAILY WEATHER BULLETIN

Maksimum en Minimum Temperature (°F) en Reënval (duime) vir die Etmaal wat om 0800 (SAST) eindig op 18-12-195

Maximum and Minimum Temperatures (°F) and Rainfall (inches) 24 hours ending at 0800 (SAST) on

TRANSVAAL	Max.	Min.	Rvl.
Barberton			
Bethal			9.2
Chester			
Ermelo	30	18	
Joubert Park	24	13	5.1
Komatipoort			
Kroondal	27	21	
Leeuwdoornstad			
Lichtenburg			0.9
Dunnottar	25	14	20.0
Louis Trichardt	22	17	19.6
Marnitz	26	18	8.0
Middelburg			
Loskop			
Nelspruit	25	0	37.5
Nylstroom			
Pietersburg	29	20	
Piet Retief	24	17	
Pelgrimsrus			
Jan Smuts	21	15	5.0
Potchefstroom	23	13	5.7
Pretoria W.B.	34	16	
Pretoriuskop	26	15	43.1
Standerton			
Thabazimbi			
Vaalwater	30	17	35.0
Watervalboven			
Wolmaransstad	23	13	3.2
Zeerust			
Witbank	31	17	

KAAP - CAPE	Max.	Min.
Alexanderbaai	22	14
Aberdeen		
Andalusia		
Beaufort-Wes	25	12
Cala		

CAPE - KAAP	Max.	Min.	Rfl.
Calitzdorp			
Calvinia	28	15	
Cape Agulhas	21	16	
Cape Columbine	20	12	
Cape St. Francis	20	13	0.4
Carnarvon			
Cradock			
De Aar	28	12	
Dordrecht	18	8	0.2
East London	20	14	2.2
Elsenburg			
Flagstaff			10.0
Fraserburg	24	10	
Garies	35	15	
George	19	9	
Graaff Reinet	23	11	
Grahamstown			1.7
Idutywa			1.1
Jansenville			
Kenhardt	35	22	
Kentani			
Kimberley	31	17	
Kingwilliamstown			
Klaver			
Kowie			
Kuruman			
Lake Mentz			
Lovedale			1.4
Maclear			3.5
Mafeking			0.5
Matatiele			
Matroosberg	23	10	
Middelburg	23	8	
Mossel Bay	20	18	
Malmesbury			
O'okiep			
Orange River	31	17	
Pofadder	32	21	
Port Elizabeth	19	13	0.1

KAAP - CAPE	Max.	Min.	Rvl.
Port St. Johns	20	16	37.6
Postmasburg	33	20	
Piquetberg			
Prieska	32	22	
Prince Albert			
Queenstown	21	10	
Riversdale	23	13	
Somerset-oos	22	12	0.6
Springfontein	19	11	
Steynsburg			28.0
Stormsrivier			
Sutherland			
Swellendam			
Umtata	16	12	2.2
Upington	37	24	
van Wyksvlei	31	16	
Victoria-Wes	25	10	
Vryburg	34	12	1.2
Williston	26	13	
Willowmore			
Wingfield	23	16	
Venterstad			

NATAL	Max.	Min.	Rvl.
Kaap St. Lucia	21	17	24.5
Dundee			2.7
Durban	22	17	23.5
Estcourt	17	12	1.5
Himeville			
Ladysmith	18	13	5.5
Melmoth	19	14	5.3
M'kuzi			
Newcastle	24	14	3.1
Pietermaritzburg			10.8
Port Shepstone	23	16	22.5
Seven Oaks			
Vryheid			
Harding			8.4

O.F.S. - O.V.S.	Max.	Min.	Rfl.
Bethlehem			
Bethulie	27	9	
Bloemfontein	31	15	
Fauresmith	30	12	
Ficksburg			
Harrismith			
Heilbron			6.0
Hoopstad	34	19	
Kroonstad	27	12	0.5
Lindley			
Modderpoort			
Parys			
Vrede			
Wepener	30	10	
Winburg			
Zastron			
Reitz			5.5

S.W.A. and Protectorates en Protektorate	Max.	Min.	Rfl.
Aus	28	17	
Gobabis	28	16	8.2
Keetmanshoop	35	18	4.0
Luderitz			
Ondongua	32	16	
Swakopmund	18	13	
Tsumeb	31	15	
Windhoek	31	12	
Outjo	31	10	
Mariental	35	18	6.0
Francistown	23	19	9.1
Gaberones			
Mahalapye	27	18	2.2
Maun	23	19	41.6
Tsabong	35	16	33
Mbabane			
Stegi			

SYNOPTIC WEATHER MAP — 1200 GMT. — 1400 SAST. — SINOPTIESE WEERKAART

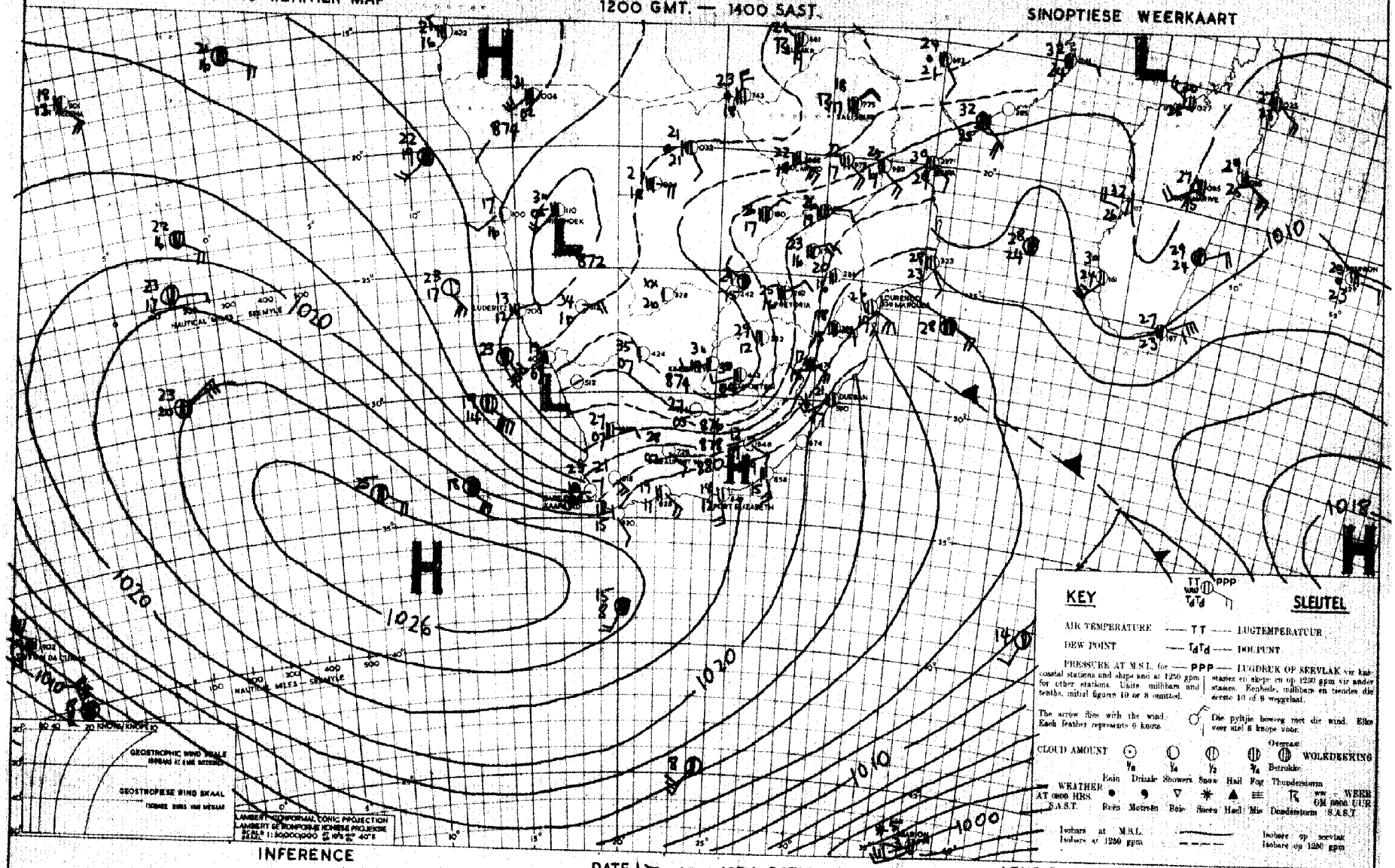

INFERENCE — DATE 17-12-1953 DATUM — AFLEIDING

Pressure is still rising along the south and east coasts and with a centre of low pressure over S.W. Africa a strong gradient from east to west will be established tomorrow. Moderate to fresh northeasterly wind will transport humid air southward to the Cape Province, where thunder conditions will develop. It will be cool and cloudy over the three northern Provinces.

Aangesien die druk nog steeds styg langs die suid en ooskus en 'n laagdruksentrum oor S.W. Afrika aanwesig is sal 'n sterk drukgradiënt van w es na oos oor S. Afrika möre ontstaan en matige tot taamlike sterk noord oostewind sal vogtige lug na die Kaapprovinsie voer waar donderweer sal ontwikkel. Oor die noordelike drie Provinsies sal dit koel en bewolk

DAAGLIKSE WEERBULLETIN

WEERBURO : WEATHER BUREAU

DEPT. VAN VERVOER : DEPT. OF TRANSPORT

DAILY WEATHER BULLETIN

Maksimum en Minimum Temperature (°F) en Reënval (duime) vir die Etmaal wat om 0800 (SAST) eindig op

Maximum and Minimum Temperatures (°F) and Rainfall (inches) 24 hours ending at 0800 (SAST) on

19-12-1953

TRANSVAAL	Max.	Min.	Rvl.
Barberton			
Bethal			
Chester			
Dunnottar	19	13	0.6
Ermelo	18	11	0.6
Joubert Park			
Komatipoort	25	18	6.4
Kroondal			1.8
Leeuwdoornstad			
Lichtenburg			
Crecy	21	15	2.5
Groblersdal	25	19	0.0
Louis Trichardt	18	15	16.9
Marnitz	21	17	1.0
Messina	22	19	1.5
Loskop			
Nelspruit	23	XX	3.0
Nylstroom	20	14	2.5
Palmietfontein	18	12	0.1
Pietersburg	21	14	1.3
Piet Retief			
Pelgrimsrus	17	13	10.5
Sekukuni			3.4
Potchefstroom	23	15	7.0
Pretoria W.B.	20	15	3.2
Pretoriuskop			
Standerton			
Thabazimbi	22	18	3.0
Vaalwater			
Watervalboven	18	12	XX
Wolmaransstad			
Zeerust	22	15	5.5
Witbank			

KAAP - CAPE	Max.	Min.	Rvl.
Alexanderbaai	23	15	17.1
Aberdeen			
Andalusia			
Beaufort-Wes			
Cape Danger Point	21	16	

CAPE - KAAP	Max.	Min.	Rfl.
Calitzdorp			
Calvinia	32	20	
Cape Agulhas	22	18	
Cape Columbine	30	13	
Cape St. Francis	21	17	
Carnarvon			
Cradock			
De Aar	29	17	0.2
Dordrecht	18	12	0.1
East London	22	16	
Elsenburg			
Flagstaff			
Fraserburg	30	17	
Garies	37	17	8.4
George	21	11	
Graaff Reinet	25	12	
Grahamstown			
Idutywa			
Jansenville			
Kenhardt	34	19	18.0
Kentani			
Kimberley	28	17	4.0
Kingwilliamstown			
Klaver			
Kowie			
Kuruman			
Lake Mentz			
Lovedale			
Maclear			
Mafeking			
Matatiele			
Matroosberg	27	11	
Middelburg	26	12	
Mossel Bay	19	17	
Malmesbury			
O'okiep			
Orange River	30	18	3.0
Pofadder			
Port Elizabeth	22	18	
Port Nolloth	18	14	18.0

KAAP - CAPE	Max.	Min.	Rvl.
Port St. Johns	22	18	2.7
Postmasburg	25	16	3.8
Piquetberg			
Prieska			
Prince Albert			
Queenstown	20	11	
Riversdale	25	15	
Somerset-oos	22	11	
Springfontein	19	9	
Steynsburg			
Stormsrivier			
Sutherland			
Swellendam			
Umtata	25	14	
Upington	32	18	18.4
van Wyksvlei			
Victoria-Wes	28	17	
Vryburg	28	16	7.5
Williston	30	19	
Willowmore			
Wingfield	31	18	
Venterstad			

NATAL	Max.	Min.	Rvl.
Kaap St. Lucia	22	18	0
Dundee			0.3
Durban	21	18	3.6
Estcourt	19	13	2.3
Himeville			
Ladysmith	19	14	0.1
Melmoth	18	14	2.3
M'kuzi			
Newcastle	18	14	0.2
Pietermaritzburg			
Port Shepstone	23	17	0.5
Seven Oaks			
Vryheid			

O.F.S. - O.V.S.	Max.	Min.	Rfl.
Bethlehem	19	13	
Bethulie	27	18	
Bloemfontein	27	16	
Fauresmith	27	16	0.1
Ficksburg			
Harrismith			
Heilbron			
Hoopstad	28	17	0.3
Kroonstad	32	15	
Lindley			
Boshof			9.5
Modderpoort			
Parys			
Vrede			
Wepener	27	17	0.0
Winburg			
Zastron			

S.W.A. and Protectorates en Protektorate	Max.	Min.	Rfl.
Gobabis	22	16	
Keetmanshoop	28	16	43.4
Luderitz	16	13	4.5
Ondongua	31	15	
Swakopmund	19	15	
Tsumeb	31	16	
Windhoek			
Aus	15	9	20.1
Outjo	30	19	
Francistown	17	17	2.0
Gaberones			
Mahalapye	20	17	1.4
Maun	26	20	0.9
Tsabong			
Mariental	29	13	19.0
Mbabane (Bremersdorp)	19	15	9.1
Stegi			
Entembe			63.7

SYNOPTIC WEATHER MAP 1200 GMT. — 1400 SAST. SINOPTIESE WEERKAART

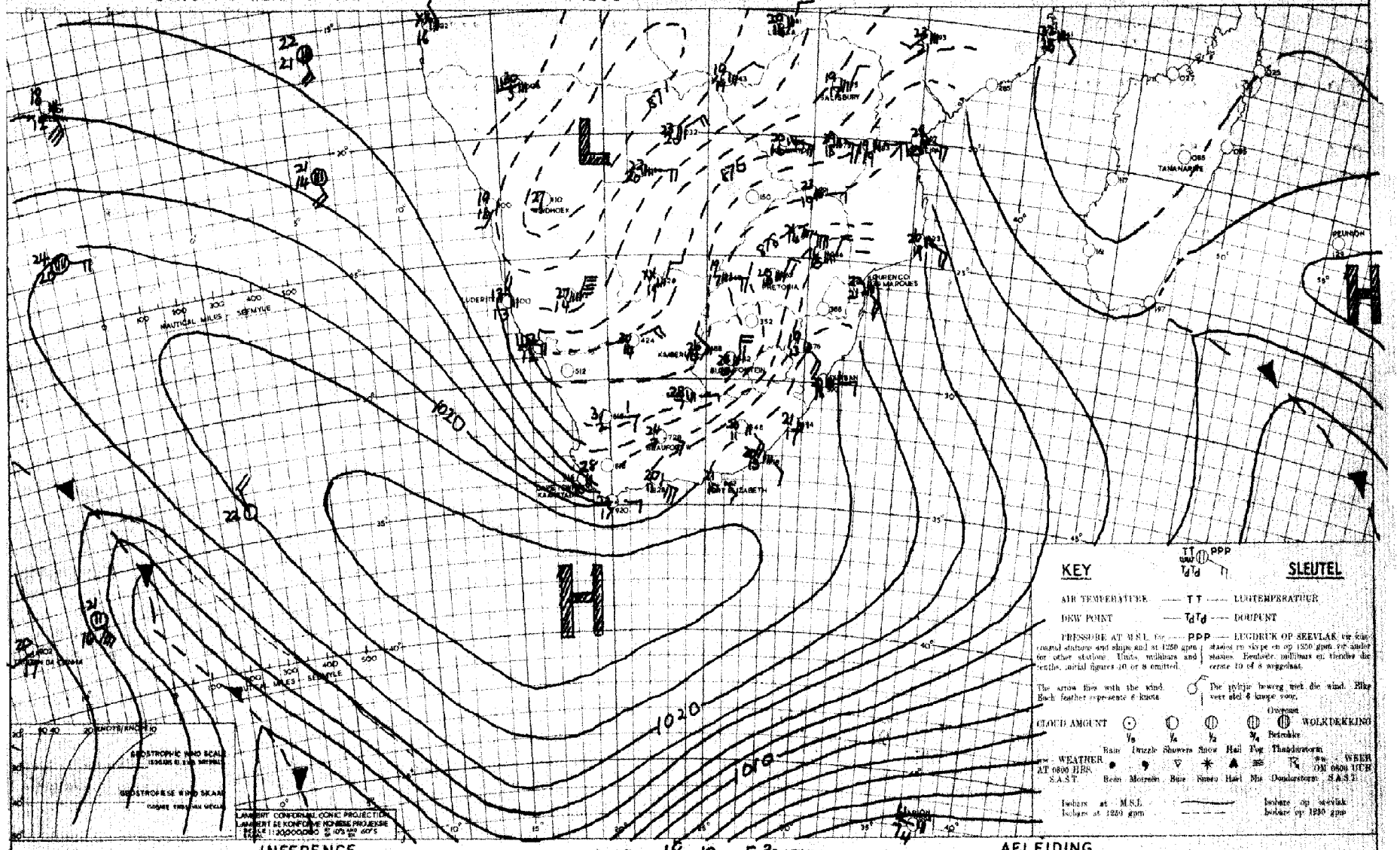

INFERENCE DATE 18-12-49 DATUM AFLEIDING

As the High south of the Union moves eastwards pressure will continue to rise over the east and southeast coasts. The humid northeasterly winds over the country will continue and spread to most of the Cape Province. Unsettled weather will occur over most of the Union.

Namate die Hoog na die suide van die Unie ooswaarts beweeg, sal lugdrukke styg oor die suidoos en oos kusstreke. Die vogtige noordoos winde sal voortduur en ook uitbrei na die hele Kaapland. Ongestadige weer sal voortduur oor dieUnie.

DAAGLIKSE WEERBULLETIN

WEERBURO : WEATHER BUREAU

DEPT. VAN VERVOER : DEPT. OF TRANSPORT

DAILY WEATHER BULLETIN

Maksimum en Minimum Temperature (°F) en Reënval (duime) vir die Etmaal wat om 0800 (SAST) eindig op

Maximum and Minimum Temperatures (°F) and Rainfall (inches) 24 hours ending at 0800 (SAST) on

20-12-1953

TRANSVAAL	Max.	Min.	Rvl.
Barberton			2.0
Bethal			
Chester			
Ermelo	22	13	
Ermelo	19	12	
Joubert Park			
Komatipoort			
Kroondal			5.1
Leeuwdoornstad			
Lichtenburg			
Groblersdal	24	17	
Louis Trichardt	21	15	1.0
Marnitz			
Middelburg			
Loskop			
Nelspruit			
Nylstroom			
Palmietfontein			
Pietersburg	20	14	
Piet Retief			
Pelgrimsrus			
Jan Smuts	18	12	
Potchefstroom			
Pretoria W.B.	20	14	
Pretoriuskop			
Standerton			
Thabazimbi	22	18	
Vaalwater			
Watervalboven			
Wolmaransstad			
Zeerust	19	14	29.0
Witbank			3.0
KAAP - CAPE			
Alexanderbaai	22	17	0.2
Aberdeen			
Andalusia			
Beaufort-Wes	22	18	13.5
Cala			

CAPE - KAAP	Max.	Min.	Rfl.
Calitzdorp			
Calvinia	22	13	21.4
Cape Agulhas	21	17	
Cape Columbine	23	13	1.2
Cape St. Francis	21	17	
Carnarvon			
Cradock			12.0
De Aar			
Dordrecht			
East London	25	20	0.2
Elsenburg			
Flagstaff			
Fraserburg	22	15	20.0
Garies	28	16	9.5
George	25	17	8.4
Graaff Reinet			
Grahamstown			
Idutywa			
Jansenville			4.0
Kenhardt			
Kentani			5.5
Kimberley	19	15	43.3
Kingwilliamstown			
Klaver			
Kowie			
Kuruman			40.5
Lake Mentz			
Lovedale			
Maclear			
Mafeking			
Matatiele			
Matroosberg	26	14	16.1
Middelburg	23	15	26.7
Mossel Bay	22	17	21.5
Malmesbury			
O'okiep			
Orange River	22	16	14.6
Pofadder			
Port Elizabeth	23	20	0.6

KAAP - CAPE	Max.	Min.	Rvl.
Port St. John	23	20	0.8
Postmasburg			
Piquetberg			
Prieska			
Prince Albert			106.5
Queenstown	25	16	22.0
Riversdale	30	17	4.0
Somerset-oos	29	18	12.0
Springfontein			
Steynsburg			26.0
Stormsrivier			
Sutherland			
Swellendam			
Umtata			
Upington	25	17	9.0
van Wyksvlei	22	16	16.7
Victoria-Wes	22	16	23.0
Vryburg	20	16	15.0
Williston			
Willowmore			
Wingfield	26	14	
Venterstad			
NATAL			
Kaap St. Lucia	28	19	
Dundee			
Durban	25	20	
Estcourt			
Himeville			
Ladysmith	25	13	4.4
Melmoth	23	16	
M'kuzi			
Newcastle	26	17	
Pietermaritzburg			0.3
Port Shepstone	23	21	
Seven Oaks			
Vryheid			
Harding			0.9

O.F.S. - O.V.S.	Max.	Min.	Rfl.
Bethlehem			
Bethulie			
Bloemfontein	21	14	52.0
Fauresmith			
Ficksburg			
Harrismith			
Heilbron			
Hoopstad	19	16	14.6
Kroonstad			
Lindley			
Modderpoort			
Parys			
Vrede			
Wepener	25	15	35.4
Winburg			
Zastron			
S.W.A. and Protectorates en Protektorate			
Gobabis			
Keetmanshoop	28	12	
Luderitz			
Ondongua			
Swakopmund	20	17	
Tsumeb	30	17	
Windhoek	24	9	
Outjo	29	12	
Mariental	29	14	
Francistown	21	17	1.5
Gaberones			
Mahalapye			
Maun	26	19	36.3
Tsabong	22	15	61.3
Bremersdorp	23	17	0.6
Stegi			

SYNOPTIC WEATHER MAP 1200 GMT. — 1400 S.A.S.T. SINOPTIESE WEERKAART

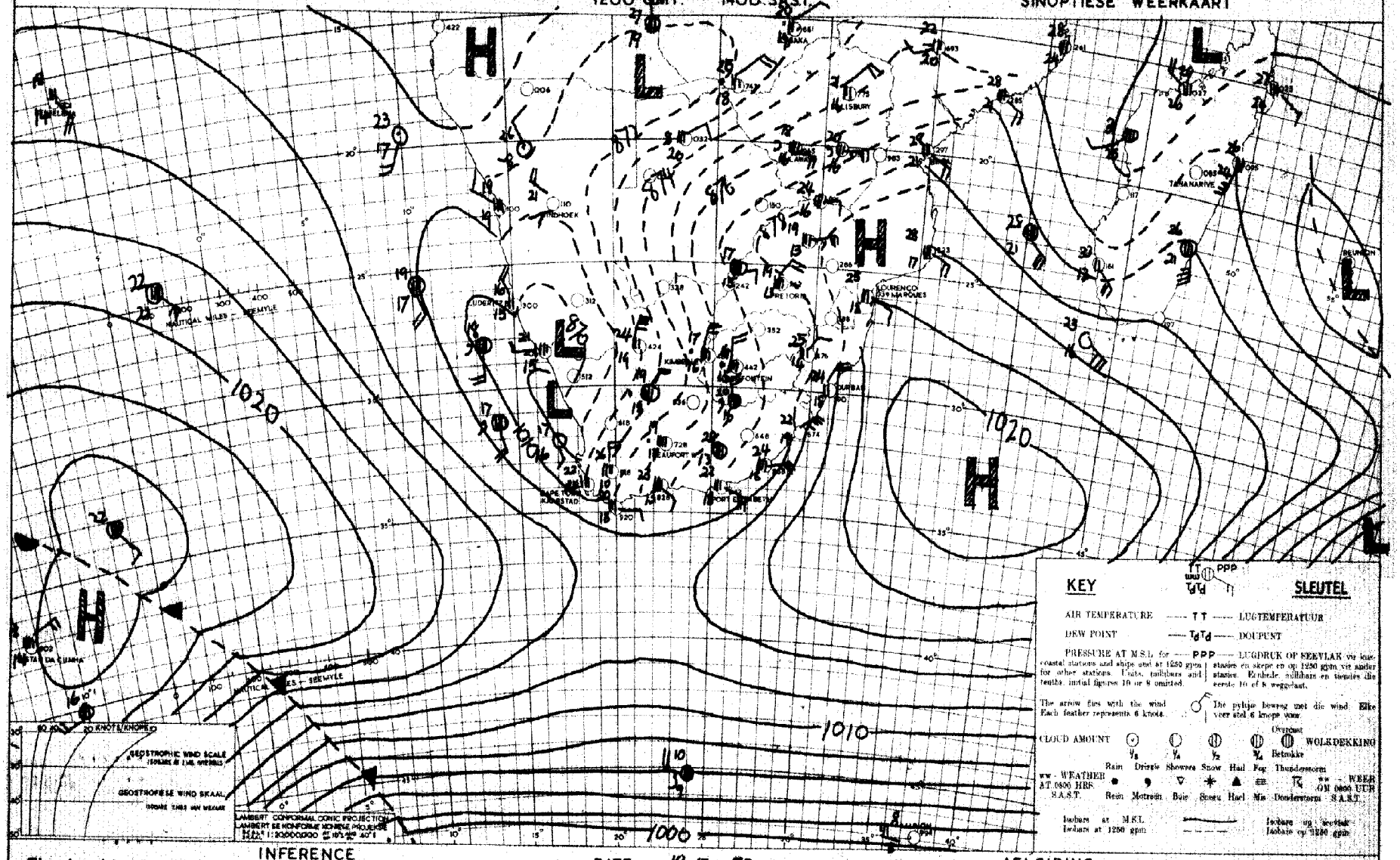

INFERENCE

The humid air flowing southward over the Union on the eastern side of the deep trough over the west coast, is causing widespread rain over the Cape and Free State. With pressure falling rapidly over the south coast the trough will be displaced eastward, with clearance setting in in the west but with the rain belt extending to the east.

DATE 19-12-1953 DATUM

AFLEIDING

Die vogtige lug wat suidwaarts stroom oor die Unie ten ooste van die diep trog langs die weskus veroorsaak reën oor 'n wye gebied van die Vrystaat en Kaapprovinsie. Met druk wat vinnig daal langs die suidkus sal die trog na die ooste beweeg en dit sal ooptrek in die weste maar die reëngebied sal na die ooste verskuif.

DAAGLIKSE WEERBULLETIN

WEERBURO : WEATHER BUREAU

DEPT. VAN VERVOER : DEPT. OF TRANSPORT

DAILY WEATHER BULLETIN

Maksimum en Minimum Temperature (°F) en Reënval (duime) vir die Etmaal wat om 0800 (SAST) eindig op

Maximum and Minimum Temperatures (°F) and Rainfall (inches) 24 hours ending at 0800 (SAST) on

21-12-1953.

TRANSVAAL	Max.	Min.	Rvl.
Barberton			
Bethal			4.5
Chester			
Delmas	24	17	10.5
Ermelo	19	13	4.0
Joubert Park			
Komatipoort	32	22	
Kroondal			
Leeuwdoornstad			
Lichtenburg			27.0
Van Rhynsdorp	15	12	4.7
Groblersdal	24	17	3.0
Louis Trichardt			
Marnitz			
Middelburg			2.2
Loskop			
Nelspruit	26	XX	
Nylstroom	22	14	1.3
Palmietfontein			
Pietersburg			
Piet Retief			
Pelgrimsrus			
Dannhauser	19	12	4.2
Potchefstroom			
Pretoria W.B.	18	13	7.2
Pretoriuskop			
Standerton			
Thabazimbi	19	16	11.5
Vaalwater			
Watervalboven	25	12	1.8
Wolmaransstad			
Zeerust	23	15	4.0
Witbank			
KAAP - CAPE			
Alexanderbaai	21	16	1.0
Aberdeen			
Andalusia			
Beaufort-Wes	22	12	25.0
Cala			

CAPE - KAAP	Max.	Min.	Rfl.
Calitzdorp			
Calvinia	20	13	4.6
Cape Agulhas	23	16	1.0
Cape Columbine	19	12	
Cape St. Francis	21	17	5.0
Carnarvon			
Cradock			1.0
De Aar	22	16	28.0
Dordrecht	20	11	7.0
East London	28	16	16.7
Elsenburg			
Flagstaff			10.8
Fraserburg			
Garies	21	15	1.0
George	19	14	6.3
Graaff Reinet	25	10	5.0
Grahamstown			15.2
Idutywa			
Jansenville			1.2
Kenhardt	26	16	
Kentani			5.0
Kimberley	26	14	2.3
Kingwilliamstown			
Klaver	21	10	
Kowie			
Kuruman			3.6
Lake Mentz			
Lovedale			
Maclear			
Mafeking			
Matatiele			
Matroosberg	18	9	0.7
Middelburg	22	11	1.5
Mossel Bay	20	16	3.2
Malmesbury			
O'okiep			
Orange River	23	13	0.7
Pofadder	22	13	
Port Elizabeth	25	16	2.0

KAAP - CAPE	Max.	Min.	Rvl.
Port St. Johns	24	20	7.0
Postmasburg			
Piquetberg			
Prieska			
Prince Albert			11.5
Queenstown	23	13	7.4
Riversdale	21	15	7.5
Somerset-oos	26	11	19.0
Springfontein	24	11	2.5
Steynsburg			3.0
Stormsrivier			
Sutherland			
Swellendam			
Umtata	27	15	6.0
Upington	26	17	0.5
van Wyksvlei			
Victoria-Wes			
Vryburg	27	13	
Williston	22	14	1.5
Willowmore			
Wingfield	23	14	0.5
Venterstad			
NATAL			
Kaap St. Lucia	27	21	1.3
Dundee			
Durban	26	21	0.6
Estcourt	21	14	4.5
Himeville			
Ladysmith	24	15	5.4
Melmoth	26	18	0.1
M'kuzi			
Newcastle	15	16	0.7
Pietermaritzburg			1.0
Port Shepstone	24	21	0.5
Seven Oaks			
Vryheid			
Harding			0.6

O.F.S. - O.V.S.	Max.	Min.	Rfl.
Bethlehem	17	10	13.5
Bethulie	23	12	1.5
Bloemfontein	23	13	0.4
Fauresmith	21	11	4.0
Ficksburg			
Harrismith			
Heilbron			
Hoopstad	26	13	
Kroonstad	22	13	1.6
Lindley			
Modderpoort			
Parys			
Vrede			6.5
Wepener	23	11	2.2
Winburg			
Zastron			
S.W.A. and Protectorates en Protektorate			
Gobabis	28	11	
Keetmanshoop	23	14	
Luderitz	17	14	
Ondongua	31	14	
Swakopmund	21	16	
Tsumeb	30	13	
Windhoek	24	11	
Outjo	28	11	
Maritental	26	16	
Francistown	18	17	
Gaberones			
Mahalapye	22	15	0.7
Maun	31	19	
Shakawe	27	14	
Ghanzi	31	13	
Aus	18	10	
Mbabane			
Stegi			

SYNOPTIC WEATHER MAP 1200 GMT. — 1400 SAST. SINOPTIESE WEERKAART

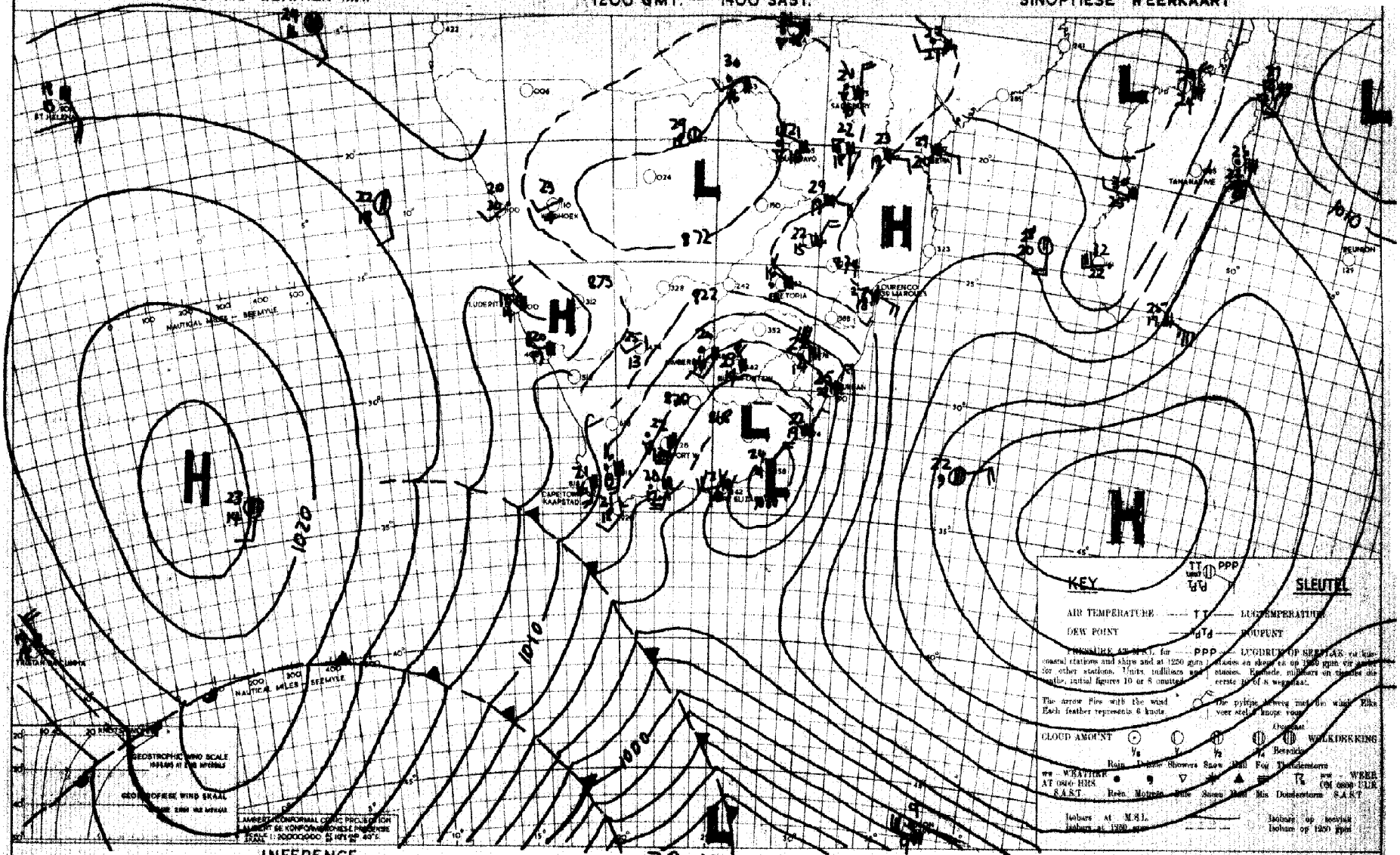

INFERENCE DATE 20-12-19 53 DATUM AFLEIDING

A low pressure area is now centred along the Cape southeast coast and the circulation around this low is drawing drier air across the interior from the west and, except for the eastern Transvaal and Natal, the weather is expected to improve.

'n Laagdruksisteem is nou oor die Kaapse Suidooskus gelee en die sirkulasie om hierdie laag trek droër lug uit die weste oor die binneland. Met uitsondering van Oos Transvaal en Natal sal dit gedeeltelik ooptrek.

DAAGLIKSE WEERBULLETIN

WEERBURO : WEATHER BUREAU

DEPT. VAN VERVOER : DEPT. OF TRANSPORT

DAILY WEATHER BULLETIN

Maksimum en Minimum Temperature (°F) en Reënval (duima) vir die Etmaal wat om 0800 (SAST) eindig op

Maximum and Minimum Temperatures (°F) and Rainfall (inches) 24 hours ending at 0800 (SAST) on

..22-12-1963....

TRANSVAAL	Max.	Min.	Rvl.
Barberton			
Bethal			
Chester			
Delmas			
Ermelo	30	16	
Joubert Park			
Komatipoort	34	20	
Kroondal			
Leeuwdoornstad			
Lichtenburg			
Jan Smits	23	14	
Louis Trichardt	25	12	
Marnitz	32	19	
Middelburg			
Loskop			
Nelspruit	30	20	24.0
Nylstroom	28	16	
Palmietfontein			
Pietersburg	30	18	0.5
Piet Retief			
Pelgrimsrus			
Groblersdal	34	20	
Potchefstroom			
Pretoria W.B.	26	15	
Pretoriuskop			
Standerton			
Thabazimbi	30	18	
Vaalwater			
Watervalboven	27	14	12.5
Wolmaransstad			
Zeerust	28	13	
Witbank			
Messin	29	19	8.0
KAAP - CAPE			
Alexanderbaai	23	15	
Aberdeen			
Andalusia			
Beaufort-Wes	25	14	
Cala			

CAPE - KAAP	Max.	Min.	Rfl.
Calitzdorp			
Calvinia			
Cape Agulhas	23	10	
Cape Columbine	22	16	
Cape St. Francis	20	13	
Carnarvon	20	13	
Cradock			
De Aar			
Dordrecht	25	14	
East London	20	14	
	22	17	
Elsenburg			
Flagstaff			
Fraserburg	25	10	
Garies			
George	22	14	
Graaff Reinet	24	13	
Grahamstown			
Idutywa			
Jansenville			
Kenhardt	28	17	
Kentani			
Kimberley	26	16	
Kingwilliamstown			
Klaver			
Kowie			
Kuruman			
Lake Mentz			
Lovedale			
Maclear			
Mafeking			
Matatiele			
Matroosberg	23	11	
Middelburg	24	13	
Mossel Bay	21	17	
Malmesbury			
O'okiep			
Orange River	27	16	
Pofadder			
Port Elizabeth	21	16	0.1

KAAP - CAPE	Max.	Min.	Rvl.
Port St. Johns			
Postmasburg	25	19	
Piquetberg			
Prieska			
Prince Albert			
Queenstown			
Riversdale	24	12	
Somerset-oos	27	14	
Springfontein	25	15	
Steynsburg	21	10	
Stormsrivier			
Sutherland			
Swellendam			
Umtata			
Upington			
van Wyksvlei	27	18	
Victoria-Wes			
Vryburg	23	14	
Williston	27	16	
Willowmore	28	12	
Wingfield			
Venterstad	23	14	
NATAL			
Kaap St. Lucia			
Dundee	26	18	
Durban			
Estcourt	25	18	
Himeville	18	12	8.0
Ladysmith			
Melmoth			
M'kuzi			
Newcastle			
Pietermaritzburg	27	14	
Port Shepstone			
Seven Oaks	25	19	
Vryheid			

O.F.S. - O.V.S.	Max.	Min.	Rfl.
Bethlehem			
Bethulie	23	12	
Bloemfontein	24	15	
Fauresmith	25	13	
Ficksburg	24	15	
Harrismith			
Heilbron			
Hoopstad			
Kroonstad	26	15	
Lindley	27	13	
Modderpoort			
Parys			
Vrede			
Wepener			
Winburg	25	13	
Zastron			
S.W.A. and Protectorates / ex Protektorate			
Gobabis			
Keetmanshoop	22	13	
Luderitz	27	16	
Ondongua	23	14	
Swakopmund	32	15	
Tsumeb	19	15	
Windhoek	32	13	
Outjo	30	13	
Karibib	30	13	
Grootfontein	29	19	
Gaberones			
Mahalapye	28	19	0.2
Maun	32	16	
Tsabong	29	14	
Bremersdorp	28	17	
Mtsabane			
Stegi			
Ohanzi	32	14	

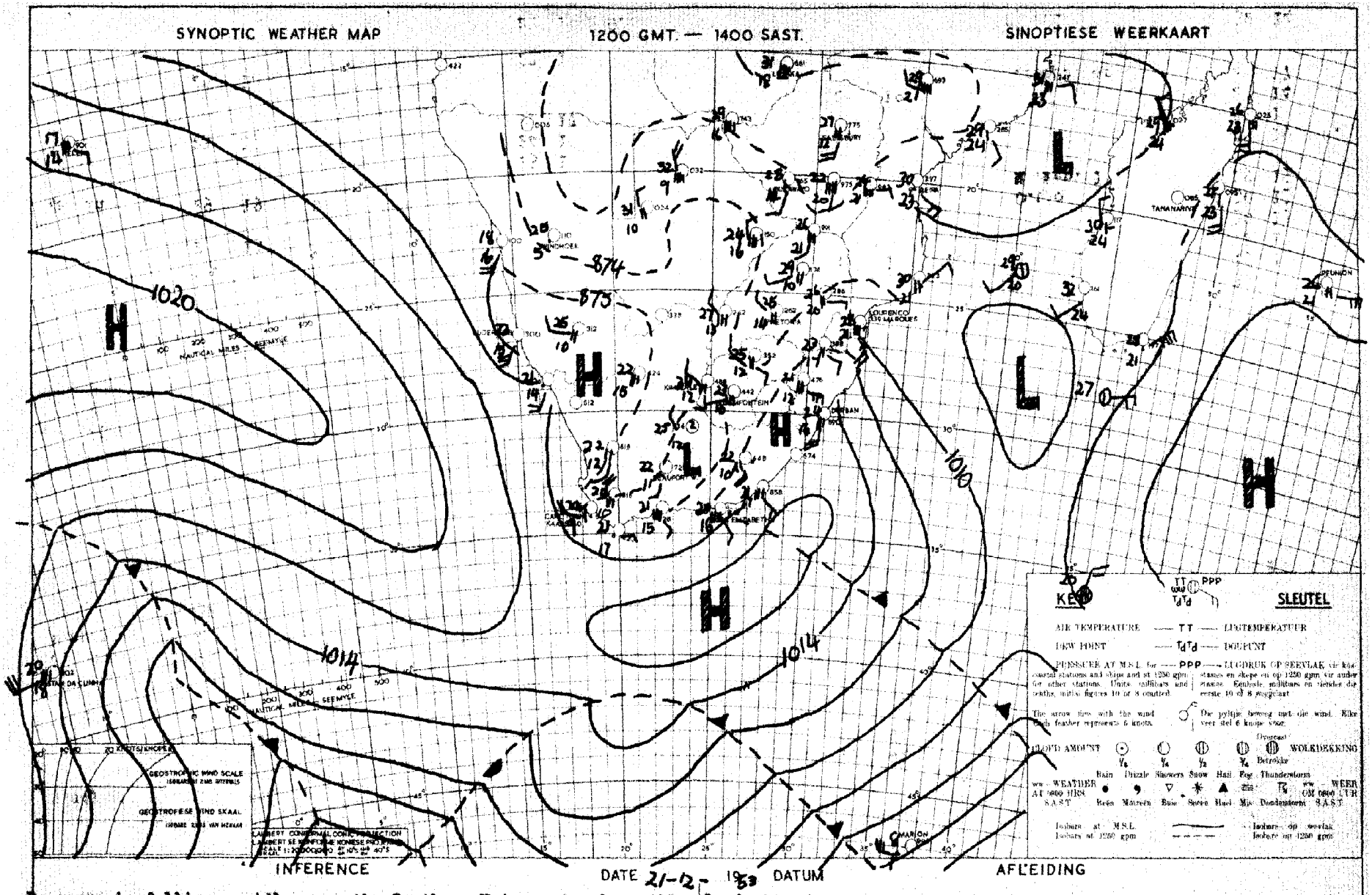

Pressure is falling rapidly over the Southern Union and a low will develop. Warmer, humid air will again begin to move southwards and isolated thundershowers will occur over Free State, Transvaal and northern Cape. Pressure gradients are however weak.

Lugdrukke daal vinnig oor die suidelike Unie en 'n laag sal daar ontwikkel. Warmer, vogtige lug sal weer suidwaarts begin beweeg en los donderstorms sal voorkom oor Transvaal, Vrystaat en Noordkaapland. Lugdruk gradiënte is egter swäk.

DAAGLIKSE WEERBULLETIN

WEERBURO : WEATHER BUREAU

DEPT. VAN VERVOER : DEPT. OF TRANSPORT

DAILY WEATHER BULLETIN

Maksimum en Minimum Temperature (°F) en Reënval (duime) vir die Etmaal wat om 0800 (SAST) eindig op

Maximum and Minimum Temperatures (°F) and Rainfall (inches) 24 hours ending at 0800 (SAST) on

11-3-195[illegible]

TRANSVAAL	Max.	Min.	Rvl.
Barberton			
Bethal			
Chester			
Ermelo	25	1[illegible]	
Joubert Park			
Komatipoort	38	[illegible]	
Kroondal			
Leeuwdoornsstad			
Lichtenburg			
Louis Trichardt			
Marnitz	30	[illegible]	
Middelburg			
Loskop			
Nelspruit	30	X	[illegible].0
Nylstroom			
Palmietfontein			
Pietersburg	26	16	0.3
Piet Retief	29	15	
Pelgrimsrus	[illegible]	15	
Jan Smuts	[illegible]	15	
Potchefstroom			
Pretoria W.B.	[illegible]	[illegible]	
Pretoriuskop			
Standerton			
Thabazimbi	30	[illegible]	
Vaalwater			
Watervalboven	29	[illegible]	
Wolmaransstad			
Zeerust	30	23	
Witbank			
KAAP - CAPE			
Alexanderbaai	23	16	
Aberdeen			
Andalusia			
Beaufort-Wes	[illegible]	[illegible]	
Cala			

CAPE - KAAP	Max.	Min.	Rfl.
Calitzdorp			
Calvinia	23	[illegible]	
Cape Agulhas	24	[illegible]	
Cape Columbine	20	12	
Cape St. Francis	21	[illegible]	
Carnarvon			
Cradock			
De Aar	27	12	
Dordrecht			
East London	24	18	
Elsenburg			
Flagstaff			
Fraserburg	[illegible]	12	
Garies			
George	[illegible]	[illegible]	[illegible].0
Graaff Reinet	[illegible]	[illegible]	
Grahamstown			
Idutywa			
Jansenville			
Kenhardt	[illegible]	[illegible]	
Kentani			
Kimberley	28	[illegible]	
Kingwilliamstown			
Klaver			
Kowie			
Kuruman			
Lake Mentz			
Lovedale			
Maclear			
Mafeking			
Matatiele			
Matroosberg	[illegible]	[illegible]	
Middelburg	[illegible]	[illegible]	
Mossel Bay	6	[illegible]	[illegible].0
Malmesbury			
O'okiep			
Orange River	[illegible]	[illegible]	
Pofadder	[illegible]	[illegible]	
Port Elizabeth	[illegible]	[illegible]	0.

KAAP - CAPE	Max.	Min.	Rvl.
Port St. Johns	26	20	2.
Postmasburg			
Piquetberg			
Prieska			
Prince Albert			
Queenstown	28	14	
Riversdale	28	12	
Somerset-oos	28	13	
Springfontein	27	12	
Steynsburg			
Stormsrivier			
Sutherland			
Swellendam			
Umtata		[illegible]	[illegible].2
Upington	[illegible]	[illegible]	
van Wyksvlei	[illegible]	[illegible]	
Victoria-Wes	[illegible]	[illegible]	
Vryburg	[illegible]	[illegible]	
Williston			
Willowmore			
Wingfield	[illegible]	20	[illegible].6
Venterstad			
NATAL.			
Kaap St. Lucia	8	[illegible]	
Dundee			
Durban	6	2	0.6
Estcourt	[illegible]	[illegible]	
Hineville			
Ladysmith	31	16	
Helmoth	[illegible]	18	
Mikuzi			
Newcastle	30	13	
Pietermaritzburg			
Port Shepstone	16		
Seven Oaks			
Vryheid			

O.F.S. - O.V.S.	Max.	Min.	Rfl.
Bethlehem	25	10	
Bethulie	27	11	
Bloemfontein	[illegible]	11	
Fauresmith	26	15	
Ficksburg			
Harrismith			
Heilbron			
Hoopstad	30	14	
Kroonstad	28	17	
Lindley			
Modderpoort			
Parys			
Vrede			
Wepener	27	10	
Winburg			
Zastron			
S.W.A. and Protectorates en Protektorate			
Aus	[illegible]	13	
Gobabis	[illegible]	15	
Keetmanshoop	32	[illegible]	
Luderitz	[illegible]	14	
Ondongua	[illegible]	[illegible]	
Swakopmund	19	14	
Tsumeb	34	15	
Windhoek	31	18	
Outjo	[illegible]	[illegible]	
Fu[illegible]	[illegible]	[illegible]	
Francistown			
Gaberones			
Mahalapye	29	17	
Maun	32	17	
Tsabong	[illegible]	[illegible]	
Mbabane			
Stegi			

SYNOPTIC WEATHER MAP 1200 GMT. — 1400 SAST. SINOPTIESE WEERKAART

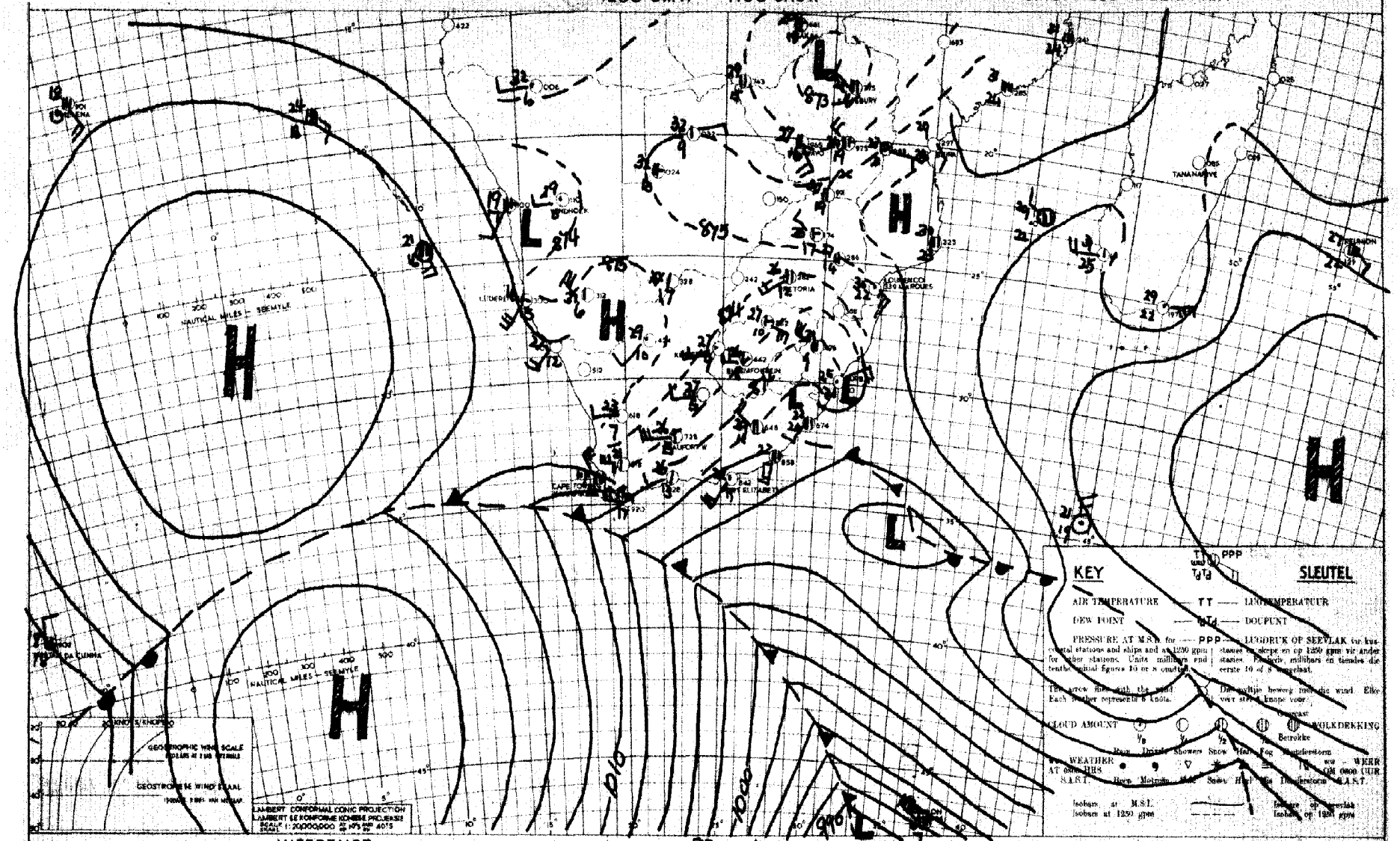

INFERENCE DATE 22-12-53. DATUM AFLEIDING

A deep westerly windstream is carrying drier and stable conditions across the Union, and scattered clouds only are likely over the interior. Cool air in the rear of the cold front now approaching the Cape will however bring cloudy weather to the southern Cape with showers along the Coast.

'n Diep westelike lugstroom voer droër lug en stabiele toestande oor die binneland en waar slegs verspreide wolkies verwag word. Koel lug aan die agterkant van die koufront, wat tans die Kaap nader, sal egter bewolkte weer oor suidelike Kaapland veroorsaak en buie sal aan die suidkus uitsak.

DAAGLIKSE WEERBULLETIN — WEERBURO — WEATHER BUREAU — DAILY WEATHER BULLETIN

DEPT. VAN VERVOER — DEPT. OF TRANSPORT

Maksimum en Minimum Temperature (°F) en Reënval (duime) vir die tydperk wat om 0800 (SAST) eindig op

Maximum and Minimum Temperatures (°F) and Rainfall (inches) 24 hours ending at 0800 (SAST) on

24-12-1953

TRANSVAAL	Max.	Min.	Rvl.
Barberton			0.6
Bethal			
Chester			
Delmas			
Ermelo	27	14	
Joubert Park			
Komatipoort	36	22	
Kroondal			
Leeuwdoornstad			
Lichtenburg			
Grecy	31	16	
Groblersdal	29	22	
Louis Trichardt			
Marnitz			
Middelburg			
Loskop			
Nelspruit	32	XX	
Nylstroom			
Pietersburg	27	15	
Piet Retief			
Pelgrimsrus	31	17	7.0
Dunnottar	28	16	9.3
Potchefstroom	28	15	
Pretoria W.B.			
Pretoriuskop	30	16	
Standerton			
Thabazimbi			
Vaalwater	34	21	
Watervalboven			
Wolmaransstad	31	15	
Zeerust			
Witbank	34	14	
KAAP - CAPE			
Alexanderbaai	24	15	
Aberdeen			
Andalusia			
Beaufort-Wes	27	13	
Cala			
Cape Point	19	XX	
Danger Point	20	17	

CAPE - KAAP	Max.	Min.	Rfl.
Calitzdorp			
Calvinia	27	13	
Cape Agulhas	21	15	
Cape Columbine	19	12	
Cape St. Francis	21	16	
Carnarvon			
Cradock			
De Aar	27	14	
Dordrecht	21	11	
East London	23	17	
Elsenburg			
Flagstaff			5.8
Fraserburg	27	12	
Garies			
George	20	11	
Graaff Reinet	26	11	
Grahamstown			
Idutywa			
Jansenville			
Kenhardt	30	19	
Kentani			0.2
Kimberley	29	15	
Kingwilliamstown			
Klaver			
Kowie			
Kuruman			
Lake Mentz			
Lovedale			
Maclear			
Mafeking			
Matatiele			
Matroosberg	25	11	
Middelburg	26	9	
Mossel Bay	21	15	
Malmesbury			
O'okiep			
Orange River	29	14	
Pofadder	27	16	
Port Elizabeth	23	16	
Port Nolloth	21	12	

KAAP - CAPE	Max.	Min.	Rvl.
Port St. Johns	24	18	0.7
Postmasburg			
Piquetberg			
Prieska			
Prince Albert			
Queenstown	24	11	
Riversdale	24	11	
Somerset-oos	28	16	
Springfontein	23	12	
Steynsburg			
Stormsrivier			
Sutherland			
Swellendam			
Umtata	21	15	
Upington	31	17	
van Wyksvlei			
Victoria-Wes	26	13	
Vryburg	31	15	
Williston	28	14	
Willowmore			
Wingfield	22	8	
Venterstad			
NATAL			
Kaap St. Lucia	25	21	5.4
Dundee			
Durban	26	19	0.0
Estcourt	25	15	0.1
Kimeville			
Ladysmith	27	17	0.1
Harding			8.0
Melmoth	21	16	1.6
M'kuzi			
Newcastle	30	15	
Pietermaritzburg			6.6
Port Shepstone	25	18	9.0
Seven Oaks			
Vryheid			

O.F.S. C.V.S.	Max.	Min.	Rfl.
Bethlehem			
Bethulie			
Bloemfontein	27	12	
Fauresmith	27	13	
Ficksburg	27	12	
Harrismith			
Heilbron			
Hoopstad			
Kroonstad	32	14	
Lindley	30	15	
Modderpoort			
Parys			
Vrede			
Wepener	28	11	
Winburg			
Zastron			
S.W.A. and Protectorates en Protektorate			
Gobabis	33	17	
Keetmanshoop	34	18	
Luderitz	22	13	
Ondongua	35	18	
Swakopmund	18	14	
Tsumeb	36	19	
Windhoek	34	22	
Aus			
Outjo	30	18	
Francistown			
Gaberones			
Mahalapye	34	19	
Maun	33	18	
Tsabong	34	16	
Ghanzi	36	17	
Mbabane	31	18	0.4
Stegi			1.3
Mariental	34	22	
Runtu	35	17	

SYNOPTIC WEATHER MAP 1200 GMT. — 1400 SAST. SINOPTIESE WEERKAART

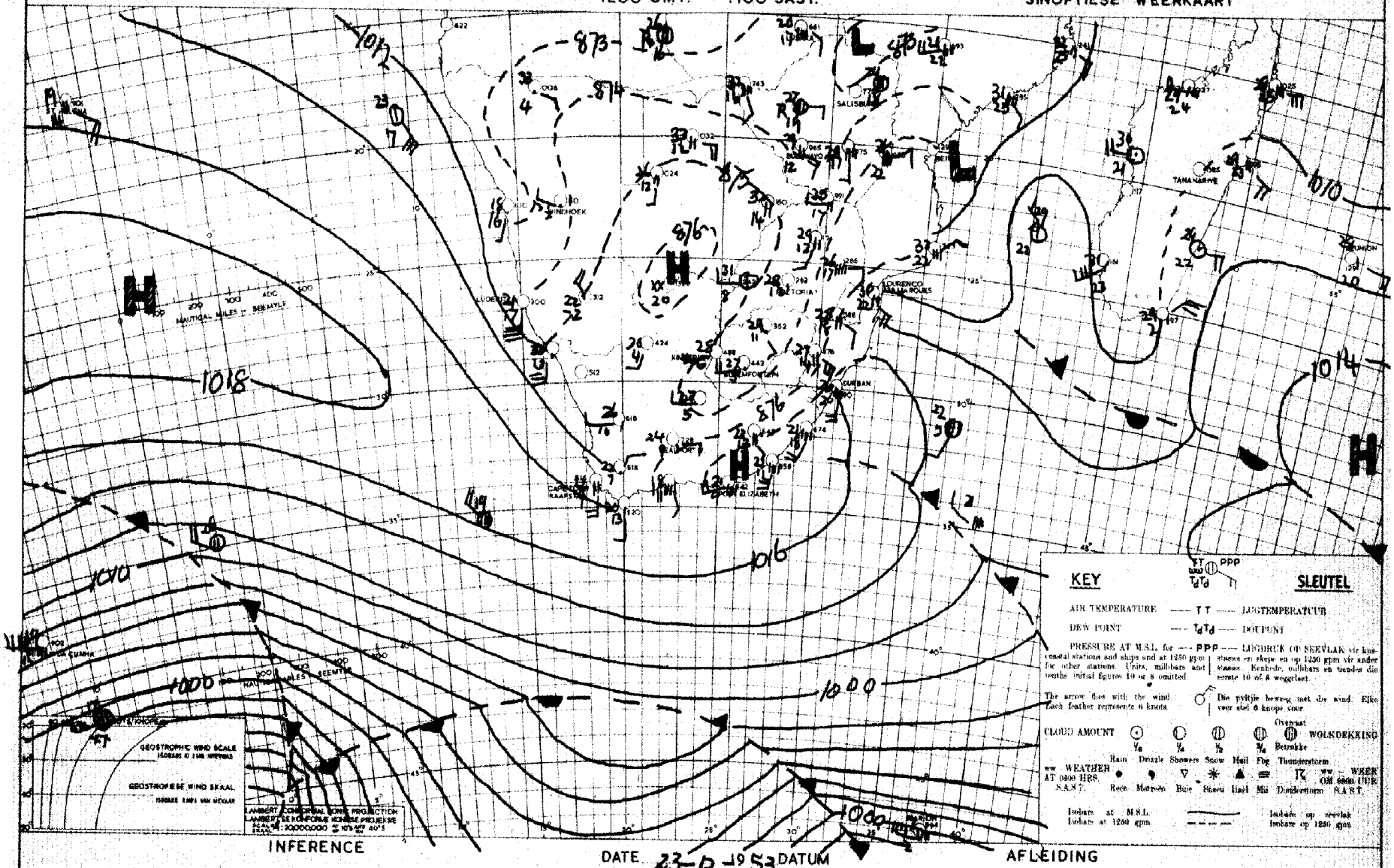

INFERENCE DATE 23-12-1953 DATUM AFLEIDING

With pressure falling along the southwest coast and rising along the east coast, a small cell of high pressure will be present along the east coast tomorrow and the gradient over the interior will favour the westward and southward displacement of humid air over Transvaal. But apart from scattered clouds over Transvaal and Natal it will remain fair to fine over the Union.

Aangesien die druk styg langs die ooskus maar daal langs die suidweskus sal 'n klein sel van hoë druk môre langs die ooskus aanwesig wees. Oor die binneland sal die drukgradiënt die weswaartse en suidwaartse verplasing van vogtige lug oor Transvaal bevorder, maar afgesien van verspreide wolke oor Transvaal en Natal sal dit mooiweer bly oor die Unie.

DAAGLIKSE WEERBULLETIN

WEERBURO : WEATHER BUREAU

DEPT. VAN VERVOER : DEPT. OF TRANSPORT

DAILY WEATHER BULLETIN

Maksimum en Minimum Temperature (°F) en Reënval (duime) vir die Etmaal wat om 0800 (SAST) eindig op

Maximum and Minimum Temperatures (°F) and Rainfall (inches) 24 hours ending at 0800 (SAST) on

25-12-1953

TRANSVAAL	Max.	Min.	Rvl.
Barberton			
Bethal			
Chester			
Delmas			
Ermelo	24	15	
Joubert Park			
Komatipoort			
Kroondal			
Leeuwdoornstad			
Lichtenburg			
Dunottar	28	15	
Louis Trichardt			
Marnitz	31	19	
Middelburg			
Loskop			
Nelspruit			
Nylstroom			
Pan Smuts	27	15	
Pietersburg	26	16	
Piet Retief			
Pelgrimsrus			
Groblersdal	32	18	0.0
Potchefstroom			
Pretoria W.B.	29	16	0.0
Pretoriuskop			
Standerton			
Thabazimbi			
Vaalwater			
Watervalboven			
Wolmaransstad			
Zeerust	33	19	
Witbank			
Messina	28	21	
KAAP - CAPE			
Alexanderbaai	24	13	
Aberdeen			
Andalusia			
Beaufort-Wes	33	17	
Cala			
Cape Point	20	16	5.5
Danger Point	22	15	1.5

CAPE - KAAP	Max.	Min.	Rfl.
Calitzdorp			
Calvinia	30	12	
Cape Agulhas	22	17	0.0
Cape Columbine	21	16	
Cape St. Francis	22	19	
Carnarvon			
Cradock			
De Aar			
Dordrecht			
East London	27	19	
Elsenburg			
Flagstaff			
Fraserburg			
Garies			
George	26	14	
Graaff Reinet			
Grahamstown			
Idutywa			
Jansenville			
Kenhardt			
Kentani			
Kimberley	33	16	
Kingwilliamstown			
Klaver			
Kowie			
Kuruman			
Lake Mentz			
Lovedale			
Maclear			
Mafeking			
Matatiele			
Matroosberg	27	11	
Middelburg	31	11	
Mossel Bay	25	18	
Malmesbury			
O'okiep			
Orange River			
Pofadder			
Port Elizabeth	29	17	

KAAP - CAPE	Max.	Min.	Rvl.
Port St. Johns	25	19	
Postmasburg			
Piquetberg			
Prieska			
Prince Albert			
Queenstown	31	11	
Riversdale	29	13	
Somerset-oos	32	12	
Springfontein			
Steynsburg			
Stormsrivier			
Sutherland			
Swellendam			
Umtata			
Upington	36	18	
van Wyksvlei	33	18	
Victoria-Wes	31	13	
Vryburg			
Williston			
Willowmore			
Wingfield	21	17	1.6
Venterstad			
NATAL			
Kaap St. Lucia	28	22	
Dundee			
Durban	26	21	
Estcourt	30	15	
Hibiscus			
Ladysmith	34	16	
Melmoth			
M'kuzi			
Newcastle	30	18	
Pietermaritzburg			
Port Shepstone	26	21	
Seven Oaks			
Vryheid			

O.F.S. - O.V.S.	Max.	Min.	Rfl.
Bethlehem			
Bethulie			
Bloemfontein	30	14	
Fauresmith			
Ficksburg			
Harrismith			
Heilbron			
Hoopstad	36	12	
Kroonstad			
Lindley			
Modderpoort			
Parys			
Vrede			
Wepener	31	12	
Winburg			
Zastron			
S.W.A. and Protectorates en Protektorate			
Gobabis	34	18	
Keetmanshoop	37	14	
Luderitz			
Ondongua			
Swakopmund	18	13	
Tsumeb	36	20	
Windhoek	35	21	
Aus	33	17	
Outjo	38	19	
Francistown			
Gaberones			
Mahalapye			
Maun			
Tsabong	33	17	
Marientál	37	24	
Mbabane	29	21	
Stegi			

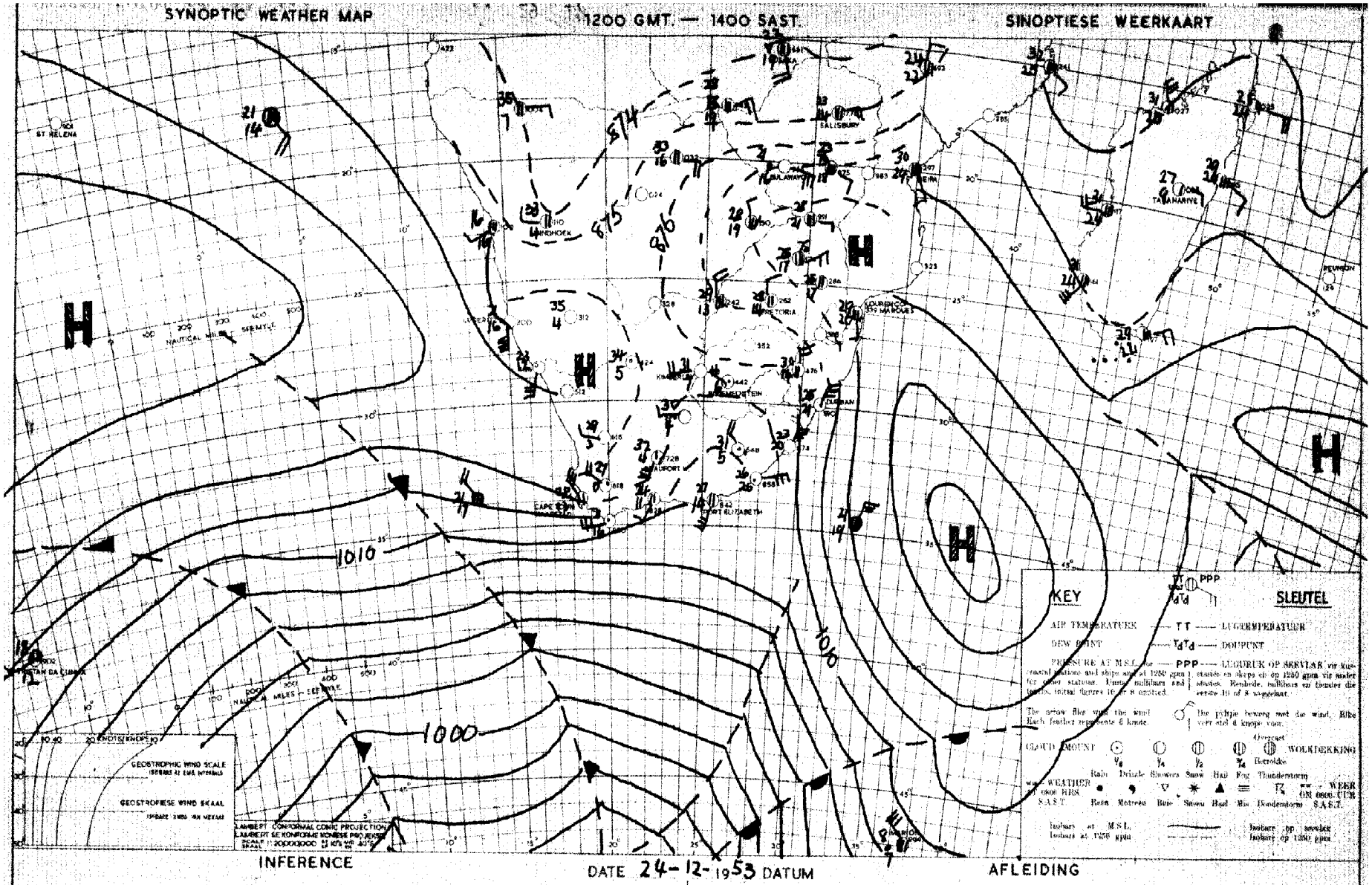

The drier air over the western Union will move over the remainder of the country and the weather will be fair and hot. Pressures are low to the south and no intensification of gradients will occur over the interior.

Die droër lug oor die westelike Unie sal oor die res van die land beweeg en dit sal mooiweer en baie warm word. Lug drukke na die suide is laag en druk gradiënte sal nie intensifiseer oor die binneland nie.

DAAGLIKSE WEERBULLETIN

WEERBURO : WEATHER BUREAU
DEPT. VAN VERVOER : DEPT. OF TRANSPORT

DAILY WEATHER BULLETIN

Maksimum en Minimum Temperature (°F) en Reënval (mme) vir die Etmaal wat om 0800 (SAST) eindig op

Maximum and Minimum Temperatures (°F) and Rainfall (inches) 24 hours ending at 0800 (SAST) on

26-12-1953.

TRANSVAAL.	Max.	Min.	Rvl.
Barberton			
Bethal			
Chester			
Delmas			
Ermelo	28	15	
Joubert Park			
Komatipoort			
Kroondal			
Leeuwdoornsstad			
Lichtenburg			
Crecy			
Dunnottar	30	15	
Louis Trichardt			
Marnitz			
Middelburg			
Loskop			
Nelspruit			
Nylstroom			
Palmietfontein			
Pietersburg	30	19	0.3
Piet Retief			
Pelgrimsrus			
Jan Smuts	29	16	
Potchefstroom			
Pretoria W.B.	32	17	
Pretoriuskop			
Standerton			
Thabazimbi			
Vaalwater			
Watervalboven			
Wolmaransstad			
Zeerust	35	26	
Witbank			
KAAP - CAPE			
Alexanderbaai	23	13	
Aberdeen			
Andalusia			
Beaufort-Wes	32	14	
Cala			

CAPE - KAAP	Max.	Min.	Rfl.
Calitzdorp			
Calvinia	23	11	
Cape Agulhas	23	17	
Cape Columbine	21	13	
Cape St. Francis	22	14	
Carnarvon			
Cradock			
De Aar			
Dordrecht			
East London	25	19	0.5
Elsenburg			
Flagstaff			
Fraserburg	31	14	
Garies			
George	23	13	
Graaff Reinet			
Grahamstown			
Idutywa			
Jansenville			
Kenhardt			
Kentani			
Kimberley	33	18	
Kingwilliamstown			
Klaver			
Kowie			
Kuruman			
Lake Mentz			
Lovedale			
Maclear			
Mafeking			
Matatiele			
Matroosberg	28	11	
Middelburg	31	12	
Mossel Bay	23	18	
Malmesbury			
O'okiep			
Orange River	34	16	
Pofadder			
Port Elizabeth	25	13	

KAAP - CAPE	Max.	Min.	Rvl.
Port St. Johns	27	20	
Postmasburg			
Piquetberg			
Prieska			
Prince Albert			
Queenstown			
Riversdale			
Somerset-oos	30	17	
Springfontein			
Steynsburg			
Stormsrivier			
Sutherland			
Swellendam			
Umtata			
Upington	36	19	
van Wyksvlei	35	18	
Victoria-Wes	32	13	
Vryburg	35	14	
Williston			
Willowmore			
Wingfield	26	13	
Venterstad			
NATAL			
Kaap St. Lucia	29	22	
Dundee			
Durban	29	22	0.9
Estcourt	30	18	
Himeville			
Ladysmith	35	19	
Melmoth			
M'kuzi			
Newcastle	34	20	
Pietermaritzburg			
Port Shepstone	27	20	1.8
Seven Oaks			
Vryheid			

O.F.S. - O.V.S.	Max.	Min.	Rfl.
Bethlehem			
Bethulie	32	13	
Bloemfontein	31	14	
Fauresmith			
Ficksburg			
Harrismith			
Heilbron			
Hoopstad			
Kroonstad			
Lindley			
Modderpoort			
Parys			
Vrede			
Wepener	33	12	
Winburg			
Zastron			
S.W.A. and Protectorates en Protektorate			
Gobabis	33	19	
Keetmanshoop	38	22	
Luderitz	21	13	
Ondongua			
Swakopmund	18	14	
Tsumeb	35	20	
Windhoek	32	18	0.2
Outjo	38	19	
Mariental	38	25	
Francistown			
Gaberones			
Mahalapye			
Maun	32	20	
Tsabong	38	19	
Aus	35	21	
Mbabane			
Stegi			

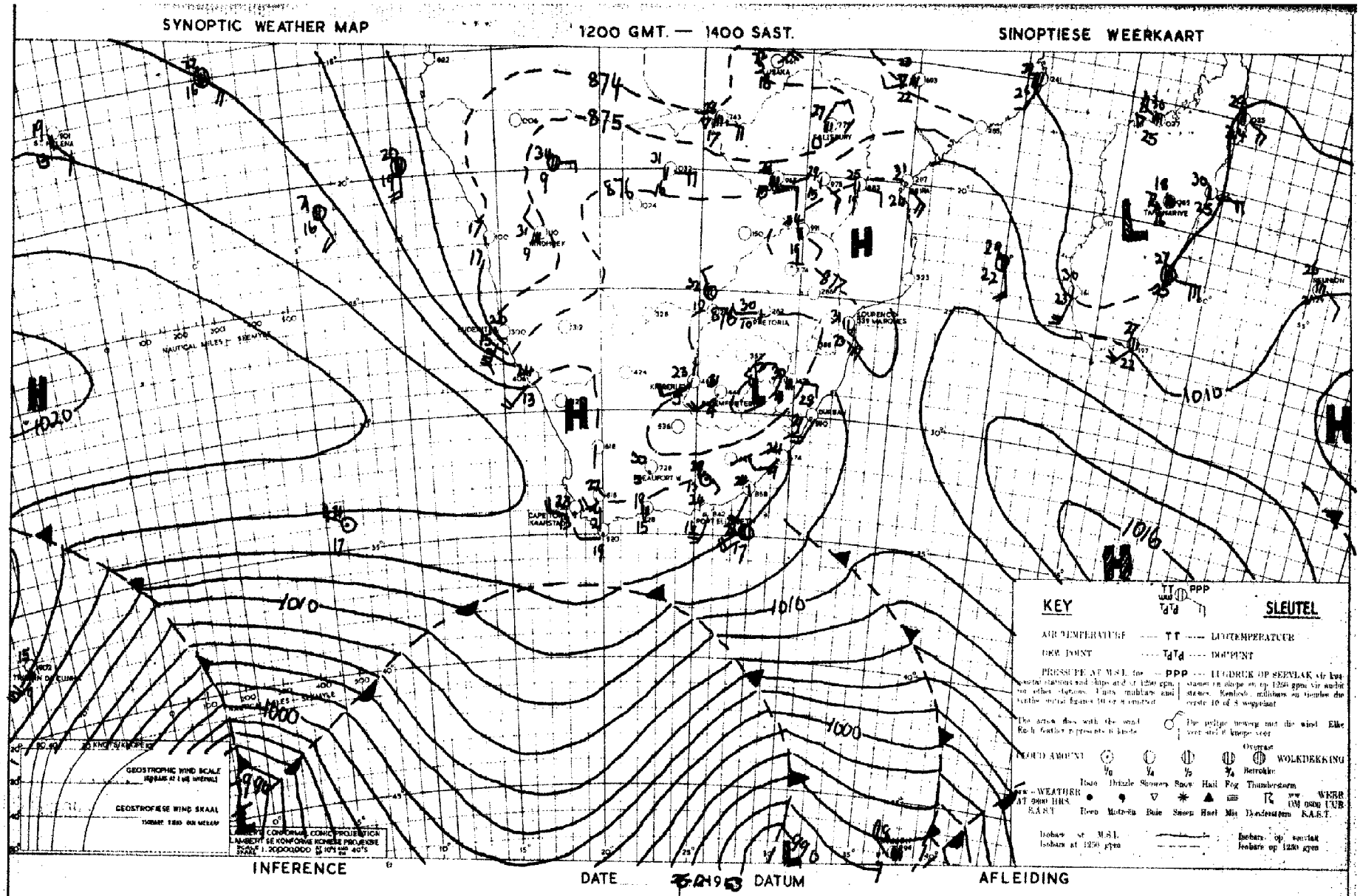

The upper wind is northerly over Southwest Africa and consequently warm and slightly humid air will reach Gordonia tomorrow causing development of some cloud, but otherwise there will be little change and scattered clouds will develop only over Transvaal and Natal, with isolated thunderstorms over the northeastern half of Transvaal.

Die bowind is noordelik oor Suidwes-Afrika en gevolglik sal ietwat vogtiger lug môre Gordonia bereik en verspreide wolke veroorsaak, maar andersins sal die algemene toestand min-of-meer onveranderd bly. Verspreide wolke sal oor Transvaal en Natal ontwikkel en los donderstorms sal oor die noord-oostelike helfte van Transvaal oorkom.

DAAGLIKSE WEERBULLETIN

WEERBURO : WEATHER BUREAU
DEPT. VAN VERVOER : DEPT. OF TRANSPORT

DAILY WEATHER BULLETIN

Maksimum en Minimum Temperature (°F) en Reënval (duim) vir die Etmaal wat om 0800 (SAST) eindig op

Maximum and Minimum Temperatures (°F) and Rainfall (inches) 24 hours ending at 0800 (SAST) on

27-12-195..3.

TRANSVAAL.	Max.	Min.	Rvl.
Barberton			
Bethal			
Chester			
Delmas			
Ermelo	29	16	
Joubert Park			
Komatipoort			
Kroondal			
Leeuwdoornsstad			
Lichtenburg			
Louis Trichardt	30	18	
Marnitz			
Middelburg			
Lo[illegible]			
Nelspruit	35	22	
Nylstroom			
Palmietfontein			
Pietersburg			
Piet Retief			
Pelgrimsrus			
Potchefstroom	30	17	
Pretoria W.B.	32	18	
Pretoriuskop			
Standerton			
Thabazimbi			
Vaalwater			
Watervalboven			
Wolmaransstad			
Zeerust			
Witbank			
KAAP - CAPE			
Alexanderbaai			
Aberdeen			
Andalusia			
Beaufort-Wes	36	17	
Cala			

CAPE - KAAP	Max.	Min.	Rfl.
Calitzdorp			
Calvinia	33	13	
Cape Agulhas	23	17	
Cape Columbine	21	15	
Cape St. Francis	25	19	
Carnarvon			
Cradock			
De Aar			
Dordrecht			
East London	27	20	
Elsenburg			
Flagstaff			
Fraserburg			
Garies			
George	24	15	
Graaff Reinet			
Grahamstown			
Idutywa			
Jansenville			
Kenhardt			
Kentani			
Kimberley	36	23	
Kingwilliamstown			
Klaver			
Kowie			
Kuruman			
Lake Mentz			
Lovedale			
Maclear			
Mafeking			
Matatiele			
Matroosberg	30	11	
Middelburg			
Mossel Bay	24	17	
Malmesbury			
O'okiep			
Orange River	38	19	
Pofadder			
Port Elizabeth	26	19	

KAAP - CAPE	Max.	Min.	Rvl
Port St. Johns	26	23	
Postmasburg			
Piquetberg			
Prieska			
Prince Albert			
Queenstown			
Riversdale			
Somerset-oos	35	16	
Springfontein			
Steynsburg			
Stormsrivier			
Sutherland			
Swellendam			
Umtata			
Upington			
van Wyksvlei			
Victoria-Wes	35	18	
Vryburg	37	19	
Williston			
Willowmore			
Wingfield	26	16	
Venterstad			
NATAL.			
Kaap St. Lucia	32	23	
Dundee			
Durban	27	23	
Estcourt			
Himeville			
Ladysmith	37	19	
Melmoth			
M'kuzi			
Newcastle	34	17	
Pietermaritzburg			
Port Shepstone			
Seven Oaks			
Vryheid			

O.F.S. - O.V.S.	Max.	Min.	Rfl.
Bethlehem			
Bethulie	34	15	
Bloemfontein	33	16	
Fauresmith	34	15	
Ficksburg			
Harrismith			
Heilbron			
Hoopstad			
Kroonstad			
Lindley			
Modderpoort			
Parys			
Vrede			
Wepener	34	14	
Winburg			
Zastron			
S.W.A. and Protectorates en Protektorate			
Aus	34	18	
Gobabis	33	18	
Keetmanshoop	40	22	
Luderitz	21	15	
Ondongua			
Swakopmund	20	15	
Tsumeb	33	19	
Windhoek	32	16	1.7
Outjo	37	21	
Mariental	38	24	
Francistown			
Gaberones			
Mahalapye			
Maun			
Tsabong			
Mbabane			
Stegi			

SYNOPTIC WEATHER MAP — 1200 GMT. — 1400 SAST. — SINOPTIESE WEERKAART

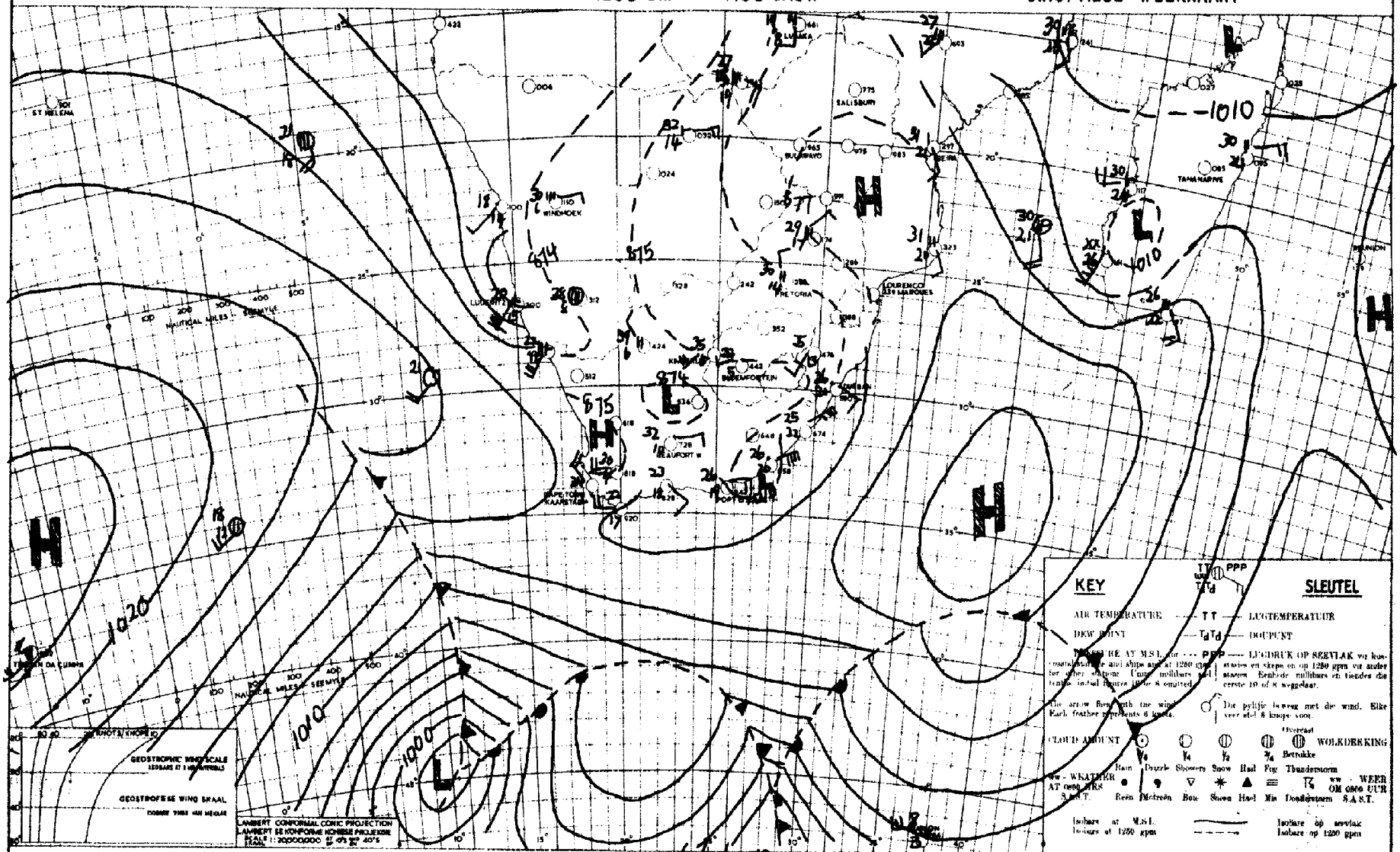

INFERENCE — DATE 26/12/1953 DATUM — AFLEIDING

With moist air spreading southwards over the interior of the Union conditions are becoming more favourable for thunderstorms and showers.

Met vogtige lug wat suidwaarts oor die Unie beweeg word toestande meer gunstig vir donderstorms en buie.

DAAGLIKSE WEERBULLETIN

WEERBURO : WEATHER BUREAU

DEPT. VAN VERVOER : DEPT. OF TRANSPORT

DAILY WEATHER BULLETIN

Maksimum en Minimum Temperature (°F) en Reënval (duime) vir die Etmaal wat om 0800 (SAST) eindig op

Maximum and Minimum Temperatures (°F) and Rainfall (inches) 24 hours ending at 0600 (SAST) on

28-12-. 19[illegible].

TRANSVAAL	Max.	Min.	Rvl.
Barberton			
Bethal			
Chester			
Dalmas			
Bosmor			1.5
Ermelo	30	14	
Joubert Park			
Komatipoort	44	25	
Kroondal			
Leeuwdoornsstad			
Lichtenburg			
Dunottar	29	16	7.2
Louis Trichardt			
Marnitz			
Middelburg			9.4
Loskop			
Nelspruit	34	XX	
Nylstroom			
Johannesburg	29	15	3.2
Pietersburg	31	18	
Piet Retief	34	15	
Pelgrimsrus	30	15	
Messina	36	22	
Potchefstroom			
Pretoria W.B.	31	17	23.4
Pretoriuskop			
Standerton			
Thabazimbi	39	20	3.5
Vaalwater			
Watervalboven	32	14	
Wolmaransstad			9.0
Zeerust	36	19	
Witbank			
KAAP - CAPE			
Alexanderbaai	26	13	
Aberdeen			
Andalusia			
Beaufort-Wes	31	14	
Cala			
Cape Point	19	15	
Danger Point	21	16	

CAPE - KAAP	Max.	Min.	Rfl.
Calitzdorp			
Calvinia	32	13	
Cape Agulhas	21	18	
Cape Columbine	20	11	
Cape St. Francis	22	20	
Carnarvon			
Cradock			
De Aar	34	15	0.1
Dordrecht			
East London	23	18	4.2
Elsenburg			
Flagstaff			
Fraserburg	34	14	
Garies			
George	23	14	1.2
Graaff Reinet	29	14	
Grahamstown			
Idutywa			
Jansenville			
Kenhardt	39	18	
Kentani			
Kimberley	35	20	
Kingwilliamstown			
Klaver			
Kowie			
Kuruman			
Lake Mentz			
Lovedale			
Maclear			
Mafeking			37.5
Matatiele			0.7
Matroosberg	27	10	
Middelburg	32	12	
Mossel Bay	23	10	0.1
Malmesbury			
O'okiep			
Orange River	35	22	
Pofadder	34	21	
Port Elizabeth	25	20	

KAAP - CAPE	Max.	Min.	Rvl.
Port St. Johns	26	22	2.1
Postmasburg	35	9	.3
Piquetberg			
Prieska			
Prince Albert			
Queenstown	28	15	
Riversdale	30	12	
Somerset-oos	26	16	
Springfontein	36	16	
Steynsburg			
Port Nolloth	19	15	
Stormsrivier			
Sutherland			
Swellendam			
Umtata	33	16	
Upington	37	26	
van Wyksvlei			
Victoria-Wes	32	15	
Vryburg	36	17	26.0
Williston	35	XX	
Willowmore			
Wingfield	22	10	
Venterstad			
NATAL			
Kaap St. Lucia	28	22	
Dundee			
Durban	30	22	
Estcourt	36	16	16.0
Himeville			
Ladysmith	38	17	30.0
Harding			0.8
Melmoth			
M'kuzi			
Newcastle	36	21	
Pietermaritzburg			4.5
Port Shepstone	27	21	0.2
Seven Oaks			
Vryheid			

O.F.S. - O.V.S.	Max.	Min.	Rfl.
Bethlehem	30	10	
Bethulie	33	18	
Bloemfontein	34	18	
Fauresmith	32	20	
Ficksburg			
Harrismith			
Heilbron			
Hoopstad	37	19	0.4
Kroonstad	31	10	18.8
Lindley			
Modderpoort			
Parys			
Vrede			1.0
Wepener	35	20	
Winburg			
Zastron			
S.W.A. and Protectorates en Protektorate			
Gobabis	32	20	0.3
Keetmanshoop	37	22	0.5
Lüderitz	21	XX	
Ondangua	37	19	37.0
Swakopmund	21	7	
Tsumeb	30	19	13.7
Windhoek	31	17	10.8
Aus	33	21	
Outjo	32	20	7.0
Francistown			
Gaberones			
Mahalapye	34	18	
Maun	32	17	
Tsabong	3		
Ghanzi	33	17	
Mariental	36	20	
Mbabane			
Stegi			
Runtu	29	20	4.0

SYNOPTIC WEATHER MAP 1200 GMT. — 1400 SAST. SINOPTIESE WEERKAART

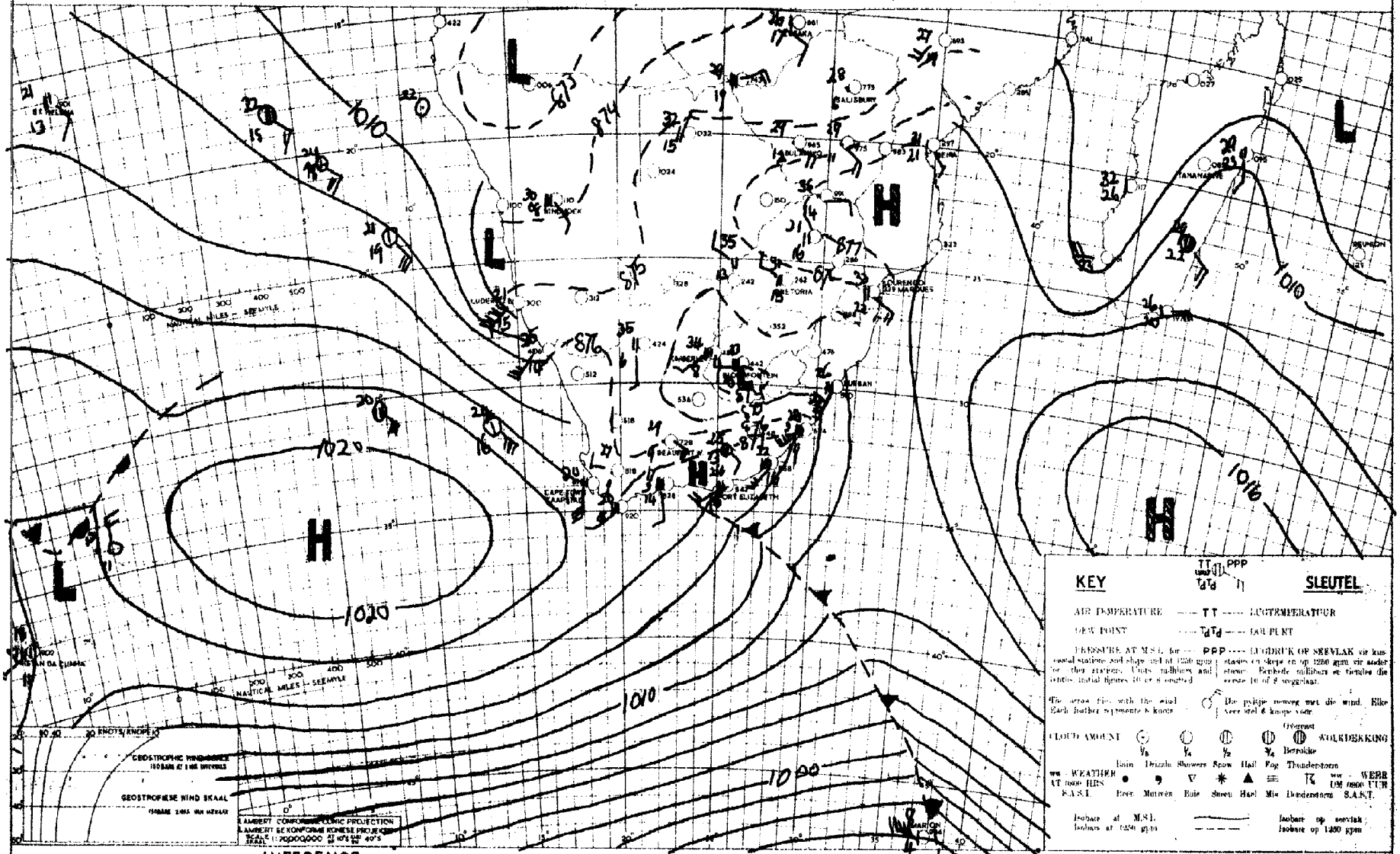

INFERENCE DATE 27-7-1953 DATUM AFLEIDING

Die druk styg langs die ooskus maar daal langs die weskus en gevolglik sal die wind môre noord waai oor die binneland en vogtige lug sal Kaapland binnevloei. Dit sal gedeeltelik bewolk wees oor alle dele uitgesonderd die suidelike en suidwestelike Kaapse distrikte. Verspreide reën en donderbuie sal oor die dele met wolke uitsak.

Pressure is rising along the east coast and falling along the west coast. Consequently the wind will be northerly over the interior tomorrow, transporting moist air to the Cape. It will be partly cloudy over all areas excluding the south-western and southern Cape districts. Scattered rain and thundershowers will occur over the areas with cloud.

DAAGLIKSE WEERBULLETIN

WEERBURO : WEATHER BUREAU

DEPT. VAN VERVOER : DEPT. OF TRANSPORT

DAILY WEATHER BULLETIN

Maksimum en Minimum Temperature (°F) en Reënval (duime) vir die Etmaal wat om 0800 (SAST) eindig op

Maximum and Minimum Temperatures (°F) and Rainfall (inches) 24 hours ending at 0800 (SAST) on

29-12-1953

TRANSVAAL	Max.	Min.	Rvl.
Barberton			
Bethal			
Chester			
Dalmanutha			2.5
Ermelo	30	13	
Delareyville			6.0
Komatipoort	39	23	
Kroondal			
Leeuwdoornstad			
Lichtenburg			
Dunottar	27	16	
Louis Trichardt			
Marnitz			
Middelburg			
Loskop			
Nelspruit	32	XX	
Nylstroom			
Johannesburg	27	16	
Pietersburg	30	17	
Piet Retief	29	17	
Pelgrimsrus	28	14	
Messina	36	21	
Potchefstroom			
Pretoria W.B.	29	17	
Pretoriuskop			
Standerton			
Thabazimbi	35	23	
Vaalwater			
Watervalboven	29	13	
Wolmaransstad			
Zeerust	34	18	
Witbank			

KAAP – CAPE	Max.	Min.	Rvl.
Aliwal North			3.1
Alexanderbaai	21	13	
Aberdeen			8.0
Andalusia			
Beaufort-Wes	31	15	7.2
Cala			
Cape Point	19	14	
Danger Point	23	16	
Brandvlei			9.0

CAPE – KAAP	Max.	Min.	Rfl.
Calitzdorp			
Calvinia			
Cape Agulhas	23	15	
Cape Columbine	18	13	
Cape St. Francis	24	19	
Carnarvon			
Cradock			8.0
De Aar	30	18	2.3
Dordrecht			
East London	25	19	7.6
Elsenburg			
Flagstaff			
Fraserburg	32	10	4.0
Garies			
George	27	14	2.9
Graaff Reinet	33	16	12.6
Grahamstown			2.0
Idutywa			
Jansenville			15.0
Kenhardt	32	15	
Kenteni			3.5
Kimberley	30	18	0.0
Kingwilliamstown			
Klaver			
Kowie			
Kuruman			
Lake Mentz			2.5
Lovedale			
Maclear			
Mafeking			
Matatiele			
Matroosberg	28	9	
Middelburg			
Mossel Bay	24	17	
Malmesbury			
Olokiep			
Orange River	31	19	0.0
Pofadder	32	12	
Port Elizabeth	28	18	0.9

KAAP – CAPE	Max.	Min.	Rvl.
Port St. Johns			
Postmasburg	25	16	10.7
Piquetberg			
Prieska			
Prince Albert			
Queenstown	34	17	8.0
Riversdale			
Somerset-oos	33	15	7.0
Springfontein	31	15	2.0
Steynsburg			4.5
Port Nolloth	16	11	
Stormsrivier			
Sutherland			
Swellendam			
Umtata	33	18	1.4
Upington	31	18	0.5
van Wyksvlei			
Victoria-Wes	29	15	0.2
Vryburg	30	18	
Williston	32	12	0.3
Willowmore			
Wingfield	24	11	
Venterstad			

NATAL	Max.	Min.	Rvl.
Knap St. Lucia	32	23	
Dundee			
Durban	28	25	
Estcourt	31	17	14.0
Greyville			
Ladysmith	32	17	1.0
Melmoth		21	
M'kuzi			
Newcastle	33	18	
Pietermaritzburg			0.5
Port Shepstone	28	23	
Seven Oaks			
Vryheid			

O.F.S. – O.V.S.	Max.	Min.	Rfl.
Bethlehem	28	14	1.0
Bethulie	29	18	6.5
Bloemfontein	29	17	
Fauresmith	29	16	14.0
Ficksburg			3.0
Harrismith			
Heilbron			
Hoopstad	30	19	
Kroonstad	30	13	3.8
Lindley			22.0
Philippolis			2.2
Modderpoort			
Parys			
Vrede			
Wepener	30	19	
Winburg			
Zastron			

S.W.A. and Protectorates en Protektorate	Max.	Min.	Rfl.
Gobabis	28	17	7.1
Keetmanshoop	31	15	
Luderitz			
Ondongua	24	20	6.5
Swakopmund	20	15	
Tsumeb	24	18	50.5
Windhoek	24	16	5.3
Aus	28	14	
Outjo	25	17	63.0
Francistown			
Gaberones			
Mahalapye	34	14	
Maun	32	20	
Tsabong	32	18	6.6
Ghenzi	32	20	
Kasane	31	21	
Shashi			
Mariental	32	19	26.0
Runtu	29	19	

SYNOPTIC WEATHER MAP 1200 GMT. — 1400 SAST. SINOPTIESE WEERKAART

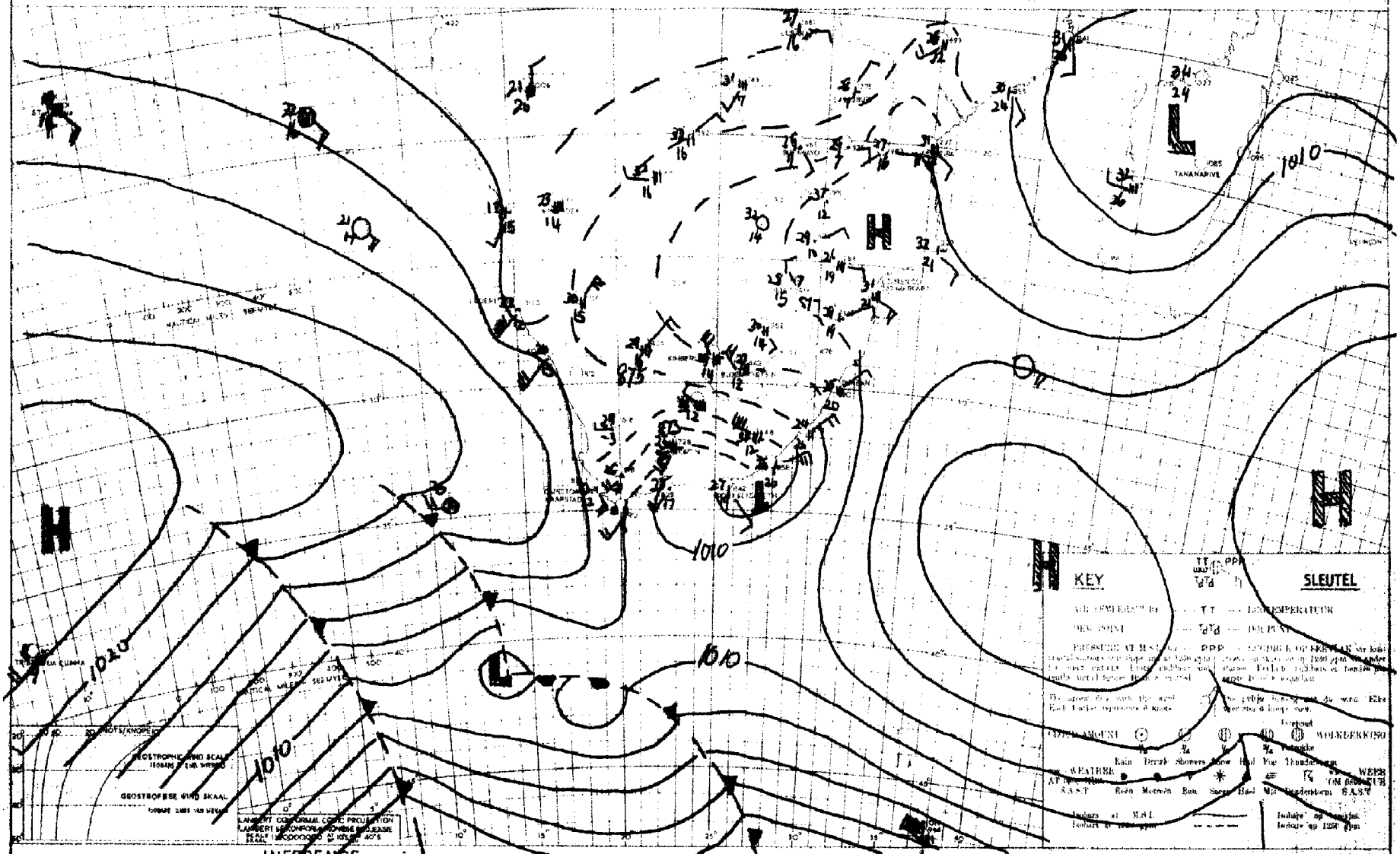

Humid air, flowing southwards from S.W. Africa and Bechuanaland, is causing cloudy weather with showers over the Cape interior and the Southern Free State, but with the eastward advance of the "Atlantic High", drier westerly winds will gradually spread over the Cape resulting in a clearance. Showery weather will however extend eastwards along the Cape coast.

Vogtige lug, wat van S.W. Afrika en Betsjoeanaland suidwaarts stroom veroorsaak bewolkte weer met buie oor die Kaapse binneland en oor Suid O.V.S., maar met die ooswaartse verskuiwing van die Atlantiese hoogdruksisteem sal droër westewinde oor Kaapland uitbrei en daarmee sal dit ooptrek. Verspreide buie sal egter met suidwestewind oor die Kaapse kuststreke ooswaarts uitbrei.

DAAGLIKSE WEERBULLETIN

WEERBURO : WEATHER BUREAU

DEPT. VAN VERVOER : DEPT. OF TRANSPORT

DAILY WEATHER BULLETIN

Maksimum en Minimum Temperature (°F) en Reënval (duime) vir die Etmaal wat om 0800 (SAST) eindig op

Maximum and Minimum Temperatures (°F) and Rainfall (inches) 24 hours ending at 0800 (SAST) on

30-12-1953

TRANSVAAL	Max.	Min.	Rvl.
Barberton			
Bethal			
Chester			
Ermelo	29	16	
Joubert Park	29	18	
Komatipoort	44	23	
Kroondal			
Leeuwdoornsstad			
Lichtenburg			
Louis Trichardt			
Marnitz	35	23	
Middelburg			
Nelspruit	23	20	
Nylstroom			
Palmietfontein			
Pietersburg	33	19	
Piet Retief			
Pelgrimsrus			
Potchefstroom			
Pretoria W.B.	30	17	
Pretoriuskop			
Standerton			
Thabazimbi	36	23	
Vaalwater			
Watervalboven	31	16	
Wolmaransstad			
Zeerust			
Witbank			
KAAP - CAPE			
Alexanderbaai	24	13	
Aberdeen			
Andalusia			
Beaufort-Wes	29	13	
Cala			

CAPE - KAAP	Max.	Min.	Rfl.
Calitzdorp			
Calvinia	31	8	
Cape Agulhas	23	17	
Cape Columbine	20	14	
Cape St. Francis	22	16	
Carnarvon			
Cradock			
De Aar	31	13	
Dordrecht			
East London	21	15	
Elsenburg			
Flagstaff			
Fraserburg	28	11	
Garies			
George	22	12	
Graaff Reinet	26	11	
Grahamstown			
Idutywa			
Jansenville			
Kenhardt	31	16	
Kentani			
Kimberley	29	16	0.2
Kingwilliamstown			
Klaver			
Kowie			
Kuruman			
Lake Mentz			
Lovedale			
Maclear			
Mafeking			
Matatiele			
Matroosberg	25	9	
Middelburg	29	9	
Mossel Bay	23	16	
Malmesbury			
O'okiep			
Orange River	31	15	
Pofadder	29	14	
Port Elizabeth	23	14	

KAAP - CAPE	Max.	Min.	Rvl.
Port St. John	26	22	15.1
Postmasburg	30	14	
Piquetberg			
Prieska			
Prince Albert			
Queenstown	20	11	25.6
Riversdale	30	12	
Somerset-oos	22	11	
Springfontein	28	14	20.5
Steynsburg			
Stormsrivier			
Sutherland			
Swellendam			
Umtata	30	19	12.5
Upington	31	17	
van Wyksvlei			
Victoria-Wes	29	11	
Vryburg	23	18	
Williston	29	13	
Willowmore			
Wingfield	23	13	
Venterstad			
NATAL			
Kaap St. Lucia	30	21	0.7
Dundee			
Durban	28	19	11.3
Estcourt	31	18	1.0
Himeville			
Ladysmith	34	18	4.1
Melmoth	27	16	4.7
M'kuzi			
Newcastle	34	14	2.0
Pietermaritzburg			
Port Shepstone	26	18	16.5
Seven Oaks			
Vryheid			

O.F.S. - O.V.S.	Max.	Min.	Rfl.
Bethlehem			
Bethulie	28	13	0.7
Bloemfontein	29	15	
Fauresmith	27	13	0.1
Ficksburg			
Harrismith			
Heilbron			
Hoopstad	32	19	
Kroonstad	31	17	
Lindley			
Modderpoort			
Parys			
Vrede			
Wepener	29	17	
Winburg			
Zastron			
S.W.A. and Protectorates en Protektorate			
Aus	30	14	
Gobabis	27	18	0.4
Keetmanshoop	39	15	
Luderitz	22	14	
Ondongua			
Swakopmund	19	14	
Tsumeb	28	17	0.8
Windhoek			
Mariental	25	15	
Runtu	30	18	
Francistown	34	18	
Gaberones			
Mahalapye	35	17	
Maun	34	19	
Tsabong			
Mbabane			
Stegi			

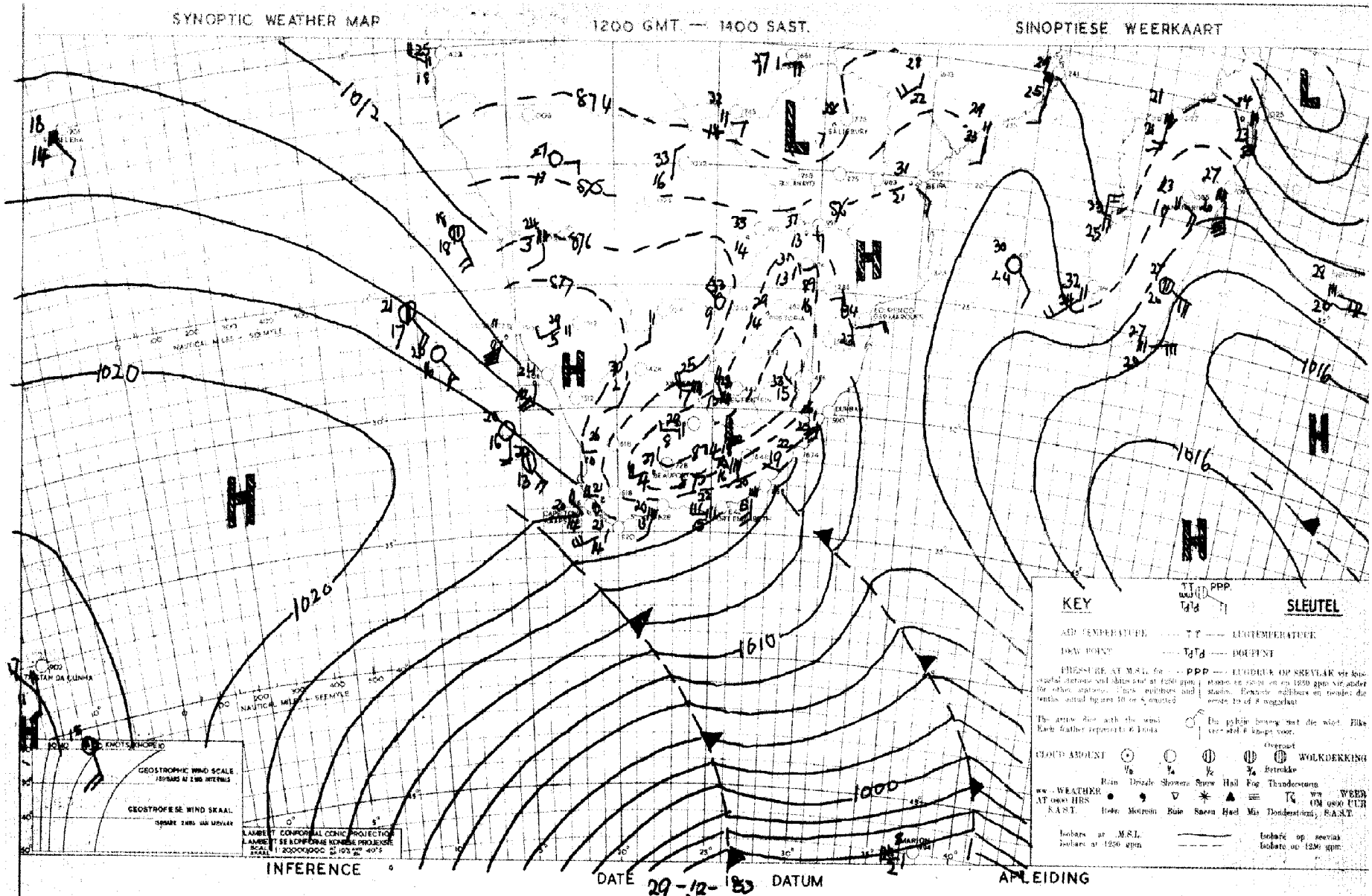

Dry air from the west is displacing the humid air over the Free State and Eastern Cape and cloudy weather with thunder conditions will occur only over Transvaal, Natal and the norhtern districts of northern Cape and the Free State tomorrow. A temporary rise in pressure along the south coast will cause cloudy weather over NATAL AND the Cape southeast coast.

Droë lug vanaf die weste verplaas nou geleidelik die vogtige lug oor die Vrystaat en Oos-Kaapland en gedeeltelik bewolkte weer met donderweerstoestande sal môre slegs oor Transvaal, Natal en die noordelike distrikte van Noord-Kaapland en die Vrystaat voorkom. 'n Tydelike styging in druk langs die suidkus sal bewolkte weer meebring oor Natal en die Kaapse suidoskus.

DAAGLIKSE WEERBULLETIN

WEERBURO : WEATHER BUREAU

DEPT. VAN VERVOER : DEPT. OF TRANSPORT

DAILY WEATHER BULLETIN

Maksimum en Minimum Temperature (°F) en Reënval (duim) vir die Etmaal wat om 0800°C (SAST) eindig op

Maximum and Minimum Temperatures (°F) and Rainfall (inches) 24 hours ending at 0800 (SAST) on

31-12-1953

TRANSVAAL	Max.	Min.	Rvl.
Barberton			
Bethal			
Chester			
Delmas			
Ermelo	29	15	22.5
Joubert Park	28	18	
Komatipoort	34	24	
Kroondal			
Leeuwdoornstad			
Lichtenburg			
Crecy	36	19	
Dunnottar	30	17	
Louis Trichardt			
Marnitz	35	23	
Middelburg			10.0
Loskop			
Nelspruit	XX	XX	7.6
Nylstroom			
Palmietfontein			
Pietersburg	30	20	
Piet Retief	29	16	28.3
Pelgrimsrus			
Jan Smuts	29	17	0.1
Groblersdal	35	22	
Potchefstroom			
Pretoria W.B.	32	19	0.6
Pretoriuskop			
Standerton			
Thabazimbi	37	23	
Vaalwater			
Waterval-boven	27	15	13.5
Wolmaransstad			
Zeerust	35	21	
Witbank			3.0
Messina	38	22	
KAAP - CAPE			
Alexanderbaai	26	12	
Aberdeen			
Andalusia			
Beaufort-Wes	29	12	
Cala			

CAPE - KAAP	Max.	Min.	Rfl.
Calitzdorp			
Calvinia			
Cape Agulhas	27	09	
Cape Columbine	22	16	
Cape St. Francis	20	12	
Carnarvon	22	17	
Cradock			
De Aar			
Dordrecht	29	13	
East London	22	15	
Elsenburg			
Flagstaff			
Fraserburg	28	11	
Garies			
George	22	14	0.3
Graaff Reinet	27	13	
Grahamstown			
Idutywa			
Jansenville			
Kenhardt	31	15	
Kentani			
Kimberley	31	16	
Kingwilliamstown			
Klaver			
Kowie			
Kuruman			
Lake Mentz			
Lovedale			
Maclear			
Mafeking			
Matatiele			
Matroosberg	24	9	
Middelburg	28	9	
Mossel Bay	22	16	
Malmesbury			
O'okiep			
Orange River	31	15	
Pofadder			
Port Elizabeth	24	16	

KAAP - CAPE	Max.	Min.	Rvl.
Port St. Johns	25	18	3.6
Postmasburg			
Piquetberg			
Prieska			
Prince Albert			
Queenstown	26	12	0.4
Riversdale			
Somerset-oos	27	11	
Springfontein	27	14	
Steynsburg			
Stormsrivier			
Sutherland			
Swellendam			
Umtata			
Upington	32	16	
van Wyksvlei			
Victoria-Wes	28	12	
Vryburg	32	15	
Williston	29	13	
Willowmore			
Wingfield	23	15	
Venterstad			
NATAL			
Kaap St. Lucia			
Dundee	27	20	0.5
Durban	25	20	0.6
Estcourt	27	16	0.7
Hineville			
Ladysmith	28	17	1.5
Melmoth	21	16	5.5
M'kuzi			
Newcastle	32	17	12.0
Pietermaritzburg			1.0
Port Shepstone	26	18	3.2
Seven Oaks			
Vryheid			
Harding			6.2

O.F.S. - O.V.S.	Max.	Min.	Rfl.
Bethlehem	29	14	1.8
Bethulie	29	12	
Bloemfontein	30	12	
Fauresmith	28	14	
Ficksburg			110
Harrismith			
Heilbron			
Hoopstad	35	12	
Kroonstad			
Lindley			
Modderpoort			
Parys			
Vrede			
Wepener	32	10	
Winburg			
Zastron			
S.W.A. and Protectorates en Protektorate			
Gobabis	30	18	
Keetmanshoop	32	16	
Luderitz			
Ondongua	30	19	
Swakopmund	20	17	
Tsumeb	31	20	0.1
Windhoek	26	17	
Aus	31	15	
Outjo	30	19	3.0
Francistown			
Gaberones			
Mahalapye	36	22	
Maun	34	19	1.0
Tsabong	32	14	
Mariental	31	16	
Lintu	35	18	
Mtabane			
Stegi			
Bremersdorp	30	19	4.4

SYNOPTIC WEATHER MAP — 1200 GMT. — 1400 S.A.S.T. — SINOPTIESE WEERKAART

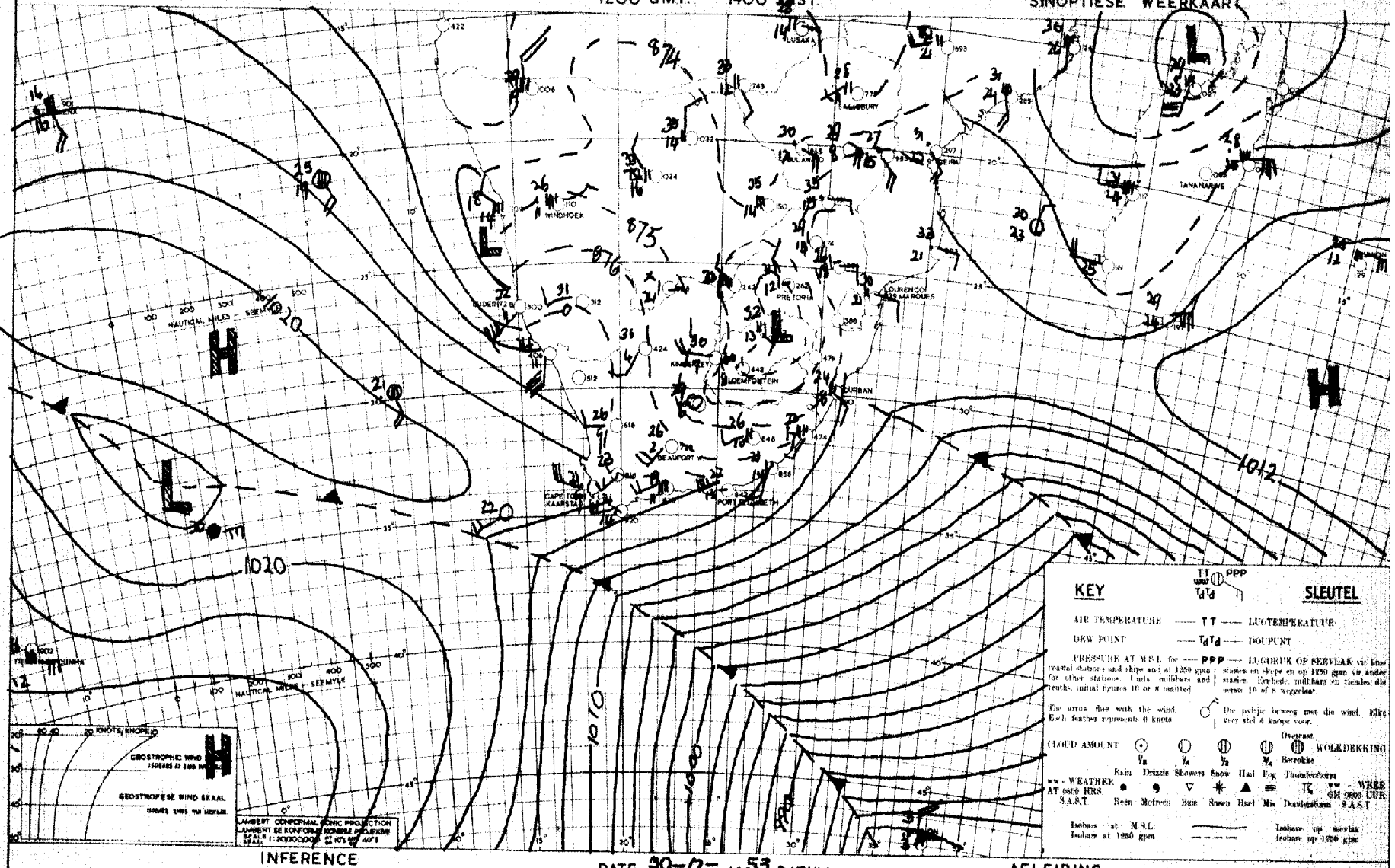

INFERENCE — DATE 30-12-1953 — DATUM — AFLEIDING

There will be little change in the synoptic situation over the Union and scattered clouds will only form over the eastern parts of the country. The tropical cyclone over Northern Madagascar is moving southwards and southeasterly winds over Natal will freshen later.

Daar sal min verandering in die sinoptiese toestand intree en verspreide wolke sal net oor die oostelike Unie vorm. Die Tropiese siklone oor Noord Madagaskar beweeg suidwaarts en suidooste winde oor Natal sal later sterker word.