JAN. 1956

DEPARTEMENT VAN VERVOER

DAAGLIKSE WEERBULLETIN

0800 S.A.S.T.

UITGEREIK DEUR

DIE WEERBURO

PRETORIA

QC
851
.S833
Jan.-June
(1955)

UNIE VAN SUID-AFRIKA

UNION OF SOUTH AFRICA

DEPARTMENT OF TRANSPORT

DAILY WEATHER BULLETIN

0800 S.A.S.T.

ISSUED BY

South Africa (THE) WEATHER BUREAU

PRETORIA

LIBRARY

N.O.A.A.
U.S. Dept. of Commerce

LIBRARY
MAR 30 1956
WEATHER BUREAU

93936

National Oceanic and Atmospheric Administration

Environmental Data Rescue Program

ERRATA NOTICE

One or more conditions of the original document may affect the quality of the image, such as:

Discolored pages
Faded or light ink
Binding intrudes into the text

This document has been imaged through the NOAA Environmental Data Rescue Program. To view the original document, please contact the NOAA Central Library in Silver Spring, MD at (301) 713-2607 x124 or www.reference@nodc.noaa.gov.

Lason, Inc.
Imaging Subcontractor
Beltsville, MD
December 20, 2000

Maksimum- en Minimum Temperature (°C) en Reënval (mms.) vir die 24-uur wat om 0800 (SAST) eindig op 1/1/1955

Maximum and Minimum Temperatures (°C) and Rainfall (mms.) 24 hours ending at 0800 (SAST) on

TRANSVAAL	Max.	Min.	Rvl.
Andalusia			
Barberton			
Bethal			
Chester			
Creey	26	9	
Delareyville			
Dunnottar	25	9	
Ermelo	19	6	
Grobblersdal			
Jan Smuts	23	10	
Komatipoort			
Kroondal			
Leeuwdoornstad			
Lichtenburg			
Louis Trichardt			
Marnitz			
Messina			
Middelburg			
Nelspruit			
Nylstroom			
Pietersburg	20	4	
Piet Retief			
Pelgrimsrus			
Potchefstroom	25	12	
Pretoria W.B.			
Pretoriuskop			
Standerton			
Thabazimbi	30	17	
Tzaneen / Towoomba	26	14	
Vereeniging			
Watervalboven			
Witbank			
Wolmaransstad			
Zeerust	28	16	
Joubert Park			

KAAP - CAPE			
Alexanderbaai	28	13	
Aberdeen			
Barkly-Ons			

Cape - KAAP	Max.	Min.	Rvl.
Beaufort-Wes	32	14	
Caia			
Calitzdorp			
Calvinia	34	15	
Cape Agulhas	23	18	
Cape Columbine	20	12	
Cape St. Francis	23	15	
Carnarvon			
Cradock			
Colesberg			
De Aar			
Dordrecht			
East London	24	14	
Elsenburg			
Flagstaff			
Fraserburg	33	15	
Caries			
George	24	14	
Graaff Reinet			
Grahamstown			
Idutywa			
Jansenville			
Kenhardt			
Kentani			
Kimberley	34	22	
Kingwilliamstown			
Klaver			
Kowie			
Kuruman			
Lake Mentz			
Lovedale	29	16	
Maclear			
Mafeking			
Malmesbury			
Matatiele			
Matroosberg			
Middelburg	30	8	
Mossel Bay			
Mount Frere			
O'okiep			
Orange River	34	18	

KAAP - CAPE	Max.	Min.	Rvl.
Pofadder			
Port Elizabeth	23	13	
Port Nolloth	18	11	
Port St. Johns	24	17	
Portmasburg	32	21	
Prieska			
Prince Albert			
Queenstown	28	11	
Riversdale			
Somerset-Oos	29	9	
Springfontein			
Steynsburg			
Stormsrivier			
Sutherland			
Swellendam			
Umtata			
Upington	37	23	
Van Wyksvlei			
Victoria-Wes	31	13	
Vryburg	29	15	
Williston	33	21	
Willowmore			
Wingfield	26	18	

NATAL			
Kaap St. Lucia	26	7	0.4
Dundee			
Durban	24	20	
Estcourt	21	10	
Empangeni			
Harding			
Himeville			
Ladysmith	23	11	
Melmoth			
M'kuzi			
Newcastle	22	11	
Pietermaritzburg			
Port Shepstone	26	17	
Seven Oaks			
Vryheid			
Bethlehem			

O.F.S. - O.V.S.	Max.	Min.	Rvl.
Bethulie			
Bloemfontein	30	15	
Boshof			
Fauresmith		9	
Ficksburg			
Frankfort			
Harrismith			
Heilbron			
Hoopstad	32	15	
Kroonstad			
Lindley			
Modderpoort			
Phillipolis			
Reitz			
Vrede			
Warden			
Wepener			
Winburg			
Zastron			

S.W.A.; PROTECTORATES - PROTEKTORATE			
Aus			
Gobabis		6	
Keetmanshoop		24	
Luderitz	6		
Mariental			
Ondangua			
Outjo	39		
Runtu			
Swakopmund	20	6	
Tsumeb			
Windhoek		6	
Francistown			
Gaberones			
Manalapye			
Maun	24		9.2
Tsabong			
Bremersdorp			
Empangeni			
Stegi / Maseru	28	14	

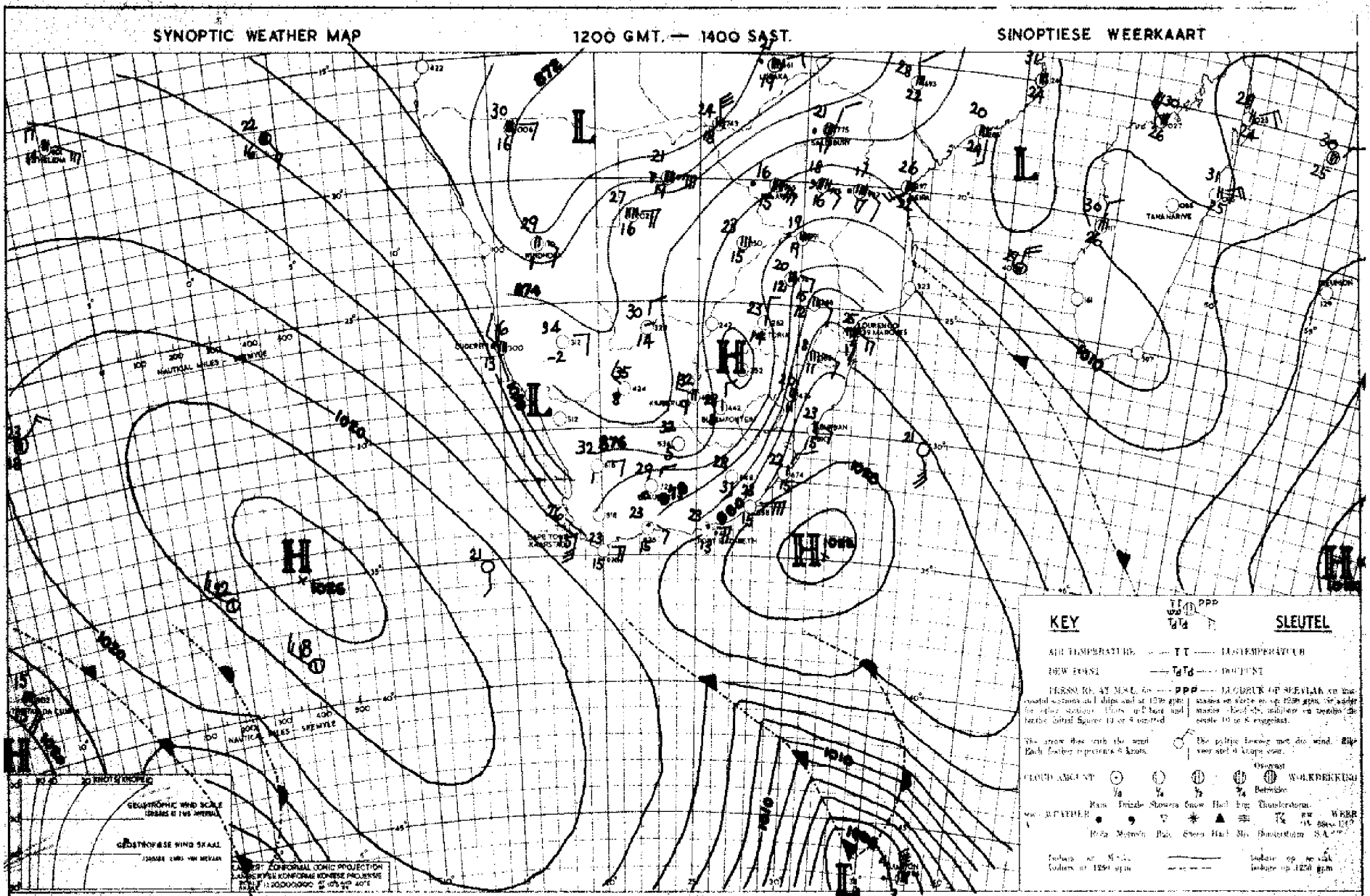

The air is relatively dry, and weal at the moment over the Transvaal and Natal and consequently fair weather conditions are expected to occur over western and northwestern border of Transvaal, and good rains are likely to occur over the western half of Transvaal within a day or so. Elsewhere over the Union it will be fair generally.

Die lug is relatief droog en koel met die gevolg dat weerstoestande oor die algemeen bestendig sal wees. Warm, vogtige lug is egter nog langs die westelike en noordwestelike grens van Transvaal teen woordig en moontlik sal goeie reëns binne 'n dag of so oor die westelike helfte van Transvaal uitsak. Elders oor die Unie sal dit effens

DEPT. VAN VERVOER-DEPT. OF TRANSPORT

Maksimum en Minimum Temperature (°C) en Reënval (mms.) vir die 24uur wat om 0800 (SAST) eindig op 2/1/1955

Maximum and Minimum Temperatures (°C) and Rainfall (mms.) 24 hours ending at 0800 (SAST) on

TRANSVAAL	Max.	Min.	Rvl.	Cape - KAAP	Max.	Min.	Rvl.	KAAP - CAPE	Max.	Min.	Rvl.	O.F.S. - O.V.S.	Max.	Min.	Rvl.
Andalusia				Beaufort-Wes	37	16		Pofadder				Bethulie			
Barberton				Cala	—	--	8.0	Port Elizabeth	26	20		Bloemfontein	32	17	XXX
Bethal				Calitzdorp				Port Nolloth	16	13		Boshof			
Chester				Calvinia	37	15		Port St. Johns	25	20		Fauresmith	32	16	0.3
Creey				Cape Agulhas	23	18		Postmasburg				Ficksburg			
Delareyville				Cape Columbine				Prieska				Frankfort			
Dunnottar	27	16		Cape St. Francis	23	20		Prince Albert				Harrismith			
Ermelo	24	9		Carnarvon				Queenstown				Heilbron			
Groblersdal				Cradock				Riversdale				Hoopstad	31	17	
Jan Smuts	25	14		Colesberg				Somerset-Oos	33	13		Kroonstad			
Komatipoort				De Aar				Springfontein				Lindley			
Kroondal				Dordrecht				Steynsburg				Modderpoort			
Leeuwdoornstad				East London	26	19	0.1	Stormarivier				Phillipolis			
Lichtenburg				Elsenburg				Sutherland				Reitz			
Louis Trichardt				Flagstaff				Swellendam				Vrede			
Marnitz				Fraserburg				Umtata				Warden			
Messina				Garies	35	15		Upington				Wepener			
Middelburg				George				Van Wyksvlei	37	25	0.0	Winburg			
Nelspruit				Graaff Reinet	23	17	0.7	Victoria-Wes				Zastron			
Nylstroom				Grahamstown				Vryburg	35	16					
Pietersburg	21	16	0.2	Idutywa				Williston	30	16		**Walvis**	30	12	
Piet Retief				Jansenville				Willowmore	37	17		S.W.A.; PROTECTORATES - PROTEKTORATE			
Pelgrimsrus	25	17	0.1	Kenhardt				Wingfield				Aus			
				Kentani					25	18		Gobabis	27	15	
Potchefstroom				Kimberley	34	20						Keetmanshoop	36	20	2.5
Pretoria W.B.	24	16	0.6	Kingwilliamstown				**NATAL**				Luderitz	18	13	
Pretoriuskop				Klaver				Kaap St. Lucia	29	20		Marienthal	36	18	
Standerton				Kowie				Dundee				Ondangua			
Thabazimbi	23	19	3.5	Kuruman	—	—	2.5	Durban	26	18		Outjo	31	15	
Tzaneen				Lake Mentz				Estcourt	29	15		Runtu			
Vereeniging				Lovedale	33	15	6.0	Empangeni				Swakopmund	21	14	
Waterval boven				Maclear				Harding				Tsumeb	31	17	1.8
Witbank				Mafeking				Himeville				Windhoek	29	16	
Wolmaransstad				Malmesbury				Ladysmith	30	16		Francistown			
Zeerust	25	16	1.5	Matatiele				Melmoth				Gaberones			
Joubert Park				Matroosberg				M'kuzi				Mahalapye			
				Middelburg	34	14		Newcastle	30	14		Maun	23	19	
KAAP - CAPE				Mossel Bay	22	19	0.2	Pietermaritzburg				Tsabong			
Alexanderbaai	22	17	0.0	Mount Frere				Port Shepstone	24	20		Bremersdorp	25	17	
Aberdeen				O'okiep				Seven Oaks				Embambi			
Barkly-Oos				Orange River	36	18	0.0	Vryheid				Stegi			
								Bethlehem							

SYNOPTIC WEATHER MAP 1200 GMT. — 1400 SAST. SINOPTIESE WEERKAART

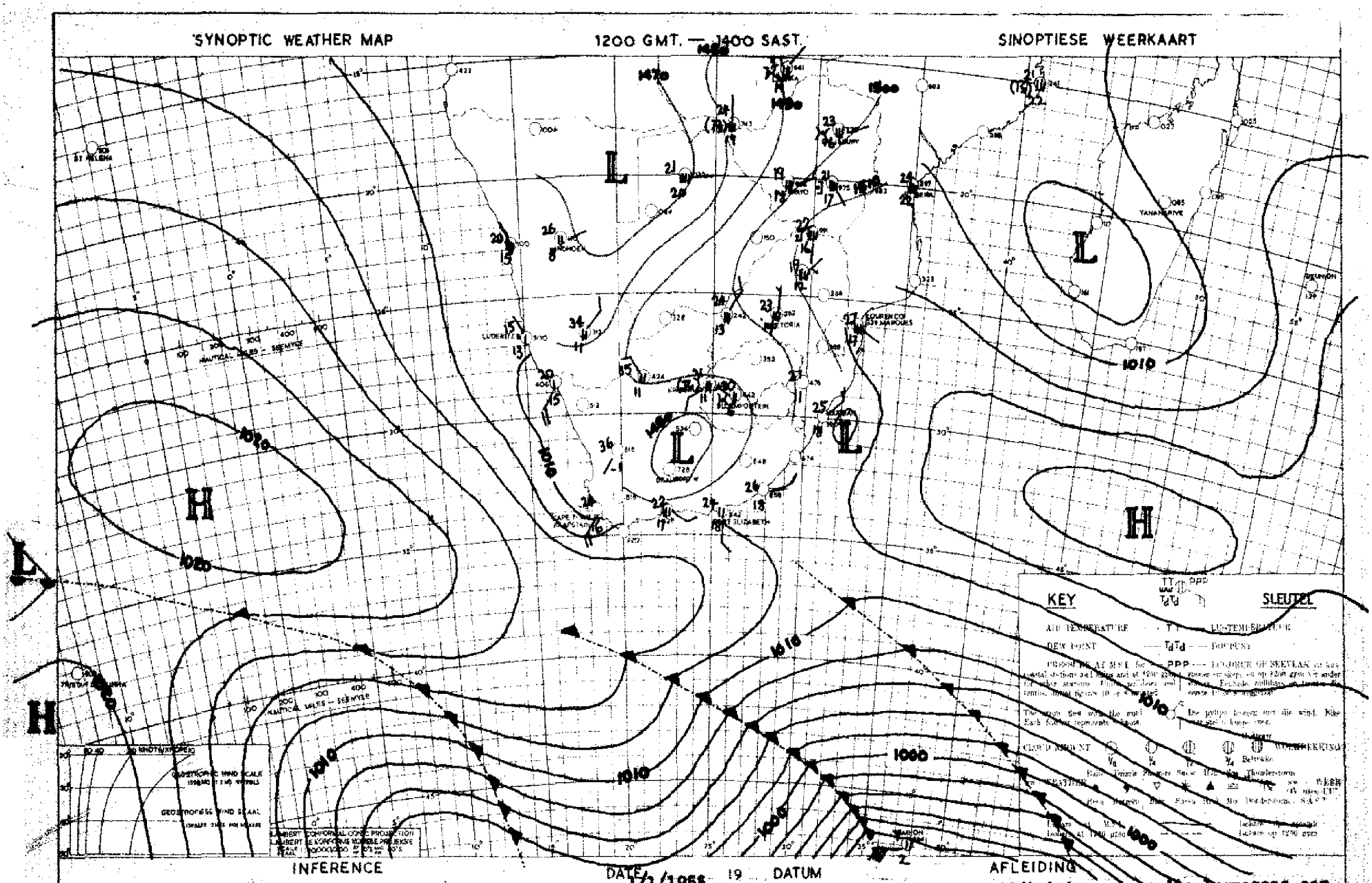

INFERENCE DATE 1/1/1955 19 DATUM AFLEIDING

From Jan. 1st. 1955 each feather represents 10 knots. Contours over Interior at 850 mbs. level drawn at 10

The situation is mainly controlled by the airmasses over the Interior. A deep low has developed over NW Bechuanaland, and there is a secondary centre over the Central Cape. Conditions will become more favourable for rain over the NE half of the Union.

Die weerstoestand word hoofsaaklik beheer deur die lugmassas oor die Binneland. 'n Diep laag het oor Betsjoeanland ontwikkel, en 'n sekondêre sentrum lê oor middel Kaapland. Toestande sal gunstiger word vir reën oor die NO-like helfte van die Unie.

DEPT. VAN VERVOER-DEPT. OF TRANSPORT

Maksimum en Minimum Temperature (°C) en Reënval (mms.) vir die 24uur wat om 0800 (SAST) eindig op 3/1/1955.....

Maximum and Minimum Temperatures (°C) and Rainfall (mms.) 24 hours ending at 0800 (SAST) on

TRANSVAAL	Max.	Min.	Rvl.
Andalusia			
Barberton	—	—	32.0
Bethal	—	—	36.0
Chester	—	—	7.1
Creey	27	18	10.7
Delareyville			
Dunnottar			
Ermelo			
Groblersdal			
Jan Smuts	16	14	64.1
Kematipoort	34	12	8.0
Kroondal	—	—	37.0
Leeuwdoornsstad			
Lichtenburg			
Louis Trichardt			
Marnitz	28	13	3.5
Messina	33	22	8.1
Middelburg	—	—	63.0
Nelspruit			
Nylstroom			
Pietersburg			
Piet Retief	28	11	32.7
Pelgrimsrus	26	14	22.5
Potchefstroom			
Pretoria W.B.	19	16	56.3
Pretoriuskop			
Standerton			
Thabazimbi	22	19	38.0
Tzaneen			
Vereeniging			
Watervalboven	27	12	12.0
Witbank			74.5
Wolmaransstad			
Zeerust			
Joubert Park	18	13	53.8
KAAP - CAPE			
Alexanderbaai	23	17	
Aberdeen			
Barkly-Oos			

Cape - KAAP	Max.	Min.	Rvl.
Beaufort-Wes	30	16	
Cala			
Calitzdorp			
Calvinia	31	13	
Cape Agulhas	21	17	
Cape Columbine	18	12	
Cape St. Francis	24	19	0.3
Carnarvon			
Cradock			
Colesberg			
De Aar	35	16	
Dordrecht			
East London	27	19	8.3
Elsenburg			
Flagstaff			
Fraserburg	32	15	
Caries			
George	21	15	2.0
Graaff Reinet			
Grahamstown	—	—	7.5
Idutywa			
Jansenville			
Kenhardt	38	15	
Kentani	—	—	5.0
Kimberley	32	17	8.0
Kingwilliamstown			
Klaver			
Kowie			
Kuruman	—	—	4.0
Lake Mentz			
Lovedale			
Maclear	—	—	9.0
Mafeking	—	—	10.0
Malmesbury			
Matatiele	—	—	4.8
Matroosberg			
Middelburg			
Mossel Bay	23	17	0.1
Mount Frere			
Okiep			
Orange River	35	20	

KAAP - CAPE	Max.	Min.	Rvl.
Pofadder	35	12	
Port Elizabeth	25	18	2.3
Port Nolloth	17	13	
Port St. Johns	27	21	11.0
Postmasburg	31	17	5.1
Prieska			
Prince Albert			
Queenstown			
Riversdale	21	15	1.0
Somerset-Oos	27	15	7.5
Springfontein	28	14	3.2
Steynsburg			
Stormsrivier			
Sutherland			
Swellendam			
Umtata			
Upington	35	20	
Van Wyksvlei			
Victoria-Wes	31	14	
Vryburg	24	14	
Williston	33	16	
Willowmore			
Wingfield	24	16	
NATAL			
Kaap St. Lucia	28	22	
Dundee			
Durban	27	23	
Estcourt	30	17	2.3
Empangeni			
Harding	—	—	0.7
Himeville	—	—	3.2
Ladysmith	32	15	0.3
Melmoth	32	19	
M'kuzi			
Newcastle	30	16	0.1
Pietermaritzburg			
Port Shepstone			
Seven Oaks			
Vryheid			
Bethlehem			

O.F.S. - O.V.S.	Max.	Min.	Rvl.
Bethulie			
Bloemfontein	29	14	4.3
Boshof			
Fauresmith	31	17	
Ficksburg			
Frankfort			
Harrismith			
Heilbron			
Hoopstad	27	13	
Kroonstad			
Lindley	—	—	4.5
Modderpoort			
Phillipolis			
Reitz	—	—	3.0
Vrede			
Warden	—	—	3.0
Wepener	30	15	0.4
Winburg			
Zastron	—	—	11.5
S.W.A.; PROTECTORATES - PROTEKTORATE			
Aus			
Gobabis	30	16	
Keetmanshoop	23	15	
Luderitz			
Mariental	34	19	
Ondangua	32	19	
Outjo	30	14	
Runtu			
Swakopmund	21	18	
Tsumeb	30	17	
Windhoek	27	13	
Francistown			
Gaberones			
Mahalapye			
Maun	25	19	1.6
Tsabong			
Bremersdorp	28	17	
Emlembi	—	—	58.0
Stegi		11	11.4

From Jan. 1st. 1955 each feather represents 10 knots. Contours over interior at 850 mbs. level and at 10 gpm interval.

SYNOPTIC WEATHER MAP 1200 GMT. — 1400 SAST. SINOPTIESE WEERKAART

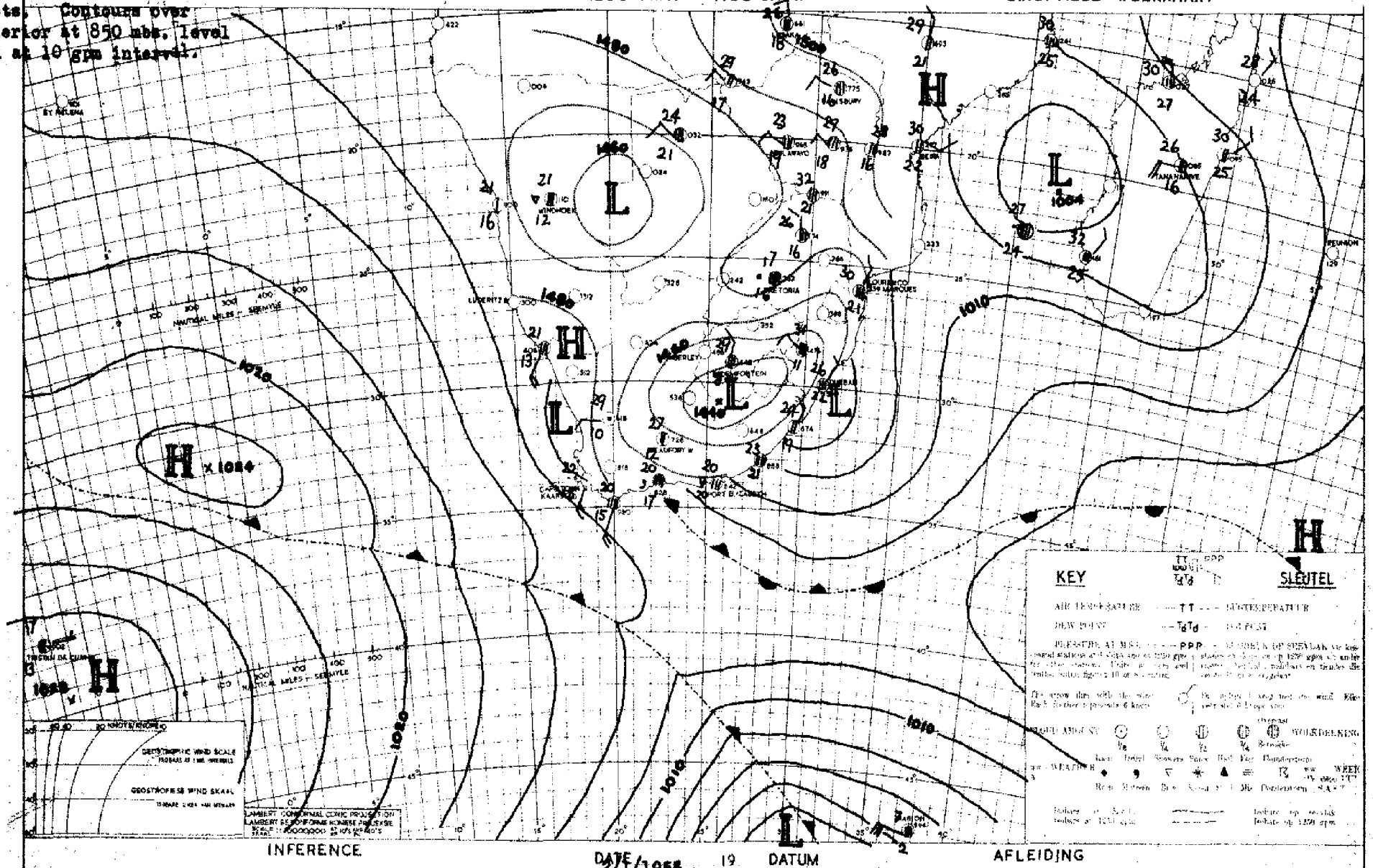

INFERENCE DATE 2/1/1955 19 DATUM AFLEIDING

Warm humid air has invaded the Transvaal from the north and northwest. Cloudy to overcast weather will occur over most of the Transvaal and continuous rain can to expected over the western half of the Province. Over the Free State, Natal and the Cape coastal regions the weather will also be cloudy. Local light rain will occur along the coast and thundershowers will develop over the interior.

Warm, vogtige lug het Transvaal vanuit die noorde en noordweste binnegestroom. Bewolkte tot betrokke weerstoestande gepaard met aanhoudende reëns sal oor die westelike helfte van die Provinsie voorkom. Oor die Vrystaat, Natal en die Kaapse kuststreke sal dit ook bewolk wees. Plaaslike buie sal langs die kuststreke voorkom en donderweer sal oor die binneland ontwikkel.

Maksimum en Minimum Temperature (°C) en Reënval (mas.) vir die 24uur wat om 0800 (SAST) eindig op 4/1/1955

Maximum and Minimum Temperatures (°C) and Rainfall (mas.) 24 hours ending at 0800 (SAST) on

TRANSVAAL	Max.	Min.	Rvl
Andalusia	—	—	1.3
Barberton	—	—	11.6
Bethal	—	—	10.5
Chester	—	—	13.6
Creey	28	18	
Delareyville			
Dunnottar	23	15	
Ermelo	18	15	3.5
Groblersdal			
Jan Smuts	23	14	0.6
Komatipoort	27	21	9.0
Kroondal	—	—	11.2
Leeuwdoornsstad			
Lichtenburg			
Louis Trichardt			
Marnitz			
Messina			
Middelburg	—	—	4.0
Nelspruit	26	19	7.5
Nylstroom			
Pietersburg	28	18	8.0
Piet Retief	20	16	5.2
Pelgrimsrus	30	15	18.0
Potchefstroom	32	17	
Pretoria W.B.	27	16	5.5
Pretoriuskop			
Standerton			
Thabazimbi	29	19	0.5
Towoomba	27	20	0.2
Vereeniging			
Waterval boven	23	16	11.5
Witbank			
Wolmaransstad			
Zeerust	30	18	
Joubert Park			

KAAP - CAPE			
Alexanderbaai	20	16	
Aberdeen			
Barkly-Oos			

Cape KAAP	Max.	Min.	Rvl
Beaufort-Wes	30	15	12.0
Cala	—	—	3.6
Calitzdorp			
Calvinia	31	16	
Cape Agulhas	21	17	
Cape Columbine	17	11	
Cape St. Francis	23	17	
Carnarvon			
Cradock			
Colesberg			
De Aar	32	16	0.1
Dordrecht			
East London	24	19	0.3
Elsenburg			
Flagstaff			
Fraserburg	29	14	0.9
Garies			
George	21	14	1.2
Graaff Reinet	28	16	
Grahamstown	—	—	6.0
Idutywa	—	—	4.5
Jansenville			
Kenhardt	33	22	
Kentani			
Kimberley	32	19	
Kingwilliamstown			
Klaver			
Kowie			
Kuruman	—	—	9.7
Lake Mentz			
Lovedale	27	17	2.0
Maclear	—	—	7.0
Mafeking			
Malmesbury			
Matatiele	—	—	8.0
Matroosberg			
Middelburg	27	14	2.0
Mossel Bay	24	17	
Mount Frere			
Okiep			
Orange River	34	20	

KAAP - CAPE	Max.	Min.	Rvl
Pofadder	29	17	
Port Elizabeth	24	14	0.4
Port Molloth			
Port St. Johns	24	20	4.5
Postmasburg	31	20	
Prieska			
Prince Albert			
Queenstown	25	14	6.2
Riversdale	22	13	
Somerset-Oos	22	14	5.0
Springfontein			
Steynsburg	—	—	7.3
Stormsrivier			
Sutherland			
Swellendam			
Umtata			
Upington	34	22	
Van Wyksvlei	35	20	
Victoria-Wes	29	12	4.5
Vryburg	31	19	
Williston	31	17	
Willowmore			
Wingfield	22	17	

NATAL			
Kaap St. Lucia	28	21	
Dundee			
Durban	28	21	8.0
Estcourt	26	17	
Empangeni			
Harding	—	—	0.3
Himeville			
Ladysmith	27	18	0.6
Melmoth	28	17	12.7
Mkuzi	—	—	12.5
Newcastle	24	16	
Pietermaritzburg			
Port Shepstone	25	21	0.7
Seven Oaks			
Vryheid			
Bethlehem	28	9	

O.F.S. - O.V.S.	Max.	Min.	Rvl
Balkfontein	—	—	28.8
Bloemfontein			
Boshof			
Fauresmith	30	16	
Ficksburg			
Frankfort	28	13	
Harrismith			
Heilbron			
Hoopstad	31	17	5.0
Kroonstad	29	18	
Lindley			
Modderpoort			
Phillipolis			
Reitz			
Vrede			
Warden			
Wepener	30	18	
Winburg			
Zastron	—	—	5.3
Welkom	31	16	5.5

S.W.A.; PROTECTORATES - PROTEKTORATE			
Aus	23	10	
Gobabis	31	13	
Keetmanshoop	32	15	0.4
Luderitz	21	14	
Marienta1	33	16	
Ondangua	33	17	
Outjo	31	15	
Runtu			
Swakopmund	22	17	
Tsumeb	32	19	
Windhoek	27	11	
Francistown			
Gaberones			
Mahalapye	29	18	
Maun	31	19	
Tsabong	32	19	
Bremersdorp	21	19	12.0
Stegi	—	—	7.2
Maseru	29	16	4.0

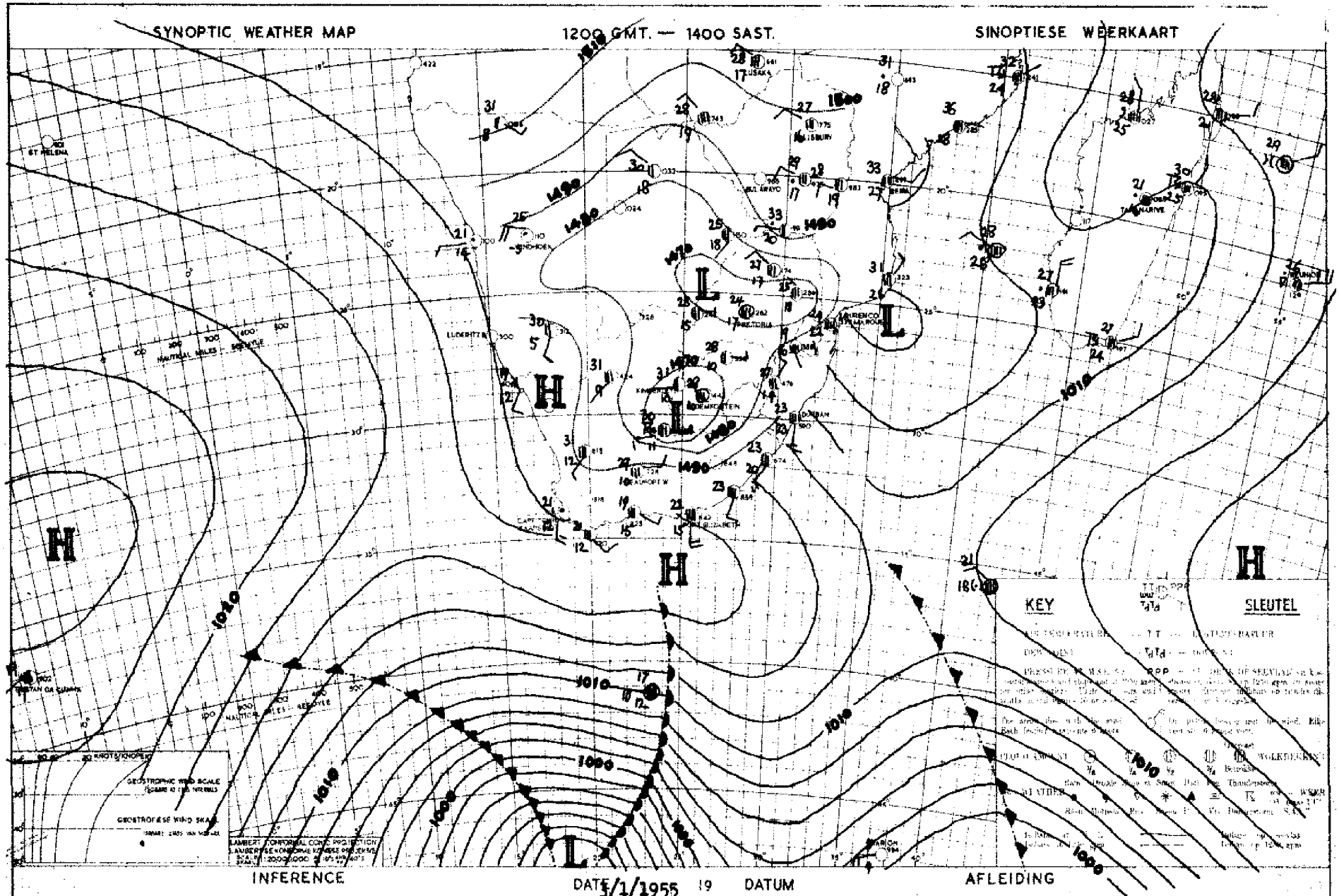

As from Jan. 1st 1955, contour lines over the Interior are 850 mb. contours, drawn at 10 g.p.m. intervals. One whole wind feather

Not much change is expected. A low pressure centre is lying over central Transvaal, and another over central Cape, and this will result in the air over the NE half of the Union remaining fairly moist. Cloudy weather will continue on the coast, with the

Nie veel verandering word verwag nie. 'n Laedruksentrum lê oor middel Transvaal, en nog een oor Midde Kaapland, en as gevolg daarvan sal die lug oor die NO-like helfte van die Unie taamlik vogtig bly. Bewolkte weer sal aanhou langs die kus, met uitsondering van die Kaapse Skiereiland en Weskus.

DEPT. VAN VERVOER-DEPT. OF TRANSPORT

Maksimum en Minimum Temperature (°C) en Reënval (mms.) vir die 24uur wat om 0800 (SAST) eindig op 5/2/1955.....

Maximum and Minimum Temperatures (°C) and Rainfall (mms.) 24 hours ending at 0800 (SAST) on

TRANSVAAL	Max.	Min.	Rvl.
Andalusia			
Barberton			0.5
Bethal			
Chester			
Crecy	26	17	7.3
Delareyville			
Dunnottar			
Ermelo	23	16	14.5
Groblersdal			
Jan Smuts	24	15	6.5
Komatipoort	30	22	
Kroondal			
Leeuwdoornstad			
Lichtenburg			
Louis Trichardt			
Marnitz			
Messina			
Middelburg			2.5
Nelspruit			
Nylstroom			
Pietersburg	25	18	3.8
Piet Retief			
Pelgrimsrus			
Pongola			
Potchefstroom	27	17	13.6
Pretoria W.B.	27	16	1.1
Pretoriuskop			
Standerton			
Thabazimbi	31	17	2.0
Tzaneen/Towoomba	28	17	1.2
Vereeniging			
Watervalboven			
Witbank			12.0
Wolmaransstad			14.0
Zeerust			
Joubert Park	24	14	5.4
KAAP - CAPE			
Alexanderbaai	22	16	
Aberdeen			12.8
Barkly-Oos			

Cape - KAAP	Max.	Min.	Rvl.
Beaufort-Wes	26	13	0.4
Caia			
Calitzdorp			
Calvinia	30	12	
Cape Agulhas	22	16	
Cape Columbine	17	11	
Cape St. Francis	25	17	
Carnarvon			
Cradock			
Colesberg			
De Aar	37	13	0.1
Dordrecht	18	10	26.0
East London	23	18	3.8
Elsenburg			
Flagstaff			
Fraserburg	26	12	1.2
Garies			
George	21	16	0.2
Graaff Reinet	27	15	7.6
Grahamstown			
Idutywa			
Jansenville			
Kenhardt	31	19	
Kentani			
Kimberley	28	15	7.8
Kingwilliamstown			
Klaver			
Kowie			
Kuruman			
Lake Mentz			
Lovedale	24	16	
Maclear			
Mafeking			
Malmesbury			
Matatiele			
Matroosberg			
Middelburg	23	13	9.8
Mossel Bay	21	18	0.1
Mount Frere			
Okiep			
Orange River	28	15	

KAAP - CAPE	Max.	Min.	Rvl.
Pofadder	29	13	
Port Elizabeth	24	14	
Port Nolloth			
Port St. Johns	23	20	8.5
Postmasburg	29	17	
Prieska			
Prince Albert			
Queenstown	22	15	14.0
Riversdale	22	15	
Somerset-Oos	21	15	1.5
Springfontein	22	11	16.0
Steynsburg			
Stormsrivier			
Sutherland			
Swellendam			
Umtata			
Upington	32	20	
Van Wyksvlei			
Victoria-Wes	29	11	
Vryburg	31	16	
Williston			
Willowmore			
Wingfield	23	16	
NATAL			
Kaap St. Lucia	28	22	
Dundee			
Durban	27	21	5.6
Estcourt	27	15	37.9
Empangeni			
Harding			20.3
Himeville			
Ladysmith	28	15	5.1
Melmoth	25	17	4.5
M'kuzi			
Newcastle	27	18	3.5
Pietermaritzburg			
Port Shepstone	27	21	12.2
Seven Oaks			
Veyheid			
Vryheid			26.2

O.F.S. - O.V.S.	Max.	Min.	Rvl.
Bethulie			
Bloemfontein	28	13	7.0
Boshof			
Fauresmith	26	12	
Ficksburg			
Frankfort			
Harrismith			
Heilbron			
Hoopstad	29	15	1.0
Kroonstad			
Lindley			6.0
Modderpoort			6.5
Phillipolis			
Reitz			1.4
Vrede			5.0
Warden			3.8
Wepener	28	12	
Winburg			1.9
Zastron			0.6
Welkom	27	14	
S.W.A.; PROTECTORATES - PROTEKTORATE			
Aus	24	9	
Gobabis	32	9	
Keetmanshoop	32	12	
Luderitz	22	14	
Mariental	32	17	
Ondangua	33	15	
Outjo	30	15	
Runtu			
Swakopmund	20	16	
Tsumeb	32	15	
Windhoek	26	17	
Francistown			
Gaberones			
Mahalapye			
Maun	32	18	
Tsabong			
Bremersdorp			
Empombi			
Maseru	25	12	4.0

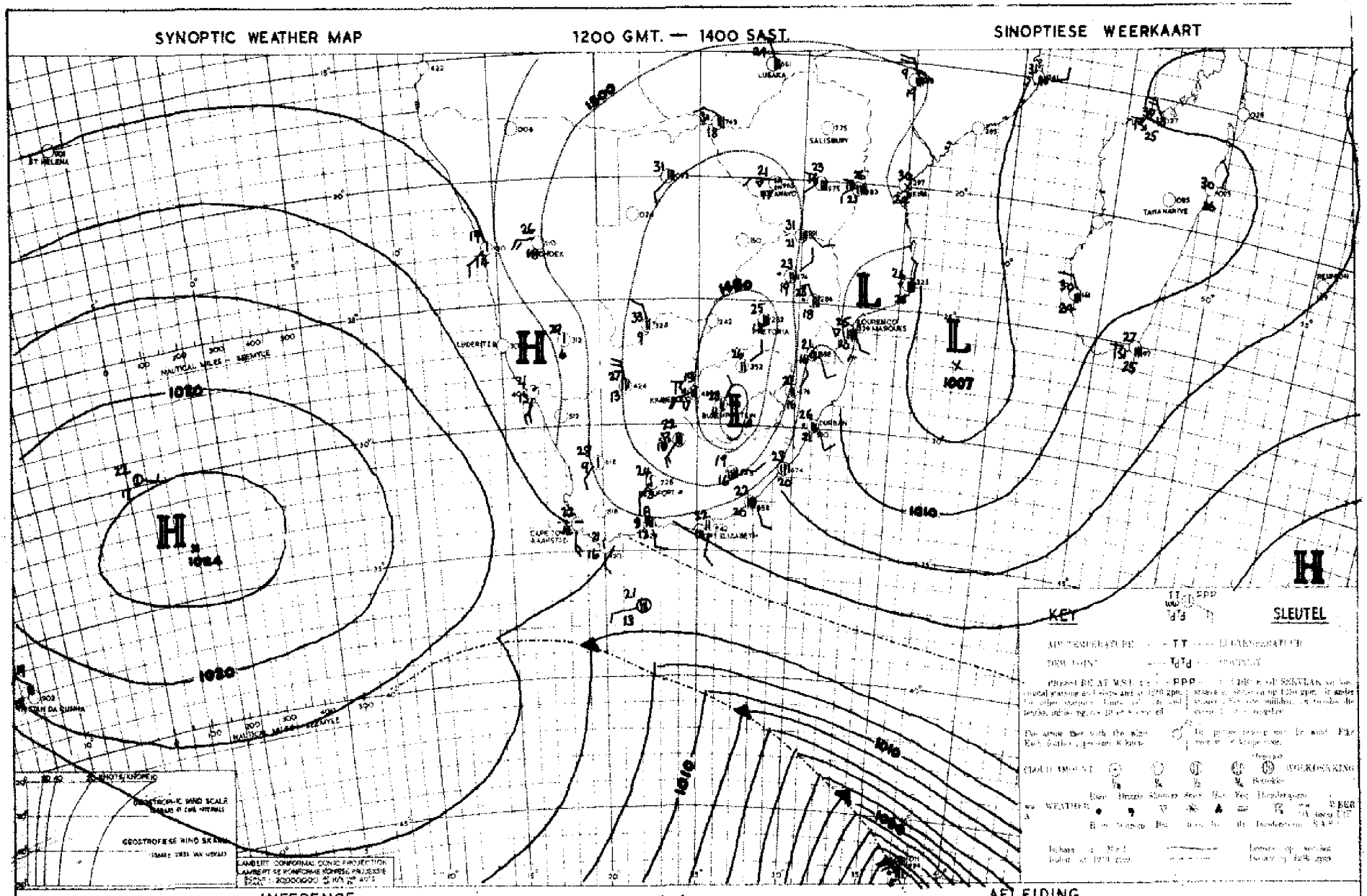

INFERENCE

DATE 4/1/1955 DATUM

AFLEIDING

Drier air from the west is moving towards the Union interior and it is expected that fair to fine weather will prevail over the western half of the Union. Over the eastern half the weather will still be cloudy and local rain or thunderstorms will still occur over most districts.

Droër lug vanuit die weste beweeg na die Unie binneland en dit word verwag dat effens bewolkte of mooiweerstoestande oor die westelike helfte van die Unie sal heers. Oor die oostelike helfte van dit nog bewolk bly en reën of donderbuie sal nog plaaslik oor meeste distrikte uitsak.

Maksimum en Minimum Temperature (°C) en Reënval (mms.) vir die 24-uur wat om 0800 (SAST) eindig op **6/1/1955**

Maximum and Minimum Temperatures (°C) and Rainfall (mms.) 24 hours ending at 0800 (SAST) on

TRANSVAAL	Max.	Min.	Rvl.
Andalusia			
Barberton			
Bethal			
Chester			
Crecy	30	18	0.8
Delareyville			
Dunnottar	27	16	4.5
Ermelo	26	15	
Groblersdal			
Jan Smuts	26	16	
Komatipoort			
Kroondal			
Leeuwdoornstad			
Lichtenburg			
Louis Trichardt			
Marnitz			
Messina	34	22	3.0
Middelburg	28	20	5.7
Nelspruit			
Nylstroom			
Pietersburg	29	19	
Piet Retief	26	16	0.4
Pilgrimsrust	27	16	20.0
Potchefstroom	32	19	
Pretoria W.B.	30	16	
Pretoriuskop	29	18	
Standerton			
Thabazimbi	33	21	
Tzaneen			
Vereeniging			
Waterval boven			
Witbank			3.5
Wolmaransstad			13.0
Zeerust	33	18	
Joubert Park			

KAAP - CAPE			
Alexanderbaai	21	12	
Aberdeen			
Barkly Oos			
Beaufort-Wes	30	14	
Cala			
Calitzdorp			
Calvinia	29	9	
Cape Agulhas	22	13	
Cape Columbine	18	12	
Cape St. Francis	24	17	
Carnarvon			
Cradock			
Colesberg			
De Aar	31	15	
Dordrecht			
East London	25	16	
Elsenburg			
Flagstaff			
Fraserburg	28	13	
Garies			
George	19	11	0.4
Graaff Reinet	29	13	
Grahamstown			
Idutywa			
Jansenville			
Kenhardt	29	14	
Kentani			
Kimberley			
Kingwilliamstown			
Klaver			
Kowie			
Kuruman			
Lake Mentz			
Lovedale	27	13	
Maclear			
Mafeking			
Malmesbury			
Matatiele			2.5
Matroosberg			
Middelburg	27	15	
Mossel Bay	23	17	
Mount Frere			
Ookiep			
Orange River	33	17	
Pofadder	29	13	
Port Elizabeth	24	16	
Port Nolloth	18	8	
Port St. Johns	24	20	3.0
Postmasburg	31	18	
Prieska			
Prince Albert			
Queenstown			
Riversdale	24	9	
Somerset-Oos	26	13	
Springfontein			
Steynsburg			
Stormsrivier			
Sutherland			
Swellendam			
Umtata			
Upington	34	17	
Van Wyksvlei			
Victoria-Wes	29	13	
Vryburg	32	16	
Williston	30	15	
Willowmore			
Wingfield	24	12	

NATAL			
Kaap St. Lucia	28	22	4.5
Dundee			
Durban	27	21	4.4
Estcourt	25	16	14.9
Empangeni			
Harding			1.0
Himeville			
Ladysmith	26	17	4.3
Melmoth			
Mkuzi			
Newcastle	26	17	22.0
Pietermaritzburg			
Port Shepstone	26	21	31.0
Seven Oaks			
Vryheid			
Bethlehem			

O.F.S. - O.V.S.	Max.	Min.	Rvl.
Bethulie			
Bloemfontein	29	16	0.1
Boshof			
Fauresmith	29	14	
Ficksburg			
Frankfort	20	15	
Harrismith			
Heilbron			
Hoopstad	31	19	
Kroonstad	29	17	
Lindley			
Modderpoort			
Phillipolis			
Reitz			
Vrede			7.0
Warden			
Wepener	29	17	
Winburg			12.5
Zastron			
Volkom	31	18	

S.W.A.; PROTECTORATES - PROTEKTORATE			
Aus	27	12	
Gobabis	32	13	
Keetmanshoop	32	15	
Luderitz	20	13	
Marienthal	33	17	
Ondangua			
Outjo	31	12	
Runtu			
Swakopmund	20	16	
Tsumeb	33	18	
Windhoek	27	12	
Francistown			
Gaberones			
Mamilapye			
Maun	33	17	
Tsabong	34	18	
Bremersdorp			
Embabane			
Siteki			

Contours over the Interior are 850 mb. contours, drawn at 10 g.p.m. intervals. One whole wind feather indicates 10 knots.

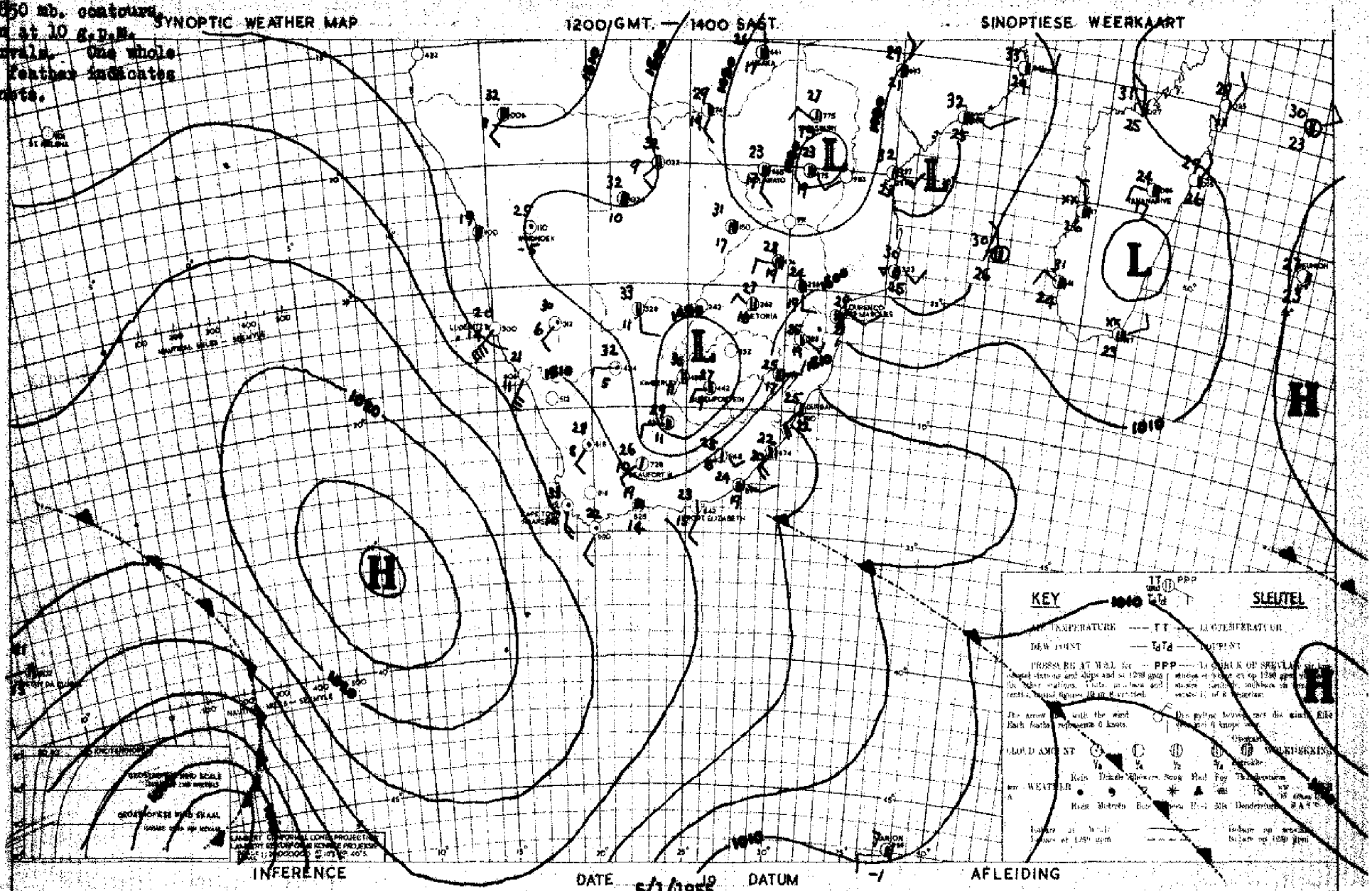

Little change is expected as regards the coastal areas. Weather will remain cloudy over the SE and E coastal belt, with light local rain. The inland weather is more dependent upon the upper air, and at the moment the upper air is becoming drier from the west, which is unfavourable for precipitation.

Wat die kusstreke betref, word min verandering verwag nie. Oor die suidoostelike en oostelike kusstreke sal dit bewolk bly, met plaaslike ligte reën. Die weer oor die binneland is meer van die bolug afhanklik en op die oomblik word die bolug droër vanuit die weste, wat ongunstig is vir neerslag.

Maksimum en Minimum Temperature (°C) en Reënval (mms.) vir die Etmaal wat om 0800 (SAST) eindig op ... 7/1/1955 ...

Maximum and Minimum Temperatures (°C) and Rainfall (mms.) 24 hours ending at 0800 (SAST) on

TRANSVAAL	Max.	Min.	Rvl.
Andalusia			
Barberton			
Bethal			1.5
Chester			
Crecy	29	12	0.4
Delareyville			
Dunnottar	27	14	
Ermelo	25	14	14.3
Groblersdal			
Jan Smuts	25	15	
Komatipoort	32	23	
Kroondal			
Leeuwdoornstad			
Lichtenburg			
Louis Trichardt			
Marnitz			
Messina	29	22	
Middelburg			3.0
Nelspruit	28	21	
Nylstroom			
Pietersburg	24	17	
Piet Retief	26	16	14.5
Pelgrimsrus	25	17	
Towoomba	27	23	0.6
Potchefstroom	29	16	
Pretoria W.B.	26	16	
Pretoriuskop			
Standerton			
Thabazimbi	31	21	
Tzaneen			
Vereeniging			
Waterval boven	26	16	3.0
Witbank			
Wolmaransstad			
Zeerust	31	17	6.0
Joubert Park	25	16	

KAAP - CAPE			
Alexanderbaai	22	10	
Aberdeen			
Barkly-Oos			

Cape KAAP	Max.	Min.	Rvl.
Beaufort-Wes	32	15	
Cala			10.0
Calitzdorp			
Calvinia	31	9	
Cape Agulhas	23	17	3.3
Cape Columbine	20	13	
Cape St. Francis	24	16	
Carnarvon			
Cradock			
Colesberg			
De Aar	33	17	
Dordrecht	27	15	0.5
East London	27	19	
Elsenburg			
Flagstaff			
Fraserburg	31	14	
Garies			
George	22	13	
Graaff Reinet	33	17	
Grahamstown			
Idutywa			
Jansenville			
Kenhardt	34	17	
Kenteni			
Kimberley	35	16	
Kingwilliamstown			
Klaver			
Kowie			
Kuruman			
Lake Mentz			
Lovedale			
Maclear			
Mafeking			
Malmesbury			
Matatiele			
Matroosberg			
Middelburg	30	15	
Mossel Bay	24	7	
Mount Frere			
Okiep			
Orange River			

KAAP - CAPE	Max.	Min.	Rvl.
Pofadder	31	15	
Port Elizabeth	25	15	
Port Molloth	18	7	
Port St. Johns	25	21	
Postmasburg	33	17	
Prieska			
Prince Albert			
Queenstown	29	16	6.0
Riversdale	30	11	
Somerset-Oos	31	15	
Springfontein	25	12	6.5
Steynsburg			9.1
Stormsrivier			
Sutherland			
Swellendam			
Umtata			
Upington	35	17	
Van Wyksvlei			
Victoria-Wes	32	14	
Vryburg	34	14	
Williston	31	15	
Willowmore			
Wingfield	24	13	

NATAL			
Kaap St. Lucia	32	23	
Dundee			
Durban	27	22	
Estcourt	24	15	0.3
Empangeni			
Harding			1.4
Himeville			
Ladysmith	27	15	11.4
Melmoth	28	18	1.1
Mkuzi			
Newcastle	26	17	5.0
Pietermaritzburg			
Port Shepstone	25	22	
Seven Oaks			
Vryheid			
Bethlehem			

O.F.S. - O.V.S.	Max.	Min.	Rvl.
Bethulie			
Bloemfontein	31	15	
Boshof			
Fauresmith	32	12	
Ficksburg			
Frankfort			
Harrismith			
Heilbron			
Hoopstad	34	16	
Kroonstad			
Lindley			
Modderpoort			
Phillipolis			
Reitz			7.5
Vrede			
Welkom	31	17	
Wepener	28	16	
Winburg			
Zastron			0.3

Masery			
	24	14	7.5

S.W.A.; PROTECTORATES - PROTEKTORATE			
Aus	30	15	
Gobabis	34	14	
Keetmanshoop	34	16	
Luderitz	20	13	
Mariental	35	18	
Ondangua	34	17	
Outjo	33	14	
Runtu			
Swakopmund	19	15	
Tsumeb	34	15	
Windhoek	30	14	
Francistown			
Gwanda	34	19	
Mahalapye	31	19	14.5
Maun	31	20	
Tsabong	36	16	
Bremersdorp			
Mbabane			
Stegi			

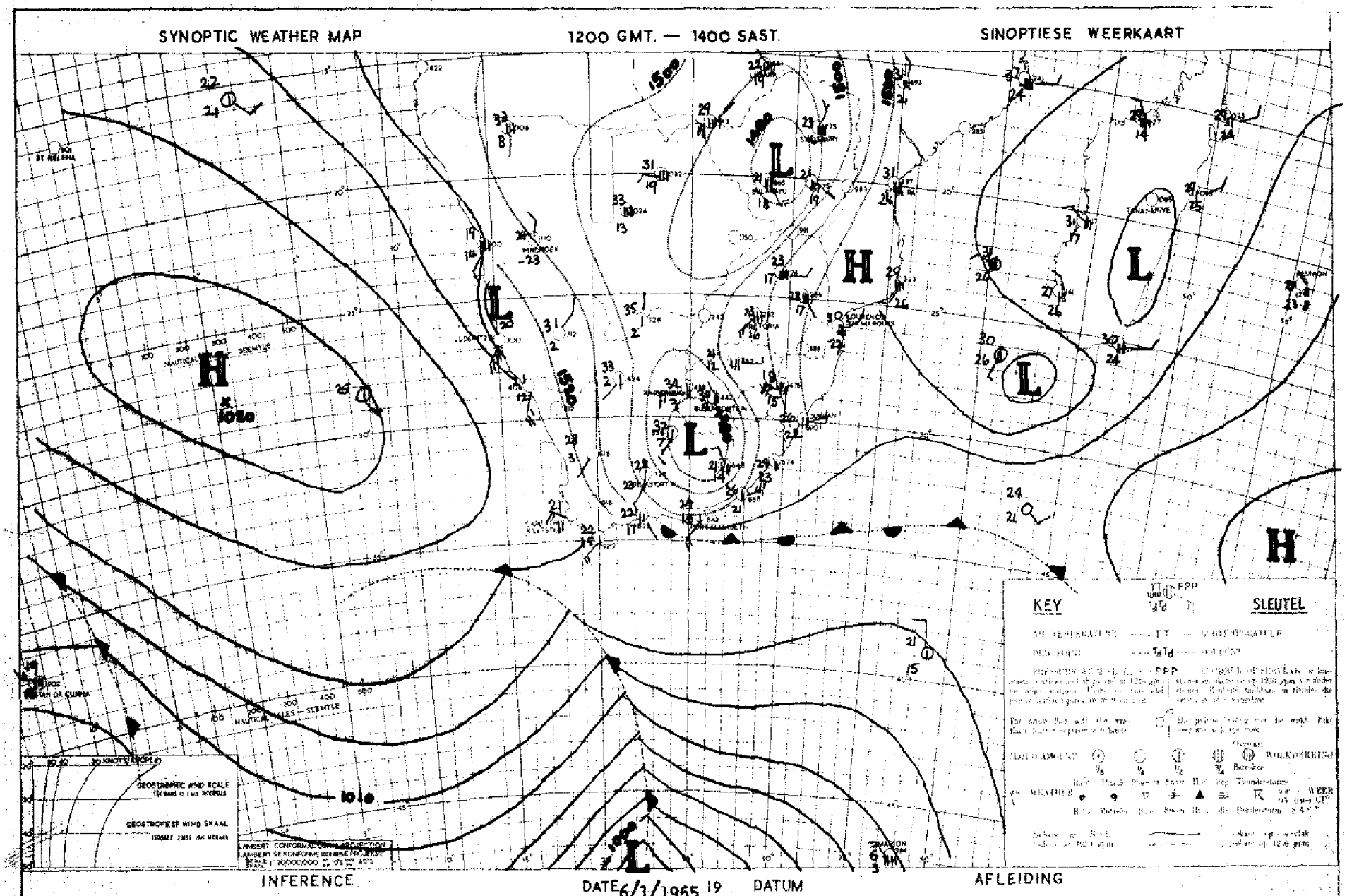

Drier air is still advancing eastward to the Southwestern Free State and the eastern Cape but over the Transvaal, Natal and the rest of the Free State the air is still moist. Cloudy weather accompanied by local light showers will still occur over the Transvaal, the Northeastern Free State, and Natal, but elsewhere over the Union the weather will be mainly fine.

Droeër lug beweeg nog steeds ooswaarts na die suidwestelike Vrystaat en oos Kaapland , maar oor Transvaal, Natal en die res van die Vrystaat bly die lug nog vogtig. Bewolkte weer gepaard met ligte namiddag reën of donderbuie sal plaaslik oor Transvaal, Natal en die Noordoostelike distrikte van die Vrystaat. Elders oor die Unie sal dit hoofsaaklik mooiweer

Maksimum en Minimum Temperature (°C) en Reënval (mms.) vir die 24maal wat om 0800 (SAST) eindig op **8/1/1955**

Maximum and Minimum Temperatures (°C) and Rainfall (mms.) 24 hours ending at 0500 (SAST) on

TRANSVAAL	Max.	Min.	Rvl.
Andalusia			
Barberton	—	—	25.2
Bethal			
Chester			
Creey			
Delareyville			
Dunnottar			
Ermelo	27	14	
Groblersdal	26	14	
Jan Smuts			
Komatipoort	24	15	10.4
Kroondal	37	24	
Leeuwdoornstad			
Lichtenburg			
Louis Trichardt			
Marnitz			
Messina	28	20	
Middelburg	34	22	2.5
Nelspruit			
Nylstroom			3.8
Pietersburg			
Piet Retief	29	18	1.7
Pelgrimsrus	28	17	
Towoomba	30	18	
Potchefstroom	31	16	
Pretoria W.B.	28	16	0.6
Pretoriuskop			
Standerton			
Thabazimbi	31	21	
Tzaneen			
Vereeniging			
Waterval boven	29	18	
Witbank			
Wolmaransstad			
Zeerust	33	18	
Joubert Park	27	16	2.5
KAAP CAPE			
Alexanderbaai	24	14	
Aberdeen			
Barkly-Oos			

Cape - KAAP	Max	Min	Rvl
Beaufort-Wes	33	15	
Cala			
Caledon			
Calvinia	33	8	
Cape Agulhas	22	18	
Cape Columbine	19	12	
Cape St. Francis	24	16	
Carnarvon			
Cradock			
Colesberg			
De Aar	34	17	
Dordrecht	25	14	0.1
East London	25	18	
Elsenburg			
Flagstaff			
Fraserburg			
Garies			
George	24	14	
Graaff Reinet	32	13	
Grahamstown			
Idutywa			
Jansenville	—	—	0.5
Kenhardt	37	21	
Kentani			
Kimberley	36	18	
Kingwilliamstown			
Klaver			
Kowie			
Kuruman			
Lake Mentz			
Lovedale	28	15	
Maclear			
Mafeking			
Malmesbury			
Matatiele	—	—	1.0
Matroosberg			
Middelburg	31	12	
Mossel Bay	25	20	
Mount Frere			
Okiep			
Orange River	37	15	

KAAP - CAPE	Max.	Min.	Rvl
Pofadder			
Port Elizabeth	26	14	
Port Nolloth	19	10	
Port St. Johns	24	21	
Postmasburg	35	20	
Prieska			
Prince Albert			
Queenstown	28	16	
Riversdale			
Somerset-Oos	30	14	
Springfontein	28	19	0.8
Steynsburg			
Stormsrivier			
Sutherland			
Swellendam			
Umtata			
Upington	38	19	
Van Wyksvlei	36	16	
Victoria-Wes	33	13	
Vryburg	34	14	
Williston	34	15	
Willowmore			
Wingfield	26	17	
NATAL			
Kaap St. Lucia	34	23	
Dundee			
Durban	28	21	0.2
Estcourt	28	17	4.1
Empangeni			
Harding			3.0
Himeville			
Ladysmith	29	19	2.4
Melmoth	28	19	4.3
Mkuzi			
Newcastle	29	16	
Pietermaritzburg			
Port Shepstone	25	22	33.2
Seven Oaks			
Vryheid			
Bethlehem	28	12	

O.F.S. - O.V.S.	Max.	Min.	Rvl
Bethulie			
Bloemfontein	33	16	
Boshof			
Fauresmith	34	15	
Ficksburg			
Frankfort	30	15	
Harrismith			
Heilbron			
Hoopstad	35	18	
Kroonstad	32	14	
Lindley			
Modderpoort			
Phillipolis			
Reitz			
Vrede			
Warden			
Wepener	34	13	
Winburg			
Zastron			
S.W.A.; PROTECTORATES - PROTEKTORATE			
Aus	32	15	
Gobabis	35	19	
Keetmanshoop	37	18	
Luderitz	21	14	
Mariental	37	20	
Ondangua	35	18	
Outjo	35	16	
Runtu			
Swakopmund	19	15	
Tsumeb	35	17	
Windhoek	32	20	
Francistown			
Gaberones			
Mahalapye	30	20	
Maun	30	19	
Tsabong	38	21	
Bremersdorp			4.4
Emlambi			4.4
Steg			

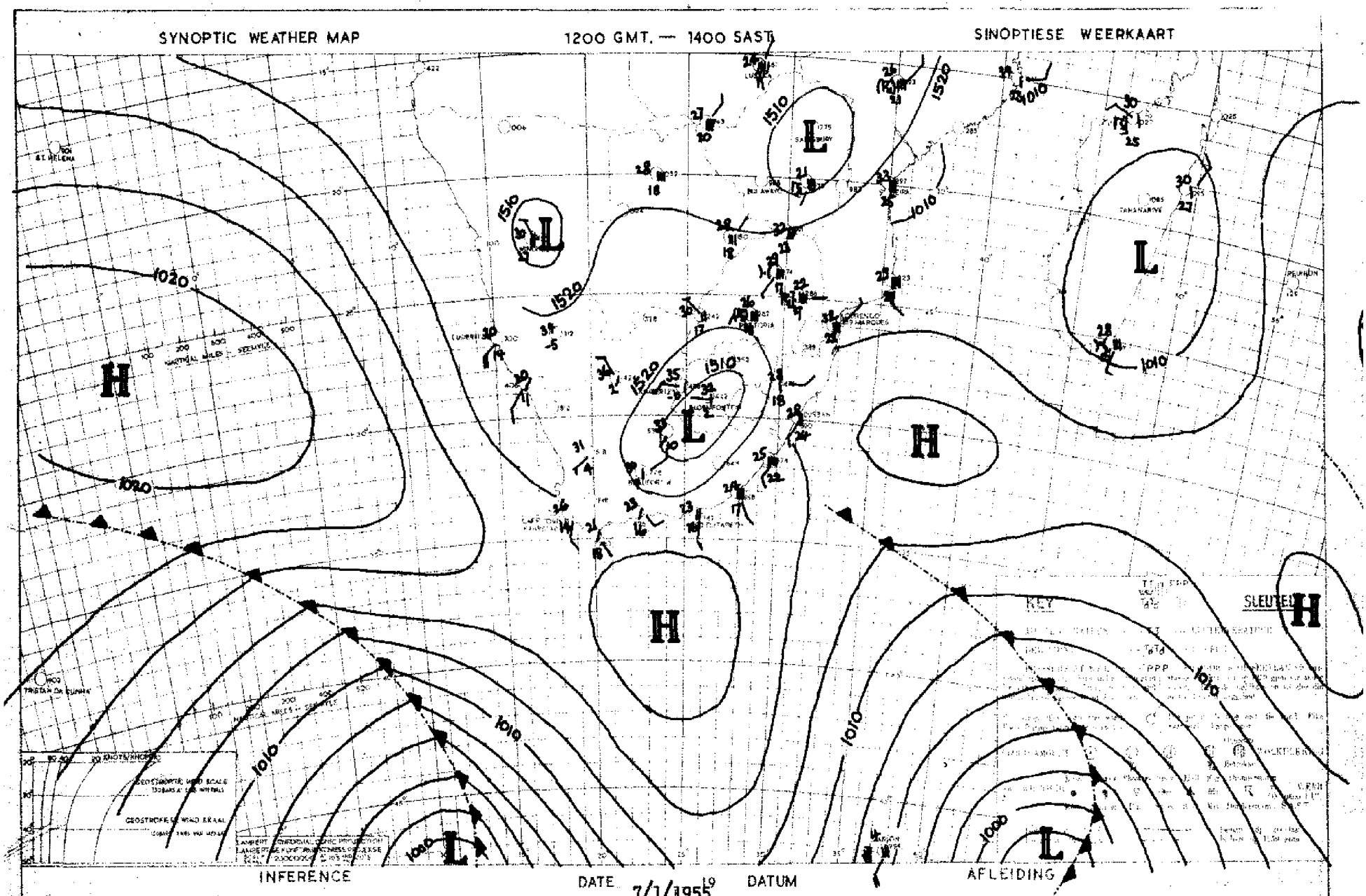

Contours over the interior are 850 mb. contours, drawn at 10 g.p.m. intervals. One large wind feather indicates 10 knots.

A cold front is approaching the Union from the west, and weather over the SW coastal districts will become partly cloudy. Otherwise not much change is expected.

'n Koue front nader die Unie vanuit die Weste en die weer oor die suidweskusstreke sal môre ietwat bewolk word; maar andersinds word nie veel verandering verwag nie.

Maksimum en Minimum Temperature (°C) en Reënval (mms.) vir die 24uur wat om 0800 (SAST) eindig op **9/1/1955**

Maximum and Minimum Temperatures (°C) and Rainfall (mms.) 24 hours ending at 0800 (SAST) on

TRANSVAAL	Max.	Min.	Rvl.
Andalusia			
Barberton			
Bethal			
Chester			
Crecy	32	17	
Delareyville			
Dunnottar	28	10	
Ermelo	27	14	
Groblersdal			
Jan Smuts	26	16	
Komatipoort			
Kroondal			
Leeuwdoornsstad			
Lichtenburg			
Louis Trichardt			
Marnitz			
Messina			
Middelburg			
Nelspruit			
Nylstroom			
Pietersburg			
Piet Retief			
Pelgrimsrus			
Pongola			
Potchefstroom			
Pretoria W.B.	29	16	
Pretoriuskop			
Standerton			
Thabazimbi	33	22	
Tzaneen			
Vereeniging			
Watervalboven			
Witbank			
Wolmaransstad			
Zeerust	33	17	3.7
Joubert Park			
KAAP - CAPE			
Alexanderbaai	22	14	
Aberdeen			
Backly-Oos			

Cape - KAAP	Max.	Min.	Rvl.
Beaufort-Wes	33	15	
Cala			
Calitzdorp			
Calvinia	31	13	
Cape Agulhas	24	18	
Cape Columbine	20	11	
Cape St. Francis	24	18	7.5
Carnarvon			
Cradock			
Colesberg			
De Aar			
Dordrecht			
East London	28	16	6.0
Elsenburg			
Flagstaff			
Fraserburg	32	13	
Garies			
George	23	16	5.8
Graaff Reinet			
Grahamstown			
Idutywa			
Jansenville			
Kenhardt			
Kentani			
Kimberley	38	19	
Kingwilliamstown			
Klaver			
Kowie			
Kuruman			
Lake Mentz			
Lovedale	31	21	
Maclear			
Mafeking			
Malmesbury			
Matatiele			
Matroosberg			
Middelburg			
Mossel Bay	25	15	
Mount Frere			
O'okiep			
Orange River			

KAAP - CAPE	Max.	Min.	Rvl.
Pofadder			
Port Elizabeth	26	18	1.7
Port Nolloth			
Port St. Johns			
Postmasburg			
Prieska			
Prince Albert			
Queenstown	33	16	
Riversdale	29	17	
Somerset-Oos	29	12	
Springfontein			
Steynsburg			
Stormsrivier			
Sutherland			
Swellendam			
Umtata			
Upington	38	20	
Van Wyksvlei			
Victoria-Wes	34	13	
Vryburg	35	18	
Williston	34	17	
Willowmore			
Wingfield	26	17	
NATAL			
Kaap St. Lucia	33	23	0.4
Dundee			
Durban	28	24	
Estcourt			
Empangeni			
Harding			
Himeville			
Ladysmith	34	19	
Melmoth			
M'kuzi			
Newcastle	33	19	
Pietermaritzburg			
Port Shepstone	27	21	76.0
Seven Oaks			
Vryheid			
Bethlehem			

O.F.S. - O.V.S.	Max.	Min.	Rvl.
Bethulie			
Bloemfontein	35	16	
Boshof			
Fauresmith	36	16	
Ficksburg			
Frankfort			
Harrismith			
Heilbron			
Hoopstad	37	16	
Kroonstad			
Lindley			
Modderpoort			
Phillipolis			
Reitz			
Vrede			
Warden			
Wepener	35	15	
[illegible] Welkom	35	17	
Zastron			
S.W.A.; PROTECTORATES - PROTEKTORATE			
Aus			
Gobabis	34	21	
Keetmanshoop	38	19	
Luderitz	20	14	
Marienthal	37	20	
Ondangua			
Outjo	36	19	
Rüntu			
Swakopmund	19	15	
Tsumeb	34	20	0.1
Windhoek	34	21	
Francistown			
[illegible] Ghanzi	34	18	
Manapye			
Maun			
Tsabong			
Bremersdorp			
Embabi			
Stegi			

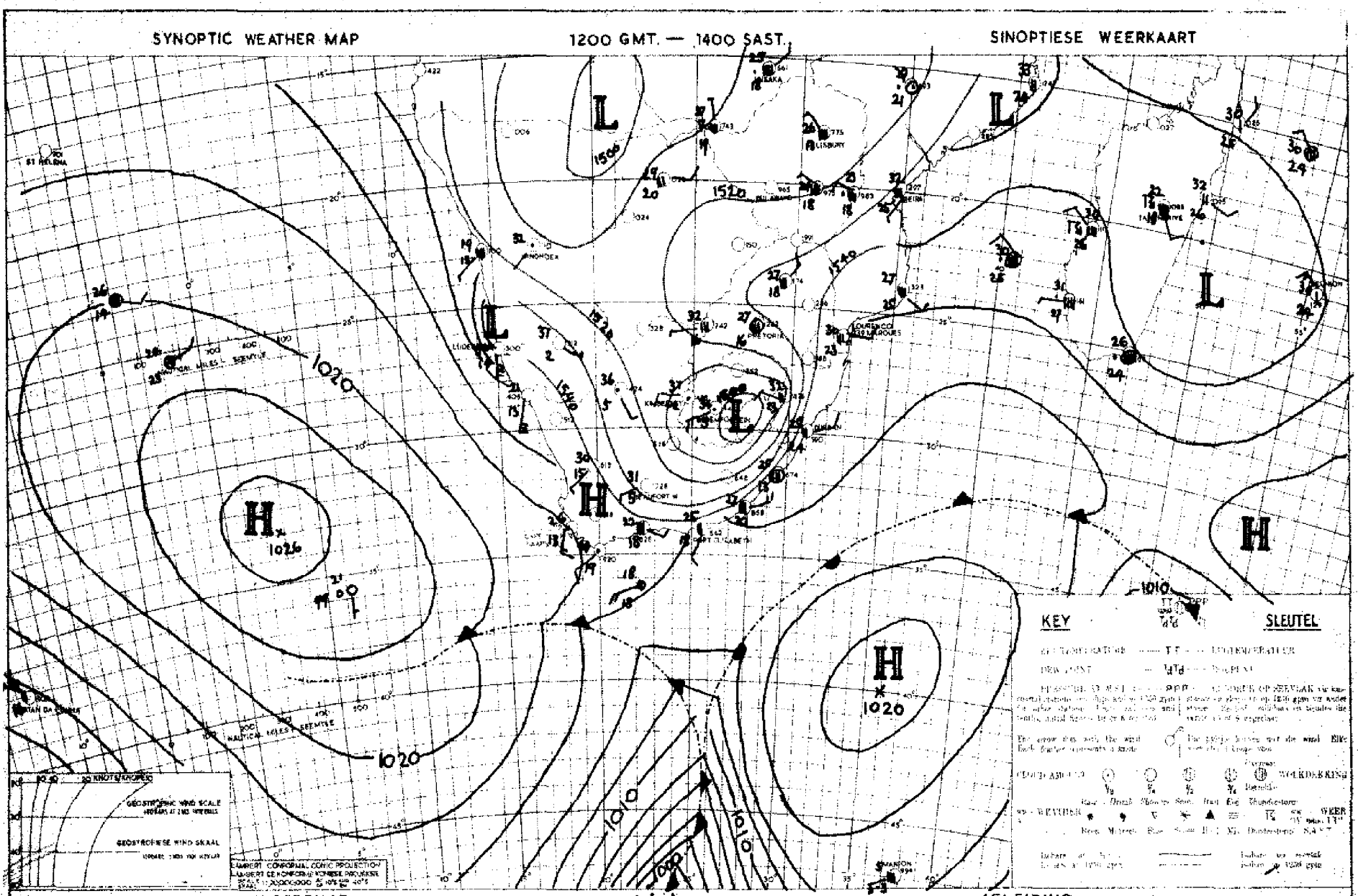

INFERENCE

DATE 8/1/1959 DATUM

AFLEIDING

As humid air is still circulating over the Transvaal and Natal province, cloudy weather associated with local afternoon thunderstorms will still prevail over these areas. Over the remainder of the Union, the intrusion of dry air from the west causes stable weather conditions, but as pressures are expected to rise along the east coast within forty-eight hours, the eastward movement of dry air will be checked.

Aangesien vogtige lug nog oor Transvaal en Natal sirkuleer, sal bewolkte weer gepaard met los namiddag donderbuie nog oor hierdie provinsies voorkom. Die res van die Unie word deur droë lugstrome vanuit die weste beheer en dus sal bestendige weerstoestande oor die streke voorkom. Na verwagting sal drukke binne 48 uur langs die oostkus styg en sal dus [illegible]

Maksimum en Minimum Temperature (°C) en Reënval (mms.) vir die 24 uur wat om 0800 (SAST) eindig op 10/1/1955

Maximum and Minimum Temperatures (°C) and Rainfall (mms.) 24 hours ending at 0800 (SAST) on

TRANSVAAL	Max.	Min.	Rvl.
Andalusia			
Barberton			18.0
Bethal			3.0
Chester			7.0
Crecy	32	17	18.5
Delareyville			
Dunnottar	31	10	
Ermelo	28	12	5.5
Groblersdal			
Jan Smuts	27	15	5.6
Komatipoort	38	21	8.0
Kroondal			
Leeuwdoornsstad			
Lichtenburg			
Louis Trichardt	29	19	
Marnitz	32	20	
Messina	34	22	
Middelburg			
Nelspruit			
Nylstroom			
Pietersburg	30	16	2.5
Piet Retief	30	15	1.9
Pelgrimsrus	29	13	0.2
Pongola			
Potchefstroom	34	17	
Pretoria W.B.			
Pretoriuskop			
Standerton			
Thabazimbi	34	23	
~~Vereeniging~~ **Towoomba**	31	17	1.1
Vereeniging			
Watervalboven	28	16	4.5
Witbank			
Wolmaransstad			
Zeerust	32	19	3.6
Joubert Park	28	15	

KAAP - CAPE			
Alexanderbaai	17	12	0.2
Aberdeen			
Backly Oos			

Cape KAAP	Max.	Min.	Rvl.
Beaufort-Wes	31	12	
Cairo			
Calitzdorp			
Calvinia	34	13	
Cape Agulhas	24	19	
Cape Columbine	18	12	
Cape St. Francis	24	19	
Carnarvon			
Cradock			
Colesberg			
De Aar	35	15	
Dordrecht	22	19	
East London	24	15	0.7
Elsenburg			
Flagstaff			
Fraserburg	30	14	
Garies			
George	22	12	0.1
Graaff Reinet	29	11	
Grahamstown			1.7
Idutywa			
Jansenville			
Kenhardt	38	21	
Kentani			
Kimberley	37	19	
Kingwilliamstown			
Klaver			
Kowie			
Kuruman			
Lake Menta			
Lovedale	27	11	
Maclear			
Mafeking			
Malmesbury			
Matatiele			
Matroosberg	27	10	
Middelburg	27	10	
Mossel Bay	21	18	
Mount Frere			
Ookiep			
Orange River	38	18	

KAAP - CAPE	Max.	Min.	Rvl.
Pofadder	35	19	
Port Elizabeth	23	16	
Port Molloth	21	16	
Port St. Johns	23	18	2.0
Postmasburg	37	22	
Prieska			
Prince Albert			
Queenstown	26	15	
Riversdale	26	15	
Somerset-Oos	25	11	
Springfontein	23	13	0.8
Steynsburg			
Stormsrivier			
Sutherland			
Swellendam			
Umtata			
Upington	40	18	
Van Wyksvlei			
Victoria-Wes	30	13	
Vryburg	35	17	
Williston	33	17	
Willowmore			
Wingfield	27	12	

NATAL			
Kaap St. Lucia	29	19	6.0
Dundee			
Durban	26	19	8.0
Estcourt	26	15	9.8
Empangeni			
Harding			
Himeville			
Ladysmith	29	16	12.7
Melmoth	25	16	2.5
M'kuzi			
Newcastle	31	15	12.5
Pietermaritzburg			
Port Shepstone	26	18	22.0
Seven Oaks			
Vryheid			
Bethlehem	21	12	

O.F.S. - O.V.S.	Max.	Min.	Rvl
Bethulie			
Bloemfontein	35	16	
Boshof			
Fauresmith	34	15	
Ficksburg			
Frankfort	33	14	
Harrismith			
Heilbron			
Hoopstad	38	19	
Kroonstad	35	12	
Lindley			
Modderpoort			
Phillipolis			
Reitz			
Vrede			
Warden			
Wepener	34	17	
Winburg			
Zastron			
Welkom	35	18	

S.W.A.; PROTECTORATES - PROTEKTORATE			
Aus	34	17	
Gobabis	34	19	
Keetmanshoop	38	19	7.5
Luderitz	20	14	
Mariental	38	24	
Ondangua	34	23	
Outjo	34	19	
Runtu			
Swakopmund	17	14	
Tsumeb	33	21	0.2
Windhoek	32	19	
Francistown			
Gaberones			
Mahalapye	33	19	
Maun	30	21	
Tsabong			
Bremersdorp			
Embabi			17.5
~~Maseru~~	31	14	

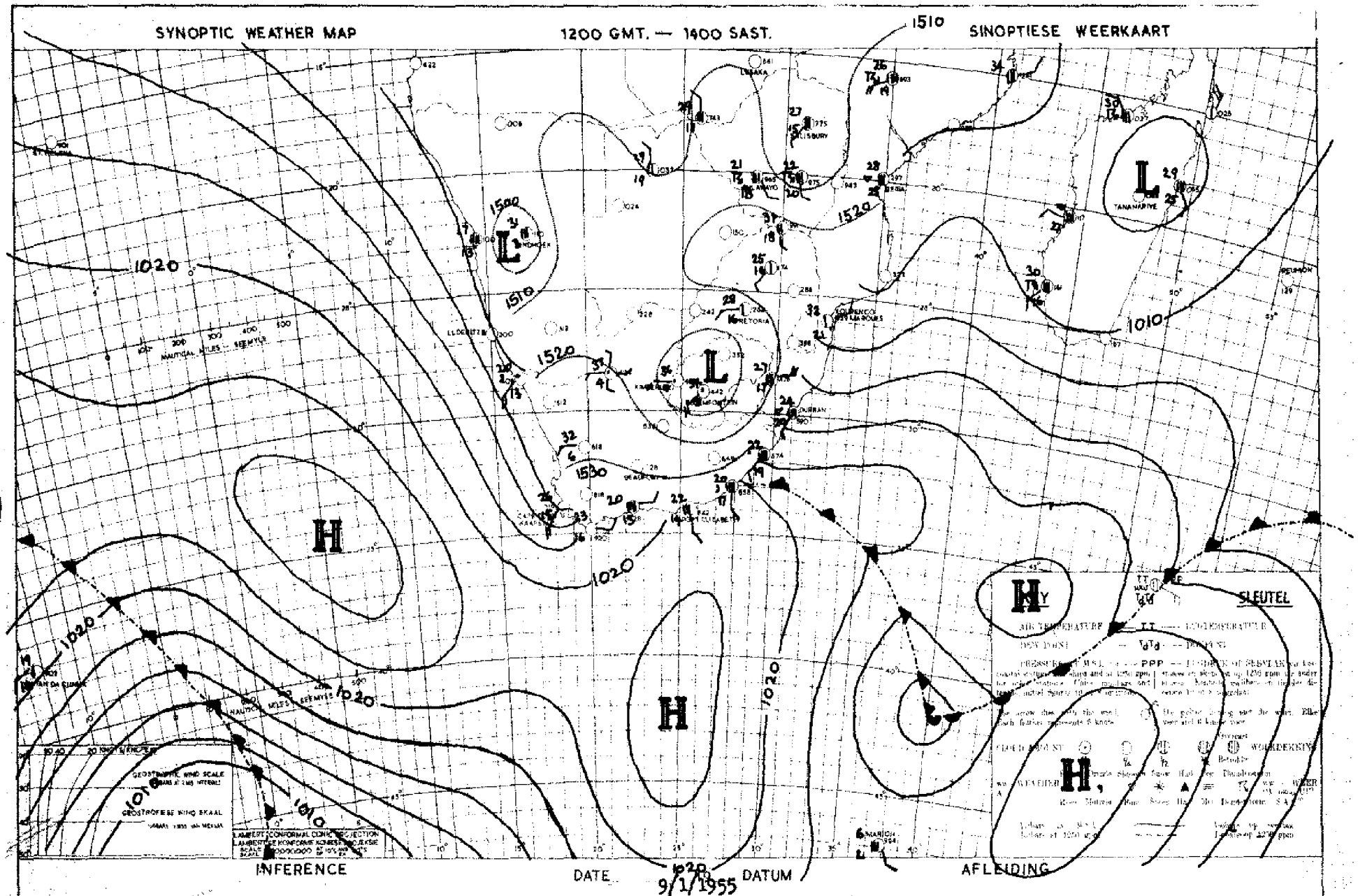

ontours over the
nterior are 850
b. contours,
rawn at 10 g.p.m.
ntervals.
ne large wind

As a result of the eastward movement of the anticyclone south of the Union, the cool moist sea air which today reached the SE Cape and Natal, will invade the Transvaal tomorrow.

As gevolg van die oostwaartse beweging van die antisikloon suid van die Unie, sal die koel, vogtige seelug wat vandag SO-Kaapland en Natal bereik het, môre die Transvaal instroom.

DEPT. VAN VERVOER-DEPT. OF TRANSPORT

Maksimum en Minimum Temperature (°C) en Reënval (mms.) vir die 24uur wat om 0800 (SAST) eindig op **11/1/1955**

Maximum and Minimum Temperatures (°C) and Rainfall (mms.) 24 hours ending at 0800 (SAST) on

TRANSVAAL	Max.	Min.	Rvl.
Andalusia			
Barberton			
Bethal			
Chester			
Crecy			
Delareyville	30	17	11.6
Dunnottar			
Ermelo	28	15	1.8
Groblersdal			
Jan Smuts			
Komatipoort	26	14	8.8
Kroondal	30	21	
Leeuwdoornstad			
Lichterburg			
Louis Trichardt			
Marnitz			
Messina			
Middelburg			
Nelspruit			
Nylstroom			
Pietersburg	27	17	
Piet Retief			
Pelgrimsrus			
Towoomba	30	17	0.5
Potchefstroom	32	16	23.1
Pretoria W.B.	29	16	4.5
Pretoriuskop			
Standerton			
Thabazimbi	32	17	15.5
Tzaneen			
Vereeniging			
Waterval boven			
Witbank			
Wolmaransstad			
Zeerust			
Joubert Park	27	14	4.6
KAAP - CAPE			
Alexanderbaai	22	12	
Aberdeer			
Barkly-Oos			

Cape KAAP	Max.	Min.	Rvl.
Beaufort-Wes	34	14	
Cata			
Calitzdorp			
Calvinia			
Cape Agulhas	24	16	
Cape Columbine	19	12	
Cape St. Francis	24	18	1.9
Carnarvon			
Cradock			
Colesberg			
De Aar	35	16	
Dordrecht			
East London	24	17	
Elsenburg			
Flagstaff			
Fraserburg	33	12	
Garies			
George	24	14	2.6
Graaff Reinet	33	15	
Grahamstown			
Idutywa			
Jansenville			
Kenhardt	38	17	
Kentani			
Kimberley	37	21	0.1
Kingwilliamstown			
Klaver			
Kowie			
Kuruman			
Lake Menta			
Lovedale	32	16	
Maclear			
Mafeking			
Malmesbury			
Matatiele			
Matroosberg			
Middelburg	34	11	
Mossel Bay	25	16	1.9
Mount Frere			
Okiep			
Orange River	39	19	

KAAP - CAPE	Max.	Min.	Rvl.
Pofadder	33	14	
Port Elizabeth	26	18	1.2
Port Nolloth			
Port St. Johns	24	18	0.6
Postmasburg	26	18	
Prieska			
Prince Albert			
Queenstown	34	14	
Riversdale			4.0
Somerset-Oos	32	12	
Springfontein	27	15	4.5
Steynsburg			
Stormsrivier			
Sutherland			
Swellendam			
Umtata			
Upington	39	16	
Van Wyksvlei			
Victoria-Wes	35	13	
Vryburg			
Williston	33	15	
Willowmore			
Wingfield	26	16	0.3
NATAL			
Kaap St. Lucia	29	21	
Dundee			20.6
Durban	24	20	0.6
Estcourt	27	17	2.7
Empangeni			
Harding			
Himeville			
Ladysmith	29	15	38.6
Melmoth	21	17	3.3
Mkuzi			
Newcastle	33	17	1.5
Pietermaritzburg			
Port Shepstone	25	19	0.6
Seven Oaks			
Vryheid	36	16	
Bethlehem			

O.F.S. - O.V.S.	Max.	Min.	Rvl.
Bethulie			
Bloemfontein	34	18	
Boshof			
Fauresmith	36	16	
Ficksburg			
Frankfort			
Harrismith			
Heilbron			
Hoopstad	35	18	1.3
Kroonstad			
Lindley			
Modderpoort			
Phillipolis			
Reitz			
Vrede			
Warden			
Wepener	34	19	
Winburg			
Zastron			
Welkom	34	16	3.3
S.W.A.; PROTECTORATES - PROTEKTORATE			
Aus	31	14	
Gobabis	24	18	6.4
Keetmanshoop	37	15	
Luderitz	22	14	
Mariental	36	19	3.0
Ondangua	29	18	
Outjo	32	16	1.5
Rietfontein			
Swakopmund	17	15	
Tsumeb	32	19	4.8
Windhoek	31	18	
Francistown			
Lobatsi/Maseru	29	17	
Mahalapye			
Maun	27	18	
Tsabong	36	18	
Bremersdorp			
Empombi			
Stegi			

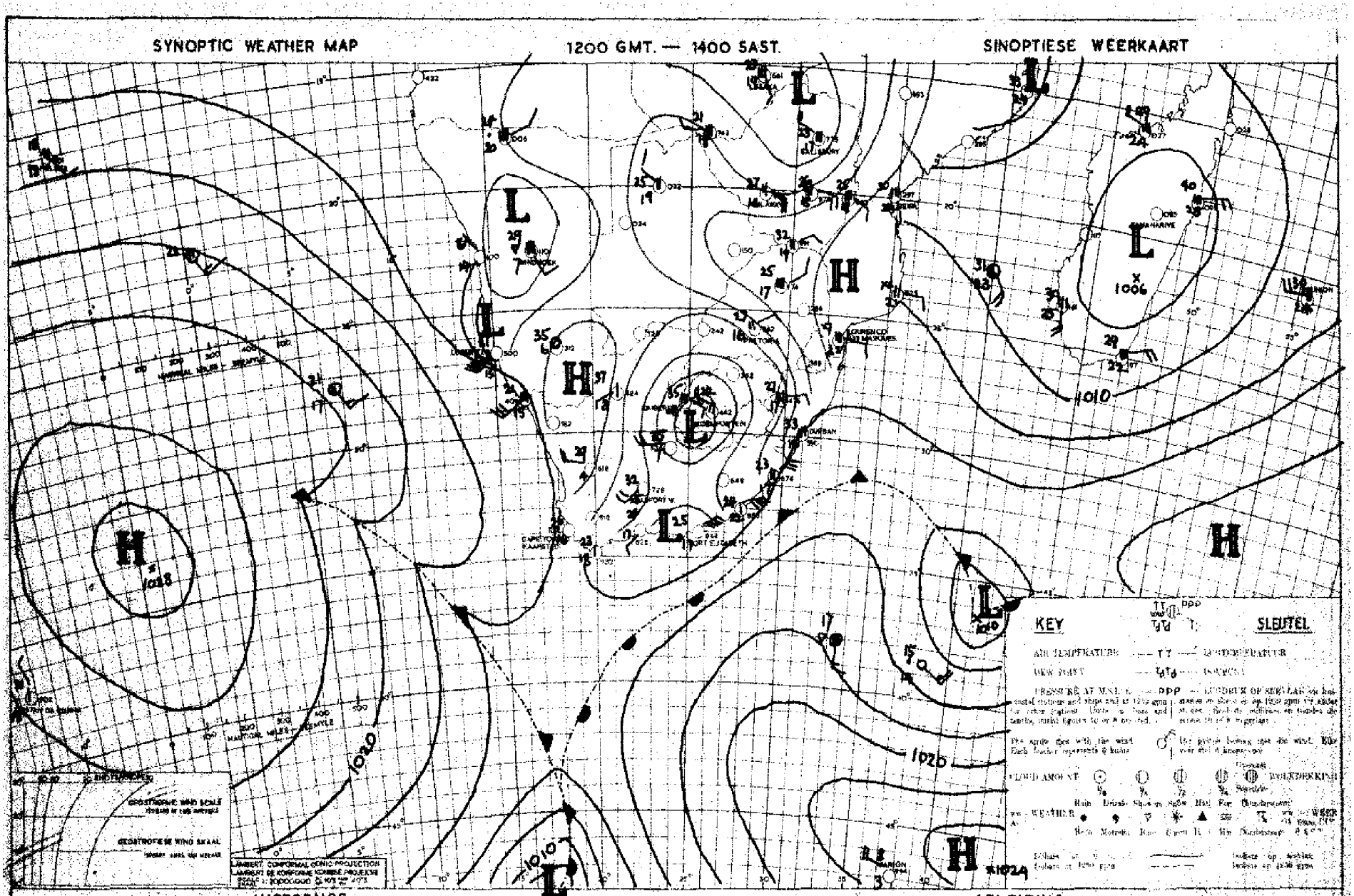

A cold front approaches the Cape from the southwest. Prior to its arrival temporary cloudy and rainy weather will occur along the Cape coastal regions. It will remain cloudy over the north-eastern Union, and local thunderstorm development will continue. Over the remainder of the Union the weather will be fine.

'n Koue front nader die Kaap vanuit die suidweste, maar voordat dit die Kaap bereik sal bewolkte, buierige weer van tydelike aard langs die kusstreke van Kaapland voorkom. Oor die noordoostelike dele van die Unie sal dit nog bewolk bly en die ontwikkeling van plaaslike donderstorms sal bly voortduur. Oor die res van die Unie sal dit mooiweer bly.

Maksimum en Minimum Temperature (°C) en Reënval (mms.) vir die 24maal wat om 0800 (SAST) eindig op 12/1/1955

Maximum and Minimum Temperatures (°C) and Rainfall (mms.) 24 hours ending at 0800 (SAST) on

TRANSVAAL	Max.	Min.	Rvl.
Andelusia			
Barberton			23.0
Bethal			6.5
Chester			
Crecy	28	17	1.6
Delareyville			
Dunnottar	26	14	6.4
Ermelo			
Groblersdal			
Jan Smuts	24	14	6.7
Komatipoort	35	21	10.0
Kroondal			2.5
Leeuwdoornsstad			
Lichtenburg			
Louis Trichardt	30	20	
Marnitz			
Messina	34	22	2.5
Middelburg			11.0
Nelspruit	30	19	3.5
Nylstroom			
Pietersburg	29	17	2.0
Piet Retief	31	15	1.3
Pelgrimsrus	30	16	7.0
Towoomba	29	17	1.2
Potchefstroom			
Pretoria W.B.	26	16	8.1
Pretoriuskop			
Standerton			
Thabazimbi	31	17	2.0
Tzaneen			
Vereeniging			
Watervalboven	30	17	
Witbank			
Wolmaransstad			
Zeerust	31	19	
Joubert Park			
KAAP - CAPE			
Alexanderbaai	21	10	
Aberdeen			
Backly-Ons			

Cape KAAP	Max.	Min.	Rvl.
Beaufort-Wes	28	9	
Cala			
Calitzdorp			
Calvinia	28	12	
Cape Agulhas	21	16	
Cape Columbine	18	12	
Cape St. Francis	21	15	3.0
Carnarvon			
Cradock			
Colesberg			
De Aar	31	10	
Dordrecht	23	9	
East London	25	16	
Elsenburg			
Flagstaff			
Fraserburg	29	7	
Garies			
George	19	12	1.1
Graaff Reinet	28	9	
Grahamstown			
Idutywa			
Jansenville			
Kenhardt	34	17	
Kentani			
Kimberley	35	14	
Kingwilliamstown			
Klaver			
Kowie			
Kuruman			
Lake Mentz			
Lovedale	25	12	
Maclear			5.0
Mafeking			
Malmesbury			
Matatiele			
Matroosberg			
Middelburg	29	8	
Mossel Bay	21	14	3.8
Mount Frere			
O'okiep			
Orange River	34	11	

KAAP - CAPE	Max.	Min.	Rvl.
Pofadder	31	16	
Port Elizabeth	23	15	2.2
Port Nolloth	18	8	
Port St. Johns	24	17	2.0
Postmasburg	33	17	
Prieska			
Prince Albert			
Queenstown	27	11	
Riversdale	22	11	
Somerset-Oos	25	6	
Springfontein	21	10	7.4
Steynsburg			
Stormsrivier			
Sutherland			
Swellendam			
Umtata			
Upington	35	19	
Van Wyksvlei			
Victoria-Wes	29	7	
Vryburg	34	14	
Williston	30	10	
Willowmore			
Wingfield	21	16	
NATAL			
Kaap St. Lucia	29	19	42.5
Dundee			
Durban	26	19	6.9
Estcourt	28	14	11.7
Empangeni			
Harding			0.6
Himeville			
Ladysmith	32	15	2.7
Melmoth	26	16	14.3
M'kuzi			
Newcastle	33	15	0.2
Pietermaritzburg			
Port Shepstone	26	18	10.6
Seven Oaks			
Vryheid			
Bethlehem	28	12	

O.F.S. - O.V.S.	Max.	Min.	R.
Bethulie			
Bloemfontein	33	13	
Boshof			
Fauresmith	32	12	
Ficksburg			
Frankfort			
Harrismith			
Heilbron			
Hoopstad	36	14	
Kroonstad			
Lindley			10.5
Modderpoort			
Phillipolis			
Reitz			
Vrede elkom	32	12	3.3
Warden			
Wepener	34	11	
Winburg			
Zastron			
S.W.A.; PROTECTORATES - PROTEKTORATE			
Aus	30	19	
Gobabis	31	19	3.7
Keetmanshoop	33	16	
Luderitz	21	13	
Mariental	36	21	
Ondangua	32	20	
Outjo	31	18	11.4
Runtu			
Swakopmund	19	15	
Tsumeb	24	18	0.2
Windhoek	31	17	0.1
Francistown			
Kasane Chamsi	32	19	
Mahalapye	33	20	7.0
Maun	30	20	
Tsabong			
Bremersdorp	31	18	52.0
Mbabane			44.6
Stegi			

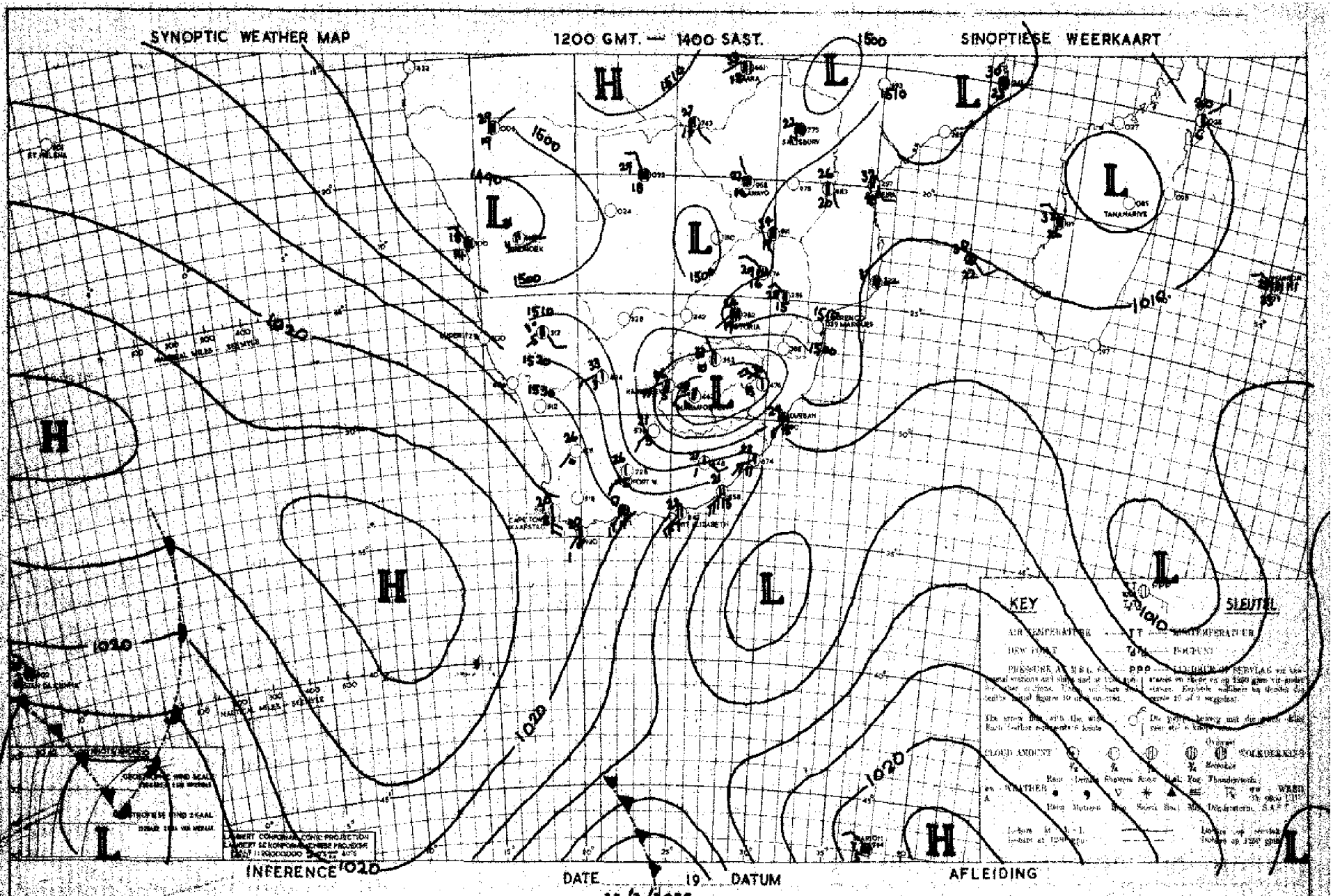

There is a trough lying SSE of the Union, of which the northern part will move eastwards. As a result of this, the sea-air which is at the moment coming in over the coastal regions of south and southeast Cape and Natal will reach the eastern Transvaal lowveld tomorrow.

'n Trog 18 SSE van die Unie, waarvan die N-like deel oostwaarts beweeg. As gevolg hiervan sal die seelug wat op die oomblik oor die kuststreke van suid- en oos-Kaapland instroom môre die O-like laeveld van Transvaal bereik.

Maksimum en Minimum Temperature (°C) en Reënval (mm.) vir die 24maal wat om 0800 (SAST) eindig op 13/1/1955..... Maximum and Minimum Temperatures (°C) and Rainfall (mm.) 24 hours ending at 0800 (SAST) on

TRANSVAAL	Max.	Min.	Rvl.
Andalusia			
Barberton			
Bethal			13.5
Chester			
Cracy	29	16	0.4
Delareyville			
Dunnottar	27	14	
Ermelo	24	13	2.2
Grobleredal			
Jan Smuts	25	14	0.7
Komatipoort	29	21	
Kroondal			
Leeuwdoornstad			
Lichtenburg			
Louis Trichardt	23	18	3.0
Marnitz			
Messina			
Middelburg			
Nelspruit			
Nylstroom			
Pietersburg	25	18	0.1
Piet Retief	25	21	0.4
Pelgrimsrus	25	15	0.5
Pongola			
Potchefstroom	31	15	
Pretoria W.B.	27	15	5.0
Pretoriuskop			
Standerton			
Thabazimbi	28	20	
Tzaneen			
Vereeniging			
Watervalboven	26	16	
Witbank			
Wolmaransstad			
Zeerust	31	15	7.0
Joubert Park			

KAAP - CAPE			
Alexanderbaai	25	12	
Aberdeen			
Barkly-Oos			

Cape - KAAP	Max.	Min.	Rvl.
Beaufort-Wes	25	9	
Cala			
Calitzdorp			
Calvinia	30	14	
Cape Agulhas	22	18	
Cape Columbine	20	13	
Cape St. Francis	21	16	3.5
Carnarvon			
Cradock			
Colesberg			
De Aar	29	9	
Dordrecht			
East London	24	15	6.0
Elsenburg			
Flagstaff			
Fraserburg	23	9	
Caries			
George	22	13	
Graaff Reinet	24	8	
Grahamstown			
Idutywa			
Jansenville			
Kenhardt	33	18	
Kentani			
Kimberley	31	12	
Kingwilliamstown			
Klaver			
Kowie			
Kuruman			
Lake Mentz			
Lovedale	24	14	
Maclear			
Mafeking			
Malmesbury			
Matatiele			
Matroosberg			
Middelburg	24	6	
Mossel Bay	23	17	
Mount Frere			
O'okiep			
Orange River	31	XX	

KAAP - CAPE	Max.	Min.	Rvl.
Pofadder	32	17	
Port Elizabeth	23	16	14.5
Port Nolloth	18	[illegible]	
Port St. Johns	23	17	0.5
Postmasburg	32	16	
Prieska			
Prince Albert			
Queenstown	24	9	
Riversdale	25	14	
Somerset-Oos			
Springfontein	19	10	
Steynsburg			
Stormsrivier			
Sutherland			
Swellendam			
Umtata			
Upington	35	20	
Van Wyksvlei	31	13	
Victoria-Wes	24	7	
Vryburg	32	13	
Williston	27	12	
Willowmore			
Wingfield	24	18	

NATAL			
Kaap St. Lucia	24	17	7.0
Dundee			
Durban	23	19	
Estcourt	21	13	0.4
Empangeni			
Harding			
Himeville			
Ladysmith	25	13	0.7
Melmoth	20	14	0.5
M'kuzi			
Newcastle	27	13	2.4
Pietermaritzburg			
Port Shepstone	25	18	
Seven Oaks			
Vryheid			
Bethlehem			

O.F.S. - O.V.S.	Max.	Min.	Rvl.
Bethulie			
Bloemfontein	30	11	
Boshof			
Fauresmith	28	10	
Ficksburg			
Frankfort			
Harrismith			
Heilbron			
Hoopstad	34	12	
Kroonstad			
Lindley			
Modderpoort			
Phillipolis			
Reitz			
Vrede			
Warden			
Wepener	29	10	
Winburg			
Zastron			

S.W.A.; PROTECTORATES - PROTEKTORATE			
Aus	32	21	
Gobabis	27	18	8.2
Keetmanshoop	35	21	
Luderitz	22	13	
Marienthal	36	20	
Ondangua	XX	XX	
Outjo	31	18	3.0
Runtu			
Swakopmund	19	16	
Tsumeb	29	19	0.2
Windhoek	29	16	4.2
Francistown			
Gaberones			
Mahalapye	31	20	
Maun	31	19	14.1
Tsabong			
Bredasdorp			
Embumbi	—	—	30.5
Stegi			

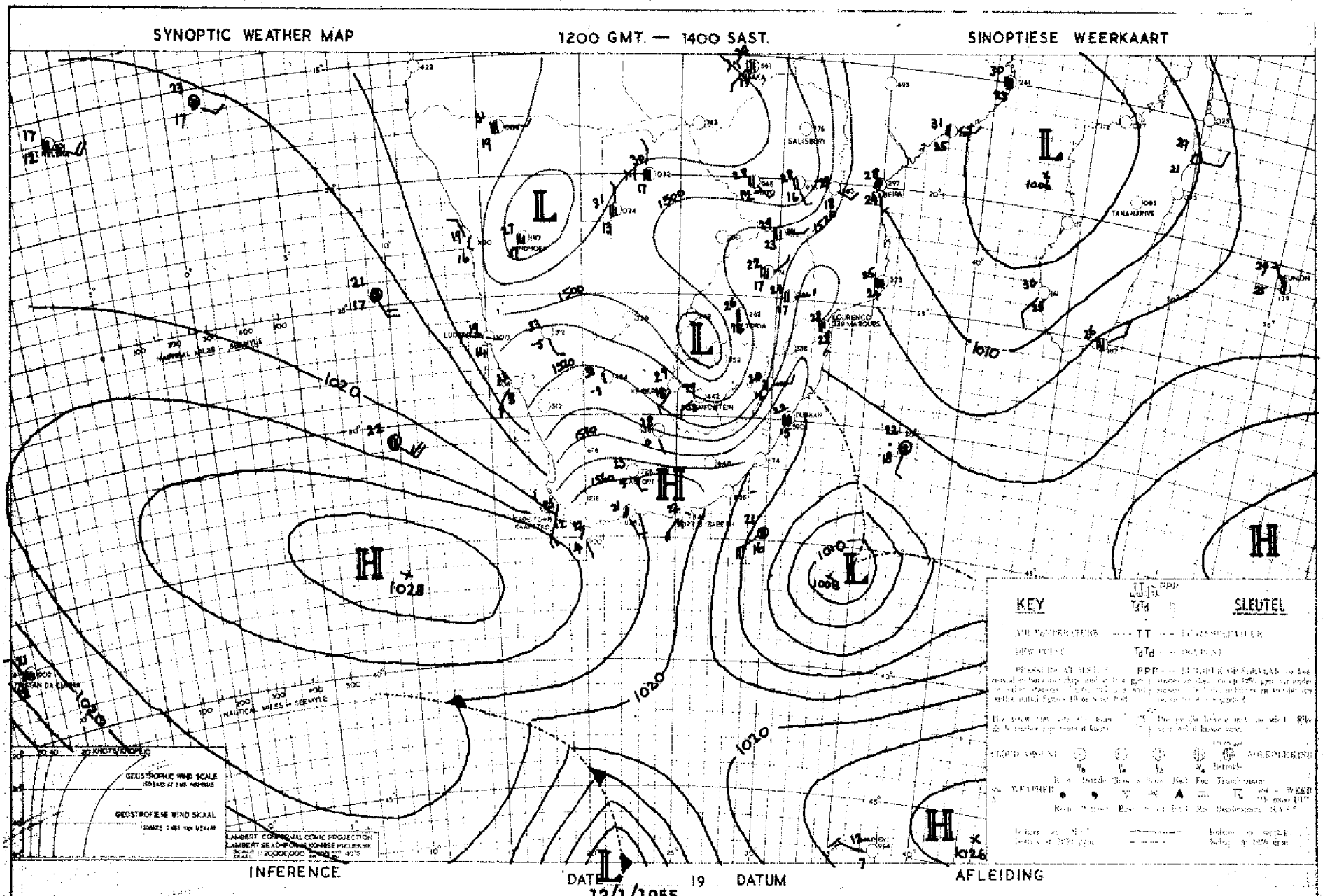

Cooler and much drier air is spreading northeastwards over the Union and will reach the Transvaal border by tomorrow. The old humid air which existed over the Transvaal will, however, still be present tomorrow, and cloudy weather associated with afternoon thunderstorms will still prevail tomorrow. Cloudy conditions accompanied with local [illegible] will occur over Natal and the southeast Cape coastal areas.

Koeler en baie droër lug beweeg noordooswaarts oor die Unie en behoort teen môre die Transvaal grense te bereik. Die ou vogtige lug wat vir die laaste paar dae oor Transvaal gesirkuleer het sal egter nog oor hierdie provinsie teenswoordig wees en bewolkte toestande gepaard met verspreide namiddag donderbuie sal nog voorkom. Bewolkte toestande met plaaslike ligte buie of motreën sal tydelik oor Natal en die kuststreek van Suidoos

DEPT. VAN VERVOER - DEPT. OF TRANSPORT

Maksimum en Minimum Temperature (°C) en Reënval (mms.) vir die 24uur wat om 0800 (SAST) eindig op 14/1/1955 .....

Maximum and Minimum Temperatures (°C) and Rainfall (mms.) 24 hours ending at 0800 (SAST) on

TRANSVAAL	Max.	Min.	Rvl.
Andalusia			
Barberton			
Bethal			
Chester			
Crecy			
Delareyville			
Dunnottar			
Ermelo	27	13	
Groblersdal	24	11	
Jan Smuts			
Komatipoort	26	13	
Kroondal	26	20	
Leeuwdoornstad			
Lichtenburg			
Louis Trichardt			
Marnitz	24	15	9.0
Messina	28	17	1.0
Middelburg	29	20	
Nelspruit			
Nylstroom			
Pietersburg			
Piet Retief	25	15	0.1
Pilgrimsrust			
Potchefstroom	22	12	0.6
Pretoria W.B.			
Pretoriuskop			
Standerton			
Thabazimbi			
Tzaneen	32	21	
Vereeniging			
Waterval boven			
Witbank			
Wolmaransstad			
Zeerust			
Joubert Park	27	10	

KAAP - CAPE			
Alexanderbaai	24	13	
Aberdeen			
Barkly Oos			

Cape - KAAP	Max.	Min.	Rvl.
Beaufort-Wes			
Cala			
Calitzdorp			
Calvinia			
Cape Agulhas	32	17	
Cape Columbine	25	20	
Cape St. Francis	23	12	
Carnarvon	24	14	1.0
Cradock			
Colesberg			
De Aar			
Dordrecht	29	11	
East London	20	10	
Elsenburg	24	17	1.5
Flagstaff			
Fraserburg			
Garies	26	11	
George			
Graaff Reinet			
Grahamstown	25	11	
Idutywa	---	---	1.2
Jansenville			
Kenhardt			
Kentani	34	20	
Kimberley			
Kingwilliamstown	31	13	
Klaver			
Kowie			
Kuruman			
Lake Mentz			
Lovedale			
Macleär	24	15	0.7
Mafeking			
Malmesbury			
Matatiele			
Matroosberg			
Middelburg			
Mossel Bay	24	9	
Mount Frere	23	19	
Okiep			
Orange River	18	XX	

KAAP - CAPE	Max.	Min.	Rvl
Pofadder			
Port Elizabeth	33	19	
Port Nolloth	23	14	1.7
Port St. Johns	18	9	
Postmasburg	24	17	9.5
Prieska	32	17	
Prince Albert			
Queenstown			
Riversdale	24	12	
Somerset-Oos	26	15	
Springfontein	22	9	
Steynsburg	19	8	
Stormsrivier			
Sutherland			
Swellendam			
Umtata			
Upington	36	22	
Van Wyksvlei			
Victoria-Wes	27	10	
Vryburg	32	12	
Williston	30	15	
Willowmore			
Wingfield	28	19	

NATAL			
Kaap St. Lucia	23	18	4.0
Dundee			
Durban	27	20	
Estcourt	20	10	0.7
Empangeni			
Harding			
Himeville			
Ladysmith	22	12	
Melmoth	21	12	0.5
M'kuzi			
Newcastle	19	13	
Pietermaritzburg			
Port Shepstone	25	19	
Seven Oaks			
Vryheid			
Wetnichem	28	19	

O.F.S. - O.V.S.	Max.	Min.	Rvl
Bethulie			
Bloemfontein	28	10	
Boshof			
Fauresmith	29	11	
Ficksburg			
Frankfort			
Harrismith			
Heilbron			
Hoopstad			
Kroonstad	32	12	
Lindley	30	12	0.3
Modderpoort			
Phillipolis			
Reitz			
Vrede			
Warden			
Wepener			
Winburg	28	10	
Zastron			

S.W.A.; PROTECTORATES - PROTEKTORATE			
Aus			
Gobabis	28	17	2.2
Keetmanshoop	37	20	
Luderitz	18	14	
Maricental	37	19	
Ondangua	33	22	
Outjo	29	19	0.8
Runtu			
Swakopmund	21	17	
Tsumeb	29	18	0.6
Windhoek	27	16	0.1
Francistown			
Gaberones			
Mahalapye	31	18	
Maun	29	20	3.5
Tsabong			
Bremersdorp			
Lobatsi			
Stegi			9.6

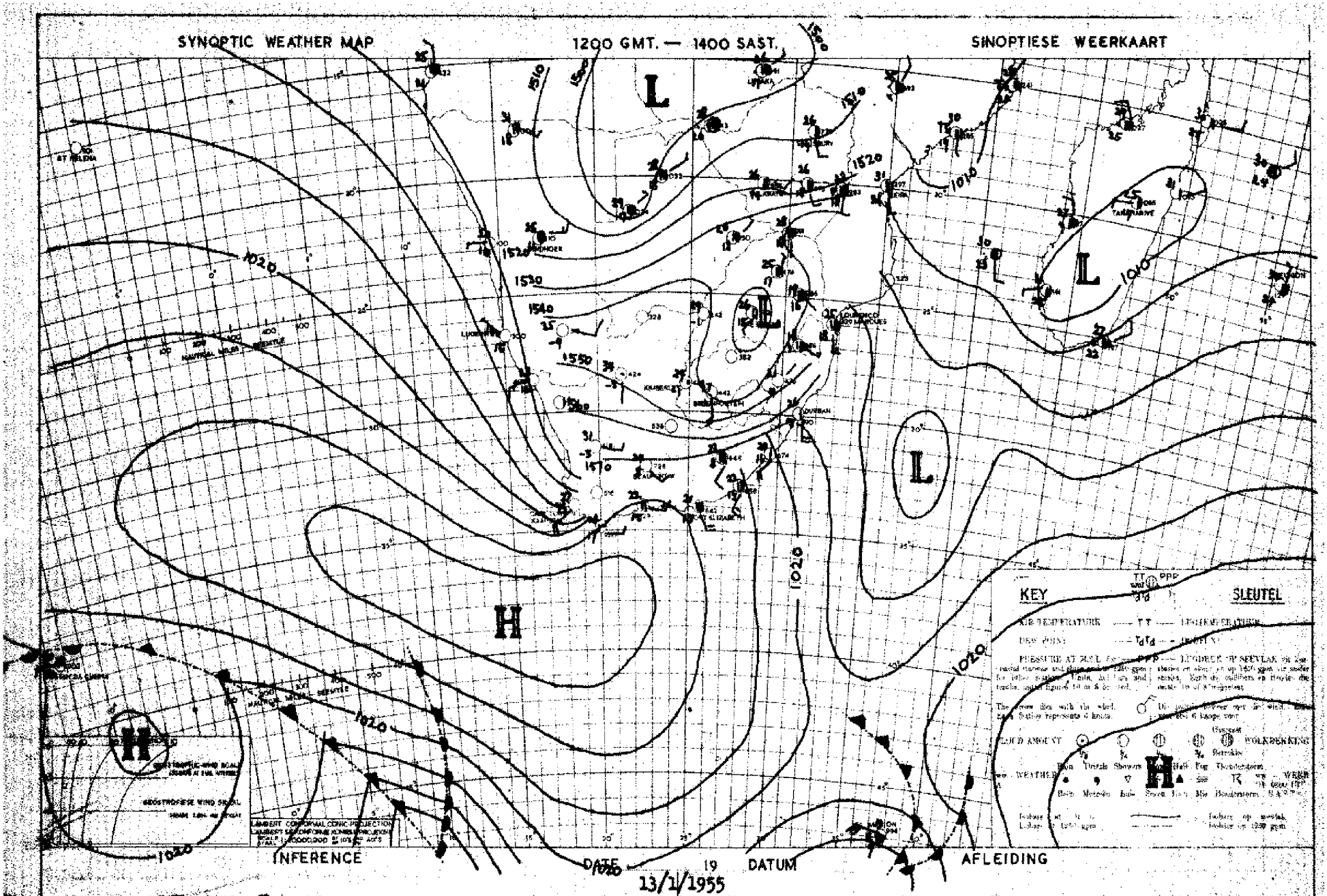

The anticyclone SSW of the Union is moving eastwards, but very slowly. Weather along the south coast will be fair tomorrow, but cloudy conditions will persist over the SE and coastal districts. Meanwhile, however, the upper air is becoming drier, and precipitation will probably be confined to the eastern escarpment of the Union.

Die antisikloon SSW van die Unie beweeg ooswaarts, maar baie stadig. Langs die Suidkus sal dit môre redelik mooiweer word, maar sal bewolkte toestande aanhou oor die suidoostelike en oostelike kusstrokke. Intussen egter word die bolug droër en neerslag sal waarskynlik tot die Unie se oostelike plato-rand beperk word.

DEPT. VAN VERVOER-DEPT. OF TRANSPORT

Maksimum en Minimum Temperature (°C) en Reënval (mms.) vir die 24uur wat om 0800 (SAST) eindig op 15/1/1955.....

Maximum and Minimum Temperatures (°C) and Rainfall (mms.) 24 hours ending at 0800 (SAST) on

TRANSVAAL	Max.	Min.	Rvl.
Andalusia			
Barberton			
Bethal			
Chester			
Crecy	28	17	
Delareyville			
Dunnottar	29	10	
Ermelo	21	8	
Groblersdal			
Jan Smuts	25	11	
Komatipoort	32	17	
Kroondal			
Leeuwdoornsstad			
Lichtenburg			
Louis Trichardt	23	15	
Marnitz	28	18	3.0
Messina			
Middelburg			
Nelspruit	28	15	
Nylstroom			
Pietersburg	24	15	
Piet Retief	23	10	
Pelgrimsrus			
Pongola			
Potchefstroom			
Pretoria W.B.	28	14	
Pretoriuskop			
Standerton			
Thabazimbi	29	17	16.5
Tzaneen/Tzaneen	28	17	
Vereeniging			
Waterval boven			
Witbank			
Wolmaransstad			
Zeerust	32	19	
Joubert Park			
KAAP - CAPE			
Alexanderbaai	24	13	
Aberdeen			
Barkly Oos			

Cape - KAAP	Max.	Min.	Rvl.
Beaufort-Wes	30	13	
Cala			
Calitzdorp			
Calvinia	33	19	
Cape Agulhas	24	20	
Cape Columbine	25	14	
Cape St. Francis	25	19	
Carnarvon			
Cradock			
Colesberg			
De Aar	30	13	
Dordrecht	20	8	
East London	25	15	0.1
Elsenburg			
Flagstaff			
Fraserburg	29	13	
Garies			
George	23	13	
Graaff Reinet	28	12	
Grahamstown			
Idutywa			
Jansenville			
Kenhardt	35	20	
Kentani			
Kimberley	31	13	
Kingwilliamstown			
Klaver			
Kowie			
Kuruman			
Lake Mentz			
Lovedale	26	9	
Maclear			
Mafeking			
Malmesbury			
Matatiele			
Matroosberg			
Middelburg	26	6	
Mossel Bay	22	19	
Mount Frere			
Okiep			
Orange River	31	XX	

KAAP - CAPE	Max.	Min.	Rvl.
Pofadder	34	20	
Port Elizabeth	24	18	
Port Nolloth	20	9	
Port St. Johns			
Postmasburg	32	18	
Prieska			
Prince Albert			
Queenstown	24	9	
Riversdale	27	17	
Somerset-Oos	25	9	
Springfontein	19	8	
Steynsburg			
Stormsrivier			
Sutherland			
Swellendam			
Umtata			
Upington	36	16	
Van Wyksvlei	32	16	
Victoria-Wes	30	11	
Vryburg	32	15	
Williston			
Willowmore			
Wingfield	30	21	
NATAL			
Kaap St. Lucia	27	18	2.5
Dundee			
Durban			
Estcourt	23	12	
Empangeni			
Harding			
Himeville			
Ladysmith	25	11	
Melmoth	24	14	0.9
M'kuzi			
Newcastle	25	9	
Pietermaritzburg			
Port Shepstone	25	18	1.0
Seven Oaks			
Weenen			
Bethlehem	24	9	

O.F.S. - O.V.S.	Max.	Min.	Rvl.
Bethulie			
Bloemfontein	29	13	
Boshof			
Fauresmith	29	10	
Ficksburg			
Frankfort	27	XX	
Harrismith			
Heilbron			
Hoopstad	32	15	
Kroonstad	30	12	
Lindley			
Modderpoort			
Phillipolis			
Reitz			
Vrede			
Warden			
Wepener	34	18	
Winburg			
Zastron			
Welkom	29	14	
S.W.A.; PROTECTORATES - PROTEKTORATE			
Aus	34	18	
Gobabis	30	16	
Keetmanshoop	38	16	
Luderitz	17	14	
Mariental			
Ondangua	33	20	8.5
Outjo	31	20	1.7
Runtu			
Swakopmund	21	17	
Tsumeb	31	19	1.0
Windhoek	31	17	
Francistown			
Gaberones			
Mahalapye	30	18	
Maun	29	16	0.2
Tsabong			
Bremersdorp	28	16	
Em bi			
Sh[illegible]ru	27	12	

SYNOPTIC WEATHER MAP 1200 GMT. — 1400 SAST. SINOPTIESE WEERKAART

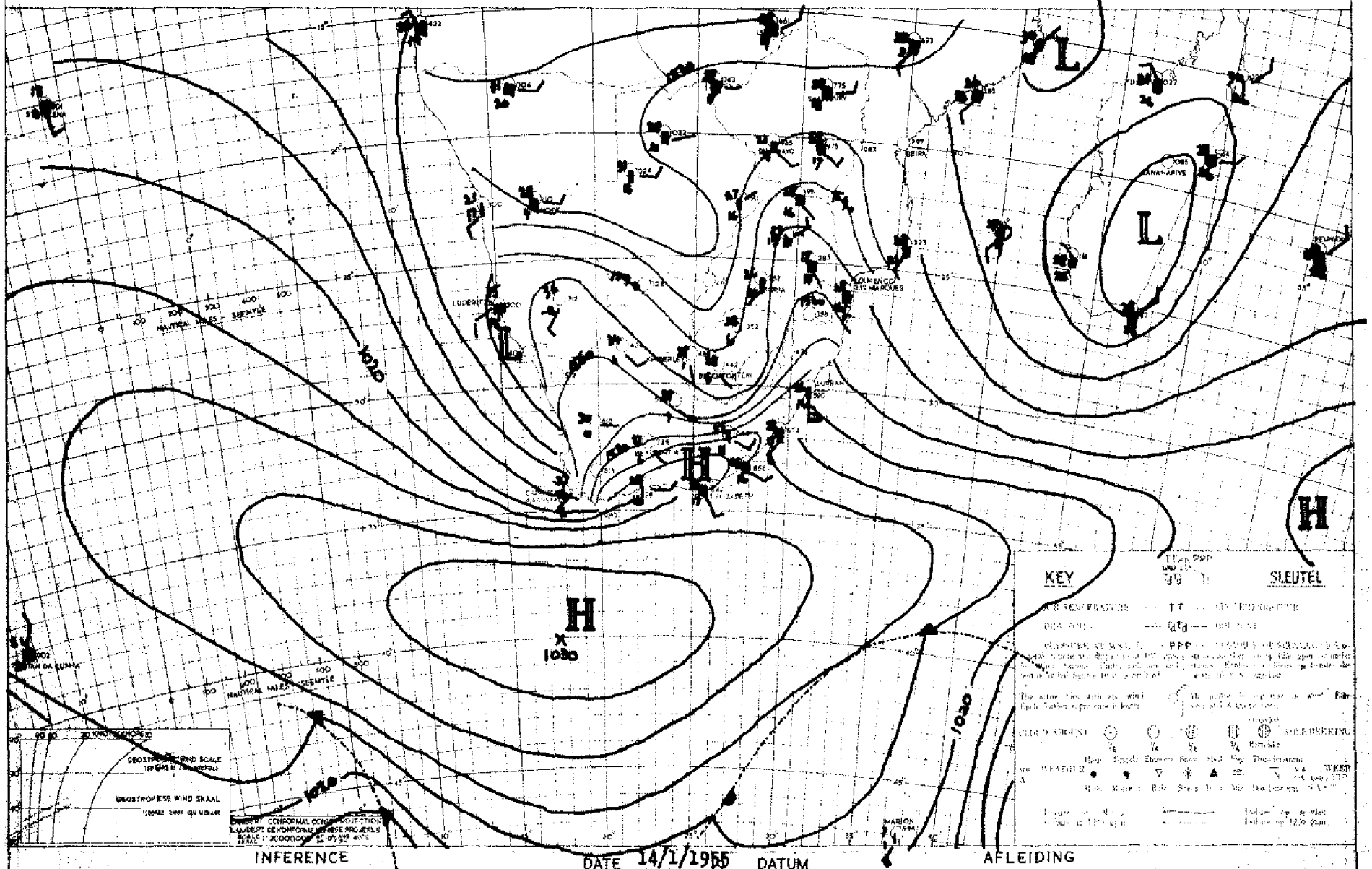

INFERENCE DATE 14/1/1955 DATUM AFLEIDING

A high pressure area south of the Cape influences the air circulation over most of the Union. Cooler and much drier air has been forced northwards the Limpopo. Cloudy weather will still occur over Natal and the Transvaal and thunderstorm development will still take place over the western Transvaal. Elsewhere over the Union it will be mainly fine.

'n Sel van hoë druk suid van die Kaap beïnvloed die lug sirkulasie oor die grootste gedeelte van die Unie. Koeler en baie droër lug word noordwaarts na die Limpopo gedryf. Bewolkte weerstoestande sal nog oor Natal en Transvaal voorkom en donderweersontwikkeling sal oor wes Transvaal plaasvind. Elders oor die Unie sal dit hoofsaaklik mooiweer wees.

Maksimum en Minimum Temperature (°C) en Reënval (mms.) vir die 24 uur wat om 0800 (SAST) eindig op **16/1/1955**

Maximum and Minimum Temperatures (°C) and Rainfall (mms.) 24 hours ending at 0800 (SAST) on

TRANSVAAL	Max.	Min.	Rvl.
Andalusia			
Barberton			
Bethal			
Chester			
Crecy	28	16	
Delareyville			
Dunnottar	24	12	
Ermelo			
Groblersdal			
Jan Smuts	24	12	
Komatipoort			
Kroondal			
Leeuwdoornsstad			
Lichtenburg			
Louis Trichardt			
Marnitz			
Messina			
Middelburg			
Nelspruit			
~~Towoomba~~	26	15	
Pietersburg	24	13	
Piet Retief			
Pelgrimsrus			
Pongola			
Potchefstroom			
Pretoria W.B.	25	14	
Pretoriuskop			
Standerton			
Thabazimbi	28	18	
Tzaneen			
Vereeniging			
Watervalboven			
Witbank			
Wolmaransstad			
Zeerust			
Joubert Park			
KAAP - CAPE			
Alexanderbaai	24	15	
Aberdeer			
Barkly Oos			

Cape KAAP	Max.	Min.	Rvl.
Beaufort-Wes	32	13	
Cala			
Calitzdorp			
Calvinia	34	20	
Cape Agulhas	24	19	
Cape Columbine	26	13	
Cape St. Francis	24	16	
Carnarvon			
Cradock			
Colesberg			
De Aar			
Dordrecht			
East London	25	17	
Elsenburg			
Flagstaff			
Fraserburg	32	14	
Garies			
George	25	13	
Graaff Reinet			
Grahamstown			
Idutywa			
Jansenville			
Kenhardt			
Kentani			
Kimberley	35	17	
Kingwilliamstown			
Klaver			
Kowie			
Kuruman			
Lake Mentz			
Lovedale	31	13	
Maclear			
Mafeking			
Malmesbury			
Matatiele			
Matroosberg			
Middelburg	29	9	
Mossel Bay	23	19	
Mount Frere			
Okiep			
Orange River	34	16	

KAAP - CAPE	Max.	Min.	Rvl.
Pofadder			
Port Elizabeth	25	17	
Port Nolloth	18	14	
Port St. Johns	25	18	
Postmasburg			
Prieska			
Prince Albert			
Queenstown			
Riversdale	29	17	
Somerset-Oos	30	10	
Springfontein			
Steynsburg			
Stormsrivier			
Sutherland			
Swellendam			
Umtata			
Upington	38	22	
Van Wyksvlei			
Victoria-Wes	32	13	
Vryburg	32	15	2.4
Williston	34	19	
Willowmore			
Wingfield	28	20	
NATAL			
Kaap St. Lucia	26	17	2.0
Dundee			
Durban	26	18	
Estcourt	23	13	
Empangeni			
Harding			
Himeville			
Ladysmith	25	14	
Melmoth	22	13	0.4
M'kuzi			
Newcastle	25	15	
Pietermaritzburg			
Port Shepstone	27	18	
Seven Oaks			
~~Vryheid~~			
Bethlehem			

O.F.S. - O.V.S.	Max.	Min.	Rvl.
Bethulie			
Bloemfontein	31	17	
Boshof			
Fauresmith	32	13	
Ficksburg			15.0
Frankfort			
Harrismith			
Heilbron			
Hoopstad	32	16	1.2
Kroonstad			
Lindley			
Modderpoort			
Phillipolis			
Reitz			1.5
Vrede			
Warden			
Wepener	31	17	
Winburg			
Zastron			
S.W.A. - PROTECTORATES - PROTEKTORATE			
Aus			
Gobabis	31	19	
Keetmanshoop	28	20	
Luderitz	20	14	
Mariental	38	22	
Ondangua			
Outjo			
Runtu			
Swakopmund	21	17	
Tsumeb	31	18	0.
Windhoek	30	16	4.9
Francistown			
Gaberones			
Mahalapye			
Maun	29	18	
Tsabong			
Bromersdorp			
Empumbi			
Stegi			

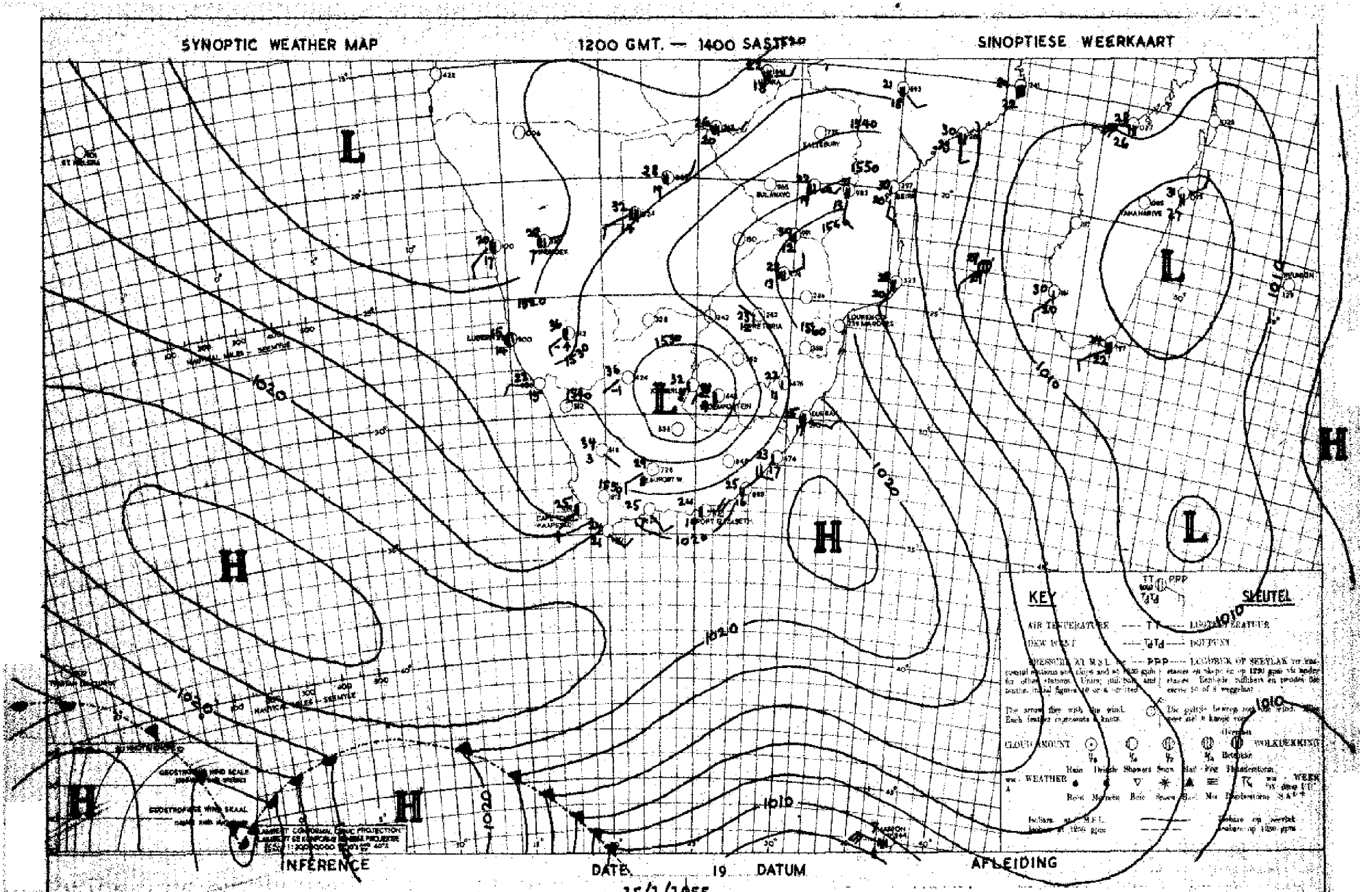

Little change is expected. The anticyclone SE of the Union will move eastwards, with the result that the showery weather over the Natal coastal area will clear. At the same time the influence of the Atlantic High will strengthen somewhat, and partly cloudy weather along the south coast is probable.

Min verandering word verwag. Die antisikloon SE van die Unie sal ooswaarts beweeg, met die gevolg dat die buierige weer oor Natal se kusstreke sal opklaar. Terselfdertyd sal die invloed van die Atlantiese Hoog ietwat versterk word en gedeeltelik bewolkte weer langs die suidkus is waarskynlik.

Maksimum en Minimum Temperature (°C) en Reënval (mms.) vir die 24uur wat om 0800 (SAST) eindig op **17/1/1955**

Maximum and Minimum Temperatures (°C) and Rainfall (mms.) 24 hours ending at 0800 (SAST) on

TRANSVAAL	Max.	Min.	Rvl.
Andalusia			
Barberton			
Bethal			
Chester			
Creey	29	15	3.7
Delareyville			
Dunnottar	24	12	
Ermelo	21	10	1.0
Groblersdal			
Jan Smuts	21	12	3.0
Komatipoort			
Kroondal			
Leeuwdoornstad			
Lichtenburg			
Louis Trichardt	24	16	
Marnitz			
Messina	30	20	
Middelburg			
Nelspruit	28	18	4.5
Nylstroom			
Pietersburg	26	XX	1.7
Piet Retief	23	15	
Pelgrimsrus	23	13	0.9
Towoomba	28	15	
Potchefstroom	29	13	30.0
Pretoria W.B.	23	13	0.5
Pretoriuskop			
Standerton			
Thabazimbi	30	18	
[illegible] Secuuni			2.5
Vereeniging			
Watervalboven	24	13	
Witbank			
Wolmaransstad			
Zeerust	31	16	1.0
Joubert Park	20	13	17.0

KAAP - CAPE			
Alexanderbaai	28	16	
Aberdeen			
Barkly Oos			
Beaufort-Wes	32	14	
Cala			
Calitzdorp			
Calvinia	36	22	
Cape Agulhas	24	19	
Cape Columbine	27	12	
Cape St. Francis	25	20	
Carnarvon			
Cradock			
Colesberg			
De Aar	33	16	
Dordrecht	25	9	
East London	25	15	
Elsenburg			
Flagstaff			
Fraserburg	31	14	
Garies	43	21	
George			
Graaff Reinet	31	12	
Grahamstown			
Idutywa			
Jansenville			
Kenhardt	38	24	
Kentani			
Kimberley	35	19	
Kingwilliamstown			
Klaver			
Kowie			
Kuruman			1.4
Lake Mentz			
Lovedale	29	12	
Maclear			
Mafeking			24.0
Malmesbury			
Matatiele			
Matroosberg			
Middelburg	29	10	
Mossel Bay	23	20	
Mount Frere			
Ookiep			
Orange River	36	17	

KAAP - CAPE			
Pofadder	36	25	
Port Elizabeth	25	16	
Port Nolloth			
Port St. Johns	25	20	
Postmasburg	35	19	
Prieska			
Prince Albert			
Queenstown	28	11	
Riversdale	30	18	
Somerset-Oos	29	11	
Springfontein	23	13	
Steynsburg			
Stormsrivier			
Sutherland			
Swellendam			
Umtata			
Upington	38	22	
Van Wyksvlei	35	19	
Victoria-Wes	32	12	
Vryburg	32	14	0.2
Williston	34	19	
Willowmore			
Wingfield	30	20	

NATAL			
Kaap St. Lucia	28	18	
Dundee			
Durban	27	20	
Estcourt	25	15	
Empangeni			
Harding			
Himeville			
Ladysmith	26	15	
Melmoth	24	14	
M'kuzi			
Newcastle	25	15	
Pietermaritzburg			
Port Shepstone	28	19	
Seven Oaks			
Vryheid			
Bethlehem	26	11	

O.F.S. - O.V.S.	Max.	Min.	Rvl.
Bethulie			
Bloemfontein	33	16	
Boshof			
Fauresmith	33	18	
Ficksburg			
Frankfort	26	12	5.5
Harrismith			
Heilbron			
Hoopstad	33	16	0.3
Kroonstad	29	15	
Lindley			
Modderpoort			
Phillipolis			
Reitz			43.5
Vrede			7.0
Warden			13.3
Wepener	33	17	
Winburg			
Zastron			
Welkom	29	15	

S.W.A.; PROTECTORATES - PROTEKTORATE			
Aus	33	17	
Gobabis	30	18	
Keetmanshoop	38	23	
Luderitz	17	14	
Marienta1	36	21	
Ondangua	24	18	0.8
Outjo	31	18	
[illegible] Maseru	30	14	
Swakopmund	21	18	
Tsumeb	30	17	
Windhoek	31	16	3.8
Francistown			
[illegible] Chansi	31	16	
Mahalapye	30	17	
Maun	28	16	
Tsabong			
Bremersdorp	27	18	
Embi			
Stegi			

SYNOPTIC WEATHER MAP 1200 GMT. — 1400 SAST. SINOPTIESE WEERKAART

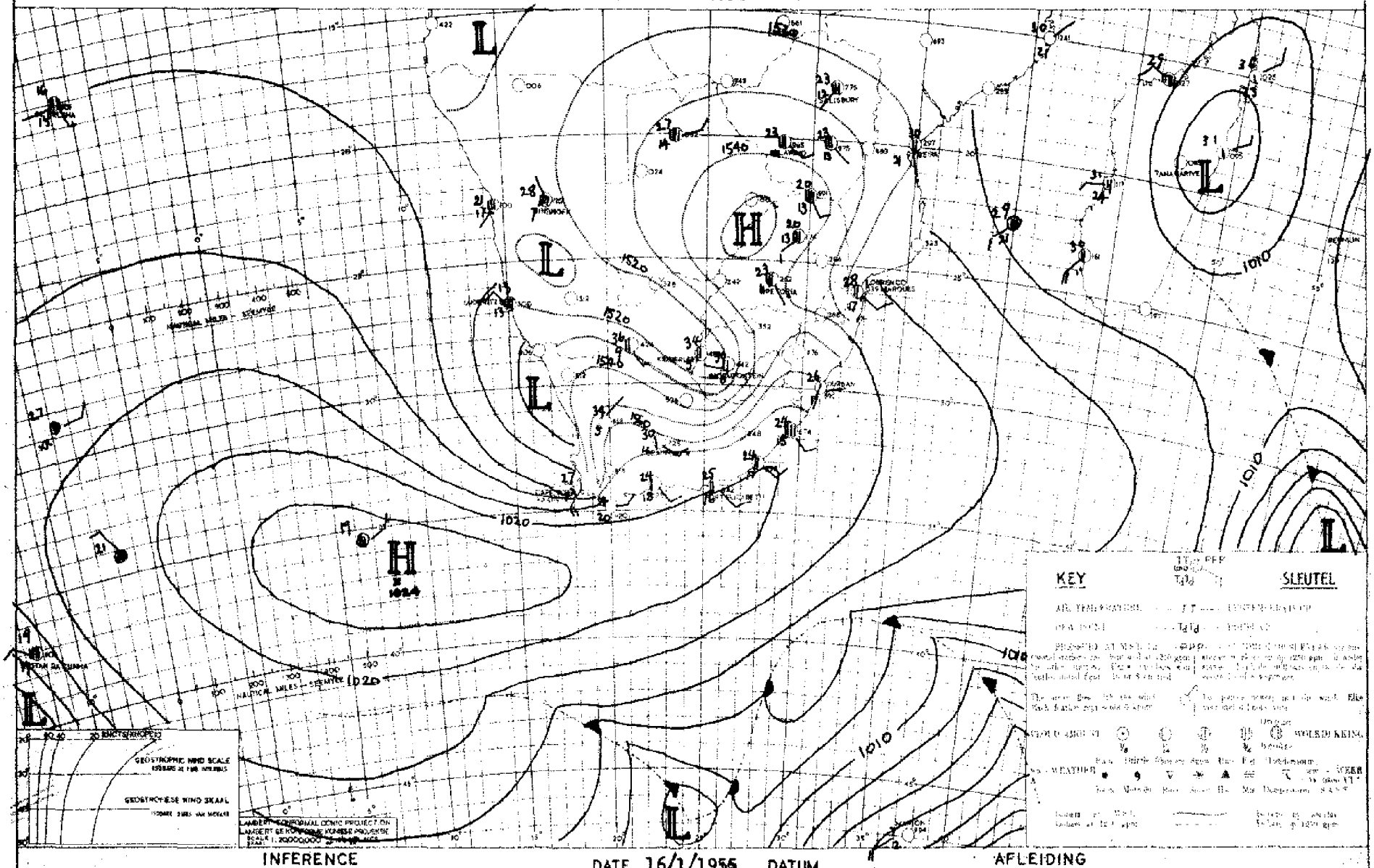

INFERENCE DATE 16/1/1955 DATUM AFLEIDING

A stream of cool moist air is maintained between the wedge of high pressure along the southeast coast and the trough of low pressures over southern S.W.A. and the central Union. It will be cloudy to partly cloudy over most of the Transvaal, Natal, the Vryburg-Mafeking districts and the northern half of the Free State. Local light thunderstorms will occur over these areas. Over the remainder of the [illegible]

Die instroming van koel, vogtige lug vanuit die ooste word instand gehou deur 'n wig van hoë druk langs die suidooskus en die trog van lae drukke oor die suidelike dele van S.W.A. en die sentrale Unie. Oor Transvaal, Natal, die Vryburg-Mafeking distrikte en die noordelike helfte van die Vrystaat sal dit bewolk tot gedeeltelik bewolk wees en enkele ligte donderstorms sal gedurende die namiddag ontwikkel. Oor die

DEPT VAN VERVOER-DEPT. OF TRANSPORT

Maksimum en Minimum Temperature (°C) en Reënval (mms.) vir die 24uur wat om 0800 (SAST) eindig op **18/1/1955**

Maximum and Minimum Temperatures (°C) and Rainfall (mms.) 24 hours ending at 0800 (SAST) on

TRANSVAAL	Max.	Min.	Rvl.
Andalusia			
Barberton			
Bethal			
Chester			
Crecy			
Delareyville	29	15	
Dunnottar			
Ermelo	26	12	
Groblersdal	23	11	
Jan Smuts			
Komatipoort	24	13	2.9
Kroondal	33	19	
Leeuwdoornstad			
Lichtenburg			
Louis Trichardt			
Marnitz	25	13	
Messina	28	16	
Middelburg	30	19	
Nelspruit			
Nylstroom	28	17	
Pietersburg			
Piet Retief	25	13	0.1
Pilgrimsrust	26	13	
Potchefstroom	25	13	
Pretoria N.B.	27	15	
Pretoria W.B.	28	16	
Pretoriuskop	25	13	
Standerton			
Thabazimbi	23	11	
Tzaneen	21	18	
Vereeniging			
Waterval boven			
Witbank	24	13	
Wolmaransstad			
Zeerust			
Joubert Park	29	17	
	23	14	0.5
KAAP - CAPE			
Alexanderbaai			
Aberdeer			
Beckly-Oos			

Cape KAAP	Max.	Min.	Rvl.
Beaufort-Wes	38	20	
Cala			
Calitzdorp			
Calvinia	39	19	0.0
Cape Agulhas	24	20	
Cape Columbine	30	12	
Cape St. Francis	24	15	
Carnarvon			
Cradock			
Colesberg			
De Aar	34	21	
Dordrecht			
East London	27	18	
Elsenburg			
Flagstaff			
Fraserburg	36	20	
Garies	39	17	
George	XX	XX	
Graaff Reinet	35	16	
Grahamstown			
Idutywa			
Jansenville			
Kenhardt	38	26	
Kentani			
Kimberley	36	21	
Kingwilliamstown			
Klaver			
Kowie			
Kuruman			
Lake Mentz			
Lovedale			
Maclear			
Mafeking			
Malmesbury			
Matatiele			
Matroosberg			
Middelburg			
Mossel Bay	23	21	
Mount Frere			
Okiep			
Orange River	37	21	

KAAP - CAPE	Max.	Min.	Rvl
Pofadder	37	23	0.0
Port Elizabeth	26	19	
Port Nolloth	18	15	
Port St. Johns	26	20	
Postmasburg	33	19	6.1
Prieska			
Prince Albert			
Queenstown	35	16	
Riversdale	35	19	
Somerset-Oos	34	14	
Springfontein	27	13	
Steynsburg			
Stormsrivier			
Sutherland			
Swellendam			
Umtata			
Upington	38	21	2.6
Van Wyksvlei	37	25	
Victoria-Wes	35	17	
Vryburg	31	17	
Williston	36	21	
Willowmore			
Wingfield	35	12	
NATAL			
Kaap St. Lucia	30	20	
Dundee			
Durban	27	30	
Estcourt	27	13	
Empangeni			
Harding			
Himeville			
Ladysmith	28	15	
Melmoth	29	15	
Mkuzi			
Newcastle	28	12	
Pietermaritzburg			
Port Shepstone	28	21	
Seven Oaks			
Weenen			
Eshowe			

O.F.S. - O.V.S.	Max.	Min.	Rvl
Bethulie			
Bloemfontein	32	18	
Boshof			
Fauresmith	33	20	
Ficksburg			
Frankfort			
Harrismith			
Heilbron			
Hoopstad	34	19	
Kroonstad			
Lindley			
Modderpoort			
Phillipolis			
Reitz			
Vrede			5.3
Warden			
Wepener	33	21	
Winburg			
Zastron			
Welkom	31	17	
S.W.A.; PROTECTORATES - PROTEKTORATE			
Aus	30	19	
Gobabis	29	19	
Keetmanshoop	36	20	7.1
Luderitz	18	15	
Maricental	35	19	
Ondangua	30	20	0.1
Outjo	31	18	
Runtu			
Swakopmund	21	18	0.2
Tsumeb	31	16	
Windhoek	27	15	3.9
Francistown			
Gaberones			
Mahalapye	30	16	
Maun	28	16	
Tsabong			
Bremersdorp			
Embabane			
Stog			

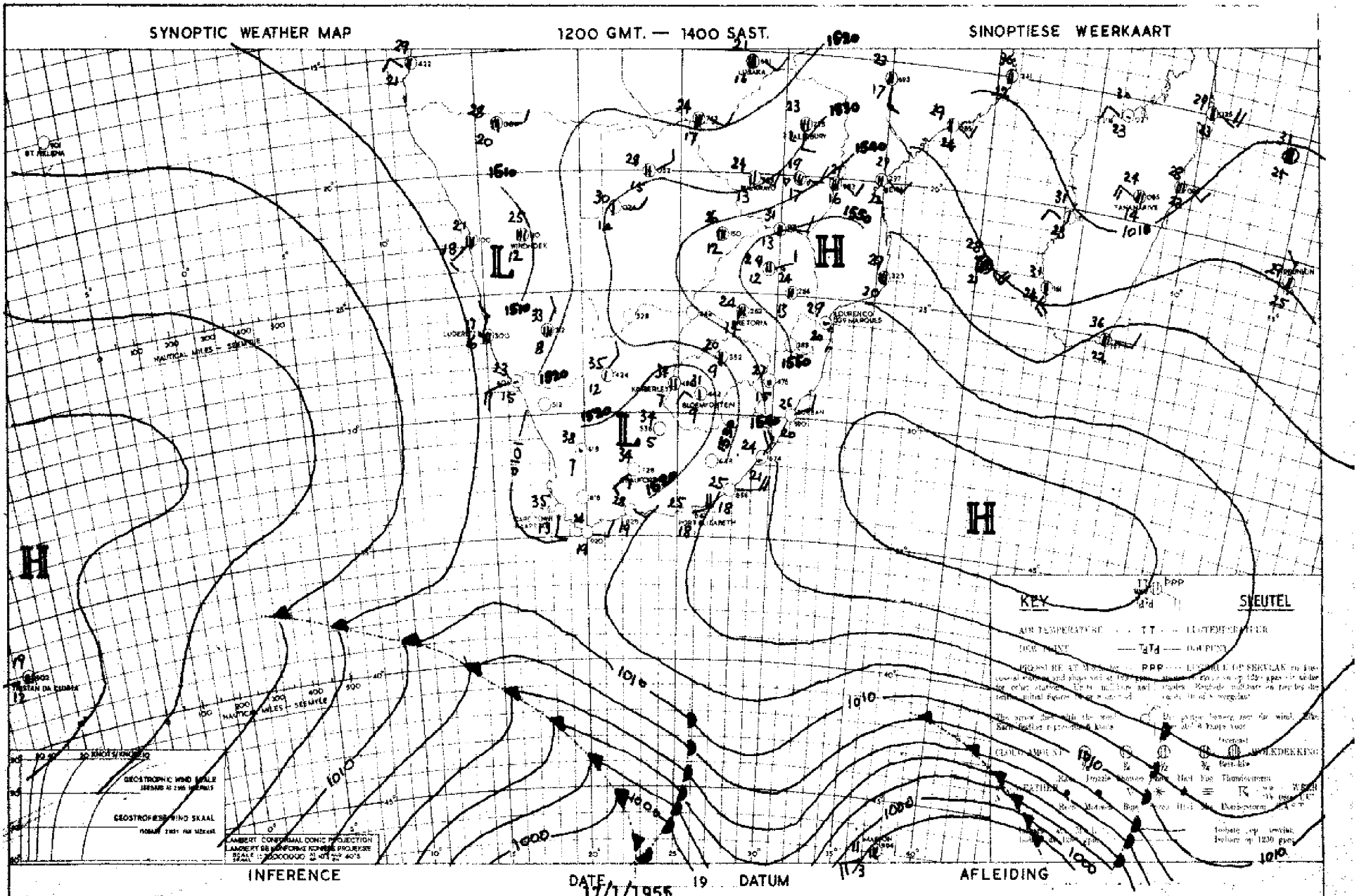

The depression south of the Union has caused a noticeable coastal low over the Cape Peninsula; and as a result of its eastward movement cloudy weather will extend along the sout coast tomorrow.

Die depressie suid van die Unie het 'n waarneembare kuslaag oor die Kaapse Skiereiland veroorsaak en as gevolg van die oostwaartse beweging daarvan sal bewolkte weer môre langs die suidkus uitbrei.

Maksimum en Minimum Temperature (°C) en Reënval (mms.) vir die 24uur wat om 0800 (SAST) eindig op 19/1/1955

Maximum and Minimum Temperatures (°C) and Rainfall (mms.) 24 hours ending at 0800 (SAST) on

TRANSVAAL	Max.	Min.	Rvl
Andalusia			
Barberton			
Bethal	--	--	35.5
Chester			
Creey	30	16	
Delareyville	--	--	9.0
Dunnottar	27	15	16.5
Ermelo	25	15	3.5
Groblersdal			
Jan Smuts	25	14	5.0
Komatipoort	34	21	
Kroondal			
Leeuwdoornstad			
Lichtenburg			
Louis Trichardt			
Marnitz			
Messina			
Middelburg			
Nelspruit	30	17	
Nylstroom			
Pietersburg			
Piet Retief	30	15	
Pelgrimsrus	27	15	
Towoomba	29	16	
Potchefstroom			
Pretoria W.B.	27	16	2.2
Pretoriuskop			
Standerton			
Thabazimbi	30	18	
Tzaneen			
Vereeniging			
Waterval boven			
Witbank			
Wolmaransstad	--	--	2.5
Zeerust	30	18	
Joubert Park			
KAAP - CAPE			
Alexanderbaai	24	18	
Aberdeen			
Barkly-Oos			

Cape - KAAP	Max.	Min.	Rvl
Beaufort-Wes	36	20	
Cala			
Calitzdorp			
Calvinia	33	15	0.5
Cape Agulhas	24	17	
Cape Columbine	18	13	
Cape St. Francis	22	20	
Carnarvon			
Cradock			
Colesberg			
De Aar	34	18	0.1
Dordrecht	32	16	1.5
East London	31	19	1.4
Elsenburg			
Flagstaff			
Fraserburg	34	18	
Garies	31	17	
George	26	18	2.1
Graaff Reinet	39	19	
Grahamstown			
Idutywa			
Jansenville			
Kenhardt	35	16	6.0
Kentani			
Kimberley	34	18	0.7
Kingwilliamstown			
Klaver			
Kowie			
Kuruman	--	--	5.0
Lake Mentz	--	--	0.4
Lovedale	42	19	
Maclear			
Mafeking			
Malmesbury			
Matatiele			
Matroosberg			
Middelburg	33	16	
Mossel Bay	25	20	0.5
Mount Frere			
Okiep			
Orange River	36	19	5.1

KAAP - CAPE	Max.	Min.	Rvl
Pofadder	31	18	1.5
Port Elizabeth	27	20	
Port Nolloth	20	16	
Port St. Johns			
Postmasburg			
Prieska			
Prince Albert			
Queenstown	38	17	2.0
Riversdale	29	18	
Somerset-Oos	38	17	
Springfontein	31	16	
Steynsburg			
Stormsrivier			
Sutherland			
Swellendam			
Umtata			
Upington	36	21	0.2
Van Wyksvlei			
Victoria-Wes	33	17	
Vryburg	33	17	9.0
Williston	30	20	
Willowmore			
Wingfield	25	18	
NATAL			
Kaap St. Lucia	28	22	
Dundee	29	22	
Durban	31	16	
Estcourt			
Empangeni			
Harding			
Himeville			
Ladysmith	34	15	
Melmoth	32	17	
M'kuzi			
Newcastle	33	10	
Pietermaritzburg			
Port Shepstone	29	21	
Seven Oaks			
Vryheid			
Bethlehem	29	11	

O.F.S. - O.V.S.	Max.	Min.	Rvl
Bethulie			
Bloemfontein	32	17	
Boshof	--	--	6.8
Fauresmith	34	18	3.5
Ficksburg			
Frankfort	28	XX	3.0
Harrismith			
Heilbron			
Hoopstad	33	17	4.5
Kroonstad	32	17	0.8
Lindley			
Modderpoort			
Phillipolis			
Reitz			
Vrede			
Warden			
Wepener	34	17	0.5
Winburg			
Zastron	--	--	0.5
S.W.A.; PROTECTORATES - PROTEKTORATE			
Aus			
Gobabis	28	18	
Keetmanshoop	32	21	
Luderitz	19	16	
Maricental	29	18	3.7
Ondangua	30	21	
Outjo	31	18	1.2
Runtu			
Swakopmund	21	18	
Tsumeb	31	17	
Windhoek	27	15	0.2
Francistown			
Gaberones			
Mahalapye	31	12	
Maun	29	16	
Tesbong			
Bromersdorp			
Empumbe			
Stegi			

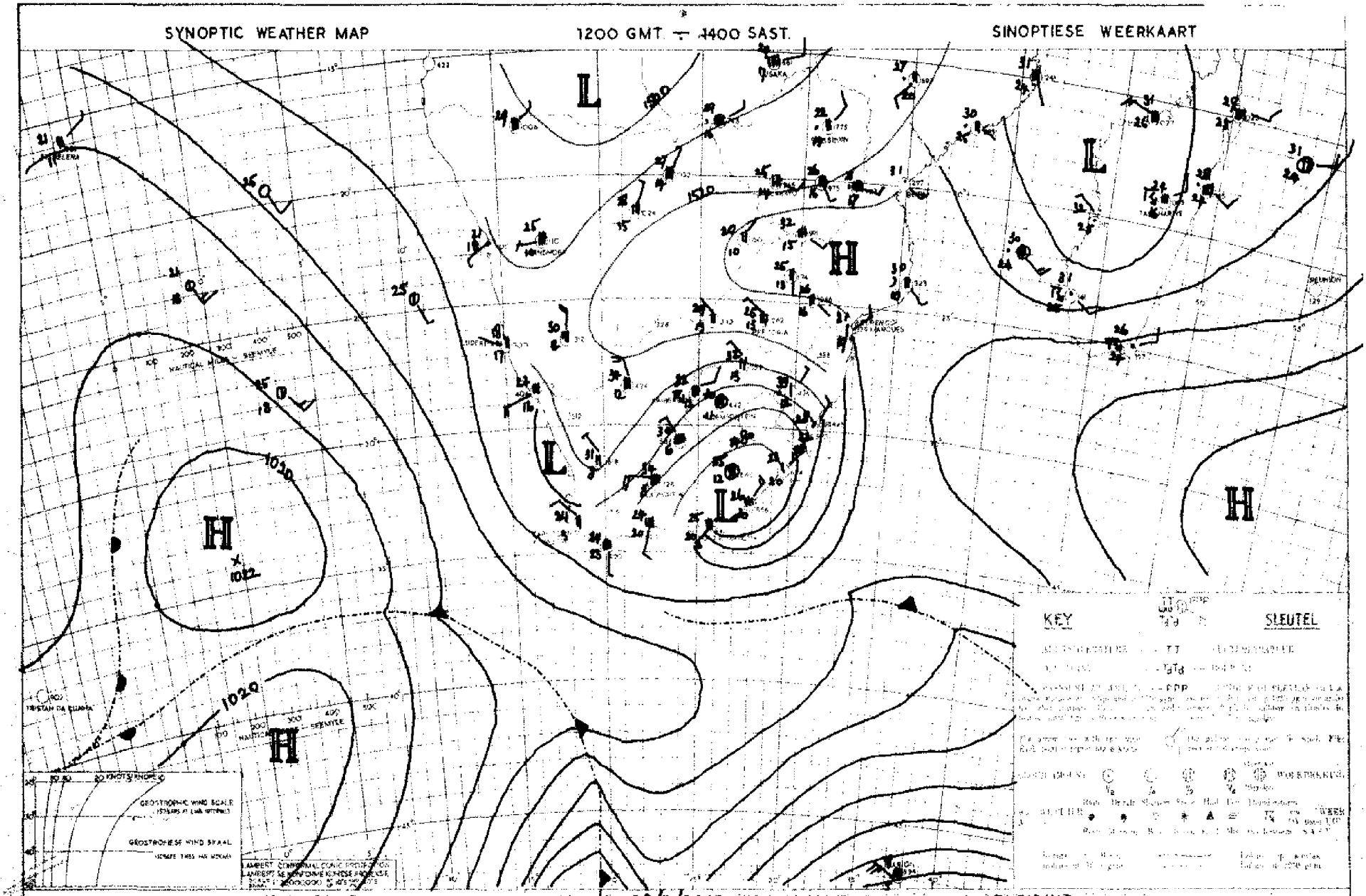

INFERENCE

DATE 18/1/1955

DATUM

AFLEIDING

Upper air conditions are at present favourable for light rain and thunderstorm development over the western, southwestern, southern and Central Union interior. Local thunderstorms will also develop over the southern half of the Transvaal. Cloudy weather and local light showers will also occur along the south and southeast Cape coast.

Bolug toestande is op die oomblik gunstig vir ligte reën en donderbuie oor die westelike, suidwestelike, suidelike en sentrale binneland van die Unie. Plaaslike donderbuie sal oor die suidelike helfte van Transvaal ontwikkel. Bewolkte weer gepaard met plaaslike ligte buie sal ook langs die suid en suidoos kus van Kaapland voorkom.

DAAGLIKSE WEERBULLETIN — WEERBURO : WEATHER BUREAU — DAILY WEATHER BULLETIN

DEPT. VAN VERVOER-DEPT. OF TRANSPORT

Maksimum en Minimum Temperature (°C) en Reënval (mms.) vir die 24uur wat om 0800 (SAST) eindig op **20/1/1955** Maximum and Minimum Temperatures (°C) and Rainfall (mms.) 24 hours ending at 0800 (SAST) on

TRANSVAAL	Max.	Min.	Rvl.
Andalusia			
Barberton			
Bethal			
Chester	33	16	
Crecy			
Delareyville			
Dunnottar	25	13	37.5
Ermelo			
Groblersdal	26	15	27.3
Jan Smuts	39	20	89.5
Komatipoort			
Kroondal			
Leeuwdoornstad			
Lichtenburg			
Louis Trichardt			
Marritz			
Messina			
Middelburg	33	18	24.0
Nelspruit			
Nylstroom			
Pietersburg	28	15	8.0
Piet Retief	30	15	22.5
Pongola			
Potchefstroom	29	16	
Pretoria W.B.	30	18	
Pretoriuskop			
Standerton	32	19	
Tzaneen	32	18	0.3
Vereeniging	28	15	61.0
Waterval boven			2.6
Witbank			
Wolmaransstad			
Zeerust	26	15	
Joubert Park			

KAAP - CAPE			
Alexanderbaai	23	15	
Aberdeen			
Barkly Oos			

Cape KAAP	Max.	Min.	Rvl.
Beaufort-Wes	30	14	12.7
Cala			4.5
Calitzdorp			
Calvinia	33	17	
Cape Agulhas	21	19	
Cape Columbine	23	19	0.8
Cape St. Francis	23	19	0.8
Carnarvon			
Cradock			
Colesberg			
De Aar	27	15	3.8
Dordrecht	24	12	71.5
East London	24	17	0.4
Elsenburg			
Flagstaff			
Fraserburg	30	14	4.0
Caries			
George	21	17	15.7
Graaff Reinet	28	15	
Grahamstown			
Idutywa			
Jansenville			
Kenhardt	33	18	2.9
Kentani			
Kimberley	31	17	0.5
Kingwilliamstown			
Klaver			
Kowie			
Kuruman			
Lake Mentz			
Lovedale	22	12	0.3
Maclear			
Mafeking			
Malmesbury			
Matatiele			
Matroosberg	25	13	1.1
Middelburg	22	19	0.2
Mossel Bay			
Mount Frere			
Okiep			
Orange River			

KAAP - CAPE	Max.	Min.	Rvl
Pofadder	34	16	4.6
Port Elizabeth	24	18	
Port Nolloth	19	15	
Port St. Johns	26	20	0.3
Postmasburg	36	17	0.8
Prieska	30	22	1.5
Prince Albert			
Queenstown	25	14	4.5
Riversdale	21	17	2.0
Somerset-Oos	20	12	0.6
Springfontein	25	13	64.8
Steynsburg			
Stormsrivier			
Sutherland			
Swellendam			
Umtata			
Upington	34	20	14.0
Van Wyksvlei			
Victoria-Wes	27	13	0.2
Vryburg	32	17	
Williston	27	15	
Willowmore			
Wingfield	24	17	

NATAL			
Kaap St. Lucia	29	22	
Dundee			25.0
Durban	30	22	
Estcourt	29	16	14.4
Empangeni			
Harding			
Himeville			
Ladysmith	30	16	39.4
Melmoth	30	18	
M'kuzi			
Newcastle	31	16	20.1
Pietermaritzburg			
Port Shepstone	28	20	3.0
Seven Oaks			
Vryheid			
Bethlehem			

O.F.S. - O.V.S.	Max.	Min.	Rvl
Bethulie			
Bloemfontein	29	17	
Boshof			
Fauresmith	28	14	2.0
Ficksburg			
Frankfort	XX	XX	
Harrismith			
Heilbron			
Hoopstad	XX	XX	XX
Kroonstad	29	12	
Lindley			
Modderpoort			
Phillipolis			
Reitz			
Vrede			25.0
Warden			
Wepener	28	17	9.0
Winburg			
Zastron			
Welkom	30	16	

S.W.A.; PROTECTORATES - PROTEKTORATE			
Aus			
Gobabis	27	18	7.1
Keetmanshoop	31	18	1.3
Luderitz	24	15	
Mariental	31	17	1.7
Ondangua	32	20	
Outjo	31	18	7.8
Runtu			
Swakopmund	22	18	
Tsumeb	32	17	21.0
Windhoek	28	14	25.9
Francistown			
Gaberones			
Mahalapye			
Maun	30	17	
Tsabong			
Bremersdorp	33	19	14.5
Empumbi			
Maseru	25	15	7.5

SYNOPTIC WEATHER MAP 1200 GMT. — 1400 SAST. SINOPTIESE WEERKAART

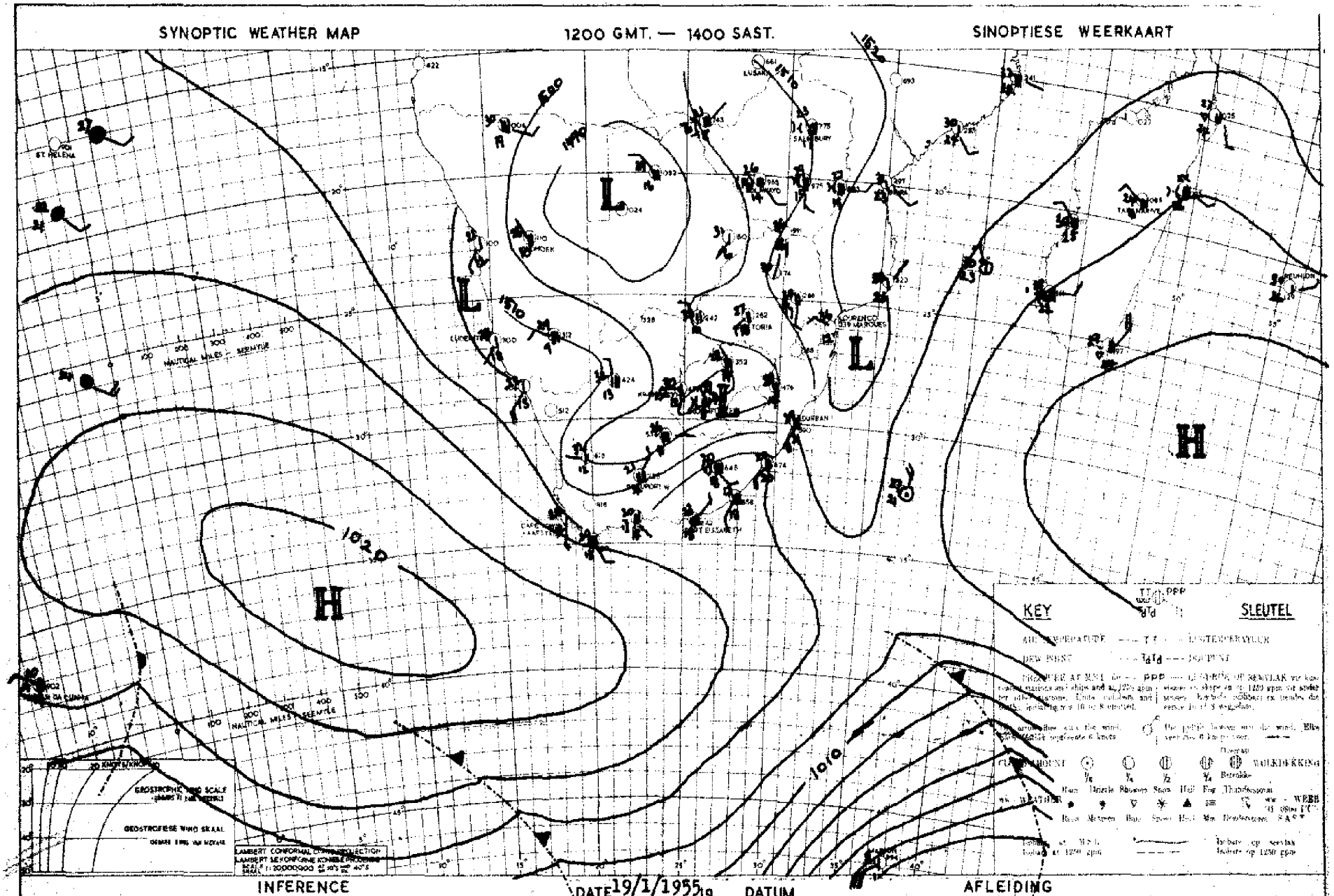

INFERENCE DATE 19/1/1955 DATUM AFLEIDING

The Atlantic High is slowly moving over the Southern Cape coasts and slowly weather will continue. Pressure tendencies indicate that there will be little change over the rest of the Union and thunderstorms will occur over the Cape interior, over the Free State, Transvaal and Natal.

Die Atlantiese Hoog beweeg stadig oor die suidelike kuststreke van Kaapland. Drukneiging dui ook aan dat daar min verandering oor die res van die Unie sal wees. Donderstorms sal voorkom oor die binneland van die Kaapprovinsie, oor die Vrystaat, Natal en Transvaal.

Maksimum en Minimum Temperature (°C) en Reënval (mms.) vir die 24maal wat om 0800 (SAST) eindig op 21/1/1955.....

Maximum and Minimum Temperatures (°C) and Rainfall (mms.) 24 hours ending at 0800 (SAST) on

TRANSVAAL	Max.	Min.	Rvl.
Andalusia			
Barberton			
Bethal			
Chester			
Crecy	31	16	
Delareyville			
Dunnottar	21	16	0.2
Ermelo	19	15	
Groblersdal			
Jan Smuts	25	16	2.3
Komatipoort	32	23	
Kroondal			
Leeuwdoornstad			
Lichtenburg	—	—	21.0
Louis Trichardt	28	17	
Marnitz	34	21	
Messina	34	22	
Middelburg			
Nelspruit	30	20	
Nylstroom			
Pietersburg	28	17	
Piet Retief	28	17	0.2
Pelgrimsrus	27	17	7.5
Pongola			
Potchefstroom	29	16	3.5
Pretoria W.B.	29	18	
Pretoriuskop			
Standerton			
Thabazimbi	33	22	
Towoomba	31	17	
Vereeniging			
Watervalboven	29	15	4.5
Witbank			
Wolmaransstad			
Zeerust	33	19	3.3
Joubert Park	26	14	5.5
KAAP - CAPE			
Alexanderbaai	21	17	
Aberdeen			
Barkly-Oos			

Cape - KAAP	Max.	Min.	Rvl.
Beaufort-Wes	31	21	0.7
Cala			
Calitzdorp			
Calvinia	34	12	
Cape Agulhas	24	18	
Cape Columbine	22	14	
Cape St. Francis	22	14	
Carnarvon			
Cradock			
Colesberg	—	—	9.0
De Aar	30	18	
Dordrecht	21	12	8.0
East London	26	19	
Elsenburg			
Flagstaff			
Fraserburg	31	16	
Garies	33	16	
George	26	17	
Graaff Reinet	32	23	
Grahamstown			
Idutywa			
Jansenville			
Kenhardt	34	22	
Kentani			
Kimberley	33	17	4.2
Kingwilliamstown			
Klaver			
Kowie			
Kuruman			
Lake Mentz			
Lovedale	32	17	
Maclear			
Mafeking			
Malmesbury			
Matatiele			
Matroosberg			
Middelburg			
Mossel Bay	23	19	
Mount Frere			
O'okiep			
Orange River	30	19	

KAAP - CAPE	Max.	Min.	Rvl.
Pofadder	33	18	
Port Elizabeth	25	17	
Port Nolloth	17	15	
Port St. Johns	26	21	0.5
Postmasburg			
Prieska			
Prince Albert			
Queenstown	27	17	
Riversdale	31	19	
Somerset-Oos	30	18	
Springfontein	22	15	8.0
Steynsburg			
Stormsrivier			
Sutherland			
Swellendam			
Umtata			
Upington	30	21	
Van Wyksvlei	34	20	
Victoria-Wes	31	19	
Vryburg	32	17	1.3
Williston	32	17	0.1
Willowmore			
Wingfield	31	16	
NATAL			
Kaap St. Lucia	28	21	
Dundee			
Durban	28	21	
Estcourt	25	16	6.3
Empangeni			
Harding	—	—	0.3
Himeville			
Ladysmith	27	15	8.4
Melmoth	28	17	6.4
M'kuzi			
Newcastle	29	16	4.3
Pietermaritzburg			
Port Shepstone	27	20	
Seven Oaks			
Vryheid			
Bethlehem			

O.F.S. - O.V.S.	Max.	Min.	Rvl.
Bethulie			
Bloemfontein	32	16	0.8
Boshof			
Fauresmith	29	17	0.2
Ficksburg			
Frankfort	27	14	4.5
Harrismith			
Heilbron			
Hoopstad			
Kroonstad	30	18	0.5
Lindley	—	—	7.5
Modderpoort			
Phillipolis			
Reitz	—	—	1.0
Vrede			
Warden			
Wepener	29	16	4.8
Winburg			
Zastron	—	—	7.6
Welkom	31	17	0.6
S.W.A.; PROTECTORATES - PROTEKTORATE			
Aus	27	16	
Gobabis	30	18	2.7
Keetmanshoop	32	17	2.0
Luderitz	22	15	
Mariental	33	18	
Ondangua	32	20	
Outjo	31	16	
Runtu			
Swakopmund	20	17	
Tsumeb	30	18	
Windhoek	27	16	
Francistown			
Gaberones			
Mahalapye	33	19	
Maun	30	20	0.2
Tcabong	33	18	12.5
Bremersdorp	30	21	
Empombi	—	—	11.5
Masaru	26	15	23.0

SYNOPTIC WEATHER MAP 1200 GMT. — 1400 SAST. SINOPTIESE WEERKAART

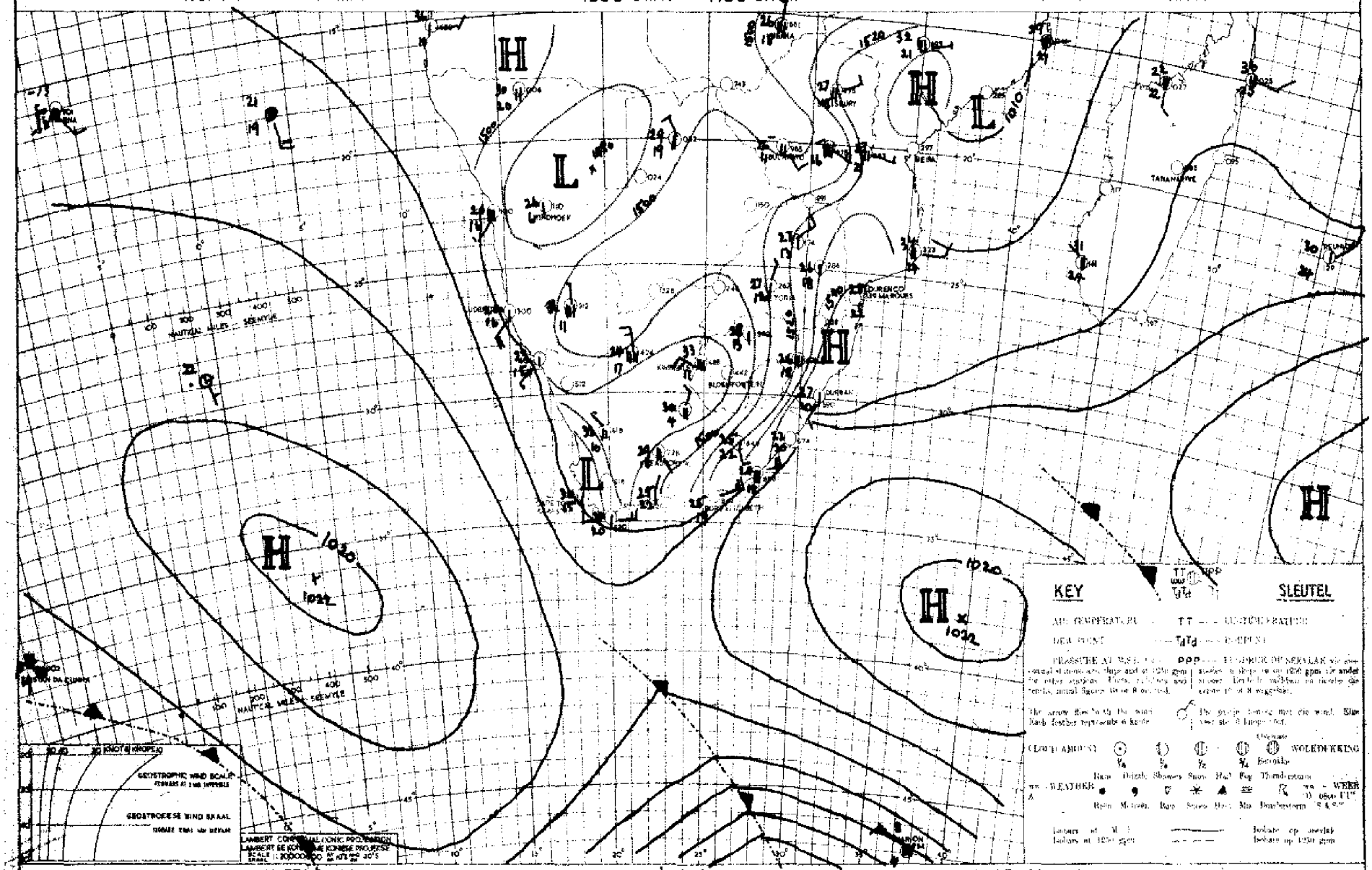

INFERENCE DATE 20/1/1965 DATUM AFLEIDING

The high pressure ridge over the Eastern Union is rapidly weakening and a low pressure area is expected to develop along the southeast coast by tomorrow. Cooler Atlantic air will therefore invade the southwestern and southern coastal areas, and consequently temporary cloudy conditions will still occur. Over the interior cloudy weather will still occur over most areas due to favourable upper air conditions, and scattered afternoon thunderstorms will develop. It will be mainly fine along the Transkei

Die rug van hoë druk oor die Unie verswak vinnig en 'n lae druk gebied sal langs die suidoos kus ontwikkel. Koeler Atlantiese lug sal dus oor die suidwestelike en suidelike kusstreke van Kaapland instroom en bewolkte toestande sal tydelik voorkom. Oor die binneland sal dit weens gunstige bolug toestande, bewolk wees en verspreide donderbuie sal gu-

gedurende die namiddag ontwikkel. Langs die Transkei sal Nata

WEERBURO : WEATHER BUREAU

DEPT. VAN VERVOER-DEPT. OF TRANSPORT

DAILY WEATHER BULLETIN

Maksimum en Minimum Temperature (°C) en Reënval (mms.) vir die 24uur wat om 0800 (SAST) eindig op **22/1/1955**

Maximum and Minimum Temperatures (°C) and Rainfall (mms.) 24 hours ending at 0600 (SAST) on

TRANSVAAL	Max.	Min.	Rvl
Andalusia			
Barberton			
Bethal			
Chester			
Crecy			
Delareyville			
Dunnottar	22	16	3.4
Ermelo			
Groblersdal			
Jan Smuts	21	16	12.9
Komatipoort			
Kroondal			2.0
Leeuwdoornstad			
Lichtenburg			
Louis Trichardt	30	20	
Marnitz	32	20	
Messina	35	23	
Middelburg			
Nelspruit			
Nylstroom			
Pietersburg	29	20	0.1
Piet Retief	30	18	5.2
Pelgrimsrus	28	15	
Pongola			
Potchefstroom			
Pretoria W.B.	26	19	
Pretoriuskop			
Standerton			
Thabazimbi			
Vereeniging	31	19	0.1
Waterval boven			
Witbank			
Wolmaransstad			
Zeerust	27	18	10.8
Joubert Park			

KAAP - CAPE	Max.	Min.	Rvl
Alexanderbaai	23	13	
Aberdeen			16.1
Barkly-Oos			

Cape KAAP	Max.	Min.	Rvl
Beaufort-Wes	35	16	
Cala			
Calitzdorp			
Calvinia			
Cape Agulhas			
Cape Columbine			
Cape St. Francis	20	16	1.5
Carnarvon			
Cradock			
Colesberg			4.0
De Aar	31	15	0.1
Dordrecht	23	12	9.0
East London	32	19	7.0
Elsenburg			
Flagstaff			
Fraserburg	32	13	
Garies			
George	22	16	26.0
Graaff Reinet	37	18	
Grahamstown			4.5
Idutywa			
Jansenville			
Kenhardt			
Kentani			
Kimberley	28	15	0.1
Kingwilliamstown			
Klaver			
Kowie			
Kuruman			
Lake Mentz			
Lovedale	34	15	2.5
Maclear			
Mafeking			31.5
Malmesbury			
Matatiele			14.0
Matroosberg			
Middelburg	28	15	6.5
Mossel Bay	23	17	3.0
Mount Frere			
Okiep			
Orange River			

KAAP - CAPE	Max.	Min.	Rvl
Pofadder			
Port Elizabeth	26	17	2.7
Port Nolloth			
Port St. Johns	28	20	6.0
Postmasburg	26	17	1.2
Prieska	33	22	
Prince Albert			
Queenstown	31	14	5.6
Riversdale	26	16	4.0
Somerset-Oos	35	13	7.0
Springfontein	25	13	16.4
Steynsburg			2.5
Stormsrivier			
Sutherland			
Swellendam			
Umtata			
Upington	33	19	0.0
Van Wyksvlei	33	10	
Victoria-Wes	33	15	
Vryburg	27	16	
Williston	30	16	
Willowmore			
Wingfield	26	16	

NATAL	Max.	Min.	Rvl
Kaap St. Lucia	32	21	3.2
Dundee			
Durban	30	20	29.7
Estcourt	28	15	5.5
Empangeni			
Harding			14.2
Himeville			12.0
Ladysmith	29	16	1.5
Melmoth	34	17	0.7
M'kuzi			
Newcastle	28	18	1.1
Pietermaritzburg			
Port Shepstone	29	20	17.6
Seven Oaks			
Vryheid			
Bethlehem			

O.F.S. - O.V.S.	Max.	Min.	Rvl
Bethulie			
Bloemfontein	25	13	
Boshof	—	—	4.0
Fauresmith	25	13	14.5
Ficksburg			37.5
Frankfort	22	XX	5.8
Harrismith			
Heilbron			
Hoopstad	26	16	14.5
Kroonstad	24	15	8.0
Lindley			5.0
Modderpoort			
Phillipolis			
Reitz			2.5
Vrede			
Warden			4.7
Wepener	23	15	11.5
Winburg			
Zastron			31.5
Welkom	24	15	9.7

S.W.A.; PROTECTORATES - PROTEKTORATE	Max.	Min.	Rvl
Aus	27	15	
Gobabis	31	18	1.4
Keetmanshoop	32	17	
Luderitz	22	14	
Mariental	32	20	
Ondangua	32	20	
Outjo	32	17	
Runtu			
Swakopmund	20	15	
Tsumeb			
Windhoek	27	15	
Francistown			
Ghanzi	32	19	7.8
Mahalapye			
Maun	27	19	2.7
Tsabong	31	18	
Bremersdorp			
Em lembi			
Stegi			

SYNOPTIC WEATHER MAP 1200 GMT. — 1400 SAST SINOPTIESE WEERKAART

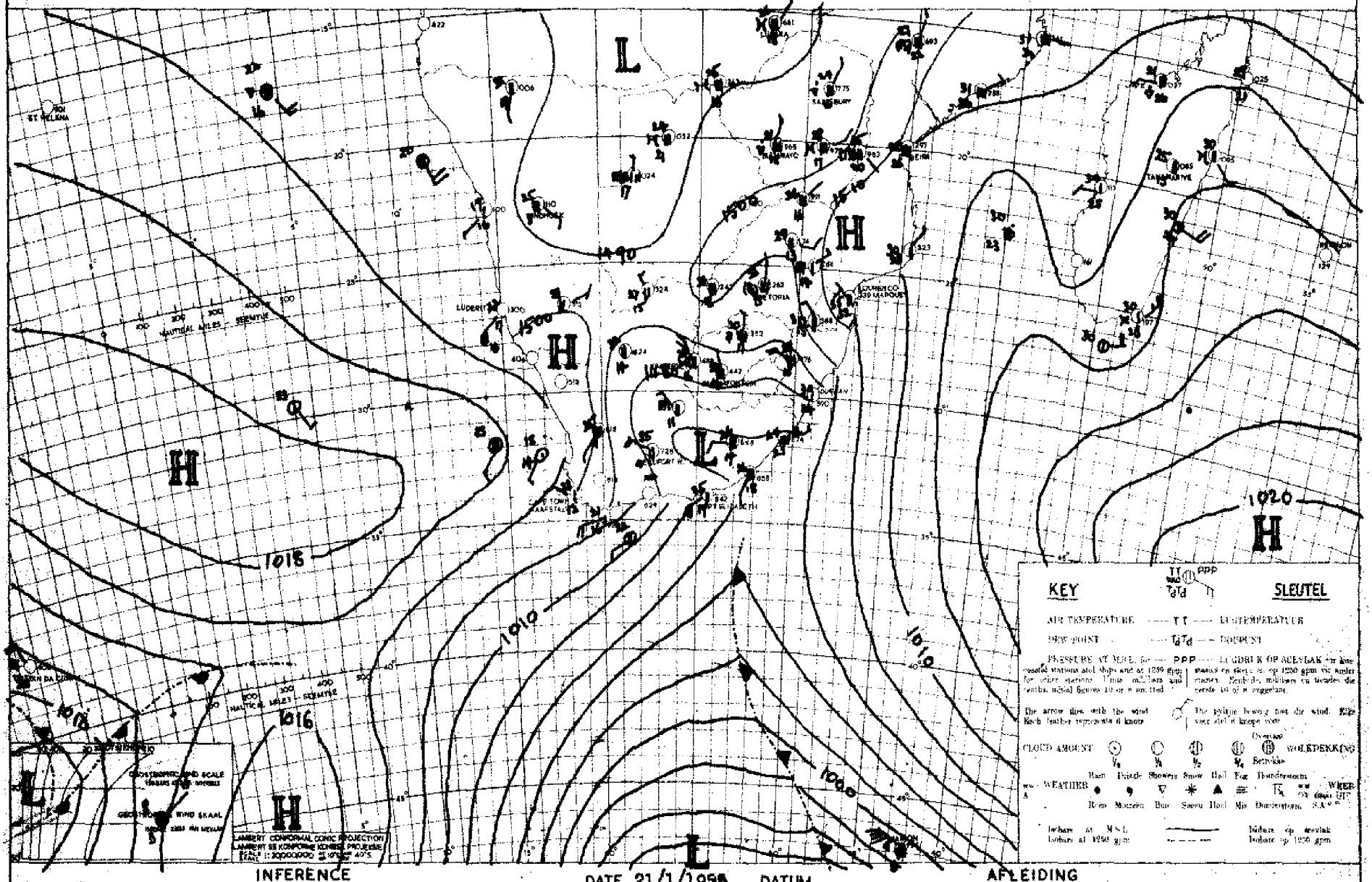

INFERENCE DATE 21/1/1959 DATUM AFLEIDING

Rising pressure along the south coast indicate that a cell of high pressure will develop along the south or southeast coast tomorrow. Westerly upper winds over the Cape are introducing dry air, but cloudy conditions will persist over Eastern Cape and the three northern provinces and scattered showers are likely.

Stygende drukke langs die suidkus dui aan dat 'n sel van hoë druk môre langs die suid- of suidooskus aanwesig sal wees. Westelike bowinde voer droë lug in oor die Kaapprovinsie, maar bewolkte weer met verspreide buie sal nog oor die oostelike Kaapprovinsie en die noordelike drie provinsies voorkom.

Maksimum en Minimum Temperature (°C) en Reënval (mms.) vir die tydperk wat om 0800 (SAST) eindig op **23/1/1955**

Maximum and Minimum Temperatures (°C) and Rainfall (mms.) 24 hours ending at 0800 (SAST) on

TRANSVAAL	Max.	Min.	Rvl.
Andalusia			
Barberton			
Belha			
Chester			
Crécy	28	18	26.0
Delareyville			
Dunrottar	20	15	14.0
Ermelo	19	13	98.0
Groblersdal			
Jan Smuts	19	13	19.1
Komatipoort			
Kroondal			
Leeuwdoringstad			
Lichtenburg			
Louis Trichardt	25	17	58.0
Marnitz	28	18	13.0
Messina	34	19	63.5
Middelburg			
Nelspruit			
Nylstroom			
Pietersburg	25	17	5.7
Piet Retief			
Pilgrimsrus			
Pongola			
Potchefstroom			
Pretoria W.B.	22	16	45.5
Pretoriuskop			
Standerton			
Thabazimbi			
Tzaneen			
Vereeniging			
Waterval boven			
Witbank			
Wolmaransstad			
Zeerust	29	17	8.5
Joubert Park			
KAAP - CAPE			
Alexanderbaai	23	14	
Aberdeen			
Barkly Oos			

Cape KAAP	Max.	Min.	Rvl.
Beaufort-Wes	32	15	
Cape			
Caledon			
Calvinia	34	15	
Cape Agulhas	25	18	
Cape Columbine	19	13	
Cape St. Francis	21	18	
Carnarvon			
Cradock			
Colesberg			
De Aar			
Dordrecht			
East London	23	17	0.9
Elsenburg			
Flagstaff			
Fraserburg	32	16	
Garies			
George	20	14	0.3
Graaff Reinet			
Grahamstown			
Idutywa			
Jansenville			
Kenhardt			
Kentani			
Kimberley	32	18	
Kingwilliamstown			
Klaver			
Kowie			
Kuruman			
Lake Mentz			
Lovedale	25	14	
Maclear			
Mafeking			
Malmesbury			
Matatiele			
Matroosberg			
Middelburg	28	12	
Mossel Bay	21	19	
Mount Frere			
Okiep			
Orange River	33	20	

KAAP - CAPE	Max.	Min.	Rvl.
Pofadder			
Port Elizabeth	22	19	
Port Nolloth	18	13	
Port St. Johns	24	19	16.5
Postmasburg			
Prieska			
Prince Albert			
Queenstown			
Riversdale	25	15	
Somerset-Oos	27	15	
Springfontein			
Steynsburg			
Stormsrivier			
Sutherland			
Swellendam			
Umtata			
Upington	34	20	
Van Wyksvlei			
Victoria-Wes	30	16	
Vryburg	31	17	
Williston	33	20	
Willowmore			
Wingfield	29	17	
NATAL			
Kaap St. Lucia	23	21	15.5
Dundee			
Durban	26	19	0.3
Estcourt	22	15	
Empangeni			
Harding			
Himeville			
Ladysmith	23	15	1.9
Melmoth			
Mkuzi			
Newcastle	19	15	15.0
Pietermaritzburg			
Port Shepstone	24	19	1.2
Seven Oaks			
Vryheid			
Bethlehem			

O.F.S. - O.V.S.	Max.	Min.	Rvl.
Bethulie			
Bloemfontein	29	15	
Boshof			
Fauresmith	28	17	
Ficksburg			
Frankfort	24	14	
Harrismith			
Heilbron			
Hoopstad	30	16	
Kroonstad			
Lindley			
Modderpoort			
Phillipolis			
Reitz			
Vrede			
Warden			
Wepener	28	14	
Winburg			
Zastron			
Welkom	28	15	
S.W.A.; PROTECTORATES PROTEKTORATE			
Aus			
Gobabis	30	17	1.5
Keetmanshoop	34	21	
Luderitz	23	14	
Maltahöhe	35	22	
Ondangua			
Outjo	33	17	
Runtu			
Swakopmund	20	15	
Tsumeb	30	17	15.3
Windhoek	30	16	0.3
Francistown			
Gaberones			
Mahalapye			
Maun	26	20	9.5
Tsabong	33	19	
Bremersdorp			
Empandeni			
Mbabane	28	13	

SYNOPTIC WEATHER MAP — 1200 GMT. — 1400 SAST. — SINOPTIESE WEERKAART

INFERENCE — DATE 22/1/1955 DATUM — AFLEIDING

part of the Atlantic high is situated south of the continent and will gradually move northeastwards. Moist air will therefore be reduced to flow over Natal and the Transvaal and cloudy weather associated with rain or thunderstorms will prevail over these provinces. Partly cloudy conditions will occur over the Northern Cape and the Free State. Thunder conditions will develop locally in the afternoon. Elsewhere over the Union it will be mainly fine.	'n Deel van die Atlantiese hoog lê nou suid van die kontinent en sal geleidelik in 'n noordoostelike rigting beweeg. Vogtige lug sal dus gedwing word om oor Natal en Transvaal te sirkuleer en bewolkte toestande gepaard met reën of donderbuie sal oor hierdie provinsies voorkom. Oor Noord Kaapland en die Vrystaat sal dit gedeeltelik bewolk wees en plaaslike donderweerstoestande sal gedurende die namiddag ontwikkel.

Maksimum en Minimum Temperature (°C) en Reënval (mms.) vir die 24maal wat om 0800 (SAST) eindig op **24/1/1955**

Maximum and Minimum Temperatures (°C) and Rainfall (mms.) 24 hours ending at 0800 (SAST) on

TRANSVAAL	Max.	Min.	Rvl.
Andalusia			
Barberton			1.0
Bethal			
Chester			3.6
Creey	23	15	1.5
Delareyville			
Dunnottar	23	XX	4.0
Ermelo	18	12	3.0
Groblersdal			
Jan Smuts			0.2
Komatipoort	29	20	15.5
Kroondal			
Leeuwdoornstad			
Lichtenburg			
Louis Trichardt	20	12	19.5
Marnitz	25	19	0.3
Messina	27	20	1.0
Middelburg			
Nelspruit			
Nylstroom			
Pietersburg	22	17	14.2
Piet Retief			
Pilgrimsrust	27	15	6.0
Pongola			
Potchefstroom	26	15	
Pretoria W.B.	24	16	4.4
Pretoriuskop			
Standerton			
Thabazimbi	26	18	11.5
~~Tzaneen~~ **Towoomba**	24	18	0.1
Vereeniging			
Waterval boven	25	15	43.0
Witbank			16.5
Wolmaranstad			
Zeerust	28	18	7.2
Joubert Park			
KAAP - CAPE			
Alexanderbaai	24	13	
Aberdeen			
Barkly Oos			

Cape KAAP	Max.	Min.	Rvl.
Beaufort-Wes	36	19	
Cala			
Calitzdorp			
Calvinia	36	19	
Cape Agulhas	25	20	
Cape Columbine	19	12	
Cape St. Francis	21	17	
Carnarvon			
Cradock			
Colesberg			
De Aar	33	19	
Dordrecht	28	14	
East London	26	19	
Elsenburg			
Flagstaff			
Fraserburg	35	19	
Garies	35	17	
George	27	15	
Graaff Reinet	35	18	
Grahamstown			
Idutywa			
Jansenville			
Kenhardt	37	20	
Kentani			
Kimberley	34	20	
Kingwilliamstown			
Klaver			
Kowie			
Kuruman			
Lake Mentz			
Lovedale	34	17	
Macleär			
Mafeking			
Malmesbury			
Matatiele			
Matroosberg			
Middelburg	31	14	
Mossel Bay	24	20	
Mount Frere			
Okiep	35	17	
Orange River	34	21	

KAAP - CAPE	Max.	Min.	Rvl
Pofadder	35	23	
Port Elizabeth	25	19	
Port Nolloth	18	11	
Port St. Johns	24	19	
Postmasburg	31	18	
Prieska	37	19	
Prince Albert			0.1
Queenstown	33	16	
Riversdale	30	17	
Somerset-Oos	33	15	
Springfontein	26	11	
Steynsburg			
Stormsrivier			
Sutherland			
Swellendam			
Umtata			
Upington	37	25	
Van Wyksvlei	37	17	
Victoria-Wes	34	18	
Vryburg	32	17	
Williston	36	22	
Willowmore			
Wingfield	28	18	
NATAL			
Kaap St. Lucia	27	19	
Dundee			
Durban	27	30	
Estcourt	24	13	
Empangeni			
Harding			
Himeville			
Ladysmith	26	15	
Melmoth			
Mkuzi			
Newcastle	23	13	
Pietermaritzburg			
Port Shepstone	25	21	
Seven Oaks			
Vryheid			
Bethlehem	27	16	

O.F.S. - O.V.S.	Max.	Min.	Rvl.
Bethulie			
Bloemfontein	30	17	
Boshof			
Fauresmith	30	18	
Ficksburg			
Frankfort	24	14	
Harrismith			
Heilbron			
Hoopstad			
Kroonstad	27	17	
Lindley			
Modderpoort			
Phillipolis			
Reitz			
Vrede			
Warden			
Wepener	30	16	
Winburg			
Zastron			
Welkom	28	17	
S.W.A.; PROTECTORATES - PROTEKTORATE			
Aus	33	21	
Gobabis	30	17	
Keetmanshoop	37	24	
Luderitz	20	13	
Mariental	36	22	
Ondangua	32	20	13.0
Outjo	34	19	
Runtu			
Swakopmund	20	16	
Tsumeb	29	19	0.1
Windhoek	30	16	
Francistown			
Gaberones			
Mahalapye	23	19	2.0
Maun	26	19	33.5
Tsabong	33	20	
Bremersdorp	23	18	1.8
Emlembe			126.5
Stegi			

SYNOPTIC WEATHER MAP 1200 GMT. — 1400 SAST. SINOPTIESE WEERKAART

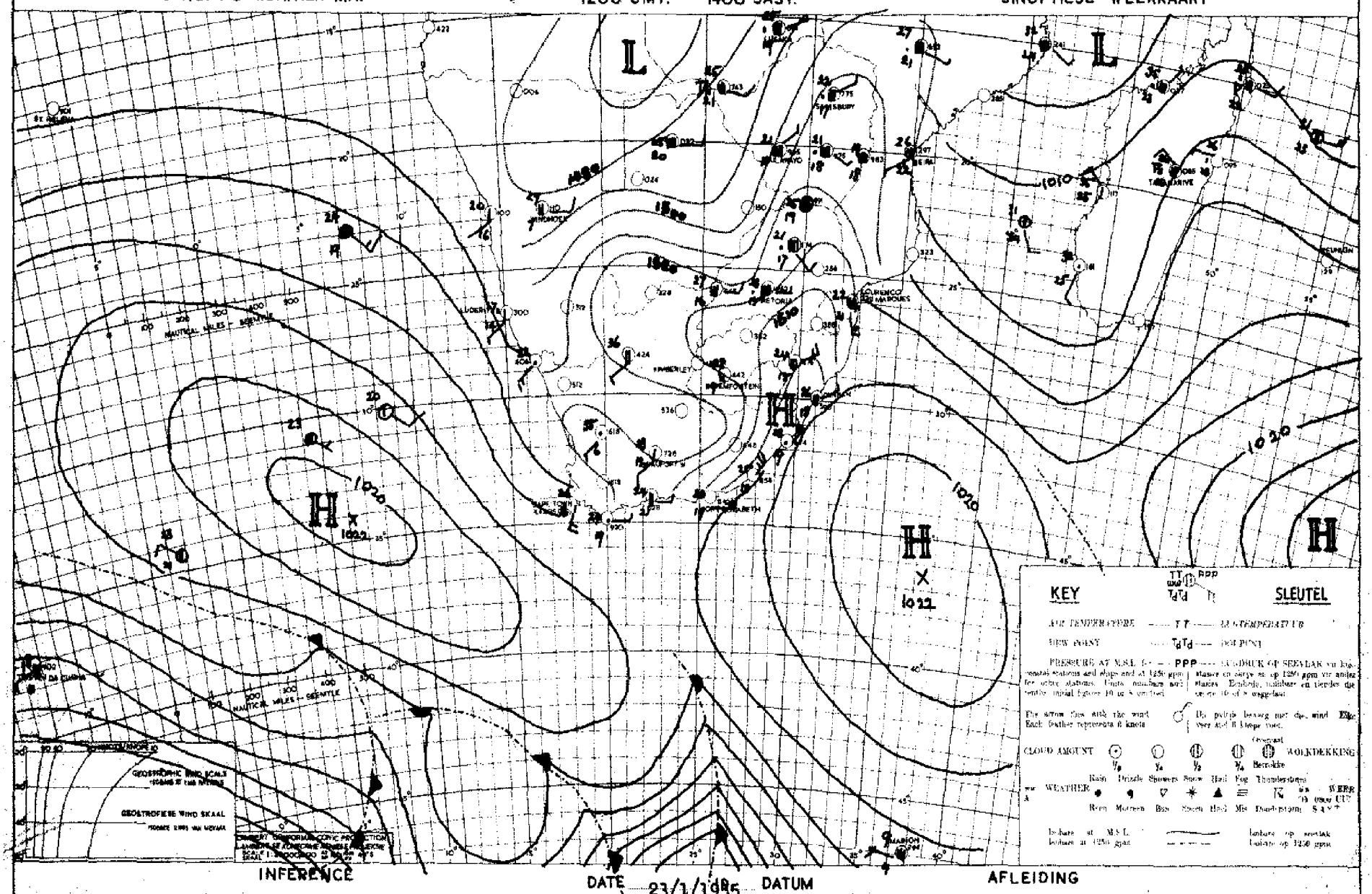

INFERENCE DATE 23/1/1955 DATUM AFLEIDING

n Nuwe hoogdruk sisteem het oor die suidwestelike Indiese Oseaan ontwikkel, met die gevolg dat warm, vogtige lug weer oor die oostelike en noordelike Unie ingevoer word. Dit sal oor die algemeen bewolk bly oor Natal en Transvaal. Verspreide reën of donderbuie sal oor laasgenoemde Provinsie uitsak. Enkele donderstorms sal oor die binneland van Natal ontwikkel. Oor die Vryburg - Mafeking distrikte en oor die noordoostelike helfte van die Vryhtaat sal dit gedeeltelik bewolk wees en plaaslike [illegible] die namiddag ontwikkel. Oor die res van die

A new high pressure system has developed over the southwestern Atlantic ocean, with the result that warm, humid air is again circulating over the eastern and northern Union. It will generally remain cloudy over Natal and the Transvaal. Scattered rain or thunderstorms will occur over the last mentioned Province. A few thunderstorms will also develop over the Natal interior. Partly cloudy weather will prevail over the districts of Vryburg and Mafeking - northeastern Free [illegible] in afternoon. Mainly fine

Maksimum en Minimum Temperature (°C) en Reënval (mms.) vir die 24maal wat om 0800 (SAST) eindig op 25/1/1955

Maximum and Minimum Temperatures (°C) and Rainfall (mms.) 24 hours ending at 0800 (SAST) on

TRANSVAAL	Max.	Min.	Rvl.
Andalusia			
Barberton			
Bethal			
Chester			
Crecy	26	16	30.0
Delareyville			
Dunnottar			
Ermelo	19	13	2.2
Groblersdal			
Jan Smuts	21	14	11.9
Komatipoort	27	21	0.2
Kroondal			
Leeuwdoornstad			
Lichtenburg			
Louis Trichardt	21	17	1.8
Marnitz			
Messina	25	21	
Middelburg			15.0
Nelspruit	25	18	
Nylstroom			
Pietersburg	24	15	
Piet Retief			
Pelgrimsrus	21	14	1.5
Pongola			
Potchefstroom			
Pretoria W.B.	21	17	19.8
Pretoriuskop			
Standerton			
Thabazimbi	25	18	9.5
Tzaneen			
Vereeniging			
Waterval boven	20	14	8.0
Witbank			
Wolmaransstad			
Zeerust	23	18	15.2
Joubert Park	22	14	10.5

KAAP - CAPE			
Alexanderbaai	25	15	
Aberdeen			
Barkly-Oos			

Cape KAAP	Max.	Min.	Rvl.
Beaufort-Wes	40	30	
Cala			
Calitzdorp			
Calvinia	41	20	
Cape Agulhas	24	20	
Cape Columbine	22	14	
Cape St. Francis	22	16	
Carnarvon			
Cradock			
Colesberg			
De Aar	34	21	0.4
Dordrecht	30	16	
East London	27	19	
Elsenburg			
Flagstaff			
Fraserburg	38	24	
Garies			
George	26	19	
Graaff Reinet	38	25	
Grahamstown			
Idutywa			
Jansenville			
Kenhardt	38	20	
Kentani			
Kimberley	35	18	
Kingwilliamstown			
Klaver			
Kowie			
Kuruman			
Lake Moritz			
Lovedale	38	20	
Maclear			
Mafeking			
Malmesbury			
Matatiele			
Matroosberg	32	14	
Middelburg	32	14	
Mossel Bay	22	20	
Mount Frere			
O'okiep			
Orange River	35	20	

KAAP - CAPE	Max.	Min.	Rvl.
Pofadder	36	24	TR.
Port Elizabeth	26	18	
Port Nolloth	19	13	
Port St. Johns	24	19	
Postmasburg			
Prieska			
Prince Albert			
Queenstown	35	16	
Riversdale	34	20	
Somerset-Oos	36	25	
Springfontein	27	11	
Steynsburg			
Stormsrivier			
Sutherland			
Swellendam			
Umtata			
Upington	37	22	
Van Wyksvlei	37	17	
Victoria-Wes	35	17	0.3
Vryburg	30	18	14.0
Williston	38	26	0.4
Willowmore			
Wingfield	31	19	

NATAL			
Kaap St. Lucia	29	20	1.8
Dundee			
Durban	28	20	
Estcourt	26	15	
Empangeni			
Harding			
Himeville			
Ladysmith	26	17	
Melmoth			
M'kuzi			
Newcastle	27	17	
Pietermaritzburg			
Port Shepstone	25	21	
Seven Oaks			
Vryheid			
Bethlehem			

O.F.S. - O.V.S.	Max.	Min.	Rvl.
Bethulie			
Bloemfontein	31	17	
Boshof			
Fauresmith	32	19	
Ficksburg			
Frankfort	26	15	
Harrismith			
Heilbron			
Hoopstad	30	18	
Kroonstad	27	17	
Lindley			
Modderpoort			
Phillipolis			
Reitz			
Vrede			
Warden			
Wepener	32	18	
Winburg			
Zastron			

S.W.A.; PROTECTORATES - PROTEKTORATE			
Aus			
Gobabis	28	18	1.5
Keetmanshoop	36	22	
Luderitz			
Marienta1	35	20	
Ondangua	29	18	4.5
Outjo	31	18	1.0
Runtu			
Swakopmund	21	13	
Tsumeb	27	17	5.0
Windhoek	29	16	0.1
Francistown			
Gaberones			
Mahalapye	27	20	
Maun	21	19	44.4
Tsabong	32	20	1.0
Bremersdorp	25	19	
Emlembi			
Stegi			0.6

SYNOPTIC WEATHER MAP — 1200 GMT. — 1400 SAST. — SINOPTIESE WEERKAART

INFERENCE — DATE 24/1/1955 — DATUM — AFLEIDING

Humid air will continue to circulate over the Transvaal and will gradually spread to the northern Cape and the Central Union. Cloudy to overcast weather associated with occasional rain will still occur over the Transvaal and thunderstorms will develop over over the Cape interior. With the eastward movement of the coastal low over the southwest Cape, cloudy weather will develop along the south and southeast coast.

Die sirkulasie van vogtige lug oor Transvaal sal voortduur en sal ook geleidelik na Noord Kaapland en die sentrale Unie uitbrei. Bewolkte tot betrokke weerstoestande gepaard met reën sal nog oor Transvaal voorkom en donderbuie sal ook die Kaapse binneland ontwikkel. Met die ooswaartse beweging van die kuslaag oor die suidwes kus van Kaapland sal bewolkte toestande langs die suid- en suidoos kus ontwikkel.

DAAGLIKSE WEERBULLETIN

WEERBURO : WEATHER BUREAU

DEPT. VAN VERVOER-DEPT. OF TRANSPORT

DAILY WEATHER BULLETIN

Maksimum en Minimum Temperature (°C) en Reënval (mms.) vir die 24maal wat om 0800 (SAST) eindig op 26/1/1955.....

Maximum and Minimum Temperatures (°C) and Rainfall (mms.) 24 hours ending at 0800 (SAST) on

TRANSVAAL	Max.	Min.	Rvl.
Andalusia			
Barberton	—	—	3.0
Bethal	—	—	3.0
Chester			
Crecy	26	18	3.0
Delareyville	—	—	2.8
Dunnottar	22	16	3.3
Ermelo	21	16	
Groblersdal			
Jan Smuts	21	16	3.0
Komatipoort	31	22	
Kroondal	—	—	9.0
Leeuwdoornstad			
Lichtenburg			
Louis Trichardt	22	18	14.6
Marnitz	26	19	
Messina	28	22	1.6
Middelburg	—	—	2.5
Nelspruit	28	19	
Nylstroom			
Pietersburg	25	17	
Piet Retief			
Pelgrimsrus	24	16	20.9
Pongola			
Potchefstroom	24	16	28.8
Pretoria W.B.	24	18	6.7
Pretoriuskop			
Standerton			
Thabazimbi	27	19	4.0
~~Towoomba~~	27	18	0.9
Vereeniging			
Watervalboven	23	16	2.0
Witbank			
Wolmaransstad			
Zeerust	23	19	15.2
Joubert Park	19	15	12.0

KAAP - CAPE			
Alexanderbaai	22	15	
Aberdeen	—	—	4.8
Barkly-Oos			

Cape - KAAP	Max.	Min.	Rvl.
Beaufort-Wes	38	18	3.2
Cala			
Calitzdorp			
Calvinia	37	16	
Cape Agulhas	25	17	0.6
Cape Columbine	20	13	
Cape St. Francis	22	17	
Carnarvon			
Cradock			
Colesberg			
De Aar	33	18	0.2
Dordrecht	31	16	
East London	31	20	
Elsenburg			
Flagstaff			
Fraserburg	32	16	1.2
Garies	35	17	
George	26	19	0.2
Graaff Reinet	37	21	0.8
Grahamstown			
Idutywa			
Jansenville			
Kenhardt	36	22	15.2
Kentani			
Kimberley	34	20	
Kingwilliamstown			
Klaver			
Kowie			
Kuruman			
Lake Mentz	—	—	5.3
Lovedale	42	20	
Maclear			
Mafeking	—	—	13.5
Malmesbury			
Matatiele			
Matroosberg			
Middelburg	32	16	9.0
Mossel Bay	21	20	
Mount Frere			
Okiep			
Orange River	35	21	

KAAP - CAPE	Max.	Min.	Rvl
Pofadder			
Port Elizabeth	24	21	
Port Nolloth	18	13	
Port St. Johns	25	19	
Postmasburg	30	18	0.6
Prieska	36	25	
Prince Albert			
Queenstown	37	18	
Riversdale	30	18	1.2
Somerset-Oos	37	15	3.5
Springfontein	28	16	
Steynsburg	—	—	23.2
Stormsrivier			
Sutherland			
Swellendam			
Umtata			
Upington	35	19	6.7
Van Wyksvlei	36	20	
Victoria-Wes	35	18	5.0
Vryburg	24	17	14.5
Williston	35	19	2.9
Willowmore			
Wingfield	28	17	

NATAL			
Kaap St. Lucia	30	23	4.8
Dundee			
Durban	28	24	
Estcourt	28	16	
Empangeni			
Harding			
Himeville			
Ladysmith	28	19	
Melmoth			
M'kuzi			
Newcastle	27	18	
Pietermaritzburg			
Port Shepstone	26	21	
Seven Oaks			
Vryheid			
Bethlehem			

O.F.S. - O.V.S.	Max.	Min.	Rvl
~~Balfontein~~	—	—	8.0
Bloemfontein	30	17	2.1
Boshof			
Fauresmith	32	20	
Ficksburg			
Frankfort	21	15	3.0
Harrismith			
Heilbron			
Hoopstad	27	18	6.5
Kroonstad	23	17	7.0
Lindley			
Modderpoort			
Phillipolis			
Reitz			
Vrede			
Warden			
Wepener			
Winburg			
Zastron	—	—	2.3
Welkom	26	17	1.2

S.W.A.; PROTECTORATES - PROTEKTORATE			
Aus			
Gobabis	23	17	39.3
Keetmanshoop	34	17	7.2
Luderitz	20	15	
Mariental	29	18	33.0
Ondangua	26	17	0.8
Outjo	28	14	
Runtu			
Swakopmund	23	19	
Tsumeb	24	17	4.8
Windhoek	27	14	26.9
Francistown			
Gaberones			
Mahalapye	27	20	0.6
Maun	27	20	
Tsabong	27	19	17.0
Bremersdorp	29	20	8.4
Embi			
Stegi			

SYNOPTIC WEATHER MAP 1200 GMT. — 1400 SAST. SINOPTIESE WEERKAART

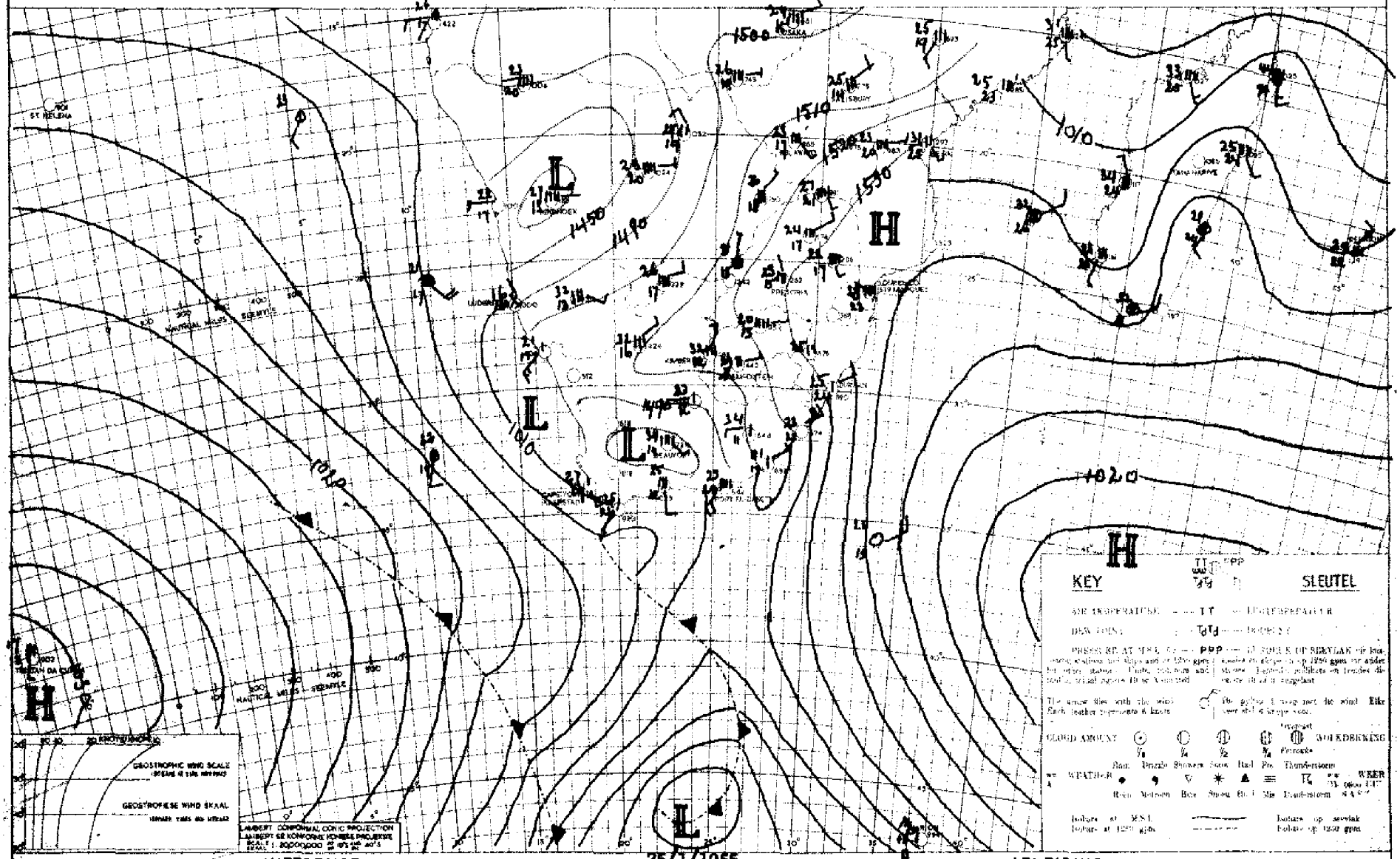

INFERENCE

An intensifying anticyclone is approaching the Union from the west, while moist air is flowing southwards and westwards over the Union itself. Pressure is falling over the interior and hence conditions are becoming favourable for general cloudiness and widespread rain.

DATE 25/1/1955

DATUM

AFLEIDING

'n Versterkende antisikloon nader die Unie vanaf die weste terwyl vogtige lug suidwaarts en weswaarts beweeg oor die Unie. Die druk daal oor die binneland en gevolglik ontwikkel die toestand gunstig vir algemene bewolkte weer en reën.

DAAGLIKSE WEERBULLETIN / WEERBURO : WEATHER BUREAU — DAILY WEATHER BULLETIN

DEPT. VAN VERVOER-DEPT. OF TRANSPORT

Maksimum en Minimum Temperature (°C) en Reënval (mms.) vir die 24maal wat om 0800 (SAST) eindig op 27/1/1955

Maximum and Minimum Temperatures (°C) and Rainfall (mms.) 24 hours ending at 0800 (SAST) on

TRANSVAAL	Max.	Min.	Rvl.
Andalusia			4.5
Barberton			2.8
Bethal			
Chester			
Crecy	28	19	
Delareyville			
Dunnottar	22	X	10.2
Ermelo			
Groblersdal			
Jan Smuts	21	16	15.8
Komatipoort	33	23	
Kroondal			
Leeuwdoornstad			
Lichtenburg			
Louis Trichardt			20.0
Marnitz	27	21	
Messina	31	22	
Middelburg			17.0
Nelspruit	30	20	6.4
Nylstroom			
Pietersburg	26	18	
Piet Retief	28	17	10.6
Pelgrimsrus	26	16	20.9
Towoomba	27	20	
Potchefstroom	23	17	35.4
Pretoria W.B.	24	17	11.6
Pretoriuskop			
Standerton			
Thabazimbi	26	19	5.5
Tzaneen			
Vereeniging			
Waterval boven	23	16	7.2
Witbank			28.0
Wolmaransstad			
Zeerust	21	17	4.2
Joubert Park	20	16	23.5

KAAP - CAPE			
Alexanderbaai	21	14	XX
Aberdeer			6.0
Barkly Oos			

Cape - KAAP	Max.	Min.	Rvl.
Beaufort-Wes	31	14	26.5
Cala			
Calitzdorp			
Calvinia	30	17	
Cape Agulhas	19	17	0.2
Cape Columbine	18	13	
Cape St. Francis	22	16	10.0
Carnarvon			
Cradock			
Colesberg			
De Aar			30.0
Dordrecht	26	17	91.5
East London	27	13	48.0
Elsenburg	28	16	20.6
Flagstaff			
Fraserburg	30	14	
Garies	25	11	
George	21	14	51.3
Graaff Reinet	23	14	4.5
Grahamstown			36.0
Idutywa			
Jansenville			
Kenhardt	31	22	
Kentani			
Kimberley	21	17	13.3
Kingwilliamstown			
Klaver			
Kowie			
Kuruman			13.6
Lake Mentz			
Lovedale	27	15	33.5
Maclear			
Mafeking			
Malmesbury			30.0
Matatiele			
Matroosberg			
Middelburg	27	13	71.0
Mossel Bay	20	15	10.5
Mount Frere			
Okiep			
Orange River	29	18	4.5

KAAP - CAPE	Max.	Min.	Rvl
Pofadder	35	18	
Port Elizabeth	24	16	18.8
Port Nolloth	17	10	
Port St. Johns	27	18	48.5
Postmasburg	23	17	5.9
Prieska	32	23	
Prince Albert			
Queenstown	29	14	41.0
Riversdale	19	14	18.5
Somerset-Oos	21	9	27.0
Springfontein	26	14	57.0
Steynsburg			8.6
Stormsrivier			
Sutherland			
Swellendam			
Umtata			
Upington	30	21	
Van Wyksvlei	33	18	5.5
Victoria-Wes	28	12	20.2
Vryburg	24	19	0.7
Williston	32	18	
Willowmore			
Wingfield	21	16	

NATAL			
Kaap St. Lucia	30	23	
Dundee			
Durban	29	22	6.5
Estcourt	29	19	0.6
Empangeni			
Harding			38.5
Himeville			
Ladysmith	30	19	2.9
Melmoth	26	X	0.6
M'kuzi			
Newcastle	27	10	6.3
Pietermaritzburg	29	21	16.0
Port Shepstone			
Seven Oaks			
Vryheid			
Bethlehem	23	13	33.5

O.F.S. - O.V.S.	Max.	Min.	Rvl
Bethulie			
Bloemfontein	23	17	13.4
Boshof			48.0
Fauresmith	25	16	67.2
Ficksburg			3.0
Frankfort	21	15	80.0
Harrismith			
Heilbron			
Hoopstad	24	19	5.0
Kroonstad	21	17	32.7
Lindley			6.0
Modderpoort			
Phillipolis			7.5
Reitz			30.0
Vrede			16.0
Warden			
Wepener	26	17	10.5
Winburg			
Zastron			51.8
Bolkom	22	17	54.8

S.W.A.; PROTECTORATES - PROTEKTORATE			
Aus	22	15	
Gobabis	24	18	7.0
Keetmanshoop	32	16	
Luderitz			
Marienthal	31	18	
Ondangua	28	18	
Outjo	29	16	
Rundu / Maseru	22	15	13.7
Swakopmund	23	17	
Tsumeb	27	17	
Windhoek	24	17	5.8
Francistown			
Gaberones / Ghanzi	25	19	4.7
Manalapye	26	20	7.0
Maun	28	20	1.3
Tsabong	24	20	7.0
Bremersdorp	30	20	
Empumbi			
Stegi			

SYNOPTIC WEATHER MAP — 1200 GMT. — 1400 SAST. — SINOPTIESE WEERKAART

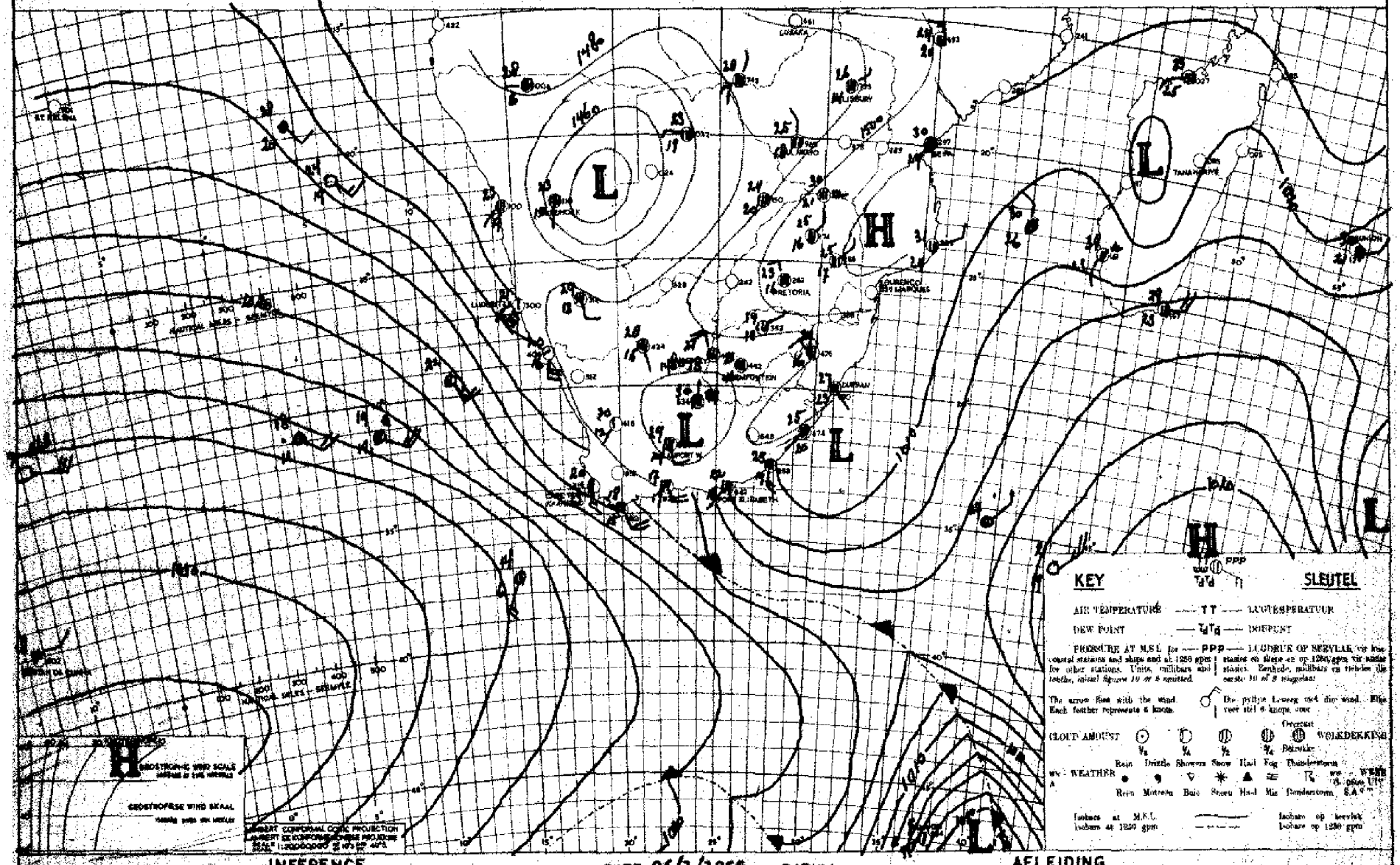

INFERENCE — DATE 26/1/1956 — DATUM — AFLEIDING

The intensive high over the southern Atlantic is extending a strong wedge south of the Union, which by tomorrow will reach the Natal coast. As this wedge will extend at least over the southwestern half of the Cape, the weather will clear over these areas, but over the remainder of the Union it will remain cloudy to overcast with rain or rainshowers.

Die intensiewe hoogdruk oor die Suid Atlantiese Oseaan het 'n uitloper gevorm wat geleidelik langs die suidkus sal op beweeg. Aangesien hierdie uitloper ook teminste die suidwestelike helfte van die Kaap Provinsie sal beïnvloed, sal dit egter bewolk tot betrokke bly en verdere reën of reënbuie sal uitsak.

WEERBURO : WEATHER BUREAU — DAILY WEATHER BULLETIN

DEPT. VAN VERVOER-DEPT. OF TRANSPORT

Maksimum en Minimum Temperature (°C) en Reënval (mms.) vir die 24 uur wat om 0800 (SAST) eindig op 28/1/1955 .....

Maximum and Minimum Temperatures (°C) and Rainfall (mms.) 24 hours ending at 0800 (SAST) on

TRANSVAAL	Max.	Min.	Rvl.
Andalusia			32.0
Barberton			[illegible]
Bethal			13.0
Chester			2.3
Creey	27	18	2.4
Delareyville			0.5
Dunnottar	22	14	11.0
Ermelo			
Groblersdal			
Jan Smuts	24	14	48.4
Komatipoort	34	20	23.5
Kroondal			
Leeuwdoornstad			73.0
Lichtenburg			3.0
Louis Trichardt	26	19	25.5
Marnitz	27	19	29.5
Messina	32	22	6.0
Middelburg	29	18	42.5
Nelspruit			
Nylstroom	27	17	11.3
Pietersburg	25	13	14.4
Piet Retief	26	15	
Pelgrimsrus	28	18	5.5
Potchefstroom	24	15	33.8
Pretoria W.B.	24	16	32.9
Pretoriuskop			
Standerton			
Thabazimbi	28	19	47.5
Tzaneen			
Vereeniging			
Watervalboven			
Witbank			
Wolmaransstad			13.0
Zeerust	25	18	2.0
Joubert Park	23	13	36.1

KAAP - CAPE			
Alexanderbaai	20	15	
Aberdeen			1.
Barkly Oos			

Cape - KAAP	Max.	Min.	Rvl.
Beaufort-Wes	20	12	0.2
Cala			9.9
Calitzdorp			
Calvinia	30	15	
Cape Agulhas	20	18	
Cape Columbine	22	12	
Cape St. Francis	21	16	
Carnarvon			
Cradock			
Colesberg			
De Aar	24	11	
Dordrecht	13	[illegible]	14.0
East London	21	16	0.3
Elsenburg			
Flagstaff			
Fraserburg			
Garies	21	10	
George	34	21	
Graaff Reinet	19	11	2.6
Grahamstown	18	12	
Idutywa			6.4
Jansenville			
Kenhardt			
Kentani	33	19	
Kimberley			
Kingwilliamstown	24	17	11.8
Klaver			
Kowie			
Kuruman			12.2
Lake Mentz			
Lovedale	17	14	2.6
Maclear			
Mafeking			
Malmesbury			
Matatiele			7.7
Matroosberg			
Middelburg	19	10	
Mossel Bay	19	18	0.3
Mount Frere			
Okiep			
Orange River	26	14	0

KAAP - CAPE	Max.	Min.	Rvl.
Pofadder			
Port Elizabeth	22	15	0.5
Port Nolloth	15	11	
Port St. Johns	20	16	9.5
Postmasburg	24	16	2.8
Prieska			
Prince Albert			
Queenstown	15	11	4.5
Riversdale	19	14	0.6
Somerset-Oos	15	12	14.5
Springfontein	18	10	18.5
Steynsburg			
Stormsrivier			
Sutherland			
Swellendam			
Umtata			
Upington	34	21	
Van Wyksvlei	30	16	
Victoria-Wes	23	10	
Vryburg	27	18	2.5
Williston	28	13	3.2
Willowmore			
Wingfield	26	17	
[illegible]			
Kaap St. Lucia	28	19	8.0
Dundee			64.5
Durban	24	17	18.4
Estcourt	21	12	13.5
Empangeni			
Harding			19.9
Himeville			
Ladysmith	22	13	21.4
Melmoth	24	13	9.5
M'kuzi			
Newcastle	20	13	34.5
Pietermaritzburg			
Port Shepstone	23	16	40.0
Seven Oaks			
Vryheid			
Bethlehem	24	17	3.6

O.F.S. - O.V.S.	Max.	Min.	Rvl.
Bethulie			
Bloemfontein	21	14	30.5
Boshof			29.8
Fauresmith	22	13	4.1
Ficksburg			45.0
Frankfort	19	XX	17.0
Harrismith			
Heilbron			
Hoopstad	28	16	8.5
Kroonstad	20	14	9.5
Lindley			10.0
Modderpoort			
Phillipolis			0.9
Reitz			2.2
Vrede			16.5
Warden			6.3
Wepener	23	16	53.6
Winburg			8.2
Zastron			2.0
[illegible]elkom	26	14	16.4

S.W.A.; PROTECTORATES - PROTEKTORATE			
Aus			
Gobabis	25	18	2.3
Keetmanshoop	34	19	
Luderitz	19	14	
Mariental	33	20	
Ondangua	30	20	
Outjo	30	17	3.4
Runtu			
Swakopmund	21	16	
Tsumeb	27	20	8.8
Windhoek	26	18	
Francistown			
Gaberones			30.0
Mahalapye			10.0
Maun	29	20	2.4
Tsabong	26	19	8.0
Bremersdorp	32	17	17.2
Em babi			
Stegi			36.

SYNOPTIC WEATHER MAP 1200 GMT. — 1400 SAST. SINOPTIESE WEERKAART

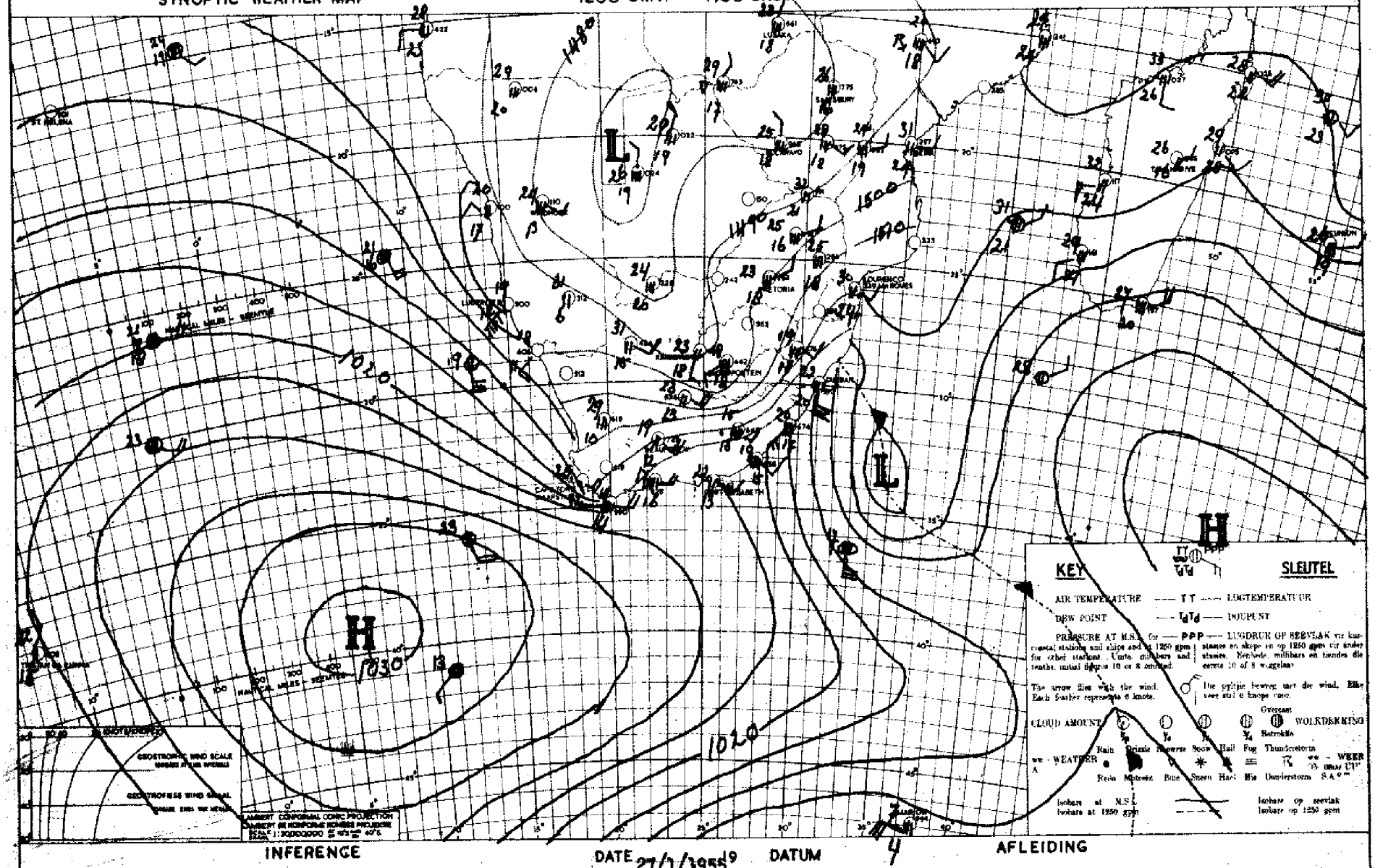

INFERENCE DATE 27/1/1955 DATUM AFLEIDING

Pressure is rising over the southeast coasts and a seperate high will form. The cooler, humid air will move over the south eastern Cape, Natal and over the eastern Transvaal. Skies will remain cloudy over the eastern half of the Union, but clearing in the west. Showers will continue over Transvaal, the Free State, northern Cape and over Natal.

Lugdrukke styg oor die suidoostelike kuststreke en 'n afsonderlike Hoog sal daar ontwikkel. Die koel, vogtige lug beweeg oor Suidoostelike Kaapland, oor Natal en oor die oostelike Transvaal. Bewolkte toestande sal voortduur oor die oostelike helfte van die Unie, maar in die weste sal dit opklaar. Buie sal voortduur oor Transvaal, die Vrystaat, noord Kaapland en oor Natal.

Meksimum en Minimum Temperature (°C) en Reënval (mms.) vir die 24-uur wat om 0800 (SAST) eindig op 29/1/1955.

Maximum and Minimum Temperatures (°C) and Rainfall (mms.) 24 hours ending at 0800 (SAST) on

TRANSVAAL	Max.	Min.	Rvl.
Andalusia			
Barberton			4.0
Bethal			
Chester			
Creey	25	16	3.0
Delareyville			
Dunnottar	21	16	1.9
Ermelo	17	12	
Groblersdal			
Jan Smuts	20	14	6.5
Komatipoort	23	19	12.5
Kroondal			4.2
Leeuwdoornstad			
Lichtenburg			
Louis Trichardt	21	17	7.8
Marnitz			
Messina	29	19	0.5
Middelburg			4.5
Nelspruit	23	18	2.0
Nylstroom			
Pietersburg			
Piet Retief	17	14	2.0
Pelgrimsrus	19	15	6.5
Pongola			
Potchefstroom	24	17	1.0
Pretoria W.B.	23	15	10.0
Pretoriuskop			
Standerton			
Thabazimbi	27	18	3.5
Tzaneen			
Vereeniging			
Waterval boven	20	15	2.5
Witbank			
Wolmaransstad			
Zeerust	24	18	6.8
Joubert Park			

KAAP - CAPE			
Alexanderbaai	23	16	
Aberdeen			
Barkly-Oos			

Cape - KAAP	Max.	Min.	Rvl.
Beaufort-Wes	26	13	
Cala			
Calitzdorp			
Calvinia	32	20	
Cape Agulhas	22	18	
Cape Columbine	25	12	
Cape St. Francis	20	15	
Carnarvon			
Cradock			
Colesberg			
De Aar	26	15	
Dordrecht	15	12	2.0
East London	21	17	
Elsenburg			
Flagstaff			
Fraserburg	27	14	
Garies			
George	21	10	
Graaff Reinet			
Grahamstown	27	15	
Idutywa			
Jansenville			
Kenhardt			
Kentani			3.0
Kimberley			
Kingwilliamstown			
Klaver			
Kowie			
Kuruman			
Lake Mentz			
Lovedale	23	13	
Maclear			17.0
Mafeking			
Malmesbury			
Matatiele			11.0
Matroosberg			
Middelburg	20	13	
Mossel Bay	20	17	
Mount Frere			
O'okiep			
Orange River	24	18	

KAAP - CAPE	Max.	Min.	Rvl
Pofadder	34	23	
Port Elizabeth	22	17	
Port Nolloth	18	13	
Port St. Johns	20	17	2.5
Postmasburg	26	10	2.2
Prieska	32	23	
Prince Albert			
Queenstown	16	13	0.5
Riversdale	25	15	
Somerset-Oos	21	14	
Springfontein	14	12	11.0
Steynsburg			
Stormsrivier			
Sutherland			
Swellendam			
Umtata			
Upington			
Van Wyksvlei	32	20	
Victoria-Wes	28	14	
Vryburg	27	20	4.0
Williston	31	17	
Willowmore			
Wingfield	31	17	

NATAL			
Kaap St. Lucia	22	18	6.0
Dundee			
Durban	20	18	8.6
Estcourt	17	14	1.6
Empangeni			
Harding			28.5
Himeville			12.0
Ladysmith	17	15	1.6
Melmoth			
M'kuzi			
Newcastle	17	14	0.6
Pietermaritzburg			
Port Shepstone			
Seven Oaks			
Weybeid			
Bethlehem			

O.F.S. - O.V.S.	Max.	Min.	Rvl
Bethulie	21	15	1.8
Bloemfontein			
Boshof			4.5
Fauresmith	20	17	103.7
Ficksburg			4.0
Frankfort	20	14	
Harrismith			
Heilbron			
Hoopstad	26	19	3.2
Kroonstad	23	16	0.5
Lindley			
Modderpoort			
Phillipolis			
Reitz			
Vrede			
Warden			
Wepener	20	16	
Winburg			
Zastron			

S.W.A.; PROTECTORATES - PROTEKTORATE			
Aus			
Gobabis	27	19	
Keetmanshoop	33	23	
Luderitz	19	14	
Marienta1	31	19	7.5
Ondangua	30	20	1.0
Outjo	30	15	
Runtu			
Swakopmund	19	16	
Tsumeb			
Windhoek	28	17	1.1
Francistown			
Gaberones			
Mahalapye	27	18	
Maun			
Tsabong	29	22	
Bremersdorp	20	17	2.5
Mbabane			
Stegi			

SYNOPTIC WEATHER MAP 1200 GMT. — 1400 SAST. SINOPTIESE WEERKAART

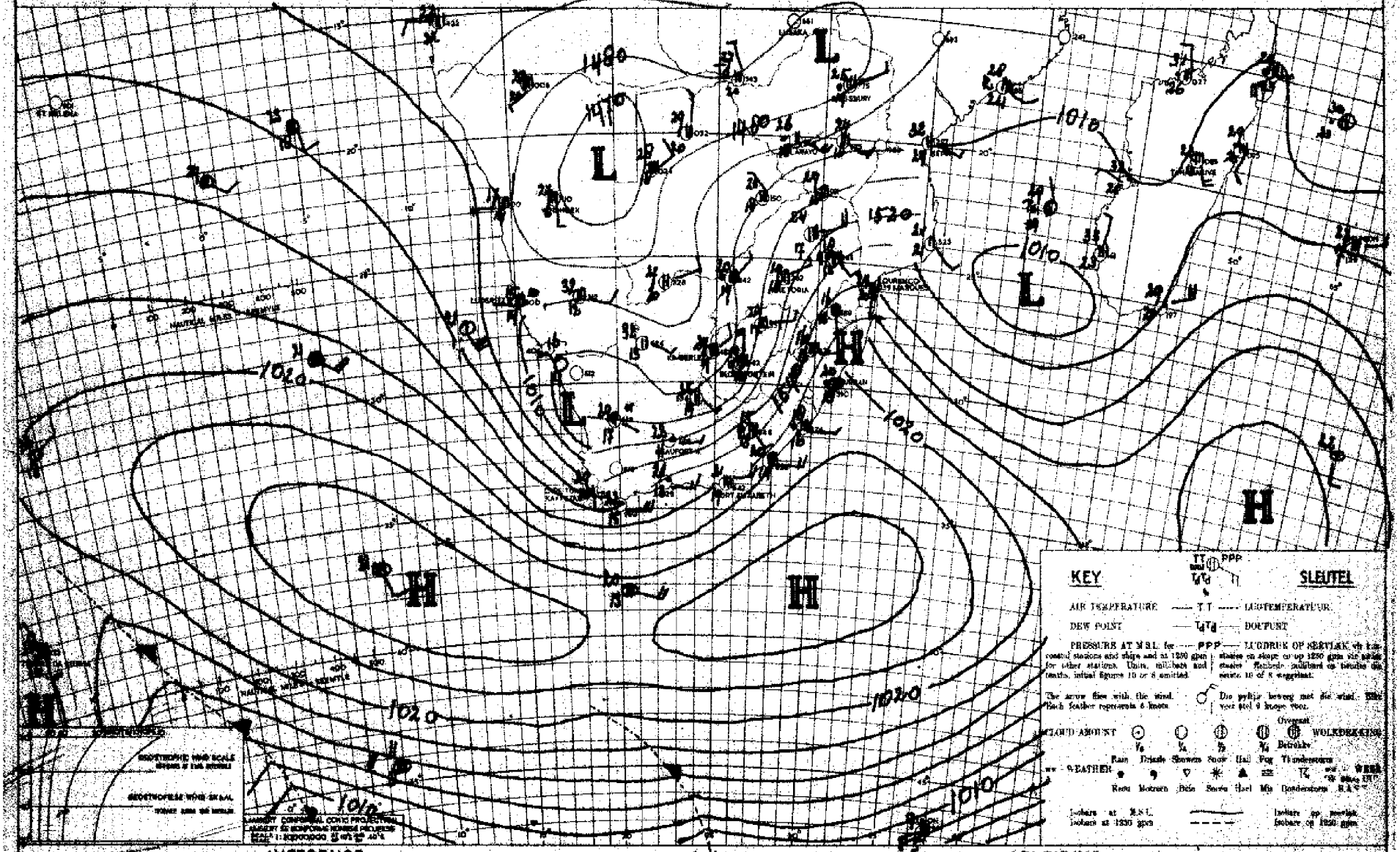

INFERENCE DATE 28/1/1955 DATUM AFLEIDING

Cool, moist air is now advancing southwards again to the Cape Province and cloudiness will increase over interior Cape. The elongated belt of high pressure south of the Union will split into two cells and the coastal low along the west coast will slowly move southwards. An upper low over northern S.W. Africa, will, however, maintain rain conditions mostly north of the Orange

Koel, vogtige lug stromm suidwaarts na die Kaapprovinsie waar bewolktheid sal toeneem. 'n Laagdruk stelsel in die bolug oor noordelike Suidwes-Afrika sal reën toestande egter meestal tot noord van die Oranjerivier beperk. Die hoogdrukgordel suid van die Unie sal in twee verdeel en die kuslaag sal geleidelik suidwaarts beweeg.

Maksimum en Minimum Temperature (°C) en Reënval (mm) vir die 24 uur wat om 0900 (SAST) eindig op

30 Januarie 1955

Maximum and Minimum Temperatures (°C) and Rainfall (mms) for 24 hours ending at 0900 (SAST) on

TRANSVAAL	Max	Min	Rvl
Andalusia			
Barberton			
Bethal			
Chester			2.0
Crecy			
Delareyville			
Dunnottar	23	14	
Ermelo	24	15	33.5
Grobblersdal			
Jan Smuts	23	16	
Komatipoort			
Kroondal			
Leeuwdoornstad			
Lichtenburg			
Louis Trichardt	24	17	3.5
Marnitz	27	18	
Messina	29	22	
Middelburg			
Nelspruit			
Potchefstroom Towoomba	28	20	
Pietersburg	25	17	
Piet Retief			
Pelgrimsrus			1.0
Potchefstroom			
Pretoria W.B.	26	17	
Pretoriuskop			
Standerton			
Thabazimbi	30	20	
Tzaneen			
Vereeniging			
Waterval boven			
Witbank			18.5
Wolmaransstad			
Zeerust	27	16	
Joubert Park			

KAAP - CAPE			
Alexanderbaai	25	19	
Aberdeen			
Calvinia			
Cape Town			0.1

Cape - KAAP	Max	Min	Rvl
Beaufort West	31	17	
Cala			
Calitzdorp			
Calvinia	36	20	
Cape Agulhas	23	18	
Cape Columbine	22	13	
Cape St. Francis	19	16	
Carnarvon			
Cradock			
Colesberg			
De Aar			
Dordrecht			
East London	23	17	6.1
Elsenburg			
Flagstaff			
Fraserburg	32	19	
Garies	35	19	
George			
Graaff Reinet			
Grahamstown			
Idutywa			5.5
Jansenville			
Kenhardt			
Kentani			10.1
Kimberley	25	17	31.1
Kingwilliamstown			
Klaver			
Kowie			
Kuruman			31.8
Lake Merti			
Lovedale	27	15	
Maclear			
Mafeking			
Malmesbury			
Matatiele			6.5
Matroosberg			
Middelburg	28	16	
Mossel Bay	19	17	
Mount Frere			
Okiep			
Orange River			

KAAP - CAPE	Max	Min.	Rvl
Pofadder			
Port Elizabeth	22	18	
Port Nolloth	18	16	
Port St. Johns	22	18	3.8
Postmasburg			
Prieska			
Prince Albert			
Queenstown			
Riversdale	26	16	
Somerset-Oos	26	14	
Springfontein			
Steynsburg			
Stormsrivier			
Sutherland			
Swellendam			
Umtata			
Upington	32	18	67.8
Van Wyksvlei	34	18	2.5
Victoria-Wes	30	18	
Vryburg	27	18	
Williston	35	20	8.0
Willowmore			
Wingfield	30	20	

Kaap St. Lucia	25	21	73.0
Dundee			
Durban	23	20	47.5
Estcourt	20	16	4.8
Empangeni			
Harding			15.7
Himeville			
Ladysmith	22	17	4.5
Melmoth	22	18	23.5
Mkuzi			
Newcastle	27	18	5.5
Pietermaritzburg			
Port Shepstone			55.0
Seven Oaks			
Vryheid			
Zululand			

O.F.S. - O.V.S.	Max.	Min.	Rvl
Bethlehem Bethlehem			11.7
Bloemfontein	23	17	9.5
Boshof			
Fauresmith	28	18	1.4
Ficksburg			19.5
Frankfort	24	14	
Harrismith			
Heilbron			
Hoopstad	25	19	3.5
Kroonstad			
Lindley			4.5
Modderpoort			
Phillipolis			
Reitz			
Vrede			
Warden			
Wepener	23	17	3.4
Winburg			
Zastron			7.6
Welkom	24	17	5.0

S.W.A.; PROTECTORATES - PROTEKTORATE			
Aus			
Gobabis	27	19	6.0
Keetmanshoop	32	18	14.0
Luderitz	16	14	
Marienta			
Ondangua			
Outjo	30	16	
Runtu			
Swakopmund	21	17	
Tsumeb	24	18	2.5
Windhoek	28	13	
Francistown			
Gaberones			
Manzabpye	27	17	
Maun	28	18	17.2
Tzabong	30	21	
Bremersdorp			
Empandeni			
Bulawayo	18	14	34.0

SYNOPTIC WEATHER MAP 1200 GMT. — 1400 SAST. SINOPTIESE WEERKAART

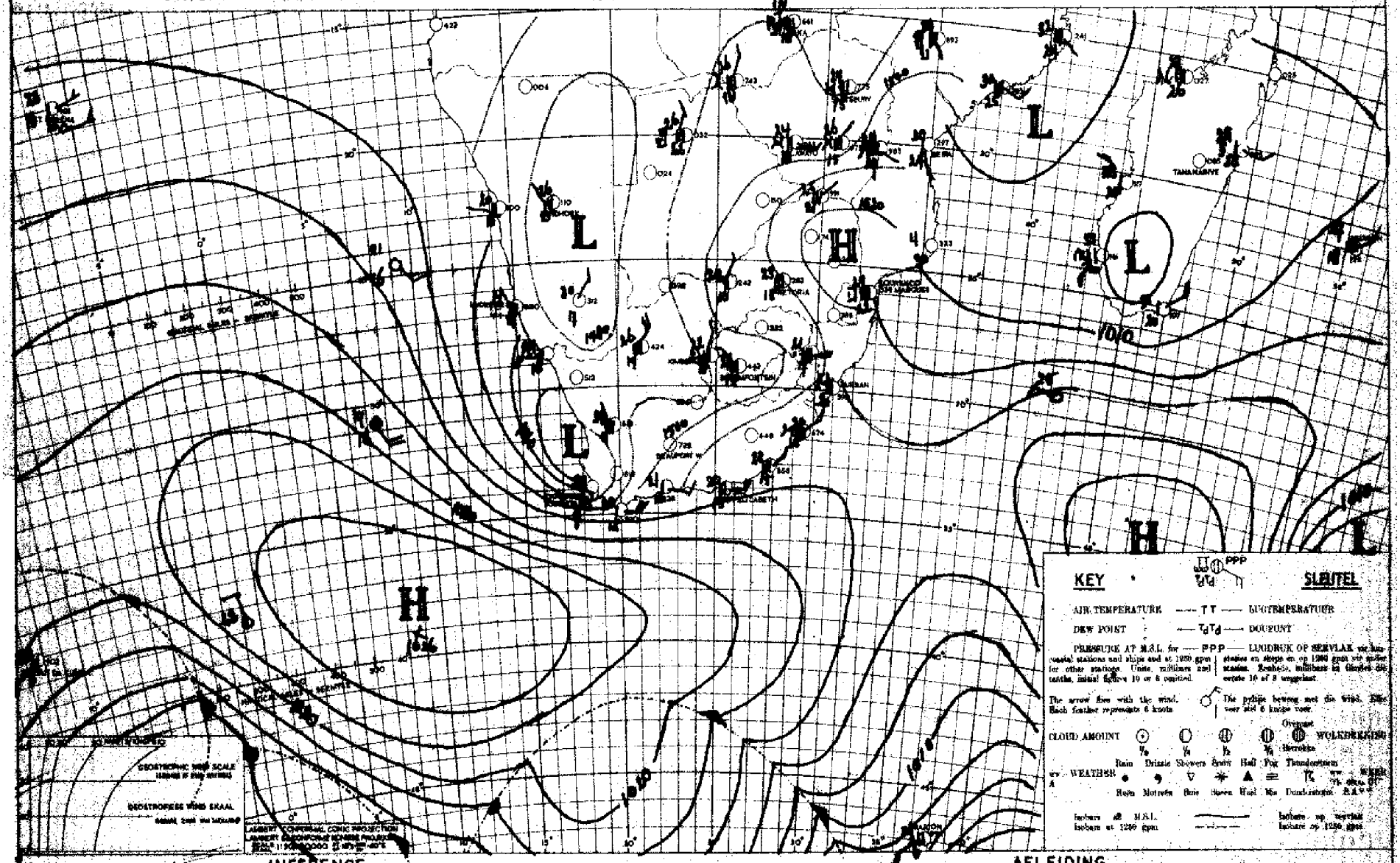

INFERENCE DATE 20.1.19 DATUM AFLEIDING

A large high pressure system is moving presently from the Atlantic to the Indian Ocean. The pressures over the Central Union will generally be low and will thus favour the influx of equatorial air from the north. Cloudy to overcast weather will generally prevail over the Cape Province, Free State and Natal. Rains will occur over Gardonia, Griqualand West, the Southwestern half of the Free State, Natal and the Transkeian Territories. Transvaal weather will mainly be cloudy and mild.

'n Uitgebreide hoogdruk gebied beweeg geleidelik van die Atlantiese na die Indiese Oseaan. Die Unie binneland is onder die beheer van 'n laagdrukgebied en dus sal warm vogtig lug na die Kaapse binnelande beweeg. Bewolkte tot betrokke weer sal oor Gardonia, Griekwaland Wes, die Suidwestelike helfte van die Vrystaat, Natal en die Transkei gebiede uitsak oor Transvaal sal dit hoofsaaklik bewolk en matig wees.

DAAGLIKSE WEERBULLETIN

WEERBURO : WEATHER BUREAU
DEPT. VAN VERVOER-DEPT. OF TRANSPORT

DAILY WEATHER BULLETIN

Maksimum en Minimum Temperature (°C) en Reënval (mms.) vir die 24uur wat om 0800 (SAST) eindig op 31 Januarie 1955.

Maximum and Minimum Temperatures (°C) and Rainfall (mms.) 24 hours ending at 0800 (SAST) on

TRANSVAAL	Max.	Min.	Rvl.	Cape KAAP	Max.	Min.	Rvl.	KAAP - CAPE	Max.	Min.	Rvl.	O.F.S. - O.V.S.	Max.	Min.	Rvl.
Andalusia				Beaufort-Wes	30	15		Pofadder	24	16	8.0	Bethulie			2.0
Barberton			9.0	Cala				Port Elizabeth	22	17		Bloemfontein	21	14	58.0
Belhaal				Calitzdorp				Port Nolloth	19	17		Boshof			
Chester				Calvinia	31	15	14.7	Port St. Johns	20	19	7.6	Fauresmith			
Creey	29	17		Cape Agulhas	24	18		Portmasburg				Ficksburg			49.0
Delareyville				Cape Columbine	19	13		Prieska	35	18	37.0	Frankfort	18	15	52.0
Dunnottar				Cape St. Francis	20	16		Prince Albert				Harrismith			
Ermelo	24	13	10.0	Carnarvon				Queenstown	26	14	1.5	Heilbron			
Groblersdal				Cradock				Riversdale	25	13		Hoopstad	25	18	17.5
Jan Smuts	24	16		Colesberg			13.0	Somerset-Oos	25	16		Kroonstad			
Komatipoort	31	19	19.5	De Aar	31	1	13.0	Springfontein	xx	xx	23.2	Lindley			
Kroondal				Dordrecht	17	12	2.5	Steynsburg				Modderpoort			
Leeuwdoornstad				East London	25	19	2.1	Stormsrivier				Phillipolis			
Lichtenburg				Elsenburg				Sutherland				Reitz			12.0
Louis Trichardt	26	19		Flagstaff				Swellendam				Vrede			5.0
Marnitz	28	20		Fraserburg	28	14	7.7	Umtata				Warden			
Messina	30	23		Garies	31	16		Upington	22	17	47.4	Wepener	20	15	42.1
Middelburg				George	24	13		Van Wyksvlei	33	14	0.4	Winburg			
Nelspruit	29	19	31.0	Graaff Reinet	26	16		Victoria-Wes	24	12		Zastron			27.4
Nylstroom				Grahamstown				Vryburg	28	18	7.0	Welkom	22	17	13.8
Pietersburg	27	16		Idutywa			12.0	Williston	28	15	20.0	S.W.A.; PROTECTORATES - PROTEKTORATE			
Piet Retief	24	14	33.2	Jansenville				Willowmore							
Pelgrimsrus	26	18	39.4	Kenhardt	34	17		Wingfield	7	14		Aus			
				Kentani			3.0					Gobabis	29	17	9.2
Potchefstroom	27	16		Kimberley	22	14	43.0					Keetmanshoop	27	17	
Pretoria W.B.	26	18		Kingwilliamstown				Kaap St. Lucia	23	20	24.4	Luderitz	18	14	
Pretoriuskop				Klaver				Dundee				Mariental	30	18	8.4
Standerton				Kowie				Durban	22	19	43.0	Ondangua	27	21	0.2
Thabazimbi	23	20		Kuruman			14.9	Estcourt	19	14	35.3	Outjo	30	15	
[illegible]	28	20		Lake Mentz				Empangeni				Runtu			
Vereeniging				Lovedale	26	15		Harding			22.0	Swakopmund	22	14	
Watervalboven	25	16	7.5	Maclear				Himeville				Tsumeb	28	17	
Witbank				Mafeking				Ladysmith	30	14	30.5	Windhoek	28	13	
Wolmaransstad				Malmesbury				Melmoth	31	15	32.0	Francistown			
Zeerust	27	18		Matatiele			33.8	M'kuzi				Gaberones			
Joubert Park	24	16		Matroosberg				Newcastle	29	14	19.2	Manalapye	30	18	
				Middelburg	21	10	9.7	Pietermaritzburg				Maun	28	20	12.6
KAAP - CAPE				Mossel Bay	19	16		Port Shepstone	xx	xx	44.0	Tsabong	29	20	10.0
Alexanderbaai	25	19		Mount Frere				Seven Oaks				Bremersdorp	30	18	62.3
Aberdeen				Okiep				Vryheid				Empumbi			59.0
[illegible]			10.5	Orange River	33	14	36.0	Bethlehem	31	11	34.5	Stegi	28	14	66.0

SYNOPTIC WEATHER MAP 1200 GMT. — 1400 SAST SINOPTIESE WEERKAART

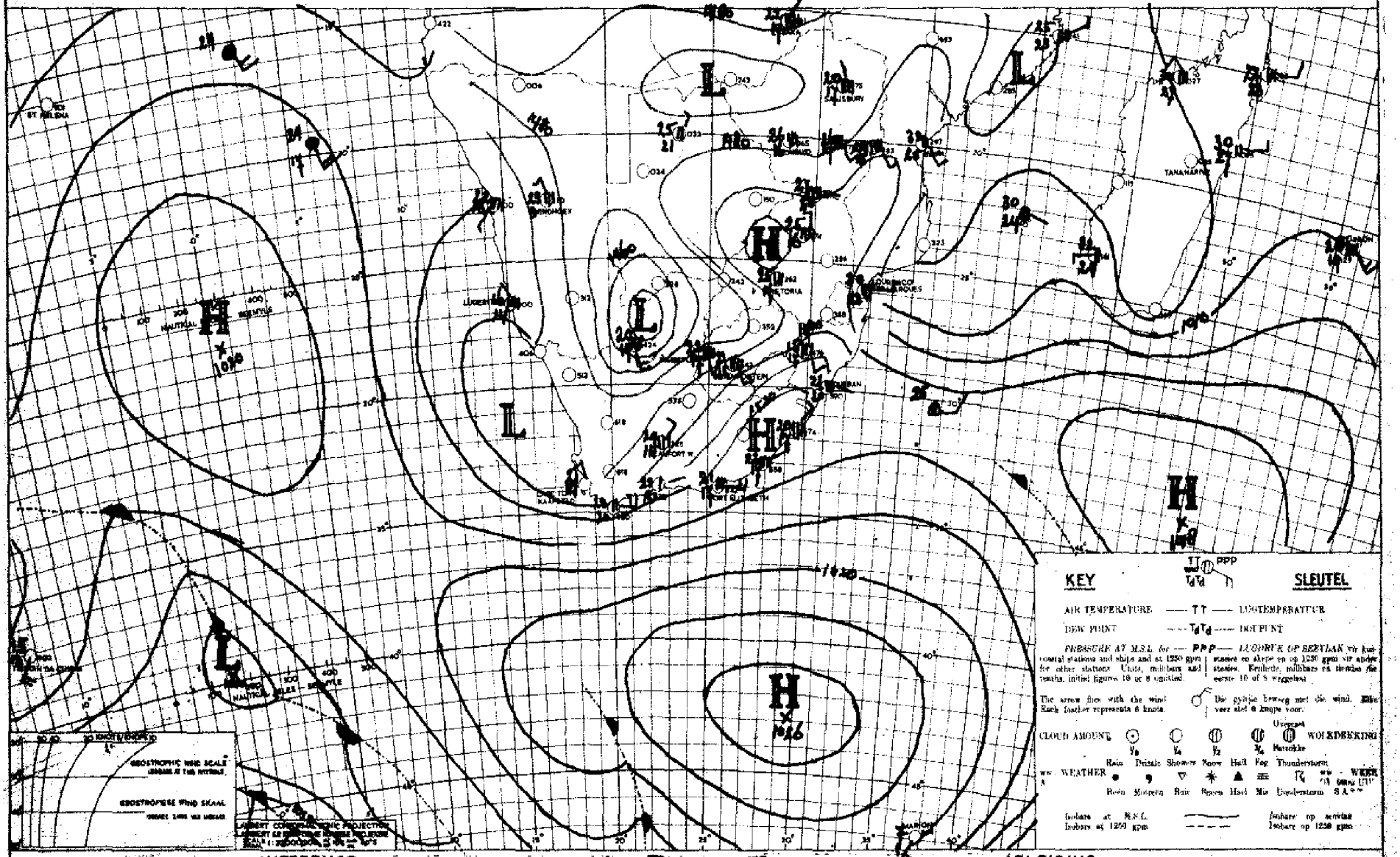

INFERENCE

DATE 30. 1. 19 55

The anticyclone over the Southwestern Indian Ocean controls the circulation of cool moist air from the east over the South-eastern Union. The low-pressure system over the interior has some-what intensified, cloudy to overcast and rainy weather will still persist over the Southwestern half of the Free State, the South-eastern Transvaal, Natal and the Transkei. It will however clear over Gardonia. Over the remainder of the Union it will be

AFLEIDING

DATUM

Die hoogdruk gebied oor die suidwestelike Atlantiese Oseaan beheer in die invloei van koel vogtig lug oor die Suidoostelike Unie. Die laagdruk sisteem oor die sentrale Unie het ietwat verdiep. Bewolkte tot betrokke weer gepaard met reën sal oor die Suidwestelike helfte van die Vrystaat die Suidoostelike dis-trikte van Transvaal, Natal en die Transkei gebiede bly voort-duur. Oor Gardonia sal dit egter geleidelik opklaar. Oor die

DEPARTEMENT VAN VERVOER

DAAGLIKSE WEERBULLETIN

0800 S.A.S.T.

UITGEREIK DEUR

DIE WEERBURO

PRETORIA

UNIE VAN SUID-AFRIKA

UNION OF SOUTH AFRICA

DEPARTMENT OF TRANSPORT

DAILY WEATHER BULLETIN

0800 S.A.S.T.

ISSUED BY

THE WEATHER BUREAU

PRETORIA

LIBRARY
MAY 2 1955

DAAGLIKSE WEERBULLETIN — WEERBURO : WEATHER BUREAU — DAILY WEATHER BULLETIN

DEPT. VAN VERVOER–DEPT. OF TRANSPORT

Maksimum en Minimum Temperature (°C) en Reënval (mms.) vir die 24maal wat om 0800 (SAST) eindig op 1 Februarie 195.....

Maximum and Minimum Temperatures (°C) and Rainfall (mms.) 24 hours ending at 0800 (SAST) on

TRANSVAAL	Max.	Min.	Ryl.
Andalusia			0.2
Barberton			1.3
Bethal			67.0
Chester			5.0
Creoy	30	18	
Delareyville ...			
Dunnottar	26	15	14.2
Ermelo	21	13	10.5
Groblersdal			
Jan Smuts	24	15	5.9
Joubert Park ...			
Komatipoort	25	20	16.5
Kroondal			1.9
Leeuwdoornstad.			
Lichtenburg			
Louis Trichardt.	27	18	9.0
Marnitz	29	19	
Messina	32	22	
Middelburg			14.0
Nelspruit			
Nylstroom			
Pietersburg	27	17	
Piet Retief	19	14	1.8
Pelgrimsrus			
Potchefstroom ..	28	17	1.2
Pretoria W.B. ..	27	17	0.3
Pretoriuskop ...			
Standerton			0.4
Thabazimbi		19	68.5
Towoomba			
Watervalboven ..	23	16	12.3
Witbank			
Wolmaransstad ..			20.0
Zeerust	28	18	3.0

CAPE - KAAP	Max.	Min.	Ryl.
Alexanderbaai ...	25	18	
Aberdeen			
Beaufort-Wes	32	15	
Cala			
Calitzdorp			
Calvinia	31	15	
Cape Agulhas	22	16	
Cape Columbine ..	20	13	
Cape St. Francis.	20	14	
Carnarvon			
Cradock			
Colesberg			
De Aar	28	15	
Dordrecht	21	12	
East London	25	18	
Elsenburg			
Flagstaff			
Fraserburg	29	15	
Garies	31	15	
George	28	17	
Graaff Reinet ...	30	15	
Grahamstown			
Idutywa			0.5
Jansenville			
Kenhardt	32	19	
Kentani			
Kimberley	25	19	
Kingwilliamstown.			
Klaver			
Kowie			
Kuruman			
Lake Mentz			
Lovedale	29	14	
Maclear			
Mafeking			
Matatiele			
Matroosberg			
Middelburg			
Mossel Bay	21	18	

KAAP - CAPE	Max.	Min.	Ryl.
O'okiep			
Orange River	26	17	
Pofadder	30	18	
Port Elizabeth ..	24	15	
Port Nolloth	21	16	
Port St. Johns ..	22	18	
Postmasburg			
Prieska	29	22	
Prince Albert ...			
Queenstown	24	14	
Riversdale	34	16	
Somerset-Oos	28	11	
Springfontein ...	19	14	0.7
Steynsburg			
Sutherland			
Swellendam			
Upington	30	18	
Van Wyksvlei	33	17	
Victoria-Wes	29	11	
Vryburg	26	18	9.5
Williston	32	18	
Wingfield	21	14	
NATAL			
Kaap St. Lucia ..	23	18	17.0
Dundee			12.0
Durban	23	19	4.4
Estcourt	17	14	8.3
Harding			1.0
Himeville			
Ladysmith	17	15	14.9
Melmoth	19	15	8.0
M'kuzi			
Newcastle	19	16	11.7
Pietermaritzburg.			
Port Shepstone ..			
Seven Oaks			
Vryheid			

O.F.S. - O.V.S.	Max.	Min.	Ryl.
Bethlehem	16	11	31.0
Bethulie			
Bloemfontein	23	15	14.5
Boshof			
Fauresmith	23	17	0.4
Fiksburg			
Frankfort	22	14	70.5
Heilbron			
Hoopstad	23	18	18.0
Kroonstad	25	11	8.0
Lindley			22.5
Modderpoort			32.9
Phillipolis			
Reitz			
Vrede			28.5
Warden			29.4
Welkom	23	16	29.2
Wepener	21	17	1.2
Winburg			1.0
Zastron			1.5
S.W.A.; PROTECTORATES - PROTEKTORATE			
Aus			
Gobabis	28	18	
Keetmanshoop	32	18	
Luderitz	19	15	
Marienta	32	19	
Ondangua	30	18	
Outjo	32	15	
Runtu			
Swakopmund	21	18	
Tsumeb	28	19	
Windhoek	29	15	0.4
Okahandja	33	19	0.1
Mahalapye			
Maun	29	19	
Tsabong	28	20	-
Bremersdorp	20	17	16.1
Emlembi			33.0
Stegi			
Maseru			

SYNOPTIC WEATHER MAP — 1200 GMT. — 1400 SAST. — SINOPTIESE WEERKAART

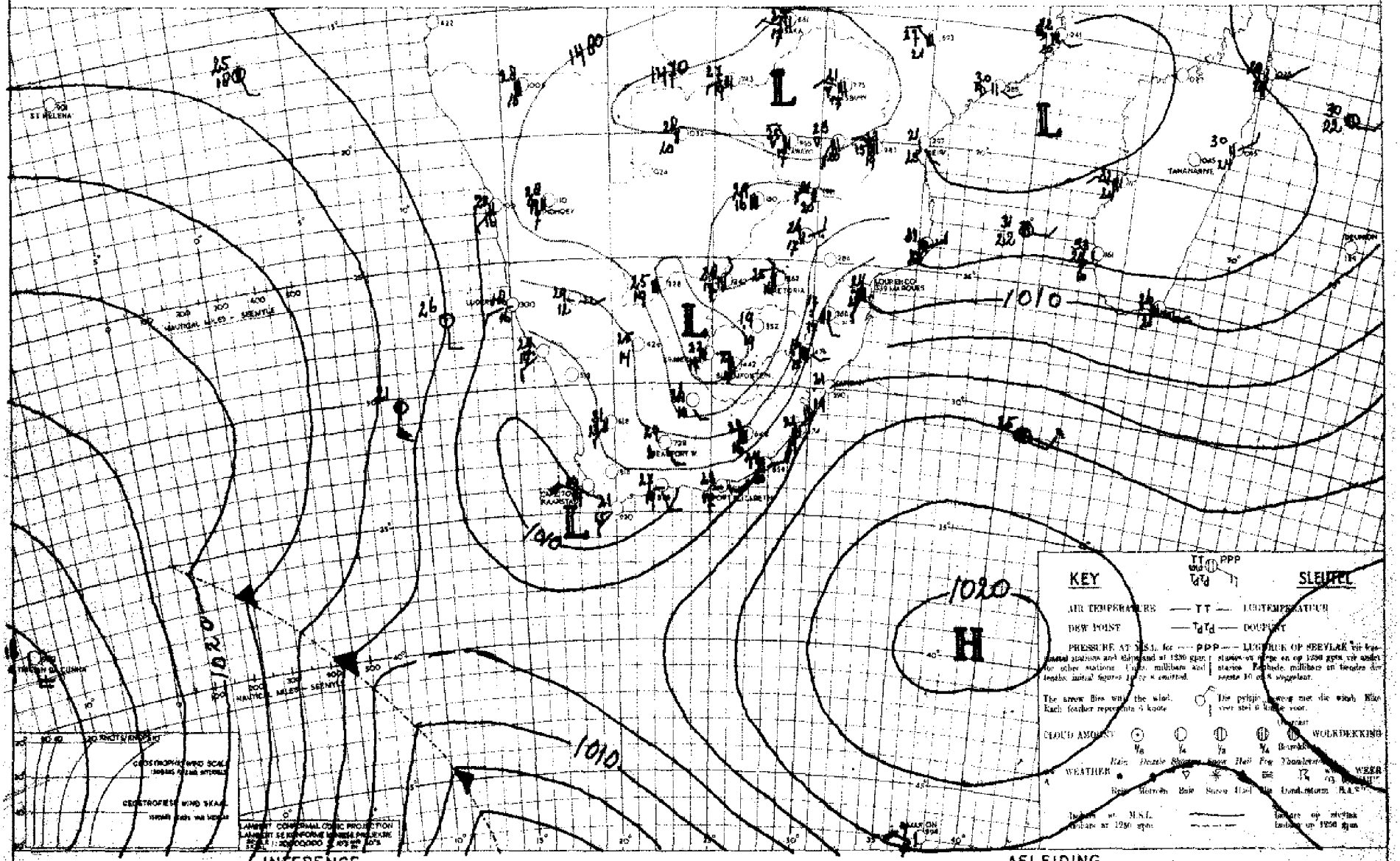

INFERENCE — DATE 31 Jan 19 55 — DATUM — AFLEIDING

The low over the Cape Peninsula will move to the south coast and drier air behind it will move over the Western half of the Union. The air will remain relatively moist over the eastern half of the country and isolated thunderstorms will develop.

Die laag oor die Kaapse Skiereiland sal na die suidelike kuststreke beweeg en droër lug sal oor die westelike helfte van die Unie instroom. Die lug sal egter betreklik vogtig bly oor die oostelike helfte van die land en los donderstorms sal ontwikkel.

DAAGLIKSE WEERBULLETIN — WEERBURO : WEATHER BUREAU — DAILY WEATHER BULLETIN

DEPT. VAN VERVOER—DEPT. OF TRANSPORT

Maksimum en Minimum Temperature (°C) en Reënval (mms.) vir die Etmaal wat om 0800 (SAST) eindig op 2 FEB 1955

Maximum and Minimum Temperatures (°C) and Rainfall (mms.) 24 hours ending at 0800 (SAST) on

TRANSVAAL	Max.	Min.	Rvl.
Andalusia			
Barberton			13.5
Bethal			
Chester			3.0
Crecy	30	17	11.5
Delareyville			2.0
Dunnottar			
Ermelo	22	15	1.0
Groblersdal			
Jan Smuts	24	16	0.5
Joubert Park	24	16	1.7
Komatipoort	25	23	4.2
Kroondal			4.4
Leeuwdoornstad.			10.0
Lichtenburg			
Louis Trichardt.	24	18	9.2
Marnitz	28	20	1.0
Messina			
Middelburg			
Nelspruit	24	20	4.0
Nylstroom			
Pietersburg	27	18	
Piet Retief	21	16	0.6
Pelgrimsrus	22	16	6.0
Potchefstroom	25	18	1.0
Pretoria W.B.	26	18	8.9
Pretoriuskop			
Standerton			
Thabazimbi	25	19	16.5
Towoomba	27	19	0.4
Watervalboven	22	12	1.8
Witbank			
Wolmaransstad			8.0
Zeerust	25	18	5.8

CAPE - KAAP	Max.	Min.	Rvl.
Alexanderbaai	25	17	
Aberdeen			
Beaufort-Wes			
Cala			
Calitzdorp			
Calvinia	32	14	
Cape Agulhas	24	19	
Cape Columbine	21	13	
Cape St. Francis.	18	15	
Carnarvon			
Cradock			
Colesberg			
De Aar			
Dordrecht	25	12	
East London	26	17	
Elsenburg			
Flagstaff			
Fraserburg			
Garies			
George	24	16	
Graaff Reinet	34	14	
Grahamstown			
Idutywa			
Jansenville			
Kenhardt	35	20	
Kentani			
Kimberley	28	18	1.1
Kingwilliamstown.			
Klaver			
Kowie			
Kuruman			
Lake Mentz			7.2
Lovedale	32	18	
Maclear			
Mafeking			35.0
Matatiele			
Matroosberg			
Middelburg	30	12	
Mossel Bay	24	18	

KAAP - CAPE	Max.	Min.	Rvl.
O'okiep			
Orange River	31	19	4.6
Pofadder			
Port Elizabeth	24	19	
Port Nolloth	22	17	0.1
Port St. Johns	24	20	
Postmasburg			
Prieska	32	25	
Prince Albert			
Queenstown	30	12	
Riversdale	28	17	
Somerset-Oos	31	13	
Springfontein	26	14	
Steynsburg			
Sutherland			
Swellendam			
Upington	33	20	
Van Wyksvlei	26	16	5.5
Victoria-Wes	31	12	
Vryburg	31	27	
Williston	34	19	
Wingfield	27	17	

NATAL	Max.	Min.	Rvl.
Kaap St. Lucia	29	21	
Dundee			
Durban	26	21	
Estcourt			
Harding			
Himeville			
Ladysmith	26	16	
Melmoth	25	17	
M'kuzi			
Newcastle	26	17	1.0
Pietermaritzburg.			
Port Shepstone	25	20	
Seven Oaks			
Vryheid			

O.F.S. - O.V.S.	Max.	Min.	Rvl.
Bethlehem	26	11	
Bethulie			
Bloemfontein	26	16	10.0
Boshof			1.3
Fauresmith	26	16	0.5
Picksburg			
Frankfort	25	16	1.5
Heilbron			
Heopstad	28	18	22.5
Kroonstad	28	19	0.1
Lindley			
Modderpoort			
Phillipolis			
Reitz			
Vrede			2.0
Warden			
Welkom	26	18	14.0
Wepener	26	16	0.3
Winburg			
Zastron			

S.W.A.; PROTECTO-RATES - PROTEKTORATE	Max.	Min.	Rvl.
Aus			
Gobabis	29	17	
Keetmanshoop	33	19	
Luderitz	19	17	
Marienta1	33	20	
Ondangua	30	16	
Outjo	29	14	
Runtu			
Swakopmund	22	19	
Tsumeb	28	14	
Windhoek			
Gaberones	28	19	1.5
Mahalapye	30	20	29.2
Maun			
Tsabong			
Bremersdorp			10.8
Embembi			
Stegi			
Maseru			

SYNOPTIC WEATHER MAP — 1200 GMT — 1400 SAST. — SINOPTIESE WEERKAART

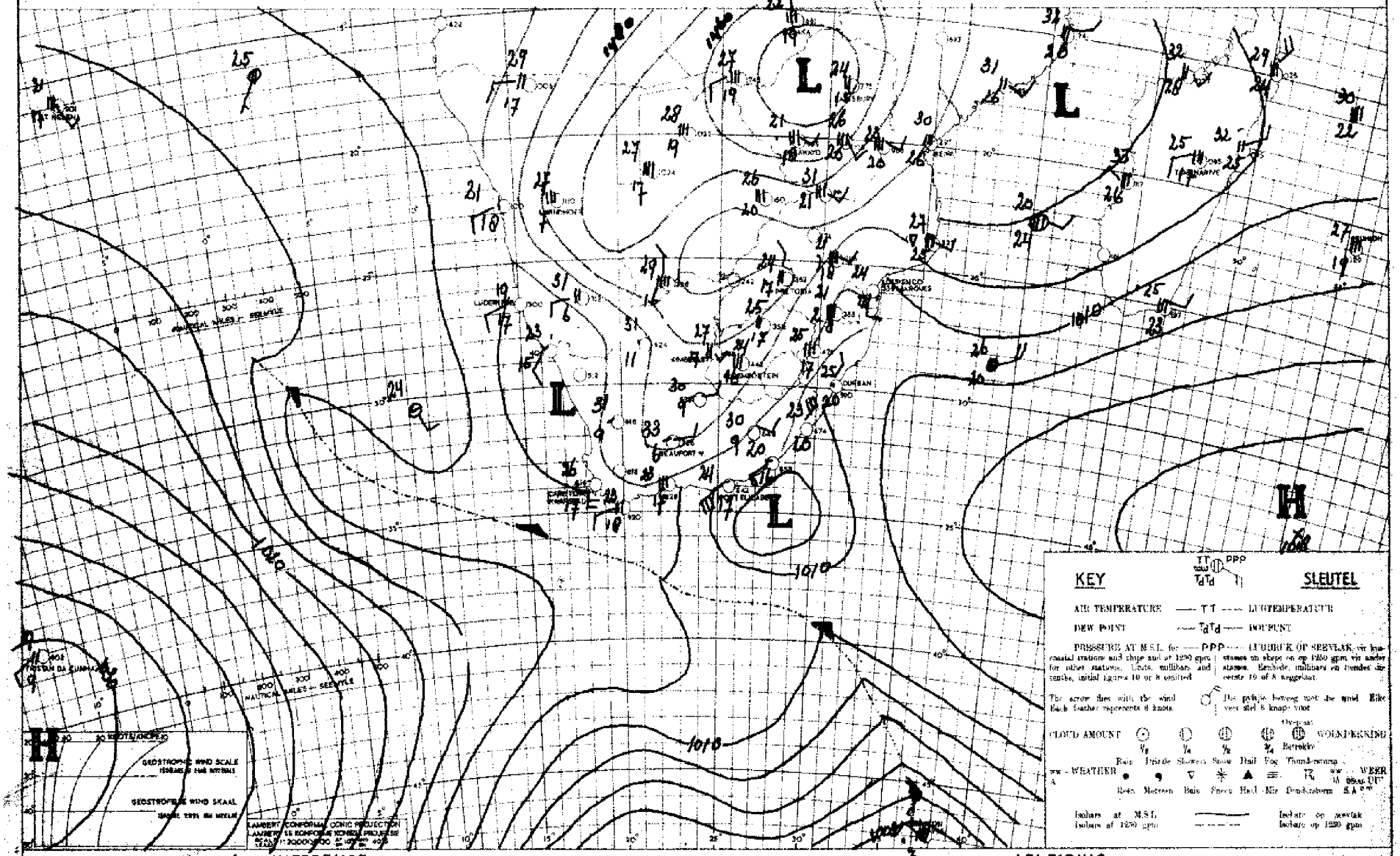

INFERENCE — DATE 1 — 2 19 55 DATUM — AFLEIDING

An intensive Cyclonic circulation is developing over Southern Rhodesia and with weak gradients along the coastal areas warm humid air will be drawn into the Central Union. Cloudy showery weather will therefore persist over the Transvaal, Free State and Northern Cape. Over the remainder of the Union it will be partly cloudy to fair.

'n Intensiewe siklioniese sirkulasie ontwikkel oor Suid Rhodesië en aangesien drukgradiente lange die kus swak is sal warm vogtige lug diep in die sentrale Unie indring. Bewolkte buierige weerstoestande sal dus oor Transvaal, Noord Kaapland en die Vrystaat bly voortduur. Oor die res van die Unie sal dit gedeeltelik of effens bewolk wees.

DAAGLIKSE WEERBULLETIN — WEERBURO : WEATHER BUREAU — DAILY WEATHER BULLETIN

DEPT. VAN VERVOER–DEPT. OF TRANSPORT

Maksimum en Minimum Temperature (°C) en Reënval (mms.) vir die Etmaal wat om 0800 (SAST) eindig op .3.FEB..1955..... Maximum and Minimum Temperatures (°C) and Rainfall (mms.) 24 hours ending at 0800 (SAST) on

TRANSVAAL	Max.	Min.	Rvl.
Andalusia			
Barberton			3.8
Bethal			
Chester			
Crecy	31	17	
Delareyville ...			
Dunnottar			
Ermelo	23	16	2.0
Groblersdal			
Jan Smuts	25	16	0.3
Joubert Park ...	25	16	2.0
Komatipoort	29	23	9.5
Kroondal			
Leeuwdoornstad.			37.5
Lichtenburg			
Louis Trichardt.			
Marnitz			
Messina	34	17	
Middelburg			
Nelspruit			
Nylstroom			
Pietersburg	27	19	3.2
Piet Retief			
Pelgrimsrus			
Potchefstroom ..			
Pretoria W.B. ..	27	17	
Pretoriuskop ...			
Standerton			
Thabazimbi	30	19	16.5
Towoomba	29	18	
Watervalboven ..	24	17	1.0
Witbank			
Wolmaranestad ..			4.0
Zeerust	28	18	8.6

CAPE – KAAP	Max.	Min.	Rvl.
Alexanderbaai ...	23	18	0.3
Aberdeen			
Beaufort-Wes			
Cala			8.5
Calitzdorp			
Calvinia	31	14	
Cape Agulhas	25	17	
Cape Columbine ..	19	13	
Cape St. Francis.	23	15	
Carnarvon			
Cradock			
Colesberg			
De Aar	30	16	0.7
Dordrecht	26	17	7.0
East London	26	20	
Elsenburg			
Flagstaff			
Fraserburg			
Garies	26	14	
George	24	16	5.0
Graaff Reinet ...	33	18	1.0
Grahar stown			
Idutyw			8.5
Janser ille			1.5
Kenhar t	35	16	
Kentani			
Kimberley	26	19	4.0
Kingwilliamstown.			
Klaver			
Kowie			
Kuruman			
Lake Mentz			
Lovedale	32	19	
Maclear			
Mafeking			
Matatiele			28.5
Matroosberg			
Middelburg			
Mossel Bay	25	17	9.2

KAAP – CAPE	Max.	Min.	Rvl.
O'okiep			
Orange River			
Pofadder	35	16	
Port Elizabeth ..	27	19	2.4
Port Nolloth	21	17	
Port St. Johns ..	26	21	3.3
Postmasburg	28	18	0.3
Prieska			
Prince Albert ...			
Queenstown	29	17	14.0
Riversdale	30	16	9.0
Somerset-Oos	34	16	7.5
Springfontein ...	26	17	34.0
Steynsburg			2.5
Sutherland			
Swellendam			
Upington	34	19	
Van Wyksvlei	37	17	
Victoria-Wes	31	15	3.5
Vryburg			
Williston	32	15	
Wingfield	26	16	

NATAL			
Kaap St. Lucia ..	31	22	0.6
Dundee			
Durban	28	23	
Estcourt	28	18	
Harding			
Himeville			
Ladysmith	28	19	
Melmoth	29	20	
M'kuzi			
Newcastle	27	18	0.4
Pietermaritzburg.			
Port Shepstone ..	28	23	0.5
Seven Oaks			
Vryheid			

O.F.S. – O.V.S.	Max.	Min.	Rvl.
Bethlehem	25	12	23.5
Bethulie			
Bloemfontein	23	17	8.9
Boshof			
Fauresmith	23	17	5.5
Ficksburg			
Frankfort	24	16	0.8
Heilbron			
Hoopstad	25	18	28.0
Kroonstad	25	12	12.0
Lindley			
Modderpoort			
Phillipolis			
Reitz			3.5
Vrede			
Warden			
Welkom	24	18	27.0
Wepener	23	17	47.0
Winburg			
Zastron			

S.W.A.; PROTECTORATES – PROTEKTORATE			
Aus	26	13	
Gobabis	31	17	
Keetmanshoop	33	15	
Luderitz	20	16	
Mariental	33	21	
Ondangua	30	14	
Outjo	30	13	
Runtu	31	19	
Swakopmund	23	18	
Tsumeb	30	16	0.9
Windhoek	29	13	0.2
Gaberones			
Mahalapye			
Maun	27	20	2.3
Tsabong			
Bremersdorp	27	21	1.4
Embembi			
Stegi			
Maseru			

SYNOPTIC WEATHER MAP 1200 GMT. — 1400 SAST. SINOPTIESE WEERKAART

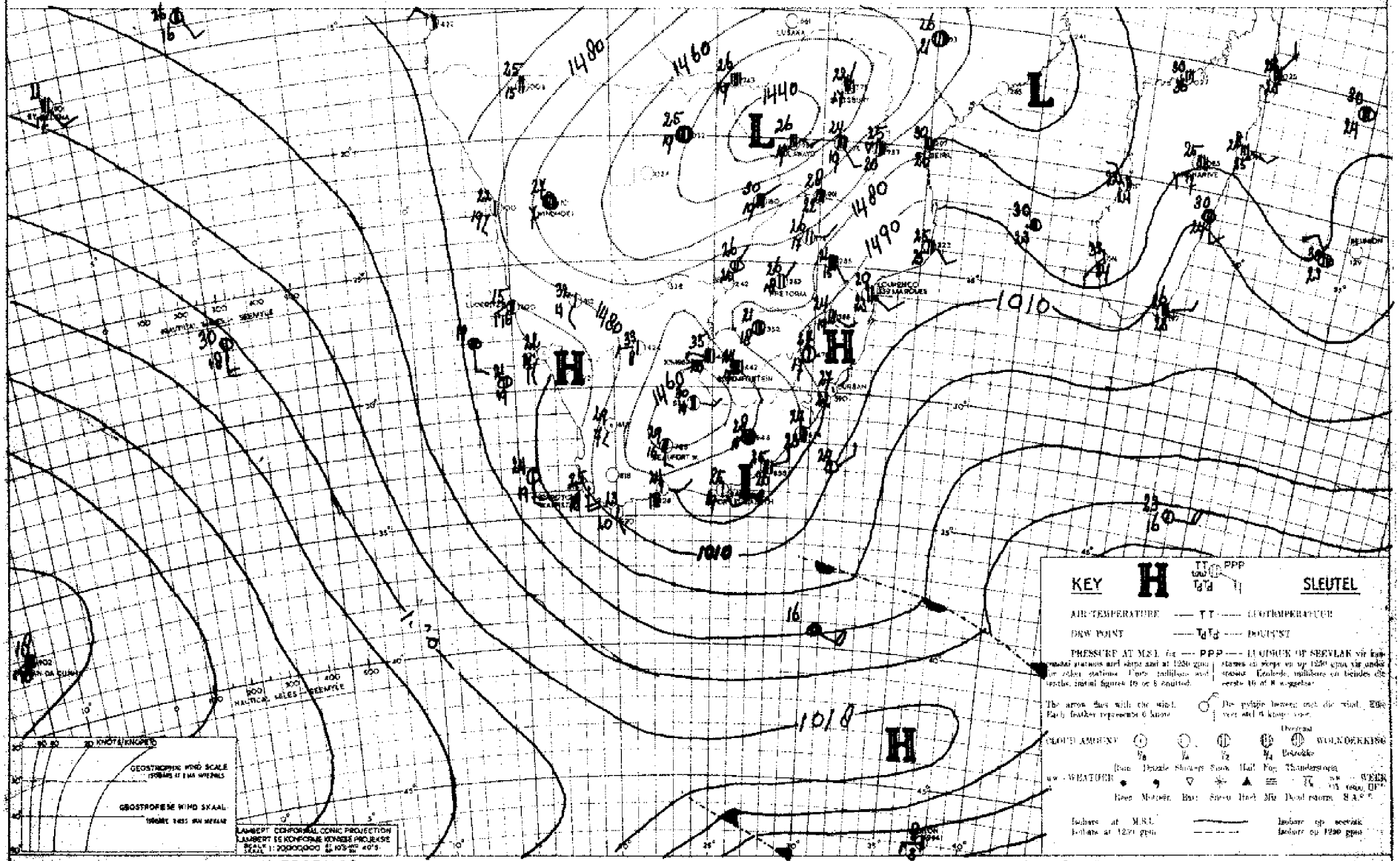

INFERENCE DATE 2 - 2 19 59 DATUM AFLEIDING

A north-south trough extends centrally over South Africa and humid air is flowing southwards on its eastern side, while drier air is present over Western Cape and South West Africa. This situation will continue and unsettled weather will persist over the Eastern half of the Union. The anticyclone West of the Union is slow moving, but the coastal low will advance to the east coast.

'n Noord-Suid gerigte trog is sentraal oor Suid-Afrika gelê en baie vogtige lug stroom Suidwaarts ten Ooste daarvan terwyl droër lug oor Suidwes-Afrika en Wes-Kaapland aanwesig is. Hierdie toestand sal voortduur en reën sal uitsak oor die Oostelike helfte van die Unie. Die antisiklone Wes van die Unie beweeg langsaam, maar die kuslaag sal na die Oskus beweeg.

DAAGLIKSE WEERBULLETIN — WEERBURO : WEATHER BUREAU — DAILY WEATHER BULLETIN

DEPT. VAN VERVOER-DEPT. OF TRANSPORT

Maksimum en Minimum Temperature (°C) en Reënval (mms.) vir die Etmaal wat om 0800 (SAST) eindig op **4 Februarie 1955**.... Maximum and Minimum Temperatures (°C) and Rainfall (mms.) 24 hours ending at 0800 (SAST) on

TRANSVAAL	Max.	Min.	Rvl.
Andalusia			
Barberton			
Bethal			
Chester			
Crecy	31	17	0.8
Delareyville ...			
Dunnottar	24	14	10.9
Ermelo	25	11	
Groblersdal			
Jan Smuts	24	14	
Joubert Park ...			
Komatipoort	32	24	17.0
Kroondal			
Leeuwdoornstad.			0.5
Lichtenburg			
Louis Trichardt.			
Marnitz			
Messina			
Middelburg			
Nelspruit	27	21	23.5
Nylstroom			
Pietersburg	27	19	2.9
Piet Retief	28	17	0.3
Pelgrimsrus			
Potchefstroom ..	28	15	11.9
Pretoria W.B. ..	26	16	9.6
Pretoriuskop ...			
Standerton			
Thabazimbi	26	19	59.0
Towoomba	27	18	0.9
Watervalboven ..	24	18	3.0
Witbank			
Wolmaransstad ..			2.0
Zeerust	28	18	2.8

CAPE - KAAP	Max.	Min.	Rvl.
Alexanderbaai ...	24	13	
Aberdeen			26.7
Beaufort-Wes	27	10	12.3
Cala			23.4
Calitzdorp			
Calvinia	22	8	
Cape Agulhas	20	16	0.5
Cape Columbine ..	19	12	
Cape St. Francis.	19	14	23.0
Carnarvon			
Cradock			24.0
Colesberg			
De Aar	30	9	
Dordrecht			
East London	25	16	6.6
Elsenburg			
Flagstaff			
Fraserburg			
Garies	23	10	
George	17	12	47.5
Graaff Reinet ...	26	11	5.8
Grahamstown			16.7
Idutywa			16.0
Jansenville			11.5
Kenhardt	38	13	
Kentani			34.0
Kimberley	29	12	
Kingwilliamstown.			
Klaver	27	14	
Kowie			
Kuruman			
Lake Mentz			4.5
Lovedale	22	13	14.7
Maclear			
Mafeking			
Matatiele			8.7
Matroosberg			
Middelburg	29	10	2.9
Mossel Bay	19	13	19.9

KAAP - CAPE	Max.	Min.	Rvl.
O'okiep			
Orange River	32	12	
Pefadder	24	12	
Port Elizabeth ..	24	14	4.5
Port Nolloth	22	11	
Port St. Johns ..	24	17	21.0
Postmasburg	28	11	
Prieska	31	16	
Prince Albert ...			
Queenstown	26	11	6.8
Riversdale	20	11	14.5
Somerset-Oos	21	11	7.5
Springfontein ...	22	10	3.4
Steynsburg			
Sutherland			
Swellendam			
Upington	29	15	
Van Wyksvlei	29	12	
Victoria-Wes	28	2	
Vryburg	28	13	
Williston	24	9	20.8
Wingfield	22	9	0.7

NATAL

Kaap St. Lucia ..	28	20	1.5
Dundee			2.5
Durban	30	18	36.9
Estcourt	29	17	
Harding			32.0
Himeville			
Ladysmith	31	20	5.0
Melmoth	32	17	4.2
M'kuzi			
Newcastle	29	18	9.0
Pietermaritzburg.			
Port Shepstone ..	27	18	20.5
Seven Oaks			
Vryheid			

O.F.S. - O.V.S.	Max.	Min.	Rvl.
Bethlehem	24	15	
Bethulie			
Bloemfontein	27	11	
Boshof			
Fauresmith	28	10	0.5
Ficksburg			
Frankfort	25	xx	10.5
Heilbron			
Heerpstad	26	13	
Kroonstad	24	15	0.2
Lindley			
Modderpoort			
Phillipolis			
Reitz			
Vrede			5.5
Warden			13.2
Welkom	25	13	
Wepener	24	12	
Winburg			
Zastron			1.5

S.W.A.; PROTECTO-RATES - PROTEKTORATE

Aus	24	10	
Gobabis	28	14	
Keetmanshoop	29	11	
Luderitz	24	15	
Marienta	32	15	
Ondangua	29	16	
Outjo	30	15	
Runtu	30	18	
Swakopmund	22	17	
Tsumeb	30	15	7.8
Windhoek	29	16	
Gaberones			
Mahalapye	28	18	54.0
Maun	22	20	56.8
Tsabong			
Bremersdorp	30	21	12.0
Embembi			
Stegi			
Maseru			

SYNOPTIC WEATHER MAP 1200 GMT. — 1400 SAST SINOPTIESE WEERKAART

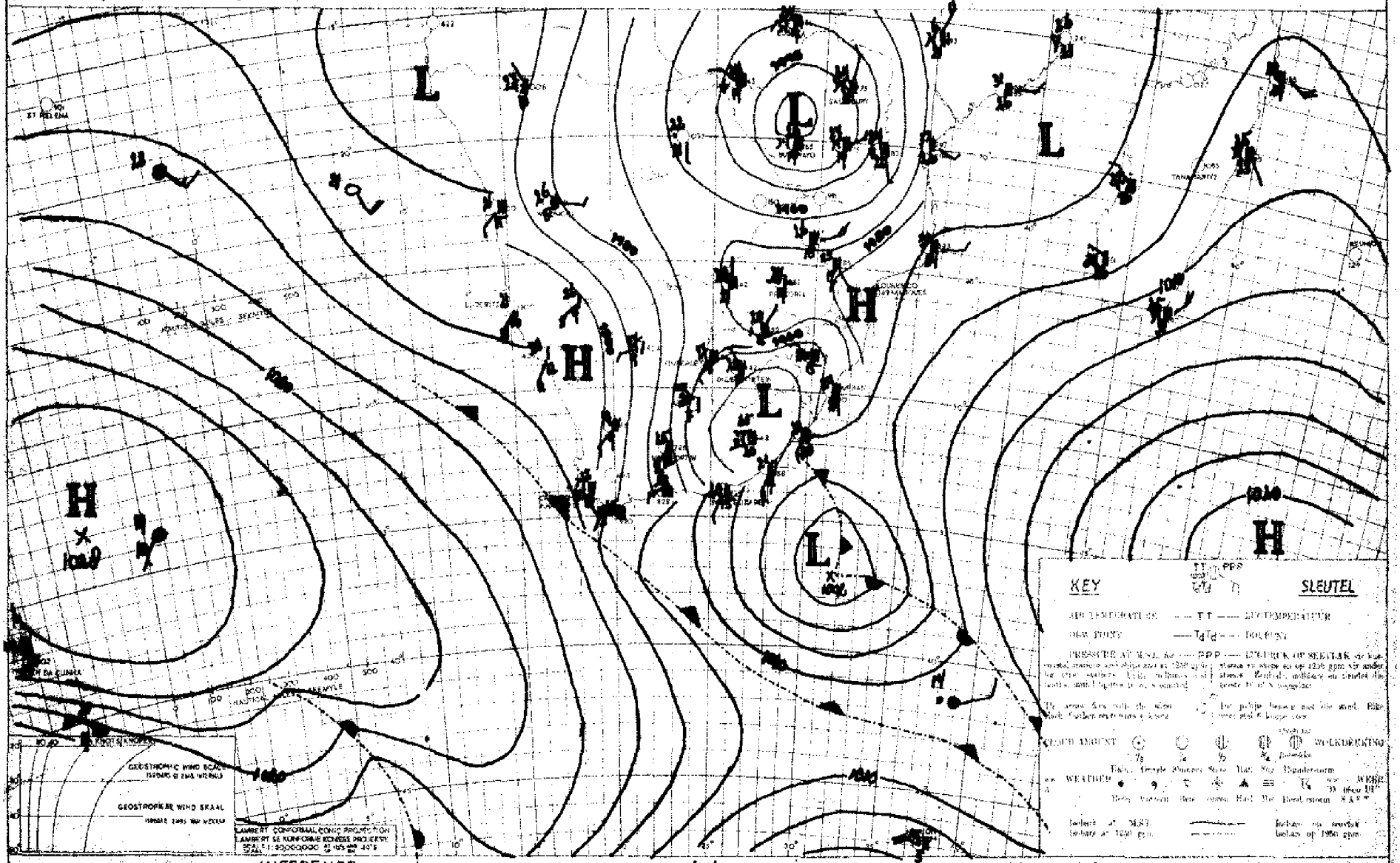

INFERENCE DATE 3/2/1955 DATUM AFLEIDING

The southwesterly winds around the depression southeast of Port Elizabeth and around the eastern part of the Atlantic Anticyclone will bring dry cold air over the western half of the Union, and will spread gradually to the remainder of the Union. Cloudy rainy weather will still occur over the Transvaal, Natal and the northern Free State, but elsewhere over the Union it will clear to fair or fine.

Die suidweste winde aan die weste kant van die depressie suidoos van Port Elizabeth en aan die oostekant van die Atlantiese Oseaan sal koue en droër lug oor die suidwestelike helfte van die Unie invoer en sal ook geleidelik na die res van die Unie voort beweeg. Bewolkte buirige weerstoestande sal nog oor Transvaal, Natal en noordoos Vrystaat voorkom, maar elders oor die Unie sal dit effens bewolk of mooiweer word.

DAAGLIKSE WEERBULLETIN — WEERBURO : WEATHER BUREAU — DAILY WEATHER BULLETIN

DEPT. VAN VERVOER–DEPT. OF TRANSPORT

Maksimum en Minimum Temperature (°C) en Reënval (mms.) vir die Etmaal wat om 0800 (SAST) eindig op ·7 FEB. 1975·····

Maximum and Minimum Temperatures (°C) and Rainfall (mms.) 24 hours ending at 0800 (SAST) on

TRANSVAAL	Max.	Min.	Ryl.
Andalusia			
Barberton			0.8
Bethal			20.0
Chester			
Cresy	29	17	
Delareyville ...			
Dunnottar	23	12	31.0
Ermelo	23	11	8.5
Groblersdal			
Jan Smuts	23	12	30.9
Joubert Park ...			
Komatipoort	32	19	15.0
Kroondal			
Leeuwdoornstad.			
Lichtenburg			
Louis Trichardt.	26	16	35.0
Marnitz	28	20	0.8
Messina			
Middelburg			12.5
Nelspruit	19	17	9.0
Nylstroom			
Pietersburg	27	17	2.1
Piet Retief	26	13	8.9
Pelgrimsrus	26	13	21.5
Potchefstroom ..			
Pretoria W.B. ..	27	14	44.5
Pretoriuskop ...			
Standerton			
Thabazimbi	26	19	2.0
Towoomba	26	18	4.3
Watervalboven ..	26	14	20.0
Witbank			
Wolmaransstad ..			
Zeerust	18	16	27.8

CAPE – KAAP	Max.	Min.	Ryl.
Alexanderbaai ...	24	12	
Aberdeen			
Beaufort-Wes	21	11	
Cala			
Calitzdorp			
Calvinia	25	13	
Cape Agulhas	22	16	
Cape Columbine ..	19	12	
Cape St. Francis.	19	13	
Carnarvon			
Cradock			
Colesberg			
De Aar	23	10	
Dordrecht	14	9	2.0
East London	20	16	9.0
Elsenburg			
Flagstaff			
Fraserburg			
Garies	25	5	
George	27	10	
Graaff Reinet ...	19	10	
Grahamstown	20	11	0.5
Idutywa			
Jansenville			
Kenhardt			
Kentani	27	17	
Kimberley			5.0
Kingwilliamstown.	24	13	
Klaver			
Kowie	28	12	
Kuruman			
Lake Mentz			
Lovedale			
Maclear	17	14	0.9
Mafeking			
Matatiele			
Matroosberg			1.5
Middelburg	18	11	
Mossel Bay	22	17	

KAAP – CAPE	Max.	Min.	Ryl.
O'okiep			
Orange River	24	13	
Pofadder			
Port Elizabeth ..	21	11	
Port Nolloth	19	8	
Port St. Johns ..	22	17	10.9
Postmasburg	23	14	
Prieska	26	18	
Prince Albert ...			
Queenstown	18	11	0.8
Riversdale	22	10	
Somerset-Oos	17	12	1.0
Springfontein ...	14	11	
Steynsburg			
Sutherland			
Swellendam			
Upington			
Van Wyksvlei	26	17	
Victoria-Wes	26	14	
Vryburg	20	9	
Williston	24	15	0.5
Wingfield	24	12	
	23	16	

NATAL			
Kaap St. Lucia ..	21	18	8.0
Dundee			
Durban	23	19	2.5
Estcourt	17	14	3.1
Harding			1.5
Himeville			
Ladysmith	21	14	3.0
Melmoth	17	15	6.5
M'kuzi			
Newcastle	23	13	34.5
Pietermaritzburg.			
Port Shepstone ..	23	18	3.2
Seven Oaks			
Vryheid			

O.F.S. – O.V.S.	Max.	Min.	Ryl.
Bethlehem			
Bethulie			
Bloemfontein	23	14	
Boshof			
Fauresmith	21	11	
Ficksburg			
Frankfort	23	12	8.5
Heilbron			
Hoopstad	25	16	
Kroonstad	26	15	
Lindley			
Modderpoort			
Phillipolis			
Reitz			
Vrede			
Warden			
Welkom	26	14	
Wepener	25	15	
Winburg			
Zastron			

S.W.A.; PROTECTO-RATES – PROTEKTORATE			
Aus	27	18	
Gobabis	27	18	
Keetmanshoop	27	14	
Luderitz	21	13	
Marienta	28	14	
Ondangua	32	21	
Outjo	33	16	
Runtu	30	18	0.8
Swakopmund	22	16	
Tsumeb	30	16	
Windhoek	28	13	
Gaberones			
Mahalapye	23	18	86.5
Maun	25	18	0.5
Tsabong			
Bremersdorp	25	17	15.5
Emlembi			41.5
Stegi			
Maseru	24	15	

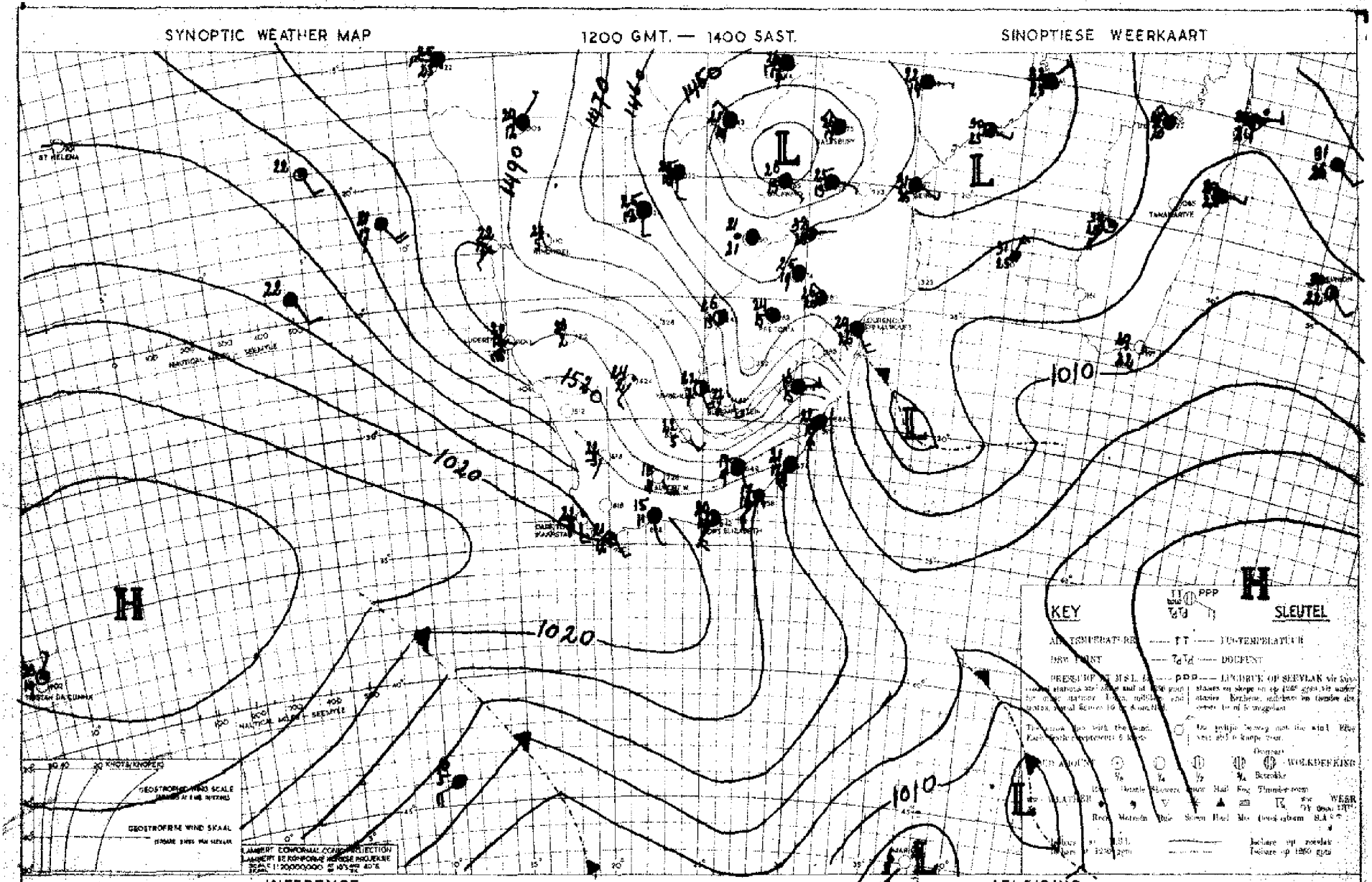

Pressure is rising rapidly over the Southeast coasts and cool air will move over Natal and the eastern half of Transvaal. The weather will remain cloudy over the eastern Union and light showers will continue. In the dry air over the western half of the country skies will clear.

Lugdrukke styg vinnig oor die suidoostelike kusstreke en koel lug sal oor Natal en oor die oostelike helfte van Transvaal beweeg. Die weer sal bewolk bly oor die oostelike Unie en ligte buie sal voortduur. In die droë lug oor die westelike Unie sal dit mooiweer wees.

DAAGLIKSE WEERBULLETIN — WEERBURO : WEATHER BUREAU — DAILY WEATHER BULLETIN

DEPT. VAN VERVOER–DEPT. OF TRANSPORT

Maksimum en Minimum Temperature (°C) en Reënval (mms.) vir die Etmaal wat om 0800 (SAST) eindig op 6 Feb. 1955. .....

Maximum and Minimum Temperatures (°C) and Rainfall (mms.) 24 hours ending at 0800 (SAST) on

TRANSVAAL	Max.	Min.	Rvl.
Andalusia			
Barberton			
Bethal			
Chester			
Cracy	27	16	
Delareyville ...			
Dunnottar	21	13	2.4
Ermelo	17	11	
Groblersdal			
Jan Smuts	21	13	0.3
Joubert Park ...			
Komatipoort			
Kroondal			
Leeuwdoornstad.			
Lichtenburg			
Louis Trichardt.	19	16	25.5
Marnitz			
Messina			
Middelburg			
Nelspruit			
Nylstroom			
Pietersburg	24	16	0.4
Piet Retief			
Pelgrimsrus			
Potchefstroom ..			
Pretoria W.B. ..	23	15	3.8
Pretoriuskop ...			
Standerton			
Thabazimbi	26	19	2.0
Towoomba			
Watervalboven ..			
Witbank			18.2
Wolmaransstad ..			
Zeerust	25	18	16.6

CAPE – KAAP	Max.	Min.	Rvl.
Alexanderbaai ...	22	14	
Aberdeen			
Beaufort-Wes	26	14	
Cala			
Calitzdorp			
Calvinia	29	11	
Cape Agulhas	23	19	
Cape Columbine ..			
Cape St. Francis.	19	17	0.8
Carnarvon			
Cradock			
Colesberg			
De Aar			
Dordrecht			
East London	21	18	1.0
Elsenburg			
Flagstaff			
Fraserburg	26	14	
Garies			
George	21	13	
Graaff Reinet ...			
Grahamstown			
Idutywa			
Jansenville			
Kenhardt			
Kentani			1.8
Kimberley	22	18	9.0
Kingwilliamstown.			
Klaver			
Kowie			
Kuruman			21.4
Lake Mentz			
Lovedale	22	15	
Maclear			
Mafeking			
Matatiele			
Matroosberg			
Middelburg	22	15	1.5
Mossel Bay	20	17	

KAAP – CAPE	Max.	Min.	Rvl.
O'okiep			
Orange River	23	18	21.2
Pofadder			
Port Elizabeth ..	23	18	
Port Nolloth	17	11	
Port St. Johns ..	22	18	1.0
Postmasburg			
Prieska			
Prince Albert ...			
Queenstown			
Riversdale	25	16	
Somerset-Oos	20	14	
Springfontein ...			
Steynsburg			14.0
Sutherland			
Swellendam			
Upington	30	20	
Van Wyksvlei	29	18	
Victoria-Wes	27	17	
Vryburg	24	17	9.0
Williston	27	15	
Wingfield	26	13	

NATAL

Kaap St. Lucia ..	26	19	0.1
Dundee			
Durban	24	19	
Estcourt	20	15	0.1
Harding			1.7
Himeville			
Ladysmith	20	15	2.5
Melmoth	20	15	3.0
M'kuzi			
Newcastle	18	15	0.6
Pietermaritzburg.			
Port Shepstone ..	25	18	0.8
Seven Oaks			
Vryheid			

O.F.S. – O.V.S.	Max.	Min.	Rvl.
Bethlehem			
Bethulie			
Bloemfontein	19	15	2.7
Boshof			
Fauresmith	19	16	19.5
Ficksburg			
Frankfort			
Heilbron			
Hoopstad	22	17	1.0
Kroonstad			
Lindley			
Modderpoort			
Phillipolis			
Reitz			
Vrede			
Warden			
Welkom	22	15	2.4
Wepener	19	17	4.0
Winburg			
Zastron			7.6

S.W.A.; PROTECTORATES – PROTEKTORATE

Aus			
Gobabis	28	12	
Keetmanshoop	30	16	
Luderitz	22	13	
Marienta	31	16	
Ondangua			
Outjo			
Runtu			
Swakopmund	20	16	
Tsumeb	30	16	
Windhoek	29	15	
Gaberones			
Mahalapye			
Maun	21	17	7.2
Tsabong			
Bremersdorp	22	17	0.6
Embembi			
Stegi			
Mageru	17	15	16.0

SYNOPTIC WEATHER MAP — 1200 GMT. — 1400 SAST — SINOPTIESE WEERKAART

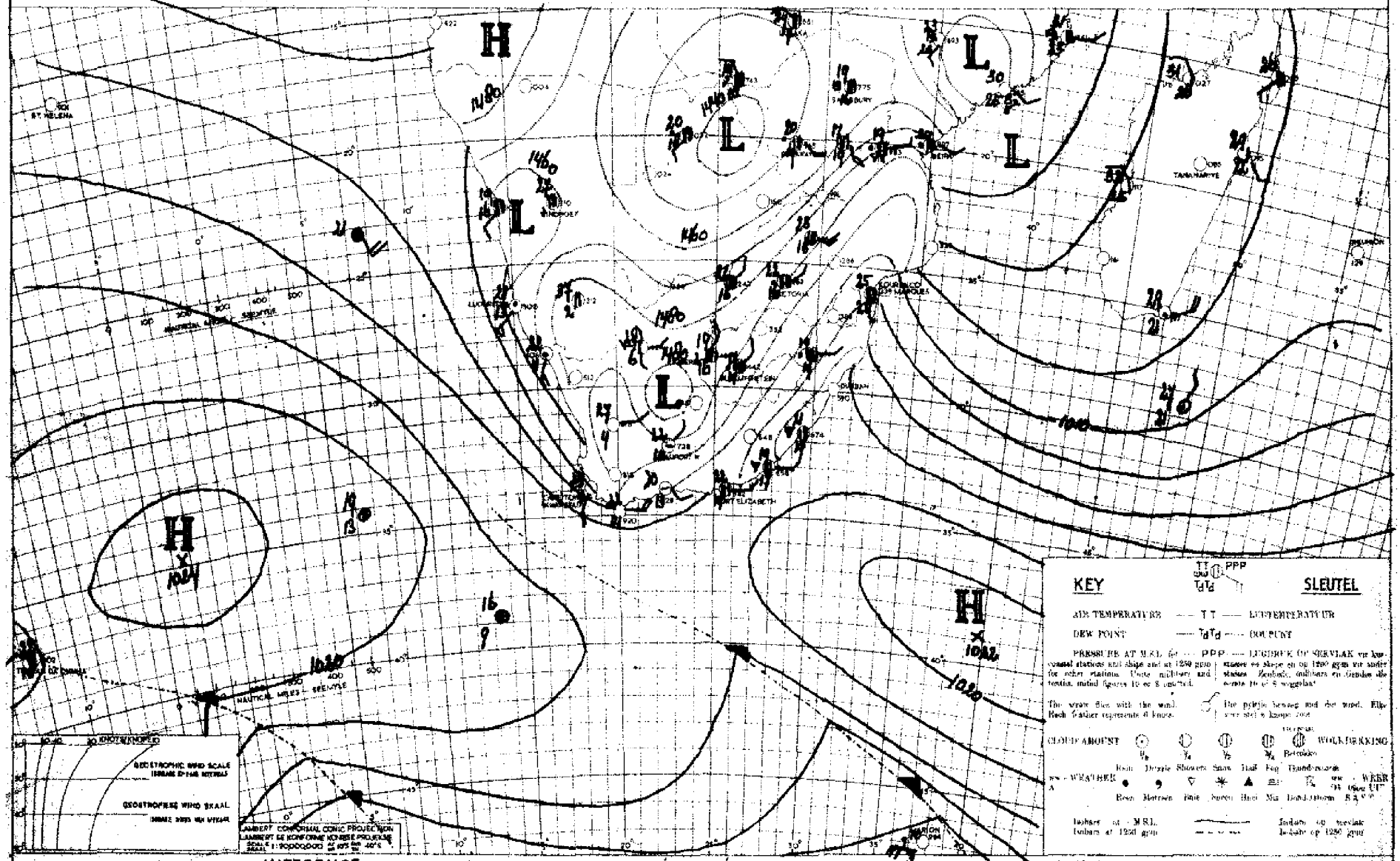

INFERENCE — DATE 5 - 9 - 19 55 — DATUM — AFLEIDING

A ridge of high pressure has been established over the eastern Union and this together with the low pressure region over the Rhodesia's maintains a northeasterly stream of warm humid air over the western half of the Transvaal and the northwestern Free State. Overcast skies associated with rain will occur over these areas. Over the eastern half of Transvaal, the remainder of the Free State and over Natal the weather will be overcast to cloudy and cool with local light rainshowers. Mainly fine elsewhere.

'n Rug van hoë druk het oor die oostelike Unie gevorm en dit tesame met die laagdruk gebied oor die Rhodesiës veroorsaak 'n noordoostelike lugstroom van warm vogtige lug oor die weste-

like helfte van die Unie en oor noordwes Vrystaat. Betrokke reënerige weerstoestande sal dus oor hierdie strake voorkom. Oor die res van Transvaal en Vrystaat en oor Natal sal dit be- wolkte tot betrokke en koel en buierig weer. Elders hoofsaaklik mooiweer.

DAAGLIKSE WEERBULLETIN

WEERBURO : WEATHER BUREAU
DEPT. VAN VERVOER–DEPT. OF TRANSPORT

DAILY WEATHER BULLETIN

Maksimum en Minimum Temperature (°C) en Reënval (mms.) vir die Etmaal wat om 0800 (SAST) eindig op ...7..FEB...1955.... Maximum and Minimum Temperatures (°C) and Rainfall (mms.) 24 hours ending at 0800 (SAST) on

TRANSVAAL	Max.	Min.	Rvl.
Andalusia			
Barberton			
Bethal			
Chester			4.0
Crecy	27	15	
Delareyville			1.0
Dunnottar	25	14	
Ermelo	25	15	19
Groblersdal			
Jan Smuts	23	15	
Joubert Park	24	15	
Komatipoort	27	19	
Kroondal			0.5
Leeuwdoornstad.			
Lichtenburg			
Louis Trichardt.	20	18	7.5
Marnitz			
Messina			
Middelburg			
Nelspruit	26	19	
Nylstroom			
Pietersburg	25	17	0.2
Piet Retief			
Pelgrimsrus	22	14	
Potchefstroom	27	15	8.5
Pretoria W.B.	26	16	
Pretoriuskop			
Standerton			
Thabazimbi	27	19	2.5
Towoomba	27	17	
Watervalboven	24	14	2.0
Witbank			
Wolmaransstad			28.0
Zeerust	26	18	1.6

CAPE - KAAP	Max.	Min.	Rvl.
Alexanderbaai	21	15	
Aberdeen			
Beaufort-Wes	33	15	
Cala			
Calitzdorp			
Calvinia	32	10	
Cape Agulhas	23	19	
Cape Columbine	19	13	
Cape St. Francis.	20	17	
Carnarvon			
Cradock			
Colesberg			
De Aar	28	15	0.1
Dordrecht	20	14	14.0
East London	27	18	
Elsenburg			
Flagstaff			
Fraserburg	31	15	
Garies			
George	23	15	
Graaff Reinet	32	15	
Grahamstown			
Idutywa			
Jansenville			
Kenhardt	34	17	
Kentani			5.0
Kimberley	27	19	15.5
Kingwilliamstown.			
Klaver	32	13	
Kowie			
Kuruman			4.9
Lake Mentz			
Lovedale	30	18	
Maclear			
Mafeking			
Matatiele			
Matroosberg			
Middelburg	28	15	7.0
Mossel Bay	21	20	

KAAP - CAPE	Max.	Min.	Rvl.
O'okiep			
Orange River	23	19	5.1
Pofadder	24	16	
Port Elizabeth	27	18	
Port Nolloth			
Port St. Johns			
Postmasburg	24	17	44.5
Prieska	32	25	
Prince Albert			
Queenstown	23	14	12.5
Riversdale	28	14	
Somerset-Oos	32	14	
Springfontein	24	17	12.5
Steynsburg			11.0
Sutherland			
Swellendam			
Upington	32	19	
Van Wyksvlei	34	17	
Victoria-Wes	32	15	
Vryburg	26	18	5.5
Williston			
Wingfield	25	16	

NATAL			
Kaap St. Lucia			
Dundee			
Durban			
Estcourt	27	18	1.2
Harding			2.3
Himeville			
Ladysmith	30	18	1.0
Melmoth	27	17	
M'kuzi			
Newcastle	29	18	2.9
Pietermaritzburg.			
Port Shepstone	24	21	
Seven Oaks			
Vryheid			

O.F.S. - O.V.S.	Max.	Min.	Rvl.
Bethlehem	24	11	2.5
Bethulie			
Bloemfontein	25	17	22.3
Boshof			
Fauresmith	21	18	14.0
Ficksburg			
Frankfort	25	16	6.0
Heilbron			
Hoopstad	32	19	
Kroonstad	26	14	11.0
Lindley			
Modderpoort			
Phillipolis			
Reitz			
Vrede			5.0
Warden			18.7
Welkom	26	17	13.4
Wepener	23	18	1.0
Winburg			
Zastron			16.6

S.W.A.; PROTECTORATES - PROTEKTORATE			
Aus	30	14	
Gobabis	28	19	
Keetmanshoop	33	16	
Luderitz	21	14	
Mariental	33	20	2.0
Ondangua	34	18	
Outjo	33	17	
Runtu	32	20	
Swakopmund	21	16	
Tsumeb	31	19	
Windhoek	30	17	
Gaberones			
Mahalapye	25	19	
Maun	26	21	4.3
Tsabong			
Bremersdorp			
Emlembi			
Stegi			
Maseru	23	17	5.5

SYNOPTIC WEATHER MAP 1200 GMT. — 1400 SAST. SINOPTIESE WEERKAART

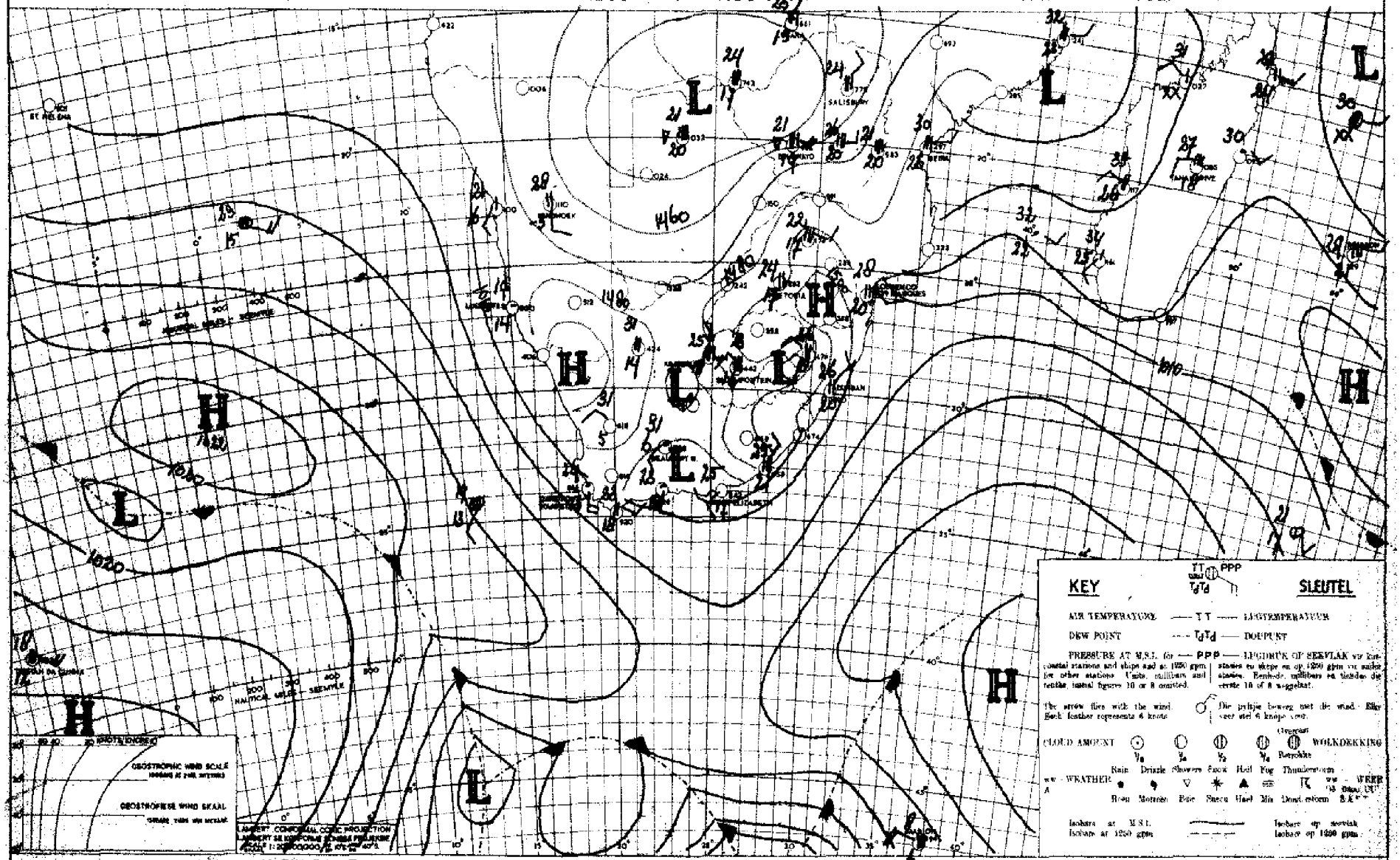

INFERENCE DATE 6 — 2 — 59 DATUM AFLEIDING

Lugdrukke oor die oostelike Unie daal vinnig met die gevolg dat tropiese lug weer na die sentrale Unie kan deurdring. 'n Effense drukstyging oor die suidwestelike Unie sal droë lug oor die westelike helfte van die Unie invoer met die gevolg dat bewolkte tot betrokke toestande oor Transvaal, Vrystaat, Noord Kaapland Natal en die oostelike helfte van Kaapland sal voorkuur. Reën sal hoofsaaklik oor die suidelike helfte van die Vrystaat voorkom.

Pressures over the eastern Union are falling rapidly with the result that tropical air can once more penetrate into the Central Union. A tendency of rising pressures can be detected over the southwestern Cape, which will encourage the influx of drier air over the western half of the Union. Cloudy to overcast skies will therefore be limited to the eastern half of the Union, with rain mainly occurring over the southern half of the Free State.

DAAGLIKSE WEERBULLETIN — WEERBURO : WEATHER BUREAU — DAILY WEATHER BULLETIN

DEPT. VAN VERVOER–DEPT. OF TRANSPORT

Maksimum en Minimum Temperatuur (°C) en Reënval (mms.) vir die Etmaal wat om 0800 (SAST) eindig op 8 FEB 1955

Maximum and Minimum Temperatures (°C) and Rainfall (mms.) 24 hours ending at 0800 (SAST) on

TRANSVAAL	Max.	Min.	Rvl.
Andalusia			.
Barberton			2.5
Bethal		7.5	7.5
Chester			
Cresy	31	16	
Delareyville			
Dunnottar	26	16	
Ermelo	27	15	19.5
Groblersdal			
Jan Smuts	25	16	
Joubert Park	25	16	
Komatipoort	34	24	
Kroondal			
Leeuwdoornstad.			
Lichtenburg			7.5
Louis Trichardt.			
Marnitz	29	xx	
Messina			
Middelburg			
Nelspruit			
Nylstroom			
Pietersburg	27	17	
Piet Retief			
Pelgrimsrus	28	16	
Potchefstroom	27	18	2.5
Pretoria W.B.	27	18	
Pretoriuskop			
Standerton			
Thabazimbi	23	21	4.0
Towoomba	29	18	
Watervalboven			
Witbank			
Wolmaransstad			26.0
Zeerust	28	18	

CAPE – KAAP	Max.	Min.	Rvl.
Alexanderbaai	22	14	
Aberdeen			
Beaufort-Wes	32	16	
Cala			
Calitzdorp			
Calvinia	31	13	
Cape Agulhas	23	19	
Cape Columbine	19	12	
Cape St. Francis.	23	17	
Carnarvon			
Cradock			
Colesberg			
De Aar	32	18	
Dordrecht			3.5
East London	25	19	
Elsenburg			
Flagstaff			
Fraserburg	33	14	
Garies	30	13	
George	22	13	
Graaff Reinet	29	16	
Grahamstown			
Idutywa			
Jansenville			
Kenhardt	36	17	
Kentani			
Kimberley	28	18	8.2
Kingwilliamstown.			
Klaver	31	14	
Kowie			
Kuruman			
Lake Mentz			37.7
Lovedale	23	17	
Maclear			
Mafeking			
Matatiele			8.5
Matroosberg			
Middelburg	28	16	3.0
Mossel Bay	25	18	

KAAP – CAPE	Max.	Min.	Rvl.
O'okiep			
Orange River	31	19	
Pofadder	23	17	
Port Elizabeth	25	16	
Port Nolloth	21	13	
Port St. Johns	25	19	2.5
Postmasburg	27	18	
Prieska	36	25	
Prince Albert			
Queenstown	26	14	4.0
Riversdale	25	14	0.5
Somerset-Oos	25	15	
Springfontein	20	16	6.3
Steynsburg			28.0
Sutherland			
Swellendam			
Upington	32	24	1.0
Van Wyksvlei	35	19	
Victoria-Wes	33	13	
Vryburg	29	19	5.0
Williston	33	16	
Wingfield	25	16	

NATAL	Max.	Min.	Rvl.
Kaap St. Lucia	31	21	0.9
Dundee			
Durban	26	22	2.3
Estcourt	28	17	13.5
Harding			16.0
Himeville			
Ladysmith	30	17	57.5
Melmoth	29	19	0.9
M'kuzi			
Newcastle	30	17	24.5
Pietermaritzburg.			
Port Shepstone	24	20	3.4
Seven Oaks			
Vryheid			

O.F.S. – O.V.S.	Max.	Min.	Rvl.
Bethlehem			
Bethulie			
Bloemfontein	22	17	26.0
Boshof			3.0
Fauresmith	24	17	1.2
Ficksburg			
Frankfort			
Heilbron			
Hoopstad	26	18	11.5
Kroonstad	27	18	18.5
Lindley			
Modderpoort			
Phillipolis			
Reitz			
Vrede			
Warden			
Welkom	25	17	14.1
Wepener	21	18	19.6
Winburg			
Zastron			2.3

S.W.A.; PROTECTORATES – PROTEKTORATE	Max.	Min.	Rvl.
Aus			
Gobabis	29	17	91.5
Keetmanshoop	32	20	
Luderitz	21	14	
Marienthal	24	19	10.5
Ondangua	34	19	
Outjo	35	18	
Runtu	32	22	
Swakopmund	24	17	
Tsumeb	31	20	
Windhoek	25	16	13.5
Gaberones			
Mahalapye			
Maun	28	20	6.0
Tsabong			
Bremersdorp			
Emlembi			4.9
Stegi			
Maseru	23	16	15.3

SYNOPTIC WEATHER MAP — 1200 GMT. — 1400 SAST. — SINOPTIESE WEERKAART

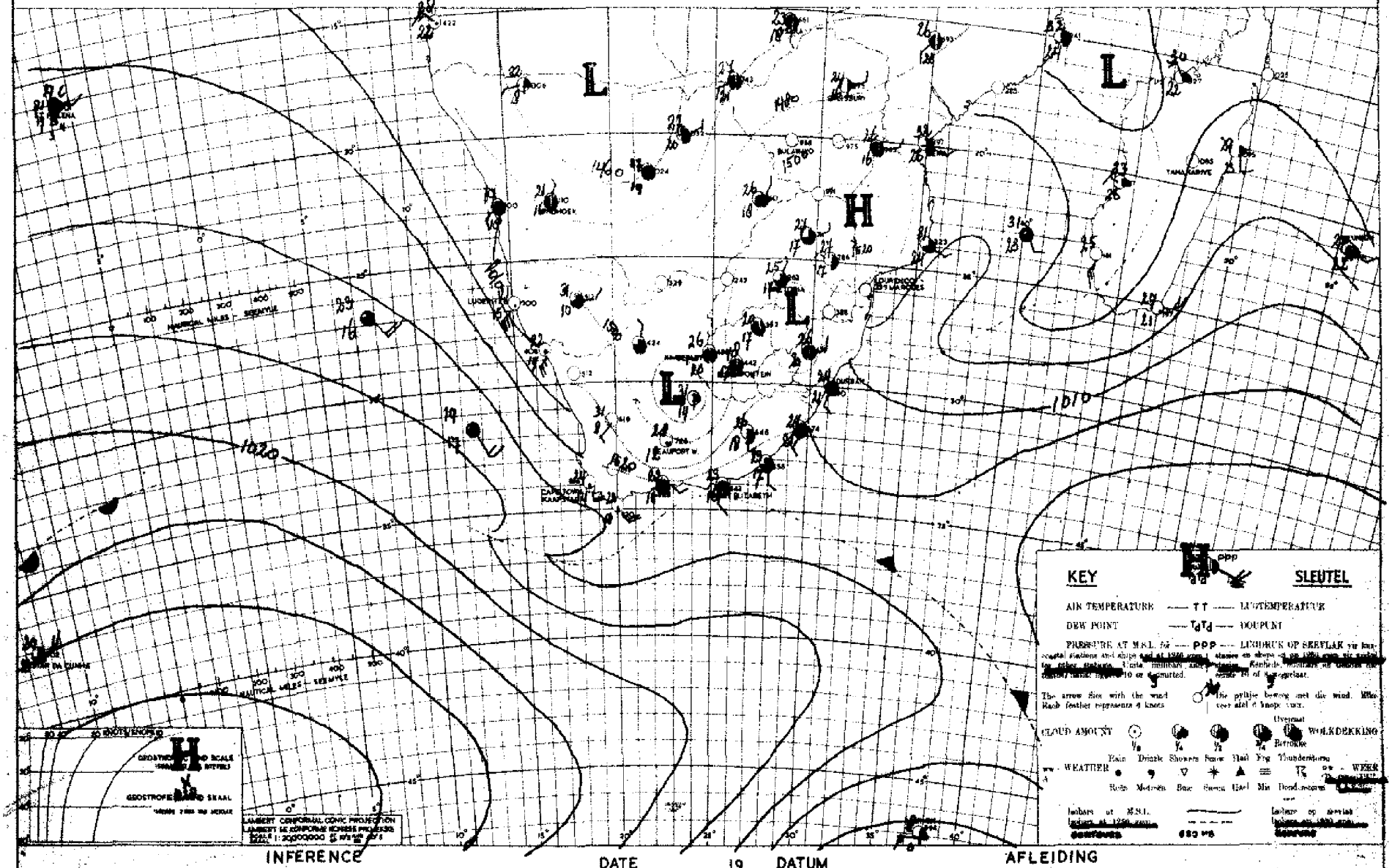

INFERENCE — DATE 7 - 12 - 19 55 — DATUM — AFLEIDING

Apart from the southwestern half of the Cape Province, warm humid air is circulating over the Union under the influence of the low pressure region over S.W.A. The weather will therefore remain cloudy to overcast over the Transvaal, Free State, the Northern, Northeastern and Eastern Cape and Natal. Rain or thundershowers will occur over these areas. Over the Southwestern half of the Cape Province the weather will remain fine.

Met uitsondering van die suidwestelike helfte van Kaapland sirkuleer warm vogtige lug oor die Unie onder die invloed van die lae drukgebied van S.W.A. Bewolkte tot betrokke toestande sal dus oor Transvaal, Vrystaat, Noord, Noordoos en Oos Kaapland, en oor Natal voortduur. Reën of donderbuie sal oor hierdie gebiede uitsak. Oor die suidwestelike helfte van Kaapland sal dit mooi weer wees.

DAAGLIKSE WEERBULLETIN — WEERBURO : WEATHER BUREAU — DAILY WEATHER BULLETIN

DEPT. VAN VERVOER–DEPT. OF TRANSPORT

Maksimum en Minimum Temperature (°C) en Reënval (mms.) vir die Etmaal wat om 0800 (SAST) eindig op ..9..FEB...1955,.....

Maximum and Minimum Temperatures (°C) and Rainfall (mms.) 24 hours ending at 0800 (SAST) on

TRANSVAAL	Max.	Min.	Rvl.
Andalusia			
Barberton			15.0
Bethal			25.0
Chester			
Crecy	31	17	
Delareyville ...			1.3
Dunnottar	26	16	19.3
Ermelo	25	16	3.0
Grobleredal			
Jan Smuts	25	16	0.2
Joubert Park ...	26	16	25.5
Komatipoort	33	20	1.0
Kroondal			27.2
Leeuwdoornstad.			
Lichtenburg			
Louis Trichardt.			
Marnitz			
Messina			
Middelburg			60.0
Nelspruit			
Nylstroom			
Pietersburg	28	17	
Piet Retief			
Pelgrimsrus	29	16	50.0
Potchefstroom ..	25	14	12.5
Pretoria W.B. ..	28	18	1.3
Pretoriuskop ...			
Standerton			
Thabazimbi	32	19	36.0
Towoomba	30	19	0.1
Watervalboven ..			
Witbank			
Wolmaransstad ..			30.0
Zeerust	29	18	28.0

CAPE - KAAP	Max.	Min.	Rvl.
Alexanderbaai ...	21	14	
Aberdeen			
Beaufort-Wes	28	12	
Cala			2.4
Calitzdorp			
Calvinia	31	12	
Cape Agulhas	22	19	
Cape Columbine ..	18	11	
Cape St. Francis.	22	14	
Carnarvon			
Cradock			
Colesberg			
De Aar			
Dordrecht			
East London	24	15	
Elsenburg			
Flagstaff			
Fraserburg	28	11	
Garies			
George	22	12	
Graaff Reinet ...	23	14	
Grahamstown			
Idutywa			
Jansenville			
Kenhardt			
Kentani			1.5
Kimberley	27	17	3.2
Kingwilliamstown.			
Klaver	33	16	
Kowie			
Kuruman			3.1
Lake Mentz			
Lovedale	21	15	0.6
Maclear			
Mafeking			2.5
Matatiele			2.0
Matroosberg			
Middelburg	25	13	
Mossel Bay	24	17	

KAAP - CAPE	Max.	Min.	Rvl.
O'okiep			
Orange River	30	17	
Pofadder		6	
Port Elizabeth ..	24	12	
Port Nolloth	18	12	
Port St. Johns ..	22	17	23.0
Postmasburg			
Prieska			
Prince Albert ...			
Queenstown	19	12	0.5
Riversdale	26	15	
Somerset-Oos	20	14	
Springfontein ...	21	14	11.5
Steynsburg			
Sutherland			
Swellendam			
Upington	34	22	
Van Wyksvlei	33	14	
Victoria-Wes	30	13	
Vryburg	29	18	14.0
Williston	25	16	
Wingfield	23	17	

NATAL

Kaap St. Lucia ..	26	19	8.4
Dundee			38.5
Durban	23	19	4.0
Estcourt	24	15	18.3
Harding			5.6
Himeville			
Ladysmith	25	15	20.3
Melmoth	24	16	15.8
M'kuzi			
Newcastle	27	15	27.6
Pietermaritzburg.			
Port Shepstone ..	23	19	4.0
Seven Oaks			
Vryheid			

O.F.S. - O.V.S.	Max.	Min.	Rvl.
Bethlehem	8	13	12.0
Bethulie			
Bloemfontein	25	15	11.5
Boshof			1.6
Faure smith	27	15	10.8
Ficksburg			8.0
Frankfort	26	15	
Heilbron			
Hoopstad			
Kroonstad	24	17	44.6
Lindley			
Modderpoort			
Phillipolis			
Reitz			
Vrede			10.0
Warden			50.6
Welkom	25	16	54.8
Wepener	26	14	10.6
Winburg			
Zastron			1.8

S.W.A.; PROTECTORATES - PROTEKTORATE

Aus	31	12	
Gobabis	28	19	8.6
Keetmanshoop	34	20	
Luderitz			
Mariental	27	20	
Ondangua			
Outjo	31	16	
Runtu	30	20	4.0
Swakopmund	23	6	
Tsumeb	26	8	6.4
Windhoek	24	8	6.2
Gaberones			
Mahalapye			
Maun	23	9	14.7
Tsabong	28	20	13.5
Bremersdorp			
Emlembi			
Stegi			
Maseru	23	4	19.5

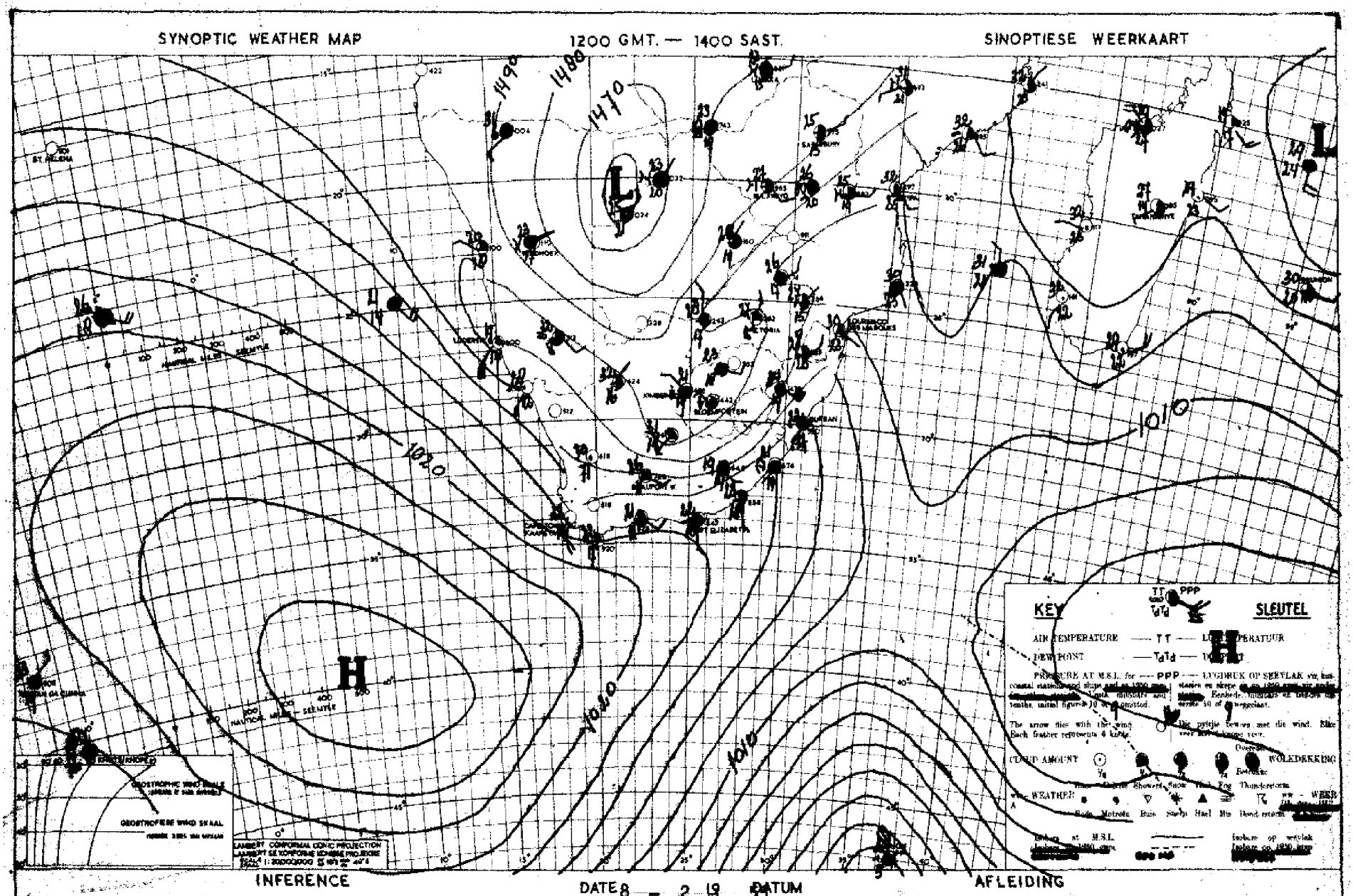

As the Atlantic High moves eastwards over the southern coastal regions, humid air from the northeast will continue over the eastern half of the Union and scattered showers will occur. It will however remain fair over the western and southwestern Cape Province.

Na mate die Atlantiese Hoog oostwaarts oor die Suidelike kuststreke beweeg, sal vogtige lug uit die noordooste voortduur oor die oostelike helfte van die Unie en verspreide buie sal uitsak. Dit sal egter mooiweer bly oor westelike en suidwestelike Kaapland.

DAAGLIKSE WEERBULLETIN — WEERBURO : WEATHER BUREAU — DAILY WEATHER BULLETIN

DEPT. VAN VERVOER–DEPT. OF TRANSPORT

Maksimum en Minimum Temperature (°C) en Reënval (mms.) vir die 24uur wat om 0800 (SAST) eindig op 10 FEB. 1955 ..... Maximum and Minimum Temperatures (°C) and Rainfall (mms.) 24 hours ending at 0800 (SAST) on

TRANSVAAL	Max.	Min.	Rvl.
Andalusia	*	*	
Barberton			
Bethal			60.0
Chester			
Creoy	31	14	
Delareyville ...			9.0
Dunnottar	22	15	21.1
Ermelo	20	13	17.0
Groblersdal			
Jan Smuts	21	15	40.2
Joubert Park ...	21	14	60.3
Komatipoort	35	20	1.7
Kroondal			43.7
Leeuwdoornstad.			
Lichtenburg			23.0
Louis Trichardt.			
Marnitz	30	18	
Messina			
Middelburg			
Nelspruit	22	18	1.9
Nylstroom			
Pietersburg	27	16	
Piet Retief	19	14	8.8
Pelgrimsrus	22	15	0.6
Potchefstroom ..	24	17	64.0
Pretoria W.B. ..	23	16	30.0
Pretoriuskop ...			
Standerton			
Thabazimbi			
Towoomba	19	18	
Watervalboven ..	29	16	
Witbank	23	15	
Wolmaransstad ..			51.0
Zeerust	24	18	35.8

CAPE – KAAP	Max.	Min.	Rvl.
Alexanderbaai ...	21	15	
Aberdeen			
Beaufort-Wes	29	12	
Cala			
Calitzdorp			
Calvinia	32	18	
Cape Agulhas	24	20	
Cape Columbine ..	19	11	
Cape St. Francis.	22	16	
Carnarvon			
Cradock			
Colesberg			17.5
De Aar	30	14	1.3
Dordrecht	16	12	0.4
East London	24	16	
Elsenburg			
Flagstaff			
Fraserburg	28	13	
Garies	36	15	
George	23	12	
Graaff Reinet ...	27	11	
Grahamstown			
Idutywa			
Jansenville			
Kenhardt	36	24	
Kentani			
Kimberley	28	16	0.1
Kingwilliamstown.			
Klaver	37	18	
Kowie			
Kuruman			
Lake Mentz			
Lovedale	23	11	
Maclear			
Mafeking			
Matatiele			3.1
Matroosberg			
Middelburg	25	12	8.5
Mossel Bay	21	19	

KAAP – CAPE	Max.	Min.	Rvl.
O'okiep			
Orange River	29	15	22.1
Pofadder	34	20	
Port Elizabeth ..	25	14	
Port Nolloth	17	12	
Port St. Johns ..	23	19	0.1
Postmasburg			
Prieska	34	19	12.0
Prince Albert ...			
Queenstown	18	14	
Riversdale	27	10	
Somerset-Oos	24	11	
Springfontein ...	20	13	1.7
Steynsburg			
Sutherland			
Swellendam			
Upington	34	21	
Van Wyksvlei			
Victoria-Wes	29	11	3.5
Vryburg	25	18	6.0
Williston	31	16	
Wingfield	27	17	

NATAL			
Kaap St. Lucia ..	22	17	7.3
Dundee			
Durban	23	20	
Estcourt	17	14	10.1
Harding			2.4
Himeville			3.2
Ladysmith	17	14	9.3
Melmoth	24	16	15.5
M'kuzi			
Newcastle	18	14	27.5
Pietermaritzburg.			
Port Shepstone ..	24	19	0.5
Seven Oaks			
Vryheid			

O.F.S. – O.V.S.	Max.	Min.	Rvl.
Bethlehem	26	13	34.5
Bethulie			
Bloemfontein	25	13	10.0
Boshof			
Fauresmith	26	14	8.3
Ficksburg			
Frankfort	19	14	14.5
Heilbron			
Hoopstad	24	18	2.5
Kroonstad	22	16	14.0
Lindley			3.0
Modderpoort			
Phillipolis			18.8
Reitz			7.5
Vrede			64.0
Warden			
Welkom	21	14	0.4
Wepener	24	19	45.6
Winburg			
Zastron			18.1

S.W.A.; PROTECTORATES – PROTEKTORATE			
Aus	31	17	
Gobabis	24	18	10.3
Keetmanshoop	35	20	
Luderitz	21	13	
Marienta1	32	21	
Ondangua	31	14	0.2
Outjo	27	14	15.5
Runtu	29	20	3.8
Swakopmund	19	17	
Tsumeb	25	17	13.2
Windhoek	27	17	0.2
Gaberones			
Mahalapye	29	20	
Maun	29	20	3.2
Tsabong	25	19	0.0
Bremersdorp	21	16	4.2
Emlembi			
Stegi			
Maseru	22	13	7.0

SYNOPTIC WEATHER MAP 1200 GMT. — 1400 SAST. SINOPTIESE WEERKAART

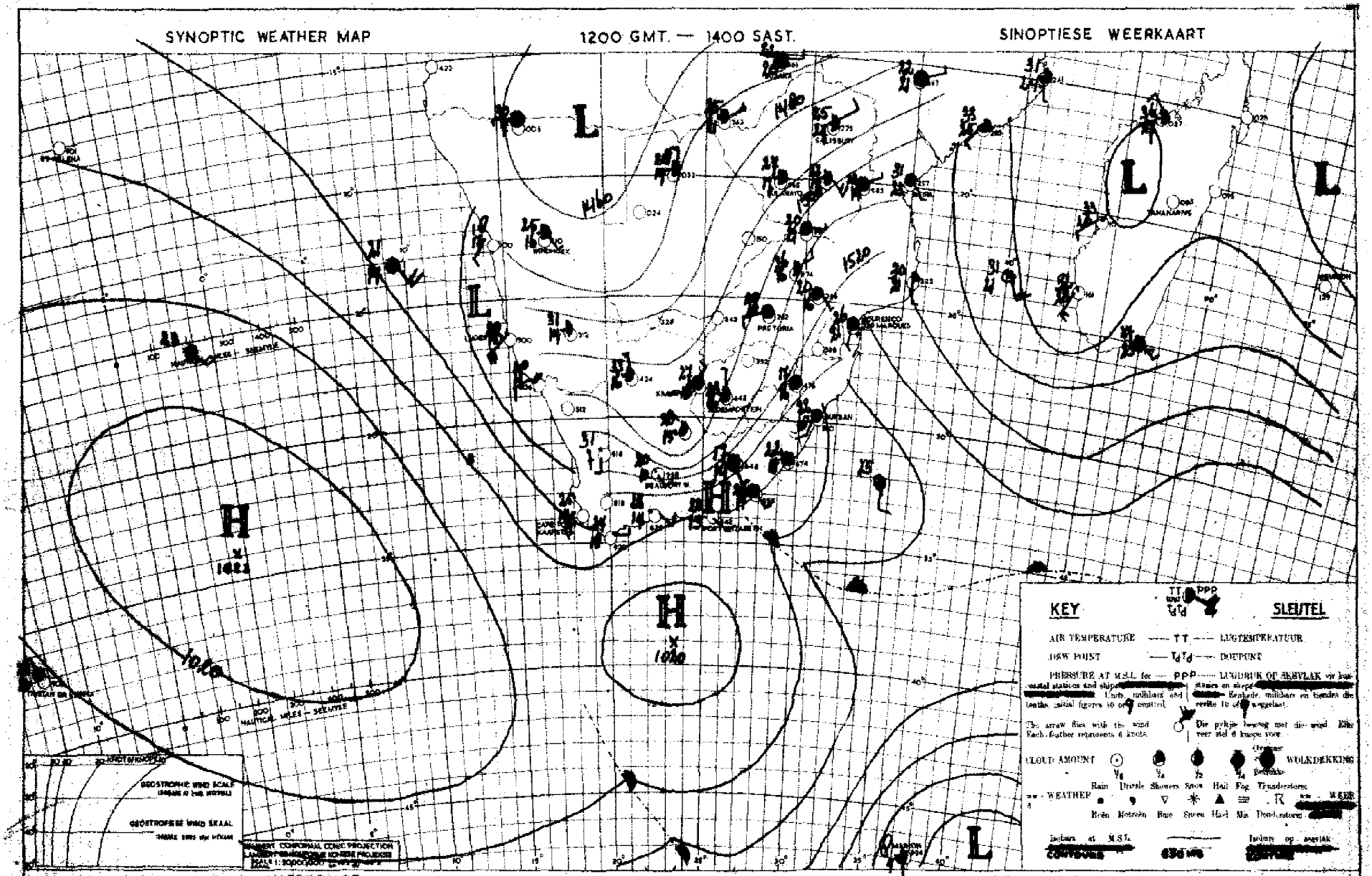

INFERENCE DATE 9 — 2 — 19 DATUM AFLEIDING

Humid air is still flowing from the northeast between the low pressure system of Northern S.W.A. and the relatively high pressure region along the east and southeast coast. Cloudy to overcast skies will continue to occur over the Transvaal, Free State, the Northern and Eastern Cape and Natal. Rain activity will continue over parts of these areas. It will be mainly over the Southwestern parts of the Cape Province.

Vogtige lug vloei nog vanaf 'n noordoostelike rigting tussen die laagdruk gebied van noord S.W.A. en die gebied van relatief hoë drukke langs die oos en suidooskus. Bewolkte tot betrokke weerstoestande sal oor Transvaal, Vrystaat, Noord en Oos Kaapland en Natal bly voortduur. Reën of reenbuie sal oor meeste streke voorkom. Oor die Suidwestelike helfte van Kaapland sal dit hoof-

DAAGLIKSE WEERBULLETIN

WEERBURO : WEATHER BUREAU
DEPT. VAN VERVOER–DEPT. OF TRANSPORT

DAILY WEATHER BULLETIN

Maksimum en Minimum Temperature (°C) en Reënval (mms.) vir die Etmaal wat om 0800 (SAST) eindig op .....11.....1955.....

Maximum and Minimum Temperatures (°C) and Rainfall (mms.) 24 hours ending at 0800 (SAST) on

TRANSVAAL	Max.	Min.	Ryl.
Andalusia			
Barberton			
Bethal			
Chester			
Crecy			
Delareyville ...			
Dunnottar	20	15	3.0
Ermelo	20	14	10.0
Groblersdal			65.0
Jan Smuts	20	15	5.0
Joubert Park ...			
Komatipoort	27	21	
Kroondal			
Leeuwdoornstad.			
Lichtenburg			
Louis Trichardt.			
Marnitz	27	16	
Messina			
Middelburg			
Nelspruit	24	19	14.0
Nylstroom			
Pietersburg	26	17	
Piet Retief	20	15	5.0
Pelgrimsrus	25	16	2.8
Potchefstroom ..	24	16	54.1
Pretoria W.B. ..	24	13	1.8
Pretoriuskop ...			
Standerton			
Thabazimbi	28	20	
Towoomba	27	16	2.2
Watervalboven ..	22	16	30.5
Witbank			
Wolmaransstad ..			
Zeerust	29	17	7.2

CAPE – KAAP	Max.	Min.	Ryl.
Alexanderbaai ...	21	15	
Aberdeen			
Beaufort-Wes	29	15	
Cala			
Calitzdorp			
Calvinia	33	19	
Cape Agulhas	24	20	
Cape Columbine ..	18	10	
Cape St. Francis.	24	16	
Carnarvon			
Cradock			
Colesberg			
De Aar	30	14	
Dordrecht	21	10	
East London	24	17	
Elsenburg			
Flagstaff			
Fraserburg	28	14	
Garies	36	18	
George	23	12	
Graaff Reinet ...	28	13	
Grahamstown			
Idutywa			
Jansenville			
Kenhardt	35	20	
Kentani			
Kimberley	27	16	0.3
Kingwilliamstown.			
Klaver	37	26	
Kowie			
Kuruman			
Lake Mentz			
Lovedale	26	12	
Maclear			
Mafeking			
Matatiele			
Matroosberg			
Middelburg	26	11	
Mossel Bay	22	15	

KAAP – CAPE	Max.	Min.	Ryl.
O'okiep			
Orange River	32	16	
Pofadder			
Port Elizabeth ..	20	15	
Port Nolloth	17	10	
Port St. Johns ..	23	18	0.5
Postmasburg	28	16	0.2
Prieska			
Prince Albert ...			
Queenstown	28	10	
Riversdale	28	13	
Somerset-Oos	26	10	
Springfontein ...	22	13	
Steynsburg			
Sutherland			
Swellendam			
Upington	32	19	
Van Wyksvlei			
Victoria-Wes	28	12	
Vryburg	26	17	0.8
Williston	31	17	
Wingfield	25	16	

NATAL			
Kaap St. Lucia ..			
Dundee			
Durban	23	19	4.3
Estcourt	22	14	0.8
Harding			
Himeville			
Ladysmith	23	15	1.3
Melmoth	21	16	3.7
M'kuzi			
Newcastle	23	15	12.4
Pietermaritzburg.			
Port Shepstone ..	24	20	4.7
Seven Oaks			
Vryheid			

O.F.S. – O.V.S.	Max.	Min.	Ryl.
Bethlehem	2	13	
Bethulie			
Bloemfontein	25	14	
Boshof			
Fauresmith	26	13	
Ficksburg			
Frankfort	22	14	13.5
Heilbron			
Hoopstad	29	17	
Kroonstad	25	15	12.0
Lindley			
Modderpoort			
Phillipolis			
Reitz			
Vrede			
Warden			
Welkom	26	15	
Wepener	25	12	
Winburg			
Zastron			

S.W.A.; PROTECTO-RATES - PROTEKTORATE			
Aus			
Gobabis	26	17	59.5
Keetmanshoop	35	21	
Luderitz	19	13	
Marienta1	32	20	
Ondangua	19	16	10.0
Outjo	25	16	1.5
Runtu	26	16	0.6
Swakopmund	21	17	
Tsumeb	20	16	0.4
Windhoek	27	16	
Gaberones			
Mahalapye	28	20	
Maun	29	19	32.9
Tsabong	29	18	
Bremersdorp			
Emlembi			
Stegi			
Maseru	23	14	

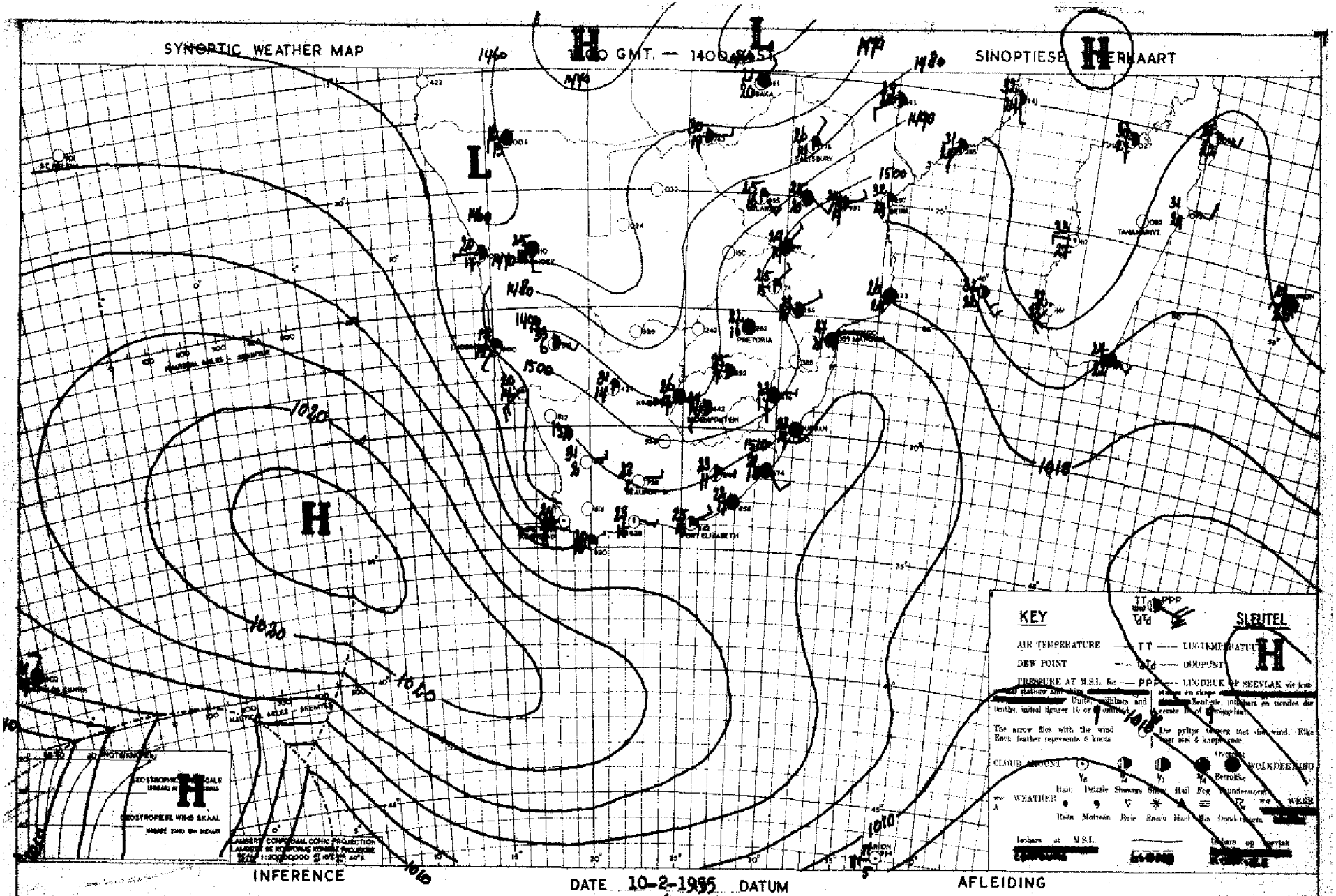

The tendency for moist sea air to flow in over the southern and southeastern coastal regions of the Cape is now weak, and tomorrow it will be fair over those parts. Otherwise not much change is expected.

Die neiging van vogtige seelug om oor die suidelike en suidoostelike kuestreke van Kaapland in te stroom word nou swak en môre sal redelike mooiweer oor daardie gedeeltes voorkom. Andersins word min verandering verwag.

DAAGLIKSE WEERBULLETIN

WEERBURO : WEATHER BUREAU
DEPT. VAN VERVOER–DEPT. OF TRANSPORT

DAILY WEATHER BULLETIN

Maksimum en Minimum Temperature (°C) en Reënval (mms.) vir die Etmaal wat om 0800 (SAST) eindig op 12 FEB. 1955.

Maximum and Minimum Temperatures (°C) and Rainfall (mms.) 24 hours ending at 0800 (SAST) on

TRANSVAAL	Max.	Min.	Rvl.
Andalusia	-		
Barberton			15.8
Bethal			14.0
Chester			17.7
Creecy			
Delareyville			0.9
Dunnottar	22	14	14.7
Ermelo	19	10	8.0
Groblersdal			
Jan Smuts	20	13	7.9
Joubert Park	20	12	35.8
Komatipoort	23	19	15.5
Kroondal			18.3
Lesuwdoornstad.			15.0
Lichtenburg			
Louis Trichardt.			
Marnitz			
Messina			
Middelburg			34.0
Nelspruit			
Nylstroom			
Pietersburg	26	15	99.9
Piet Retief			
Pelgrimsrus	20	12	32.5
Potchefstroom			
Pretoria W.B.	19	16	9.9
Pretoriuskop			
Standerton			
Thabazimbi	21	17	9.5
Towoomba	22	16	2.6
Watervalboven	19	13	46.0
Witbank			
Wolmaransstad			
Zeerust	25	16	16.8

CAPE - KAAP	Max.	Min.	Rvl.
Alexanderbaai	24	17	
Aberdeen			
Beaufort-Wes	30	13	
Cala			
Calitzdorp			
Calvinia	33	19	
Cape Agulhas	24	20	
Cape Columbine	25	13	
Cape St. Francis.	24	18	
Carnarvon			
Cradock			
Colesberg			
De Aar	30	13	
Dordrecht	20	12	
East London	25	16	
Elsenburg			
Flagstaff			
Fraserburg	28	13	
Garies			
George	24	13	
Graaff Reinet	28	12	
Grahamstown			
Idutywa			
Jansenville			
Kenhardt	35	22	
Kentani			
Kimberley	28	16	
Kingwilliamstown.			
Klaver	40	29	
Kowie			
Kuruman			80.5
Lake Mentz			
Lovedale	27	11	
Maclear			
Mafeking			
Matatiele			
Matroosberg			
Middelburg	26	10	
Mossel Bay	25	19	

KAAP - CAPE	Max.	Min.	Rvl.
O'okiep			
Orange River			
Pofadder	32	20	
Port Elizabeth	25	13	
Port Nolloth	18	15	
Port St. Johns	25	18	0.4
Postmasburg	26	17	
Prieska	32	22	
Prince Albert			
Queenstown	24	13	
Riversdale	28	16	
Somerset-Oos	26	10	
Springfontein	23	13	
Steynsburg			
Sutherland			
Swellendam			
Upington	33	19	
Van Wyksvlei	33	19	
Victoria-Wes	29	12	
Vryburg			
Williston	32	17	
Wingfield	27	20	

NATAL			
Kaap St. Lucia	24	18	10.5
Dundee			
Durban	25	19	1.8
Estcourt	22	12	23.1
Harding			1.8
Himeville			
Ladysmith	23	13	
Melmoth	21	14	4.0
M'kuzi			3.0
Newcastle	20	14	4.3
Pietermaritzburg.			
Port Shepstone			
Seven Oaks			
Vryheid			

O.F.S. - O.V.S.	Max.	Min.	Rvl.
Bethlehem			
Bethulie			
Bloemfontein	26	14	
Boshof			
Fauresmith	26	12	
Ficksburg			
Frankfort			
Heilbron			
Hoopstad	26	15	
Kroonstad	24	14	
Lindley			
Modderpoort			
Phillipolis			
Reitz			
Vrede			
Warden			
Welkom			
Wepener	25	13	
Winburg			
Zastron			

S.W.A.; PROTECTORATES - PROTEKTORATE			
Aus			
Gobabis	26	16	11.4
Keetmanshoop			
Luderitz			
Marienta1	33	21	
Ondangua	29	20	
Outjo	25	15	12.7
Runtu	23	18	2.5
Swakopmund	21	18	
Tsumeb	24	18	6.1
Windhoek	27	16	1.7
Gaberones			
Mahalapye	26	17	79.5
Maun	26	20	1 9
Tsabong			
Bremersdorp	30	16	35 9
Emlembi			
Stegi			
Maseru	24	13	

SYNOPTIC WEATHER MAP 1200 GMT. — 1400 SAST. SINOPTIESE WEERKAART

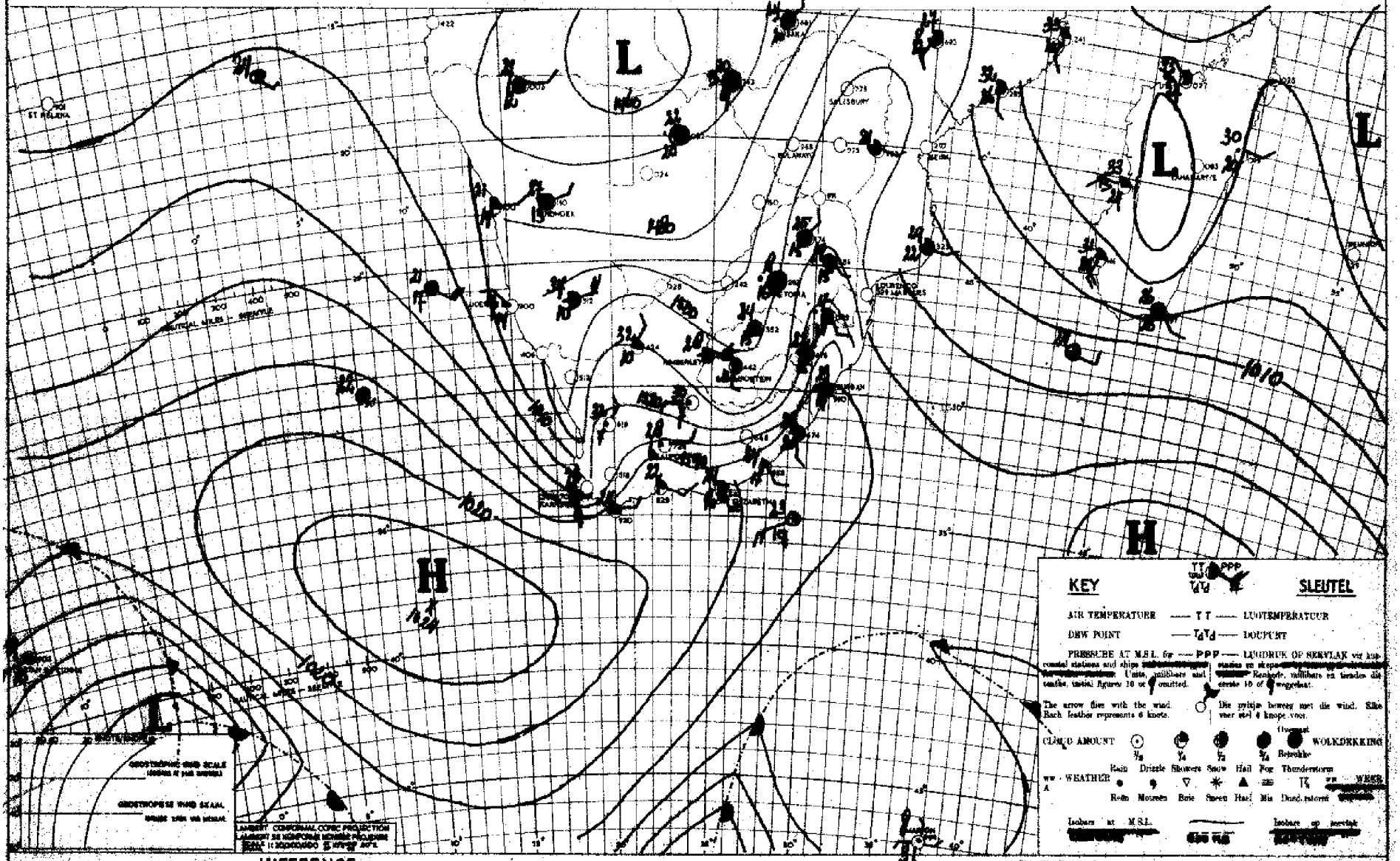

INFERENCE DATE 11 2 1955 DATUM AFLEIDING

The upper-air trough which has been lying over the Southern Transvaal has now moved somewhat further north. At the same time the anticyclone Southwest of the Union is moving eastwards.

It is therefore expected that the main rain area will move to the northern Transvaal.

Die trog in die holug wat oor Suidelike Transvaal gelê het, het nou ietwat verder noordwaarts beweeg. Terselfdertyd is die antisikloon Suidwes van die Unie besig om ooswaarts te beweeg. As gevolg hiervan word daar verwag dat die hoofreënvalgebied na noordelike Transvaal sal beweeg.

DAAGLIKSE WEERBULLETIN

WEERBURO : WEATHER BUREAU
DEPT. VAN VERVOER–DEPT. OF TRANSPORT

DAILY WEATHER BULLETIN

Maksimum en Minimum Temperature (°C) en Reënval (mms.) vir die Etmaal wat om 0800 (SAST) eindig op 13 FEB. 1954.....

Maximum and Minimum Temperatures (°C) and Rainfall (mms.) 24 hours ending at 0800 (SAST) on

TRANSVAAL	Max.	Min.	Rvl.
Andalusia			
Barberton			
Bethal			
Chester			
Crecy			
Delareyville ...	23	14	29.5
Dunnottar			
Ermelo	17	13	7.5
Groblersdal	16	11	2.5
Jan Smuts			
Joubert Park ...	17	12	8.4
Komatipoort			
Kroondal			
Leeuwdoornstad.			
Lichtenburg			
Louis Trichardt.			
Marnitz			
Messina			
Middelburg			
Nelspruit			
Nylstroom			
Pietersburg	17	13	13.5
Piet Retief			
Pelgrimsrus			
Potchefstroom ..			
Pretoria W.B. ..	18	13	11.5
Pretoriuskop ...			
Standerton			
Thabazimbi	20	15	19.5
Towoomba			
Watervalboven ..			
Witbank			
Wolmaransstad ..			
Zeerust			

CAPE – KAAP	Max.	Min.	Rvl.
Alexanderbaai ...			
Aberdeen			
Beaufort-Wes	32	14	
Cala			
Calitzdorp			
Calvinia	35	17	
Cape Agulhas	24	19	
Cape Columbine ..			
Cape St. Francis.	23	18	
Carnarvon			
Cradock			
Colesberg			
De Aar			
Dordrecht			
East London			
Elsenburg	25	17	
Flagstaff			
Fraserburg	32	16	
Garies			
George			
Graaff Reinet ...			
Grahamstown			
Idutywa			
Jansenville			
Kenhardt			
Kentani			
Kimberley	28	16	
Kingwilliamstown.			
Klaver			
Kowie			
Kuruman			
Lake Mentz			
Lovedale	29	13	
Maclear			
Mafeking			
Matatiele			
Matroosberg			
Middelburg	27	13	
Mossel Bay			

KAAP – CAPE	Max.	Min.	Rvl.
O'okiep			
Orange River			
Pofadder			
Port Elizabeth ..	26	15	
Port Nolloth			
Port St. Johns ..	24	18	14.2
Postmasburg			
Prieska			
Prince Albert ...			
Queenstown			
Riversdale			
Somerset-Oos	28	11	
Springfontein ...			
Steynsburg			
Sutherland			
Swellendam			
Upington	32	21	
Van Wyksvlei	33	22	
Victoria-Wes	30	13	
Vryburg	24	13	
Williston	34	20	
Wingfield	33	11	
NATAL			
Kaap St. Lucia ..	24	18	8.0
Dundee			
Durban	25	19	0.2
Estcourt			
Harding			
Himeville			
Ladysmith	21	14	
Melmoth	20	14	
M'kuzi			
Newcastle	20	14	
Pietermaritzburg.			
Port Shepstone ..	27	18	
Seven Oaks			
Vryheid			

O.F.S. – O.V.S.	Max.	Min.	Rvl.
Bethlehem			
Bethulie			
Bloemfontein	24	14	
Boshof			
Fauresmith	26	15	
Ficksburg			
Frankfort	19	13	
Heilbron			
Hoopstad	24	14	
Kroonstad			
Lindley			
Modderpoort			
Phillipolis			
Reitz			
Vrede			
Warden			
Welkom	23	14	
Wepener	24	14	
Winburg			
Zastron			
S.W.A.; PROTECTORATES – PROTEKTORATE			
Aus			
Gobabis			
Keetmanshoop	34	20	
Luderitz	18	16	
Marienta1			
Ondangua			
Outjo			
Runtu			
Swakopmund			
Tsumeb			
Windhoek			
Gaberones			
Mahalapye	20	15	45.5
Maun	24	18	6.6
Tsabong	27	16	
Bremersdorp	23	16	1.7
Emlembi			
Stegi			
Masere	23	13	

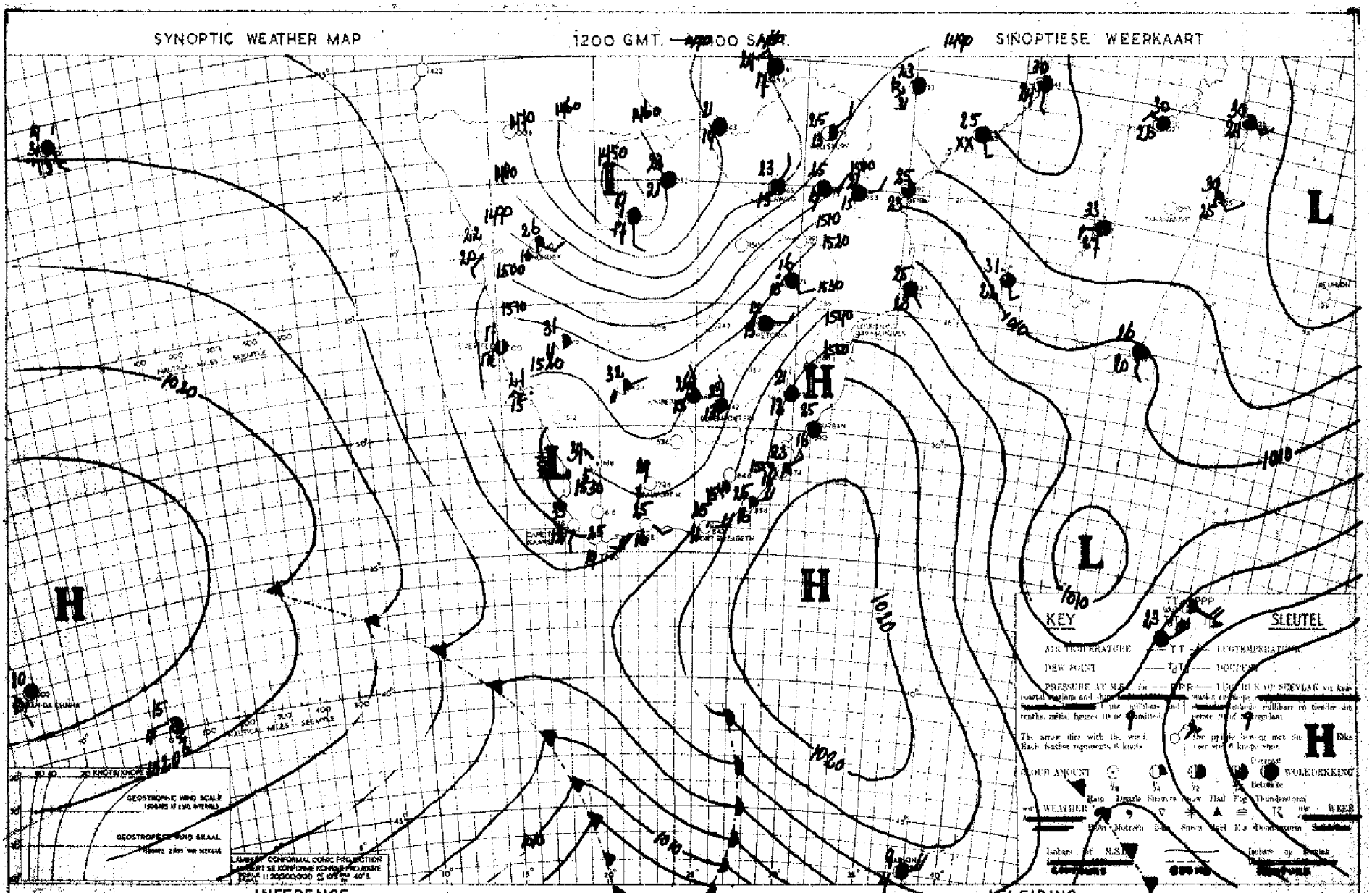

INFERENCE

DATE 12 – 9 – 19 55 DATUM

AFLEIDING

The depression south of the Union is causing a coastal low on the West coast. As a result of the eastward movement of the seaward systems, this coastal low will move to the south coast overnight. Cooler, cloudy weather will develop over the SW coastal regions, whilst over the Natal coastal areas the weather will clear from the south.

Die depressie suid van die Unie veroorsaak 'n kuslaag op die Weskus. As gevolg van die ooswaartse beweging van die seewaartse sisteme sal hierdie kuslaag oornag na die Suidkus beweeg. Koeler bewolkte weer sal oor die SW-like kusstreke voorkom, terwyl die weer oor Natal se kusstreke vanuit die suide sal ooptrek.

DAAGLIKSE WEERBULLETIN — WEERBURO : WEATHER BUREAU — DAILY WEATHER BULLETIN

DEPT. VAN VERVOER—DEPT. OF TRANSPORT

Maksimum en Minimum Temperature (°C) en Reënval (mms.) vir die 24uur wat om 0800 (SAST) eindig op 14 FEB. 1955

Maximum and Minimum Temperatures (°C) and Rainfall (mms.) 24 hours ending at 0800 (SAST) on

TRANSVAAL	Max.	Min.	Ryl.
Andalusia			0.2
Barberton			
Bethal			12.5
Chester			
Creey			
Delareyville			
Dunnottar	16	12	1.5
Ermelo	14	11	6.5
Groblersdal			
Jan Smuts	14	12	4.5
Joubert Park	15	12	2.0
Komatipoort	25	19	0.5
Kroondal			15.2
Leeuwdoornstad.			
Lichtenburg			
Louis Trichardt.	18	15	13.0
Marnitz	20	15	7.0
Messina			
Middelburg			25.5
Nelspruit			
Nylstroom			
Pietersburg	19	14	2.5
Piet Retief			
Pelgrimsrus			
Potchefstroom	21	11	
Pretoria W.B.	15	14	11.6
Pretoriuskop			
Standerton			
Thabazimbi	16	14	75.0
Towoomba	15	15	3.0
Watervalboven			
Witbank			11.5
Wolmaransstad			
Zeerust	18	14	1.0

CAPE - KAAP	Max.	Min.	Ryl.
Alexanderbaai	22	17	
Aberdeen			
Beaufort-Wes	37	18	
Cala			
Calitzdorp			
Calvinia	36	13	
Cape Agulhas			
Cape Columbine	22	13	
Cape St. Francis.	23	15	
Carnarvon			
Cradock			
Colesberg			
De Aar	31	17	
Dordrecht			
East London			
Elsenburg			
Flagstaff			
Fraserburg			
Garies	32	14	
George	29	17	
Graaff Reinet	36	16	
Grahamstown			
Idutywa			
Jansenville			
Kenhardt	35	21	
Kentani			
Kimberley	28	18	
Kingwilliamstown.			
Klaver	34	17	
Kowie			
Kuruman			
Lake Mentz			
Lovedale	36	15	
Maclear			
Mafeking			
Matatiele			
Matroosberg			
Middelburg	29	15	
Mossel Bay	24	20	

KAAP - CAPE	Max.	Min.	Ryl.
O'okiep			
Orange River	29	20	
Pofadder	34	19	
Port Elizabeth	28	19	
Port Nolloth	18	11	
Port St. Johns	25	19	
Postmasburg	28	15	
Prieska			
Prince Albert			
Queenstown	31	14	
Riversdale	34	26	
Somerset-Oos	35	14	
Springfontein	25	12	0.2
Steynsburg			1.8
Sutherland			
Swellendam			
Upington	32	22	
Van Wyksvlei	34	17	1.7
Victoria-Wes	32	13	3.0
Vryburg	15	15	
Williston	34	18	
Wingfield	26	18	
NATAL			
Kaap St. Lucia	27	20	
Dundee			
Durban	26	19	
Estcourt	22	12	
Harding			
Himeville			
Ladysmith	24	13	
Melmoth	24	16	
M'kuzi			
Newcastle	21	13	
Pietermaritzburg.			
Port Shepstone	26	20	
Seven Oaks			
Vryheid			

O.F.S. - O.V.S.	Max.	Min.	Ryl.
Bethlehem			
Bethulie			
Bloemfontein	25	14	
Boshof			
Fauresmith	26	17	
Fleksburg			
Frankfort	17	x	
Heilbron			
Hoopstad	26	14	
Kroonstad	25	12	
Lindley			
Modderpoort			
Phillipolis			
Reitz			
Vrede			
Warden			
Welkom	24	14	
Wepener	26	14	
Winburg			
Zastron			
S.W.A.; PROTECTORATES - PROTEKTORATE			
Aus	31	17	
Gobabis	26	15	
Keetmanshoop	33	20	
Luderitz	19	16	
Marienthal	31	18	
Ondangua	31	20	
Outjo	30	16	
Runtu			
Swakopmund	23	18	
Tsumeb	28	17	
Windhoek	27	14	
Gaberones			
Mahalapye			
Maun	24	17	2.0
Tsabong	27	15	
Bremersdorp	22	16	1.5
Emlembi			
Stegi			
Maseru	23	12	

SYNOPTIC WEATHER MAP | 1200 GMT. — 1400 SAST. | SINOPTIESE WEERKAART

INFERENCE

DATE 13 - 2 - 1955 DATUM

The Indian anticyclone and the low pressures over the Zambesi Valley and over the South coast dominate the air circulation over the Union. There is still an intrusion of warm moist air over Bechuanaland and the northern and western Transvaal. Cold moist air is present over the remainder of Transvaal the Free State and Natal. Little change in weather is expected generally. Cloudy overcast, and rainy weather will continue over Transvaal. Partly cloudy conditions will prevail over the Free State and the northern

AFLEIDING

Die antisikloon oor die Indiese Oseaan en die laagdrukgebiede oor die Sambesie Vallei en die Suidkus beheer die lug sirkulasie oor die Unie. Daar is nog steeds 'n invloei van warm vogtige lug oor Oos Betsjoeanaland en oor die noordelike en westelike Transvaal distrikte. Koue vogtige lug vloei oor die oostelike Unie. Bewolkte tot betrokke en buierige weerstoestande sal nog steeds oor Transvaal bly voortduur. Gedeeltelik bewolkte weer sal oor die Vrystaat en Noord en noordoos Kaapland voorkom, maar elders sal die Unie sal hoofsaaklik mooiweer wees.

DAAGLIKSE WEERBULLETIN — WEERBURO : WEATHER BUREAU — DAILY WEATHER BULLETIN

DEPT. VAN VERVOER–DEPT. OF TRANSPORT

Maksimum en Minimum Temperature (°C) en Reënval (mms.) vir die 24uur wat om 0800 (SAST) eindig op 15 FEB. 1955 ..... Maximum and Minimum Temperatures (°C) and Rainfall (mms.) 24 hours ending at 0800 (SAST) on

TRANSVAAL	Max.	Min.	Ryl.	CAPE - KAAP	Max.	Min.	Ryl.	KAAP - CAPE	Max.	Min.	Ryl.	O.F.S. - O.V.S.	Max.	Min.	Ryl.
Andalusia				Alexanderbaai ...	22	15		O'okiep				Bethlehem			
Barberton				Aberdeen				Orange River	32	19		Bethulie			
Bethal				Beaufort-Wes	36	16		Pofadder	34	16		Bloemfontein	28	16	
Chester				Cala				Port Elizabeth ..	26	18		Boshof			
Cresy	23	14		Calitzdorp				Port Nolloth	19	13		Fauresmith	29	16	
Delareyville ...				Calvinia	32	9		Port St. Johns ..	25	21		Ficksburg			
Dunnottar	23	11		Cape Agulhas	25	20		Postmasburg				Frankfort	26	13	
Ermelo	23	11		Cape Columbine ..	19	13		Prieska				Heilbron			
Groblersdal				Cape St. Francis.	21	17		Prince Albert ...				Hoopstad	28	16	
Jan Smuts	22	14		Carnarvon				Queenstown	33	17	5.0	Kroonstad	27	15	
Joubert Park ...				Cradock				Riversdale	29	19		Lindley			
Komatipoort	29	18		Colesberg				Somerset-Oos	31	17		Modderpoort			
Kroondal				De Aar	33	15		Springfontein ...	27	11		Phillipolis			
Leeuwdoornstad.				Dordrecht	28	14		Steynsburg				Reitz			
Lichtenburg				East London	25	21	0.5	Sutherland				Vrede			
Louis Trichardt.	21	15	1.3	Elsenburg				Swellendam				Warden			
Marnitz	21	16	2.5	Flagstaff				Upington	34	19		Welkom	27	16	
Messina				Fraserburg	33	16		Van Wyksvlei	35	15		Wepener	29	16	
Middelburg				Garies				Victoria-Wes	34	12		Winburg			
Nelspruit	26	15		George	26	16		Vryburg	26	14		Zastron			
Nylstroom				Graaff Reinet ...	35	18		Willieton	33	15		S.W.A.; PROTECTO-RATES - PROTEKTORATE			
Pietersburg	20	15	1.3	Grahamstown				Wingfield	26	19		Aus			
Piet Retief	26	14		Idutywa								Gobabis	26	15	
Pelgrimsrus	23	11		Jansenville								Keetmanshoop	34	21	
Potchefstroom ..	25	14		Kenhardt	34	18		NATAL				Luderitz	22	14	
Pretoria W.B. ..	23	12		Kentani				Kaap St. Lucia ..	29	22		Marienthal	33	19	
Pretoriuskop ...				Kimberley	31	19		Dundee				Ondangua	33	18	
Standerton				Kingwilliamstown.				Durban	28	19		Outjo	20	17	
Thabazimbi	29	15		Klaver	31	16		Estcourt				Runtu	29	19	
Towoomba	23	14		Kowie				Harding				Swakopmund	22	18	
Watervalboven ..	23	12	5.0	Kuruman				Himeville				Tsumeb	29	18	
Witbank				Lake Mentz				Ladysmith	29	15		Windhoek	26	14	
Wolmaransstad ..				Lovedale				Melmoth	30	16		Gaberones			
Zeerust	24	15		Maclear				M'kuzi				Mahalapye	18	16	10.0
				Mafeking				Newcastle	29	13		Maun	27	18	15.6
				Matatiele				Pietermaritzburg.				Tsabong	29	15	
				Matroosberg				Port Shepstone ..	26	20		Bremersdorp			
				Middelburg				Seven Oaks				Embembi			
				Mossel Bay	27	20		Vryheid				Stegi			
												Maseru	25	16	

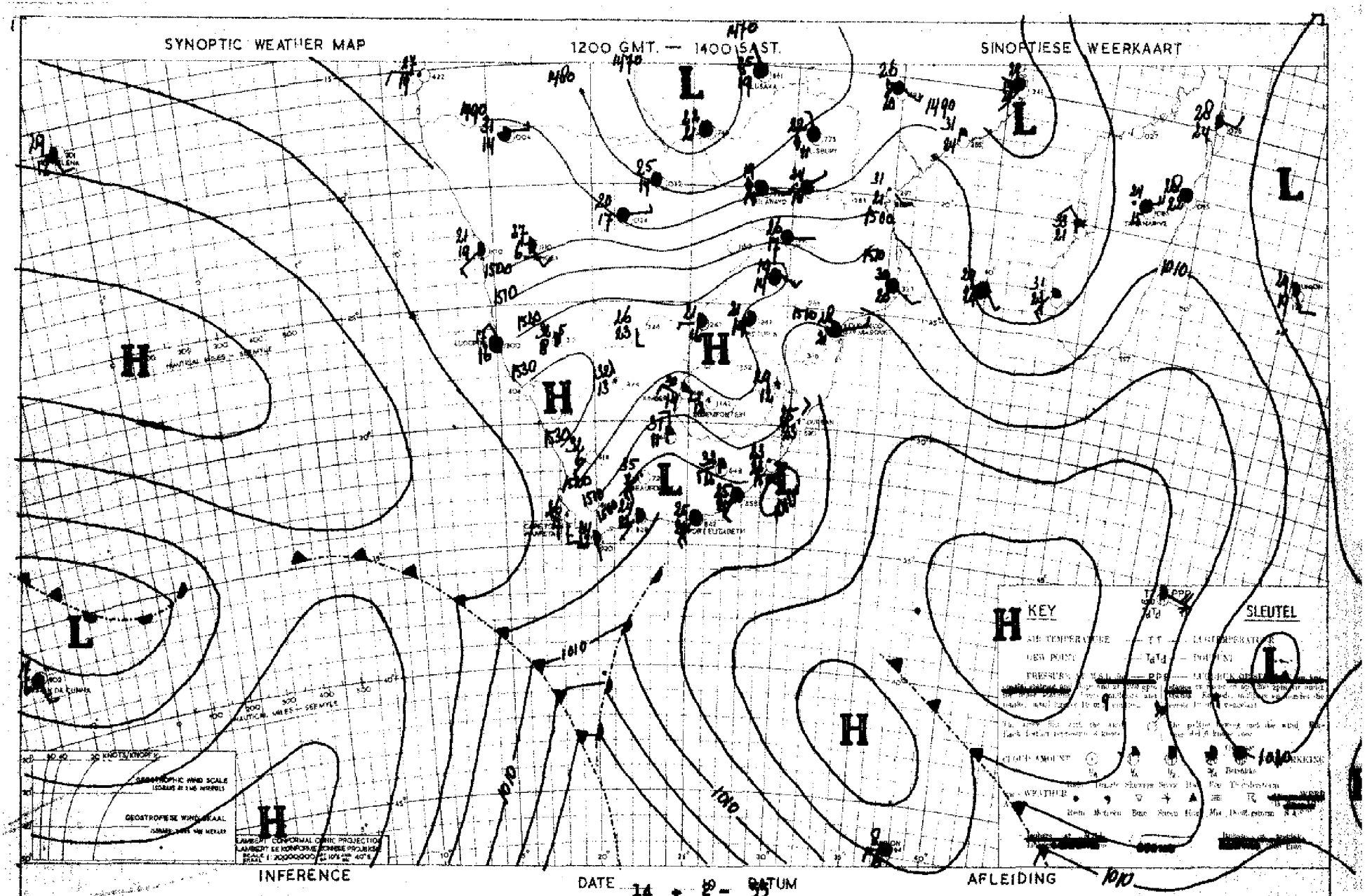

The upper winds, which are Westerly over the Southwest Cape, and southeasterly over the eastern half of the Union, are becoming dry, and the rain area which is still lying over Northern Transvaal will gradually disappear. Along the southern and eastern coasts the weather will remain partly cloudy.

Die bowind, wat Westelik is oor Suidwes Kaapland, en suidoostelik oor die oostelike helfte van die Unie, is besig om droog te word, en die reëngebied wat nog oor Noord Transvaal lê sal geleidelik verdwyn. Langs die Suidelike en Oostelike kuste sal die weer gedeeltelik bewolk bly.

DAAGLIKSE WEERBULLETIN

WEERBURO : WEATHER BUREAU

DEPT. VAN VERVOER–DEPT. OF TRANSPORT

DAILY WEATHER BULLETIN

Maksimum en Minimum Temperature (°C) en Reënval (mms.) vir die 24uur wat om 0800 (SAST) eindig op .16..FEB..1955.....

Maximum and Minimum Temperatures (°C) and Rainfall (mms.) 24 hours ending at 0800 (SAST) on

TRANSVAAL	Max.	Min.	Rvl.
Andalusia	22		
Barberton			
Bethal			
Chester			
Creey	26	17	
Delareyville			
Dunnottar			
Ermelo	24	13	
Groblersdal			
Jan Smuts	26	13	
Joubert Park			
Komatipoort	30	16	
Kroondal			
Leeuwdoornstad.			
Lichtenburg			
Louis Trichardt.	25	17	0.2
Marnitz	26	18	
Messina			
Middelburg			
Nelspruit	29	18	
Nylstroom			
Pietersburg	26	14	
Piet Retief	27	15	
Pelgrimsrus	25	14	
Potchefstroom	29	14	
Pretoria W.B.	28	15	
Pretoriuskop			
Standerton			
Thabazimbi	30	16	
Towoomba	28	15	
Waterval-Boven	27	13	
Witbank			
Wolmaransstad			
Zeerust	28	15	

CAPE – KAAP	Max.	Min.	Rvl.
Alexanderbaai	22	15	
Aberdeen			
Beaufort-Wes	34	16	
Cala			
Calitzdorp			
Calvinia	34	15	
Cape Agulhas	24	20	
Cape Columbine	19	12	
Cape St. Francis.	22	18	
Carnarvon			
Cradock			
Colesberg			
De Aar	34	18	
Dordrecht			
East London	26	19	
Elsenburg			
Flagstaff			
Fraserburg	33	16	
Garies			
George	25	15	
Graaff Reinet	32	16	
Grahamstown			
Idutywa			
Jansenville			
Kenhardt	37	21	
Kentani			4.5
Kimberley	33	18	
Kingwilliamstown.			
Klaver	32	16	
Kowie			
Kuruman			4.8
Lake Mentz			
Lovedale	24	15	
Maclear			
Mafeking			
Matatiele			
Matroosberg			
Middelburg	33	18	
Mossel Bay	25	20	

KAAP – CAPE	Max.	Min.	Rvl.
O'okiep			
Orange River	34	18	
Pofadder	35	23	
Port Elizabeth	27	19	
Port Nolloth	19	11	
Port St. Johns	26	22	0.1
Postmasburg	31	20	
Prieska	37	28	
Prince Albert			
Queenstown	32	17	0.4
Riversdale	30	17	
Somerset-Oos	28	15	
Springfontein	28	17	
Steynsburg			
Sutherland			
Swellendam			
Upington	36	22	
Van Wyksvlei	36	19	
Victoria-Wes	34	14	
Vryburg	30	16	
Williston	33	18	
Wingfield	26	13	

NATAL	Max.	Min.	Rvl.
Kaap St. Lucia	31	21	
Dundee			
Durban	28	22	
Estcourt			
Harding			
Timeville			
Ladysmith	30	17	
Umzimkulu			
M'kuzi			
Newcastle	30	15	
Pietermaritzburg.			
Port Shepstone	27	22	
Seven Oaks			
Vryheid			

O.F.S. – O.V.S.	Max.	Min.	Rvl.
Bethlehem			
Bethulie			
Bloemfontein	30	16	
Boshof			
Fauresmith	31	15	
Ficksburg			
Frankfort			
Heilbron			
Hoopstad	30	16	
Kroonstad	29	11	
Lindley			1.5
Modderpoort			
Phillipolis			
Reitz			
Vrede			
Warden			
Welkom	29	13	
Wepener	30	16	
Winburg			
Zastron			0.5

S.W.A.; PROTECTORATES – PROTEKTORATE	Max.	Min.	Rvl.
Aus	32	18	
Gobabis	26	17	
Keetmanshoop	36	21	
Luderitz	20	14	
Mariental	33	20	
Ondangua			
Outjo	30	20	
Runtu	25	18	0.2
Swakopmund	21	18	
Tsumeb	28	19	
Windhoek	29	17	
Gaberones			
Mahalapye	25	18	
Maun	25	19	30.6
Tsabong	30	17	
Bremersdorp	30	17	
Embabi			
Stegi			
Maseru			

SYNOPTIC WEATHER MAP 1200 GMT. — 1400 SAST. SINOPTIESE WEERKAART

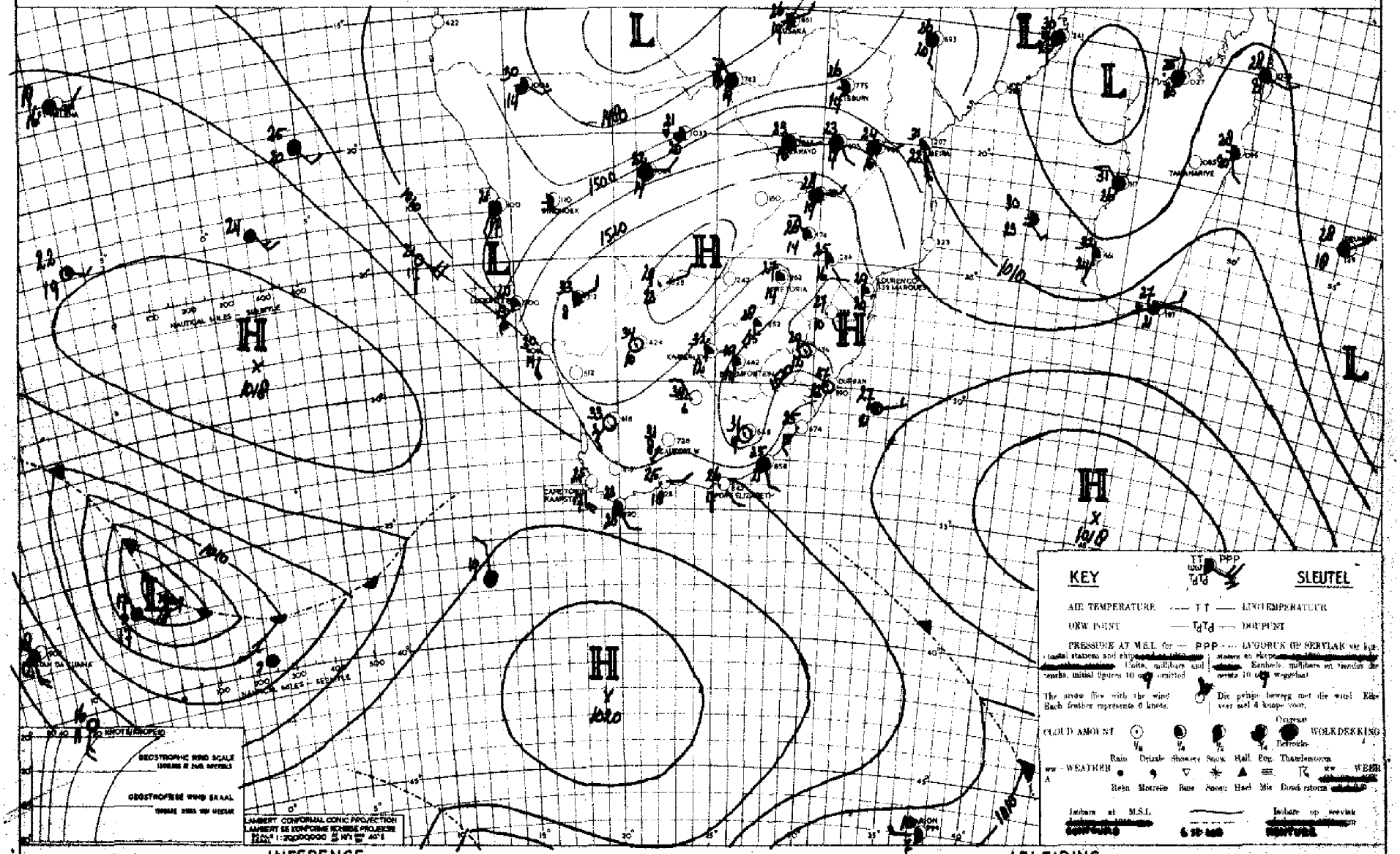

INFERENCE DATE 15 - 2 - 1965 DATUM AFLEIDING

A weak surface circulation of moderately moist air exists over the Union, and fair to partly cloudy conditions prevail throughout. The depression northeast of Tristan is expected to affect the western Union in a day or two causing more unsettled weather over these areas.

Die lug sirkulasie van matig vogtige lug is taamlik swak en dit sal oor die algemeen effens tot gedeeltelik bewolk bly. Na verwagting sal die depressie noordoos van Tristan die westelike Unie binne 'n dag of twee beïnvloed en dus sal die weerstoestande oor hierdie streke ietwat ongestadiger word.

DAAGLIKSE WEERBULLETIN — WEERBURO : WEATHER BUREAU — DAILY WEATHER BULLETIN

DEPT. VAN VERVOER–DEPT. OF TRANSPORT

Maksimum en Minimum Temperatuur (°C) en Reënval (mms.) vir die Etmaal wat om 0800 (SAST) eindig op ....17.FEB..1955..... Maximum and Minimum Temperatures (°C) and Rainfall (mms.) 24 hours ending at 0800 (SAST) on

TRANSVAAL	Max.	Min.	Rvl.	CAPE - KAAP	Max.	Min.	Rvl.	KAAP - CAPE	Max.	Min.	Rvl.	O.F.S. - O.V.S.	Max.	Min.	Rvl.
Andalusia				Alexanderbaai ...	26	18		O'okiep				Bethlehem			
Barberton				Aberdeen				Orange River	34	21		Bethulie			
Bethal				Beaufort-Wes	40	29		Pofadder	36	20		Bloemfontein	30	18	
Chester				Cala				Port Elizabeth ..	27	18		Boshof			
Cracy	28	13		Calitzdorp				Port Nolloth	18	13		Fauresmith	31	18	
Delareyville ...				Calvinia	38	15		Port St. Johns ..	26	21		Ficksburg			
Dunnottar	25	12		Cape Agulhas	26	17		Postmasburg				Frankfort	27	13	
Ermelo	29	15		Cape Columbine ..	22	14		Prieska				Heilbron	31	16	
Groblersdal				Cape St. Francis.	22	15		Prince Albert ...				Hoopstad	31	16	
Jan Smuts	25	13		Carnarvon				Queenstown	33	17		Kroonstad	28	15	
Joubert Park ...				Cradock				Riversdale				Lindley			
Komatipoort	32	21		Colesberg				Somerset-Oos	38	24		Modderpoort			
Kroondal				De Aar	35	24		Springfontein ...	24	14		Phillipolis			
Leeuwdoornstad.				Dordrecht	30	20		Steynsburg				Reitz			
Lichtenburg				East London	33	21		Sutherland				Vrede			
Louis Trichardt.	25	16	0.8	Elsenburg				Swellendam				Warden			
Marnitz	28	17		Flagstaff				Upington	36	24	0.1	Welkom	29	17	
Messina	30	27	0.1	Fraserburg	36	20		Van Wyksvlei	37	25		Wepener	31	20	
Middelburg				Garies	39	17	0.0	Victoria-Wes	36	19	3.0	Winburg			
Nelspruit	29	18		George	30	18		Vryburg	31	16		Zastron			
Nylstroom				Graaff Reinet ...	38	24		Williston	37	22		S.W.A.; PROTECTORATES - PROTEKTORATE			
Pietersburg	26	14		Grahamstown				Wingfield							
Piet Retief				Idutywa								Aus	32	16	16.5
Pelgrimsrus	26	12	0.1	Jansenville								Gobabis	26	17	5.7
Potchefstroom ..	28	14		Kenhardt				NATAL				Keetmanshoop	36	19	0.5
Pretoria W.B. ..	27	14		Kentani				Kaap St. Lucia ..	31	22		Luderitz	16	14	
Pretoriuskop ...				Kimberley	33	18	0.0	Dundee				Marienthal			
Standerton				Kingwilliamstown.				Durban	28	21		Ondangua	33	19	28.0
Thabazimbi				Klaver	39	1	0.6	Estcourt	27	15		Outjo	30	18	9.0
Towoomba	28	15		Kowie				Harding				Runtu	30	19	9.0
Watervalboven ..	25	15		Kuruman				Himeville				Swakopmund	22	19	
Witbank				Lake Mentz				Ladysmith	29	15		Tsumeb	27	17	6.4
Wolmaransstad ..				Lovedale	37	25		Melmoth	29	18		Windhoek	27	15	7.8
Zeerust	29	17		Maclear				M'kuzi				Gaberones			
				Mafeking				Newcastle	28	13		Mahalapye	28	15	
				Matatiele				Pietermaritzburg.				Maun	28	19	17.5
				Matroosberg				Port Shepstone ..	28	22		Tsabong	33	16	
				Middelburg	32	23		Seven Oaks				Bremersdorp	29	18	
				Mossel Bay	26	20		Vryheid				Balembi			
												Stegi			
												Maseru			

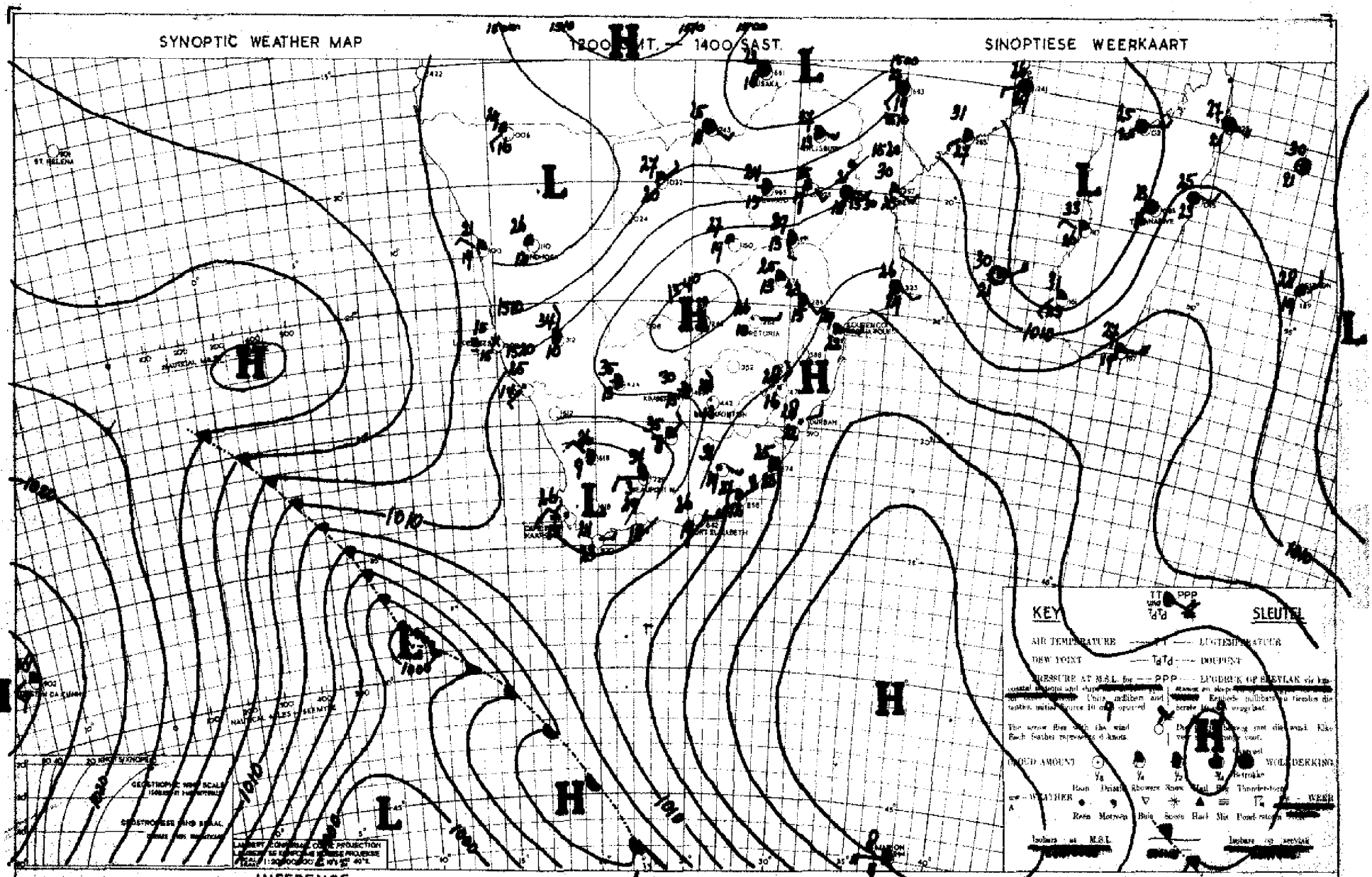

The low southwest of the Union will cause unsettled weather over the Cape southwestern coastal regions tomorrow. At the same time northerly to northwesterly upper winds will bring moist air from Bechuanaland and South-West Africa southwards over the Cape interior and the O.F.S., and isolated thunder showers will develop over this area.

Die laag suidwes van die Unie sal môre ongestadige weer oor die Kaapse suidwestelike kusstreke veroorsaak. Terselfdertyd sal noordelike tot noordwestelike bowinde vogtige lug vanuit Betsjoeanaland en Suidwes-Afrika suidwaarts oor die Kaapse binneland en los donderbuie sal oor hierdie gebied ontwikkel.

DAAGLIKSE WEERBULLETIN — WEERBURO : WEATHER BUREAU — DAILY WEATHER BULLETIN

DEPT. VAN VERVOER–DEPT. OF TRANSPORT

Maksimum en Minimum Temperature (°C) en Reënval (mm.) vir die Etmaal wat om 0800 (SAST) eindig op 19 FEB 1955

Maximum and Minimum Temperatures (°C) and Rainfall (mm.) 24 hours ending at 0800 (SAST) on

TRANSVAAL	Max.	Min.	Rvl.	CAPE – KAAP	Max.	Min.	Rvl.	KAAP – CAPE	Max.	Min.	Rvl.	O.F.S. – O.V.S.	Max.	Min.	Rvl.
Andalusia				Alexanderbaai	24	13		O'okiep				Bethlehem			
Barberton				Aberdeen			12.5	Orange River	32	13	15.5	Bethulie			
Bethal				Beaufort-Wes	35	11	11.5	Pofadder	28	5		Bloemfontein			0.6
Chester				Cala				Port Elizabeth	33	19	23.4	Boshof			
Cresy	29	15		Calitzdorp				Port Nolloth	17	11		Bourensmith	30	13	12.0
Delareyville				Calvinia	24	7	3.0	Port St. Johns	25	21		Ficksburg			
Dunnottar	25	14		Cape Agulhas	24	12	10.0	Postmasburg	28	10	11.8	Frankfort	22	13	
Ermelo	25	13		Cape Columbine	19	11	5.0	Prieska	33	12	10.6	Heilbron			
Groblersdal				Cape St. Francis	21	13	28.0	Prince Albert				Hoopstad	29	20	
Jan Smuts	25	14		Carnarvon				Queenstown	34	16		Kroonstad	28	17	
Joubert Park				Cradock				Riversdale	30	9	2.0	Lindley			
Komatipoort	32	21		Colesberg				Somerset-Oos	36	15	29.0	Modderpoort			
Kroondal				De Aar	31	13	22.0	Springfontein	30	12		Phillipolis			3.6
Leeuwdoornstad				Dordrecht	22	13		Steynsburg				Reits			
Lichtenburg				East London	23	20		Sutherland				Vrede			
Louis Trichardt	24	15		Elsenburg				Swellendam				Warden			
Marnitz	27	19		Flagstaff				Upington	32	13	2.8	Welkom	28	17	
Messina	22	12		Fraserburg	30	6	1.8	Van Wyksvlei	31	10	1.8	Wepener	29	19	
Middelburg				Garies	33	11	1.6	Victoria-Wes	32	20	15.0	Winburg			
Nelspruit	27	18		George	21	13	19.0	Vryburg	33	14		Zastron			
Nylstroom				Graaff Reinet	29	12	2.6	Williston	34	9	2.0	S.W.A.; PROTECTORATES – PROTEKTORATE			
Pietersburg				Grahamstown			2.5	Wingfield	32	17	2.2				
Piet Retief	23	14		Idutywa				Touwsrivier			3.7	Aus	30	7	
Pelgrimsrus	25	12		Jansenville			11.0					Gobabis	33	16	
Potchefstroom	27	16		Kenhardt	35	11	2.1	NATAL				Keetmanshoop	24	10	
Pretoria W.B.	27	16		Kentani				Knap St. Lucia	29	22		Luderitz	23	14	
Pretoriuskop				Kimberley	30	14	13.4	Dundee				Marienthal	30	12	
Standerton				Kingwilliamstown				Durban	29	23		Ondangua	30	18	
Thabazimbi	30	18		Klaver	30	12	0.6	Estcourt	30	13		Outjo	33	14	
Towoomba	29	15		Kowie				Harding				Runtu	31	18	1.6
Waterval-Boven	26	14		Kuruman				Himeville				Swakopmund	22	15	
Witbank				Lake Mentz			2.2	Ladysmith	33	17		Tsumeb	28	16	9.2
Wolmaranstad				Lovedale	31	17		Melmoth	33	17		Windhoek	26	12	
Zeerust	27	17		Maclear				M'kuzi				Gaberones			
				Mafeking				Newcastle	30	17		Mahalapye	27	17	
				Matatiele				Pietermaritzburg				Maun	28	21	0.3
				Matroosberg				Port Shepstone	29	23		Tsabong	33	17	
				Middelburg	33	13	1.1	Seven Oaks				Bremersdorp	30	17	
				Mossel Bay	23	16	2.0	Vryheid				Embabi			
				Napetown			17.0					Stegi			
												Masaru	33	17	

SYNOPTIC WEATHER MAP 1200 GMT. — 1400 SAST. SINOPTIESE WEERKAART

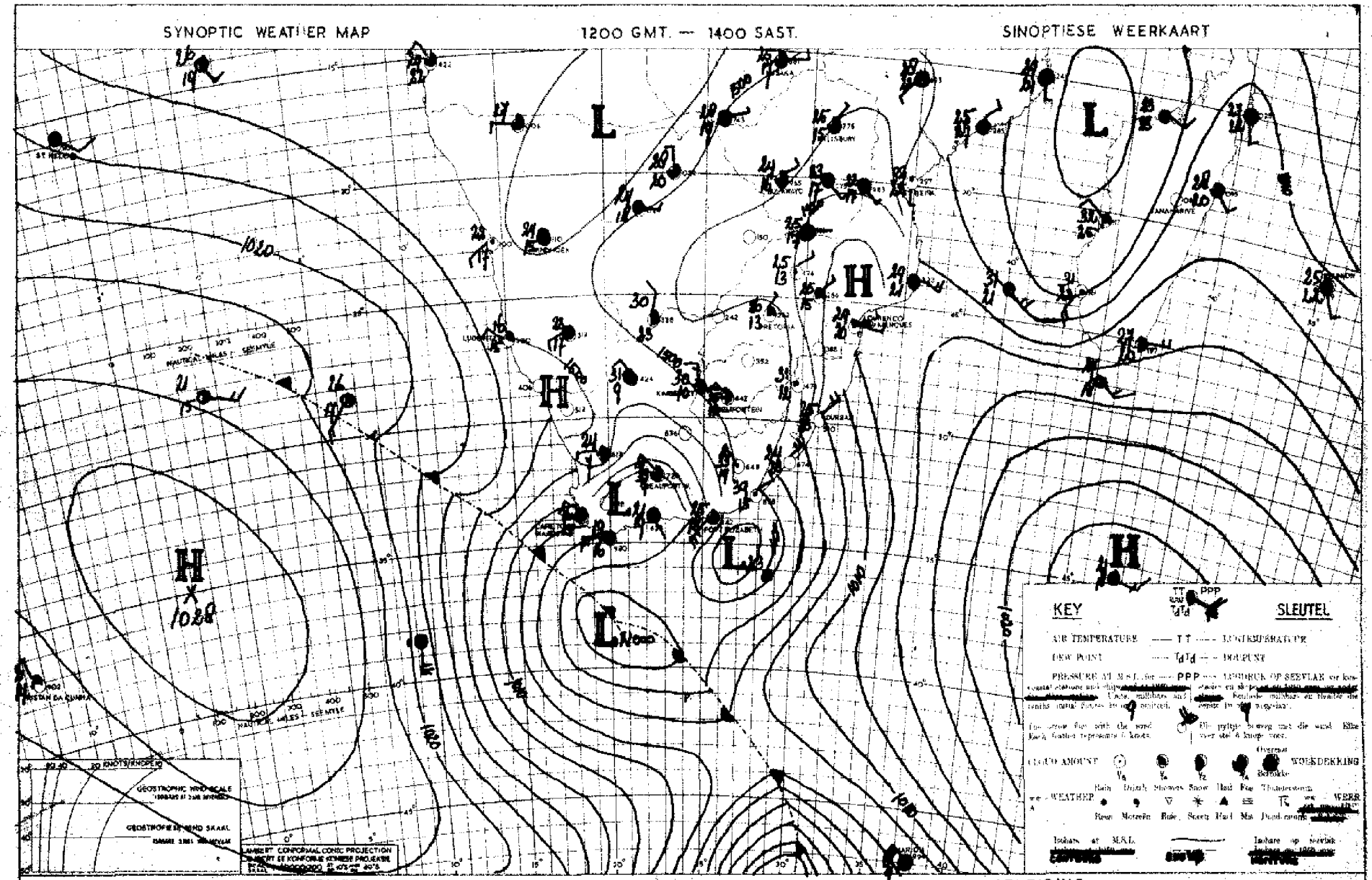

INFERENCE DATE 17-2 1955 DATUM AFLEIDING

Cloudy and unsettled weather associated with a northwesterly air stream is moving in over the western half of the Union ahead of a cold front just west of the Cape. As the systems moves eastwards unsettled weather conditions will also develop over the remainder of the Cape Province, Natal and the Free State. Thundery conditions will develop over the Southern half of Natal. With the passage of the cold front the weather will clear over the western Union but it will be cooler.

Bewolkte ongestadigde weerstoestande wat met die noordwestelike lugstroom wat die koue front, wes van die Kaap vooruit beweeg, geassosieer is, beweeg oor die westelike helfte van die Unie en sal ook geleidelik oor die res van die Unie beweeg. Met die verbygaan van die koue front sal die weer oor die westelike Unie opklaar met dit sal heelwat koeler wees.

DAAGLIKSE WEERBULLETIN — WEERBURO : WEATHER BUREAU — DAILY WEATHER BULLETIN

DEPT. VAN VERVOER—DEPT. OF TRANSPORT

Maksimum en Minimum Temperatuur (°C) en Reënval (mms.) vir die Etmaal wat om 0800 (SAST) eindig op ..19.F.A.1955..... Maximum and Minimum Temperatures (°C) and Rainfall (mms.) 24 hours ending at 0800 (SAST) on

TRANSVAAL	Max.	Min.	Ryl.	CAPE - KAAP	Max.	Min.	Ryl.	KAAP - CAPE	Max.	Min.	Ryl.	O.F.S. - O.V.S.	Max.	Min.	Ryl.
Andalusia			3.6	Alexanderbaai ...	21	12		O'okiep				Bethlehem			
Barberton				Aberdeen				Orange River				Bethulie			
Bethal			2.0	Beaufort-Wes	18	10		Pofadder	19	8		Bloemfontein	23	8	6.4
Chester				Cala			35.0	Port Elizabeth ..	16	13	10.9	Boshof			9.2
Cresy	27	17	0.5	Calitzdorp				Port Nolloth	18	10		Faureamith			
Delareyville ...			4.2	Calvinia	14	1	6.5	Port St. Johns ..	23	18	46.8	Ficksburg			21.5
Dunnottar	24	16		Cape Agulhas	19	12	61.0	Postmasburg	15	7	0.2	Frankfort	25	17	3.0
Ermelo	24	15		Cape Columbine ..	17	12	7.5	Prieska	20	12		Heilbron			
Groblersdal				Cape St. Francis.	17	13	20.0	Prince Albert ...				Hoopstad	20	10	21.0
Jan Smuts	23	16	3.5	Carnarvon				Queenstown	18	9	25.8	Kroonstad	28	13	19.0
Joubert Park ...				Cradock			14.5	Riversdale	21	12	28.0	Lindley			11.0
Komatipoort	34	22		Colesberg				Somerset-Oos	17	5	8.0	Modderpoort			4.5
Kroondal			32.2	De Aar	17	12		Springfontein ...	27	16	31.0	Phillipolis			
Leeuwdoornstad.			36.5	Dordrecht	18	7	16.5	Steynsburg			11.5	Reitz			3.5
Lichtenburg				East London	18	9	50.5	Sutherland			9.0	Vrede			
Louis Trichardt.	26	18	10.4	Elsenburg			53.5	Swellendam				Warden			8.3
Marnitz	29	19	7.0	Flagstaff				Upington	20	10		Welkom	23	10	15.3
Messina	32	21	5.7	Fraserburg	13	6	4.0	Van Wyksvlei				Wepener	22	10	9.6
Middelburg			2.5	Garies	19	13	8.0	Victoria-Wes	15	5		Winburg			12.0
Nelspruit	29	20		George	21	10	3.2	Vryburg	24	8		Zastron			14.5
Nylstroom				Graaff Reinet ...	17	7	0.3	Williston	13	9	0.1	S.W.A.; PROTECTO-			
Pietersburg	26	16	15.3	Grahamstown			13.2	Wingfield	19	14	22.5	RATES - PROTEKTORATE			
Piet Retief	27	17		Idutywa			43.0					Aus	17	8	
Pelgrimsrus	26	14		Jansenville			2.0					Gobabis	25	11	
Potchefstroom ..	24	13	7.8	Kenhardt	20	9		NATAL				Keetmanshoop	21	9	
Pretoria W.B. ..	25	17	7.0	Kentani			30.0	Kaap St. Lucia ..	28	23		Luderitz	21	14	
Pretoriuskop ...				Kimberley	17	7	5.9	Dundee				Marienta1	27	21	
Standerton				Kingwilliamstown.				Durban	27	21		Ondangua	31	15	
Thabazimbi	29	19	2.5	Klaver	21	14	6.4	Estcourt	29	18	5.2	Outjo	29	19	
Towoomba	28	19	0.1	Kowie			35.6	Harding			21.3	Runtu	28	16	
Watervalboven ..	24	16		Kuruman				Himeville				Swakopmund	22	16	
Witbank				Lake Mentz			11.7	Ladysmith	31	19	0.2	Tsumeb	29	13	
Wolmaransstad ..				Lovedale	18	12	26.1	Melmoth	30	19		Windhoek	26	9	
Zeerust	20	13	6.0	Maclear			38.0	M'kuzi				Gaberones			15.2
Tombourke			7.9	Mafeking			12.5	Newcastle	30	19		Mahalapye	2	19	8.5
				Matatiele				Pietermaritzburg.				Maun	27	20	2.2
				Matroosberg				Port Shepstone ..	30	20	5.5	Tsabong			
				Middelburg	17	4	2.0	Seven Oaks				Bremersdorp	30	20	0.4
				Mossel Bay	23	13	15.2	Vryheid				Embembi			
												Stegi			
												Maseru	23	11	11.5

SYNOPTIC WEATHER MAP — 1200 GMT. — 1400 SAST. — SINOPTIESE WEERKAART

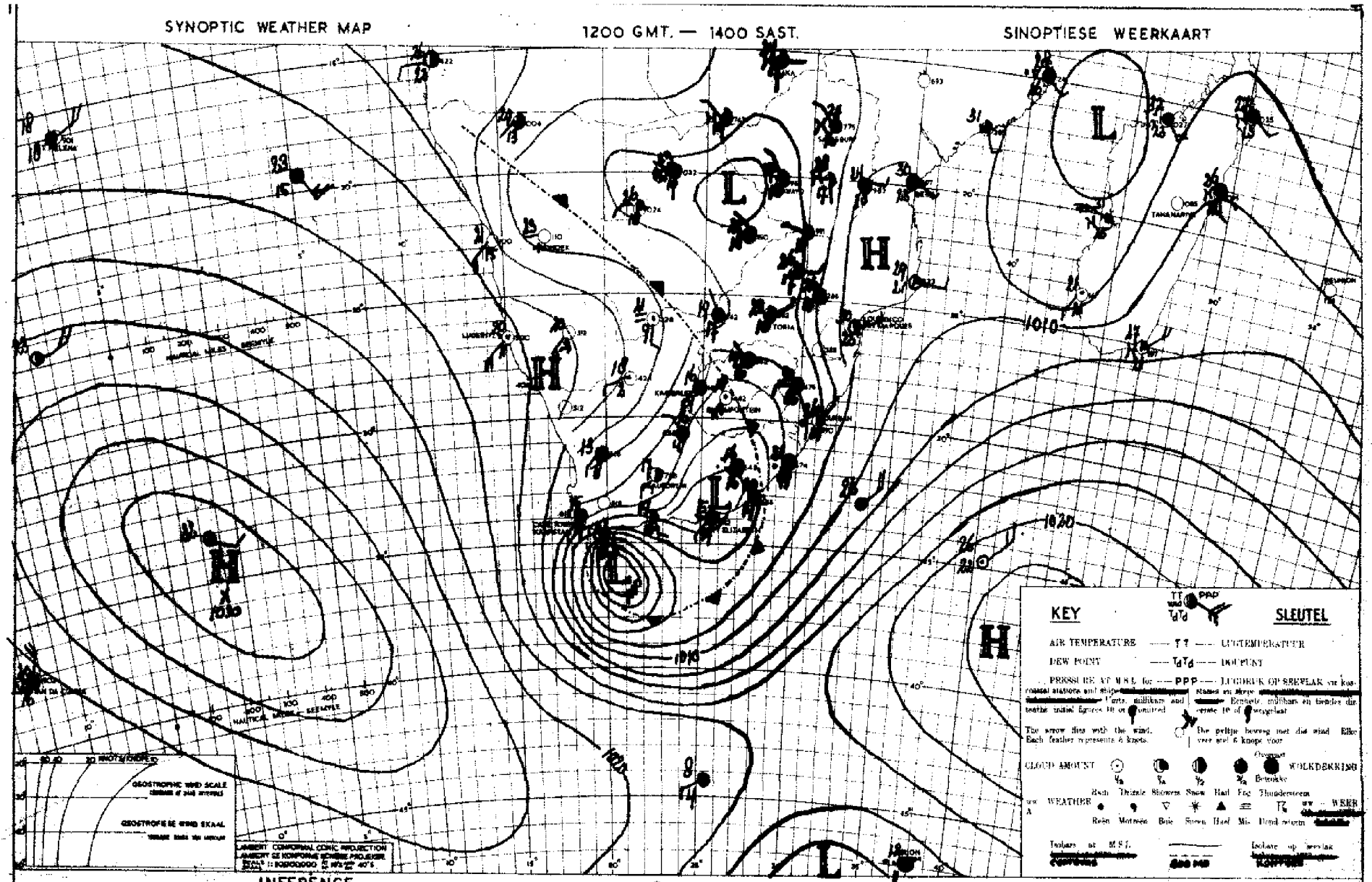

INFERENCE — DATE 18-2-1958 DATUM — AFLEIDING

Colder air has now advanced over the southwestern half of the Union and apart from the southwestern Cape coastal regions, where rainy weather will continue, the weather will clear over these areas. Over the eastern half of the Union cloudy rainy weather will still continue for some time but a clearance is expected over these areas within 24 or 36 hours.

Kouer lug het oor die Suidwestelike helfte van die Unie binnegedring en met uitsondering van die kusstreke van Suidwes Kaapland sal dit oor hierdie dele opklaar. Buierige weerstoestande sal nog oor die kusstreke van Suidwes Kaapland voortduur. Oor die res van die Unie sal bewolkte reënagtige weerstoestande bly voortduur maar 'n geleidelike opklaring word na 24 of 26 uur verwag.

DAAGLIKSE WEERBULLETIN — WEERBURO : WEATHER BUREAU — DAILY WEATHER BULLETIN

DEPT. VAN VERVOER–DEPT. OF TRANSPORT

Maksimum en Minimum Temperature (°C) en Reënval (mms.) vir die Etmaal wat om 0800 (SAST) eindig op 20..FEB..1945

Maximum and Minimum Temperatures (°C) and Rainfall (mms.) 24 hours ending at 0800 (SAST) on

TRANSVAAL	Max.	Min.	Rvl.	CAPE – KAAP	Max.	Min.	Rvl.	KAAP – CAPE	Max.	Min.	Rvl.	O.F.S. – O.V.S.	Max.	Min.	Rvl.
Andalusia	·			Alexanderbaai ...	19	15	1.3	O'okiep				Bethlehem			
Barberton				Aberdeen				Orange River	20	12		Bethulie			
Bethal				Beaufort-Wes	22	14		Pofadder				Bloemfontein	20	10	
Chester				Cala				Port Elizabeth ..	21	13		Boshof			
Crecy				Calitzdorp				Port Nolloth	17	14	12.0	Fauresmith	18	8	
Delareyville ...				Calvinia	18	11	9.1	Port St. Johns ..	20	17	11.0	Ficksburg			
Dunnottar	20	16	5.0	Cape Agulhas	19	17	17.1	Postmasburg				Frankfort			
Ermelo				Cape Columbine ..	14	11	11.0	Prieska				Heilbron			
Groblersdal				Cape St. Francis.	20	14		Prince Albert ...				Hoopstad	22	10	
Jan Smuts	20	15	8.0	Carnarvon				Queenstown				Kroonstad			
Joubert Park ...				Cradock				Riversdale	25	14		Lindley			
Komatipoort				Colesberg				Somerset-Oos	21	8		Modderpoort			
Kroondal				De Aar				Springfontein ...				Phillipolis			
Leeuwdoornstad.				Dordrecht				Steynsburg				Reitz			
Lichtenburg				East London	20	15	42.4	Sutherland				Vrede			
Louis Trichardt.				Elsenburg				Swellendam				Warden			
Marnitz				Flagstaff				Upington	21	13	1.3	Welkom			
Messina				Fraserburg	17	10	1.4	Van Wyksvlei	18	11	5.5	Wepener	23	11	
Middelburg				Garies				Victoria-Wes	19	10		Winburg			
Nelspruit				George	20	12		Vryburg	23	7		Zastron			
Nylstroom				Graaff Reinet ...				Williston	1[illegible]	11	0.4	S.W.A.; PROTECTO-			
Pietersburg	23	18	17.0	Grahamstown				Wingfield	19	11	24.2	RATES - PROTEKTORATE			
Piet Retief				Idutywa								Aus			
Pelgrimsrus				Jansenville								Gobabis	26	11	
Potchefstroom ..				Kenhardt				NATAL				Keetmanshoop	24	11	
Pretoria W.B. ..	21	17	14.0	Kentani				Kaap St. Lucia ..	29	22	0.3	Luderitz	22	15	
Pretoriuskop ...				Kimberley	20	11		Dundee				Marienta1	24	12	
Standerton				Kingwilliamstown.				Durban	26	21		Ondangua			
Thabazimbi	27	19	6.0	Klaver				Estcourt				Outjo	29	9	
Towoomba	24	17	1.1	Kowie				Harding				Runtu			
Watervalboven ..				Kuruman				Himeville				Swakopmund	17	14	
Witbank				Lake Mentz				Ladysmith	21	16	13.0	Tsumeb	30	23	
Wolmaransstad ..				Lovedale	20	11	0.6	Melmoth	28	18		Windhoek	24	9	
Zeerust	26	14		Maclear				M'kuzi				Gaberones			
				Mafeking				Newcastle	24	17	9.2	Mahalapye			
				Matatiele				Pietermaritzburg.				Maun	33	18	2.3
				Matroosberg				Port Shepstone ..	28	20	6.2	Tsabong	34	7	
				Middelburg	19	9		Seven Oaks				Bremersdorp			
				Mossel Bay	22	18		Vryheid				Emlembi			
												Stegi			
												Maseru	29	13	1.5

SYNOPTIC WEATHER MAP 1200 GMT. — 1400 SAST. SINOPTIESE WEERKAART

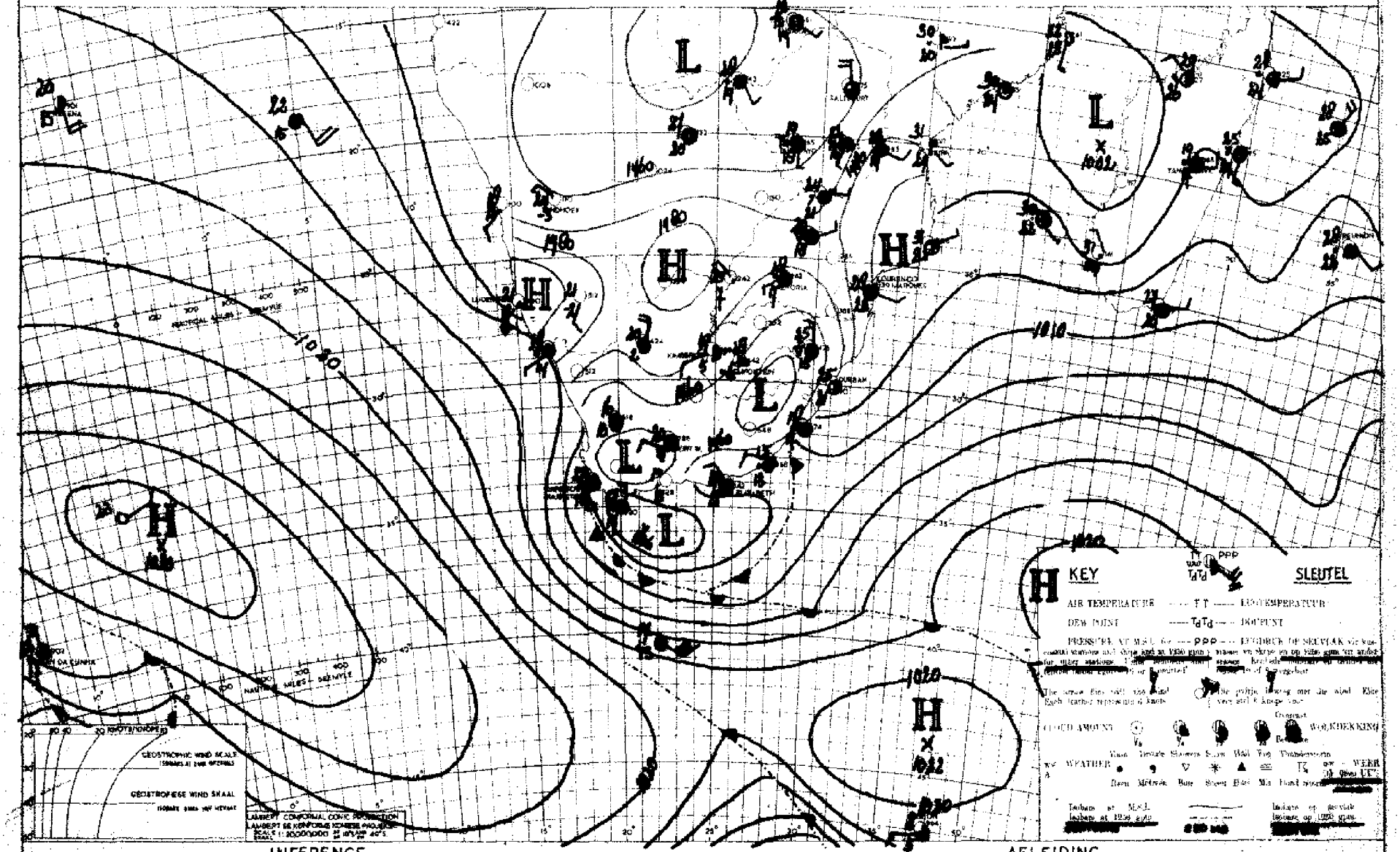

INFERENCE DATE 19 - 2 1935 DATUM AFLEIDING

A more or less stationary depression is situated over the southern and southwestern Cape. An result rather unsettled weather conditions will prevail throughout the Union and rains from light to heavy intensity will occur. The heavy rains will occur mainly over the northeastern Union.

'n Min of meer stasionêre laagdruk sisteem wat oor die suid en suidwes Kaap geleë is sal ongestadigde weerstoestande oor deurgaans die hele Unie teweeg bring. Dit sal oor die algemeen bewolkte tot betrokke wees en ligte tot swaar reëns sal hoofsaaklik oor die noordoostelike Unie voorkom.

DAAGLIKSE WEERBULLETIN — WEERBURO : WEATHER BUREAU — DAILY WEATHER BULLETIN

DEPT. VAN VERVOER–DEPT. OF TRANSPORT

Maksimum en Minimum Temperature (°C) en Reënval (mms.) vir die 24uur wat om 0800 (SAST) eindig op 21 FEB 1956. .....

Maximum and Minimum Temperatures (°C) and Rainfall (mms.) 24 hours ending at 0800 (SAST) on

TRANSVAAL	Max.	Min.	Rvl.
Andalusia			
Barberton			31.0
Bethal			
Chester			
Creey	24	17	24.5
Delareyville ...			
Dunnottar	21	15	15.0
Ermelo	21	14	16.0
Groblersdal			
Jan Smuts	20	15	16.2
Joubert Park ...	20	14	43.0
Komatipoort	34	22	
Kroondal			
Leeuwdoornstad.			
Lichtenburg			
Louis Trichardt.			
Marnitz			
Messina			
Middelburg			
Nelspruit			
Nylstroom			
Pietersburg	24	17	15.0
Piet Retief	26	16	0.1
Pelgrimsrus	22	15	6.0
Potchefstroom ..	26	13	4.5
Pretoria W.B. ..	21	16	0.7
Pretoriuskop ...			
Standerton			
Thabazimbi	31	18	27.5
Towoomba	21	17	1.1
Watervalboven ..	21	15	16.0
Witbank			
Wolmaransstad ..			
Zeerust	25	15	63.6

CAPE – KAAP	Max.	Min.	Rvl.
Alexanderbaai ...	22	15	
Aberdeen			
Beaufort-Wes	22	13	2.9
Cala			
Calitzdorp			
Calvinia	17	10	9.0
Cape Agulhas	22	16	
Cape Columbine ..	19	12	0.5
Cape St. Francis.	22	18	1.9
Carnarvon			
Cradock			
Colesberg			
De Aar	23	11	3.2
Dordrecht	24	15	
East London	25	21	0.9
Elsenburg			
Flagstaff			
Fraserburg	12	9	8.0
Garies	22	14	
George	24	19	16.4
Graaff Reinet ...	25	12	
Grahamstown			
Idutywa			
Jansenville			
Kenhardt			
Kentani	20	14	7.6
Kimberley	26	13	
Kingwilliamstown.			
Klaver	23	16	2.5
Kowie			
Kuruman			6.5
Lake Mentz			
Lovedale	27	17	0.2
Maclear			
Mafeking			
Matatiele			
Matroosberg			
Middelburg	24	9	
Mossel Bay	25	18	4.3

KAAP – CAPE	Max.	Min.	Rvl.
O'okiep			
Orange River	25	13	0.7
Pofadder	16	10	9.0
Port Elizabeth ..	24	19	
Port Nolloth	16	14	4.0
Port St. Johns ..	24	21	7.0
Postmasburg	22	11	2.1
Prieska	21	13	10.0
Prince Albert ...			
Queenstown	25	14	
Riversdale	28	17	1.0
Somerset-Oos	28	14	
Springfontein ...	23	15	7.0
Steynsburg			
Sutherland			
Swellendam			
Upington	22	13	7.7
Van Wyksvlei	17	12	8.5
Victoria-Wes	18	9	4.5
Vryburg	27	14	
Williston	16	9	5.0
Wingfield	23	13	

NATAL			
Kaap St. Lucia ..	31	24	
Dundee			
Durban	28	22	
Estcourt	22	17	7.0
Harding			12.4
Himeville			
Ladysmith	23	17	18.0
Melmoth	31	19	3.0
M'kuzi			
Newcastle	22	16	14.2
Pietermaritzburg.			
Port Shepstone ..	27	21	6.6
Seven Oaks			
Vryheid			

O.F.S. – O.V.S.	Max.	Min.	Rvl.
Bethlehem			
Bethulie			
Bloemfontein	26	14	1.0
Boshof			
Fauresmith			
Ficksburg			
Frankfort	22	17	1.0
Heilbron			
Hoopstad	27	16	
Kroonstad	28	12	20.9
Lindley			
Modderpoort			
Phillipolis			
Reitz			
Vrede			
Warden			13.0
Welkom			
Wepener	25	15	0.6
Winburg			
Zastron			

S.W.A.; PROTECTORATES – PROTEKTORATE	Max.	Min.	Rvl.
Aus			
Gobabis	23	10	
Keetmanshoop	26	11	
Luderitz	19	15	
Mariental	29	14	
Ondangua	31	12	
Outjo	28	9	
Runtu	30	13	
Swakopmund	18	15	
Tsumeb	28	10	
Windhoek	25	8	
Caberones			
Mahalapye	27	19	15.0
Maun			
Tsabong	28	15	
Bremersdorp			
Embembi			42.9
Stegi			
Maseru	23	13	20.0

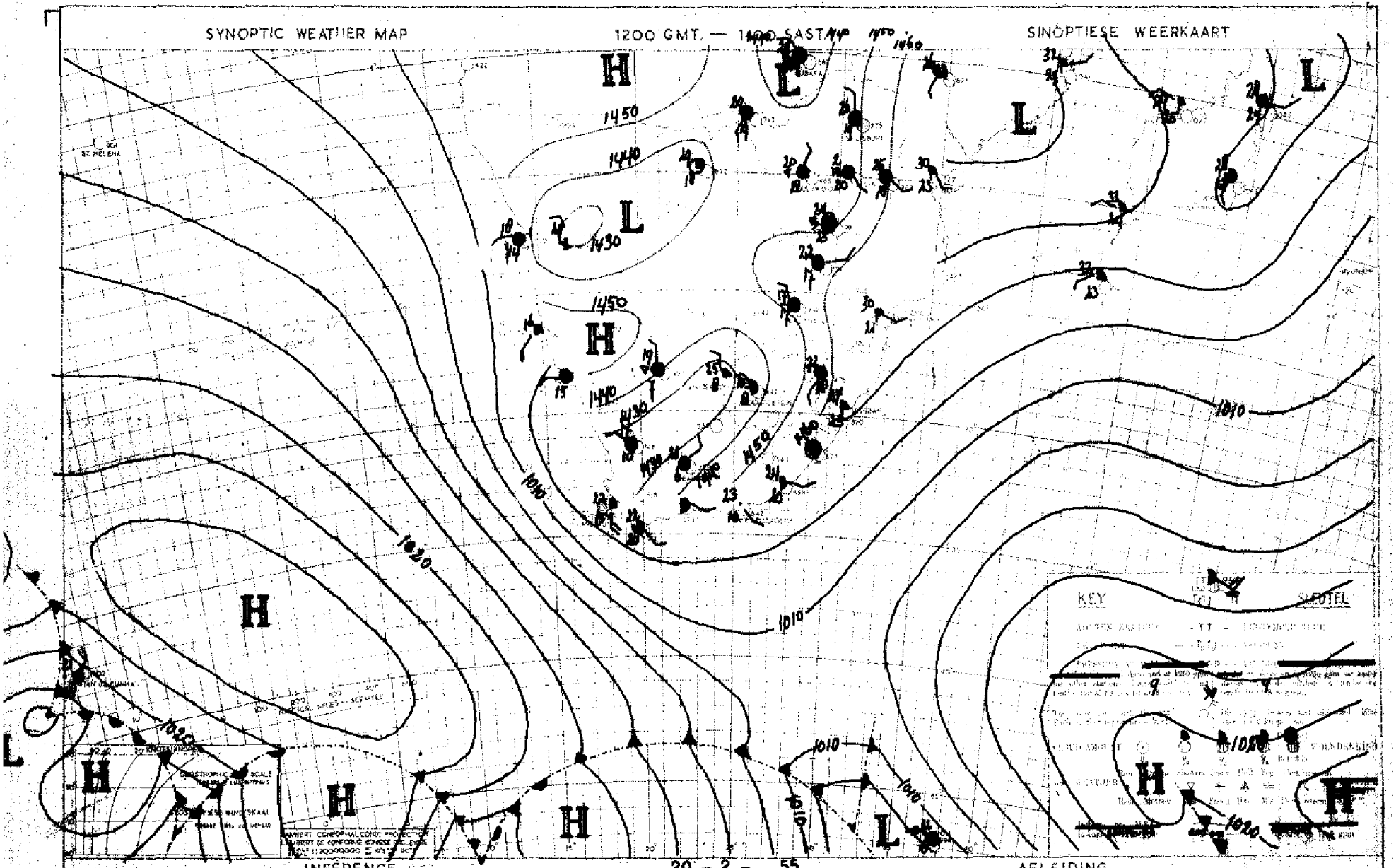

INFERENCE

A Stationary low over the southwestern Cape is causing unsettled weather over Gordonia and the southwestern half of the Cape Province. Moist air from the north is still flowing over Transvaal and Natal. If the low begins to move eastwards tomorrow, thunder conditions will extend over the remainder of the Cape Province and over southwestern O.F.S., whilst the weather over Transvaal and Natal will partly clear.

DATE 20 - 2 - 19 55

AFLEIDING

'n stasionêre laag oor suidwestelike Kaapland veroorsaak ongestadigde weer oor Gordonia en die suidwestelike helfte van Kaapland. Vogtige lug vanuit die noorde beweeg nog oor Transvaal en Natal. As die laag môre ooswaarts begin beweeg, sal donderweerstoestande oor die res van Kaapland en oor Suidwestelike O.V.S. uitbrei, terwyl die weer oor Natal en Transvaal gedeeltelik sal opklaar.

DAAGLIKSE WEERBULLETIN — WEERBURO : WEATHER BUREAU — DAILY WEATHER BULLETIN

DEPT. VAN VERVOER–DEPT. OF TRANSPORT

Maksimum en Minimum Temperature (°C) en Reënval (mms.) vir die 24 uur wat om 0800 (SAST) eindig op 22 FEB. 19..

Maximum and Minimum Temperatures (°C) and Rainfall (mms.) 24 hours ending at 0800 (SAST) on .....

TRANSVAAL	Max.	Min.	Rvl.
Andalusia			6.4
Barberton			8.6
Bethal			3.0
Chester			
Cresy	26	16	
Delareyville			5.0
Dennotter	22	xx	
Ermelo	21	13	5.0
Groblersdal			
Jan Smuts	22	15	0.5
Joubert Park			
Komatipoort	32	24	
Kroondal			9.4
Leeuwdoornstad			
Lichtenburg			
Louis Trichardt	24	18	2.0
Marnits	27	16	30.0
Messina	30	21	
Middelburg			4.5
Nelspruit	24	18	4.5
Nylstroom			
Pietersburg			
Piet Retief	24	16	21.2
Pilgrimsrus	21	15	0.2
Potchefstroom	26	15	1.8
Pretoria W.B.	25	16	3.0
Pretoriuskop			
Standerton			
Thabazimbi	28	17	3.0
Towoomba	28	16	
Waterval Boven	21	15	3.5
Witbank			
Wolmaransstad			
Zeerust	26	16	5.0

CAPE – KAAP	Max.	Min.	Rvl.
Alexanderbaai	23	15	
Aberdeen			18.0
Beaufort-Wes	18	13	2.8
Cala			
Calitzdorp			
Calvinia	19	13	3.0
Cape Agulhas	23	19	7.0
Cape Columbine	18	14	1 4
Cape St. Francis	20	16	89.0
Carnarvon			
Cradock			
Colesberg			19.3
De Aar	20	10	3.3
Dordrecht	23	11	7.5
East London	27	18	8.3
Elsenburg			
Flagstaff			
Fraserburg	18	11	2 5
Garies	21	15	
George	21	15	48.1
Graaff Reinet	23	14	7 8
Grahamstown			6.5
Idutywa			
Jansenville			55.2
Kenhardt	21	12	
Kentani			
Kimberley	20	10	5.5
Kingwilliamstown			
Klaver			
Kowie			
Kuruman			
Lake Menta			
Lovedale	26	14	7.5
Macclear			
Mafeking			5.0
Matatiele			
Matroosberg			
Middelburg	20	9	9.1
Mossel Bay	21	17	22.2

KAAP – CAPE	Max.	Min.	Rvl.
O'okiep			
Orange River	20	11	
Pofadder	20	10	
Port Elizabeth	23	17	25.5
Port Nolloth	19	16	
Port St. Johns	25	19	7.5
Postmasburg			
Prieska	22	16	
Prince Albert			
Queenstown	27	14	6.0
Riversdale	21	16	19.0
Somerset-Oos	23	13	11.5
Springfontein	23	14	6.0
Steynsburg			17.0
Sutherland			2.0
Swellendam			
Upington	22	13	
Van Wykvlei	20	17	
Victoria-Wes	19	9	1.8
Vryburg	28	11	9.0
Williston	20	12	
Wingfield	25	15	

NATAL

Kaap St. Lucia	26	23	4 6
Dundee			
Durban	24	20	0 7
Estcourt	24	14	0 9
Harding			
Himeville			
Ladysmith	25	16	0 6
Melmoth	25	18	0 4
M'kuzi			7.0
Newcastle	23	17	5.2
Pietermaritzburg			
Port Shepstone	26	19	
Seven Oaks			
Vryheid			

O.F.S. – O.V.S.	Max.	Min.	Rvl.
Bethlehem			
Bethulie			
Bloemfontein	24	9	15.4
Boshof			17.0
Fauresmith	21	10	15.0
Fickeburg			
Frankfort	23	14	
Heilbron			
Hoopstad	26	12	9.0
Kroonstad	25	15	5.3
Lindley			
Modderpoort			
Phillipolis			
Reitz			4.5
Vrede			2.0
Warden			
Welkom	25	13	16.0
Wepener	23	12	4.7
Winburg			
Zastron			8.3

S.W.A.; PROTECTORATES – PROTEKTORATE

Aus	2	11	
Gobabis	26	11	
Keetmanshoop	25	11	
Luderitz	22	14	
Mariental	27	15	
Ondangua	29	13	
Outjo	29	10	
Runtu	30	12	
Swakopmund	20	14	
Tsumeb			
Windhoek	25	10	
Caberones			
Mahalapye	28	16	12 0
Maun			
Tsabong	27	5	
Bremersdorp	26	19	0 6
Balembi			2.5
Stagi			
Maseru	23	13	8 8

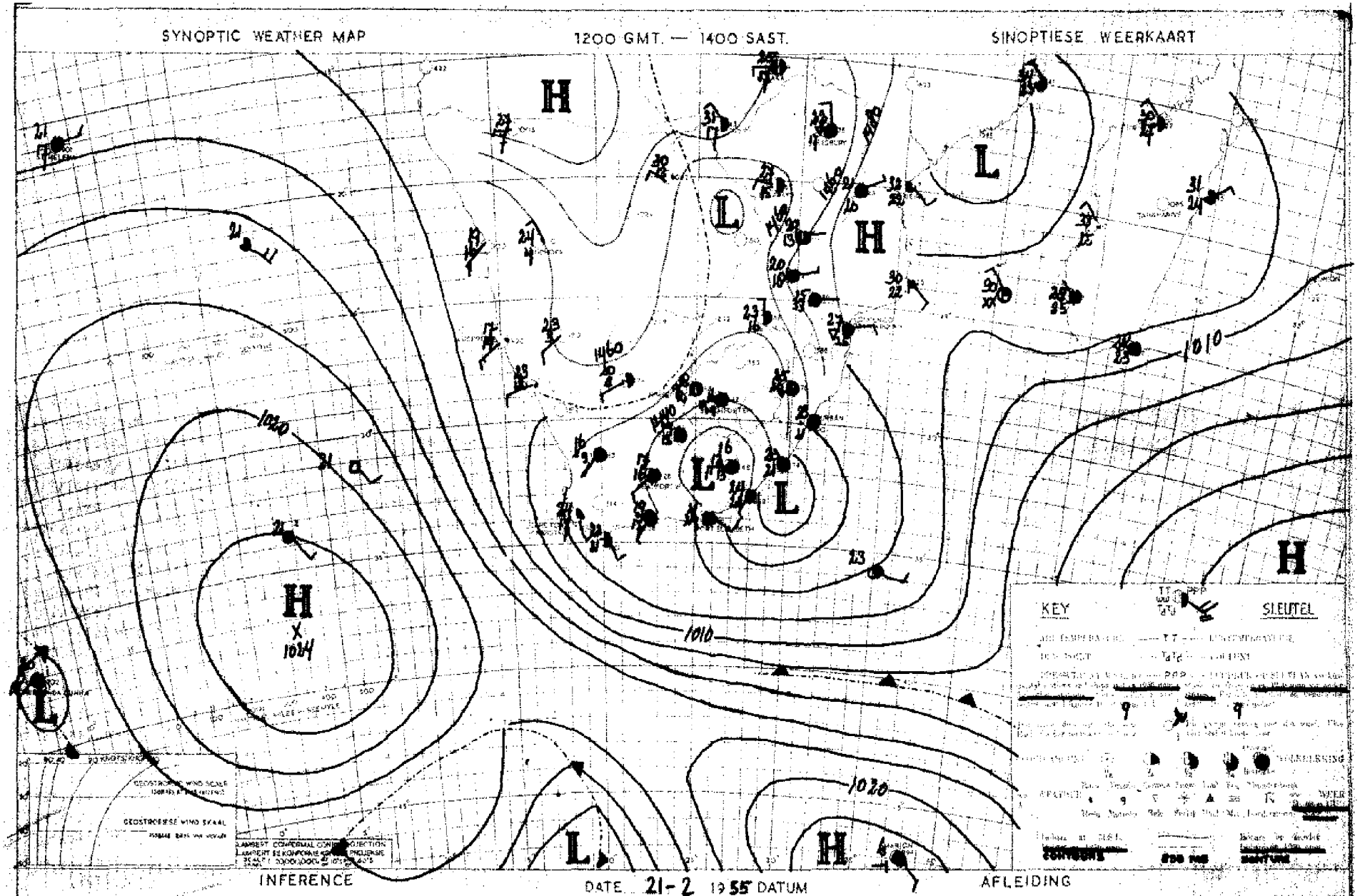

INFERENCE

DATE 21-2 1955 DATUM

AFLEIDING

Drier air is advancing steadily over S.W.A. and Bechuanaland towards Transvaal, the Free State and the Cape Province. It will therefore still be cloudy over the Transvaal, the eastern half of the Free State, Natal and the eastern Cape Province. Rain or thunderstorms will develop during the day over these areas. Over the remainder of the Union clear weather conditions will prevail.

Droër lug beweeg geleidelik oor S.W.A. en Betsjoeanaland na die Transvaal, Vrystaat en die Kaap Provinsie. Dit sal dus nog bewolk wees oor Transvaal, die oostelike helfte van die Vrystaat, Natal en die oostelike Kaap Provinsie. Reën of donderbuie sal oor hierdie streke uitsak. Oor die res van die Unie sal weerstoestande bestendig wees.

DAAGLIKSE WEERBULLETIN — WEERBURO : WEATHER BUREAU — DAILY WEATHER BULLETIN

DEPT. VAN VERVOER–DEPT. OF TRANSPORT

Maksimum en Minimum Temperature (°C) en Reënval (mms.) vir die Etmaal wat om 0800 (SAST) eindig op ..23..3..1955..... Maximum and Minimum Temperatures (°C) and Rainfall (mms.) 24 hours ending at 0800 (SAST) on

TRANSVAAL	Max.	Min.	Ryl.
Andalusia			
Barberton			
Bethal			
Chester			
Crecy	30	16	
Delareyville ...			
Dunnottar	24	10	
Ermelo	24	12	
Groblersdal			
Jan Smuts	29	13	
Joubert Park ...	24	13	
Komatipoort	32	21	40.7
Kroondal			
Leeuwdoornstad.			
Lichtenburg			
Louis Trichardt.			
Marnitz			
Messina			
Middelburg			
Nelspruit			
Nylstroom			
Pietersburg	29	17	
Piet Retief			
Pelgrimsrus			
Potchefstroom ..	26	11	
Pretoria W.B. ..	26	16	
Pretoriuskop ...			
Standerton			
Thabazimbi	30	16	
Towoomba	29	14	
Watervalboven ..			
Witbank			
Wolmaransstad ..			
Zeerust	27	13	

CAPE - KAAP	Max.	Min.	Ryl.
Alexanderbaai ...	24	15	
Aberdeen			
Beaufort-Wes	24	13	
Cala			
Calitzdorp			
Calvinia	24	12	
Cape Agulhas	22	17	
Cape Columbine ..	19	13	
Cape St. Francis.	20	16	1.6
Carnarvon			
Cradock			
Colesberg			
De Aar	23	12	
Dordrecht	19	9	
East London			
Elsenburg			
Flagstaff			
Fraserburg	22	13	
Garies	27	16	
George	21	15	4.4
Graaff Reinet ...			
Grahamstown			1.6
Idutywa			
Jansenville			
Kenhardt	25	14	
Kentani			
Kimberley	24	12	
Kingwilliamstown.			
Klaver			
Kowie			
Kuruman			
Lake Mentz			2.5
Lovedale	24	12	
Maclear			
Mafeking			
Matatiele			
Matroosberg			
Middelburg	21	8	
Mossel Bay	22	17	0.6

KAAP - CAPE	Max.	Min.	Ryl.
O'okiep			
Orange River	23	12	
Pofadder	23	18	
Port Elizabeth ..	22	16	0.1
Port Nolloth	21	15	0.2
Port St. Johns ..	25	20	
Postmasburg	23	14	
Prieska	25	18	
Prince Albert ...			
Queenstown			
Riversdale	22	16	
Somerset-Oos	30	10	1.0
Springfontein ...	25	14	0.7
Steynsburg			
Sutherland			
Swellendam			
Upington	24	15	
Van Wyksvlei			
Victoria-Wes	21	10	
Vryburg	26	11	
Williston	24	13	
Wingfield	25	16	

NATAL			
Kaap St. Lucia ..	29	21	1.0
Dundee			
Durban	28	22	
Estcourt	28	16	
Harding			
Himeville			
Ladysmith	29	16	
Melmoth	34	18	0.3
M'kuzi			
Newcastle	28	17	
Pietermaritzburg.			
Port Shepstone ..	25	21	
Seven Oaks			
Vryheid			

O.F.S. - O.V.S.	Max.	Min.	Ryl.
Bethlehem			
Bethulie			
Bloemfontein	21	10	
Boshof			
Fauresmith	21	10	
Ficksburg			
Frankfort	27	9	
Heilbron			
Hoopstad	24	11	
Kroonstad	24	10	
Lindley			
Modderpoort			
Phillipolis			
Reitz			
Vrede			
Warden			
Welkom	22	11	
Wepener	22	9	
Winburg			
Zastron			

S.W.A.; PROTECTO-RATES - PROTEKTORATE			
Aus	24	14	
Gobabis			
Keetmanshoop	28	17	
Luderitz	21	15	
Mariental	30	16	
Ondangua	32	15	
Outjo			
Runtu			
Swakopmund			
Tsumeb			
Windhoek			
Gaberones			
Mahalapye			
Maun	31	14	
Tsabong	28	10	
Bremersdorp	33	20	
Embembi			
Stegi			
Maseru	20	10	

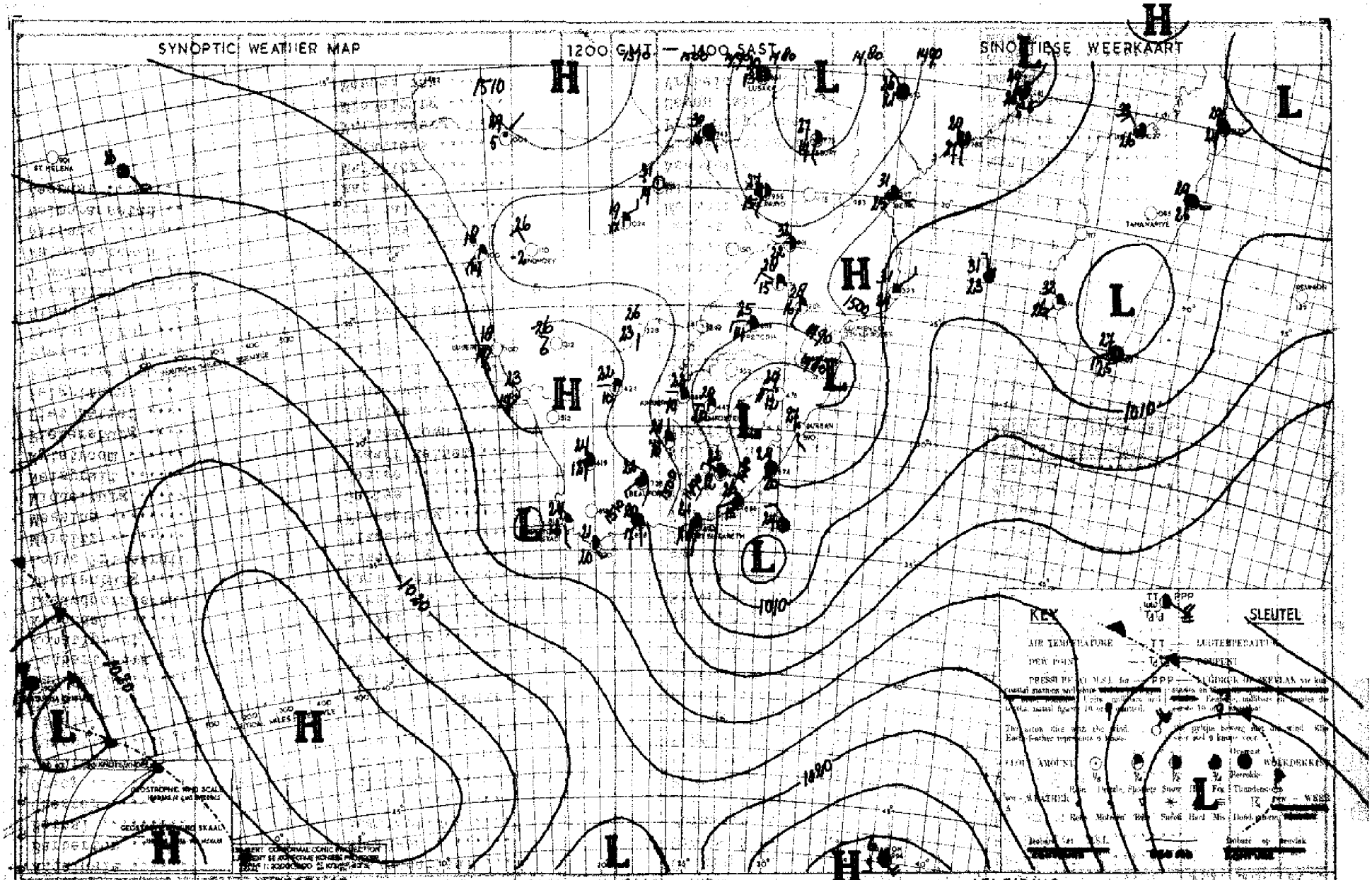

The area of low pressure in the neighbourHood of Natal is now moving north-eastwards, and tomorrow moist sea air will move in over the coastal regions of Natal. Weather there will become cloudy, with light local showers, whilst along the south coast it will clear.

Die gebied van lae druk in die omgewing van Natal is nou besig om noord-ooswaarts te beweeg, en môre sal vogtige seelug oor Natal se kuststreke instroom. Die weer daar sal bewolk word, met plaaslike ligte buie terwyl dit langs die suidkus sal opklaar.

DAAGLIKSE WEERBULLETIN — WEERBURO : WEATHER BUREAU — DAILY WEATHER BULLETIN

DEPT. VAN VERVOER—DEPT. OF TRANSPORT

Maksimum en Minimum Temperature (°C) en Reënval (mms.) vir die Etmaal wat om 0800 (SAST) eindig op 14/2/55 .....

Maximum and Minimum Temperatures (°C) and Rainfall (mms.) 24 hours ending at 0800 (SAST) on

TRANSVAAL	Max.	Min.	Rvl.
Andalusia			
Barberton			
Bethal			
Chester			
Crecy	30	15	
Delareyville ...			
Dunnottar	26	15	
Ermelo	24	15	
Groblersdal			
Jan Smuts	25	14	
Joubert Park ...	30	22	
Komatipoort			
Kroondal			
Leeuwdoornstad.			
Lichtenburg			
Louis Trichardt.	27	19	
Marnitz	36	21	
Messina	32	22	0.1
Middelburg			
Nelspruit	28	20	
Nylstroom			
Pietersburg	29	18	
Piet Retief	25	15	0.1
Pelgrimsrus	25	16	20.3
Potchefstroom ..			
Pretoria W.B. ..	27	15	
Pretoriuskop ...			
Standerton			
Thabazimbi	31	19	
Towoomba	30	17	
Watervalboven ..	26	17	
Witbank			
Wolmaranestad ..			
Zeerust	29	14	

CAPE - KAAP	Max.	Min.	Rvl.
Alexanderbaai ...	21	16	
Aberdeen			
Beaufort-Wes	30	15	
Cala			
Calitzdorp			
Calvinia	29	14	
Cape Agulhas	23	17	4.0
Cape Columbine ..	18	13	
Cape St. Francis.	22	18	2.0
Carnarvon			
Cradock			
Colesberg			
De Aar	27	14	
Dordrecht	24	12	
East London			
Elsenburg			
Flagstaff			
Fraserburg	27	15	1.2
Garies	31	14	
George	20	15	
Graaff Reinet ...	28	15	
Grahamstown			
Idutywa			
Jansenville			
Kenhardt	32	17	
Kentani			
Kimberley	28	15	
Kingwilliamstown.			
Klaver	32	15	
Kowie			
Kuruman			
Lake Mentz			
Lovedale	25	15	
Maclear			
Mafeking			
Matatiele			
Matroosberg			
Middelburg	25	9	
Mossel Bay	22	13	

KAAP - CAPE	Max.	Min.	Rvl.
O'okiep			
Orange River	28	16	
Pofadder	29	15	
Port Elizabeth ..	23	17	4.4
Port Nolloth	18	16	
Port St. Johns ..	25	20	
Postmasburg	28	18	
Prieska	30	20	
Prince Albert ...			
Queenstown			
Riversdale	25	16	0.9
Somerset-Oos	25	15	
Springfontein ...	23	13	
Steynsburg			
Sutherland			
Swellendam			
Upington	31	16	
Van Wyksvlei	30	16	
Victoria-Wes	26	11	
Vryburg	29	12	
Williston	29	16	
Wingfield	26	17	
NATAL			
Kaap St. Lucia ..	27	22	2.5
Dundee			
Durban	28	22	0.1
Estcourt	25	17	
Harding			
Himeville			
Ladysmith	27	16	
Melmoth	25	16	
M'kuzi			
Newcastle	27	17	
Pietermaritzburg.			
Port Shepstone ..	27	21	
Seven Oaks			
Vryheid			

O.F.S. - O.V.S.	Max.	Min.	Rvl.
Bethlehem	18	10	
Bethulie			
Bloemfontein	25	13	
Boshof			
Fauresmith	25	12	
Ficksburg			
Frankfort	26	14	
Heilbron			
Hoopstad	28	14	
Kroonstad	26	14	
Lindley			
Modderpoort			
Phillipolis			
Reitz			
Vrede			
Warden			
Welkom	25	14	
Wepener	25	11	
Winburg			
Zastron			
S.W.A.; PROTECTORATES - PROTEKTORATE			
Aus			
Gobabis	30	16	
Keetmanshoop	34	15	
Luderitz	20	15	
Mariental	33	18	
Ondangua	34	16	
Outjo	33	14	
Runtu	32	15	
Swakopmund	18	15	
Tsumeb	32	15	
Windhoek	29	14	
Gaberones			
Mahalapye	32	20	
Maun	31	18	
Tsabong	32	15	
Bremersdorp	28	19	
Embembi			
Stegi			
Maseru	23	12	

SYNOPTIC WEATHER MAP — 1200 GMT. — 1400 SAST. — SINOPTIESE WEERKAART

INFERENCE

DATE 23 - 2 1955 DATUM

Humid air over the Eastern Transvaal and Northern Natal is flowing in a westerly to southwesterly direction and will affect the whole of the Transvaal Province, and the northeastern Free State. Cloudy to partly cloudy weather will occur over these areas, and local thunderstorms will develop in the afternoon. Apart from partly cloudy weather over the western and southern Cape. The weather will be fine elsewhere over the Union.

AFLEIDING

Vogtige lug oor Oos Transvaal, en Noord Natal beweeg in 'n weswestelike tot suidwestelike rigting en sal die hele Transvaal en die noordoostelike Vrystaat beïnvloed. Bewolkte tot gedeeltelik bewolkte weer sal oor hierdie streke voorkom en donderbuie sal plaaslik gedurende die namiddag ontwikkel met uitsondering van gedeeltelik bewolkte weer oor die westelike en suidelike Kaapland sal dit elders mooiweer wees.

DAAGLIKSE WEERBULLETIN — WEERBURO : WEATHER BUREAU — DAILY WEATHER BULLETIN

DEPT. VAN VERVOER–DEPT. OF TRANSPORT

Maksimum en Minimum Temperature (°C) en Reënval (mms.) vir die Etmaal wat om 0800 (SAST) eindig op 25 FEB. 1955. .....

Maximum and Minimum Temperatures (°C) and Rainfall (mms.) 24 hours ending at 0800 (SAST) on

TRANSVAAL	Max.	Min.	Rvl.
Andalusia	-		
Barberton			
Bethal			
Chester			
Cresy	31	16	
Delareyville ...			
Dunnottar			
Ermelo	25	14	
Groblersdal			
Jan Smuts	26	15	
Joubert Park ...	26	15	
Komatipoort	33	22	
Kroondal			
Leeuwdoornstad.			
Lichtenburg			
Louis Trichardt.	25	18	
Marnitz	28	18	
Messina	28	21	0.3
Middelburg			
Nelspruit	28	17	
Nylstroom			
Pietersburg	25	17	1.3
Piet Retief	27	14	
Pelgrimsrus	24	12	
Potchefstroom ..	29	12	
Pretoria W.B. ..	27	15	
Pretoriuskop ...			
Standerton			
Thabazimbi	30	18	
Towoomba	28	16	
Watervalboven ..	26	14	
Witbank			
Wolmaransstad ..			
Zeerust	30	15	

CAPE - KAAP	Max.	Min.	Rvl.
Alexanderbasi ...	22	14	
Aberdeen			1.0
Beaufort-Wes	30	14	0.4
Cala			
Calitzdorp			
Calvinia	26	11	
Cape Agulhas	21	15	
Cape Columbine ..	18	12	
Cape St. Francis.	22	16	1.4
Carnarvon			
Cradock			
Colesberg			
De Aar	31	15	
Dordrecht	26	14	
East London	29	17	5.7
Elsenburg			
Flagstaff			
Fraserburg	29	12	
Garies			
George	21	13	20.3
Graaff Reinet ...	30	15	
Grahamstown			
Idutywa			
Jansenville			
Kenhardt	34	17	
Kentani			
Kimberley	31	16	
Kingwilliamstown.	26	14	
Klaver			
Kowie			
Kuruman			
Lake Mentz			
Lovedale	31	16	4.5
Maclear			
Mafeking			
Matatiele			
Matroosberg			
Middelburg			
Mossel Bay	22	16	

KAAP - CAPE	Max.	Min.	Rvl.
O'okiep			
Orange River	32	16	
Pofadder	29	13	
Port Elizabeth ..	24	17	3.1
Port Nolloth	20	14	
Port St. Johns ..	25	20	
Postmasburg	30	17	
Prieska			
Prince Albert ...			
Queenstown	31	16	
Riversdale	23	13	4.0
Somerset-Oos	30	14	6.5
Springfontein ...			
Steynsburg	26	14	
Sutherland			
Swellendam			
Upington	34	17	
Van Wyksvlei	33	15	
Victoria-Wes	31	12	
Vryburg	31	13	
Williston	28	14	
Wingfield	22	14	

NATAL			
Kaap St. Lucia ..	31	22	
Dundee			
Durban	27	21	
Estcourt	28	16	
Harding			
Himeville			
Ladysmith	29	16	
Melmoth	29	18	
M'kuzi			
Newcastle	29	14	
Pietermaritzburg.			
Port Shepstone ..	26	22	
Seven Oaks			
Vryheid			

O.F.S. - O.V.S.	Max.	Min.	Rvl.
Bethlehem			
Bethulie			
Bloemfontein	28	17	
Boshof			
Fauresmith			
Ficksburg			
Frankfort	26	16	
Heilbron			
Hoopstad	30	15	
Kroonstad			
Lindley			
Modderpoort			
Phillipolis			
Reitz			
Vrede			
Warden			
Welkom	28	15	
Wepener	28	15	
Winburg			
Zastron			

S.W.A.; PROTECTORATES - PROTEKTORATE			
Aus			
Gobabis	33	19	
Keetmanshoop	34	14	
Luderitz	22	15	
Mariental	34	16	
Ondangua	31	15	
Outjo	33	16	
Runtu	32	18	
Swakopmund	22	19	
Tsumeb	31	13	
Windhoek	31	19	
Gaberones			
Mahalapye	29	18	2.5
Maun	30	19	
Tsabong	24	17	
Bremersdorp	29	18	
Emlembi			
Stegi			
Maseru	25	13	

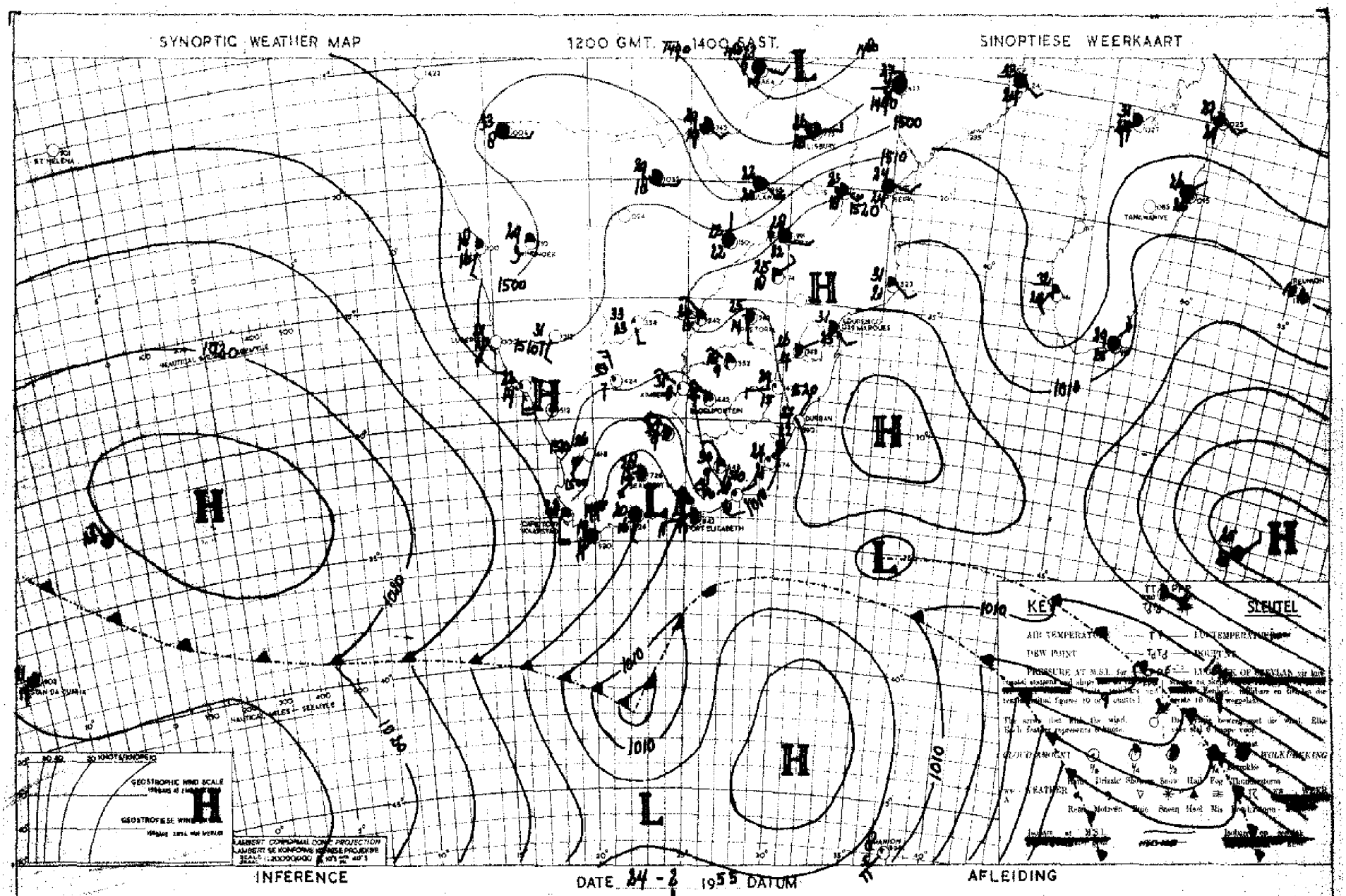

The low south of the Union is causing cloudy weather and local showers over the coastal regions and adjacent interior of the Southern Cape Province. As a result of eastward movement of the low, these conditions will extend tomorrow to Natal.

Die laag suid van die Unie veroorsaak bewolkte weer en plaaslike reënbuie oor die kusstreke en aangrensende binneland van Suid-Kaapland. As gevolg van oostwaartse beweging van die laag, sal hierdie toestande tot Natal uitbrei.

DAAGLIKSE WEERBULLETIN — WEERBURO : WEATHER BUREAU — DAILY WEATHER BULLETIN

DEPT. VAN VERVOER–DEPT. OF TRANSPORT

Maksimum en Minimum Temperature (°C) en Reënval (mms.) vir die Etmaal wat om 0800 (SAST) eindig op 26 FEB. 1955.

Maximum and Minimum Temperatures (°C) and Rainfall (mms.) 24 hours ending at 0800 (SAST) on

TRANSVAAL	Max.	Min.	Rvl.
Andalusia			
Barberton			
Bethal			
Chester			
Crecy	31	15	
Delareyville	26	14	
Dunnottar			
Ermelo	26	14	
Groblersdal			
Jan Smuts	26	15	
Joubert Park			
Komatipoort	34	21	
Kroondal			
Leeuwdoornstad.			
Lichtenburg			
Louis Trichardt.			
Marnitz			
Messina			
Middelburg			
Nelspruit	31	18	
Nylstroom			
Pietersburg	29	17	
Piet Retief			
Pelgrimsrus			
Potchefstroom			
Pretoria W.B.	29	15	
Pretoriuskop			
Standerton			
Thabazimbi	31	18	
Towoomba	30	18	
Watervalboven	28	15	
Witbank			
Wolmaransstad			
Zeerust	30	15	

CAPE – KAAP	Max.	Min.	Rvl.
Alexanderbaai	21	12	
Aberdeen			
Beaufort-Wes	21	13	
Cala			
Calitzdorp			
Calvinia	27	13	
Cape Agulhas	18	16	
Cape Columbine	16	10	
Cape St. Francis.	20	13	
Carnarvon			
Cradock			
Colesberg			
De Aar	31	13	
Dordrecht	21	11	0.7
East London	20	15	4.4
Elsenburg			
Flagstaff			
Fraserburg	25	11	
Garies	27	11	
George	15	9	0.3
Graaff Reinet	20	12	
Grahamstown			
Idutywa			
Jansenville			
Kenhardt	33	17	
Kentani			12.5
Kimberley	32	14	0.1
Kingwilliamstown.			
Klaver	29	11	
Kowie			
Kuruman			
Lake Mentz			
Lovedale	18	13	7.0
Maclear			
Mafeking			
Matatiele			
Matroosberg			
Middelburg	25	13	
Mossel Bay	18	16	

KAAP – CAPE	Max.	Min.	Rvl.
O'okiep			
Orange River	32	14	
Pofadder	29	16	
Port Elizabeth	19	13	0.3
Port Nolloth	17	9	
Port St. Johns	23	18	11.3
Postmasburg	32	17	
Prieska	34	20	
Prince Albert			
Queenstown	21	12	1.0
Riversdale	17	12	
Somerset-Oos	15	11	2.5
Springfontein	27	13	6.7
Steynsburg			
Sutherland			
Swellendam			
Upington	32	15	
Van Wyksvlei	23	16	
Victoria-Wes	26	10	
Vryburg	32	15	
Williston	28	13	
Wingfield	20	16	
NATAL			
Kaap St. Lucia	32	22	2.3
Dundee			
Durban	28	20	6.9
Estcourt	28	16	1.0
Harding			2.3
Himeville			
Ladysmith	30	17	1.9
Melmoth	27	18	1.3
M'kuzi			
Newcastle	30	17	
Pietermaritzburg.			
Port Shepstone	26	19	14.0
Seven Oaks			
Vryheid			

O.F.S. – O.V.S.	Max.	Min.	Rvl.
Bethlehem	28	15	
Bethulie			
Bloemfontein	19	15	0.5
Boshof			6.7
Fauresmith	29	12	
Ficksburg			
Frankfort	27	15	
Heilbron			
Hoopstad	32	18	
Kroonstad	30	18	
Lindley			
Modderpoort			
Phillipolis			
Reitz			
Vrede			
Warden			
Welkom	30	18	1.4
Wepener	29	15	
Winburg			
Zastron			
S.W.A.; PROTECTORATES – PROTEKTORATE			
Aus	29	12	
Gobabis	30	20	
Keetmanshoop	35	16	
Luderitz			
Marienthal	34	16	
Ondangua	34	19	
Outjo	34	17	
Runtu	32	19	0.5
Swakopmund	18	14	
Tsumeb	32	17	
Windhoek	31	16	
Gaberones			
Mahalapye	28	19	0.4
Maun	35	17	
Tsabong	32	20	
Bremersdorp			
Enlembi			
Stegi	27	15	
Maseru			

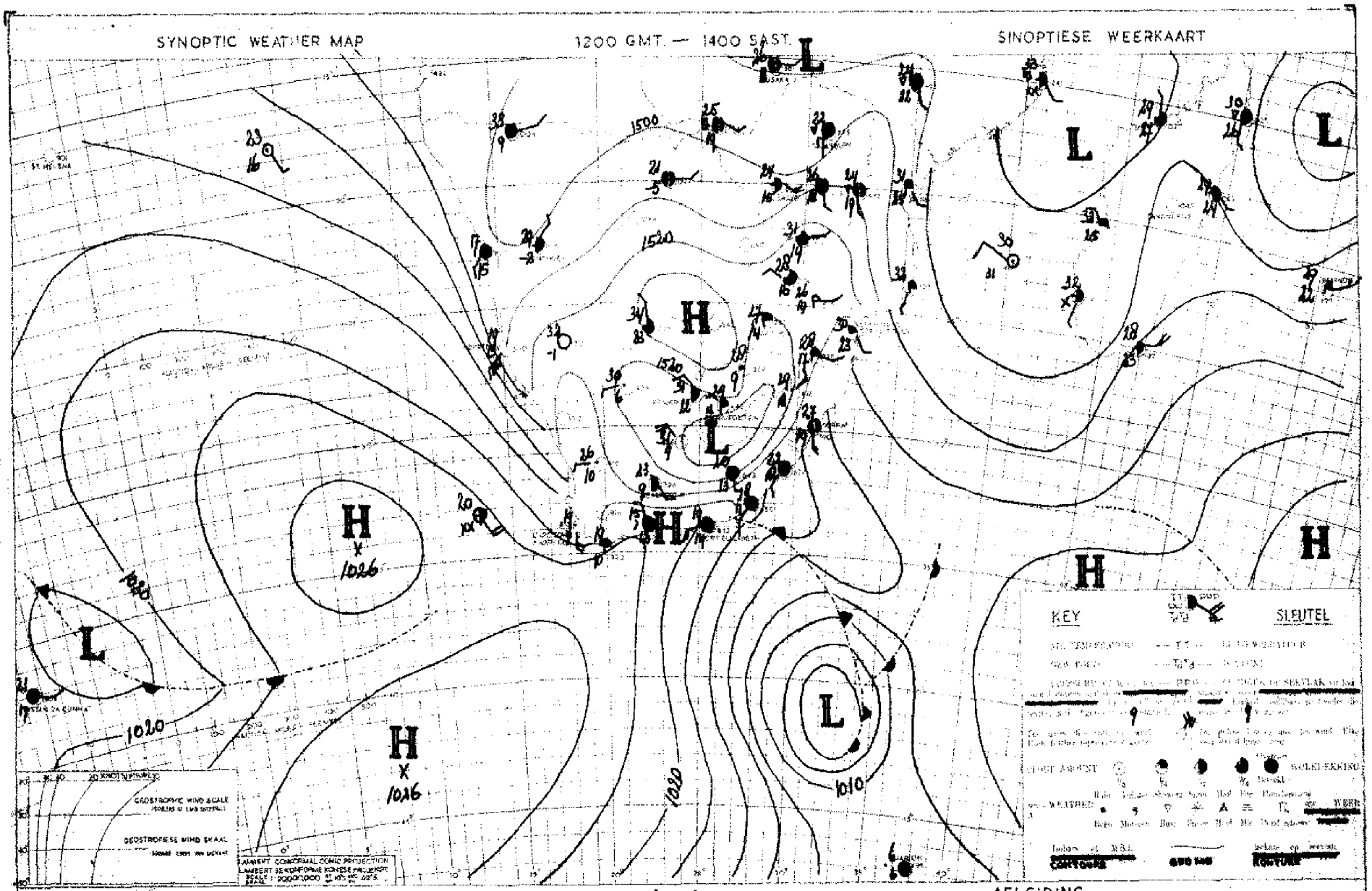

INFERENCE

DATE 25-2 1955 DATUM

AFLEIDING

As a result of further eastward movement of the low southeast of the Union, the moist sea air which has now reached the southern half of Natal will extend overnight over the remainder of Natal and over Eastern Transvaal. Local rain will occur over these regions and conditions over the interior of Transvaal will become more favourable for thunder showers.

As gevolg van verdere ooswaartse beweging van die laag suid-oos van die Unie, sal die vogtige seelug wat nou die suidelike helf-te van Natal bereik het, oornag oor die res van Natal en oor Oos-Transvaal uitbrei. Plaaslike reën sal oor hierdie streke voor-kom, en toestande oor Transvaal se binneland sal gunstiger word vir donderbuie.

DAAGLIKSE WEERBULLETIN — WEERBURO : WEATHER BUREAU — DAILY WEATHER BULLETIN

DEPT. VAN VERVOER–DEPT. OF TRANSPORT

Maksimum en Minimum Temperatuur (°C) en Reënval (mm.) vir die 24 uur eindig om 0800 (SAST) op 27 Feb. 1955

Maximum and Minimum Temperatures (°C) and Rainfall (mm.) 24 hours ending at 0800 (SAST) on

TRANSVAAL	Max.	Min.	Ryl.	CAPE – KAAP	Max.	Min.	Ryl.	KAAP – CAPE	Max.	Min.	Ryl.	O.F.S. – O.V.S.	Max.	Min.	Ryl.
Andalusia				Alexanderbaai	20	12		Cookhop				Bethlehem			
Barberton				Aberdeen				Orange River	33	19		Bethulie			
Bethal		H		Beaufort-Wes	26	15		Poradder				Bloemfontein	28	14	
Chester				Cala				Port Elizabeth	19	17	11.5	Boshof			
Cracy	31	14		Calitzdorp				Port Nolloth				Pauresmith			0.7
Delareyville				Calvinia	30	15		Port St. Johns				Flokaburg			
Dunnottar	25	13		Cape Agulhas	22	18		Postmasburg				Frankfort			
Ermelo				Cape Columbine	18	10		Prieska				Heilbron			
Groblersdal				Cape St. Francis	19	17	4.0	Prince Albert				Heopstad	30		
Jan Smuts	25	14		Carnarvon				Queenstown				Kroonstad			
Joubert Park				Cradock				Riversdale				Lindley			
Komatipoort				Colesberg				Somerset-Oos	17	12	9.0	Modderpoort			
Kroondal				De Aar				Springfontein				Phillipolis			
Leeuwdoornstad				Dordrecht				Steynsburg				Reitz			
Lichtenburg				East London	22	17	2.8	Sutherland				Vrede		H	
Louis Trichardt				Elsenburg				Swellendam				Warden			
Marnitz	H			Flagstaff				Upington	36	17		Welkom			
Messina				Fraserburg	29	12		Van Wyksvlei				Wepener	29	15	
Middelburg				Garies				Victoria-Wes	31	18		Winburg			
Nelspruit				George	19	10		Vryburg	31	15	1.5	Zastron			
Nylstroom				Graaff Reinet				Williston	30	14		S.W.A.; PROTECTO-RATES – PROTEKTORATE			
Pietersburg	26	15		Grahamstown				Wingfield	25	17		Aus			
Piet Retief				Idutywa								Gobabis	31	15	
Pelgrimsrus				Jansenville								Keetmanshoop	27	15	
Potchefstroom				Kenhardt				NATAL				Luderitz	19	13	
Pretoria W.B.	27	15		Kentani				Kaap St. Lucia	26	21	10.5	Mariental	32	20	
Pretoriuskop				Kimberley	33	17		Dundee				Ondangua			
Standerton				Kingwilliamstown				Durban	25	20	1.3	Outjo	33	20	
Thabazimbi				Klaver				Estcourt	22	16	4	Runtu			
Towoomba	28	14		Kowie				Harding			0.3	Swakopmund	18	13	
Watervalboven				Kuruman				Himeville				Tsumeb	31	18	4.4
Witbank				Lake Mentz				Ladysmith	25	16		Windhoek	30	16	
Wolmaransstad				Lovedale	18	14	0.2	Melmoth	21	17	2.4	Gaberones			
Zeerust	29	15		Maclear				M'kuzi				Mahalapye			
				Mafeking				Newcastle	27	15		Maun	29	18	
				Matatiele				Pietermaritzburg				Tsabong			
				Matroosberg				Port Shepstone	24	20	3.5	Bremersdorp	18	15	2.3
				Middelburg	26	12	1.5	Seven Oaks				Embembi			
				Mossel Bay	19	17	2.8	Vryheid				Stegi			
												Maseru	26	13	23.0

SYNOPTIC WEATHER MAP 1200 GMT. — 1400 SAST SINOPTIESE WEERKAART

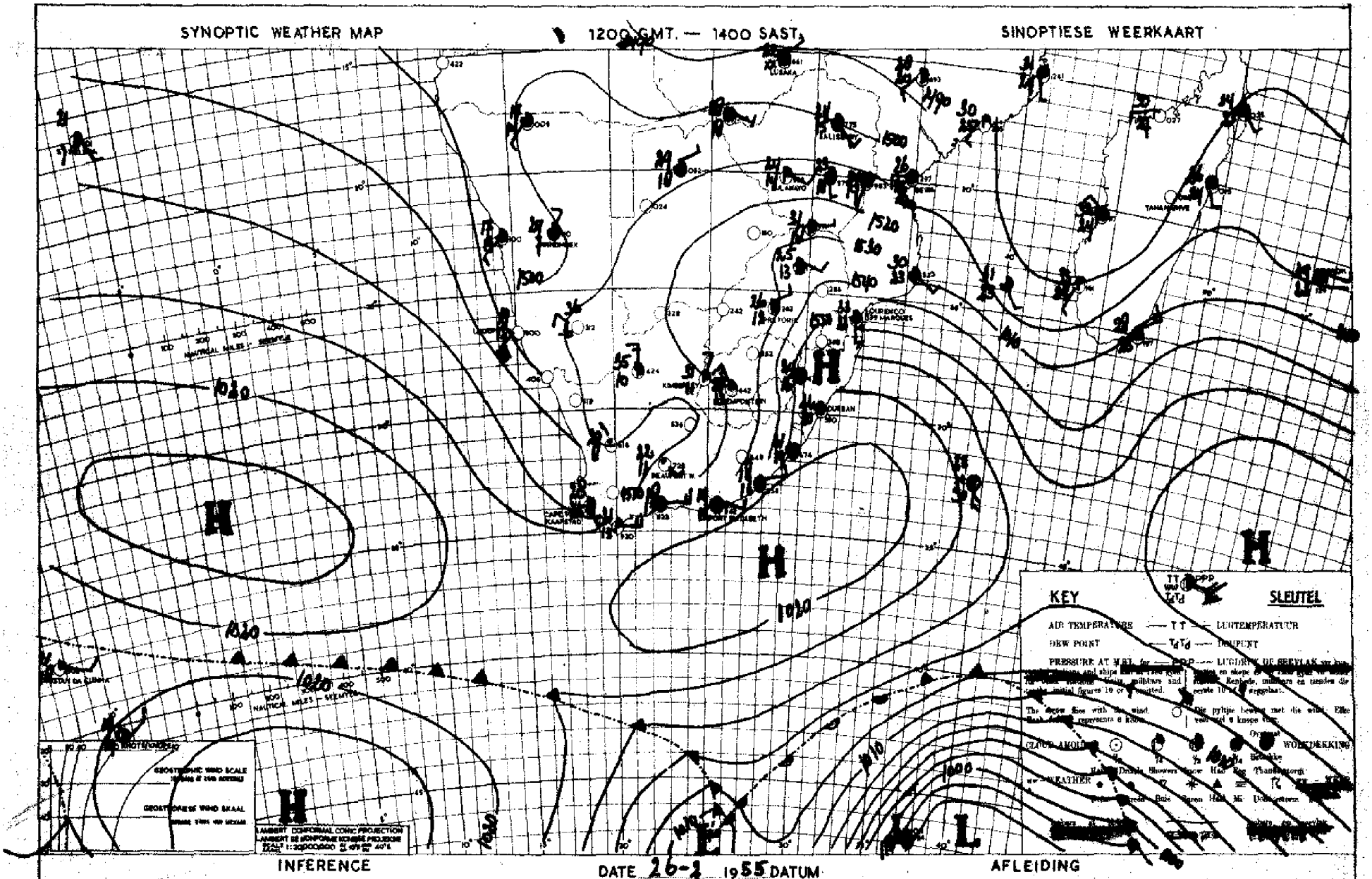

INFERENCE DATE 26-2 1955 DATUM AFLEIDING

Not much change is expected.

The anticyclone southeast of the Union will move eastwards, with the result that there will be some clearance in the weather over the southern half of Natal.

Nie veel verandering word verwag nie.

Die antisikloon suidoos van die Unie sal oostwaarts beweeg, en as gevolg daarvan sal die weer oor die suidelike helfte van Natal ietwat ooptrek.

DAAGLIKSE WEERBULLETIN — WEERBURO : WEATHER BUREAU — DAILY WEATHER BULLETIN

DEPT. VAN VERVOER–DEPT. OF TRANSPORT

Maksimum en Minimum Temperature (°C) en Reënval (mms.) vir die Etmaal wat om 0800 (SAST) eindig op 28 FEB. 1955.

Maximum and Minimum Temperatures (°C) and Rainfall (mms.) 24 hours ending at 0800 (SAST) on

TRANSVAAL	Max.	Min.	Rvl.
Andalusia			
Barberton			
Bethal			
Chester			
Crecy			
Delareyville	29	15	
Dunnottar			
Ermelo			
Groblersdal	24	14	
Jan Smuts			
Joubert Park	25	15	
Komatipoort	25	16	
Kroondal	32	22	
Leeuwdoornstad.			
Lichtenburg			
Louis Trichardt.			
Marnitz			
Messina			
Middelburg			
Nelspruit			
Nylstroom	29	19	
Pietersburg			
Piet Retief	26	17	
Pelgrimsrus	27	15	
Potchefstroom	25	14	1.3
Pretoria W.B.			
Pretoriuskop	28	16	
Standerton			
Thabazimbi			
Towoomba	31	19	
Watervalboven	29	16	
Witbank			
Wolmaransstad			
Zeerust	28	15	

CAPE – KAAP	Max.	Min.	Rvl.
Alexanderbaai	20	14	
Aberdeen			
Beaufort-Wes	27	16	
Cala			
Calitzdorp			
Calvinia	31	24	
Cape Agulhas	22	17	
Cape Columbine	19	12	
Cape St. Francis.	19	18	4.2
Carnarvon			
Cradock			
Colesberg			
De Aar			
Dordrecht	32	15	
East London	27	11	21.5
Elsenburg	25	20	
Flagstaff			
Fraserburg			
Garies	30	13	
George			
Graaff Reinet	21	12	1.6
Grahamstown	23	16	
Idutywa			
Jansenville			
Kenhardt			
Kentani	36	18	
Kimberley			
Kingwilliamstown.	30	18	
Klaver			
Kowie	32	13	
Kuruman			
Lake Mentz			
Lovedale	24	18	2.3
Maclear			
Mafeking			
Matatiele			
Matroosberg			
Middelburg	30	11	
Mossel Bay			

KAAP – CAPE	Max.	Min.	Rvl.
O'okiep			
Orange River	33	16	25.0
Pofadder			
Port Elizabeth	21	19	2.5
Port Nolloth	16	14	
Port St. Johns	26	20	3.8
Postmasburg	30	18	3.5
Prieska	35	23	
Prince Albert			
Queenstown	31	14	41.2
Riversdale			
Somerset-Oos	21	14	2.5
Springfontein	28	13	1.4
Steynsburg			
Sutherland			
Swellendam			
Upington	36	19	
Van Wyksvlei	35	16	
Victoria-Wes	32	13	
Vryburg	31	15	22.0
Williston	29	15	
Wingfield	28	17	

NATAL			
Kaap St. Lucia	31	22	
Dundee			
Durban	27	23	
Estcourt	30	14	
Harding			13.0
Howville			
Ladysmith	29	15	
Melmoth	29	18	
M'kuzi			
Newcastle	27	15	
Pietermaritzburg.			
Port Shepstone	26	20	28.0
Seven Oaks			
Vryheid			

O.F.S. – O.V.S.	Max.	Min.	Rvl.
Bethlehem			
Betmulie			
Bloemfontein	27	13	4.7
Boshof			
Fauresmith	27	14	3.5
Ficksburg			
Frankfort	26	11	
Heilbron			
Hoopstad	34	14	
Kroonstad	28	13	
Lindley			
Modderpoort			
Phillipolis			
Reitz			
Vrede			
Warden			
Welkom	27	15	
Wepener	27	16	1.2
Winburg			
Zastron			

S.W.A.; PROTECTORATES – PROTEKTORATE	Max.	Min.	Rvl.
Aus	31	15	
Gobabis	29	14	
Keetmanshoop	36	18	0.3
Luderitz	20	13	
Marienta1	34	20	
Ondangua	30	20	3.0
Outjo	32	16	
Runtu	29	19	4.0
Swakopmund	18	14	
Tsumeb	31	19	4.8
Windhoek	30	15	
Gaberones			
Mahalapye	30	16	
Maun	29	18	
Tsabong			
Bremersdorp			
Emlembi			
Stegi			
Maseru	25	15	

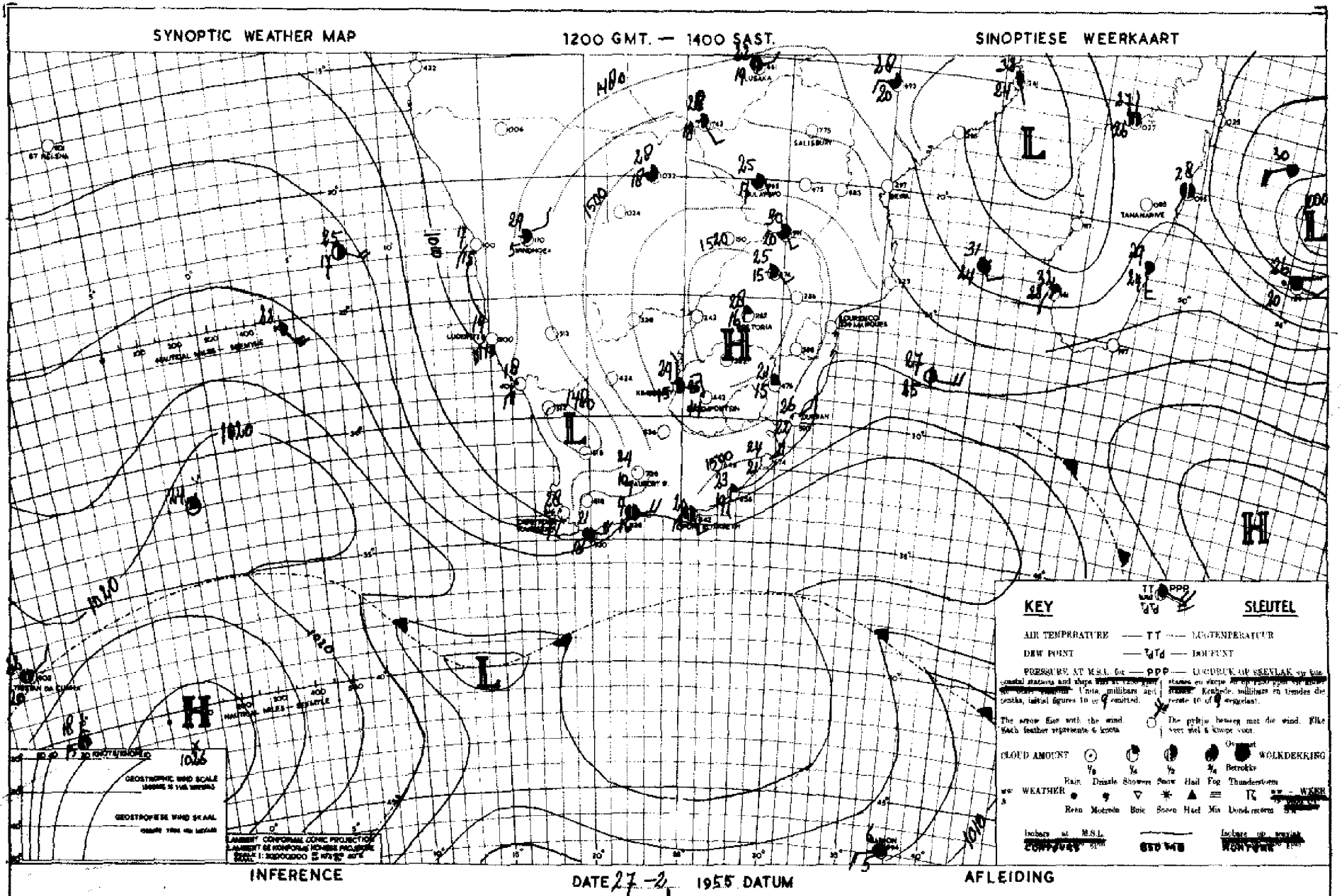

Cloudy weather will prevail along the south and southeast Cape coast and light thunder conditions will develop over the Central and Southeastern interior of the Union. Elsewhere it will be fair and warm.

Bewolkte weerstoestande sal langs die suid en suidooskus voorkom en donderweerstoestande sal oor die sentrale en suidoostelike binneland voorkom. Elders sal dit effens bewolk en warm weer.

1955

DEPARTEMENT VAN VERVOER

DAAGLIKSE WEERBULLETIN

0800 S.A.S.T.

UITGEREIK DEUR

DIE WEERBURO

PRETORIA

UNIE VAN SUID-AFRIKA

UNION OF SOUTH AFRICA

DEPARTMENT OF TRANSPORT

DAILY WEATHER BULLETIN

0800 S.A.S.T.

ISSUED BY

THE WEATHER BUREAU

PRETORIA

LIBRARY
MAY 26 1955
WEATHER BUREAU

98056

DAAGLIKSE WEERBULLETIN — WEERBURO : WEATHER BUREAU — DAILY WEATHER BULLETIN

DEPT. VAN VERVOER–DEPT. OF TRANSPORT

Maksimum en Minimum Temperature (°C) en Reënval (mms.) vir die 24uur wat om 0800 (SAST) eindig op ...1.MAR.1955.....

Maximum and Minimum Temperatures (°C) and Rainfall (mms.) 24 hours ending at 0800 (SAST) on

TRANSVAAL	Max.	Min.	Rvl.
Andalusia			1.3
Barberton			
Bethal			
Chester			
Crecy	32	15	
Delareyville			
Dunnottar			
Ermelo			
Groblersdal			
Jan Smuts	21	15	
Joubert Park	26	17	
Komatipoort	35	22	
Kroondal			
Leeuwdoornstad			
Lichtenburg			
Louis Trichardt	26	16	
Marnitz	30	18	
Messina			
Middelburg			
Nelspruit			
Nylstroom	30	18	
Pietersburg	29	17	
Piet Retief	29	16	8.4
Pelgrimsrus	27	13	
Potchefstroom	30	15	
Pretoria W.B.	28	15	1.4
Pretoriuskop			
Standerton			
Thabazimbi			
Towoomba	31	16	
Watervalboven	29	18	
Witbank	29	15	
Wolmaransstad			
Zeerust	30	15	

CAPE - KAAP	Max.	Min.	Rvl.
Alexanderbaai	22	15	
Aberdeen			
Beaufort-Wes	28	16	
Cala			
Calitzdorp			
Calvinia	30	11	
Cape Agulhas	21	16	0.3
Cape Columbine	17	11	
Cape St. Francis	22	18	0.3
Carnarvon			
Cradock			
Colesberg			
De Aar	32	14	
Dordrecht	26	13	13.0
East London	25	18	13.7
Elsenburg			
Flagstaff			
Fraserburg	30	14	
Garies			
George	21	16	26.9
Graaff Reinet	25	14	
Grahamstown			9.5
Idutywa			
Jansenville			
Kenhardt	35	17	
Kentani			
Kimberley	31	17	
Kingwilliamstown			
Klaver	29	14	
Kowie			
Kuruman			
Lake Mentz			
Lovedale	21	17	3.5
Maclear			
Mafeking			
Matatiele			
Matroosberg			
Middelburg	30	14	
Mossel Bay			0.5

KAAP - CAPE	Max.	Min.	Rvl.
O'okiep			
Orange River			
Pofadder			
Port Elizabeth	22	18	0.6
Port Nolloth	17	13	
Port St. Johns	27	20	5.6
Postmasburg	29	19	
Prieska	34	20	
Prince Albert			
Queenstown	25	16	16.5
Riversdale	24	17	5.0
Somerset-Oos	22	15	7.0
Springfontein	27	13	21.6
Steynsburg			
Sutherland			
Swellendam			
Upington	34	17	
Van Wyksvlei	35	15	
Victoria-Wes	32	13	
Vryburg	31	15	
Williston	30	15	
Wingfield	26	18	

NATAL			
Kaap St. Lucia	30	21	
Dundee			
Durban	28	22	0.1
Estcourt	28	14	20.3
Harding			42.4
Himeville			
Ladysmith	31	15	3.0
Melmoth	33	18	4.5
M'kuzi			
Newcastle	31	15	
Pietermaritzburg			
Port Shepstone	27	19	89.0
Seven Oaks			
Vryheid			

O.F.S. - O.V.S.	Max.	Min.	Rvl.
Bethlehem			
Bethulie			
Bloemfontein	28	14	
Boshof			
Fauresmith	28	15	1.5
Ficksburg			
Frankfort			
Heilbron			
Hoopstad	31	16	
Kroonstad	30	15	
Lindley			
Modderpoort			
Phillipolis			
Reitz			
Vrede			
Warden			
Welkom	28	16	1.2
Wepener	29	15	4.6
Winburg			
Zastron			

S.W.A.; PROTECTORATES - PROTEKTORATE	Max.	Min.	Rvl.
Aus	30	15	
Gobabis	29	14	
Keetmanshoop	36	16	
Luderitz	22	14	
Mariental	35	19	
Ondangua	28	19	10.5
Outjo	33	19	
Runtu	27	19	
Swakopmund	18	14	
Tsumeb	29	19	0.5
Windhoek	31	16	
Gaberones			
Mahalapye	30	16	
Maun	30	16	0.7
Tsabong	33	15	
Bremersdorp			
Emlembi			
Stegi			
Maseru	26	14	5.5

SYNOPTIC WEATHER MAP 1200 GMT. — 1400 SAST. SINOPTIESE WEERKAART

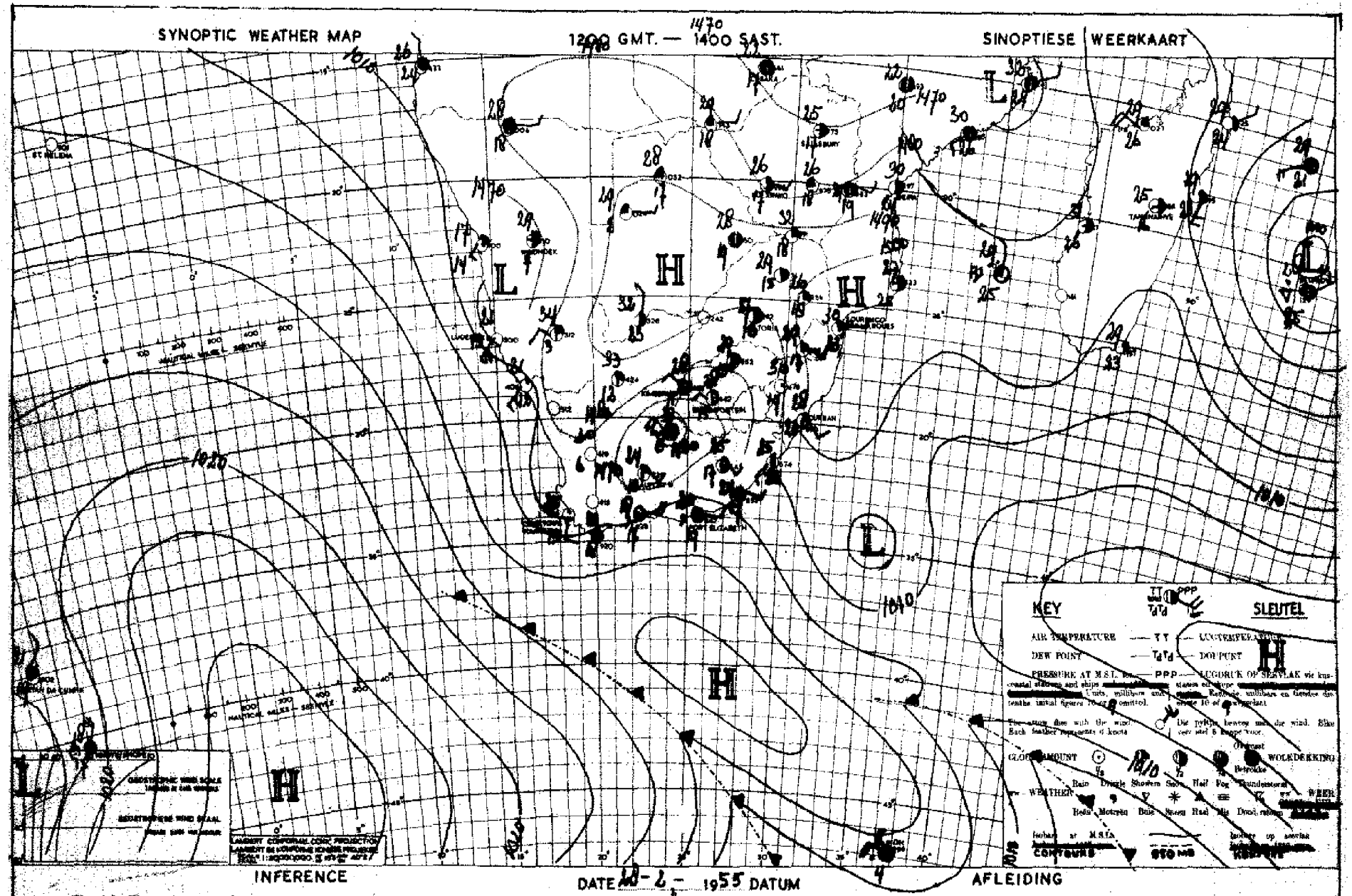

INFERENCE

The Atlantic anticyclone is moving gradually eastwards. The movement of moist sea air over the south and southeast coastal regions of the Cape Province will continue, and will extend to the coastal regions of Natal. Conditions over the eastern half of the Union will become more favourable for thundershowers.

DATE 22-2-1955 DATUM

AFLEIDING

Die Atlantiese antisikloon beweeg stadigaan ooswaarts. Die instroming van vogtige seelug oor die suidelike en suidoostelike kusstreke van Kaapland sal aanhou, en sal tot Natal se kusstreke uitbrei. Toestande oor die oostelike helfte van die Unie sal gunstiger word vir donderbuie.

DAAGLIKSE WEERBULLETIN — WEERBURO : WEATHER BUREAU — DAILY WEATHER BULLETIN

DEPT. VAN VERVOER-DEPT. OF TRANSPORT

Maksimum en Minimum Temperature (°C) en Reënval (mms.) vir die Etmaal wat om 0800 (SAST) eindig op ...2 MAR 1955.....

Maximum and Minimum Temperatures (°C) and Rainfall (mms.) 24 hours ending at 0800 (SAST) on

TRANSVAAL	Max.	Min.	Rvl.
Andalusia			
Barberton			
Bethal			3.0
Chester			
Creey	32	17	
Delareyville			
Dunnottar	27	14	0.3
Ermelo	26	13	1.7
Groblersdal			
Jan Smuts	25	14	2.2
Joubert Park			
Komatipoort	36	25	
Kroondal			
Leeuwdoornstad.			
Lichtenburg			
Louis Trichardt.			
Marnitz	31	18	
Messina	33	22	
Middelburg			
Nelspruit			
Nylstroom			
Pietersburg	28	17	
Piet Retief	28	15	
Pelgrimsrus	28	14	0.3
Potchefstroom			
Pretoria W.B.	29	17	0.0
Pretoriuskop			
Standerton			
Thabazimbi	32	20	1.5
Towoomba	31	18	
Watervalboven			
Witbank			
Wolmaranastad			
Zeerust	32	16	

CAPE - KAAP	Max.	Min.	Rvl.
Alexanderbaai	22	15	
Aberdeen			
Beaufort-Wes	28	15	0.1
Cala			1.5
Calitzdorp			
Calvinia	30	13	
Cape Agulhas	20	17	0.2
Cape Columbine	18	11	
Cape St. Francis.	21	17	2.0
Carnarvon			
Cradock			
Colesberg			
De Aar	31	13	
Dordrecht			
East London	22	18	20.6
Elsenburg			
Flagstaff			
Fraserburg	25	12	
Garies	29	11	
George	21	12	0.2
Graaff Reinet	24	14	
Grahamstown			8.6
Idutywa			
Jansenville			
Kenhardt	34	18	
Kentani			
Kimberley	34	18	
Kingwilliamstown.			
Klaver			
Kowie			
Kuruman			
Lake Mentz			
Lovedale	18	14	4.5
Maclear			
Mafeking			
Matatiele			
Matroosberg			
Middelburg	27	15	
Mossel Bay	17	16	

KAAP - CAPE	Max.	Min.	Rvl.
O'okiep			
Orange River			
Pofadder			
Port Elizabeth	21	17	1.0
Port Nolloth	19	13	
Port St. Johns	24	21	19.8
Postmasburg			
Prieska	35	20	
Prince Albert			
Queenstown	23	14	0.4
Riversdale	23	15	
Somerset-Oos	18	13	6.0
Springfontein	25	13	15.7
Steynsburg			
Sutherland			
Swellendam			
Upington	34	15	
Van Wyksvlei			
Victoria-Wes	27	11	
Vryburg	33	16	
Williston	30	15	
Wingfield	25	18	

NATAL			
Kaap St. Lucia	32	19	35.0
Dundee			
Durban	29	22	11.2
Estcourt			
Harding			17.2
Himeville			7.8
Ladysmith	27	18	1.8
Melmoth	32	17	26.0
M'kuzi			
Newcastle	24	17	1.2
Pietermaritzburg.			
Port Shepstone	27	21	7.0
Seven Oaks			
Vryheid			

O.F.S. - O.V.S.	Max.	Min.	Rvl.
Bethlehem			
Bethulie			
Bloemfontein	29	16	0.3
Boshof			
Faureamith	29	12	
Fickeburg			
Frankfort			
Heilbron			
Hoopstad	32	18	0.8
Kroonstad	30	17	2.0
Lindley			
Modderpoort			
Phillipolis			
Reitz			
Vrede			17.5
Warden			
Welkom	29	17	5.1
Wepener	29	18	4.8
Winburg			
Zastron			

S.W.A.; PROTECTORATES - PROTEKTORATE			
Aus	30	16	
Gobabis	30	17	0.1
Keetmanshoop	36	17	
Luderitz	21	14	
Mariental	35	21	
Ondangua			
Outjo	30	19	15.9
Runtu	30	17	1.0
Swakopmund	17	14	
Tsumeb	28	18	0.3
Windhoek	30	16	
Gaberones			
Mahalapye			
Maun	31	20	
Tsabong			
Bremersdorp	32	21	
Emlembi			
Stegi			
Maseru	26	14	

SYNOPTIC WEATHER MAP 1200 GMT. — 1400 SAST SINOPTIESE WEERKAART

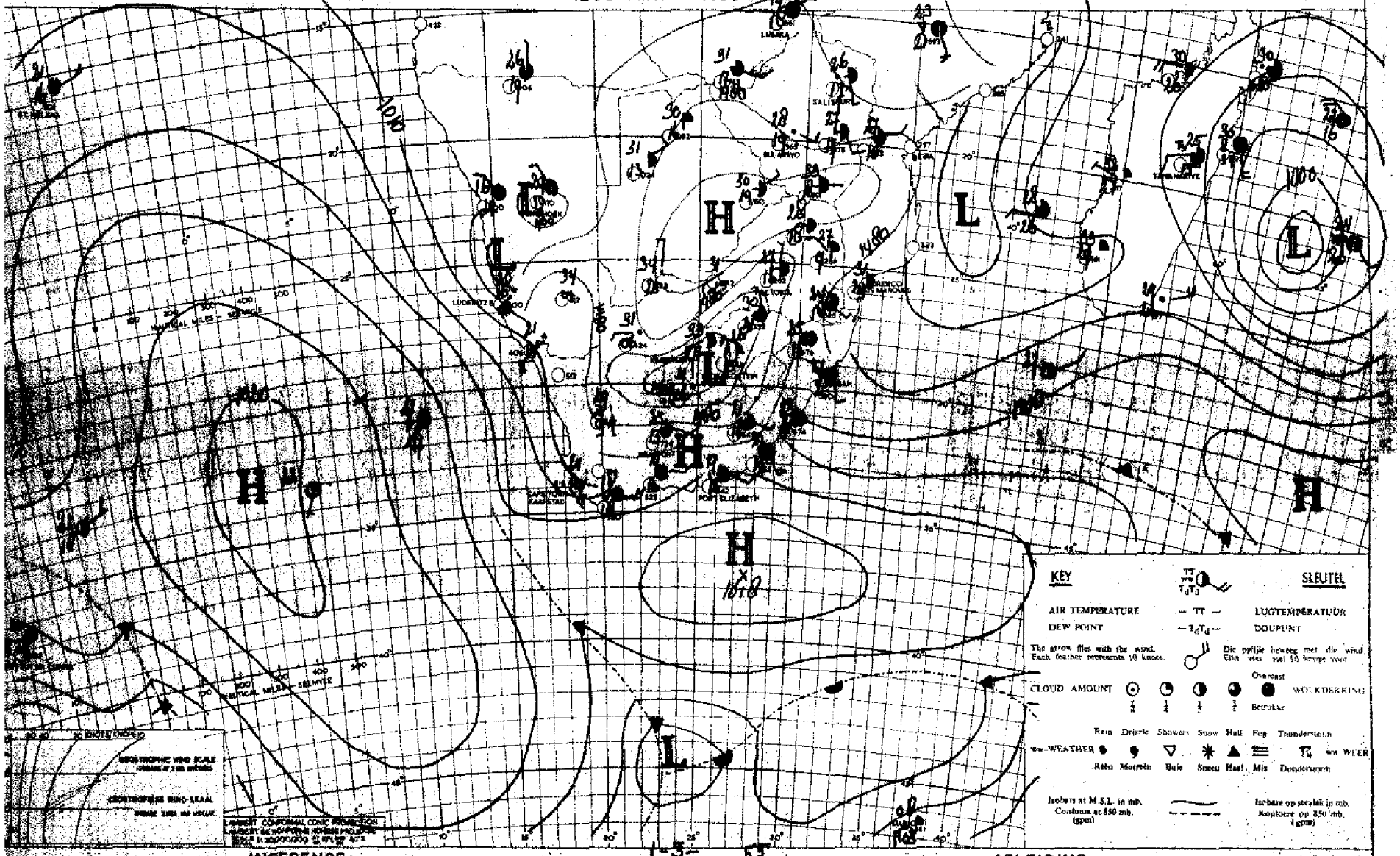

INFERENCE

Apart from a slight rise of pressure along the east coast of the Union, little change is expected in the general pressure pattern over the Southern Continent. The weather will be partly cloudy and afternoon thunderstorms will develop over the Southern Transvaal, the Free State and the northern and eastern Cape Province.

DATE 1-3- 19 65

AFLEIDING

DATUM

Met uitsondering van 'n effense styging van lugdruk langs die ooskus van die Unie word min verandering in die lugdruk patroon van die suidelike kontinent verwag. Dit sal gedeeltelik bewolk wees en namiddag donderbuie sal oor die suidelike Transvaal distrikte, die Vrystaat en noord en oos Kaapland ontwikkel.

DAAGLIKSE WEERBULLETIN

WEERBURO : WEATHER BUREAU

DEPT. VAN VERVOER–DEPT. OF TRANSPORT

DAILY WEATHER BULLETIN

Maksimum en Minimum Temperature (°C) en Reënval (mms.) vir die Etmaal wat om 0800 (SAST) eindig op 3 MAR. 1955.

Maximum and Minimum Temperatures (°C) and Rainfall (mms.) 24 hours ending at 0800 (SAST) on

TRANSVAAL	Max.	Min.	Rvl.
Andalusia			
Barberton			3.0
Bethal			
Chester			
Cresy			
Delareyville	26	15	8.0
Dunnottar	26	14	
Ermelo			
Groblersdal	25	15	0.4
Jan Smuts	25	15	2.5
Joubert Park	36	24	
Komatipoort			
Kroondal			
Leeuwdoornstad.			
Lichtenburg	28	19	
Louis Trichardt.	31	19	
Marnitz	33	18	
Messina			
Middelburg			
Nelspruit			
Nylstroom			
Pietersburg	29	18	
Piet Retief	30	16	9.1
Pelgrimsrus	25	14	
Potchefstroom	30	16	
Pretoria W.B.	29	16	6.2
Pretoriuskop			
Standerton			
Thabazimbi			
Towoomba	31	18	
Watervalboven	27	18	
Witbank			
Wolmaransstad			
Zeerust	32	18	

CAPE – KAAP	Max.	Min.	Rvl.
Alexanderbaai	22	13	
Aberdeen	28	16	
Beaufort-Wes			
Cala			
Calitzdorp	30	14	
Calvinia	21	17	1.0
Cape Agulhas	18	12	
Cape Columbine	19	18	1.2
Cape St. Francis.			
Carnarvon			
Cradock			
Colesberg	31	15	
De Aar	22	14	
Dordrecht	23	18	18.7
East London			
Elsenburg			
Flagstaff	29	13	
Fraserburg			
Garies	21	15	
George	25	16	
Graaff Reinet			3.0
Grahamstown			
Idutywa			
Jansenville			
Kenhardt			
Kentani	34	19	
Kimberley			
Kingwilliamstown.	30	13	
Klaver			
Kowie			
Kuruman			
Lake Mentz	24	15	0.3
Lovedale			
Maclear			
Mafeking			
Matatiele			
Matroosberg	27	16	
Middelburg	17	16	
Mossel Bay			

KAAP – CAPE	Max.	Min.	Rvl.
O'okiep	33	19	
Orange River			
Pofadder	20	18	3.0
Port Elizabeth	18	14	
Port Nolloth	25	20	25.0
Port St. Johns	33	21	
Postmasburg			
Prieska			
Prince Albert	25	15	0.5
Queenstown	24	16	
Riversdale	23	14	0.6
Somerset-Oos	25	15	1.1
Springfontein			
Steynsburg			
Sutherland			
Swellendam	36	17	
Upington	34	17	
Van Wyksvlei	30	13	
Victoria-Wes	35	18	
Vryburg	31	16	
Williston	27	19	
Wingfield			
NATAL			
Kaap St. Lucia	30	20	1.0
Dundee	27	22	1.6
Durban	28	18	0.8
Estcourt			
Harding			
Himeville	31	18	
Ladysmith	29	18	3.0
Melmoth			
M'kuzi	30	16	
Newcastle			
Pietermaritzburg.	30	21	25.0
Port Shepstone			
Seven Oaks			
Vryheid			

O.F.S. – O.V.S.	Max.	Min.	Rvl.
Bethlehem	25	12	
Bethulie	30	16	
Bloemfontein			
Boshof	31	14	
Fauresmith			
Ficksburg	27	15	29.5
Frankfort			
Heilbron	23	20	
Hoopstad	31	17	7.0
Kroonstad			
Lindley			
Modderpoort			
Phillipolis			
Reitz			
Vrede			
Warden			
Welkom			
Wepener			
Winburg			
Zastron			
S.W.A.; PROTECTORATES – PROTEKTORATE			
Aus	29	18	
Gobabis	31	16	
Keetmanshoop	36	20	
Luderitz	21	15	
Mariental	36	22	
Ondangua	29	20	
Outjo	29	19	5.5
Runtu	30	19	
Swakopmund	19	15	
Tsumeb	30	18	
Windhoek	26	16	4.3
Gaberones			
Mahalapye			
Maun	32	19	
Tsabong	36	19	
Bremersdorp			
Emlembi			
Stegi			
Maseru			

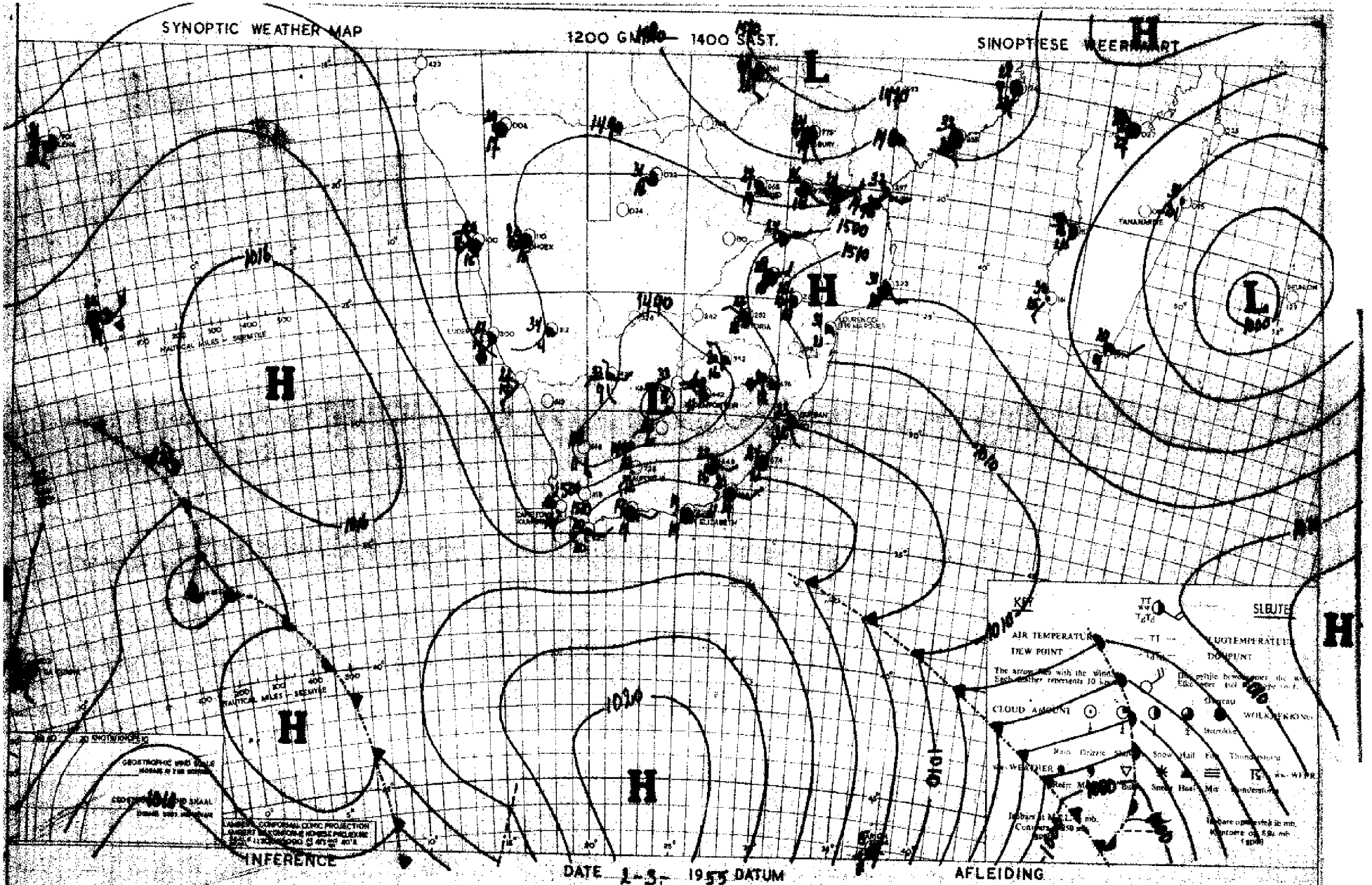

The anticyclone south of the Union is gradually moving eastwards, but not much change is expected for tomorrow. Cloudy conditions with local light rain will continue over the coastal regions of the southeastern Cape and Natal; and meanwhile the upper air over the northeastern parts of the Union is becoming slowly moister from the northwest.

Die antisikloon suid van die Unie beweeg geleidelik oostwaarts, maar nie veel verandering vir môre word verwag nie. Bewolkte toestande met plaaslike ligte reën sal oor die kuisstreke van suidoos-Kaapland en Natal voortduur; en intussen word die bolug oor die noordoostelike dele van die Unie stadigaan vogtiger vanuit die noordweste.

DAAGLIKSE WEERBULLETIN — WEERBURO : WEATHER BUREAU — DAILY WEATHER BULLETIN

DEPT. VAN VERVOER–DEPT. OF TRANSPORT

Maksimum en Minimum Temperature (°C) en Reënval (mms.) vir die 24maal wat om 0800 (SAST) eindig op ...4.MAR..1955..... — Maximum and Minimum Temperatures (°C) and Rainfall (mms.) 24 hours ending at 0800 (SAST) on

TRANSVAAL	Max.	Min.	Rvl.	CAPE – KAAP	Max.	Min.	Rvl.	KAAP – CAPE	Max.	Min.	Rvl.	O.F.S. – O.V.S.	Max.	Min.	Rvl.
Andalusia	–		5.8	Alexanderbaai ...	20	15		O'okiep				Bethlehem	26	12	11.5
Barberton				Aberdeen				Orange River	34	20		Bethulie			
Bethal				Beaufort-Wes	28	17		Pofadder				Bloemfontein	30	15	
Chester				Cala				Port Elizabeth ..	21	19	3.4	Boshof			
Crecy	32	18		Calitzdorp				Port Nolloth	16	14		Fauresmith	32	16	
Delareyville ...			1.6	Calvinia	32	19		Port St. Johns ..	25	20	7.3	Ficksburg			
Dunnottar	26	14		Cape Agulhas	20	17		Postmasburg	32	19	1.4	Frankfort	25	14	
Ermelo	25	14		Cape Columbine ..	19	13		Prieska	37	19		Heilbron			
Groblersdal				Cape St. Francis.	19	18	1.7	Prince Albert ...				Hoopstad	33	17	3.0
Jan Smuts	25	15	1.0	Carnarvon				Queenstown	25	16	0.6	Kroonstad	24	17	4.5
Joubert Park ...	24	15		Cradock				Riversdale	25	16		Lindley			
Komatipoort	34	20	25.0	Colesberg				Somerset-Oos	24	16	0.6	Modderpoort			
Kroondal			1.0	De Aar				Springfontein ...	23	15	12.4	Phillipolis			
Leeuwdoornstad.				Dordrecht	22	14	0.1	Steynsburg				Reitz			...
Lichtenburg				East London	23	18	33.6	Sutherland				Vrede			17.0
Louis Trichardt.	27	17		Elsenburg				Swellendam				Warden			
Marnitz	32	19		Flagstaff				Upington	37	23	0.1	Welkom	29	16	
Messina	33	21		Fraserburg	28	15		Van Wyksvlei				Wepener	31	18	
Middelburg				Garies				Victoria-Wes	29	14		Winburg			
Nelspruit	27	20	3.8	George	22	15		Vryburg	34	18	6.5	Zastron			
Nylstroom				Graaff Reinet ...	26	17		Williston	31	18		S.W.A.; PROTECTO-RATES - PROTEKTORATE			
Pietersburg	29	19		Grahamstown				Wingfield	26	19					
Piet Retief				Idutywa			5.5					Aus			
Pelgrimsrus	26	17	0.4	Jansenville			0.5					Gobabis			
Potchefstroom ..	25	14		Kenhardt	37	24		NATAL				Keetmanshoop	31	17	
Pretoria W.B. ..	28	17	14.3	Kentani			28.0	Kaap St. Lucia ..	30	20	48.2	Luderitz	36	24	
Pretoriuskop ...				Kimberley	34	17	1.3	Dundee				Marienthal	22	12	
Standerton				Kingwilliamstown.				Durban	27	21	83.5	Ondangua	36	22	
Thabazimbi	33	18	10.0	Klaver	32	17		Estcourt	26	15	5.5	Outjo	30	18	8.2
Towoomba	31	17	1.2	Kowie			6.0	Harding			4.7	Runtu	30	18	9.2
Watervalboven ..	28	15	2.0	Kuruman				Himeville				Swakopmund	19	15	
Witbank				Lake Mentz				Ladysmith	28	16	6.7	Tsumeb	30	19	0.9
Wolmaransstad ..				Lovedale	25	17	1.6	Melmoth	26	19	3.0	Windhoek	29	15	
Zeerust	32	18	5.2	Maclear			2.0	M'kuzi			7.4	Gaberones			
				Mafeking				Newcastle	28	16	3.0	Mahalapye			
				Matatiele				Pietermaritzburg.				Maun	31	20	0.2
				Matroosberg				Port Shepstone ..	27	21	105.0	Tsabong	36	21	1.1
				Middelburg	28	15		Seven Oaks				Bremersdorp	30	19	24.8
				Mossel Bay	26	16		Vryheid				Emlembi			
												Stegi			2.2
												Maseru	28	14	

SYNOPTIC WEATHER MAP — 1200 GMT. — 1400 SAST. — SINOPTIESE WEERKAART

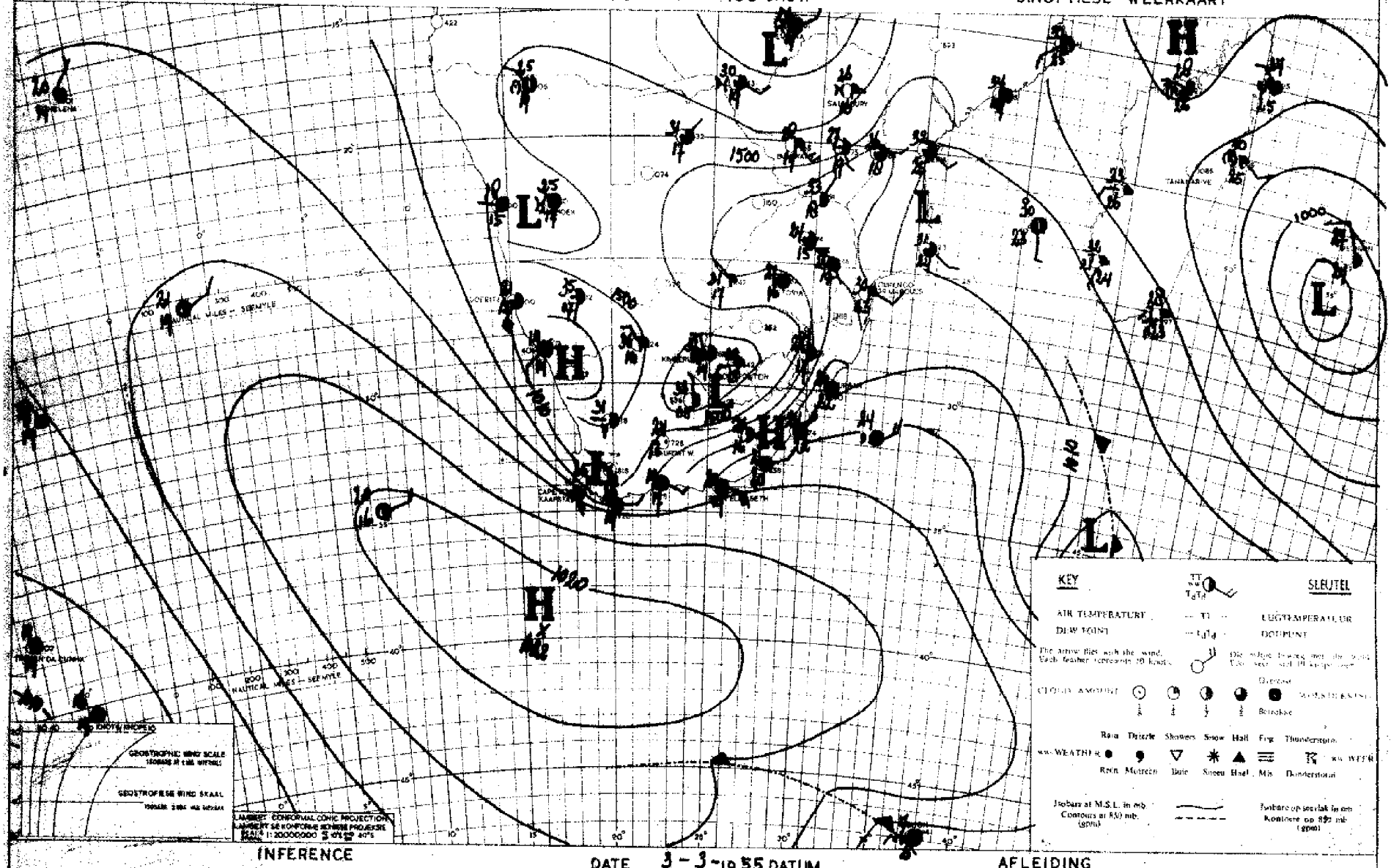

INFERENCE — DATE 3-3-1955 DATUM — AFLEIDING

The Atlantic High is extending a wedge along the eastern Union, and humid air is still circulating over the northern Provinces. Cloudy weather will prevail generally and rain or thundershowers will occur over the Cape interior, the Transkei, Free State, Natal and the Transvaal.

'n Rug van hoë druk strek vanuit die Atlantiese hoogdruk gebied na die oostelike dele van die Unie. Warm vogtige lug sirkuleer nog oor die noordelike Provinsies. Dit sal oor die algemeen bewolk wees en reën of donderbuie sal oor die Kaapse binneland, die Transkei, Vrystaat, Natal en Transvaal uitsak.

DAAGLIKSE WEERBULLETIN — WEERBURO : WEATHER BUREAU — DAILY WEATHER BULLETIN

DEPT. VAN VERVOER–DEPT. OF TRANSPORT

Maksimum en Minimum Temperature (°C) en Reënval (mms.) vir die Etmaal wat om 0800 (SAST) eindig op ...5.-.3.-.1955..... Maximum and Minimum Temperatures (°C) and Rainfall (mms.) 24 hours ending at 0800 (SAST) on

TRANSVAAL	Max.	Min.	Rvl.
Andalusia			
Barberton			3.8
Bethal			22.0
Chester			
Creey	30	18	
Delareyville ...			
Dunnottar	26	14	
Ermelo	24	13	11.0
Groblersdal			
Jan Smuts	25	15	
Joubert Park ...			
Komatipoort	30	22	14.7
Kroondal			9.7
Leeuwdoornstad.			
Lichtenburg			
Louis Trichardt.			
Marnitz			
Messina			
Middelburg			29.5
Nelspruit	28	19	3.3
Nylstroom			
Pietersburg	28	18	33.2
Piet Retief			
Pelgrimsrus	25	16	10.0
Potchefstroom ..			
Pretoria W.B. ..	27	16	
Pretoriuskop ...			
Standerton			
Thabazimbi	31	19	2.0
Towoomba	25	21	
Watervalboven ..	26	16	26.0
Witbank			
Wolmaransstad ..			
Zeerust	28	17	2.2

CAPE - KAAP	Max.	Min.	Rvl.
Alexanderbaai ...	23	15	
Aberdeen			
Beaufort-Wes	24	16	0.0
Cala			
Calitzdorp			
Calvinia	30	14	
Cape Agulhas	21	16	0.1
Cape Columbine ..	23	13	
Cape St. Francis.	20	15	
Carnarvon			
Cradock			
Colesberg			2.8
De Aar	26	17	0.9
Dordrecht	21	14	5.5
East London	23	19	7.5
Elsenburg			
Flagstaff			
Fraserburg	25	15	0.0
Garies	29	14	
George	23	14	
Graaff Reinet ...	28	16	0.8
Grahamstown			
Idutywa			2.0
Jansenville			
Kenhardt	31	21	3.5
Kentani			2.2
Kimberley	28	19	0.3
Kingwilliamstown.			
Klaver	33	15	
Kowie			
Kuruman			26.6
Lake Mentz			
Lovedale	25	15	1.2
Maclear			1.5
Mafeking			1.5
Matatiele			32.5
Matroosberg			
Middelburg			
Mossel Bay	18	13	

KAAP - CAPE	Max.	Min.	Rvl.
O'okiep			
Orange River	26	18	4.6
Pofadder			
Port Elizabeth ..	22	17	
Port Nolloth	18	15	0.8
Port St. Johns ..	23	20	0.2
Postmasburg	25	17	2.5
Prieska	30	21	
Prince Albert ...			
Queenstown	21	16	
Riversdale	27	16	
Somerset-Oos	23	16	
Springfontein ...	22	14	15.7
Steynsburg			
Sutherland			
Swellendam			
Upington	32	21	2.0
Van Wykavlei	31	19	
Victoria-Wes	27	16	0.0
Vryburg	25	17	3.5
Williston	29	20	
Wingfield	30	15	
NATAL			
Kaap St. Lucia ..	24	20	22.0
Dundee			10.5
Durban	27	21	44.3
Estcourt	25	16	26.3
Harding			9.0
Himeville			
Ladysmith	26	17	6.5
Melmoth	24	17	45.0
M'kuzi			4.3
Newcastle	27	17	8.5
Pietermaritzburg.			
Port Shepstone ..	24	20	18.5
Seven Oaks			
Vryheid			

O.F.S. - O.V.S.	Max.	Min.	Rvl.
Bethlehem			
Bethulie			
Bloemfontein	23	17	1.0
Boshof			
Fauresmith	23	15	8.5
Ficksburg			
Frankfort			
Heilbron			
Hoopstad	29	18	2.5
Kroonstad			
Lindley			
Modderpoort			
Phillipolis			
Reitz			
Vrede			31.0
Warden			
Welkom	27	17	6.1
Wepener	28	17	1.0
Winburg			
Zastron			5.8
S.W.A.; PROTECTORATES - PROTEKTORATE			
Aus			
Gobabis	30	17	
Keetmanshoop	35	21	
Luderitz	22	15	
Mariental	36	21	
Ondangua	28	19	15.0
Outjo	28	18	
Runtu	30	19	8.4
Swakopmund	19	15	
Tsumeb	29	17	13.3
Windhoek	28	17	0.6
Gaberones			
Mahalapye	32	19	
Maun	30	19	
Tsabong	33	19	
Bremersdorp	29	19	45.5
Emlembi			
Stegi			
Maseru	25	15	2.8

SYNOPTIC WEATHER MAP — 1200 GMT. — 1400 SAST. — SINOPTIESE WEERKAART

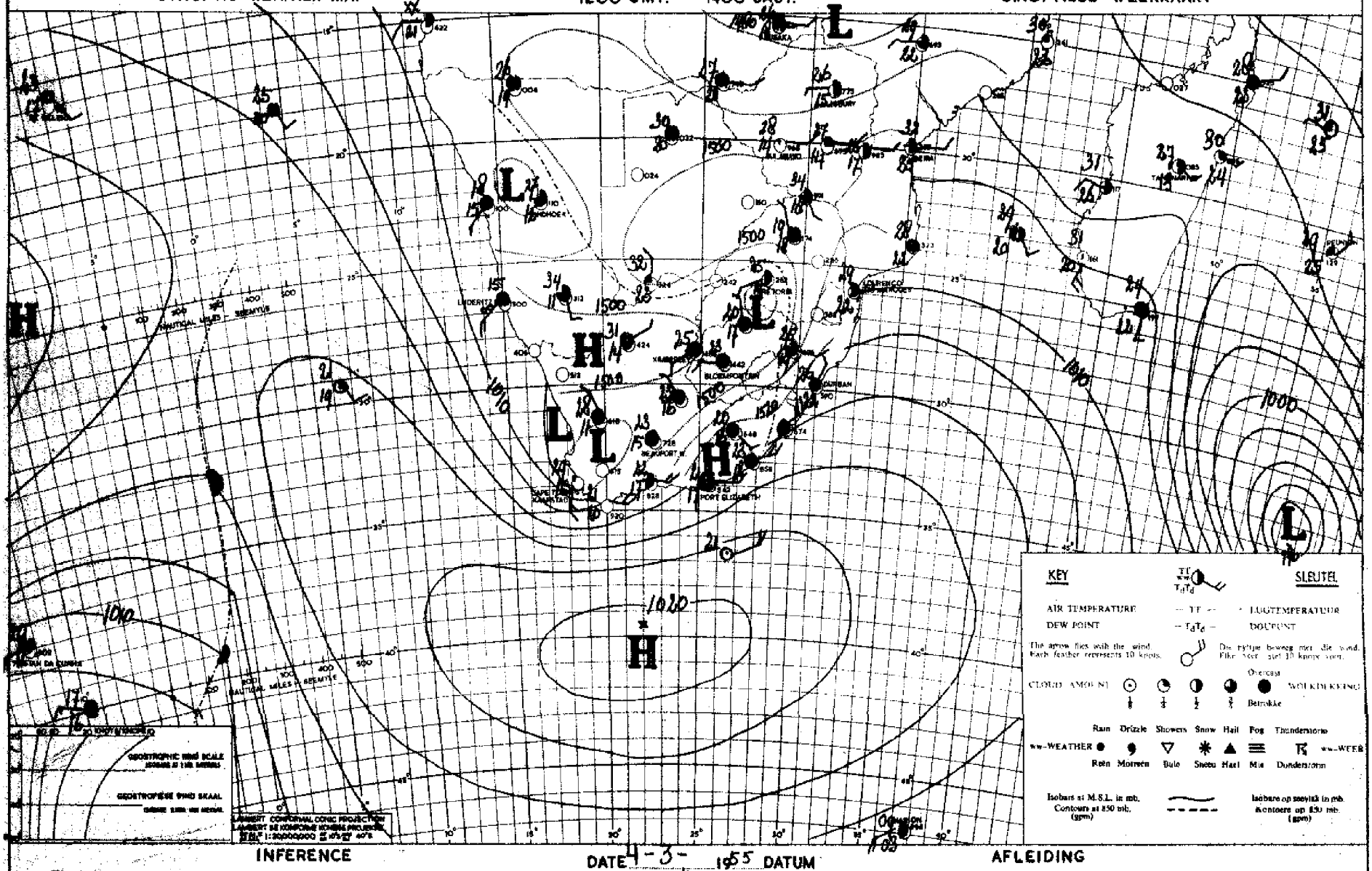

INFERENCE — DATE 4-3-1955 DATUM — AFLEIDING

The Atlantic High is moving gradually eastwards into the Indian Ocean. Maritime air flows over most of the southern and southeastern Union and humid equatorial air is circulating over the northern and eastern part. Apart from the western and southwestern Cape districts, cloudy weather with rain or thundershowers will occur generally.

Die Atlantiese Hoog beweeg geleidelik ooswaarts na die Indiese Oseaan. Seelug het oor die suidelike en suidoostelike Unie ingedring terwyl vogtige ekwatoriale lug oor die noordelike en oostelike dele sirkuleer, met uitsondering van die westelike en suidwestelike distrikte van Kaapland sal bewolkte weer gepaard met reën of donderbuie taamlik algemeen voorkom.

DAAGLIKSE WEERBULLETIN — WEERBURO : WEATHER BUREAU — DAILY WEATHER BULLETIN

DEPT. VAN VERVOER–DEPT. OF TRANSPORT

Maksimum en Minimum Temperature (°C) en Reënval (mms.) vir die 24maal wat om 0800 (SAST) eindig op 6 - 3 - 1975

Maximum and Minimum Temperatures (°C) and Rainfall (mms.) 24 hours ending at 0800 (SAST) on

TRANSVAAL	Max.	Min.	Rvl.
Andalusia			
Barberton			
Bethal			
Chester			
Cresy			
Delmasville			
Dunnestar	26	15	11.0
Ermelo	22	13	15.1
Groblersdal			
Jan Smuts	23	14	1.3
Johannesburg Park			
Komatipoort			
Kroondal			
Leeuwdoornstad			
Lichtenburg			
Louis Trichardt	25	19	11.0
Marnitz			
Messina			
Middelburg			
Nelspruit			
Nylstroom			
Pietersburg	26	17	
Piet Retief			
Pelgrimsrus			
Potchefstroom			
Pretoria W.B.	25	17	
Pretoriuskop			
Standerton			
Thabazimbi	21	19	
Towoomba	28	17	2.3
Watervalboven			
Witbank			
Wolmaransstad			
Zeerust	24	17	2.6

CAPE - KAAP	Max.	Min.	Rvl.
Alexanderbaai	23	15	
Aberdeen			
Beaufort-Wes	34	14	0.1
Cala			
Calitzdorp			
Calvinia	32	7	
Cape Agulhas	20	16	
Cape Columbine	20	12	
Cape St. Francis	20	14	0.3
Carnarvon			
Cradock			
Colesberg			
De Aar			
Dordrecht			
East London	26	19	
Elsenburg			
Flagstaff			
Fraserburg	31	12	
Garies			
George	27	15	1.1
Graaff Reinet			
Grahamstown			
Idutywa			
Jansenville			
Kenhardt			
Kentani			
Kimberley	24	15	
Kingwilliamstown			
Klaver			
Kowie			
Kuruman			
Lake Mentz			
Lovedale	30	15	
Maclear			
Mafeking			
Matatiele			
Matroosberg			
Middelburg	26	13	14.4
Mossel Bay	19	18	

KAAP - CAPE	Max.	Min.	Rvl.
O'okiep			
Orange River			
Pofadder			
Port Elizabeth	23	15	0.1
Port Nolloth			
Port St. Johns	24	19	
Postmasburg			
Prieska			
Prince Albert			
Queenstown			
Riversdale	30	18	
Somerset-Oos	29	14	4.0
Springfontein			
Steynsburg			
Sutherland			
Swellendam			
Upington	28	19	
Van Wyksvlei	31	17	4.0
Victoria-Wes	30	13	1.4
Vryburg	24	17	1.5
Williston	31	13	
Wingfield	23	13	
NATAL			
Kaap St. Lucia	25	20	44.5
Dundee	23	20	3.6
Durban	23	15	54.4
Estcourt			
Harding			
Himeville			
Ladysmith	26	15	7.0
Melmoth	24	17	7.0
M'kuzi			
Newcastle	25	17	34.9
Pietermaritzburg			
Port Shepstone	24	21	3.0
Seven Oaks			
Vryheid			

O.F.S. - O.V.S.	Max.	Min.	Rvl.
Bethlehem			
Bethulie			
Bloemfontein	22	13	0.3
Boshof			
Fauresmith	24	13	1.6
Ficksburg			
Frankfort	28	14	24.5
Heilbron			
Hoopstad	28	15	
Kroonstad			
Lindley			
Modderpoort			
Phillipolis			
Reitz			
Vrede			
Warden			
Welkom	23	16	7.4
Wepener	21	14	8.8
Winburg			
Zastron			
S.W.A.; PROTECTORATES - PROTEKTORATE			
Aus			
Gobabis	31	17	
Keetmanshoop	32	18	1.6
Luderitz	22	16	
Mariental	34	20	4.0
Ondangua			
Outjo	28	19	9.5
Runtu			
Hwakopmund	19	16	
Tsumeb	30	19	3.2
Windhoek	26	17	3.5
Gaberones			
Mahalapye			
Maun	30	18	
Tsabong			
Bremersdorp	25	19	20.6
Emlembi			
Stegi			
Maseru	25	15	3.5

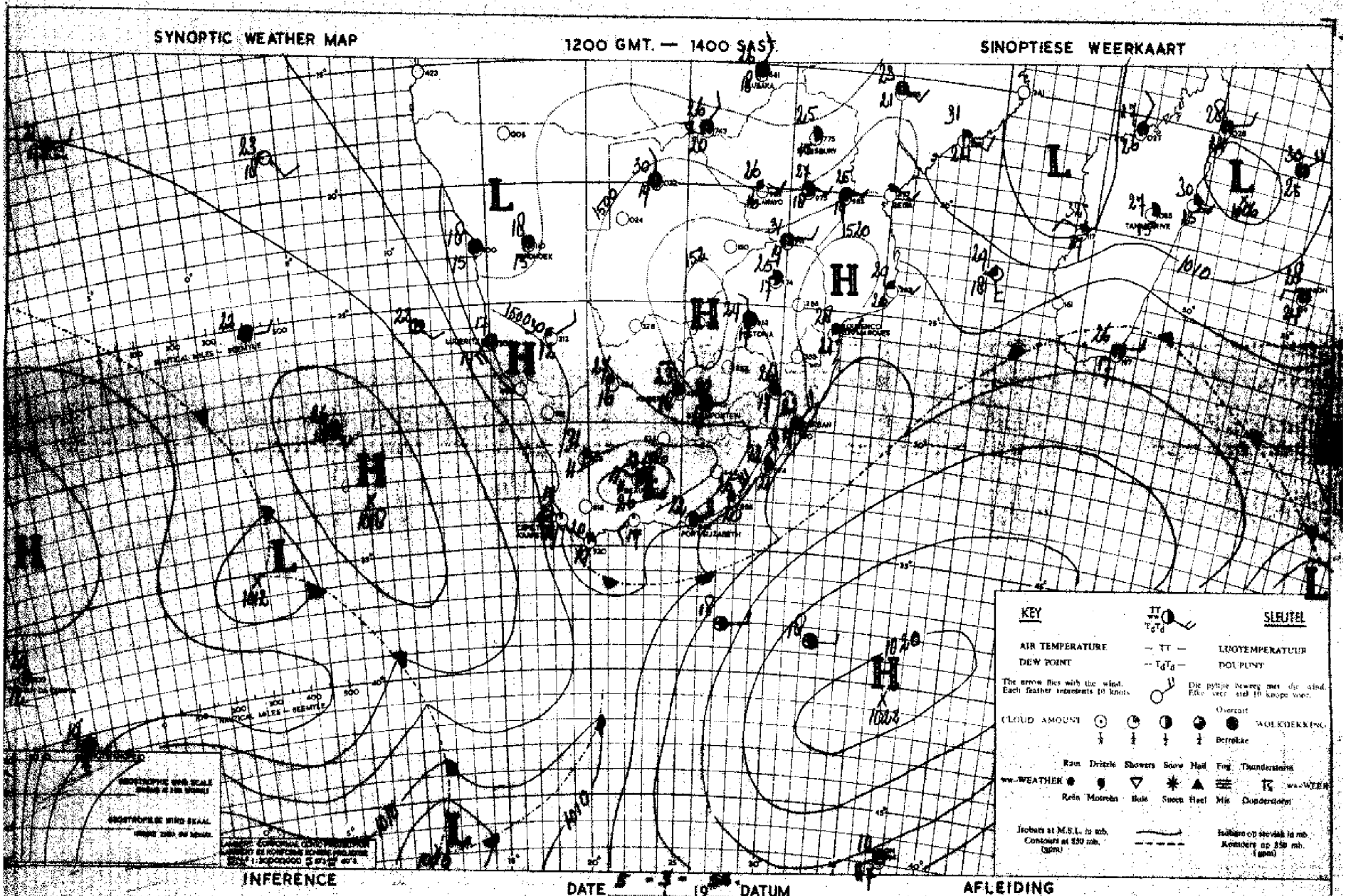

Little change is expected in the weather conditions for the next day or two. Cloudy weather accompanied by scattered rain or thunderstorms will occur over northern, Central and Eastern Cape districts, over the Free State, Natal and the Transvaal.

Min verandering word gedurende die volgende paar dae oor die Unie verwag. Bewolkte weer gepaard met verspreide reën of donderbuie sal oor die noordelike, sentrale, en oostelike distrikte van Kaapland, en oor die Vrystaat, Natal en Transvaal voorkom.

DAAGLIKSE WEERBULLETIN — WEERBURO : WEATHER BUREAU — DAILY WEATHER BULLETIN

DEPT. VAN VERVOER-DEPT. OF TRANSPORT

Maksimum en Minimum Temperature (°C) en Reënval (mms.) vir die 24uur wat om 0800 (SAST) eindig op ..7.m.3.m.1955.. Maximum and Minimum Temperatures (°C) and Rainfall (mms.) 24 hours ending at 0800 (SAST) on

TRANSVAAL	Max.	Min.	Ryl.
Andalusia			
Barberton			
Bethal			
Chester			
Creey	27	17	
Delareyville			
Donnastar			
Ermelo			
Grobblersdal			
Jan Smuts	23	15	0.1
Joubert Park			
Komatipoort	29	22	
Kroondal			
Leeuwdoornstad.			
Lichtenburg			
Louis Trichardt.	25	18	3.5
Marnitz			
Messina			
Middelburg			
Nelspruit			
Nylstroom			
Pietersburg	25	18	3.0
Piet Retief	26	16	36.5
Pelgrimsrus	25	16	15.5
Potchefstroom	24	15	8.9
Pretoria W.B.	25	15	14.0
Pretoriuskop			
Standerton			
Thabazimbi	23	18	
Towoomba	27	17	
Watervalboven	26	16	14.5
Witbank			3.0
Wolmaransstad			
Zeerust	22	13	

CAPE - KAAP	Max.	Min.	Ryl.
Alexanderbaai	22	15	
Aberdeen			
Beaufort-Wes	32	16	
Cala			
Calitzdorp			
Calvinia	33	17	
Cape Agulhas	23	17	
Cape Columbine	20	13	
Cape St. Francis.	20	15	
Carnarvon			
Cradock			
Colesberg			
De Aar	30	16	
Dordrecht	25	13	
East London	22	17	
Elsenburg			
Flagstaff			
Fraserburg	31	18	
Garies	34	14	
George	23	15	0.1
Graaff Reinet	29	16	0.3
Grahamstown			
Idutywa			
Jansenville			
Kenhardt	34	20	1.7
Kentani			
Kimberley	29	17	
Kingwilliamstown.			
Klaver			
Kowie			
Kuruman			
Lake Menta			
Lovedale			
Maclear			
Mafeking			
Matatiele			
Matroosberg			
Middelburg	27	14	10.5
Mossel Bay	19	16	

KAAP - CAPE	Max.	Min.	Ryl.
O'okiep			
Orange River	30	16	16
Pofaider			
Port Elizabeth	25	18	
Port Nolloth	18	13	
Port St. Johns	25	19	
Postmasburg	28	16	12.4
Prieska			
Prince Albert			
Queenstown	30	17	0.8
Riversdale	27	17	
Somerset-Oos	28	16	0.8
Springfontein			
Steynsburg			
Sutherland			
Swellendam			
Upington	32	19	27.5
Van Wyksvlei	31	18	4.5
Victoria-Wes	30	15	11.0
Vryburg			
Williston	32	16	
Wingfield			

NATAL			
Kaap St. Lucia	23	20	18.0
Dundee			
Durban	23	19	
Estcourt	27	16	2.9
Harding			
Himeville			
Ladysmith	29	18	
Melmoth			
M'kuzi			
Newcastle	22	17	2.5
Pietermaritzburg.			
Port Shepstone	27	19	
Seven Oaks			
Vryheid			

O.F.S. - O.V.S.	Max.	Min.	Ryl.
Bethlehem			
Bethulie			
Bloemfontein	27	14	
Boshof			
Fauresmith	27	15	
Ficksburg			
Frankfort			
Heilbron			
Hoopstad	29	15	3.0
Kroonstad			
Lindley			
Modderpoort			
Phillipolis			
Reitz			
Vrede			
Warden			
Welkom			
Wepener			
Winburg			
Zastron			

S.W.A.; PROTECTORATES - PROTEKTORATE	Max.	Min.	Ryl.
Aus	28	18	
Gobabis	30	17	
Keetmanshoop	30	19	9.0
Luderitz	21	13	
Mariental	31	17	29.0
Ondangua	24	19	19.5
Outjo	24	17	9.0
Runtu	31	19	0.6
Swakopmund	19	15	
Tsumeb	29	19	9.8
Windhoek	29	16	4.5
Gaberones			
Mahalapye	27	17	
Maun	31	20	17.8
Tsabong	26	19	21.5
Bremersdorp	27	19	2.7
Embembi			
Stegi			
Maseru	24	15	

SYNOPTIC WEATHER MAP 1200 GMT. — 1400 SAST. SINOPTIESE WEERKAART

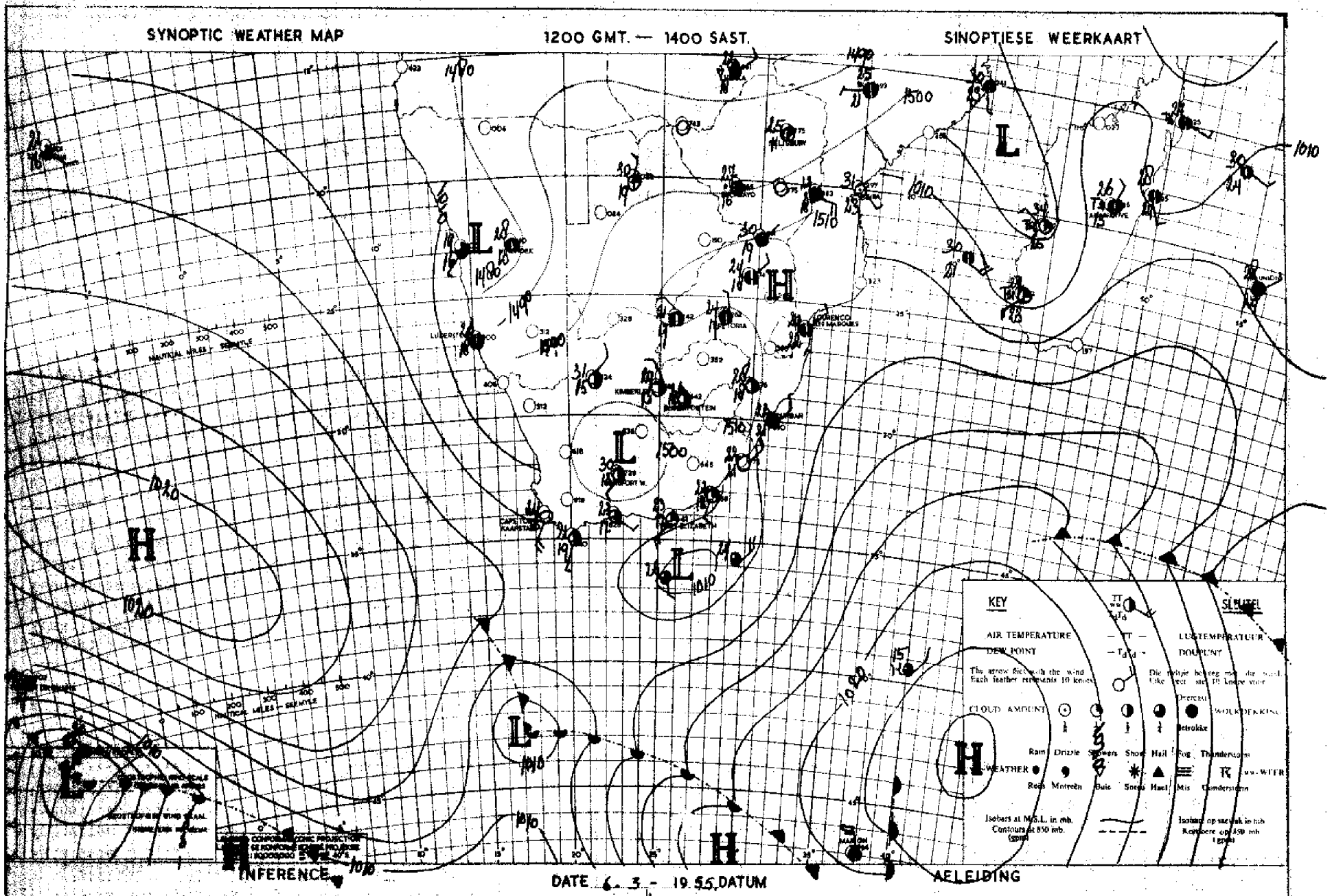

As a result of the eastward movement of the low pressure area south of the Union, the weather over the northern coastal regions of Natal will clear. Over the remainder of the coastal areas weather will be fair but a weak inflow of sea air will cause temporary fog and low cloud in the morning.

As gevolg van oostwaartse beweging van die lugdrukgebied suid van die Unie sal die weer oor die noordelike kusstreke van Natal opklaar. Oor die res van die kusstreke sal dit redelik mooi weer wees maar 'n swak instroming van seelug sal tydelike mistoestande in die oggend veroorsaak.

DAAGLIKSE WEERBULLETIN — WEERBURO : WEATHER BUREAU — DAILY WEATHER BULLETIN

DEPT. VAN VERVOER-DEPT. OF TRANSPORT

Maksimum en Minimum Temperature (°C) en Reënval (mms.) vir die Etmaal wat om 0800 (SAST) eindig op ...8...-...3...1955;....

Maximum and Minimum Temperatures (°C) and Rainfall (mms.) 24 hours ending at 0800 (SAST) on

TRANSVAAL	Max.	Min.	Ryl.
Andalusia			
Barberton			
Bethal			
Chester			
Cresy	26	17	14.5
Delareyville			
Dunnottar	23	13	38.0
Ermelo	23	15	3.7
Groblersdal			
Jan Smuts	24	15	8.5
Joubert Park	23	15	17.0
Komatipoort	29	22	
Kroondal			
Leeuwdoornstad.			
Lichtenburg			
Louis Trichardt.	25	17	
Marnitz			
Messina	30	19	
Middelburg			
Nelspruit	24	19	15.4
Nylstroom			
Pietersburg	25	17	1.4
Piet Retief			
Pelgrimsrus	25	16	0.5
Potchefstroom	26	16	
Pretoria W.B.	26	16	7.4
Pretoriuskop			
Standerton			
Thabazimbi			
Towoomba	30	20	
Watervalboven			
Witbank	23	16	29.5
Wolmaransstad			
Zeerust			

CAPE - KAAP	Max.	Min.	Ryl.
Alexanderbaai			
Aberdeen			
Beaufort-Wes	24	14	10.4
Cala			
Calitzdorp			
Calvinia	28	19	
Cape Agulhas	21	17	
Cape Columbine	19	14	
Cape St. Francis.	20	15	4.0
Carnarvon			
Cradock			5.5
Colesberg			
De Aar	25	14	0.6
Dordrecht	25	14	2.5
East London	24	19	1.5
Elsenburg			
Flagstaff			
Fraserburg	24	11	
Garies	32	17	
George	21	17	6.5
Graaff Reinet	24	16	0.3
Grahamstown			5.0
Idutywa			
Jansenville			3.0
Kenhardt	26	14	3.8
Kentani			
Kimberley	23	17	16.6
Kingwilliamstown.			
Klaver	31	16	
Kowie			
Kuruman			
Lake Mentz			
Lovedale	25	16	7.8
Maclear			
Mafeking			
Matatiele			
Matroosberg			
Middelburg	22	12	31.0
Mossel Bay	19	16	4.0

KAAP - CAPE	Max.	Min.	Ryl.
O'okiep			
Orange River	23	17	10.8
Pofadder	33	15	
Port Elizabeth	24	18	
Port Nolloth	17	14	
Port St. Johns	25	20	
Postmasburg			
Prieska			
Prince Albert			
Queenstown			
Riversdale	27	18	1.5
Somerset-Oos	25	12	12.0
Springfontein	21	15	1.4
Steynsburg			
Sutherland			
Swellendam			
Upington	27	20	
Van Wyksvlei	33	13	5.6
Victoria-Wes	23	9	
Vryburg	22	15	0.5
Williston	26	14	
Wingfield	28	18	

NATAL	Max.	Min.	Ryl.
Kaap St. Lucia	25	22	
Dundee			
Durban	25	20	
Estcourt	25	17	16.5
Harding			
Himeville			
Ladysmith	28	17	23.4
Melmoth	27	19	0.3
M'kuzi			
Newcastle	26	16	16.5
Pietermaritzburg.			
Port Shepstone	27	21	10.4
Seven Oaks			
Vryheid			

O.F.S. - O.V.S.	Max.	Min.	Ryl.
Bethlehem	25	13	9.5
Bethulie			
Bloemfontein	24	16	1.4
Boshof			
Fauresmith	22	15	7.8
Ficksburg			
Frankfort	24	15	3.5
Heilbron			
Hoopstad	26	17	0.5
Kroonstad			
Lindley			2.5
Modderpoort			2.7
Phillipolis			
Reitz			
Vrede			
Warden			
Welkom	26	16	0.5
Wepener	25	16	7.2
Winburg			
Zastron			

S.W.A.; PROTECTORATES - PROTEKTORATE	Max.	Min.	Ryl.
Aus	25	17	
Gobabis	31	17	41.0
Keetmanshoop	28	18	
Luderitz	22	15	
Mariental	28	18	3.0
Ondangua			
Outjo	22	18	29.6
Runtu	31	18	0.1
Swakopmund	20	16	
Tsumeb	27	18	8.3
Windhoek	25	15	10.2
Caberones			
Mahalapye	30	18	
Maun	33	12	0.-
Tsabong	24	21	1.0
Bremersdorp			
Emlembi			
Stegi			
Maseru	23	14	0

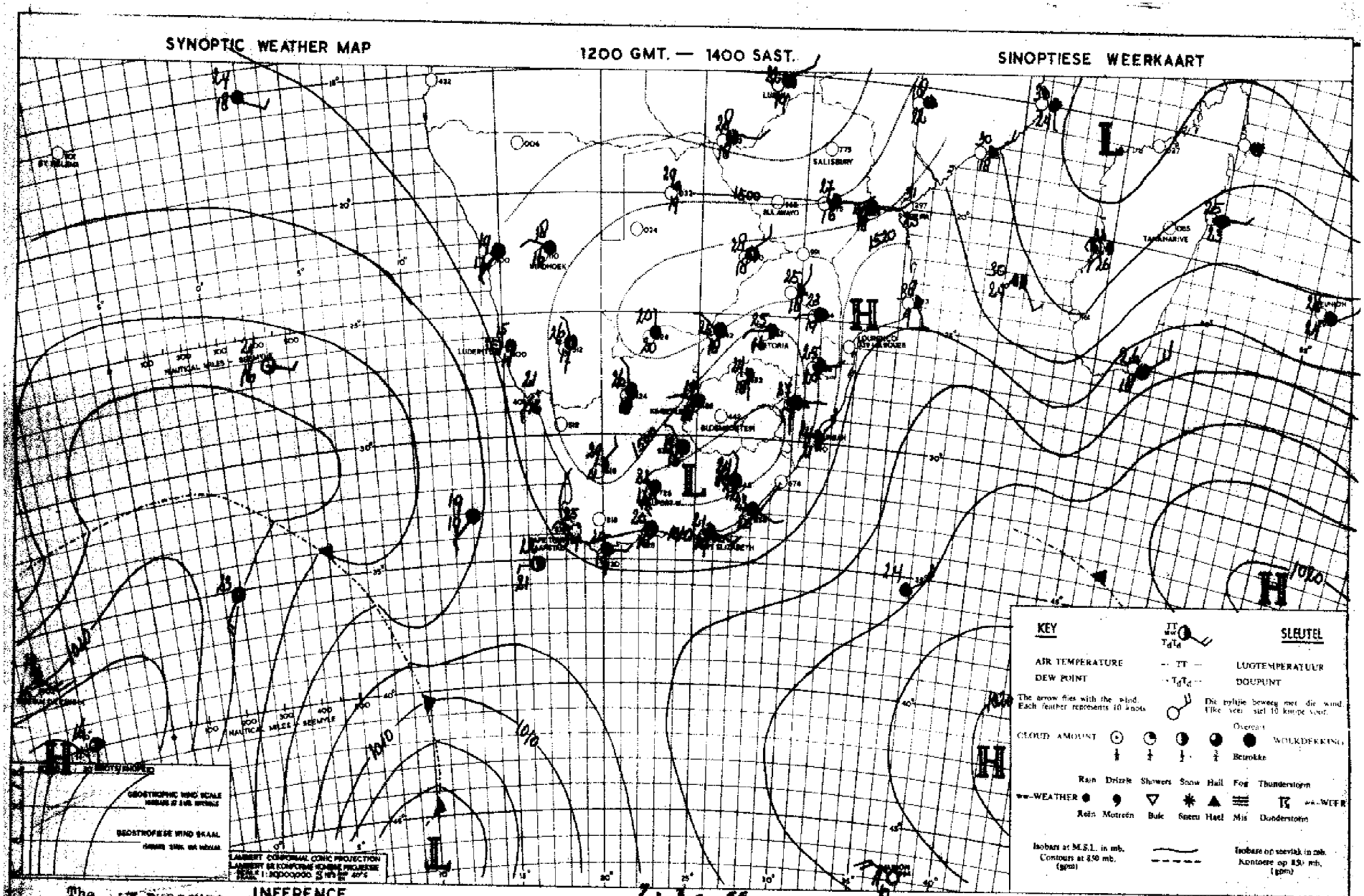

INFERENCE

DATE 7 - 3 - 55

DATUM

AFLEIDING

The low pressure region along the south-east will move gradually to the Natal coast by tomorrow. The inland Low will also be over the Natal interior by tomorrow. Consequently there will be a slight inflow of drier air over the southwestern Cape districts, thereby clearing the weather over these areas. Over the remainder of the Union however cloudy to overcast skies and rain or thunder [illegible]

Die laagdruk gebied langs die suidkus sal geleidelik teen [illegible] na die Natalkus beweeg, terwyl die binnelandse Laag posisie [illegible] die Natal binnelandsal inneem. As gevolg hiervan sal 'n effense invloed van [illegible] Kaap [illegible] voorkom en die weer sal oor hierdie streke opklaar. Oor die res van die Unie sal [illegible] bewolk tot betrokke [illegible] donderbuie sal

DAAGLIKSE WEERBULLETIN

WEERBURO : WEATHER BUREAU
DEPT. VAN VERVOER-DEPT. OF TRANSPORT

DAILY WEATHER BULLETIN

Maksimum en Minimum Temperature (°C) en Reënval (mms.) vir die Etmaal wat om 0800 (SAST) eindig op .2-1-1955.....

Maximum and Minimum Temperatures (°C) and Rainfall (mms.) 24 hours ending at 0800 (SAST) on

TRANSVAAL	Max.	Min.	Rvl.
Andalusia			
Barberton			
Bethal			2.0
Chester			
Creey	27	14	12.0
Delareyville			0.3
Dunnottar	24	15	1.4
Ermelo			
Grobblersdal			
Jan Smits	22	15	0.4
Joubert Park	22	13	1.5
Komatipoort	32	21	42.5
Kroondal			0.7
Leeuwbornestad			
Lichtenburg			
Louis Trichardt			
Marnitz			
Messina			
Middelburg			41.5
Nelspruit	28	20	3.2
Nylstroom			
Pietersburg	27	17	0.3
Piet Retief	29	14	12.8
Pelgrimsrus	26	15	0.6
Potchefstroom			
Pretoria W.B.	24	17	4.3
Pretoriuskop			
Standerton			
Thabazimbi	27	19	
Towoomba	26	19	0.4
Waterval-Boven	26	17	0.5
Witbank			12.0
Wolmaransstad			
Zeerust			

CAPE - KAAP	Max.	Min.	Rvl.
Alexanderbaai	24	12	
Aberdeen			
Beaufort-Wes	27	9	
Cala			
Calitzdorp			
Calvinia	26	11	
Cape Agulhas	21	17	
Cape Columbine	19	12	
Cape St. Francis	19	14	7.5
Carnarvon			
Cradock			
Colesberg			
De Aar	27	14	
Dordrecht	22	7	1.0
East London	24	16	
Elsenburg			
Flagstaff			
Fraserburg	24	9	
Garies	26	12	
George	20	10	6.8
Graaff Reinet	25	11	44.4
Grahamstown			
Idutywa			
Jansenville			
Kenhardt	30	17	
Kentani			
Kimberley	26	12	
Kingwilliamstown			
Klaver	30	20	
Kowie			
Kuruman			
Lake Mentz			
Lovedale	25	12	3.9
Maclear			18.0
Mafeking			
Matatiele			11.5
Matroosberg			
Middelburg	23	10	
Mossel Bay	21	14	0.3

KAAP - CAPE	Max.	Min.	Rvl.
O'okiep			
Orange River	26	13	
Pofaider	28	16	
Port Elizabeth	21	14	7.3
Port Nolloth	19	10	
Port St. Johns	26	18	0.3
Postmasburg	25	13	
Prieska	28	17	
Prince Albert			
Queenstown	22	9	3.5
Riversdale	22	11	3.5
Somerset-Oos	23	9	9.0
Springfontein	23	10	6.0
Steynsburg			
Sutherland			
Swellendam			
Upington	28	17	
Van Wyksvlei	29	13	
Victoria-Wes	24	8	
Vryburg	25	14	4.0
Williston	28	10	
Wingfield	23	16	

NATAL			
Kaap St. Lucia	26	20	3.0
Dundee			
Durban	27	22	4.9
Estcourt	26	15	0.1
Harding			5.4
Himeville			0.8
Ladysmith	28	15	14.9
Melmoth	28	15	52.5
M'kuzi			
Newcastle	27	13	20.8
Pietermaritzburg			
Port Shepstone	27	20	
Seven Oaks			
Vryheid			9.0

O.F.S. - O.V.S.	Max.	Min.	Rvl.
Bethlehem			
Bethulie			
Bloemfontein	25	11	
Boshof			
Fauresmith	24	10	
Ficksburg			7.5
Frankfort			
Heilbron			
Hoopstad	26	15	
Kroonstad	24	18	
Lindley			
Modderpoort			0.7
Phillipolis			
Reitz			4.0
Vrede			
Warden			
Welkom	25	14	1.9
Wepener	24	11	2.2
Winburg			
Zastron			

S.W.A.; PROTECTORATES - PROTEKTORATE	Max.	Min.	Rvl.
Aus	28	15	
Gobabis	25	16	25.7
Keetmanshoop	30	16	
Luderitz	24	14	
Mariental	23	15	3.5
Ondangua	30	19	
Outjo	28	18	
Runtu	32	18	0.9
Swakopmund	19	16	
Tsumeb	30	19	
Windhoek	23	15	14.8
Gaberones			
Mahalapye	31	18	9.0
Maun	31	19	0.6
Tsabong	24	14	9.0
Bremersdorp	29	18	7.8
Emlembi			
Stegi			16.1
Maseru	23	11	6.5

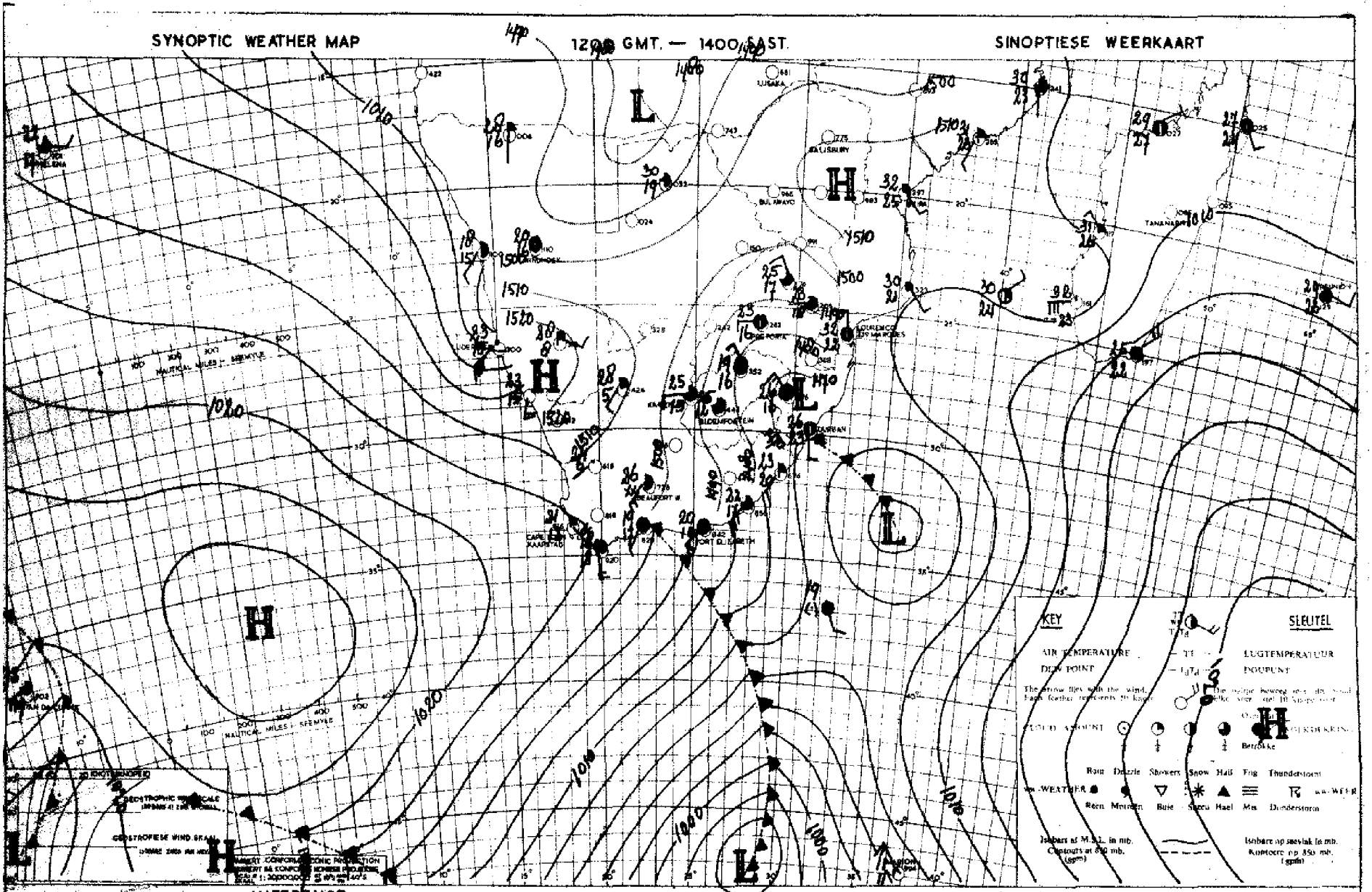

INFERENCE

DATE 8 — 1 — 1955 DATUM

AFLEIDING

As a result of the eastward movement of the low-pressure systems south-southeast of the Union, the inflow of cool moist sea air which is at present taking place over the southern coastal areas will extend to the Natal coastal districts and the eastern Transvaal lowveld, and overcast weather with showers will prevail over these areas.

As gevolg van die ooswaartse beweging van die laedrukstelsels suid-suidoos van die Unie sal die instroming van koel vogtige seelug, wat op die oomblik oor die suidelike kusstreke plaasvind, na die Natal se kusstreke en die oostelike laeveld van Transvaal uitbrei, en betrokke weer met reënbuie sal oor hierdie gebiede

DAAGLIKSE WEERBULLETIN — WEERBURO : WEATHER BUREAU — DAILY WEATHER BULLETIN

DEPT. VAN VERVOER–DEPT. OF TRANSPORT

Maksimum en Minimum Temperature (°C) en Reënval (mms.) vir die Etmaal wat om 0800 (SAST) eindig op ....10...-...3...-...1953.

Maximum and Minimum Temperatures (°C) and Rainfall (mms.) 24 hours ending at 0800 (SAST) on

TRANSVAAL	Max.	Min.	Rvl.
Andalusia			
Barberton			3.0
Bethal			4.0
Chester			23.0
Crecy	26	15	18.7
Delareyville ...			
Dunnottar	20	18	0.2
Ermelo	14	9	20.5
Groblersdal			
Jan Smuts	20	10	9.8
Joubert Park ...	20	10	1.0
Komatipoort	23	19	4.3
Kroondal			
Leeuwdoornstad.			
Lichtenburg			
Louis Trichardt.	22	14	30.4
Marnitz			
Messina	32	16	4.5
Middelburg			9.5
Nelspruit	23	16	11.5
Nylstroom			
Pietersburg	24	14	34.1
Piet Retief			
Pelgrimsrus			
Potchefstroom ..	24	13	
Pretoria W.B. ..	23	13	
Pretoriuskop ...			
Standerton	25	17	
Thabazimbi	23	14	
Towoomba			
Watervalboven ..			
Witbank			
Wolmaransstad ..	25	15	
Zeerust			

CAPE - KAAP	Max.	Min.	Rvl.
Alexanderbaai ...	28	13	
Aberdeen			
Beaufort-Wes	22	7	
Cala			
Calitzdorp			
Calvinia	27	13	
Cape Agulhas	21	17	
Cape Columbine ..	18	12	
Cape St. Francis.	19	11	
Carnarvon			
Cradock			
Colesberg			
De Aar	22	6	
Dordrecht	15	8	
East London	20	12	
Elsenburg			
Flagstaff			
Fraserburg	22	8	
Garies	33	16	
George	19	9	
Graaff Reinet ...	19	7	
Grahamstown			
Idutywa			
Jansenville			
Kenhardt	22	15	
Kentani			
Kimberley	24	9	
Kingwilliamstown.			
Klaver	33	23	
Kowie			
Kuruman			
Lake Mentz			
Lovedale	18	8	0.3
Maclear			
Mafeking			
Matatiele			0.8
Matroosberg			
Middelburg	17	4	
Mossel Bay	26	13	

KAAP - CAPE	Max.	Min.	Rvl.
O'okiep			
Orange River	23	8	
Pofadder	28	14	
Port Elizabeth ..	20	9	
Port Nolloth	18	12	
Port St. Johns ..	22	15	28.0
Postmasburg	24	11	
Prieska	25	14	
Prince Albert ...			
Queenstown	19	7	
Riversdale	21	11	
Somerset-Oos	18	5	
Springfontein ...	15	8	0.1
Steynsburg			
Sutherland			
Swellendam			
Upington	28	14	
Van Wyksvlei	26	11	
Victoria-Wes	21	6	
Vryburg	26	11	
Williston	26	10	
Wingfield	25	15	
NATAL			
Kaap St. Lucia ..			
Dundee			
Durban	24	17	0.5
Estcourt	19	11	
Harding			
Himeville			
Ladysmith	20	12	
Melmoth	18	12	7.0
M'kuzi			
Newcastle	17	12	0.4
Pietermaritzburg.			
Port Shepstone ..	22	15	4.5
Seven Oaks			
Vryheid			

O.F.S. - O.V.S.	Max.	Min.	Rvl.
Bethlehem	19	9	
Bethulie			
Bloemfontein	24	9	
Boshof			
Fauresmith	23	7	
Ficksburg			
Frankfort	19	9	
Heilbron			
Hoopstad	27	15	
Kroonstad	23	14	54.8
Lindley			
Modderpoort			
Phillipolis			
Reitz			
Vrede			
Warden			
Welkom	24	11	
Wepener	24	9	
Winburg			
Zastron			
S.W.A.; PROTECTORATES - PROTEKTORATE			
Aus			
Gobabis			
Keetmanshoop	24	13	
Luderitz	30	16	
Marienta1	21	13	
Ondangua	28	15	
Outjo	29	20	
Runtu	28	17	0.3
Rwakopmund	26	17	
Tsumeb	20	16	
Windhoek	28	16	3.3
Gaberones	24	12	
Mahalapye	21	16	37.0
Maun	23	19	22.9
Tsabong	27	13	
Bremersdorp	19	15	19.2
Emlembi			
Stegi			
Maseru	23	10	

SYNOPTIC WEATHER MAP — 1200 GMT. — 1400 SAST. — SINOPTIESE WEERKAART

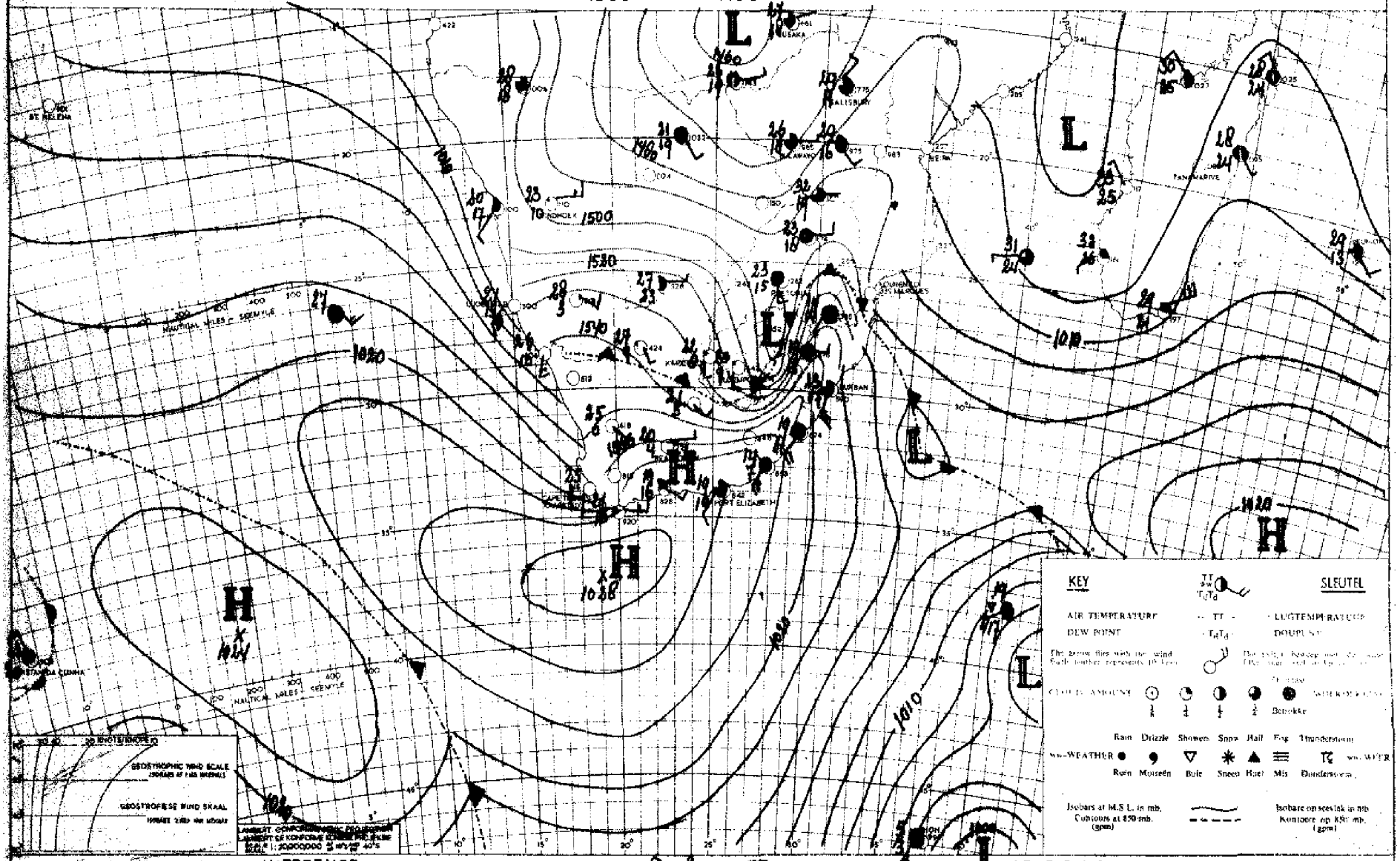

INFERENCE

The Atlantic High south of the continent is feeding colder air into the southern, central and Eastern Union. Cloudy weather will still occur over Pondoland, Natal and the Transvaal and local rain will occur over the northern and eastern Transvaal and the Natal and Pondoland coast. Over the remainder of the Union it will be fine and cool.

DATE 9-3-1955 DATUM

AFLEIDING

Die Atlantiese Hoog, suid van die kontinent stoot koue vogtige lug oor die suidelike, sentrale en Oostelike Unie. Bewolkte weerstoestande sal nog oor Transvaal, Natal en Pondoland voorkom, en plaaslike reën sal oor noord en oos Transvaal en langs die kusstreke van Natal en Pondoland voorkom. Oor die res van die Unie sal dit mooiweer en koel wees.

DAAGLIKSE WEERBULLETIN — WEERBURO : WEATHER BUREAU — DEPT. VAN VERVOER - DEPT. OF TRANSPORT — DAILY WEATHER BULLETIN

Maksimum en Minimum Temperature (°C) en Reënval (mms.) vir die tydperk wat om 0800 (SAST) eindig op ..11.-.3.-.1955..... Maximum and Minimum Temperatures (°C) and Rainfall (mms.) 24 hours ending at 0800 (SAST) on

TRANSVAAL	Max.	Min.	Rvl.
Andalusia			
Barberton			
Bethal			
Chester			3.0
Cresy	21	14	1.1
Delareyville			
Dunnottar	17	10	
Ermelo	15	8	
Groblersdal			
Jan Smuts	17	7	
Joubert Park	16	8	
Komatipoort	24	17	
Kroondal			
Leeuwdoornstad			
Lichtenburg			
Louis Trichardt			
Marnitz			
Messina	21	16	3.0
Middelburg			
Nelspruit	21	15	
Nylstroom			
Pietersburg	18	13	4.9
Piet Retief	18	11	0.5
Pelgrimsrus	15	11	4.0
Potchefstroom	20	9	
Pretoria W.B.	20	10	
Pretoriuskop			
Standerton			
Thabazimbi	24	15	
Towoomba	21	13	
Watervalboven			
Witbank			
Wolmaransstad			
Zeerust	24	12	

CAPE - KAAP	Max.	Min.	Rvl.
Alexanderbaai	37	15	
Aberdeen			
Beaufort-Wes	25	9	
Cala			
Calitzdorp			
Calvinia	28	16	
Cape Agulhas	21	17	
Cape Columbine	25	13	
Cape St. Francis	20	15	
Carnarvon			
Cradock			
Colesberg			
De Aar	26	12	
Dordrecht	17	8	
East London	22	15	
Elsenburg			
Flagstaff			
Fraserburg	25	11	
Garies	35	16	
George	19	10	
Graaff Reinet	23	10	
Grahamstown			
Idutywa			
Jansenville			
Kenhardt	28	20	
Kentani			
Kimberley	26	14	
Kingwilliamstown			
Klaver	35	24	
Kowie			
Kuruman			
Lake Mentz			
Lovedale	22	8	
Maclear			
Mafeking			
Matatiele			
Matroosberg			
Middelburg	20		
Mossel Bay		15	

KAAP - CAPE	Max.	Min.	Rvl.
O'okiep			
Orange River	25	14	
Pofadder	28	15	
Port Elizabeth	22	14	
Port Nolloth	35	12	
Port St. Johns	21	18	2.5
Postmasburg	25	16	
Prieska			
Prince Albert			
Queenstown	20	10	
Riversdale	24	9	
Somerset-Oos	21	9	
Springfontein	17	10	
Steynsburg			
Sutherland			
Swellendam			
Upington	28	17	
Van Wyksvlei	27	15	
Victoria-Wes	25	9	
Vryburg	26	10	
Williston	27	12	
Wingfield	26	12	

NATAL			
Kaap St. Lucia	23	17	7.5
Dundee			
Durban	24	17	4.6
Estcourt	20	10	
Harding			
Himeville			
Ladysmith	20	11	
Melmoth	21	12	4.0
M'kuzi			
Newcastle	18	11	
Pietermaritzburg			
Port Shepstone	23	17	
Seven Oaks			
Vryheid			

O.F.S. - O.V.S.	Max.	Min.	Rvl.
Bethlehem			
Bethulie			
Bloemfontein	23	10	
Boshof			
Fauresmith	24	12	
Ficksburg			
Frankfort			
Heilbron			
Hoopstad	26	12	
Kroonstad	21	9	
Lindley			
Modderpoort			
Phillipolis			
Reitz			
Vrede			
Warden			
Welkom	23	10	
Wepener	23	9	
Winburg			
Zastron			

S.W.A.; PROTECTORATES - PROTEKTORATE			
Aus	28	17	
Gobabis	26	15	
Keetmanshoop	30	18	
Luderitz	33	14	
Mariental			
Ondangua	29	19	
Outjo	29	16	
Runtu	26	19	3.0
Swakopmund	21	17	
Tsumeb	28	18	
Windhoek	25	14	
Gaberones			
Mahalapye	19	14	0.6
Maun	24	16	9.8
Tsabong			
Bremersdorp			
Embembi	24	15	
Stegi			
Maseru	2	9	

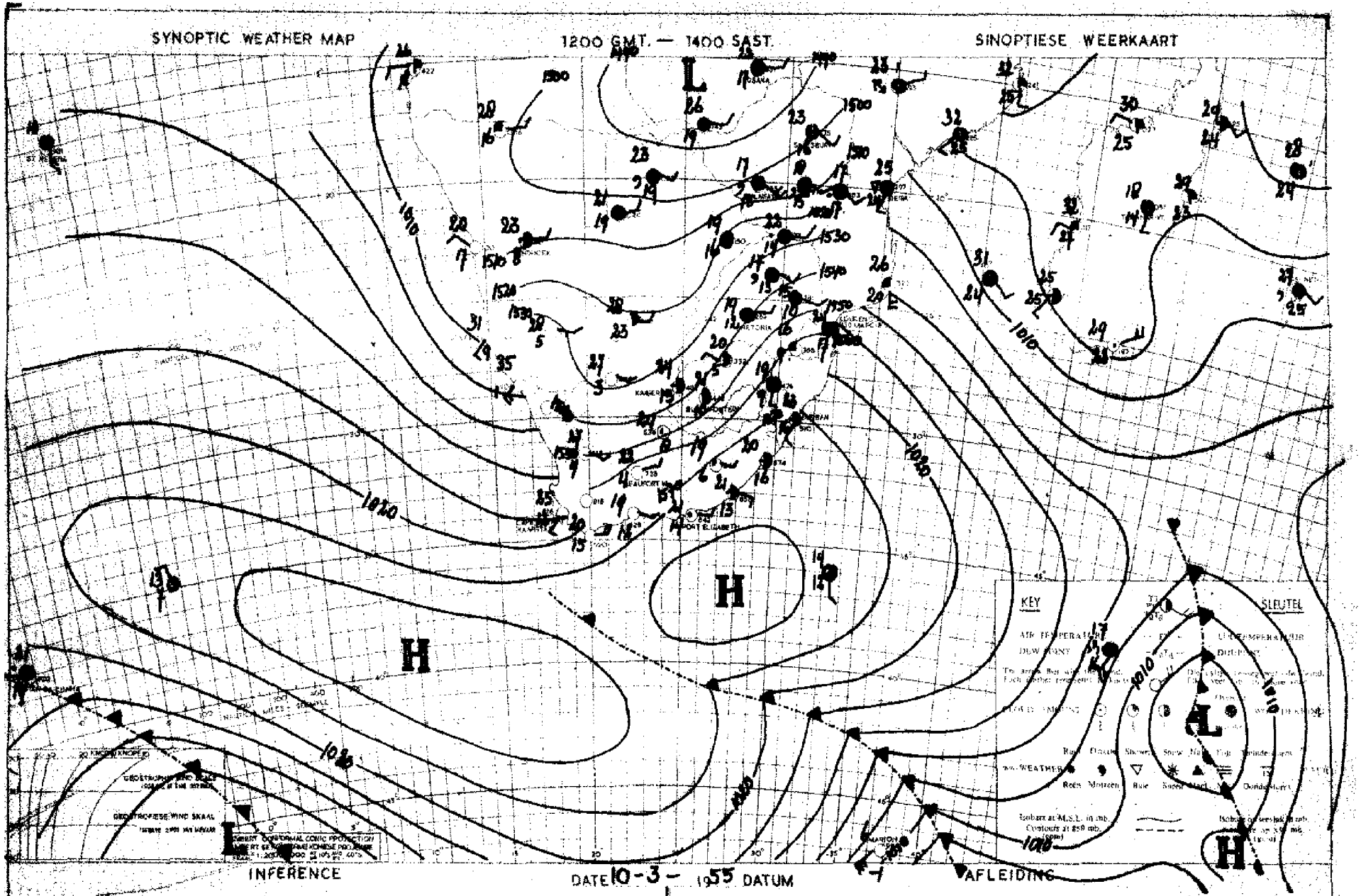

The antiocyclonic area south of the Union is moving rather slowly eastwards, and the weather along the southeastern and eastern coastal districts of the Union will gradually clear. Otherwise not much change is expected.

Die antisikloniese gebied suid van die Unie beweeg ietwat stadig ooswaarts, en die weer langs die suidoostelike en oostelike kuststreke van die Unie sal geleidelik opklaar. Andersins word nie veel verandering verwag nie.

DAAGLIKSE WEERBULLETIN

WEERBURO : WEATHER BUREAU

DEPT. VAN VERVOER–DEPT. OF TRANSPORT

DAILY WEATHER BULLETIN

Maksimum en Minimum Temperature (°C) en Reënval (mms.) vir die Etmaal wat om 0800 (SAST) eindig op .....12.v.3.v.1955...

Maximum and Minimum Temperatures (°C) and Rainfall (mms.) 24 hours ending at 0800 (SAST) on

TRANSVAAL	Max.	Min.	Rvl.
Andalusia	..		
Barberton			
Bethal			
Chester			
Crecy	23	14	
Delareyville ...			
Dunnottar			
Ermelo	18	7	
Groblersdal			
Jan Smuts	19	9	
Joubert Park ...			
Komatipoort	26	18	
Kroondal			
Leeuwdoornstad.			
Lichtenburg			
Louis Trichardt.	18	14	8 5
Marnitz			
Messina			
Middelburg			
Nelspruit	24	15	
Nylstroom			
Pietersburg	20	14	
Piet Retief			
Pelgrimsrus	19	11	
Potchefstroom ..	22	9	
Pretoria W.B. ..	21	10	
Pretoriuskop ...			
Standerton			
Thabazimbi	22	16	
Towoomba	21	13	
Watervalboven ..	21	10	
Witbank			
Wolmaransstad ..			
Zeerust	24	14	

CAPE - KAAP	Max.	Min.	Rvl.
Alexanderbaai ...	39	16	
Aberdeen			
Beaufort-Wes	31	19	
Cals			
Calitzdorp			
Calvinia	32	17	
Cape Agulhas	17	12	
Cape Columbine ..	21	16	
Cape St. Francis.	19	13	
Carnarvon			
Cradock			
Colesberg	..	..	
De Aar	27	14	
Dordrecht	23	12	
East London	25	16	
Elsenburg			
Flagstaff	..	..	
Fraserburg	30	16	
Gariep			
George	27	13	
Graaff Reinet ...	29	17	
Grahamstown			
Idutywa			
Jansenville			
Kenhardt	31	20	
Kentani			
Kimberley	26	13	
Kingwilliamstown.			
Klaver	39	20	
Kowie			
Kuruman			
Lake Mentz			
Lovedale	27	13	
Maclear			
Mafeking			
Matatiele			
Matroosberg			
Middelburg	26	11	
Mossel Bay	23	15	

KAAP - CAPE	Max.	Min.	Rvl.
O'okiep			
Orange River	26	14	
Pofadder	30	17	
Port Elizabeth ..	23	13	
Port Nolloth	29	12	
Port St. Johns ..	24	16	
Postmasburg	24	14	
Prieska			
Prince Albert ...	..	..	
Queenstown	27	17	
Riversdale	33	13	
Somerset-Oos	28	13	
Springfontein ...	21	9	
Steynsburg			
Sutherland			
Swellendam	..	..	
Upington	29	18	
Van Wyksvlei	30	18	
Victoria-Wes	28	13	
Vryburg	26	9	
Williston	30	20	
Wingfield	33	17	
NATAL			
Kaap St. Lucia ..	24	17	2 6
Dundee			
Durban	25	17	
Estcourt	21	9	
Harding			
Himeville			
Ladysmith	22	10	
Melmoth	20	12	0 3
M'kuzi			
Newcastle	24	9	
Pietermaritzburg.			
Port Shepstone ..	25	19	
Seven Oaks			
Vryheid			

O.F.S. - O.V.S.	Max.	Min.	Rvl.
Bethlehem	20	6	
Bethulie			
Bloemfontein	23	9	
Boshof			
Fauresmith	24	10	
Ficksburg			
Frankfort			
Heilbron			
Hoopstad	25	9	
Kroonstad			
Lindley			
Modderpoort			
Phillipolis			
Reitz			
Vrede			
Warden	..	..	
Welkom	24	10	
Wepener	23	11	
Winburg			
Zastron			
S.W.A. / PROTECTORATES - PROTEKTORATE			
Aus	28	19	
Gobabis	22	14	
Keetmanshoop	29	14	
Luderitz	31	18	
Mariental	28	16	
Ondangua	29	19	
Outjo	27	16	
Runtu	26	16	
Swakopmund	20	13	
Tsumeb			
Windhoek	24	13	
Gaberones			
Mahalapye	18	15	0 8
Maun	19	6	1 4
Tsabong			
Bremersdorp	24	4	
Emlembi			
Stegi			
Maseru	2		

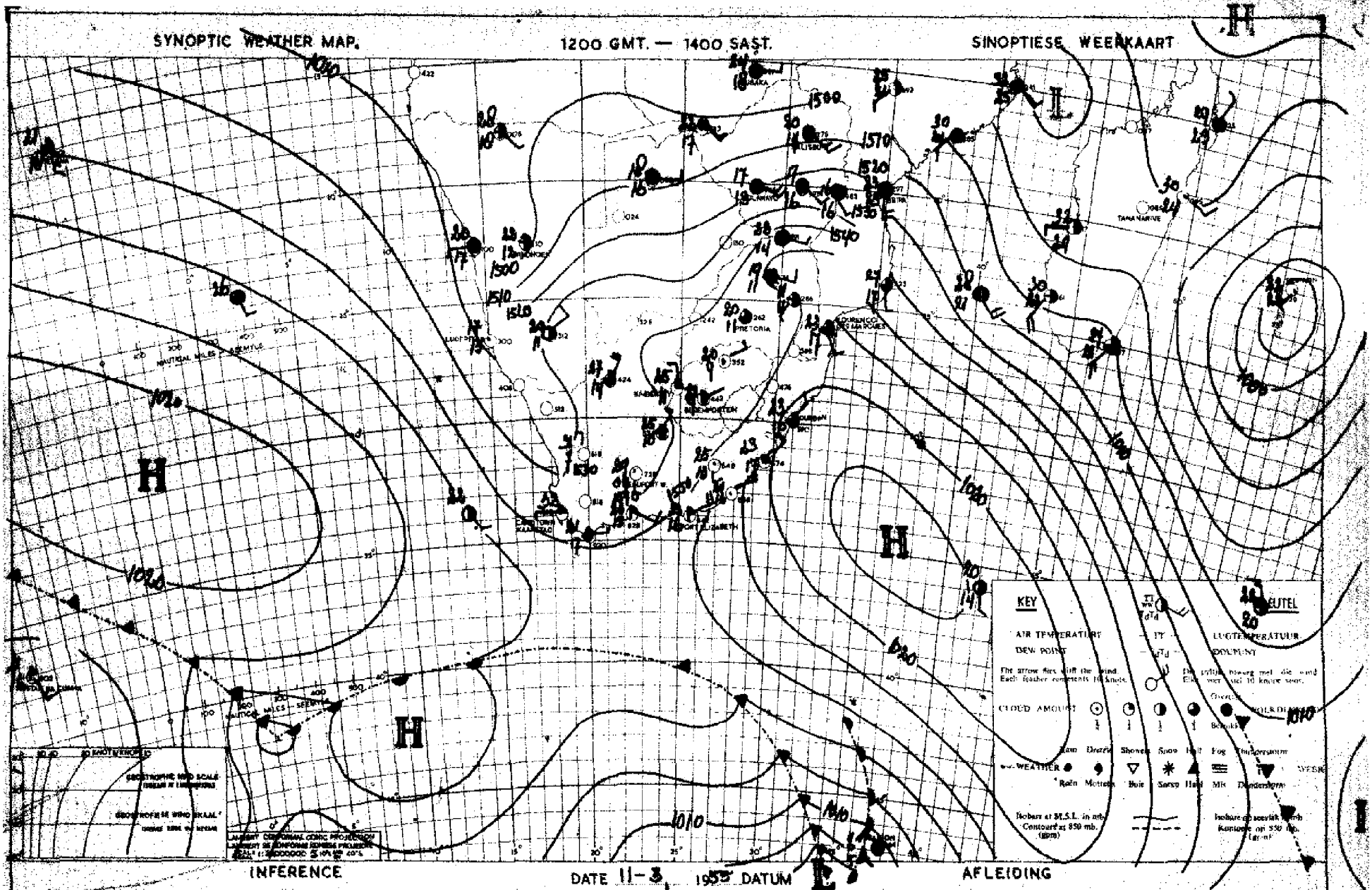

INFERENCE

Owing to the influence of the tropical cyclone east of Madagascar, the further movement of the anticyclone southeast of the Union will probably be southeastwards, not eastwards. Consequently not much change in pressure distribution and weather conditions over the Union coastal regions is expected.

AFLEIDING

Weens die invloed van die tropiese sikloon oos van Madagaskar, sal die verdere beweging van die antisikloon suidoos van die Unie waarskynlik suidooswaarts wees, nie ooswaarts nie. As gevolg hiervan word nie veel verandering in drukverspreiding en weerstoestande oor die Unie se kusstreke verwag nie.

DAAGLIKSE WEERBULLETIN — WEERBURO : WEATHER BUREAU — DAILY WEATHER BULLETIN

DEPT. VAN VERVOER–DEPT. OF TRANSPORT

Maksimum en Minimum Temperature (°C) en Reënval (mms.) vir die Etmaal wat om 0800 (SAST) eindig op .....13/3/35.....

Maximum and Minimum Temperatures (°C) and Rainfall (mms.) 24 hours ending at 0800 (SAST) on

TRANSVAAL	Max.	Min.	Rvl.
Andalusia			
Barberton			
Bethal			
Chester			
Crecy	24	14	
Delareyville			
Dunnottar	21	10	
Ermelo	20	9	
Grobleredal			
Jan Smuts	21	11	
Joubert Park			
Komatipoort			
Kroondal			
Leeuwdoornstad.			
Lichtenburg			
Louis Trichardt.	17	16	0.7
Marnitz			
Messina			
Middelburg			
Nelspruit			
Nylstroom			
Pietersburg	20	14	1.4
Piet Retief			
Pelgrimsrus			
Potchefstroom			
Pretoria W.B.	23	12	
Pretoriuskop			
Standerton			
Thabazimbi	23	15	
Towoomba	24	13	
Watervalboven			
Withank			
Wolmaransstad			
Zeerust	25	15	

CAPE – KAAP	Max.	Min.	Rvl.
Alexanderbaai	33	15	
Aberdeen			
Beaufort-Wes	34	24	
Cala			
Calitzdorp			
Calvinia	32	19	
Cape Agulhas	23	19	
Cape Columbine	20	12	
Cape St. Francis.	19	13	
Carnarvon			
Cradock			
Colesberg			
De Aar			
Dordrecht			
East London	30	18	
Elsenburg			
Flagstaff			
Fraserburg	30	17	
Garies	36	17	
George	26	14	
Graaff Reinet			
Grahamstown			
Idutywa			
Jansenville			
Kenhardt			
Kentani			
Kimberley	27	16	
Kingwilliamstown.			
Klaver			
Kowie			
Kuruman			
Lake Mentz			
Lovedale	33	16	
Maclear			
Mafeking			
Matatiele			
Matroosberg			
Middelburg	27	12	
Mossel Bay	20	16	1.8

KAAP – CAPE	Max.	Min.	Rvl.
O'okiep			
Orange River			
Pofadder			
Port Elizabeth	28	14	
Port Nolloth	20	13	
Port St. Johns	25	19	
Postmasburg			
Prieska			
Prince Albert			
Queenstown			
Riversdale			
Somerset-Oos	33	15	
Springfontein			
Steynsburg			
Sutherland			
Swellendam			
Upington	30	18	
Van Wyksvlei			
Victoria-Wes	29	12	
Vryburg	26	12	
Williston	30	18	
Wingfield	25	14	

NATAL	Max.	Min.	Rvl.
Kaap St. Lucia			
Dundee			
Durban	26	18	
Estcourt	25	12	
Harding			
Himeville			
Ladysmith	26	12	
Melmoth			
M'kuzi			
Newcastle	25	10	
Pietermaritzburg.			
Port Shepstone	25	18	
Seven Oaks			
Vryheid			

O.F.S. – O.V.S.	Max.	Min.	Rvl.
Bethlehem			
Bethulie			
Bloemfontein	25	12	
Boshof			
Fauresmith	25	9	
Ficksburg			
Frankfort			
Heilbron			
Hoopstad	27	10	
Kroonstad			
Lindley			
Modderpoort			
Phillipolis			
Reitz			
Vrede			
Warden			
Welkom	25	12	
Wepener	26	13	
Winburg			
Zastron			

S.W.A.; PROTECTO-RATES – PROTEKTORATE	Max.	Min.	Rvl.
Aus			
Gobabis	22	14	
Keetmanshoop	29	18	
Luderitz	17	14	
Mariental	18	17	
Ondangua	xx	xx	5.0
Outjo	27	16	33.0
Runtu			
Swakopmund	21	18	
Tsumeb	21	17	
Windhoek	25	13	3.7
Gaberones			
Mahalapye	18	15	9.0
Maun	20	18	9.7
Tsabong	25	17	
Bremersdorp	26	14	
Embembi			
Stegi			
Maseru	23	13	

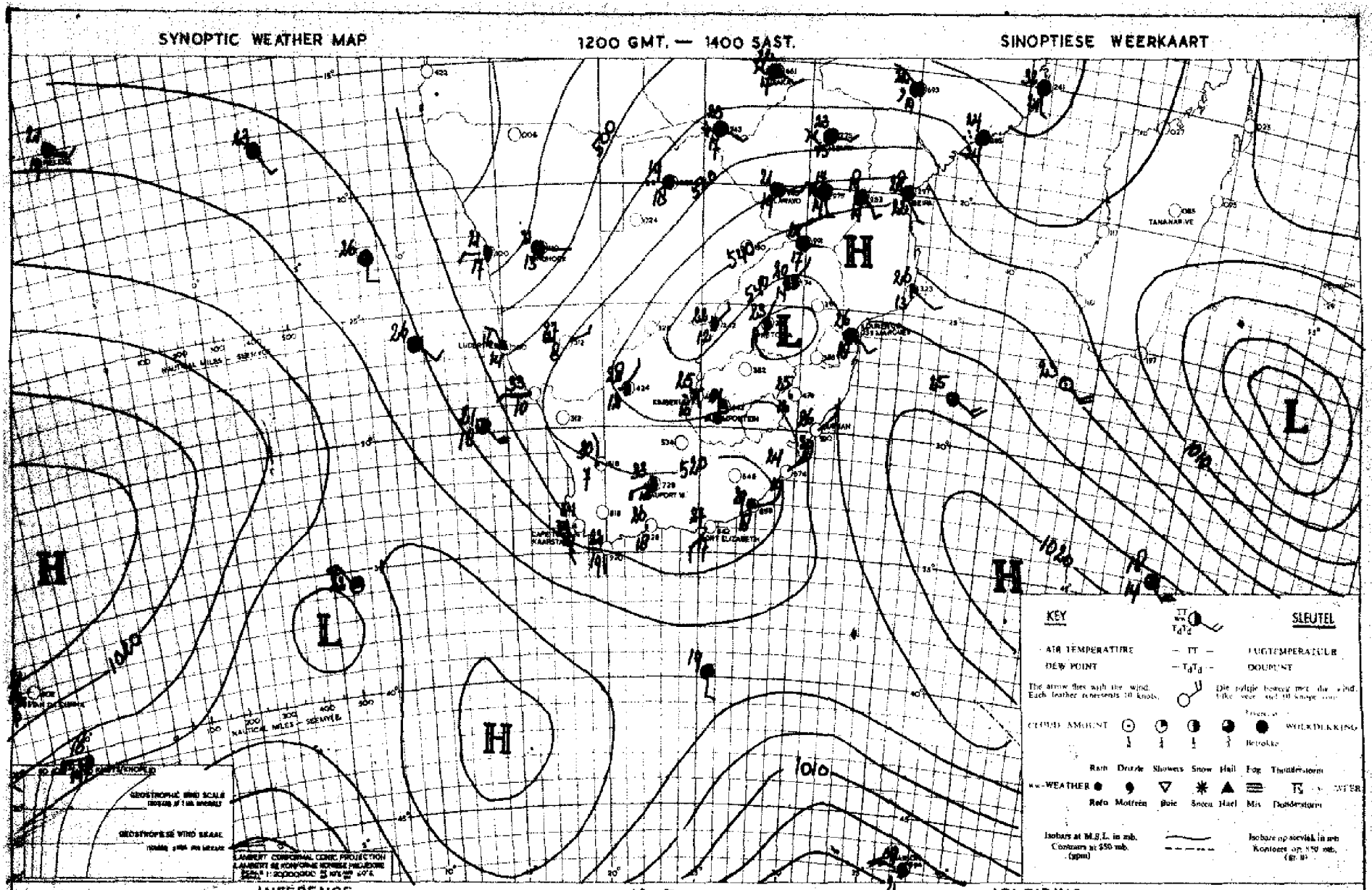

INFERENCE

DATE 12-3-1958 DATUM

AFLEIDING

Moderately moist air is flowing southwards over Southwest Africa and Bechuanaland to the Cape Province and partly cloudy weather will develop over the western and central interior Cape. Drier air circulates over Natal, Transvaal and eastern Free State around an upper anticyclone and it will be fair over these provinces.

Vogtige lug beweeg suidwaarts oor Suidwes-Afrika en Betsjoanaland na die Kaapprovinsie en gedeeltelik bewolkte weer sal oor wes- en middel Kaapland ontwikkel. Droër lug sirkuleer om 'n bolug hoog oor Natal, Transvaal en die oostelike Vrystaat en dit sal redelik mooiweer wees oor hierdie dele.

DAAGLIKSE WEERBULLETIN

WEERBURO : WEATHER BUREAU

DEPT. VAN VERVOER–DEPT. OF TRANSPORT

DAILY WEATHER BULLETIN

Maksimum en Minimum Temperature (°C) en Reënval (mms.) vir die Etmaal wat om 0800 (SAST) eindig op ..14.v.3.v.1955.....

Maximum and Minimum Temperatures (°C) and Rainfall (mms.) 24 hours ending at 0800 (SAST) on

TRANSVAAL	Max.	Min.	Rvl.
Andalusia	-		
Barberton			
Bethal			
Chester			
Crecy	25	13	
Delareyville ...			
Dunnottar	22	xx	
Ermelo	22	11	
Groblersdal			
Jan Smuts	22	13	
Joubert Park ...	22	13	
Komatipoort	28	16	
Kroondal			
Leeuwdoornstad.			
Lichtenburg			
Louis Trichardt.	21	15	
Marnitz			
Messina	27	18	
Middelburg			
Nelspruit	26	16	
Nylstroom			
Pietersburg	22	13	0.6
Piet Retief	27	11	
Pelgrimsrus	24	12	
Potchefstroom ..	25	14	
Pretoria W.B. ..	24	12	
Pretoriuskop ...			
Standerton			
Thabazimbi	26	16	
Towoomba	24	13	
Watervalboven ..	25	11	
Witbank			
Wolmaransstad ..			
Zeerust	24	13	

CAPE - KAAP	Max.	Min.	Rvl.
Alexanderbaai ...	23	17	
Aberdeen			0.9
Beaufort-Wes	33	22	
Cala			
Calitzdorp			
Calvinia	32	12	
Cape Agulhas	23	14	
Cape Columbine ..	19	16	
Cape St. Francis.	23	15	1.9
Carnarvon			
Cradock			
Colesberg			
De Aar	28	13	
Dordrecht	27	13	
East London	30	18	
Elsenburg			
Flagstaff			
Fraserburg	29	16	
Garies	38	19	
George	29	15	0.7
Graaff Reinet ...	33	19	
Grahamstown			
Idutywa			
Jansenville			
Kenhardt	31	19	
Kentani			
Kimberley	28	15	
Kingwilliamstown.			
Klaver	36	18	
Kowie			
Kuruman			
Lake Mentz			37.5
Lovedale	34	18	
Maclear			
Mafeking			
Matatiele			
Matroosberg			
Middelburg	27	14	
Mossel Bay	22	17	

KAAP - CAPE	Max.	Min.	Rvl.
O'okiep			
Orange River			
Pofadder	31	16	5.0
Port Elizabeth ..	29	18	
Port Nolloth	16	14	
Port St. Johns ..	24	20	
Postmasburg	25	18	
Prieska	30	24	
Prince Albert ...			
Queenstown			
Riversdale	32	15	
Somerset-Oos	32	16	
Springfontein ...	26	10	
Steynsburg			
Sutherland			
Swellendam			
Upington	30	19	
Van Wyksvlei	30	18	
Victoria-Wes	28	17	
Vryburg	26	11	
Williston	30	17	
Wingfield	23	16	
NATAL			
Kaap St. Lucia ..			
Dundee			
Durban	27	20	
Estcourt	28	13	
Harding			
Himeville			
Ladysmith	29	13	
Melmoth			
M'kuzi			
Newcastle	28	11	
Pietermaritzburg.			
Port Shepstone ..	25	22	
Seven Oaks			
Vryheid			

O.F.S. - O.V.S.	Max.	Min.	Rvl.
Bethlehem	25	7	
Bethulie			
Bloemfontein	26	12	
Boshof			
Fauresmith	26	10	
Ficksburg			
Frankfort			
Heilbron			
Hoopstad			
Kroonstad	25	9	
Lindley			
Modderpoort			
Phillipolis			
Reitz			
Vrede			
Warden			
Welkom	25	13	
Wepener	27	11	
Winburg			
Zastron			
S.W.A.; PROTECTORATES - PROTEKTORATE			
Aus	28	14	
Gobabis	26	17	
Keetmanshoop	31	17	
Luderitz	16	15	
Marienthal	30	18	
Ondangua	xx	xx	0.5
Outjo	28	13	
Runtu	27	18	36.5
Swakopmund	22	19	
Tsumeb	27	16	0.5
Windhoek	26	13	1.2
Gaberones			
Mahalapye	20	16	0.9
Maun	28	19	32.8
Tsabong	26	15	
Bremersdorp	27	17	
Emlembi			
Stegi			
Maseru	25	13	

SYNOPTIC WEATHER MAP — 1200 GMT. — 1400 SAST. — SINOPTIESE WEERKAART

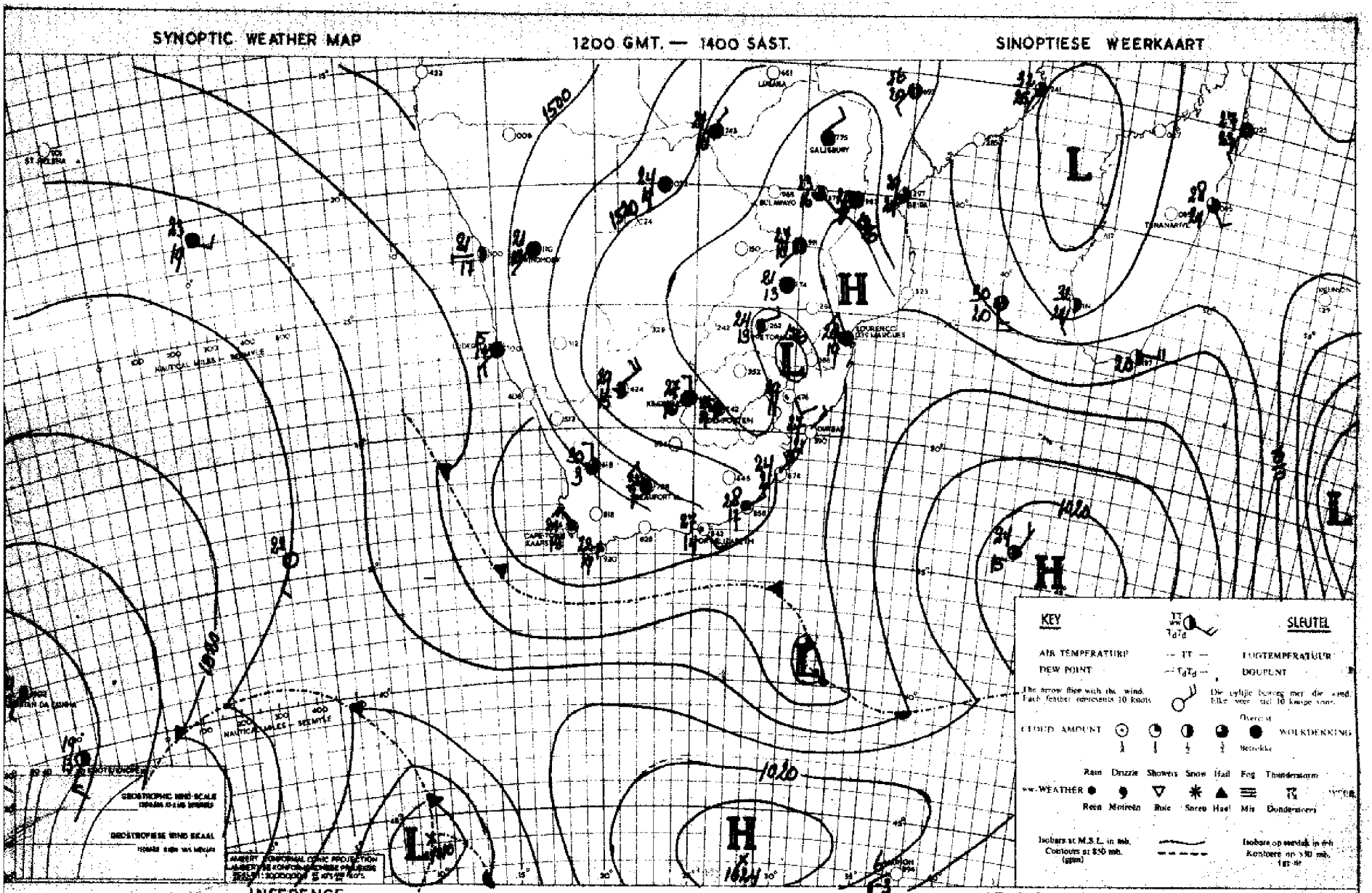

INFERENCE

DATE 13-3 1955

A gradual rise of pressure will occur along the west, southwest and south Cape coast, and cooler Atlantic air will cause cloudy weather over these areas. Over the rest of the Union partly cloudy and mild weather will persist. Local thunderstorms will develop over the Central and Southern Cape interior districts, the Transkei and the southwestern Free State.

AFLEIDING

DATUM

'n Geleidelike drukstyging sal langs die wes, suidwes en suid Kaapse kusstreke plaasvind en as gevolg van invloei van koeler atlantiese lug sal bewolkte toestande oor hierdie streke plaasvind. Oor die res van die Unie sal dit bewolk en matig bly. Donderweer sal plaaslik oor die Middel en Suidelike binnelandse distrikte van Kaapland, die Transkei en die suidwestelike Vrystaat ontwikkel.

DAAGLIKSE WEERBULLETIN — WEERBURO : WEATHER BUREAU — DAILY WEATHER BULLETIN

DEPT. VAN VERVOER–DEPT. OF TRANSPORT

Maksimum en Minimum Temperature (°C) en Reënval (mms.) vir die Etmaal wat om 0800 (SAST) eindig op ..15.-.3.-.1955..... Maximum and Minimum Temperatures (°C) and Rainfall (mms.) 24 hours ending at 0800 (SAST) on

TRANSVAAL	Max.	Min.	Rvl.
Andalusia			14.6
Barberton			
Bethal			
Chester			
Crecy	27	15	
Delareyville			
Dunnottar	24	xx	
Ermelo	23	12	
Groblersdal			
Jan Smuts	23	13	
Joubert Park	23	14	
Komatipoort	31	18	
Kroondal			
Leeuwdoornstad			
Lichtenburg			
Louis Trichardt	25	17	
Marnitz			
Messina	31	21	
Middelburg			
Nelspruit	28	17	
Nylstroom			
Pietersburg	24	15	
Piet Retief	28	14	
Pelgrimsrus	27	13	
Potchefstroom	26	14	
Pretoria W.B.	25	14	
Pretoriuskop			
Standerton			
Thabazimbi			
Towoomba	26	20	
Watervalboven	27	16	
Witbank	28	13	
Wolmaranstad			
Zeerust	25	16	

CAPE – KAAP	Max.	Min.	Rvl.
Alexanderbaai	23	14	
Aberdeen			
Beaufort-Wes	32	12	
Cala			2.5
Calitzdorp			
Calvinia	26	9	
Cape Agulhas	21	13	3.6
Cape Columbine	19	13	
Cape St. Francis	18	16	1.7
Carnarvon			
Cradock			3.2
Colesberg			5.5
De Aar	28	15	30.0
Dordrecht	25	13	3.0
East London	28	17	0.6
Elsenburg			
Flagstaff			
Fraserburg	28	7	
Garies			
George	19	13	3.3
Graaff Reinet	29	14	2.7
Grahamstown			0.9
Idutywa			4.5
Jansenville			
Kenhardt	32	13	
Kentani			5.5
Kimberley	28	16	4.2
Kingwilliamstown			
Klaver	23	15	
Kowie			2.5
Kuruman			16.3
Lake Mentz			8.0
Lovedale	30	14	28.0
Maclear			4.0
Mafeking			
Matatiele			
Matroosberg			
Middelburg			
Mossel Bay	21	14	

KAAP – CAPE	Max.	Min.	Rvl.
O'okiep			
Orange River	28	16	2.8
Pofadder	28	10	
Port Elizabeth	22	17	0.2
Port Nolloth	17	13	
Port St. Johns	25	19	0.1
Postmasburg	25	15	15.8
Prieska	30	15	
Prince Albert			
Queenstown	29	15	4.0
Riversdale	26	10	
Somerset-Oos	31	12	4.5
Springfontein	26	15	0.8
Steynsburg			
Sutherland			
Swellendam			
Upington	31	14	
Van Wyksvlei	31	11	
Victoria-Wes	29	10	
Vryburg	28	14	
Williston	23	9	
Wingfield	20	13	

NATAL	Max.	Min.	Rvl.
Kaap St. Lucia			
Dundee	26	21	
Durban			
Estcourt	27	22	
Harding	27	14	
Himeville			0.8
Ladysmith			2.2
Melmoth	30	15	
M'kuzi			
Newcastle			
Pietermaritzburg	29	12	
Port Shepstone			
Seven Oaks	25	22	
Vryheid			

O.F.S. – O.V.S.	Max.	Min.	Rvl.
Bethlehem	25	7	
Bethulie			
Bloemfontein	26	14	12.6
Boshof			6.5
Fauresmith	26	15	2.5
Ficksburg			1.9
Frankfort			
Heilbron			
Hoopstad	28	16	4.0
Kroonstad	26	13	
Lindley			
Modderpoort			
Phillipolis			2.3
Reitz			
Vrede			
Warden			6.0
Welkom	26	14	
Wepener	26	15	5.6
Winburg			
Zastron			12.2

S.W.A.; PROTECTORATES – PROTEKTORATE	Max.	Min.	Rvl.
Aus	25	10	
Gobabis	27	18	
Keetmanshoop	32	11	
Luderitz	20	15	
Mariental	31	16	
Ondangua	xx	18	
Outjo	27	17	
Runtu	29	19	
Swakopmund	21	16	
Tsumeb	29	16	1.2
Windhoek	26	14	3.8
Gaberones			
Mahalapye	27	18	3.0
Maun	27	17	43.6
Tsabong	29	17	
Bremersdorp			
Emlembi			
Stegi			
Maseru	23	13	14.0

SYNOPTIC WEATHER MAP — 1200 GMT. — 1400 SAST. — SINOPTIESE WEERKAART

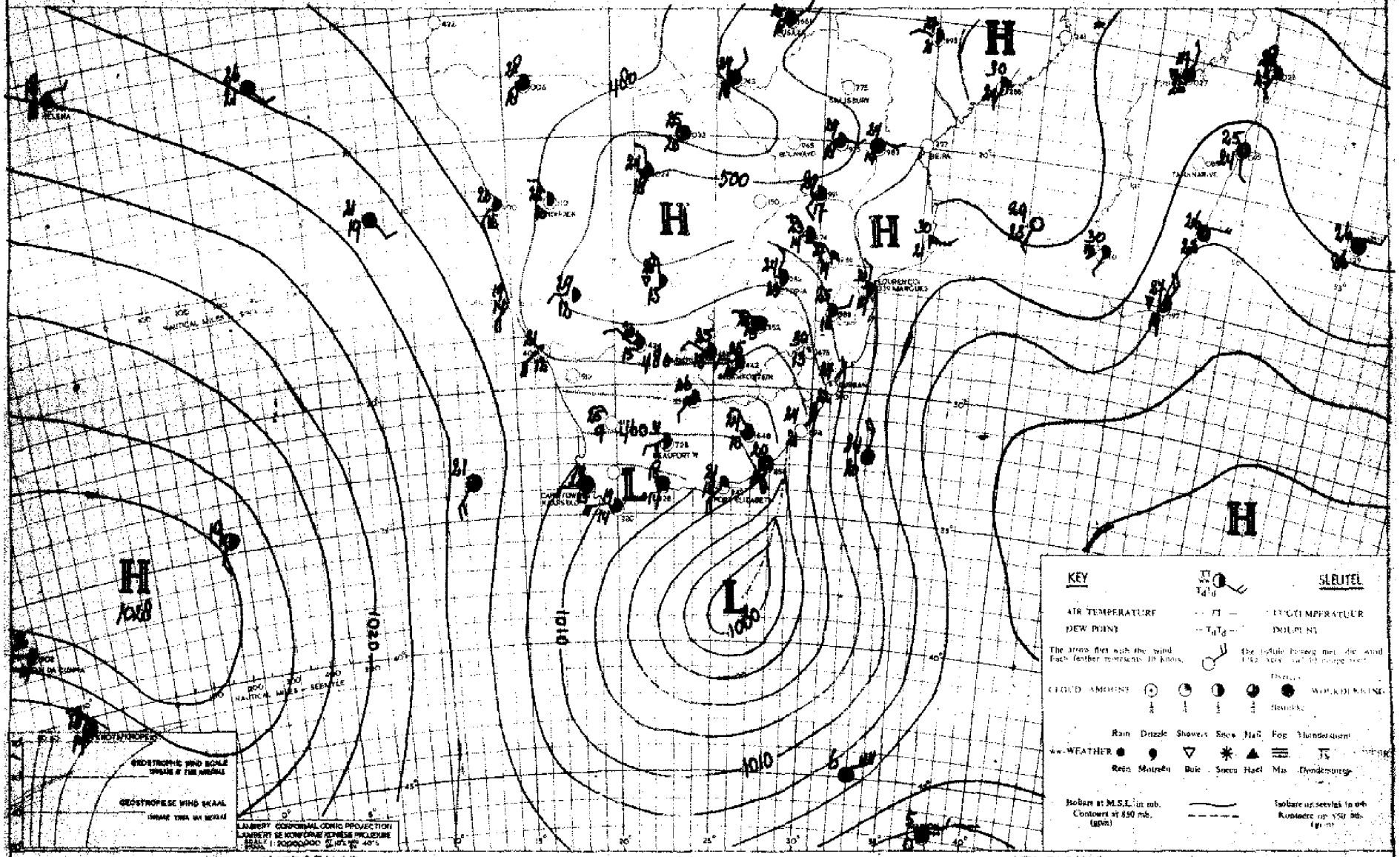

INFERENCE

DATE 14-3-1955 DATUM

A deep depression has developed between Marion and the Union, while an anticyclone of moderate intensity is approaching east of Tristan. Warm, moist air is flowing from northwest over the north of the Union and Southwest Africa, but cooler, drier air is already affecting southwestern Cape and this air will penetrate eastwards tomorrow.

AFLEIDING

'n Diep laag het tussen Marion en die Unie ontwikkel terwyl 'n hoog van matige intensiteit oos van Tristan aankom. Warm vogtige lug vloei uit die noordweste oor die binnelandse gebiede van die Unie en Suidwes, maar koeler droër lug beïnvloed reeds die suidwestelike Kaapprovinsie, en hierdie lug sal môre ooswaarts beweeg.

DAAGLIKSE WEERBULLETIN — WEERBURO : WEATHER BUREAU — DAILY WEATHER BULLETIN

DEPT. VAN VERVOER–DEPT. OF TRANSPORT

Maksimum en Minimum Temperature (°C) en Reënval (mms.) vir die Etmaal wat om 0800 (SAST) eindig op .16.-.3.-.1955.

Maximum and Minimum Temperatures (°C) and Rainfall (mms.) 24 hours ending at 0800 (SAST) on

TRANSVAAL	Max.	Min.	Rvl.
Andalusia			
Barberton			13.0
Bethal			14.5
Chester			5.1
Crecy	26	16	1.0
Delareyville			0.9
Dunnottar	23	xx	13.8
Ermelo	23	9	6.0
Groblersdal			3.2
Jan Smuts	21	9	5.9
Joubert Park	21	9	12.5
Komatipoort	35	21	5.0
Kroondal			3.3
Leeuwdoornsstad.			
Lichtenburg			16.0
Louis Trichardt.	28	16	
Marnitz			
Messina	33	21	3.5
Middelburg			13.0
Nelspruit	30	17	
Nylstroom			
Pietersburg	25	15	3.4
Piet Retief	29	12	0.4
Pelgrimsrus	27	13	0.8
Potchefstroom	24	7	
Pretoria W.B.	22	11	15.5
Pretoriuskop			
Standerton			
Thabazimbi	28	16	4.0
Towoomba	27	15	1.1
Watervalboven	28	13	6.5
Witbank			9.5
Wolmaransstad			17.0
Zeerust	26	9	

CAPE – KAAP	Max.	Min.	Rvl.
Alexanderbaai	22	11	
Aberdeen			
Beaufort-Wes	21	9	
Cala			
Calitzdorp			
Calvinia	19	4	
Cape Agulhas	19	15	
Cape Columbine	20	13	
Cape St. Francis.	18	14	4.5
Carnarvon			
Cradock			
Colesberg			
De Aar	21	7	
Dordrecht	21	4	0.2
East London	19	15	
Elsenburg			
Flagstaff			
Fraserburg	19	5	
Garies			
George	20	13	
Graaff Reinet	22	8	
Grahamstown			
Idutywa			7.0
Jansenville			
Kenhardt	23	10	
Kentani			5.0
Kimberley	24	7	
Kingwilliamstown.			
Klaver	22	14	
Kowie			
Kuruman			
Lake Mentz			6.8
Lovedale	18	12	0.4
Maclear			
Mafeking			8.0
Matatiele			2.5
Matroosberg			
Middelburg	19	5	
Mossel Bay	23	14	

KAAP – CAPE	Max.	Min.	Rvl.
O'okiep			
Orange River	22	6	
Pofadder	26	8	
Port Elizabeth	19	15	1.7
Port Nolloth	18	10	
Port St. Johns	22	15	5.0
Postmasburg	20	8	
Prieska			
Prince Albert			
Queenstown	24	9	6.5
Riversdale	21	12	
Somerset-Oos	20	10	0.7
Springfontein	24	7	
Steynsburg			
Sutherland			
Swellendam			
Upington	23	8	
Van Wyksvlei	22	9	
Victoria-Wes	20	5	
Vryburg	27	7	7.5
Williston	19	6	
Wingfield	21	10	

NATAL			
Kaap St. Lucia			
Dundee			7.0
Durban	27	19	10.2
Estcourt	27	14	
Harding			
Himeville			
Ladysmith	29	15	0.3
Melmoth	xx	15	4.0
M'kuzi			
Newcastle	27	8	0.9
Pietermaritzburg.			
Port Shepstone	25	16	2.0
Seven Oaks			
Vryheid			

O.F.S. – O.V.S.	Max.	Min.	Rvl.
Bethlehem			
Bethulie			
Bloemfontein	23	5	0.1
Boshof			
Fauresmith	22	6	
Ficksburg			2.0
Frankfort			
Heilbron			
Hoopstad	26	6	7.5
Kroonstad	24	6	3.0
Lindley			8.0
Modderpoort			1.3
Phillipolis			
Reitz			
Vrede			6.5
Warden			
Welkom			6.3
Wepener	22	4	0.5
Winburg			8.5
Zastron			

S.W.A.; PROTECTO-RATES - PROTEKTORATE			
Aus	24	11	
Gobabis	27	11	
Keetmanshoop	26	7	
Luderitz	22	13	
Mariental	30	13	
Ondangua	xx	18	
Outjo	28	13	
Runtu	31	17	
Swakopmund	20	13	
Tsumeb	30	14	
Windhoek	27	14	
Gaberones			
Mahalapye	29	17	
Maun	29	19	
Tsabong			
Bremersdorp			
Emlembi			11.4
Stegi			17.0
Maseru	21	6	

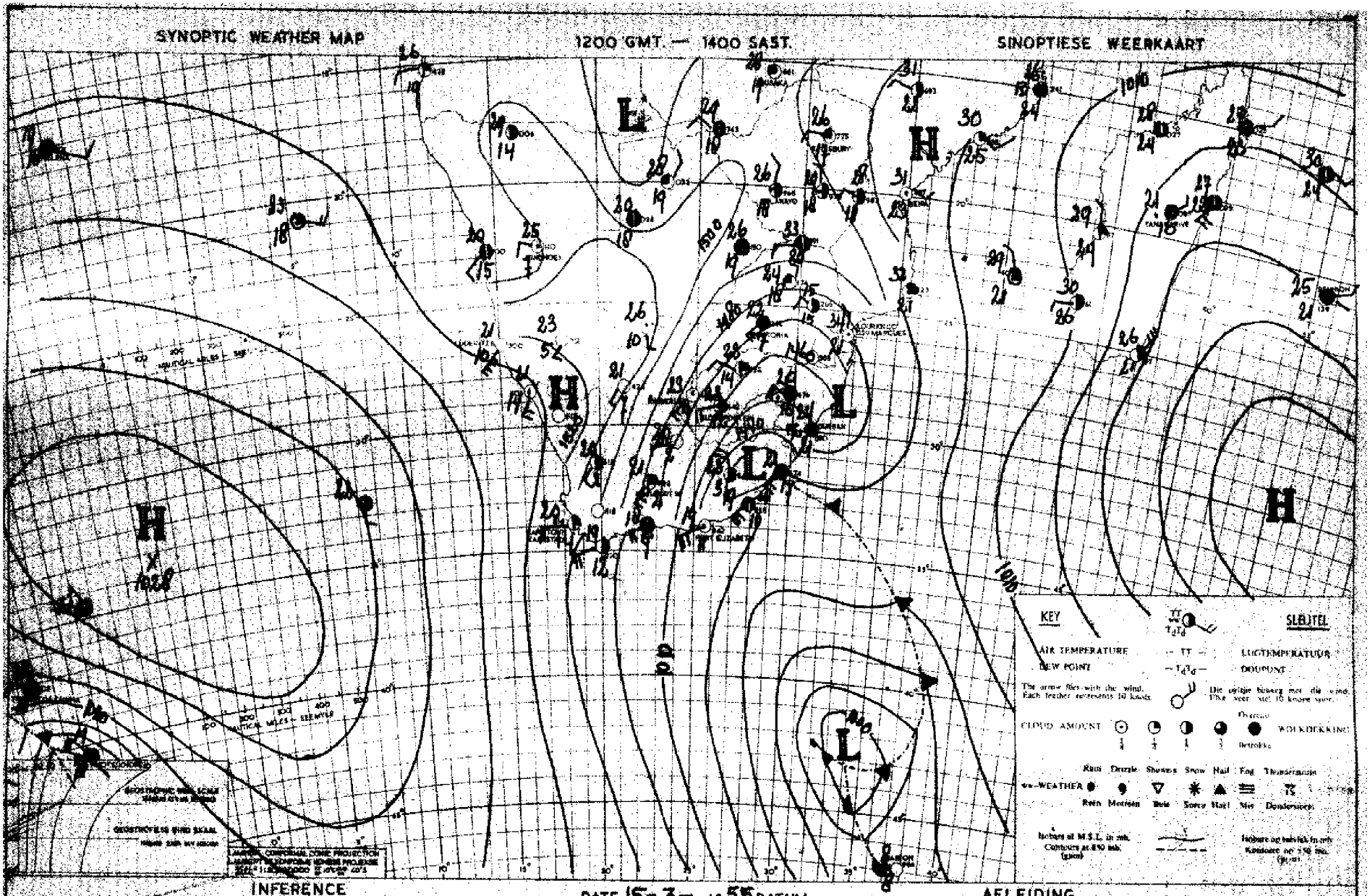

INFERENCE

DATE 15-3-1955 DATUM

AFLEIDING

Dry air has moved into the Cape Province, Free State, Natal and the Southwestern Transvaal and will influence the remainder of Transvaal by tomorrow. Cloudy weather will still occur along the south and southeast coast but elsewhere over the Union it will be fine and mild.

Droër lug het oor die Kaap Provinsie, die Vrystaat, Natal en Suidwes Transvaal beweeg en sal teen môre ook die res van Transvaal beïnvloed. Bewolkte weer sal nog langs die suid en suidooskus voorkom maar elders oor die Unie sal dit mooiweer wees met matige temperature.

DAAGLIKSE WEERBULLETIN — WEERBURO : WEATHER BUREAU — DAILY WEATHER BULLETIN

DEPT. VAN VERVOER–DEPT. OF TRANSPORT

Maksimum en Minimum Temperature (°C) en Reënval (mms.) vir die Etmaal wat om 0800 (SAST) eindig op .17-8-55.....

Maximum and Minimum Temperatures (°C) and Rainfall (mms.) 24 hours ending at 0800 (SAST) on

TRANSVAAL	Max.	Min.	Ryl.
Andalusia	.		
Barberton			
Bethal			
Chester			0.6
Crecy	27	12	
Delareyville ...			
Dunnottar	21	7	
Ermelo	xx	xx	
Groblersdal			
Jan Smuts	21	10	
Joubert Park ...			
Komatipoort	39	19	
Kroondal			
Leeuwdoornestad.			
Lichtenburg			
Louis Trichardt.	28	16	1.0
Marnitz			
Messina	35	20	
Middelburg			
Nelspruit	27	17	
Nylstroom			
Pietersburg	28	16	
Piet Retief	26	12	
Pelgrimsrus			
Potchefstroom ..	22	6	
Pretoria W.B. ..	25	9	
Pretoriuskop ...			
Standerton			
Thabazimbi	29	13	
Towoomba	26	10	
Watervalboven ..			
Witbank			
Wolmaransstad ..			
Zeerust	27	9	

CAPE - KAAP	Max.	Min.	Ryl.
Alexanderbaai ...	24	13	
Aberdeen			
Beaufort-Wes	22	9	
Cala			
Calitzdorp			
Calvinia	24	10	
Cape Agulhas	20	17	3.0
Cape Columbine ..	19	14	
Cape St. Francis.	18	16	
Carnarvon			
Cradock			
Colesberg			
De Aar	23	8	
Dordrecht	17	4	
East London	23	15	
Elsenburg			
Flagstaff			
Fraserburg	20	7	
Garies			
George	22	13	
Graaff Reinet ...	22	9	
Grahamstown			
Idutywa			
Jansenville			
Kenhardt	25	12	
Kentani			
Kimberley	22	7	
Kingwilliamstown.			
Klaver	27	13	
Kowie			
Kuruman			
Lake Mentz			
Lovedale	21	11	
Maclear			
Mafeking			
Matatiele			
Matroosberg			
Middelburg	19	4	
Mossel Bay	23	16	

KAAP - CAPE	Max.	Min.	Ryl.
O'okiep			
Orange River	23	7	
Pofadder	24	13	
Port Elizabeth ..	20	16	
Port Nolloth	19	11	
Port St. Johns ..	24	16	
Postmasburg	20	10	
Prieska			
Prince Albert ...			
Queenstown	20	9	
Riversdale	24	15	
Somerset-Oos	22	6	
Springfontein ...	20	4	
Steynsburg			
Sutherland			
Swellendam			
Upington	24	9	
Van Wyksvlei	25	11	
Victoria-Wes	21	6	
Vryburg	23	8	
Williston	24	11	
Wingfield	22	17	

NATAL	Max.	Min.	Ryl.
Kaap St. Lucia ..	24	17	
Dundee			
Durban	25	17	
Estcourt	22	10	
Harding			
Himeville			
Ladysmith			
Melmoth	24	14	
M'kuzi	21	13	
Newcastle	25	12	
Pietermaritzburg.			
Port Shepstone ..	25	17	
Seven Oaks			
Vryheid			

O.F.S. - O.V.S.	Max.	Min.	Ryl.
Bethlehem			
Bethulie			
Bloemfontein	20	6	
Bosbof			
Fauresmith	21	5	
Ficksburg			
Frankfort			
Heilbron			
Hoopstad	23	7	
Kroonstad	21	6	
Lindley			
Modderpoort			
Phillipolis			
Reitz			
Vrede			
Warden			
Welkom	21	6	
Wepener	20	4	
Winburg			
Zastron			

S.W.A.: PROTECTORATES - PROTEKTORATE	Max.	Min.	Ryl.
Aus	27	14	
Gobabis	27	11	
Keetmanshoop	28	14	
Luderitz	22	13	
Mariental	29	13	
Ondangua	xx	18	
Outjo	29	14	
Runtu	33	17	
Swakopmund	20	15	
Tsumeb	30	16	
Windhoek	27	15	
Gaberones			
Mahalapye	28	9	
Maun	29	14	
Tsabong	29	11	
Bremersdorp			
Emlembi			
Stegi			
Maseru	18	5	

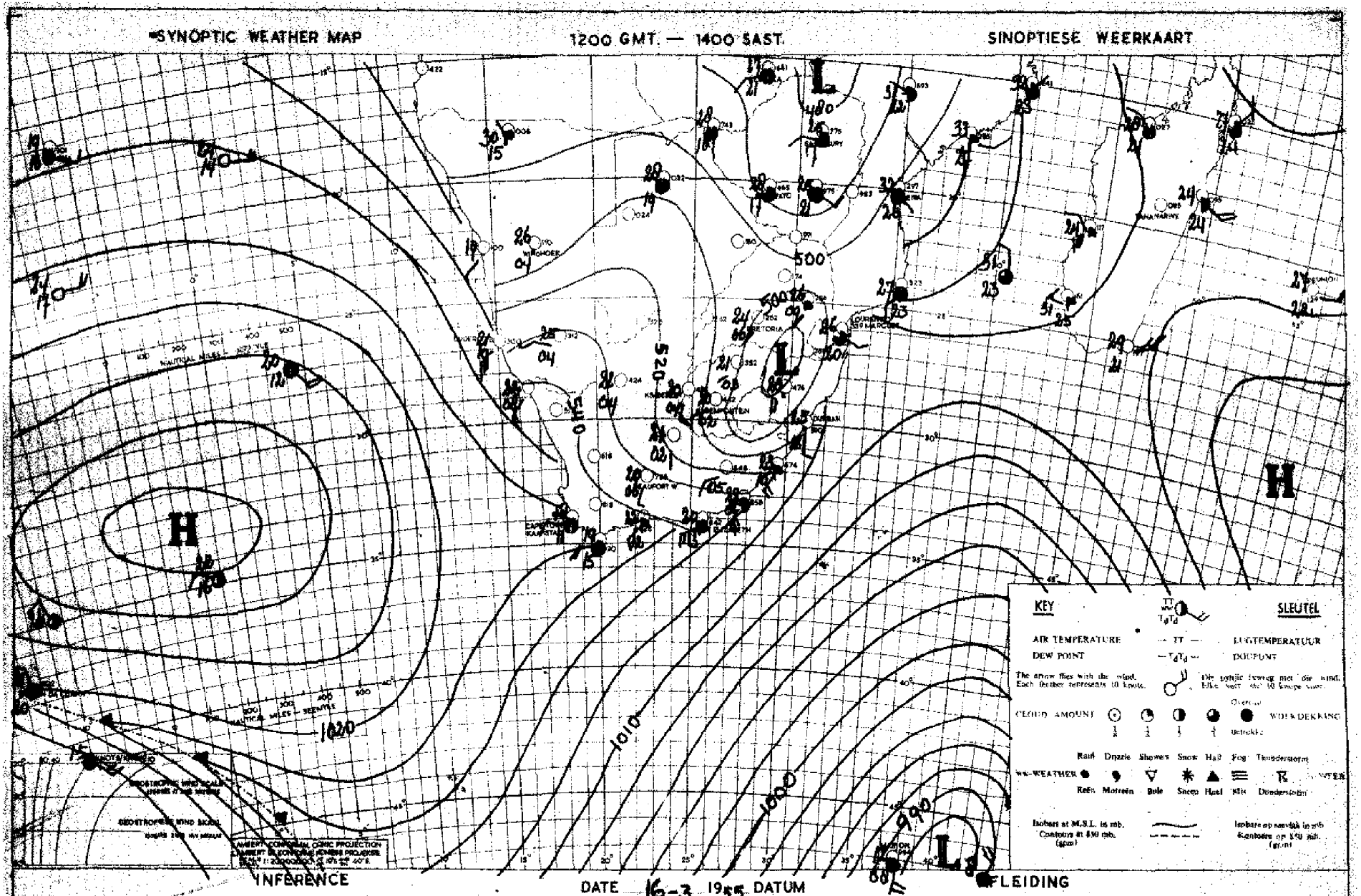

With the expected eastward movement of the Atlantic high a rise in pressures is expected over the eastcoast. Humid air accompanied by cloudy conditions will move over Transvaal and the north-eastern Freestate. With the drier air over the remainder of the interior it will remain fine with rising temperatures.

Met die verwagte ooswaartse beweging van die Atlantiese hoog word 'n styging in druk langs die ooskus verwag. Vogtige lug, gepaard met bewolkte toestande sal oor Transvaal en die noordoostelike Vrystaat beweeg. Met die droër lug oor die res van die binneland sal dit mooiweer bly en warmer word.

DAAGLIKSE WEERBULLETIN — WEERBURO : WEATHER BUREAU — DAILY WEATHER BULLETIN

DEPT. VAN VERVOER-DEPT. OF TRANSPORT

Maksimum en Minimum Temperature (°C) en Reënval (mms.) vir die Etmaal wat om 0800 (SAST) eindig op ...16.-.3.-.1955..... Maximum and Minimum Temperatures (°C) and Rainfall (mms.) 24 hours ending at 0800 (SAST) on

TRANSVAAL	Max.	Min.	Rvl.
Andalusia			
Barberton			
Bethal			
Chester			0.7
Cresy			
Delareyville ...			
Dunnottar	22	8	
Ermelo	21	12	
Groblersdal			
Jan Smuts	22	11	
Joubert Park ...	22	12	
Komatipoort	30	18	
Kroondal			
Leeuwdoornstad.			
Lichtenburg			
Louis Trichardt.	21	15	1.3
Marnitz			
Messina	25	18	0.3
Middelburg			
Nelspruit	25	17	
Nylstroom			
Pietersburg	22	13	
Piet Retief	22	13	
Pelgrimsrus			
Potchefstroom ..	25	9	
Pretoria W.B. ..	25	13	
Pretoriuskop ...			
Standerton			
Thabazimbi	29	17	
Towoomba	27	15	0.1
Watervalboven ..			
Witbank			
Wolmaransstad ..			
Zeerust	27	13	

CAPE - KAAP	Max.	Min.	Rvl.
Alexanderbaai ...	26	12	
Aberdeen			
Beaufort-Wes		25	14
Cala			
Calitzdorp			
Calvinia	28	15	
Cape Agulhas	22	18	
Cape Columbine ..	22	13	
Cape St. Francis.	19	16	3.5
Carnarvon			
Cradock			
Colesberg			
De Aar	25	10	
Dordrecht	19	10	
East London	24	16	10.0
Elsenburg			
Flagstaff			
Fraserburg	23	11	
Garies	34	17	
George	23	14	2.5
Graaff Reinet ...	24	9	
Grahamstown			6.5
Idutywa			
Jansenville			0.2
Kenhardt	29	17	
Kentani			
Kimberley	25	9	
Kingwilliamstown.			
Klaver	32	23	
Kowie			5.0
Kuruman			
Lake Mentz			
Lovedale	24	14	7.8
Maclear			
Mafeking			
Matatiele			
Matroosberg			
Middelburg	21	8	
Mossel Bay	21	16	3.0

KAAP - CAPE	Max.	Min.	Rvl.
O'okiep			
Orange River	25	10	
Pofadder			
Port Elizabeth ..	23	15	13.2
Port Nolloth	22	11	
Port St. Johns ..	24	16	5.5
Postmasburg	25	13	
Prieska	27	17	
Prince Albert ...			
Queenstown	23	12	
Riversdale	24	15	3.0
Somerset-Oos	24	12	8.0
Springfontein ...	21	9	
Steynsburg			
Sutherland			
Swellendam			
Upington	29	11	
Van Wyksvlei	27	13	
Victoria-Wes	23	8	
Vryburg	25	9	
Williston	26	13	
Wingfield	23	17	

NATAL			
Kaap St. Lucia ..	26	18	9.4
Dundee			
Durban	26		
Estcourt	22	14	
Harding			
Himeville			
Ladysmith	24	14	
Melmoth	25	14	
M'kuzi			
Newcastle	23	13	
Pietermaritzburg.			
Port Shepstone ..	25	19	
Seven Oaks			
Vryheid			

O.F.S. - O.V.S.	Max.	Min.	Rvl.
Bethlehem	26	8	
Bethulie			
Bloemfontein	23	7	
Boshof			
Fauresmith	23	8	
Ficksburg			
Frankfort			
Heilbron			
Hoopstad	26	8	
Kroonstad	25	9	
Lindley			
Modderpoort			
Phillipolis			
Reitz			
Vrede			
Warden			
Welkom	24	9	
Wepener	23	7	
Winburg			
Zastron			

S.W.A.; PROTECTO-RATES - PROTEKTORATE			
Aus	29	17	
Gobabis	28	10	
Keetmanshoop	30	18	
Luderitz	28	14	
Marienta	30	14	
Ondangua	xx	19	
Outjo	31	19	
Runtu	30	14	
Swakopmund	19	16	
Tsumeb	31	15	
Windhoek	27	15	
Gaberones			
Mahalapye	25	13	
Maun	29	17	
Tsabong	29	9	
Bremersdorp	27	16	
Emlembi			
Stegi			
Maseru			

SYNOPTIC WEATHER MAP 1200 GMT. — 1400 SAST SINOPTIESE WEERKAART

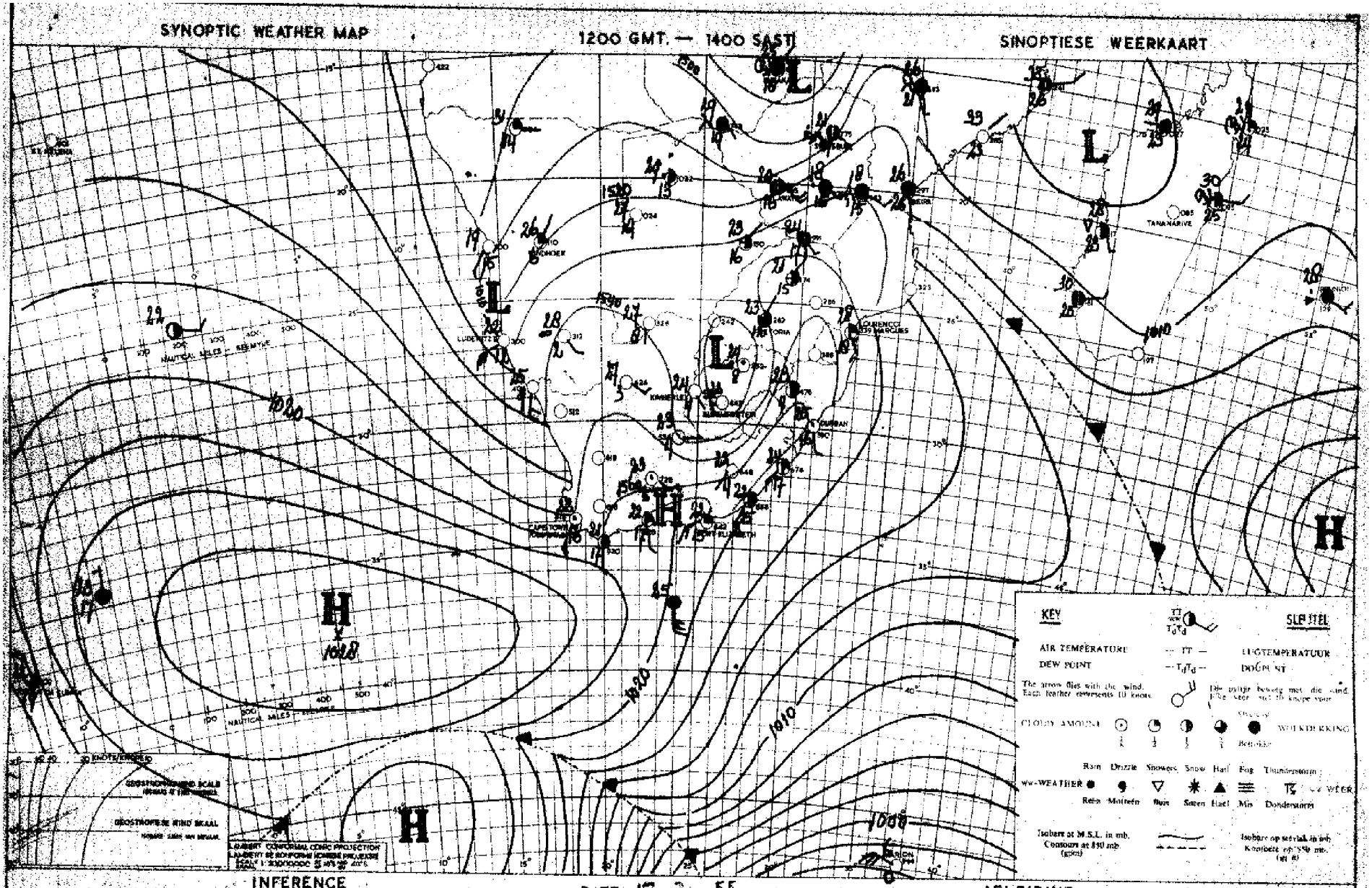

INFERENCE

DATE 17-3-1955 DATUM

AFLEIDING

The Atlantic High will move to the southeast coast by tomorrow and thus pressure will rise over the eastern half of the Union. The weather will be cloudy over Transvaal, Natal and the Transkei. Some very light shower activity will occur along the Pondoland and Natal coast, and local thunderstorms are possible over the Southern Transvaal. Elsewhere over the Union it will be fine.

Die atlantiese Hoog beweeg geleidelik na die suidooskus en dus sal drukstygings môre oor die oostelike helfte van die Unie plaasvind. Dit sal bewolk wees oor Transvaal, Natal en die Transkei. Ligte buie van tydelike aard sal langs die Pondoland en Natal kus plaasvind en plaaslike donderbuie sal moontlik oor Suid Transvaal ontwikkel.

DAAGLIKSE WEERBULLETIN — WEERBURO : WEATHER BUREAU — DAILY WEATHER BULLETIN

DEPT. VAN VERVOER–DEPT. OF TRANSPORT

Maksimum en Minimum Temperature (°C) en Reënval (mms.) vir die Etmaal wat om 0800 (SAST) eindig op ....19/3/55.... Maximum and Minimum Temperatures (°C) and Rainfall (mms.) 24 hours ending at 0800 (SAST) on

TRANSVAAL	Max.	Min.	Rvl.
Andalusia			
Barberton			
Bethal			
Chester			
Cresy	25	13	
Delareyville			
Dunnottar	22	13	
Ermelo	20	10	
Groblersdal			
Jan Smuts	22	10	
Joubert Park			
Komatipoort	30	16	
Kroondal			
Leeuwdoornstad.			
Lichtenburg			
Louis Trichardt.	22	14	0.7
Marnitz			
Messina	28	18	
Middelburg			
Nelspruit	26	15	
Nylstroom			
Pietersburg	23	12	
Piet Retief	22	11	
Pelgrimsrus	22	11	0.7
Potchefstroom			
Pretoria W.B.	25	14	
Pretoriuskop			
Standerton			
Thabazimbi	25	14	27.5
Towoomba	25	15	0.1
Watervalboven	22	12	
Witbank			
Wolmaransstad			
Zeerust	27	12	

CAPE - KAAP	Max.	Min.	Rvl.
Alexanderbaai	39	20	
Aberdeen			
Beaufort-Wes	25	8	
Cala			
Calitzdorp			
Calvinia	29	16	
Cape Agulhas	20	17	
Cape Columbine	29	19	
Cape St. Francis.	21	15	
Carnarvon			
Cradock			
Colesberg			
De Aar	24	10	
Dordrecht	15	5	1.2
East London	21	12	
Elsenburg			
Flagstaff			
Fraserburg	25	14	
Garies	36	23	
George	20	9	
Graaff Reinet	23	7	
Grahamstown			
Idutywa			
Jansenville			
Kenhardt	30	17	
Kentani			
Kimberley	26	10	
Kingwilliamstown.			
Klaver	36	26	
Kowie			
Kuruman			
Lake Mentz			
Lovedale	19	7	
Maclear			
Mafeking			
Matatiele			
Matroosberg			
Middelburg	20	4	
Moesel Bay	18	15	

KAAP - CAPE	Max.	Min.	Rvl.
O'okiep			
Orange River	26	19	
Pofadder			
Port Elizabeth	21	11	
Port Nolloth	39	17	
Port St. Johns	21	16	0.8
Postmasburg			
Prieska			
Prince Albert			
Queenstown	19	9	
Riversdale	24	10	
Somerset-Oos	19	8	1.7
Springfontein	18	8	0.1
Steynsburg			
Sutherland			
Swellendam			
Upington	31	12	
Van Wyksvlei	27	14	
Victoria-Wes	24	6	
Vryburg	28	10	
Williston	27	13	
Wingfield	28	14	

NATAL

Kaap St. Lucia	23	16	11.5
Dundee			
Durban	25	18	3.8
Estcourt	22	10	
Harding			
Himeville			
Ladysmith			
Melmoth	25	15	
M'kuzi	24	12	3.5
Newcastle			
Pietermaritzburg.	24	11	0.1
Port Shepstone	22	17	10.0
Seven Oaks			
Vryheid			

O.F.S. - O.V.S.	Max.	Min.	Rvl.
Bethlehem	22	9	
Bethulie			
Bloemfontein	24	9	
Boshof			
Fauresmith	24	7	
Ficksburg			
Frankfort			
Heilbron			
Hoopstad	26	10	
Kroonstad	24	11	
Lindley			
Modderpoort			
Phillipolis			
Reitz			
Vrede			
Warden			
Welkom	25	11	
Wepener	24	7	
Winburg			
Zastron			

S.W.A.; PROTECTO-RATES - PROTEKTORATE

Aus	29	17	
Gobabis	27	11	
Keetmanshoop	31	18	
Luderitz	31	15	
Mariental	31	16	
Okahandja	xx	18	
Outjo	31	16	
Rundu	31	17	
Swakopmund	21	16	
Tsumeb	29	16	
Windhoek	27	13	
Gaberones			
Mahalapye	25	14	
Maun	27	15	
Tsabong	30	14	
Bremersdorp	27	15	
Embabane			2.8
Stegi	21	9	
Maseru			

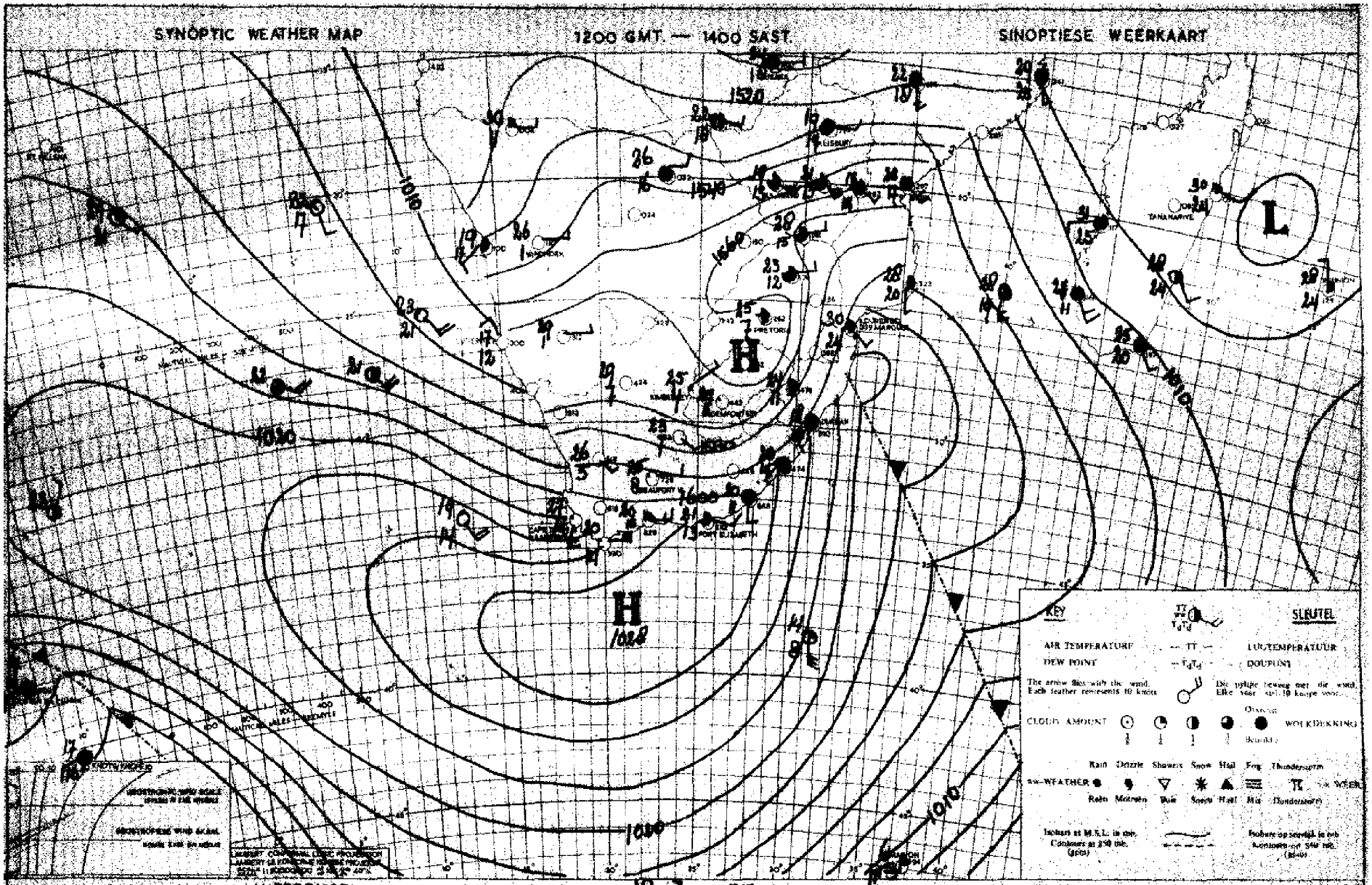

INFERENCE

With the movement of the high south of the Union round the east coast it will gradually clear over the Cape coasts, but the influx of moist air will continue over Natal, Transvaal and over the north-eastern Freestate, causing mild cloudy conditions.

DATE 18-3-55 DATUM

AFLEIDING

Met die beweging van die hoog suid van die Unie om die oos-kus sal dit geleidelik opklaar oor die Kaapse kuststreke, maar die invloei van vogtige lug sal voortduur oor Natal, Transvaal en die noordoostelike Vrystaat, en matige bewolkte toestande sal voorkom.

DAAGLIKSE WEERBULLETIN — WEERBURO : WEATHER BUREAU — DAILY WEATHER BULLETIN

DEPT. VAN VERVOER–DEPT. OF TRANSPORT

Maksimum en Minimum Temperature (°C) en Reënval (mms.) vir die 24maal wat om 0800 (SAST) eindig op **20 - 3 - 55**

Maximum and Minimum Temperatures (°C) and Rainfall (mms.) 24 hours ending at 0800 (SAST) on

TRANSVAAL	Max.	Min.	Rvl.
Andalusia			
Barberton			
Bethal			
Chester			
Crecy	25	8	
Delareyville			
Dunnottar	20	11	
Ermelo	17	7	
Grobleredal			
Jan Smuts	19	8	
Joubert Park			
Komatipoort			
Kroondal			
Leeuwdoornstad			
Lichtenburg			
Louis Trichardt	19	12	
Marnitz			
Messina			
Middelburg			
Nelspruit			
Nylstroom			
Pietersburg	22	12	
Piet Retief			
Pelgrimsrus			
Potchefstroom			
Pretoria W.B.	22	17	
Pretoriuskop			
Standerton			
Thabazimbi			
Towoomba			
Watervalboven			
Witbank			
Wolmaranastad			
Zeerust	26	12	

CAPE - KAAP	Max.	Min.	Rvl.
Alexanderbaai	42	21	
Aberdeen			
Beaufort-Wes	30	10	
Cala			
Calitzdorp			
Calvinia	32	18	
Cape Agulhas	21	17	
Cape Columbine	35	22	
Cape St. Francis	19	15	
Carnarvon			
Cradock			
Colesberg			
De Aar			
Dordrecht			
East London	23	16	
Elsenburg			
Flagstaff			
Fraserburg			
Garies	39	19	
George	27	14	
Graaff Reinet			
Grahamstown			
Idutywa			
Jansenville			
Kenhardt			
Kentani			
Kimberley	27	14	
Kingwilliamstown			
Klaver			
Kowie			
Kuruman			
Lake Mentz			
Lovedale	25	9	
Maclear			
Mafeking			
Matatiele			
Matroosberg			
Middelburg	25	6	
Mossel Bay	21	16	

KAAP - CAPE	Max.	Min.	Rvl.
O'okiep			
Orange River			
Pofadder			
Port Elizabeth	22	15	
Port Nolloth	40	16	
Port St. Johns	23	17	
Postmasburg			
Prieska			
Prince Albert			
Queenstown			
Riversdale			
Somerset-Oos	34	11	
Springfontein	26	8	
Steynsburg			
Sutherland			
Swellendam			
Upington	31	13	
Van Wyksvlei	30	13	
Victoria-Wes	29	9	
Vryburg	28	11	
Williston	30	17	
Wingfield	37	14	

NATAL	Max.	Min.	Rvl.
Kaap St. Lucia	22	16	1.5
Dundee			
Durban	23	19	
Estcourt	21	7	
Harding			
Himeville			
Ladysmith	22	8	
Melmoth	19	13	0.2
M'kuzi			
Newcastle	20	9	
Pietermaritzburg			
Port Shepstone	25	16	
Seven Oaks			
Vryheid			

O.F.S. - O.V.S.	Max.	Min.	Rvl.
Bethlehem			
Bethulie			
Bloemfontein	24	10	
Boshof			
Fauresmith	25	7	
Ficksburg			
Frankfort			
Heilbron			
Hoopstad	26	10	
Kroonstad			
Lindley			
Modderpoort			
Phillipolis			
Reitz			
Vrede			
Warden			
Welkom	24	9	
Wepener	25	9	
Winburg			
Zastron			

S.W.A.; PROTECTORATES - PROTEKTORATE	Max.	Min.	Rvl.
Aus			
Gobabis	25	10	
Keetmanshoop	32	18	
Luderitz	31	18	
Mariental	30	16	
Ondangua			
Outjo	28	13	
Runtu			
Swakopmund	27	19	
Tsumeb	28	14	
Windhoek	25	11	
Gaberones			
Mahalapye			
Maun	26	14	
Tsabong	29	12	
Bremersdorp	24	13	
Embembi			
Stegi			
Maseru	22	10	

SYNOPTIC WEATHER MAP 1200 GMT. — 1400 SAST. SINOPTIESE WEERKAART

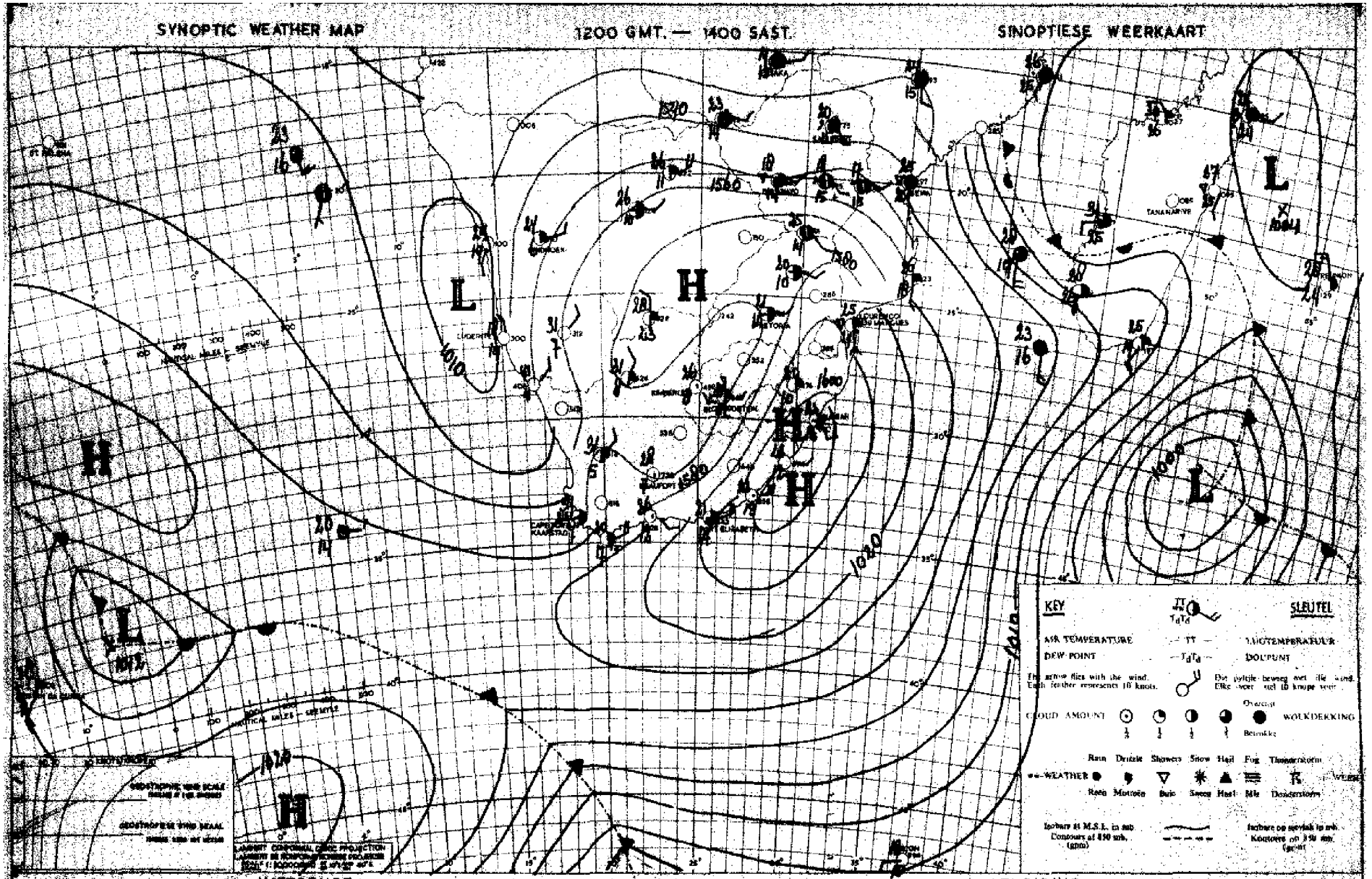

INFERENCE

DATE 19-3-1955 DATUM

AFLEIDING

The high pressure cell on the Natal coast dominates the air circulation over the Union. Apart from local cloudy weather over the northern half of Transvaal, fine weather conditions will prevail throughout the Union. Berg-winds will cause high temperatures over the west and southwest Cape.

Die sel van hoë druk langs die Natal kus beheer die lugsirkulasie oor die Unie. Met uitsondering van plaaslike bewolkte toestande oor die noordelike helfte van Transvaal, sal dit deurgaans mooiweer oor die Unie wees. Bergwinde sal hoë temperature oor wes en suidwes Kaapland veroorsaak.

DAAGLIKSE WEERBULLETIN — WEERBURO : WEATHER BUREAU — DAILY WEATHER BULLETIN

DEPT. VAN VERVOER-DEPT. OF TRANSPORT

Maksimum en Minimum Temperatuur (°C) en Reënval (mms.) vir die Etmaal wat om 0800 (SAST) eindig op ..1 - 3 - 1958.....

Maximum and Minimum Temperatures (°C) and Rainfall (mms.) 24 hours ending at 0800 (SAST) on

TRANSVAAL	Max.	Min.	Rvl.
Andalusia			
Barberton			
Bethal			
Chester			
Crecy	25	9	
Delareyville ...			
Dunnottar	22	13	
Ermelo	20	7	
Groblersdal			
Jan Smuts	23	10	
Joubert Park ...			
Komatipoort	28	14	
Kroondal			
Leeuwdoornstad.			
Lichtenburg			
Louis Trichardt.	20	12	
Marnitz			
Messina	24	16	
Middelburg			
Nelspruit	25	12	
Nylstroom			
Pietersburg	22	10	
Piet Retief	23	10	
Pelgrimsrus	21	7	
Potchefstroom ..	25	13	
Pretoria W.B. ..	24	9	
Pretoriuskop ...			
Standerton			
Thabazimbi	26	12	
Towoomba	29	11	
Watervalboven ..	22	8	
Witbank			
Wolmaransstad ..			
Zeerust	25	10	

CAPE - KAAP	Max.	Min.	Rvl.
Alexanderbaai ...	33	20	
Aberdeen			
Beaufort-Wes	34	20	
Cala			
Calitzdorp			
Calvinia	34	15	
Cape Agulhas	27	18	
Cape Columbine ..	33	16	
Cape St. Francis.	20	15	
Carnarvon			
Cradock			
Colesberg			
De Aar	29	11	
Dordrecht	27	10	
East London	26	16	
Elsenburg			
Flagstaff			
Fraserburg	31	4	
Garies	40	17	
George	35	20	
Graaff Reinet ...	35	18	
Grahamstown			
Idutywa			
Jansenville			
Kenhardt	33	16	
Kentani			
Kimberley	29	15	
Kingwilliamstown.			
Klaver			
Kowie			
Kuruman			
Lake Mentz			
Lovedale	31	15	
Maclear			
Mafeking			
Matatiele			
Matroosberg			
Middelburg			
Mossel Bay	30	20	

KAAP - CAPE	Max.	Min.	Rvl.
O'okiep			
Orange River	29	11	
Pofadder	32	17	
Port Elizabeth ..	24	15	
Port Nolloth	32	17	
Port St. Johns ..	24	17	
Postmasburg	27	15	
Prieska	32	21	
Prince Albert ...			
Queenstown	31	8	
Riversdale	39	12	
Somerset-Oos	32	10	
Springfontein ...	25	9	
Steynsburg			
Sutherland			
Swellendam			
Upington	32	18	
Van Wyksvlei	32	16	
Victoria-Wes	29	11	
Vryburg	28	11	
Williston	32	16	
Wingfield	38	17	

NATAL			
Kaap St. Lucia ..	27	18	
Dundee			
Durban	25	17	
Estcourt	23	11	
Harding			
Himeville			
Ladysmith	25	10	
Melmoth	25	13	
M'kuzi			
Newcastle			
Pietermaritzburg.			
Port Shepstone ..	26	19	
Seven Oaks			
Vryheid			

O.F.S. - O.V.S.	Max.	Min.	Rvl.
Bethlehem	29	9	
Bethulie			
Bloemfontein	26	12	
Boshof			
Fauresmith	26	7	
Ficksburg			
Frankfort			
Heilbron			
Hoopstad			
Kroonstad	27	xx	
Lindley			
Modderpoort			
Phillipolis			
Reitz			
Vrede			
Warden			
Welkom	35	11	
Wepener	26	9	
Winburg			
Zastron			

S.W.A. - PROTECTO-RATES - PROTECTORATE			
Aus			
Gobabis	25	10	
Keetmanshoop	31	18	
Luderitz	29	18	
Marienthal	29	15	
Ondangua	xx	17	
Outjo	27	15	
Runtu	28	15	
Swakopmund	40	19	
Tsumeb	28	15	
Windhoek	24	11	
Gaberones			
Mahalapye	23	9	
Maun	27	12	
Tsabong	29	12	
Bremersdorp	26	12	
Emlembi			
Stegi			
Maseru	23	10	

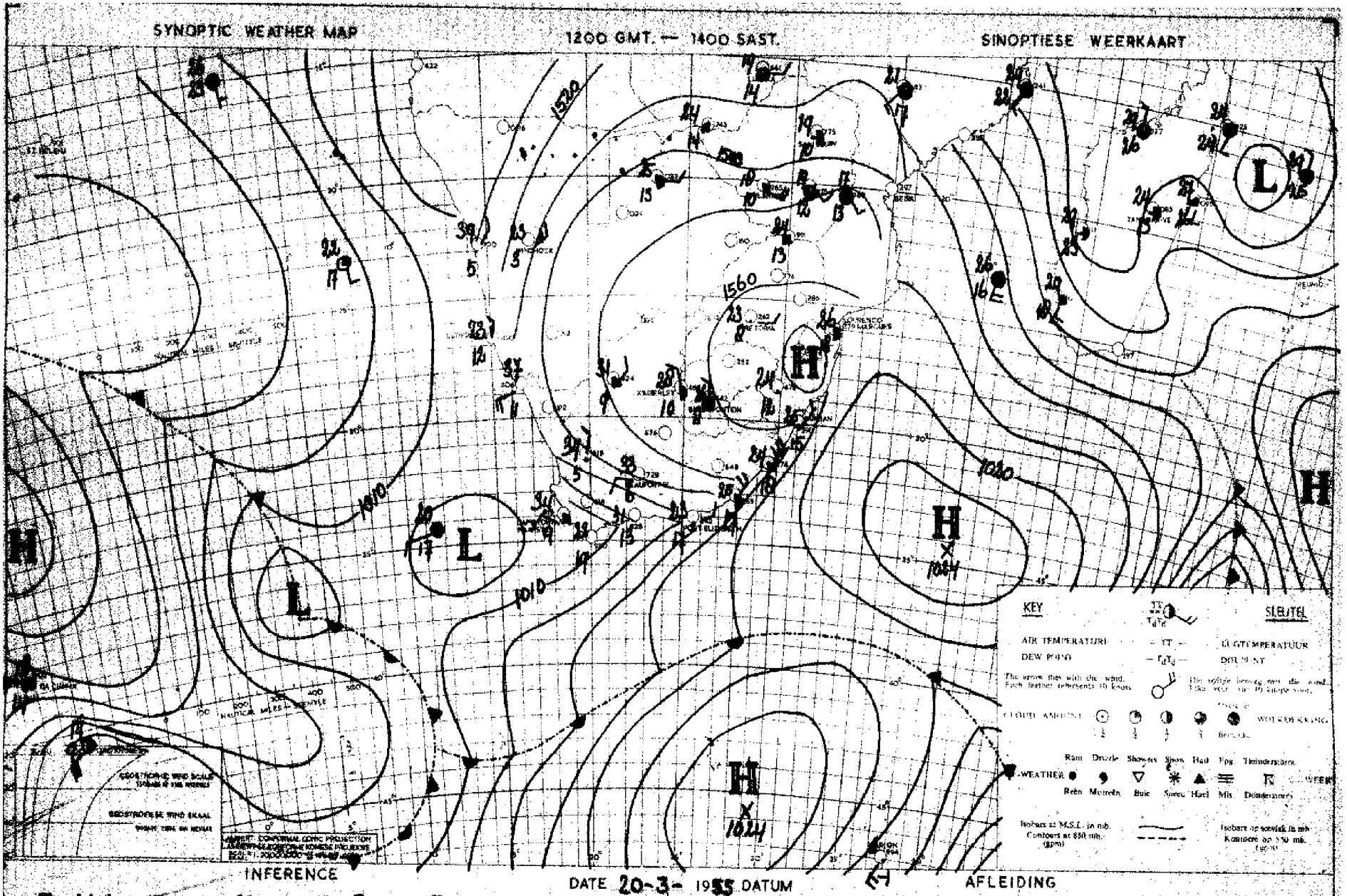

INFERENCE

DATE 20-3- 1955 DATUM

AFLEIDING

The high pressure cell over the Eastern Union is moving gradually eastward but it will still dominate the circulation of air over the Union. Light cloudy conditions will occur locally but otherwise clear skies will prevail over the Union. Due to berg-wind conditions temperatures will be high over the southern Cape.

Die hoogdruk sel wat gister langs die Natal kus gelê was beweeg geleidelik oostwaarts maar dit sal nog die lugstroming oor die Unie beheer. Ligte bewolking sal plaaslik voorkom maar andersins sal die lug oor die Unie wolkloos bly. Weens bergwinde sal hoë temperature oor Suid Kaapland voorkom.

DAAGLIKSE WEERBULLETIN — WEERBURO : WEATHER BUREAU — DAILY WEATHER BULLETIN

DEPT. VAN VERVOER - DEPT. OF TRANSPORT

Maksimum en Minimum Temperature (°C) en Reënval (mms.) vir die Etmaal wat om 0800 (SAST) eindig op **22 - 3 - 1955** Maximum and Minimum Temperatures (°C) and Rainfall (mms.) 24 hours ending at 0800 (SAST) on

TRANSVAAL	Max.	Min.	Rvl.
Andalusia			
Barberton			
Bethal			
Chester			
Crecy	27	10	
Delareyville			
Dunnottar	24	9	
Ermelo	23	9	
Groblersdal			
Jan Smuts	24	12	
Joubert Park	23	13	
Komatipoort	20	18	
Kroondal			
Leeuwdoornsstad			
Lichtenburg			
Louis Trichardt	23	14	
Marnitz			
Messina	28	18	
Middelburg			
Nelspruit	26	16	
Nylstroom			
Pietersburg	25	13	
Piet Retief	26	10	
Pelgrimsrus	23	10	
Potchefstroom	26	11	
Pretoria W.B.	25	11	
Pretoriuskop			
Standerton			
Thabazimbi	28	14	
Towoomba	25	13	
Watervalboven			
Witbank			
Wolmaransstad			
Zeerust	28	12	

CAPE - KAAP	Max.	Min.	Rvl.
Alexanderbaai			
Aberdeen			
Beaufort-Wes	35	20	
Cala			
Calitzdorp			
Calvinia	33	14	
Cape Agulhas	21	16	
Cape Columbine	21	14	
Cape St. Francis	26	15	
Carnarvon			
Cradock			
Colesberg			
De Aar	31	15	
Dordrecht			
East London	29	17	
Elsenburg			
Flagstaff			
Fraserburg	31	14	
Garies	37	18	
George	36	14	
Graaff Reinet	36	21	
Grahamstown			
Idutywa			
Jansenville			
Kenhardt	32	17	
Kentani			
Kimberley	30	13	
Kingwilliamstown			
Klaver	36	17	
Kowie			
Kuruman			
Lake Mentz			
Lovedale	35	14	
Maclear			
Mafeking			
Matatiele			
Matroosberg			
Middelburg	29	11	
Mossel Bay	34	18	

KAAP - CAPE	Max.	Min.	Rvl.
O'okiep			
Orange River	30	13	
Pofadder	29	15	
Port Elizabeth	28	16	
Port Nolloth	24	15	
Port St. Johns	25	18	
Postmasburg	27	15	
Prieska	32	23	
Prince Albert			
Queenstown	33	11	
Riversdale	45	14	
Somerset-Oos	34	14	
Springfontein	27	9	
Steynsburg			
Sutherland			
Swellendam			
Upington	32	16	
Van Wyksvlei	32	17	
Victoria-Wes	31	13	
Vryburg	29	11	
Williston	33	16	
Wingfield	25	14	
NATAL			
Kaap St. Lucia			
Dundee			
Durban	26	17	
Estcourt	27	12	
Harding			
Rimeville			
Ladysmith	28	11	
Melmoth	27	14	
M'kuzi			
Newcastle	28	10	
Pietermaritzburg			
Port Shepstone	27	19	
Seven Oaks			
Vryheid			

O.F.S. - O.V.S.	Max.	Min.	Rvl.
Bethlehem	25	9	
Bethulie			
Bloemfontein	28	11	
Boshof			
Fauresmith	28	10	
Ficksburg			
Frankfort	26	10	
Heilbron			
Hoopstad	29	10	
Kroonstad	27	9	
Lindley			
Modderpoort			
Phillipolis			
Reitz			
Vrede			
Warden			
Welkom	27	11	
Wepener	29	10	
Winburg			
Zastron			
S.W.A.; PROTECTORATE - PROTEKTORAT			
[illegible]	26	12	
[illegible]	25	9	
Keermanshoop	31	18	
[illegible]	36	19	
[illegible]ental	29	15	
[illegible]gua	xx	18	
Ou[illegible]	28	14	
Run[illegible]	29	14	
Swakopmund	30	15	
Tsumeb	28	13	
Windhoek	25	13	
Gaberones			
Mahalapye	25	11	
Maun	27	13	
Tsabong	27	10	
Bremersdorp	27	16	
Emlembi			
Stegi			
Maseru	26	12	

SYNOPTIC WEATHER MAP — 1200 GMT. — 1400 SAST. — SINOPTIESE WEERKAART

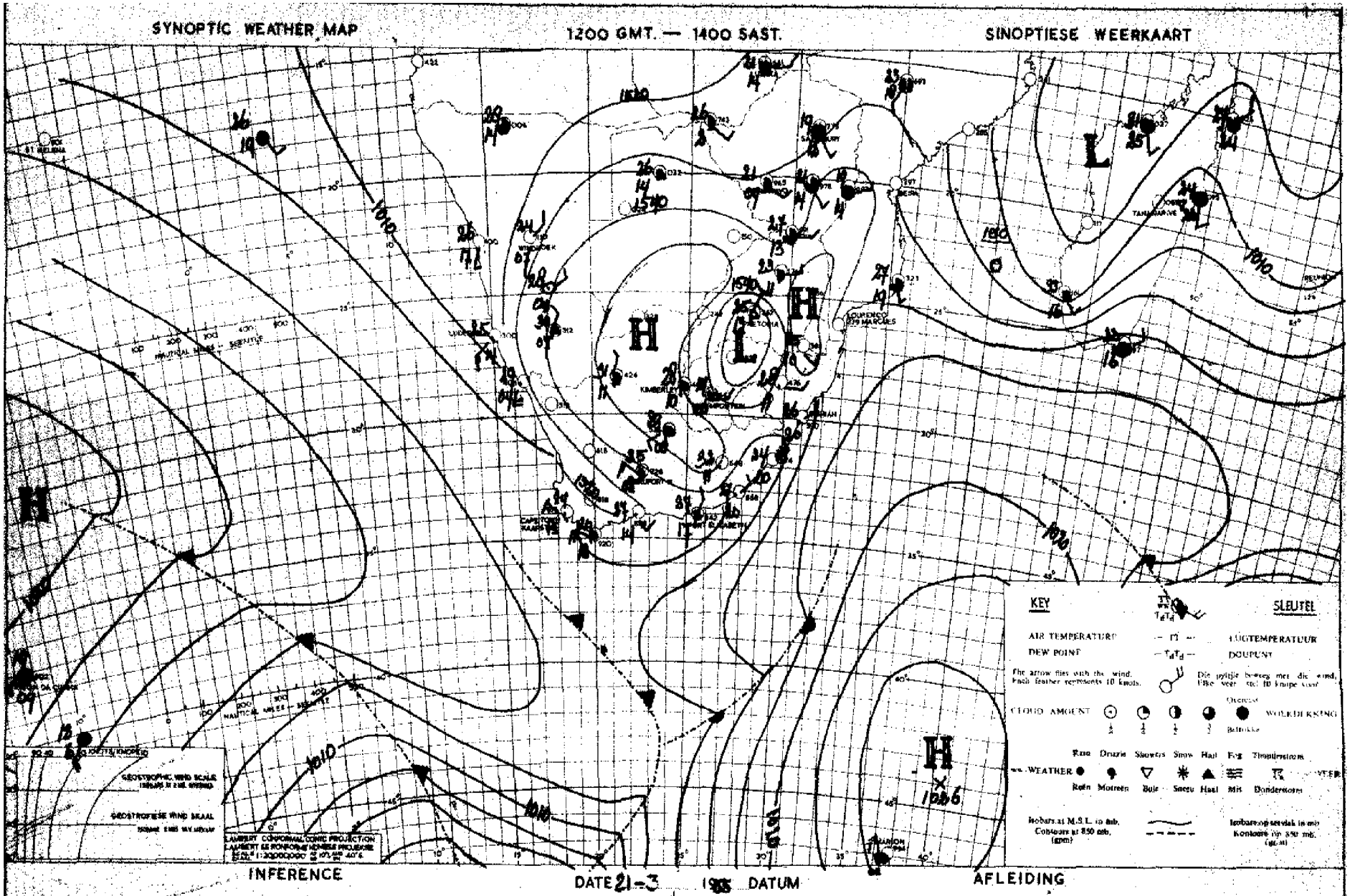

INFERENCE

There is little change in the general circulation apart from slightly rising pressures at the Cape. Fair to partly cloudy skies will occur throughout the Union. It will be mild to warm.

DATE 21-3 1955 DATUM

AFLEIDING

Met uitsondering van 'n effense drukstyging oor Suidwes Kaapland is daar min verandering in die algemene lug sirkulasie. Effens tot gedeeltelik bewolkte toestande sal deurgaans oor die Unie voorkom. Dit sal matig tot warm wees.

DAAGLIKSE WEERBULLETIN — WEERBURO : WEATHER BUREAU — DAILY WEATHER BULLETIN

DEPT. VAN VERVOER–DEPT. OF TRANSPORT

Maksimum en Minimum Temperature (°C) en Reënval (mm.) vir die 24uur wat om 0800 (SAST) eindig op ...23...-...3...-...55...

Maximum and Minimum Temperatures (°C) and Rainfall (mms.) 24 hours ending at 0800 (SAST) on

TRANSVAAL	Max.	Min.	Ryl.
Andalusia			
Barberton			
Bethal			
Chester			
Crecy	25	11	
Delareyville			
Dinnottar			
Ermelo	22	8	
Groblersdal			
Jan Smuts	23	9	
Joubert Park			
Komatipoort			
Kroondal			
Leeuwdoornstad.			
Lichtenburg			
Louis Trichardt.	23	15	
Marnitz			
Messina	28	18	
Middelburg			
Nelspruit	26	16	1.0
Nylstroom			
Pietersburg	23	12	
Piet Retief	23	12	
Pelgrimsrus	22	13	2.0
Potchefstroom			
Pretoria W.B.	24	11	
Pretoriuskop			
Standerton			
Thabazimbi			
Towoomba	27	14	
Waterval Boven	25	11	
Witbank	21	12	
Wolmaransstad			
Zeerust	30	13	

CAPE - KAAP	Max.	Min.	Ryl.
Alexanderbaai	23	12	
Aberdeen			
Beaufort-Wes	32	17	
Cala			
Calitzdorp			
Calvinia	33	16	
Cape Agulhas	21	18	
Cape Columbine	19	12	
Cape St. Francis.	19	17	1.6
Carnarvon			
Cradock			
Colesberg			
De Aar	32	16	
Dordrecht			
East London	24	19	
Elsenburg			
Flagstaff			
Fraserburg			
Garies	31	15	
George	30	15	
Graaff Reinet	20	16	2.0
Grahamstown	33	17	
Idutywa			
Jansenville			
Kenhardt			
Kentani	33	17	
Kimberley			
Kingwilliamstown.	31	14	
Klaver			
Kowie	32	14	
Kuruman			
Lake Mentz			
Lovedale	29	18	
Maclear			
Mafeking			
Matatiele			
Matroosberg			
Middelburg	30	14	
Mossel Bay	18	16	1.0

KAAP - CAPE	Max.	Min.	Ryl.
O'okiep			
Orange River	31	14	
Pofadder	31	19	
Port Elizabeth	24	18	0.1
Port Nolloth	19	12	
Port St. Johns	25	21	
Postmasburg	29	16	
Prieska	33	20	
Prince Albert			
Queenstown	33	16	
Riversdale	21	15	
Somerset-Oos	33	14	1.8
Springfontein	27	10	
Steynsburg			
Sutherland			
Swellendam			
Upington			
Van Wyksvlei	33	15	
Victoria-Wes	32	16	
Vryburg	30	14	
Williston	31	12	
Wingfield	30	18	
	23	17	

NATAL			
Kaap St. Lucia			
Dundee			
Durban			
Estcourt	27	17	
Harding	27	12	
Himeville			
Ladysmith			
Melmoth	28	12	
M'kuzi	27	14	
Newcastle			
Pietermaritzburg.	28	10	
Port Shepstone	27	19	
Seven Oaks			
Vryheid			

O.F.S. - O.V.S.	Max.	Min.	Ryl.
Bethlehem	*		
Bethulie			
Bloemfontein	29	12	
Boshof			
Fauresmith	30	11	
Ficksburg			
Frankfort	26	8	
Heilbron			
Hoopstad	30	11	
Kroonstad	27	11	
Lindley			
Modderpoort			
Phillipolis			
Reitz			
Vrede			
Warden			
Welkom			
Wepener	28	16	
Winburg	29	8	
Zastron			

S.W.A.; PROTECTORATES - PROTEKTORATE			
Aus			
Gobabis	29	16	
Keetmanshoop	27	9	
Luderitz	32	18	
Mariental	22	15	
Ordangua	30	15	
Outjo	32	15	
Runtu	29	15	
Swakopmund	29	13	
Tsumeb	24	16	
Windhoek	29	11	
Gaberones	27	13	
Mahalapye			
Maun	27	11	
Tsabong	27	13	
Bremersdorp			
Emlembi	28	13	
Stegi			
Maseru	26	11	

SYNOPTIC WEATHER MAP 1200 GMT. — 1400 SAST. SINOPTIESE WEERKAART

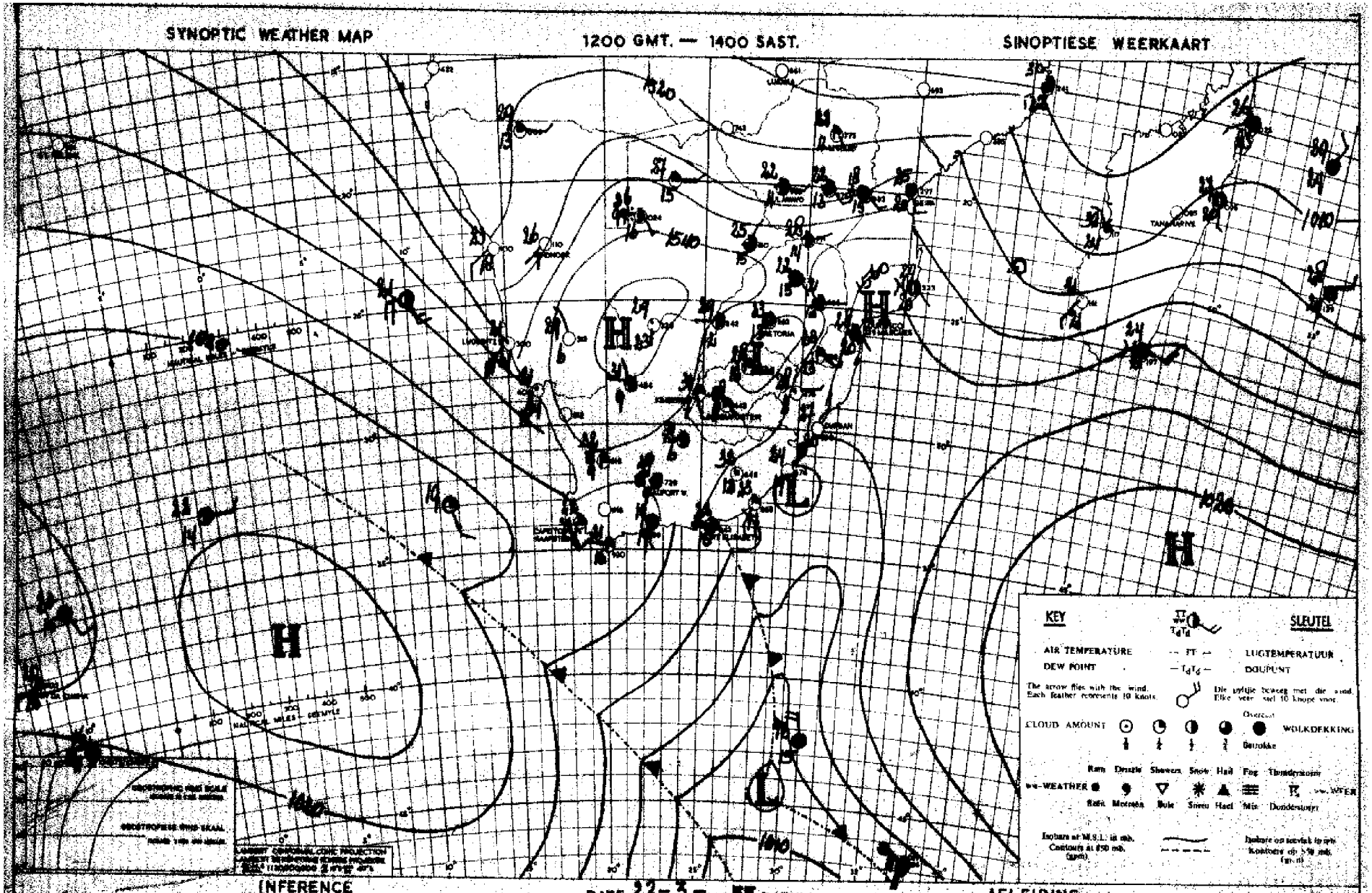

INFERENCE

An influx of cooler air from the southwest caused temporary cloudy conditions and light showers over southern and south-eastern Cape. Fairly moist air is maintained over the Transvaal and partly cloudy conditions will persist. The remainder of the Union will remain fine to fair.

DATE 22-3-1955 DATUM

AFLEIDING

'n Instroming van koeler lug uit die suidweste veroorsaak tydelike bewolkte toestande en ligte buie oor suidelike en suidoostelike Kaapland. Betreklike vogtige lug bly aanwesig oor Transvaal en gedeeltelik bewolkte toestande sal voortduur. Oor die res van die Unie sal dit egter hoofsaaklik mooiweer bly.

DAAGLIKSE WEERBULLETIN — WEERBURO : WEATHER BUREAU — DAILY WEATHER BULLETIN

DEPT. VAN VERVOER–DEPT. OF TRANSPORT

Maksimum en Minimum Temperature (°C) en Reënval (mms.) vir die Etmaal wat om 0800 (SAST) eindig op ....24 – 3 – 55.... Maximum and Minimum Temperatures (°C) and Rainfall (mms.) 24 hours ending at 0800 (SAST) on

TRANSVAAL	Max.	Min.	Rvl.
Andalusia			
Barberton			0.4
Bethal			
Chester			
Creey	25	11	
Delareyville			
Dunnottar			
Ermelo	19	9	
Groblersdal			
Jan Smuts	21	10	
Joubert Park	21	11	
Komatipoort	28	19	4.0
Kroondal			
Leeuwdoornstad			
Lichtenburg			
Louis Trichardt			
Marnitz			
Messina	27	18	0.3
Middelburg			
Nelspruit	25	16	0.7
Nylstroom			
Pietersburg	23	14	0.1
Piet Retief	21	12	0.1
Pelgrimsrus	21	13	1.0
Potchefstroom	25	11	
Pretoria W.B.	24	13	
Pretoriuskop			
Standerton			
Thabazimbi	27	13	
Towoomba	25	13	
Waterval Boven	21	13	
Witbank			
Wolmaransstad			
Zeerust	27	11	

CAPE – KAAP	Max.	Min.	Rvl.
Alexanderbaai	24	15	
Aberdeen			1.1
Beaufort-Wes	30	16	
Cala			
Calitzdorp			
Calvinia	33	15	
Cape Agulhas	22	17	
Cape Columbine	19	13	
Cape St. Francis	20	18	
Carnarvon			
Cradock			
Colesberg			
De Aar	32	18	
Dordrecht			
East London	25	17	
Elsenburg			
Flagstaff			
Fraserburg	31	15	
Garies	36	15	
George	22	15	
Graaff Reinet	27	16	1.8
Grahamstown			
Idutywa			
Jansenville			
Kenhardt	35	18	
Kentani			
Kimberley	33	15	
Kingwilliamstown			
Klaver			
Kowie			
Kuruman			
Lake Mentz			
Lovedale	27	14	
Maclear			
Mafeking			
Matatiele			
Matroosberg			
Middelburg	26	12	0.1
Mossel Bay	19	17	

KAAP – CAPE	Max.	Min.	Rvl.
O'okiep			
Orange River	32	18	
Pofadder	32	21	
Port Elizabeth	22	17	
Port Nolloth	20	17	
Port St. Johns	24	19	
Postmasburg			
Prieska	40	25	
Prince Albert			
Queenstown	25	13	
Riversdale	27	17	
Somerset-Oos	25	15	1.1
Springfontein	22	8	
Steynsburg			
Sutherland			2.0
Swellendam			
Upington	35	18	
Van Wyksvlei	33	18	
Victoria-Wes	30	13	
Vryburg	31	10	
Williston	32	17	
Wingfield	26	11	

NATAL	Max.	Min.	Rvl.
Kaap St. Lucia	30	19	
Dundee			
Durban	27	19	
Estcourt	24	11	
Harding			
Himeville			
Ladysmith	25	11	
Melmoth	25	14	4.0
M'kuzi			
Newcastle	24	11	
Pietermaritzburg			
Port Shepstone	21	19	
Seven Oaks			
Vryheid			

O.F.S. – O.V.S.	Max.	Min.	Rvl.
Bethlehem	22	7	
Bethulie			
Bloemfontein	28	13	
Boshof			
Fauresmith	29	15	
Ficksburg			
Frankfort	23	8	
Heilbron			
Hoopstad	28	11	
Kroonstad	26	10	
Lindley			
Modderpoort			
Phillipolis			
Reitz			
Vrede			
Warden			
Welkom	27	11	
Wepener	28	14	
Winburg			
Zastron			

S.W.A. / PROTECTO-RATES – PROTEKTORATE	Max.	Min.	Rvl.
Aus			
Gobabis	28	12	
Keetmanshoop	33	19	
Luderitz	22	14	
Mariental	32	18	
Ondangua	30	17	
Outjo	29	13	
Runtu	29	12	
Swakopmund	23	16	
Tsumeb	29	12	
Windhoek	28	13	
Gaberones			
Mahalapye	26	15	
Maun	26	13	
Tsabong	33	12	
Bremersdorp	26	16	1.4
Emlembi			
Stegi			
Maseru	25	11	

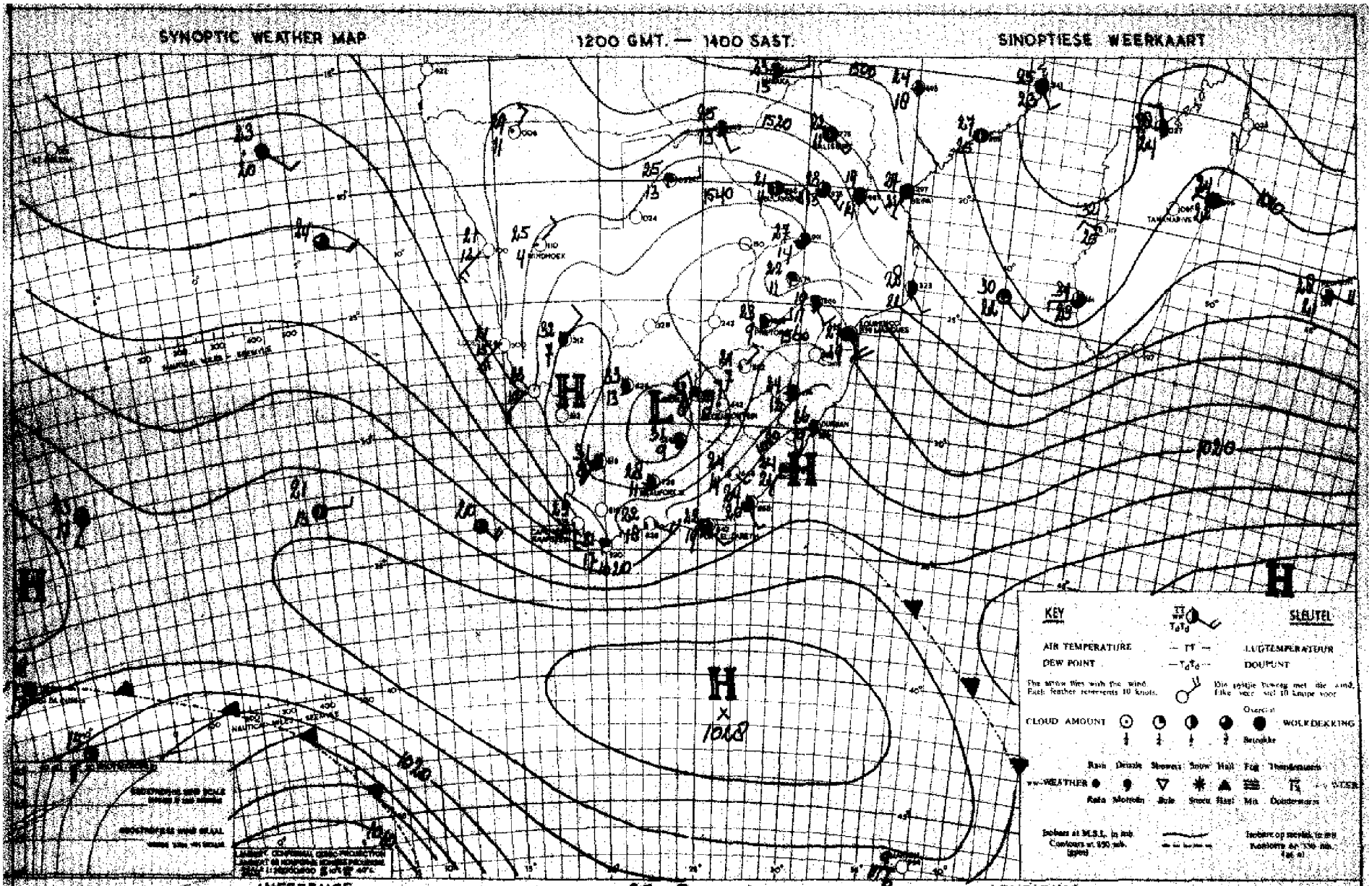

The high south of the Union will split and part of it will move eastwards. Easterly to northeasterly winds will be maintained over the Eastern Union. Apart from moving fog over the west and south Cape coast, the weather will be fine over these areas. Cloudy weather will prevail over Zululand and Transvaal, but over the remainder of the Union it will be fair to partly cloudy.

Die hoog suid van die Unie sal splits en 'n gedeelte daarvan sal ooswaarts beweeg. Ooste tot noordooste winde sal oor die oostelike Unie gehandhaaf bly. Met uitsondering van tydelike mistige weer langs die wes en suidkus van Kaapland sal dit mooiweer wees oor hierdie gebiede. Bewolkte weer sal oor Zoeloeland en Transvaal voorkom maar oor die res van die Unie sal dit effens tot gedeeltelik bewolk wees.

DAAGLIKSE WEERBULLETIN — WEERBURO : WEATHER BUREAU — DAILY WEATHER BULLETIN

DEPT. VAN VERVOER–DEPT. OF TRANSPORT

Maksimum en Minimum Temperatuur (°C) en Reënval (mms.) vir die Etmaal wat om 0800 (SAST) eindig op **25 - 3 - 1955.** Maximum and Minimum Temperatures (°C) and Rainfall (mms.) 24 hours ending at 0800 (SAST) on

TRANSVAAL	Max.	Min.	Rvl.	CAPE - KAAP	Max.	Min.	Rvl.	KAAP - CAPE	Max.	Min.	Rvl.	O.F.S. - O.V.S.	Max.	Min.	Rvl.
Andalusia				Alexanderbaai ...				O'okiep				Bethlehem			
Barberton				Aberdeen				Orange River	31	15		Bethulie			
Bethal				Beaufort-Wes	34	10		Pofadder	33	21		Bloemfontein	26	11	
Chester				Cala				Port Elizabeth ..	25	18		Boshof			
Crecy	24	11		Calitzdorp				Port Nolloth	19	12		Fauresmith	27	14	
Delareyville ...				Calvinia	34	15		Port St. Johns ..	26	18		Ficksburg			
Dunnottar	22	9		Cape Agulhas	21	17		Postmasburg	28	17		Frankfort			
Ermelo				Cape Columbine ..	18	12		Prieska	33	24		Heilbron			
Groblersdal				Cape St. Francis.	23	16		Prince Albert ...				Hoopstad	26	11	
Jan Smuts	21	11		Carnarvon				Queenstown	31	14		Kroonstad			
Joubert Park ...				Cradock				Riversdale				Lindley			
Komatipoort	27	18	3.8	Colesberg				Somerset-Oos	34	16		Modderpoort			
Kroondal				De Aar	31	16		Springfontein ...	26	10		Phillipolis			
Leeuwdoornstad.				Dordrecht	27	12		Steynsburg			4.2	Reitz			
Lichtenburg				East London	27	17		Sutherland				Vrede			
Louis Trichardt.				Elsenburg				Swellendam				Warden			
Marnitz				Flagstaff				Upington	33	16		Welkom			
Messina				Fraserburg	32	16		Van Wyksvlei	33	17		Wepener	26	10	
Middelburg				Garies				Victoria-Wes	32	15		Winburg			
Nelspruit	22	16		George	28	17	3.0	Vryburg	28	10		Zastron			
Nylstroom				Graaff Reinet ...	34	17		Williston	31	18		S.W.A.; PROTECTO-RATES - PROTEKTORATE			
Pietersburg	23	15	0.6	Grahamstown				Wingfield	25	17		Aus	31	18	
Piet Retief	22	12		Idutywa								Gobabis	27	19	
Pelgrimsrus	18	14	1.1	Jansenville								Keetmanshoop	34	19	
Potchefstroom ..				Kenhardt	34	21		NATAL				Luderitz	19	14	
Pretoria W.B. ..	24	13		Kentani				Kaap St. Lucia ..	27	19	0.2	Mariental	32	16	
Pretoriuskop ...				Kimberley	29	15		Dundee				Ondangua	30	16	
Standerton				Kingwilliamstown.				Durban	16	19		Ovisso	30	12	
Thabazimbi				Klaver				Estcourt	24	11		Runtu	28	13	
Towoomba	24	12		Kowie				Harding				Swakopmund	17	14	
Watervalboven ..	19	13		Kuruman				Himeville				Tsumeb	28	12	
Witbank				Lake Mentz			5.0	Ladysmith	26	12		Windhoek			
Wolmaransstad ..				Lovedale	34	19		Melmoth				Gaberones			
Zeerust				Maclear				M'kuzi				Mahalapye	23	13	
				Mafeking				Newcastle	25	11		Maun	26	14	
				Matatiele				Pietermaritzburg.				Tsabong	30	13	
				Matroosberg				Port Shepstone ..	25	18		Bremersdorp	23	16	1.3
				Middelburg	29	11		Seven Oaks				Emlembi			
				Mossel Bay	22	17		Vryheid				Stegi			
												Maseru	23	11	

SYNOPTIC WEATHER MAP 1200 GMT. — 1400 SAST. SINOPTIESE WEERKAART

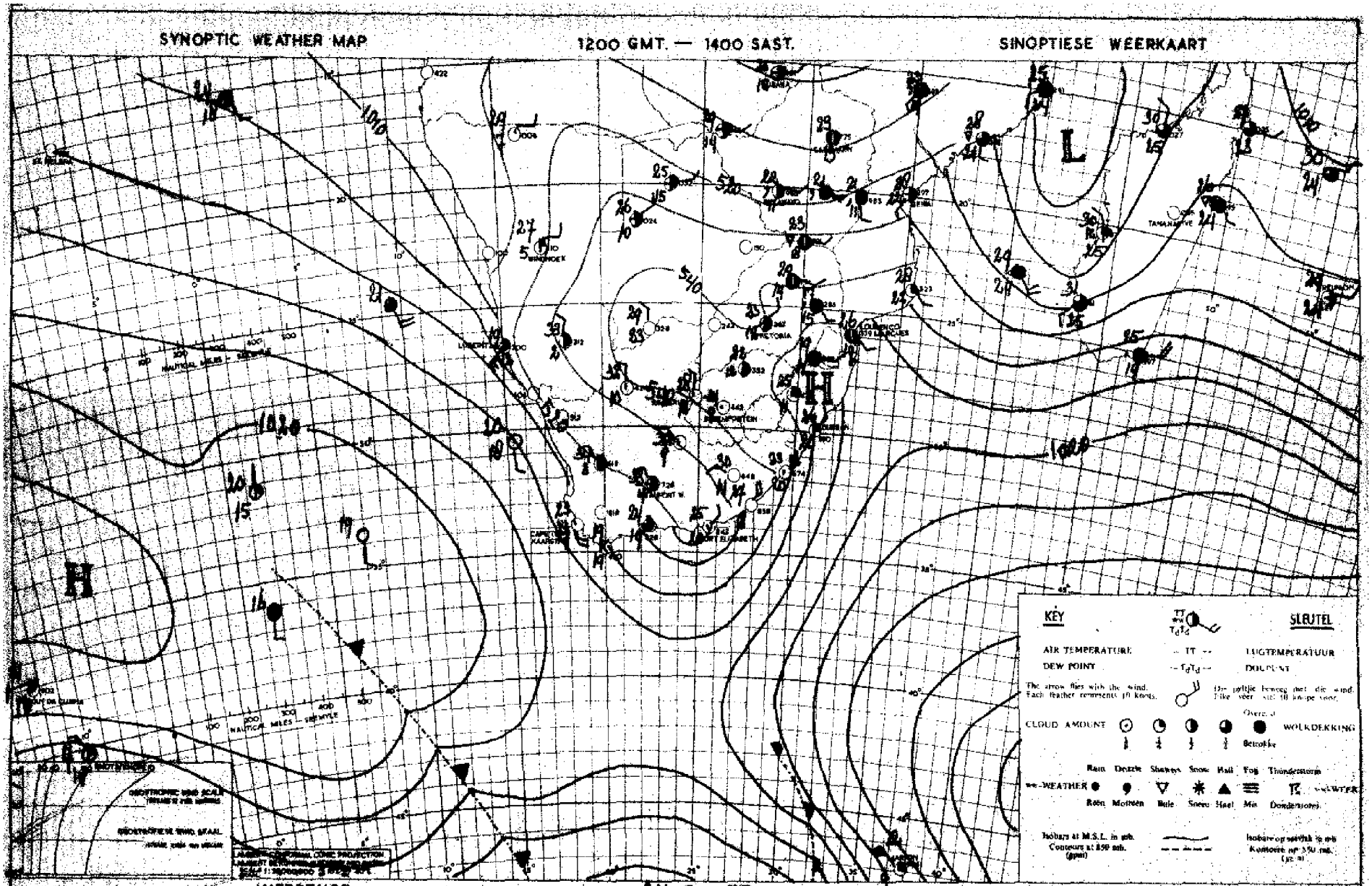

INFERENCE DATE 24-3 1955 DATUM AFLEIDING

Cloudy to overcast conditions with light rain will persist over eastern and north, eastern Transvaal, and light drizzle will occur over the mountains. The air over the remainder of the Union is not very moist, and only partly cloudy conditions will occur. There is a possibility of isolated thunder-conditions over South-ern-Cape.

Bewolkte tot betrokke toestande sal voortduur oor oostelike en noordoostelike Transvaal en ligte motreën sal oor die bergreek-se uitsak. Die lug oor die res van die Unie is nie baie vogtig nie, en slegs gedeeltelik bewolkte toestande sal voorkom. Los donderweers-toestande is egter moontlik oor suidelike Kaapland.

DAAGLIKSE WEERBULLETIN

WEERBURO : WEATHER BUREAU

DEPT. VAN VERVOER–DEPT. OF TRANSPORT

DAILY WEATHER BULLETIN

Maksimum en Minimum Temperature (°C) en Reënval (mm.) vir die 24uur wat om 0800 (SAST) eindig op 26 – 3 – 1955 .....

Maximum and Minimum Temperatures (°C) and Rainfall (mms.) 24 hours ending at 0800 (SAST) on

TRANSVAAL	Max.	Min.	Rvl.
Andalusia			
Barberton			
Bethal			
Chester			
Creey	27	11	
Delareyville ...			
Dunnottar	24	7	
Ermelo			
Groblersdal			
Jan Smuts	24	9	
Joubert Park ...	23		
Komatipoort			
Kroondal			
Leeuwdoornstad.			
Lichtenburg			
Louis Trichardt.	22	16	2.0
Marnitz			
Messina	27	18	
Middelburg			
Nelspruit	27	15	2.1
Nylstroom			
Pietersburg	25	13	
Piet Retief			
Pelgrimsrus	23	16	2.3
Potchefstroom ..	27	11	
Pretoria W.B. ..	27	16	
Pretoriuskop ...			
Standerton			
Thabazimbi	29	15	
Towoomba	26	11	
Watervalboven ..	24	12	
Witbank			
Wolmaransstad ..			
Zeerust	28	13	

CAPE – KAAP	Max.	Min.	Rvl.
Alexanderbaai ...	19	14	
Aberdeen			
Beaufort-Wes	31	16	2.5
Cala			
Calitzdorp			
Calvinia	34	18	13.0
Cape Agulhas	22	17	
Cape Columbine ..	19	13	
Cape St. Francis.	22	18	
Carnarvon			
Cradock			
Colesberg			
De Aar	32	18	
Dordrecht	26	14	
East London	23	17	0.1
Elsenburg			
Flagstaff			
Fraserburg	32	16	4.5
Garies	36	16	
George	28	16	1.0
Graaff Reinet ...	27	16	
Grahamstown			
Idutywa			
Jansenville			
Kenhardt	34	20	
Kentani			
Kimberley	31	16	
Kingwilliamstown.			
Klaver	38	15	
Kowie			
Kuruman			
Lake Mentz			
Lovedale			
Maclear			
Mafeking			
Matatiele			
Matroosberg			
Middelburg			
Mossel Bay	23	18	

KAAP – CAPE	Max.	Min.	Rvl.
O'okiep			
Orange River	32	18	0.5
Pofadder			
Port Elizabeth ..	23	17	
Port Nolloth	19	12	
Port St. Johns ..	25	19	
Postmasburg	29	16	
Prieska	33	23	
Prince Albert ...			
Queenstown	28	17	
Riversdale	27	18	
Somerset-Oos	23	14	0.3
Springfontein ...	26	10	
Steynsburg			
Sutherland			
Swellendam			
Upington	33	17	
Van Wyksvlei	33	20	
Victoria-Wes	31	14	2.7
Vryburg	30	13	
Williston	33	18	
Wingfield	24	14	

NATAL			
Kaap St. Lucia ..	27	19	1.4
Dundee			
Durban	27	19	
Estcourt	27	15	
Harding			
Himeville			
Ladysmith	28	11	
Melmoth	26	14	0.1
M'kuzi			
Newcastle	28	12	
Pietermaritzburg.			
Port Shepstone ..	27	20	
Seven Oaks			
Vryheid			

O.F.S. – O.V.S.	Max.	Min.	Rvl.
Bethlehem			
Bethulie			
Bloemfontein	29	11	
Boshof			
Fauresmith	29	11	
Ficksburg			
Frankfort			
Heilbron			
Hoopstad	30	14	
Kroonstad			
Lindley			
Modderpoort			
Phillipolis			
Reitz			
Vrede			
Warden			
Welkom	28	13	
Wepener	29	10	1.3
Winburg			
Zastron			

S.W.A.; PROTECTORATES – PROTEKTORATE			
Aus			
Gobabis	27	11	
Keetmanshoop	33	18	
Luderitz	21	12	
Mariental	31	16	
Ondangua	30	15	
Outjo	29	15	
Runtu	29	13	
Swakopmund	17	13	
Tsumeb	28	14	
Windhoek	27	11	
Gaberones			
Mahalapye	27	13	
Maun	27	15	0.5
Tsabong	30	12	
Bremersdorp	28	16	3.4
Embembi			
Stegi			
Maseru	27	10	8.0

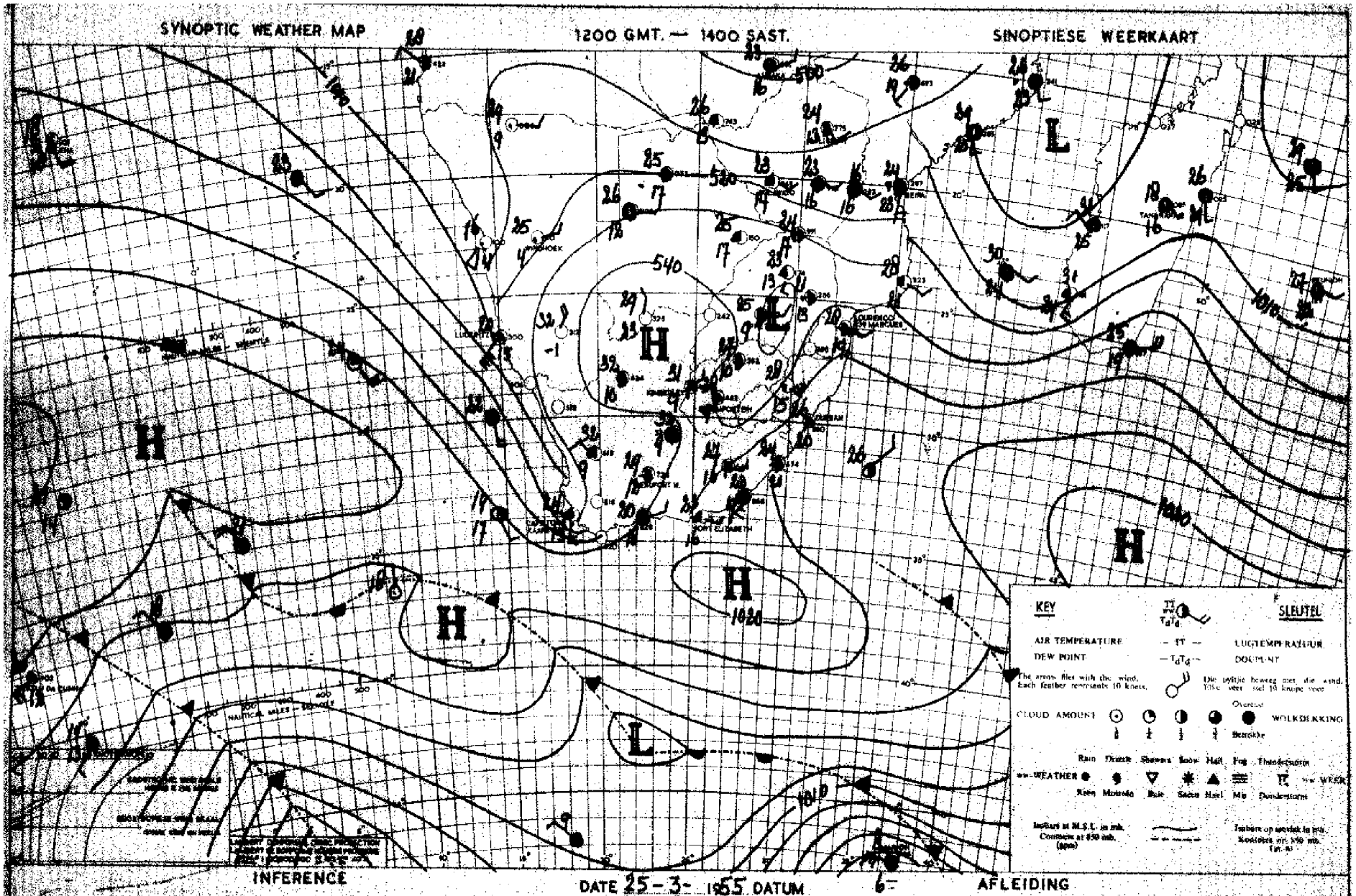

INFERENCE

DATE 25-3-1965 DATUM

AFLEIDING

The frontal systems west of the Cape are weak and it is not expected that they will have any effect on the weather over the Union. With the movement of the high round the east coast cooler air will once again flow over the eastern half of the Union. Partly cloudy weather will occur fairly generally and light thunder conditions are possible over southwestern Freestate and over the adjacent Cape districts.

Die fronte wes van die Kaap en dit word nie verwag dat hulle enige effek op die weer oor die Unie sal uitoefen nie. Met die beweging van die hoog om die ooskus sal koeler lug weereens oor die oostelike helfte van die Unie invloei. Gedeeltelike bewolkte weer sal taamlik algemeen voorkom en ligte donderweerstoestande is moontlik oor suidwes Vrystaat en oor die aangrensende Kaapse distrikte.

DAAGLIKSE WEERBULLETIN — WEERBURO : WEATHER BUREAU — DAILY WEATHER BULLETIN

DEPT. VAN VERVOER-DEPT. OF TRANSPORT

Maksimum en Minimum Temperatuur (°C) en Reënval (mms.) vir die Etmaal wat om 0800 (SAST) eindig op ..27.-.3.-.1955..... Maximum and Minimum Temperatures (°C) and Rainfall (mms.) 24 hours ending at 0800 (SAST) on

TRANSVAAL	Max.	Min.	Rvl.
Andalusia			
Barberton			
Bethal			
Chester			
Crecy			
Delareyville			
Dunnottar	22	6	
Ermelo			
Greblersdal			
Jan Smuts	22	8	
Joubert Park			
Komatipoort			
Kroondal			
Leeuwdoornstad			
Lichtenburg			
Louis Trichardt			
Marnitz			
Messina			
Middelburg			
Nelspruit			
Nylstroom			
Pietersburg	24	13	
Piet Retief			
Pelgrimsrus			
Potchefstroom	-	-	
Pretoria W.B.	24	12	
Pretoriuskop			
Standerton			
Thabazimbi	27	14	
Towoomba	25	11	
Watervalboven			
Witbank			
Wolmaransstad			
Zeerust	26	9	

CAPE - KAAP	Max.	Min.	Rvl.
Alexanderbaai	24	16	
Aberdeen			
Beaufort-Wes	31	19	3.8
Cala			
Calitzdorp			
Calvinia	32	16	3.0
Cape Agulhas	25	17	
Cape Columbine	21	13	
Cape St. Francis	26	17	1.0
Carnarvon			
Cradock			
Colesberg			
De Aar			
Dordrecht			
East London	26	18	
Elsenburg			
Flagstaff			
Fraserburg	31	15	
Garies	34	16	
George	33	16	0.3
Graaff Reinet			
Grahamstown			
Idutywa			
Jansenville			
Kenhardt			
Kentani			
Kimberley	29	13	
Kingwilliamstown			
Klaver			
Kowie			
Kuruman			
Lake Mentz			
Lovedale	30	18	
Maclear			
Mafeking			
Matatiele			
Matroosberg			
Middelburg	29	11	
Mossel Bay	28	18	3.5

KAAP - CAPE	Max.	Min.	Rvl.
O'okiep			
Orange River			
Pofadder			
Port Elizabeth	26	19	
Port Nolloth	16	12	
Port St. Johns	26	18	
Postmasburg			
Prieska			
Prince Albert			
Queenstown			
Riversdale	34	17	2.0
Somerset-Oos	31	15	0.1
Springfontein			
Steynsburg			
Sutherland			
Swellendam			
Upington	34	19	
Van Wyksvlei	31	19	
Victoria-Wes	29	15	
Vryburg	30	8	
Willision	33	17	
Wingfield	22	16	
NATAL			
Kaap St. Lucia	28	18	
Dundee	27		
Durban	27	18	
Estcourt	24	10	
Harding			
Himeville			
Ladysmith	25	9	
Melmoth	26	13	
M'kuzi			
Newcastle	24	11	
Pietermaritzburg			
Port Shepstone	25	17	
Seven Oaks			
Vryheid			

O.F.S. - O.V.S.	Max.	Min.	Rvl.
Bethlehem			
Bethulie			
Bloemfontein	26	11	
Boshof			
Fauresmith	27	8	
Ficksburg			
Frankfort			
Heilbron			
Hoopstad	27	10	
Kroonstad			
Lindley			
Modderpoort			
Phillipolis			
Reitz			
Vrede			
Warden			
Welkom			
Wepener	28	9	
Winburg			
Zastron			
S.W.A.; PROTECTORATES - PROTEKTORATE			
Ais			
Gobabis	27	12	
Keetmanshoop	33	19	
Luderitz	20	13	
Mariental	31	16	
Ondangua			
Outjo	29	17	
Rundu			
Swakopmund	17	13	
Tsumeb	29	15	
Windhoek	26	14	
Gaberones			
Mahalapye			
Maun	27	16	
Tsabong	32	13	
Bremersdorp	26	16	
Emlembi			
Stegi			
Maseru	25	10	

SYNOPTIC WEATHER MAP 1200 GMT. — 1400 SAST. SINOPTIESE WEERKAART

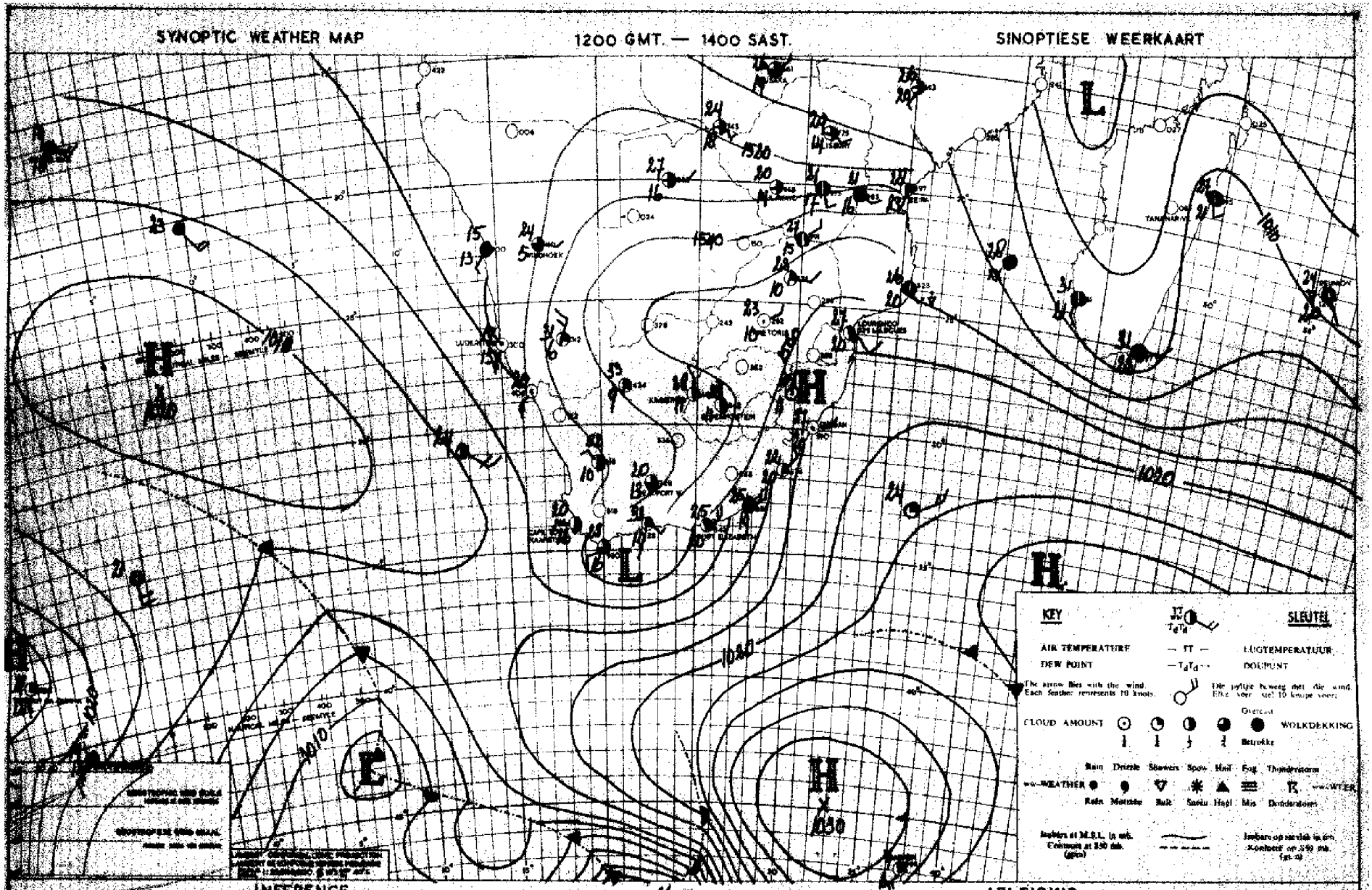

INFERENCE

The rapidly intensifying high near Marion will be replaced tomorrow by a deep low due south of the Union and the trough extending northeast from this low will reach the southwest coast. Dry air is still circulating over Transvaal, Natal and the O.F.S. but slightly moist air will circulate over S.W. Africa and the Cape causing local light thundery showers.

DATE 16-3-1955 DATUM

AFLEIDING

Die intensifiserende hoog naby Marion sal môre verdring word deur 'n diep laagdrukstelsel suid van die Unie en die trog wat na noordwes strek vanaf die laagdrukstelsel sal die suidweskus bereik. Droë lug sirkuleer steeds oor Natal, Transvaal en die Vrystaat, maar effens vogtiger lug beweeg suidwaarts oor S.W. Afrika en die Kaap, waar ligtedonderbuie sal voortduur.

DAAGLIKSE WEERBULLETIN

WEERBURO : WEATHER BUREAU

DEPT. VAN VERVOER-DEPT. OF TRANSPORT

DAILY WEATHER BULLETIN

Maksimum en Minimum Temperatuur (°C) en Reënval (mms.) vir die 24uur wat om 0800 (SAST) eindig op .....2.....1975.....

Maximum and Minimum Temperatures (°C) and Rainfall (mms.) 24 hours ending at 0800 (SAST) on

TRANSVAAL	Max.	Min.	Rvl.
Andalusia			
Barberton			
Bethal			
Chester			
Crecy	36	10	
Delareyville			
Dunnottar	23	5	
Komelo	21	5	
Groblersdal			
Jan Smuts	21	10	
Joubert Park			
Komatipoort	40	16	
Kroondal			
Leeuwdoornstad			
Lichtenburg			
Louis Trichardt	23	15	
Marnitz			
Messina	29	18	
Middelburg			
Nelspruit	27	7	
Nylstroom			
Pietersburg			
Piet Retief	22	12	
Pelgrimsrus	22	11	
Potchefstroom			
Pretoria W.B.	24	9	
Pretoriuskop			
Standerton			
Thabazimbi	27	14	
Towoomba	25	8	
Watervalboven	23	9	
Witbank			
Wolmaransstad			
Zeerust	27	10	

CAPE - KAAP	Max.	Min.	Rvl.
Alexanderbaai	21	14	1.5
Aberdeen			3.0
Beaufort-Wes	32	17	0.8
Cala			
Calitzdorp			
Calvinia	28	16	
Cape Agulhas	1		0.9
Cape Columbine	19	12	
Cape St. Francis	20	17	1.0
Carnarvon			
Cradock			
Colesberg			
De Aar	31	15	
Dordrecht			
East London	29	18	
Elsenburg			
Flagstaff			
Fraserburg	28	14	3.7
Garies			
George	20	11	2.5
Graaff Reinet	34	17	2.5
Grahamstown			15.4
Idutywa			
Jansenville			47.5
Kenhardt	34	20	
Kentani			
Kimberley	31	13	
Kingwilliamstown			
Klaver	34	16	
Kowie			
Kuruman			
Lake Mentz			
Lovedale	34	18	
Maclear			
Mafeking			
Matatiele			
Matroosberg			
Middelburg	29	12	
Mossel Bay	20	17	0.3

KAAP - CAPE	Max.	Min.	Rvl.
O'okiep			
Orange River	33	15	
Pofadder	32	17	
Port Elizabeth	22	7	7.0
Port Nolloth	19	12	
Port St. Johns	24	19	
Postmasburg	28	18	
Prieska	33	22	
Prince Albert			
Queenstown	32	16	
Riversdale	21	16	
Somerset-Oos	34	15	10.0
Springfontein	27	6	
Steynsburg			
Sutherland			
Swellendam			
Upington	33	15	
Van Wyksvlei	31	16	3.6
Victoria-Wes	30	15	2.8
Vryburg	29	10	
Wellington	21	16	6.9
Wingerdrift	25	14	

SAUC

Kaap St. Lucia	28	19	
Dundee			
Durban	27	18	
Estcourt	25	10	
Harding			
Himeville			
Ladysmith	26	9	
Melmoth	27	14	
M'kuzi			
Newcastle	24	8	
Pietermaritzburg			
Port Shepstone	24	14	
Seven Oaks			
Vryheid			

O.F.S. - O.V.S.	Max.	Min.	Rvl.
Bethlehem	26	8	
Bethulie			
Bloemfontein	27	10	
Boshof			
Fauresmith			
Ficksburg			
Frankfort	24	5	
Heilbron			
Hoopstad	28	10	
Kroonstad	25	9	
Lindley			
Modderpoort			
Phillipolis			
Reitz			
Vrede			
Warden			
Welkom	26	10	
Wepener	27	9	
Winburg			
Zastron			

S.W.A.; PROTECTO-RATES - PROTEKTORATE

Aus	30	15	2.0
Gobabis	26	14	
Keetmanshoop	32	17	
Luderitz	23	14	0.3
Maltental	31	19	
Ondangua	22	16	
Outjo	27	15	2.2
Rundu			
Swakopmund	17	15	
Tsumeb			
Windhoek	26	14	3.3
Gaberones			
Mahalapye			
Maun	28	15	
Tsabong	30	15	
Bremersdorp	27	15	
Embembi			
Stegi			
Maseru	24	10	

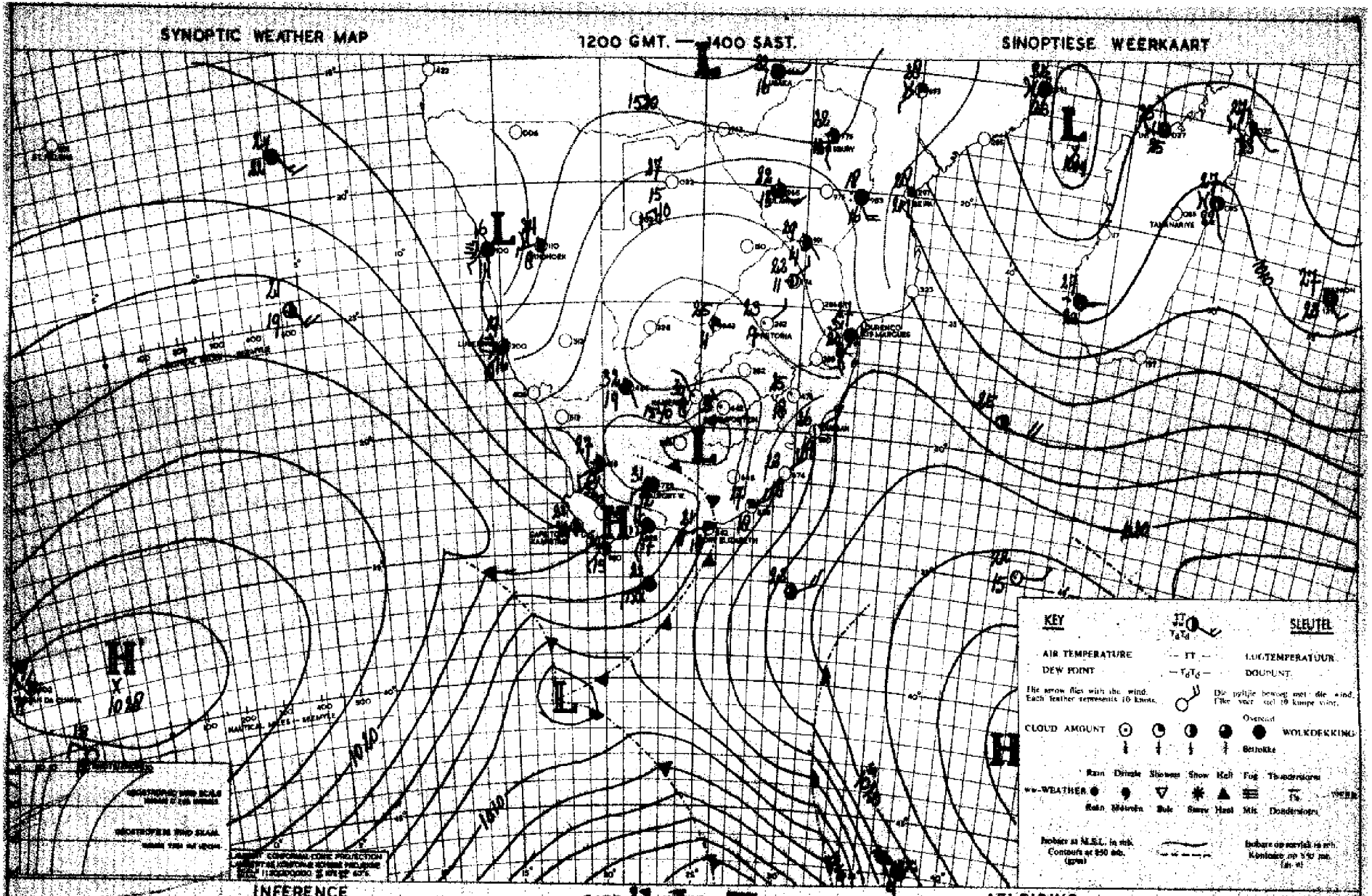

Cooler maritime air is invading the southwestern and southern Cape Province, and as a resu t cloudy weather and local light rain will occur over these areas. The circulation ober the remainder of the Union is still dominated by the Indian Ocean anticyclone and the tropical disturbance in the Mocambique channel. Partly cloudy to fair weather will occur generally with local afternoon thunder over the Karo the southeastern Cape and Griqualand West.

Koeler seelug dring die suidwes en suid Kaapland binne en bewolkte weer gepaard met plaaslike ligte buie sal oor hierdie streke voorkom. Die lugstroming oor die res van die Unie word beheer die Indiese Oseaan Hoog en die tropiese steuring oor die Mosambiek Kanaal. Gedeeltelik tot effens bewolkte weer sal algemeen voorkom en enkele donderbuie sal gedurende die middag oor die Karo Suidoos Kaapland en Griekwaland Wes ontwikkel.

DAAGLIKSE WEERBULLETIN — WEERBURO : WEATHER BUREAU — DAILY WEATHER BULLETIN

DEPT. VAN VERVOER-DEPT. OF TRANSPORT

Maksimum en Minimum Temperature (°C) en Reënval (mms.) vir die 24uur wat om 0800 (SAST) eindig op ..29.-.3.-.1975..... Maximum and Minimum Temperatures (°C) and Rainfall (mms.) 24 hours ending at 0800 (SAST) on

TRANSVAAL	Max.	Min.	Rvl.
Andalusia			
Barberton			
Bethal			
Chester			
Crecy	26	9	
Delareyville			
Dunnottar	25	7	
Ermelo	22	8	
Groblersdal			
Jan Smuts	24	9	
Joubert Park	24	11	
Komatipoort	30	18	
Kroondal			
Leeuwdoornstad.			
Lichtenburg			
Louis Trichardt.	23	15	1.0
Marnitz			
Messina	28	17	
Middelburg			
Nelspruit	27	16	1.2
Nylstroom			
Pietersburg	24	12	
Piet Retief	23	11	
Pelgrimsrus	22	13	1.0
Potchefstroom	26	10	
Pretoria W.B.	25	11	
Pretoriuskop			
Standerton			
Thabazimbi	28	15	
Towoomba	26	11	
Watervalboven	22	9	
Witbank			
Wolmaransstad			
Zeerust	26	10	

CAPE - KAAP	Max.	Min.	Rvl.
Alexanderbaai	23	14	0.4
Aberdeen			
Beaufort-Wes	22	15	2.4
Cala			
Calitzdorp			
Calvinia	21	16	5.0
Cape Agulhas	21	17	
Cape Columbine	22	16	0.6
Cape St. Francis.	18	17	
Carnarvon			
Cradock			
Colesberg			
De Aar	30	15	
Dordrecht	22	12	
East London	22	17	
Elsenburg			
Flagstaff			
Fraserburg	24	14	13.0
Garies	26	21	0.6
George	21	15	0.3
Graaff Reinet	20	15	8.8
Grahamstown			
Idutywa			
Jansenville			1.0
Kenhardt	33	20	
Kentani			
Kimberley	31	16	
Kingwilliamstown.			
Klaver	29	17	0.8
Kowie			
Kuruman			
Lake Mentz			
Lovedale	21	14	
Maclear			
Mafeking			
Matatiele			
Matroosberg			
Middelburg	27	16	
Mossel Bay	19	17	

KAAP - CAPE	Max.	Min.	Rvl.
O'okiep			
Orange River	32	17	
Pofadder	32	17	
Port Elizabeth	19	19	
Port Nolloth	19	11	
Port St. Johns	25	20	9.6
Postmasburg	28	17	
Prieska	31	20	
Prince Albert			
Queenstown	25	13	
Riversdale	xx	xx	0.3
Somerset-Oos	18	13	1.6
Springfontein	23	9	
Steynsburg			
Sutherland			
Swellendam			
Upington	32	19	
Van Wyksvlei	29	20	
Victoria-Wes	27	19	
Vryburg	29	9	
Williston	27	14	
Wingfield	25	13	

NATAL

Kaap St. Lucia	28	18	
Dundee			
Durban	27		
Estcourt	24	15	
Harding			
Himeville			
Ladysmith	25	14	
Melmoth	26	13	
M'kuzi			
Newcastle	25	12	
Pietermaritzburg.			
Port Shepstone	26	18	
Seven Oaks			
Vryheid			

O.F.S. - O.V.S.	Max.	Min.	Rvl.
Bethlehem			
Bethulie			
Bloemfontein	29	14	
Boshof			
Fauresmith	29	14	
Ficksburg			
Frankfort			
Heilbron			
Hoopstad	29	13	
Kroonstad			
Lindley			
Modderpoort			
Phillipolis			
Reitz			
Vrede			
Warden			
Welkom	28	13	
Wepener	29	14	
Winburg			
Zastron			

S.W.A./ PROTECTORATES - PROTEKTORATE

Aus	25	15	1.0
Gobabis	28	14	
Keetmanshoop	30	17	4.6
Luderitz	22	13	
Marienta1	30	16	9.0
Ondangua	31	19	
Outjo	28	16	1.0
Runtu	31	16	
Swakopmund	19	14	
Tsumeb	30	17	0.3
Windhoek	25	14	14.3
Gaberones			
Mahalapye	26	12	
Maun	27	17	0.2
Tsabong	30	10	
Bremersdorp	28	17	
Emlembi			
Stegi			
Maseru	26	9	

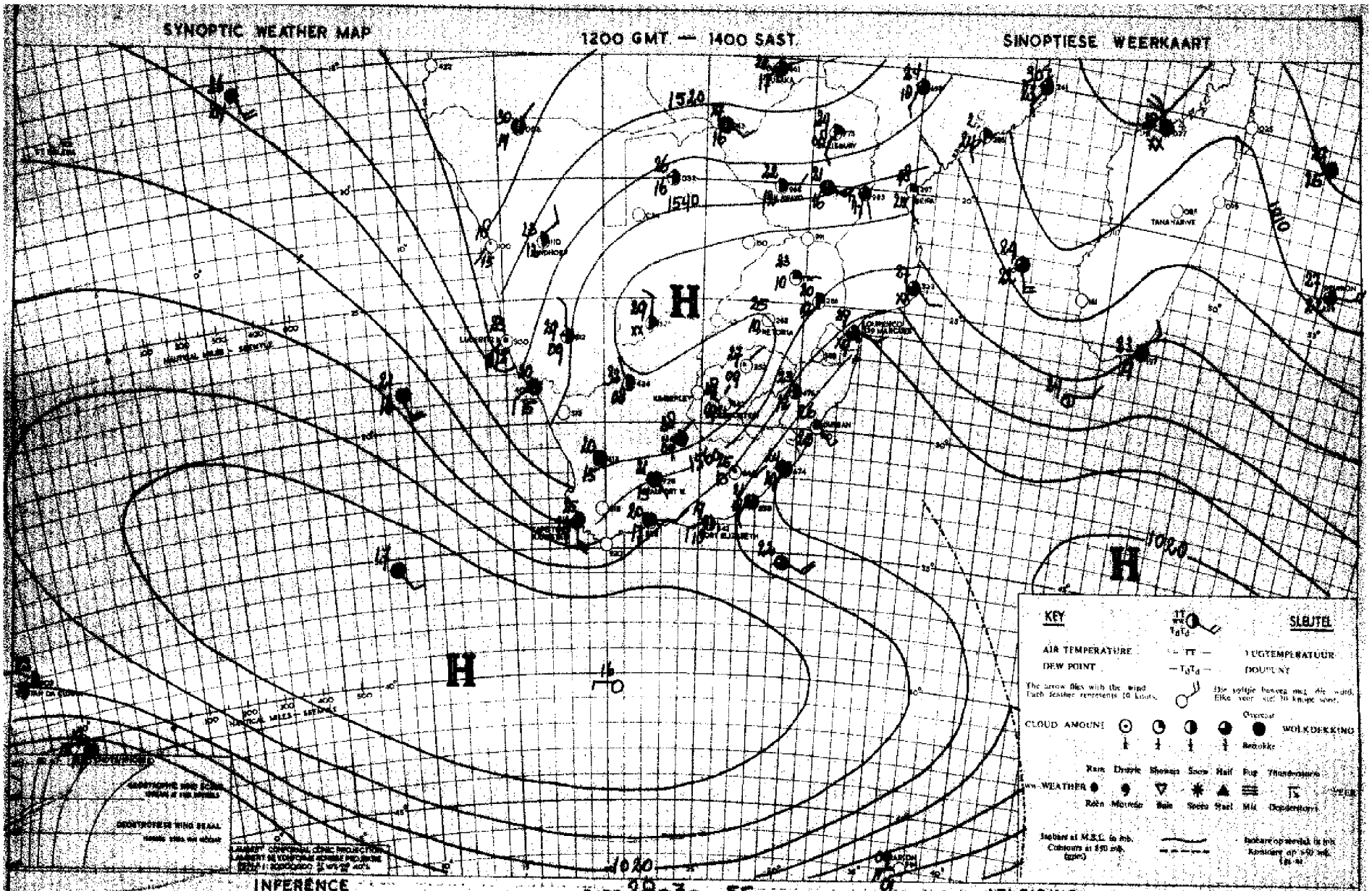

INFERENCE

Humid air is moving southwards over Southwest Africa and over western and southern Cape. Cloudy conditions will persist and scattered rain and thundershowers will occur. With the anticyclone over the eastern half of the Union it will only be fair to partly cloudy.

DATE 28-3-1955 DATUM

AFLEIDING

Vogtige lug beweeg suidwaarts oor Suidwes en oor westelike en suidelike Kaapland. Bewolkte toestande sal voortduur en verspreide reën en donderbuie sal uitsak. Met die antisikloon oor die oostelike helfte van die Unie sal dit daar slegs effens bewolk wees.

DAAGLIKSE WEERBULLETIN WEERBURO : WEATHER BUREAU **DAILY WEATHER BULLETIN**

DEPT. VAN VERVOER-DEPT. OF TRANSPORT

Maksimum en Minimum Temperature (°C) en Reënval (mms.) vir die 24uurtjie wat om 0800 (SAST) eindig op ..30.-.3.-.1955..... Maximum and Minimum Temperatures (°C) and Rainfall (mms.) 24 hours ending at 0800 (SAST) on

TRANSVAAL	Max.	Min.	Rvl.
Andalusia			
Barberton			
Bethal			
Chester			
Crecy	26	6	
Delareyville			
Dunnottar	22	7	
Ermelo	21	8	
Groblersdal			
Jan Smuts	22	9	
Joubert Park			
Komatipoort	30	18	
Kroondal			
Leeuwdoornstad			
Lichtenburg			
Louis Trichardt	23	13	
Marnitz			
Messina	29	16	
Middelburg			
Nelspruit	26	15	
Nylstroom			
Pietersburg	23	10	
Piet Retief	24	11	
Pelgrimsrus	22	12	
Potchefstroom	24	11	
Pretoria W.B.	24	9	
Pretoriuskop			
Standerton			
Thabazimbi	27	16	
Towoomba	26	8	
Watervalboven	23	11	
Witbank			
Wolmaransstad			
Zeerust	26	9	

CAPE - KAAP	Max.	Min.	Rvl.
Alexanderbaai	21	14	
Aberdeen			
Beaufort-West	22	14	4.2
Cala			
Calitzdorp			
Calvinia	25	12	14.5
Cape Agulhas	24	15	
Cape Columbine	26	13	3.0
Cape St. Francis	22	18	1.5
Carnarvon			
Cradock			
Colesberg			
De Aar	28	16	
Dordrecht	25	16	
East London	26	19	
Elsenburg			
Flagstaff			
Fraserburg	22	12	8.5
Garies	32	17	
George	24	17	1.2
Graaff Reinet	29	16	0.7
Grahamstown			
Idutywa			
Jansenville			
Kenhardt	30	15	1.5
Kentani			
Kimberley	28	14	
Kingwilliamstown			
Klaver	31	16	1.5
Kowie			
Kuruman			
Lake Mentz			
Lovedale	31	16	0.6
Maclear			
Mafeking			
Matatiele			
Matroosberg			
Middelburg	27	12	
Mossel Bay	23	18	1.5

KAAP - CAPE	Max.	Min.	Rvl.
O'okiep			
Orange River	24	17	
Pofadder	28	12	2.0
Port Elizabeth	24	18	1.0
Port Nolloth	15	12	
Port St. Johns	24	19	
Postmasburg	24	16	
Prieska			
Prince Albert			
Queenstown	29	20	
Riversdale	28	16	1.0
Somerset-Oos	31	14	2.5
Springfontein	26	10	
Steynsburg			
Sutherland			
Swellendam			
Upington	29	15	3.1
Van Wyksvlei	29	15	1.4
Victoria-Wes	27	12	3.2
Vryburg	27	12	
Williston	25	13	5.5
Wingfield	29	15	2.6

NATAL			
Kaap St. Lucia			
Dundee			
Durban	27	18	
Estcourt	25	9	
Harding			
Himeville			
Ladysmith	27	10	
Melmoth	28	14	
M'kuzi			
Newcastle	26	11	
Pietermaritzburg			
Port Shepstone	25	18	
Seven Oaks			
Vryheid			

O.F.S. - O.V.S.	Max.	Min.	Rvl.
Bethlehem	24	6	
Bethulie			
Bloemfontein			
Boshof			
Fauresmith			
Ficksburg			
Frankfort	23	6	
Heilbron			
Hoopstad	27	12	
Kroonstad	26	11	
Lindley			
Modderpoort			
Phillipolis			
Reitz			
Vrede			
Warden			
Welkom	25	11	
Wepener	26	14	
Winburg			
Zastron			

S.W.A.; PROTECTO-RATES - PROTEKTORATE			
Aus	24	10	
Gobabis	26	14	7.3
Keetmanshoop	28	13	1.0
Luderitz	22	13	
Mariental	27	16	5.5
Onjangua	31	19	3.0
Outjo	28	16	31.5
Runtu	31	19	2.5
Swakopmund	17	14	
Tsumeb	29	17	0.1
Windhoek	24	14	4.8
Gaberones			
Mahalapye			
Maun	29	17	
Tsabong			
Bremersdorp	29	15	
Emlembi			
Stegi			
Maseru			

SYNOPTIC WEATHER MAP — 1200 GMT. — 1400 SAST. — SINOPTIESE WEERKAART

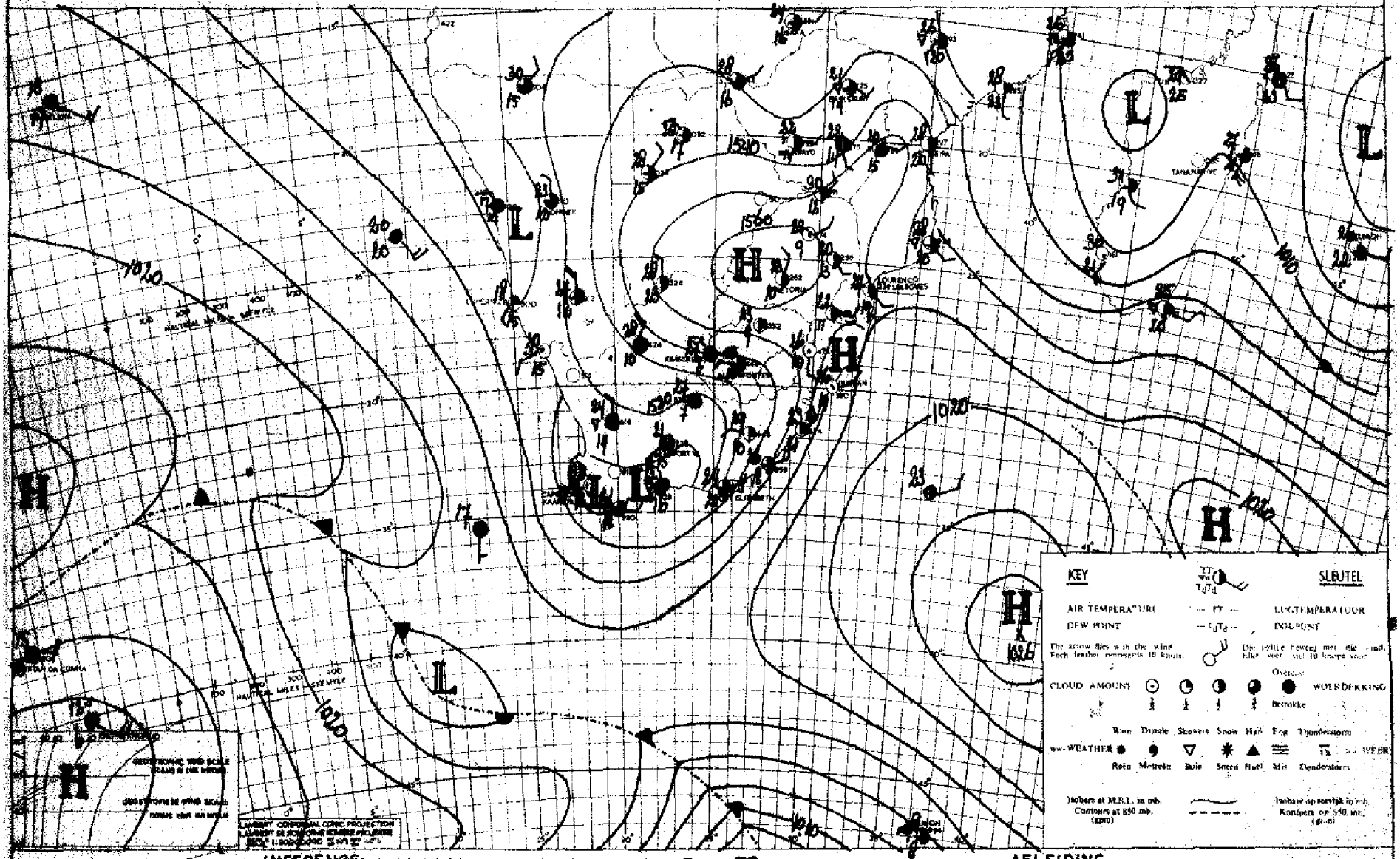

INFERENCE

As a result of sharp pressure falls over the southwest and southern Cape, more humid air is drawn in from Bechuanaland and S.W.A. towards the southern Union. Cloudy weather conditions will continue over the Cape Province and the southern half of the Free State. And local thunderstorms will develop during the afternoon or evening. Rainy weather will develop over the Cape southwest and southcoast.

DATE 28-3-55 DATUM

AFLEIDING

As gevolg van die skerp daling van lugdruk oor suidwes en suid Kaapland sal meer vogtige lug vanaf Betsjoeanaland en S.W.A. na die suidelike Unie stroom. Bewolkte toestande sal oor die Kaapprovinsie en die suidelike helfte van die Vrystaat voorkom en plaaslike donderbuie sal gedurende die namiddag of aand oor hierstreke ontwikkel. Reënagtige weer sal langs die kuststreke van

DAAGLIKSE WEERBULLETIN — WEERBURO : WEATHER BUREAU — DAILY WEATHER BULLETIN

DEPT. VAN VERVOER–DEPT. OF TRANSPORT

Maksimum en Minimum Temperature (°C) en Reënval (mms.) vir die 24uur wat om 0800 (SAST) eindig op .31.r.3.r.19.5..... Maximum and Minimum Temperatures (°C) and Rainfall (mms.) 24 hours ending at 0800 (SAST) on

TRANSVAAL	Max.	Min.	Rvl.	CAPE - KAAP	Max.	Min.	Rvl.	KAAP - CAPE	Max.	Min.	Rvl.	O.F.S. - O.V.S.	Max.	Min.	Rvl.
Andalusia				Alexanderbaai ...	22	11		O'okiep				Bethlehem			
Barberton				Aberdeen				Orange River				Bethulie			
Bethal				Beaufort-Wes	27	8		Pofadder				Bloemfontein	26	12	6.3
Chester				Cala				Port Elizabeth ..	25	16		Boshof			
Crecy	27	8		Calitzdorp				Port Nolloth	16	8		Fauresmith	25	13	9.5
Delareyville ...				Calvinia	20	6		Port St. Johns ..	24	21		Ficksburg			
Dunnottar	22	xx		Cape Agulhas	19	14	1.2	Postmasburg				Frankfort			
Ermelo	23	9		Cape Columbine ..	18	13	2.5	Prieska				Heilbron			
Groblersdal				Cape St. Francis.	21	17	0.5	Prince Albert ...				Hoopstad			
Jan Smuts	21	11		Carnarvon				Queenstown				Kroonstad			
Joubert Park ...	21	14		Cradock				Riversdale	27	12		Lindley			
Komatipoort	31	15		Colesberg				Somerset-Oos	29	12		Modderpoort			
Kroondal				De Aar	27	12		Springfontein ...	25	11		Phillipolis			
Leeuwdoornstad.				Dordrecht	28	17		Steynsburg				Reitz			
Lichtenburg				East London	28	18		Sutherland				Vrede			
Louis Trichardt.	24	12		Elsenburg				Swellendam				Warden			
Marnitz				Flagstaff				Upington	28	12	0.5	Welkom			
Messina	30	17		Fraserburg	22	6		Van Wyksvlei	27	11		Wepener	26	13	3.4
Middelburg				Garies	24	10		Victoria-Wes	24	8		Winburg			
Nelspruit	28	13		George	23	13	1.2	Vryburg				Zastron			
Nylstroom				Graaff Reinet ...				Williston	23	7		S.W.A.; PROTECTO-RATES - PROTEKTORATE			
Pietersburg	23	11		Grahamstown				Wingfield	19	14	1.2	Aus	23	9	
Piet Retief	22	12		Idutywa								Gobabis			
Pelgrimsrus				Jansenville								Keetmanshoop	29	12	
Potchefstroom ..	25	13		Kenhardt	28	11	0.0	NATAL				Luderitz	26	13	
Pretoria W.B. ..	23	10		Kentani				Kaap St. Lucia ..	27	21		Mariental	28	11	
Pretoriuskop ...				Kimberley	27	14		Dundee				Ondangua	26	20	5.5
Standerton				Kingwilliamstown.				Durban	28	19		Outjo	25	15	2.4
Thabazimbi	27	11		Klaver				Estcourt	28	14		Runtu	29	17	20.2
Towoomba	26	12		Kowie				Harding				Swakopmund	17	14	
Watervalboven ..	26	8		Kuruman				Himeville				Tsumeb	24	15	4.7
Witbank				Lake Mentz				Ladysmith	30	13		Windhoek	23	12	
Wolmaransstad ..				Lovedale				Melmoth	31	17		Gaberones			
Zeerust	26	13		Maclear				M'kuzi				Mahalapye	28	12	
				Mafeking				Newcastle	28	12		Maun	29	19	3.0
				Matatiele				Pietermaritzburg.				Tsabong	28	15	
				Matroosberg				Port Shepstone ..	24	20		Bremersdorp	30	15	
				Middelburg				Seven Oaks				Emlembi			
				Mossel Bay	22	15		Vryheid				Stegi			
												Maseru			

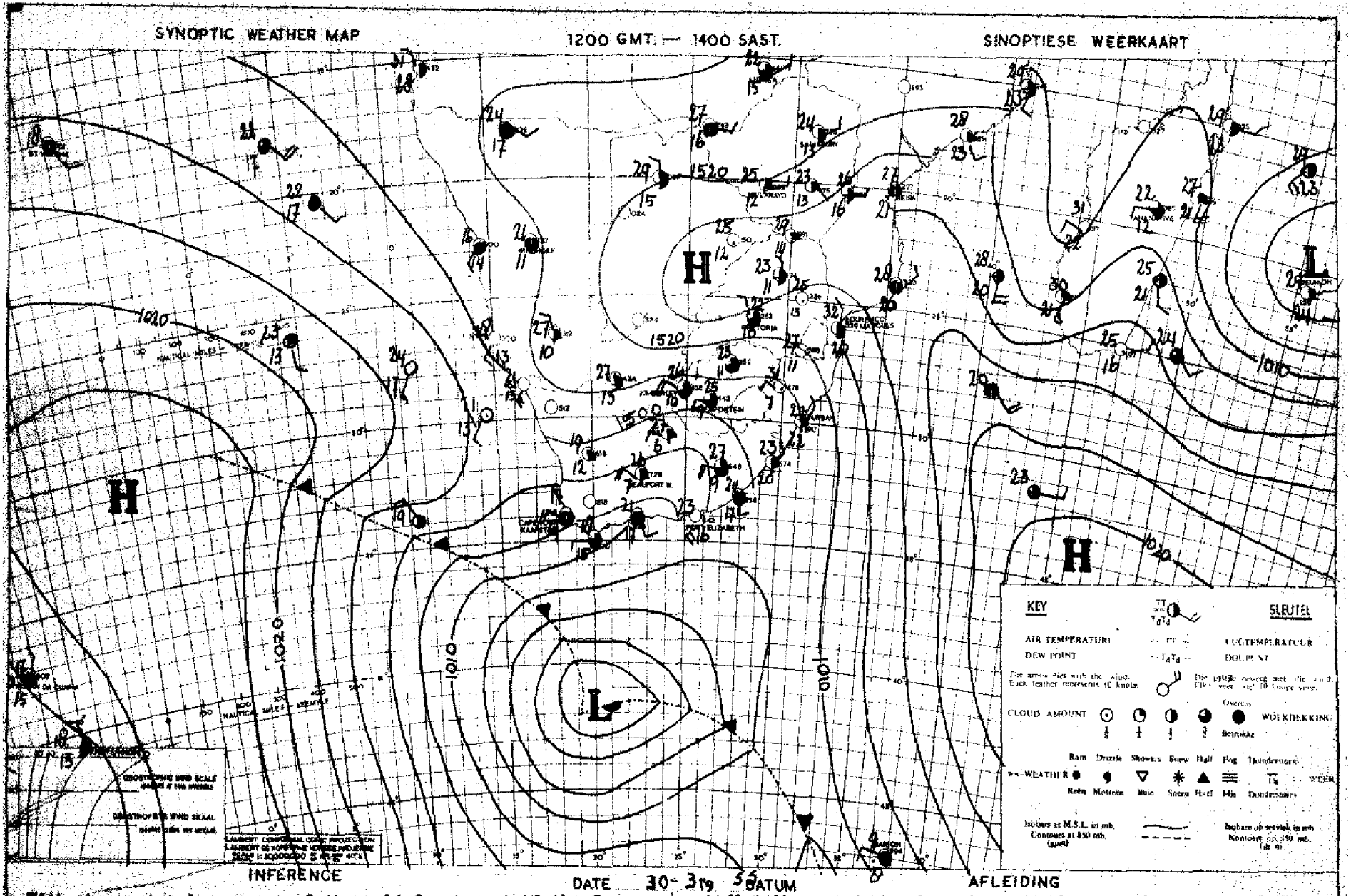

With the eastward movement of the cold front west of the Cape, colder air will move from the southwest over the Union. Unsettled weather will occur over the Cape coasts, and with the displacement of the relatively humid air over Northern Cape, the Freestate and Transvaal, showers will occur.

Met die ooswaartse beweging van die koue front wes van die Kaap sal koeler lug uit die suidweste oor die Unie beweeg. Ongestadigde weer sal oor die Kaapse kusstreke voorkom en met die verplasing van die redelike vogtige lug oor Noord-Kaapland, die Vrystaat en Transvaal sal buie uitsak.

APR 1955

DEPARTEMENT VAN VERVOER

DAAGLIKSE WEERBULLETIN

0800 S.A.S.T

UITGEREIK DEUR

DIE WEERBURO

PRETORIA

UNIE VAN SUID-AFRIKA

UNION OF SOUTH AFRICA

DEPARTMENT OF TRANSPORT

DAILY WEATHER BULLETIN

0800 S.A.S.T.

ISSUED BY

THE WEATHER BUREAU

PRETORIA

JUN 15

DAAGLIKSE WEERBULLETIN — WEERBURO : WEATHER BUREAU — DAILY WEATHER BULLETIN

DEPT. VAN VERVOER—DEPT. OF TRANSPORT

Maksimum en Minimum Temperature (°C) en Reënval (mms.) vir die Etmaal wat om 0800 (SAST) eindig op 1-4-1955

Maximum and Minimum Temperatures (°C) and Rainfall (mms.) 24 hours ending at 0800 (SAST) on

TRANSVAAL	Max.	Min.	Rvl.	CAPE - KAAP	Max.	Min.	Rvl.	KAAP - CAPE	Max.	Min.	Rvl.	O.F.S. - O.V.S.	Max.	Min.	Rvl.
Andalusia				Alexanderbaai	22	9		O'okiep				Bethlehem	*		
Barberton				Aberdeen				Orange River	24	6	0.2	Bethulie			
Bethal				Beaufort-Wes	20	7		Pofadder				Bloemfontein	19	8	
Chester				Cala				Port Elizabeth	20	9		Boshof			
Cracy	28	14		Calitzdorp				Port Nolloth	18	7		Fauresmith	25	6	
Delareyville				Calvinia	18	3		Port St. Johns	24	18		Ficksburg			
Dunnottar	23	xx		Cape Agulhas	19	13		Postmasburg	23	10	51.4	Frankfort			
Ermelo	23	12		Cape Columbine	19	11		Prieska	27	15		Heilbron			
Groblersdal				Cape St. Francis	19	11		Prince Albert				Hoopstad	17	10	11.0
Jan Smuts	23	13		Carnarvon				Queenstown	26	12	2.2	Kroonstad	23	8	9.6
Joubert Park	22	13		Cradock				Riversdale	23	8		Lindley			1.4
Komatipoort	33	17		Colesberg				Somerset-Oos	23	7		Modderpoort			
Kroondal				De Aar	25	5		Springfontein	22	8		Phillipolis			
Leeuwdoornstad				Dordrecht	20	7		Steynsburg				Reitz			
Lichtenburg				East London	23	13		Sutherland				Vrede			
Louis Trichardt	28	13		Elsenburg				Swellendam				Warden			
Marnitz				Flagstaff				Upington	25	7		Welkom	19	6	0.5
Messina	33	18		Fraserburg	19	5		Van Wyksvlei	23	7		Wepener	21	18	1.5
Middelburg				Garies	23	8		Victoria-Wes	22	1		Winburg			
Nelspruit	29	13		George	21	9		Vryburg	23	11	6.6	Zastron			3.8
Nylstroom				Graaff Reinet	23	8		Williston	19	5		S.W.A.: PROTEST - RAFS - PROJEKTORATE			
Pietersburg	26	13		Grahamstown				Wingfield	19	7					
Piet Retief				Idutywa								Aus	32	14	
Pelgrimsrus	27	10		Jansenville								Gobabis	26	10	
Potchefstroom	23	10		Kenhardt	25	9		NATAL				Keetmanshoop	26	14	
Pretoria W.B.	25	15		Kentani				Kaap St. Lucia	28	21		Luderitz	21	13	
Pretoriuskop				Kimberley	24	11	6.5	Dundee			0.2	Mariental	26	13	
Standerton				Kingwilliamstown				Durban	31	22	0.1	Ondangua	28	18	
Thabazimbi	28	18		Klaver	23	9		Estcourt	26	16		Outjo	27	13	
Towoomba	27	16		Kowie				Harding				Runtu	28	19	3.0
Watervalboven	27	11		Kuruman				Himeville				Swakopmund	17	12	
Witbank				Lake Mentz				Ladysmith	29	17		Tsumeb	27	15	
Wolmaransstad				Lovedale	25	9		Melmoth	32	17		Windhoek	24	12	
Zeerust	24	14	1.2	Maclear				M'kuzi				Gaberones			
				Mafeking				Newcastle	27	16		Mahalapye	29	15	
				Matatiele				Pietermaritzburg				Maun	28	19	0.8
				Matroosberg				Port Shepstone	27	20		Tsabong	29	11	
				Middelburg	23	1		Seven Oaks				Bremersdorp	31	16	
				Mossel Bay	23	13		Vryheid				Emlembi			
												Stegi			
												Maseru	18	7	3.0

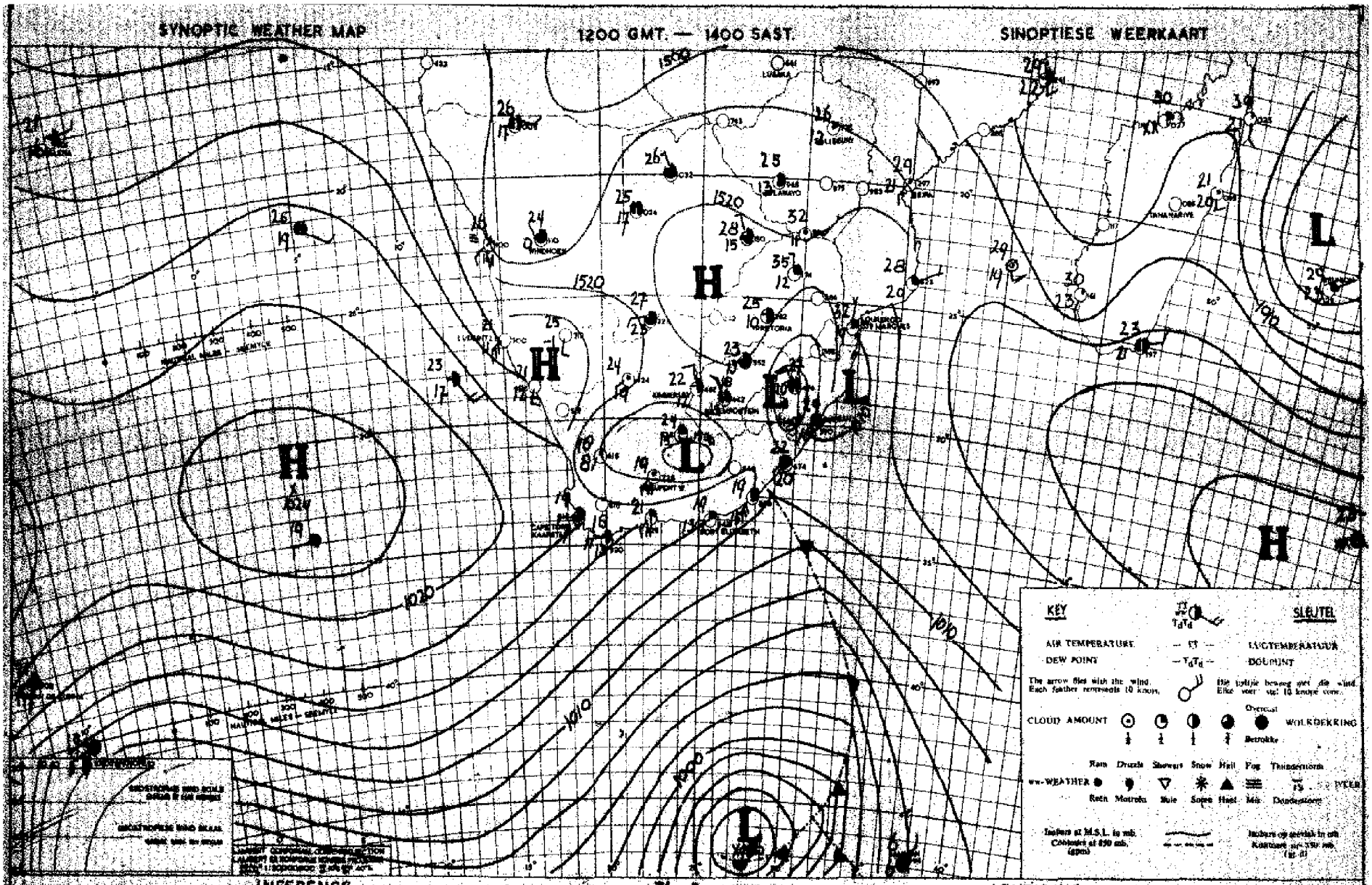

DATE 31-3-1975 DATUM

INFERENCE

Cooler Atlantic sea-air is gradually moving along the south and southeast Cape coast towards Natal. The weather will therefore be cloudy to partly cloudy along the Cape southeast and east coast, and over Natal. Drier air has penetrated the western half of the Union resulting in fine weather with low temperatures over these areas. Cloudy to partly cloudy weather will persist over Transvaal and the northeastern Free State.

AFLEIDING

Koeler Atlantiese seelug beweeg geleidelik langs die suid en suidooskus van Kaapland na Natal. Dit sal dus gedeeltelik bewolk wees langs die Kaapse suidoos en ooskus asook oor Natal. Droër lug het die westelike helfte van die Unie binnegedring en as gevolg hiervan sal mooiweerstoestande gepaard met lae temperature oor hierdie streke voorkom. Bewolkte tot gedeeltelik bewolkte weer sal oor Transvaal en Noord Vrystaat bly voortduur.

DAAGLIKSE WEERBULLETIN — WEERBURO : WEATHER BUREAU — DAILY WEATHER BULLETIN

DEPT. VAN VERVOER-DEPT. OF TRANSPORT

Maksimum en Minimum Temperature (°C) en Reënval (mms.) vir die 24uur wat om 0800 (SAST) eindig op .....2/4/1955..... Maximum and Minimum Temperatures (°C) and Rainfall (mms.) 24 hours ending at 0800 (SAST) on

TRANSVAAL	Max.	Min.	Ryl.
Andalusia			
Barberton			
Bethal			30.0
Chester			
Crecy			
Delareyville			
Dinnotter			
Ermelo			
Groblersdal			
Jan Smuts	25	13	
Joubert Park			
Komatipoort	22	19	
Kroondal			
Leeuwdoornstad			
Lichtenburg			
Louis Trichardt			
Marnitz			
Messina			
Middelburg			
Nelspruit			
Nylstroom			
Pietersburg			
Piet Retief	27	13	
Pilgrimsrus			
Potchefstroom	26	14	
Pretoria W.B.	25	2	
Pretoriuskop	27	15	
Standerton			
Thabazimbi			
Towoomba	31	18	
Watervalboven	28	16	
Witbank	26	14	
Wolmaransstad			
Zeerust	29	14	

CAPE - KAAP	Max.	Min.	Ryl.
Alexanderbaai	21	9	
Aberdeen			
Beaufort-Wes	27	6	
Cala			
Calitzdorp			
Calvinia	25	4	
Cape Agulhas	20	14	
Cape Columbine	19	12	
Cape St. Francis	18	12	
Carnarvon			
Cradock			
Colesberg			
De Aar	25	6	
Dordrecht	22	13	
East London	24	14	
Elsenburg			
Flagstaff			
Fraserburg	23	5	
Garies	27	8	
George	20	11	
Graaff Reinet	29	9	
Grahamstown			
Idutywa			
Jansenville			
Kenhardt			
Kentani			
Kimberley	23	7	
Kingwilliamstown			
Klaver	26	9	
Kowie			
Kuruman			
Lake Mentz			
Lovedale	28	6	
Maclear			
Mafeking			
Matatiele			
Matroosberg			
Middelburg	23	2	
Mossel Bay	20	13	

KAAP - CAPE	Max.	Min.	Ryl.
O'okiep			
Orange River	28	7	
Pofadder			
Port Elizabeth	22	11	
Port Nolloth	17	6	
Port St. Johns			
Postmasburg	24	9	
Prieska			
Prince Albert			
Queenstown	27	7	
Riversdale	27	9	
Somerset-Oos	26	6	
Springfontein	24	6	
Steynsburg			
Sutherland			
Swellendam			
Upington	28	7	
Van Wyksvlei	26	8	
Victoria-Wes	25	2	
Vryburg	27	10	
Williston	27	7	
Worcester	20	15	0.2

NATAL	Max.	Min.	Ryl.
Kaap St. Lucia			
Dundee	25	19	
Durban			
Estcourt	26	23	
Harding			
Himeville			
Ladysmith			
Melmoth	27	15	
Mkuzi			
Newcastle	26	12	
Pietermaritzburg			
Port Shepstone	26	18	
Seven Oaks			
Vryheid			

O.F.S. - O.V.S.	Max.	Min.	Ryl.
Bethlehem			
Bethulie			
Bloemfontein	23	7	
Boshof			
Fauresmith	23	4	
Ficksburg			
Frankfort			
Heilbron			
Hoopstad	26	7	
Kroonstad			
Lindley			
Modderpoort			
Phillipolis			
Reitz			
Vrede			
Warden			
Welkom			
Wepener	24	4	
Winburg			
Zastron			

S.W.A. - PROTECTORATES - PROTEKTORATE	Max.	Min.	Ryl.
Aus	20	13	
Gobabis	27	12	
Keetmanshoop	29	14	
Luderitz	20	13	
Mariental	29	14	
Ondangua	30	18	
Ovamboland	29	15	
Rundu	28	18	8.0
Swakopmund	18	12	
Tsumeb	29	17	
Windhoek	26	14	
Gaberones			
Mahalapye			
Maun	28	19	0.8
Tsabong	30	10	
Bremersdorp			
Emlembi			
Stegi			
Maseru	2[illegible]	[illegible]	

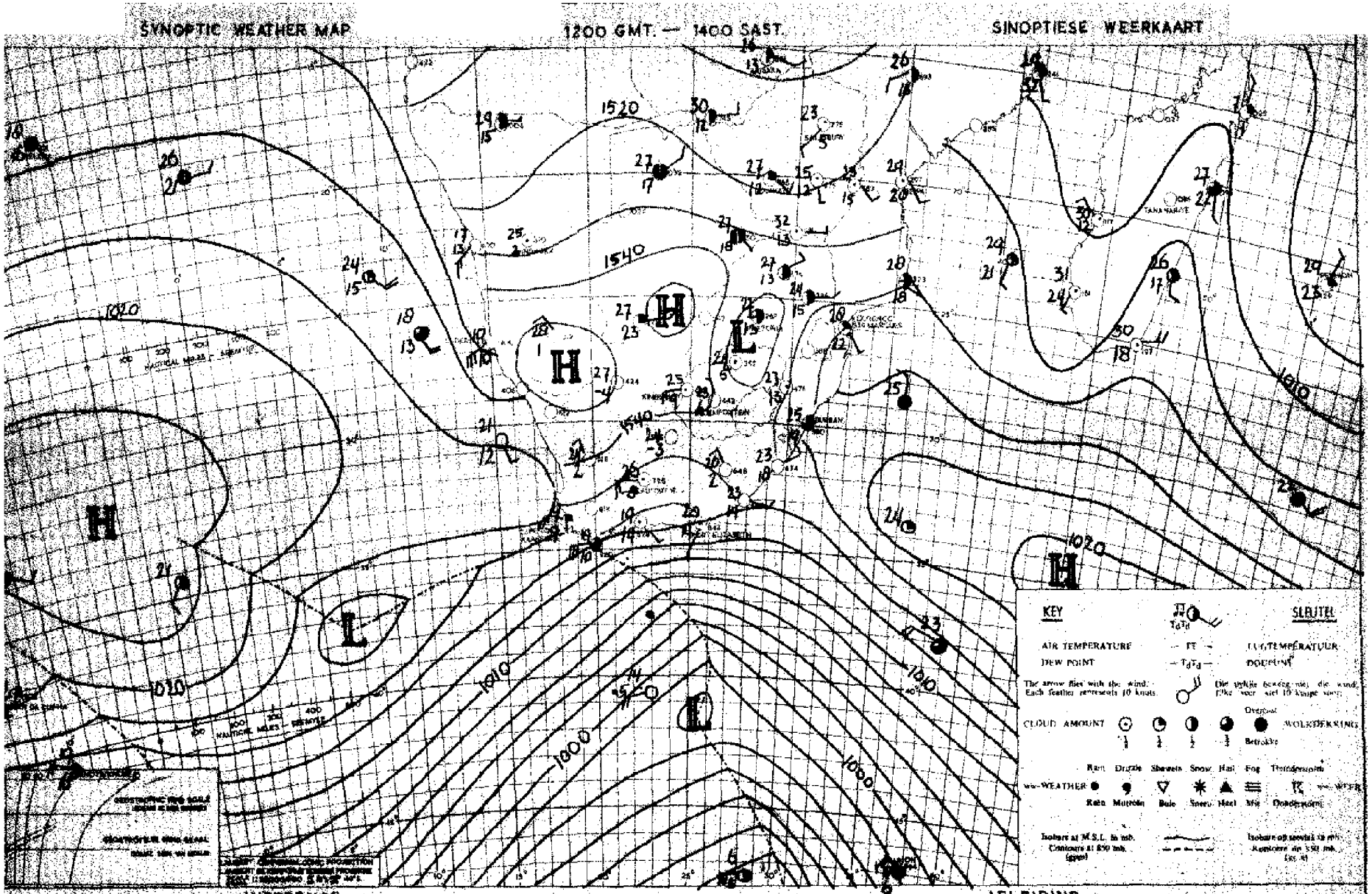

Drier air is moving in over the Union from the west and except for scattered clouds over Transvaal it will be mainly fine. It is expected however that the front near the Cape will cause temporary unsettled conditions over the southwestern and southern coasts.

Droër lug beweeg uit die weste oor die Unie en afgesien van verspreide wolke oor Transvaal sal dit hoofsaaklik mooiweer word. Daar word egter verwag dat die front suid van die Kaap tydelik ongestadigde weer oor die suidwestelike en suidelike kuststreke sal veroorsaak.

DAAGLIKSE WEERBULLETIN

WEERBURO : WEATHER BUREAU

DEPT. VAN VERVOER-DEPT. OF TRANSPORT

DAILY WEATHER BULLETIN

Maksimum en Minimum Temperature (°C) en Reënval (mm.) vir die 24uur wat om 0800 (SAST) eindig op ....3/4/1955.....

Maximum and Minimum Temperatures (°C) and Rainfall (mm.) 24 hours ending at 0800 (SAST) on

TRANSVAAL	Max.	Min.	Rvl.
Andalusia			
Barberton			
Bethal			
Chester			
Crecy			
Delareyville			
Dunnottar	24	xx	
Ermelo			
Groblersdal			
Jan Smuts			
Joubert Park			
Komatipoort			
Kroondal			
Leeuwdoornstad.			
Lichtenburg			
Louis Trichardt.			
Marnitz	29	17	
Messina	31	19	
Middelburg			
Nelspruit			
Nylstroom			
Pietersburg			
Piet Retief	27	16	2.7
Pelgrimsrus			
Potchefstroom			
Pretoria W.B.	26	14	
Pretoriuskop			
Standerton			
Thabazimbi	29	15	
Towoomba	28	12	
Waterval-boven			
Witbank			
Wolmaransstad			
Zeerust	28	10	

CAPE - KAAP	Max.	Min.	Rvl.
Alexanderbaai	21	10	
Aberdeen			
Beaufort-Wes	26	9	
Cala			
Calitzdorp			
Calvinia	26	9	
Cape Agulhas	19	15	0.1
Cape Columbine	20	13	
Cape St. Francis.	20	16	
Carnarvon			
Cradock			
Colesberg			
De Aar			
Dordrecht			
East London	22	15	
Elsenburg			
Flagstaff			
Fraserburg	25	8	
Garies			
George	24	16	
Graaff Reinet			
Grahamstown			
Idutywa			
Jansenville			
Kenhardt			
Kentani			
Kimberley	27	7	
Kingwilliamstown.			
Klaver			
Kowie			
Kuruman			
Lake Mentz			
Lovedale	27	10	
Maclear			
Mafeking			
Matatiele			
Matroosberg			
Middelburg			
Mossel Bay	24	17	

KAAP - CAPE	Max.	Min.	Rvl.
O'okiep			
Orange River	28	5	
Pofadder			
Port Elizabeth	22	13	
Port Nolloth	17	10	
Port St. Johns	24	16	
Postmasburg			
Prieska			
Prince Albert			
Queenstown			
Riversdale	25	16	
Somerset-Oos	27	7	
Springfontein			
Steynsburg			
Sutherland			
Swellendam			
Upington	30	8	
Van Wyksvlei	28	10	
Victoria-Wes	26	6	
Vryburg	28	28	
Williston	26	11	
Wingfield	18	16	2.5

NATAL			
Kaap St. Lucia	27	20	
Dundee			
Durban	27	21	
Estcourt	27	12	
Harding			
Himeville			
Ladysmith	28	13	
Malmoth	29	15	
M'kuzi			
Newcastle	29	14	
Pietermaritzburg.			
Port Shepstone	26	17	
Seven Oaks			
Vryheid			

O.F.S. - O.V.S.	Max.	Min.	Rvl.
Bethlehem			
Bethulie			
Bloemfontein	25	6	
Boshof			
Fauresmith	25	2	
Ficksburg			
Frankfort			
Heilbron			
Hoopstad	27	7	
Kroonstad			
Lindley			
Modderpoort			
Phillipolis			
Reitz			
Vrede			
Warden			
Welkom			
Wepener	25	2	
Winburg			
Zastron			

S.W.A.; PROTEKTO-RATES - PROTEKTORATE			
Aus			
Gobabis	28	11	
Keetmanshoop	31	16	
Luderitz	20	13	
Mariental	30	15	
Ondangua			
Outjo	30	17	
Rundu			
Swakopmund	18	13	
Tsumeb	29	17	5.0
Windhoek	27	14	
Gaberones			
Mahalapye			
Maun	30	16	
Tsabong	31	9	
Bremersdorp			
Embembi			
Stegi			
Maseru			

SYNOPTIC WEATHER MAP 1200 GMT. — 1400 SAST. SINOPTIESE WEERKAART

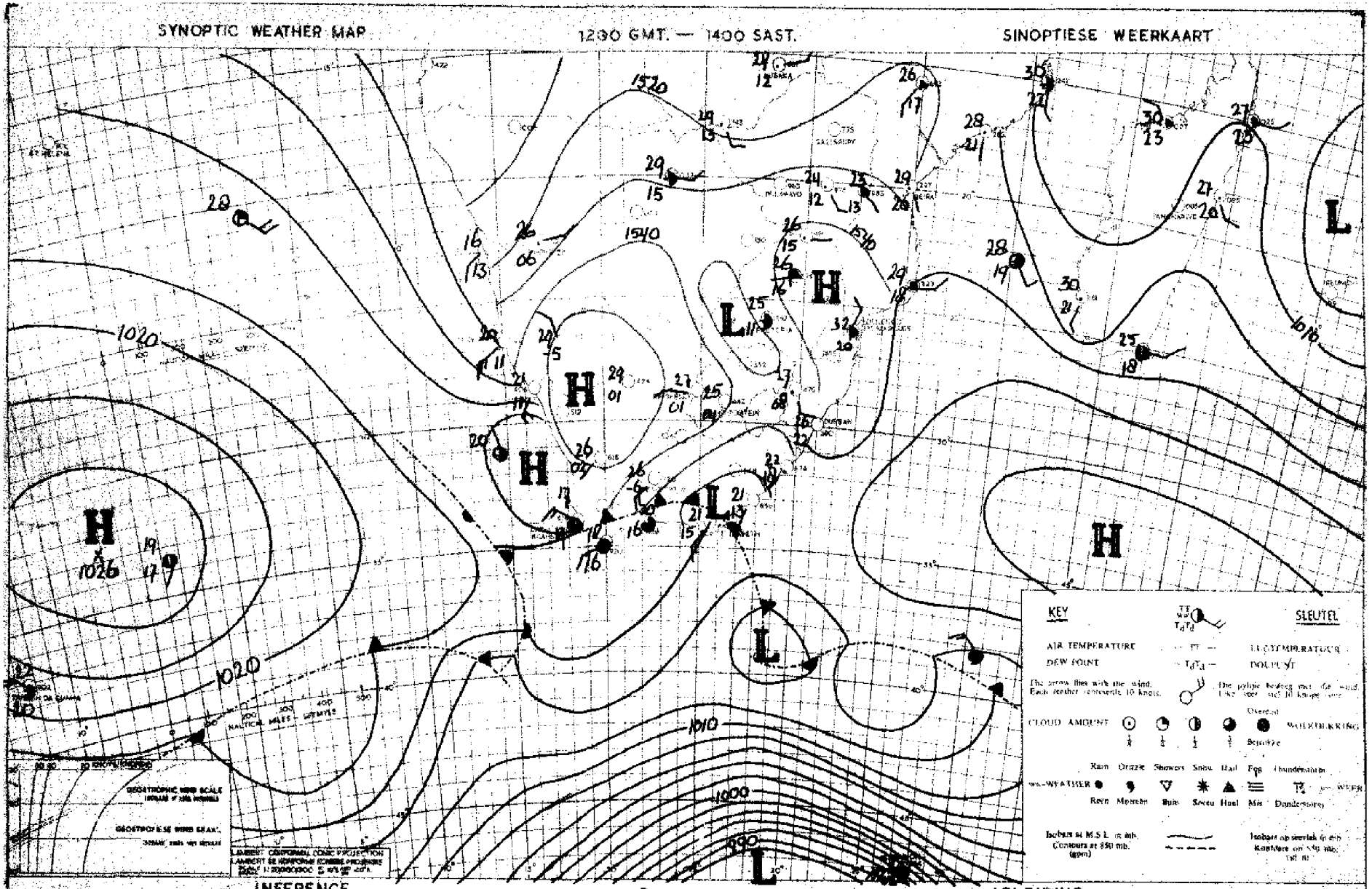

INFERENCE DATE 2-4 1955 DATUM AFLEIDING

The rear of the Indian Ocean anticyclone will encourage the influx of humid air over the Transvaal districts. Consequently cloudy weather associated afternoon thunderstorms will occur over this region. Due to a slight influx of Atlantic maritime air temporary cloudy weather will occur along the southcoast but otherwise fine dry weather will prevail over the remainder of the Union.

Weens die aanwesigheid van die westelike deel van die Indiese Oseaan antisikloon oor die noordoostelike Unie sal die invloei van warm vogtige lug oor Transvaal bevorder word. Bewolkte weer gepaard met namiddag donderbuie sal dus oor hierdie streek voorkom. 'n Swak invloei van Atlantiese seelug sal tydelike bewolkte toestande langs die suidkus veroorsaak maar oor die res van die Unie

DAAGLIKSE WEERBULLETIN

WEERBURO : WEATHER BUREAU

DEPT. VAN VERVOER–DEPT. OF TRANSPORT

DAILY WEATHER BULLETIN

Maksimum en Minimum Temperature (°C) en Reënval (mms.) vir die Etmaal wat om 0800 (SAST) eindig op ..4.–.4.–.1955.....

Maximum and Minimum Temperatures (°C) and Rainfall (mms.) 24 hours ending at 0800 (SAST) on

TRANSVAAL	Max.	Min.	Rvl.
Andalusia			
Barberton			
Bethal			
Chester			
Cresy			
Delareyville ...			
Dunnottar	24	xx	
Ermelo	23	13	
Groblersdal			
Jan Smuts	25	12	
Joubert Park ...			
Komatipoort			
Kroondal			
Leeuwdoornstad.			
Lichtenburg			
Louis Trichardt.			
Marnitz	27	16	
Messina	30	19	
Middelburg			
Nelspruit	28	19	
Nylstroom			
Pietersburg	18	14	
Piet Retief	29	14	
Pelgrimsrus			
Potchefstroom ..	26	7	
Pretoria W.B. ..	27	13	
Pretoriuskop ...			
Standerton			
Thabazimbi	30	15	
Towoomba	28	13	
Watervalboven ..	28	15	
Witbank			
Wolmaransstad ..			
Zeerust	29	12	

CAPE - KAAP	Max.	Min.	Rvl.
Alexanderbaai ...	20	13	
Aberdeen			
Beaufort-Wes			
Cala			
Calitzdorp			
Calvinia	30	10	
Cape Agulhas	20	13	
Cape Columbine ..	18	12	
Cape St. Francis.	20	12	
Carnarvon			
Cradock			
Colesberg			
De Aar	28	7	
Dordrecht	25	7	
East London	23	14	
Elsenburg			
Flagstaff			
Fraserburg	26	10	
Garies			
George	22	9	
Graaff Reinet ...	27	10	
Grahamstown			
Idutywa			
Jansenville			
Kenhardt	31	11	
Kentani			
Kimberley	28	13	
Kingwilliamstown.			
Klaver	32	12	
Kowie			
Kuruman			
Lake Mentz			
Lovedale	27	9	
Maclear			
Mafeking			
Matatiele			
Matroosberg			
Middelburg			
Mossel Bay	21	16	

KAAP - CAPE	Max.	Min.	Rvl.
O'okiep			
Orange River	29	8	
Pofadder	30	18	
Port Elizabeth ..			
Port Nolloth	16	11	
Port St. Johns ..	24	20	
Postmasburg			
Prieska	30	15	
Prince Albert ...			
Queenstown	29	10	
Riversdale	28	14	
Somerset-Oos			
Springfontein ...	25	4	
Steynsburg			
Sutherland			
Swellendam			
Upington	32	11	
Van Wyksvlei	29	11	
Victoria-Wes	28	7	
Vryburg	29	13	
Williston	28	10	
Wingfield	23	10	

NATAL	Max.	Min.	Rvl.
Kaap St. Lucia ..			
Dundee			
Durban	26	20	
Estcourt	26	12	
Harding			
Himeville			
Ladysmith	28	11	
Melmoth	28	20	
M'kuzi			
Newcastle	26	11	
Pietermaritzburg.			
Port Shepstone ..	27	21	
Seven Oaks			
Vryheid			

O.F.S. - O.V.S.	Max.	Min.	Rvl.
Bethlehem	24	3	
Bethulie			
Bloemfontein	26	07	
Boshof			
Fauresmith			
Ficksburg			
Frankfort	24	3	
Heilbron			
Hoopstad	28	7	
Kroonstad			
Lindley			
Modderpoort			
Phillipolis			
Reitz			
Vrede			
Warden			
Welkom	26	7	
Wepener			
Winburg			
Zastron			

S.W.A.; PROTECTO-RATES - PROTEKTORATE	Max.	Min.	Rvl.
Aus	29	15	
Gobabis	28	14	
Keetmanshoop	32	18	
Luderitz	19	13	
Mariental	31	14	
Ondangua	31	19	
Outjo	28	16	
Runtu	29	14	
Swakopmund	18	13	
Tsumeb	30	15	
Windhoek	27	14	
Gaberones			
Mahalapye	29	14	
Maun	30	13	
Tsabong	31	10	
Bremersdorp			
Emlembi			
Stegi			
Maseru	24	6	

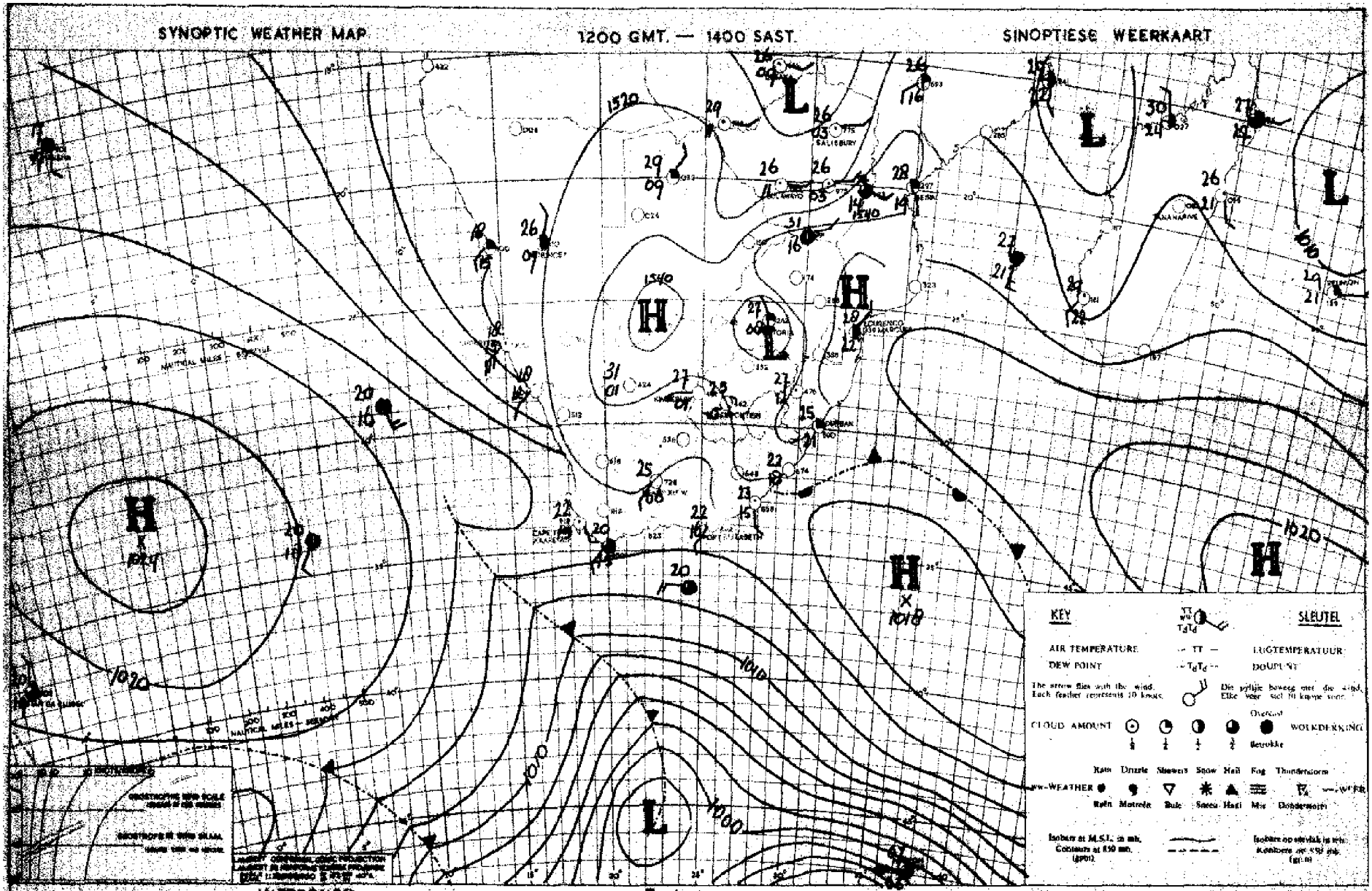

INFERENCE

Little change compared with today is expected for tomorrow. Cloudy weather and local afternoon thunderstorms will occur over Transvaal, and partly cloudy conditions will develop along the South Cape coastal regions. Over the remainder of the Union it will remain fine.

AFLEIDING

In vergelyking met vandag sal min verandering mŏre plaasvind. Bewolkte weer en plaaslike namiddag donderbuie sal oor Transvaal voorkom, en gedeeltelik bewolkte toestande sal langs die suidkus van Kaapland ontwikkel. Oor die res van die Unie sal dit mooi-weer bly.

DAAGLIKSE WEERBULLETIN — WEERBURO : WEATHER BUREAU — DAILY WEATHER BULLETIN

DEPT. VAN VERVOER–DEPT. OF TRANSPORT

Maksimum en Minimum Temperature (°C) en Reënval (mms.) vir die Etmaal wat om 0800 (SAST) eindig op 5-4-55

Maximum and Minimum Temperatures (°C) and Rainfall (mms.) 24 hours ending at 0800 (SAST) on

TRANSVAAL	Max.	Min.	Rvl.
Andalusia			
Barberton			
Bethal			
Chester			
Cresy			
Delareyville			
Dunnottar			
Ermelo	24	12	
Groblersdal			
Jan Smuts	24	12	
Joubert Park	24	4	
Komatipoort	32	17	
Kroondal			
Leeuwdoornstad.			
Lichtenburg			
Louis Trichardt.			
Marnitz	27	14	
Messina	30	18	
Middelburg			
Nelspruit	28	14	
Nylstroom			
Pietersburg	25	3	
Piet Retief			
Pelgrimsrus	25	11	
Potchefstroom	27	12	
Pretoria W.B.	26	12	
Pretoriuskop			
Standerton			
Thabazimbi	21	18	
Towoomba	27	14	
Watervalboven	24	11	
Witbank			
Wolmaransstad			
Zeerust	28	11	

CAPE – KAAP	Max.	Min.	Rvl.
Alexanderbaai	20	13	
Aberdeen			
Beaufort-Wes	3	1	
Cala			
Calitzdorp			
Calvinia	27	9	
Cape Agulhas	21	15	0.3
Cape Columbine	20	13	
Cape St. Francis.	19	15	
Carnarvon			
Cradock			
Colesberg			
De Aar	29	11	
Dordrecht			
East London	30	15	
Elsenburg			
Flagstaff			
Fraserburg	28	7	
Garies	27	11	
George	22	14	
Graaff Reinet	32	16	
Grahamstown			
Idutywa			
Jansenville			
Kenhardt	33	12	
Kentani			
Kimberley	30	17	
Kingwilliamstown.			
Klaver	26	15	2.0
Kowie			
Kuruman			
Lake Mentz			
Lovedale	34	10	
Maclear			
Mafeking			
Matatiele			
Matroosberg			
Middelburg	27	13	
Mossel Bay	22	16	

KAAP – CAPE	Max.	Min.	Rvl.
O'okiep			
Orange River	30	13	
Pofadder	31	7	
Port Elizabeth	21	16	
Port Nolloth	17	10	
Port St. Johns	26	20	
Postmasburg	27	15	
Prieska			
Prince Albert			
Queenstown			
Riversdale	26	13	
Somerset-Oos	32	7	
Springfontein	25	7	
Steynsburg			
Sutherland			
Swellendam			
Upington	33	13	
Van Wyksvlei	32	10	
Victoria-Wes	29	8	
Vryburg	29	14	
Williston	29	8	
Wingfield	21	15	1.2
NATAL			
Kaap St. Lucia	26	20	
Dundee			
Durban	27	17	
Estcourt	27	12	
Harding			
Himeville			
Ladysmith	30	15	
Melmoth	28	17	
M'kuzi			
Newcastle	28	12	
Pietermaritzburg.			
Port Shepstone	27	20	
Seven Oaks			
Vryheid			

O.F.S. – O.V.S.	Max.	Min.	Rvl.
Bethlehem	24	4	
Bethulie			
Bloemfontein	27	11	
Boshof			
Fauresmith	27	11	
Ficksburg			
Frankfort	25	9	
Heilbron			
Hoopstad	29	12	
Kroonstad	27	13	
Lindley			
Modderpoort			
Phillipolis			
Reitz			
Vrede			
Warden			
Welkom	27	13	
Wepener	27	9	
Winburg			
Zastron			
S.W.A.; PROTECTORATES – PROTEKTORATE			
Aus	27	10	
Gobabis	28	13	
Keetmanshoop	35	14	
Luderitz	20	14	
Marienta1	32	16	
Ondangua	31	16	
Outjo	30	15	
Rundu	30	14	
Swakopmund	16	13	
Tsumeb	30	15	
Windhoek	27	16	0.1
Gaberones			
Mahalapye	28	12	
Maun	29	15	
Tsabong	32	15	
Bremersdorp	29	16	
Smiembi			
Stegi			
Maseru	24	11	3.0

SYNOPTIC WEATHER MAP 1200 GMT. — 1400 SAST. SINOPTIESE WEERKAART

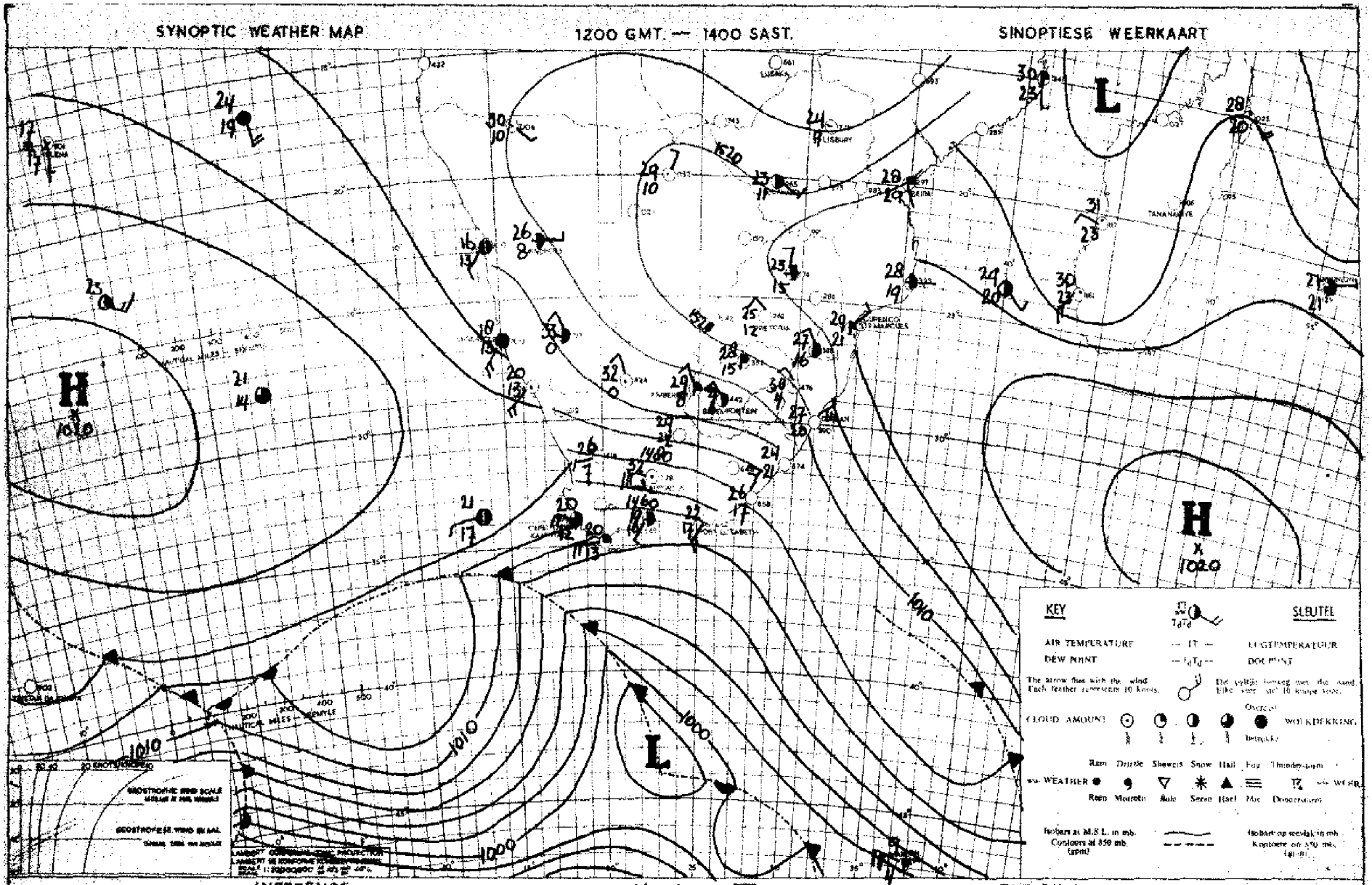

INFERENCE DATE 4-4- 1955 DATUM AFLEIDING

Westerly winds are expected to continue for some time over the Union. Cloudy weather with local light rain will occur along the southwest and south coast of the Cape Province, and fair to partly cloudy conditions will prevail over the Free State and the Transvaal. Over the remainder of the Union fine settled weather will continue.

Na verwagting sal weste winde vir geruime tyd oor die Unie bly waai. Bewolkte weer gepaard met plaaslike ligte buie sal langs die suidwes en suidkus van Kaapland voorkom. Oor Transvaal en die Vrystaat sal dit effens tot gedeeltelik bewolk wees. Oor die res van die Unie sal bestendige weerstoestande voortduur.

DAAGLIKSE WEERBULLETIN — WEERBURO : WEATHER BUREAU — DAILY WEATHER BULLETIN

DEPT. VAN VERVOER-DEPT. OF TRANSPORT

Maksimum en Minimum Temperature (°C) en Reënval (mms.) vir die Etmaal wat om 0800 (SAST) eindig op 6 ..... 1955 .....

Maximum and Minimum Temperatures (°C) and Rainfall (mms.) 24 hours ending at 0800 (SAST) on

TRANSVAAL	Max.	Min.	Rvl.
Andalusia			
Barberton			
Bethal			
Chester			
Crecy			
Delareyville			
Dunnottar			
Ermelo	24	12	
Groblersdal			
Jan Smuts	24	12	6.1
Joubert Park			
Komatipoort			
Kroondal			
Leeuwdoornstad.			
Lichtenburg			
Louis Trichardt.			
Marnitz			
Messina			
Middelburg			
Nelspruit			
Nylstroom			
Pietersburg	27	14	
Piet Retief			
Pelgrimsrus			
Potchefstroom			
Pretoria W.B.	26	12	1.9
Pretoriuskop			
Standerton			
Thabazimbi	30	14	
Towoomba	28	13	
Watervalboven			
Witbank			
Wolmaransstad			
Zeerust	29	12	2.8

CAPE - KAAP	Max.	Min.	Rvl.
Alexanderbaai	23	10	
Aberdeen			
Beaufort-Wes	20	5	
Cala			
Calitzdorp			
Calvinia	16	1	
Cape Agulhas	16	10	1.4
Cape Columbine	18	9	
Cape St. Francis.	18	10	18.5
Carnarvon			
Cradock			
Colesberg			
De Aar			
Dordrecht			
East London	22	8	
Elsenburg			
Flagstaff			
Fraserburg	17	2	
Garies			
George	18	9	0.5
Graaff Reinet			
Grahamstown			
Idutywa			
Jansenville			
Kenhardt			
Kentani			
Kimberley	29	7	
Kingwilliamstown.			
Klaver			
Kowie			
Kuruman			
Lake Mentz			
Lovedale			
Maclear	24	8	
Mafeking			
Matatiele			
Matroosberg			
Middelburg			
Mossel Bay	23 21	1 9	3.5

KAAP - CAPE	Max.	Min.	Rvl.
O'okiep			
Orange River	26	5	
Pofadder			
Port Elizabeth	20	11	13.5
Port Nolloth	19	9	
Port St. Johns	22	14	0.8
Postmasburg	24	6	
Prieska			
Prince Albert			
Queenstown			
Riversdale	20	7	4.0
Somerset-Oos	24	6	
Springfontein			
Steynsburg			
Sutherland			
Swellendam			
Upington	25	8	
Van Wyksvlei	22	6	
Victoria-Wes	21	2	
Vryburg	30	6	0.5
Williston			
Wingfield	19	11	

NATAL			
Kaap St. Lucia			
Dundee			
Durban	27	18	7.2
Estcourt	29	10	1.9
Harding			
Himeville			
Ladysmith			
Melmoth	31	12	0.9
M'kuzi	33	14	17.5
Newcastle			
Pietermaritzburg.	30	12	0.1
Port Shepstone			
Seven Oaks	25	16	2.0
Vryheid			

O.F.S. - O.V.S.	Max.	Min.	Rvl.
Bethlehem	24	6	16.5
Bethulie			
Bloemfontein	27	4	2.3
Boshof			
Faureesmith			
Ficksburg			
Frankfort	26	7	5.0
Heilbron			
Hoopstad	30	5	
Kroonstad			
Lindley			
Modderpoort			
Phillipolis			
Reitz			
Vrede			
Warden			
Welkom	28	6	2.5
Wepener	27	3	0.3
Winburg			
Zastron			

S.W.A. / PROTECTORATES - PROTEKTORATE			
Aus			
Gobabis	30	13	
Keetmanshoop	27	10	
Luderitz	21	13	
Mariental	32	13	
Ondangua			
Outjo			
Runtu			
Swakopmund	17	13	
Tsumeb	30	14	
Windhoek	28	13	1.9
Gaberones			
Mahalapye			
Maun	30	12	
Tsabong	32	9	
Bremersdorp			
Emlembi			
Stegi			
Maseru	24	7	1.9

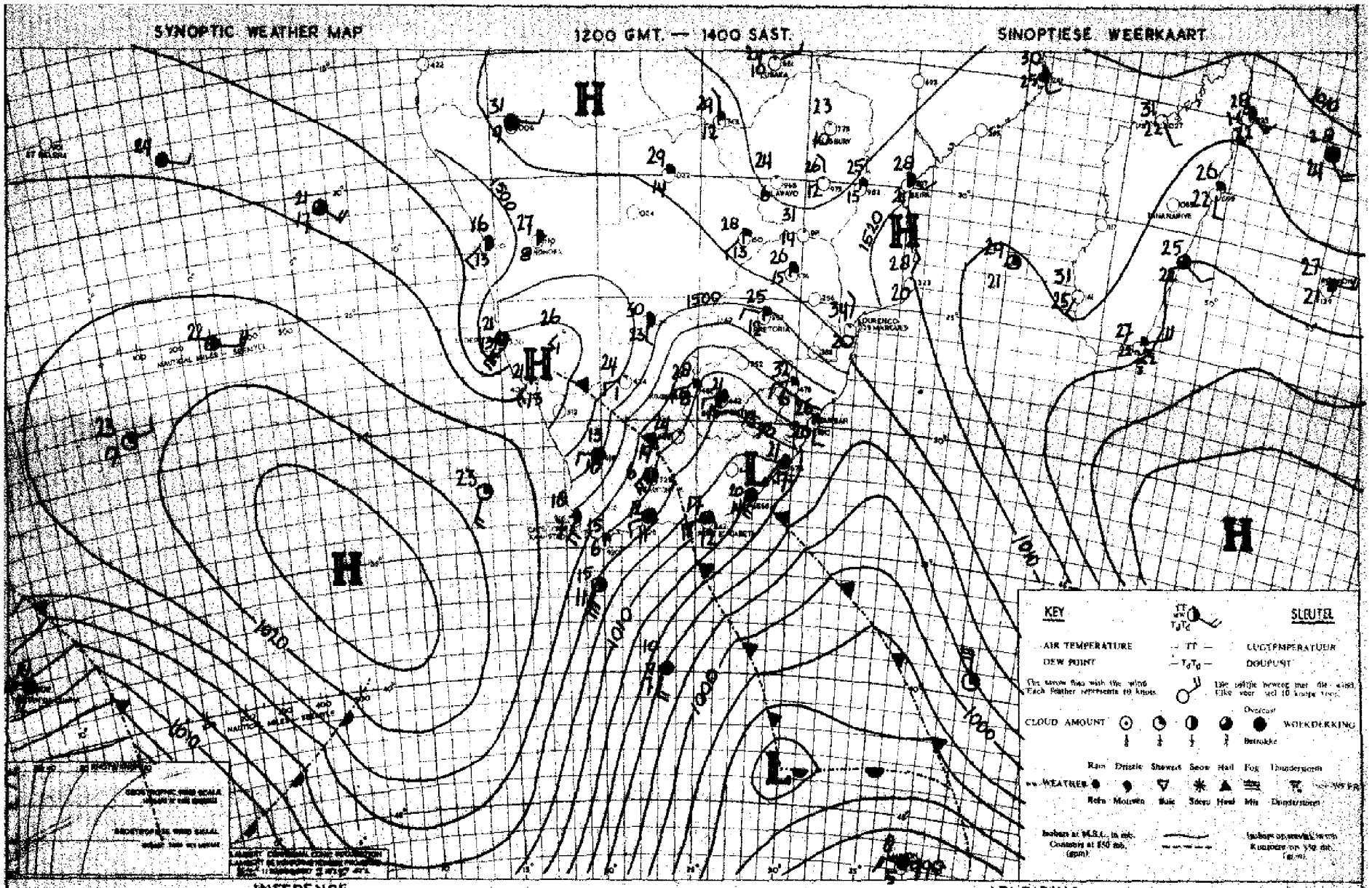

A cold air is invading the Union from the Southwest. It will clear over most inland areas, but cloudy weather will persist over the Cape coasts, and will later spread to Natal and the Eastern Transvaal lowveld.

Droë koue lug stroom uit die Suidweste oor die Unie. Dit sal opklaar oor die meeste binnelandse gebiede, maar bewolkte weer sal voortduur oor die Kaapse kusstreke en later uitbrei na Natal en die Oos Tvl.

DAAGLIKSE WEERBULLETIN — WEERBURO : WEATHER BUREAU — DAILY WEATHER BULLETIN

DEPT. VAN VERVOER-DEPT. OF TRANSPORT

Maksimum en Minimum Temperature (°C) en Reënval (mms.) vir die 24uur wat om 0800 (SAST) eindig op 7 - 4 - 1955.

Maximum and Minimum Temperatures (°C) and Rainfall (mms.) 24 hours ending at 0800 (SAST) on

TRANSVAAL	Max.	Min.	Rvl.
Andalusia			
Barberton			13.6
Bethal			
Chester			15.0
Cresy			
Delareyville			
Dunnottar			
Ermelo	22	8	
Groblersdal			
Jan Smuts	21	5	
Joubert Park	21	5	
Komatipoort	34	17	
Kroondal			
Leeuwdoornstad.			
Lichtenburg			
Louis Trichardt.			
Marnitz			
Messina	36	18	
Middelburg			
Nelspruit	29	14	
Nylstroom			
Pietersburg	28	13	
Piet Retief	23	9	
Pelgrimsrus			
Potchefstroom			
Pretoria W.B.	25	10	
Pretoriuskop			
Standerton			
Thabazimbi	30	12	
Towoomba	29	6	
Waterval-Boven	28	10	
Witbank			
Wolmaranastad			
Zeerust	26	5	

CAPE - KAAP	Max.	Min.	Rvl.
Alexanderbaai	21	8	
Aberdeen			
Beaufort-Wes	16	3	
Cala			
Calitzdorp			
Calvinia	19	8	
Cape Agulhas	17	15	
Cape Columbine	17	10	
Cape St. Francis.	16	12	40.4
Carnarvon			
Cradock			
Colesberg			
De Aar	24	2	
Dordrecht	13	2	
East London	19	12	0.5
Elsenburg			
Flagstaff			
Fraserburg	15	2	
Garies	26	7	
George	16	11	
Graaff Reinet	17	4	
Grahamstown			
Idutywa			
Jansenville			
Keuhardt	25	7	
Kentani			
Kimberley	20	2	
Kingwilliamstown.			
Klaver			
Kowie			
Kuruman			
Lake Mentz			
Lovedale	17	10	
Maclear			
Mafeking			
Matatiele			
Matroosberg			
Middelburg	15	1	
Mossel Bay	19	12	

KAAP - CAPE	Max.	Min.	Rvl.
O'okiep			
Orange River	20	1	
Pofadder	31	7	
Port Elizabeth	16	11	12.8
Port Nolloth	21	8	
Port St. Johns	20	13	
Postmasburg			
Prieska			
Prince Albert			
Queenstown	28	4	
Riversdale	20	4	
Somerset-Oos	17	6	
Springfontein	14	1	
Steyneburg			
Sutherland			
Swellendam			
Upington	24	5	
Van Wyksvlei	20	6	
Victoria-Wes	15	0	
Vryburg	22	2	
Williston	18	5	
Wingfield	18	12	

NATAL	Max.	Min.	Rvl.
Kaap St. Lucia			
Dundee			
Durban	21	14	0.5
Estcourt	22	6	
Harding			
Himeville			
Ladysmith	26	7	
Melmoth	16	7	1.0
M'kuzi			
Newcastle	26	8	
Pietermaritzburg.			
Port Shepstone			
Seven Oaks			
Vryheid			

O.F.S. - O.V.S.	Max.	Min.	Rvl.
Bethlehem	19	3	
Bethulie			
Bloemfontein	18	1	
Boshof			
Fauresmith	18	1	
Ficksburg			
Frankfort	21	1	
Heilbron			
Hoopstad	21	1	
Kroonstad	22	2	
Lindley			
Modderpoort			
Phillipolis			
Reitz			
Vrede			
Warden			
Welkom	20	1	
Wepener	17	2	
Winburg			
Zastron			

S.W.A.; PROTECTORATE - SWES - PROTEKTORAAT	Max.	Min.	Rvl.
Aus	27	10	
Gobabis	28	11	
Keetmanshoop	22	12	
Luderitz	29	10	
Kaviental	27	12	
Ondangua	33	16	
Otjiwo	29	17	
Rundu	30	14	
Swakopmund	18	12	
Tsumeb	31	16	
Windhoek	27	14	
Gaberones			
Mahalapye	31	10	
Maun	30	16	
Tsabong	26	2	
Bremersdorp	26	12	3.0
Emlembi			27.0
Stegi			
Maseru			

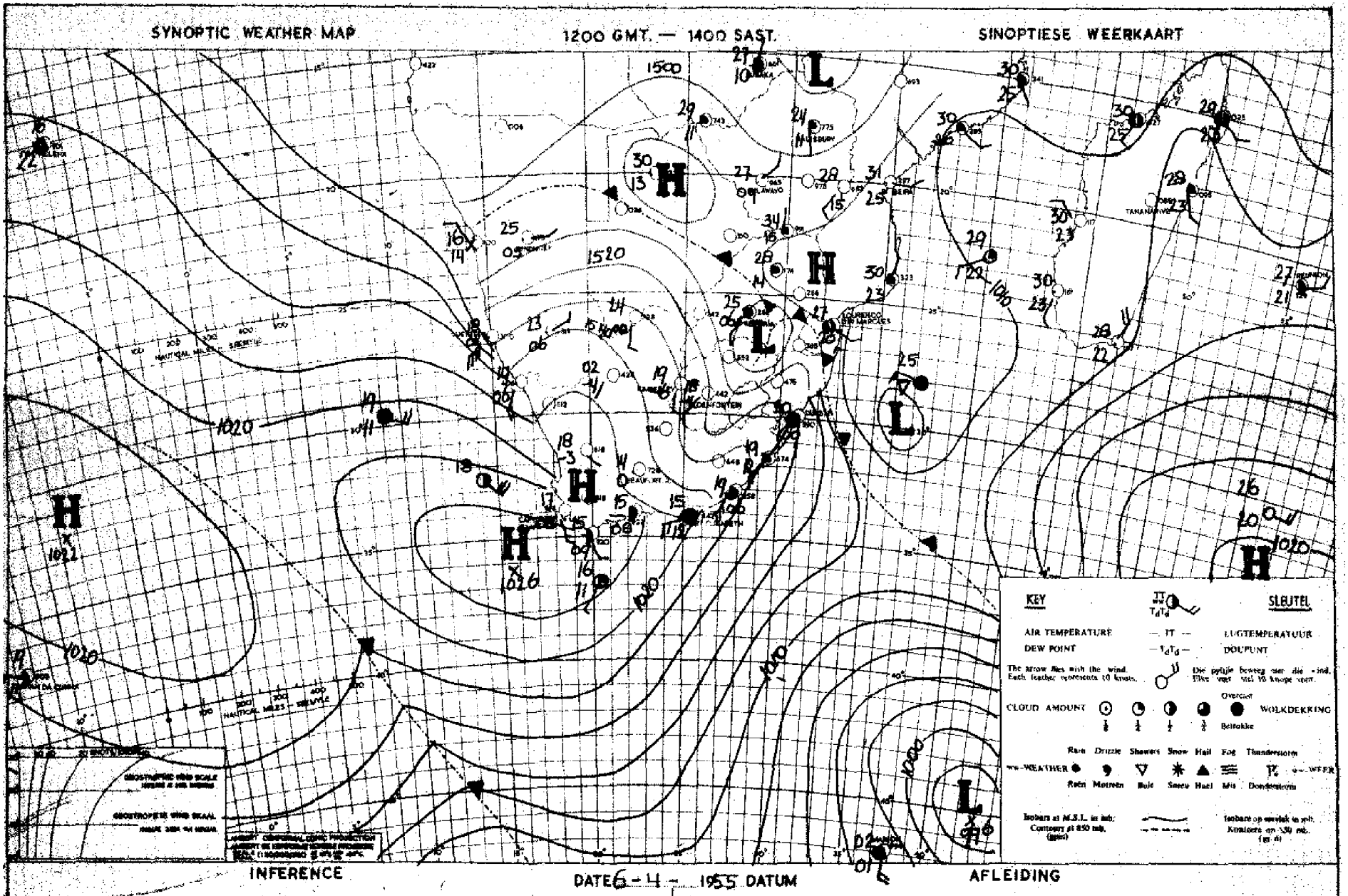

With the high pressure cell along the southwest coast moving gradually eastwards, it can be expected that the weather will clear over the southeast and east Cape coastal regions. Over Natal and Transvaal the weather will be cloudy but over the remainder of the Union it will be fine. Temperatures will be below normal generally.

Met die hoogdruk sel langs die suidwes kus van Kaapland wat geleidelik ooswaarts beweeg sal die weer oor die Suidoos en Oos kusstreke van Kaapland geleidelik opklaar. Oor Natal en Transvaal sal die bewolk wees, maar oor die res van die Unie sal dit mooi weer bly. Oor die algemeen sal temperature onder normaal wees.

DAAGLIKSE WEERBULLETIN — WEERBURO : WEATHER BUREAU — DAILY WEATHER BULLETIN

DEPT. VAN VERVOER–DEPT. OF TRANSPORT

Maksimum en Minimum Temperature (°C) en Reënval (mms.) vir die Etmaal wat om 0800 (SAST) eindig op ..8.v.4.v.1955..... Maximum and Minimum Temperatures (°C) and Rainfall (mms.) 24 hours ending at 0600 (SAST) on

TRANSVAAL	Max.	Min.	Rvl.
Andalusia			
Barberton			
Bethal			
Chester			
Crecy			
Delareyville			
Dunnottar	26	xx	
Ermelo			
Groblersdal			
Jan Smuts	21	10	
Joubert Park			
Komatipoort			
Kroondal			
Leeuwdoornstad.			
Lichtenburg			
Louis Trichardt.			
Marnitz			
Messina	22	17	
Middelburg			
Nelspruit			
Nylstroom			
Pietersburg	20	11	
Piet Retief			
Pelgrimsrus			
Potchefstroom			
Pretoria W.B.	24	13	
Pretoriuskop			
Standerton			
Thabazimbi			
Towoomba	25	12	2.3
Watervalboven			
Witbank			
Wolmaransstad			
Zeerust	26	15	

CAPE – KAAP	Max.	Min.	Rvl.
Alexanderbaai	31	17	
Aberdeen			
Beaufort-Wes	22	2	
Cala			
Calitzdorp			
Calvinia	24	15	
Cape Agulhas	19	16	
Cape Columbine	23	17	
Cape St. Francis.	29	16	
Carnarvon			
Cradock			
Colesberg			
De Aar			
Dordrecht			
East London	20	11	
Elsenburg			
Flagstaff			
Fraserburg	20	3	
Garies	33	16	
George			
Graaff Reinet			
Grahamstown			
Idutywa			
Jansenville			
Kenhardt			
Kentani			
Kimberley	22	5	
Kingwilliamstown.			
Klaver			
Kowie			
Kuruman			
Lake Mentz			
Lovedale			
Maclear			
Mafeking			
Matatiele			
Matroosberg			
Middelburg			
Mossel Bay	17	12	

KAAP – CAPE	Max.	Min.	Rvl.
O'okiep			
Orange River	23	2	
Pofadder			
Port Elizabeth	19	10	
Port Nolloth	36	13	
Port St. Johns	21	14	1.0
Postmasburg			
Prieska			
Prince Albert			
Queenstown			
Riversdale	24	6	
Somerset-Oos	19	4	
Springfontein			
Steynsburg			
Sutherland			
Swellendam			
Upington	27	5	
Van Wyksvlei	22	7	
Victoria-Wes	20	3	
Vryburg	24	8	
Williston			
Wingfield	26	10	

NATAL			
Kaap St. Lucia			
Dundee			
Durban	23	15	0.2
Estcourt	19	7	
Harding			
Himeville			
Ladysmith	21	9	
Melmoth	21	10	0.3
M'kuzi			
Newcastle	22	10	
Pietermaritzburg.			
Port Shepstone	26	14	
Seven Oaks			
Vryheid			

O.F.S. – O.V.S.	Max.	Min.	Rvl.
Bethlehem			
Bethulie			
Bloemfontein	20	5	
Boshof			
Fauresmith	21	1	
Ficksburg			
Frankfort			
Heilbron			
Hoopstad	22	3	
Kroonstad			
Lindley			
Modderpoort			
Phillipolis			
Reitz			
Vrede			
Warden			
Welkom	21	6	
Wepener	21	1	
Winburg			
Zastron			

S.W.A.; PROTECTORATES – PROTEKTORATE			
Aus	28	17	
Gobabis			
Keetmanshoop	29	16	
Luderitz	29	16	
Mariental			
Ondangua			
Outjo			
Runtu			
Swakopmund			
Tsumeb	31	15	
Windhoek			
Gaberones			
Mahalapye			
Maun	31	15	
Tsabong			
Bremersdorp	21	13	
Embembi			
Stegi			
Maseru			

SYNOPTIC WEATHER MAP — 1200 GMT. — 1400 SAST. — SINOPTIESE WEERKAART

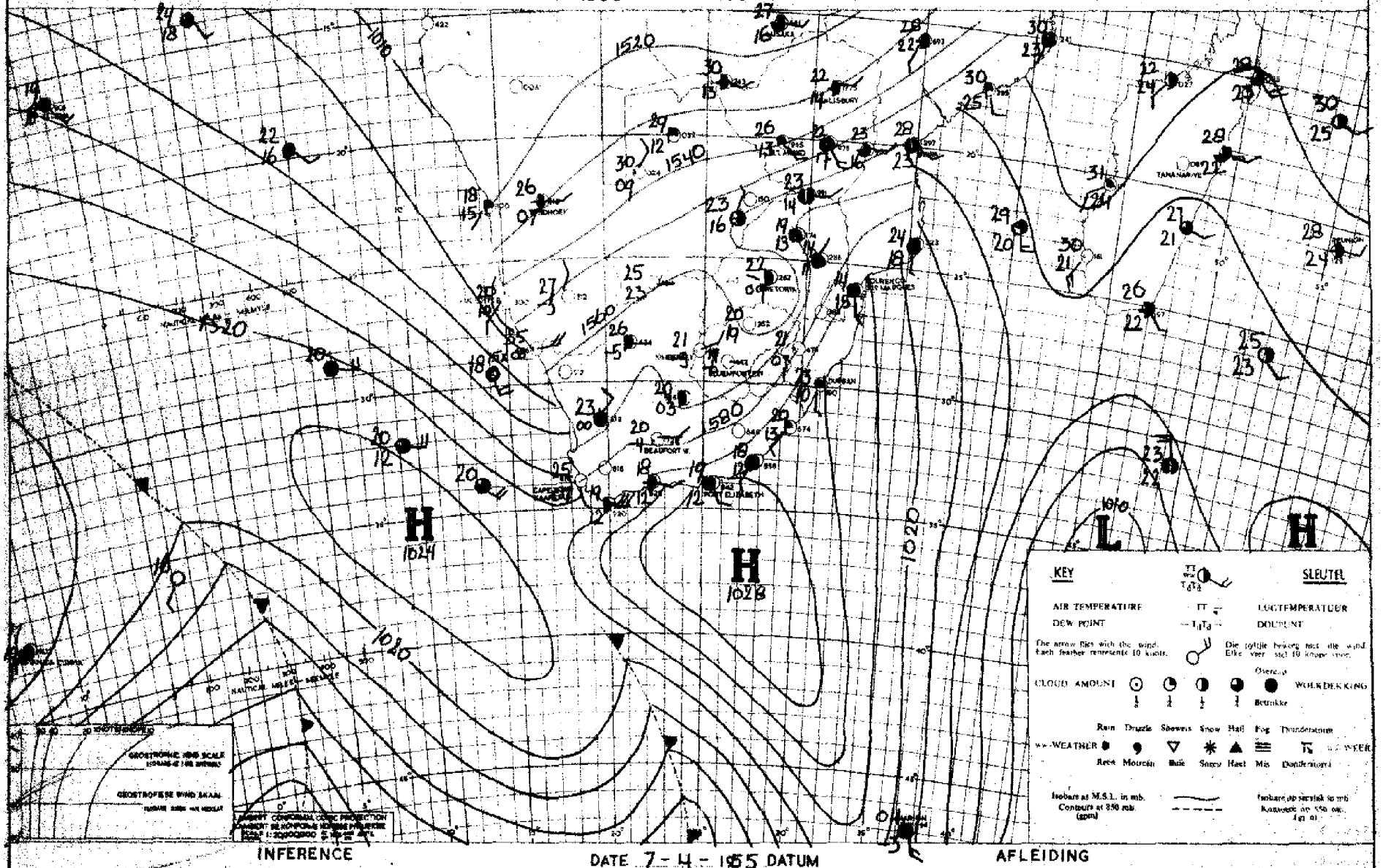

INFERENCE — DATE 7 - 4 - 1955 DATUM — AFLEIDING

With the eastward movement of the high south of the Union the weather will clear over the Cape coasts but cloudy weather will occur over Natal. An inflow of a shallow layer of moist air will persist over Transvaal, and low level cloud will occur in the morning.

Met die ooswaartse beweging van die hoog suid van die Unie sal dit opklaar oor die Kaapse kusstreke, maar bewolkte weer sal oor Natal voorkom. 'n Vlak laag vogtig lug uit die ooste sal oor Transvaal instand gehou word en miswolke sal in die oggend oor die oostelike helfte voorkom.

DAAGLIKSE WEERBULLETIN

WEERBURO . WEATHER BUREAU

DEPT. VAN VERVOER-DEPT. OF TRANSPORT

DAILY WEATHER BULLETIN

Maksimum en Minimum Temperature (°C) en Reënval (mms.) vir die Etmaal wat om 0800 (SAST) eindig op ..9 - 4 - 1955.....

Maximum and Minimum Temperatures (°C) and Rainfall (mms.) 24 hours ending at 0800 (SAST) on

TRANSVAAL	Max.	Min.	Ryl.
Andalusia			
Barberton			
Bethal			
Chester			
Creey			
Delareyville ...			
Dunnottar	20	xx	
Ermelo	20	9	
Groblersdal	...	.	
Jan Smuts	19	9	
Joubert Park ...	19	10	
Komatipoort	27	14	
Kroondal			
Leeuwdoornstad.			
Lichtenburg			
Louis Trichardt.			
Marmitz			
Messina	21	16	
Middelburg	.	.	
Nelspruit	23	16	
Nylstroom	...	...	
Pietersburg	21	12	
Piet Retief			
Pelgrimsrus			
Potchefstroom ..			
Pretoria W.B. ..	21	10	
Pretoriuskop ...			
Standerton			
Thabazimbi	.	.	
Towoomba	24	13	
Watervalboven ..	20	9	
Witbank			
Wolmaransstad ..			
Zeerust	24	9	

CAPE - KAAP	Max.	Min.	Ryl.
Alexanderbaai ...	25	17	0.4
Aberdeen	...	...	
Beaufort-Wes	29	17	
Cala			
Calitzdorp	.	.	
Calvinia	30	14	2.5
Cape Agulhas	20	15	
Cape Columbine ..	27	15	
Cape St. Francis.	21	15	
Carnarvon	.	.	
Cradock	32	13	
Colesberg	...	...	
De Aar	25	5	
Dordrecht	21	13	
East London	23	13	
Eisenburg			
Flagstaff	...	.	
Fraserburg	25	13	
Garies	...	...	
George	26	13	0.1
Graaff Reinet ...	27	13	
Grahamstown	32	14	
Idutywa	.		
Jansenville	.	.	
Kenhardt	30	9	
Kentani	...	...	
Kimberley	25	13	
Kingwilliamstown.			
Klaver			
Kowie			
Kuruman			
Lake Mentz			
Lovedale			
Maclear			
Mafeking			
Matatiele			
Matroosberg			
Middelburg	24	9	
Mossel Bay	25	17	0.6

KAAP - CAPE	Max.	Min.	Ryl.
O'okiep			
Orange River			
Pofadder	28	16	
Port Elizabeth ..	22	13	
Port Nolloth	.	...	
Port St. Johns ..	23	15	
Postmasburg	23	12	
Prieska			
Prince Albert ...			
Queenstown			
Riversdale	...	...	
Somerset-Oos	27	6	
Springfontein ...	22	5	
Steynsburg			
Sutherland			
Swellendam	.	.	
Upington	30	16	
Van Wyksvlei	28	15	
Victoria-Wes	24	8	
Vryburg	26	10	
Wallieton	27	9	0.5
Wimbiela			

NATAL	Max.	Min.	Ryl.
Kaap St. Lucia ..	22	17	
Dundee	...	...	
Durban	23	17	
Estcourt	21	6	
Harding			
Himeville			
Ladysmith	24	6	
Melmoth	22	12	
M'kuzi			
Newcastle	25	7	
Pietermaritzburg.	...		
Port Shepstone ..	25	16	
Seven Oaks			
Vryheid			

O.F.S. - O.V.S.	Max.	Min.	Ryl.
Bethlehem	21	4	
Bethulie			
Bloemfontein	23	7	
Boshof	.		
Fauresmith	23	7	
Ficksburg			
Frankfort			
Heilbron			
Hoopstad	25	8	
Kroonstad			
Lindley			
Modderpoort			
Phillipolis			
Reitz			
Vrede			
Warden	.		
Welkom	24	9	
Wepener	23	7	
Winburg			
Zastron			

S.W.A.; PROTECTO-RATES - PROTEKTORATE	Max.	Min.	Ryl.
Aus			
Gobabis	27	13	
Keetmanshoop	32	16	
Luderitz	28	14	
Mariental	32	17	
Ondangua	..	..	
Outjo	30	11	
Runtu	31	16	
Swakopmund	19	15	
Tsumeb	31	16	
Windhoek	27	14	7.5
Gaberones			
Mahalapye	20	10	
Maun	28	14	
Tsabong			
Bremersdorp			
Mbabane			
Stegi			
Maseru	21	7	

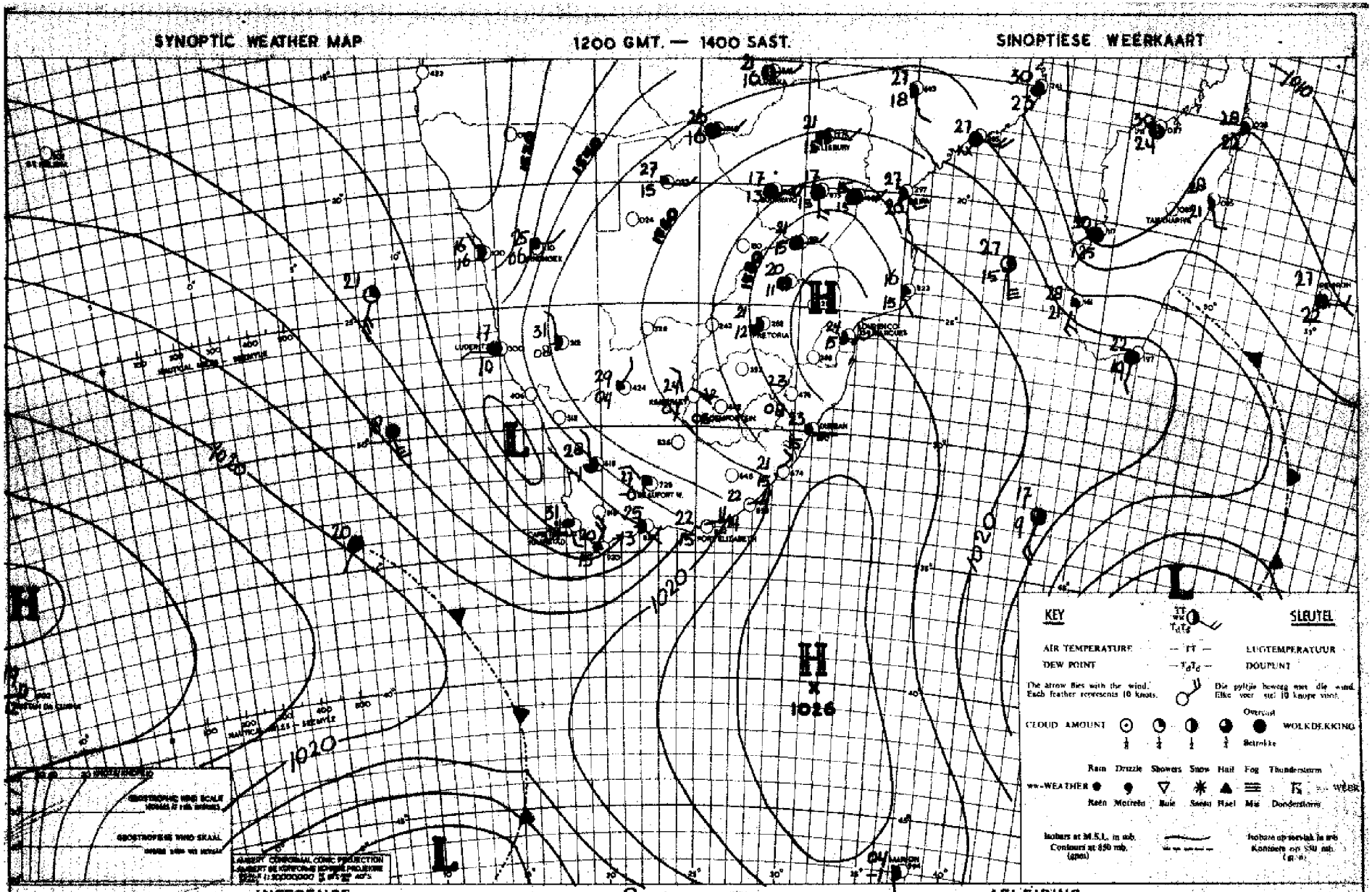

INFERENCE

DATE 8-4-55 DATUM

AFLEIDING

Anticyclonic circulation dominates the Union. The cloudy conditions over the Transvaal will gradually dissipate but it will become cloudy to overcast over the western districts of the Cape Province and local thunderstorms will develop over these regions. Elsewhere over the Union it will be fair and mild to warm.

Die antisikloniese sirkulasie wat die lugstroming oor die Unie beheer sal geleidelike opklarings oor Transvaal teweeg bring. Oor die westelike distrikte van Kaapland sal dit egter bewolk tot betrokke word en plaaslike donderbuie sal oor hierdie gebiede ontwikkel. Oor die res van die Unie sal dié weer redelik mooi en matig tot warm bly.

DAAGLIKSE WEERBULLETIN — WEERBURO : WEATHER BUREAU — DAILY WEATHER BULLETIN

DEPT. VAN VERVOER–DEPT. OF TRANSPORT

Maksimum en Minimum Temperature (°C) en Reënval (mms.) vir die Etmaal wat om 0800 (SAST) eindig op ..10..-..4..-..1955..... Maximum and Minimum Temperatures (°C) and Rainfall (mms.) 24 hours ending at 0800 (SAST) on

TRANSVAAL	Max.	Min.	Rvl.
Andalusia			
Barberton			
Bethal			
Chester			
Cresy	25	12	
Delareyville ...			
Ermelo	19	xx	
Grobblersdal			
Jan Smuts	19	9	
Joubert Park ...			
Komatipoort			
Kroondal			
Leeuwdoornstad.			
Lichtenburg			
Louis Trichardt.			
Marnitz			
Messina			
Middelburg			
Nelspruit			
Nylstroom			
Pietersburg			
Piet Retief			
Pilgrimsrus			
Potchefstroom ..			
Pretoria W.B. ..	20	7	
Pretoriuskop ...			
Standerton			
Thabazimbi			
Towoomba			
Watervalboven ..	27	10	
Witbank			
Wolmaransstad ..			
Zeerust			

CAPE – KAAP	Max.	Min.	Rvl.
Alexanderbaai ...	22	17	
Aberdeen			
Beaufort-Wes	28	10	
Cala			
Calitzdorp			
Calvinia	24	9	
Cape Agulhas	19	14	
Cape Columbine ..	18	13	
Cape St. Francis.	24	15	
Carnarvon			
Cradock			
Colesberg			
De Aar			
Dordrecht			
East London	29	16	1.1
Elsenburg			
Flagstaff			
Fraserburg	24	10	0.3
Garies			
George	26	14	7.0
Graaff Reinet ...			
Grassmeetom			
Ibbiyes			
Jansenville			
Kenhardt			
Kentani			
Kimberley	26	14	8.5
Kingwilliamstown.			
Klaver			
Kowie			
Kuruman			
Lake Menta			
Lovedale			
Maclear			
Mafeking			
Matatiele			
Matroosberg			
Middelburg			
Mossel Bay	26	14	3.2

KAAP – CAPE	Max.	Min.	Rvl.
O'okiep			
Orange River			
Pofadder			
Port Elizabeth ..	29	15	4.7
Port Nolloth	19	12	
Port St. Johns ..	26	20	
Postmasburg			
Prieska			
Prince Albert ...			
Queenstown			
Riversdale	28	14	
Somerset-Oos			
Springfontein ...			
Steynsburg			
Sutherland			
Swellendam			
Upington	29	16	14.5
Van Wyksvlei	26	15	
Victoria-Wes	22	12	8.0
Vryburg	26	11	
Williston	22	13	1.8
Wi[illegible]	22	15	

NATAL	Max.	Min.	Rvl.
Knap St. Lucia ..	25	17	
Dundee			
Durban	26	15	
Estcourt	25	10	
Harding			
Himeville			
Ladysmith	28	11	
Melmoth			
Mkuzi			
Newcastle	26	11	
Pietermaritzburg.	25	18	
Port Shepstone ..			
Seven Oaks			
Vryheid			

O.F.S. – O.V.S.	Max.	Min.	Rvl.
Bethlehem			
Bethulie			
Bloemfontein	25	10	5.0
Boshof			
Fauresmith	23	11	16.5
Ficksburg			
Frankfort	22	6	
Heilbron			
Hoopstad	26	11	
Kroonstad			
Lindley			
Modderpoort			
Phillipolis			
Reitz			
Vrede			
Warden			
Welkom	23	10	
Wepener	24	13	1.7
Winburg			
Zastron			

S.W.A. – [illegible]	Max.	Min.	Rvl.
[illegible]			
Gobabis	27	14	
Keetmanshoop	30	17	1.6
Luderitz	18	14	
Maltahöhe	32	16	8.0
Ondangua			
Outjo	29	16	
Rundu			
Swakopmund	21	15	
Tsumeb	30	15	3.5
Windhoek	25	15	
Gaberones			
Mahalapye			
Maun	27	13	
Tsabong	29	14	
Bremersdorp	28	14	
Emlembi			
Stegi			
Maseru	21	7	

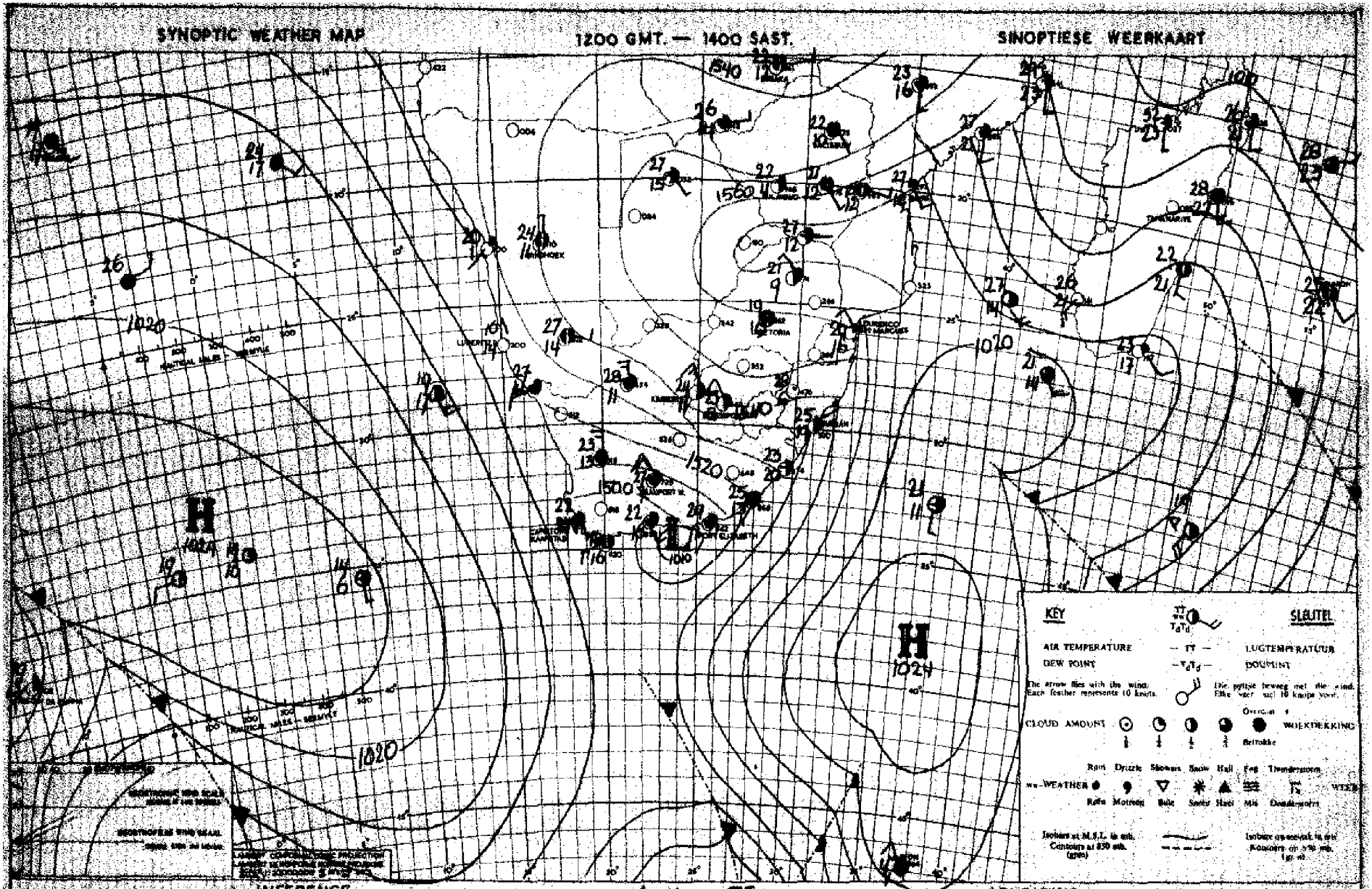

INFERENCE

DATE 9-4-1955

Fairly moist air is moving around the anticyclone over the Union. Cloudy conditions will occur generally and rain and thundershowers will occur over most of the Cape Province and over the southwestern half of the Free State.

AFLEIDING DATUM

Redelik vogtige lug beweeg om die antisikloon oor die Unie. Bewolkte toestande sal taamlik algemeen voorkom en reën en donderbuie sal oor die grootste deel van die Kaapprovinsie asook oor die suidwestelike helfte van die Vrystaat uitsak.

DAAGLIKSE WEERBULLETIN — WEERBURO : WEATHER BUREAU — DAILY WEATHER BULLETIN

DEPT. VAN VERVOER–DEPT. OF TRANSPORT

Maksimum en Minimum Temperature (°C) en Reënval (mms.) vir die 24uur wat om 0800 (SAST) eindig op ..11-4-44.....

Maximum and Minimum Temperatures (°C) and Rainfall (mms.) 24 hours ending at 0800 (SAST) on

TRANSVAAL	Max.	Min.	Ryl.
Andalusia			
Barberton			
Bethal			
Chester			
Crecy			
Delareyville			
Dunnottar	22	xx	
Ermelo			
Groblersdal			
Jan Smuts	22	11	
Joubert Park			
Komatipoort			
Kroondal			
Leeuwdoornstad.			
Lichtenburg			
Louis Trichardt.			
Marnitz			
Messina			
Middelburg			
Nelspruit			
Nylstroom			
Pietersburg			
Piet Retief	25	11	
Pelgrimsrus			
Potchefstroom			
Pretoria W.B.			
Pretoriuskop	23	11	
Standerton			
Thabazimbi			
Towoomba	27	12	
Watervalboven	25	11	
Witbank			
Wolmaransstad			
Zeerust	27	12	

CAPE – KAAP	Max.	Min.	Ryl.
Alexanderbaai	15	10	
Aberdeen			
Beaufort-Wes	22	10	
Cala			
Calitzdorp			
Calvinia	22	5	
Cape Agulhas	18	11	
Cape Columbine			
Cape St. Francis.	19	13	
Carnarvon			
Cradock			
Colesberg			
De Aar			
Dordrecht			
East London	21	13	0.2
Elsenburg			
Flagstaff			
Fraserburg	22	6	
Garies			
George			
Graaff Reinet	17	9	2.7
Grahamstown			
Idutywa			
Jansenville			
Kenhardt			
Kentani			
Kimberley			
Kingwilliamstown.	24	12	5.3
Klaver			
Kowie			
Kuruman			
Lake Mentz			
Lovedale			
Maclear	19	9	
Mafeking			
Matatiele			
Matroosberg			
Middelburg			
Mossel Bay	20 18	9 12	5.8

KAAP – CAPE	Max.	Min.	Ryl.
O'okiep			
Orange River			
Pofadder			
Port Elizabeth	20	12	
Port Nolloth	17	8	
Port St. Johns	19	16	0.9
Postmasburg			
Prieska			
Prince Albert			
Queenstown			
Riversdale	18	7	1.2
Somerset-Oos	19	6	2.0
Springfontein			
Steynsburg			
Sutherland			
Swellendam			
Upington	28	11	0.3
Van Wyksvlei	26	9	
Victoria-Wes	23	6	
Vryburg	27	10	
Williston	23	7	
Wingfield			

NATAL	Max.	Min.	Ryl.
Kaap St. Lucia			
Dundee	26	18	
Durban			
Estcourt	30	18	36.0
Harding	27	13	12.6
Himeville			
Ladysmith			
Melmoth	29	14	2.8
M'kuzi	xx	xx	xx
Newcastle	28	13	4.8
Pietermaritzburg.			
Port Shepstone	27	18	7.6
Seven Oaks			
Vryheid			

O.F.S. – O.V.S.	Max.	Min.	Ryl.
Bethlehem			
Bethulie			
Bloemfontein	21	10	2.2
Boshof			
Fauresmith	20	9	13.8
Ficksburg			
Frankfort			
Heilbron			
Hoopstad	27	12	16.0
Kroonstad			
Lindley			
Modderpoort			
Phillipolis			
Reitz			
Vrede			
Warden			
Welkom	23	11	14.7
Wepener			
Winburg			
Zastron			

S.W.A. / PROTECTORATES – PROTEKTORATE	Max.	Min.	Ryl.
Aus	26	9	
Gobabis	28	14	
Keetmanshoop	30	11	
Luderitz	19	12	
Mariental	30	14	
Ondangua			
Outjo	28	14	
Runtu			
Swakopmund	17	15	
Tsumeb	28	14	0.1
Windhoek	27	13	
Gaberones			
Mahalapye			
Maun	29	10	
Tsabong	30	13	4.5
Bremersdorp	32	16	
Emlembi			
Stegi			
Maseru	30	10	8.0

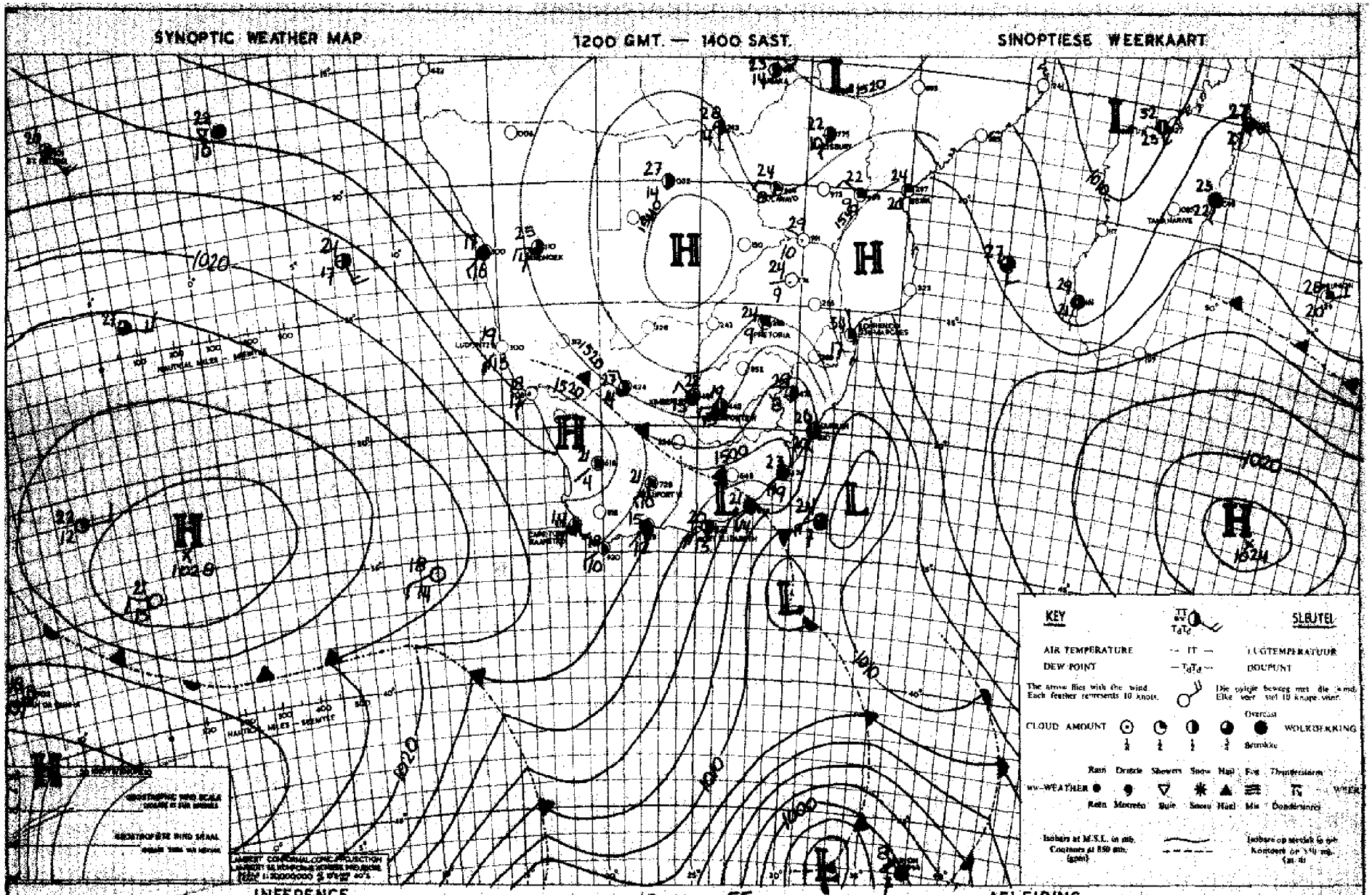

DATE 10-4-1955 DATUM

INFERENCE

Atlantic air is advancing behind the cold front over the Cape Province towards Natal and Transvaal. Cloudy weather will be experienced over the Free State, Transvaal and Natal and apart from the southwestern Free State and the northern half of Transvaal, rain and thunderstorms will develop over these regions. The weather over the western half of the Cape Province will clear to fair and mild.

AFLEIDING

Atlantiese lug beweeg agter die koue front oor Kaapland na Transvaal en Natal. Bewolkte weer sal oor die Vrystaat, Natal en Transvaal voorkom en met uitsondering van die suidwestelike Vrystaat en die noordelike helfte van Transvaal sal reën en donderbuie oor hierdie gebiede ontwikkel. Oor die westelike helfte van Kaapland sal dit hoofsaaklik mooi weer word met matige temperature.

DAAGLIKSE ... DAILY WEATHER BUL...

... DEPT. OF TRANSPORT

Maksimum en Minimum Temperatuur (°C.) en Reënval (mm.) vir die Tydvak ... (SAST) eindigende 12 - 4 - 1955..... Maximum and Minimum Temperature (°C.) and Rainfall (mm.) 24 hours ending ... (SAST) on

STASIESTAAL	Maks.	Min.	Rvl.	OOST - KAAP	Maks.	Min.	Rvl.	KAAP - CAPE	Maks.	Min.	Rvl.	O.V.S. - O.F.S.	Maks.	Min.	Rvl.
Andalusia				Alexandersbaai ...	18	11		Cape Agulhas				Bethlehem			
Barberton				Aberdein				Cradock	24	6		Bethulie			
Bethal			8.0	Beaufortwest ...	20	4		Fraserburg				Bloemfontein ...	22	9	
Chester				Calitzdorp				Grahamstown ...	19	7		Boshof			
Cracy	29	12		Calvinia	20	8		Port St. Johns .	20	15	0.7	Fauresmith	22	5	
Delareyville ...				Cape Agulhas ...	20	12		Postmasburg	22	7		Ficksburg			
Dennetjar	23	x	13.5	Cape Columbine .	17	12		Pofadder				Frankfort			
Kinelo				Cape St. Francis	18	10		Prince Albert ...				Heilbron			
Orobiersdal				Carnarvon				Queenstown	20	9		Hoopstad	24	10	1.7
Jan Smuts	22	10	18.8	Citrusdal				Riversdale	23	6		Kroonstad			
Joubert Park ..	21	10	14.5	Clanwilliam				Somerset-Oos ...	20	4		Lindley			
Komatipoort ...	34	13	10.0	Cookhouse				Springfontein ..	25	7	2.5	Modderpoort			
Kroondal				De Aar	22	7	20.8	Steytlerville ..				Phillipolis			
Leeuwdoornstad.				Doornhoek	14	8		Sutherland				Reitz			
Lichtenburg			4.5	East London	20	11		Swellendam				Vrede			
Louis Trichardt.				Elsenburg				Uitenhage	23	9		Warden			
Marnitz				Flagstaff				Van Wyksvlei ...	23	7		Welkom	22	9	
Megaime				Fraserburg	20	5		Vanrhynsdorp ...	20	2		Wepener	21	10	0.1
Middelburg				Graaff-Reinet ..				Vryburg	28	8		Winburg			
Nelspruit				Hanover	19	8		Worcester	21	6		Zastron			
Nietverdiend ...				Hofmeyr	21	7		Wynberg	20	9		S.W.A. & BECH.			
Potchefstroom ..	27	12		Jansenville								BECHUANALAND			
Rietfontein	24	11	31.4	Jamestown								Aus			
Pelgrimsrus				Kenhardt	25	9						Gobabis	28	10	
Potchefstroom ..				Kentani				NATAL				Keetmanshoop	26	8	
Pretoria W.S. ..	25	12	4.3	Kimberley	24	10		Kaap St. Lucia .	27	17	17.4	Luderitz	18	11	
Pretoriuskop ...				Kirgwilliamstown				Dundee				Mariental	30	9	
Standerton				Komaggas				Durban	22	17	4.4	Ondangua	32	19	
Thabazimbi	29	15	0.5	Kuruman				Estcourt				Outjo	30	14	
Tzaneen	27	13		Loeriesfontein .				Harding				Rundu	31	16	
Vereeniging				Lambert's Bay ..				Kimberley				Swakopmund	18	12	
Vryheid				Lamberton				Ladysmith	22	12	1.0	Tsumeb	29	15	
Waterval-Onder .				Lambert's Bay ..				Melmoth	20	13	9.0	Windhoek	26	9	
Waterval-Boven .				Lake Kenia				M'kuzi				Gaberones			
Witbank				Loxtonia	21	6		Newcastle	22	13	11.5	Mahalapye			
Wolmaransstad ..				Maclear				Pietermaritzburg.				Maun	30	12	
Zeerust	28	10	0.8	Mafeking				Port Shepstone .	23	15	6.0	Tsabong			
				Matatiele				Seven Oaks				Bremersdorp			
				Matroosberg				Vryheid				Emlembi			19.6
				Middelburg								Stegi			
				Mossel Bay	14	8						Maseru	19	10	19.0
					21	12									

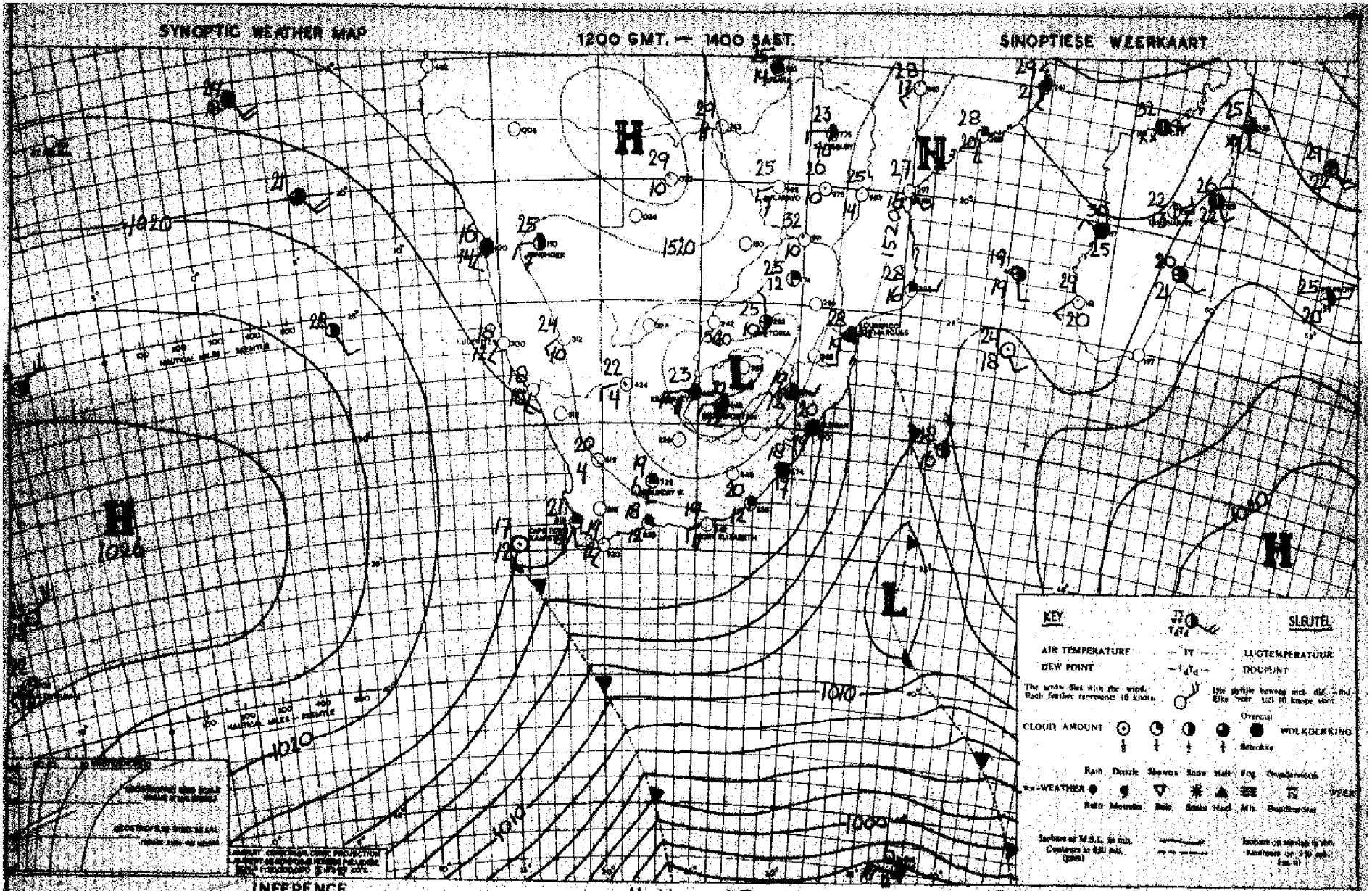

INFERENCE

With humid air over the Union and the trough over the Interior rain and thundershowers can be expected over Natal, the Free State, Northern Cape and over Transvaal.

DATE 11-4-1955 DATUM

AFLEIDING

Met die vogtige lug oor die Unie en die trog oor die binneland kan reën en donderbuie verwag word oor Natal, die Vrystaat, Noord-Kaapland en oor Transvaal.

DAAGLIKSE WEERBULLETIN — WEERBURO : WEATHER BUREAU — DAILY WEATHER BULLETIN

DEPT. VAN VERVOER-DEPT. OF TRANSPORT

Maksimum en Minimum Temperature (°C) en Reënval (mms.) vir die 24uur wat om 0800 (SAST) eindig op ..13.-.4.-.1955..... Maximum and Minimum Temperatures (°C) and Rainfall (mms.) 24 hours ending at 0800 (SAST) on

TRANSVAAL	Max.	Min.	Rvl.
Andalusia			
Barberton			
Bethal			
Chester			
Crecy	28	13	18.0
Delareyville			
Dunnottar			
Ermelo	20	10	3.6
Groblersdal			
Jan Smuts	17	8	19.3
Joubert Park			
Komatipoort	30	17	11.0
Kroondal			
Leeuwdoornstad.			
Lichtenburg			
Louis Trichardt.	27	15	6.5
Marnitz	28	16	2.0
Messina	32	20	
Middelburg			
Nelspruit			
Nylstroom			
Pietersburg	25	13	11.5
Piet Retief			
Pelgrimsrus			
Potchefstroom	18	9	1.7
Pretoria W.B.	21	10	17.3
Pretoriuskop			
Standerton			
Thabazimbi	28	11	25.0
Towoomba	24	11	2.5
Watervalboven			
Witbank			
Wolmaransstad			
Zeerust	21	10	61.2

CAPE - KAAP	Max.	Min.	Rvl.
Alexanderbaai	19	10	
Aberdeen			
Beaufort-Wes	22	8	
Cala			
Calitzdorp			
Calvinia	18	2	
Cape Agulhas	20	14	1.6
Cape Columbine	17	12	2.0
Cape St. Francis.	18	15	0.3
Carnarvon			
Cradock			
Colesberg			
De Aar	22	5	
Dordrecht	21	5	
East London	21	13	
Elsenburg			
Flagstaff			
Fraserburg	20	5	
Garies			
George	19	11	5.4
Graaff Reinet	23	9	
Grahamstown			
Idutywa			
Jansenville			
Kenhardt	22	6	
Kentani			
Kimberley	23	5	
Kingwilliamstown.			
Klaver	20	10	
Kowie			
Kuruman			
Lake Mentz			
Lovedale	23	10	
Maclear			
Mafeking			
Matatiele			
Matroosberg			
Middelburg			
Mossel Bay	21	2	
	21	13	1.8

KAAP - CAPE	Max.	Min.	Rvl.
O'okiep			
Orange River	23	5	
Pofadder			
Port Elizabeth	19	14	
Port Nolloth	15	6	
Port St. Johns	25	16	0.1
Postmasburg			
Prieska			
Prince Albert			
Queenstown			
Riversdale	22	12	6.5
Somerset-Oos	22	5	
Springfontein	22	5	0.8
Steynsburg			
Sutherland			
Swellendam			
Upington	22	6	
Van Wyksvlei	23	6	
Victoria-Wes	22	4	
Vryburg	28	2	
Williston	21	5	
Wingfield	19	13	4.2

NATAL			
Kaap St. Lucia			
Dundee			
Durban	24	19	0.2
Estcourt	21	8	
Harding			
Himeville			
Ladysmith	26	9	
Melmoth	25	13	1.6
M'kuzi			
Newcastle	23	9	
Pietermaritzburg.			
Port Shepstone	24	17	2.2
Seven Oaks			
Vryheid			

O.F.S. - O.V.S.	Max.	Min.	Rvl.
Bethlehem			
Bethulie			
Bloemfontein	23	3	
Boshof			
Fauresmith	21	4	
Ficksburg			
Frankfort	16	4	16.0
Heilbron			
Hoopstad	25	5	
Kroonstad	22	7	1.0
Lindley			
Modderpoort			
Phillipolis			
Reitz			
Vrede			
Warden			
Welkom	23	6	
Wepener	22	3	
Winburg			
Zastron			

S.W.A.; PROTECTORATES - PROTEKTORATE	Max.	Min.	Rvl.
Aus	21	5	
Gobabis	29	17	
Keetmanshoop	22	5	
Luderitz	20	12	
Mariental	26	8	
Ondangua	33	17	
Outjo	29	12	
Runtu	32	15	
Swakopmund	17	10	
Tsumeb	32	15	3.1
Windhoek	25	9	
Gaberones			
Mahalapye			
Maun	31	16	
Tsabong			
Bremersdorp			
Emlembi			
Stegi			
Maseru			

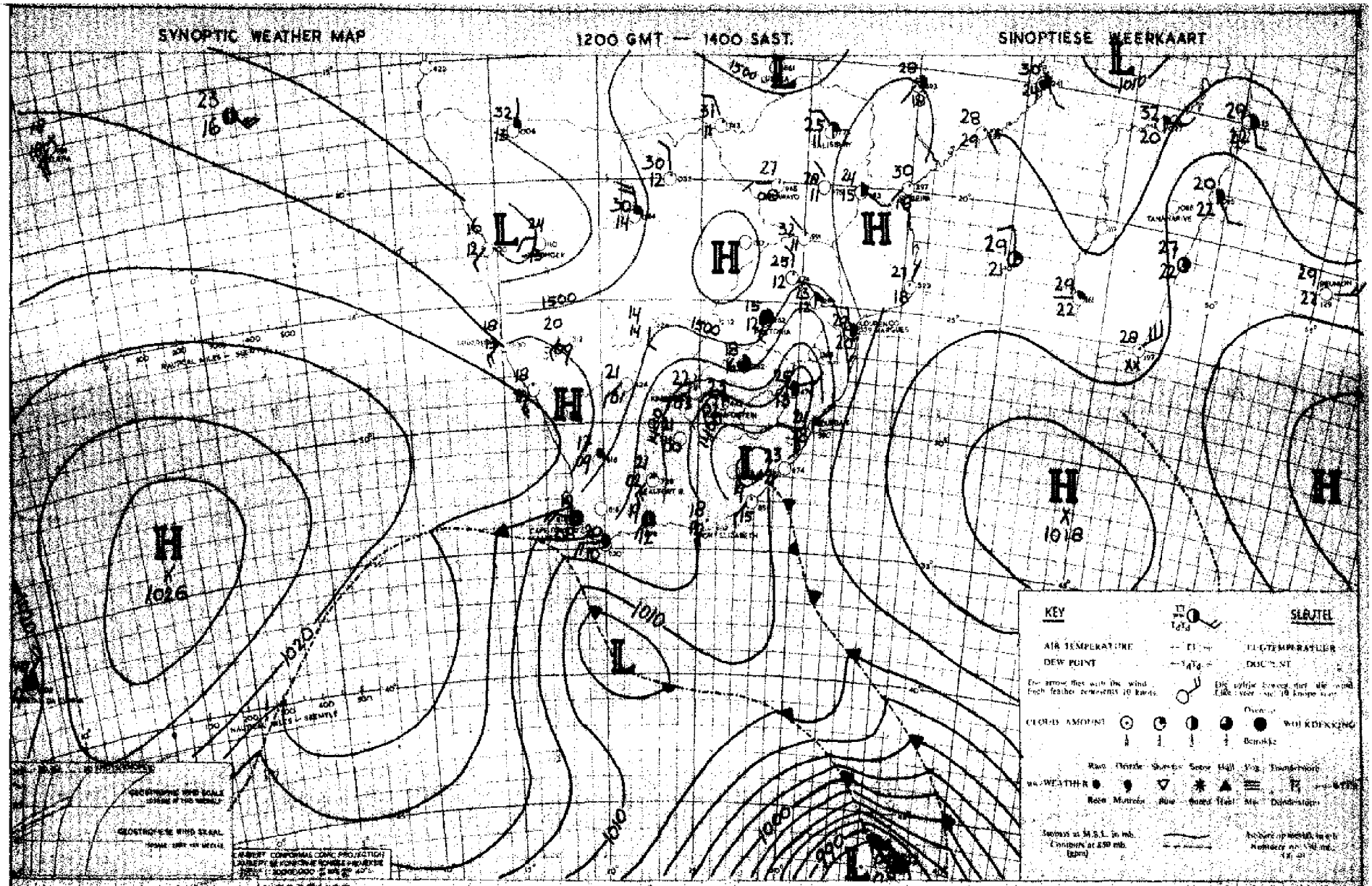

DATE 12-4-1955 DATUM

INFERENCE

Dries air is circulating over the western half of the Union and will gradually advance to the southwestern half of the Transvaal and to Natal. Thunderstorms or rainshowers will still occur over the northeastern half of Transvaal and over Zululand. Local drizzle associated with temporary overcast skies will occur along the Cape south coast but over the remainder of the Union the weather will be fair and mild.

AFLEIDING

'n Droë lugstroming beheer die westelike helfte van die Unie en sal geleidelik na die suidwestelike helfte van Transvaal en Natal uitbrei. Donderbuie of reënbuie sal oor die noordoostelike helfte van Transvaal en oor Zoeloeland voorkom. Tydelike betrokke toestande met motreën sal langs die suidkus van Kaapland voorkom maar oor die res van die Unie sal dit hoofsaaklik mooiweer en matig wees.

DAAGLIKSE WEERBULLETIN — WEERBURO : WEATHER BUREAU — DAILY WEATHER BULLETIN

DEPT. VAN VERVOER–DEPT. OF TRANSPORT

Maksimum en Minimum Temperatuur (°C) en Reënval (mms.) vir die 24uur wat om 0800 (SAST) eindig op ..14-4-'85..

Maximum and Minimum Temperatures (°C) and Rainfall (mms.) 24 hours ending at 0800 (SAST) on

TRANSVAAL	Max.	Min.	Rvl.
Andalusia			
Barberton			
Bethal			
Chester			
Crecy	25	14	
Delareyville			
Dunnottar			
Ermelo			
Groblersdal			
Jan Smuts	19	8	
Joubert Park			
Komatipoort			
Kroondal			
Leeuwdoornstad.			
Lichtenburg			
Louis Trichardt.	22	15	3.2
Marnitz	24	15	
Messina	30	18	
Middelburg			
Nelspruit	27	17	0.2
Nylstroom			
Pietersburg	22	14	
Piet Retief			
Pelgrimsrus	24	13	3.0
Potchefstroom	24	8	
Pretoria W.B.	21	10	
Pretoriuskop			
Standerton			
Thabazimbi	25	14	
Towoomba			
Watervalboven	23	14	
Witbank			
Wolmaranestad			
Zeerust			

CAPE - KAAP	Max.	Min.	Rvl.
Alexanderbaai	21	7	
Aberdeen			
Beaufort-Wes	20	6	
Cala			
Calitzdorp			
Calvinia	22	9	
Cape Agulhas	17	14	
Cape Columbine	18	9	
Cape St. Francis.	18	11	
Carnarvon			
Cradock			
Colesberg			
De Aar			
Dordrecht	19	4	
East London	22	10	
Elsenburg			
Flagstaff			
Fraserburg	19	7	
Garies	24	8	
George	15	8	1.8
Graaff Reinet	21	5	
Grahamstown			
Idutywa			
Jansenville			
Kenhardt	24	7	
Kentani			
Kimberley	24	7	
Kingwilliamstown.			
Klaver	24	9	
Kowie			
Kuruman			
Lake Mentz			
Lovedale	21	4	
Maclear			
Mafeking			
Matatiele			
Matroosberg			
Middelburg	21	1	
Mossel Bay	18	13	

KAAP - CAPE	Max.	Min.	Rvl.
O'okiep			
Orange River	23	5	
Pofadder			
Port Elizabeth	19	11	
Port Nolloth	18	9	
Port St. Johns	22	17	
Postmasburg	21	13	
Prieska			
Prince Albert			
Queenstown	22	8	
Riversdale	17	3	
Somerset-Oos	21	3	
Springfontein	20	9	
Steynsburg			
Sutherland			
Swellendam			
Upington	23	6	
Van Wyksvlei			
Victoria-Wes			
Vryburg	26	7	
Williston	22	9	
Wingfield	18	12	

NATAL	Max.	Min.	Rvl.
Kaap St. Lucia	24	17	3.5
Dundee			
Durban	25	19	0.7
Estcourt	24	12	
Harding			
Himeville			
Ladysmith	26	13	
Melmoth	24	14	0.5
M'kuzi			
Newcastle	26	13	
Pietermaritzburg.			
Port Shepstone	24	18	
Seven Oaks			
Vryheid			

O.F.S. - O.V.S.	Max.	Min.	Rvl.
Bethlehem			
Bethulie			
Bloemfontein	22	6	
Boshof			
Fauresmith	22	4	
Ficksburg			
Frankfort			
Heilbron			
Hoopstad	24	6	
Kroonstad	23	7	
Lindley			
Modderpoort			
Phillipolis			
Reitz			
Vrede			
Warden			
Welkom	22	8	
Wepener	22	3	
Winburg			
Zastron			

S.W.A.; PROTECTORATES - PROTEKTORATE	Max.	Min.	Rvl.
Aus	22	9	
Gobabis			
Keetmanshoop	24	10	
Luderitz	20	11	
Mariental			
Ondangua			
Outjo			
Runtu			
Swakopmund			
Tsumeb			
Windhoek			
Gaberones			
Mahalapye	25	12	
Maun	23	14	2.7
Tsabong	26	5	
Bremersdorp	27	16	3.1
Emlembi			
Stegi			
Maseru	20	5	

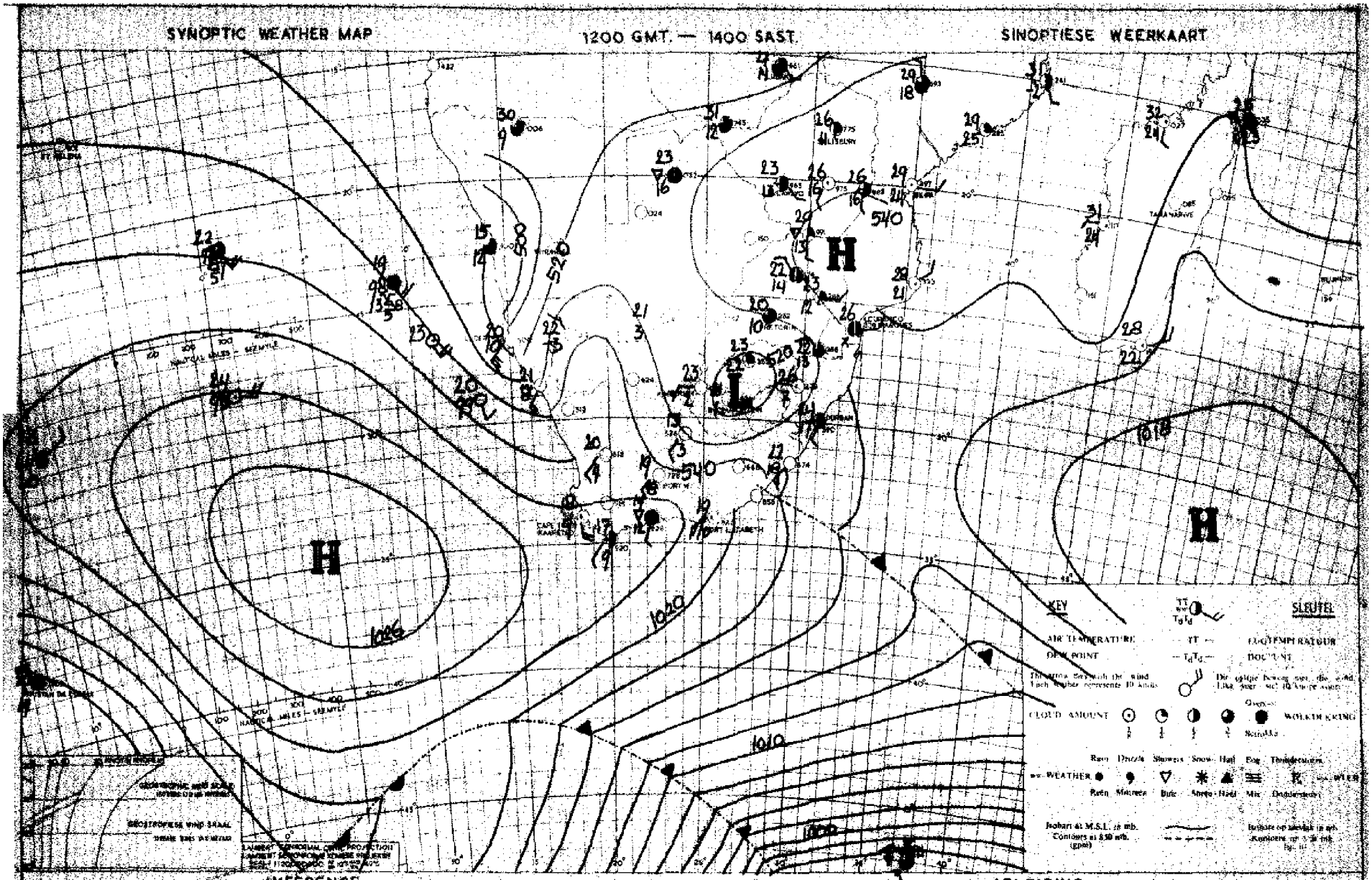

INFERENCE

DATE 13-4- 1955 DATUM

AFLEIDING

With the Eastward movement of the wedge of high S and SE of the Union it is expected that weather over Transvaal and Northern Natal will remain cloudy with scattered rain or thundershowers. Over the Cape Province and South West Africa south of Windhoek it will, however be fine.

Met die ooswaartse beweging van die wig aan hoë druk suid en SO van die Unie word verwag dat die weer oor die Transvaal en Noordelike Natal bewolk sal bly met verspreide reën of donderbuie. Oor Kaapland en Suidwes Afrika suid van Windhoek sal dit egter mooi weer bly.

DAAGLIKSE WEERBULLETIN

WEERBURO : WEATHER BUREAU

DEPT. VAN VERVOER-DEPT. OF TRANSPORT

DAILY WEATHER BULLETIN

Maksimum en Minimum Temperature (°C) en Reënval (mms.) vir die tydperk wat om 0800 (SAST) eindig op ..15-4-1955..... Maximum and Minimum Temperatures (°C) and Rainfall (mms.) 24 hours ending at 0800 (SAST) on

TRANSVAAL	Max.	Min.	Ryl.
Andalusia			
Barberton			
Bethal			
Chester			
Cracy	24	11	
Delareyville			
Dunrottar	21	xx	0.3
Ermelo	21	10	1.5
Grobleredal			
Jan Smuts	20	11	30.8
Joubert Park	20	11	
Komatipoort	27	18	
Kroondal			
Leeuwdoornstad.			
Lichtenburg			
Louis Trichardt.	20	15	0.5
Marnitz	25	15	
Messina			
Middelburg			
Nelspruit			
Nylstroom			
Pietersburg	20	13	
Piet Retief			
Pelgrimsrus			
Potchefstroom	23	12	5.5
Pretoria W.B.	23	13	3.6
Pretoriuskop			
Standerton			
Thabazimbi	26	13	
Towoomba	24	12	
Watervalboven			
Witbank			
Wolmaransstad			
Zeerust	26	14	

CAPE - KAAP	Max.	Min.	Ryl.
Alexanderbaai	33	10	
Aberdeen			
Beaufort-Wes	25	8	
Cala			
Calitzdorp			
Calvinia	28	13	
Cape Agulhas	18	14	
Cape Columbine	23	13	
Cape St. Francis.	20	13	
Carnarvon			
Cradock			
Colesberg			
De Aar	26	10	
Dordrecht	19	6	
East London	21	14	
Elsenburg			
Flagstaff			
Fraserburg	24	6	
Garies	33	14	
George	21	10	
Graaff Reinet	23	11	
Grahamstown			
Idutywa			
Jansenville			
Kenhardt	28	13	
Kentani			
Kimberley	26	14	
Kingwilliamstown.			
Klaver	34	12	
Kowie			
Kuruman			
Lake Mentz			
Lovedale	24	6	
Maclear			
Mafeking			
Matatiele			
Matroosberg			
Middelburg	22	4	
Mossel Bay	17	14	

KAAP - CAPE	Max.	Min.	Ryl.
O'okiep			
Orange River	26	17	
Pofadder	25	13	
Port Elizabeth	21	13	
Port Nolloth	33	10	
Port St. Johns	21	16	
Postmasburg	24	14	
Prieska			
Prince Albert			
Queenstown	22	5	
Riversdale	24	7	
Somerset-Oos	22	6	
Springfontein	21	6	
Steynsburg			
Sutherland			
Swellendam			
Upington	28	13	
Van Wyksvlei	27	11	
Victoria-Wes			
Vryburg	28	11	0.1
Williston	26	7	
Wingfield	25	8	

NATAL	Max.	Min.	Ryl.
Kaap St. Lucia	24	17	
Dundee			
Durban	23	17	
Estcourt	21	12	0.0
Harding			
Himeville			
Ladysmith	23	11	
Melmoth	15	14	
M'kuzi			
Newcastle	22	12	
Pietermaritzburg.			
Port Shepstone	24	15	
Seven Oaks			
Vryheid			

O.F.S. - O.V.S.	Max.	Min.	Ryl.
Bethlehem			
Bethulie			
Bloemfontein	24	10	
Boshof			
Fauresmith	23	9	
Ficksburg			
Frankfort			
Heilbron			
Hoopstad	25	12	4.5
Kroonstad	24	12	
Lindley			
Modderpoort			
Phillipolis			
Reitz			
Vrede			
Warden			
Welkom	24	12	
Wepener			
Winburg			
Zastron			

S.W.A.; PROTECTORATES - PROTEKTORATE	Max.	Min.	Ryl.
Aus	27	14	
Gobabis	27	12	
Keetmanshoop	29	16	
Luderitz	16	10	
Mariental	30	17	
Ondangua	28	18	
Outjo	28	15	
Runtu	30	18	
Swakopmund	16	12	
Tsumeb	18	15	15.2
Windhoek	25	13	0.3
Gaberones			
Mahalapye			
Maun	29	16	
Tsabong	29	14	0.0
Bremersdorp			
Emlembi			
Stegi			
Maseru	22	9	

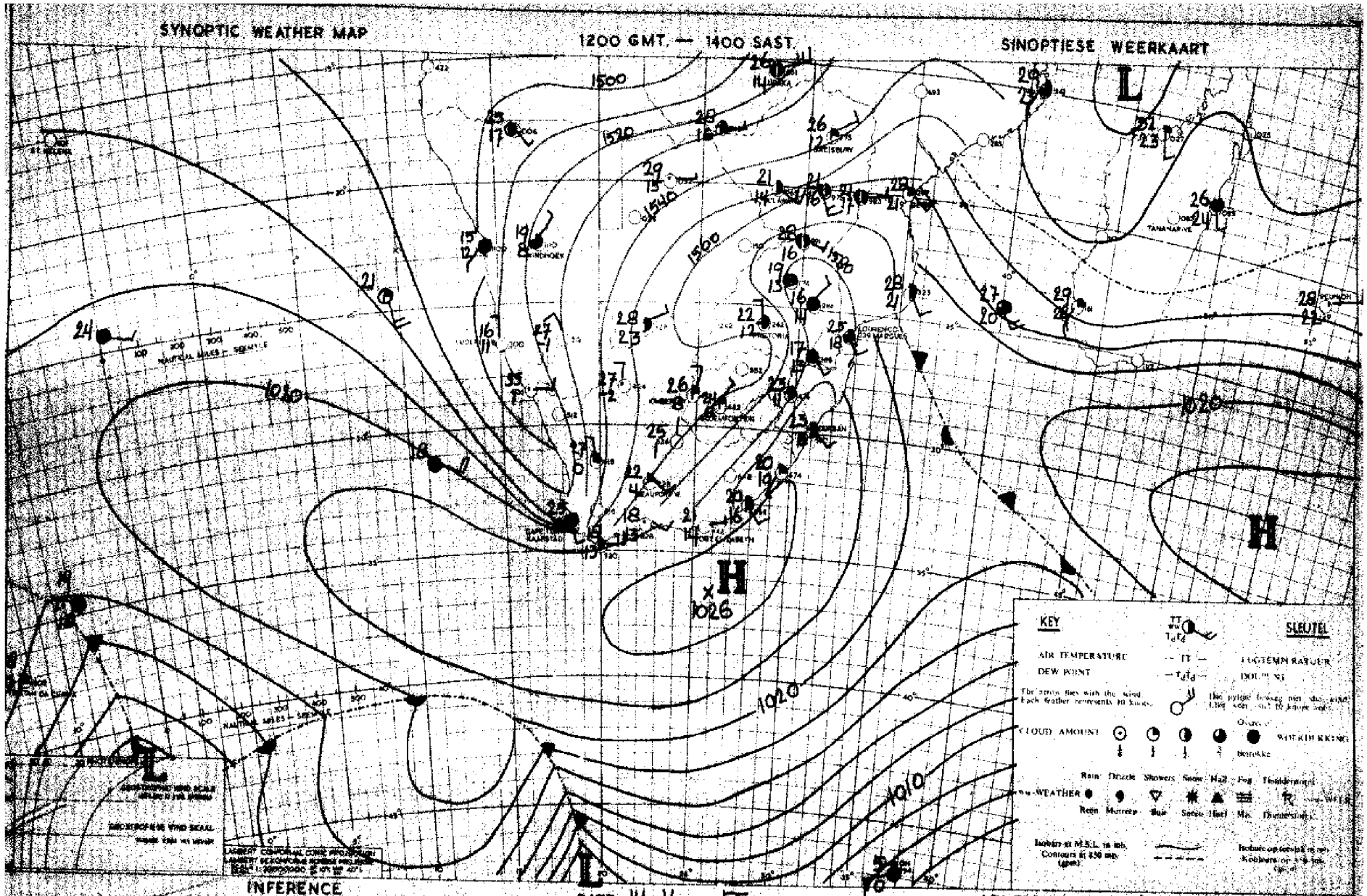

INFERENCE

DATE 14-4-1955 DATUM

AFLEIDING

Pressures are falling rapidly over the eastern Union and a current of moist air is being directed into the Transvaal and towards the Free State. A second current of humid air is moving southwards towards the northwestern Cape via S.W.A. Cloudy to partly cloudy weather will occur generally over the Transvaal, Free State, and over the Northern Cape, Gordonia and northern Natal ~~local thundershowers will develop over these areas, elsewhere fair~~

'n Vinnige styging in lugdruk vind plaas oor die Oostelike Unie en 'n stroom vogtige lug beweeg oor Transvaal na die Vrystaat. 'n Tweede stroom vogtige lug beweeg oor S.W.A. suidwaarts na Noordwes Kaapland. Bewolkte tot gedeeltelik bewolkte weer sal algemeen oor Transvaal en die Vrystaat en oor Noord Kaapland, Gordonia en Noord Natal voorkom. Plaaslike donderbuie sal oor hierdie streke ontwikkel. Elders mooiweer.

DAAGLIKSE WEERBULLETIN — WEERBURO : WEATHER BUREAU — DAILY WEATHER BULLETIN

DEPT. VAN VERVOER–DEPT. OF TRANSPORT

Maksimum en Minimum Temperatuur (°C) en Reënval (mms.) vir die 24uur wat om 0800 (SAST) eindig op ..16.-.4.-.1955..... Maximum and Minimum Temperatures (°C) and Rainfall (mms.) 24 hours ending at 0800 (SAST) on

TRANSVAAL	Max.	Min.	Rvl.
Andalusia			
Barberton			
Bethal			
Chester			
Crecy	24	9	
Delareyville ...			
Dennotter	18	xx	
Ermelo	19	8	
Groblersdal			
Jan Smuts	19	9	
Joubert Park ...	19	11	
Komatipoort	28	18	
Kroondal			
Leeuwdoornstad.			
Lichtenburg			
Louis Trichardt.	21	10	
Marnitz	25	12	
Messina	26	15	
Middelburg			
Nelspruit	23	15	10.3
Nylstroom			
Pietersburg	22	11	
Piet Retief	24	10	
Pelgrimsrus			
Potchefstroom ..	24	11	11.9
Pretoria W.B. ..	21	11	
Pretoriuskop ...			
Standerton			
Thabazimbi	25	15	
Towoomba	24	14	
Watervalboven ..	19	11	
Witbank			
Wolmaranestad ..			
Zeerust	24	13	

CAPE - KAAP	Max.	Min.	Rvl.
Alexanderbaai ...	21	12	
Aberdeen			
Beaufort-Wes	31	21	
Cala			
Calitzdorp			
Calvinia	31	10	
Cape Agulhas	17	14	
Cape Columbine ..	20	11	
Cape St. Francis.	22	17	
Carnarvon			
Cradock			
Colesberg			
De Aar	26	13	
Dordrecht	23	14	
East London	27	18	
Elsenburg			
Flagstaff			
Fraserburg	27	9	
Garies	35	10	
George	32	12	
Graaff Reinet ...	31	20	
Grahamstown			
Idutywa			
Jansenville			
Kenhardt	30	19	0.1
Kentani			
Kimberley	25	14	4.2
Kingwilliamstown.			
Klaver	34	13	
Kowie			
Kuruman			
Lake Mentz			
Lovedale	32	18	
Maclear			
Mafeking			
Matatiele			
Matroosberg			
Middelburg	25	12	
Mossel Bay	26	15	

KAAP - CAPE	Max.	Min.	Rvl.
O'okiep			
Orange River	26	12	
Pofadder			
Port Elizabeth ..	29	15	
Port Nolloth	15	12	
Port St. Johns ..	25	18	
Postmasburg	21	13	
Prieska			
Prince Albert ...			
Queenstown	28	16	
Riversdale	34	13	
Somerset-Oos	31	11	
Springfontein ...	24	7	
Steynsburg			
Sutherland			
Swellendam			
Upington	29	17	
Van Wyksvlei	29	15	
Victoria-Wes			
Vryburg	24	10	0.1
Williston	29	14	
Wingfield	23	7	
NATAL			
Kaap St. Lucia ..	25	18	
Dundee			
Durban	24	17	
Estcourt	24	10	
Harding			
Himeville			
Ladysmith	27	10	
Melmoth	25	12	
M'kuzi			
Newcastle	25	9	
Pietermaritzburg.			
Port Shepstone ..	24	17	
Seven Oaks			
Vryheid			

O.F.S. - O.V.S.	Max.	Min.	Rvl.
Bethlehem	26	9	
Bethulie			
Bloemfontein	23	11	0.6
Boshof			
Faureesmith	23	11	0.6
Ficksburg			
Frankfort			
Heilbron			
Hoopstad	21	12	1.0
Kroonstad			
Lindley			
Modderpoort			
Phillipolis			
Reitz			
Vrede			
Warden			
Welkom	19	11	1.3
Wepener	22	11	0.6
Winburg			
Zastron			
S.W.A.; PROTECTORATES - PROTEKTORATE			
Aus	27	14	
Gobabis	26	12	9.7
Keetmanshoop	31	15	2.0
Luderitz	16	12	
Marienthal	30	14	4.5
Ondangua	29	18	
Outjo	29	15	
Runtu	30	18	2.0
Swakopmund	18	15	
Tsumeb	28	15	
Windhoek	23	11	1.6
Gaberones			
Mahalapye			
Maun	28	16	14.9
Tsabong	25	11	
Bremersdorp	27	16	
Emlembi			
Stegi			
Maseru	20	11	1.6

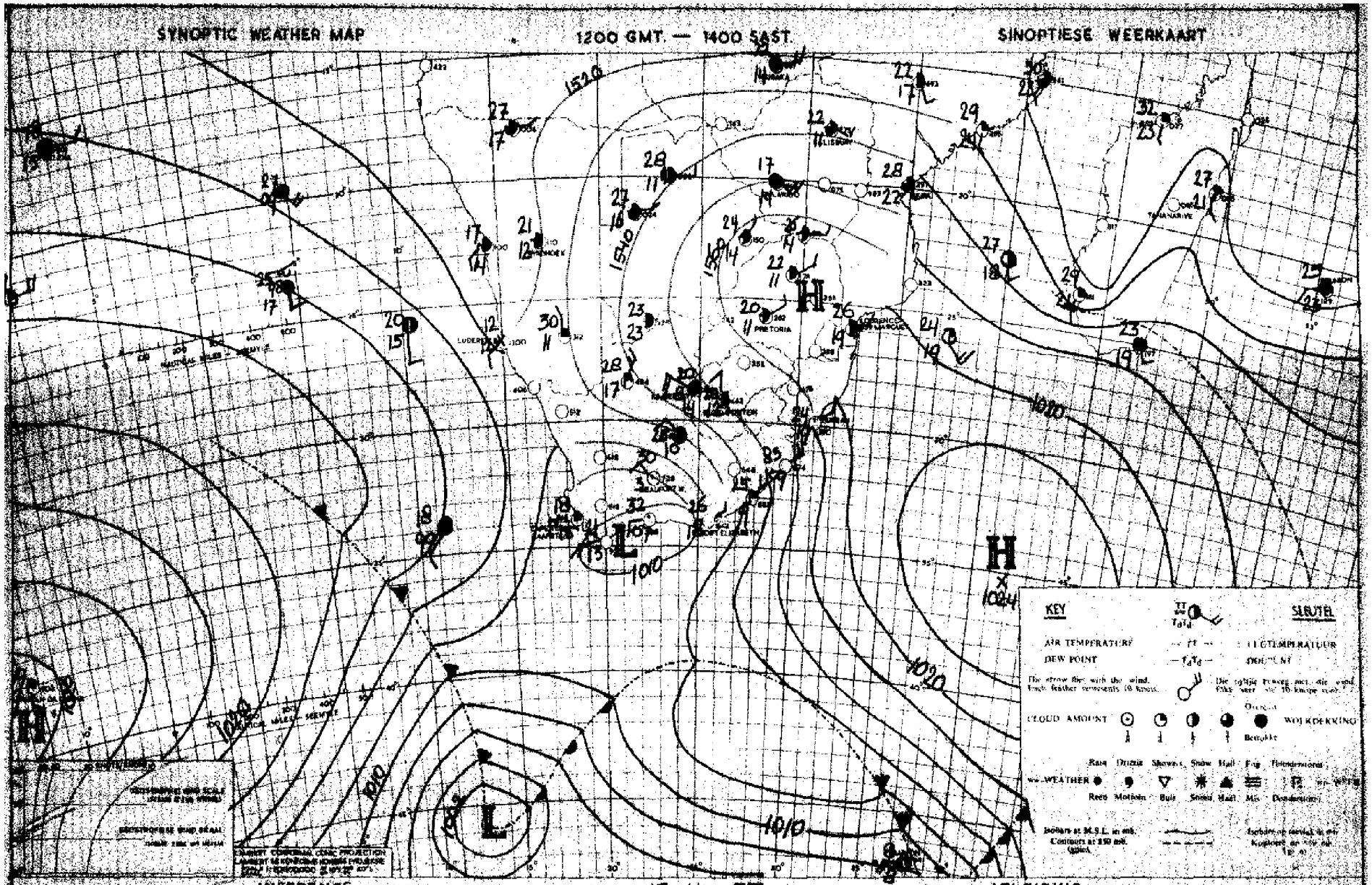

INFERENCE

DATE 15-4-1955 DATUM

The rear of the Indian Ocean Anticyclone dominates the air circulation over the Union but pressure are falling rapidly along the southeast coast, causing cyclonic circulation over the southern Union. Cloudy to partly cloudy weather will occur generally and thunderstorms will build up over the northern Cape, Free State, Southern Transvaal, Natal interior and the eastern Cape interior.

AFLEIDING

Die westelike deel van die Indiese Oseaan Antisikloon beheer die lug sirkulasie oor die Unie, maar weens die skerp val in lugdruk langs die suidooskus is die sirkulasie oor die suidelike Unie siklonies. Bewolkte tot gedeeltelik bewolkte weer sal algemeen voorkom en donderweerstoestande sal oor Noord Kaapland, Vrystaat, Suid Transvaal, die Natal binneland en die oostelike binneland van Kaapland ontwikkel

DAAGLIKSE WEERBULLETIN — WEERBURO : WEATHER BUREAU — DAILY WEATHER BULLETIN

DEPT. VAN VERVOER–DEPT. OF TRANSPORT

Maksimum en Minimum Temperature (°C) en Reënval (mms.) vir die 24uur wat om 0800 (SAST) eindig op ..17..-..4.....1955

Maximum and Minimum Temperatures (°C) and Rainfall (mms.) 24 hours ending at 0800 (SAST) on

TRANSVAAL	Max.	Min.	Rvl.
Andalusia			
Barberton			
Bethal			
Chester			
Crecy			
Delareyville			
Ermelo	20	xx	
Evander	20	10	
Groblersdal			
Jan Smuts	18	xx	0.3
Joubert Park			
Komatipoort			
Kroondal			
Leeuwdoornstad.			
Lichtenburg			
Louis Trichardt.	24	13	
Marnitz	26	16	
Messina	29	16	
Middelburg			
Nelspruit			
Nylstroom			
Pietersburg	21	10	
Piet Retief			
Pelgrimsrus			
Potchefstroom			
Pretoria W.B.	22	10	
Pretoriuskop			
Standerton			
Thabazimbi	26	11	
Towoomba	24	11	
Watervalboven			
Witbank			
Wolmaransstad			
Zeerust	25	9	

CAPE - KAAP	Max.	Min.	Rvl.
Alexanderbaai			
Aberdeen	28	8	
Beaufort-Wes			
Cala			
Calitzdorp			
Calvinia	27	4	
Cape Agulhas	17	11	0.2
Cape Columbine	18	10	
Cape St. Francis.	19	14	
Carnarvon			
Cradock			
Colesberg			
De Aar			
Dordrecht			
East London	21	14	
Elsenburg			
Flagstaff			
Fraserburg	26	6	
Garies			
George	20	10	
Graaff Reinet			
Grahamstown			
Idutywa			
Jansenville			
Kenhardt			
Kentani			
Kimberley	25	13	
Kingwilliamstown.			
Klaver			
Kowie			
Kuruman			
Lake Mentz			
Lovedale	28	10	0.3
Maclear			
Mafeking			
Matatiele			
Matroosberg			
Middelburg	25	12	1.0
Mossel Bay	21	15	

KAAP - CAPE	Max.	Min.	Rvl.
O'okiep			
Orange River			
Pofadder	20	13	
Port Elizabeth			
Port Nolloth	29	19	
Port St. Johns			
Postmasburg			
Prieska			
Prince Albert			
Queenstown	23	11	
Riversdale	30	11	8.0
Somerset-Oos			
Springfontein			
Steynsburg			
Sutherland			
Swellendam	31	15	xx
Upington	29	12	0.3
Van Wyksvlei	26	8	3.5
Victoria-Wes	26	9	
Vryburg			
Williston	20	5	
Wingfield			

NATAL	Max.	Min.	Rvl.
Kaap St. Lucia	25	18	
Dundee	25	21	
Durban	26	11	1.2
Estcourt			
Harding			
Himeville			
Ladysmith	29	13	0.1
Melmoth	28	17	
M'kuzi			
Newcastle	26	10	2.0
Pietermaritzburg			
Port Shepstone	29	19	
Seven Oaks			
Vryheid			

O.F.S. - O.V.S.	Max.	Min.	Rvl.
Bethlehem			
Bethulie	22	12	7.2
Bloemfontein			
Boshof	23	12	13.5
Fauresmith			
Ficksburg	19	7	8.5
Frankfort			
Heilbron	23	9	3.2
Hoopstad			
Kroonstad			
Lindley			
Modderpoort			
Phillipolis			
Reitz			
Vrede			
Warden			
Welkom	19	12	17.2
Wepener			
Winburg			
Zastron			

S.W.A.; PROTECTORATES - PROTEKTORATE	Max.	Min.	Rvl.
Aus	27	13	
Gobabis	31	16	xx
Keetmanshoop	21	13	
Luderitz	29	16	
Marienthal			
Ondangua	28	14	
Outjo			
Runtu			
Swakopmund	27	15	
Tsumeb	17	14	
Windhoek			
Gaberones			
Mahalapye	24	16	2.7
Maun			
Tsabong	28	14	
Bremersdorp			
Embembi			
Stegi			
Maseru			

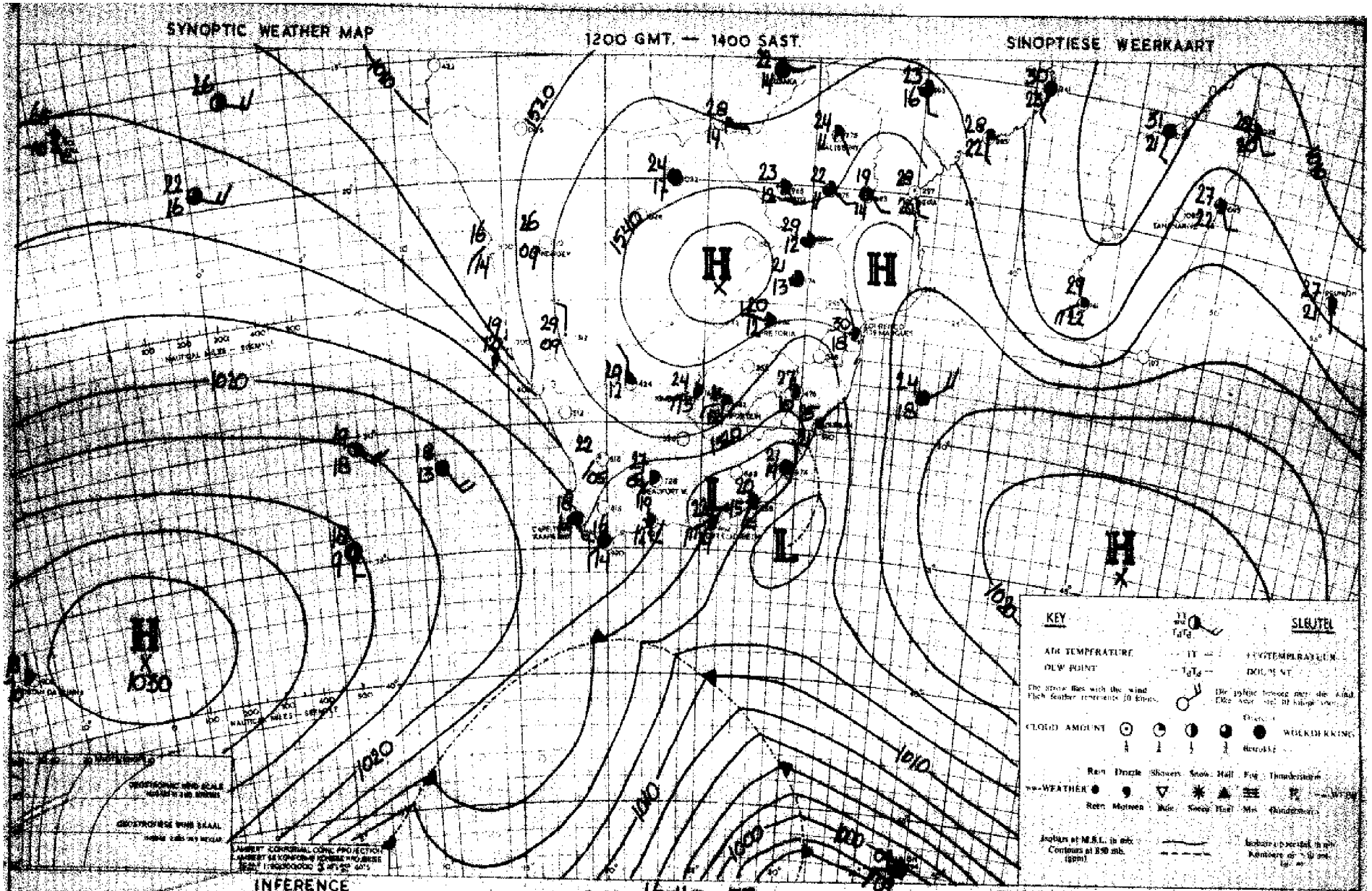

INFERENCE

The Atlantic High is extending a wedge to the south and south-west coast and a cold front is moving northeastwards south of the Union. A continental anticyclone dominates the circulation over most of the Union interior, the weather will be cloudy along the Cape southwest and south coast and scattered rains however will occur later tomorrow. Thunderstorm conditions will develop over the Union interior.

DATE 16-4- 1955 DATUM

AFLEIDING

'n Uitloper van die Atlantiese Hoog strek tot by die Unie suid suidooskus. Daar is 'n koue front suid van die Unie en beweeg in 'n noordoostelike rigting. 'n Kontinentale antisikloon beheer die sirkulasie oor die grootste deel van die Unie. Langs die suidwes en suid kusstreke van Kaapland sal dit bewolk wees en verspreide ligte reënbuie sal môremiddag uitsak. Donderweerstoestande sal oor die Unie binneland ontwikkel.

DAAGLIKSE WEERBULLETIN — WEERBURO : WEATHER BUREAU — DAILY WEATHER BULLETIN

DEPT. VAN VERVOER–DEPT. OF TRANSPORT

Maksimum en Minimum Temperatuur (°C) en Reënval (mms.) vir die 24 uur wat om 0800 (SAST) eindig op ..18.-.4.-.1955..... Maximum and Minimum Temperatures (°C) and Rainfall (mms.) 24 hours ending at 0800 (SAST) on

TRANSVAAL	Max.	Min.	Ryl.	CAPE - KAAP	Max.	Min.	Ryl.	KAAP - CAPE	Max.	Min.	Ryl.	O.F.S. - O.V.S.	Max.	Min.	Ryl.
Andalusia				Alexanderbaai ...	20	8		O'okiep				Bethlehem	22	4	3.1
Barberton				Aberdeen				Orange River				Bethulie			
Bethal				Beaufort-Wes				Pofadder	26	5		Bloemfontein	20	9	5.8
Chester				Cala				Port Elizabeth ..	21	15		Boshof			
Crecy	27	11		Calitzdorp				Port Nolloth	15	6		Fauresmith	21	10	0.7
Delareyville ...				Calvinia	23	5		Port St. Johns ..	25	16		Ficksburg			
Dunnottar	27			Cape Agulhas				Postmasburg				Frankfort	22	8	
Ermelo	22	8		Cape Columbine ..				Prieska	29	15		Heilbron			
Groblersdal				Cape St. Francis.	19	15	0.4	Prince Albert ...				Hoopstad	25	11	3.0
Jan Smuts	22	10		Carnarvon				Queenstown	27	11		Kroonstad	24	7	5.0
Joubert Park ...	21	10		Cradock				Riversdale	24	12	2.5	Lindley			
Komatipoort	31	15		Colesberg				Somerset-Oos	24	6		Modderpoort			
Kroondal				De Aar	26	5	1.0	Springfontein ...	24	6	0.5	Phillipolis			
Leeuwdoornstad.				Dordrecht				Steynsburg				Reitz			
Lichtenburg				East London				Sutherland				Vrede			
Louis Trichardt.				Elsenburg			4.0	Swellendam				Warden			
Marnitz	28	13		Flagstaff				Upington	28	8	0.4	Welkom	23	10	5.0
Messina	31	17		Fraserburg	24	5		Van Wyksvlei	27	7		Wepener	22	12	
Middelburg				Garies	24	9		Victoria-Wes	24	1		Winburg			
Nelspruit	26	14		George	22	12	0.9	Vryburg				Zastron			
Nylstroom				Graaff Reinet ...	27	9		Williston	24	5		S.W.A.; PROTECTORATES - PROTEKTORATE			
Pietersburg	26	11		Grahamstown				Wingfield	19	13	0.9				
Piet Retief				Idutywa								Aus	27	9	
Pelgrimsrus				Jansenville								Gobabis			
Potchefstroom ..	24	8		Kenhardt	30	7		NATAL				Keetmanshoop	30	10	
Pretoria W.B. ..	24	10		Kentani				Kaap St. Lucia ..	26	18		Luderitz	18	12	
Pretoriuskop ...				Kimberley	25	11		Dundee				Marienthal			
Standerton				Kingwilliamstown.				Durban	27	21		Ondangua	30	17	
Thabazimbi	27	13		Klaver	26	11		Estcourt				Outjo	30	16	
Towoomba	26	12		Kowie				Harding			0.2	Runtu	27	15	
Watervalboven ..	25	10		Kuruman				Himeville				Swakopmund	18	12	
Witbank				Lake Mentz				Ladysmith	29	11		Tsumeb	28	14	
Wolmaransstad ..				Lovedale				Melmoth	27	16		Windhoek	25	11	3.0
Zeerust	25	12		Maclear				M'kuzi				Gaberones			
				Mafeking				Newcastle	28	14		Mahalapye			
				Matatiele				Pietermaritzburg.				Maun	27	12	
				Matroosberg				Port Shepstone ..	27	18	1.5	Tsabong			
				Middelburg	23	2		Seven Oaks				Bremersdorp			
				Mossel Bay	21	13		Vryheid				Emlembi			
												Stegi			
												Maseru			

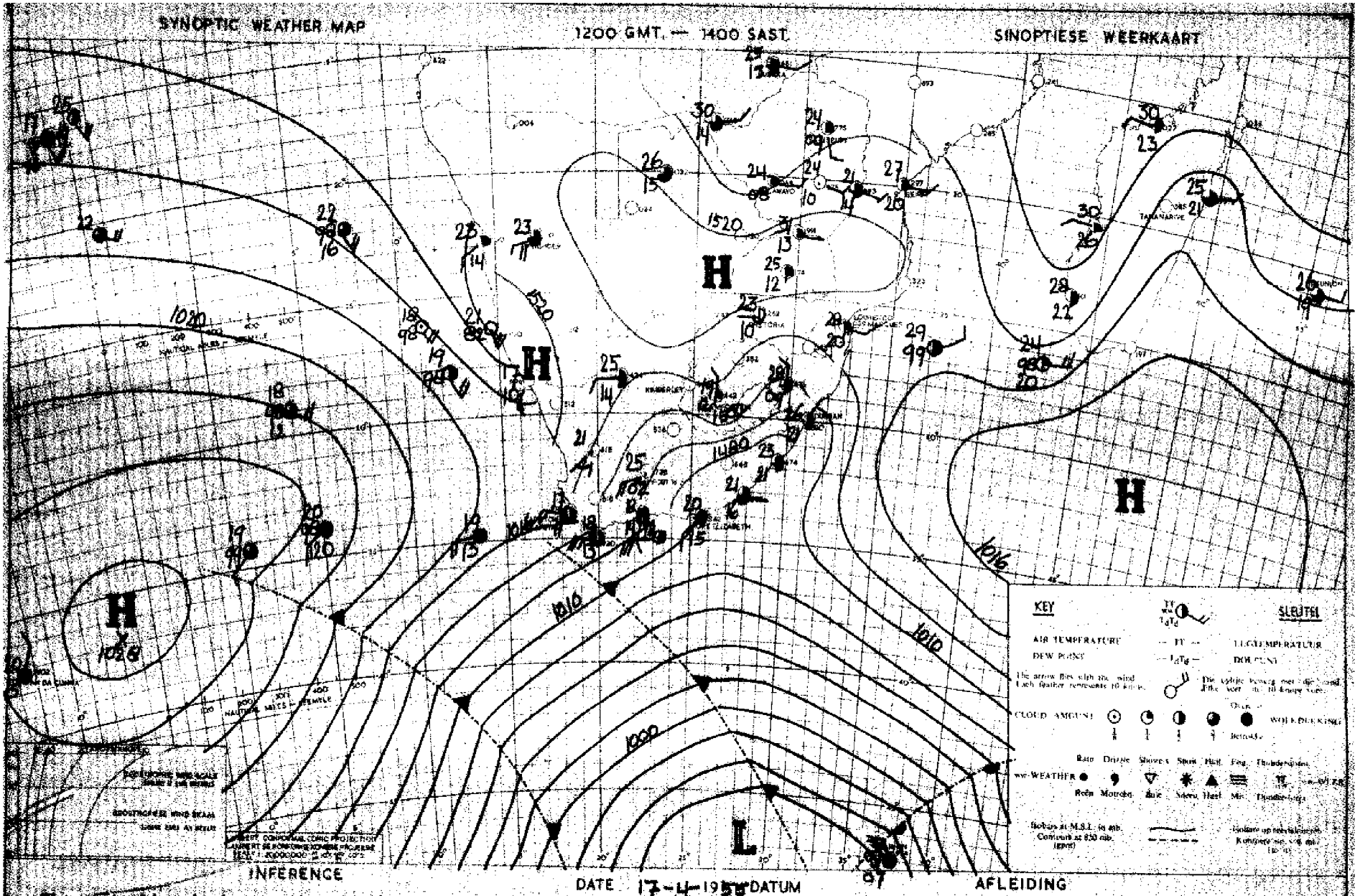

INFERENCE

DATE 17-4-1957 DATUM

AFLEIDING

The westerlies dominates the circulation over the Union and apart from partly cloudy weather will occur over the Free State, Natal, Transvaal and afternoon thunderconditions will develop over the southern and southeastern Transvaal and over the northeastern districts of the Free State. Cloudy weather with occasional light rain will occur along the Cape south coast.

Die westelike lugstroom domineer die lug sirkulasie oor die Unie. Gedeeltelik bewolkte weerstoestande sal oor die Vrystaat, Transvaal en Natal voorkom terwyl donderweerstoestande oor suid en suidoos Transvaal en oor die noordoostelike distrikte van die Vrystaat sal ontwikkel. Bewolkte weer gepaard met plaaslike buie sal langs die suidkus voorkom.

DAAGLIKSE WEERBULLETIN — WEERBURO : WEATHER BUREAU — DAILY WEATHER BULLETIN

DEPT. VAN VERVOER-DEPT. OF TRANSPORT

Maksimum en Minimum Temperature (°C) en Reënval (mms.) vir die Etmaal wat om 0800 (SAST) eindig op 19 - 4 - 1955. .....

Maximum and Minimum Temperatures (°C) and Rainfall (mms.) 24 hours ending at 0800 (SAST) on

TRANSVAAL	Max.	Min.	Rvl.
Andalusia			
Barberton			
Bethal			
Chester			
Crecy	28	11	
Delareyville ...			
Dunnottar	22		
Ermelo	22	6	
Groblersdal			
Jan Smuts	21	11	
Joubert Park ...	22	11	
Komatipoort	33	17	
Kroondal			
Leeuwdoornstad.			
Lichtenburg			
Louis Trichardt.	28	16	
Marnitz	29	15	
Messina	23	19	0.1
Middelburg			
Nelspruit			
Nylstroom			
Potchefstroom	26	11	0.7
Piet Retief			
Pilgrimsrus	26	11	2.0
Potchefstroom ..	24	8	
Pretoria W.B. ..	24	9	
Pretoriuskop ...			
Standerton			
Thabazimbi	29	11	
Towoomba	27	11	
Watervalboven ..			
Witbank			
Warmbaansstad ..			
Zeerust	27	8	

CAPE - KAAP	Max.	Min.	Rvl.
Alexanderbaai ...	20	9	
Aberdeen	20	5	
Beaufort-Wes			
Cala			
Calitzdorp			
Calvinia	17	3	
Cape Agulhas	18	14	
Cape Columbine ..	17	12	0.3
Cape St. Francis.	17	11	
Carnarvon			
Cradock			
Colesberg			
De Aar	22	6	
Dordrecht			
East London	21	12	
Elsenburg			
Flagstaff			
Fraserburg	18	3	
Garies	22	8	
Gordon	14	10	5.3
Graaff Reinet ...	21	7	
Grahamstown			
Idutywa			
Jansenville			
Kenhardt	24	7	
Kentani			
Kimberley	23	8	
Kingwilliamstown.			
Klaver	21	10	
Kowie			
Kuruman			
Lake Menzi			
Lovedale	21	6	
Maclear			
Mafeking			
Matatiele			
Matroosberg			
Middelburg			
Mossel Bay	14	10	5.1
	16	13	2.5

KAAP - CAPE	Max.	Min.	Rvl.
O'okiep			
Orange River	22	8	
Pofadder	17	10	4.0
Port Elizabeth ..	15	7	
Port Nolloth	21	16	
Port St. Johns ..	22	8	
Postmasburg	23	6	
Prieska			
Prince Albert ...	24	9	
Queenstown	17	9	1.1
Riversdale	21	4	
Somerset-Oos	23	7	
Springfontein ...			
Steynsburg			
Sutherland			
Swellendam			
Upington	24	5	
Van Wyksvlei	22	7	
Victoria-Wes	20	3	
Vryburg	26	9	
Williston	20	5	
Worcester	18	14	0.9

NATAL

Kaap St. Lucia ..	25	18	0.6
Dundee			
Durban	25	17	11.5
Estcourt	25	12	0.8
Harding			
Hinsville			
Ladysmith	28	13	
Melmoth	23	14	0.8
M'kuzi			
Newcastle	27	11	
Pietermaritzburg.			
Port Shepstone ..	24	17	0.6
Seven Oaks			
Vryheid			

O.F.S. - O.V.S.	Max.	Min.	Rvl.
Bethlehem			
Bethulie	22	5	
Bloemfontein			
Boshof	21	3	
Fauresmith			
Ficksburg			
Frankfort			
Heilbron	20	9	
Hoopstad			
Kroonstad			
Lindley			
Modderpoort			
Phillipolis			
Reitz			
Vrede			
Warden			
Welkom	23	7	
Wepener	22	4	
Winburg			
Zastron			

S.W.A. - PROTECTO.

Aus	22	11	
Gobabis	28	12	
Keetmanshoop	27	10	
Luderitz	19	12	
Maltental	29	14	
Ondangua	30	18	
Outjo			
Runtu	30	15	
Swakopmund	17	11	
Tsumeb	28	14	
Windhoek	25	72	
Gaberones			
Mahalapye	30	12	
Maun	29	13	
Tsabong	29	12	
Bremersdorp			
Emlembi			
Stegi			
Maseru	20	6	

SYNOPTIC WEATHER MAP — 1200 GMT. — 1400 S.A.S.T. — SINOPTIESE WEERKAART

INFERENCE	**AFLEIDING**
DATE 18-4-55	19 **DATUM**
With the slight rise of pressure along the coastal regions of the Union, cloudy weather will occur along the Cape east and Natal coast with local light rainshowers or drizzle in the morning. Elsewhere over the Union mainly fine and mild.	Met die effense drukstyging langs die kusstreke van die Unie sal bewolkte weer langs die Kaapse Oos en Natal kus voorkom en enkele ligte reënbuie of motreën sal in die vroeë oggend uitsak. Elders oor die Unie hoofsaaklik mooiweer.

DAAGLIKSE WEERBULLETIN — WEERBURO : WEATHER BUREAU — DAILY WEATHER BULLETIN

DEPT. VAN VERVOER–DEPT. OF TRANSPORT

Maksimum en Minimum Temperatuur (°C) en Reënval (mms.) vir die 24uur wat om 0800 (SAST) eindig op ..20-4-1955..

Maximum and Minimum Temperatures (°C) and Rainfall (mms.) 24 hours ending at 0800 (SAST) on

TRANSVAAL	Max.	Min.	Ryl.	CAPE – KAAP	Max.	Min.	Ryl.	KAAP – CAPE	Max.	Min.	Ryl.	O.F.S. – O.V.S.	Max.	Min.	Ryl.
Andalusia				Alexanderbaai	22	9		O'okiep				Bethlehem			
Barberton				Aberdeen				Orange River	24	5		Bethulie			
Bethal				Beaufort-Wes	23	8		Pofadder	24	12		Bloemfontein	23	6	
Chester				Cala				Port Elizabeth	21	8		Boshof			
Crecy	29	11		Calitzdorp				Port Nolloth	16	8		Fauresmith	21	4	
Delareyville				Calvinia	24	5		Port St. Johns	22	16		Ficksburg			
Dunnottar				Cape Agulhas	20	15		Postmasburg	23	11		Frankfort	23	7	
Ermelo	23	10		Cape Columbine	15	11		Prieska				Heilbron			
Grobblersdal				Cape St. Francis.	20	12		Prince Albert				Hoopstad	26	8	
Jan Smuts	22	13	1.8	Carnarvon				Queenstown	24	9		Kroonstad			
Joubert Park	22	13	1.0	Cradock				Riversdale	23	5		Lindley			
Komatipoort	30	20		Colesberg				Somerset-Oos	22	3		Modderpoort			
Kroondal				De Aar	24	7		Springfontein	23	6		Phillipolis			
Leeuwdoornstad.				Dordrecht				Steynsburg				Reitz			
Lichtenburg				East London	21	13		Sutherland				Vrede			
Louis Trichardt.	24	15		Elsenburg				Swellendam				Warden			
Marnitz	30	15		Flagstaff				Upington	26	9		Welkom			
Messina	31	19		Fraserburg	22	5		Van Wyksvlei	25	7		Wepener	22	4	
Middelburg				Garies	26	9		Victoria-Wes	22	3		Winburg			
Nelspruit	26	17		George	19	10		Vryburg	28	8		Zastron			
Nylstroom				Graaff Reinet				Williston	23	8		S.W.A.; PROTECTORATES – PROTEKTORATE			
Pietersburg	26	12		Grahamstown				Wingfield	19	17		Aus	26	15	
Piet Retief				Idutywa								Gobabis	26	13	0.1
Pelgrimsrus				Jansenville								Keetmanshoop	29	18	
Potchefstroom	24			Kenhardt	26	9		NATAL				Luderitz	19	12	
Pretoria W.B.	25	11		Kentani				Kaap St. Lucia	24	17		Mariental	30	15	
Pretoriuskop				Kimberley	25	8		Dundee				Ondangua	31	19	4.0
Standerton				Kingwilliamstown.				Durban	23	17		Outjo	28	17	
Thabazimbi	29	13		Klaver	25	9		Estcourt	23	12		Runtu	30	15	3.0
Towoomba	28	11		Kowie				Harding				Swakopmund	15	13	
Waterval Boven	25	14		Kuruman				Himeville				Tsumeb	30	14	
Witbank				Lake Mentz				Ladysmith	27	13		Windhoek	26	13	27.0
Wolmaransstad				Lovedale				Melmoth				Gaberones			
Zeerust	28	14		Maclear				M'kuzi				Mahalapye			
				Mafeking				Newcastle	25	8		Maun	30	17	
				Matatiele				Pietermaritzburg.				Tsabong	31	13	
				Matroosberg				Port Shepstone	24	16		Bremersdorp			
				Middelburg	21	1		Seven Oaks				Emlembi			
				Mossel Bay	21	14		Vryheid				Stegi			
												Maseru	21	6	

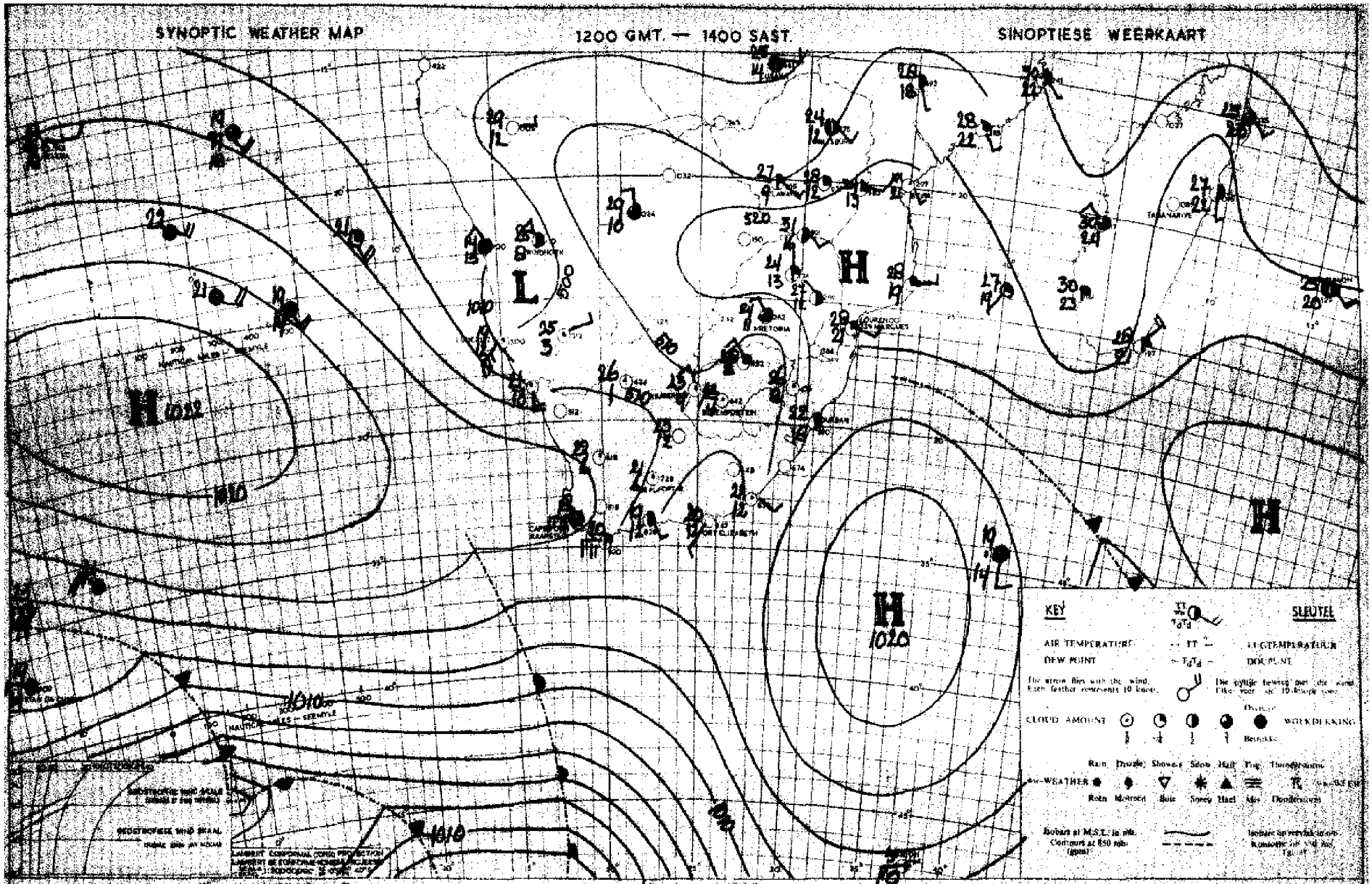

INFERENCE

DATE 19-4- 1955

With the high to the SE, of the Union the influx of relatively moist air over the Eastern and Northern parts of the country is maintained and weather over these regions will remain partly cloudy. The drier Atlantic high, however, extends over the Western half of the Cape Province and here it will remain fine.

AFLEIDING

DATUM

Met die hoogdruk ten suidooste van die Unie word die invloei van redelike vogtige lug oor die Oostelike en Noordelike dele van die land volgehou en die weer bly gedeeltelik bewolk oor hierdie dele. Die droër Atlantiese hoog strek egter oor die westelike helfte van Kaapland en dit bly mooiweer oor daardie deel.

DAAGLIKSE WEERBULLETIN — WEERBURO : WEATHER BUREAU — DAILY WEATHER BULLETIN

DEPT. VAN VERVOER–DEPT. OF TRANSPORT

Maksimum en Minimum Temperatuur (°C) en Reënval (mms.) vir die Etmaal wat om 0800 (SAST) eindig op .21.e.A.e.1955..... Maximum and Minimum Temperatures (°C) and Rainfall (mms.) 24 hours ending at 0800 (SAST) on

TRANSVAAL	Max.	Min.	Rvl.	CAPE – KAAP	Max.	Min.	Rvl.	KAAP – CAPE	Max.	Min.	Rvl.	O.F.S. – O.V.S.	Max.	Min.	Rvl.
Andalusia				Alexanderbaai	18	12	0.9	O'okiep				Bethlehem			
Barberton				Aberdeen				Orange River				Bethulie			
Bethal				Beaufort-Wes	27	11		Pofadder	26	17		Bloemfontein	25	12	
Chester				Cala				Port Elizabeth	20	12		Boshof			
Cresy	28	11		Calitzdorp				Port Nolloth	18	10		Fauresmith	24	12	
Delareyville				Calvinia	27	15		Port St. Johns	22	17		Ficksburg			
Dannottar	22			Cape Agulhas	20	16		Postmasburg	25	13	25.0	Frankfort	24	4	
Ermelo	23	13		Cape Columbine	19	13		Prieska				Heilbron			
Groblersdal				Cape St. Francis	20	12		Prince Albert				Hoopstad	28	11	
Jan Smuts	22	12		Carnarvon				Queenstown	26	7		Kroonstad	26	7	
Joubert Park	22	13		Cradock				Riversdale	26	9		Lindley			
Komatipoort	32	21	7.0	Colesberg				Somerset-Oos	24	5		Modderpoort			
Kroondal				De Aar	26	13	0.1	Springfontein	23	5		Phillipolis			
Leeuwdoornstad				Dordrecht				Steynsburg				Reitz			
Lichtenburg				East London	22	14		Sutherland				Vrede			
Louis Trichardt	24	14		Elsenburg				Swellendam				Warden			
Marnitz	28	15		Flagstaff				Upington	30	17	2.4	Welkom	26	12	
Messina	30	19		Fraserburg	24	12		Van Wyksvlei	28	16	4.5	Wepener	24	8	
Middelburg				Garies	33	18		Victoria-Wes	25	7		Winburg			
Nelspruit	26	17	0.2	George	19	10		Vryburg	29	14		Zastron			
Nylstroom				Graaff Reinet	23	11		Williston	25	14		S.W.A.; PROTECTORATES – PROTEKTORATE			
Pietersburg	25	13		Grahamstown				Wingfield	23	13					
Piet Retief				Idutywa								Aus	24	14	
Pelgrimsrus	25	14		Jansenville								Gobabis	20	13	14.0
Potchefstroom	24	8		Kenhardt	31	17	1.8	NATAL				Keetmanshoop	24	15	0.6
Pretoria W.B.	24	15	1.8	Kentani				Kaap St. Lucia	27	20		Luderitz	20	12	
Pretoriuskop				Kimberley	28	15	0.1	Dundee				Marienthal	21	13	7.5
Standerton				Kingwilliamstown				Durban	26	19		Ondangwa	25	17	9.5
Thabazimbi	28	15		Klaver	32	18	0.1	Estcourt	25	13		Outjo	23	14	5.0
Towoomba	27	13		Kowie				Harding				Runtu	31	15	10.5
Watervalboven				Kuruman				Himeville				Swakopmund	16	13	
Witbank				Lake Mentz				Ladysmith	28	13		Tsumeb	27	15	10.4
Wolmaransstad				Lovedale	23	7		Melmoth				Windhoek	15	10	28.0
Zeerust	28	12		Maclear				M'kuzi				Caberones			
				Mafeking				Newcastle	25	10		Mahalapye	29	13	
				Matatiele				Pietermaritzburg				Maun	31	18	
				Matroosberg				Port Shepstone	25	18		Tsabong	30	16	1.0
				Middelburg				Seven Oaks				Bremersdorp			
				Mossel Bay	18	15		Vryheid				Emlembi			
												Stegi	22	8	
												Maseru			

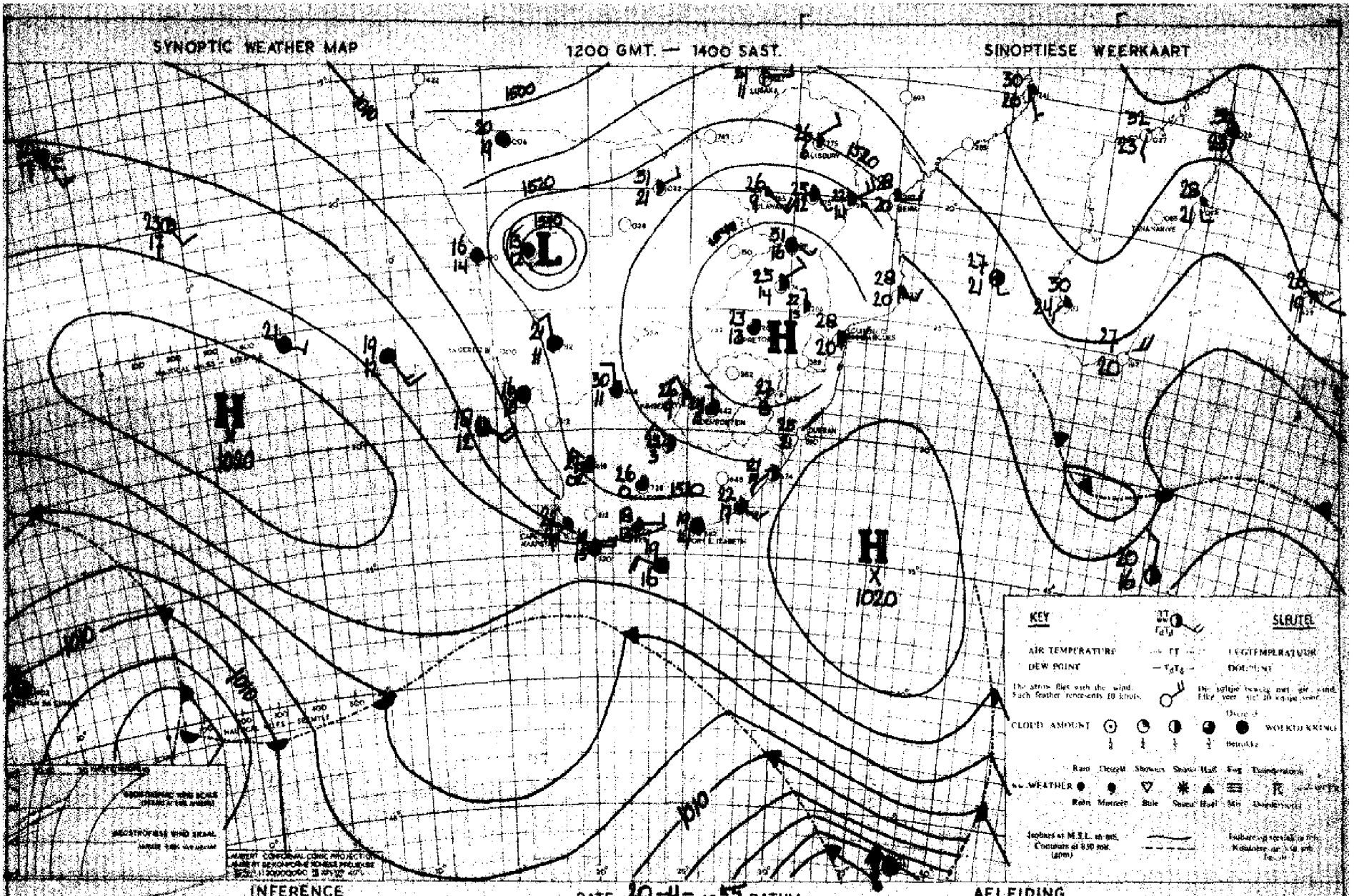

INFERENCE

DATE 20-4- 1955 DATUM

AFLEIDING

The Indian Ocean anticyclone will continue to dominate the high air circulation over most of the Union. It will be cloudy to partly cloudy over the Cape Province, Free State, Transvaal and Natal interior. Thunder or shower activity will occur over the Northwestern Cape, the western half of the Free State, southern, southwestern and Central Transvaal and over the northern Natal

Die Indiese Oseaan Hoog beheer die lugstroming oor die Unie. Dit sal bewolk tot gedeeltelik bewolk wees oor die Kaap Provinsie, Vrystaat, Transvaal en oor die Natal binneland. Donderweers of buierige toestande sal oor Noorwes Kaapland, die westelike helfte van die Vrystaat, suid, suidwes, en Middel Transvaal en oor die Natal binneland voorkom.

DAAGLIKSE WEERBULLETIN — WEERBURO : WEATHER BUREAU — DAILY WEATHER BULLETIN

DEPT. VAN VERVOER–DEPT. OF TRANSPORT

Maksimum en Minimum Temperature (°C) en Reënval (mms.) vir die 24 uur wat om 0800 (SAST) eindig op ..... 22 - 4 - 1955 .....

Maximum and Minimum Temperatures (°C) and Rainfall (mms.) 24 hours ending at 0800 (SAST) on

TRANSVAAL	Max.	Min.	Rvl.	CAPE - KAAP	Max.	Min.	Rvl.	KAAP - CAPE	Max.	Min.	Rvl.	O.F.S. - O.V.S.	Max.	Min.	Rvl.
Andalusia				Alexanderbaai ...	25	12		O'okiep				Bethlehem			
Barberton				Aberdeen				Orange River				Bethulie			
Bethal				Beaufort-Wes	22	12	3.6	Pofadder				Bloemfontein	23	12	17.8
Chester				Cala				Port Elizabeth ..	29	14		Boshof			
Cresy	26	10		Calitzdorp				Port Nolloth	16	11		Fauresmith	20	11	6.5
Delareyville ...			1.8	Calvinia	24	14	4.0	Port St. Johns ..	26	21		Fickeburg			
Durnottar	22	7		Cape Agulhas	18	15		Postmasburg				Frankfort	23	13	5.0
Ermelo				Cape Columbine ..	18	12		Prieska				Heilbron			
Grobblersdal				Cape St. Francis.	21	15	2.9	Prince Albert ...				Hoopstad	26	14	46.5
Jan Smuts	20	10		Carnarvon				Queenstown				Kroonstad	24	13	23.5
Joubert Park ...	19	11		Cradock				Riversdale	27	10		Lindley			
Komatipoort	29	18		Colesberg			7.2	Somerset-Oos	29	15	1.0	Modderpoort			
Kroondal				De Aar	17	12	5.5	Springfontein ...	25	13		Phillipolis			
Leeuwdoornstad.				Dordrecht				Steynsburg				Reitz			
Lichtenburg				East London	27	20		Sutherland				Vrede			
Louis Trichardt.	22	13		Elsenburg				Swellendam				Warden			
Marnitz	25	14		Flaauwbaff ...				Upington	24	13	7.3	Wepener	23	13	26.8
Messina	28	13	1.1	Fraserburg	19	9	13.5	Van Wyksvlei	19	11	2.7	Zastron	24	13	59.4
Middelburg			13.5	Gardenia	33	12		Vioolsdrift-Wes ..				Marquard			
Nelspruit	24	14		Geo [illegible]	26	14		Vryburg	25	14	8.0	[illegible]			
Nylstroom				Graaff-Reinet ..	24	15	5.8	Warrenton	23	10	22.5	[illegible]			
Pietersburg	22	11		Grahamstown				Williston	27	12	0.8	[illegible]			
Piet Retief				Idutywa								[illegible]	25	11	
Pelgrimsrus	21	8		Jansenville								[illegible]	23	14	0.1
Potchefstroom ..	26	10	40.0	Kenhardt	35	14		NATAL				Keetmanshoop	29	14	
Pretoria W.B. ..	22	12		Kentani				Kaap St. Lucia ..	25	20		Luderitz	15	12	
Pretoriuskop ...				Kimberley	21	13	6.9	Dundee				Mariental	27	13	
Standerton				Kingwilliamstown.				Durban	26	18		Ondangua	28	17	0.5
Thabazimbi	26	14		Klaver	34	14		Estcourt	25	13		Outjo	26	16	11.0
Towoomba	25	12		Kowie				Harding				Rundu	21	14	1.0
Watervalboven ..				Kuruman				Himeville				Swakopmund	16	13	
Witbank				Lake Mentz				Ladysmith	28	15		Tsumeb	26	15	0.2
Wolmaransstad ..				Lovedale				Melmoth	27	14		Windhoek	22	12	
Zeerust			7.0	Maclear	33	17	3.3	M'kuzi				Gaberones	26	13	
				Mafeking				Newcastle	25	13		Mahalapye	28	13	
				Matatiele				Pietermaritzburg.				Maun	23	15	17.1
				Matroosberg				Port Shepstone ..	25	19		Tsabong	25	15	0.5
				Middelburg	22	13	1.0	Seven Oaks				Bremersdorp			
				Mossel Bay	21	16		Vryheid				Empembi			
												Stegi			
												Maseru	22	10	28.0

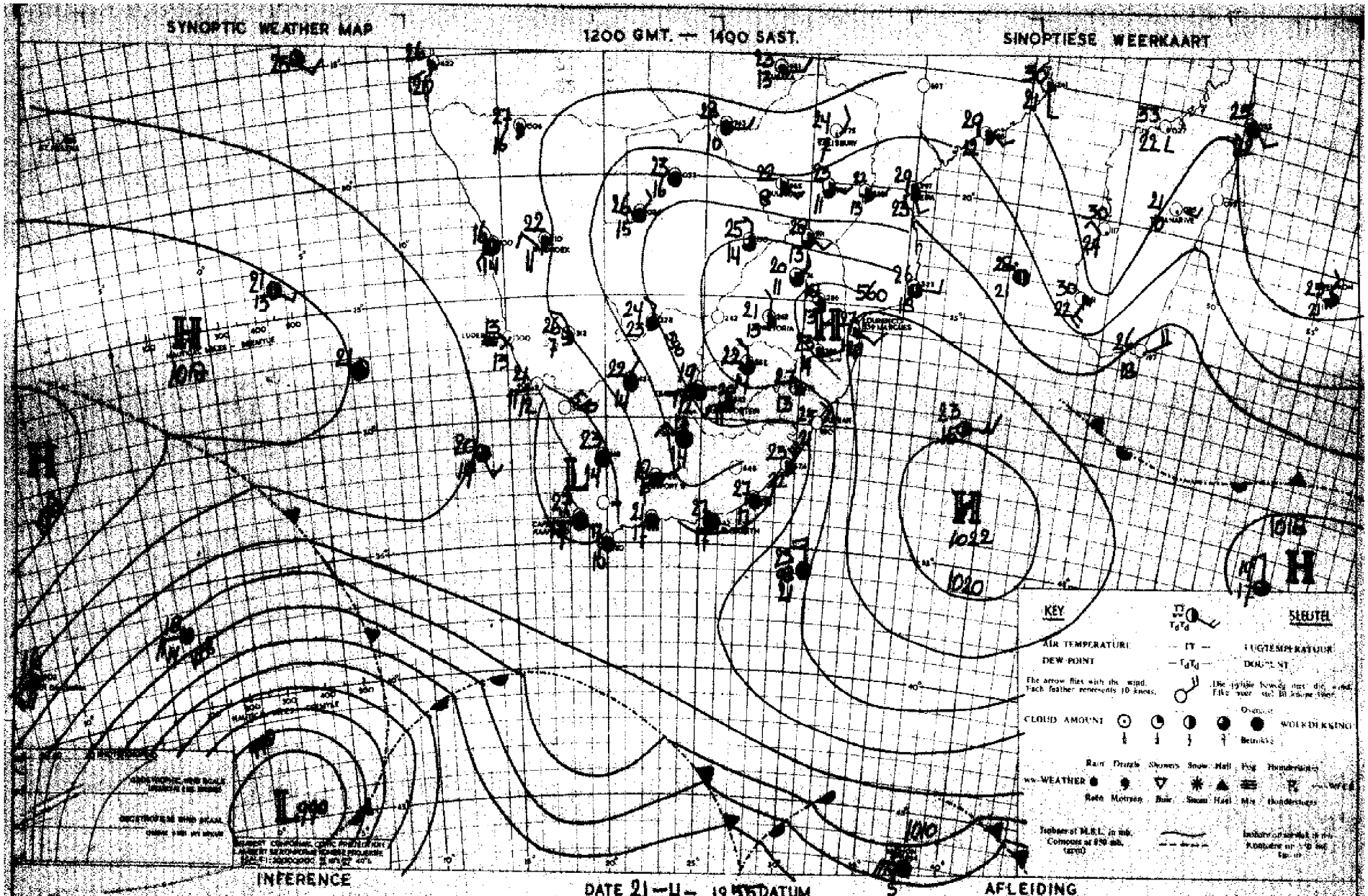

INFERENCE

DATE 21—4— 1955 DATUM

AFLEIDING

Moist air round the high to the East of the Union has spread over most of the Union and SWA and scattered rain showers will occur. Forecasters are, however indications that drier air round the Atlantic high will spread over the Western Union and SW Africa within the next few days.

Vogtige lug rondom die hoogdruk ten Ooste van die Unie het oor feitlik die hele Unie en SWA, versprei en verspreide reënbuie kom voor. Daar is aanduidinge dat droër lug rondom die Atlantiese hoogdruk binne die volgende paar dae oor die Westelike Unie en SW Afrika sal beweeg.

DAAGLIKSE WEERBULLETIN — WEERBURO : WEATHER BUREAU — DAILY WEATHER BULLETIN

DEPT. VAN VERVOER-DEPT. OF TRANSPORT

Maksimum en Minimum Temperature (°C) en Reënval (mms.) vir die 24 uur wat om 0800 (SAST) eindig op .23-4-195.....

Maximum and Minimum Temperatures (°C) and rainfall (mms.) 24 hours ending at 0800 (SAST) on

TRANSVAAL	Max.	Min.	Rvl.
Andalusia			
Barberton			
Bethal			
Chester			
Creecy			
Delareyville ...			
Dunnottar			
Ermelo	20	6	
Groblersdal			
Jan Smuts	17	10	
Joubert Park ...	17	11	
Komatipoort			
Kroondal			
Leeuwdoornstad.			
Lichtenburg			
Louis Trichardt.			
Marnitz			
Messina			
Middelburg			
Nelspruit	25	13	
Nylstroom			
Pietersburg	22	10	
Piet Retief	24	10	
Pelgrimsrus			
Potchefstroom ..	24	8	
Pretoria W.B. ..	21	9	
Pretoriuskop ...			
Standerton			
Thabazimbi	25	13	
Towoomba			
Watervalboven ..	24	9	
Witbank			
Wolmaransstad ..			
Zeerust	23	9	

CAPE - KAAP	Max.	Min.	Rvl.
Alexanderbaai ...	21	15	0.4
Aberdeen			
Beaufort-Wes	27	14	1.2
Cala			
Calitzdorp			
Calvinia	30	26	
Cape Agulhas			
Cape Columbine ..	15	12	
Cape St. Francis.	25	19	
Carnarvon			
Cradock			
Colesberg			
De Aar	28	15	3.0
Dordrecht			
East London	24	20	
Elsenburg			
Flagstaff			
Fraserburg	29	12	7.0
Garies	24	16	
George	21	15	5.6
Graaff Reinet ...	27	14	1.2
Grahamstown			
Idutywa			
Jansenville			
Kenhardt	29	16	1.4
Kentani			
Kimberley	22	13	9.2
Kingwilliamstown.			
Klaver	26	14	
Kowie			
Kuruman			
Lake Mentz			
Lovedale	25	14	
Maclear			
Mafeking			
Matatiele			
Matroosberg			
Middelburg	28	12	4.3
Mossel Bay	21	17	2.2

KAAP - CAPE	Max.	Min.	Rvl.
O'okiep			
Orange River			
Pofadder	29	13	13.0
Port Elizabeth ..	30	19	
Port Nolloth	19	13	3.0
Port St. Johns ..	26	20	
Postmasburg	32	14	3.0
Prieska	27	15	
Prince Albert ...			
Queenstown	26	11	
Riversdale	23	16	4.0
Somerset-Oos	27	11	
Springfontein ...	28	8	0.4
Steynsburg			
Sutherland			
Swellendam			
Upington	33	17	
Van Wyksvlei	33	11	
Victoria-Wes	29	11	4.0
Vryburg	30		4.0
Williston	26	4	4.0
Wingfield	20	14	

NATAL	Max.	Min.	Rvl.
Kaap St. Lucia ..	26	19	
Dundee			
Durban	25	19	
Estcourt	28	10	
Harding			
Himeville			
Ladysmith	27	10	
Melmoth	27	15	
M'kuzi			
Newcastle	28	8	
Pietermaritzburg.			
Port Shepstone ..		19	0.2
Seven Oaks			
Vryheid			

O.F.S. - O.V.S.	Max.	Min.	Rvl.
Bethlehem	18	4	3.5
Bethulie			
Bloemfontein	20	12	
Boshof			
Fauresmith	20	13	14.5
Ficksburg			
Frankfort	18	5	2.5
Heilbron			
Hoopstad	20	11	6.0
Kroonstad			
Lindley			
Modderpoort			
Phillipolis			
Reitz			
Vrede			
Warden			
Welkom	23	10	0.7
Wepener	20	8	
Winburg			
Zastron			1.0

S.W.A.; PROTECTO-RATES - PROTEKTORATE	Max.	Min.	Rvl.
Aus	30		
Gobabis			
Keetmanshoop	30	13	
Luderitz	16	14	
Marxental	29	16	
Ondangua	27	17	
Outjo	25	16	6.0
Runtu	28	15	
Swakopmund	16	15	
Tsumeb	26	14	
Windhoek	21	13	1.7
Gaberones			
Mahalapye	30	11	
Maun	32	11	
Teabong	24	11	0.
Bremersdorp			
Emlembi			
Stegi			
Maseru			

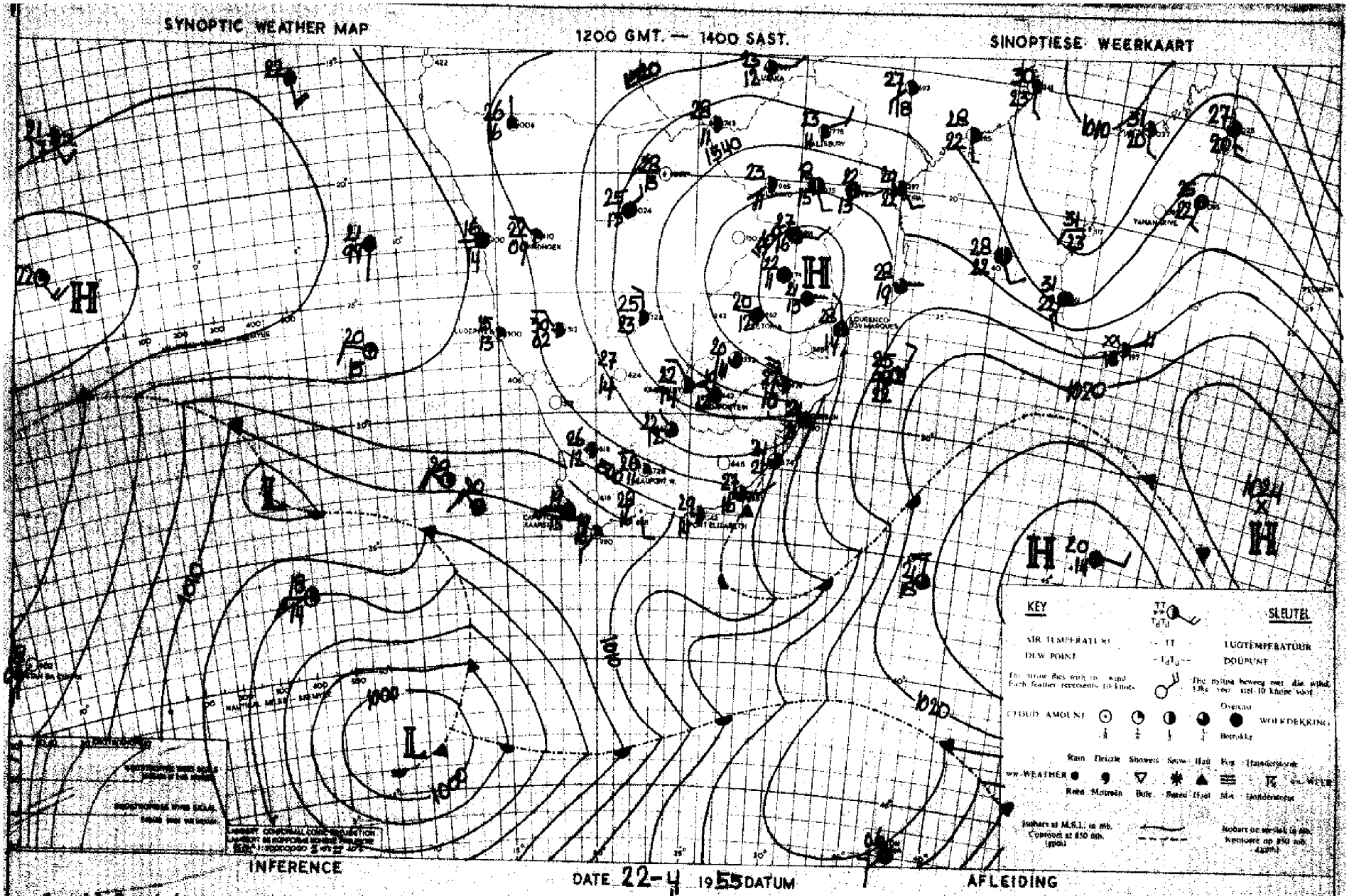

A cold front is approaching the Cape from the southwest. The weather will become unsettled over the southwestern half of the Cape Province. Rain or thunderstorms will occur generally over this region and will gradually speed towards the Free State and the Eastern Cape.

'n Koue front nader die Kaap vanuit die suidweste en ongestadigde weerstoestande sal oor Suidwes Kaapland ontwikkel. Reën en donderbuie sal voorkom en sal geleidelik na die Vrystaat en Oos Kaapland uitbrei.

DAAGLIKSE WEERBULLETIN — WEERBURO . WEATHER BUREAU — DAILY WEATHER BULLETIN

DEPT VAN VERVOER-DEPT OF TRANSPORT

Maksimum en Minimum Temperature (°C) en Reënval (mms.) vir die 24uur wat om 0800 (SAST) eindig op .24.-.4.-.1955.....

Maximum and Minimum Temperatures (°C) and Rainfall (mms.) 24 hours ending at 0800 (SAST) on

TRANSVAAL	Max.	Min.	Rvl.
Andalusia			9.5
Barberton			
Bethal			
Chester			
Cresy	25	10	
Delareyville ...			
Dunnottar	22	10	
Ermelo	22	8	
Groblersdal			
Jan Smuts	20	12	0.1
Joubert Park ...			
Komatipoort			
Kroondal			
Leeuwdoornstad.			
Lichtenburg			
Louis Trichardt.			
Marnitz			
Messina			
Middelburg			
Nelspruit			
Nylstroom			
Pietersburg	24	11	
Piet Retief			
Pelgrimsrus			
Potchefstroom ..			
Pretoria W.B. ..	23	11	
Pretoriuskop ...			
Standerton			
Thabazimbi	26	13	
Towoomba	15	11	
Watervalboven ..			
Witbank			
Wolmaransstad ..			5.5
Zeerust	24	15	1.4

CAPE - KAAP	Max.	Min.	Rvl.
Alexanderbaai ...	23	14	
Aberdeen			0.5
Beaufort-Wes	23	11	0.2
Cala			
Calitzdorp			
Calvinia	18	9	5.5
Cape Agulhas	20	12	3.0
Cape Columbine ..	16	12	21.8
Cape St. Francis.	24	14	0.1
Carnarvon			
Cradock			
Colesberg			
De Aar			
Dordrecht			
East London	27	16	0.1
Elsenburg			
Flagstaff			
Fraserburg	18	7	
Garies	24	14	4.0
George	17	11	2.5
Graaff Reinet ...			
Grahamstown			
Idutywa			
Jansenville			
Kenhardt			
Kentani			
Kimberley	19	12	10.4
Kingwilliamstown.			
Klaver			
Kowie			
Kuruman			6.4
Lake Mentz			
Lovedale	26	14	0.9
Maclear			
Mafeking			
Matatiele			
Matroosberg			-
Middelburg	19	10	14.5
Mossel Bay	19	15	9.2

KAAP - CAPE	Max.	Min.	Rvl.
O'okiep			
Orange River	21	11	9.7
Pofadder			
Port Elizabeth ..	26	14	
Port Nolloth	18	14	
Port St. Johns ..	29	19	
Postmasburg			
Prieska			
Prince Albert ...			
Queenstown			
Riversdale	21	11	3.0
Somerset-Oos	24	10	1.5
Springfontein ...			
Steynsburg			
Sutherland			
Swellendam			
Upington	26	9	
Van Wyksvlei	21	9	3.0
Victoria-Wes	16	5	10.5
Vryburg	19	11	4.5
Williston	18	6	0.2
Wingfield	21	12	24.0

NATAL			
Kaap St. Lucia ..	25	20	
Dundee			
Durban	26	18	
Estcourt	26	12	
Harding			
Himeville			
Ladysmith	29	15	
Melmoth	27	15	
M'kuzi			
Newcastle	27	11	
Pietermaritzburg.			
Port Shepstone ..	25	19	
Seven Oaks			
Vryheid			

O.F.S. - O.V.S.	Max.	Min.	Rvl.
Bethlehem			
Bethulie			
Bloemfontein	16	11	1.2
Boshof			
Fauresmith	17	10	17.0
Ficksburg			
Frankfort			
Heilbron			
Hoopstad	20	12	1.3
Kroonstad			
Lindley			
Modderpoort			
Phillipolis			
Reitz			
Vrede			
Warden			
Welkom			
Wepener	18	13	7.4
Winburg			
Zastron			2.5

S.W.A.; PROTECTR.			
RATES - PROTEKTORAAT			
Aus			
Gobabis	24	12	8.0
Keetmanshoop	28	6	
Luderitz	17	14	
Mariental	29	10	
Ondangua			
Outjo	23	13	2.0
Runtu			
Swakopmund	18	9	
Tsumeb	29	15	0.1
Windhoek	23	9	
Gaberones			
Mahalapye	28	12	
Maun	20	15	
Tsabong			
Bremersdorp	27	14	
Emlembi			
Stegi			
Maseru			

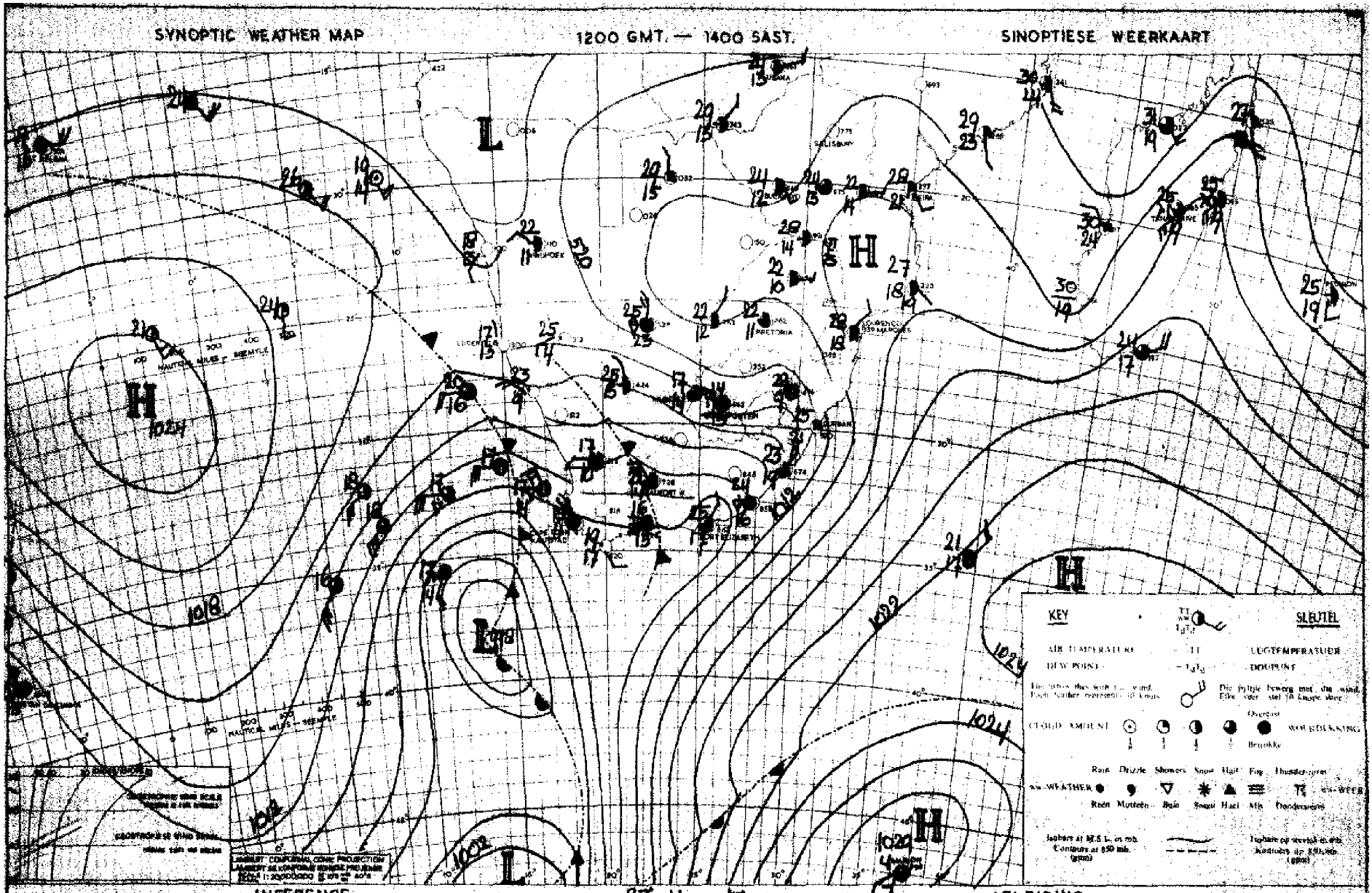

INFERENCE

Moist air is still present over most parts of the Union and S.W.A. but the cold front now approaching the West coast will bring colder and drier weather over the western interior and ultimately probably over the whole of the Union and South West Africa.

DATE 23-4-1955 DATUM

AFLEIDING

Vogtige lug is nog aanwesig oor die grootste deel van die Unie en Suidwes-Afrika maar die koue front wat nou die Weskus nader sal kouer, droër weer oor die westelike binneland aanbring en uiteindelik waarskynlik oor die hele Unie en Suidwes-Afrika.

DAAGLIKSE WEERBULLETIN — WEERBURO : WEATHER BUREAU — DAILY WEATHER BULLETIN

DEPT. VAN VERVOER–DEPT. OF TRANSPORT

Maksimum en Minimum Temperature (°C) en Reënval (mms.) vir die Etmaal wat om 0800 (SAST) eindig op ..25.4.63.....

Maximum and Minimum Temperatures (°C) and rainfall (mms.) 24 hours ending at 0800 (SAST) on

TRANSVAAL	Max.	Min.	Rvl.
Andalusia			
Barberton			
Bethal			
Chester			
Crecy	26	11	8.2
Delareyville ...			
Dennetfar	18	xx	.8
Ermelo	19	11	5.5
Grobblersdal			
Jan Smuts	17	9	7.4
Joubert Park ...	16	10	7.5
Komatipoort	31	14	
Kroondal			
Leeuwdoornstad.			
Lichtenburg			
Louis Trichardt.	25	16	
Marnitz	2[illegible]	16	[illegible]
Messina			
Middelburg			
Nelspruit	26	14	
Nylstroom			
Pietersburg	24	13	
Piet Retief			
Pelgrimsrus	24	7	
Potchefstroom ..	23	8	10.0
Pretoria W.B. ..	21	11	6.5
Pretoriuskop ...			
Standerton			
Thabazimbi	23	15	1.5
Towoomba	24	13	0.7
Watervalboven ..	25	9	
Witbank			
Wolmaransstad ..			
Zeerust	24	10	4.2

CAPE - KAAP	Max.	Min.	Rvl.
Alexanderbaai ...	21	10	
Aberdeen			
Beaufort-Wes	16	9	2.7
Cala			
Calitzdorp			
Calvinia	1[illegible]	3	6.0
Cape Agulhas	18	16	2.4
Cape Columbine ..	17	12	
Cape St. Francis.	20	14	
Carnarvon			
Cradock			
Colesberg			
De Aar	30	4	19.0
Dordrecht			
East London	25	14	
Elsenburg			
Flagstaff			
Fraserburg	10	6	
Garies			
George	18	13	0.9
Graaff Reinet ...	21	10	0.4
Grahamstown			
Idutywa			
Jansenville			
Kenhardt	23	9	
Kenteni			
Kimberley	17	5	
Kingwilliamstown.			
Klaver			
Kowie	20	12	11.5
Kuruman			
Lake Mentz			
Lovedale			
Maclear	24	12	3.2
Mafeking			
Matatiele			
Matroosberg			
Middelburg			
Mossel Bay	15	3	
	19	15	

KAAP - CAPE	Max.	Min.	Rvl.
O'okiep			
Orange River	17	5	
Pofadder			
Port Elizabeth ..	22	14	
Port Nolloth	16	10	
Port St. Johns ..	24	16	6.5
Postmasburg	15	5	15.1
Prieska			
Prince Albert ...			
Queenstown			
Riversdale	20	12	1.5
Somerset-Oos	22	9	3.5
Springfontein ...	24	9	0.8
Steynsburg			
Sutherland			
Swellendam			
Upington	19	11	
Van Wyksvlei	16	5	1.1
Victoria-Wes	14	4	0.5
Vryburg	23	6	
Wallisto[illegible]	12	6	9,5
Wingfield	20	14	

NATAL			
Kaap St. Lucia ..	25	20	
Dundee			
Durban	23	18	4.7
Estcourt	21	12	6.8
Harding			
Himeville			
Ladysmith			
Melmoth	23	12	5.0
M'kuzi	27	15	21.5
Newcastle			
Pietermaritzburg.	27	12	1.9
Port Shepstone ..			
Seven Oaks	25	17	3.5
Vryheid			

O.F.S. - O.V.S.	Max.	Min.	Rvl.
Bethlehem	20	4	17.5
Bethulie			
Bloemfontein	20	5	7.8
Boshof			
Fauresmith	15	2	
Ficksburg			
Frankfort			
Heilbron			
Hoopstad	23	6	1.1
Kroonstad			
Lindley			
Modderpoort			
Phillipolis			
Reitz			
Vrede			5.0
Warden			
Welkom	27	7	
Wepener	20	7	4.2
Winburg			
Zastron			45.7

S.W.A.; BECHUANALAND; BASUTOLAND			
Aus	17	1	
Gobabis	25	8	
Keetmanshoop	20	4	
Luderitz	21	13	
Mariental	25	7	
Ondangua	30	15	
Outjo	27	13	
Runtu			
Swakopmund	18	11	
Tsumeb	27	13	15.3
Windhoek	24	10	
Gaberones			
Mahalapye	24	12	0.4
Maun	24	14	
Tsabong	24	3	
Bremersdorp	28	16	
Emlembi			
Stegi			
Maseru	17	8	6.5

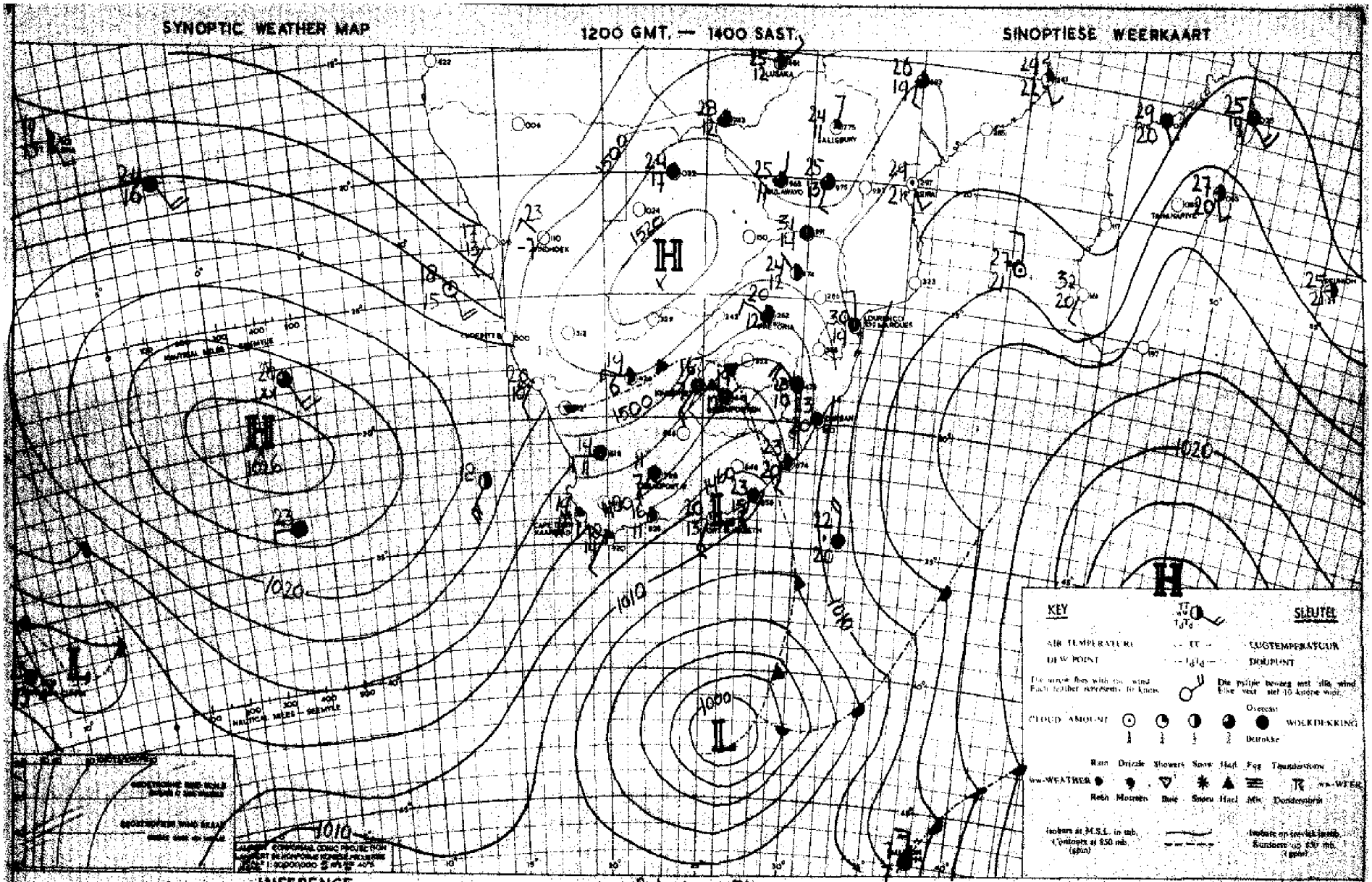

DATE 24-4-1955 DATUM

INFERENCE

The cold front has passed the Cape Province and the southwestern Free State districts, and it will continue its northeastward movement towards Natal and Transvaal. The weather will be cloudy generally over Natal, Transvaal and the eastern Cape districts and scattered rain or thundershowers will occur. Over the remainder of the Union it will generally clear to fine but temperatures will remain well below normal.

AFLEIDING

Die koue front het reeds die Kaap Provinsie en die suidwestelike distrikte van die Vrystaat bereik en sal met sy noordoostwaartse beweging van Transvaal en Natal aankom. Bewolkte weer met verspreide reën en donderbuie sal oor Transvaal, Natal en die oostelike distrikte van Kaapland voorkom. Oor die res van die Unie sal dit egter tot mooiweer opklaar met temperature sal onder normaal bly.

DAAGLIKSE WEERBULLETIN — WEERBURO — WEATHER BUREAU — DAILY WEATHER BULLETIN

DEPT VAN VERVOER / DEPT OF TRANSPORT

Maksimum en Minimum Temperature (°C) en Reënval (mms.) vir die 24uur wat om 0800 (SAST) eindig op .26 – 4 – 1955.....

Maximum and Minimum Temperatures (°C) and Rainfall (mms.) 24 hours ending at 0800 (SAST) on

TRANSVAAL	Max.	Min.	Rvl.
Andalusia			
Barberton			
Bethal			3.5
Chester			
Cracy	26	9	0.5
Delareyville			
Dunnottar			
Ermelo	17	2	15.0
Ficksburg			
Jan Smuts	18	5	0.5
Joubert Park	19	10	
Komatipoort	27	17	
Kroondal			
Leeuwdoornstad			
Lichtenburg			
Louis Trichardt	24	12	
Marnitz	28	13	
Messina	29	18	
Middelburg			
Nelspruit	23	16	34.6
Nylstroom			
Pietersburg			
Piet Retief			
Pilgrimsrus	23	14	0.2
Potchefstroom	24	8	
Pretoria W.B.	19	5	4.2
Pretoriuskop			
Standerton			
Thabazimbi	26	10	
Towoomba	26	8	
Watervalboven	20	9	3.5
Witbank			
Wolmaransstad	23	6	
Zeerust			

CAPE - KAAP	Max.	Min.	Rvl.
Alexanderbaai	22	9	
Aberdeen			3.1
Beaufort-Wes	17	5	
Cais			
Calitzdorp			
Calvinia	19	5	
Cape Agulhas	19	12	
Cape Columbine	17	12	
Cape St. Francis	19	14	1.5
Carnarvon			
Cradock			
Colesberg			
De Aar	15	4	0.7
Dordrecht			
East London	18	15	3.6
Elsenburg			
Flagstaff			
Fraserburg	15	3	
Garies	24	10	
George	18	10	4.5
Graaff Reinet	17	9	2.6
Grahamstown			
Idutywa			
Jansenville			47.5
Kenhardt	18	8	
Kentani			
Kimberley	15	4	
Kingwilliamstown			
Klaver	23	11	
Kowie			
Kuruman			
Lake Mentz			
Lovedale	14	12	8.8
Maclear			
Mafeking			
Matatiele			
Matroosberg			
Middelburg	14	2	2.0
Mossel Bay	20	13	1.0

KAAP - CAPE	Max.	Min.	Rvl.
O'Okiep			
Orange River	17	5	
Pofadder			
Port Elizabeth	21	15	0.5
Port Nolloth	17	10	
Port St. Johns	19	14	4.5
Postmasburg	15	5	
Prieska			
Prince Albert			
Queenstown	13	9	17.6
Riversdale	20	9	
Somerset-Oos	14	9	11.0
Springfontein	15	2	11.0
Steynsburg			
Sutherland			
Swellendam			
Upington	19	7	
Van Wyksvlei	18	7	
Victoria-Wes	12	3	
Vryburg	18	3	
Williston	17	6	
Wingfield	19	14	
NATAL			
Kaap St. Lucia			
Dundee			
Durban	22	16	3.7
Estcourt	18	7	6.5
Harding			3.5
Himeville			
Ladysmith			
Melmoth	19	5	10.9
M'kuzi	17	10	15.0
Newcastle	18	5	7.1
Pietermaritzburg			
Port Shepstone	23	13	18.5
Seven Oaks			
Vryheid			

O.F.S. - O.V.S.	Max.	Min.	Rvl.
Bethlehem	19	5	
Bethulie			
Bloemfontein	16	2	
Boshof			
Faureesmith	15	3	8.0
Ficksburg			
Frankfort	22	1	
Heilbron			
Hoopstad	18	3	
Kroonstad	17	2	
Lindley			
Modderpoort			
Phillipolis			
Reitz			
Vrede			13.0
Warden			
Welkom	16	4	
Wepener	16	3	
Winburg			
Zastron			5.5
S.W.A.; PROTECTO-RATES - PROTEKTORAATE			
Aus	23	7	
Gobabis	25	8	
Keetmanshoop	22	9	
Luderitz	20	11	
Mariental	23	9	
Ondangua	30	17	
Outjo	27	15	
Runtu	28	16	
Swakopmund	14	11	
Tsumeb	28	14	
Windhoek	24	11	
Gaberones			
Mahalapye	26	8	14.5
Maun			
Tsabong	20	3	
Bremersdorp	21	14	19.7
Emlembi			
Stegi			
Maseru	25	3	

SYNOPTIC WEATHER MAP 1200 GMT. — 1400 SAST. SINOPTIESE WEERKAART

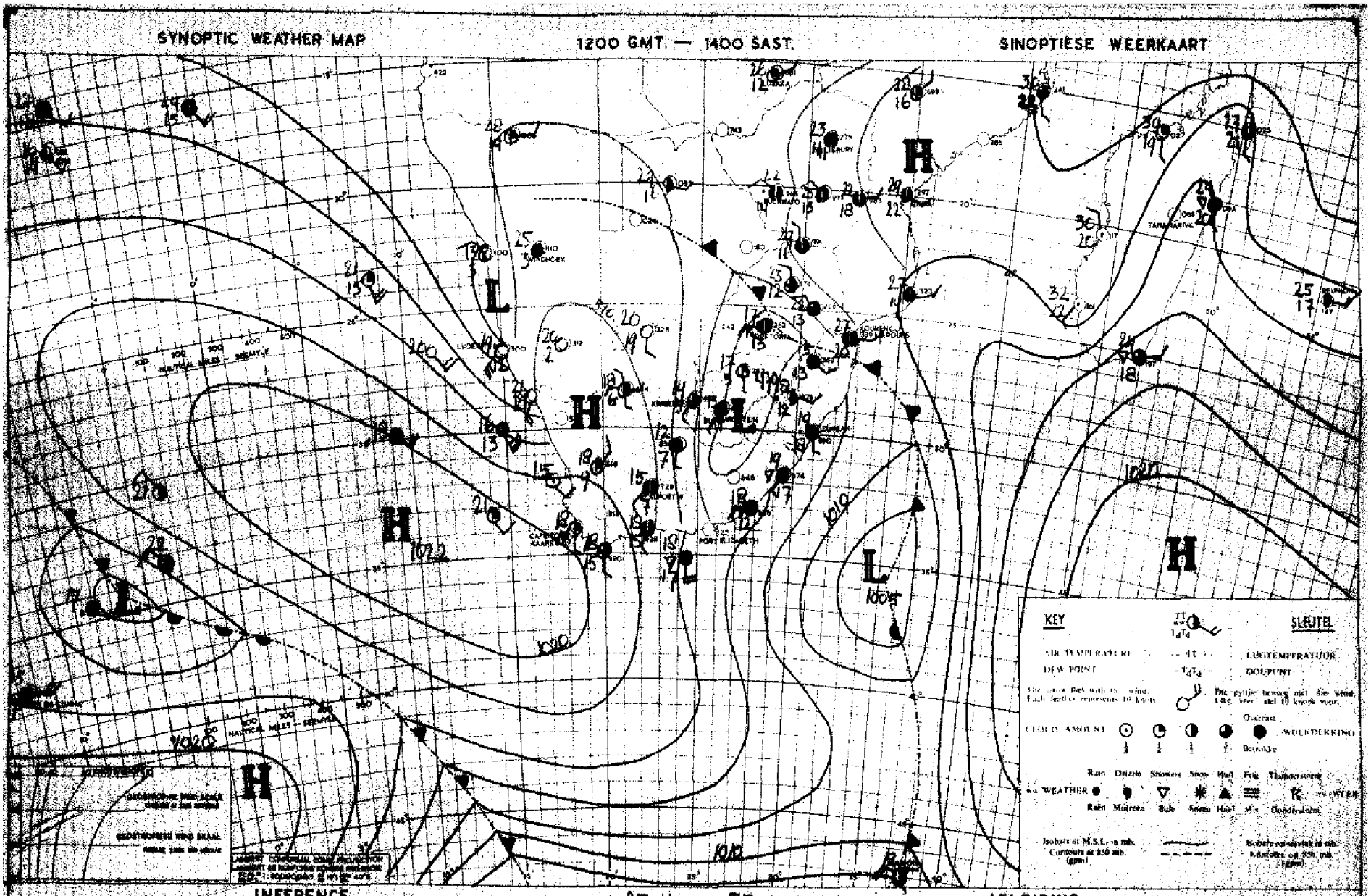

INFERENCE DATE 25-4-1955 DATUM AFLEIDING

The cold air has now spread over the greatest part of the Union and South West Africa and it will become fine with cold nights over these regions.

Die koue lug het nou oor die grootste deel van die Unie en Suidwes-Afrika versprei en dit sal mooiweer word met koue nagte oor hierdie dele.

DAAGLIKSE WEERBULLETIN — WEERSBURO : WEATHER BUREAU — DAILY WEATHER BULLETIN

DEPT VAN VERVOER : DEPT OF TRANSPORT

Maksimum en Minimum Temperatuur (°C) en Reënval (mms.) vir die 24 uur wat om 0800 (SAST) eindig op · 27 - 4 - 1955. · Maximum and Minimum Temperatures (°C) and Rainfall (mms.) 24 hours ending at 0800 (SAST) on

TRANSVAAL	Max.	Min.	Rvl.
Andalusia	..		
Barberton			
Bethal			
Chester			
Creey			
Delareyville	24	xx	
Dunnottar			
Ermelo	19	xx	
Groblersdal	19	2	
Jan Smuts			
Joubert Park	19	6	
Komatipoort	18	6	
Kroondal	32	18	29.0
Leeuwdoornstad			
Lichtenburg			
Louis Trichardt			
Marnitz	28	15	
Messina	28	13	
Middelburg	31	19	
Nelspruit			
Nylstroom	26	17	
Pietersburg			
Piet Retief	25	12	
Pelgrimsrus	20	9	
Potchefstroom	24	11	
Pretoria W.B.	23	4	
Pretoriuskop	21	5	
Standerton			
Thabazimbi			
Towoomba	26	11	
Watervalboven	24	7	
Witbank	22	7	
Wolmaranestad			
Zeerust	22	7	

CAPE - KAAP	Max.	Min.	Rvl.
Alexanderbaai	27	9	
Aberdeen			
Beaufortwes	21	10	
Cala			
Calitzdorp			
Calvinia	22	9	
Cape Agulhas	19	14	0.3
Cape Columbine			
Cape St. Francis	19	15	7.5
Carnarvon			
Cradock			
Colesberg			
De Aar			
Dordrecht			
East London	22	12	
Elsenburg			
Flagstaff			
Fraserburg	18	5	
Garies	27	8	
George	19	12	2.7
Graaff Reinet	22	9	
Grahamstown			
Idutywa			
Jansenville			
Kenhardt	22	9	
Kentani			
Kimberley	19	6	
Kingwilliamstown			
Klaver	26	11	
Kowie			
Kuruman			
Lake Mentz			
Lovedale	20	9	
Maclear			
Mafeking			
Matatiele			0.4
Matroosberg			
Middelburg	17	4	
Mossel Bay	19	13	2.4

KAAP - CAPE	Max.	Min.	Rvl.
O'okiep			
Orange River	19	5	
Pofadder	21	9	
Port Elizabeth	21	15	2.6
Port Nolloth	24	10	
Port St. Johns	23	15	
Postmasburg			
Prieska			
Prince Albert			
Queenstown	18	5	
Riversdale			
Somerset-Oos	20	7	
Springfontein	18	2	
Steynsburg			
Sutherland			
Swellendam			
Upington	23	7	
Van Wyksvlei	20	8	
Victoria-Wes	19	4	
Vryburg	19	4	
Williston	19	8	
Wingfield	20	13	

NATAL	Max.	Min.	Rvl.
Kaap St. Lucia			
Dundee	23	15	
Durban			
Estcourt	24	16	
Harding	19	7	
Himeville			
Ladysmith			
Melmoth	23	6	
M'kuzi	21	10	
Newcastle	22	5	
Pietermaritzburg			
Port Shepstone	25	15	
Seven Oaks			
Vryheid			

O.F.S. - O.V.S.	Max.	Min.	Rvl.
Bethlehem	16	0	
Bethulie			
Bloemfontein	17	3	
Boshof			
Fauresmith	17	2	
Ficksburg			
Frankfort	17	4	
Heilbron			
Hoopstad	19	4	
Kroonstad			
Lindley			
Modderpoort			
Phillipolis			
Reitz			
Vrede			
Warden			
Welkom	17	5	
Wepener	17	3	
Winburg			
Zastron			

S.W.A.; PROTECTORATES - PROTEKTORATE	Max.	Min.	Rvl.
Aus	25	12	
Gobabis	25	9	
Keetmanshoop	25	12	
Luderitz	22	12	
Mariental	26	10	
Ondangua	28	14	
Outjo	28	14	
Runtu	27	17	
Swakopmund	17	12	
Tsumeb	27	14	
Windhoek	25	11	0.0
Gaberones			
Mahalapye			
Maun	29	11	
Tsabong	23	7	
Bremersdorp			
Emlembi			
Stegi			
Maseru			

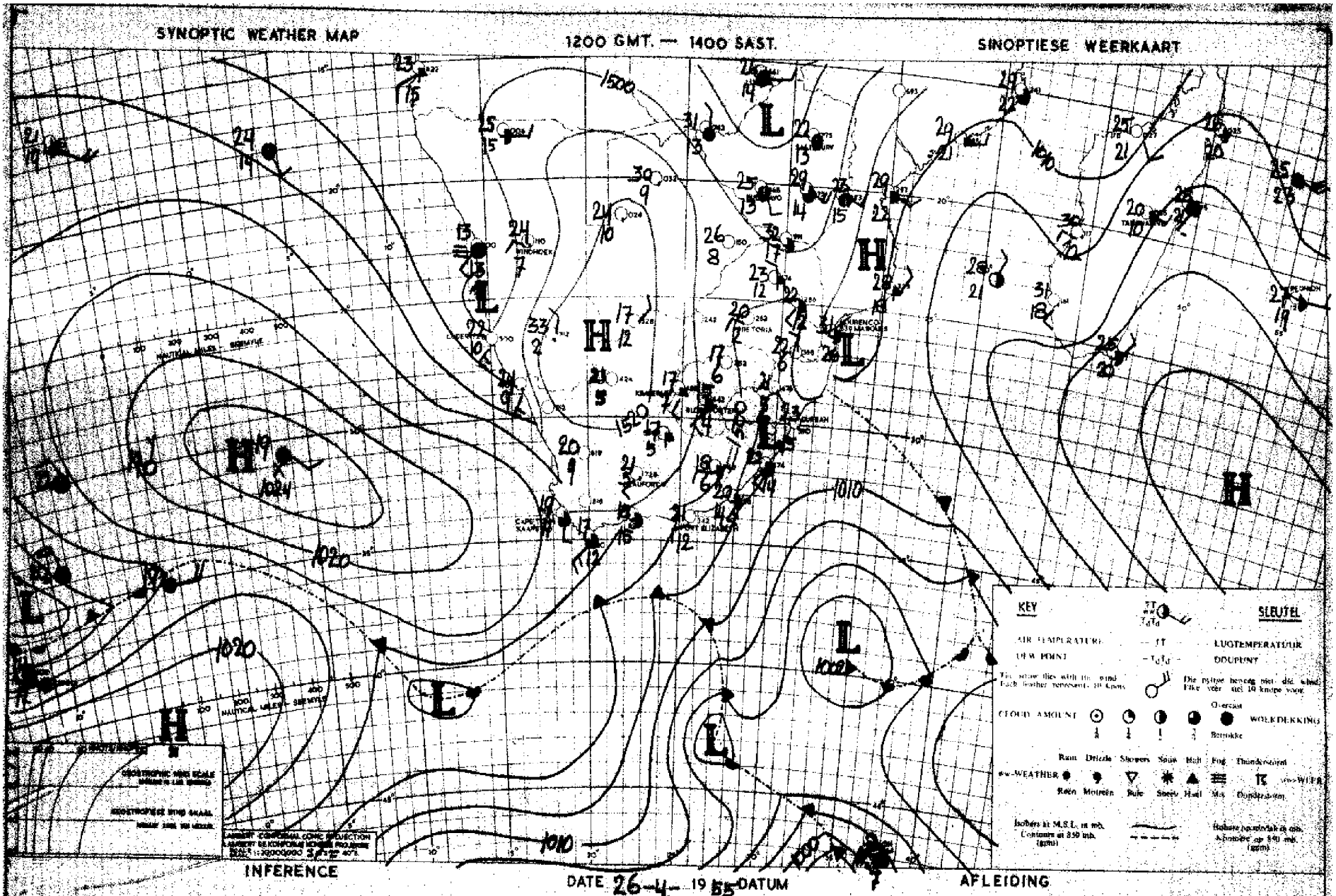

The cold front south of the Union will influence the Southern and Southeastern Cape coastal districts. Cloudy showery weather will occur over these areas in the morning but it will clear towards noon. Over the remainder of the Union the air is dry and the circulation anticyclonic and therefore fine weather will persist.

Die koue front suid van die Unie sal die suidelike en suid-oostelike kus distrikte van die Kaap beinvloed. Bewolkte buierige weer sal gedurende die oggend voorkom maar 'n geleidelike opklaring kan teen die middag verwag word. Oor die res van die Unie is die lug droog en die stroming antisiklonies en dus sal mooi-weerstoestande voortduur.

DAAGLIKSE WEERBULLETIN — WEERBURO : WEATHER BUREAU — DAILY WEATHER BULLETIN

DEPT VAN VERVOER-DEPT OF TRANSPORT

Maksimum en Minimum Temperatuur (°C) en Reënval (mms.) vir die 24 uur wat om 0800 (SAST) eindig op ....28.-.4.-.55..... Maximum and Minimum Temperatures (°C) and rainfall (mms.) 24 hours ending at 0800 (SAST) on

TRANSVAAL	Max.	Min.	Rvl.
Andalusia			
Barberton			
Bethal			
Chester			
Cracy	26	10	
Delareyville			
Dundotter	18	x	
Ermelo	19	9	
Grobblersdal			
Jan Smuts	19	6	
Joubert Park			
Komatipoort	26	19	
Kroondal			
Leeuwdoornstad.			
Lichtenburg			
Louis Trichardt.			
Marnitz			
Messina			
Middelburg			
Nelspruit	25	16	5.3
Nylstroom			
Pietersburg	24	14	
Piet Retief	23	11	0.1
Pelgrimsrus			
Potchefstroom	20	3	
Pretoria W.B.	22	6	
Pretoriuskop			
Standerton			
Thabazimbi	26	9	
Towoomba	25	9	
Watervalboven			
Witbank			
Wolmaransstad			
Zeerust	21	5	

CAPE - KAAP	Max.	Min.	Rvl.
Alexanderbaai	22	12	
Aberdeen			
Beaufort-Wes	18	4	
Cala			
Calitzdorp			
Calvinia	23	12	
Cape Agulhas	19	13	
Cape Columbine	17	10	
Cape St. Francis.	18	11	1.0
Carnarvon			
Cradock			
Colesberg			
De Aar	20	7	
Dordrecht			
East London	20	13	
Elsenburg			
Flagstaff			
Fraserburg	23	11	
Garies			
George	18	8	
Graaff Reinet	18	5	
Grahamstown			
Idutywa			
Jansenville			
Kenhardt	25	12	
Kentani			
Kimberley	20	5	
Kingwilliamstown.			
Klaver	27	21	
Kowie			
Kuruman			
Lake Menta			
Lovedale			
Maclear			
Mafeking			
Matatiele			
Matroosberg			
Middelburg	16	0	
Mossel Bay	19	12	

KAAP - CAPE	Max.	Min.	Rvl.
O'okiep			
Orange River	21	7	
Pofadder	23	11	
Port Elizabeth	19	13	
Port Nolloth	16	10	
Port St. Johns	22	14	
Postmasburg	20	11	
Prieska			
Prince Albert			
Queenstown	16	2	
Riversdale	20	5	
Somerset-Oos	16	1	
Springfontein	19	7	0.2
Steynsburg			
Sutherland			
Swellendam			
Upington	25	10	
Van Wyksvlei	15	5	
Victoria-Wes	16	4	
Vryburg	21	5	
Williston	19	9	
Wingfield	20	14	

NATAL			
Kaap St. Lucia	25	15	12.5
Dundee			
Durban	24	16	
Estcourt	21	11	
Harding			
Himeville			
Ladysmith	22	10	
Melmoth	24	11	0.2
M'kuzi			
Newcastle	22	12	
Pietermaritzburg.			
Port Shepstone	24	11	0.2
Seven Oaks			
Vryheid			

O.F.S. - O.V.S.	Max.	Min.	Rvl.
Bethlehem			
Bethulie			
Bloemfontein	18	5	
Boshof			
Fauresmith	18	5	
Ficksburg			
Frankfort	19	3	
Heilbron			
Hoopstad	19	4	
Kroonstad			
Lindley			
Modderpoort			
Phillipolis			
Reitz			
Vrede			
Warden			
Welkom	19	5	
Wepener	17	4	
Winburg			
Zastron			

S.W.A.; PROTECTO-RATES - PROTEKTORATE			
Aus			
Gobabis	25	10	
Keetmanshoop	27	14	
Luderitz	21	12	
Mariental	28	9	
Ondangua	29	13	
Outjo	27	14	7.6
Runtu	28	11	
Swakopmund	23	12	
Tsumeb			
Windhoek	23	11	
Gaberones			
Mahalapye	27	11	
Maun	26	12	
Tsabong	26	7	
Bremersdorp	25	15	
Embembi			
Stegi			
Maseru	16	4	

SYNOPTIC WEATHER MAP 1200 GMT. — 1400 SAST. SINOPTIESE WEERKAART

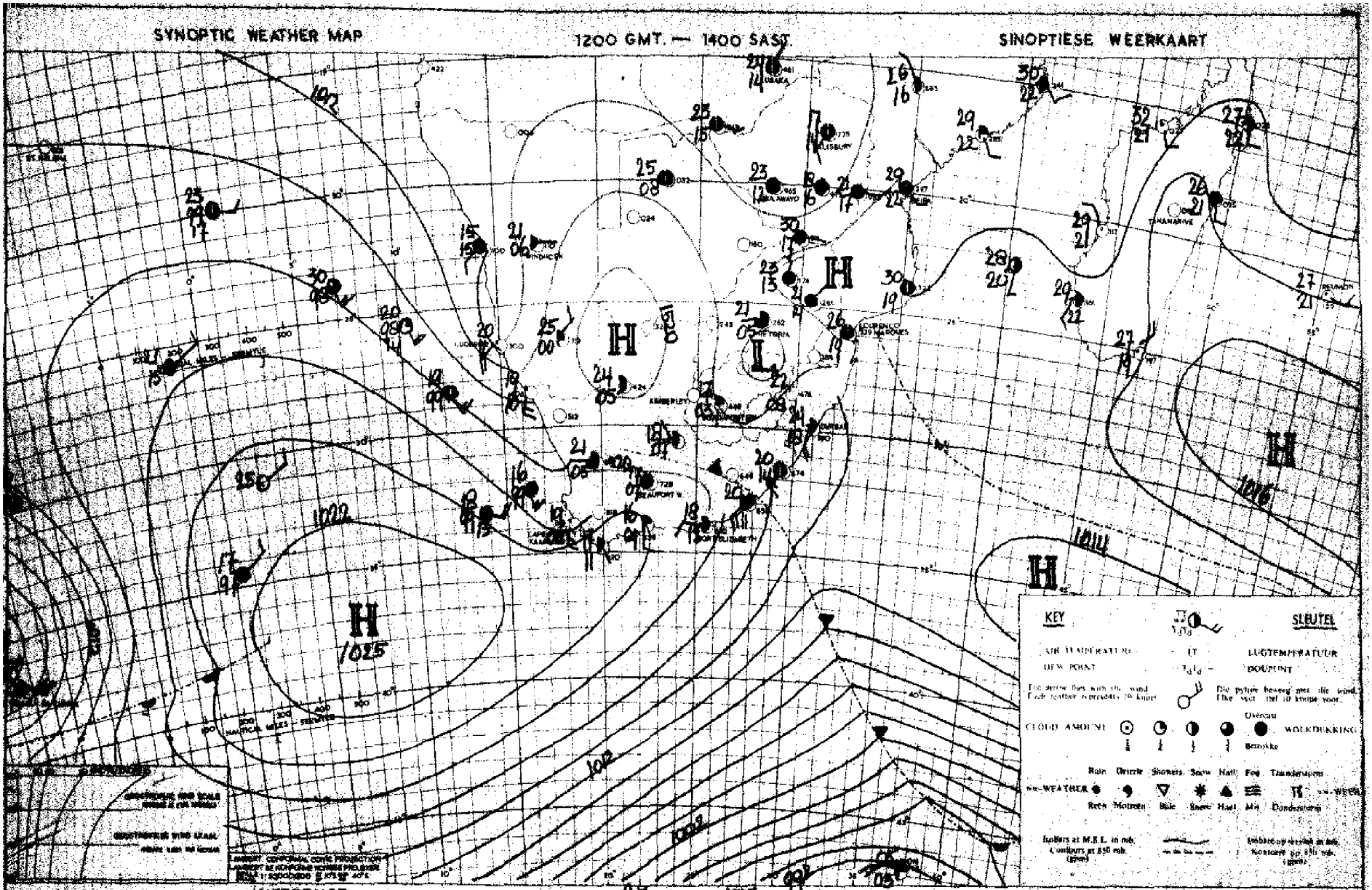

INFERENCE

DATE 27-4-1955 DATUM

AFLEIDING

Another cold front has advanced over the SW and South coastal areas and cloudy weather with light rain will also spread to Natal and N-Tvl with the expected rise in pressures along the East coast, favourable conditions are created for the moist air now over Northern Transvaal to spread Southwards again.

Nog 'n koue front het oor die SW en Suidkusstreke beweeg en bewolkte weer met ligte reën sal ook na Natal en Oos-Tvl versprei. Met die verwagte styging van lugdruk langs die Ooskus word toestand ook weer gunstig om die vogtige lug oor N-Transvaal weer terug te voer na Suid-Transvaal.

DAAGLIKSE WEERBULLETIN — WEERBURO : WEATHER BUREAU — DAILY WEATHER BULLETIN

DEPT VAN VERVOER–DEPT OF TRANSPORT

Maksimum en Minimum Temperature (°C) en Reënval (mms.) vir die 24uur wat om 0800 (SAST) eindig op **29 – 4 – 55**

Maximum and Minimum Temperatures (°C) and rainfall (mms.) 24 hours ending at 0800 (SAST) on

TRANSVAAL	Max.	Min.	Rvl.
Andalusia			
Barberton			
Bethal			
Chester			2.2
Cracy	25	11	
Delareyville			
Dunnottar	12	xx	
Ermelo	19	10	
Grobleredal			
Jan Smuts	20	10	
Joubert Park			
Komatipoort			
Kroondal			
Leeuwdoornstad.			
Lichtenburg			
Louis Trichardt.	17	15	26.5
Marnitz			
Messina			
Middelburg			
Nelspruit	20	16	6.7
Nylstroom			
Pietersburg	19	13	
Piet Retief	17	12	0.5
Pelgrimsrus	14	13	2.5
Potchefstroom	22	10	
Pretoria W.B.	22	12	4.5
Pretoriuskop			
Standerton			
Thabazimbi	25	14	
Towoomba	23	12	1.1
Watervalboven	14	12	
Witbank			
Wolmaransstad			
Zeerust	26	11	

CAPE – KAAP	Max.	Min.	Rvl.
Alexanderbaai	18	13	
Aberdeen			
Beaufort-Wes	20	5	
Cala			
Calitzdorp			
Calvinia			
Cape Agulhas	19	16	
Cape Columbine	19	11	
Cape St. Francis.	20	10	
Carnarvon			
Cradock			
Colesberg			
De Aar	21	10	
Dordrecht	17	4	
East London	20	12	
Elsenburg			
Flagstaff			
Fraserburg	20	8	
Garies			
George	18	10	
Graaff Reinet	20	7	
Grahamstown			
Idutywa			
Jansenville			
Kenhardt	27	13	
Kentani			
Kimberley	22	9	
Kingwilliamstown.			
Klaver	29	12	
Kowie			
Kuruman			
Lake Mentz			
Lovedale	21	5	
Maclear			
Mafeking			
Matatiele			
Matroosberg			
Middelburg	18	5	
Mossel Bay	18	15	

KAAP – CAPE	Max.	Min.	Rvl.
O'okiep			
Orange River	21	9	
Pofadder	25	11	
Port Elizabeth	20	9	
Port Nolloth	13	12	
Port St. Johns	22	15	
Postmasburg			
Prieska			
Prince Albert			
Queenstown	19	5	
Riversdale	22	12	
Somerset-Oos	19	4	
Springfontein	19	6	
Steynsburg			
Sutherland			
Swellendam			
Upington	27	12	
Van Wyksvlei	22	13	
Victoria-Wes			
Vryburg	25	7	
Williston	21	9	
Wingfield	22	13	

NATAL	Max.	Min.	Rvl.
Kaap St. Lucia			
Dundee			
Durban	22	17	
Estcourt	19	11	8.3
Harding			
Himeville			
Ladysmith	22	11	
Melmoth	21	14	
M'kuzi			
Newcastle	23	8	
Pietermaritzburg.			
Port Shepstone	25	11	
Seven Oaks			
Vryheid			

O.F.S. – O.V.S.	Max.	Min.	Rvl.
Bethlehem			
Bethulie	19	5	
Bloemfontein	19	7	
Boshof			
Fauresmith	18	7	
Ficksburg			
Frankfort	20	7	
Heilbron			
Hoopstad	23	6	
Kroonstad	21	6	
Lindley			
Modderpoort			
Phillipolis			
Reitz			
Vrede			
Warden			
Welkom	20	6	
Wepener	19	8	
Winburg			
Zastron			

S.W.A.; PROTECTO-RATES – PROTECTORATE	Max.	Min.	Rvl.
Aos	25	10	
Gobabis	26	12	
Keetmanshoop	29	10	
Luderitz	17	11	
Marienta1	30	8	
Ondangua	29	13	
Outjo	26	12	
Runtu	28	11	
Swakopmund	19	11	
Tsumeb	27	12	
Windhoek	24	12	
Gaberones			
Mahalapye	24	13	
Maun	28	12	
Tsabong	28	6	
Bremersdorp	21	15	2.3
Embembi			
Stegi			
Maseru	18	7	

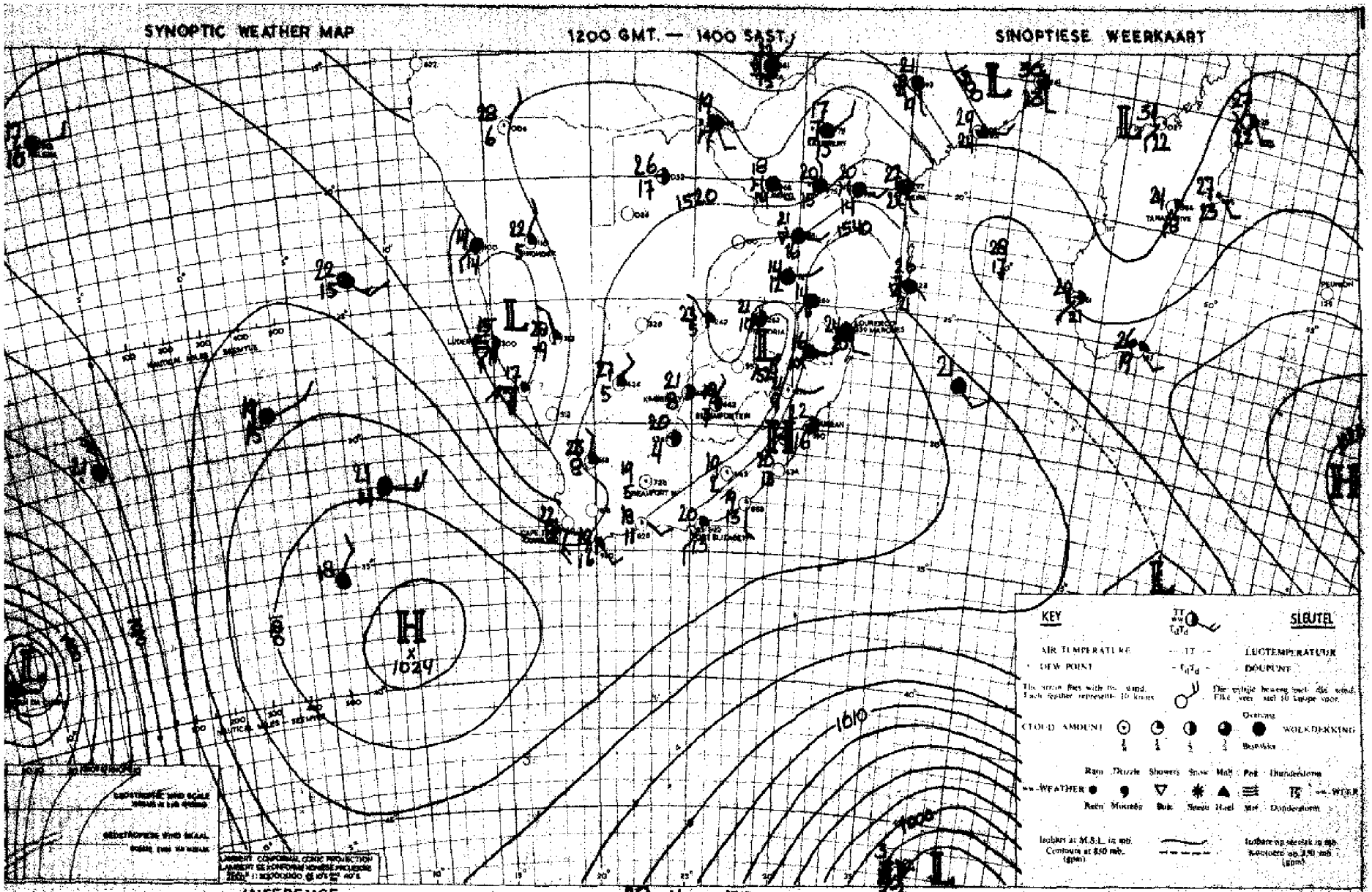

INFERENCE

DATE 28-4-1955

Humid air from Rhodesia is moving southwards over the Transvaal towards the Free State and the Northern Cape. Scattered rain and thundershowers will develope over these regions. Over the remainder of the Union fair to fine weather will persist.

AFLEIDING

DATUM

Vogtige lug vanaf Rhodesia beweeg suidwaarts oor Transvaal na die Vrystaat en Noord Kaapland. Verspreide reën en donderbuie sal oor hierdie streke voorkom. Oor die res van die Unie sal mooiweerstoestande bly voortduur.

DAAGLIKSE WEERBULLETIN — WEERBURO : WEATHER BUREAU — DAILY WEATHER BULLETIN

DEPT VAN VERVOER - DEPT OF TRANSPORT

Maksimum en Minimum Temperature (°C) en Reënval (mm.) vir die 24 uur wat om 0800 (SAST) eindig op ..30 - 4 - 55..... Maximum and Minimum Temperatures (°C) and rainfall (mms.) 24 hours ending at 0800 (SAST) on.

TRANSVAAL	Max.	Min.	Ryl.	CAPE - KAAP	Max.	Min.	Ryl.	KAAP - CAPE	Max.	Min.	Ryl.	O.F.S. - O.V.S.	Max.	Min.	Ryl.
Andalusia			1.5	Alexanderbaai ...	18	14		Ookiep				Bethlehem	18	8	2.0
Barberton			0.8	Aberdeen				Orange River	24	10	1.4	Bethulie			
Bethal			27.0	Beaufort-Wes	24	8		Pofadder				Bloemfontein	21	9	1.8
Chester			2.5	Cala				Port Elizabeth ..	24	12		Boshof			18.6
Cresy	25	8		Calitzdorp				Port Nolloth	15	12		Faureamith	21	6	
Delareyville ...				Calvinia	25	7		Port St. Johns ..	24	17		Ficksburg			
Donnastar	19	xx		Cape Agulhas	20	15		Postmasburg	22	8		Frankfort	19	9	1.0
Ermelo	18	6	7.5	Cape Columbine ..	18	10		Prieska				Heilbron			
Groblersdal				Cape St. Francis.	20	14		Prince Albert ...				Hoopstad	23	10	7.5
Jan Smuts	18	8		Carnarvon				Queenstown	23	6		Kroonstad	21	10	23.0
Joubert Park ...				Cradock				Riversdale	24	13		Lindley			11.0
Komatipoort	22	15		Colesberg				Somerset-Oos	25	6		Modderpoort			
Kroondal				De Aar	23	10		Springfontein ...				Phillipolis			
Leeuwdoornstad.				Dordrecht	20	10		Steynsburg				Reitz			
Lichtenburg				East London	23	13		Sutherland				Vrede			
Louis Trichardt.	18	12	3.8	Elsenburg				Swellendam				Warden			
Marnitz	25	14		Flagstaff				Upington	26	8		Welkom	19	10	20.9
Messina	25	16	0.3	Fraserburg	23	8		Van Wyksvlei	27	10		Wepener	19	11	
Middelburg				Garies	24	11		Victoria-Wes	22	5		Winburg			
Nelspruit	19	13	0.9	George	21	12	0.3	Vryburg	24	10		Zastron			1.8
Nylstroom				Graaff Reinet ...	24	12		Williston	25	11		S.W.A.; PROTECTO-			
Pietersburg	20	10	0.1	Grahamstown				Wingfield	23	11		RATES - PROTEKTORATE			
Piet Retief	21	8		Idutywa								Aus	22	9	
Pelgrimsrus	20	10	1.3	Jansenville								Gobabis	27	10	
Potchefstroom ..	22	8	3.5	Kenhardt	28	10		NATAL				Keetmanshoop	26	10	
Pretoria W.B. ..	21	9		Kentani				Kaap St. Lucia ..				Luderitz	18	10	
Pretoriuskop ...				Kimberley	23	11	11.1	Dundee				Marienta1	29	7	
Standerton				Kingwilliamstown.				Durban	24	14	0.1	Ondangua	30	14	
Thabazimbi	25	13		Klaver	26	12		Estcourt	21	7		Outjo	28	11	
Towcomba	23	10		Kowie				Harding				Runtu	29	10	
Waterval boven ..	17	7		Kuruman				Himeville				Swakopmund	16	10	
Witbank				Lake Mentz				Ladysmith	23	6		Tsumeb	27	10	
Wolmaransstad ..				Lovedale				Melmoth	23	13		Windhoek	24	11	
Zeerust	21	8		Maclear			2.5	M'kuzi				Gaberones			
				Mafeking				Newcastle	23	8		Mahalapye	25	12	
				Matatiele				Pietermaritzburg.				Maun	27	13	
				Matroosberg				Port Shepstone ..	24	15		Tsabong	28	7	
				Middelburg	22	5		Seven Oaks				Bremersdorp			
				Mossel Bay	21	16		Vryheid				Emlembi			
												Stegi			
												Maseru	18	8	0.3

SYNOPTIC WEATHER MAP — 1200 GMT. — 1400 SAST. — SINOPTIESE WEERKAART

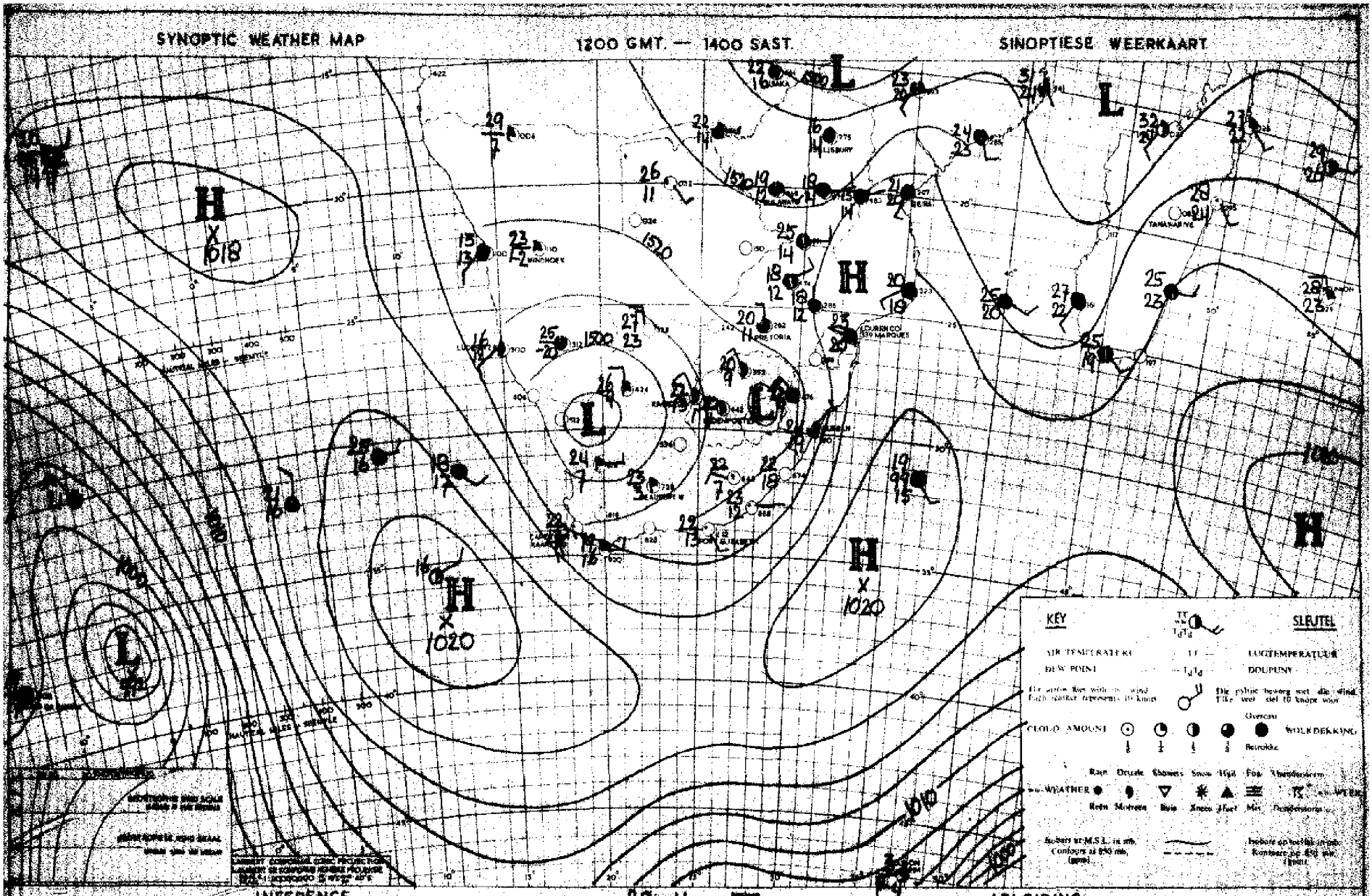

INFERENCE

Moist air from the north is still circulating over the eastern half of the Union and cloudy weather associated with local light rain or thunderstorms will thus persist over this region. The weather over the western half will remain fair.

DATE 29 - 4 - 1955 DATUM

AFLEIDING

Vogtige lug vanuit die noorde beweeg nog oor die oostelike helfte van die Unie en dus sal bewolkte weer gepaard met ligte reën of donderbuie nog oor hierdie streek voorkom. Oor die westelike helfte van die Unie sal dit mooiweer of effens bewolk wees.

MAY 1965

DEPARTEMENT VAN VERVOER

DAAGLIKSE WEERBULLETIN

0800 S.A.S.T.

UITGEREIK DEUR

DIE WEERBURO

PRETORIA

UNIE VAN SUID-AFRIKA

UNION OF SOUTH AFRICA

DEPARTMENT OF TRANSPORT

DAILY WEATHER BULLETIN

0800 S.A.S.T.

ISSUED BY

THE WEATHER BUREAU

PRETORIA



DAAGLIKSE WEERBULLETIN — WEERBURO : WEATHER BUREAU — DAILY WEATHER BULLETIN

DEPT. VAN VERVOER-DEPT. OF TRANSPORT

Maksimum en Minimum Temperature (°C) en Reënval (mms.) vir die tydperk wat om 0600 (SAST) eindig op ....1/5/55.... Maximum and Minimum Temperatures (°C) and rainfall (mms.) 24 hours ending at 0600 (SAST) on

TRANSVAAL	Max.	Min.	Rvl.
Andalusia			
Barberton			
Bethal			
Chester			
Creey	25	8	
Delareyville			
Dunottar	19	xx	14.5
Ermelo	17	7	
Grobleredal			
Jan Smuts	18	9	7.3
Joubert Park			
Komatipoort			
Kroondal			
Leeuwdoornstad			
Lichtenburg			
Louis Trichardt	24	11	
Marnitz			
Messina	22	14	
Middelburg			
Nelspruit			
Nylstroom			
Pietersburg	23	10	
Piet Retief			
Pelgrimsrus			
Potchefstroom			
Pretoria W.B.	20	9	1.0
Pretoriuskop			
Standerton			
Thabazimbi			
Towoomba	23	10	
Watervalboven			
Withank			
Wolmaransstad			
Zeerust	20	7	

CAPE - KAAP	Max.	Min.	Rvl.
Alexanderbaai	22	11	
Aberdeen			
Beaufort-Wes	24	8	
Cala			
Calitzdorp			
Calvinia	25	8	
Cape Agulhas	19	14	
Cape Columbine	16	11	
Cape St. Francis	21	17	1.0
Carnarvon			
Cradock			
Colesberg			
De Aar			
Dordrecht			
East London	21	15	
Elsenburg			
Flagstaff			
Fraserburg	23	9	
Garies	24	10	
George	21	11	0.5
Graaff Reinet			
Grahamstown			
Idutywa			
Jansenville			
Kenhardt			
Kentani			
Kimberley	22	7	
Kingwilliamstown			
Klaver			
Kowie			
Kuruman			
Lake Mentz			
Lovedale			
Maclear			
Mafeking			
Matatiele			
Matroosberg			
Middelburg			
Mossel Bay	16	15	

KAAP - CAPE	Max.	Min.	Rvl.
O'okiep			
Orange River	23	8	
Pofadder			
Port Elizabeth	21	16	
Port Nolloth	16	9	
Port St. Johns	24	18	
Postmasburg			
Prieska			
Prince Albert			
Queenstown			
Riversdale	24	12	
Somerset-Oos	23	6	
Springfontein			
Steynsburg			
Sutherland			
Swellendam			
Upington	27	8	
Van Wyksvlei	25	10	
Victoria-Wes	22	5	
Vryburg	26	6	
Williston	24	10	
Wingfield	17	13	

NATAL			
Kaap St. Lucia			
Dundee			
Durban	25	17	
Estcourt	24	9	
Harding			
Himeville			
Ladysmith	26	7	
Melmoth			
M'kuzi			
Newcastle	24	8	
Pietermaritzburg			
Port Shepstone			
Seven Oaks			
Vryheid			

O.F.S. - O.V.S.	Max.	Min.	Rvl.
Bethlehem			
Bethulie			
Bloemfontein	20	7	
Boshof			
Fauresmith	20	4	
Ficksburg			
Frankfort	18	5	
Heilbron			
Hoopstad			
Kroonstad			
Lindley			
Modderpoort			
Phillipolis			
Reitz			
Vrede			
Warden			
Welkom			
Wepener	19	5	
Winburg			
Zastron			

S.W.A.; PROTECTORATES - PROTEKTORATE			
Aus			
Gobabis	27	11	
Keetmanshoop	27	12	
Luderitz			
Marienthal	28	9	
Ondangua			
Outjo	28	12	
Runtu			
Swakopmund	15	10	
Tsumeb	27	11	
Windhoek	24	12	
Gaberones			
Mahalapye			
Maun	28	13	
Teabong			
Bremersdorp	26	13	
Emlembi			
Stegi			
Maseru	17	8	

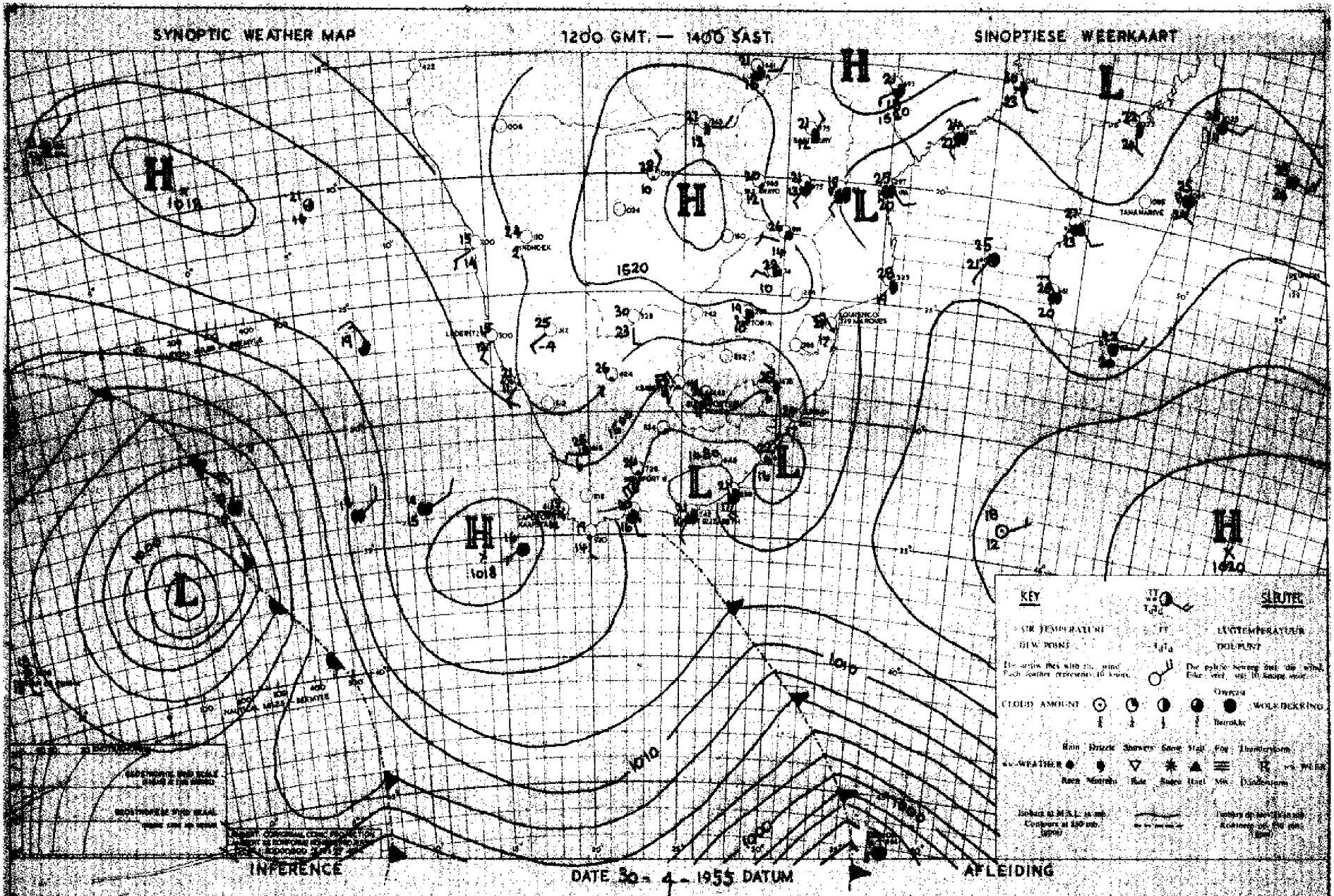

The high pressure cell to the west of Cape Town will gradually move eastwards to the Natal coast. Cloudy weather with local showers will occur along the south and East Cape. Moderately moist air will continue to circulate over the eastern Union, and it will be partly cloudy over Transvaal, Natal and the Northeastern Free State. Over the remainder of the Union it will be fair.

Die hoogdruk sel ten weste van Kaapstad sal geleidelik oostwaarts na die Natal kus beweeg. Bewolkte weer gepaard met sporadiese sal dus langs die Suid en Oos kus van Kaapland voorkom. Redelike vogtige lug beweeg nog oor die oostelike Unie en dit sal dus ook gedeeltelik bewolk bly oor Transvaal, Natal en Noordoos Vrystaat. Oor die res van die Unie sal dit hoofsaaklik mooiweer

DAAGLIKSE WEERBULLETIN — WEERBURO : WEATHER BUREAU — DAILY WEATHER BULLETIN

DEPT VAN VERVOER-DEPT OF TRANSPORT

Maksimum en Minimum Temperature (°C) en Reënval (mms.) vir die 24 uur wat om 0600 (SAST eindig op ...2-5-55.....

Maximum and Minimum Temperatures (°C) and Rainfall (mms.) 24 hours ending at 0800 (SAST on)

TRANSVAAL	Max.	Min.	Rvl.	CAPE - KAAP	Max.	Min.	Rvl.	KAAP - CAPE	Max.	Min.	Rvl.	O.F.S. - O.V.S.	Max.	Min.	Rvl.
Andalusia				Alexanderbaai ...	19	10		O'okiep				Bethlehem			
Barberton				Aberdeen				Orange River	25	11		Bethulie			
Bethal				Beaufort West	25	9		Pofadder				Bloemfontein	22	9	
Chester				Cape				Port Elizabeth ..	19	12	1.0	Boshof			
Crecy	28	10		Calitzdorp	-			Port Nolloth	13	11		Fauresmith	21	08	
Delareyville ...				Calvinia	24	09		Port St. Johns ..	23	16		Ficksburg			
Dunnottar	22	xx		Cape Agulhas	19	16		Postmasburg	25	13		Frankfort			
Ermelo	21	11		Cape Columbine ..	2	12		Prieska	27	15		Heilbron			
Groblersdal				Cape St. Francis.	20	17	3.0	Prince Albert ...				Hoopstad	23	8	
Jan Smuts	22	09		Carnarvon				Queenstown	22	12		Kroonstad	22	12	
Joubert Park ...	21	10		Cradock				Riversdale	23	11		Lindley			
Komatipoort	31	13		Colesberg				Somerset-Oos	21	10		Modderpoort			
Kroondal				De Aar	25	8		Springfontein ...	20	06		Phillipolis			
Leeuwdoornstad.				Dordrecht	19	6		Steynsburg				Reitz			
Lichtenburg				East London	21	14		Sutherland				Vrede			
Louis Trichardt.	27	15	0.6	Elsenburg				Swellendam				Warden			
Marnitz				Flagstaff				Upington	28	12		Welkom	22	9	
Messina	31	18		Fraserburg	23	10		Van Wyksvlei	26	13		Wepener	22	9	
Middelburg				Garies				Victoria-Wes	22	8		Winburg			
Nelspruit	28	17		George	20	10		Vryburg	25	7		Zastron			
Nylstroom				Graaff Reinet ...	23	10		Klerksdorp				S.W.A. / TRANSVAAL			
Pietersburg	25	13	5.2	Grahamstown				Kimberley	24	14		KAOKO - Fort Chaudinis			
Piet Retief	23	11		Ixopo								Aus	24	10	
Pelgrimsrus				Jansenville								Gobabis	29	14	
Potchefstroom ..	23	8		Kenhardt	28	10		NATAL				Keetmanshoop			
Pretoria W.B. ..	23	10		Kentani				Kaap St. Lucia ..				Luderitz	20	12	
Pretoriuskop ...				Kimberley	24	9		Dundee				Mariental	29	14	
Standerton				Kingwilliamstown.				Durban	25	18		Ondangua	30	13	
Thabazimbi	28	09		Klaver	29	12		Estcourt	23	11		Outjo	28	11	
Towoomba	26	12		Kowie				Harding				Rundu	29	10	
Waterval-Boven ..	25	9		Kuruman				Himeville				Swakopmund	16	12	
Witbank				Lake Mentz				Ladysmith	25	13		Tsumeb	28	11	
Wolmaransstad ..				Lovedale	21	9		Melmoth	23	13		Windhoek	25	13	
Zeerust	21	6		Maclear				M'kuzi				Gaberones	28	11	
				Mafeking				Newcastle	25	13		Mahalapye	30	10	
				Matatiele				Pietermaritzburg.				Maun			
				Matroosberg				Port Shepstone ..	24	18		Tsabong	29	9	
				Middelburg	21	6		Seven Oaks				Bremersdorp			
				Mossel Bay	17	16		Vryheid				Emlembi			39.2
												Stegi			
												Maseru	21	8	

SYNOPTIC WEATHER MAP 1200 GMT. — 1400 SAST. SINOPTIESE WEERKAART

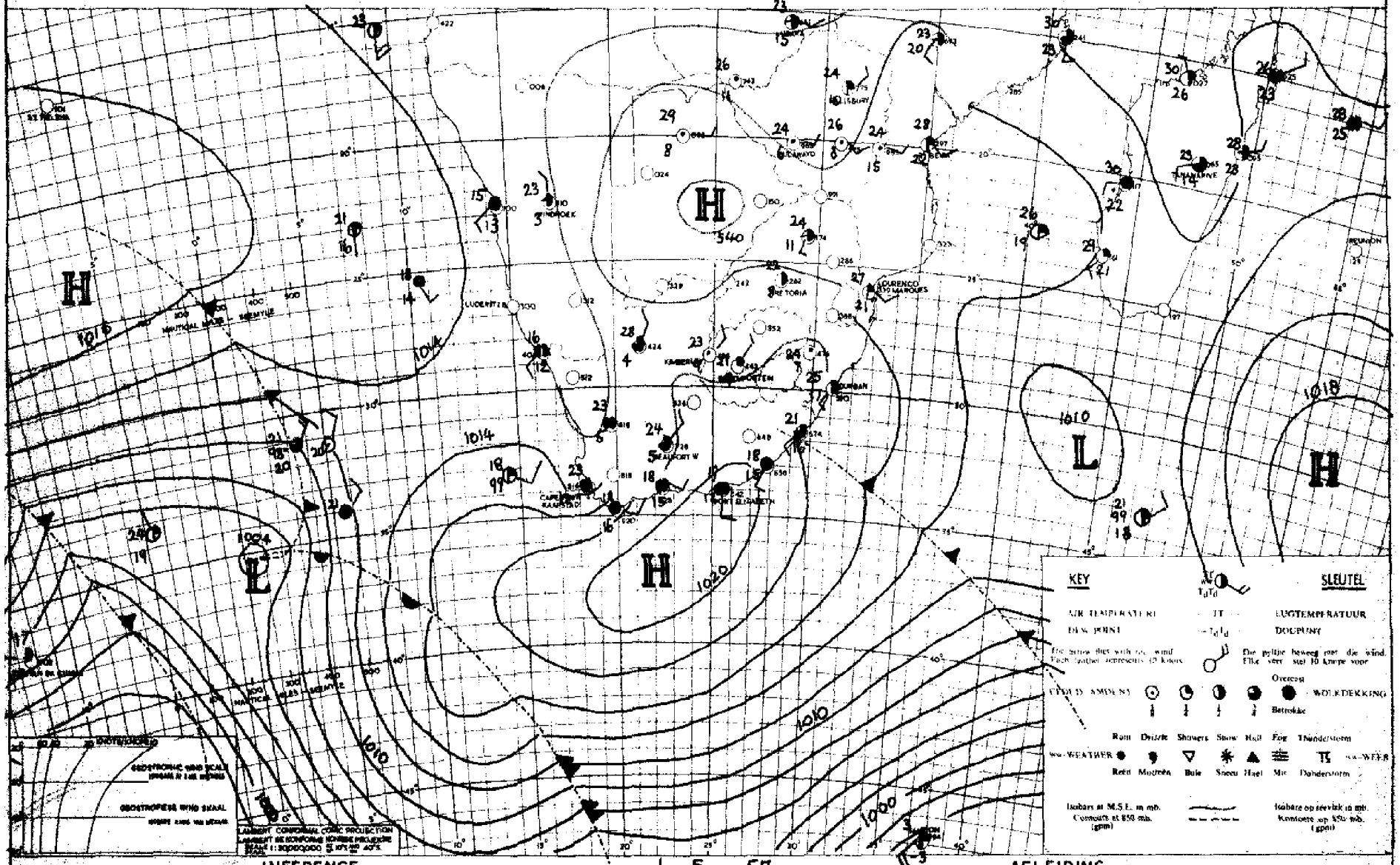

INFERENCE DATE 1 - 5 - 1955 DATUM AFLEIDING

The high to the south of the Union is advancing Eastwards and will give cooler cloudy weather over the SE and East Coasts and also over Eastern Transvaal. The trough over NW Cape and SW Africa will cause thundery conditions over Gordonia and Griqualand West.

Die hoog ten suide van die Unie beweeg Ooswaarts en gee koeler bewolkte weer oor die SO en Ooskus en ook oor Oostelike Transvaal. Die trog oor NW Kaapland en SW Afrika sal donderweertoestande oor Gordonia en Grikwaland-Wes veroorsaak.

DAAGLIKSE WEERBULLETIN — WEERBURO : WEATHER BUREAU — DAILY WEATHER BULLETIN

DEPT. VAN VERVOER–DEPT. OF TRANSPORT

Maksimum en Minimum Temperature (°C) en Reënval (mms.) vir die Etmaal wat om 0800 (SAST) eindig op ....3.-.5.-.56.....

Maximum and Minimum Temperatures (°C) and Rainfall (mms.) 24 hours ending at 0800 (SAST) on

TRANSVAAL	Max.	Min.	Ryl.
Andalusia			
Barberton			
Bethal			
Chester			
Crecy	26	8	
Delareyville ...			
Dunnottar			
Ermelo	20	9	
Groblersdal			
Jan Smuts	20	10	
Joubert Park ...	20	7	
Komatipoort	27	16	
Kroondal			
Leeuwdoornstad.			
Lichtenburg			
Louis Trichardt.	20	12	0.2
Marnitz			
Messina	27	16	
Middelburg			
Nelspruit	21	14	4.4
Nylstroom			
Pietersburg ...	21	12	
Piet Retief			
Pelgrimsrus	21	9	
Potchefstroom ..	24	10	18.2
Pretoria W.B. ..	22	11	
Pretoriuskop ...			
Standerton			
Thabazimbi	26	14	
Towoomba	25	11	1.9
Waterval Boven ..	19	13	
Witbank			
Vereenigingstad ..			
Zoutpan	24	13	

CAPE - KAAP	Max.	Min.	Ryl.
Alexanderbaai ...	19	12	
Aberdeen			
Beaufort-Wes	23	14	
Cala			
Calitzdorp			
Calvinia	24	8	
Cape Agulhas	19	15	
Cape Columbine ..	15	10	
Cape St. Francis.	20	15	
Carnarvon			
Cradock			
Colesberg			
De Aar	22	11	7.5
Dordrecht	21	8	2.0
East London	21	15	
Elsenburg			
Flagstaff			
Fraserburg	23	8	
Garies	22	9	
George	23	11	
Graaff Reinet ...	25	14	0.5
Grootfontein ...			
Jansenville			
Kenhardt	21	9	
Kentani			
Kimberley	24	12	2.5
Kingwilliamstown.			
Klaver	29	11	
Kowie			
Kuruman			14.2
Lake Banks			
Loxton	24	14	0.3
Maclear			
Mafeking			
Marandellas			1.0
Matroosberg			
Middelburg	23	13	0.6
Mossel Bay	16	15	

KAAP - CAPE	Max.	Min.	Ryl.
O'okiep			
Orange River	22	13	
Pofadder	21	10	
Port Elizabeth ..	22	15	
Port Nolloth	13	12	
Port St. Johns ..	21	17	
Postmasburg	19	9	18.6
Prieska			
Prince Albert ...			
Queenstown	24	12	1.0
Riversdale	27	12	
Somerset-Oos	24	13	
Springfontein ...	21	9	0.2
Steynsburg			
Sutherland			
Swellendam			
Upington	20	10	2.5
Van Wyksvlei	23	8	
Victoria-Wes	23	8	0.2
Vryburg	27	12	8.5
Williston	23	10	
Worcester	21	12	

NATAL	Max.	Min.	Ryl.
Kaap St. Lucia ..	23	19	1.2
Dundee			
Durban	22	17	
Estcourt	21	12	0.6
Harding			
Himeville			
Ladysmith	24	12	0.8
Kalmoth	22	14	
M'kuzi			
Newcastle	24	14	
Pietermaritzburg.			
Port Shepstone ..	21	17	
Seven Oaks			
Vryheid			

O.F.S. - O.V.S.	Max.	Min.	Ryl.
Bethlehem	21	9	16.0
Bethulie			
Bloemfontein	22	10	3.7
Boshof			
Fauresmith	xx	11	4.2
Ficksburg			7.0
Frankfort	22	10	
Heilbron			
Hoopstad	16	11	15.0
Kroonstad	23	11	33.0
Lindley			20.0
Modderpoort			
Phillipolis			
Reitz			3.0
Vrede			
Warden			
Welkom	23	10	10.0
Wepener	22	11	3.0
Winburg			
Zastron			
[illegible]			
[illegible]			
[illegible]	23	11	1.0
Johannesburg	26	10	
Klerksdorp	23	12	0.5
Lichtenburg	15	11	
Mariental	22	11	5.0
Ondangua	31	17	
Outjo	28	10	
Rundu			
Swakopmund	16	13	
Tsumeb	28	13	
Windhoek	24	11	
Gaberones			
Mahalapye			
Maun	29	12	
Tsabong	28	11	
Bremersdorp			
Emlembi			
Stegi			
Mbabane	21	10	

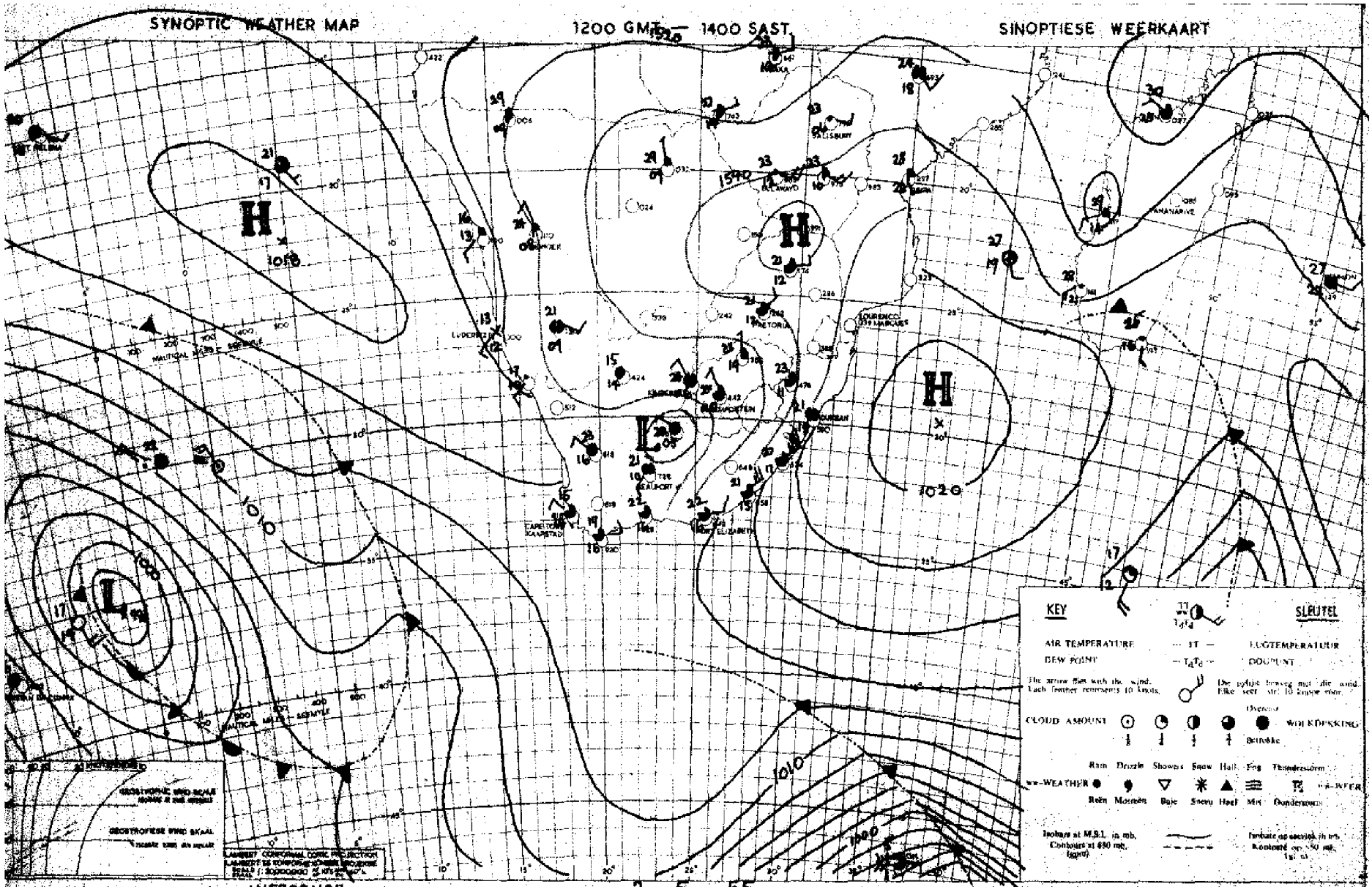

INFERENCE DATE 2 - 5 - 1955 DATUM AFLEIDING

The Indian Ocean anticyclone, dominating the circulation over the eastern half of the Union, will continue the influx of cool moist air from a northeasterly direction over the Transvaal, Free State and Natal. It will be cloudy over these regions and rain or thundershowers will develop. The influx of some drier air over the western Union will clear the weather over these areas. Local thunderstorm development will also take place over the Eastern

Die Indiese Oseaan antisikloon, wat die sirkulasie oor die oostelike Unie domineer, sal die toevloei van koel vogtige lug oor Transvaal, Vrystaat en Natal laat aanhou. Bewolkte weer met reën of donderbuie sal oor hierdie streke voorkom. Die invloei van ietwat droër lug oor die westelike Unie sal die bestaande bewolkte toestande laat opklaar. Plaaslike donderweer sal gedurende die middag ook oor Oos Kaapland ontwikkel.

DAAGLIKSE WEERBULLETIN

WEERBURO : WEATHER BUREAU

DEPT. VAN VERVOER–DEPT. OF TRANSPORT

DAILY WEATHER BULLETIN

Maksimum en Minimum Temperature (°C) en Reënval (mms.) vir die Etmaal wat om 0800 (SAST) eindig op ...4-5-55.....

Maximum and Minimum Temperatures (°C) and Rainfall (mms.) 24 hours ending at 0800 (SAST) on

TRANSVAAL	Max.	Min.	Rvl.
Andalusia			
Barberton			12.5
Bethal			11.0
Chester			
Crecy	25	8	2.0
Delareyville			
Dunnottar	21	4	12.6
Ermelo			
Groblersdal			
Jan Smuts	14	6	25.2
Joubert Park	15	7	32.5
Komatipoort	29	16	
Kroondal			12.6
Leeuwdoornstad.			
Lichtenburg			18.6
Louis Trichardt.	24	11	
Marnitz	25	11	
Messina	28	15	
Middelburg			
Nelspruit	24	12	3.0
Nylstroom			
Pietersburg	22	11	2.5
Piet Retief			
Pelgrimsrus	22	11	3.0
Potchefstroom	19	7	17.4
Pretoria W.B.	18	6	5.7
Pretoriuskop			
Standerton			
Thabazimbi	24	11	
Towoomba	23	8	0.4
Watervalboven	20	8	18.0
Witbank			
Wolmaransstad			
Zeerust	20	9	14.0

CAPE – KAAP	Max.	Min.	Rvl.
Alexanderbaai			
Aberdeen	17	10	
Beaufort-Wes	24	12	
Cala			
Calitzdorp			
Calvinia	25	12	
Cape Agulhas			
Cape Columbine	18	15	
Cape St. Francis.	21	13	
Carnarvon			
Cradock			
Colesberg			
De Aar	20	8	
Dordrecht	14	5	9.0
East London	23	14	0.2
Elsenburg			
Flagstaff			
Fraserburg	22	8	
Garies			
George	25	13	
Graaff Reinet	25	13	
Grahamstown			
Idutywa			
Jansenville			
Kenhardt	25	14	
Kentani			
Kimberley	22	8	
Kingwilliamstown.			
Klaver	31	10	
Kowie			
Kuruman			
Lake Mentz			
Lovedale	20	7	0.3
Maclear			
Mafeking			1.5
Matatiele			
Matroosberg			
Middelburg	17	5	0.3
Mossel Bay	15	14	

KAAP – CAPE	Max.	Min.	Rvl.
O'okiep			
Orange River	21	7	
Pofadder	23	14	
Port Elizabeth	24	11	
Port Nolloth	14	10	
Port St. Johns	23	18	
Postmasburg			
Prieska	24	13	
Prince Albert			
Queenstown	16	6	1.6
Riversdale	29	8	
Somerset-Oos	21	7	
Springfontein	16	7	1.4
Steynsburg			
Sutherland			
Swellendam			
Upington	25	12	
Van Wyksvlei	23	11	
Victoria-Wes	20	6	
Vryburg	23	9	
Williston	23	10	
Wingfield	20	12	
NATAL			
Kaap St. Lucia	25	16	1.0
Dundee			
Durban	23	16	
Estcourt	19	8	
Harding			1.1
Himeville			
Ladysmith	21	9	0.4
Melmoth	25	13	9.5
M'kuzi			17.0
Newcastle			
Pietermaritzburg.			
Port Shepstone	24	18	
Seven Oaks			
Vryheid			

O.F.S. – O.V.S.	Max.	Min.	Rvl.
Bethlehem	16	9	
Betmulie			
Bloemfontein	19	5	
Boshof			
Fauresmith	x	4	
Fickeburg			
Frankfort	14	3	4.0
Heilbron			
Hoopstad	22	8	
Kroonstad	18	5	0.2
Lindley			
Modderpoort			
Phillipolis			
Reitz			6.0
Vrede			
Warden			
Welkom	19	7	0.4
Wepener	18	7	
Winburg			
Zastron			5.1
S.W.A.; PROTECTO-RATES – PROTEKTORATE			
Aus	23	11	
Gobabis	26	12	
Keetmanshoop	27	14	
Luderitz	17	9	
Marienthal	27	13	
Ondangua	32	15	
Outjo	29	12	
Runtu	32	14	
Swakopmund	16	11	
Tsumeb	29	14	
Windhoek	25	11	
Gaberones			
Mahalapye	25	10	0.3
Maun	29	13	
Tsabong			
Bremersdorp	21	12	20.0
Emlembi			
Stegi			
Maseru	16	10	0.3

SYNOPTIC WEATHER MAP 1200 GMT. — 1400 SAST. SINOPTIESE WEERKAART

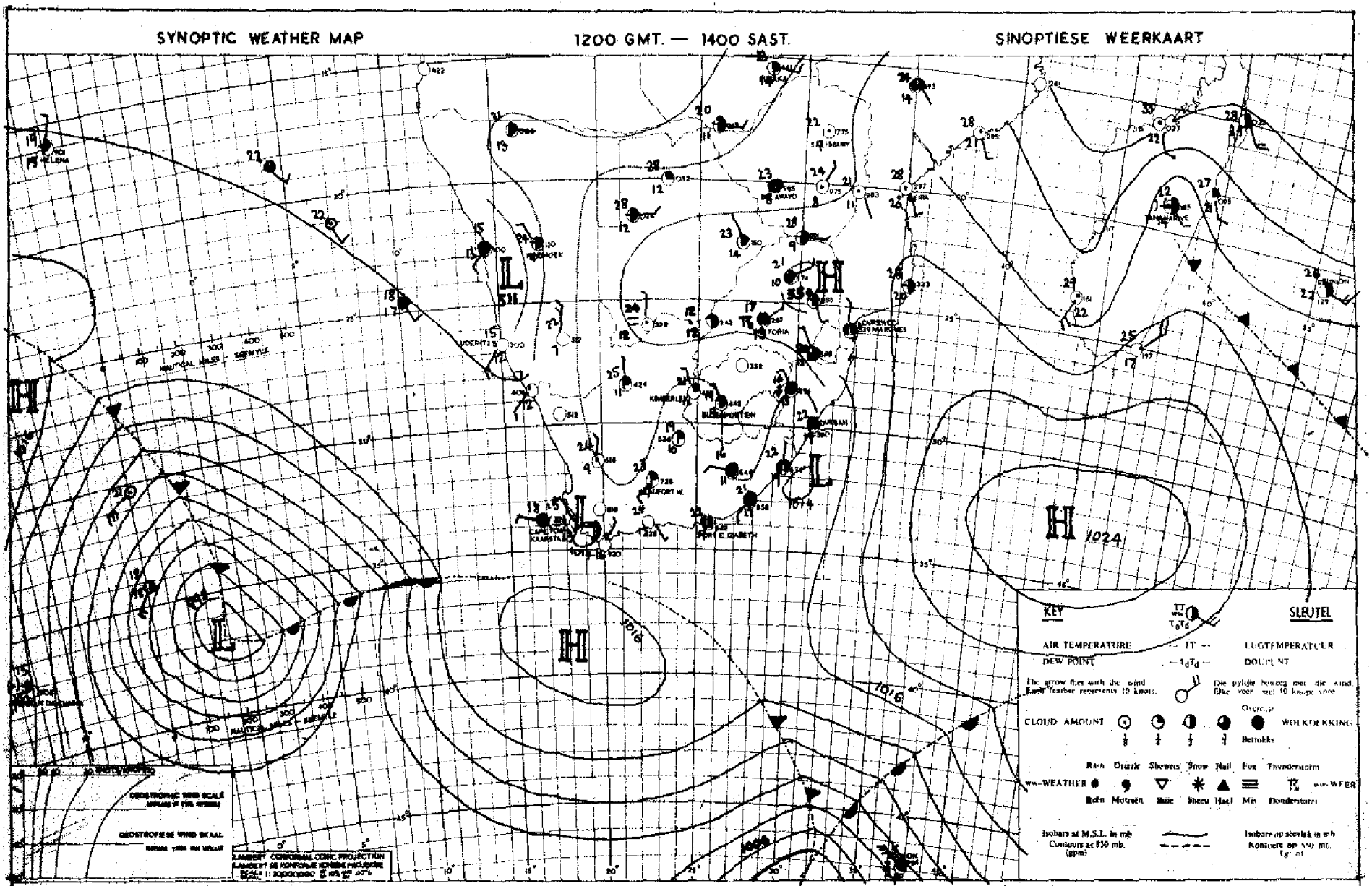

INFERENCE DATE 1 • 5 • 195 DATUM AFLEIDING

Relatively moist air is still present over most of the Union and an upper air trough is causing rain and thunder over S-Transvaal and Natal interior. The intense depression over the Atlantic Ocean is now advancing SE-wards and will bring unsettled weather over the SW Cape within the next two days.

Redelike vogtige lug is nog teenwoordig oor die hele Unie en donderweer, oor S-Transvaal en Natal se binneland. Die intense sterk laagdruk oor die Atlantiese Oseaan beweeg nou SO-waarts en bring binne die volgende twee dae ongestadige weer oor die SW Kaapland.

DAAGLIKSE WEERBULLETIN — WEERBURO : WEATHER BUREAU — DAILY WEATHER BULLETIN

DEPT. VAN VERVOER-DEPT. OF TRANSPORT

Maksimum en Minimum Temperatuur (°C) en Reënval (mms.) vir die Etmaal wat om 0800 (SAST) eindig op .....5.-5.-55..... Maximum and Minimum Temperatures (°C) and Rainfall (mms.) 24 hours ending at 0800 (SAST) on

TRANSVAAL	Max.	Min.	Rvl.
Andalusia			
Barberton			
Bethal			
Chester			
Cresy	25	9	
Delareyville			
Dennotter	19	6	
Ermelo	18	4	
Grobblersdal			
Jan Smuts	18	9	
Joubert Park	19	10	
Komatipoort	31	15	
Kroondal			
Leeuwdoornstad.			
Lichtenburg			
Louis Trichardt.	25	11	
Marnitz	26	11	
Messina	29	16	
Middelburg			
Nelspruit	27	12	
Nylstroom			
Pietersburg	22	8	
Piet Retief	22	9	
Pelgrimsrus	22	8	
Potchefstroom	20	6	
Pretoria W.B.	22	7	
Pretoriuskop			
Standerton			
Thabazimbi	26	8	
Towoomba	23	8	
Watervalboven	21	6	
Witbank			
Wolmaransstad			
Zeerust	23	7	

CAPE - KAAP	Max.	Min.	Rvl.
Alexanderbaai	18	11	
Aberdeen			
Beaufort-Wes	26	12	
Cala			
Calitzdorp			
Calvinia	26	8	
Cape Agulhas	17	14	
Cape Columbine	15	13	
Cape St. Francis.	21	15	
Carnarvon			
Cradock			
Colesberg			
De Aar	23	10	
Dordrecht	20	9	
East London	24	14	
Elsenburg			
Flegetaff			
Fraserburg	23	7	0.2
Gariep	24	9	
George	21	12	
Graaff Reinet	27	16	
Grahamstown			
Idutywa			
Jansenville			
Kenhardt	29	13	
Kentani			
Kimberley	24	13	
Kingwilliamstown.			
Klaver	25	12	
Kowie			
Kuruman			
Lake Mentz			
Lovedale	26	9	
Maclear			
Mafeking			
Matatiele			
Matroosberg			
Middelburg	22	7	
Mossel Bay	xx	15	

KAAP - CAPE	Max.	Min.	Rvl.
O'okiep			
Orange River	24	10	
Pofadder	27	15	
Port Elizabeth	24	11	
Port Nolloth			
Port St. Johns	23	16	
Postmasburg	22	13	1.2
Prieska	26	12	
Prince Albert			
Queenstown	23	6	
Riversdale	32	13	
Somerset-Oos	25	8	
Springfontein	20	4	
Steynsburg	-		
Sutherland			
Swellendam			
Upington	28	13	
Van Wyksvlei	27	11	
Victoria-Wes	22	8	
Vryburg	24	8	
Williston	25	9	
Wingfield	16	14	

NATAL			
Kaap St. Lucia	25	17	
Dundee			
Durban	26	16	
Estcourt	22	18	
Harding			
Himeville			
Ladysmith	25	7	
Melmoth	23	12	
M'kuzi			
Newcastle	23	6	
Pietermaritzburg.			
Port Shepstone	25	16	
Seven Oaks			
Vryheid			

O.F.S. - O.V.S.	Max.	Min.	Rvl.
Bethlehem	19	3	
Bethulie			
Bloemfontein	21	6	
Bosbof			
Fauresmith	xx	6	
Ficksburg			
Frankfort	18	4	
Heilbron			
Hoopstad	22	7	
Kroonstad			
Lindley			
Modderpoort			
Phillipolis			
Reitz			
Vrede			
Warden			
Welkom	20	1	
Wepener	20	6	
Winburg			
Zastron			

S.W.A.; PROTECTO- RATE - PROTEKTORAAT			
Aus	25	11	
Gobabis	27	9	
Keetmanshoop	30	17	
Luderitz	16	9	
Marienthal	30	14	
Ondangua	32	14	
Outjo	30	14	
Runtu	29	14	
Swakopmund	16	11	
Tsumeb	29	9	
Windhoek	26	12	
Caberones			
Mahalapye	26	7	
Maun	29	16	
Tsabong	29	9	
Bremersdorp	27	13	
Amlembi			
Stegi			
Maseru	18	6	

SYNOPTIC WEATHER MAP 1200 GMT. — 1400 SAST. SINOPTIESE WEERKAART

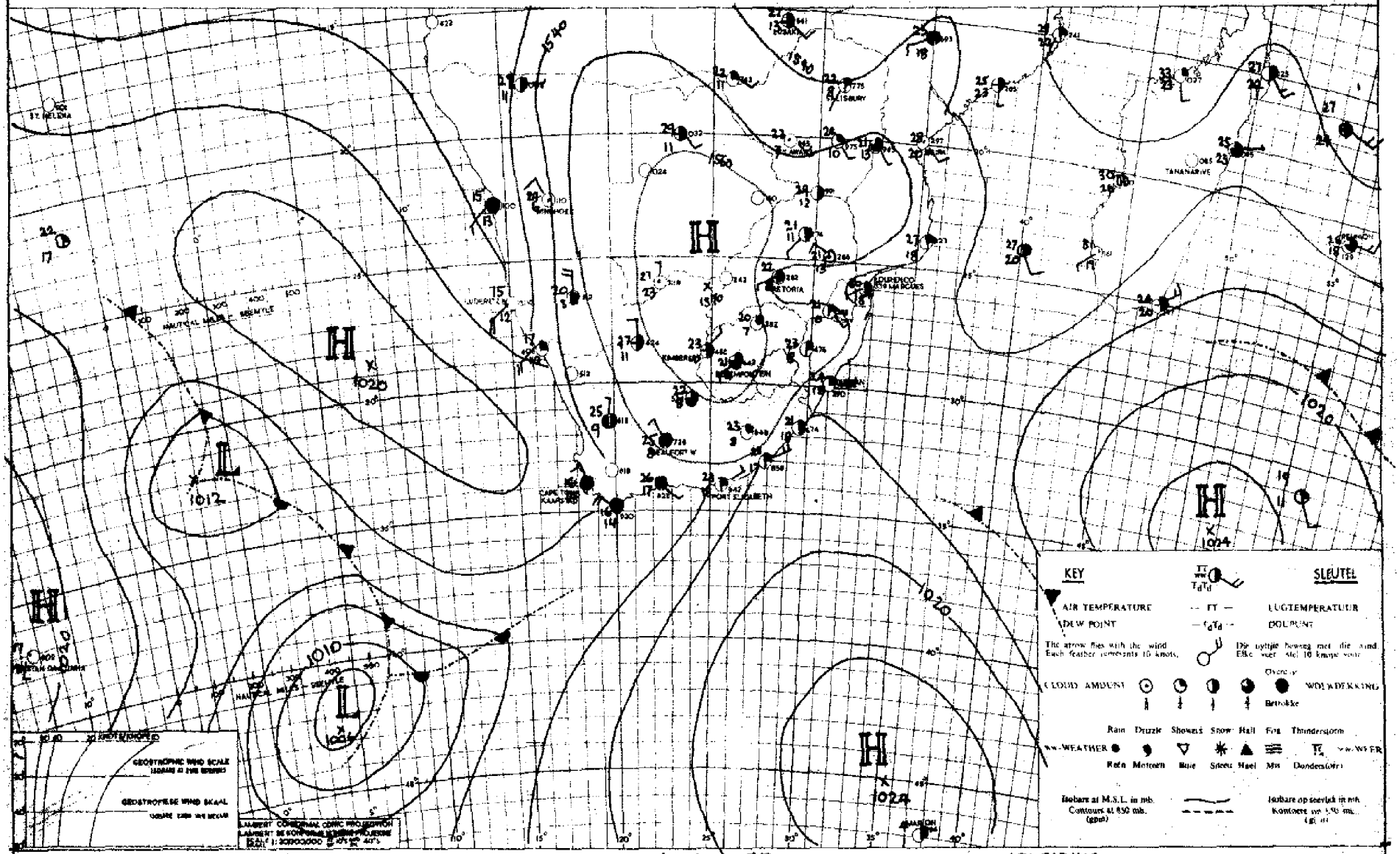

INFERENCE DATE 4 - 5 - 1955 DATUM AFLEIDING

Apart from fog patches and low cloud along the West, Southwest, and South Cape coastal regions, the weather will be fair to part cloudy generally throughout the Union.

Met uitsondering van die voorkoms van lae wolke en mistige weer lands die Wes, Suidwes, Suid Kaapse kusstreke, sal dit deurgaans effens tot gedeeltelik bewolk wees oor alle dele van die Unie.

DAAGLIKSE WEERBULLETIN — WEERBURO : WEATHER BUREAU — DAILY WEATHER BULLETIN

DEPT. VAN VERVOER—DEPT. OF TRANSPORT

Maksimum en Minimum Temperature (°C) en Reënval (mms.) vir die 24 uur wat om 0800 (SAST) eindig op ....6.-.5.-.55..... Maximum and Minimum Temperatures (°C) and Rainfall (mms.) 24 hours ending at 0800 (SAST) on

TRANSVAAL	Max.	Min.	Rvl.	CAPE - KAAP	Max.	Min.	Rvl.	KAAP - CAPE	Max.	Min.	Rvl.	O.F.S. - O.V.S.	Max.	Min.	Rvl.
Andalusia				Alexanderbaai ...	16	12		O'okiep				Bethlehem	20	5	
Barberton				Aberdeen				Orange River	26	9		Betsulie			
Bethal				Beaufort-West	28	11		Pofadder	28	13		Bloemfontein	22	8	
Chester				Cala				Port Elizabeth ..	20	16		Boshof			
Crecy	26	7		Calitzdorp				Port Nolloth	13	12		Fauresmith	xx	9	
Dalareyville ...				Calvinia	26	9		Port St. Johns ..	23	16		Ficksburg			
Dannottar				Cape Agulhas	19	14		Postmasburg	24	13		Frankfort	21	3	
Ermelo				Cape Columbine ..	17	12		Prieska				Heilbron			
Groblersdal				Cape St. Francis.	19	15		Prince Albert ...				Hoopstad	24	7	
Jan Smuts	20	12		Carnarvon				Queenstown	25	7		Kroonstad			
Joubert Park ...	19	12		Cradock				Riversdale	23	4		Lindley			
Komatipoort	30	15		Colesberg				Somerset-Oos	25	10		Modderpoort			
Kroondal				De Aar	25	10		Springfontein ...	22	6		Phillipolis			
Leeuwdoornstad.				Dordrecht	22	9		Steynsburg				Reitz			
Lichtenburg				East London	24	15		Sutherland				Vrede			
Louis Trichardt.	23	9		Elsenburg				Swellendam				Warden			
Marnitz	27	10		Flagstaff				Upington	29	14		Welkom	21	8	
Messina	29	16		Fraserburg	23	8		Van Wyksvlei	27	12		Wepener	21	8	
Middelburg				Gamka				Vanrhynsdorp	24	7		Winburg			
Nelspruit	27	12		George	21	14		Vredendal	25	7		Zastron			
Nylstroom				Graaff-Reinet	28	10		Williston				Bult Rly. Terminus			
Pietersburg	24	9		Grootfontein				Worcester	22	9		Bethulie Bridge			
Piet Retief				Kakamas								Jan Kempdorp	25	11	
Pelgrimsrus				Jansenville								Schweis			
Potchefstroom ..	19	7		Kenhardt	29	13		KAAL				Keetmanshoop	31	16	
Pretoria W.B. ..	23	6		Kentani				Kaap St. Lucia ..	24	14		Luderitz	16	10	
Pretoriuskop ...				Kimberley	25	13		Dundee				Mariental	30	14	
Standerton				Kingwilliamstown.				Durban	23	14		Ondangua			
Thabazimbi	26	8		Klaver	25	13	0.1	Estcourt				Outjo	29	11	
Towoomba	24	5		Kowie				Harding				Rundu	29	11	
Waterval-boven ..	22	7		Kuruman				Himeville				Swakopmund	15	12	
Witbank				Lake Menzi				Ladysmith	25	6		Tsumeb	28	10	
Wolmaransstad ..				Lovedale				Melmoth	25	12		Windhoek	25	12	
Zeerust	25	6		Maclear				M'kuzi				Gaberones			
				Mafeking				Newcastle	24	5		Mahalapye	27	6	
				Matatiele				Pietermaritzburg.				Maun	27	13	
				Matroosberg				Port Shepstone ..	24	15		Tsabong	29	8	
				Middelburg	23	7		Seven Oaks				Bremersdorp	28	12	
				Mossel Bay	17	16		Vryheid				Emlembi			
												Stegi			
												Maseru	20	8	

SYNOPTIC WEATHER MAP 1200 GMT. — 1400 SAST. SINOPTIESE WEERKAART

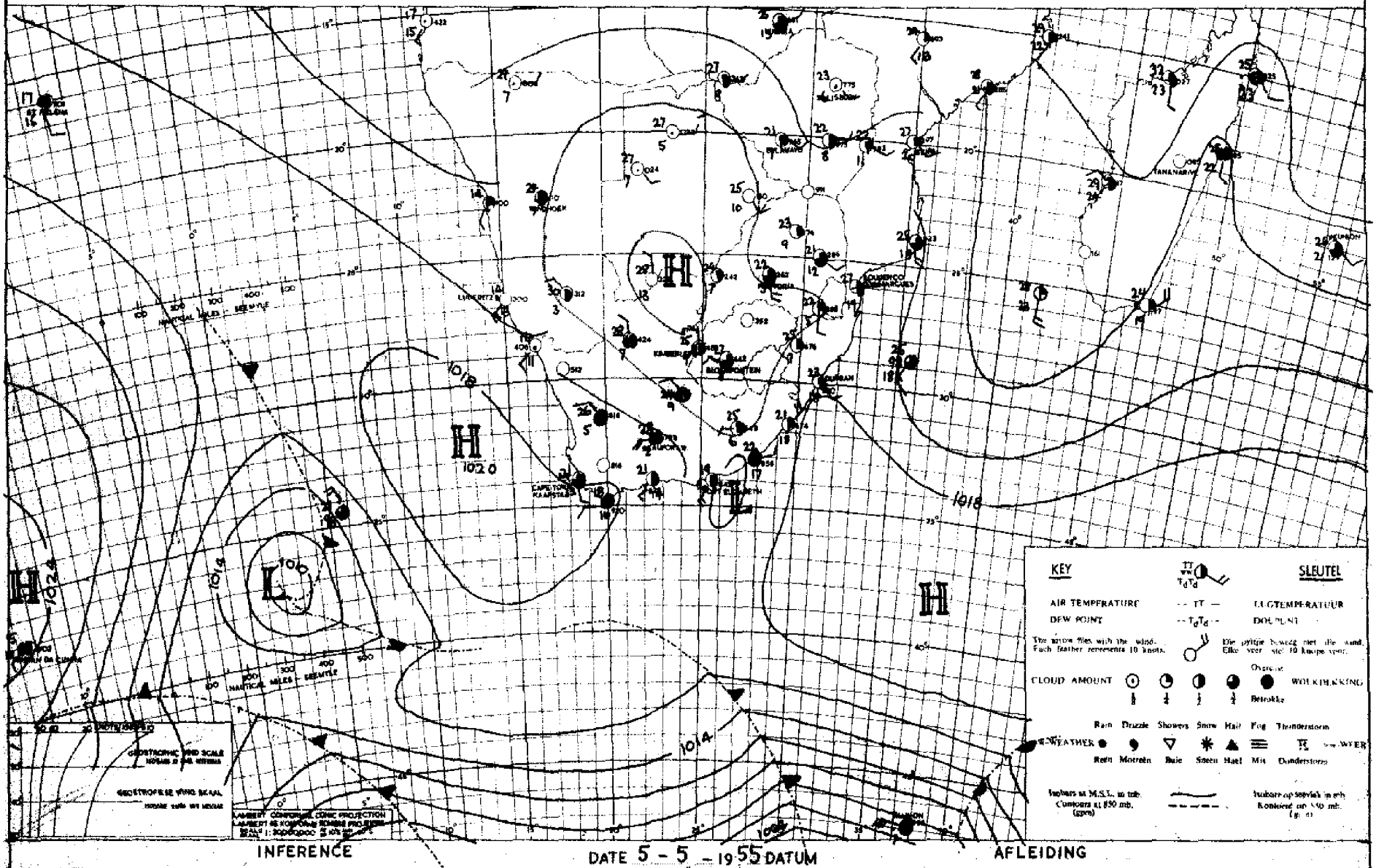

INFERENCE DATE 5 - 5 - 1955 DATUM AFLEIDING

The circulation over the Union is anticyclonic and the weather remains settled apart from high level clouds.

Die sirkulasie oor die Unie is antisiklonies en die weer bly gestadig met slegs hoë wolke.

DAAGLIKSE WEERBULLETIN

WEERBURO : WEATHER BUREAU

DEPT. VAN VERVOER–DEPT. OF TRANSPORT

DAILY WEATHER BULLETIN

Maksimum en Minimum Temperature (°C) en Reënval (mms.) vir die Etmaal wat om 0800 (SAST) eindig op ....7.-.5..-.55.....

Maximum and Minimum Temperatures (°C) and Rainfall (mms.) 24 hours ending at 0800 (SAST) on

TRANSVAAL	Max.	Min.	Rvl.	CAPE – KAAP	Max.	Min.	Rvl.	KAAP – CAPE	Max.	Min.	Rvl.	O.F.S. – O.V.S.	Max.	Min.	Rvl.
Andalusia				Alexanderbaai ...	18	12		O'okiep				Bethlehem	20	4	
Barberton				Aberdeen				Orange River	26	9		Bethulie			
Bethal				Beaufort-Wes	26	11		Pofadder	27	12		Bloemfontein	24	8	
Chester				Cala				Port Elizabeth ..				Boshof			
Cresy	28	8		Calitzdorp				Port Nolloth	15	11		Fauresmith	xx	9	
Delareyville ...				Calvinia	25	5		Port St. Johns ..	24	17		Ficksburg			
Dunnottar	21	7		Cape Agulhas	19	14		Postmasburg	24	13		Frankfort			
Ermelo				Cape Columbine ..	18	13		Prieska	28	17		Heilbron			
Groblersdal				Cape St. Francis.	20	18		Prince Albert ...				Hoopstad	25	8	
Jan Smits	20	12		Carnarvon				Queenstown	26	9		Kroonstad			
Joubert Park ...				Cradock				Riversdale	26	10		Lindley			
Komatipoort	27	19		Colesberg				Somerset-Oos	24	8		Modderpoort			
Kroondal				De Aar	23	10		Springfontein ...	23	5		Phillipolis			
Leeuwdoornstad.				Dordrecht	22	18		Steynsburg				Reitz			
Lichtenburg				East London	22	15		Sutherland				Vrede			
Louis Trichardt.	26	10		Elsenburg				Swellendam				Warden			
Marnitz	22	10		Flagstaff				Upington	30	13		Welkom	23	7	
Messina				Fraserburg	23	8		Van Wyksvlei	27	13		Kepener	23	8	3.0
Middelburg				Garies				Victoria-Wes	24	8		Arlington			
Nelspruit				George	20	12		Vryburg	26	7		Senekal			
Nylstroom				Graaff-Reinet ..	25	14		Calvinia				Clocolan			
Pietersburg	24	9		Hanover				Aliwal North	22	11		Ventersburg			
Piet Retief	24	10		Hopefield								Virginia	26	11	
Pelgrimsrus	24	8		Jansenville								Zastron	26	8	
Potchefstroom ..	23	5		Kenhardt	29	16		NATAL				Kestmanshoop	31	14	
Pretoria W.B. ..	23	7		Kentani				Kaap St. Lucia ..	24	15		Luderitz	16	12	
Pretoriuskop ...				Kimberley	26	12		Dundee				Mariental	30	12	
Standerton				Kingwilliamstown.				Durban	23	17		Ondangua	29	11	
Thabazimbi	27	9		Klaver	19	12		Estcourt	25	8		Outjo	28	11	
Towoomba	25	9		Kowie				Harding				Rundu	29	9	
Waterval-Boven ..				Kuruman				Kimberley				Swakopmund	14	12	
Witbank				Lake Menzi				Ladysmith	27	10		Tsumeb	27	9	
Wolmaransstad ..				Lovedale	20	10		Melmoth	22	14		Windhoek	25	10	
Zeerust	27	8		Maclear				Pietermaritzburg.				Gaberones			
				Mafeking				Newcastle	25	6		Mahalapye			
				Matatiele				Port Shepstone ..	23	17		Maun	28	6	
				Matroosberg				Seven Oaks				Tsabong	28	10	
				Middelburg	24	11		Vryheid				Bremersdorp			
				Mossel Bay	18	15						Emlembi			
												Stegi			
												Maseru	21	7	

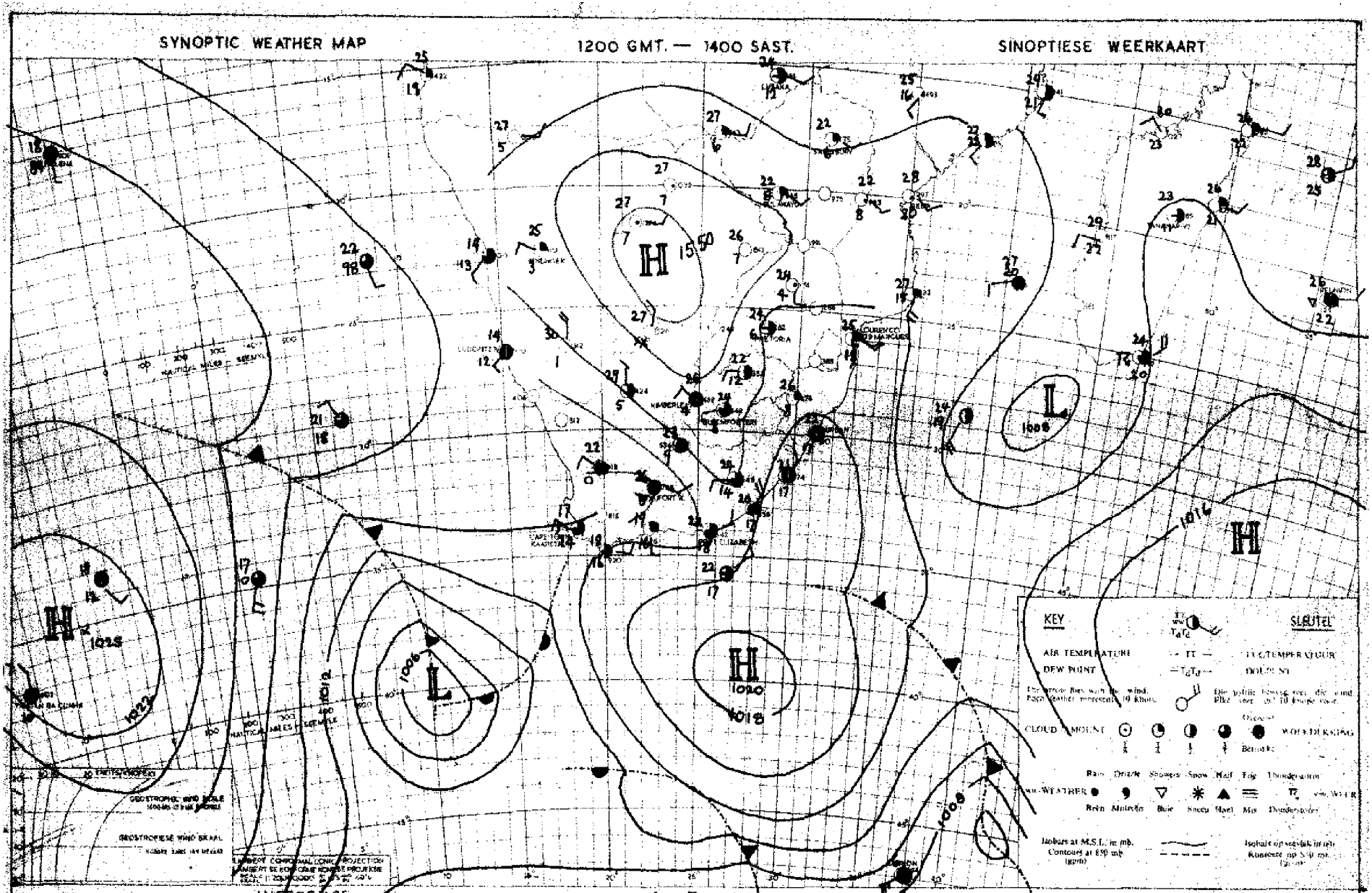

INFERENCE

The anticyclonic circulation over the interior is maintained and high level clouds only occur. The cold front approaching from the West will bring unsettled, showery weather to the SW coast, but as, the high near Tristan is already weakening, it is doubtful whether the cold weather will penetrate much into the interior.

DATE 6-5-1955 DATUM

AFLEIDING

Die antisiklonies sirkulasie word nog volgehou oor die hele land en slegs hoë wolke kom voor. Die koue front wat nader vanaf die Weste sal ongestadige reënweer oor die SW-kus meebring, maar aangesien die hoogdruk naby Tristan alreeds begin verswak, is dit twyfelagtig of die koue weer ver in die binneland sal indring.

DAAGLIKSE WEERBULLETIN — WEERBURO : WEATHER BUREAU — DAILY WEATHER BULLETIN

DEPT. VAN VERVOER–DEPT. OF TRANSPORT

Maksimum en Minimum Temperature (°C) en Reënval (mms.) vir die 24 uur wat om 0800 (SAST) eindig op ....8.-.5.-.55.....

Maximum and Minimum Temperatures (°C) and Rainfall (mms.) 24 hours ending at 0800 (SAST) on

TRANSVAAL	Max.	Min.	Rvl.
Andalusia			
Barberton			
Bethal			
Chester			
Creey	28	9	
Delareyville			
Dunnottar	22	6	
Ermelo	22	5	
Groblersdal			
Jan Smuts	22	13	
Joubert Park			
Komatipoort			
Kroondal			
Leeuwdoornstad			
Lichtenburg			
Louis Trichardt	27	10	
Marnitz	28	9	
Messina	31	14	
Middelburg			
Nelspruit			
Nylstroom			
Pietersburg	25	9	
Piet Retief			
Pelgrimsrus			
Potchefstroom			
Pretoria W.B.	24	7	
Pretoriuskop			
Standerton			
Thabazimbi	28	8	
Towoomba	26	8	
Watervalboven			
Witbank			
Wolmaranestad			
Zeerust	27	7	

CAPE – KAAP	Max.	Min.	Rvl.
Alexanderbaai	18	11	
Aberdeen			
Beaufort-Wes	28	7	
Cala			
Calitzdorp			
Calvinia	19	7	
Cape Agulhas	19	13	
Cape Columbine	16	14	
Cape St. Francis	19	17	
Carnarvon			
Cradock			
Colesberg			
De Aar			
Dordrecht			
East London	22	16	0.2
Elsenburg			
Flagstaff			
Fraserburg	23	6	
Garies			
George	20	12	
Graaff Reinet			
Grahamstown			
Idutywa			
Jansenville			
Kenhardt			
Kentani			
Kimberley	26	13	
Kingwilliamstown			
Klaver			
Kowie			
Kuruman			
Lake Mentz			
Lovedale	26	14	0.4
Maclear			
Mafeking			
Matatiele			
Matroosberg			
Middelburg	24	10	
Mossel Bay	16	14	

KAAP – CAPE	Max.	Min.	Rvl.
O'okiep			
Orange River			
Pofadder			
Port Elizabeth	21	15	
Port Nolloth	12	9	
Port St. Johns	22	17	0.1
Postmasburg			
Prieska			
Prince Albert			
Queenstown			
Riversdale	21	10	
Somerset-Oos	29	12	
Springfontein			
Steynsburg			
Sutherland			
Swellendam			
Upington	30	11	
Van Wyksvlei			
Victoria-Wes	24	6	
Vryburg	26	8	
Williston	25	6	
Wingfield	20	13	

NATAL			
Kaap St. Lucia	24	17	
Dundee			
Durban	24	19	0.1
Estcourt			
Harding			
Himeville			
Ladysmith	28	7	
Melmoth	24	13	
M'kuzi			
Newcastle	26	6	
Pietermaritzburg			
Port Shepstone	23	17	
Seven Oaks			
Vryheid			

O.F.S. – O.V.S.	Max.	Min.	Rvl.
Bethlehem			
Bethulie			
Bloemfontein	24	13	
Boshof			
Fauresmith	xx	06	
Ficksburg			
Frankfort			
Heilbron			
Hoopstad	25	7	
Kroonstad			
Lindley			
Modderpoort			
Phillipolis			
Reitz			
Vrede			
Warden			
Welkom			
Wepener			
Winburg			
Zastron			

S.W.A.; PROTECTORATES – PROTEKTORATE	Max.	Min.	Rvl.
Aus	26	11	
Gobabis	30	14	
Keetmanshoop	17	13	
Luderitz	29	14	
Mariental			
Ondangua			
Outjo	27	11	
Runtu			
Swakopmund	14	11	
Tsumeb	27	9	
Windhoek	24	12	
Gaberones			
Mahalapye			
Maun	27	6	
Tsabong	28	8	
Bremersdorp	27	13	
Embembi			
Stegi			
Maseru	22	7	

SYNOPTIC WEATHER MAP 1200 GMT. — 1400 SAST. SINOPTIESE WEERKAART

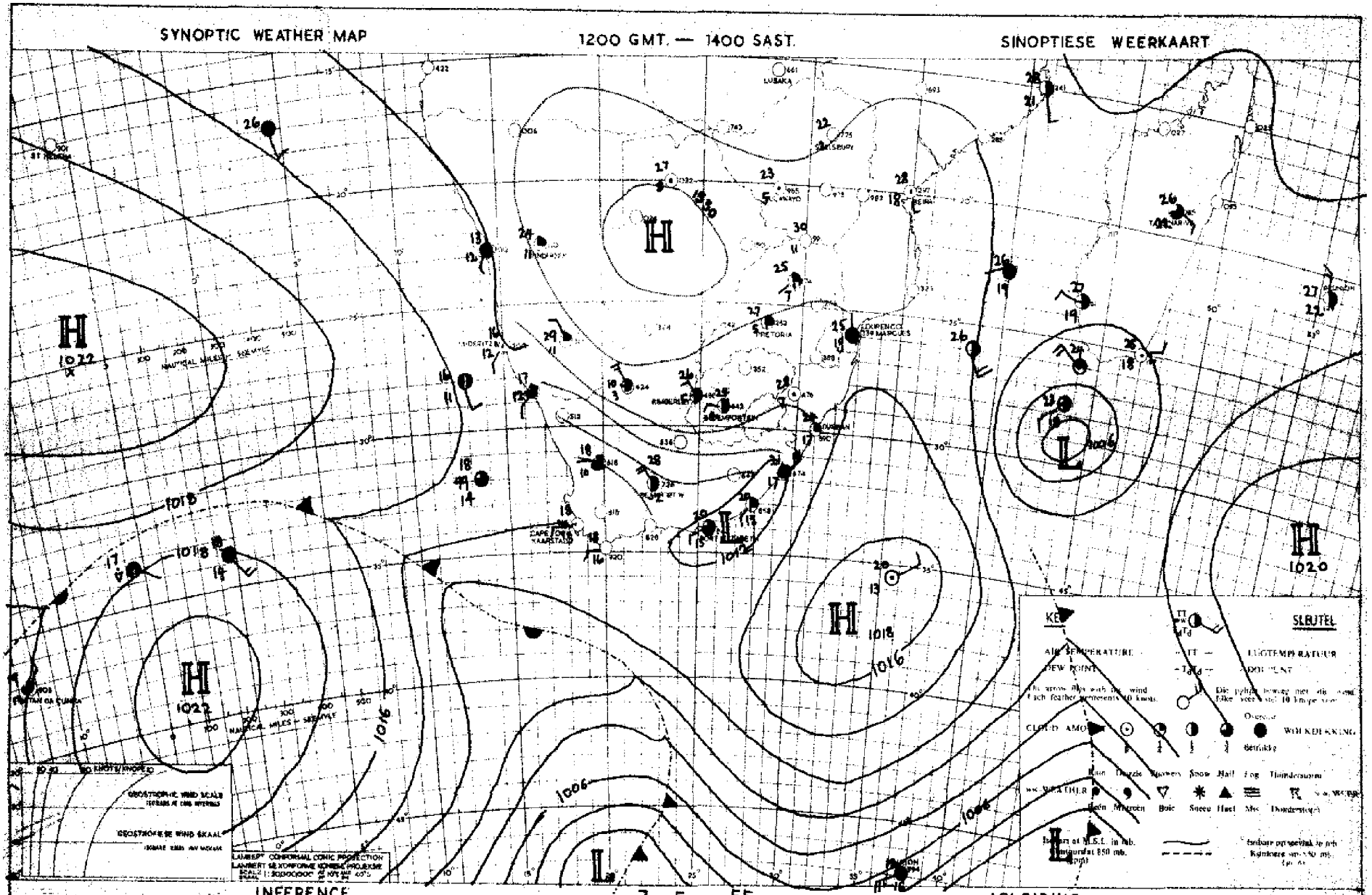

INFERENCE

DATE 7 - 5 - 1955 DATUM

AFLEIDING

The circulation over the Union is still rond the continental antieyclone, and little change is expected over the interior. A shallow layer of moist air from the atlantic ocean will, however, cause rather cloudy weather over the South and West coast regions.

Die sirkulasie oor die Unie is nog rondom die kontinentale hoogdruk en min verandering word verwag oor die binneland. 'n Vlak vogtige luglaag vanaf die atlantiese oseaan sal egter taamlik bewolkte weer veroorsaak oor die Suid- en Weskusstreke.

DAAGLIKSE WEERBULLETIN — WEERBURO : WEATHER BUREAU — DAILY WEATHER BULLETIN

DEPT. VAN VERVOER–DEPT. OF TRANSPORT

Maksimum en Minimum Temperature (°C) en Reënval (mms.) vir die 24uur wat om 0800 (SAST) eindig op ...9-5-55.....

Maximum and Minimum Temperatures (°C) and Rainfall (mms.) 24 hours ending at 0800 (SAST) on

TRANSVAAL	Max.	Min.	Rvl.
Andalusia			
Barberton			
Bethal			
Chester			
Crecy	28	10	
Delareyville			
Dunnottar	22	8	
Ermelo	22	9	
Groblersdal			
Jan Smuts	22	12	
Joubert Park	21	14	
Komatipoort	31	14	
Kroondal			
Leeuwdoornstad.			
Lichtenburg			
Louis Trichardt.	28	11	
Marnitz	28	10	
Messina	32	16	
Middelburg			
Nelspruit	27	13	
Nylstroom			
Pietersburg	26	11	
Piet Retief	26	9	
Pelgrimsrus	26	7	
Potchefstroom	25	5	
Pretoria W.B.	24	8	
Pretoriuskop			
Standerton			
Thabazimbi	27	10	
Towoomba	25	12	
Watervalboven	25	8	
Witbank			
Wolmaranastad			
Zeerust	27	9	

CAPE - KAAP	Max.	Min.	Rvl.
Alexanderbaai			
Aberdeen	18	15	0.3
Beaufort-Wes			
Cala	21	7	
Calitzdorp			
Calvinia	21	7	
Cape Agulhas	19	16	
Cape Columbine	18	12	
Cape St. Francis.	19	13	
Carnarvon			
Cradock			
Colesberg			
De Aar	25	11	
Dordrecht	22	10	
East London	21	15	
Elsenburg			
Flagstaff			
Fraserburg	22	8	
Garies	20	10	
George	20	11	
Graaff Reinet	16	8	
Grahamstown			
Idutywa			
Jansenville			
Kenhardt	29	10	5.4
Kentani			
Kimberley	27	10	
Kingwilliamstown.			
Klaver			
Kowie			
Kuruman			
Lake Mentz			
Lovedale	17	8	
Maclear			
Mafeking			
Matatiele			
Matroosberg			
Middelburg	23	5	
Mossel Bay	20	15	

KAAP - CAPE	Max.	Min.	Rvl.
O'okiep			
Orange River	29	7	
Pofadder	23	6	15.5
Port Elizabeth	20	11	
Port Nolloth	14	12	
Port St. Johns	22	19	
Postmasburg			
Prieska			
Prince Albert			
Queenstown	25	12	
Riversdale	24	13	
Somerset-Oos	21	6	
Springfontein	24	6	
Steynsburg			
Sutherland			
Swellendam			
Upington	28	14	1.8
Van Wyksvlei	24	12	1.4
Victoria-Wes	21	10	
Vryburg	26	11	
Williston			
Wingfield	21	16	
NATAL			
Kaap St. Lucia	27	19	
Dundee			
Durban	25	19	
Estcourt	26	10	
Harding			
Himeville			
Ladysmith	29	8	
Melmoth	30	14	
M'kuzi			
Newcastle	27	7	
Pietermaritzburg.			
Port Shepstone	22	19	
Seven Oaks			
Vryheid			

O.F.S. - O.V.S.	Max.	Min.	Rvl.
Bethlehem			
Bethulie	22	3	
Bloemfontein	24	8	
Boshof			
Fauresmith	x	11	2.0
Ficksburg			
Frankfort			
Heilbron			
Hoopstad			
Kroonstad	24	5	
Lindley			
Modderpoort			
Phillipolis			
Reitz			
Vrede			
Warden			
Welkom	24	10	
Wepener	23	9	
Winburg			
Zastron			
S.W.A.; PROTECTORATES - PROTEKTORATE			
Aus	22	4	
Gobabis	26	10	
Keetmanshoop	28	7	
Luderitz	16	11	
Mariental	28	9	
Ondangua	29	11	
Outjo	27	9	
Runtu	28	11	
Swakopmund	14	7	
Tsumeb	28	9	
Windhoek	23	9	
Gaberones			
Mahalapye	28	9	
Maun	28	15	
Tsabong	28	12	
Bremersdorp	29	14	
Emlembi			
Stegi			
Maseru	22	8	

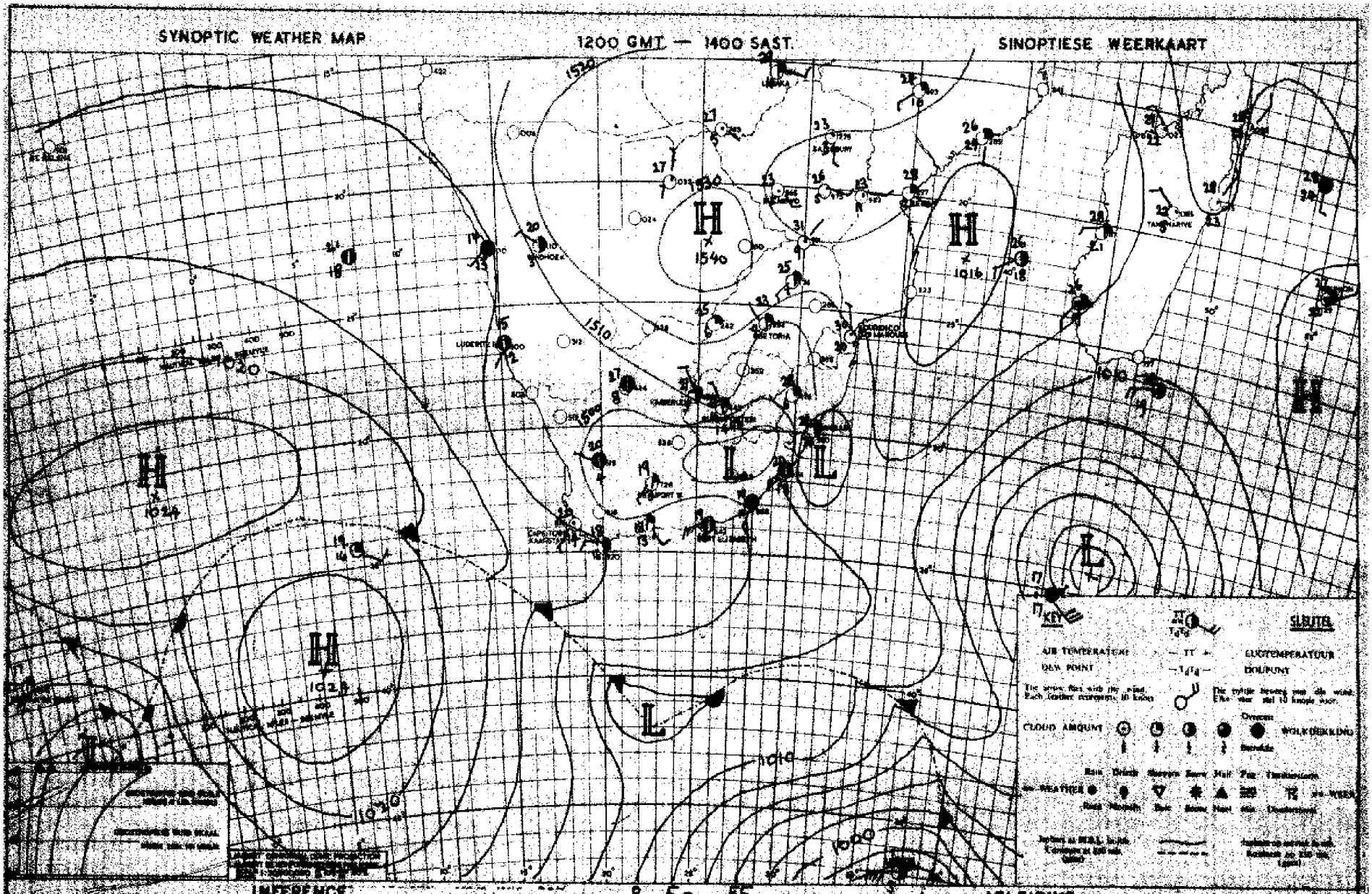

DATE 8 - 5 - 1955 DATUM

INFERENCE

The [illegible] area over the Southeastern Cape and its associated [illegible] creates favourable conditions for cloud development and possible rain or thunderstorms over the Cape interior and the Southwestern Free State. Over the remainder of the Union it will be partly cloudy to fair.

AFLEIDING

Die laagdruk sisteem oor Suidoos Kaapland en die gepaard gaande trog wat wes-oos georiënteer is begunstig wolkontwikkeling, en moontlike reën of [illegible] oor die Kaapse binneland en Suidwes Vrystaat. Oor die res van die Unie sal dit effens tot gedeeltelik bewolk wees.

DAAGLIKSE WEERBULLETIN — WEERBURO : WEATHER BUREAU — DAILY WEATHER BULLETIN

DEPT. VAN VERVOER–DEPT. OF TRANSPORT

Maksimum en Minimum Temperature (°C) en Reënval (mms.) vir die Etmaal wat om 0800 (SAST) eindig op ..20 – 5 – 55.....

Maximum and Minimum Temperatures (°C) and rainfall (mms.) 24 hours ending at 0800 (SAST) on

TRANSVAAL	Max.	Min.	Rvl.
Andalusia			
Barberton			
Bethal			
Chester			
Crecy			
Delareyville ...			
Dunnottar	21	9	
Ermelo	21	11	
Groblersdal			
Jan Smuts	20	11	
Joubert Park ...	20	11	
Komatipoort	30	18	
Kroondal			
Leeuwdoornstad.			
Lichtenburg			
Louis Trichardt.			
Marnitz			
Messina			
Middelburg			
Nelspruit			
Nylstroom			
Pietersburg	25	10	
Piet Retief	23	13	
Pelgrimsrus	26	10	1.5
Potchefstroom ..	23	7	
Pretoria W.B. ..	23	12	
Pretoriuskop ...			
Standerton			
Thabazimbi	27	12	
Towoomba	25	13	
Watervalboven ..	25	13	3.0
Witbank			
Wolmaransstad ..			
Zeerust	23	8	

CAPE – KAAP	Max.	Min.	Rvl.
Alexanderbaai ...	19	14	
Aberdeen			
Beaufort-Wes	21	7	
Cala			
Calitzdorp			
Calvinia	22	7	
Cape Agulhas	19	16	0.2
Cape Columbine ..	16	13	
Cape St. Francis.	20	13	
Carnarvon			
Cradock			
Colesberg			
De Aar	24	9	3.0
Dordrecht			
East London	21	13	
Elsenburg			
Flagstaff			
Fraserburg	22	8	
Garies	21	11	
George	21	10	
Graaff Reinet ...	20	9	
Grahamstown			
Idutywa			
Jansenville			
Kenhardt	16	11	5.4
Kentani			
Kimberley	25	9	
Kingwilliamstown.			
Klaver	26	13	
Kowie			
Kuruman			24.1
Lake Mentz			
Lovedale	22	9	
Maclear			
Mafeking			
Matatiele			
Matroosberg			
Middelburg	22	5	
Mossel Bay	22	15	0.1

KAAP – CAPE	Max.	Min.	Rvl.
O'okiep			
Orange River	25	10	
Pofadder			
Port Elizabeth ..	22	9	
Port Nolloth	14	12	
Port St. Johns ..	22	18	
Postmasburg	15	11	1.6
Prieska	19	13	
Prince Albert ...			
Queenstown	20	10	
Riversdale	25	15	3.0
Somerset-Oos	21	8	
Springfontein ...	20	5	
Steynsburg			4.4
Sutherland			
Swellendam			
Upington	19	10	
Van Wyksvlei	19	9	
Victoria-Wes	22	8	
Vryburg	24	11	2.5
Williston	20	8	
Wingfield	22	15	

NATAL	Max.	Min.	Rvl.
Kaap St. Lucia ..			
Dundee			
Durban	25	17	
Estcourt	22	10	
Harding			
Himeville			
Ladysmith	22	10	
Melmoth	22	13	
M'kuzi			
Newcastle	24	12	
Pietermaritzburg.			
Port Shepstone ..	23	15	
Seven Oaks			
Vryheid			

O.F.S. – O.V.S.	Max.	Min.	Rvl.
Bethlehem	22	2	
Bethulie			
Bloemfontein	23	8	
Boshof			
Fauresmith	xx	9	
Ficksburg			
Frankfort	23	12	
Heilbron			
Hoopstad	24	9	
Kroonstad			
Lindley			
Modderpoort			
Phillipolis			
Reitz			
Vrede			
Warden			
Welkom			
Wepener	23	11	
Winburg			
Zastron			

S.W.A.; PROTECTORATES – PROTEKTORATE	Max.	Min.	Rvl.
Aus	13	8	
Gobabis	24	0	
Keetmanshoop	19	3	
Luderitz	16	12	
Marienta	21	5	
Ondangua	28	10	
Outjo	24	6	
Runtu	30	12	
Swakopmund	15	10	
Tsumeb	27	11	
Windhoek	19	3	
Caberones			
Mahalapye	27	12	
Maun	29	14	
Tsabong	17	12	18.5
Bremersdorp	25	17	1.8
Emlembi			
Stegi			
Maseru	21	9	

SYNOPTIC WEATHER MAP — 1200 GMT — 1400 SAST — SINOPTIESE WEERKAART

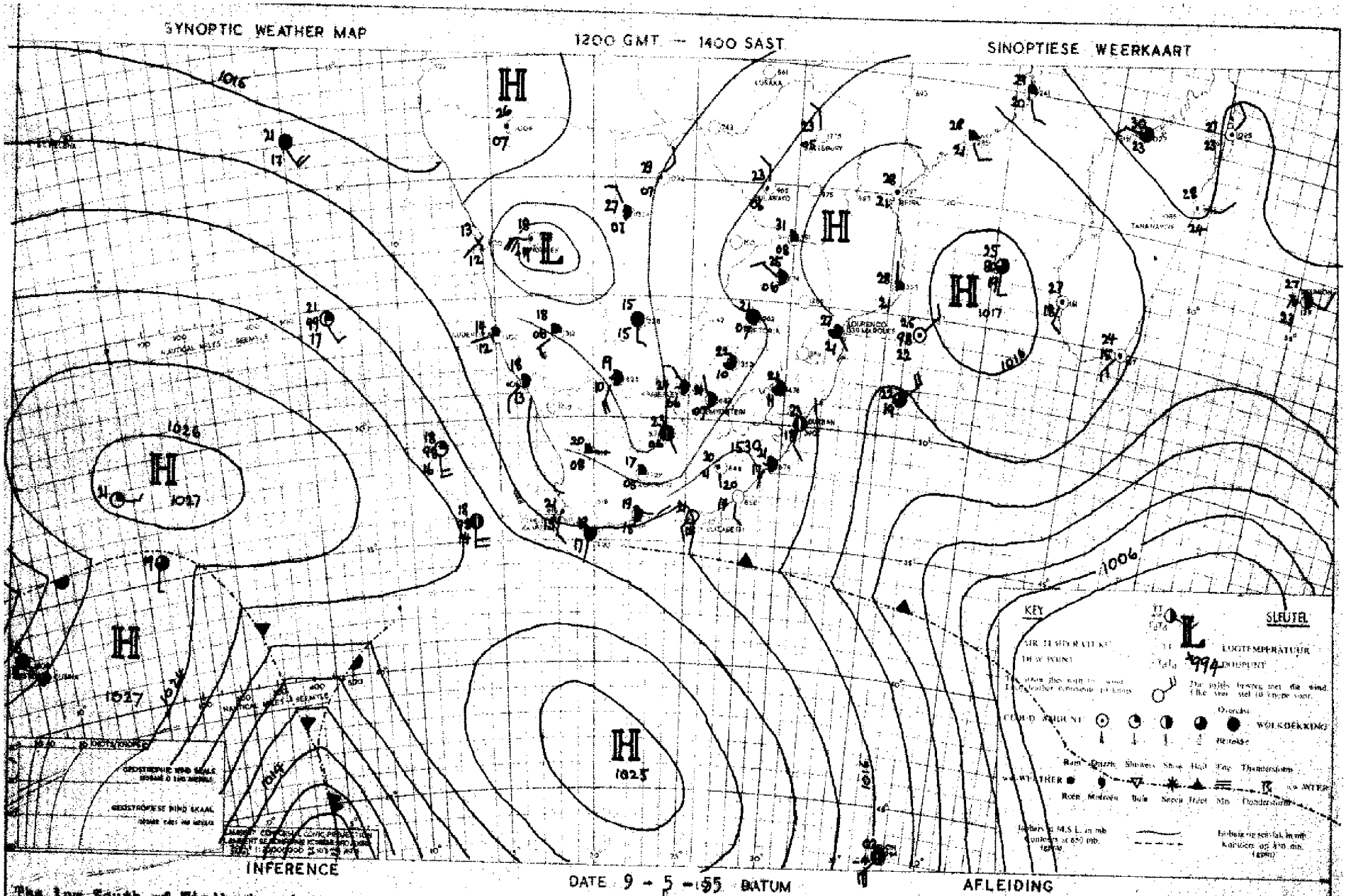

INFERENCE

DATE 9 - 5 - 55 DATUM

AFLEIDING

The low South of Windhoek and the associated trough over Central Union create favourable condition for thundery weather over the Eastern and Southern parts of the country.

Die laag net Suid vah Windhoek en daarmee verbonde trog oor die Sentrale Unie skep gunstige toestande vir ontwikkeling van donderweerbuie oor die O-like en S-like dele van die land.

DAAGLIKSE WEERBULLETIN — WEERBURO : WEATHER BUREAU — DAILY WEATHER BULLETIN

DEPT. VAN VERVOER–DEPT. OF TRANSPORT

Maksimum en Minimum Temperature (°C) en Reënval (mms.) vir die Etmaal wat om 0800 (SAST) eindig op ..11.5.55..

Maximum and Minimum Temperatures (°C) and Rainfall (mms.) 24 hours ending at 0800 (SAST) on

TRANSVAAL	Max.	Min.	Rvl.
Andalusia			
Barberton			
Bethal			
Chester			
Crecy			
Delareyville	27	13	
Dunnottar			
Ermelo	21	9	9.5
Groblersdal	20	8	
Jan Smuts			
Joubert Park	19	8	6.3
Komatipoort	18	9	8.5
Kroondal	30	15	
Leeuwdoornstad.			
Lichtenburg			
Louis Trichardt.			
Marnitz			
Messina	26	17	9.0
Middelburg	29	15	
Nelspruit			
Nylstroom			
Pietersburg			
Piet Retief	23	12	
Pelgrimsrus	23	8	
Potchefstroom	20	7	
Pretoria W.B.	22	10	3.0
Pretoriuskop			
Standerton			
Thabazimbi			
Towoomba	26	13	7.0
Waterval-boven	24	12	0.2
Witbank			
Wolmaransstad			
Zeerust	20	10	0.5

CAPE – KAAP	Max.	Min.	Rvl.
Alexanderbaai			
Aberdeen	19	12	0.2
Beaufort-Wes			
Cala	21	10	
Calitzdorp			18.9
Calvinia			
Cape Agulhas	23	9	
Cape Columbine	19	16	0.4
Cape St. Francis.	17	10	
Carnarvon	19	16	4.7
Cradock			
Colesberg			
De Aar			
Dordrecht	22	10	
East London			
Elsenburg	20	15	0.1
Flagstaff			
Fraserburg			
Garies	21	8	
George			
Graaff Reinet	18	11	4.4
Irelamstown	19	12	
Idutywa			1.6
Jansenville			
Kenhardt			
Kentani	22	11	
Kimberley			
Kingwilliamstown.	20	7	
Klaver			
Kowie	22	10	
Kuruman			
Lake Mentz			
Lovedale			
Maclear	19	11	0.5
Mafeking			
Matatiele			
Matroosberg			
Middelburg			
Mossel Bay	22	8	1.2
	19	14	16.0

KAAP – CAPE	Max.	Min.	Rvl.
O'okiep			
Orange River	21	12	
Pofadder			
Port Elizabeth	20	14	11.3
Port Nolloth			
Port St. Johns	24	16	3.8
Postmasburg	18	9	
Prieska	22	14	
Prince Albert			
Queenstown	22	9	1.0
Riversdale	19	11	4.0
Somerset-Oos	19	10	0.7
Springfontein	22	7	2.4
Steynsburg			
Sutherland			
Swellendam			
Upington			
Van Wyksvlei	23	8	
Victoria-Wes	22	11	
Vryburg	19	7	
Wellington	18	6	0.4
Williston	22	9	
Worcester	20	15	

NATAL	Max.	Min.	Rvl.
Kaap St. Lucia			
Dundee	25	10	
Durban			0.2
Estcourt	25	19	
Harding	24	13	0.2
Himeville			
Ladysmith			
Melmoth	23	10	0.5
M'kuzi	26	14	4.0
Newcastle			
Pietermaritzburg.	25	13	
Port Shepstone			
Seven Oaks	24	17	1.8
Vryheid			

O.F.S. – O.V.S.	Max.	Min.	Rvl.
Bethlehem			
Bethulie	28		
Bloemfontein	20		
Boshof			
Fauresmith	xx	12	
Ficksburg			
Frankfort	20	8	
Heilbron			
Hoopstad			
Kroonstad	19	6	
Lindley	20	8	
Modderpoort			
Phillipolis			
Reitz			
Vrede			
Warden			
Welkom			
Wepener			
Winburg	21	10	
Zastron			
S.W.A. – [illegible]			
[illegible]			
[illegible]			
Gobabis	19	8	
Keetmanshoop	21	2	
Luderitz	21	9	
Mariental	19	12	
Ondangua	21	9	
Outjo	28	9	
Runtu	26	6	
Swakopmund	30	11	
Tsumeb	13	10	
Windhoek	28	10	
Gaberones	21	8	
Mahalapye	26	14	
Maun	29	12	
Tsabong	28	9	10.2
Bremersdorp	29	11	
Emlembi			
Stegi			
Maseru	19	6	

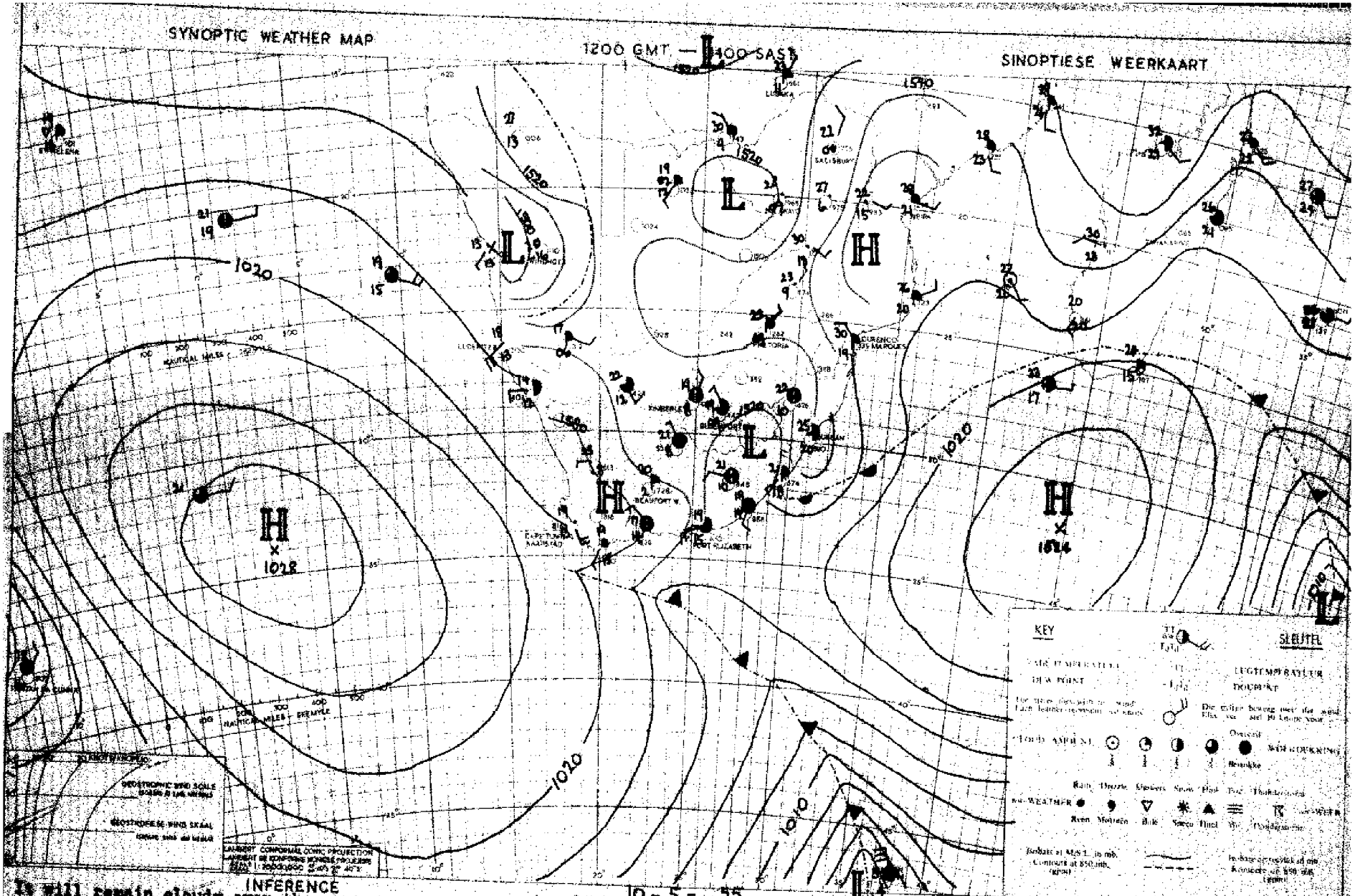

INFERENCE

It will remain cloudy over the eastern half of the Union and scattered light rain or thundershowers will occur over most districts. Drier air invading S.W.A. will move gradually eastwards and will thus clear the weather over the western half of the Union.

DATE 10 - 5 - 55

AFLEIDING

DATUM

Oor die oostelike helfte van die Unie sal dit bewolk bly en verspreide ligte reën of donderbuie sal oor meeste distrikte voorkom. Droër lug wat S.W.A. binnestroom sal geleidelik oostwaarts beweeg en dit weer oor die westelike helfte van die Unie sal geleidelik opklaar.

DAAGLIKSE WEERBULLETIN — WEERBURO . WEATHER BUREAU — DAILY WEATHER BULLETIN

DEPT. VAN VERVOER–DEPT. OF TRANSPORT

Maksimum en Minimum Temperatuur (°C) en Reënval (mms.) vir die 24uur wat om 0800 (SAST) eindig op 12 - 5 - 55 .....

Maximum and Minimum Temperatures (°C) and Rainfall (mms.) 24 hours ending at 0800 (SAST) on

TRANSVAAL	Max.	Min.	Rvl.	CAPE - KAAP	Max.	Min.	Rvl.	KAAP - CAPE	Max.	Min.	Rvl.	O.F.S. - O.V.S.	Max.	Min.	Rvl.
Andalusia				Alexanderbaai ...	23	10		O'okiep				Bethlehem	19	8	
Barberton				Aberdeen				Orange River	22	6		Bethulie			
Bethal				Beaufort-Wes	21	8		Pofadder				Bloemfontein	21	8	
Chester			5.5	Cala				Port Elizabeth ..	19	9		Boshof			
Cresy	18	7	5.2	Calitzdorp				Port Nolloth	15	8		Fauresmith	xx	4	
Delareyville ...				Calvinia	24	7		Port St. Johns ..	21	14		Ficksburg			
Dunnottar	18	8		Cape Agulhas	19	13		Postmasburg	21	9		Frankfort	19	10	
Ermelo	13	7	2.0	Cape Columbine ..	18	12		Prieska	24	10		Heilbron			
Groblersdal				Cape St. Francis.	20	13		Prince Albert ...				Hoopstad	22	7	
Jan Smuts	18	7		Carnarvon				Queenstown	19	6		Kroonstad			
Joubert Park ...	17	8		Cradock				Riversdale	22	7		Lindley			
Komatipoort	27	16		Colesberg				Somerset-Oos	16	5		Modderpoort			
Kroondal				De Aar	21	7		Springfontein ...	13	4	0.9	Phillipolis			
Leeuwdoornstad.				Dordrecht				Steynsburg				Reitz			
Lichtenburg				East London	19	9		Sutherland				Vrede			
Louis Trichardt.				Elsenburg				Swellendam				Warden			
Marnitz				Flagstaff				Upington	25	9		Welkom			
Messina				Fraserburg	20	5		Van Wyksvlei	23	9		Wepener	20	7	
Middelburg				Garies	28	10		Vanrhynsdorp-Wes .	19	5		Winburg			
Nelspruit	20	12	5.6	Gerike	19	10		Vryburg	23	6		Zastron			
Nylstroom				Graaff Reinet ..	20	10		Kimberley	21	8		S.A.A.F. Bethlehem			
Pietersburg	22	10		Grahamstown				Bloemfontein	24	7		Bethlehem Aero ..			
Piet Retief	17	8	1.9	Idutywa								Aliwal North			
Pelgrimsrus	20	11	2.5	Jansenville								Gobabis	24	5	
Potchefstroom ..	20	7		Kenhardt	24	10		NATAL				Koetmanshoop	23	10	
Pretoria W.B. ..	20	10		Kentani				Kaap St. Lucia ..	20	14	33.5	Luderitz	19	9	
Pretoriuskop ...				Kimberley	23	8		Dundee				Marienthal	23	7	
Standerton				Kingwilliamstown.				Durban	21	15	0.9	Ondangua	30	15	
Thabazimbi	23	10		Klaver	29	11		Estcourt	16	7	1.2	Outjo	27	8	
Towoomba	21	10	0.5	Kowie				Harding			0.8	Rundu	30	13	
Watervalboven ..	17	10	13.0	Kuruman				Himeville				Swakopmund	14	10	
Witbank				Lake Mentz				Ladysmith	18	7		Tsumeb	28	11	
Wolmaransstad ..				Lovedale	18	6	0.3	Melmoth	17	10		Windhoek	23	10	
Zeerust	23	6		Maclear				Mkuzi				Gaberones			
				Mafeking				Newcastle	18	10	4.0	Mahalapye	25	9	8.5
				Matatiele				Pietermaritzburg.				Maun	29	10	
				Matroosberg				Port Shepstone ..	21	13		Tsabong	23	10	
				Middelburg	17	2		Seven Oaks				Bremersdorp	21	11	1.9
				Mossel Bay	18	15		Vryheid				Emlembi			
												Stegi			
												Maseru	19	1	

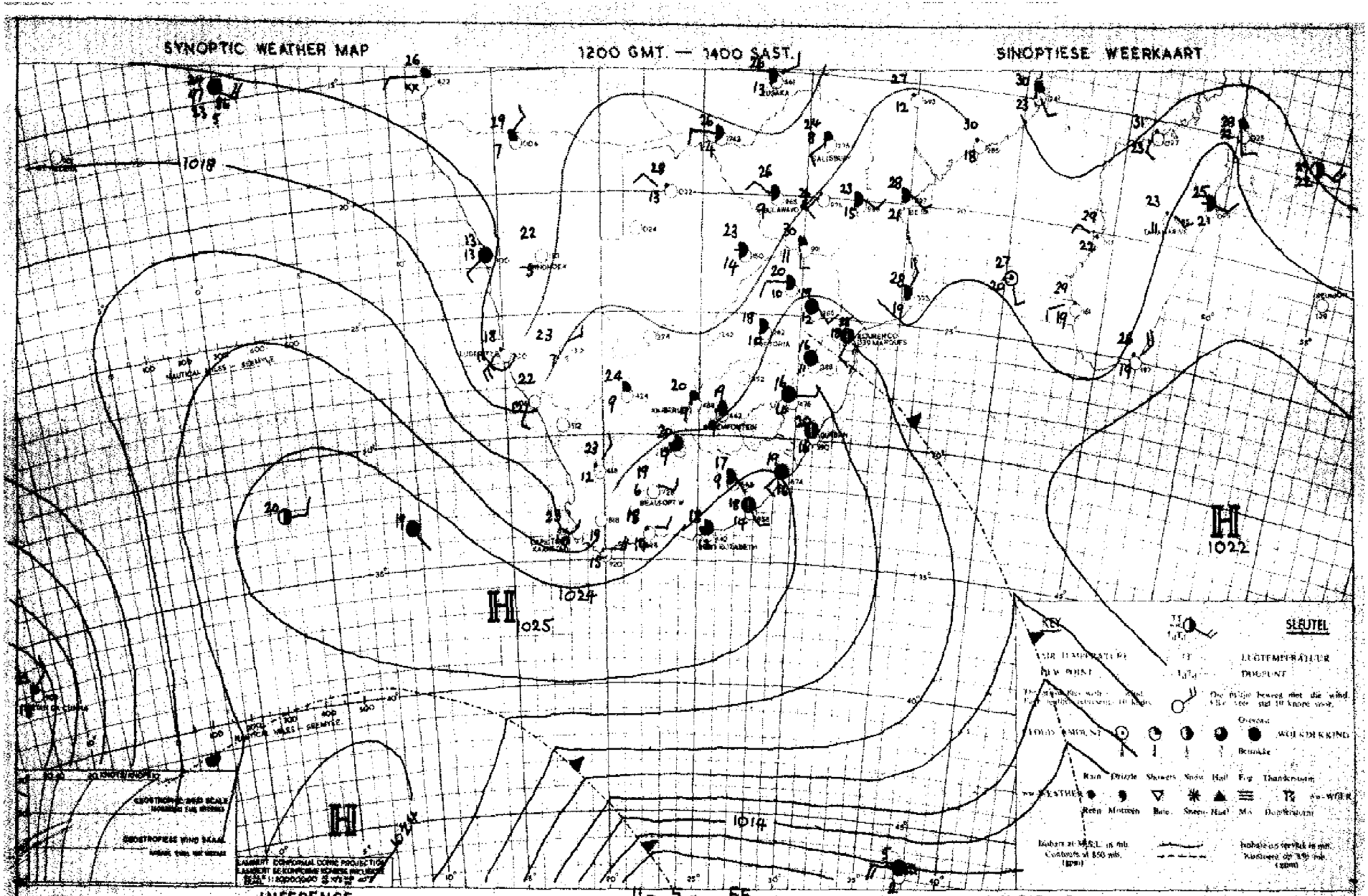

INFERENCE

DATE 11 - 5 - 55 19

The wedge of High pressure which extends South of the Union will feed in a layer of moist air over the Eastern interior, but over the Western Union and SW Africa it will remain mainly fine as a result of subsiding air.

DATUM

AFLEIDING

Die wig van hoë druk wat ten Suide van die Unie beweeg sal 'n laag vogtige lug oor Oostelike binneland invoer, maar oor die W-like Unie en SWA bly dit hoofsaaklik mooiweer as gevolg van afsakkende lug.

DAAGLIKSE WEERBULLETIN — WEERBURO : WEATHER BUREAU — DAILY WEATHER BULLETIN

DEPT. VAN VERVOER–DEPT. OF TRANSPORT

Maksimum en Minimum Temperature (°C) en Reënval (mms.) vir die Etmaal wat om 0800 (SAST) eindig op ....13 - 5 - 95....

Maximum and Minimum Temperatures (°C) and Rainfall (mms.) 24 hours ending at 0800 (SAST) on

TRANSVAAL	Max.	Min.	Rvl.	CAPE - KAAP	Max.	Min.	Rvl.	KAAP - CAPE	Max.	Min.	Rvl.	O.F.S. - O.V.S.	Max.	Min.	Rvl.
Andalusia				Alexanderbaai ...				O'okiep				Bethlehem			
Barberton				Aberdeen	19	8		Orange River	23	6		Bethulie			
Bethal				Beaufort-Wes	25	8		Pofadder				Bloemfontein	21	5	
Chester				Cala				Port Elizabeth ..	27	13	8.7	Boshof			
Crecy	22	7		Calitzdorp				Port Nolloth	11	5		Fauresmith	xx	9	
Delareyville ...				Calvinia	24	1		Port St. Johns ..	24	17		Ficksburg			
Dunnottar	xx	09		Cape Agulhas	18	13	1.4	Postmasburg	21	11		Frankfort			
Ermelo	18	8		Cape Columbine ..	16	11	1.8	Prieska	24	14		Heilbron			
Groblersdal				Cape St. Francis.	23	15	12.0	Prince Albert ...				Hoopstad	23	5	
Jan Smuts	17	8		Carnarvon				Queenstown	22	13		Kroonstad	21	6	
Joubert Park ...	18	10		Cradock				Riversdale	21	10	4.0	Lindley			
Komatipoort	28	14		Colesberg				Somerset-Oos	26	9		Modderpoort			
Kroondal				De Aar	22	6		Springfontein ...	21	8		Phillipolis			
Leeuwdoornstad.				Dordrecht				Steynsburg				Reitz			
Lichtenburg				East London	25	13		Sutherland				Vrede			
Louis Trichardt.	20	8		Elsenburg				Swellendam				Warden			
Marnitz	22	5		Flagstaff				Upington	25	6		Welkom			
Messina	25	13		Fraserburg	21	4		Van Wyksvlei	23	6		Wepener	20	6	
Middelburg				Garies	26	8		Vanrhynsdorp	21	3		Winburg			
Nelspruit	23	12		George	23	10	13.1	Vryburg	xx	xx		Zastron			
Nylstroom				Graaff Reinet ..	25	10		Kimberley	23	3		O.V.S. - PROTEKTORAAT			
Pietersburg	20	7		Grahamstown				Wolmaransstad	19	11	2.4	Bethel - Frankfort-Heilbron			
Piet Retief	22	9		Ibityuwa								Edenville			
Pilgrimsrus	22	9		Jansenville								Gobabis	26	6	
Potchefstroom ..	22	5		Kenhardt	24	10		NATAL				Keetmanshoop	27	10	
Pretoria W.B. ..	20	7		Kentani				Kaap St. Lucia ..	23	16		Luderitz	16	11	
Pretoriuskop ...				Kimberley	24	9		Dundee				Marienthal	27	7	
Standerton				Kingwilliamstown.				Durban	23	15		Ondangua	30	20	
Thabazimbi	23	10		Klaver	25	9		Estcourt	22	6		Outjo	28	12	
Towoomba	23	8		Kowie				Harding				Runtu	29	12	
Watervalboven ..	21	9		Kuruman				Himeville				Swakopmund	13	11	
Witbank				Lake Mentz				Ladysmith	25	9		Tsumeb	29	16	
Wolmaransstad ..				Lovedale	27	12		Melmoth	24	13		Windhoek	24	10	
Zeerust	23	7		Maclear				M'kuzi				Gaberones			
				Mafeking				Newcastle	23	11		Mahalapye	21	8	
				Matatiele				Pietermaritzburg.				Maun	29	11	
				Matroosberg				Port Shepstone ..	23	15		Tsabong	24	9	
				Middelburg	21	7		Seven Oaks				Bremersdorp	25	13	
				Mossel Bay	20	12	2.0	Vryheid				Emlembi			
												Stegi			
												Maseru	18	8	

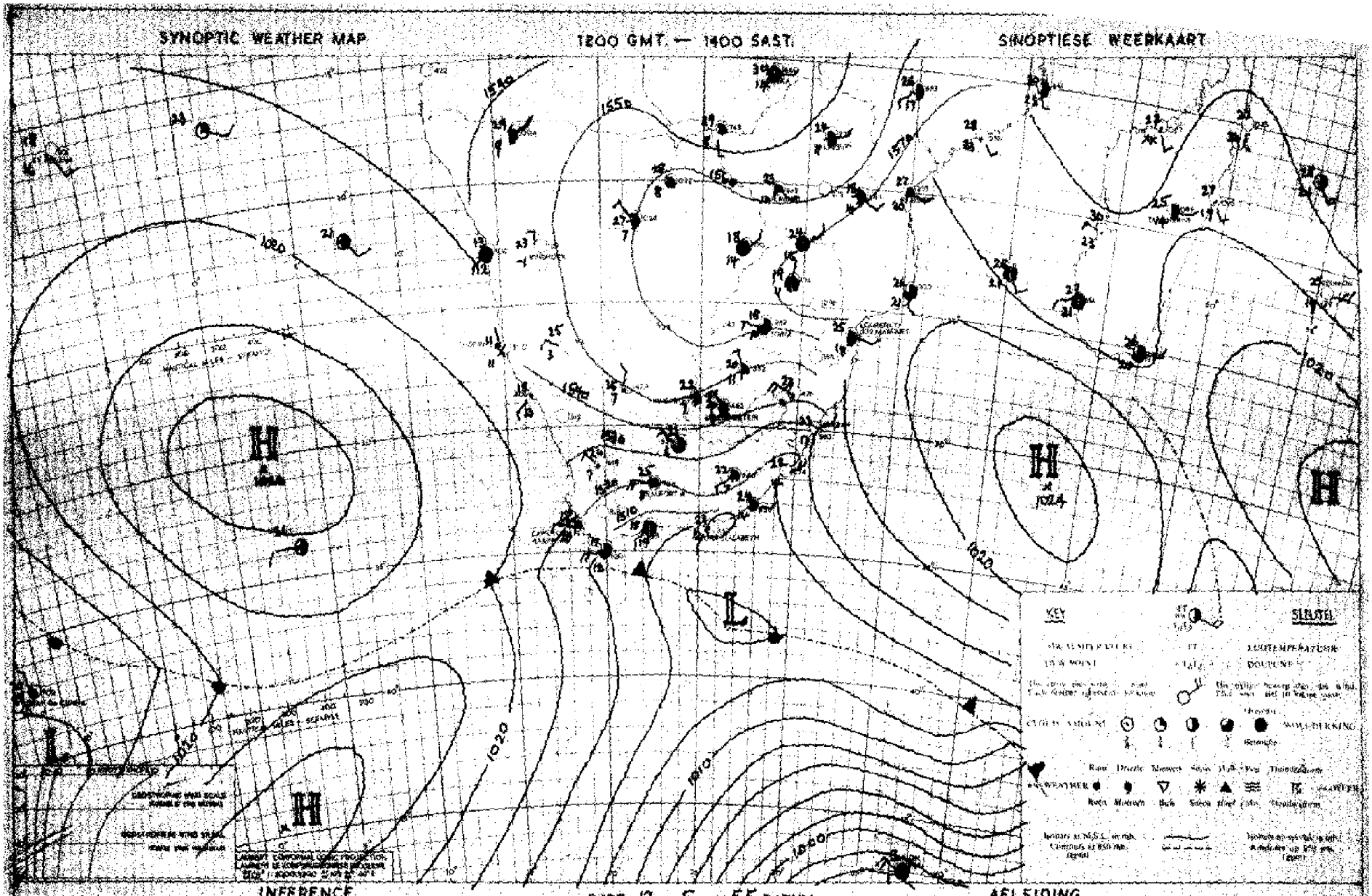

INFERENCE

DATE 12- 5 - 1955 DATUM

AFLEIDING

It is expected that cold front south of the Cape will affect the Northern and Southeastern Cape coastal districts. Cloudy and rainy weather will be experienced over these regions. Over the remainder of the Union it will remain fair and mild.

Na verwagting sal die koue front, suid van die Kaap, die kuststreke van Suid- en Suidoos- Kaapland beinvloed, en bewolkte weer gepaard met reën sal oor hierdie streke voorkom. Oor die res van die Unie sal dit hoofsaaklik mooiweer en matig bly.

DAAGLIKSE WEERBULLETIN — WEERBURO : WEATHER BUREAU — DAILY WEATHER BULLETIN

DEPT. VAN VERVOER–DEPT. OF TRANSPORT

Maksimum en Minimum Temperature (°C) en Reënval (mms.) vir die 24uur wat om 0800 (SAST) eindig op ...14/5/55.....

Maximum and Minimum Temperatures (°C) and Rainfall (mms.) 24 hours ending at 0800 (SAST) on

TRANSVAAL	Max.	Min.	Ryl.
Andalusia			
Barberton			0.4
Bethal			
Chester			0.5
Crecy	25	8	
Delareyville ...			
Dunnottar	xx	5	
Ermelo	17	7	
Groblersdal			
Jan Smuts	18	6	
Joubert Park ...	18	7	
Komatipoort	32	16	1.0
Kroondal			
Leeuwdoornstad.			
Lichtenburg			
Louis Trichardt.	26	12	
Marnitz	26	12	
Messina	30	16	
Middelburg			
Nelspruit	27	14	
Nylstroom			
Pietersburg	23	10	
Piet Retief	24	8	2.1
Pelgrimsrus	24	12	
Potchefstroom ..	20	4	
Pretoria W.B. ..	20	5	
Pretoriuskop ...			
Standerton			
Thabazimbi	25	8	
Towoomba	22	9	
Watervalboven ..	22	11	
Witbank			
Wolmaransstad ..			
Zeerust	23	4	

CAPE - KAAP	Max.	Min.	Ryl.
Alexanderbaai ...	20	6	
Aberdeen			
Beaufort-Wes	15	5	
Cala			
Calitzdorp			
Calvinia	20	6	
Cape Agulhas	16	12	0.4
Cape Columbine ..	15	8	
Cape St. Francis.	17	10	0.5
Carnarvon			
Cradock			
Colesberg			
De Aar	19	4	
Dordrecht	15	3	1.5
East London	17	11	12.0
Elsenburg			
Flagstaff			
Fraserburg	13	2	
Garies	22	17	
George	15	16	1.3
Graaff Reinet ...	15	7	2.4
Grahamstown			6.0
Idutywa			
Jansenville			
Kenhardt	21	9	
Kentani			
Kimberley	22	4	
Kingwilliamstown.			
Klaver	23	16	
Kowie			
Kuruman			
Lake Mentz			
Lovedale	14	4	6.0
Maclear			3.8
Mafeking			
Matatiele			
Matroosberg			
Middelburg	16	5	
Mossel Bay	16	10	6.4

KAAP - CAPE	Max.	Min.	Ryl.
O'okiep			
Orange River	21	9	
Pofadder			
Port Elizabeth ..	17	9	2.5
Port Nolloth	17	6	
Port St. Johns ..	21	12	33.0
Postmasburg			
Prieska	23	9	
Prince Albert ...			
Queenstown	18	6	1.2
Riversdale	16	-4	0.6
Somerset-Oos	18	3	17.0
Springfontein ...	20	4	0.9
Steynsburg			
Sutherland			
Swellendam			
Upington	22	3	
Van Wyksvlei	20	7	
Victoria-Wes	15	1	
Vryburg	23	4	
Williston	17	4	
Wingfield	17	11	

NATAL			
Kaap St. Lucia ..	23	14	14.0
Dundee			
Durban	23	14	9.3
Estcourt	23	8	9.4
Harding			2.8
Himeville			
Ladysmith	27	9	0.5
Melmoth	24	10	11.0
M'kuzi			
Newcastle	25	9	1.9
Pietermaritzburg.			
Port Shepstone ..	23	13	5.5
Seven Oaks			
Vryheid			3.2

O.F.S. - O.V.S.	Max.	Min.	Ryl.
Bethlehem			
Bethulie			
Bloemfontein	20	4	
Boshof			
Fauresmith	xx	4	
Ficksburg			
Frankfort			
Heilbron			
Hoopstad	22	4	
Kroonstad			
Lindley			
Modderpoort			
Phillipolis			
Reitz			
Vrede			
Warden			
Welkom			
Wepener	20	4	
Winburg			
Zastron			

S.W.A.; PROTECTORATES - PROTEKTORATE			
Aus	14	10	
Gobabis	27	11	
Keetmanshoop	27	9	
Luderitz	20	10	
Marienta1	28	9	
Ondangua	31	15	
Outjo	28	13	
Runtu	31	12	
Swakopmund	14	12	
Tsumeb	28	14	
Windhoek	25	13	
Gaberones			
Mahalapye	27	8	
Maun	29	11	
Tsabong	26	10	
Bremersdorp	30	12	
Emlembi			
Stegi			
Maseru	17	5	0.3

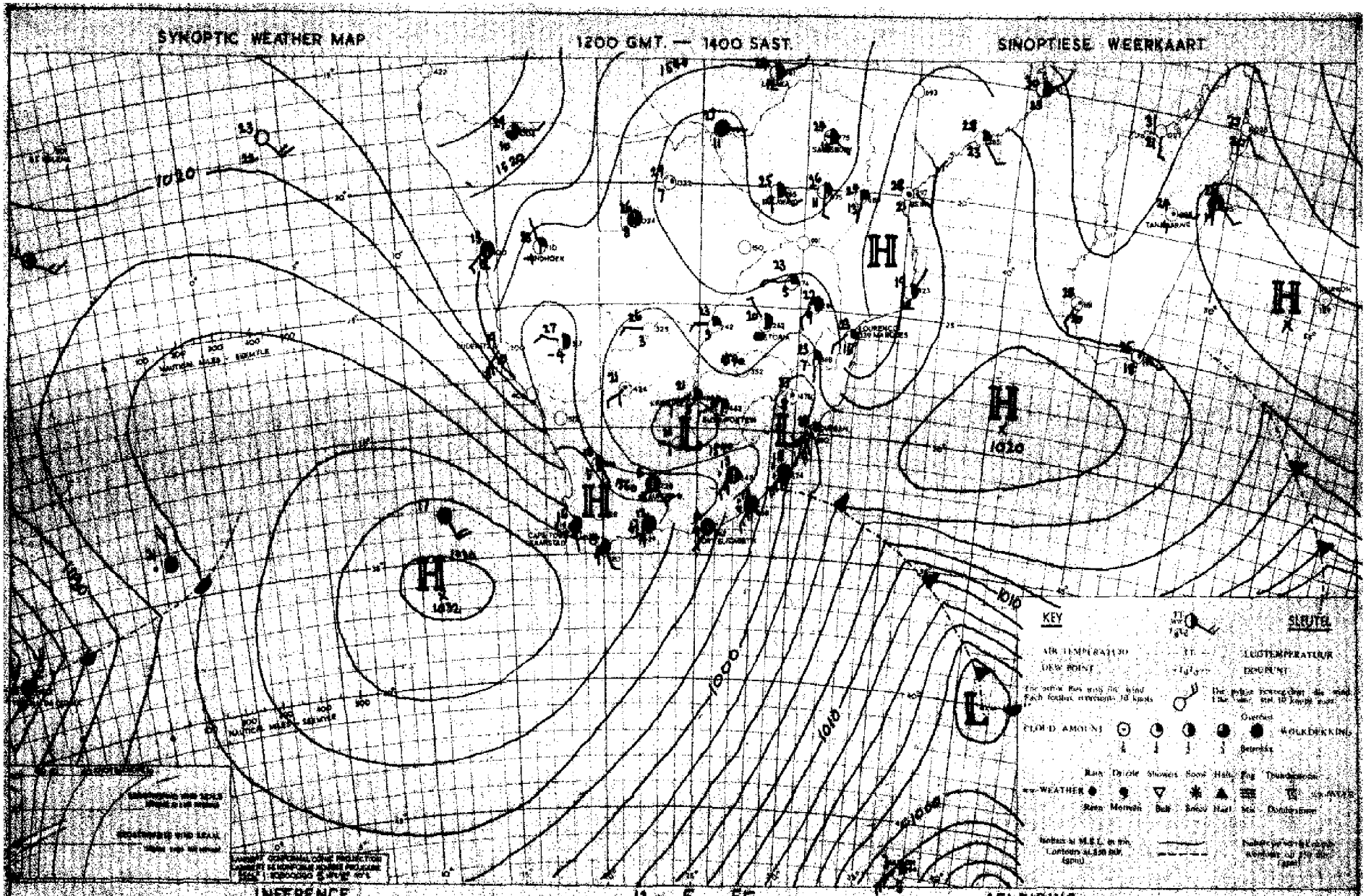

INFERENCE

DATE 13 - 5 1955 DATUM

AFLEIDING

Overcast and rainy weather associated with an outburst of cold air, will gradually spread northwards to the Transvaal. It will clear over the Southern and Southeastern Cape, and over the remainder of the Union it will be fine. Temperatures will generally be below normal.

Betrokke en buierige weerstoestande wat met 'n uitbarsting van koue lug gepaard gaan sal geleidelik na Transvaal uitbreid. Oor Suid- en Suidoos-Kaapland sal dit opklaar maar oor die res van die Unie sal dit mooiweer bly.

DAAGLIKSE WEERBULLETIN — WEERBURO : WEATHER BUREAU — DAILY WEATHER BULLETIN

DEPT. VAN VERVOER–DEPT. OF TRANSPORT

Maksimum en Minimum Temperature (°C) en Reënval (mms.) vir die 24uur wat om 0800 (SAST) eindig op ..... 15/5/55 .....

Maximum and Minimum Temperatures (°C) and Rainfall (mms.) 24 hours ending at 0800 (SAST) on

TRANSVAAL	Max.	Min.	Rvl.
Andalusia			
Barberton			
Bethal			
Chester			
Cresy			
Delareyville			
Dientsdam	xx		2.8
Ermelo	13	7	0.2
Groblersdal			
Jan Smuts	19	8	2.8
Joubert Park			
Komatipoort			
Kroondal			
Leeuwdoornstad			
Lichtenburg			
Louis Trichardt	21	11	7.0
Marnitz			
Messina			
Middelburg			
Nelspruit			
Nylstroom			
Pietersburg	19	8	
Piet Retief			
Pelgrimsrus			
Potchefstroom			
Pretoria W.B.	21	9	1.5
Pretoriuskop			
Standerton			
Thabazimbi	27	12	
Towoomba			
Watervalboven			
Witbank			
Wolmaransstad			
Zeerust	25	11	0.5

CAPE - KAAP	Max.	Min.	Rvl.
Alexanderbaai	25	7	
Aberdeen			
Beaufort-Wes	15	-1	
Cala			
Calitzdorp			
Calvinia	18	7	
Cape Agulhas	17	14	
Cape Columbine	21	12	
Cape St. Francis	19	9	
Carnarvon			
Cradock			
Colesberg			
De Aar			
Dordrecht			
East London	18	8	
Elsenburg			
Flagstaff			
Fraserburg	13	2	
Garies			
George	17	6	
Graaff Reinet			
Grahamstown			
Idutywa			
Jansenville			
Kenhardt			
Kentani			
Kimberley	20	5	
Kingwilliamstown			
Klaver			
Kowie			
Kuruman			
Lake Mentz			
Lovedale	15	1	
Maclear			
Mafeking			
Matatiele			
Matroosberg			
Middelburg	12	-4	
Mossel Bay	17	12	

KAAP - CAPE	Max.	Min.	Rvl.
O'okiep			
Orange River	19	2	
Pofadder			
Port Elizabeth	18	6	
Port Nolloth	28	7	
Port St. Johns	18	11	9.5
Postmasburg			
Prieska			
Prince Albert			
Queenstown			
Riversdale	18	-2	
Somerset-Oos	14	3	
Springfontein			
Steynsburg			
Sutherland			
Swellendam			
Upington	24	5	
Van Wyksvlei			
Victoria-Wes	15	-2	
Vryburg	24	8	
Wellington	16	4	
Wynyard	21	5	

NATAL	Max.	Min.	Rvl.
Kaap St. Lucia	16	13	5.0
Dundee			
Durban	18	14	
Estcourt	11	8	6.3
Harding			
Himeville			
Ladysmith	13	9	1.2
Melmoth	14	10	0.4
M'kuzi			
Newcastle	13	9	0.6
Pietermaritzburg			
Port Shepstone	21	11	1.5
Seven Oaks			
Vryheid			

O.F.S. - O.V.S.	Max.	Min.	Rvl.
Bethlehem			
Bethulie			
Bloemfontein	19	6	
Boshof			
Fauresmith	xx	2	
Ficksburg	[illegible]		
Frankfort	17	7	
Heilbron			
Hoopstad	22	6	
Kroonstad	2		
Lindley			
Modderpoort			
Phillipolis			
Reitz			
Vrede			
Warden			
Welkom			
Wepener			
Winburg			
Zastron			

S.W.A. / PROTECTOL - RÉIES - PROTECTORATE	Max.	Min.	Rvl.
Aus			
Gobabis	27	13	
Keetmanshoop	28	12	
Luderitz	18	10	
Mariental	29	11	
Ondangua			
Outjo	28	19	
Runtu			
Swakopmund	14	12	
Tsumeb	29	13	
Windhoek	25	13	
Gaberones			
Mahalapye			
Maun	29	11	
Tsabong	28	8	
Bremersdorp			
Emlembi			
Stegi			
Maseru	16	5	1.0

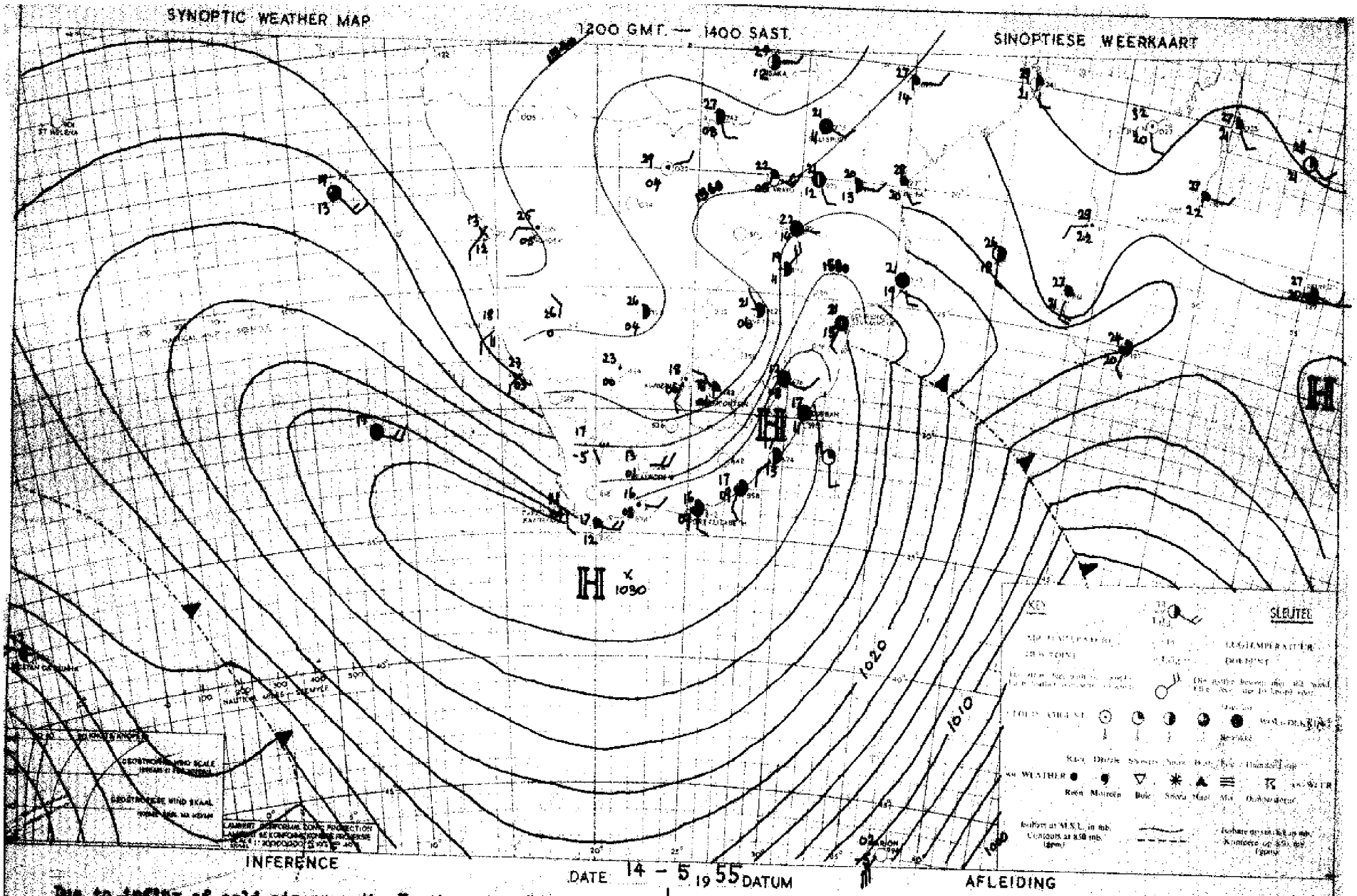

Due to influx of cold air over the Northeastern Union, cloudy to overcast and cold weather conditions will prevail generally over Zululand, Transvaal and the Northeastern Free State. Over the remainder of the Union it will be fair to fine. Apart from high temperatures along the Cape West Coast, it will be cold generally.

Weens die invloei van koue lug oor die noordoostelike Unie, sal bewolkte tot betrokke en koue weerstoestande oor Zoeloeland, Transvaal, en Noordoos-Vrystaat voorkom. Oor die res van die Unie sal dit effens bewolk of mooiweer wees. Met uitsondering van bo normale temperature langs die Weskus sal onder normale temperature oor die res van die Unie voorkom.

DAAGLIKSE WEERBULLETIN — WEERBURO : WEATHER BUREAU — DAILY WEATHER BULLETIN

DEPT. VAN VERVOER–DEPT. OF TRANSPORT

Maksimum en Minimum Temperature (°C) en Reënval (mms.) vir die 24uur wat om 0800 (SAST) eindig op ..... 16/5/55 .....

Maximum and Minimum Temperatures (°C) and Rainfall (mms.) 24 hours ending at 0800 (SAST) on

TRANSVAAL	Max.	Min.	Rvl.
Andalusia			
Barberton			
Bethal			
Chester			3.0
Cresy	20	4	
Delareyville			
Dunnottar	19	10	
Ermelo	13	6	
Grobblersdal			
Jan Smuts	11	6	0.4
Joubert Park	11	8	
Komatipoort	21	13	
Kroondal			
Leeuwdoornstad			
Lichtenburg			
Louis Trichardt			
Marnitz			
Messina	33	13	
Middelburg			
Nelspruit			
Nylstroom			
Pietersburg	16	8	
Piet Retief			
Pelgrimsrus	14	9	
Potchefstroom	22	4	
Pretoria W.B.	13	9	
Pretoriuskop			
Standerton			
Thabazimbi	19	6	
Towoomba	17	16	
Watervalboven	14	7	8.0
Witbank			
Wolmaranastad			
Zeerust	15	10	0.2

CAPE - KAAP	Max.	Min.	Rvl.
Alexanderbaai	25	8	
Aberdeen			
Beaufort-Wes	17	2	
Cala			
Calitzdorp			
Calvinia	22	7	
Cape Agulhas	17	13	
Cape Columbine	22	10	
Cape St. Francis	18	12	
Carnarvon			
Cradock			
Colesberg			
De Aar	21	3	
Dordrecht			
East London	18	9	
Elsenburg			
Flagstaff			
Fraserburg	18	5	
Garies	29	9	
George	16	7	
Graaff Reinet	16	4	
Grahamstown			
Idutywa			
Jansenville			
Kenhardt	26	8	
Kentani			
Kimberley	23	10	0.5
Kingwilliamstown			
Klaver	26	17	
Kowie			
Kuruman			
Lake Mentz			
Lovedale	18	2	
Maclear			
Mafeking			
Matatiele			
Matroosberg			
Middelburg			
Mossel Bay			

KAAP - CAPE	Max.	Min.	Rvl.
O'okiep			
Orange River			
Pofadder			
Port Elizabeth	18	7	
Port Nolloth	17	8	
Port St. Johns	20	13	
Postmasburg			
Prieska			
Prince Albert			
Queenstown	17	4	
Riversdale	21	2	
Somerset-Oos	17	3	
Springfontein	16	2	
Steynsburg			
Sutherland			
Swellendam			
Upington	28	14	
Van Wyksvlei	22	10	
Victoria-Wes	18	2	
Vryburg	22	10	0.3
Williston	21	6	
Wingfield	22	8	

NATAL	Max.	Min.	Rvl.
Kaap St. Lucia	19	14	1.1
Dundee			
Durban	21	12	
Estcourt	16	6	0.1
Harding			
Himeville			
Ladysmith	18	7	0.5
Melmoth	16	9	0.4
M'kuzi			
Newcastle	17	6	11.0
Pietermaritzburg			
Port Shepstone	21	12	2.5
Seven Oaks			
Vryheid			

O.F.S. - O.V.S.	Max.	Min.	Rvl.
Bethlehem	18	7	
Bethulie			
Bloemfontein	19	7	
Boshof			
Fauresmith	xx	4	
Ficksburg			
Frankfort	15	4	19.5
Heilbron			
Hoopstad	22	9	7.0
Kroonstad	21	8	1.5
Lindley			
Modderpoort			
Phillipolis			
Reitz			
Vrede			
Warden			
Welkom			
Wepener	17	11	
Winburg			
Zastron			

S.W.A.; PROTECTORATES - PROTEKTORATE	Max.	Min.	Rvl.
Aus			
Gobabis	27	12	
Keetmanshoop	28	12	
Luderitz	19	10	
Mariental	29	10	
Ondangua	31	16	
Outjo	29	11	
Runtu			
Swakopmund	14	11	
Tsumeb	29	11	
Windhoek	25	13	0.3
Gaberones			
Mahalapye	11	5	
Maun	27	10	
Tsabong	23	12	3.5
Bremersdorp			
Emlembi			
Stegi			
Maseru	14	8	

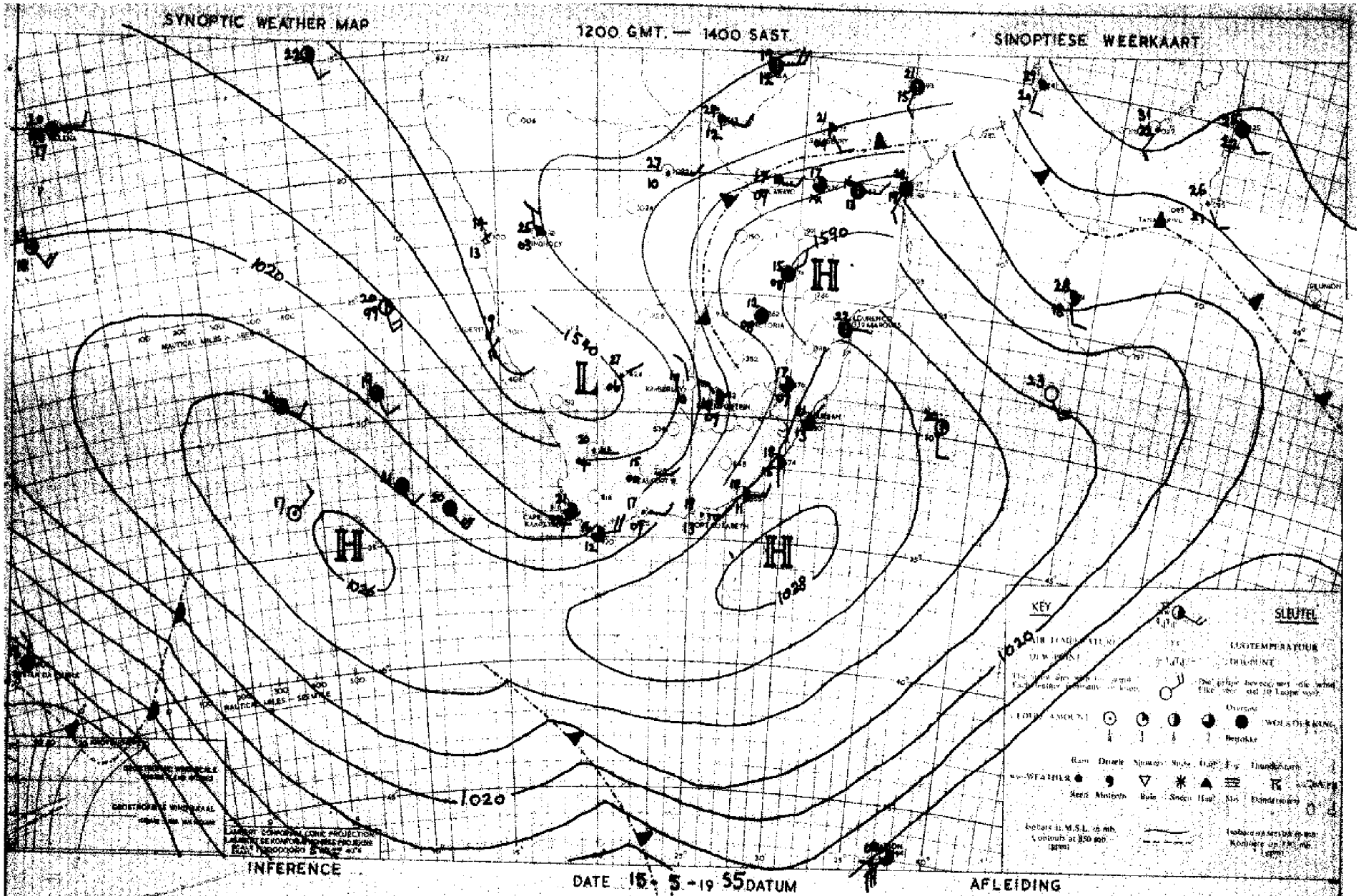

The cold air has now spread also over Transvaal and the Eastern half of the O.F.S. and the weather is cloudy to overcast over these regions. The trough over NW Cape Province may shortly cause thundery conditions on its Eastern side. Over the coastal regions and over the Southern half of the Cape Province it will, however, remain fine and become warmer.

Die koue lug het nou ook oor Transvaal en Noordelike O.V.S. beweeg en die weer is bewolk tot betrokke oor hierdie dele. Die trog oor Noordwes-Kaapland mag binnekort weer donderweerstoestande laat ontstaan aan sy Oostekant. Oor die kuslstreke en die Suidelike binneland van die Kaapprovinsie sal dit egter mooiweer bly en warmer word.

DAAGLIKSE WEERBULLETIN — WEERBURO : WEATHER BUREAU — DAILY WEATHER BULLETIN

DEPT. VAN VERVOER–DEPT. OF TRANSPORT

Maksimum en Minimum Temperatuur (°C) en Reënval (mms.) vir die 24uur wat om 0800 (SAST) eindig op .....17-5-55..... Maximum and Minimum Temperatures (°C) and Rainfall (mms.) 24 hours ending at 0800 (SAST) on

TRANSVAAL	Max.	Min.	Rvl.
Andalusia			
Barberton			
Bethal			
Chester			
Crecy			
Delareyville			
Ermelo	13	3	
Heidelberg	15	3	
Hoëveldal			
Jan Smuts	12	6	
Joubert Park	18	7	
Komatipoort	26	11	
Kroondal			
Leeuwdoornstad			
Lichtenburg			
Louis Trichardt			
Marnitz			
Messina			
Middelburg			
Nelspruit			
Nylstroom			
Pietersburg	14	4	
Piet Retief	18	5	2.3
Pelgrimsrus	14	4	
Potchefstroom	19	7	23.0
Pretoria W.B.	16	7	
Pretoriuskop			
Standerton			
Thabazimbi	21	8	
Towoomba	19	6	
Watervalboven	16	7	
Witbank			
Wolmaranstad			
Zeerust	20	8	0.5

CAPE – KAAP	Max.	Min.	Rvl.
Alexanderbaai	19	9	
Aberdeen			
Beaufort-Wes	21	6	
Cala			
Calitzdorp			
Calvinia	24	8	
Cape Agulhas	18	13	
Cape Columbine	20	12	
Cape St. Francis	18	13	
Carnarvon			
Cradock			
Colesberg			
De Aar	18	10	0.5
Dordrecht	17	8	
East London	22	11	
Elsenburg			
Flagstaff			
Fraserburg			
Garies	27	9	
George	22	8	
Graaff Reinet	21	10	
Grahamstown			
Idutywa			
Jansenville			
Kenhardt	25	13	
Kentani			
Kimberley	21	9	1.5
Kingwilliamstown			
Klaver	29	14	
Kowie			
Kuruman			
Lake Mentz			
Loxedale	23	6	
Maclear			
Mafeking			
Matatiele			
Matroosberg			
Middelburg	21	3	
Mossel Bay	19	13	

KAAP – CAPE	Max.	Min.	Rvl.
O'okiep			
Orange River	20	8	0.3
Pofadder			
Port Elizabeth	20	8	
Port Nolloth	15	7	
Port St. Johns	23	14	
Postmasburg	19	10	
Prieska			
Prince Albert			
Queenstown	20	4	
Riversdale			
Somerset-Oos	22	5	
Springfontein	18	2	
Steynsburg			
Sutherland			
Swellendam			
Upington	25	15	
Van Wyksvlei	23	10	
Victorie-Wes			
Vryburg			
Williston	23	9	
Wingfield	20	7	

NATAL	Max.	Min.	Rvl.
Kaap St. Lucia	22	15	
Dundee			
Durban	21	13	
Estcourt	16	6	
Harding			
Himeville			
Ladysmith			
Melmoth	19	5	
M'kuzi	21	10	
Newcastle			
Pietermaritzburg	18	5	0.3
Port Shepstone			
Seven Oaks	22	13	
Vryheid			

O.F.S. – O.V.S.	Max.	Min.	Rvl.
Bethlehem			
Bethulie			
Bloemfontein	16	7	0.5
Boshof			
Paursmith			
Ficksburg			
Frankfort			
Heilbron			
Hoopstad			
Kroonstad			
Lindley			14.5
Modderpoort			
Phillipolis			
Reitz			1.0
Vrede			
Warden			
Welkom			
Wepener	17	9	
Winburg			
Zastron			

S.W.A.; PROTECTO-RATES – PROTEKTORATE	Max.	Min.	Rvl.
Aus			
Gobabis	25	13	
Keetmanshoop			
Luderitz			
Marienta	29	14	
Ondangua	29	15	
Outjo	28	13	
Runtu	27	11	
Swakopmund	18	12	
Tsumeb	27	11	
Windhoek	24	11	0.3
Caberones			
Mahalapye			
Maun	26	9	
Tsabong	23	11	
Bremersdorp			
Emlembi			
Stegi			
Maseru	15	7	2.0

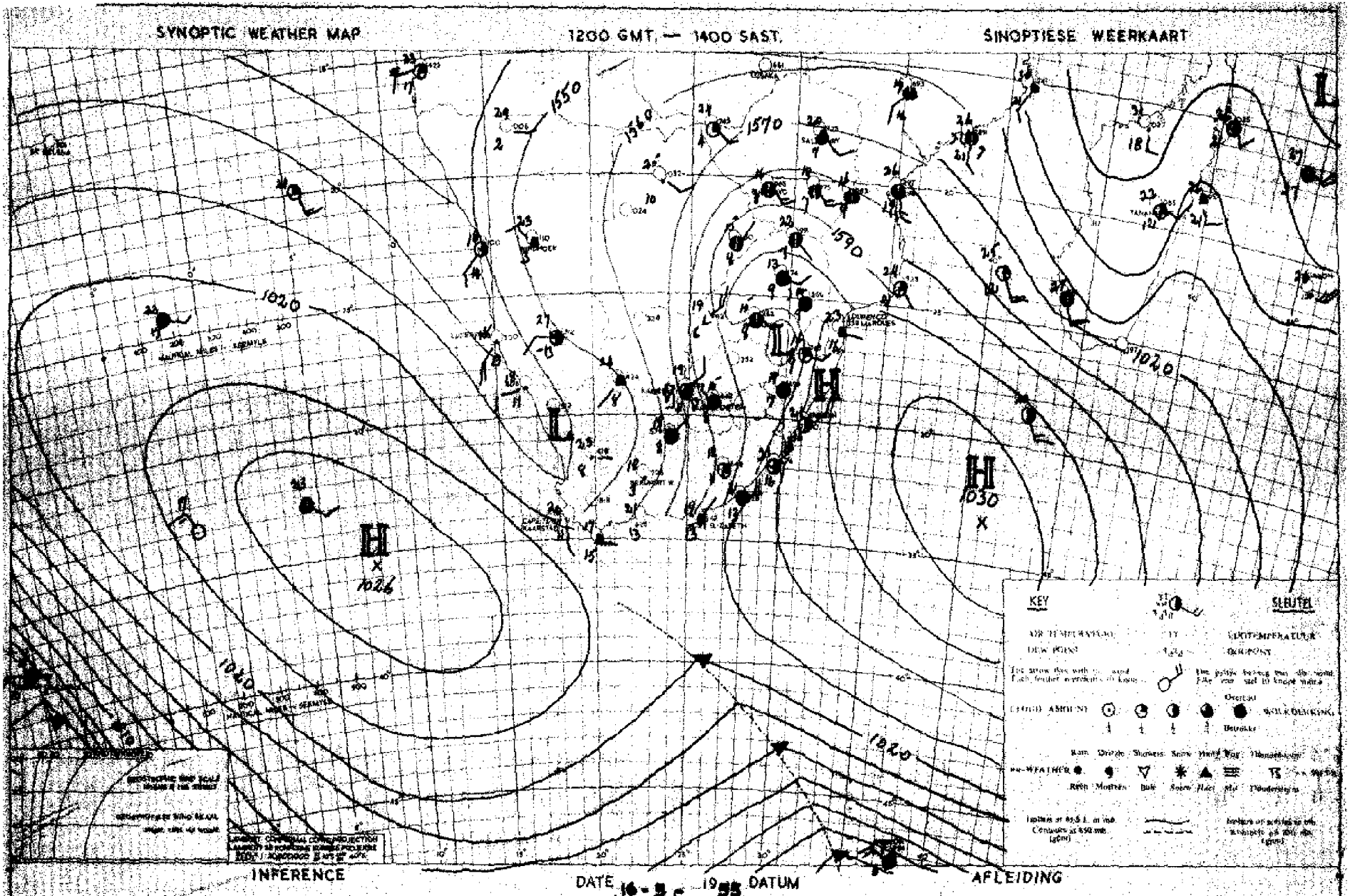

The Atlantic High is stationary. Humid air from the north is moving southwards over Bechuanaland, the Southwestern Transvaal, Free State and over the eastern half of the Cape. Cloudy weather and isolated showers will develop over those areas.

Daar is geen beweging van die Atlantiese Hoog nie. Vogtige lug uit die noorde beweeg suidwaarts oor Betsjoeanaland, suidwestelike Transvaal, die Vrystaat en oor die oostelike helfte van Kaapland. Bewolkte weer en los buie sal oor daardie dele voorkom.

DAAGLIKSE WEERBULLETIN — WEERBURO : WEATHER BUREAU — DAILY WEATHER BULLETIN

DEPT. VAN VERVOER–DEPT. OF TRANSPORT

Maksimum en Minimum Temperatuur (°C) en Reënval (mms.) vir die 24maal wat om 0800 (SAST) eindig op ...., 18-5-1955 ..... Maximum and Minimum Temperatures (°C) and Rainfall (mms.) 24 hours ending at 0800 (SAST) on

TRANSVAAL	Max.	Min.	Rvl.	CAPE - KAAP	Max.	Min.	Rvl.	KAAP - CAPE	Max.	Min.	Rvl.	O.F.S. - O.V.S.	Max.	Min.	Rvl.
Andalusia				Alexanderbaai ...	15	8		O'okiep				Bethlehem			
Barberton				Aberdeen				Orange River	19	6		Bethulie			
Bethal				Beaufort-Wes	25	12		Pofadder				Bloemfontein	17	4	
Chester				Cala				Port Elizabeth ..	23	10		Boshof			
Cresy	21	2		Calitzdorp				Port Nolloth	11	7		Fauresmith	xx	03	7.7
Delareyville ...				Calvinia	24	14		Port St. Johns ..	22	15		Ficksburg			
Dunnottar	15	4	3.2	Cape Agulhas	20	14		Postmasburg	15	9		Frankfort			
Ermelo	16	5		Cape Columbine ..	22	15		Prieska				Heilbron			
Groblersdal				Cape St. Francis.	20	15		Prince Albert ...				Hoopstad	19	6	
Jan Smuts	14	5	12.0	Carnarvon				Queenstown	23	4		Kroonstad	18	6	4.4
Joubert Park ...	14	7	32.6	Cradock				Riversdale	29	7		Lindley			
Komatipoort	19	9		Colesberg				Somerset-Oos	24	5		Modderpoort			
Kroondal				De Aar	29	5		Springfontein ...	19	1		Phillipolis			
Leeuwdoornstad.				Dordrecht	18	4		Steynsburg				Reitz			
Lichtenburg				East London	23	12		Sutherland				Vrede			
Louis Trichardt.				Elsenburg				Swellendam				Warden			
Marnitz				Flagstaff				Upington	23	9		Welkom			
Messina				Fraserburg	22	5		Van Wyksvlei	23	7		Wepener	16	4	
Middelburg				Garies				Victoria-Wes	20	3		Winburg			
Nelspruit				George	25	13		Vryburg	16	3		Zastron			
Nylstroom				Graaff Reinet ...	26	12		Williston	22	8		S.W.A.; PROTECTO-			
Pietersburg	18	4		Grahamstown				Wingfield	28	8		RATES - PROTEKTORATE			
Piet Retief				Idutywa								Aus			
Pelgrimsrus	18	7		Jansenville								Gobabis	23	10	
Potchefstroom ..	19	5		Kenhardt	24	9		NATAL				Keetmanshoop	29	13	
Pretoria W.B. ..	17	9	4.4	Kentani				Kaap St. Lucia ..	21	14		Luderitz	15	7	
Pretoriuskop ...				Kimberley	20	5		Dundee				Marienta1	28	15	
Standarton				Kingwilliamstown.				Durban	22	13		Ondangua	28	12	
Thabazimbi	21	9		Klaver	32	19		Estcourt	20	6		Outjo	27	12	
Towoomba	20	5		Kowie				Harding				Runtu	26	10	
Watervalboven ..				Kuruman				Himeville				Swakopmund	20	13	
Witbank				Lake Mentz				Ladysmith	23	4		Tsumeb	25	10	
Wolmaranestad ..				Lovedale	26	9		Melmoth	22	9		Windhoek	23	10	
Zeerust	19	5		Maclear				M'kuzi				Gaberones			
				Mafeking				Newcastle	20	3		Mahalapye	19	3	
				Matatiele				Pietermaritzburg.				Maun	24	10	
				Matroosberg				Port Shepstone ..	22	13		Tsabong	17	8	0.8
				Middelburg	19	2		Seven Oaks				Bremersdorp			
				Mossel Bay	21	16		Vryheid				Emlembi			
												Stegi			
												Maseru			

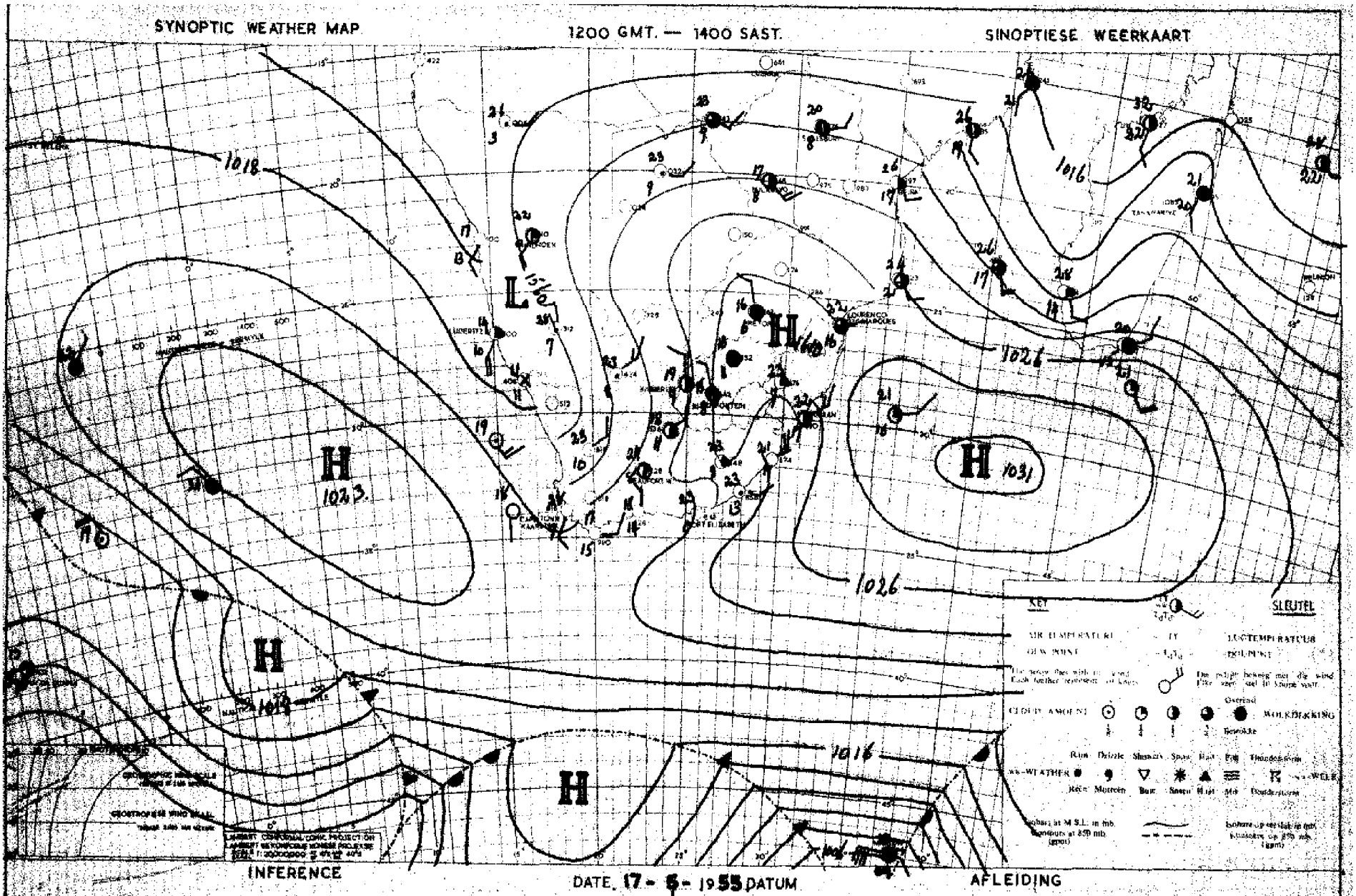

The high East of the Union feeds in moist air over Transvaal and the Free State and cloudy weather with isolated showers may be expected over most of the Cape Province and the coastal belt of Natal fair to fine weather prevails as the air stream over the coast is from the interior to the coast.

Die hoogdruk oos van die Unie voer vogtige lug in oor Transvaal en die Vrystaat en bewolkte weer met los buie kan verwag word. Oor die grootste deel van die Kaapprovinsie en die kuststreek van Natal heers betreklike mooiweer omdat die lugstroom oor die kus hoofsaaklik vanaf die binneland kom.

DAAGLIKSE WEERBULLETIN — WEERBURO : WEATHER BUREAU — DAILY WEATHER BULLETIN

DEPT. VAN VERVOER–DEPT. OF TRANSPORT

Maksimum en Minimum Temperature (°C) en Reënval (mms.) vir die Etmaal wat om 0800 (SAST) eindig op ...19-5-55.....

Maximum and Minimum Temperatures (°C) and Rainfall (mms.) 24 hours ending at 0800 (SAST) on

TRANSVAAL	Max.	Min.	Rvl.
Andalusia			
Barberton			
Bethal			
Chester			
Creey			
Delareyville	21	4	
Dunnottar			
Ermelo	15	3	
Grobblersdal	16	3	
Jan Smuts			
Joubert Park	15	4	
Komatipoort			
Kroondal			
Leeuwdoornstad			
Lichtenburg			
Louis Trichardt			
Marnitz	17	11	
Messina	19	8	
Middelburg	22	12	
Nelspruit			
Nylstroom			
Pietersburg			
Piet Retief	17	6	0.1
Pelgrimsrus			
Potchefstroom			
Pretoria W.B.			
Pretoriuskop	17	3	
Standerton			
Thabazimbi			
Towoomba	18	4	3.0
Watervalboven	19	4	
Witbank			
Wolmaranestad			
Zeerust	17	2	

CAPE – KAAP	Max.	Min.	Rvl.
Alexanderbaai			
Aberdeen	22	10	
Beaufort-Wes			
Cala	25	14	
Calitzdorp			
Calvinia			
Cape Agulhas	25	14	
Cape Columbine	25	16	
Cape St. Francis	26	17	
Carnarvon	30	16	
Cradock			
Cölesberg			
De Aar			
Dordrecht			
East London			
Elsenburg	24	11	
Flagstaff			
Fraserburg			
Garies	21	5	
Georgs			
Graaff Reinet	30	14	
Grahamstown			
Idutywa			
Jansenville			
Kenhardit			
Kentani			
Kimberley			
Kingwilliamstown	20	6	
Klaver			
Kowie			
Kuruman			
Lake Mentz			
Loveedale			
Maclear	26	8	
Mafeking			
Matatiele			
Matroosberg			
Middelburg			
Mossel Bay	19	5	
	22	19	

KAAP – CAPE	Max.	Min.	Rvl.
O'okiep			
Orange River			
Pofadder			
Port Elizabeth			
Port Nolloth	29	10	
Port St. Johns	15	10	
Postmasburg	21	10	
Prieska	18	9	
Prince Albert			
Queenstown			
Riversdale			
Somerset-Oos	32	9	
Springfontein	25	13	
Steynsburg			
Sutherland			
Swellendam			
Upington			
Van Wyksvlei	25	11	
Victoria-Wes	23	8	
Vryburg	20	2	
Williston	19	13	1.1
Wingfield	22	4	
	28	11	

NATAL			
Kaap St. Lucia			
Dundee	22	15	
Durban			
Estcourt	22	12	
Harding	17	4	
Himeville			
Ladysmith			
Melmoth	21	1	
M'kuzi	20	19	
Newcastle			
Pietermaritzburg	20	3	
Port Shepstone			
Seven Oaks	21	12	
Vryheid			

O.F.S. – O.V.S.	Max.	Min.	Rvl.
Bethlehem			
Bethulie			
Bloemfontein			
Boshof	18	2	
Fauresmith			
Ficksburg	xx	2	
Frankfort			
Heilbron	15	6	
Hoopstad			
Kroonstad	17	4	
Lindley			
Modderpoort			
Phillipolis			
Reitz			
Vrede			
Warden			
Welkom			
Wepener			
Winburg	19	2	
Zastron			

S.W.A.: PROTECTO-RATES – PROTEKTORATE	Max.	Min.	Rvl.
Aus			
Gobabis			
Keetmanshoop			
Luderitz	26	13	
Mariental	11	8	
Ondangua	25	12	
Outjo			
Runtu	25	12	
Swakopmund			
Tsumeb	24	13	
Windhoek	24	9	
Gaberones	21	8	
Mahalapye			
Maun			
Tsabong	23	8	
Bremersdorp	22	8	
Emlembi			
Stegi			
Maseru			

SYNOPTIC WEATHER MAP 1200 GMT. — 1400 SAST. SINOPTIESE WEERKAART

INFERENCE DATE 18 - 5 - 1955 DATUM AFLEIDING

The weather will remain partly cloudy to fair generally. High temperatures due to bergwinds will occur along the Cape South Coast.

Oor die algemeen sal dit weer gedeeltelik tot effens bewolk wees. Weens die aanwesigheid van bergwinds sal hoë temperature langs die Suidkus voorkom.

DAAGLIKSE WEERBULLETIN — WEERBURO : WEATHER BUREAU — DAILY WEATHER BULLETIN

DEPT. VAN VERVOER–DEPT. OF TRANSPORT

Maksimum en Minimum Temperature (°C) en Reënval (mms.) vir die 24uur wat om 0800 (SAST) eindig op ...20.../...../.....55.....

Maximum and Minimum Temperatures (°C) and Rainfall (mms.) 24 hours ending at 0800 (SAST) on

TRANSVAAL	Max.	Min.	Ryl.
Andalusia			
Barberton			
Bethal			
Chester			
Crecy	20	4	
Delareyville			
Dunnottar			
Ermelo	16	0	0,2
Groblersdal			
Jan Smuts	14	6	
Joubert Park	13	8	
Komatipoort	22	10	2.5
Kroondal			
Leeuwdoornstad.			
Lichtenburg			
Louis Trichardt.	18	5	
Marnitz	20	7	
Messina	25	10	
Middelburg			
Nelspruit			
Nylstroom			
Pietersburg	17	15	
Piet Retief			
Pelgrimsrus			
Potchefstroom			
Pretoria W.B.	17	2	
Pretoriuskop			
Standerton			
Thabazimbi	19	3	
Towoomba	19	2	
Watervalboven			
Witbank			
Wolmaransstad			
Zeerust	18	2	

CAPE - KAAP	Max.	Min.	Ryl.
Alexanderbaai	18	10	
Aberdeen			
Beaufort-Wes	24	18	
Cala			
Calitzdorp			
Calvinia	25	15	
Cape Agulhas	27	12	
Cape Columbine	22	11	
Cape St. Francis.	30	18	
Carnarvon			
Cradock			
Colesberg			
De Aar	20	4	
Dordrecht	18	5	
East London	26	14	
Elsenburg			
Flagstaff			
Fraserburg	21	5	
Garies			
George	29	21	
Graaff Reinet			
Grahamstown			
Ithityem			
Jansenville			
Kenhardt	24	12	
Kentani			
Kimberley	19	6	
Kingwilliamstown.			
Klaver	33	9	
Kowie			
Kuruman			
Lake Menz			
Lovedale	26	10	
Macleer			
Mafeking			
Matatiele			
Matroosberg			
Middelburg	21	10	
Mossel Bay	22	10	

KAAP - CAPE	Max.	Min.	Ryl.
O'okiep			
Orange River	21	4	
Pofadder			
Port Elizabeth	29	10	
Port Nolloth	16	8	
Port St. Johns			
Postmasburg	18	3	
Prieska			
Prince Albert			
Queenstown			
Riversdale	31	14	
Somerset-Oos	26	10	
Springfontein	19	0	
Steynsburg			
Sutherland			
Swellendam			
Upington	24	10	
Van Wyksvlei	22	8	
Victoria-Wes	19	2	
Vryburg	19	0	
Williston	21	9	
Wingfield	30	10	

NATAL			
Kaap St. Lucia	23	15	
Dundee			
Durban	22	13	
Estcourt			
Harding			
Himeville			
Ladysmith	22	1	
Melmoth	21	9	
M'kuzi			
Newcastle	19	1	
Pietermaritzburg.			
Port Shepstone	21	12	
Seven Oaks			
Vryheid			

O.F.S. - O.V.S.	Max.	Min.	Ryl.
Bethlehem	16	5	
Bethulie			
Bloemfontein	18	1	
Boshof			
Fauresmith	xx	1	
Ficksburg			
Frankfort			
Heilbron			
Hoopstad	18	3	
Kroonstad			
Lindley			
Modderpoort			
Phillipolis			
Reitz			
Vrede			
Warden			
Welkom			
Wepener	18	0	
Winburg			
Zastron			

S.W.A.; PROTEKTO-RATES - PROTECTORATE			
Aus			
Gobabis	21	4	
Keetmanshoop	25	13	
Luderitz	21	12	
Mariental	24	9	
Ondangua	26	13	
Outjo	19	7	
Runtu	25	11	
Swakopmund	26	7	
Tsumeb	24	10	
Windhoek	20	7	
Gaberones			
Mahalapye	19	2	
Maun	23	8	
Tsabong	21		
Bremersdorp			
Emlembi			
Stegi			
Maseru	15		

SYNOPTIC WEATHER MAP 1200 GMT — 1400 SAST. SINOPTIESE WEERKAART

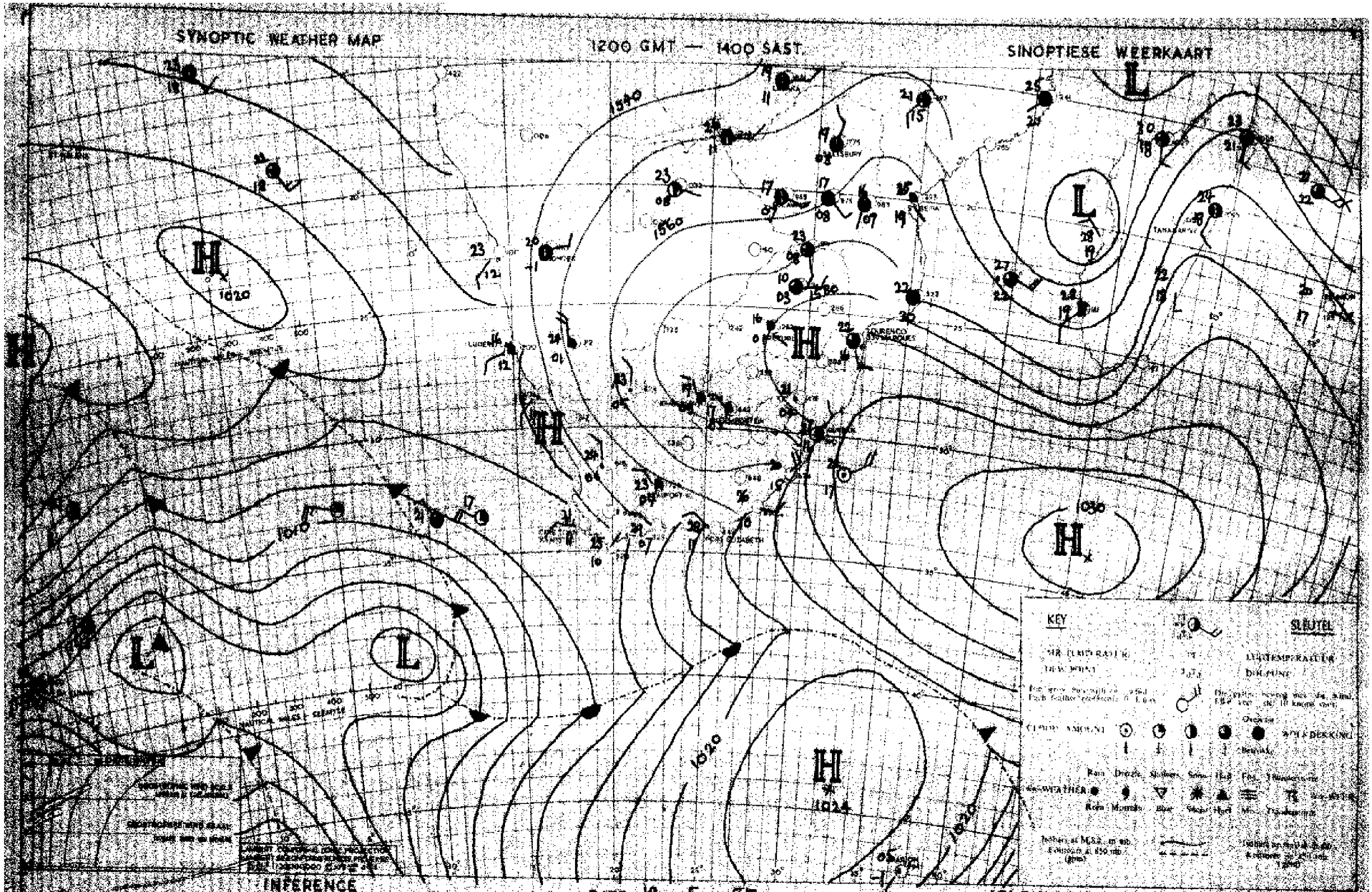

INFERENCE

DATE 19- 5 -1955 DATUM

AFLEIDING

With the approach of the cold front towards the Cape the weather will become cloudy over the Southwestern and Southern Cape coastal regions and light showers will occur. Over the remainder of the Union it will be fair.

'n koue front nader die Kaap en as gevolg hiervan sal bewolkte buierige weer oor die Suidwestelike en Suidelike distrikte van Kaapland voorkom. Oor die res van die Unie sal dit redelik mooiweer wees.

DAAGLIKSE WEERBULLETIN — WEERBURO : WEATHER BUREAU — DAILY WEATHER BULLETIN

DEPT. VAN VERVOER–DEPT. OF TRANSPORT

Maksimum en Minimum Temperatuur (°C) en Reënval (mm.) vir die 24 uur wat om 0800 (SAST) eindig op ..21 .. .. 35.....

Maximum and Minimum Temperatures (°C) and Rainfall (mms.) 24 hours ending at 0800 (SAST) on

TRANSVAAL	Max.	Min.	Rvl.
Andalusia			
Barberton			
Bethal			
Chester			
Crecy	22	3	
Delareyville ...			
Ermelo	16	0	
Groblersdal	16	1	
Jan Smuts	16	6	
Joubert Park ...			
Komatipoort	25	7	
Kroondal			
Leeuwdoornstad.			
Lichtenburg			
Louis Trichardt.	20	5	
Marnitz	21	4	
Messina	24	10	
Middelburg			
Nelspruit			
Nylstroom			
Pietersburg	20	4	
Piet Retief			
Pelgrimsrus			
Potchefstroom ..			
Pretoria W.B. ..	19	4	
Pretoriuskop ...			
Standerton			
Thabazimbi	21	3	
Towoomba	20	3	
Watervalboven ..			
Witbank			
Wolmaransstad ..			
Zeerust	20	1	

CAPE – KAAP	Max.	Min.	Rvl.
Alexanderbaai ...	33	12	
Aberdeen			
Beaufort-Wes	23	19	
Cala			
Calitzdorp			
Calvinia	25	11	
Cape Agulhas	16	14	
Cape Columbine ..	16	12	
Cape St. Francis.	27	16	
Carnarvon			
Cradock			
Colesberg			
De Aar	20	2	
Dordrecht	17	8	
East London	29	12	
Elsenburg			
Flagstaff			
Fraserburg	21	9	
Garies			
George	28	14	
Graaff Reinet ...	25	14	
Grahamstown			
Idutywa			
Jansenville			
Kenhardt	23	14	
Kentani			
Kimberley	20	7	
Kingwilliamstown.			
Klaver	31	12	
Kowie			
Kuruman			
Lake Mentz			
Lovedale	26	11	
Maclear			
Mafeking			
Matatiele			
Matroosberg			
Middelburg	19	3	
Mossel Bay	26	17	

KAAP – CAPE	Max.	Min.	Rvl.
O'okiep			
Orange River			
Pofadder			
Port Elizabeth ..	29	11	
Port Nolloth			
Port St. Johns ..	24	14	
Postmasburg			
Prieska			
Prince Albert ...			
Queenstown	21	3	
Riversdale	31	11	
Somerset-Oos	25	7	
Springfontein ...	18	1	
Steynsburg			
Sutherland			
Swellendam			
Upington	24	10	
Van Wyksvlei	21	11	
Victoria-Wes	20	4	
Vryburg	30	1	
Williston	22	9	
Wingfield	23	13	
NATAL			
Kaap St. Lucia ..	23	13	
Dundee			
Durban	23	13	
Estcourt	15	5	
Harding			
Himeville			
Ladysmith	22	2	
Melmoth	21	8	
M'kuzi			
Newcastle	22	xx	
Pietermaritzburg.			
Port Shepstone ..	21	11	
Seven Oaks			
Vryheid			

O.F.S. – O.V.S.	Max.	Min.	Rvl.
Bethlehem	17	-2	
Bethulie			
Bloemfontein	18	1	
Boshof			
Fauresmith	xx	1	
Ficksburg			
Frankfort	12	4	
Heilbron			
Hoopstad	17	1	
Kroonstad	18	2	
Lindley			
Modderpoort			
Phillipolis			
Reitz			
Vrede			
Warden			
Welkom			
Wepener	18	-1	
Winburg			
Zastron			
S.W.A.; PROTECTORATES – PROTEKTORATE			
Aus	22	11	
Gobabis	21	4	
Keetmanshoop	25	11	
Luderitz	25	13	
Marienta	24	7	
Ondangua	26	13	
Outjo	25	12	
Runtu	25	12	
Swakopmund	26	14	
Tsumeb	24	8	
Windhoek	20	6	
Caberones			
Mahalapye	21	2	
Maun			
Tsabong	22	5	
Bremersdorp			
Mbabane			
Stegi			
Maseru			

SYNOPTIC WEATHER MAP 1200 GMT. — 1400 SAST. SINOPTIESE WEERKAART

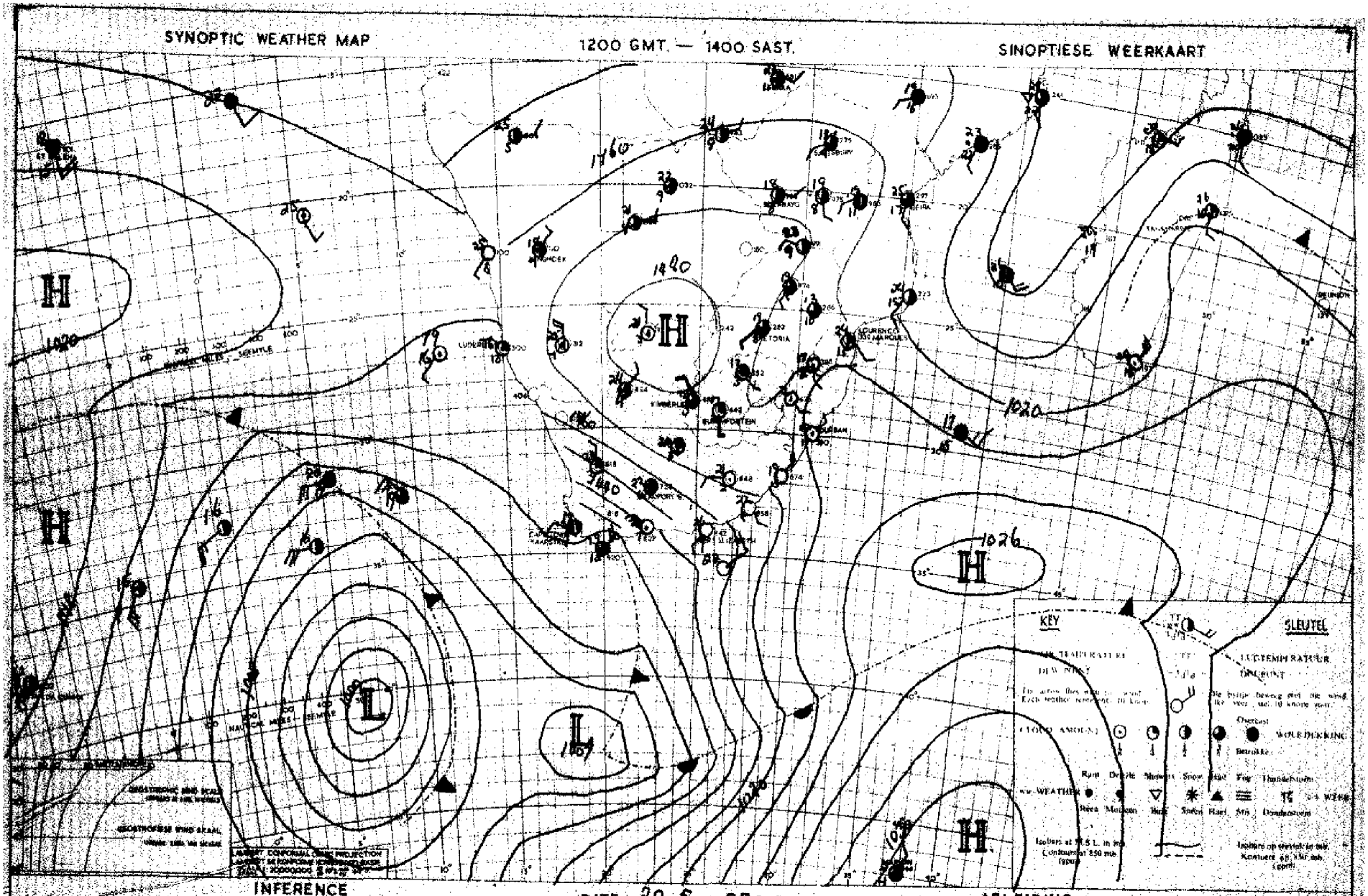

INFERENCE

Cloudy showery weather will develop over the Southwestern half of the Cape Province, and the temperature will drop appreciably over this region. Fair and mild weather will continue over the remainder of the Union.

DATE 20 5 1957 DATUM

AFLEIDING

Bewolkte buierige weerstoestande sal oor die Suidwestelike helfte van Kaapland ontwikkel, en die temperatuur sal oor hierdie streek sterk daal. Oor die res van die Unie sal dit redelik mooiweer wees.

DAAGLIKSE WEERBULLETIN — WEERBURO : WEATHER BUREAU — DAILY WEATHER BULLETIN

DEPT. VAN VERVOER–DEPT. OF TRANSPORT

Maksimum en Minimum Temperature (°C) en Reënval (mms.) vir die 24uur wat om 0800 (SAST) eindig op ...22-5-55.....

Maximum and Minimum Temperatures (°C) and Rainfall (mms.) 24 hours ending at 0800 (SAST) on

TRANSVAAL	Max.	Min.	Rvl.	CAPE - KAAP	Max.	Min.	Rvl.	KAAP - CAPE	Max.	Min.	Rvl.	O.F.S. - O.V.S.	Max.	Min.	Rvl.
Andalusia				Alexanderbaai ...				O'okiep				Bethlehem			
Barberton				Aberdeen	21	11		Orange River	21	9		Bethulie			
Bethal				Beaufort-Wes				Pofadder				Bloemfontein			
Chester				Cala	21	7	1.7	Port Elizabeth ..				Boshof			
Crecy				Calitzdorp				Port Nolloth	24	14	0.4	Fauresmith			
Delareyville ...				Calvinia	19	8	0.6	Port St. Johns ..	16	12		Ficksburg	xx	05	
Dunnottar	18	1		Cape Agulhas	16	10	4.0	Postmasburg				Frankfort			
Ermelo				Cape Columbine ..	14	10	1.7	Prieska				Heilbron			
Grobleredal				Cape St. Francis.	23	14	7.0	Prince Albert ...				Hoopstad	20	2	
Jan Smuts	17	7		Carnarvon				Queenstown				Kroonstad			
Joubert Park ...				Cradock				Riversdale	18	6	0.5	Lindley			
Komatipoort				Colesberg				Somerset-Oos	26	12	1.6	Modderpoort			
Kroondal				De Aar				Springfontein ...				Phillipolis			
Leeuwdoornstad.				Dordrecht				Steynsburg				Reitz			
Lichtenburg				East London				Sutherland				Vrede			
Louis Trichardt.				Elsenburg	27	16		Swellendam				Warden			
Marnitz	23	5		Flagstaff				Upington	25	6		Welkom			
Messina	24	4		Fraserburg				Van Wyksvlei	20	9	0.5	Wepener	19	2	
Middelburg	27	8		Garies	18	6	1.8	Victoria-Wes	17	6	0.7	Winburg			
Nelspruit				George				Vryburg	21	1		Zastron			
Nylstroom				Graaff Reinet ...	18	10	9.7	Williston	20	8	1.7	S.W.A.; PROTECTO-RATS - PROTECTORATE			
Pietersburg				Grahamstown				Wingfield	18	8	6.2	Aus			
Piet Retief	21	6		Idutywa								Gobabis			
Pelgrimsrus				Jansenville								Keetmanshoop	26	9	
Potchefstroom ..				Kenhardt				NATAL				Luderitz	21	12	
Pretoria W.B. ..	19	2		Kentani				Kaap St. Lucia ..	22	12		Marienthal	25	6	
Pretoriuskop ...				Kimberley	21	7		Dundee				Ondangua			
Standerton				Kingwilliamstown.				Durban				Outjo	25	7	
Thabazimbi				Klaver				Estcourt	20	4		Runtu			
Towoomba	21	x		Kowie				Harding				Swakopmund	23	1	
Watervalboven ..				Kuruman				Himeville				Tsumeb	24	6	
Witbank				Lake Mentz				Ladysmith	22	0		Windhoek	21	6	
Wolmaransstad ..				Lovedale	27	13	0.2	Melmoth	21	9		Gaberones			
Zeerust	22	1		Maclear				M'kuzi				Mahalapye			
				Mafeking				Newcastle	20	8		Maun	24	2	
				Matatiele				Pietermaritzburg.				Tsabong	23		
				Matroosberg				Port Shepstone ..	23	12		Bremersdorp			
				Middelburg	20	6		Seven Oaks				Emlembi			
				Mossel Bay	19	11	6.3	Vryheid				Stegi			
												Maseru			

SYNOPTIC WEATHER MAP 1200 GMT. — 1400 SAST. SINOPTIESE WEERKAART

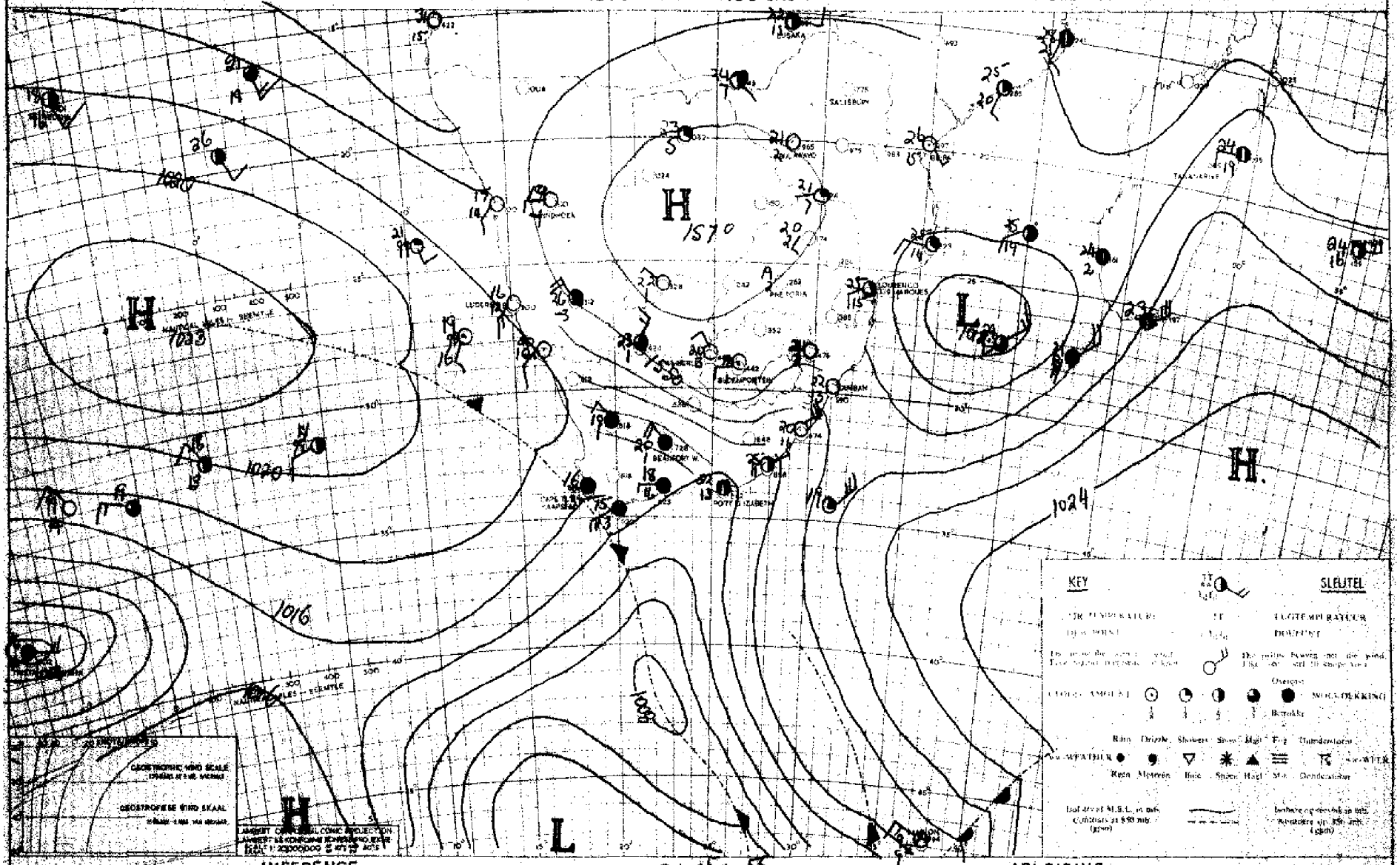

INFERENCE

The cold front has now reached the Cape coast and will move Eastwards over the Western and Southern Cape Province, accompanied with rain showers. These conditions are, however, not expected to reach the Northern Province as there is no strong SW-ly, stream in the rear of the front, and fine weather will continue over these regions under the influence of the continental anticyclone.

DATE 21-5-1953 DATUM

AFLEIDING

Die koue front het nou die Kaapse kus bereik en sal Ooswaarts oor d Suidelike en Westelike Kaapland beweeg gepaard met reënbuie. Dit s egter nie, verwag dat, hierdie toestande die Noordelike Provinsies sal bereik nie, aangesien daar geen sterk Suidwestelike stroom agte front is nie, en dit sal hoofsaaklik mooiweer bly oor hierdie dele onder die invloed van die kontinentale hoogdruk.

DAAGLIKSE WEERBULLETIN — WEERBURO : WEATHER BUREAU — DAILY WEATHER BULLETIN

DEPT. VAN VERVOER–DEPT. OF TRANSPORT

Maksimum en Minimum Temperature (°C) en Reënval (mms.) vir die Etmaal wat om 0800 (SAST) eindig op ...23–3–75.....

Maximum and Minimum Temperatures (°C) and Rainfall (mms.) 24 hours ending at 0800 (SAST) on

TRANSVAAL	Max.	Min.	Rvl.
Andalusia			
Barberton			
Bethal			
Chester			
Crecy	23	2	
Delareyville			
Dunnottar	17	4	
Ermelo	18	4	
Groblersdal			
Jan Smuts	16	9	
Joubert Park	16	9	
Komatipoort	28	5	
Kroondal			
Leeuwdoornstad.			
Lichtenburg			
Louis Trichardt.	23	6	
Marnitz	24		
Messina	28	18	
Middelburg			
Nelspruit	26	6	
Nylstroom			
Pietersburg	22	9	
Piet Retief			
Pelgrimsrus	22	7	
Potchefstroom	19	4	
Pretoria W.B.	20	4	
Pretoriuskop			
Standerton			
Thabazimbi	24	4	
Towoomba	21	7	
Watervalboven	20	5	
Witbank			
Wolmaransstad			
Zeerust	23	2	

CAPE - KAAP	Max.	Min.	Rvl.
Alexanderbaai	19	10	
Aberdeen			
Beaufort-Wes	15	2	
Cala			
Calitzdorp			
Calvinia	16	2	
Cape Agulhas	17	9	
Cape Columbine	13	9	
Cape St. Francis.			
Carnarvon			
Cradock			
Colesberg			
De Aar	20	2	
Dordrecht	15	-1	
East London			
Elsenburg			
Flagstaff			
Fraserburg	14	00	
Garies	20	6	
George	17	7	
Graaff Reinet			
Grahamstown			
Idutywa			
Jansenville			
Kenhardt	22	5	
Kentani			
Kimberley	23	4	
Kingwilliamstown.			
Klaver	21	7	
Kowie			
Kuruman			
Lake Mentz			
Lovedale	16	3	
Maclear			
Mafeking			
Matatiele			
Matroosberg			
Middelburg	15	-3	
Mossel Bay	19	11	

KAAP - CAPE	Max.	Min.	Rvl.
O'okiep			
Orange River	20	1	
Pofadder			
Port Elizabeth	17	6	
Port Nolloth	15	7	
Port St. Johns	23	15	0.1
Postmasburg			
Prieska			
Prince Albert			
Queenstown			
Riversdale	20	2	
Somerset-Oos	16	1	
Springfontein	18	1	
Steynsburg			
Sutherland			
Swellendam			
Upington	23	4	
Van Wyksvlei	18	3	
Victoria-Wes	16	4	
Vryburg	20	2	
Williston	15	1	
Wingfield	17	7	

NATAL			
Kaap St. Lucia	24	14	
Dundee			
Durban	24	17	
Estcourt	21	5	
Harding			
Himeville			
Ladysmith	24	6	
Melmoth	24	11	
M'kuzi			
Newcastle	22	9	
Pietermaritzburg.			
Port Shepstone	17	14	0,5
Seven Oaks			
Vryheid			

O.F.S. - O.V.S.	Max.	Min.	Rvl.
Bethlehem			
Bethulie	18	-2	
Bloemfontein	20	2	
Boshof			
Fauresmith	xx	00	
Ficksburg			
Frankfort	13	3	
Heilbron			
Hoopstad	22	3	
Kroonstad			
Lindley			
Modderpoort			
Phillipolis			
Reitz			
Vrede			
Warden			
Welkom			
Wepener	18	-	
Winburg			
Zastron			

S.W.A.; PROTECTORATES - PROTEKTORATE			
Ais	16	17	
Gobabis	24	5	
Keetmanshoop	26	9	
Luderitz	16	10	
Mariental	26	5	
Ondangua	26	10	
Outjo	25	7	
Runtu	25	5	
Swakopmund	17	10	
Tsumeb	25	7	
Windhoek	22	8	
Gaberones			
Mahalapye	24	4	
Maun	25	2	
Tsabong			
Bremersdorp			
Embembi			
Stegi			
Maseru	17	3	

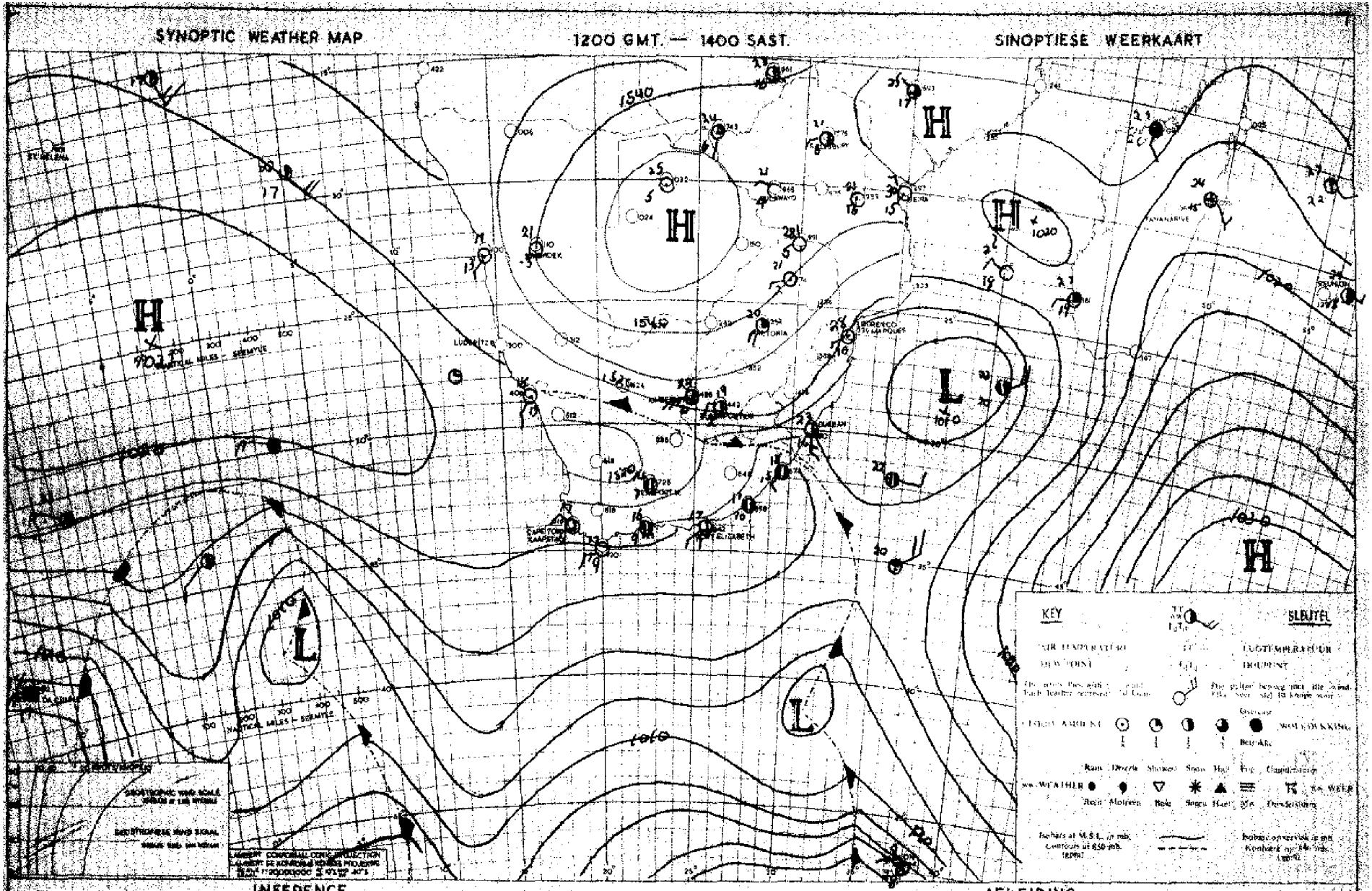

It will remain fair generally throughout the Union. The temperature over the Cape Province and the adjacent districts of the Free State will be below normal.

Oor die algemeen sal dit min of meer mooiweer wees oor die hele Unie. Oor die Kaap Provinsie en die aangrensende dele van die Vrystaat sal die temperatuur onder normaal wees.

DAAGLIKSE WEERBULLETIN — WEERBURO : WEATHER BUREAU — DAILY WEATHER BULLETIN

DEPT. VAN VERVOER–DEPT. OF TRANSPORT

Maksimum en Minimum Temperatuur (°C) en Reënval (mms.) vir die Etmaal wat om 0800 (SAST) eindig op ...24.-.5.-.55..... Maximum and Minimum Temperatures (°C) and rainfall (mms.) 24 hours ending at 0800 (SAST) on

TRANSVAAL	Max.	Min.	Ryl.	CAPE - KAAP	Max.	Min.	Ryl.	KAAP - CAPE	Max.	Min.	Ryl.	O.F.S. - O.V.S.	Max.	Min.	Ryl.
Andalusia				Alexanderbaai ...	19	8		O'okiep				Bethlehem	18	-1	
Barberton				Aberdeen				Orange River	20	3		Bethulie			
Bethal				Beaufort-Wes	22	11		Pofadder				Bloemfontein	19	3	
Chester				Cala				Port Elizabeth ..	21	8		Boshof			
Cracy	25	3		Calitzdorp				Port Nolloth	14	7		Fauresmith	xx	1	
Delareyville ...				Calvinia	20	4		Port St. Johns ..	21	13		Ficksburg			
Dunnottar	18	2		Cape Agulhas	17	14		Postmasburg				Frankfort	19	-4	
Ermelo	18	4		Cape Columbine ..	15	12	0.3	Prieska	22	7		Heilbron			
Grobblersdal				Cape St. Francis.	18	12		Prince Albert ...				Hoopstad	21	3	
Jan Smuts	19	9		Carnarvon				Queenstown	20	7		Kroonstad	20	2	
Joubert Park ...				Cradock				Riversdale	24	5		Lindley			
Komatipoort	27	12		Colesberg				Somerset-Oos	21	7		Modderpoort			
Kroondal				De Aar	19	4		Springfontein ...				Phillipolis			
Leeuwdoornstad.				Dordrecht	18	9		Steynsburg				Reitz			
Lichtenburg				East London	21	10		Sutherland				Vrede			
Louis Trichardt.	26	8		Elsenburg				Swellendam				Warden			
Marnitz	26	10		Flagstaff				Upington	24	4		Welkom			
Messina	29	12		Fraserburg	18	3		Van Wyksvlei	21	5		Wepener	19	3	
Middelburg				Garies				Victoria-Wes	18	1		Winburg			
Nelspruit	26	10		George	19	9		Vryburg	24	3		Zastron			
Nylstroom				Graaff Reinet ...	23	13		Williston	19	5		S.W.A.; PROTECTO-RATES - PROTEKTORATE			
Pietersburg	23	4		Grahamstown				Wingfield	18	13		Aus			
Piet Retief				Idutywa								Gobabis	25	5	
Pelgrimsrus	24	3		Jansenville								Keetmanshoop	25	10	
Potchefstroom ..	20	1		Kenhardt	23	7		NATAL				Luderitz	18	11	
Pretoria W.B. ..	22	4		Kentani				Kaap St. Lucia ..	22	15	17.3	Marienta	26	8	
Pretoriuskop ...				Kimberley	21	8		Dundee				Ondangua	27	10	
Standerton				Kingwilliamstown.				Durban	22	13		Outjo	27	6	
Thabazimbi	25	5		Klaver				Estcourt	19	4		Runtu	26	8	
Towoomba	24	12		Kowie				Harding				Swakopmund	15	10	
Watervalboven ..	22	3		Kuruman				Himeville				Tsumeb	26	8	
Witbank				Lake Mentz				Ladysmith	20	2		Windhoek	23	9	
Wolmaransstad ..				Lovedale	22	6		Melmoth	19	10		Gaberones			
Zeerust	25	3		Maclear				M'kuzi				Mahalapye	26	4	
				Mafeking				Newcastle	22	2		Maun	26	4	
				Matatiele				Pietermaritzburg.				Tsabong			
				Matroosberg				Port Shepstone ..	22	13		Bremersdorp	25	11	
				Middelburg	18	4		Seven Oaks				Emlembi			
				Mossel Bay	19	14		Vryheid				Stegi			
												Maseru	17	1	

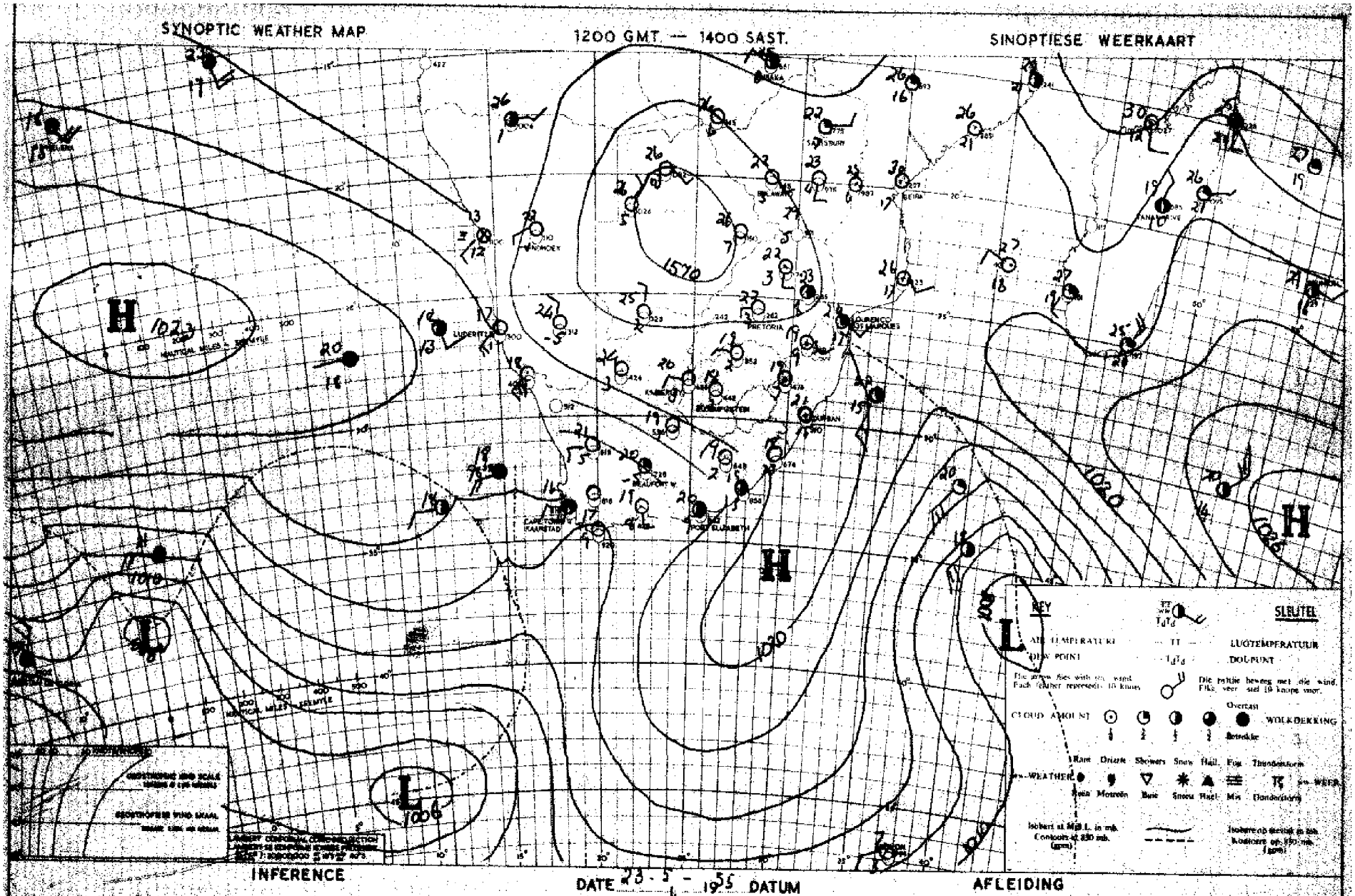

INFERENCE

DATE 23 - 5 - 1955 DATUM

AFLEIDING

The cold front which is now approaching Lourenco Marques has faded out completely over the interior and has no influence on the weather over the Union. Consequently it will remain fine over all parts, except the Cape Southwest coast where a vague warm and cold front will cause light rain.

Die koue front wat Lourenco Marques nou nader, het oor die binneland heeltemal vervaag en het geen invloed oor die Unie se weer nie. Dit sal gevolglik mooiweer bly oor alle dele behalwe die Kaapse Suidweskus waar 'n swak warm en koue front ligte reën sal veroorsaak.

DAAGLIKSE WEERBULLETIN — WEERBURO : WEATHER BUREAU — DAILY WEATHER BULLETIN

DEPT. VAN VERVOER–DEPT. OF TRANSPORT

Maksimum en Minimum Temperature (°C) en Reënval (mm.) vir die Etmaal wat om 0800 (SAST) eindig op ....25. v. 5. v. 55.....

Maximum and Minimum Temperatures (°C) and Rainfall (mms.) 24 hours ending at 0800 (SAST) on

TRANSVAAL	Max.	Min.	Rvl.
Andalusia			
Barberton			
Bethal			
Chester			
Crecy	26	3	
Delareyville			
Ermelo	21	4	
Groblersdal	21	4	
Jan Smuts			
Joubert Park	20	10	
Komatipoort			
Kroondal	28	10	
Leeuwdoornstad			
Lichtenburg			
Louis Trichardt			
Marnitz	22	6	
Messina	25	8	
Middelburg	27	13	
Nelspruit			
Nylstroom			
Pietersburg			
Piet Retief	23	7	
Pelgrimsrus			
Potchefstroom	23	5	
Pretoria W.B.	23	3	
Pretoriuskop	22	5	
Standerton			
Thabazimbi			
Towoomba	26	5	
Watervalboven	24	6	
Witbank	23	5	
Wolmaransstad			
Zeerust	24	3	

CAPE - KAAP	Max.	Min.	Rvl.
Alexanderbaai	21	10	
Aberdeen			
Beaufort-Wes	25	17	
Cala			
Calitzdorp			
Calvinia	24	8	
Cape Agulhas	18	12	
Cape Columbine	16	10	
Cape St. Francis	22	15	
Carnarvon			
Cradock			
Colesberg			
De Aar	22	46	
Dordrecht			
East London	25	14	
Elsenburg			
Flagstaff			
Fraserburg	22	5	
Garies	27	6	
George	25	11	
Graaff Reinet	25	15	
Grahamstown			
Idutywa			
Jansenville			
Kenhardt	27	13	
Kentani			
Kimberley	25	9	
Kingwilliamstown			
Klaver	28	8	
Kowie			
Kuruman			
Lake Mentz			
Lovedale	26	9	
Maclear			
Mafeking			
Matatiele			
Matroosberg			
Middelburg	21	7	
Mossel Bay	22	16	

KAAP - CAPE	Max.	Min.	Rvl.
O'okiep			
Orange River	24	9	
Pofadder		1	
Port Elizabeth	24	10	
Port Nolloth	16	7	
Port St. Johns	25	7	
Postmasburg	22	11	
Prieska			
Prince Albert			
Queenstown	24	12	
Riversdale	27	5	
Somerset-Oos			
Springfontein	23	1	
Steynsburg			
Sutherland			
Swellendam			
Upington	28	14	
Van Wyksvlei	24	12	
Victoria-Wes	21	4	
Vryburg	25	6	
Williston	23	10	
Wingfield	18	12	

NATAL			
Kaap St. Lucia	24	18	
Dundee			
Durban	23	12	
Estcourt	23	8	
Harding			
Himeville			
Ladysmith	27	4	
Melmoth	26	14	
M'kuzi			
Newcastle	25	4	
Pietermaritzburg			
Port Shepstone	23	14	
Seven Oaks			
Vryheid			

O.F.S. - O.V.S.	Max.	Min.	Rvl.
Bethlehem	20	1	
Bethulie			
Bloemfontein	22	5	
Boshof			
Fauresmith			
Ficksburg	21	2	
Frankfort			
Heilbron			
Hoopstad	24	4	
Kroonstad	23	3	
Lindley			
Modderpoort			
Phillipolis			
Reitz			
Vrede			
Warden			
Welkom			
Wepener	21	5	
Winburg			
Zastron			

S.W.A.; PROTECTORATES - PROTEKTORATE			
Aus	24	10	
Gobabis	23	5	
Keetmanshoop	28	13	
Luderitz	20	10	
Marienta1	28	12	
Ondangua	27	11	
Outjo	26	3	
Runtu	27	3	
Swakopmund	18	11	
Tsumeb	26	10	
Windhoek	23	1	
Gaberones			
Mahalapye	25	1	
Maun	27	9	
Tsabong	27	1	
Bremersdorp	28	11	
Embembi			
Stegi			
Maseru	19	6	

SYNOPTIC WEATHER MAP 1200 GMT. — 1400 SAST. SINOPTIESE WEERKAART

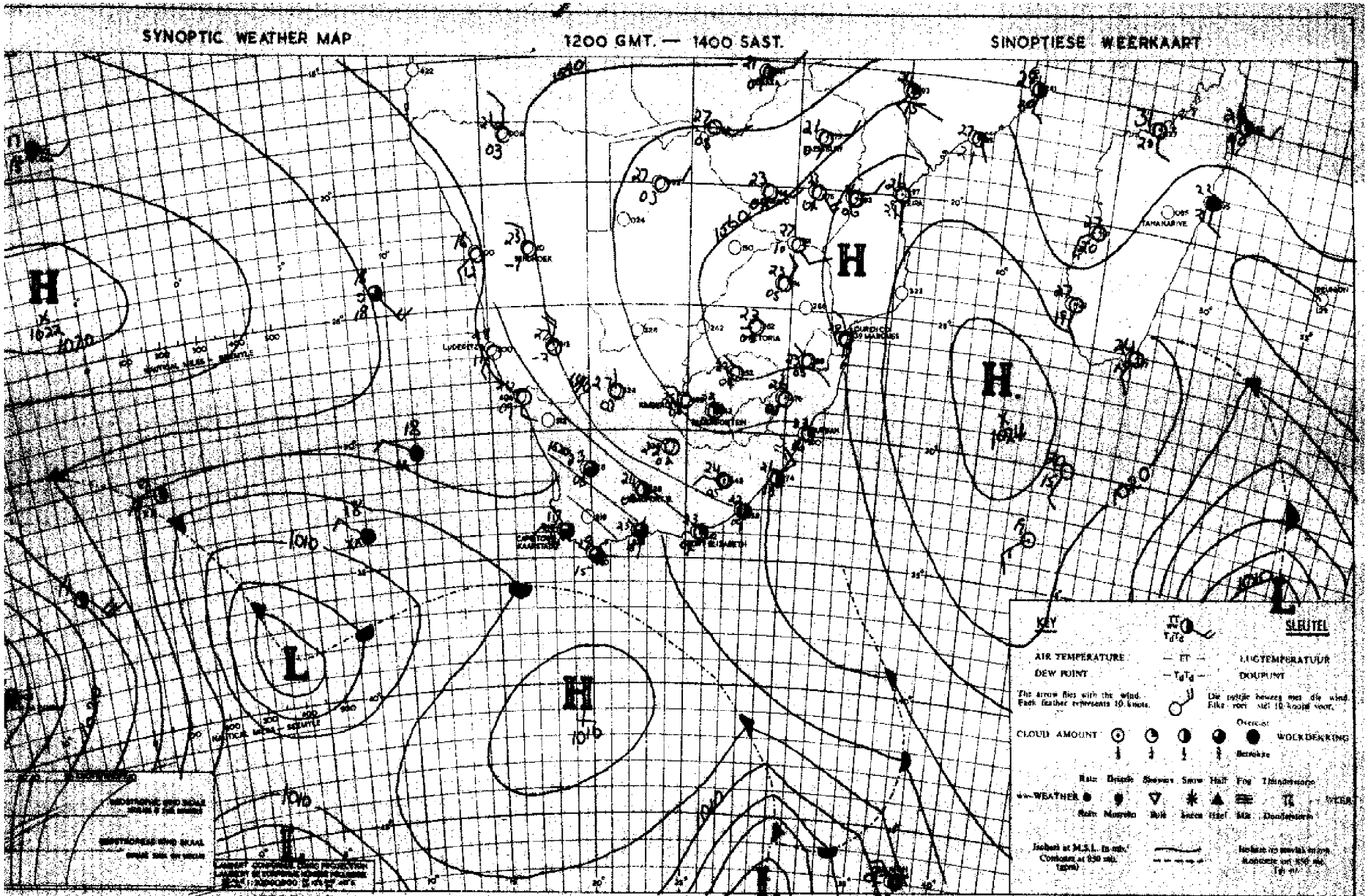

INFERENCE

Although pressures will gradually drop over the S.W. Cape with the approach of the cold front west of the Cape, it is expected that the weather will remain fair and mild generally.

DATE 24-5-1955 DATUM

AFLEIDING

Alhoewel die lugdruk oor Suidwes Kaapland geleidelik sal daal vanwee die nadering van 'n koue front wes van die Kaap, sal dit oor die algemeen mooiweer en matig bly.

DAAGLIKSE WEERBULLETIN — WEERBURO : WEATHER BUREAU — DAILY WEATHER BULLETIN

DEPT. VAN VERVOER–DEPT. OF TRANSPORT

Maksimum en Minimum Temperature (°C) en Reënval (mm.) vir die 24uur wat om 0800 (SAST) eindig op ...26/5/55.....

Maximum and Minimum Temperatures (°C) and Rainfall (mm.) 24 hours ending at 0600 (SAST) on

TRANSVAAL	Max.	Min.	Rvl.	CAPE – KAAP	Max.	Min.	Rvl.	KAAP – CAPE	Max.	Min.	Rvl.	O.F.S. – O.V.S.	Max.	Min.	Rvl.
Andalusia				Alexanderbaai ...	22	10		O'okiep				Bethlehem			
Barberton				Aberdeen				Orange River	25	5		Bethulie			
Bethal				Beaufort-West	28	21		Pofadder				Bloemfontein	22	5	
Chester				Cala				Port Elizabeth ..	29	10		Boshof			
Crécy	26	3		Calitzdorp				Port Nolloth	16	7		Bourkesmith	21	1	
Delareyville ...				Calvinia				Port St. Johns ..	27	18		Ficksburg			
Dunnottar	21	4		Cape Agulhas	22	14		Postmasburg				Frankfort	20	3	
Ermelo	21	3		Cape Columbine ..	15	10		Prieska				Hatbron			
Groblersdal				Cape St. Francis.	21	14		Prince Albert ...				Hoopstad	24	4	
Jan Smuts	21	9		Carnarvon				Queenstown				Kroonstad	22	3	
Joubert Park ...				Cradock				Riversdale	29	6		Lindley			
Komatipoort	31	9		Colesberg				Somerset-Oos				Modderpoort			
Kroondal				De Aar	24	8		Springfontein ...	23	2		Phillipolis			
Leeuwdoornstad.				Dordrecht	21	11		Steynsburg				Reitz			
Lichtenburg				East London	34	21		Sutherland				Vrede			
Louis Trichardt.				Elsenburg				Swellendam				Warden			
Marnitz				Flagstaff				Upington	26	13		Welkom			
Messina				Fraserburg	24	6		Van Wyksvlei				Wepener	22	5	
Middelburg				Garies				Victoria-West	23	3		Winburg			
Nelspruit				George	26	9		Vryburg	24	4		Zastron			
Nylstroom				Graaff Reinet ...	27	16		Williston	26	15		S.W.A.; Rhodesia			
Pietersburg	24	6		Grahamstown				Wolfield	18	12		RAILWAY STATE			
Piet Retief				Idutywa								Aus			
Pelgrimsrus				Jansenville								Gobabis	23	7	
Potchefstroom ..	22	2		Kenhardt	27	14		NATAL				Keetmanshoop	28	15	
Pretoria W.B. ..	29	5		Kentani		4		Kaap St. Lucia ..	23	18		Luderitz	21	12	
Pretoriuskop ...				Kimberley	24	9		Dundee				Mariental	27	10	
Standerton				Kingwilliamstown.				Durban	23	12		Ondangua	29	17	
Thabazimbi	26	6		Klaver	28	8		Estcourt	27	3		Outjo	26	13	
Towoomba	25	6		Kowie				Harding				Rundu	28	14	
Watervalboven ..				Kuruman				Himeville				Swakopmund	26	10	
Wittbank				Lake Menzo				Ladysmith	28	7		Tsumeb	26	11	
Wolmaransstad ..				Lovedale	30	15		Melmoth	29	15		Windhoek	22	10	
Zeerust	23	2		Maclear				M'kuzi				Gaberones			
				Mafeking				Newcastle				Mahalapye			
				Matatiele				Pietermaritzburg.				Maun	27	7	
				Matroosberg				Port Shepstone ..	24	13		Tsabong	25	8	
				Middelburg	23	5		Seven Oaks				Bremersdorp			
				Mossel Bay	22	15		Vryheid				Embembi			
												Stegi			
												Maseru	20	6	

SYNOPTIC WEATHER MAP 1200 GMT. — 1400 SAST. SINOPTIESE WEERKAART

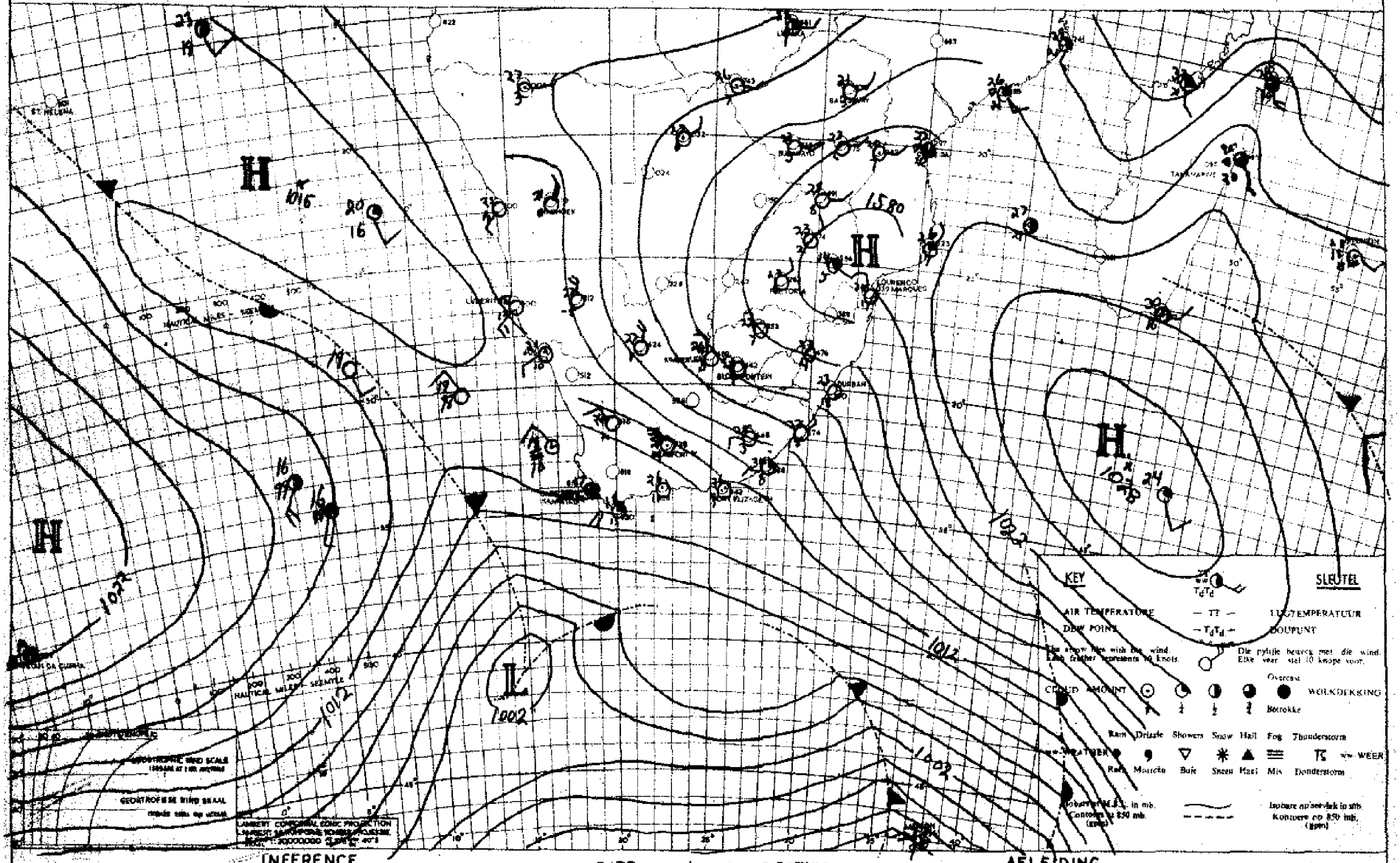

INFERENCE DATE 15/5 1955 DATUM AFLEIDING

It looks as if the cold front west of the Union will reach the Cape coast soon but it may be delayed for a day as a result of the apparent wave over the Mid-Atlantic ocean. Until it does reach the coast, the weather will remain fine and warm over the Union.

Dit skyn asof die koue front wes van die Unie die Kaapse kus gou sal bereik, maar dit mag vertraag word as gevolg van 'n golf oor die Middel-Atlantiese oseaan. Intussen bly dit dan mooiweer oor Unie en SWA en word warm.

DAAGLIKSE WEERBULLETIN — WEERBURO : WEATHER BUREAU — DAILY WEATHER BULLETIN

DEPT. VAN VERVOER–DEPT. OF TRANSPORT

Maksimum en Minimum Temperature (°C) en Reënval (mms.) vir die Etmaal wat om 0800 (SAST) eindig op .....27-5-55.....

Maximum and Minimum Temperatures (°C) and Rainfall (mms.) 24 hours ending at 0800 (SAST) on

TRANSVAAL	Max.	Min.	Rvl.
Andalusia			
Barberton			
Bethal			
Chester			
Crecy	26	1	
Delareyville			
Dunnottar	24	4	
Ermelo	22	2	
Groblersdal			
Jan Smuts	21	7	
Joubert Park	21	10	
Komatipoort	30	8	
Kroondal			
Leeuwdoornstad.			
Lichtenburg			
Louis Trichardt.	21	4	
Marnitz	24	7	
Messina	26	10	
Middelburg			
Nelspruit	26	5	
Nylstroom			
Pietersburg	22	4	
Piet Retief			
Pelgrimsrus			
Potchefstroom	22	5	
Pretoria W.B.	23	10	
Pretoriuskop			
Standerton			
Thabazimbi	26	5	
Towoomba	24	3	
Watervalboven	23	3	
Witbank			
Wolmaransstad			
Zeerust	22	2	

CAPE – KAAP	Max.	Min.	Rvl.
Alexanderbaai	29	15	0.3
Aberdeen			
Beaufort-Wes	27	22	
Cala			
Calitzdorp			
Calvinia	27	12	
Cape Agulhas	19	13	
Cape Columbine	15	12	
Cape St. Francis.	32	14	
Carnarvon			
Cradock			
Colesberg			
De Aar	24	8	
Dordrecht	21	11	
East London	34	17	
Elsenburg			
Flagstaff			
Fraserburg	24	10	
Garies	33	15	
George	26	12	0.4
Graaff Reinet	27	19	
Grahamstown			
Idutywa			
Jansenville			
Kenhardt	28	16	
Kentani			
Kimberley	24	8	
Kingwilliamstown.			
Klaver	33	12	1.8
Kowie			
Kuruman			
Lake Mentz			
Lovedale	30	13	
Maclear			
Mafeking			
Matatiele			
Matroosberg			
Middelburg	22	4	
Mossel Bay	20	14	

KAAP – CAPE	Max.	Min.	Rvl.
O'okiep			
Orange River	25	7	
Pofadder	25	12	
Port Elizabeth	33	12	
Port Nolloth	22	13	
Port St. Johns	29	18	
Postmasburg	21	9	
Prieska	26	17	
Prince Albert			
Queenstown	25	7	
Riversdale	26	13	
Somerset-Oos			
Springfontein	24	1	
Steynsburg			
Sutherland			
Swellendam			
Upington	28	16	
Van Wyksvlei	26	14	
Victoria-Wes	24	6	
Vryburg	25	6	
Williston	25	14	
Wingfield	17	12	
NATAL			
Kaap St. Lucia	23	18	
Dundee			
Durban	24	12	
Estcourt	25	5	
Harding			
Kimeville			
Ladysmith	29	5	
Melmoth	29	14	
M'kuzi			
Newcastle	26	2	
Pietermaritzburg.			
Port Shepstone	27	13	
Seven Oaks			
Vryheid			

O.F.S. – O.V.S.	Max.	Min.	Rvl.
Bethlehem			
Bethulie			
Bloemfontein	22	4	
Boshof			
Fauresmith	21	2	
Ficksburg			
Frankfort	21	-4	
Heilbron			
Hoopstad	23	3	
Kroonstad			
Lindley			
Modderpoort			
Phillipolis			
Reitz			
Vrede			
Warden			
Welkom			
Wepener	22	5	
Winburg			
Zastron			
S.W.A.; PROTECTORATES – PROTEKTORATE			
Aus	24	11	
Gobabis	24	10	
Keetmanshoop	28	16	
Luderitz	20	13	
Marienthal	28	13	
Ondangua	30	13	
Outjo	27	10	
Runtu	28	11	
Swakopmund	31	15	
Tsumeb	27	11	
Windhoek	23	10	
Gaberones			
Mahalapye	24	4	
Maun	27	9	
Tsabong			
Bremersdorp	28	9	
Embembi			
Stegi			
Maseru	20	3	

SYNOPTIC WEATHER MAP 1200 GMT. — 1400 SAST. SINOPTIESE WEERKAART

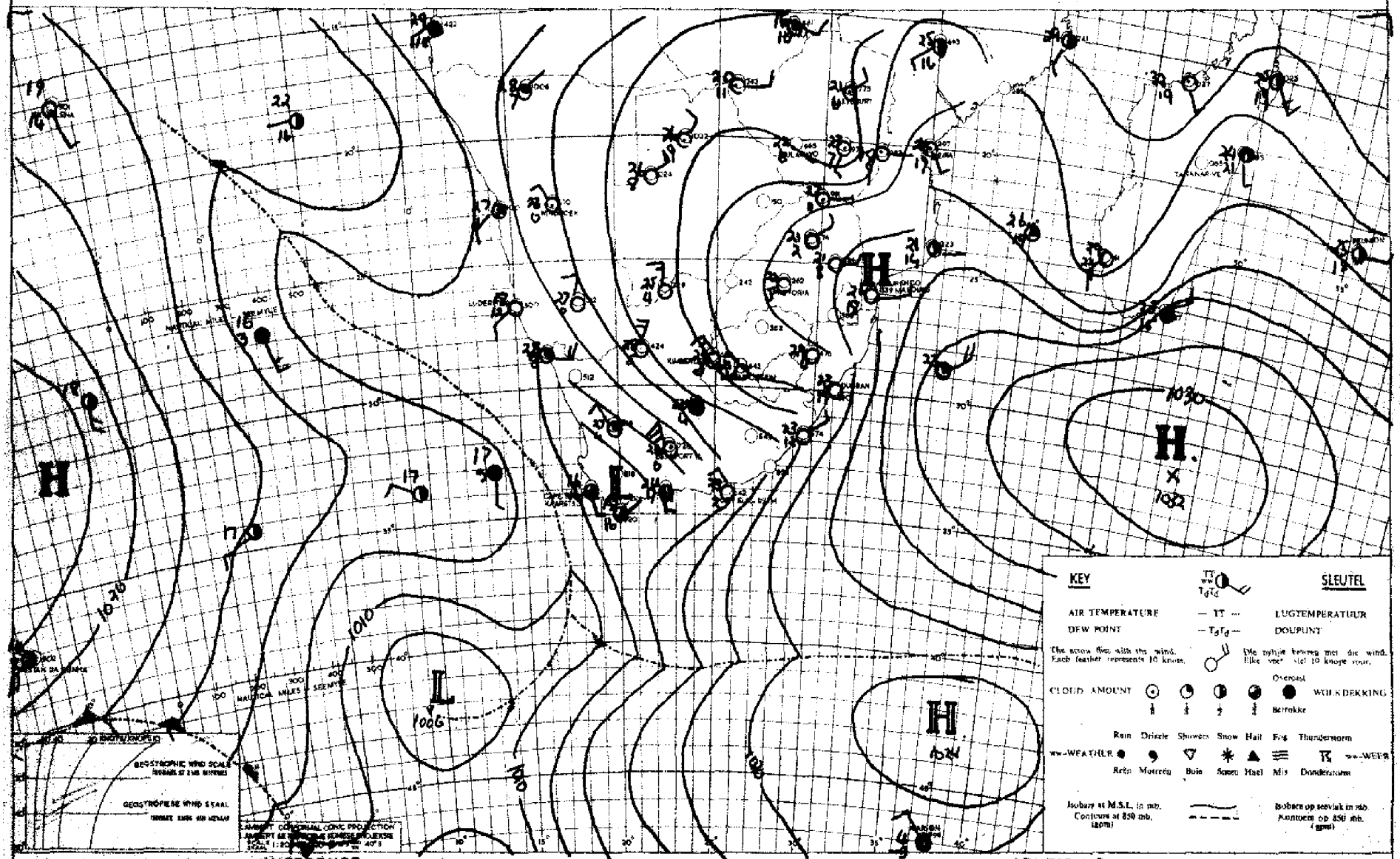

INFERENCE DATE 26 5 1955 DATUM AFLEIDING

Although the eastward movement of the cold air towards the Cape has slowed down it is expected that it will reach the South-western Cape Province later tomorrow. Cloudy weather with local rain or thundershowers will therefore occur over this region. Stable weather will occur over the remainder of the Union but winds will be fresh northwesterly over the interior.

Alhoewel die ooswaartse beweging van die koue lug na die Kaap spoed verminder, word dit tog verwag dat dit mêre later in die dag die suidwestelike distrikte van Kaapland sal bereik. Bewolkte weer gepaard met reën of donderbuie sal dus oor hierdie streek voorkom. Bestendige weerstoestande sal oor die res van die Unie bly voortduur, maar taamlike sterk winde sal oor die binneland waai.

DAAGLIKSE WEERBULLETIN — WEERBURO : WEATHER BUREAU — DAILY WEATHER BULLETIN

DEPT. VAN VERVOER—DEPT. OF TRANSPORT

Maksimum en Minimum Temperature (°C) en Reënval (mms.) vir die 24uur wat om 0800 (SAST) eindig op 28-5-55

Maximum and Minimum Temperatures (°C) and Rainfall (mms.) 24 hours ending at 0800 (SAST) on

TRANSVAAL	Max.	Min.	Rvl.
Andalusia			
Barberton			
Bethal			
Chester			
Crecy			
Delareyville	24	1	
Dunnottar			
Ermelo	20	2	
Groblersdal	21	1	
Jan Smuts			
Joubert Park	19	7	
Komatipoort	19	7	
Kroondal	28	7	
Leeuwdoornstad.			
Lichtenburg			
Louis Trichardt.			
Marnitz	21	3	
Messina	23	5	
Middelburg			
Nelspruit			
Nylstroom			
Pietersburg			
Piet Retief	21	5	
Pelgrimsrus	23	4	
Potchefstroom			
Pretoria W.B.			
Pretoriuskop	21	2	
Standerton			
Thabazimbi			
Towoomba			
Waterval-boven	22	7	
Witbank			
Wolmaranstad			
Zeerust	21	1	

CAPE - KAAP	Max.	Min.	Rvl.
Alexanderbaai	22	10	
Aberdeen			
Beaufort-West	25	5	0.3
Cala			
Calitzdorp			
Calvinia	17	9	
Cape Agulhas	17	11	3.5
Cape Columbine	16	11	6.0
Cape St. Francis.	19	14	3.5
Carnarvon			
Cradock			
Colesberg			
De Aar	23	7	0.1
Dordrecht	20	11	
East London	33	16	
Elsenburg			
Flagstaff			
Fraserburg	16	3	4.6
Garies	21	12	3.0
George	21	12	1.1
Graaff Reinet	21	11	
Grahamstown			
Idutywa			
Jansenville			
Kenhardt	26	8	
Kentani			
Kimberley	23	12	
Kingwilliamstown.			
Klaver	21	12	7.2
Kowie			
Kuruman			
Lake Mentz			
Lovedale	29	13	
Maclear			
Mafeking			
Matatiele			
Matroosberg			
Middelburg	22	9	
Mossel Bay	20	12	4.0

KAAP - CAPE	Max.	Min.	Rvl.
O'okiep			
Orange River	25	9	
Pofadder			
Port Elizabeth	29	14	2.3
Port Nolloth	17	10	1.7
Port St. Johns	28	19	
Postmasburg			
Prieska			
Prince Albert			
Queenstown	24	16	
Riversdale	23	10	2.5
Somerset-Oos			
Springfontein	24	5	
Steynsburg			
Sutherland			
Swellendam			
Upington	27	8	
Van Wyksvlei	23	6	
Victoria-Wes	22	4	
Vryburg	24	3	
Williston	17	5	1.6
Wingfield	17	9	4.1

NATAL			
Kaap St. Lucia	23	15	
Dundee			
Durban	24	13	
Estcourt	24	3	
Harding			
Himeville			
Ladysmith	27	7	
Melmoth	26	12	
M'kuzi			
Newcastle	26	5	
Pietermaritzburg.			
Port Shepstone	24	14	
Seven Oaks			
Vryheid			

O.F.S. - O.V.S.	Max.	Min.	Rvl.
Bethlehem			
Bethulie			
Bloemfontein	21	7	0.2
Boshof			
Fauresmith	21	10	
Ficksburg			
Frankfort	21	5	
Heilbron			
Hoopstad	23	4	
Kroonstad	21	2	
Lindley			
Modderpoort			
Phillipolis			
Reitz			
Vrede			
Warden			
Welkom			
Wepener	21	11	
Winburg			
Zastron			

S.W.A. - PROTECTO-RATES - PROTECTORATE	Max.	Min.	Rvl.
Aus	18	6	
Gobabis	25	6	
Keetmanshoop	26	10	
Luderitz	15	11	
Marienthal	27	9	
Ondangua	27	7	
Outjo	27	10	
Rundu			
Swakopmund	17	12	
Tsumeb			
Windhoek	23	11	
Gaberones			
Mahalapye	25	3	
Maun	26	6	
Tsabong	25	0	
Bremersdorp			
Emlembi			
Stegi			
Maseru	20	5	

SYNOPTIC WEATHER MAP — 1200 GMT. — 1400 SAST. — SINOPTIESE WEERKAART

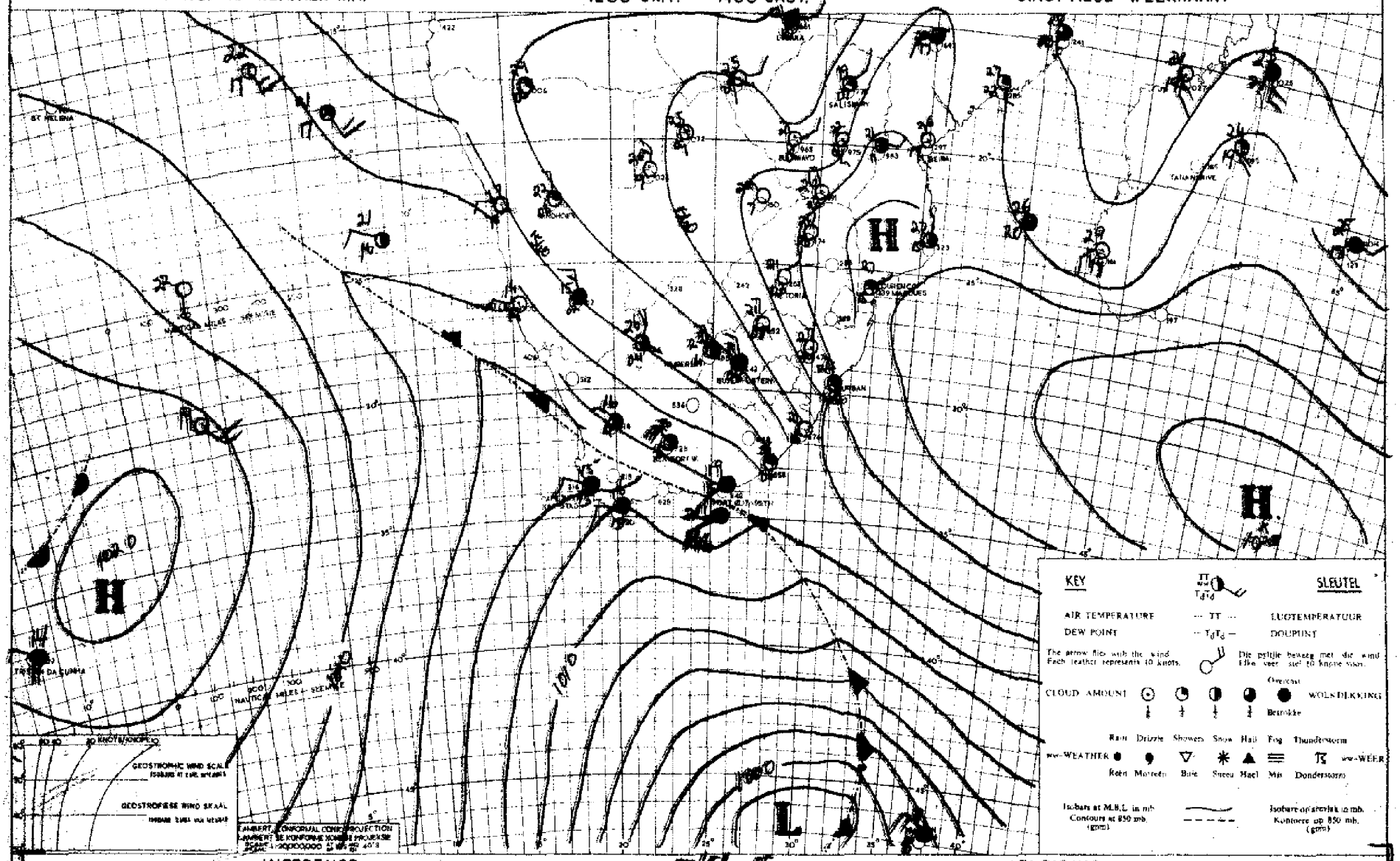

INFERENCE

DATE 27/5/19 85

A cold front with colder air in its rear has passed the south-western and southern Cape districts and will spread to the south-eastern Cape and the Cape interior. Light showers will occur these regions. Over the remainder of the Union it will remain fair and mild.

DATUM

AFLEIDING

'n Koue front gevolg deur koue lug het die suidwestelike en suidelike distrikte van Kaapland bereik en sal geleidelik ook na die suidoostelike en binnelandse distrikte van Kaapland beïnvloed. Ligte buie sal uitsak. Oor die res van die Unie sal dit heelsaamlik mooiweer en matig bly.

DAAGLIKSE WEERBULLETIN — WEERBURO : WEATHER BUREAU — DAILY WEATHER BULLETIN

DEPT. VAN VERVOER–DEPT. OF TRANSPORT

Maksimum en Minimum Temperature (°C) en Reënval (mms.) vir die Etmaal wat om 0800 (SAST) eindig op ..29–.5–.55.....

Maximum and Minimum Temperatures (°C) and Rainfall (mms.) 24 hours ending at 0800 (SAST) on

TRANSVAAL	Max.	Min.	Ryl.
Andalusia			
Barberton			
Bethal			
Chester			
Crecy			
Delareyville			
Dunnottar	20	4	
Ermelo			
Groblersdal			
Jan Smuts	19	5	
Joubert Park			
Komatipoort			
Kroondal			
Leeuwdoornstad.			
Lichtenburg			
Louis Trichardt.	23	5	
Marnitz			
Messina	27	11	
Middelburg			
Nelspruit			
Nylstroom			
Pietersburg	21	3	
Piet Retief			
Pelgrimsrus			
Potchefstroom			
Pretoria W.B.	22	7	
Pretoriuskop			
Standerton			
Thabazimbi			
Towoomba	22	3	
Watervalboven			
Witbank			
Wolmaransstad			
Zeerust	22	4	

CAPE - KAAP	Max.	Min.	Ryl.
Alexanderbaai	19	8	
Aberdeen			
Beaufort-Wes	15	1	
Cala			
Calitzdorp			
Calvinia	18	5	
Cape Agulhas	17	13	
Cape Columbine			
Cape St. Francis.	17	9	0.6
Carnarvon			
Cradock			
Colesberg			
De Aar			
Dordrecht			
East London	20	12	
Elsenburg			
Flagstaff			
Fraserburg			
Garies			
George	16	6	
Graaff Reinet			
Grahamstown			
Idutywa			
Jansenville			
Kenhardt			
Kentani			
Kimberley	22	9	0.1
Kingwilliamstown.			
Klaver			
Kowie			
Kuruman			
Lake Mentz			
Lovedale	17	3	0.1
Maclear			
Mafeking			
Matatiele			
Matroosberg			
Middelburg			
Mossel Bay	17	11	

KAAP - CAPE	Max.	Min.	Ryl.
O'okiep			
Orange River	22	7	
Pofadder			
Port Elizabeth	18	9	
Port Nolloth	16	7	
Port St. Johns	21	15	
Postmasburg			
Prieska			
Prince Albert			
Queenstown			
Riversdale	18	3	
Somerset-Oos			
Springfontein			
Steynsburg			
Sutherland			
Swellendam			
Upington	23	9	
Van Wyksvlei			
Victoria-Wes	16	2	
Vryburg	23	6	
Williston	15	4	
Wingfield	16	11	

NATAL			
Kaap St. Lucia	25	18	2.0
Dundee			
Durban	25	18	
Estcourt	23	9	
Harding			
Himeville			
Ladysmith	26	9	
Melmoth			
M'kuzi			
Newcastle	24	9	
Pietermaritzburg.			
Port Shepstone	23	17	
Seven Oaks			
Vryheid			

O.F.S. - O.V.S.	Max.	Min.	Ryl.
Bethlehem			
Bethulie			
Bloemfontein	20	8	0.3
Boshof			
Fauresmith	19	6	
Ficksburg			
Frankfort			
Heilbron			
Hoopstad	24	9	
Kroonstad			
Lindley			
Modderpoort			
Phillipolis			
Reitz			
Vrede			
Warden			
Welkom			
Wepener	19	8	
Winburg			
Zastron			

S.W.A.; PROTECTORATES - PROTEKTORATE	Max.	Min.	Ryl.
Aus			
Gobabis	26	8	
Keetmanshoop	22	11	
Luderitz	18	11	
Mariental	24	12	
Ondangua			
Outjo			
Runtu			
Swakopmund	16	12	
Tsumeb	27	9	
Windhoek	23	11	
Gaberones			
Mahalapye			
Maun	26	8	
Tsabong			
Bremersdorp	29	13	0.2
Emlembi			
Stegi			
Maseru	17	8	

SYNOPTIC WEATHER MAP 1200 GMT. — 1400 SAST. SINOPTIESE WEERKAART

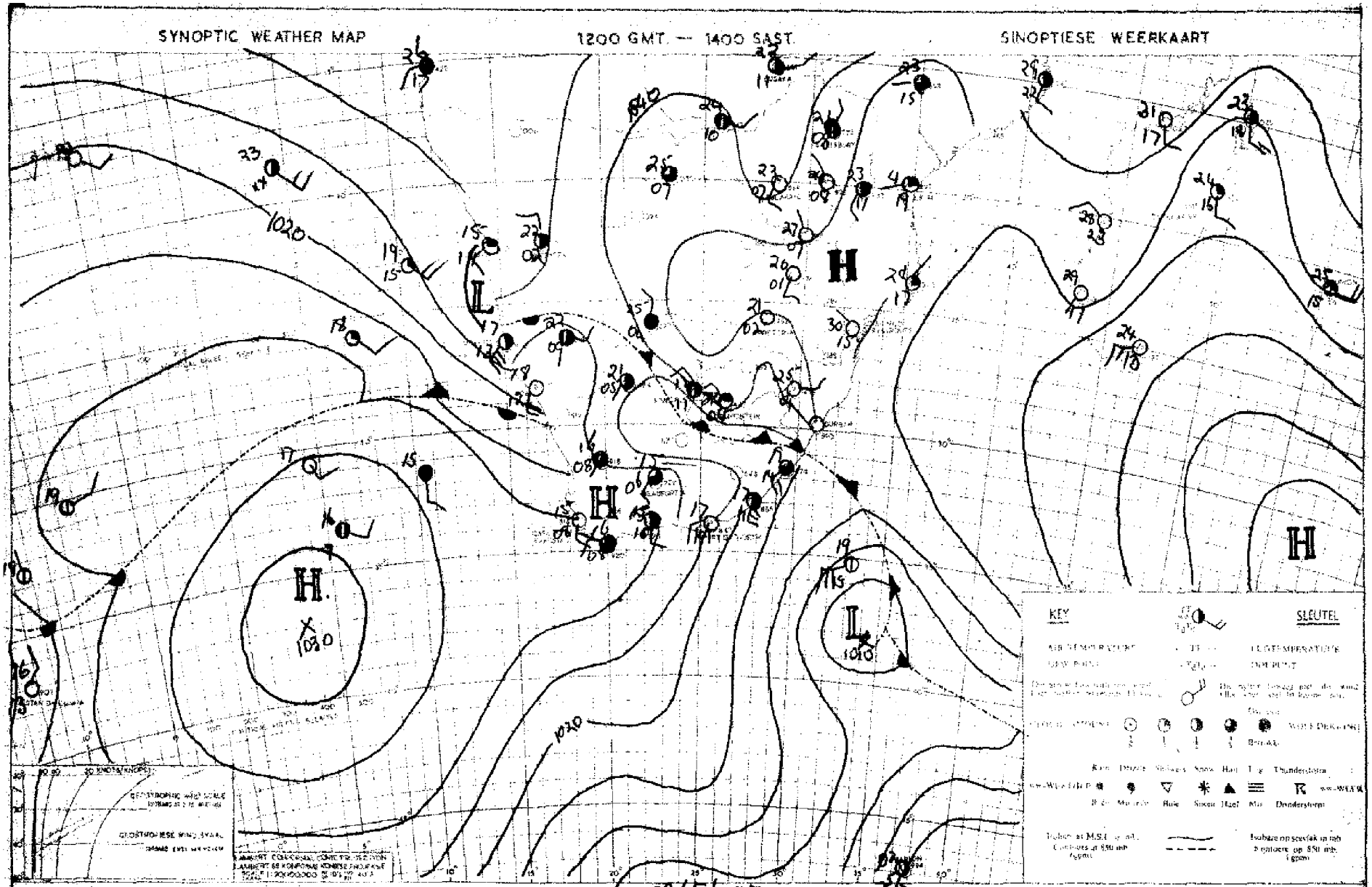

INFERENCE

Colder cloudy weather is moving northwards towards Natal and the Eastern Transvaal. It will also remain cloudy over the Central Union and local rain will occur over Griqualand West and the Southwestern Free State.

DATE 28/5/1955 DATUM

AFLEIDING

Kouer bewolkte weerstoestande beweeg geleidelik verder noordoos waarts na Natal en Oos-Transvaal. Oor die sentrale Unie sal dit ook bewolk bly en ligte reën sal plaaslik oor Grikwaland-Wes en Suidwes- Vrystaat uitsak.

DAAGLIKSE WEERBULLETIN — WEERBURO : WEATHER BUREAU — DAILY WEATHER BULLETIN

DEPT. VAN VERVOER-DEPT. OF TRANSPORT

Maksimum en Minimum Temperature (°C) en Reënval (mms.) vir die Etmaal wat om 0800 (SAST) eindig op ..30-5-55..

Maximum and Minimum Temperatures (°C) and Rainfall (mms.) 24 hours ending at 0800 (SAST) on

TRANSVAAL	Max.	Min.	Rvl.
Andalusia			
Barberton			
Bethal			
Chester			
Crecy	24	2	
Delareyville			
Dunnottar	18	x	
Ermelo	17	8	4.2
Groblersdal			
Jan Smuts	18	6	
Joubert Park			
Komatipoort	30	11	
Kroondal			
Leeuwdoornstad.			
Lichtenburg			
Louis Trichardt.			
Marnitz	23	10	
Messina	24	14	
Middelburg			
Nelspruit			
Nylstroom			
Pietersburg	20	5	
Piet Retief			
Pelgrimsrus	24	8	0.6
Potchefstroom	21	2	
Pretoria W.B.	20	5	
Pretoriuskop			
Standerton			
Thabazimbi	25	3	
Towoomba	22	6	
Watervalboven	23	3	
Witbank			
Wolmaransstad			
Zeerust	21	3	

CAPE - KAAP	Max.	Min.	Rvl.
Alexanderbaai	17	13	
Aberdeen			
Beaufort-Wes	19	9	0.1
Cala			
Calitzdorp			
Calvinia	22	7	3.0
Cape Agulhas	17	13	
Cape Columbine	19	12	
Cape St. Francis.	17	14	2.0
Carnarvon			
Cradock			
Colesberg			
De Aar			
Dordrecht			
East London	18	12	
Elsenburg			
Flagstaff			
Fraserburg	19	4	2.0
Garies			
George	22	7	
Graaff Reinet	18	10	
Grahamstown			
Idutywa			
Jansenville			
Kenhardt	23	10	0.9
Kentani			
Kimberley	16	9	5.8
Kingwilliamstown.			
Klaver	25	12	
Kowie			
Kuruman			
Lake Mentz			
Lovedale			
Maclear			
Mafeking			
Matatiele			
Matroosberg			
Middelburg			
Mossel Bay	17	13	3.4

KAAP - CAPE	Max.	Min.	Rvl.
O'okiep			
Orange River	20	8	0.2
Pofadder			
Port Elizabeth	19	11	
Port Nolloth	15	10	
Port St. Johns	19	15	
Postmasburg			
Prieska	25	11	11.5
Prince Albert			
Queenstown	21	6	
Riversdale	20	11	4.5
Somerset-Oos			
Springfontein	13	2	
Steynsburg			
Sutherland			
Swellendam			
Upington	23	15	0.1
Van Wyksvlei			
Victoria-Wes	20	5	1.9
Vryburg	24	5	
Williston	21	11	2.2
Wingfield	18	18	

NATAL			
Kaap St. Lucia	20	16	65.5
Dundee			
Durban	21	16	
Estcourt	17	11	1.5
Harding			
Himeville			
Ladysmith	19	9	
Melmoth			
M'kuzi			
Newcastle	18	9	0.4
Pietermaritzburg.			
Port Shepstone	20	16	8.0
Seven Oaks			
Vryheid			

O.F.S. - O.V.S.	Max.	Min.	Rvl.
Bethlehem			
Bethulie			
Bloemfontein	18	8	0.1
Boshof			
Fauresmith	17	9	4.5
Ficksburg			
Frankfort			
Heilbron			
Hoopstad	19	5	
Kroonstad	22	6	
Lindley			
Modderpoort			
Phillipolis			
Reitz			
Vrede			
Warden			
Welkom			
Wepener	19	11	0.4
Winburg			
Zastron			

S.W.A.; PROTECTORATES - PROTEKTORATE			
Aus	27	9	
Gobabis	25	7	
Keetmanshoop	26	14	
Luderitz	15	12	
Mariental	25	10	
Ondangua	29	10	
Outjo	21	10	
Runtu	28	6	
Swakopmund	17	13	
Tsumeb	27	9	
Windhoek	22	10	
Gaberones			
Mahalapye	24	9	
Maun	27	13	1.0
Tsabong			
Bremersdorp	22	15	17.0
Emlembi			
Stegi			
Maseru	18	8	10.0

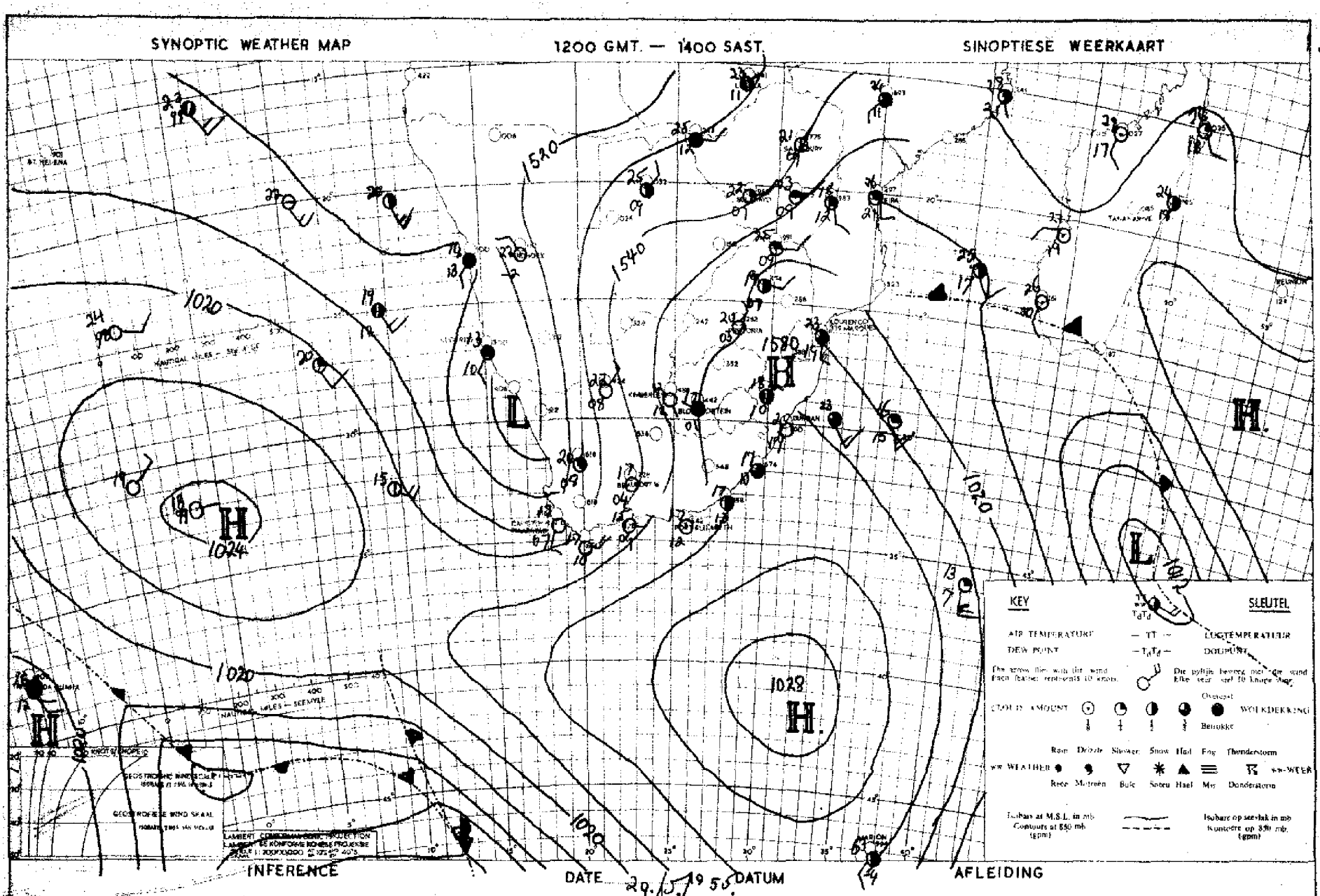

With the intense high to the South of the Union moist air over Natal and Eastern Transvaal will spread over most of the Union interior and local showers may be expected. Over the Southwestern coastal belt it will remain fine or slightly cloudy.

Met die sterk hoogdruk Suid van die Unie sal vogtige lug oor Natal en Oos-Transvaal uitbrei oor feitlik die hele binneland van die Unie en plaaslike reënbuie kan verwag word. Oor die SW kusstreke bly dit mooiweer of effens bewolk.

DAAGLIKSE WEERBULLETIN — WEERBURO : WEATHER BUREAU — DAILY WEATHER BULLETIN

DEPT. VAN VERVOER–DEPT. OF TRANSPORT

Maksimum en Minimum Temperature (°C) en Reënval (mms.) vir die Etmaal wat om 0800 (SAST) eindig op ....31-5-55.....

Maximum and Minimum Temperatures (°C) and Rainfall (mms.) 24 hours ending at 0800 (SAST) on

TRANSVAAL	Max.	Min.	Rvl.
Andalusia			
Barberton			
Bethal			
Chester			
Crecy	21	4	
Delareyville			
Dunnottar	16	2	
Ermelo	18	1	
Groblersdal			
Jan Smuts	16	6	
Joubert Park			
Komatipoort			
Kroondal			
Leeuwdoornstad.			
Lichtenburg			
Louis Trichardt.			
Marnitz	21	12	0.4
Messina	25	16	
Middelburg			
Nelspruit			
Nylstroom			
Pietersburg	19	8	0.1
Piet Retief			
Pelgrimsrus			
Potchefstroom			
Pretoria W.B.	19	7	
Pretoriuskop			
Standerton			
Thabazimbi	21	9	
Towoomba	21	7	
Watervalboven			
Witbank			
Wolmaransstad			
Zeerust	20	4	

CAPE - KAAP	Max.	Min.	Rvl.
Alexanderbaai	18	13	
Aberdeen			
Beaufort-Wes	24	18	
Cala			
Calitzdorp			
Calvinia	23	9	0.3
Cape Agulhas	17	16	
Cape Columbine	15	11	
Cape St. Francis.	21	15	
Carnarvon			
Cradock			
Colesberg			
De Aar	22	6	
Dordrecht			
East London	23	14	
Elsenburg			
Flagstaff			
Fraserburg	20	9	6.2
Garies			
George	27	10	6.6
Graaff Reinet			
Grahamstown			
Idutywa			
Jansenville			
Kenhardt			
Kentani			
Kimberley	20	8	
Kingwilliamstown.			
Klaver			
Kowie			
Kuruman			
Lake Mentz			
Lovedale	24	12	0.2
Maclear			
Mafeking			
Matatiele			
Matroosberg			
Middelburg	19	12	
Mossel Bay	22	14	0.3

KAAP - CAPE	Max.	Min.	Rvl.
O'okiep			
Orange River	22	6	
Pofadder			
Port Elizabeth	23	13	
Port Nolloth	15	12	
Port St. Johns	22	15	
Postmasburg	19	9	
Prieska			
Prince Albert			
Queenstown			
Riversdale	26	8	
Somerset-Oos			
Springfontein			
Steynsburg			
Sutherland			
Swellendam			
Upington	25	15	
Van Wyksvlei			
Victoria-Wes	19	4	
Vryburg	21	4	
Williston	22	14	
Wingfield	19	11	

NATAL			
Kaap St. Lucia	20	16	0.7
Dundee			
Durban	21	14	
Estcourt	21	5	
Harding			
Himeville			
Ladysmith	22	6	0.2
Melmoth	18	11	1.1
M'kuzi			
Newcastle	20	4	
Pietermaritzburg.			
Port Shepstone	21	14	
Seven Oaks			
Vryheid			

O.F.S. - O.V.S.	Max.	Min.	Rvl.
Bethlehem			
Bethulie			
Bloemfontein			
Boshof			
Fauresmith	16	3	
Ficksburg			
Frankfort	21	-4	
Heilbron			
Hoopstad	20	4	
Kroonstad			
Lindley			
Modderpoort			
Phillipolis			
Reitz			
Vrede			
Warden			
Welkom			
Wepener	18	3	
Winburg			
Zastron			

S.W.A.; PROTECTORATES - PROTEKTORATE	Max.	Min.	Rvl.
Aus			
Gobabis			
Keetmanshoop	28	13	
Luderitz			
Mariental	27	10	
Ondangua			
Outjo	26	9	
Runtu			
Swakopmund	17	11	
Tsumeb			
Windhoek	22	8	
Gaberones			
Mahalapye			
Maun	21	11	1.3
Tsabong			
Bremersdorp			
Embembi			
Stegi			
Maseru	16	4	

SYNOPTIC WEATHER MAP — 1200 GMT. — 1400 SAST. — SINOPTIESE WEERKAART

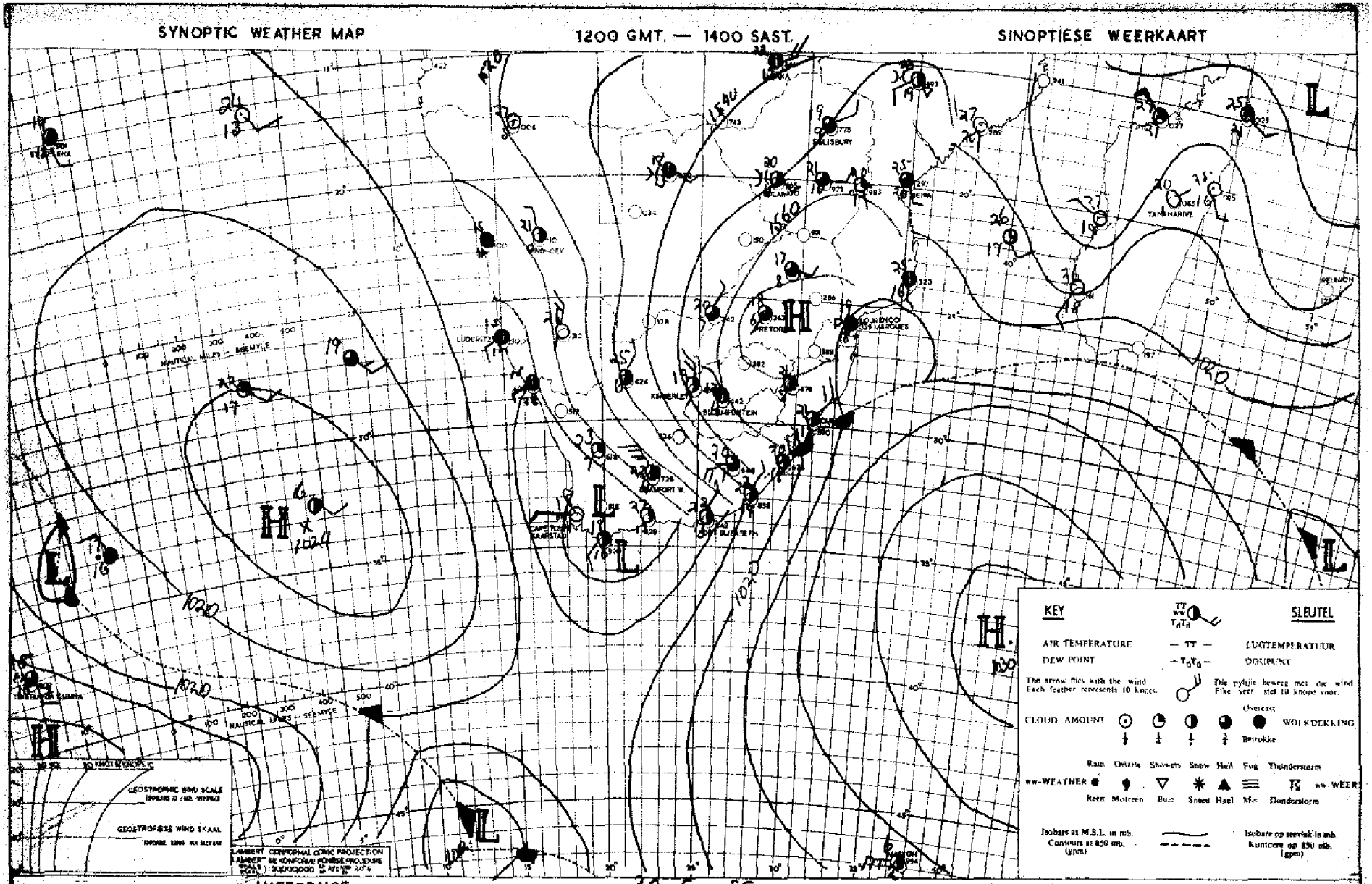

INFERENCE

It will remain partly cloudy generally throughout the Union. A few light rain or thundershowers will occur over Transvaal, Natal and the Southwestern half of the Cape Province.

DATE 30 5 1955 DATUM

AFLEIDING

Dit sal oor die algemeen gedeeltelik bewolk bly en enkele ligte reën of donderbuie sal oor Transvaal, Natal en die Suidwestelike helfte van die Kaap Provinsie uitsak.

JUN 1955

DEPARTEMENT VAN VERVOER

DAAGLIKSE WEERBULLETIN

0800 S.A.S.T.

UITGEREIK DEUR

DIE WEERBURO

PRETORIA

UNIE VAN SUID-AFRIKA

UNION OF SOUTH AFRICA

DEPARTMENT OF TRANSPORT

DAILY WEATHER BULLETIN

0800 S.A.S.T.

ISSUED BY

THE WEATHER BUREAU

PRETORIA



DAAGLIKSE WEERBULLETIN — WEERBURO : WEATHER BUREAU — DAILY WEATHER BULLETIN

DEPT. VAN VERVOER—DEPT. OF TRANSPORT

Maksimum en Minimum Temperature (°C) en Reënval (mms.) vir die tydsaal wat om 0800 (SAST) eindig op 1 - 6 - 55.

Maximum and Minimum Temperatures (°C) and Rainfall (mms.) 24 hours ending at 0800 (SAST) on

TRANSVAAL	Max.	Min.	Ryl.	CAPE - KAAP	Max.	Min.	Ryl.	KAAP - CAPE	Max.	Min.	Ryl.	O.F.S. - O.V.S.	Max.	Min.	Ryl.
Andalusia				Alexanderbaai	18	7		O'okiep				Bethlehem			
Barberton				Aberdeen				Orange River	21	11	0.4	Bethulie			
Bethal				Beaufort-Wes	23	13	0.2	Pofadder	20	10		Bloemfontein	19	4	
Chester				Cala				Port Elizabeth	25	14		Boshof			
Crecy	21	3		Calitzdorp				Port Nolloth				Fauresmith	18	5	
Delareyville				Calvinia	23	14	0.3	Port St. Johns	23	16		Ficksburg			
Dunnottar	15	1		Cape Agulhas	18	16	3.5	Postmasburg	18	10	6.1	Frankfort	17	-6	
Ermelo	15	1		Cape Columbine	13	9		Prieska				Heilbron			
Grobblersdal				Cape St. Francis	20	16		Prince Albert				Hoopstad	21	5	
Jan Smits	16	1		Carnarvon				Queenstown	22	3		Kroonstad	19	3	
Joubert Park				Cradock				Riversdale	22	15	6.0	Lindley			
Komatipoort	25	10		Colesberg				Somerset-Oos				Modderpoort			
Kroondal				De Aar	21	9	2.0	Springfontein	20	1		Phillipolis			
Leeuwdoornstad				Dordrecht	18	5	15.3	Steynsburg				Reitz			
Lichtenburg				East London	25	11		Sutherland				Vrede			
Louis Trichardt				Elsenburg				Swellendam				Warden			
Marnitz	22	8		Flagstaff				Upington	23	12	3.2	Welkom			
Messina	21	10		Fraserburg	19	9	6.8	Van Wyksvlei	22	11	0.9	Wepener	18	1	
Middelburg				Garies				Victoria-Wes	18	9	5.5	Winburg			
Nelspruit				George	19	14	10.5	Vryburg	21	7		Zastron			
Nylstroom				Graaff Reinet	25	9		Williston	21	10		S.W.A.; PROTECTO-RATES - PROTEKTORATE			
Pietersburg	17	5		Grahamstown				Wingfield	17	11					
Piet Retief				Idutywa								Aus	19	3	
Pelgrimsrus	19	5		Jansenville								Gobabis	24	10	5.4
Potchefstroom	18	2		Kenhardt	24	12	4.0	NATAL				Keetmanshoop	26	7	1.4
Pretoria W.B.	19	4		Kentani				Kaap St. Lucia				Luderitz	15	10	
Pretoriuskop				Kimberley	21	10		Dundee				Mariental	26	7	
Standerton				Kingwilliamstown				Durban	23	13		Ondangua	28	11	
Thabazimbi	21	6		Klaver				Estcourt	21	7		Outjo	26	8	
Towoomba	21	5		Kowie				Harding				Runtu	28	12	
Watervalboven	19	4	4.0	Kuruman				Himeville				Swakopmund	15	7	
Witbank				Lake Mentz				Ladysmith	24	4		Tsumeb	27	10	
Wolmaransstad				Lovedale	27	9		Melmoth	25	12		Windhoek	21	7	
Zeerust	20	3		Maclear				M'kuzi				Gaberones			
				Mafeking				Newcastle	22	1		Mahalapye	21	4	
				Matatiele				Pietermaritzburg				Maun	26	11	
				Matroosberg				Port Shepstone	23	14		Tsabong	22	12	19.5
				Middelburg	20	3		Seven Oaks				Bremersdorp	24	10	
				Mossel Bay	20	15	4.3	Vryheid				Emlembi			
												Stegi			
												Maseru	19	3	

SYNOPTIC WEATHER MAP 1200 GMT. — 1400 SAST. SINOPTIESE WEERKAART

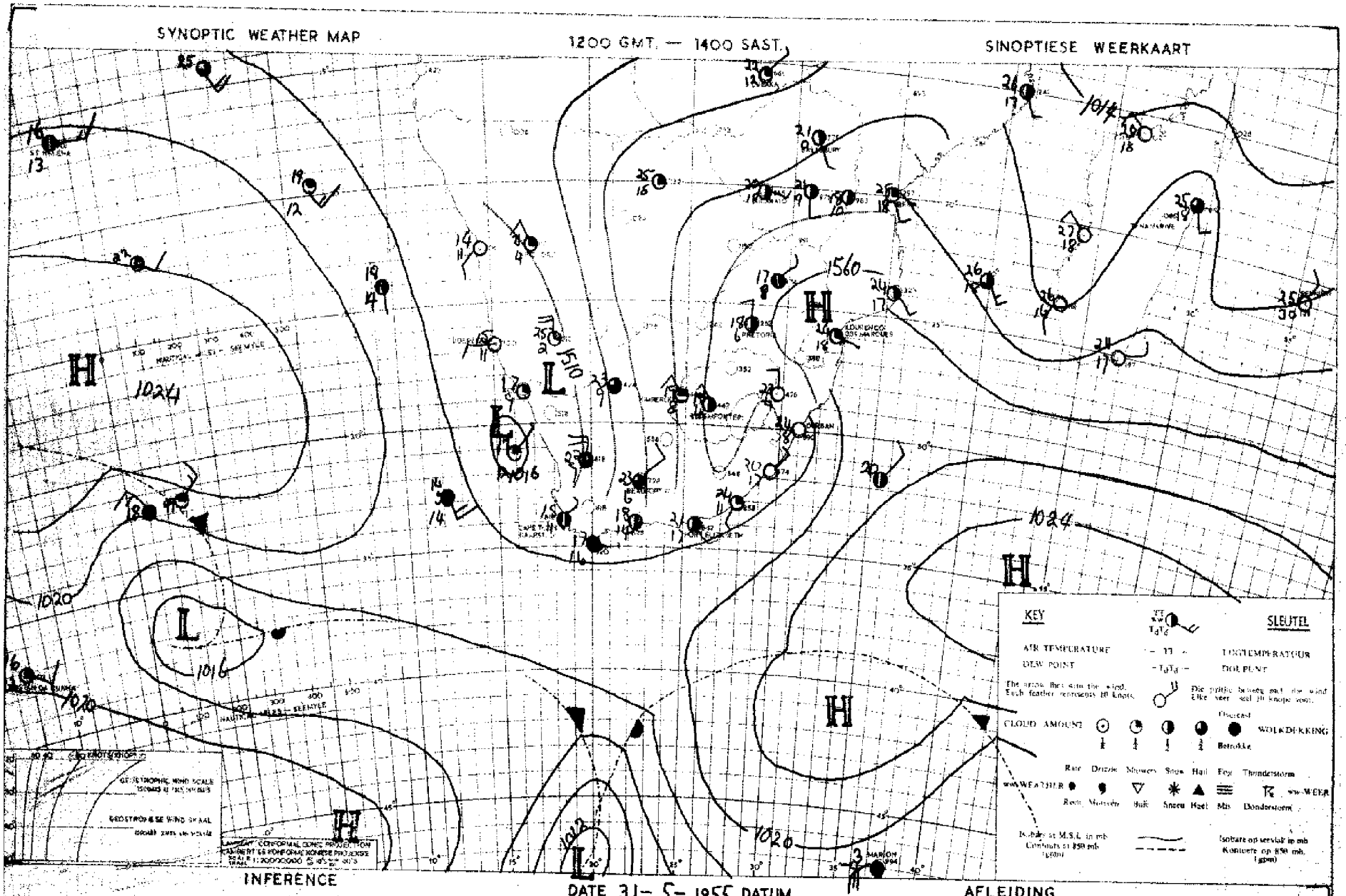

INFERENCE

Fairly moist air is present over the Union and to the East of the trough over the Western Union scattered rain or thunder showers will occur, mainly over the Cape Province and Western O.F.S.

DATE 31-5-1955 DATUM

AFLEIDING

Betreklik vogtige lug is aanwesig oor die Unie en ten Ooste van die trog oor die Westelike Unie sal verspreide reën of donderbuie voorkom, hoofsaaklik oor Kaapland en Westelike O.V.S.

DAAGLIKSE WEERBULLETIN — WEERBURO : WEATHER BUREAU — DAILY WEATHER BULLETIN

DEPT. VAN VERVOER–DEPT. OF TRANSPORT

Maksimum en Minimum Temperature (°C) en Reënval (mms.) vir die Etmaal wat om 0800 (SAST) eindig op ....2-6-55.....

Maximum and Minimum Temperatures (°C) and Rainfall (mms.) 24 hours ending at 0800 (SAST) on

TRANSVAAL	Max.	Min.	Ryl.	CAPE - KAAP	Max.	Min.	Ryl.	KAAP - CAPE	Max.	Min.	Ryl.	O.F.S. - O.V.S.	Max.	Min.	Ryl.
Andalusia				Alexanderbaai ...				O'okiep				Bethlehem			
Barberton				Aberdeen	19	13	0.2	Orange River				Bethulie			
Bethal				Beaufort-Wes			5.1	Pofadder	19	8	0.4	Bloemfontein			
Chester				Cala	19	10	0.5	Port Elizabeth ..	15	4		Boshof	17	5	
Crecy				Calitzdorp				Port Nolloth	23	12		Fauresmith			
Delareyville ...	22	3		Calvinia				Port St. Johns ..	15	12	3.0	Ficksburg	16	6	0.7
Dunnottar			1.1	Cape Agulhas	15	5	6.5	Postmasburg	23	16		Frankfort			
Ermelo	17	3		Cape Columbine ..	18	13	23.0	Prieska	16	10	3.1	Heilbron	18	-4	
Groblersdal	19	5		Cape St. Francis.	14	9		Prince Albert ...				Hoopstad			
Jan Smuts				Carnarvon	20	14	0.4	Queenstown				Kroonstad	18	6	
Joubert Park ...	17	5		Cradock				Riversdale	20	6	0.2	Lindley	18	4	
Komatipoort	17	7		Colesberg				Somerset-Oos	19	13	3.5	Modderpoort			
Kroondal	26	12		De Aar			4.0	Springfontein ...				Phillipolis			
Leeuwdoornstad.				Dordrecht	16	10	4.5	Steynsburg	20	1		Reitz			
Lichtenburg				East London	17	10	0.1	Sutherland				Vrede			
Louis Trichardt.				Elsenburg	23	12		Swellendam				Warden			
Marnitz				Flagstaff				Upington	23	6	0.8	Welkom	18	6	
Messina	23	11		Fraserburg	17	5	6.6	Van Wyksvlei	18	7	8.0	Wepener	18	9	
Middelburg				Garies				Victoria-Wes	15	5	20.5	Winburg			
Nelspruit				George	18	10	2.1	Vryburg	16	7	3.0	Zastron			
Nylstroom	23	10		Graaff Reinet ...	18	11	14.2	Williston	18	5	5.5	S.W.A.; PROTECTO-			
Pietersburg				Grahamstown				Wingfield	17	11	2.0	RATES - PROTEKTORATE			
Piet Retief	21	6		Idutywa								Aus	11	4	
Pelgrimsrus				Jansenville.....			2.0					Gobabis	23	5	
Potchefstroom ..	21	5		Kenhardt	22	6	0.7	NATAL				Keetmanshoop	19	4	
Pretoria W.B. ..	19	3		Kentani				Kaap St. Lucia ..	24	17		Luderitz	15	12	
Pretoriuskop ...	20	12		Kimberley	18	9	7.5	Dundee				Marienta1	23	00	
Standerton				Kingwilliamstown.				Durban	23	14		Ondangua	28	9	
Thabazimbi				Klaver	22	8		Estcourt	21	5		Outjo	25	6	
Towoomba	22	7		Kowie				Harding				Runtu	28	12	
Watervalboven ..	22	8		Kuruman				Himeville				Swakopmund	14	6	
Witbank	21	7		Lake Mentz			6.5	Ladysmith	23	4		Tsumeb	26	7	
Wolmaransstad ..				Lovedale	26	8		Melmoth	23	11		Windhoek	20	5	
Zeerust	18	5		Maclear				M'kuzi				Gaberones			
				Mafeking				Newcastle	22	2		Mahalapye	22	5	
				Matatiele				Pietermaritzburg.				Maun	25	11	
				Matroosberg				Port Shepstone ..	24	15		Tsabong			
				Middelburg	16	7	6.0	Seven Oaks				Bremersdorp	25	10	
				Mossel Bay	18	14	4.0	Vryheid				Emlembi			
												Stegi			
												Maseru	18	6	

SYNOPTIC WEATHER MAP — 1200 GMT. — 1400 SAST. — SINOPTIESE WEERKAART

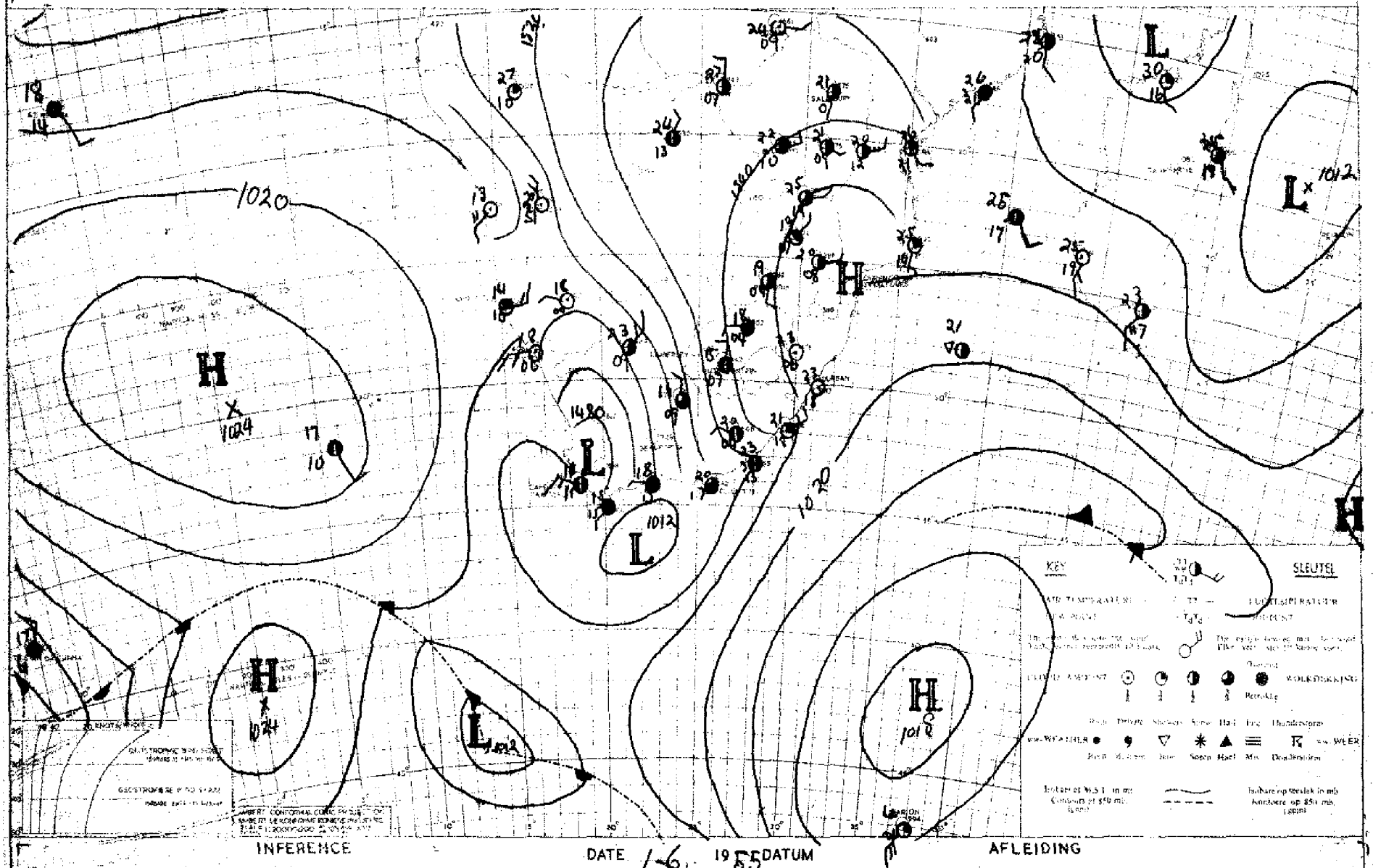

INFERENCE — DATE 16 1955 DATUM — AFLEIDING

Drier air is gradually moving eastward over S.W.A., and the northwestern Union. Fair and mild weather will prevail over these regions. Over the remainder of the Union the weather will remain cloudy and thunderstorm conditions will develop over the eastern half of the Cape Province, and the southwestern Free State.

Droër lug beweeg geleidelik ooswaarts oor S.W.A. en Noordwes-Kaapland. Redelike mooiweer en matige weerstoestande sal oor hierdie streke voorkom. Oor die res van die Unie sal dit bewolk bly en donderweerstoestande sal oor die oostelike helfte van Kaapland en die suidwestelike helfte van die Vrystaat ontwikkel.

DAAGLIKSE WEERBULLETIN — WEERBURO : WEATHER BUREAU — DAILY WEATHER BULLETIN

DEPT. VAN VERVOER–DEPT. OF TRANSPORT

Maksimum en Minimum Temperature (°C) en Reënval (mms.) vir die Etmaal wat om 0800 (SAST) eindig op ....3.-6.-55.....

Maximum and Minimum Temperatures (°C) and Rainfall (mms.) 24 hours ending at 0800 (SAST) on

TRANSVAAL	Max.	Min.	Rvl.
Andalusia			
Barberton			
Bethal			
Chester			
Crecy			
Delareyville	24	9	11.2
Dunnottar	17	-1	0.7
Ermelo	18	6	
Groblersdal			
Jan Smuts	16	6	
Joubert Park	16	7	
Komatipoort	27	13	
Kroondal			
Leeuwdoornstad.			
Lichtenburg			
Louis Trichardt.			
Marnitz	24	13	16.5
Messina	26	14	3.0
Middelburg			
Nelspruit			
Nylstroom			
Pietersburg	22	9	12.8
Piet Retief			
Pelgrimsrus	22	9	
Potchefstroom	21	2	
Pretoria W.B.	20	8	18.0
Pretoriuskop			
Standerton			
Thabazimbi	23	9	12.0
Towoomba	23	10	1.2
Watervalboven	21	7	
Witbank			
Wolmaransstad			
Zeerust	14	6	

CAPE – KAAP	Max.	Min.	Rvl.
Alexanderbaai	19	12	
Aberdeen			
Beaufort-Wes	17	7	
Cala			
Calitzdorp			
Calvinia	12	7	1.6
Cape Agulhas	16	12	0.4
Cape Columbine	14	13	2.0
Cape St. Francis.	12	11	6.0
Carnarvon			
Cradock			
Colesberg			
De Aar	16	1	0.1
Dordrecht	17	7	1.5
East London	23	14	1.2
Elsenburg			
Flagstaff			
Fraserburg	11	5	
Garies			
George			
Graaff Reinet	20	7	
Grahamstown			
Idutywa			
Jansenville			4.2
Kenhardt			
Kentani	16	5	
Kimberley	18	4	
Kingwilliamstown.			
Klaver			
Kowie			
Kuruman			
Lake Mentz			
Lovedale	24	8	1.0
Maclear			
Mafeking			
Matatiele			
Matroosberg			
Middelburg	16	2	1.7
Mossel Bay			

KAAP – CAPE	Max.	Min.	Rvl.
O'okiep			
Orange River			
Pofadder	15	3	
Port Elizabeth	23	10	2.1
Port Nolloth	14	12	
Port St. Johns	22	16	
Postmasburg	16	4	
Prieska			
Prince Albert			
Queenstown	21	6	3.5
Riversdale			
Somerset-Oos			
Springfontein	17	1	
Steynsburg			
Sutherland			
Swellendam			
Upington	16	2	
Van Wykavlei	14	6	
Victoria-Wes	14	-1	
Vryburg	17	8	8.7
Williston	12	6	0.3
Wingfield	15	11	0.9

NATAL	Max.	Min.	Rvl.
Kaap St. Lucia	23	17	0.5
Dundee			
Durban	22	16	
Estcourt	20	6	
Harding			
Himeville			
Ladysmith	23	7	0.4
Melmoth	24	13	
M'kuzi			
Newcastle	23	8	0.3
Pietermaritzburg.			
Port Shepstone	21	15	80.0
Seven Oaks			
Vryheid			

O.F.S. – O.V.S.	Max.	Min.	Rvl.
Bethlehem			
Bethulie			
Bloemfontein	14	7	7.7
Boshof			
Fauresmith	14	6	1.1
Ficksburg			
Frankfort	12	-3	
Heilbron			
Hoopstad	15	7	14.5
Kroonstad	14	6	
Lindley			
Modderpoort			
Phillipolis			
Reitz			3.0
Vrede			6.5
Warden			
Welkom			
Wepener	15	7	5.0
Winburg			
Zastron			

S.W.A.; PROTECTORATES – PROTEKTORATE	Max.	Min.	Rvl.
Aus	13	-1	
Gobabis	24	2	
Keetmanshoop	17	5	
Luderitz	16	12	
Mariental	19	0	
Ondangua			
Outjo	23	5	
Runtu	29	11	
Swakopmund	16	9	
Tsumeb	20	8	
Windhoek	20	3	
Gaberones			
Mahalapye	24	11	26.0
Maun	24	9	
Tsabong			
Bremersdorp	24	12	
Emlembi			
Stegi			
Maseru	14	6	1.2

SYNOPTIC WEATHER MAP 1200 GMT. — 1400 SAST. SINOPTIESE WEERKAART

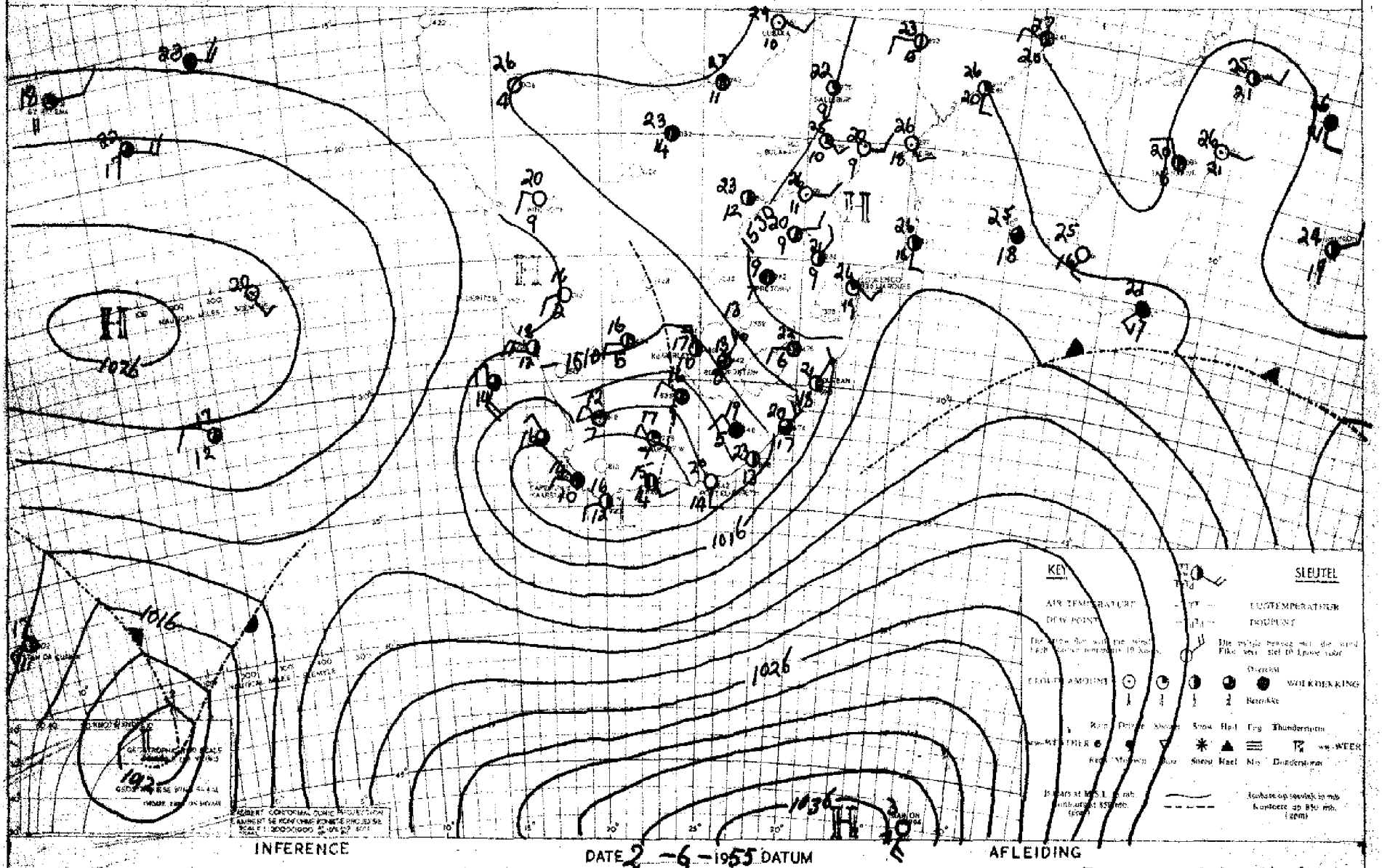

INFERENCE DATE 2 – 6 – 1955 DATUM AFLEIDING

The strong high to the South of the Union prevents the low over the Cape Province from moving Eastwards and the weather over the Union will remain cloudy. Thundery conditions will develop over the eastern Union to the east of the trough but over the western Union interior it will gradually clear up.

Die sterk hoogdruk ten Suide van die Unie verhoed dat die laag oor Kaapland oostwarts beweeg en dit weer oor die Unie sal bewolk bly. Donderweerstoestande sal ontwikkel ten Ooste van die trog oor die oostelike Unie, maar oor die westelike Unie binneland klaar dit geleidelik op.

Maksimum en Minimum Temperature (°C) en Reënval (mms.) vir die 24uur wat om 0600 (SAST) eindig op ....4-6-55....

Maximum and Minimum Temperatures (°C) and Rainfall (mms.) 24 hours ending at 0600 (SAST) on

TRANSVAAL	Max.	Min.	Rvl.
Andalusia			
Barberton			5.0
Bethal			
Chester			
Crecy	23	6	0.6
Delareyville			
Dunnotter	16	3	
Ermelo	19	6	0.7
Groblersdal			
Jan Smuts	14	7	1.6
Joubert Park	13	7	0.2
Komatipoort	27	14	
Kroondal			
Leeuwdoornstad.			
Lichtenburg			
Louis Trichardt.			
Marnitz	21	12	23.0
Messina	25	14	11.0
Middelburg			
Nelspruit			
Nylstroom			
Pietersburg	20	10	24.8
Piet Retief			
Pelgrimsrus			
Potchefstroom	18	3	
Pretoria W.B.	15	8	4.5
Pretoriuskop			
Standerton			
Thabazimbi			
Towoomba	20	10	
Watervalboven			
Withank			
Wolmaransstad			
Zeerust	12	3	10.5

CAPE - KAAP	Max.	Min.	Rvl.
Alexanderbaai	19	8	
Aberdeen			
Beaufort-Wes	17	6	1.3
Cala			
Calitzdorp			
Calvinia	10	6	2.0
Cape Agulhas	18	13	0.3
Cape Columbine	15	12	5.0
Cape St. Francis.	22	12	
Carnarvon			
Cradock			
Colesberg			
De Aar	13	5	
Dordrecht	16	3	
East London	22	9	
Elsenburg			
Flagstaff			
Fraserburg	8	5	3.5
Garies	21	11	0.3
George			
Graaff Reinet	16	10	
Grahamstown			
Idutywa			
Jansenville			
Kenhardt	16	4	
Kentani			
Kimberley	16	0	
Kingwilliamstown.			
Klaver	16	12	13.5
Kowie			
Kuruman			
Lake Mentz			
Lovedale	21	6	
Maclear			
Mafeking			
Matatiele			
Matroosberg			
Middelburg	13	3	
Mossel Bay	21	13	0.4

KAAP - CAPE	Max.	Min.	Rvl.
O'okiep			
Orange River	15	-1	
Pofadder			
Port Elizabeth	22	7	
Port Nolloth			
Port St. Johns	22	16	
Postmasburg	13	2	
Prieska			
Prince Albert			
Queenstown	19	3	
Riversdale	21	9	0.6
Somerset-Oos			
Springfontein	21	1	
Steynsburg			
Sutherland			
Swellendam			
Upington	17	1	
Van Wyksvlei	14	4	
Victoria-Wes	14	4	
Vryburg	18	1	
Williston	10	5	4.0
Wingfield	18	13	0.3

NATAL			
Kaap St. Lucia	24	16	
Dundee			
Durban	23	15	
Estcourt	21	6	
Harding			
Himeville			
Ladysmith	23	10	
Melmoth	23	12	
M'kuzi			
Newcastle	28	8	
Pietermaritzburg.			
Port Shepstone	23	17	
Seven Oaks			
Vryheid			

O.F.S. - O.V.S.	Max.	Min.	Rvl.
Bethlehem			
Bethulie			
Bloemfontein	15	0	
Boshof			
Harrismith	14	2	
Kroonstad	11	4	
Heilbron			
Hoopstad	18	3	1.5
Kroonstad	17	3	6.4
Lindley			
Modderpoort			
Phillipolis			
Reitz			
Vrede			
Warden			
Welkom			
Wepener	16	-1	
Winburg			
Zastron			

S.W.A.; PROTECTORATES - PROTEKTORATE			
Aus			
Gobabis	23	0	
Keetmanshoop	18	3	
Luderitz	18	10	
Mariental	19	1	
Ondangua			
Outjo	23	5	
Runtu	29	9	
Swakopmund	15	7	
Tsumeb	27	8	
Windhoek	19	6	
Gaberones			
Mahalapye	21	11	13.5
Maun	27	9	
Tsabong	18	2	
Bremersdorp			
Emlembi			
Stegi			
Masemi	16	2	

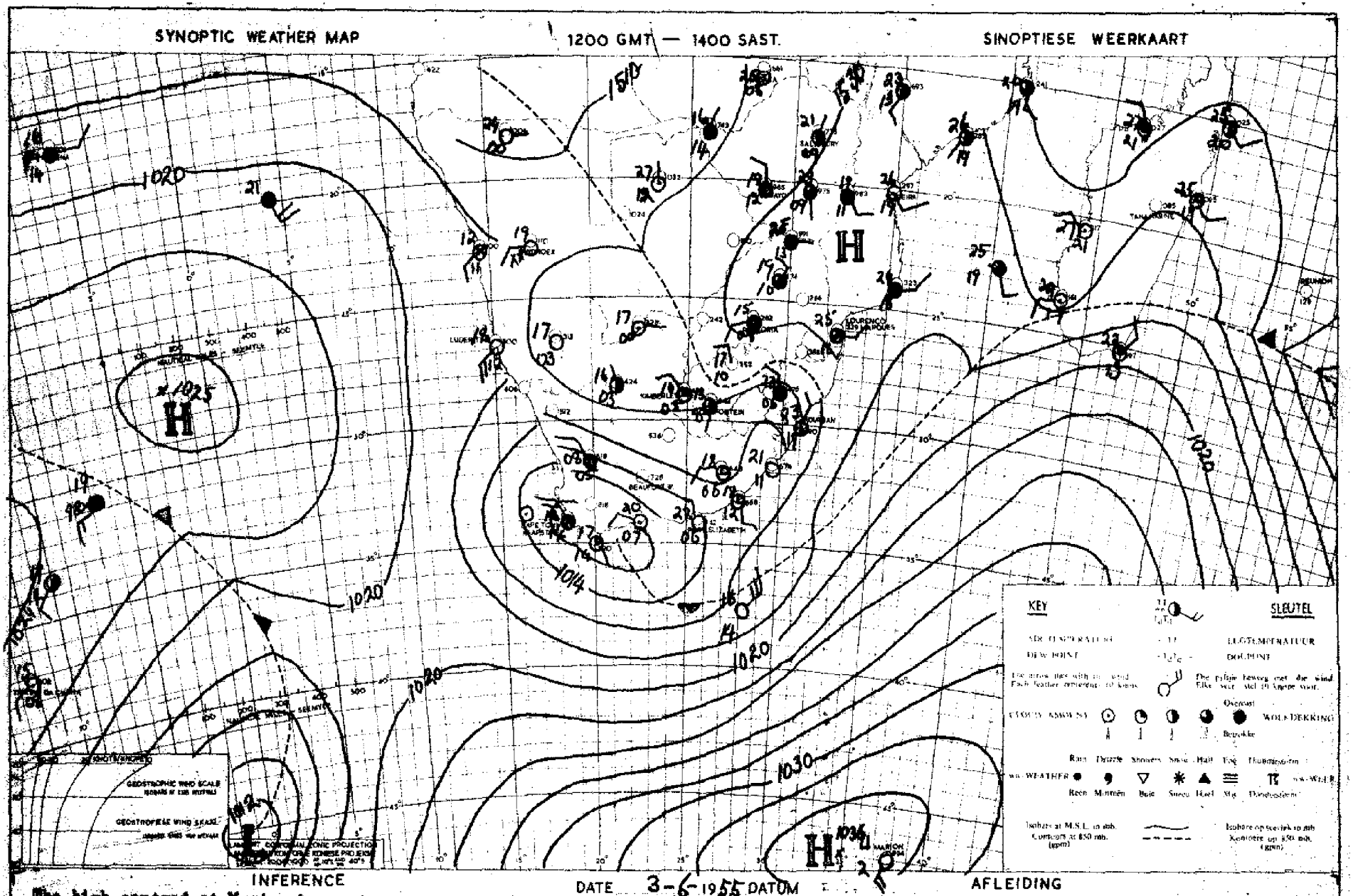

INFERENCE

DATE 3-6-1955 DATUM

The high centred at Marion has not moved in the past 24 hours and consequently the low over the SW Cape Province has remained stationary. Drier atlantic air has, however, spread North of the low over the Western Union interior. This atlantic air is, however, moist in the lower layers, and, gives cloudy weather over the SW coast and adjoining interior. Over the

AFLEIDING

Die hoog by Marion het nie beweeg in die afgelope 24 uur nie en dus is laag oor SW Kaapland is dan ook nog stasionêr. Droër atlantiese lug, het egter Noord van die laag oor die Westelike binneland van die Unie inbeweeg. Die atlantiese lug is egter vogtig in die onderste luglae en gee dus nog bewolkte weer langs

Maksimum en Minimum Temperature (°C) en Reënval (mms.) vir die Etmaal wat om 0600 (SAST) eindig op ....5.-.6.-.55.....

Maximum and Minimum Temperatures (°C) and Rainfall (mms.) 24 hours ending at 0000 (SAST) on

TRANSVAAL	Max.	Min.	Rvl.
Andalusia			
Barberton			
Bethal			
Chester			
Crecy	20	3	1.0
Delareyville ...			
Dunnottar	16	5	
Ermelo			
Groblersdal			
Jan Smuts	16	5	
Joubert Park ...			
Komatipoort			
Kroondal			
Leeuwdoornstad.			
Lichtenburg			
Louis Trichardt.			
Marnitz	22	9	
Messina	22	13	1.5
Middelburg			
Nelspruit			
Nylstroom			
Pietersburg	19	5	1.1
Piet Retief			
Pelgrimsrus			0.2
Potchefstroom ..			
Pretoria W.B. ..	18	4	
Pretoriuskop ...			
Standerton			
Thabazimbi			
Towoomba	20	5	
Watervalboven ..			
Witbank			1.2
Wolmaransstad ..			
Zeerust			

CAPE - KAAP	Max.	Min.	Rvl.
Alexanderbaai ...	19	5	
Aberdeen			
Beaufort-Wes	15	1	
Cole			
Calitzdorp			
Calvinia	15	-1	
Cape Agulhas	17	10	
Cape Columbine ..	16	10	
Cape St. Francis.	18	10	
Carnarvon			
Cradock			
Colesberg			
De Aar			
Dordrecht			
East London	21	10	
Elsenburg			
Flagstaff			
Fraserburg	9	-1	
Garies			
George	20	7	
Graaff Reinet ...			
Grahamstown			
Idutywa			
Jansenville			
Kenhardt			
Kentani			
Kimberley			
Kingwilliamstown.			
Klaver			
Kowie			
Kuruman			
Lake Mentz			
Lovedale	20	3	
Maclear			
Mafeking			
Matatiele			
Matroosberg			
Middelburg	13	-4	
Mossel Bay	21	11	

KAAP - CAPE	Max.	Min.	Rvl.
O'okiep			
Orange River	16	-1	
Pofadder			
Port Elizabeth ..	21	10	
Port Nolloth	18	6	
Port St. Johns ..	21	14	
Postmasburg			
Prieska			
Prince Albert ...			
Queenstown			
Riversdale	20	3	
Somerset-Oos			
Springfontein ...			
Steynsburg			
Sutherland			
Swellendam			
Upington	17	-1	
Van Wyksvlei	13	0	
Victoria-Wes	21	-3	
Vryburg	17	-1	
Williston	10	-1	
Wingfield	17	8	
NATAL			
Kaap St. Lucia ..	23	15	22.5
Dundee			
Durban	22	14	
Estcourt	18	7	
Harding			
Himeville			
Ladysmith	22	4	
Melmoth	19	12	
M'kuzi			
Newcastle	20	-0	
Pietermaritzburg.			
Port Shepstone ..	22	13	
Seven Oaks			
Vryheid			

O.F.S. - O.V.S.	Max.	Min.	Rvl.
Bethlehem			
Bethulie			
Bloemfontein	15	0	
Boshof			
Wepener	13	-3	
Fauresmith			
Frankfort			
Heilbron			
Hoopstad	16	-5	
Kroonstad			
Lindley			
Modderpoort			
Phillipolis			
Reitz			
Vrede			
Warden			
Welkom	16	3	
Wepener	16	-3	
Winburg			
Zastron			
S.W.A.; PROTECTORATES - PROTEKTORATE			
Aus	21	3	
Gobabis	19	6	
Keetmanshoop			
Lüderitz			
Mariental	19	2	
Ondangua			
Outjo			
Runtu			
Swakopmund	15	7	
Tsumeb	26	8	
Windhoek	20	6	
Gaberones			
Mahalapye	23	7	
Maun	25	9	
Tsabong	18	1	
Bremersdorp			
Emlembi			
Stegi			
Maseru			

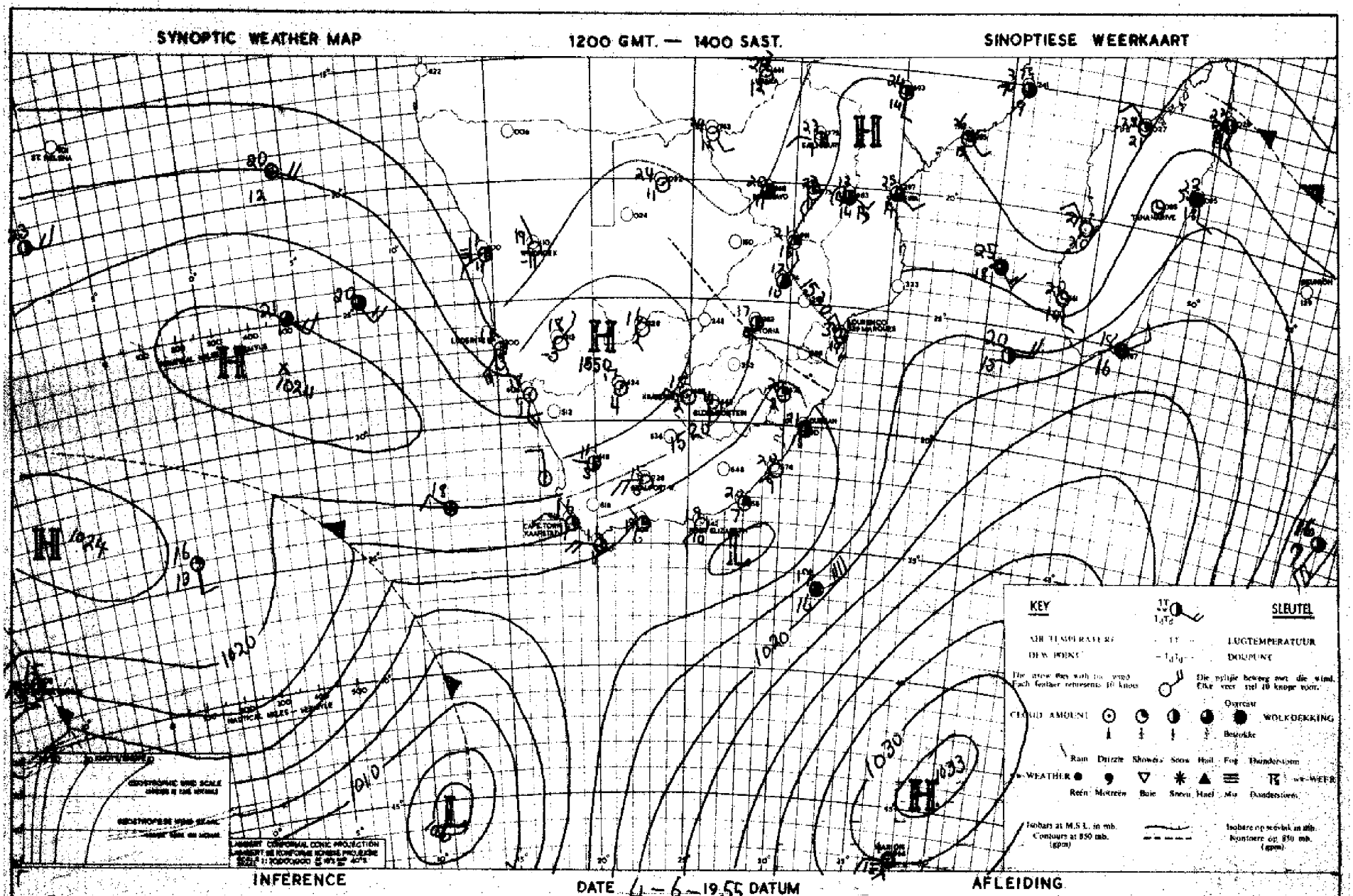

INFERENCE

DATE 4 — 6 — 1955 DATUM

AFLEIDING

The high near Marion Island has now started moving Eastwards and the low, which has been stationary over the SW Cape for the past few days, is now centred off the SE coast. In sympathy, with the low, drier air has spread over the interior and its border line lies NW to SE through Pretoria. Consequently weather

Die hoogdruk by Marioneiland is nou besig om Ooswaarts te beweeg en die laagdruk wat vir dae oor Suidwes-Kaapland stasionêr was, het nou beweeg na die Suidooskus. In samehang hiermee het die grens van droër lug oor die binneland beweeg en lê nou NW tot SO deur Pretoria. Dit sal dus mooiweer word oor meeste dele van die

DAAGLIKSE WEERBULLETIN — WEERBURO : WEATHER BUREAU — DAILY WEATHER BULLETIN

DEPT. VAN VERVOER—DEPT. OF TRANSPORT

Maksimum en Minimum Temperature (°C) en Reënval (mms.) vir die Etmaal wat om 0800 (SAST) eindig op .....6-6-55.....

Maximum and Minimum Temperatures (°C) and Rainfall (mms.) 24 hours ending at 0800 (SAST) on

TRANSVAAL	Max.	Min.	Rvl.
Andalusia			
Barberton			
Bethal			
Chester	22	4	
Crecy			
Delareyville			
Dunnottar	16	2	
Ermelo	16	4	
Grobblersdal			
Jan Smuts			
Joubert Park	17	5	
Komatipoort	25	12	
Kroondal			
Leeuwdoornstad			
Lichtenburg			
Louis Trichardt			
Marnitz	22	9	
Messina	26	15	
Middelburg			
Nelspruit			
Nylstroom			
Pietersburg	20	6	
Piet Retief			
Pelgrimsrus	19	6	
Potchefstroom	18	-2	
Pretoria W.B.			
Pretoriuskop			
Standerton			
Thabazimbi	22	3	
Towoomba	20	6	
Watervalboven	19	4	
Witbank			
Wolmaransstad			
Zeerust	20	3	

CAPE - KAAP	Max.	Min.	Rvl.
Alexanderbaai	19	5	
Aberdeen			
Beaufort-Wes	15	1	
Cala			
Calitzdorp			
Calvinia	18	0	
Cape Agulhas	17	10	
Cape Columbine	16	10	
Cape St. Francis	17	8	
Carnarvon			
Cradock			
Colesberg			
De Aar	14	-1	
Dordrecht	13	-3	
East London	21	6	
Elsenburg			
Flagstaff			
Fraserburg	13	-1	
Garies			
George	19	8	
Graaff Reinet	15	4	
Grahamstown			
Idutywa			
Jansenville			
Kenhardt	18	1	
Kentani			
Kimberley	17	-1	
Kingwilliamstown			
Klaver	20	8	
Kowie			
Kuruman			
Lake Mentz			
Lovedale	18	2	
Maclear			
Mafeking			
Matatiele			
Matroosberg			
Middelburg	12	-5	
Mossel Bay	20	13	

KAAP - CAPE	Max.	Min.	Rvl.
O'okiep			
Orange River	16	-3	
Pofadder	17	4	
Port Elizabeth	19	6	
Port Nolloth	16	8	
Port St. Johns	19	14	
Postmasburg	15	3	
Prieska			
Prince Albert			
Queenstown	17	-3	
Riversdale	20	3	
Somerset-Oos			
Springfontein	15	1	
Steynsburg			
Sutherland			
Swellendam			
Upington	18	-1	
Van Wyksvlei			
Victoria-Wes	12	-4	
Vryburg	17	-1	
Williston	14	-1	
Worcester	18	3	

NATAL	Max.	Min.	Rvl.
Kaap St. Lucia	22	14	4.0
Dundee			
Durban	23	14	
Estcourt	17	5	
Harding			
Himeville			
Ladysmith	19	4	
Melmoth	20	9	
M'kuzi			
Newcastle	17	2	
Pietermaritzburg			
Port Shepstone	24	15	
Seven Oaks			
Vryheid			

O.F.S. - O.V.S.	Max.	Min.	Rvl.
Bethlehem			
Bethulie			
Bloemfontein	15	-1	
Boshof			
Fauresmith	14	-4	
Ficksburg			
Frankfort			
Heilbron			
Hoopstad	12	-1	
Kroonstad	17	0	
Lindley			
Modderpoort			
Phillipolis			
Reitz			
Vrede			
Warden			
Welkom	15	1	
Wepener	16	-4	
Winburg			
Zastron			

S.W.A. - S.W.A.	Max.	Min.	Rvl.
Aus	21	7	
Gobabis	24	3	
Keetmanshoop	21	6	
Luderitz	18	10	
Mariental	22	2	
Ondangua	29	7	
Outjo	27	4	
Runtu	29	9	
Swakopmund	14	6	
Tsumeb	27	8	
Windhoek	22	8	
Gaberones			
Mahalapye	23	5	
Maun	27	8	
Tsabong	20	0	
Bremersdorp	22	11	
Emlembi			
Stegi			
Mbabane			

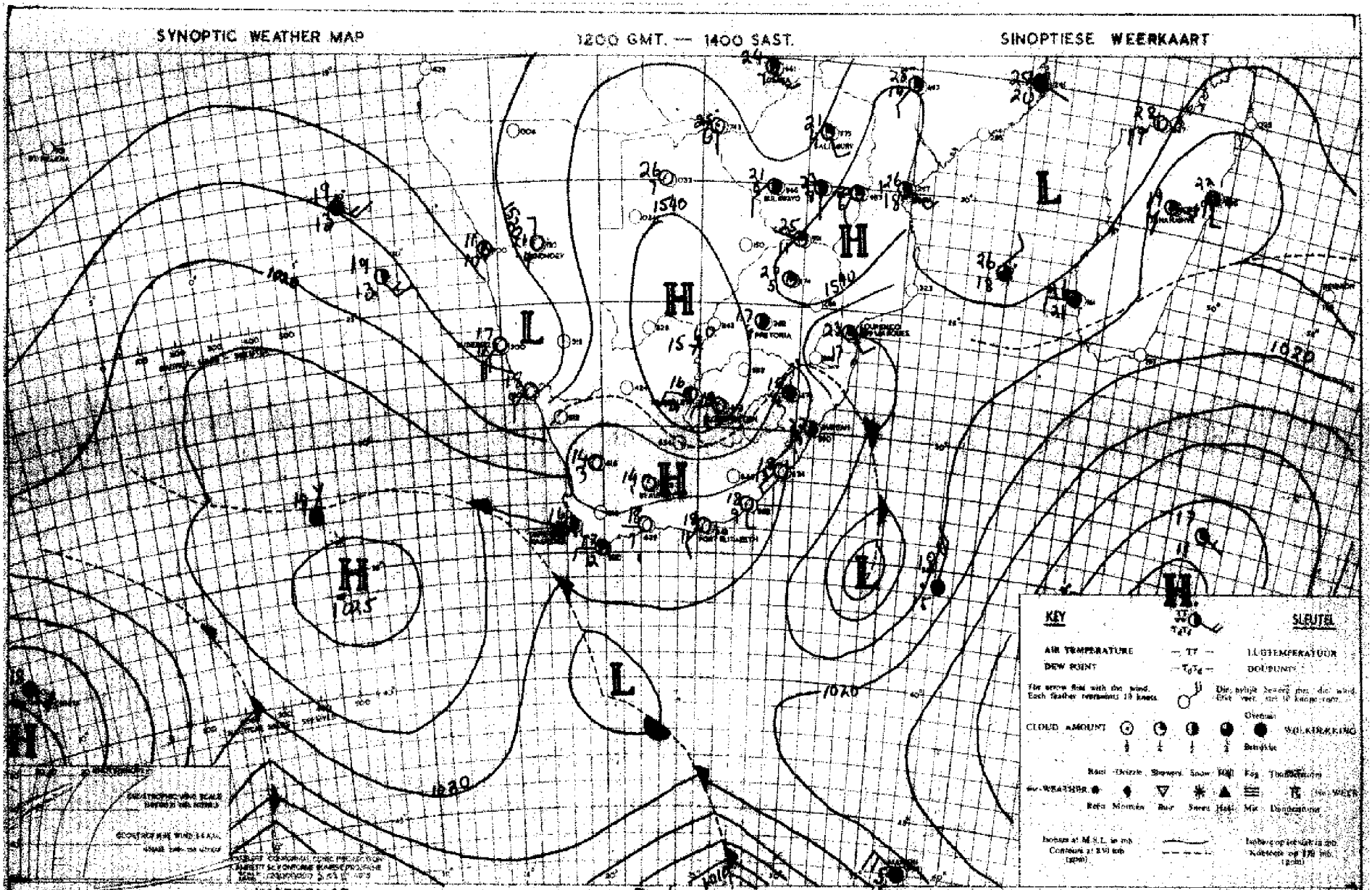

INFERENCE

Apart from partly cloudy weather over the Transvaal, Natal and along the Cape southwest coast, settled weather will continue throughout the Union.

DATE 5-6-1955 DATUM

AFLEIDING

Gedeeltelik bewolkte weer sal oor Transvaal, Natal en die kuswstreke van suidwes Kaapland voorkom, maar mooiweer oor die res van die Unie.

Maksimum en Minimum Temperature (°C) en Reënval (mm.) vir die 24 uur wat om 0800 (SAST) eindig op ....7-6-55.... Maximum and Minimum Temperatures (°C) and Rainfall (mm.) 24 hours ending at 0800 (SAST) on

TRANSVAAL	Max.	Min.	Ryl.
Andalusia			
Barberton			
Bethal			
Chester			
Davey	22	3	
Delareyville			
Dunnottar	16	-1	
Ermelo	15	-2	
Groblersdal			
Jan Smits	17	5	
Joubert Park	16	5	
Komatipoort	25	8	
Kroondal			
Leeuwdoornstad			
Lichtenburg			
Louis Trichardt	21	7	
Marnitz	20	7	
Messina	24	11	
Middelburg			
Nelspruit			
Nylstroom			
Pietersburg	19	6	0.1
Piet Retief			
Pelgrimsrus	17	6	17.5
Potchefstroom	17	-3	
Pretoria W.B.	18	1	
Pretoriuskop			
Standerton			
Thabazimbi	22	4	
Towoomba	21	3	
Waterval-Boven	19	2	
Witbank			
Wolmaransstad			
Zeerust	20	0	

CAPE - KAAP	Max.	Min.	Ryl.
Alexanderbaai	23	10	
Aberdeen			
Beaufort-Wes	18	1	
Cape Town			
Carnarvon			
Calvinia	18	-1	
Cape Agulhas	16	12	2.0
Cape Columbine	17	11	
Cape St. Francis	14	10	1.1
Carnarvon			
Cradock			
Colesberg			
De Aar	16	-2	
Dordrecht	14	2	
East London	20	9	
Elsenburg			
Flagstaff			
Fraserburg	14	1	
Garies			
George	17	10	14.2
Graaff Reinet	18	2	
Grahamstown			
Idutywa			
Jansenville			
Kenhardt	20	-2	
Kentani			
Kimberley	18	-1	
Kingwilliamstown			
Klaver	21	9	
Kowie			
Kuruman			
Lake Mentz			
Lovedale	20	1	
Maclear			
Mafeking			
Matatiele			
Matroosberg			
Middelburg	15	-4	
Mossel Bay	18	10	11.5

KAAP - CAPE	Max.	Min.	Ryl.
Ookiep			
Orange River	17	-3	
Pofadder	17	5	
Port Elizabeth	22	12	
Port Nolloth			
Fort St. Johns			
Postmasburg			
Prieska			
Prince Albert			
Queenstown	18	-3	
Riversdale	18	9	7.0
Somerset-Oos			
Springfontein	15	-6	
Steynsburg			
Sutherland			
Swellendam			
Uitenhage	21	-1	
Van Wyksvlei	17	-1	
Victoria-Wes	14	-3	
Vryburg	19	-2	
Williston	16	1	
Wingfield	18	8	0.5

NATAL	Max.	Min.	Ryl.
Kaap St. Lucia			
Dundee			
Durban	22	13	
Estcourt	17	2	
Harding			
Himeville			
Ladysmith	17	12	
Melmoth	19	7	
M'kuzi			
Newcastle			
Pietermaritzburg			
Port Shepstone	21	12	
Seven Oaks			
Vryheid			

O.F.S. - O.V.S.	Max.	Min.	Ryl.
Bethlehem			
Bethulie			
Bloemfontein	15	-2	
Boshof			
Christiana	14	-5	
Ficksburg			
Frankfort	16	-1	
Heilbron			
Hoopstad	17	-2	
Kroonstad	16	-2	
Lindley			
Medderpoort			
Phillipolis			
Reitz			
Vrede			
Warden			
Welkom	16	-1	
Wepener	17	-5	
Winburg			
Zastron			

S.W.A.; PROTEKTORAAT NAMIBIA - [illegible]	Max.	Min.	Ryl.
Aus			
Gobabis	25	5	
Keetmanshoop	22	9	
Luderitz	20	12	
Mariental	24	3	
Ondangua	30	11	
Outjo	27	7	
Runtu	28	6	
Swakopmund	13	6	
Tsumeb	27	8	
Windhoek	23	8	
Caberonea			
Mabalapye	23	5	
Maun			
Tsabong	22	1	
Bremersdorp	22	9	
Emlembi			
Stegi			
Maporu			

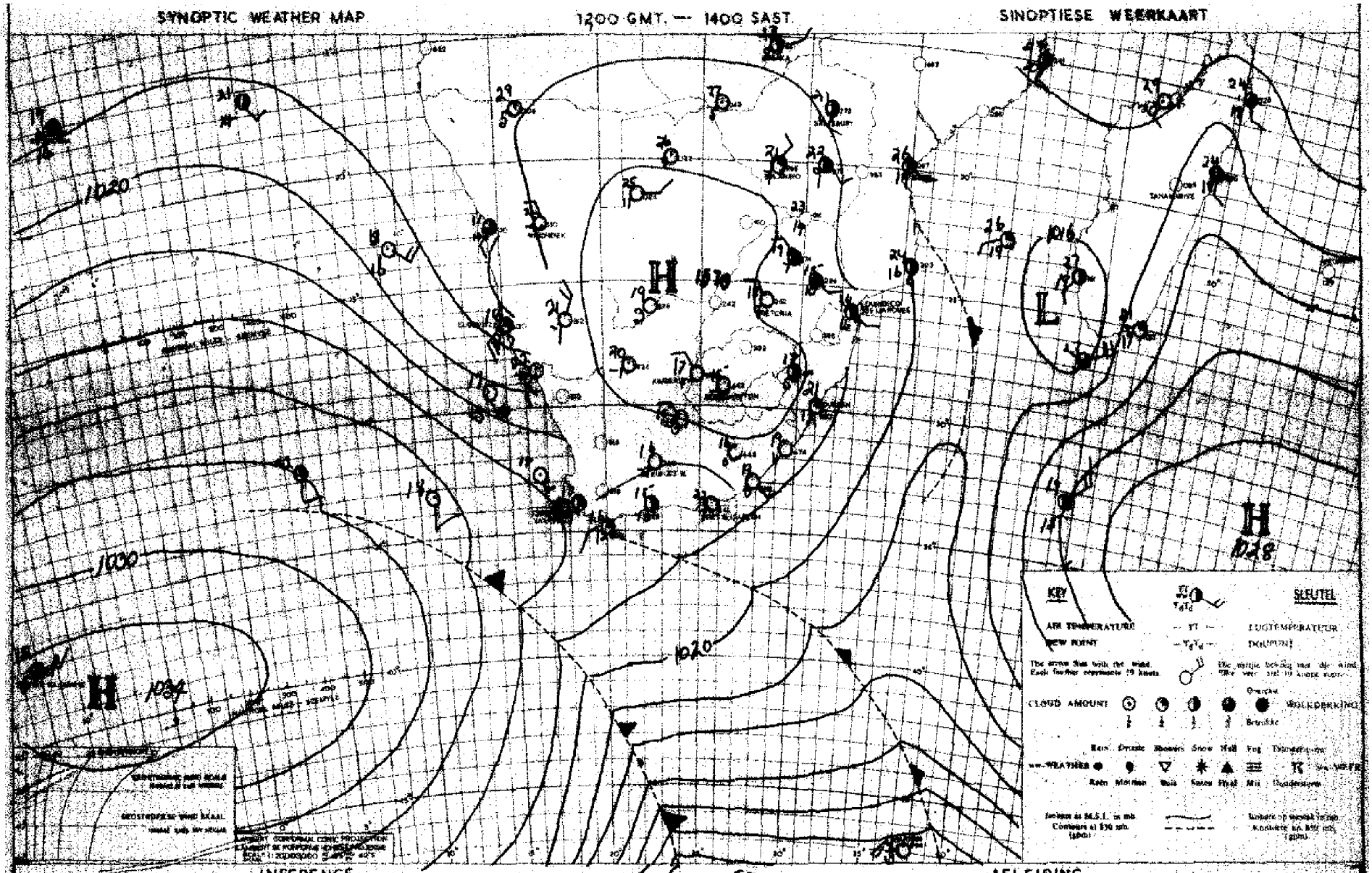

INFERENCE

As a result of the high over the interior it will remain fine over these regions. With the cold fronts approaching the coast it will become cloudy and cooler over the coastal regions and showers will occur on the South and East coasts.

DATE 6-6 — 1955 DATUM

AFLEIDING

As gevolg van die hoog oor die binneland bly dit mooiweer oor daardie dele. Met die twee koue fronte wat die kus nader sal dit bewolk en kool word oor die kuststreke en reënbuie sal voorkom oor die Suid- en Ooskus.

DAAGLIKSE WEERSBULLETIN WEERBURO : WEATHER BUREAU DAILY WEATHER BULLETIN

DEPT. VAN VERVOER—DEPT. OF TRANSPORT

Maksimum en Minimum Temperatuur (°C) en Reënval (mms.) vir die 24uur wat om 0800 (SAST) eindig op ....6-6-55.....

Maximum and Minimum Temperatures (°C) and Rainfall (mms.) 24 hours ending at 0800 (SAST) on

TRANSVAAL	Max.	Min.	Rvl.
Andalusia			
Barberton			
Bethal			
Chester			
Creep			
Delareyville	22	3	
Dunnotter			
Ermelo	16	3	
Groblersdal			
Jan Smuts			
Joubert Park	16	1	
Komatipoort			
Kroondal	27	11	
Leeuwdoornstad			
Lichtenburg			
Louis Trichardt			
Marnitz	21	5	
Messina	22	4	
Middelburg	24	10	
Nelspruit			
Nylstroom			
Pietersburg			
Piet Retief	19	5	
Pilgrimsrus			
Potchefstroom	18	2	
Pretoria W.B.	17	0	
Pretoriuskop	13	1	
Standerton			
Thabazimbi			
Towoomba	21	5	
Waterval-Boven	20	2	
Witbank	18	4	
Wolmaranstad			
Zeerust	20	0	

CAPE - KAAP	Max.	Min.	Rvl.
Alexanderbaai			
Aberdeen	18	3	
Beaufort-West			
Cala	12	2	
Calitzdorp			
Calvinia			
Cape Agulhas	14	-2	
Cape Columbine	15	13	0.1
Cape St. Francis	15	9	
Carnarvon	16	11	
Cradock			
Colesberg			
De Aar			
Dordrecht	14	-1	
East London	12	-2	
Eisenburg	19	11	0.1
Flagstaff			
Fraserburg			
Garies	09	-1	
George			
Graaff Reinet	14	9	4.3
Jansenville	13	3	
Jansenville			
Kenhardt			
Kentani			
Kimberley			
Kingwilliamstown	17	-2	
Klaver			
Kowie	19	9	
Kuruman			
Lake Mentz			
Lovedale			
Maclear	16	8	0.3
Mafeking			
Matatiele			
Matroosberg			
Middelburg			
Mossel Bay	12	-1	
	16	10	0.5

KAAP - CAPE	Max.	Min.	Rvl.
O'okiep			
Orange River	17	xx	
Pofadder			
Port Elizabeth	16	8	
Port Nolloth	16	8	
Port St. Johns	19	13	
Postmasburg	16	00	
Prieska			
Prince Albert			
Queenstown	14	4	
Riversdale	14	9	1.6
Somerset-Oos			
Springfontein	16	-4	
Steynsburg			
Sutherland			
Swellendam			
Upington	19	-2	
Van Wyksvlei	16	1	
Victoria-Wes	11	-2	
Vryburg	20	-1	
Wolmaransstad	12	0	
Worcester	15	4	

NATAL	Max.	Min.	Rvl.
Kaap St. Lucia	22	11	
Dundee			
Durban	22	9	
Estcourt	18	1	
Harding			
Himeville			
Ladysmith	19	-1	
Melmoth	20	7	
M'kuzi			
Newcastle	20	-3	
Pietermaritzburg			
Port Shepstone	25	10	
Seven Oaks			
Vryheid			

O.F.S. - O.V.S.	Max.	Min.	Rvl.
Bethlehem			
Bethulie			
Bloemfontein	15	3	
Boshof			
Fauresmith	14	-4	
Ficksburg			
Frankfort			
Heilbron			
Hoopstad	17	-2	
Kroonstad	11	-3	
Lindley			
Modderpoort			
Phillipolis			
Reitz			
Vrede			
Warden			
Welkom			
Wepener			
Wirburg	15	5	
Zastron			

	Max.	Min.	Rvl.
Gobabis	20	7	
Keetmanshoop	25	3	
Luderitz	22	8	
Marienthal	18	9	
Ondangua	24	5	
Outjo	28	11	
Rundu	27	8	
Swakopmund			
Tsumeb	15	8	
Windhoek	27	5	
Gaberones	23	9	
Mahalapye			
Maun	23	2	
Tsabong	27	3	
Bremersdorp			
Embabane			
Stegi			
Mbabane			

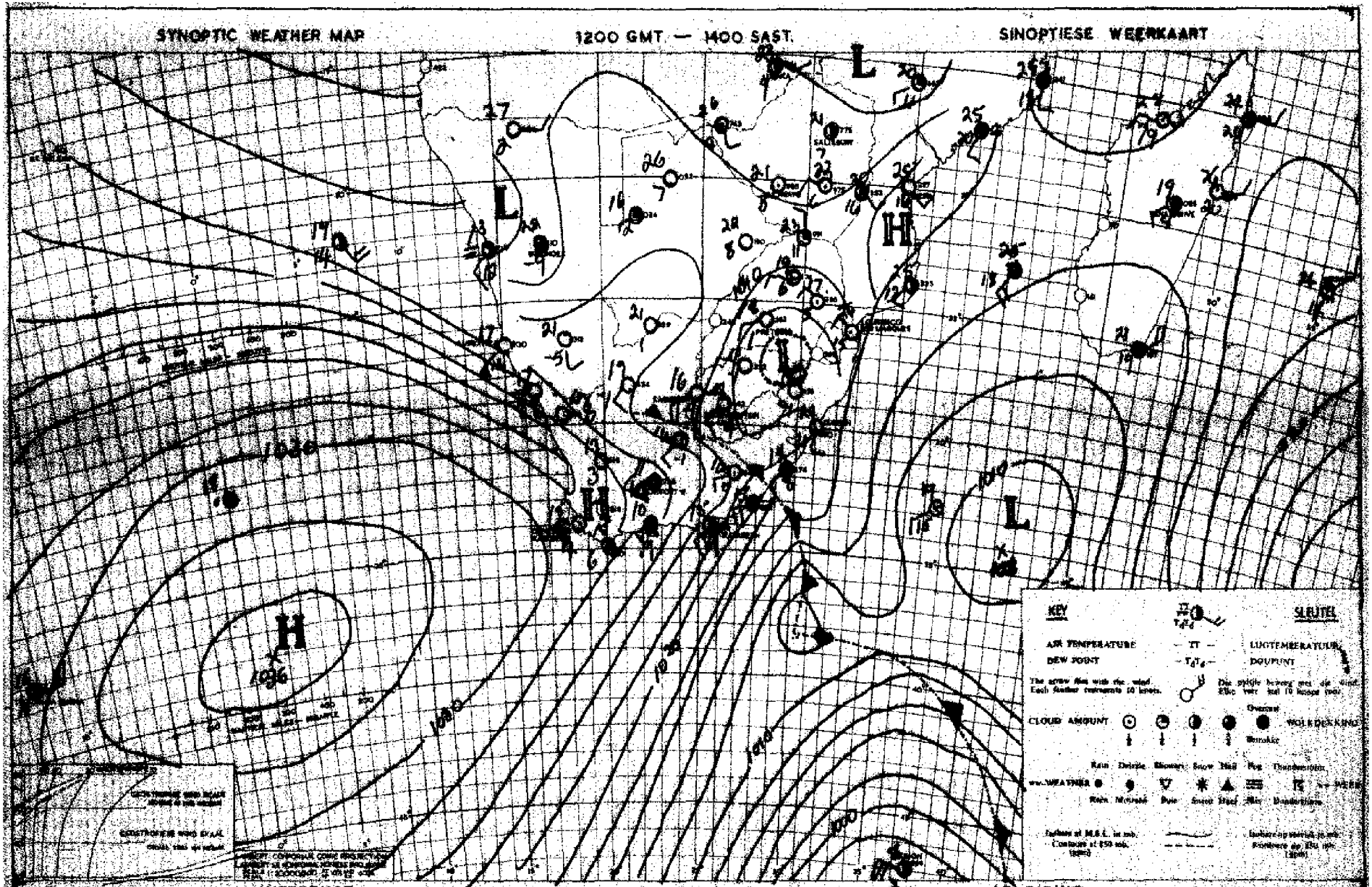

Cold air, backed by an intense high pressure system over the Southeast Atlantic, will gradually move over the whole of the Union. Shower activity will occur over the South and Southeast Cape coast but over the remainder of the Union the weather will be fair with low temperatures.

Koue lug, wat deur 'n intensiewe hoog Suidoos van die Unie ondersteun word, dring geleidelik die suidelike kontinent binne. Buierige weer sal langs die Suid en Suidoostelike kuustreke van Kaapland voorkom, maar oor die res van die Unie sal dit redelik mooiweer wees met lae temperature.

DEPT. VAN VERVOER–DEPT. OF TRANSPORT

Maksimum en Minimum Temperature (°C) en Reënval (mms.) vir die tydvak wat om 0800 (SAST) eindig op .9.-.6.-.55..... Maximum and Minimum Temperatures (°C) and Rainfall (mms.) 24 hours ending at 0800 (SAST) on

TRANSVAAL	Max.	Min.	Rvl.
Andalusia			
Barberton			
Bethal			
Chester			
Crecy			
Delareyville ...			
Dunnottar	14	-4	
Ermelo	15	-2	
Grobblersdal			
Jan Smuts	13	3	
Joubert Park ...	13	3	
Komatipoort	23	4	
Kroondal			
Leeuwbornstad.			
Lichtenburg			
Louis Trichardt.	21	3	
Marnitz	22	4	
Messina	26	11	
Middelburg			
Nelspruit	21	4	
Nylstroom			
Pietersburg	17	0	
Piet Retief			
Pelgrimsrus	17	-2	
Potchefstroom ..	14	-5	
Pretoria W.B. ..	17	-1	
Pretoriuskop ...			
Standerton			
Thabazimbi	24	-2	
Towoomba	18	5	
Watervalboven ..	17	-2	
Witbank			
Wolmaranestad ..			
Zeerust	19	-3	

CAPE - KAAP	Max.	Min.	Rvl.
Alexanderbasi ...	26	8	
Aberdeen			
Beaufort-West	12	-1	
Cole			
Calitzdorp			
Calvinia	15	2	
Cape Agulhas	15	11	
Cape Columbine ..	16	8	
Cape St. Francis.	15	2	4.5
Carnarvon			
Cradock			
Colesberg			
De Aar	14	-1	
Dordrecht	9	-1	
East London	17	13	0.5
Elsenburg			
Flagstaff			
Fraserburg	11	-1	
Garies			
George	14	7	2.0
Graaff Reinet ...	14	3	
Grahamstown			
Idutywa			
Jansenville			
Kenhardt			
Kentani	17	1	
Kimberley	13	-2	
Kingwilliamstown.			
Klaver	20	15	
Kowie			
Kuruman			
Lake Mentz			
Lovedale	14	7	0.6
Maclear			
Mafeking			
Matatiele			
Matroosberg			
Middelburg			
Mossel Bay	16	10	0.7

KAAP - CAPE	Max.	Min.	Rvl.
O'okiep			
Orange River	14	-1	
Pofadder			
Port Elizabeth ..	15	11	2.8
Port Nolloth	25	11	
Port St. Johns ..	19	15	
Postmasburg	14	1	
Prieska			
Prince Albert ...			
Queenstown	12	3	
Riversdale	16	8	
Somerset-Oos			
Springfontein ...	12	-4	
Steynsburg			
Sutherland			
Swellendam			
Upington	17	-3	
Van Wyksvlei	13	1	
Victoria-Wes	10	-4	
Vryburg	14	-4	
Williston	13	1	
Wingfield	17	12	

NATAL			
Kaap St. Lucia ..	19	10	
Dundee			
Durban	23	11	
Estcourt	17	-3	
Harding			
Himeville			
Ladysmith	18	-1	
Melmoth	19	7	
M'kuzi			
Newcastle	17	1	
Pietermaritzburg.			
Port Shepstone ..	22	14	
Seven Oaks			
Vryheid			

O.F.S. - O.V.S.	Max.	Min.	Rvl.
Bethlehem			
Bethulie			
Bloemfontein	15	-3	
Boshof			
Fauresmith	11	2	
Ficksburg			
Frankfort	15	-6	
Heilbron			
Hoopstad	13	-4	
Kroonstad	14	-3	
Lindley			
Modderpoort			
Phillipolis			
Reitz			
Vrede			
Warden			
Welkom	13	-1	
Wepener	11	-4	
Wirburg			
Zastron			

S.W.A.: DEPARTMENT OF RAILS & HARBOURS

Aus			
Gobabis	23	6	
Keetmanshoop	20	7	
Luderitz	22	11	
Marienta	22	9	
Ondangua	27	10	
Outjo	26	7	
Runtu			
Swakopmund	24	12	
Tsumeb	27	9	
Windhoek	23	10	
Gaberones			
Mahalapye	21	1	
Maun	26	7	
Tsabong			
Bremersdorp			
Emlembi			
Stegi			
Mbabane			

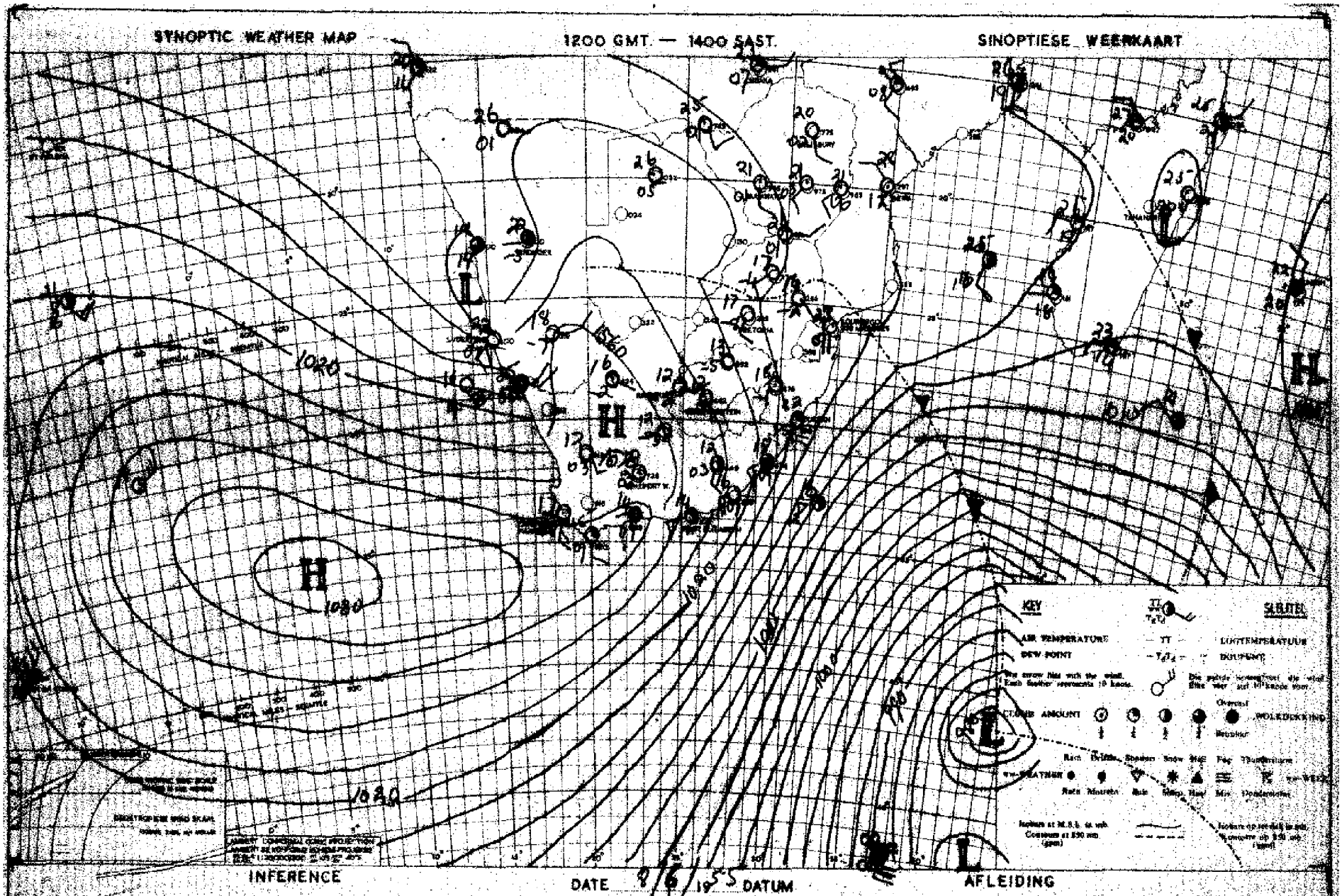

INFERENCE

The cold dry air has now spread over the whole Union and the weather is fine over the interior and West coastal regions. Over the South and Southeast coastal regions it is cloudy but will also gradually clear from the West.

DATE 9/6/1955 DATUM

AFLEIDING

Die koue droë lug het nou reeds oor die hele Unie uitgebrei en oor die binneland en Weskuststreke bly dit mooimeer. Oor die Suid en Suidooskuststreke is dit egter nog bewolk maar dit sal ook geleidelik opklaar.

DAAGLIKSE WEERBULLETIN — WEERBURO : WEATHER BUREAU — DAILY WEATHER BULLETIN

DEPT. VAN VERVOER–DEPT. OF TRANSPORT

Maksimum en Minimum Temperature (°C) en Reënval (mms.) vir die Etmaal wat om 0800 (SAST) eindig op **10 – 6 – 55.** Maximum and Minimum Temperatures (°C) and Rainfall (mms.) 24 hours ending at 0800 (SAST) on

TRANSVAAL	Max.	Min.	Rvl.	CAPE – KAAP	Max.	Min.	Rvl.	KAAP – CAPE	Max.	Min.	Rvl.	O.F.S. – O.V.S.	Max.	Min.	Rvl.
Andalusia				Alexanderbaai	27	6		O'okiep				Bethlehem			
Barberton				Aberdeen				Orange River				Bethulie			
Bethal				Beaufort-Wes	15	-1		Pofadder				Bloemfontein	14	-2	
Chester				Cala				Port Elizabeth	16	7		Boshof			
Cresy	21	-1		Calitzdorp				Port Nolloth	18	7		Fauresmith	14	-3	
Delareyville				Calvinia	17	5		Port St. Johns	20	12	1.1	Ficksburg			
Donnottar	15	-3		Cape Agulhas	16	12		Postmasburg	17	9		Frankfort	14	-6	
Ermelo				Cape Columbine	16	8		Prieska				Heilbron			
Grobblersdal				Cape St. Francis	16	10	0.2	Prince Albert				Hoopstad	16	-2	
Jan Smuts	15	3		Carnarvon				Queenstown	16	-2		Kroonstad	15	-2	
Joubert Park	15	2		Cradock				Riversdale	15	4		Lindley			
Komatipoort	25	6		Colesberg				Somerset-Oos				Modderpoort			
Kroondal				De Aar	16	2		Springfontein	15	-4		Phillipolis			
Leeuwdoornstad				Dordrecht	12	-3		Steynsburg				Reitz			
Lichtenburg				East London	20	11	0.2	Sutherland				Vrede			
Louis Trichardt	20	3		Elsenburg				Swellendam				Warden			
Marnitz	19	4		Flagstaff				Upington	21	9		Welkom			
Messina	23	10		Fraserburg	13	2		Van Wyksvlei	17	5		Wepener	15	-4	
Middelburg				Garies				Victoria-Wes	13	0		Winburg			
Nelspruit	21	5		George	14	4		Vryburg				Zastron			
Nylstroom				Graaff Reinet	15	3		Williston	14	2		S.W.A. – S.W.A.			
Pietersburg	18	2		Grahamstown				Wolmaransstad	17	8		KAAP – CAPE			
Piet Retief				Idutywa								Aus			
Pelgrimsrus	17	0		Jansenville								Gobabis	25	7	
Potchefstroom				Kenhardt	20	10		NATAL				Keetmanshoop	23	13	
Pretoria W.B.	17	-1		Kentani				Kaap St. Lucia	20	11	0.7	Luderitz			
Pretoriuskop				Kimberley	17	2		Dundee				Mariental	26	10	
Standerton				Kingwilliamstown				Durban	22	12	6.9	Ondangua	28	12	
Thabazimbi	21	1		Klaver	22	11		Estcourt	17	2		Outjo	25	7	
Towoomba	21	1		Kowie				Harding				Runtu			
Watervalboven	17	-2		Kuruman				Himeville				Swakopmund	17	11	
Witbank				Lake Mentz				Ladysmith	17	1		Tsumeb	25	7	
Wolmaransstad				Lovedale	17	2		Melmoth	19	7		Windhoek	21	9	
Zeerust	18	-3		Maclear				Mkuzi				Gobabis			
				Mafeking				Newcastle	17	-2		Mahalapye	21	1	
				Matatiele				Pietermaritzburg				Maun	26	1	
				Matroosberg				Port Shepstone	23	13		Tsabong	20	3	
				Middelburg	13	-2		Seven Oaks				Bremersdorp	21	5	
				Mossel Bay	17	11		Vryheid				Emlembi			
												Stegi			
												Mbabane			

SYNOPTIC WEATHER MAP 1200 GMT. — 1400 SAST. SINOPTIESE WEERKAART

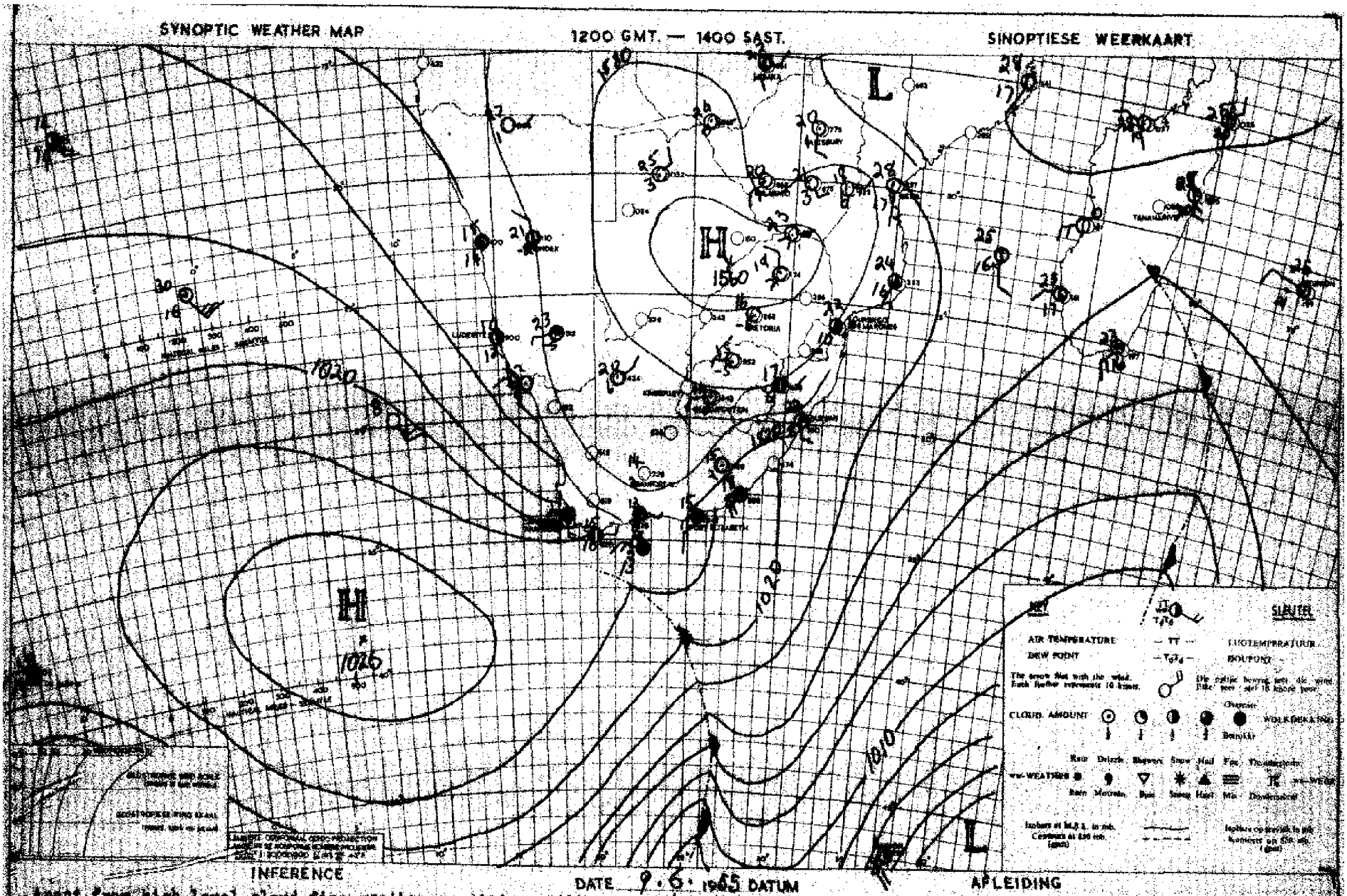

INFERENCE

Apart from high level cloud fine weather conditions will prevail generally throughout the Union.

DATE 9.6.1965 DATUM

APLEIDING

Met uitsondering van die voorkoms van vlieswolke sal dit oor die algemeen mooiweer wees.

DAAGLIKSE WEERBULLETIN — WEERBURO : WEATHER BUREAU — DAILY WEATHER BULLETIN

DEPT. VAN VERVOER–DEPT. OF TRANSPORT

Maksimum en Minimum Temperatuur (°C) en Reënval (mms.) vir die 24uur wat om 0800 (SAST) eindig op ..11–6–55..... Maximum and Minimum Temperatures (°C) and Rainfall (mms.) 24 hours ending at 0800 (SAST) on

TRANSVAAL	Max.	Min.	Rvl.
Andalusia			
Barberton			
Bethal			
Chester			
Creey	21	0	
Delagoyville			
Dennetter	16	4	
Ermelo	15	3	
Hobbiesdal			
Jan Smits	16	3	
Joubert Park	15	5	
Kometipoort	23	7	
Vroendal			
Leeuwdoornstad			
Lichtenburg			
Louis Trichardt	16	5	0.5
Marnitz	20	7	
Messina	22	12	
Middelburg			
Nelspruit	19	8	
Nylstroom			
Pietersburg	17	5	
Piet Retief			
Pelgrimsrus			
Potchefstroom			
Pretoria W.B.	18	3	
Pretoriuskop			
Standerton			
Thabazimbi	21	5	
Towoomba	20	4	
Waterval-Boven	16	5	
Witbank			
Wolmaransstad			
Zeerust	17	6	

CAPE – KAAP	Max.	Min.	Rvl.
Alexanderbaai	15	6	
Aberdeen			
Beaufort-West	19	1	
Cala			
Calitzdorp			
Calvinia	18	3	
Cape Agulhas	16	6	
Cape Columbine	19	10	
Cape St. Francis	17	11	
Carnarvon			
Cradock			
Colesberg			
De Aar	18	2	
Dordrecht	13	0	
East London	19	10	
Elsenburg			
Flagstaff			
Fraserburg	17	3	
Garies			
George	17	7	
Graaff Reinet	17	2	
Grahamstown			
Idutywa			
Jansenville			
Kenhardt	23	8	
Kentani			
Kimberley	19	5	
Kingwilliamstown			
Klaver	24	17	
Kowie			
Kuruman			
Lake Mentz			
Lovedale	16	2	
Maclear			
Mafeking			
Matatiele			
Matroosberg			
Middelburg	15	-4	
Mossel Bay	16	14	

KAAP – CAPE	Max.	Min.	Rvl.
O'okiep			
Orange River	18	0	
Pofadder			
Port Elizabeth	18	7	
Port Nolloth	12	4	
Port St. Johns	22	3	
Postmasburg	15	9	
Prieska			
Prince Albert			
Queenstown	13	-1	
Riversdale	17	11	
Somerset-Oos			
Springfontein	13	-4	
Steynsburg			
Sutherland			
Swellendam			
Uniondale			
Upington	24	13	
Van Wyksvlei	21	6	
Victoria-Wes	16	-1	
Vrybuig	19	5	
Williston	19	3	
Wingfield	20	14	

NATAL	Max.	Min.	Rvl.
Kaap St. Lucia	21	11	0.4
Dundee			
Durban	21	12	
Estcourt	14	3	
Harding			
Himeville			
Ladysmith			
Melmoth	17	8	
M'kuzi			
Newcastle	15	0	
Pietermaritzburg			
Port Shepstone	22	11	
Seven Oaks			
Vryheid			

O.F.S. – O.V.S.	Max.	Min.	Rvl.
Bethlehem			
Bethulie			
Bloemfontein	16	2	
Boshof			
Fauresmith	16	0	
Ficksburg			
Frankfort	16	1	
Heilbron			
Hoopstad	17	2	
Kroonstad	13	3	
Lindley			
Modderpoort			
Phillipolis			
Reitz			
Vrede			
Warden			
Welkom	16	2	
Wepener	16	-2	
Winburg			
Zastron			

S.W.A.: PROTECTO-RATE – PROTEKTORATE	Max.	Min.	Rvl.
Aus	19	8	
Gobabis	25	9	
Keetmanshoop	22	11	3.2
Luderitz			
Mariental	25	12	
Ondangua	27	10	
Outjo	26	12	
Runtu			
Swakopmund	13	11	
Tsumeb	26	9	
Windhoek	22	13	
Gaberones			
Mahalapye	20	3	
Maun	26	8	
Tsabong	19	8	
Bremersdorp	20	8	
Emlembi			
Stegi			
Mageru			

SYNOPTIC WEATHER MAP 1200 GMT. — 1400 SAST. SINOPTIESE WEERKAART

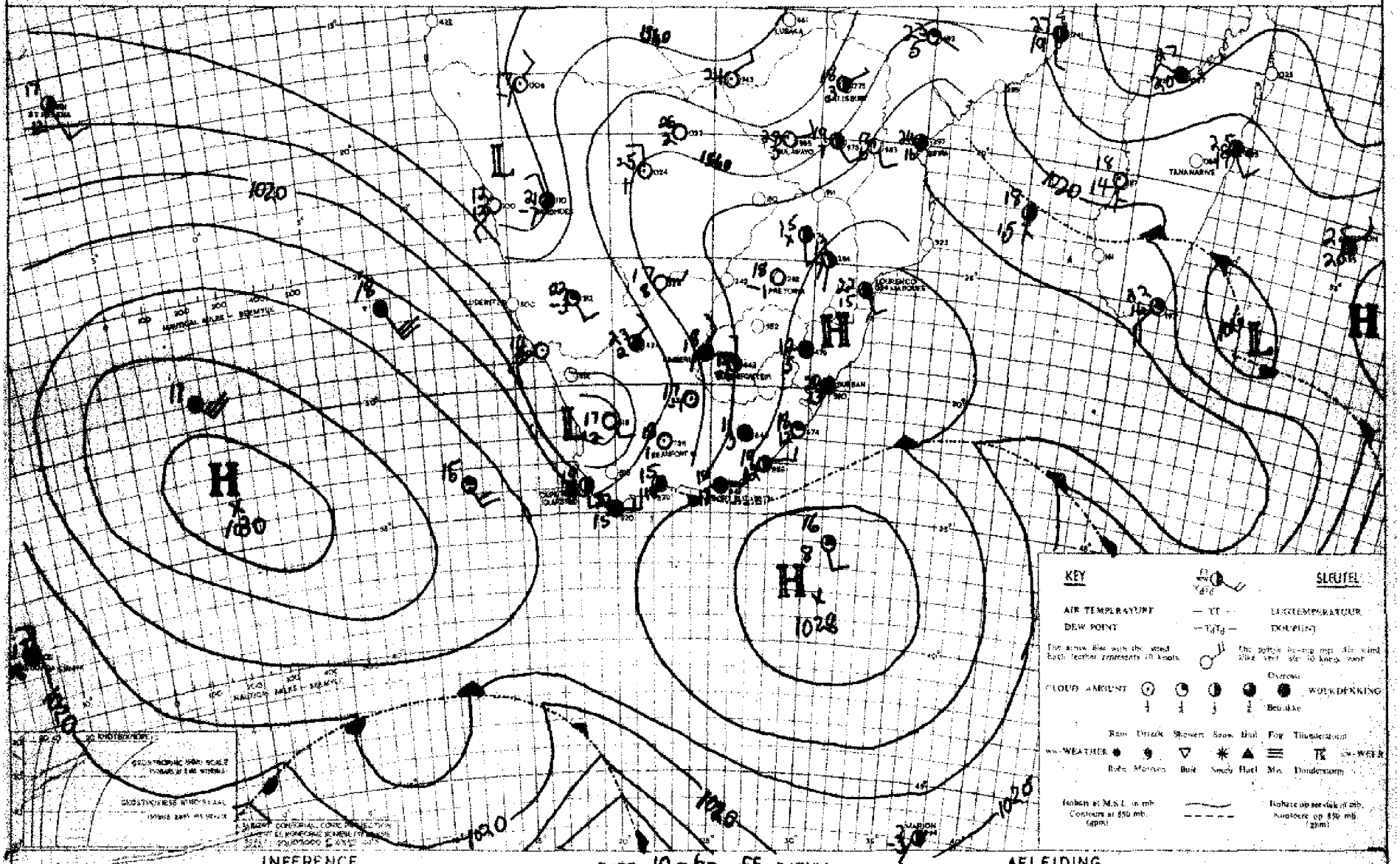

INFERENCE

Due to influx of a moist tongue of air over the northwestern Cape Province from Bechuanaland, cloudy showery weather will occur over Southern S.W.A. Gordonia, Griqualand West and Southwestern Free State. Cloudy weather will also develop over the Eastern and Northern Transvaal, but over the remainder of the Union it will be fair.

DATE 10-6-1955 DATUM

AFLEIDING

Weens die invloei van 'n tong van vogtige lug oor die noordwestelike Kaap Provinsie vanaf Betsjoeanaland, sal bewolkte buierige weer oor die suidelike distrikte van S.W.A. Gordonia Grikwaland-Wes en Suidwes-Vrystaat voorkom. Bewolkte weer sal ook oor Oos en Noord Transvaal ontwikkel, maar oor die res van die Unie sal dit redelik mooiweer bly.

DAAGLIKSE WEERBULLETIN — WEERBURO : WEATHER BUREAU — DAILY WEATHER BULLETIN

DEPT. VAN VERVOER–DEPT. OF TRANSPORT

Maksimum en Minimum Temperature (°C) en Reënval (mms.) vir die Etmaal wat om 0800 (SAST) eindig op ....12-6-55.....

Maximum and Minimum Temperatures (°C) and Rainfall (mms.) 24 hours ending at 0800 (SAST) on

TRANSVAAL	Max.	Min.	Rvl.
Andalusia			
Barberton			
Bethal			
Chester			
Crecy	21	1	
Delareyville ...			
Dunnottar	16	-2	
Ermelo	15	3	
Groblersdal			
Jan Smuts	14	1	
Joubert Park ...			
Komatipoort			
Kroondal			
Leeuwdoornsstad.			
Lichtenburg			
Louis Trichardt.	15	10	0.6
Marnitz	19	8	
Messina	21	14	
Middelburg			
Nelspruit			
Nylstroom			
Pietersburg	16	6	
Piet Retief			
Pelgrimsrus			
Potchefstroom ..			
Pretoria W.B. ..	16	3	
Pretoriuskop ...			
Standerton			
Thabazimbi	21	4	
Towoomba	18	3	
Watervalboven ..			
Witbank			
Wolmaransstad ..			
Zeerust	17	0	

CAPE – KAAP	Max.	Min.	Rvl.
Alexanderbaai ...	25	11	
Aberdeen			
Beaufort-Wes	18	8	
Cala			
Calitzdorp			
Calvinia	20	16	
Cape Agulhas	16	15	
Cape Columbine ..	24	13	
Cape St. Francis.	18	10	
Carnarvon			
Cradock			
Colesberg			
De Aar			
Dordrecht			
East London	19	11	
Elsenburg			
Flagstaff			
Fraserburg			
Garies			
George	17	7	
[illegible]			
[illegible]			
[illegible]			
Jansenville			
Kenhardt			
Kentani			
Kimberley	15	4	
Kingwilliamstown.			
Klaver			
Kowie			
Kuruman			
Lake Mentz			
Lovedale	20	2	
Maclear			
Mafeking			
Matatiele			
Matroosberg			
Middelburg	17	-3	
Mossel Bay	17	13	

KAAP – CAPE	Max.	Min.	Rvl.
O'okiep			
Orange River	12	6	3.0
Pofadder			
Port Elizabeth ..	18	5	
Port Nolloth	20	11	
Port St. Johns ..	21	13	
Postmasburg			
Prieska			
Prince Albert ...			
Queenstown			
Riversdale	18	9	
Somerset-Oos			
Springfontein ...			
Steynsburg			
Sutherland			
Swellendam			
Upington	13	10	2.1
Van Wyksvlei			
Victoria-Wes	15	5	
Vryburg	19	3	
[illegible]	18	9	10.1
[illegible]	24	8	
NATAL			
Kaap St. Lucia ..	21	14	
Dundee			
Durban	21	12	
Estcourt	17	2	
Harding			
Himeville			
Ladysmith	18	0	
Melmoth	18	8	
M'kuzi			
Newcastle	19	2	
Pietermaritzburg.			
Port Shepstone ..	21	12	
Seven Oaks			
Vryheid			

O.F.S. – O.V.S.	Max.	Min.	Rvl.
Bethlehem			
Bethulie			
Bloemfontein			
Boshof	17	2	
Fauresmith			
Ficksburg	14	2	
Frankfort			
Heilbron	16	2	
Hoopstad			
Kroonstad	17	1	
Lindley			
Modderpoort			
Phillipolis			
Reitz			
Vrede			
Warden			
Welkom			
Wepener	18	-3	
Winburg			
Zastron			
[illegible]			
[illegible]			
[illegible]			
Gobabis	22	9	
Keetmanshoop	16	9	14.2
Luderitz	19	11	
Mariental	18	9	
Ondangua			
Outjo	25	12	
Runtu			
Swakopmund	15	13	0.5
Tsumeb	26	11	
Windhoek	18	9	0.0
Gaberones			
Mahalapye			
Maun	25	11	
Tsabong			
Bremersdorp			
Emlembi			
Stegi			
Maseru			

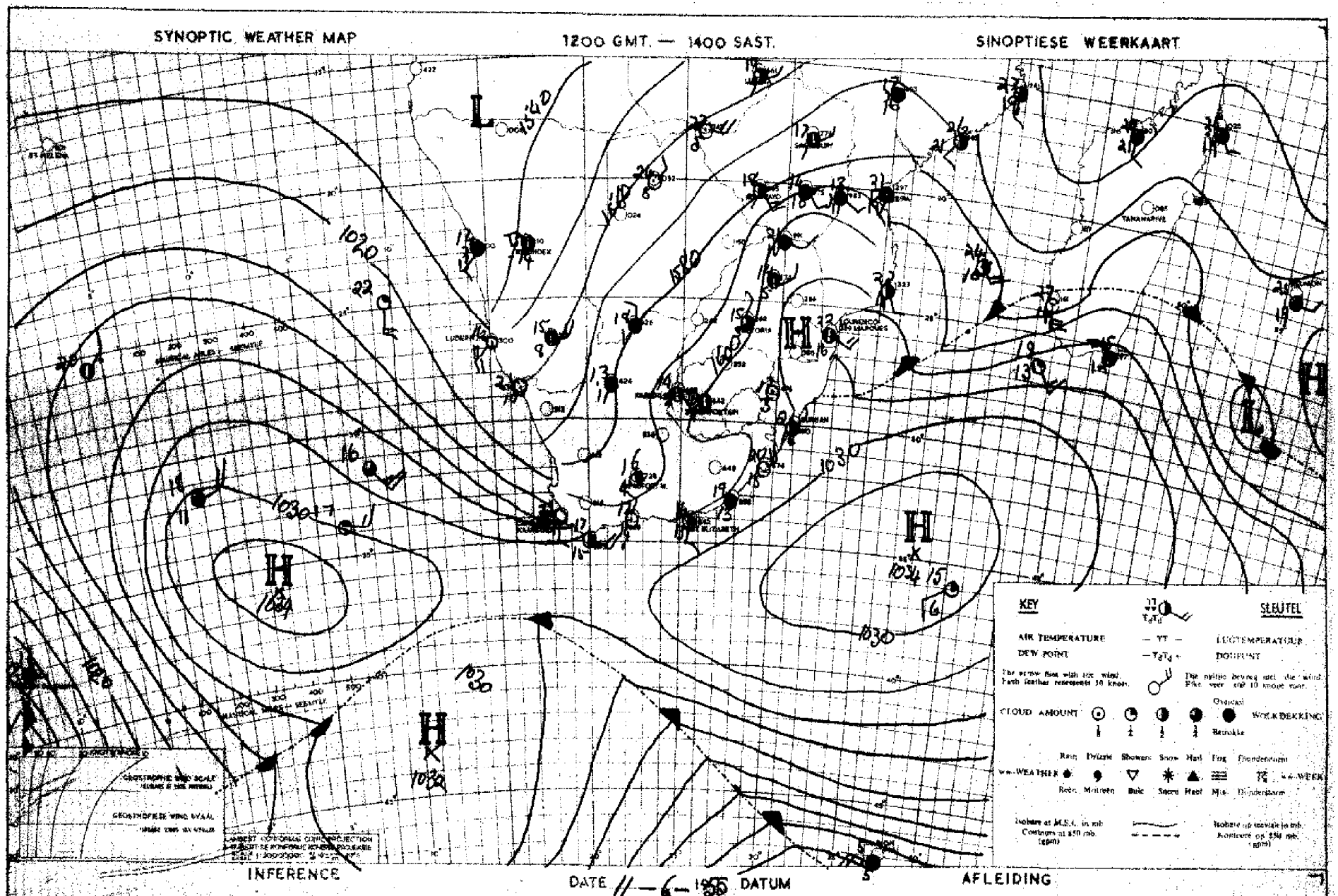

INFERENCE

DATE 11—6—1956 DATUM

AFLEIDING

Cloudy to overcast and rainy weather will continue over the North-western and Central Union but elsewhere it will be partly cloudy to fair and mild.

Bewolkte tot betrokke en reënagtige weerstoestande sal oor die noordwestelike en sentrale dele van die Unie voortduur. Oor die res van die Unie sal dit gedeeltelik bewolk en matig bly.

DAAGLIKSE WEERBULLETIN — WEERBURO : WEATHER BUREAU — DAILY WEATHER BULLETIN

DEPT. VAN VERVOER–DEPT. OF TRANSPORT

Maksimum en Minimum Temperature (°C) en Reënval (mms.) vir die 24uur wat om 0800 (SAST) eindig op ..... 13-6-55.

Maximum and Minimum Temperatures (°C) and Rainfall (mms.) 24 hours ending at 0800 (SAST) on

TRANSVAAL	Max.	Min.	Rvl.	CAPE - KAAP	Max.	Min.	Rvl.	KAAP - CAPE	Max.	Min.	Rvl.	O.F.S. - O.V.S.	Max.	Min.	Rvl.
Andalusia				Alexanderbaai ...	26	13		O'okiep				Bethlehem			
Barberton				Aberdeen				Orange River	18	4		Bethulie			
Bethal				Beaufort-Wes	21	6		Pofadder				Bloemfontein	17	4	
Chester				Cala				Port Elizabeth ..	21	6		Boshof			
Crecy	21	6		Calitzdorp				Port Nolloth	16	15		Fauresmith	16	2	
Delareyville ...				Calvinia	14	11	1.8	Port St. Johns ..	22	13		Ficksburg			
Dunnottar	14	1		Cape Agulhas	17	13		Postmasburg	17	6		Frankfort	15	3	
Ermelo	15	4		Cape Columbine ..				Prieska				Heilbron			
Grolleredal				Cape St. Francis.	18	10		Prince Albert ...				Hoopstad	17	2	
Jan Smuts	14	3		Carnarvon				Queenstown	19	-1		Kroonstad			
Joubert Park ...	13	5		Cradock				Riversdale	22	7		Lindley			
Komatipoort	23	11	2.5	Colesberg				Somerset-Oos				Modderpoort			
Kroondal				De Aar	18	2		Springfontein ...	17	-2		Phillipolis			
Leeuwdoornstad.				Dordrecht	16	1		Steynsburg				Reitz			
Lichtenburg				East London	22	7		Sutherland				Vrede			
Louis Trichardt.	17	11	3.0	Elsenburg				Swellendem				Warden			
Marnitz	18	12		Flagstaff				Upington	21	10		Welkom	16	4	
Messina	20	15		Fraserburg	15	5		Van Wyksvlei	17	7		Wepener	18	3	
Middelburg				Garies				Victoria-Wes	17	1		Winburg			
Nelspruit	18	8	0.5	George	23	11		Vryburg	19	6		Zastron			
Nylstroom				Graaff Reinet ...	18	6		Williston	16	8					
Pietersburg	17	8	0.5	Hanover				Kimberley	26	8					
Piet Retief				Idutywa								Aus	18	5	29.5
Pelgrimsrus	17	5	5.0	Jansenville								Gobabis	19	8	8.3
Potchefstroom ..	18	6		Kenhardt	20	9		NATAL				Keetmanshoop	13	9	12.4
Pretoria W.B. ...	17	6		Kentani				Kaap St. Lucia ..				Luderitz	21	10	
Pretoriuskop ...				Kimberley	19	5		Dundee				Mariental	12	6	22.5
Standerton				Kingwilliamstown.				Durban				Ondangua	27	10	
Thabazimbi	20	9		Klaver	24	18		Estcourt	17	2		Outjo	23	8	
Towoomba	19	9		Kowie				Harding				Rundu	26	4	
Watervalboven ..	16	2	0.0	Kuruman				Himeville				Swakopmund	16	10	
Witbank				Lake Mentz				Ladysmith	18	[illegible]		Tsumeb	24	11	
Wolmaransstad ..				Lovedale	21	4		Melmoth	19	8		Windhoek	13	7	
Zeerust	16	8		Maclear				M'kuzi				Gaberones			
				Mafeking				Newcastle	17	-1		Mahalapye			
				Matatiele				Pietermaritzburg.				Maun	24	10	
				Matroosberg				Port Shepstone ..	22	15		Tsabong	20	7	
				Middelburg	15	-3		Seven Oaks				Brakeredorp	20	11	
				Mossel Bay	16	13		Vryheid				Embembi			
												Stegi			
												Maseru	15	-1	

SYNOPTIC WEATHER MAP — 1200 GMT. — 1400 SAST. — SINOPTIESE WEERKAART

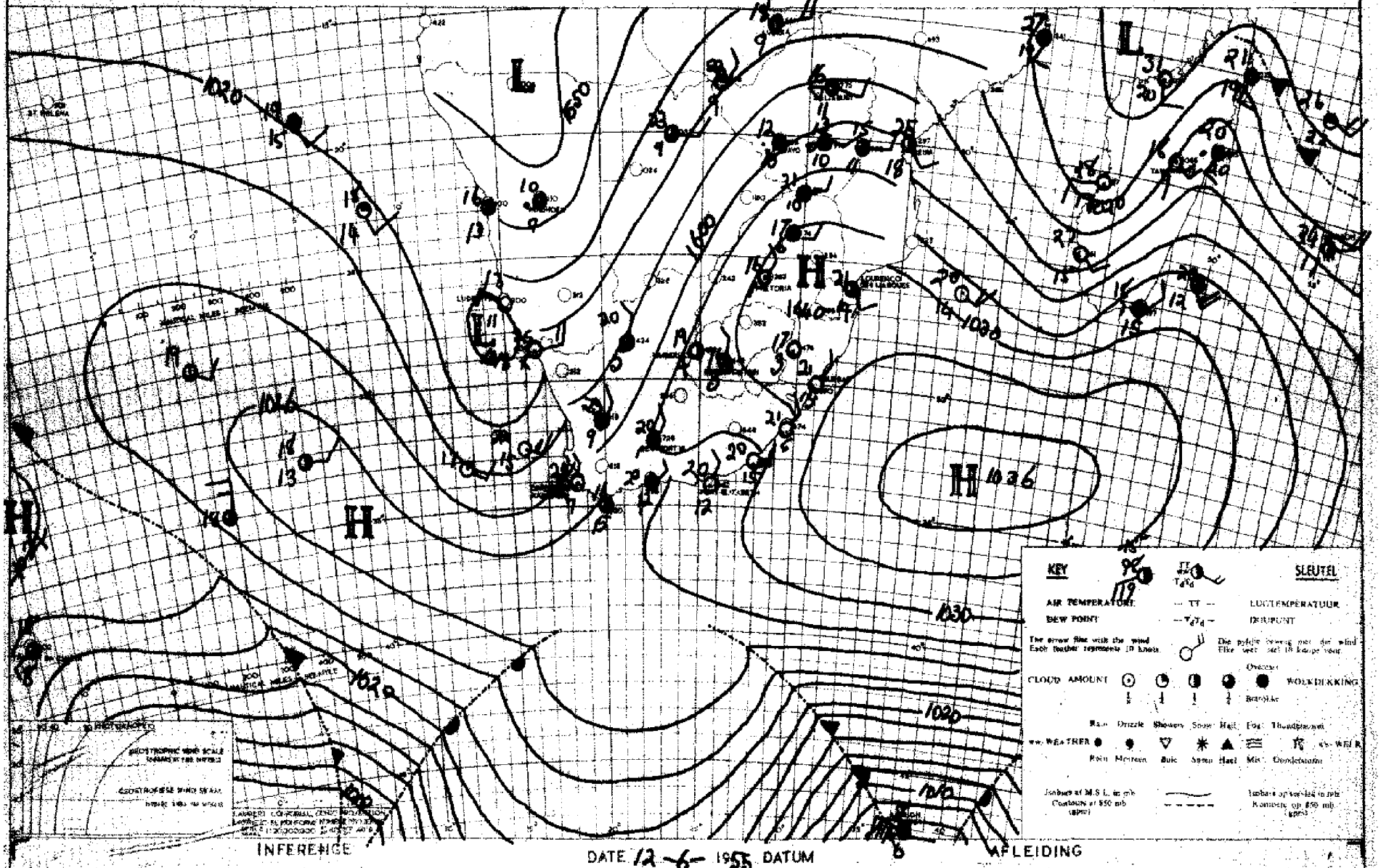

INFERENCE — DATE 12-6-1955 DATUM — AFLEIDING

The strong high to the East of the Union is feeding in moist air over Transvaal and Rhodesia and the weather will be cloudy with light rain over these parts. Convergence is taking place over SW Africa and NW Cape and scattered rain or thundershowers will occur. These conditions will gradually spread to the South.

Die sterk hoogdruk ten Ooste van die Unie voer vogtige lug in oor Transvaal en Rhodesië en die weer sal bewolk wees oor daardie dele met ligte reën. Oor SW-Afrika en NW-Kaapland vind konvergensie plaas en verspreide reën of donderbuie sal voorkom. Hierdie toestande sal geleidelik Suidwaarts uitbrei.

DAAGLIKSE WEERBULLETIN WEERBURO WEATHER BUREAU DAILY WEATHER BULLETIN

DEPT. VAN VERVOER—DEPT. OF TRANSPORT

Maksimum en Minimum Temperature (°C) en Reënval (mms.) vir die Etmaal wat om 0800 (SAST) eindig op ....14.-.6.-.55.....

Maximum and Minimum Temperatures (°C) and Rainfall (mms.) 24 hours ending at 0800 (SAST) on

TRANSVAAL	Max.	Min.	Rvl.	CAPE - KAAP	Max.	Min.	Rvl.	KAAP - CAPE	Max.	Min.	Rvl.	O.F.S. - O.V.S.	Max.	Min.	Rvl.
Andalusia				Alexanderbaai ...	26	8		O'okiep				Bethlehem			
Barberton				Aberdeen				Orange River	19	5		Bethulie			
Bethal				Beaufortwes	20	10		Tufadder				Bloemfontein	16	0	
Chester	18	2	1.0	Ceres				Port Elizabeth ..	26	10		Boshof			
Creecy				Cradock				Port Nolloth	20	8		Fauresmith	16	-1	
Delareyville ...				Calvinia				Port St. Johns ..	22	14		Ficksburg			
Dunnottar	14	3		Cape Agulhas	16	12		Postmasburg				Frankfort			
Ermelo	14	2		Cape Columbine ..	21	11		Prieska				Heilbron			
Groblersdal				Cape St. Francis.	19	16		Prince Albert ...				Hoopstad	17	2	
Jan Smuts	13	4		Carnarvon				Queenstown	19	4		Kroonstad	16	3	
Joubert Park ...	12	6		Cradock				Riversdale	25	7		Lindley			
Komatipoort	21	12	1.7	Colesberg				Somerset-Oos				Modderpoort			
Kroondal				De Aar	17	6		Springfontein ...	17	-4		Phillipolis			
Leeuwdoornstad.				Dordrecht				Steynsburg				Reitz			
Lichtenburg				East London	22	13		Sutherland				Vrede			
Louis Trichardt.	13	10	5.0	Elsenburg				Swellendam				Warden			
Marnitz				Flagstaff				Uitenhage	15	8	1.9	Welkom	17	2	
Messina	20	12		Fraserburg	15	7		Van Wyksvlei	16	5		Wepener	17	-1	
Middelburg				George				Victoria-West	16	2		Winburg			
Nelspruit				Graaff-Reinet ..	25	13		Vryburg				Zastron			
Nylstroom				Hopefield	21	11		Vredendal	16	8	0.3				
Pietersburg	16	5		Jansenville				Worcester	23	6					
Piet Retief				Kakamas								Aliwal North			
Pilgrimsrus	13	2	3.0	Kenhardt	16	7	0.1	NATAL				Getsbis	19	9	
Potchefstroom ..	15	3		Kentani				Kaap St. Lucia ..	20	14	0.7	Keetmanshoop	17	8	
Pretoria W.B. ..	16	5		Kimberley	19	6		Dundee				Luderitz	18	8	
Pretoriuskop ...				Kingwilliamstown.				Durban	22	11		Marienta1	19	7	
Standerton				Klaver	25	13		Estcourt	17	3		Ondangua			
Thabazimbi	17	6	1.0	Kowie				Harding				Outjo	23	7	
Towoomba	19	6		Kuruman				Mimeville				Rundu	26	9	
Waterval-boven ..	13	2	4.5	Lake Mentz				Ladysmith	19	2		Swakopmund	15	13	
Witbank				Lovedale	24	5		Melmoth	19	10		Tsumeb	24	10	
Wolmaransstad ..				Maclear				M'kuzi				Windhoek	18	8	
Zeerust	15	4	0.2	Mafeking				Newcastle	16	3		Gaberones			
				Matatiele				Pietermaritzburg.				Mahalapye	14	4	
				Matroosberg				Port Shepstone ..	21	11		Maun	24	10	
				Middelburg	16	2		Seven Oaks				Tsabong	15	17	26.5
				Mossel Bay	22	15		Vryheid				Bremersdorp			
												Emlembi			
												Stegi			
												Masaru	15	-1	

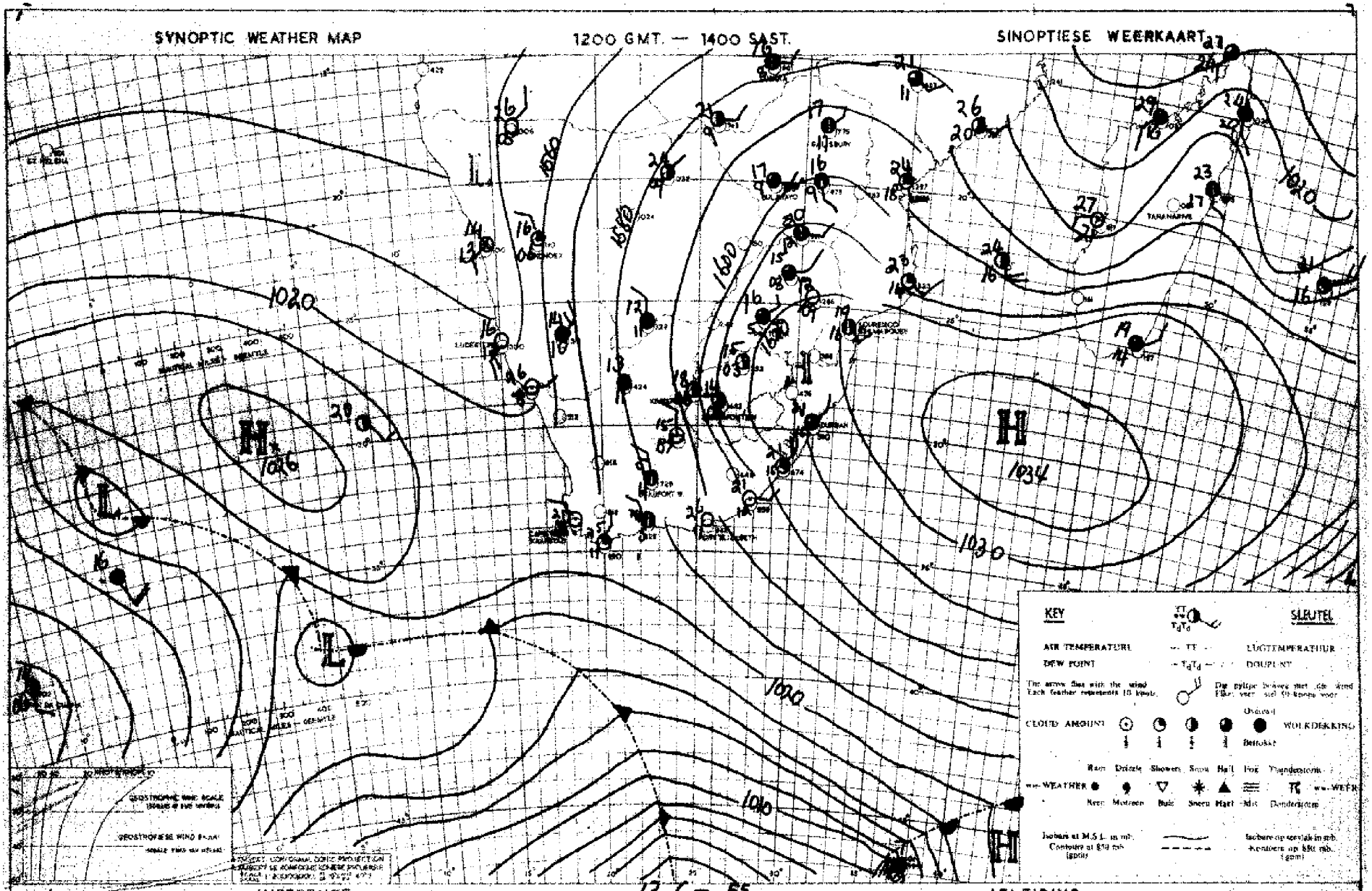

INFERENCE

Drier air is invading the western continent in the higher levels and as a result the weather will clear over S.W.A. and the Northwestern Cape districts. Over the remainder of Union cloudy weather will generally prevail and light showers will occur locally over the Transvaal, Free State, Northern and Central Cape and Natal.

DATE 13-6-55 DATUM

AFLEIDING

Droer lug word in die hoër lugvlakke oor die westelike kontinent ingevoer en asgevolg hiervan sal die weer oor S.W.A. en Noord-wes Kaapland opklaar. Oor die res van die Unie sal dit nogal bewolk wees en ligte buie sal plaaslik oor Transvaal, Vrystaat, Noord- en Middel-Kaapland en Natal uitsak.

DAAGLIKSE WEERBULLETIN WEATHER BUREAU DAILY WEATHER BULLETIN

DEPT. VAN VERVOER - DEPT. OF TRANSPORT

Maksimum en Minimum Temperature (°C) en Reënval (mms.) vir die 24uur wat om 0600 (SAST) eindig op ..... 15 - 6 - 55.

Maximum and Minimum Temperatures (°C) and Rainfall (mms.) 24 hours ending at 0600 (SAST) on

TRANSVAAL	Max.	Min.	Rvl.
Andalusia			
Barberton			
Bethal			
Chester			
Crecy			
Delareyville	21	3	
Dunnottar			
Ermelo	15	1	
Groblersdal			
Jan Smuts			
Joubert Park	15	7	
Komatipoort	14	6	
Kroondal	26	6	
Leeuwdoornstad			
Lichtenburg			
Louis Trichardt			
Marnitz	18	5	
Messina	19	6	
Middelburg	23	10	
Nelspruit	16	6	
Nylstroom	22	7	
Pietersburg			
Piet Retief	17	3	
Pilgrimsrus			
Potchefstroom	19	2	
Pretoria W.B.	115	2	
Pretoriuskop	17	3	
Standerton			
Thabazimbi			
Towoomba	18	4	
Waterval-Boven	20	5	
Witbank	23	8	
Wolmaransstad			
Zeerust	16	2	

CAPE - KAAP	Max.	Min.	Rvl.
Alexanderbaai			
Aberdeen	19	8	
Beaufort-West			
Cape Agulhas	20	9	
Cape Columbine			
Cape St. Francis	17	10	
Carnarvon	19	8	
Cradock	19	12	
Colesberg	20	12	
De Aar			
Dordrecht	14	5	0.2
East London	14	9	
Elsenburg	25	13	
Flagstaff			
Fraserburg			
Garies	15	6	
George			
Graaff-Reinet	23	8	
Grahamstown	21	11	
Idutywa			
Jansenville			
Kenhardt			
Kentani	19	8	
Kimberley			
Kingwilliamstown	16	7	
Klaver			
Kowie	25	14	
Kuruman			
Lake Menz			
Lovedale	24	11	
Maclear			
Mafeking			
Matatiele			
Matroosberg			
Middelburg	16	6	
Mossel Bay	24	13	

KAAP - CAPE	Max.	Min.	Rvl.
O'okiep			
Orange River	17	5	
Pofadder			
Port Elizabeth	24	9	
Port Nolloth	14	6	
Port St. Johns	25	16	
Postmasburg			
Prieska			
Prince Albert			
Queenstown	18	13	
Riversdale	24	5	
Somerset-Oos			
Springfontein	17	2	
Steynsburg			
Sutherland			
Swellendam			
Upington	19	9	
Van Wyksvlei			
Victoria-Wes	14	2	
Vryburg	16	3	
Wellington			
Worcester	121	9	

NATAL	Max.	Min.	Rvl.
Kaap St. Lucia	21	12	
Dundee	22	12	
Durban	19	4	
Estcourt			
Harding			
Howeville			
Ladysmith	21	1	
Melmoth	22	10	
Mtunzi			
Newcastle	19	-1	
Pietermaritzburg			
Port Shepstone	25	13	
Seven Oaks			
Weyband			

O.F.S. - O.V.S.	Max.	Min.	Rvl.
Bethlehem			
Bethulie			
Bloemfontein	15	1	
Boshof			
Fauresmith	13	-1	
Ficksburg			
Frankfort	15	-1	
Heilbron			
Hoopstad	16	3	
Kroonstad	16	3	
Lindley			
Modderpoort			
Phillipolis			
Reitz			
Vrede			
Warden			
Welkom	15	4	
Wepener	17	3	
Winburg			
Zastron			

S.W.A. - S.W.A.	Max.	Min.	Rvl.
Aus	25	9	
Gobabis	22	8	
Keetmanshoop	20	10	
Luderitz	14	8	
Marienthal	23	10	
Ondangua	26	12	
Outjo	25	8	
Rundu	22	8	
Swakopmund	21	13	
Tsumeb	24	9	
Windhoek	19	8	
Gaberones			
Mahalapye	18	3	
Maun	24	8	
Tashoka	17	-	
Bremersdorp	23	xx	
Emlembi			
Stegi			
Magaru			

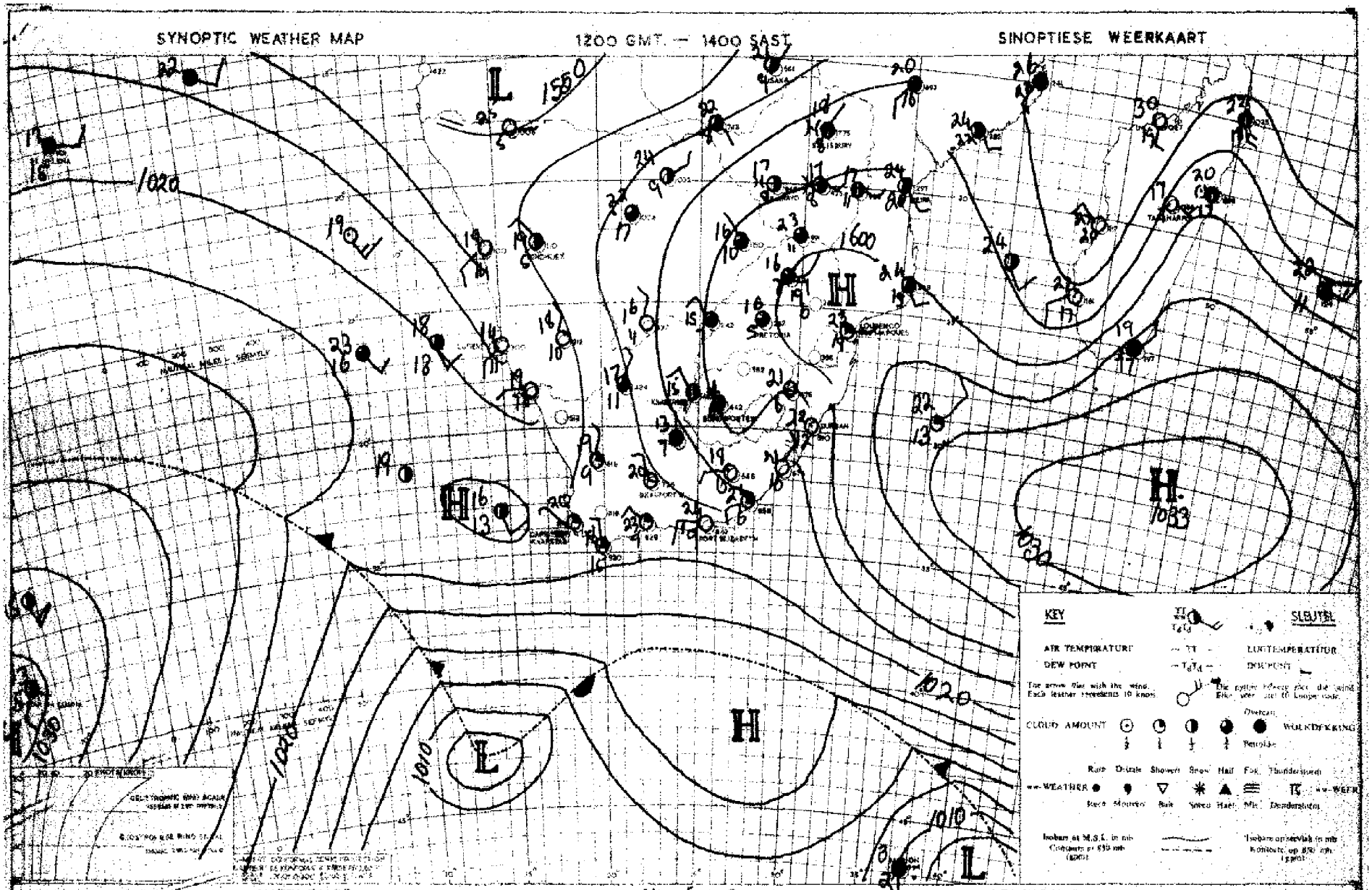

INFERENCE

Moist air is still present over the Union but in the upper air the circulation has became anticyclonic and the weather will be settled. The cold front approaching from the west will cause cloudy weather over the coastal areas.

DATE 14-6-1965 DATUM

AFLEIDING

Vogtige lug is nog aanwesig oor die Unie maar in die bolug het die sirkulasie nou antiklonies geword en die weer sal gestadig bly. Die koue front wat van die weste aankom sal bewolkte weer oor die kusstreke vervoorsaak.

Maksimum en Minimum Temperature (°C) en Reënval (mms.) vir die Etmaal wat om 0800 (SAST) eindig op ....16-6-55.....

Maximum and Minimum Temperatures (°C) and Rainfall (mms.) 24 hours ending at 0800 (SAST) on

TRANSVAAL	Max.	Min.	Rvl.
Andalusia			
Barberton			
Bethal			
Chester			
Cracy	22	3	
Delareyville ...			
Dunnottar	15	2	
Ermelo	16	2	
Grobblersdal			
Jan Smuts	16	7	
Joubert Park ...	17	7	
Komatipoort	27	7	
Kroondal			
Leeuwdoornstad.			
Lichtenburg			
Louis Trichardt.	22	5	
Marnitz	22	6	
Messina	25	12	
Middelburg			
Nelspruit	25	8	
Pietersburg ...	20	5	
Piet Retief	19	7	
Pelgrimsrus	20	2	
Potchefstroom ..	19	3	
Pretoria W.B. ..	18	3	
Pretoriuskop ...			
Standerton			
Thabazimbi	21	4	
Towoomba	20	6	
Waterval Boven ..	20	3	
Witbank			
Wolmaransstad ..			
Zeerust	20	2	

CAPE - KAAP	Max.	Min.	Rvl.
Alexanderbaai ...	25	11	
Aberdeen			
Beaufort-West	22	16	
Cala			
Calitzdorp			
Calvinia			
Cape Agulhas	17	14	
Cape Columbine ..	21	12	
Cape St. Francis.	18	10	
Carnarvon			
Cradock			
Colesberg	19	3	
De Aar	16	9	
Dordrecht	25	14	
East London			
Elsenburg			
Flagstaff			
Fraserburg	17	5	0.6
Garies			
George	21	8	
Graaff Reinet ...	22	13	
Hanover			
Hopefield			
Johannesdal			
Kenhardt	23	13	
Kentani			
Kimberley	21	9	
Kingwilliamstown.			
Klaver	25	13	
Kowie			
Kuruman			
Lake Menta			
Lovedale	24	9	
Maclear			
Mafeking			
Matatiele			
Matroosberg			
Middelburg	17	8	
Mossel Bay	17	14	0.3

KAAP - CAPE	Max.	Min.	Rvl.
O'okiep			
Orange River	21	11	
Pofadder			
Port Elizabeth ..	24	8	
Port Nolloth	15	11	
Port St. Johns ..	28	17	
Postmasburg	17	11	
Priesks			
Prince Albert ...			
Queenstown	19	13	
Riversdale	23	10	0.8
Somerset-Oos			
Springfontein ...	18	1	
Steynsburg			
Sutherland			
Swellendam			
Upington	23	14	
Van Rykevlei	21	11	
Victoria-West	18	3	
Vryburg	21	5	
Wellington	19	12	1.0
Worcester	19	12	
Yeoville			
Zastron			

NATAL	Max.	Min.	Rvl.
Kaap St. Lucis ..	22	15	
Dundee			
Durban	25	12	
Estcourt	19	4	
Harding			
Himeville			
Ladysmith	22	2	
Melmoth	24	11	
M'kuze			
Newcastle	21	3	
Pietermaritzburg.			
Port Shepstone ..	25	12	
Seven Oaks			
Vryheid			

O.F.S. - O.V.S.	Max.	Min.	Rvl.
Bethlehem			
Bethulie			
Bloemfontein	17	7	
Boshof			
Fauresmith	17	5	
Ficksburg			
Frankfort	16	-1	
Heilbron			
Hoopstad	20	3	
Kroonstad	19	2	
Lindley			
Modderpoort			
Phillipolis			
Reitz			
Vrede			
Warden			
Welkom	18	4	
Wepener	16	11	
Winburg			
Zastron			

S.W.A. - S.W.A.	Max.	Min.	Rvl.
Gibeon	21	7	
Keetmanshoop	24	12	
Luderitz	13	10	
Marienta1	24	8	
Ondangua	25	9	
Outjo			
Runtu	25	7	
Swakopmund	22	13	
Tsumeb	23	8	
Windhoek	20	7	
Gaberones			
Mahalapye	23	3	
Maun	26	10	
Tsabong	22	8	
Bremersdorp	26	9	
Emlembi			
Stegi			
Maseru	14	8	

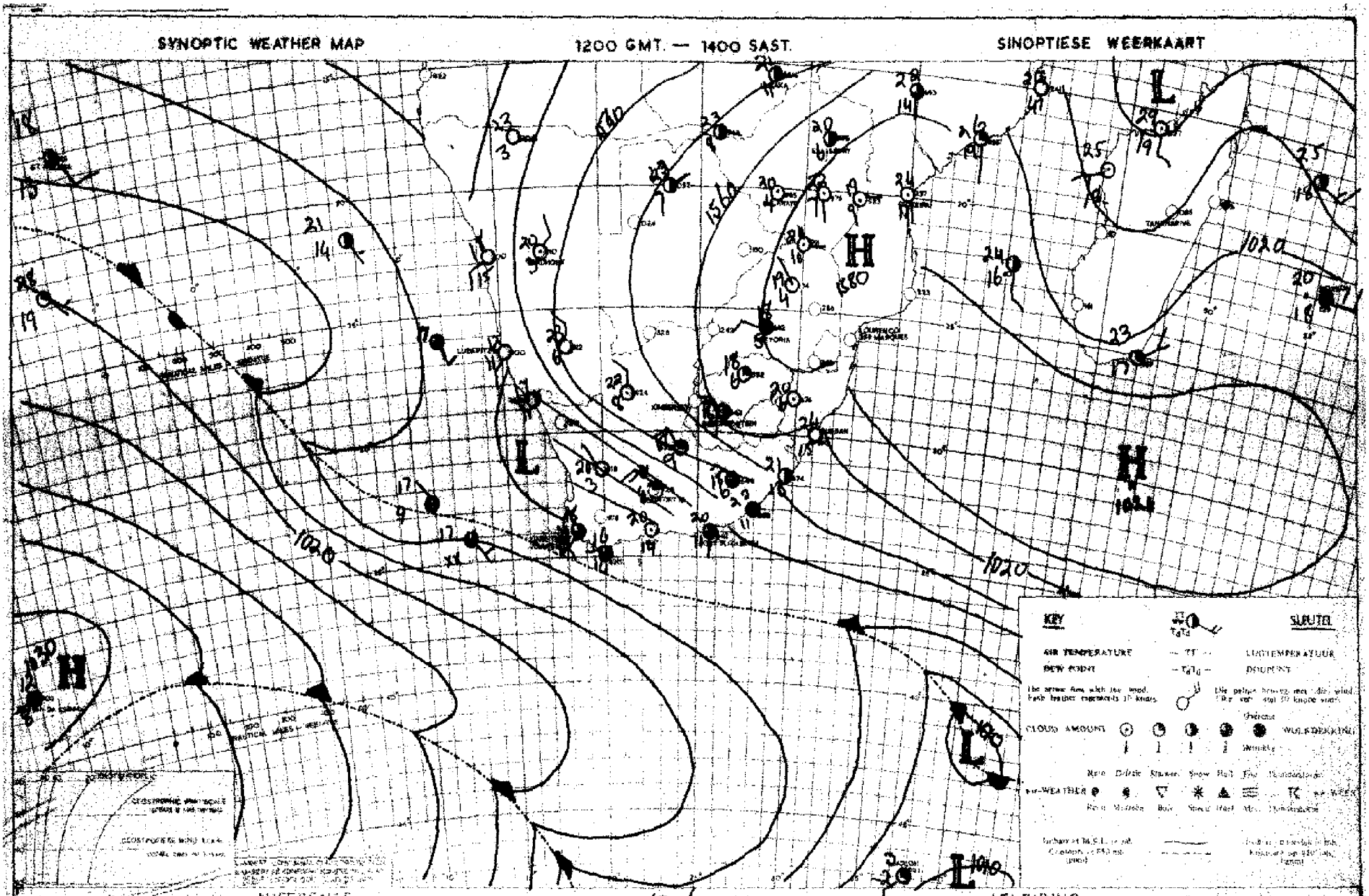

INFERENCE

DATE 15-6-1955 DATUM

AFLEIDING

Partly cloudy weather will continue generally and due to falling pressure over the Southwestern Cape winds will freshen from the northwest over the southwestern half of the Cape Province.

Gedeeltelik bewolkte weerstoestande sal bly voortduur maar weens die val van druk oor Suidwes-Kaapland sal die noordweste winde oor die suidwestelike helfte van Kaapland begin versterk.

DAAGLIKSE WEERBULLETIN — WEERBURO : WEATHER BUREAU — DAILY WEATHER BULLETIN

DEPT. VAN VERVOER–DEPT. OF TRANSPORT

Maksimum en Minimum Temperature (°C) en Reënval (mms.) vir die 8tmaal wat om 0800 (SAST) eindig op ..17.-.6.-.55..... Maximum and Minimum Temperatures (°C) and Rainfall (mms.) 24 hours ending at 0800 (SAST) on

TRANSVAAL	Max.	Min.	Rvl.	CAPE – KAAP	Max.	Min.	Rvl.	KAAP – CAPE	Max.	Min.	Rvl.	O.F.S. – O.V.S.	Max.	Min.	Rvl.
Andalusia				Alexanderbaai ...	18	10		O'okiep				Bethlehem			
Barberton				Aberdeen				Orange River	23	10	2.4	Betulie			
Bethal				Beaufort-West ...	21	8	5.0	Pofadder				Bloemfontein	19	9	
Chester				Cals				Port Elizabeth ..				Boshof			
Creay	24	4		Ceres				Port Nolloth	14	8		Fauresmith	19	9	0.2
Delareyville ...				Calvinia				Port St. Johns ..	26	19		Ficksburg			
Dunnottar	17	4		Cape Agulhas			2.5	Postmasburg	18	8		Frankfort	17	1	
Ermelo	17	4		Cape Columbine ..	14	10	0.4	Prieska				Heilbron			
Grobleredal				Cape St. Francis.	16	14	9.5	Prince Albert ...				Hoopstad	20	6	
Jan Smuts	17	8		Carnarvon				Queenstown	22	10	1.0	Kroonstad	19	8	
Joubert Park ...	16	9		Cradock				Riversdale	14	11	7.0	Lindley			
Komatipoort	30	9		Colesberg				Somerset-Oos				Modderpoort			
Kroondal				De Aar	20	7	6.2	Springfontein ...	20	4		Phillipolis			
Leeuwdoornstad.				Dordrecht	18	8		Steynsburg				Reitz			
Lichtenburg				East London	28	15	0.2	Sutherland				Vrede			
Louis Trichardt.	23	6		Elsenburg				Swellendam				Warden			
Marnitz	24	10		Flagstaff				Upington	26	9	1.6	Welkom	17	7	
Messina	26	10		Fraserburg	16	4	1.9	Van Wyksvlei	21	7	4.9	Wepener	18	11	
Middelburg				Genies				Victoria-West	19	5	8.2	Winburg			
Nelspruit				George	15	11	15.0	Vryburg	20	7		Zastron			
Nylstroom				Graaff Reinet ...	24	9	11.0	Kimberley				Standerton			
Pietersburg	21	4		Hanover				Kroonstad	17	6	0.4	Johannesburg ...			
Piet Retief	20	2		Idutywa				Aus				Gobabis	22	8	
Pelgrimsrus	21	2		Jansenville								Keetmanshoop	24	7	
Potchefstroom ..	20	6		Kenhardt	24	7	5.4	NATAL				Luderitz	12	9	
Pretoria W.B. ..	19	5		Kentani				Kaap St. Lucia ..	22	14		Marienthal	24	7	
Pretoriuskop ...				Kimberley	21	9	0.4	Dundee				Ondangua	27	10	
Standerton				Kingwilliamstown.				Durban	23	12		Outjo	24	6	
Thabazimbi	23	11		Klaver	15	11	0.2	Estcourt	12	2		Runtu	27	6	
Towoomba	23	8		Kowie				Harding				Swakopmund	16	8	
Waterval-Boven ..	20	2		Kuruman				Himeville				Tsumeb	24	6	
Witbank				Lake Menta				Ladysmith	23	9		Windhoek	19	5	
Wolmaranstad ..				Lovedale	27	12	2.1	Melmoth	26	12		Gaberones			
Zeerust	20	11		Maclear				M'kuzi				Mahalapye	23	11	
				Mafeking				Newcastle	22	7		Maun	26	15	
				Matatiele				Pietermaritzburg.				Tsabong	21	11	
				Matroosberg				Port Shepstone ..	24	14		Bremersdorp			
				Middelburg	20	9	6.0	Seven Oaks				Emlembi			
				Mossel Bay	15	12	8.5	Vryheid				Stegi			
												Mseri	17	8	

SYNOPTIC WEATHER MAP 1200 GMT. — 1400 SAST. SINOPTIESE WEERKAART

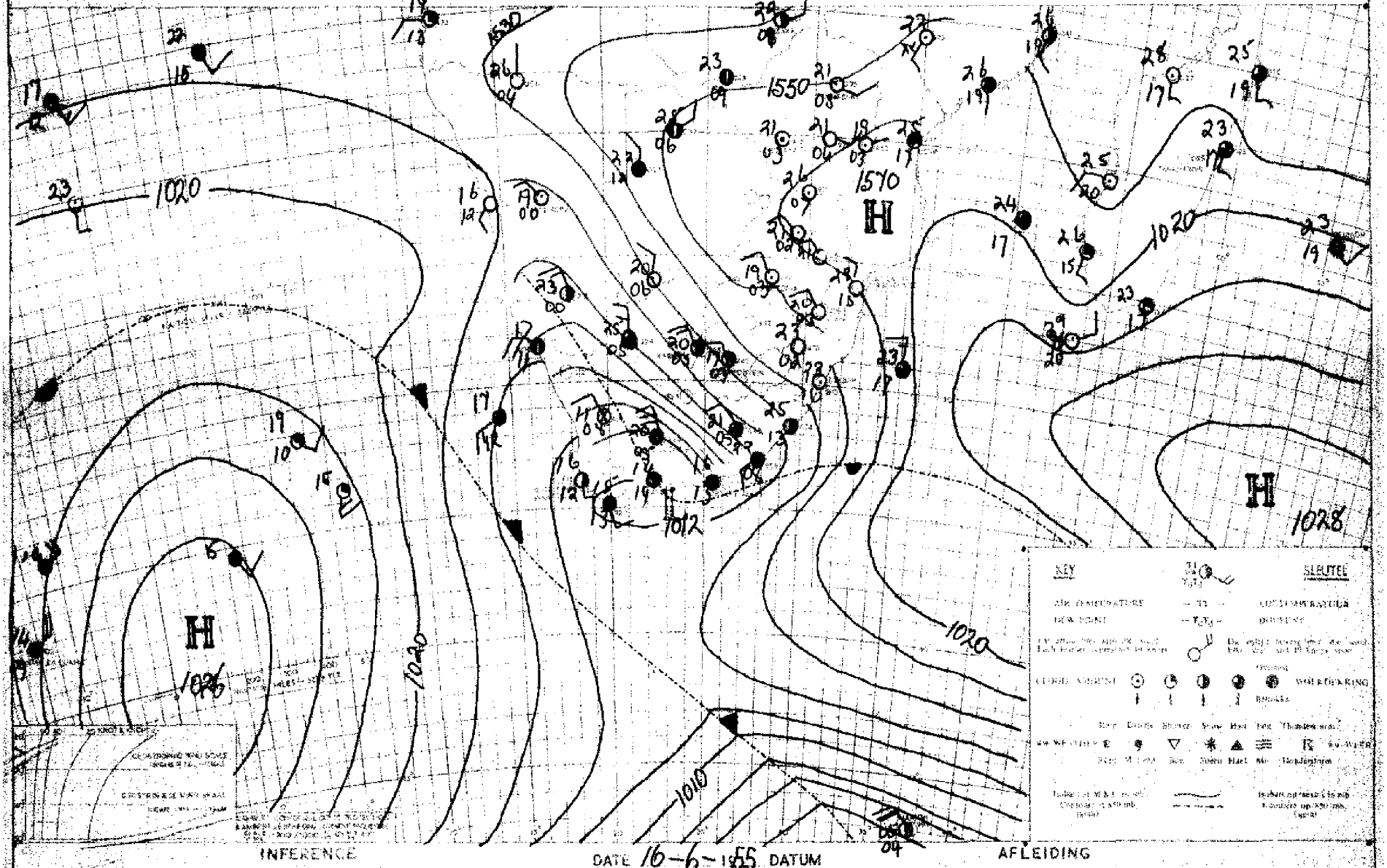

INFERENCE DATE 16-6-1955 DATUM AFLEIDING

Convergence is taking place over the Southern Union in advance of the trough which is moving Eastwards, and showers will occur. The colder air approaching from the West will, however, give clearing over the Western interior. Over the Cape coastal areas it will be cool and cloudy with showers.

Konvergensie vind plaas oor die Suidelike Unie net voor die trog wat besig is om Ooswaarts te beweeg en reënbuie kom voor. Die kouer lug, wat vanaf die Weste nader, sal egter 'n geleidelike opklaring oor die Westelike binneland veroorsaak. Oor die kusstreke van Kaapland bly dit bewolk en koel met reënbuie.

DAAGLIKSE WEERBULLETIN — WEERBURO : WEATHER BUREAU — DAILY WEATHER BULLETIN

DEPT. VAN VERVOER-DEPT. OF TRANSPORT

Maksimum en Minimum Temperature (°C) en Reënval (mms.) vir die Etmaal wat om 0600 (SAST) eindig op ....12 - 6 - 55.... Maximum and Minimum Temperatures (°C) and Rainfall (mms.) 24 hours ending at 0600 (SAST) on

TRANSVAAL	Max.	Min.	Rvl.
Andalusia			6.0
Barberton			
Bethal			
Chester			
Crecy			
Delareyville			
Dunnottar	17	4	
Ermelo	15	6	
Groblersdal			
Jan Smuts	17	4	
Joubert Park			
Komatipoort			
Kroondal			
Leeuwdoornstad			
Lichtenburg			
Louis Trichardt	19	11	
Marnitz	22	9	
Messina			
Middelburg			
Nelspruit			
Pietersburg	19	7	
Piet Retief			
Potchefstroom			
Pretoria W.B.	19	7	
Pretoriuskop			
Standerton			
Thabazimbi	24	8	
Towoomba	23	5	
Waterval-Boven			
Witbank			
Wolmaransstad			4.0
Zeerust	22	9	

CAPE - KAAP	Max.	Min.	Rvl.
Alexanderbaai	17	7	
Aberdeen			
Beaufort-Wes	13	1	
Cala			
Calitzdorp			
Calvinia	17	8	
Cape Agulhas	17	10	
Cape Columbine	15	9	
Cape St. Francis	18	9	
Carnarvon			
Cradock			
Colesberg			
De Aar			
Dordrecht			
East London	18	7	
Elsenburg			
Flagstaff			
Fraserburg	13	3	
Gamtoos			
George	16	5	
Graaff-Reinet			
Hanover			
Jansenville			
Kenhardt			
Kentani			
Kimberley	15	8	3.2
Kingwilliamstown			
Klaver			
Kowie			
Kuruman			
Lake Mentz			
Lovedale			
Maclear			
Mafeking			
Matatiele			
Matroosberg			
Middelburg			
Mossel Bay	17	10	

KAAP - CAPE	Max.	Min.	Rvl.
O'okiep			
Orange River	16	5	0.7
Pofadder			
Port Elizabeth	17	5	
Port Nolloth	14	8	
Port St. Johns	18	15	
Postmasburg			
Prieska			
Prince Albert			
Queenstown			
Riversdale	17	2	
Somerset-Oos			
Springfontein			
Steynsburg			
Sutherland			
Swellendam			
Upington	18	4	
Van Wyksvlei	17	7	
Victoria-Wes	14	2	
Vryburg	11	9	8.0
Williston	15	3	
Worcester	18	3	

NATAL			
Kaap St. Lucia	16	14	28.5
Dundee			
Durban	18	13	
Estcourt	13	9	
Harding			
Himeville			
Ladysmith	16	7	
Melmoth	17	10	0.9
M'kuzi			
Newcastle	16	10	
Pietermaritzburg			
Port Shepstone	17	4	0.6
Seven Oaks			
Vrybeid			

O.F.S. - O.V.S.	Max.	Min.	Rvl.
Bethlehem			
Bethulie			
Bloemfontein	13	9	1.7
Boshof			
Faureasmith	12	5	2.5
Fiksburg			
Frankfort			
Heilbron			
Hoopstad	11	9	3.5
Kroonstad			
Lindley			
Modderpoort			
Phillipolis			
Reitz			
Vrede			
Warden			
Welkom			
Wepener	17	10	3.6
Winburg			
Zastron			
S.W.A. / S.W.A.			
Aus			
Gobabis	17	7	
Keetmanshoop	15	5	
Luderitz	19	11	
Marienthal	16	3	
Ondangua			
Outjo			
Runtu			
Swakopmund	17	11	
Tsumeb	23	12	
Windhoek	15	8	
Caberones			
Mahalapye			
Maun	27		
Tsabong			
Bremersdorp			
Mbabane			
Stegi			
Mbabane	14	8	4.5

SYNOPTIC WEATHER MAP 1200 GMT. — 1400 SAST. SINOPTIESE WEERKAART

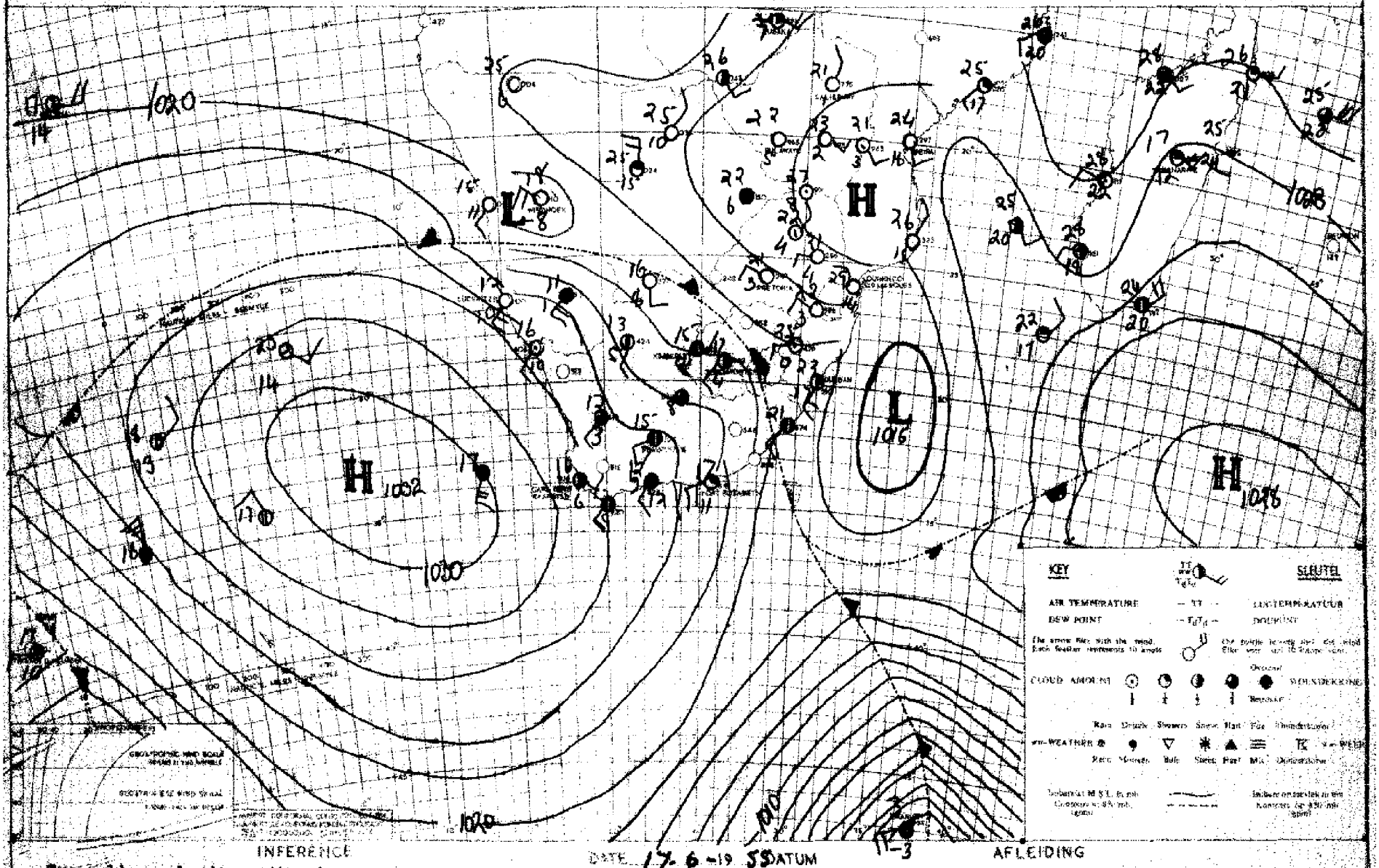

INFERENCE

The colder, cloudy weather has now spread over the Cape Province, Southern OFS and Southern SW Africa. Pressures are rising steeply along the East coast and the cold air will also spread over Natal and reach Transvaal later from the Southeast. Rain will occur over the Southern and Eastern coastal regions, O.F.S., North Cape, Transvaal and Natal.

DATE 17-6-19 55 DATUM

AFLEIDING

Die kouer bewolkte weer het nou reeds uitgebrei oor Kaapland, die Suidelike OVS en Suidelike SWA. Lugdrukke styg skerp langs die Ooskus en die koue lug sal dus ook oor Natal uitbrei en Transvaal ook later uit die Suidooste bereik. Reën sal voorkom oor die Suidelike en Oostelike kuststreke, O.V.S., Noord-Kaapland, Transvaal en Natal.

DAAGLIKSE WEERBULLETIN — WEERBURO : WEATHER BUREAU — DAILY WEATHER BULLETIN

DEPT. VAN VERVOER–DEPT. OF TRANSPORT

Maksimum en Minimum Temperature (°C) en Reënval (mms.) vir die Etmaal wat om 0800 (SAST) eindig op .....19.-.6.-.55.

Maximum and Minimum Temperatures (°C) and Rainfall (mms.) 24 hours ending at 0800 (SAST) on

TRANSVAAL	Max.	Min.	Rvl.	CAPE – KAAP	Max.	Min.	Rvl.	KAAP – CAPE	Max.	Min.	Rvl.	O.F.S. – O.V.S.	Max.	Min.	Rvl.
Andalusia			6.0	Alexanderbaai ...	17	7		O'okiep				Bethlehem			
Barberton				Aberdeen				Orange River	16	9	0.7	Bethulie			
Bethal				Beaufort-Wes	13	1		Pofadder				Bloemfontein	13	9	1.7
Chester				Cala				Port Elizabeth ..	17	5		Boshof			
Crecy				Calitzdorp				Port Nolloth	14	8		Fauresmith	12	5	2.5
Delareyville ...				Calvinia	17	8		Port St. Johns ..	18	15		Ficksburg			
Dunnottar	17	4	4	Cape Agulhas	17	10		Postmasburg				Frankfort			
Ermelo	15	6	8	Cape Columbine ..	15	9		Prieska				Heilbron			
Groblersdal				Cape St. Francis.	18	9		Prince Albert ...				Hoopstad	11	9	3.5
Jan Smuts	17	4	4	Carnarvon				Queenstown				Kroonstad			
Joubert Park ...				Cradock				Riversdale	17	2		Lindley			
Komatipoort				Colesberg				Somerset-Oos				Modderpoort			
Kroondal				De Aar				Springfontein ...				Phillipolis			
Leeuwdoornstad.				Dordrecht				Steynsburg				Reitz			
Lichtenburg				East London	18	7		Sutherland				Vrede			
Louis Trichardt.	19	11		Elsenburg				Swellendam				Warden			
Marnitz	22	9		Flagstaff				Upington	18	4		Welkom			
Messina				Fraserburg	13	3		Van Wyksvlei	17	7		Wepener	17	10	3.6
Middelburg				Garies				Victoria-Wes	14	2		Winburg			
Nelspruit				George	14	5		Vryburg	11	9	8.0	Zastron			
Nylstroom				Graaff-Reinet ..				Williston	15	3					
Pietersburg	19	7		Hanover				Worcester	18	3					
Piet Retief				Hopefield											
Pilgrimsrus				Jansenville											
Potchefstroom ..				Kenhardt				NATAL				Gobabis	17	7	
Pretoria W.B. ..	21	6		Kentani				Kaap St. Lucia ..	16	14	28.5	Keetmanshoop	15	5	
Pretoriuskop ...				Kimberley	15	8	3.2	Dundee				Luderitz	19	11	
Standerton				Kingwilliamstown.				Durban	18	13		Marienthal	16	3	
Thabazimbi	24	8		Klaver				Estcourt	13	9		Ondangua			
Towoomba	23	5		Kowie				Harding				Outjo			
Waterval-Boven ..				Kuruman				Himeville				Runtu			
Witbank				Lake Mentz				Ladysmith	16	7		Swakopmund	17	11	
Wolmaransstad ..			4.0	Lovedale				Melmoth	17	10	0.9	Tsumeb	23	12	
Zeerust	22	9		Maclear				Mtunzi				Windhoek	15	8	
				Mafeking				Newcastle	16	10		Gaberones			
				Mabstiole				Pietermaritzburg.				Mahalapye			
				Matroosberg				Port Shepstone ..	17	4	0.6	Maun	27	7	
				Middelburg				Seven Oaks				Tsabong			
				Mossel Bay	17	10		Vryheid				Bremersdorp			
												Emlembi			
												Stegi			
												Maseru	14	8	4.5

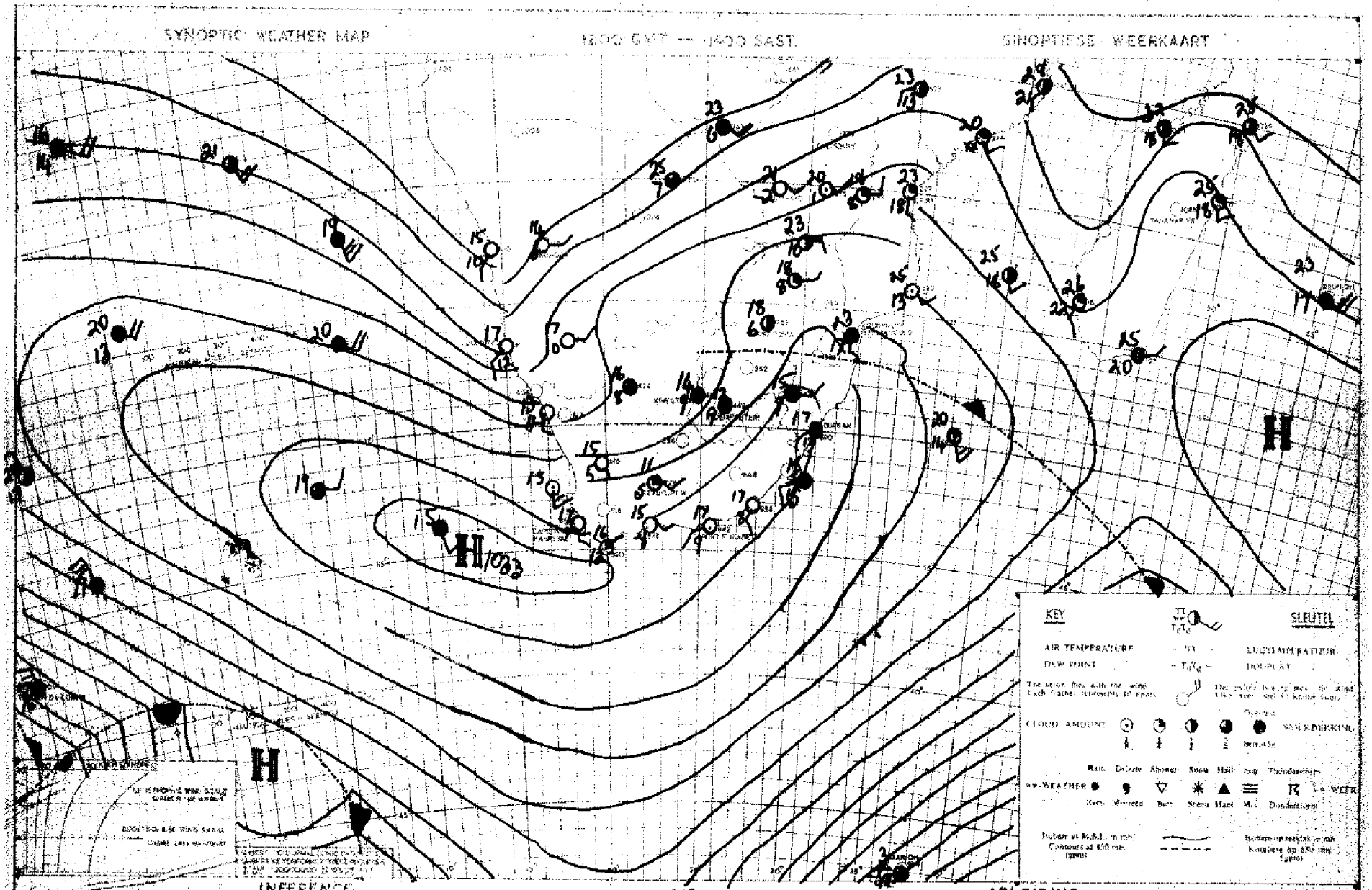

INFERENCE

A wedge of the strong Atlantic Ocean anticyclone extends round the South and East coastal regions and the colder cloudy weather has also spread over Natal and Southeastern Transvaal. Over SW Africa and the greater part of the Cape Province the weather has cleared. As a result of the sharply falling pressures along the Western coast, winds over the Union are backing to Northeasterly and the cloudy weather is again advancing Southwards.

DATE 16/6 1958 DATUM

AFLEIDING

'n Wig van die sterk Atlantiese-oseaan-hoog strek om die Suid- en Ooskusstreke en die kouer bewolkte weer het dus ook oor Natal en Suidoos-Transvaal uitgebrei. Oor Suidwes-Afrika en die grootste deel van Kaapland het die weer opgeklaar. As gevolg van die sterk daling in lugdrukke oor die Westelike kus, draai die winde oor die Unie

DAAGLIKSE WEERBULLETIN — WEERBURO : WEATHER BUREAU — DAILY WEATHER BULLETIN

DEPT. VAN VERVOER–DEPT. OF TRANSPORT

Maksimum en Minimum Temperature (°C) en Reënval (mms.) vir die 24maal wat om 0800 (SAST) eindig op .....29-6-55.... — Maximum and Minimum Temperatures (°C) and Rainfall (mms.) 24 hours ending at 0800 (SAST) on

TRANSVAAL	Max.	Min.	Rvl.	CAPE - KAAP	Max.	Min.	Rvl.	KAAP - CAPE	Max.	Min.	Rvl.	O.F.S. - O.V.S.	Max.	Min.	Rvl.
Andalusia				Alexanderbaai	28	12		O'okiep				Bethlehem	16	1	
Barberton				Aberdeen				Orange River	17	5	0.2	Bethulie			
Bethal				Beaufort-Wes	18	9		Pofadder				Bloemfontein	16	4	
Chester				Cala				Port Elizabeth	18	8		Boshof			
Creey	21	5		Calitzdorp				Port Nolloth	25	10		Fauresmith	14	7	
Delareyville				Calvinia	20	14		Port St. Johns	22	15		Ficksburg			
Dunnottar	15	-2		Cape Agulhas	17	13		Postmasburg				Frankfort	17	3	
Ermelo	15	3		Cape Columbine	20	12		Prieska				Heilbron			
Groblersdal				Cape St. Francis	17	13		Prince Albert				Hoopstad	18	6	
Jan Smuts	15	5		Carnarvon				Queenstown	19	4		Kroonstad	18	6	
Joubert Park	13	6		Cradock				Riversdale	23	6		Lindley			
Komatipoort	25	13		Colesberg			1.6	Somerset-Oos				Modderpoort			
Kroondal				De Aar	16	5	0.3	Springfontein	16	1	0.3	Phillipolis			
Leeudoornstad				Dordrecht	14	7		Steynsburg				Reitz			
Lichtenburg				East London	20	10		Sutherland				Vrede			2.0
Louis Trichardt	17	12	15.5	Elsenburg				Swellendam				Warden			
Marnitz	21	11		Flagstaff				Upington	23	11		Welkom	17	5	
Messina	23	15		Fraserburg	17	3		Van Wykvlei	20	7		Wepener	14	2	0.4
Middelburg				Garies				Victoria-Wes	16	5		Winburg			
Nelspruit				George	21	9		Vryburg	19	5		Zastron			
Nylstroom				Graaff Reinet	17	12		Williston	19	12		S.W.A. / PROTECTO-			
Pietersburg	18	10	0.1	Grahamstown				Wingfield	24	5		RATES - PROTEKTORATE			
Piet Retief	16	4	3.6	Idutywa								Aus	20	6	
Pelgrimsrus	15	7	0.4	Jansenville								Gobabis	22	9	
Potchefstroom	20	2		Kenhardt	22	7		NATAL				Keetmanshoop	23	12	
Pretoria W.B.	17	5		Kentani				Kaap St. Lucia	22	14	0.2	Luderitz	23	8	
Pretoriuskop				Kimberley	15	9		Dundee				Marienthal	29	10	
Standerton				Kingwilliamstown				Durban	21	13		Ondangua	26	9	
Thabazimbi	22	8		Klaver	25	7		Estcourt	18	4		Outjo	27	6	
Towoomba	20	6		Kowie				Harding				Runtu	20	13	
Watervalboven	17	5	3.0	Kuruman				Himeville				Swakopmund	26	9	
Witbank				Lake Mentz				Ladysmith	21	5		Tsumeb	20	17	
Wolmaransstad				Lovedale	20	6		Melmoth	20	10		Windhoek			
Zeerust	18	8		Maclear				M'kuzi				Gaberones			
				Mafeking				Newcastle	20	1		Mahalapye	20	6	
				Matatiele				Pietermaritzburg				Maun	25	8	
				Matroosberg				Port Shepstone	21	13		Tsabong	20	6	
				Middelburg	15	5		Seven Oaks				Bremersdorp			
				Mossel Bay				Vryheid				Embembi			
												Stegi			
												Maseru	14	4	

SYNOPTIC WEATHER MAP 1200 GMT. — 1400 SAST. SINOPTIESE WEERKAART

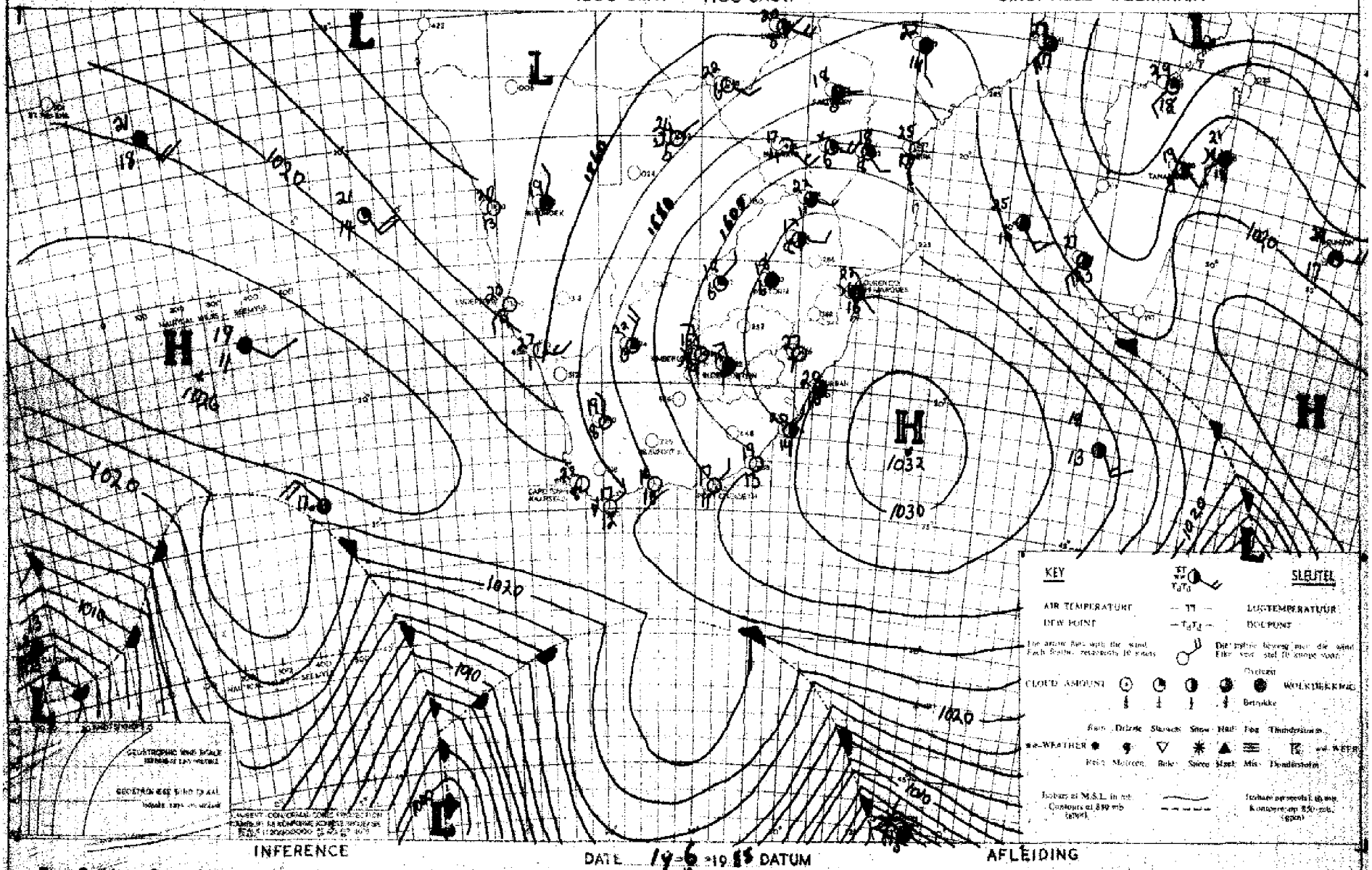

INFERENCE DATE 19-6-1985 DATUM AFLEIDING

The Indian Ocean anticyclone dominates the air circulation over the Union. As the air is fairly moist partly cloudy weather will occur locally over Griqualand West. The coastal weather will be fine generally.

Die Indiese Oseaan antisikloon beheer die lugsirkulasie oor die Unie. Aangesien die lug vogtig is sal gedeeltelik bewolkte toestande oor die binnealnd voorkom, en ligte rëen sal plaaslik oor Grikwaland Wes uitsak. Langs die kusstreke sal dit mooiweer wees.

DAAGLIKSE WEERBULLETIN — WEERBURO : WEATHER BUREAU — DAILY WEATHER BULLETIN

DEPT. VAN VERVOER-DEPT. OF TRANSPORT

Maksimum en Minimum Temperature (°C) en Reënval (mms.) vir die Etmaal wat om 0800 (SAST) eindig op ..... 21 - 6 - 55.

Maximum and Minimum Temperatures (°C) and Rainfall (mms.) 24 hours ending at 0800 (SAST) on

TRANSVAAL	Max.	Min.	Rvl.
Andalusia			
Barberton			
Bethal			
Chester			
Crecy	22	0	
Delareyville			
Dunnottar	15	5	
Ermelo	16	4	
Grobblersdal			
Jan Smuts	15	6	
Joubert Park	13	7	
Komatipoort	25	9	
Kroondal			
Leeuwdoornstad			
Lichtenburg			
Louis Trichardt	16	5	4.3
Marnitz	19	8	3.0
Messina	23	11	
Middelburg			
Nelspruit			
Nylstroom			
Pietersburg	17	4	
Piet Retief	20	7	
Pelgrimsrus	19	1	
Potchefstroom	18	9	
Pretoria W.B.	17	5	
Pretoriuskop			
Standerton			
Thabazimbi	21	7	
Towoomba	19	4	
Watervalboven	18	2	
Witbank			
Wolmaranastad			
Zeerust	17	2	

CAPE - KAAP	Max.	Min.	Rvl.
Alexanderbaai	31	13	
Alicedale North	17	4	
Beaufort-Wes	22	17	
Cala			
Calitzdorp			
Calvinia	23	7	
Cape Agulhas	17	13	
Cape Columbine	17	12	
Cape St. Francis	26	15	
Carnarvon			
Cradock			
Colesberg			
De Aar	18	8	
Dordrecht			
East London	30	21	
Elsenburg			
Flagstaff			
Fraserburg	18	7	
Garies			
George	26	10	
Graaff Reinet	21	11	
Grahamstown			
Idutywa			
Jansenville			
Kenhardt	20	13	
Kentani			
Kimberley	19	7	
Kingwilliamstown			
Klaver	31	12	
Kowie			
Kuruman			
Lake Mentz			
Lovedale	27	19	
Maclear			
Mafeking			
Matatiele			
Matroosberg			
Middelburg	16	10	
Mossel Bay	25	13	

KAAP - CAPE	Max.	Min.	Rvl.
O'okiep			
Orange River	18	6	
Pofadder	18	10	
Port Elizabeth	27	13	
Port Nolloth	20	12	
Port St. Johns	25	17	
Postmasburg	16	5	
Prieska			
Prince Albert			
Queenstown	20	13	
Riversdale	27	7	
Somerset-Oos			
Springfontein	18	5	
Steynsburg			
Sutherland			
Swellendam			
Upington	22	13	
Van Wykavlei	21	9	
Victoria-Wes	17	7	
Vryburg	18	5	
Williston	20	10	
Wingfield	21	11	

NATAL			
Kaap St. Lucia	23	14	
Dundee			
Durban	23	9	
Estcourt	21	3	
Harding			
Himeville			
Ladysmith	23	7	
Melmoth	24	12	
M'kuzi			
Newcastle	22	6	
Pietermaritzburg			
Port Shepstone	22	14	
Seven Oaks			
Vryheid			

O.F.S. - O.V.S.	Max.	Min.	Rvl.
Bethlehem Afrikaskop	17	4	
Bethulie			
Bloemfontein	17	7	
Boshof			
Fauresmith	17	7	
Fiksburg			
Frankfort	16	3	
Heilbron			
Hoopstad	17	10	
Kroonstad	17	8	
Lindley			
Modderpoort			
Phillipolis			
Reitz			
Vrede			
Warden			
Welkom	18	8	
Wepener	16	7	1.0
Winburg			
Zastron			

S.W.A. - PROTECTO-RATE - PROTEKTORAAT			
Aus	22	3	
Gobabis	21	9	
Keetmanshoop	23	10	
Lüderitz	21	10	
Marienthal	23	7	
Ondangua	28	10	
Outjo	25	7	
Runtu	25	6	
Swakopmund	20	11	
Tsumeb	24	7	
Windhoek	20	7	
Gaberones			
Mahalapye	20	5	1.0
Maun	25	4	
Tsabong	19	5	
Bremersdorp	23	9	
Embembi			
Stegi			
Maseru	14	6	0.5

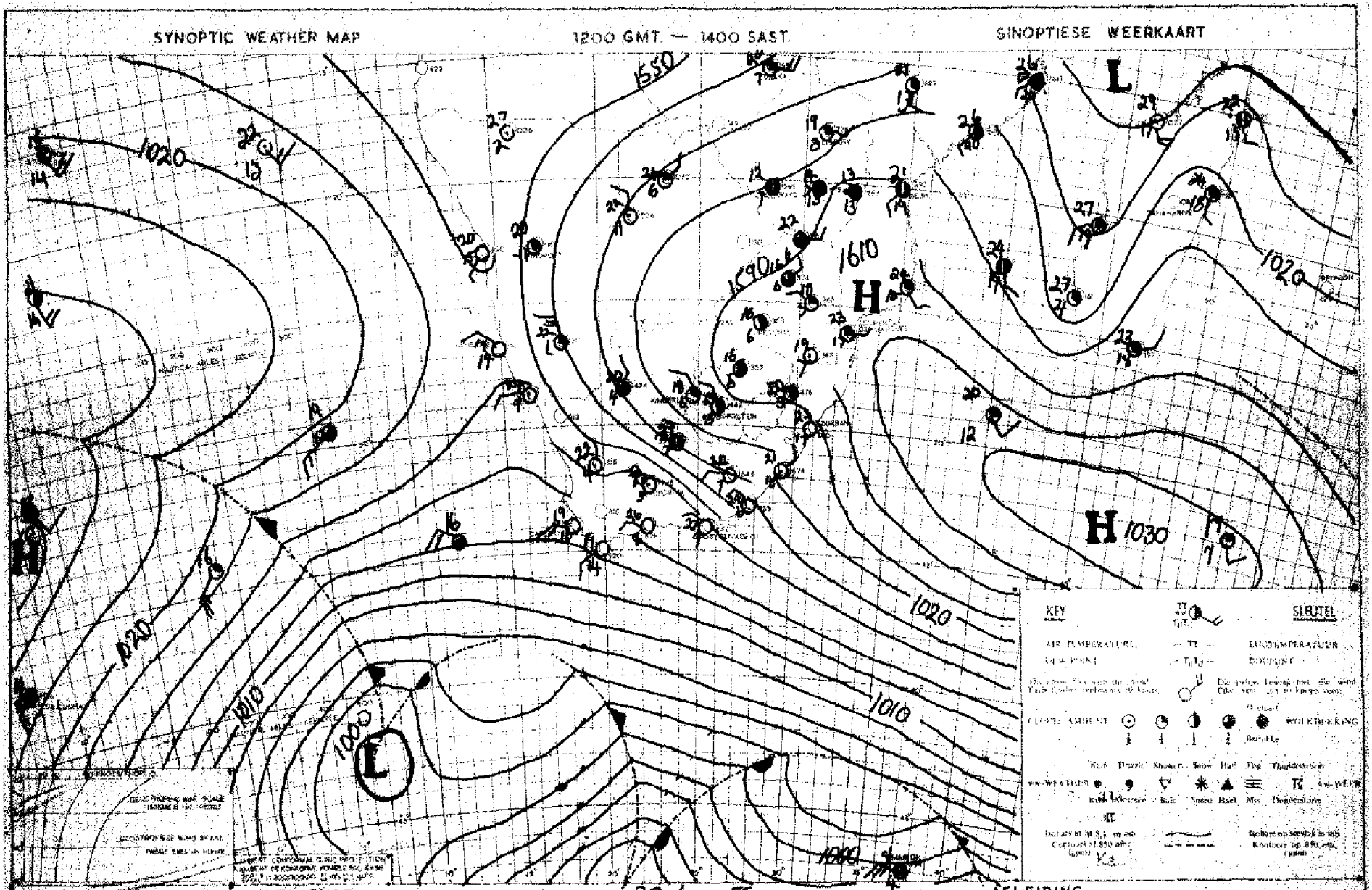

INFERENCE

As a result of the series of lows in circulation between Tristan and Marion, a westerly stream will control weather over the Southern Union so that weather over the interior will be partly cloudy but rainless for a day or two. The cold front midway between Tristan and the Cape will, however, give rain over the SW Cape coast within the next 24 hours.

DATE 20-6-1955 DATUM

AFLEIDING

As gevolg van die reeks laagdrukstelsels wat tussen Tristan en Marion van Wes na Oos beweeg kom die Suidelike Unie onder die invloed van 'n Westelike lugstroom en die weer oor die binneland sal gedeeltelik bewolk maar reënloos wees vir 'n dag of twee. Die koue front tussen Kaapstad en Tristan sal egter binne die volgende 24 uur reënweer oor die Suidwes-kus van Kaapland gee.

DAAGLIKSE WEERBULLETIN WEERBURO . WEATHER BUREAU DAILY WEATHER BULLETIN

DEPT. VAN VERVOER-DEPT. OF TRANSPORT

Maksimum en Minimum Temperature (°C) en Reënval (mms.) vir die 24maal wat om 0800 (SAST) eindig op ...22 - 6 - 99...

Maximum and Minimum Temperatures (°C) and Rainfall (mms.) 24 hours ending at 0800 (SAST) on

TRANSVAAL	Max.	Min.	Rvl.
Andalusia			
Barberton			
Bethal			
Chester			
Creey			
Delareyville ...	22	1	
Dunnottar			
Ermelo	15	4	
Grobblersdal	16	6	
Jan Smuts			
Joubert Park ...	15	5	
Komatipoort	15	8	
Kroondal	28	10	
Leeuwdoornstad.			
Lichtenburg			
Louis Trichardt.			
Marnitz	20	6	
Messina	22	5	
Middelburg	25	11	
Nelspruit			
Potchefstroom ..			
Pietersburg			
Piet Retief	20	5	
Pilgrimsrus	20	8	
Potchefstroom ..	20	2	
Pretoria W.B. ..	18	4	
Pretorruskop ...	18	3	
Standerton			
Thabazimbi			
Towoomba	22	6	
Waterval-boven ..	20	4	
Witbank	20	4	
Wolmaranestad ..			
Zeerust			

CAPE - KAAP	Max.	Min.	Rvl.
Alexandermai ..	19	11	
Aberdeen			
Beaufortwest ...	21	7	
Cala			
Calitzdorp			
Calvinia	13	4	12.0
Cape Agulhas	17	9	9.5
Cape Columbine ..	14	10	4.0
Cape St. Francis.	17	11	16.0
Carnarvon			
Cradock			
Colesberg			
De Aar	19	4	0.8
Dordrecht	16	4	6.0
East London			
Elsenburg			
Flagstaff			
Fraserburg	15	3	1.5
Gordon			
Graaff	19	8	5.3
Hanover			
Hopefield			
Jansenville			
Kenhardt	21	7	
Kentani			
Kimberley	19	4	
Kingwilliamstown.			
Klaver	17	10	7.5
Kowie			
Kuruman			
Lake Mentz			
Lowedale	27	10	3.6
Maclear			
Mafeking			
Matatiele			
Matroosberg			
Middelburg	17	05	4.5
Mossel Bay	18	09	2.7

KAAP - CAPE	Max.	Min.	Rvl.
O'okiep			
Orange River	21	5	0.2
Pofadder			
Port Elizabeth .	18	10	1.9
Port Nolloth			
Port St. Johns ..	27	17	0.1
Postmasburg			
Prieska			
Prince Albert ...			
Queenstown			
Riversdale	21	7	5.0
Somerset-Oos			
Springfontein ...	18	4	0.2
Steynsburg			
Sutherland			
Swellendam			
Upington	25	2	
Van Rynsdorp ...			
Victoria West ..	18	4	
Vryburg	21	10	
Worcester			
Zastron	15	7	9.1

NATAL	Max.	Min.	Rvl.
Kaap St. Lucia ..	23	13	
Dundee			
Durban	28	14	
Estcourt	21	4	
Harding			
Himeville			
Ladysmith	21	9	
Melmoth	24	13	
Mkuzi			
Newcastle	20	8	
Pietermaritzburg.			
Port Shepstone ..	26	15	
Seven Oaks			
Vryheid			

O.F.S. - O.V.S.	Max.	Min.	Rvl.
Bethlehem			
Bethulie			
Bloemfontein	18	2	0.2
Boshof			
Fauresmith	17	5	
Finkelburg			
Frankfort	16	6	
Heilbron			
Hoopstad	20	4	
Kroonstad			
Lindley			
Modderpoort			
Phillipolis			
Reitz			
Vrede			
Warden			
Welkom	18	5	
Wepener	17	3	0.4
Winburg			
Zastron			
Zeerust	21	3	
Zebasie	20	1	
Keetmanshoop.....			
Luderitz	18	11	
Marental	25	2	
Ondangua	26	8	
Outjo	25	6	
Runtu	25	5	
Swakopmund	17	8	
Tsumeb	24	5	
Windhoek	20	7	
Gaberones			
Mahalapye	21	5	
Maun	24	3	
Tsabong	23	4	
Bremersdorp			
Emlembi			
Stegi			
Maseru	15	4	

SYNOPTIC WEATHER MAP 1200 GMT. — 1400 SAST. SINOPTIESE WEERKAART

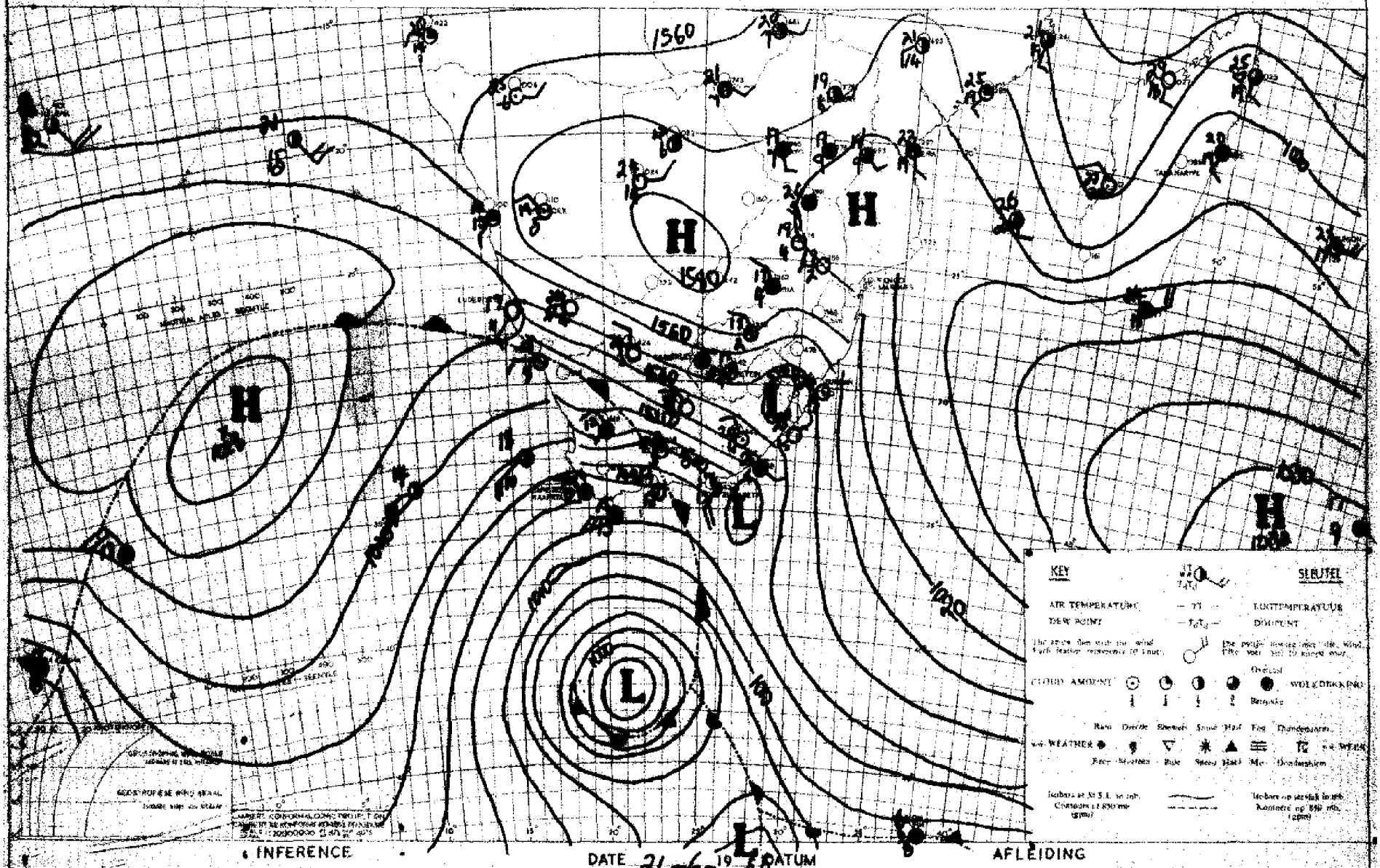

INFERENCE DATE 21-6-19 DATUM AFLEIDING

An intensive depression is moving eastward south of the Union. Cold air will penetrate the western Union and will gradually spread eastwards towards the Free State. Cloudy skies and scattered rain showers will occur along the Cape coastal regions. Cloudy weather will also occur over the Cape interior, but over the remainder of the Union it will be fair but windy.

'n Intensiewe laagdruk stelsel beweeg ooswaarts, suid van die Unie. Koue lug sal die westelike Unie binnedring en sal geleidelik in die rigting van die Vrystaat noord beweeg. Bewolkte weer sal oor Kaapland voorkom en verspreide buie sal langs die kusstreke uitsak. Oor die res van die Unie sal dit redelik mooiweer maar winderig wees

DAAGLIKSE WEERBULLETIN — WEERBURO : WEATHER BUREAU — DAILY WEATHER BULLETIN

DEPT. VAN VERVOER – DEPT. OF TRANSPORT

Maksimum en Minimum Temperature (°C) en Reënval (mms.) vir die Tydvak wat om 0800 (SAST) eindig op ...23.-.6.-.55.

Maximum and Minimum Temperatures (°C) and Rainfall (mms.) 24 hours ending at 0800 (SAST) on

TRANSVAAL	Max.	Min.	Rvl.	CAPE – KAAP	Max.	Min.	Rvl.	KAAP – CAPE	Max.	Min.	Rvl.	O.F.S. – O.V.S.	Max.	Min.	Rvl.
Andalusia				Alexanderbaai ...	18	6		Ookiep				Afrikakop	12	-3	
Barberton				Aberdeen				Orange River ...	19	-3		Bethulie			
Bethal				Beaufort-Wes	13	0		Pofadder	12	2		Bloemfontein	12	-4	
Chester				Cala				Port Elizabeth ..	14	9		Boshof			
Cresy		0		Alfred North	10	-1	0.2	Port Nolloth ...	14	7		Fauresmith	10	-4	
Delareyville ...				Calvinia	9	-1		Port St. Johns .	23	12		Ficksburg			
Dunnottar	15	-6		Cape Agulhas	15	10		Postmasburg	11	00		Frankfort	13	-6	
Ermelo	16	-5		Cape Columbine ..	15	8		Prieska				Heilbron			
Groblersdal				Cape St. Francis.	14	8	1.6	Prince Albert ...				Hoopstad	14	-3	
Jan Smuts	15		0.0	Carnarvon				Queenstown			0.4	Kroonstad	15	-2	
Joubert Park ...	14	-1		Cradock				Riversdale	14	3		Lindley			
Komatipoort	32	11		Colesberg				Somerset-Oos				Modderpoort			
Kroondal				De Aar	11	-2	0.3	Springfontein ...	11	-4		Phillipolis			
Leeuwdoringstad				Dordrecht	8	0	0.2	Steynsburg				Reitz			
Lichtenburg				East London	17	11	0.1	Sutherland				Vrede			
Louis Trichardt.	23	5		Elsenburg				Swellendam				Warden			
Marnitz	24	4		Flagstaff				Upington	15	-1		Welkom	12	-2	
Messina	28	9		Fraserburg				Van Rhynsdal	11	-1		Wepener	11	-5	
Middelburg				Garies				Vioolsdrift	10	-4		Wiphuis			
Nelspruit				George	15	7	0.6	Vredendal	16	0		Zastron			
Nylstroom				Graaff-Reinet ...	12	2		Williston	8	-1					
Pietersburg	21			Hopefield				Worcester	15	3					
Piet Retief	20			Ladismith								Vaal	11		
Pelgrimsrus	20	-1		Jansenville								Gobabis	21	xx	
Potchefstroom ..	15	-1		Kenhardt				NATAL				Keetmanshoop	16	5	
Pretoria W.B. ..	19	1		Kentani				Kaap Stv. Lucia	16	14		Luderitz	20	10	
Pretoriuskop ...				Kimberley	12	10		Dundee				Marienthal	20	2	
Standerton				Kingwilliamstown.				Durban	26	11		Ondangua	26	8	
Thabazimbi	23	-5		Klaver	16	5		Estcourt	24	7		Outjo	25	6	
Towoomba	22	-2		Kowie				Harding				Runtu	25	5	
Waterval-Boven ..	20	-1		Kuruman				Himeville				Swakopmund	17	7	
Witbank				Lake Mentz				Ladysmith	20	8		Tsumeb	24	5	
Wolmaransstad ..				Lovedale	14	5	0.1	Melmoth	24	7		Windhoek	21	8	
Zeerust				Maclear				Mkuzi				Gaberones			
				Mafeking				Newcastle	19	2		Mahalapye	24	00	
				Matatiele				Pietermaritzburg.				Maun	25	5	
				Matroosberg				Port Shepstone ..	24	10		Tsabong	15		
				Middelburg	9	-1		Seven Oaks				Bulembi			
				Mossel Bay	15	7		Vryheid				Stegi			
												Maseru	9		

SYNOPTIC WEATHER MAP 1200 GMT. — 1400 SAST. SINOPTIESE WEERKAART

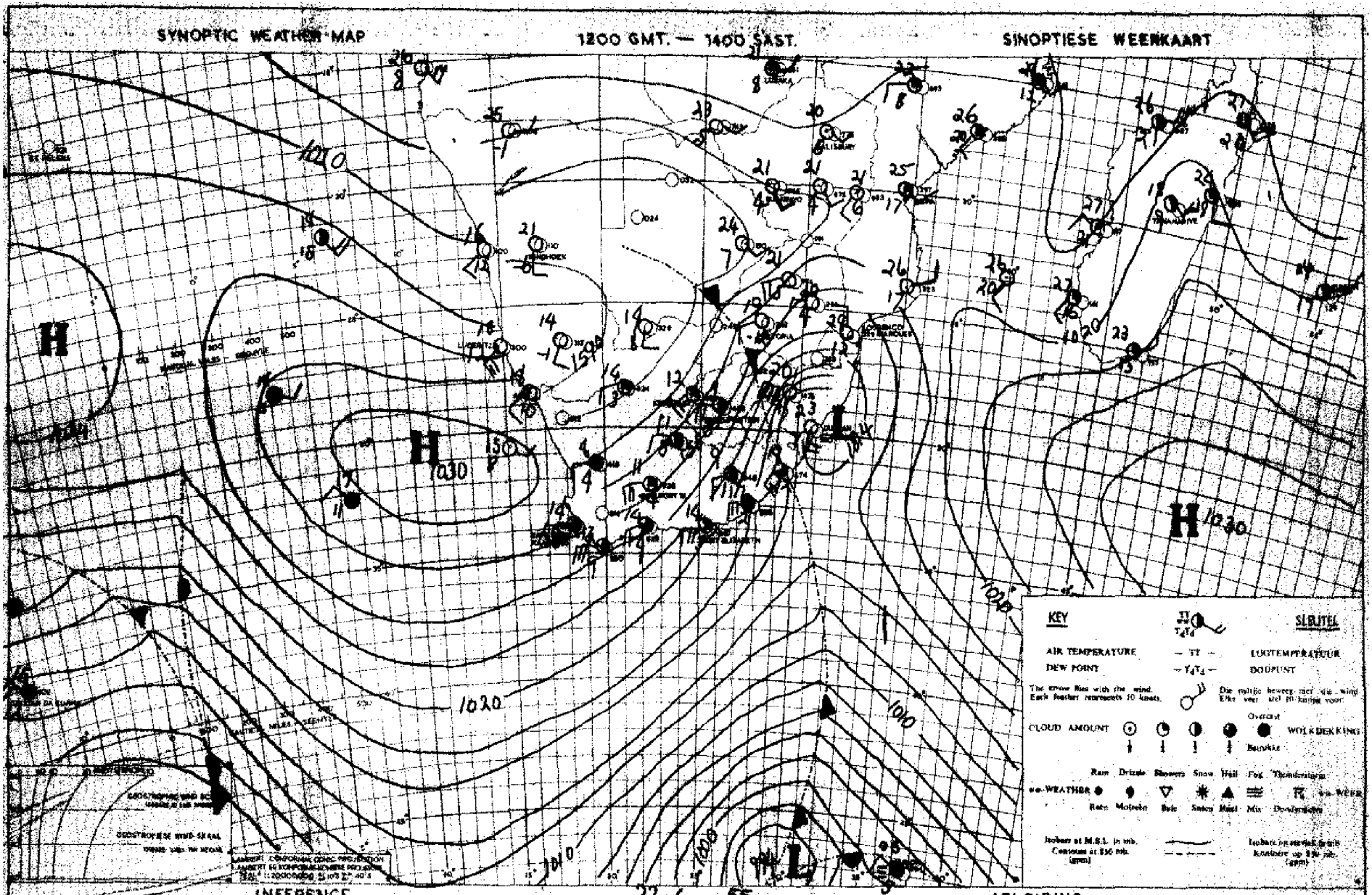

INFERENCE

DATE 22·6·1955 DATUM

AFLEIDING

The cold air has now spread over the Western Union and will advance further over Transvaal, and Natal. The high to the NW of Cape Town will move over the continent and the weather will clear rapidly. Cold nights with frost can be expected over the interior.

Die koue lug het nou oor die hele Westelike Unie beweeg en sal verder uitbrei oor Transvaal en Natal. Die hoogdruk NW van Kaapsatd sal oor die kontinent beweeg en die weer sal spoedig opklaar. Koue nagte met ryp oor die binneland kan verwag word.

DAAGLIKSE WEERBULLETIN — WEERBURO : WEATHER BUREAU — DAILY WEATHER BULLETIN

DEPT. VAN VERVOER–DEPT. OF TRANSPORT

Maksimum en Minimum Temperature (°C) en Reënval (mms.) vir die Etmaal wat om 0800 (SAST) eindig op ·····24-2-6-2-55;···· Maximum and Minimum Temperatures (°C) and Rainfall (mms.) 24 hours ending at 0800 (SAST) on

TRANSVAAL	Max.	Min.	Rvl.
Andalusia			
Barberton			
Bethal			
Chester			
Cresy	21	2	
Delareyville ...			
Dunnottar	15	-2	
Ermelo	17	-2	
Grüllersdal			
Jan Smuts	17	4	
Joubert Park ...	16	6	
Komatipoort	23	5	
Kroondal			
Leeuwdoornstad.			
Lichtenburg			
Louis Trichardt.	18	9	
Marnitz	23	6	
Messina	23	12	
Middelburg			
Nelspruit	19	7	
Nylstroom			
Pietersburg	18	3	
Piet Retief	16	1	
Pelgrimsrus	16	00	
Potchefstroom ..	16	-3	
Pretoria W.B. ..	19	1	
Pretoriuskop ...			
Standerton			
Thabazimbi	23	4	
Towoomba	20	-1	
Watervalboven ..			
Witbank			
Wolmaransstad ..			
Zeerust	20	0	

CAPE – KAAP	Max.	Min.	Rvl.
Alexanderbaai ...	26	9	
Aberdeen	13	-4	
Beaufort-Wes	17	3	
Cala			
Calitzdorp			
Calvinia	17	4	
Cape Agulhas	16	8	
Cape Columbine ..	14	9	
Cape St. Francis.	16	7	
Carnarvon			
Cradock			
Colesberg			
De Aar	15	-1	
Dordrecht	14	5	
East London	19	7	
Elsenburg			
Flagstaff			
Fraserburg	14	-1	
Garies			
George	18	6	
Graaff Reinet ...	16	6	
Grahamstown			
Idutywa			
Jansenville			
Kenhardt	17	2	
Kentani			
Kimberley	13	1	
Kingwilliamstown.			
Klaver	20	9	
Kowie			
Kuruman			
Lake Mentz			
Lovedale	18	3	
Maclear			
Mafeking			
Matatiele			
Matroosberg			
Middelburg	15	-3	
Mossel Bay	18	10	

KAAP – CAPE	Max.	Min.	Rvl.
O'okiep			
Orange River	14	-2	
Pofadder	13	6	
Port Elizabeth ..	17	3	
Port Nolloth	26	8	
Port St. Johns ..	18	12	
Postmasburg			
Prieska			
Prince Albert ...			
Queenstown	16	-2	
Riversdale	19	5	
Somerset-Oos			
Springfontein ...	15	-2	
Steynsburg			
Sutherland			
Swellendam			
Upington	16	00	
Van Wyksvlei	14	00	
Victoria-Wes	13	-4	
Vryburg	15	-1	
Williston	15	00	
Wingfield	15	5	

NATAL	Max.	Min.	Rvl.
Kaap St. Lucia ..	20	11	
Dundee			
Durban	20	10	
Estcourt	15	2	
Harding			
Himeville			
Ladysmith	17	-1	
Melmoth	17	6	
M'kuzi			
Newcastle	17	-2	
Pietermaritzburg.			
Port Shepstone ..	19	9	
Seven Oaks			
Vryheid			

O.F.S. – O.V.S.	Max.	Min.	Rvl.
Bethlehem	15	5	
Bethulie			
Bloemfontein	12	-3	
Boshof			
Fauresmith	13	-4	
Ficksburg			
Frankfort	15	-5	
Heilbron			
Hoopstad	14	-2	
Kroonstad	15	-3	
Lindley			
Modderpoort			
Phillipolis			
Reitz			
Vrede			
Warden			
Welkom	13	-1	
Wepener	13	-5	
Winburg			
Zastron			

S.W.A.; PROTECTORATES – PROTEKTORATE	Max.	Min.	Rvl.
Aus	10	-2	
Gobabis	21	00	
Keetmanshoop	19	6	
Luderitz	21	1	
Mariental	20	2	
Ondangua	25	7	
Outjo			
Runtu	25	3	
Swakopmund	22	11	
Tsumeb			
Windhoek	25	6	
Caberones			
Mahalapye			
Maun	25	4	
Tsabong	19	2	
Bremersdorp	20	6	
Embembi			
Stegi			
Maseru	11	-2	

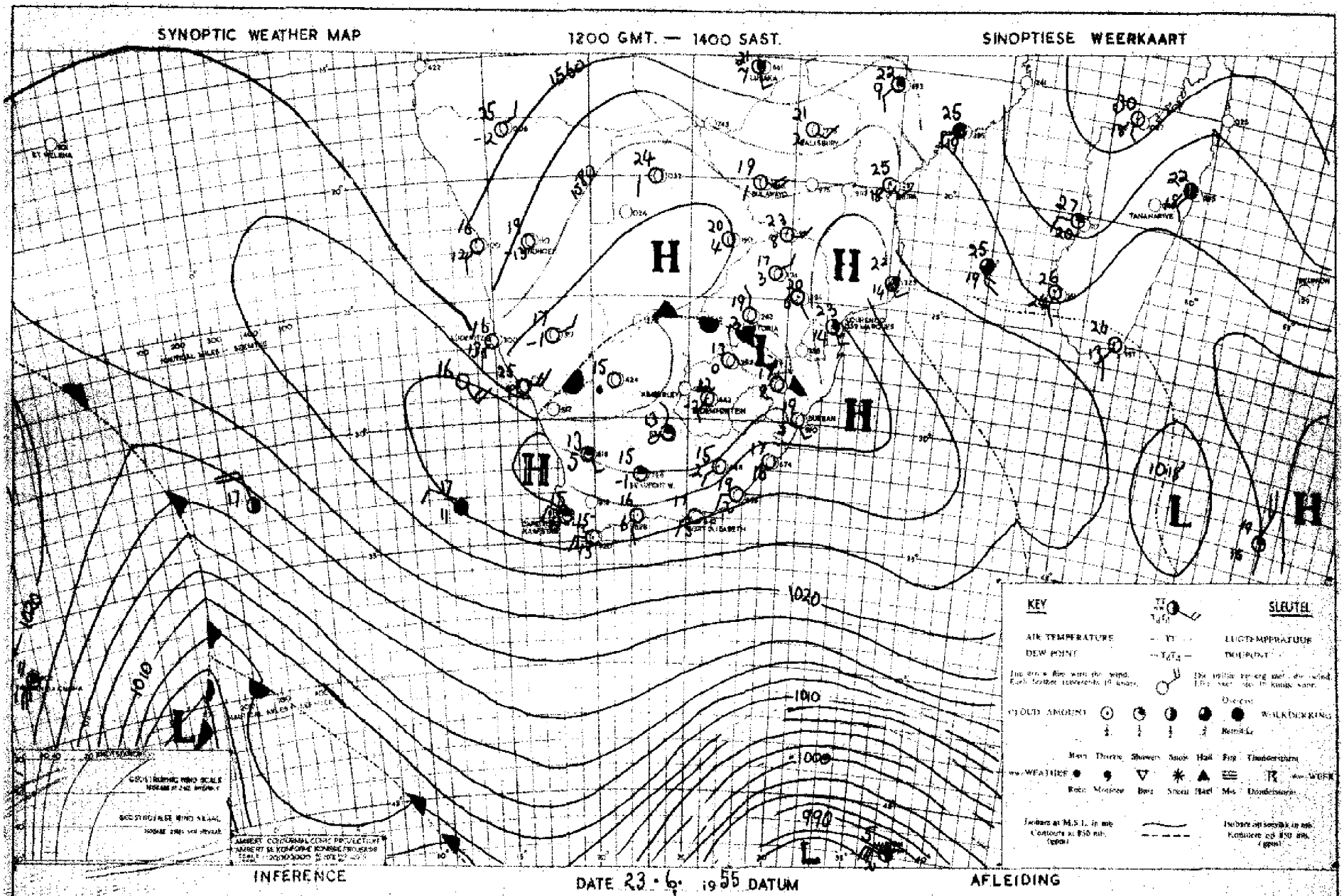

The weather will be fair with slowly rising temperatures. Unsettled weather conditions are expected to reach the southwest Cape by tomorrow night.

Dit sal redelik mooiweer wees met 'n geleidelik stygende temperatuur. Onstadige weerstoestande sal teen môreaand Suidwes Kaapland bereik.

DAAGLIKSE WEERBULLETIN — WEERBURO : WEATHER BUREAU — DAILY WEATHER BULLETIN

DEPT. VAN VERVOER–DEPT. OF TRANSPORT

Maksimum en Minimum Temperature (°C) en Reënval (mms.) vir die Etmaal wat om 0800 (SAST) eindig op ....25-6-55....

Maximum and Minimum Temperatures (°C) and Rainfall (mms.) 24 hours ending at 0800 (SAST) on

TRANSVAAL	Max.	Min.	Ryl.
Andalusia			
Barberton			
Bethal			
Chester			
Crecy	21	x	
Delareyville			
Ermelo	8	0	
Frederikstad	18	1	
Heidelberg			
Jan Smuts	16	6	
Joubert Park	17	6	
Komatipoort	25	6	
Krugersdal			
Leeuwdoornstad			
Lichtenburg			
Louis Trichardt			
Marnitz			
Messina			
Middelburg			
Nelspruit	21	5	
Nylstroom			
Pietersburg	19	3	
Piet Retief			
Pelgrimsrus			
Potchefstroom	16	-2	
Pretoria W.B.	18	2	
Pretoriuskop			
Standerton			
Thabazimbi	21	3	
Towoomba	20	3	
Waterval-Boven	21	3	
Witbank			
Wolmaransstad			
Zeerust			

CAPE – KAAP	Max.	Min.	Ryl.
Alexanderbaai	20	7	
Aberdeen			
Beaufort-Wes	21	8	
Cala			
Calitzdorp			
Calvinia	19	3	
Cape Agulhas	16	11	3.5
Cape Columbine	16	11	2.5
Cape St. Francis	24	10	
Carnarvon			
Cradock			
Colesberg			
De Aar	16	0	
Dordrecht	16	7	
East London	23	12	
Elsenburg			
Flagstaff			
Fraserburg			
Garies			
George	22	8	
Graaff Reinet	22	12	
Grahamstown			
Idutywa			
Jansenville			
Kenhardt	21	3	
Kentani			
Kimberley	19	5	
Kingwilliamstown			
Klaver	24	10	
Kowie			
Kuruman			
Lake Mentz			
Lovedale	26	9	
Maclear			
Mafeking			
Matatiele			
Matroosberg			
Middelburg	16	1	
Mossel Bay	21	11	0.3

KAAP – CAPE	Max.	Min.	Ryl.
O'okiep			
Orange River			
Pofadder	17	4	
Port Elizabeth	25	8	
Port Nolloth	17	8	
Port St. Johns	22	16	
Postmasburg	17	8	
Prieska			
Prince Albert			
Queenstown	21	9	
Riversdale	22	7	
Somerset-Oos			
Springfontein	21	11	
Steynsburg			
Sutherland			
Swellendam			
Upington	22	2	
Van Wyksvlei	19	2	
Victoria-Wes	15	-2	
Vryburg	20	2	
Williston	17	3	
Wangfield	17	11	3.8

NATAL	Max.	Min.	Ryl.
Kaap St. Lucia	21	12	
Dundee			
Durban	21	18	
Estcourt	20	2	
Harding			
Himeville			
Ladysmith	22	0	
Melmoth	22	9	
M'kuzi			
Newcastle	22	-1	
Pietermaritzburg			
Port Shepstone	21	10	
Seven Oaks			
Vryheid			

O.F.S. – O.V.S.	Max.	Min.	Ryl.
Bethlehem			
Bethulie			
Bloemfontein	16	-0	
Boshof			
Fauresmith	15	-4	
Ficksburg			
Frankfort	18	-4	
Heilbron			
Hoopstad	20	-1	
Kroonstad	19	-2	
Lindley			
Modderpoort			
Phillipolis			
Reitz			
Vrede			
Warden			
Welkom	18	1	
Wepener	18	-3	
Winburg			
Zastron			

S.W.A. / PROTECTORATES – PROTEKTORATE	Max.	Min.	Ryl.
Aus	21	8	
Gobabis	22	-1	
Keetmanshoop	24	3	
Luderitz	18	9	
Mariental	24	5	
Ondangua	26	9	
Outjo	24	8	
Runtu	25	5	
Swakopmund	25	9	
Tsumeb	24	5	
Windhoek	22	5	
Caberones			
Mahalapye			
Maun	25	6	
Tsabong	22	2	
Bremersdorp			
Emlembi			
Stegi			
Maseru	16	-1	

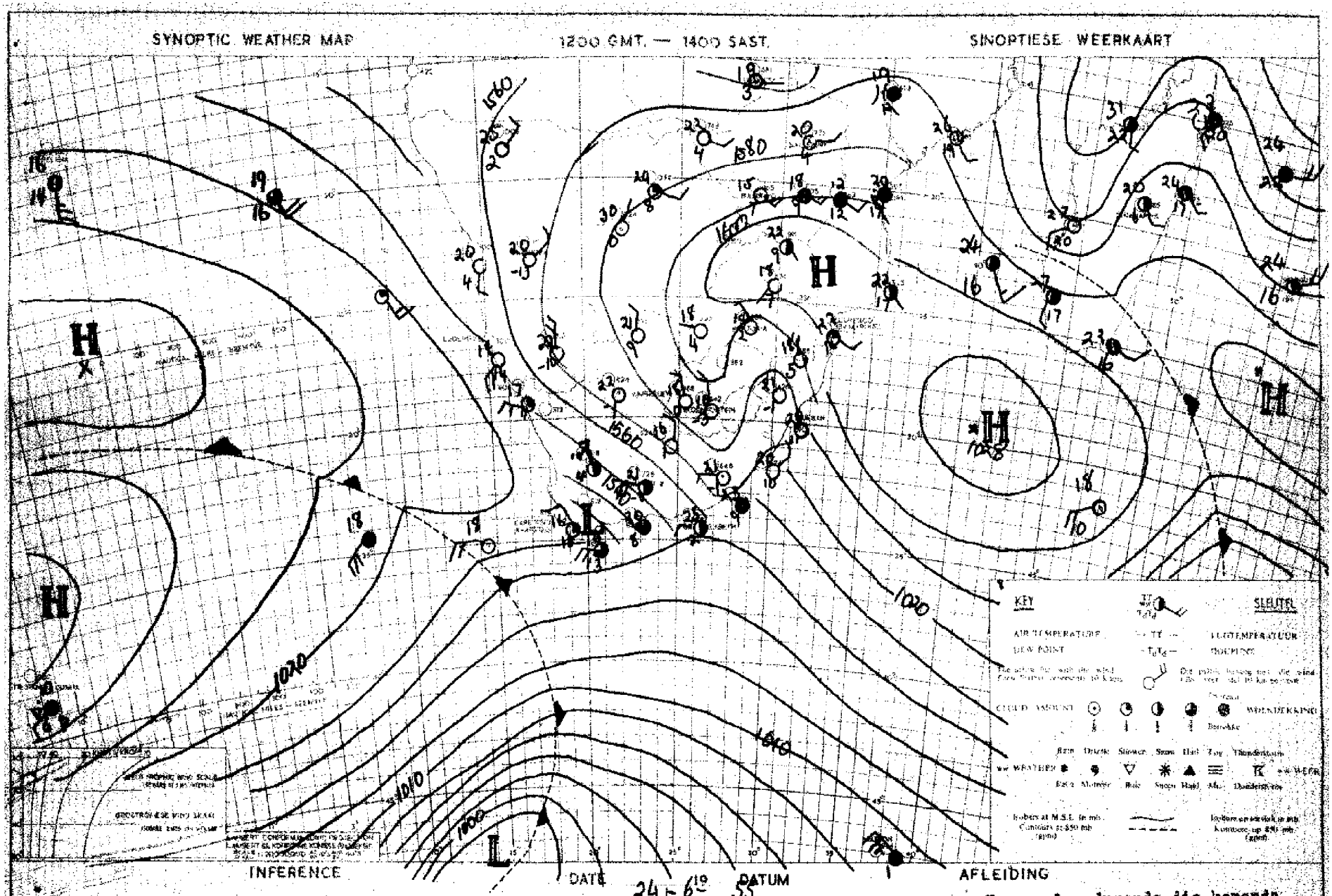

INFERENCE

DATE 24 - 6 19

DATUM 55

AFLEIDING

The cold front west of the Cape will pass the Southwestern Cape coastal regions during the next 24 hours and cloudy rainy weather will develop over these regions. Over the remainder of the Union it will remain fair and mild.

Die koue front wes van die Kaap sal gedurende die komende 24 uur oor die kusstreke van Suidwes-Kaapland beweeg en bewolkte reënagtige weer sal oor hierdie streke ontwikkel. Oor die res van die Unie sal dit redelik mooiweer en matig bly.

DAAGLIKSE WEERBULLETIN — WEERBURO : WEATHER BUREAU — DAILY WEATHER BULLETIN

DEPT. VAN VERVOER—DEPT. OF TRANSPORT

Maksimum en Minimum Temperature (°C) en Reënval (mms.) vir die Etmaal wat om 0800 (SAST) eindig op ....26.-.6.-.55.....

Maximum and Minimum Temperatures (°C) and Rainfall (mms.) 24 hours ending at 0800 (SAST) on

TRANSVAAL	Max.	Min.	Rvl.
Andalusia			
Barberton			
Bethal			
Chester			
Cresy			
Delareyville			
Dunnottar	17	-1	
Ermelo	22	0	
Grobblersdal			
Jan Smuts	17	7	
Joubert Park			
Komatipoort			
Kroondal			
Leeuwdoornstad.			
Lichtenburg			
Louis Trichardt.	22	4	
Marnitz			
Messina	25	11	
Middelburg			
Nelspruit			
Nylstroom			
Pietersburg	21	2	
Piet Retief			
Pelgrimsrus			
Potchefstroom			
Pretoria W.B.	19	2	
Pretoriuskop			
Standerton			
Thabazimbi	22	2	
Towoomba	20	3	
Watervalboven			
Witbank			
Wolmaransstad			
Zeerust	21	-1	

CAPE - KAAP	Max.	Min.	Rvl.
Alexanderbaai	16	11	
Middelburg North	19	-1	
Beaufort-West	16	5	
Cala			
Calitzdorp			
Calvinia	13	5	
Cape Agulhas	15	8	
Cape Columbine	13	9	
Cape St. Francis.	16	12	
Carnarvon			
Cradock			
Colesberg			
De Aar			
Dordrecht			
East London	20	12	
Elsenburg			
Flagstaff			
Fraserburg			
Garies			
George	13	9	4.0
Graaff Reinet			
Grahamstown			
Idutywa			
Jansenville			
Kenhardt			
Kentani			
Kimberley	21	6	
Kingwilliamstown.			
Klaver			
Kowie			
Kuruman			
Lake Mentz			
Lovedale	19	8	0.2
Maclear			
Mafeking			
Matatiele			
Matroosberg			
Middelburg	15	2	
Mossel Bay	15	11	

KAAP - CAPE	Max.	Min.	Rvl.
O'okiep			
Orange River	21	1	
Pofadder			
Port Elizabeth	17	11	
Port Nolloth	15	10	
Port St. Johns	26	14	
Postmasburg			
Prieska			
Prince Albert			
Queenstown			
Riversdale			
Somerset-Oos			
Springfontein			
Steynsburg			
Sutherland			
Swellendam			
Upington	24	2	
Van Wyksvlei			
Victoria-Wes			
Vryburg	20	2	
Williston	14	2	
Wingfield	15	3	

NATAL			
Kaap St. Lucia	22	14	
Dundee			
Durban	26	18	
Estcourt	21	2	
Harding			
Himeville			
Ladysmith			
Melmoth	24	8	
M'kuze			
Newcastle	24	-2	
Pietermaritzburg.			
Port Shepstone	23	14	
Seven Oaks			
Vryheid			

O.F.S. - O.V.S.	Max.	Min.	Rvl.
Bethlehem			
Bethulie			
Bloemfontein	18	1	
Boshof			
Fauresmith	18	-2	
Fickesburg			
Frankfort			
Heilbron			
Hoopstad	20	1	
Kroonstad			
Lindley			
Modderpoort			
Phillipolis			
Reitz			
Vrede			
Warden			
Welkom			
Wepener	19	0	
Winburg			
Zastron			
B.C.A.L. PROTECTS			
BAINS - PROTEKTORAAT			
Ais			
Gobabis			
Keetmanshoop	25	5	
Luderitz	17	11	
Marienta1	24	3	
Ondangua			
Outjo			
Runtu			
Rwakopmund	16	8	
Tsumeb	24	4	
Windhoek	21	5	
Gaberones			
Mahalapye			
Maun	25	3	
Tsabong	23	2	
Bremersdorp	25	8	
Emlembi			
Stegi			
Maseru	16	1	

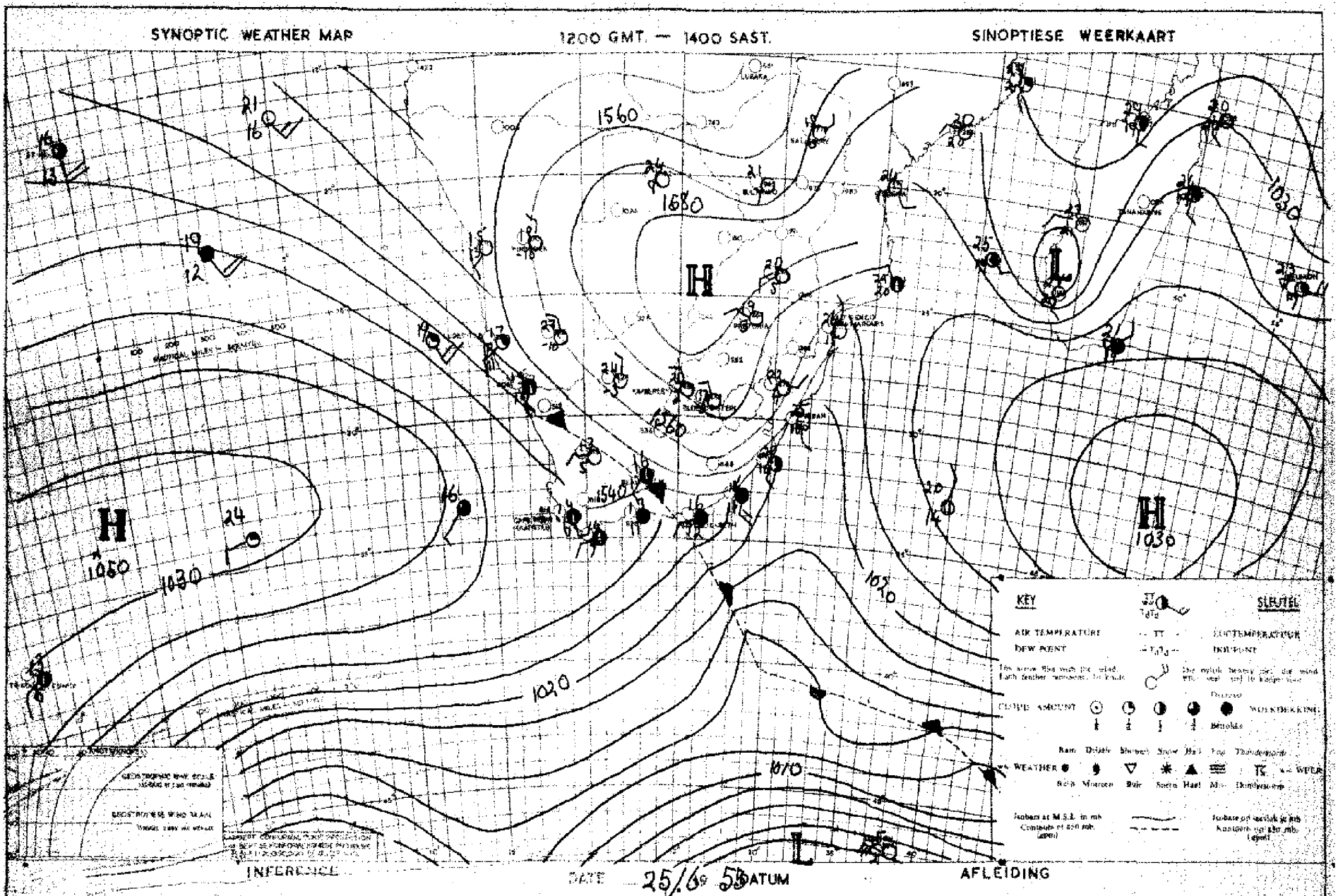

A cold front penetrated the southwestern Cape Province but as the pressure gradient behind it is not very steep, the cold air is not expected to travel far inland during the next 24 hours. Cloudy to partly cloudy conditions and local light showers will occur over the southwestern and southern Cape but over the remainder of the Union it will remain fair and mild.

'n Koue front het die suidwestelike distrikte van die Kaap Provinsie binnegedring maar weens die swak drukgradient agter die front sal die koue lug gedurende die volgende 24 uur nie ver ooswaarts beweeg nie. Bewolkte tot gedeeltelik bewolkte toestande sal oor suidwes- en suid Kaapland voorkom maar oor die res van die Unie sal dit mooi weer en matig h[illegible]

DAAGLIKSE WEERBULLETIN — WEERBURO : WEATHER BUREAU — DAILY WEATHER BULLETIN

DEPT. VAN VERVOER—DEPT. OF TRANSPORT

Maksimum en Minimum Temperature (°C) en Reënval (mms.) vir die Etmaal wat om 0800 (SAST) eindig op ....27.-.6.-.55.... Maximum and Minimum Temperatures (°C) and Rainfall (mms.) 24 hours ending at 0800 (SAST) on

TRANSVAAL	Max.	Min.	Rvl.
Andalusia			
Barberton			
Bethal			
Chester			
Crecy	23	xx	
Delareyville ...			
Dunnottar	17	00	
Ermelo	17	2	
Groblersdal	16	6	
Jan Smuts	16	8	0,0
Joubert Park ...	28	5	
Komatipoort	19	-1	
Kroondal			
Leeudoornstad.			
Lichtenburg			
Louis Trichardt.			
Marnitz			
Messina			
Middelburg			
Nelspruit			
Nylstroom			
Pietersburg	20	7	
Piet Retief			
Pelgrimsrus			
Potchefstroom ..			
Pretoria W.B. ..	18	3	
Pretoriuskop ...			
Standerton			
Thabazimbi	22	8	
Towoomba	22	4	
Waterval-Boven ..			
Witbank			
Volksrust			
Zeerust			
Afrikaskop	16	-4	

CAPE - KAAP	Max.	Min.	Rvl.
Alexanderbaai ..	15	5	
Aberdeen			
Beaufort-West ..	12	4	020
Cala			
Calitzdorp			
Calvinia	12	4	
Cape Agulhas	15	8	110
Cape Columbine ..	14	8	003
Cape St. Francis.	15	09	
Carnarvon			
Cradock			
Colesberg			
De Aar	19	1	
Dordrecht			
East London	17	10	506
Elsenburg			
Flagstaff			
Fraserburg	12	-2	
Garies			
George	14	7	
Groot Peliet ..	10	5	064
Hopefield			
Idutywa			
Jansenville			
Kenhardt	21	3	
Kentani			
Kimberley	21	1	
Kingwilliamstown.			
Klaver	17	8	
Kowie			
Kuruman			
Lake Mentz			
Loeriesfontein ..	12	8	138
Maclear			
Mafeking			
Matatiele			
Matroosberg			
Middelburg	11	3	
Mossel Bay	17	9	

KAAP - CAPE	Max.	Min.	Rvl.
O'okiep			
Orange River	21	00	
Pofadder	12	2	
Port Elizabeth ..	14	09	190
Port Nolloth	13	4	
Port St. Johns ..	20	12	105
Postmasburg			
Prieska			
Prince Albert ...	18	5	140
Queenstown			
Riversdale	17	3	011
Somerset-Oos			
Springfontein ...	19	-2	
Steynsburg			
Sutherland			
Swellendam			
Upington	17	2	
Van Wyksvlei	16	2	
Victoria-Wes	10	2	
Vryburg	20	-1	
Williston	14	-1	
Worcester	15	6	033

NATAL	Max.	Min.	Rvl.
Kaap St. Lucia ..	23	13	
Dundee			
Durban	23	14	
Getenrt	20	2	
Harding			
Ixopo			
Ladysmith	23	5	
Pietermaritzburg.	22	9	
Port Shepstone ..	23	14	
Seven Oaks			
Vryheid			

O.F.S. - O.V.S.	Max.	Min.	Rvl.
Bethlehem			
Bethulie			
Bloemfontein	18	-1	000
Boshof			
Fauresmith	18	1	006
Ficksburg			
Frankfort	17	-2	
Heilbron			
Hoopstad	18	-6	
Kroonstad			
Lindley			
Modderpoort			
Phillipolis			
Reitz			
Vrede			
Warden			
Welkom	20	1	
Wepener	17	2	
Winburg			
Zastron			
B.B.C.L. PROTECTS.			
BASUTO-PROTECTORATE			
Aus	20	2	
Gobabis	23	-1	
Keetmanshoop	15	1	
Luderitz	15	9	
Mariental			
Ondangua	26	6	
Outjo	24	4	
Runtu			
Swakopmund	15	6	
Tsumeb	24	6	
Windhoek	20	2	
Gaberones			
Maheippe		1	
Maun	25	5	
Tsetong	23	0	
Bremersdorp			
Emlembi			
Stegi			
Mascru	16	3	

SYNOPTIC WEATHER MAP — 1200 GMT. — 1400 SAST. — SINOPTIESE WEERKAART

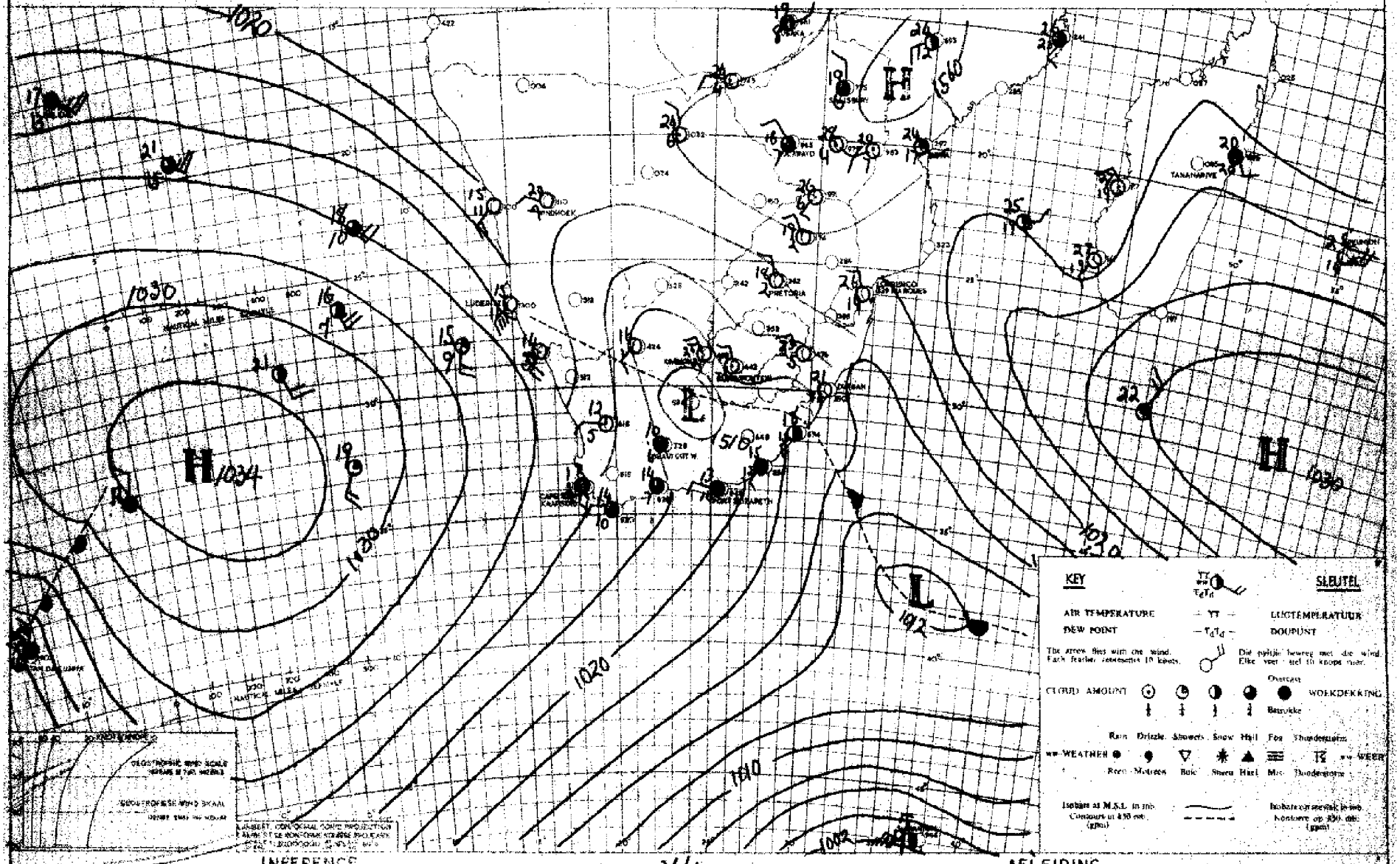

INFERENCE — DATE 26/6 1965 DATUM — AFLEIDING

The high over the Atlantic ocean is almost stationary and consequently cold cloudy weather with light showers persists over the Southern and Southeastern Cape Province. These conditons will also spread over Natal but otherwise the weather over the rest of the Union and over SWA will be fine or partly cloudy. It will however became cooler over the OFS and Nothern Cape.

Die hoog oor die Atlantiese oseaan beweeg min en gevolglik bly die weer bewolk en koud oor die Suidelike en Suid-oostelike Kaapprovinsie met ligte reënbuie. Kouer bewolkte weer sal ook oor Natal beweeg, maar origens sal die weer oor die res van die Unieoen oor SWA mooiweer of gedeeltelik bewolk wees, hoewel dit koeler sal word oor OVS en Noord-Kaapland.

DAAGLIKSE WEERBULLETIN — WEERBURO : WEATHER BUREAU — DAILY WEATHER BULLETIN

DEPT. VAN VERVOER–DEPT. OF TRANSPORT

Maksimum en Minimum Temperature (°C) en Reënval (mms.) vir die Etmaal wat om 0800 (SAST) eindig op ....28 – 6 – 55.....

Maximum and Minimum Temperatures (°C) and Rainfall (mms.) 24 hours ending at 0800 (SAST) on

TRANSVAAL	Max.	Min.	Rvl.
Andalusia			
Barberton			
Bethal			
Chester			
Cracy	24	xx	
Delareyville			
Dunnottar	15	3	
Ermelo			
Grobblersdal			
Jan Smuts	16	-3	
Joubert Park	14	-2	
Komatipoort	30	12	
Kroondal			
Leeuwdoornstad.			
Lichtenburg			
Louis Trichardt.	24	10	
Marnitz	24	1	
Messina	27	12	
Middelburg			
Nelspruit	24	7	
Nylstroom			
Pietersburg	22	5	
Piet Retief			
Pelgrimsrus	20	4	
Potchefstroom	14	-2	
Pretoria W.B.	18	0	
Pretoriuskop			
Standerton			
Thabazimbi	22	3	
Towoomba	23	-3	
Waterpalboven			
Witbank			
Wolmaranastad			
Zeerust	17	-1	

CAPE – KAAP	Max.	Min.	Rvl.
Alexanderbaai	17	3	
Aberdeen	9	0	0.9
Beaufort-Wes	10	-3	
Cala			
Calitzdorp			
Calvinia	11	-1	
Cape Agulhas	15	8	
Cape Columbine	13	7	
Cape St. Francis	15	8	2.5
Carnarvon			
Cradock			
Colesberg			
De Aar	10	-5	
Dordrecht	3	0	4.0
East London	12	10	16.8
Elsenburg			
Flagstaff			
Fraserburg	8	-4	
Garies			
George	15	4	
Graaff Reinet	11	1	
Grahamstown			
Idutywa			
Jansenville			
Kenhardt	12	-1	
Kentani			
Kimberley	11	-2	0.5
Kingwilliamstown.			
Klaver	16	4	
Kowie			
Kuruman			
Lake Mentz			
Lovedale	8	6	9.0
Maclear			
Mafeking			
Matatiele			
Matroosberg			
Middelburg	5	-6	
Mossel Bay	16	9	

KAAP – CAPE	Max.	Min.	Rvl.
O'okiep			
Orange River	11	-5	
Pofadder			
Port Elizabeth	15	8	2.5
Port Nolloth	13	4	
Port St. Johns	18	10	300
Postmasburg	10	-3	
Prieska			
Prince Albert			
Queenstown	5	0	16.0
Riversdale	17	0	
Somerset-Oos			
Springfontein	10	-0	16.0
Steynsburg			
Sutherland			
Swellendam			
Upington	13	-5	
Van Wyksvlei	11	-3	
Victoria-Wes	8	-7	
Vryburg	14	-3	
Williston	10	-3	
Wingfield	15	1	

NATAL			
Kaap St. Lucia	22	11	2.0
Dundee			
Durban	20	10	1.2
Estcourt	19	0	
Harding			
Kingsville			
Ladysmith	21	-1	
Malvoth	19	5	
M'kuzi			
Newcastle	22	-1	
Pietermaritzburg.			
Port Shepstone	18	11	5.0
Seven Oaks			
Vryheid			

O.F.S. – O.V.S.	Max.	Min.	Rvl.
Bethlehem			
Bethulie			
Bloemfontein	20	5	
Boshof			
Fauresmith	9	-4	
Ficksburg			
Frankfort			
Heilbron			
Hoopstad	12	-4	
Kroonstad			
Lindley			
Modderpoort			
Phillipolis			
Reitz			
Vrede			
Warden			
Welkom	11	-4	
Wepener	21	2	
Winburg			
Zastron			

S.W.A. / PROTEKTO. – NAMIB – PROTEKTORAAT			
Aus	10	3	
Gobabis	15	-5	
Keetmanshoop	13	2	
Luderitz	17	8	
Mariental	14	-2	
Ondangua	26	10	
Outjo	23	5	
Runtu	26	7	
Swakopmund	16	6	
Tsumeb	22	8	
Windhoek	16	2	
Geberones			
Mahalapye	23	3	
Maun	25	4	
Tsabong	13	3	
Bremersdorp			
Pamlembi			
Stegi			
Maseru	10	-2	

SYNOPTIC WEATHER MAP — 1200 GMT. — 1400 SAST — SINOPTIESE WEERKAART

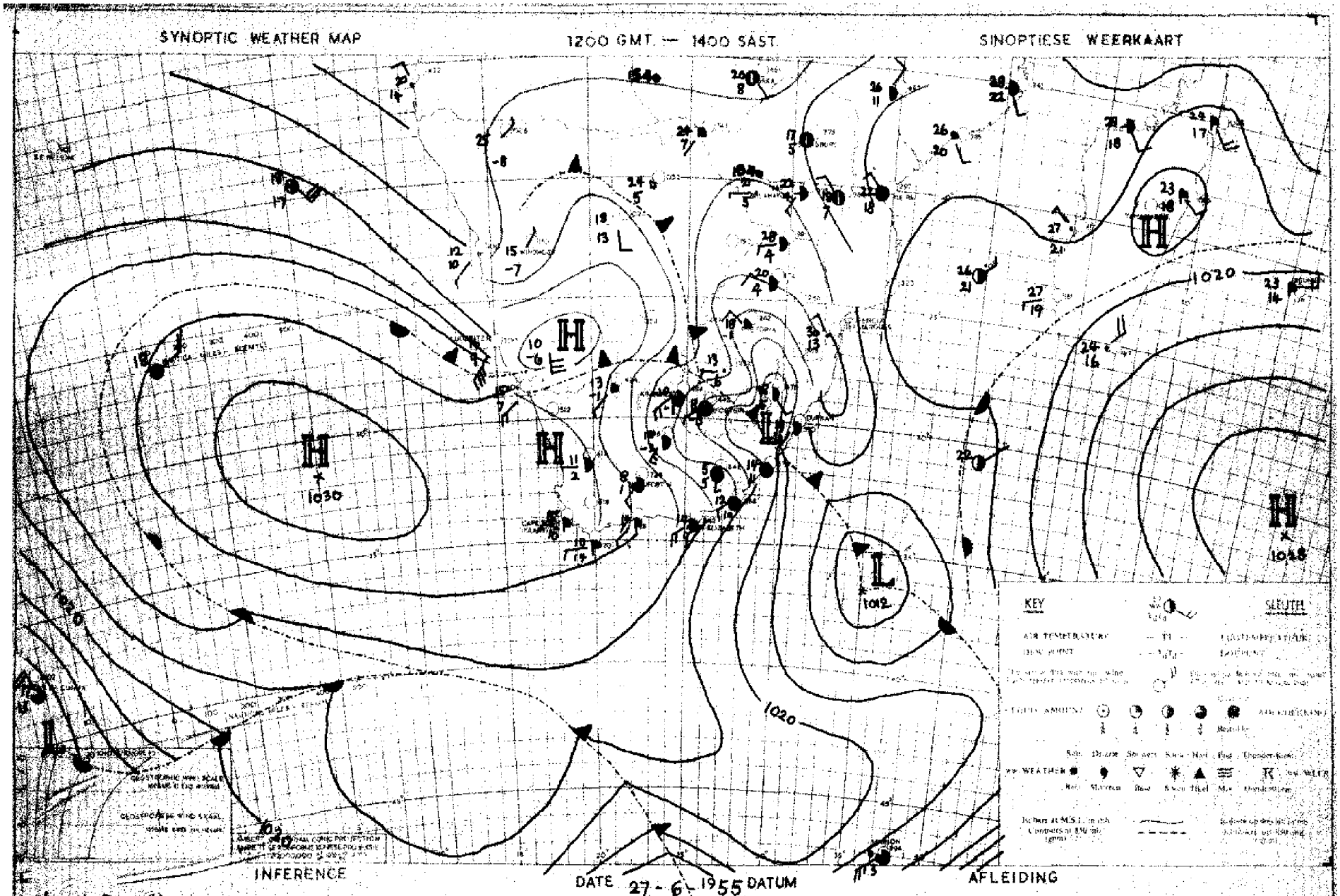

INFERENCE

DATE 27 - 6 - 1955 DATUM

AFLEIDING

Apart from the northern half of Transvaal the cold air will have moved right across the Union by tomorrow. It will thus be fair and mild over the northern districts of Transvaal, and cold cloudy weather will occur along the Transkei and Pondoland coast. Over the remainder of the Union it will be clear and cold.

Met uitsondering van die noordelike helfte van Transvaal sal die koue lug teen more oor die hele Unie beweeg het. Dit sal dus redelik mooiweer en matig wees oor die noordelike distrikte van Transvaal en koue buierige weerstoestande sal langs die kusstreke van Transkei en Pondoland voorkom. Oor die res van die Unie sal geen wolke voorkom nie maar dit sal koud wees.

DAAGLIKSE WEERBULLETIN

WEERBURO : WEATHER BUREAU

DEPT. VAN VERVOER—DEPT. OF TRANSPORT

DAILY WEATHER BULLETIN

Maksimum en Minimum Temperature (°C) en Reënval (mms.) vir die 24uur wat om 0800 (SAST) eindig op ..... 29 - 6 - 55.

Maximum and Minimum Temperatures (°C) and Rainfall (mms.) 24 hours ending at 0800 (SAST) on

TRANSVAAL	Max.	Min.	Rvl.
Andalusia			
Barberton			
Bethal			
Chester			
Crecy			
Delareyville			
Dunnottar	11	-5	
Ermelo	10	-5	
Grobblersdal			
Jan Smuts	10	2	
Joubert Park	10	00	
Komatipoort	24	1	
Kroondal			
Leeuwdoornstad.			
Lichtenburg			
Louis Trichardt.	21	2	
Marnitz	19	-5	
Messina	27	6	
Middelburg			
Nelspruit	21	2	
Nylstroom		2	
Pietersburg	15	00	
Piet Retief			
Pelgrimsrus	17	-2	
Potchefstroom	11	-3	
Pretoria W.B.	14	-2	
Pretoriuskop			
Standerton			
Thabazimbi	17	00	
Towoomba	15	-3	
Watervalboven			
Witbank			
Wolmaransstad			
Zeerust	17	-6	

CAPE - KAAP	Max.	Min.	Rvl.
Alexanderbaai	23	10	
~~Alexanderbaai~~ BEAUFORT NORTH	12	-5	
Beaufort-Wes	14	3	
Cala			
Calitzdorp			
Calvinia	14	8	
Cape Agulhas	15	9	
Cape Columbine	14	9	
Cape St. Francis.	16	8	
Carnarvon			
Cradock			
Colesberg			
De Aar	12	-3	
Dordrecht			
East London	18	5	
Elsenburg			
Flagstaff			
Fraserburg	11	-3	
Garies			
George	18	6	
Graaff Reinet	14	4	
Grahamstown			
Idutywa			
Jansenville			
Kenhardt	15	71	
Kentani			
Kimberley	12	-1	
Kingwilliamstown.			
Klaver	21	12	
Kowie			
Kuruman			
Lake Mentz			
Lovedale			
Maclear			
Mafeking			
Matatiele			17.0
Matroosberg			
Middelburg			
Mossel Bay			

KAAP - CAPE	Max.	Min.	Rvl.
O'okiep			
Orange River	12	-5	
Pofadder			
Port Elizabeth	19	00	
Port Nolloth	26	6	
Port St. Johns	17	11	3.5
Postmasburg			
Prieska			
Prince Albert			
Queenstown	13	-1	
Riversdale	19	2	
Somerset-Oos			
Springfontein	6	-5	0.3
Steynsburg			
Sutherland			
Swellendam			
Upington	16	-1	
Van Wyksvlei	13	-1	
Victoria-Wes	10	-6	
Vryburg	12	5	
Williston			
Wingfield	17	3	

NATAL			
Kaap St. Lucia	17	11	3.5
Dundee			
Durban	16	10	10.9
Estcourt	13	00	
Harding			
Himeville			
Ladysmith	xx	-3	
Melmoth	16	6	
M'kuzi			
Newcastle	12	-5	
Pietermaritzburg.			
Port Shepstone	17	10	18.5
Seven Oaks			
Vryheid			

O.F.S. - O.V.S.	Max.	Min.	Rvl.
~~Bethulie~~ Bethlehem	12	9	
Bethulie			
Bloemfontein	11	-4	
Boshof			
Fauresmith	10	-7	
Ficksburg			
Frankfort	13	-6	
Heilbron			
Hoopstad	14	-5	
Kroonstad	13	-4	
Lindley			
Modderpoort			
Phillipolis			
Reitz			
Vrede			
Warden			
Welkom	12	-3	
Wepener	12	-6	
Winburg			
Zastron			

S.W.A.; PROTECTORATES - PROTEKTORATE			
Aus	19	10	
Gobabis	19	3	
Keetmanshoop	16	4	
Luderitz	20	13	
Mariental	16	1	
Ondangua	25	9	
Outjo	24	6	
Runtu	26	5	
Swakopmund	23	12	
Tsumeb			
Windhoek	19	4	
Gaberones			
Mahalapye	10	-0	
Maun	22	4	
Tsabong			
Bremersdorp			
Emlembi			
Stegi			
Mageru	11	-3	

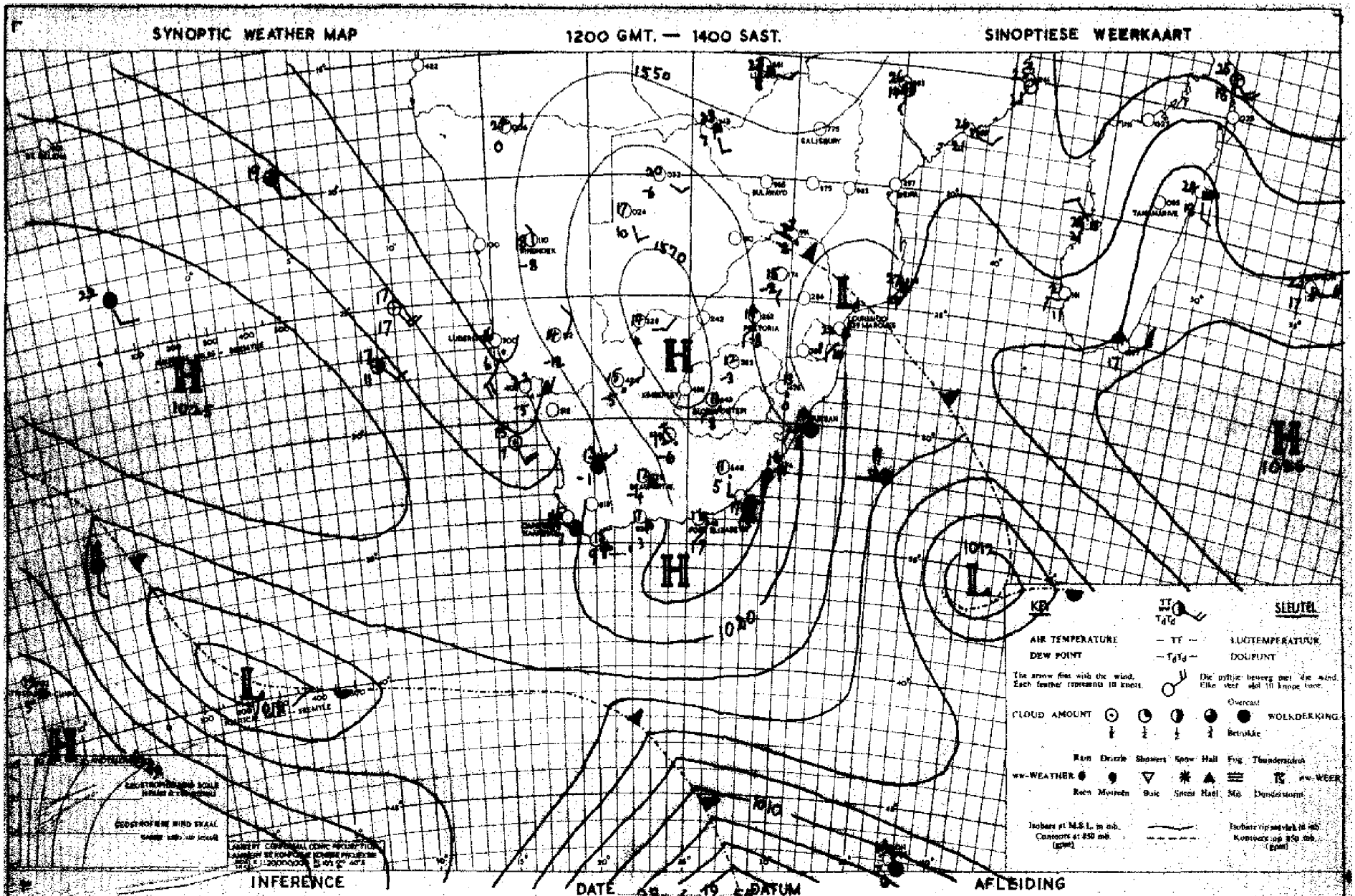

The cold air has now spread over the whole Union. Rain is still occurring along the Natal coast but the weather there will also clear up. Pressures are falling rapidly along the West coast and it will soon become warmer over the West Cape and SW Africa.

Die koue lug het nou oor die hele Unie versprei. Reën kom nog voor langs die Natalse kus maar dit sal ook opklaar. Lugdruk val skerp langs die Weskus en dit sal vinnig warmer word oor Wes-Kaapland en SWA.

DAAGLIKSE WEERSBULLETIN

WEERBURO : WEATHER BUREAU

DEPT. VAN VERVOER-DEPT. OF TRANSPORT

DAILY WEATHER BULLETIN

Maksimum en Minimum Temperatuur (°C) en Reënval (mm.) vir die Etmaal wat om 0600 (SAST) eindig op **30 - 6 - 55.**

Maximum and Minimum Temperatures (°C) and Rainfall (mm.) 24 hours ending at 0600 (SAST) on

TRANSVAAL	Max.	Min.	Rvl.
Andalusia			
Barberton			
Bethal			
Chester			
Cresy	19	-2	
Delareyville			
Dullstroom			
Ermelo	16	-2	
Grobblersdal			
Jan Smuts	15	2	
Joubert Park	15	5	
Komatipoort	25	7	
Kroondal			
Leeuwdoornstad			
Lichtenburg			
Louis Trichardt	20	0	
Marnitz			
Messina	23	"	
Middelburg			
Nelspruit			
Nylstroom			
Pietersburg	19	0	
Piet Retief	19	2	
Pilgrimsrus			
Potchefstroom	20	-2	
Pretoria W.R.	17	-3	
Pretoriuskop			
Standerton			
Thabazimbi	22	-2	
Towoomba	20	-2	
Watervalboven			
Witbank			
Wolmaranstad			
Zeerust	17	5	

CAPE - KAAP	Max.	Min.	Rvl.
Alexandersfontein	20	10	0.3
Aberdeen			
Beaufortsdrift	18	9	
Calvinia	18	4	3.0
Cape Agulhas	16	8	4.0
Cape Columbine	15	9	7.0
Cape St. Francis	20	14	
Carnarvon			
Cradock			
Colesberg			
De Aar			
Dordrecht	13	7	
East London	21	10	
Elsenburg			
Flagstaff			
Fraserburg	14	1	
Garies			
George	21	9	
Graaff Reinet	19	12	
Grahamstown			
Hopefield			
Jansenville			
Kenhardt	22	3	
Kenteni			
Kimberley	16	3	
Kingwilliamstown			
Klaver	25	10	1.5
Kowie			
Kuruman			
Lake Menzi			
Lovedale	20	9	
Maclear			
Mafeking			
Matatiele			
Matroosberg			
Middelburg			
Mossel Bay	22	11	

KAAP - CAPE	Max.	Min.	Rvl.
Oudtshoorn			
Orange River	16	-1	
Piketberg	17	5	
Port Elizabeth	23	7	
Port Nolloth	15	6	1.0
Port St. Johns	20	11	
Postmasburg			
Prieska			
Prince Albert			
Queenstown	16	5	
Riversdale	24	8	
Somerset-Oos			
Springfontein	12	-3	
Steynsburg			
Sutherland			
Swellendam			
Upington	21	5	
Van Wyksvlei	18	6	
Vredendal	14	2	
Vryburg	17	-2	
Worcester			
Wynberg			

NATAL	Max.	Min.	Rvl.
Kaap St. Lucia	21	10	
Dundee			
Durban	21	7	
Estcourt	16	-1	
Harding			
Kimberley			
Ladysmith	xx	9	
Kokstad	20	6	
Mkuzi			
Newcastle	21	1	
Pietermaritzburg	20	8	
Port Shepstone			
Seven Oaks			
Vryheid			

C.N.S. - O.V.S.	Max.	Min.	Rvl.
Bethlehem			
Bethulie			
Bloemfontein	14	-2	
Boshof			
Fauresmith	13	-3	
Flakkeberg			
Frankfort			
Heilbron			
Hoopstad	17	-3	
Kroonstad	17	-4	
Lindley			
Modderpoort			
Phillipolis			
Reitz			
Vrede			
Warden			
Welkom	15	-2	
Zastron	15	6	
Klerksdorp			
Potchefstroom			
Vereeniging			
Vryburg			
Wolmaransstad			
Aus	21	8	
Gobabis	22	2	
Keetmanshoop	24	7	
Luderitz	17	11	
Mariental	24	5	
Ondangua	26	9	
Outjo	23	5	
Rundu	25	3	
Swakopmund	27	9	
Tsumeb	24	4	
Windhoek	19	6	
Caberones			
Mahalapye	22	0	
Maun	24	2	
Tsabong	20	0	
Bremersdorp	23	x	
Empembi			
Stegi			
Maseru	13	-1	

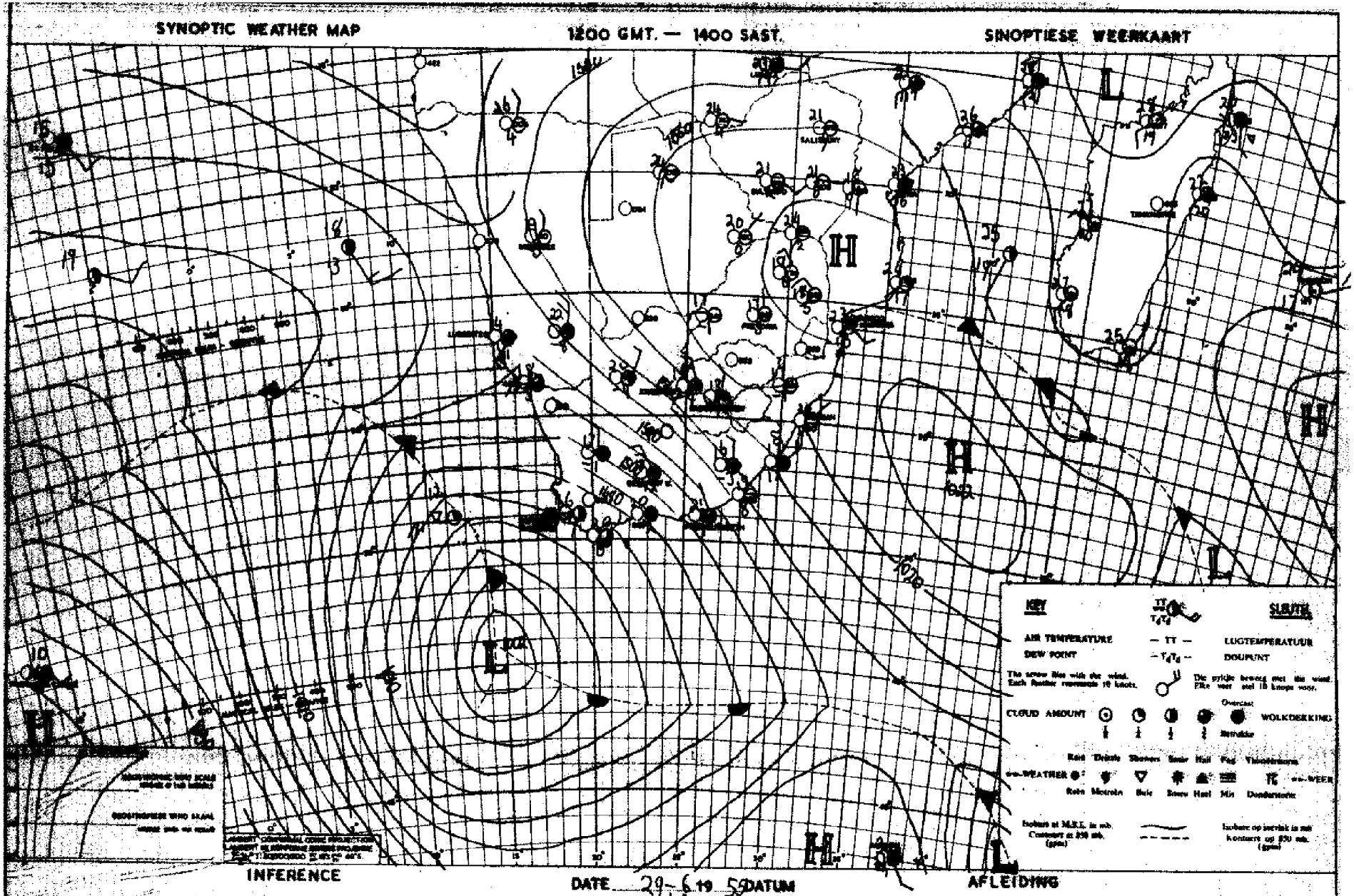

INFERENCE

DATE 29-6-19 59

DATUM

AFLEIDING

A deep depression has formed off the southwest Cape coast and a wave of cold air is expected to invade the southwestern Cape Province by midnight. It will thus be cloudy over these regions and local light showers will occur. Over the remainder of the Union it will be fair but wind will be fresh northwesterly. High temperatures will occur along the East Cape coast.

'n Sterk laagdrukstelsel het suidwes van die Kaap ontwikkel en 'n golf koue lug sal na verwagting die suidwestelike Kaap Provinsie kort na middernag bereik. Dit sal dus bewolk wees oor die streke en ligte buie sal uitsak. Oor die res van die Unie sal dit redelik mooiweer wees maar vry sterke noordweste winde sal waai.