South Africa. Weather Bureau.

DAAGLIKSE WEERBULLETIN

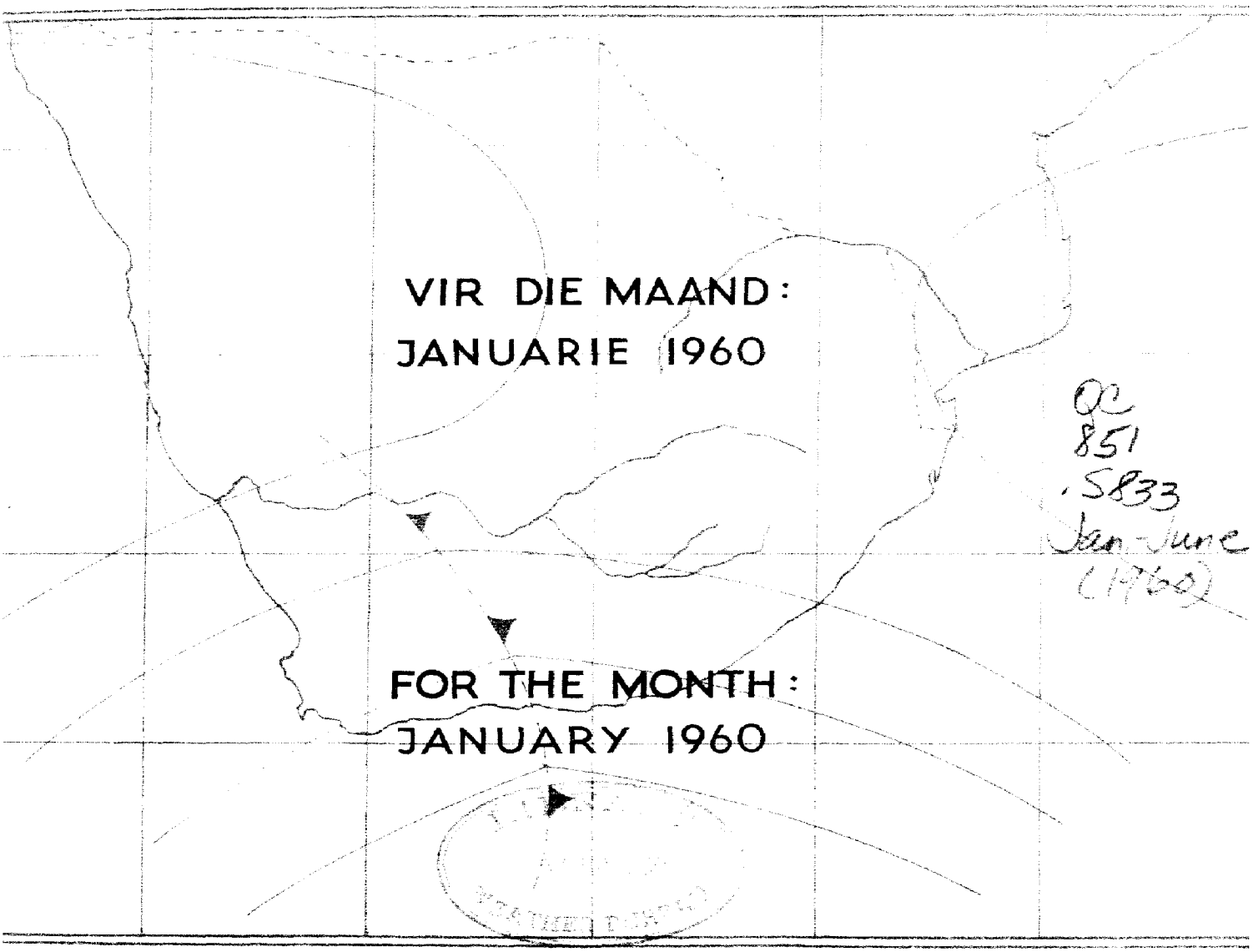

QC
851
.S833
Jan-June
(1960)

DAILY WEATHER BULLETIN

LIBRARY
N.O.A.A.
Dept. of Commerce

National Oceanic and Atmospheric Administration

Environmental Data Rescue Program

ERRATA NOTICE

One or more conditions of the original document may affect the quality of the image, such as:

Discolored pages
Faded or light ink
Binding intrudes into the text

This document has been imaged through the NOAA Environmental Data Rescue Program. To view the original document, please contact the NOAA Central Library in Silver Spring, MD at (301) 713-2607 x124 or www.reference@nodc.noaa.gov.

Lason, Inc.
Imaging Subcontractor
Beltsville, MD
December 20, 2000

DAAGLIKSE WEERBULLETIN — DAILY WEATHER BULLETIN

WEERBURO / WEATHER BUREAU
DEPT. VAN VERVOER / DEPT. OF TRANSPORT

Maksimum en Minimum Temperature (°C) en Reënval (RRR) in mms. vir die 24 uur wat om 0800 SAST eindig op ....1-1-60.... Maximum and Minimum Temperatures (°C) and Rainfall (RRR) in mms. for 24 hours ending at 0800 SAST on

CAPE - KAAP	Max.	Min.	RRR
Aberdeen			
Addo			
Alexanderbaai	23	15	
Aliwal-Noord	27	12	4·4
Barkly East			
Bashee	26	18	
Beaufort West	33	16	
Boegoebergdam			
Boetsap			
Brandvlei			
Cala			
Caledon			
Calitzdorp			
Calvinia	XX	20	
Cape L'Agulhas	25	19	
Cape Columbine	21	11	
Cape St. Francis	23	20	
Carnarvon			
Ceres			
Citrusdal			
Colesberg			
Cradock			
De Aar	35	18	
D.F. Malan (C.T.)	31	18	
Dordrecht			
Douglas			
East London	26	18	
Elsenburg			
Fraserburg	32	18	
Garies			
George	23	16	
Graaff Reinet			
Grahamstown			
Hopetown			
Idutywa			
Jansenville	32	14	
Joubertina			
Kenhardt			
Kimberley	31	15	
K'W. Town			
Knysna			
Kokstad	20	10	

KAAP - CAPE	Max.	Min.	RRR
Kowie			
Kuruman	32	15	2·5
Ladismith			
Lake Mentz			
Maclear			
Mafeking	28	17	
Malmesbury			
Matatiele			
Matroosberg			
Middelburg	31	16	
Mosselbaai			
Mount Frere			
O'kiep	37	22	
Orange River			
Oudtshoorn			
Petrusville			
Piketberg			
Pofadder			
Port Elizabeth	25	17	
Port Nolloth	17	14	
Port St. Johns	24	19	1·5
Postmasburg			
Prieska	41	21	
Prince Albert			
Queenstown			
Rietfontein			
Riversdal	28	18	
Robertson	34	16	
Somerset East			
Steynsburg			
Strydenburg			
Sutherland	30	12	
Swellendam			
Tarkastad			
Touwsrivier			
Umtata			
Uniondale			
Upington	41	24	
Vanwyksvlei	37	22	
Victoria-Wes			
Vredendal	40	16	
Vryburg	XX	XX	5·2

CAPE - KAAP	Max.	Min.	RRR
Williston			
Willowmore	29	11	
O.V.S. - O.F.S.			
Balkfontein[1]			
Bethlehem	22	9	33·5
Bloemfontein	20	10	87·0
Bultfontein			
Fauresmith	31	14	3·5
Ficksburg			11·5
Frankfort			
Harrismith			
Heilbron			
Hoopstad	24	13	4·5
Kroonstad	21	12	5·0
Lindley			
Modderpoort			
Petrusburg			
Philippolis			
Reddersburg			
Reitz			
Vrede			
Warden			
Welkom	22	13	9·3
Wepener	25	11	0·6
Winburg			
Zastron			31·0
TRANSVAAL			
Andalusia			
Barberton			
Belfast			
Bethal			
Carolina	24	13	
Chester			
Crecy			
Ermelo	21	12	
Fleur-de-Lys	25	18	0·7
Groendraai	29	15	0·1
Jan Smuts	19	12	8·3

[1]Near Bothaville

TRANSVAAL	Max.	Min.	RRR
Joubert Park			
Komatipoort			
Kroondal	25	13	
L'doringstad			
Lichtenburg			
Loskop[2]			
Mara	24	13	
Marble Hall			
Marnitz	29	16	
Messina	28	22	
Middelburg			
Nelspruit	26	18	1·8
Pelgrimsrus	20	12	1·2
Phalaborwa	29	20	
Pietersburg	23	16	
Piet Retief	22	15	
Pongola			
Potchefstroom	21	12	4·8
Potgietersrus			
Pretoria W.B.	23	14	
Pretoriuskop			
Sekukuni			
Skukuza	28	21	
Thabazimbi			
Tomburke			
Tzaneen			
Vereeniging			
Volksrust			
Warmbad	29	16	
Waterval-Bo			
Witbank			
Zeerust	29	17	
NATAL			
Cape St. Lucia	28	19	
Dundee			
Durban	26	21	
Estcourt	22	16	
Harding			
Himeville			
M'kuzi			

[2]Naby Groblersdal

NATAL	Max.	Min.	RRR
Mtubatuba			
Newcastle	24	14	3·3
P'Maritzburg	18	15	1·2
Port Shepstone	24	21	
Richmond			
Seven Oaks			
Van Reenen			
Vryheid			
S.W.A.			
Gobabis	32	19	
Keetmanshoop	39	23	
Luderitz	19	13	
Mariental	39	25	
Ohopoho			
Ondangua			
Outjo	35	22	
Runtu			
Swakopmund	20	16	
Tsumeb	32	20	2·7
Windhoek	32	20	
PROTECTORATES / PROTEKTORATE			
Bremersdorp			
Emlembe			
Francistown	30	16	
Gaberones	32	18	
Ghanzi	34	19	
Lobatsi			
Mahalapye			
Makoba			
Maseru	23	10	7·8
Maun	30	20	3·3
Molopololi			
Stegi			
Tsabong	36	19	
Tsane	34	19	
Shakawe	25	15	10·6

SYNOPTIC WEATHER MAP 1200 GMT. — 1400 SAST SINOPTIESE WEERKAART

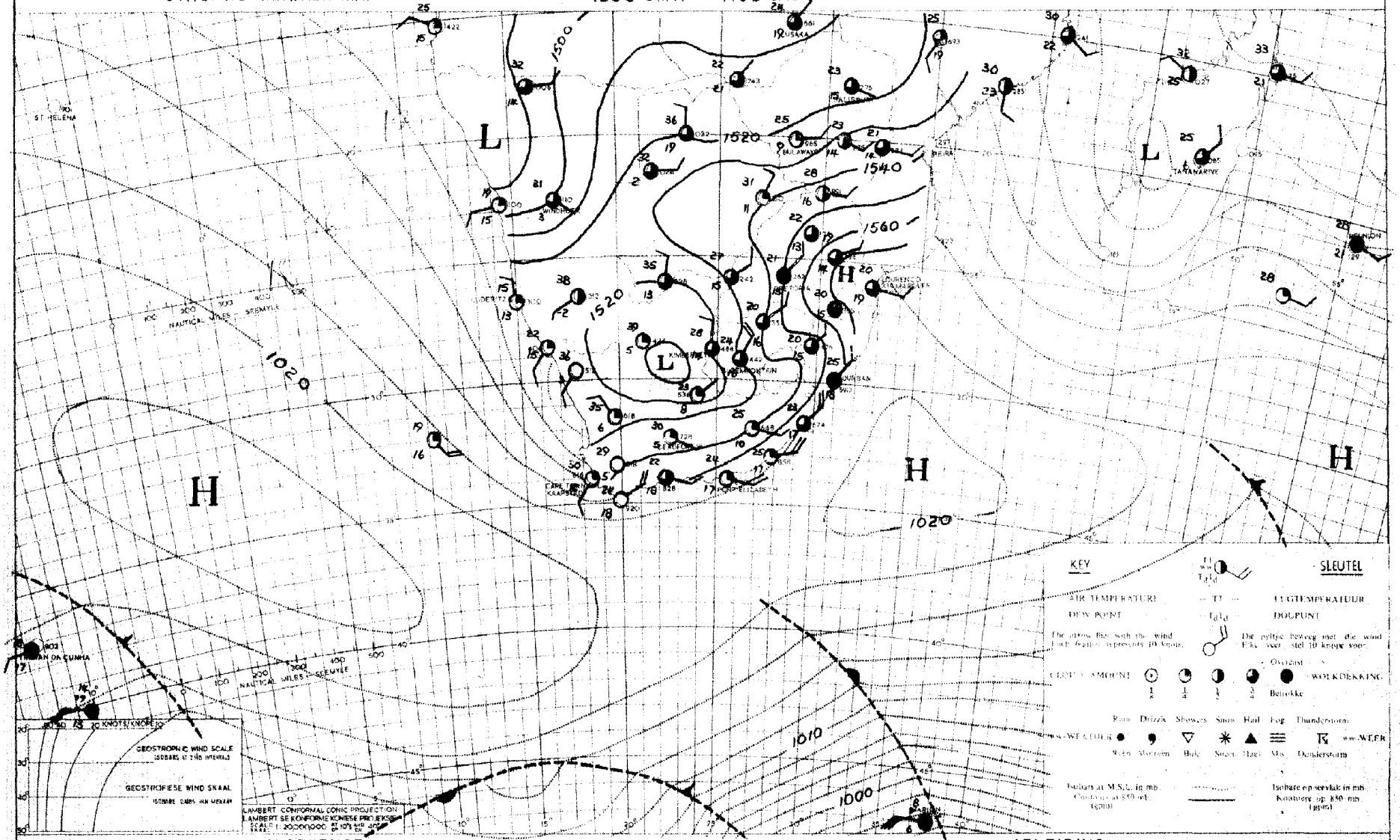

INFERENCE DATE 31-12-1959 DATUM AFLEIDING

With the surface trough over the western part of the interior, thundershowers will develop over South-West Africa, Bechuanaland, Northern Cape and later also over the western Cape. Thundershowers will also occur over the Free State and the eastern Cape.

Met die oppervlakte trog nou oor die westelike dele van die binneland sal donderbuie uitsak oor Suidwes Afrika, Betsjoeanaland, Noordkaapland en later ook oor wes Kaapland. Donderbuie sal ook uitsak oor die Vrystaat en Ooskaapland.

DAAGLIKSE WEERBULLETIN — DAILY WEATHER BULLETIN

WEERBURO / WEATHER BUREAU
DEPT. VAN VERVOER / DEPT. OF TRANSPORT

Maksimum en Minimum Temperature (°C) en Reënval (RRR) in mms. vir die 24 uur wat om 0800 SAST eindig op 2-1-60

Maximum and Minimum Temperatures (°C) and Rainfall (RRR) in mms. for 24 hours ending at 0800 SAST on

CAPE - KAAP	Max.	Min.	RRR
Aberdeen			
Addo			
Alexanderbaai	23	17	
Aliwal-Noord	33	15	20·5
Barkly East	27	10	9·5
Bashee	26	21	
Beaufort West	38	18	0·7
Boegoebergdam			
Boetsap			
Brandvlei			
Cala			
Caledon			
Calitzdorp			
Calvinia	xx	17	
Cape L'Agulhas	25	19	
Cape Columbine	18	12	
Cape St. Francis	25	20	
Carnarvon			
Ceres			
Citrusdal			
Colesberg			11·5
Cradock			
De Aar	37	21	
D.F. Malan (C.T.)	28	17	
Dordrecht	32	17	7·0
Douglas			
East London	27	21	
Elsenburg			
Fraserburg	36	19	0·8
Garies			
George	25	17	
Graaff Reinet	36	17	
Grahamstown			
Hopetown			
Idutywa			
Jansenville	36	17	
Joubertina			
Kenhardt	40	25	
Kimberley	34	18	
K'W. Town			
Knysna			
Kokstad	29	15	

KAAP - CAPE	Max.	Min.	RRR
Kowie			
Kuruman	33	21	
Ladismith			
Lake Mentz			
Maclear			
Mafeking	31	18	9·7
Malmesbury			
Matatiele			
Matroosberg			
Middelburg	35	16	2·4
Mosselbaai	23	20	
Mount Frere			
O'kiep	35	15	
Orange River			
Oudtshoorn			
Petrusville			
Piketberg			
Pofadder			
Port Elizabeth	27	18	
Port Nolloth	19	16	
Port St. Johns	25	21	
Postmasburg	36	19	6·7
Prieska	40	26	
Prince Albert			
Queenstown			
Rietfontein			
Riversdal	31	19	
Robertson	34	19	
Somerset East			
Steynsburg			
Strydenburg			
Sutherland	33	17	
Swellendam			
Tarkastad			
Touwsrivier			
Umtata	32	18	
Uniondale			
Upington	40	27	
Vanwyksvlei	40	25	
Victoria-Wes	37	20	
Vredendal	38	17	
Vryburg	33	19	

CAPE - KAAP	Max.	Min.	RRR
Williston			
Willowmore	36	16	
O.V.S. - O.F.S.			
Balkfontein[1]			
Bethlehem	25	15	
Bloemfontein	29	15	1·0
Bultfontein			
Fauresmith	32	18	
Ficksburg			
Frankfort			
Harrismith			
Heilbron			
Hoopstad	31	16	7·0
Kroonstad	31	16	
Lindley			
Modderpoort			
Petrusburg			
Philippolis			
Reddersburg			
Reitz			
Vrede			3·0
Warden			
Welkom	29	17	
Wepener	31	15	8·4
Winburg			15·5
Zastron			
TRANSVAAL			
Andalusia			
Barberton			
Belfast			
Bethal			
Carolina	26	12	
Chester			
Crecy	30	16	
Ermelo	25	13	
Fleur-de-Lys	27	15	
Groendraai	31	15	
Jan Smuts	26	14	

[1]Near Bothaville

TRANSVAAL	Max.	Min.	RRR
Joubert Park			
Komatipoort	32	16	
Kroondal	31	15	
L'doringstad			
Lichtenburg			
Loskop[2]			
Mara	27	14	
Marble Hall			
Marnitz	32	18	
Messina	31	19	
Middelburg			
Nelspruit	28	15	
Pelgrimsrus	20	12	
Phalaborwa	30	16	
Pietersburg	27	15	
Piet Retief	28	15	
Pongola	30	17	
Potchefstroom	28	15	
Potgietersrus	30	16	
Pretoria W.B.	30	15	
Pretoriuskop			
Sekukuni			
Skukuza	30	15	
Thabazimbi			
Tomburke			
Tzaneen			
Vereeniging			
Volksrust			
Warmbad	30	18	
Waterval-Bo	26	15	12·1
Witbank			
Zeerust	32	16	
Standerton	27	13	
NATAL			
Cape St. Lucia	28	21	
Dundee			
Durban	29	20	
Estcourt	28	16	
Harding			
Himeville			
M'kuzi			

[2]Naby Groblersdal

NATAL	Max.	Min.	RRR
Mtubatuba			
Newcastle	29	15	
P'Maritzburg	28	15	
Port Shepstone	25	22	
Richmond			
Seven Oaks			
Van Reenen			
Vryheid			
S.W.A.			
Gobabis	33	18	
Keetmanshoop	40	25	
Luderitz	17	14	
Mariental	36	22	
Ohopoho	37	19	19·5
Ondangua			
Outjo	34	20	1·0
Runtu	28	19	
Swakopmund	21	17	
Tsumeb	29	20	0·[illegible]
Windhoek	32	16	4·8
PROTECTORATES PROTEKTORATE			
Bremersdorp			
Emlembe			
Francistown	30	17	
Gaberones	33	19	
Ghanzi	33	19	
Lobatsi			
Mahalapye	34	19	
Makoba			
Maseru	27	14	1·4
Maun	30	17	1·0
Molopololi			
Stegi			
Tsabong	36	20	
Tsane	35	20	0·3
Shakawe	28	19	

SYNOPTIC WEATHER MAP 1200 GMT. — 1400 SAST. SINOPTIESE WEERKAART

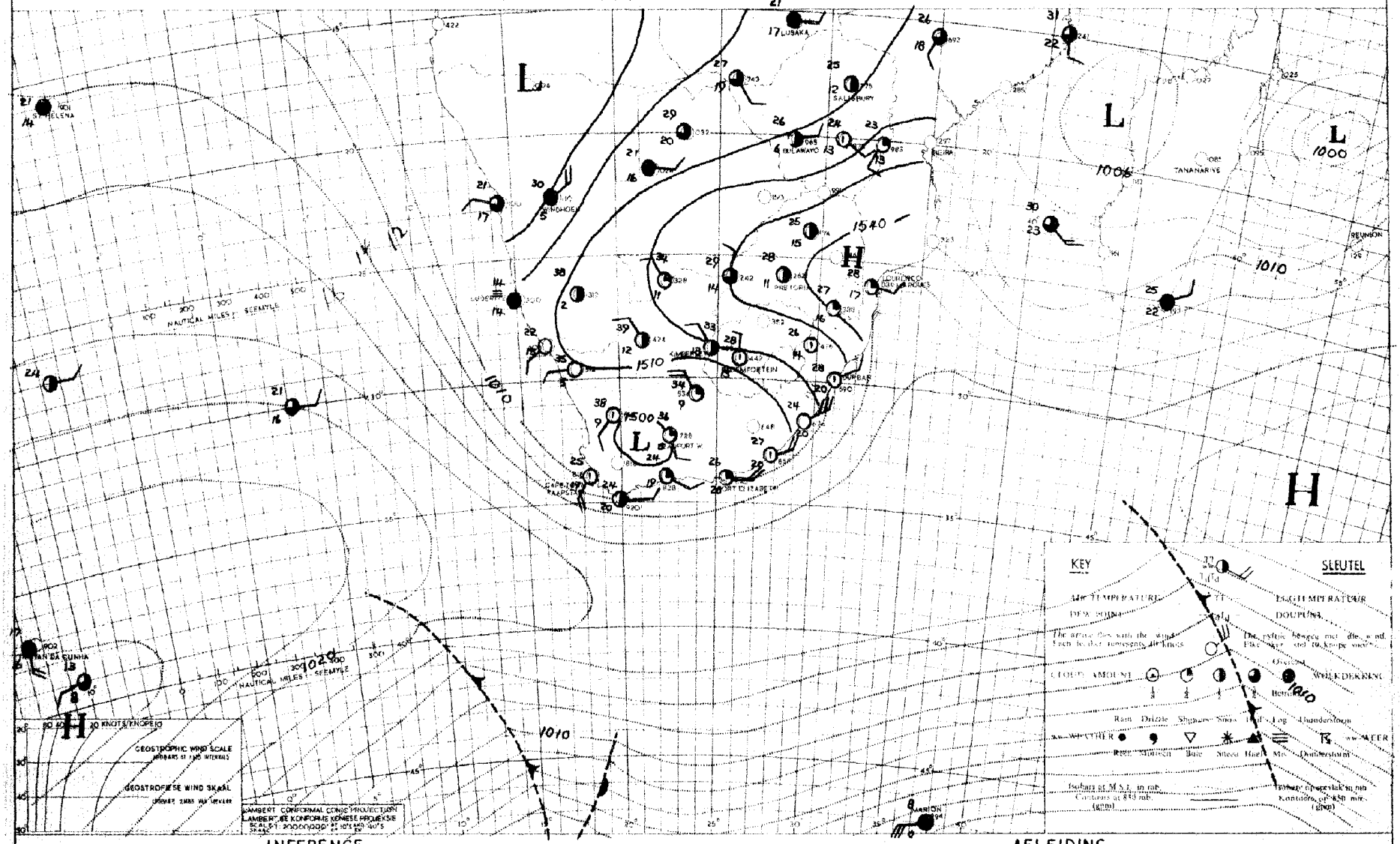

INFERENCE DATE 1-1-1960 DATUM AFLEIDING

The surface trough has shifted westwards and is now situated over the western part of the interior. It is therefore expected that thundershowers will develop mainly over the western half of the interior as well as over the Free State and the eastern Cape.

Die oppervlakte trog het weswaards beweeg en is nou oor die westelike dele van die binneland. Na verwagting sal donderbuie dus meesal voorkom oor die westelike helfte van die binneland asook oor die Vrystaat en Ooskaapland.

DAAGLIKSE WEERBULLETIN — DAILY WEATHER BULLETIN

WEERBURO / WEATHER BUREAU
DEPT. VAN VERVOER / DEPT. OF TRANSPORT

Maksimum en Minimum Temperature (°C) en Reënval (RRR) in mms. vir die 24 uur wat om 0800 SAST eindig op 3-1-60

Maximum and Minimum Temperatures (°C) and Rainfall (RRR) in mms. for 24 hours ending at 0800 SAST on

CAPE - KAAP	Max.	Min.	RRR
Aberdeen			
Addo			
Alexanderbaai	23	15	
Aliwal-Noord	29	14	
Barkly East	26	10	6·5
Bashee	28	20	4·5
Beaufort West	36	17	
Boegoebergdam			
Boetsap			
Brandvlei			
Cala			
Caledon			
Calitzdorp			
Calvinia	xx	13	
Cape L'Agulhas	25	16	4·5
Cape Columbine	18	11	
Cape St. Francis	24	16	2·6
Carnarvon			
Ceres			
Citrusdal			
Colesberg			
Cradock			2·2
De Aar	33	15	
D.F. Malan (C.T.)	25	13	
Dordrecht			
Douglas			
East London	28	20	1·9
Elsenburg			
Fraserburg	33	14	
Garies			
George	25	15	10·3
Graaff Reinet			
Grahamstown			
Hopetown			
Idutywa			
Jansenville	33	18	2·5
Joubertina			
Kenhardt	37	15	
Kimberley	27	17	
K'W. Town			
Knysna			
Kokstad	32	15	20·4

KAAP - CAPE	Max.	Min.	RRR
Kowie			2·5
Kuruman	28	14	3·4
Ladismith			
Lake Mentz			
Maclear			
Mafeking	31	19	
Malmesbury			
Matatiele			
Matroosberg			
Middelburg	33	14	
Mosselbaai	25	16	4·0
Mount Frere			
O'kiep	28	12	
Orange River			
Oudtshoorn			
Petrusville			
Piketberg			
Pofadder	35	12	
Port Elizabeth	27	18	0·2
Port Nolloth	20	15	
Port St. Johns	26	21	5·0
Postmasburg			
Prieska	36	19	
Prince Albert			
Queenstown			
Rietfontein			
Riversdal	24	14	4·5
Robertson	28	16	
Somerset East			
Steynsburg			
Strydenburg			
Sutherland	28	10	
Swellendam			
Tarkastad			
Touwsrivier			
Umtata	32	17	18·0
Uniondale			
Upington	35	17	
Vanwyksvlei	37	17	
Victoria-Wes	36	13	
Vredendal	27	15	
Vryburg	30	14	1·8

CAPE - KAAP	Max.	Min.	RRR
Williston			
Willowmore	31	14	
O.V.S. - O.F.S.			
Balkfontein[1]			
Bethlehem	26	15	
Bloemfontein	29	15	
Bultfontein			
Fauresmith	27	16	
Ficksburg			
Frankfort			
Harrismith			
Heilbron			
Hoopstad	29	14	1·0
Kroonstad			
Lindley			
Modderpoort			
Petrusburg			
Philippolis			
Reddersburg			
Reitz			
Vrede			
Warden			
Welkom			1·1
Wepener	29	17	
Winburg			
Zastron			
TRANSVAAL			
Andalusia			
Barberton			
Belfast			
Bethal			
Carolina	28	14	14·0
Chester			
Crecy	35	19	
Ermelo	27	14	5·0
Fleur-de-Lys	33	18	
Groendraai	32	16	
Jan Smuts	26	14	2·7

[1]Near Bothaville

TRANSVAAL	Max.	Min.	RRR
Joubert Park			
Komatipoort			
Kroondal	32	18	4·9
L'doringstad			
Lichtenburg			
Loskop[2]			
Mara	32	17	
Marble Hall			
Marnitz	34	20	
Messina	35	22	
Middelburg			
Nelspruit	32	20	
Pelgrimsrus	26	16	0·4
Phalaborwa	36	20	
Pietersburg	30	18	
Piet Retief	31	17	1·5
Pongola			
Potchefstroom	30	17	2·0
Potgietersrus	32	19	0·7
Pretoria W.B.	30	16	1·0
Pretoriuskop			
Sekukuni			
Skukuza	37	21	
Thabazimbi			
Tomburke			
Tzaneen			
Vereeniging			
Volksrust			
Warmbad			
Waterval-Bo			
Witbank			
Zeerust			
Standerton	29	15	0·5
NATAL			
Cape St. Lucia			
Dundee			
Durban	30	22	2·2
Estcourt	32	17	1·0
Harding			
Himeville			
M'kuzi			

[2]Naby Groblersdal

NATAL	Max.	Min.	RRR
Mtubatuba			
Newcastle	31	18	
P'Maritzburg	30	17	2·1
Port Shepstone	28	22	0·9
Richmond			
Seven Oaks			3·0
Van Reenen			
Vryheid			
S.W.A.			
Gobabis	31	17	14·8
Keetmanshoop	36	18	
Luderitz	22	14	
Mariental	34	19	2·5
Ohopoho			
Ondangua			
Outjo	29	18	4·5
Runtu			
Swakopmund	22	17	
Tsumeb			
Windhoek	27	16	7·2
PROTECTORATES PROTEKTORATE			
Bremersdorp			
Emlembe			
Francistown	32	21	
Gaberones	35	19	
Ghanzi	32	20	
Lobatsi			
Mahalapye			
Makoba			
Maseru	27	16	
Maun	32	19	
Molopololi			
Stegi			
Tsabong	33	17	
Tsane	35	21	
Shakawe	20	19	3·5

SYNOPTIC WEATHER MAP 1200 GMT. — 1400 SAST. SINOPTIESE WEERKAART

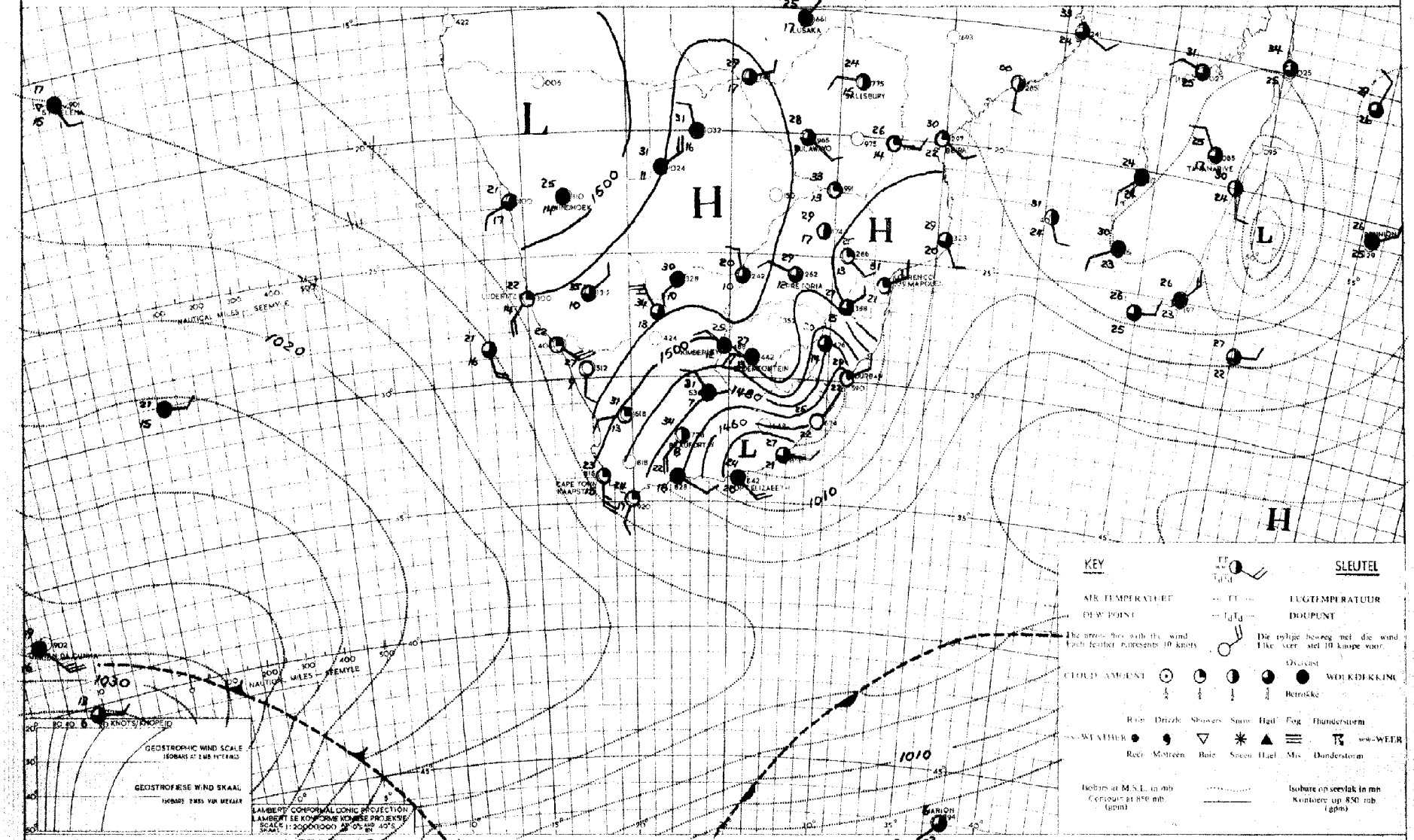

INFERENCE DATE 2-1-1960 DATUM AFLEIDING

The trough over the country is moving eastwards and dry air will spread over the western parts. Thundershowers are still possible over the eastern parts and cooler, cloudy weather with showers will develop over the southern coastal regions.

Die trog oor die land beweeg oostwaarts en droë lug sal oor die westelike dele uitbrei. Donderbuie is nog moontlik oor die oostelike dele koeler, bewolkte toestande met buie sal oor die suidelike kusgebiede ontwikkel.

DAAGLIKSE WEERBULLETIN — DAILY WEATHER BULLETIN

WEERBURO / WEATHER BUREAU

DEPT. VAN VERVOER / DEPT. OF TRANSPORT

Maksimum en Minimum Temperature (°C) en Reënval (RRR) in mms. vir die 24 uur wat om 0800 SAST eindig op 4-1-60

Maximum and Minimum Temperatures (°C) and Rainfall (RRR) in mms. for 24 hours ending at 0800 SAST on

CAPE - KAAP	Max.	Min.	RRR
Aberdeen			
Addo			
Alexanderbaai	21	13	
Aliwal-Noord	30	12	
Barkly East	26	6	1·5
Bashee	24	15	9·5
Beaufort West	30	8	
Boegoebergdam			
Boetsap			
Brandvlei			
Cala			
Caledon			
Calitzdorp			
Calvinia	xx	5	
Cape L'Agulhas	21	11	8·0
Cape Columbine	18	10	0·2
Cape St. Francis	20	10	10·5
Carnarvon			
Ceres			
Citrusdal			
Colesberg			
Cradock			
De Aar	31	9	
D.F. Malan (C.T.)	21	9	2·0
Dordrecht	26	9	2·0
Douglas			
East London	24	18	0·3
Eisenburg			
Fraserburg	26	6	
Garies			
George	21	9	5·8
Graaff Reinet	32	10	
Grahamstown			2·5
Hopetown			
Idutywa			
Jansenville	33	12	
Joubertina			
Kenhardt	30	8	
Kimberley	34	12	
K'W. Town			
Knysna			
Kokstad	27	13	

KAAP - CAPE	Max.	Min.	RRR
Kowie			
Kuruman	31	11	
Ladismith			
Lake Mentz			
Maclear			
Mafeking	32	16	
Malmesbury			
Matatiele			
Matroosberg	20	6	
Middelburg	29	8	
Mosselbaai	11	3	13·0
Mount Frere			3·8
O'kiep	22	7	
Orange River	37	11	
Oudtshoorn			
Petrusville			
Piketberg			
Pofadder	27	7	
Port Elizabeth	22	11	3·5
Port Nolloth	18	11	
Port St. Johns	24	15	9·2
Postmasburg	30	8	
Prieska	32	10	
Prince Albert			
Queenstown	xx	xx	5·7
Rietfontein			
Riversdal	22	9	4·5
Robertson	31	5	
Somerset East			
Steynsburg			
Strydenburg			
Sutherland	20	1	
Swellendam			
Tarkastad			
Touwsrivier			
Umtata	22	10	4·2
Uniondale			
Upington	32	9	
Vanwyksvlei			
Victoria-Wes	30	6	
Vredendal	23	11	
Vryburg	34	13	

CAPE - KAAP	Max.	Min.	RRR
Williston			
Willowmore	22	7	
O.V.S. - O.F.S.			
Balkfontein[1]			
Bethlehem	26	12	
Bloemfontein	31	9	
Bultfontein			
Fauresmith	30	9	
Ficksburg			
Frankfort			
Harrismith			
Heilbron			
Hoopstad	33	11	
Kroonstad	31	13	
Lindley			
Modderpoort			
Petrusburg			
Philippolis			
Reddersburg			
Reitz			
Vrede			
Warden			
Welkom	31	13	0·2
Wepener	31	14	
Winburg			
Zastron			
TRANSVAAL			
Andalusia			
Barberton			4·8
Belfast			
Bethal			
Carolina	24	15	1·0
Chester			
Crecy	35	20	4·0
Ermelo	20	15	
Fleur-de-Lys	37	22	0·2
Groendraai	35	20	0·3
Jan Smuts	26	15	2·1

[1]Near Bethaville

TRANSVAAL	Max.	Min.	RRR
Joubert Park	27	14	0·1
Komatipoort	42	22	
Kroondal	33	16	
L'doringstad			
Lichtenburg			
Loskop[2]			6·5
Mara	37	21	
Marble Hall			20·5
Marnitz	37	21	1·5
Messina	38	25	
Middelburg			18·5
Nelspruit	34	20	3·1
Pelgrimsrus	28	15	4·5
Phalaborwa			
Pietersburg	32	18	
Piet Retief	31	17	
Pongola	40	21	1·5
Potchefstroom	30	15	
Potgietersrus	34	18	2·0
Pretoria W.B.	30	17	5·5
Pretoriuskop			15·5
Sekukuni			
Skukuza	41	23	0·3
Thabazimbi	34	19	
Tomburke			
Tzaneen			
Vereeniging			
Volksrust			
Warmbad	34	xx	0·6
Waterval-Bo			
Witbank			15·2
Zeerust	34	20	
Standerton	28	16	
NATAL			
Cape St. Lucia			
Dundee			
Durban	29	19	
Estcourt	31	14	1·4
Harding			6·0
Himeville			10·7
M'kuzi			

[2]Naby Groblersdal

NATAL	Max.	Min.	RRR
Mtubatuba			
Newcastle	31	19	
P'Maritzburg	38	15	4·2
Port Shepstone	25	17	0·9
Richmond			4·5
Seven Oaks			9·5
Van Reenen			
Vryheid			
S.W.A.			
Gobabis	30	17	2·7
Keetmanshoop	32	8	
Luderitz	20	16	
Mariental	35	15	
Ohopoho	29	16	0·0
Ondangua			
Outjo	30	15	5·7
Runtu	28	18	7·0
Swakopmund	20	14	
Tsumeb	26	19	5·9
Windhoek	29	15	
PROTECTORATES / PROTEKTORATE			
Bremersdorp			
Emlembe			
Francistown	35	20	23·6
Gaberones	34	20	0·6
Ghanzi	31	19	
Lobatsi			
Mahalapye	36	22	
Makoba			
Maseru	26	10	
Maun	31	20	2·7
Molopololi			
Stegi			
Tsabong	35	14	
Tsane	34	17	4·5
Shakawe	28	20	23·5

SYNOPTIC WEATHER MAP — 1200 GMT. — 1400 SAST. — SINOPTIESE WEERKAART

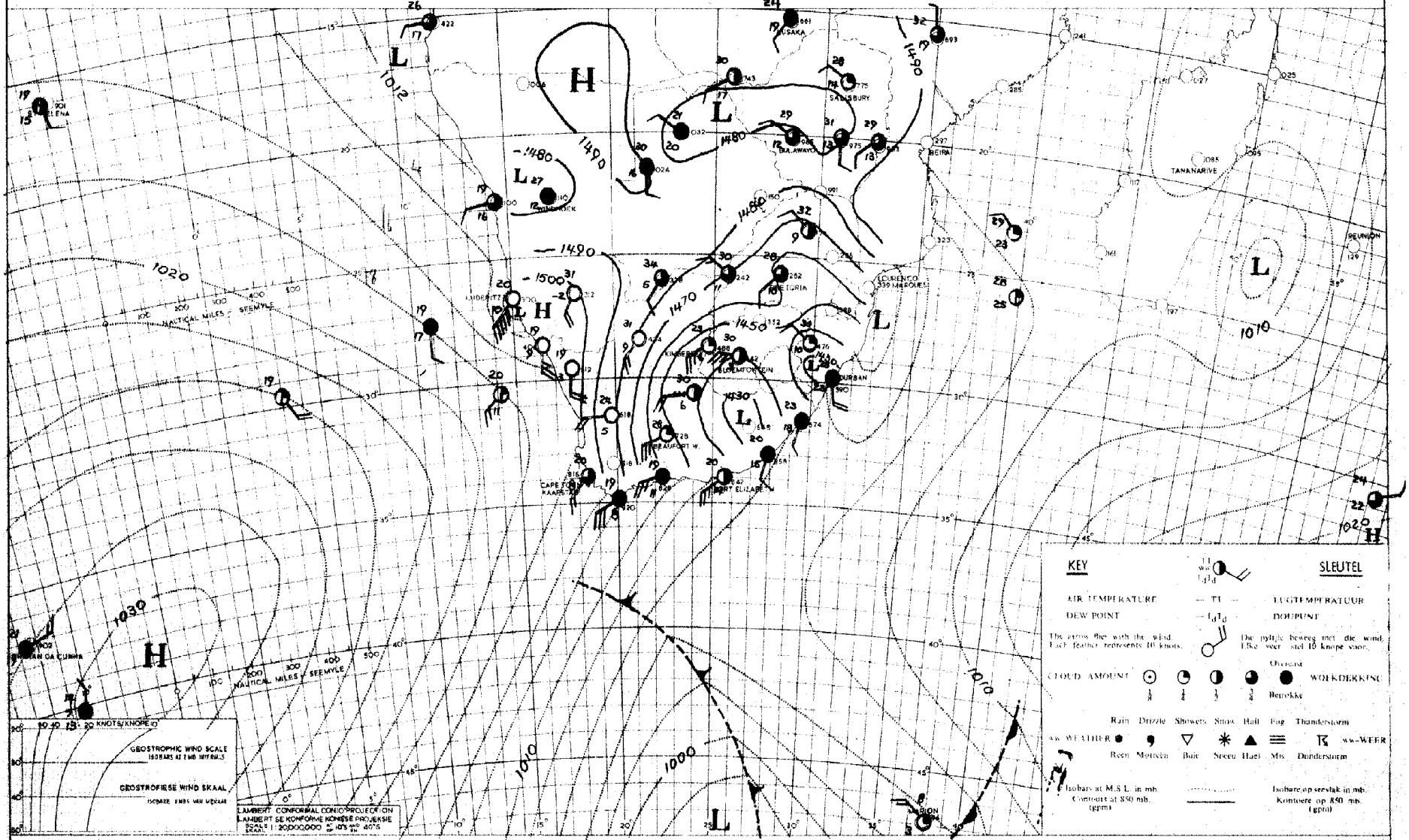

INFERENCE — DATE 3-1-1960 DATUM — AFLEIDING

Dry air has moved over the southwestern half of the interior of the Union, but conditions will remain favourable for thundershowers over Transvaal and Natal. With a cold front approaching from the southwest, cooler cloudy conditions will spread over most parts of the coastal areas and rain or showers will occur at places.

Droër lug het oor die suidwestelike helfte van die Unie se binneland beweeg, maar toestande bly gunstig vir donderbuie oor Transvaal en Natal. Met n kouefront, wat van die suidwestes nader, sal koeler bewolkte toestande oor die meeste dele van die kusgebiede uitbrei en reën of buie sal uitsak.

DAAGLIKSE WEERBULLETIN — DAILY WEATHER BULLETIN

WEERBURO / WEATHER BUREAU
DEPT. VAN VERVOER / DEPT. OF TRANSPORT

Maksimum en Minimum Temperature (°C) en Reënval (RRR) in mms. vir die 24 uur wat om 0800 SAST eindig op 5-1-60

Maximum and Minimum Temperatures (°C) and Rainfall (RRR) in mms. for 24 hours ending at 0800 SAST on

CAPE - KAAP	Max.	Min.	RRR
Aberdeen			
Addo			7·0
Alexanderbaai	21	12	
Aliwal-Noord	18	5	
Barkly East	15	-4	
Bashee			
Beaufort West	19	7	
Boegoebergdam			
Boetsap			
Brandvlei			
Cala			
Caledon			
Calitzdorp			1·0
Calvinia	xx	6	
Cape L'Agulhas	17	12	3·0
Cape Columbine	17	10	
Cape St. Francis	15	11	21·5
Carnarvon			
Ceres			
Citrusdal			
Colesberg			
Cradock			0·3
De Aar	20	5	
D.F. Malan (C.T.)	17	10	4·0
Dordrecht	14	2	0·5
Douglas			
East London	22	9	12·0
Elsenburg			
Fraserburg	16	4	
Garies			
George	14	8	35·3
Graaff Reinet	19	8	
Grahamstown			15·0
Hopetown			
Idutywa			1·4
Jansenville	20	11	
Joubertina			81·1
Kenhardt	21	9	
Kimberley	21	7	
K'W. Town			
Knysna			
Kokstad	18	4	

KAAP - CAPE	Max.	Min.	RRR
Kowie			30·5
Kuruman	22	8	
Ladismith			
Lake Mentz			
Maclear			
Mafeking	29	10	
Malmesbury			
Matatiele			
Matroosberg	13	5	0·7
Middelburg	16	5	
Mosselbaai	16	11	12·3
Mount Frere			0·8
O'kiep	17	8	
Orange River	21	7	
Oudtshoorn			5·5
Petrusville			
Piketberg			
Pofadder	18	7	
Port Elizabeth	17	9	26·9
Port Nolloth	17	9	
Port St. Johns	20	13	
Postmasburg	20	8	
Prieska	22	10	
Prince Albert			2·0
Queenstown	12	5	0·5
Rietfontein			
Riversdal	16	10	9·5
Robertson	17	9	
Somerset East			
Steynsburg			
Strydenburg			
Sutherland	11	2	
Swellendam			
Tarkastad			2·5
Touwsrivier			
Umtata	19	7	1·6
Uniondale			31·5
Upington	22	10	
Vanwyksvlei	21	8	
Victoria-Wes	18	4	
Vredendal	20	10	
Vryburg	29	8	

CAPE - KAAP	Max.	Min.	RRR
Williston			
Willowmore	14	5	2·6
O.V.S. - O.F.S.			
Balkfontein[1]			
Bethlehem	23	4	
Bloemfontein	20	5	
Bultfontein			
Fauresmith	18	5	
Ficksburg			
Frankfort			
Harrismith			
Heilbron			
Hoopstad	26	18	
Kroonstad	27	8	
Lindley			
Modderpoort			
Petrusburg			
Philippolis			
Reddersburg			
Reitz			
Vrede			
Warden			
Welkom	25	7	
Wepener	21	5	
Winburg			
Zastron			
TRANSVAAL			
Andalusia			
Barberton			1·6
Belfast			
Bethal			
Carolina	26	6	
Chester			1·5
Crecy	33	9	
Ermelo	26	4	
Fleur-de-Lys	31	16	
Groendraai			
Jan Smuts	22	8	

[1]Near Bothaville

TRANSVAAL	Max.	Min.	RRR
Joubert Park	26	9	
Komatipoort	35	18	
Kroondal	32	14	
L'doringstad			
Lichtenburg			
Loskop[2]			
Mara	32	16	
Marble Hall			8·0
Marnitz	33	11	1·5
Messina	35	23	
Middelburg			
Nelspruit	31	18	
Pelgrimsrus	23	18	0·3
Phalaborwa	34	17	0·3
Pietersburg	30	13	0·2
Piet Retief			
Pongola	34	16	
Potchefstroom	28	7	
Potgietersrus	31	14	5·0
Pretoria W.B.	30	8	
Pretoriuskop			
Sekukuni			
Skukuza	34	18	
Thabazimbi			
Tomburke			
Tzaneen			
Vereeniging			
Volksrust			
Warmbad	33	xx	0·6
Waterval-Bo	28	13	
Witbank			
Zeerust	31	12	
Standerton	27	7	
NATAL			
Cape St. Lucia	24	15	0·6
Dundee			
Durban	20	14	
Estcourt	30	8	
Harding			
Himeville			
M'kuzi			

[2]Naby Groblersdal

NATAL	Max.	Min.	RRR
Mtubatuba			
Newcastle	29	6	
P'Maritzburg	16	9	3·0
Port Shepstone	20	13	0·1
Richmond			3·5
Seven Oaks			
Van Reenen			
Vryheid			
S.W.A.			
Gobabis	30	13	
Keetmanshoop	25	8	
Luderitz	21	12	
Marienta[illegible]	28	12	
Ohopoho	33	16	
Ondangua	32	18	
Outjo	32	14	
Runtu	32	20	
Swakopmund	22	12	
Tsumeb	32	21	
Windhoek	30	15	
PROTECTORATES / PROTEKTORATE			
Bremersdorp			
Emlembe			0·4
Francistown	30	19	0·6
Gaberones	35	12	
Ghanzi	34	13	
Lobatsi			
Mahalapye			
Makoba			
Maseru	21	16	
Maun	32	19	
Molopololi			
Stegi			
Tsabong	25	10	
Tsane	28	11	
Shakawe	32	19	4·2

SYNOPTIC WEATHER MAP 1200 GMT. — 1400 SAST. SINOPTIESE WEERKAART

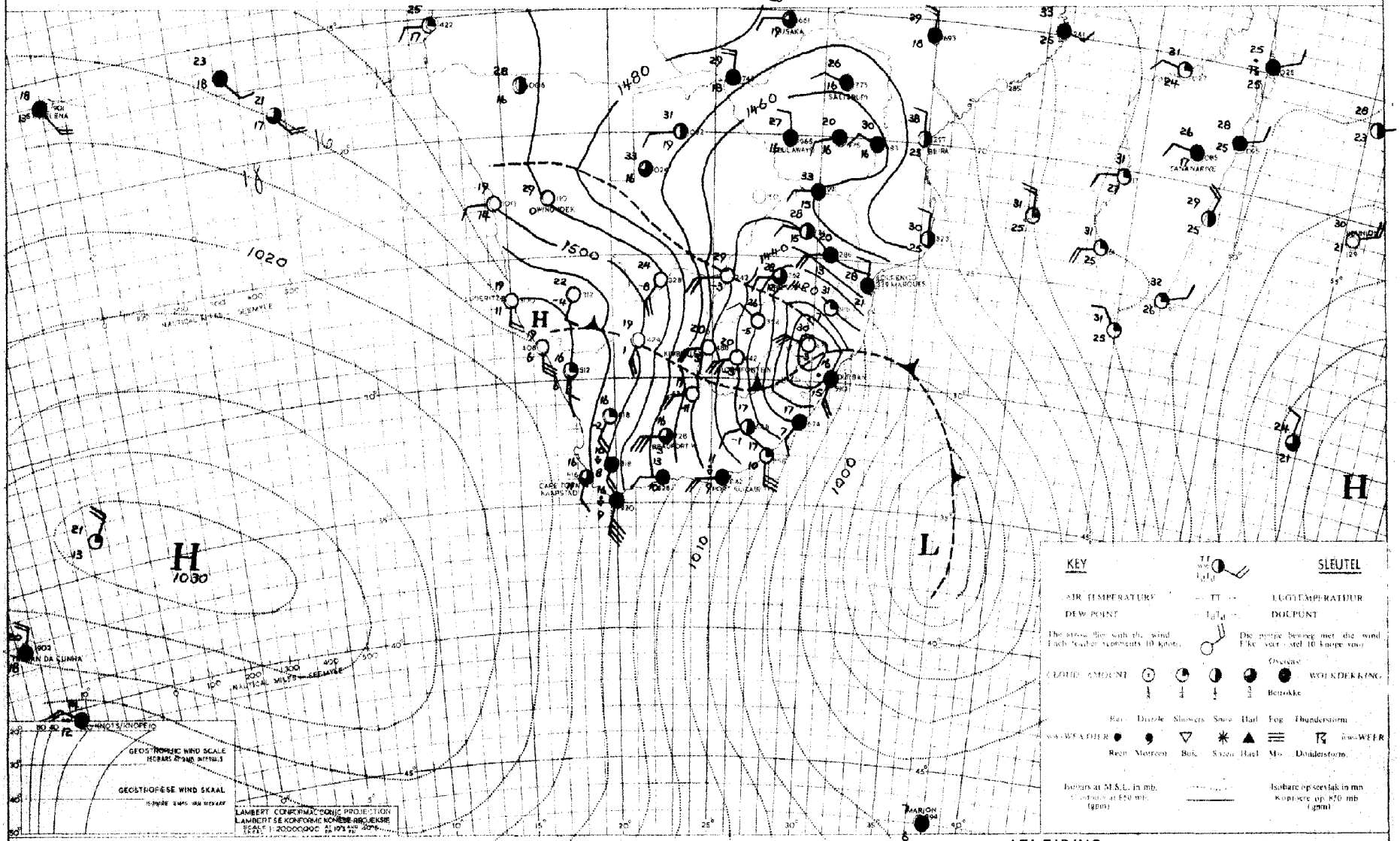

INFERENCE DATE 4-1-1960 DATUM AFLEIDING

With the deep low to the east and strong southerly winds over the country, cold, dry air will spread over most parts. Snow will fall over the Drakensberg areas.

Met die diep laag na die ooste en die sterk suidelike wind oor die land, sal kouer, droë lug oor die meeste dele van die land beweeg. Sneeu sal oor die Drakensberge uitsak.

DAAGLIKSE WEERBULLETIN — DAILY WEATHER BULLETIN

WEERBURO / WEATHER BUREAU
DEPT. VAN VERVOER / DEPT. OF TRANSPORT

Maksimum en Minimum Temperature (°C) en Reënval (RRR) in mms. vir die 24 uur wat om 0800 SAST eindig op ....6-1-60.... Maximum and Minimum Temperatures (°C) and Rainfall (RRR) in mms. for 24 hours ending at 0800 SAST on

CAPE - KAAP	Max.	Min.	RRR
Aberdeen			
Addo			2·4
Alexanderbaai	23	10	
Aliwal-Noord	19	6	
Barkly East	12	2	
Bashee	19	11	0·5
Beaufort West	20	7	
Boegoebergdam			
Boetsap			
Brandvlei			
Cala			
Caledon			
Calitzdorp			
Calvinia	xx	12	
Cape L'Agulhas	20	16	
Cape Columbine	17	12	
Cape St. Francis	18	11	
Carnarvon			
Ceres			
Citrusdal			
Colesberg			
Cradock			
De Aar	22	xx	
D.F. Malan (C.T.)	20	15	
Dordrecht	15	2	0·2
Douglas			
East London	17	13	2·3
Elsenburg			
Fraserburg	18	7	
Garies			
George	17	9	0·6
Graaff Reinet	20	6	
Grahamstown			9·0
Hopetown			
Idutywa			
Jansenville	20	6	
Joubertina			5·2
Kenhardt	26	14	
Kimberley	22	8	
K'W. Town			
Knysna			
Kokstad	21	6	

KAAP - CAPE	Max.	Min.	RRR
Kowie			2·5
Kuruman	26	10	
Ladismith			
Lake Mentz			
Maclear			
Mafeking	27	11	
Malmesbury			
Matatiele			
Matroosberg	18	6	
Middelburg	17	1	
Mosselbaai	19	13	
Mount Frere			
O'kiep	27	17	
Orange River	23	8	
Oudtshoorn			
Petrusville			
Piketberg			
Pofadder	25	14	
Port Elizabeth	18	12	3·9
Port Nolloth	17	10	
Port St. Johns	20	13	
Postmasburg	23	12	
Prieska	23	10	
Prince Albert			
Queenstown	16	xx	
Rietfontein			
Riversdal	24	7	0·2
Robertson	23	8	
Somerset East			
Steynsburg			
Strydenburg			
Sutherland	21	3	
Swellendam			
Tarkastad			
Touwsrivier			
Umtata	17	7	0·2
Uniondale			
Upington	28	16	
Vanwyksvlei	25	12	
Victoria-Wes	19	1	
Vredendal	27	11	
Vryburg			

CAPE - KAAP	Max.	Min.	RRR
Williston			
Willowmore	16	4	
O.V.S. - O.F.S.			
Balkfontein[1]			
Bethlehem	20	7	
Bloemfontein	19	5	
Bultfontein			
Fauresmith	17	5	
Ficksburg			
Frankfort			
Harrismith			
Heilbron			
Hoopstad	22	6	
Kroonstad			
Lindley			
Modderpoort			
Petrusburg			
Philippolis			
Reddersburg			
Reitz			
Vrede			
Warden			
Welkom	21	8	
Wepener	18	4	
Winburg			
Zastron			
TRANSVAAL			
Andalusia			
Barberton			
Belfast			
Bethal			
Carolina	23	7	
Chester			
Crecy	30	12	
Ermelo	21	7	
Fleur-de-Lys	28	14	
Groendraai	30	15	
Jan Smuts	20	9	

[1]Near Bothaville

TRANSVAAL	Max.	Min.	RRR
Joubert Park	20	10	
Komatipoort	30	17	
Kroondal	27	10	
L'doringstad			
Lichtenburg			
Loskop[2]			
Mara	26	13	
Marble Hall			
Marnitz	34	16	
Messina	31	18	
Middelburg			
Nelspruit	28	14	
Pelgrimsrus	21	5	1·0
Phalaborwa	31	16	
Pietersburg	28	12	
Piet Retief	23	8	0·3
Pongola	25	15	
Potchefstroom	22	5	
Potgietersrus	28	13	
Pretoria W.B.	27	11	
Pretoriuskop			
Sekukuni			
Skukuza	31	18	
Thabazimbi	30	20	
Tomburke			
Tzaneen			0·6
Vereeniging			
Volksrust			
Warmbad	30	xx	
Waterval-Bo	26	9	
Witbank			
Zeerust	31	11	
Standerton	23	9	
NATAL			
Cape St. Lucia	22	12	3·0
Dundee			
Durban	25	12	
Estcourt	21	7	
Harding			
Himeville			
M'kuzi			

[2]Naby Groblersdal

NATAL	Max.	Min.	RRR
Mtubatuba			
Newcastle	25	10	
P'Maritzburg			
Port Shepstone	22	13	
Richmond			
Seven Oaks			
Van Reenen			
Vryheid			
S.W.A.			
Gobabis	29	11	
Keetmanshoop	27	17	
Luderitz	20	12	
Mariental	29	15	
Ohopoho	34	15	
Ondangua	34	20	
Outjo	34	16	
Runtu	33	15	
Swakopmund	19	15	
Tsumeb	32	14	
Windhoek	30	16	
PROTECTORATES / PROTEKTORATE			
Bremersdorp	26	13	
Emlembe			2·5
Francistown	33	19	
Gaberones	32	16	
Ghanzi	31	10	
Lobatsi			
Mahalapye			
Makoba			
Maseru	18	4	
Maun	32	9	
Molopololi			
Stegi			
Tsabong	28	2	
Tsane	28	13	
Shakawe	31	15	

SYNOPTIC WEATHER MAP 1200 GMT. — 1400 SAST. SINOPTIESE WEERKAART

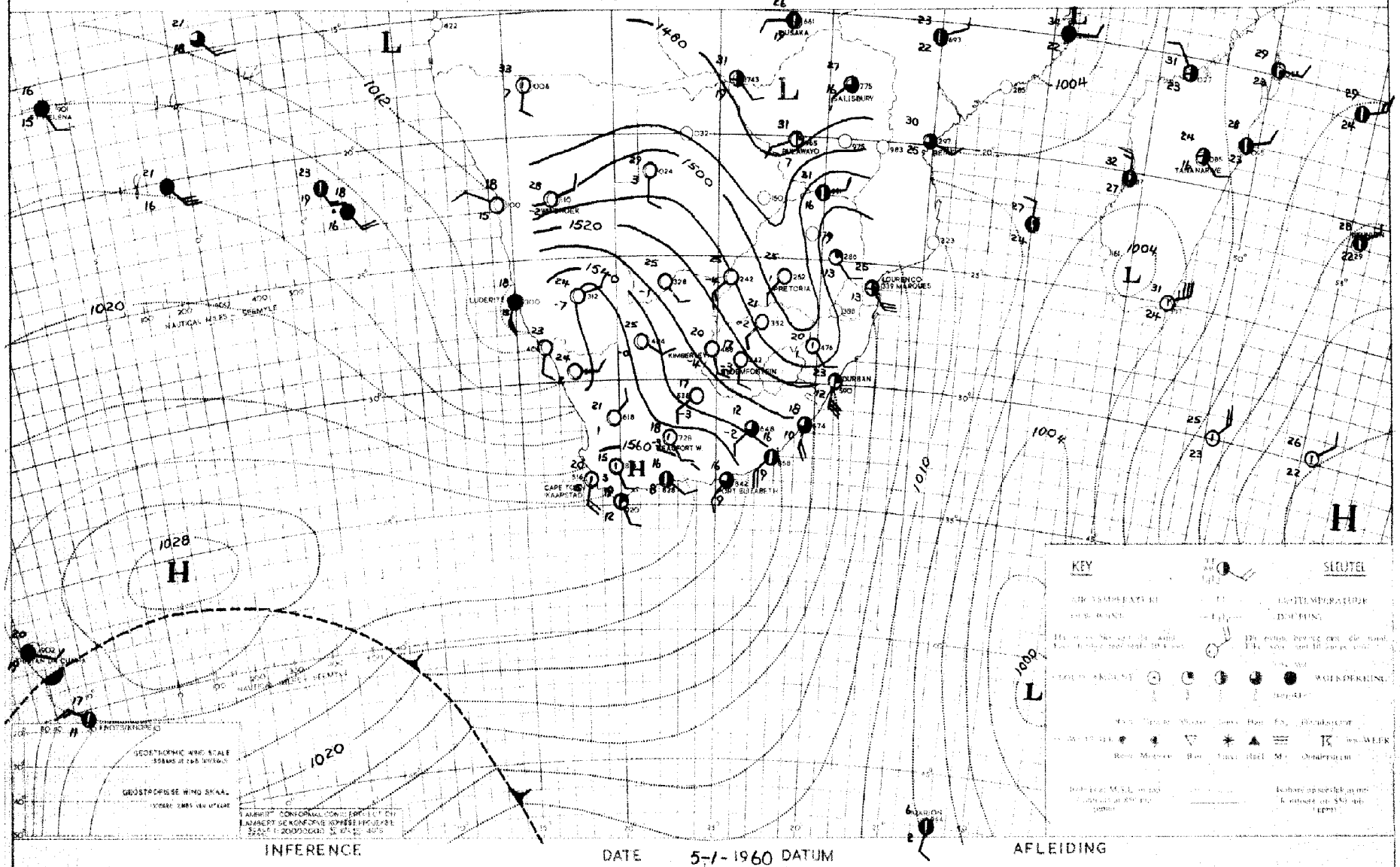

INFERENCE DATE 5-1-1960 DATUM AFLEIDING

The ridge of high pressure south of the Cape Peninsula is moving eastwards and weather conditions will improve over the South- and Southeast Coast. The cold air now lying over South Africa will become warmer quickly, but cooler, cloudy conditions will spread over Natal and Transvaal from the east.

Die hoogdrukrug suid van die Kaapse Skiereiland beweeg ooswaarts en weertoestande sal verbeter oor die Suid- en Suidoskus. Die koue lug wat nou oor Suid Afrika lê, sal vinnig warmer word, maar koeler, bewolkte toestande sal oor Transvaal en Natal uitbrei vanuit die ooste.

DAAGLIKSE. WEERBULLETIN — DAILY WEATHER BULLETIN

WEERBURO / WEATHER BUREAU
DEPT. VAN VERVOER / DEPT. OF TRANSPORT

Maksimum en Minimum Temperature (°C) en Reënval (RRR) in mms. vir die 24 uur wat om 0800 SAST eindig op 7-1-60

Maximum and Minimum Temperatures (°C) and Rainfall (RRR) in mms. for 24 hours ending at 0800 SAST on

CAPE - KAAP	Max.	Min.	RRR
Aberdeen			
Addo			
Alexanderbaai	29	11	
Aliwal-Noord	25	9	
Barkly East	20	2	
Bashee	22	14	
Beaufort West	26	11	
Boegoebergdam			
Boetsap			
Brandvlei			
Cala			
Caledon			
Calitzdorp			
Calvinia	XX	16	
Cape L'Agulhas	22	12	
Cape Columbine	17	10	
Cape St. Francis			
Carnarvon			
Ceres			
Citrusdal			
Colesberg			
Cradock			
De Aar	26	12	
D.F. Malan (C.T.)	24	13	
Dordrecht	19	7	
Douglas			
East London	21	13	
Elsenburg			
Fraserburg	25	11	
Garies			
George	20	10	
Graaff Reinet	26	9	
Grahamstown			
Hopetown			
Idutywa			
Jansenville	26	11	
Joubertina			
Kenhardt	31	16	
Kimberley	27	11	
K'W. Town			
Knysna			
Kokstad	21	18	

KAAP - CAPE	Max.	Min.	RRR
Kowie			
Kuruman	29	11	
Ladismith			
Lake Mentz			
Maclear			
Mafeking	30	16	
Malmesbury			
Matatiele			
Matroosberg	25	8	
Middelburg	23	5	
Mosselbaai	22	16	
Mount Frere			
O'kiep	31	10	
Orange River	28	11	
Oudtshoorn			
Petrusville			
Piketberg			
Pofadder	30	17	
Port Elizabeth	21	10	
Port Nolloth	18	11	
Port St. Johns	21	16	
Postmasburg			
Prieska	28	10	
Prince Albert			
Queenstown	21	10	
Rietfontein			
Riversdal	25	11	
Robertson	28	9	
Somerset East			
Steynsburg			
Strydenburg			
Sutherland	24	7	
Swellendam			
Tarkastad			
Touwsrivier			
Umtata	21	9	
Uniondale			
Upington	31	14	
Vanwyksvlei	29	15	
Victoria-Wes	26	4	
Vredendal	33	12	
Vryburg	30	12	

CAPE - KAAP	Max.	Min.	RRR
Williston			
Willowmore	25	10	
O.V.S. - O.F.S.			
Balkfontein[1]			
Bethlehem	23	10	
Bloemfontein	25	11	
Bultfontein			
Fauresmith	26	9	
Ficksburg			
Frankfort			
Harrismith			
Heilbron			
Hoopstad	28	10	
Kroonstad	28	12	
Lindley			
Modderpoort			
Petrusburg			
Philippolis			
Reddersburg			
Reitz			
Vrede			
Warden			
Welkom	27	13	
Wepener	25	7	
Winburg			
Zastron			
TRANSVAAL			
Andalusia			
Barberton			
Belfast			
Bethal			
Carolina	17	9	
Chester			
Crecy			
Ermelo	20	10	
Fleur-de-Lys	24	16	
Groendraai	25	13	
Jan Smuts	23	9	

[1]Near Bothaville

TRANSVAAL	Max.	Min.	RRR
Joubert Park	23	10	
Komatipoort	26	19	
Kroondal	28	14	
L'doringstad			
Lichtenburg			
Loskop[2]			
Mara	24	13	
Marble Hall			
Marnitz	26	12	
Messina	27	17	
Middelburg			
Nelspruit	22	15	
Pelgrimsrus	11	8	1·2
Phalaborwa	28	19	
Pietersburg	22	11	
Piet Retief	19	12	
Pongola	25	17	
Potchefstroom	28	14	
Potgietersrus	25	13	
Pretoria W.B.	26	12	
Pretoriuskop			
Sekukuni			
Skukuza	26	19	
Thabazimbi	28	18	
Tomburke			
Tzaneen			
Vereeniging			
Volksrust			
Warmbad			
Waterval-Bo	17	12	
Witbank			
Zeerust	30	16	
Standerton	25	8	
NATAL			
Cape St. Lucia	23	17	
Dundee			
Durban	23	17	0·3
Estcourt	20	12	
Harding			
Himeville			
M'kuzi			

[2]Naby Groblersdal

NATAL	Max.	Min.	RRR
Mtubatuba			
Newcastle	25	12	
P'Maritzburg	19	11	
Port Shepstone	23	15	
Richmond			
Seven Oaks			
Van Reenen			
Vryheid			
S.W.A.			
Gobabis	32	14	
Keetmanshoop	34	19	
Luderitz	20	12	
Mariental	34	17	
Ohopoho			
Ondangua	34	19	
Outjo	34	16	
Runtu	34	16	
Swakopmund	19	16	
Tsumeb	32	14	
Windhoek	31	18	
PROTECTORATES / PROTEKTORATE			
Bremersdorp	25	15	
Emlembe			
Francistown	27	15	
Gaberones	30	17	
Ghanzi	35	19	
Lobatsi			
Mahalapye			
Makoba			
Maseru	24	10	
Maun	34	21	
Molopololi			
Stegi			
Tsabong	33	12	
Tsane	33	18	
Shakawe	35	19	

SYNOPTIC WEATHER MAP 1200 GMT. — 1400 SAST. SINOPTIESE WEERKAART

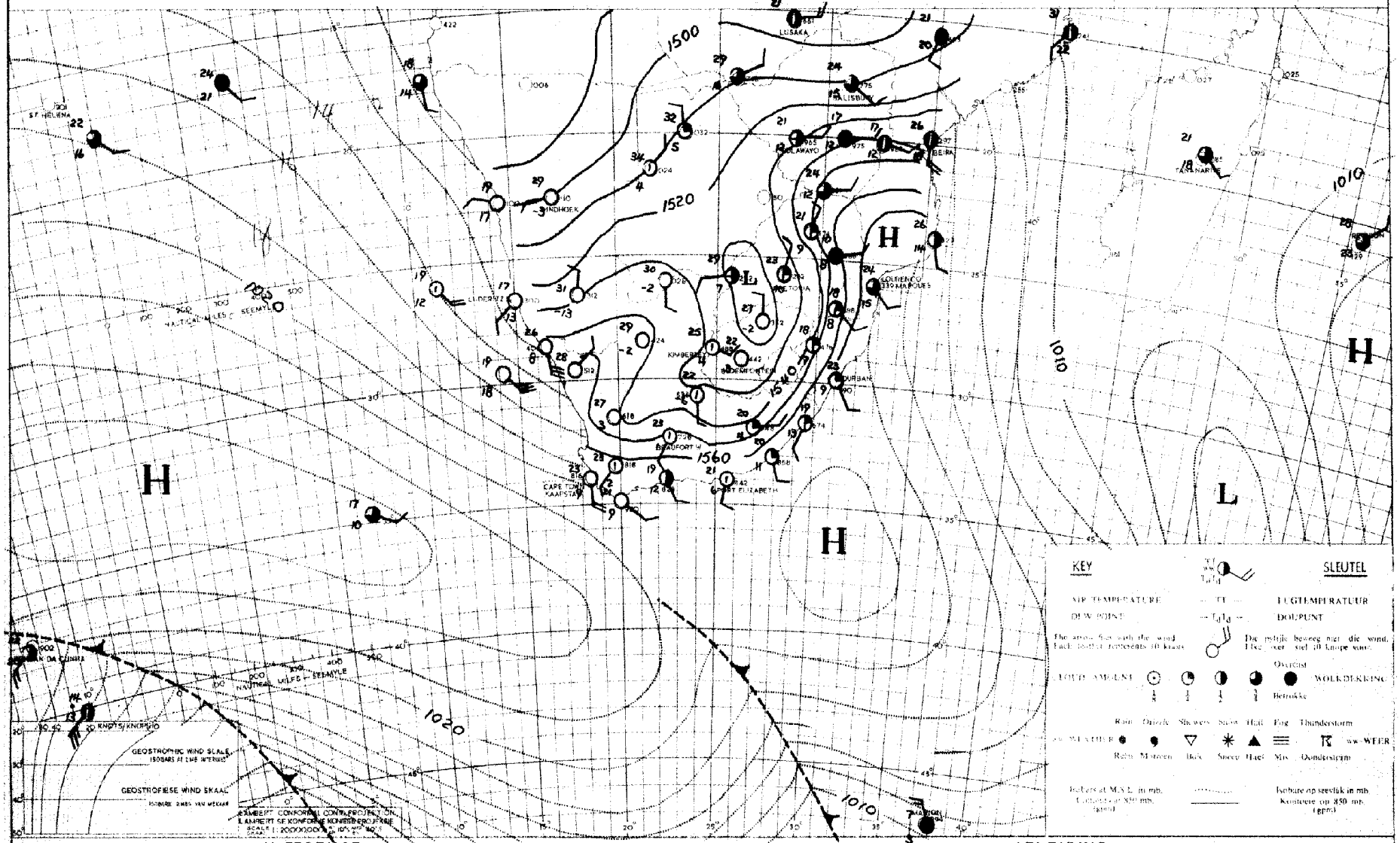

Pressures are rising over the east-coast and falling in the west. Winds will become northerly in the lower layers and temperatures will rise over all regions.

Druk styg langs die ooskus en daal in die weste en wind sal noordelik word in die onderste lae en temperature sal styg oor alle dele van die land.

DAAGLIKSE WEERBULLETIN — DAILY WEATHER BULLETIN

WEERBURO / WEATHER BUREAU
DEPT. VAN VERVOER / DEPT. OF TRANSPORT

Maksimum en Minimum Temperature (°C) en Reënval (RRR) in mms. vir die 24 uur wat om 0800 SAST eindig op 8-1-60

Maximum and Minimum Temperatures (°C) and Rainfall (RRR) in mms. for 24 hours ending at 0800 SAST on

CAPE - KAAP	Max.	Min.	RRR
Aberdeen			
Addo			
Alexanderbaai	21	13	
Aliwal-Noord	29	13	
Barkly East	24	7	
Bashee	24	17	
Beaufort West	33	14	
Boegoebergdam			
Boetsap			
Brandvlei			
Cala			
Caledon			
Calitzdorp			
Calvinia	xx	14	
Cape L'Agulhas	23	16	
Cape Columbine	18	12	
Cape St. Francis	21	17	
Carnarvon			
Ceres			
Citrusdal			
Colesberg			
Cradock			
De Aar	31	15	
D.F. Malan (C.T.)	24	16	
Dordrecht	27	11	
Douglas			
East London	24	17	
Elsenburg			
Fraserburg	30	14	
Garies			
George	23	13	
Graaff Reinet	33	13	
Grahamstown			
Hopetown			
Idutywa			
Jansenville	33	12	
Joubertina			
Kenhardt	36	18	
Kimberley	34	17	
K'W. Town			
Knysna			
Kokstad	25	11	

KAAP - CAPE	Max.	Min.	RRR
Kowie			
Kuruman	31	13	
Ladismith			
Lake Mentz			
Maclear			
Mafeking	30	16	5·5
Malmesbury			
Matatiele			
Matroosberg	29	8	
Middelburg	30	9	
Mosselbaai	24	16	
Mount Frere			
O'kiep	33	16	
Orange River	33	12	
Oudtshoorn			
Petrusville			
Piketberg			
Pofadder	34	19	
Port Elizabeth	24	15	
Port Nolloth	17	9	
Port St. Johns	23	18	
Postmasburg	32	20	
Prieska	35	14	
Prince Albert			
Queenstown	31	13	
Rietfontein			
Riversdal	28	12	
Robertson	31	12	
Somerset East			
Steynsburg			
Strydenburg			
Sutherland	27	7	
Swellendam			
Tarkastad			
Touwsrivier			
Umtata	26	12	
Uniondale			
Upington	37	19	
Vanwyksvlei	34	18	
Victoria-Wes	31	9	
Vredendal	34	12	
Vryburg	32	17	

CAPE - KAAP	Max.	Min.	RRR
Williston			
Willowmore	30	11	
O.V.S. - O.F.S.			
Balkfontein[1]			
Bethlehem	25	11	
Bloemfontein	29	14	
Bultfontein			
Fauresmith	29	11	
Ficksburg			
Frankfort			
Harrismith			
Heilbron			
Hoopstad	31	13	
Kroonstad	30	15	
Lindley			
Modderpoort			
Petrusburg			
Philippolis			
Reddersburg			
Reitz			
Vrede			
Warden			
Welkom	30	16	
Wepener	29	13	
Winburg			
Zastron			
TRANSVAAL			
Andalusia			
Barberton			
Belfast			
Bethal			
Carolina			
Chester			
Crecy	29	12	
Ermelo	24	11	
Fleur-de-Lys	23	13	
Groendraai	28	12	
Jan Smuts	24	11	3·5

[1]Near Bothaville

TRANSVAAL	Max.	Min.	RRR
Joubert Park			
Komatipoort	28	15	
Kroondal	28	14	
L'doringstad			
Lichtenburg			
Loskop[2]			
Mara	23	9	
Marble Hall			
Marnitz	29	13	
Messina	27	17	
Middelburg			
Nelspruit	24	12	
Pelgrimsrus	20	9	
Phalaborwa	26	13	
Pietersburg	21	11	
Piet Retief	23	12	
Pongola	27	15	
Potchefstroom	29	15	0·5
Potgietersrus	25	13	
Pretoria W.B.	27	13	10·7
Pretoriuskop			
Sekukuni			
Skukuza	26	12	
Thabazimbi	30	19	
Tomburke			
Tzaneen			0·6
Vereeniging			
Volksrust			
Warmbad	29	xx	
Waterval-Bo	22	10	
Witbank			
Zeerust	30	18	
Standerton	27	11	0·5
NATAL			
Cape St. Lucia	26	20	
Dundee			
Durban	26	15	
Estcourt	25	12	
Harding			
Himeville			
M'kuzi			

[2]Naby Groblersdal

NATAL	Max.	Min.	RRR
Mtubatuba			
Newcastle	29	13	
P'Maritzburg	25	12	
Port Shepstone	24	18	
Richmond			
Seven Oaks			
Van Reenen			
Vryheid			
S.W.A.			
Gobabis	34	18	
Keetmanshoop	38	19	
Luderitz	20	13	
Mariental	37	21	
Ohopoho			
Ondangua	34	20	
Outjo	35	22	
Runtu	32	18	1·5
Swakopmund	21	15	
Tsumeb	33	18	
Windhoek	33	19	
PROTECTORATES			
PROTEKTORATE			
Bremersdorp	25	19	
Emlembe			
Francistown	28	14	
Gaberones	31	18	
Ghanzi	34	19	0·1
Lobatsi			
Mahalapye			
Makoba			
Maseru	26	14	
Maun	32	18	
Molopololi			
Stegi			
Tsabong	35	17	
Tsane	35	18	
Shakawe	30	20	

SYNOPTIC WEATHER MAP — 1200 GMT. — 1400 SAST. — SINOPTIESE WEERKAART

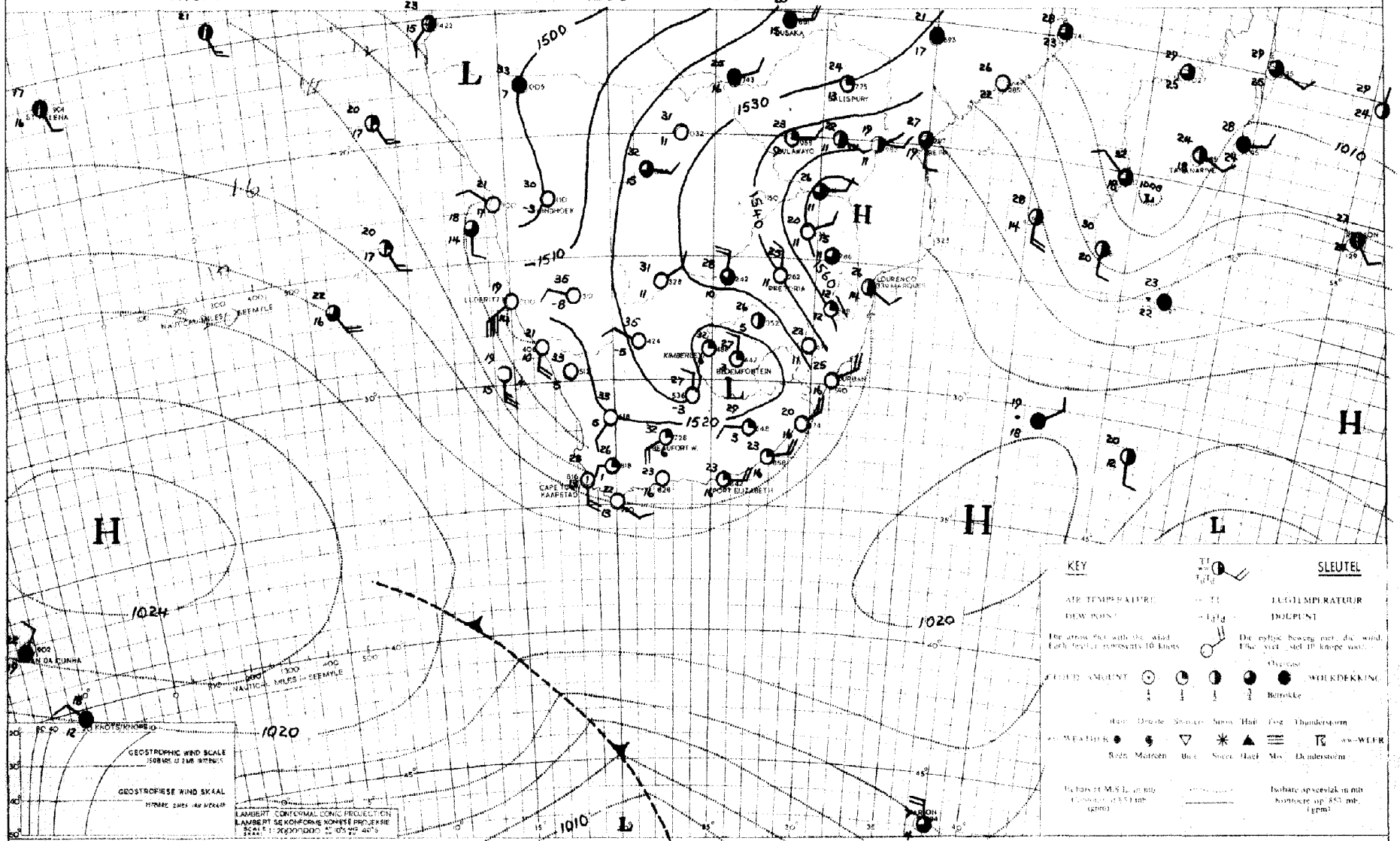

INFERENCE — DATE 7-1-1960 DATUM — AFLEIDING

North of the low over the southern Free State moister air is moving southeastwards and conditions are becoming more favourable for thundershowers over the northeastern half of the Union again.

Noord van die laag oor die suidelike Vrystaat beweeg vochtiger lug suidoostwaarts en toestande word weer gunstiger vir donderbuie oor die noodoostelike helfte van die Unie.

DAAGLIKSE WEERBULLETIN — DAILY WEATHER BULLETIN

WEERBURO / WEATHER BUREAU
DEPT. VAN VERVOER / DEPT. OF TRANSPORT

Maksimum en Minimum Temperature (°C) en Reënval (RRR) in mms. vir die 24 uur wat om 0800 SAST eindig op .....9-1-60.....

Maximum and Minimum Temperatures (°C) and Rainfall (RRR) in mms. for 24 hours ending at 0800 SAST on

CAPE - KAAP	Max.	Min.	RRR
Aberdeen			
Addo			
Alexanderbaai	24	14	
Aliwal-Noord	32	13	
Barkly East	27	7	
Bashee	25	18	
Beaufort West	31	12	
Boegoebergdam			
Boetsap			
Brandvlei			
Cala			
Caledon			
Calitzdorp			
Calvinia	xx	20	
Cape L'Agulhas	24	19	
Cape Columbine	26	11	
Cape St. Francis	23	19	
Carnarvon			
Ceres			
Citrusdal			
Colesberg			
Cradock			
De Aar	34	14	
D.F. Malan (C.T.)	26	14	
Dordrecht	25	11	
Douglas			
East London	25	16	
Elsenburg			
Fraserburg	30	13	
Garies			
George	23	12	
Graaff Reinet	31	13	
Grahamstown			
Hopetown			
Idutywa			
Jansenville	32	15	
Joubertina			
Kenhardt	38	23	
Kimberley	35	14	
K'W. Town			
Knysna			
Kokstad	29	14	

KAAP - CAPE	Max.	Min.	RRR
Kowie			
Kuruman	33	15	
Ladismith			
Lake Mentz			
Maclear			
Mafeking	32	17	
Malmesbury			
Matatiele			
Matroosberg	28	9	
Middelburg	30	8	
Mosselbaai	24	18	
Mount Frere			
O'kiep	36	23	
Orange River	36	16	
Oudtshoorn			
Petrusville			
Piketberg			
Pofadder	37	21	
Port Elizabeth	24	18	
Port Nolloth	18	11	
Port St. Johns	25	21	1·5
Postmasburg	35	20	
Prieska	37	18	
Prince Albert			
Queenstown	28	15	
Rietfontein			
Riversdal	28	15	
Robertson	31	13	
Somerset East			
Steynsburg			
Strydenburg			
Sutherland	29	11	
Swellendam			
Tarkastad			
Touwsrivier			
Umtata	26	15	
Uniondale			
Upington	39	xx	
Vanwyksvlei	36	19	
Victoria-Wes	32	6	
Vredendal	36	14	
Vryburg	35	18	

CAPE - KAAP	Max.	Min.	RRR
Williston			
Willowmore	29	12	
O.V.S. - O.F.S.			
Balkfontein[1]			
Bethlehem	27	13	
Bloemfontein	32	14	
Bultfontein			
Fauresmith	33	13	
Ficksburg			
Frankfort			
Harrismith			
Heilbron			
Hoopstad	34	13	
Kroonstad	33	12	
Lindley			
Modderpoort			
Petrusburg			
Philippolis			
Reddersburg			
Reitz			
Vrede			
Warden			
Welkom	33	16	
Wepener	33	11	
Winburg			
Zastron			
TRANSVAAL			
Andalusia			
Barberton			0·3
Belfast			
Bethal			
Carolina	26	12	
Chester			
Cracy	34	14	
Ermelo	27	12	
Fleur-de-Lys	33	19	
Groendraai	32	14	
Jan Smuts	27	14	

[1]Near Bothaville

TRANSVAAL	Max.	Min.	RRR
Joubert Park	27	17	
Komatipoort	38	21	
Kroondal	31	15	1·4
L'doringstad			
Lichtenburg			
Loskop[2]			4·5
Mara	32	14	
Marble Hall			
Marnitz	33	19	
Messina	34	20	
Middelburg			
Nelspruit	32	15	
Pelgrimsrus	25	11	5·0
Phalaborwa	35	20	
Pietersburg	30	15	0·1
Piet Retief	32	15	
Pongola	34	21	
Potchefstroom	32	13	
Potgietersrus	32	16	
Pretoria W.B.	30	15	
Pretoriuskop			
Sekukuni			
Skukuza	35	21	
Thabazimbi			
Tomburke			
Tzaneen			
Vereeniging			
Volksrust			
Warmbad	33	xx	
Waterval-Bo			
Witbank			
Zeerust	33	14	1·6
Standerton	30	12	
NATAL			
Cape St. Lucia	26	20	1·8
Dundee			
Durban	27	21	
Estcourt	30	15	
Harding			
Himeville			
M'kuzi			

[2]Naby Groblersdal

NATAL	Max.	Min.	RRR
Mtubatuba			0·1
Newcastle	32	16	
P'Maritzburg	26	15	
Port Shepstone	26	20	1·0
Richmond			
Seven Oaks			
Van Reenen			
Vryheid			
S.W.A.			
Gobabis	33	19	1·8
Keetmanshoop	38	24	
Luderitz	19	13	
Mariental	38	25	
Ohopoho			
Ondangua			
Outjo	35	21	
Runtu	32	20	
Swakopmund	19	14	
Tsumeb	32	18	
Windhoek	30	16	7·5
PROTECTORATES			
PROTEKTORATE			
Bremersdorp			
Emlembe			
Francistown	32	16	
Gaberones	35	17	
Ghanzi	33	19	
Lobatsi			
Mahalapye			
Makoba			
Maseru	30	13	
Maun	33	18	
Molopololi			
Stegi			
Tsabong	36	17	
Tsane	36	19	
Shakawe	31	18	

SYNOPTIC WEATHER MAP 1200 GMT. — 1400 SAST. SINOPTIESE WEERKAART

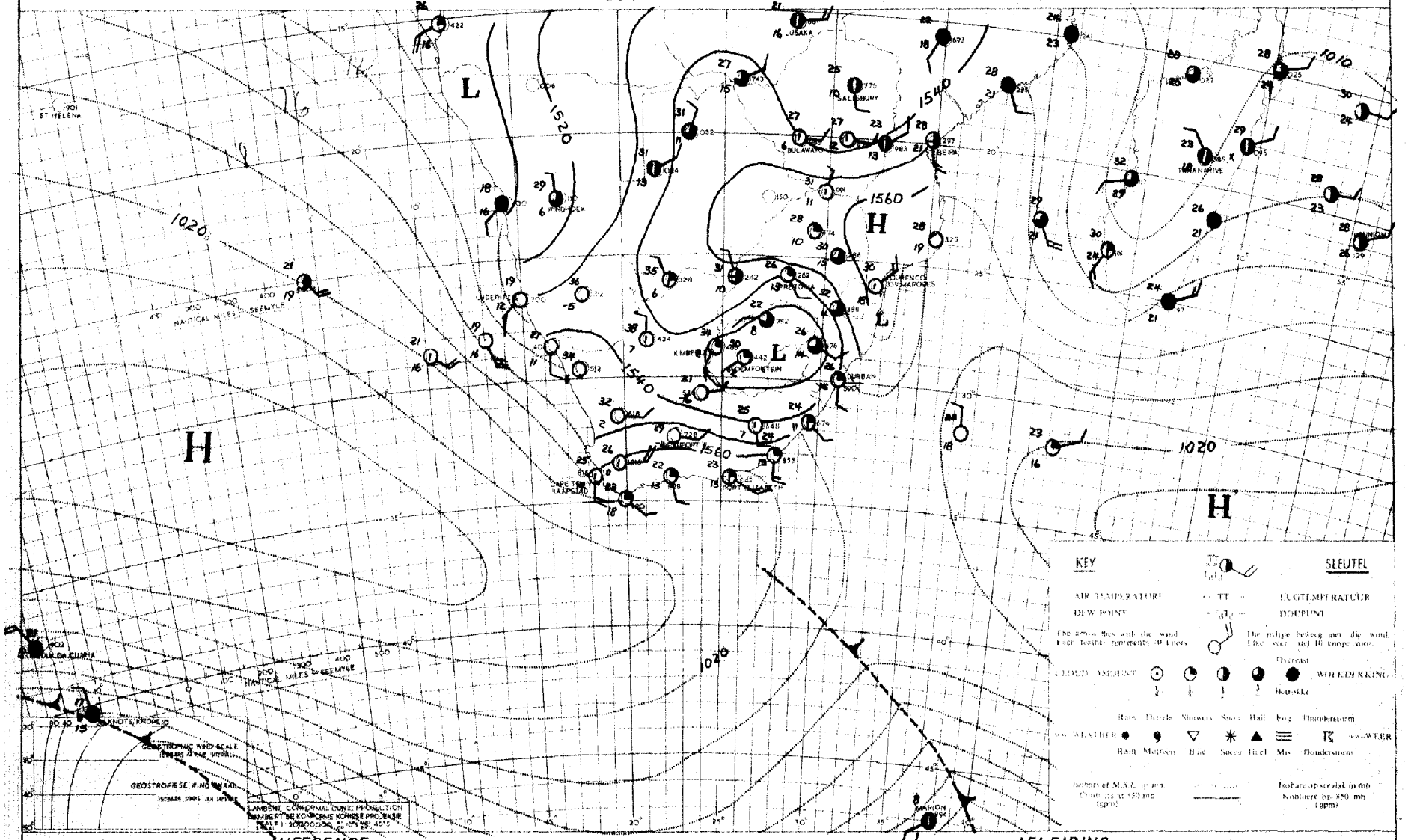

INFERENCE DATE 8-1-1960 DATUM AFLEIDING

Dry air is moving over the western parts of the country but isolated thundershowers are still possible over Natal and Transvaal.

Droë lug beweeg oor die westelike dele van die land maar los donderbuie is nog moontlik oor Natal en Transvaal.

DAAGLIKSE WEERBULLETIN — DAILY WEATHER BULLETIN

WEERBURO / WEATHER BUREAU
DEPT. VAN VERVOER / DEPT. OF TRANSPORT

Maksimum en Minimum Temperature (°C) en Reënval (RRR) in mms. vir die 24 uur wat om 0800 SAST eindig op 10-1-60

Maximum and Minimum Temperatures (°C) and Rainfall (RRR) in mms. for 24 hours ending at 0800 SAST on

CAPE - KAAP	Max.	Min.	RRR
Aberdeen			
Addo			
Alexanderbaai	22	16	
Aliwal-Noord	33	13	
Barkly East	28	6	
Bashee	25	18	
Beaufort West	38	26	
Boegoebergdam			
Boetsap			
Brandvlei			
Cala			
Calitzdorp			
Calvinia	xx	15	
Cape L'Agulhas	23	16	
Cape Columbine	24	12	
Cape St. Francis	21	17	
Carnarvon			
Ceres			
Citrusdal			
Colesberg			
Cradock			
De Aar	36	25	
D.F. Malan (C.T.)	33	17	
Dordrecht			
Douglas			
East London	26	18	
Elsenburg			
Fraserburg	36	20	
Garies			
George	26	14	
Graaff Reinet			
Grahamstown			
Hopetown			
Idutywa			
Jansenville	36	19	
Joubertina			
Kenhardt			
Kimberley	37	22	
K'W. Town			
Knysna			
Kokstad	25	11	

KAAP - CAPE	Max.	Min.	RRR
Kowie			
Kuruman	35	19	0·3
Ladismith			
Lake Mentz			
Maclear			
Mafeking	34	19	
Malmesbury			
Matatiele			
Matroosberg			
Middelburg	34	17	
Mosselbaai	20	19	
Mount Frere			
O'kiep	36	15	
Orange River	37	24	
Oudtshoorn			
Petrusville			
Piketberg			
Pofadder	38	20	
Port Elizabeth	24	17	
Port Nolloth	18	13	
Port St. Johns	24	19	
Postmasburg			
Prieska	39	23	
Prince Albert			
Queenstown	32	15	
Rietfontein			
Riversdal			
Robertson	38	19	
Somerset East			
Steynsburg			
Strydenburg			
Sutherland	33	17	
Swellendam			
Tarkastad			
Touwsrivier			
Umtata	25	12	
Uniondale			
Upington	39	24	
Vanwyksvlei	37	23	
Victoria-Wes	36	19	
Vredendal	41	16	0·2
Vryburg			

CAPE - KAAP	Max.	Min.	RRR
Williston			
Willowmore	35	17	
O.V.S. - O.F.S.			
Balkfontein[1]			
Bethlehem	29	13	
Bloemfontein	33	18	
Bultfontein			
Fauresmith	34	21	
Ficksburg			
Frankfort			
Harrismith			
Heilbron			
Hoopstad	35	11	
Kroonstad			
Lindley			
Modderpoort			
Petrusburg			
Philippolis			
Reddersburg			
Reitz			
Vrede			
Warden			
Welkom			
Wepener			
Winburg			
Zastron			
TRANSVAAL			
Andalusia			
Barberton			
Belfast			
Bethal			
Carolina	26	10	7·8
Chester			
Crecy	36	16	
Ermelo	28	11	
Fleur-de-Lys	32	17	
Groendraai	34	16	0·5
Jan Smuts	28	14	

[1]Near Bothaville

TRANSVAAL	Max.	Min.	RRR
Joubert Park			
Komatipoort			
Kroondal	33	15	0·0
L'doringstad			
Lichtenburg			
Loskop[2]			
Mara			
Marble Hall			
Marnitz			
Messina			
Middelburg			
Nelspruit	29	17	
Pelgrimsrus			
Phalaborwa			
Pietersburg			
Piet Retief	26	16	
Pongola	32	21	
Potchefstroom	32	16	
Potgietersrus	34	18	
Pretoria W.B.	30	15	0·0
Pretoriuskop			
Sekukuni			
Skukuza			
Thabazimbi			
Tomburke			
Tzaneen			
Vereeniging			
Volksrust			
Warmbad	34	xx	
Waterval-Bo	29	11	
Witbank			
Zeerust			
Standerton	31	11	
NATAL			
Cape St. Lucia	27	22	
Dundee			
Durban	26	21	0·1
Estcourt	27	13	
Harding			
Himeville			
M'kuzi			

[2]Naby Groblersdal

NATAL	Max.	Min.	RRR
Mtubatuba			
Newcastle	30	15	
P'Maritzburg	23	14	0·2
Port Shepstone	25	21	
Richmond			
Seven Oaks			
Van Reenen			
Vryheid			
S.W.A.			
Gobabis	32	22	
Keetmanshoop	38	25	
Luderitz	20	15	
Mariental	35	24	1·0
Ohopoho			
Ondangua			
Outjo	31	21	
Runtu			
Swakopmund	19	15	
Tsumeb	28	16	0·5
Windhoek	31	20	
PROTECTORATES PROTEKTORATE			
Bremersdorp	34	19	0·5
Emlembe			
Francistown	34	15	
Gaberones	37	16	
Ghanzi	36	21	
Lobatsi			
Mahalapye			
Makoba			
Maseru	32	16	
Maun			
Molopololi			
Stegi			
Tsabong	36	22	0·6
Tsane	36	20	
Shakawe	34	20	

SYNOPTIC WEATHER MAP 1200 GMT. — 1400 SAST. SINOPTIESE WEERKAART

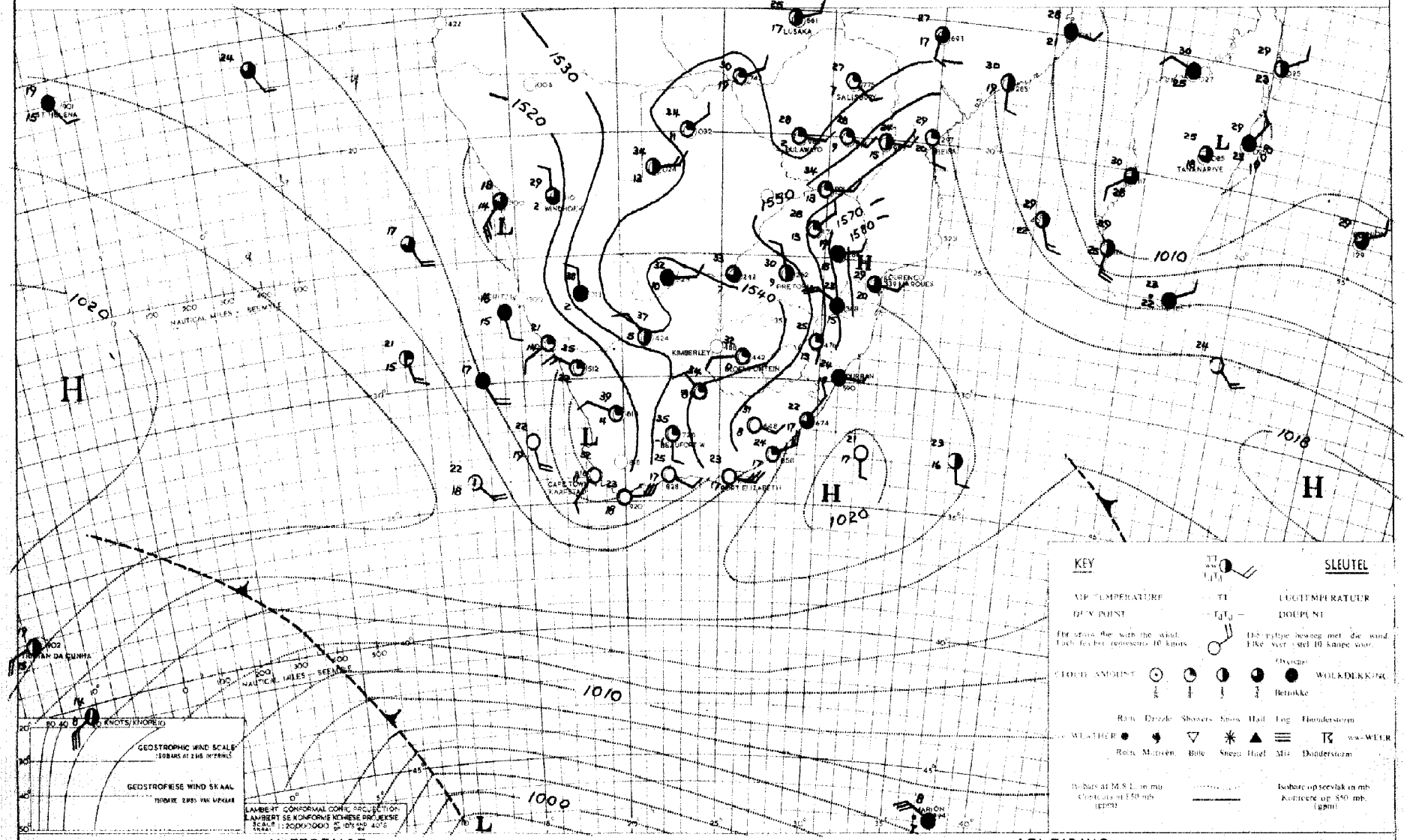

INFERENCE DATE 9-1-1960 DATUM AFLEIDING

More humid air is moving southeastwards over South West Africa and Bechuanaland. Isolated thundershowers will develop over the Karoo, the Free State and the southern half of Transvaal and tomorrow also over Eastern Cape and Natal. The low over the West Coast will be situated tomorrow over the South Coast and will move northeastwards and it will be cloudy at times over these regions.

Vogtiger lug beweeg oor Suidwes Afrika en Betsjoeanaland suidwaarts. Los donderbuie sal ontwikkel oor die Karoo, die Vrystaat en die suidwestelike helfte van Transvaal en môre ook oor Oos-Kaapland en Natal. Die laag oor die weskus sal môre oggend oor die suidkus lê en sal noordooswaarts beweeg en dit sal tydelik bewolk word oor hierdie gebiede.

DAAGLIKSE WEERBULLETIN — DAILY WEATHER BULLETIN

WEERBURO / WEATHER BUREAU
DEPT. VAN VERVOER / DEPT. OF TRANSPORT

Maksimum en Minimum Temperature (°C) en Reënval (RRR) in mms. vir die 24 uur wat om 0800 SAST eindig op 11-1-60

Maximum and Minimum Temperatures (°C) and Rainfall (RRR) in mms. for 24 hours ending at 0800 SAST on

CAPE - KAAP	Max.	Min.	RRR
Aberdeen			
Addo			
Alexanderbaai	22	18	
Aliwal-Noord	31	12	8·7
Barkly East	28	8	7·5
Bashee	25	14	0·2
Beaufort West	41	5	
Boegoebergdam			
Boetsap			
Brandvlei			
Cala			
Caledon			
Calitzdorp			
Calvinia	xx	11	
Cape L'Agulhas	24	17	
Cape Columbine	22	14	
Cape St. Francis	23	18	
Carnarvon			
Ceres			
Citrusdal			
Colesberg			
Cradock			
De Aar	35	18	
D.F. Malan (C.T.)	27	13	0·5
Dordrecht			
Douglas			
East London	29	18	
Elsenburg			
Fraserburg	33	15	
Garies			
George	25	14	
Graaff Reinet	40	17	
Grahamstown			
Hopetown			
Idutywa			
Jansenville	42	15	
Joubertina			
Kenhardt	40	17	
Kimberley	33	16	2·8
K'W. Town			
Knysna			
Kokstad	32	14	2·4

KAAP - CAPE	Max.	Min.	RRR
Kowie			
Kuruman	32	14	0·3
Ladismith			
Lake Mentz			
Maclear			
Mafeking	35	20	1·5
Malmesbury			
Matatiele			
Matroosberg	30	11	
Middelburg	33	11	2·8
Mosselbaai	25	18	
Mount Frere			
O'kiep	30	12	
Orange River	37	18	
Oudtshoorn			
Petrusville			
Piketberg			
Pofadder	34	12	
Port Elizabeth	24	16	
Port Nolloth	18	14	
Port St. Johns	24	21	
Postmasburg	35	17	
Prieska	37	19	
Prince Albert			
Queenstown	33	22	0·1
Rietfontein			
Riversdal	32	14	
Robertson	34	10	
Somerset East			
Steynsburg			5·0
Strydenburg			
Sutherland	28	9	
Swellendam			
Tarkastad			3·5
Touwsrivier			
Umtata	38	17	0·3
Uniondale			
Upington	37	18	
Vanwyksvlei	37	15	
Victoria-Wes	36	10	
Vredendal	26	13	
Vryburg	35	17	

CAPE - KAAP	Max.	Min.	RRR
Williston			
Willowmore	35	13	
O.V.S. - O.F.S.			
Balkfontein[1]			0·8
Bethlehem	29	11	
Bloemfontein	29	13	
Bultfontein			2·4
Fauresmith	28	14	0·1
Ficksburg			
Frankfort			
Harrismith			
Heilbron			
Hoopstad	34	15	
Kroonstad	34	14	2·5
Lindley			
Modderpoort			
Petrusburg			
Philippolis			
Reddersburg			
Reitz			
Vrede			
Warden			
Welkom	33	15	5·2
Wepener	30	14	8·2
Winburg			
Zastron			
TRANSVAAL			
Andalusia			
Barberton			3·2
Belfast			
Bethal			
Carolina	27	13	2·1
Chester			0·6
Crecy	35	18	9·8
Ermelo	29	14	
Fleur-de-Lys	35	20	
Groendraai	34	18	3·0
Jan Smuts	27	13	11·2

[1]Near Bothaville

TRANSVAAL	Max.	Min.	RRR
Joubert Park	28	14	
Komatipoort	38	21	
Kroondal	32	19	
L'doringstad			
Lichtenburg			
Loskop[2]			
Mara	31	18	
Marble Hall			4·5
Marnitz	36	22	
Messina	36	23	
Middelburg			
Nelspruit	34	18	5·6
Pelgrimsrus	28	15	0·5
Phalaborwa			
Pietersburg	31	17	1·0
Piet Retief	34	17	
Pongola	37	22	
Potchefstroom	32	14	1·2
Potgietersrus	32	17	2·6
Pretoria W.B.	30	15	3·5
Pretoriuskop			
Sekukuni			
Skukuza	38	20	
Thabazimbi	36	21	
Tomburke			
Tzaneen			2·1
Vereeniging			
Volksrust			
Warmbad	34	xx	5·2
Waterval-Bo	31	13	3·0
Witbank			
Zeerust	32	20	1·1
Standerton	32	13	3·5
NATAL			
Cape St. Lucia	27	23	
Dundee			
Durban	31	22	
Estcourt	32	15	0·7
Harding			
Himeville			
M'kuzi			

[2]Naby Groblersdal

NATAL	Max.	Min.	RRR
Mtubatuba			
Newcastle	34	18	
P'Maritzburg	30	15	
Port Shepstone	25	23	
Richmond			
Seven Oaks			
Van Reenen			
Vryheid			
S.W.A.			
Gobabis	33	22	
Keetmanshoop	37	12	
Luderitz	17	13	
Mariental	36	21	
Ohopoho			
Ondangua	35	18	2·5
Outjo	30	19	0·3
Runtu	34	18	
Swakopmund	20	13	
Tsumeb	30	16	
Windhoek	28	20	
PROTECTORATES / PROTEKTORATE			
Bremersdorp	36	20	1·0
Emlembe			3·8
Francistown	34	19	
Gaberones	36	21	
Ghanzi			
Lobatsi			
Mahalapye			
Makoba			
Maseru	27	12	1·1
Maun	35	16	
Molopololi			
Stegi			
Tsabong	36	15	0·9
Tsane	35	23	
Shakawe	33	16	

SYNOPTIC WEATHER MAP — 1200 GMT. — 1400 SAST. — SINOPTIESE WEERKAART

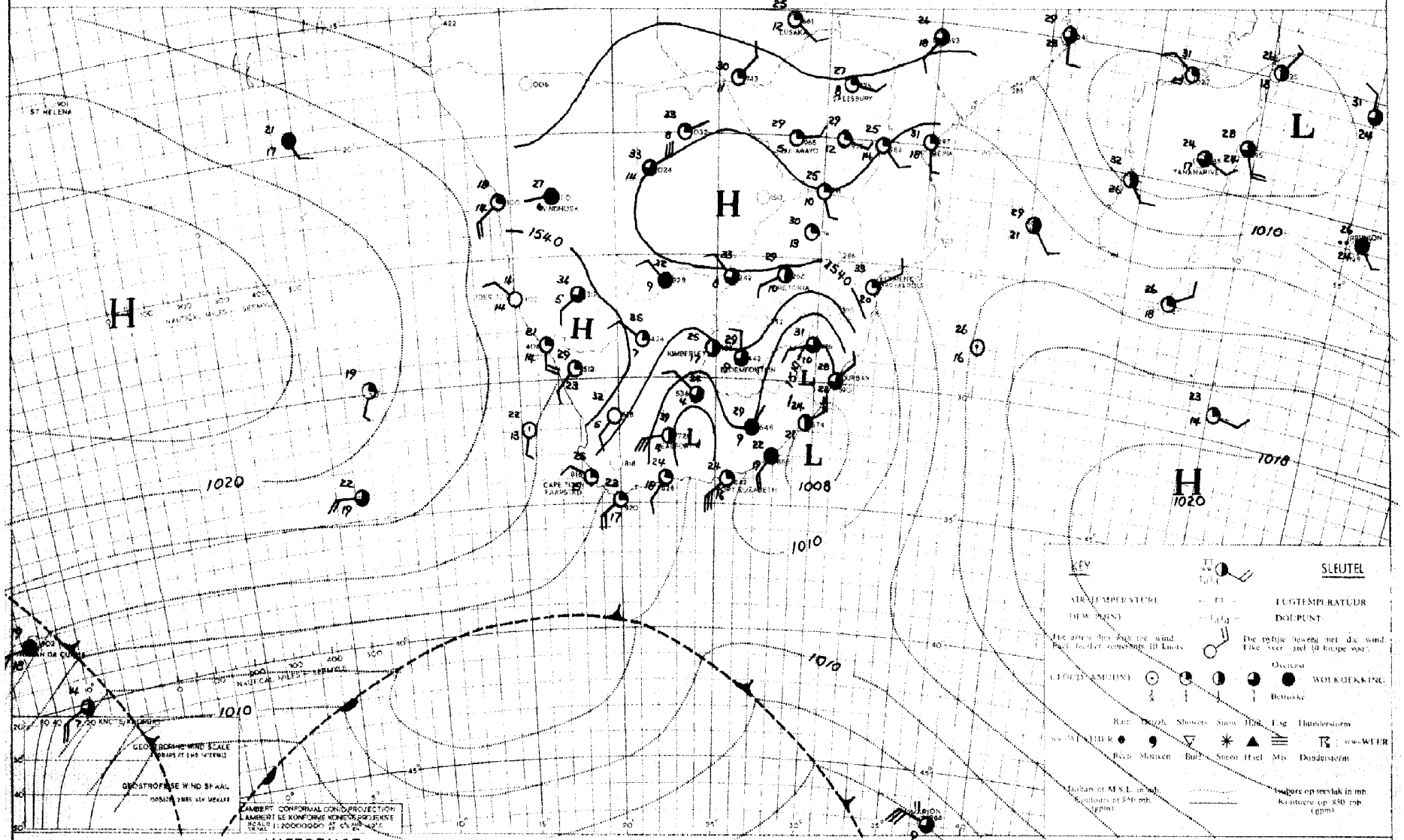

INFERENCE — DATE 10-1-1960 DATUM — AFLEIDING

Little change is expected in the prevailing weather conditions over the country. It will be partly cloudy and warm over the eastern parts of the country and local thundershowers will occur. It will become cloudy and cooler over the south-western and southern coastal regions and local rain will occur.

Min verandering word verwag in die heersende weertoestande oor die land. Dit sal gedeeltelik bewolk en warm wees oor die oostelike dele van die land en los donderbuie sal uitsak. Dit sal bewolk en koeler word oor die suidwestelike en suidelike kusgebiede en plaaslike reën sal voorkom.

DAAGLIKSE WEERBULLETIN — DAILY WEATHER BULLETIN

WEERBURO / WEATHER BUREAU

DEPT. VAN VERVOER / DEPT. OF TRANSPORT

Maksimum en Minimum Temperature (°C) en Reënval (RRR) in mms. vir die 24 uur wat om 0800 SAST eindig op ....12-1-60.... Maximum and Minimum Temperatures (°C) and Rainfall (RRR) in mms. for 24 hours ending at 0800 SAST on

CAPE - KAAP	Max.	Min.	RRR
Aberdeen			
Addo			
Alexanderbaai	23	16	
Aliwal-Noord	33	15	
Barkly East	27	10	
Bashee	27	20	
Beaufort West	35	18	
Boegoebergdam			
Boetsap			
Brandvlei			
Cala			
Caledon			
Calitzdorp			
Calvinia	xx	13	
Cape L'Agulhas	25	17	3·5
Cape Columbine	21	14	0·4
Cape St. Francis	23	14	0·4
Carnarvon			
Ceres			
Citrusdal			
Colesberg			
Cradock			
De Aar	35	18	
D.F. Malan (C.T.)	22	15	0·7
Dordrecht			
Douglas			
East London	26	19	
Elsenburg			
Fraserburg	31	16	
Garies			
George	26	17	
Graaff Reinet	36	15	
Grahamstown			
Hopetown			
Idutywa			
Jansenville	38	16	
Joubertina			
Kenhardt	36	17	
Kimberley	36	16	
K'W. Town			
Knysna			
Kokstad	29	16	7·4

KAAP - CAPE	Max.	Min.	RRR
Kowie			
Kuruman	34	16	
Ladismith			
Lake Mentz			
Maclear			
Mafeking	35	15	
Malmesbury			
Matatiele			
Matroosberg	25	13	
Middelburg	33	10	
Mosselbaai	21	18	
Mount Frere			
O'kiep	28	14	
Orange River	36	19	
Oudtshoorn			
Petrusville			
Piketberg			1·3
Pofadder	33	14	
Port Elizabeth	26	20	
Port Nolloth	18	14	
Port St. Johns	26	20	0·2
Postmasburg			
Prieska	36	19	
Prince Albert			
Queenstown	35	16	
Rietfontein			
Riversdal	32	18	
Robertson	27	18	
Somerset East	38	16	
Steynsburg			
Strydenburg			
Sutherland	25	11	
Swellendam			
Tarkastad			
Touwsrivier			
Umtata	32	15	0·2
Uniondale			
Upington	36	17	
Vanwyksvlei	35	17	
Victoria-Wes	34	11	
Vredendal	26	18	
Vryburg	37	15	

CAPE - KAAP	Max.	Min.	RRR
Williston			
Willowmore	33	16	
O.V.S. - O.F.S.			
Balkfontein[1]			
Bethlehem			
Bloemfontein	33	12	
Bultfontein			
Fauresmith	34	18	
Ficksburg			
Frankfort			
Harrismith			
Heilbron			
Hoopstad	35	12	
Kroonstad	33	12	
Lindley			
Modderpoort			
Petrusburg			
Philippolis			
Reddersburg			
Reitz			
Vrede			0·5
Warden			
Welkom	33	14	
Wepener	33	9	
Winburg			
Zastron			
TRANSVAAL			
Andalusia			
Barberton			3·4
Belfast			
Bethal	29	11	3·0
Carolina	28	12	
Chester			
Creecy	35	15	
Ermelo	28	12	
Fleur-de-Lys	34	17	1·5
Groendraai	34	16	0·7
Jan Smuts	27	14	

[1]Near Bothaville

TRANSVAAL	Max.	Min.	RRR
Joubert Park	28	17	
Komatipoort	39	23	
Kroondal	31	13	0·1
L'doringstad			
Lichtenburg			
Loskop[2]			1·3
Mara	36	16	4·5
Marble Hall			
Marnitz			
Messina	39	21	
Middelburg			
Nelspruit	33	17	14·5
Pelgrimsrus	26	11	62·5
Phalaborwa	39	19	0·1
Pietersburg	33	15	3·8
Piet Retief	29	16	0·7
Pongola	34	21	
Potchefstroom	32	13	
Potgietersrus	33	16	
Pretoria W.B.	30	15	
Pretoriuskop			4·2
Sekukuni			
Skukuza	39	19	4·0
Thabazimbi	34	20	
Tomburke			
Tzaneen			1·3
Vereeniging			
Volksrust			
Warmbad	34	xx	
Waterval-Bo	30	12	
Witbank			
Zeerust	34	16	2·6
Standerton	31	12	
NATAL			
Cape St. Lucia	28	23	
Dundee			0·5
Durban	28	22	
Estcourt	32	15	0·1
Harding			2·0
Himeville			
M'kuzi			

[2]Naby Groblersdal

NATAL	Max.	Min.	RRR
Mtubatuba			
Newcastle	33	15	
P'Maritzburg	29	16	
Port Shepstone	31	22	2·0
Richmond			
Seven Oaks			
Van Reenen			
Vryheid			
S.W.A.			
Gobabis	31	19	
Keetmanshoop	35	16	
Luderitz	20	14	
Mariental	36	19	
Ohopoho	32	18	
Ondangua	33	21	1·5
Outjo	34	22	
Runtu	36	17	
Swakopmund	18	13	
Tsumeb	35	24	
Windhoek	27	18	
PROTECTORATES / PROTEKTORATE			
Bremersdorp			
Emlembe			
Francistown	36	22	
Gaberones	37	18	
Ghanzi			
Lobatsi			
Mahalapye			
Makoba			
Maseru			
Maun	37	18	
Molopololi			
Stegi			
Tsabong	37	17	
Tsane	36	18	
Shakawe	35	16	

SYNOPTIC WEATHER MAP — 1200 GMT. — 1400 SAST. — SINOPTIESE WEERKAART

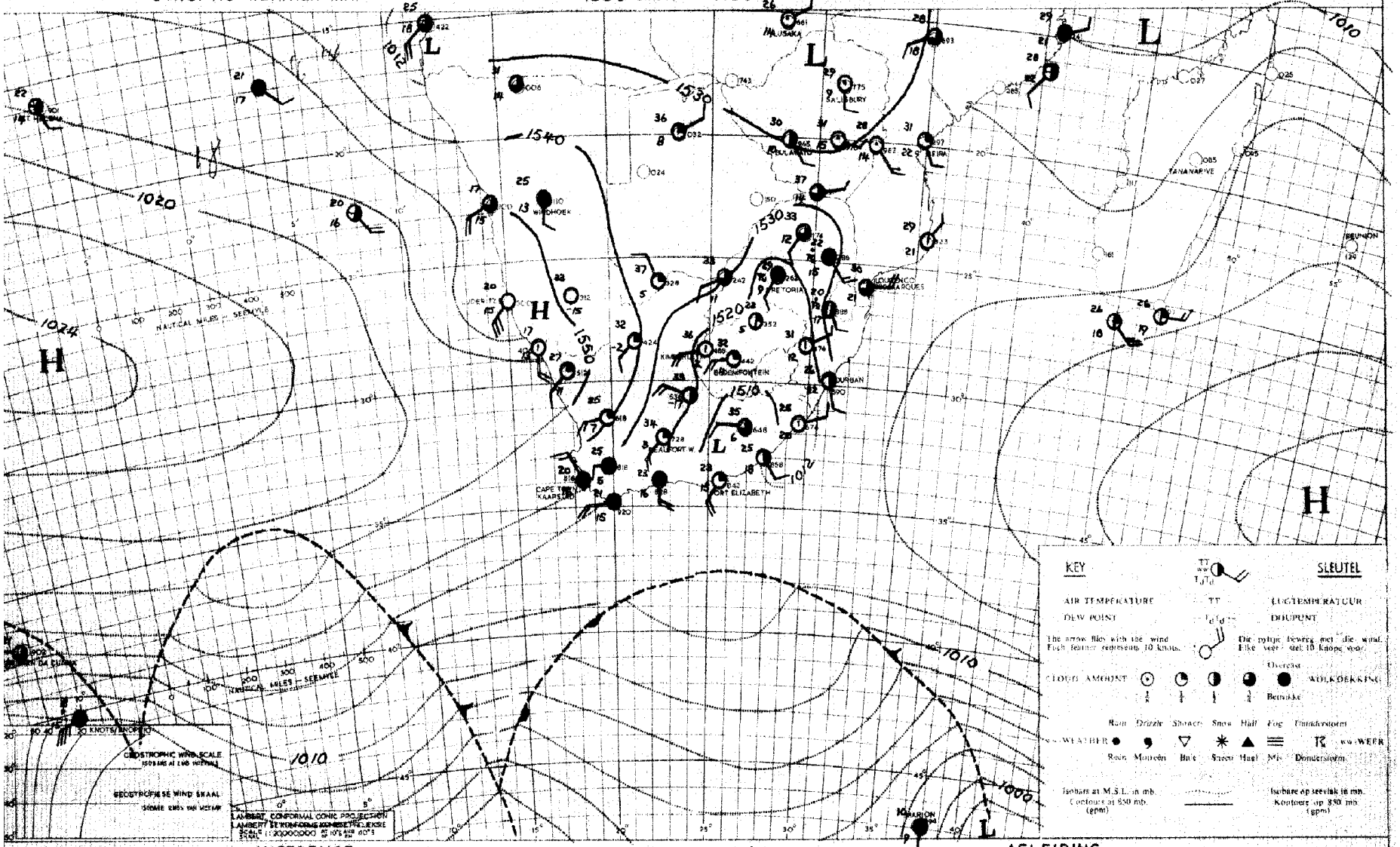

INFERENCE — DATE 11-1-1960 DATUM — AFLEIDING

Drier air has moved over the western and central parts of the Union and isolated thunderstorms will develop only over Transvaal and the Natal interior. Over the coastal regions it will be cloudy to overcast and mild and light rain will occur at places, but over the southwestern and western coastal areas it will clear later.

Droër lug het oor die westelike en sentrale Unie beweeg en slegs oor Transvaal en die Natalse binneland sal los donderbuie ontwikkel. Oor die kusgebiede sal dit bewolk tot betrokke en matig wees en ligte reën sal hier en daar uitsak, maar oor die westelike en suidwestelike kuststreke sal dit later oopbreek.

DAAGLIKSE WEERBULLETIN — DAILY WEATHER BULLETIN

WEERBURO / WEATHER BUREAU
DEPT. VAN VERVOER / DEPT. OF TRANSPORT

Maksimum en Minimum Temperature (°C) en Reënval (RRR) in mms. vir die 24 uur wat om 0800 SAST eindig op 13-1-60

Maximum and Minimum Temperatures (°C) and Rainfall (RRR) in mms. for 24 hours ending at 0800 SAST on

CAPE - KAAP	Max.	Min.	RRR
Aberdeen			
Addo			
Alexanderbaai	24	14	
Aliwal-Noord	32	14	
Barkly East	27	9	
Bashee	25	18	7·5
Beaufort West	30	15	
Boegoebergdam			
Boetsap			
Brandvlei			
Cala			
Caledon			
Calitzdorp			
Calvinia	xx	12	
Cape L'Agulhas	23	17	
Cape Columbine	20	15	
Cape St. Francis	22	14	
Carnarvon			
Ceres			
Citrusdal			
Colesberg			
Cradock			
De Aar	32	16	
D.F. Malan (C.T.)	26	13	
Dordrecht	29	13	
Douglas			
East London	25	15	0·3
Elsenburg			
Fraserburg	29	15	
Garies			
George	22	12	
Graaff Reinet	32	10	
Grahamstown			
Hopetown			
Idutywa			
Jansenville	32	13	
Joubertina			
Kenhardt	33	19	
Kimberley	35	19	
K'W. Town			
Knysna			
Kokstad	24	14	1·1

KAAP - CAPE	Max.	Min.	RRR
Kowie			
Kuruman	33	17	
Ladismith			
Lake Mentz			
Maclear			
Mafeking	36	16	
Malmesbury			
Matatiele			
Matroosberg	25	11	
Middelburg	30	10	
Mosselbaai	22	17	
Mount Frere			
O'kiep	28	18	
Orange River	34	18	
Oudtshoorn			
Petrusville			
Piketberg			
Pofadder	31	17	
Port Elizabeth	23	13	
Port Nolloth	18	12	
Port St. Johns	25	18	6·0
Postmasburg	33	17	
Prieska	34	20	
Prince Albert			
Queenstown	31	15	
Rietfontein			
Riversdal	27	12	
Robertson	28	13	
Somerset East	28	12	
Steynsburg			
Strydenburg			
Sutherland	23	8	
Swellendam			
Tarkastad			
Touwsrivier			
Umtata	xx	15	1·0
Uniondale			
Upington	33	19	
Vanwyksvlei	33	19	
Victoria-Wes	31	10	
Vredendal	27	14	
Vryburg	36	15	

CAPE - KAAP	Max.	Min.	RRR
Williston			
Willowmore	27	12	
O.V.S. - O.F.S.			
Balkfontein[1]			
Bethlehem			
Bloemfontein	32	14	
Bultfontein			
Fauresmith			
Ficksburg			
Frankfort			
Harrismith			
Heilbron			
Hoopstad	35	16	
Kroonstad			
Lindley			
Modderpoort			
Petrusburg			
Philippolis			
Reddersburg			
Reitz			
Vrede			
Warden			
Welkom	34	16	
Wepener	33	13	
Winburg			
Zastron			
TRANSVAAL			
Andalusia			
Barberton			
Belfast			
Bethal			
Carolina	30	15	
Chester			
Creecy	38	18	
Ermelo	30	15	
Fleur-de-Lys	35	21	
Groendraai	34	16	
Jan Smuts	30	15	

[1]Near Bothaville

TRANSVAAL	Max.	Min.	RRR
Joubert Park	30	15	
Komatipoort	41	22	
Kroondal	35	16	
L'doringstad			
Lichtenburg			
Loskop[2]			
Mara	36	18	0·9
Marble Hall			
Marnitz	38	22	
Messina	38	24	1·0
Middelburg			
Nelspruit	32	21	0·1
Pelgrimsrus	26	15	0·7
Phalaborwa	37	23	
Pietersburg	33	17	
Piet Retief	32	17	
Pongola	34	20	
Potchefstroom	34	11	
Potgietersrus	35	21	
Pretoria W.B.	33	15	
Pretoriuskop			0·5
Sekukuni			
Skukuza	38	22	
Thabazimbi	36	22	
Tomburke			1·2
Tzaneen			
Vereeniging			
Volksrust			
Warmbad	36	xx	
Waterval-Bo	32	18	
Witbank			
Zeerust	37	15	
Standerton	33	14	
NATAL			
Cape St. Lucia			
Dundee			
Durban	28	19	4·7
Estcourt	33	16	
Harding			
Himeville			
M'kuzi			

[2]Naby Groblersdal

NATAL	Max.	Min.	RRR
Mtubatuba			
Newcastle	35	17	0·1
P'Maritzburg	21	14	1·0
Port Shepstone	26	19	4·8
Richmond			5·5
Seven Oaks			
Van Reenen			
Vryheid			
S.W.A.			
Gobabis	34	16	
Keetmanshoop	36	17	
Luderitz	21	14	
Mariental	36	19	
Ohopoho	32	18	4·5
Ondangua	34	20	1·5
Outjo	32	19	
Runtu	37	21	2·0
Swakopmund	18	14	
Tsumeb			
Windhoek	33	17	
PROTECTORATES / PROTEKTORATE			
Bremersdorp	25	19	2·5
Embembe			4·7
Francistown	38	22	
Gaberones	39	21	
Ghanzi	37	18	
Lobatsi			
Mahalapye			
Makoba			
Maseru	31	14	
Maun	36	17	0·8
Molopololi			
Stegi			
Tsabong	36	16	
Tsane	37	18	
Shakawe	36	19	

SYNOPTIC WEATHER MAP 1200 GMT. — 1400 S.A.S.T. SINOPTIESE WEERKAART

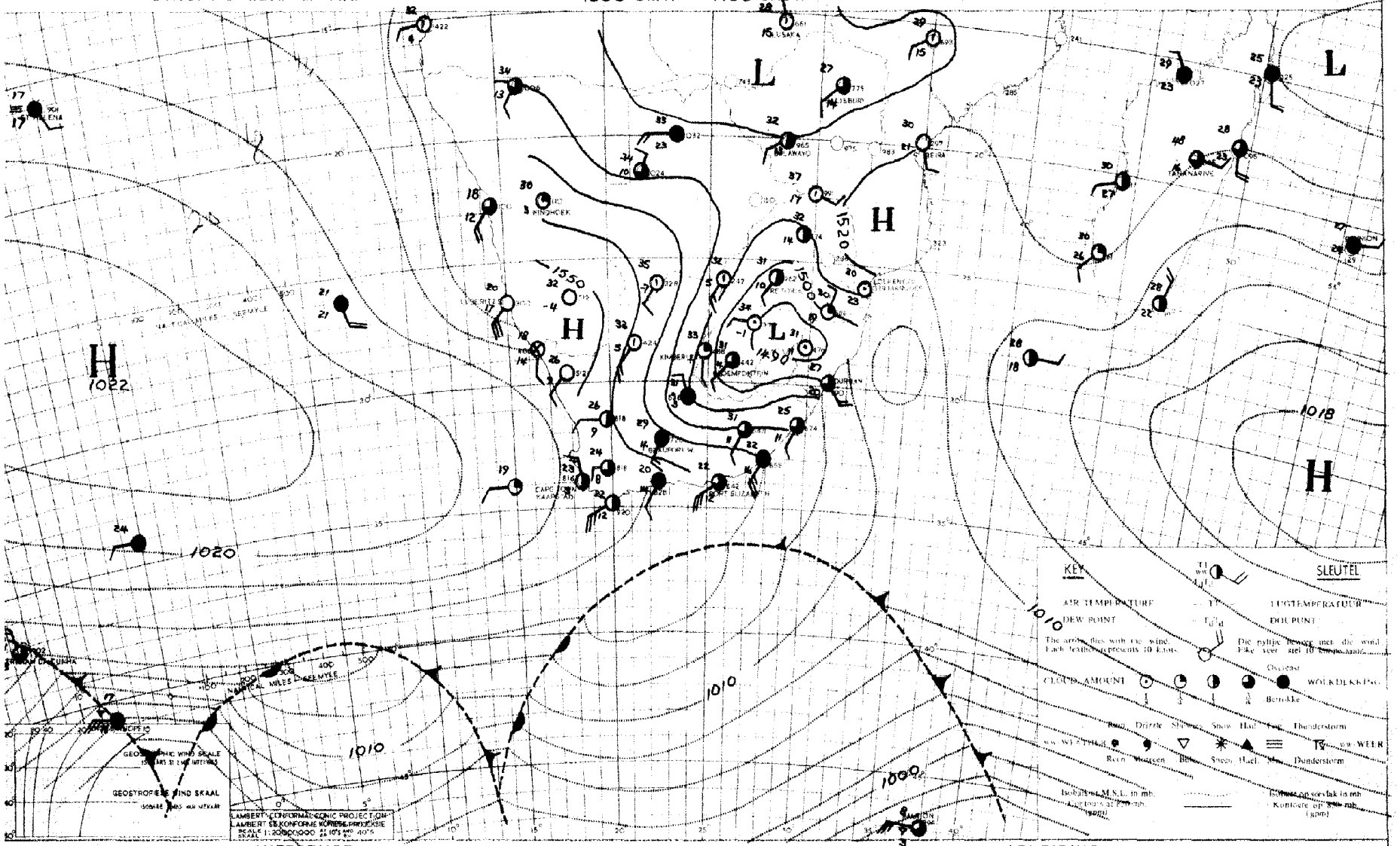

INFERENCE DATE 12-1-1960 DATUM AFLEIDING

With the rising pressure along the southern and southeastern coastal regions it will become fairly cloudy and cooler over Natal and the Transvaal lowveld. Over the remainder of the interior it will be mainly fine and warm to hot but isolated thundershowers are possible over the extreme northern parts of the area.

Met die stygende druk oor die suidelike en suidoostelike kusgebiede sal dit taamlik bewolk en koeler word oor Natal en die Transvaal laeveld. Oor die res van die binneland sal dit hoofsaaklik mooiweer en warm tot baie warm wees maar enkele donderbuie is moontlik oor die heel noordelike dele van die gebied.

DAAGLIKSE WEERBULLETIN — DAILY WEATHER BULLETIN

WEERBURO / WEATHER BUREAU
DEPT. VAN VERVOER / DEPT. OF TRANSPORT

Maksimum en Minimum Temperature (°C) en Reënval (RRR) in mms. vir die 24 uur wat om 0800 SAST eindig op 14-1-60

Maximum and Minimum Temperatures (°C) and Rainfall (RRR) in mms. for 24 hours ending at 0800 SAST on

CAPE - KAAP	Max.	Min.	RRR
Aberdeen			
Addo			
Alexanderbaai	26	14	
Aliwal-Noord	32	14	
Barkly East	27	6	
Bashee	25	18	
Beaufort West	33	17	
Boegoebergdam			
Boetsap			
Brandvlei			
Cala			
Caledon			
Calitzdorp			
Calvinia	XX	17	
Cape L'Agulhas	25	19	
Cape Columbine	21	13	
Cape St. Francis	24	17	
Carnarvon			
Ceres			
Citrusdal			
Colesberg			
Cradock			
De Aar	34	18	
D.F. Malan (C.T.)	27	18	
Dordrecht	26	10	
Douglas			
East London	25	17	
Elsenburg			
Fraserburg	32	18	
Garies			
George	25	16	
Graaff Reinet	32	14	
Grahamstown			
Hopetown			
Idutywa			
Jansenville	33	16	
Joubertina			
Kenhardt	36	21	
Kimberley	35	19	
K'W. Town			
Knysna			
Kokstad	24	10	

KAAP - CAPE	Max.	Min.	RRR
Kowie			
Kuruman	35	20	
Ladismith			
Lake Mentz			
Maclear			
Mafeking	36	22	
Malmesbury			
Matatiele			
Matroosberg	32	15	
Middelburg	30	10	
Mosselbaai	25	19	
Mount Frere			
O'kiep	34	19	
Orange River	35	16	
Oudtshoorn			
Petrusville			
Piketberg			
Pofadder	34	21	
Port Elizabeth	26	15	
Port Nolloth	19	11	
Port St. Johns	24	19	
Postmasburg	35	21	
Prieska	35	17	
Prince Albert			
Queenstown	30	14	
Rietfontein			
Riversdal	32	18	
Robertson	35	20	
Somerset East	30	14	
Steynsburg			
Strydenburg			
Sutherland			
Swellendam			
Tarkastad			
Touwsrivier			
Umtata	25	13	
Uniondale			
Upington	36	22	
Vanwyksvlei	36	21	
Victoria-Wes	32	16	
Vredendal	31	15	
Vryburg	37	19	

CAPE - KAAP	Max.	Min.	RRR
Williston			
Willowmore	32	14	
O.V.S. - O.F.S.			
Balkfontein[1]			
Bethlehem	29	15	
Bloemfontein	31	18	
Bultfontein			
Fauresmith	32	17	
Ficksburg			
Frankfort			
Harrismith			
Heilbron			
Hoopstad	34	18	
Kroonstad	34	18	
Lindley			
Modderpoort			
Petrusburg			
Philippolis			
Reddersburg			
Reitz			
Vrede			
Warden			
Welkom	33	18	
Wepener	33	12	
Winburg			
Zastron			
TRANSVAAL			
Andalusia			
Barberton			
Belfast			
Bethal			
Carolina	24	14	
Chester			
Crecy	33	17	
Ermelo			
Fleur-de-Lys	26	18	0·2
Groendraai	35	19	
Jan Smuts	31	17	

[1]Near Bothaville

TRANSVAAL	Max.	Min.	RRR
Joubert Park	20	17	
Komatipoort	29	22	
Kroondal	35	20	
L'doringstad			
Lichtenburg			
Loskop[2]			
Mara	29	19	
Marble Hall			
Marnitz	37	20	
Messina	34	21	
Middelburg			
Nelspruit	26	19	
Pelgrimsrus	20	11	2·0
Phalaborwa	30	20	
Pietersburg	28	19	
Piet Retief	20	16	0·2
Pongola	24	19	1·1
Potchefstroom	24	18	
Potgietersrus	32	18	
Pretoria W.B.	33	18	
Pretoriuskop			
Sekukuni			
Skukuza	28	21	0·4
Thabazimbi			
Tomburke			
Tzaneen			1·5
Vereeniging			
Volksrust			
Warmbad	35	XX	
Waterval-Bo	25	16	
Witbank			
Zeerust	38	22	
Standerton	30	16	
NATAL			
Cape St. Lucia	25	20	
Dundee			
Durban	24	17	
Estcourt	26	17	
Harding			
Himeville			
M'kuzi			

[2]Naby Groblersdal

NATAL	Max.	Min.	RRR
Mtubatuba			
Newcastle	27	18	
P'Maritzburg	30	20	2·0
Port Shepstone	24	18	
Richmond			
Seven Oaks			1·0
Van Reenen			
Vryheid			
S.W.A.			
Gobabis	35	16	
Keetmanshoop	38	24	
Luderitz	21	14	
Mariental	37	21	
Ohopoho	31	18	
Ondangua			
Outjo	33	18	
Runtu	37	18	6·0
Swakopmund	19	13	
Tsumeb	34	21	
Windhoek	33	18	
PROTECTORATES / PROTEKTORATE			
Bremersdorp			
Emlembe			6·4
Francistown	37	22	
Gaberones	39	23	
Ghanzi	38	16	
Lobatsi			
Mahalapye			
Makoba			
Maseru	31	14	
Maun	39	19	0·6
Molopololi			
Stegi			
Tsabong	38	20	
Tsane	37	20	
Shakawe	36	10	

SYNOPTIC WEATHER MAP — 1200 GMT. — 1400 SAST — SINOPTIESE WEERKAART

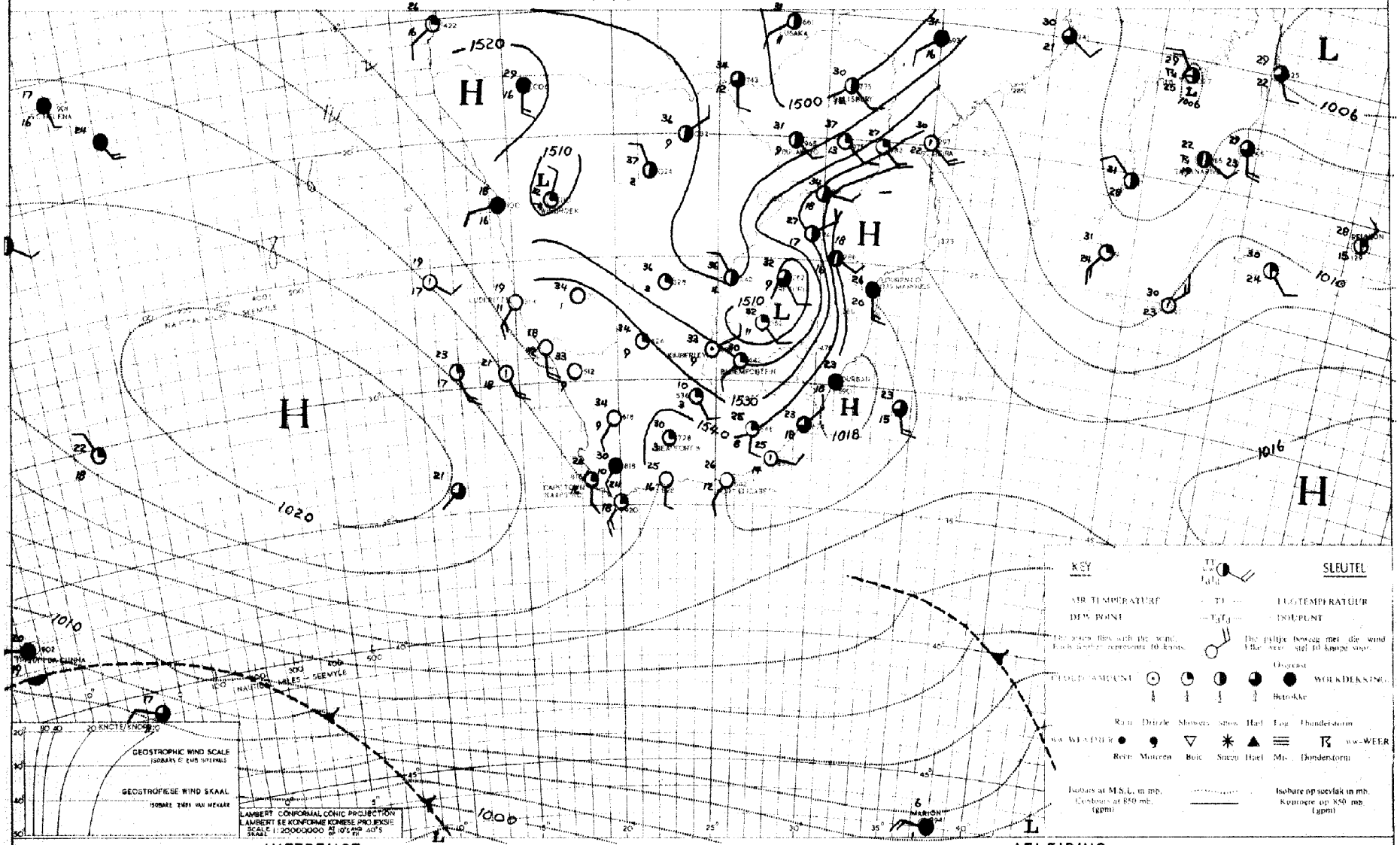

INFERENCE — DATE 13-1-1960 DATUM — AFLEIDING

The pressure is rising over the eastern parts of the Union and it is falling over the western parts of the country. It is expected that moister air will move southwards again. Thunderstorms will develop at places over Transvaal, Northern Cape and the northern half of the Free State, but it will remain fine and warm to hot elsewhere.

Die druk styg oor die oostelike Unie en val oor die westelike dele van die land. Vochtiger lug word verwag om weer suidwaarts te beweeg. Donderbuie sal plek-plek ontwikkel oor Transvaal, Noord-Kaapland en die noordelike helfte van die Vrystaat, maar elders sal dit nog mooiweer en warm tot baie warm bly.

DAAGLIKSE WEERBULLETIN — DAILY WEATHER BULLETIN

WEERBURO / WEATHER BUREAU

DEPT. VAN VERVOER / DEPT. OF TRANSPORT

Maksimum en Minimum Temperature (°C) en Reënval (RRR) in mms. vir die 24 uur wat om 0800 SAST eindig op 15-1-60

Maximum and Minimum Temperatures (°C) and Rainfall (RRR) in mms. for 24 hours ending at 0800 SAST on

CAPE - KAAP	Max.	Min.	RRR
Aberdeen			
Addo			
Alexanderbaai	21	15	
Aliwal-Noord	35	19	
Barkly East	30	11	
Bashee	26	20	
Beaufort West	38	20	
Boegoebergdam			
Boetsap			
Brandvlei			
Cala			
Caledon			
Calitzdorp			
Calvinia	xx	16	
Cape L'Agulhas	25	20	
Cape Columbine	19	14	
Cape St. Francis	24	21	
Carnarvon			
Ceres			
Citrusdal			
Colesberg			
Cradock			
De Aar	37	20	
D.F. Malan (C.T.)	26	18	
Dordrecht	32	16	
Douglas			
East London	29	20	
Elsenburg			
Fraserburg	36	20	
Garies			
George	24	19	
Graaff Reinet	38	18	
Grahamstown			
Hopetown			
Idutywa			
Jansenville	37	18	
Joubertina			
Kenhardt	41	23	
Kimberley	38	25	0·2
K'W. Town			
Knysna			0·8
Kokstad	30	13	

KAAP - CAPE	Max.	Min.	RRR
Kowie			
Kuruman	37	19	
Ladismith			
Lake Mentz			
Maclear			
Mafeking	35	22	
Malmesbury			
Matatiele			
Matroosberg	34	15	
Middelburg	35	15	
Mosselbaai	24	19	
Mount Frere			
O'kiep	36	19	
Orange River	39	25	
Oudtshoorn			
Petrusville			
Piketberg			
Pofadder	38	22	
Port Elizabeth	26	21	
Port Nolloth	18	13	
Port St. Johns	xx	20	
Postmasburg	38	22	
Prieska	43	22	
Prince Albert			
Queenstown	35	17	
Rietfontein			
Riversdal	30	20	
Robertson	34	20	
Somerset East			
Steynsburg			
Strydenburg			
Sutherland	33	13	
Swellendam			
Tarkastad			
Touwsrivier			
Umtata	33	14	
Uniondale			
Upington	41	22	
Vanwyksvlei	40	23	
Victoria-Wes	37	19	
Vredendal	33	16	
Vryburg	37	23	

CAPE - KAAP	Max.	Min.	RRR
Williston			
Willowmore	35	16	
O.V.S. - O.F.S.			
Balkfontein[1]			
Bethlehem	30	16	
Bloemfontein	34	20	0·5
Bultfontein			
Fauresmith	36	20	
Ficksburg			
Frankfort			
Harrismith			
Heilbron			
Hoopstad	36	20	
Kroonstad	32	19	
Lindley			
Modderpoort			
Petrusburg			
Philippolis			
Reddersburg			
Reitz			
Vrede			
Warden			
Welkom	34	21	
Wepener	34	23	
Winburg			
Zastron			
TRANSVAAL			
Andalusia			
Barberton			
Belfast			
Bethal			
Carolina	26	13	
Chester			
Crecy	31	19	
Ermelo	26	12	
Fleur-de-Lys	30	17	
Groendraai	33	17	
Jan Smuts	27	17	

[1]Near Bothaville

TRANSVAAL	Max.	Min.	RRR
Joubert Park	27	18	
Komatipoort	37	20	
Kroondal	32	19	3·1
L'doringstad			
Lichtenburg			
Loskop[2]			
Mara	29	15	
Marble Hall			
Marnitz	32	17	
Messina	32	22	
Middelburg			
Nelspruit	30	19	
Pelgrimsrus	22	11	
Phalaborwa	33	19	
Pietersburg	26	14	
Piet Retief	26	15	
Pongola	33	22	
Potchefstroom	33	22	
Reigiersrus	31	17	
Pretoria W.B.	30	19	
Pretoriuskop			
Sekukuni			
Skukuza	33	17	
Thabazimbi	34	23	
Tomburke			
Tzaneen			0·3
Vereeniging			
Volksrust			
Warmbad	32	xx	
Waterval-Bo	27	13	
Witbank			
Zeerust	34	23	
Standerton	28	14	
NATAL			
Cape St. Lucia	29	22	
Dundee			
Durban	29	19	
Estcourt	31	17	
Harding			
Himeville			
M'kuzi			

[2]Naby Groblersdal

NATAL	Max.	Min.	RRR
Mtubatuba			
Newcastle	31	17	
P'Maritzburg	29	14	
Port Shepstone	25	21	
Richmond			
Seven Oaks			
Van Reenen			
Vryheid			
S.W.A.			
Gobabis	37	21	
Keetmanshoop	41	23	
Luderitz	21	12	
Mariental	39	24	
'Ohopoho	29	16	4·0
Ondangua			
Outjo	36	19	0·6
Runtu	32	17	15·5
Swakopmund	17	13	
Tsumeb	34	17	8·5
Windhoek	34	18	
PROTECTORATES / PROTEKTORATE			
Bremersdorp			
Emlembe			
Francistown	32	19	
Gaberones	35	23	
Ghanzi	38	20	
Lobatsi			
Mahalapye			
Makoba			
Maseru	32	17	
Maun	36	18	0·1
Molopololi			
Stegi			
Tsabong	40	21	
Tsane			
Shakawe	35	18	

SYNOPTIC WEATHER MAP 1200 GMT. — 1400 SAST. SINOPTIESE WEERKAART

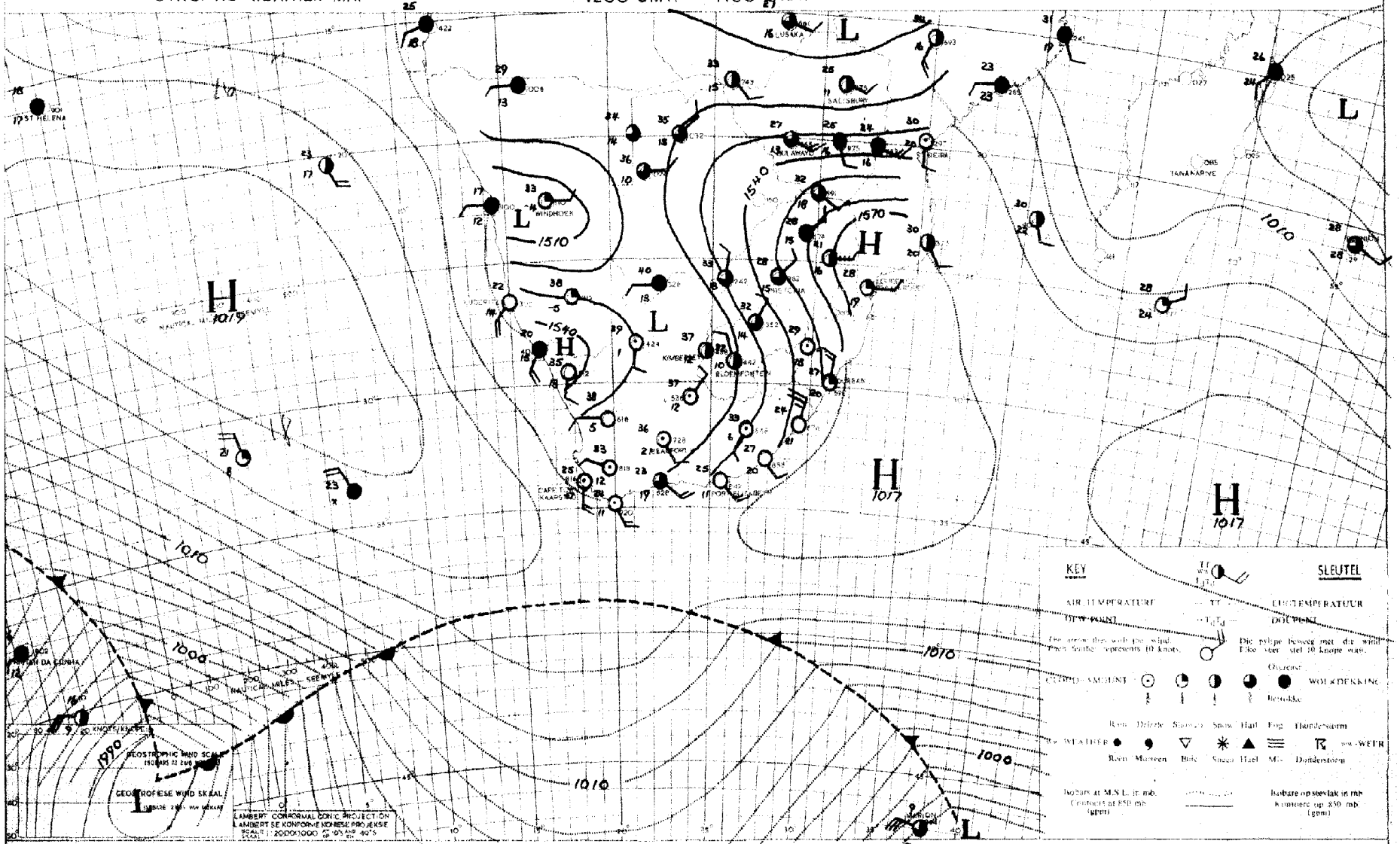

INFERENCE DATE 14-1-1960 DATUM AFLEIDING

Little change is expected in the prevailing weather conditions over the country. It will be slightly cloudy and warm to hot. With the exception of the western Cape and the southern parts of Bechuanaland isolated thundershowers will develop over the interior in the afternoon.

Min verandering word verwag in die heersende weerstoestande oor die land. Dit sal effens bewolk en warm tot baie warm wees. Met uitsondering van Wes-Kaapland en die suidelike dele van Betsjoeanaland sal los donderbuie in die namiddag uitsak oor die binneland.

DAAGLIKSE WEERBULLETIN — DAILY WEATHER BULLETIN

WEERBURO / WEATHER BUREAU
DEPT. VAN VERVOER / DEPT. OF TRANSPORT

Maksimum en Minimum Temperature (°C) en Reënval (RRR) in mms. vir die 24 uur wat om 0800 SAST eindig op ...16-1-60... Maximum and Minimum Temperatures (°C) and Rainfall (RRR) in mms. for 24 hours ending at 0800 SAST on

CAPE - KAAP	Max.	Min.	RRR
Aberdeen			
Addo			
Alexanderbaai	22	14	
Aliwal-Noord	37	16	4·7
Barkly East	32	12	3·8
Bashee			
Beaufort West	40	19	
Boegoeberg Dam			
Boetsap			
Brandvlei			
Cala			3·6
Caledon			
Calitzdorp			
Calvinia	xx	17	
Cape L'Agulhas	25	21	
Cape Columbine	19	14	
Cape St. Francis	25	19	
Carnarvon			
Ceres			
Citrusdal			
Colesberg			
Cradock			
De Aar	41	22	
D.F. Malan (C.T.)	25	18	
Dordrecht			
Douglas			
East London	29	21	1·7
Elsenburg			
Fraserburg	38	20	
Garies			
George	23	19	2·7
Graaff Reinet	39	20	
Grahamstown			0·6
Hopetown			
Idutywa			
Jansenville	38	22	
Joubertina			
Kenhardt	42	26	
Kimberley	38	21	0·3
K'W. Town			
Knysna			
Kokstad	34	15	0·3

KAAP - CAPE	Max.	Min.	RRR
Kowie			
Kuruman	36	20	
Ladismith			
Lake Mentz			
Maclear			
Mafeking	36	19	15·3
Malmesbury			
Matatiele			
Matroosberg			
Middelburg	38	22	
Mosselbaai	25	20	
Mount Frere			
O'kiep			
Orange River			
Oudtshoorn			
Petrusville			
Piketberg			
Pofadder	39	24	
Port Elizabeth	23	20	
Port Nolloth	18	12	
Port St. Johns	xx	21	
Postmasburg	37	23	
Prieska	45	25	
Prince Albert			
Queenstown	40	20	
Rietfontein			
Riversdal	27	19	
Robertson	34	20	
Somerset East	36	17	
Steynsburg			
Strydenburg			
Sutherland			
Swellendam			
Tarkastad			
Touwsrivier			
Umtata	38	21	
Uniondale			
Upington	42	26	
Vanwyksvlei	41	25	
Victoria-Wes	40	21	
Vredendal	31	16	
Vryburg	35	20	

CAPE - KAAP	Max.	Min.	RRR
Williston			
Willowmore	37	19	
O.V.S. - O.F.S.			
Balkfontein[1]			
Bethlehem	32	14	7·0
Bloemfontein	35	15	
Bultfontein			
Fauresmith	37	18	
Ficksburg			2·0
Frankfort			
Harrismith			0·1
Heilbron			
Hoopstad	36	17	4·5
Kroonstad			
Lindley			5·0
Modderpoort			1·2
Petrusburg			
Philippolis			
Reddersburg			
Reitz			
Vrede			9·0
Warden			
Welkom	34	19	
Wepener	37	18	2·0
Winburg			8·0
Zastron			
TRANSVAAL			
Andalusia			
Barberton			
Belfast			
Bethal			
Carolina	31	14	
Chester			
Cracy	36	16	
Ermelo	31	14	
Fleur-de-Lys	33	16	
Groendraai	35	17	
Jan Smuts	31	14	8·4

[1]Near Bothaville

TRANSVAAL	Max.	Min.	RRR
Joubert Park	30	15	1·5
Komatipoort	37	19	
Kroondal	33	21	
L'doringstad			
Lichtenburg			
Loskop[2]			
Mara	32	16	
Marble Hall			
Marnitz	36	19	
Messina	35	22	
Middelburg			
Nelspruit	31	23	
Pelgrimsrus	25	13	
Phalaborwa	38	19	
Pietersburg	33	15	
Piet Retief	31	15	
Pongola			
Potchefstroom	34	16	9·5
Potgietersrus	34	16	
Pretoria W.B.	33	19	
Pretoriuskop			
Sekukuni			
Skukuza	36	15	
Thabazimbi			
Tomburke			
Tzaneen			
Vereeniging			
Volksrust			
Warmbad	35	xx	
Waterval-Bo	31	14	
Witbank			
Zeerust			
Standerton	31	21	
NATAL			
Cape St. Lucia	28	22	
Dundee			
Durban	30	21	
Estcourt	33	17	
Harding			
Himeville			
M'kuzi			

[2]Naby Groblersdal

NATAL	Max.	Min.	RRR
Mtubatuba			
Newcastle	35	15	
P'Maritzburg	32	14	
Port Shepstone	25	22	
Richmond			
Seven Oaks			
Van Reenen			
Vryheid			
S.W.A.			
Gobabis	35	18	0·5
Keetmanshoop	41	24	
Luderitz	20	15	
Mariental	38	26	0·2
Ohopoho	34	19	
Ondangua			
Outjo	36	18	0·6
Runtu	33	17	
Swakopmund	18	13	
Tsumeb	34	19	
Windhoek	32	18	1·7
PROTECTORATES			
PROTEKTORATE			
Bremersdorp	35	18	
Emlembe			
Francistown	34	19	
Gaberones	37	23	1·4
Ghanzi	37	19	
Lobatsi			
Mahalapye			
Makoba			
Maseru	33	16	14·2
Maun	37	14	
Molopololi			
Stegi			
Tsabong	40	21	2·4
Tsane	38	20	1·0
Shakawe	35	17	

SYNOPTIC WEATHER MAP 1200 GMT. — 1400 SAST. SINOPTIESE WEERKAART

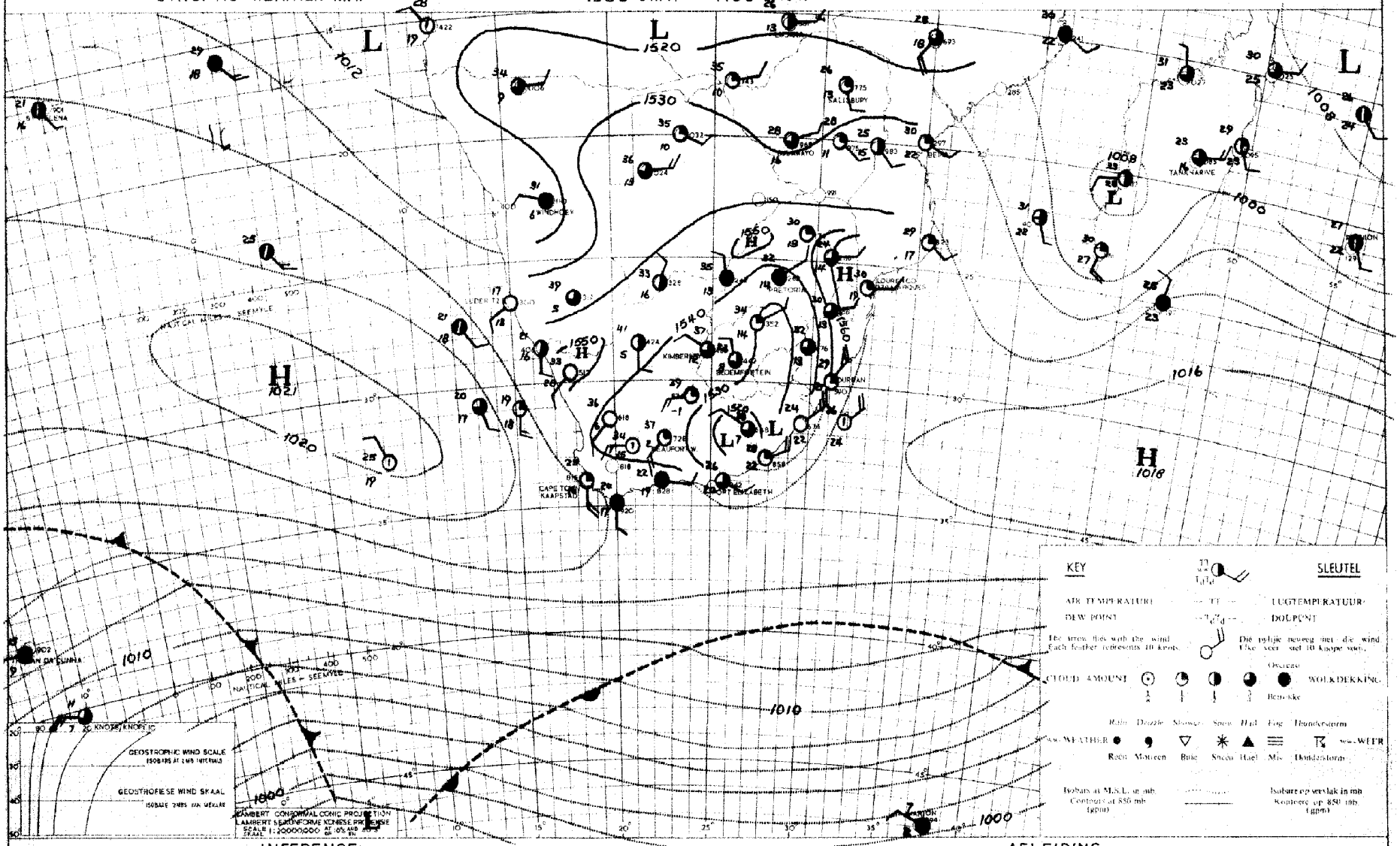

INFERENCE DATE 15-7-1960 DATUM AFLEIDING

The air over the Union is extremely warm. It is expected that moister air will move over the Cape interior and thundershowers will develop over most parts of this territory and also over Transvaal, the Free State and the Natal interior.

Die lug oor die Unie is buitengewoon warm. Dit word verwag dat vogtiger lug ook oor die Kaapse binneland sal beweeg en donderbuie sal ontwikkel oor die meeste dele van hierdie gebied asook oor Transvaal, die Vrystaat en die Natalse binneland.

DAAGLIKSE WEERBULLETIN — DAILY WEATHER BULLETIN

WEERBURO / WEATHER BUREAU
DEPT. VAN VERVOER / DEPT. OF TRANSPORT

Maksimum en Minimum Temperature (°C) en Reënval (RRR) in mms. vir die 24 uur wat om 0800 SAST eindig op ....17-1-60.... Maximum and Minimum Temperatures (°C) and Rainfall (RRR) in mms. for 24 hours ending at 0800 SAST on

CAPE - KAAP	Max.	Min.	RRR
Aberdeen			
Addo			
Alexanderbaai	24	15	
Aliwal-Noord	35	17	6·7
Barkly East	31	15	
Bashee	26	23	0·3
Beaufort West	35	19	
Boegoebergdam			
Boetsap			
Brandvlei			
Cala			
Caledon			
Calitzdorp			
Calvinia	xx	18	
Cape L'Agulhas	25	18	
Cape Columbine	19	13	
Cape St. Francis	25	19	
Carnarvon			
Ceres			
Citrusdal			
Colesberg			
Cradock			
De Aar	40	22	
D.F. Malan (C.T.)	25	17	
Dordrecht			
Douglas			
East London	26	21	23·3
Elsenburg			
Fraserburg	36	20	0·1
Garies			
George	22	19	1·1
Graaff Reinet			
Grahamstown			
Hopetown			
Idutywa			
Jansenville	34	19	1·0
Joubertina			
Kenhardt			
Kimberley	38	21	0·7
K'W. Town			
Knysna			
Kokstad	31	16	

KAAP - CAPE	Max.	Min.	RRR
Kowie			
Kuruman	33	21	
Ladismith			
Lake Mentz			
Maclear			
Mafeking			
Malmesbury			
Matatiele			
Matroosberg			
Middelburg	36	18	0·2
Mosselbaai	24	21	
Mount Frere			
O'kiep	35	20	
Orange River			
Oudtshoorn			
Petrusville			
Piketberg			
Pofadder			
Port Elizabeth	26	20	0·4
Port Nolloth	19	12	
Port St. Johns	xx	21	0·5
Postmasburg			
Prieska	32	23	1·5
Prince Albert			
Queenstown	34	21	
Rietfontein			
Riversdal	30	18	
Robertson	34	17	
Somerset East			
Steynsburg			
Strydenburg			
Sutherland	33	15	
Swellendam			
Tarkastad			
Touwsrivier			
Umtata			
Uniondale			
Upington	40	25	
Vanwyksvlei	39	25	
Victoria-Wes.	38	21	
Vredendal	30	13	
Vryburg			

CAPE - KAAP	Max.	Min.	RRR
Williston			
Willowmore	36	18	9·3
O.V.S. - O.F.S.			
Balkfontein[1]			
Bethlehem	31	14	26·0
Bloemfontein	34	18	
Bultfontein			
Fauresmith			
Ficksburg			
Frankfort			
Harrismith			
Heilbron			
Hoopstad	32	20	
Kroonstad			
Lindley			
Modderpoort			
Petrusburg			
Philippolis			
Reddersburg			
Reitz			
Vrede			
Warden			
Welkom			
Wepener	35	17	8·4
Winburg			
Zastron			
TRANSVAAL			
Andalusia			
Barberton			
Belfast			
Bethal			
Carolina	29	11	
Chester			
Crecy			
Ermelo	30	10	
Fleur-de-Lys	34	18	
Groendraai	35	17	
Jan Smuts	29	15	8·4

[1]Near Bethaville

TRANSVAAL	Max.	Min.	RRR
Joubert Park			
Komatipoort			
Kroondal	34	18	
L'doringstad			
Lichtenburg			
Loskop[2]			
Mara			
Marble Hall			
Marnitz			
Messina			
Middelburg			
Nelspruit	33	16	
Pelgrimsrus	25	11	
Phalaborwa			
Pietersburg			
Piet Retief	30	13	
Pongola	35	18	
Potchefstroom	36	17	
Potgietersrus	35	18	
Pretoria W.B.	33	18	0·9
Pretoriuskop			
Sekukuni			
Skukuza	27	19	
Thabazimbi			
Tomburke			
Tzaneen			
Vereeniging			
Volksrust			
Warmbad	36	xx	
Waterval-Bo			
Witbank			
Zeerust	33	19	
Standerton	33	15	
NATAL			
Cape St. Lucia			
Dundee			
Durban	29	22	
Estcourt	34	17	
Harding			
Himeville			
M'kuzi			

[2]Naby Groblersdal

NATAL	Max.	Min.	RRR
Mtubatuba			
Newcastle	35	16	
P'Maritzburg	28	19	
Port Shepstone			
Richmond			
Seven Oaks			
Van Reenen			
Vryheid			
S.W.A.			
Gobabis	34	18	
Keetmanshoop	35	24	
Luderitz	22	14	
Mariental	36	20	3·0
Ohopoho			
Ondangua			
Outjo	37	21	
Runtu			
Swakopmund	18	14	
Tsumeb	35	16	
Windhoek	33	20	
PROTECTORATES / PROTEKTORATE			
Bremersdorp			
Emlembe			
Francistown	34	20	
Gaberones	32	19	
Ghanzi	36	22	
Lobatsi			
Mahalapye			
Makoba			
Maseru	32	16	0·8
Maun	37	16	
Molopololi			
Stegi			
Tsabong	36	20	
Tsane	35	20	
Shakawe	36	17	

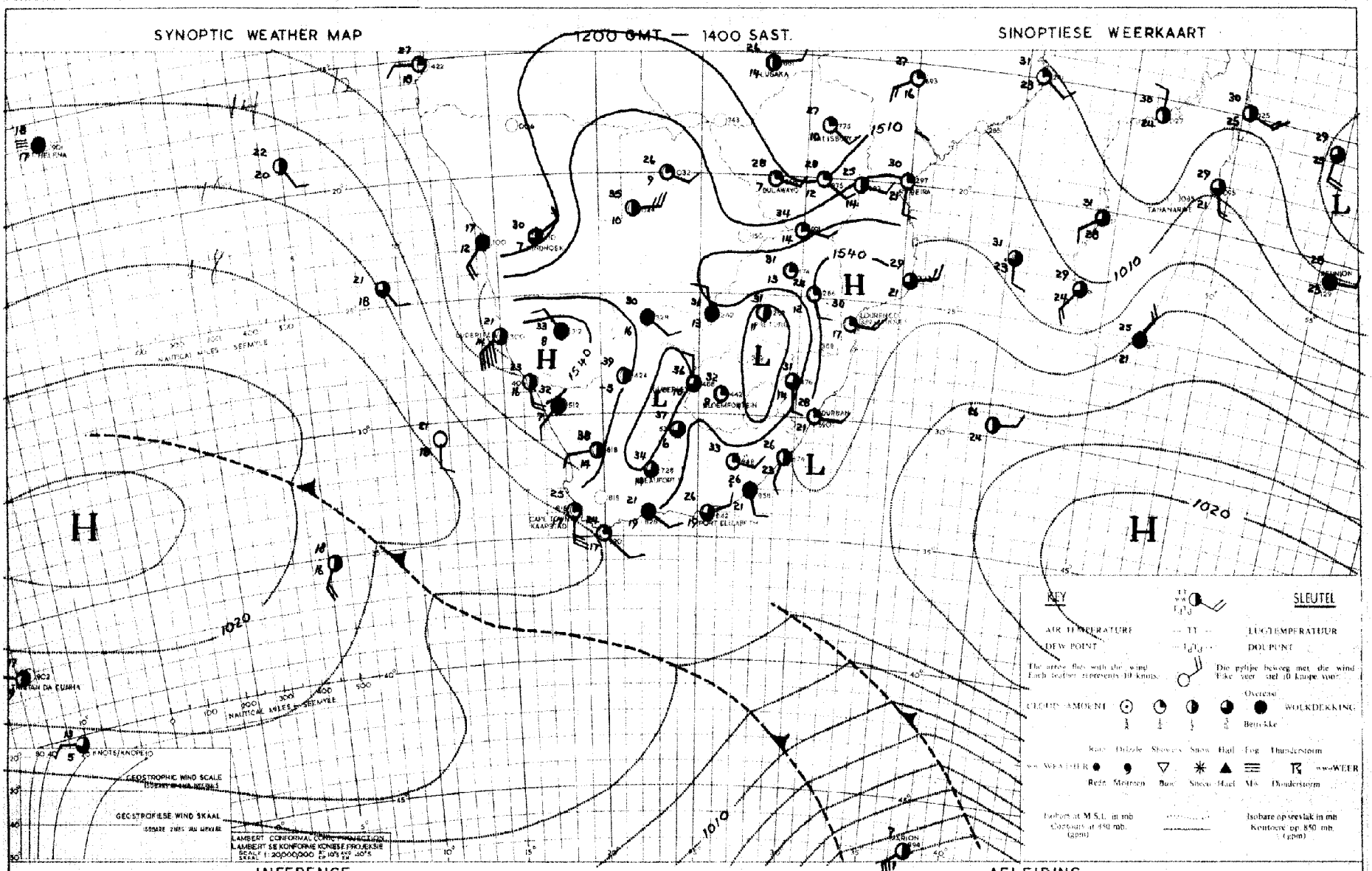

INFERENCE

DATE 16-1-1960 DATUM

AFLEIDING

Fairly moist air is moving southwards over the western and central parts of the country and isolated thundershowers will develop.

Betreklik vogtige lug beweeg suidwaarts oor die westelike en sentrale dele van die land en los donderbuie sal ontwikkel.

DAAGLIKSE WEERBULLETIN — DAILY WEATHER BULLETIN

WEERBURO / WEATHER BUREAU
DEPT. VAN VERVOER / DEPT. OF TRANSPORT

Maksimum en Minimum Temperature (°C) en Reënval (RRR) in mms. vir die 24 uur wat om 0800 SAST eindig op 18-1-60

Maximum and Minimum Temperatures (°C) and Rainfall (RRR) in mms. for 24 hours ending at 0800 SAST on

CAPE - KAAP	Max.	Min.	RRR
Aberdeen			
Addo			
Alexanderbaai	29	15	
Aliwal-Noord	31	15	3·5
Barkly East	28	11	9·0
Bashee	28	21	8·5
Beaufort West	33	18	
Boegoebergdam			
Boetsap			4·0
Brandvlei			
Cala			38·5
Caledon			
Calitzdorp			
Calvinia	xx	13	
Cape L'Agulhas	26	18	
Cape Columbine	22	12	
Cape St. Francis	25	18	
Carnarvon			
Ceres			
Citrusdal			
Colesberg			
Cradock			
De Aar	34	18	
D.F. Malan (C.T.)	26	15	
Dordrecht	30	12	2·0
Douglas			
East London	28	19	4·5
Elsenburg			
Fraserburg	33	16	
Garies			
George	35	17	1·3
Graaff Reinet	32	18	
Grahamstown			3·0
Hopetown			
Idutywa			18·0
Jansenville	32	17	33·0
Joubertina			
Kenhardt	41	22	
Kimberley	35	17	
K'W. Town			
Knysna			
Kokstad	31	16	25·8

KAAP - CAPE	Max.	Min.	RRR
Kowie			
Kuruman	32	17	
Ladismith			
Lake Mentz			4·5
Maclear			
Mafeking	32	20	1·1
Malmesbury			
Matatiele			
Matroosberg	30	13	
Middelburg	32	15	0·7
Mosselbaai	34	18	12·5
Mount Frere			8·5
O'kiep	33	16	
Orange River	41	18	0·2
Oudtshoorn			
Petrusville			
Piketberg			
Pofadder	35	19	
Port Elizabeth	26	17	0·7
Port Nolloth	19	12	
Port St. Johns	xx	21	6·0
Postmasburg	33	18	6·7
Prieska	36	18	
Prince Albert			
Queenstown	34	15	18·7
Rietfontein			
Riversdal	32	17	0·7
Robertson	34	19	
Somerset East			
Steynsburg			
Strydenburg			
Sutherland	29	10	
Swellendam			
Tarkastad			0·8
Touwsrivier			
Umtata			
Uniondale			
Upington	35	21	
Vanwyksvlei	33	21	
Victoria-Wes	31	15	1·0
Vredendal	30	15	
Vryburg	33	19	

CAPE - KAAP	Max.	Min.	RRR
Williston			
Willowmore	31	14	
O.V.S. - O.F.S.			
Balkfontein[1]			0·4
Bethlehem	28	15	0·7
Bloemfontein	31	17	0·7
Bultfontein			
Fauresmith	30	15	4·5
Ficksburg			8·0
Frankfort			
Harrismith			2·5
Heilbron			
Hoopstad	33	18	0·1
Kroonstad			
Lindley			
Modderpoort			
Petrusburg			2·4
Philippolis			
Reddersburg			3·5
Reitz			
Vrede			
Warden			
Welkom	33	18	0·3
Wepener	31	17	2·0
Winburg			1·5
Zastron			7·0
TRANSVAAL			
Andalusia			
Barberton			
Belfast			
Bethal			
Carolina	29	13	
Chester			
Crecy	34	17	
Ermelo	29	13	
Fleur-de-Lys	32	19	
Groendraai	33	17	
Jan Smuts	28	16	

[1]Near Bothaville

TRANSVAAL	Max.	Min.	RRR
Joubert Park	28	18	
Komatipoort	38	21	
Kroondal	34	21	
L'doringstad			
Lichtenburg			4·3
Loskop[2]			
Mara	32	26	
Marble Hall			
Marnitz	34	21	
Messina	35	22	
Middelburg			
Nelspruit	33	18	
Pelgrimsrus	xx	xx	
Phalaborwa	35	22	
Pietersburg	30	15	
Piet Retief	29	14	
Pongola			
Potchefstroom	32	18	4·5
Potgietersrus	33	19	
Pretoria W.B.	31	19	
Pretoriuskop			
Sekukuni			
Skukuza	35	22	
Thabazimbi	31	23	
Tomburke			
Tzaneen			
Vereeniging			
Volksrust			
Warmbad	34	xx	
Waterval-Bo	30	12	
Witbank			
Zeerust	34	21	0·7
Standerton	32	14	
NATAL			
Cape St. Lucia	28	21	
Dundee			
Durban	30	22	3·7
Estcourt	32	18	2·7
Harding			26·0
Himeville			14·3
M'kuzi			

[2]Naby Groblersdal

NATAL	Max.	Min.	RRR
Mtubatuba			
Newcastle			
P'Maritzburg	29	17	7·7
Port Shepstone	25	22	15·0
Richmond			5·0
Seven Oaks			
Van Reenen			
Vryheid			
S.W.A.			
Gobabis	35	20	
Keetmanshoop	35	17	1·0
Luderitz	20	13	
Mariental	37	19	0·4
Ohopoho			
Ondangua	37	20	
Outjo	37	20	
Runtu	37	18	1·5
Swakopmund	19	15	
Tsumeb	37	21	1·8
Windhoek	30	18	0·3
PROTECTORATES			
PROTEKTORATE			
Bremersdorp			
Emlembe			
Francistown	34	19	
Gaberones	37	24	
Ghanzi	37	21	
Lobatsi			
Mahalapye			
Makoba			
Maseru	28	17	3·0
Maun			
Molopololi			
Stegi			
Tsabong	36	19	3·0
Tsane	36	20	
Shakawe	36	16	

SYNOPTIC WEATHER MAP 1200 GMT. — 1400 SAST. SINOPTIESE WEERKAART

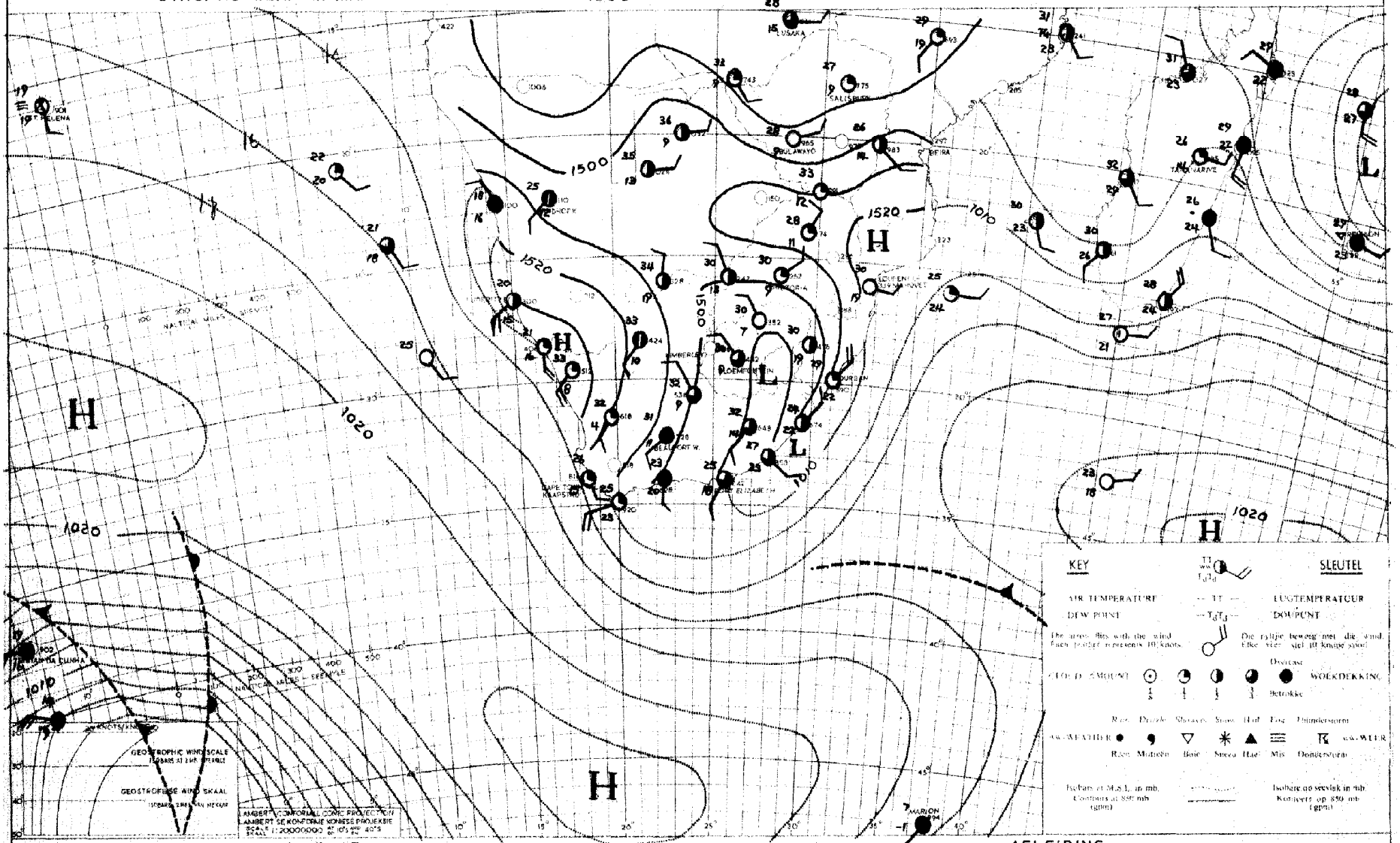

INFERENCE DATE 17-1-1960 DATUM AFLEIDING

Dry air is moving over the western parts of the Cape Province but isolated thundershowers will develop over the remainder of the Cape Province, over the Free State and over Natal.

Droë lug beweeg oor die westelike dele van Kaapland maar los donderbuie sal oor die res van Kaapland, oor die Vrystaat en oor Natal voorkom.

DAAGLIKSE WEERBULLETIN — DAILY WEATHER BULLETIN

WEERBURO / WEATHER BUREAU
DEPT. VAN VERVOER / DEPT. OF TRANSPORT

Maksimum en Minimum Temperature (°C) en Reënval (RRR) in mms. vir die 24 uur wat om 0800 SAST eindig op ...19-1-60...

Maximum and Minimum Temperatures (°C) and Rainfall (RRR) in mms. for 24 hours ending at 0800 SAST on

CAPE - KAAP	Max.	Min.	RRR
Aberdeen			
Addo			
Alexanderbaai	23	12	
Aliwal-Noord	29	15	
Barkly East	26	12	
Bashee			
Beaufort West	32	18	
Boegoebergdam			
Boetsap			
Brandvlei			
Cala			2·0
Caledon			
Calitzdorp			
Calvinia	xx	11	
Cape L'Agulhas	24	19	
Cape Columbine	20	13	
Cape St. Francis	25	20	
Carnarvon			
Ceres			
Citrusdal			
Colesberg			
Cradock			6·0
De Aar	34	16	
D.F. Malan (C.T.)	24	17	
Dordrecht	24	14	12·0
Douglas			
East London	25	19	1·6
Elsenburg			
Fraserburg	31	16	
Garies			
George	20	15	4·1
Graaff Reinet	30	18	
Grahamstown			1·6
Hopetown			
Idutywa			2·2
Jansenville	28	19	
Joubertina			1·1
Kenhardt	35	18	
Kimberley	34	16	0·2
K'W. Town			
Knysna			
Kokstad	24	15	0·6

KAAP - CAPE	Max.	Min.	RRR
Kowie			
Kuruman	31	16	1·2
Ladismith			
Lake Mentz			
Maclear			
Mafeking	32	20	0·1
Malmesbury			
Matatiele			
Matroosberg	27	13	
Middelburg	30	16	10·0
Mosselbaai	22	20	0·3
Mount Frere			
O'kiep	28	15	
Orange River	35	18	
Oudtshoorn			
Petrusville			
Piketberg			
Pofadder	32	15	
Port Elizabeth	26	20	
Port Nolloth	20	11	
Port St. Johns	xx	19	2·4
Postmasburg	33	18	
Prieska	36	19	
Prince Albert			
Queenstown	25	15	1·1
Rietfontein			
Riversdal	24	15	0·2
Robertson	29	17	
Somerset East			
Steynsburg			5·0
Strydenburg			
Sutherland	26	13	
Swellendam			
Tarkastad			
Touwsrivier			
Umtata	24	16	0·7
Uniondale			
Upington	36	19	
Vanwyksvlei	34	17	
Victoria-Wes	33	15	
Vredendal	27	11	
Vryburg	33	16	0·3

CAPE - KAAP	Max.	Min.	RRR
Williston			
Willowmore	29	16	
O.V.S. - O.F.S.			
Balkfontein[1]			
Bethlehem	25	13	0·4
Bloemfontein	30	17	
Bultfontein			
Fauresmith	31	14	
Ficksburg			
Frankfort			
Harrismith			0·3
Heilbron			
Hoopstad	32	18	0·5
Kroonstad	31	17	
Lindley			
Modderpoort			
Petrusburg			
Philippolis			
Reddersburg			
Reitz			
Vrede			1·0
Warden			
Welkom	31	17	
Wepener	31	15	
Winburg			1·8
Zastron			1·3
TRANSVAAL			
Andalusia			
Barberton			
Belfast			
Bethal			
Carolina	29	14	1·1
Chester			
Crecy	35	17	6·4
Ermelo			
Fleur-de-Lys	35	22	
Groendraai	33	21	
Jan Smuts	26	16	3·4

[1]Near Bothaville

TRANSVAAL	Max.	Min.	RRR
Joubert Park	26	16	5·5
Komatipoort	40	21	
Kroondal	32	21	
L'doringstad			
Lichtenburg			
Loskop[2]			3·7
Mara	34	21	
Marble Hall			
Marnitz	36	24	
Messina			
Middelburg			5·0
Nelspruit	34	20	31·3
Pelgrimsrus	26	14	14·5
Phalaborwa	37	23	
Pietersburg	32	19	
Piet Retief	30	15	34·3
Pongola	35	20	17·0
Potchefstroom	28	17	3·5
Potgietersrus	34	18	4·0
Pretoria W.B.	30	18	0·2
Pretoriuskop			8·5
Sekukuni			5·2
Skukuza	38	21	4·5
Thabazimbi	36	23	0·3
Tomburke			
Tzaneen			
Vereeniging			
Volksrust			
Warmbad	33	xx	1·0
Waterval-Bo	31	12	17·5
Witbank			
Zeerust	34	19	2·7
Standerton	29	14	
NATAL			
Cape St. Lucia	30	20	0·8
Dundee			
Durban	29	22	
Estcourt	28	16	2·4
Harding			2·5
Himeville			
M'kuzi			

[2]Naby Groblersdal

NATAL	Max.	Min.	RRR
Mtubatuba			15·0
Newcastle	29	15	31·6
P'Maritzburg	24	15	7·5
Port Shepstone	26	22	
Richmond			
Seven Oaks			15·5
Van Reenen			
Vryheid			
S.W.A.			
Gobabis	35	19	
Keetmanshoop	34	18	
Luderitz	22	13	
Mariental	35	21	
Ohopoho	36	21	
Ondangua			
Outjo	36	19	
Runtu	37	19	
Swakopmund	20	13	
Tsumeb	37	18	6·5
Windhoek	33	18	1·0
PROTECTORATES / PROTEKTORATE			
Bremersdorp			
Emlembe			
Francistown	36	23	
Gaberones	36	24	0·1
Ghanzi	36	22	
Lobatsi			
Mahalapye			
Makoba			
Maseru			
Maun	38	20	
Molopololi			
Stegi			
Tsabong	34	21	
Tsane	35	18	
Shakawe	38	21	0·3

SYNOPTIC WEATHER MAP 1200 GMT — 1400 SAST. SINOPTIESE WEERKAART

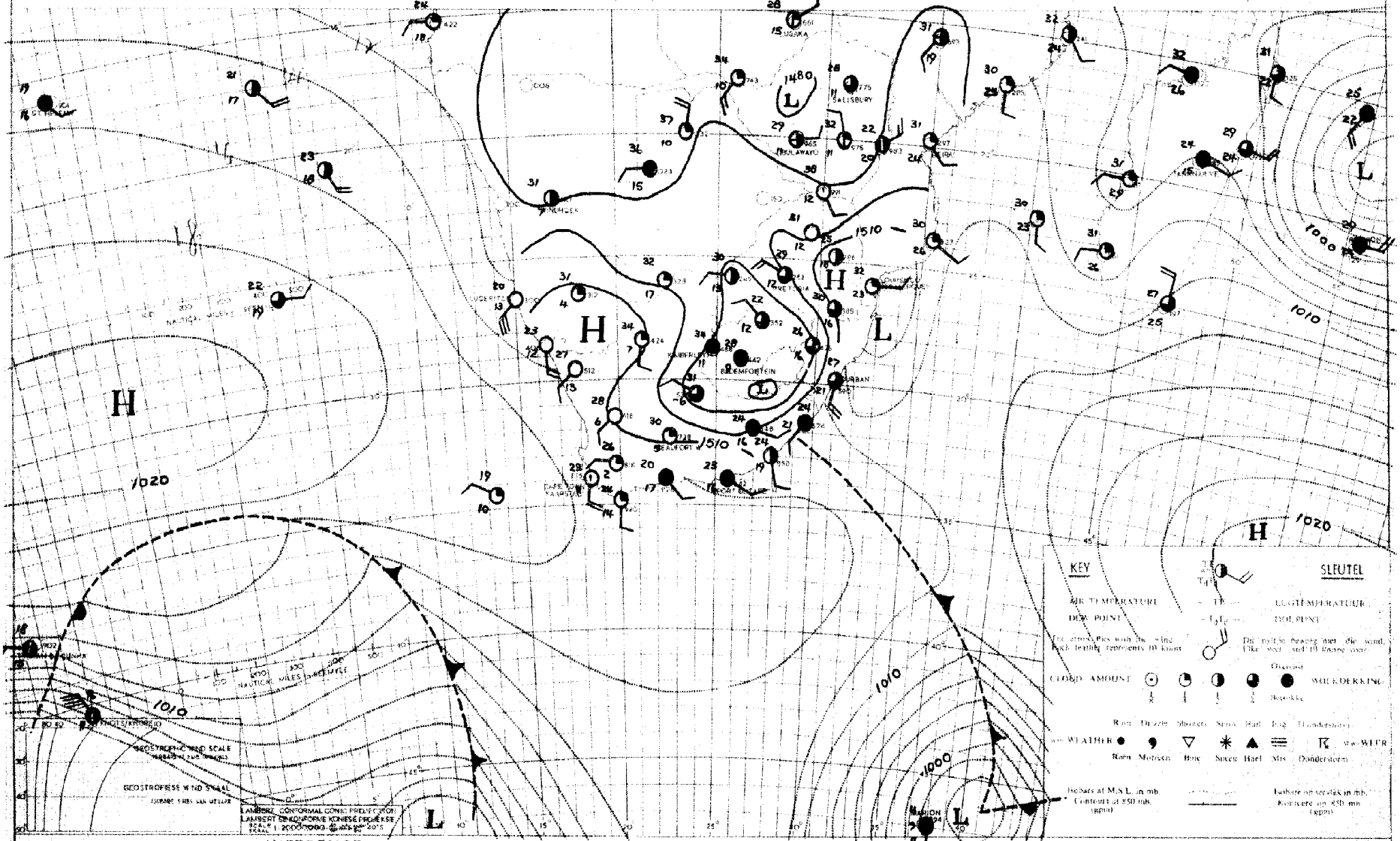

INFERENCE DATE 18-1-1960 DATUM AFLEIDING

With low pressures over the interior and the ridge south of the country, conditions will become more favourable for thundershowers over the eastern and northern parts of the Union. Isolated showers will also occur over Bechuanaland and the northern part of South-West Africa.

Met die lae lugdruk oor die binneland en die rug suid van die Unie, sal toestande gunstiger word vir donderbuie oor die oostelike en noordelike dele van die Unie. Los buie sal ook uitsak oor Betsjoeanaland en die noordelike deel van Suidwes-Afrika.

DAAGLIKSE WEERBULLETIN — DAILY WEATHER BULLETIN

WEERBURO / WEATHER BUREAU
DEPT. VAN VERVOER / DEPT. OF TRANSPORT

Maksimum en Minimum Temperature (°C) en Reënval (RRR) in mms. vir die 24 uur wat om 0800 SAST eindig op ...20-1-60...

Maximum and Minimum Temperatures (°C) and Rainfall (RRR) in mms. for 24 hours ending at 0800 SAST on

CAPE - KAAP	Max.	Min.	RRR
Aberdeen			
Addo			
Alexanderbaai	23	12	
Aliwal-Noord	32	13	
Barkly East	26	9	17·5
Bashee	22	20	6·0
Beaufort West	29	16	
Boegoebergdam			
Boetsap			
Brandvlei			
Cala			
Caledon			
Calitzdorp			
Calvinia	30	11	
Cape L'Agulhas	26	20	
Cape Columbine	20	13	
Cape St. Francis	22	19	
Carnarvon			
Ceres			
Citrusdal			
Colesberg			
Cradock			15·0
De Aar	35	17	
D.F. Malan (C.T.)	26	18	
Dordrecht	22	13	7·5
Douglas			
East London	23	20	0·5
Elsenburg			
Fraserburg	28	15	
Garies			
George	23	16	
Graaff Reinet	31	17	
Grahamstown			1·0
Hopetown			
Idutywa			2·0
Jansenville	28	18	
Joubertina			
Kenhardt	35	17	
Kimberley	36	17	
K'W. Town			
Knysna			
Kokstad	20	14	4·1

KAAP - CAPE	Max.	Min.	RRR
Kowie			
Kuruman	34	14	
Ladismith			
Lake Mentz			
Maclear			
Mafeking	32	17	7·7
Malmesbury			
Matatiele			
Matroosberg	28	16	
Middelburg	29	19	
Mosselbaai	24	20	1·2
Mount Frere			15·4
O'kiep	29	12	
Orange River	35	19	
Oudtshoorn			
Petrusville			
Piketberg			
Pofadder	31	14	
Port Elizabeth	23	20	
Port Nolloth	19	11	
Port St. Johns	xx	20	4·5
Postmasburg	33	17	
Prieska	36	19	
Prince Albert			
Queenstown	21	16	0·3
Rietfontein			
Riversdal	29	17	
Robertson	33	19	
Somerset East			
Steynsburg			
Strydenburg			
Sutherland	27	13	
Swellendam			
Tarkastad			1·4
Touwsrivier			
Umtata	23	17	0·2
Uniondale			
Upington	35	18	
Vanwyksvlei	34	19	
Victoria-Wes	33	15	
Vredendal	28	12	
Vryburg			

CAPE - KAAP	Max.	Min.	RRR
Williston			
Willowmore	27	14	
O.V.S. - O.F.S.			
Balkfontein[1]			35·0
Bethlehem	26	13	5·5
Bloemfontein	31	15	1·7
Bultfontein			
Fauresmith	32	17	
Ficksburg			
Frankfort			
Harrismith			11·5
Heilbron			
Hoopstad	30	14	11·5
Kroonstad	28	15	1·5
Lindley			
Modderpoort			
Petrusburg			
Philippolis			
Reddersburg			
Reitz			
Vrede			24·0
Warden			
Welkom	28	16	
Wepener	30	17	
Winburg			
Zastron			
TRANSVAAL			
Andalusia			
Barberton			4·0
Belfast			
Bethal			19·0
Carolina	21	14	3·0
Chester			8·3
Crecy	31	17	4·9
Ermelo	24	14	3·0
Fleur-de-Lys	30	19	1·6
Groendraai	30	17	
Jan Smuts	25	13	18·4

[1]Near Bothaville

TRANSVAAL	Max.	Min.	RRR
Joubert Park	25	13	16·7
Komatipoort	28	21	3·7
Kroondal	30	15	3·5
L'doringstad			21·0
Lichtenburg			7·2
Loskop[2]			24·4
Mara			
Marble Hall			
Marnitz	33	20	22·5
Messina	35	21	1·0
Middelburg			6·0
Nelspruit	27	19	11·0
Pelgrimsrus	19	13	9·5
Phalaborwa	33	21	10·0
Pietersburg			
Piet Retief	24	16	
Pongola	31	20	
Potchefstroom	29	15	5·5
Potgietersrus	29	17	10·0
Pretoria W.B.	27	15	18·1
Pretoriuskop			12·0
Sekukuni			7·0
Skukuza	29	20	19·0
Thabazimbi	32	20	
Tomburke			
Tzaneen			19·0
Vereeniging			16·0
Volksrust			48·5
Warmbad	29	xx	
Waterval-Bo	28	16	19·5
Witbank			29·5
Zeerust	32	16	5·8
Standerton	26	13	23·0
NATAL			
Cape St. Lucia	28	21	0·5
Dundee			
Durban	27	20	22·3
Estcourt	25	16	1·4
Harding			
Himeville			12·1
M'kuzi			

[2]Naby Groblersdal

NATAL	Max.	Min.	RRR
Mtubatuba			
Newcastle	25	17	7·0
P'Maritzburg	22	14	[illegible]
Port Shepstone	25	21	[illegible]·0
Richmond			
Seven Oaks			
Van Reenen			10·1
Vryheid			
S.W.A.			
Gobabis	33	20	1·7
Keetmanshoop	35	17	
Luderitz	21	13	
Mariental	35	21	
Ohopoho			
Ondangua			
Outjo	35	17	
Runtu	34	19	1·5
Swakopmund	18	16	
Tsumeb	32	20	
Windhoek	32	16	
PROTECTORATES / PROTEKTORATE			
Bremersdorp	28	30	3·5
Enlembe			25·6
Francistown	33	22	
Gaberones	34	18	
Ghanzi	34	22	
Lobatsi			
Mahalapye	33	20	
Makoba			
Maseru	26	13	1·0
Maun	38	22	0·7
Molopololi			
Stegi			1·5
Tsabong	38	17	
Tsane	37	20	
Shakawe	36	20	1·2

SYNOPTIC WEATHER MAP 1200 GMT. — 1400 SAST. SINOPTIESE WEERKAART

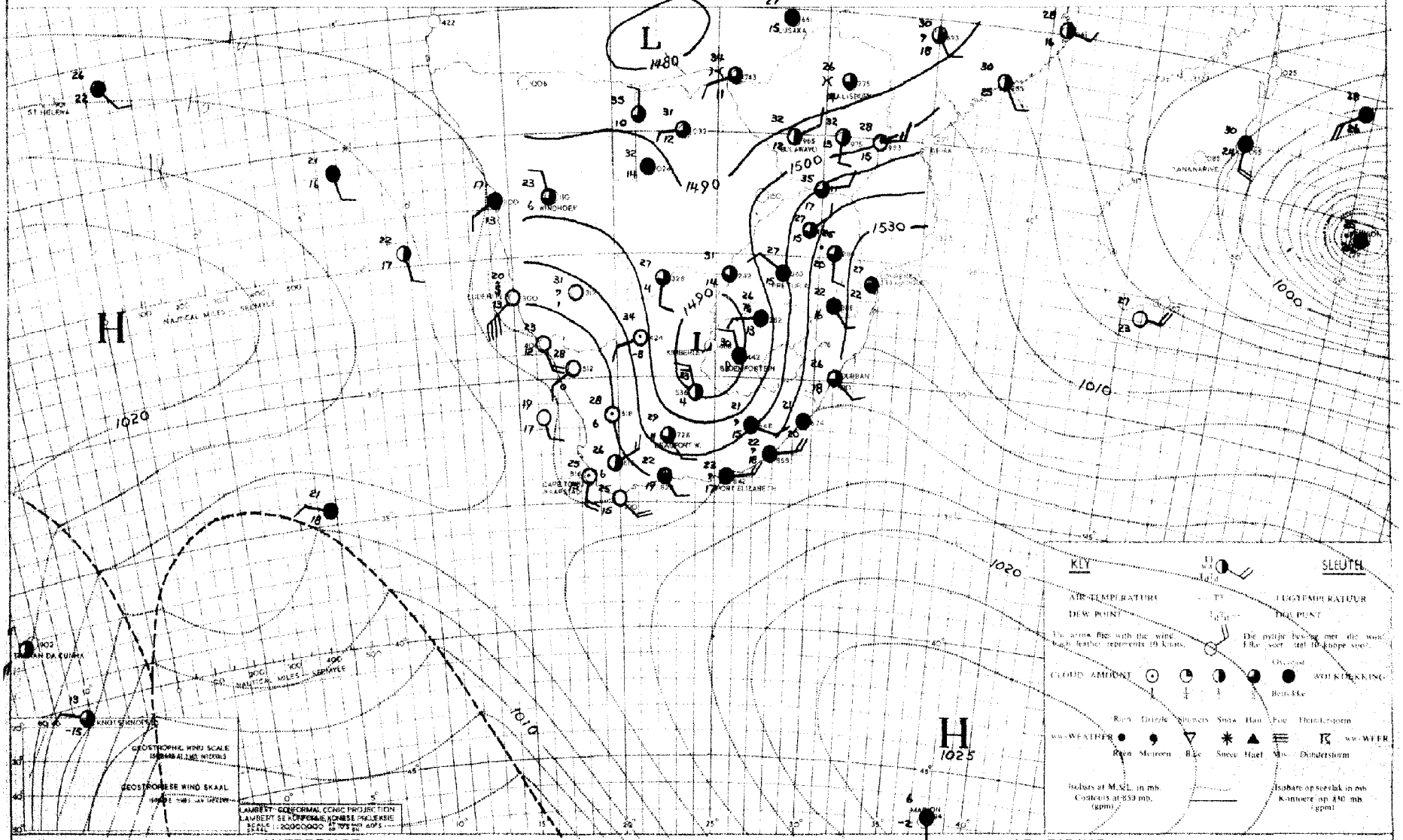

INFERENCE DATE 19-1-1960 DATUM AFLEIDING

It is expected that it will be partly cloudy and mild over the Transvaal, the Free-State, the Northern Cape and the north-eastern half of Bechuanaland and scattered thundershowers will occur. Isolated thundershowers will also occur over the northern parts of South-West Africa.

Na verwagting sal dit gedeeltelik bewolk en matig wees oor Transvaal, Natal, die Vrystaat, Noordkaapland en die noordoostelike helfte van Betsjoeanaland en verspreide donderbuie sal uitsak. Los donderbuie sal ook voorkom oor die noordelike dele van Suidwes Afrika.

DAAGLIKSE WEERBULLETIN — DAILY WEATHER BULLETIN

WEERBURO / WEATHER BUREAU
DEPT. VAN VERVOER / DEPT. OF TRANSPORT

Maksimum en Minimum Temperature (°C) en Reënval (RRR) in mms. vir die 24 uur wat om 0800 SAST eindig op 21-1-60

Maximum and Minimum Temperatures (°C) and Rainfall (RRR) in mms. for 24 hours ending at 0800 SAST on

CAPE - KAAP	Max.	Min.	RRR
Aberdeen			
Addo			
Alexanderbaai	23	16	
Aliwal-Noord	33	14	
Barkly East	25	7	0·2
Bashee	24	20	4·5
Beaufort West	33	17	
Boegoebergdam			
Boetsap			
Brandvlei			
Cala			
Caledon			
Calitzdorp			
Calvinia	32	13	
Cape L'Agulhas	25	21	
Cape Columbine	21	14	
Cape St. Francis	24	20	
Carnarvon			
Ceres			
Citrusdal			
Colesberg			
Cradock			
De Aar	34	17	
D.F. Malan (C.T.)	26	18	
Dordrecht	28	14	
Douglas			
East London	27	21	
Elsenburg			
Fraserburg	32	16	
Garies			
George	25	17	0·1
Graaff Reinet	32	24	
Grahamstown			
Hopetown			
Idutywa			1·0
Jansenville	33	17	
Joubertina			
Kenhardt	36	18	
Kimberley	36	18	
K'W. Town			
Knysna			
Kokstad	24	15	3·9

KAAP - CAPE	Max.	Min.	RRR
Kowie			
Kuruman	33	15	
Ladismith			
Lake Mentz			
Maclear			12·0
Mafeking	32	19	1·5
Malmesbury			
Matatiele			
Matroosberg	28	13	0·1
Middelburg	31	13	14·0
Mosselbaai	25	20	
Mount Frere			17·4
O'kiep	29	13	
Orange River	36	17	
Oudtshoorn			
Petrusville			
Piketberg			
Pofadder	32	16	
Port Elizabeth	27	20	
Port Nolloth	19	13	
Port St. Johns	xx	19	0·5
Postmasburg	34	20	
Prieska	37	18	
Prince Albert			
Queenstown	28	18	2·8
Rietfontein			
Riversdal	29	17	
Robertson	32	20	
Somerset East			
Steynsburg			
Strydenburg			
Sutherland	29	12	
Swellendam			
Tarkastad			
Touwsrivier			
Umtata	26	19	0·1
Uniondale			
Upington	36	21	
Vanwyksvlei	35	19	
Victoria-Wes	32	15	
Vredendal	28	15	
Vryburg	34	16	0·1

CAPE - KAAP	Max.	Min.	RRR
Williston			
Willowmore	31	14	
O.V.S. - O.F.S.			
Balkfontein[1]			
Bethlehem	27	14	
Bloemfontein	33	18	
Bultfontein			
Fauresmith	32	15	
Ficksburg			
Frankfort			
Harrismith			2·5
Heilbron			
Hoopstad			
Kroonstad	30	16	
Lindley			
Modderpoort			
Petrusburg			
Philippolis			
Reddersburg			
Reitz			
Vrede			1·5
Warden			
Welkom	32	17	
Wepener	32	17	
Winburg			
Zastron			
TRANSVAAL			
Andalusia			
Barberton			
Belfast			
Bethal			
Carolina	24	14	3·0
Chester			
Crecy	30	16	
Ermelo	26	13	
Fleur-de-Lys	29	19	
Groendraai	31	17	
Jan Smuts	25	15	0·1

[1]Near Bothaville

TRANSVAAL	Max.	Min.	RRR
Joubert Park	25	11	0·9
Komatipoort	31	20	
Kroondal	31	17	12·1
L'doringstad			
Lichtenburg			
Loskop[2]			5·6
Mara			
Marble Hall			
Marnitz	30	19	
Messina	31	12	
Middelburg			
Nelspruit	28	20	0·6
Pelgrimsrus	20	12	5·5
Phalaborwa	31	20	
Pietersburg	26	16	3·5
Piet Retief			
Pongola	32	22	
Potchefstroom	29	16	
Potgietersrus	26	16	4·2
Pretoria W.B.	29	17	
Pretoriuskop			
Sekukuni			
Skukuza			
Thabazimbi	35	22	
Tomburke			
Tzaneen			2·0
Vereeniging			
Volksrust			
Warmbad	31	xx	
Waterval-Bo	25	16	0·6
Witbank			
Zeerust	33	19	1·7
Standerton	27	14	3·0
NATAL			
Cape St. Lucia	31	23	0·2
Dundee			
Durban	27	22	3·1
Estcourt	27	15	12·9
Harding			2·0
Himeville			
M'kuzi			

[2]Naby Groblersdal

NATAL	Max.	Min.	RRR
Mtubatuba			11·5
Newcastle	28	16	1·0
P'Maritzburg	26	17	
Port Shepstone	24	22	[illegible]
Richmond			1·5
Seven Oaks			
Van Reenen			
Vryheid			
S.W.A.			
Gobabis	35	20	
Keetmanshoop	36	18	
Luderitz	21	13	
Mariental	37	23	
Ohopoho	36	16	
Ondangua	35	21	
Outjo	34	17	
Runtu			
Swakopmund	19	15	
Tsumeb	33	22	
Windhoek	32	16	
PROTECTORATES / PROTEKTORATE			
Bremersdorp	30	20	
Enlembe			
Francistown	33	20	
Gaberones	35	19	4·5
Ghanzi	36	19	4·0
Lobatsi			
Mahalapye	35	21	
Makoba			
Maseru	28	14	0·5
Maun	37	21	3·0
Molopololi			
Stegi			
Tsabong	37	23	
Tsane	37	21	1·2
Shakawe	32	19	

SYNOPTIC WEATHER MAP 1200 GMT. — 1400 SAST. SINOPTIESE WEERKAART

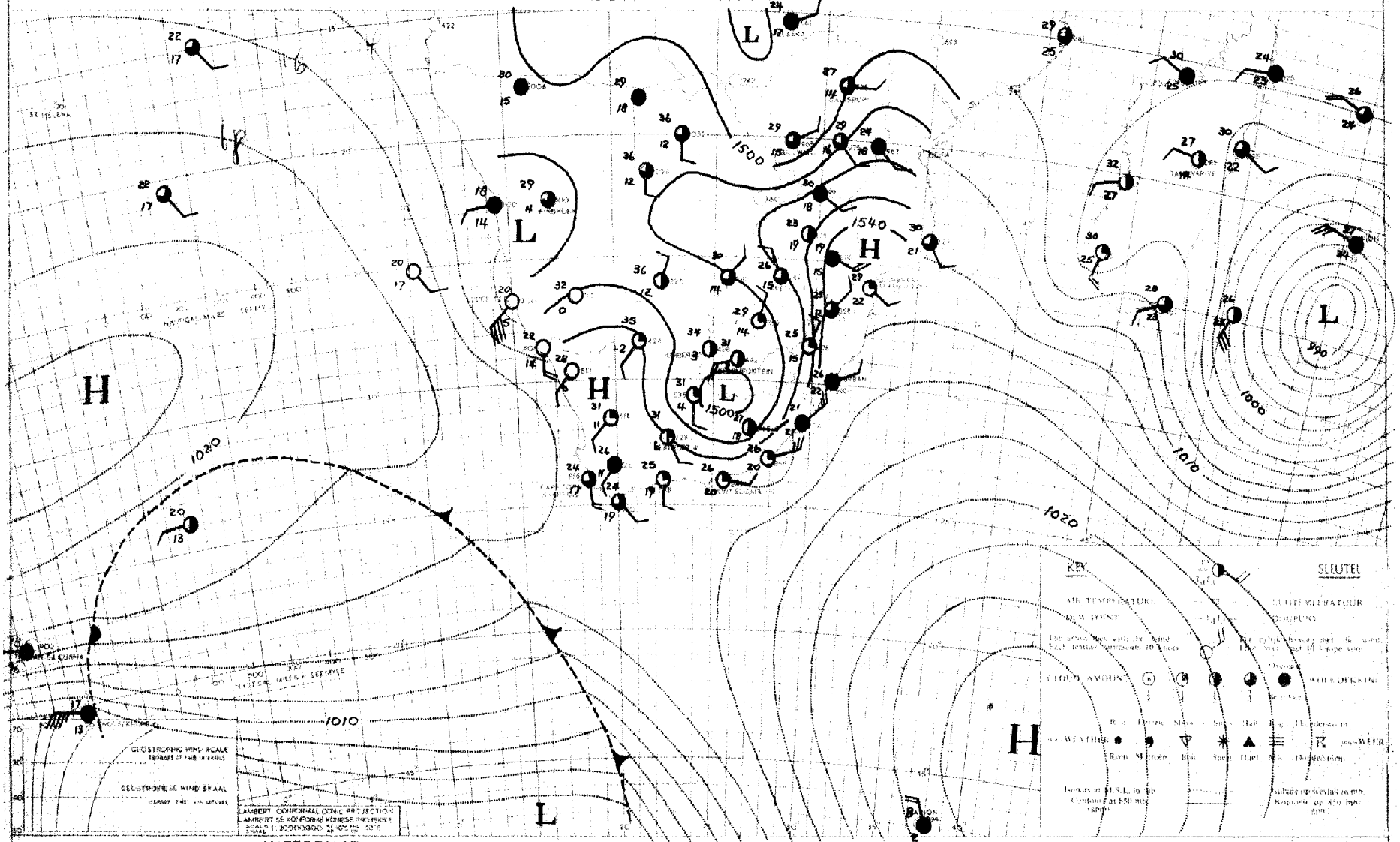

INFERENCE DATE 20-1-1960 DATUM AFLEIDING

Pressure is still high southeast of the Union and low over the interior so that thundery conditions will develop over the eastern and northern parts of the Union and over Bechuanaland.

Druk is nog hoog suidoos van die Unie en laag oor die binneland sodat donderweerstoestande nog sal voorkom oor die oostelike en noordelike dele van die Unie en oor Betsjoeanaland.

DAAGLIKSE WEERBULLETIN — DAILY WEATHER BULLETIN

WEERBURO / WEATHER BUREAU
DEPT. VAN VERVOER / DEPT. OF TRANSPORT

Maksimum en Minimum Temperature (°C) en Reënval (RRR) in mms. vir die 24 uur wat om 0800 SAST eindig op 22-1-60

Maximum and Minimum Temperatures (°C) and Rainfall (RRR) in mms. for 24 hours ending at 0800 SAST on

CAPE - KAAP	Max.	Min.	RRR
Aberdeen			
Addo			
Alexanderbaai	23	16	
Aliwal-Noord	32	15	3·2
Barkly East	27	14	1·5
Bashee			
Beaufort West	35	17	
Boegoebergdam			
Boetsap			17·5
Brandvlei			
Cala			12·5
Caledon			
Calitzdorp			
Calvinia	30	11	
Cape L'Agulhas	25	18	0·4
Cape Columbine	22	15	
Cape St. Francis	24	20	
Carnarvon			
Ceres			
Citrusdal			
Colesberg			
Cradock			0·2
De Aar	36	18	
D.F. Malan (C.T.)	26	13	
Dordrecht	32	16	
Douglas			10·0
East London	27	20	0·6
Elsenburg			
Fraserburg	32	16	
Garies			
George	26	15	3·7
Graaff Reinet	36	16	
Grahamstown			
Hopetown			
Idutywa			7·2
Jansenville	26	17	
Joubertina			1·3
Kenhardt	37	17	
Kimberley	33	17	5·4
K'W. Town			
Knysna			
Kokstad	18	14	8·0

KAAP - CAPE	Max.	Min.	RRR
Kowie			
Kuruman	33	16	0·6
Ladismith			
Lake Mentz			
Maclear			
Mafeking	29	16	12·0
Malmesbury			
Matatiele			
Matroosberg	29	10	
Middelburg	33	16	0·5
Mosselbaai	26	18	
Mount Frere			
O'kiep	27	14	
Orange River	36	20	
Oudtshoorn			
Petrusville			
Piketberg			
Pofadder	32	13	
Port Elizabeth	27	21	
Port Nolloth	19	14	
Port St. Johns	xx	19	0·1
Postmasburg	34	18	
Prieska	38	21	
Prince Albert			
Queenstown	35	16	3·4
Rietfontein			
Riversdal	30	15	0·5
Robertson	32	18	
Somerset East			
Steynsburg			
Strydenburg			
Sutherland	21	10	
Swellendam			
Tarkastad			
Touwsrivier			
Umtata	31	19	2·5
Uniondale			
Upington	37	19	
Vanwyksvlei	36	19	0·2
Victoria-Wes	35	16	
Vredendal	28	15	
Vryburg	34	17	19·4

CAPE - KAAP	Max.	Min.	RRR
Williston			
Willowmore	33	16	
O.V.S. - O.F.S.			
Balkfontein[1]			
Bethlehem	24	11	3·8
Bloemfontein	31	15	0·4
Bultfontein			
Fauresmith	32	17	
Ficksburg			12·0
Frankfort			
Harrismith			
Heilbron			
Hoopstad	31	16	11·0
Kroonstad	29	17	
Lindley			
Modderpoort			
Petrusburg			8·5
Philippolis			
Reddersburg			
Reitz			
Vrede			
Warden			
Welkom	30	18	
Wepener	31	15	0·1
Winburg			
Zastron			3·5
TRANSVAAL			
Andalusia			27·0
Barberton			
Belfast			
Bethal			4·5
Carolina	25	14	
Chester			
Crecy	31	15	
Ermelo	26	12	5·0
Fleur-de-Lys	30	18	
Groendraai	31	15	
Jan Smuts	25	15	

[1]Near Bothaville

TRANSVAAL	Max.	Min.	RRR
Joubert Park	24	13	
Komatipoort	39	21	
Kroondal	30	20	0·2
L'doringstad			
Lichtenburg			23·2
Loskop[2]			
Mara	29	15	
Marble Hall			
Marnitz	32	18	
Messina	34	22	
Middelburg			
Nelspruit	29	20	
Pelgrimsrus			0·3
Phalaborwa	33	20	
Pietersburg	26	15	
Piet Retief	27	23	
Pongola	33	21	
Potchefstroom	24	16	1·5
Potgietersrus	28	16	
Pretoria W.B.	28	17	
Pretoriuskop			
Sekukuni			
Skukuza	32	19	
Thabazimbi	32	21	
Tomburke			
Tzaneen			
Vereeniging			3·0
Volksrust			
Warmbad	31	16	
Waterval-Bo	25	14	
Witbank			
Zeerust	30	17	5·5
Standerton	22	12	
NATAL			
Cape St. Lucia	31	23	
Dundee			0·8
Durban	28	20	0·2
Estcourt	29	14	10·6
Harding			
Himeville			
M'kuzi			

[2]Naby Groblersdal

NATAL	Max.	Min.	RRR
Mtubatuba			
Newcastle	30	15	3·[illegible]
P'Maritzburg	29	14	
Port Shepstone	25	19	
Richmond			1·0
Seven Oaks			
Van Reenen			
Vryheid			
S.W.A.			
Gobabis	31	15	5·5
Keetmanshoop	36	16	
Luderitz	21	14	
Mariental	37	22	
Ohopoho	34	14	
Ondangua	34	20	
Outjo	35	15	
Runtu			
Swakopmund	20	15	
Tsumeb	34	17	15·5
Windhoek	34	16	
PROTECTORATES / PROTEKTORATE			
Bremersdorp	31	19	
Emlembe			
Francistown	32	20	
Gaberones	33	21	
Ghanzi	32	21	0·5
Lobatsi			
Mahalapye	34	21	
Makoba			
Maseru	27	13	6·5
Maun	32	18	
Molopololi			
Stegi			
Tsabong	35	22	
Tsane	34	20	1·7
Shakawe	30	20	

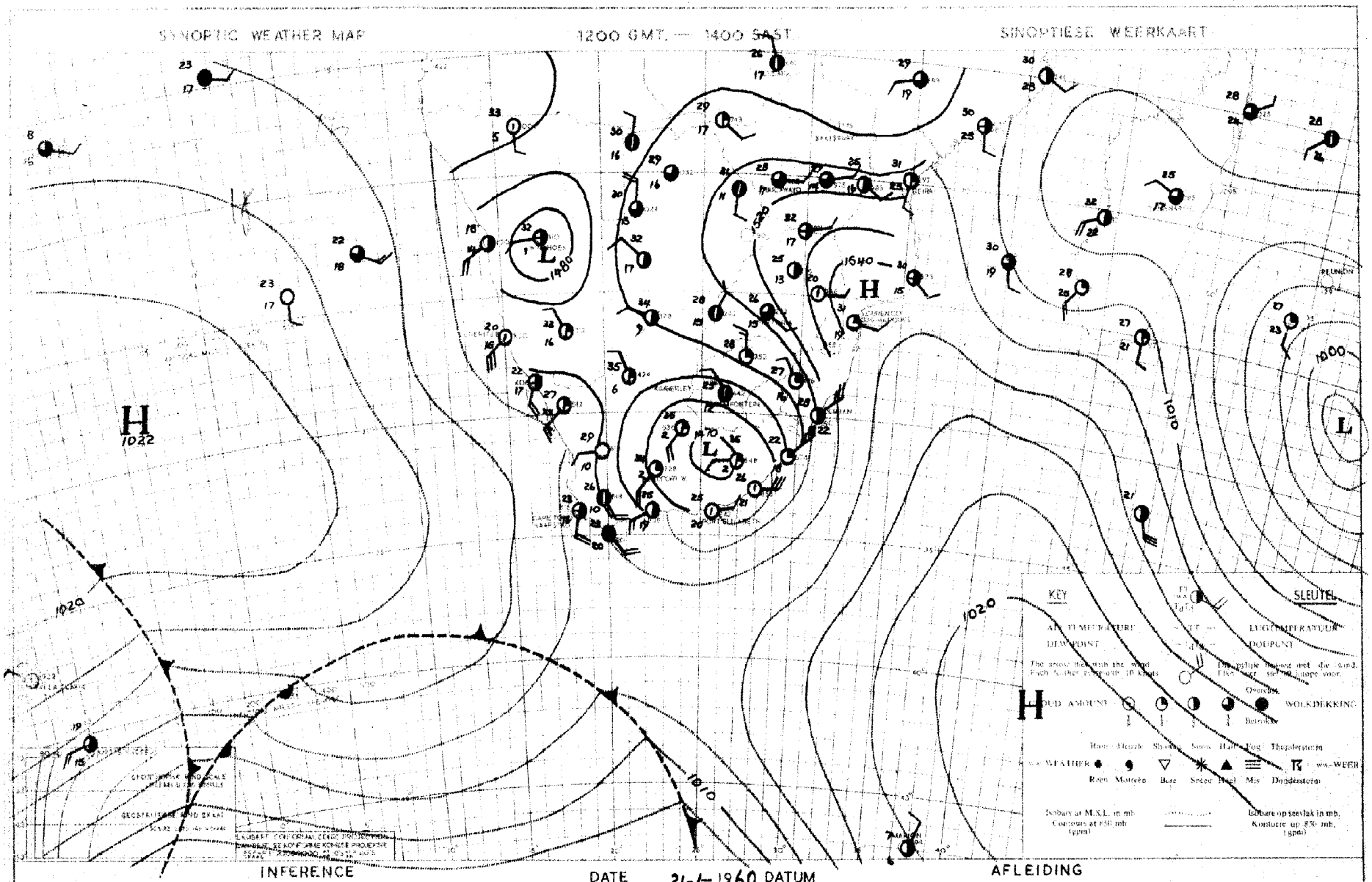

Somewhat drier air will spread eastwards over the Cape Province, but little change is expected in the prevailing weather conditions over the remainder of the interior. Local thundershowers will occur over the Transvaal, Natal, the Free-State and Bechuanaland.

Iewat droër lug sal ooswaarts uitbrei oor die Kaapprovinsie maar min verandering word verwag in die heersende weerstoestande oor die res van die binneland. Los donderbuie sal uitsak oor Transvaal, Natal, die Vrystaat en Betsjoeanaland.

DAAGLIKSE WEERBULLETIN — DAILY WEATHER BULLETIN

WEERBURO / WEATHER BUREAU
DEPT. VAN VERVOER / DEPT. OF TRANSPORT

Maksimum en Minimum Temperature (°C) en Reënval (RRR) in mms. vir die 24 uur wat om 0800 SAST eindig op 23-1-60

Maximum and Minimum Temperatures (°C) and Rainfall (RRR) in mms. for 24 hours ending at 0800 SAST on

CAPE - KAAP	Max.	Min.	RRR
Aberdeen			
Addo			
Alexanderbaai	24	15	
Aliwal-Noord	30	13	2·7
Barkly East	24	8	17·0
Bashee	23	19	0·3
Beaufort West	31	14	
Boegoebergdam			
Boetsap			
Brandvlei			
Cala			
Caledon			
Calitzdorp			
Calvinia	32	18	
Cape L'Agulhas	22	19	
Cape Columbine	21	13	
Cape St. Francis	24	19	
Carnarvon			
Ceres			
Citrusdal			
Colesberg			11·5
Cradock			
De Aar	32	15	
D.F. Malan (C.T.)	25	12	
Dordrecht	23	12	0·2
Douglas			
East London	25	18	0·3
Elsenburg			
Fraserburg	29	15	
Garies			
George	24	12	2·0
Graaff Reinet	30	15	
Grahamstown			0·3
Hopetown			
Idutywa			
Jansenville	31	17	
Joubertina			
Kenhardt	35	24	
Kimberley	32	19	
K'W. Town			
Knysna			
Kokstad	24	14	2·8

KAAP - CAPE	Max.	Min.	RRR
Kowie			
Kuruman	30	17	5·0
Ladismith			
Lake Mentz			
Maclear			
Mafeking	27	19	
Malmesbury			
Matatiele			
Matroosberg	27	11	
Middelburg	26	10	3·8
Mosselbaai	25	19	
Mount Frere			4·3
O'kiep	31	20	
Orange River	35	19	
Oudtshoorn			
Petrusville			
Piketberg			
Pofadder	32	19	
Port Elizabeth	26	16	1·6
Port Nolloth	20	11	
Port St. Johns	xx	19	6·0
Postmasburg	31	19	0·3
Prieska	38	21	
Prince Albert			
Queenstown	27	15	
Rietfontein			
Riversdal	28	16	
Robertson	30	14	
Somerset East			
Steynsburg			
Strydenburg			
Sutherland	24	11	
Swellendam			
Tarkastad			
Touwsrivier			
Umtata	26	15	5·5
Uniondale			
Upington	35	22	
Vanwyksvlei	35	21	
Victoria-Wes	31	14	
Vredendal	30	13	
Vryburg	29	10	3·3

CAPE - KAAP	Max.	Min.	RRR
Williston			
Willowmore	28	14	
O.V.S. - O.F.S.			
Balkfontein[1]			
Bethlehem	25	13	3·6
Bloemfontein	28	14	15·1
Bultfontein			
Fauresmith			
Ficksburg			
Frankfort			
Harrismith			2·0
Heilbron			
Hoopstad	28	21	
Kroonstad	27	17	
Lindley			
Modderpoort			12·4
Petrusburg			
Philippolis			
Reddersburg			
Reitz			
Vrede			
Warden			
Welkom	29	17	
Wepener	29	13	0·4
Winburg			15·0
Zastron			11·0
TRANSVAAL			
Andalusia			
Barberton			
Belfast			
Bethal			
Carolina	27	13	4·8
Chester			
Creey	35	19	
Ermelo	28	13	8·0
Fleur-de-Lys	36	19	12·0
Groendraai	33	22	
Jan Smuts	25	14	

[1]Near Bothaville

TRANSVAAL	Max.	Min.	RRR
Joubert Park	24	10	
Komatipoort	39	23	
Kroondal	29	19	
L'doringstad			
Lichtenburg			
Loskop[2]			0·3
Mara	33	19	
Marble Hall			
Marnitz	34	21	
Messina	38	23	
Middelburg			
Nelspruit	32	20	3·7
Pelgrimsrus	25	13	12·5
Phalaborwa	36	20	6·5
Pietersburg	31	17	
Piet Retief	30	16	16·5
Pongola	35	21	
Potchefstroom	27	17	10·4
Potgietersrus	32	19	
Pretoria W.B.	29	16	10·6
Pretoriuskop			10·0
Sekukuni			
Skukuza	36	21	21·5
Thabazimbi			
Tomburke			
Tzaneen			
Vereeniging			
Volksrust			
Warmbad	34	18	8·3
Waterval-Bo	29	16	8·1
Witbank			
Zeerust	29	20	
Standerton	28	14	
NATAL			
Cape St. Lucia	32	23	
Dundee			25·7
Durban	28	20	0·2
Estcourt	29	13	21·5
Harding			
Himeville			34·8
M'kuzi			

[2]Naby Groblersdal

NATAL	Max.	Min.	RRR
Mtubatuba			0·5
Newcastle	31	15	15
P'Maritzburg	26	14	
Port Shepstone	26	20	9
Richmond			8·5
Seven Oaks			
Van Reenen			
Vryheid			
S.W.A.			
Gobabis	32	18	
Keetmanshoop	34	17	15·5
Luderitz	21	12	
Mariental	36	24	
Ohopoho	34	17	
Ondangua	34	21	
Outjo	35	14	
Runtu			
Swakopmund	20	16	
Tsumeb	31	18	0·8
Windhoek	32	17	
PROTECTORATES / PROTEKTORATE			
Bremersdorp	35	19	11·5
Emlembe			
Francistown	34	21	
Gaberones	33	20	1·0
Ghanzi	33	20	4·4
Lobatsi			
Mahalapye	36	23	
Makoba			
Maseru	26	13	14·7
Maun	31	20	
Molepololi			
Stegi			
Tsabong	36	20	
Tsane	31	18	
Shakawe	31	19	1·4

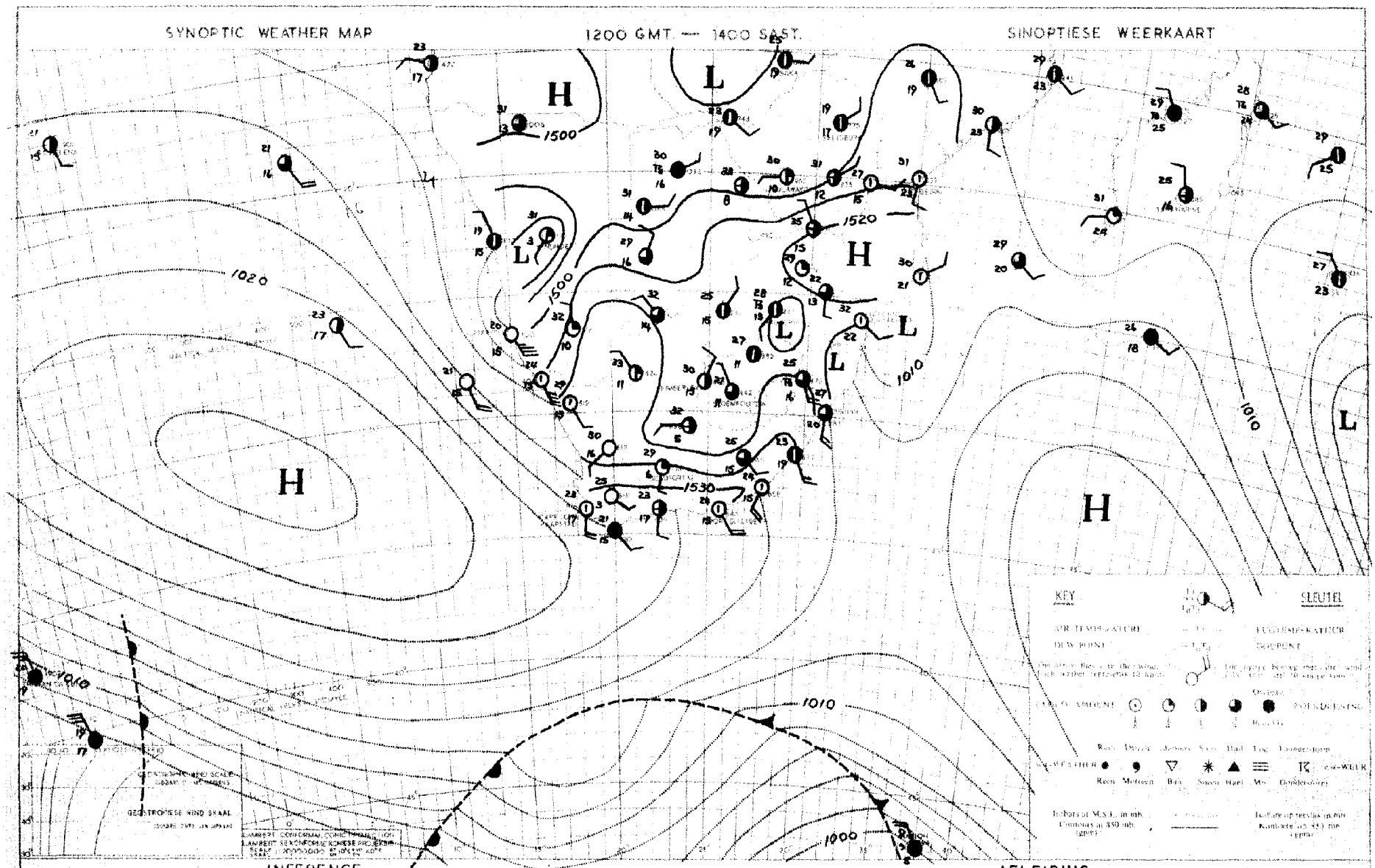

A ridge of high is rapidly moving in south of the Union and cloudy conditions with rain will spread over Natal, the Transvaal and the northeastern Free State. Thundershowers will also develop over the remainder of the Free State, Northern Cape, Bechuanaland and South West Africa.

'n Rug van hoë druk beweeg vinnig suid van die Unie in en bewolkte toestande met reën sal uitbrei oor Natal, Transvaal en die noordoostelike Vrystaat. Donderbuie sal ook ontwikkel oor die res van die Vrystaat, Noord-Kaapland, Betsjoeanaland en Suidwes-Afrika.

DAAGLIKSE WEERBULLETIN — DAILY WEATHER BULLETIN

WEERBURO / WEATHER BUREAU
DEPT. VAN VERVOER / DEPT. OF TRANSPORT

Maksimum en Minimum Temperature (°C) en Reënval (RRR) in mms. vir die 24 uur wat om 0800 SAST eindig op 24-1-60

Maximum and Minimum Temperatures (°C) and Rainfall (RRR) in mms. for 24 hours ending at 0800 SAST on

CAPE - KAAP	Max.	Min.	RRR
Aberdeen			
Addo			
Alexanderbaai	22	18	
Aliwal-Noord	29	16	1·8
Barkly East	24	11	0·2
Bashee	23	17	
Beaufort West	34	20	
Boegoebergdam			
Boetsap			15·5
Brandvlei			
Cala			
Caledon			
Calitzdorp			
Calvinia	37	15	
Cape L'Agulhas	24	17	
Cape Columbine	23	13	
Cape St. Francis	22	17	
Carnarvon			
Ceres			
Citrusdal			
Colesberg			0·7
Cradock			
De Aar	31	12	17·0
D.F. Malan (C.T.)	31	18	
Dordrecht			
Douglas			
East London	24	15	
Elsenburg			
Fraserburg	31	15	0·5
Garies			
George	25	16	
Graaff Reinet			
Grahamstown			
Hopetown			
Idutywa			
Jansenville	33	17	
Joubertina			
Kenhardt	37	19	0·6
Kimberley	30	14	40·4
K'W. Town			
Knysna			
Kokstad	22	12	

KAAP - CAPE	Max.	Min.	RRR
Kowie			
Kuruman	31	14	7·2
Ladismith			
Lake Mentz			
Maclear			
Mafeking	28	15	10·0
Malmesbury			
Matatiele			
Matroosberg			
Middelburg	29	16	0·8
Mosselbaai	22	20	
Mount Frere			
O'kiep	33	13	
Orange River	32	15	6·3
Oudtshoorn			
Petrusville			
Piketberg			
Pofadder	35	10	
Port Elizabeth	24	14	
Port Nolloth	18	13	
Port St. Johns	xx	18	1·0
Postmasburg			
Prieska	35	16	4·0
Prince Albert			
Queenstown	29	14	
Rietfontein			
Riversdal	29	18	
Robertson	36	19	
Somerset East			
Steynsburg			
Strydenburg			
Sutherland	31	12	17·5
Swellendam			
Tarkastad			
Touwsrivier			
Umtata	20	15	1·5
Uniondale			
Upington	37	21	
Vanwyksvlei	33	16	1·8
Victoria-Wes	31	15	0·2
Vredendal	37	16	
Vryburg	30	15	54·8

CAPE - KAAP	Max.	Min.	RRR
Williston			
Willowmore	33	15	
O.V.S. - O.F.S.			
Balkfontein[1]			
Bethlehem	24	13	0·5
Bloemfontein	27	13	13·3
Bultfontein			
Fauresmith	29	14	2·0
Ficksburg			
Frankfort			
Harrismith			5·8
Heilbron			
Hoopstad	29	14	17·5
Kroonstad	27	15	15·2
Lindley			
Modderpoort			
Petrusburg			8·5
Philippolis			4·6
Reddersburg			
Reitz			
Vrede			
Warden			
Welkom			14·2
Wepener	29	15	4·5
Winburg			2·5
Zastron			
TRANSVAAL			
Andalusia			
Barberton			7·5
Belfast			
Bethal			14·0
Carolina	19	14	0·6
Chester			
Crecy	27	17	9·5
Ermelo	20	13	1·5
Fleur-de-Lys	27	19	
Groendraai	28	18	2·0
Jan Smuts	21	13	15·3

[1]Near Bothaville

TRANSVAAL	Max.	Min.	RRR
Joubert Park			
Komatipoort			
Kroondal	24	16	49·8
L'doringstad			
Lichtenburg			9·8
Loskop[2]			9·6
Mara			
Marble Hall			
Marnitz			
Messina			
Middelburg			
Nelspruit	27	19	0·6
Pelgrimsrus	18	13	6·0
Phalaborwa	25	18	
Pietersburg			
Piet Retief			
Pongola	28	19	
Potchefstroom	28	14	23·0
Potgietersrus	25	17	22·5
Pretoria W.B.	23	15	9·8
Pretoriuskop			
Sekukuni			19·5
Skukuza	28	19	
Thabazimbi			
Tomburke			
Tzaneen			0·5
Vereeniging			27·0
Volksrust			
Warmbad	25	15	13·4
Waterval-Bo	22	14	2·5
Witbank			18·2
Zeerust	29	16	9·6
Standarton	22	13	
NATAL			
Cape St. Lucia	27	20	
Dundee			
Durban	25	21	
Estcourt	23	15	
Harding			
Himeville			
M'kuzi			

[2]Naby Groblersdal

NATAL	Max.	Min.	RRR
Mtubatuba			4·7
Newcastle	25	17	
P'Maritzburg	20	15	
Port Shepstone	25	20	·6
Richmond			1·5
Seven Oaks			
Van Reenen			
Vryheid			
S.W.A.			
Gobabis	32	17	6·7
Keetmanshoop	36	19	
Luderitz	21	15	
Mariental	37	24	
Ohopoho			
Ondangua			
Outjo	35	19	
Runtu			
Swakopmund	19	15	
Tsumeb	31	18	2·9
Windhoek	32	18	
PROTECTORATES / PROTEKTORATE			
Bremersdorp	28	17	68·5
Emlembe			5·4
Francistown	34	23	
Gaberones	30	17	7·3
Ghanzi	30	20	1·0
Lobatsi			
Mahalapye	26	18	17·5
Makoba			
Maseru	24	14	38·0
Maun	34	18	13·9
Molopololi			
Stegi			
Tsabong	36	18	8·7
Tsane	31	17	3·0
Shakawe	31	19	17·0

SYNOPTIC WEATHER MAP 1200 GMT. — 1400 SAST. SINOPTIESE WEERKAART

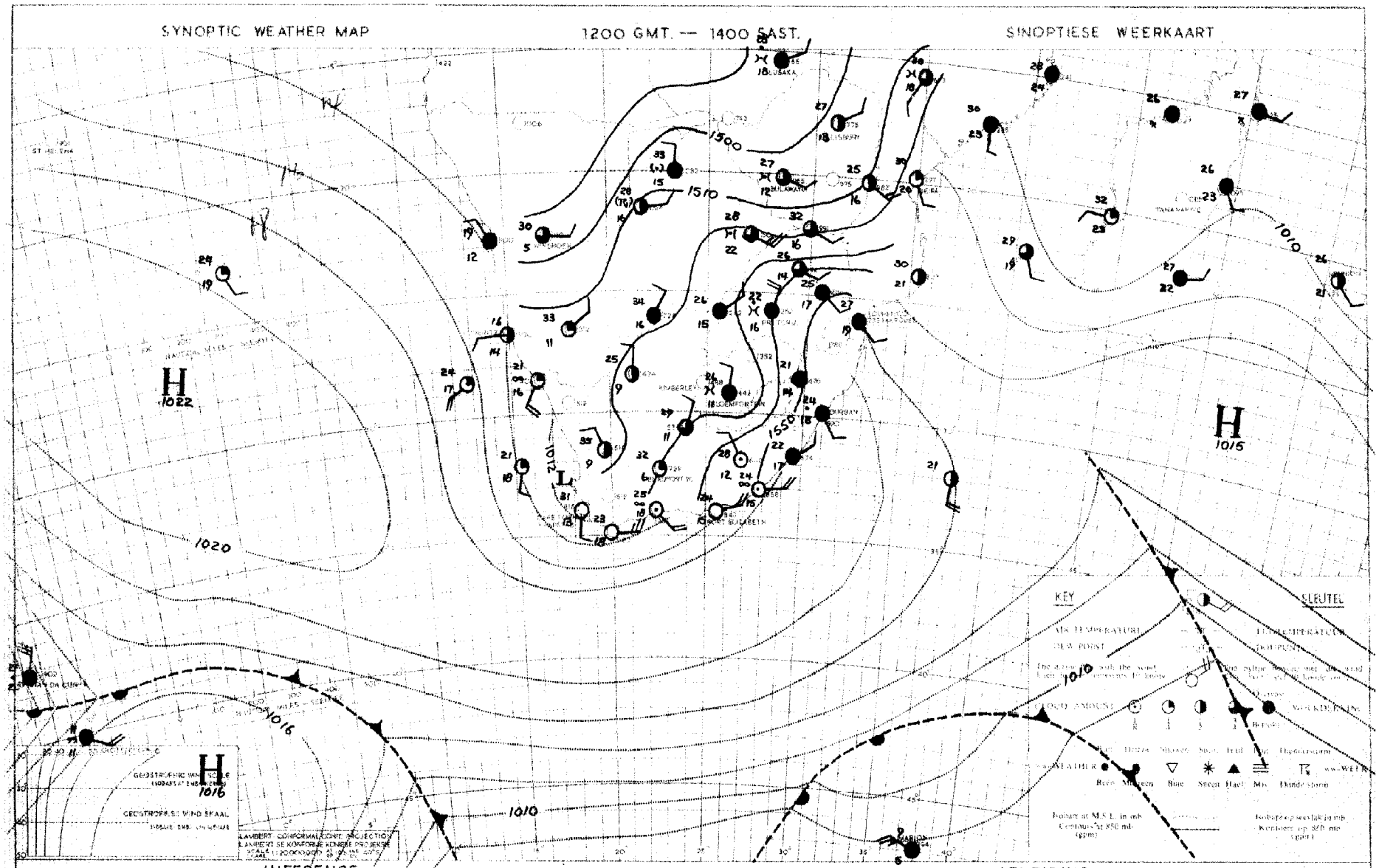

INFERENCE DATE 23-1-1960 DATUM AFLEIDING

It is expected that it will be Fairly cloudy over Natal, the Transvaal, the Northern Cape, the Free-State and Bechuanaland and scattered rain and thundershowers will occur over this area. Isolated thundershowers will also occur over the Eastern Cape and the northern parts of South West Africa.

Na verwagting sal dit taamlik bewolk wees oor Natal, Transvaal, Noordkaapland, die Vrystaat en Betsjoeanaland en verspreide reën of donderbuie sal oor hierdie dele uitsak. Los donderbuie sal ook voorkom oor Ooskaapland en die noordelike dele van Suidwes Afrika.

DAAGLIKSE WEERBULLETIN — DAILY WEATHER BULLETIN

WEERBURO / WEATHER BUREAU
DEPT. VAN VERVOER / DEPT. OF TRANSPORT

Maksimum en Minimum Temperature (°C) en Reënval (RRR) in mms. vir die 24 uur wat om 0800 SAST eindig op ....25-1-60.... Maximum and Minimum Temperatures (°C) and Rainfall (RRR) in mms. for 24 hours ending at 0800 SAST on

CAPE - KAAP	Max.	Min.	RRR
Aberdeen			
Addo			3·0
Alexanderbaai	23	15	0·4
Aliwal-Noord	26	11	0·2
Barkly East	23	7	6·5
Bashee	26	16	8·5
Beaufort West	34	14	
Boegoebergdam			
Boetsap			
Brandvlei			
Cala			24·0
Caledon			
Calitzdorp			
Calvinia	30	14	
Cape L'Agulhas	25	16	
Cape Columbine	21	12	
Cape St. Francis	23	15	11·5
Carnarvon			
Ceres			
Citrusdal			
Colesberg			
Cradock			12·5
De Aar	31	12	
D.F. Malan (C.T.)	26	16	
Dordrecht	26	10	14·0
Douglas			
East London	27	15	16·0
Elsenburg			
Fraserburg	31	14	
Garies			
George	24	13	8·2
Graaff Reinet	35	12	3·4
Grahamstown			4·0
Hopetown			
Idutywa			12·5
Jansenville	35	14	0·1
Joubertina			3·5
Kenhardt	35	17	
Kimberley	28	14	0·3
K'W. Town			
Knysna			34·0
Kokstad	26	11	0·4

KAAP - CAPE	Max.	Min.	RRR
Kowie			2·0
Kuruman	29	14	
Ladismith			
Lake Mentz			
Maclear			
Mafeking	26	15	0·3
Malmesbury			
Matatiele			
Matroosberg	22	9	
Middelburg	26	8	7·8
Mosselbaai	25	16	1·1
Mount Frere			1·3
O'kiep	27	13	
Orange River	32	15	
Oudtshoorn			
Petrusville			
Piketberg			
Pofadder	32	14	
Port Elizabeth	25	15	14·4
Port Nolloth	19	13	
Port St. Johns	xx	17	1·0
Postmasburg	30	15	16·7
Prieska	34	19	
Prince Albert			
Queenstown	32	12	17·6
Rietfontein			
Riversdal			2·0
Robertson	29	15	0·5
Somerset East	xx	12	
Steynsburg			
Strydenburg			
Sutherland	26	8	
Swellendam			
Tarkastad			
Touwsrivier			
Umtata	30	15	
Uniondale			11·5
Upington	34	17	
Vanwyksvlei	33	16	
Victoria-Wes	32	11	
Vredendal	27	14	
Vryburg	28	16	1·3

CAPE - KAAP	Max.	Min.	RRR
Williston			
Willowmore	29	12	
O.V.S. - O.F.S.			
Balkfontein[1]			
Bethlehem	23	11	
Bloemfontein	25	12	2·5
Bultfontein			
Fauresmith	28	13	14·4
Ficksburg			
Frankfort			
Harrismith			15·0
Heilbron			
Hoopstad	27	14	2·5
Kroonstad	25	16	6·0
Lindley			
Modderpoort			
Petrusburg			
Philippolis			0·8
Reddersburg			
Reitz			
Vrede			2·0
Warden			42·5
Welkom	28	14	6·4
Wepener	25	13	30·0
Winburg			
Zastron			
TRANSVAAL			
Andalusia			4·5
Barberton			
Belfast			
Bethal			12·0
Carolina	19	11	9·5
Chester			0·5
Crecy	24	15	6·0
Ermelo	20	10	4·0
Fleur-de-Lys	30	19	0·7
Groendraai	22	14	12·0
Jan Smuts	19	11	1·1

[1]Near Bothaville

TRANSVAAL	Max.	Min.	RRR
Joubert Park	20	12	
Komatipoort	37	21	
Kroondal	21	15	5·1
L'doringstad			7·5
Lichtenburg			
Loskop[2]			7·0
Mara	29	17	9·0
Marble Hall			
Marnitz			
Messina			
Middelburg			
Nelspruit	26	18	9·5
Pelgrimsrus	20	13	11·0
Phalaborwa	31	20	1·0
Pietersburg	23	13	7·6
Piet Retief	25	12	7·4
Pongola	29	18	
Potchefstroom	22	13	9·0
Potgietersrus	21	13	1·8
Pretoria W.B.	20	12	0·2
Pretoriuskop			7·0
Sekukuni			
Skukuza	28	21	3·5
Thabazimbi	34	17	15·5
Tomburke			
Tzaneen			1·7
Vereeniging			4·2
Volksrust			
Warmbad	20	14	8·7
Waterval-Bo			
Witbank			2·8
Zeerust	26	15	6·5
Standerton	22	11	2·3
NATAL			
Cape St. Lucia	29	22	
Dundee			0·8
Durban	26	18	
Estcourt	25	13	
Harding			
Himeville			
M'kuzi			

[2]Naby Groblersdal

NATAL	Max.	Min.	RRR
Mtubatuba			
Newcastle	25	13	1·0
P'Maritzburg	26	12	
Port Shepstone	25	20	
Richmond			
Seven Oaks			1·0
Van Reenen			
Vryheid			
S.W.A.			
Gobabis	31	20	
Keetmanshoop	33	14	
Luderitz	21	14	
Mariental	35	20	
Ohopoho	35	14	
Ondangua	34	18	0·8
Outjo	33	15	
Runtu	34	18	8·0
Swakopmund	21	15	
Tsumeb	32	19	2·1
Windhoek	32	19	
PROTECTORATES			
PROTEKTORATE			
Bremersdorp			
Emlembe			
Francistown	31	19	1·3
Gaberones	25	15	26·0
Ghanzi	31	19	4·4
Lobatsi			
Mahalapye			
Makoba			
Maseru	23	13	
Maun	31	20	
Molopololi			
Stegi			5·0
Tsabong	32	20	
Tsane	33	19	
Shakawe	29	19	

SYNOPTIC WEATHER MAP — 1200 GMT. — 1400 SAST — SINOPTIESE WEERKAART

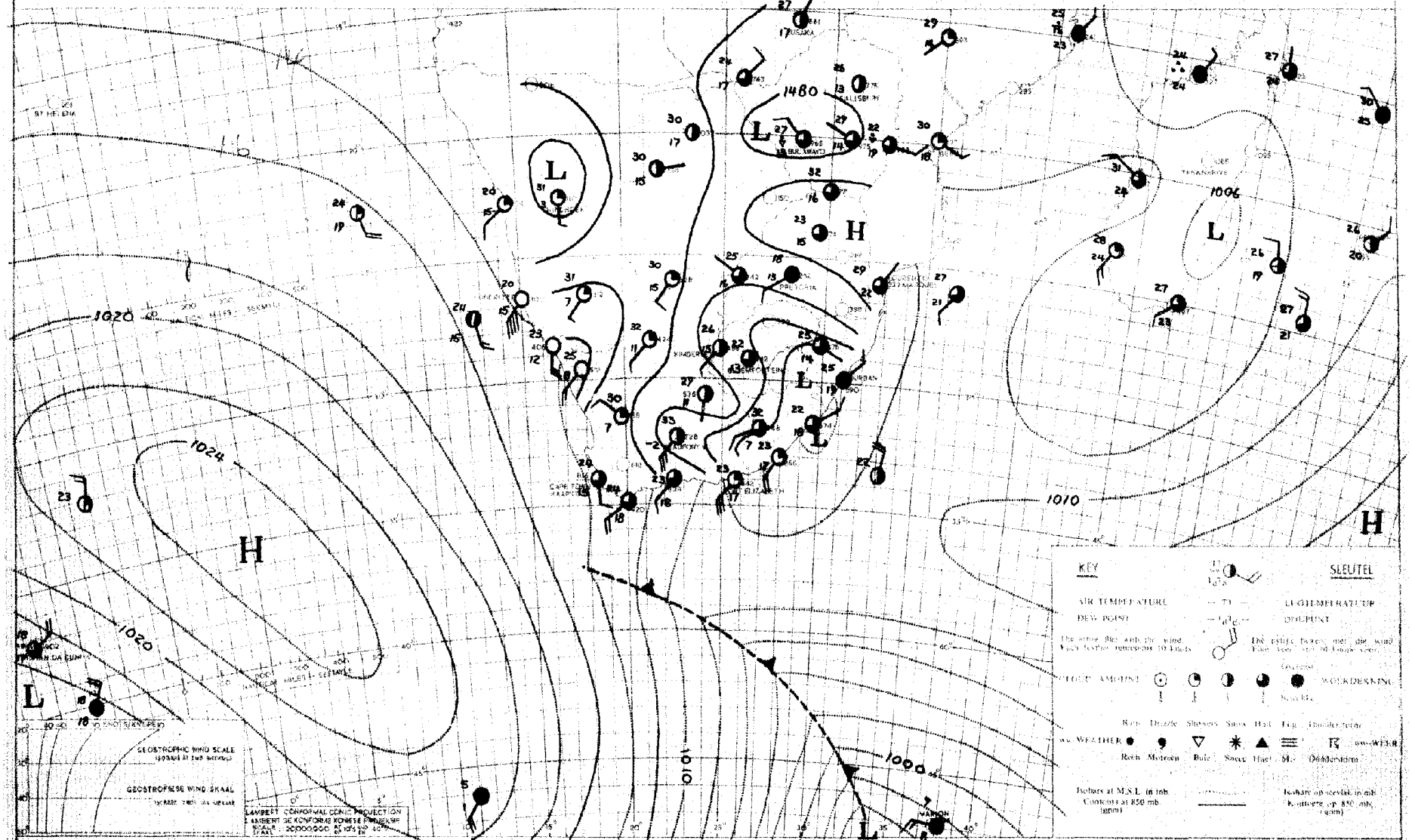

INFERENCE — DATE 24-1-1960 DATUM — AFLEIDING

The cold front off the South Coast will move over the southern, southeastern and eastern coastal regions during the next twenty-four hours and it will be cloudy and cooler with rain or showers at times. Thundershowers are expected tomorrow over the north-eastern and eastern parts of the interior of the Union.

Die koufront suid van die Kaap sal gedurende die volgende vier-en-twintig uur oor die suidelike, suidoostelike en oostelike kusgebiede beweeg en dit sal bewolk en koeler word met tydelike reën of buie. Donderbuie word môre verwag oor die noord-oostelike en oostelike dele van die Unie se binneland.

DAAGLIKSE WEERBULLETIN — DAILY WEATHER BULLETIN

WEERBURO / WEATHER BUREAU
DEPT. VAN VERVOER / DEPT. OF TRANSPORT

Maksimum en Minimum Temperature (°C) en Reënval (RRR) in mms. vir die 24 uur wat om 0800 SAST eindig op 26-1-60

Maximum and Minimum Temperatures (°C) and Rainfall (RRR) in mms. for 24 hours ending at 0800 SAST on

CAPE - KAAP	Max.	Min.	RRR
Aberdeen			
Addo			
Alexanderbaai	21	15	
Aliwal-Noord	24	9	
Barkly East	17	5	
Bashee	18	13	8·0
Beaufort West	23	11	
Boegoebergdam			
Boetsap			
Brandvlei			
Cala			
Caledon			
Calitzdorp			
Calvinia	26	13	
Cape L'Agulhas	20	17	
Cape Columbine	19	18	
Cape St. Francis	19	13	3·0
Carnarvon			
Ceres			
Citrusdal			
Colesberg			
Cradock			
De Aar	27	9	
D.F. Malan (C.T.)	23	11	
Dordrecht	15	6	1·5
Douglas			
East London	20	14	2·5
Elsenburg			
Fraserburg	22	9	
Garies			
George	19	12	10·0
Graaff Reinet	22	10	1·2
Grahamstown			3·5
Hopetown			
Idutywa			
Jansenville	24	11	
Joubertina			
Kenhardt	32	18	
Kimberley	30	13	
K'W. Town			
Knysna			
Kokstad	15	7	5·5

KAAP - CAPE	Max.	Min.	RRR
Kowie			
Kuruman	33	14	
Ladismith			
Lake Mentz			
Maclear			4·0
Mafeking	30	17	
Malmesbury			
Matatiele			
Matroosberg	19	10	
Middelburg	20	7	
Mosselbaai	20	15	4·5
Mount Frere			
O'kiep	26	16	
Orange River	30	11	
Oudtshoorn			
Petrusville			
Piketberg			
Pofadder	30	17	
Port Elizabeth	19	15	2·2
Port Nolloth	18	11	
Port St. Johns	xx	15	4·5
Postmasburg	30	14	
Prieska	32	14	
Prince Albert			
Queenstown	17	8	0·2
Rietfontein			
Riversdal	21	13	2·0
Robertson	24	12	
Somerset East	17	10	
Steynsburg			
Strydenburg			
Sutherland	21	7	
Swellendam			
Tarkastad			
Touwsrivier			
Umtata	16	11	1·3
Uniondale			1·0
Upington	33	19	
Vanwyksvlei	30	13	
Victoria-Wes	23	8	
Vredendal	30	14	
Vryburg	30	15	

CAPE - KAAP	Max.	Min.	RRR
Williston			
Willowmore	21	10	
O.V.S. - O.F.S.			
Balkfontein[1]			
Bethlehem	25	9	
Bloemfontein	27	11	
Bultfontein			
Fauresmith	27	9	
Ficksburg			
Frankfort			
Harrismith			1·2
Heilbron			
Hoopstad	28	15	
Kroonstad	27	14	
Lindley			
Modderpoort			
Petrusburg			
Philippolis			
Reddersburg			
Reitz			
Vrede			1·0
Warden			
Welkom	27	13	6·6
Wepener	27	10	
Winburg			
Zastron			
TRANSVAAL			
Andalusia			
Barberton			1·8
Belfast			
Bethal			9·0
Carolina	23	9	5·9
Chester			6·7
Creoy	30	16	0·4
Ermelo	23	10	24·5
Fleur-de-Lys	28	16	3·0
Groendraai	30	17	3·5
Jan Smuts	25	11	2·2

[1]Near Bothaville

TRANSVAAL	Max.	Min.	RRR
Joubert Park	25	11	4·5
Komatipoort	32	20	1·1
Kroondal	27	15	26·2
L'doringstad			
Lichtenburg			
Loskop[2]			
Mara	30	17	35·0
Marble Hall			
Marnitz			
Messina	34	20	
Middelburg			
Nelspruit	28	17	11·2
Pelgrimsrus	26	10	13·0
Phalaborwa	32	20	10·5
Pietersburg	29	15	9·5
Piet Retief	24	12	5·5
Pongola			
Potchefstroom	26	14	3·5
Potgietersrus	29	15	8·5
Pretoria W.B.	28	15	6·4
Pretoriuskop			9·5
Sekukuni			
Skukuza	31	20	
Thabazimbi	31	17	2·5
Tomburke			4·1
Tzaneen			
Vereeniging			
Volksrust			
Warmbad	30	15	
Waterval-Bo	24	13	4·3
Witbank			
Zeerust	30	17	0·8
Standerton	26	12	5·5
NATAL			
Cape St. Lucia	28	16	1·0
Dundee			0·9
Durban	28	16	15·8
Estcourt	23	11	19·5
Harding			
Himeville			11·5
M'kuzi			

[2]Naby Groblersdal

NATAL	Max.	Min.	RRR
Mtubatuba			
Newcastle	26	12	10·1
P'Maritzburg	20	11	4·8
Port Shepstone	26	19	9·0
Richmond			7·5
Seven Oaks			7·0
Van Reenen			
Vryheid			
S.W.A.			
Gobabis	33	17	
Keetmanshoop	31	14	
Luderitz	20	13	
Mariental	32	18	
Chopoho	34	15	
Ondangua	35	16	
Outjo	32	12	
Runtu	34	19	3·5
Swakopmund	20	15	
Tsumeb	33	16	0·3
Windhoek	32	15	
PROTECTORATES / PROTEKTORATE			
Bremersdorp	30	16	10·5
Emlembe			21·2
Francistown	31	18	11·0
Gaberones	32	18	
Ghanzi	31	17	3·0
Lobatsi			
Mahalapye			
Makoba			
Maseru	24	12	0·1
Maun	32	17	5·8
Molopololi			
Stegi			
Tsabong	34	18	
Tsane	35	19	
Shakawe	33	20	2·0

SYNOPTIC WEATHER MAP 1200 GMT. — 1400 SAST. SINOPTIESE WEERKAART

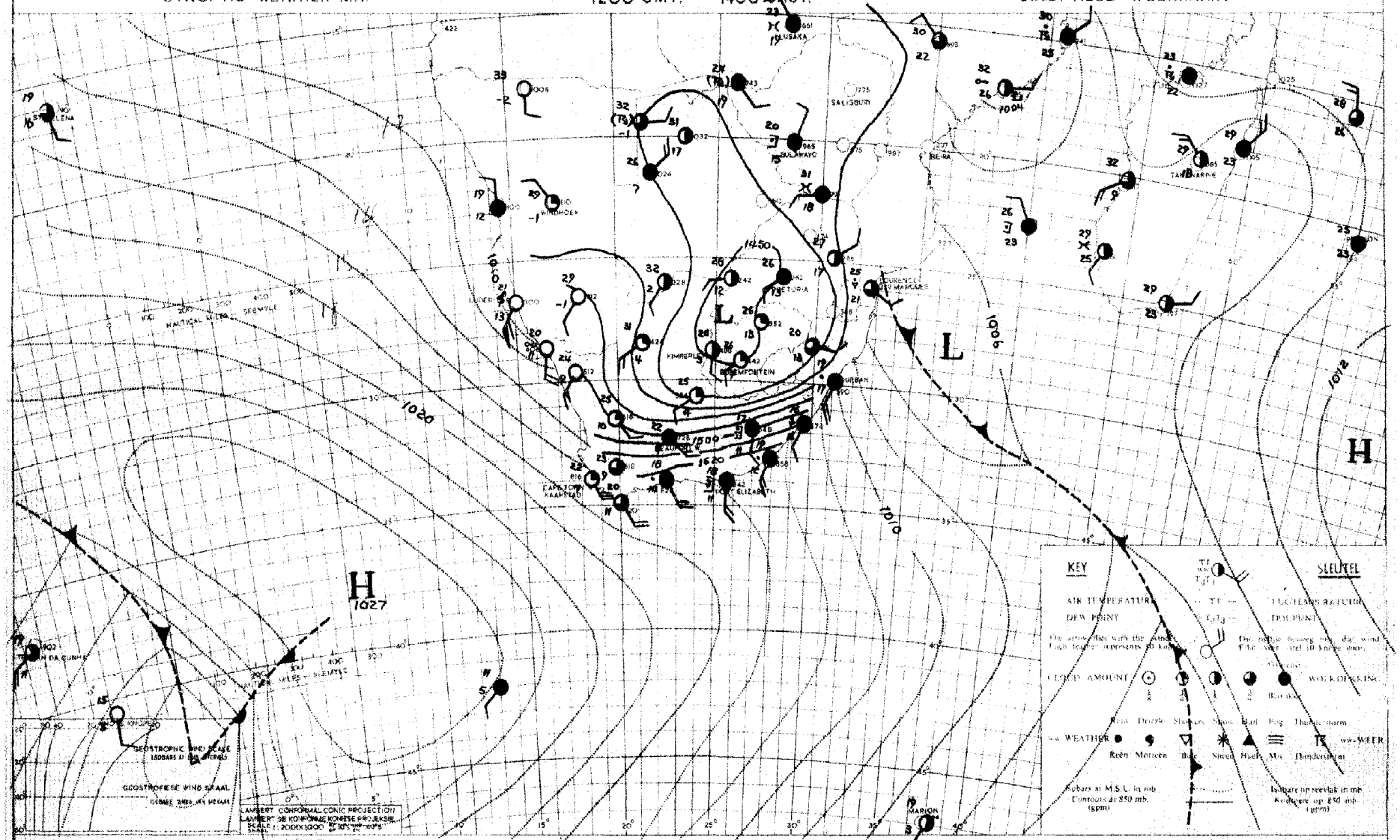

INFERENCE DATE 25-VII-1960 DATUM AFLEIDING

The pressure is rising rapidly over the southern and south-eastern coastal regions and with the low over the interior it will be cloudy and cold with rain over Natal and the Transvaal lowveld. Over the remainder of the Transvaal, the Free-State, Northern-Cape and Bechuanaland it will be partly cloudy and scattered thundershowers will occur. Elsewhere over the interior it will be fine or only slightly cloudy.

Die druk styg vinnig oor die suidelike en suidoostelike kusgebiede en met die laag oor die binneland sal dit bewolk en koud wees oor Natal en die Transvaal laeveld en reën sal uitsak. Oor die res van Transvaal, die Vrystaat, Noordkaapland en Betsjoeanaland sal dit gedeeltelik bewolk wees en verspreide donderbuie sal uitsak. Elders oor die binneland sal dit mooiweer of slegs effens bewolk wees.

DAAGLIKSE WEERBULLETIN — DAILY WEATHER BULLETIN

WEERBURO / WEATHER BUREAU
DEPT. VAN VERVOER / DEPT. OF TRANSPORT

Maksimum en Minimum Temperature (°C) en Reënval (RRR) in mms. vir die 24 uur wat om 0800 SAST eindig op ....27-1-60.... Maximum and Minimum Temperatures (°C) and Rainfall (RRR) in mms. for 24 hours ending at 0800 SAST on

CAPE - KAAP	Max.	Min.	RRR
Aberdeen			
Addo			
Alexanderbaai	22	16	
Aliwal-Noord	27	10	
Barkly East	21	16	
Bashee	22	16	
Beaufort West	25	10	
Boegoebergdam			
Boetsap			
Brandvlei			
Cala			
Caledon			
Calitzdorp			
Calvinia	30	16	
Cape L'Agulhas	22	18	
Cape Columbine	24	14	
Cape St. Francis	21	16	
Carnarvon			
Ceres			
Citrusdal			
Colesberg			
Cradock			
De Aar			
D.F. Malan (C.T.)	29	16	
Dordrecht	18	8	
Douglas			
East London	21	14	
Elsenburg			
Fraserburg	25	10	
Garies			
George	20	10	
Graaff Reinet	25	8	
Grahamstown			0·2
Hopetown			
Idutywa			
Jansenville	24	10	
Joubertina			
Kenhardt	32	17	
Kimberley	30	15	
K'W. Town			
Knysna			
Kokstad	15	8	

KAAP - CAPE	Max.	Min.	RRR
Kowie			
Kuruman	30	14	
Ladismith			
Lake Mentz			
Maclear			
Mafeking	26	14	2·8
Malmesbury			
Matatiele			
Matroosberg	25	9	
Middelburg	22	6	
Mosselbaai	19	16	
Mount Frere			
O'kiep	31	14	
Orange River	34	17	
Oudtshoorn			
Petrusville			
Piketberg			
Pofadder			
Port Elizabeth	20	15	
Port Nolloth	18	15	
Port St. Johns	xx	17	
Postmasburg	29	18	
Prieska	31	15	
Prince Albert			
Queenstown	20	9	
Rietfontein			
Riversdal	25	14	
Robertson	29	10	
Somerset East	21	9	
Steynsburg			
Strydenburg			
Sutherland	25	7	
Swellendam			
Tarkastad			
Touwsrivier			
Umtata	21	13	
Uniondale			
Upington	33	17	
Vanwyksvlei	30	16	
Victoria-Wes	27	8	
Vredendal	34	14	
Vryburg	30	14	

CAPE - KAAP	Max.	Min.	RRR
Williston			
Willowmore	22	10	
O.V.S. - O.F.S.			
Balkfontein[1]			
Bethlehem	20	12	7·9
Bloemfontein	26	12	
Bultfontein			
Fauresmith	27	14	
Ficksburg			
Frankfort			
Harrismith			2·7
Heilbron			
Hoopstad	25	12	1·2
Kroonstad	21	11	4·2
Lindley			
Modderpoort			
Petrusburg			
Philippolis			
Reddersburg			
Reitz			
Vrede			
Warden			5·5
Welkom	23	12	0·9
Wepener	26	14	
Winburg			
Zastron			
TRANSVAAL			
Andalusia			4·6
Barberton			1·6
Belfast			
Bethal			
Carolina	16	11	
Chester			
Crecy	25	14	9·6
Ermelo	16	11	
Fleur-de-Lys	22	16	1·7
Groendraai	26	16	1·8
Jan Smuts	17	11	3·5

[1]Near Bothaville

TRANSVAAL	Max.	Min.	RRR
Joubert Park	26	17	
Komatipoort	24	19	
Kroondal	23	12	
L'doringstad			
Lichtenburg			
Loskop [2]			0·6
Mara	19	16	2·0
Marble Hall			
Marnitz	25	16	
Messina	26	17	
Middelburg			19·0
Nelspruit	21	16	1·4
Pelgrimsrus	12	10	4·0
Phalaborwa	24	18	
Pietersburg	20	14	10·7
Piet Retief	18	13	0·1
Pongola	24	18	
Potchefstroom	21	10	34·5
Potgietersrus	24	15	6·2
Pretoria W.B.	20	13	11·2
Pretoriuskop			
Sekukuni			
Skukuza	23	19	0·4
Thabazimbi	27	15	12·5
Tomburke			
Tzaneen			3·6
Vereeniging			
Volksrust			
Warmbad	24	15	0·2
Waterval-Bo	16	13	
Witbank			12·5
Zeerust	27	14	
Standerton	19	11	
NATAL			
Cape St. Lucia			
Dundee			0·2
Durban	24	17	3·5
Estcourt	18	12	1·5
Harding			
Himeville			
M'kuzi			

[2]Naby Groblersdal

NATAL	Max.	Min.	RRR
Mtubatuba			
Newcastle	23	14	1·3
P'Maritzburg	16	11	2·4
Port Shepstone	23	18	2·0
Richmond			5·5
Seven Oaks			
Van Reenen			
Vryheid			
S.W.A.			
Gobabis	33	20	
Keetmanshoop	34	17	
Luderitz	18	13	
Mariental	35	20	
Ohopoho	31	20	
Ondangua			
Outjo	31	13	
Runtu	32	17	
Swakopmund	19	15	
Tsumeb	35	16	
Windhoek	32	14	
PROTECTORATES / PROTEKTORATE			
Bremersdorp	23	16	1·2
Emlembe			
Francistown	24	18	
Gaberones	28	16	17·0
Ghanzi	34	19	
Lobatsi			
Mahalapye	27	16	6·5
Makoba			
Maseru	22	13	
Maun	33	19	
Molopololi			
Stegi			
Tsabong	33	16	
Tsane	35	18	
Shakawe	33	19	9·0

SYNOPTIC WEATHER MAP 1200 GMT. — 1400 SAST. SINOPTIESE WEERKAART

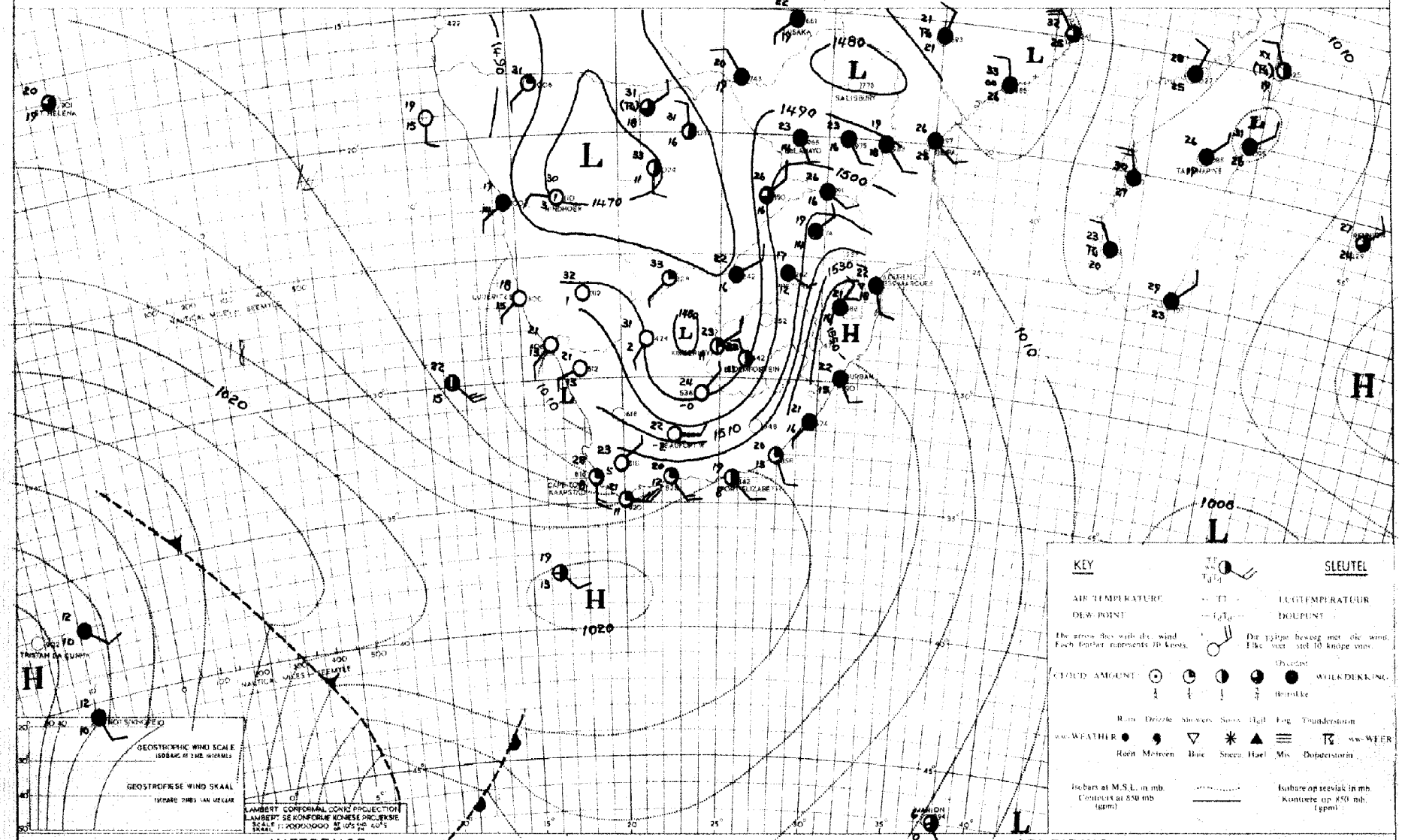

INFERENCE DATE 26-1-1960 DATUM AFLEIDING

The trough over the interior will move westward and thundershowers are expected to occur over Transvaal, the Free-State, the interior of Natal and over the northern, eastern and central parts of the Cape interior.

Die trog oor die binneland sal westwaarts beweeg en dit word verwag dat donderbuie sal uitsak oor Transvaal, die Vrystaat, die Natalse binneland en die oostelike, noordelike en sentrale dele van die Kaapse binneland.

DAAGLIKSE WEERBULLETIN — DAILY WEATHER BULLETIN

WEERBURO / WEATHER BUREAU
DEPT. VAN VERVOER / DEPT. OF TRANSPORT

Maksimum en Minimum Temperature (°C) en Reënval (RRR) in mms. vir die 24 uur wat om 0800 SAST eindig op 28-1-60

Maximum and Minimum Temperatures (°C) and Rainfall (RRR) in mms. for 24 hours ending at 0800 SAST on

CAPE - KAAP	Max.	Min.	RRR
Aberdeen			
Addo			
Alexanderbaai	29	16	0·3
Aliwal-Noord	24	10	2·5
Barkly East	24	18	0·3
Bashee	32	16	
Beaufort West			
Boegoebergdam			
Boetsap			
Brandvlei			
Cala			
Caledon			
Calitzdorp			
Calvinia	35	13	
Cape L'Agulhas	22	16	
Cape Columbine	23	13	
Cape St. Francis	22	18	
Carnarvon			
Ceres			
Citrusdal			
Colesberg			
Cradock			
De Aar	32	17	
D.F. Malan (C.T.)	30	15	
Dordrecht	29	14	0·1
Douglas			
East London	24	19	
Elsenburg			
Fraserburg	32	17	
Garies			
George	23	12	
Graaff Reinet	32	14	
Grahamstown			
Hopetown			
Idutywa			
Jansenville	32	17	
Joubertina			
Kenhardt	36	21	
Kimberley	30	18	
K'W. Town			
Knysna			
Kokstad	25	14	

KAAP - CAPE	Max.	Min.	RRR
Kowie			
Kuruman	30	15	
Ladismith			
Lake Mentz			
Maclear			
Mafeking	25	14	
Malmesbury			
Matatiele			
Matroosberg	30	14	
Middelburg	31	16	
Mosselbaai	21	18	
Mount Frere			
O'kiep	25	16	
Orange River	33	21	
Oudtshoorn			
Petrusville			
Piketberg			
Pofadder	34	16	
Port Elizabeth	24	17	
Port Nolloth	19	14	
Port St. Johns	xx	19	
Postmasburg	31	19	
Prieska	37	20	
Prince Albert			
Queenstown	30	16	
Rietfontein			
Riversdal	27	17	
Robertson	33	15	
Somerset East	30	14	
Steynsburg			
Strydenburg			
Sutherland			
Swellendam			
Tarkastad			
Touwsrivier			
Umtata	25	15	
Uniondale			
Upington	37	22	
Vanwyksvlei	35	20	
Victoria-Wes	33	13	
Vredendal	27	17	
Vryburg	28	16	

CAPE - KAAP	Max.	Min.	RRR
Williston			
Willowmore	31	14	
O.V.S. - O.F.S.			
Balkfontein[1]			
Bethlehem	23	10	
Bloemfontein	27	16	
Bultfontein			
Fauresmith	29	18	
Ficksburg			
Frankfort			
Harrismith			
Heilbron			
Hoopstad	27	15	
Kroonstad	26	14	
Lindley			6·0
Modderpoort			
Petrusburg			
Philippolis			
Reddersburg			
Reitz			
Vrede			
Warden			
Welkom	26	15	
Wepener	27	18	
Winburg			
Zastron			
TRANSVAAL			
Andalusia			
Barberton			
Belfast			
Bethal			
Carolina	21	11	
Chester			
Crecy	25	13	
Ermelo	21	10	
Fleur-de-Lys	26	15	
Groendraai	25	14	
Jan Smuts	19	12	

[1]Near Bothaville

TRANSVAAL	Max.	Min.	RRR
Joubert Park	19	13	
Komatipoort	32	17	
Kroondal	24	13	
L'doringstad			
Lichtenburg			
Loskop[2]			
Mara	23	14	
Marble Hall			
Marnitz	25	16	
Messina	28	19	
Middelburg			
Nelspruit	27	16	
Pelgrimsrus	17	9	1·5
Phalaborwa			
Pietersburg	21	12	
Piet Retief	25	14	
Pongola			
Potchefstroom	25	13	
Potgietersrus	24	14	
Pretoria W.B.	22	13	
Pretoriuskop			
Sekukuni			
Skukuza	29	16	
Thabazimbi	26	18	
Tomburke			
Tzaneen			
Vereeniging			
Volksrust			
Warmbad	24	13	
Waterval-Bo	23	13	
Witbank			
Zeerust	25	14	
Standerton	24	10	
NATAL			
Cape St. Lucia	27	21	
Dundee			
Durban	25	20	
Estcourt	25	13	
Harding			
Himeville			
M'kuzi			

[2]Naby Groblersdal

NATAL	Max.	Min.	RRR
Mtubatuba			
Newcastle	27	14	
P'Maritzburg	25	15	0·5
Port Shepstone	24	21	
Richmond			
Seven Oaks			
Van Reenen			
Vryheid			
S.W.A.			
Gobabis	34	18	1·1
Keetmanshoop	37	16	
Luderitz	16	12	
Mariental	37	17	
Ohopoho	34	13	
Ondangua	33	14	
Outjo	32	14	
Runtu	36	16	
Swakopmund	22	14	
Tsumeb	35	14	
Windhoek	32	15	
PROTECTORATES / PROTEKTORATE			
Bremersdorp	29	18	
Emlembe			
Francistown	26	16	
Gaberones	25	15	
Ghanzi	33	21	1·0
Lobatsi			
Mahalapye	25	16	
Makoba			
Maseru	24	13	
Maun	32	20	0·6
Molopololi			
Stegi			
Tsabong	34	23	
Tsane	34	22	
Shakawe	35	20	

SYNOPTIC WEATHER MAP 1200 GMT. — 1400 SAST. SINOPTIESE WEERKAART.

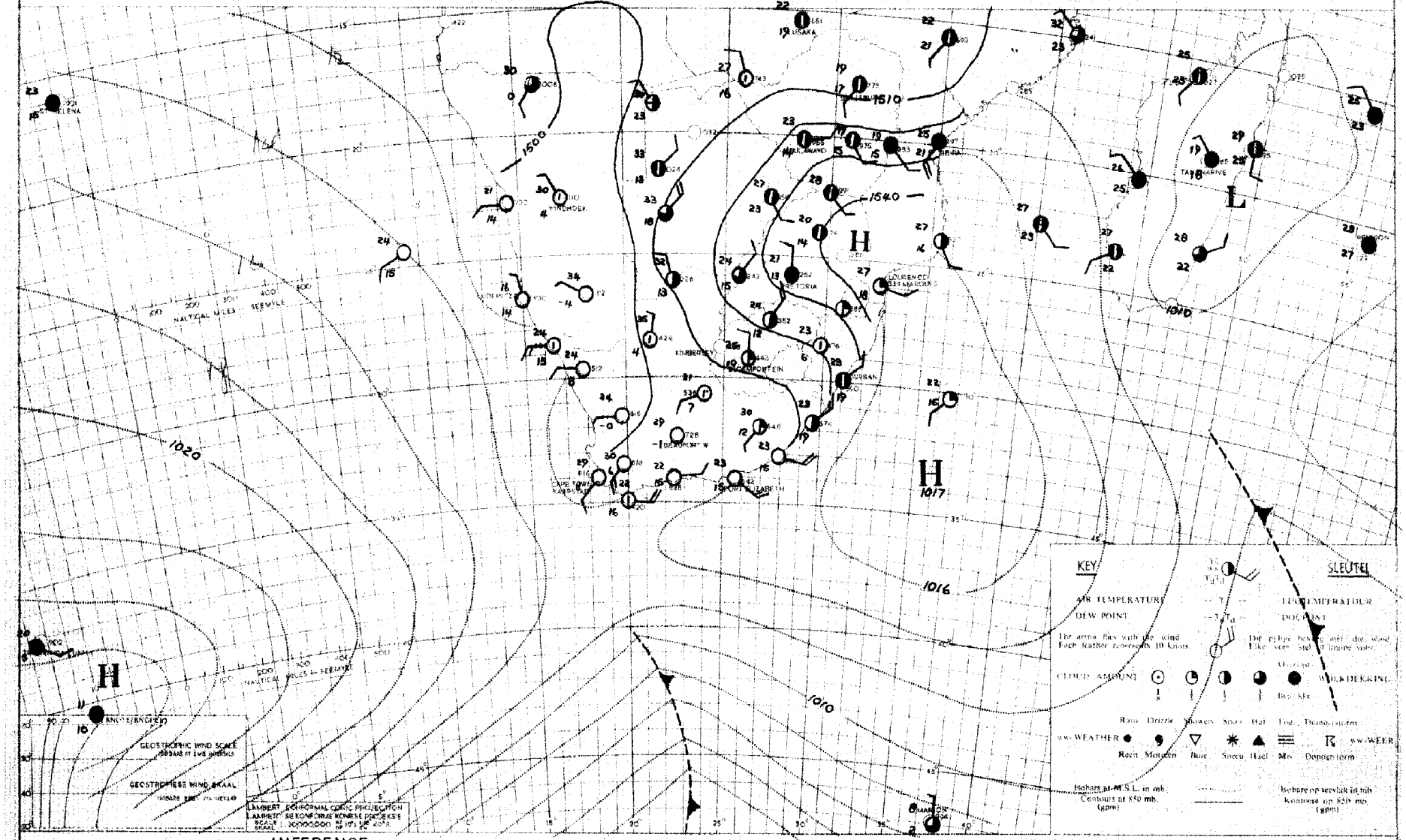

INFERENCE DATE 27-1-1960 DATUM AFLEIDING

It is expected that the cloudy conditions over the Transvaal will clear overnight. Elsewhere it will be mainly fine. Isolated thundershowers will develop over Natal, the Eastern and Northern Cape, the Free-State and the southern parts of South West Africa and of the Transvaal.

Na verwagting sal die bewolkte toestande oor Transvaal oornag opklaar en temperature sal styg. Elders sal dit hoofsaaklik mooiweer wees. Enkele los donderbuie sal voorkom oor Natal, Ooskaapland, Noordkaapland, die Vrystaat en die suidelike dele van Suidwes Afrika en van Transvaal.

DAAGLIKSE WEERBULLETIN — DAILY WEATHER BULLETIN

WEERBURO / WEATHER BUREAU
DEPT. VAN VERVOER / DEPT. OF TRANSPORT

Maksimum en Minimum Temperature (°C) en Reënval (RRR) in mms. vir die 24 uur wat om 0800 SAST eindig op 29-1-60

Maximum and Minimum Temperatures (°C) and Rainfall (RRR) in mms. for 24 hours ending at 0800 SAST on

CAPE - KAAP	Max.	Min.	RRR
Aberdeen			
Addo			0·1
Alexanderbaai	25	15	
Aliwal-Noord	31	17	4·7
Barkly East	26	13	5·0
Bashee	26	20	11·0
Beaufort West	31	15	
Boegoebergdam			
Boetsap			
Brandvlei			
Cala			17·4
Caledon			
Calitzdorp			
Calvinia	27	8	
Cape L'Agulhas	24	17	
Cape Columbine	18	14	
Cape St. Francis	22	18	7·0
Carnarvon			
Ceres			
Citrusdal			
Colesberg			
Cradock			3·5
De Aar	32	16	9·0
D.F. Malan (C.T.)	25	15	
Dordrecht	30	15	5·0
Douglas			2·5
East London	27	21	0·7
Elsenburg			
Fraserburg	31	14	
Garies			
George	24	18	11·4
Graaff Reinet	33	18	9·4
Grahamstown			0·8
Hopetown			
Idutywa			12·0
Jansenville	32	18	
Joubertina			
Kenhardt	34	17	
Kimberley	31	20	
K'W. Town			
Knysna			
Kokstad	29	15	0·7

KAAP - CAPE	Max.	Min.	RRR
Kowie			
Kuruman	29	20	1·0
Ladismith			
Lake Mentz			
Maclear			
Mafeking	28	16	
Malmesbury			
Matatiele			
Matroosberg	27	15	
Middelburg	29	14	14·6
Mosselbaai	25	20	0·3
Mount Frere			
O'kiep	24	11	
Orange River	32	19	4·0
Oudtshoorn			
Petrusville			
Piketberg			
Pofadder	29	15	
Port Elizabeth	26	20	0·4
Port Nolloth	20	13	
Port St. Johns	xx	22	1·0
Postmasburg	30	19	0·8
Prieska	34	18	2·0
Prince Albert			
Queenstown	32	18	3·4
Rietfontein			
Riversdal	26	18	0·4
Robertson	30	19	
Somerset East	34	18	4·3
Steynsburg			
Strydenburg			19·0
Sutherland	29	7	
Swellendam			
Tarkastad			
Touwsrivier			
Umtata	35	18	30·0
Uniondale			
Upington	35	18	
Vanwyksvlei	33	15	
Victoria-Wes	32	11	0·4
Vredendal	26	14	
Vryburg	30	19	

CAPE - KAAP	Max.	Min.	RRR
Williston			
Willowmore	32	16	7·5
O.V.S. - O.F.S.			
Balkfontein[1]			
Bethlehem	27	11	
Bloemfontein	29	18	
Bultfontein			
Fauresmith	28	16	14·5
Ficksburg			
Frankfort			
Harrismith			
Heilbron			
Hoopstad	29	16	
Kroonstad	28	16	
Lindley			
Modderpoort			
Petrusburg			
Philippolis			2·4
Reddersburg			
Reitz			
Vrede			
Warden			
Welkom	28	17	
Wepener	29	17	
Winburg			
Zastron			
TRANSVAAL			
Andalusia			
Barberton			
Belfast			
Bethal			
Carolina	25	12	
Chester			
Creecy	31	14	
Ermelo			
Fleur-de-Lys	32	16	
Groendraai	29	15	
Jan Smuts	24	14	

[1]Near Bothaville

TRANSVAAL	Max.	Min.	RRR
Joubert Park	23	xx	
Komatipoort	37	17	
Kroondal	27	15	
L'doringstad			
Lichtenburg			
Loskop[2]			
Mara	28	15	
Marble Hall			
Marnitz	29	23	
Messina	32	20	
Middelburg			
Nelspruit	30	16	
Pelgrimsrus	23	12	
Phalaborwa	33	19	
Pietersburg	27	14	
Piet Retief	28	15	
Pongola	34	18	
Potchefstroom	27	14	
Potgietersrus	29	16	
Pretoria W.B.	27	15	
Pretoriuskop			
Sekukuni			
Skukuza	32	15	
Thabazimbi	30	xx	
Tomburke			
Tzaneen			
Vereeniging			
Volksrust			
Warmbad	29	18	
Waterval-Bo			
Witbank			
Zeerust	30	14	
Standerton	27	11	
NATAL			
Cape St. Lucia	30	21	
Dundee			
Durban	29	23	
Estcourt	30	19	
Harding			
Himeville			
M'kuzi			

[2]Naby Groblersdal

NATAL	Max.	Min.	RRR
Mtubatuba			
Newcastle	30	16	
P'Maritzburg	29	19	
Port Shepstone	26	23	25·0
Richmond			
Seven Oaks			
Van Reenen			
Vryheid			
S.W.A.			
Gobabis	32	17	
Keetmanshoop	35	17	
Luderitz	18	14	
Mariental	35	19	
Ohopoho	36	13	
Ondangua	36	19	
Outjo	35	15	
Runtu			
Swakopmund	20	14	
Tsumeb	35	21	
Windhoek	31	18	
PROTECTORATES / PROTEKTORATE			
Bremersdorp			
Emlembe			
Francistown	30	18	
Gaberones	29	17	
Ghanzi	30	19	
Lobatsi			
Mahalapye	31	18	
Makoba			
Maseru	27	17	
Maun	33	19	
Molopololi			
Stegi			
Tsabong	32	21	
Tsane	29	18	18·5
Shakawe	35	21	

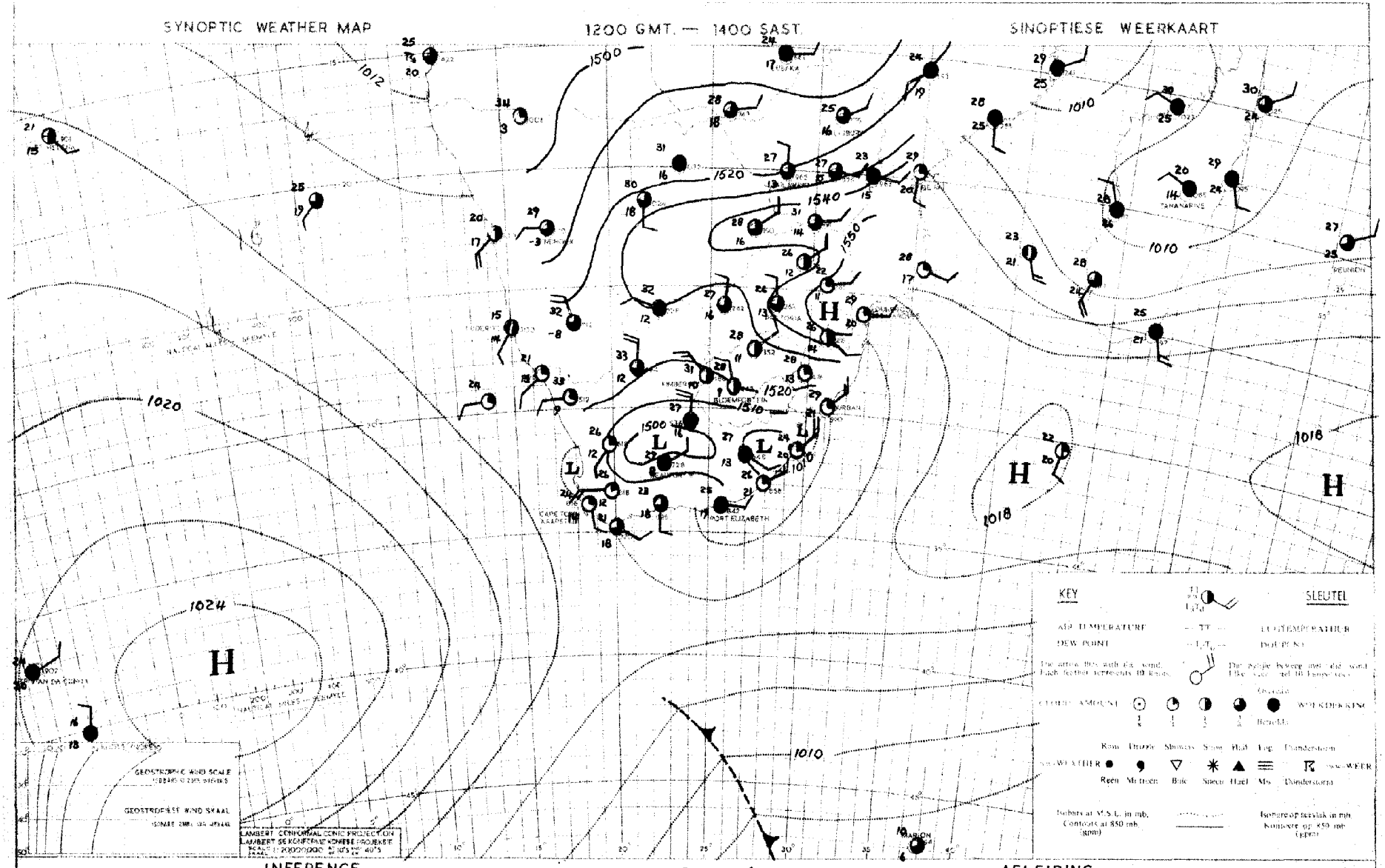

INFERENCE

DATE 28-1-1960 DATUM

AFLEIDING

The low over the Karoo will move only slowly and further rain or thundershowers are expected over the central and southern parts of the Union.

Die laag oor die Karoo sal slegs stadig beweeg en verdere reën of donderbuie word verwag oor die sentrale en suidelike dele van die Unie.

DAAGLIKSE WEERBULLETIN — DAILY WEATHER BULLETIN

WEERBURO / WEATHER BUREAU
DEPT. VAN VERVOER / DEPT. OF TRANSPORT

Maksimum en Minimum Temperature (°C) en Reënval (RRR) in mms. vir die 24 uur wat om 0800 SAST eindig op ....30-1-60.... Maximum and Minimum Temperatures (°C) and Rainfall (RRR) in mms. for 24 hours ending at 0800 SAST on

CAPE - KAAP	Max.	Min.	RRR
Aberdeen			
Addo			1·1
Alexanderbaai	25	15	
Aliwal-Noord	21	15	5·7
Barkly East			
Bashee	27	22	0·4
Beaufort West	35	17	6·8
Boegoebergdam			
Boetsap			
Brandvlei			
Cala			
Caledon			
Calitzdorp			
Calvinia	32	15	
Cape L'Agulhas	24	18	
Cape Columbine	19	14	
Cape St. Francis	22	19	10·0
Carnarvon			
Ceres			
Citrusdal			
Colesberg			
Cradock			15·5
De Aar	31	17	
D.F. Malan (C.T.)	27	17	
Dordrecht	24	14	
Douglas			
East London	28	20	1·9
Elsenburg			
Fraserburg	31	15	
Garies			
George	20	16	8·7
Graaff Reinet	31	18	
Grahamstown			10·0
Hopetown			
Idutywa			
Jansenville	31	18	0·6
Joubertina			4·0
Kenhardt	35	17	
Kimberley	31	17	2·3
K'W. Town			
Knysna			
Kokstad	28	15	19·5

KAAP - CAPE	Max.	Min.	RRR
Kowie			3·0
Kuruman	32	17	
Ladismith			
Lake Mentz			10·0
Maclear			
Mafeking	31	18	
Malmesbury			
Matatiele			
Matroosberg	26	16	
Middelburg	29	13	0·7
Mosselbaai	22	19	1·6
Mount Frere			
O'kiep	29	12	
Orange River	33	17	1·2
Oudtshoorn			
Petrusville			
Piketberg			
Pofadder	32	17	
Port Elizabeth	24	19	0·5
Port Nolloth	20	17	
Port St. Johns	xx	22	
Postmasburg	33	21	
Prieska	36	20	0·1
Prince Albert			
Queenstown	30	16	2·2
Rietfontein			
Riversdal	23	19	7·0
Robertson	26	18	
Somerset East	28	16	14·2
Steynsburg			
Strydenburg			
Sutherland	27	13	
Swellendam			
Tarkastad			4·0
Touwsrivier			
Umtata	27	18	0·3
Uniondale			1·2
Upington	36	19	
Vanwyksvlei	34	20	
Victoria-Wes	32	13	
Vredendal	29	15	
Vryburg	31	17	

CAPE - KAAP	Max.	Min.	RRR
Williston			
Willowmore	28	16	11·2
O.V.S. - O.F.S.			
Balkfontein[1]			
Bethlehem	28	14	
Bloemfontein	27	16	4·4
Bultfontein			
Fauresmith	24	15	14·7
Ficksburg			
Frankfort			
Harrismith			
Heilbron			
Hoopstad	31	16	
Kroonstad	30	12	
Lindley			
Modderpoort			
Petrusburg			
Philippolis			
Reddersburg			26·0
Reitz			
Vrede			
Warden			
Welkom	30	18	
Wepener	25	15	13·2
Winburg			
Zastron			9·0
TRANSVAAL			
Andalusia			
Barberton			
Belfast			
Bethal			
Carolina	26	12	
Chester			
Crecy	32	13	
Ermelo	26	12	
Fleur-de-Lys	32	17	
Groendraai	32	14	
Jan Smuts	25	14	

[1]Near Bothaville

TRANSVAAL	Max.	Min.	RRR
Joubert Park	25	16	
Komatipoort	37	18	
Kroondal	29	16	
L'doringstad			
Lichtenburg			
Loskop[2]			
Mara	30	15	
Marble Hall			
Marnitz	32	21	
Messina	35	21	
Middelburg			
Nelspruit	32	17	
Pelgrimsrus	24	13	
Phalaborwa	34	19	
Pietersburg	29	14	
Piet Retief	28	14	
Pongola	36	20	
Potchefstroom	28	16	
Potgietersrus	31	16	
Pretoria W.B.	29	15	
Pretoriuskop			
Sekukuni			
Skukuza	33	16	
Thabazimbi			
Tomburke			
Tzaneen			
Vereeniging			
Volksrust			
Warmbad	32	16	
Waterval-Bo			
Witbank			
Zeerust	32	17	
Standerton	20	11	
NATAL			
Cape St. Lucia	30	21	
Dundee			
Durban	29	22	13·4
Estcourt	30	15	0·8
Harding			
Himeville			
M'kuzi			

[2]Naby Groblersdal

NATAL	Max.	Min.	RRR
Mtubatuba			
Newcastle	31	16	
P'Maritzburg	29	16	11·0
Port Shepstone	27	13	3·0
Richmond			
Seven Oaks			
Van Reenen			
Vryheid			
S.W.A.			
Gobabis	33	18	
Keetmanshoop	36	12	
Luderitz			
Mariental	35	19	
Ohopoho	35	14	
Ondangua	36	21	
Outjo	34	19	
Runtu	34	20	4·0
Swakopmund	20	14	
Tsumeb	34	21	0·7
Windhoek	32	17	
PROTECTORATES / PROTEKTORATE			
Bremersdorp			
Emlembe			
Francistown	32	20	
Gaberones	33	19	
Ghanzi	35	24	
Lobatsi			
Mahalapye			
Makoba			
Maseru	26	14	
Maun	34	19	
Molopololi			
Stegi			
Tsabong	36	23	
Tsane	34	22	2·5
Shakawe	34	21	

SYNOPTIC WEATHER MAP 1200 GMT. — 1400 SAST. SINOPTIESE WEERKAART

INFERENCE DATE 29-1-1960 DATUM AFLEIDING

The pressure is rising over the southern and south-eastern coastal regions and it will be fairly cloudy, in general, over these parts and rain or showers will occur. Little change is expected in the weather conditions prevailing over the interior. It will be slightly cloudy and warm to hot. Thundershowers will develop over the Northern and Eastern Cape Province, the Free-State and Bechuanaland. Isolated thundershowers are also possible over the southern parts of the Transvaal and Natal.

Die druk oor die suidelike en suidoostelike kusgebied styg en dit sal, oor die algemeen, taamlik bewolk wees oor die dele en reen of buie sal uitsak. Min verandering word verwag in die heersende weersoestande oor die binneland. Dit sal effens bewolk en warm tot baie warm wees maar donderbuie sal uitsak oor Ooskaapland, Noordkaapland, die Vrystaat en Betsjoeanaland. Enkele donderbuie is ook moontlik oor die suidelike dele van Transvaal en Natal.

DAAGLIKSE WEERBULLETIN — DAILY WEATHER BULLETIN

WEERBURO / WEATHER BUREAU
DEPT. VAN VERVOER / DEPT. OF TRANSPORT

Maksimum en Minimum Temperature (°C) en Reënval (RRR) in mms. vir die 24 uur wat om 0800 SAST eindig op 31. 1. 60

Maximum and Minimum Temperatures (°C) and Rainfall (RRR) in mms. for 24 hours ending at 0800 SAST on

CAPE - KAAP	Max.	Min.	RRR
Aberdeen			3·2
Addo			
Alexanderbaai	25	15	
Aliwal-Noord	20	13	0·3
Barkly East			
Bashee	25	19	29·5
Beaufort West	21	15	8·3
Boegoebergdam			
Boetsap			
Brandvlei			
Cala			
Caledon			
Calitzdorp			
Calvinia	34	13	
Cape L'Agulhas	22	18	0·2
Cape Columbine	21	14	
Cape St. Francis	20	16	
Carnarvon			
Ceres			
Citrusdal			
Colesberg			
Cradock			
De Aar	34	15	0·3
D.F. Malan (C.T.)	30	15	
Dordrecht			
Douglas			
East London			
Elsenburg	32	14	
Fraserburg			
Garies			
George	23	15	
Graaff Reinet	27	16	6·0
Grahamstown			30·0
Hopetown			
Idutywa			
Jansenville	28	16	19·6
Joubertina			
Kenhardt	37	17	
Kimberley	33	18	1·1
K'W. Town			
Knysna			
Kokstad	25	15	

KAAP - CAPE	Max.	Min.	RRR
Kowie			
Kuruman	33	16	
Ladismith			
Lake Mentz			
Maclear			
Mafeking	31	17	
Malmesbury			
Matatiele			
Matroosberg			
Middelburg	29	13	0·6
Mosselbaai	21	13	0·1
Mount Frere			
O'kiep	29	12	
Orange River	34	19	0·3
Oudtshoorn			
Petrusville			
Piketberg			
Pofadder	31	17	
Port Elizabeth	22	19	1·3
Port Nolloth	21	14	
Port St. Johns	xx	19	40·0
Postmasburg			
Prieska	38	16	
Prince Albert			
Queenstown	27	15	36·5
Rietfontein			
Riversdal	25	17	0·2
Robertson	32	19	
Somerset East	20	16	6·2
Steynsburg			
Strydenburg			
Sutherland	27	16	1·6
Swellendam			
Tarkastad			26·3
Touwsrivier			
Umtata	25	16	24·0
Uniondale			
Upington	38	19	
Vanwyksvlei	36	18	
Victoria-Wes	34	13	
Vredendal	28	16	
Vryburg			

CAPE - KAAP	Max.	Min.	RRR
Williston			
Willowmore	22	14	6·1
O.V.S. - O.F.S.			
Balkfontein[1]			
Bethlehem			8·3
Bloemfontein	29	15	3·2
Bultfontein			
Fauresmith	29	16	2·8
Ficksburg			
Frankfort			
Harrismith			
Heilbron			
Hoopstad	31	18	
Kroonstad			
Lindley			
Modderpoort			
Petrusburg			
Philippolis			
Reddersburg			
Reitz			
Vrede			
Warden			
Welkom			
Wepener	27	15	3·0
Winburg			
Zastron			
TRANSVAAL			
Andalusia			
Barberton			
Belfast			
Bethal			
Carolina	27	11	
Chester			
Crecy	33	12	
Ermelo	27	11	
Fleur-de-Lys	32	16	
Groendraai	32	13	
Jan Smuts	26	14	

[1]Near Bethaville

TRANSVAAL	Max.	Min.	RRR
Joubert Park			
Komatipoort			
Kroondal	29	17	
L'doringstad			
Lichtenburg			
Loskop[2]			
Mara	30	15	
Marble Hall			
Marnitz	32	17	
Messina	35	21	
Middelburg			
Nelspruit	31	16	
Pelgrimsrus	24	11	
Phalaborwa	35	18	
Pietersburg	30	12	
Piet Retief	28	14	
Pongola	35	19	
Potchefstroom	29	15	
Potgietersrus	32	13	
Pretoria W.B.	29	15	
Pretoriuskop			
Sekukuni			
Skukuza	34	18	
Thabazimbi			
Tomburke			
Tzaneen			
Vereeniging			
Volksrust			
Warmbad			
Waterval-Bo			
Witbank			
Zeerust	33	17	
NATAL			
Cape St. Lucia	34	22	
Dundee			
Durban	29	22	
Estcourt	26	16	2·4
Harding			
Himeville			
M'kuzi			

[2]Naby Groblersdal

NATAL	Max.	Min.	RRR
Mtubatuba			
Newcastle	30	16	
P'Maritzburg	24	14	4·5
Port Shepstone	31	23	2·5
Richmond			
Seven Oaks			
Van Reenen			
Vryheid			
S.W.A.			
Gobabis	32	19	
Keetmanshoop	37	17	
Luderitz	21	16	
Mariental	36	18	
Ohopoho			
Ondangua			
Outjo	34	19	
Runtu			
Swakopmund	20	13	
Tsumeb			
Windhoek	32	19	
PROTECTORATES PROTEKTORATE			
Bremersdorp			
Emlembe			
Francistown	32	20	
Gaberones	33	19	
Ghanzi	32	22	1·8
Lobatsi			
Mahalapye			
Makoba			
Maseru	25	15	2·5
Maun	34	19	1·2
Molopololi			
Stegi			
Tsabong	37	23	
Tsane	34	20	
Shakawe	33	20	2·0

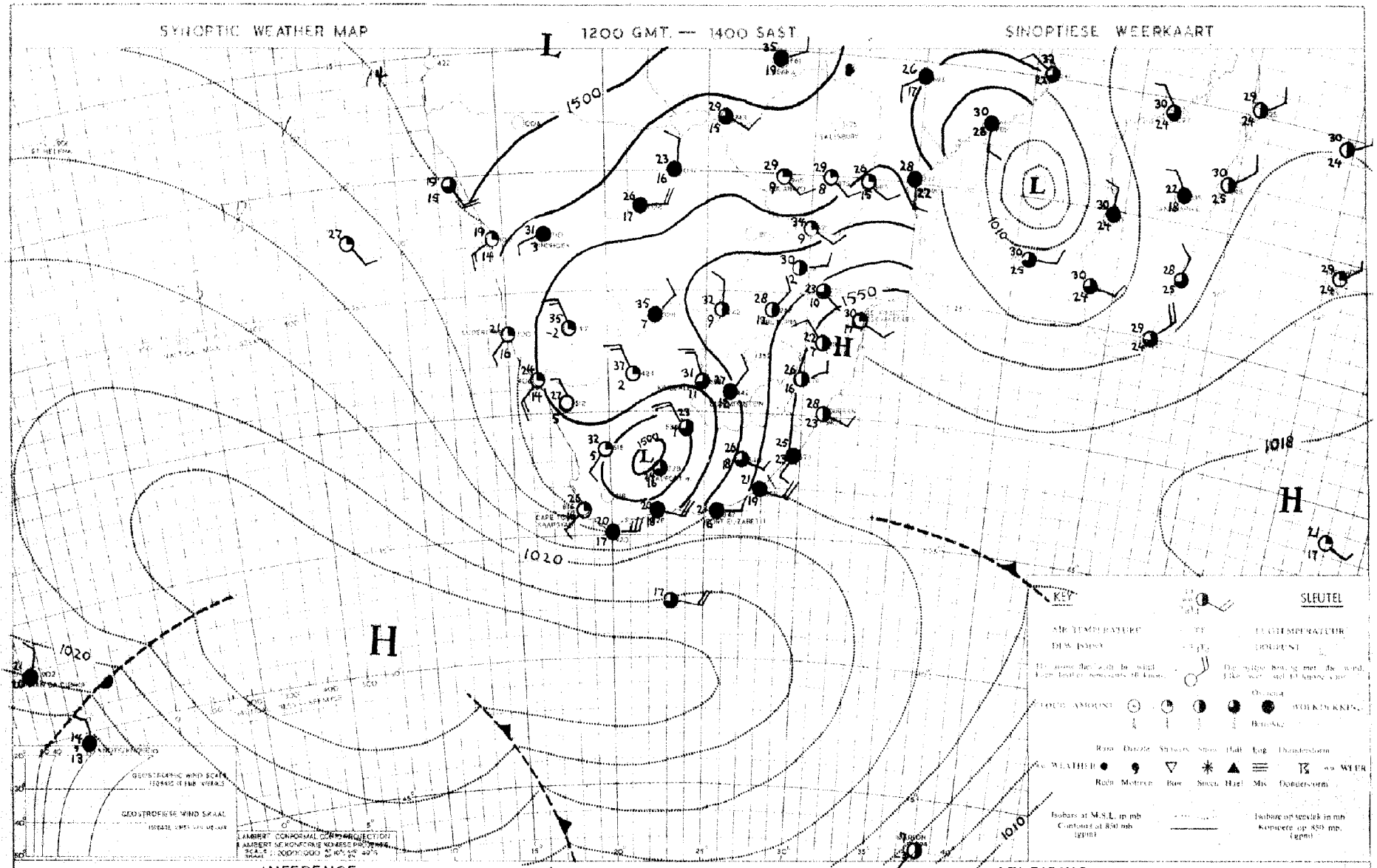

INFERENCE

DATE 30. 1. 1960 DATUM

AFLEIDING

Scattered thundershowers will occur to the north and east of the low over the Union interior but between this low and the tropical cyclone over the Mozambique channel there is a strong ridge of high pressure and dry weather will occur over the Transvaal and Bechuanaland.

Verspreide donderbuie sal voorkom ten noorde en ooste van die laag oor die Uniebinneland maar tussen hierdie laag en die tropiese sikloon in die Mosambiekkanaal is daar 'n sterk rug van hoë druk en droë weer kom voor oor die Transvaal en Betsjoeanaland.

DAAGLIKSE WEERBULLETIN

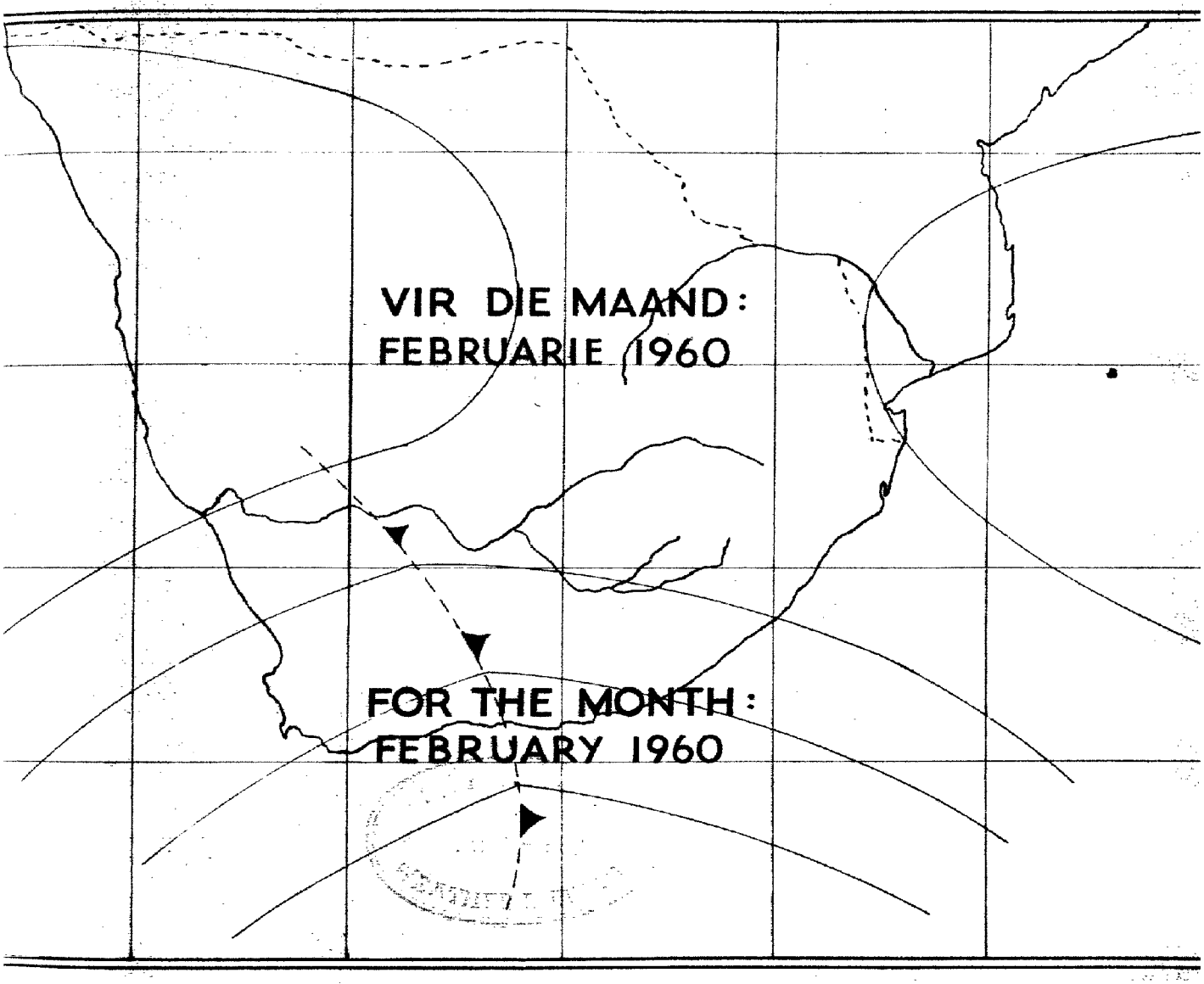

DAILY WEATHER BULLETIN

DAAGLIKSE WEERBULLETIN — DAILY WEATHER BULLETIN

WEERBURO / WEATHER BUREAU
DEPT. VAN VERVOER / DEPT. OF TRANSPORT

Maksimum en Minimum Temperature (°C) en Reënval (RRR) in mms. vir die 24 uur wat om 0800 SAST eindig op ..... 1 · 2 · 60 .....

Maximum and Minimum Temperatures (°C) and Rainfall (RRR) in mms. for 24 hours ending at 0800 SAST on

CAPE - KAAP	Max.	Min.	RRR
Aberdeen			
Addo			
Alexanderbaai	25	14	
Aliwal-Noord	31	16	
Barkly East	27	19	32·4
Bashee			
Beaufort West	33	19	
Boegoebergdam			
Boetsap			
Brandvlei			
Cala			
Caledon			
Calitzdorp			
Calvinia	34	11	
Cape L'Agulhas	23	18	
Cape Columbine	21	14	
Cape St. Francis	23	15	
Carnarvon			
Ceres			
Citrusdal			
Colesberg			
Cradock			7·0
De Aar	34	16	4·5
D.F. Malan (C.T.)	29	17	
Dordrecht	29	16	34·0
Douglas			
East London	26	20	0·9
Elsenburg			
Fraserburg	34	16	
Garies			
George	24	18	
Graaff Reinet			
Grahamstown	32	21	
Hopetown			
Idutywa			5·5
Jansenville	32	21	
Joubertina			
Kenhardt	34	17	
Kimberley	35	19	0·1
K'W. Town			
Knysna			
Kokstad	29	15	33·3

KAAP - CAPE	Max.	Min.	RRR
Kowie			
Kuruman			
Ladismith			
Lake Mentz			
Maclear			
Mafeking	32	16	
Malmesbury			
Matatiele			
Matroosberg	29	14	
Middelburg	32	15	0·1
Mosselbaai	23	19	
Mount Frere			
O'kiep	32	13	
Orange River	36	21	1·0
Oudtshoorn			
Petrusville			
Piketberg			
Pofadder	38	22	
Port Elizabeth	26	21	
Port Nolloth	21	13	
Port St. Johns		21	1·0
Postmasburg	34	21	0·6
Prieska	38	19	0·3
Prince Albert			
Queenstown	32	14	4·6
Rietfontein			
Riversdal			
Robertson	31	19	
Somerset East	31	19	
Steynsburg			
Strydenburg			
Sutherland	29	9	
Swellendam			
Tarkastad			
Touwsrivier			
Umtata	32	19	8·0
Uniondale			
Upington	39	23	
Vanwyksvlei	38	18	
Victoria-Wes	36	14	
Vredendal	30	18	
Vryburg	33	16	

CAPE - KAAP	Max.	Min.	RRR
Williston			
Willowmore	31	17	
O.V.S. - O.F.S.			
Balkfontein [1]			
Bethlehem	30	14	
Bloemfontein	31	17	
Bultfontein			
Fauresmith	31	20	0·3
Ficksburg			
Frankfort			
Harrismith			
Heilbron			
Hoopstad	32	16	
Kroonstad	31	12	
Lindley			
Modderpoort			
Petrusburg			
Philippolis			
Reddersburg			
Reitz			
Vrede			
Warden			
Welkom	31	20	
Wepener	31	19	
Winburg			
Zastron			
TRANSVAAL			
Andalusia			
Barberton			
Belfast			
Bethal			
Carolina	26	11	
Chester			
Crecy	34	14	
Ermelo	27	10	
Fleur-de-Lys	31	20	
Groendraai	33	11	
Jan Smuts	27	14	

[1] Near Bothaville

TRANSVAAL	Max.	Min.	RRR
Joubert Park			
Komatipoort	36	20	
Kroondal	31	16	
L'doringstad			
Lichtenburg			
Loskop [2]			
Mara			
Marble Hall			
Marnitz	31	17	
Messina	34	23	
Middelburg			
Nelspruit	31	17	
Pelgrimsrus	22	12	
Phalaborwa			
Pietersburg	29	15	
Piet Retief	28	12	
Pongola	35	17	
Potchefstroom	30	14	
Potgietersrus	32	14	
Pretoria W.B.	30	14	
Pretoriuskop			
Sekukuni			
Skukuza	32	22	
Thabazimbi	34	xx	
Tomburke			
Tzaneen			
Vereeniging			
Volksrust			
Warmbad			
Waterval-Bo	28	10	
Witbank			
Zeerust			
Standerton	30	11	
NATAL			
Cape St. Lucia	31	21	
Dundee			
Durban	29	21	
Estcourt	29	17	
Harding			
Himeville			
M'kuzi			

[2] Naby Groblersdal

NATAL	Max.	Min.	RRR
Mtubatuba			
Newcastle	31	13	
P'Maritzburg	30	15	
Port Shepstone	27	15	
Richmond			
Seven Oaks			
Van Reenen			
Vryheid			
S.W.A.			
Gobabis	33	21	
Keetmanshoop	38	19	
Luderitz	21	16	
Mariental	37	25	
Ohopoho	31	17	0·4
Ondangua	35	21	
Outjo	35	20	1·6
Runtu	34	20	
Swakopmund	19	13	
Tsumeb	34	19	3·6
Windhoek	32	21	
PROTECTORATES PROTEKTORATE			
Bremersdorp			
Emlembe			
Francistown	32	19	
Gaberones	33	26	
Ghanzi	35	17	
Lobatsi			
Mahalapye			
Makoba			
Maseru	26	14	
Maun	35	18	
Molopololi			
Stegi			
Tsabong	37	18	
Tsane	35	19	
Shakawe	33	18	

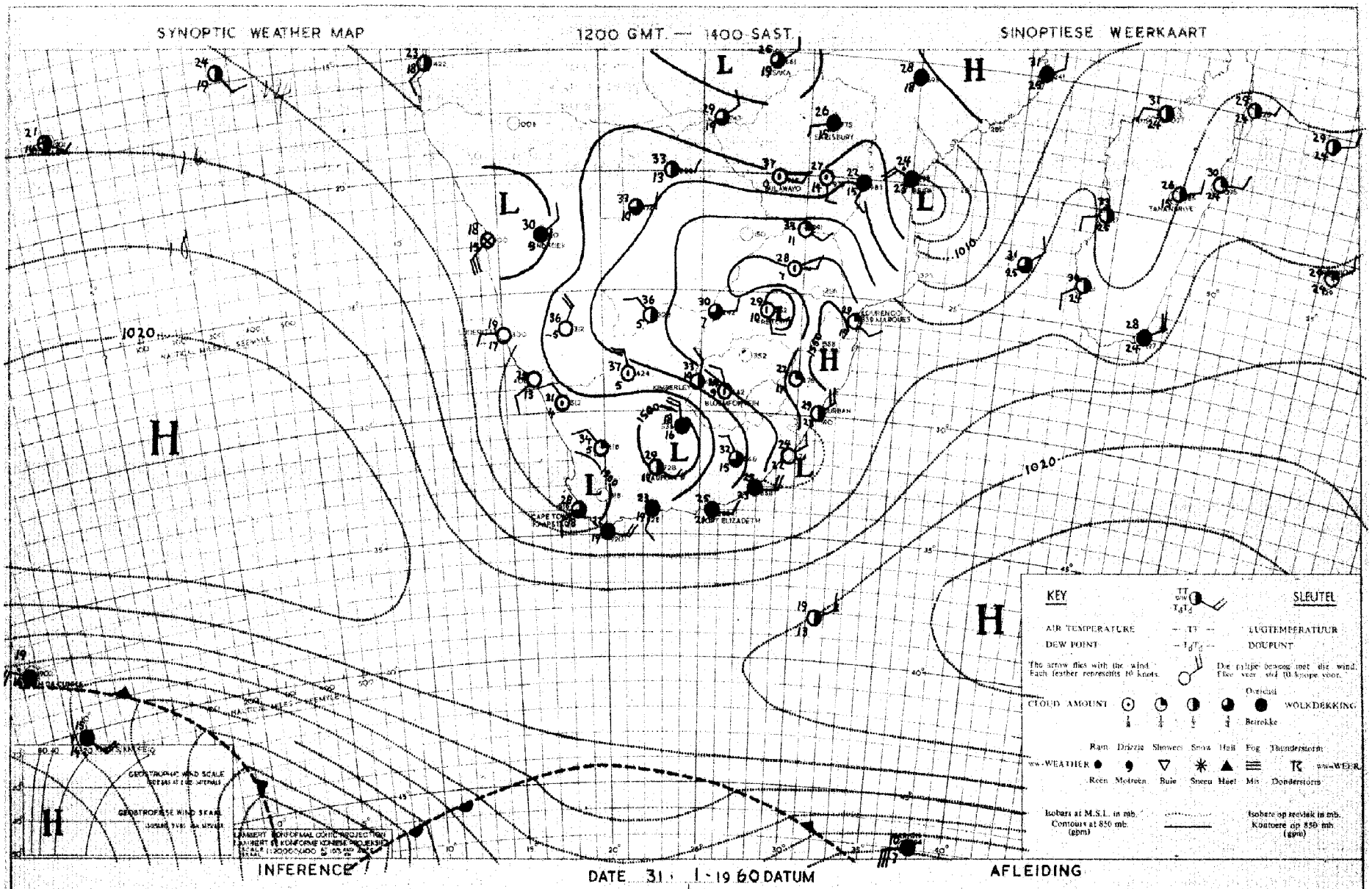

As a result of the low over the central Cape Province thundershowers will occur over Northern and Eastern Cape, the Free State and Southern Natal but northwards there is a strong ridge of high pressure and dry weather will occur.

As gevolg van die laag oor centrale Kaapland sal donderbuie voorkom oor Oos-Kaapland, die Vrystaat, Noord-Kaapland en Suid-Natal maar ten noorde daarvan is 'n sterk rug van hoë druk en word droë weer verwag.

DAAGLIKSE WEERBULLETIN — DAILY WEATHER BULLETIN

WEERBURO / WEATHER BUREAU
DEPT. VAN VERVOER / DEPT. OF TRANSPORT

Maksimum en Minimum Temperature (°C) en Reënval (RRR) in mms. vir die 24 uur wat om 0800 SAST eindig op 2. 2. 60

Maximum and Minimum Temperatures (°C) and Rainfall (RRR) in mms. for 24 hours ending at 0800 SAST on

CAPE - KAAP	Max.	Min.	RRR
Aberdeen			
Addo			
Alexanderbaai	25	17	
Aliwal-Noord	33	17	0·2
Barkly East	28	17	
Bashee			
Beaufort West	36	20	
Boegoebergdam			
Boetsap			
Brandvlei			
Cala			
Caledon			
Calitzdorp			
Calvinia	35	11	
Cape L'Agulhas	24	19	1·2
Cape Columbine	20	15	
Cape St. Francis	21	17	
Carnarvon			
Ceres			
Citrusdal			
Colesberg			
Cradock			
De Aar	36	21	
D.F. Malan (C.T.)	27	17	
Dordrecht	30	15	8·0
Douglas			
East London	28	21	6·4
Elsenburg			
Fraserburg	35	17	
Garies			
George	25	20	3·2
Graaff Reinet	31	19	8·5
Grahamstown			
Hopetown			
Idutywa			
Jansenville	23	21	
Joubertina			
Kenhardt	36	19	
Kimberley	36	22	
K'W. Town			
Knysna			
Kokstad	30	15	

KAAP - CAPE	Max.	Min.	RRR
Kowie			
Kuruman	35	15	
Ladismith			
Lake Mentz			
Maclear			
Mafeking	33	20	
Malmesbury			
Matatiele			
Matroosberg	30	16	
Middelburg	34	15	
Mosselbaai	25	20	
Mount Frere			25·5
O'kiep	32	15	
Orange River	37	24	
Oudtshoorn			
Petrusville			
Piketberg			
Pofadder	39	25	
Port Elizabeth	27	22	1·0
Port Nolloth	22	17	
Port St. Johns	xx	23	
Postmasburg	35	22	
Prieska	39	23	
Prince Albert			
Queenstown	34	15	1·1
Rietfontein			
Riversdal	30	20	
Robertson	33	21	
Somerset East	30	18	
Steynsburg			
Strydenburg			
Sutherland	30	11	
Swellendam			
Tarkastad			
Touwsrivier			
Umtata	33	18	1·6
Uniondale			
Upington	40	26	
Vanwyksvlei	39	25	
Victoria-Wes	37	18	
Vredendal	30	17	
Vryburg	34	15	

CAPE - KAAP	Max.	Min.	RRR
Williston			
Willowmore	32	19	
O.V.S. - O.F.S.			
Balkfontein[1]			
Bethlehem	29	13	
Bloemfontein	32	18	
Bultfontein			
Fauresmith	32	20	
Ficksburg			
Frankfort			
Harrismith			
Heilbron			
Hoopstad	33	17	
Kroonstad	32	18	
Lindley			
Modderpoort			
Petrusburg			
Phillippolis			
Reddersburg			
Reitz			
Vrede			
Warden			
Welkom	33	19	
Wepener	31	19	0·2
Winburg			
Zastron			
TRANSVAAL			
Andalusia			
Barberton			33·0
Belfast			
Bethal			
Carolina	25	15	1·0
Chester			100·5
Crecy	34	18	
Ermelo	27	14	
Fleur-de-Lys	28	xx	185·2
Groendraai	32	17	
Jan Smuts	27	15	

[1]Near Bethaville

TRANSVAAL	Max.	Min.	RRR
Joubert Park	24	16	
Komatipoort	30	23	57·0
Kroondal	32	17	
L'doringstad			
Lichtenburg			
Loskop[2]			
Mara	27	19	4·0
Marble Hall			
Marnitz	32	21	
Messina	30	23	0·4
Middelburg			
Nelspruit	28	20	63·5
Pelgrimsrus			
Phalaborwa	28	21	153·5
Pietersburg	27	18	0·2
Piet Retief	27	17	
Pongola	35	22	0·6
Potchefstroom	30	16	
Potgietersrus	30	19	
Pretoria W.B.	31	18	
Pretoriuskop			
Sekukuni			
Skukuza	29	22	86·2
Thabazimbi	34	xx	
Tomburke			
Tzaneen			28·0
Vereeniging			
Volksrust			
Warmbad	33	17	
Waterval-Bo	25	17	23·5
Witbank			
Zeerust			
Standerton	30	15	
NATAL			
Cape St. Lucia	32	24	
Dundee			
Durban	31	21	
Estcourt	31	16	
Harding			
Himeville			
M'kuzi			

[2]Naby Groblersdal

NATAL	Max.	Min.	RRR
Mtubatuba			
Newcastle	32	21	
P'Maritzburg	32	15	
Port Shepstone	28	23	1·5
Richmond			
Seven Oaks			
Van Reenen			
Vryheid			
S.W.A.			
Gobabis	33	16	
Keetmanshoop	38	26	
Luderitz	22	16	
Mariental	37	24	
Ohopoho	33	20	0·6
Ondangua	33	21	2·0
Outjo	34	18	6·0
Runtu			
Swakopmund	20	14	
Tsumeb	33	20	
Windhoek	33	21	
PROTECTORATES PROTEKTORATE			
Bremersdorp			
Emlembe			51·0
Francistown	33	22	
Gaberones	35	20	
Ghanzi	35	18	
Lobatsi			
Mahalapye			
Makoba			
Maseru	30	15	
Maun	35	20	
Molopololi			
Stegi			
Tsabong	37	17	
Tsane	35	20	
Shakawe	33	21	

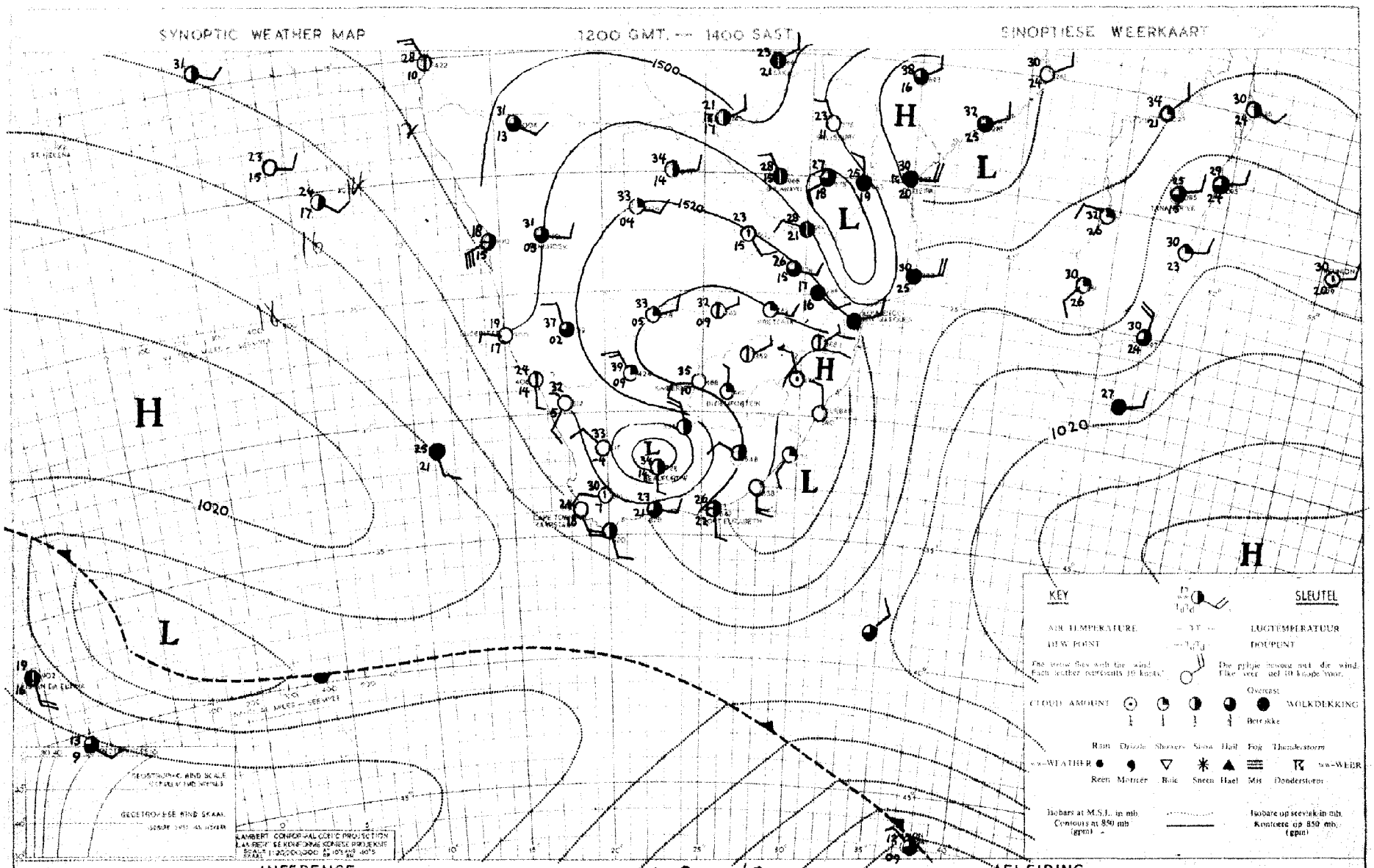

A Tropical disturbance is moving over the southern parts Mozambique and heavy rain can be expected over eastern Transvaal. Isolated thundershowers will develop over the southern and eastern interior.

'n Tropiese versteuring beweg oor die suidelike dele van Portugees - Oos - Afrika en swaar reën kan oor die oostelike dele van Transvaal verwag word. Los donderbuie sal oor die suidelike en oostelike dele van die binneland voorkom.

DAAGLIKSE WEERBULLETIN — DAILY WEATHER BULLETIN

WEERBURO / WEATHER BUREAU
DEPT. VAN VERVOER / DEPT. OF TRANSPORT

Maksimum en Minimum Temperature (°C) en Reënval (RRR) in mms. vir die 24 uur wat om 0800 SAST eindig op ..... 3-2-60 .....

Maximum and Minimum Temperatures (°C) and Rainfall (RRR) in mms. for 24 hours ending at 0800 SAST on

CAPE - KAAP	Max.	Min.	RRR
Aberdeen			2·0
Addo			
Alexanderbaai	24	18	
Aliwal-Noord	25	13	0·7
Barkly East	21	8	
Bashee	22	17	38·5
Beaufort West	27	11	
Boegoebergdam			
Boetsap			
Brandvlei			
Cala			
Caledon			
Calitzdorp			
Calvinia	30	15	
Cape L'Agulhas	25	18	
Cape Columbine	19	14	
Cape St. Francis	21	15	
Carnarvon			
Ceres			
Citrusdal			
Colesberg			
Cradock			
De Aar	28	12	
D.F. Malan (C.T.)	29	10	
Dordrecht	15	10	13·0
Douglas			
East London	21	14	12·1
Elsenburg			
Fraserburg	25	11	
Garies			
George	21	10	
Graaff Reinet	23	10	
Grahamstown			6·0
Hopetown			
Idutywa			37·5
Jansenville	24	12	
Joubertina			
Kenhardt	35	29	
Kimberley	35	14	
K'W. Town			
Knysna			
Kokstad	18	10	7·9

KAAP - CAPE	Max.	Min.	RRR
Kowie			4·0
Kuruman	35	17	
Ladismith			
Lake Mentz			
Maclear			
Mafeking	33	17	12·7
Malmesbury			
Matatiele			
Matroosberg	24	9	
Middelburg	19	11	
Mosselbaai	22	17	
Mount Frere			
O'kiep	32	21	
Orange River	34	17	
Oudtshoorn			
Petrusville			
Piketberg			
Pofadder	33	19	
Port Elizabeth	22	11	
Port Nolloth	19	10	
Port St. Johns	xx	19	21·5
Postmasburg	34	17	
Prieska	35	16	
Prince Albert			
Queenstown	18	11	4·6
Rietfontein			
Riversdal	25	14	
Robertson	28	13	
Somerset East	18	11	2·7
Steynsburg			
Strydenburg			
Sutherland	24	18	
Swellendam			
Tarkastad			
Touwsrivier			
Umtata	25	19	13·0
Uniondale			
Upington	37	22	
Vanwyksvlei	32	16	
Victoria-Wes	26	9	
Vredendal	33	15	
Vryburg	35	16	0·9

CAPE - KAAP	Max.	Min.	RRR
Williston			
Willowmore	23	11	
O.V.S. - O.F.S.			
Balkfontein[1]			1·4
Bethlehem	27	11	7·7
Bloemfontein	33	14	
Bultfontein			
Fauresmith			
Ficksburg			
Frankfort			
Harrismith			12·0
Heilbron			
Hoopstad	33	16	8·0
Kroonstad	32	14	7·2
Lindley			11·0
Modderpoort			
Petrusburg			
Philippolis			
Reddersburg			
Reitz			
Vrede			25·0
Warden			
Welkom	32	14	1·3
Wepener	30	13	
Winburg			
Zastron			
TRANSVAAL			
Andalusia			
Barberton			3·6
Belfast			
Bethal			22·6
Carolina	25	13	7·5
Chester			8·5
Crecy	33	18	
Ermelo	30	15	35·0
Fleur-de-Lys	28	18	8·3
Groendraai	33	18	
Jan Smuts	26	14	13·8

[1]Near Bothaville

TRANSVAAL	Max.	Min.	RRR
Joubert Park	26	14	16·5
Komatipoort	34	21	7·5
Kroondal	29	16	13·5
L'doringstad			8·5
Lichtenburg			
Loskop[2]			12·0
Mara	33	18	1·7
Marble Hall			
Marnitz	34	18	60·5
Messina	36	22	
Middelburg			
Nelspruit	29	19	10·2
Pelgrimsrus			
Phalaborwa	31	20	3·2
Pietersburg	31	17	17·6
Piet Retief			
Pongola	33	18	13·4
Potchefstroom	30	15	35·0
Potgietersrus	30	18	41·4
Pretoria W.B.	29	17	5·3
Pretoriuskop			41·0
Sekukuni			
Skukuza	31	21	71·0
Thabazimbi	30	xx	2·0
Tomburke			
Tzaneen			13·4
Vereeniging			16·5
Volksrust			
Warmbad			
Waterval-Bo	28	15	14·3
Witbank			16·8
Zeerust			
Standerton	29	13	11·3
NATAL			
Cape St. Lucia			
Dundee			10·8
Durban	25	19	18·7
Estcourt	26	14	17·1
Harding			
Himeville			11·9
M'kuzi			

[2]Naby Groblersdal

NATAL	Max.	Min.	RRR
Mtubatuba			7·0
Newcastle	27	13	25·6
P'Maritzburg	22	13	9·2
Port Shepstone	24	21	19·5
Richmond			19·5
Seven Oaks			77·0
Van Reenen			
Vryheid			20·0
S.W.A.			
Gobabis	32	19	0·5
Keetmanshoop	36	20	
Luderitz	21	12	
Mariental	36	24	
Ohopoho	31	20	3·0
Ondangua	38	20	
Outjo	30	20	2·5
Runtu			
Swakopmund	19	11	
Tsumeb	29	18	16·1
Windhoek	32	19	
PROTECTORATES			
PROTEKTORATE			
Bremersdorp			
Emlembe			
Francistown	33	22	
Gaberones	35	20	
Ghanzi	34	19	5·0
Lobatsi			
Mahalapye			
Makoba			19·5
Maseru	30	13	
Maun	33	20	18·9
Molopololi			
Stegi			
Tsabong	39	22	
Tsane	36	21	0·6
Shakawe	27	20	18·5
Gwadagun			53·5

SYNOPTIC WEATHER MAP 1200 GMT. — 1400 SAST. SINOPTIESE WEERKAART

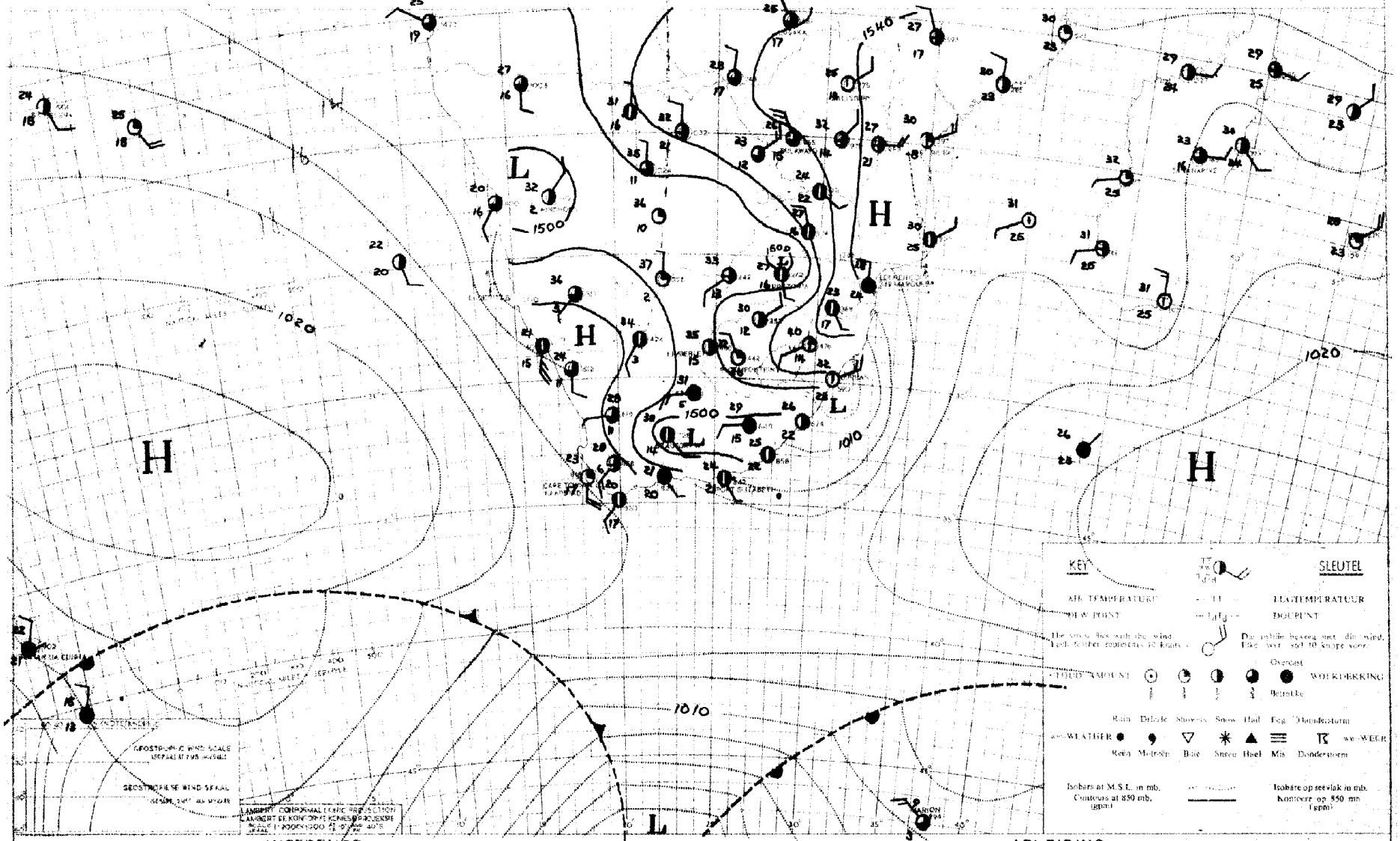

INFERENCE DATE 2-2-1960 DATUM AFLEIDING

The tropical cyclone has now almost filled up but warm, moist air is still moving southwards over the eastern half of the country and thundershowers will occur. A ridge of high pressure is moving in south of the country and cloudy weather with rain will occur over the southern and eastern coastal regions.

Die tropiese laag het nou byna opgevul maar warm, vochtige lug stroom nog suidwaarts oor die oostelike helfte van die land en donderbuie sal gevolglik voorkom. 'n Rug van hoë druk beweeg suid van die land in en bewolkte weer met reën sal oor die suidelike en oostelike kusstreke in beweeg.

DAAGLIKSE WEERBULLETIN — DAILY WEATHER BULLETIN

WEERBURO / WEATHER BUREAU
DEPT. VAN VERVOER / DEPT. OF TRANSPORT

Maksimum en Minimum Temperature (°C) en Reënval (RRR) in mms. vir die 24 uur wat om 0800 SAST eindig op 4-2-60

Maximum and Minimum Temperatures (°C) and Rainfall (RRR) in mms. for 24 hours ending at 0800 SAST on

CAPE - KAAP	Max.	Min.	RRR
Aberdeen			
Addo			
Alexanderbaai	30	12	
Aliwal-Noord	30	16	
Barkly East	24	9	
Bashee	23	18	0·2
Beaufort West	30	16	
Boegoebergdam			
Boetsap			
Brandvlei			
Cala			
Caledon			
Calitzdorp			
Calvinia	34	15	
Cape L'Agulhas	23	17	
Cape Columbine	24	12	
Cape St. Francis	22	17	
Carnarvon			
Ceres			
Citrusdal			
Colesberg			
Cradock			
De Aar	32	17	
D.F. Malan (C.T.)	31	14	
Dordrecht	21	14	
Douglas			
East London	23	17	
Elsenburg			
Fraserburg	30	14	
Garies			
George	25	11	
Graaff Reinet	29	15	
Grahamstown			
Hopetown			
Idutywa			0·6
Jansenville	30	14	
Joubertina			
Kenhardt	35	16	
Kimberley	34	22	
K'W. Town			
Knysna			
Kokstad	21	13	

KAAP - CAPE	Max.	Min.	RRR
Kowie			
Kuruman	33	16	
Ladismith			
Lake Mentz			
Maclear			
Mafeking	29	18	
Malmesbury			
Matatiele			
Matroosberg	31	13	
Middelburg	30	13	
Mosselbaai	20	16	
Mount Frere			
O'kiep	35	19	
Orange River	34	14	
Oudtshoorn			
Petrusville			
Piketberg			
Pofadder	34	20	
Port Elizabeth	24	13	
Port Nolloth	21	11	
Port St. Johns	24	19	
Postmasburg	34	21	
Prieska	37	19	
Prince Albert			
Queenstown	23	15	
Rietfontein			
Riversdal	30	12	
Robertson	35	13	
Somerset East	26	14	
Steynsburg			
Strydenburg			
Sutherland	29	9	
Swellendam			
Tarkastad			
Touwsrivier			
Umtata	21	15	
Uniondale			
Upington	36	21	
Vanwyksvlei	34	17	
Victoria-Wes	31	14	
Vredendal	39	14	
Vryburg	32	20	

CAPE - KAAP	Max.	Min.	RRR
Williston	29	13	
Willowmore			
O.V.S. - O.F.S.			
Balkfontein[1]			
Bethlehem	22	13	
Bloemfontein	30	17	
Bultfontein			
Fauresmith	30	20	
Ficksburg			
Frankfort			
Harrismith			
Heilbron			
Hoopstad	29	17	
Kroonstad	25	15	
Lindley			
Modderpoort			
Petrusburg			
Philippolis			
Reddersburg			
Reitz			
Vrede			
Warden			
Welkom	27	17	
Wepener	30	19	
Winburg			
Zastron			
TRANSVAAL			
Andalusia			
Barberton			0·4
Belfast			
Bethal			
Carolina	20	13	
Chester			
Crecy	27	15	
Ermelo	19	12	
Fleur-de-Lys	24	17	
Groendraai			
Jan Smuts	23	14	

[1]Near Bothaville

TRANSVAAL	Max.	Min.	RRR
Joubert Park	23	13	
Komatipoort	27	19	
Kroondal	27	17	3·7
L'doringstad			
Lichtenburg			
Loskop[2]			1·8
Mara	19	16	7·0
Marble Hall			
Marnitz	21	18	9·5
Messina	25	19	8·5
Middelburg			
Nelspruit	25	17	1·6
Pelgrimsrus	16	10	2·5
Phalaborwa	25	19	1·3
Pietersburg	21	15	0·8
Piet Retief	20	14	
Pongola	27	19	
Potchefstroom	26	16	
Potgietersrus			
Pretoria W.B.			
Pretoriuskop			
Sekukuni			
Skukuza	26	19	
Thabazimbi	27	xx	
Tomburke			15·0
Tzaneen			1·9
Vereeniging			
Volksrust			
Warmbad	28	14	
Waterval-Bo	21	15	
Witbank			
Zeerust			
Standerton	22	19	
NATAL			
Cape St. Lucia	26	20	
Dundee			
Durban	25	20	
Estcourt			
Harding			3·5
Himeville			
M'kuzi			

[2]Naby Groblersdal

NATAL	Max.	Min.	RRR
Mtubatuba			0·1
Newcastle	22	15	0·4
P'Maritzburg	19	13	0·3
Port Shepstone	25	20	
Richmond			1·5
Seven Oaks			
Van Reenen			
Vryheid			
S.W.A.			
Gobabis	30	16	14·2
Keetmanshoop	38	25	
Luderitz	19	12	
Mariental	36	24	
Ohopoho			
Ondangua	29	19	0·5
Outjo	27	19	6·0
Runtu	33	19	8·0
Swakopmund	19	15	
Tsumeb	30	18	2·3
Windhoek	30	17	1·5
PROTECTORATES / PROTEKTORATE			
Bremersdorp	25	17	
Emlembe			
Francistown	27	18	0·9
Gaberones	28	19	
Ghanzi	33	21	2·0
Lobatsi			
Mahalapye			
Makoba			
Maseru			
Maun	34	21	
Molopololi			
Stegi			
Tsabong	36	18	
Tsane	39	20	2·5
Shakawe	32	21	

SYNOPTIC WEATHER MAP — 1200 GMT. — 1400 SAST. — SINOPTIESE WEERKAART

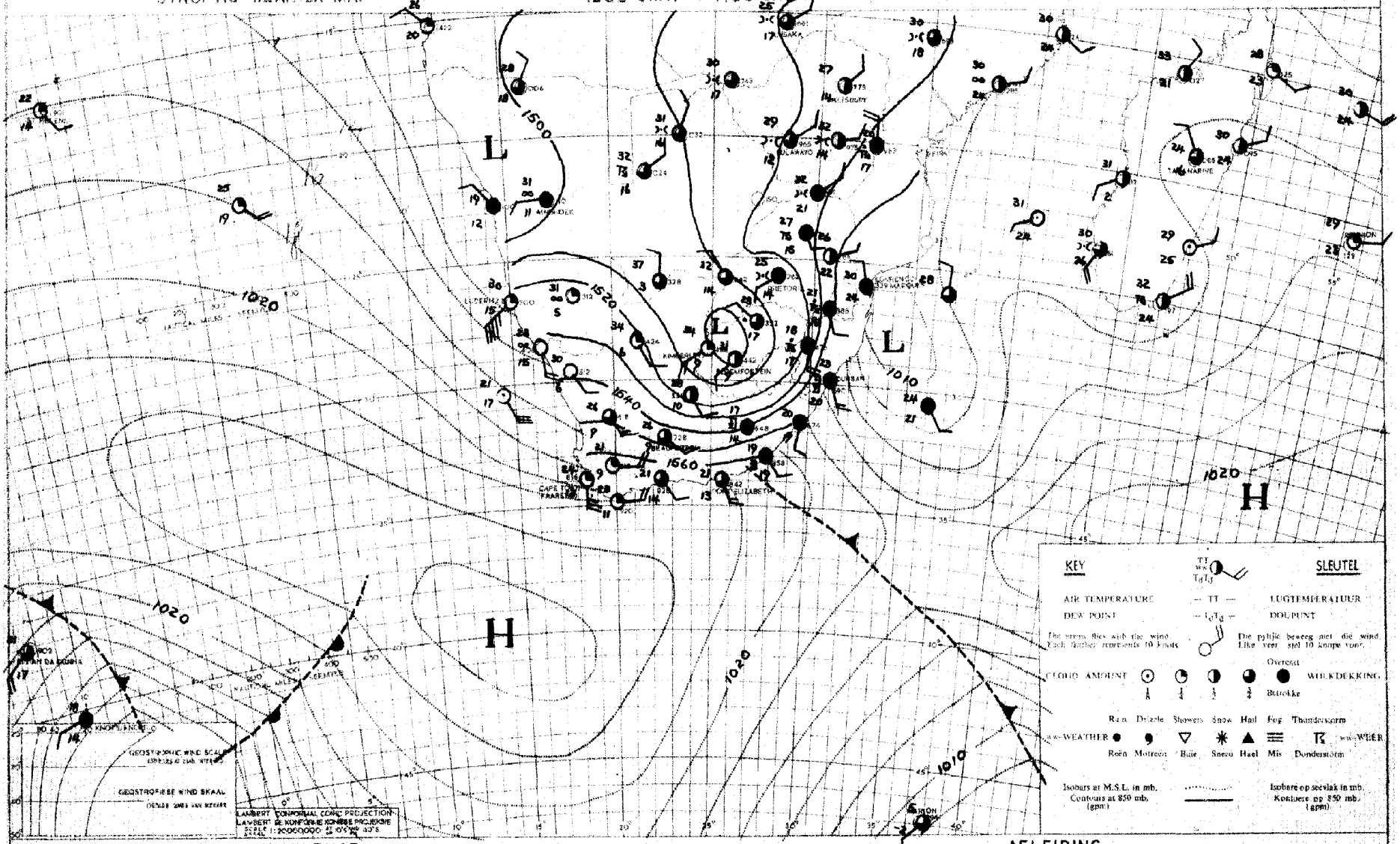

INFERENCE — DATE 3-2-1960 DATUM — AFLEIDING

The intensive high to the south is moving eastwards. Cloudy conditions with rain will spread over Natal and Transvaal and thundershowers will develop over the Free-State and Northern Cape.

Die sterk hoog suid van die land beweeg ooswaarts. Bewolkte toestande met reën sal uitbrei oor Natal en Transvaal en donderbuie sal oor die Vrystaat en Noord-Kaapland ontwikkel.

DAAGLIKSE WEERBULLETIN — DAILY WEATHER BULLETIN

WEERBURO / WEATHER BUREAU
DEPT. VAN VERVOER / DEPT. OF TRANSPORT

Maksimum en Minimum Temperature (°C) en Reënval (RRR) in mms. vir die 24 uur wat om 0800 SAST eindig op

5-2-60

Maximum and Minimum Temperatures (°C) and Rainfall (RRR) in mms. for 24 hours ending at 0800 SAST on

CAPE - KAAP	Max.	Min.	RRR
Aberdeen			
Addo			0·6
Alexanderbaai	23	15	
Aliwal-Noord	32	17	13·1
Barkly East	27	14	3·3
Bashee	28	19	6·0
Beaufort West	33	17	
Boegoebergdam			
Boetsap			
Brandvlei			
Cala			
Caledon			
Calitzdorp			
Calvinia	29	13	
Cape L'Agulhas	23	18	
Cape Columbine	20	13	
Cape St. Francis	24	17	11·0
Carnarvon			
Ceres			
Citrusdal			
Colesberg			0·5
Cradock			1·5
De Aar	34	18	
D.F. Malan (C.T.)	24	18	
Dordrecht	29	15	4·5
Douglas			
East London	26	19	4·5
Elsenburg			
Fraserburg	33	14	
Garies			
George	21	16	12·0
Graaff Reinet	28	16	4·7
Grahamstown			1·1
Hopetown			
Idutywa			
Jansenville	31	18	
Joubertina			7·2
Kenhardt	39	21	
Kimberley	36	21	0·5
K'W. Town			
Knysna			
Kokstad	31	16	13·5

KAAP - CAPE	Max.	Min.	RRR
Kowie			1·8
Kuruman	35	22	
Ladismith			
Lake Mentz			
Maclear			
Mafeking	34	21	
Malmesbury			
Matatiele			
Matroosberg	24	12	0·3
Middelburg	32	16	0·7
Mosselbaai	23	18	1·7
Mount Frere			6·8
O'kiep	26	16	
Orange River	32	21	
Oudtshoorn			
Petrusville			
Piketberg			
Pofadder	33	17	
Port Elizabeth	25	19	4·7
Port Nolloth	21	14	
Port St. Johns	XX	20	7·2
Postmasburg	36	22	
Prieska	39	22	
Prince Albert			
Queenstown	32	16	5·9
Rietfontein			
Riversdal	23	16	26·5
Robertson	30	17	
Somerset East	28	16	8·0
Steynsburg			
Strydenburg			
Sutherland			
Swellendam			
Tarkastad			
Touwsrivier			0·1
Umtata	31	17	32·6
Uniondale			0·5
Upington	38	21	
Vanwyksvlei	38	20	
Victoria-Wes	37	16	
Vredendal	28	15	
Vryburg	35	22	

CAPE - KAAP	Max.	Min.	RRR
Williston			
Willowmore	31	15	
O.V.S. - O.F.S.			
Balkfontein[1]			
Bethlehem	28	16	
Bloemfontein	33	20	
Bultfontein			
Fauresmith	32	17	0·1
Ficksburg			
Frankfort			
Harrismith			
Heilbron			
Hoopstad	33	20	
Kroonstad	32	19	
Lindley			
Modderpoort			
Petrusburg			
Philippolis			
Reddersburg			
Reitz			
Vrede			8·0
Warden			
Welkom	32	20	
Wepener	33	18	0·5
Winburg			
Zastron			
TRANSVAAL			
Andalusia			
Barberton			51·5
Belfast			
Bethal			
Carolina	19	15	60·5
Chester			34·0
Crecy	29	19	3·8
Ermelo	21	16	2·6
Fleur-de-Lys	24	21	46·9
Groendraai	32	18	1·3
Jan Smuts	24	16	

[1]Near Bethaville

TRANSVAAL	Max.	Min.	RRR
Joubert Park			
Komatipoort			
Kroondal	31	19	
L'doringstad			16·5
Lichtenburg			
Loskop[2]			
Mara	27	20	
Marble Hall			104·7
Marnitz	34	21	12·5
Messina	32	22	2·0
Middelburg			
Nelspruit	24	20	57·0
Pelgrimsrus			
Phalaborwa			
Pietersburg	27	17	1·6
Piet Retief	24	18	8·5
Pongola	32	21	42·0
Potchefstroom	30	18	
Potgietersrus	25	20	0·3
Pretoria W.B.	27	19	
Pretoriuskop			36·0
Sekukuni			62·5
Skukuza	27	22	13·7
Thabazimbi	32	XX	21·5
Tomburke			9·6
Tzaneen			3·8
Vereeniging			
Volksrust			
Warmbad	32	18	
Waterval-Bo.	19	17	61·7
Witbank			19·8
Zeerust			
Standerton	26	15	6·5
NATAL			
Cape St. Lucia	32	22	22·5
Dundee			
Durban	39	23	1·2
Estcourt	30	16	
Harding			
Himeville			12·0
M'kuzi			

[2]Naby Groblersdal

NATAL	Max.	Min.	RRR
Mtubatuba			81·0
Newcastle	28	17	
P'Maritzburg	32	16	17·5
Port Shepstone	30	21	14·0
Richmond			4·5
Seven Oaks			6·0
Van Reenen			
Vryheid			
S.W.A.			
Gobabis	34	19	
Keetmanshoop	36	19	
Luderitz	22	15	
Mariental	38	21	
Ohopoho	30	19	
Ondangua	28	19	0·4
Outjo	32	19	8·5
Runtu			
Swakopmund	20	14	
Tsumeb	32	17	34·7
Windhoek	33	18	
PROTECTORATES / PROTEKTORATE			
Bremersdorp			
Emlembe			32·0
Francistown	33	21	
Gaberones	36	21	
Ghanzi	36	20	10·5
Lobatsi			
Mahalapye			
Makoba			
Maseru	30	17	
Maun	34	20	0·1
Molopololi			
Stegi			
Tsabong	38	21	
Tsane	38	24	
Shakawe	32	21	0·7

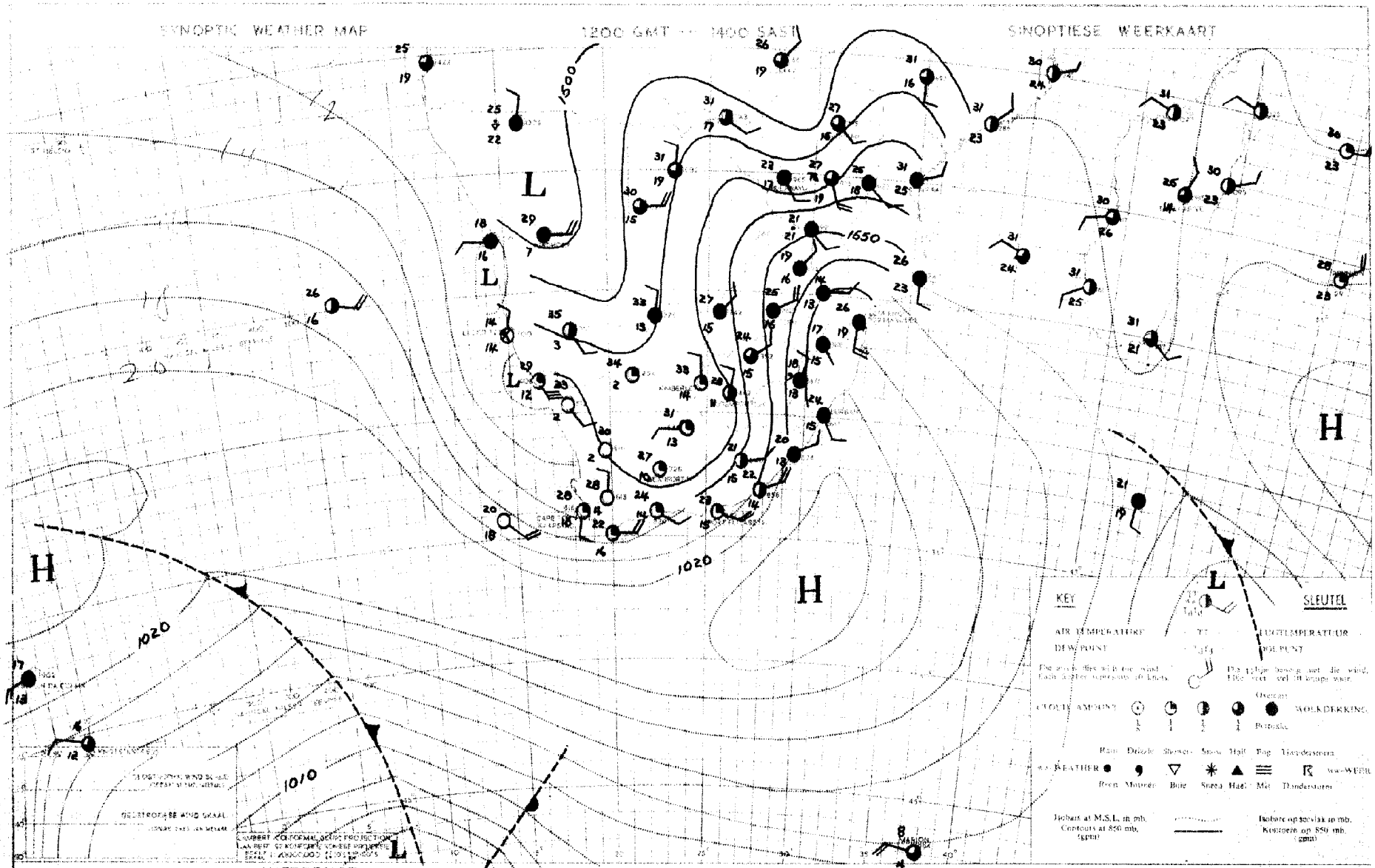

Pressures are now falling over South-West Africa and the Western Union and warm, humid air will extend southwards over these regions and thundershowers will develop. The cloudy weather over the eastern Union will clear up with the eastward movement of the high.

Druk daal nou vinnig oor Suidwes-Afrika en die westelike Unie en warm, vogtige lug sal suidwaarts beweeg oor hierdie gebiede en donderbuie sal ontwikkel. Die bewolkte weer oor die oostelike Unie sal opklaar met oostwaartse beweging van die hoog.

DAAGLIKSE WEERBULLETIN — DAILY WEATHER BULLETIN

WEERBURO / WEATHER BUREAU
DEPT. VAN VERVOER / DEPT. OF TRANSPORT

Maksimum en Minimum Temperature (°C) en Reënval (RRR) in mms. vir die 24 uur wat om 0800 SAST eindig op

Maximum and Minimum Temperatures (°C) and Rainfall (RRR) in mms. for 24 hours ending at 0800 SAST on

6-2-60

CAPE - KAAP	Max.	Min.	RRR
Aberdeen			
Addo			
Alexanderbaai	23	17	
Aliwal-Noord	29	12	8·5
Barkly East	26	9	
Bashee	25	19	
Beaufort West	37	16	20·5
Boegoebergdam			
Boetsap			
Brandvlei			
Cala			
Caledon			
Calitzdorp			
Calvinia	38	16	
Cape L'Agulhas	25	18	
Cape Columbine	19	13	
Cape St. Francis	20	14	
Carnarvon			
Ceres			
Citrusdal			
Colesberg			
Cradock			
De Aar	37	20	
D.F. Malan (C.T.)	28	16	
Dordrecht	30	19	0·3
Douglas			
East London	27	19	
Elsenburg			
Fraserburg	35	16	
Garies			
George	27	14	
Graaff Reinet	38	18	
Grahamstown			
Hopetown			
Idutywa			
Jansenville	37	17	
Jeubertina			
Kenhardt	39	25	
Kimberley	34	19	
K'W. Town			
Knysna			
Kokstad	29	14	

KAAP - CAPE	Max.	Min.	RRR
Kowie			
Kuruman	32	20	0·2
Ladismith			
Lake Mentz			
Maclear			
Mafeking	26	17	
Malmesbury			
Matatiele			
Matroosberg	34	11	
Middelburg	34	21	
Mosselbaai	24	19	
Mount Frere			16·5
O'kiep	36	17	
Orange River			
Oudtshoorn			
Petrusville			
Piketberg			
Pofadder	37	22	
Port Elizabeth	28	16	
Port Nolloth	21	14	
Port St. Johns	24	22	
Postmasburg	33	21	
Prieska	38	25	
Prince Albert			
Queenstown	35	15	21·6
Rietfontein			
Riversdal	32	17	
Robertson	35	17	
Somerset East	33	19	
Steynsburg			
Strydenburg			
Sutherland	31	8	
Swellendam			
Tarkastad			
Touwsrivier			
Umtata	30	17	
Uniondale			
Upington	38	25	
Vanwyksvlei	37	24	
Victoria-Wes	36	14	
Vredendal	37	15	
Vryburg	31	18	8·5

CAPE - KAAP	Max.	Min.	RRR
Williston	35	14	
Willowmore			
O.V.S. - O.F.S.			
Balkfontein[1]			
Bethlehem	25	14	
Bloemfontein	30	16	0·9
Bultfontein			
Fauresmith	33	18	
Ficksburg			
Frankfort			
Harrismith			
Heilbron			
Hoopstad	30	18	
Kroonstad	26	17	
Lindley			11·0
Modderpoort			
Petrusburg			
Philippolis			
Reddersburg			7·5
Reitz			
Vrede			
Warden			
Welkom	28	17	
Wepener	29	16	
Winburg			
Zastron			4·0
TRANSVAAL			
Andalusia			
Barberton			
Belfast			
Bethal			
Carolina	24	13	
Chester			
Crecy	28	16	
Ermelo	25	14	
Fleur-de-Lys	28	16	
Groendraai	28	15	
Jan Smuts	23	15	

[1]Near Bothaville

TRANSVAAL	Max.	Min.	RRR
Joubert Park	22	15	
Komatipoort	31	18	
Kroondal	25	15	0·5
L'doringstad			
Lichtenburg			
Loskop[2]			22·0
Mara	27	14	
Marble Hall			
Marnitz	24	16	
Messina	30	19	
Middelburg			
Nelspruit	28	17	
Pelgrimsrus	20	12	0·2
Phalaborwa	29	17	
Pietersburg	24	15	
Piet Retief	27	15	
Pongola	29	17	
Potchefstroom	26	15	
Potgietersrus	26	16	
Pretoria W.B.	25	15	
Pretoriuskop			
Sekukuni			
Skukuza	29	17	
Thabazimbi			
Tomburke			
Tzaneen			
Vereeniging			
Volksrust			
Warmbad			
Waterval-Bo	28	12	
Witbank			
Zeerust			
Standerton	27	13	
NATAL			
Cape St. Lucia	30	21	
Dundee			
Durban	27	19	
Estcourt	29	16	
Harding			
Himeville			
M'kuzi			

[2]Naby Groblersdal

NATAL	Max.	Min.	RRR
Mtubatuba			
Newcastle	31	15	
P'Maritzburg	29	15	
Port Shepstone	25	22	
Richmond			
Seven Oaks			
Van Reenen			
Vryheid			
S.W.A.			
Gobabis	27	16	56·8
Keetmanshoop	38	23	
Luderitz	24	14	
Mariental	33	19	15·0
Ohopoho	27	17	24·5
Ondangua	28	18	
Outjo	24	18	16·0
Runtu	32	20	9·0
Swakopmund	21	17	
Tsumeb	28	18	1·2
Windhoek	27	17	46·3
PROTECTORATES PROTEKTORATE			
Bremersdorp			
Emlembe			
Francistown	27	17	
Gaberones	28	16	
Ghanzi	26	18	7·4
Lobatsi			
Mahalapye	28	16	
Makoba			
Maseru			
Maun	33	20	
Molopololi			
Stegi			
Tsabong	33	22	
Tsane	26	21	
Shakawe	35	19	37·3

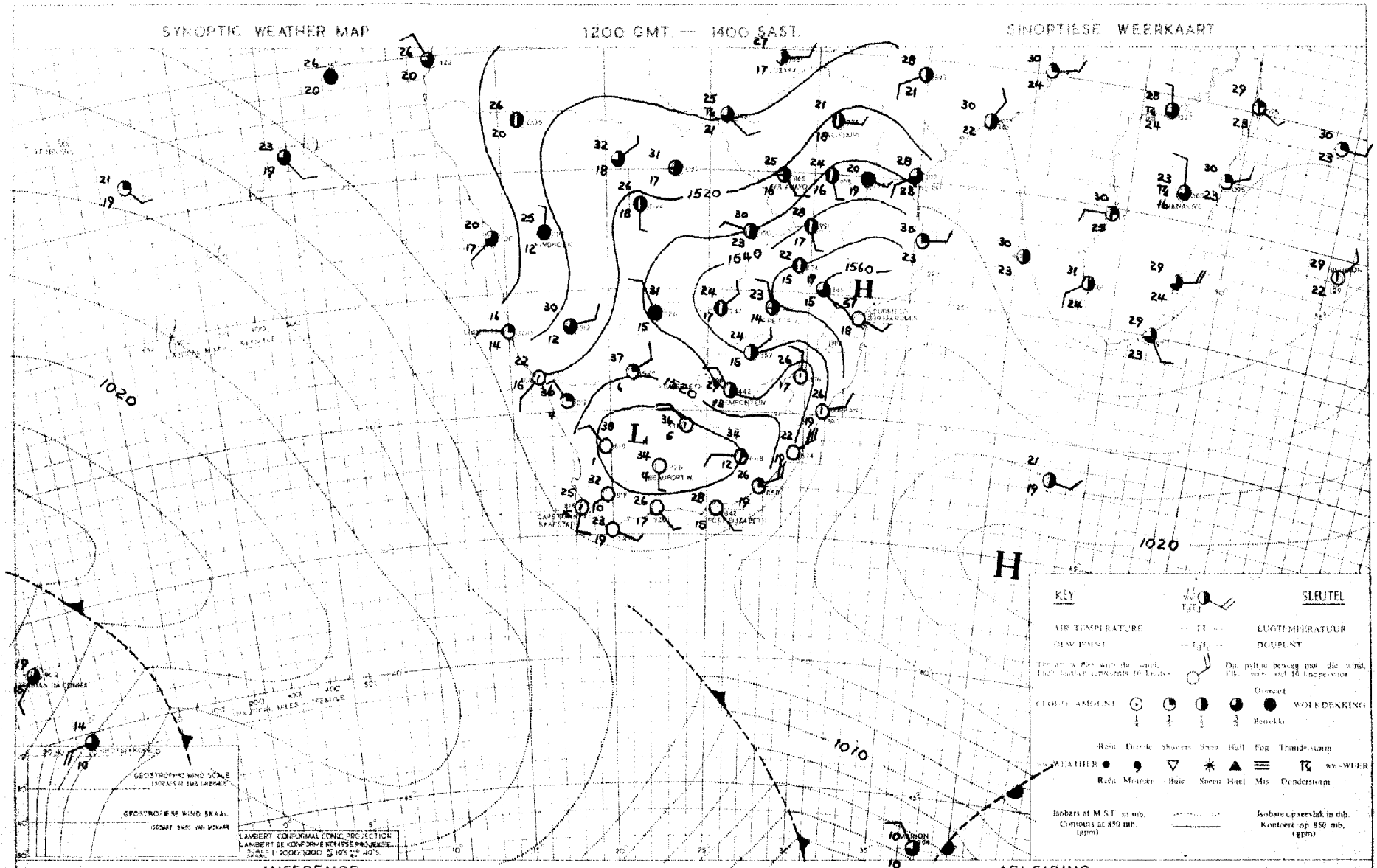

INFERENCE DATE 5-2-1960 DATUM AFLEIDING

Humid air is moving southwards over South West Africa and Bechuanaland and Fairly general rain will fall over these regions. Thundershowers will develop over the Free State and over Northern and Eastern Cape.

Vogtige lug beweeg suidwaarts oor Suidwes-Afrika en Betsjoeanaland en taamlik algemene reën sal oor die dele uitsak. Donderbuie sal ook voorkom oor die Vrystaat en oor Noord- en Oos-Kaapland.

DAAGLIKSE WEERBULLETIN — DAILY WEATHER BULLETIN

WEERBURO / WEATHER BUREAU
DEPT. VAN VERVOER / DEPT. OF TRANSPORT

Maksimum en Minimum Temperature (°C) en Reënval (RRR) in mms. vir die 24 uur wat om 0800 SAST eindig op .....7-2-60.....

Maximum and Minimum Temperatures (°C) and Rainfall (RRR) in mms. for 24 hours ending at 0800 SAST on

CAPE - KAAP	Max.	Min.	RRR
Aberdeen			
Addo			
Alexanderbaai			
Aliwal-Noord	30	16	4·1
Barkly East	26	13	0·3
Bashee	25	20	1·5
Beaufort West	36	17	
Boegoebergdam			
Boetsap			
Brandvlei			
Cala			
Caledon			
Calitzdorp			
Calvinia	30	13	
Cape L'Agulhas	25	16	4·5
Cape Columbine	21	14	0·7
Cape St. Francis	21	17	
Carnarvon			
Ceres			
Citrusdal			
Colesberg			
Cradock			
De Aar	34	17	0·8
D.F. Malan (C.T.)	26	15	0·7
Dordrecht			
Douglas			4·0
East London	31	19	3·6
Elsenburg			
Fraserburg	33	14	
Garies			
George	24	16	
Graaff Reinet	38	18	
Grahamstown			
Hopetown			5·0
Idutywa			
Jansenville	41	17	
Joubertina			
Kenhardt	26	16	
Kimberley	32	17	3·5
K'W. Town			
Knysna			
Kokstad	30	16	0·5

KAAP - CAPE	Max.	Min.	RRR
Kowie			
Kuruman	28	16	12·5
Ladismith			
Lake Mentz			
Maclear			
Mafeking			
Malmesbury			2·5
Matatiele			
Matroosberg	27	13	
Middelburg			
Mosselbaai	24	18	
Mount Frere			
O'kiep	28	13	
Orange River			
Oudtshoorn			
Petrusville			
Piketberg			
Pofadder	33	13	
Port Elizabeth	25	19	
Port Nolloth	20	15	
Port St. Johns	xx	21	
Postmasburg			
Prieska	36	19	
Prince Albert			
Queenstown	33	18	6·2
Rietfontein			
Riversdal	28	16	
Robertson	31	18	
Somerset East	38	14	2·4
Steynsburg			
Strydenburg			
Sutherland	26	11	
Swellendam			
Tarkastad			
Touwsrivier			
Umtata	35	17	0·5
Uniondale			
Upington	34	18	0·1
Vanwyksvlei	36	16	
Victoria-Wes	35	14	
Vredendal	27	16	
Vryburg	30	17	5·9

CAPE - KAAP	Max.	Min.	RRR
Williston			
Willowmore	35	15	
O.V.S. - O.F.S.			
Balkfontein[1]			
Bethlehem	28	15	8·3
Bloemfontein	31	15	8·3
Bultfontein			
Fauresmith	31	16	22·5
Ficksburg			11·5
Frankfort			
Harrismith			
Heilbron			
Hoopstad	31	16	14·5
Kroonstad			
Lindley			
Modderpoort			
Petrusburg			
Philippolis			
Reddersburg			7·0
Reitz			
Vrede			
Warden			
Welkom			9·2
Wepener	31	16	3·8
Winburg			
Zastron			3·5
TRANSVAAL			
Andalusia			28·0
Barberton			
Belfast			
Bethal			3·0
Carolina	27	14	
Chester			
Crecy	32	17	
Ermelo	27	14	
Fleur-de-Lys	30	19	
Groendraai	29	16	
Jan Smuts	26	16	

[1]Near Bothaville

TRANSVAAL	Max.	Min.	RRR
Joubert Park			
Komatipoort			
Kroondal	28	16	
L'doringstad			
Lichtenburg			
Loskop[2]			
Mara	30	16	
Marble Hall			
Marnitz	28	17	
Messina	33	21	
Middelburg			
Nelspruit	30	18	
Pelgrimsrus			
Phalaborwa	32	20	
Pietersburg	27	14	
Piet Retief	30	17	
Pongola	32	20	
Potchefstroom	28	17	
Potgietersrus	30	16	
Pretoria W.B.	29	15	
Pretoriuskop			
Sekukuni			
Skukuza	31	17	
Thabazimbi			
Tomburke			
Tzaneen			
Vereeniging			
Volksrust			
Warmbad	32	19	
Waterval-Bo			
Witbank			
Zeerust			
NATAL			
Cape St. Lucia	29	23	
Dundee			
Durban	29	22	
Estcourt	31	17	0·9
Harding			
Himeville			
M'kuzi			

[2]Naby Groblersdal

NATAL	Max.	Min.	RRR
Mtubatuba			40·0
Newcastle	32	18	
P'Maritzburg			
Port Shepstone	25	23	
Richmond			
Seven Oaks			15·9
Van Reenen			
Vryheid			
S.W.A.			
Gobabis	26	17	7·6
Keetmanshoop	30	14	
Luderitz			
Mariental	31	19	16·0
Ohopoho			
Ondangua			
Outjo	28	17	
Runtu			
Swakopmund	22	16	
Tsumeb			
Windhoek	23	16	6·1
PROTECTORATES			
PROTEKTORATE			
Bremersdorp			
Emlembe			
Francistown	31	20	5·0
Gaberones	31	20	0·8
Ghanzi	30	18	15·6
Lobatsi			
Mahalapye			
Makoba			
Maseru	28	15	4·2
Maun	28	19	19·0
Molopololi			
Stegi			
Tsabong	32	18	21·0
Tsane	28	19	29·0
Shakawe	24	18	3·5

SYNOPTIC WEATHER MAP — 1200 GMT. — 1400 SAST — SINOPTIESE WEERKAART

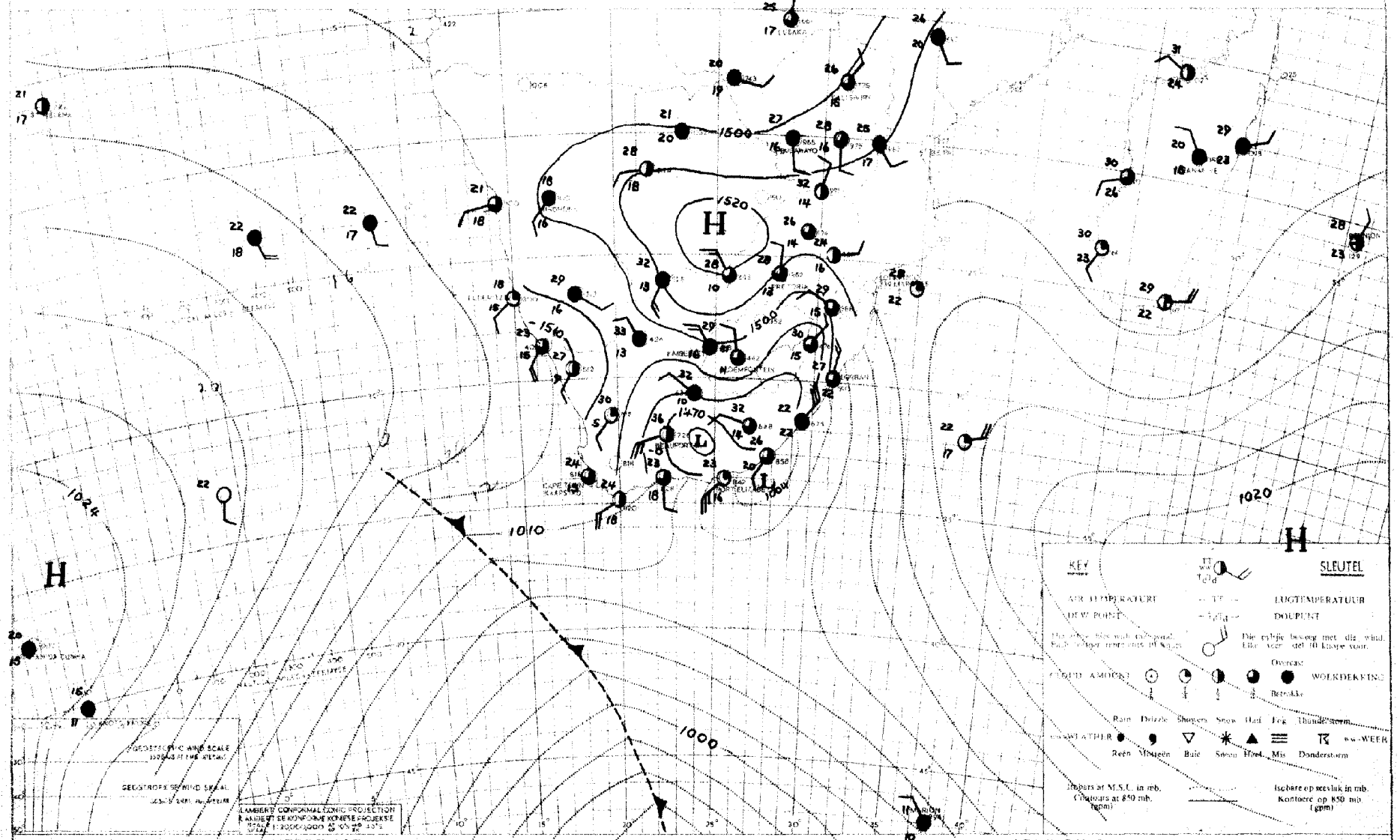

INFERENCE — DATE 6-2-1960 DATUM — AFLEIDING

The approaching cold front will cause cooler, cloudy conditions over the southwestern Cape Province. Over the remainder of the country it will, however, remain warm and, with the trough over the central Union, rain and thundershowers will occur over the eastern half of the Union and also over the northern parts of South West Africa and Bechuanaland.

Die naderende koufront sal bewolkte weer veroorsaak oor Suidwes-Kaapland. Oor die res van die land sal dit egter warm bly en met die trog oor die sentrale Unie sal reën en donderbuie voorkom oor die oostelike helfte van die Unie asook oor die noordelike dele van Suidwes-Afrika en Betsjoeanaland.

DAAGLIKSE WEERBULLETIN

WEERBURO / WEATHER BUREAU
DEPT. VAN VERVOER / DEPT. OF TRANSPORT

DAILY WEATHER BULLETIN

Maksimum en Minimum Temperature (°C) en Reënval (RRR) in mms. vir die 24 uur wat om 0800 SAST eindig op 8-2-60

Maximum and Minimum Temperatures (°C) and Rainfall (RRR) in mms. for 24 hours ending at 0800 SAST on

CAPE - KAAP	Max.	Min.	RRR
Aberdeen			
Addo			
Alexanderbaai	24	14	
Aliwal-Noord	27	13	0·5
Barkly East	23	09	0·9
Bashee	24	20	
Beaufort West	29	13	
Boegoebergdam			
Boetsap			
Brandvlei			
Cala			7·9
Caledon			
Calitzdorp			
Calvinia	25	6	
Cape L'Agulhas	22	15	0·0
Cape Columbine	22	15	
Cape St. Francis	22	16	
Carnarvon			
Ceres			
Citrusdal			
Colesberg			
Cradock			
De Aar	30	14	
D.F. Malan (C.T.)	23	11	
Dordrecht	26	11	0·0
Douglas			
East London	25	18	
Elsenburg			
Fraserburg	26	11	
Garies			
George	24	12	
Graaff Reinet	32	13	
Grahamstown			
Hopetown			
Idutywa			
Jansenville	32	16	
Joubertina			
Kenhardt	30	13	
Kimberley	29	14	0·1
K'W. Town			
Knysna			
Kokstad	24	14	14·8

KAAP - CAPE	Max.	Min.	RRR
Kowie			
Kuruman			
Ladismith			
Lake Mentz			
Maclear			
Mafeking	24	15	2·5
Malmesbury			
Matatiele			
Matroosberg	21	6	
Middelburg	29	14	
Mosselbaai	24	16	
Mount Frère			5·0
O'kiep	24	9	
Orange River	27	11	
Oudtshoorn			
Petrusville			
Piketberg			
Pofadder	27	10	
Port Elizabeth	25	16	
Port Nolloth	30	11	0·0
Port St. Johns	xx	18	2·5
Postmasburg	29	13	
Prieska	32	16	
Prince Albert			
Queenstown	29	13	0·5
Rietfontein			
Riversdal	36	12	
Robertson	26	10	
Somerset East	30	13	
Steynsburg			
Strydenburg			
Sutherland	20	4	
Swellendam			
Tarkastad			
Touwsrivier			
Umtata	24	15	5·9
Uniondale			
Upington	30	15	
Vanwyksvlei	29	12	
Victoria-Wes	30	12	
Vredendal	25	11	
Vryburg	24	15	4·8

CAPE - KAAP	Max.	Min.	RRR
Williston			
Willowmore	27	10	
O.V.S. - O.F.S.			
Balkfontein[1]			7·7
Bethlehem	18	11	3·0
Bloemfontein	25	11	2·2
Bultfontein			3·7
Fauresmith	24	13	0·6
Ficksburg			
Frankfort			
Harrismith			
Heilbron			
Hoopstad	22	13	5·0
Kroonstad	28	14	6·0
Lindley			4·5
Modderpoort			
Petrusburg			
Philippolis			
Reddersburg			
Reitz			
Vrede			9·0
Warden			
Welkom	31	13	6·2
Wepener	25	11	0·8
Winburg			2·0
Zastron			8·0
TRANSVAAL			
Andalusia			
Barberton			49·5
Belfast			
Bethal			
Carolina	26	15	12·6
Chester			2·0
Crecy	32	19	5·0
Ermelo	25	14	34·3
Fleur-de-Lys	31	19	20·6
Groendraai	27	19	6·0
Jan Smuts	24	15	5·7

[1]Near Bothaville

TRANSVAAL	Max.	Min.	RRR
Joubert Park	23	14	8·9
Komatipoort	36	20	
Kroondal	24	16	11·0
L'doringstad			5·6
Lichtenburg			48·0
Loskop[2]			8·0
Mara	29	20	2·4
Marble Hall			
Marnitz	26	19	13·0
Messina	36	21	1·8
Middelburg			
Nelspruit	32	20	66·6
Pelgrimsrus	25	14	15·0
Phalaborwa	34	21	3·4
Pietersburg	27	19	0·4
Piet Retief	31	17	14·0
Pongola	34	20	57·0
Potchefstroom	21	13	9·0
Potgietersrus			
Pretoria W.B.	27	16	3·0
Pretoriuskop			4·5
Sekukuni			8·5
Skukuza	33	23	1·2
Thabazimbi	30	17	13·0
Tomburke			
Tzaneen			1·6
Vereeniging			16·0
Volksrust			
Warmbad	30	18	12·7
Waterval-Bo	29	16	28·0
Witbank			
Zeerust			
Standerton	27	15	20·3
NATAL			
Cape St. Lucia			
Dundee			3·5
Durban	27	21	1·5
Estcourt	23	16	
Harding			7·0
Himeville			
M'kuzi			

[2]Naby Groblersdal

NATAL	Max.	Min.	RRR
Mtubatuba			
Newcastle	28	17	2·4
P'Maritzburg	25	15	26·0
Port Shepstone	26	20	3·5
Richmond			13·0
Seven Oaks			13·5
Van Reenen			
Vryheid			9·0
S.W.A.			
Gobabis	27	17	
Keetmanshoop	31	13	
Luderitz			
Mariental	29	17	
Ohopoho	30	16	0·0
Ondangua	29	21	1·0
Outjo	29	16	17·3
Runtu	32	19	39·0
Swakopmund	20	16	
Tsumeb	27	18	
Windhoek	27	14	0·0
PROTECTORATES PROTEKTORATE			
Bremersdorp	33	20	14·0
Emlembe			
Francistown	32	19	36·5
Gaberones	26	19	7·0
Ghanzi			
Lobatsi			
Mahalapye	27	19	46·5
Makoba			
Maseru	22	12	1·8
Maun	31	9	15·5
Molopololi			
Stegi			
Tsabong	30	14	
Tsane	28	17	
Shakawe	31	18	2·0

SYNOPTIC WEATHER MAP 1200 GMT. — 1400 SAST. SINOPTIESE WEERKAART

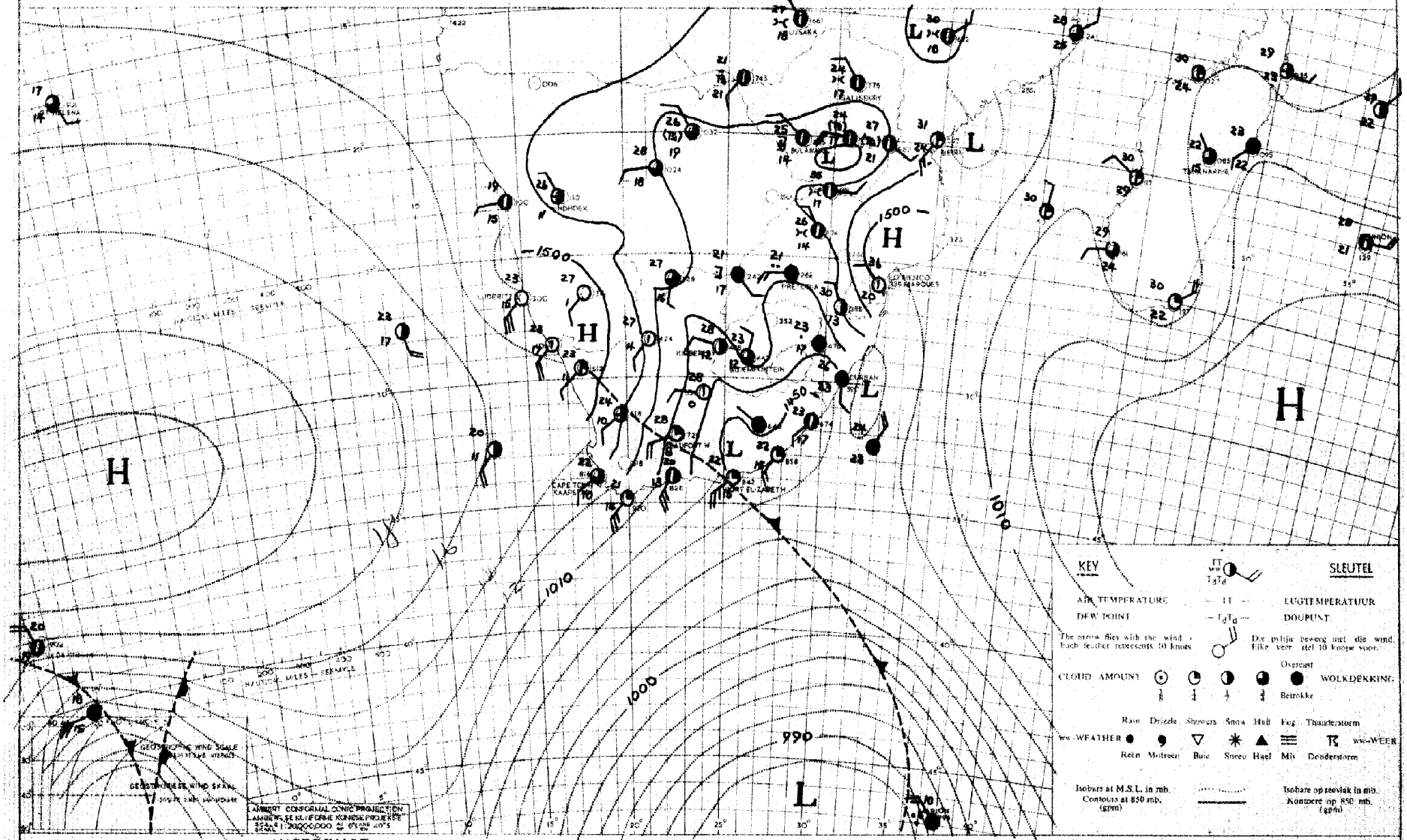

INFERENCE DATE 7-2-1960 DATUM AFLEIDING

Cooler, dry air will spread further over the western half of the Cape and the central and southern parts of South-West Africa. Over the remaining areas it will be cloudy and mild with scattered rain or thundershowers.

Koeler, droë lug sal verder uitbrei oor die westelike helfte van Kaapland en die suidelike en sentrale dele van Suidwes-Afrika. Oor die res van die land sal dit bewolk en matig wees met verspreide reën of donderbuie.

DAAGLIKSE WEERBULLETIN — DAILY WEATHER BULLETIN

WEERBURO / WEATHER BUREAU
DEPT. VAN VERVOER / DEPT. OF TRANSPORT

Maksimum en Minimum Temperature (°C) en Reënval (RRR) in mms. vir die 24 uur wat om 0800 SAST eindig op ..... 9-2-60 ..... Maximum and Minimum Temperatures (°C) and Rainfall (RRR) in mms. for 24 hours ending at 0800 SAST on

CAPE - KAAP	Max.	Min.	RRR
Aberdeen			
Addo			
Alexanderbaai	23	12	
Aliwal-Noord	29	13	
Barkly East	24	9	
Bashee			
Beaufort West	30	13	
Boegoebergdam			
Boetsap			
Brandvlei			
Cala			
Caledon			
Calitzdorp			
Calvinia	26	8	
Cape L'Agulhas	23	17	
Cape Columbine	21	14	
Cape St. Francis	21	14	
Carnarvon			
Ceres			
Citrusdal			
Colesberg			
Cradock			
De Aar	29	11	
D.F. Malan (C.T.)	24	15	
Dordrecht	23	11	
Douglas			
East London	24	18	
Elsenburg			
Fraserburg	27	10	
Garies			
George	21	13	
Graaff Reinet	28	14	
Grahamstown			
Hopetown			
Idutywa			
Jansenville	28	14	
Joubertina			
Kenhardt	30	13	
Kimberley	31	13	
K'W. Town			
Knysna			
Kokstad	19	10	0·4

KAAP - CAPE	Max.	Min.	RRR
Kowie			
Kuruman	28	14	
Ladismith			
Lake Mentz			
Maclear			
Mafeking	30	12	
Malmesbury			
Matatiele			
Matroosberg	22	8	
Middelburg	28	9	
Mosselbaai	23	17	
Mount Frere			
O'kiep	24	10	
Orange River	34	xx	
Oudtshoorn			
Petrusville			
Piketberg			
Pofadder	27	10	
Port Elizabeth	24	17	
Port Nolloth	19	11	
Port St. Johns	xx	19	0·2
Postmasburg	29	14	
Prieska	32	15	
Prince Albert			
Queenstown	22	14	
Rietfontein			
Riversdal	27	11	
Robertson	27	16	
Somerset East	25	15	
Steynsburg			
Strydenburg			
Sutherland	23	5	
Swellendam			
Tarkastad			
Touwsrivier			
Umtata			
Uniondale			
Upington	31	15	
Vanwyksvlei	30	12	
Victoria-Wes	29	12	
Vredendal	24	11	
Vryburg	29	13	

CAPE - KAAP	Max.	Min.	RRR
Williston			
Willowmore	28	11	
O.V.S. - O.F.S.			
Balkfontein[1]			
Bethlehem	23	12	3·8
Bloemfontein	27	14	
Bultfontein			
Fauresmith	27	11	
Ficksburg			18·0
Frankfort			
Harrismith			
Heilbron			
Hoopstad	28	13	
Kroonstad	27	12	
Lindley			10·0
Modderpoort			
Petrusburg			
Philippolis			
Reddersburg			
Reitz			
Vrede			8·0
Warden			
Welkom	26	15	
Wepener	28	13	
Winburg			
Zastron			
TRANSVAAL			
Andalusia			
Barberton			7·5
Belfast			
Bethal			7·0
Carolina	19	14	4·5
Chester			47·0
Creecy	27	16	0·8
Ermelo	19	15	6·0
Fleur-de-Lys	27	21	2·0
Groendraai	28	12	1·6
Jan Smuts	25	14	0·9

[1]Near Bothaville

TRANSVAAL	Max.	Min.	RRR
Joubert Park	24	14	
Komatipoort	27	22	47·0
Kroondal	28	16	
L'doringstad			
Lichtenburg			
Loskop[2]			36·5
Mara	29	20	0·2
Marble Hall			1·6
Marnitz	26	19	
Messina	32	21	25·0
Middelburg			
Nelspruit	24	20	12·8
Pelgrimsrus	18	15	9·5
Phalaborwa	28	22	14·0
Pietersburg	26	18	0·2
Piet Retief	22	18	4·2
Pongola			
Potchefstroom	26	13	
Potgietersrus	27	18	
Pretoria W.B.	28	16	
Pretoriuskop			17·5
Sekukuni			2·1
Skukuza	26	22	49·5
Thabazimbi	29	17	5·0
Tomburke			
Tzaneen			20·0
Vereeniging			
Volksrust			
Warmbad	xx	15	7·3
Waterval-Bo	23	16	11·5
Witbank			3·5
Zeerust			
Standerton	22	13	5·2
NATAL			
Cape St. Lucia			
Dundee			13·5
Durban	25	18	17·4
Estcourt	20	12	3·9
Harding			5·5
Himeville			
M'kuzi			

[2]Naby Groblersdal

NATAL	Max.	Min.	RRR
Mtubatuba			2·0
Newcastle	21	14	11·5
P'Maritzburg	18	13	10·5
Port Shepstone	26	19	6·5
Richmond			11·0
Seven Oaks			11·8
Van Reenen			28·0
Vryheid			36·5
S.W.A.			
Gobabis	30	16	
Keetmanshoop	33	13	
Luderitz	22	13	
Mariental	33	17	
Ohopoho			
Ondangua	29	19	
Outjo	31	15	
Runtu	27	20	2·0
Swakopmund	20	14	
Tsumeb	34	16	
Windhoek	29	15	
PROTECTORATES PROTEKTORATE			
Bremersdorp	25	20	2·5
Emlembe			5·0
Francistown	31	7	
Gaberones	33	15	
Ghanzi	32	19	xxx
Lobatsi			
Mahalapye	30	19	
Makoba			
Maseru	27	17	
Maun	31	19	
Molopololi			
Stegi			4·5
Tsabong	33	17	
Tsane	32	18	
Shakawe	30	17	

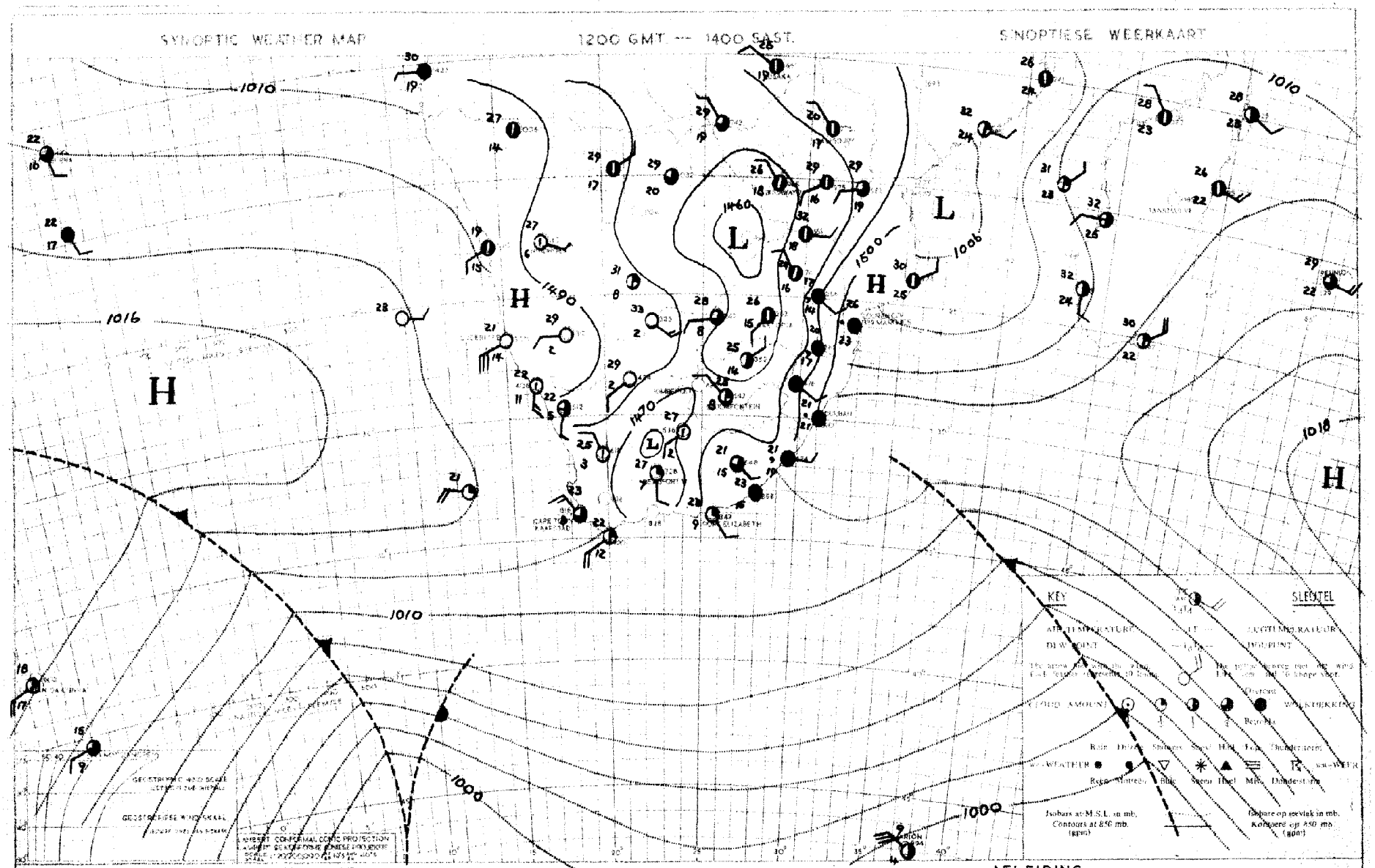

The cloudy conditions over Natal, the Eastern Cape and the eastern half of the Transvaal will clear overnight. Local thundershowers will develop over the Transvaal, the north-eastern part of Bechuanaland and the northeastern Free-State. It will be mainly fine and warm over the remainder of the interior.

Die bewolkte toestande oor Natal, Ooskaapland en die oostelike helfte van Transvaal sal oornag grotendeels opklaar. Los donderbuie sal gedurende die namiddag en aande uitbak oor Transvaal, die noordoostelike deel van Betsjoeanaland en die noordoostelike Vrystaat. Oor die res van die binneland sal dit hoofsaaklik mooiweer en warm wees.

DAAGLIKSE WEERBULLETIN — DAILY WEATHER BULLETIN

WEERBURO / WEATHER BUREAU
DEPT. VAN VERVOER / DEPT. OF TRANSPORT

Maksimum en Minimum Temperature (°C) en Reënval (RRR) in mms. vir die 24 uur wat om 0800 SAST eindig op .....10-2-60.....

Maximum and Minimum Temperatures (°C) and Rainfall (RRR) in mms. for 24 hours ending at 0800 SAST on

CAPE - KAAP	Max.	Min.	RRR
Aberdeen			
Addo			
Alexanderbaai	22	16	
Aliwal-Noord	30	13	
Barkly East	25	8	
Bashee	26	21	
Beaufort West	30	14	
Boegoebergdam			
Boetsap			
Brandvlei			
Cala			
Caledon			
Calitzdorp			
Calvinia	27	11	
Cape L'Agulhas	25	17	0·5
Cape Columbine	20	14	0·2
Cape St. Francis			
Carnarvon			
Ceres			
Citrusdal			
Colesberg			
Cradock			
De Aar	31	13	
D.F. Malan (C.T.)	23	14	0·5
Dordrecht	28	10	
Douglas			
East London	24	19	
Elsenburg			
Fraserburg	28	12	
Garies			
George	27	16	0·3
Graaff Reinet	32	13	
Grahamstown			
Hopetown			
Idutywa			
Jansenville			
Joubertina			1·5
Kenhardt	32	16	
Kimberley	32	14	
K'W. Town			
Knysna			
Kokstad	28	14	

KAAP - CAPE	Max.	Min.	RRR
Kowie			
Kuruman	30	11	
Ladismith			
Lake Mentz			
Maclear			
Mafeking	32	14	
Malmesbury			
Matatiele			
Matroosberg	23	9	
Middelburg	30	8	
Mosselbaai	28	18	
Mount Frere			
O'kiep	26	12	
Orange River	32	XX	
Oudtshoorn			
Petrusville			
Piketberg			
Pofadder	29	12	
Port Elizabeth	26	19	
Port Nolloth			
Port St. Johns	XX	21	
Postmasburg	30	14	
Prieska	33	18	
Prince Albert			
Queenstown	31	13	
Rietfontein			
Riversdal	30	17	
Robertson	27	14	
Somerset East	31	13	
Steynsburg			
Strydenburg			
Sutherland	22	7	
Swellendam			
Tarkastad			
Touwsrivier			
Umtata	29	16	
Uniondale			
Upington	31	16	
Vanwyksvlei	31	15	
Victoria-Wes	31	13	
Vredendal	26	16	
Vryburg	33	23	

CAPE - KAAP	Max.	Min.	RRR
Williston			
Willowmore	29	15	
O.V.S. - O.F.S.			
Balkfontein[1]			
Bethlehem	26	11	
Bloemfontein	29	11	
Bultfontein			
Fauresmith	28	12	
Ficksburg			
Frankfort			
Harrismith			
Heilbron			
Hoopstad	30	11	
Kroonstad	29	10	
Lindley			
Modderpoort			
Petrusburg			
Philippolis			
Reddersburg			
Reitz			
Vrede			
Warden			
Welkom	29	12	
Wepener	29	8	
Winburg			
Zastron			
TRANSVAAL			
Andalusia			
Barberton			17·0
Belfast			
Bethal			
Carolina	25	13	
Chester			
Crecy	33	17	
Ermelo	25	12	
Fleur-de-Lys	29	21	0·1
Groendraai	31	16	0·9
Jan Smuts	26	15	

[1]Near Bothaville

TRANSVAAL	Max.	Min.	RRR
Joubert Park	26	13	
Komatipoort	33	25	
Kroondal	30	15	
L'doringstad			
Lichtenburg			
Loskop[2]			
Mara			
Marble Hall			
Marnitz			
Messina			
Middelburg			
Nelspruit	31	18	6·6
Pelgrimsrus	24	14	
Phalaborwa	31	23	
Pietersburg			
Piet Retief	28	17	7·0
Pongola			
Potchefstroom	28	11	
Potgietersrus	31	18	
Pretoria W.B.	29	14	
Pretoriuskop			
Sekukuni			
Skukuza	XX	XX	
Thabazimbi	31	22	0·0
Tomburke			
Tzaneen			3·3
Vereeniging			
Volksrust			
Warmbad	32	15	
Waterval-Bo			
Witbank			
Zeerust			
Standerton	27	12	
NATAL			
Cape St. Lucia	31	23	
Dundee			
Durban	29	22	
Estcourt	30	14	
Harding			
Himeville			
M'kuzi			

[2]Naby Groblersdal

NATAL	Max.	Min.	RRR
Mtubatuba			
Newcastle	30	17	
P'Maritzburg	27	16	
Port Shepstone	28	21	
Richmond			
Seven Oaks			
Van Reenen			
Vryheid			
S.W.A.			
Gobabis	30	14	
Keetmanshoop	32	15	
Luderitz	23	15	
Mariental	32	18	
Ohopoho			
Ondangua	32	19	
Outjo	33	16	
Runtu	32	19	
Swakopmund	26	13	
Tsumeb	32	16	
Windhoek	29	16	
PROTECTORATES / PROTEKTORATE			
Bremersdorp			
Emlembe			
Francistown	31	20	0·0
Gaberones	34	15	
Ghanzi	35	19	
Lobatsi			
Mahalapye	33	17	
Makoba			
Maseru	28	9	
Maun	34	19	
Molopololi			
Stegi			
Tsabong	34	15	
Tsane	35	17	
Shakawe	34	22	

SYNOPTIC WEATHER MAP 1200 GMT. — 1400 EAST. SINOPTIESE WEERKAART

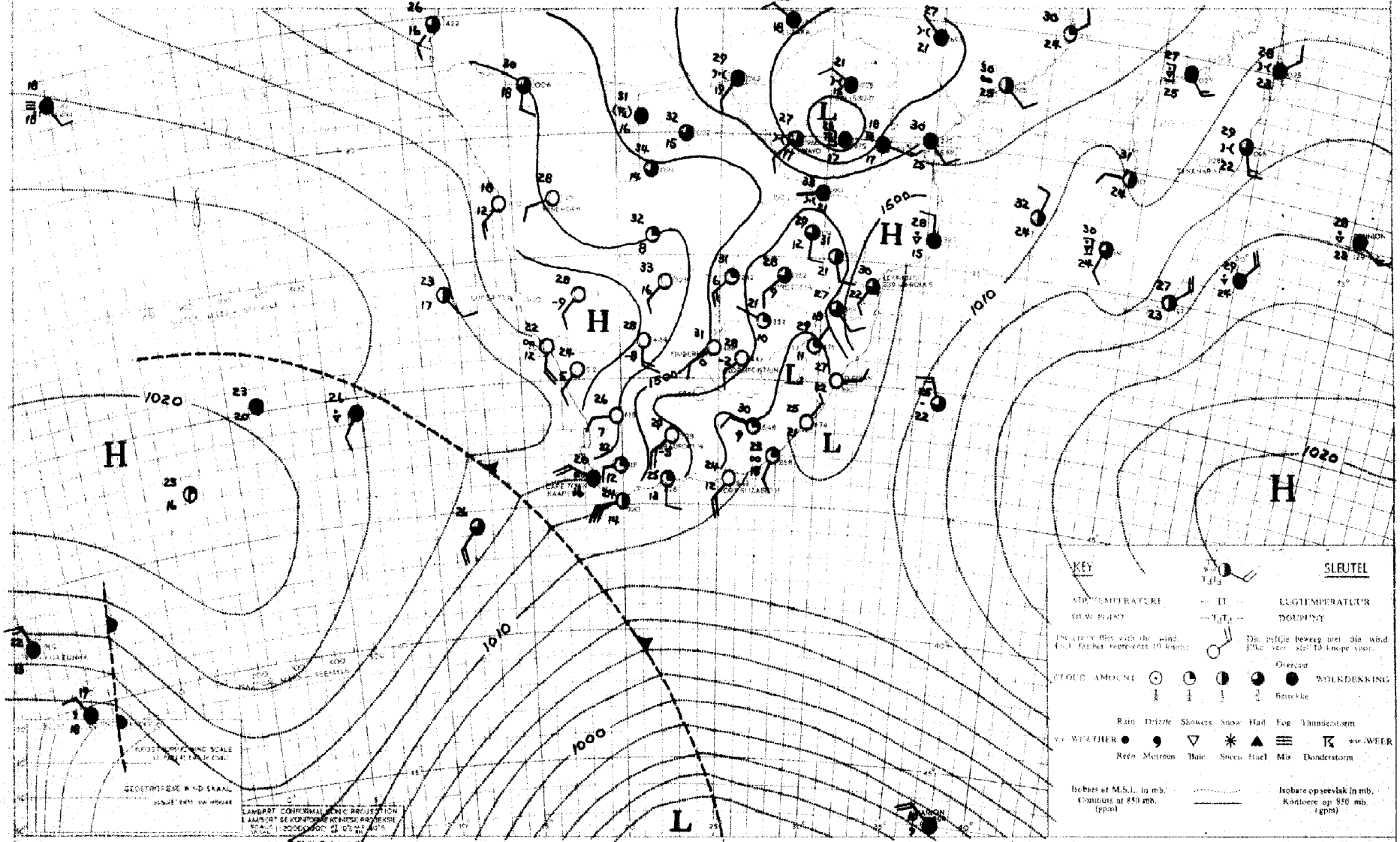

INFERENCE DATE 9-2-1960 DATUM AFLEIDING

A deep southwesterly stream has caused dry air to advance over nearly all parts of the interior. With the trough approaching from the west cloudy conditions will spread over the south-western and southern Cape coastal regions and showers will occur.

'n Diep suidwesterlike lugstroom het droë lug oor feitlik die hele binneland in gestoot. Met die trog wat vanaf die weste nader sal bewolkte weer met buie egter oor die suidwestelike en suidelike Kaapse kusstreke uitbrei.

DAAGLIKSE WEERBULLETIN — DAILY WEATHER BULLETIN

WEERBURO / WEATHER BUREAU

DEPT. VAN VERVOER / DEPT. OF TRANSPORT

Maksimum en Minimum Temperature (°C) en Reënval (RRR) in mms. vir die 24 uur wat om 0800 SAST eindig op ....11-2-60.... Maximum and Minimum Temperatures (°C) and Rainfall (RRR) in mms. for 24 hours ending at 0800 SAST on

CAPE - KAAP	Max.	Min.	RRR
Aberdeen			
Addo			
Alexanderbaai	25	13	
Aliwal-Noord	32	14	
Barkly East	26	9	
Bashee	29	17	
Beaufort West	30	13	
Boegoebergdam			
Boetsap			
Brandvlei			
Cala			
Caledon			
Calitzdorp			
Calvinia	29	12	
Cape L'Agulhas	23	17	
Cape Columbine	21	14	
Cape St. Francis	22	17	2·0
Carnarvon			
Ceres			
Citrusdal			
Colesberg			
Cradock			
De Aar	32	14	
D.F. Malan (C.T.)	23	16	
Dordrecht	24	11	0·5
Douglas			
East London	25	18	
Elsenburg			
Fraserburg	30	11	
Garies			
George	23	11	0·1
Graaff Reinet	30	15	
Grahamstown			
Hopetown			
Idutywa			
Jansenville	31	17	
Joubertina			
Kenhardt	34	20	
Kimberley	34	15	
K'W. Town			
Knysna			
Kokstad	24	13	2·0

KAAP - CAPE	Max.	Min.	RRR
Kowie			
Kuruman	33	15	
Ladismith			
Lake Mentz			
Maclear			
Mafeking	33	20	
Malmesbury			
Matatiele			
Matroosberg	25	10	
Middelburg	30	11	
Mosselbaai	24	16	
Mount Frere			
O'kiep	31	16	
Orange River	34	xx	
Oudtshoorn			
Petrusville			
Piketberg			
Pofadder	31	17	
Port Elizabeth	25	16	0·0
Port Nolloth	20	10	
Port St. Johns	xx	17	12·3
Postmasburg	33	17	
Prieska	35	19	
Prince Albert			
Queenstown	27	13	
Rietfontein			
Riversdal	26	12	
Robertson	28	13	
Somerset East	27	14	
Steynsburg			
Strydenburg			
Sutherland	28	13	
Swellendam			
Tarkastad			
Touwsrivier			
Umtata	23	15	
Uniondale			
Upington	33	18	
Vanwyksvlei	33	17	
Victoria-Wes	31	11	
Vredendal	28	12	
Vryburg	32	13	

CAPE - KAAP	Max.	Min.	RRR
Williston			
Willowmore			
O.V.S. - O.F.S.			
Balkfontein[1]			
Bethlehem	26	15	
Bloemfontein	31	15	
Bultfontein			
Fauresmith	30	13	
Ficksburg			
Frankfort			
Harrismith			
Heilbron			
Hoopstad	32	14	
Kroonstad	31	17	
Lindley			
Modderpoort			
Petrusburg			
Philippolis			
Reddersburg			
Reitz			
Vrede			
Warden			
Welkom	30	18	
Wepener	32	12	
Winburg			
Zastron			
TRANSVAAL			
Andalusia			
Barberton			
Belfast			
Bethal			
Carolina	24	14	
Chester			
Crecy	33	18	
Ermelo	25	14	
Fleur-de-Lys	29	20	8·0
Groendraai	30	17	
Jan Smuts	27	15	

[1]Near Bothaville

TRANSVAAL	Max.	Min.	RRR
Joubert Park	27	16	
Komatipoort	32	23	
Kroondal	32	19	
L'doringstad			
Lichtenburg			
Loskop[2]			
Mara	30	20	
Marble Hall			
Marnitz	31	19	
Messina	30	21	3·5
Middelburg			
Nelspruit	30	20	25·7
Pelgrimsrus			
Phalaborwa	29	21	
Pietersburg	29	18	
Piet Retief			
Pongola	31	21	12·1
Potchefstroom	30	15	
Potgietersrus	30	18	
Pretoria W.B.	31	18	
Pretoriuskop			0·3
Sekukuni			
Skukuza	31	21	25·5
Thabazimbi	34	20	
Tomburke			
Tzaneen			12·0
Vereeniging			
Volksrust			
Warmbad	31	18	
Waterval-Bo			
Witbank			
Zeerust			
Standerton	27	15	
NATAL			
Cape St. Lucia	28	24	
Dundee			
Durban	28	20	0·8
Estcourt	27	15	0·4
Harding			5·0
Himeville			
M'kuzi			

[2]Naby Groblersdal

NATAL	Max.	Min.	RRR
Mtubatuba			
Newcastle	29	17	
P'Maritzburg	24	14	5·0
Port Shepstone	27	19	3·0
Richmond			9·5
Seven Oaks			4·5
Van Reenen			
Vryheid			
S.W.A.			
Gobabis	31	15	
Keetmanshoop	33	19	
Luderitz	22	14	
Mariental	33	22	
Ohopoho			
Ondangua	34	20	
Outjo	34	16	
Runtu	34	20	0·0
Swakopmund	18	14	
Tsumeb	33	16	
Windhoek	30	18	
PROTECTORATES / PROTEKTORATE			
Bremersdorp			
Emlembe			
Francistown	31	20	
Gaberones	35	20	
Ghanzi	34	19	
Lobatsi			
Mahalapye			
Makoba			
Maseru	29	13	
Maun	34	19	
Molepololi			
Stegi			
Tsabong	34	15	
Tsane	33	17	
Shakawe	34	17	

SYNOPTIC WEATHER MAP 1200 GMT. — 1400 SAST. SINOPTIESE WEERKAART

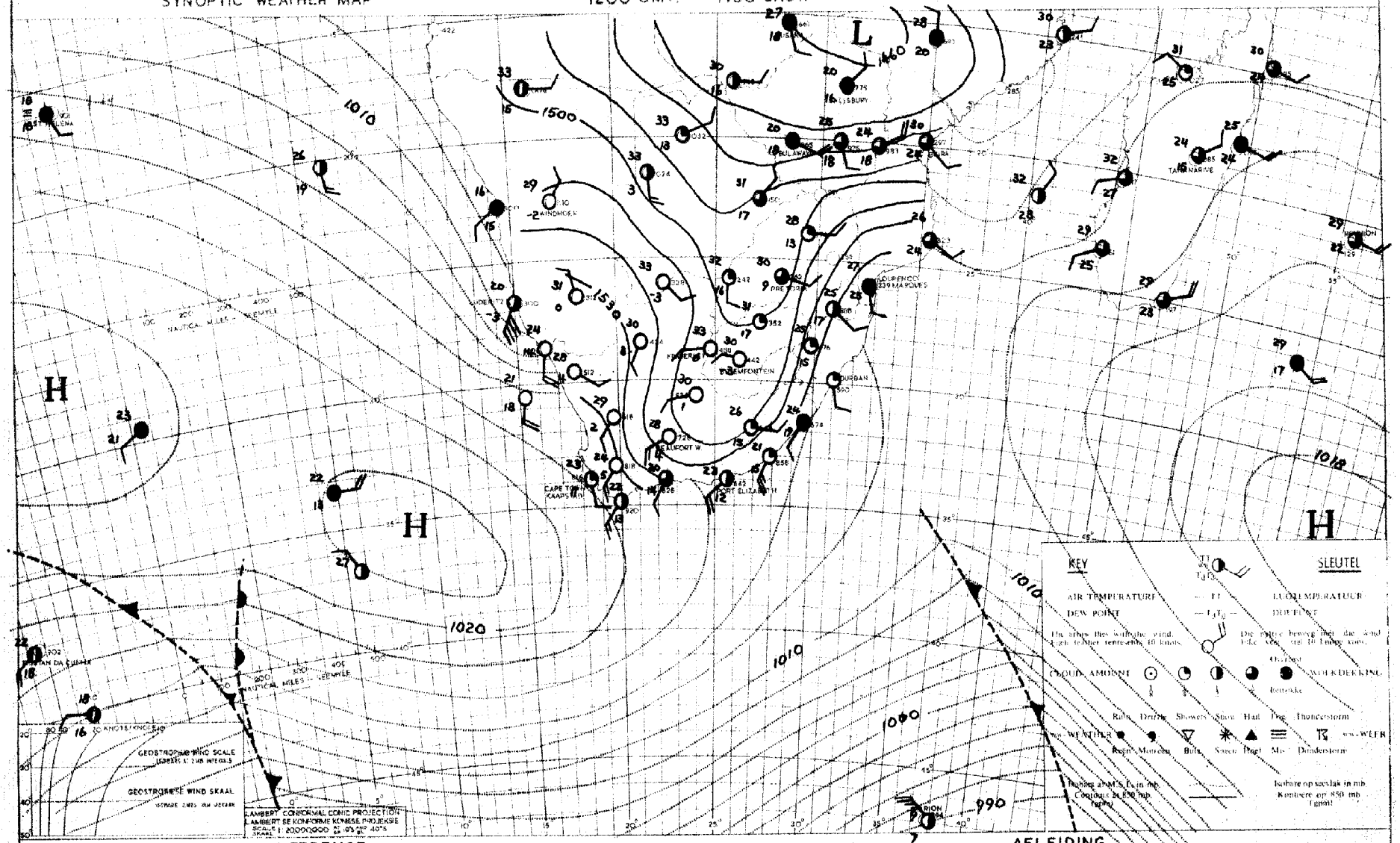

INFERENCE DATE 10-2-1960 DATUM AFLEIDING

Cloudy and cooler conditions are expected to spread to Natal and the Transvaal lowveld overnight. Over the remainder of the interior it will be mainly fine and warm but thundershowers will occur over the Transvaal, the northern parts of the Free-State and the north-eastern half of Bechuanaland in the afternoons and evenings.

Bewolkte koeler toestande word verwag om oornag uit te brei oor Natal en die laeveld van Transvaal. Oor die binneland sal dit hoofsaaklik mooiweer en warm wees maar donderbuie sal uitsak oor Transvaal, die noordelike dele van die Vrystaat en die noordoostelike helfte van Betsjoeanaland in die namiddae en aande.

DAAGLIKSE WEERBULLETIN — DAILY WEATHER BULLETIN

WEERBURO / WEATHER BUREAU
DEPT. VAN VERVOER / DEPT. OF TRANSPORT

Maksimum en Minimum Temperature (°C) en Reënval (RRR) in mms. vir die 24 uur wat om 0800 SAST eindig op .....12-2-60.....

Maximum and Minimum Temperatures (°C) and Rainfall (RRR) in mms. for 24 hours ending at 0800 SAST on

CAPE - KAAP	Max.	Min.	RRR
Aberdeen			
Addo			
Alexanderbaai	26	12	
Aliwal-Noord			
Barkly East	20	5	
Bashee	22	17	11·5
Beaufort West	27	10	
Boegoebergdam			
Boetsap			
Brandvlei			
Cala			
Caledon			
Calitzdorp			
Calvinia	32	18	
Cape L'Agulhas	23	19	
Cape Columbine	24	15	
Cape St. Francis	22	18	
Carnarvon			
Ceres			
Citrusdal			
Colesberg			
Cradock			
De Aar	31	14	
D.F. Malan (C.T.)	31	13	
Dordrecht	17	12	0·1
Douglas			
East London	24	17	
Elsenburg			
Fraserburg	27	11	
Garies			
George	21	10	0·4
Graaff Reinet	27	11	
Grahamstown			0·3
Hopetown			
Idutywa			
Jansenville	26	16	
Joubertina			
Kenhardt	36	23	
Kimberley	35	19	
K'W. Town			
Knysna			
Kokstad	16	12	2·0

KAAP - CAPE	Max.	Min.	RRR
Kowie			
Kuruman	33	21	
Ladismith			
Lake Mentz			
Maclear			
Mafeking	31	19	
Malmesbury			
Matatiele			
Matroosberg	26	9	
Middelburg	24	7	
Mosselbaai	23	18	
Mount Frere			
O'kiep	34	21	
Orange River	32	xx	
Oudtshoorn			
Petrusville			
Piketberg			
Pofadder	34	21	
Port Elizabeth	22	18	
Port Nolloth	18	11	
Port St. Johns	xx	17	14·5
Postmasburg	34	21	
Prieska	34	20	
Prince Albert			
Queenstown	18	13	0·5
Rietfontein			
Riversdal	28	15	
Robertson	29	13	
Somerset East	25	15	2·4
Steynsburg			
Strydenburg			
Sutherland	25	9	
Swellendam			
Tarkastad			
Touwsrivier			
Umtata	19	14	3·7
Uniondale			
Upington	38	22	
Vanwyksvlei	34	19	
Victoria-Wes	29	10	
Vredendal	36	11	
Vryburg	33	18	

CAPE - KAAP	Max.	Min.	RRR
Williston			
Willowmore	25	13	
O.V.S. - O.F.S.			
Balkfontein[1]			
Bethlehem	26	12	0·8
Bloemfontein	31	14	3·2
Bultfontein			
Fauresmith	30	13	
Ficksburg			10·5
Frankfort			
Harrismith			
Heilbron			
Hoopstad	31	17	
Kroonstad	29	15	5·5
Lindley			
Modderpoort			
Petrusburg			
Philippolis			
Reddersburg			
Reitz			
Vrede			
Warden			
Welkom	30	16	
Wepener	31	12	7·2
Winburg			
Zastron			
TRANSVAAL			
Andalusia			
Barberton			
Belfast			
Bethal			
Carolina	22	12	0·9
Chester			7·5
Crecy	31	18	
Ermelo	23	13	
Fleur-de-Lys	25	18	21·4
Groendraai	29	19	2·0
Jan Smuts	22	13	

[1]Near Bothaville

TRANSVAAL	Max.	Min.	RRR
Joubert Park	25	13	
Komatipoort	30	21	28·5
Kroondal	29	17	
L'doringstad			
Lichtenburg			
Loskop[2]			
Mara	26	18	0·1
Marble Hall			
Marnitz			
Messina			
Middelburg			
Nelspruit			
Pelgrimsrus			
Phalaborwa	29	19	6·5
Pietersburg	25	17	
Piet Retief	24	15	8·5
Pongola			
Potchefstroom	28	14	50·0
Potgietersrus	28	19	0·1
Pretoria W.B.	29	16	
Pretoriuskop			5·0
Sekukuni			
Skukuza	29	20	19·8
Thabazimbi	30	20	
Tomburke			
Tzaneen			25·7
Vereeniging			
Volksrust			
Warmbad	31	16	9·5
Waterval-Bo	24	15	0·7
Witbank			
Zeerust			
Standerton	26	14	25·5
NATAL			
Cape St. Lucia	29	21	1·6
Dundee			0·4
Durban	22	19	17·5
Estcourt	17	14	20·1
Harding			6·0
Himeville			7·5
M'kuzi			

[2]Naby Groblersdal

NATAL	Max.	Min.	RRR
Mtubatuba			16·9
Newcastle	23	14	1·2
P'Maritzburg	17	13	4·5
Port Shepstone	24	19	4·5
Richmond			8·6
Seven Oaks			15·5
Van Reenen			
Vryheid			
S.W.A.			
Gobabis	31	19	
Keetmanshoop	34	23	
Luderitz	23	11	
Mariental	36	23	
Ohopoho			
Ondangua	34	20	3·0
Outjo	33	18	
Runtu	32	19	1·0
Swakopmund	19	15	
Tsumeb	33	20	
Windhoek	31	19	
PROTECTORATES			
PROTEKTORATE			
Bremersdorp			
Emlembe			
Francistown	29	19	3·0
Gaberones	32	21	
Ghanzi	33	20	
Lobatsi			
Mahalapye	31	20	
Makoba			
Maseru	28	12	16·0
Maun	31	21	
Molopololi			
Stegi			
Tsabong	36	22	
Tsane	34	22	
Shakawe	31	19	0·3

SYNOPTIC WEATHER MAP 1200 GMT — 1400 SAST. SINOPTIESE WEERKAART

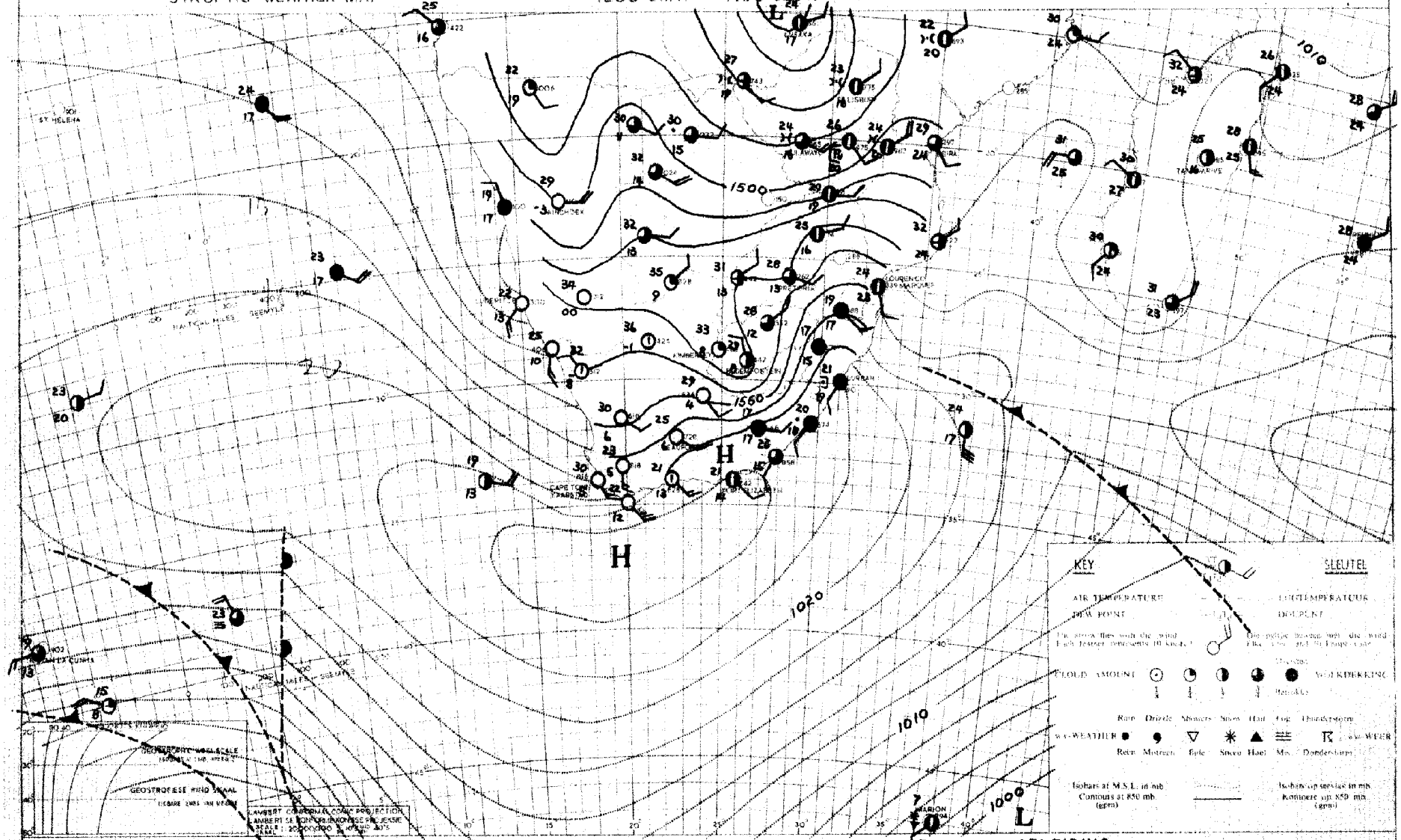

INFERENCE DATE 11-2-1960 DATUM AFLEIDING

A strong cell of high pressure is moving in south of the Union while there is an upper air trough over the interior. Consequently cloudy weather with rain will occur over the eastern half of the Transvaal and Natal. Thundery conditions will develop over the remainder of Transvaal, the Free-State, Bechuanaland and Northern Cape.

'n Sterk hoogdruksel beweeg suid van die Unie in terwyl in die bolug 'n trog oor die binneland. Ie. Gevolglik sal bewolkte weer met reën voorkom oor Natal en die oostelike helfte van Transvaal. Donderweerstoestande sal ontwikkel oor die res van Transvaal, die Vrystaat, Betsjoeanaland en Noord-Kaapland.

DAAGLIKSE WEERBULLETIN — DAILY WEATHER BULLETIN

WEERBURO / WEATHER BUREAU
DEPT. VAN VERVOER / DEPT. OF TRANSPORT

Maksimum en Minimum Temperature (°C) en Reënval (RRR) in mms. vir die 24 uur wat om 0800 SAST eindig op ..... 13-2-60 .....

Maximum and Minimum Temperatures (°C) and Rainfall (RRR) in mms. for 24 hours ending at 0800 SAST on

CAPE - KAAP	Max.	Min.	RRR
Aberdeen			
Addo			
Alexanderbaai	30	13	
Aliwal-Noord	31	15	
Barkly East	25	8	
Bashee	23	18	
Beaufort West	35	19	
Boegoebergdam			
Boetsap			
Brandvlei			
Cala			
Caledon			
Calitzdorp			
Calvinia	37	18	
Cape L'Agulhas	23	17	
Cape Columbine	20	15	
Cape St. Francis	21	18	
Carnarvon			1·8
Ceres			
Citrusdal			
Colesberg			
Cradock			
De Aar	32	17	1·0
D.F. Malan (C.T.)	33	13	
Dordrecht	24	13	
Douglas			
East London	23	18	
Elsenburg			
Fraserburg			
Garies			
George	27	15	
Graaff Reinet	33	17	
Grahamstown			
Hopetown			
Idutywa			
Jansenville	32	17	
Joubertina			
Kenhardt	38	27	
Kimberley	32	19	
K'W. Town			
Knysna			
Kokstad	20	10	0·1

KAAP - CAPE	Max.	Min.	RRR
Kowie			
Kuruman	32	13	
Ladismith			
Lake Mentz			
Maclear			
Mafeking	30	15	
Malmesbury			
Matatiele			
Matroosberg	33	17	
Middelburg	31	15	
Mosselbaai	20	17	
Mount Frere			
O'kiep	38	25	
Orange River	34	xx	
Oudtshoorn			
Petrusville			
Piketberg			
Pofadder	37	26	
Port Elizabeth	24	19	
Port Nolloth	18	12	
Port St. Johns	xx	20	
Postmasburg	32	20	4·3
Prieska	37	19	9·8
Prince Albert			
Queenstown	25	15	
Rietfontein			
Riversdal	32	14	
Robertson	38	14	
Somerset East	31	17	
Steynsburg			
Strydenburg			
Sutherland	31	18	
Swellendam			
Tarkastad			
Touwsrivier			
Umtata	22	15	
Uniondale			
Upington	38	25	
Vanwyksvlei			
Victoria-Wes	33	16	
Vredendal			
Vryburg	32	16	

CAPE - KAAP	Max.	Min.	RRR
Williston			
Willowmore	30	16	
O.V.S. - O.F.S.			
Balkfontein[1]			
Bethlehem	32	12	
Bloemfontein	28	15	
Bultfontein			
Fauresmith			
Ficksburg			
Frankfort			
Harrismith			
Heilbron			
Hoopstad	29	15	
Kroonstad	27	17	
Lindley			
Modderpoort			
Petrusburg			
Philippolis			
Reddersburg			
Reitz			
Vrede			
Warden			
Welkom	28	15	
Wepener	29	15	
Winburg			
Zastron			
TRANSVAAL			
Andalusia			
Barberton			2·0
Belfast			
Bethal			
Carolina	18	10	1·0
Chester			1·1
Crecy	28	14	
Ermelo	20	10	
Fleur-de-Lys	24	16	2·1
Groendraai	27	15	
Jan Smuts	23	11	

[1]Near Bothaville

TRANSVAAL	Max.	Min.	RRR
Joubert Park	23	11	
Komatipoort	26	18	
Kroondal	28	17	
L'doringstad			
Lichtenburg			
Loskop[2]			
Mara	22	15	1·5
Marble Hall			
Marnitz	26	17	
Messina	24	19	
Middelburg			
Nelspruit	24	16	0·2
Pelgrimsrus			
Phalaborwa	26	17	
Pietersburg	22	15	
Piet Retief	18	13	2·0
Pongola	23	19	1·4
Potchefstroom	26	13	
Potgietersrus	24	13	0·1
Pretoria W.B.	27	13	
Pretoriuskop			0·8
Sekukuni			
Skukuza	25	17	2·8
Thabazimbi			
Tomburke			
Tzaneen			
Vereeniging			
Volksrust			
Warmbad	27	15	
Waterval-Bo.	22	19	5·0
Witbank			
Zeerust			
Standerton	22	12	
NATAL			
Cape St. Lucia	29	20	
Dundee			0·9
Durban	23	19	4·3
Estcourt	22	14	
Harding			
Himeville			
M'kuzi			

[2]Naby Groblersdal

NATAL	Max.	Min.	RRR
Mtubatuba			
Newcastle	24	14	
P'Maritzburg	18	13	1·0
Port Shepstone	24	21	1·5
Richmond			8·0
Seven Oaks			
Van Reenen			
Vryheid			
S.W.A.			
Gobabis	30	19	
Keetmanshoop	38	24	0·4
Luderitz	16	13	
Mariental	35	24	
Ohopoho			
Ondangua	30	17	21·0
Outjo	31	19	2·7
Runtu	28	18	72·0
Swakopmund	21	16	
Tsumeb	30	17	32·6
Windhoek	31	19	
PROTECTORATES			
PROTEKTORATE			
Bremersdorp	21	16	4·0
Emlembe			
Francistown	24	16	2·2
Gaberones	32	17	0·5
Ghanzi	31	19	
Lobatsi			
Mahalapye	29	18	
Makoba			
Maseru	27	13	
Maun	29	13	13·0
Molopololi			
Stegi			5·5
Tsabong	34	21	
Tsane	33	20	
Shakawe	29	20	39·5

SYNOPTIC WEATHER MAP 1200 GMT. — 1400 SAST. SINOPTIESE WEERKAART

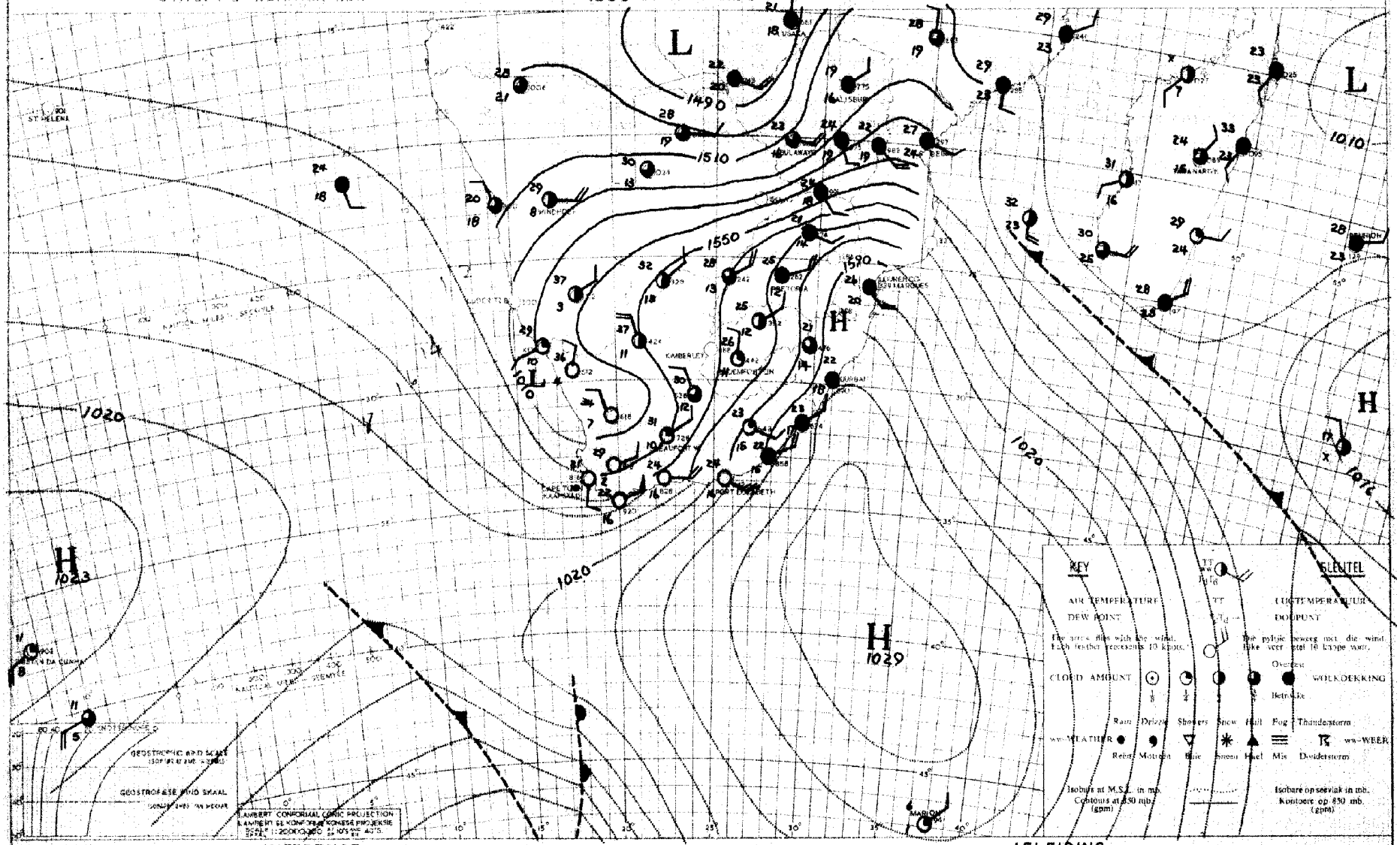

INFERENCE DATE 12 - 2 - 1960 DATUM AFLEIDING

With the falling pressure over the southern coastal regions humid air will move southwards. It will be cloudy over the North-eastern Transvaal. Over the remainder of the country it will be partly cloudy and warm. Scattered thundershowers will occur over the Cape Province, South-West Africa and the southern parts of the Free-State.

Met die dalende lugdruk oor die suidelike kusgebiede sal vochtige lug suidwaarts beweeg. Dit sal bewolk wees oor die noordoostelike Transvaal. Oor die res van die land sal dit gedeeltelik bewolk en warm wees. Verspreide donderbuie sal uitsak oor die Kaapprovinsie, Suidwes-Afrika en die suidelike dele van die Vrystaat.

DAAGLIKSE WEERBULLETIN — DAILY WEATHER BULLETIN

WEERBURO / WEATHER BUREAU
DEPT. VAN VERVOER / DEPT. OF TRANSPORT

Maksimum en Minimum Temperature (°C) en Reënval (RRR) in mms. vir die 24 uur wat om 0800 SAST eindig op ....14-2-60....

Maximum and Minimum Temperatures (°C) and Rainfall (RRR) in mms. for 24 hours ending at 0800 SAST on

CAPE - KAAP	Max.	Min.	RRR
Aberdeen			
Addo			
Alexanderbaai	21	13	
Aliwal-Noord			
Barkly East	27	11	
Bashee	25	19	
Beaufort West	39	18	
Boegoebergdam			
Boetsap			
Brandvlei			
Cala			
Caledon			
Calitzdorp			
Calvinia	37	16	
Cape L'Agulhas	23	18	
Cape Columbine	20	13	
Cape St. Francis	23	17	
Carnarvon			
Ceres			
Citrusdal			
Colesberg			
Cradock			
De Aar	33	16	3·3
D.F. Malan (C.T.)	27	18	
Dordrecht			
Douglas			
East London	28	19	0·6
Elsenburg			
Fraserburg	35	17	
Garies			
George	37	19	
Graaff Reinet			
Grahamstown			
Hopetown	30	14	
Idutywa			
Jansenville	41	18	1·5
Joubertina			
Kenhardt	37	22	0·0
Kimberley	23	19	
K'W. Town			
Knysna			
Kokstad	29	12	

KAAP - CAPE	Max.	Min.	RRR
Kowie			
Kuruman	31	18	
Ladismith			
Lake Mentz			
Maclear			
Mafeking	30	15	
Malmesbury			
Matatiele			
Matroosberg			
Middelburg	31	12	0·2
Mosselbaai	27	21	
Mount Frere			
O'kiep	35	22	
Orange River	33	xx	
Oudtshoorn			
Petrusville			
Piketberg			
Pofadder	38	22	4·0
Port Elizabeth	28	20	
Port Nolloth	17	11	
Port St. Johns	xx	xx	
Postmasburg			
Prieska	34	22	
Prince Albert			
Queenstown	34	18	0·4
Rietfontein			
Riversdal	40	19	0·0
Robertson	38	19	
Somerset East	31	13	
Steynsburg			
Strydenburg			
Sutherland	31	11	
Swellendam			
Tarkastad			
Touwsrivier			
Umtata	32	19	
Uniondale			
Upington	37	24	
Vanwyksvlei	36	19	0·5
Victoria-Wes	35	12	2·5
Vredendal	31	13	
Vryburg	31	14	

CAPE - KAAP	Max.	Min.	RRR
Williston			
Willowmore	38	16	
O.V.S. - O.F.S.			
Balkfontein[1]			
Bethlehem	27	11	
Bloemfontein	29	16	
Bultfontein			
Fauresmith			
Fioksburg			
Frankfort			
Harrismith			
Heilbron			
Hoopstad			
Kroonstad			
Lindley			
Modderpoort			
Petrusburg			
Philippolis			
Reddersburg			
Reitz			
Vrede			
Warden			
Welkom			
Wepener	31	15	
Winburg			
Zastron			
TRANSVAAL			
Andalusia			
Barberton			
Belfast			
Bethal			
Carolina	20	6	
Chester			
Crecy	29	13	
Ermelo	21	4	
Fleur-de-Lys	25	17	
Groendraai	28	12	
Jan Smuts	25	9	

[1]Near Bothaville

TRANSVAAL	Max.	Min.	RRR
Joubert Park			
Komatipoort			
Kroondal	27	12	
L'doringstad			
Lichtenburg			
Loskop[2]			
Mara	23	11	
Marble Hall			
Marnitz	26	13	
Messina	25	17	
Middelburg			
Nelspruit	25	15	
Pelgrimsrus			
Phalaborwa	26	18	
Pietersburg	24	11	
Piet Retief	21	9	0·2
Pongola	27	17	
Potchefstroom	27	17	
Potgietersrus	27	12	
Pretoria W.B.	27	12	
Pretoriuskop			
Sekukuni			
Skukuza	27	17	
Thabazimbi			
Tomburke			
Tzaneen			
Vereeniging			
Volksrust			
Warmbad	28	12	
Waterval-Bo			
Witbank			
Zeerust			
Standerton	25	9	
NATAL			
Cape St. Lucia	31	20	
Dundee			
Durban	27	8	
Estcourt	25	11	
Harding			
Himeville			
M'kuzi			

[2]Naby Groblersdal

NATAL	Max.	Min.	RRR
Mtubatuba			
Newcastle	27	11	
P'Maritzburg	25	12	0·0
Port Shepstone	25	21	
Richmond			
Seven Oaks			
Van Reenen			
Vryheid			
S.W.A.			
Gobabis	28	18	
Keetmanshoop	36	22	
Luderitz	18	14	
Mariental	23	21	
Ohopoho			
Ondangua			
Outjo	27	19	8·1
Runtu			
Swakopmund	23	15	
Tsumeb	24	18	19·0
Windhoek	28	18	1·7
PROTECTORATES PROTEKTORATE			
Bremersdorp			
Emlembe			
Francistown	22	15	0·0
Gaberones	30	26	
Ghanzi	28	21	
Lobatsi			
Mahalapye			
Makoba			
Maseru	28	14	
Maun	26	20	0·0
Molopololi			
Stegi			
Tsabong	33	17	
Tsane	30	18	
Shakawe	25	20	24·0

SYNOPTIC WEATHER MAP 1200 GMT. — 1400 SAST SINOPTIESE WEERKAART

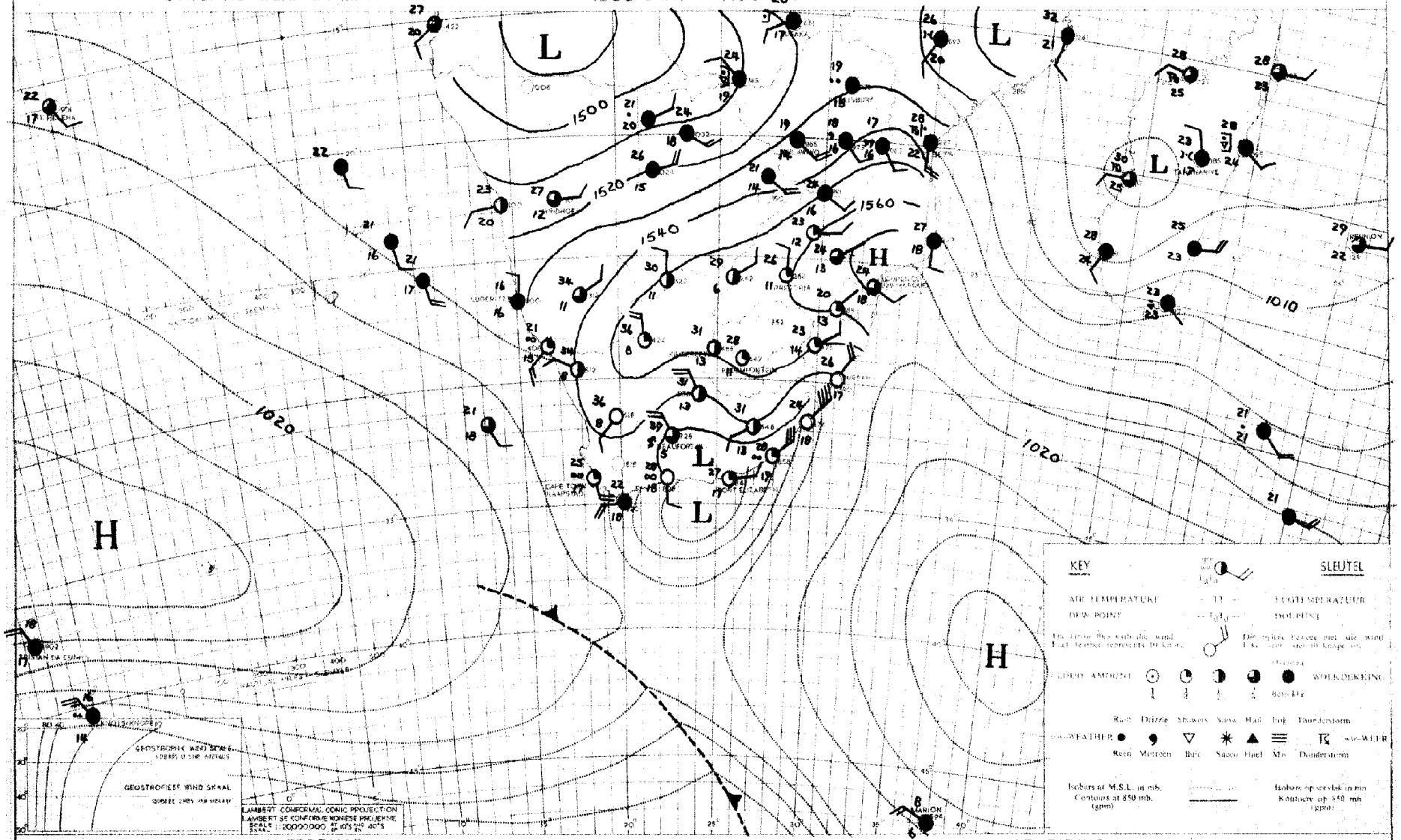

INFERENCE DATE 13-2-1960 DATUM AFLEIDING

The upper circulation is not favourable for general rain and only isolated thundershowers will occur over the southern parts of the interior.

Die bolug sirkulasie is nie gunstig vir algemene reën nie en slegs plaaslike donderbuie sal voorkom oor die suidelike dele van die binneland.

DAAGLIKSE WEERBULLETIN

WEERBURO / WEATHER BUREAU
DEPT. VAN VERVOER / DEPT. OF TRANSPORT

DAILY WEATHER BULLETIN

Maksimum en Minimum Temperature (°C) en Reënval (RRR) in mms. vir die 24 uur wat om 0800 SAST eindig op 15-2-60

Maximum and Minimum Temperatures (°C) and Rainfall (RRR) in mms. for 24 hours ending at 0800 SAST on

CAPE - KAAP	Max.	Min.	RRR
Aberdeen			
Addo			
Alexanderbaai	25	15	
Aliwal-Noord	32	14	0·5
Barkly East	25	10	4·5
Bashee	26	19	
Beaufort West	36	21	
Boegoebergdam			
Boetsap			
Brandvlei			
Cala			
Caledon			
Calitzdorp			
Calvinia	37	17	
Cape L'Agulhas	26	19	
Cape Columbine	20	12	
Cape St. Francis	21	17	
Carnarvon			
Ceres			
Citrusdal			
Colesberg			
Cradock			
De Aar	32	17	
D.F. Malan (C.T.)	30	12	
Dordrecht	31	21	3·5
Douglas			
East London	27	20	
Elsenburg			
Fraserburg	35	19	
Garies			
George	26	18	
Graaff Reinet	35	19	0·2
Grahamstown			
Hopetown			
Idutywa			
Jansenville	38	18	
Joubertina			
Kenhardt	38	22	18·0
Kimberley	33	21	
K'W. Town			
Knysna			
Kokstad	28	10	0·4

KAAP - CAPE	Max.	Min.	RRR
Kowie			
Kuruman	32	18	
Ladismith			
Lake Mentz			
Maclear			
Mafeking	32	17	
Malmesbury			
Matatiele			
Matroosberg	32	14	
Middelburg	31	13	
Mosselbaai	26	20	
Mount Frere			
O'kiep	36	24	
Orange River	33	xx	0·1
Oudtshoorn			
Petrusville			
Piketberg			
Pofadder	36	24	
Port Elizabeth	27	19	
Port Nolloth	17	12	
Port St. Johns	xx	20	
Postmasburg	31	19	
Prieska	35	23	
Prince Albert			
Queenstown	31	15	0·5
Rietfontein			
Riversdal	31	20	
Robertson	33	18	
Somerset East	31	12	
Steynsburg			
Strydenburg			
Sutherland	32	13	
Swellendam			
Tarkastad			7·2
Touwsrivier			
Umtata	28	15	
Uniondale			
Upington	37	23	
Vanwyksvlei	36	24	
Victoria-Wes	33	16	
Vredendal	38	14	
Vryburg	33	17	

CAPE - KAAP	Max.	Min.	RRR
Williston			
Willowmore	33	17	
O.V.S. - O.F.S.			
Balkfontein[1]			
Bethlehem	29	11	
Bloemfontein	31	16	1·0
Bultfontein			
Fauresmith			
Ficksburg			
Frankfort			
Harrismith			
Heilbron			
Hoopstad	32	18	
Kroonstad	32	15	
Lindley			
Modderpoort			
Petrusburg			
Philippolis			
Reddersburg			
Reitz			
Vrede			
Warden			
Welkom	32	17	
Wepener	31	16	0·2
Winburg			
Zastron			
TRANSVAAL			
Andalusia			
Barberton			
Belfast			
Bethal			
Carolina	25	8	
Chester			
Crecy	31	12	
Ermelo	25	10	
Fleur-de-Lys	26	18	
Groendraai	31	13	
Jan Smuts	27	11	

[1]Near Bothaville

TRANSVAAL	Max.	Min.	RRR
Joubert Park	27	xx	
Komatipoort	30	17	
Kroondal	30	15	
L'doringstad			
Lichtenburg			
Loskop[2]			
Mara	27	14	
Marble Hall			
Marnitz	28	15	
Messina	28	17	
Middelburg			
Nelspruit	27	17	
Pelgrimsrus			
Phalaborwa	28	18	
Pietersburg	27	13	
Piet Retief	24	13	
Pongola			
Potchefstroom	29	13	
Potgietersrus	29	13	
Pretoria W.B.	30	13	
Pretoriuskop			
Sekukuni			
Skukuza	28	17	
Thabazimbi	31	16	
Tomburke			
Tzaneen			
Vereeniging			
Volksrust			
Warmbad	30	14	
Waterval-Bo			
Witbank			
Zeerust			
Standerton	29	8	
NATAL			
Cape St. Lucia	30	20	
Dundee			
Durban	28	17	
Estcourt			
Harding			
Himeville			
M'kuzi			

[2]Naby Groblersdal

NATAL	Max.	Min.	RRR
Mtubatuba			
Newcastle	31	11	
P'Maritzburg			
Port Shepstone	28	17	
Richmond			
Seven Oaks			
Van Reenen			
Vryheid			
S.W.A.			
Gobabis	28	17	
Keetmanshoop	35	21	
Luderitz	20	14	
Mariental	33	22	
Ohopoho			
Ondangua	24	18	81·5
Outjo	27	17	2·3
Runtu	25	20	16·0
Swakopmund	21	17	
Tsumeb	24	18	9·5
Windhoek	28	20	
PROTECTORATES / PROTEKTORATE			
Bremersdorp	26	15	
Emlembe			
Francistown	26	14	
Gaberones	32	17	
Ghanzi	29	23	
Lobatsi			
Mahalapye	30	17	
Makoba			
Maseru			
Maun	26	19	
Molopololi			
Stegi			
Tsabong	34	16	
Tsane	31	17	
Shakawe	24	20	11·4

SYNOPTIC WEATHER MAP 1200 GMT. — 1400 SAST. SINOPTIESE WEERKAART

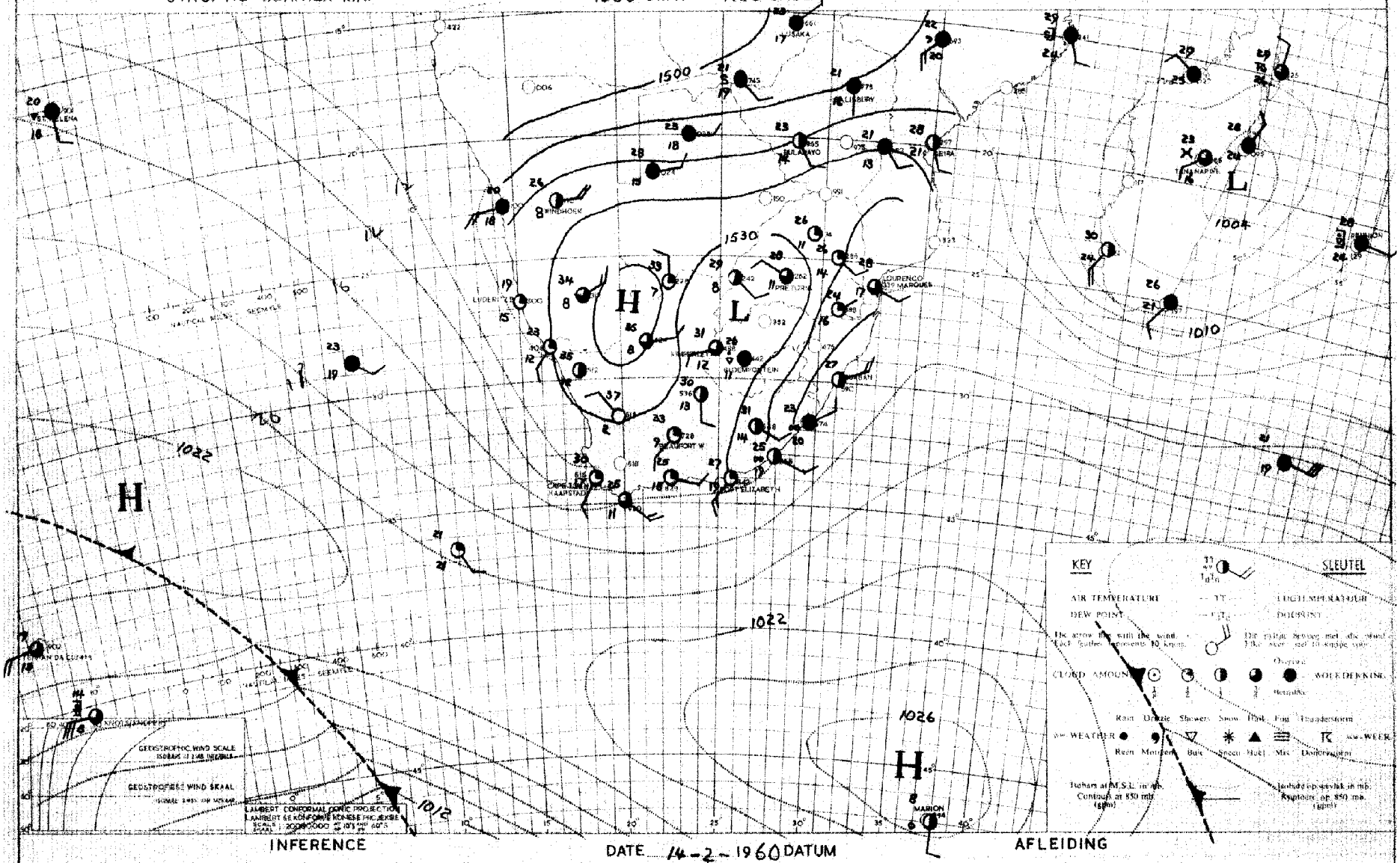

INFERENCE DATE 14-2-1960 DATUM AFLEIDING

The pressure over the western parts of the interior is beginning to fall and it is expected that isolated thundershowers will also start developing over the southern parts of the Transvaal. Isolated thundershowers will also occur over the Free-State and the Cape Province.

Die druk begin ietwat daal oor die westelike dele van die binneland en na verwagting sal los donderbuie ook oor die suidelike dele van Transvaal begin ontwikkel. Los donderbuie sal ook voorkom oor die Vrystaat en die Kaapprovinsie.

DAAGLIKSE WEERBULLETIN — DAILY WEATHER BULLETIN

WEERBURO / WEATHER BUREAU
DEPT. VAN VERVOER / DEPT. OF TRANSPORT

Maksimum en Minimum Temperature (°C) en Reënval (RRR) in mms. vir die 24 uur wat om 0800 SAST eindig op ...16-2-60...

Maximum and Minimum Temperatures (°C) and Rainfall (RRR) in mms. for 24 hours ending at 0800 SAST on

CAPE - KAAP	Max.	Min.	RRR
Aberdeen			
Addo			
Alexanderbaai	24	17	
Aliwal-Noord	32	17	3·0
Barkly East	26	12	
Bashee	25	16	
Beaufort West	35	23	1·7
Boegoebergdam			
Boetsap			
Brandvlei			
Cala			
Caledon			
Calitzdorp			
Calvinia	37	14	
Cape L'Agulhas	26	17	
Cape Columbine			
Cape St. Francis	21	17	
Carnarvon			1·1
Ceres			
Citrusdal			
Colesberg			3·0
Cradock			
De Aar	34	18	0·5
D.F. Malan (C.T.)	29	16	
Dordrecht	29	17	0·1
Douglas			
East London	28	18	
Elsenburg			
Fraserburg	34	18	0·1
Garies			
George	29	17	
Graaff Reinet	39	25	0·1
Grahamstown			
Hopetown			
Idutywa			
Jansenville	38	23	
Joubertina			
Kenhardt	37	23	
Kimberley	35	20	0·1
K'W. Town			
Knysna			
Kokstad	28	12	

KAAP - CAPE	Max.	Min.	RRR
Kowie			
Kuruman	32	16	
Ladismith			
Lake Mentz			
Maclear			
Mafeking	32	18	
Malmesbury			
Matatiele			
Matroosberg	34	15	
Middelburg	32	18	1·4
Mosselbaai	25	19	
Mount Frere			
O'kiep	36	14	
Orange River	35	xx	
Oudtshoorn			
Petrusville			
Piketberg			
Pofadder	36	18	
Port Elizabeth	30	19	1·0
Port Nolloth	16	14	
Port St. Johns	xx	19	
Postmasburg	34	20	
Prieska	37	22	
Prince Albert			
Queenstown	33	18	
Rietfontein			
Riversdal	37	19	
Robertson	38	18	
Somerset East	37	22	
Steynsburg			
Strydenburg			
Sutherland	32	16	
Swellendam			
Tarkastad			
Touwsrivier			
Umtata	31	15	
Uniondale			
Upington	38	23	
Vanwyksvlei	36	22	
Victoria-Wes	35	17	
Vredendal	37	17	
Vryburg	33	17	

CAPE - KAAP	Max.	Min.	RRR
Williston			0·4
Willowmore	37	19	7·3
O.V.S. - O.F.S.			
Balkfontein[1]			
Bethlehem	27	11	
Bloemfontein	31	17	1·7
Bultfontein			
Fauresmith			
Ficksburg			
Frankfort			
Harrismith			
Heilbron			
Hoopstad	33	20	
Kroonstad	31	17	
Lindley			
Modderpoort			
Petrusburg			
Philippolis			
Reddersburg			
Reitz			
Vrede			
Warden			
Welkom	31	18	
Wepener	31	16	
Winburg			
Zastron			
TRANSVAAL			
Andalusia			
Barberton			
Belfast			
Bethal			
Carolina	24	10	
Chester			
Crecy	31	14	
Ermelo	25	11	
Fleur-de-Lys	27	16	
Groendraai	31	12	
Jan Smuts	27	13	

[1]Near Bothaville

TRANSVAAL	Max.	Min.	RRR
Joubert Park	27	xx	
Komatipoort	31	17	
Kroondal	29	15	
L'doringstad			
Lichtenburg			
Loskop[2]			
Mara	26	11	
Marble Hall			
Marnitz	28	13	
Messina	29	16	
Middelburg			
Nelspruit	27	14	
Pelgrimsrus			
Phalaborwa	28	15	
Pietersburg	27	11	
Piet Retief	24	12	
Pongola	29	18	
Potchefstroom	29	16	
Potgietersrus	29	12	
Pretoria W.B.	29	13	
Pretoriuskop			
Sekukuni			
Skukuza	28	17	
Thabazimbi	32	19	
Tomburke			
Tzaneen			
Vereeniging			
Volksrust			
Warmbad	30	13	
Waterval-Bo	24	10	
Witbank			
Zeerust			
Standerton	29	10	
NATAL			
Cape St. Lucia	31	20	
Dundee			
Durban	27	19	
Estcourt	26	13	
Harding			
Himeville			
M'kuzi			

[2]Naby Groblersdal

NATAL	Max.	Min.	RRR
Mtubatuba			
Newcastle	28	13	
P'Maritzburg	25	13	
Port Shepstone	24	21	
Richmond			
Seven Oaks			
Van Reenen			
Vryheid			
S.W.A.			
Gobabis	29	17	
Keetmanshoop	36	21	
Luderitz	17	14	
Mariental	36	22	
Ohopoho			
Ondangua	25	18	0·5
Outjo	28	18	9·7
Runtu	27	19	16·2
Swakopmund	23	19	
Tsumeb	25	17	19·3
Windhoek	28	17	
PROTECTORATES			
PROTEKTORATE			
Bremersdorp	28	17	
Emlembe			
Francistown	27	15	
Gaberones	32	17	
Ghanzi	32	17	
Lobatsi			
Mahalapye			
Makoba			
Maseru			
Maun	29	18	
Molopololi			
Stegi			
Tsabong	35	18	
Tsane	33	16	
Shakawe	28	18	36·0

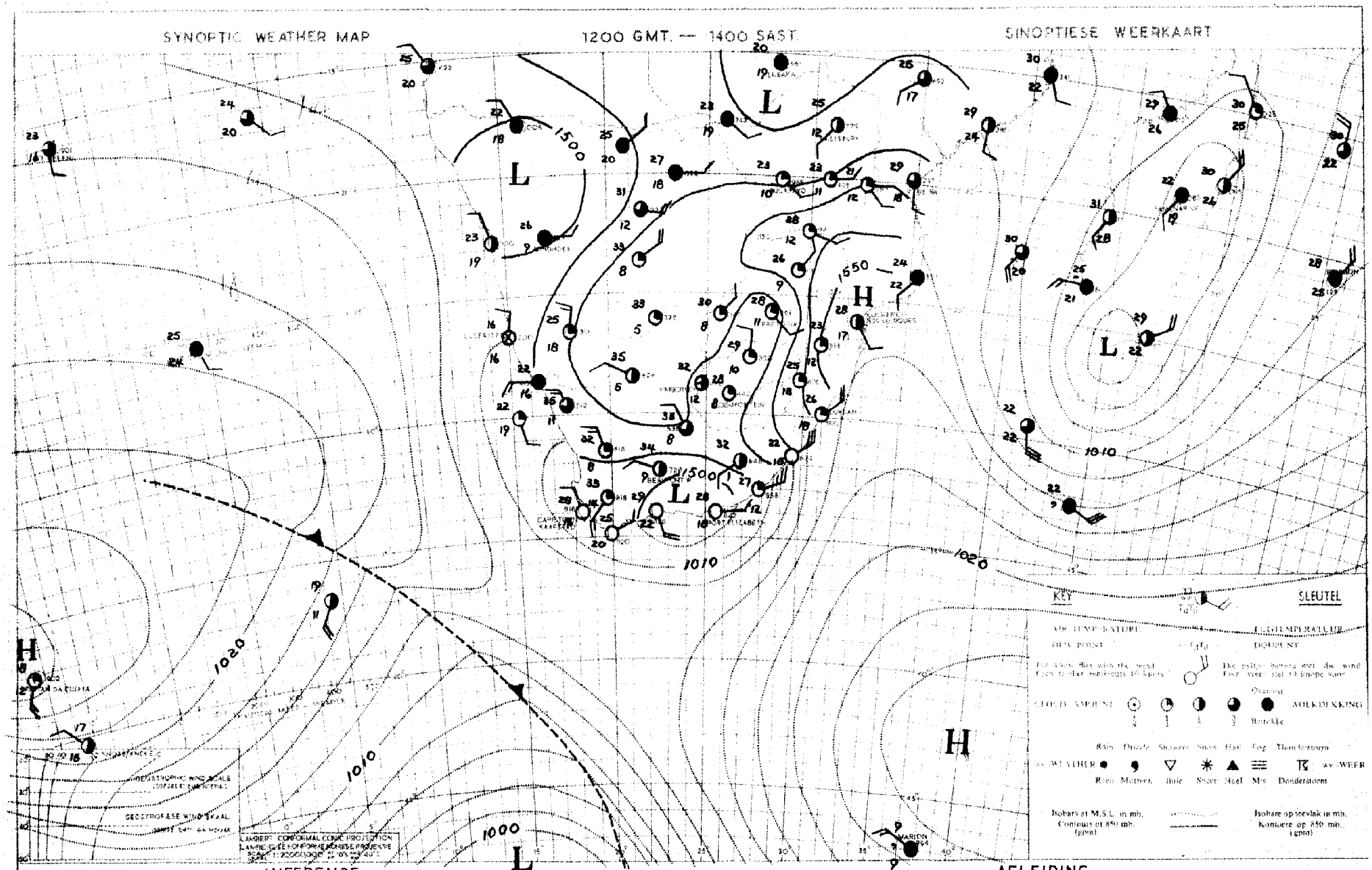

Warm, humid air associated with thundershowers is moving over South-West Africa, the Cape interior and the southern Free-State but a strong upper air high keeps the air over the eastern Union and Bechuanaland dry and stable.

Warm, vogtige lug gepaard met donderstorms beweeg oor Suidwes-Afrika, die Kaapse binneland en die suidelike Vrystaat maar n sterk bolug-hoog oor die oostelike Unie en Betsjoeanaland hou die lug stabiel en droog oor hierdie dele.

DAAGLIKSE WEERBULLETIN

WEERBURO / WEATHER BUREAU
DEPT. VAN VERVOER / DEPT. OF TRANSPORT

DAILY WEATHER BULLETIN

Maksimum en Minimum Temperature (°C) en Reënval (RRR) in mms. vir die 24 uur wat om 0800 SAST eindig op ....17-2-60.... Maximum and Minimum Temperatures (°C) and Rainfall (RRR) in mms. for 24 hours ending at 0800 SAST on

CAPE - KAAP	Max.	Min.	RRR
Aberdeen			
Addo			
Alexanderbaai	24	[illegible]	
Aliwal-Noord	3[illegible]	14	2·7
Barkly East	26	9	4·0
Bashee	25	21	
Beaufort W[illegible]	37	13	
Boegoeberg[illegible]am			
Boetsar			
Brandvlei			
[illegible]			9·9
Caledon			
Calitzdorp			
Calvinia	29	7	0·2
Cape L'Agulhas	24	15	
Cape Columbine	22	14	
Cape St. Francis	23	13	
Carnarvon			
Ceres			
Citrusdal			
Colesberg			
Cradock			1·3
De Aar	33	15	
D.F. Malan (C.T.)	25	13	
Dordrecht	31	15	2·0
Douglas			
East London	27	15	
Elsenburg			
Fraserburg	32	7	
Garies			
George	22	13	
Graaff Reinet	37	12	1·8
Grahamstown			
Hopetown			
Idutywa			
Jansenville	38	13	
Joubertina			
Kenhardt	26	18	
Kimberley	37	19	
K'W. Town			
Knysna			
Kokstad	28	15	14·0

KAAP - CAPE	Max.	Min.	RRR
Kowie			
Kuruman	33	16	
Ladismith			
Lake Mentz			
Maclear			4·5
Mafeking	34	16	
Malmesbury			
Matatiele			
Matroosberg	25	10	
Middelburg	32	12	3·3
Mosselbaai	24	17	
Mount Frere			8·5
O'kiep	28	12	
Orange River	37	xx	
Oudtshoorn			
Petrusville			
Piketberg			
Pofadder	32	14	
Port Elizabeth	25	12	
Port Nolloth	19	11	
Port St. Johns	xx	20	
Postmasburg	34	19	
Prieska	37	19	
Prince Albert			
Queenstown	34	14	0·6
Rietfontein			
Riversdal	29	12	
Robertson	28	15	
Somerset East	35	12	
Steynsburg			
Strydenburg			
Sutherland	26	7	
Swellendam			
Tarkastad			
Touwsrivier			
Umtata	35	17	7·2
Uniondale			
Upington	36	21	
Vanwyksvlei	35	16	
Victoria-Wes	34	12	
Vredendal	26	11	
Vryburg	34	18	

CAPE - KAAP	Max.	Min.	RRR
Williston			
Willowmore	33	12	
O.V.S. - O.F.S.			
Balkfontein[1]			
Bethlehem	30	15	8·0
Bloemfontein	33	18	
Bultfontein			
Fauresmith			
Ficksburg			
Frankfort			
Harrismith			2·0
Heilbron			
Hoopstad	35	18	
Kroonstad	32	18	
Lindley			
Modderpoort			
Petrusburg			
Philippolis			
Reddersburg			
Reitz			
Vrede			1·5
Warden			
Welkom	33	20	
Wepener	32	17	2·5
Winburg			
Zastron			
TRANSVAAL			
Andalusia			
Barberton			5·2
Belfast			
Bethal			2·0
Carolina	28	15	
Chester			
Crecy			
Ermelo	29	14	6·0
Fleur-de-Lys	32	20	
Groendraai	32	14	
Jan Smuts	27	17	0·1

[1]Near Bothaville

TRANSVAAL	Max.	Min.	RRR
Joubert Park	28	xx	
Komatipoort	28	22	
Kroondal			
L'doringstad			
Lichtenburg			
Loskop[2]			1·0
Mara	33	15	
Marble Hall			
Marnitz	31	16	
Messina	33	19	
Middelburg			
Nelspruit	32	20	0·2
Pelgrimsrus	27	20	
Phalaborwa			
Pietersburg	31	15	
Piet Retief	31	16	
Pongola	31	18	
Potchefstroom	30	16	
Potgietersrus	32	16	
Pretoria W.B.	31	18	
Pretoriuskop			4·4
Sekukuni			
Skukuza	31	21	2·8
Thabazimbi	33	22	
Tomburke			
Tzaneen			
Vereeniging			
Volksrust			
Warmbad	33	18	
Waterval-Bo			
Witbank			
Zeerust			
Standerton	32	14	2·0
NATAL			
Cape St. Lucia	29	21	
Dundee			0·3
Durban	29	22	
Estcourt	31	15	0·6
Harding			
Himeville			14·8
M'kuzi			

[2]Naby Groblersdal

NATAL	Max.	Min.	RRR
Mtubatuba			
Newcastle	33	16	1·2
P'Maritzburg	29	12	15·5
Port Shepstone	25	20	
Richmond			
Seven Oaks			
Van Reenen			
Vryheid			24·9
S.W.A.			
Gobabis	30	17	
Keetmanshoop	35	18	
Luderitz			
Mariental	35	22	
Ohopoho			17·0
Ondangua	24	19	3·5
Outjo	26	18	9·5
Runtu	24	20	2·1
Swakopmund	24	19	
Tsumeb	27	18	8·3
Windhoek	30	15	0·1
PROTECTORATES PROTEKTORATE			
Bremersdorp	28	16	
Emlembe			
Francistown	31	18	
Gaberones	34	16	
Ghanzi	33	17	
Lobatsi			
Mahalapye	33	17	
Makoba			
Maseru			
Maun	30	18	
Molopololi			
Stegi			
Tsabong	36	17	
Tsane	35	19	
Shakawe	26	20	24·0

SYNOPTIC WEATHER MAP — 1200 GMT. — 1400 SAST — SINOPTIESE WEERKAART

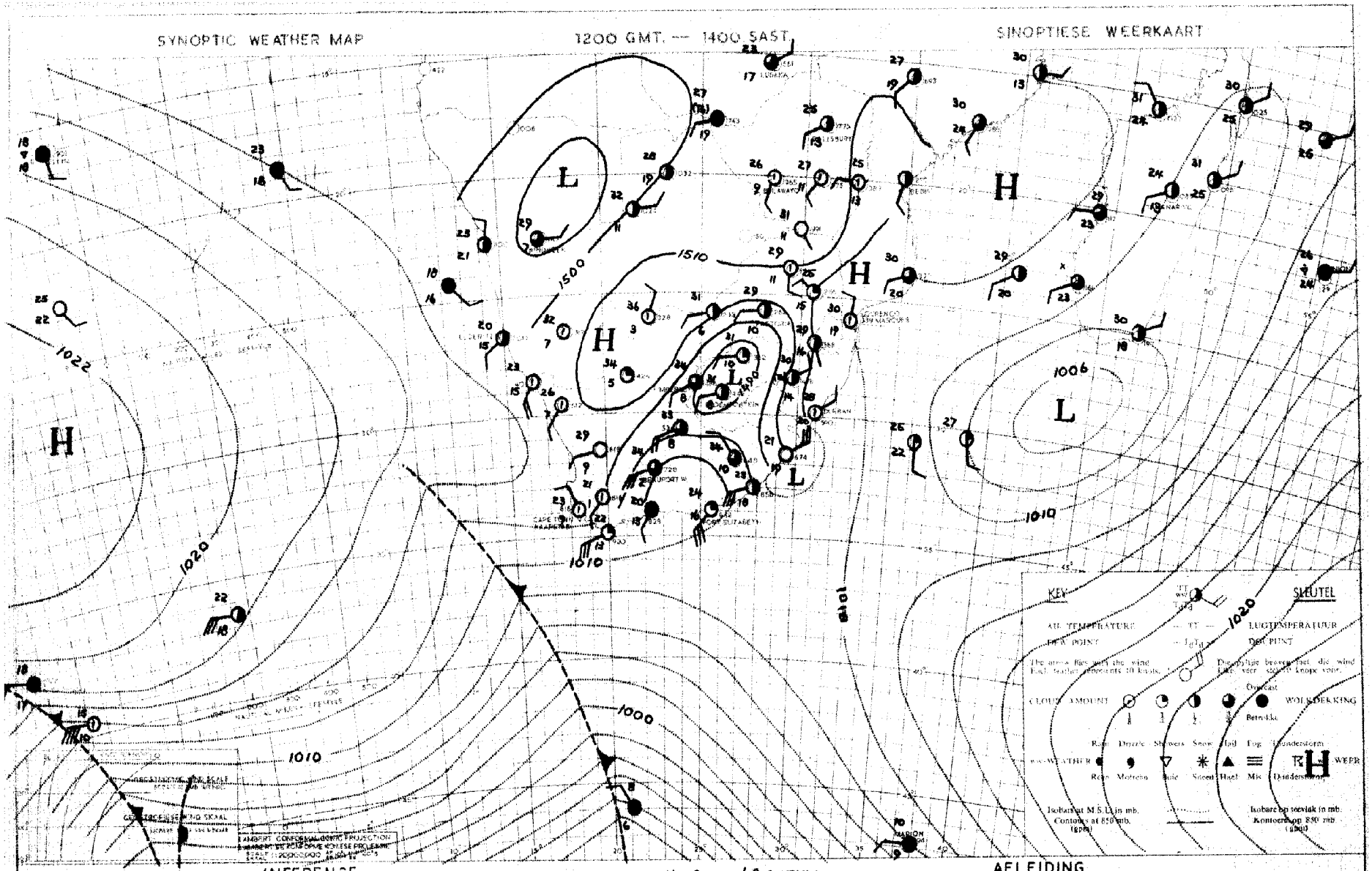

INFERENCE — DATE 16-2-1960 DATUM — AFLEIDING

The air over the northern parts of South West Africa and Bechuanaland is humid and scattered thundershowers will fall over these areas. Little change is expected in the weather conditions over the remainder of the country but local thundershowers will develop over Natal, the Transvaal, the Eastern Cape and the Free-State.

Die lug oor die noordelike dele van Suidwes Afrika en Betsjoeanaland is vochtig en verspreide donderbuie sal oor die dele uitsak. Min verandering word verwag in die heersende mooiweerstoestande oor die res van die gebied maar plaaslike donderbuie sal voorkom oor Natal, Transvaal, Ooskaapland en die Vrystaat.

DAAGLIKSE WEERBULLETIN — DAILY WEATHER BULLETIN

WEERBURO / WEATHER BUREAU

DEPT. VAN VERVOER / DEPT. OF TRANSPORT

Maksimum en Minimum Temperature (°C) en Reënval (RRR) in mms. vir die 24 uur wat om 0800 SAST eindig op 18-2-60

Maximum and Minimum Temperatures (°C) and Rainfall (RRR) in mms. for 24 hours ending at 0800 SAST on

CAPE - KAAP	Max.	Min.	RRR
Aberdeen			
Addo			
Alexanderbaai	23	12	
Aliwal-Noord	33	15	0·3
Barkly East	27	9	5·0
Bashee	27	21	
Beaufort West	35	13	
Boegcebergdam			
Boetsap			
Brandvlei			
Cala			
Caledon			2·0
Calitzdorp			
Calvinia	26	10	
Cape L'Agulhas	27	16	2·7
Cape Columbine	20	15	0·5
Cape St. Francis	22	15	
Carnarvon			
Ceres			
Citrusdal			
Colesberg			
Cradock			
De Aar	33	14	1·0
D.F. Malan (C.T.)	24	15	6·5
Dordrecht	31	17	0·5
Douglas			
East London	25	19	1·3
Elsenburg			3·5
Fraserburg	30	9	
Garies			
George	22	14	
Graaff Reinet	37	12	
Grahamstown			0·6
Hopetown			
Idutywa			
Jansenville	37	13	
Joubertina			
Kenhardt	34	15	
Kimberley	36	20	
K'W. Town			
Knysna			
Kokstad	19	15	8·5

KAAP - CAPE	Max.	Min.	RRR
Kowie			
Kuruman	34	18	
Ladismith			
Lake Mentz			
Maclear			
Mafeking	35	23	
Malmesbury			2·5
Matatiele			
Matroosberg	25	12	
Middelburg			
Mosselbaai	24	18	
Mount Frere			3·0
O'kiep	27	10	
Orange River	35	23	
Oudtshoorn			
Petrusville			
Piketberg			2·0
Pofadder	30	12	
Port Elizabeth	24	14	
Port Nolloth	18	11	
Port St. Johns	x	22	0·5
Postmasburg	34	19	0·2
Prieska	37	19	
Prince Albert			
Queenstown	34	17	
Rietfontein			
Riversdal	31	14	
Robertson	26	18	
Somerset East	34	16	
Steynsburg			
Strydenburg			
Sutherland	25	7	
Swellendam			
Tarkastad			
Touwsrivier			
Umtata	31	18	4·8
Uniondale			
Upington	34	20	
Vanwyksvlei	33	14	
Victoria-Wes	33	10	
Vredendal	25	16	
Vryburg	37	19	

CAPE - KAAP	Max.	Min.	RRR
Williston			
Willowmore			
O.V.S. - O.F.S.			
Balkfontein[1]			
Bethlehem	29	15	
Bloemfontein	32	17	
Bultfontein			
Fauresmith	32	18	0·5
Ficksburg			2·0
Frankfort			
Harrismith			1·6
Heilbron			
Hoopstad	34	18	
Kroonstad	33	13	7·5
Lindley			
Modderpoort			
Petrusburg			
Philippolis			
Reddersburg			4·5
Reitz			
Vrede			
Warden			
Welkom	34	19	
Wepener	33	19	0·4
Winburg			
Zastron			
TRANSVAAL			
Andalusia			
Barberton			22·5
Belfast			
Bethal			2·0
Carolina	28	14	2·0
Chester			
Crecy			
Ermelo	30	14	4·0
Fleur-de-Lys	32	21	
Groendraai	34	16	
Jan Smuts	29	16	0·2

[1]Near Bothaville

TRANSVAAL	Max.	Min.	RRR
Joubert Park	29	x	
Komatipoort	36	24	
Kroondal	33	17	0·2
L'doringstad			
Lichtenburg			
Loskop[2]			
Mara	36	17	
Marble Hall			
Marnitz	33	19	
Messina	37	23	
Middelburg			
Nelspruit	33	20	4·8
Pelgrimsrus			
Phalaborwa	34	22	
Pietersburg	33	17	
Piet Retief			
Pongola			
Potchefstroom	31	15	
Potgietersrus	35	20	
Pretoria W.B.	33	18	
Pretoriuskop			
Sekukuni			
Skukuza	33	21	
Thabazimbi	36	24	
Tomburke			
Tzaneen			
Vereeniging			
Volksrust			
Warmbad	35	20	
Waterval-Bo	32	16	19·0
Witbank			
Zeerust			
Standerton	32	14	1·5
NATAL			
Cape St. Lucia	31	23	
Dundee			29·0
Durban	28	22	
Estcourt	30	15	
Harding			
Himeville			
M'kuzi			

[2]Naby Groblersdal

NATAL	Max.	Min.	RRR
Mtubatuba			
Newcastle	33	15	4·0
P'Maritzburg	28	15	2·9
Port Shepstone	25	20	0·1
Richmond			
Seven Oaks			
Van Reenen			
Vryheid			
S.W.A.			
Gobabis	31	18	0·3
Keetmanshoop	34	18	
Luderitz	23	13	
Mariental	35	22	
Ohopoho			
Ondangua	27	19	1·0
Outjo	26	17	
Runtu	27	18	13·9
Swakopmund	24	17	
Tsumeb	23	17	23·9
Windhoek	30	15	
PROTECTORATES / PROTEKTORATE			
Bremersdorp	33	19	
Emlembe			
Francistown	34	20	
Gaberones	37	18	
Ghanzi	33	21	
Lobatsi			
Mahalapye	36	18	
Makoba			
Maseru			
Maun	31	19	
Molopololi			
Stegi			
Tsabong	37	16	
Tsane	35	20	
Shakawe	28	19	12·6

SYNOPTIC WEATHER MAP 1200 GMT. — 1400 SAST. SINOPTIESE WEERKAART

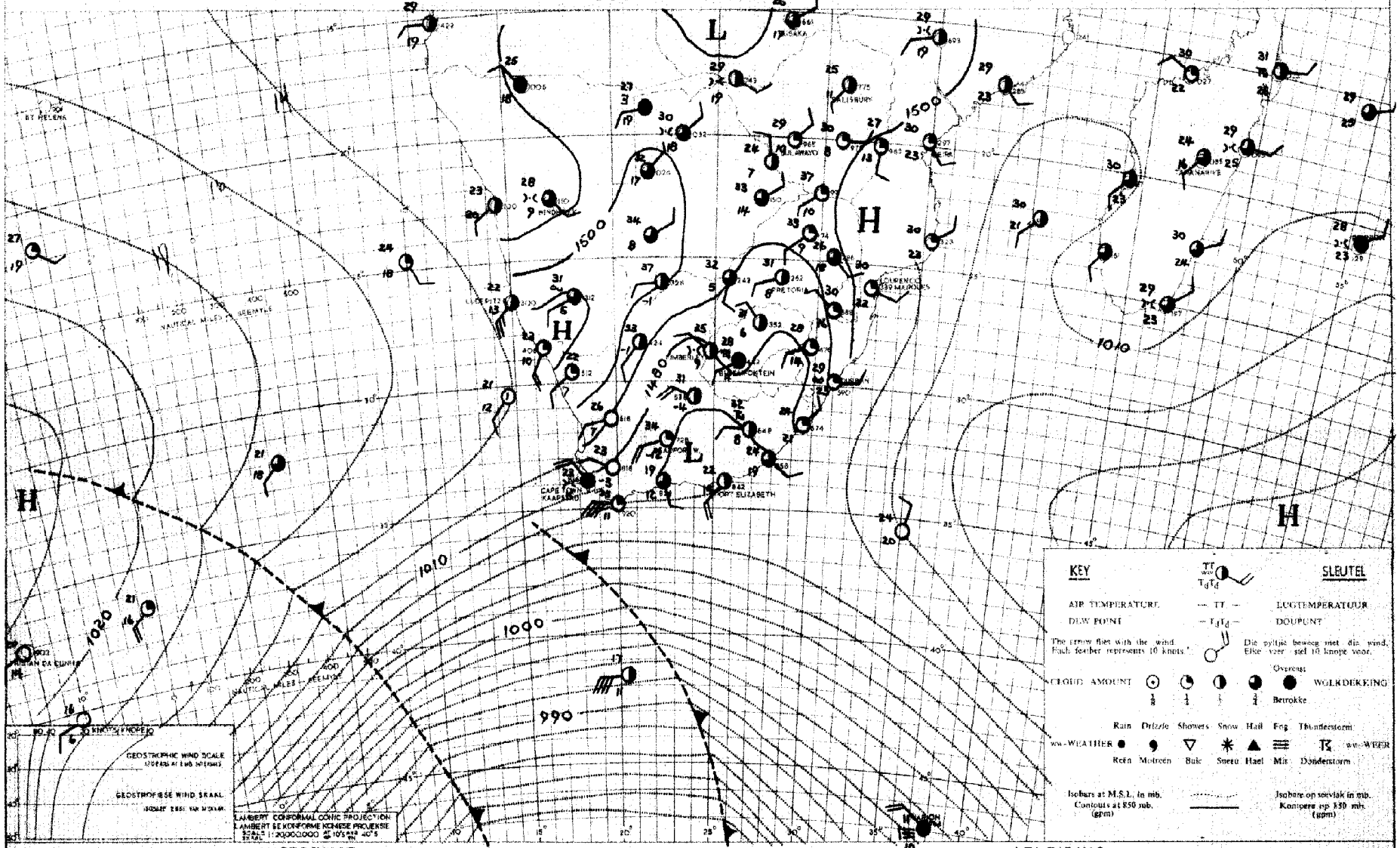

INFERENCE DATE 17-2-1960 DATUM AFLEIDING

Cooler, cloudy conditions with occasional rain will occur over southwestern Cape and later also over the southern and eastern coastal regions. Little change is expected elsewhere.

Koeler, bewolkte weer met buie sal oor Suidwes-Kaapland en later ook oor die suidelike en oostelike kusgebiede ontwikkel. Oor die res van die land word min verandering verwag.

DAAGLIKSE WEERBULLETIN — DAILY WEATHER BULLETIN

WEERBURO / WEATHER BUREAU
DEPT. VAN VERVOER / DEPT. OF TRANSPORT

Maksimum en Minimum Temperature (°C) en Reënval (RRR) in mms. vir die 24 uur wat om 0800 SAST eindig op 19-2-60

Maximum and Minimum Temperatures (°C) and Rainfall (RRR) in mms. for 24 hours ending at 0800 SAST on

CAPE - KAAP	Max.	Min.	RRR
Aberdeen			
Addo			
Alexanderbaai	25	15	
Aliwal-Noord	31	15	0·4
Barkly East	30	18	
Bashee	24	18	3·0
Beaufort West	30	13	
Boegoebergdam			
Boetsap			
Brandvlei			
Cala			
Caledon			
Calitzdorp			
Calvinia	23	8	
Cape L'Agulhas	23	16	0·2
Cape Columbine	21	14	
Cape St. Francis	23	17	
Carnarvon			
Ceres			
Citrusdal			
Colesberg			
Cradock			
De Aar	32	13	
D.F. Malan (C.T.)	24	14	
Dordrecht	29	12	0·1
Douglas			
East London	26	19	
Elsenburg			
Fraserburg	26	9	
Garies			
George	22	14	
Graaff Reinet	34	12	
Grahamstown			
Hopetown			
Idutywa			10·5
Jansenville	34	15	
Joubertina			
Kenhardt	32	15	
Kimberley	35	18	
K'W. Town			
Knysna			
Kokstad	29	13	1·3

KAAP - CAPE	Max.	Min.	RRR
Kowie			
Kuruman	24	19	
Ladismith			
Lake Mentz			
Maclear			
Mafeking	35	19	1·6
Malmesbury			
Matatiele			
Matroosberg	21	8	
Middelburg	31	8	
Mosselbaai	24	16	
Mount Frere			0·2
O'kiep	24	12	
Orange River	34	xx	
Oudtshoorn			
Petrusville			
Piketberg			1·5
Pofadder	28	11	
Port Elizabeth	27	17	
Port Nolloth	17	13	
Port St. Johns	xx	19	0·9
Postmasburg	34	16	
Prieska	34	15	
Prince Albert			
Queenstown	33	16	
Rietfontein			
Riversdal	27	15	
Robertson	25	15	
Somerset East	32	15	
Steynsburg			
Strydenburg			
Sutherland	19	7	
Swellendam			
Tarkastad			
Touwsrivier			
Umtata	30	15	0·2
Uniondale			
Upington	30	15	
Vanwyksvlei	30	13	
Victoria-Wes	32	10	
Vredendal	25	12	
Vryburg	35	19	1·2

CAPE - KAAP	Max.	Min.	RRR
Williston			
Willowmore	28	13	
O.V.S. - O.F.S.			
Balkfontein[1]			
Bethlehem	32	16	0·8
Bloemfontein	33	14	0·5
Bultfontein			
Fauresmith	31	18	
Ficksburg			3·0
Frankfort			
Harrismith			
Heilbron			
Hoopstad	35	21	
Kroonstad			
Lindley			
Modderpoort			2·3
Petrusburg			
Philippolis			
Reddersburg			
Reitz			
Vrede			
Warden			
Welkom	35	19	0·4
Wepener	31	19	8·3
Winburg			
Zastron			7·0
TRANSVAAL			
Andalusia			
Barberton			
Belfast			
Bethal			
Carolina	28	15	1·2
Chester			
Crecy			
Ermelo	28	15	
Fleur-de-Lys	35	20	0·4
Groendraai	34	17	
Jan Smuts	30	17	

[1]Near Bethaville

TRANSVAAL	Max.	Min.	RRR
Joubert Park	29	xx	1·5
Komatipoort	39	22	
Kroondal	34	20	0·1
L'doringstad			
Lichtenburg			
Loskop[2]			
Mara	36	20	
Marble Hall			
Marnitz	34	21	
Messina	39	23	
Middelburg			
Nelspruit	36	20	
Pelgrimsrus	27	16	6·0
Phalaborwa	37	21	
Pietersburg	33	19	
Piet Retief	32	16	16·0
Pongola	35	19	14·1
Potchefstroom	32	17	3·0
Potgietersrus	35	19	
Pretoria W.B.	33	19	
Pretoriuskop			
Sekukuni			
Skukuza	32	23	
Thabazimbi	36	21	1·0
Tomburke			
Tzaneen			
Vereeniging			
Volksrust			
Warmbad	36	19	
Waterval-Bo	31	17	2·0
Witbank			
Zeerust			
Standerton	32	16	3·0
NATAL			
Cape St. Lucia	30	23	0·4
Dundee			1·0
Durban	29	23	0·8
Estcourt	33	15	1·6
Harding			9·0
Himeville			
M'kuzi			

[2]Naby Groblersdal

NATAL	Max.	Min.	RRR
Mtubatuba			
Newcastle	33	16	
P'Maritzburg	32	15	0·8
Port Shepstone	25	22	
Richmond			2·0
Seven Oaks			23·0
Van Reenen			
Vryheid			17·0
S.W.A.			
Gobabis	29	17	9·0
Keetmanshoop	31	13	
Luderitz	20	15	
Mariental	34	20	
Ohopoho			
Ondangua	25	17	12·0
Outjo	27	15	
Runtu	25	19	
Swakopmund	22	15	
Tsumeb	26	17	1·8
Windhoek	30	15	
PROTECTORATES PROTEKTORATE			
Bremersdorp	27	20	4·5
Emlembe			
Francistown	35	21	
Gaberones	36	23	
Ghanzi	33	19	0·3
Lobatsi			
Mahalapye	37	20	
Makoba			
Maseru			
Maun	33	21	
Molopololi			
Stegi			11·0
Tsabong	36	22	
Tsane	33	18	2·2
Shakawe	30	20	11·0

SYNOPTIC WEATHER MAP 1200 GMT. — 1400 SAST. SINOPTIESE WEERKAART

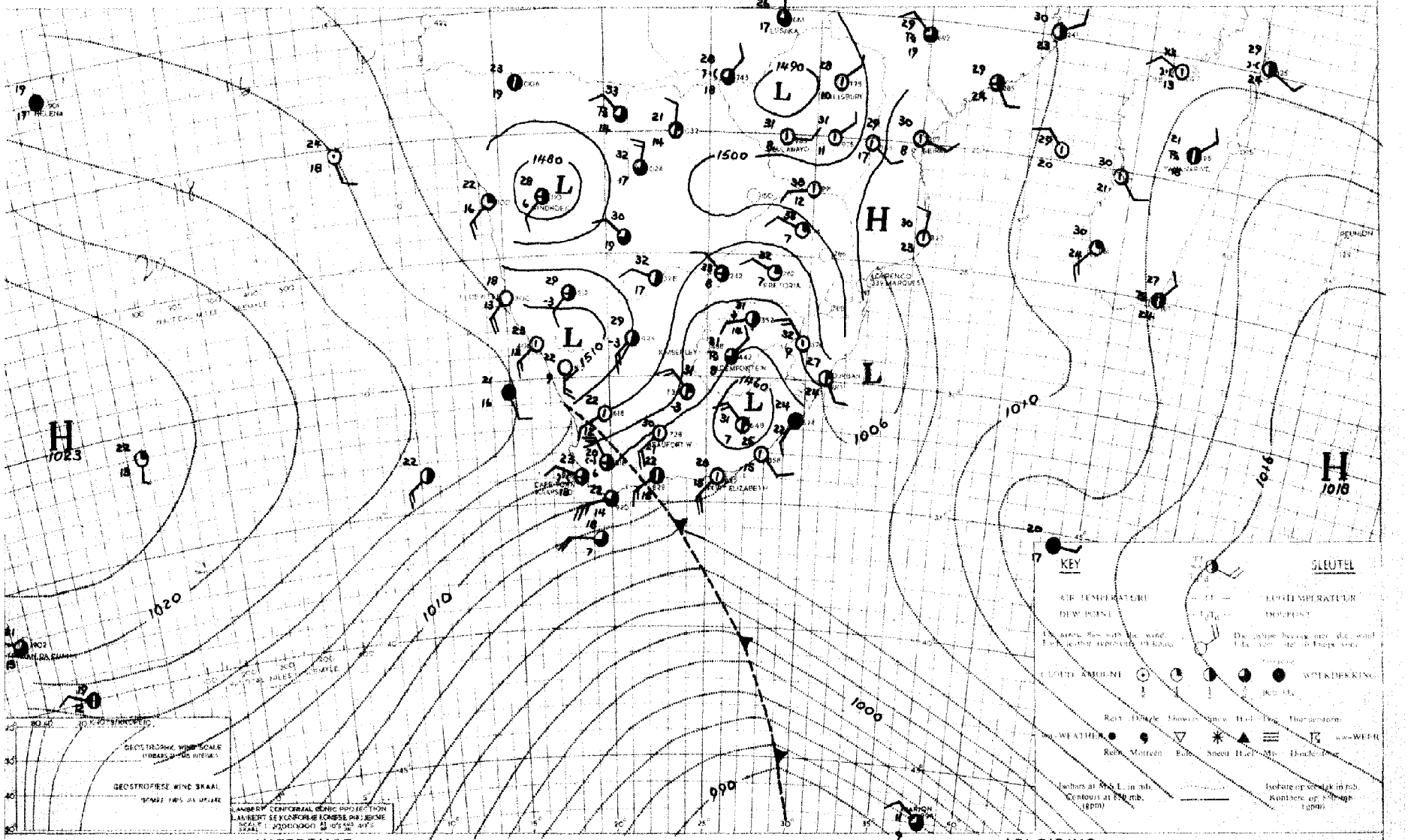

INFERENCE DATE 18-2-1960 DATUM AFLEIDING

It is expected that an upper-air trough will move in over the western parts of the interior and drier air will penetrate the south-western parts of the interior. Local thundershowers will occur over Natal, the Transvaal and Bechuanaland.

Na verwagting sal 'n bolug trog oor die westelike dele van die binneland in beweeg en droër lug sal instoot oor die suid-westelike dele van die binneland. Los donderbuie sal voorkom oor Natal, Transvaal en Betsjoeanaland.

DAAGLIKSE WEERBULLETIN — DAILY WEATHER BULLETIN

WEERBURO / WEATHER BUREAU
DEPT. VAN VERVOER / DEPT. OF TRANSPORT

Maksimum en Minimum Temperature (°C) en Reënval (RRR) in mms. vir die 24 uur wat om 0800 SAST eindig op ....20-2-60.....

Maximum and Minimum Temperatures (°C) and Rainfall (RRR) in mms. for 24 hours ending at 0800 SAST on

CAPE - KAAP	Max.	Min.	RRR
Aberdeen			
Addo			
Alexanderbaai	24	12	
Aliwal-Noord	32	12	
Barkly East	25	8	
Bashee	22	18	
Beaufort West	26	11	
Boegoebergdam			
Boetsap			
Brandvlei			
Cala			
Caledon			
Calitzdorp			
Calvinia	26	11	
Cape L'Agulhas	23	14	0·1
Cape Columbine	20	12	
Cape St. Francis	21	14	
Carnarvon			
Ceres			
Citrusdal			
Colesberg			
Cradock			
De Aar	29	13	
D.F. Malan (C.T.)	24	13	
Dordrecht	25	10	
Douglas			
East London	22	15	
Elsenburg			
Fraserburg	27	12	
Garies			
George	22	11	
Graaff Reinet	28	14	
Grahamstown			
Hopetown			
Idutywa			
Jansenville	28	11	
Joubertina			
Kenhardt	30	15	
Kimberley	32	14	
K'W. Town			
Knysna			
Kokstad	22	12	1·1

KAAP - CAPE	Max.	Min.	RRR
Kowie			
Kuruman	30	15	
Ladismith			
Lake Mentz			
Maclear			
Mafeking	31	22	
Malmesbury			
Matatiele			
Matroosberg	23	8	
Middelburg	27	7	
Mosselbaai	23	16	
Mount Frere			
O'kiep	28	15	
Orange River	32	xx	
Oudtshoorn			
Petrusville			
Piketberg			
Pofadder	28	15	
Port Elizabeth	23	12	
Port Nolloth	20	9	
Port St. Johns	xx	19	
Postmasburg	31	17	
Prieska	32	13	
Prince Albert			
Queenstown	25	12	
Rietfontein			
Riversdal	25	9	
Robertson	27	10	
Somerset East	25	10	
Steynsburg			
Strydenburg			
Sutherland	23	9	
Swellendam			
Tarkastad			
Touwsrivier			
Umtata	19	15	0·3
Uniondale			
Upington	30	18	
Vanwyksvlei	29	14	
Victoria-Wes	27	10	
Vredendal	26	10	
Vryburg			

CAPE - KAAP	Max.	Min.	RRR
Williston			
Willowmore	23	11	
O.V.S. - O.F.S.			
Balkfontein[1]			
Bethlehem	27	15	
Bloemfontein	32	13	
Bultfontein			
Fauresmith	30	12	
Ficksburg			
Frankfort			
Harrismith			
Heilbron			
Hoopstad	32	12	
Kroonstad			
Lindley			
Modderpoort			
Petrusburg			
Philippolis			
Reddersburg			
Reitz			
Vrede			
Warden			
Welkom	30	16	
Wepener	31	10	
Winburg			
Zastron			
TRANSVAAL			
Andalusia			
Barberton			
Belfast			
Bethal			
Carolina	28	15	1·8
Chester			
Crecy	37	17	3·6
Ermelo	28	15	
Fleur-de-Lys	31	20	0·1
Groendraai	36	20	1·2
Jan Smuts	29	17	

[1]Near Bothaville

TRANSVAAL	Max.	Min.	RRR
Joubert Park	28	xx	
Komatipoort	39	22	4·5
Kroondal	33	21	
L'doringstad			
Lichtenburg			
Loskop[2]			10·5
Mara	34	20	
Marble Hall			
Marnitz	36	23	
Messina	38	25	
Middelburg			
Nelspruit	34	20	30·2
Pelgrimsrus	28	14	2·5
Phalaborwa	34	22	
Pietersburg	32	18	5·3
Piet Retief	30	16	12·0
Pongola	31	18	4·0
Potchefstroom	29	17	
Potgietersrus	25	19	
Pretoria W.B.	32	19	1·8
Pretoriuskop			
Sekukuni			
Skukuza	34	22	18·5
Thabazimbi			
Tomburke			
Tzaneen			
Vereeniging			
Volksrust			
Warmbad	35	19	
Waterval-Bo	31	17	0·4
Witbank			
Zeerust			
Standerton	30	16	
NATAL			
Cape St. Lucia	29	20	3·0
Dundee			0·5
Durban	26	19	0·8
Estcourt	30	15	2·9
Harding			
Himeville			
M'kuzi			

[2]Naby Groblersdal

NATAL	Max.	Min.	RRR
Mtubatuba			12·8
Newcastle	32	16	8·0
P'Maritzburg	20	13	3·6
Port Shepstone	24	19	6·0
Richmond			5·5
Seven Oaks			
Van Reenen			
Vryheid			
S.W.A.			
Gobabis	27	18	
Keetmanshoop			
Luderitz	22	14	
Mariental			
Ohopoho			
Ondangua	27	17	
Outjo	29	16	
Runtu	29	18	17·0
Swakopmund	21	14	
Tsumeb	28	13	2·0
Windhoek	30	17	0·7
PROTECTORATES			
PROTEKTORATE			
Bremersdorp			
Emlembe			
Francistown	35	20	
Gaberones	37	34	
Ghanzi	30	20	0·5
Lobatsi			
Mahalapye	37	22	
Makoba			
Maseru	30	10	
Maun	31	18	
Molopololi			
Stegi			
Tsabong	32	22	
Tsane	28	20	
Shakawe	28	21	xx

SYNOPTIC WEATHER MAP 1200 GMT. — 1400 SAST. SINOPTIESE WEERKAART

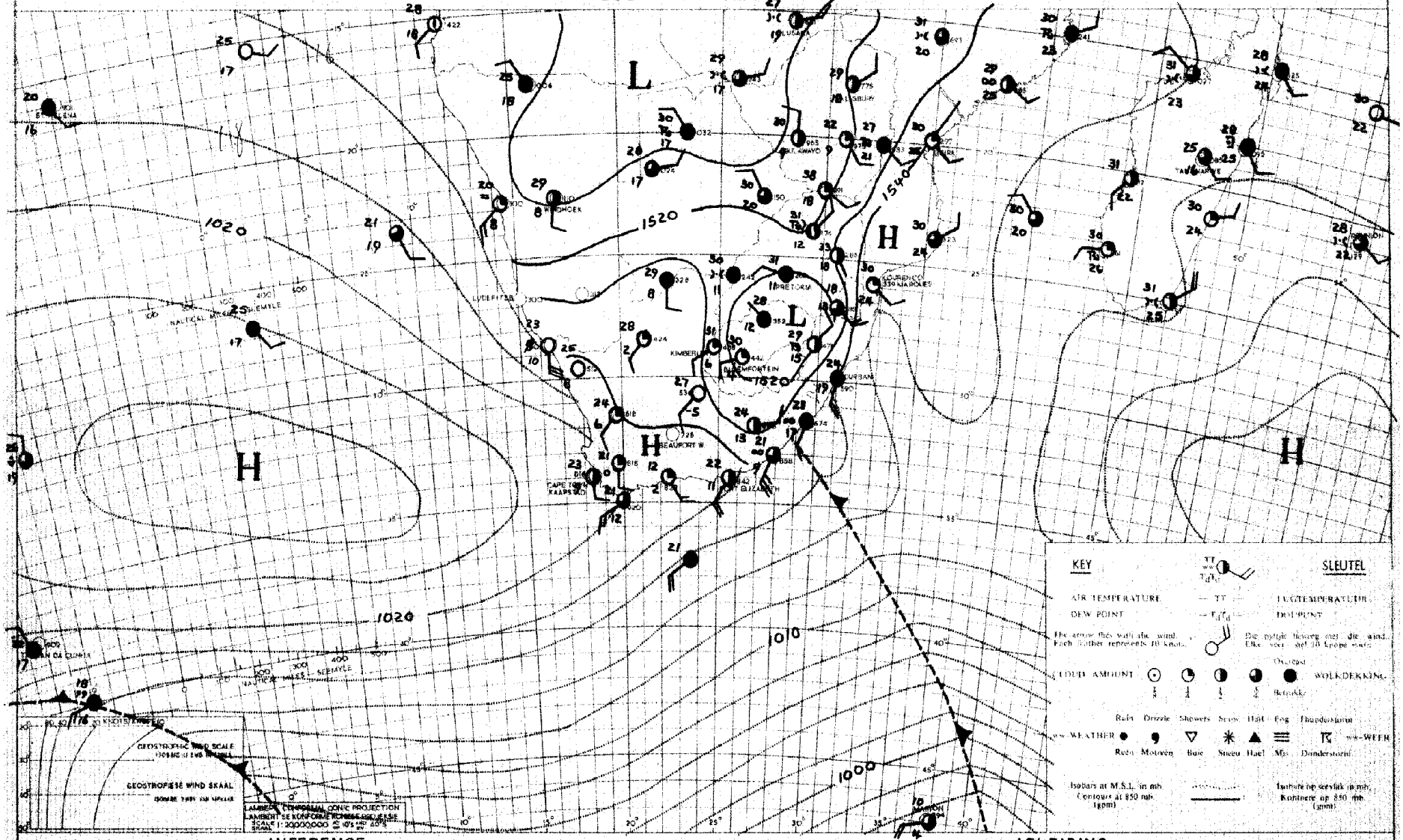

INFERENCE DATE 19-2-1960 DATUM AFLEIDING

Pressures are rising rapidly over the east coasts and cooler cloudy weather with showers will spread over Natal and the eastern parts of Transvaal.

Lugdruk styg vinnig oor die ooskus en koeler bewolkte toestande met buie sal uitbrei oor Natal en die oostelike dele van Transvaal.

DAAGLIKSE WEERBULLETIN — DAILY WEATHER BULLETIN

WEERBURO / WEATHER BUREAU
DEPT. VAN VERVOER / DEPT. OF TRANSPORT

Maksimum en Minimum Temperature (°C) en Reënval (RRR) in mms. vir die 24 uur wat om 0800 SAST eindig op 21-2-60

Maximum and Minimum Temperatures (°C) and Rainfall (RRR) in mms. for 24 hours ending at 0800 SAST on

CAPE - KAAP	Max.	Min.	RRR
Aberdeen			
Addo			
Alexanderbaai	23	16	
Aliwal-Noord	32	13	
Barkly East	26	6	
Bashee	25	18	
Beaufort West	31	17	
Boegoebergdam			
Boetsap			
Brandvlei			
Cala			
Caledon			
Calitzdorp			
Calvinia	34	16	
Cape L'Agulhas	24	19	
Cape Columbine	19	13	
Cape St. Francis	21	19	
Carnarvon			
Ceres			
Citrusdal			
Colesberg			
Cradock			
De Aar	34	20	
D.F. Malan (C.T.)	27	17	
Dordrecht			
Douglas			
East London	25	17	
Elsenburg			
Fraserburg	33	18	0·2
Garies			
George	21	13	
Graaff Reinet			
Grahamstown			
Hopetown			
Idutywa			
Jansenville	30	17	
Joubertina			
Kenhardt	34	23	
Kimberley	35	20	
K'W. Town			
Knysna			
Kokstad	21	12	

KAAP - CAPE	Max.	Min.	RRR
Kowie			
Kuruman	33	18	4·0
Ladismith			
Lake Mentz			
Maclear			
Mafeking	27	19	
Malmesbury			
Matatiele			
Matroosberg			
Middelburg	28	12	
Mosselbaai	20	17	
Mount Frere			
O'kiep	32	21	
Orange River			
Oudtshoorn			
Petrusville			
Piketberg			
Pofadder	29	21	
Port Elizabeth	24	19	
Port Nolloth	20	12	
Port St. Johns	xx	20	
Postmasburg			
Prieska	36	25	
Prince Albert			
Queenstown	26	12	
Rietfontein			
Riversdal	27	15	
Robertson	30	15	
Somerset East	27	14	
Steynsburg			
Strydenburg			
Sutherland	29	13	
Swellendam			
Tarkastad			
Touwsrivier			
Umtata	21	16	
Uniondale			
Upington	xx	xx	
Vanwyksvlei	35	21	0·2
Victoria-Wes	32	18	0·1
Vredendal	34	12	
Vryburg	32	19	0·8

CAPE - KAAP	Max.	Min.	RRR
Williston			
Willowmore	27	13	
O.V.S. - O.F.S.			
Balkfontein[1]			
Bethlehem	28	16	0·7
Bloemfontein	32	18	
Bultfontein			
Fauresmith	32	16	
Ficksburg			3·0
Frankfort			
Harrismith			
Heilbron			
Hoopstad	31	19	0·1
Kroonstad			
Lindley			
Modderpoort			
Petrusburg			
Philippolis			
Reddersburg			
Reitz			
Vrede			
Warden			
Welkom			2·6
Wepener	32	19	
Winburg			
Zastron			
TRANSVAAL			
Andalusia			
Barberton			
Belfast			
Bethal			1·5
Carolina	23	14	2·0
Chester			
Cracy	30	18	9·3
Ermelo			
Fleur-de-Lys	26	18	5·0
Groendraai	28	17	2·0
Jan Smuts	26	16	

[1]Near Bothaville

TRANSVAAL	Max.	Min.	RRR
Joubert Park			
Komatipoort			
Kroondal	24	19	
L'doringstad			9·0
Lichtenburg			
Loskop[2]			
Mara	27	18	
Marble Hall			
Marnitz	31	19	
Messina			
Middelburg			
Nelspruit	25	18	0·8
Pelgrimsrus	16	13	2·5
Phalaborwa			
Pietersburg	27	17	
Piet Retief	19	15	0·1
Pongola			1·9
Potchefstroom	28	18	
Potgietersrus	29	18	29·0
Pretoria W.B.	26	18	
Pretoriuskop			
Sekukuni			
Skukuza	26	22	
Thabazimbi			
Tomburke			
Tzaneen			
Vereeniging			
Volksrust			
Warmbad	27	19	0·7
Waterval-Bo			
Witbank			0·4
Zeerust			
Standerton	27	15	
NATAL			
Cape St. Lucia	25	19	
Dundee			
Durban	24	20	
Estcourt	23	16	0·6
Harding			3·0
Himeville			
M'kuzi			

[2]Naby Groblersdal

NATAL	Max.	Min.	RRR
Mtubatuba			
Newcastle	27	17	
P'Maritzburg	18	15	0·8
Port Shepstone	26	20	1·0
Richmond			
Seven Oaks			0·9
Van Reenen			
Vryheid			
S.W.A.			
Gobabis	28	17	17·1
Keetmanshoop	28	20	1·0
Luderitz	20	14	
Mariental	31	18	36·0
Ohopoho			
Ondangua			
Outjo	30	19	2·3
Runtu			
Swakopmund	20	15	
Tsumeb	26	19	0·5
Windhoek	27	17	8·2
PROTECTORATES			
PROTEKTORATE			
Bremersdorp	33	19	19·5
Emlembe			
Francistown	37	22	
Gaberones	29	20	
Ghanzi	34	19	11·0
Lobatsi			
Mahalapye			
Makoba			
Maseru	29	17	
Maun	33	21	
Molopololi			
Stegi			
Tsabong	37	21	
Tsane	34	19	6·8
Shakawe	39	18	3·5

SYNOPTIC WEATHER MAP 1200 GMT. — 1400 SAST. SINOPTIESE WEERKAART

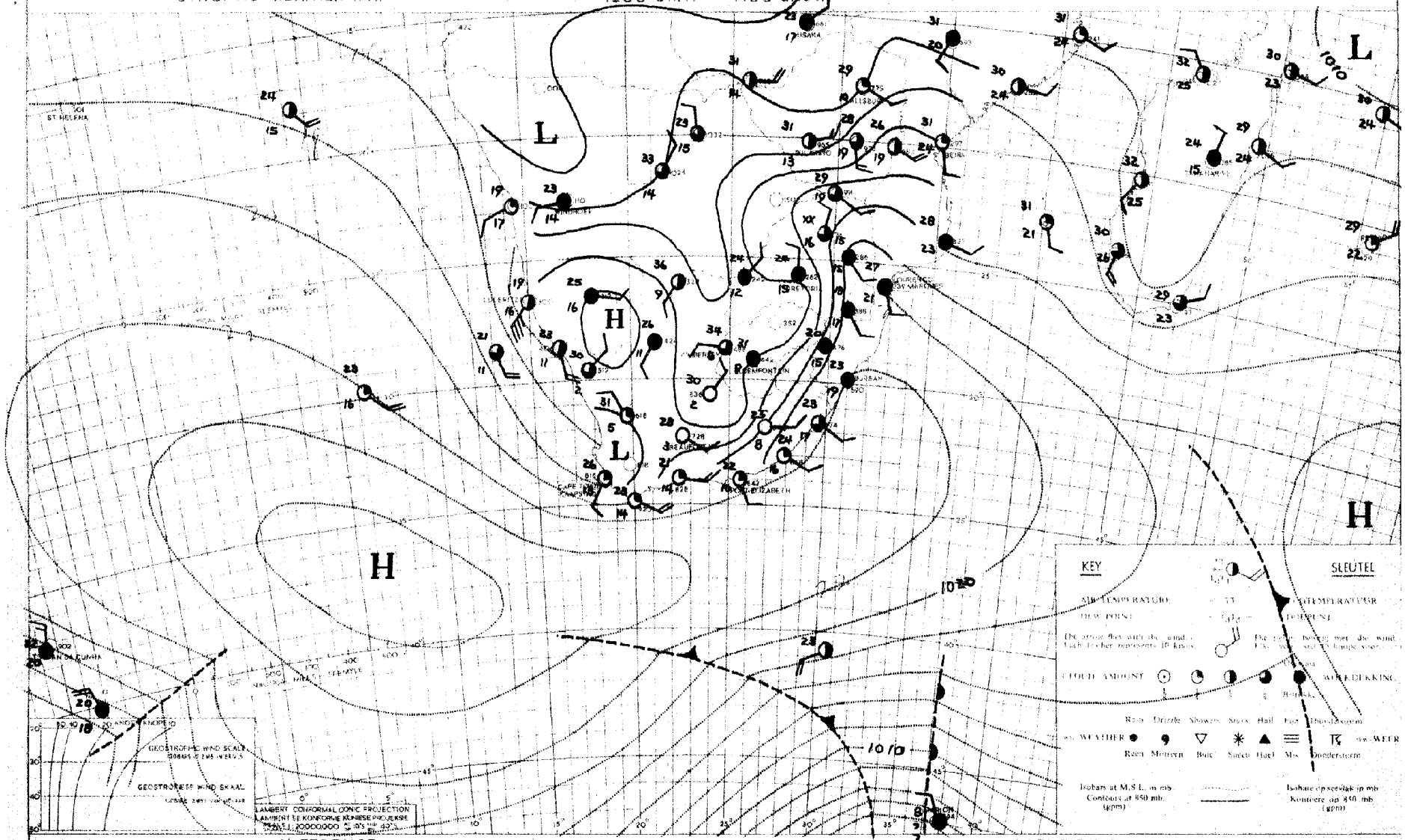

INFERENCE DATE 20—24 9 60 DATUM AFLEIDING

With the high to the south and the humid air over the country, conditions are favourable for rain over most of the country.

Met die hoog na die suide en die voglige lug oor die land is toestande gunstig vir reën oor die meeste dele van die land.

DAAGLIKSE WEERBULLETIN — DAILY WEATHER BULLETIN

WEERBURO / WEATHER BUREAU
DEPT. VAN VERVOER / DEPT. OF TRANSPORT

Maksimum en Minimum Temperature (°C) en Reënval (RRR) in mms. vir die 24 uur wat om 0800 SAST eindig op 22-2-60

Maximum and Minimum Temperatures (°C) and Rainfall (RRR) in mms. for 24 hours ending at 0800 SAST on

CAPE - KAAP	Max.	Min.	RRR
Aberdeen			
Addo			
Alexanderbaai	22	17	
Aliwal-Noord	30	14	9·9
Barkly East	25	11	18·0
Bashee	25	20	3·5
Beaufort West	30	17	
Boegoebergdam			
Boetsap			28·5
Brandvlei			
Cala			
Caledon			
Calitzdorp			
Calvinia	34	19	
Cape L'Agulhas	25	20	
Cape Columbine	21	15	
Cape St. Francis	22	20	1·1
Carnarvon			
Ceres			
Citrusdal			
Colesberg			
Cradock			
De Aar	26	15	1·5
D.F. Malan (C.T.)	32	17	
Dordrecht	26	14	13·5
Douglas			3·5
East London	26	20	1·0
Elsenburg			
Fraserburg	27	14	
Garies			
George	24	18	0·1
Graaff Reinet	25	17	
Grahamstown			
Hopetown			6·0
Idutywa			
Jansenville	26	19	0·2
Joubertina			
Kenhardt	26	17	10·5
Kimberley	30	17	1·1
K'W. Town			
Knysna			
Kokstad	24	14	0·8

KAAP - CAPE	Max.	Min.	RRR
Kowie			
Kuruman	25	15	1·7
Ladismith			
Lake Mentz			
Maclear			13·6
Mafeking	24	18	30·6
Malmesbury			
Matatiele			
Matroosberg	30	14	
Middelburg	23	12	0·3
Mosselbaai	22	19	0·5
Mount Frere			
O'kiep	32	19	
Orange River	35	xx	4·5
Oudtshoorn			
Petrusville			
Piketberg			
Pofadder	29	18	0·7
Port Elizabeth	24	19	2·1
Port Nolloth	17	13	
Port St. Johns	xx	19	3·5
Postmasburg	33	15	15·3
Prieska	28	15	7·0
Prince Albert			
Queenstown	28	16	3·0
Rietfontein			
Riversdal	26	19	
Robertson	31	17	
Somerset East	22	17	
Steynsburg			1·5
Strydenburg			
Sutherland	29	13	
Swellendam			
Tarkastad			
Touwsrivier			
Umtata	25	14	9·5
Uniondale			
Upington	23	18	10·7
Vanwyksvlei	24	15	0·1
Victoria-Wes	23	11	0·3
Vredendal	36	16	
Vryburg	27	17	35·5

CAPE - KAAP	Max.	Min.	RRR
Williston			
Willowmore	28	16	
O.V.S. - O.F.S.			
Balkfontein[1]			20·8
Bethlehem	25	13	0·5
Bloemfontein	29	15	4·0
Bultfontein			
Fauresmith	29	14	0·2
Ficksburg			14·5
Frankfort			
Harrismith			61·0
Heilbron			
Hoopstad	24	17	10·5
Kroonstad	31	16	0·5
Lindley			
Modderpoort			
Petrusburg			
Philippolis			1·4
Reddersburg			
Reitz			
Vrede			20·0
Warden			4·0
Welkom	31	17	2·6
Wepener	30	15	5·3
Winburg			
Zastron			62·5
TRANSVAAL			
Andalusia			43·5
Barberton			4·0
Belfast			
Bethal			12·0
Carolina			
Chester			
Creoy	28	17	
Ermelo	24	15	2·0
Fleur-de-Lys	26	18	5·0
Groendraai	25	16	0·1
Jan Smuts	22	14	24·0

[1]Near Bethaville

TRANSVAAL	Max.	Min.	RRR
Joubert Park	22	xx	3·7
Komatipoort			
Kroondal			
L'doringstad			6·0
Lichtenburg			8·9
Loskop[2]			1·6
Mara	25	18	
Marble Hall			
Marnitz	25	16	
Messina	30	22	
Middelburg			
Nelspruit	26	18	4·9
Pelgrimsrus	20	13	2·0
Phalaborwa	29	20	
Pietersburg	24	16	
Piet Retief	25	15	1·3
Pongola	24	18	2·5
Potchefstroom	25	16	45·0
Potgietersrus	24	16	
Pretoria W.B.	26	17	34·6
Pretoriuskop			6·0
Sekukuni			
Skukuza	27	20	0·3
Thabazimbi	36	19	27·5
Tomburke			
Tzaneen			5·5
Vereeniging			5·0
Volksrust			
Warmbad	28	18	
Waterval-Bo	26	17	0·7
Witbank			
Zeerust			
Standerton	25	16	34·0
NATAL			
Cape St. Lucia	27	19	3·0
Dundee			17·3
Durban	26	21	2·4
Estcourt	25	15	16·7
Harding			4·0
Himeville			10·5
M'kuzi			

[2]Naby Groblersdal

NATAL	Max.	Min.	RRR
Mtubatuba			
Newcastle	30	15	11·3
P'Maritzburg	19	15	7·4
Port Shepstone	24	20	15·0
Richmond			3·5
Seven Oaks			3·0
Van Reenen			65·0
Vryheid			1·8
S.W.A.			
Gobabis	27	17	0·2
Keetmanshoop	30	19	
Luderitz	22	14	
Mariental	29	20	
Ohopoho	35	14	3·8
Ondangua	30	19	1·5
Outjo	27	18	32·2
Runtu	26	18	27·0
Swakopmund	21	15	
Tsumeb	22	12	
Windhoek	24	16	1·9
PROTECTORATES PROTEKTORATE			
Bremersdorp	22	18	4·5
Emlembe			13·2
Francistown	34	18	
Gaberones	30	20	
Ghanzi			
Lobatsi			
Mahalapye			
Makoba			
Maseru			
Maun	34	21	
Molopololi			
Stegi			2·0
Tsabong	30	20	
Tsane	28	19	
Shakawe	32	19	3·5

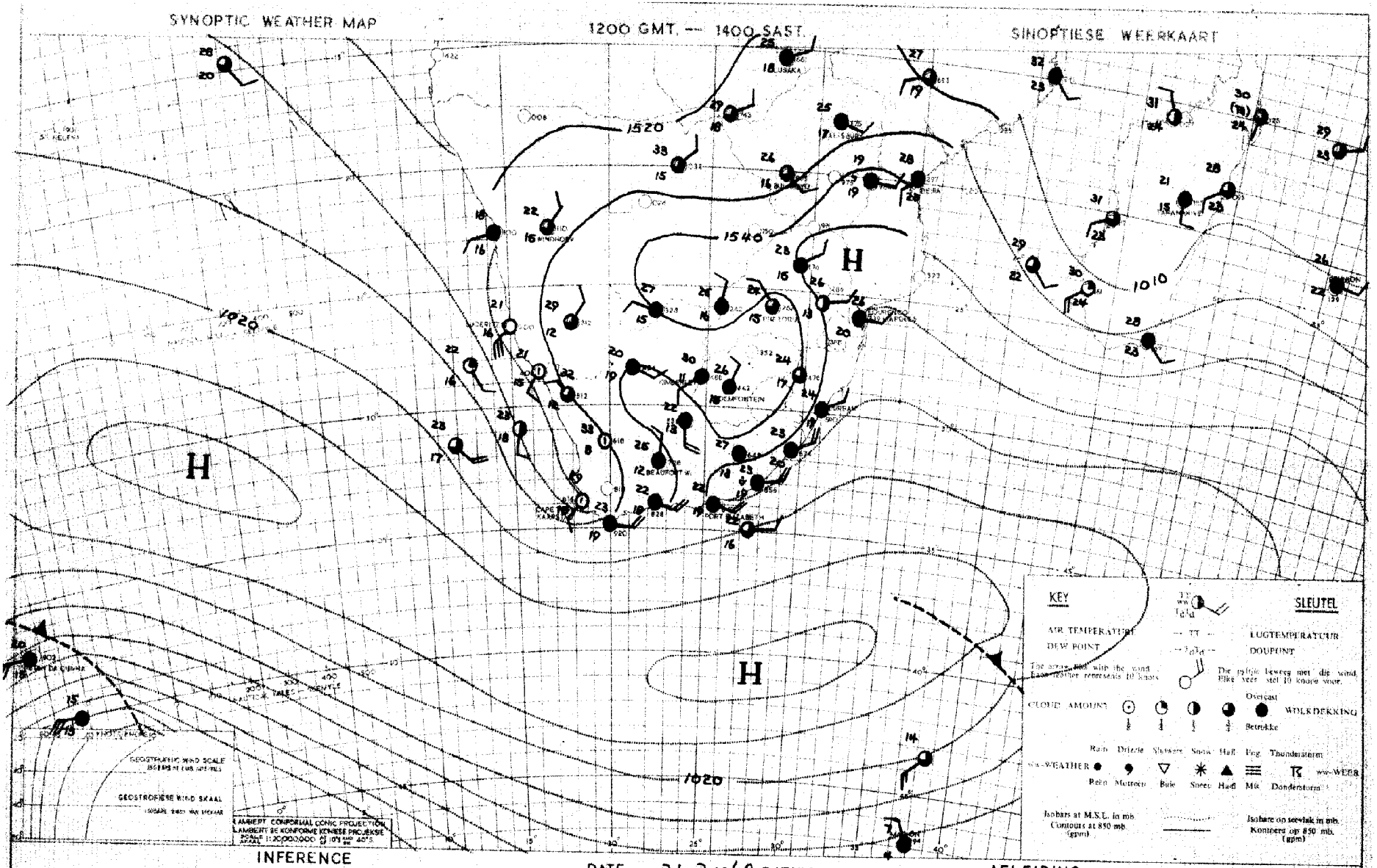

INFERENCE

DATE 21-2-1960 DATUM

AFLEIDING

Conditions remain favourable for rain over most of the country.

Toestande bly gunstig vir reën oor die meeste dele van die land.

DAAGLIKSE WEERBULLETIN — DAILY WEATHER BULLETIN

WEERBURO / WEATHER BUREAU
DEPT. VAN VERVOER / DEPT. OF TRANSPORT

Maksimum en Minimum Temperature (°C) en Reënval (RRR) in mms. vir die 24 uur wat om 0800 SAST eindig op 23-2-60

Maximum and Minimum Temperatures (°C) and Rainfall (RRR) in mms. for 24 hours ending at 0800 SAST on

CAPE - KAAP	Max.	Min.	RRR
Aberdeen			
Addo			
Alexanderbaai	24	18	
Aliwal-Noord	24	15	55·5
Barkly East	17	11	0·5
Bashee	23	20	0·7
Beaufort West	31	17	
Boegoebergdam			
Boetsap			
Brandvlei			
Cala			
Caledon			
Calitzdorp			
Calvinia	33	20	0·1
Cape L'Agulhas	22	18	
Cape Columbine	26	16	
Cape St. Francis	21	19	0·5
Carnarvon			1·8
Ceres			
Citrusdal			
Colesberg			
Cradock			
De Aar	28	16	
D.F. Malan (C.T.)	33	16	
Dordrecht	20	14	
Douglas			
East London	26	20	1·0
Elsenburg			
Fraserburg	29	16	
Garies			
George	25	14	
Graaff Reinet	30	16	
Grahamstown			
Hopetown			
Idutywa			
Jansenville	30	16	
Joubertina			
Kenhardt	31	20	
Kimberley	26	16	4·6
K'W. Town			
Knysna			
Kokstad	16	12	6·5

KAAP - CAPE	Max.	Min.	RRR
Kowie			
Kuruman	23	16	4·3
Ladismith			
Lake Mentz			
Maclear			
Mafeking	26	18	22·8
Malmesbury			
Matatiele			
Matroosberg	31	14	
Middelburg	26	16	
Mosselbaai	20	19	0·2
Mount Frere			
O'kiep	31	18	42·5
Orange River	28	xx	
Oudtshoorn			
Petrusville			
Piketberg			
Pofadder	31	20	
Port Elizabeth	24	19	1·5
Port Nolloth	19	14	
Port St. Johns	xx	20	1·0
Postmasburg	24	15	8·8
Prieska	29	18	
Prince Albert			
Queenstown	24	16	
Rietfontein			
Riversdal	30	10	
Robertson	35	16	
Somerset East	29	15	
Steynsburg			
Strydenburg			
Sutherland	27	11	
Swellendam			
Tarkastad			
Touwsrivier			
Umtata	20	15	2·1
Uniondale			
Upington	30	19	
Vanwyksvlei	32	18	0·2
Victoria-Wes	30	14	
Vredendal	38	18	
Vryburg	25	16	8·5

CAPE - KAAP	Max.	Min.	RRR
Williston			
Willowmore	28	15	
O.V.S. - O.F.S.			
Balkfontein[1]			69·2
Bethlehem	20	13	24·1
Bloemfontein	18	15	7·2
Bultfontein			
Fauresmith	25	16	
Ficksburg			56·5
Frankfort			
Harrismith			24·0
Heilbron			
Hoopstad	19	16	39·5
Kroonstad	23	16	21·5
Lindley			
Modderpoort			
Petrusburg			
Philippolis			
Reddersburg			
Reitz			
Vrede			
Warden			
Welkom	21	16	15·4
Wepener	19	15	4·0
Winburg			
Zastron			36·5
TRANSVAAL			
Andalusia			
Barberton			
Belfast			
Bethal			74·0
Carolina	21	12	4·6
Chester			2·5
Crecy	29	15	
Ermelo	22	12	16·0
Fleur-de-Lys	23	17	2·5
Groendraai	28	16	
Jan Smuts	21	14	18·3

[1]Near Bothaville

TRANSVAAL	Max.	Min.	RRR
Joubert Park	19	xx	30·0
Komatipoort	27	20	2·5
Kroondal	27	16	
L'doringstad			64·0
Lichtenburg			
Loskop[2]			
Mara	36	17	
Marble Hall			
Marnitz	29	17	
Messina	29	20	
Middelburg			
Nelspruit	23	18	2·0
Pelgrimsrus	16	12	5·0
Phalaborwa	26	19	0·6
Pietersburg	23	14	
Piet Retief	18	14	7·0
Pongola	25	18	12·0
Potchefstroom	26	16	22·5
Potgietersrus	25	17	
Pretoria W.B.	26	16	11·1
Pretoriuskop			2·0
Sekukuni			
Skukuza	25	19	3·4
Thabazimbi	29	20	11·2
Tomburke			
Tzaneen			4·4
Vereeniging			60·8
Volksrust			
Warmbad	30	15	
Waterval-Bo	22	16	
Witbank			
Zeerust			
Standerton	21	13	64·5
NATAL			
Cape St. Lucia	26	19	7·0
Dundee			
Durban	24	19	11·9
Estcourt	17	13	21·0
Harding			
Himeville			
M'kuzi			

[2]Naby Groblersdal

NATAL	Max.	Min.	RRR
Mtubatuba			
Newcastle	17	14	27·9
P'Maritzburg	17	13	19·7
Port Shepstone	23	20	7·5
Richmond			10·5
Seven Oaks			
Van Reenen			
Vryheid			22·0
S.W.A.			
Gobabis	26	16	29·6
Keetmanshoop	32	17	11·0
Luderitz	19	15	
Mariental	31	20	0·1
Ohopoho			
Ondangua	27	18	9·0
Outjo	27	18	24·4
Runtu	22	19	5·0
Swakopmund	20	15	
Tsumeb	29	17	8·5
Windhoek	25	15	1·0
PROTECTORATES PROTEKTORATE			
Bremersdorp	22	11	11·0
Emlembe			14·1
Francistown	31	19	
Gaberones	31	20	
Ghanzi			
Lobatsi			
Mahalapye	31	19	
Makoba			
Maseru			
Maun	29	20	0·8
Molopololi			
Stegi			2·5
Tsabong	29	19	4·9
Tsane	27	18	
Shakawe	29	19	1·9

SYNOPTIC WEATHER MAP 1200 GMT. — 1400 SAST. SINOPTIESE WEERKAART

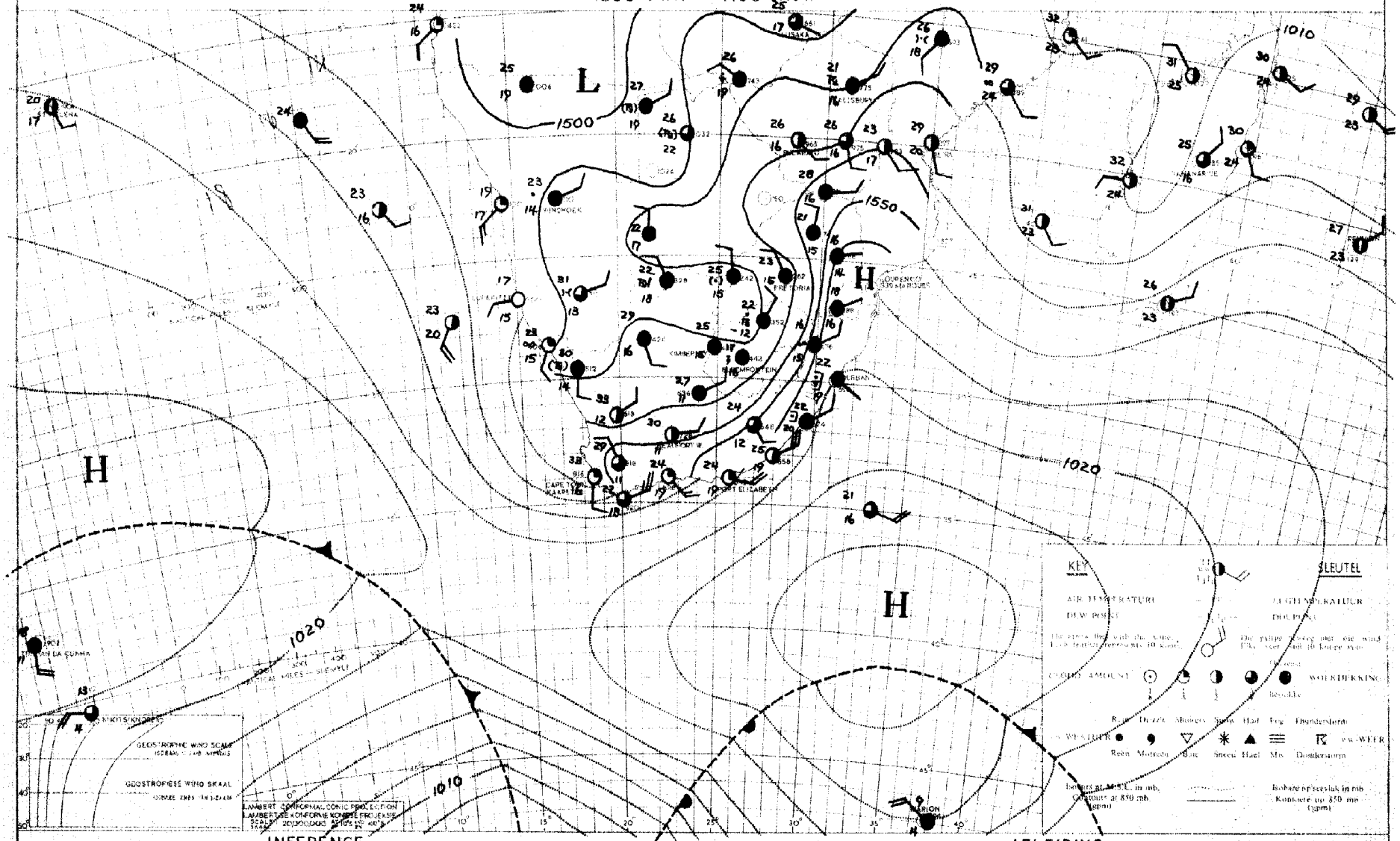

INFERENCE DATE 22-2-1960 DATUM AFLEIDING

Very moist air from the north is moving over the whole Union, Bechuanaland and South-West Africa and scattered rain and thundershowers will occur over nearly all regions.

Besonder voglige lug vanaf die noorde stroom nou oor die hele Unie, Betsjoeanaland en Suidwes-Afrika en verspreide reën en donderbuie sal oral voorkom.

DAAGLIKSE WEERBULLETIN — DAILY WEATHER BULLETIN

WEERBURO / WEATHER BUREAU

DEPT. VAN VERVOER / DEPT. OF TRANSPORT

Maksimum en Minimum Temperature (°C) en Reënval (RRR) in mms. vir die 24 uur wat om 0800 SAST eindig op 24-2-60

Maximum and Minimum Temperatures (°C) and Rainfall (RRR) in mms. for 24 hours ending at 0800 SAST on

CAPE - KAAP	Max.	Min.	RRR
Aberdeen			
Addo			
Alexanderbaai	25	18	
Aliwal-Noord	23	16	
Barkly East	19	10	0·5
Bashee	25	18	
Beaufort West	33	20	
Boegoebergdam			
Boetsap			
Brandvlei			
Cala			
Caledon			
Calitzdorp			
Calvinia	32	15	9·5
Cape L'Agulhas	24	18	
Cape Columbine	27	14	
Cape St. Francis	21	16	
Carnarvon			0·5
Ceres			
Citrusdal			
Colesberg			
Cradock			
De Aar	28	16	
D.F. Malan (C.T.)	30	17	
Dordrecht	24	7	
Douglas			
East London	27	19	
Elsenburg			
Fraserburg	30	14	3·4
Garies			2·0
George	32	17	
Graaff Reinet	33	21	
Grahamstown			
Hopetown			
Idutywa			
Jansenville	35	19	
Joubertina			
Kenhardt	30	20	1·3
Kimberley	25	17	
K'W. Town			
Knysna			
Kokstad	18	12	1·5

KAAP - CAPE	Max.	Min.	RRR
Kowie			
Kuruman			3·0
Ladismith			
Lake Mentz			
Maclear			
Mafeking	24	18	2·4
Malmesbury			
Matatiele			
Matroosberg	32	16	
Middelburg	28	15	
Mosselbaai	23	18	
Mount Frere			
O'kiep			
Orange River	29	xx	
Oudtshoorn			
Petrusville			
Piketberg			
Pofadder	32	18	19·0
Port Elizabeth	25	13	
Port Nolloth	18	16	
Port St. Johns	xx	20	
Postmasburg	22	17	
Prieska	31	22	
Prince Albert			
Queenstown	27	16	
Rietfontein			
Riversdal	38	17	
Robertson	39	17	
Somerset East	32	18	
Steynsburg			
Strydenburg			
Sutherland	27	13	12·5
Swellendam			
Tarkastad			
Touwsrivier			
Umtata	26	15	
Uniondale			
Upington	29	21	
Vanwyksvlei	31	20	0·3
Victoria-Wes	29	16	
Vredendal	38	17	
Vryburg	22	17	5·6

CAPE - KAAP	Max.	Min.	RRR
Williston			4·0
Willowmore	34	17	
O.V.S. - O.F.S.			
Balkfontein[1]			
Bethlehem	17	14	11·0
Bloemfontein	21	15	2·3
Bultfontein			4·0
Fauresmith	25	15	
Ficksburg			
Frankfort			
Harrismith			17·5
Heilbron			
Hoopstad	22	18	4·0
Kroonstad	19	17	8·5
Lindley			4·0
Modderpoort			
Petrusburg			
Philippolis			
Reddersburg			
Reitz			
Vrede			5·0
Warden			8·0
Welkom	20	17	3·2
Wepener	22	16	57·0
Winburg			
Zastron			19·5
TRANSVAAL			
Andalusia			
Barberton			
Belfast			
Bethal			
Carolina	19	14	
Chester			
Crecy	28	14	
Ermelo	18	14	
Fleur-de-Lys	25	17	0·6
Groendraai	28	15	
Jan Smuts	20	14	3·5

[1]Near Bothaville

TRANSVAAL	Max.	Min.	RRR
Joubert Park	20	xx	0·4
Komatipoort	30	18	
Kroondal	23	18	0·4
L'doringstad			3·0
Lichtenburg			
Loskop[2]			
Mara	27	15	
Marble Hall			
Marnitz	29	15	
Messina	30	19	
Middelburg			
Nelspruit	26	19	1·9
Pelgrimsrus	17	13	3·5
Phalaborwa	28	17	
Pietersburg	25	14	
Piet Retief	20	15	
Pongola			
Potchefstroom	21	16	12·0
Potgietersrus	27	15	
Pretoria W.B.	23	17	0·1
Pretoriuskop			
Sekukuni			
Skukuza	27	17	0·2
Thabazimbi	29	20	
Tomburke			
Tzaneen			1·4
Vereeniging			1·5
Volksrust			
Warmbad	28	18	
Waterval-Bo			
Witbank			
Zeerust			
Standerton	21	15	18·5
NATAL			
Cape St. Lucia	24	20	5·0
Dundee			1·4
Durban	25	21	0·1
Estcourt	19	16	5·7
Harding			2·5
Himeville			
M'kuzi			

[2]Naby Groblersdal

NATAL	Max.	Min.	RRR
Mtubatuba			0·3
Newcastle	21	16	0·6
P'Maritzburg	29	15	1·9
Port Shepstone	24	22	
Richmond			1·0
Seven Oaks			
Van Reenen			20·5
Vryheid			
S.W.A.			
Gobabis	23	16	51·8
Keetmanshoop	29	19	
Luderitz			
Mariental	21	18	4·0
Ohopoho			
Ondangua			
Outjo	24	15	21·4
Runtu	21	17	1·6
Swakopmund	20	17	
Tsumeb	19	17	50·0
Windhoek	19	15	28·6
PROTECTORATES PROTEKTORATE			
Bremersdorp	24	18	0·5
Emlembe			1·8
Francistown	30	18	
Gaberones	30	19	
Ghanzi			
Lobatsi			
Mahalapye	20	17	
Makoba			
Maseru			
Maun	29	19	2·3
Molopololi			
Stegi			8·0
Tsabong	24	19	3·6
Tsane	24	18	6·3
Shakawe	30	21	

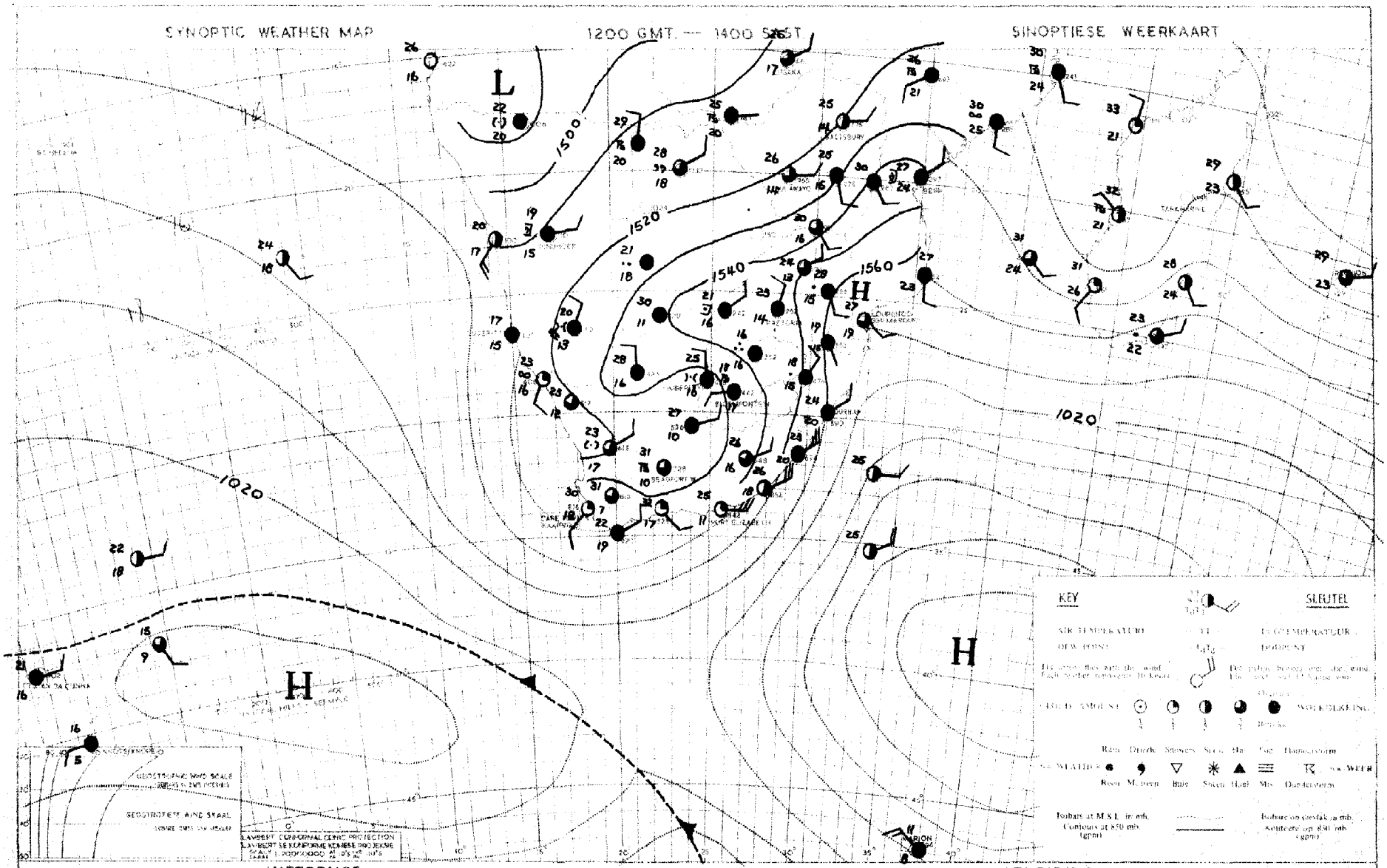

INFERENCE

DATE 23-2-49 60 DATUM

AFLEIDING

The air is still humid and with the new high to the southwest conditions remain favourable for rain.

Die lug oor die land bly vogtig en met die nuwe hoog na die suidwestε sal toestande gunstig bly vir reën.

DAAGLIKSE WEERBULLETIN — DAILY WEATHER BULLETIN

WEERBURO / WEATHER BUREAU
DEPT. VAN VERVOER / DEPT. OF TRANSPORT

Maksimum en Minimum Temperature (°C) en Reënval (RRR) in mms. vir die 24 uur wat om 0800 SAST eindig op 25-2-60

Maximum and Minimum Temperatures (°C) and Rainfall (RRR) in mms. for 24 hours ending at 0800 SAST on

CAPE - KAAP	Max.	Min.	RRR
Aberdeen			2·0
Addo			
Alexanderbaai	25	16	
Aliwal-Noord	28	15	0·5
Barkly East	24	10	1·2
Bashee	25	18	
Beaufort West	34	19	
Boegoebergdam			
Boetsap			27·2
Brandvlei			
Cala			2·2
Caledon			
Calitzdorp			
Calvinia	34	16	
Cape L'Agulhas	25	20	
Cape Columbine	20	13	
Cape St. Francis	23	18	
Carnarvon			
Ceres			
Citrusdal			
Colesberg			
Cradock			
De Aar	28	15	2·5
D.F. Malan (C.T.)	30	18	
Dordrecht	26	14	5·5
Douglas			1·5
East London	30	18	
Elsenburg			
Fraserburg	31	17	
Garies			
George	30	19	
Graaff Reinet	34	17	
Grahamstown			
Hopetown			10·5
Idutywa			
Jansenville	37	17	
Joubertina			
Kenhardt	31	20	
Kimberley	24	16	19·0
K'W. Town			
Knysna			
Kokstad	25	13	

KAAP - CAPE	Max.	Min.	RRR
Kowie			
Kuruman	21	16	16·0
Ladismith			
Lake Mentz			
Maclear			
Mafeking	25	17	
Malmesbury			
Matatiele			
Matroosberg	32	15	
Middelburg	28	13	
Mosselbaai	23	20	
Mount Frere			
O'kiep	31	20	
Orange River	24	xx	6·0
Oudtshoorn			
Petrusville			
Piketberg			
Pofadder	31	21	2·1
Port Elizabeth	32	19	
Port Nolloth	20	15	
Port St. Johns	28	18	
Postmasburg	20	15	0·6
Prieska	33	17	1·5
Prince Albert			
Queenstown	32	17	1·7
Rietfontein			
Riversdal	32	20	
Robertson	35	21	
Somerset East	35	17	
Steynsburg			
Strydenburg			
Sutherland	28	12	
Swellendam			
Tarkastad			17·7
Touwsrivier			
Umtata	32	17	
Uniondale			
Upington	30	20	
Vanwyksvlei	32	19	
Victoria-Wes	30	15	0·3
Vredendal	32	18	
Vryburg	23	18	5·5

CAPE - KAAP	Max.	Min.	RRR
Williston			
Willowmore	35	17	
O.V.S. - O.F.S.			
Balkfontein[1]			4·0
Bethlehem	22	15	5·0
Bloemfontein	23	15	
Bultfontein			16·1
Fauresmith	27	15	16·5
Ficksburg			5·5
Frankfort			
Harrismith			5·5
Heilbron			
Hoopstad	21	16	7·0
Kroonstad	22	15	16·0
Lindley			9·0
Modderpoort			
Petrusburg			
Philippolis			
Reddersburg			32·0
Reitz			
Vrede			3·0
Warden			4·0
Welkom	22	16	8·7
Wepener	26	14	30·0
Winburg			4·5
Zastron			
TRANSVAAL			
Andalusia			
Barberton			
Belfast			
Bethal			
Carolina	23	14	0·7
Chester			
Grecy	31	19	
Ermelo	23	13	
Fleur-de-Lys	28	20	
Groendraai	31	21	
Jan Smuts	22	15	24·8

[1]Near Bothaville

TRANSVAAL	Max.	Min.	RRR
Joubert Park	23	xx	11·5
Komatipoort	34	23	
Kroondal	27	19	
L'doringstad			6·5
Lichtenburg			
Loskop[2]			
Mara	30	15	
Marble Hall			
Marnitz	31	17	
Messina	32	20	
Middelburg			
Nelspruit	28	19	1·5
Pelgrimsrus	23	13	
Phalaborwa	30	19	
Pietersburg	29	15	
Piet Retief	28	16	11·0
Pongola			
Potchefstroom	24	16	0·5
Potgietersrus	30	16	
Pretoria W.B.	26	17	0·2
Pretoriuskop			
Sekukuni			2·7
Skukuza	30	22	1·1
Thabazimbi	31	22	
Tomburke			
Tzaneen			
Vereeniging			
Volksrust			
Warmbad	30	18	
Waterval-Bo	26	16	26·5
Witbank			
Zeerust			
Standerton	24	14	1·7
NATAL			
Cape St. Lucia	26	23	
Dundee			0·3
Durban	28	23	
Estcourt	25	15	2·3
Harding			
Himeville			
M'kuzi			

[2]Naby Groblersdal

NATAL	Max.	Min.	RRR
Mtubatuba			
Newcastle	24	16	6·6
P'Maritzburg	26	15	
Port Shepstone	26	22	
Richmond			
Seven Oaks			
Van Reenen			
Vryheid			6·5
S.W.A.			
Gobabis	24	17	23·0
Keetmanshoop	29	19	
Luderitz	20	17	
Mariental	23	18	11·0
Ohopoho	29	11	
Ondangua	27	18	
Outjo	22	15	2·5
Runtu	28	18	14·1
Swakopmund	23	16	
Tsumeb	27	15	
Windhoek	21	14	5·4
PROTECTORATES / PROTEKTORATE			
Bremersdorp	29	19	4·0
Emlembe			
Francistown	32	16	
Gaberones	32	22	
Ghanzi	29	19	6·9
Lobatsi			
Mahalapye	33	18	
Makoba			
Maseru			
Maun	33	18	
Molopololi			
Stegi			
Tsabong	22	19	8·0
Tsane	25	18	23·2
Shakawe	32	20	

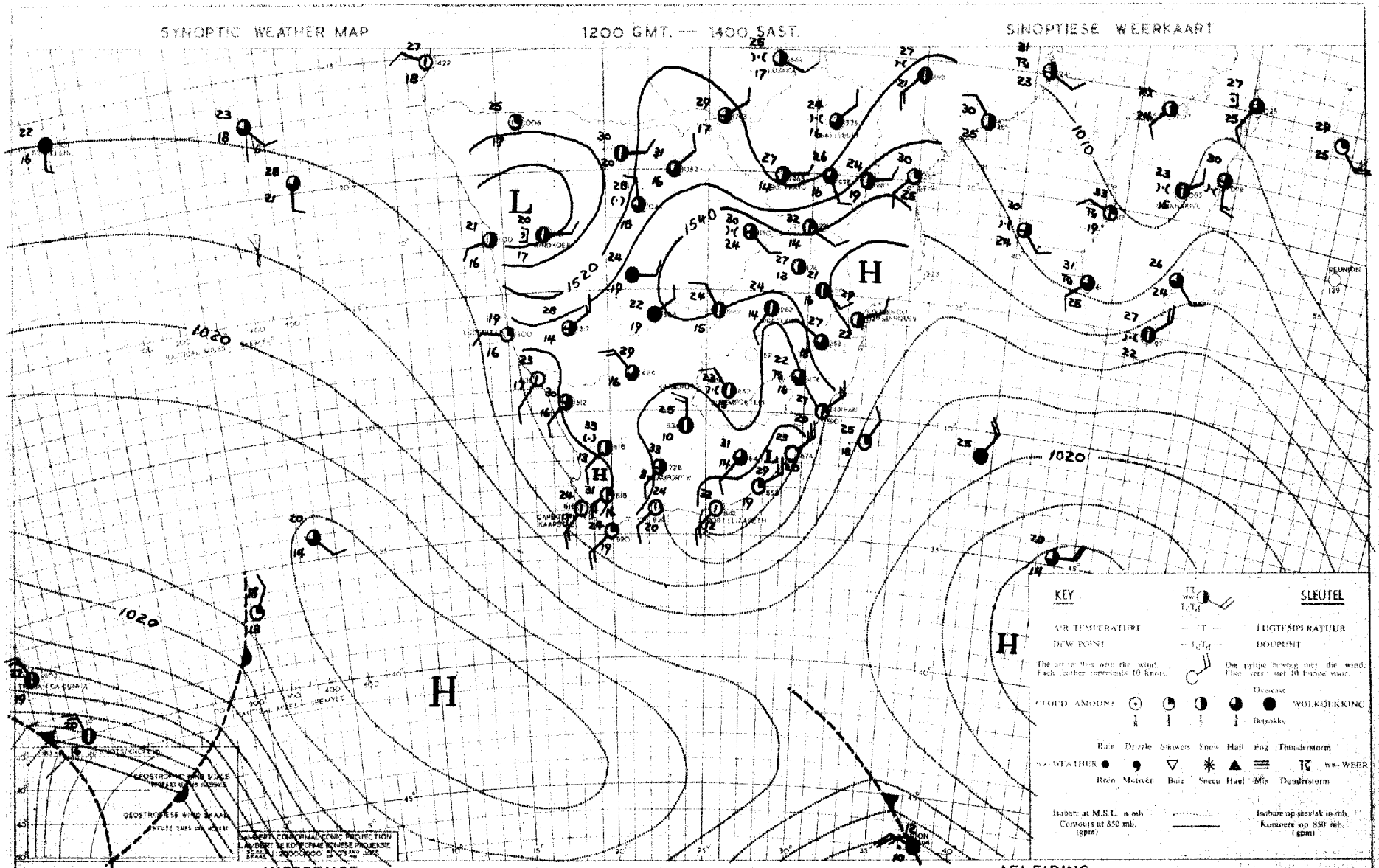

Isolated thundershowers will occur over most of the interior.

Los donderbuie sal weer voorkom oor die meeste binnelandse gebiede.

DAAGLIKSE WEERBULLETIN — DAILY WEATHER BULLETIN

WEERBURO / WEATHER BUREAU
DEPT. VAN VERVOER / DEPT. OF TRANSPORT

Maksimum en Minimum Temperature (°C) en Reënval (RRR) in mms. vir die 24 uur wat om 0800 SAST eindig op 26 - 2 - 60

Maximum and Minimum Temperatures (°C) and Rainfall (RRR) in mms. for 24 hours ending at 0800 SAST on

CAPE - KAAP	Max.	Min.	RRR
Aberdeen			
Addo			
Alexanderbaai	23	15	
Aliwal-Noord	29	13	
Barkly East	24	7	5·0
Bashee	25	20	
Beaufort West	33	17	
Boegoebergdam			
Boetsap			
Brandvlei			
Cala			
Caledon			
Calitzdorp			
Calvinia	34	15	
Cape L'Agulhas	24	16	
Cape Columbine	19	13	
Cape St. Francis	23	18	
Carnarvon			0·1
Ceres			
Citrusdal			
Colesberg			14·0
Cradock			
De Aar	31	16	11·0
D.F. Malan (C.T.)	27	17	
Dordrecht			
Douglas			
East London	26	20	0·3
Elsenburg			
Fraserburg	32	17	
Garies			
George	24	18	0·5
Graaff Reinet	31	16	
Grahamstown			
Hopetown			0·6
Idutywa			3·6
Jansenville	31	19	
Joubertina			
Kenhardt	33	20	
Kimberley	27	17	
K'W. Town			
Knysna			
Kokstad	17	11	2·5

KAAP - CAPE	Max.	Min.	RRR
Kowie			
Kuruman	25	14	
Ladismith			
Lake Mentz			
Maclear			
Mafeking	24	16	1·6
Malmesbury			
Matatiele			
Matroosberg	30	12	
Middelburg	28	12	10·7
Mosselbaai	23	19	
Mount Frere			5·0
O'kiep	33	20	
Orange River	29	xx	2·0
Oudtshoorn			
Petrusville			7·0
Piketberg			
Pofadder	32	19	
Port Elizabeth	25	19	
Port Nolloth	18	13	
Port St. Johns	xx	xx	
Postmasburg	26	17	
Prieska	33	22	
Prince Albert			
Queenstown	28	14	1·6
Rietfontein			
Riversdal	20	15	
Robertson	30	20	
Somerset East	28	16	
Steynsburg			
Strydenburg			1·0
Sutherland	28	12	
Swellendam			
Tarkastad			
Touwsrivier			
Umtata	27	18	
Uniondale			
Upington	32	21	
Vanwyksvlei	34	19	
Victoria-Wes	33	14	
Vredendal	33	17	
Vryburg	25	16	

CAPE - KAAP	Max.	Min.	RRR
Williston	30	14	
Willowmore			
O.V.S. - O.F.S.			
Balkfontein[1]			0·4
Bethlehem	24	12	3·8
Bloemfontein	26	16	
Bultfontein			
Fauresmith	28	16	1·3
Ficksburg			25·5
Frankfort			
Harrismith			1·7
Heilbron			
Hoopstad	24	16	2·5
Kroonstad	25	14	
Lindley			19·0
Modderpoort			
Petrusburg			
Philippolis			1·7
Reddersburg			0·9
Reitz			
Vrede			
Warden			
Welkom	24	15	
Wepener	27	15	6·0
Winburg			
Zastron			
TRANSVAAL			
Andalusia			
Barberton			
Belfast			
Bethal			
Carolina	25	12	
Chester			6·0
Creecy	35	18	7·7
Ermelo	23	12	
Fleur-de-Lys	28	20	4·3
Groendraai	32	19	1·6
Jan Smuts	22	14	

[1]Near Bothaville

TRANSVAAL	Max.	Min.	RRR
Joubert Park	21	xx	
Komatipoort	36	21	11·5
Kroondal	25	16	
L'doringstad			
Lichtenburg			
Loskop[2]			3·0
Mara			
Marble Hall			
Marnitz	32	20	
Messina	35	24	
Middelburg			
Nelspruit	30	19	
Pelgrimsrus	23	15	11·5
Phalaborwa			
Pietersburg	30	18	14·0
Piet Retief	25	16	
Pongola	30	20	3·0
Potchefstroom	22	14	0·5
Potgietersrus	30	18	0·2
Pretoria W.B.	27	15	1·1
Pretoriuskop			
Sekukuni			
Skukuza	31	22	6·5
Thabazimbi	33	20	22·0
Tomburke			
Tzaneen			6·2
Vereeniging			
Volksrust			
Warmbad	32	17	0·3
Waterval-Bo.	26	18	0·7
Witbank			
Zeerust			
Standerton	24	13	
NATAL			
Cape St. Lucia	32	21	
Dundee			3·8
Durban	27	19	
Estcourt	28	12	11·4
Harding			
Himeville			10·5
M'kuzi			

[2]Naby Groblersdal

NATAL	Max.	Min.	RRR
Mtubatuba			0·1
Newcastle	26	14	0·5
P'Maritzburg	26	12	6·4
Port Shepstone	25	21	
Richmond			
Seven Oaks			1·0
Van Reenen			
Vryheid			
S.W.A.			
Gobabis	27	17	
Keetmanshoop	31	19	
Luderitz	21	16	
Mariental	23	19	14·0
Ohopoho	30	10	
Ondangua	28	17	
Outjo	27	15	
Runtu	29	18	
Swakopmund	22	17	
Tsumeb	28	16	
Windhoek	24	15	0·2
PROTECTORATES			
PROTEKTORATE			
Bremersdorp			
Emlembe			
Francistown	33	20	
Gaberones	32	18	
Ghanzi	30	21	
Lobatsi			3·0
Mahalapye	34	19	
Makoba			
Maseru			
Maun	34	21	0·1
Molopololi			
Stegi			
Tsabong	24	17	0·5
Tsane	24	19	2·8
Shakawe	32	18	
Goedgegun			9·5

SYNOPTIC WEATHER MAP 1200 GMT — 1400 SAST. SINOPTIESE WEERKAART

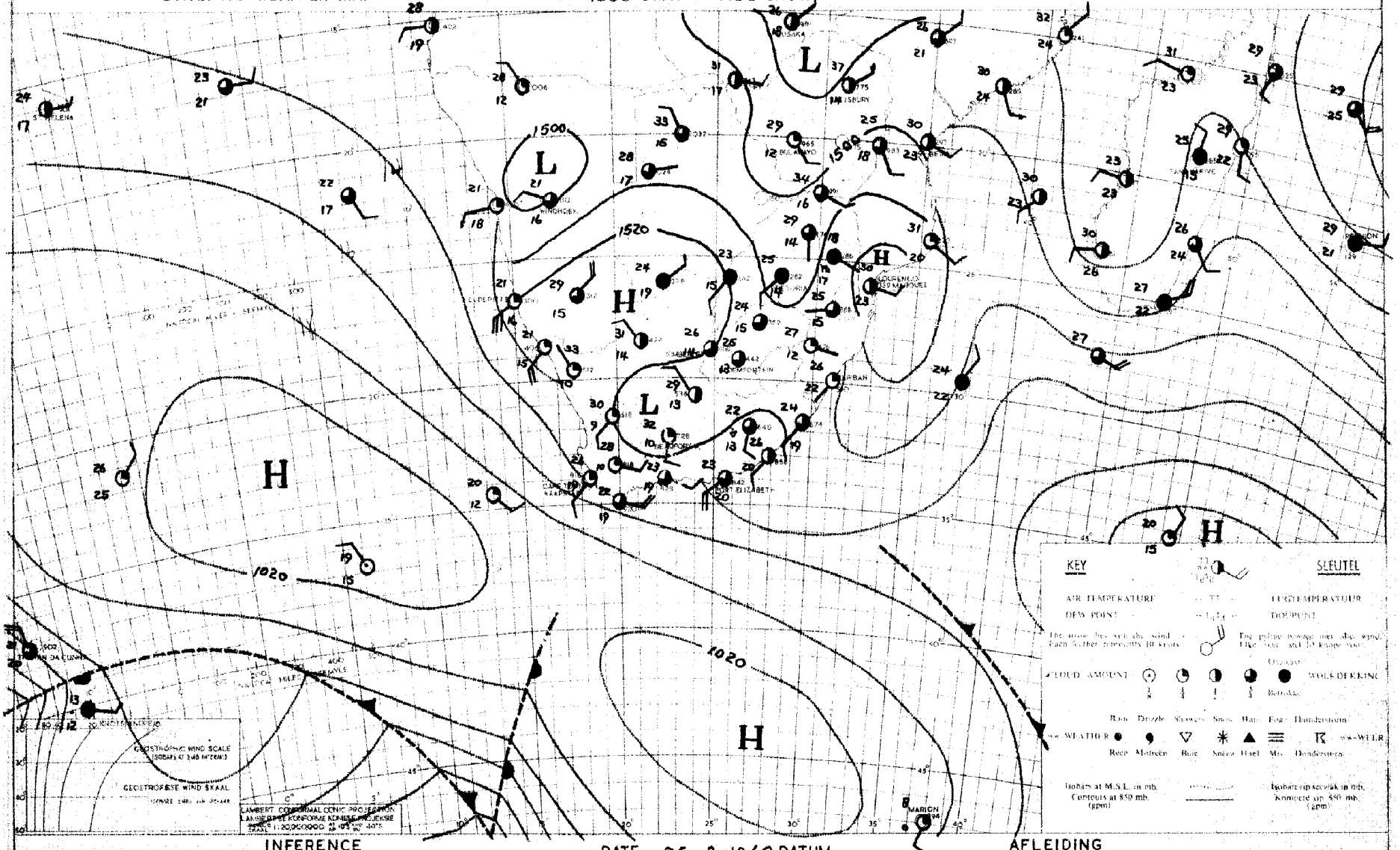

INFERENCE DATE 25-2-1960 DATUM AFLEIDING

Further rain will fall over the northern parts of South-West Africa and Bechuanaland and isolated thundershowers will develop over most of the remainder of the country.

Verdere reën sal oor die noordelike dele van Suidwes-Afrika en Betsjoeanaland uitsak en los donderbuie sal oor die meeste oorblywende dele van die land voorkom.

DAAGLIKSE WEERBULLETIN — DAILY WEATHER BULLETIN

WEERBURO / WEATHER BUREAU
DEPT. VAN VERVOER / DEPT. OF TRANSPORT

Maksimum en Minimum Temperature (°C) en Reënval (RRR) in mms. vir die 24 uur wat om 0800 SAST eindig op 27-2-60

Maximum and Minimum Temperatures (°C) and Rainfall (RRR) in mms. for 24 hours ending at 0800 SAST on

CAPE - KAAP	Max.	Min.	RRR
Aberdeen			
Addo			
Alexanderbaai	22	13	
Aliwal-Noord	30	15	
Barkly East	24	10	
Bashee	27	19	
Beaufort West	33	15	
Boegoebergdam			
Boetsap			
Brandvlei			
Cala			
Caledon			
Calitzdorp			
Calvinia	33	17	
Cape L'Agulhas	24	18	0·1
Cape Columbine	18	12	
Cape St. Francis	22	18	3·5
Carnarvon			
Ceres			
Citrusdal			
Colesberg			
Cradock			
De Aar	33	16	
D.F. Malan (C.T.)	24	17	
Dordrecht	28	12	
Douglas			
East London	26	18	
Elsenburg			
Fraserburg			
Garies			
George	24	16	
Graaff Reinet	32	13	
Grahamstown			
Hopetown			
Idutywa			
Jansenville	34	14	
Joubertina			
Kenhardt	36	22	
Kimberley	33	16	
K'W. Town			
Knysna			
Kokstad	26	15	

KAAP - CAPE	Max.	Min.	RRR
Kowie			
Kuruman	29	16	
Ladismith			
Lake Mentz			
Maclear			
Mafeking	30	17	
Malmesbury			
Matatiele			
Matroosberg	30	12	
Middelburg	30	12	
Mosselbaai	24	19	2·0
Mount Frere			
O'kiep	34	22	
Orange River	33	xx	
Oudtshoorn			
Petrusville			
Piketberg			
Pofadder	34	21	
Port Elizabeth	26	18	2·7
Port Nolloth	18	10	
Port St. Johns	xx	20	
Postmasburg	30	19	
Prieska	37	20	
Prince Albert			
Queenstown	32	14	
Rietfontein			
Riversdal	29	16	
Robertson	32	18	
Somerset East	31	12	
Steynsburg			
Strydenburg			
Sutherland	28	10	
Swellendam			
Tarkastad			
Touwsrivier			
Umtata	27	19	
Uniondale			
Upington	35	21	
Vanwyksvlei	36	21	
Victoria-Wes	33	15	
Vredendal	31	14	
Vryburg	29	17	

CAPE - KAAP	Max.	Min.	RRR
Williston			
Willowmore	31	13	
O.V.S. - O.F.S.			
Balkfontein[1]			
Bethlehem	26	9	
Bloemfontein	29	15	
Bultfontein			
Fauresmith	29	16	
Ficksburg			
Frankfort			
Harrismith			1·1
Heilbron			
Hoopstad	28	17	
Kroonstad	28	15	
Lindley			
Modderpoort			
Petrusburg			
Philippolis			
Reddersburg			
Reitz			
Vrede			
Warden			
Welkom	28	17	
Wepener	27	14	
Winburg			
Zastron			
TRANSVAAL			
Andalusia			
Barberton			
Belfast			
Bethal			
Carolina	27	16	
Chester			4·0
Crecy	31	18	
Ermelo	26	15	
Fleur-de-Lys	29	20	0·2
Groendraai	32	18	
Jan Smuts	26	15	

[1]Near Bothaville

TRANSVAAL	Max.	Min.	RRR
Joubert Park	26	xx	
Komatipoort	34	23	
Kroondal	29	18	0·5
L'doringstad			
Lichtenburg			
Loskop[2]			
Mara	30	19	1·5
Marble Hall			
Marnitz	33	21	3·0
Messina	35	22	1·5
Middelburg			
Nelspruit	31	21	
Pelgrimsrus	21	14	7·5
Phalaborwa	32	21	
Pietersburg	28	18	2·5
Piet Retief	28	18	
Pongola			
Potchefstroom	27	15	
Potgietersrus	30	19	
Pretoria W.B.	29	17	
Pretoriuskop			
Sekukuni			
Skukuza	31	24	
Thabazimbi			
Tomburke			
Tzaneen			
Vereeniging			
Volksrust			
Warmbad	33	19	
Waterval-Bo			
Witbank			
Zeerust			
Standerton	27	15	
NATAL			
Cape St. Lucia	29	23	
Dundee			
Durban	28	22	0·1
Estcourt	27	17	
Harding			
Himeville			
M'kuzi			

[2]Naby Groblersdal

NATAL	Max.	Min.	RRR
Mtubatuba			
Newcastle	29	17	5·2
P'Maritzburg	24	16	
Port Shepstone	28	20	4·5
Richmond			
Seven Oaks			
Van Reenen			
Vryheid			
S.W.A.			
Gobabis	27	16	0·2
Keetmanshoop	35	21	2·7
Luderitz	24	14	
Mariental	30	20	
Ohopoho	30	10	
Ondangua	30	17	
Outjo	29	16	
Runtu	29	19	1·0
Swakopmund	22	17	
Tsumeb	30	15	
Windhoek	27	14	16·4
PROTECTORATES / PROTEKTORATE			
Bremersdorp	31	21	
Emlembe			
Francistown	35	20	4·9
Gaberones			
Ghanzi	30	22	
Lobatsi			
Mahalapye	36	19	8·0
Makoba			
Maseru	27	14	1·8
Maun	31	22	0·2
Molopololi			
Stegi			
Tsabong	32	20	
Tsane	30	21	
Shakawe	31	19	

SYNOPTIC WEATHER MAP 1200 GMT. — 1400 SAST. SINOPTIESE WEERKAART

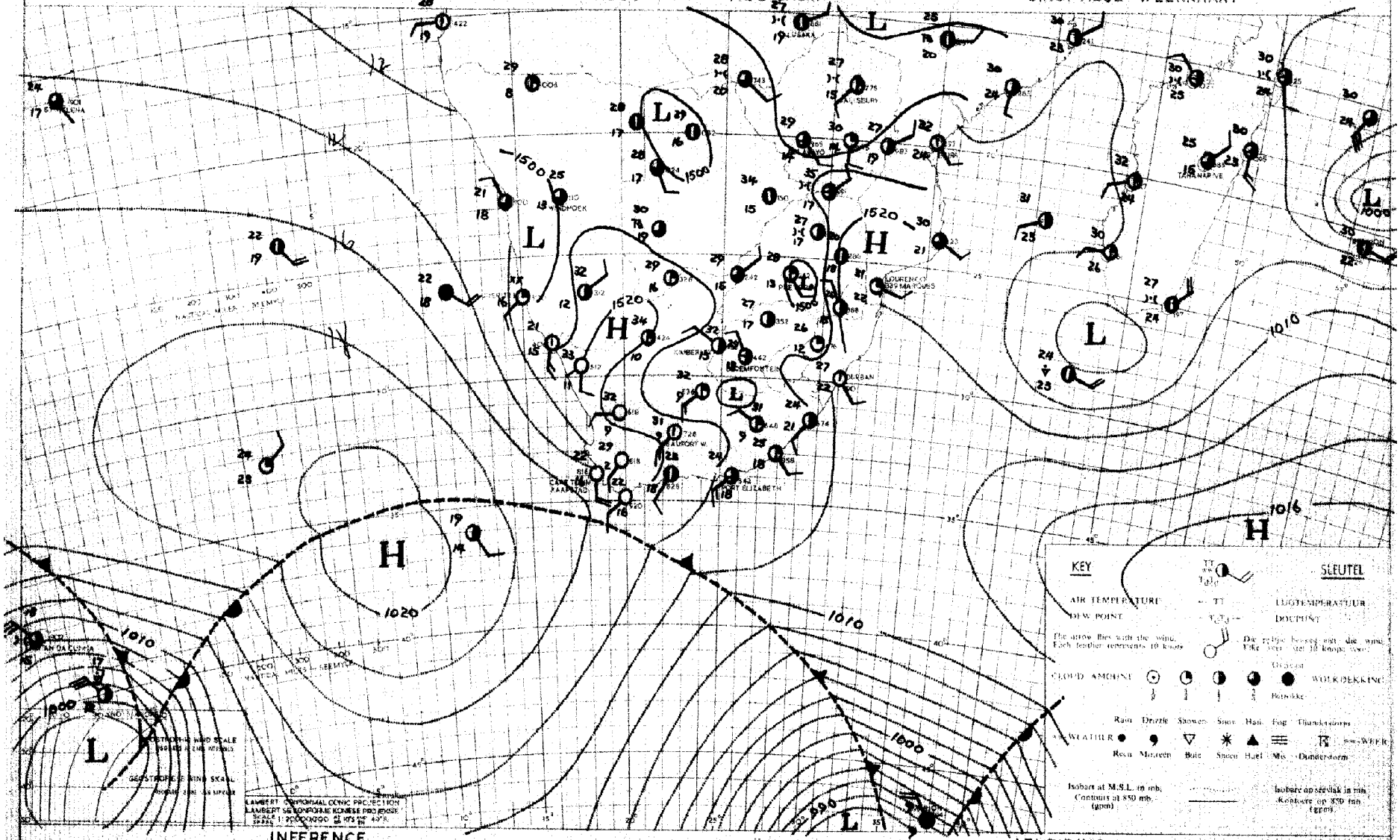

INFERENCE DATE 26-2-1960 DATUM AFLEIDING

As a result of the cold front just south of the Union cool, cloudy weather with light rain will spread over the southern and eastern coastal regions. The air over the interior is still fairly humid and local thundershowers will occur.

As gevolg van die koufront net suid van die Unie sal bewolkte weer met ligte reën uitbrei oor die suidelike en oostelike kusstreke. Die lug oor die binneland is nog betreklik vogtig en plaaslike donderbuie sal voorkom.

DAAGLIKSE WEERBULLETIN — DAILY WEATHER BULLETIN

WEERBURO / WEATHER BUREAU
DEPT. VAN VERVOER / DEPT. OF TRANSPORT

Maksimum en Minimum Temperature (°C) en Reënval (RRR) in mms. vir die 24 uur wat om 0800 SAST eindig op 28-2-60

Maximum and Minimum Temperatures (°C) and Rainfall (RRR) in mms. for 24 hours ending at 0800 SAST on

CAPE - KAAP	Max.	Min.	RRR
Aberdeen			
Addo			
Alexanderbaai	20	17	
Aliwal-Noord	31	13	
Barkly East	25	7	
Bashee	26	19	5·0
Beaufort West	32	13	
Boegoebergdam			
Boetsap			
Brandvlei			
Cala			
Caledon			
Calitzdorp			
Calvinia	36	21	
Cape L'Agulhas	23	18	
Cape Columbine	20	12	
Cape St. Francis	22	18	
Carnarvon			
Ceres			
Citrusdal			
Colesberg			
Cradock			
De Aar	33	16	
D.F. Malan (C.T.)	29	15	
Dordrecht			
Douglas			
East London	22	18	7·0
Elsenburg			
Fraserburg	33	15	
Garies			
George	22	13	
Graaff Reinet	31	14	
Grahamstown			
Hopetown			
Idutywa			2·5
Jansenville	29	18	
Joubertina			
Kenhardt	37	23	
Kimberley	34	17	
K'W. Town			
Knysna			
Kokstad	24	13	

KAAP - CAPE	Max.	Min.	RRR
Kowie			3·0
Kuruman	32	17	0·4
Ladismith			
Lake Mentz			
Maclear			
Mafeking	31	18	1·0
Malmesbury			
Matatiele			
Matroosberg			
Middelburg	28	10	
Mosselbaai	21	18	
Mount Frere			
O'kiep			
Orange River	34	xx	
Oudtshoorn			
Petrusville			
Piketberg			
Pofadder	36	22	
Port Elizabeth	23	19	0·6
Port Nolloth	17	12	
Port St. Johns	xx	19	5·2
Postmasburg			
Prieska	36	19	
Prince Albert			
Queenstown	27	16	
Rietfontein			
Riversdal	27	17	
Robertson	32	18	
Somerset East	28	16	
Steynsburg			
Strydenburg			
Sutherland	30	10	
Swellendam			
Tarkastad			
Touwsrivier			
Umtata	27	16	0·4
Uniondale			
Upington	38	22	
Vanwyksvlei	36	21	
Victoria-Wes	33	12	
Vredendal	37	15	
Vryburg	31	18	

CAPE - KAAP	Max.	Min.	RRR
Williston			
Willowmore	28	14	
O.V.S. - O.F.S.			
Balkfontein[1]			0·4
Bethlehem	26	15	
Bloemfontein	29	16	0·7
Bultfontein			
Fauresmith	31	15	
Ficksburg			
Frankfort			
Harrismith			
Heilbron			
Hoopstad	31	18	5·5
Kroonstad			
Lindley			36·0
Modderpoort			
Petrusburg			
Philippolis			
Reddersburg			
Reitz			
Vrede			
Warden			
Welkom			
Wepener	29	14	
Winburg			
Zastron			
TRANSVAAL			
Andalusia			
Barberton			
Belfast			
Bethal			
Carolina	22	13	
Chester			
Crecy	31	18	
Ermelo	24	13	3·0
Fleur-de-Lys	28	18	
Groendraai	28	17	19·0
Jan Smuts	25	14	4·3

[1]Near Bethaville

TRANSVAAL	Max.	Min.	RRR
Joubert Park			
Komatipoort			
Kroondal	32	16	
L'doringstad			
Lichtenburg			
Loskop[2]			
Mara	22	17	
Marble Hall			
Marnitz	30	18	
Messina	31	21	
Middelburg			
Nelspruit	28	18	0·4
Pelgrimsrus	21	12	0·6
Phalaborwa	31	20	
Pietersburg	25	15	
Piet Retief	25	15	
Pongola			
Potchefstroom	29	15	1·0
Potgietersrus	28	15	9·5
Pretoria W.B.	29	17	6·4
Pretoriuskop			
Sekukuni			
Skukuza			
Thabazimbi			
Tomburke			
Tzaneen			0·7
Vereeniging			
Volksrust			
Warmbad	31	16	
Waterval-Bo			
Witbank			
Zeerust			
Standerton	26	14	0·7
NATAL			
Cape St. Lucia	29	20	0·6
Dundee			
Durban	27	21	14·2
Estcourt	26	16	0·3
Harding			
Himeville			
M'kuzi			

[2]Naby Groblersdal

NATAL	Max.	Min.	RRR
Mtubatuba			4·0
Newcastle	27	16	
P'Maritzburg	23	14	2·4
Port Shepstone	26	20	29·0
Richmond			
Seven Oaks			
Van Reenen			
Vryheid			
S.W.A.			
Gobabis	28	18	18·5
Keetmanshoop	36	22	
Luderitz	17	13	
Mariental	31	20	6·0
Ohopoho			
Ondangua			
Outjo	30	17	
Runtu			
Swakopmund	22	17	
Tsumeb	29	17	1·3
Windhoek	25	17	4·6
PROTECTORATES PROTEKTORATE			
Bremersdorp	28	18	
Emlembe			
Francistown	31	20	
Gaberones	35	19	
Ghanzi	31	20	0·1
Lobatsi			
Mahalapye			
Makoba			
Maseru	25	14	
Maun	34	23	3·5
Molopololi			
Stegi			
Tsabong	35	20	
Tsane	32	19	
Shakawe	32	20	2·0

SYNOPTIC WEATHER MAP — 1200 GMT — 1400 SAST — SINOPTIESE WEERKAART

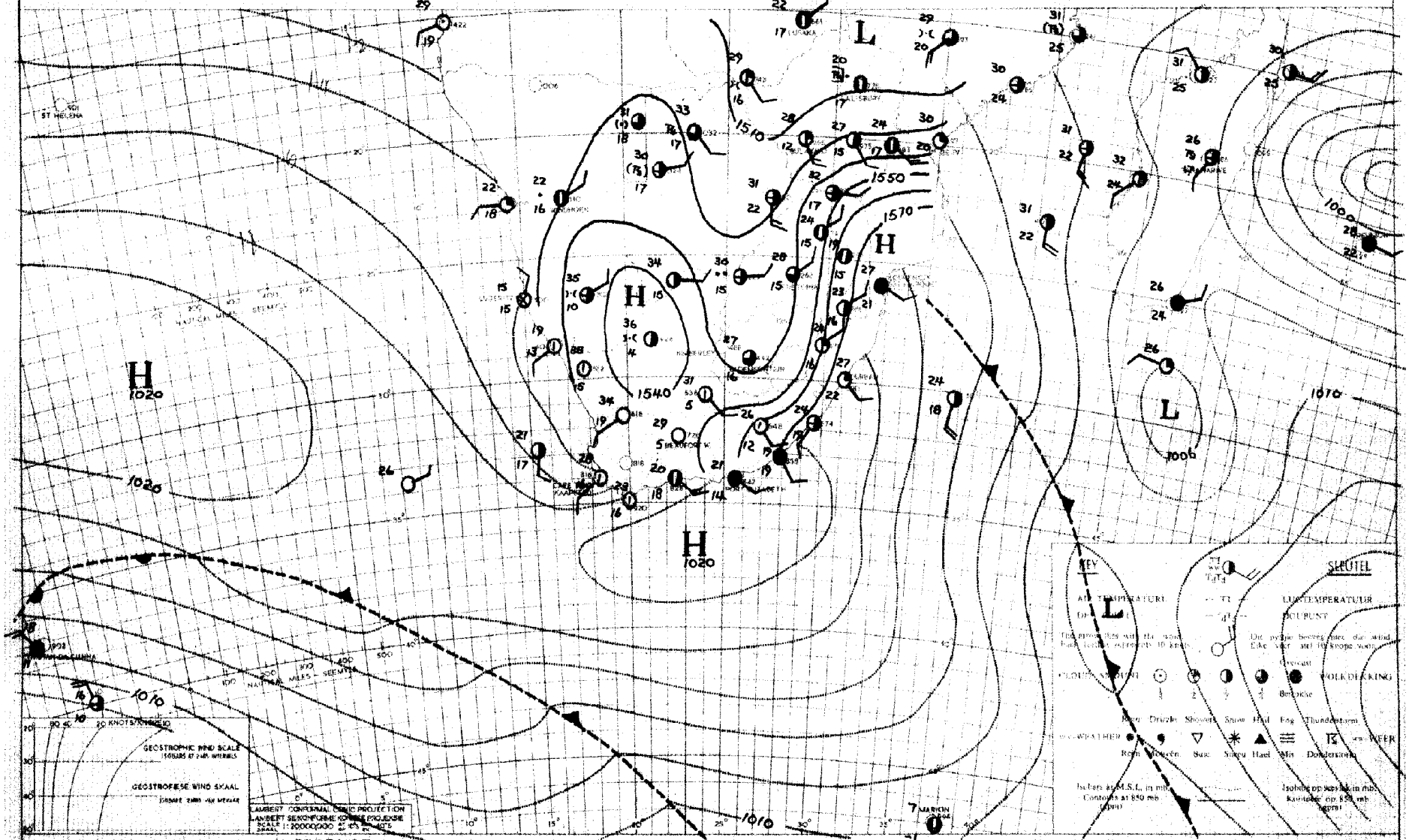

INFERENCE — DATE 27-2-1960 DATUM — AFLEIDING

Humid air is now advancing southwards over South-West Africa, Bechuanaland, Northern Cape and the Free State and scattered thundershowers will occur there. The circulation over the eastern Union is anticyclonic and only isolated thundershowers will occur there.

Vogtige lug beweeg suidwaarts oor Suidwes Afrika, Betsjoeanaland, Noord-Kaapland en die Vrystaat en donderbuie sal daar voorkom. Die sirkulasie is egter baie sterk antisiklonies oor die oostelike Unie en slegs los donderbuie sal daar voorkom.

DAAGLIKSE WEERBULLETIN

WEERBURO / WEATHER BUREAU
DEPT. VAN VERVOER / DEPT. OF TRANSPORT

DAILY WEATHER BULLETIN

Maksimum en Minimum Temperature (°C) en Reënval (RRR) in mms. vir die 24 uur wat om 0800 SAST eindig op 29-2-60

Maximum and Minimum Temperatures (°C) and Rainfall (RRR) in mms. for 24 hours ending at 0800 SAST on

CAPE - KAAP	Max.	Min.	RRR
Aberdeen			
Addo			
Alexanderbaai	25	17	
Aliwal-Noord	31	14	
Barkly East	26	9	
Bashee	24	18	
Beaufort West	35	16	
Boegoebergdam			
Boetsap			
Brandvlei			
Cala			
Caledon			
Calitzdorp			
Calvinia	38	22	
Cape L'Agulhas	23	18	
Cape Columbine	25	14	
Cape St. Francis	20	16	
Carnarvon			
Ceres			
Citrusdal			
Colesberg			
Cradock			
De Aar	33	17	
D.F. Malan (C.T.)	33	13	
Dordrecht	27	9	
Douglas			
East London	25	18	
Elsenburg			
Fraserburg			
Garies			
George	27	13	
Graaff Reinet	34	15	
Grahamstown			
Hopetown			
Idutywa			
Jansenville	33	14	
Joubertina			
Kenhardt			
Kimberley	34	18	2·5
K'W. Town			
Knysna			
Kokstad	24	10	

KAAP - CAPE	Max.	Min.	RRR
Kowie			
Kuruman	30	16	2·0
Ladismith			
Lake Mentz			
Maclear			
Mafeking	29	15	9·0
Malmesbury			
Matatiele			
Matroosberg	31	18	
Middelburg	32	11	
Mosselbaai	24	18	
Mount Frere			
O'kiep	36	20	
Orange River	35	xx	
Oudtshoorn			
Petrusville			
Piketberg			
Pofadder			
Port Elizabeth	25	17	
Port Nolloth	18	13	
Port St. Johns	xx	19	
Postmasburg	33	19	
Prieska	40	22	
Prince Albert			
Queenstown	29	13	
Rietfontein			
Riversdal	34	12	
Robertson	37	15	
Somerset East	32	14	
Steynsburg			
Strydenburg			
Sutherland	32	12	
Swellendam			
Tarkastad			
Touwsrivier			
Umtata	24	16	
Uniondale			
Upington			
Vanwyksvlei	37	21	
Victoria-Wes	35	15	
Vredendal	35	17	
Vryburg	29	16	

CAPE - KAAP	Max.	Min.	RRR
Williston			
Willowmore	32	13	
O.V.S. - O.F.S.			
Balkfontein[1]			4·0
Bethlehem	26	15	11·5
Bloemfontein	29	16	
Bultfontein			
Fauresmith	32	16	
Ficksburg			
Frankfort			
Harrismith			
Heilbron			
Hoopstad	29	16	
Kroonstad	28	15	
Lindley			
Modderpoort			
Petrusburg			
Philippolis			
Reddersburg			
Reitz			
Vrede			
Warden			
Welkom	30	16	0·4
Wepener	28	15	
Winburg			
Zastron			
TRANSVAAL			
Andalusia			
Barberton			
Belfast			
Bethal			
Carolina	22	18	
Chester			
Crecy	30	12	
Ermelo	22	11	
Fleur-de-Lys	27	16	0·6
Groendraai	28	14	1·6
Jan Smuts	24	11	

[1]Near Bothaville

TRANSVAAL	Max.	Min.	RRR
Joubert Park	24	xx	
Komatipoort	31	18	5·0
Kroondal	29	15	0·1
L'doringstad			2·0
Lichtenburg			20·7
Loskop[2]			5·0
Mara	27	15	1·3
Marble Hall			
Marnitz	28	15	
Messina	30	21	
Middelburg			
Nelspruit	27	16	
Pelgrimsrus	18	10	6·0
Phalaborwa	29	18	0·6
Pietersburg	25	13	
Piet Retief	23	13	
Pongola	26	19	0·6
Potchefstroom	26	14	
Potgietersrus	26	13	
Pretoria W.B.	27	13	
Pretoriuskop			
Sekukuni			
Skukuza	28	21	0·9
Thabazimbi	32	18	6·5
Tomburke			
Tzaneen			3·0
Vereeniging			
Volksrust			
Warmbad	30	14	
Waterval-Bo	24	13	
Witbank			
Zeerust			
Standerton	25	10	
NATAL			
Cape St. Lucia	30	21	
Dundee			
Durban	25	18	
Estcourt	25	14	
Harding			
Himeville			
M'kuzi			

[2]Naby Groblersdal

NATAL	Max.	Min.	RRR
Mtubatuba			4·5
Newcastle	26	14	
P'Maritzburg	20	13	1·6
Port Shepstone	25	19	
Richmond			
Seven Oaks			2·2
Van Reenen			
Vryheid			
S.W.A.			
Gobabis	23	18	17·3
Keetmanshoop	34	19	10·5
Luderitz	21	15	
Mariental	30	20	0·2
Ohopoho	31	13	9·5
Ondangua			
Outjo	29	19	
Runtu	31	17	
Swakopmund	21	15	
Tsumeb	29	18	36·1
Windhoek	23	15	17·5
PROTECTORATES PROTEKTORATE			
Bremersdorp	28	16	
Emlembe			1·9
Francistown	27	17	
Gaberones	31	17	
Ghanzi	30	18	
Lobatsi			
Mahalapye			
Makoba			
Maseru	26	13	
Maun	32	18	
Molopololi			
Stegi			
Tsabong	33	19	
Tsane	31	20	
Shakawe	31	19	

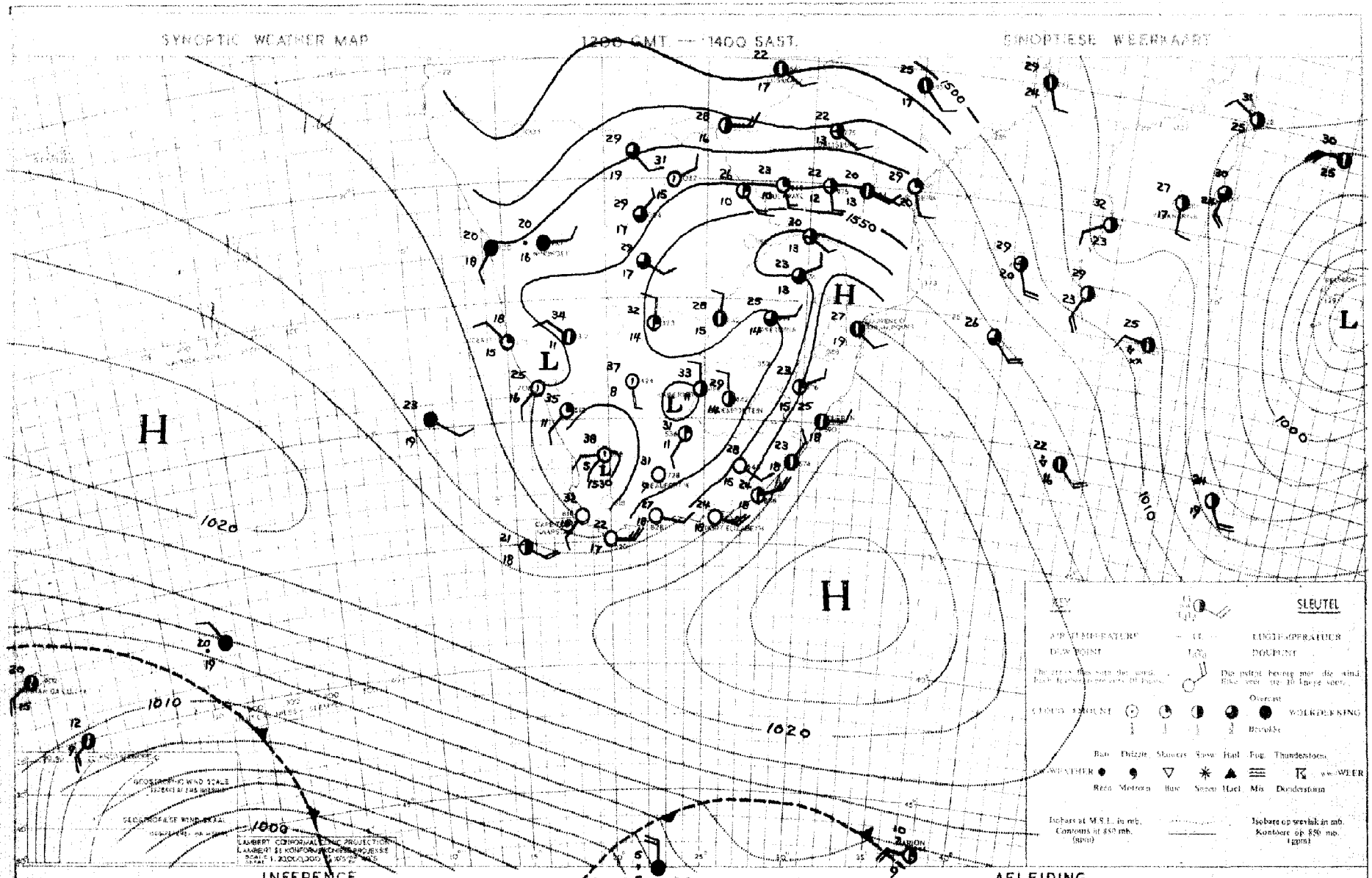

INFERENCE

DATE 28-2-1960 DATUM

AFLEIDING

An exceptionally large tropical low to the east of Madagascar causes a deep southeasterly air stream over the eastern part of the Union and consequently there will only be isolated thunderstorms over this region. A northeasterly stream is however carrying humid air over South-West Africa, Bechuanaland, Northern Cape and the Free State where scattered showers will occur.

Die besonder groot tropiese laag ten ooste van Madagaskar veroorsaak 'n diep suidoostelike sirkulasie oor die oostelike deel van die Unie en gevolglik sal hier slegs los donderstorms ontwikkel. Vochtige lug noord egter deur noordoostelike winde oor Suidwes-Afrika, Betsjoeanaland, Noord-Kaapland en die Vrystaat ingevoer en verspreide donderbuie sal daar voorkom.

DAAGLIKSE WEERBULLETIN

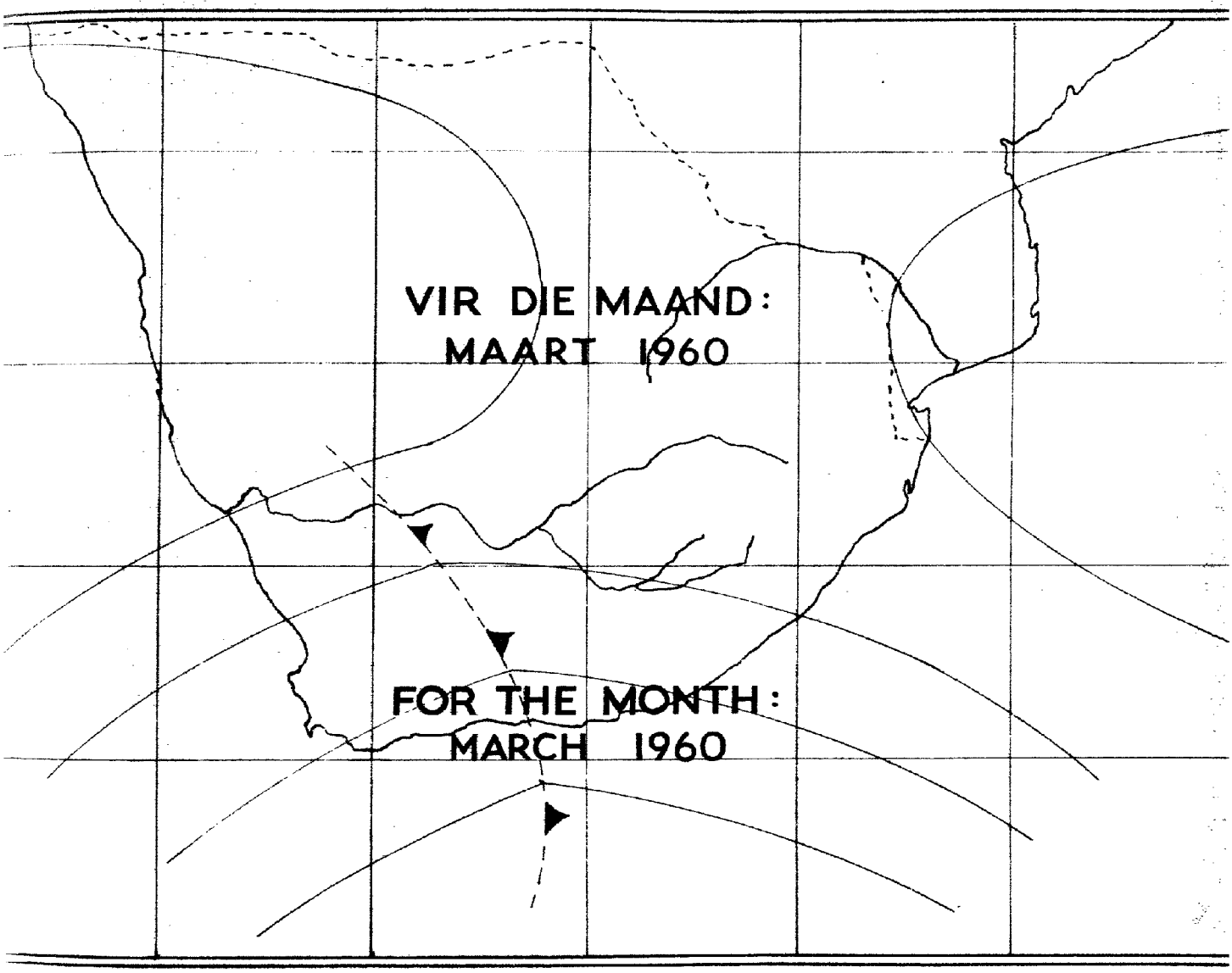

DAILY WEATHER BULLETIN

LIBRARY
JUN 14 1960

DAAGLIKSE WEERBULLETIN — DAILY WEATHER BULLETIN

WEERBURO / WEATHER BUREAU
DEPT. VAN VERVOER / DEPT. OF TRANSPORT

Maksimum en Minimum Temperature (°C) en Reënval (RRR) in mms. vir die 24 uur wat om 0800 SAST eindig op ..... 1-3-60 .....

Maximum and Minimum Temperatures (°C) and Rainfall (RRR) in mms. for 24 hours ending at 0800 SAST on

CAPE - KAAP	Max.	Min.	RRR
Aberdeen			
Addo			
Alexanderbaai	28	17	
Aliwal-Noord	33	15	
Barkly East	26	8	
Bashee	24	17	
Beaufort West	38	19	
Boegoebergdam			
Boetsap			
Brandvlei			
Cala			
Caledon			
Calitzdorp			
Calvinia	37	19	
Cape L'Agulhas	23	16	
Cape Columbine	19	15	
Cape St. Francis	19	13	
Carnarvon			
Ceres			
Citrusdal			
Colesberg			
Cradock			
De Aar	35	18	
D.F. Malan (C.T.)			
Dordrecht			
Douglas			
East London	26	17	
Elsenburg			
Fraserburg	36	19	
Garies			
George	35	21	
Graaff Reinet	38	20	
Grahamstown			
Hopetown			
Idutywa			
Jansenville	38	17	
Joubertina			
Kenhardt	37	25	
Kimberley	33	18	
K'W. Town			
Knysna			
Kokstad	26	8	

KAAP - CAPE	Max.	Min.	RRR
Kowie			
Kuruman	30	14	
Ladismith			
Lake Mentz			
Maclear			
Mafeking	28	14	
Malmesbury			
Matatiele			
Matroosberg	36	20	
Middelburg	33	15	
Mosselbaai	22	19	
Mount Frere			
O'kiep			
Orange River	35	xx	
Oudtshoorn			
Petrusville			
Piketberg			
Pofadder	35	22	
Port Elizabeth	24	13	
Port Nolloth			
Port St. Johns	xx	19	
Postmasburg	30	20	
Prieska	38	21	
Prince Albert			
Queenstown	33	15	
Rietfontein			
Riversdal	41	17	
Robertson	42	18	
Somerset East	37	19	
Steynsburg			
Strydenburg			
Sutherland	35	14	
Swellendam			
Tarkastad			
Touwsrivier			
Umtata	18	13	
Uniondale			
Upington	36	21	
Vanwyksvlei	36	22	
Victoria-Wes	36	18	
Vredendal			
Vryburg	29	15	

CAPE - KAAP	Max.	Min.	RRR
Williston			
Willowmore	37	16	
O.V.S. - O.F.S.			
Balkfontein[1]			
Bethlehem	25	9	
Bloemfontein	29	14	
Bultfontein			
Fauresmith	32	17	
Ficksburg			
Frankfort			
Harrismith			
Heilbron			
Hoopstad	29	14	
Kroonstad	27	12	
Lindley			
Modderpoort			
Petrusburg			
Philippolis			
Reddersburg			
Reitz			
Vrede			
Warden			
Welkom	27	14	
Wepener	29	13	
Winburg			
Zastron			
TRANSVAAL			
Andalusia			
Barberton			
Belfast			
Bethal			
Carolina	20	8	
Chester			1·5
Crecy	28	10	
Ermelo	21	9	
Fleur-de-Lys	25	15	
Groendraai	28	11	
Jan Smuts	23	18	

[1]Near Bothaville

TRANSVAAL	Max.	Min.	RRR
Joubert Park	23	xx	
Komatipoort	28	18	
Kroondal	28	10	
L'doringstad			
Lichtenburg			
Loskop[2]			
Mara	25	15	0·4
Marble Hall			
Marnitz			
Messina	29	19	
Middelburg			
Nelspruit	26	16	
Pelgrimsrus	16	9	0·3
Phalaborwa	26	17	2·0
Pietersburg	24	12	
Piet Retief	21	13	
Pongola	26	17	
Potchefstroom	26	11	
Potgietersrus	26	11	
Pretoria W.B.	27	10	
Pretoriuskop			
Sekukuni			
Skukuza	27	17	
Thabazimbi	29	16	
Tomburke			
Tzaneen			
Vereeniging			
Volksrust			
Warmbad	28	12	
Waterval-Bo	22	12	
Witbank			
Zeerust			
Standerton	25	7	
NATAL			
Cape St. Lucia	31	20	
Dundee			
Durban	27	16	
Estcourt	24	10	
Harding			
Himeville			
M'kuzi			

[2]Naby Groblersdal

NATAL	Max.	Min.	RRR
Mtubatuba			
Newcastle	24	10	
P'Maritzburg	23	11	
Port Shepstone	25	19	
Richmond			
Seven Oaks			
Van Reenen			
Vryheid			
S.W.A.			
Gobabis	27	16	
Keetmanshoop	33	21	
Luderitz	16	15	
Mariental	32	20	
Ohopoho			
Ondangua	30	18	
Outjo	30	17	
Runtu	29	18	
Swakopmund	21	17	
Tsumeb	28	16	
Windhoek	26	15	
PROTECTORATES			
PROTEKTORATE			
Bremersdorp	25	16	2·0
Emlembe			0·3
Francistown	26	15	
Gaberones	30	15	
Ghanzi	29	17	
Lobatsi			
Mahalapye			
Makoba			
Maseru			
Maun	31	17	
Molopololi			
Stegi			
Tsabong	33	17	
Tsane	31	16	
Shakawe	30	18	

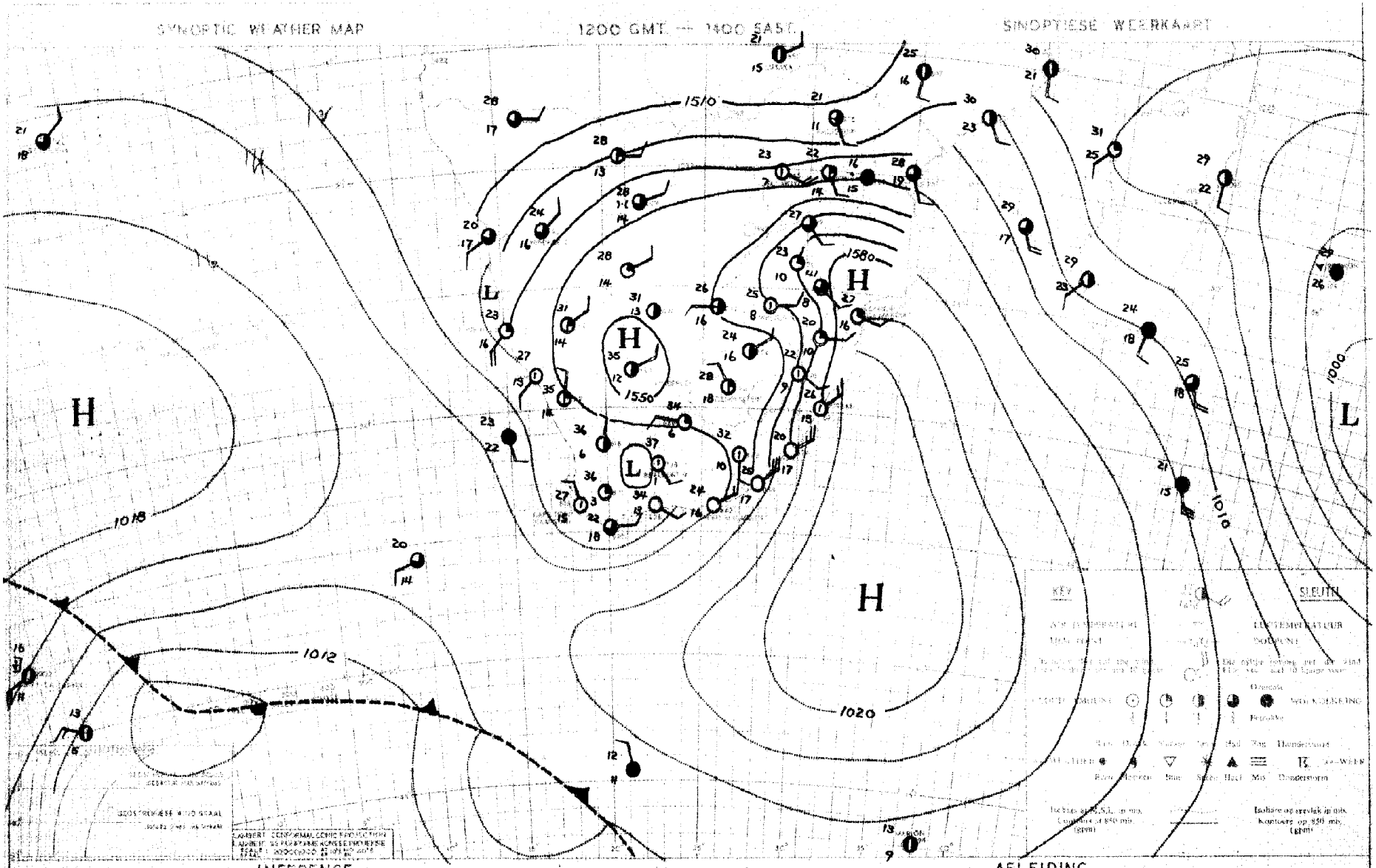

INFERENCE

DATE 29-2-1960 DATUM

AFLEIDING

The air is fairly humid over South-West Africa and local thundershowers will occur over this part. Elsewhere over the country it will be fine or only slightly cloudy and mild to warm.

Die lug oor Suidwes Afrika is redelik vogtig en los donderbuie sal oor hierdie deel uitsak. Elders oor die land sal dit mooiweer of slegs effens bewolk en matig tot warm wees.

DAAGLIKSE WEERBULLETIN — DAILY WEATHER BULLETIN

WEERBURO / WEATHER BUREAU
DEPT. VAN VERVOER / DEPT. OF TRANSPORT

Maksimum en Minimum Temperature (°C) en Reënval (RRR) in mms. vir die 24 uur wat om 0800 SAST eindig op

Maximum and Minimum Temperatures (°C) and Rainfall (RRR) in mms. for 24 hours ending at 0800 SAST on

2-3-60

CAPE - KAAP	Max.	Min.	RRR
Aberdeen			
Addo			
Alexanderbaai	27	17	2·8
Aliwal-Noord	33	14	
Barkly East	28	6	
Bashee	24	16	
Beaufort West	39	22	
Boegoebergdam			
Boetsap			
Brandvlei			
Cala			
Caledon			
Calitzdorp			
Calvinia	37	20	
Cape L'Agulhas	23	17	
Cape Columbine	21	14	
Cape St. Francis	23	15	
Carnarvon			
Ceres			
Citrusdal			
Colesberg			
Cradock			
De Aar	35	19	
D.F. Malan (C.T.)	25	17	
Dordrecht	33	17	
Douglas			
East London	28	17	
Elsenburg			
Fraserburg	35	19	
Garies			
George	32	17	
Graaff Reinet	42	19	
Grahamstown			
Hopetown			
Idutywa			
Jansenville	43	18	
Joubertina			
Kenhardt	36	23	
Kimberley	33	17	
K'W. Town			
Knysna			
Kokstad	29	9	

KAAP - CAPE	Max.	Min.	RRR
Kowie			
Kuruman	30	15	
Ladismith			
Lake Mentz			
Maclear			
Mafeking	27	13	
Malmesbury			
Matatiele			
Matroosberg	35	17	
Middelburg	34	16	
Mosselbaai	25	20	0·6
Mount Frere			
O'kiep			
Orange River	34	xx	
Oudtshoorn			
Petrusville			
Piketberg			
Pofadder	35	20	
Port Elizabeth	29	19	
Port Nolloth			
Port St. Johns	xx	16	
Postmasburg	30	20	
Prieska	37	24	
Prince Albert			
Queenstown	37	11	
Rietfontein			
Riversdal	37	19	0·1
Robertson	38	20	
Somerset East	41	18	
Steynsburg			
Strydenburg			
Sutherland	31	16	
Swellendam			
Tarkastad			
Touwsrivier			
Umtata	35	15	
Uniondale			
Upington	36	23	
Vanwyksvlei	36	22	
Victoria-Wes.	36	19	
Vredendal	37	17	
Vryburg	28	15	

CAPE - KAAP	Max.	Min.	RRR
Williston			
Willowmore	39	19	
O.V.S. - O.F.S.			
Balkfontein[1]			
Bethlehem	25	9	
Bloemfontein	30	13	
Bultfontein			
Fauresmith	32	20	
Ficksburg			
Frankfort			
Harrismith			
Heilbron			
Hoopstad	28	14	
Kroonstad	27	13	
Lindley			
Modderpoort			
Petrusburg			
Philippolis			
Reddersburg			
Reitz			
Vrede			
Warden			
Welkom	27	15	
Wepener	31	13	
Winburg			
Zastron			
TRANSVAAL			
Andalusia			
Barberton			
Belfast			
Bethal			
Carolina			
Chester			1·5
Crecy	28	10	
Ermelo	22	6	
Fleur-de-Lys	25	13	0·2
Groendraai	27	11	
Jan Smuts	23	10	

[1]Near Bothaville

TRANSVAAL	Max.	Min.	RRR
Joubert Park	23	xx	
Komatipoort	30	16	
Kroondal	28	11	
L'doringstad			
Lichtenburg			
Loskop[2]			
Mara	24	11	
Marble Hall			
Marnitz	25	13	
Messina	28	18	
Middelburg			
Nelspruit	26	15	
Pelgrimsrus	16	7	
Phalaborwa	27	15	0·2
Pietersburg	23	16	
Piet Retief	22	11	
Pongola	27	16	
Potchefstroom	26	12	
Potgietersrus	27	12	
Pretoria W.B.	26	11	
Pretoriuskop			
Sekukuni			
Skukuza	27	16	
Thabazimbi	29	14	
Tomburke			
Tzaneen			
Vereeniging			
Volksrust			
Warmbad	28	12	
Waterval-Bo			
Witbank			
Zeerust			
Standerton	24	7	
NATAL			
Cape St. Lucia	30	19	
Dundee			
Durban	28	17	
Estcourt	24	10	
Harding			
Himeville			
M'kuzi			

[2]Naby Groblersdal

NATAL	Max.	Min.	RRR
Mtubatuba			
Newcastle	26	8	
P'Maritzburg	26	9	
Port Shepstone	24	18	
Richmond			
Seven Oaks			
Van Reenen			
Vryheid			
S.W.A.			
Gobabis	27	13	
Keetmanshoop	34	19	
Luderitz	22	14	
Mariental	32	20	
Ohopoho	29	16	
Ondangua	30	17	
Outjo	30	17	
Runtu	29	16	
Swakopmund	21	16	0·1
Tsumeb	28	13	
Windhoek	27	13	
PROTECTORATES / PROTEKTORATE			
Bremersdorp			
Emlembe			
Francistown	26	15	
Gaberones	29	14	
Ghanzi	28	14	
Lobatsi			
Mahalapye			
Makoba			
Maseru	28	12	
Maun	31	16	
Molopololi			
Stegi			
Tsabong	32	14	
Tsane	30	14	
Shakawe	29	14	

SYNOPTIC WEATHER MAP — 1200 GMT. — 1400 SAST — SINOPTIESE WEERKAART

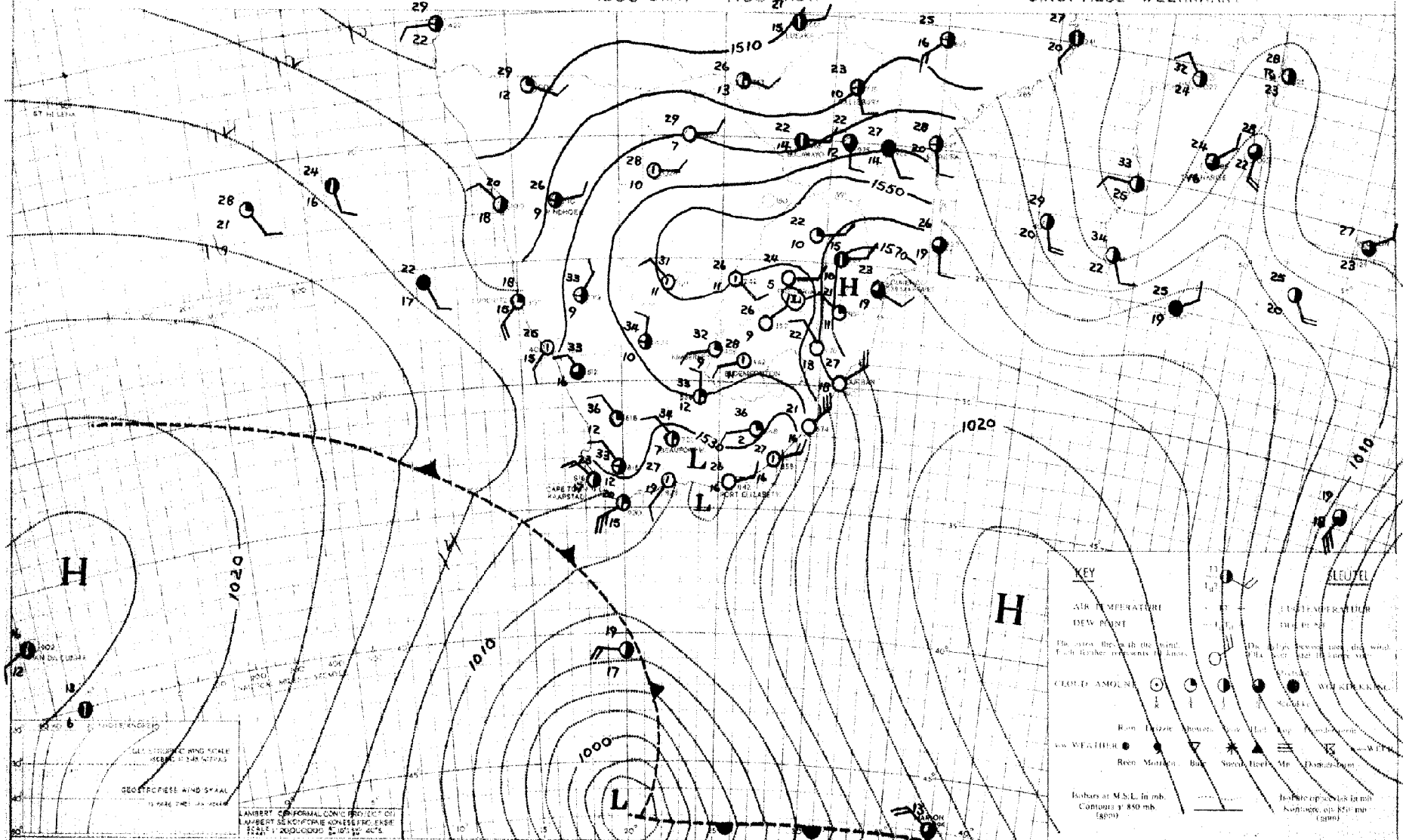

INFERENCE — DATE 1-3-1960 DATUM — AFLEIDING

Cooler, cloudy weather with light showers will spread over the southwestern and southern Cape coastal regions with the passage of the cold front. Isolated thunderstorms will occur over the Cape interior but the weather will remain dry over the remainder of the Union, South-West Africa and Bechuanaland as a result of the strong upper air anticyclone.

Koeler, bewolkte weer met ligte buie sal oor die suidwestelike en suidelike Kaapse kusstreke voorkom met die deurgang van die koufront. Los donderstorms sal oor die Kaapse binneland voorkom maar dit sal droog bly oor die res van die Unie, Suidwes-Afrika en Betsjoeanaland as gevolg van die sterk bolug-hoog.

DAAGLIKSE WEERBULLETIN — DAILY WEATHER BULLETIN

WEERBURO / WEATHER BUREAU
DEPT. VAN VERVOER / DEPT. OF TRANSPORT

Maksimum en Minimum Temperature (°C) en Reënval (RRR) in mms. vir die 24 uur wat om 0800 SAST eindig op **3-3-60**

Maximum and Minimum Temperatures (°C) and Rainfall (RRR) in mms. for 24 hours ending at 0800 SAST on

CAPE - KAAP	Max.	Min.	RRR
Aberdeen			1·8
Addo			
Alexanderbaai	24	13	
Aliwal-Noord	35	17	1·3
Barkly East	29	11	
Bashee	23	17	2·0
Beaufort West	34	16	0·4
Boegoebergdam			
Boetsap			
Brandvlei			
Cala			
Caledon			
Calitzdorp			
Calvinia	34	17	
Cape L'Agulhas	23	18	
Cape Columbine	20	12	
Cape St. Francis	19	15	1·0
Carnarvon			1·3
Ceres			
Citrusdal			
Colesberg			
Cradock			
De Aar	35	16	
D.F. Malan (C.T.)	23	12	0·1
Dordrecht	30	13	0·8
Douglas			
East London	27	18	22·3
Elsenburg			
Fraserburg	32	15	1·4
Garies			
George	23	16	12·6
Graaff-Reinet	36	16	1·6
Grahamstown			8·0
Hopetown			
Idutywa			4·0
Jansenville	32	15	1·8
Joubertina			4·3
Kenhardt	37	22	
Kimberley	36	19	0·6
K'W. Town			
Knysna			23·5
Kokstad	28	13	0·8

KAAP - CAPE	Max.	Min.	RRR
Kowie			7·0
Kuruman	31	15	
Ladismith			
Lake Mentz			
Maclear			
Mafeking	28	16	3·0
Malmesbury			
Matatiele			
Matroosberg	28	14	
Middelburg	33	14	
Mosselbaai	24	17	0·6
Mount Frere			8·5
O'kiep	31	21	
Orange River	36	xx	
Oudtshoorn			
Petrusville			
Piketberg			
Pofadder			
Port Elizabeth	25	17	11·5
Port Nolloth	19	12	
Port St. Johns	xx	19	
Postmasburg	33	18	
Prieska	38	19	
Prince Albert			
Queenstown	33	16	0·7
Rietfontein			
Riversdal	27	10	1·0
Robertson	31	17	
Somerset East	30	13	5·2
Steynsburg			
Strydenburg			
Sutherland	28	13	
Swellendam			
Tarkastad			
Touwsrivier			
Umtata	31	17	1·0
Uniondale			
Upington	37	21	
Vanwyksvlei	36	19	0·3
Victoria-Wes	35	14	11·3
Vredendal	30	13	
Vryburg	31	16	

CAPE - KAAP	Max.	Min.	RRR
Williston			
Willowmore	32	15	4·6
O.V.S. - O.F.S.			
Balkfontein[1]			
Bethlehem	25	12	
Bloemfontein	33	18	
Bultfontein			
Fauresmith	34	17	
Ficksburg			
Frankfort			
Harrismith			
Heilbron			
Hoopstad	31	15	
Kroonstad	31	14	
Lindley			
Modderpoort			
Petrusburg			
Philippolis			
Reddersburg			
Reitz			
Vrede			
Warden			
Welkom	31	16	
Wepener	31	17	
Winburg			
Zastron			
TRANSVAAL			
Andalusia			
Barberton			
Belfast			
Bethal			
Carolina			
Chester			
Crecy			
Ermelo	25	7	
Fleur-de-Lys	27	15	
Groendraai	29	12	
Jan Smuts	25	12	

[1]Near Bothaville

TRANSVAAL	Max.	Min.	RRR
Joubert Park	25	15	
Komatipoort	33	19	
Kroondal	29	14	
L'doringstad			
Lichtenburg			
Loskop[2]			
Mara	28	12	
Marble Hall			
Marnitz	29	14	
Messina	30	17	
Middelburg			
Nelspruit	28	16	
Pelgrimsrus	20	10	
Phalaborwa	29	15	
Pietersburg	25	11	
Piet Retief	26	12	
Pongola	29	15	
Potchefstroom	28	14	
Potgietersrus	27	14	
Pretoria W.B.	27	14	
Pretoriuskop			
Sekukuni			
Skukuza	29	16	
Thabazimbi	30	19	
Tomburke			
Tzaneen			
Vereeniging			
Volksrust			
Warmbad	30	14	
Waterval-Bo	25	10	
Witbank			
Zeerust			
Standerton	27	9	
NATAL			
Cape St. Lucia	30	20	
Dundee			
Durban	29	20	1·0
Estcourt	28	14	
Harding			
Himeville			
M'kuzi			

[2]Naby Groblersdal

NATAL	Max.	Min.	RRR
Mtubatuba			
Newcastle	29	10	
P'Maritzburg	29	13	
Port Shepstone	24	20	
Richmond			
Seven Oaks			
Van Reenen			
Vryheid			
S.W.A.			
Gobabis	26	11	
Keetmanshoop	34	19	
Luderitz	23	15	
Mariental	31	18	
Ohopoho			
Ondangua	29	17	
Outjo	29	15	
Runtu	30	16	
Swakopmund	23	14	
Tsumeb	28	14	
Windhoek	25	14	
PROTECTORATES / PROTEKTORATE			
Bremersdorp	29	17	
Emlembe			
Francistown	28	15	
Gaberones	31	15	
Ghanzi	28	14	
Lobatsi			
Mahalapye	30	13	
Makoba			
Maseru	30	12	
Maun	32	14	
Molopololi			
Stegi			
Tsabong	33	20	
Tsane	30	16	
Shakawe	30	14	

SYNOPTIC WEATHER MAP 1200 GMT. — 1400 SAST. SINOPTIESE WEERKAART

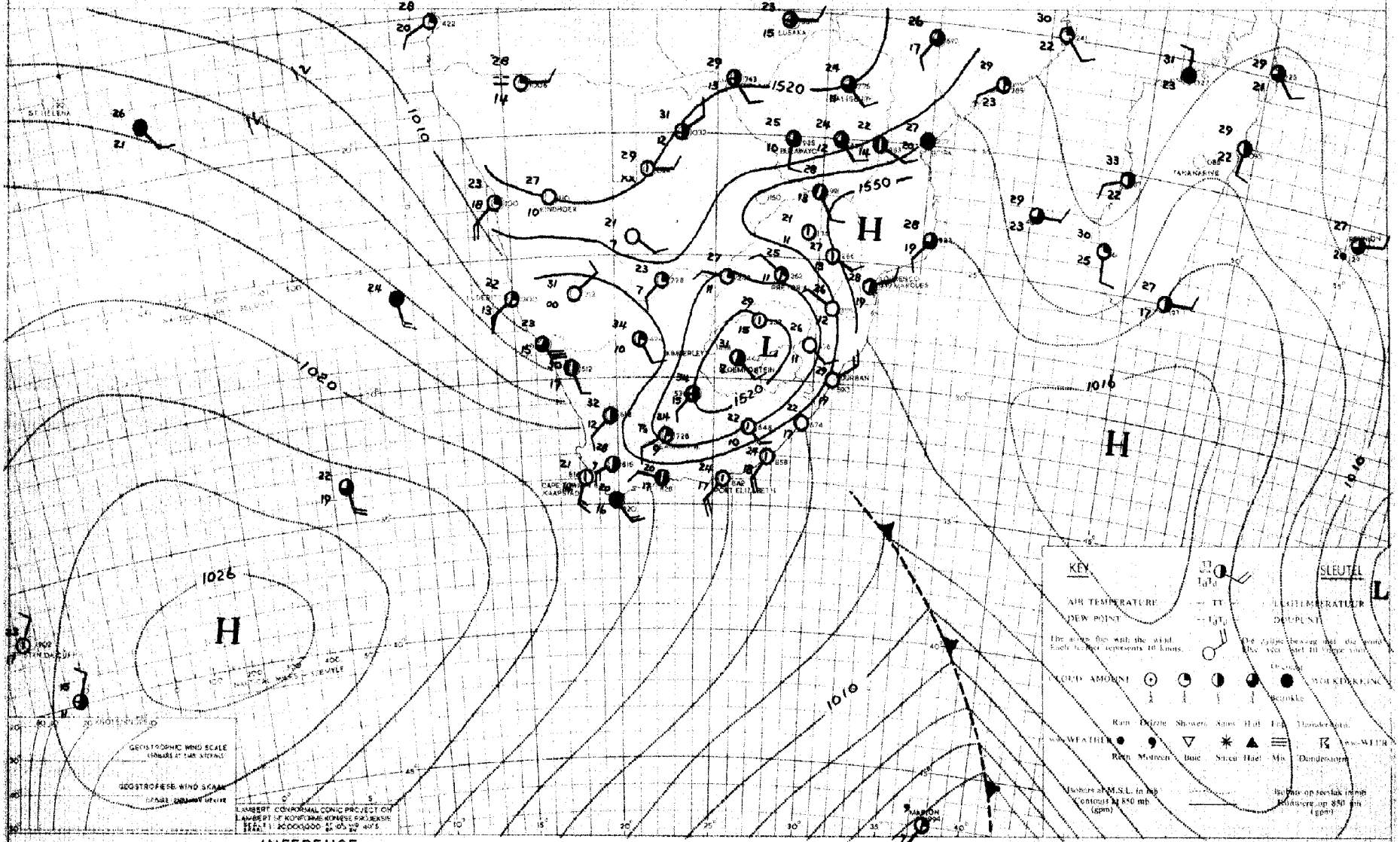

INFERENCE DATE 2-3-1960 DATUM AFLEIDING

The pressure is rising over the southern and south-eastern coastal regions and cloudy, cooler conditions will spread over these parts. It will be mainly fine and warm over the interior but local thunder-showers will occur over the Free-State, the Northern-Cape, the Karoo and the south-western Transvaal.

Die druk styg oor die suidelike en suidoostelike kusgebiede en bewolkte, koeler toestande sal oor die dele uitbrei. Dit sal hoofsaaklik mooiweer en warm wees oor die binneland maar plaaslike donder-buie sal uitsak oor die Vrystaat, Noordkaapland, die Karoo en die suidwestelike Transvaal.

DAAGLIKSE WEERBULLETIN — DAILY WEATHER BULLETIN

WEERBURO / WEATHER BUREAU
DEPT. VAN VERVOER / DEPT. OF TRANSPORT

Maksimum en Minimum Temperature (°C) en Reënval (RRR) in mms. vir die 24 uur wat om 0800 SAST eindig op 4-3-60

Maximum and Minimum Temperatures (°C) and Rainfall (RRR) in mms. for 24 hours ending at 0800 SAST on

CAPE - KAAP	Max.	Min.	RRR
Aberdeen			
Addo			
Alexanderbaai	22	15	
Aliwal-Noord	29	14	1·3
Barkly East	21	11	1·5
Bashee	21	18	2·5
Beaufort West	24	11	
Boegoebergdam			
Boetsap			
Brandvlei			
Cala			
Caledon			
Calitzdorp			
Calvinia	34	12	
Cape L'Agulhas	22	18	0·6
Cape Columbine	20	11	
Cape St. Francis	20	16	
Carnarvon			
Ceres			
Citrusdal			
Colesberg			5·5
Cradock			
De Aar	31	17	
D.F. Malan (C.T.)	30	11	
Dordrecht	17	12	1·0
Douglas			
East London	21	17	5·5
Elsenburg			
Fraserburg			
Garies			
George	23	13	
Graaff Reinet	24	12	
Grahamstown			0·5
Hopetown			
Idutywa			5·0
Jansenville	23	14	
Joubertina			
Kenhardt	35	20	
Kimberley	33	17	
K'W. Town			
Knysna			
Kokstad	26	15	0·5

KAAP - CAPE	Max.	Min.	RRR
Kowie			
Kuruman	31	15	0·6
Ladismith			
Lake Mentz			
Maclear			
Mafeking	31	16	2·0
Malmesbury			
Matatiele			
Matroosberg	26	11	
Middelburg	24	11	
Mosselbaai	20	18	
Mount Frere			3·0
O'kiep	33	17	
Orange River	33	xx	0·8
Oudtshoorn			
Petrusville			
Piketberg			
Pofadder	33	19	
Port Elizabeth	23	17	
Port Nolloth	18	12	
Port St. Johns	xx	18	5·3
Postmasburg	32	20	
Prieska	36	19	0·3
Prince Albert			
Queenstown	17	13	0·9
Rietfontein			
Riversdal	25	12	
Robertson	29	12	
Somerset East	16	13	0·4
Steynsburg			
Strydenburg			
Sutherland	27	7	
Swellendam			
Tarkastad			
Touwsrivier			
Umtata	19	14	3·9
Uniondale			
Upington	36	23	
Vanwyksvlei	33	19	
Victoria-Wes	28	14	3·0
Vredendal	35	13	
Vryburg	32	16	0·3

CAPE - KAAP	Max.	Min.	RRR
Williston			
Willowmore	19	13	
O.V.S. - O.F.S.			
Balkfontein[1]			4·4
Bethlehem	23	11	
Bloemfontein	29	13	5·1
Bultfontein			
Fauresmith	30	16	
Ficksburg			
Frankfort			
Harrismith			
Heilbron			
Hoopstad	29	16	3·5
Kroonstad	27	15	
Lindley			
Modderpoort			
Petrusburg			1·3
Philippolis			
Reddersburg			1·0
Reitz			
Vrede			
Warden			
Welkom	28	15	2·4
Wepener	28	15	2·7
Winburg			
Zastron			8·5
TRANSVAAL			
Andalusia			3·1
Barberton			
Belfast			
Bethal			
Carolina	22	9	
Chester			
Crecy	32	15	
Ermelo	21	8	
Fleur-de-Lys	27	15	
Groendraai	30	14	
Jan Smuts	25	12	

[1]Near Bothaville

TRANSVAAL	Max.	Min.	RRR
Joubert Park			
Komatipoort	32	16	
Kroondal	29	16	
L'doringstad			6·0
Lichtenburg			
Loskop[2]			
Mara	30	14	
Marble Hall			
Marnitz	31	16	
Messina	33	19	
Middelburg			
Nelspruit	28	15	
Pelgrimsrus	19	9	
Phalaborwa	29	15	
Pietersburg	27	14	
Piet Retief	24	14	
Pongola	30	18	
Potchefstroom	28	15	20·0
Potgietersrus	30	16	
Pretoria W.B.	28	14	
Pretoriuskop			
Sekukuni			
Skukuza	30	15	
Thabazimbi	33	20	
Tomburke			
Tzaneen			
Vereeniging			
Volksrust			
Warmbad	31	15	
Waterval-Bo	23	11	
Witbank			
Zeerust			
Standerton	24	8	
NATAL			
Cape St. Lucia	30	20	24·5
Dundee			
Durban	28	21	
Estcourt			
Harding			3·0
Himeville			
M'kuzi			

[2]Naby Groblersdal

NATAL	Max.	Min.	RRR
Mtubatuba			
Newcastle	26	14	
P'Maritzburg	24	14	0·1
Port Shepstone	25	20	12·5
Richmond			
Seven Oaks			
Van Reenen			
Vryheid			
S.W.A.			
Gobabis	28	13	
Keetmanshoop	35	20	
Luderitz	21	14	
Mariental	32	19	
Ohopoho			
Ondangua	30	18	
Outjo	30	16	
Runtu	30	16	
Swakopmund	21	16	
Tsumeb	29	13	
Windhoek	26	13	
PROTECTORATES PROTEKTORATE			
Bremersdorp	28	16	
Emlembe			
Francistown	31	17	
Gaberones	35	19	0·2
Ghanzi	32	16	
Lobatsi			4·0
Mahalapye	34	18	
Makoba			
Maseru	27	13	12·0
Maun	35	13	
Molopololi			
Stegi			
Tsabong	35	20	
Tsane	32	17	
Shakawe	32	16	
Kanye			1·5

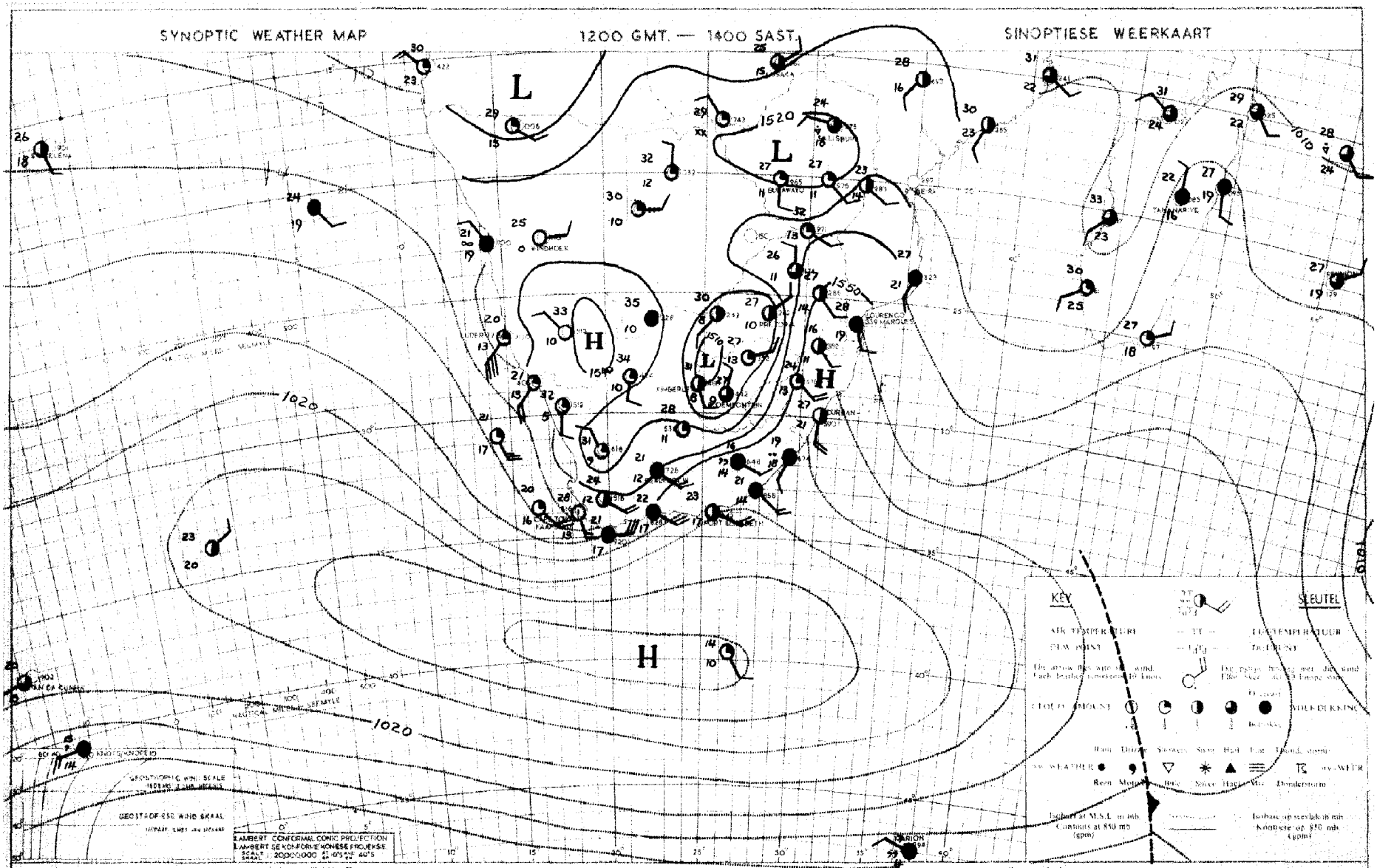

INFERENCE

DATE 3-3-1960 DATUM

AFLEIDING

With the ridge of high south of the Union and a trough over the central Union, it is expected that local thundershowers will occur over the southwestern half of Transvaal, the Free State and many parts of the Cape interior. Cloudy weather will still occur over the Natal coast.

Met die rug van hoog suid van die Unie en n trog oor die sentrale Unie, sal los donderstorms voorkom oor suidwestelike Transvaal, Vrystaat en baie dele van die Kaapse binneland. Bewolkte weer sal ook nog voorkom oor die Natalkus.

DAAGLIKSE WEERBULLETIN — DAILY WEATHER BULLETIN

WEERBURO / WEATHER BUREAU
DEPT. VAN VERVOER / DEPT. OF TRANSPORT

Maksimum en Minimum Temperature (°C) en Reënval (RRR) in mms. vir die 24 uur wat om 0800 SAST eindig op 5-3-60

Maximum and Minimum Temperatures (°C) and Rainfall (RRR) in mms. for 24 hours ending at 0800 SAST on

CAPE - KAAP	Max.	Min.	RRR
Aberdeen			
Addo			
Alexanderbaai	23	15	
Aliwal-Noord	27	13	1·3
Barkly East	24	7	3·5
Bashee	23	18	
Beaufort West	31	10	
Boegoebergdam			
Boetsap			
Brandvlei			
Cala			
Caledon			
Calitzdorp			
Calvinia	30	6	
Cape L'Agulhas	23	16	
Cape Columbine	17	12	
Cape St. Francis	21	13	
Carnarvon			
Ceres			
Citrusdal			
Colesberg			
Cradock			
De Aar	33	12	
D.F. Malan (C.T.)	25	12	
Dordrecht			
Douglas			
East London	24	17	
Elsenburg			
Fraserburg	30	6	
Garies			
George	26	14	
Graaff Reinet	33	13	
Grahamstown			
Hopetown			
Idutywa			5·0
Jansenville	35	13	
Joubertina			
Kenhardt	36	15	
Kimberley	82	17	0·7
K'W. Town			
Knysna			
Kokstad	29	14	38·5

KAAP - CAPE	Max.	Min.	RRR
Kowie			
Kuruman	31	17	
Ladismith			
Lake Mentz			
Maclear			
Mafeking	29	17	
Malmesbury			
Matatiele			3·0
Matroosberg	28	8	
Middelburg	31	7	
Mosselbaai	23	19	
Mount Frere			
O'kiep	29	12	
Orange River	35	xx	
Oudtshoorn			
Petrusville			
Piketberg			
Pofadder	33	15	
Port Elizabeth	25	16	
Port Nolloth	18	13	
Port St. Johns			
Postmasburg	31	18	
Prieska	36	15	
Prince Albert			
Queenstown	31	13	
Rietfontein			
Riversdal			
Robertson	32	17	
Somerset East			
Steynsburg			
Strydenburg			
Sutherland	25	5	
Swellendam			
Tarkastad			
Touwsrivier			
Umtata	28	16	2·8
Uniondale			
Upington	37	18	
Vanwyksvlei	35	14	
Victoria-Wes	32	7	
Vredendal	25	15	
Vryburg	30	15	

CAPE - KAAP	Max.	Min.	RRR
Williston			
Willowmore	30	12	
O.V.S. - O.F.S.			
Balkfontein[1]			
Bethlehem	25	13	0·9
Bloemfontein	28	13	
Bultfontein			
Fauresmith	31	12	
Ficksburg			
Frankfort			
Harrismith			4·7
Heilbron			
Hoopstad	29	16	4·5
Kroonstad	28	16	
Lindley			
Modderpoort			
Petrusburg			
Philippolis			
Reddersburg			
Reitz			
Vrede			
Warden			
Welkom	28	16	
Wepener	27	16	12·0
Winburg			
Zastron			23·5
TRANSVAAL			
Andalusia			
Barberton			
Belfast			
Bethal			
Carolina	24	12	
Chester			
Crecy	31	16	
Ermelo	25	12	
Fleur-de-Lys	29	17	
Groendraai	30	14	
Jan Smuts	24	16	0·1

[1]Near Bothaville

TRANSVAAL	Max.	Min.	RRR
Joubert Park	24	16	
Komatipoort	35	19	
Kroondal	29	15	
L'doringstad			
Lichtenburg			
Loskop[2]			
Mara	31	15	
Marble Hall			
Marnitz	31	19	
Messina	33	20	
Middelburg			
Nelspruit	30	16	
Pelgrimsrus			
Phalaborwa			
Pietersburg	28	14	
Piet Retief	28	14	
Pongola			
Potchefstroom	27	16	
Potgietersrus	30	17	
Pretoria W.B.	27	16	
Pretoriuskop			
Sekukuni			
Skukuza	31	15	
Thabazimbi			
Tomburke			
Tzaneen			
Vereeniging			
Volksrust			
Warmbad	30	15	
Waterval-Bo			
Witbank			
Zeerust			
Standerton	26	12	
NATAL			
Cape St. Lucia	29	22	
Dundee			15·2
Durban	27	21	1·6
Estcourt	26	15	0·2
Harding			4·0
Himeville			3·5
M'kuzi			

[2]Naby Groblersdal

NATAL	Max.	Min.	RRR
Mtubatuba			
Newcastle	29	16	0·4
P'Maritzburg	28	14	
Port Shepstone	27	21	5·0
Richmond			1·5
Seven Oaks			
Van Reenen			
Vryheid			
S.W.A.			
Gobabis	30	16	
Keetmanshoop	36	18	
Luderitz	22	14	
Mariental	34	19	
Chopoho			
Ondangua	31	18	
Outjo	25	14	
Runtu			
Swakopmund	21	14	
Tsumeb	30	13	
Windhoek	28	15	
PROTECTORATES			
PROTEKTORATE			
Bremersdorp			
Emlembe			
Francistown	32	16	
Gaberones	33	17	
Ghanzi	33	19	
Lobatsi			
Mahalapye	32	19	
Makoba			
Maseru	25	15	2·7
Maun	35	17	
Molopololi			
Stegi			
Tsabong	37	21	
Tsane	33	18	
Shakawe	33	16	

SYNOPTIC WEATHER MAP 1200 GMT. — 1400 SAST. SINOPTIESE WEERKAART

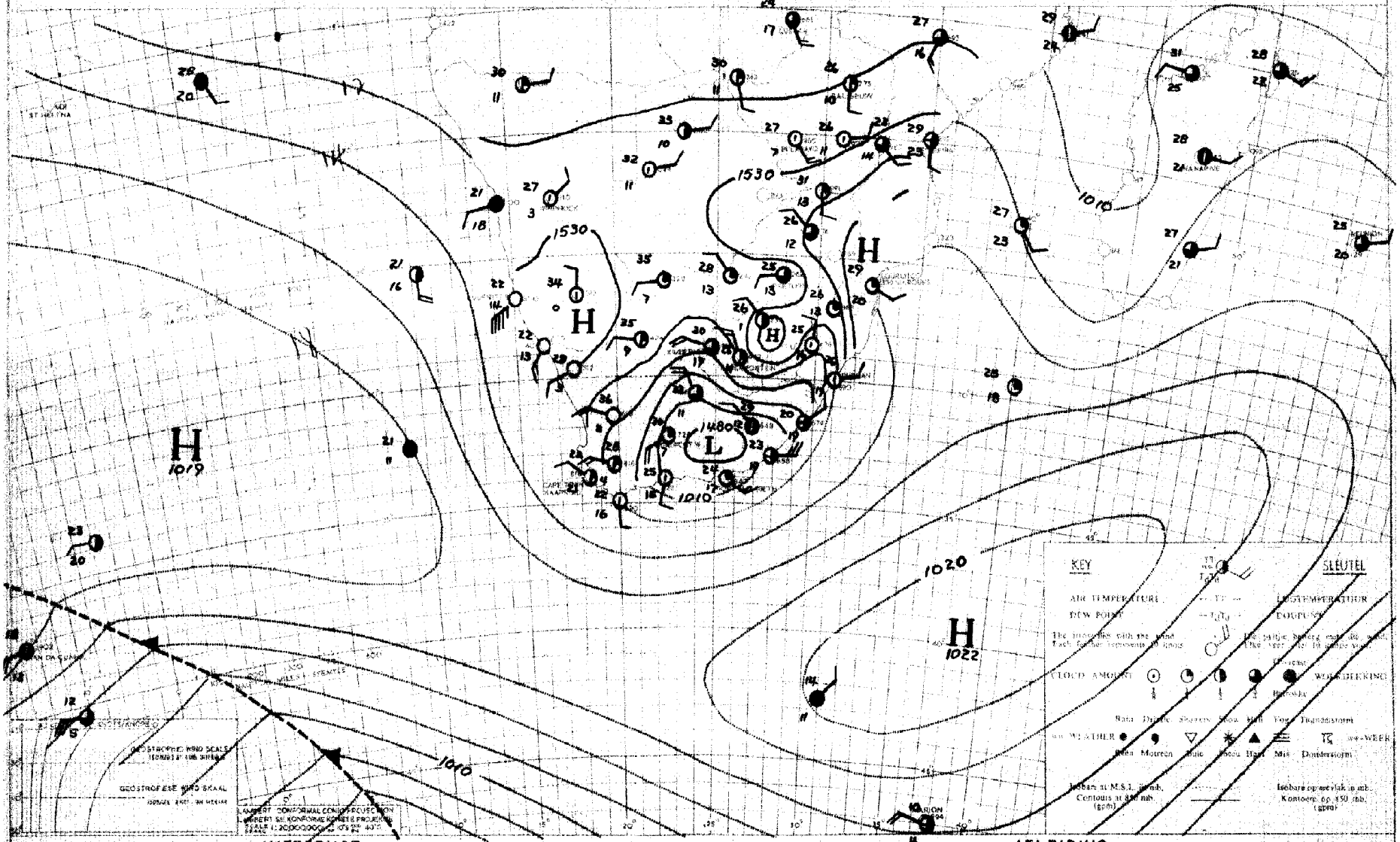

INFERENCE DATE 4-3-1960 DATUM AFLEIDING

The low over the Cape-Province is expected to move somewhat to the east and drier air will move in over the Cape-midlands. Isolated thundershowers will occur in the afternoons over Natal, the Free-State, the Transkei territories, the southern Transvaal and the northern parts of the Northern Cape. Otherwise it will be mainly fine and warm over the interior.

Die laag oor die Kaapprovinsie word verwag om iewat ooswaarts te beweeg en droër lug sal inbeweeg oor die Kaapse middelande. Enkel los donderbuie sal in die namiddae en aande voorkom oor Natal, die Vrystaat, die Transkei gebiede, die suid-Transvaal en noordelike dele van Noordkaapland. Origens sal dit mooiweer en warm wees oor die binneland.

DAAGLIKSE WEERBULLETIN — DAILY WEATHER BULLETIN

WEERBURO / WEATHER BUREAU
DEPT. VAN VERVOER / DEPT. OF TRANSPORT

Maksimum en Minimum Temperature (°C) en Reënval (RRR) in mms. vir die 24 uur wat om 0800 SAST eindig op 6-3-60

Maximum and Minimum Temperatures (°C) and Rainfall (RRR) in mms. for 24 hours ending at 0800 SAST on

CAPE - KAAP	Max.	Min.	RRR
Aberdeen			
Addo			
Alexanderbaai	24	14	
Aliwal-Noord	32	11	
Barkly East	27	7	
Bashee			
Beaufort West	33	13	
Boegoebergdam			
Boetsap			
Brandvlei			
Cala			
Caledon			
Calitzdorp			
Calvinia	27	6	
Cape L'Agulhas	22	14	
Cape Columbine	19	14	
Cape St. Francis	20	15	
Carnarvon			
Ceres			
Citrusdal			
Colesberg			
Cradock			
De Aar	33	14	
D.F. Malan (C.T.)	33	10	
Dordrecht			
Douglas			
East London	25	16	
Elsenburg			
Fraserburg	29	8	
Garies			
George	22	15	0·1
Graaff Reinet	35	12	
Grahamstown			
Hopetown			
Idutywa			
Jansenville	35	13	
Joubertina			
Kenhardt	35	17	
Kimberley	35	19	
K'W. Town			
Knysna			
Kokstad	29	16	

KAAP - CAPE	Max.	Min.	RRR
Kowie			
Kuruman	32	17	
Ladismith			
Lake Mentz			
Maclear			
Mafeking	35	18	
Malmesbury			
Matatiele			
Matroosberg	25	12	
Middelburg	31	9	
Mosselbaai	22	18	
Mount Frere			
O'kiep	25	11	
Orange River	34	xx	
Oudtshoorn			
Petrusville			
Piketberg			
Pofadder	20	13	
Port Elizabeth	23	13	
Port Nolloth			
Port St. Johns	xx	20	
Postmasburg			
Prieska	35	17	
Prince Albert			
Queenstown	34	15	
Rietfontein			
Riversdal	28	15	
Robertson	27	13	
Somerset East			
Steynsburg			
Strydenburg			
Sutherland	25	1	
Swellendam			
Tarkastad			
Touwsrivier			
Umtata	33	17	
Uniondale			
Upington	35	18	
Vanwyksvlei	34	14	
Victoria-Wes	32	10	
Vredendal	25	12	
Vryburg	33	18	

CAPE - KAAP	Max.	Min.	RRR
Williston			
Willowmore	31	15	
O.V.S. - O.F.S.			
Balkfontein[1]			
Bethlehem	28	18	
Bloemfontein	31	16	
Bultfontein			
Fauresmith	32	16	
Ficksburg			
Frankfort			
Harrismith			
Heilbron			
Hoopstad	32	20	
Kroonstad			
Lindley			
Modderpoort			
Petrusburg			
Philippolis			
Reddersburg			
Reitz			
Vrede			
Warden			
Welkom			
Wepener	29	13	
Winburg			
Zastron			
TRANSVAAL			
Andalusia			
Barberton			
Belfast			
Bethal			
Carolina	28	13	
Chester			
Crecy	36	16	4·3
Ermelo	28	12	
Fleur-de-Lys	32	18	
Groendraai	33	18	
Jan Smuts	27	15	4·6

[1]Near Bothaville

TRANSVAAL	Max.	Min.	RRR
Joubert Park			
Komatipoort			
Kroondal	32	16	
L'doringstad			
Lichtenburg			
Loskop[2]			
Mara	33	16	
Marble Hall			
Marnitz	34	20	
Messina	36	21	
Middelburg			
Nelspruit	34	18	
Pelgrimsrus	26	15	1·0
Phalaborwa	34	20	
Pietersburg	31	16	
Piet Retief	31	15	
Pongola			
Potchefstroom	30	15	
Potgietersrus	32	18	
Pretoria W.B.	30	15	1·4
Pretoriuskop			
Sekukuni			1·4
Skukuza			
Thabazimbi			
Tomburke			
Tzaneen			
Vereeniging			
Volksrust			
Warmbad	33	16	0·8
Waterval-Bo			
Witbank			
Zeerust			
Standerton	30	11	
NATAL			
Cape St. Lucia	29	22	0·6
Dundee			
Durban	31	23	
Estcourt	31	17	
Harding			
Himeville			
M'kuzi			

[2]Naby Groblersdal

NATAL	Max.	Min.	RRR
Mtubatuba			
Newcastle	33	11	
P'Maritzburg	33	16	0·2
Port Shepstone	27	22	
Richmond			
Seven Oaks			
Van Reenen			
Vryheid			
S.W.A.			
Gobabis	31	17	
Keetmanshoop	35	18	
Luderitz	23	15	
Mariental	33	18	
Ohopoho			
Ondangua			
Outjo	32	16	
Runtu			
Swakopmund	20	14	
Tsumeb	32	15	
Windhoek	29	19	
PROTECTORATES PROTEKTORATE			
Bremersdorp	22	18	
Emlembe			
Francistown	33	17	
Gaberones			
Ghanzi	35	17	
Lobatsi			
Mahalapye	36	18	
Makoba			
Maseru	28	13	
Maun	36	17	
Molopololi			
Stegi			
Tsabong	37	17	
Tsane	34	19	
Shakawe	33	15	

SYNOPTIC WEATHER MAP 1200 GMT. — 1400 SAST. SINOPTIESE WEERKAART

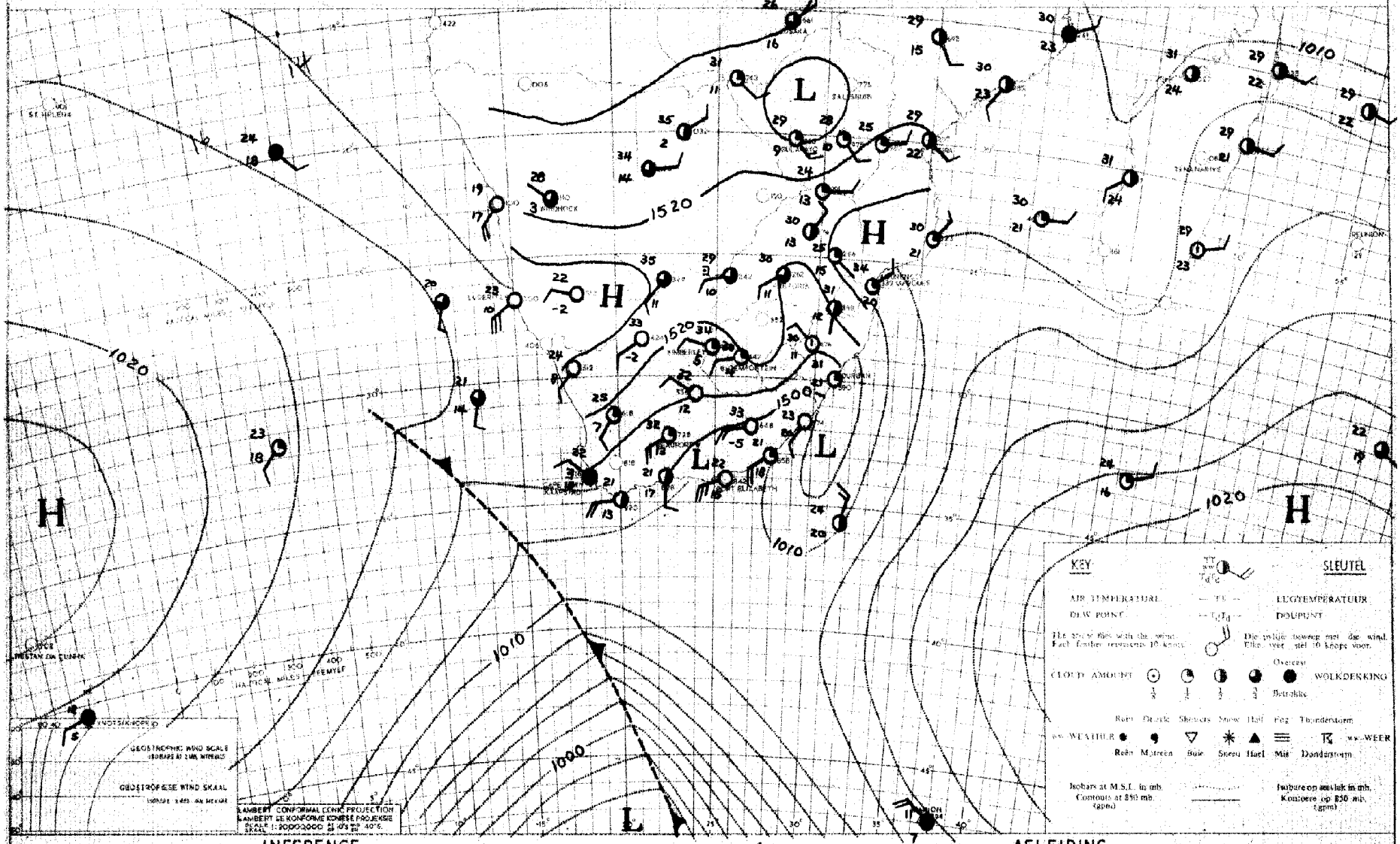

INFERENCE DATE 5-3-1960 DATUM AFLEIDING

The cold front approaching from the west will cause cool, cloudy weather to spread over the southwestern, southern and eastern coastal regions. Over the interior it will however remain warm to hot and isolated thundershowers will occur over the eastern half of the Union, northern South-West Africa and Bechuanaland.

Die koufront wat van die weste af nader, sal koel, bewolkte weer oor die suidwestelike, suidelike en oostelike kusstreke veroorsaak. Oor die binneland sal dit egter baie warm bly en los donderstorms kan verwag word oor die oostelike helfte van die Unie, noordelike Suidwes-Afrika en Betsjoeanaland.

DAAGLIKSE WEERBULLETIN — DAILY WEATHER BULLETIN

WEERBURO / WEATHER BUREAU
DEPT. VAN VERVOER / DEPT. OF TRANSPORT

Maksimum en Minimum Temperature (°C) en Reënval (RRR) in mms. vir die 24 uur wat om 0800 SAST eindig op ..... 7-3-60 .....

Maximum and Minimum Temperatures (°C) and Rainfall (RRR) in mms. for 24 hours ending at 0800 SAST on

CAPE - KAAP	Max.	Min.	RRR
Aberdeen			
Addo			
Alexanderbaai	24	12	
Aliwal-Noord	33	13	
Barkly East	28	7	
Bashee	24	20	
Beaufort West	30	14	
Boegoebergdam			
Boetsap			
Brandvlei			
Cala			
Caledon			
Calitzdorp			
Calvinia	28	8	
Cape L'Agulhas	22	15	0·2
Cape Columbine	20	12	
Cape St. Francis	21	17	
Carnarvon			
Ceres			
Citrusdal			
Colesberg			
Cradock			
De Aar	34	14	
D.F. Malan (C.T.)	24	12	
Dordrecht			
Douglas			
East London	22	18	
Elsenburg			
Fraserburg	28	12	
Garies			
George	24	15	5·2
Graaff Reinet	30	12	
Grahamstown			
Hopetown			
Idutywa			
Jansenville	30	12	
Joubertina			
Kenhardt	33	17	
Kimberley	36	19	
K'W. Town			
Knysna			
Kokstad	30	16	

KAAP - CAPE	Max.	Min.	RRR
Kowie			
Kuruman	34	14	
Ladismith			
Lake Mentz			
Maclear			
Mafeking	33	20	
Malmesbury			
Matatiele			
Matroosberg	25	10	
Middelburg	31	8	
Mosselbaai	24	17	0·3
Mount Frere			
O'kiep	26	12	
Orange River	35	xx	
Oudtshoorn			
Petrusville			
Piketberg			
Pofadder	29	13	
Port Elizabeth	24	17	
Port Nolloth	19	11	
Port St. Johns	xx	20	5·0
Postmasburg	33	18	
Prieska	36	16	
Prince Albert			
Queenstown	35	15	
Rietfontein			
Riversdal	28	17	
Robertson	29	17	
Somerset East	33	16	
Steynsburg			
Strydenburg			
Sutherland	25	5	
Swellendam			
Tarkastad			
Touwsrivier			
Umtata	29	16	1·5
Uniondale			
Upington	35	17	
Vanwyksvlei	33	14	
Victoria-Wes	32	10	
Vredendal	27	13	
Vryburg	33	18	

CAPE - KAAP	Max.	Min.	RRR
Williston			
Willowmore	28	15	
O.V.S. - O.F.S.			
Balkfontein[1]			
Bethlehem	29	12	
Bloemfontein	32	14	
Bultfontein			
Fauresmith	33	13	
Ficksburg			5·0
Frankfort			
Harrismith			
Heilbron			
Hoopstad	31	16	0·2
Kroonstad	31	16	0·5
Lindley			
Modderpoort			
Petrusburg			
Philippolis			
Reddersburg			
Reitz			
Vrede			
Warden			
Welkom	31	18	1·9
Wepener	31	14	
Winburg			
Zastron			
TRANSVAAL			
Andalusia			
Barberton			
Belfast			
Bethal			
Carolina	28	12	
Chester			
Crecy	31	15	
Ermelo	28	13	
Fleur-de-Lys	33	19	
Groendraai	34	15	
Jan Smuts	28	15	

[1]Near Bothaville

TRANSVAAL	Max.	Min.	RRR
Joubert Park	29	17	
Komatipoort	39	20	
Kroondal	33	19	
L'doringstad			
Lichtenburg			
Loskop[2]			3·5
Mara	30	15	
Marble Hall			
Marnitz	35	18	
Messina	37	22	
Middelburg			
Nelspruit	34	18	
Pelgrimsrus	27	18	
Phalaborwa			
Pietersburg	32	15	
Piet Retief	31	16	
Pongola	32	20	
Potchefstroom	31	18	0·5
Potgietersrus	33	18	
Pretoria W.B.	31	16	
Pretoriuskop			
Sekukuni			
Skukuza	35	20	
Thabazimbi	35	18	
Tomburke			
Tzaneen			
Vereeniging			
Volksrust			
Warmbad	35	17	
Waterval-Bo	30	13	
Witbank			
Zeerust			
Standerton	30	12	
NATAL			
Cape St. Lucia	30	23	
Dundee			
Durban	28	23	0·2
Estocourt	31	16	0·3
Harding			3·0
Himeville			
M'kuzi			

[2]Naby Groblersdal

NATAL	Max.	Min.	RRR
Mtubatuba			
Newcastle	33	16	
P'Maritzburg	30	13	
Port Shepstone	29	23	1·8
Richmond			
Seven Oaks			
Van Reenen			
Vryheid			
S.W.A.			
Gobabis	32	16	
Keetmanshoop	35	18	
Luderitz	21	14	
Mariental	35	21	
Ohopoho	32	14	
Ondangua	33	16	
Outjo	32	19	
Runtu	33	15	
Swakopmund	21	13	
Tsumeb	33	15	0·2
Windhoek	30	18	
PROTECTORATES / PROTEKTORATE			
Bremersdorp	34	20	
Emlembe			
Francistown	34	18	
Gaberones			
Ghanzi	35	19	
Lobatsi			
Mahalapye	36	19	
Makoba			
Maseru	29	12	0·5
Maun	38	18	
Molopololi			
Stegi			
Tsabong	37	19	
Tsane	34	19	0·2
Shakawe	34	15	

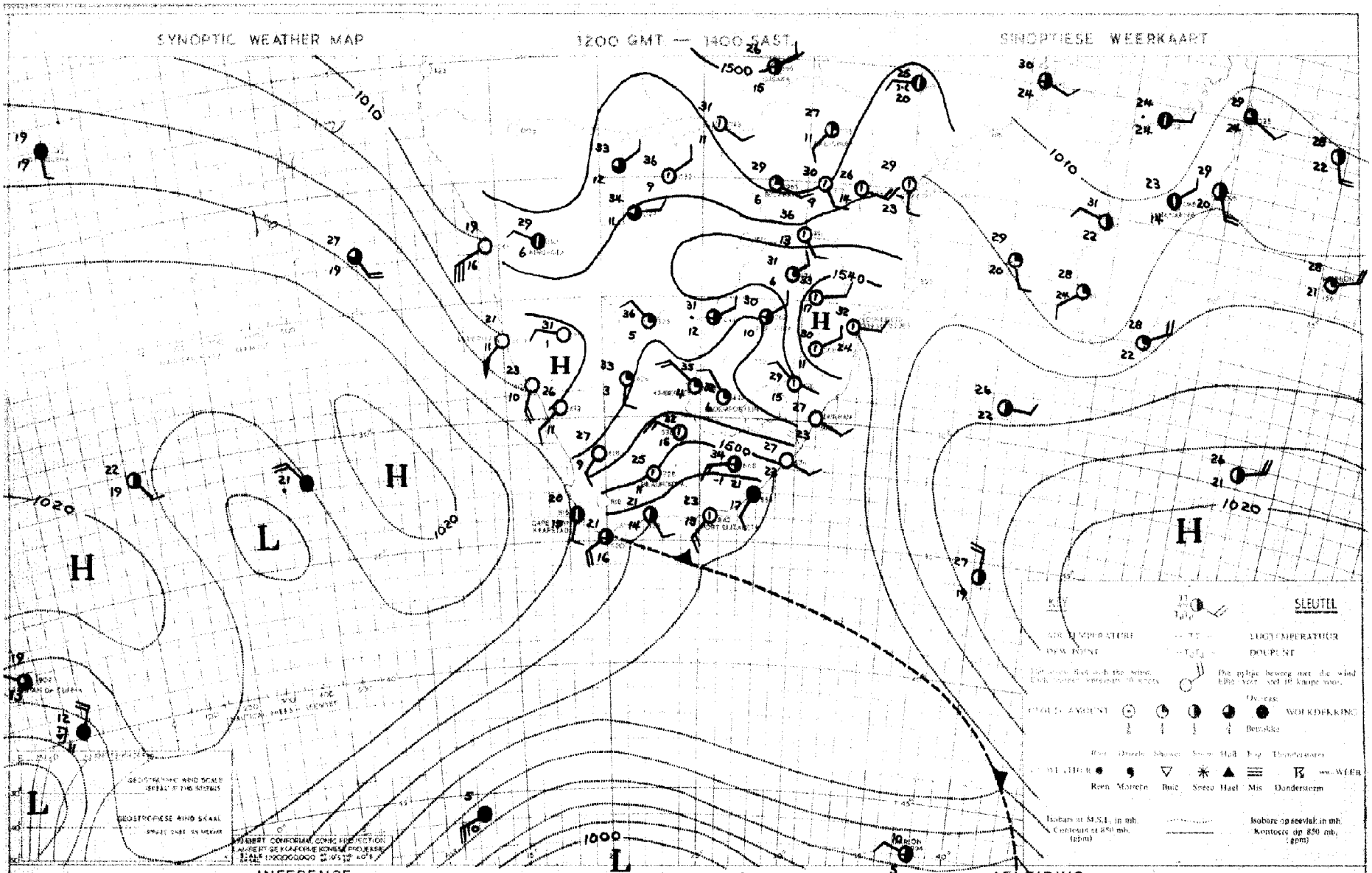

INFERENCE

DATE 6-3-1960 DATUM

AFLEIDING

With the ridge of high pressure moving in south of the Union, cloudy conditions will spread over the southern and eastern coastal regions. Over the interior it will remain warm to hot and isolated thunderstorms will occur over the eastern Union, Bechuanaland and northern South-West Africa.

Met die rug van hoë druk wat suid van die Unie in beweeg, sal bewolkte weer oor die suidelike en oostelike kusstreke uitbrei. Oor die binneland sal dit warm bly en los donderstorms sal voorkom oor die oostelike Unie, Betsjoeanaland en noordelike Suidwes-Afrika.

DAAGLIKSE WEERBULLETIN — DAILY WEATHER BULLETIN

WEERBURO / WEATHER BUREAU
DEPT. VAN VERVOER / DEPT. OF TRANSPORT

Maksimum en Minimum Temperature (°C) en Reënval (RRR) in mms. vir die 24 uur wat om 0800 SAST eindig op 8-3-60

Maximum and Minimum Temperatures (°C) and Rainfall (RRR) in mms. for 24 hours ending at 0800 SAST on

CAPE - KAAP	Max.	Min.	RRR
Aberdeen			
Addo			
Alexanderbaai	24	11	
Aliwal-Noord	33	12	
Barkly East	28	10	
Bashee	22	19	12·5
Beaufort West	27	13	
Boegoebergdam			
Boetsap			
Brandvlei			
Cala			
Caledon			
Calitzdorp			
Calvinia	29	11	
Cape L'Agulhas	22	18	
Cape Columbine	18	11	
Cape St. Francis	21	14	
Carnarvon			
Ceres			
Citrusdal			
Colesberg			
Cradock			
De Aar	32	14	
D.F. Malan (C.T.)	22	14	
Dordrecht	31	13	0·1
Douglas			
East London	23	18	2·4
Elsenburg			
Fraserburg	29	11	
Garies			
George	20	12	0·4
Graaff Reinet	27	12	
Grahamstown			0·5
Hopetown			
Idutywa			3·5
Jansenville	26	17	
Joubertina			
Kenhardt	34	17	
Kimberley	35	15	
K'W. Town			
Knysna			
Kokstad	24	16	

KAAP - CAPE	Max.	Min.	RRR
Kowie			
Kuruman	33	15	
Ladismith			
Lake Mentz			
Maclear			
Mafeking	32	18	
Malmesbury			
Matatiele			
Matroosberg	25	9	
Middelburg	31	12	
Mosselbaai	22	17	
Mount Frere			
O'kiep	30	18	
Orange River	35	xx	
Oudtshoorn			
Petrusville			
Piketberg			
Pofadder	31	18	
Port Elizabeth	23	16	
Port Nolloth	18	9	
Port St. Johns	xx	19	10·0
Postmasburg	34	12	
Prieska	36	15	
Prince Albert			
Queenstown	25	14	
Rietfontein			
Riversdal	22	14	
Robertson	28	16	
Somerset East	23	15	
Steynsburg			
Strydenburg			
Sutherland	26	8	
Swellendam			
Tarkastad			
Touwsrivier			
Umtata	18	15	3·9
Uniondale			
Upington	35	18	
Vanwyksvlei	33	16	
Victoria-Wes	31	11	
Vredendal	29	11	
Vryburg	32	19	

CAPE - KAAP	Max.	Min.	RRR
Williston			
Willowmore	26	13	
O.V.S. - O.F.S.			
Balkfontein[1]			
Bethlehem	28	14	
Bloemfontein	32	16	
Bultfontein			
Fauresmith	32	12	
Ficksburg			
Frankfort			
Harrismith			8·0
Heilbron			
Hoopstad	31	15	
Kroonstad	31	15	
Lindley			
Modderpoort			
Petrusburg			
Philippolis			
Reddersburg			
Reitz			
Vrede			
Warden			
Welkom	31	17	
Wepener	31	15	
Winburg			
Zastron			
TRANSVAAL			
Andalusia			
Barberton			
Belfast			
Bethal			11·0
Carolina	28	14	
Chester			
Crecy	35	19	
Ermelo	29	14	
Fleur-de-Lys	31	20	0·3
Groendraai	33	17	
Jan Smuts	27	14	3·0

[1]Near Bethaville

TRANSVAAL	Max.	Min.	RRR
Joubert Park	28	15	1·5
Komatipoort	38	23	1·3
Kroondal	33	16	
L'doringstad			
Lichtenburg			
Loskop[2]			1·3
Mara	33	18	
Marble Hall			
Marnitz	34	18	
Messina	36	22	
Middelburg			
Nelspruit	33	21	
Pelgrimsrus	25	14	
Phalaborwa	34	19	
Pietersburg	31	17	
Piet Retief	31	17	
Pongola	33	20	
Potchefstroom	30	15	
Potgietersrus	32	18	
Pretoria W.B.	31	17	
Pretoriuskop			
Sekukuni			
Skukuza	34	22	1·6
Thabazimbi	35	21	2·5
Tomburke			
Tzaneen			
Vereeniging			
Volksrust			
Warmbad	34	20	
Waterval-Bo	29	16	
Witbank			
Zeerust			
Standerton	29	14	
NATAL			
Cape St. Lucia	29	22	
Dundee			1·4
Durban	28	21	2·3
Estcourt	30	15	0·7
Harding			5·5
Himeville			
M'kuzi			

[2]Naby Groblersdal

NATAL	Max.	Min.	RRR
Mtubatuba			
Newcastle	31	18	0·7
P'Maritzburg	25	14	4·9
Port Shepstone	26	21	0·8
Richmond			9·5
Seven Oaks			6·0
Van Reenen			
Vryheid			
S.W.A.			
Gobabis	32	17	
Keetmanshoop	36	21	
Luderitz	20	14	
Mariental	35	23	
Ohopoho	33	15	
Ondangua	33	17	0·1
Outjo	33	18	
Runtu	33	16	
Swakopmund			
Tsumeb	33	17	1·7
Windhoek	31	17	4·2
PROTECTORATES / PROTEKTORATE			
Bremersdorp			
Emlembe			5·0
Francistown			
Gaberones	36	20	
Ghanzi	35	21	
Lobatsi			
Mahalapye			
Makoba			
Maseru	28	13	2·0
Maun	37	17	
Molopololi			
Stegi			
Tsabong			
Tsane	35	20	
Shakawe			

SYNOPTIC WEATHER MAP 1200 GMT. — 1400 SAST SINOPTIESE WEERKAART

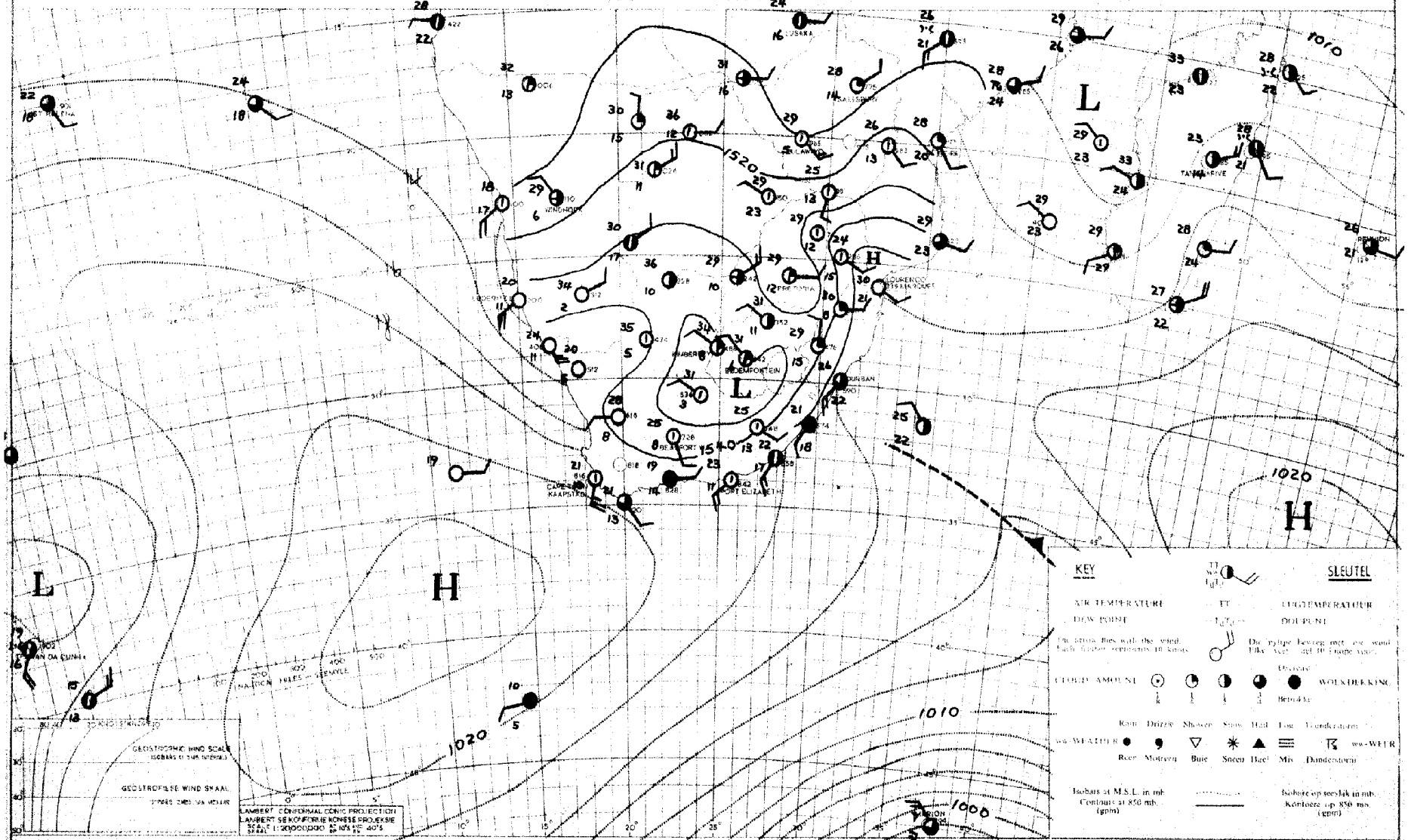

INFERENCE DATE 7-3-1960 DATUM AFLEIDING

The high to the southwest is moving slowly eastwards and conditions are becoming somewhat more favourable over the eastern parts of the country for thundershowers.

Die hoog na die suidwestе beweeg stadig ooswaarts en toestande sal ietwat gunstiger word vir donderbuie oor die oostelike dele van die land.

DAAGLIKSE WEERBULLETIN

WEERBURO / WEATHER BUREAU
DEPT. VAN VERVOER / DEPT. OF TRANSPORT

DAILY WEATHER BULLETIN

Maksimum en Minimum Temperature (°C) en Reënval (RRR) in mms. vir die 24 uur wat om 0800 SAST eindig op 9-3-60

Maximum and Minimum Temperatures (°C) and Rainfall (RRR) in mms. for 24 hours ending at 0800 SAST on

CAPE - KAAP	Max.	Min.	RRR
Aberdeen			
Addo			
Alexanderbaai	23	14	
Aliwal-Noord	33	15	
Barkly East	28	9	0·1
Bashee	23	19	4·0
Beaufort West	29	15	
Boegoebergdam			
Boetsap			
Brandvlei			
Cala			
Caledon			
Calitzdorp			
Calvinia	35	11	
Cape L'Agulhas	24	19	
Cape Columbine	18	12	
Cape St. Francis	22	18	
Carnarvon			
Ceres			
Citrusdal			
Colesberg			
Cradock			
De Aar	34	19	
D.F. Malan (C.T.)	27	11	
Dordrecht	25	11	
Douglas			
East London	22	19	2·6
Elsenburg			
Fraserburg	32	15	
Garies			
George	23	14	
Graaff Reinet	30	15	
Grahamstown			0·4
Hopetown			
Idutywa			
Jansenville	29	19	
Joubertina			
Kenhardt	38	20	
Kimberley	36	18	
K'W. Town			
Knysna			
Kokstad	22	13	

KAAP - CAPE	Max.	Min.	RRR
Kowie			
Kuruman	33	16	6·0
Ladismith			
Lake Mentz			
Maclear			
Mafeking	30	16	12·1
Malmesbury			
Matatiele			
Matroosberg	28	12	
Middelburg	31	15	
Mosselbaai	20	18	
Mount Frere			
O'kiep	35	19	
Orange River	35	xx	
Oudtshoorn			
Petrusville			
Piketberg			
Pofadder	35	23	
Port Elizabeth	23	18	
Port Nolloth	18	10	
Port St. Johns	xx	20	0·5
Postmasburg	32	19	
Prieska	39	23	
Prince Albert			
Queenstown	26	14	
Rietfontein			
Riversdal	27	17	
Robertson	31	18	
Somerset East	27	16	
Steynsburg			
Strydenburg			
Sutherland	28	7	
Swellendam			
Tarkastad			
Touwsrivier			
Umtata	23	17	0·4
Uniondale			
Upington	39	22	
Vanwyksvlei	36	23	
Victoria-Wes	34	14	
Vredendal	33	11	
Vryburg	32	18	

CAPE - KAAP	Max.	Min.	RRR
Williston			
Willowmore	26	14	
Port Alfred			1·0
O.V.S. - O.F.S.			
Balkfontein[1]			1·6
Bethlehem	28	13	0·8
Bloemfontein	31	15	4·4
Bultfontein			
Fauresmith	33	17	0·1
Ficksburg			6·0
Frankfort			
Harrismith			2·8
Heilbron			
Hoopstad	31	17	4·5
Kroonstad	29	17	
Lindley			11·0
Modderpoort			
Petrusburg			
Philippolis			
Reddersburg			
Reitz			
Vrede			
Warden			
Welkom	30	16	3·5
Wepener	30	17	1·4
Winburg			
Zastron			
TRANSVAAL			
Andalusia			
Barberton			
Belfast			
Bethal			
Carolina	24	11	
Chester			
Crecy	31	13	
Ermelo	27	12	
Fleur-de-Lys	29	18	
Groendraai	31	14	
Jan Smuts	25	13	

[1]Near Bothaville

TRANSVAAL	Max.	Min.	RRR
Joubert Park	26	14	0·2
Komatipoort	34	21	
Kroondal	31	16	2·8
L'doringstad			
Lichtenburg			
Loskop[2]			
Mara	30	17	
Marble Hall			
Marnitz	32	17	
Messina			
Middelburg			
Nelspruit	31	19	
Pelgrimsrus	21	13	
Phalaborwa	31	19	
Pietersburg	33	21	
Piet Retief	26	15	
Pongola	32	22	
Potchefstroom	29	15	
Potgietersrus	30	15	
Pretoria W.B.	29	15	0·6
Pretoriuskop			
Sekukuni			
Skukuza	31	20	
Thabazimbi	33	20	
Tomburke			
Tzaneen			
Vereeniging			19·0
Volksrust			
Warmbad	31	14	
Waterval-Bo	25	14	
Witbank			
Zeerust			3·0
Standerton	27	15	
NATAL			
Cape St. Lucia	28	22	0·8
Dundee			
Durban	26	22	1·5
Estcourt	25	13	22·8
Harding			
Himeville			
M'kuzi			

[2]Naby Groblersdal

NATAL	Max.	Min.	RRR
Mtubatuba			0·8
Newcastle	27	17	
P'Maritzburg	20	14	0·2
Port Shepstone	26	22	9·0
Richmond			1·5
Seven Oaks			0·5
Van Reenen			12·5
Vryheid			
S.W.A.			
Gobabis	31	16	
Keetmanshoop	37	21	0·4
Luderitz	20	13	
Mariental	34	19	0·4
Ohopoho	33	15	
Ondangua	33	19	
Outjo	33	17	
Runtu	33	19	
Swakopmund	19	14	
Tsumeb	32	15	
Windhoek	29	16	
PROTECTORATES / PROTEKTORATE			
Bremersdorp			
Emlembe			
Francistown	31	18	
Gaberones	34	18	
Ghanzi	34	17	
Lobatsi			
Mahalapye			
Makoba			
Maseru	28	14	17·5
Maun	36	18	
Molopololi			
Stegi			
Tsabong	34	18	1·1
Tsane	33	19	5·2
Shakawe	33	16	

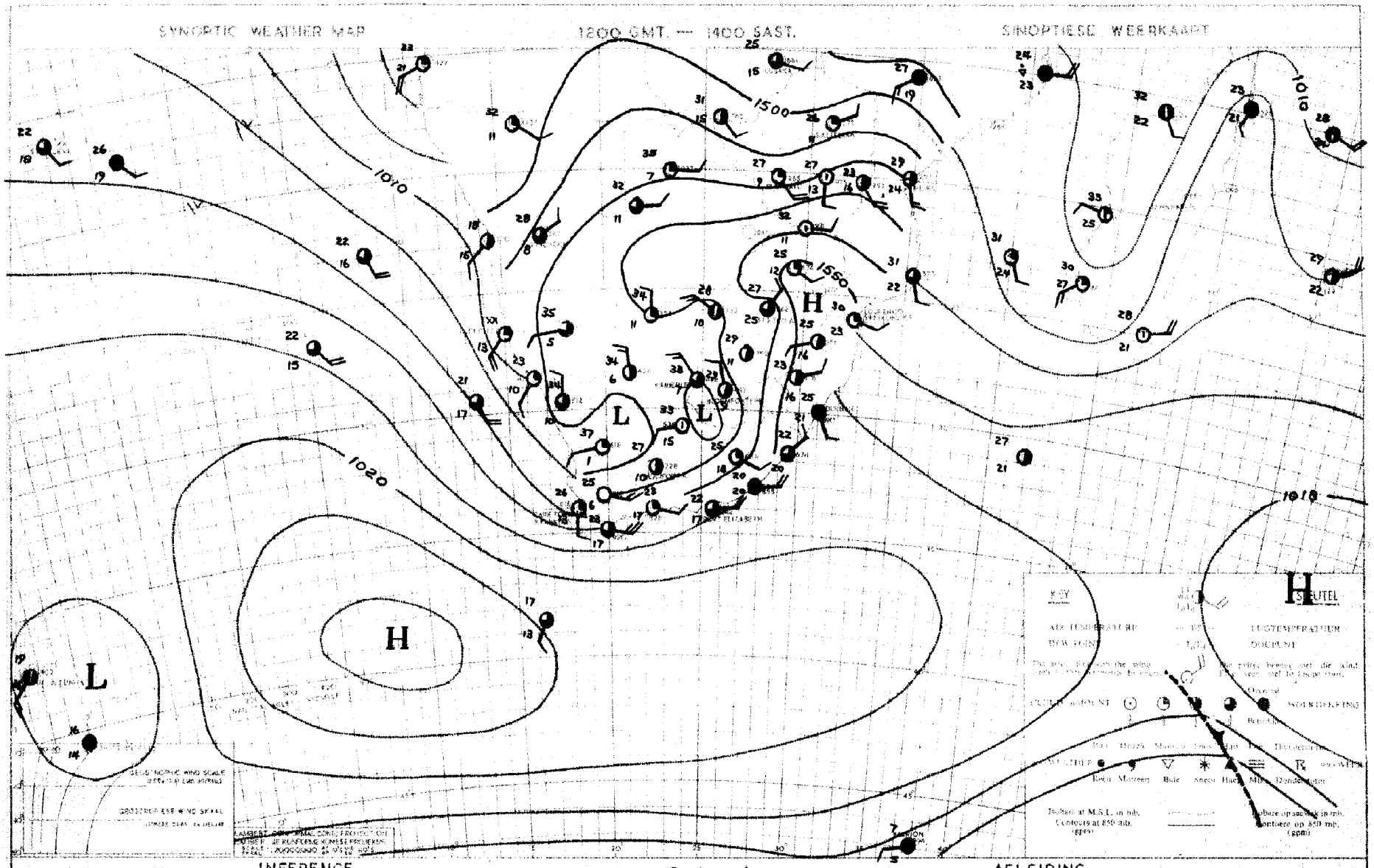

Somewhat moist air is moving over South-West Africa, Bechuanaland and the northern and eastern parts of the Union and local thundershowers will occur over these regions. The cloudy conditions over the eastern coastal regions will gradually clear up.

Effens vogtige lug beweeg oor Suidwes-Afrika, Betsjoeanaland en die noordelike en oostelike dele van die Unie en los donderbuie sal voorkom oor hierdie dele. Die bewolkte weer oor die oostelike kusstreke sal geleidelik opklaar.

DAAGLIKSE WEERBULLETIN — DAILY WEATHER BULLETIN

WEERBURO / WEATHER BUREAU
DEPT. VAN VERVOER / DEPT. OF TRANSPORT

Maksimum en Minimum Temperature (°C) en Reënval (RRR) in mms. vir die 24 uur wat om 0800 SAST eindig op ....10-3-60.... Maximum and Minimum Temperatures (°C) and Rainfall (RRR) in mms. for 24 hours ending at 0800 SAST on

CAPE - KAAP	Max.	Min.	RRR
Aberdeen			
Addo			
Alexanderbaai	21	14	
Aliwal-Noord	30	15	7·7
Barkly East	26	12	7·0
Bashee	25	20	5·0
Beaufort West	34	17	6·2
Boegoebergdam			
Boetsap			
Brandvlei			
Cala			
Caledon			
Calitzdorp			
Calvinia	35	14	
Cape L'Agulhas	23	15	
Cape Columbine	19	13	
Cape St. Francis	21	16	
Carnarvon			
Ceres			
Citrusdal			
Colesberg			
Cradock			
De Aar	28	14	5·0
D.F. Malan (C.T.)	26	16	
Dordrecht	28	15	3·0
Douglas			5·5
East London	28	20	5·7
Elsenburg			
Fraserburg	31	13	20·0
Garies			
George	28	17	
Graaff Reinet	33	21	
Grahamstown			3·0
Hopetown			10·0
Idutywa			
Jansenville	38	19	
Joubertina			
Kenhardt	31	19	
Kimberley	31	15	6·2
K'W. Town			
Knysna			
Kokstad	30	17	

KAAP - CAPE	Max.	Min.	RRR
Kowie			
Kuruman	29	15	3·0
Ladismith			
Lake Mentz			
Maclear			
Mafeking	27	15	
Malmesbury			
Matatiele			
Matroosberg	31	12	
Middelburg	29	15	1·9
Mosselbaai	23	18	
Mount Frere			5·6
O'kiep	32	15	
Orange River	30	xx	4·3
Oudtshoorn			
Petrusville			
Piketberg			
Porfadder	30	19	5·0
Port Elizabeth	26	17	
Port Nolloth	16	12	
Port St. Johns	xx	20	
Postmasburg	25	14	4·1
Prieska	28	15	10·0
Prince Albert			
Queenstown	31	18	0·9
Rietfontein			
Riversdal	24	17	
Robertson	34	14	
Somerset East	35	22	1·5
Steynsburg			
Strydenburg			
Sutherland	29	12	
Swellendam			
Tarkastad			1·5
Touwsrivier			
Umtata	33	18	12·5
Uniondale			
Upington	31	19	
Vanwyksvlei	28	15	9·0
Victoria-Wes	27	13	5·0
Vredendal	34	16	
Vryburg	30	16	20·0

CAPE - KAAP	Max.	Min.	RRR
Williston			
Willowmore	35	17	
O.V.S. - O.F.S.			
Balkfontein[1]			0·7
Bethlehem	25	11	
Bloemfontein	27	15	7·0
Bultfontein			
Fauresmith	29	14	1·4
Ficksburg			2·0
Frankfort			
Harrismith			
Heilbron			
Hoopstad	28	15	16·5
Kroonstad	27	15	4·8
Lindley			
Modderpoort			4·8
Petrusburg			5·0
Philippolis			
Reddersburg			9·0
Reitz			
Vrede			
Warden			10·0
Welkom	26	16	2·8
Wepener	27	16	6·0
Winburg			
Zastron			10·0
TRANSVAAL			
Andalusia			1·0
Barberton			
Belfast			
Bethal			
Carolina	25	9	
Chester			
Crecy	30	11	
Ermelo	27	11	
Fleur-de-Lys	29	18	12·0
Groendraai	29	13	
Jan Smuts	25	12	

[1]Near Bothaville

TRANSVAAL	Max.	Min.	RRR
Joubert Park	25	14	
Komatipoort	35	22	
Kroondal	29	12	
L'doringstad			24·0
Lichtenburg			
Loskop[2]			
Mara	30	16	
Marble Hall			
Marnitz	31	16	
Messina	33	22	
Middelburg			
Nelspruit	30	16	
Pelgrimsrus	22	11	
Phalaborwa	32	20	
Pietersburg	27	12	
Piet Retief	27	11	
Pongola	32	21	
Potchefstroom	27	12	
Potgietersrus	29	16	
Pretoria W.B.	28	13	
Pretoriuskop			1·8
Sekukuni			
Skukuza	31	21	1·2
Thabazimbi	32	21	
Tomburke			
Tzaneen			
Vereeniging			
Volksrust			
Warmbad	29	14	
Waterval-Bo			
Witbank			
Zeerust			
Standerton	27	8	
NATAL			
Cape St. Lucia	29	23	
Dundee			
Durban	28	20	
Estcourt	28	14	
Harding			
Himeville			
M'kuzi			

[2]Naby Groblersdal

NATAL	Max.	Min.	RRR
Mtubatuba			
Newcastle	31	14	
P'Maritzburg			
Port Shepstone	25	22	
Richmond			
Seven Oaks			
Van Reenen			
Vryheid			
S.W.A.			
Gobabis	31	15	
Keetmanshoop	32	19	1·5
Luderitz	19	12	
Mariental	33	21	0·7
Ohopoho	33	16	
Ondangua	34	20	
Outjo	33	18	
Runtu	33	16	
Swakopmund	20	13	
Tsumeb	32	15	
Windhoek	29	17	
PROTECTORATES / PROTEKTORATE			
Bremersdorp	31	21	
Emlembe			
Francistown	31	19	
Gaberones	31	17	
Ghanzi	32	16	
Lobatsi			
Mahalapye			
Makoba			
Maseru	26	14	5·0
Maun	35	17	
Molopololi			
Stegi			
Tsabong	30	18	4·4
Tsane	30	19	
Shakawe	33	15	

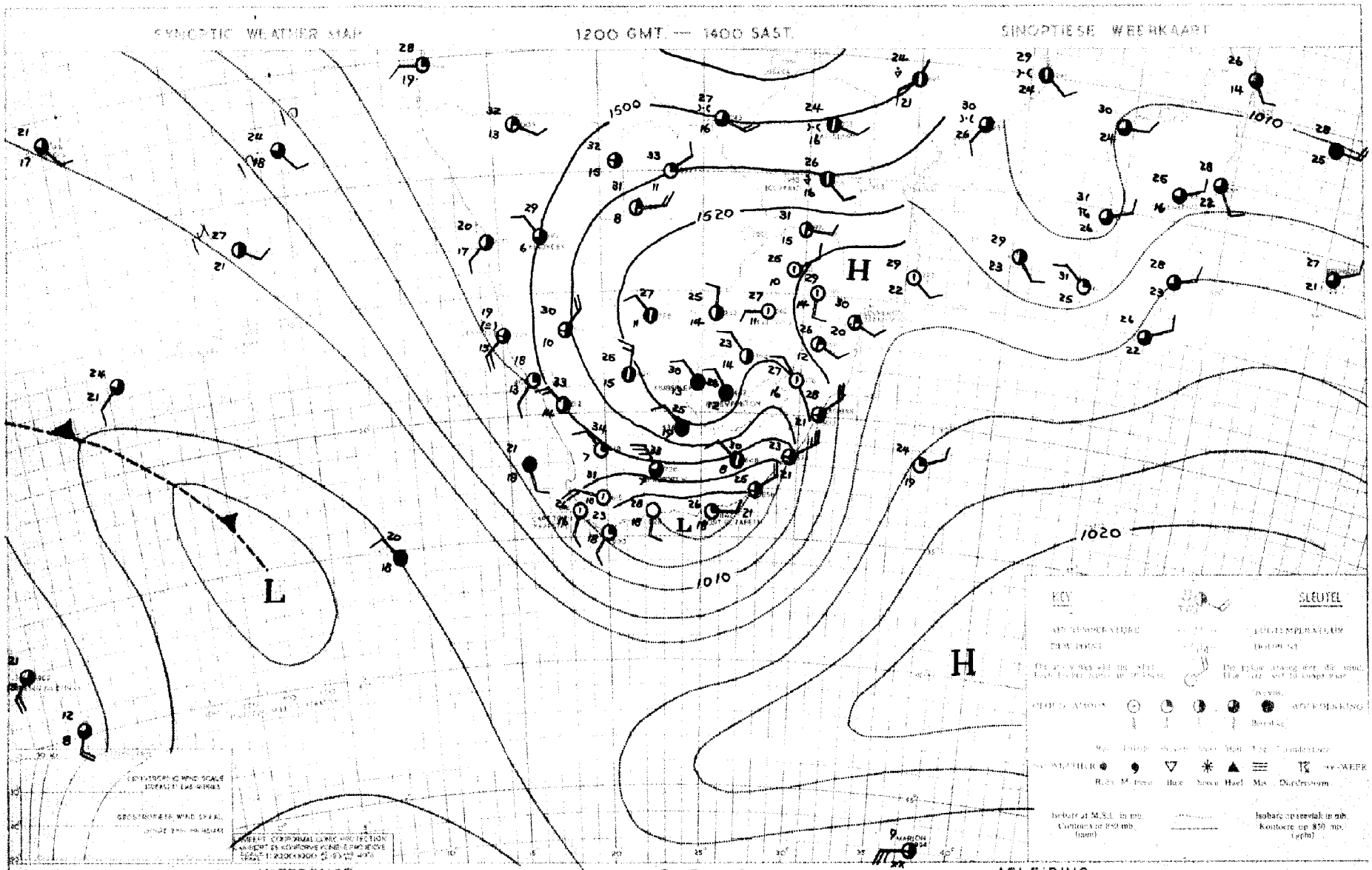

INFERENCE DATE 9-3-1960 DATUM AFLEIDING

An upper air trough is developing over the west coast and conditions are favourable for showers over most of the Cape Province and over the Free State.

'n Bolug-trog ontwikkel oor die weskus en toestande word dus gunstig vir buie oor die meeste dele van Kaapland en die Vrystaat.

DAAGLIKSE WEERBULLETIN

WEERBURO / WEATHER BUREAU
DEPT. VAN VERVOER / DEPT. OF TRANSPORT

DAILY WEATHER BULLETIN

Maksimum en Minimum Temperature (°C) en Reënval (RRR) in mms. vir die 24 uur wat om 0600 SAST eindig op 11-3-60

Maximum and Minimum Temperatures (°C) and Rainfall (RRR) in mms. for 24 hours ending at 0600 SAST on

CAPE - KAAP	Max.	Min.	RRR
Aberdeen			8·4
Addo			0·5
Alexanderbaai	20	15	0·2
Aliwal-Noord	25	16	7·3
Barkly East	20	11	3·5
Beaufort West	27	19	0·4
Bethanie	31	14	
Bosgoedbergdam			
Boetsap			
Brandvlei			
Cala			
Caledon			
Calitzdorp			
Calvinia	32	10	
Cape L'Agulhas	24	17	
Cape Columbine	16	13	
Cape St. Francis	22	17	
Carnarvon			
Ceres			
Citrusdal			
Colesberg			
Cradock			3·5
De Aar	28	15	5·5
D.F. Malan (C.T.)	26	12	
Dordrecht	25	16	
Douglas			10·5
East London	23	17	3·2
Elsenburg			
Fraserburg	27	10	
Garies			
George	23	13	
Graaff Reinet	33	15	3·8
Grahamstown			6·5
Hopetown			10·0
Idutywa			
Jansenville	34	18	0·5
Joubertina			
Kenhardt	33	15	1·0
Kimberley	25	14	7·9
K'W. Town			
Knysna			
Kokstad	26	16	

KAAP - CAPE	Max.	Min.	RRR
Kowie			1·2
Kuruman	25	16	
Ladismith			
Lake Mentz			
Maclear			
Mafeking	28	16	
Malmesbury			
Matatiele			
Matroosberg	27	11	
Middelburg	26	16	2·5
Mosselbaai	24	18	
Mount Frere			
O'kiep	34	12	
Orange River	27	xx	6·5
Oudtshoorn			
Petrusville			
Piketberg			
Pofadder	31	14	
Port Elizabeth	25	17	1·1
Port Nolloth	16	14	
Port St. Johns	xx	20	
Postmasburg	26	16	3·7
Prieska	31	17	1·3
Prince Albert			
Queenstown	30	15	4·9
Rietfontein			
Riversdal	29	14	
Robertson	32	14	
Somerset East	32	17	12·8
Steynsburg			
Strydenburg			1·0
Sutherland	26	10	
Swellendam			
Tarkastad			
Touwsrivier			
Umtata	31	17	
Uniondale			
Upington	34	18	0·3
Vanwyksvlei	32	15	
Victoria-Wes	28	14	
Vredendal	32	17	
Vryburg	24	15	2·0

CAPE - KAAP	Max.	Min.	RRR
Williston			
Willowmore	31	15	
O.V.S. - O.F.S.			
Balkfontein[1]			1·1
Bethlehem	22	8	
Bloemfontein	22	13	1·6
Bultfontein			
Fauresmith	24	15	4·5
Ficksburg			5·0
Frankfort			
Harrismith			
Heilbron			
Hoopstad	21	13	3·0
Kroonstad	24	11	0·4
Lindley			
Modderpoort			
Petrusburg			6·0
Philippolis			1·1
Reddersburg			
Reitz			
Vrede			
Warden			
Welkom	21	12	0·5
Wepener	20	14	
Winburg			11·0
Zastron			
TRANSVAAL			
Andalusia			2·5
Barberton			
Belfast			
Bethal			
Carolina	26	12	
Chester			
Crecy	32	16	
Ermelo	26	11	
Fleur-de-Lys	29	19	
Groendraai	31	14	
Jan Smuts	25	14	

[1]Near Bothaville

TRANSVAAL	Max.	Min.	RRR
Joubert Park	25	13	
Komatipoort	37	21	
Kroondal	29	16	
L'doringstad			
Lichtenburg			20·8
Loskop[2]			
Mara	32	16	
Marble Hall			
Marnitz	32	18	
Messina	35	22	
Middelburg			
Nelspruit	31	17	
Pelgrimsrus	24	15	
Phalaborwa	33	18	
Pietersburg	29	14	
Piet Retief	30	14	
Pongola	33	20	
Potchefstroom	26	13	11·5
Potgietersrus	31	16	
Pretoria W.B.	28	14	
Pretoriuskop			
Sekukuni			
Skukuza	32	17	
Thabazimbi	32	20	
Tomburke			
Tzaneen			
Vereeniging			
Volksrust			
Warmbad	31	15	
Waterval-Bo	29	12	
Witbank			
Zeerust			
Standerton	27	11	
NATAL			
Cape St. Lucia	32	24	
Dundee			
Durban	31	22	
Estcourt	28	15	
Harding			
Himeville			
M'kuzi			

[2]Naby Groblersdal

NATAL	Max.	Min.	RRR
Ntubatuba			
Newcastle	30	12	
P'Maritzburg			
Port Shepstone	28	21	
Richmond			
Seven Oaks			
Van Reenen			
Vryheid			
S.W.A.			
Gobabis	31	18	7·0
Keetmanshoop	33	16	
Luderitz	15	13	
Mariental	30	18	3·0
Ohopoho			
Ondangua	32	20	
Outjo	30	19	
Rundu	33	15	
Swakopmund	22	12	
Tsumeb	32	19	
Windhoek	27	16	
PROTECTORATES			
PROTEKTORATE			
Bremersdorp	32	18	
Malembe			
Francistown	31	17	2·5
Gaberones	34	20	
Ghanzi	34	19	
Lobatsi			
Mahalapye	34	16	
Makoba			
Maseru	18	10	4·0
Maun	34	17	
Molopololi			
Stegi			
Tsabong	28	18	0·4
Tsane	32	18	
Shakawe	33	16	0·3

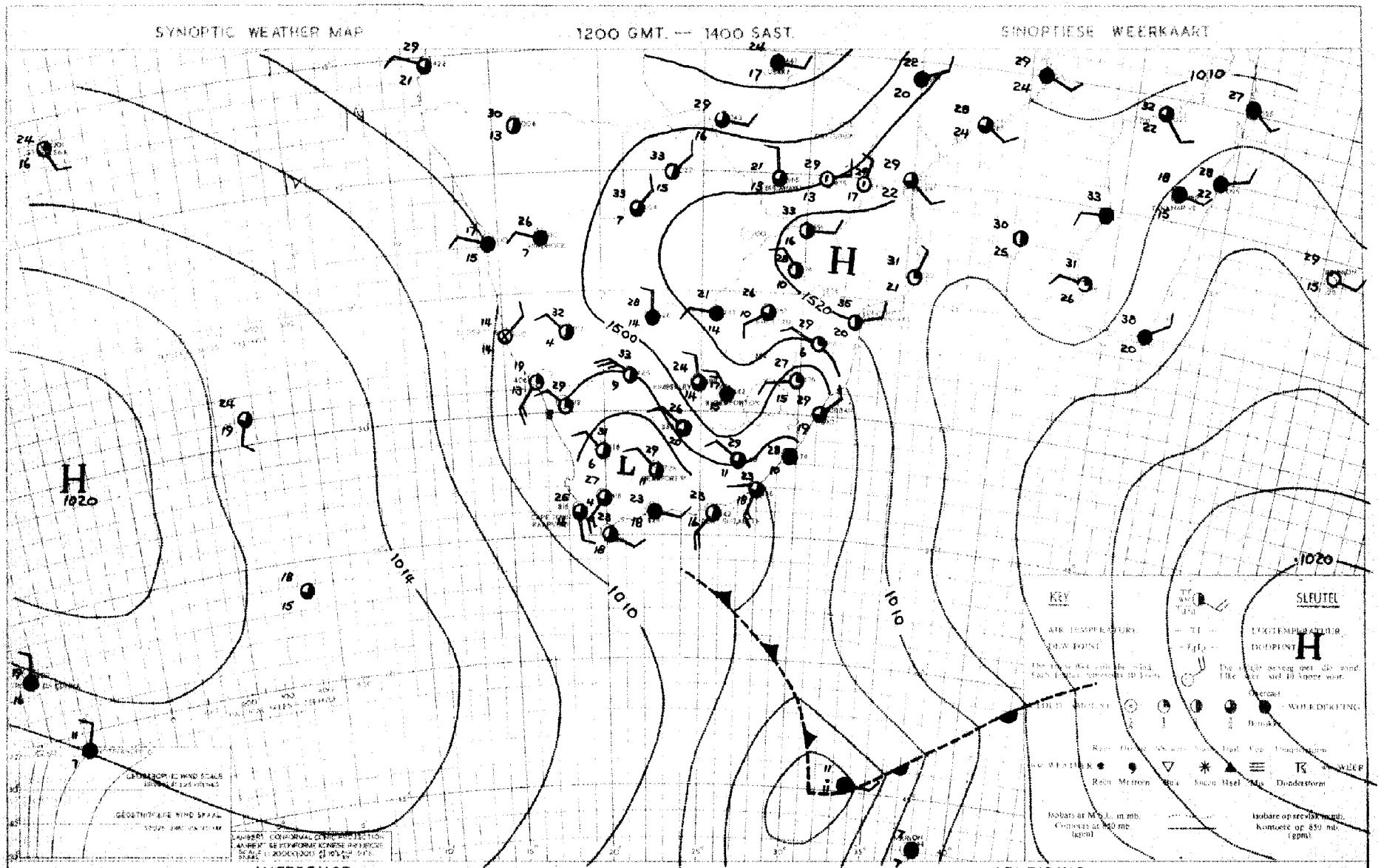

Little change is expected in the prevailing weather conditions. It will be fair and warm over the country but isolated thundershowers will occur over the Cape Province, the Free-State, Bechuanaland and the northern parts of South-West Africa.

Min verandering word verwag in die heersende weers-toestande. Dit sal effens bewolk en warm wees oor die land maar los donderbuie sal uitsak oor die Kaapprovinsie, die Vrystaat, Betsjoeanaland en die noordelike dele van Suidwes Afrika.

DAAGLIKSE WEERBULLETIN — DAILY WEATHER BULLETIN

WEERBURO / WEATHER BUREAU
DEPT. VAN VERVOER / DEPT. OF TRANSPORT

Maksimum en Minimum Temperature (°C) en Reënval (RRR) in mms. vir die 24 uur wat om 0800 SAST eindig op 12-3-60

Maximum and Minimum Temperatures (°C) and Rainfall (RRR) in mms. for 24 hours ending at 0800 SAST on

CAPE - KAAP	Max.	Min.	RRR
Aberdeen			
Addo			
Alexanderbaai	25	15	
Aliwal-Noord	29	15	
Barkly East	24	10	0·8
Bashee	26	19	4·0
Beaufort West	31	13	
Boegoebergdam			
Boetsap			
Brandvlei			
Cala			
Caledon			
Calitzdorp			
Calvinia	27	11	
Cape L'Agulhas	24	16	
Cape Columbine	20	13	
Cape St. Francis	26	19	
Carnarvon			
Ceres			
Citrusdal			
Colesberg			
Cradock			
De Aar	29	15	
D.F. Malan (C.T.)	25	10	
Dordrecht	27	16	
Douglas			4·0
East London	27	19	7·9
Elsenburg			
Fraserburg	26	12	
Garies			
George	25	14	
Graaff Reinet	34	16	
Grahamstown			
Hopetown			
Idutywa			
Jansenville	35	17	
Joubertina			
Kenhardt	32	17	
Kimberley	28	17	1·2
K'W. Town			
Knysna			
Kokstad	28	15	0·5

KAAP - CAPE	Max.	Min.	RRR
Kowie			
Kuruman	28	16	0·6
Ladismith			
Lake Mentz			
Maclear			
Mafeking	29	17	5·3
Malmesbury			
Matatiele			
Matroosberg	23	11	
Middelburg	28	11	0·3
Mosselbaai	24	19	
Mount Frere			
O'kiep	26	15	
Orange River	29	xx	4·0
Oudtshoorn			
Petrusville			
Piketberg			
Pofadder	28	16	
Port Elizabeth	26	20	
Port Nolloth	18	11	
Port St. Johns	xx	22	
Postmasburg			
Prieska	33	18	
Prince Albert			
Queenstown	31	15	0·5
Rietfontein			
Riversdal	29	14	
Robertson	28	15	
Somerset East	30	xx	
Steynsburg			
Strydenburg			
Sutherland	22	9	
Swellendam			
Tarkastad			
Touwsrivier			
Umtata	32	17	0·7
Uniondale			
Upington	34	19	4·2
Vanwyksvlei	30	16	
Victoria-Wes	29	12	
Vredendal	26	15	
Vryburg	26	15	

CAPE - KAAP	Max.	Min.	RRR
Williston			
Willowmore			
O.V.S. - O.F.S.			
Balkfontein[1]			
Bethlehem			
Bloemfontein	26	13	0·8
Bultfontein			
Fauresmith	28	13	6·5
Ficksburg			
Frankfort			
Harrismith			
Heilbron			
Hoopstad	26	14	7·0
Kroonstad	29	13	
Lindley			
Modderpoort			
Petrusburg			
Philippolis			0·7
Reddersburg			
Reitz			
Vrede			
Warden			
Welkom	27	14	
Wepener	27	12	0·3
Winburg			
Zastron			
TRANSVAAL			
Andalusia			4·5
Barberton			
Belfast			
Bethal			
Carolina	28	13	6·0
Chester			
Crecy	34	15	
Ermelo	27	12	
Fleur-de-Lys	32	19	
Groendraai	32	16	
Jan Smuts	26	15	0·8

[1]Near Bothaville

TRANSVAAL	Max.	Min.	RRR
Joubert Park	27	15	
Komatipoort	38	22	
Kroondal	31	16	1·7
L'doringstad			
Lichtenburg			
Loskop[2]			
Mara	33	16	
Marble Hall			
Marnitz	34	17	
Messina	36	23	
Middelburg			4·5
Nelspruit	32	17	
Pelgrimsrus	25	14	
Phalaborwa	35	19	
Pietersburg	29	16	
Piet Retief			
Pongola	35	21	
Potchefstroom	28	13	
Potgietersrus	32	18	0·8
Pretoria W.B.	29	17	5·6
Pretoriuskop			
Sekukuni			
Skukuza	35	21	
Thabazimbi			
Tomburke			
Tzaneen			
Vereeniging			
Volksrust			
Warmbad	32	17	1·2
Waterval-Bo	28	14	
Witbank			
Zeerust			
Standerton	29	12	0·2
NATAL			
Cape St. Lucia	29	24	
Dundee			
Durban	29	21	
Estcourt	29	14	4·3
Harding			
Himeville			
M'kuzi			

[2]Naby Groblersdal

NATAL	Max.	Min.	RRR
Mtubatuba			
Newcastle	31	13	
P'Maritzburg	29	13	0·3
Port Shepstone	29	22	
Richmond			
Seven Oaks			
Van Reenen			
Vryheid			
S.W.A.			
Gobabis	29	17	
Keetmanshoop	33	17	0·5
Luderitz	22	14	
Mariental	31	17	0·5
Ohopoho			
Ondangua	32	20	
Outjo	31	19	0·5
Runtu	33	18	
Swakopmund	19	13	
Tsumeb	32	18	
Windhoek	29	16	
PROTECTORATES PROTEKTORATE			
Bremersdorp			
Emlembe			
Francistown	33	19	
Gaberones	35	20	0·4
Ghanzi	32	19	
Lobatsi			
Mahalapye			
Makoba			
Maseru	25	11	
Maun	35	17	
Molopololi			
Stegi			
Tsabong	30	17	
Tsane	33	18	
Shakawe	31	19	

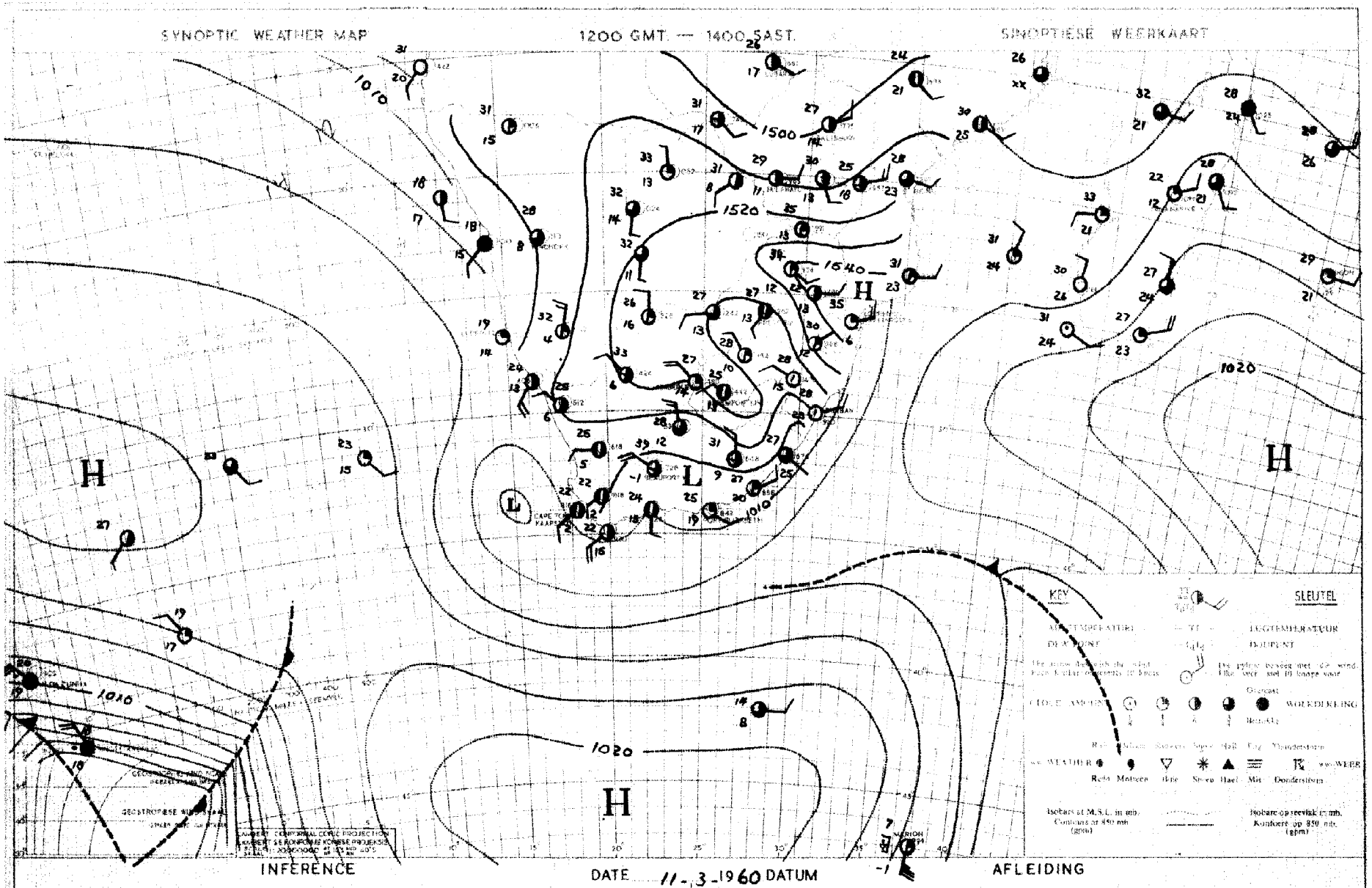

INFERENCE

DATE 11-3-1960 DATUM

AFLEIDING

With the trough approaching from the west and the high to the south, conditions will remain favourable for isolated thundershowers over most of the interior.

Met die trog wat uit die weste nader en die hoog na die suide sal bestande gunstig bly vir los donderbuie oor die meeste dele van die binneland.

DAAGLIKSE WEERBULLETIN — DAILY WEATHER BULLETIN

WEERBURO / WEATHER BUREAU

DEPT. VAN VERVOER / DEPT. OF TRANSPORT

Maksimum en Minimum Temperature (°C) en Reënval (RRR) in mms. vir die 24 uur wat om 0800 SAST eindig op ..... 13-3-60 .....

Maximum and Minimum Temperatures (°C) and Rainfall (RRR) in mms. for 24 hours ending at 0800 SAST on

CAPE - KAAP	Max.	Min.	RRR
Aberdeen			
Addo			
Alexanderbaai	24	13	
Aliwal-Noord	29	15	
Barkly East	24	9	2·5
Bashee	25	20	1·0
Beaufort West	32	14	
Boegoebergdam			
Boetsap			
Brandvlei			
Cala			4·5
Caledon			
Calitzdorp			
Calvinia	32	15	
Cape L'Agulhas	24	19	
Cape Columbine	29	13	
Cape St. Francis	21	18	
Carnarvon			
Ceres			
Citrusdal			
Colesberg			
Cradock			3·0
De Aar	30	15	
D.F. Malan (C.T.)	25	15	
Dordrecht			
Douglas			5·5
East London	25	19	24·7
Elsenburg			
Fraserburg			
Garies			
George	22	13	
Graaff Reinet			
Grahamstown			
Hopetown			
Idutywa			0·8
Jansenville	29	14	
Joubertina			
Kenhardt	33	22	
Kimberley	29	16	1·7
K'W. Town			
Knysna			
Kokstad	29	14	21·5

KAAP - CAPE	Max.	Min.	RRR
Kowie			3·5
Kuruman	28	16	
Ladismith			
Lake Mentz			
Maclear			
Mafeking	29	17	0·3
Malmesbury			
Matatiele			
Matroosberg			
Middelburg	28	11	
Mosselbaai	26	18	
Mount Frere			
O'kiep	31	21	
Orange River	27	11	
Oudtshoorn			
Petrusville			
Piketberg			
Pofadder	32	21	
Port Elizabeth	25	16	
Port Nolloth	24	19	
Port St. Johns	xx	23	
Postmasburg			
Prieska	32	17	
Prince Albert			
Queenstown	30	15	
Rietfontein			
Riversdal	29	15	
Robertson	31	17	
Somerset East	29	15	10·2
Steynsburg			
Strydenburg			
Sutherland	27	9	
Swellendam			
Tarkastad			
Touwsrivier			
Umtata	32	17	1·1
Uniondale			
Upington	32	21	
Vanwyksvlei			
Victoria-Wes	31	12	
Vredendal	30	13	
Vryburg			

CAPE - KAAP	Max.	Min.	RRR
Williston			
Willowmore	31	14	
O.V.S. - O.F.S.			
Balkfontein[1]			
Bethlehem	27	13	
Bloemfontein	28	15	
Bultfontein			
Fauresmith	27	15	
Ficksburg			6·0
Frankfort			
Harrismith			
Heilbron			
Hoopstad	27	16	
Kroonstad			
Lindley			
Modderpoort			
Petrusburg			
Philippolis			
Reddersburg			
Reitz			
Vrede			
Warden			
Welkom			0·4
Wepener	29	13	1·6
Winburg			
Zastron			
TRANSVAAL			
Andalusia			
Barberton			
Belfast			
Bethal			
Carolina	26	13	
Chester			
Crecy	34	15	
Ermelo	28	13	26·0
Fleur-de-Lys	32	22	
Groendraai	32	18	
Jan Smuts	26	15	0·1

[1]Near Bothaville

TRANSVAAL	Max.	Min.	RRR
Joubert Park			
Komatipoort			
Kroondal	30	18	1·0
L'doringstad			
Lichtenburg			
Loskop[2]			
Mara	32	18	
Marble Hall			
Marnitz	33	20	
Messina	36	24	
Middelburg			
Nelspruit	32	20	
Pelgrimsrus	24	15	
Phalaborwa	24	23	
Pietersburg	29	16	
Piet Retief	30	16	
Pongola			
Potchefstroom	28	16	0·2
Potgietersrus	31	19	
Pretoria W.B.	29	17	
Pretoriuskop			
Sekukuni			
Skukuza	34	21	
Thabazimbi			
Tomburke			
Tzaneen			
Vereeniging			
Volksrust			
Warmbad			
Waterval-Bo			
Witbank			
Zeerust			
Standerton	28	16	3·6
NATAL			
Cape St. Lucia	30	23	
Dundee			
Durban	31	22	
Estcourt	29	15	8·3
Harding			
Himeville			
M'kuzi			

[2]Naby Groblersdal

NATAL	Max.	Min.	RRR
Mtubatuba			
Newcastle	30	16	
P'Maritzburg	31	14	39·6
Port Shepstone	37	23	2·0
Richmond			
Seven Oaks			
Van Reenen			
Vryheid			
S.W.A.			
Gobabis	23	16	3·7
Keetmanshoop	33	18	
Luderitz	20	14	
Mariental	31	19	
Ohopoho			
Ondangua			
Outjo	31	18	2·1
Runtu			
Swakopmund	20	14	0·1
Tsumeb	31	17	7·8
Windhoek	27	16	
PROTECTORATES PROTEKTORATE			
Bremersdorp			
Emlembe			
Francistown	33	19	3·8
Gaberones	33	19	2·0
Ghanzi	33	19	
Lobatsi			
Mahalapye			
Makoba			
Maseru			
Maun	35	21	
Molopololi			
Stegi			
Tsabong	31	17	
Tsane	29	18	0·5
Shakawe	31	19	0·3

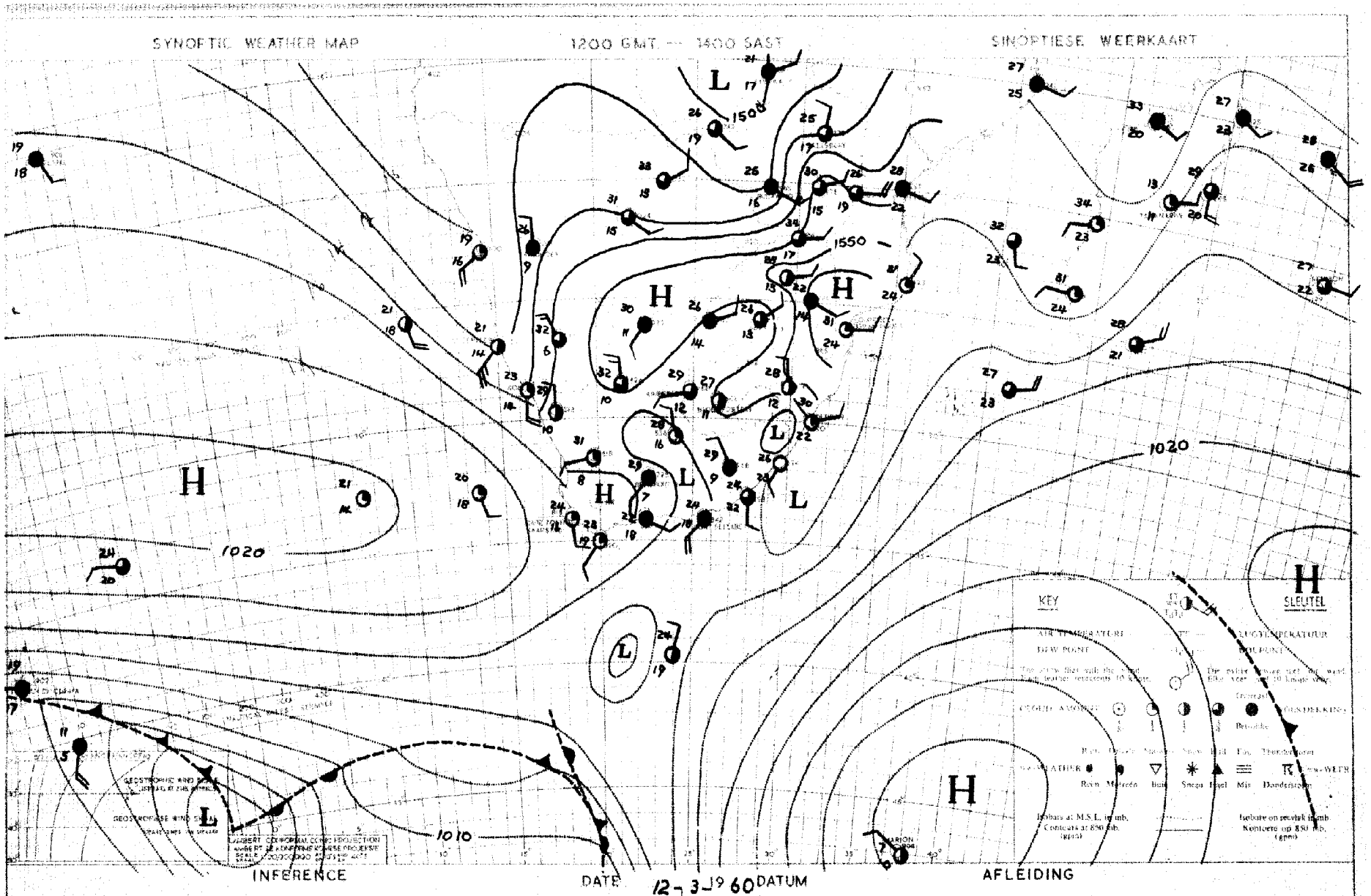

Moist air is moving southwards and scattered thunder-showers are expected over the central and northern parts of the Union. Isolated thunderstorms will also develop over Natal and the northeastern half of

Vochtige lug beweeg suidwaarts en verspreide donder-buie word verwag oor die sentrale en noordelike dele van die Unie. Los donderstorms sal ook oor Natal en die noordoostelike helfte van Transvaal ontwikkel.

DAAGLIKSE WEERBULLETIN — DAILY WEATHER BULLETIN

WEERBURO / WEATHER BUREAU
DEPT. VAN VERVOER / DEPT. OF TRANSPORT

Maksimum en Minimum Temperature (°C) en Reënval (RRR) in mms. vir die 24 uur wat om 0800 SAST eindig op

Maximum and Minimum Temperatures (°C) and Rainfall (RRR) in mms. for 24 hours ending at 0800 SAST on

14-3-60

CAPE - KAAP	Max.	Min.	RRR
Aberdeen			
Addo			
Alexanderbaai	22	16	0·1
Aliwal-Noord	31	15	2·2
Barkly East			
Bashee	25	19	
Beaufort West	33	18	
Boegoebergdam			
Boetsap			
Brandvlei			
Cala			
Caledon			
Calitzdorp			
Calvinia	34	18	
Cape L'Agulhas	23	20	
Cape Columbine	18	13	
Cape St. Francis	23	19	
Carnarvon			
Ceres			
Citrusdal			
Colesberg			
Cradock			
De Aar	29	16	
D.F. Malan (C.T.)	26	15	
Dordrecht	28	12	
Douglas			
East London	25	18	
Elsenburg			
Fraserburg	31	17	0·1
Garies			
George	24	19	0·7
Graaff Reinet	32	17	
Grahamstown			
Hopetown			
Idutywa			
Jansenville	33	17	
Joubertina			
Kenhardt	34	22	
Kimberley	30	18	11·2
K'W. Town			
Knysna			
Kokstad	26	12	

KAAP - CAPE	Max.	Min.	RRR
Kowie			
Kuruman	29	17	0·3
Ladismith			
Lake Mentz			
Maclear			
Mafeking	29	17	13·8
Malmesbury			
Matatiele			
Matroosberg	32	13	
Middelburg	30	13	
Mosselbaai	26	20	0·4
Mount Frere			
O'kiep			
Orange River	29	xx	
Oudtshoorn			
Petrusville			
Piketberg			
Pofadder	31	18	2·2
Port Elizabeth	27	19	
Port Nolloth	17	13	0·9
Port St. Johns	xx	21	
Postmasburg	27	16	0·2
Prieska	32	20	
Prince Albert			
Queenstown	31	18	
Rietfontein			
Riversdal	28	20	
Robertson	31	20	
Somerset East	29	16	
Steynsburg			
Strydenburg			
Sutherland			
Swellendam			
Tarkastad			
Touwsrivier			
Umtata	30	16	
Uniondale			
Upington	32	22	
Vanwyksvlei	32	18	
Victoria-Wes			
Vredendal			
Vryburg	30	18	4·7

CAPE - KAAP	Max.	Min.	RRR
Williston			
Willowmore			
O.V.S. - O.F.S.			
Balkfontein[1]			0·7
Bethlehem	25	14	
Bloemfontein	28	15	
Bultfontein			
Fauresmith	27	14	
Ficksburg			2·5
Frankfort			
Harrismith			
Heilbron			
Hoopstad	28	17	0·1
Kroonstad	28	17	
Lindley			
Modderpoort			
Petrusburg			
Philippolis			
Reddersburg			
Reitz			
Vrede			4·0
Warden			
Welkom			
Wepener			
Winburg			
Zastron			
TRANSVAAL			
Andalusia			4·2
Barberton			2·8
Belfast			
Bethal			
Carolina	26	15	8·1
Chester			
Crecy	33	19	
Ermelo	26	15	
Fleur-de-Lys	30	20	
Groendraai	30	21	0·2
Jan Smuts	26	15	

[1]Near Bothaville

TRANSVAAL	Max.	Min.	RRR
Joubert Park	25	15	16·6
Komatipoort	39	21	
Kroondal	30	16	31·1
L'doringstad			9·5
Lichtenburg			
Loskop[2]			
Mara	32	19	
Marble Hall			
Marnitz	33	21	
Messina	35	24	
Middelburg			
Nelspruit	32	22	
Pelgrimsrus	23	14	4·0
Phalaborwa	34	21	
Pietersburg	29	16	0·1
Piet Retief	29	16	23·5
Pongola	33	21	29·5
Potchefstroom	28	16	23·5
Potgietersrus	30	18	
Pretoria W.B.	28	17	5·0
Pretoriuskop			
Sekukuni			
Skukuza	33	20	
Thabazimbi	33	19	32·0
Tomburke			
Tzaneen			
Vereeniging			
Volksrust			
Warmbad	32	19	
Waterval-Bo	27	15	
Witbank			5·4
Zeerust			
Standerton	27	16	
NATAL			
Cape St. Lucia	30	22	0·8
Dundee			
Durban	31	20	
Estcourt	26	15	
Harding			
Himeville			28·0
M'kuzi			

[2]Naby Groblersdal

NATAL	Max.	Min.	RRR
Mtubatuba			23·0
Newcastle	30	16	8·6
P'Maritzburg	29	13	1·0
Port Shepstone	29	21	
Richmond			
Seven Oaks			0·4
Van Reenen			
Vryheid			
S.W.A.			
Gobabis	21	15	0·2
Keetmanshoop	30	26	
Luderitz			
Mariental	27	16	
Ohopoho	33	15	
Ondangua	33	18	
Outjo	27	16	
Runtu	31	19	10·0
Swakopmund	18	13	
Tsumeb	29	18	
Windhoek	24	14	
PROTECTORATES / PROTEKTORATE			
Bremersdorp	35	20	
Emlembe			2·0
Francistown	30	20	0·1
Gaberones	32	18	14·5
Ghanzi	31	17	7·0
Lobatsi			
Mahalapye			
Makoba			
Maseru	25	13	
Maun	32	19	15·2
Molopololi			
Stegi			4·0
Tsabong	32	18	4·7
Tsane			
Shakawe	30	19	6·5

SYNOPTIC WEATHER MAP — 1200 GMT. — 1400 SAST. — SINOPTIESE WEERKAART

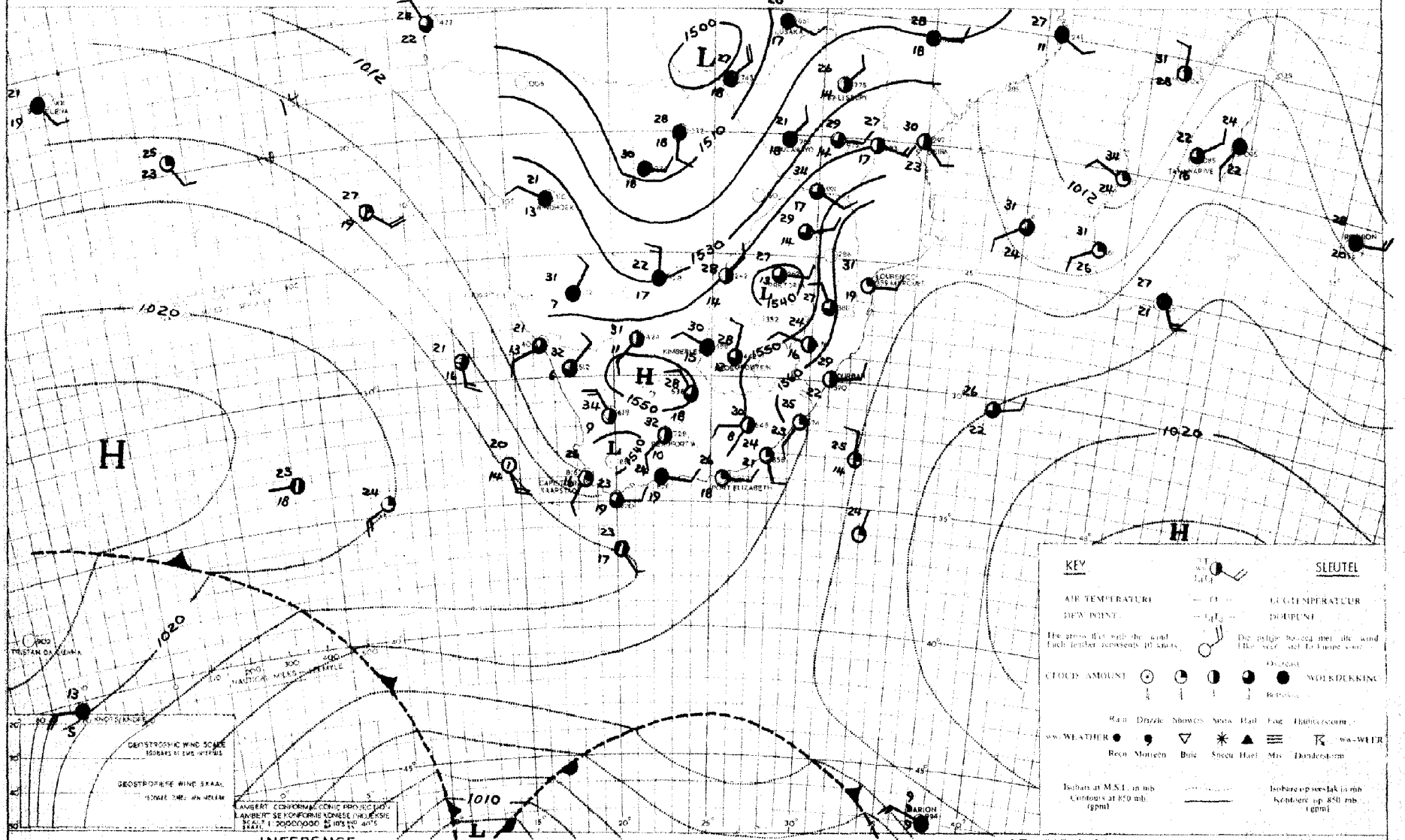

INFERENCE — DATE 13-3-1960 DATUM — AFLEIDING

There is moist air over the whole Union. Thundershowers or rain will occur over most parts of the interior and over the southeast and east coasts. Fog patches will develop during the night over the South- and west coast.

Daar is vogtige lug oor die hele Unie. Donderbuie of reën sal oor die meeste dele van die binneland en oor die Suidoos- en Ooskus voorkom. Miskolle sal gedurende die nag ontwikkel oor die Suid- en Weskus.

DAAGLIKSE WEERBULLETIN — DAILY WEATHER BULLETIN

WEERBURO / WEATHER BUREAU
DEPT. VAN VERVOER / DEPT. OF TRANSPORT

Maksimum en Minimum Temperature (°C) en Reënval (RRR) in mms. vir die 24 uur wat om 0800 SAST eindig op 15-3-60

Maximum and Minimum Temperatures (°C) and Rainfall (RRR) in mms. for 24 hours ending at 0800 SAST on

CAPE - KAAP	Max.	Min.	RRR
Aberdeen			9·0
Addo			
Alexanderbaai	27	15	1·2
Aliwal-Noord	27	16	1·7
Barkly East	25	12	
Bashee	22	20	
Beaufort West	31	21	
Boegoebergdam			
Boetsap			21·3
Brandvlei			
Cala			6·4
Caledon			
Calitzdorp			
Calvinia	29	18	2·7
Cape L'Agulhas	23	20	
Cape Columbine	20	13	
Cape St. Francis	29	20	
Carnarvon			1·3
Ceres			
Citrusdal			
Colesberg			17·5
Cradock			9·0
De Aar	28	16	5·0
D.F. Malan (C.T.)	27	16	
Dordrecht	27	15	7·5
Douglas			15·0
East London	26	20	
Elsenburg			
Fraserburg	29	17	0·8
Caries			
George	24	19	1·6
Graaff Reinet	32	19	4·4
Grahamstown			0·2
Hopetown			26·0
Idutywa			
Jansenville	35	20	28·0
Joubertina			3·3
Kenhardt	26	16	21·5
Kimberley	33	17	6·8
K'W. Town			
Knysna			1·5
Kokstad	27	17	0·2

KAAP - CAPE	Max.	Min.	RRR
Kowie			
Kuruman	22	16	16·5
Ladismith			
Lake Mentz			3·0
Maclear			
Mafeking	21	16	16·6
Malmesbury			
Matatiele			
Matroosberg	30	18	
Middelburg	28	15	21·3
Mosselbaai	26	20	0·5
Mount Frere			
O'kiep	28	17	4·7
Orange River	22	xx	18·3
Oudtshoorn			0·5
Petrusville			
Piketberg			
Pofadder	24	16	13·4
Port Elizabeth	27	21	0·2
Port Nolloth	20	13	10·5
Port St. Johns	xx	21	
Postmasburg	23	16	22·9
Prieska	26	18	18·0
Prince Albert			
Queenstown	31	18	1·9
Rietfontein			
Riversdal	29	20	
Robertson	32	21	
Somerset East	29	19	8·0
Steynsburg			5·0
Strydenburg			
Sutherland	28	16	1·9
Swellendam			
Tarkastad			4·0
Touwsrivier			
Umtata	31	18	
Uniondale			31·0
Upington	26	17	6·9
Vanwyksvlei	22	18	11·2
Victoria-Wes	29	15	15·3
Vredendal	31	17	
Vryburg	20	17	6·1

CAPE - KAAP	Max.	Min.	RRR
Williston			7·5
Willowmore	34	18	8·0
O.V.S. - O.F.S.			
Balkfontein[1]			13·0
Bethlehem	25	14	10·9
Bloemfontein	25	16	1·4
Bultfontein			8·8
Fauresmith	23	15	12·0
Ficksburg			4·0
Frankfort			
Harrismith			6·3
Heilbron			
Hoopstad	22	17	32·0
Kroonstad	25	17	4·0
Lindley			
Modderpoort			
Petrusburg			16·0
Philippolis			6·5
Reddersburg			
Reitz			
Vrede			9·0
Warden			14·5
Welkom	24	17	6·8
Wepener	26	16	5·2
Winburg			3·0
Zastron			
TRANSVAAL			
Andalusia			27·5
Barberton			
Belfast			
Bethal			6·5
Carolina	24	15	10·4
Chester			
Creoy	33	19	0·8
Ermelo	24	15	5·5
Fleur-de-Lys	30	20	
Groendraai	29	17	5·0
Jan Smuts	21	14	7·2

[1]Near Bothaville

TRANSVAAL	Max.	Min.	RRR
Joubert Park	21	14	11·1
Komatipoort	37	22	
Kroondal	24	18	8·5
L'doringstad			16·0
Lichtenburg			5·5
Loskop[2]			
Mara	29	8	
Marble Hall			
Marnitz	30	21	8·0
Messina	34	23	
Middelburg			
Nelspruit	30	20	
Pelgrimsrus	23	14	
Phalaborwa	32	20	
Pietersburg	27	16	
Piet Retief	27	17	3·0
Pongola	31	20	
Potchefstroom	23	17	7·5
Potgietersrus	28	20	
Pretoria W.B.	24	15	9·7
Pretoriuskop			
Sekukuni			
Skukuza	33	20	
Thabazimbi	28	18	14·0
Tomburke			3·6
Tzaneen			
Vereeniging			
Volksrust			13·0
Warmbad	29	20	11·8
Waterval-Bo	26	16	
Witbank			
Zeerust			
Standerton	28	15	56·0
NATAL			
Cape St. Lucia	30	24	
Dundee			
Durban	30	24	
Estcourt	27	16	7·8
Harding			
Himeville			
M'kuzi			

[2]Naby Groblersdal

NATAL	Max.	Min.	RRR
Mtubatuba			
Newcastle	28	16	16·5
P'Maritzburg	28	15	
Port Shepstone	27	23	
Richmond			
Seven Oaks			
Van Reenen			
Vryheid			
S.W.A.			
Gobabis	26	15	0·4
Keetmanshoop	30	16	0·2
Luderitz	18	13	
Mariental	28	17	
Ohopoho			
Ondangua	30	20	5·0
Outjo	29	17	
Runtu	29	20	7·5
Swakopmund	18	14	
Tsumeb	28	17	
Windhoek	27	14	
PROTECTORATES / PROTEKTORATE			
Bremersdorp	31	21	0·2
Emlembe			
Francistown	31	19	14·4
Gaberones	23	19	8·7
Ghanzi	25	19	4·7
Lobatsi			
Mahalapye			
Makoba			
Maseru	25	16	2·7
Maun	30	20	1·1
Molopololi			
Stegi			
Tsabong	25	16	11·2
Tsane			
Shakawe	26	19	8·5

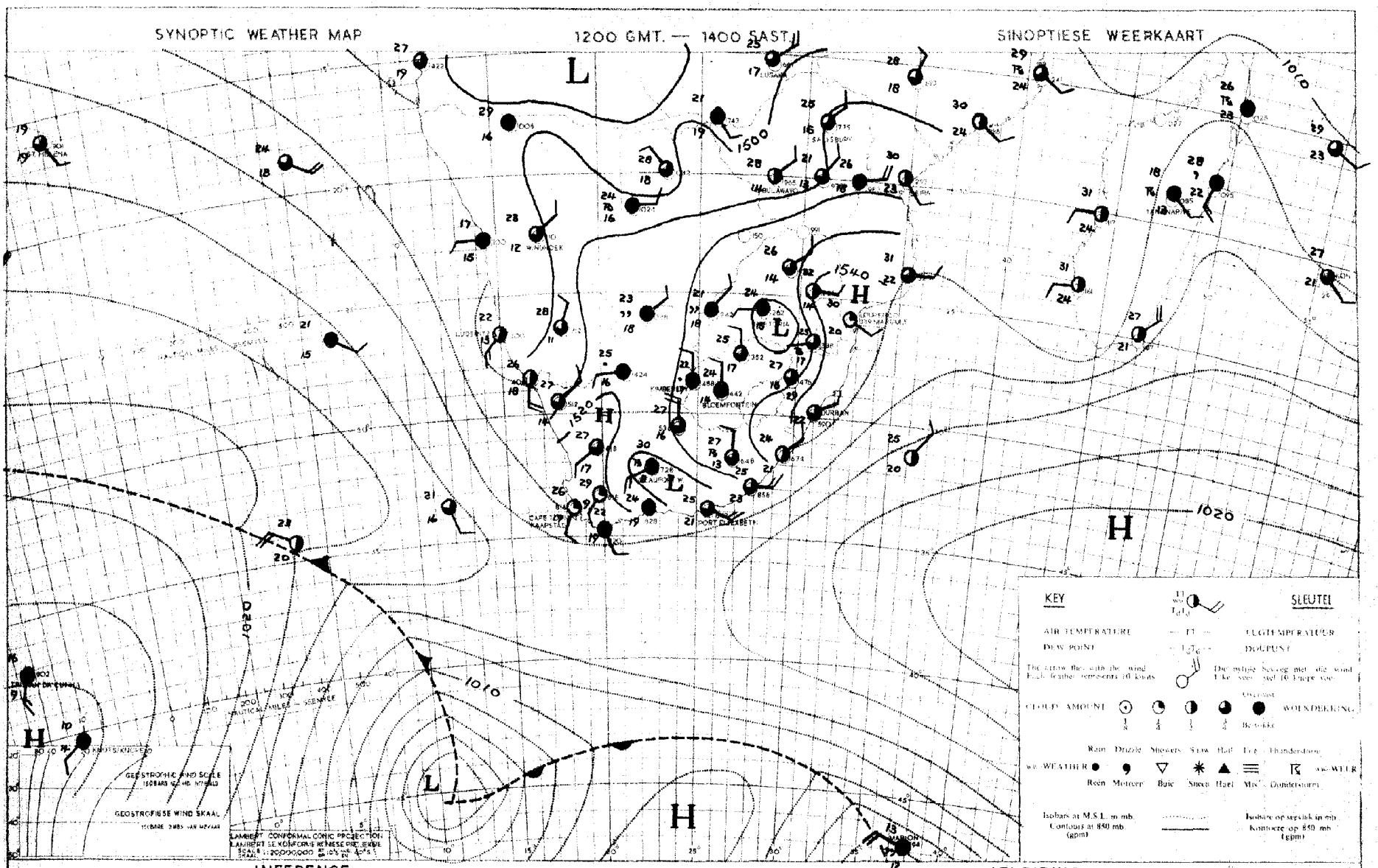

INFERENCE

DATE 14-3-1960 DATUM

AFLEIDING

A fairly deep upper low is situated over South-West Africa and the western Union so that humid air from the north will spread over the whole country. Rain and thunder-showers will accur over all areas and good falls may be expected.

Daar is 'n taamlike diep boluglaag oor Suidwes-Afrika en die westelike Unie sodat vogtige lug vanaf die noorde oor feitlik die hele land sal uitbrei. Reën en donderbuie sal oor alle dele voorkom en goeie neerslae kan verwag word.

DAAGLIKSE WEERBULLETIN — DAILY WEATHER BULLETIN

WEERBURO / WEATHER BUREAU
DEPT. VAN VERVOER / DEPT. OF TRANSPORT

Maksimum en Minimum Temperature (°C) en Reënval (RRR) in mms. vir die 24 uur wat om 0800 SAST eindig op 16-3-60 Maximum and Minimum Temperatures (°C) and Rainfall (RRR) in mms. for 24 hours ending at 0800 SAST on

CAPE - KAAP	Max.	Min.	RRR
Aberdeen			
Addo			
Alexanderbaai	23	16	
Aliwal-Noord	21	16	0·8
Barkly East	18	12	0·5
Bashee	22	21	0·3
Beaufort West	25	17	3·2
Boegoebergdam			
Boetsap			
Brandvlei			
Cala			
Caledon			6·5
Calitzdorp			0·5
Calvinia	27	16	0·7
Cape L'Agulhas	21	19	11·7
Cape Columbine	20	12	
Cape St. Francis	24	19	
Carnarvon			7·0
Ceres			
Citrusdal			
Colesberg			14·0
Cradock			20·2
De Aar	24	16	17·3
D.F. Malan (C.T.)	25	17	
Dordrecht	19	15	3·5
Douglas			4·0
East London	26	20	
Elsenburg			
Fraserburg	22	14	9·7
Garies			
George	24	19	53·3
Graaff Reinet	25	17	4·3
Grahamstown			2·0
Hopetown			9·0
Idutywa			
Jansenville	26	19	1·5
Joubertina			33·2
Kenhardt	27	18	
Kimberley	25	14	21·7
K'W. Town			
Knysna			16·0
Kokstad	22	15	0·7

KAAP - CAPE	Max.	Min.	RRR
Kowie			1·0
Kuruman	24	13	
Ladismith			
Lake Mentz			
Maclear			
Mafeking	22	15	19·4
Malmesbury			
Matatiele			
Matroosberg	28	16	
Middelburg	17	15	33·6
Mosselbaai	24	20	28·0
Mount Frere			
O'kiep			
Orange River	24	xx	3·0
Oudtshoorn			1·3
Petrusville			
Piketberg			
Pofadder	26	15	1·2
Port Elizabeth	29	21	
Port Nolloth	16	14	0·5
Port St. Johns	xx	21	
Postmasburg	24	15	
Prieska	27	18	0·2
Prince Albert			
Queenstown	21	16	11·0
Rietfontein			
Riversdal	24	19	10·0
Robertson	27	19	
Somerset East			
Steynsburg			28·0
Strydenburg			
Sutherland	22	10	
Swellendam			14·0
Tarkastad			15·5
Touwsrivier			
Umtata	26	19	
Uniondale			8·0
Upington	27	19	
Vanwyksvlei	21	16	5·7
Victoria-Wes	18	15	9·2
Vredendal	32	17	
Vryburg	22	14	1·5

CAPE - KAAP	Max.	Min.	RRR
Williston			
Willowmore	26	16	15·9
O.V.S. - O.F.S.			
Balkfontein[1]			48·0
Bethlehem	18	12	42·3
Bloemfontein	20	14	25·0
Bultfontein			9·6
Fauresmith	21	13	4·0
Ficksburg			20·5
Frankfort			
Harrismith			42·5
Heilbron			
Hoopstad	22	13	3·5
Kroonstad	xx	xx	92·5
Lindley			52·0
Modderpoort			46·0
Petrusburg			20·5
Philippolis			5·5
Reddersburg			14·7
Reitz			
Vrede			15·0
Warden			26·5
Welkom	19	15	20·6
Wepener	19	15	16·2
Winburg			17·5
Zastron			
TRANSVAAL			
Andalusia			21·4
Barberton			57·2
Belfast			
Bethal			20·0
Carolina	19	14	38·5
Chester			9·7
Crecy	25	20	7·7
Ermelo	17	14	26·5
Fleur-de-Lys	31	19	55·8
Groendraai	26	19	8·5
Jan Smuts	17	13	27·3

[1]Near Bothaville

TRANSVAAL	Max.	Min.	RRR
Joubert Park	18	13	53·0
Komatipoort	35	23	5·5
Kroondal	19	14	25·7
L'doringstad			30·0
Lichtenburg			14·5
Loskop[2]			114·0
Mara	30	18	39·0
Marble Hall			
Marnitz	28	18	48·5
Messina	35	21	2·5
Middelburg			46·0
Nelspruit	28	19	33·5
Pelgrimsrus	25	14	26·0
Phalaborwa	33	22	6·5
Pietersburg	26	17	43·4
Piet Retief	20	17	28·3
Pongola			
Potchefstroom	21	15	8·0
Potgietersrus	26	16	31·2
Pretoria W.B.	20	15	33·1
Pretoriuskop			47·5
Sekukuni			39·5
Skukuza	31	22	13·0
Thabazimbi	22	18	13·5
Tomburke			46·6
Tzaneen			32·5
Vereeniging			17·5
Volksrust			28·0
Warmbad	23	17	58·5
Waterval-Bo	24	16	24·0
Witbank			
Zeerust			9·8
Standerton	19	15	12·0
NATAL			
Cape St. Lucia	31	21	47·6
Dundee			7·5
Durban	29	22	0·1
Estcourt	21	16	7·8
Harding			
Himeville			
M'kuzi			

[2]Naby Groblersdal

NATAL	Max.	Min.	RRR
Mtubatuba			5·3
Newcastle	22	16	6·0
P'Maritzburg			
Port Shepstone	26	23	1·0
Richmond			6·0
Seven Oaks			7·0
Van Reenen			34·5
Vryheid			
S.W.A.			
Gobabis	28	14	
Keetmanshoop	28	17	
Luderitz	22	13	
Mariental	30	17	
Ohopoho			
Ondangua	29	18	5·0
Outjo	30	15	
Runtu	30	19	11·0
Swakopmund	19	16	0·2
Tsumeb	30	17	0·5
Windhoek	27	14	
PROTECTORATES PROTEKTORATE			
Bremersdorp	25	19	41·6
Emlembe			43·0
Francistown	28	18	1·6
Gaberones	22	19	29·2
Ghanzi	27	18	0·6
Lobatsi			
Mahalapye	27	18	31·5
Makoba			28·0
Maseru	17	14	16·8
Maun	29	19	4·7
Molopololi			
Stegi			15·0
Tsabong	27	15	4·5
Tsane			
Shakawe	30	19	11·5

SYNOPTIC WEATHER MAP 1200 GMT. — 1400 SAST. SINOPTIESE WEERKAART

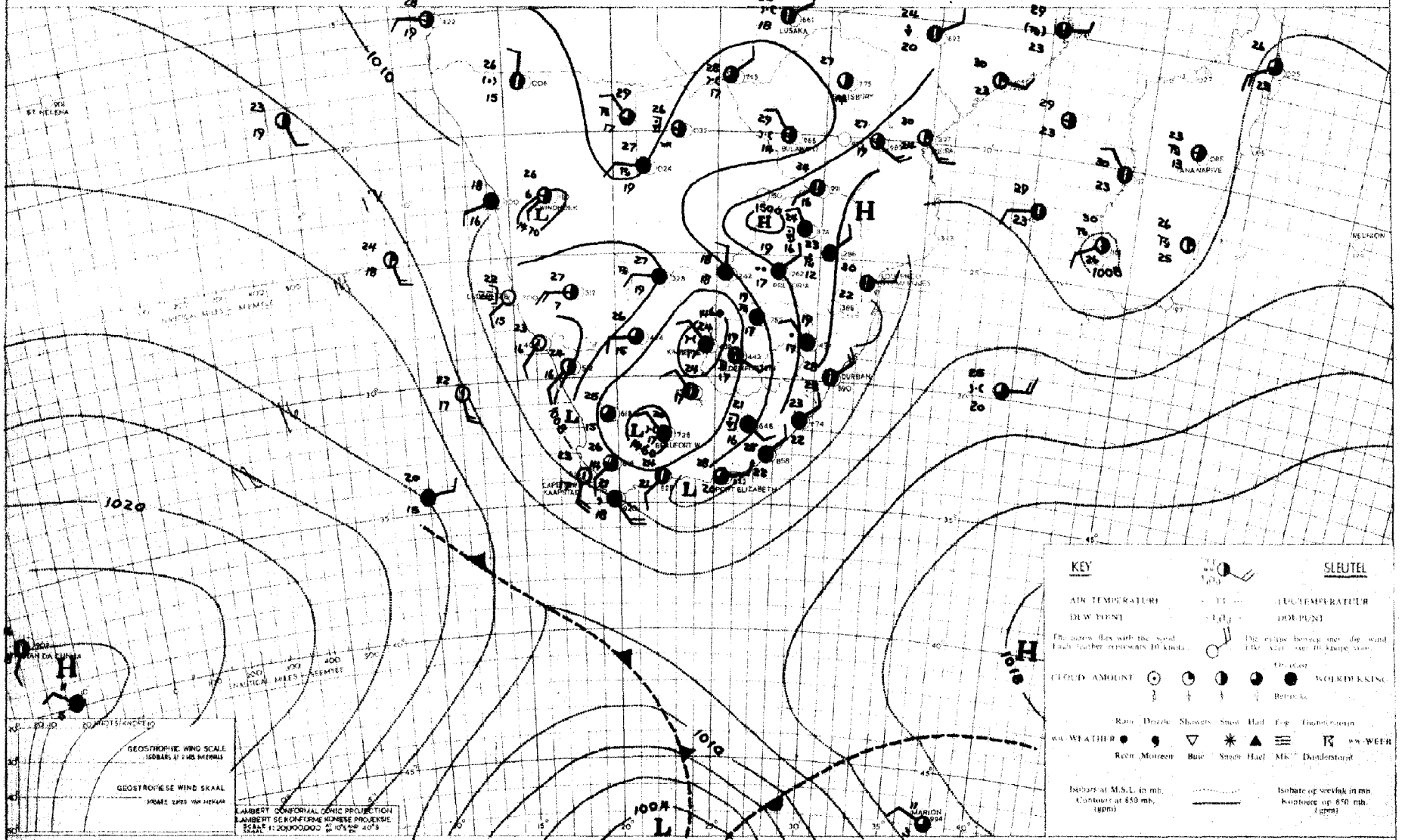

INFERENCE DATE 15-3-1960 DATUM AFLEIDING

The low pressure centres over the southwestern half of the Union are moving eastwards only very slowly and widespread rain or thundershowers are expected over most parts of the country. It will clear gradually however from the west and temperatures will rise again.

Die laagdrukstelsel oor die suidwestelike helfte van die Unie beweeg slegs baie stadig oostwaarts en wydverspreide reën of donderbuie word oor die meeste dele van die land verwag. Dit sal egter geleidelik ooptrek vanuit die weste en temperature sal weer styg.

DAAGLIKSE WEERBULLETIN — DAILY WEATHER BULLETIN

WEERBURO / WEATHER BUREAU
DEPT. VAN VERVOER / DEPT. OF TRANSPORT

Maksimum en Minimum Temperature (°C) en Reënval (RRR) in mms. vir die 24 uur wat om 0800 SAST eindig op 17-3-60

Maximum and Minimum Temperatures (°C) and Rainfall (RRR) in mms. for 24 hours ending at 0800 SAST on

CAPE - KAAP	Max.	Min.	RRR
Aberdeen			
Addo			
Alexanderbaai	22	15	
Aliwal-Noord	26	12	6·8
Barkly East	23	9	3·3
Bashee	24	19	45·0
Beaufort West	26	15	
Boegoebergdam			
Boetsap			
Brandvlei			
Cala			
Caledon			
Calitzdorp			
Calvinia	30	11	
Cape L'Agulhas	23	19	
Cape Columbine	18	13	
Cape St. Francis	24	19	
Carnarvon			
Ceres			
Citrusdal			
Colesberg			1·0
Cradock			
De Aar	25	13	
D.F. Malan (C.T.)	24	16	
Dordrecht	21	13	22·0
Douglas			
East London	24	18	3·9
Elsenburg			
Fraserburg	26	14	
Garies			
George	24	19	9·0
Graaff Reinet	24	15	
Grahamstown			
Hopetown			
Idutywa			
Jansenville	27	18	
Joubertina			
Kenhardt	30	17	
Kimberley	24	14	0·9
K'W. Town			
Knysna			
Kokstad	23	14	3·5

KAAP - CAPE	Max.	Min.	RRR
Kowie			
Kuruman	26	14	
Ladismith			
Lake Mentz			
Maclear			6·0
Mafeking	25	14	
Malmesbury			
Matatiele			
Matroosberg	28	15	
Middelburg	21	11	6·3
Mosselbaai	25	20	0·6
Mount Frere			1·0
O'kiep			
Orange River	26	13	
Oudtshoorn			
Petrusville			
Piketberg			
Pofadder	28	15	
Port Elizabeth	27	17	
Port Nolloth	19	15	
Port St. Johns	xx	19	36·2
Postmasburg	25	19	
Prieska	29	16	
Prince Albert			
Queenstown	24	15	0·8
Rietfontein			
Riversdal	26	19	16·5
Robertson	29	18	2·5
Somerset East	24	14	6·0
Steynsburg			3·5
Strydenburg			
Sutherland	25	13	
Swellendam			
Tarkastad			
Touwsrivier			
Umtata	25	16	2·5
Uniondale			
Upington	31	19	
Vanwyksvlei	28	16	
Victoria-Wes	23	12	
Vredendal	26	16	
Vryburg	27	15	0·2

CAPE - KAAP	Max.	Min.	RRR
Williston			
Willowmore	25	16	
O.V.S. - O.F.S.			
Balkfontein[1]			0·4
Bethlehem	23	12	
Bloemfontein	24	12	0·5
Bultfontein			
Fauresmith	24	12	0·1
Ficksburg			
Frankfort			
Harrismith			2·7
Heilbron			
Hoopstad	24	14	0·4
Kroonstad	25	13	
Lindley			
Modderpoort			
Petrusburg			
Philippolis			
Reddersburg			
Reitz			
Vrede			
Warden			
Welkom	24	14	
Wepener	23	12	1·7
Winburg			
Zastron			
TRANSVAAL			
Andalusia			
Barberton			20·4
Belfast			
Bethal			
Carolina	18	11	14·0
Chester			34·5
Crecy	24	15	7·8
Ermelo	21	10	6·6
Fleur-de-Lys	26	19	2·4
Groendraai	26	16	5·5
Jan Smuts	22	13	

[1]Near Bothaville

TRANSVAAL	Max.	Min.	RRR
Joubert Park	22	14	
Komatipoort	xx	xx	11·0
Kroondal	25	14	9·6
L'doringstad			
Lichtenburg			
Loskop[2]			60·8
Mara	26	18	0·7
Marble Hall			
Marnitz	26	18	1·5
Messina	31	21	4·0
Middelburg			
Nelspruit	22	17	56·5
Pelgrimsrus	17	13	3·5
Phalaborwa	29	22	2·0
Pietersburg	23	17	16·6
Piet Retief	21	15	18·5
Pongola			
Potchefstroom	24	12	0·5
Potgietersrus	23	15	10·7
Pretoria W.B.	25	12	2·9
Pretoriuskop			6·5
Sekukuni			
Skukuza	25	23	3·5
Thabazimbi	27	17	1·5
Tomburke			2·5
Tzaneen			2·7
Vereeniging			
Volksrust			
Warmbad	25	15	3·5
Waterval-Bo	21	14	22·2
Witbank			
Zeerust			
Standerton	24	12	
NATAL			
Cape St. Lucia	23	22	15·0
Dundee			0·6
Durban	28	20	
Estcourt	25	14	0·1
Harding			4·5
Himeville			12·0
M'kuzi			

[2]Naby Groblersdal

NATAL	Max.	Min.	RRR
Mtubatuba			6·3
Newcastle	25	15	31·0
P'Maritzburg			
Port Shepstone	25	21	0·5
Richmond			8·0
Seven Oaks			23·0
Van Reenen			
Vryheid			
S.W.A.			
Gobabis	28	15	
Keetmanshoop	31	17	
Luderitz	19	14	
Mariental	30	19	
Ohopoho			
Ondangua	27	16	
Outjo	30	14	
Runtu	27	20	0·7
Swakopmund	19	15	
Tsumeb	24	14	
Windhoek	27	12	
PROTECTORATES PROTEKTORATE			
Bremersdorp	22	18	16·5
Emlembe			10·0
Francistown	27	19	
Gaberones	27	16	1·8
Ghanzi	30	17	
Lobatsi			
Mahalapye	29	17	
Makoba			5·0
Maseru	22	13	0·9
Maun	32	19	
Molopololi			
Stegi			34·0
Tsabong	29	17	
Tsane			
Shakawe	29	20	3·8

SYNOPTIC WEATHER MAP 1200 GMT. — 1400 SAST. SINOPTIESE WEERKAART

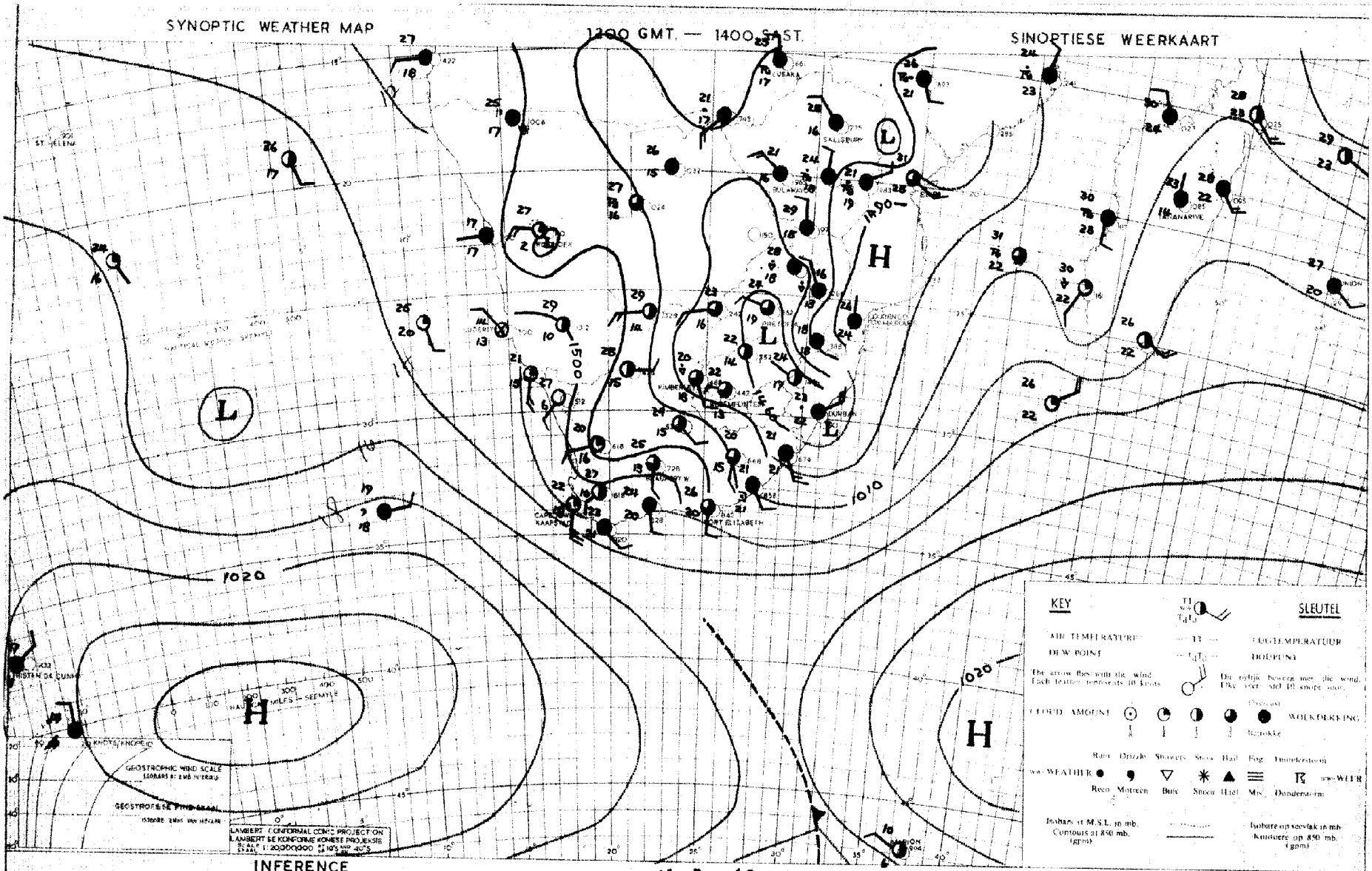

INFERENCE DATE 16-3-1960 DATUM AFLEIDING

The low over the interior has moved off rapidly eastwards and showers will tomorrow occur only over the northeastern part of the Transvaal and northern Natal. A new upper air trough is however developing over South-West Africa and thundery conditions will redevelop over this region.

Die laag oor die binneland het vinnig oostwaarts beweeg en buie sal more einlik nog net oor die noordoostelike deel van Transvaal en noordelike Natal uitsak. 'n Nuwe bolugtrog ontwikkel agter oor Suidwes-Afrika sodat los donderweerstoestande weer sal ontwikkel oor daardie gebied.

DAAGLIKSE WEERBULLETIN — DAILY WEATHER BULLETIN

WEERBURO / WEATHER BUREAU
DEPT. VAN VERVOER / DEPT. OF TRANSPORT

Maksimum en Minimum Temperature (°C) en Reënval (RRR) in mms. vir die 24 uur wat om 0800 SAST eindig op 18-3-60

Maximum and Minimum Temperatures (°C) and Rainfall (RRR) in mms. for 24 hours ending at 0800 SAST on

CAPE - KAAP	Max.	Min.	RRR
Aberdeen			
Addo			2·0
Alexanderbaai	22	14	
Aliwal-Noord	27	14	
Barkly East	23	8	
Bashee	23	20	
Beaufort West	28	18	
Boegoebergdam			
Boetsap			
Brandvlei			
Cala			
Caledon			
Calitzdorp			
Calvinia	29	14	
Cape L'Agulhas	22	18	
Cape Columbine	17	11	
Cape St. Francis	23	20	
Carnarvon			
Ceres			
Citrusdal			
Colesberg			
Cradock			
De Aar	27	14	
D.F. Malan (C.T.)	22	16	
Dordrecht	20	13	0·1
Douglas			
East London	25	19	
Elsenburg			
Fraserburg	28	15	
Garies			
George	20	16	82·6
Graaff Reinet	26	15	
Grahamstown			
Hopetown			
Idutywa			
Jansenville	28	19	
Joubertina			6·7
Kenhardt	32	16	
Kimberley	27	14	
K'W. Town			
Knysna			
Kokstad	21	13	0·4

KAAP - CAPE	Max.	Min.	RRR
Kowie			0·6
Kuruman	28	13	
Ladismith			
Lake Mentz			
Maclear			
Mafeking	27	13	
Malmesbury			
Matatiele			
Matroosberg	24	14	
Middelburg	23	13	
Mosselbaai	21	19	1·0
Mount Frere			5·4
O'kiep	26	14	
Orange River	28	15	
Oudtshoorn			
Petrusville			
Piketberg			
Pofadder	28	15	
Port Elizabeth	28	20	4·8
Port Nolloth	17	12	
Port St. Johns	xx	21	0·4
Postmasburg	27	15	
Prieska	31	17	
Prince Albert			
Queenstown	24	13	
Rietfontein			
Riversdal	21	17	9·0
Robertson	22	17	
Somerset East	25	15	3·7
Steynsburg			
Strydenburg			
Sutherland	26	13	
Swellendam			
Tarkastad			
Touwsrivier			
Umtata	24	15	
Uniondale			
Upington	32	17	
Vanwyksvlei	30	17	
Victoria-Wes	27	14	
Vredendal	26	12	
Vryburg	26	14	

CAPE - KAAP	Max.	Min.	RRR
Williston			
Willowmore	26	16	
O.V.S. - O.F.S.			
Balkfontein[1]			
Bethlehem	25	15	3·6
Bloemfontein	26	13	0·1
Bultfontein			
Fauresmith	26	12	
Ficksburg			
Frankfort			
Harrismith			18·6
Heilbron			
Hoopstad	26	14	
Kroonstad	27	16	
Lindley			
Modderpoort			
Petrusburg			
Philippolis			
Reddersburg			
Reitz			
Vrede			
Warden			
Welkom	26	16	
Wepener	25	11	
Winburg			
Zastron			
TRANSVAAL			
Andalusia			
Barberton			
Belfast			
Bethal			
Carolina	22	14	
Chester			
Crecy	30	17	
Ermelo	23	14	
Fleur-de-Lys	28	19	3·9
Groendraai	29	18	
Jan Smuts	24	15	

[1]Near Bothaville

TRANSVAAL	Max.	Min.	RRR
Joubert Park	25	15	
Komatipoort	29	21	8·0
Kroondal	29	15	
L'doringstad			
Lichtenburg			
Loskop[2]			
Mara	29	19	
Marble Hall			
Marnitz	30	18	
Messina			
Middelburg			
Nelspruit	28	18	0·5
Pelgrimsrus	21	14	2·0
Phalaborwa	30	20	15·0
Pietersburg	26	17	
Piet Retief	24	15	5·0
Pongola			
Potchefstroom	26	1[illegible]	
Potgietersrus	28	1[illegible]	
Pretoria W.B.	27	1[illegible]	
Pretoriuskop			
Sekukuni			
Skukuza	29	20	6·5
Thabazimbi	30	19	
Tomburke			
Tzaneen			
Vereeniging			
Volksrust			
Warmbad	29	17	
Waterval-Bo	25	16	6·0
Witbank			1·2
Zeerust			
Standerton	25	14	
NATAL			
Cape St. Lucia			
Dundee			4·5
Durban	29	22	1·9
Estcourt	24	15	16·0
Harding			
Himeville			4·0
M'kusi			

[2]Baby Groblersdal

NATAL	Max.	Min.	RRR
Mtubatuba			
Newcastle	27	17	0·7
P'Maritzburg	25	14	0·7
Port Shepstone	28	22	0·4
Richmond			
Seven Oaks			
Van Reenen			
Vryheid			
S.W.A.			
Gobabis	29	17	
Keetmanshoop	32	16	
Luderitz	20	15	
Mariental	31	17	6·5
Chopoho	32	13	
Ondangua	30	15	
Outjo	26	17	8·5
Runtu	19	15	
Swakopmund	30	16	
Tsumeb	28	15	
Windhoek			
PROTECTORATES			
PROTEKTORATE			
Bremersdorp	28	19	2·5
Balembe			10·3
Francistown	30	19	
Gaberones	31	19	
Ghanzi	30	27	
Lobatsi			
Mahalapye	32	19	
Makoba			
Maseru	25	12	
Maun	32	16	
Molepololi			
Stegi			
Tsabong	31	17	
Tsane			
Shakawe	30	18	

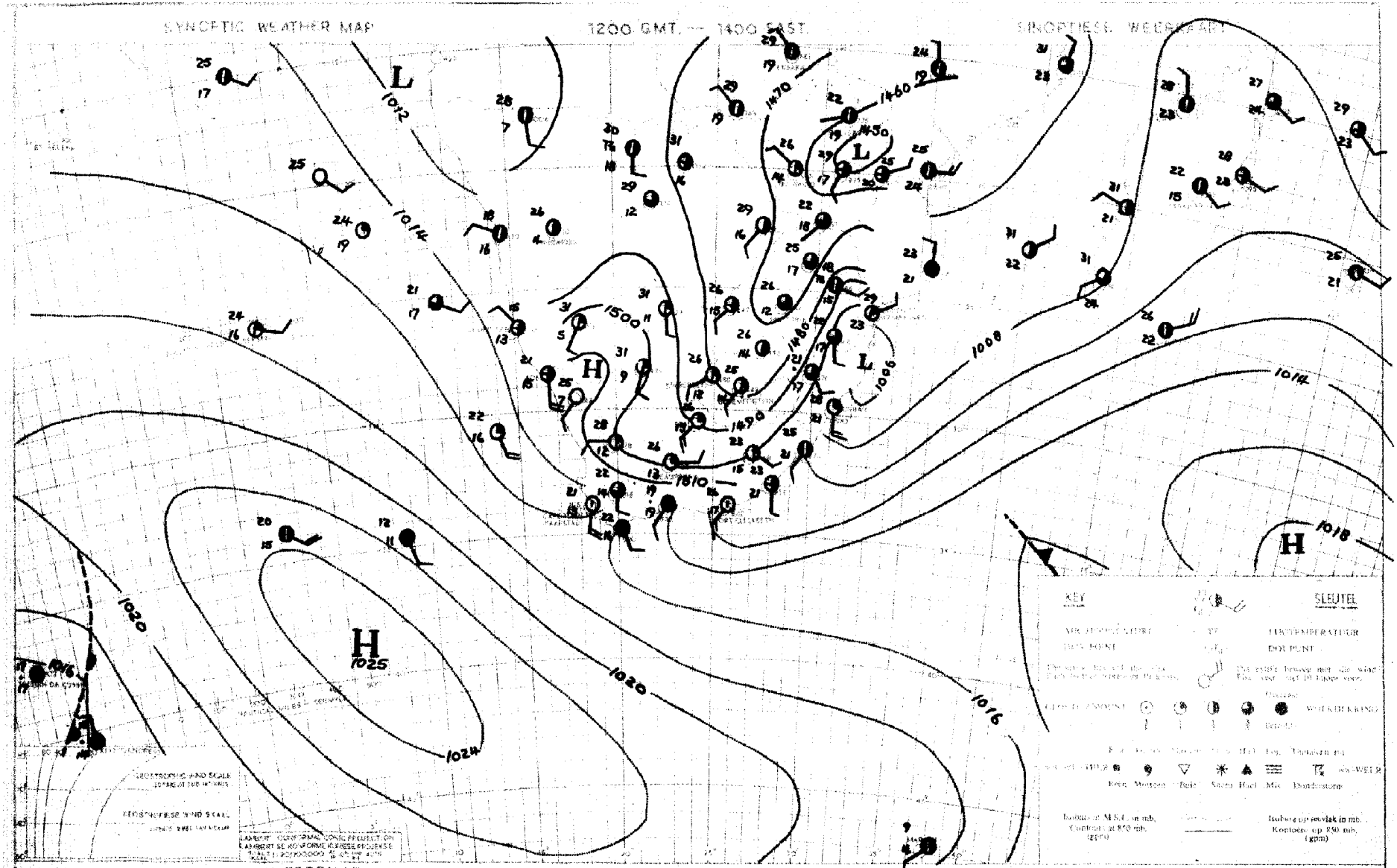

Cloudy conditions with intermittent rain over the southern Cape coastal regions will spread gradually northeastwards and later also over the coast of Natal. Rain or thunder-showers will still occur over the eastern half of Transvaal, ~~over the Natal inland and over the northeastern districts of the Free State~~

Bewolkte toestande met afwisselende reën oor die suidelike Kaapse kusstreke sal geleidelik noordoostwaarts en later ook oor die Natalse kusstreke uitbrei. Reën of donderbuie sal nog voorkom oor die oostelike helfte van Transvaal, ~~oor die Natalse binneland en oor die noordoostelike distrikte van die Vrystaat.~~

DAAGLIKSE WEERBULLETIN — DAILY WEATHER BULLETIN

WEERBURO / WEATHER BUREAU
DEPT. VAN VERVOER / DEPT. OF TRANSPORT

Maksimum en Minimum Temperature (°C) en Reënval (RRR) in mms. vir die 24 uur wat om 0800 SAST eindig op 19-3-60

Maximum and Minimum Temperatures (°C) and Rainfall (RRR) in mms. for 24 hours ending at 0800 SAST on

CAPE - KAAP	Max.	Min.	RRR
Aberdeen			
Addo			9·0
Alexanderbaai	20	16	
Aliwal-Noord	28	12	
Barkly East	20	7	
Bashee	23	18	4·0
Beaufort West	26	13	3·8
Boegoebergdam			
Boetsap			
Brandvlei			
Cala			
Caledon			
Calitzdorp			0·5
Calvinia	30	13	
Cape L'Agulhas	23	18	1·4
Cape Columbine	19	12	
Cape St. Francis	23	18	
Carnarvon			
Ceres			
Citrusdal			
Colesberg			
Cradock			17·5
De Aar	27	14	
D.F. Malan (C.T.)	26	17	
Dordrecht	20	10	
Douglas			
East London	24	16	
Elsenburg			
Fraserburg	28	13	4·0
Garies			
George	21	16	8·6
Graaff Reinet	26	14	0·5
Grahamstown			0·8
Hopetown			
Idutywa			
Jansenville	25	15	
Joubertina			1·5
Kenhardt	32	19	
Kimberley	28	12	
K'W. Town			
Knysna			5·5
Kokstad	22	11	2·0

KAAP - CAPE	Max.	Min.	RRR
Kowie			0·5
Kuruman	29	12	
Ladismith			
Lake Mentz			
Maclear			
Mafeking	28	14	
Malmesbury			
Matatiele			
Matroosberg	23	13	1·5
Middelburg	22	10	0·3
Mosselbaai	24	18	4·0
Mount Frere			
O'kiep	26	10	
Orange River	28	14	0·2
Oudtshoorn			16·5
Petrusville			
Piketberg			
Pofadder	29	16	
Port Elizabeth	23	15	0·2
Port Nolloth	17	13	
Port St. Johns	XX	18	0·5
Postmasburg	27	15	
Prieska	31	16	
Prince Albert			
Queenstown	24	13	0·3
Rietfontein			
Riversdal	23	16	11·5
Robertson	21	18	
Somerset East	21	13	0·8
Steynsburg			
Strydenburg			
Sutherland	25	11	27·5
Swellendam			
Tarkastad			0·8
Touwsrivier			
Umtata	23	13	
Uniondale			5·5
Upington	32	19	
Vanwyksvlei	30	17	
Victoria-Wes	27	11	1·5
Vredendal	29	13	
Vryburg	27	13	

CAPE - KAAP	Max.	Min.	RRR
Williston			
Willowmore	22	13	3·5
O.V.S. - O.F.S.			
Balkfontein[1]			
Bethlehem	23	12	9·2
Bloemfontein	26	10	
Bultfontein			
Fauresmith	26	11	
Ficksburg			12·0
Frankfort			
Harrismith			11·0
Heilbron			
Hoopstad	25	11	3·0
Kroonstad	26	11	2·5
Lindley			14·0
Modderpoort			7·4
Petrusburg			
Philippolis			
Reddersburg			
Reitz			
Vrede			3·5
Warden			4·5
Welkom	25	12	12·7
Wepener	23	9	1·0
Winburg			
Zastron			
TRANSVAAL			
Andalusia			
Barberton			
Belfast			
Bethal			12·0
Carolina	22	13	0·9
Chester			
Creecy	29	17	11·7
Ermelo	20	12	3·5
Fleur-de-Lys	28	18	
Groendraai	29	18	4·0
Jan Smuts	23	12	31·5

[1]Near Bothaville

TRANSVAAL	Max.	Min.	RRR
Joubert Park	26	12	
Komatipoort	31	19	
Kroondal	28	15	
L'doringstad			
Lichtenburg			
Loskop[2]			9·2
Mara	27	18	
Marble Hall			11·5
Marnitz	28	19	
Messina	32	21	
Middelburg			11·8
Nelspruit	29	17	
Pelgrimsrus	20	12	2·0
Phalaborwa	30	20	
Pietersburg	25	17	4·2
Piet Retief	24	17	
Pongola	28	18	
Potchefstroom	27	11	
Potgietersrus	26	17	21·3
Pretoria W.B.	26	14	15·1
Pretoriuskop			
Sekukuni			
Skukuza	30	19	
Thabazimbi			
Tomburke			
Tzaneen			
Vereeniging			
Volksrust			
Warmbad	27	16	11·5
Waterval-Bo	25	16	
Witbank			
Zeerust			
Standerton	23	12	24·0
NATAL			
Cape St. Lucia	26	20	0·1
Dundee			8·0
Durban	29	21	
Estcourt	21	13	7·4
Harding			
Himeville			
M'kuzi			

[2]Naby Groblersdal

NATAL	Max.	Min.	RRR
Mtubatuba			1·9
Newcastle	23	13	14·2
P'Maritzburg	24	14	5·3
Port Shepstone	26	21	
Richmond			5·0
Seven Oaks			0·4
Van Reenen			
Vryheid			
S.W.A.			
Gobabis	29	17	
Keetmanshoop	33	14	
Luderitz	21	13	
Mariental	31	16	
Ohopoho			
Ondangua	30	14	
Outjo	30	12	
Runtu	30	17	
Swakopmund	18	15	
Tsumeb	32	17	
Windhoek	29	12	
PROTECTORATES / PROTEKTORATE			
Bremersdorp			
Emlembe			
Francistown	29	19	
Gaberones	32	16	
Ghanzi	31	16	
Lobatsi			
Mahalapye	31	19	1·0
Makoba			
Maseru	22	8	22·9
Maun	33	17	
Molopololi			
Stegi			
Tsabong	33	16	
Tsane			
Shakawe	32	18	

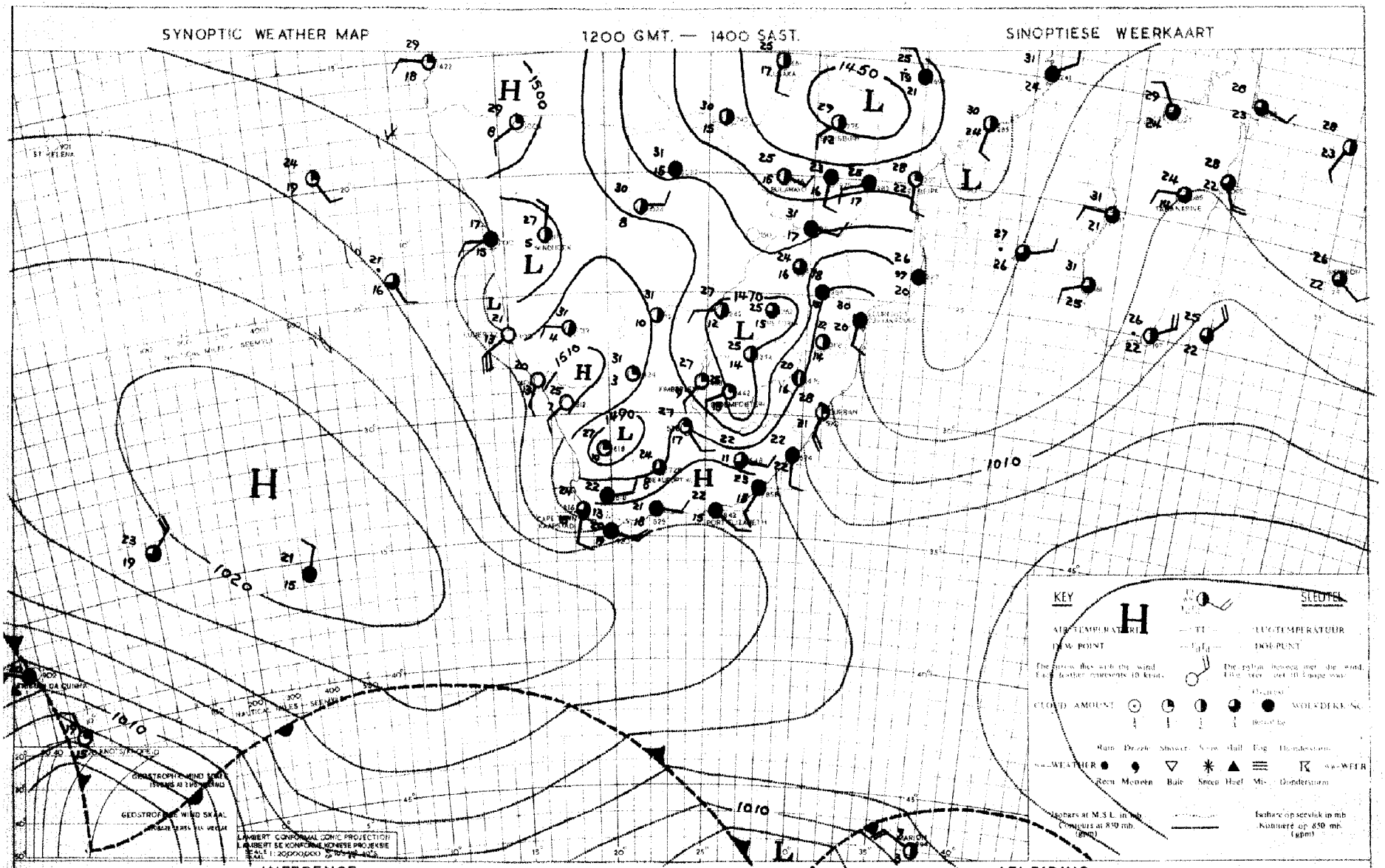

With the low over Western Cape and one over the central Union and a high south of the country, it is expected that thundershowers will occur over the interior. Over the southern and eastern coastal regions it will remain cloudy with occasional rain.

Met die laag oor Wes-Kaapland en een oor die sentrale Unie en 'n hoog suid van die land, kan heelwat donderbuie verwag word oor die binneland. Oor die suidelike en oostelike kusstreke sal dit bewolk bly met reën af en toe.

DAAGLIKSE WEERBULLETIN — DAILY WEATHER BULLETIN

WEERBURO / WEATHER BUREAU
DEPT. VAN VERVOER / DEPT. OF TRANSPORT

Maksimum en Minimum Temperature (°C) en Reënval (RRR) in mms. vir die 24 uur wat om 0800 SAST eindig op 20-3-60

Maximum and Minimum Temperatures (°C) and Rainfall (RRR) in mms. for 24 hours ending at 0800 SAST on

CAPE - KAAP	Max.	Min.	RRR
Aberdeen			
Addo			
Alexanderbaai	24	18	
Aliwal-Noord	26	12	2·1
Barkly East	20	7	
Bashee	22	18	7·5
Beaufort West	25	13	
Boegoebergdam			
Boetsap			
Brandvlei			
Cala			
Caledon			
Calitzdorp			
Calvinia	29	16	
Cape L'Agulhas	22	17	
Cape Columbine	18	11	
Cape St. Francis	21	18	
Carnarvon			
Ceres			
Citrusdal			
Colesberg			
Cradock			
De Aar	27	14	1·4
D.F. Malan (C.T.)	29	12	
Dordrecht			
Douglas			
East London	20	17	2·4
Elsenburg			
Fraserburg	24	13	
Garies			
George	20	12	0·4
Graaff Reinet			
Grahamstown			
Hopetown			
Idutywa			
Jansenville	25	14	
Joubertina			
Kenhardt	33	18	
Kimberley	29	15	0·7
K'W. Town			
Knysna			
Kokstad	20	10	

KAAP - CAPE	Max.	Min.	RRR
Kowie			
Kuruman	29	15	
Ladismith			
Lake Mentz			
Maclear			
Mafeking	28	15	
Malmesbury			
Matatiele			
Matroosberg			
Middelburg	20	11	3·3
Mosselbaai	20	17	
Mount Frere			
O'kiep	26	11	
Orange River			
Oudtshoorn			16·1
Petrusville			
Piketberg			
Pofadder	29	14	
Port Elizabeth	23	18	1·0
Port Nolloth	17	14	
Port St. Johns	xx	16	34·0
Postmasburg			
Prieska	32	18	
Prince Albert			
Queenstown	22	12	
Rietfontein			
Riversdal			
Robertson	25	12	
Somerset East	22	13	
Steynsburg			
Strydenburg			
Sutherland	22	9	
Swellendam			
Tarkastad			
Touwsrivier			
Umtata	24	14	11·6
Uniondale			
Upington	34	18	
Vanwyksvlei	30	16	
Victoria-Wes	25	12	4·6
Vredendal	27	15	
Vryburg	29	13	

CAPE - KAAP	Max.	Min.	RRR
Williston			
Willowmore	20	13	
O.V.S. - O.F.S.			
Balkfontein[1]			
Bethlehem			
Bloemfontein	25	11	0·3
Bultfontein			
Fauresmith	26	13	1·0
Ficksburg			
Frankfort			
Harrismith			
Heilbron			
Hoopstad	26	14	
Kroonstad			
Lindley			
Modderpoort			
Petrusburg			
Philippolis			
Reddersburg			
Reitz			
Vrede			
Warden			
Welkom			
Wepener	25	11	
Winburg			
Zastron			
TRANSVAAL			
Andalusia			
Barberton			
Belfast			
Bethal			
Carolina	21	9	
Chester			
Crecy	29	17	
Ermelo	21	10	
Fleur-de-Lys	27	15	
Groendraai	26	16	3·0
Jan Smuts	23	11	

[1]Near Bothaville

TRANSVAAL	Max.	Min.	RRR
Joubert Park			
Komatipoort			
Kroondal	27	16	
L'doringstad			
Lichtenburg			
Loskop[2]			
Mara	27	17	
Marble Hall			
Marnitz	28	19	0·4
Messina	33	20	
Middelburg			
Nelspruit	25	15	
Pelgrimsrus	19	16	1·0
Phalaborwa	29	18	
Pietersburg	24	16	2·6
Piet Retief	21	11	
Pongola	28	19	
Potchefstroom	25	13	
Potgietersrus	26	17	1·7
Pretoria W.B.	26	13	
Pretoriuskop			
Sekukuni			
Skukuza	29	16	
Thabazimbi			
Tomburke			
Tzaneen			
Vereeniging			
Volksrust			
Warmbad	28	16	0·7
Waterval-Bo			
Witbank			
Zeerust			
NATAL			
Cape St. Lucia	25	19	0·7
Dundee			
Durban	27	19	7·3
Estcourt	22	10	1·0
Harding			
Himeville			
M'kuzi			

[2]Naby Groblersdal

NATAL	Max.	Min.	RRR
Mtubatuba			
Newcastle	23	12	0·9
P'Maritzburg	22	11	0·5
Port Shepstone	25	19	61·0
Richmond			
Seven Oaks			0·6
Van Reenen			
Vryheid			
S.W.A.			
Gobabis	29	18	0·5
Keetmanshoop	32	15	
Luderitz	17	12	
Mariental	31	15	
Ohopoho			
Ondangua			
Outjo	30	13	
Runtu			
Swakopmund	19	14	
Tsumeb	31	17	
Windhoek	27	13	
PROTECTORATES PROTEKTORATE			
Bremersdorp			
Emlembe			
Francistown	27	17	
Gaberones	31	18	
Ghanzi	32	17	
Lobatsi			
Mahalapye			
Makoba			
Maseru	33	11	
Maun	34	18	
Molopololi			
Stegi			
Tsabong	32	16	
Tsane			
Shakawe	31	18	

SYNOPTIC WEATHER MAP 1200 GMT. — 1400 SAST. SINOPTIESE WEERKAART

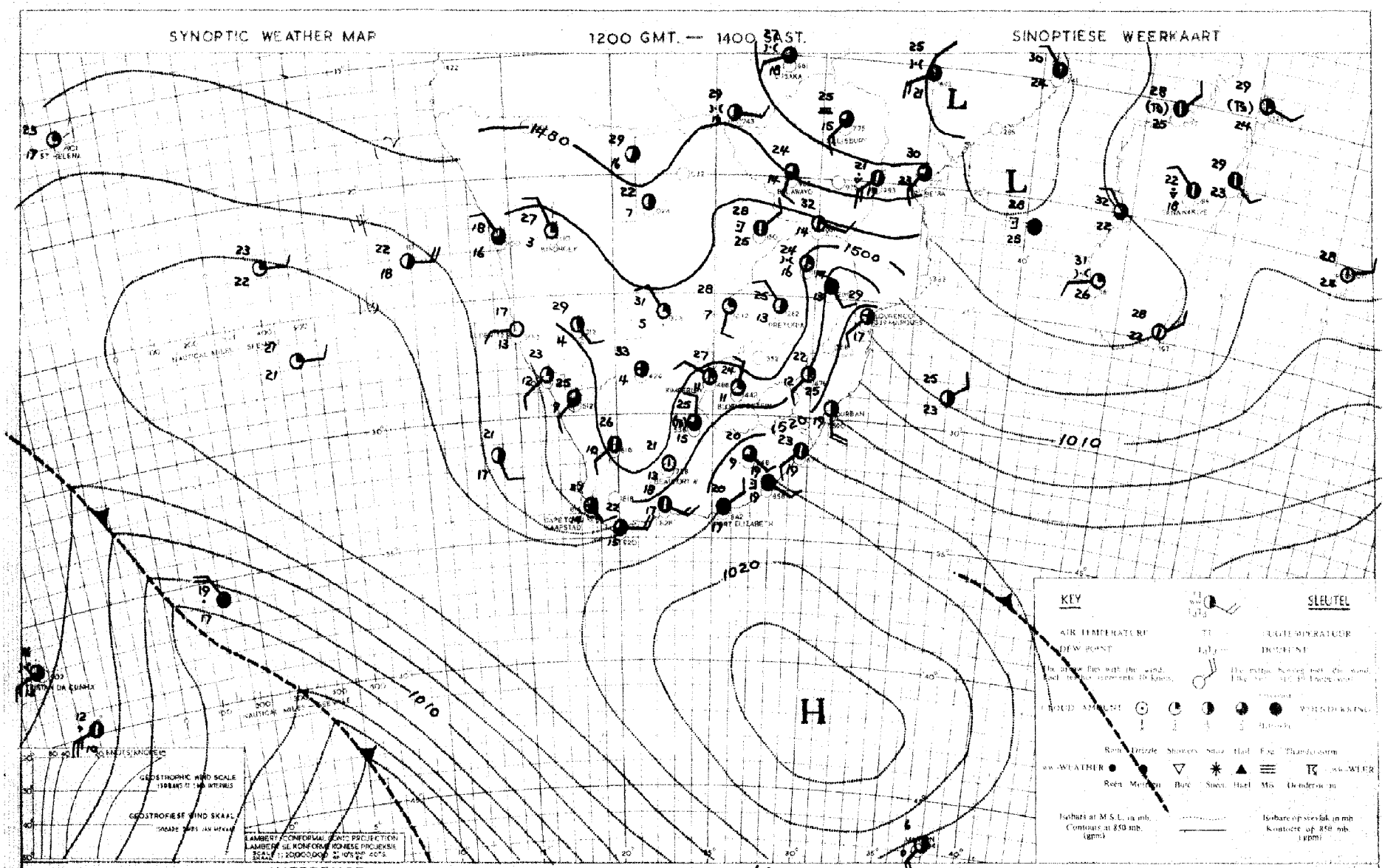

INFERENCE DATE 19-3-1960 DATUM AFLEIDING

An upper air trough is developing over the west coast and isolated thunderstorms will develop over the central and southeastern parts of the interior.

'n Bolugtrog ontwikkel oor die weskus en los donderstorms sal oor die sentrale en suidoostelike binneland ontwikkel.

DAAGLIKSE WEERBULLETIN — DAILY WEATHER BULLETIN

WEERBURO / WEATHER BUREAU
DEPT. VAN VERVOER / DEPT. OF TRANSPORT

Maksimum en Minimum Temperature (°C) en Reënval (RRR) in mms. vir die 24 uur wat om 0800 SAST eindig op 21-3-60

Maximum and Minimum Temperatures (°C) and Rainfall (RRR) in mms. for 24 hours ending at 0800 SAST on

CAPE - KAAP	Max.	Min.	RRR
Aberdeen			
Addo			
Alexanderbaai	24	15	
Aliwal-Noord	26	11	11·8
Barkly East	20	6	4·0
Bashee	22	18	11·5
Beaufort West	29	16	
Boegoebergdam			
Boetsap			
Brandvlei			
Cala			
Caledon			
Calitzdorp			
Calvinia	28	11	
Cape L'Agulhas	23	14	
Cape Columbine	18	14	0·1
Cape St. Francis	20	15	
Carnarvon			
Ceres			
Citrusdal			
Colesberg			
Cradock			5·5
De Aar	30	12	
D.F. Malan (C.T.)	23	14	0·2
Dordrecht	24	13	8·5
Douglas			
East London	22	18	0·5
Eisenburg			
Fraserburg	29	11	
Garies			
George	25	14	
Graaff Reinet	29	15	
Grahamstown			
Hopetown			
Idutywa			0·5
Jansenville	29	16	
Joubertina			
Kenhardt	33	14	
Kimberley	29	16	2·0
K'W. Town			
Knysna			
Kokstad	23	11	5·0

KAAP - CAPE	Max.	Min.	RRR
Kowie			
Kuruman	30	14	5·0
Ladismith			
Lake Mentz			
Maclear			14·5
Mafeking	28	15	
Malmesbury			
Matatiele			
Matroosberg	27	11	
Middelburg	27	11	0·6
Mosselbaai	21	18	
Mount Frere			3·4
O'kiep	23	11	
Orange River	30	14	2·0
Oudtshoorn			
Petrusville			
Piketberg			
Pofadder	27	11	
Port Elizabeth	23	17	
Port Nolloth	19	15	
Port St. Johns	xx	19	7·0
Postmasburg	30	14	
Prieska	34	16	
Prince Albert			
Queenstown	25	13	0·6
Rietfontein			
Riversdal	30	16	
Robertson	31	17	
Somerset East	29	15	
Steynsburg			
Strydenburg			
Sutherland	25	7	
Swellendam			
Tarkastad			3·0
Touwsrivier			
Umtata	24	15	5·0
Uniondale			
Upington	34	15	
Vanwyksvlei	32	13	
Victoria-Wes	29	13	
Vredendal	26	18	
Vryburg	29	14	

CAPE - KAAP	Max.	Min.	RRR
Williston			
Willowmore	25	17	
O.V.S. - O.F.S.			
Balkfontein[1]			1·6
Bethlehem	23	11	3·0
Bloemfontein	25	13	3·5
Bultfontein			
Fauresmith	26	13	1·5
Ficksburg			
Frankfort			
Harrismith			5·2
Heilbron			
Hoopstad	27	14	11·5
Kroonstad	26	16	0·4
Lindley			
Modderpoort			
Petrusburg			
Philippolis			
Reddersburg			
Reitz			
Vrede			
Warden			
Welkom	25	15	3·0
Wepener	25	15	2·5
Winburg			
Zastron			
TRANSVAAL			
Andalusia			
Barberton			
Belfast			
Bethal			
Carolina	22	10	
Chester			
Crecy	29	14	
Ermelo	22	11	
Fleur-de-Lys	27	15	
Groendraai	28	14	
Jan Smuts	23	12	

[1]Near Bothaville

TRANSVAAL	Max.	Min.	RRR
Joubert Park	23	13	
Komatipoort	32	17	16·5
Kroondal	27	14	
L'doringstad			
Lichtenburg			
Loskop[2]			
Mara	27	14	
Marble Hall			
Marnitz	28	15	
Messina	32	19	
Middelburg			
Nelspruit	28	16	
Pelgrimsrus	21	12	0·5
Phalaborwa	30	17	
Pietersburg	25	13	
Piet Retief	23	13	
Pongola	29	18	0·3
Potchefstroom	24	13	
Potgietersrus	26	14	
Pretoria W.B.	26	14	
Pretoriuskop			
Sekukuni			
Skukuza	29	18	
Thabazimbi	30	17	8·0
Tomburke			
Tzaneen			
Vereeniging			
Volksrust			
Warmbad	27	14	
Waterval-Bo	24	11	1·0
Witbank			
Zeerust			
Standerton	24	11	
NATAL			
Cape St. Lucia	24	20	19·0
Dundee			
Durban	24	19	4·4
Estcourt	24	14	1·0
Harding			
Himeville			
M'kuzi			

[2]Naby Groblersdal

NATAL	Max.	Min.	RRR
Mtubatuba			58·0
Newcastle	24	13	
P'Maritzburg	22	13	4·0
Port Shepstone	24	21	17·0
Richmond			10·0
Seven Oaks			1·5
Van Reenen			
Vryheid			
S.W.A.			
Gobabis	29	14	0·2
Keetmanshoop	32	13	
Luderitz	16	13	
Mariental	33	15	
Ohopoho			
Ondangua	32	17	
Outjo	31	14	
Runtu	31	15	
Swakopmund	19	14	
Tsumeb	32	16	
Windhoek	28	15	
PROTECTORATES PROTEKTORATE			
Bremersdorp	25	16	
Emlembe			2·7
Francistown	27	15	
Gaberones	29	16	
Ghanzi	23	17	
Lobatsi			
Mahalapye			
Makoba			
Maseru	24	12	2·5
Maun	33	17	
Molopololi			
Stegi			
Tsabong	23	17	
Tsane			
Shakawe	31	16	

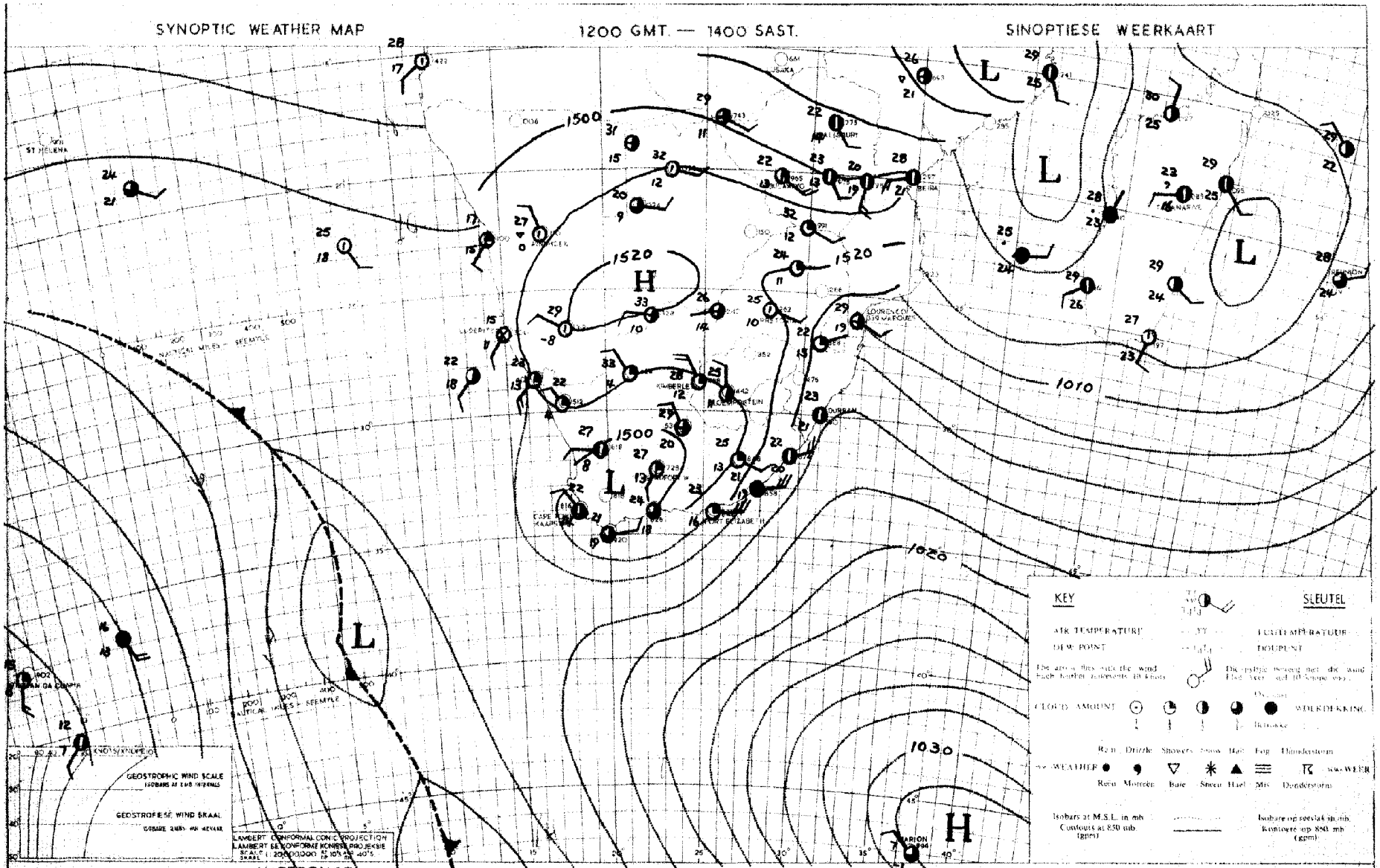

INFERENCE

DATE 20-3-1960 DATUM

AFLEIDING

With the trough to the west it will become cloudy and cooler over the southwestern coastal regions and rain is possible.

Met die troq na die weste sal koeler bewolkte toestande oor die suidwestelike kusgebiede ontwikkel en reën is moontlik.

DAAGLIKSE WEERBULLETIN — DAILY WEATHER BULLETIN

WEERBURO / WEATHER BUREAU

DEPT. VAN VERVOER / DEPT. OF TRANSPORT

Maksimum en Minimum Temperature (°C) en Reënval (RRR) in mms. vir die 24 uur wat om 0800 SAST eindig op 22-3-60 Maximum and Minimum Temperatures (°C) and Rainfall (RRR) in mms. for 24 hours ending at 0800 SAST on

CAPE - KAAP	Max.	Min.	RRR
Aberdeen			
Addo			
Alexanderbaai	23	13	
Aliwal-Noord	28	10	
Barkly East	23	6	
Bashee	26	18	
Beaufort West	29	16	
Boegoebergdam			
Boetsap			
Brandvlei			
Cala			
Caledon			
Calitzdorp			
Calvinia	25	8	
Cape L'Agulhas	22	15	2·0
Cape Columbine	20	12	
Cape St. Francis	20	15	
Carnarvon			
Ceres			
Citrusdal			
Colesberg			
Cradock			
De Aar	28	12	
D.F. Malan (C.T.)	23	14	0·2
Dordrecht	26	13	
Douglas			
East London	23	17	
Elsenburg			
Fraserburg	27	12	
Garies			
George	25	16	
Graaff Reinet	29	17	
Grahamstown			
Hopetown			
Idutywa			
Jansenville	30	18	
Joubertina			
Kenhardt	29	16	
Kimberley	30	12	
K'W. Town			
Knysna			
Kokstad	27	13	0·1

KAAP - CAPE	Max.	Min.	RRR
Kowie			
Kuruman	29	10	
Ladismith			
Lake Mentz			
Maclear			
Mafeking	28	14	
Malmesbury			
Matatiele			
Matroosberg	23	10	
Middelburg	26	11	
Mosselbaai	24	18	
Mount Frere			
O'kiep			
Orange River	29	10	
Oudtshoorn			
Petrusville			
Piketberg			
Pofadder	26	13	
Port Elizabeth	23	18	
Port Nolloth	20	14	
Port St. Johns	xx	20	
Postmasburg	28	12	
Prieska	30	15	
Prince Albert			
Queenstown	30	15	
Rietfontein			
Riversdal	28	16	0·1
Robertson	27	16	
Somerset East	25	15	
Steynsburg			
Strydenburg			
Sutherland	20	4	
Swellendam			
Tarkastad			
Touwsrivier			
Umtata	29	15	
Uniondale			
Upington	30	15	
Vanwyksvlei	27	13	
Victoria-Wes	27	12	
Vredendal	25	10	
Vryburg	30	11	

CAPE - KAAP	Max.	Min.	RRR
Williston			
Willowmore	26	14	
O.V.S. - O.F.S.			
Balkfontein[1]			
Bethlehem	24	9	
Bloemfontein	28	10	
Bultfontein			
Fauresmith	28	10	
Ficksburg			
Frankfort			
Harrismith			
Heilbron			
Hoopstad	28	12	
Kroonstad	28	14	
Lindley			7·5
Modderpoort			
Petrusburg			
Philippolis			
Reddersburg			
Reitz			
Vrede			0·2
Warden			
Welkom			
Wepener	27	7	
Winburg			
Zastron			
TRANSVAAL			
Andalusia			
Barberton			
Belfast			
Bethal			2·5
Carolina	24	12	
Chester			
Creecy	31	15	
Ermelo	24	10	
Fleur-de-Lys	28	17	
Groendraai	29	15	
Jan Smuts	24	16	

[1]Near Bothaville

TRANSVAAL	Max.	Min.	RRR
Joubert Park	25	14	
Komatipoort	31	19	
Kroondal	28	14	0·9
L'doringstad			
Lichtenburg			
Loskop[2]			0·8
Mara	27	14	
Marble Hall			
Marnitz	29	16	
Messina	33	20	
Middelburg			
Nelspruit	29	16	
Pelgrimsrus	23	14	
Phalaborwa	30	18	
Pietersburg	27	14	
Piet Retief	28	15	
Pongola			
Potchefstroom	27	11	6·5
Potgietersrus	28	15	
Pretoria W.B.	27	13	
Pretoriuskop			
Sekukuni			
Skukuza	30	17	
Thabazimbi	30	17	
Tomburke			
Tzaneen			
Vereeniging			
Volksrust			
Warmbad	29	16	
Waterval-Bo	28	12	
Witbank			1·6
Zeerust			
Standerton	26	10	
NATAL			
Cape St. Lucia	27	22	
Dundee			
Durban	28	21	0·2
Estcourt	28	14	
Harding			4·●
Himeville			
M'kuzi			

[2]Naby Groblersdal

NATAL	Max.	Min.	RRR
Mtubatuba			
Newcastle	29	13	
P'Maritzburg	30	14	26·5
Port Shepstone	25	21	
Richmond			7·0
Seven Oaks			
Van Reenen			
Vryheid			
S.W.A.			
Gobabis	30	16	
Keetmanshoop	30	14	
Luderitz	21	13	
Mariental	32	15	
Ohopoho	33	12	
Ondangua	32	18	
Outjo	32	17	
Runtu	31	14	
Swakopmund	18	14	
Tsumeb	31	15	
Windhoek	29	17	
PROTECTORATES PROTEKTORATE			
Bremersdorp	29	20	
Emlembe			
Francistown	28	15	
Gaberones	32	16	
Ghanzi	31	17	
Lobatsi			
Mahalapye	31	17	
Makoba			
Maseru	26	8	1·0
Maun	32	16	
Molopololi			
Stegi			
Tsabong	34	13	
Tsane			
Shakawe	30	15	

SYNOPTIC WEATHER MAP 1200 GMT. — 1400 S.A.S.T. SINOPTIESE WEERKAART

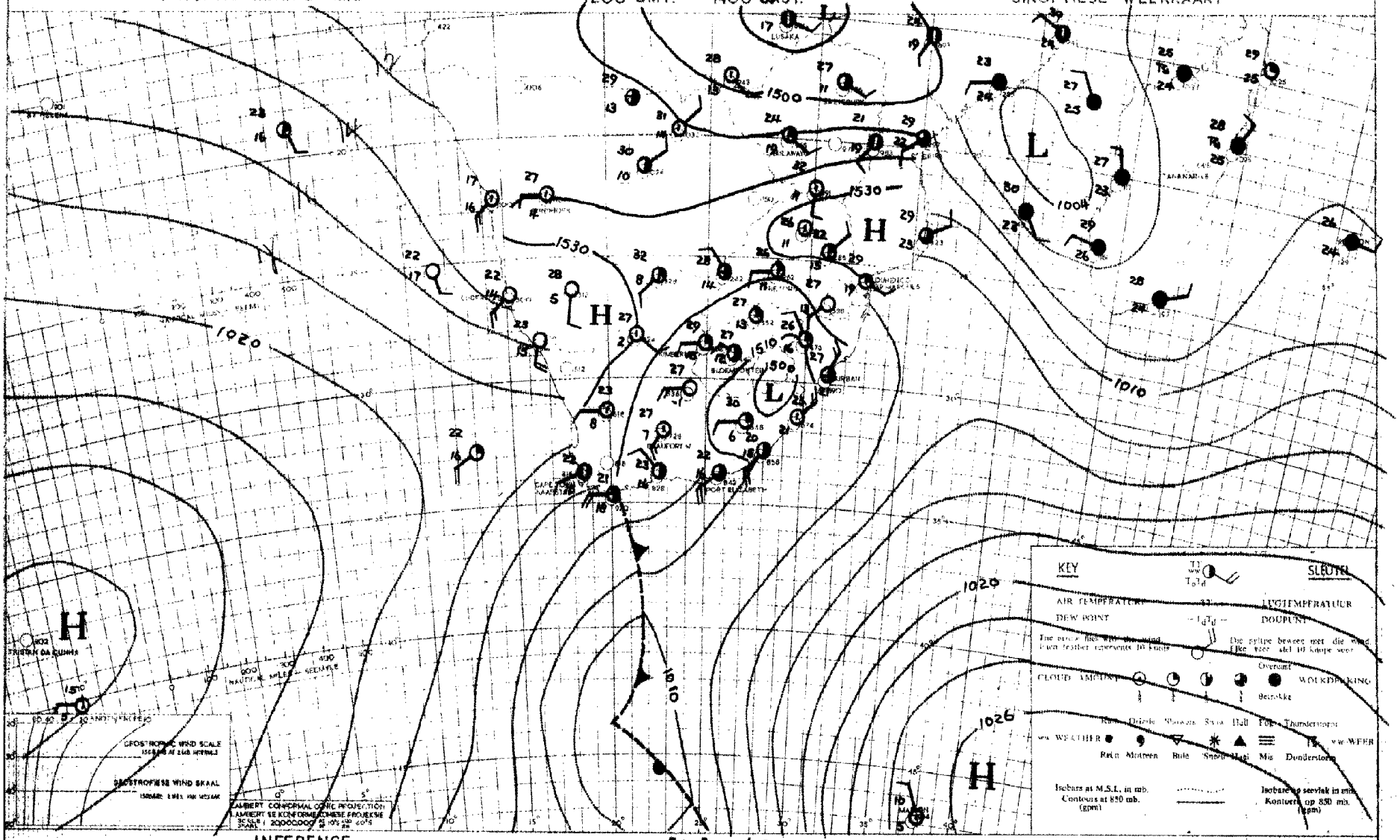

INFERENCE DATE 21-3-1960 DATUM AFLEIDING

The trough to the south is rather weak and apart from scattered clouds over the southeastern Cape coasts and over the coastal regions of Natal, it will be fair.

Die trog by die suidelike kusgebiede is swak en afgesien van verspreide wolke oor die suidoostelike Kaapse kusgebiede en oor die kusstreke van Natal, sal dit redelike mooiweer wees.

DAAGLIKSE WEERBULLETIN — DAILY WEATHER BULLETIN

WEERBURO / WEATHER BUREAU
DEPT. VAN VERVOER / DEPT. OF TRANSPORT

Maksimum en Minimum Temperature (°C) en Reënval (RRR) in mms. vir die 24 uur wat om 0800 SAST eindig op 23-3-60 Maximum and Minimum Temperatures (°C) and Rainfall (RRR) in mms. for 24 hours ending at 0800 SAST on

CAPE - KAAP	Max.	Min.	RRR
Aberdeen			
Addo			
Alexanderbaai	23	14	
Aliwal-Noord	28	10	
Barkly East	24	8	
Bushee	23	18	5·0
Beaufort West	25	12	
Boegoebergdam			
Boetsap			
Brandvlei			
Cala			
Caledon			
Calitzdorp			
Calvinia	28	6	
Cape L'Agulhas	21	7	1·0
Cape Columbine	17	11	
Cape St. Francis	20	16	
Carnarvon			
Ceres			
Citrusdal			
Colesberg			
Cradock			
De Aar	18	12	
D.F. Malan (C.T.)	22	10	
Dordrecht	21	13	
Douglas			
East London	22	17	1·4
Elsenburg			
Fraserburg	26	11	
Garies			
George	20	14	0·3
Graaff Reinet	23	13	
Grahamstown			
Hopetown			
Idutywa			
Jansenville	25	13	
Joubertina			1·3
Kenhardt	31	17	
Kimberley	30	15	
K'W. Town			
Knysna			
Kokstad	22	13	

KAAP - CAPE	Max.	Min.	RRR
Kowie			
Kuruman	30	10	
Ladismith			
Lake Mentz			
Maclear			
Mafeking	30	14	
Malmesbury			
Matatiele			
Matroosberg			
Middelburg	22	9	
Mosselbaai	21	17	
Mount Frere			
O'kiep			
Orange River	28	10	
Oudtshoorn			
Petrusville			
Piketberg			
Pofadder	27	15	
Port Elizabeth	23	16	0·6
Port Nolloth	19	13	
Port St. Johns	xx	19	
Postmasburg	29	16	
Prieska	31	11	
Prince Albert			
Queenstown	22	13	
Rietfontein			
Riversdal	20	15	
Robertson			
Somerset East	20	14	
Steynsburg			
Strydenburg			
Sutherland	23	5	
Swellendam			
Tarkastad			
Touwsrivier			
Umtata	22	15	
Uniondale			
Upington	31	14	
Vanwyksvlei	29	12	
Victoria-Wes	26	9	
Vredendal	28	12	
Vryburg	31	10	

CAPE - KAAP	Max.	Min.	RRR
Williston			
Willowmore	24	13	
O.V.S. - O.F.S.			
Balkfontein[1]			
Bethlehem	25	9	
Bloemfontein	27	10	
Bultfontein			
Fauresmith	27	7	
Ficksburg			
Frankfort			
Harrismith			
Heilbron			
Hoopstad	28	10	
Kroonstad	28	10	
Lindley			
Modderpoort			
Petrusburg			
Philippolis			
Reddersburg			
Reitz			
Vrede			
Warden			
Welkom	27	11	
Wepener	27	7	
Winburg			
Zastron			
TRANSVAAL			
Andalusia			
Barberton			
Belfast			
Bethal			
Carolina	26	14	
Chester			
Cresy	34	17	
Ermelo	26	14	
Fleur-de-Lys	29	18	2·6
Groendraai	31	16	1·5
Jan Smuts	26	14	

[1]Near Bothaville

TRANSVAAL	Max.	Min.	RRR
Joubert Park	27	13	
Komatipoort	36	23	
Kroondal	30	12	
L'doringstad			
Lichtenburg			
Loskop[2]			
Mara	31	19	
Marble Hall			
Marnitz	32	20	
Messina	36	21	
Middelburg			
Nelspruit	27	20	
Pelgrimsrus	25	15	5·0
Phalaborwa	32	22	
Pietersburg	29	18	
Piet Retief	25	13	
Pongola	28	21	
Potchefstroom	29	9	
Potgietersrus	31	18	0·3
Pretoria W.B.	29	13	
Pretoriuskop			
Sekukuni			
Skukuza	30	21	
Thabazimbi	30	17	
Tomburke			
Tzaneen			
Vereeniging			
Volksrust			
Warmbad	31	15	
Waterval-Bo	30	17	
Witbank			
Zeerust			
Standerton	28	12	
NATAL			
Cape St. Lucia	26	20	15·5
Dundee			
Durban	26	21	
Estcourt	24	16	3·8
Harding			
Himeville			
M'kuzi			

[2]Baby Groblersdal

NATAL	Max.	Min.	RRR
Ntubatuba			0·5
Newcastle	28	15	
P'Maritzburg	22	14	0·7
Port Shepstone	25	21	
Richmond			1·5
Seven Oaks			
Van Reenen			
Vryheid			
S.W.A.			
Gobabis	30	15	
Keetmanshoop	34	17	
Luderitz	24	14	
Mariental	33	17	
Ohopoho	33	14	
Ondangua	32	15	
Outjo	32	16	
Runtu	31	15	
Swakopmund	17	14	
Tsumeb			
Windhoek	29	18	
PROTECTORATES			
PROTEKTORATE			
Bremersdorp	25	20	6·5
Emlembe			
Francistown	31	18	
Gaberones	33	16	
Ghanzi	31	17	
Lobatsi			
Mahalapye			
Makoba			
Maseru	25	9	
Maun	34	17	
Molopololi			
Stegi			
Tsabong	34	14	
Tsane	33	17	
Shakawe	31	14	

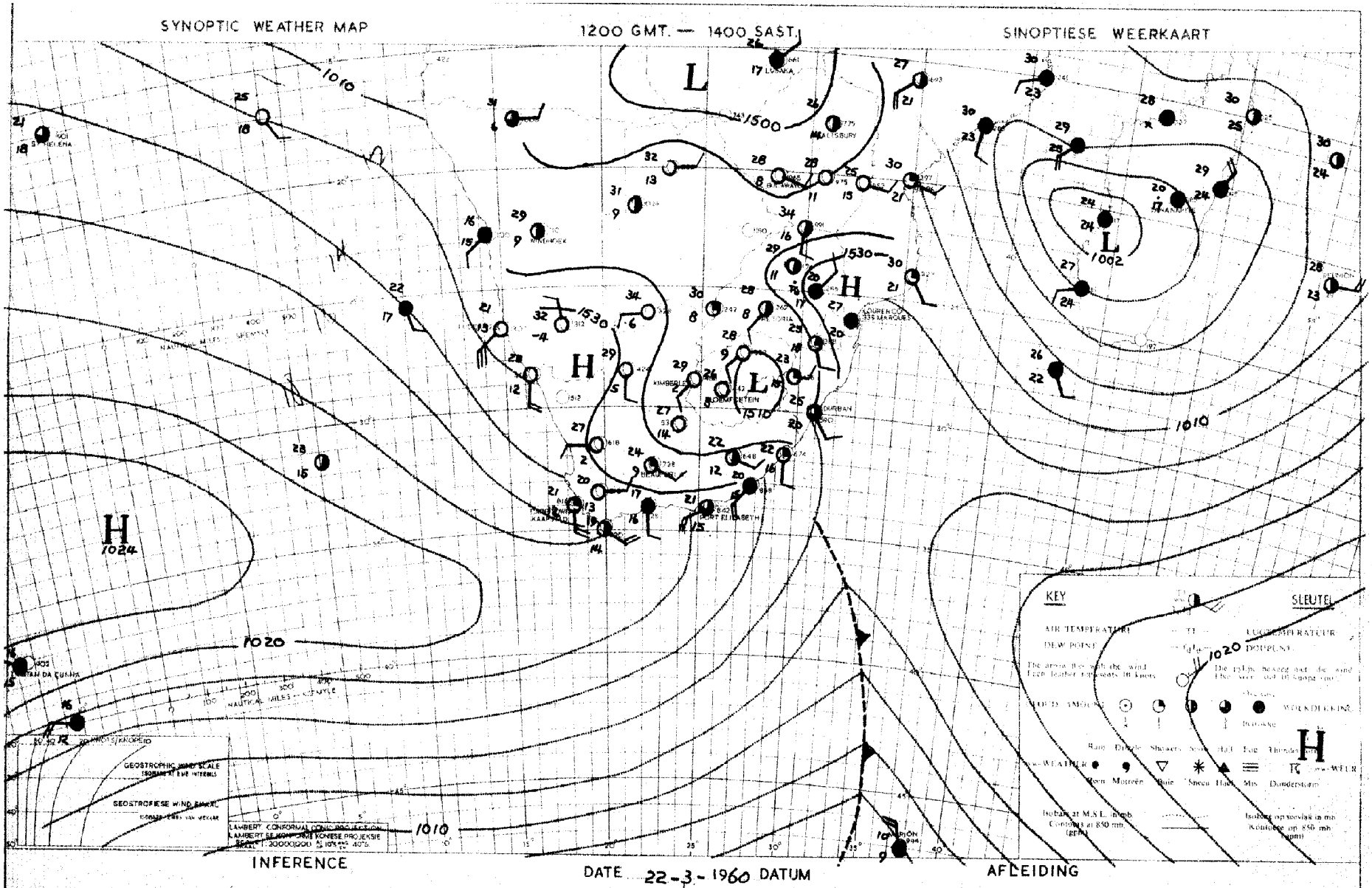

With the ridge along the southern coastal regions and the low over Madagascar, cloudy conditions will develop over Natal and Transvaal and showers are possible.

Met die rug langs die suidelike kusstreke en die laag oor Madagaskar sal dit bewolk word oor Natal en Transvaal en buie is moontlik.

DAAGLIKSE WEERBULLETIN — DAILY WEATHER BULLETIN

WEERBURO / WEATHER BUREAU
DEPT. VAN VERVOER / DEPT. OF TRANSPORT

Maksimum en Minimum Temperature (°C) en Reënval (RRR) in mms. vir die 24 uur wat om 0800 SAST eindig op 24-3-60

Maximum and Minimum Temperatures (°C) and Rainfall (RRR) in mms. for 24 hours ending at 0800 SAST on

CAPE - KAAP	Max.	Min.	RRR
Aberdeen			
Addo			
Alexanderbaai	20	12	
Aliwal-Noord	29	11	
Barkly East	24	5	
Bashee	21	18	9·0
Beaufort West	27	13	
Boegoebergdam			
Boetsap			
Brandvlei			
Cala			
Caledon			
Calitzdorp			
Calvinia	29	5	
Cape L'Agulhas	21	15	
Cape Columbine	19	12	
Cape St. Francis	19	16	
Carnarvon			
Ceres			
Citrusdal			
Colesberg			
Cradock			
De Aar	30	13	
D.F. Malan (C.T.)	26	9	
Dordrecht	24	11	
Douglas			
East London	19	17	1·2
Elsenburg			
Fraserburg	27	11	
Garies			
George	19	11	
Graaff Reinet	26	15	
Grahamstown			
Hopetown			
Idutywa			1·0
Jansenville	24	17	
Joubertina			
Kenhardt	33	19	
Kimberley	32	17	
K'W. Town			
Knysna			
Kokstad	24	12	

KAAP - CAPE	Max.	Min.	RRR
Kowie			
Kuruman	32	14	
Ladismith			
Lake Mentz			
Maclear			
Mafeking	31	15	
Malmesbury			
Matatiele			
Matroosberg	25	9	
Middelburg	27	9	
Mosselbaai	18	16	
Mount Frere			
O'kiep			
Orange River			
Oudtshoorn			
Petrusville			
Piketberg			
Pofadder	30	12	
Port Elizabeth	22	18	
Port Nolloth	17	12	
Port St. Johns	XX	19	6·0
Postmasburg	32	18	
Prieska	33	16	
Prince Albert			
Queenstown	25	14	
Rietfontein			
Riversdal	24	12	
Robertson	29	17	
Somerset East	21	15	
Steynsburg			
Strydenburg			
Sutherland	25	4	
Swellendam			
Tarkastad			
Touwsrivier			
Umtata	22	16	
Uniondale			
Upington	36	16	
Vanwyksvlei	31	14	
Victoria-Wes	29	10	
Vredendal	27	13	
Vryburg	32	16	

CAPE - KAAP	Max.	Min.	RRR
Williston			
Willowmore	22	12	
O.V.S. - O.F.S.			
Balkfontein[1]			
Bethlehem	XX	11	
Bloemfontein	28	13	
Bultfontein			
Fauresmith	29	11	
Ficksburg			
Frankfort			
Harrismith			
Heilbron			
Hoopstad	30	15	
Kroonstad	29	12	
Lindley			
Modderpoort			
Petrusburg			
Philippolis			
Reddersburg			
Reitz			
Vrede			
Warden			
Welkom	28	16	
Wepener	27	10	
Winburg			
Zastron			
TRANSVAAL			
Andalusia			
Barberton			
Belfast			
Bethal			
Carolina	25	13	
Chester			
Cracy	33	17	
Ermelo	25	13	
Fleur-de-Lys	28	20	0·6
Groendraai	31	15	0·6
Jan Smuts	26	14	

[1]Near Bothaville

TRANSVAAL	Max.	Min.	RRR
Joubert Park	26	15	
Komatipoort	32	23	
Kroondal	30	14	
L'doringstad			
Lichtenburg			
Loskop[2]			
Mara	29	17	
Marble Hall			
Marnitz	31	19	
Messina	33	21	
Middelburg			
Nelspruit			
Pelgrimsrus	23	14	2·5
Phalaborwa	30	21	
Pietersburg	27	16	0·1
Piet Retief	27	17	
Pongola			
Potchefstroom	30	[illegible]	
Potgietersrus	29	[illegible]	
Pretoria W.B.	28	[illegible]	
Pretoriuskop			
Sekukuni			
Skukuza	30	24	
Thabazimbi	32	18	7·0
Tomburke			
Tzaneen			
Vereeniging			
Volksrust			
Warmbad	31	17	
Waterval-Bo	29	17	
Witbank			
Zeerust			
Standerton	27	13	
NATAL			
Cape St. Lucia	27	22	1·6
Dundee			
Durban	27	21	6·4
Estcourt	25	17	
Harding			
Himeville			
M'kuzi			

[2]Naby Groblersdal

NATAL	Max.	Min.	RRR
Mtubatuba			
Newcastle	29	16	
P'Maritzburg	21	16	0·5
Port Shepstone	24	21	10·0
Richmond			
Seven Oaks			1·5
Van Reenen			
Vryheid			
S.W.A.			
Gobabis			
Keetmanshoop	35	15	
Luderitz	19	12	
Mariental	34	20	
Ohopoho	34	13	
Ondangua	32	18	
Outjo	32	15	
Runtu	31	20	
Swakopmund	18	13	
Tsumeb	32	16	
Windhoek	29	18	
PROTECTORATES			
PROTEKTORATE			
Bremersdorp			
Emlembe			
Francistown	31	18	
Gaberones	33	17	
Ghanzi	33	18	
Lobatsi			
Mahalapye			
Makoba			
Maseru			
Maun	35	17	
Molopololi			
Stegi			
Tsabong	35	17	
Tsane	33	20	
Shakawe	31	21	

SYNOPTIC WEATHER MAP 1200 GMT. — 1400 SAST. SINOPTIESE WEERKAART

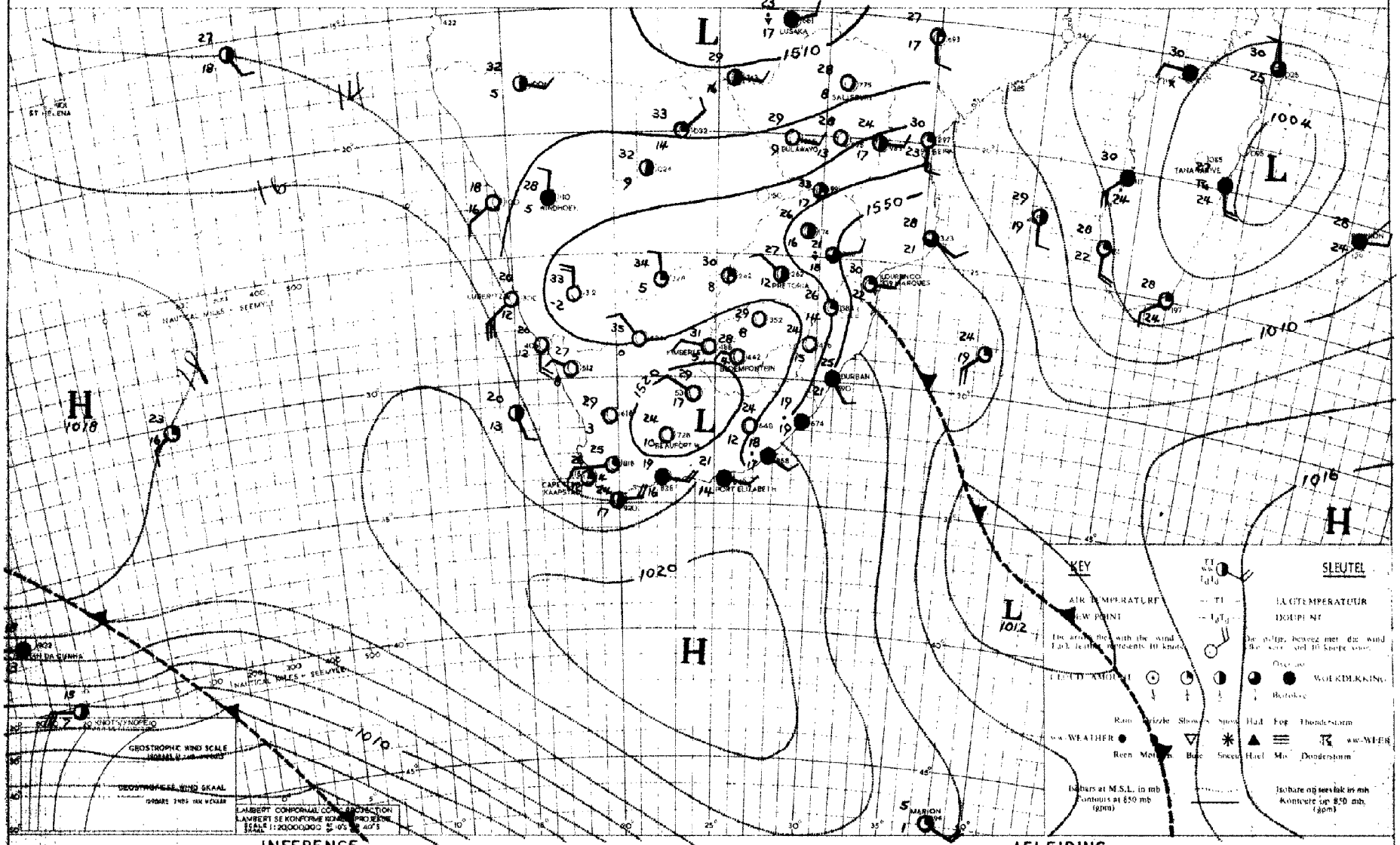

INFERENCE DATE 23-3-1960 DATUM AFLEIDING

It is expected that the low over the Cape Province will deepen. Local thundershowers will occur over the Northern Cape, the North-east Cape and the southern Free-State. Apart from partly cloudy conditions over the Transvaal lowveld it will be mainly fine over the rest of the interior.

Na verwagting sal die laag oor die Kaapprovinsie ietwat verdiep. Plaaslike donderbuie sal oor Noord-kaapland, Noord-ooskaapland en die suidelike Vrystaat voorkom. Afgesien van gedeeltelik bewolkte toestande oor die Transvaalse laeveld sal dit hoofsaaklik mooiweer of slegs effens bewolk wees oor die res van die binneland.

DAAGLIKSE WEERBULLETIN — DAILY WEATHER BULLETIN

WEERBURO / WEATHER BUREAU
DEPT. VAN VERVOER / DEPT. OF TRANSPORT

Maksimum en Minimum Temperature (°C) en Reënval (RRR) in mms. vir die 24 uur wat om 0800 SAST eindig op 25-3-60

Maximum and Minimum Temperatures (°C) and Rainfall (RRR) in mms. for 24 hours ending at 0800 SAST on

CAPE - KAAP	Max.	Min.	RRR
Aberdeen			
Addo			
Alexanderbaai	22	10	
Aliwal-Noord	30	7	0·4
Barkly East	26	4	
Bashee	23	19	10·0
Beaufort West	28	11	
Boegoebergdam			
Boetsap			
Brandvlei			
Cala			
Caledon			
Calitzdorp			
Calvinia	29	6	
Cape L'Agulhas	23	11	
Cape Columbine	18	12	
Cape St. Francis	21	13	
Carnarvon			
Ceres			
Citrusdal			
Colesberg			
Cradock			
De Aar	30	10	
D.F. Malan (C.T.)	26	8	
Dordrecht	28	10	
Douglas			
East London	23	19	3·9
Elsenburg			
Fraserburg	22	11	
Caries			
George	24	12	
Graaff Reinet	26	11	
Grahamstown			
Hopetown			
Idutywa			
Jansenville	28	18	
Joubertina			
Kenhardt	31	18	
Kimberley	33	11	0·1
K'W. Town			
Knysna			
Kokstad	27	9	9·0

KAAP - CAPE	Max.	Min.	RRR
Kowie			
Kuruman	31	12	
Ladismith			
Lake Mentz			
Maclear			1·7
Mafeking	30	15	
Malmesbury			0·5
Matatiele			
Matroosberg	26	7	
Middelburg	29	9	
Mosselbaai	21	17	
Mount Frere			3·0
O'kiep	28	11	
Orange River	31	9	
Oudtshoorn			
Petrusville			
Piketberg			
Pofadder	28	14	
Port Elizabeth	23	14	
Port Nolloth	18	9	
Port St. Johns	XX	20	0·5
Postmasburg	31	16	
Prieska	33	10	
Prince Albert			
Queenstown	27	13	
Rietfontein			
Riversdal	28	11	
Robertson	30	10	
Somerset East	25	12	
Steynsburg			
Strydenburg			
Sutherland	25	2	
Swellendam			
Tarkastad			
Touwsrivier			
Umtata	24	18	
Uniondale			
Upington	31	18	
Vanwyksvlei	30	11	
Victoria-Wes	29	10	
Vredendal	27	12	
Vryburg	32	13	

CAPE - KAAP	Max.	Min.	RRR
Williston			
Willowmore	27	11	
O.V.S. - O.F.S.			
Balkfontein[1]			0·4
Bethlehem	XX	10	3·0
Bloemfontein	30	9	0·4
Bultfontein			
Fauresmith	31	6	
Ficksburg			
Frankfort			
Harrismith			17·5
Heilbron			
Hoopstad	30	14	2·0
Kroonstad	29	14	7·0
Lindley			
Modderpoort			
Petrusburg			
Philippolis			
Reddersburg			
Reitz			
Vrede			4·0
Warden			5·0
Welkom	29	15	1·1
Wepener	29	13	1·2
Winburg			
Zastron			
TRANSVAAL			
Andalusia			
Barberton			
Belfast			
Bethal			
Carolina	26	14	
Chester			
Crecy	30	14	
Ermelo	25	13	
Fleur-de-Lys	29	18	
Groendraai	29	15	12·5
Jan Smuts	25	13	6·7

[1]Near Bothaville

TRANSVAAL	Max.	Min.	RRR
Joubert Park	25	13	21·3
Komatipoort	34	22	
Kroondal	29	15	
L'doringstad			
Lichtenburg			
Loskop[2]			12·2
Mara	28	15	
Marble Hall			
Marnitz	30	17	
Messina	32	20	
Middelburg			0·7
Nelspruit			
Pelgrimsrus	23	13	
Phalaborwa	32	19	
Pietersburg	27	14	3·7
Piet Retief	27	14	8·0
Pongola	31	7	16·0
Potchefstroom	29	4	1·0
Potgietersrus	28	5	
Pretoria W.B.	28	4	0·8
Pretoriuskop			
Sekukuni			13·6
Skukuza	31	18	
Thabazimbi	30	16	1·0
Tomburke			
Tzaneen			
Vereeniging			
Volksrust			
Warmbad	29	14	
Waterval-Bo	28	15	32·8
Witbank			
Zeerust			
Standerton	27	11	3·0
NATAL			
Cape St. Lucia	29	19	16·5
Dundee			7·7
Durban	27	17	2·4
Estcourt	27	11	3·0
Harding			10·0
Himeville			
M'kuzi			

[2]Naby Groblersdal

NATAL	Max.	Min.	RRR
Ntubatuba			30·3
Newcastle	30	12	2·4
P'Maritzburg	26	11	6·5
Port Shepstone	24	20	9·0
Richmond			30·0
Seven Oaks			12·0
Van Reenen			
Vryheid			13·0
S.W.A.			
Gobabis	21	15	1·2
Keetmanshoop	33	16	
Luderitz	22	11	
Mariental	34	17	
Ohopoho	34	16	
Ondangua	31	20	
Outjo	33	19	
Runtu	28	19	
Swakopmund	19	15	
Tsumeb	32	18	
Windhoek	28	18	
PROTECTORATES PROTEKTORATE			
Bremersdorp	29	18	
Emlembe			1·1
Francistown	30	15	
Gaberones	32	16	
Ghanzi	33	17	
Lobatsi			
Mahalapye			
Makoba			
Maseru			
Maun	35	17	
Molopololi			
Stegi			6·5
Tsabong	35	16	
Tsane	32	16	
Shakawe	31	17	

SYNOPTIC WEATHER MAP 1200 GMT. — 1400 SAST. SINOPTIESE WEERKAART

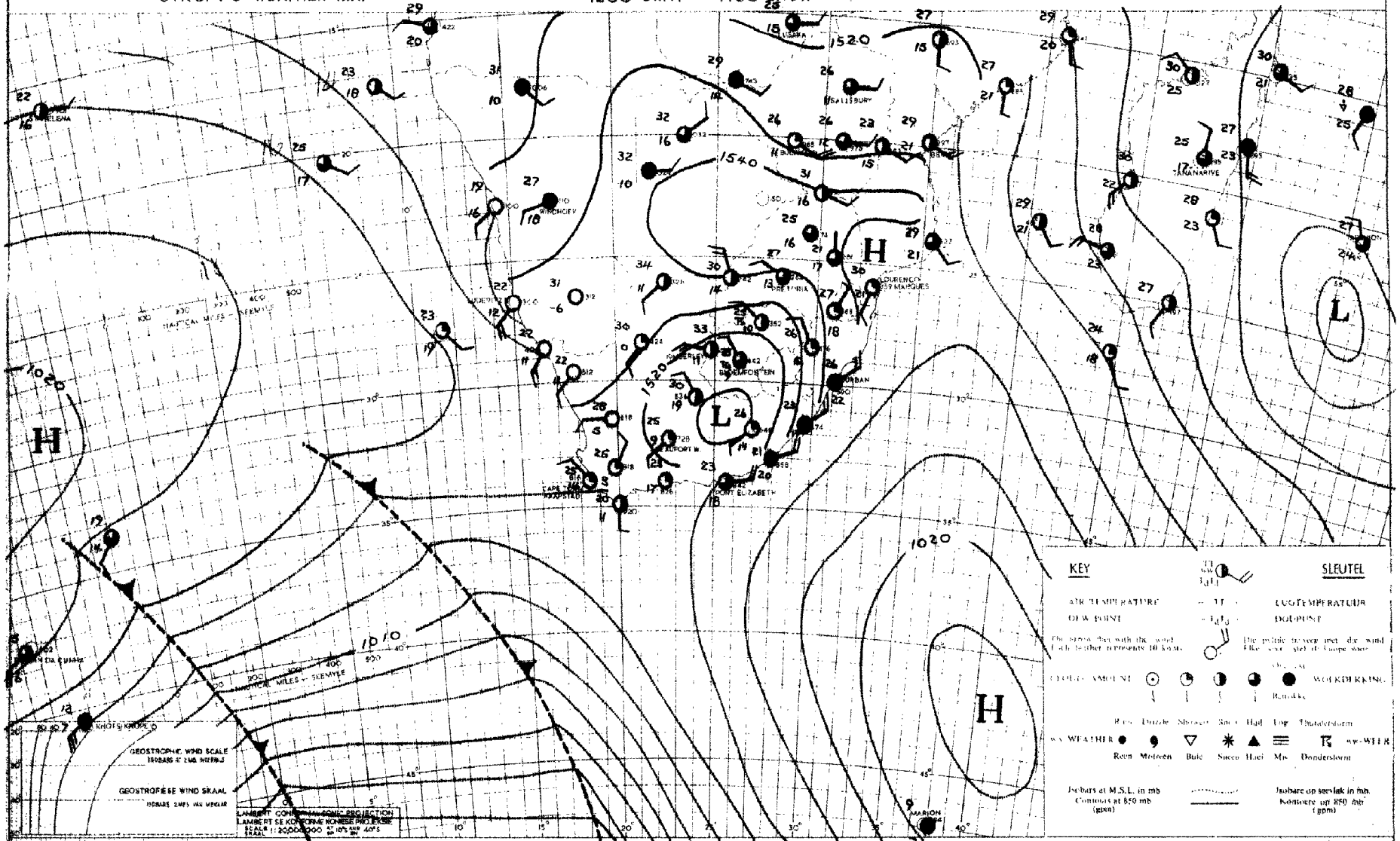

INFERENCE DATE 24-3-49 60 DATUM AFLEIDING

With the low over the interior conditions will remain favourable for isolated thundershowers over the eastern half of the country.

Met die laag oor die binneland sal toestande gunstig bly vir los donderbuie oor die oostelike helfte van die land.

DAAGLIKSE WEERBULLETIN

WEERBURO / WEATHER BUREAU
DEPT. VAN VERVOER / DEPT. OF TRANSPORT

DAILY WEATHER BULLETIN

Maksimum en Minimum Temperature (°C) en Reënval (RRR) in mms. vir die 24 uur wat om 0800 SAST eindig op

26 - 3 - 60

Maximum and Minimum Temperatures (°C) and Rainfall (RRR) in mms. for 24 hours ending at 0800 SAST on

CAPE - KAAP	Max.	Min.	RRR
Aberdeen			
Addo			
Alexanderbaai	20	12	
Aliwal-Noord	29	7	
Barkly East	24	4	
Bashee	25	18	
Beaufort West	33	18	
Boegoebergdam			
Boetsap			
Brandvlei			
Cala			
Caledon			
Calitzdorp			
Calvinia	31	10	
Cape L'Agulhas	19	13	1·8
Cape Columbine	16	11	1·0
Cape St. Francis	20	15	
Carnarvon			
Ceres			
Citrusdal			
Colesberg			
Cradock			
De Aar	30	14	
D.F. Malan (C.T.)	25	13	5·9
Dordrecht	27	14	
Douglas			
East London	25	17	
Elsenburg			9·4
Fraserburg	28	10	
Garies			
George	24	11	
Graaff Reinet	33	15	
Grahamstown			
Hopetown			
Idutywa			
Jansenville	33	14	
Joubertina			
Kenhardt	33	22	
Kimberley	33	17	
K'W. Town			
Knysna			
Kokstad	26	9	

KAAP - CAPE	Max.	Min.	RRR
Kowie			
Kuruman	31	15	1·0
Ladismith			
Lake Mentz			
Maclear			
Mafeking	30	16	
Malmesbury			
Matatiele			
Matroosberg	27	13	0·2
Middelburg	28	10	
Mosselbaai	20	17	
Mount Frere			
O'kiep	31	13	
Orange River	31	20	
Oudtshoorn			
Petrusville			
Piketberg			
Pofadder	32	16	
Port Elizabeth	25	15	
Port Nolloth	15	10	
Port St. Johns	xx	19	
Postmasburg	32	19	
Prieska	34	17	
Prince Albert			
Queenstown	29	11	
Rietfontein			
Riversdal	30	12	
Robertson	31	12	
Somerset East	31	15	
Steynsburg			
Strydenburg			
Sutherland	26	9	
Swellendam			
Tarkastad			
Touwsrivier			
Umtata	28	13	
Uniondale			
Upington	36	17	0·2
Vanwyksvlei	32	18	
Victoria-Wes	30	11	
Vredendal	32	14	
Vryburg	32	11	

CAPE - KAAP	Max.	Min.	RRR
Williston			
Willowmore	31	14	
O.V.S. - O.F.S.			
Balkfontein[1]			
Bethlehem	xx	8	
Bloemfontein	28	12	
Bultfontein			
Fauresmith	30	11	
Ficksburg			
Frankfort			
Harrismith			
Heilbron			
Hoopstad	30	13	
Kroonstad	29	11	
Lindley			
Modderpoort			
Petrusburg			
Philippolis			
Reddersburg			
Reitz			
Vrede			
Warden			
Welkom	29	13	
Wepener	27	10	
Winburg			
Zastron			
TRANSVAAL			
Andalusia			
Barberton			
Belfast			
Bethal			
Carolina	26	14	
Chester			
Creecy	33	16	
Ermelo	26	13	
Fleur-de-Lys	30	20	
Groendraai	29	15	
Jan Smuts	25	14	

[1]Near Bothaville

TRANSVAAL	Max.	Min.	RRR
Joubert Park	26	15	
Komatipoort	35	23	
Kroondal	29	15	16·0
L'doringstad			
Lichtenburg			
Loskop[2]			
Mara	31	18	
Marble Hall			
Marnitz	31	20	
Messina	35	23	
Middelburg			
Nelspruit	30	19	
Pelgrimsrus	26	14	
Phalaborwa	33	21	
Pietersburg	29	16	
Piet Retief	29	17	
Pongola	29	7	1·0
Potchefstroom	29	7	
Potgietersrus	30	8	
Pretoria W.B.	28	3	
Pretoriuskop			
Sekukuni			
Skukuza	33	21	
Thabazimbi			
Tomburke			
Tzaneen			
Vereeniging			
Volksrust			
Warmbad	30	15	
Waterval-Bo			
Witbank			
Zeerust			11·5
Standerton	27	11	
NATAL			
Cape St. Lucia	28	22	0·1
Dundee			
Durban	28	23	0·6
Estcourt	28	15	
Harding			
Himeville			
M'kusi			

[2]Naby Groblersdal

NATAL	Max.	Min.	RRR
Mtubatuba			
Newcastle	30	14	
P'Maritzburg			
Port Shepstone	26	23	
Richmond			
Seven Oaks			
Van Reenen			
Vryheid			
S.W.A.			
Gobabis	30	17	
Keetmanshoop	35	18	
Luderitz	16	11	
Mariental	34	22	
Ohopoho	31	18	16·0
Ondangua	31	18	7·0
Outjo	29	19	12·0
Runtu	31	15	
Swakopmund	19	14	
Tsumeb	29	17	6·1
Windhoek	29	15	1·9
PROTECTORATES			
PROTEKTORATE			
Bremersdorp	31	21	
Enlembe			0·3
Francistown	31	16	
Gaberones	33	17	
Ghanzi	32	17	
Lobatsi			
Mahalapye	35	17	
Makoba			
Maseru	26	9	
Maun	34	13	
Molopololi			
Stegi			
Tsabong	35	19	0·5
Tsane	32	16	
Shakawe	32	21	

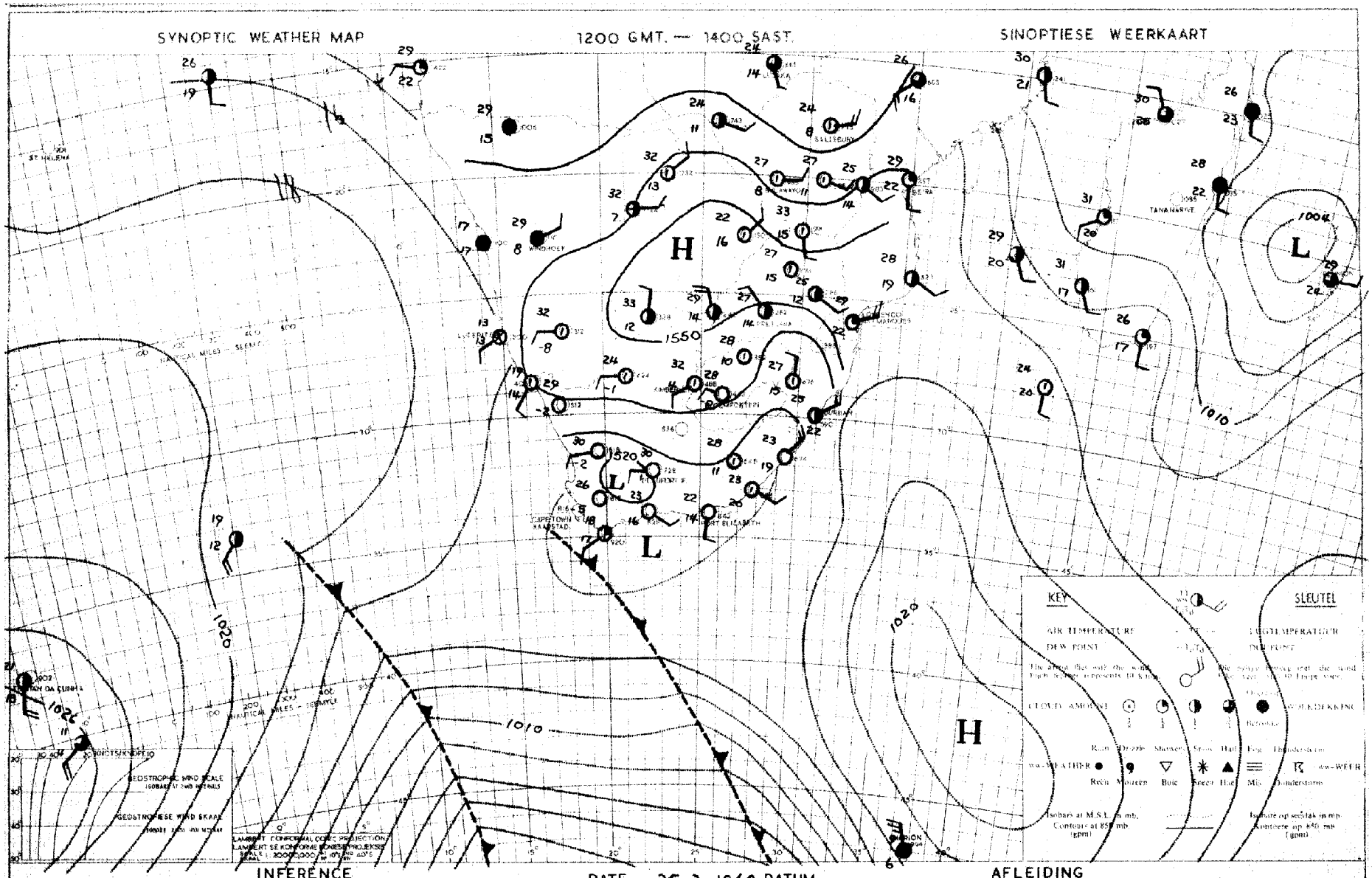

It is expected that it will become cloudy with intermittant rain over the southwestern and southern coastal regions. Over the interior it will be mainly fine but isolated thundershowers will occur over the northern and central parts of South-West Africa, Bechuanaland, the Free-State and the Transvaal.

Na verwagting sal dit bewolk word oor die suidwestelike en Suidelike kusstreke met afwisselende reën. Oor die binneland sal dit hoofsaaklik mooiweer wees maar enkele donderbuie sal uitsak oor die noordelike en sentrale dele van Suidwes-Afrika, Betsjoeanaland, die Vrystaat en Transvaal.

DAAGLIKSE WEERBULLETIN — DAILY WEATHER BULLETIN

WEERBURO / WEATHER BUREAU
DEPT. VAN VERVOER / DEPT. OF TRANSPORT

Maksimum en Minimum Temperature (°C) en Reënval (RRR) in mms. vir die 24 uur wat om 0800 SAST eindig op 27-3-60

Maximum and Minimum Temperatures (°C) and Rainfall (RRR) in mms. for 24 hours ending at 0800 SAST on

CAPE - KAAP	Max.	Min.	RRR
Aberdeen			
Addo			
Alexanderbaai	24	12	
Aliwal-Noord	28	1	1·7
Barkly East	26	6	1·0
Bashee	23	16	0·7
Beaufort West	29	7	
Boegoebergdam			
Boetsap			
Brandvlei			
Cala			
Caledon			14·0
Calitzdorp			
Calvinia	23	2	0·6
Cape L'Agulhas	18	12	10·0
Cape Columbine	18	10	3·0
Cape St. Francis	20	12	2·5
Carnarvon			
Ceres			
Citrusdal			
Colesberg			
Cradock			
De Aar	28	7	
D.F. Malan (C.T.)	17	7	7·0
Dordrecht			
Douglas			
East London	23	15	
Elsenburg			
Fraserburg	23	4	
Garies			
George	23	10	12·6
Graaff Reinet	29	9	
Grahamstown			
Hopetown			
Idutywa			1·5
Jansenville	30	11	
Joubertina			
Kenhardt			
Kimberley	30	11	0·5
K'W. Town			
Knysna			
Kokstad	30	12	0·4

KAAP - CAPE	Max.	Min.	RRR
Kowie			
Kuruman	29	12	
Ladismith			
Lake Mentz			
Maclear			
Mafeking	29	20	
Malmesbury			16·0
Matatiele			
Matroosberg	17	7	2·4
Middelburg	26	6	
Mosselbaai	23	11	12·5
Mount Frere			
O'kiep	21	7	0·1
Orange River	29	11	
Oudtshoorn			
Petrusville			
Piketberg			
Pofadder	25	6	
Port Elizabeth	24	14	
Port Nolloth	18	10	
Port St. Johns	xx	17	
Postmasburg			
Prieska	29	9	
Prince Albert			
Queenstown	31	11	0·8
Rietfontein			
Riversdal	22	10	9·0
Robertson	21	10	6·0
Somerset East	27	9	7·0
Steynsburg			
Strydenburg			
Sutherland	17	0	0·8
Swellendam			
Tarkastad			
Touwsrivier			
Umtata	33	12	0·1
Uniondale			
Upington	29	10	
Vanwyksvlei	26	8	
Victoria-Wes	25	5	
Vredendal	20	7	0·4
Vryburg	32	14	

CAPE - KAAP	Max.	Min.	RRR
Williston			
Willowmore	26	6	0·7
O.V.S. - O.F.S.			
Balkfontein[1]			1·7
Bethlehem	xx	11	0·4
Bloemfontein	29	9	7·5
Bultfontein			
Fauresmith	28	9	0·1
Ficksburg			
Frankfort			
Harrismith			
Heilbron			
Hoopstad	30	13	4·0
Kroonstad			
Lindley			
Modderpoort			
Petrusburg			
Philippolis			
Reddersburg			
Reitz			
Vrede			
Warden			
Welkom			4·5
Wepener	29	10	0·8
Winburg			
Zastron			
TRANSVAAL			
Andalusia			
Barberton			
Belfast			
Bethal			
Carolina	26	12	
Chester			
Crecy	31	16	
Ermelo	26	11	
Fleur-de-Lys	28	19	
Groendraai	30	15	1·4
Jan Smuts	25	14	0·4

[1]Near Bothaville

TRANSVAAL	Max.	Min.	RRR
Joubert Park			
Komatipoort			
Kroondal	29	17	1·5
L'doringstad			
Lichtenburg			12·2
Loskop[2]			
Mara	29	15	
Marble Hall			
Marnitz	31	18	
Messina	30	20	
Middelburg			
Nelspruit	28	19	
Pelgrimsrus	22	14	
Phalaborwa	31	17	
Pietersburg	27	15	
Piet Retief	27	15	
Pongola	28	[illegible]	
Potchefstroom	27	3	4·8
Potgietersrus			
Pretoria W.B.	28	1	
Pretoriuskop			
Sekukuni			
Skukuza	30	19	
Thabazimbi			
Tomburke			
Tzaneen			
Vereeniging			
Volksrust			
Warmbad	30	16	
Waterval-Bo	29	17	
Witbank			
Zeerust			
Standerton	28	12	
NATAL			
Cape St. Lucia	27	22	
Dundee			
Durban	28	21	0·1
Estcourt	28	17	
Harding			
Himeville			
M'kuzi			

[2]Naby Groblersdal

NATAL	Max.	Min.	RRR
Mtubatuba			
Newcastle	31	17	
P'Maritzburg	30	17	
Port Shepstone	25	19	
Richmond			
Seven Oaks			
Van Reenen			
Vryheid			
S.W.A.			
Gobabis	29	13	
Keetmanshoop	27	11	
Luderitz	25	15	
Mariental	31	15	
Ohopoho			
Ondangua			
Outjo	27	15	1·8
Runtu			
Swakopmund	19	14	
Tsumeb	31	14	
Windhoek	23	15	
PROTECTORATES PROTEKTORATE			
Bremersdorp	29	17	
Emlembe			
Francistown	31	16	
Gaberones	33	15	0·4
Ghanzi	32	17	
Lobatsi			
Mahalapye			
Makoba			
Maseru	27	11	1·6
Maun	34	15	
Molopololi			
Stegi			6·5
Tsabong	33	18	
Tsane	33	17	
Shakawe	32	14	

SYNOPTIC WEATHER MAP 1200 GMT. — 1400 SAST. SINOPTIESE WEERKAART

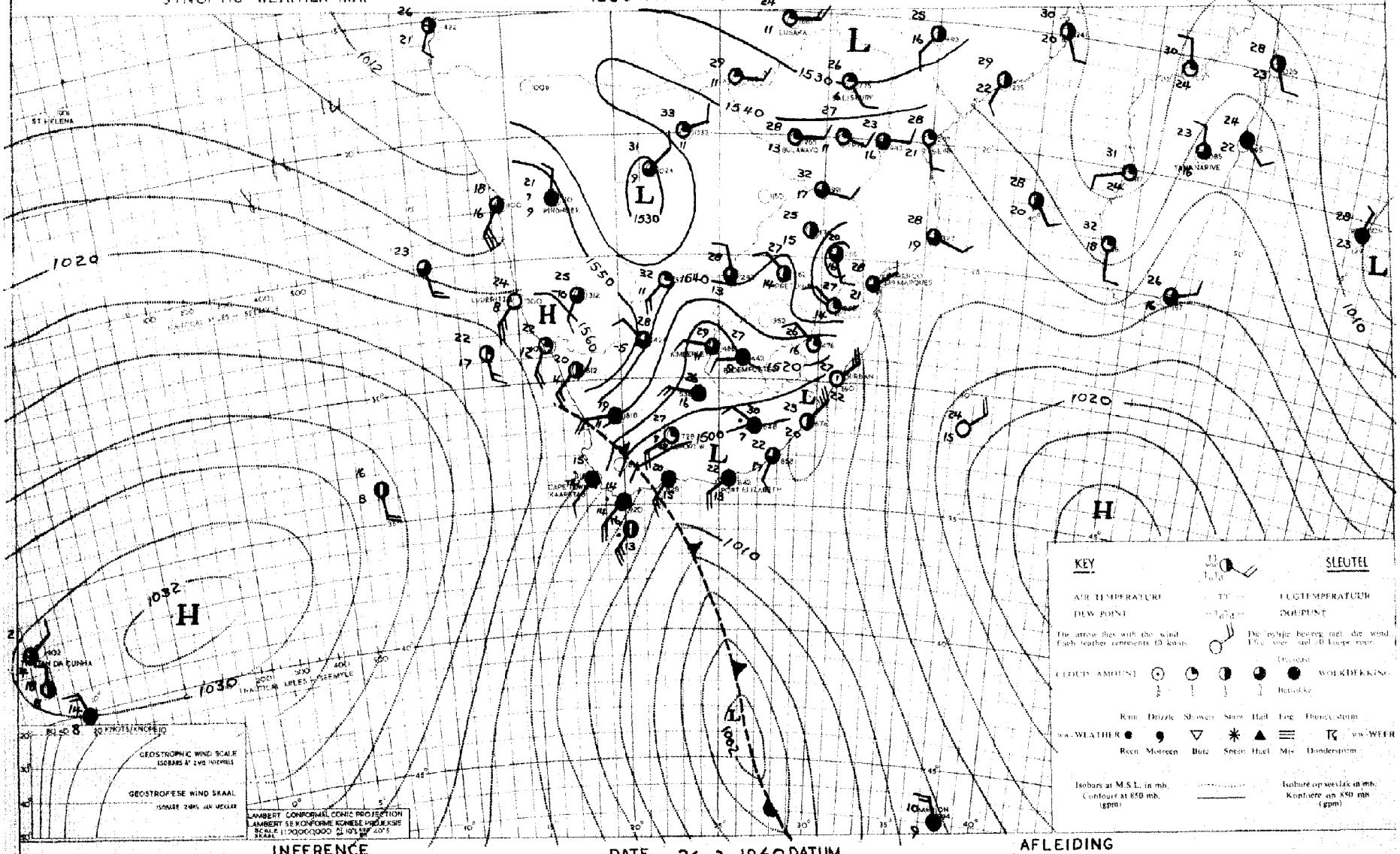

INFERENCE DATE 26-3-1960 DATUM AFLEIDING

A cold front, followed by a strong high, has reached the southwestern Cape and cold air will spread over most of the Union. Cloudy conditions with showers will occur over the southwestern, southern and eastern Cape and Natal. Isolated thundershowers can still be expected over Transvaal.

'n Koufront, gevolg deur 'n sterk hoog, het Suidwes-Kaapland bereik en koue lug sal oor meeste dele van die Unie uitbrei. Bewolkte weer met buie sal oor die suidwestelike, suidelike en oostelike Kaapse kusstreke en Natal voorkom. Los donderbuie kan nog verwag word oor Transvaal.

DAAGLIKSE WEERBULLETIN — DAILY WEATHER BULLETIN

WEERBURO / WEATHER BUREAU
DEPT. VAN VERVOER / DEPT. OF TRANSPORT

Maksimum en Minimum Temperature (°C) en Reënval (RRR) in mms. vir die 24 uur wat om 0800 SAST eindig op 28-3-60

Maximum and Minimum Temperatures (°C) and Rainfall (RRR) in mms. for 24 hours ending at 0800 SAST on

CAPE - KAAP	Max.	Min.	RRR
Aberdeen			
Addo			
Alexanderbaai	21	11	
Aliwal-Noord	22	5	
Barkly East	18	2	
Bashee	21	13	
Beaufort West	18	4	
Boegoebergdam			
Boetsap			
Brandvlei			
Cala			
Caledon			
Calitzdorp			
Calvinia	23	10	
Cape L'Agulhas	20	13	
Cape Columbine	17	11	
Cape St. Francis	17	10	
Carnarvon			
Ceres			
Citrusdal			
Colesberg			
Cradock			
De Aar	21	6	
D.F. Malan (C.T.)	19	4	
Dordrecht	16	0	
Douglas			
East London	21	11	
Elsenburg			
Fraserburg			
Garies			
George	19	8	
Graaff Reinet	20	5	
Grahamstown			
Hopetown			
Idutywa			
Jansenville	21	6	
Joubertina			
Kenhardt	27	21	
Kimberley	24	7	
K'W. Town			
Knysna			
Kokstad	14	3	

KAAP - CAPE	Max.	Min.	RRR
Kowie			
Kuruman	27	9	
Ladismith			
Lake Mentz			
Maclear			
Mafeking	27	12	
Malmesbury			
Matatiele			
Matroosberg	17	3	
Middelburg	16	1	
Mosselbaai	19	13	
Mount Frere			
O'kiep	24	16	
Orange River	23	4	
Oudtshoorn			
Petrusville			
Piketberg			
Pofadder	23	11	
Port Elizabeth	20	12	
Port Nolloth	23	11	
Port St. Johns	xx	14	
Postmasburg	27	9	
Prieska	22	7	
Prince Albert			
Queenstown	19	4	
Rietfontein			
Riversdal	21	5	
Robertson	22	8	
Somerset East	18	5	
Steynsburg			
Strydenburg			
Sutherland	18	0	
Swellendam			
Tarkastad			
Touwsrivier			
Umtata	20	16	
Uniondale			2·0
Upington	26	9	
Vanwyksvlei	22	8	
Victoria-Wes	17	4	
Vredendal	26	9	
Vryburg	28	5	

CAPE - KAAP	Max.	Min.	RRR
Williston			
Willowmore	16	4	
O.V.S. - O.F.S.			
Balkfontein[1]			
Bethlehem	xx	9	
Bloemfontein	23	6	
Bultfontein			
Fauresmith	22	3	
Ficksburg			
Frankfort			
Harrismith			
Heilbron			
Hoopstad	24	7	
Kroonstad			
Lindley			
Modderpoort			
Petrusburg			
Philippolis			
Reddersburg			
Reitz			
Vrede			
Warden			
Welkom	29	12	
Wepener	22	3	
Winburg			
Zastron			
TRANSVAAL			
Andalusia			
Barberton			
Belfast			
Bethal			
Carolina	25	9	
Chester			
Crecy	33	16	
Ermelo	25	9	
Fleur-de-Lys	30	16	10·9
Groendraai	30	17	
Jan Smuts	23	12	

[1]Near Bothaville

TRANSVAAL	Max.	Min.	RRR
Joubert Park	23	13	
Komatipoort	33	20	
Kroondal	27	15	
L'doringstad			
Lichtenburg			
Loskop[2]			
Mara	32	15	2·5
Marble Hall			
Marnitz	31	17	4·0
Messina	35	18	4·5
Middelburg			
Nelspruit	30	17	5·8
Pelgrimsrus	25	8	29·0
Phalaborwa	34	19	
Pietersburg	29	15	
Piet Retief	25	11	0·1
Pongola			
Potchefstroom	24		
Potgietersrus	30	4	
Pretoria W.B.	28	5	
Pretoriuskop			
Sekukuni			
Skukuza	34	20	
Thabazimbi	30	17	
Tomburke			
Tzaneen			26·8
Vereeniging			
Volksrust			
Warmbad	30	17	
Waterval-Bo	28	12	2·5
Witbank			
Zeerust			
Standerton	26	10	
NATAL			
Cape St. Lucia	22	16	4·0
Dundee			
Durban	23	14	
Estcourt	25	10	7·8
Harding			
Himeville			
M'kuzi			

[2]Naby Groblersdal

NATAL	Max.	Min.	RRR
Mtubatuba			2·5
Newcastle	29	10	2·0
P'Maritzburg	18	8	
Port Shepstone	22	19	
Richmond			
Seven Oaks			
Van Reenen			
Vryheid			
S.W.A.			
Gobabis	28	16	
Keetmanshoop	27	17	
Luderitz	19	13	
Mariental	27	15	1·5
Ohopoho			
Ondangua	30	16	8·5
Outjo	30	17	
Runtu	32	14	
Swakopmund	18	14	
Tsumeb	32	15	
Windhoek	26	16	0·4
PROTECTORATES / PROTEKTORATE			
Bremersdorp	26	16	
Emlembe			1·2
Francistown	31	19	0·3
Gaberones	31	17	
Ghanzi	32	19	0·6
Lobatsi			
Mahalapye			
Makoba			
Maseru	22	6	
Maun	31	16	
Molopololi			
Stegi			1·0
Tsabong	30	10	
Tsane	29	12	
Shakawe	32	16	

SYNOPTIC WEATHER MAP 1200 GMT. — 1400 SAST. SINOPTIESE WEERKAART

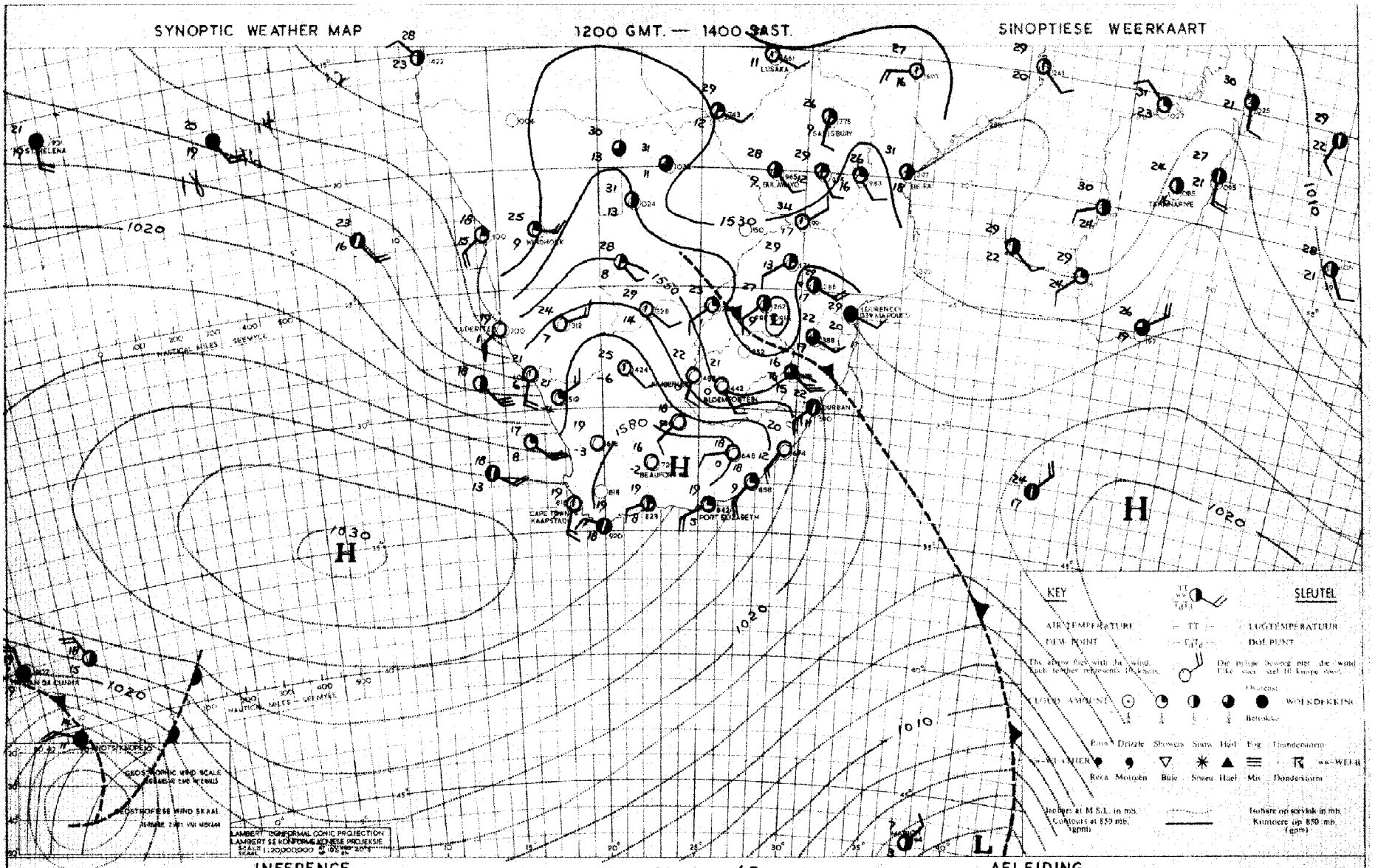

INFERENCE DATE 27-3-1960 DATUM AFLEIDING

The cold air will spread further over the Union and cloudy weather will occur over Transvaal and northern Natal. Over Southwest-Afrika a northeasterly stream is developing and thundershowers will redevelop over this region.

Koue lug sal verder oor die Unie beweeg en bewolkte weer sal oor Transvaal en noordelike Natal voorkom. Oor Suidwes-Afrika ontwikkel egter 'n noordoostelike lugstroom en donderbuie sal weer daar begin val.

DAAGLIKSE WEERBULLETIN — DAILY WEATHER BULLETIN

WEERBURO / WEATHER BUREAU
DEPT. VAN VERVOER / DEPT. OF TRANSPORT

Maksimum en Minimum Temperature (°C) en Reënval (RRR) in mms. vir die 24 uur wat om 0800 SAST eindig op ....29-3-60.... Maximum and Minimum Temperatures (°C) and Rainfall (RRR) in mms. for 24 hours ending at 0800 SAST on

CAPE - KAAP	Max.	Min.	RRR
Aberdeen			
Addo			
Alexanderbaai	35	20	
Aliwal-Noord	26	12	
Barkly East	21	3	
Bashee	23	14	
Beaufort West	29	18	
Boegoebergdam			
Boetsap			
Brandvlei			
Cala			
Caledon			
Calitzdorp			
Calvinia	29	18	
Cape L'Agulhas	21	15	
Cape Columbine	25	15	
Cape St. Francis	21	15	
Carnarvon			0·6
Ceres			
Citrusdal			
Colesberg			
Cradock			
De Aar	26	15	
D.F. Malan (C.T.)	28	15	3·2
Dordrecht	23	10	
Douglas			
East London	21	16	
Elsenburg			3·5
Fraserburg	26	16	
Garies			
George	26	13	
Graaff Reinet	27	14	
Grahamstown			
Hopetown			
Idutywa			
Jansenville	27	14	
Joubertina			
Kenhardt	32	26	4·0
Kimberley	28	17	
K'W. Town			
Knysna			
Kokstad	20	6	

KAAP - CAPE	Max.	Min.	RRR
Kowie			
Kuruman	30	15	2·0
Ladismith			
Lake Mentz			
Maclear			
Mafeking	26	14	
Malmesbury			
Matatiele			
Matroosberg	25	14	
Middelburg	23	9	0·1
Mosselbaai	20	xx	
Mount Frere			
O'kiep	28	17	
Orange River	28	17	
Oudtshoorn			
Petrusville			
Piketberg			
Pofadder	24	16	0·7
Port Elizabeth	22	15	
Port Nolloth	35	16	
Port St. Johns	xx	17	
Postmasburg	28	15	3·4
Prieska	29	18	0·2
Prince Albert			
Queenstown	23	9	
Rietfontein			
Riversdal	26	11	0·5
Robertson	30	13	
Somerset East	26	12	
Steynsburg			
Strydenburg			
Sutherland	23	14	
Swellendam			
Tarkastad			
Touwsrivier			
Umtata	23	8	
Uniondale			
Upington	31	17	3·4
Vanwyksvlei	29	16	0·4
Victoria-Wes	26	14	0·2
Vredendal	37	19	
Vryburg	29	17	

CAPE - KAAP	Max.	Min.	RRR
Williston			
Willowmore	23	12	
O.V.S. - O.F.S.			
Balkfontein[1]			
Bethlehem	xx	7	
Bloemfontein	24	15	
Bultfontein			
Fauresmith	25	16	
Ficksburg			
Frankfort			
Harrismith			
Heilbron			
Hoopstad	27	16	
Kroonstad	24	14	
Lindley			
Modderpoort			
Petrusburg			
Philippolis			
Reddersburg			
Reitz			
Vrede			
Warden			
Welkom	24	15	
Wepener	24	15	
Winburg			
Zastron			
TRANSVAAL			
Andalusia			
Barberton			
Belfast			
Bethal			
Carolina	17	10	
Chester			
Crecy	26	18	
Ermelo	18	9	
Fleur-de-Lys	21	16	
Groendraai	22	13	
Jan Smuts	20	11	

[1]Near Bothaville

TRANSVAAL	Max.	Min.	RRR
Joubert Park			
Komatipoort	21	15	
Kroondal	24	16	
L'doringstad			
Lichtenburg			
Loskop[2]			
Mara	19	15	
Marble Hall			
Marnitz	22	15	
Messina	25	18	
Middelburg			
Nelspruit	21	16	
Pelgrimsrus	14	9	0·8
Phalaborwa	25	15	
Pietersburg	22	13	
Piet Retief	18	13	
Pongola	22	[illegible]	
Potchefstroom	23	[illegible]	18·0
Potgietersrus	23	3	
Pretoria W.B.	23	3	
Pretoriuskop			
Sekukuni			
Skukuza	32	14	
Thabazimbi	25	16	
Tomburke			
Tzaneen			
Vereeniging			
Volksrust			
Warmbad	24	12	
Waterval-Bo	19	14	
Witbank			
Zeerust			
Standerton	20	10	
NATAL			
Cape St. Lucia	22	17	0·9
Dundee			
Durban	25	17	
Estcourt	19	10	
Harding			
Himeville			
M'kuzi			

[2]Naby Groblersdal

NATAL	Max.	Min.	RRR
Mtubatuba			
Newcastle	26	7	
P'Maritzburg	26	8	
Port Shepstone	25	16	
Richmond			
Seven Oaks			
Van Reenen			
Vryheid			
S.W.A.			
Gobabis	28	17	
Keetmanshoop	28	16	12·4
Luderitz			
Mariental	34	16	21·5
Ohopoho			
Ondangua	31	17	
Outjo	30	16	
Runtu	32	17	
Swakopmund	19	15	
Tsumeb	32	15	
Windhoek	27	15	2·2
PROTECTORATES / PROTEKTORATE			
Bremersdorp	21	16	
Enlembe			3·5
Francistown	24	16	
Gaberones	24	15	
Ghanzi	30	17	0·5
Lobatsi			
Mahalapye	2[illegible]	16	
Makoba			
Maseru	22	10	
Maun	33	17	
Molopololi			
Stegi			
Tsabong	33	17	9·0
Tsane	31	16	16·7
Shakawe	31	18	

SYNOPTIC WEATHER MAP — 1200 GMT. — 1400 SAST. — SINOPTIESE WEERKAART

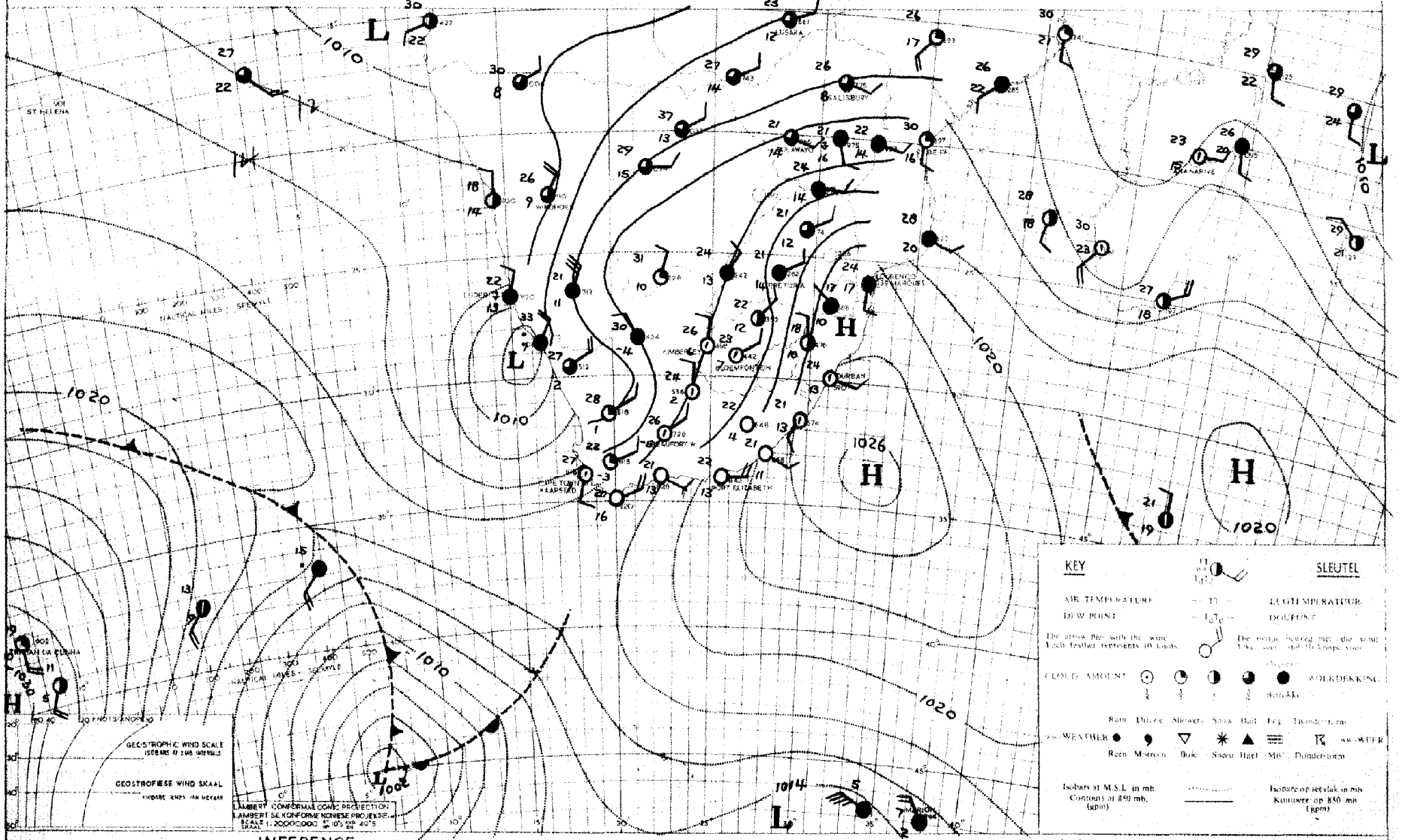

INFERENCE — DATE 28-3-1960 DATUM — AFLEIDING

Very humid air is moving southwards over the western half of the continent and scattered rain or thundershowers will occur over the Cape Province and the Free-State. Over Transvaal it will clear gradually and it will become warmer, but isolated thundershowers will develop over the southwestern parts of the province.

Baie vogtige lug beweeg suidwaarts oor die westelike helfte van die kontinent en verspreide reën of donderbuie sal oor Kaapland en die Vrystaat uitsak. Oor Transvaal sal dit geleidelik ooptrek en warmer word, maar los donderbuie sal ontwikkel oor die suidwestelike dele van die provinsie.

DAAGLIKSE WEERBULLETIN — DAILY WEATHER BULLETIN

WEERBURO / WEATHER BUREAU
DEPT. VAN VERVOER / DEPT. OF TRANSPORT

Maksimum en Minimum Temperature (°C) en Reënval (RRR) in mms. vir die 24 uur wat om 0800 SAST eindig op ....30-3-60.... Maximum and Minimum Temperatures (°C) and Rainfall (RRR) in mms. for 24 hours ending at 0800 SAST on

CAPE - KAAP	Max.	Min.	RRR
Aberdeen			
Addo			
Alexanderbaai	24	16	
Aliwal-Noord	17	13	1·5
Barkly East	14	12	7·5
Bashee			
Beaufort West	28	19	1·6
Boegoebergdam			
Boetsap			
Brandvlei			
Cala			
Caledon			0·5
Calitzdorp			0·5
Calvinia	28	11	1·0
Cape L'Agulhas	24	15	6·5
Cape Columbine	23	13	1·5
Cape St. Francis	22	16	
Carnarvon			0·5
Ceres			
Citrusdal			
Colesberg			6·5
Cradock			
De Aar	24	12	3·0
D.F. Malan (C.T.)	27	14	4·5
Dordrecht	18	13	2·5
Douglas			
East London	27	18	1·6
Elsenburg			8·5
Fraserburg	24	14	1·0
Garies			
George	30	15	2·9
Graaff Reinet	26	20	
Grahamstown			
Hopetown			
Idutywa			
Jansenville	27	17	
Joubertina			
Kenhardt	25	17	
Kimberley	21	14	3·2
K'W. Town			
Knysna			
Kokstad	25	11	0·7

KAAP - CAPE	Max.	Min.	RRR
Kowie			
Kuruman	18	14	4·5
Ladismith			
Lake Mentz			
Maclear			
Mafeking	23	13	
Malmesbury			6·0
Matatiele			
Matroosberg	26	11	
Middelburg	22	14	4·3
Mosselbaai	24	17	0·2
Mount Frere			
O'kiep	27	12	
Orange River	24	17	
Oudtshoorn			3·5
Petrusville			
Piketberg			3·5
Pofadder	26	16	7·6
Port Elizabeth	30	18	
Port Nolloth	16	13	
Port St. Johns	xx	19	
Postmasburg	19	14	1·3
Prieska	27	18	
Prince Albert			12·0
Queenstown	22	14	5·1
Rietfontein			
Riversdal	29	13	
Robertson	31	16	
Somerset East	25	18	
Steynsburg			8·0
Strydenburg			
Sutherland	22	9	4·5
Swellendam			
Tarkastad			2·0
Touwsrivier			
Umtata	30	14	0·5
Uniondale			9·0
Upington	23	17	2·3
Vanwyksvlei	25	17	
Victoria-Wes	24	15	
Vredendal	31	15	
Vryburg	22	12	0·4

CAPE - KAAP	Max.	Min.	RRR
Williston			8·5
Willowmore	27	8	10·5
O.V.S. - O.F.S.			
Balkfontein[1]			
Bethlehem	xx	10	0·4
Bloemfontein	17	14	9·3
Bultfontein			
Fauresmith	20	10	3·2
Ficksburg			3·5
Frankfort			
Harrismith			
Heilbron			
Hoopstad	23	13	
Kroonstad	23	12	4·0
Lindley			
Modderpoort			
Petrusburg			9·5
Philippolis			
Reddersburg			
Reitz			
Vrede			
Warden			
Welkom	23	14	
Wepener	18	15	18·2
Winburg			
Zastron			
TRANSVAAL			
Andalusia			7·0
Barberton			
Belfast			
Bethal			
Carolina	20	9	
Chester			
Crecy	26	11	
Ermelo	21	9	
Fleur-de-Lys	25	14	
Groendraai	25	12	
Jan Smuts	20	11	

[1]Near Bothaville

TRANSVAAL	Max.	Min.	RRR
Joubert Park	19	12	
Komatipoort	31	16	
Kroondal	22	12	
L'doringstad			
Lichtenburg			
Loskop[2]			
Mara	23	12	
Marble Hall			
Marnitz	24	13	
Messina	29	19	
Middelburg			
Nelspruit	24	14	
Pelgrimsrus	xx	xx	
Phalaborwa	28	15	
Pietersburg	23	11	
Piet Retief	24	11	
Pongola	26	15	
Potchefstroom	22	11	
Potgietersrus	23	14	
Pretoria W.B.	22	11	
Pretoriuskop			
Sekukuni			
Skukuza			
Thabazimbi	24	13	
Tomburke			
Tzaneen			
Vereeniging			
Volksrust			
Warmbad	23	12	
Waterval-Bo	22	13	
Witbank			
Zeerust			
Standerton	23	8	
NATAL			
Cape St. Lucia	27	19	
Dundee			
Durban	27	18	
Estcourt	22	12	
Harding			
Himeville			
M'kuzi			

[2]Naby Groblersdal

NATAL	Max.	Min.	RRR
Mtubatuba			
Newcastle	26	12	
P'Maritzburg	25	13	
Port Shepstone	24	20	
Richmond			
Seven Oaks			
Van Reenen			
Vryheid			
S.W.A.			
Gobabis	27	16	
Keetmanshoop	22	17	5·9
Luderitz	18	15	
Mariental	25	17	8·0
Ohopoho			
Ondangua	32	19	
Outjo	31	19	
Runtu	31	16	
Swakopmund	20	15	
Tsumeb	31	14	
Windhoek	26	15	4·5
PROTECTORATES / PROTEKTORATE			
Bremersdorp			
Emlembe			
Francistown	24	16	
Gaberones	24	11	
Ghanzi	29	14	
Lobatsi			
Mahalapye	25	13	
Makoba			
Maseru	19	13	2·7
Maun	32	16	
Molopololi			
Stegi			
Tsabong	30	17	13·0
Tsane	26	17	
Shakawe	31	18	

SYNOPTIC WEATHER MAP — 1200 GMT. — 1400 EAST. — SINOPTIESE WEERKAART

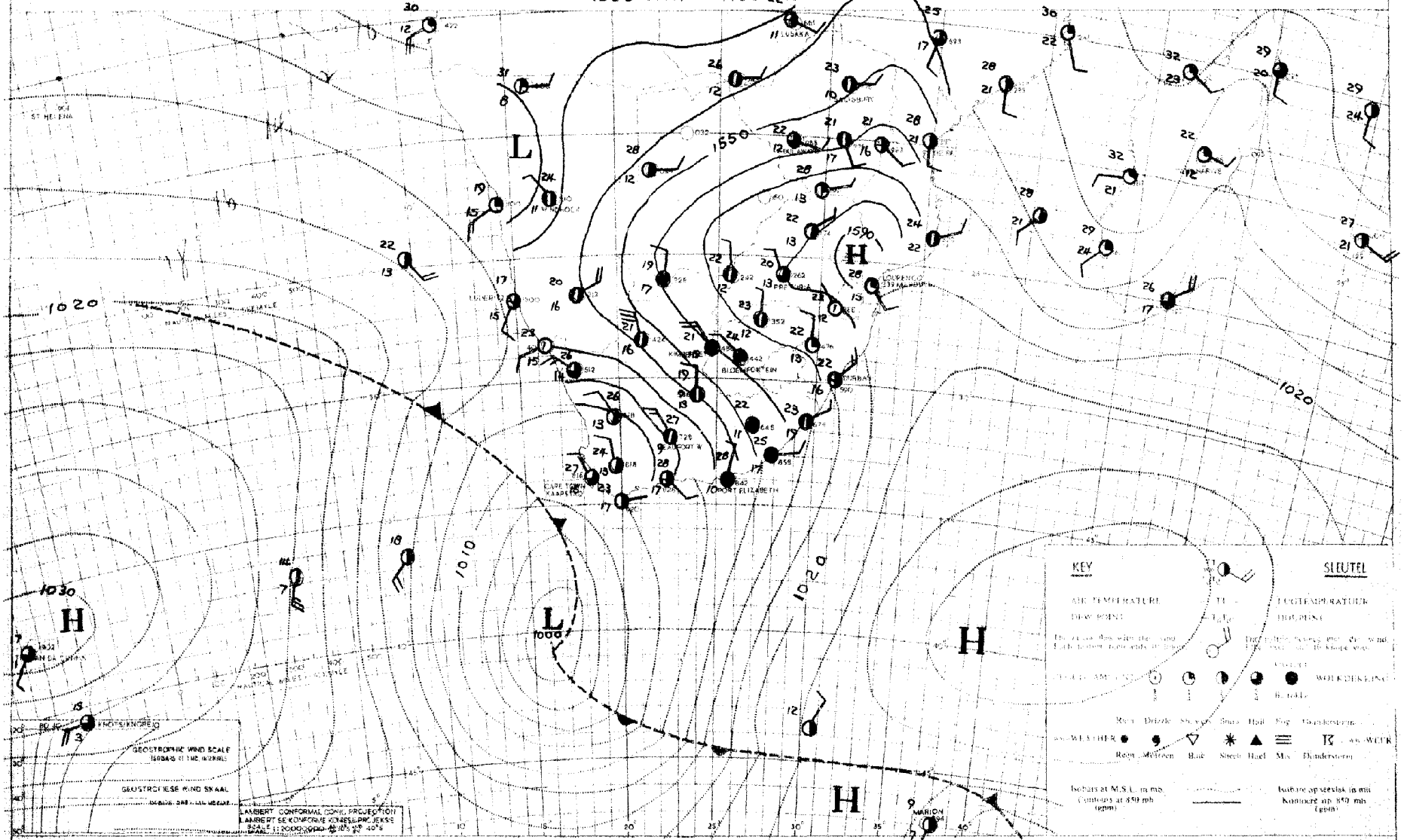

INFERENCE — DATE 29-3-1960 DATUM — AFLEIDING

A moist northerly air stream is flowing over most of the Union, South-West Africa and Bechuanaland while there is a strong cold front trough west of the Union. As a result scattered rain and thundershowers will occur over most regions. Cold air will spread eastwards over the Cape

'n Vogtige noordeliku lugstroom vloei oor meeste dele van die Unie, Suidwes-Afrika en Betsjoeanaland terwyl daar 'n sterk koufront-trog wes van die Unie is. Verspreide reen en donderbuie kan dus oor meeste dele verwag word en koue lug sal ooswaarts oor die

DAAGLIKSE WEERBULLETIN — DAILY WEATHER BULLETIN

WEERBURO / WEATHER BUREAU
DEPT. VAN VERVOER / DEPT. OF TRANSPORT

Maksimum en Minimum Temperature (°C) en Reënval (RRR) in mms. vir die 24 uur wat om 0800 SAST eindig op 31-3-60

Maximum and Minimum Temperatures (°C) and Rainfall (RRR) in mms. for 24 hours ending at 0800 SAST on

CAPE - KAAP	Max.	Min.	RRR
Aberdeen			4·0
Addo			13·5
Alexanderbaai	22	11	
Aliwal-Noord	23	11	2·7
Barkly East	19	10	2·5
Bashee	26	16	5·5
Beaufort West	25	7	1·7
Boegoebergdam			
Boetsap			
Brandvlei			
Cala			3·7
Caledon			
Calitzdorp			
Calvinia	21	2	
Cape L'Agulhas	20	14	
Cape Columbine	19	12	
Cape St. Francis	18	13	5·5
Carnarvon			0·5
Ceres			
Citrusdal			
Colesberg			
Cradock			1·2
De Aar	24	9	4·5
D.F. Malan (C.T.)	20	13	
Dordrecht	23	12	19·0
Douglas			6·5
East London	29	16	3·3
Elsenburg			
Fraserburg	20	5	
Garies			
George			
Graaff Reinet	25	12	1·5
Grahamstown			
Hopetown			
Idutywa			16·5
Jansenville	26	13	2·5
Joubertina			
Kenhardt	25	14	
Kimberley	25	15	5·4
K'W. Town			
Knysna			
Kokstad	27	15	

KAAP - CAPE	Max.	Min.	RRR
Kowie			8·5
Kuruman	22	15	3·0
Ladismith			
Lake Mentz			6·5
Maclear			
Mafeking	27	14	
Malmesbury			
Matatiele			
Matroosberg	17	2	
Middelburg	22	7	0·7
Mosselbaai	22	13	
Mount Frere			1·8
O'kiep	21	9	
Orange River	26	12	4·5
Oudtshoorn			
Petrusville			
Piketberg			
Pofadder	22	10	
Port Elizabeth	21	15	7·0
Port Nolloth	18	8	
Port St. Johns	xx	19	
Postmasburg	23	14	6·4
Prieska	27	13	
Prince Albert			
Queenstown	24	13	4·4
Rietfontein			
Riversdal	24	8	
Robertson	22	8	
Somerset East	26	13	9·0
Steynsburg			
Strydenburg			2·0
Sutherland	15	1	
Swellendam			
Tarkastad			
Touwsrivier			
Umtata	30	14	10·5
Uniondale			0·3
Upington	26	15	0·8
Vanwyksvlei	23	10	
Victoria-Wes	21	3	2·7
Vredendal	23	8	
Vryburg	27	12	

CAPE - KAAP	Max.	Min.	RRR
Williston			
Willowmore	23	10	7·0
O.V.S. - O.F.S.			
Balkfontein[1]			
Bethlehem	xx	10	
Bloemfontein	22	13	8·2
Bultfontein			2·0
Fauresmith	21	12	8·2
Ficksburg			3·0
Frankfort			
Harrismith			
Heilbron			
Hoopstad	25	12	
Kroonstad	23	12	
Lindley			
Modderpoort			1·8
Petrusburg			1·8
Philippolis			2·9
Reddersburg			4·0
Reitz			
Vrede			
Warden			
Welkom	23	13	
Wepener	20	15	4·5
Winburg			
Zastron			
TRANSVAAL			
Andalusia			
Barberton			
Belfast			
Bethal			
Carolina	25	11	
Chester			
Crecy	30	12	
Ermelo	23	9	
Fleur-de-Lys	27	15	
Groendraai	26	10	
Jan Smuts	21	13	

[1]Near Bothaville

TRANSVAAL	Max.	Min.	RRR
Joubert Park	22	13	
Komatipoort	34	13	
Kroondal	26	12	
L'doringstad			
Lichtenburg			
Loskop[2]			
Mara	26	12	
Marble Hall			
Marnitz	27	13	
Messina	30	18	
Middelburg			
Nelspruit	28	16	
Pelgrimsrus	23	14	
Phalaborwa	30	16	
Pietersburg	24	11	
Piet Retief	28	13	
Pongola			
Potchefstroom	25	12	
Potgietersrus	26	11	
Pretoria W.B.	26	11	
Pretoriuskop			
Sekukuni			
Skukuza	30	15	
Thabazimbi	28	13	
Tomburke			
Tzaneen			
Vereeniging			
Volksrust			
Warmbad	28	13	
Waterval-Bo	27	12	
Witbank			
Zeerust			
Standerton	25	8	
NATAL			
Cape St. Lucia	27	20	
Dundee			
Durban	28	22	
Estcourt	27	14	
Harding			
Himeville			
M'kuzi			

[2]Naby Groblersdal

NATAL	Max.	Min.	RRR
Mtubatuba			
Newcastle	28	13	
P'Maritzburg			
Port Shepstone	24	20	0·7
Richmond			3·0
Seven Oaks			
Van Reenen			
Vryheid			
S.W.A.			
Gobabis	29	15	
Keetmanshoop	28	14	3·0
Luderitz	21	13	
Mariental	27	19	0·6
Chopoho			
Ondangua	32	16	
Outjo	31	18	
Runtu	30	14	
Swakopmund	21	14	
Tsumeb	30	12	
Windhoek	25	15	4·5
PROTECTORATES / PROTEKTORATE			
Bremersdorp	29	17	
Emlembe			
Francistown	29	16	
Gaberones	29	13	
Ghanzi	30	14	
Lobatsi			
Mahalapye	28	13	
Makoba			
Maseru	18	13	2·4
Maun	32	13	
Molopololi			
Stegi			
Tsabong	26	13	
Tsane	27	16	
Shakawe	30	15	

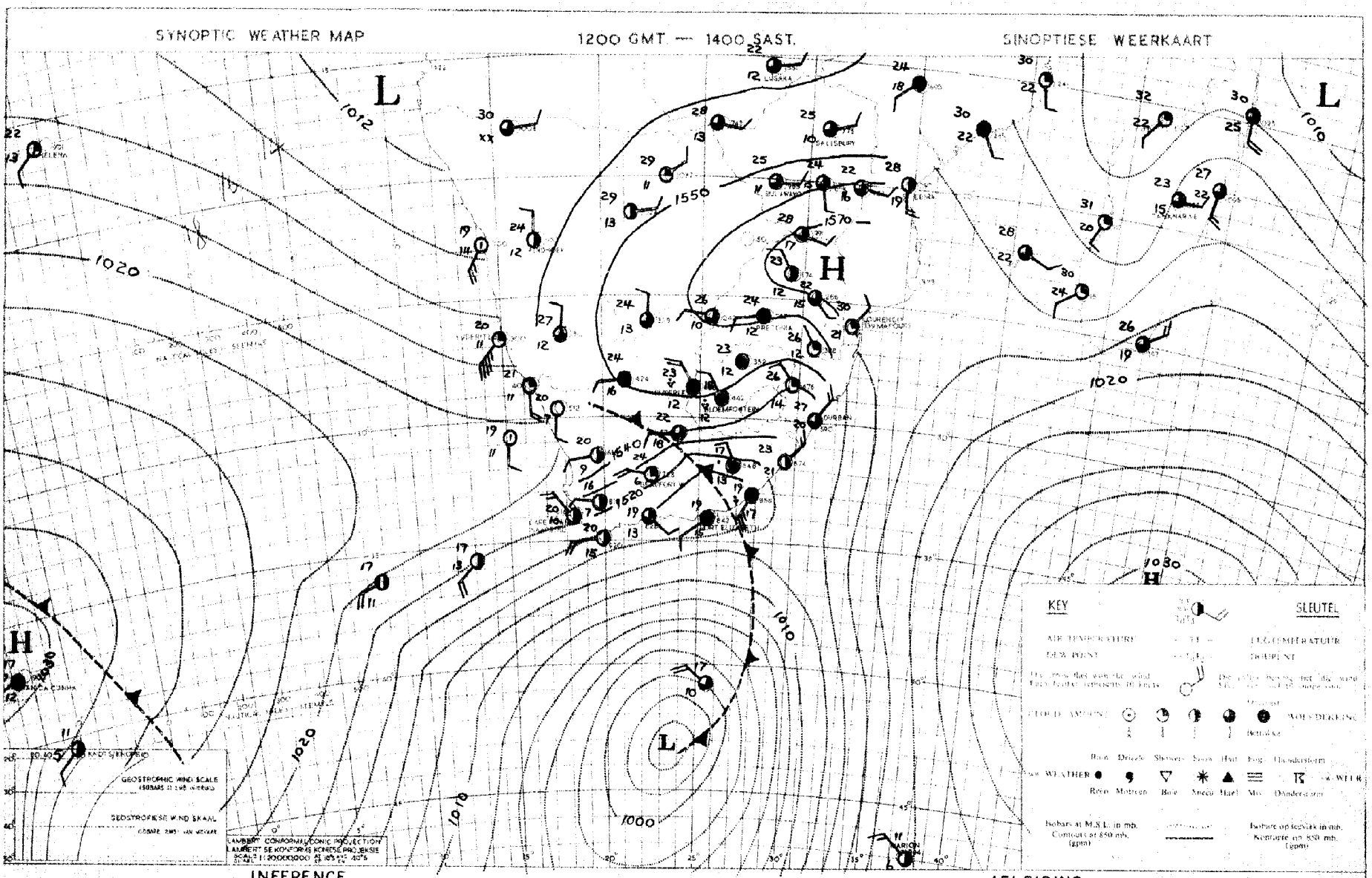

INFERENCE

DATE 30-3-1960 DATUM

AFLEIDING

The cold front is becoming weaker over the interior and is moving northeastwards slowly. It will clear and it will become warmer gradually again over the central parts of the interior and only isolated showers are expected over the northern half of the Union.

Die kouefront word swakker oor die binneland en beweeg slegs stadig noordooswaarts. Dit sal ooptrek en weer geleidelik warmer word oor die sentrale dele van die binneland en slegs los buie word verwag oor die noordoostelike helfte van die Unie.

DAAGLIKSE WEERBULLETIN

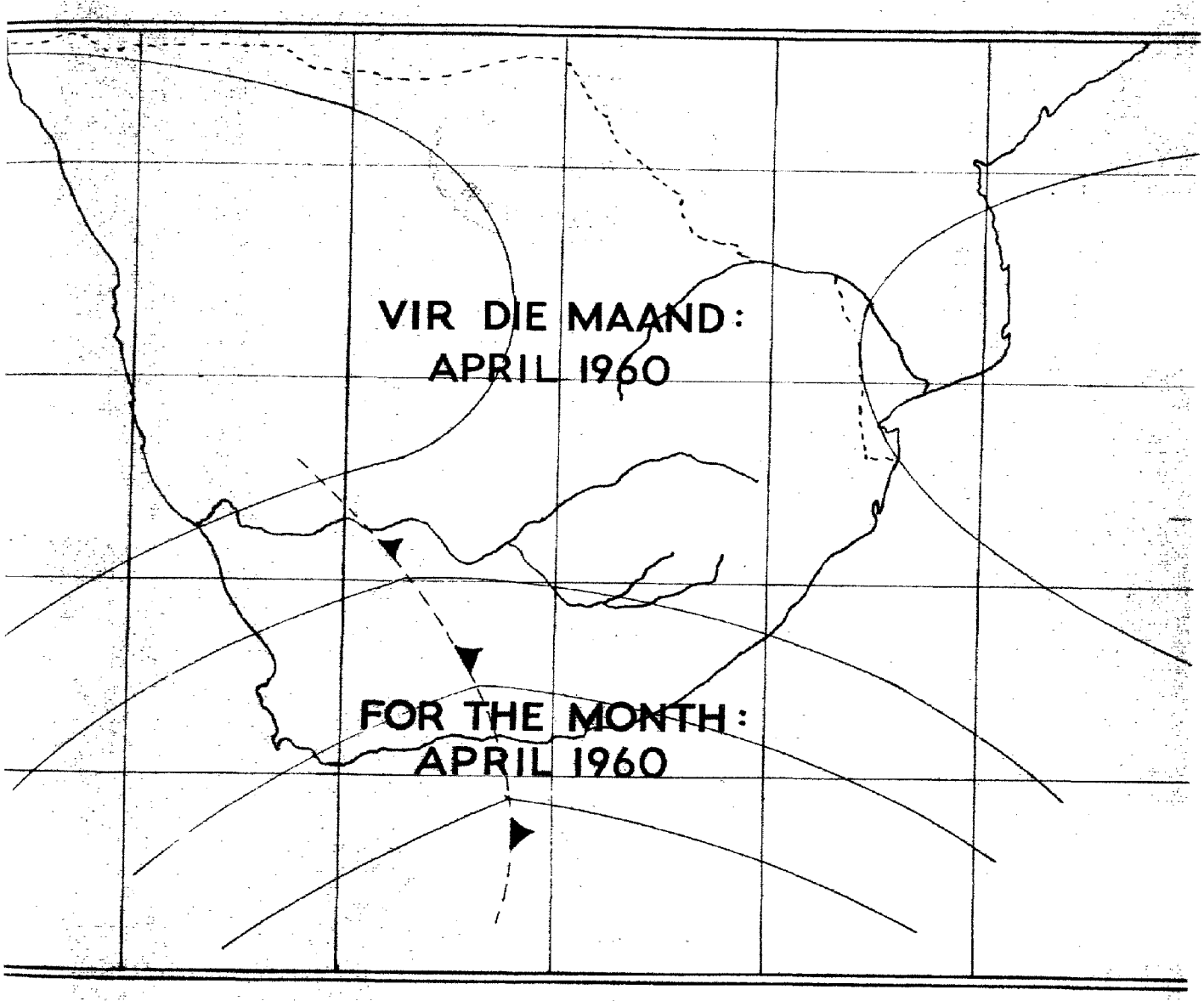

DAILY WEATHER BULLETIN

115 994

DAAGLIKSE WEERBULLETIN — DAILY WEATHER BULLETIN

WEERBURO / WEATHER BUREAU
DEPT. VAN VERVOER / DEPT. OF TRANSPORT

Maksimum en Minimum Temperature (°C) en Reënval (RRR) in mm. vir die 24 uur wat om 0800 SAST eindig op 1-4-60

Maximum and Minimum Temperatures (°C) and Rainfall (RRR) in mm. for 24 hours ending at 0800 SAST on

CAPE - KAAP	MAX.	MIN.	RRR
Aberdeen			
Addo			
Alexanderbaai	22	9	
Aliwal-Noord	25	13	1·9
Barkly East	20	10	0·9
Bashee	22	15	1·7
Beaufort West	23	9	
Boegoebergdam			
Boetsap			
Brandvlei			
Cala			4·5
Caledon			14·5
Calitzdorp			
Calvinia	23	3	
Cape L'Agulhas	20	14	2·0
Cape Columbine	19	10	
Cape St. Francis	20	14	
Carnarvon			
Ceres			
Citrusdal			1·0
Colesberg			
Cradock			
De Aar	25	9	
D.F. Malan (C.T.)	21	7	
Dordrecht	20	9	0·6
Douglas			4·5
East London	21	15	1·2
Elsenburg			35·5
Fraserburg	22	9	
Garies			
George	22	10	
Graaff Reinet	23	7	
Grahamstown			8·0
Hopetown			
Idutywa			
Jansenville	25	9	
Joubertina			3·1
Kenhardt	27	xx	
Kimberley	25	14	8·6
K'W. Town			
Knysna			
Kokstad	22	13	21·5

KAAP - CAPE	Max.	Min.	RRR
Kowie			
Kuruman	26	13	5·0
Ladismith			
Lake Mentz			
Maclear			23·0
Mafeking	29	15	
Malmesbury			22·0
Matatiele			
Matroosberg	25	9	
Middelburg	23	9	
Mosselbaai	23	14	
Mount Frere			11·5
O'kiep	24	9	
Orange River	26	12	0·7
Oudtshoorn			
Petrusville			
Piketberg			
Pofadder	24	10	
Port Elizabeth	22	15	0·2
Port Nolloth	18	7	
Port St. Johns	xx	16	50·5
Postmasburg	28	13	15·8
Prieska	29	11	
Prince Albert			
Queenstown	25	10	
Rietfontein			
Riversdal	24	10	
Robertson	25	10	
Somerset East			
Steynsburg			
Strydenburg			
Sutherland	19	4	
Swellendam			
Tarkastad			
Touwsrivier			
Umtata	21	11	11·9
Uniondale			
Upington	23	14	
Vanwyksvlei	26	8	
Victoria-Wes			
Vredendal			
Vryburg	29	15	15·0

CAPE - KAAP	Max.	Min.	RRR
Williston			
Willowmore	21	8	
O.V.S. - O.F.S.			
Balkfontein[1]			5·3
Bethlehem	xx	12	1·4
Bloemfontein	23	13	6·7
Bultfontein			
Fauresmith	24	12	11·2
Ficksburg			29·0
Frankfort			
Harrismith			5·5
Heilbron			
Hoopstad	26	14	23·0
Kroonstad	26	13	4·0
Lindley			6·0
Modderpoort			
Petrusburg			
Philippolis			
Reddersburg			6·0
Reitz			
Vrede			3·5
Warden			
Welkom	26	13	17·8
Wepener	23	13	5·0
Winburg			24·5
Zastron			
TRANSVAAL			
Andalusia			7·6
Barberton			
Belfast			
Bethal			
Carolina	25	11	
Chester			
Crecy	31	13	
Ermelo	25	13	
Fleur-de-Lys	30	18	
Groendraai	29	12	
Jan Smuts	24	13	

[1]Near Bothaville

TRANSVAAL	Max.	Min.	RRR
Joubert Park			
Komatipoort	35	21	
Kroondal	27	12	
L'doringstad			
Lichtenburg			
Loskop[2]			
Mara	30	14	
Marble Hall			
Marnitz	31	18	
Messina	33	19	
Middelburg			
Nelspruit	30	20	
Pelgrimsrus	24	14	
Phalaborwa	34	18	
Pietersburg	28	13	
Piet Retief	27	17	
Pongola	28	21	0·4
Potchefstroom	22	14	
Potgietersrus	29	16	
Pretoria W.B.	27	13	
Pretoriuskop			
Sekukuni			
Skukuza	33	22	
Thabazimbi	30	17	
Tomburke			
Tzaneen			
Vereeniging			
Volksrust			
Warmbad	29	15	
Waterval-Bo	27	16	
Witbank			
Zeerust			
Standerton	26	10	
NATAL			
Cape St. Lucia	27	21	0·9
Dundee			17·8
Durban	26	19	28·1
Estcourt	25	14	50·5
Harding			8·5
Himeville			26·5
M'kuzi			

[2]Naby Groblersdal

NATAL	Max.	Min.	RRR
Mtubatuba			4·0
Newcastle	27	13	2·2
P'Maritzburg	22	15	11·2
Port Shepstone	24	19	51·0
Richmond			41·5
Seven Oaks			20·6
Van Reenen			
Vryheid			
S.W.A.			
Gobabis	28	14	
Keetmanshoop	28	13	
Luderitz	20	13	
Mariental	29	16	4·5
Ohopoho			
Ondangua	31	16	
Outjo	31	16	
Runtu	31	13	
Swakopmund	20	14	
Tsumeb	31	12	
Windhoek	26	16	
PROTECTORATES / PROTEKTORATE			
Bremersdorp	28	20	
Malembe			
Francistown	31	16	
Gaberones			
Ghanzi	31	16	
Lobatsi			
Mahalapye	30	15	
Makoba			
Maseru	21	11	13·5
Maun	33	15	
Molopololi			
Stegi			
Tsabong			
Tsane	30	17	
Shakawe	31	13	

SYNOPTIC WEATHER MAP — 1200 GMT — 1400 SAST — SINOPTIESE WEERKAART

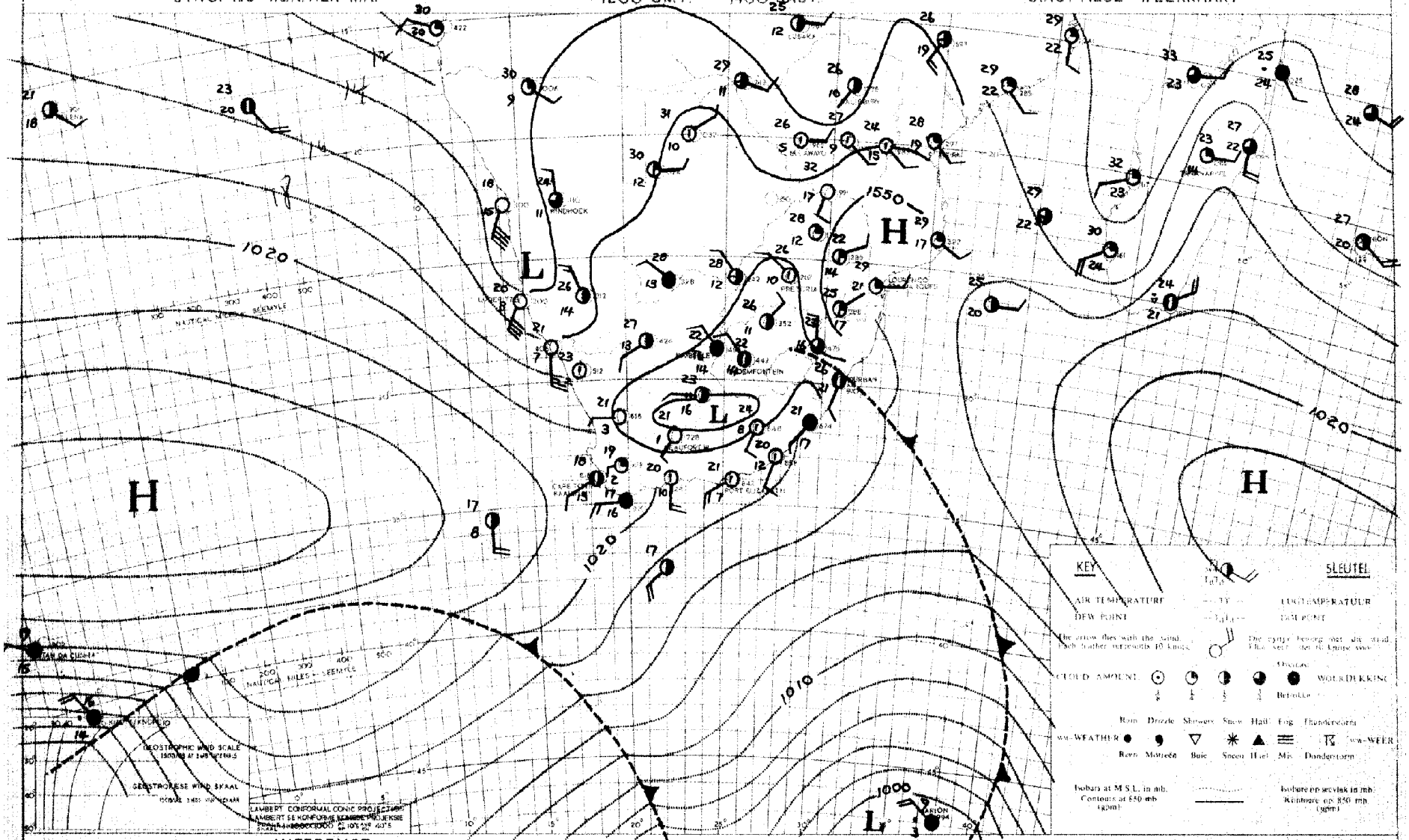

INFERENCE — DATE 31-3-1960 DATUM — AFLEIDING

A cell of high will build up south of the Union and consequently cloudy conditions with rain will develop over the Eastern Cape and Natal coastal regions. Warm, humid air from South-West Africa and Bechuanaland is moving southeastwards towards the central Union, and rain and thundershowers will occur over these regions.

'n Sel van hoë druk sal suid van die Unie opbou en dus sal bewolkte weer met reën oor die Oos-Kaapse en Natalse kusstreke voorkom. Warm, vogtige lug oor Suidwes-Afrika en Betsjoeanaland beweeg suidooswaarts na die sentrale dele van die Unie en reën en donderbuie sal oor hierdie gebiede uitsak.

DAAGLIKSE WEERBULLETIN — DAILY WEATHER BULLETIN

WEERBURO / WEATHER BUREAU
DEPT. VAN VERVOER / DEPT. OF TRANSPORT

Maksimum en Minimum Temperature (°C) en Reënval (RRR) in mms. vir die 24 uur wat om 0800 SAST eindig op 2-4-60

Maximum and Minimum Temperatures (°C) and Rainfall (RRR) in mms. for 24 hours ending at 0800 SAST on

CAPE - KAAP	Max.	Min.	RRR
Aberdeen			
Addo			
Alexanderbaai	21	12	
Aliwal-Noord	25	8	
Barkly East	19	4	0·9
Bashee	21	15	1·2
Beaufort West	25	11	
Boegoebergdam			
Boetsap			
Brandvlei			
Cala			
Caledon			
Calitzdorp			
Calvinia	27	5	
Cape L'Agulhas	21	12	
Cape Columbine	18	11	
Cape St. Francis	20	11	
Carnarvon			
Ceres			
Citrusdal			
Colesberg			
Cradock			
De Aar	25	8	
D.F. Malan (C.T.)	24	8	
Dordrecht	14	7	6·0
Douglas			
East London	19	15	4·2
Elsenburg			
Fraserburg	23	8	
Garies			
George	20	11	
Graaff Reinet	24	12	
Grahamstown			0·2
Hopetown			
Idutywa			
Jansenville	24	14	
Joubertina			
Kenhardt	29	xx	
Kimberley	25	15	
K'W. Town			
Knysna			
Kokstad	18	8	2·0

KAAP - CAPE	Max.	Min.	RRR
Kowie			
Kuruman	26	12	
Ladismith			
Lake Mentz			
Maclear			
Mafeking	28	14	
Malmesbury			
Matatiele			
Matroosberg	23	9	
Middelburg	21	14	
Mosselbaai	17	15	
Mount Frere			
O'kiep	26	10	
Orange River	26	12	
Oudtshoorn			
Petrusville			
Piketberg			
Pofadder	26	15	
Port Elizabeth	22	13	
Port Nolloth	16	10	
Port St. Johns	xx	17	0·5
Postmasburg	24	16	
Prieska	29	10	
Prince Albert			
Queenstown	17	6	
Rietfontein			
Riversdal	25	8	
Robertson	28	7	
Somerset East			
Steynsburg			
Strydenburg			
Sutherland	22	2	
Swellendam			
Tarkastad			
Touwsrivier			
Umtata	19	10	1·3
Uniondale			
Upington	30	16	
Vanwyksvlei	27	9	
Victoria-Wes	24	5	
Vredendal	26	8	
Vryburg	26	12	

CAPE - KAAP	Max.	Min.	RRR
Williston			
Willowmore	20	9	
O.V.S. - O.F.S.			
Balkfontein[1]			
Bethlehem	xx	7	0·3
Bloemfontein	23	14	
Bultfontein			
Fauresmith	23	10	
Ficksburg			
Frankfort			
Harrismith			1·1
Heilbron			
Hoopstad	23	13	1·5
Kroonstad	22	13	0·6
Lindley			
Modderpoort			
Petrusburg			
Philippolis			
Reddersburg			
Reitz			
Vrede			
Warden			
Welkom	22	13	1·2
Wepener	22	12	
Winburg			
Zastron			
TRANSVAAL			
Andalusia			
Barberton			21·5
Belfast			
Bethal			
Carolina	24	12	8·7
Chester			
Cracy	31	15	
Ermelo	22	10	
Fleur-de-Lys	30	19	
Groendraai	30	13	
Jan Smuts	20	11	

[1]Near Bothaville

TRANSVAAL	Max.	Min.	RRR
Joubert Park	21	11	
Komatipoort	37	19	25·0
Kroondal	25	12	
L'doringstad			
Lichtenburg			
Loskop[2]			
Mara	31	16	
Marble Hall			
Marnitz	31	16	
Messina	34	20	
Middelburg			
Nelspruit	31	19	28·7
Pelgrimsrus	15	13	1·5
Phalaborwa	34	19	1·1
Pietersburg	27	15	
Piet Retief	27	13	
Pongola	27	16	5·0
Potchefstroom	23	10	
Potgietersrus	29	18	
Pretoria W.B.	25	14	
Pretoriuskop			8·5
Sekukuni			
Skukuza	33	17	3·4
Thabazimbi			
Tomburke			
Tzaneen			
Vereeniging			
Volksrust			
Warmbad	30	15	
Waterval-Bo	28	15	
Witbank			
Zeerust			
Standerton	22	9	
NATAL			
Cape St. Lucia	24	17	0·6
Dundee			
Durban	21	16	4·0
Estcourt	19	12	2·0
Harding			
Himeville			
M'kuzi			

[2]Naby Groblersdal

NATAL	Max.	Min.	RRR
Mtubatuba			5·4
Newcastle	22	14	
P'Maritzburg	16	9	2·9
Port Shepstone	21	17	12·0
Richmond			5·0
Seven Oaks			3·0
Van Reenen			
Vryheid			
S.W.A.			
Gobabis	30	13	
Keetmanshoop	29	17	
Luderitz			
Mariental	29	18	
Ohopoho	33	13	
Ondangua	32	16	
Outjo	31	16	
Runtu	32	14	
Swakopmund	18	13	
Tsumeb	31	12	
Windhoek	27	16	
PROTECTORATES PROTEKTORATE			
Bremersdorp			
Emlembe			39·5
Francistown	30	15	
Gaberones	32	18	
Ghanzi	32	16	
Lobatsi			
Mahalapye	32	14	
Makoba			
Maseru	21	10	
Maun	34	16	
Molopololi			
Stegi			
Tsabong	29	15	
Tsane	33	16	
Shakawe	32	12	

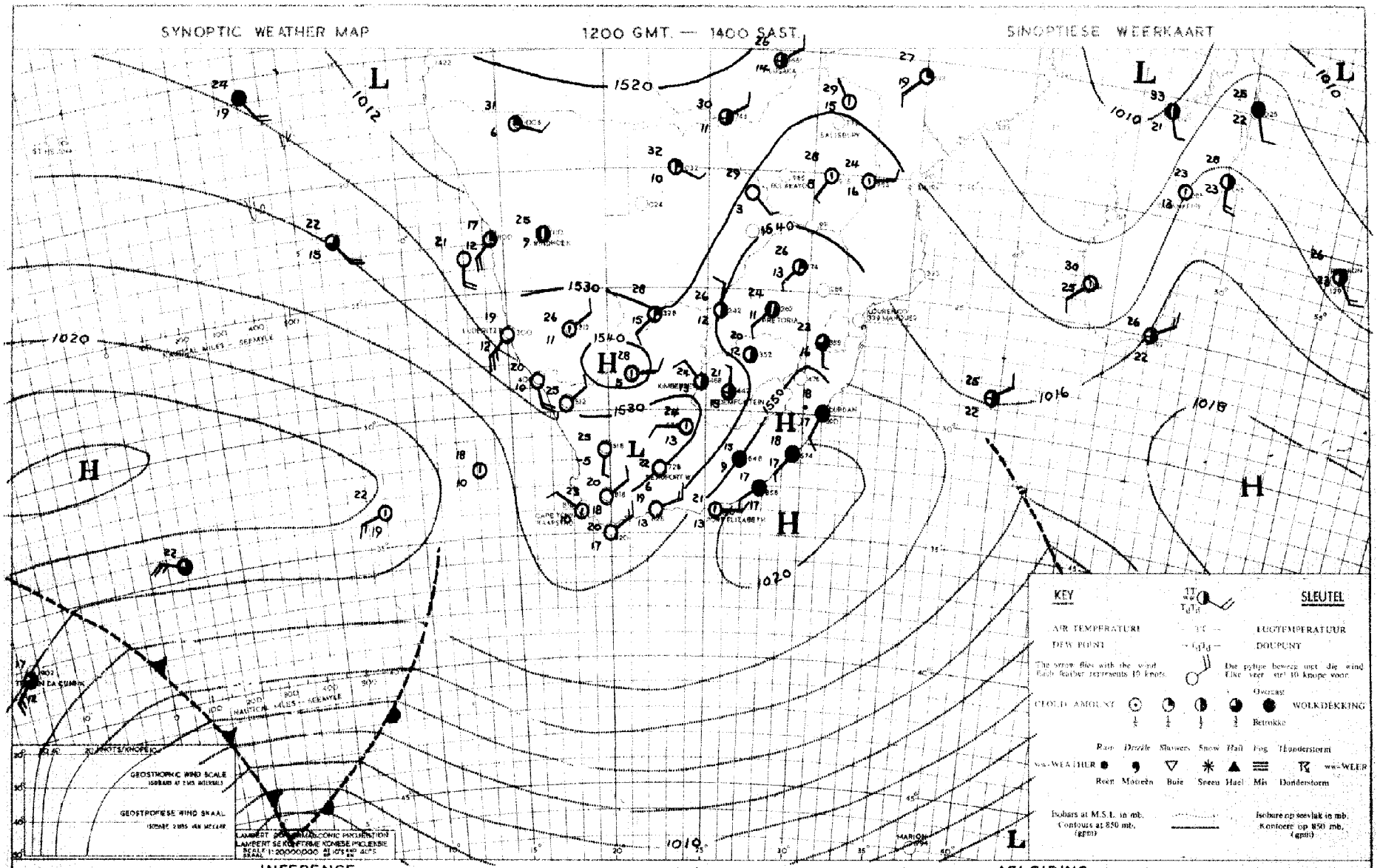

INFERENCE

DATE 1-4-1960 DATUM

AFLEIDING

Pressure is falling strongly over the southwestern parts of the Union and humid air will again move southeastwards from South-West Africa. It will clear over Eastern Cape and Natal and it will become warmer, but thundershowers will start developing over the southwestern half of the interior of the Union tomorrow.

Druk is val sterk oor die suidwestelike gedeelte van die Unie en vochtige lug sal weer vanuit Suidwes-Afrika suidoostwaarts beweeg. Dit sal ooptrek oor oos-Kaapland en Natal en dit sal warmer word, maar donderbuie sal môre begin ontwikkel oor die suidwestelike helfte van die Unie se binneland.

DAAGLIKSE WEERBULLETIN

WEERBURO / WEATHER BUREAU
DEPT. VAN VERVOER / DEPT. OF TRANSPORT

DAILY WEATHER BULLETIN

Maksimum en Minimum Temperature (°C) en Reënval (RRR) in mms. vir die 24 uur wat om 0600 SAST eindig op 3-4-60

Maximum and Minimum Temperatures (°C) and Rainfall (RRR) in mms. for 24 hours ending at 0600 SAST on

CAPE - KAAP	Max.	Min.	RRR
Aberdeen			
Addo			
Alexanderbaai	20	13	
Aliwal-Noord	27	9	5·0
Barkly East	23	7	6·0
Bashee	28	17	
Beaufort West	31	11	
Boegoebergdam			
Boetsap			
Brandvlei			
Cala			4·5
Caledon			
Calitzdorp			
Calvinia	25	7	0·5
Cape L'Agulhas	21	12	1·5
Cape Columbine	18	11	1·5
Cape St. Francis	22	13	4·5
Carnarvon			
Ceres			
Citrusdal			
Colesberg			
Cradock			
De Aar	29	5	2·0
D.F. Malan (C.T.)	21	8	1·9
Dordrecht			
Douglas			
East London	27	15	0·2
Elsenburg			
Fraserburg	26	5	
Garies			
George	21	11	
Graaff Reinet			
Grahamstown			
Hopetown			
Idutywa			
Jansenville	34	14	1·5
Joubertina			
Kenhardt			
Kimberley	29	9	5·3
K'W. Town			
Knysna			
Kokstad	26	13	

KAAP - CAPE	Max.	Min.	RRR
Kowie			
Kuruman	28	10	1·0
Ladismith			
Lake Mentz			
Maclear			
Mafeking	30	17	0·1
Malmesbury			
Matatiele			
Matroosberg			
Middelburg	27	5	1·8
Mosselbaai	20	14	
Mount Frere			
O'kiep	20	10	
Orange River	30	5	0·1
Oudtshoorn			
Petrusville			
Piketberg			
Pofadder	25	9	
Port Elizabeth	34	13	4·5
Port Nolloth	16	11	
Port St. Johns	xx	18	
Postmasburg			
Prieska	31	10	12·0
Prince Albert			
Queenstown	29	9	0·8
Rietfontein			
Riversdal	27	11	
Robertson	23	11	
Somerset East			
Steynsburg			
Strydenburg			
Sutherland	23	5	
Swellendam			
Tarkastad			
Touwsrivier			
Umtata	29	15	
Uniondale			
Upington	32	10	
Vanwyksvlei	31	9	
Victoria-Wes	28	8	
Vredendal	21	11	
Vryburg	28	14	

CAPE - KAAP	Max.	Min.	RRR
Williston			
Willowmore	30	9	
O.V.S. - O.F.S.			
Balkfontein[1]			
Bethlehem	xx	11	5·4
Bloemfontein	26	7	4·1
Bultfontein			
Fauresmith	26	7	2·7
Ficksburg			
Frankfort			
Harrismith			
Heilbron			
Hoopstad	27	13	2·0
Kroonstad			
Lindley			
Modderpoort			
Petrusburg			
Philippolis			
Reddersburg			
Reitz			
Vrede			
Warden			
Welkom			
Wepener	23	11	1·0
Winburg			
Zastron			
TRANSVAAL			
Andalusia			
Barberton			
Belfast			
Bethal			4·0
Carolina			
Chester			
Crecy	32	13	
Ermelo	24	12	
Fleur-de-Lys	28	18	
Groendraai	29	13	
Jan Smuts	24	12	7·0

[1]Near Bothaville

TRANSVAAL	Max.	Min.	RRR
Joubert Park			
Komatipoort			
Kroondal	28	13	
L'doringstad			
Lichtenburg			
Loskop[2]			
Mara	26	12	
Marble Hall			
Marnitz	30	17	
Messina	30	18	
Middelburg			
Nelspruit	27	17	
Pelgrimsrus			
Phalaborwa	30	17	
Pietersburg	25	12	
Piet Retief	27	13	7·3
Pongola	28	17	
Potchefstroom	27	13	5·4
Potgietersrus	28	15	
Pretoria W.B.	27	13	
Pretoriuskop			
Sekukuni			
Skukuza	23	16	
Thabazimbi			
Tomburke			
Tzaneen			
Vereeniging			
Volksrust			
Warmbad	29	14	
Waterval-Bo			
Witbank			
Zeerust			
Standerton	26	12	7·2
NATAL			
Cape St. Lucia	27	21	
Dundee			
Durban	26	17	
Estcourt	23	12	
Harding			
Himeville			
N'kuzi			

[2]Baby Groblersdal

NATAL	Max.	Min.	RRR
Mtubatuba			
Newcastle	28	15	
P'Maritzburg	25	13	
Port Shepstone	24	20	
Richmond			
Seven Oaks			
Van Reenen			
Vryheid			
S.W.A.			
Gobabis	31	13	
Keetmanshoop	32	10	
Luderitz	24	14	
Mariental	31	13	
Ohopoho			
Ondangua			
Outjo	32	15	
Runtu			
Swakopmund	21	12	
Tsumeb	32	18	
Windhoek	28	15	
PROTECTORATES PROTEKTORATE			
Bremersdorp	28	17	
Emlembe			
Francistown	xx	xx	
Gaberones	32	17	
Ghanzi	33	17	
Lobatsi			
Mahalapye			
Makoba			
Maseru	23	13	4·3
Maun	35	16	
Molopololi			
Stegi			
Tsabong	30	14	
Tsane	32	17	
Shakawe	23	12	

SYNOPTIC WEATHER MAP — 1200 GMT. — 1400 SAST. — SINOPTIESE WEERKAART

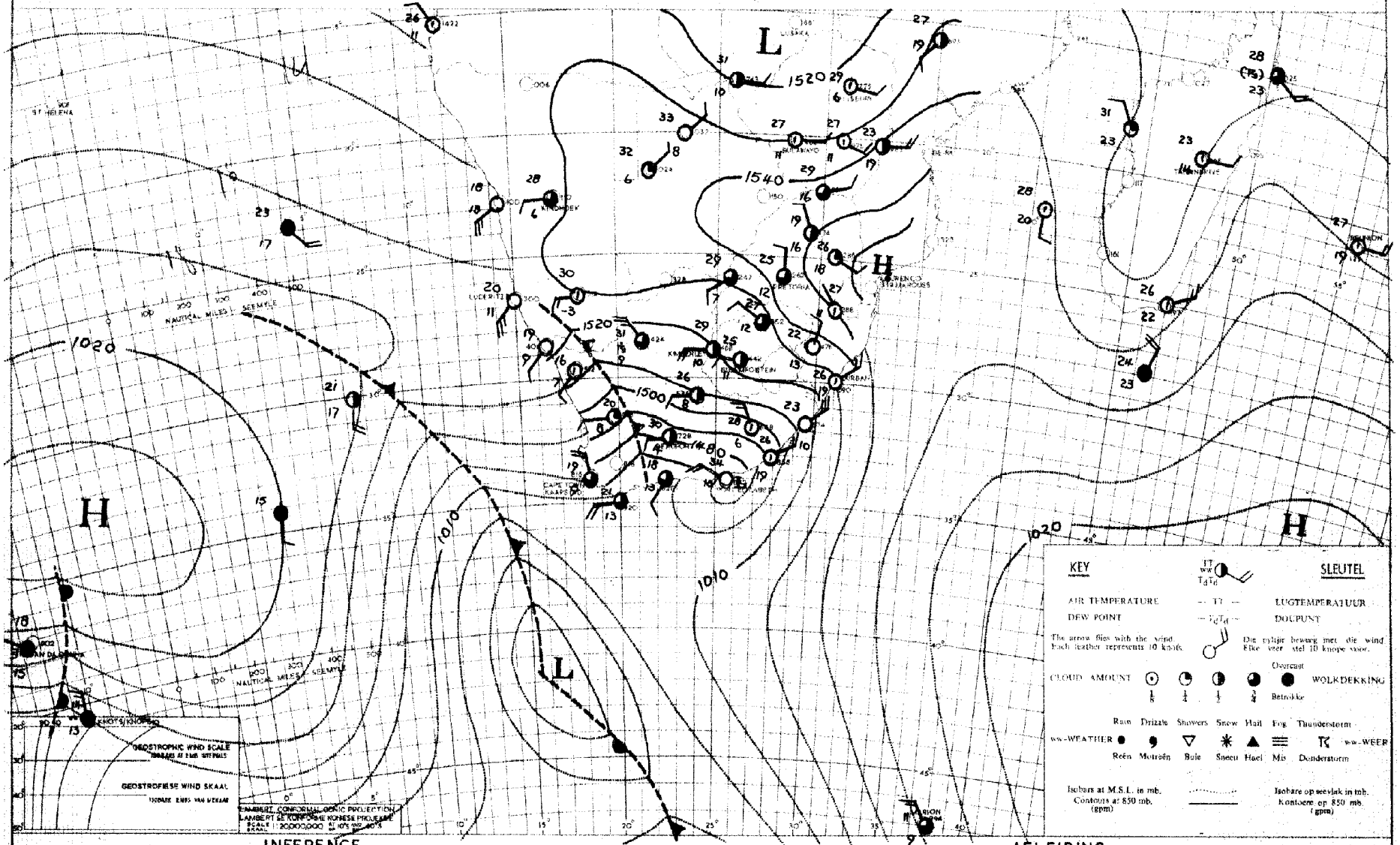

INFERENCE — DATE 2-4-1960 DATUM — AFLEIDING

It is expected that cooler drier air will move in over the southern parts of the interior but thundershowers will still occur over these parts today and over the southern half of the Transvaal tomorrow. Elsewhere over the interior it will be fine or only slightly cloudy and warm.

Na verwagting sal koeler droer lug in beweeg oor die suidelike dele van die binneland maar donderbuie sal vandag nog voorkom oor die dele en more nog oor die suidelike dele van Transvaal. Elders oor die binneland sal dit mooiweer of slegs effens bewolk en warm wees.

DAAGLIKSE WEERBULLETIN — DAILY WEATHER BULLETIN

WEERBURO / WEATHER BUREAU
DEPT. VAN VERVOER / DEPT. OF TRANSPORT

Maksimum en Minimum Temperature (°C) en Reënval (RRR) in mms. vir die 24 uur wat om 0800 SAST eindig op 4-4-60

Maximum and Minimum Temperatures (°C) and Rainfall (RRR) in mms. for 24 hours ending at 0800 SAST on

CAPE - KAAP	Max.	Min.	RRR
Aberdeen			
Addo			
Alexanderbaai	21	9	
Aliwal-Noord	21	2	
Barkly East			
Bashee	21	13	
Beaufort West	19	4	
Boegoebergdam			
Boetsap			
Brandvlei			
Cala			
Caledon			
Calitzdorp			
Calvinia	19	1	
Cape L'Agulhas	19	11	
Cape Columbine	17	11	
Cape St. Francis	16	10	0·3
Carnarvon			
Ceres			
Citrusdal			
Colesberg			
Cradock			
De Aar	20	4	
D.F. Malan (C.T.)	18	5	
Dordrecht	20	5	
Douglas			
East London	22	10	
Elsenburg			
Fraserburg	18	3	
Garies			
George	19	9	
Graaff Reinet	21	3	
Grahamstown			
Hopetown			
Idutywa			
Jansenville	22	7	
Joubertina			
Kenhardt	21	9	
Kimberley	22	6	
K'W. Town			
Knysna			
Kokstad	24	9	

KAAP - CAPE	Max.	Min.	RRR
Kowie			
Kuruman	25	6	
Ladismith			
Lake Mentz			
Maclear			
Mafeking	30	15	
Malmesbury			
Matatiele			
Matroosberg	15	2	
Middelburg	19	1	
Mosselbaai	19	12	
Mount Frere			
O'kiep	21	11	
Orange River	21	3	
Oudtshoorn			
Petrusville			
Piketberg			
Pofadder	21	10	
Port Elizabeth	19	9	
Port Nolloth	17	7	
Port St. Johns	xx	16	
Postmasburg	26	8	
Prieska	23	6	
Prince Albert			
Queenstown	21	4	
Rietfontein			
Riversdal	19	7	
Robertson	20	4	
Somerset East			
Steynsburg			
Strydenburg			
Sutherland	15	3	
Swellendam			
Tarkastad			
Touwsrivier			
Umtata	21	11	
Uniondale			
Upington	22	7	
Vanwyksvlei	21	5	
Victoria-Wes	19	0	
Vredendal	21	6	
Vryburg	25	9	

CAPE - KAAP	Max.	Min.	RRR
Williston			
Willowmore	17	4	
O.V.S. - O.F.S.			
Balkfontein[1]			
Bethlehem	xx	4	
Bloemfontein	21	4	
Bultfontein			
Fauresmith	20	2	
Ficksburg			
Frankfort			
Harrismith			
Heilbron			
Hoopstad	22	7	
Kroonstad	27	14	
Lindley			
Modderpoort			
Petrusburg			
Philippolis			
Reddersburg			
Reitz			
Vrede			
Warden			
Welkom	26	8	
Wepener	22	3	
Winburg			
Zastron			
TRANSVAAL			
Andalusia			0·5
Barberton			4·0
Belfast			
Bethal			
Carolina	23	13	1·4
Chester			
Crecy	33	15	
Ermelo	23	12	7·0
Fleur-de-Lys	33	18	
Groendraai	31	15	
Jan Smuts	22	14	0·3

[1]Near Bothaville

TRANSVAAL	Max.	Min.	RRR
Joubert Park	23	12	1·2
Komatipoort	37	19	
Kroondal	28	14	
L'doringstad			
Lichtenburg			
Loskop[2]			
Mara	32	18	
Marble Hall			
Marnitz	33	20	
Messina	36	21	
Middelburg			
Nelspruit	27	13	1·1
Pelgrimsrus			
Phalaborwa	36	20	
Pietersburg	29	15	
Piet Retief			
Pongola			
Potchefstroom	25	9	
Potgietersrus	29	18	
Pretoria W.B.	27	12	0·6
Pretoriuskop			
Sekukuni			
Skukuza	35	19	
Thabazimbi	32	17	
Tomburke			
Tzaneen			
Vereeniging			
Volksrust			
Warmbad	31	15	
Waterval-Bo			
Witbank			
Zeerust			
Standerton	24	10	
NATAL			
Cape St. Lucia	30	19	0·3
Dundee			
Durban	26	17	0·3
Estcourt	28	13	
Harding			
Himeville			
M'kuzi			

[2]Naby Groblersdal

NATAL	Max.	Min.	RRR
Mtubatuba			
Newcastle	28	13	
P'Maritzburg	27	11	2·3
Port Shepstone	24	16	
Richmond			
Seven Oaks			
Van Reenen			
Vryheid			
S.W.A.			
Gobabis	29	11	
Keetmanshoop	25	11	
Luderitz	20	12	
Mariental	25	13	
Ohopoho	33	11	
Ondangua	34	18	
Outjo	33	14	
Runtu	33	13	
Swakopmund	19	12	
Tsumeb	33	13	
Windhoek	29	15	
PROTECTORATES / PROTEKTORATE			
Bremersdorp			
Emlembe			
Francistown	33	15	
Gaberones	33	15	
Ghanzi	34	16	
Lobatsi			
Mahalagye			
Makoba			
Maseru	21	4	
Maun	36	15	
Molopololi			
Stegi			9·0
Tsabong	26	10	
Tsane	27	12	
Shakawe	33	14	

SYNOPTIC WEATHER MAP — 1200 GMT. — 1400 SAST. — SINOPTIESE WEERKAART

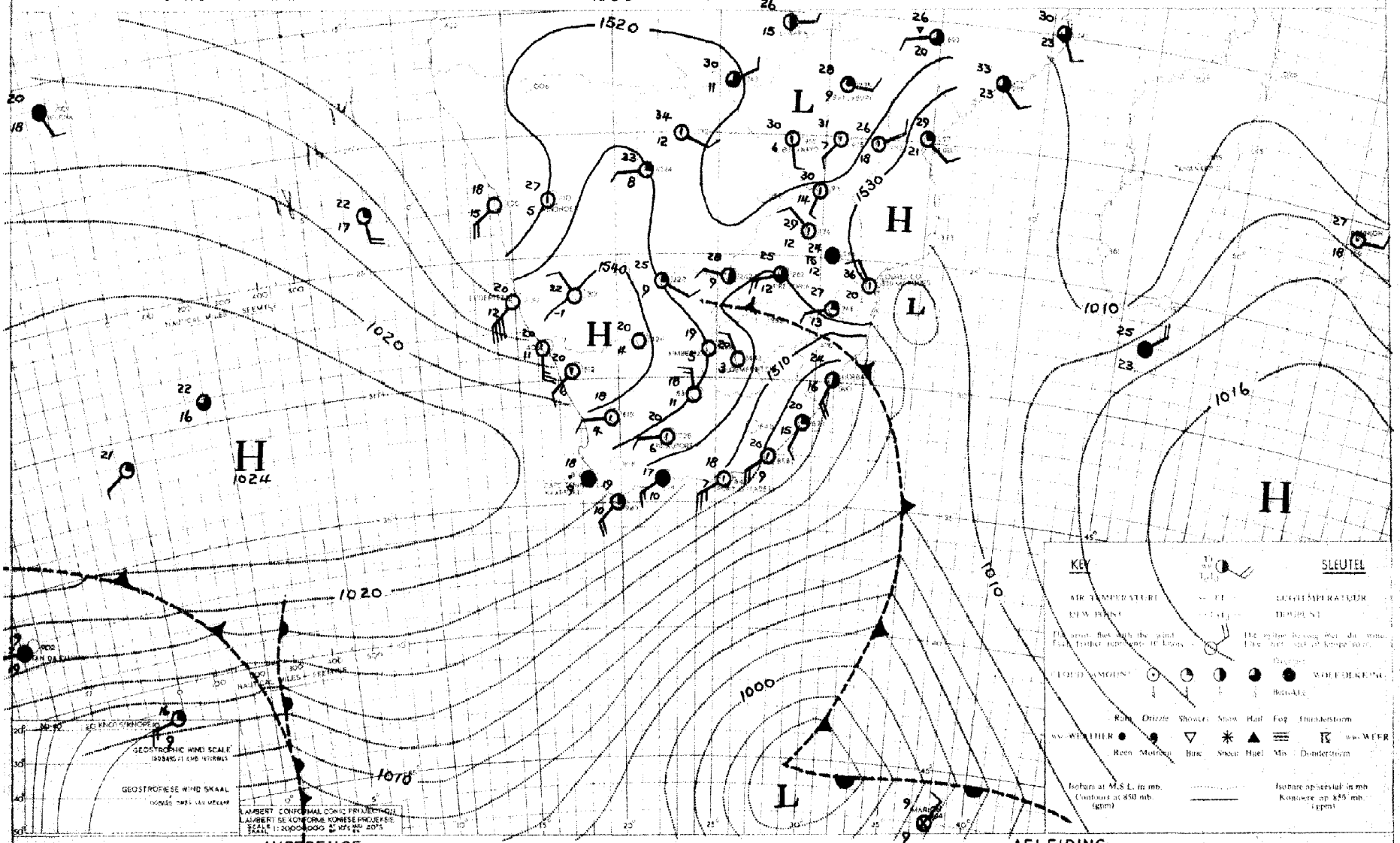

INFERENCE — DATE 3-4-1960 DATUM — AFLEIDING

It will be cloudy and cool over Natal and the Transvaal lowveld and somewhat cooler air will also move in over the northern parts of the Free-State. Isolated thunder-showers will still occur over the Transvaal and the south-eastern parts of Bechuanaland but otherwise it will be mainly fine over the country.

Dit sal bewolk en koel word oor Natal en die Transvaal-laeveld en ietwat koeler lug sal ook in beweeg oor die noordelike dele van die Vrystaat. Enkele donderbuie sal nog voorkom oor Transvaal en die suidoostelike deel van Betsjoeanaland maar origens sal dit hoofsaaklik mooiweer wees oor die land.

DAAGLIKSE WEERBULLETIN — DAILY WEATHER BULLETIN

WEERBURO / WEATHER BUREAU
DEPT. VAN VERVOER / DEPT. OF TRANSPORT

Maksimum en Minimum Temperature (°C) en Reënval (RRR) in mms. vir die 24 uur wat om 0800 SAST eindig op 5-4-60

Maximum and Minimum Temperatures (°C) and Rainfall (RRR) in mms. for 24 hours ending at 0800 SAST on

CAPE - KAAP	Max.	Min.	RRR
Aberdeen			
Addo			
Alexanderbaai	19	9	
Aliwal-Noord	25	14	
Barkly East	20	2	
Bashee	22	16	
Beaufort West	24	15	
Boegoebergdam			
Boetsap			
Brandvlei			
Cala			
Caledon			
Calitzdorp			
Calvinia	26	7	
Cape L'Agulhas	19	11	
Cape Columbine	17	12	
Cape St. Francis	19	13	
Carnarvon			
Ceres			
Citrusdal			
Colesberg			
Cradock			
De Aar			
D.F. Malan (C.T.)	20	10	
Dordrecht	21	10	
Douglas			
East London	21	15	
Elsenburg			
Fraserburg	23	9	
Garies			
George	19	10	
Graaff Reinet	23	11	
Grahamstown			
Hopetown			
Idutywa			
Jansenville	24	8	
Joubertina			
Kenhardt	27	11	
Kimberley	25	14	0·1
K'W. Town			
Knysna			
Kokstad	21	7	

KAAP - CAPE	Max.	Min.	RRR
Kowie			
Kuruman	28	14	
Ladismith			
Lake Mentz			
Maclear			
Mafeking	32	17	
Malmesbury			
Matatiele			
Matroosberg	21	8	
Middelburg	23	7	
Mosselbaai	17	13	
Mount Frere			
O'kiep	26	8	
Orange River	25	13	1·2
Oudtshoorn			
Petrusville			
Piketberg			
Pofadder	25	11	
Port Elizabeth	21	10	
Port Nolloth	16	9	
Port St. Johns	xx	16	
Postmasburg	25	16	
Prieska	27	10	
Prince Albert			
Queenstown	26	7	
Rietfontein			
Riversdal	23	8	
Robertson	23	6	
Somerset East			
Steynsburg			
Strydenburg			
Sutherland	20	7	
Swellendam			
Tarkastad			
Touwsrivier			
Umtata	24	11	
Uniondale			
Upington	29	10	
Vanwyksvlei	26	11	
Victoria-Wes	24	4	
Vredendal	25	7	
Vryburg	29	15	

CAPE - KAAP	Max.	Min.	RRR
Williston			
Willowmore	21	9	
O.V.S. - O.F.S.			
Balkfontein[1]			0·6
Bethlehem	23	8	
Bloemfontein	22	11	
Bultfontein			6·3
Fauresmith	22	9	
Fioksburg			0·4
Frankfort			
Harrismith			
Heilbron			
Hoopstad	25	13	
Kroonstad	26	12	0·3
Lindley			7·0
Modderpoort			
Petrusburg			
Philippolis			
Reddersburg			
Reitz			
Vrede			
Warden			
Welkom	25	13	0·4
Wepener	23	9	
Winburg			
Zastron			
TRANSVAAL			
Andalusia			
Barberton			
Belfast			
Bethal			
Carolina	19	8	22·8
Chester			
Crecy	32	13	
Ermelo	22	10	19·5
Fleur-de-Lys	23	15	
Groendraai	29	16	2·5
Jan Smuts	25	12	

[1]Near Bothaville

TRANSVAAL	Max.	Min.	RRR
Joubert Park	25	13	
Komatipoort	25	20	1·5
Kroondal	30	16	
L'doringstad			9·5
Lichtenburg			
Loskop[2]			
Mara	25	15	
Marble Hall			
Marnitz	32	16	
Messina	28	21	
Middelburg			
Nelspruit	22	17	0·2
Pelgrimsrus			
Phalaborwa	27	17	
Pietersburg	23	13	
Piet Retief	17	14	0·1
Pongola	29	19	
Potchefstroom	29	13	2·7
Potgietersrus	26	16	
Pretoria W.B.	29	14	1·5
Pretoriuskop			
Sekukuni			0·8
Skukuza	27	19	
Thabazimbi	31	20	
Tomburke			
Tzaneen			1·0
Vereeniging			
Volksrust			
Warmbad	31	14	0·2
Waterval-Bo	20	14	0·5
Witbank			0·6
Zeerust			
Standerton	26	10	
NATAL			
Cape St. Lucia	23	20	
Dundee			0·3
Durban	25	17	
Estcourt	20	13	
Harding			
Himeville			
M'kuzi			

[2]Naby Groblersdal

NATAL	Max.	Min.	RRR
Mtubatuba			
Newcastle	24	11	0·8
P'Maritzburg	22	12	
Port Shepstone	24	19	
Richmond			
Seven Oaks			
Van Reenen			
Vryheid			
S.W.A.			
Gobabis	31	16	
Keetmanshoop	30	12	
Luderitz	17	11	
Mariental	32	14	
Ohopoho	34	13	
Ondangua	35	20	
Outjo	32	15	
Runtu	34	16	
Swakopmund	17	10	
Tsumeb	33	15	
Windhoek	29	14	
PROTECTORATES / PROTEKTORATE			
Bremersdorp	21	18	
Emlembe			1·9
Francistown	33	17	
Gaberones	33	19	
Ghanzi	34	19	
Lobatsi			
Mahalapye	33	19	
Makoba			
Maseru	22	8	
Maun	36	19	
Molopololi			
Stegi			
Tsabong	30	18	
Tsane	33	19	
Shakawe	34	17	

SYNOPTIC WEATHER MAP 1200 GMT. — 1400 SAST. SINOPTIESE WEERKAART

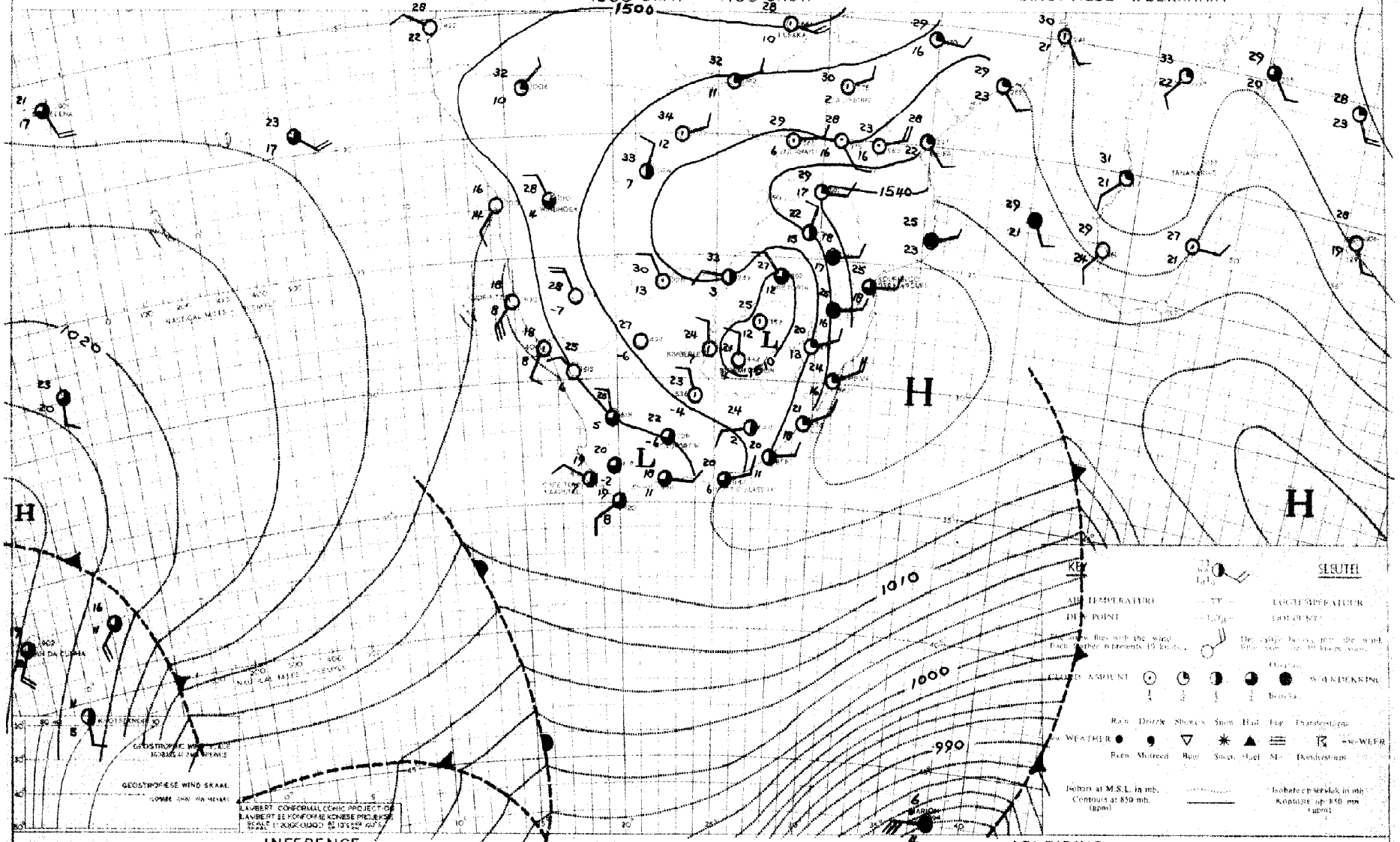

INFERENCE DATE 4-4-1960 DATUM AFLEIDING

Pressures are falling to the west and humid air will move southwards over the eastern parts of the country and thundershowers will develop. Cool, cloudy weather with showers will develop over the southwestern Cape.

Druk daal vinnig na die weste en vogtige lug sal suidwaarts beweeg oor die oostelike dele en donderbuie sal ontwikkel. Oor Suidwes-Kaapland sal dit bewolk en koel word met buie.

DAAGLIKSE WEERBULLETIN — DAILY WEATHER BULLETIN

WEERBURO / WEATHER BUREAU
DEPT. VAN VERVOER / DEPT. OF TRANSPORT

Maksimum en Minimum Temperature (°C) en Reënval (RRR) in mms. vir die 24 uur wat om 0800 SAST eindig op ....6-4-60....

Maximum and Minimum Temperatures (°C) and Rainfall (RRR) in mms. for 24 hours ending at 0800 SAST on

CAPE - KAAP	Max.	Min.	RRR
Aberdeen			
Addo			
Alexanderbaai	23	13	1·0
Aliwal-Noord	26	9	14·8
Barkly East			
Bashee	30	17	
Beaufort West	29	10	
Boegoebergdam			
Boetsap			
Brandvlei			
Cala			2·0
Caledon			9·0
Calitzdorp			
Calvinia	21	8	13·5
Cape L'Agulhas	23	12	27·0
Cape Columbine	15	13	18·0
Cape St. Francis	21	13	0·2
Carnarvon			1·1
Ceres			
Citrusdal			
Colesberg			
Cradock			
De Aar	28	6	
D.F. Malan (C.T.)	17	12	38·6
Dordrecht			
Douglas			
East London	32	16	0·7
Elsenburg			
Fraserburg	23	6	3·5
Garies			
George	23	11	4·8
Graaff Reinet			
Grahamstown			0·9
Hopetown			
Idutywa			
Jansenville	24	12	
Joubertina			
Kenhardt	27	10	
Kimberley	29	8	0·2
K'W. Town			
Knysna			
Kokstad	26	12	21·0

KAAP - CAPE	Max.	Min.	RRR
Kowie			
Kuruman	29	10	0·2
Ladismith			
Lake Mentz			1·2
Maclear			
Mafeking	30	17	1·2
Malmesbury			19·0
Matatiele			
Matroosberg	19	7	6·6
Middelburg	27	8	
Mosselbaai	22	13	2·5
Mount Frere			10·0
O'kiep	17	9	13·0
Orange River	30	7	
Oudtshoorn			
Petrusville			
Piketberg			
Pofadder	21	7	
Port Elizabeth	28	12	0·4
Port Nolloth	19	13	2·5
Port St. Johns	xx	19	
Postmasburg	27	8	
Prieska	29	9	
Prince Albert			3·0
Queenstown	30	13	0·6
Rietfontein			
Riversdal	29	11	4·5
Robertson	23	13	5·0
Somerset East			
Steynsburg			
Strydenburg			
Sutherland	18	4	9·0
Swellendam			5·0
Tarkastad			
Touwsrivier			
Umtata	31	15	0·8
Uniondale			6·5
Upington	28	12	
Vanwyksvlei	26	7	0·4
Victoria-Wes	26	5	0·8
Vredendal	21	12	6·0
Vryburg	30	12	0·9

CAPE - KAAP	Max.	Min.	RRR
Williston			
Willowmore	28	8	5·3
O.V.S. - O.F.S.			
Balkfontein[1]			9·8
Bethlehem	23	11	11·5
Bloemfontein	26	8	
Bultfontein			
Fauresmith	27	8	0·8
Ficksburg			15·0
Frankfort			
Harrismith			
Heilbron			
Hoopstad	28	11	0·5
Kroonstad	28	15	7·5
Lindley			
Modderpoort			
Petrusburg			
Philippolis			
Reddersburg			16·0
Reitz			
Vrede			
Warden			
Welkom	28	12	0·9
Wepener	23	11	11·6
Winburg			
Zastron			
TRANSVAAL			
Andalusia			
Barberton			
Belfast			
Bethal			
Carolina	24	12	
Chester			
Creoy			
Ermelo	24	12	
Fleur-de-Lys	28	20	
Groendraai	29	15	
Jan Smuts	22	13	

[1]Near Bothaville

TRANSVAAL	Max.	Min.	RRR
Joubert Park			
Komatipoort			
Kroondal	29	15	
L'doringstad			
Lichtenburg			
Loskop[2]			
Mara	29	15	
Marble Hall			
Marnitz	30	18	
Messina			
Middelburg			
Nelspruit	27	15	
Pelgrimsrus			
Phalaborwa	31	18	
Pietersburg	26	13	
Piet Retief	26	14	
Pongola	29	18	
Potchefstroom	28	15	1·1
Potgietersrus	28	17	
Pretoria W.B.	26	15	
Pretoriuskop			
Sekukuni			
Skukuza	30	16	
Thabazimbi			
Tomburke			
Tzaneen			
Vereeniging			
Volksrust			
Warmbad	29	14	
Waterval-Bo			
Witbank			
Zeerust			
Standerton	25	10	1·1
NATAL			
Cape St. Lucia	29	23	
Dundee			0·8
Durban	28	19	5·3
Estcourt	22	12	15·4
Harding			
Himeville			
M'kuzi			

[2]Naby Groblersdal

NATAL	Max.	Min.	RRR
Mtubatuba			
Newcastle	27	13	1·9
P'Maritzburg	25	14	10·9
Port Shepstone	28	20	6·5
Richmond			14·0
Seven Oaks			4·5
Van Reenen			
Vryheid			
S.W.A.			
Gobabis	32	10	
Keetmanshoop			
Luderitz	17	12	
Mariental	28	13	
Ohopoho			
Ondangua			
Outjo	32	12	
Runtu			
Swakopmund	17	11	
Tsumeb	33	13	1·6
Windhoek	28	13	
PROTECTORATES / PROTEKTORATE			
Bremersdorp	29	18	
Emlembe			
Francistown	33	16	
Gaberones	33	17	
Ghanzi	34	19	1·3
Lobatsi			
Mahalapye	32	19	
Makoba			
Maseru	21	12	6·2
Maun	36	14	
Molopololi			
Stegi			
Tsabong	33	12	
Tsane	33	13	1·7
Shakawe	34	18	

SYNOPTIC WEATHER MAP 1200 GMT. — 1400 SAST. SINOPTIESE WEERKAART

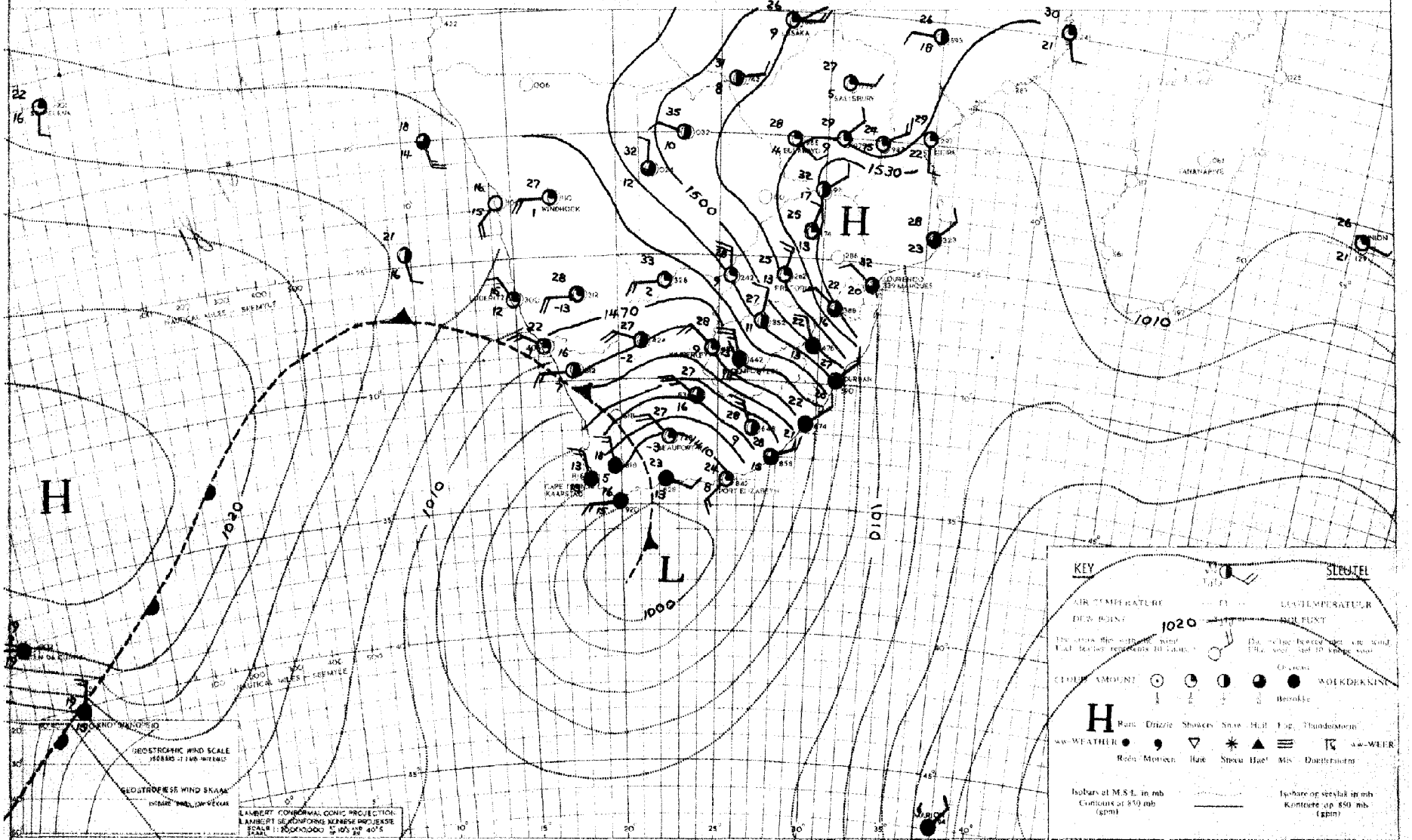

INFERENCE DATE 5-4-1960 DATUM AFLEIDING

Cold air has already spread over South-western Cape and will advance further eastwards over most of the Cape Province, the Free State and southern Natal but it will remain warm over the remaining areas.

Koue lug het reeds oor Suidwes-Kaapland in beweeg en sal verder ooswaarts uitbrei oor meeste dele van Kaapland, die Vrystaat en suidelike Natal maar dit sal nog warm bly oor die oorblywende streke.

DAAGLIKSE WEERBULLETIN — DAILY WEATHER BULLETIN

WEERBURO / WEATHER BUREAU
DEPT. VAN VERVOER / DEPT. OF TRANSPORT

Maksimum en Minimum Temperature (°C) en Reënval (RRR) in mms. vir die 24 uur wat om 0800 SAST eindig op 7-4-60

Maximum and Minimum Temperatures (°C) and Rainfall (RRR) in mms. for 24 hours ending at 0800 SAST on

CAPE - KAAP	Max.	Min.	RRR
Aberdeen			
Addo			
Alexanderbaai	22	11	
Aliwal-Noord	18	2	
Barkly East	15	1	
Bashee	2[illegible]	14	
Beaufort West	[illegible]	8	
Boegoebe[illegible]			
Boetsa[illegible]			
Brand[illegible]ei			
[illegible]			
[illegible]edon			
Calitzdorp			
Calvinia	15	4	0·3
Cape L'Agulhas	19	15	0·3
Cape Columbine	17	13	0·6
Cape St. Francis	19	12	
Carnarvon			
Ceres			
Citrusdal			28·5
Colesberg			
Cradock			
De Aar	16	4	
D.F. Malan (C.T.)	19	14	0·8
Dordrecht			
Douglas			
East London	25	11	
Elsenburg			2·0
Fraserburg	14	4	
Garies			11·0
George	22	11	
Graaff Reinet	22	12	
Grahamstown			
Hopetown			
Idutywa			
Jansenville	23	14	
Joubertina			
Kenhardt	20	9	
Kimberley	21	6	
K'W. Town			
Knysna			
Kokstad	23	6	

KAAP - CAPE	Max.	Min.	RRR
Kowie			
Kuruman	22	5	
Ladismith			
Lake Mentz			
Maclear			
Mafeking	29	9	
Malmesbury			2·0
Matatiele			
Matroosberg	14	8	6·6
Middelburg	16	7	
Mossolbaai	24	14	
Mount Frere			
O'kiep	17	9	
Orange River	18	3	
Oudtshoorn			
Petrusville			
Piketberg			
Pofadder	18	10	
Port Elizabeth	22	8	0·2
Port Nolloth	19	10	
Port St. Johns	xx	16	
Postmasburg	19	0	
Prieska	19	6	
Prince Albert			
Queenstown	19	11	
Rietfontein			
Riversdal	23	8	
Robertson	20	14	
Somerset East			
Steynsburg			
Strydenburg			
Sutherland	11	5	
Swellendam			
Tarkastad			
Touwsrivier			
Umtata	25	8	
Uniondale			
Upington	21	9	
Vanwyksvlei	18	6	
Victoria-Wes			
Vredendal	21	8	
Vryburg	26	6	

CAPE - KAAP	Max.	Min.	RRR
Williston			
Willowmore	18	9	
O.V.S. - O.F.S.			
Balkfontein[1]			
Bethlehem	20	4	
Bloemfontein	18	5	
Bultfontein			
Fauresmith	17	1	
Ficksburg			
Frankfort			
Harrismith			
Heilbron			
Hoopstad	22	7	
Kroonstad	23	8	
Lindley			
Modderpoort			
Petrusburg			
Philippolis			
Reddersburg			
Reitz			
Vrede			
Warden			4·5
Welkom	22	8	
Wepener	17	4	
Winburg			
Zastron			
TRANSVAAL			
Andalusia			
Barberton			
Belfast			
Bethal			
Carolina	25	13	
Chester			
Crecy	33	13	
Ermelo			
Fleur-de-Lys	33	20	
Groendraai	31	12	
Jan Smuts	24	15	

[1]Near Bothaville

TRANSVAAL	Max.	Min.	RRR
Joubert Park	24	14	
Komatipoort	37	18	
Kroondal	29	11	
L'doringstad			
Lichtenburg			
Loskop[2]			
Mara	32	14	
Marble Hall			
Marnitz	33	20	
Messina	37	21	
Middelburg			
Nelspruit	31	15	
Pelgrimsrus			
Phalaborwa	36	18	
Pietersburg	29	13	
Piet Retief	30	12	1·1
Pongola	33	10	
Potchefstroom	25	9	
Potgietersrus	31	18	
Pretoria W.B.	27	13	
Pretoriuskop			
Sekukuni			
Skukuza	35	16	
Thabazimbi	32	19	
Tomburke			
Tzaneen			
Vereeniging			
Volksrust			
Warmbad	31	15	
Waterval-Bo	29	12	
Witbank			
Zeerust			
Standerton	26	7	
NATAL			
Cape St. Lucia	29	22	
Dundee			
Durban	28	17	
Estcourt	25	11	
Harding			
Himeville			
M'kuzi			

[2]Naby Groblersdal

NATAL	Max.	Min.	RRR
Mtubatuba			
Newcastle	29	11	
P'Maritzburg	27	13	0·6
Port Shepstone	24	19	
Richmond			1·0
Seven Oaks			
Van Reenen			
Vryheid			
S.W.A.			
Gobabis	29	13	
Keetmanshoop	xx	13	
Luderitz	20	13	
Mariental	26	12	
Ohopoho			
Ondangua	33	16	
Outjo	32	13	
Runtu	34	16	
Swakopmund	19	11	
Tsumeb	33	14	
Windhoek	28	14	
PROTECTORATES PROTEKTORATE			
Bremersdorp	32	18	
Emlembe			
Francistown	34	18	
Gaberones	33	14	
Ghanzi	32	16	
Lobatsi			
Mahalapye	34	17	
Makoba			
Maseru	19	6	
Maun	35	16	
Molopololi			
Stegi			
Tsabong	26	7	
Tsane	26	11	
Shakawe	33	15	

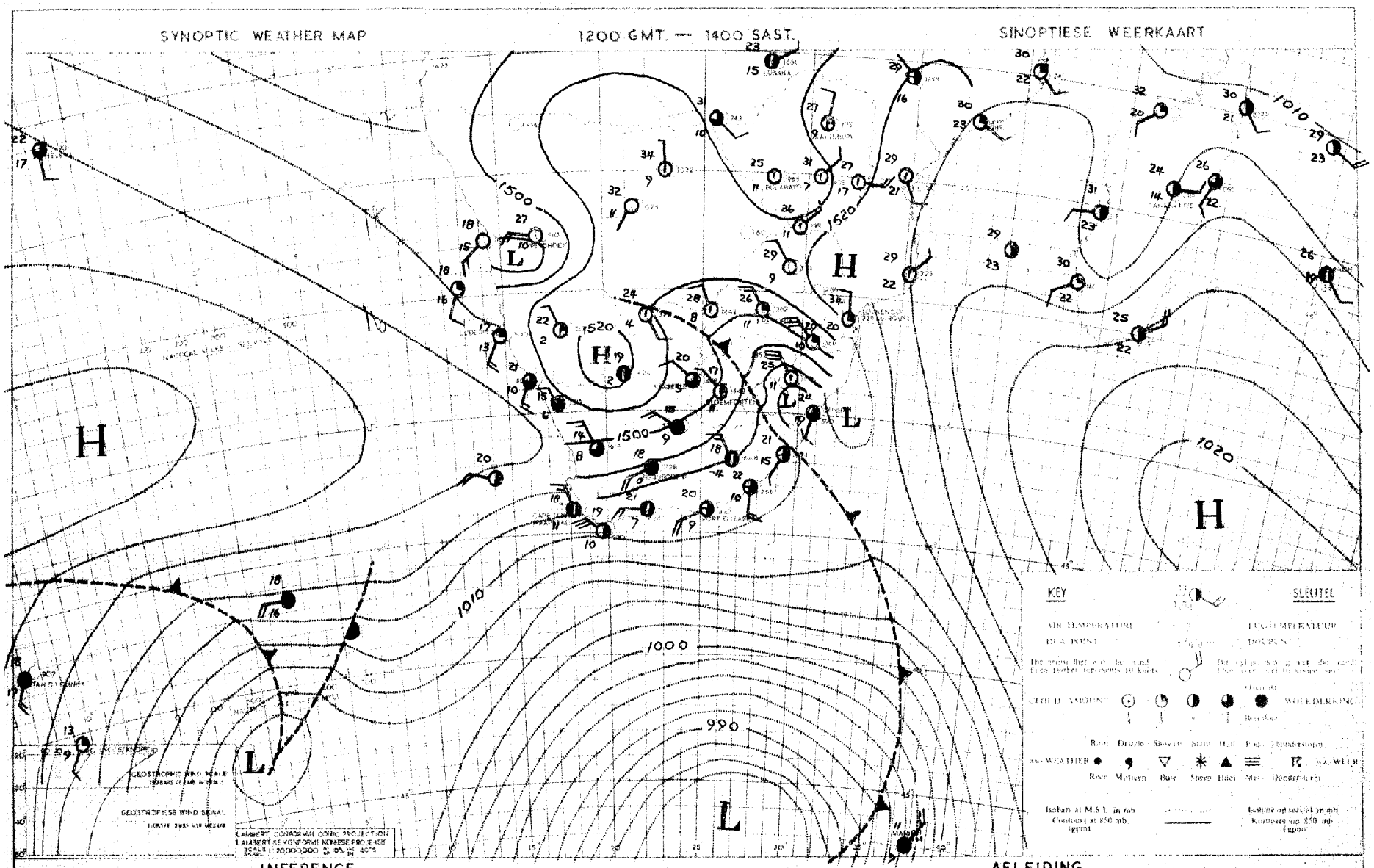

INFERENCE

DATE 6-4-1960 DATUM

AFLEIDING

Pressures are once more falling over the western Union so that the cold air will not advance further over the interior, and it will remain warm over most of the Transvaal, Bechuanaland and South-West Africa. Cloudy weather with showers will persist over South-western Cape.

Lugdruk daal reeds weer oor die westelike Unie sodat die koue lug nie verwag word om verder uit te brei nie. Dit sal dus warm bly oor meeste dele van Transvaal, Betsjoeanaland en Suidwes-Afrika. Bewolkte weer met buie sal nog voortduur oor Suidwes-Kaapland.

DAAGLIKSE WEERBULLETIN — DAILY WEATHER BULLETIN

WEERBURO / WEATHER BUREAU
DEPT. VAN VERVOER / DEPT. OF TRANSPORT

Maksimum en Minimum Temperature (°C) en Reënval (RRR) in mms. vir die 24 uur wat om 0800 SAST eindig op 8-4-60

Maximum and Minimum Temperatures (°C) and Rainfall (RRR) in mms. for 24 hours ending at 0800 SAST on

CAPE - KAAP	Max.	Min.	RRR
Aberdeen			
Addo			
Alexanderbaai	22	10	
Aliwal-Noord	23	5	
Barkly East	20	1	
Bashee			
Beaufort West	25	9	
Boegoebergdam			
Boetsap			
Brandvlei			
Cala			
Caledon			
Calitzdorp			
Calvinia	22	6	
Cape L'Agulhas	21	15	
Cape Columbine	17	14	
Cape St. Francis	22	15	0·1
Carnarvon			
Ceres			
Citrusdal			
Colesberg			
Cradock			
De Aar	22	6	
D.F. Malan (C.T.)	19	9	2·2
Dordrecht	21	5	
Douglas			
East London	25	16	
Elsenburg			
Fraserburg	21	7	
Garies			
George	25	13	0·1
Graaff Reinet	28	7	
Grahamstown			
Hopetown			
Idutywa			
Jansenville	28	11	
Joubertina			
Kenhardt	26	10	
Kimberley	25	8	
K'W. Town			
Knysna			0·6
Kokstad	24	9	

KAAP - CAPE	Max.	Min.	RRR
Kowie			
Kuruman	25	8	
Ladismith			
Lake Mentz			
Maclear			
Mafeking	30	14	
Malmesbury			
Matatiele			
Matroosberg	19	4	
Middelburg	22	4	
Mosselbaai	27	16	
Mount Frere			
O'kiep	21	11	
Orange River	24	-4	
Oudtshoorn			
Petrusville			
Piketberg			
Pofadder	24	12	
Port Elizabeth	23	14	
Port Nolloth	17	9	
Port St. Johns	xx	19	
Postmasburg	24	12	
Prieska	26	8	
Prince Albert			
Queenstown	25	8	
Rietfontein			
Riversdal	28	11	
Robertson	23	11	
Somerset East			
Steynsburg			
Strydenburg			
Sutherland	18	1	
Swellendam			
Tarkastad			
Touwsrivier			
Umtata	27	11	
Uniondale			
Upington	27	11	
Vanwyksvlei	24	9	
Victoria-Wes	23	7	
Vredendal	24	11	
Vryburg	28	8	

CAPE - KAAP	Max.	Min.	RRR
Williston			
Willowmore	23	7	
O.V.S. - O.F.S.			
Balkfontein[1]			
Bethlehem	22	5	
Bloemfontein	21	7	
Bultfontein			
Fauresmith	22	5	
Ficksburg			
Frankfort			
Harrismith			
Heilbron			
Hoopstad	25	7	
Kroonstad	25	7	
Lindley			
Modderpoort			
Petrusburg			
Philippolis			
Reddersburg			
Reitz			
Vrede			
Warden			
Welkom	24	9	
Wepener	21	5	
Winburg			
Zastron			
TRANSVAAL			
Andalusia			
Barberton			
Belfast			
Bethal			
Carolina	29	11	
Chester			
Crecy	35	14	
Ermelo			
Fleur-de-Lys	34	18	
Groendraai	33	13	
Jan Smuts	26	11	

[1]Near Bothaville

TRANSVAAL	Max.	Min.	RRR
Joubert Park	26	13	
Komatipoort	37	21	
Kroondal	31	11	
L'doringstad			
Lichtenburg			
Loskop[2]			
Mara	35	16	
Marble Hall			
Marnitz	34	18	
Messina	37	23	
Middelburg	22	4	
Nelspruit	30	17	
Pelgrimsrus			
Phalaborwa	36	19	
Pietersburg	31	17	
Piet Retief	31	12	
Pongola	29	21	
Potchefstroom	27	7	
Potgietersrus	32	17	
Pretoria W.B.	29	12	
Pretoriuskop			
Sekukuni			
Skukuza	35	17	
Thabazimbi	34	17	
Tomburke			
Tzaneen			
Vereeniging			
Volksrust			
Warmbad	34	15	
Waterval-Bo	30	11	
Witbank			
Zeerust			
Standerton	28	4	
NATAL			
Cape St. Lucia	27	23	
Dundee			
Durban	27	17	
Estcourt	27	10	
Harding			
Himeville			
M'kuzi			

[2]Naby Groblersdal

NATAL	Max.	Min.	RRR
Mtubatuba			1·0
Newcastle	30	7	
P'Maritzburg	23	9	
Port Shepstone	24	9	
Richmond			
Seven Oaks			
Van Reenen			
Vryheid			
S.W.A.			
Gobabis	32	14	
Keetmanshoop	28	12	
Luderitz	20	13	
Mariental	33	12	
Ohopoho			
Ondangua	32	17	
Outjo	32	15	
Runtu	34	16	
Swakopmund	17	12	
Tsumeb	33	18	3·7
Windhoek	29	16	
PROTECTORATES PROTEKTORATE			
Bremersdorp	29	17	
Emlembe			
Francistown	35	19	
Gaberones	34	17	
Ghanzi	32	16	
Lobatsi			
Mahalapye	36	19	
Makoba			
Maseru	21	6	
Maun	36	15	
Molopololi			
Stegi			
Tsabong	31	10	
Tsane	32	16	
Shakawe	33	16	

SYNOPTIC WEATHER MAP 1200 GMT. — 1400 SAST. SINOPTIESE WEERKAART

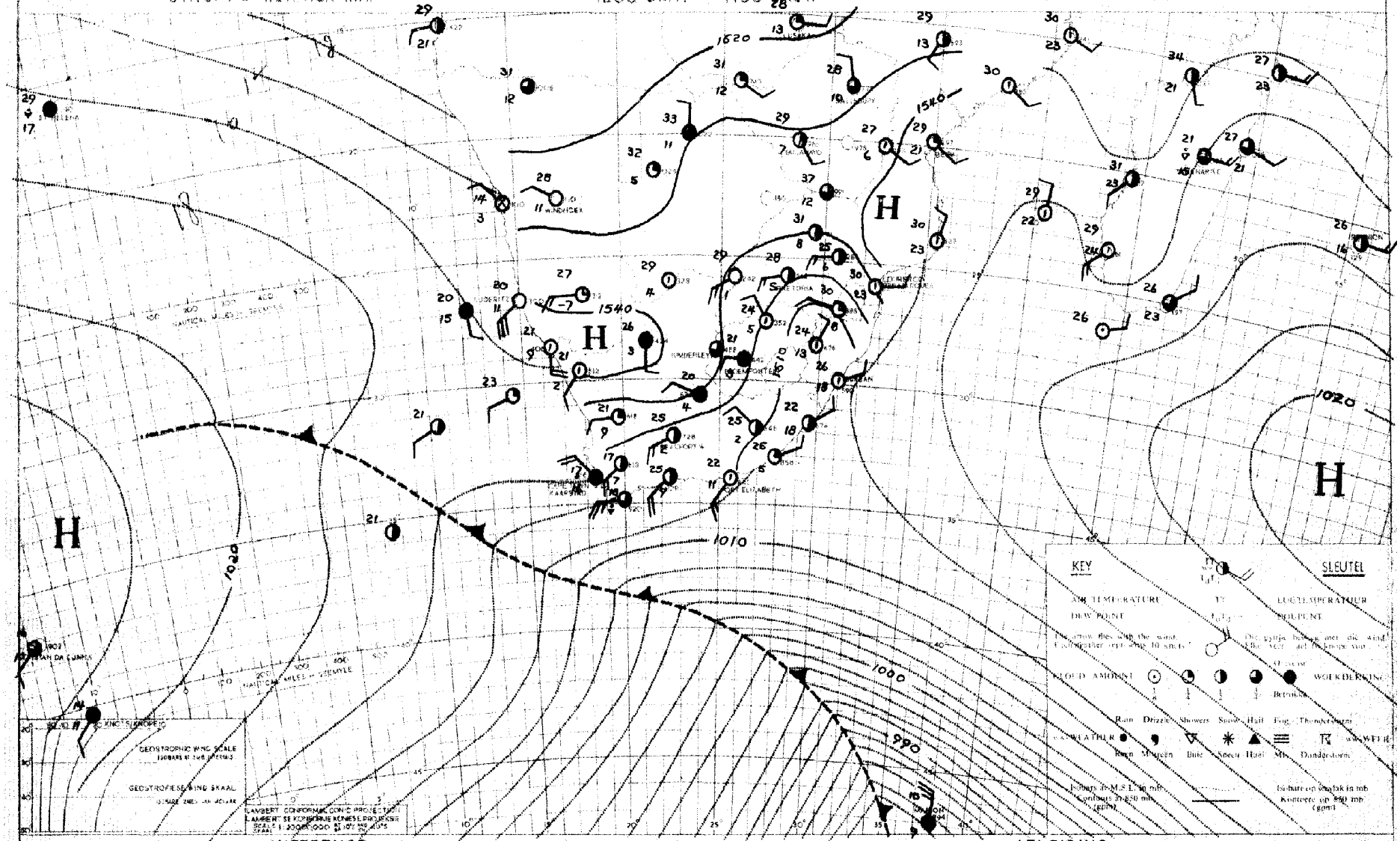

INFERENCE DATE 7-4-1960 DATUM AFLEIDING

Little change is expected in the prevailing weather conditions over the country. It will be partly cloudy over the southern and south-eastern coastal regions. Over the interior it will be mainly fine and mild to warm but isolated thunder-showers are possible over the northern half of the Transvaal.

Min verandering word verwag in die heersende weers-toestande oor die land. Dit sal gedeeltelik bewolk wees oor die suidelike en suidoostelike kusgebiede. Oor die binneland sal dit hoofsaaklik mooiweer en matig tot warm wees maar enkele donderbuie is moontlik oor die noordelike helfte van Transvaal.

DAAGLIKSE WEERBULLETIN — DAILY WEATHER BULLETIN

WEERBURO / WEATHER BUREAU
DEPT. VAN VERVOER / DEPT. OF TRANSPORT

Maksimum en Minimum Temperature (°C) en Reënval (RRR) in mms. vir die 24 uur wat om 0800 SAST eindig op 9-4-60

Maximum and Minimum Temperatures (°C) and Rainfall (RRR) in mms. for 24 hours ending at 0800 SAST on

CAPE - KAAP	Max.	Min.	RRR
Aberdeen			
Addo			0·3
Alexanderbaai	21	11	
Aliwal-Noord	27	6	
Barkly East	26	4	
Bashee	24	17	
Beaufort West			
Boegoebergdam			
Boetsap			
Brandvlei			
Cala			
Caledon			
Calitzdorp			
Calvinia	25	5	
Cape L'Agulhas	20	13	
Cape Columbine	19	12	
Cape St. Francis	22	15	0·5
Carnarvon			
Ceres			
Citrusdal			
Colesberg			
Cradock			
De Aar	27	8	
D.F. Malan (C.T.)	19	12	
Dordrecht	24	8	
Douglas			
East London	22	17	
Elsenburg			
Fraserburg	23	8	
Garies			
George	20	12	
Graaff Reinet	26	12	2·2
Grahamstown			0·7
Hopetown			
Idutywa			0·3
Jansenville	27	15	
Joubertina			1·7
Kenhardt	29	12	
Kimberley	29	14	
K'W. Town			
Knysna			
Kokstad	21	8	

KAAP - CAPE	Max.	Min.	RRR
Kowie			
Kuruman	29	8	
Ladismith			
Lake Mentz			
Maclear			
Mafeking	32	14	
Malmesbury			
Matatiele			
Matroosberg	19	5	
Middelburg	25	6	
Mosselbaai	18	13	
Mount Frere			
O'kiep	25	10	
Orange River	28	13	
Oudtshoorn			
Petrusville			
Piketberg			
Pofadder	16	8	
Port Elizabeth	23	13	0·8
Port Nolloth	18	10	
Port St. Johns	xx	18	
Postmasburg	27	11	
Prieska	30	12	
Prince Albert			
Queenstown	26	12	
Rietfontein			
Riversdal	23	12	
Robertson	25	9	
Somerset East			
Steynsburg			
Strydenburg			
Sutherland	19	3	
Swellendam			
Tarkastad			
Touwsrivier			
Umtata	24	12	
Uniondale			
Upington	31	14	
Vanwyksvlei	28	10	
Victoria-Wes	26	9	
Vredendal	25	12	
Vryburg	31	7	

CAPE - KAAP	Max.	Min.	RRR
Williston			
Willowmore	25	9	
O.V.S. - O.F.S.			
Balkfontein[1]			
Bethlehem	24	6	
Bloemfontein	25	8	
Bultfontein			
Fauresmith	26	7	
Ficksburg			
Frankfort			
Harrismith			
Heilbron			
Hoopstad	28	7	
Kroonstad			
Lindley			
Modderpoort			
Petrusburg			
Philippolis			
Reddersburg			
Reitz			
Vrede			
Warden			
Welkom	27	11	
Wepener	25	7	
Winburg			
Zastron			
TRANSVAAL			
Andalusia			
Barberton			
Belfast			
Bethal			
Carolina	27	12	
Chester			
Crecy	35	13	
Ermelo	26	7	
Fleur-de-Lys	32	21	0·3
Groendraai	33	14	4·0
Jan Smuts	26	13	

[1]Near Rothaville

TRANSVAAL	Max.	Min.	RRR
Joubert Park	26	15	
Komatipoort			
Kroondal	31	11	
L'doringstad			
Lichtenburg			
Loskop[2]			
Mara	33	15	
Marble Hall			
Marnitz	34	16	
Messina	37	19	
Middelburg			
Nelspruit	29	20	1·6
Pelgrimsrus			
Phalaborwa	36	20	
Pietersburg	31	14	5·6
Piet Retief	25	15	
Pongola	30	18	
Potchefstroom	29	10	
Potgietersrus	32	17	
Pretoria W.B.	30	14	
Pretoriuskop			
Sekukuni			
Skukuza	35	22	
Thabazimbi			
Tomburke			
Tzaneen			
Vereeniging			
Volksrust			
Warmbad	33	16	
Waterval-Bo	29	16	
Witbank			
Zeerust			
Standerton	27	8	
NATAL			
Cape St. Lucia	27	19	
Dundee			
Durban	26	18	
Estcourt	21	12	
Harding			
Himeville			
M'kuzi			

[2]Naby Groblersdal

NATAL	Max.	Min.	RRR
Mtubatuba			
Newcastle	27	11	
P'Maritzburg	19	11	
Port Shepstone	27	19	
Richmond			
Seven Oaks			
Van Reenen			
Vryheid			
S.W.A.			
Gobabis	31	14	
Keetmanshoop	31	13	
Luderitz	20	14	
Mariental	32	14	
Ohopoho			
Ondangua	33	17	
Outjo	33	17	
Runtu	34	16	
Swakopmund	18	12	
Tsumeb	32	15	
Windhoek	30	19	
PROTECTORATES / PROTEKTORATE			
Bremersdorp			
Emlembe			
Francistown	34	16	
Gaberones	35	18	
Ghanzi	34	17	
Lobatsi			
Mahalapye	35	15	
Makoba			
Maseru	24	8	
Maun	36	17	
Molopololi			
Stegi			
Tsabong	33	10	
Tsane	34	14	
Shakawe	34	14	

SYNOPTIC WEATHER MAP 1200 GMT. — 1400 SAST. SINOPTIESE WEERKAART

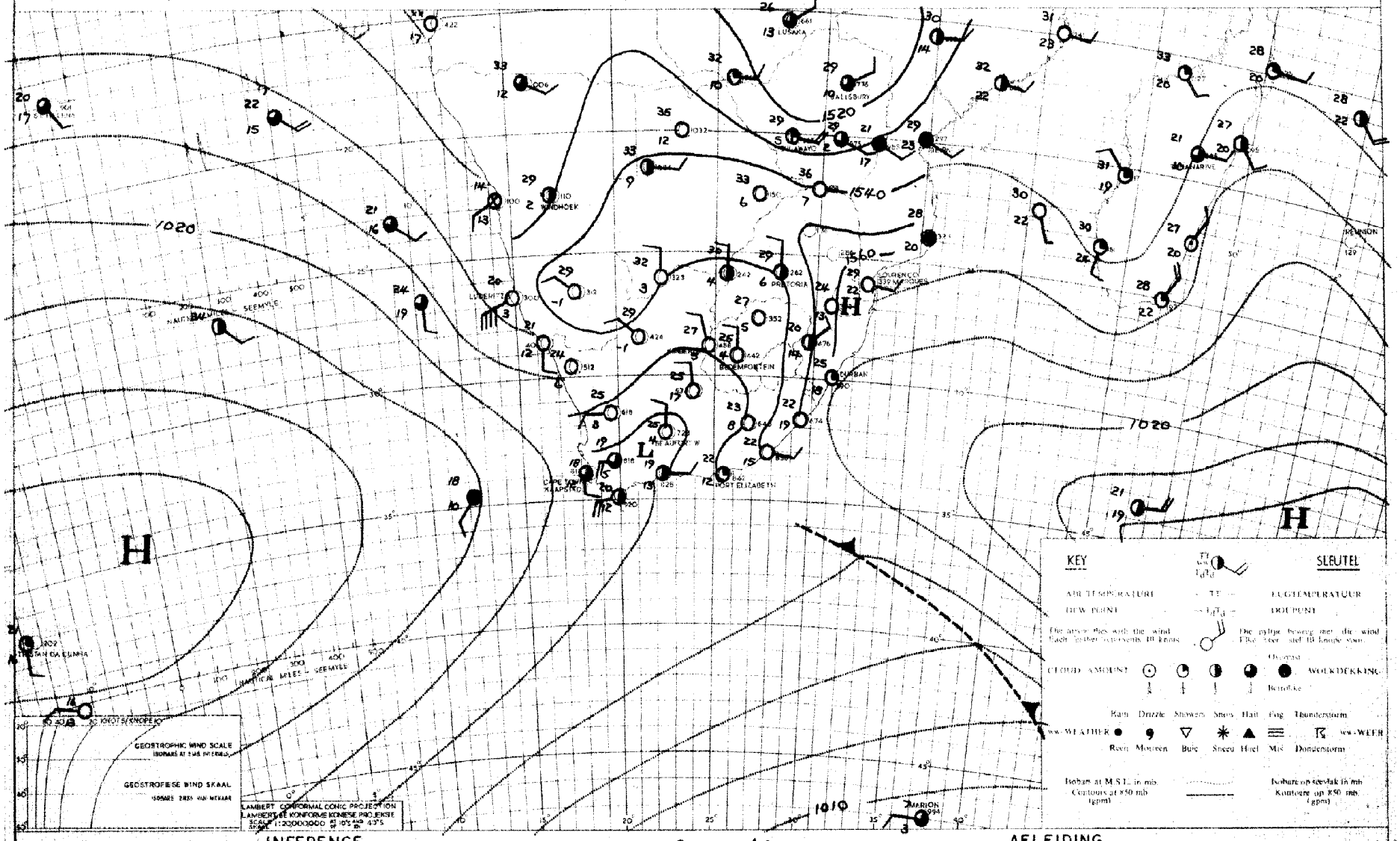

INFERENCE DATE 8-4-1960 DATUM AFLEIDING

With the high to the southwest, cooler cloudy weather with light showers will occur over the southern and eastern coastal regions, but it will be mainly fine and mild to warm elsewhere.

Met die hoog na die suidweste sal koel bewolkte toestande met ligte buie voorkom oor die suidelike en oostelike kusgebiede, maar oor die res van die land sal dit hoofsaaklik mooiweer en matig tot warm wees.

DAAGLIKSE WEERBULLETIN — DAILY WEATHER BULLETIN

WEERBUREAU / WEATHER BUREAU
DEPT. VAN VERVOER / DEPT. OF TRANSPORT

Maksimum en Minimum Temperature (°C) en Reënval (RRR) in mms. vir die 24 uur wat om 0800 SAST eindig op .....4 4 0.....

Maximum and Minimum Temperatures (°C) and Rainfall (RRR) in mms. for 24 hours ending at 0800 SAST on

CAPE - KAAP	Max.	Min.	RRR
Aberdeen			
Addo			0·1
Alexanderbaai	21	7	
Aliwal-Noord	23	4	
Barkly East	21	-6	
Bashee	19	13	0·1
Beaufort West	18	3	
Boegoebergdam			
Boetsap			
Brandvlei			
Cala			
Caledon			
Calitzdorp			
Calvinia	18	5	
Cape L'Agulhas	24	7	0·8
Cape Columbine	19	9	
Cape St. Francois	19	11	6·5
Carnarvon			
Ceres			
Citrusdal			
Colesberg			
Cradock			
De Aar	21	3	
D.F. Malan (C.T.)	18	7	
Dordrecht			
Douglas			
East London	18	12	
Elsenburg			
Fraserburg	16	0	
Garies			
George	15	8	
Graaff Reinet	19	3	
Grahamstown			
Hopetown			
Idutywa			
Jansenville	20	5	
Joubertina			
Kenhardt	25	9	
Kimberley	26	3	
K'W. Town			
Knysna			6·5
Kokstad	15	7	8·0

KAAP - CAPE	Max.	Min.	RRR
Kowie			
Kuruman	27	6	
Ladismith			
Lake Mentz			
Maclear			
Mafeking	31	12	0·8
Malmesbury			
Matatiele			
Matroosberg			
Middelburg	18	3	
Mosselbaai	18	11	
Mount Frere			
O'kiep	22	11	
Orange River	24	4	
Oudtshoorn			
Petrusville			
Piketberg			
Pofadder	22	8	
Port Elizabeth	20	12	18·2
Port Nolloth	16	9	
Port St. Johns	xx	14	2·3
Postmasburg			
Prieska	25	6	
Prince Albert			
Queenstown	16	1	
Rietfontein			
Riversdal	18	5	2·5
Robertson	20	4	
Somerset East			
Steynsburg			
Strydenburg			
Sutherland	13	-3	
Swellendam			
Tarkastad			
Touwsrivier			
Umtata	16	6	5·2
Uniondale			
Upington			
Vanwyksvlei	22	6	
Victoria-Wes	17	0	
Vredendal	23	9	
Vryburg	30	6	

CAPE - KAAP	Max.	Min.	RRR
Williston			
Willowmore	15	3	
O.V.S. - O.F.			
Balkfontein[1]			
Bethlehem	23	6	
Bloemfontein	25	3	
Bultfontein			
Fauresmith	23	4	
Ficksburg			
Frankfort			
Harrismith			
Heilbron			
Hoopstad	27	4	
Kroonstad			
Lindley			
Modderpoort			
Petrusburg			
Philippolis			
Reddersburg			
Reitz			
Vrede			
Warden			
Welkom			
Wepener	25	3	
Winburg			
Zastron			
TRANSVAAL			
Andalusia			
Barberton			20·0
Belfast			
Bethal			
Carolina	25	6	10·0
Chester			
Crecy	33	14	2·5
Ermelo	25	6	5·0
Fleur-de-Lys	31	16	3·9
Groendraai			2·5
Jan Smuts			1·3

[1]Near Bothaville

TRANSVAAL	Max.	Min.	RRR
Joubert Park			
Komatipoort			
Kroondal	29	13	
L'doringstad			
Lichtenburg			
Loskop[2]			1·6
Mara	31	17	0·1
Marble Hall			
Marnitz	32	18	
Messina	34	21	
Middelburg			
Nelspruit	29	22	8·0
Pelgrimsrus			
Phalaborwa	34	17	3·0
Pietersburg	28	13	0·1
Piet Retief	30	8	14·9
Pongola	31	13	11·5
Potchefstroom	28	6	
Potgietersrus	30	11	5·0
Pretoria W.B.	27	10	0·1
Pretoriuskop			1·7
Sekukuni			
Skukuza			
Thabazimbi			
Tomburke			
Tzaneen			0·3
Vereeniging			
Volksrust			
Warmbad	33	16	1·2
Waterval-Bo			
Witbank			
Zeerust			
Standerton	27	7	
NATAL			
Cape St. Lucia	29	13	8·5
Dundee			0·9
Durban	25	14	7·5
Estcourt	25	7	1·0
Harding			
Himeville			
M'kuzi			

[2]Naby Groblersdal

NATAL	Max.	Min.	RRR
Mtubatuba			
Newcastle	30	8	14·0
P'Maritzburg	21	8	3·2
Port Shepstone	23	14	16·0
Richmond			
Seven Oaks			0·8
Van Reenen			
Vryheid			2·9
S.W.A.			
Gobabis	30	16	
Keetmanshoop	28	12	
Luderitz	19	11	
Mariental	28	13	
Ohopoho			
Ondangua			
Outjo	32	22	
Runtu			
Swakopmund	17	12	
Tsumeb	34	18	5·5
Windhoek	28	13	
PROTECTORATES / PROTEKTORATE			
Bremersdorp	31	13	13·0
Emlembe			
Francistown	33	16	
Gaberones	33	14	
Ghanzi	35	15	
Lobatsi			
Mahalapye	34	18	0·2
Makoba			
Maseru	24	3	
Maun			
Molopololi			
Stegi			12·0
Tsabong			
Tsane	33	13	
Shakawe	33	13	

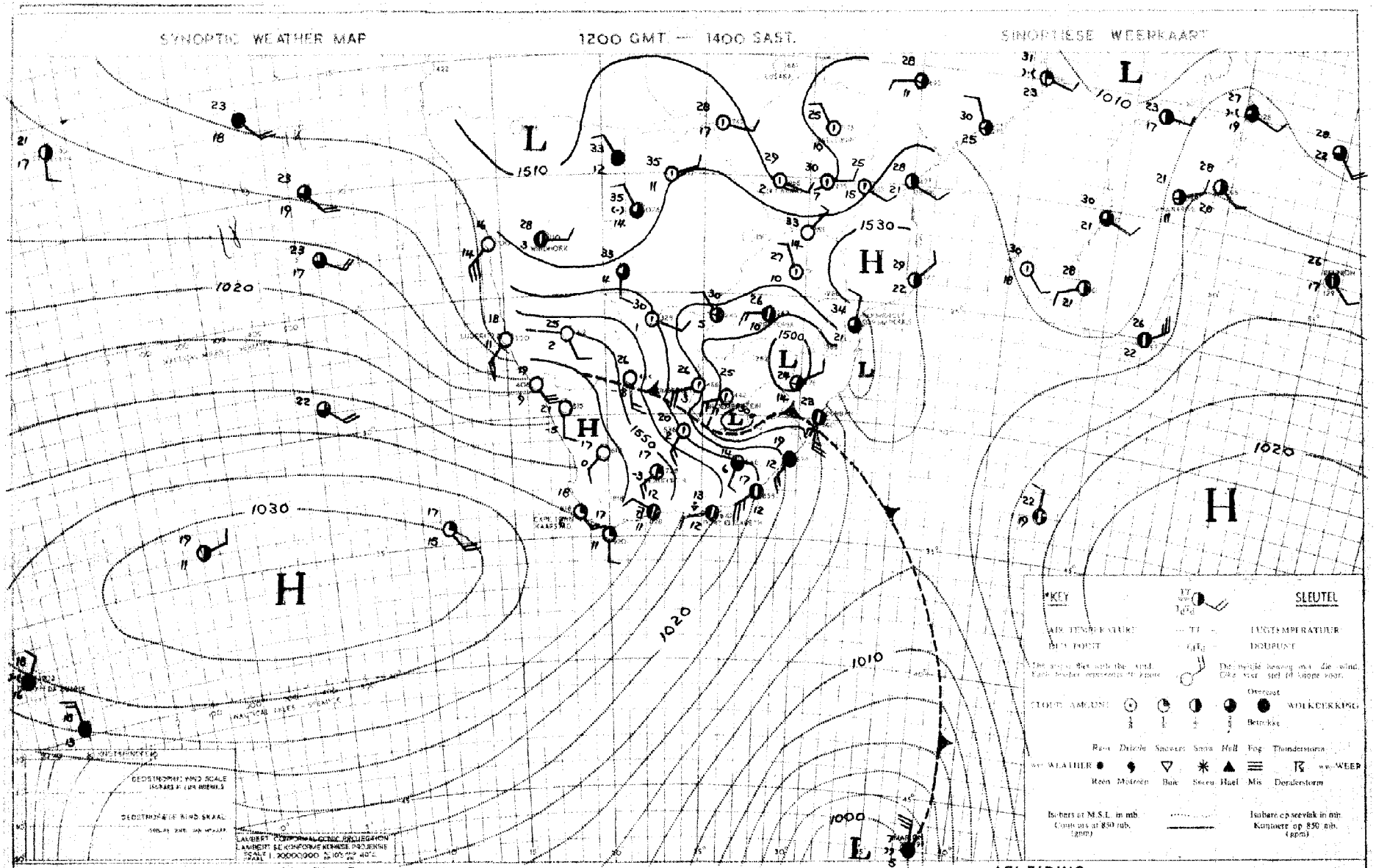

Colder air has reached the central parts of the Union and is moving northeastwards. Local rain or thundershowers will occur over the eastern and northeastern parts of the country. Later it will clear from the south and it will become colder also over these parts of the Union.

Kouer lug het die Unie se sentrale dele bereik en beweeg noordoostwaarts. Reën of donderbuie sal plek-plek voorkom oor die oostelike en noordoostelike dele van die land. Later sal dit ooptrek vanuit die suide en dit sal ook oor hierdie dele van die Unie kouer word.

DAAGLIKSE WEERBULLETIN — DAILY WEATHER BULLETIN

WEERBURO / WEATHER BUREAU
DEPT. VAN VERVOER / DEPT. OF TRANSPORT

Maksimum en Minimum Temperature (°C) en Reënval (RRR) in mms. vir die 24 uur wat om 0800 SAST eindig op 11-4-60

Maximum and Minimum Temperatures (°C) and Rainfall (RRR) in mms. for 24 hours ending at 0800 SAST on

CAPE - KAAP	Max.	Min.	RRR
Aberdeen			
Addo			0·5
Alexanderbaai	31	7	
Aliwal-Noord	21	3	
Barkly East	18	xx	
Bashee	21	13	
Beaufort West	21	7	
Boegoebergdam			
Boetsap			
Brandvlei			
Cala			
Caledon			
Calitzdorp			
Calvinia	24	6	
Cape L'Agulhas	20	15	
Cape Columbine	17	11	
Cape St. Francis	19	16	0·9
Carnarvon			
Ceres			
Citrusdal			
Colesberg			
Cradock			
De Aar	21	6	
D.F. Malan (C.T.)	21	11	
Dordrecht	16	1	
Douglas			
East London	21	15	
Elsenburg			
Fraserburg	20	6	
Garies			
George	21	10	0·8
Graaff Reinet	19	5	
Grahamstown			3·0
Hopetown			
Idutywa			
Jansenville	24	8	
Joubertina			
Kenhardt	24	8	
Kimberley	22	5	
K'W. Town			
Knysna			
Kokstad	16	4	

KAAP - CAPE	Max.	Min.	RRR
Kowie			0·7
Kuruman	25	7	
Ladismith			
Lake Mentz			
Maclear			7·0
Mafeking	22	9	
Malmesbury			
Matatiele			
Matroosberg			
Middelburg	18	1	
Mosselbaai	21	15	
Mount Frere			
O'kiep	24	16	
Orange River	21	3	
Oudtshoorn			
Petrusville			
Piketberg			
Pofadder	23	10	
Port Elizabeth	20	15	2·1
Port Nolloth	28	10	
Port St. Johns	xx	14	
Postmasburg	23	11	
Prieska	22	7	
Prince Albert			
Queenstown	21	5	
Rietfontein			
Riversdal	24	11	
Robertson	27	9	
Somerset East			
Steynsburg			
Strydenburg			
Sutherland	19	1	
Swellendam			
Tarkastad			
Touwsrivier			
Umtata	20	6	
Uniondale			0·6
Upington	24	5	
Vanwyksvlei	22	9	
Victoria-Wes	20	3	
Vredendal	27	9	
Vryburg	22	3	

CAPE - KAAP	Max.	Min.	RRR
Williston			
Willowmore	20	7	
O.V.S. - O.F.S.			
Balkfontein[1]			
Bethlehem	17	1	
Bloemfontein	21	6	
Bultfontein			
Fauresmith			
Ficksburg			
Frankfort			
Harrismith			
Heilbron			
Hoopstad	20	4	
Kroonstad	20	5	
Lindley			
Modderpoort			
Petrusburg			
Philippolis			
Reddersburg			
Reitz			
Vrede			
Warden			
Welkom	26	6	
Wepener	21	1	
Winburg			
Zastron			
TRANSVAAL			
Andalusia			
Barberton			3·0
Belfast			
Bethal			
Carolina	9	2	
Chester			12·5
Creey	25	9	
Ermelo	11	1	1·0
Fleur-de-Lys	17	9	4·9
Groendraai	27	12	1·7
Jan Smuts	16	5	

[1]Near Bothaville

TRANSVAAL	Max.	Min.	RRR
Joubert Park			
Komatipoort	36	11	12·0
Kroondal	25	6	
L'doringstad			
Lichtenburg			
Loskop[2]			
Mara	21	9	3·2
Marble Hall			
Marnitz	27	12	
Messina	25	14	
Middelburg			
Nelspruit	22	10	4·2
Pelgrimsrus			
Phalaborwa	19	10	11·0
Pietersburg	20	9	10·0
Piet Retief	13	5	4·0
Pongola	27	11	2·3
Potchefstroom	20	3	
Potgietersrus	23	11	4·5
Pretoria W.B.	21	5	
Pretoriuskop			5·2
Sekukuni			2·3
Skukuza	17	9	4·3
Thabazimbi			
Tomburke			1·5
Tzaneen			17·4
Vereeniging			
Volksrust			
Warmbad	26	9	
Waterval-Bo	29	3	0·9
Witbank			
Zeerust			
Standerton	16	2	
NATAL			
Cape St. Lucia	19	13	1·5
Dundee			0·3
Durban	23	11	
Estcourt	18	5	
Harding			11·0
Himeville			
M'kuzi			

[2]Naby Groblersdal

NATAL	Max.	Min.	RRR
Mtubatuba			2·0
Newcastle	17	4	1·3
P'Maritzburg	17	5	
Port Shepstone	23	15	
Richmond			
Seven Oaks			
Van Reenen			
Vryheid			
S.W.A.			
Gobabis	22	4	
Keetmanshoop	25	13	
Luderitz	24	14	
Mariental	25	10	
Ohopoho	34	10	0·4
Ondangua	31	19	
Outjo	25	16	
Runtu	34	18	
Swakopmund	18	14	
Tsumeb	27	17	1·2
Windhoek	22	13	
PROTECTORATES			
PROTEKTORATE			
Bremersdorp			
Emlembe			18·5
Francistown	30	14	
Gaberones	28	13	
Ghanzi	25	9	0·1
Lobatsi			
Mahalapye	32	15	
Makoba			
Maseru			
Maun	35	20	
Molopololi			
Stegi			10·0
Tsabong	26	6	
Tsane	25	8	
Shakawe	31	19	xx

SYNOPTIC WEATHER MAP — 1200 GMT. — 1400 SAST. — SINOPTIESE WEERKAART

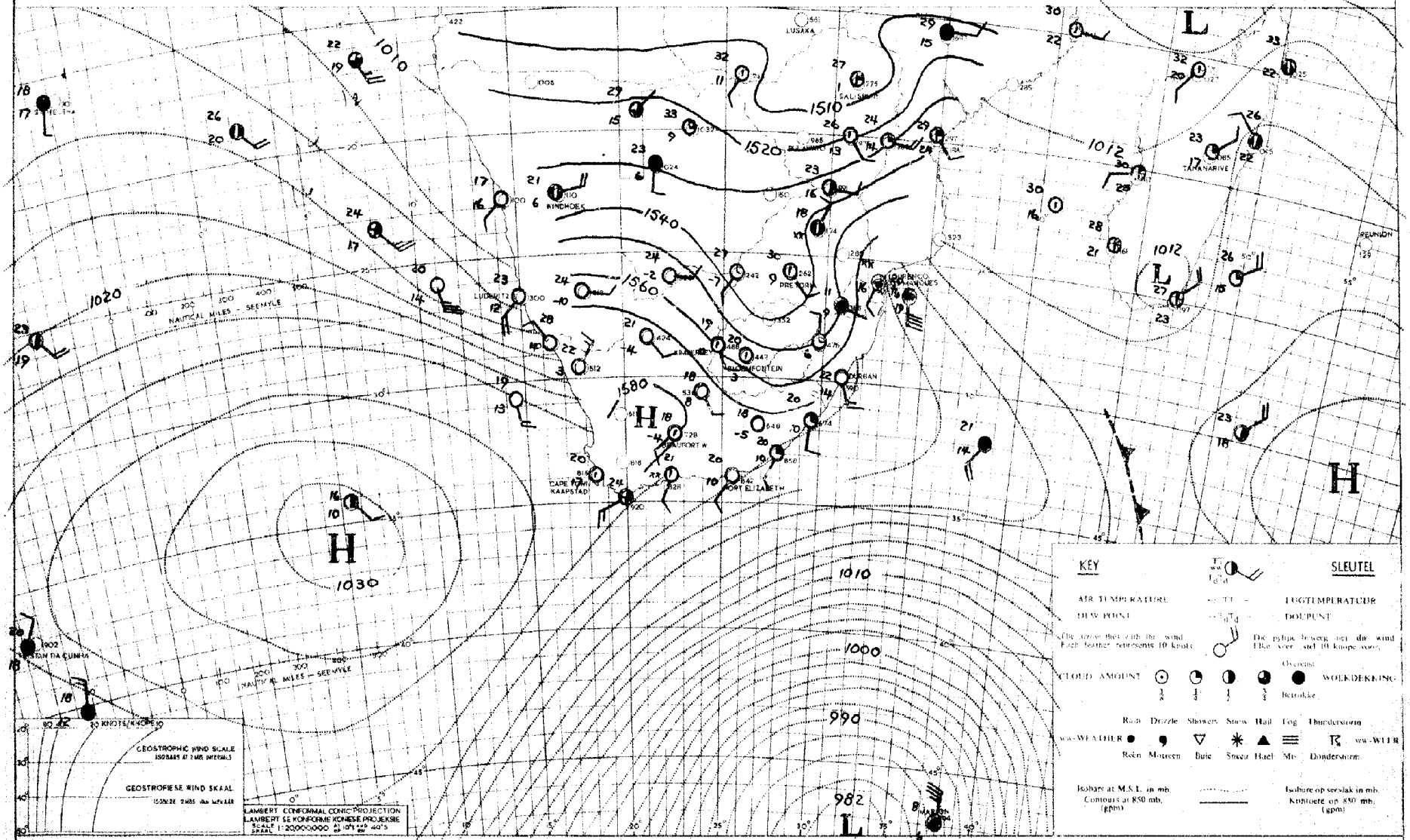

INFERENCE — DATE 10-4-1960 DATUM — AFLEIDING

Cold air has moved over the Union and only over the northeastern parts of the Transvaal isolated thundershowers will develop. Frost will occur over most parts of the interior tonight. Temperatures will start rising again tomorrow.

Koue lug het oor die Unie beweeg en slegs oor die noordoostelike dele van Transvaal sal nog enkele donderbuie ontwikkel. Ryp sal snags oor die meeste dele van die binneland voorkom. Temperature sal môre weer begin styg.

DAAGLIKSE WEERBULLETIN — DAILY WEATHER BULLETIN

WEERBURO / WEATHER BUREAU
DEPT. VAN VERVOER / DEPT. OF TRANSPORT

Maksimum en Minimum Temperature (°C) en Reënval (RRR) in mms. vir die 24 uur wat om 0800 SAST eindig op 12-4-60

Maximum and Minimum Temperatures (°C) and Rainfall (RRR) in mms. for 24 hours ending at 0800 SAST on

CAPE - KAAP	Max.	Min.	RRR
Aberdeen			
Addo			
Alexanderbaai	35	11	
Aliwal-Noord	24	3	
Barkly East	20	-1	
Bashee	21	13	
Beaufort West	24	7	
Boegoebergdam			
Boetsap			
Brandvlei			
Cala			
Caledon			
Calitzdorp			
Calvinia	27	10	
Cape L'Agulhas	21	12	
Cape Columbine	18	12	
Cape St. Francis	20	11	
Carnarvon			
Ceres			
Citrusdal			
Colesberg			
Cradock			
De Aar	23	5	
D.F. Malan (C.T.)	25	14	
Dordrecht	17	4	
Douglas			
East London	21	12	
Elsenburg			
Fraserburg	23	6	
Garies			
George	20	8	
Graaff Reinet	23	11	
Grahamstown			0·3
Hopetown			
Idutywa			
Jansenville	24	7	
Joubertina			
Kenhardt	28	10	
Kimberley	25	8	
K'W. Town			
Knysna			
Kokstad	17	4	

KAAP - CAPE	Max.	Min.	RRR
Kowie			
Kuruman	25	5	
Ladismith			
Lake Mentz			
Maclear			
Mafeking	25	9	
Malmesbury			
Matatiele			
Matroosberg	24	7	
Middelburg	19	1	
Mosselbaai	18	14	
Mount Frere			
O'kiep	26	20	
Orange River	25	6	
Oudtshoorn			
Petrusville			
Piketberg			
Pofadder	25	12	
Port Elizabeth	19	8	
Port Nolloth	35	11	
Port St. Johns	xx	15	
Postmasburg	24	12	
Prieska	26	7	
Prince Albert			
Queenstown	20	4	
Rietfontein			
Riversdal	27	7	
Robertson	28	7	
Somerset East	20	12	
Steynsburg			
Strydenburg			
Sutherland	22	1	
Swellendam			
Tarkastad			
Touwsrivier			
Umtata	19	7	
Uniondale			
Upington	28	8	
Vanwyksvlei	25	10	
Victoria-Wes	23	3	
Vredendal	32	10	
Vryburg	25	6	

CAPE - KAAP	Max.	Min.	RRR
Williston			
Willowmore	22	5	
O.V.S. - O.F.S.			
Balkfontein[1]			
Bethlehem	20	2	
Bloemfontein	23	7	
Bultfontein			
Fauresmith			
Fioksburg			
Frankfort			
Harrismith			
Heilbron			
Hoopstad	23	5	
Kroonstad	23	6	
Lindley			
Modderpoort			
Petrusburg			
Philippolis			
Reddersburg			
Reitz			
Vrede			
Warden			
Welkom	22	9	
Wepener	23	4	
Winburg			
Zastron			
TRANSVAAL			
Andalusia			
Barberton			
Belfast			
Bethal			
Carolina	17	3	
Chester			
Crecy	25	5	
Ermelo	17	00	
Fleur-de-Lys	23	13	
Groendraai	24	6	
Jan Smuts	20	7	

[1]Near Bothaville

TRANSVAAL	Max.	Min.	RRR
Joubert Park	21	8	
Komatipoort	27	15	
Kroondal	24	9	
L'doringstad			
Lichtenburg			
Loskop[2]			
Mara	22	8	
Marble Hall			
Marnitz	25	9	
Messina	27	14	
Middelburg			
Nelspruit	23	11	
Pelgrimsrus			
Phalaborwa	25	14	0·5
Pietersburg	21	7	
Piet Retief	19	10	
Pongola	25	17	
Potchefstroom	23	6	
Potgietersrus	23	7	
Pretoria W.B.	23	6	
Pretoriuskop			
Sekukuni			
Skukuza	25	13	
Thabazimbi	27	11	
Tomburke			
Tzaneen			
Vereeniging			
Volksrust			
Warmbad	24	8	
Waterval-Bo	20	5	
Witbank			
Zeerust			
Standerton	20	00	
NATAL			
Cape St. Lucia	23	15	2·0
Dundee			
Durban	25	13	
Estcourt	20	6	
Harding			
Himeville			
M'kuzi			

[2]Naby Groblersdal

NATAL	Max.	Min.	RRR
Mtubatuba			
Newcastle	21	5	
P'Maritzburg	19	7	
Port Shepstone	24	15	
Richmond			
Seven Oaks			
Van Reenen			
Vryheid			
S.W.A.			
Gobabis	26	9	
Keetmanshoop	27	13	
Luderitz	30	12	
Mariental	27	12	
Ohopoho	31	15	
Ondangua	30	18	
Outjo	30	16	
Runtu	32	18	
Swakopmund	28	15	
Tsumeb	30	15	
Windhoek	25	13	
PROTECTORATES			
PROTEKTORATE			
Bremersdorp	24	14	
Emlembe			
Francistown	24	13	
Gaberones	26	9	
Ghanzi	27	12	
Lobatsi			
Mahalapye	26	10	
Makoba			
Maseru	21	4	
Maun	31	14	
Molopololi			
Stegi			
Tsabong	27	07	
Tsane	26	11	
Shakawe	25	15	

SYNOPTIC WEATHER MAP — 1200 GMT. — 1400 SAST. — SINOPTIESE WEERKAART

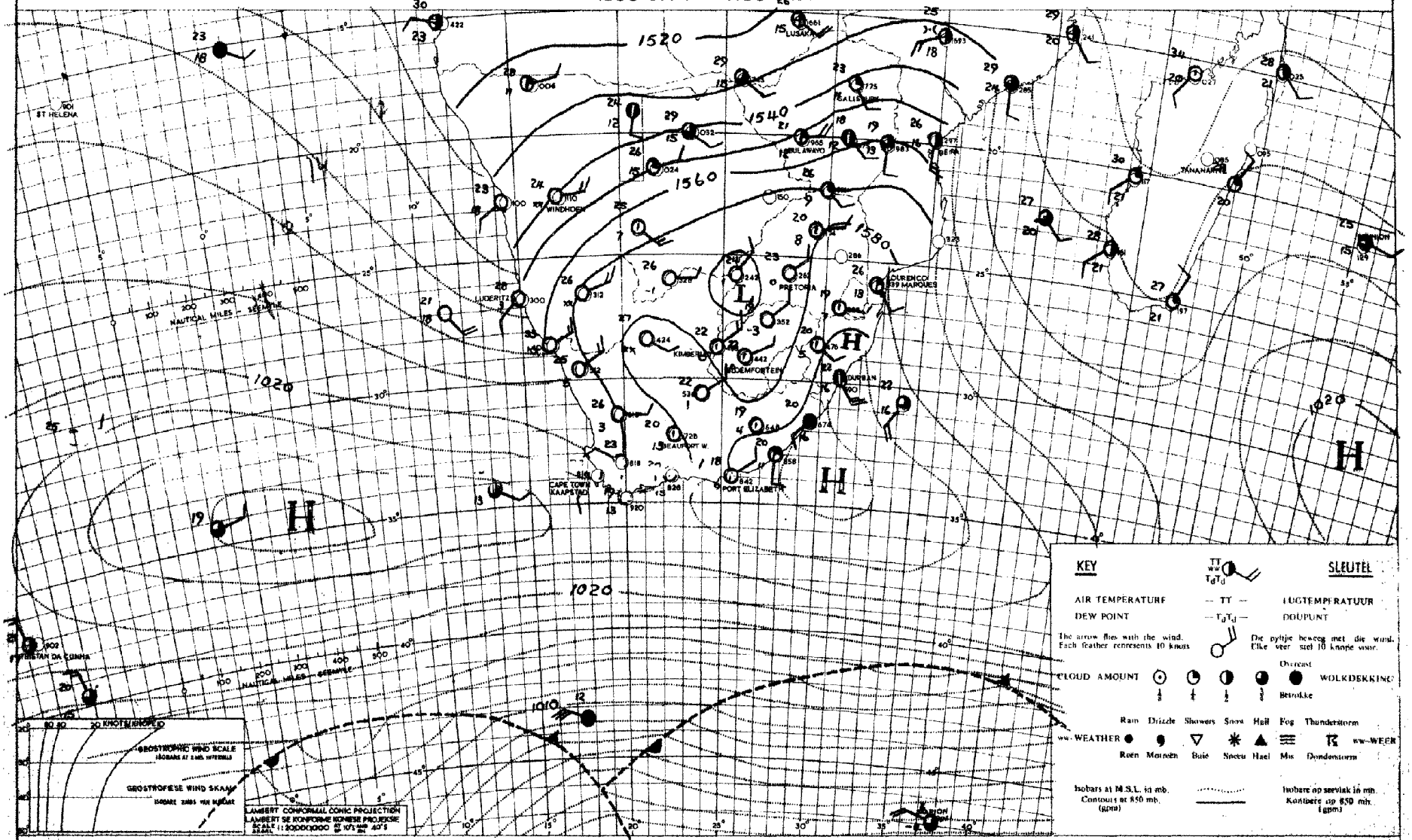

DATE 11-4-1960 DATUM

INFERENCE

With the high over the Union the weather will be fine over most regions. Berg wind conditions will persist along the west coastal belts. Local thundery conditions will develop over the extreme northern districts of Bechuanaland and South-West Africa.

AFLEIDING

Met die hoog oor die Unie sal dit mooiweer wees oor meeste dele. Bergwinde sal waai oor die weskusstreke. Los donderweerstoestande sal ontwikkel oor die heel noordelike dele van Suidwes-Afrika en Betsjoeanaland.

DAAGLIKSE WEERBULLETIN — DAILY WEATHER BULLETIN

WEERBURO / WEATHER BUREAU
DEPT. VAN VERVOER / DEPT. OF TRANSPORT

Maksimum en Minimum Temperature (°C) en Reënval (RRR) in mms. vir die 24 uur wat om 0800 SAST eindig op ..... 13-4-60 .....

Maximum and Minimum Temperatures (°C) and Rainfall (RRR) in mms. for 24 hours ending at 0800 SAST on

CAPE - KAAP	Max.	Min.	RRR
Aberdeen			
Addo			
Alexanderbaai	27	13	
Aliwal-Noord	26	5	
Barkly East	21	3	
Bashee	25	17	
Beaufort West	30	21	
Boegoebergdam			
Boetsap			
Brandvlei			
Cala			
Caledon			
Calitzdorp			
Calvinia	30	12	
Cape L'Agulhas	19	12	
Cape Columbine	17	17	
Cape St. Francis	22	17	
Carnarvon			
Ceres			
Citrusdal			
Colesberg			
Cradock			
De Aar	27	8	
D.F. Malan (C.T.)	20	12	
Dordrecht	23	14	
Douglas			
East London	29	15	
Elsenburg			
Fraserburg	26	8	
Garies			
George	24	13	0·4
Graaff Reinet	31	18	
Grahamstown			
Hopetown			
Idutywa			
Jansenville	33	9	
Joubertina			
Kenhardt	29	12	
Kimberley	26	8	
K'W. Town			
Knysna			
Kokstad	24	6	

KAAP - CAPE	Max.	Min.	RRR
Kowie			
Kuruman	25	4	
Ladismith			
Lake Mentz			
Maclear			
Mafeking	24	8	
Malmesbury			
Matatiele			
Matroosberg	28	6	
Middelburg	25	4	
Mosselbaai	21	15	
Mount Frere			
O'kiep	29	13	
Orange River	27	7	
Oudtshoorn			
Petrusville			
Piketberg			
Pofadder	29	15	
Port Elizabeth	25	16	
Port Nolloth			
Port St. Johns	xx	20	
Postmasburg	24	13	
Prieska	29	9	
Prince Albert			
Queenstown	27	13	
Rietfontein			
Riversdal	27	15	
Robertson	30	14	
Somerset East	30	16	
Steynsburg			
Strydenburg			
Sutherland	24	3	
Swellendam			
Tarkastad			
Touwsrivier			
Umtata	30	11	
Uniondale			
Upington	30	14	
Vanwyksvlei	28	9	
Victoria-Wes	27	5	
Vredendal	35	10	
Vryburg	26	5	

CAPE - KAAP	Max.	Min.	RRR
Williston			
Willowmore	28	7	
O.V.S. - O.F.S.			
Balkfontein[1]			
Bethlehem	21	2	
Bloemfontein	23	6	
Bultfontein			
Fauresmith			
Ficksburg			
Frankfort			
Harrismith			
Heilbron			
Hoopstad	24	6	
Kroonstad	23	5	
Lindley			
Modderpoort			
Petrusburg			
Philippolis			
Reddersburg			
Reitz			
Vrede			
Warden			
Welkom	23	7	
Wepener	23	6	
Winburg			
Zastron			
TRANSVAAL			
Andalusia			
Barberton			
Belfast			
Bethal			
Carolina	20	8	
Chester			
Crecy	25	7	
Ermelo	21	4	
Fleur-de-Lys	25	12	
Groendraai	23	7	
Jan Smuts	21	9	

[1]Near Bothaville

TRANSVAAL	Max.	Min.	RRR
Joubert Park	22	9	
Komatipoort	29	12	
Kroondal	24	7	
L'doringstad			
Lichtenburg			
Loskop[2]			
Mara	20	9	
Marble Hall			
Marnitz	24	11	
Messina	25	15	
Middelburg			
Nelspruit	25	11	
Pelgrimsrus	27	5	
Phalaborwa	27	13	
Pietersburg	21	10	
Piet Retief	26	13	
Pongola			
Potchefstroom	24	4	
Potgietersrus	24	9	
Pretoria W.B.	24	6	
Pretoriuskop			
Sekukuni			
Skukuza	27	10	
Thabazimbi	27	9	
Tomburke			
Tzaneen			
Vereeniging			
Volksrust			
Warmbad	24	8	
Waterval-Bo	24	7	
Witbank			
Zeerust			
Standerton	23	4	
NATAL			
Cape St. Lucia	25	8	
Dundee			
Durban	26	13	
Estcourt	23	9	
Harding			
Himeville			
M'kuzi			

[2]Naby Groblersdal

NATAL	Max.	Min.	RRR
Mtubatuba			
Newcastle	27	5	
P'Maritzburg	25	6	
Port Shepstone	24	17	
Richmond			
Seven Oaks			
Van Reenen			
Vryheid			
S.W.A.			
Gobabis	26	9	
Keetmanshoop	29	15	
Luderitz	23	11	
Mariental			
Ohopoho	33	16	
Ondangua	32	17	
Outjo	30	16	
Runtu	30	14	
Swakopmund	28	14	
Tsumeb	30	14	
Windhoek	26	13	
PROTECTORATES			
PROTEKTORATE			
Bremersdorp			
Emlembe			
Francistown	24	14	
Gaberones	25	8	
Ghanzi	27	8	
Lobatsi			
Mahalapye	25	9	
Makoba			
Maseru	21	8	
Maun	29	10	
Molopololi			
Stegi			
Tsabong	26	6	
Tsane	26	10	
Shakawe	28	11	

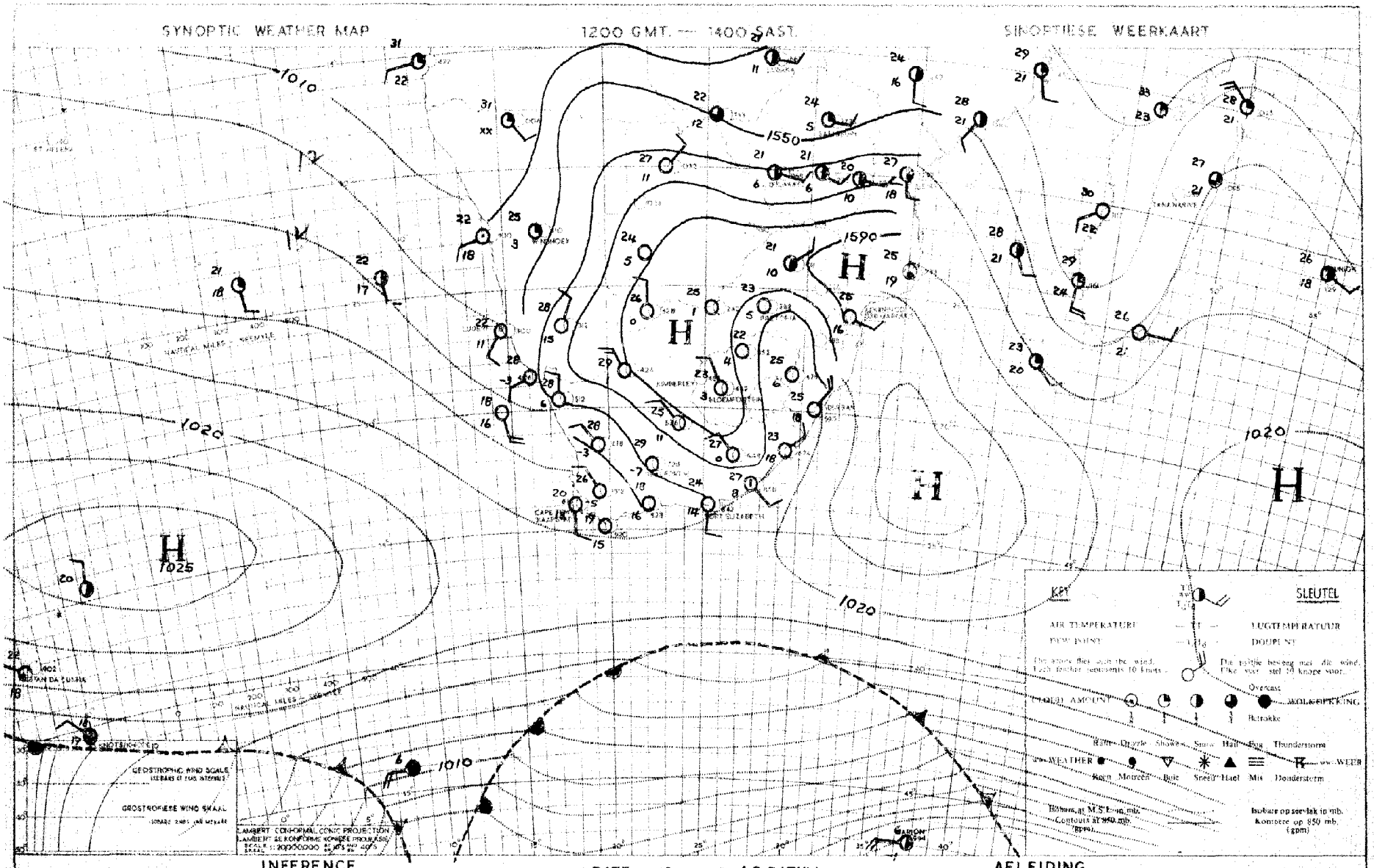

INFERENCE

DATE 12-4-1960 DATUM

AFLEIDING

Little change is expected in the prevailing fine weather conditions over the country. Scattered clouds will occur over the southern coastal regions but elsewhere it will be mainly cloudless. It will be cool over the south-eastern parts of the country in the early morning but otherwise it will be mild to warm.

Min verandering word verwag in die heersende mooiweers-toestande oor die land. Verspreide wolke sal voorkom oor die suidelike kusstreke maar elders sal dit hoofsaaklik wolkloos wees. Dit sal koel wees oor die suidoostelike dele van die land in die vroeë oggend maar origens sal dit matig tot warm wees.

DAAGLIKSE WEERBULLETIN — DAILY WEATHER BULLETIN

WEERBURO / WEATHER BUREAU
DEPT. VAN VERVOER / DEPT. OF TRANSPORT

Maksimum en Minimum Temperature (°C) en Reënval (RRR) in mms. vir die 24 uur wat om 0800 SAST eindig op ... 14-4-60 ...

Maximum and Minimum Temperatures (°C) and Rainfall (RRR) in mms. for 24 hours ending at 0800 SAST on

CAPE - KAAP	Max.	Min.	RRR
Aberdeen			
Addo			6·0
Alexanderbaai	19	7	
Aliwal-Noord	26	7	
Barkly East	20	2	
Bashee	25	16	11·5
Beaufort West	31	11	
Boegoebergdam			
Boetsap			
Brandvlei			
Cala			
Caledon			
Calitzdorp			
Calvinia	28	7	
Cape L'Agulhas	21	13	5·5
Cape Columbine	18	11	
Cape St. Francis	20	15	11·0
Carnarvon			
Ceres			
Citrusdal			
Colesberg			
Cradock			
De Aar	27	11	
D.F. Malan (C.T.)	21	13	
Dordrecht	24	10	0·2
Douglas			
East London	23	15	8·5
Elsenburg			
Fraserburg	26	10	
Garies			
George	18	12	15·9
Graaff Reinet	32	13	
Grahamstown			6·5
Hopetown			
Idutywa			
Jansenville	34	13	0·1
Joubertina			5·5
Kenhardt	30	11	
Kimberley	28	4	
K'W. Town			
Knysna			
Kokstad	15	8	0·8

KAAP - CAPE	Max.	Min.	RRR
Kowie			4·0
Kuruman	25	5	
Ladismith			
Lake Mentz			
Maclear			
Mafeking	26	8	
Malmesbury			
Matatiele			
Matroosberg	22	9	
Middelburg	25	9	
Mosselbaai	20	14	4·5
Mount Frere			
O'kiep	27	8	
Orange River	28	9	
Oudtshoorn			
Petrusville			
Piketberg			
Pofadder	30	10	
Port Elizabeth	22	15	3·0
Port Nolloth	17	10	
Port St. Johns	xx	19	
Postmasburg	25	14	
Prieska	30	12	
Prince Albert			
Queenstown	28	13	
Rietfontein			
Riversdal	23	12	2·0
Robertson	24	12	
Somerset East			
Steynsburg			
Strydenburg			
Sutherland	23	6	
Swellendam			
Tarkastad			
Touwsrivier			
Umtata	31	14	0·5
Uniondale			
Upington	30	11	
Vanwyksvlei	29	12	
Victoria-Wes	27	8	
Vredendal	23	9	
Vryburg	27	6	

CAPE - KAAP	Max.	Min.	RRR
Williston			
Willowmore	28	11	
O.V.S. - O.F.S.			
Balkfontein[1]			
Bethlehem	22	2	
Bloemfontein	25	6	
Bultfontein			
Fauresmith	25	5	
Ficksburg			
Frankfort			
Harrismith			
Heilbron			
Hoopstad	26	5	
Kroonstad	26	5	
Lindley			
Modderpoort			
Petrusburg			
Philippolis			
Reddersburg			
Reitz			
Vrede			
Warden			
Welkom	25	8	
Wepener	24	4	
Winburg			
Zastron			
TRANSVAAL			
Andalusia			
Barberton			
Belfast			
Bethal			
Carolina	23	8	
Chester			
Crecy	28	9	
Ermelo	23	5	
Fleur-de-Lys	28	12	
Groendraai	27	7	
Jan Smuts	23	11	

[1]Near Bothaville

TRANSVAAL	Max.	Min.	RRR
Joubert Park	23	12	
Komatipoort	33	13	
Kroondal	26	9	
L'doringstad			
Lichtenburg			
Loskop[2]			
Mara	26	9	
Marble Hall			
Marnitz	26	10	
Messina	28	16	
Middelburg			
Nelspruit	28	11	
Pelgrimsrus	22	13	
Phalaborwa	30	13	
Pietersburg	23	8	
Piet Retief	28	8	
Pongola	28	14	
Potchefstroom	26	5	
Potgietersrus	26	10	
Pretoria W.B.	25	7	
Pretoriuskop			
Sekukuni			
Skukuza	30	14	
Thabazimbi	29	11	
Tomburke			
Tzaneen			
Vereeniging			
Volksrust			
Warmbad	27	9	
Waterval-Bo	27	9	
Witbank			
Zeerust			
Standerton	25	5	
NATAL			
Cape St. Lucia	26	18	
Dundee			
Durban	19	17	4·9
Estcourt	25	11	
Harding			
Himeville			
M'kuzi			

[2]Naby Groblersdal

NATAL	Max.	Min.	RRR
Mtubatuba			
Newcastle	29	5	
P'Maritzburg	27	8	
Port Shepstone	26	19	1·0
Richmond			
Seven Oaks			
Van Reenen			
Vryheid			
S.W.A.			
Gobabis	26	9	
Keetmanshoop	31	12	
Luderitz	20	11	
Mariental	28	12	
Ohopoho	29	10	
Ondangua	30	15	
Outjo	30	15	
Runtu			
Swakopmund	17	14	
Tsumeb	28	9	
Windhoek	27	13	
PROTECTORATES / PROTEKTORATE			
Bremersdorp			
Emlembe			
Francistown	27	11	
Gaberones	27	9	
Ghanzi	27	9	
Lobatsi			
Mahalapye			
Makoba			
Maseru	22	5	
Maun	30	8	
Molopololi			
Stegi			
Tsabong	28	8	
Tsane	27	9	
Shakawe	28	8	

SYNOPTIC WEATHER MAP 1200 GMT — 1400 SAST. SINOPTIESE WEERKAART

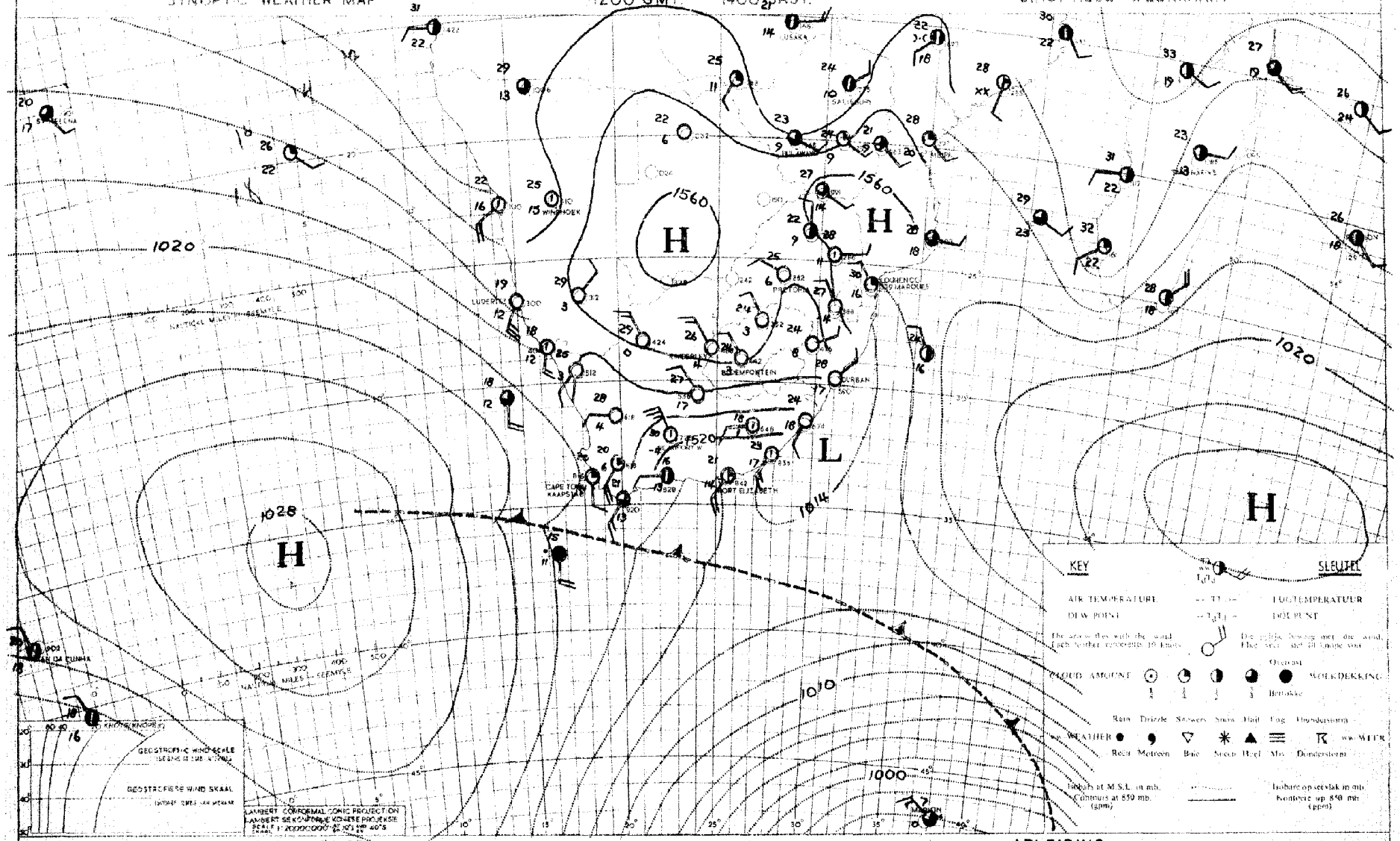

INFERENCE DATE 13-4-1960 DATUM AFLEIDING

Cold air is approaching the Union from the southwest, followed by a strong high. As a result cold, cloudy conditions with showers will spread over the southern and eastern parts of the Union but over the remainder of the Union, Bechuanaland and South-West Africa it will remain mainly fine and warm.

Koue lug nader die Unie vanaf die suidwaste, gevolg deur 'n sterk hoog. Koue, bewolkte weer met buie sal dus uitbrei oor die suidelike en oostelike dele van die Unie maar oor die res van die Unie, Betsjoeanaland en Suidwes-Afrika sal dit hoofsaaklik mooiweer en warm bly.

DAAGLIKSE WEERBULLETIN — DAILY WEATHER BULLETIN

WEERBURO / WEATHER BUREAU
DEPT. VAN VERVOER / DEPT. OF TRANSPORT

Maksimum en Minimum Temperature (°C) en Reënval (RRR) in mms. vir die 24 uur wat om 0800 SAST eindig op ....15-4-60.... Maximum and Minimum Temperatures (°C) and Rainfall (RRR) in mms. for 24 hours ending at 0800 SAST on

CAPE - KAAP	Max.	Min.	RRR
Aberdeen			
Addo			
Alexanderbaai	17	8	
Aliwal-Noord	23	7	
Barkly East	17	2	2·5
Bashee	18	15	12·5
Beaufort West	20	11	
Boegoebergdam			
Boetsap			
Brandvlei			
Cala			
Caledon			
Calitzdorp			
Calvinia	25	12	
Cape L'Agulhas	19	16	1·0
Cape Columbine	17	11	
Cape St. Francis	18	17	
Carnarvon			
Ceres			
Citrusdal			
Colesberg			
Cradock			
De Aar	24	10	
D.F. Malan (C.T.)	23	7	
Dordrecht			
Douglas			
East London	18	13	4·0
Elsenburg			
Fraserburg	20	8	
Garies			
George	16	7	1·6
Graaff Reinet			
Grahamstown			
Hopetown			
Idutywa			
Jansenville	18	7	
Joubertina			
Kenhardt			
Kimberley	27	13	
K'W. Town			
Knysna			
Kokstad	14	8	13·5

KAAP - CAPE	Max.	Min.	RRR
Kowie			
Kuruman	26	7	
Ladismith			
Lake Mentz			
Maclear			
Mafeking	27	17	
Malmesbury			
Matatiele			
Matroosberg			
Middelburg	18	7	
Mosselbaai	17	14	
Mount Frere			
O'kiep	24	14	
Orange River	27	12	
Oudtshoorn			
Petrusville			
Piketberg			
Pofadder	26	12	
Port Elizabeth	19	16	
Port Nolloth	15	7	
Port St. Johns			
Postmasburg			
Prieska	29	11	
Prince Albert			
Queenstown	17	9	0·1
Rietfontein			
Riversdal	17	8	0·3
Robertson	20	7	
Somerset East	14	9	1·9
Steynsburg			
Strydenburg			
Sutherland	17	5	
Swellendam			
Tarkastad			
Touwsrivier			
Umtata			
Uniondale			
Upington	30	11	
Vanwyksvlei	28	13	
Victoria-Wes	23	6	
Vredendal	23	10	
Vryburg			

CAPE - KAAP	Max.	Min.	RRR
Williston			
Willowmore	16	11	
O.V.S. - O.F.S.			
Balkfontein[1]			
Bethlehem	22	8	
Bloemfontein	25	10	
Bultfontein			
Fauresmith	25	9	
Ficksburg			
Frankfort			
Harrismith			
Heilbron			
Hoopstad	26	11	
Kroonstad			
Lindley			
Modderpoort			
Petrusburg			
Philippolis			
Reddersburg			
Reitz			
Vrede			
Warden			
Welkom	25	12	
Wepener	26	6	0·1
Winburg			
Zastron			
TRANSVAAL			
Andalusia			
Barberton			
Belfast			
Bethal			
Carolina	22	9	0·8
Chester			
Crecy	30	11	
Ermelo	22	8	
Fleur-de-Lys	27	17	
Groendraai	28	13	
Jan Smuts	23	9	

[1]Near Bothaville

TRANSVAAL	Max.	Min.	RRR
Joubert Park			
Komatipoort			
Kroondal	27	11	
L'doringstad			
Lichtenburg			
Loskop[2]			
Mara	30	16	
Marble Hall			
Marnitz	29	15	
Messina	33	19	
Middelburg			
Nelspruit	26	15	
Pelgrimsrus	22	10	0·8
Phalaborwa	32	18	
Pietersburg	27	10	
Piet Retief	21	11	0·1
Pongola			
Potchefstroom	25	11	
Potgietersrus	26	16	
Pretoria W.B.	26	11	
Pretoriuskop			
Sekukuni			
Skukuza			
Thabazimbi			
Tomburke			
Tzaneen			
Vereeniging			
Volksrust			
Warmbad	28	13	
Waterval-Bo			
Witbank			
Zeerust			
Standerton	25	9	
NATAL			
Cape St. Lucia	25	17	12·0
Dundee			
Durban	24	17	28·5
Estcourt	21	18	3·5
Harding			
Himeville			
M'kuzi			

[2]Naby Groblersdal

NATAL	Max.	Min.	RRR
Mtubatuba			
Newcastle	22	9	
P'Maritzburg	17	11	15·6
Port Shepstone	23	17	5·0
Richmond			
Seven Oaks			
Van Reenen			
Vryheid			
S.W.A.			
Gobabis	27	9	
Keetmanshoop	29	14	
Luderitz	17	11	
Mariental	30	14	
Ohopoho			
Ondangua			
Outjo	30	12	
Runtu			
Swakopmund	19	11	
Tsumeb	30	11	
Windhoek	27	13	
PROTECTORATES / PROTEKTORATE			
Bremersdorp	25	15	
Emlembe			
Francistown	29	17	
Gaberones	29	13	
Ghanzi	28	8	
Lobatsi			
Mahalapye			
Makoba			
Maseru			
Maun	31	10	
Molopololi			
Stegi			
Tsabong	29	8	
Tsane	28	9	
Shakawe	29	10	

SYNOPTIC WEATHER MAP 1200 GMT. — 1400 SAST. SINOPTIESE WEERKAART

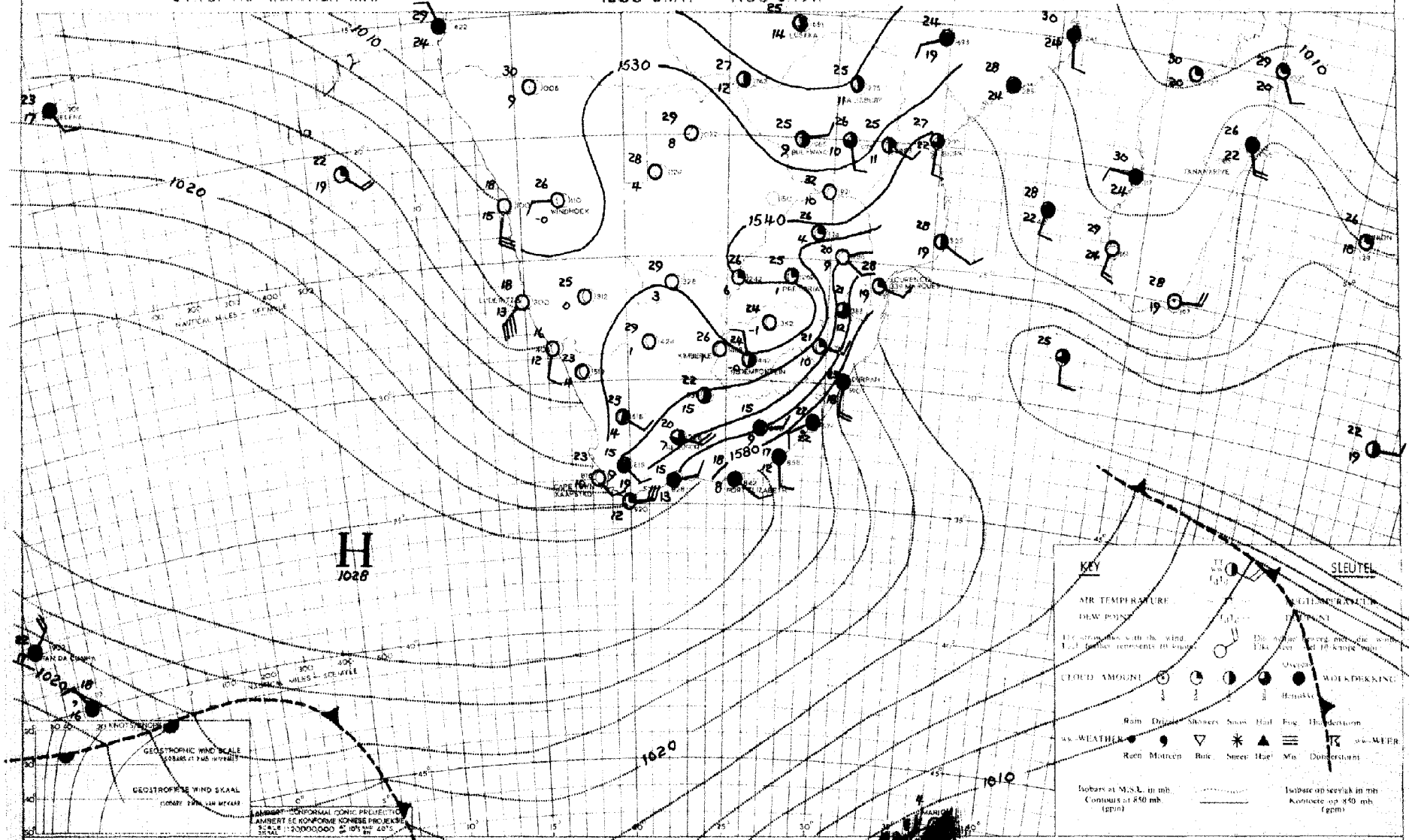

INFERENCE DATE 14-4-1960 DATUM AFLEIDING

Pressures are falling rapidly along the West coast and consequently the cloudy weather on the southern and eastern coastal regions will clear up soon. Somewhat moister air will, however, spread southwards over the Transvaal, Free State and Northern Cape, and local thundershowers will occur.

Lugdruk daal [illegible] langs die Weskus en gevolglik sal die bewolk[illegible] oor die suidelike en oos[illegible] kusstreke [illegible]ring opklaar. [illegible]fens vogtiger lug sal egter suidwaarts beweeg oor Transvaal, Vrystaat en Noord-Kaapland en los donderbuie sal voorkom.

DAAGLIKSE WEERBULLETIN — DAILY WEATHER BULLETIN

WEERBURO / WEATHER BUREAU
DEPT. VAN VERVOER / DEPT. OF TRANSPORT

Maksimum en Minimum Temperature (°C) en Reënval (RRR) in mms. vir die 24 uur wat om 0800 SAST eindig op ....16-4-60.... Maximum and Minimum Temperatures (°C) and Rainfall (RRR) in mms. for 24 hours ending at 0800 SAST on

CAPE - KAAP	Max.	Min.	RRR
Aberdeen			
Addo			
Alexanderbaai	25	10	
Aliwal-Noord	24	6	1·7
Barkly East	20	2	
Bashee			
Beaufort West	23	8	
Boegoebergdam			
Boetsap			
Brandvlei			
Cala			
Caledon			
Calitzdorp			
Calvinia	29	10	
Cape L'Agulhas	20	16	
Cape Columbine	19	11	
Cape St. Francis	19	14	
Carnarvon			
Ceres			
Citrusdal			
Colesberg			
Cradock			
De Aar	27	9	
D.F. Malan (C.T.)	26	12	
Dordrecht	22	12	
Douglas			
East London	21	14	
Elsenburg			
Fraserburg	26	8	
Garies			
George	20	10	
Graaff Reinet	23	11	
Grahamstown			
Hopetown			
Idutywa			
Jansenville	23	9	
Joubertina			
Kenhardt	31	12	
Kimberley	27	15	
K'W. Town			
Knysna			
Kokstad	20	17	

KAAP - CAPE	Max.	Min.	RRR
Kowie			
Kuruman	27	9	
Ladismith			
Lake Mentz			
Maclear			
Mafeking	26	12	
Malmesbury			
Matatiele			
Matroosberg	23	7	
Middelburg	24	5	
Mosselbaai	21	15	
Mount Frere			
O'kiep	29	17	
Orange River	28	10	
Oudtshoorn			
Petrusville			
Piketberg			
Pofadder	29	15	
Port Elizabeth	21	12	
Port Nolloth	19	10	
Port St. Johns	xx	16	
Postmasburg	27	13	
Prieska	31	9	
Prince Albert			
Queenstown	24	8	
Rietfontein			
Riversdal	24	8	
Robertson	25	8	
Somerset East			
Steynsburg			
Strydenburg			
Sutherland	33	3	
Swellendam			
Tarkastad			
Touwsrivier			
Umtata	21	11	
Uniondale			
Upington	31	17	
Vanwyksvlei	29	10	
Victoria-Wes	26	6	
Vredendal	32	9	
Vryburg	27	10	

CAPE - KAAP	Max.	Min.	RRR
Williston			
Willowmore	22	7	
O.V.S. - O.F.S.			
Balkfontein[1]			
Bethlehem	21	5	
Bloemfontein	23	10	
Bultfontein			
Fauresmith			
Ficksburg			
Frankfort			
Harrismith			
Heilbron			
Hoopstad	25	9	
Kroonstad			
Lindley			
Modderpoort			
Petrusburg			
Philippolis			
Reddersburg			
Reitz			
Vrede			3·0
Warden			
Welkom			
Wepener	24	11	
Winburg			
Zastron			
TRANSVAAL			
Andalusia			
Barberton			
Belfast			
Bethal			1·0
Carolina	17	6	
Chester			
Crecy			
Ermelo	18	7	
Fleur-de-Lys	23	15	
Groendraai	25	9	
Jan Smuts	20	8	0·4

[1]Near Bothaville

TRANSVAAL	Max.	Min.	RRR
Joubert Park	20	11	
Komatipoort	29	15	
Kroondal	25	9	
L'doringstad			
Lichtenburg			
Loskop[2]			
Mara	25	14	
Marble Hall			
Marnitz	26	13	
Messina	28	15	
Middelburg			
Nelspruit	22	13	
Pelgrimsrus	15	7	
Phalaborwa	27	16	
Pietersburg	22	9	
Piet Retief	19	10	
Pongola	25	15	0·2
Potchefstroom	23	8	1·1
Potgietersrus	24	11	4·5
Pretoria W.B.	23	9	3·5
Pretoriuskop			
Sekukuni			
Skukuza			
Thabazimbi			
Tomburke			
Tzaneen			
Vereeniging			
Volksrust			
Warmbad	26	10	
Waterval-Bo			
Witbank			
Zeerust			
Standerton	21	6	
NATAL			
Cape St. Lucia	20	17	18·0
Dundee			
Durban	24	15	
Estcourt	19	8	
Harding			
Himeville			
M'kuzi			

[2]Naby Groblersdal

NATAL	Max.	Min.	RRR
Mtubatuba			2·5
Newcastle	22	7	
P'Maritzburg	21	8	
Port Shepstone	23	17	0·4
Richmond			
Seven Oaks			
Van Reenen			
Vryheid			
S.W.A.			
Gobabis	28	11	
Keetmanshoop	31	16	
Luderitz	14	10	
Mariental	19	14	
Ohopoho	32	9	
Ondangua			
Outjo	30	14	
Runtu	32	10	
Swakopmund	14	12	
Tsumeb	30	11	
Windhoek	27	15	
PROTECTORATES			
PROTEKTORATE			
Bremersdorp			
Emlembe			
Francistown	25	14	
Gaberones	26	11	
Ghanzi	30	13	
Lobatsi			
Mahalapye			
Makoba			
Maseru	21	7	3·0
Maun	33	14	
Molopololi			
Stegi			
Tsabong	29	13	
Tsane	29	14	
Shakawe	31	19	

SYNOPTIC WEATHER MAP 1200 GMT. — 1400 SAST. SINOPTIESE WEERKAART

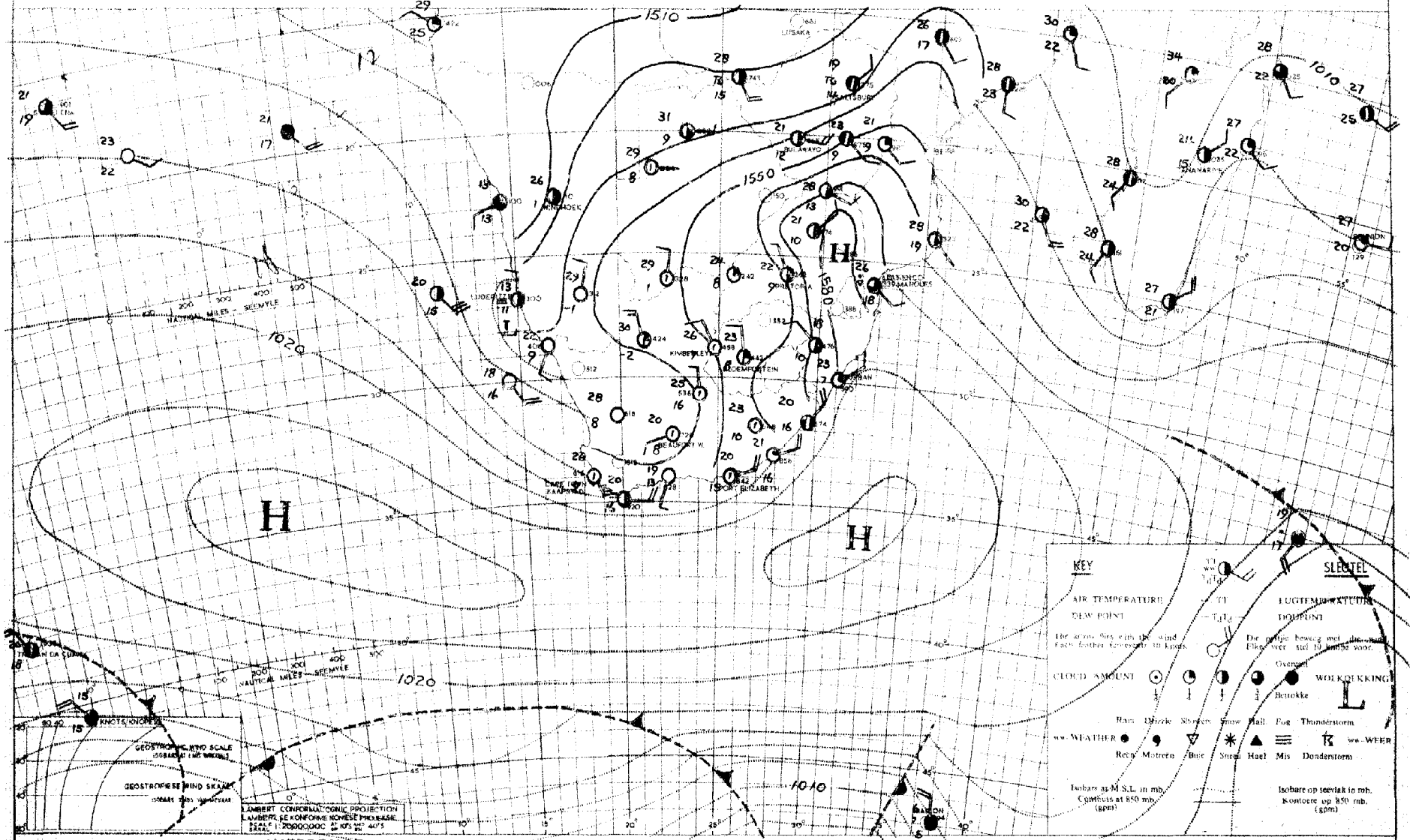

INFERENCE DATE 15-4-1960 DATUM AFLEIDING

With the high over the eastern Union and a trough over the western parts, it is expected that thundery conditions with local showers will develop over the eastern half of the Union and over Bechuanaland.

Met die hoog oor die oostelike Unie en 'n trog oor die westelike dele sal donderweerstoestande met los buie ontwikkel oor die oostelike helfte van die land en Bechuanaland.

DAAGLIKSE WEERBULLETIN — DAILY WEATHER BULLETIN

WEERBURO / WEATHER BUREAU
DEPT. VAN VERVOER / DEPT. OF TRANSPORT

Maksimum en Minimum Temperature (°C) en Reënval (RRR) in mms. vir die 24 uur wat om 0800 SAST eindig op ....17-4-60.... Maximum and Minimum Temperatures (°C) and Rainfall (RRR) in mms. for 24 hours ending at 0800 SAST on

CAPE - KAAP	Max.	Min.	RRR
Aberdeen			
Addo			0·3
Alexanderbaai	23	11	
Aliwal-Noord	27	6	
Barkly East	21	3	
Bashee			
Beaufort West	32	12	
Boegoebergdam			
Boetsap			
Brandvlei			
Cala			
Caledon			
Calitzdorp			
Calvinia	32	13	
Cape L'Agulhas	20	17	
Cape Columbine	18	12	
Cape St. Francis	19	17	1·2
Carnarvon			
Ceres			
Citrusdal			
Colesberg			
Cradock			
De Aar	28	13	
D.F. Malan (C.T.)	25	8	
Dordrecht			
Douglas			
East London	23	19	
Elsenburg			
Fraserburg	29	11	
Garies			
George	22	17	0·9
Graaff Reinet			
Grahamstown			
Hopetown			
Idutywa			
Jansenville	29	14	
Joubertina			
Kenhardt	31	17	
Kimberley	29	13	
K'W. Town			
Knysna			
Kokstad	24	7	

KAAP - CAPE	Max.	Min.	RRR
Kowie			
Kuruman	22	8	
Ladismith			
Lake Mentz			
Maclear			
Mafeking	27	11	
Malmesbury			
Matatiele			
Matroosberg			
Middelburg	26	8	
Mosselbaai	22	17	2·5
Mount Frere			
O'kiep	32	19	
Orange River	29	10	
Oudtshoorn			
Petrusville			
Piketberg			
Pofadder	31	16	
Port Elizabeth	22	18	
Port Nolloth	18	10	
Port St. Johns	xx	19	
Postmasburg			
Prieska	31	17	
Prince Albert			
Queenstown	29	11	
Rietfontein			
Riversdal	25	7	8·0
Robertson	15	12	
Somerset East			
Steynsburg			
Strydenburg			
Sutherland	26	4	
Swellendam			
Tarkastad			
Touwsrivier			
Umtata	31	10	
Uniondale			
Upington	31	17	
Vanwyksvlei	30	12	
Victoria-Wes	28	9	
Vredendal	34	11	
Vryburg	28	13	

CAPE - KAAP	Max.	Min.	RRR
Williston			
Willowmore	23	10	
O.V.S. - O.F.S.			
Balkfontein[1]			
Bethlehem	22	5	
Bloemfontein	26	8	
Bultfontein			
Fauresmith	26	7	
Ficksburg			
Frankfort			
Harrismith			
Heilbron			
Hoopstad	27	18	
Kroonstad			
Lindley			
Modderpoort			
Petrusburg			
Philippolis			
Reddersburg			
Reitz			
Vrede			
Warden			
Welkom			
Wepener	25	9	
Winburg			
Zastron			
TRANSVAAL			
Andalusia			
Barberton			
Belfast			
Bethal			
Carolina	20	9	
Chester			
Crecy	28	8	
Ermelo	21	7	
Fleur-de-Lys	25	11	
Groendraai	26	8	
Jan Smuts	21	11	

[1]Near Bothaville

TRANSVAAL	Max.	Min.	RRR
Joubert Park			
Komatipoort			
Kroondal	25	9	
L'doringstad			
Lichtenburg			
Loskop[2]			
Mara	25	9	
Marble Hall			
Marnitz	27	12	
Messina	28	16	
Middelburg			
Nelspruit	26	11	
Pelgrimsrus	20	10	
Phalaborwa	28	15	
Pietersburg	23	8	
Piet Retief	15	10	
Pongola	27	14	
Potchefstroom	25	8	
Potgietersrus	25	11	
Pretoria W.B.	24	9	
Pretoriuskop			
Sekukuni			
Skukuza			
Thabazimbi			
Tomburke			
Tzaneen			
Vereeniging			
Volksrust			
Warmbad	26	10	
Waterval-Bo			
Witbank			
Zeerust			
Standerton	22	4	
NATAL			
Cape St. Lucia	24	18	
Dundee			
Durban	26	16	
Estcourt	24	10	
Harding			
Himeville			
M'kuzi			

[2]Naby Groblersdal

NATAL	Max.	Min.	RRR
Mtubatuba			
Newcastle			
P'Maritzburg	27	9	
Port Shepstone	23	19	
Richmond			
Seven Oaks			
Van Reenen			
Vryheid			
S.W.A.			
Gobabis	26	10	
Keetmanshoop	31	17	
Luderitz	13	11	
Mariental	29	15	
Ohopoho			
Ondangua			
Outjo	30	20	
Runtu			
Swakopmund	16	13	1·5
Tsumeb	31	14	
Windhoek	27	15	
PROTECTORATES / PROTEKTORATE			
Bremersdorp	27	13	
Emlembe			
Francistown	25	9	
Gaberones	27	10	
Ghanzi	28	10	
Lobatsi			
Mahalapye	28	9	
Makoba			
Maseru	23	6	
Maun	30	13	
Molopololi			
Stegi			
Tsabong			
Tsane	28	13	
Shakawe	30	12	

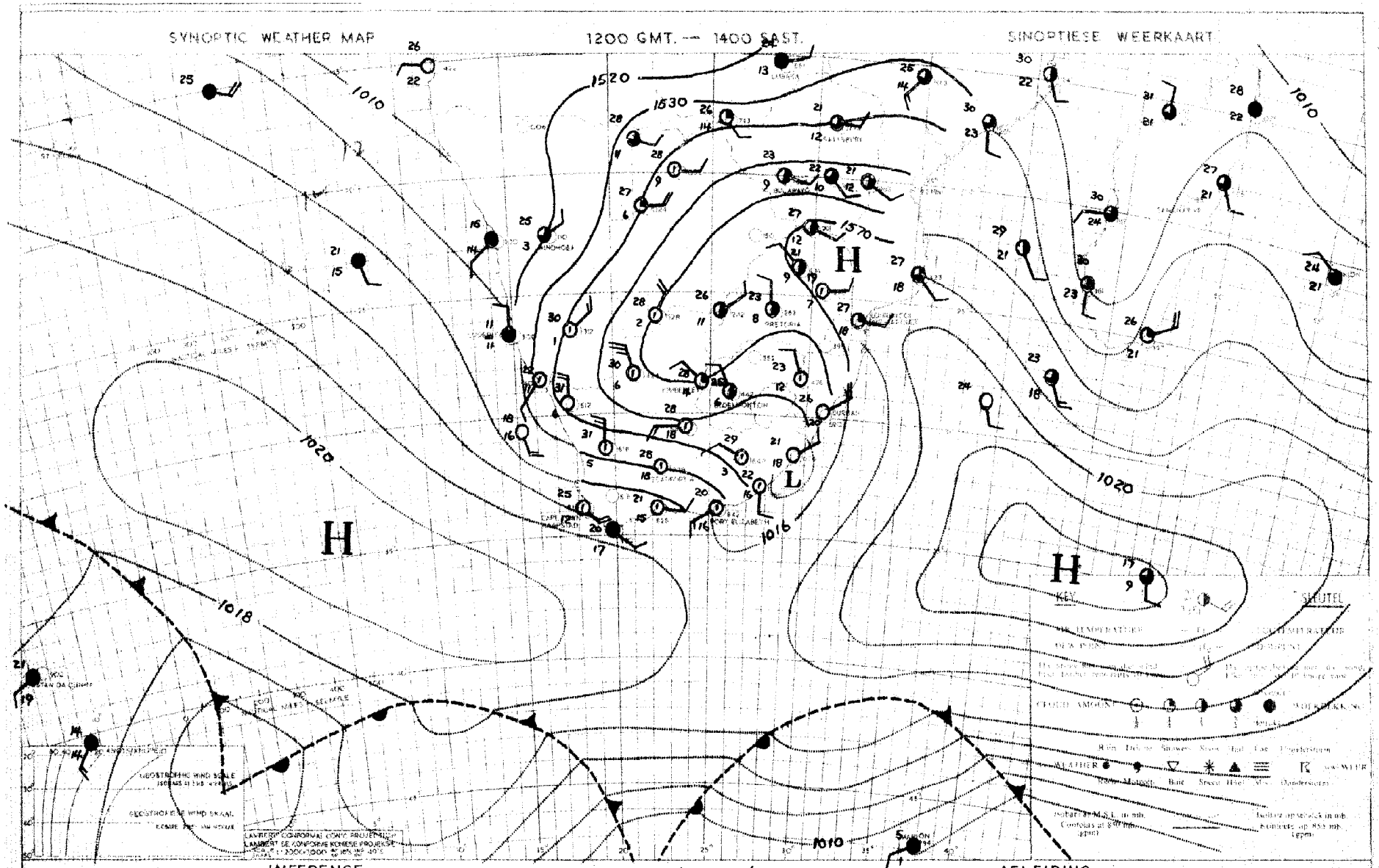

INFERENCE

DATE 16-4-1960 DATUM

AFLEIDING

An upper-air trough is developing over the west coast and it is expected that it will become cloudy over South-West Africa, the Cape-Province and the southern parts of the Free-State and isolated thundershowers will fall over these parts. Isolated thundershowers are also possible over the northern parts of the Free-State.

'n Bolug trog ontwikkel oor die weskus en na verwagting sal dit bewolk word oor Suidwes-Afrika, die Kaapprovinsie en die suidelike dele van die Vrystaat en los donderbuie sal ook oor hierdie dele uitsak. Enkele donderbuie is ook moontlik oor die noordelike dele van die Vrystaat.

DAAGLIKSE WEERBULLETIN

WEERBURO / WEATHER BUREAU
DEPT. VAN VERVOER / DEPT. OF TRANSPORT

DAILY WEATHER BULLETIN

Maksimum en Minimum Temperature (°C) en Reënval (RRR) in mms. vir die 24 uur wat om 0800 SAST eindig op ....18-4-60....

Maximum and Minimum Temperatures (°C) and Rainfall (RRR) in mms. for 24 hours ending at 0800 SAST on

CAPE - KAAP	Max.	Min.	RRR
Aberdeen			
Addo			0·1
Alexanderbaai	35	16	
Aliwal-Noord	27	10	
Barkly East	23	6	0·5
Bashee	22	14	0·5
Beaufort West	28	15	
Boegoebergdam			
Boetsap			
Brandvlei			
Cala			
Caledon			
Calitzdorp			
Calvinia	32	17	
Cape L'Agulhas	20	17	
Cape Columbine	23	14	0·2
Cape St. Francis	21	17	
Carnarvon			
Ceres			
Citrusdal			
Colesberg			
Cradock			
De Aar	28	13	
D.F. Malan (C.T.)	27	12	
Dordrecht			
Douglas			
East London	22	18	1·7
Elsenburg			
Fraserburg	29	15	0·1
Garies			
George	20	13	
Graaff Reinet			
Grahamstown			
Hopetown			
Idutywa			
Jansenville	25	17	
Joubertina			
Kenhardt	31	15	
Kimberley	29	15	
K'W. Town			
Knysna			
Kokstad	22	10	

KAAP - CAPE	Max.	Min.	RRR
Kowie			
Kuruman	28	11	
Ladismith			
Lake Mentz			
Maclear			
Mafeking	27	12	
Malmesbury			
Matatiele			
Matroosberg	26	10	
Middelburg	27	8	
Mosselbaai	19	16	0·4
Mount Frere			
O'kiep	31	15	0·3
Orange River	29	14	
Oudtshoorn			
Petrusville			
Piketberg			
Pofadder			
Port Elizabeth	23	18	
Port Nolloth	26	14	
Port St. Johns	31	18	1·5
Postmasburg	27	16	
Prieska	32	13	
Prince Albert			
Queenstown	24	12	
Rietfontein			
Riversdal	23	16	
Robertson	28	15	
Somerset East			
Steynsburg			
Strydenburg			
Sutherland	27	13	
Swellendam			
Tarkastad			
Touwsrivier			
Umtata	23	15	
Uniondale			
Upington	32	16	
Vanwyksvlei	30	13	
Victoria-Wes	29	9	0·1
Vredendal	37	17	
Vryburg			

CAPE - KAAP	Max.	Min.	RRR
Williston			
Willowmore	23	14	
O.V.S. - O.F.S.			
Balkfontein[1]			
Bethlehem	23	10	
Bloemfontein	26	11	
Bultfontein			
Fauresmith	26	13	0·1
Ficksburg			
Frankfort			
Harrismith			
Heilbron			
Hoopstad	26	12	
Kroonstad			
Lindley			
Modderpoort			
Petrusburg			
Philippolis			
Reddersburg			
Reitz			
Vrede			
Warden			
Welkom	26	13	
Wepener	26	11	0·0
Winburg			
Zastron			
TRANSVAAL			
Andalusia			
Barberton			
Belfast			
Bethal			
Carolina	23	11	
Chester			
Cracy	30	7	
Ermelo	23	5	
Fleur-de-Lys	28	12	
Groendraai	28	7	
Jan Smuts	23	11	

[1]Near Bothaville

TRANSVAAL	Max.	Min.	RRR
Joubert Park			
Komatipoort			
Kroondal	27	12	0·7
L'doringstad			
Lichtenburg			
Loskop[2]			
Mara	29	8	
Marble Hall			
Marnitz	28	12	
Messina	31	16	
Middelburg			
Nelspruit	29	11	
Pelgrimsrus	21	8	
Phalaborwa	31	12	
Pietersburg	26	8	
Piet Retief	27	13	
Pongola			
Potchefstroom	25	10	
Potgietersrus	27	10	
Pretoria W.B.	26	11	
Pretoriuskop			
Sekukuni			
Skukuza	31	11	
Thabazimbi			
Tomburke			
Tzaneen			
Vereeniging			
Volksrust			
Warmbad	27	10	
Waterval-Bo			
Witbank			
Zeerust			
Standerton	25	6	
NATAL			
Cape St. Lucia	25	20	
Dundee			
Durban	27	19	1·1
Estcourt	27	13	
Harding			
Himeville			
M'kuzi			

[2]Naby Groblersdal

NATAL	Max.	Min.	RRR
Mtubatuba			
Newcastle	28	11	
P'Maritzburg	23	14	0·4
Port Shepstone	25	20	1·0
Richmond			
Seven Oaks			
Van Reenen			
Vryheid			
S.W.A.			
Gobabis	25	14	
Keetmanshoop	30	18	
Luderitz	21	12	
Mariental	29	15	
Ohopoho			
Ondangua			
Outjo			8·7
Runtu			
Swakopmund	25	13	
Tsumeb	28	14	1·1
Windhoek	25	11	1·1
PROTECTORATES PROTEKTORATE			
Bremersdorp	32	18	22·5
Emlembe			
Francistown			
Gaberones	28	10	
Ghanzi			
Lobatsi			
Mahalapye	29	10	
Makoba			
Maseru	24	8	
Maun	31	17	
Molopololi			
Stegi			
Tsabong	30	12	0·0
Tsane	28	12	
Shakawe	29	14	

SYNOPTIC WEATHER MAP 1200 GMT. — 1400 SAST. SINOPTIESE WEERKAART

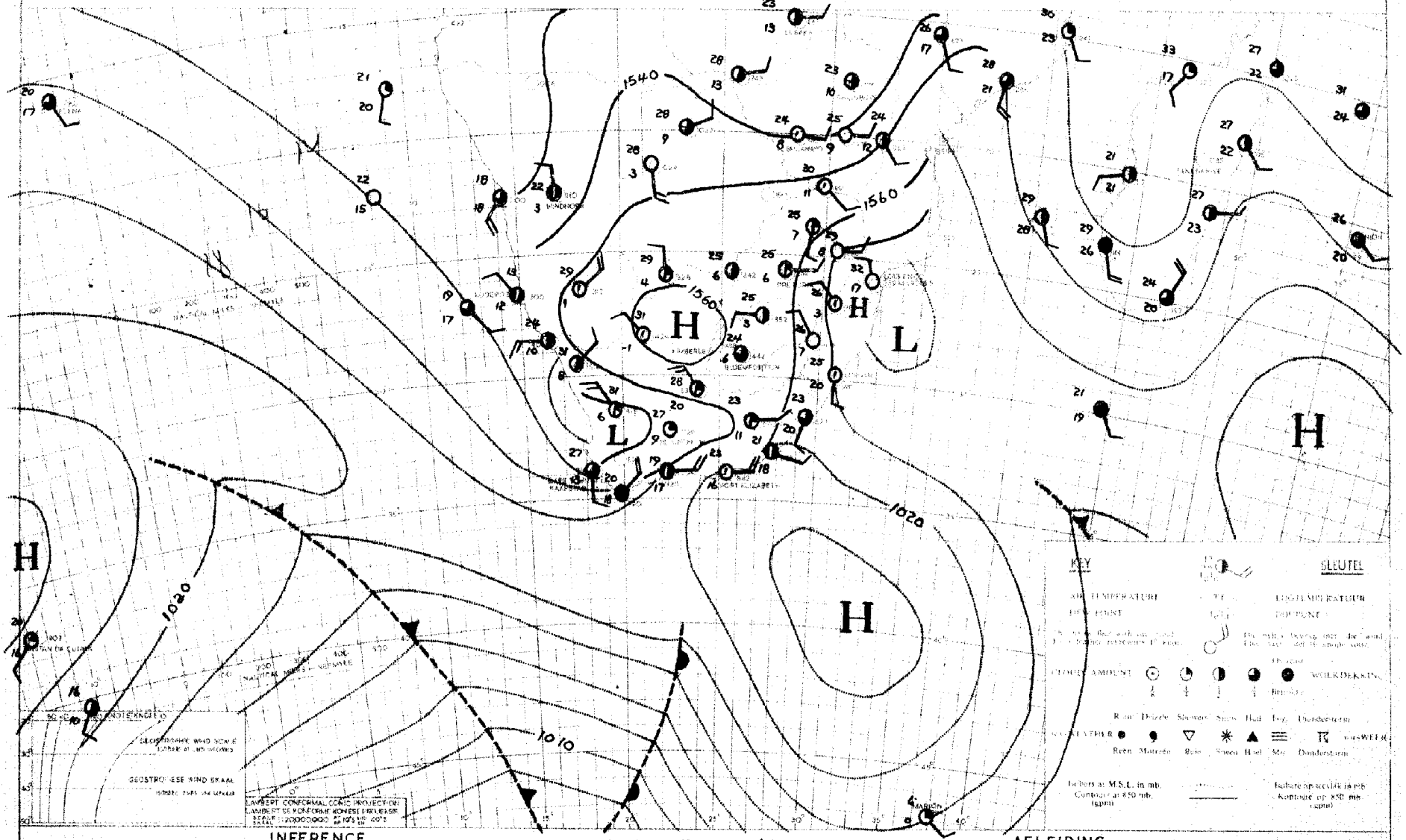

INFERENCE DATE 17-4-1960 DATUM AFLEIDING

It will be partly cloudy and mild over South-West Africa, the Cape-Province and the southern parts of the Free-State and Natal and isolated thundershowers will fall over these parts. Isolated thundershowers are also possible over the remainder of the Free-State but it will be mainly fine over the remainder of the country.

Dit sal gedeeltelik bewolk en matig wees oor Suidwes-Afrika, die Kaapprovinsie en die suidelike dele van die Vrystaat en Natal en los donderbuie sal oor hierdie dele uitsak. Enkele donderbuie is ook moontlik oor die res van die Vrystaat maar oor die res van die land sal dit hoofsaaklik mooiweer wees.

DAAGLIKSE WEERBULLETIN — DAILY WEATHER BULLETIN

WEERBURO / WEATHER BUREAU
DEPT. VAN VERVOER / DEPT. OF TRANSPORT

Maksimum en Minimum Temperature (°C) en Reënval (RRR) in mms. vir die 24 uur wat om 0800 SAST eindig op 19-4-60

Maximum and Minimum Temperatures (°C) and Rainfall (RRR) in mms. for 24 hours ending at 0800 SAST on

CAPE - KAAP	Max.	Min.	RRR
Aberdeen			
Addo			
Alexanderbaai	33	15	
Aliwal-Noord	27	11	1·8
Barkly East	20	8	0·4
Bashee			
Beaufort West	28	17	1·0
Boegoebergdam			
Boetsap			
Brandvlei			
Cala			3·0
Caledon			
Calitzdorp			
Calvinia	30	16	3·7
Cape L'Agulhas	19	16	
Cape Columbine	26	13	0·2
Cape St. Francis	22	15	
Carnarvon			
Ceres			
Citrusdal			
Colesberg			
Cradock			
De Aar	27	12	0·2
D.F. Malan (C.T.)	25	15	
Dordrecht	26	14	3·7
Douglas			
East London	24	18	
Elsenburg			
Fraserburg	26	13	
Garies			
George	27	12	
Graaff Reinet	29	18	
Grahamstown			1·7
Hopetown			
Idutywa			
Jansenville	34	14	1·8
Joubertina			2·7
Kenhardt	30	16	
Kimberley	29	13	1·0
K'W. Town			
Knysna			
Kokstad	24	10	

KAAP - CAPE	Max.	Min.	RRR
Kowie			
Kuruman	26	10	
Ladismith			
Lake Mentz			
Maclear			
Mafeking	27	12	
Malmesbury			
Matatiele			
Matroosberg	26	13	
Middelburg	25	12	
Mosselbaai	20	15	
Mount Frere			
O'kiep	29	19	
Orange River	28	12	
Oudtshoorn			
Petrusville			
Piketberg			
Pofadder	29	17	0·2
Port Elizabeth	24	17	
Port Nolloth	22	13	
Port St. Johns	xx	19	
Postmasburg	26	16	
Prieska	30	14	0·8
Prince Albert			
Queenstown	29	14	1·4
Rietfontein			
Riversdal	28	12	
Robertson	29	14	
Somerset East	29	9	
Steynsburg			
Strydenburg			
Sutherland	25	10	4·5
Swellendam			
Tarkastad			
Touwsrivier			
Umtata	29	17	0·4
Uniondale			
Upington	30	20	
Vanwyksvlei	27	14	0·3
Victoria-Wes	27	11	
Vredendal	32	15	
Vryburg			

CAPE - KAAP	Max.	Min.	RRR
Williston			
Willowmore	28	12	1·3
O.V.S. - O.F.S.			
Balkfontein[1]			
Bethlehem	24	7	
Bloemfontein	25	17	1·7
Bultfontein			
Fauresmith	26	11	0·5
Ficksburg			
Frankfort			
Harrismith			
Heilbron			
Hoopstad	25	9	
Kroonstad			
Lindley			
Modderpoort			
Petrusburg			
Philippolis			
Reddersburg			
Reitz			
Vrede			
Warden			
Welkom	25	11	
Wepener	25	15	5·4
Winburg			
Zastron			
TRANSVAAL			
Andalusia			
Barberton			
Belfast			
Bethal			
Carolina	23	7	
Chester			
Crecy	29	7	
Ermelo			
Fleur-de-Lys	27	13	
Groendraai	27	7	
Jan Smuts	22	10	

[1]Near Bothaville

TRANSVAAL	Max.	Min.	RRR
Joubert Park	23	11	
Komatipoort	35	14	
Kroondal	26	8	
L'doringstad			
Lichtenburg			
Loskop[2]			
Mara	27	10	
Marble Hall			
Marnitz	28	11	
Messina			
Middelburg			
Nelspruit	25	13	
Pelgrimsrus	21	9	
Phalaborwa	30	17	
Pietersburg	23	9	
Piet Retief	25	13	
Pongola	29	17	
Potchefstroom	25	7	
Potgietersrus	25	11	
Pretoria W.B.	25	9	
Pretoriuskop			
Sekukuni			
Skukuza	30	17	
Thabazimbi	30	11	
Tomburke			
Tzaneen			
Vereeniging			
Volksrust			
Warmbad	28	9	
Waterval-Bo	26	5	
Witbank			
Zeerust			
NATAL			
Cape St. Lucia	27	20	
Dundee			
Durban	26	17	
Estcourt	23	11	
Harding			
Himeville			
M'kuzi			

[2]Naby Groblersdal

NATAL	Max.	Min.	RRR
Mtubatuba			
Newcastle	27	9	
P'Maritzburg	22	13	
Port Shepstone	23	19	
Richmond			
Seven Oaks			
Van Reenen			
Vryheid			
S.W.A.			
Gobabis	26	12	
Keetmanshoop	29	17	0·2
Luderitz	21	14	
Mariental	28	16	
Ohopoho	32	18	
Ondangua	31	14	
Outjo	28	16	12·0
Runtu	31	13	30·0
Swakopmund	17	13	
Tsumeb	29	13	
Windhoek	25	14	0·1
PROTECTORATES / PROTEKTORATE			
Bremersdorp			
Emlembe			
Francistown	29	13	
Gaberones	28	10	
Ghanzi	29	15	
Lobatsi			
Mahalapye	29	13	
Makoba			
Maseru	24	11	1·0
Maun	32	16	
Molopololi			
Stegi			
Tsabong	29	12	
Tsane	27	16	4·5
Shakawe	29	15	8·5

SYNOPTIC WEATHER MAP 1200 GMT. — 1400 SAST. SINOPTIESE WEERKAART

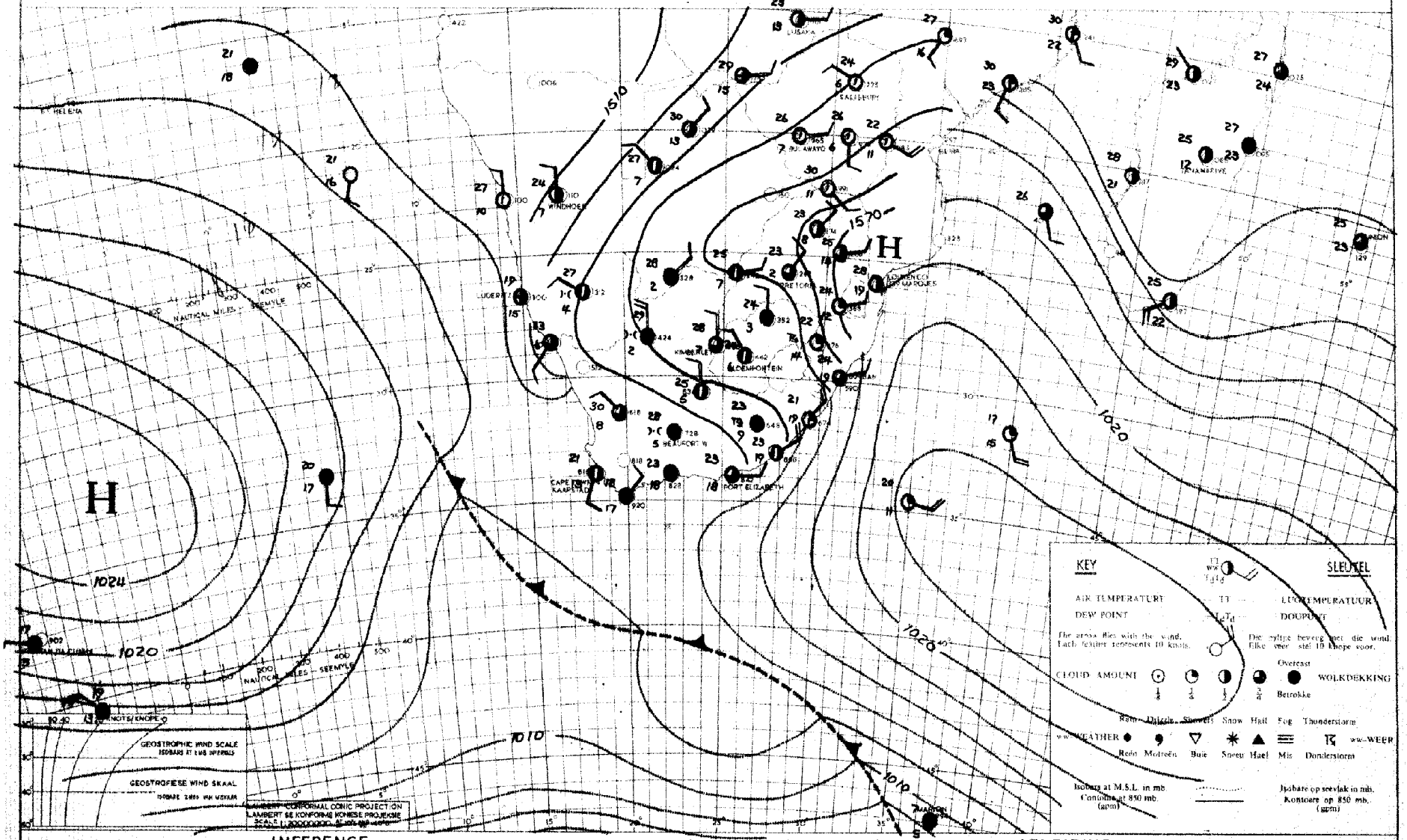

INFERENCE DATE 18-4-1960 DATUM AFLEIDING

It will be partly cloudy and mild over South-West Africa, the Cape-Province and over the southern parts of the Free-State and Natal and isolated thundershowers will fall over these parts. Isolated thundershowers are also possible over the remainder of the Free-State and the southern parts of the Transvaal. It will become cloudy with occasional rain over the south-western and southern coastal regions.

Dit sal gedeeltelik bewolk en matig wees oor Suidwes-Afrika, die Kaapprovinsie en oor die suidelike dele van die Vrystaat en Natal en los donderbuie sal oor hierdie dele uitsak. Los donderbuie is ook moontlik oor die res van die Vrystaat en die suidelike dele van Transvaal. Dit sal bewolk word met afwisselende reën oor die suidwestelike en suidelike kusstreke.

DAAGLIKSE WEERBULLETIN

WEERBURO / WEATHER BUREAU
DEPT. VAN VERVOER / DEPT. OF TRANSPORT

DAILY WEATHER BULLETIN

Maksimum en Minimum Temperature (°C) en Reënval (RRR) in mms. vir die 24 uur wat om 0800 SAST eindig op

20-4-60

Maximum and Minimum Temperatures (°C) and Rainfall (RRR) in mms. for 24 hours ending at 0800 SAST on

CAPE - KAAP	Max.	Min.	RRR
Aberdeen			1·7
Addo			
Alexanderbaai	25	15	
Aliwal-Noord	23	11	0·6
Barkly East	21	6	
Bashee			
Beaufort West	26	14	0·7
Boegoebergdam			
Boetsap			7·7
Brandvlei			5·0
Cala			
Caledon			
Calitzdorp			
Calvinia	26	11	3·5
Cape L'Agulhas	19	15	
Cape Columbine	25	13	
Cape St. Francis	18	15	0·2
Carnarvon			
Ceres			
Citrusdal			
Colesberg			9·5
Cradock			0·2
De Aar	23	13	4·5
D.F. Malan (C.T.)	24	15	
Dordrecht	23	12	0·2
Douglas			8·0
East London	29	21	
Elsenburg			
Fraserburg	22	11	10·0
Caries			
George	22	15	0·2
Graaff Reinet	27	16	0·4
Grahamstown			
Hopetown			4·0
Idutywa			
Jansenville	30	16	1·9
Joubertina			
Kenhardt	27	15	13·1
Kimberley	25	13	6·8
K'W. Town			
Knysna			
Kokstad	25	11	

KAAP - CAPE	Max.	Min.	RRR
Kowie			
Kuruman	23	13	5·5
Ladismith			
Lake Mentz			
Maclear			
Mafeking	26	13	3·0
Malmesbury			
Matatiele			
Matroosberg	24	13	7·7
Middelburg	21	12	0·7
Mosselbaai	17	15	
Mount Frere			
O'kiep	26	11	
Orange River	25	13	5·6
Oudtshoorn			
Petrusville			
Piketberg			
Pofadder	28	13	7·5
Port Elizabeth	29	17	0·1
Port Nolloth	18	13	
Port St. Johns	xx	19	3·5
Postmasburg	24	12	18·2
Prieska	22	15	6·0
Prince Albert			
Queenstown	27	13	3·4
Rietfontein			
Riversdal	26	17	0·5
Robertson	28	16	
Somerset East	29	15	4·5
Steynsburg			
Strydenburg			
Sutherland	22	11	2·0
Swellendam			12·0
Tarkastad			0·5
Touwsrivier			0·4
Umtata	30	14	0·3
Uniondale			0·5
Upington	29	14	8·3
Vanwyksvlei	24	13	9·6
Victoria-Wes	21	10	11·3
Vredendal	29	13	1·4
Vryburg	26	14	0·7

CAPE - KAAP	Max.	Min.	RRR
Williston			
Willowmore	25	14	
O.V.S. - O.F.S.			
Balkfontein[1]			
Bethlehem	23	8	
Bloemfontein	24	11	2·1
Bultfontein			
Fauresmith	24	12	12·2
Ficksburg			
Frankfort			
Harrismith			
Heilbron			
Hoopstad	25	13	0·5
Kroonstad	25	13	
Lindley			
Modderpoort			3·2
Petrusburg			8·0
Philippolis			
Reddersburg			
Reitz			
Vrede			
Warden			
Welkom	25	14	
Wepener	24	10	0·4
Winburg			
Zastron			11·0
TRANSVAAL			
Andalusia			1·6
Barberton			
Belfast			
Bethal			
Carolina	23	10	
Chester			
Crecy	30	11	
Ermelo			
Fleur-de-Lys	30	13	
Groendraai	27	12	
Jan Smuts	22	12	

[1]Near Bothaville

TRANSVAAL	Max.	Min.	RRR
Joubert Park	22	13	
Komatipoort	32	16	
Kroondal	25	15	
L'doringstad			
Lichtenburg			
Loskop[2]			
Mara	28	11	
Marble Hall			
Marnitz	28	17	
Messina	31	18	
Middelburg			
Nelspruit	28	14	
Pelgrimsrus	22	10	1·2
Phalaborwa	31	14	
Pietersburg	25	11	
Piet Retief			
Pongola	29	17	
Potchefstroom	25	15	
Potgietersrus	28	15	
Pretoria W.B.	25	14	
Pretoriuskop			
Sekukuni			
Skukuza	30	14	
Thabazimbi	29	19	
Tomburke			
Tzaneen			
Vereeniging			
Volksrust			
Warmbad	28	12	
Waterval-Bo			
Witbank			
Zeerust			3·5
Standerton	25	7	
NATAL			
Cape St. Lucia	26	21	
Dundee			
Durban	28	16	
Estcourt	25	10	
Harding			
Himeville			
M'kuzi			

[2]Naby Groblersdal

NATAL	Max.	Min.	RRR
Mtubatuba			
Newcastle	27	6	
P'Maritzburg	26	8	0·3
Port Shepstone	24	19	
Richmond			
Seven Oaks			
Van Reenen			
Vryheid			
S.W.A.			
Gobabis	26	14	1·5
Keetmanshoop	28	13	0·2
Luderitz	15	11	
Mariental	27	13	1·5
Ohopoho			
Ondangua	31	18	2·0
Outjo	23	15	2·8
Runtu	30	17	23·5
Swakopmund	16	13	
Tsumeb	31	16	
Windhoek	22	11	9·6
PROTECTORATES / PROTEKTORATE			
Bremersdorp			
Emlembe			
Francistown	29	12	
Gaberones	29	15	2·6
Ghanzi	30	15	5·0
Lobatsi			
Mahalapye			
Makoba			
Maseru	22	11	
Maun	33	18	5·7
Molopololi			
Stegi			
Tsabong	26	14	3·0
Tsane	28	15	3·2
Shakawe	31	18	

SYNOPTIC WEATHER MAP 1200 GMT. — 1400 SAST. SINOPTIESE WEERKAART

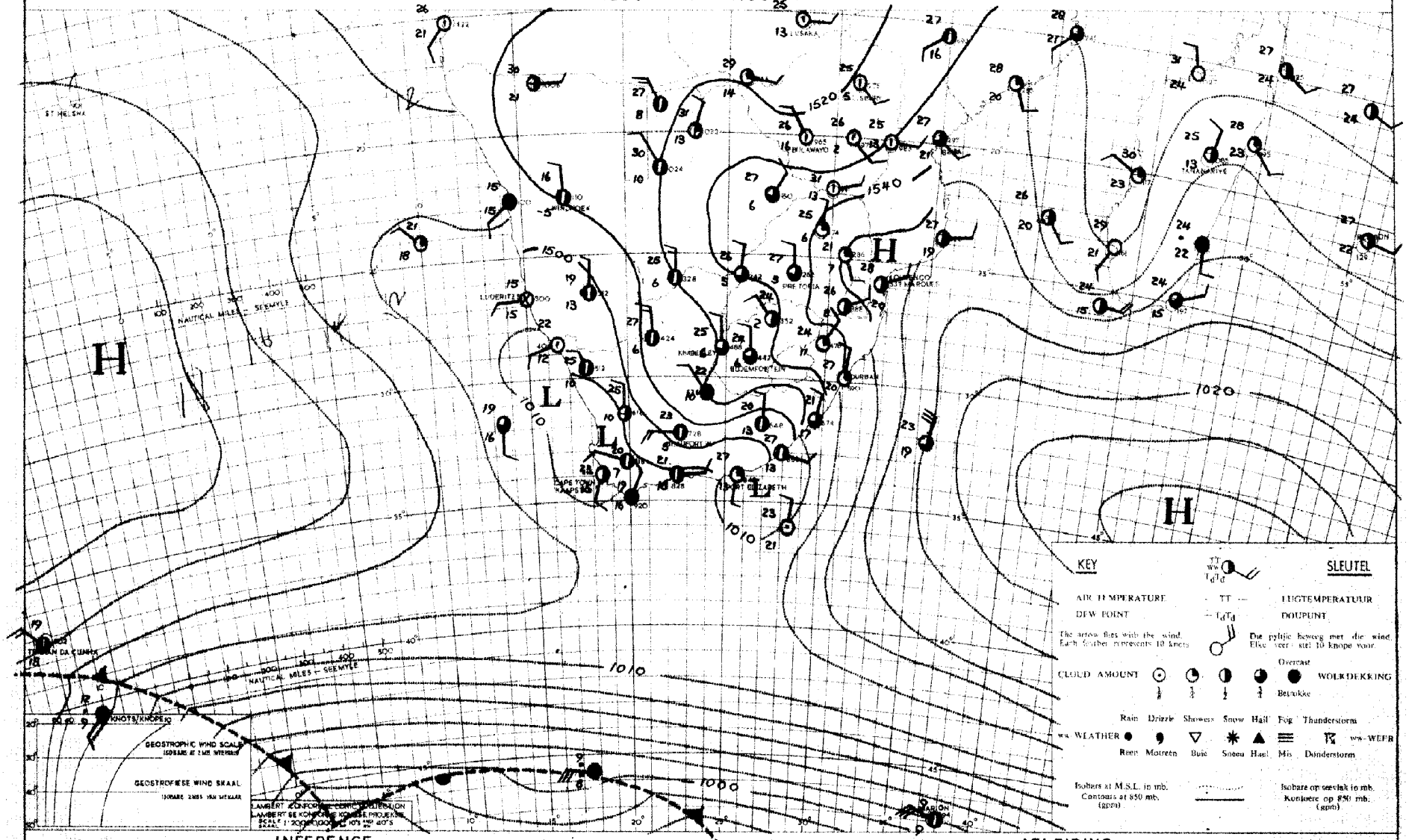

INFERENCE DATE 19-4-49 60 DATUM AFLEIDING

The upper air trough over the west coast is still strong and conditions will remain favourable for thundershowers over most parts of the country.

Die bolug trog oor die weskus is nog stark en toestande sal gunstig bly vir donderbuie oor die meeste dele.

DAAGLIKSE WEERBULLETIN

WEERBURO / WEATHER BUREAU
DEPT. VAN VERVOER / DEPT. OF TRANSPORT

DAILY WEATHER BULLETIN

Maksimum en Minimum Temperature (°C) en Reënval (RRR) in mms. vir die 24 uur wat om 0800 SAST eindig op 21-4-60

Maximum and Minimum Temperatures (°C) and Rainfall (RRR) in mms. for 24 hours ending at 0800 SAST on

CAPE - KAAP	Max.	Min.	RRR
Aberdeen			2·5
Addo			2·5
Alexanderbaai	22	16	
Aliwal-Noord	17	7	13·4
Barkly East	14	5	3·5
Bashee	25	16	
Beaufort West	21	9	3·0
Boegoebergdam			
Boetsap			37·5
Brandvlei			
Cala			
Caledon			
Calitzdorp			5·5
Calvinia	22	6	
Cape L'Agulhas	21	15	0·6
Cape Columbine	16	13	
Cape St. Francis	19	16	2·7
Carnarvon			
Ceres			
Citrusdal			
Colesberg			2·5
Cradock			8·0
De Aar	19	6	9·5
D.F. Malan (C.T.)	22	9	
Dordrecht	16	8	7·0
Douglas			
East London	23	16	0·9
Elsenburg			
Fraserburg	19	7	
Garies			3·0
George	20	14	7·0
Graaff Reinet	28	12	9·0
Grahamstown			6·0
Hopetown			8·0
Idutywa			1·0
Jansenville	23	14	1·5
Joubertina			11·8
Kenhardt	25	11	
Kimberley	15	8	14·0
K'W. Town			
Knysna			
Kokstad	20	8	2·5

KAAP - CAPE	Max.	Min.	RRR
Kowie			
Kuruman	18	6	13·5
Ladismith			
Lake Mentz			
Maclear			
Mafeking	23	10	10·0
Malmesbury			
Matatiele			
Matroosberg	20	7	2·1
Middelburg	17	7	2·5
Mosselbaai	19	17	4·0
Mount Frere			0·5
O'kiep	22	11	
Orange River	19	7	3·0
Oudtshoorn			3·5
Petrusville			
Piketberg			
Pofadder	23	11	
Port Elizabeth	20	17	3·6
Port Nolloth	16	14	
Port St. Johns	xx	18	
Postmasburg	17	9	18·8
Prieska	21	9	4·0
Prince Albert			
Queenstown	19	8	9·5
Rietfontein			
Riversdal	21	15	2·0
Robertson	26	16	
Somerset East	20	13	6·6
Steynsburg			11·0
Strydenburr			
Sutherland	15	5	1·5
Swellendam			
Tarkastad			12·0
Touwsrivier			
Umtata	21	14	2·0
Uniondale			28·5
Upington	24	12	
Vanwyksvlei	23	9	1·2
Victoria-Wes	20	3	0·4
Vredendal	23	13	
Vryburg	25	7	4·0

CAPE - KAAP	Max.	Min.	RRR
Williston			
Willowmore	19	12	2·0
O.V.S. - O.F.S.			
Balkfontein[1]			12·0
Bethlehem	9	7	5·5
Bloemfontein	13	5	26·0
Bultfontein			6·5
Fauresmith	14	6	3·5
Ficksburg			
Frankfort			
Harrismith			2·0
Heilbron			
Hoopstad	21	6	13·5
Kroonstad	19	9	6·5
Lindley			9·0
Modderpoort			
Petrusburg			20·0
Philippolis			4·9
Reddersburg			10·0
Reitz			
Vrede			6·5
Warden			
Welkom	18	8	8·7
Wepener	13	7	23·4
Winburg			10·0
Zastron			
TRANSVAAL			
Andalusia			24·0
Barberton			
Belfast			
Bethal			2·0
Carolina	19	9	0·1
Chester			
Crecy	27	11	0·8
Ermelo	18	8	
Fleur-de-Lys	27	15	0·4
Groendraai	23	10	0·7
Jan Smuts	17	8	5·1

[1]Near Bothaville

TRANSVAAL	Max.	Min.	RRR
Joubert Park	16	9	5·8
Komatipoort	21	18	
Kroondal	20	11	7·3
L'doringstad			
Lichtenburg			10·3
Loskop[2]			3·0
Mara	28	14	
Marble Hall			
Marnitz	26	15	
Messina	32	19	
Middelburg			
Nelspruit	24	15	
Pelgrimsrus	20	12	0·6
Phalaborwa	30	14	
Pietersburg	25	13	
Piet Retief	22	11	0·0
Pongola	26	[illegible]	
Potchefstroom	21	[illegible]	10·0
Potgietersrus	24	[illegible]	
Pretoria W.B.	20	[illegible]	7·4
Pretoriuskop			
Sekukuni			30·0
Skukuza	29	17	
Thabazimbi	24	14	2·5
Tomburke			
Tzaneen			
Vereeniging			2·0
Volksrust			
Warmbad	25	13	4·0
Waterval-Bo	30	12	1·3
Witbank			3·0
Zeerust			
Standerton	20	7	33·3
NATAL			
Cape St. Lucia	26	20	
Dundee			1·2
Durban	27	15	0·4
Estcourt	24	7	0·4
Harding			
Himeville			
M'kuzi			

[2]Naby Groblersdal

NATAL	Max.	Min.	RRR
Mtubatuba			
Newcastle	24	11	1·4
P'Maritzburg	25	7	
Port Shepstone	25	19	0·9
Richmond			
Seven Oaks			
Van Reenen			
Vryheid			
S.W.A.			
Gobabis	27	9	
Keetmanshoop	25	11	
Luderitz	14	12	
Mariental	28	8	
Ohopoho			
Ondangua	28	16	0·5
Outjo	27	14	
Runtu	26	17	2·2
Swakopmund	15	12	
Tsumeb	28	14	0·6
Windhoek	23	13	
PROTECTORATES PROTEKTORATE			
Bremersdorp	23	16	
Emlembe			
Francistown	30	17	
Gaberones	26	13	
Ghanzi	28	15	
Lobatsi			
Mahalapye	26	14	0·2
Makoba			
Maseru	13	6	17·1
Maun	24	16	10·3
Molopololi			
Stegi			
Tsabong	27	9	
Tsane	27	12	
Shakawe	26	20	0·8

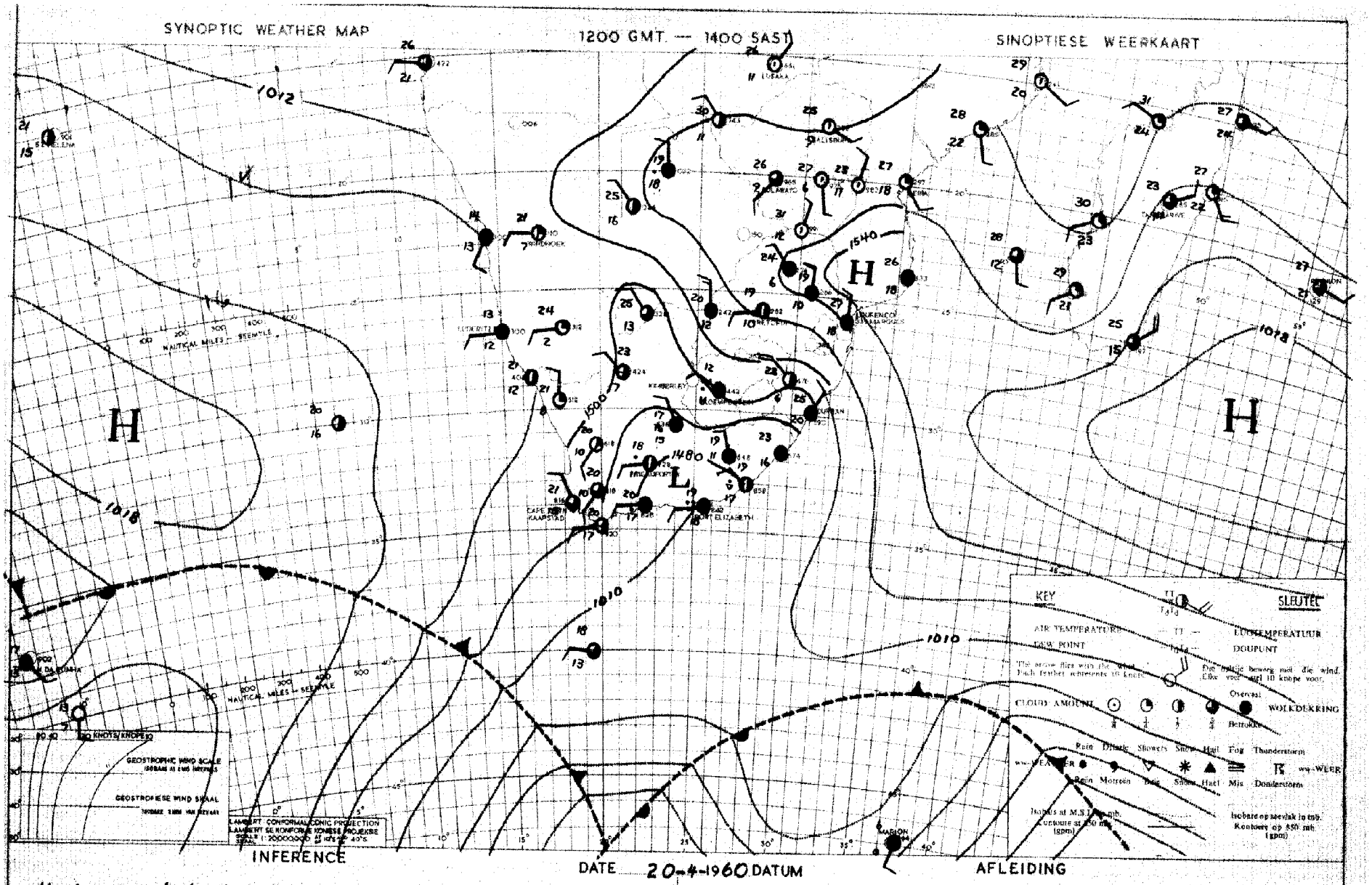

INFERENCE

DATE 20-4-1960 DATUM

AFLEIDING

It is expected that the upper-air trough will move eastwards and the cloudy conditions over the Eastern Cape, the Free-State and the south-western Transvaal will clear. Over the north-eastern half of the Transvaal it will be partly cloudy with rain or thundershowers.

Na verwagting sal die bolug trog ooswaarts beweeg en die bewolkte toestande oor Ooskaapland, die Vrystaat en die suidwes Transvaal sal opklaar. Oor die noordoostelike helfte van Transvaal sal dit gedeeltelik bewolk wees met reën of donderbuie.

DAAGLIKSE WEERBULLETIN — DAILY WEATHER BULLETIN

WEERBURO / WEATHER BUREAU
DEPT. VAN VERVOER / DEPT. OF TRANSPORT

Maksimum en Minimum Temperature (°C) en Reënval (RRR) in mms. vir die 24 uur wat om 0800 SAST eindig op ....22-4-60.... Maximum and Minimum Temperatures (°C) and Rainfall (RRR) in mms. for 24 hours ending at 0800 SAST on

CAPE - KAAP	Max.	Min.	RRR
Aberdeen			
Addo			22·5
Alexanderbaai	19	15	
Aliwal-Noord			
Barkly East	13	6	0·5
Bashee	24	17	10·5
Beaufort West	21	11	0·1
Boegoebergdam			
Boetsap			
Brandvlei			5·6
Cala			
Caledon			
Calitzdorp			
Calvinia	22	10	0·3
Cape L'Agulhas	19	10	1·7
Cape Columbine	19	12	
Cape St. Francis	18	14	3·0
Carnarvon			
Ceres			
Citrusdal			
Colesberg			
Cradock			3·0
De Aar	20	10	0·3
D.F. Malan (C.T.)	20	13	
Dordrecht	16	8	23·5
Douglas			
East London	22	14	38·0
Elsenburg			
Fraserburg	19	9	1·5
Garies			
George	20	12	18·2
Graaff Reinet	22	11	35·4
Grahamstown			23·0
Hopetown			
Idutywa			
Jansenville	23	13	1·8
Joubertina			1·3
Kenhardt	24	13	6·4
Kimberley	22	10	
K'W. Town			
Kruisna			9·5
Kokstad	20	10	

KAAP - CAPE	Max.	Min.	RRR
Kowie			10·0
Kuruman	23	8	
Ladismith			
Lake Mentz			0·9
Maclear			6·0
Mafeking	25	12	
Malmesbury			
Matatiele			
Matroosberg	18	9	0·2
Middelburg	19	9	5·8
Mosselbaai	22	14	6·0
Mount Frere			
O'Kiep	21	11	
Orange River	21	10	0·2
Oudtshoorn			
Petrusville			
Piketberg			
Pofadder	24	11	1·9
Port Elizabeth	21	15	14·7
Port Nolloth	16	13	
Port St. Johns	xx	16	3·0
Postmasburg	26	10	
Prieska	24	12	2·5
Prince Albert			
Queenstown	19	10	3·5
Rietfontein			
Riversdal	21	12	6·0
Robertson	23	13	
Somerset East	20	11	10·7
Steynsburg			5·5
Strydenburg			
Sutherland	17	8	
Swellendam			
Tarkastad			12·5
Touwsrivier			
Umtata	22	12	7·0
Uniondale			
Upington	25	14	0·3
Vanwyksvlei	22	12	
Victoria-Wes	21	8	8·4
Vredendal	21	10	
Vryburg	24	7	

CAPE - KAAP	Max.	Min.	RRR
Williston			
Willowmore	19	10	0·2
O.V.S. - O.F.S.			
Balkfontein[1]			
Bethlehem	17	6	
Bloemfontein	19	7	
Bultfontein			
Fauresmith			
Ficksburg			
Frankfort			
Harrismith			
Heilbron			
Hoopstad	21	7	
Kroonstad	21	9	
Lindley			
Modderpoort			
Petrusburg			
Philippolis			
Reddersburg			
Reitz			
Vrede			
Warden			4·0
Welkom	19	8	
Wepener	18	5	
Winburg			
Zastron			
TRANSVAAL			
Andalusia			
Barberton			
Belfast			
Bethal			
Carolina	21	10	2·8
Chester			
Cresy	29	11	
Ermelo	22	8	
Fleur-de-Lys			
Groendraai	28	14	
Jan Smuts	20	11	

[1]Near Bothaville

TRANSVAAL	Max.	Min.	RRR
Joubert Park			
Komatipoort	36	20	
Kroondal	25	12	
L'doringstad			
Lichtenburg			
Loskop[2]			5·0
Mara	31	17	
Marble Hall			
Marnitz	30	17	
Messina			
Middelburg			7·5
Nelspruit	31	16	
Pelgrimsrus	22	9	
Phalaborwa	33	20	
Pietersburg	28	14	
Piet Retief	25	11	
Pongola	31	15	
Potchefstroom	22	8	
Potgietersrus	28	16	
Pretoria W.B.	23	1[illegible]	
Pretoriuskop			
Sekukuni			
Skukuza	33	19	
Thabazimbi	29	16	
Tomburke			
Tzaneen			
Vereeniging			
Volksrust			
Warmbad	27	16	
Waterval-Bo	20	12	16·8
Witbank			1·0
Zeerust			
Standerton	22	16	
NATAL			
Cape St. Lucia	25	17	
Dundee			
Durban	25	17	1·7
Estcourt	22	11	
Harding			
Himeville			
N'kuzi			

[2]Naby Groblersdal

NATAL	Max.	Min.	RRR
Mtubatuba			
Newcastle	24	7	
P'Maritzburg	22	12	1·5
Port Shepstone	24	18	
Richmond			15·5
Seven Oaks			
Van Reenen			
Vryheid			
S.W.A.			
Gobabis	25	8	
Keetmanshoop	25	10	
Luderitz	16	12	
Mariental	27	8	
Ohopoho			
Ondangua	28	17	
Outjo	27	12	
Runtu	30	18	3·5
Swakopmund	16	11	
Tsumeb	26	15	4·3
Windhoek	22	8	
PROTECTORATES			
PROTEKTORATE			
Bremersdorp	32	16	0·5
Balembe			
Francistown	31	17	0·2
Gaberones	30	16	
Ghanzi	30	15	
Lobatsi			
Mahalapye			
Makoba			
Maseru	16	5	
Maun	31	17	10·0
Molopololi			
Stegi			
Tsabong	28	7	
Tsane	29	13	2·7
Shakawe	32	17	10·4

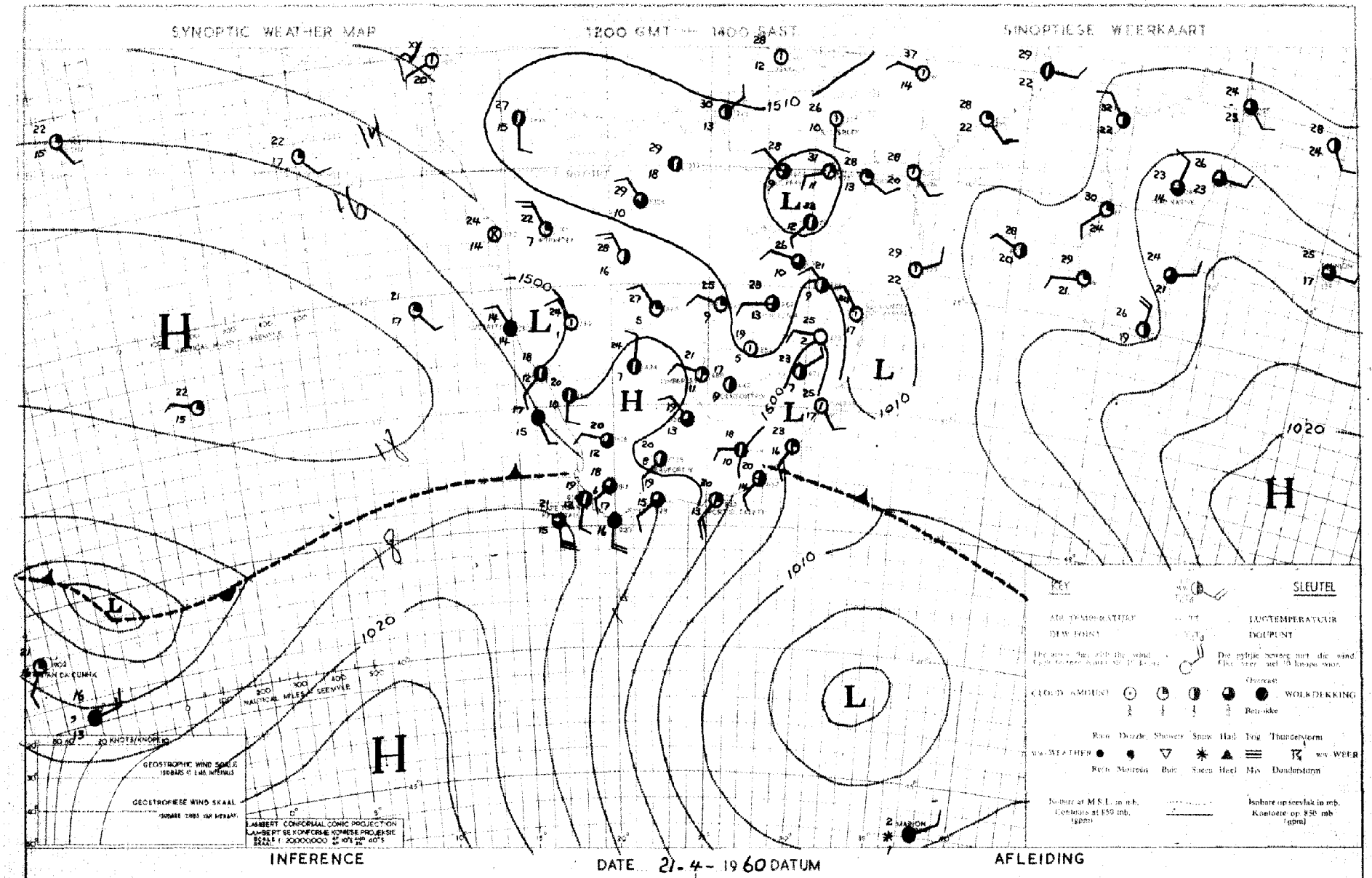

INFERENCE

DATE 21-4-1960 DATUM

AFLEIDING

The upper air trough over the west coast is intensifying and the high to the south is moving eastwards. Conditions will become favourable for rain or thundershowers over most of the country.

Die bolug-trog oor die weskus verskerp en die hoog na die suide beweeg ooswaarts. Toestande sal gunstig word vir reën of donderbuie oor die meeste dele van die land.

DAAGLIKSE WEERBULLETIN

WEERBURO / WEATHER BUREAU
DEPT. VAN VERVOER / DEPT. OF TRANSPORT

DAILY WEATHER BULLETIN

Maksimum en Minimum Temperature (°C) en Reënval (RRR) in mms. vir die 24 uur wat om 0800 SAST eindig op 23-4-60

Maximum and Minimum Temperatures (°C) and Rainfall (RRR) in mms. for 24 hours ending at 0800 SAST on

CAPE - KAAP	Max.	Min.	RRR
Aberdeen			
Addo			0·3
Alexanderbaai	19	13	
Aliwal-Noord	13	7	7·8
Barkly East	13	1	3·5
Bashee	17	14	4·0
Beaufort West	16	9	
Boegoebergdam			
Boetsap			
Brandvlei			
Cala			4·0
Caledon			
Calitzdorp			0·4
Calvinia	21	11	
Cape L'Agulhas	18	15	
Cape Columbine	22	12	
Cape St. Francis	17	13	
Carnarvon			0·2
Ceres			
Citrusdal			
Colesberg			
Cradock			2·0
De Aar	17	8	
D.F. Malan (C.T.)	23	10	
Dordrecht	10	6	2·5
Douglas			
East London	18	14	5·6
Elsenburg			
Fraserburg			
Garies			
George	17	7	3·3
Graaff Reinet	14	10	1·0
Grahamstown			3·0
Hopetown			
Idutywa			9·4
Jansenville	16	11	0·3
Joubertina			2·5
Kenhardt	24	14	
Kimberley	21	9	
K'W. Town			
Knysna			
Kokstad	14	7	2·0

KAAP - CAPE	Max.	Min.	RRR
Kowie			5·5
Kuruman	24	11	
Ladismith			
Lake Mentz			
Maclear			
Mafeking	27	15	1·1
Malmesbury			
Matatiele			
Matroosberg	13	9	
Middelburg	11	8	2·7
Mosselbaai	16	15	
Mount Frere			
O'kiep	23	16	
Orange River	18	9	3·0
Oudtshoorn			0·6
Petrusville			
Piketberg			
Pofadder	23	13	
Port Elizabeth	18	10	0·1
Port Nolloth	16	13	
Port St. Johns	xx	14	81·2
Postmasburg	21	13	
Prieska	21	12	
Prince Albert			5·0
Queenstown	11	8	2·8
Rietfontein			
Riversdal	18	10	
Robertson	20	13	
Somerset East	13	9	5·4
Steynsburg			
Strydenburg			
Sutherland	14	5	
Swellendam			
Tarkastad			
Touwsrivier			
Umtata	14	10	16·5
Uniondale			
Upington	26	17	
Vanwyksvlei	21	12	
Victoria-Wes	15	6	
Vredendal	26	9	
Vryburg	27	11	

CAPE - KAAP	Max.	Min.	RRR
Williston			
Willowmore	13	8	
O.V.S. - O.F.S.			
Balkfontein[1]			
Bethlehem	22	9	
Bloemfontein	19	9	
Bultfontein			
Fauresmith	15	6	4·0
Ficksburg			
Frankfort			
Harrismith			
Heilbron			
Hoopstad	25	10	
Kroonstad			
Lindley			
Modderpoort			
Petrusburg			
Philippolis			5·0
Reddersburg			
Reitz			
Vrede			
Warden			4·0
Welkom	24	11	
Wepener	18	6	4·5
Winburg			
Zastron			
TRANSVAAL			
Andalusia			
Barberton			
Belfast			
Bethal			9·5
Carolina	16	10	15·5
Chester			3·5
Creecy	26	14	0·3
Ermelo			
Fleur-de-Lys	21	16	25·4
Groendraai	26	16	
Jan Smuts	20	11	6·4

[1]Near Bothaville

TRANSVAAL	Max.	Min.	RRR
Joubert Park	21	12	1·5
Komatipoort	22	18	4·7
Kroondal	20	15	5·0
L'doringstad			
Lichtenburg			
Loskop[2]			5·0
Mara	23	16	
Marble Hall			
Marnitz	26	18	
Messina	29	19	1·7
Middelburg			
Nelspruit	20	17	11·0
Pelgrimsrus	14	11	11·0
Phalaborwa	25	18	4·7
Pietersburg	21	14	0·3
Piet Retief	16	12	5·0
Pongola	22	17	0·6
Potchefstroom	25	13	
Potgietersrus	24	17	
Pretoria W.B.	21	14	7·5
Pretoriuskop			3·0
Sekukuni			
Skukuza	26	18	11·6
Thabazimbi			
Tomburke			
Tzaneen			
Vereeniging			
Volksrust			8·0
Warmbad	23	13	11·8
Waterval-Bo			
Witbank			84·0
Zeerust			1·6
Satara			30·5
NATAL			
Cape St. Lucia	23	16	11·0
Dundee			8·2
Durban	24	16	7·7
Estcourt	19	11	5·0
Harding			
Himeville			9·4
M'kuzi			

[2]Naby Groblersdal

NATAL	Max.	Min.	RRR
Mtubatuba			3·2
Newcastle	20	11	4·8
P'Maritzburg	15	10	8·5
Port Shepstone	23	16	34·0
Richmond			
Seven Oaks			
Van Reenen			
Vryheid			
S.W.A.			
Gobabis	28	14	0·2
Keetmanshoop	24	14	
Luderitz	19	12	
Mariental	26	13	
Ohopoho			
Ondangua	29	16	5·0
Outjo	28	11	
Runtu	26	16	9·0
Swakopmund	16	13	
Tsumeb	29	15	35·1
Windhoek	23	9	
PROTECTORATES			
PROTEKTORATE			
Bremersdorp			
Emlembe			
Francistown	22	16	1·7
Gaberones	28	15	10·5
Ghanzi	27	16	0·8
Lobatsi			
Mahalapye			
Makoba			
Maseru			
Maun	27	17	9·3
Molopololi			
Stegi			
Tsabong	28	11	
Tsane	28	15	5·5
Shakawe	23	17	3·5

SYNOPTIC WEATHER MAP 1200 GMT. — 1400 SAST. SINOPTIESE WEERKAART

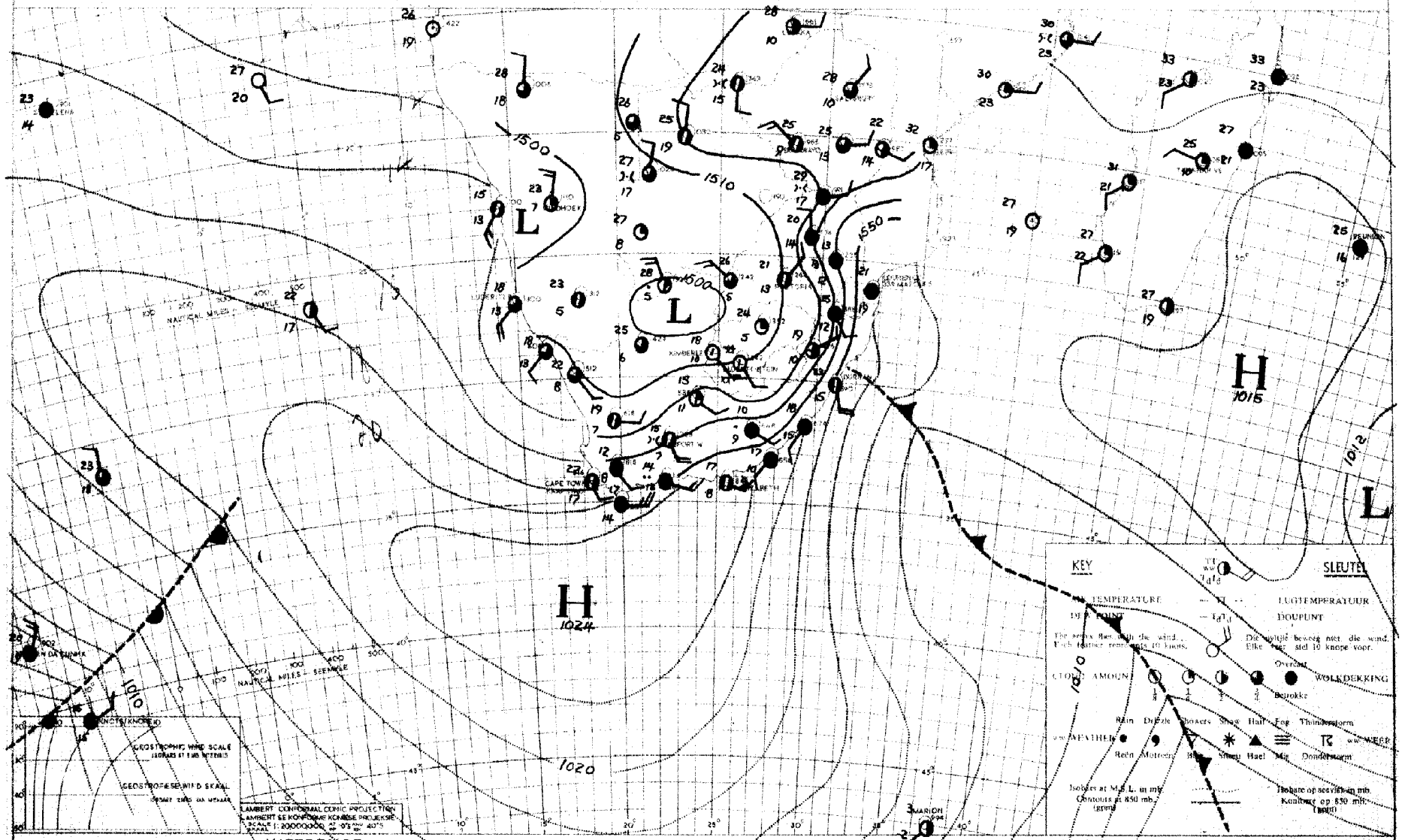

INFERENCE DATE 22-4-1960 DATUM AFLEIDING

The pressure is rising over the southeastern coastal regions and it is expected that the low over the interior will deepen. It will be cloudy over Natal, Transvaal, the northern parts of the Free-State and the Northern-Cape and Bechuanaland and scattered rain or thundershowers will occur over these parts.

Die druk styg oor die suidoostelike kusgebiede en na verwagting sal die laag oor die Unie verdiep. Dit sal bewolk wees oor Natal, Transvaal, die noordelike dele van die Vrystaat en Noordkaapland en Betsjoeanaland en verspreide reën of donderbuie sal oor hierdie dele uitsak.

DAAGLIKSE WEERBULLETIN — DAILY WEATHER BULLETIN

WEERBURO / WEATHER BUREAU
DEPT. VAN VERVOER / DEPT. OF TRANSPORT

Maksimum en Minimum Temperature (°C) en Reënval (RRR) in mms. vir die 24 uur wat om 0800 SAST eindig op

Maximum and Minimum Temperatures (°C) and Rainfall (RRR) in mms. for 24 hours ending at 0800 SAST on

24-4-60

CAPE - KAAP	Max.	Min.	RRR
Aberdeen			
Addo			
Alexanderbaai	21	10	0·0
Aliwal-Noord	20	10	
Barkly East	16	6	
Bashee	19	15	7·0
Beaufort West	16	10	0·0
Boegoebergdam			
Boetsap			
Brandvlei			
Cala			3·0
Caledon			
Calitzdorp			
Calvinia	22	9	
Cape L'Agulhas	18	14	
Cape Columbine			
Cape St. Francis	17	15	1·0
Carnarvon			
Ceres			
Citrusdal			
Colesberg			
Cradock			
De Aar	17	9	
D.F. Malan (C.T.)	24	7	
Dordrecht			
Douglas			7·5
East London	18	13	6·5
Elsenburg			
Fraserburg	14	7	
Garies			
George	17	9	0·9
Graaff Reinet	14	11	0·5
Grahamstown			
Hopetown			
Idutywa			6·0
Jansenville	17	12	1·8
Joubertina			
Kenhardt	23	12	
Kimberley	21	10	10·0
K'W. Town			
Knysna			
Kokstad	13	8	4·8

KAAP - CAPE	Max.	Min.	RRR
Kowie			
Kuruman	21	10	22·5
Ladismith			
Lake Mentz			
Maclear			
Mafeking	20	9	20·0
Malmesbury			
Matatiele			
Matroosberg	17	6	
Middelburg	13	9	
Mosselbaai	17	15	0·5
Mount Frere			
O'kiep			
Orange River	21	11	0·5
Oudtshoorn			
Petrusville			
Piketberg			
Pofadder	23	10	
Port Elizabeth	18	12	7·2
Port Nolloth			
Port St. Johns	xx	15	4·3
Postmasburg			
Prieska	22	13	
Prince Albert			
Queenstown	13	9	2·1
Rietfontein			
Riversdal	19	10	
Robertson	23	10	
Somerset East	14	10	6·5
Steynsburg			
Strydenburg			
Sutherland	14	6	
Swellendam			
Tarkastad			
Touwsrivier			
Umtata	17	11	10·4
Uniondale			
Upington	26	14	
Vanwyksvlei	21	10	
Victoria-Wes	14	5	
Vredendal	28	16	
Vryburg	25	11	27·0

CAPE - KAAP	Max.	Min.	RRR
Williston			
Willowmore	17	9	
O.V.S. - O.F.S.			
Balkfontein[1]			49·7
Bethlehem	13	8	5·5
Bloemfontein	19	9	6·5
Bultfontein			
Fauresmith	19	9	0·1
Ficksburg			6·0
Frankfort			
Harrismith			9·3
Heilbron			
Hoopstad	19	10	37·0
Kroonstad			6·2
Lindley			21·0
Modderpoort			
Petrusburg			
Philippolis			
Reddersburg			
Reitz			
Vrede			
Warden			
Welkom			17·8
Wepener	17	8	8·6
Winburg			
Zastron			
TRANSVAAL			
Andalusia			
Barberton			40·0
Belfast			
Bethal			43·0
Carolina	13	9	44·8
Chester			25
Crecy	21	14	44·4
Ermelo	11	7	45·6
Fleur-de-Lys	17	15	38·5
Groendraai	22	13	28·5
Jan Smuts	13	9	36·0

[1]Near Bothaville

TRANSVAAL	Max.	Min.	RRR
Joubert Park			
Komatipoort			
Kroondal	16	12	34·4
L'doringstad			
Lichtenburg			
Loskop[2]			55·0
Mara	18	14	8·5
Marble Hall			
Marnitz	21	16	4·5
Messina	21	17	14·5
Middelburg			
Nelspruit	17	15	32·6
Pelgrimsrus	12	9	34·5
Phalaborwa	19	17	15·7
Pietersburg	17	13	0·8
Piet Retief	14	10	27·4
Pongola			
Potchefstroom	16	11	17·6
Potgietersrus	19	14	10·0
Pretoria W.B.	16	11	38·2
Pretoriuskop			39·5
Sekukuni			
Skukuza	20	17	35·4
Thabazimbi			
Tomburke			
Tzaneen			25·3
Vereeniging			
Volksrust			
Warmbad	20	13	41·5
Waterval-Bo			
Witbank			66·0
Zeerust			
Standerton	14	10	19·0
NATAL			
Cape St. Lucia	21	17	59·0
Dundee			
Durban	19	16	17·7
Estcourt	13	11	9·8
Harding			
Himeville			
M'kuzi			

[2]Naby Groblersdal

NATAL	Max.	Min.	RRR
Mtubatuba			
Newcastle	14	11	46·3
P'Maritzburg	13	10	32·0
Port Shepstone	20	16	39·0
Richmond			12·0
Seven Oaks			28·5
Van Reenen			
Vryheid			20·0
S.W.A.			
Gobabis	26	4	
Keetmanshoop	25	12	7·6
Luderitz	15	12	
Mariental	25	10	
Chopoho			
Ondangua			
Outjo	25	7	
Runtu			
Swakopmund	18	11	
Tsumeb	26	10	
Windhoek	21	10	
PROTECTORATES			
PROTEKTORATE			
Bremersdorp			
Emlembe			
Francistown	20	16	8·0
Gaberones	21	11	20·0
Ghanzi	26	15	14·4
Lobatsi			
Mahalapye			
Makoba			
Maseru			
Maun	19	15	27·9
Molopololi			
Stegi			
Tsabong	26	10	21·5
Tsane	25	10	7·0
Shakawe	23	16	27·6

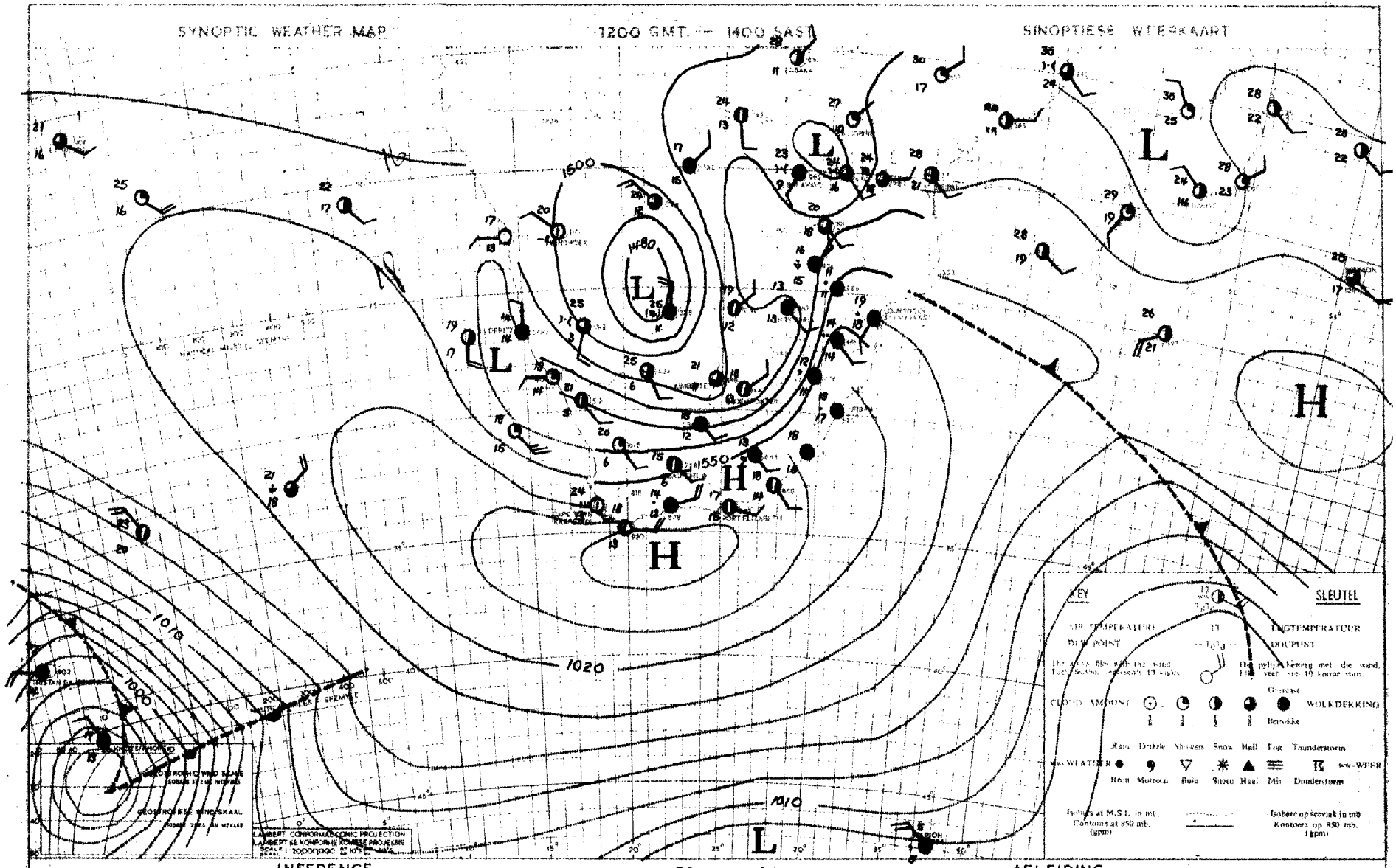

With the strong high to the south and the deep low over the interior, cold overcast conditions with general rain will occur over the eastern half of the country.

Met die sterk hoog na die suide en die diep laag oor die binneland sal koue bewolkte toestande met algemene reën voorkom oor die oostelike helfte van die land.

DAAGLIKSE WEERBULLETIN — DAILY WEATHER BULLETIN

WEERBURO / WEATHER BUREAU
DEPT. VAN VERVOER / DEPT. OF TRANSPORT

Maksimum en Minimum Temperature (°C) en Reënval (RRR) in mms. vir die 24 uur wat om 0800 SAST eindig op 25 - 4 - 60

Maximum and Minimum Temperatures (°C) and Rainfall (RRR) in mms. for 24 hours ending at 0800 SAST on

CAPE - KAAP	Max.	Min.	RRR
Aberdeen			
Addo			5·5
Alexanderbaai	26	13	
Aliwal-Noord	15	9	4·4
Barkly East	12	5	0·3
Bashee	18	13	1·9
Beaufort West	17	9	
Boegoebergdam			
Boetsap			
Brandvlei			
Cala			4·1
Caledon			
Calitzdorp			
Calvinia	21	9	
Cape L'Agulhas	18	13	
Cape Columbine	23	12	
Cape St. Francis	17	8	
Carnarvon			
Ceres			
Citrusdal			
Colesberg			0·6
Cradock			
De Aar	16	9	0·1
D.F. Malan (C.T.)	25	7	
Dordrecht	9	6	6·5
Douglas			10·0
East London	19	12	0·4
Elsenburg			
Fraserburg	15	8	
Garies			
George	17	8	
Graaff Reinet	18	9	
Grahamstown			9·5
Hopetown			11·0
Idutywa			2·0
Jansenville	18	8	
Joubertina			0·7
Kenhardt	20	12	
Kimberley	13	9	21·3
K'W. Town			
Knysna			
Kokstad	11	6	0·7

KAAP - CAPE	Max.	Min.	RRR
Kowie			10·5
Kuruman	13	11	1·5
Ladismith			
Lake Mentz			
Maclear			3·0
Mafeking	19	12	0·9
Malmesbury			
Matatiele			
Matroosberg	17	7	
Middelburg	12	6	
Mosselbaai	17	13	
Mount Frere			
O'kiep	23	13	
Orange River			
Oudtshoorn			
Petrusville			19·0
Piketberg			
Pofadder	21	10	
Port Elizabeth	20	14	
Port Nolloth	20	13	
Port St. Johns	xx	15	0·5
Postmasburg	20	10	16·5
Prieska	14	13	1·9
Prince Albert			
Queenstown	13	7	1·4
Rietfontein			
Riversdal	20	6	
Robertson	25	6	
Somerset East	15	8	0·2
Steynsburg			
Strydenburg			
Sutherland	13	4	
Swellendam			
Tarkastad			
Touwsrivier			
Umtata	14	8	0·5
Uniondale			
Upington	20	13	
Vanwyksvlei	19	13	
Victoria-Wes	16	7	
Vredendal	28	15	
Vryburg	17	9	

CAPE - KAAP	Max.	Min.	RRR
Williston			
Willowmore	17	8	
O.V.S. - O.F.S.			
Balkfontein[1]			34·0
Bethlehem	10	7	7·7
Bloemfontein	21	8	22·0
Bultfontein			3·4
Fauresmith	10	6	13·5
Ficksburg			5·5
Frankfort			
Harrismith			30·0
Heilbron			
Hoopstad	16	10	6·5
Kroonstad	11	8	10·5
Lindley			6·0
Modderpoort			
Petrusburg			
Philippolis			8·5
Reddersburg			24·0
Reitz			
Vrede			9·0
Warden			32·0
Welkom	17	8	9·6
Wepener	13	7	4·8
Winburg			7·0
Zastron			
TRANSVAAL			
Andalusia			
Barberton			9·0
Belfast			
Bethal			22·0
Carolina	10	7	16·8
Chester			16·5
Cresy	17	12	13·3
Ermelo	16	6	21·5
Fleur-de-Lys	17	14	15·0
Groendraai	20	15	6·0
Jan Smuts	13	7	10·5

[1]Near Bothaville

TRANSVAAL	Max.	Min.	RRR
Joubert Park	13	7	
Komatipoort	19	16	63·0
Kroondal	19	11	4·9
L'doringstad			
Lichtenburg			7·6
Loskop[2]			28·5
Mara	17	12	26·0
Marble Hall			62·7
Marnitz	19	13	42·5
Messina	21	17	0·2
Middelburg			33·5
Nelspruit	16	13	24·4
Pelgrimsrus			
Phalaborwa	19	15	17·0
Pietersburg	16	12	8·7
Piet Retief	13	9	22·5
Pongola	18	15	25·5
Potchefstroom	16	9	2·6
Potgietersrus	17	13	19·4
Pretoria W.B.	16	9	2·3
Pretoriuskop			32·0
Sekukuni			
Skukuza	18	15	18·1
Thabazimbi	28	13	32·5
Tomburke			
Tzaneen			30·4
Vereeniging			12·5
Volksrust			47·0
Warmbad	17	12	3·3
Waterval-Bo	20	9	61·8
Witbank			23·5
Zeerust			22·0
Standerton	11	6	18·0
NATAL			
Cape St. Lucia	21	19	1·5
Dundee			28·3
Durban	20	14	2·8
Estcourt	12	9	13·5
Harding			8·0
Himeville			26·2
M'kuzi			

[2]Naby Groblersdal

NATAL	Max.	Min.	RRR
Mtubatuba			
Newcastle	13	9	34·7
P'Maritzburg			
Port Shepstone	20	16	3·0
Richmond			1·5
Seven Oaks			14·5
Van Reenen			
Vryheid			20·5
S.W.A.			
Gobabis	23	7	
Keetmanshoop	22	12	
Luderitz	18	13	
Mariental	23	11	
Ohopoho	31	5	
Ondangua			
Outjo	26	8	
Runtu	30	15	4·0
Swakopmund	16	11	
Tsumeb	26	8	
Windhoek	22	11	
PROTECTORATES / PROTEKTORATE			
Bremersdorp	16	13	29·8
Ekalembe			11·0
Francistown	26	15	0·2
Gaberones	23	14	0·6
Ghanzi	26	12	
Lobatsi			
Mahalapye			
Makoba			
Maseru	11	6	6·0
Maun	26	16	
Molopololi			
Stegi			29·0
Tsabong	20	11	
Tsane	21	10	xx
Shakawe	26	17	xx
Goedgegun			16·0

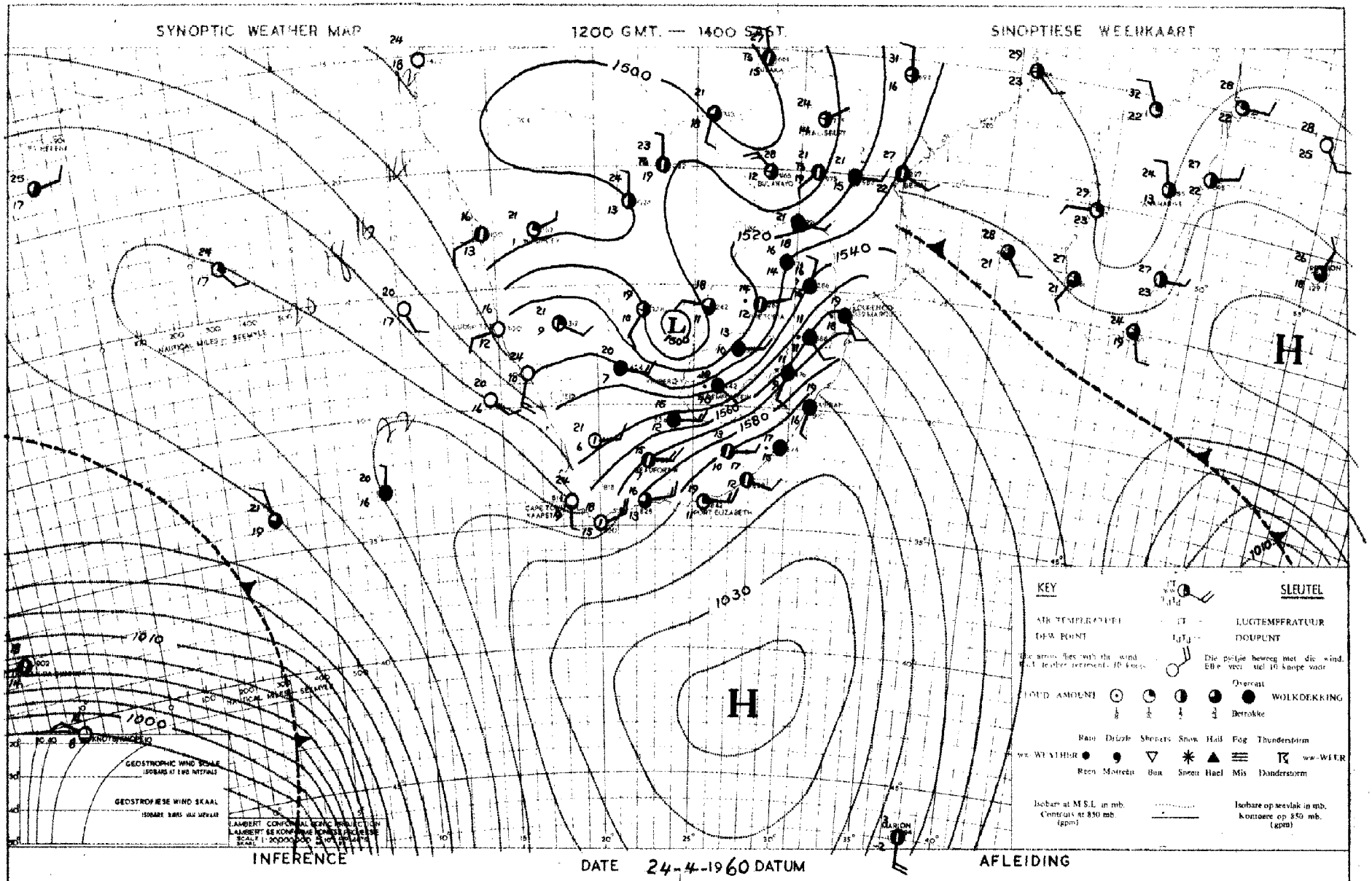

INFERENCE

DATE 24-4-1960 DATUM

AFLEIDING

The high to the south is moving eastwards but the upper air low over the interior is still strong and further rain will occur over the eastern half of the country.

Die hoog suid van die land beweeg ooswaarts maar die boluglaag oor die land is nog stark en verdere reën sal oor die oostelike helfte van die land uitsak.

DAAGLIKSE WEERBULLETIN — DAILY WEATHER BULLETIN

WEERBURO / WEATHER BUREAU
DEPT. VAN VERVOER / DEPT. OF TRANSPORT

Maksimum en Minimum Temperature (°C) en Reënval (RRR) in mms. vir die 24 uur wat om 0800 SAST eindig op 26-4-60

Maximum and Minimum Temperatures (°C) and Rainfall (RRR) in mms. for 24 hours ending at 0800 SAST on

CAPE - KAAP	Max.	Min.	RRR
Aberdeen			
Addo			
Alexanderbaai	28	12	
Aliwal-Noord	21	7	
Barkly East	16	4	
Bashee	21	13	
Beaufort West	23	10	
Boegoebergdam			
Boetsap			
Brandvlei			
Cala			
Caledon			
Calitzdorp			
Calvinia	24	12	
Cape L'Agulhas	21	11	
Cape Columbine	24	13	
Cape St. Francis	17	12	
Carnarvon			
Ceres			
Citrusdal			
Colesberg			
Cradock			
De Aar	19	9	
D.F. Malan (C.T.)	27	15	
Dordrecht	12	3	0·5
Douglas			
East London	19	12	
Elsenburg			
Fraserburg	20	8	
Garies			
George	22	12	
Graaff Reinet	22	10	
Grahamstown			
Hopetown			
Idutywa			
Jansenville	21	8	
Joubertina			
Kenhardt	23	11	
Kimberley	18	11	
K'W. Town			
Knysna			
Kokstad	15	1	

KAAP - CAPE	Max.	Min.	RRR
Kowie			
Kuruman	19	10	
Ladismith			
Lake Mentz			
Maclear			
Mafeking	18	11	0·3
Malmesbury			
Matatiele			
Matroosberg	22	7	
Middelburg	16	5	
Mosselbaai	19	15	
Mount Frere			
O'kiep	23	15	
Orange River	18	9	
Oudtshoorn			
Petrusville			
Piketberg			
Pofadder	21	12	
Port Elizabeth	20	10	
Port Nolloth	29	14	
Port St. Johns	XX	14	
Postmasburg	19	10	5·6
Prieska	21	10	
Prince Albert			
Queenstown	15	4	
Rietfontein			
Riversdal	27	7	
Robertson	28	8	
Somerset East	20	9	
Steynsburg			
Strydenburg			
Sutherland	18	4	
Swellendam			
Tarkastad			
Touwsrivier			
Umtata	19	5	
Uniondale			
Upington	23	12	
Vanwyksvlei	21	11	
Victoria-Wes	19	4	
Vredendal	29	12	
Vryburg			

CAPE - KAAP	Max.	Min.	RRR
Williston			
Willowmore	20	6	
O.V.S. - O.F.S.			
Balkfontein[1]			1·2
Bethlehem	14	4	
Bloemfontein	15	7	
Bultfontein			
Fauresmith	16	8	
Ficksburg			
Frankfort			
Harrismith			
Heilbron			
Hoopstad	16	10	3·0
Kroonstad	16	8	
Lindley			
Modderpoort			
Petrusburg			
Philippolis			
Reddersburg			
Reitz			
Vrede			
Warden			
Welkom			
Wepener	18	6	0·4
Winburg			2·0
Zastron			
TRANSVAAL			
Andalusia			1·1
Barberton			1·5
Belfast			
Bethal			
Carolina	10	6	
Chester			17·0
Creqy	17	10	1·2
Ermelo	11	5	1·0
Fleur-de-Lys	16	14	8·2
Groendraai	18	12	0·5
Jan Smuts	12	7	5·0

[1]Near Bothaville

TRANSVAAL	Max.	Min.	RRR
Joubert Park	12	7	6·5
Komatipoort	20	15	
Kroondal	16	11	33·5
L'doringstad			5·5
Lichtenburg			
Loskop[2]			1·5
Mara	14	11	9·6
Marble Hall			
Marnitz	17	11	
Messina	18	14	14·0
Middelburg			
Nelspruit	16	11	2·3
Pelgrimsrus	9	6	6·5
Phalaborwa	18	13	14·5
Pietersburg	15	10	1·0
Piet Retief	12	7	0·1
Pongola	20	13	
Potchefstroom	17	10	1·5
Potgietersrus	17	11	6·0
Pretoria W.B.	16	9	5·3
Pretoriuskop			
Sekukuni			
Skukuza	18	15	1·6
Thabazimbi	18	12	38·5
Tomburke			
Tzaneen			18·0
Vereeniging			
Volksrust			
Warmbad	18	10	1·8
Waterval-Bo	20	9	3·0
Witbank			2·0
Zeerust			
Standerton	12	7	0·2
NATAL			
Cape St. Lucia			
Dundee			0·2
Durban	22	12	
Estcourt	14	4	
Harding			
Himeville			
M'kuzi			

[2]Naby Groblersdal

NATAL	Max.	Min.	RRR
Mtubatuba			1·0
Newcastle	14	7	
P'Maritzburg	13	8	
Port Shepstone	23	14	
Richmond			
Seven Oaks			
Van Reenen			
Vryheid			
S.W.A.			
Gobabis	24	9	
Keetmanshoop	24	13	
Luderitz	22	12	
Mariental	25	11	
Ohopoho	31	6	
Ondangua	29	14	
Outjo	27	8	
Runtu	28	15	
Swakopmund	15	10	
Tsumeb	27	11	
Windhoek	23	14	
PROTECTORATES			
PROTEKTORATE			
Bremersdorp			
Balembe			4·4
Francistown	17	12	0·6
Gaberones	18	13	3·0
Ghanzi	26	15	
Lobatsi			
Mahalapye	19	12	0·2
Makoba			
Maseru	16	4	4·4
Maun	28	15	1·2
Molopololi			
Stegi			
Tsabong	24	12	
Tsane	25	14	
Shakawe	28	17	

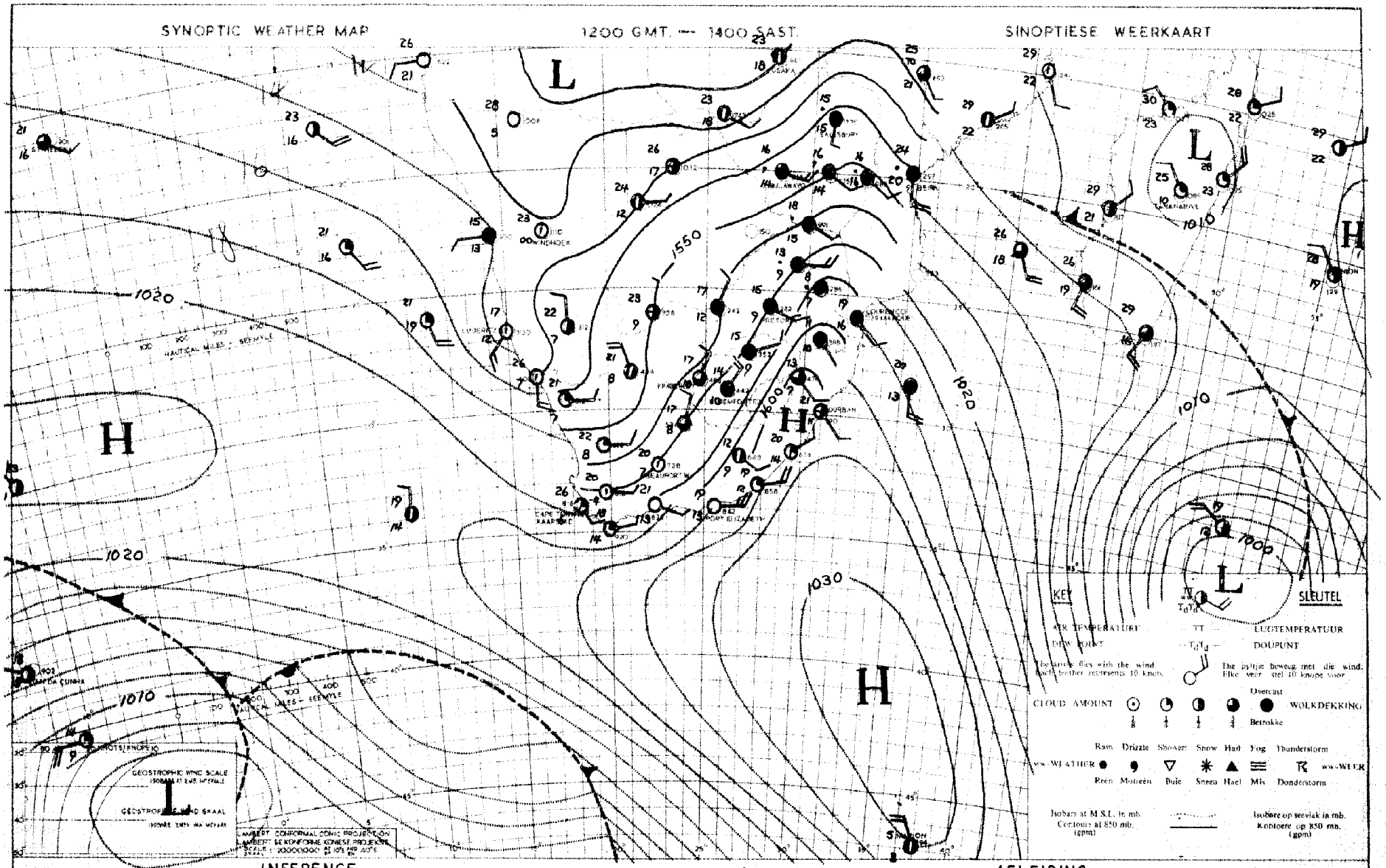

INFERENCE

DATE 25-4-1960 DATUM

AFLEIDING

The upper air low is persisting over Bechuanaland while pressure remains high south of the Union. The northeasterly stream of moist air will thus continue over Bechuanaland and the eastern half of the Union and further rain or thundershowers will occur.

Die boluglaag hou nog stand oor Betsjoeanaland en die hoog suid van die Unie is nog sterk. Die noordoostelike stroom van voglige lug sal dus voortduur oor Betsjoeanaland en die oostelike helfte van die Unie en verdere reën of donderbuie sal uitsak.

DAAGLIKSE WEERBULLETIN — DAILY WEATHER BULLETIN

WEERBURO / WEATHER BUREAU
DEPT. VAN VERVOER / DEPT. OF TRANSPORT

Maksimum en Minimum Temperature (°C) en Reënval (RRR) in mms. vir die 24 uur wat om 0800 SAST eindig op 27-4-60

Maximum and Minimum Temperatures (°C) and Rainfall (RRR) in mms. for 24 hours ending at 0800 SAST on

CAPE - KAAP	Max.	Min.	RRR
Aberdeen			
Addo			
Alexanderbaai	31	15	
Aliwal-Noord	20	5	
Barkly East	16	0	
Bashee			
Beaufort West	23	9	
Boegoebergdam			
Boetsap			
Brandvlei			
Cala			
Caledon			
Calitzdorp			
Calvinia	25	13	
Cape L'Agulhas	19	13	
Cape Columbine	22	13	
Cape St. Francis	18	13	
Carnarvon			
Ceres			
Citrusdal			
Colesberg			
Cradock			
De Aar	19	8	
D.F. Malan (C.T.)	20	11	
Dordrecht			
Douglas			
East London	22	13	
Elsenburg			
Fraserburg	21	9	
Garies			
George	27	10	
Graaff Reinet	26	10	
Grahamstown			
Hopetown			
Idutywa			
Jansenville	28	10	
Joubertina			
Kenhardt	24	11	1·9
Kimberley	18	8	8·9
K'W. Town			
Knysna			
Kokstad	17	3	

KAAP - CAPE	Max.	Min.	RRR
Kowie			
Kuruman	17	8	
Ladismith			
Lake Mentz			
Maclear			
Mafeking	15	11	
Malmesbury			
Matatiele			
Matroosberg			
Middelburg	19	4	
Mosselbaai	21	15	
Mount Frere			
O'kiep	25	16	
Orange River	20	8	
Oudtshoorn			
Petrusville			
Piketberg			
Pofadder	24	13	
Port Elizabeth	24	12	
Port Nolloth	31	15	
Port St. Johns	xx	14	
Postmasburg	18	10	1·6
Prieska	22	10	
Prince Albert			
Queenstown	22	6	
Rietfontein			
Riversdal	19	11	
Robertson	30	8	
Somerset East	24	9	
Steynsburg			
Strydenburg			
Sutherland	20	3	
Swellendam			
Tarkastad			
Touwsrivier			
Umtata	23	6	
Uniondale			
Upington	24	12	3·1
Vanwyksvlei	22	10	
Victoria-Wes	19	5	
Vredendal	31	15	
Vryburg	16	9	

CAPE - KAAP	Max.	Min.	RRR
Williston			
Willowmore	24	8	
O.V.S. - O.F.S.			
Balkfontein[1]			3·8
Bethlehem	15	5	1·2
Bloemfontein	17	9	
Bultfontein			
Fauresmith	17	4	
Ficksburg			1·0
Frankfort			
Harrismith			0·3
Heilbron			
Hoopstad	16	11	
Kroonstad	16	0	
Lindley			
Modderpoort			
Petrusburg			
Philippolis			
Reddersburg			
Reitz			
Vrede			
Warden			0·6
Welkom	16	11	
Wepener	17	6	
Winburg			
Zastron			
TRANSVAAL			
Andalusia			3·0
Barberton			
Belfast			
Bethal			9·0
Carolina	13	6	1·1
Chester			
Crecy	19	12	
Ermelo	11	4	
Fleur-de-Lys	18	12	0·2
Groendraai	16	13	0·1
Jan Smuts	13	9	2·0

[1]Near Bothaville

TRANSVAAL	Max.	Min.	RRR
Joubert Park	14	9	1·6
Komatipoort	22	12	
Kroondal	16	11	
L'doringstad			
Lichtenburg			
Loskop[2]			
Mara	15	10	2·0
Marble Hall			
Marnitz	26	13	
Messina	19	15	0·0
Middelburg			2·5
Nelspruit	18	11	0·2
Pelgrimsrus	11	5	1·2
Phalaborwa	21	13	
Pietersburg	14	11	0·4
Piet Retief	15	7	0·2
Pongola	20	12	
Potchefstroom	15	7	
Potgietersrus	15	12	0·4
Pretoria W.B.	15	10	1·0
Pretoriuskop			
Sekukuni			
Skukuza	21	12	
Thabazimbi	18	13	
Tomburke			
Tzaneen			0·4
Vereeniging			
Volksrust			
Warmbad	18	12	0·3
Waterval-Bo			
Witbank			1·5
Zeerust			3·5
Standerton	17	5	1·3
NATAL			
Cape St. Lucia	21	14	
Dundee			2·0
Durban	23	11	
Estcourt	16	7	
Harding			
Himeville			
M'kuzi			

[2]Naby Groblersdal

NATAL	Max.	Min.	RRR
Mtubatuba			
Newcastle	17	7	11·1
P'Maritzburg	17	5	
Port Shepstone	22	14	
Richmond			
Seven Oaks			
Van Reenen			
Vryheid			
S.W.A.			
Gobabis	24	11	
Keetmanshoop	27	14	
Luderitz	21	12	
Mariental	26	13	
Ohopoho	32	9	
Ondangua	31	18	
Outjo			
Runtu	30	15	
Swakopmund	15	11	
Tsumeb	28	15	
Windhoek	25	11	
PROTECTORATES / PROTEKTORATE			
Bremersdorp			
Emlembe			
Francistown	17	12	
Gaberones	17	12	
Ghanzi	33	12	
Lobatsi			
Mahalapye			
Makoba			
Maseru	17	7	0·5
Maun	23	14	
Molopololi			
Stegi			
Tsabong	20	12	
Tsane	21	11	
Shakawe	26	15	

SYNOPTIC WEATHER MAP — 1200 GMT. — 1400 SAST — SINOPTIESE WEERKAART

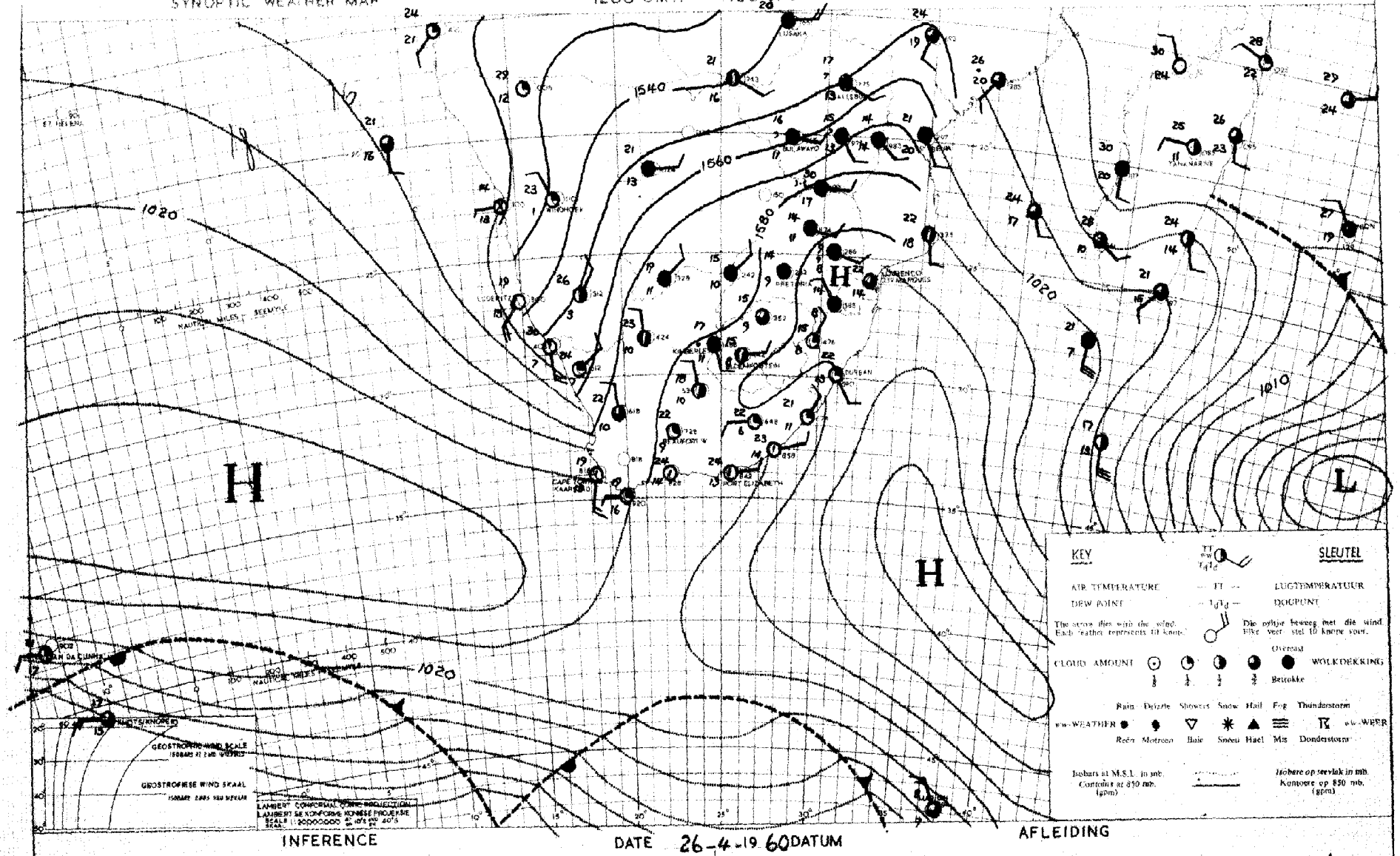

INFERENCE — DATE 26-4-1960 DATUM — AFLEIDING

The upper air low is weakening and it will clear over most areas. Temperatures will begin to rise.

Die bolug-laag is besig om te verswak en dit sal geleidelik ooptrek en ietwat warmer word oor die meeste dele.

DAAGLIKSE WEERBULLETIN — DAILY WEATHER BULLETIN

WEERBURO / WEATHER BUREAU
DEPT. VAN VERVOER / DEPT. OF TRANSPORT

Maksimum en Minimum Temperature (°C) en Reënval (RRR) in mms. vir die 24 uur wat om 0800 SAST eindig op 28-4-60

Maximum and Minimum Temperatures (°C) and Rainfall (RRR) in mms. for 24 hours ending at 0800 SAST on

CAPE - KAAP	Max.	Min.	RRR
Aberdeen			
Addo			
Alexanderbaai	34	14	
Aliwal-Noord	21	10	9·0
Barkly East	18	1	
Bashee	23	14	
Beaufort West	25	13	
Boegoebergdam			
Boetsap			6·5
Brandvlei			
Cala			
Caledon			
Calitzdorp			
Calvinia	35	11	
Cape L'Agulhas	18	14	
Cape Columbine	27	12	
Cape St. Francis	19	12	
Carnarvon			
Ceres			
Citrusdal			
Colesberg			
Cradock			
De Aar	19	7	0·6
D.F. Malan (C.T.)	22	14	
Dordrecht			
Douglas			
East London	23	12	
Elsenburg			
Fraserburg	21	7	
Garies			
George	21	10	
Graaff Reinet	25	14	
Grahamstown			
Hopetown			
Idutywa			
Jansenville	28	11	
Joubertina			
Kenhardt	25	11	
Kimberley	18	6	0·8
K'W. Town			
Knysna			
Kokstad	19	4	

KAAP - CAPE	Max.	Min.	RRR
Kowie			
Kuruman			
Ladismith			
Lake Mentz			
Maclear			
Mafeking	20	9	0·2
Malmesbury			
Matatiele			
Matroosberg	23	8	
Middelburg	20	7	
Mosselbaai	18	14	0·1
Mount Frere			
O'kiep	26	16	
Orange River	19	7	
Oudtshoorn			
Petrusville			
Piketberg			
Pofadder	24	14	
Port Elizabeth	23	9	
Port Nolloth	35	13	
Port St. Johns	xx	15	
Postmasburg			
Prieska			
Prince Albert			
Queenstown	22	7	
Rietfontein			
Riversdal	27	12	0·3
Robertson	29	11	
Somerset East	25	12	
Steynsburg			
Strydenburg			
Sutherland	19	3	
Swellendam			
Tarkastad			
Touwsrivier			
Umtata	24	7	
Uniondale			
Upington	24	13	
Vanwyksvlei	23	9	
Victoria-Wes	21	4	
Vredendal	32	13	
Vryburg	18	7	

CAPE - KAAP	Max.	Min.	RRR
Williston			
Willowmore	24	8	
O.V.S. - O.F.S.			
Balkfontein[1]			0·9
Bethlehem	18	7	2·0
Bloemfontein	18	7	11·9
Bultfontein			
Fauresmith	19	9	18·5
Ficksburg			
Frankfort			
Harrismith			3·0
Heilbron			
Hoopstad	15	8	
Kroonstad	16	10	0·5
Lindley			
Modderpoort			
Petrusburg			
Philippolis			
Reddersburg			
Reitz			
Vrede			
Warden			0·5
Welkom	16	9	0·4
Wepener	17	7	
Winburg			
Zastron			
TRANSVAAL			
Andalusia			3·5
Barberton			
Belfast			
Bethal			
Carolina	16	8	
Chester			
Crecy	20	9	
Ermelo	16	8	
Fleur-de-Lys	21	15	
Groendraai	20	13	2·0
Jan Smuts	14	8	0·4

[1]Near Bothaville

TRANSVAAL	Max.	Min.	RRR
Joubert Park	14	9	1·2
Komatipoort	30	12	
Kroondal	19	11	6·5
L'doringstad			
Lichtenburg			
Loskop[2]			
Mara	18	8	
Marble Hall			
Marnitz	18	10	
Messina	21	14	
Middelburg			
Nelspruit	22	16	
Pelgrimsrus	16	7	
Phalaborwa	23	13	
Pietersburg	17	7	
Piet Retief	19	6	
Pongola	24	12	
Potchefstroom	18	8	4·6
Potgietersrus	19	8	
Pretoria W.B.	18	9	0·7
Pretoriuskop			
Sekukuni			
Skukuza	24	11	
Thabazimbi	22	11	
Tomburke			
Tzaneen			
Vereeniging			
Volksrust			
Warmbad	19	10	
Waterval-Bo	20	10	
Witbank			4·5
Zeerust			
Standerton	18	7	0·4
NATAL			
Cape St. Lucia	24	16	
Dundee			
Durban	25	13	
Estcourt	20	7	
Harding			
Himeville			
M'kuzi			

[2]Naby Groblersdal

NATAL	Max.	Min.	RRR
Mtubatuba			
Newcastle	20	6	
P'Maritzburg	19	5	
Port Shepstone	22	15	
Richmond			
Seven Oaks			
Van Reenen			
Vryheid			
S.W.A.			
Gobabis	25	11	
Keetmanshoop	26	13	
Luderitz	14	10	
Mariental	26	12	0·4
Ohopoho	32	14	
Ondangua	30	17	1·5
Outjo	28	16	0·6
Runtu	18	14	
Swakopmund	16	13	
Tsumeb	27	14	
Windhoek	24	11	
PROTECTORATES / PROTEKTORATE			
Bremersdorp			
Emlembe			
Francistown	21	13	
Gaberones	20	9	
Ghanzi	25	12	
Lobatsi			
Mahalapye	18	9	
Makoba			
Maseru	16	7	5·2
Maun	26	13	
Molopololi			
Stegi			
Tsabong	21	10	
Tsane	23	12	
Shakawe	26	12	

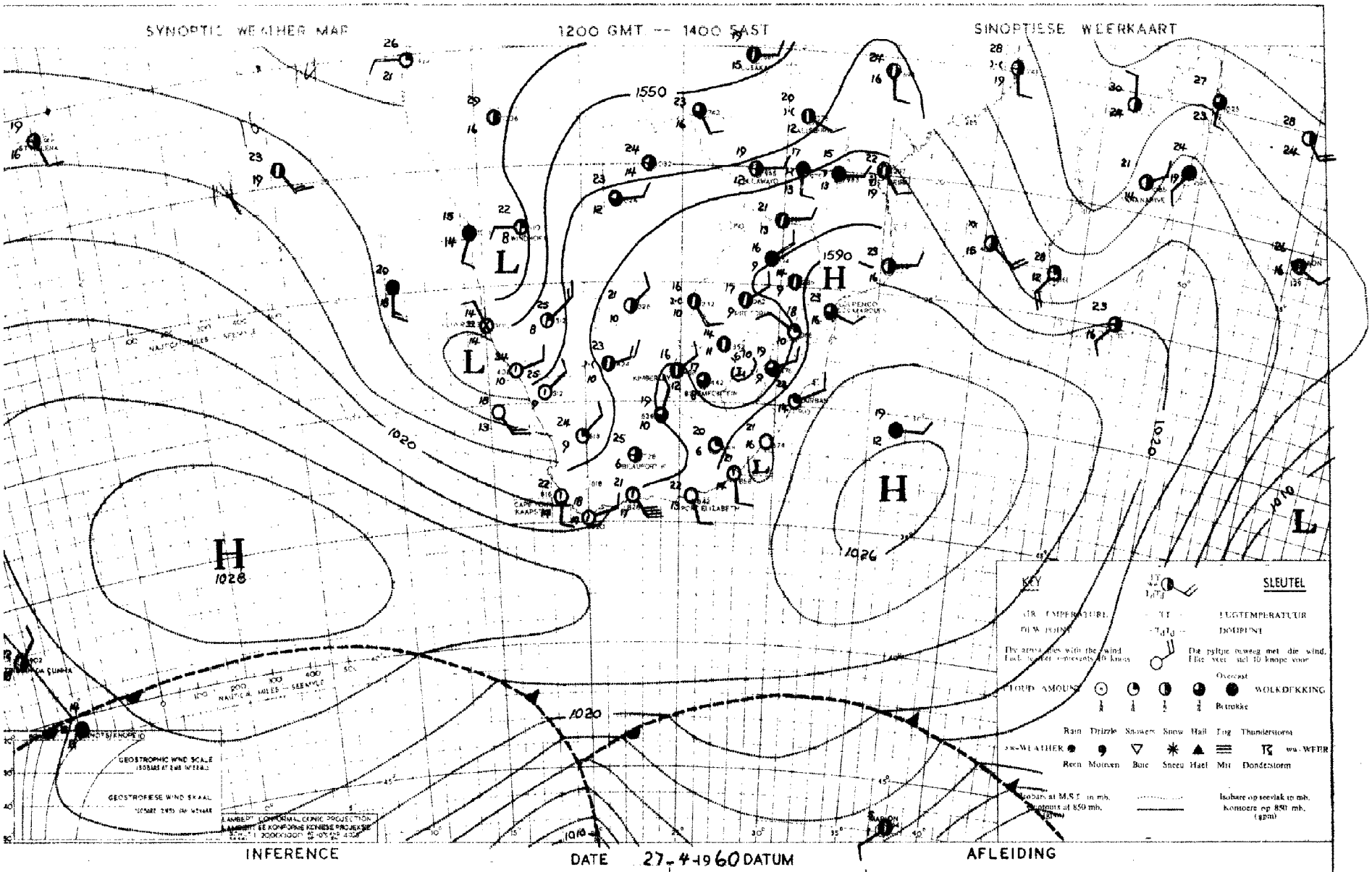

The upper air low is still persisting over the interior and fairly humid air moves southwards. Thundershowers will therefore recur locally.

Die boluglaag hou nog stand oor die binneland en redelik vochtige lug beweeg suidwaarts. Donderbuie sal dus weer plek-plek uitsak.

DAAGLIKSE WEERBULLETIN — DAILY WEATHER BULLETIN

WEERBURO / WEATHER BUREAU
DEPT. VAN VERVOER / DEPT. OF TRANSPORT

Maksimum en Minimum Temperature (°C) en Reënval (RRR) in mms. vir die 24 uur wat om 0800 SAST eindig op 29-4-60

Maximum and Minimum Temperatures (°C) and Rainfall (RRR) in mms. for 24 hours ending at 0800 SAST on

CAPE - KAAP	Max.	Min.	RRR
Aberdeen			
Addo			
Alexanderbaai	22	13	
Aliwal-Noord	18	6	0·5
Barkly East	13	2	8·0
Bashee			
Beaufort West	25	11	
Boegoebergdam			
Boetsap			
Brandvlei			4·0
Cala			
Caledon			
Calitzdorp			
Calvinia	26	7	
Cape L'Agulhas	19	14	0·4
Cape Columbine	19	11	
Cape St. Francis	17	13	0·3
Carnarvon			0·4
Ceres			
Citrusdal			
Colesberg			
Cradock			0·7
De Aar	21	6	
D.F. Malan (C.T.)	20	11	
Dordrecht			
Douglas			
East London	26	15	
Elsenburg			
Fraserburg	21	9	
Garies			
George	17	11	2·7
Graaff Reinet	26	13	
Grahamstown			
Hopetown			
Idutywa			
Jansenville	27	10	
Joubertina			1·2
Kenhardt			
Kimberley	21	9	
K'W. Town			
Knysna			4·0
Kokstad	20	6	

KAAP - CAPE	Max.	Min.	RRR
Kowie			
Kuruman	21	9	
Ladismith			
Lake Mentz			
Maclear			3·0
Mafeking	20	9	0·5
Malmesbury			
Matatiele			
Matroosberg	22	7	
Middelburg			
Mosselbaai	18	14	2·0
Mount Frere			
O'kiep	27	14	
Orange River	21	7	
Oudtshoorn			
Petrusville			
Piketberg			
Pofadder			
Port Elizabeth	19	14	1·1
Port Nolloth	16	11	
Port St. Johns	xx	18	
Postmasburg	20	11	3·3
Prieska	25	10	
Prince Albert			
Queenstown	22	7	0·2
Rietfontein			
Riversdal	19	11	0·8
Robertson	21	11	
Somerset East	23	12	
Steynsburg			
Strydenburg			
Sutherland	19	1	
Swellendam			
Tarkastad			
Touwsrivier			
Umtata			
Uniondale			
Upington			
Vanwyksvlei	23	9	
Victoria-Wes	21	5	
Vredendal	32	9	
Vryburg	22	8	

CAPE - KAAP	Max.	Min.	RRR
Williston			
Willowmore	25	9	
O.V.S. - O.F.S.			
Balkfontein[1]			
Bethlehem	16	1	
Bloemfontein	19	5	
Bultfontein			
Fauresmith	18	8	
Ficksburg			
Frankfort			
Harrismith			
Heilbron			
Hoopstad	19	6	
Kroonstad	19	5	
Lindley			
Modderpoort			
Petrusburg			
Philippolis			
Reddersburg			
Reitz			
Vrede			3·0
Warden			1·0
Welkom			
Wepener	17	4	0·3
Winburg			
Zastron			
TRANSVAAL			
Andalusia			
Barberton			
Belfast			
Bethal			4·5
Carolina	16	5	1·1
Chester			
Creecy	23	9	0·9
Ermelo	15	4	1·5
Fleur-de-Lys	23	13	
Groendraai	20	8	
Jan Smuts	15	8	2·4

[1]Near Bothaville

TRANSVAAL	Max.	Min.	RRR
Joubert Park	16	8	
Komatipoort	28	12	
Kroondal	20	8	0·1
L'doringstad			
Lichtenburg			
Loskop[2]			11·0
Mara	21	8	
Marble Hall			
Marnitz	21	10	
Messina	24	13	
Middelburg			2·7
Nelspruit	23	11	8·7
Pelgrimsrus	17	9	2·5
Phalaborwa	25	13	
Pietersburg	19	8	
Piet Retief	22	8	0·1
Pongola	25	13	
Potchefstroom	17	5	0·3
Potgietersrus	19	8	
Pretoria W.B.	19	7	1·7
Pretoriuskop			
Sekukuni			
Skukuza	25	11	
Thabazimbi			
Tomburke			
Tzaneen			
Vereeniging			
Volksrust			
Warmbad	21	8	0·2
Waterval-Bo			
Witbank			1·0
Zeerust			
Standarton	16	4	
NATAL			
Cape St. Lucia	24	17	
Dundee			0·3
Durban	25	14	
Estcourt	21	7	0·1
Harding			
Himeville			
M'kuzi			

[2]Naby Groblersdal

NATAL	Max.	Min.	RRR
Mtubatuba			
Newcastle	21	5	
P'Maritzburg	21	7	
Port Shepstone	23	18	
Richmond			
Seven Oaks			
Van Reenen			
Vryheid			
S.W.A.			
Gobabis			
Keetmanshoop	28	15	
Luderitz	14	12	
Mariental	29	12	
Ohopoho	29	12	1·3
Ondangua	27	15	
Outjo	26	15	
Runtu	29	14	
Swakopmund	17	12	
Tsumeb	27	12	
Windhoek	24	12	
PROTECTORATES / PROTEKTORATE			
Bremersdorp	23	13	0·2
Emlembe			
Francistown	25	9	
Gaberones	21	9	
Ghanzi	27	13	
Lobatsi			
Mahalapye	24	9	
Makoba			
Maseru			
Maun	28	13	
Melopololi			
Stegi			
Tsabong	26	12	2·0
Tsane	26	14	
Shakawe	28	12	

SYNOPTIC WEATHER MAP 1200 GMT. — 1400 SAST. SINOPTIESE WEERKAART

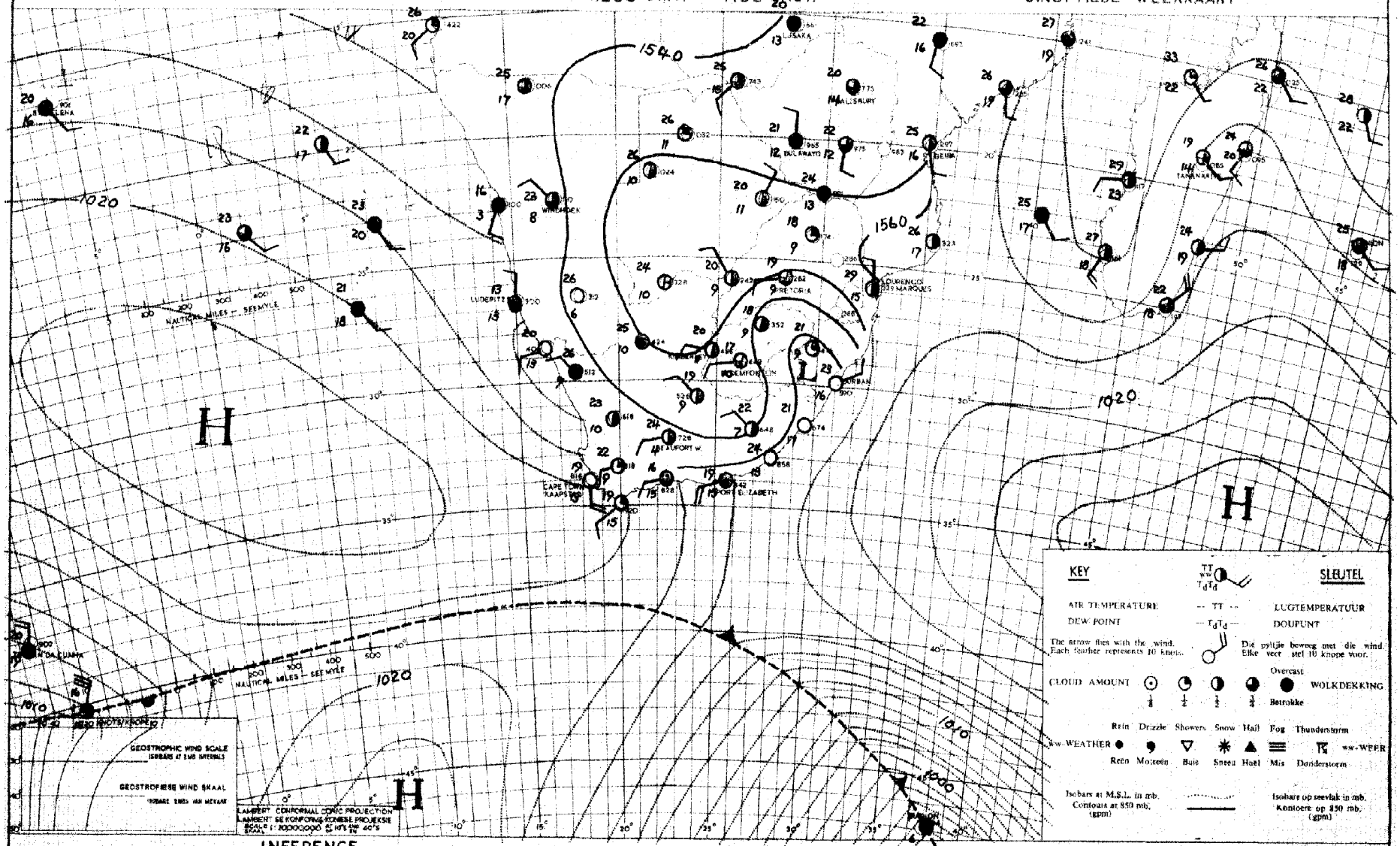

INFERENCE DATE 28-4-1960 DATUM AFLEIDING

With the trough south of the country, cold cloudy conditions with rain will develop over the southern and eastern coastal regions. It will be mainly fair and cool to mild elsewhere but isolated thundershowers will reccur during the afternoon.

Met die trog suid van die land sal koue bewolkte toestande met reën oor die suidelike en oostelike kusgebiede ontwikkel. Oor die res van die land sal dit redelik mooiweer en koel tot matig wees maar los donderbuie sal weer gedurende die namiddag ontwikkel.

DAAGLIKSE WEERBULLETIN — DAILY WEATHER BULLETIN

WEERBURO / WEATHER BUREAU
DEPT. VAN VERVOER / DEPT. OF TRANSPORT

Maksimum en Minimum Temperature (°C) en Reënval (RRR) in mms. vir die 24 uur wat om 0800 SAST eindig op 30-4-60

Maximum and Minimum Temperatures (°C) and Rainfall (RRR) in mms. for 24 hours ending at 0800 SAST on

CAPE - KAAP	Max.	Min.	RRR
Aberdeen			
Addo			
Alexanderbaai	19	10	
Aliwal-Noord	21	2	
Barkly East	16	-4	
Bashee	21	13	
Beaufort West	19	3	
Boegoebergdam			
Boetsap			
Brandvlei			
Cala			
Caledon			
Calitzdorp			
Calvinia	24	11	
Cape L'Agulhas	18	10	
Cape Columbine	17	8	
Cape St. Francis	16	12	2·2
Carnarvon			
Ceres			
Citrusdal			
Colesberg			
Cradock			
De Aar	23	5	
D.F. Malan (C.T.)	20	5	
Dordrecht	17	2	
Douglas			
East London	21	13	
Elsenburg			
Fraserburg	20	5	
Garies			
George	17	5	0·6
Graaff Reinet	20	5	
Grahamstown			
Hopetown			
Idutywa			
Jansenville	22	3	
Joubertina			
Kenhardt	26	12	
Kimberley	22	9	
K'W. Town			
Knysna			
Kokstad	19	6	

KAAP - CAPE	Max.	Min.	RRR
Kowie			
Kuruman	22	7	
Ladismith			
Lake Mentz			
Maclear			
Mafeking	20	1	
Malmesbury			
Matatiele			
Matroosberg			
Middelburg	18	-2	
Mosselbaai	19	11	
Mount Frere			
O'kiep	27	14	
Orange River	23	6	
Oudtshoorn			
Petrusville			
Piketberg			
Pofadder	26	12	
Port Elizabeth	19	12	0·2
Port Nolloth	15	9	
Port St. Johns	xx	13	
Postmasburg	22	10	
Prieska	25	8	
Prince Albert			
Queenstown	20	2	
Rietfontein			
Riversdal	27	3	
Robertson	20	3	
Somerset East	18	4	
Steynsburg			
Strydenburg			
Sutherland	19	0	
Swellendam			
Tarkastad			
Touwsrivier			
Umtata	21	6	
Uniondale			
Upington	27	12	
Vanwyksvlei	25	10	
Victoria-Wes	19	2	
Vredendal	27	8	
Vryburg	22	8	0·3

CAPE - KAAP	Max.	Min.	RRR
Williston			
Willowmore	16	1	
O.V.S. - O.F.S.			
Balkfontein[1]			
Bethlehem	18	1	
Bloemfontein	20	6	
Bultfontein			
Fauresmith	20	5	
Ficksburg			
Frankfort			
Harrismith			
Heilbron			
Hoopstad	21	6	
Kroonstad	20	5	
Lindley			
Modderpoort			
Petrusburg			
Philippolis			
Reddersburg			
Reitz			
Vrede			
Warden			
Welkom	20	6	
Wepener	19	3	
Winburg			
Zastron			
TRANSVAAL			
Andalusia			
Barberton			
Belfast			
Bethal			
Carolina	17	7	
Chester			
Cresy	25	8	
Ermelo	17	6	
Fleur-de-Lys	26	14	
Groendraai	24	10	
Jan Smuts	17	10	

[1]Near Bethasville

TRANSVAAL	Max.	Min.	RRR
Joubert Park	17	9	
Komatipoort	29	17	
Kroondal	23	7	
L'doringstad			
Lichtenburg			
Loskop[2]			
Mara	25	11	
Marble Hall			
Marnitz	25	13	
Messina	28	16	
Middelburg			
Nelspruit	25	13	
Pelgrimsrus			
Phalaborwa	27	16	
Pietersburg	22	7	
Piet Retief	22	12	
Pongola			
Potchefstroom	20	4	
Potgietersrus	23	10	
Pretoria W.B.	21	6	
Pretoriuskop			6·5
Sekukuni			
Skukuza	27	15	
Thabazimbi			
Tomburke			
Tzaneen			
Vereeniging			
Volksrust			
Warmbad	23	8	
Waterval-Bo			
Witbank			
Zeerust			
Standerton	20	5	
NATAL			
Cape St. Lucia	23	16	4·5
Dundee			0·4
Durban	24	17	
Estcourt	22	12	
Harding			
Himeville			
M'kuzi			

[2]Naby Groblersdal

NATAL	Max.	Min.	RRR
Ntubatuba			
Newcastle	22	6	
P'Maritzburg	20	9	0·8
Port Shepstone	23	15	
Richmond			
Seven Oaks			0·5
Van Reenen			
Vryheid			
S.W.A.			
Gobabis	27	13	
Keetmanshoop	27	15	
Ludaritz	17	9	
Mariental	28	12	
Ohopoho	31	14	
Ondangua	29	16	
Outjo	28	13	
Runtu	29	13	
Swakopmund	16	11	
Tsumeb	28	15	3·3
Windhoek	25	10	0·8
PROTECTORATES			
PROTEKTORATE			
Bremersdorp			
Kmlembe			
Francistown	27	10	
Gaberones	25	11	
Ghanzi	28	15	13·5
Lobatsi			
Mahalapye	26	11	
Makoba			
Maseru	18	3	
Maun	29	13	
Molopololi			
Stegi			
Tsabong	26	12	
Tsane	26	10	
Shakawe	29	12	

SYNOPTIC WEATHER MAP — 1200 GMT. — 1400 SAST. — SINOPTIESE WEERKAART

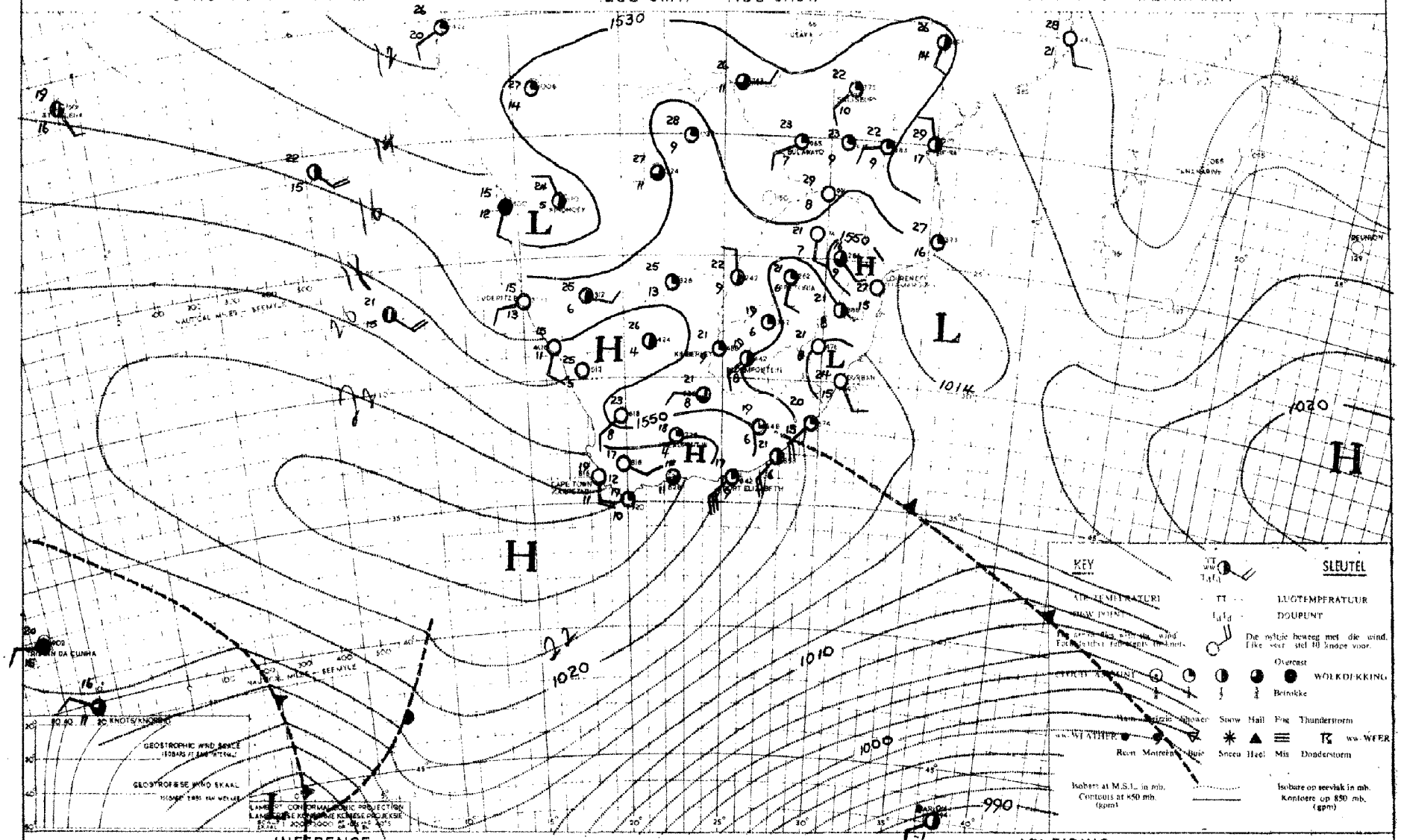

INFERENCE — DATE: 29-4-49 GODATUM — AFLEIDING

A ridge is moving in south of the Union and cloudy conditions will occur over the southern and eastern coastal regions but over the remainder of the Union it will be fine. A northerly stream of fairly humid air is spreading over South-West Africa and isolated thundershowers will occur there.

'n Rug druk suid van die Unie in en dus sal bewolkte weer oor die suidelike en oostelike kusstreke voorkom, maar oor die res van die Unie sal dit mooiweer bly. 'n Noordelike stroom van betreklik vogtige lug beweeg egter oor Suidwes-Afrika en los donderbuie sal daar voorkom.

DAAGLIKSE WEERBULLETIN

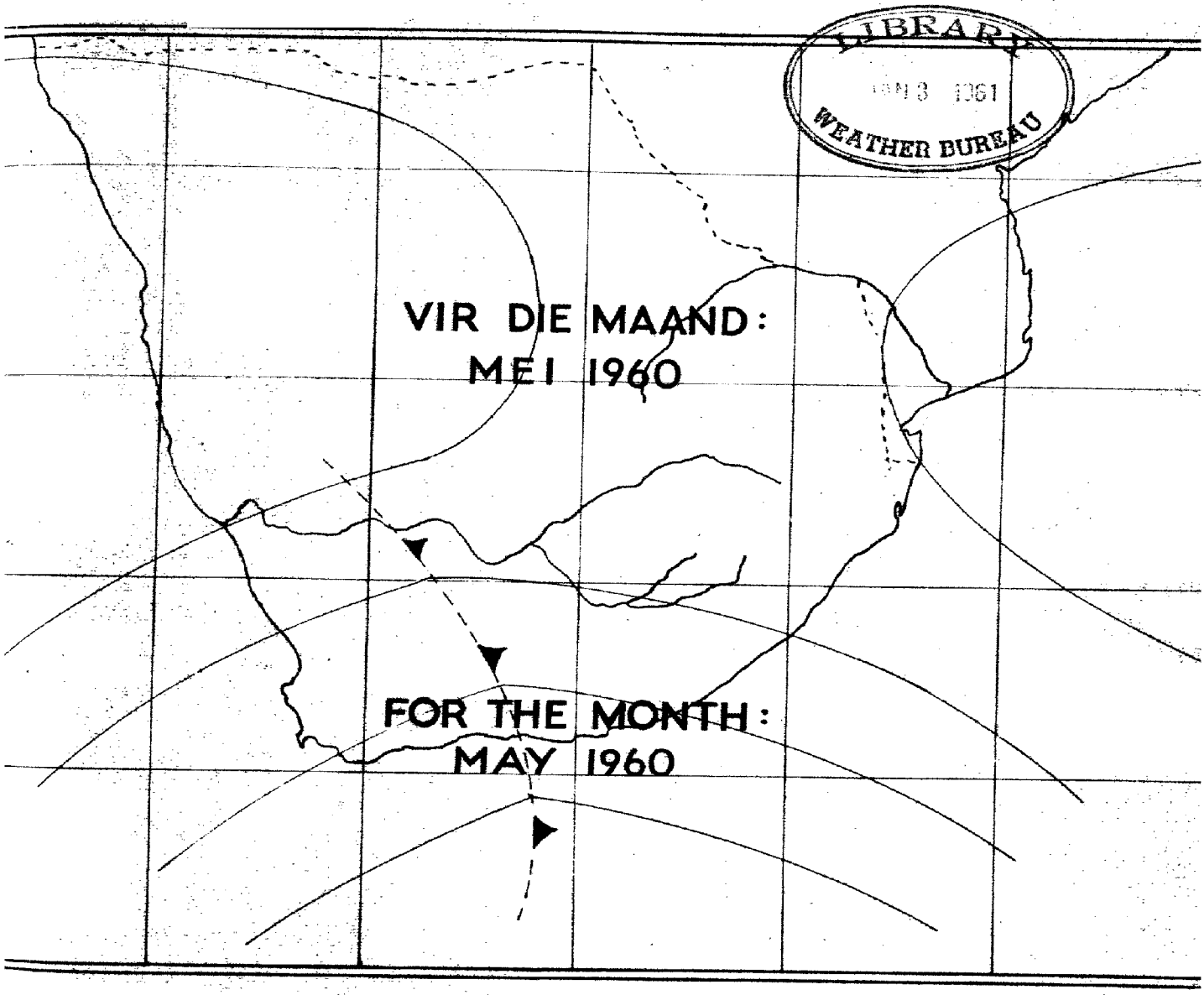

LIBRARY
JUN 3 1961
WEATHER BUREAU

DAILY WEATHER BULLETIN

DAAGLIKSE WEERBULLETIN — DAILY WEATHER BULLETIN

WEERBURO / WEATHER BUREAU
DEPT. VAN VERVOER / DEPT. OF TRANSPORT

Maksimum en Minimum Temperature (°C) en Reënval (RRR) in mms. vir die 24 uur wat om 0800 SAST eindig op 1-5-60

Maximum and Minimum Temperatures (°C) and Rainfall (RRR) in mms. for 24 hours ending at 0800 SAST on

CAPE - KAAP	Max.	Min.	RRR
Aberdeen			
Addo			
Alexanderbaai	28	10	
Aliwal-Noord	20	5	
Barkly East	16	0	
Bashee	19	12	
Beaufort West	21	5	
Boegoebergdam			
Boetsap			
Brandvlei			
Cala			
Caledon			
Calitzdorp			
Calvinia	26	6	
Cape L'Agulhas	18	9	
Cape Columbine	15	11	
Cape St. Francis	16	13	
Carnarvon			
Ceres			
Citrusdal			
Colesberg			
Cradock			
De Aar	22	7	
D.F. Malan (C.T.)	20	12	
Dordrecht			
Douglas			
East London	20	10	
Elsenburg			
Fraserburg	22	5	
Garies			
George	17	8	
Graaff Reinet	20	8	
Grahamstown			
Hopetown			
Idutywa			
Jansenville	22	4	
Joubertina			
Kenhardt	26	10	
Kimberley			
K'W. Town			
Knysna			
Kokstad	17	3	

KAAP - CAPE	Max.	Min.	RRR
Kowie			
Kuruman	24	8	
Ladismith			
Lake Mentz			
Maclear			
Mafeking	24	11	
Malmesbury			
Matatiele			
Matroosberg	22	3	
Middelburg	19	1	
Mosselbaai	16	11	
Mount Frere			
O'kiep	27	15	
Orange River			
Oudtshoorn			
Petrusville			
Piketberg			
Pofadder	26	13	
Port Elizabeth	19	8	
Port Nolloth	18	9	
Port St. Johns	xx	13	
Postmasburg			
Prieska	26	8	
Prince Albert			
Queenstown	20	4	
Rietfontein			
Riversdal	24	3	
Robertson	24	4	
Somerset East	30	7	
Steynsburg			
Strydenburg			
Sutherland	20	-3	
Swellendam			
Tarkastad			
Touwsrivier			
Umtata			
Uniondale			
Upington	28	12	
Vanwyksvlei	25	8	
Victoria-Wes	21	3	
Vredendal	30	5	
Vryburg	26	7	

CAPE - KAAP	Max.	Min.	RRR
Williston			
Willowmore	20	5	
O.V.S. - O.F.S.			
Balkfontein[1]			
Bethlehem	18	2	
Bloemfontein	21	6	
Bultfontein			
Fauresmith	20	6	
Ficksburg			
Frankfort			
Harrismith			
Heilbron			
Hoopstad	22	8	
Kroonstad			
Lindley			
Modderpoort			
Petrusburg			
Philippolis			
Reddersburg			
Reitz			
Vrede			
Warden			
Welkom			
Wepener	20	5	
Winburg			
Zastron			
TRANSVAAL			
Andalusia			
Barberton			
Belfast			
Bethal			
Carolina	18	7	
Chester			
Crecy	25	10	
Ermelo	17	6	
Fleur-de-Lys	23	15	25·2
Groendraai	24	9	3·0
Jan Smuts	19	8	

[1]Near Bothaville

TRANSVAAL	Max.	Min.	RRR
Joubert Park			
Komatipoort			
Kroondal			
L'doringstad			
Lichtenburg			
Loskop[2]			
Mara	23	14	
Marble Hall			
Marnitz	24	11	
Messina	27	16	
Middelburg			
Nelspruit	21	13	0·1
Pelgrimsrus	15	9	
Phalaborwa	26	16	
Pietersburg	21	13	0·2
Piet Retief	19	9	
Pongola	23	13	
Potchefstroom	21	5	
Potgietersrus	22	12	
Pretoria W.B.	21	8	
Pretoriuskop			
Sekukuni			
Skukuza	25	15	
Thabazimbi			
Tomburke			
Tzaneen			
Vereeniging			
Volksrust			
Warmbad	23	8	
Waterval-Bo			
Witbank			
Zeerust			
Standerton	19	3	
NATAL			
Cape St. Lucia	20	15	
Dundee			
Durban	22	11	
Estcourt	18	6	
Harding			
Himeville			
M'kuzi			

[2]Naby Groblersdal

NATAL	Max.	Min.	RRR
Mtubatuba			
Newcastle			
P'Maritzburg	14	5	
Port Shepstone			
Richmond			
Seven Oaks			
Van Reenen			
Vryheid			
S.W.A.			
Gobabis	26	16	
Keetmanshoop	29	13	0·2
Luderitz	12	9	
Mariental	27	12	
Ohopoho			
Ondangua			
Outjo	27	15	
Runtu			
Swakopmund	15	10	
Tsumeb	27	14	
Windhoek	27	12	
PROTECTORATES PROTEKTORATE			
Bremersdorp	21	14	0·3
Emlembe			
Francistown	26	10	
Gaberones	26	11	
Ghanzi	24	13	
Lobatsi			
Mahalapye	27	10	
Makoba			
Maseru	18	4	
Maun	30	13	
Molopololi			
Stegi			
Tsabong	25	11	0·9
Tsane	24	10	
Shakawe	29	13	

SYNOPTIC WEATHER MAP 1200 GMT — 1400 SAST. SINOPTIESE WEERKAART

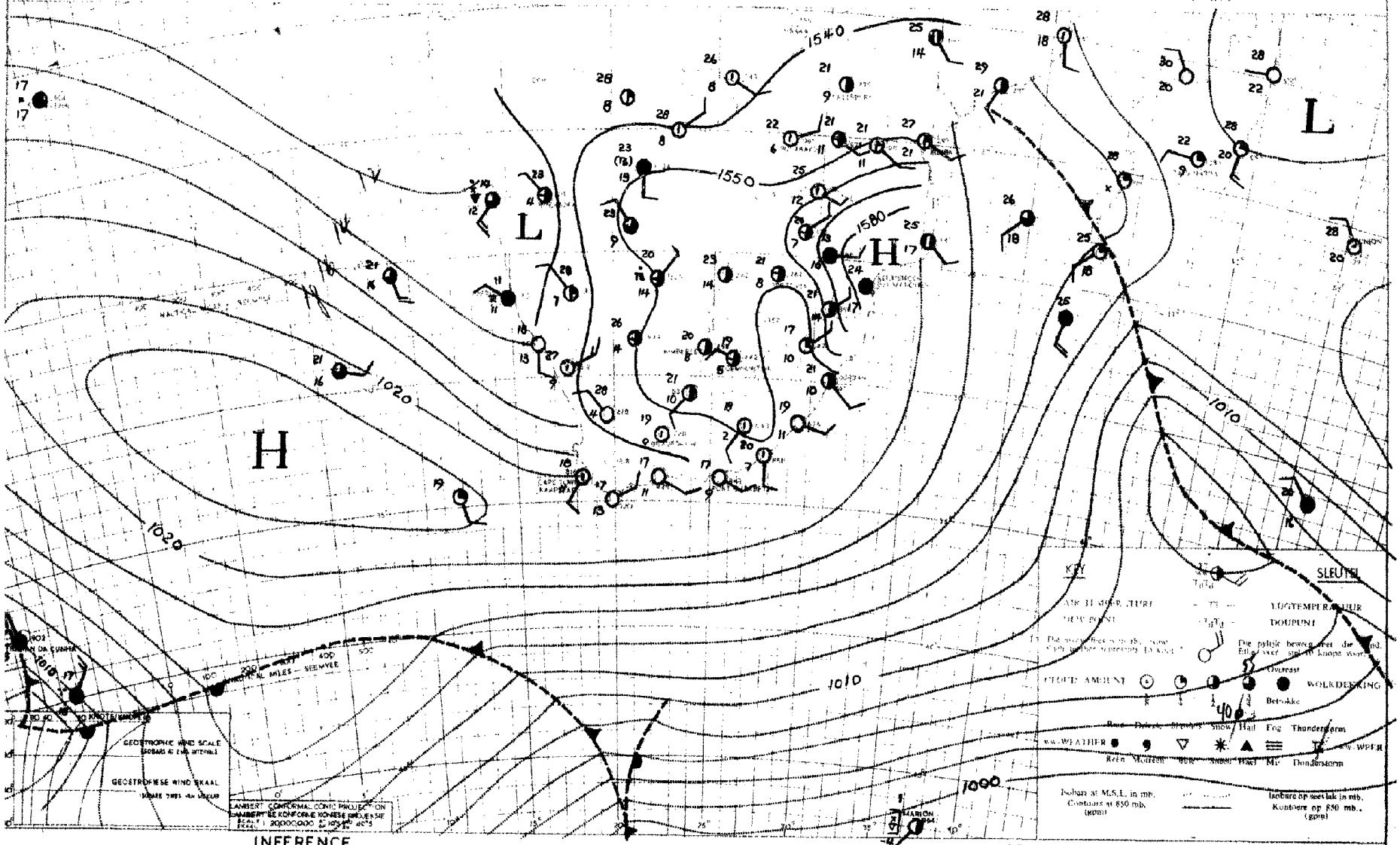

INFERENCE DATE 30-4-1960 DATUM AFLEIDING

Fairly moist air is still moving over South-West Africa, Bechuanaland and the Transvaal and local thundershowers will occur there. Over the remainder of the country it will be mainly fine and cool but scattered clouds will occur over the southern and eastern coastal regions.

Betreklik voglige lug beweeg nog oor Suidwes-Afrika, Transvaal en Betsjoeanaland en los donderbuie sal daar voorkom. Oor die res van die land sal dit egter hoofsaaklik mooiweer en koel wees afgesien van verspreide wolke oor die suidelike en oostelike kusstreke.

DAAGLIKSE WEERBULLETIN — DAILY WEATHER BULLETIN

WEERBURO / WEATHER BUREAU
DEPT. VAN VERVOER / DEPT. OF TRANSPORT

Maksimum en Minimum Temperature (°C) en Reënval (RRR) in mms. vir die 24 uur wat om 0800 SAST eindig op 2-5-69

Maximum and Minimum Temperatures (°C) and Rainfall (RRR) in mms. for 24 hours ending at 0800 SAST on

CAPE - KAAP	Max.	Min.	RRR
Aberdeen			
Addo			
Alexanderbaai	23	8	
Aliwal-Noord	21	3	
Barkly East	18	0	
Bashee	21	13	3·0
Beaufort West	23	3	
Boegoebergdam			
Boetsap			
Brandvlei			
Cala			
Caledon			
Calitzdorp			
Calvinia	26	5	
Cape L'Agulhas	19	13	0·2
Cape Columbine	17	9	
Cape St. Francis	xx	10	1·5
Carnarvon			
Ceres			
Citrusdal			
Colesberg			
Cradock			
De Aar	23	6	
D.F. Malan (C.T.)	20	10	
Dordrecht	20	0	
Douglas			
East London	21	12	
Elsenburg			
Fraserburg	23	4	
Garies			
George	19	7	
Graaff Reinet	22	3	
Grahamstown			
Hopetown			
Idutywa			
Jansenville	24	9	
Joubertina			
Kenhardt	28	10	
Kimberley	24	9	
K'W. Town			
Knysna			
Kokstad	20	4	

KAAP - CAPE	Max.	Min.	RRR
Kowie			
Kuruman	24	6	
Ladismith			
Lake Mentz			
Maclear			
Mafeking	23	8	15·3
Malmesbury			
Matatiele			
Matroosberg	22	3	
Middelburg	21	-1	
Mosselbaai	20	13	
Mount Frere			
O'kiep	28	13	
Orange River	25	5	
Oudtshoorn			
Petrusville			
Piketberg			
Pofadder	28	13	
Port Elizabeth	20	9	
Port Nolloth	26	9	
Port St. Johns	xx	15	
Postmasburg	22	11	
Prieska			
Prince Albert			
Queenstown	22	3	
Rietfontein			
Riversdal	22	8	
Robertson	23	9	
Somerset East	22	7	
Steynsburg			
Strydenburg			
Sutherland	20	-1	
Swellendam			
Tarkastad			
Touwsrivier			
Umtata	21	5	
Uniondale			
Upington	29	11	
Vanwyksvlei	26	8	
Victoria-Wes	24	1	
Vredendal	28	5	
Vryburg	15	6	

CAPE - KAAP	Max.	Min.	RRR
Williston			
Willowmore	23	7	
O.V.S. - O.F.S.			
Balkfontein[1]			
Bethlehem			
Bloemfontein	21	5	
Bultfontein			
Fauresmith	21	4	
Ficksburg			
Frankfort			
Harrismith			
Heilbron			
Hoopstad	23	5	
Kroonstad	22	5	
Lindley			
Modderpoort			
Petrusburg			
Philippolis			
Reddersburg			
Reitz			
Vrede			
Warden			
Welkom	21	6	
Wepener	21	3	
Winburg			
Zastron			
TRANSVAAL			
Andalusia			
Barberton			
Belfast			
Bethal			
Carolina	18	7	
Chester			
Crecy	26	14	
Ermelo	18	7	
Fleur-de-Lys	24	14	1·5
Groendraai	23	14	0·4
Jan Smuts	19	8	

[1]Near Bothaville

TRANSVAAL	Max.	Min.	RRR
Joubert Park	19	9	
Komatipoort	30	15	
Kroondal	22	9	
L'doringstad			
Lichtenburg			
Loskop[2]			12·0
Mara	28	10	
Marble Hall			
Marnitz	22	12	
Messina	26	14	
Middelburg			
Nelspruit	28	13	
Pelgrimsrus			
Phalaborwa	26	15	
Pietersburg	21	9	0·5
Piet Retief	23	7	
Pongola			
Potchefstroom	21	6	0·7
Potgietersrus	22	11	
Pretoria W.B.	21	9	1·9
Pretoriuskop			
Sekukuni			
Skukuza	27	16	
Thabazimbi	25	12	4·0
Tomburke			
Tzaneen			
Vereeniging			
Volksrust			
Warmbad	24	11	
Waterval-Bo	22	11	
Witbank			
Zeerust			
Standerton	21	3	
NATAL			
Cape St. Lucia	26	16	
Dundee			
Durban	25	13	
Estcourt	22	5	
Harding			
Himeville			
M'kuzi			

[2]Naby Groblersdal

NATAL	Max.	Min.	RRR
Mtubatuba			
Newcastle	24	5	
P'Maritzburg	22	3	
Port Shepstone	23	17	
Richmond			
Seven Oaks			
Van Reenen			
Vryheid			
S.W.A.			
Gobabis	25	11	
Keetmanshoop	29	14	
Luderitz	19	11	
Mariental	27	12	
Ohopoho	28	14	
Ondangua	29	16	
Outjo	25	15	4·0
Runtu			
Swakopmund	18	12	
Tsumeb	27	15	
Windhoek	25	11	4·4
PROTECTORATES / PROTEKTORATE			
Bremersdorp	27	11	
Emlembe			
Francistown	26	10	
Gaberones	22	16	0·4
Ghanzi	26	12	0·6
Lobatsi			
Mahalapye	27	14	
Makoba			
Maseru	20	4	
Maun	30	15	
Molopololi			
Stegi			
Tsabong	27	10	
Tsane	21	9	
Shakawe	29	12	

SYNOPTIC WEATHER MAP 1200 GMT. — 1400 SAST. SINOPTIESE WEERKAART

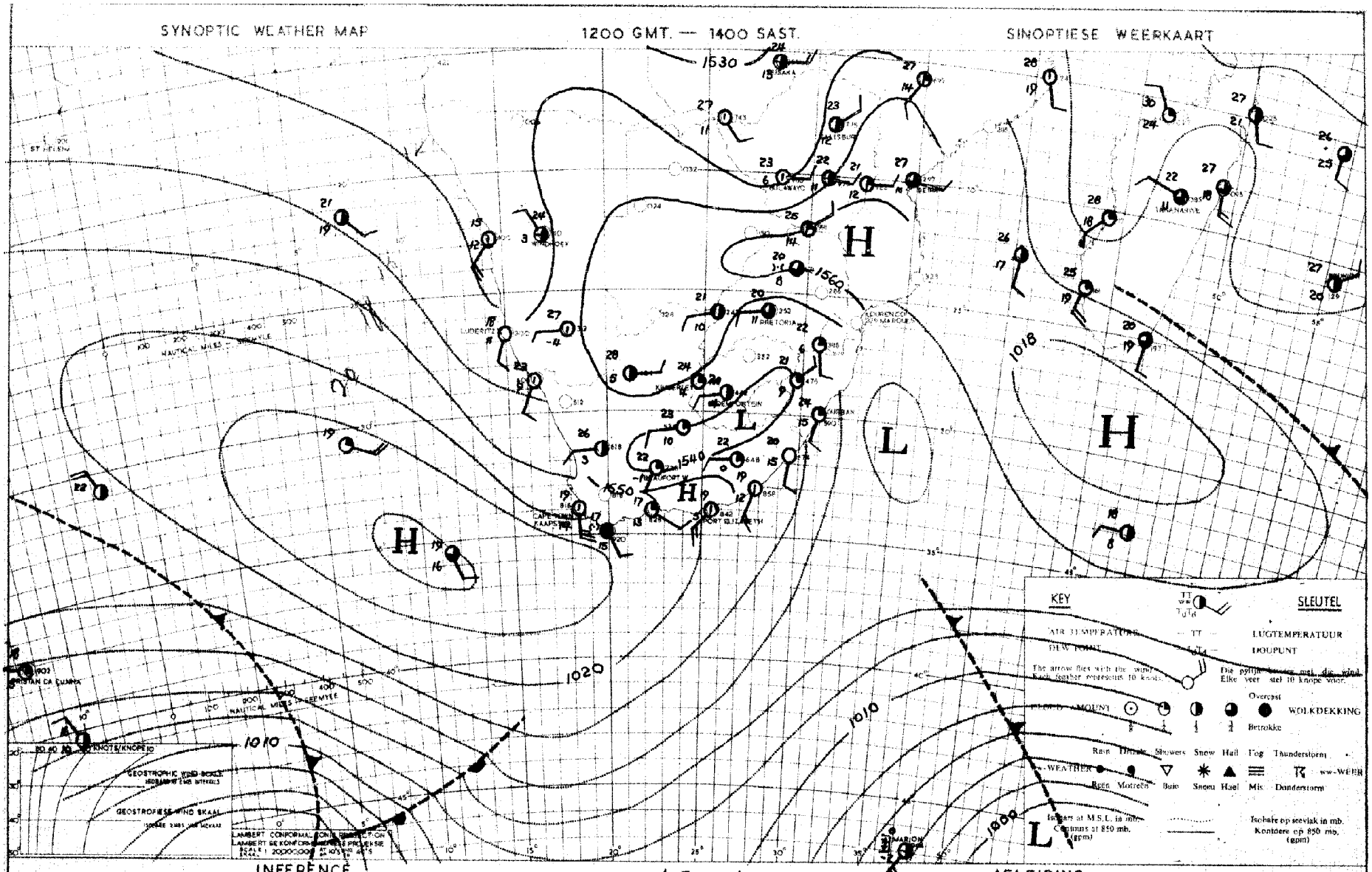

INFERENCE DATE 1-5-1960 DATUM AFLEIDING

With the ridge moving in south of the country, scattered clouds will occur over the southern and eastern coastal regions but over the remainder of the country it will be mainly fine. Fairly moist air from the northeast is moving over the northern parts of Bechuanaland and South-West Africa where local thunder-showers will occur.

Met die rug wat suid van die land indruk, sal verspreide wolke voorkom oor die suidelike en oostelike kusstreke maar oor die res van die land sal dit hoofsaaklik mooiweer wees. Betreklik vogtige lug vanaf die noordwestelike beweeg egter oor die noordelike dele van Betsjoeanaland en Suidwes-Afrika maar los donderstorms sal ontwikkel.

DAAGLIKSE WEERBULLETIN — DAILY WEATHER BULLETIN

WEERBURO / WEATHER BUREAU
DEPT. VAN VERVOER / DEPT. OF TRANSPORT

Maksimum en Minimum Temperature (°C) en Reënval (RRR) in mms. vir die 24 uur wat om 0800 SAST eindig op 3-5-60

Maximum and Minimum Temperatures (°C) and Rainfall (RRR) in mms. for 24 hours ending at 0800 SAST on

CAPE - KAAP	Max.	Min.	RRR
Aberdeen			
Addo			
Alexanderbaai	16	9	
Aliwal-Noord	23	2	
Barkly East	18	-2	
Bashee	21	14	
Beaufort West	22	4	
Boegoebergdam			
Boetsap			
Brandvlei			
Cala			
Caledon			
Calitzdorp			
Calvinia	28	6	
Cape L'Agulhas	19	13	
Cape Columbine	16	10	
Cape St. Francis	16	11	
Carnarvon			
Ceres			
Citrusdal			
Colesberg			
Cradock			
De Aar	24	5	
D.F. Malan (C.T.)	20	6	
Dordrecht	20	3	
Douglas			
East London	21	11	
Elsenburg			
Fraserburg	24	6	
Garies			
George	19	7	
Graaff Reinet	21	5	
Grahamstown			
Hopetown			
Idutywa			
Jansenville	23	9	
Joubertina			
Kenhardt	28	10	
Kimberley	24	10	
K'W. Town			
Knysna			
Kokstad	20	3	

KAAP - CAPE	Max.	Min.	RRR
Kowie			
Kuruman	24	6	
Ladismith			
Lake Mentz			
Maclear			
Mafeking	23	9	
Malmesbury			
Matatiele			
Matroosberg	24	5	
Middelburg	22	1	
Mosselbaai	19	12	
Mount Frere			
O'kiep			
Orange River	25	6	
Oudtshoorn			
Petrusville			
Piketberg			
Pofadder	27	13	
Port Elizabeth	20	9	
Port Nolloth	13	7	
Port St. Johns	xx	15	
Postmasburg	24	11	
Prieska	28	7	
Prince Albert			
Queenstown	22	3	
Rietfontein			
Riversdal	24	5	
Robertson	25	12	
Somerset East	22	5	
Steynsburg			
Strydenburg			
Sutherland	22	-2	
Swellendam			
Tarkastad			
Touwsrivier			
Umtata	22	9	
Uniondale			
Upington	30	13	
Vanwyksvlei	27	9	
Victoria-Wes	25	3	
Vredendal	30	8	
Vryburg	24	7	

CAPE - KAAP	Max.	Min.	RRR
Williston			
Willowmore	xx	6	
O.V.S. - O.F.S.			
Balkfontein[1]			
Bethlehem	19	2	
Bloemfontein	22	5	
Bultfontein			
Fauresmith	22	4	
Ficksburg			
Frankfort			
Harrismith			
Heilbron			
Hoopstad	23	5	
Kroonstad	22	4	
Lindley			
Modderpoort			
Petrusburg			
Philippolis			
Reddersburg			
Reitz			
Vrede			
Warden			
Welkom	21	7	
Wepener	22	2	
Winburg			
Zastron			
TRANSVAAL			
Andalusia			
Barberton			
Belfast			
Bethal			
Carolina	18	4	
Chester			
Crecy	23	8	
Ermelo	19	3	
Fleur-de-Lys	22	12	
Groendraai	23	8	9·0
Jan Smuts	19	7	

[1]Near Bothaville

TRANSVAAL	Max.	Min.	RRR
Joubert Park	20	8	
Komatipoort	27	17	
Kroondal	23	7	
L'doringstad			
Lichtenburg			
Loskop[2]			
Mara	21	12	
Marble Hall			
Marnitz	15	12	8·5
Messina	27	16	
Middelburg			
Nelspruit	23	11	
Pelgrimsrus	16	7	3·0
Phalaborwa	24	13	
Pietersburg	18	7	1·0
Piet Retief	20	8	
Pongola			
Potchefstroom	22	5	
Potgietersrus	20	9	0·4
Pretoria W.B.	22	7	5·3
Pretoriuskop			
Sekukuni			17·2
Skukuza	27	11	
Thabazimbi	24	9	
Tomburke			
Tzaneen			0·6
Vereeniging			
Volksrust			
Warmbad	23	7	
Waterval-Bo	19	6	5·0
Witbank			
Zeerust			10·2
Standerton	21	6	
NATAL			
Cape St. Lucia	23	17	
Dundee			
Durban	24	15	
Estcourt	19	6	
Harding			
Himeville			
M'kuzi			

[2]Naby Groblersdal

NATAL	Max.	Min.	RRR
Mtubatuba			
Newcastle	22	5	
P'Maritzburg			
Port Shepstone	24	15	
Richmond			
Seven Oaks			
Van Reenen			
Vryheid			
S.W.A.			
Gobabis	25	10	
Keetmanshoop	28	16	
Luderitz	17	9	
Mariental	27	13	
Ohopoho	30	16	0·9
Ondangua	29	17	
Outjo	25	18	
Runtu			
Swakopmund	23	14	
Tsumeb	26	14	
Windhoek	23	11	
PROTECTORATES PROTEKTORATE			
Bremersdorp	23	15	
Emlembe			
Francistown	26	15	
Gaberones	25	10	
Ghanzi	26	11	
Lobatsi			
Mahalapye	25	10	3·5
Makoba			
Maseru	21	3	
Maun	29	13	
Molopololi			
Stegi			
Tsabong	27	8	
Tsane	26	10	
Shakawe	29	12	

SYNOPTIC WEATHER MAP 1200 GMT. — 1400 SAST. SINOPTIESE WEERKAART

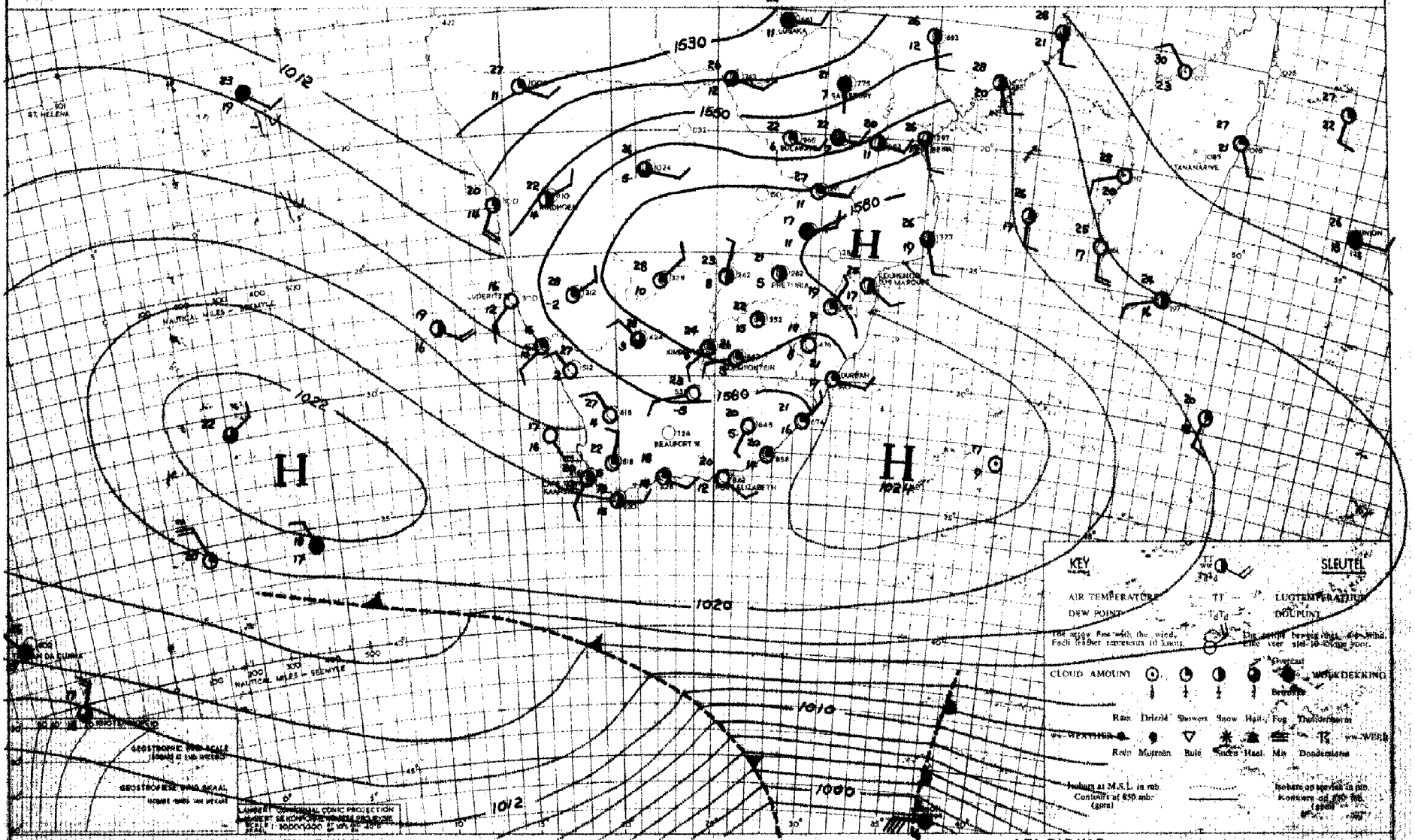

INFERENCE DATE 2-5-1960 DATUM AFLEIDING

Little change is expected in the prevailing weather conditions over the country. It will be partly cloudy over the Transvaal, the northern and central parts of Bechuanaland and the northern parts of South-West Africa and isolated thunder-showers are possible over these parts. Elsewhere it will be mainly fine to fair.

Min verandering word verwag in die heersende weers-toestande oor die land. Dit sal gedeeltelik bewolk wees oor Transvaal, die noordelike en sentrale dele van Beltjoeanaland en die noordelike dele van Suidwes-Afrika en los donderbuie is moontlik oor dié dele. Elders oor die land sal dit mooiweer of slegs effens bewolk wees.

DAAGLIKSE WEERBULLETIN — DAILY WEATHER BULLETIN

WEERBURO / WEATHER BUREAU
DEPT. VAN VERVOER / DEPT. OF TRANSPORT

Maksimum en Minimum Temperature (°C) en Reënval (RRR) in mms. vir die 24 uur wat om 0800 SAST eindig op 4-5-60

Maximum and Minimum Temperatures (°C) and Rainfall (RRR) in mms. for 24 hours ending at 0800 SAST on

CAPE - KAAP	Max.	Min.	RRR
Aberdeen			
Addo			
Alexanderbaai	28	12	
Aliwal-Noord	23	3	
Barkly East	19	-1	
Bashee			
Beaufort West	28	7	
Boegoebergdam			
Boetsap			
Brandvlei			
Cala			
Caledon			
Calitzdorp			
Calvinia	29	9	
Cape L'Agulhas	18	13	
Cape Columbine	16	10	
Cape St. Francis	17	10	
Carnarvon			
Ceres			
Citrusdal			
Colesberg			
Cradock			
De Aar	25	6	
D.F. Malan (C.T.)	25	10	
Dordrecht	22	9	
Douglas			
East London	21	14	
Elsenburg			
Fraserburg	25	7	
Garies			
George	22	9	
Graaff Reinet	25	13	
Grahamstown			
Hopetown			
Idutywa			
Jansenville	25	7	
Joubertina			
Kenhardt	28	12	
Kimberley	25	10	
K'W. Town			
Knysna			
Kokstad	22	4	

KAAP - CAPE	Max.	Min.	RRR
Kowie			
Kuruman	23	6	
Ladismith			
Lake Mentz			
Maclear			
Mafeking	23	8	
Malmesbury			
Matatiele			
Matroosberg	26	8	
Middelburg	23	5	
Mosselbaai	17	11	
Mount Frere			
O'kiep	28	16	
Orange River	25	6	
Oudtshoorn			
Petrusville			
Piketberg			
Pofadder	28	14	
Port Elizabeth	17	10	
Port Nolloth	18	10	
Port St. Johns	xx	16	
Postmasburg	23	12	
Prieska	28	13	
Prince Albert			
Queenstown	25	5	
Rietfontein			
Riversdal	28	7	
Robertson	29	6	
Somerset East	26	10	
Steynsburg			
Strydenburg			
Sutherland	23	10	
Swellendam			
Tarkastad			
Touwsrivier			
Umtata	25	7	
Uniondale			
Upington	29	14	
Vanwyksvlei	27	9	
Victoria-Wes	25	5	
Vredendal	34	9	
Vryburg	24	6	

CAPE - KAAP	Max.	Min.	RRR
Williston			
Willowmore	xx	5	
O.V.S. - O.F.S.			
Balkfontein[1]			
Bethlehem	19	9	
Bloemfontein	22	6	
Bultfontein			
Fauresmith	22	7	
Ficksburg			
Frankfort			
Harrismith			
Heilbron			
Hoopstad	23	5	
Kroonstad	23	4	
Lindley			
Modderpoort			
Petrusburg			
Philippolis			
Reddersburg			
Reitz			
Vrede			
Warden			
Welkom	21	6	
Wepener	22	3	
Winburg			
Zastron			
TRANSVAAL			
Andalusia			
Barberton			
Belfast			
Bethal			
Carolina	19	5	
Chester			
Crecy	25	7	
Ermelo	18	4	
Fleur-de-Lys	24	11	
Groendraai	23	8	
Jan Smuts	19	9	

[1]Near Bothaville

TRANSVAAL	Max.	Min.	RRR
Joubert Park	19	10	
Komatipoort	29	13	
Kroondal	22	8	
L'doringstad			
Lichtenburg			
Loskop[2]			
Mara	23	9	
Marble Hall			
Marnitz	22	10	
Messina	27	14	
Middelburg			
Nelspruit	24	11	
Pelgrimsrus	19	8	
Phalaborwa	26	11	
Pietersburg	21	8	
Piet Retief	24	10	
Pongola	26	12	
Potchefstroom	25	5	
Potgietersrus	23	8	
Pretoria W.B.	27	3	
Pretoriuskop			
Sekukuni			
Skukuza	26	[illegible]	
Thabazimbi	23	9	
Tomburke			
Tzaneen			
Vereeniging			
Volksrust			
Warmbad	23	8	
Waterval-Bo	23	8	
Witbank			
Zeerust			
NATAL			
Cape St. Lucia	25	17	
Dundee			
Durban	24	12	
Estcourt	23	7	
Harding			
Himeville			
M'kuzi			

[2]Naby Groblersdal

NATAL	Max.	Min.	RRR
Ntubatuba			
Newcastle	24	4	
P'Maritzburg	23	5	
Port Shepstone	23	15	
Richmond			
Seven Oaks			
Van Reenen			
Vryheid			
S.W.A.			
Gobabis	22	9	1·1
Keetmanshoop	27	15	
Luderitz	20	13	
Mariental	27	15	
Ohopoho	29	12	
Ondangua	27	15	
Outjo	26	14	
Runtu	30	6	7·5
Swakopmund	24	15	
Tsumeb	28	14	
Windhoek	23	12	0·5
PROTECTORATES / PROTEKTORATE			
Bremersdorp	25	12	
Emlembe			
Francistown	23	9	
Gaberones	34	8	
Ghanzi	26	10	
Lobatsi			
Mahalapye	24	8	
Makoba			
Maseru	20	3	
Maun	28	11	
Molopololi			
Stegi			
Tsabong	26	9	
Tsane	26	11	
Shakawe	29	14	

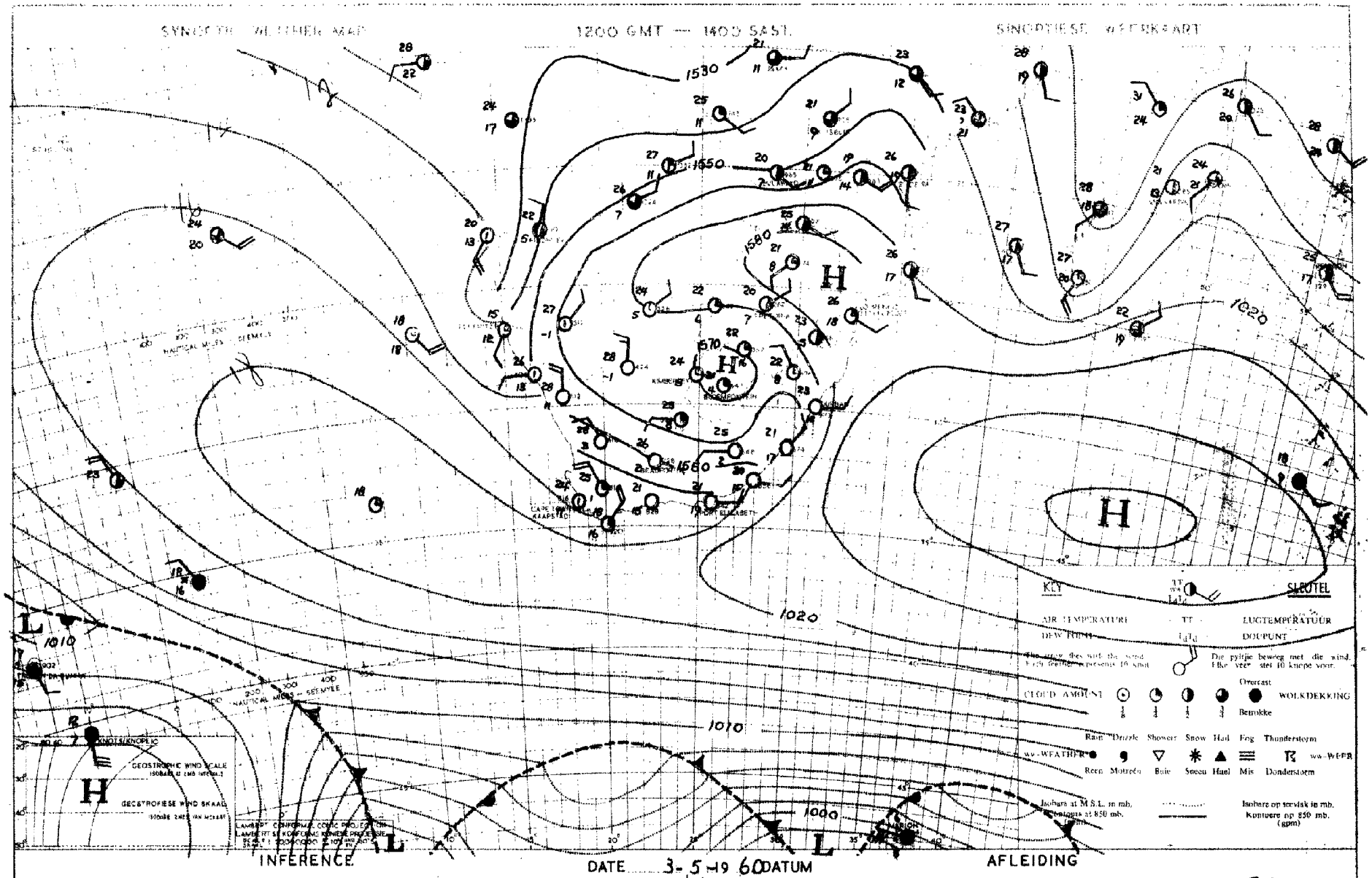

Fairly moist air is spreading slowly southwards over South-West Africa and western Bechuanaland and local thundershowers will occur there, but over the remainder of the country it will be fine and daytime temperatures will rise gradually.

Betreklik vogtige lug beweeg stadig suidwaarts oor Suidwes-Afrika en westelike Betsjoeanaland en los donderbuie sal daar voorkom, maar oor die oorblywende gebiede sal dit mooiweer wees en dagtemperature sal geleidelik styg.

DAAGLIKSE WEERBULLETIN — DAILY WEATHER BULLETIN

WEERBURO / WEATHER BUREAU
DEPT. VAN VERVOER / DEPT. OF TRANSPORT

Maksimum en Minimum Temperature (°C) en Reënval (RRR) in mms. vir die 24 uur wat om 0800 SAST eindig op .....5-5-60.....

Maximum and Minimum Temperatures (°C) and Rainfall (RRR) in mms. for 24 hours ending at 0800 SAST on

CAPE - KAAP	Max.	Min.	RRR
Aberdeen			
Addo			
Alexanderbaai	27	10	
Aliwal-Noord	24	5	
Barkly East	19	0	
Bashee	27	15	
Beaufort West	29	20	
Boegoebergdam			
Boetsap			
Brandvlei			
Cala			
Caledon			
Calitzdorp			
Calvinia	28	12	
Cape L'Agulhas	18	12	0·4
Cape Columbine	16	10	
Cape St. Francis	15	13	
Carnarvon			
Ceres			
Citrusdal			
Colesberg			
Cradock			
De Aar	24	10	
D.F. Malan (C.T.)	21	12	
Dordrecht	22	11	
Douglas			
East London	33	14	
Elsenburg			
Fraserburg	25	12	
Garies			
George			
Graaff Reinet			
Grahamstown			
Hopetown			
Idutywa			
Jansenville	32	10	
Joubertina			
Kenhardt	27	13	
Kimberley	24	11	
K'W. Town			
Knysna			
Kokstad	23	4	

KAAP - CAPE	Max.	Min.	RRR
Kowie			
Kuruman	23	7	
Ladismith			
Lake Mentz			
Maclear			
Mafeking	22	17	
Malmesbury			
Matatiele			
Matroosberg	26	4	
Middelburg	23	9	
Mosselbaai	18	14	
Mount Frere			
O'kiep	28	13	
Orange River	25	8	
Oudtshoorn			
Petrusville			
Piketberg			
Pofadder	27	14	
Port Elizabeth	23	12	
Port Nolloth	19	9	
Port St. Johns	xx	18	
Postmasburg	22	11	
Prieska	26	12	
Prince Albert			
Queenstown	26	10	
Rietfontein			
Riversdal	23	8	
Robertson	26	7	
Somerset East	28	8	
Steynsburg			
Strydenburg			
Sutherland	23	11	
Swellendam			
Tarkastad			
Touwsrivier			
Umtata	29	11	
Uniondale			
Upington	27	15	
Vanwyksvlei			
Victoria-Wes	25	13	
Vredendal	30	7	
Vryburg	24	4	

CAPE - KAAP	Max.	Min.	RRR
Williston			
Willowmore	xx	7	
O.V.S. - O.F.S.			
Balkfontein[1]			
Bethlehem	20	4	
Bloemfontein	22	8	
Bultfontein			
Fauresmith	22	6	
Ficksburg			
Frankfort			
Harrismith			
Heilbron			
Hoopstad	23	7	
Kroonstad	23	5	
Lindley			
Modderpoort			
Petrusburg			
Philippolis			
Reddersburg			
Reitz			
Vrede			
Warden			
Welkom	22	10	
Wepener	22	5	
Winburg			
Zastron			
TRANSVAAL			
Andalusia			
Barberton			
Belfast			
Bethal			
Carolina	19	7	
Chester			
Cresy	25	7	
Ermelo	19	4	
Fleur-de-lys	26	12	
Groendraai			
Jan Smuts	19	9	

[1]Near Bothaville

TRANSVAAL	Max.	Min.	RRR
Joubert Park	20	10	
Komatipoort	29	12	
Kroondal	23	7	
L'doringstad			
Lichtenburg			
Loskop[2]			
Mara	25	8	
Marble Hall			
Marnitz	24	10	
Messina	27	13	
Middelburg			
Nelspruit	27	10	
Pelgrimsrus	20	11	
Phalaborwa	28	11	
Pietersburg	23	7	
Piet Retief	24	8	
Pongola	26	12	
Potchefstroom	22	4	
Potgietersrus	27	8	
Pretoria W.B.	21	6	
Pretoriuskop			
Sekukuni			
Skukuza	23	8	
Thabazimbi	24	8	
Tomburke			
Tzaneen			
Vereeniging			
Volksrust			
Warmbad	23	7	
Waterval-Bo	24	6	
Witbank			
Zeerust			
Standerton	22	1	
NATAL			
Cape St. Lucia	25	16	
Dundee			
Durban	28	11	
Estcourt	24	8	
Harding			
Himeville			
M'kuzi			

[2]Naby Groblersdal

NATAL	Max.	Min.	RRR
Mtubatuba			
Newcastle	25	5	
P'Maritzburg	25	6	
Port Shepstone	26	18	
Richmond			
Seven Oaks			
Van Reenen			
Vryheid			
S.W.A.			
Gobabis	23	13	8·2
Keetmanshoop	28	14	
Luderitz	22	11	
Mariental	27	12	
Ohopoho	30	14	5·5
Ondangua	30	17	
Outjo	27	14	2·0
Runtu	28	12	
Swakopmund	29	17	
Tsumeb	28	15	
Windhoek	16	10	5·2
PROTECTORATES PROTEKTORATE			
Bremersdorp	26	11	
Emlembe			
Francistown	24	7	
Gaberones	25	8	
Ghanzi	26	11	
Lobatsi			
Mahalapye	25	8	
Makoba			
Maseru	20	6	
Maun	28	11	
Molopololi			
Stegi			
Tsabong	26	9	
Tsane	25	9	
Shakawe	28	11	

SYNOPTIC WEATHER MAP — 1200 GMT. — 1400 SAST. — SINOPTIESE WEERKAART

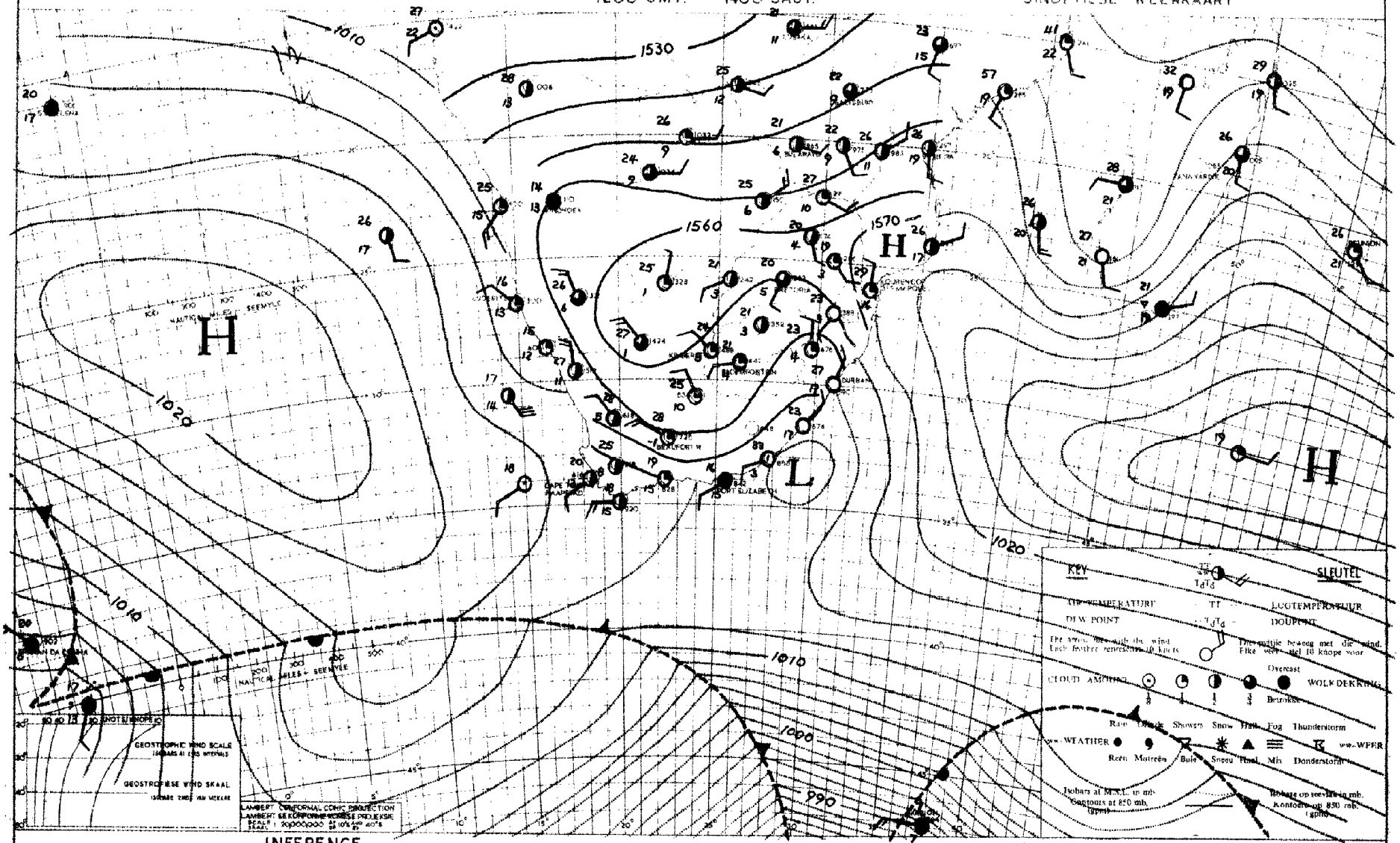

INFERENCE — DATE 4-5-1960 DATUM — AFLEIDING

Fairly humid air is flowing southwards over South-West Africa and the northern parts of the Karoo and isolated thundershowers are possible over these parts. Elsewhere it will be fine or only slightly cloudy but it will be cloudy and cool over the southern coastal regions.

Redelike vogtige lug stroom suidwaarts oor Suidwes-Afrika en die noordelike dele van die Karoo en enkele los donderbuie is moontlik oor die dele. Elders oor die land sal dit mooiweer of slegs effens bewolk wees maar dit sal bewolk en koel wees oor die suidelike kusgebiede.

DAAGLIKSE WEERBULLETIN

WEERBURO / WEATHER BUREAU
DEPT. VAN VERVOER / DEPT. OF TRANSPORT

DAILY WEATHER BULLETIN

Maksimum en Minimum Temperature (°C) en Reënval (RRR) in mms. vir die 24 uur wat om 0800 SAST eindig op 6-5-60

Maximum and Minimum Temperatures (°C) and Rainfall (RRR) in mms. for 24 hours ending at 0800 SAST on

CAPE - KAAP	Max.	Min.	RRR
Aberdeen			
Addo			
Alexanderbaai	19	10	
Aliwal-Noord			
Barkly East	19	8	
Bashee	21	16	0·2
Beaufort West	26	10	
Boegoebergdam			
Boetsap			
Brandvlei			
Cala			
Caledon			
Calitzdorp			
Calvinia	27	7	
Cape L'Agulhas	17	14	1·5
Cape Columbine	16	11	0·1
Cape St. Francis	17	13	4·5
Carnarvon			
Ceres			
Citrusdal			
Colesberg			
Cradock			
De Aar	24	13	
D.F. Malan (C.T.)	18	12	0·6
Dordrecht	21	11	0·2
Douglas			
East London	20	15	
Elsenburg			
Fraserburg	23	10	
Garies			
George	18	12	3·9
Graaff Reinet	26	11	
Grahamstown			
Hopetown			
Idutywa			
Jansenville	24	12	
Joubertina			
Kenhardt	27	15	0·2
Kimberley	24	11	
K'W. Town			
Knysna			
Kokstad	23	6	

KAAP - CAPE	Max.	Min.	RRR
Kowie			
Kuruman	23	5	
Ladismith			
Lake Mentz			
Maclear			
Mafeking	22	7	
Malmesbury			
Matatiele			
Matroosberg	21	10	
Middelburg	23	11	0·1
Mosselbaai	17	13	3·0
Mount Frere			
O'kiep	26	13	
Orange River	25	11	
Oudtshoorn			0·8
Petrusville			
Piketberg			
Pofadder	25	14	
Port Elizabeth	20	14	2·4
Port Nolloth	13	9	
Port St. Johns	xx	18	
Postmasburg	23	12	
Prieska	27	15	
Prince Albert			
Queenstown	25	11	0·7
Rietfontein			
Riversdal	18	12	3·5
Robertson	19	13	
Somerset East	22	11	
Steynsburg			
Strydenburg			
Sutherland	21	9	
Swellendam			
Tarkastad			
Touwsrivier			
Umtata	29	14	
Uniondale			
Upington	28	16	
Vanwyksvlei	26	11	0·1
Victoria-Wes	24	7	
Vredendal	26	11	
Vryburg	24	5	

CAPE - KAAP	Max.	Min.	RRR
Williston			
Willowmore	xx	9	
O.V.S. - O.F.S.			
Balkfontein[1]			
Bethlehem	20	1	
Bloemfontein	21	7	
Bultfontein			
Fauresmith	22	9	
Ficksburg			
Frankfort			
Harrismith			
Heilbron			
Hoopstad	22	5	
Kroonstad	22	4	
Lindley			
Modderpoort			
Petrusburg			
Philippolis			
Reddersburg			
Reitz			
Vrede			
Warden			
Welkom	21	6	
Wepener	21	5	
Winburg			
Zastron			
TRANSVAAL			
Andalusia			
Barberton			
Belfast			
Bethal			
Carolina	20	6	
Chester			
Creecy	26	7	
Ermelo	21	3	
Fleur-de-Lys	28	12	
Groendraai	25	6	
Jan Smuts	19	10	

[1]Near Bothaville

TRANSVAAL	Max.	Min.	RRR
Joubert Park	20	8	
Komatipoort	32	10	
Kroondal	23	4	
L'doringstad			
Lichtenburg			
Loskop[2]			
Mara	25	7	
Marble Hall			
Marnitz	25	9	
Messina	30	14	
Middelburg			
Nelspruit	28	11	
Pelgrimsrus	20	11	
Phalaborwa	30	10	
Pietersburg	23	7	
Piet Retief	24	9	
Pongola			
Potchefstroom	22	5	
Potgietersrus	14	8	
Pretoria W.B.	23	5	
Pretoriuskop			
Sekukuni			
Skukuza	23	8	
Thabazimbi	24	7	
Tomburke			
Tzaneen			
Vereeniging			
Volksrust			
Warmbad	24	8	
Waterval-Bo	24	6	
Witbank			
Zeerust			
Standerton	22	1	
NATAL			
Cape St. Lucia	26	17	
Dundee			
Durban	25	18	
Estcourt			
Harding			
Himeville			
M'kuzi			

[2]Naby Groblersdal

NATAL	Max.	Min.	RRR
Mtubatuba			
Newcastle	25	4	
P'Maritzburg	25	5	
Port Shepstone	26	20	
Richmond			
Seven Oaks			
Van Reenen			
Vryheid			
S.W.A.			
Gobabis	22	10	
Keetmanshoop	26	13	
Luderitz	19	10	
Mariental	26	11	
Chopoho	29	18	
Ondangua	22	10	
Outjo			
Runtu	29	14	
Swakopmund	27	15	
Tsumeb			
Windhoek	21	9	
PROTECTORATES			
PROTEKTORATE			
Bremersdorp			
Emlembe			
Francistown	26	9	
Gaberones	26	7	
Ghanzi	27	11	
Lobatsi			
Mahalapye	27	8	
Makoba			
Maseru	21	5	
Maun	28	11	
Molopololi			
Stegi			
Tsabong	26	9	
Tsane	25	10	
Shakawe	28	10	

SYNOPTIC WEATHER MAP — 1200 GMT. — 1400 SAST. — SINOPTIESE WEERKAART

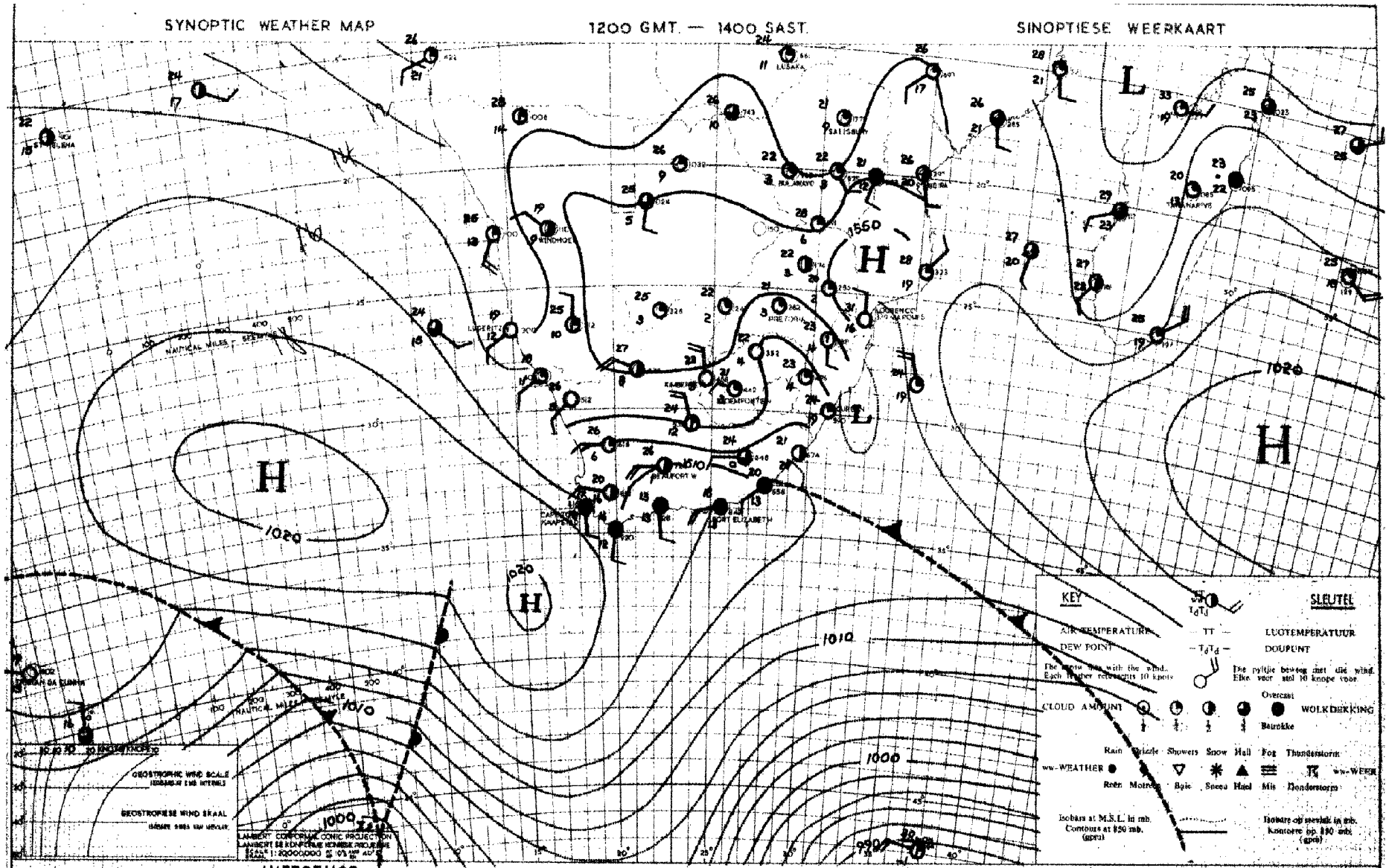

INFERENCE — DATE 5-5-1960 DATUM — AFLEIDING

The cell of high pressure moving in south of the Union will cause cool, cloudy weather with light rain over the southern and eastern coastal regions. Relatively moist air is still moving over South-West Africa and will gradually spread over the northern parts of the Cape Province. Local thundershowers will occur over these regions.

Met die sel van hoë druk wat suid van die Unie inbeweeg, sal bewolkte weer met lichte reën voorkom oor die suidelike en oostelike kusstreke. Betreklik vochtige lug beweeg nog oor Suidwes-Afrika en brei geleidelik uit oor die noordelike dele van Kaapland, sodat los donderbuie oor hierdie gebiede verwag word.

DAAGLIKSE WEERBULLETIN

WEERBURO / WEATHER BUREAU
DEPT. VAN VERVOER / DEPT. OF TRANSPORT

DAILY WEATHER BULLETIN

Maksimum en Minimum Temperature (°C) en Reënval (RRR) in mms. vir die 24 uur wat om 0800 SAST eindig op 7.5.19[redacted]

Maximum and Minimum Temperatures (°C) and Rainfall (RRR) in mms. for 24 hours ending at 0800 SAST on

CAPE - KAAP	Max.	Min.	RRR
Aberdeen			4·0
Addo			4·5
Alexanderbaai	17	13	
Aliwal-Noord	20	10	11·8
Barkly East	15	7	8·5
Banhee	19	15	8·0
Beaufort West	18	9	
Boegoebergdam			
Boetsap			
Brandvlei			
Cala			11·0
Caledon			3·0
Calitzdorp			
Calvinia	21	9	
Cape L'Agulhas	17	13	9·7
Cape Columbine	17	11	--
Cape St. Francis	17	12	22·5
Carnarvon			0·3
Ceres			
Citrusdal			
Colesberg			15·5
Cradock			9·0
De Aar	21	10	16·5
D.F. Malan (C.T.)	17	12	0·3
Dordrecht	18	9	17·5
Douglas			
East London	18	14	10·3
Elsenburg			
Fraserburg	18	8	
Garies			
George	14	11	10·9
Graaff Reinet	16	11	3·3
Grahamstown			6·0
Hopetown			5·0
Idutywa			8·6
Jansenville	18	12	2·0
Joubertina			10·5
Kenhardt	24	13	7·0
Kimberley	24	11	0·4
K'W. Town			
Knysna			11·5
Kokstad	21	10	2·2

KAAP - CAPE	Max.	Min.	RRR
Kowie			22·5
Kuruman	24	11	1·2
Ladismith			
Lake Mentz			2·5
Maclear			1·0
Mafeking	24	10	
Malmesbury			
Matatiele			
Matroosberg	14	9	1·7
Middelburg	20	9	14·1
Mosselbaai	14	12	12·5
Mount Frere			2·0
O'kiep	25	11	
Orange River	21	11	6·9
Oudtshoorn			
Petrusville			
Piketberg			
Pofadder	23	11	2·0
Port Elizabeth	17	13	56·8
Port Nolloth	15	12	
Port St. Johns	xx	16	11·3
Postmasburg	22	10	0·9
Prieska	24	12	8·9
Prince Albert			10·5
Queenstown	17	11	12·4
Rietfontein			
Riversdal	15	12	17·5
Robertson	15	12	0·4
Somerset East	13	11	1·2
Steynsburg			16·5
Strydenburg			
Sutherland	17	1	
Swellendam			6·5
Tarkastad			19·0
Touwsrivier			
Umtata	17	13	10·8
Uniondale			8·0
Upington	27	14	1·8
Vanwyksvlei	23	10	13·5
Victoria-Wes	20	8	0·7
Vredendal	22	9	
Vryburg	24	9	

CAPE - KAAP	Max.	Min.	RRR
Williston			
Willowmore	xx	10	9·7
O.V.S. - O.F.S.			
Balkfontein[1]			
Bethlehem	20	2	
Bloemfontein	21	10	0·1
Bultfontein			
Fauresmith	18	9	3·2
Ficksburg			
Frankfort			
Harrismith			
Heilbron			
Hoopstad	24	9	
Kroonstad	23	6	
Lindley			
Modderpoort			
Petrusburg			
Philippolis			8·2
Reddersburg			
Reitz			
Vrede			
Warden			
Welkom	22	11	
Wepener	20	8	
Winburg			
Zastron			
TRANSVAAL			
Andalusia			
Barberton			
Belfast			
Bethal			
Carolina	19	6	
Chester			
Cresy	26	16	
Ermelo	20	6	
Fleur-de-Lys	28	10	
Groendraai	25	6	
Jan Smuts	20	9	

[1]Near Bothaville

TRANSVAAL	Max.	Min.	RRR
Joubert Park			
Komatipoort	31	10	
Kroondal	24	7	
L'doringstad			
Lichtenburg			
Loskop[2]			
Mara			
Marble Hall			
Marnitz	26	10	
Messina			
Middelburg			
Nelspruit	29	10	
Pelgrimsrus	20	10	
Phalaborwa	31	10	
Pietersburg	24	6	
Piet Retief	24	9	
Pongola			
Potchefstroom	23	6	
Potgietersrus	25	8	
Pretoria W.B.	23	6	
Pretoriuskop			
Sekukuni			
Skukuza	29	8	
Thabazimbi			
Tomburke			
Tzaneen			
Vereeniging			
Volksrust			
Warmbad	25	9	
Waterval-Bo	25	5	
Witbank			
Zeerust			
Standerton	22	2	
NATAL			
Cape St. Lucia	26	17	
Dundee			
Durban	25	18	
Estcourt	23	9	
Harding			55·0
Himeville			
M'kuzi			

[2]Naby Groblersdal

NATAL	Max.	Min.	RRR
Ntubatuba			
Newcastle	25	4	
P'Maritzburg	19	13	
Port Shepstone	24	19	14·5
Richmond			
Seven Oaks			
Van Reenen			
Vryheid			
S.W.A.			
Gobabis	25	11	10·2
Keetmanshoop	27	12	
Luderitz	15	11	
Mariental	27	12	
Ohopoho			
Ondangua	29	18	
Outjo	27	14	2·2
Rundu	29	14	
Swakopmund	19	11	
Tsumeb	28	13	
Windhoek	21	11	3·3
PROTECTORATES PROTEKTORATE			
Bremersdorp	29	12	
Emlembe			
Francistown	27	1	
Gaberones	26	17	
Ghanzi	27	13	
Lobatsi			
Mahalapye	27	8	
Makoba			
Maseru	21	9	
Maun	30	13	
Molopololi			
Stegi			
Tsabong	27	14	0·3
Tsane	26	14	
Shakawe	28	12	

SYNOPTIC WEATHER MAP 1200 GMT. — 1400 SAST SINOPTIESE WEERKAART

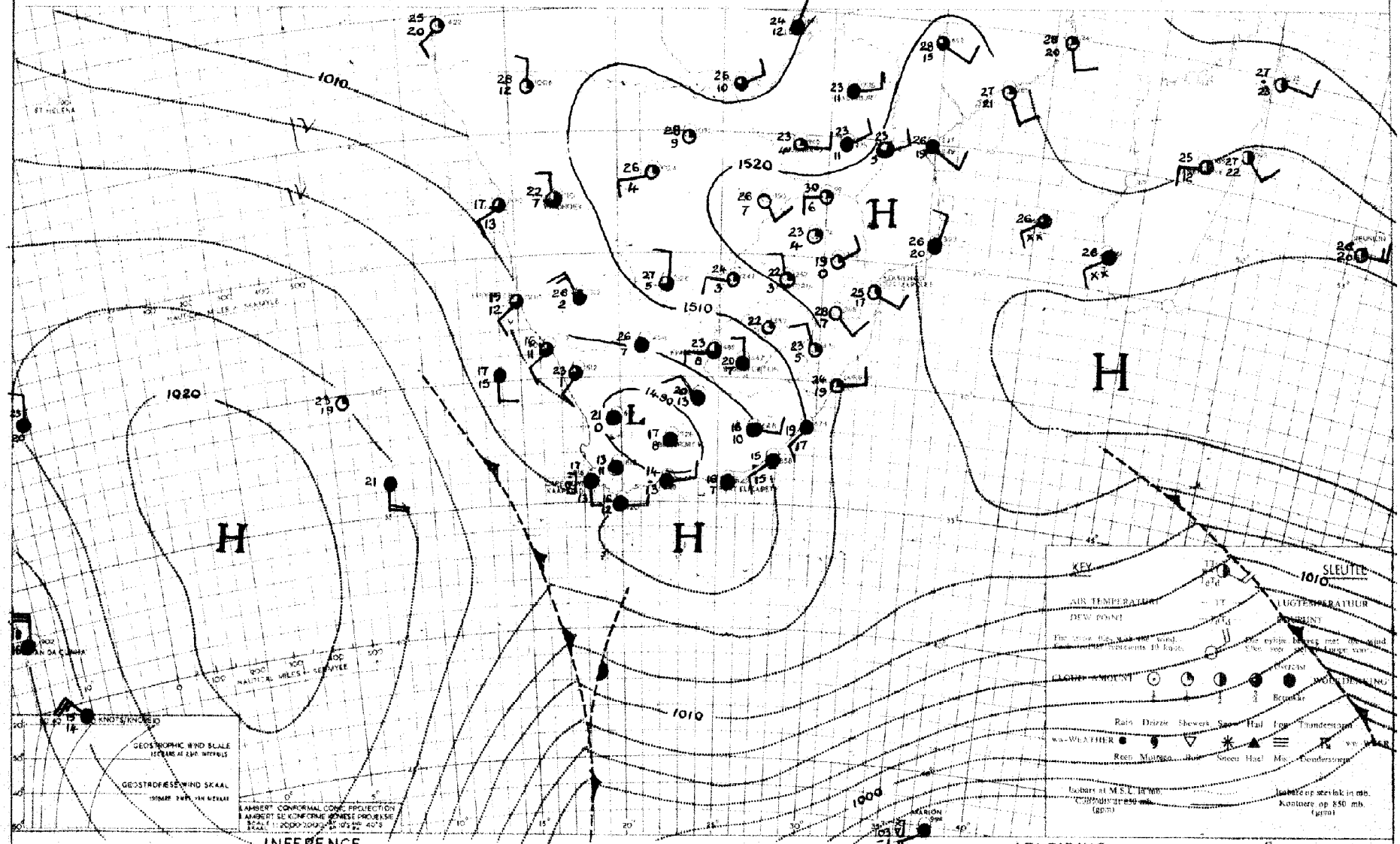

INFERENCE DATE 19 DATUM AFLEIDING

It is expected that it will be cloudy over the Cape Province and light rain or showers will fall over the province and also over the southern parts of the Free State and Natal. The cloudy conditions over the western parts of the Cape Province will clear gradually. Isolated thunderstorms will also develop over the northern parts of S.W.A. but elsewhere it will be mainly fine and mild to warm.

Na verwagting sal dit bewolk wees oor die Kaapprovinsie en ligte reën of buie sal oor die deel uitsak asook oor die suidelike dele van die Vrystaat en Natal. Die bewolkte toestande oor die westelike dele van die Kaapprovinsie sal geleidelik optrek. Enkele donderbuie sal ook voorkom oor die Noordelike dele van S.W.A. maar elders sal dit mooiweer en matig tot warm wees.

DAAGLIKSE WEERBULLETIN — DAILY WEATHER BULLETIN

WEERBURO / WEATHER BUREAU
DEPT. VAN VERVOER / DEPT. OF TRANSPORT

Maksimum en Minimum Temperature (°C) en Reënval (RRR) in mms. vir die 24 uur wat om 0800 SAST eindig op 8 · 5 · 1960

Maximum and Minimum Temperatures (°C) and Rainfall (RRR) in mms. for 24 hours ending at 0800 SAST on

CAPE - KAAP	Max.	Min.	RRR
Aberdeen			
Addo			0·5
Alexanderbaai	18	15	
Aliwal-Noord	17	09	37·8
Barkly East	13	05	22·0
Bashee	18	15	71·0
Beaufort West	20	10	19·2
Boegoebergdam			
Boetsap			
Brandvlei			
Cala			
Caledon			4·0
Calitzdorp			
Calvinia	22	05	11·3
Cape L'Agulhas	6	3	12·2
Cape Columbine	16	09	
Cape St. Francis	15	13	3·8
Carnarvon			
Ceres			
Citrusdal			
Colesberg			10·0
Cradock			8·0
De Aar	18	09	4·2
D.F. Malan (C.T.)	21	11	
Dordrecht			
Douglas			1·5
East London	21	14	84·5
Elsenburg			
Fraserburg	19	06	0·3
Garies			
George	15	11	
Graaff Reinet	17	11	5·4
Grahamstown			
Hopetown			18·5
Idutywa			8·6
Jansenville	17	13	
Joubertina			
Kenhardt	23	11	
Kimberley	19	10	2·8
K'W. Town			
Knysna			
Kokstad	13	09	1·9

KAAP - CAPE	Max.	Min.	RRR
Kowie			14·0
Kuruman	18	06	9·0
Ladismith			
Lake Mentz			
Maclear			
Mafeking	24	11	2·7
Malmesbury			
Matatiele			
Matroosberg	15	7	0·1
Middelburg	16	09	8·6
Mosselbaai	15	13	0·7
Mount Frere			
O'kiep			
Orange River			
Oudtshoorn			
Petrusville			
Piketber			
Pofadder	22	07	
Port Elizabeth	16	15	23·6
Port Nolloth	15	13	
Port St. Johns	xx	15	
Postmasburg			
Prieska			
Prince Albert			
Queenstown	16	10	1·0
Rietfontein			
Riversdal	16	12	4·0
Robertson	17	12	
Somerset East	15	11	1·0
Steynsburg			
Strydenburg			
Sutherland	17	05	
Swellendam			
Tarkastad			4·0
Touwsrivier			
Umtata	19	11	5·8
Uniondale			
Upington	23	09	1·0
Vanwyksvlei	20	11	0·6
Victoria-Wes	19	07	4·0
Vredendal	29	11	
Vryburg	19	08	

CAPE - KAAP	Max.	Min.	RRR
Williston			
Willowmore	xx	09	
O.V.S. - O.F.S.			
Balkfontein[1]			
Bethlehem	xx	xx	1·4
Bloemfontein	17	10	5·5
Bultfontein			
Fauresmith	17	09	8·0
Ficksburg			9·0
Frankfort			
Harrismith			
Heilbron			
Hoopstad	19	07	3·2
Kroonstad			
Lindley			
Middelpost			
Petrusburg			3·0
Philippolis			
Reddersburg			
Reitz			
Vrede			
Warden			
Welkom			9·0
Wepener	17	10	13·0
Winburg			
Zastron			
TRANSVAAL			
Andalusia			
Barberton			
Belfast			
Bethal			
Carolina			
Chester			
Crecy	27	09	7·7
Ermelo	20	07	
Fleur-de-Lys	27	15	
Groendraai	25	13	7·5
Jan Smuts	20	09	0·7

[1]Near Bothaville

TRANSVAAL	Max.	Min.	RRR
Joubert Park			
Komatipoort			
Kroondal	23	12	4·2
L'doringstad			
Lichtenburg			
Loskop[2]			
Mara	26	12	9·0
Marble Hall			
Marnitz	26	14	1·0
Messina	31	17	
Middelburg			
Nelspruit	26	10	
Pelgrimsrus	20	10	
Potgietersrus	29	12	
Pretoria	22	10	3·0
[illegible]	22	10	
[illegible]			
[illegible]	24	10	0·4
[illegible]	24	12	[illegible]
Pretoria W.B.	23	[illegible]	5·8
Pretoriuskop			
Sekukuni			
Skukuza	29	05	
Thabazimbi			
Tomburke			
Tzaneen			5·6
Vereeniging			
Volksrust			
Warmbad	25	12	7·5
Waterval-Bo			
Witbank			
Zeerust			
	22	05	
NATAL			
Cape St. Lucia	25	18	
Dundee			
Durban	24	06	0·2
Estcourt	19	11	
Harding			
Himeville			
M'kuzi			

[2]Naby Groblersdal

NATAL	Max.	Min.	RRR
Mtubatuba			
Newcastle	25	08	
P'Maritzburg	23	13	
Port Shepstone	23	19	
Richmond			
Seven Oaks			
Van Reenen			
Vryheid			
S.W.A.			
Gobabis	22	07	1·2
Keetmanshoop	24	08	
Luderitz	14	12	
Mariental	25	07	
Chogoho			
Orlangwa			
Outjo	25	09	
Runtu			
Swakopmund	15	09	
Tsumeb			
Windhoek	22	09	0·6
PROTECTORATES			
PROTEKTORATE			
Bremersdorp			
Emlembe			
Francistown	29	14	1·0
Gaberones	27	13	3·4
Ghanzi	24	11	3·2
Lobatsi			
Mahalapye			
Makoba			
Maseru	17	10	6·6
Maun	31	16	4·1
Molopololi			
Stegi			
Tsabong	24	10	11·9
Tsane	22	07	0·4
Shakawe	30	15	2·0

SYNOPTIC WEATHER MAP 1200 GMT. — 1400 SAST. SINOPTIESE WEERKAART

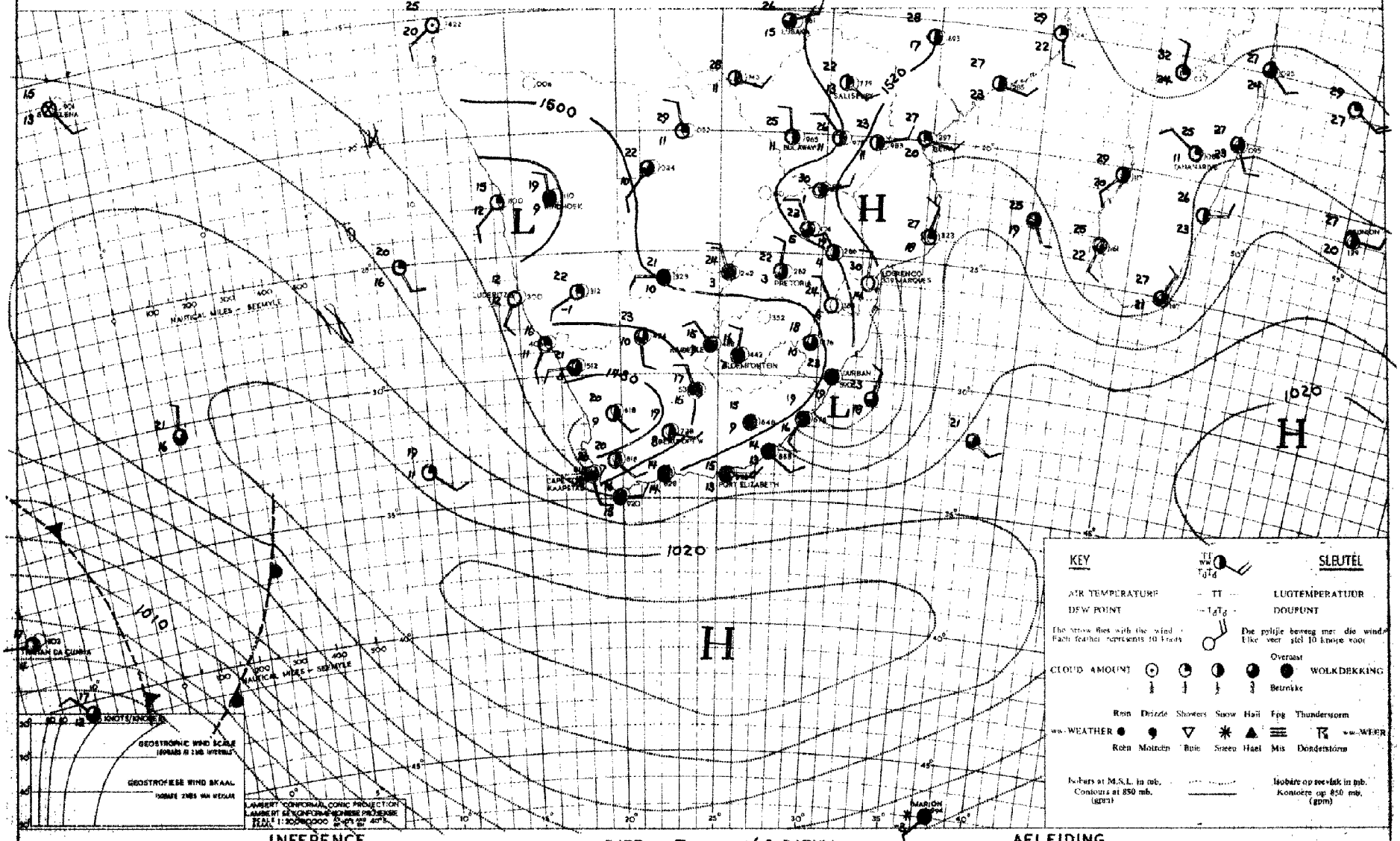

INFERENCE DATE 7-5-1960 DATUM AFLEIDING

A deep upper-air trough is developing over the west coast and it is expected that it will be cloudy over the eastern half of the country and fairly general rain will occur over these parts. Over the western parts it will clear gradually to fine weather.

'n Diep boluglaag het oor die weskus ontwikkel en na verwagting sal dit bewolk wees oor die oostelike helfte van die land en taamlike algemene reën sal oor hierdie dele uitsak. Oor die westelike dele sal dit geleidelik ooptrek tot hoofsaaklik mooiweer.

DAAGLIKSE WEERBULLETIN

DAILY WEATHER BULLETIN

WEERBURO / WEATHER BUREAU

DEPT. VAN VERVOER / DEPT. OF TRANSPORT

Maksimum en Minimum Temperature (°C) en Reënval (RRR) in mms. vir die 24 uur wat om 0800 SAST eindig op .....9.5.1960.....

Maximum and Minimum Temperatures (°C) and Rainfall (RRR) in mms. for 24 hours ending at 0800 SAST on

CAPE - KAAP	Max.	Min.	RRR
Aberdeen			5·6
Addo			3·0
Alexanderbaai	20	13	
Aliwal-Noord	17	3	0·4
Barkly East			
Bashee	20	13	6·0
Beaufort West			
Boegtebergdam			
Boetsap			
Brandvlei			
Cala			
Caledon			5·5
Calitzdorp			25·0
Calvinia	20	8	
Cape L'Agulhas	17	10	0·9
Cape Columbine	13	11	1·1
Cape St. Francis	15	10	4·3
Carnarvon			
Ceres			
Citrusdal			
Colesberg			0·3
Cradock			7·0
De Aar	17	4	
D.F. Malan (C.T.)	17	12	2·4
Dordrecht	13	6	3·5
Douglas			
East London	17	14	6·9
Elsenburg			4·5
Fraserburg			
Garies			
George	19	10	0·7
Graaff Reinet	14	8	7·8
Grahamstown			22·0
Hopetown			
Idutywa			9·4
Jansenville	15	8	9·0
Joubertina			
Kenhardt	21	6	x
Kimberley	22	7	x
K'W. Town			
Knysna			6·5
Kokstad	16	6	3·0

KAAP - CAPE	Max.	Min.	RRR
Kowie			14·0
Kuruman	19	5	
Ladismith			
Lake Mentz			9·0
Maclear			8·0
Mafeking	21	5	
Malmesbury			
Matatiele			
Matroosberg	16	7	2·7
Middelburg	15	3	5·1
Mosselbaai	17	13	0·5
Mount Frere			
O'kiep	13	8	
Orange River	19	5	
Oudtshoorn			6·3
Petrusville			
Piketberg			
Pofadder	18	3	
Port Elizabeth	17	13	5·3
Port Nolloth			
Port St. Johns	xx	15	0·2
Postmasburg	22	7	0·8
Prieska	21	8	
Prince Albert			
Queenstown	15	7	8·9
Rietfontein			
Riversdal	22	11	5·0
Robertson	21	12	0·6
Somerset East	14	6	9·0
Steynsburg			
Strydenburg			
Sutherland	16	2	1·4
Swellendam			
Tarkastad			18·0
Touwsrivier			
Umtata	19	9	2·5
Uniondale			
Upington	23	6	
Vanwyksvlei	19	7	
Victoria-Wes	17	1	4·3
Vredendal	20	13	0·9
Vryburg	22	4	

CAPE - KAAP	Max.	Min.	RRR
Williston			
Willowmore	xx	5	0·6
O.V.S. - O.F.S.			
Balkfontein[1]			
Bethlehem	13	0	4·0
Bloemfontein	18	5	
Bultfontein			
Fauresmith	17	4	
Ficksburg			6·0
Frankfort			
Harrismith			3·7
Heilbron			
Hoopstad	19	5	
Kroonstad	18	5	
Lindley			
Modderpoort			
Petrusburg			
Philippolis			
Reddersburg			
Reitz			
Vrede			3·0
Warden			8·0
Welkom	19	7	
Wepener	17	3	2·0
Winburg			
Zastron			
TRANSVAAL			
Andalusia			
Barberton			3·0
Belfast			
Bethal			
Carolina	14	6	4·1
Chester			75·8
Cresy	23	10	
Ermelo	14	7	
Fleur-de-Lys	24	12	1·5
Groendraai	22	8	
Jan Smuts	16	8	0·6

[1]Near Bothaville

TRANSVAAL	Max.	Min.	RRR
Joubert Park	17	9	0·8
Komatipoort	31	11	
Kroondal	20	8	
L'doringstad			
Lichtenburg			
Loskop[1]			0·5
Mara	22	10	1·5
Marble Hall			
Marnitz	24	12	
Messina	25	14	
Middelburg			
Nelspruit	21	10	1·8
Pelgrimsrus	15	11	4·9
Phalaborwa			
Pietersburg			0·5
Piet Retief	17	8	0·7
Pongola	22	11	
Potchefstroom	21	4	
Potgietersrus	22	9	0·6
Pretoria W.B.	19	8	
Pretoriuskop			
Sekukuni			
Skukuza	25	9	0·7
Thabazimbi	26	8	6·5
Tomburke			
Tzaneen			4·0
Vereeniging			
Volksrust			
Warmbad			
Waterval-Bo	25	6	1·7
Witbank			
Zeerust			
Standerton	17	3	1·4
NATAL			
Cape St. Lucia	24	15	
Dundee			1·5
Durban	23	11	4·6
Estcourt	16	5	0·4
Harding			
Himeville			
N'kusi			

[1]Naby Groblersdal

NATAL	Max.	Min.	RRR
Mtubatuba			
Newcastle	18	6	0·3
P'Maritzburg	17	5	
Port Shepstone	21	16	5·0
Richmond			4·0
Seven Oaks			0·7
Van Reenen			
Vryheid			
S.W.A.			
Gobabis	23	5	
Keetmanshoop	22	6	
Luderitz	18	10	
Mariental	21	4	
Ohopoho	30	9	
Ondangua	29	13	
Outjo	26	9	
Runtu	30	14	5·5
Swakopmund	17	10	
Tsumeb	27	10	
Windhoek	20	7	
PROTECTORATES			
PROTEKTORATE			
Bremersdorp			
Emlembe			2·6
Francistown	26	14	
Gaberones	24	7	
Ghanzi	25	9	
Lobatsi			
Mahalapye			
Makoba			
Maseru	15	6	2·1
Maun	23	14	
Molopololi			
Stegi			
Tsabong	23	7	
Tsane	24	4	
Shakawe	28	14	

SYNOPTIC WEATHER MAP — 1200 GMT — 1400 SAST. — SINOPTIESE WEERKAART

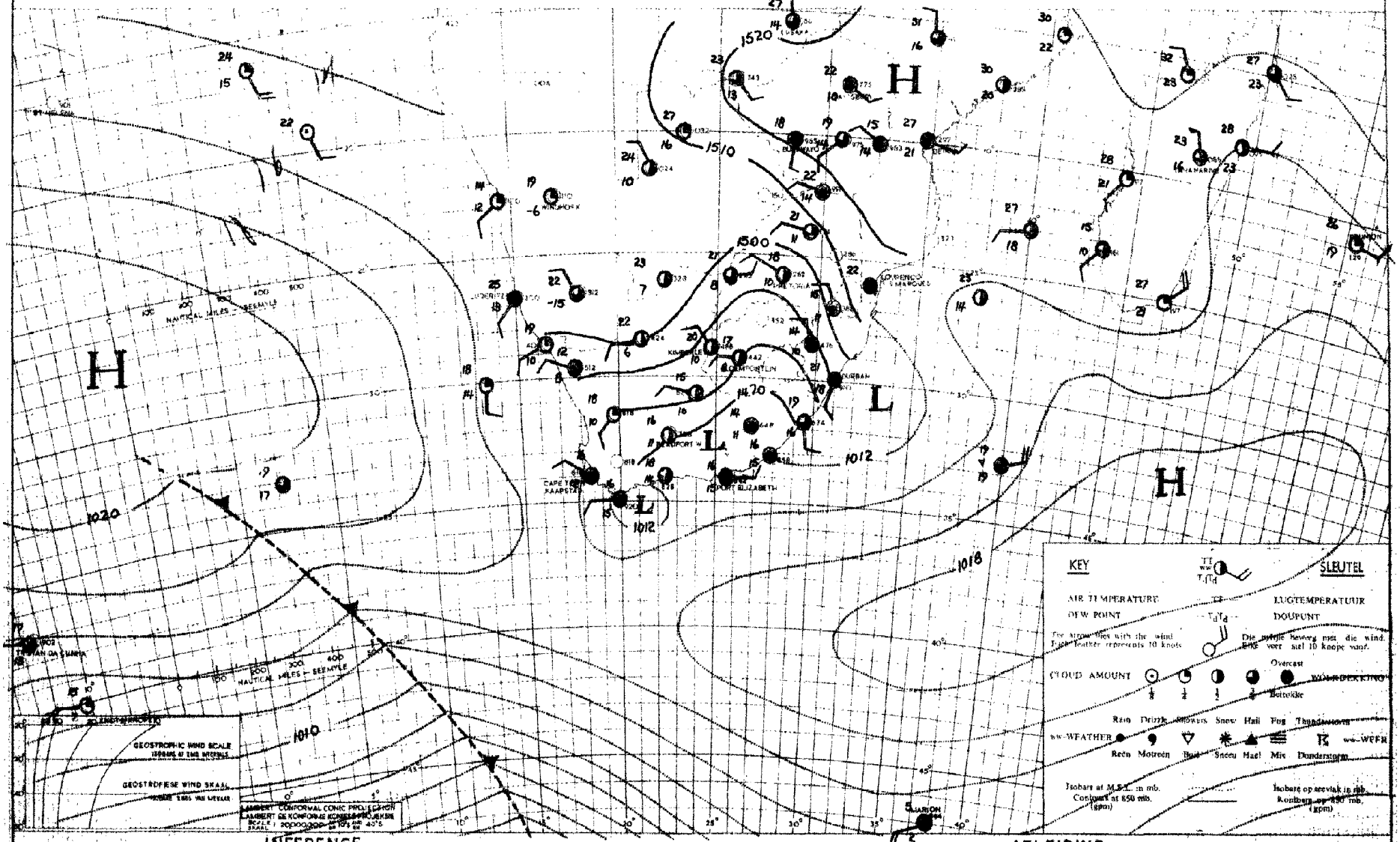

INFERENCE — DATE 8-5-1960 DATUM — AFLEIDING

The upper air low is moving eastwards and it is expected that the weather will clear gradually but rain will still occur over the extreme eastern parts of the country today. Elsewhere it will be fine or only slightly cloudy but it will become cloudy with rain over the south-western coastal regions.

Die boluglaag beweeg ooswaarts en na verwagting sal die weer geleidelik opklaar maar reën sal vandag nog voorkom oor die heel oostelike dele van die land. Elders sal dit mooiweer of slegs effens bewolk wees maar dit sal bewolk word met reën oor die suidwestelike kusgebiede.

DAAGLIKSE WEERBULLETIN — DAILY WEATHER BULLETIN

WEERBURO / WEATHER BUREAU
DEPT. VAN VERVOER / DEPT. OF TRANSPORT

Maksimum en Minimum Temperature (°C) en Reënval (RRR) in mms. vir die 24 uur wat om 0800 SAST eindig op 10-5-60

Maximum and Minimum Temperatures (°C) and Rainfall (RRR) in mms. for 24 hours ending at 0800 SAST on

CAPE - KAAP	Max.	Min.	RRR
Aberdeen			
Addo			0·3
Alexanderbaai	20	9	
Aliwal-Noord	19	0	
Barkly East	14	-1	
Bashee	26	12	0·5
Beaufort West	17	5	0·2
Boegoesbergdam			
Boetsap			
Bredasdorp			
Ceres			
Caledon			0·5
Calitzdorp			9·0
Calvinia	16	3	0·2
Cape L'Agulhas	18	12	
Cape Columbine	15	12	3·2
Cape St. Francis	15	13	0·7
Carnarvon			
Ceres			
Citrusdal			2·5
Colesberg			
Cradock			
De Aar	16	1	
D.F. Malan (C.T.)	16	13	8·7
Dordrecht	15	3	
Douglas			
East London	21	13	
Eisenburg			21·1
Fraserburg	13	3	
Garies			
George	16	8	0·3
Graaff Reinet	20	7	
Grahamstown			
Hopetown			
Idutywa			
Jansenville	21	8	
Joubertina			
Kenhardt	17	5	
Kimberley	22	8	
K'W. Town			
Knysna			
Kokstad	20	3	

KAAP - CAPE	Max.	Min.	RRR
Kowie			
Kuruman	19	3	
Ladismith			
Lake Mentz			
Maclear			
Mafeking	22	6	
Malmesbury			11·8
Matatiele			
Matroosberg	13	7	0·7
Middelburg	16	2	
Mosselbaai	17	13	
Mount Frere			
O'kiep	16	5	
Orange River	18	2	
Oudtshoorn			3·5
Petrusville			
Piketberg			3·5
Pofadder	16	4	
Port Elizabeth	18	14	0·1
Port Nolloth	15	7	
Port St. Johns	24	16	2·0
Postmasburg	19	4	
Prieska	17	4	
Prince Albert			
Queenstown	19	5	
Rietfontein			
Riversdal	20	7	9·9
Robertson	19	11	
Somerset East	20	8	0·3
Steynsburg			
Strydenburg			
Sutherland	11	1	
Swellendam			
Tarkastad			
Touwsrivier			
Umtata	24	8	
Uniondale			11·0
Upington	19	5	
Vanwyksvlei	15	3	
Victoria-Wes	15	-1	
Vredendal	20	12	1·7
Vryburg	22	2	

CAPE - KAAP	Max.	Min.	RRR
Williston			
Willowmore	xx	4	
O.V.S. - O.F.S.			
Balkfontein[1]			
Bethlehem	17	4	
Bloemfontein	19	1	
Bultfontein			
Fauresmith	18	0	
Ficksburg			
Frankfort			
Harrismith			
Heilbron			
Hoopstad	20	1	
Kroonstad	20	2	
Lindley			
Modderpoort			
Petrusburg			
Philippolis			
Reddersburg			
Reitz			
Vrede			
Warden			
Welkom	19	5	
Wepener	18	-0	
Winburg			
Zastron			
TRANSVAAL			
Andalusia			
Barberton			
Belfast			
Bethal			
Carolina	18	6	
Chester			
Creoy	26	8	
Ermelo	19	4	
Fleur-de-Lys	28	12	
Groendraai	25	6	
Jan Smuts	19	9	

[1] Near Bothaville

TRANSVAAL	Max.	Min.	RRR
Joubert Park	20	7	
Komatipoort	33	9	
Kroondal	23	4	
L'doringstad			
Lichtenburg			
Loskop[2]			
Mara	26	10	
Marble Hall			
Marnitz	27	13	
Messina	31	11	
Middelburg			
Nelspruit	28	9	
Pelgrimsrus	20	11	
Phalaborwa	30	12	
Pietersburg	24	7	
Piet Retief	23	5	
Pongola	29	11	
Potchefstroom	22	1	
Potgietersrus	25	8	
Pretoria W.B.	22	4	
Pretoriuskop			
Sekukuni			
Skukuza	30	8	
Thabazimbi	25	8	
Tomburke			
Tzaneen			
Vereeniging			
Volksrust			
Warmbad	25	8	
Waterval-Bo	22	4	
Witbank			
Zeerust			
Standarton	21	-1	
NATAL			
Cape St. Lucia	25	16	
Dundee			
Durban	27	12	
Estcourt	22	3	
Harding			
Himeville			
M'kuzi			

[2] Naby Groblersdal

NATAL	Max.	Min.	RRR
Mtubatuba			
Newcastle	23	3	
P'Maritzburg	23	3	
Port Shepstone	24	16	
Richmond			
Seven Oaks			
Van Reenen			
Vryheid			
S.W.A.			
Gobabis	25	8	
Keetmanshoop	22	5	
Luderitz	18	10	
Mariental	21	4	
Ohopoho			
Ondangua	29	13	
Outjo	27	8	
Runtu	30	16	
Swakopmund	13	10	
Tsumeb	29	10	
Windhoek	22	6	
PROTECTORATES			
PROTEKTORATE			
Bremersdorp			
Emlembe			
Francistown	29	12	
Gaberones	27	6	
Ghanzi	23	13	
Lobatsi			
Mahalapye			
Makoba			
Maseru	18	2	
Maun	31	16	3·4
Molopololi			
Stegi			
Tsabong	24	6	
Tsane	26	6	
Shakawe	30	15	13·5

SYNOPTIC WEATHER MAP — 1200 GMT. — 1400 SAST. — SINOPTIESE WEERKAART

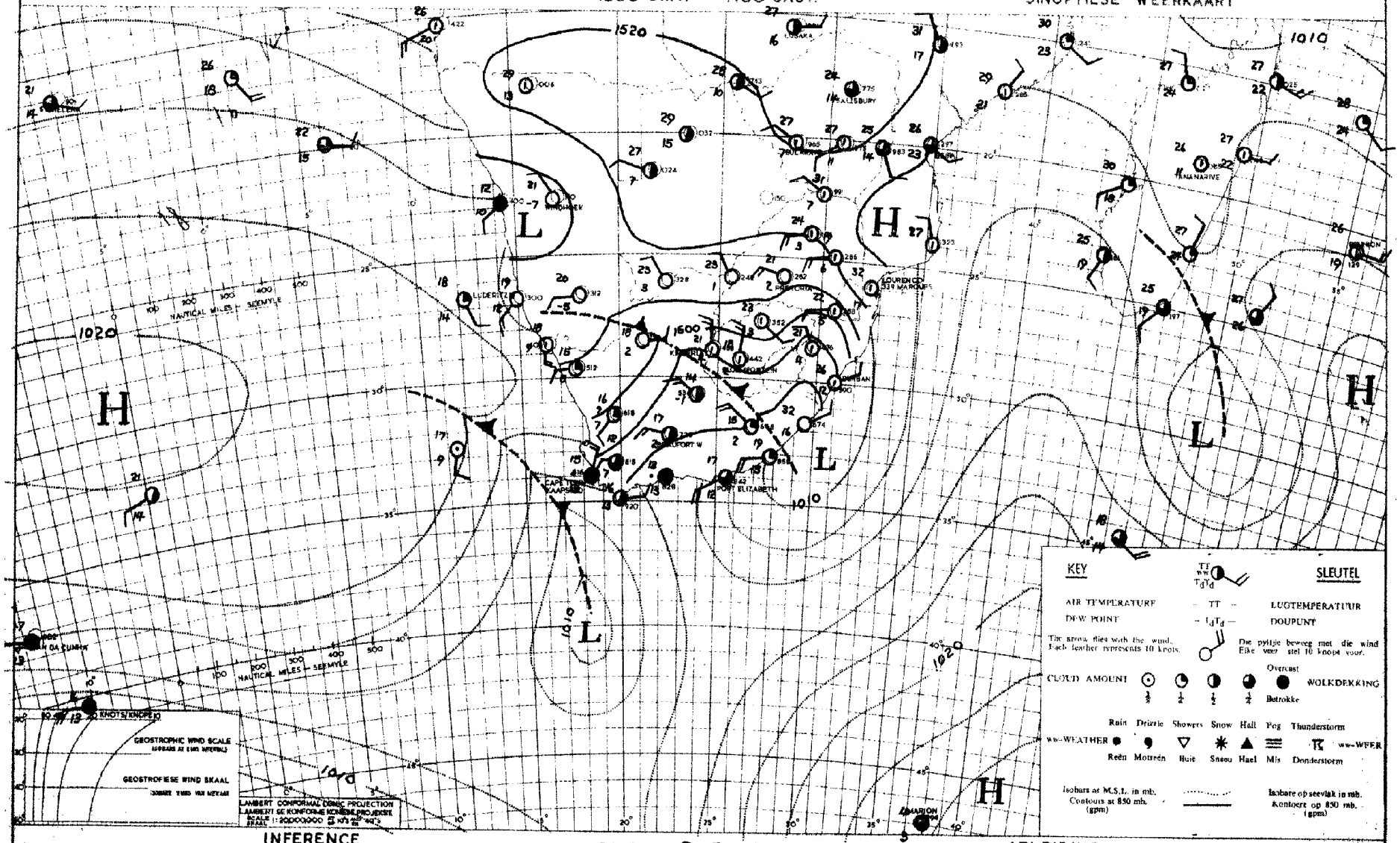

INFERENCE — DATE 9-5-1960 DATUM — AFLEIDING

Further showers will occur over the south western coastal regions but dry, colder air is spreading over most of the remainder of the country.

Verdere buie sal oor die suidwestelike kusgebiede voorkom maar droër, kouer lug beweeg oor die meeste oorblywende dele van die land.

DAAGLIKSE WEERBULLETIN — DAILY WEATHER BULLETIN

WEERBURO / WEATHER BUREAU
DEPT. VAN VERVOER / DEPT. OF TRANSPORT

Maksimum en Minimum Temperature (°C) en Reënval (RRR) in mms. vir die 24 uur wat om 0800 SAST eindig op ..... 11 : 5 : 1960 ..... Maximum and Minimum Temperatures (°C) and Rainfall (RRR) in mms. for 24 hours ending at 0800 SAST on

CAPE - KAAP	Max.	Min.	RRR
Aberdeen			
Addo			0·1
Alexanderbaai	20	9	
Aliwal-Noord	16	0	
Barkly East	12	-1	
Bashee	21	13	
Beaufort West	17	5	
Bosgoebergdam			
Boetsap			
Brandvlei			
Cala			
Caledon			
Calitzdorp			
Calvinia	17	2	
Cape L'Agulhas	18	12	
Cape Columbine	15	8	
Cape St. Francis	15	13	1·5
Carnarvon			
Ceres			
Citrusdal			
Colesberg			
Cradock			
De Aar	15	3	
D.F. Malan (C.T.)	18	6	1·0
Dordrecht	14	2	
Douglas			
East London	20	13	1·0
Elsenburg			0·8
Fraserburg	15	2	
Garies			
George	18	9	
Graaff Reinet	18	5	
Grahamstown			0·3
Hopetown			
Idutywa			
Jansenville	20	5	
Joubertina			
Kenhardt	18	4	
Kimberley	18	6	
K'W. Town			
Knysna			
Kokstad	19	0	

KAAP - CAPE	Max.	Min.	RRR
Kowie			
Kuruman	19	4	
Ladismith			
Lake Mentz			
Maclear			
Mafeking	23	3	
Malmesbury			
Matatiele			
Matroosberg	16	5	
Middelburg	14	0	
Mosselbaai	20	13	
Mount Frere			
O'kiep	18	5	
Orange River	16	2	
Oudtshoorn			
Petrusville			
Piketberg			3·0
Pofadder	17	6	
Port Elizabeth	17	14	0·3
Port Nolloth	15	8	
Port St. Johns	xx	14	
Postmasburg	18	5	
Prieska	19	4	
Prince Albert			
Queenstown	16	5	
Rietfontein			
Riversdal	21	8	
Robertson	22	12	
Somerset East	17	8	
Steynsburg			
Strydenburg	13	-3	
Sutherland			
Swellendam			
Tarkastad			
Touwsrivier			
Umtata	21	5	
Uniondale			
Upington	19	3	
Vanwyksvlei	17	5	
Victoria-Wes	15	-1	
Vredendal	19	11	
Vryburg	22	4	

CAPE - KAAP	Max.	Min.	RRR
Williston			
Willowmore	xx	5	
O.V.S. - O.F.S.			
Balkfontein[1]			
Bethlehem	17	-1	
Bloemfontein	16	1	
Bultfontein			
Fauresmith	15	0	
Ficksburg			
Frankfort			
Harrismith			
Heilbron			
Hoopstad	19	2	
Kroonstad	18	1	
Lindley			
Modderpoort			
Petrusburg			
Philippolis			
Reddersburg			
Reitz			
Vrede			
Warden			
Welkom	18	3	
Wepener	16	-1	
Winburg			
Zastron			
TRANSVAAL			
Andalusia			
Barberton			
Belfast			
Bethal			
Carolina	20	7	
Chester			
Creecy	28	8	0·9
Ermelo	20	5	
Fleur-de-Lys	28	15	0·6
Groendraai	26	8	2·5
Jan Smuts	20	7	

[1]Near Bothaville

TRANSVAAL	Max.	Min.	RRR
Joubert Park	20	6	
Komatipoort	30	18	
Kroondal	24	5	
L'doringstad			
Lichtenburg			
Loskop[2]			
Mara			
Marble Hall			2·2
Marnitz	27	10	2·0
Messina	33	17	
Middelburg			
Nelspruit	27	12	
Pelgrimsrus	24	9	
Phalaborwa			
Pietersburg	25	9	2·0
Piet Retief	24	7	
Pongola	29	17	
Potchefstroom	21	0	
Potgietersrus	25	9	4·5
Pretoria W.B.	23	5	
Pretoriuskop			
Sekukuni			
Skukuza	30	13	0·5
Thabazimbi	27	13	3·0
Tomburke			
Tzaneen			
Vereeniging			
Volksrust			
Warmbad	27	8	
Waterval-Bo	24	7	
Witbank			
Zeerust			
Standerton	21	-1	
NATAL			
Cape St. Lucia	24	18	
Dundee			
Durban	25	16	
Estcourt	21	8	
Harding			
Kimsville			
M'kuzi			

[2]Naby Groblersdal

NATAL	Max.	Min.	RRR
Mtubatuba			
Newcastle	23	2	
P'Maritzburg	19	8	
Port Shepstone	23	15	
Richmond			
Seven Oaks			
Van Reenen			
Vryheid			
S.W.A.			
Gobabis	26	4	
Keetmanshoop	21	6	
Luderitz	17	11	
Mariental	21	4	
Chopoho			
Ondangua	30	12	
Outjo	27	7	
Runtu	30	14	
Swakopmund	14	9	
Tsumeb	29	8	
Windhoek	22	8	
PROTECTORATES			
PROTEKTORATE			
Bremersdorp	29	16	
Enlembe			
Francistown	26	13	
Gaberones	28	7	
Ghanzi	28	7	
Lobatsi			
Mahalapye			
Makoba			
Maseru	17	-3	
Maun	27	13	8·7
Melopololi			
Stegi			
Tsabong	23	7	
Tsane	26	4	
Shakawe	27	[illegible]	2·3

SYNOPTIC WEATHER MAP 1200 GMT. — 1400 S.A.S.T. SINOPTIESE WEERKAART

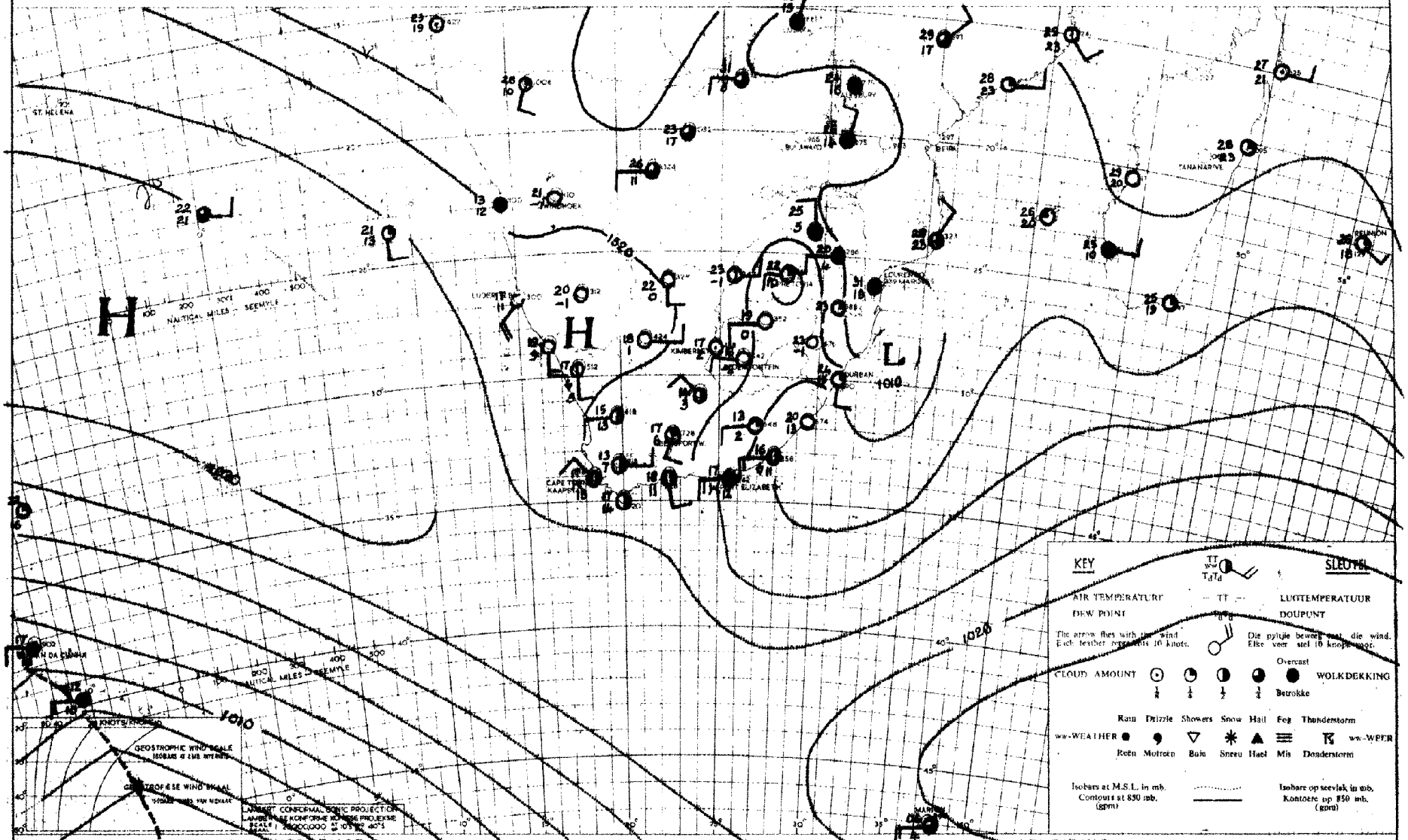

INFERENCE DATE 10 - 5 - 19 40 DATUM AFLEIDING

Because of an upper trough isolated thundershowers are still possible over the northern parts of the Transvaal and Bechuanaland but over the remainder of of the country it will be fine and mild to cool but cold at night with frost locally.

As gevolg van 'n bolugtrog is enkele donderbuie nog moontlik oor die noordelike dele van Transvaal en Betsjoeanaland maar oor die res van die binneland sal dit mooiweer en matig tot koel wees maar koud snags met ryp plaaslik.

DAAGLIKSE WEERBULLETIN — DAILY WEATHER BULLETIN

WEERBURO / WEATHER BUREAU
DEPT. VAN VERVOER / DEPT. OF TRANSPORT

Maksimum en Minimum Temperature (°C) en Reënval (RRR) in mms. vir die 24 uur wat om 0800 SAST eindig op ..... 11 · 5 · 1960 ..... Maximum and Minimum Temperatures (°C) and Rainfall (RRR) in mms. for 24 hours ending at 0800 SAST on

CAPE - KAAP	Max.	Min.	RRR
Aberdeen			
Addo			
Alexanderbaai	21	11	
Aliwal-Noord	17	-0	
Barkly East	12	-5	
Bashee	22	15	
Beaufort West	17	5	
Boegoebergdam			
Boetsap			
Brandvlei			
Cala			
Caledon			
Calitzdorp			
Calvinia	20	3	
Cape L'Agulhas	18	11	
Cape Columbine	14	9	
Cape St. Francis	16	10	
Carnarvon			
Ceres			
Citrusdal			
Colesberg			
Cradock			
De Aar	16	2	
D.F. Malan (C.T.)	18	7	
Dordrecht	13	-1	
Douglas			
East London	20	14	
Elsenburg			
Fraserburg	16	2	
Garies			
George	18	6	
Graaff Reinet	18	6	
Grahamstown			
Hopetown			
Idutywa			
Jansenville	19	4	
Joubertina			
Kenhardt	20	6	
Kimberley	17	4	
K'W. Town			
Knysna			
Kokstad	15	0	

KAAP - CAPE	Max.	Min.	RRR
Kowie			
Kuruman	19	2	
Ladismith			
Lake Mentz			
Maclear			
Mafeking	21	3	
Malmesbury			
Matatiele			
Matroosberg	17	4	
Middelburg	15	-1	
Mosselbaai	20	13	
Mount Frere			
O'kiep	20	9	
Orange River	17	2	
Oudtshoorn			
Petrusville			
Piketberg			
Pofadder	19	10	
Port Elizabeth	19	9	
Port Nolloth	17	7	
Port St. Johns	19	15	
Postmasburg	17	6	
Prieska	20	4	
Prince Albert			
Queenstown	16	1	
Rietfontein			
Riversdal	21	5	
Robertson	22	5	
Somerset East	19	8	
Steynsburg			
Strydenburg			
Sutherland	16	-3	
Swellendam			
Tarkastad			
Touwsrivier			
Umtata	19	5	
Uniondale			
Upington	20	4	
Vanwyksvlei	18	5	
Victoria-Wes	18	-1	
Vredendal	23	10	
Vryburg	19	0	

CAPE - KAAP	Max.	Min.	RRR
Williston			
Willowmore	xx	1	
O.V.S. - O.F.S.			
Balkfontein[1]			
Bethlehem	16	-4	
Bloemfontein	16	1	
Bultfontein			
Fauresmith	15	0	
Ficksburg			
Frankfort			
Harrismith			
Heilbron			
Hoopstad	18	1	
Kroonstad	19	0	
Lindley			
Modderpoort			
Petrusburg			
Philippolis			
Reddersburg			
Reitz			
Vrede			
Warden			
Welkom	17	2	
Wepener	16	-1	
Winburg			
Zastron			
TRANSVAAL			
Andalusia			
Barberton			13·5
Belfast			
Bethal			
Carolina	19	5	
Chester			3·2
Crecy	26	7	
Ermelo	19	2	
Fleur-de-Lys	24	10	0·6
Groendraai	24	4	
Jan Smuts	19	6	

[1]Near Bothaville

TRANSVAAL	Max.	Min.	RRR
Joubert Park	19	5	
Komatipoort	26	14	3·0
Kroondal	23	3	
L'doringstad			
Lichtenburg			
Loskop[2]			
Mara	26	12	
Marble Hall			
Marnitz	25	7	
Messina	31	15	
Middelburg			
Nelspruit	23	13	2·0
Pelgrimsrus	20	7	
Phalaborwa	26	12	20·9
Pietersburg	23	8	
Piet Retief	19	8	
Pongola	26	12	
Potchefstroom	19	-1	
Potgietersrus	23	16	0·9
Pretoria W.B.	21	3	
Pretoriuskop			
Sekukuni			
Skukuza	26	12	12·0
Thabazimbi	24	7	
Tomburke			
Tzaneen			
Vereeniging			
Volksrust			
Warmbad	24	5	
Waterval-Bo	24	9	
Witbank			
Zeerust			
Standerton	20	3	
NATAL			
Cape St. Lucia	24	15	
Dundee			
Durban	23	10	
Estcourt	18	7	
Harding			
Himeville			
M'kuzi			

[2]Naby Groblersdal

NATAL	Max.	Min.	RRR
Mtubatuba			
Newcastle	20	0	
P'Maritzburg	15	0	
Port Shepstone	22	15	
Richmond			
Seven Oaks			
Van Reenen			
Vryheid			
S.W.A.			
Gobabis	24	0	
Keetmanshoop	22	9	
Luderitz	16	10	
Mariental	24	7	
Ohopoho	31	5	
Ondangua	30	10	
Outjo	27	6	
Runtu	30	11	
Swakopmund	14	11	
Tsumeb	29	8	
Windhoek	23	7	
PROTECTORATES			
PROTEKTORATE			
Bremersdorp			
Enlembe			5·9
Francistown	29	9	
Gaberones	26	3	
Ghanzi	27	5	
Lobatsi			
Mahalapye			
Makoba			
Maseru			
Maun	29	12	
Molopololi			
Stegi			
Tsabong	21	2	
Tsane	23	2	
Shakawe	30	14	

SYNOPTIC WEATHER MAP — 1200 GMT. — 1400 SAST. — SINOPTIESE WEERKAART

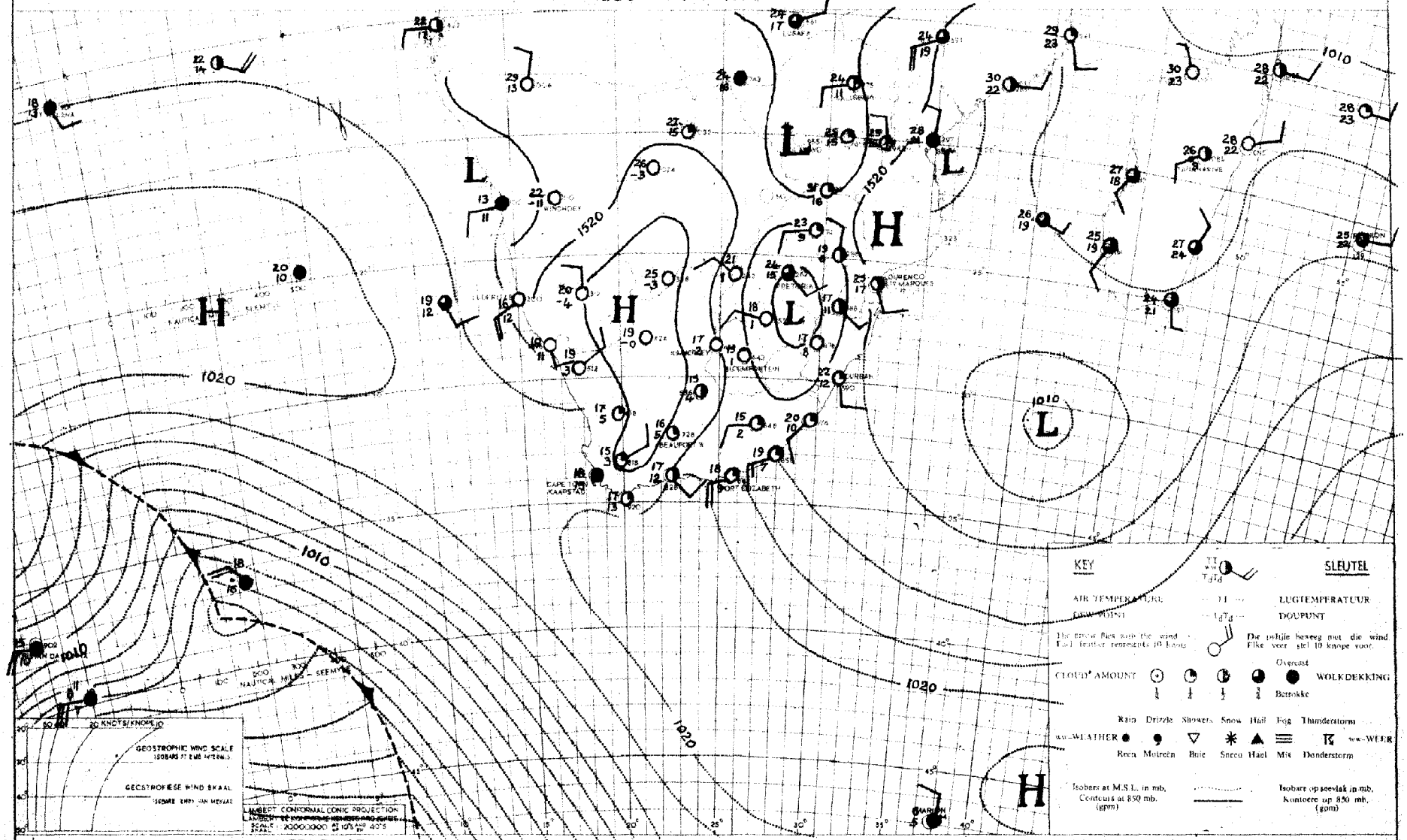

INFERENCE — DATE 11 · 5 · 1960 DATUM — AFLEIDING

With the trough to the west cloudy conditions will occur over the southwestern coastal regions and rain will fall later. It will be fair and cool to mild over the remainder of the country.

Met die trog na die weste sal bewolkte toestande oor die suidwestelike kusgebiede voorkom en reën sal later uitsak. Oor die res van die land sal dit redelik mooiweer en koel tot matig wees.

DAAGLIKSE WEERBULLETIN — DAILY WEATHER BULLETIN

WEERBURO / WEATHER BUREAU
DEPT. VAN VERVOER / DEPT. OF TRANSPORT

Maksimum en Minimum Temperature (°C) en Reënval (RRR) in mms. vir die 24 uur wat om 0800 SAST eindig op 13 · 5 · 1960

Maximum and Minimum Temperatures (°C) and Rainfall (RRR) in mms. for 24 hours ending at 0800 SAST on

CAPE - KAAP	Max.	Min.	RRR
Aberdeen			
Addo			
Alexanderbaai	17	12	2·5
Aliwal-Noord	17	0	
Barkly East	13	-3	
Bashee	21	13	
Beaufort West	21	8	
Boegoebergdam			
Boetsap			
Brandvlei			
Cala			
Caledon			
Calitzdorp			
Calvinia	21	4	
Cape L'Agulhas	17	11	1·0
Cape Columbine	13	12	8·3
Cape St. Francis	17	9	
Carnarvon			
Ceres			
Citrusdal			
Colesberg			
Cradock			
De Aar	17	3	
D.F. Malan (C.T.)	15	12	5·5
Dordrecht	15	6	
Douglas			
East London	21	11	
Elsenburg			
Fraserburg	18	3	
Garies			
George	21	8	
Graaff Reinet	21	12	
Grahamstown			
Hopetown			
Idutywa			
Jansenville	20	8	
Joubertina			
Kenhardt	22	4	
Kimberley	19	5	
K'W. Town			
Knysna			
Kokstad	16	0	

KAAP - CAPE	Max.	Min.	RRR
Kowie			
Kuruman	19	2	
Ladismith			
Lake Mentz			
Maclear			
Mafeking	21	5	
Malmesbury			
Matatiele			
Matroosberg	18	7	0·2
Middelburg	16	4	
Mosselbaai	19	13	
Mount Frere			
O'kiep	19	6	1·2
Orange River	18	3	
Oudtshoorn			
Petrusville			
Piketberg			
Pofadder	21	7	
Port Elizabeth	21	8	
Port Nolloth	14	10	2·4
Port St. Johns	22	15	
Postmasburg	19	8	
Prieska	21	4	
Prince Albert			
Queenstown	18	6	
Rietfontein			
Riversdal	23	8	
Robertson	23	12	
Somerset East	20	9	
Steynsburg			
Strydenburg			
Sutherland	15	3	
Swellendam			
Tarkastad			
Touwsrivier			
Umtata	21	5	
Uniondale			
Upington	23	6	
Vanwyksvlei	20	5	
Victoria-Wes	17	2	
Vredendal	17	12	1·1
Vryburg	21	0	

CAPE - KAAP	Max.	Min.	RRR
Williston			
Willowmore	xx	6	
O.V.S. - O.F.S.			
Balkfontein[1]			
Bethlehem	16	-2	
Bloemfontein	17	1	
Bultfontein			
Fauresmith	16	-1	
Ficksburg			
Frankfort			
Harrismith			
Heilbron			
Hoopstad	18	1	
Kroonstad	19	1	
Lindley			
Modderpoort			
Petrusburg			
Philippolis			
Reddersburg			
Reitz			
Vrede			
Warden			
Welkom	17	3	
Wepener	16	1	
Winburg			
Zastron			
TRANSVAAL			
Andalusia			
Barberton			
Belfast			
Bethal			
Carolina	18	3	
Chester			
Creecy	24	4	
Ermelo	18	1	
Fleur-de-Lys	24	11	
Groendraai	23	4	
Jan Smuts	17	6	

[1]Near Bothaville

TRANSVAAL	Max.	Min.	RRR
Joubert Park	18	6	
Komatipoort	27	10	
Kroondal	21	3	
L'doringstad			
Lichtenburg			
Loskop[2]			
Mara	24	6	
Marble Hall			
Marnitz	25	8	
Messina	28	16	
Middelburg			
Nelspruit	23	8	
Pelgrimsrus	18	7	
Phalaborwa	26	11	
Pietersburg	21	4	
Piet Retief	22	6	
Pongola	25	14	
Potchefstroom	21	1	
Potgietersrus	21	5	
Pretoria W.B.	21	2	
Pretoriuskop			
Sekukuni			
Skukuza			
Thabazimbi	24	5	
Tomburke			
Tzaneen			
Vereeniging			
Volksrust			
Warmbad	24	3	
Waterval-Bo			
Witbank			
Zeerust			
Standerton	20	-3	
NATAL			
Cape St. Lucia	24	16	
Dundee			
Durban	24	12	
Estcourt	19	4	
Harding			
Himeville			
M'kuzi			

[2]Naby Groblersdal

NATAL	Max.	Min.	RRR
Mtubatuba			
Newcastle	23	4	
P'Maritzburg	19	3	
Port Shepstone	24	15	
Richmond			
Seven Oaks			
Van Reenen			
Vryheid			
S.W.A.			
Gobabis	25	3	
Keetmanshoop	24	6	
Luderitz	14	10	
Mariental	26	5	
Ohopoho			
Ondangua	29	7	
Outjo	27	4	
Runtu			
Swakopmund	16	10	
Tsumeb	29	7	
Windhoek	23	6	
PROTECTORATES / PROTEKTORATE			
Bremersdorp			
Emlembe			
Francistown	28	8	
Gaberones	25	4	
Ghanzi	27	10	
Lobatsi			
Mahalapye			
Makoba			
Maseru	16	0	
Maun	31	13	
Molopololi			
Stegi			
Tsabong	23	3	
Tsane	25	4	
Shakawe	30	16	

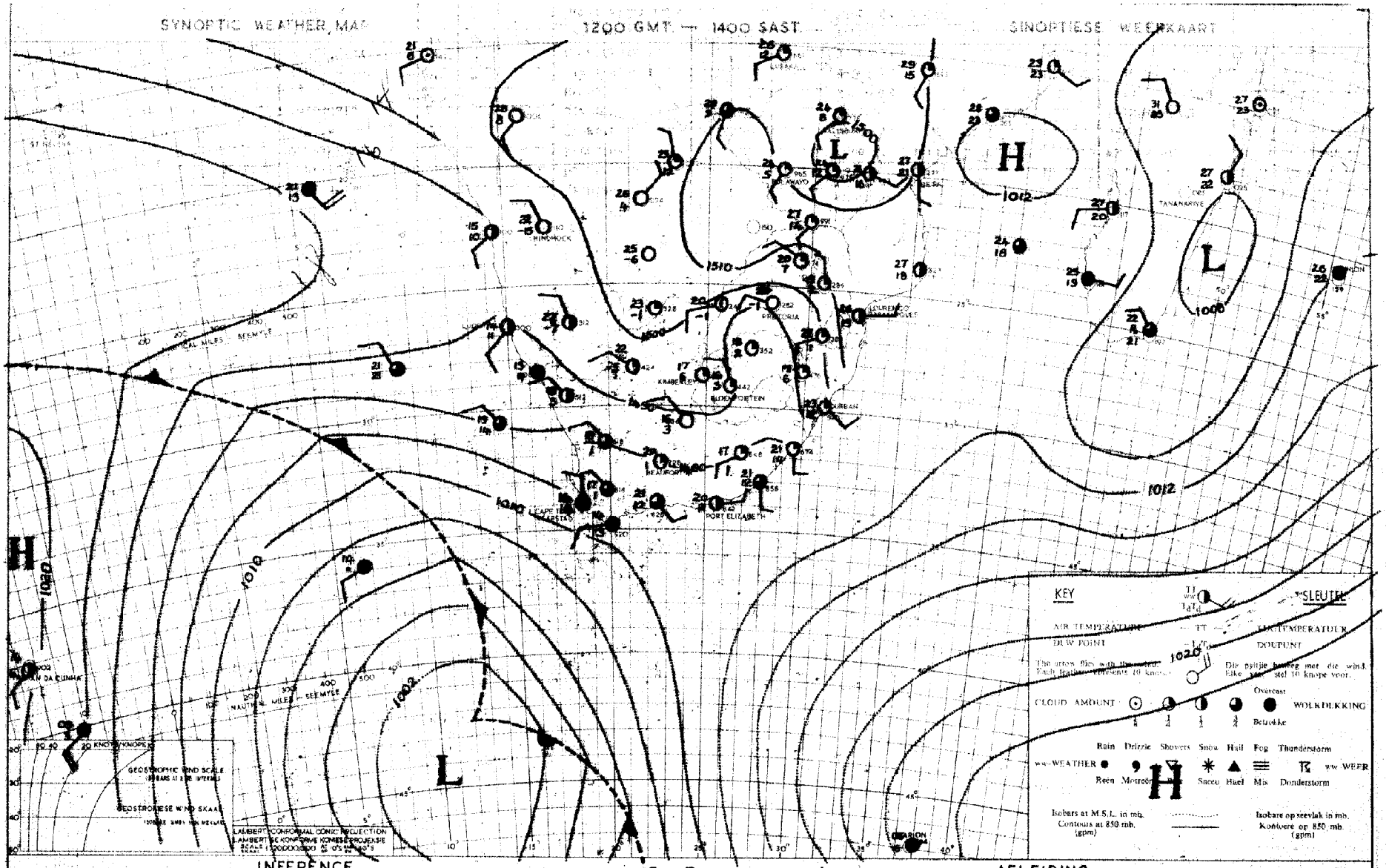

INFERENCE

DATE 12 - 5 - 1960 DATUM

AFLEIDING

With the low south-west of the Cape the weather over the south-western parts of the Cape will be fairly cloudy in general with rain over the coastal regions. Elsewhere over the country it will be fine and mild.

Met die laag suidwes oor die Kaap sal die weer oor die suidwestelike dele van die Kaap oor die algemeen taamlik bewolk wees met reën oor die kusgebiede. Elders oor die land sal dit mooiweer en matig wees.

DAAGLIKSE WEERBULLETIN — DAILY WEATHER BULLETIN

WEERBURO / WEATHER BUREAU
DEPT. VAN VERVOER / DEPT. OF TRANSPORT

Maksimum en Minimum Temperature (°C) en Reënval (RRR) in mms. vir die 24 uur wat om 0800 SAST eindig op 14 . 5 . 1960

Maximum and Minimum Temperatures (°C) and Rainfall (RRR) in mms. for 24 hours ending at 0800 SAST on

CAPE - KAAP	Max.	Min.	RRR
Aberdeen			0·7
Addo			
Alexanderbaai	19	9	
Aliwal-Noord	19	2	
Barkly East	15	1	2·0
Bashee	23	13	
Beaufort West	20	6	
Boegoebergdam			
Boetsap			
Brandvlei			
Cala			
Caledon			34·5
Calitzdorp			
Calvinia	13	4	13·0
Cape L'Agulhas	17	12	4·0
Cape Columbine	14	10	16·0
Cape St. Francis	17	13	1·5
Carnarvon			1·5
Ceres			
Citrusdal			44·0
Colesberg			
Cradock			
De Aar	20	13	
D.F. Malan (C.T.)	14	12	24·6
Dordrecht	16	0	
Douglas			
East London	24	13	
Elsenburg			48·0
Fraserburg	13	3	5·0
Caries			
George	21	10	3·0
Graaff Reinet	22	5	7·5
Grahamstown			1·0
Hopetown			
Idutywa			
Jansenville	24	9	6·5
Joubertina			
Kenhardt	18	6	0·1
Kimberley	21	3	0·2
K'W. Town			
Knysna			5·5
Kokstad	19	3	1·0

KAAP - CAPE	Max.	Min.	RRR
Kowie			
Kuruman	19	4	
Ladismith			
Lake Mentz			
Maclear			
Mafeking	25	4	
Malmesbury			20·0
Matatiele			
Matroosberg	9	6	9·2
Middelburg	17	-1	2·2
Mosselbaai	21	11	1·7
Mount Frere			
O'kiep	12	5	7·2
Orange River	19	4	
Oudtshoorn			
Petrusville			
Piketberg			24·0
Pofadder	13	3	0·8
Port Elizabeth	21	13	10·7
Port Nolloth	14	6	1·4
Port St. Johns	25	17	
Postmasburg	18	3	04
Prieska	19	5	3·3
Prince Albert			3·0
Queenstown	20	3	
Rietfontein			
Riversdal	18	11	2·5
Robertson	15	11	12·0
Somerset East	22	9	5·0
Steynsburg			
Strydenburg			
Sutherland	8	1	10·5
Swellendam			
Tarkastad			
Touwsrivier			
Umtata	23	10	
Uniondale			6·5
Upington	19	5	0·6
Vanwyksvlei	17	5	4·4
Victoria-Wes	17	1	2·5
Vredendal	17	10	8·0
Vryburg	23	4	

CAPE - KAAP	Max.	Min.	RRR
Williston			
Willowmore			
O.V.S. - O.F.S.			
Balkfontein[1]			
Bethlehem	17	1	
Bloemfontein	19	2	
Bultfontein			
Fauresmith	18	3	
Ficksburg			4·0
Frankfort			
Harrismith			0·2
Heilbron			
Hoopstad	15	5	
Kroonstad	20	4	
Lindley			
Modderpoort			
Petrusburg			
Philippolis			
Reddersburg			
Reitz			
Vrede			4·0
Warden			
Welkom	19	4	
Wepener	18	1	2·8
Winburg			
Zastron			
TRANSVAAL			
Andalusia			
Barberton			
Belfast			
Bethal			
Carolina	19	8	0·4
Chester			
Cresy	28	9	2·1
Ermelo	20	5	
Fleur-de-Lys	27	13	1·3
Groendraai			
Jan Smuts	20	5	

[1]Near Bothaville

TRANSVAAL	Max.	Min.	RRR
Joubert Park	20	4	
Komatipoort	31	14	6·0
Kroondal			
L'doringstad			
Lichtenburg			
Loskop[2]			2·0
Mara	27	12	0·2
Marble Hall			
Marnitz	27	9	1·5
Messina	32	16	0·3
Middelburg			
Nelspruit	27	11	3·4
Pelgrimsrus	21	8	5·5
Phalaborwa	29	13	
Pietersburg	25	8	1·6
Piet Retief	23	6	
Pongola	27	15	
Potchefstroom	22	5	
Potgietersrus	24	10	0·9
Pretoria W.B.	23	7	
Pretoriuskop			1·3
Sekukuni			
Skukuza	29	13	7·2
Thabazimbi			
Tomburke			
Tzaneen			
Vereeniging			
Volksrust			
Warmbad	26	8	0·3
Waterval-Bo	23	9	1·3
Witbank			
Zeerust			
Standerton	21	3	
NATAL			
Cape St. Lucia	24	16	2·0
Dundee			0·6
Durban	25	14	
Estcourt	18	7	0·2
Harding			
Himeville			
M'kuzi			

[2]Naby Groblersdal

NATAL	Max.	Min.	RRR
Mtubatuba			
Newcastle	23	6	0·2
P'Maritzburg	19	4	
Port Shepstone	24	14	
Richmond			
Seven Oaks			
Van Reenen			
Vryheid			
S.W.A.			
Gobabis	20	3	
Keetmanshoop	18	3	
Luderitz	14	11	
Mariental	20	3	
Ohopoho	29	4	
Ondangua	26	6	
Outjo	23	2	
Runtu	30	6	
Swakopmund	17	10	
Tsumeb	28	4	
Windhoek	19	4	
PROTECTORATES			
PROTEKTORATE			
Bremersdorp			
Balembe			
Francistown	30	12	0·4
Gaberones	28	8	
Ghanzi	26	5	
Lobatsi			
Mahalapye			
Makoba			
Maseru	17	1	3·0
Maun	31	6	
Molopololi			
Stegi			
Tsabong	22	5	
Tsane	21	4	
Shakawe	31	9	

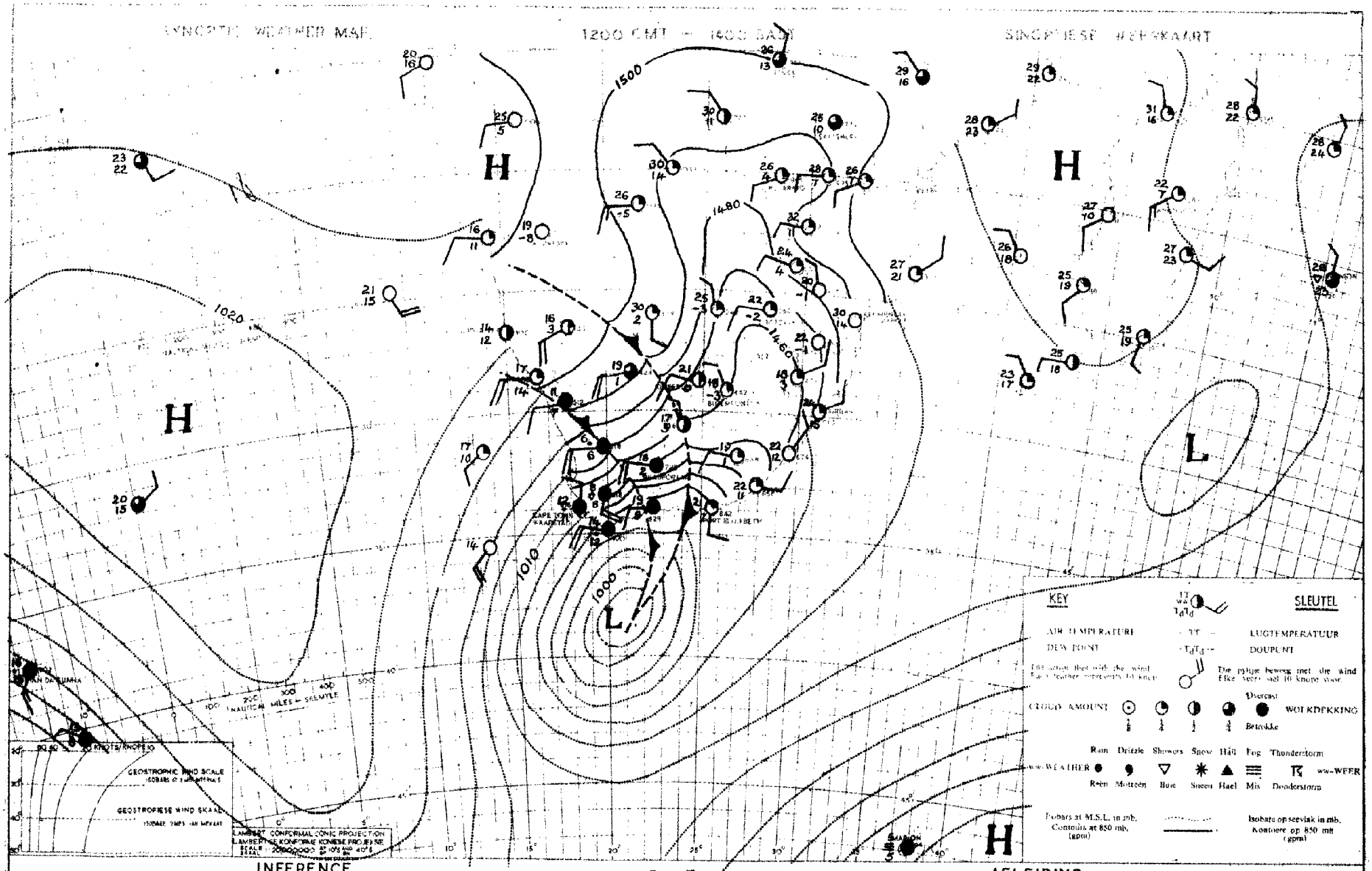

INFERENCE

DATE 13 - 5 - 1960 DATUM

With the deep low to the south, cold air will spread over most of the country. Rain will occur over the coastal regions and snow will fall over the southern mountain ranges.

AFLEIDING

Met die diep laag na die suide sal koue lug oor die meeste dele van die land beweeg. Reën sal oor die kusstreke voorkom en sneeu sal oor die suidelike bergreekse uitsak.

DAAGLIKSE WEERBULLETIN — DAILY WEATHER BULLETIN

WEERBURO / WEATHER BUREAU
DEPT. VAN VERVOER / DEPT. OF TRANSPORT

Maksimum en Minimum Temperature (°C) en Reënval (RRR) in mms. vir die 24 uur wat om 0800 SAST eindig op 15-5-60

Maximum and Minimum Temperatures (°C) and Rainfall (RRR) in mms. for 24 hours ending at 0800 SAST on

CAPE - KAAP	Max.	Min.	RRR
Aberdeen			
Addo			
Alexanderbaai	19	6	
Aliwal-Noord	16	-1	
Barkly East	9	-4	
Bashee	19	13	
Beaufort West	15	7	
Boegoebergdam			
Boetsap			
Brandvlei			
Cala			
Caledon			
Calitzdorp			
Calvinia	15	6	
Cape L'Agulhas	16	11	6·0
Cape Columbine	12	5	
Cape St. Francis	16	10	1·2
Carnarvon			
Ceres			
Citrusdal			
Colesberg			
Cradock			
De Aar	12	2	
D.F. Malan (C.T.)	17	10	
Dordrecht			
Douglas			
East London	19	12	
Elsenburg			
Fraserburg	14	5	
Garies			
George	17	9	1·9
Graaff Reinet	14	8	
Grahamstown			0·2
Hopetown			
Idutywa			
Jansenville	19	9	0·4
Joubertina			
Kenhardt	17	3	
Kimberley	13	-1	
K'W. Town			
Knysna			
Kokstad	8	2	6·0

KAAP - CAPE	Max.	Min.	RRR
Kowie			
Kuruman	13	-1	
Ladismith			
Lake Mentz			
Maclear			
Mafeking	12	-3	
Malmesbury			
Matatiele			
Matroosberg			
Middelburg	12	0	
Mosselbaai	19	13	0·5
Mount Frere			
O'kiep	15	9	
Orange River			
Oudtshoorn			
Petrusville			
Piketberg			
Pofadder	15	6	
Port Elizabeth	19	9	0·5
Port Nolloth	18	7	
Port St. Johns	19	13	34·0
Postmasburg			0·7
Prieska	14	4	
Prince Albert			
Queenstown	16	1	
Rietfontein			
Riversdal	16	10	1·2
Robertson	17	11	
Somerset East	15	6	
Steynsburg			
Strydenburg			
Sutherland	16	10	
Swellendam			
Tarkastad			
Touwsrivier			
Umtata	17	4	
Uniondale			4·5
Upington	15	1	
Vanwyksvlei	15	4	
Victoria-Wes	13	0	
Vredendal	17	8	
Vryburg	13	-4	

CAPE - KAAP	Max.	Min.	RRR
Williston			
Willowmore	12	4	
O.V.S. - O.F.S.			
Balkfontein[1]			
Bethlehem			
Bloemfontein	13	-1	
Bultfontein			
Fauresmith	12	-3	
Ficksburg			
Frankfort			
Harrismith			14·0
Heilbron			
Hoopstad	13	0	
Kroonstad			
Lindley			
Modderpoort			
Petrusburg			
Philippolis			
Reddersburg			
Reitz			
Vrede			
Warden			6·5
Welkom			1·2
Wepener	21	-1	
Winburg			
Zastron			
TRANSVAAL			
Andalusia			
Barberton			
Belfast			
Bethal			
Carolina	14	2	
Chester			
Creecy	20	5	
Ermelo	13	2	2·0
Fleur-de-Lys	26	8	
Groendraai	17	2	
Jan Smuts	10	1	0·2

[1]Near Bothaville

TRANSVAAL	Max.	Min.	RRR
Joubert Park			
Komatipoort			8·5
Kroondal	14	7	
L'doringstad			
Lichtenburg			
Loskop[2]			1·5
Mara	20	4	
Marble Hall			
Marnitz	22	5	
Messina	26	11	
Middelburg			
Nelspruit	25	10	
Pelgrimsrus	16	4	
Phalaborwa	27	9	
Pietersburg	19	5	
Piet Retief	19	7	1·3
Pongola			
Potchefstroom	11	1	
Potgietersrus	19	6	
Pretoria W.B.	14	5	
Pretoriuskop			
Sekukuni			
Skukuza			
Thabazimbi			0·5
Tomburke			
Tzaneen			
Vereeniging			
Volksrust			
Warmbad	16	4	0·2
Waterval-Bo			
Witbank			
Zeerust			
Standerton	15	-1	
NATAL			
Cape St. Lucia	20	13	17·0
Dundee			
Durban	19	14	6·0
Estcourt	13	3	0·8
Harding			
Himeville			
M'kuzi			

[2]Naby Groblersdal

NATAL	Max.	Min.	RRR
Mtubatuba			18·5
Newcastle	18	2	19·5
P'Maritzburg	14	7	3·0
Port Shepstone	20	14	24·5
Richmond			3·0
Seven Oaks			
Van Reenen			
Vryheid			
S.W.A.			
Gobabis			
Keetmanshoop	17	6	
Luderitz	18	11	
Mariental	17	3	
Chopoho			
Ondangua			
Outjo	26	6	
Runtu			
Swakopmund	18	9	
Tsumeb	26	8	
Windhoek	19	6	
PROTECTORATES / PROTEKTORATE			
Bremersdorp	25	11	22·3
Emlembe			
Francistown	23	3	
Gaberones	17	4	
Ghanzi	15	3	
Lobatsi			
Mahalapye			
Makoba			
Maseru	10	0	
Maun	24	3	
Molopololi			
Stegi			
Tsabong			
Tsane	25	4	
Shakawe	20	2	

SYNOPTIC WEATHER MAP — 1200 GMT. — 1400 SAST. — SINOPTIESE WEERKAART

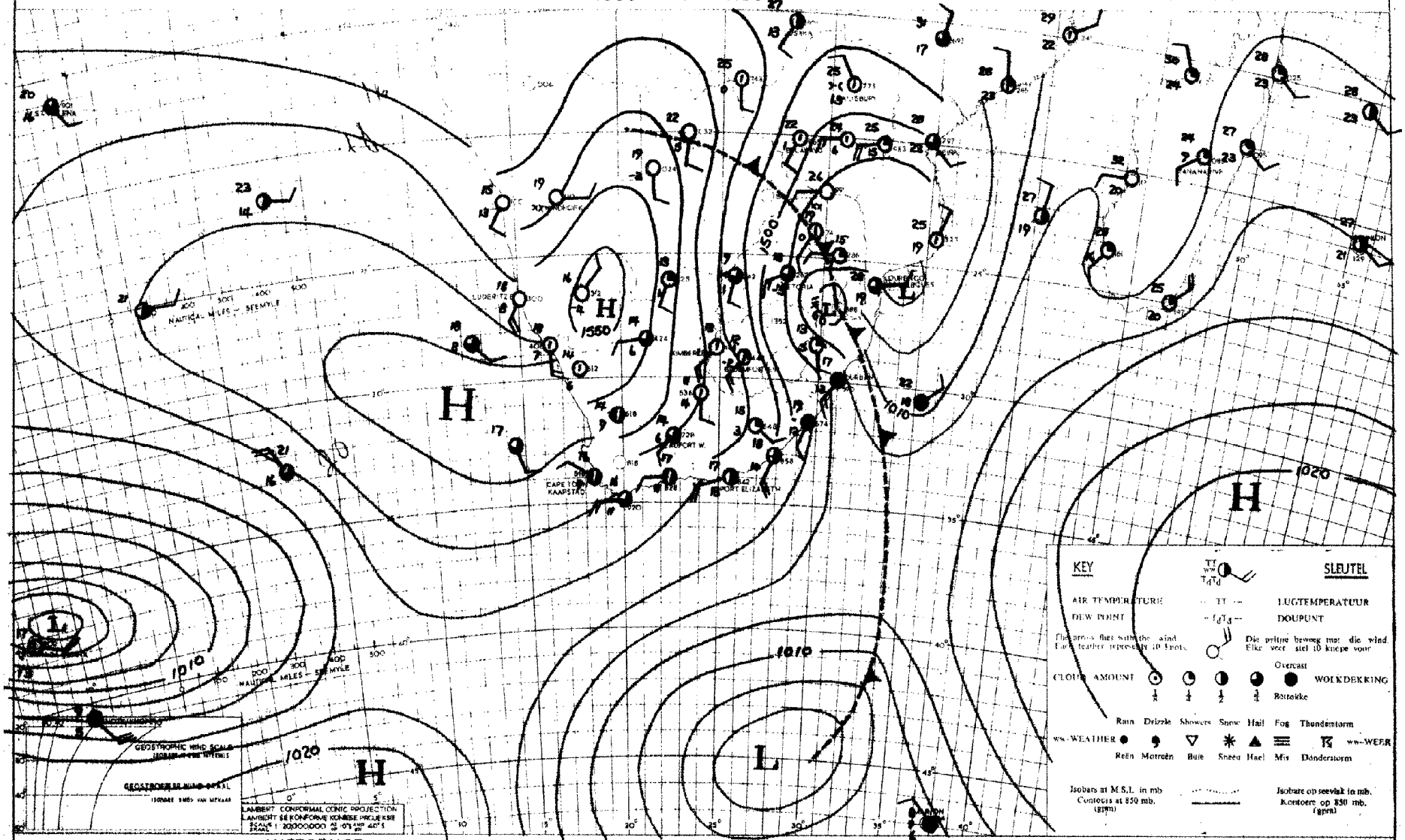

INFERENCE — DATE 14-5-1960 DATUM — AFLEIDING

The deep upper air low over the country is moving out towards the east. It will clear over most parts and winds will abate but temperatures will remain below normal.

Die diep boluglaag oor die land wyk ooswaarts uit. Dit sal ooptrek oor die meeste dele en die wind sal bedaar maar temperature sal oral onder normaal bly.

DAAGLIKSE WEERBULLETIN

WEERBURO / WEATHER BUREAU
DEPT. VAN VERVOER / DEPT. OF TRANSPORT

DAILY WEATHER BULLETIN

Maksimum en Minimum Temperature (°C) en Reënval (RRR) in mms. vir die 24 uur wat om 0800 SAST eindig op 16 · 5 · 1960

Maximum and Minimum Temperatures (°C) and Rainfall (RRR) in mms. for 24 hours ending at 0800 SAST on

CAPE - KAAP	Max.	Min.	RRR
Aberdeen			
Addo			
Alexanderbaai	23	9	
Aliwal-Noord	16	0	
Barkly East	14	-4	
Bashee	22	13	
Beaufort West	20	14	
Boegoebergdam			
Boetsap			
Brandvlei			
Cala			
Caledon			
Calitzdorp			
Calvinia	19	5	
Cape L'Agulhas	18	13	
Cape Columbine	16	12	
Cape St. Francis	17	11	
Carnarvon			
Ceres			
Citrusdal			
Colesberg			
Cradock			
De Aar	14	1	
D.F. Malan (C.T.)	18	10	
Dordrecht			
Douglas			
East London	23	12	
Elsenburg			
Fraserburg	15	4	
Garies			
George	17	7	
Graaff Reinet	20	10	
Grahamstown			
Hopetown			
Idutywa			
Jansenville	22	7	
Joubertina			
Kenhardt	19	3	
Kimberley	17	1	
K'W. Town			
Knysna			
Kokstad	17	1	

KAAP - CAPE	Max.	Min.	RRR
Kowie			
Kuruman	18	-1	
Ladismith			
Lake Mentz			
Maclear			
Mafeking	18	3	
Malmesbury			
Matatiele			
Matroosberg	16	9	
Middelburg	15	3	
Mosselbaai	18	14	
Mount Frere			
O'kiep	20	10	
Orange River	15	-3	
Oudtshoorn			
Petrusville			
Piketberg			
Pofadder	19	6	
Port Elizabeth	19	11	
Port Nolloth	17	6	
Port St. Johns	21	15	
Postmasburg	17	1	
Prieska	18	1	
Prince Albert			
Queenstown	18	6	
Rietfontein			
Riversdal	22	9	
Robertson	21	10	
Somerset East	19	7	
Steynsburg			
Strydenburg			
Sutherland	14	5	
Swellendam			
Tarkastad			
Touwsrivier			
Umtata	21	5	
Uniondale			
Upington	20	4	
Vanwyksvlei	17	3	
Victoria-Wes	15	-2	
Vredendal	23	7	
Vryburg	19	3	

CAPE - KAAP	Max.	Min.	RRR
Williston			
Willowmore	18	4	
O.V.S. - O.F.S.			
Balkfontein[1]			
Bethlehem	17	0	
Bloemfontein	16	0	
Bultfontein			
Fauresmith	15	-1	
Ficksburg			
Frankfort			
Harrismith			
Heilbron			
Hoopstad	17	0	
Kroonstad	18	0	
Lindley			
Modderpoort			
Petrusburg			
Philippolis			
Reddersburg			
Reitz			
Vrede			
Warden			
Welkom	16	1	
Wepener	16	-1	
Winburg			
Zastron			
TRANSVAAL			
Andalusia			
Barberton			
Belfast			
Bethal			
Carolina	16	3	
Chester			
Cresy	22	5	
Ermelo	16	1	
Fleur-de-Lys	24	8	
Groendraai	21	2	
Jan Smuts	16	5	

[1]Near Bothaville

TRANSVAAL	Max.	Min.	RRR
Joubert Park	16	5	
Komatipoort	30	9	
Kroondal	20	2	
L'doringstad			
Lichtenburg			
Loskop[2]			
Mara	22	5	
Marble Hall			
Marnitz	21	5	
Messina	26	10	
Middelburg			
Nelspruit	24	7	
Pelgrimsrus	17	7	
Phalaborwa	25	8	
Pietersburg	18	3	
Piet Retief	18	4	
Pongola	22	9	
Potchefstroom	17	-2	
Potgietersrus	19	4	
Pretoria W.B.	20	3	
Pretoriuskop			
Sekukuni			
Skukuza	25	7	
Thabazimbi	26	3	
Tomburke			
Tzaneen			
Vereeniging			
Volksrust			
Warmbad	20	4	
Waterval-Bo	20	3	
Witbank			
Zeerust			
NATAL			
Cape St. Lucia			
Dundee			
Durban	23	11	
Estcourt	19	4	
Harding			
Himeville			
M'kuzi			

[2]Naby Groblersdal

NATAL	Max.	Min.	RRR
Mtubatuba			
Newcastle	20	1	
P'Maritzburg	18	2	
Port Shepstone	22	15	
Richmond			
Seven Oaks			
Van Reenen			
Vryheid			
S.W.A.			
Gobabis	22	6	
Keetmanshoop	21	9	
Luderitz	18	9	
Mariental	22	5	
Chopoho	29	6	
Ondangua	27	7	
Outjo	26	6	
Runtu	27	7	
Swakopmund	19	10	
Tsumeb	25	4	
Windhoek	21	7	
PROTECTORATES / PROTEKTORATE			
Bremersdorp			
Malembe			
Francistown	21	4	
Gaberones	22	3	
Ghanzi	21	4	
Lobatsi			
Mahalapye			
Makoba			
Maseru	16	-1	
Maun	22	3	
Molopololi			
Stegi			
Tsabong	19	2	
Tsane	20	0	
Shakawe	22	3	

SYNOPTIC WEATHER MAP — 1200 GMT — 1400 SAST — SINOPTIESE WEERKAART

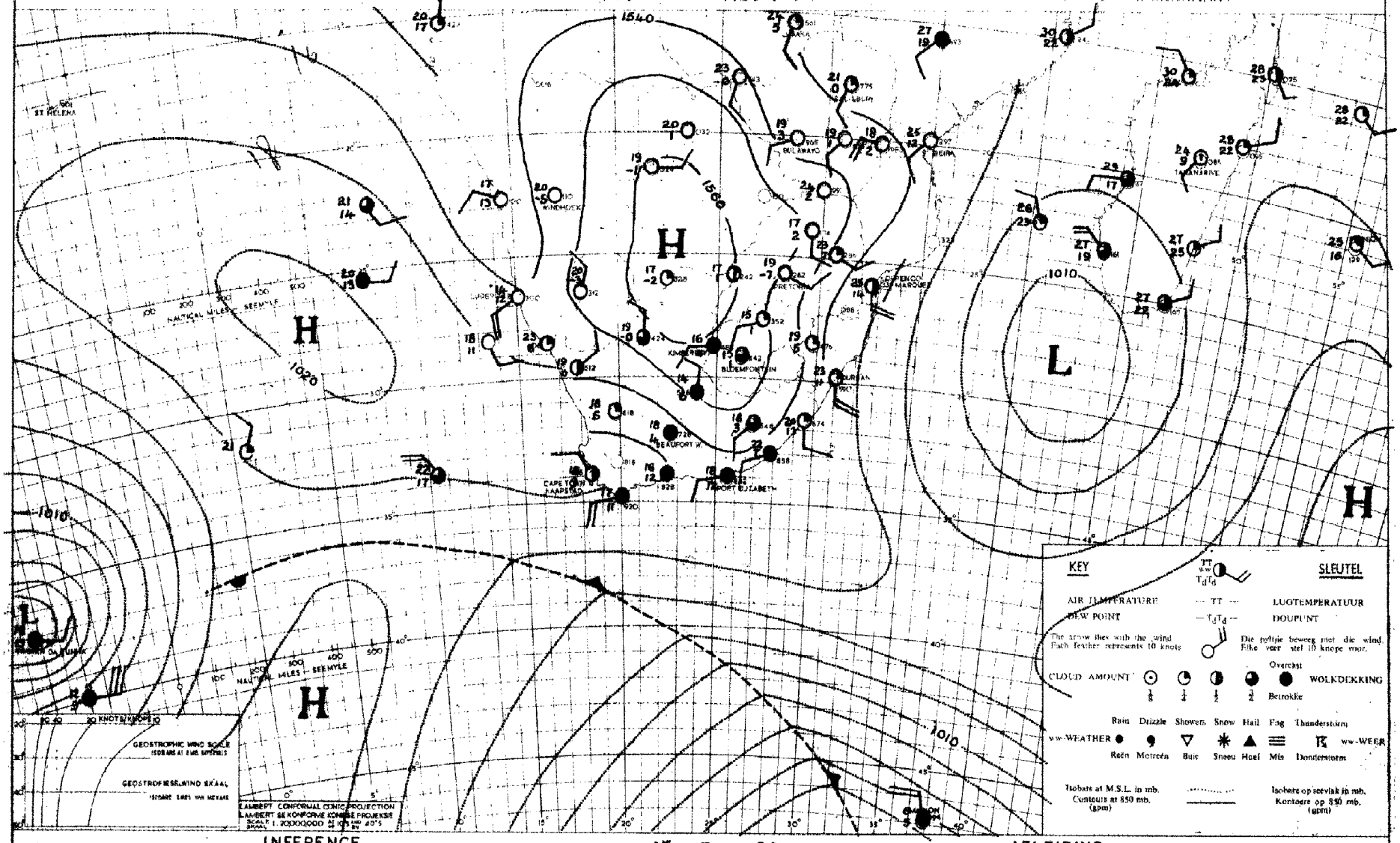

DATE 15 - 5 - 1960 DATUM

INFERENCE

With the high over the country it will be fine with rising day temperatures over most regions. It will be cloudy, however, over the southwestern and southern coastal regions and showers are possible.

AFLEIDING

Met die hoog oor die land sal dit oor die meeste dele mooiweer bly met stygende dag-temperature. Oor die suidwestelike en suidelike kusgebiede sal dit egter bewolk wees en buie is moontlik.

DAAGLIKSE WEERBULLETIN — DAILY WEATHER BULLETIN

WEERBURO / WEATHER BUREAU
DEPT. VAN VERVOER / DEPT. OF TRANSPORT

Maksimum en Minimum Temperature (°C) en Reënval (RRR) in mms. vir die 24 uur wat om 0800 SAST eindig op 17 · 5 · 1960

Maximum and Minimum Temperatures (°C) and Rainfall (RRR) in mms. for 24 hours ending at 0800 SAST on

CAPE - KAAP	Max.	Min.	RRR
Aberdeen			
Addo			
Alexanderbaai	20	7	
Aliwal-Noord	19	-1	
Barkly East	15	-4	
Bashee	23	15	
Beaufort West	23	8	
Boegoebergdam			
Boetsap			
Brandvlei			
Cala			
Caledon			
Calitzdorp			
Calvinia	22	5	
Cape L'Agulhas	21	13	
Cape Columbine	16	10	
Cape St. Francis	17	11	
Carnarvon			
Ceres			
Citrusdal			
Colesberg			
Cradock			
De Aar	18	2	
D.F. Malan (C.T.)	21	11	
Dordrecht	16	6	
Douglas			
East London	22	12	0·1
Elsenburg			
Fraserburg	19	3	
Garies			
George	21	8	
Graaff Reinet	21	9	
Grahamstown			
Hopetown			
Idutywa			
Jansenville	24	5	
Joubertina			
Kenhardt	24	5	
Kimberley	21	3	
K'W. Town			
Knysna			
Kokstad	21	1	

KAAP - CAPE	Max.	Min.	RRR
Kowie			
Kuruman	21	0	
Ladismith			
Lake Mentz			
Maclear			
Mafeking	22	4	
Malmesbury			
Matatiele			
Matroosberg	20	7	
Middelburg	16	1	
Mosselbaai	18	14	
Mount Frere			
O'kiep	23	7	
Orange River	20	0	
Oudtshoorn			
Petrusville			
Piketberg			
Pofadder	23	8	
Port Elizabeth	20	8	
Port Nolloth	15	5	
Port St. Johns	24	16	
Postmasburg	21	10	
Prieska	22	2	
Prince Albert			
Queenstown	20	3	
Rietfontein			
Riversdal	23	7	
Robertson	24	8	
Somerset East	20	8	
Steynsburg			
Strydenburg			
Sutherland	17	0	
Swellendam			
Tarkastad			
Touwsrivier			
Umtata	23	4	
Uniondale			
Upington	24	6	
Vanwyksvlei	21	4	
Victoria-Wes	19	-2	
Vredendal	25	7	
Vryburg	23	-2	

CAPE - KAAP	Max.	Min.	RRR
Williston			
Willowmore	20	3	
O.V.S. - O.F.S.			
Balkfontein[1]			
Bethlehem	18	0	
Bloemfontein	18	1	
Bultfontein			
Fauresmith	18	-1	
Ficksburg			
Frankfort			
Harrismith			
Heilbron			
Hoopstad			
Kroonstad	20	1	
Lindley			
Modderpoort			
Petrusburg			
Philippolis			
Reddersburg			
Reitz			
Vrede			
Warden			
Welkom	18	1	
Wepener	19	-2	
Winburg			
Zastron			
TRANSVAAL			
Andalusia			
Barberton			
Belfast			
Bethal			
Carolina	20	3	
Chester			
Creey	24	5	
Ermelo	20	1	
Fleur-de-Lys	25	8	
Groendraai	23	3	
Jan Smuts	19	8	

[1]Near Bothaville

TRANSVAAL	Max.	Min.	RRR
Joubert Park	20	7	
Komatipoort	28	10	
Kroondal	22	5	
L'doringstad			
Lichtenburg			
Loskop[2]			
Mara	24	5	
Marble Hall			
Marnitz	25	7	
Messina	28	12	
Middelburg			
Nelspruit	23	6	
Pelgrimsrus	19	10	
Phalaborwa	27	8	
Pietersburg	23	5	
Piet Retief	22	4	
Pongola			
Potchefstroom	20	-2	
Potgietersrus	23	5	
Pretoria W.B.	21	2	
Pretoriuskop			
Sekukuni			
Skukuza	26	7	
Thabazimbi	23	4	
Tomburke			
Tzaneen			
Vereeniging			
Volksrust			
Warmbad	23	6	
Waterval-Bo			
Witbank			
Zeerust			
Standerton	21	-4	
NATAL			
Cape St. Lucia	23	14	
Dundee			
Durban	25	9	
Estcourt	20	5	
Harding			
Himeville			
M'kuzi			

[2]Naby Groblersdal

NATAL	Max.	Min.	RRR
Ntubatuba			
Newcastle	23	0	
P'Maritzburg	20	2	
Port Shepstone	24	15	
Richmond			
Seven Oaks			
Van Reenen			
Vryheid			
S.W.A.			
Gobabis	25	6	
Keetmanshoop	27	12	
Luderitz	15	11	
Mariental			
Chopoho	28	10	
Ondangua	27	8	
Outjo	28	6	
Runtu	26	5	
Swakopmund	17	9	
Tsumeb	26	5	
Windhoek	25	9	
PROTECTORATES / PROTEKTORATE			
Bremersdorp	23	8	
Emlembe			
Francistown	24	5	
Gaberones	25	4	
Ghanzi	25	6	
Lobatsi			
Mahalapye			
Makoba			
Maseru	17	-2	
Maun	26	7	
Molopololi			
Stegi			
Tsabong	24	4	
Tsane	24	2	
Shakawe	25	5	

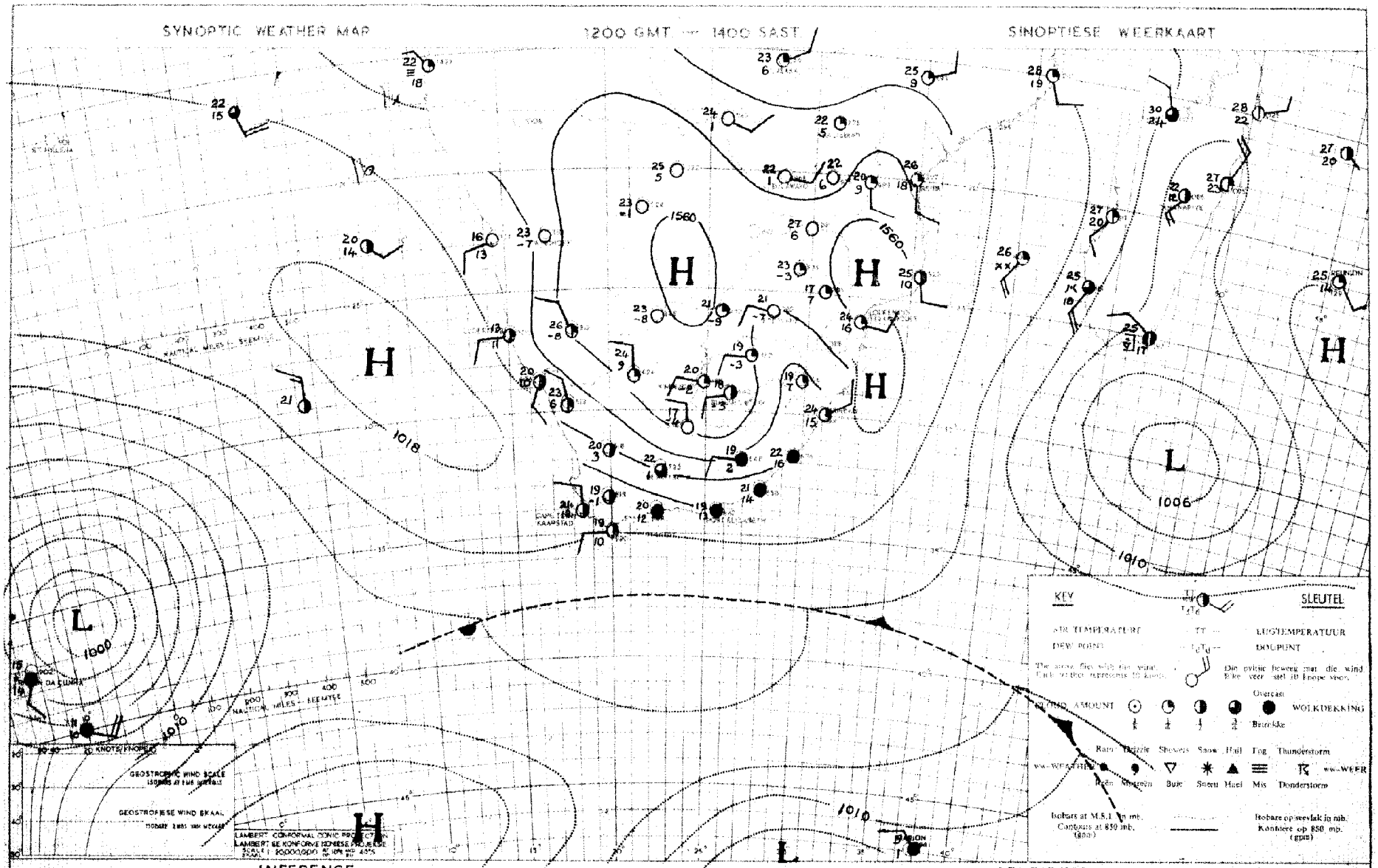

INFERENCE

DATE 16 - 5 - 1960 DATUM

AFLEIDING

Under the influence of the belt of high pressure over the Union and west and east of the continent the weather will remain fair and mild generally.

Onder die invloed van die hoogdrukgordel oor die Unie asook oos en wes van die land, sal dit algemeen mooiweer en matig wees.

DAAGLIKSE WEERBULLETIN — DAILY WEATHER BULLETIN

WEERBURO / WEATHER BUREAU
DEPT. VAN VERVOER / DEPT. OF TRANSPORT

Maksimum en Minimum Temperature (°C) en Reënval (RRR) in mms. vir die 24 uur wat om 0800 SAST eindig op 18 : 5 : 1960

Maximum and Minimum Temperatures (°C) and Rainfall (RRR) in mms. for 24 hours ending at 0800 SAST on

CAPE - KAAP	Max.	Min.	RRR
Aberdeen			
Addo			
Alexanderbaai	20	7	
Aliwal-Noord	20	0	
Barkly East	16	-3	
Bashee	24	14	
Beaufort West	26	11	
Boegoebergdam			
Boetsap			
Brandvlei			
Cala			
Caledon			
Calitzdorp			
Calvinia	26	9	
Cape L'Agulhas	16	12	
Cape Columbine	16	10	
Cape St. Francis	18	11	
Carnarvon			
Ceres			
Citrusdal			
Colesberg			
Cradock			
De Aar	22	4	
D.F. Malan (C.T.)	22	8	
Dordrecht	18	9	
Douglas			
East London	24	13	
Elsenburg			
Fraserburg	22	5	
Garies			
George	22	10	
Graaff Reinet	25	14	
Grahamstown			
Hopetown			
Idutywa			
Jansenville	23	7	
Joubertina			
Kenhardt	26	6	
Kimberley			
K'W. Town			
Knysna			
Kokstad	21	2	

KAAP - CAPE	Max.	Min.	RRR
Kowie			
Kuruman	24	1	
Ladismith			
Lake Mentz			
Maclear			
Mafeking	24	6	
Malmesbury			
Matatiele			
Matroosberg	22	10	
Middelburg	20	2	
Mosselbaai	17	12	
Mount Frere			
O'kiep	25	9	
Orange River	23	3	
Oudtshoorn			
Petrusville			
Piketberg			
Pofadder	25	12	
Port Elizabeth	23	8	
Port Nolloth	15	6	
Port St. Johns	25	17	
Postmasburg	23	11	
Prieska	23	4	
Prince Albert			
Queenstown	21	5	
Rietfontein			
Riversdal	24	8	
Robertson	25	8	
Somerset East	24	10	
Steynsburg			
Strydenburg			
Sutherland	21	3	
Swellendam			
Tarkastad			
Touwsrivier			
Umtata	25	5	
Uniondale			
Upington	28	6	
Vanwyksvlei	23	7	
Victoria-Wes	21	0	
Vredendal	26	7	
Vryburg	25	-1	

CAPE - KAAP	Max.	Min.	RRR
Williston			
Willowmore	22	6	
O.V.S. - O.F.S.			
Balkfontein[1]			
Bethlehem	20	-3	
Bloemfontein	20	2	
Bultfontein			
Fauresmith	20	0	
Ficksburg			
Frankfort			
Harrismith			
Heilbron			
Hoopstad	21	0	
Kroonstad			
Lindley			
Modderpoort			
Petrusburg			
Philippolis			
Reddersburg			
Reitz			
Vrede			
Warden			
Welkom	20	2	
Wepener	20	-1	
Winburg			
Zastron			
TRANSVAAL			
Andalusia			
Barberton			
Belfast			
Bethal			
Carolina	20	3	
Chester			
Crecy	26	4	
Ermelo	20	1	
Fleur-de-Lys	26	9	
Groendraai	25	3	
Jan Smuts	20	6	

[1]Near Bothaville

TRANSVAAL	Max.	Min.	RRR
Joubert Park	21	7	
Komatipoort	29	11	
Kroondal	24	3	
L'doringstad			
Lichtenburg			
Loskop[2]			
Mara	27	5	
Marble Hall			
Marnitz	26	8	
Messina	23	14	
Middelburg			
Nelspruit	25	7	
Pelgrimsrus	21	8	
Phalaborwa	23	12	
Pietersburg	24	4	
Piet Retief	22	5	
Pongola	24	21	
Potchefstroom	22	-1	
Potgietersrus	24	6	
Pretoria W.B.	23	2	
Pretoriuskop			
Sekukuni			
Skukuza	27	7	
Thabazimbi	25	4	
Tomburke			
Tzaneen			
Vereeniging			
Volksrust			
Warmbad	25	5	
Waterval-Bo	23	9	
Witbank			
Zeerust			
Standerton	22	-3	
NATAL			
Cape St. Lucia			
Dundee			
Durban	26	10	
Estcourt	21	5	
Harding			
Himeville			
M'kuzi			

[2]Naby Groblersdal

NATAL	Max.	Min.	RRR
Mtubatuba			
Newcastle	23	1	
P'Maritzburg	21	3	
Port Shepstone	25	16	
Richmond			
Seven Oaks			
Van Reenen			
Vryheid			
S.W.A.			
Gobabis	25	5	
Keetmanshoop	29	13	
Luderitz	17	8	
Mariental	28	8	
Ohopoho	30	6	
Ondangua	29	9	
Outjo	28	6	
Runtu	29	6	
Swakopmund	13	10	
Tsumeb	28	6	
Windhoek	26	10	
PROTECTORATES / PROTEKTORATE			
Bremersdorp	23	9	
Emlembe			
Francistown	26	5	
Gaberones	27	4	
Ghanzi	27	5	
Lobatsi			
Mahalapye			
Makoba			
Maseru	18	-1	
Maun	29	8	
Molopololi			
Stegi			
Tsabong	27	4	
Tsane	26	2	
Shakawe	27	7	

SYNOPTIC WEATHER MAP 1200 GMT. — 1400 SAST. SINOPTIESE WEERKAART

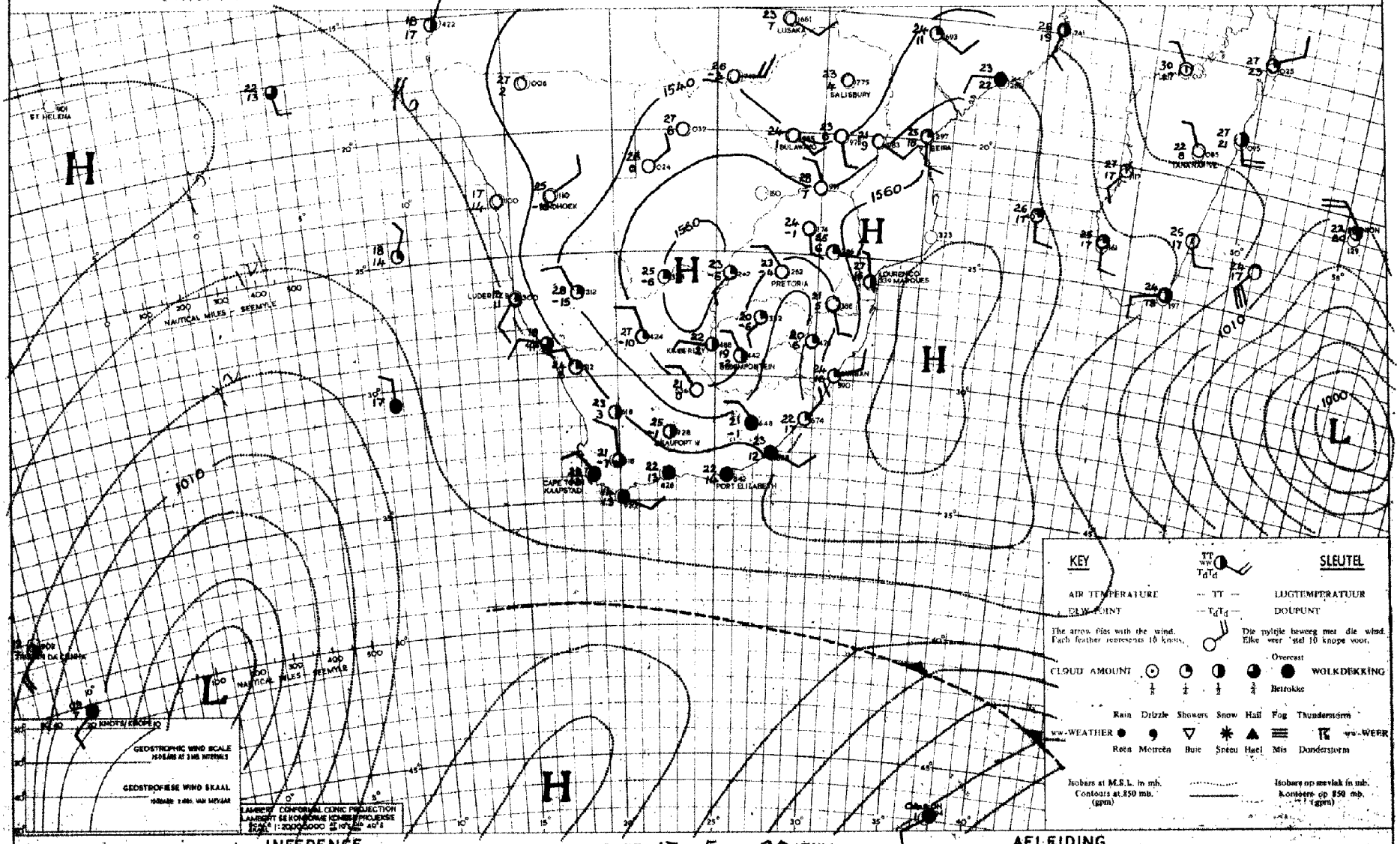

INFERENCE DATE 17-5-1960 DATUM AFLEIDING

The deep low to the west is moving eastwards and cloudy weather with moderate northwesterly winds will develop over the southwestern coastal regions. It will remain fair elsewhere over the country.

Die diep laag na die weste beweeg ooswaarts. Dit sal bewolk word met matige noordweste wind oor die suid-westelike kusgebiede. Oor die res van die land sal dit redelike mooiweer bly.

DAAGLIKSE WEERBULLETIN

WEERBURO / WEATHER BUREAU
DEPT. VAN VERVOER / DEPT. OF TRANSPORT

DAILY WEATHER BULLETIN

Maksimum en Minimum Temperature (°C) en Reënval (RRR) in mms. vir die 24 uur wat om 0800 SAST eindig op 19 . 5 . 60

Maximum and Minimum Temperatures (°C) and Rainfall (RRR) in mms. for 24 hours ending at 0800 SAST on

CAPE - KAAP	Max.	Min.	RRR
Aberdeen			
Addo			
Alexanderbaai	19	7	
Aliwal-Noord	23	1	
Barkly East	19	-2	
Bashee			
Beaufort West	28	17	
Boegoebergdam			
Boetsap			
Brandvlei			
Cala			
Caledon			
Calitzdorp			
Calvinia	26	6	
Cape L'Agulhas	19	13	
Cape Columbine	14	11	1·5
Cape St. Francis	19	14	
Carnarvon			
Ceres			
Citrusdal			
Colesberg			
Cradock			
De Aar	23	4	
D.F. Malan (C.T.)	18	13	2·4
Dordrecht	21	11	
Douglas			
East London	24	17	
Elsenburg			
Fraserburg	23	4	
Garies			
George	29	7	
Graaff Reinet	28	16	
Grahamstown			
Hopetown			
Idutywa			
Jansenville	24	7	
Joubertina			
Kenhardt	28	6	
Kimberley	24	7	
K'W. Town			
Knysna			
Kokstad	23	2	

KAAP - CAPE	Max.	Min.	RRR
Kowie			
Kuruman	24	1	
Ladismith			
Lake Mentz			
Maclear			
Mafeking	26	5	
Malmesbury			
Matatiele			
Matroosberg	23	11	
Middelburg	22	4	
Mosselbaai	26	13	
Mount Frere			
O'kiep	26	7	
Orange River	24	3	
Oudtshoorn			
Petrusville			
Piketberg			2·5
Pofadder	26	9	
Port Elizabeth	28	11	
Port Nolloth	17	8	
Port St. Johns	26	16	
Postmasburg	23	13	
Prieska	24	3	
Prince Albert			
Queenstown	25	9	
Rietfontein			
Riversdal	20	7	
Robertson	28	16	
Somerset East	27	17	
Steynsburg			
Strydenburg			
Sutherland	21	8	
Swellendam			
Tarkastad			
Touwsrivier			
Umtata	27	5	
Uniondale			
Upington	29	7	
Vanwyksvlei	26	6	
Victoria-Wes	22	0	
Vredendal	29	10	
Vryburg	26	1	

CAPE - KAAP	Max.	Min.	RRR
Williston			
Willowmore	23	6	
O.V.S. - O.F.S.			
Balkfontein[1]			
Bethlehem	23	-1	
Bloemfontein	22	3	
Bultfontein			
Fauresmith	22	-1	
Ficksburg			
Frankfort			
Harrismith			
Heilbron			
Hoopstad	23	1	
Kroonstad	24	2	
Lindley			
Modderpoort			
Petrusburg			
Philippolis			
Reddersburg			
Reitz			
Vrede			
Warden			
Welkom	22	3	
Wepener	23	-1	
Winburg			
Zastron			
TRANSVAAL			
Andalusia			
Barberton			
Belfast			
Bethal			
Carolina	22	6	
Chester			
Crecy	26	4	
Ermelo	23	3	
Fleur-de-Lys	26	11	
Groendraai	25	4	
Jan Smuts	23	11	

[1]Near Bothaville

TRANSVAAL	Max.	Min.	RRR
Joubert Park	23	10	
Komatipoort	29	10	
Kroondal	24	4	
L'doringstad			
Lichtenburg			
Loskop[2]			
Mara	26	7	
Marble Hall			
Marnitz	26	9	
Messina	29	15	
Middelburg			
Nelspruit	27	8	
Pelgrimsrus	21	10	
Phalaborwa			
Pietersburg	25	5	
Piet Retief	24	7	
Pongola	27	20	
Potchefstroom	23	0	
Potgietersrus	25	7	
Pretoria W.B.	24	10	
Pretoriuskop			
Sekukuni			
Skukuza	27	7	
Thabazimbi	28	5	
Tomburke			
Tzaneen			
Vereeniging			
Volksrust			
Warmbad	25	5	
Waterval-Bo	25	5	
Witbank			
Zeerust			
Standerton	24	-3	
NATAL			
Cape St. Lucia	24	17	
Dundee			
Durban	27	9	
Estcourt	23	7	
Harding			
Himeville			
M'kuzi			

[2]Naby Groblersdal

NATAL	Max.	Min.	RRR
Mtubatuba			
Newcastle	24	1	
P'Maritzburg	28	3	
Port Shepstone	24	15	
Richmond			
Seven Oaks			
Van Reenen			
Vryheid			
S.W.A.			
Gobabis	27	5	
Keetmanshoop	29	10	
Luderitz	11	9	
Mariental	30	7	
Ohopoho	30	5	
Ondangua	29	11	
Outjo	29	6	
Runtu	30	8	
Swakopmund	15	10	
Tsumeb	29	7	
Windhoek	26	12	
PROTECTORATES / PROTEKTORATE			
Bremersdorp			
Emlembe			
Francistown	27	6	
Gaberones	27	6	
Ghanzi	30	10	
Lobatsi			
Mahalapye			
Makoba			
Maseru	22	0	
Maun	31	7	
Molopololi			
Stegi			
Tsabong	27	5	
Tsane	28	5	
Shakawe	28	6	

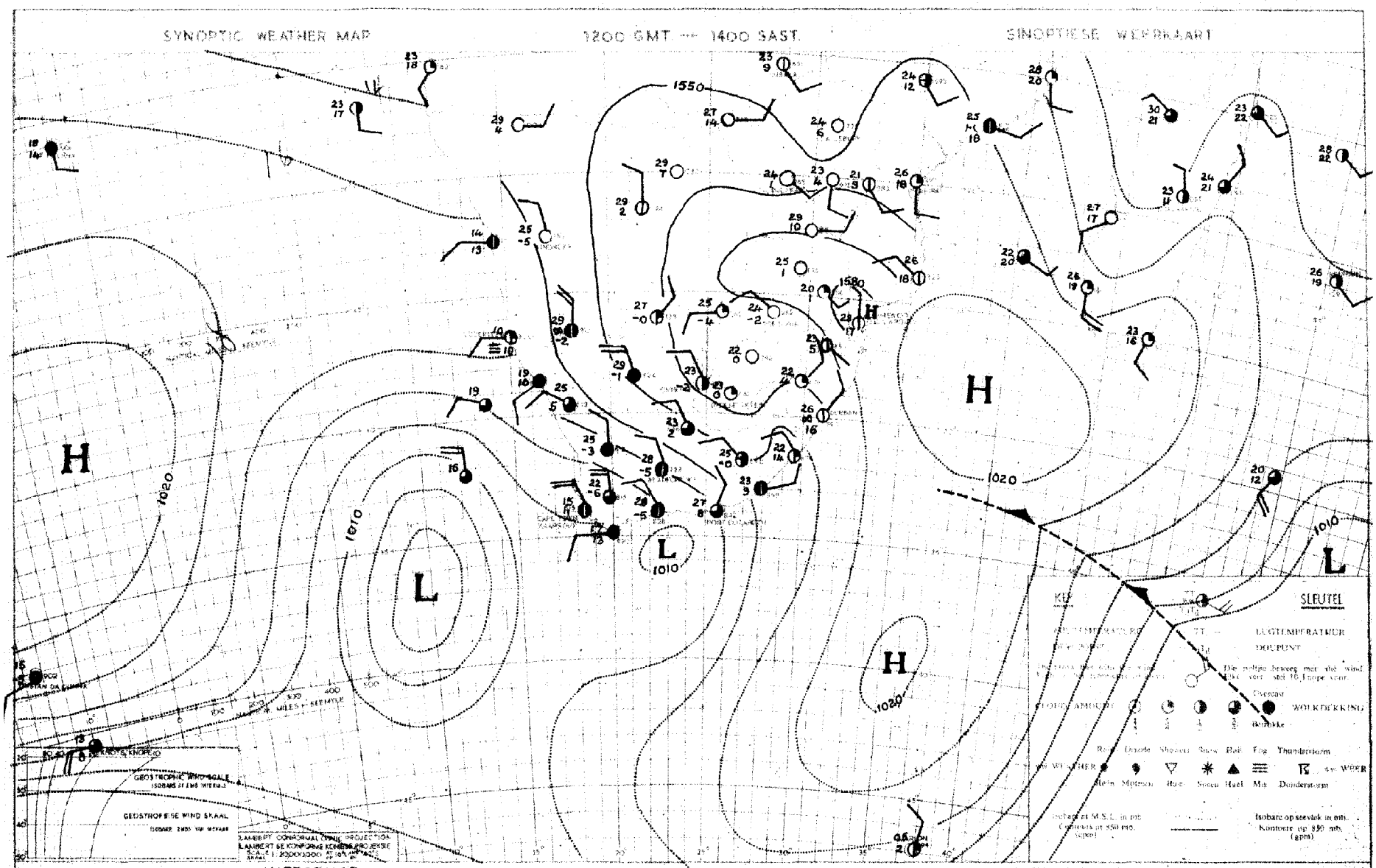

INFERENCE

DATE 18 - 5 - 19 60 DATUM

AFLEIDING

With the low west of the Cape which is moving gradually southeastwards, it is expected that cloudy weather with showers will spread over Southwestern Cape. Over the remainder of the country it will remain fair and warm to-morrow.

Met die laag wes van die Kaap wat geleidelik suidoos-waarts beweeg, sal bewolkte weer met buie uitbrei oor Suidwes-Kaapland. Oor die res van die land sal dit more egter nog redelike mooiweer en warm bly.

DAAGLIKSE WEERBULLETIN — DAILY WEATHER BULLETIN

WEERBURO / WEATHER BUREAU
DEPT. VAN VERVOER / DEPT. OF TRANSPORT

Maksimum en Minimum Temperature (°C) en Reënval (RRR) in mms. vir die 24 uur wat om 0800 SAST eindig op

Maximum and Minimum Temperatures (°C) and Rainfall (RRR) in mms. for 24 hours ending at 0800 SAST on

20 . 5 . 1960

CAPE - KAAP	Max.	Min.	RRR
Aberdeen			
Addo			
Alexanderbaai	22	11	
Aliwal-Noord	25	2	
Barkly East	21	-2	
Bashee	27	15	
Beaufort West	22	6	
Boegoebergdam			
Boetsap			
Brandvlei			
Cala			
Caledon			
Calitzdorp			
Calvinia	20	2	
Cape L'Agulhas	18	11	
Cape Columbine	14	9	
Cape St. Francis	18	11	
Carnarvon			
Ceres			
Citrusdal			
Colesberg			
Cradock			
De Aar	22	6	
D.F. Malan (C.T.)	18	5	
Dordrecht	22	2	
Douglas			
East London	27	15	
Elsenburg			
Fraserburg	19	2	
Garies			
George	19	8	
Graaff Reinet	26	5	
Grahamstown			
Hopetown			
Idutywa			
Jansenville	24	9	
Joubertina			
Kenhardt	23	7	
Kimberley	26	7	
K'W. Town			
Knysna			
Kokstad	24	2	

KAAP - CAPE	Max.	Min.	RRR
Kowie			
Kuruman	26	4	
Ladismith			
Lake Mentz			
Maclear			
Mafeking	26	6	
Malmesbury			
Matatiele			
Matroosberg	18	4	
Middelburg	21	3	
Mosselbaai	19	14	
Mount Frere			
O'kiep	21	11	
Orange River	25	4	
Oudtshoorn			
Petrusville			
Piketberg			
Pofadder	23	10	
Port Elizabeth	21	9	
Port Nolloth	20	9	
Port St. Johns	26	17	
Postmasburg	25	9	
Prieska	26	4	
Prince Albert			
Queenstown	26	6	
Rietfontein			
Riversdal	21	8	
Robertson	22	4	
Somerset East	26	6	
Steynsburg			
Strydenburg			
Sutherland	17	-3	
Swellendam			
Tarkastad			
Touwsrivier			
Umtata	28	6	
Uniondale			
Upington	26	6	
Vanwyksvlei	23	7	
Victoria-Wes	21	2	
Vredendal	18	11	
Vryburg	27	3	

CAPE - KAAP	Max.	Min.	RRR
Williston			
Willowmore	21	5	
O.V.S. - O.F.S.			
Balkfontein[1]			
Bethlehem	22	2	
Bloemfontein	23	5	
Bultfontein			
Fauresmith	23	2	
Ficksburg			
Frankfort			
Harrismith			
Heilbron			
Hoopstad	25	2	
Kroonstad	24	2	
Lindley			
Modderpoort			
Petrusburg			
Philippolis			
Reddersburg			
Reitz			
Vrede			
Warden			
Welkom	23	5	
Wepener	23	1	
Winburg			
Zastron			
TRANSVAAL			
Andalusia			
Barberton			
Belfast			
Bethal			
Carolina	22	6	
Chester			
Crecy	27	5	
Ermelo	23	3	
Fleur-de-Lys	26	10	
Groendraai	26	4	
Jan Smuts	22	8	

[1]Near Bothaville

TRANSVAAL	Max.	Min.	RRR
Joubert Park	23	10	
Komatipoort	30	10	
Kroondal	25	4	
L'doringstad			
Lichtenburg			
Loskop[2]			
Mara	26	6	
Marble Hall			
Marnitz	26	9	
Messina	29	14	
Middelburg			
Nelspruit	26	9	
Pelgrimsrus	22	9	
Phalaborwa	28	10	
Pietersburg	25	7	
Piet Retief			
Pongola	27	12	
Potchefstroom	24	1	
Potgietersrus	25	6	
Pretoria W.B.	25	4	
Pretoriuskop			
Sekukuni			
Skukuza	27	7	
Thabazimbi	25	6	
Tomburke			
Tzaneen			
Vereeniging			
Volksrust			
Warmbad	26	7	
Waterval-Bo			
Witbank			
Zeerust			
Standerton			
NATAL			
Cape St. Lucia	25	15	
Dundee			
Durban	26	20	
Estcourt	25	6	
Harding			
Himeville			
M'kuzi			

[2]Naby Groblersdal

NATAL	Max.	Min.	RRR
Mtubatuba			
Newcastle	28	1	
P'Maritzburg	22	2	
Port Shepstone	24	18	
Richmond			
Seven Oaks			
Van Reenen			
Vryheid			
S.W.A.			
Gobabis	27	6	
Keetmanshoop	25	11	
Luderitz	19	12	
Mariental	28	9	
Ohopoho	29	9	
Ondangua	29	11	
Outjo	28	9	
Runtu	30	8	
Swakopmund	15	10	
Tsumeb	29	8	
Windhoek	26	12	
PROTECTORATES / PROTEKTORATE			
Bremersdorp	26	11	
Emlembe			
Francistown	27	6	
Gaberones	27	5	
Ghanzi	29	5	
Lobatsi			
Mahalapye			
Makoba			
Maseru	22	4	
Maun	30	10	
Molopololi			
Stegi			
Tsabong	30	6	
Tsane			
Shakawe	29	9	

SYNOPTIC WEATHER MAP — 1200 GMT. — 1400 SAST. — SINOPTIESE WEERKAART

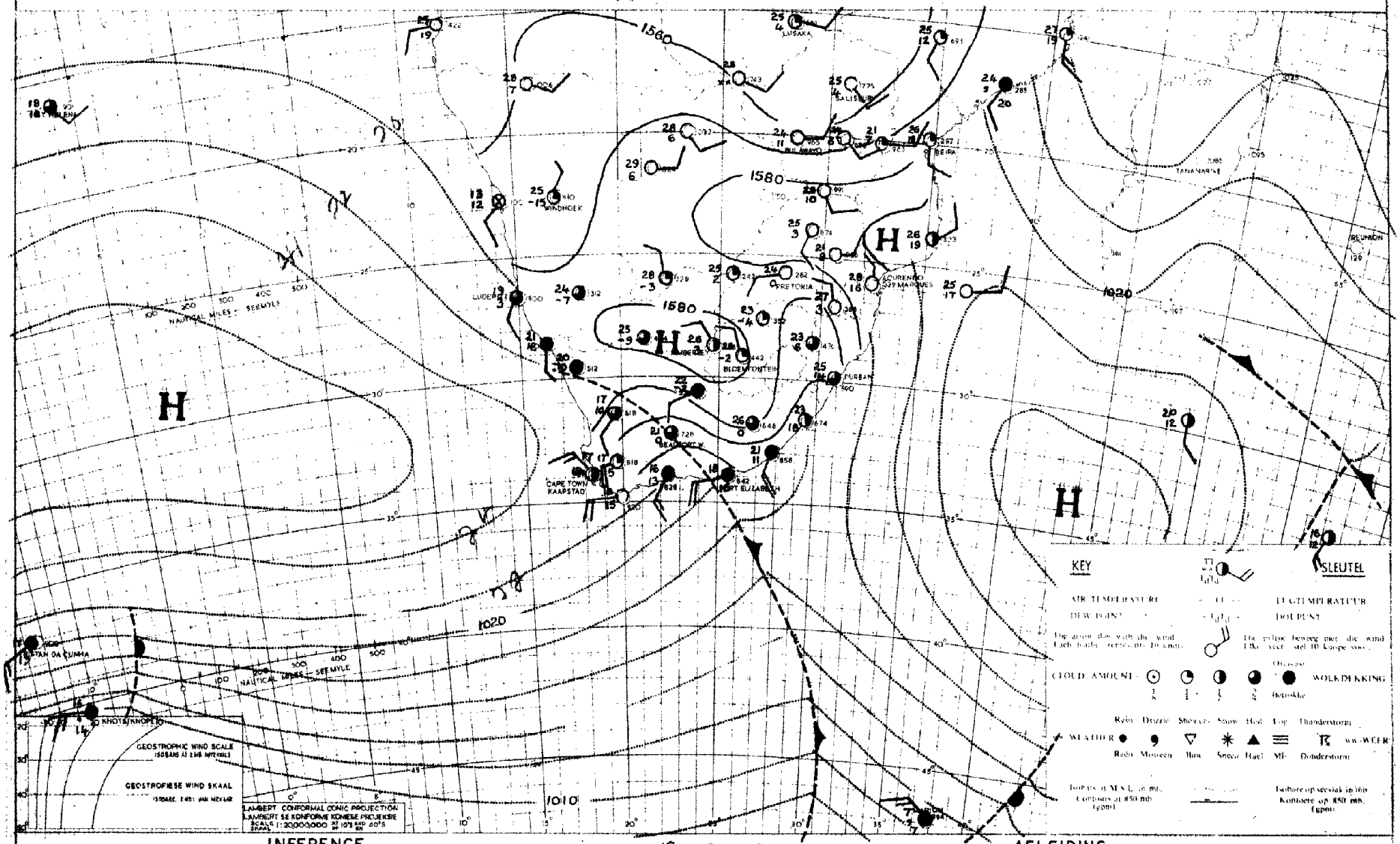

INFERENCE — DATE 19 - 5 - 1960 DATUM — AFLEIDING

The front over the country is weak. It will clear over the southwestern and southern regions of the Cape Province and it will remain fair elsewhere over the country.

Die front oor die land is swak. Dit sal ooptrek en warmer word oor die suidelike dele van Kaapland en oor die res van die land sal dit mooiweer bly.

DAAGLIKSE WEERBULLETIN — DAILY WEATHER BULLETIN

WEERBURO / WEATHER BUREAU
DEPT. VAN VERVOER / DEPT. OF TRANSPORT

Maksimum en Minimum Temperature (°C) en Reënval (RRR) in mms. vir die 24 uur wat om 0800 SAST eindig op 21 5 1960

Maximum and Minimum Temperatures (°C) and Rainfall (RRR) in mms. for 24 hours ending at 0800 SAST on

CAPE - KAAP	Max.	Min.	RRR
Aberdeen			
Addo			
Alexanderbaai	15	10	
Aliwal-Noord	25	1	
Barkly East	21	-1	
Beaufort West	22	16	
Bethanie	26	6	
Bloemfontein			
Bosgoesbergdam			
Bostsap			
Brandvlei			
Cala			
Caledon			
Calitzdorp			
Calvinia	25	5	0·1
Cape L'Agulhas	18	13	1·9
Cape Columbine	16	12	0·3
Cape St. Francis	18	13	
Carnarvon			-
Ceres			
Citrusdal			
Colesberg			
Cradock			
De Aar	24	4	
D.F. Malan (C.T.)	17	9	0·3
Dordrecht	21	13	
Douglas			
East London	22	13	
Elsenburg			0·5
Fraserburg	23	1	
Garies			
George			
Graaff Reinet	20	9	
Grahamstown			
Hopetown			
Idutywa			
Jansenville	22	6	
Joubertina			
Kenhardt	29	6	
Kimberley	25	9	
K'W. Town			
Knysna			
Kokstad	24	6	

KAAP - CAPE	Max.	Min.	RRR
Kowie			
Kuruman	25	4	
Ladismith			
Lake Mentz			
Maclear			
Mafeking	26	10	
Malmesbury			
Matatiele			
Matroosberg	20	3	
Middelburg	23	7	
Mosselbaai	18	12	
Mount Frere			
O'kiep	25	3	
Orange River	26	3	
Oudtshoorn			
Petrusville			
Piketberg			
Pofadder	26	5	
Port Elizabeth	20	12	
Port Nolloth	20	8	
Port St. Johns	24	16	
Postmasburg	23	13	
Prieska	25	5	
Prince Albert			
Queenstown	24	12	
Rietfontein			
Riversdal	21	7	
Robertson	22	12	
Somerset East	23	9	
Steynsburg			
Strydenburg			
Sutherland	19	-1	
Swellendam			
Tarkastad			
Touwsrivier			7·8
Umtata	21	5	
Uniondale	30	10	
Upington			
Vanwyksvlei	26	7	
Victoria-Wes	24	2	
Vredendal	23	9	
Vryburg	26	3	

CAPE - KAAP	Max.	Min.	RRR
Williston			
Willowmore	20	4	
O.V.S. - O.F.S.			
Balkfontein[1]			
Bethlehem	22	1	
Bloemfontein	21	3	
Bultfontein			
Fauresmith	22	1	
Ficksburg			
Frankfort			
Harrismith			
Heilbron			
Hoopstad	23	3	
Kroonstad			
Lindley			
Modderpoort			
Petrusburg			
Philippolis			
Reddersburg			
Reitz			
Vrede			
Warden			
Welkom			
Wepener	23	3	
Winburg			
Zastron			
TRANSVAAL			
Andalusia			
Barberton			
Belfast			
Bethal			
Carolina	19	3	
Chester			
Crecy	26	4	
Ermelo	21	4	
Fleur-de-Lys	24	11	
Groendraai	26	6	
Jan Smuts	22	6	

[1]Near Bothaville

TRANSVAAL	Max.	Min.	RRR
Joubert Park	23	9	
Komatipoort	27	14	
Kroondal	25	7	
L'doringstad			
Lichtenburg			
Loskop[2]			
Mara	23	11	
Marble Hall			
Marnitz	26	10	
Messina	27	15	
Middelburg			
Nelspruit	23	8	
Pelgrimsrus	17	6	
Phalaborwa			
Pietersburg	22	6	
Piet Retief	21	8	
Pongola	24	17	
Potchefstroom	24	5	
Potgietersrus	25	7	
Pretoria W.B.	24	7	
Pretoriuskop			
Sekukuni			
Skukuza	25	10	
Thabazimbi			
Tomburke			
Tzaneen			
Vereeniging			
Volksrust			
Warmbad	25	8	
Waterval-Bo			
Witbank			
Zeerust			
Standerton	24	2	
NATAL			
Cape St. Lucia	24	17	
Dundee			
Durban	25	12	
Estcourt	19	5	
Harding			
Himeville			
M'kuzi			

[2]Naby Groblersdal

NATAL	Max.	Min.	RRR
Mtubatuba			
Newcastle	22	7	
P'Maritzburg	19	9	
Port Shepstone	25	16	
Richmond			
Seven Oaks			
Van Reenen			
Vryheid			
S.W.A.			
Gobabis	25	8	
Keetmanshoop	28	9	
Luderitz	16	12	
Mariental	28	8	
Ohopoho	29	9	
Ondangua	29	9	
Outjo	28	12	
Runtu	30	8	
Swakopmund	15	10	
Tsumeb	29	9	
Windhoek	25	10	
PROTECTORATES / PROTEKTORATE			
Bremersdorp			
Emlembe			
Francistown	27	11	
Gaberones	26	9	
Ghanzi	28	5	
Lobatsi			
Mahalapye			
Makoba			
Maseru	21	1	
Maun	30	10	
Molopololi			
Stegi			
Tsabong	27	8	
Tsane	27	6	
Shakawe	29	7	

SYNOPTIC WEATHER MAP 1200 GMT. — 1400 SAST. SINOPTIESE WEERKAART

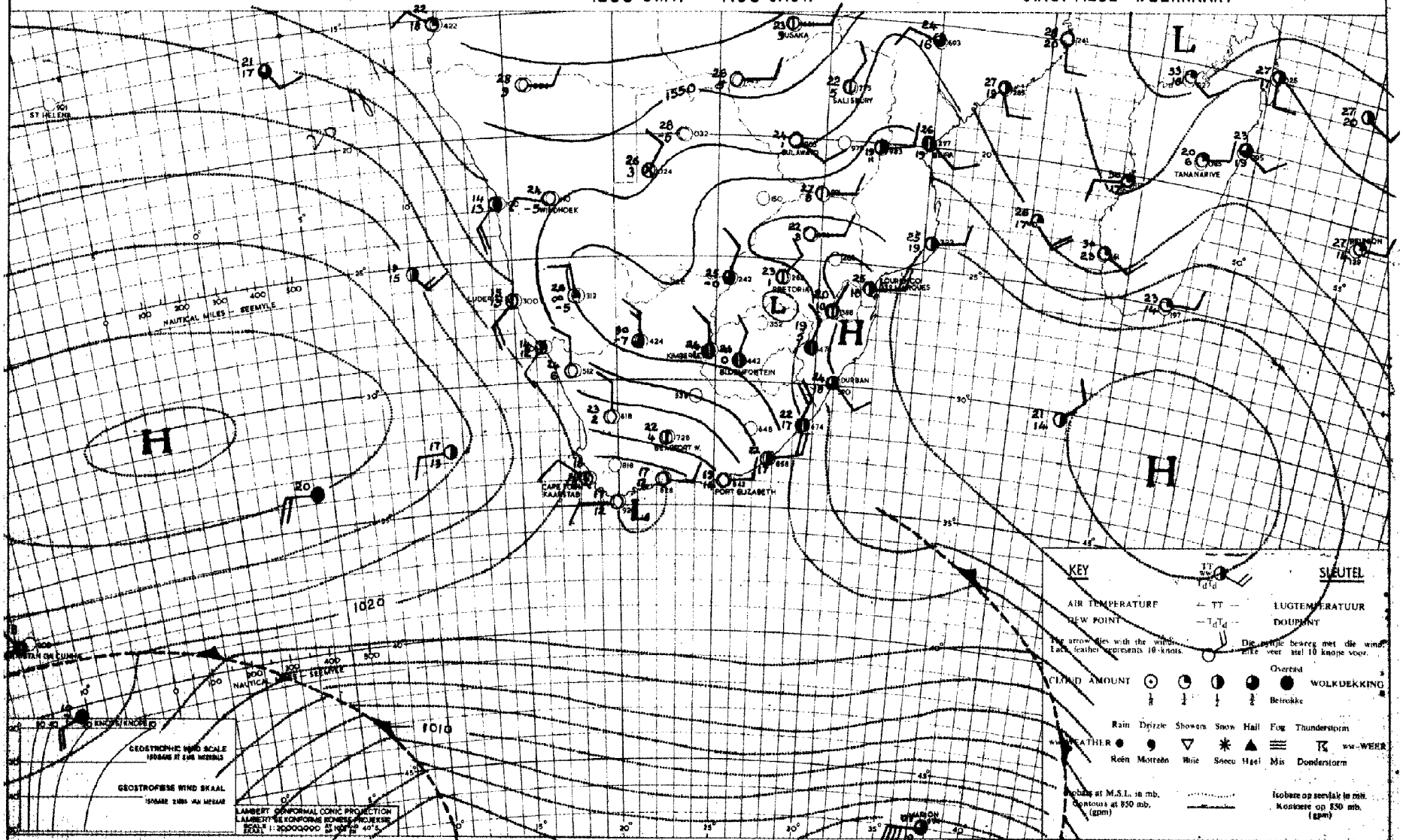

INFERENCE DATE 20 - 5 - 1960 DATUM AFLEIDING

It will remain mainly fine and mild over most of the country except over the Cape Southwest Coast where it will become cloudy with local light rain.

Dit sal hoofsaaklik mooiweer en matig bly oor die meeste dele van die land behalwe oor die Kaapse Suidweskus waar dit bewolk sal wees met plaaslike ligte reën.

DAAGLIKSE WEERBULLETIN — DAILY WEATHER BULLETIN

WEERBURO / WEATHER BUREAU
DEPT. VAN VERVOER / DEPT. OF TRANSPORT

Maksimum en Minimum Temperature (°C) en Reënval (HRR) in mms. vir die 24 uur wat om 0800 SAST eindig op 22-5-60

Maximum and Minimum Temperatures (°C) and Rainfall (HRR) in mms. for 24 hours ending at 0800 SAST on

CAPE - KAAP	Max.	Min.	HRR
Aberdeen			
Addo			
Alexanderbaai	20	9	
Aliwal-Noord	23	2	
Barkly East	19	-1	
Bashee	21	13	
Beaufort West	21	6	
Boegoebergdam			
Boetsap			
Brandvlei			
Cala			
Caledon			
Calitzdorp			
Calvinia	17	6	
Cape L'Agulhas	14	11	9·5
Cape Columbine	14	10	1·5
Cape St. Francis	19	12	1·3
Carnarvon			
Ceres			
Citrusdal			
Colesberg			
Cradock			
De Aar	22	1	
D.F. Malan (C.T.)	15	10	3·3
Dordrecht			
Douglas			
East London	21	11	
Elsenburg			
Fraserburg	19	4	
Garies			
George	20	9	3·3
Graaff Reinet			
Grahamstown			
Hopetown			
Idutywa			
Jansenville	23	9	
Joubertina			
Kenhardt	23	8	
Kimberley	25	7	
K'W. Town			
Knysna			
Kokstad	20	3	

KAAP - CAPE	Max.	Min.	HRR
Kowie			1·5
Kuruman	23	3	
Ladismith			
Lake Mentz			
Maclear			
Mafeking	23	7	
Malmesbury			
Matatiele			
Matroosberg			
Middelburg			
Mosselbaai	19	11	3·0
Mount Frere			
O'kiep	19	8	
Orange River	25	1	
Oudtshoorn			
Petrusville			
Piketberg			
Pofadder			
Port Elizabeth	20	12	5·4
Port Nolloth	17	9	
Port St. Johns	24	17	
Postmasburg			
Prieska	25	3	
Prince Albert			
Queenstown	25	6	
Rietfontein			
Riversdal	17	8	1·0
Robertson	18	10	1·5
Somerset East	22	7	
Steynsburg			
Strydenburg			
Sutherland	15	2	
Swellendam			
Tarkastad			
Touwsrivier			
Umtata	26	12	
Uniondale			
Upington	23	6	
Vanwyksvlei	22	4	
Victoria-Wes	22	-1	
Vredendal	20	10	
Vryburg	23	5	

CAPE - KAAP	Max.	Min.	HRR
Williston			
Willowmore			
O.V.S. - O.F.S.			
Balkfontein[1]			
Bethlehem	18	0	
Bloemfontein	22	6	
Bultfontein			
Fauresmith	22	2	
Ficksburg			
Frankfort			
Harrismith			
Heilbron			
Hoopstad	23	3	
Kroonstad			
Lindley			
Modderpoort			
Petrusburg			
Philippolis			
Reddersburg			
Reitz			
Vrede			
Warden			
Welkom			
Wepener	21	7	
Winburg			
Zastron			
TRANSVAAL			
Andalusia			
Barberton			
Belfast			
Bethal			
Carolina	20	6	
Chester			
Crecy	26	6	
Ermelo	20	2	
Fleur-de-Lys	24	10	
Groendraai	23	5	
Jan Smuts	19	9	

[1]Near Bothaville

TRANSVAAL	Max.	Min.	HRR
Joubert Park			
Komatipoort			
Kroondal	21	5	
L'doringstad			
Lichtenburg			
Loskop[2]			
Mara			
Marble Hall			
Marnitz	23	9	
Messina	26	12	
Middelburg			
Nelspruit	24	9	
Pelgrimsrus	21	10	
Phalaborwa	26	10	
Pietersburg	22	5	
Piet Retief	25	7	
Pongola	26	11	
Potchefstroom	23	4	
Potgietersrus	22	7	
Pretoria W.B.	21	7	
Pretoriuskop			
Sekukuni			
Skukuza	26	7	
Thabazimbi			
Tomburke			
Tzaneen			
Vereeniging			
Volksrust			
Warmbad	23	6	
Waterval-Bo			
Witbank			
Zeerust			
Standerton	22	-1	
NATAL			
Cape St. Lucia	25	7	
Dundee			
Durban	28	16	
Estcourt	22	5	
Harding			
Himeville			
M'kuzi			

[2]Naby Groblersdal

NATAL	Max.	Min.	HRR
Mtubatuba			
Newcastle	24	4	
P'Maritzburg	25	5	
Port Shepstone	23	18	
Richmond			
Seven Oaks			
Van Reenen			
Vryheid			
S.W.A.			
Gobabis	25	7	
Keetmanshoop	25	9	
Luderitz	16	11	
Mariental	27	7	
Ohopoho			
Ondangua			
Outjo	28	6	
Runtu			
Swakopmund	17	10	
Tsumeb	28	8	
Windhoek	24	9	
PROTECTORATES / PROTEKTORATE			
Bremersdorp	25	10	
Emlembe			
Francistown	24	7	
Gaberones	24	5	
Ghanzi	28	6	
Lobatsi			
Mahalapye			
Makoba			
Maseru	20	4	
Maun	29	7	
Molopololi			
Stegi			
Tsabong	27	6	
Tsane	26	6	
Shakawe	27	7	

SYNOPTIC WEATHER MAP — 1200 GMT. — 1400 SAST. — SINOPTIESE WEERKAART

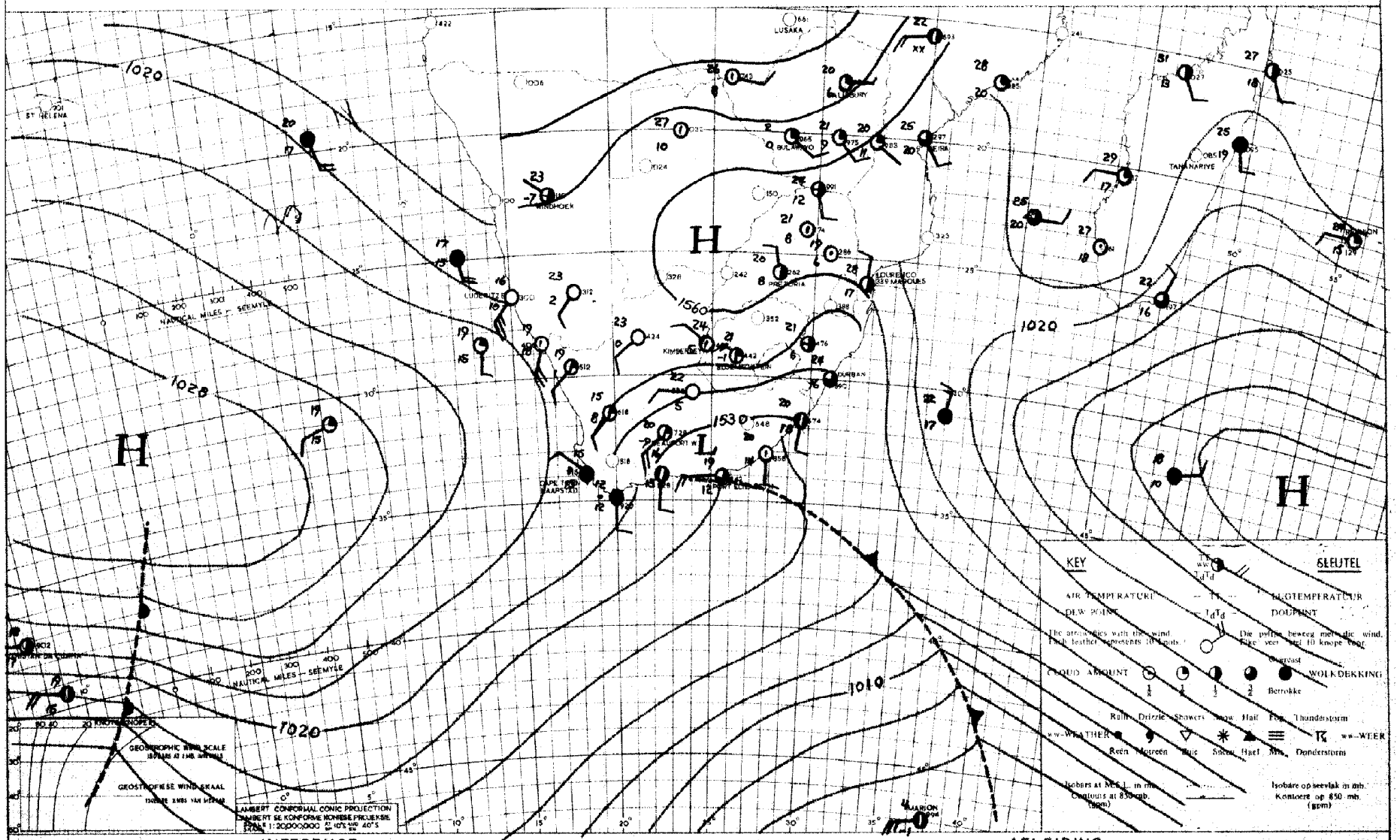

INFERENCE — DATE 21-5-1960 DATUM — AFLEIDING

The high over the Atlantic Ocean is extending a ridge over the Union interior and as a result the weather will be fair over most of the country, but cloudy conditions will probably persist over South-western Cape.

Die hoog oor die Atlantiese oseaan druk oor die binneland in en gevolglik sal dit mooiweer wees oor meeste dele van die land. Bewolkte weer sal egter waarskynlik voortduur oor Suidwes-Kaapland.

DAAGLIKSE WEERBULLETIN — DAILY WEATHER BULLETIN

WEERBURO / WEATHER BUREAU
DEPT. VAN VERVOER / DEPT. OF TRANSPORT

Maksimum en Minimum Temperature (°C) en Reënval (RRR) in mms. vir die 24 uur wat om 0800 SAST eindig op 23 - 5 - 1960

Maximum and Minimum Temperatures (°C) and Rainfall (RRR) in mms. for 24 hours ending at 0800 SAST on

CAPE - KAAP	Max.	Min.	RRR
Aberdeen			
Addo			
Alexanderbaai	18	9	
Aliwal-Noord	21	3	
Barkly East	27	3	
Bashee	21	15	
Beaufort West	19	12	
Boegoebergdam			
Boetsap			
Brandvlei			
Cala			
Caledon			
Calitzdorp			
Calvinia	16	9	0·1
Cape L'Agulhas	19	14	2·0
Cape Columbine	15	13	3·5
Cape St. Francis	19	14	3·0
Carnarvon			
Ceres			
Citrusdal			
Colesberg			
Cradock			
De Aar	17	6	
D.F. Malan (C.T.)	16	14	6·5
Dordrecht			
Douglas			
East London	22	14	
Elsenburg			
Fraserburg	16	8	0·1
Garies			
George	21	13	
Graaff Reinet	21	10	
Grahamstown			
Hopetown			
Idutywa			
Jansenville	21	15	
Joubertina			
Kenhardt	20	6	
Kimberley	23	5	
K'W. Town			
Knysna			
Kokstad	22	5	

KAAP - CAPE	Max.	Min.	RRR
Kowie			
Kuruman	22	4	
Ladismith			
Lake Mentz			
Maclear			
Mafeking	23	4	
Malmesbury			
Matatiele			
Matroosberg	14	10	0·1
Middelburg	18	9	
Mosselbaai	20	15	
Mount Frere			
O'kiep	16	7	
Orange River	20	5	
Oudtshoorn			
Petrusville			
Piketberg			
Pofadder	18	6	
Port Elizabeth	20	14	0·1
Port Nolloth	14	10	
Port St. Johns	22	17	
Postmasburg	23	5	
Prieska	20	10	
Prince Albert			
Queenstown	20	12	
Rietfontein			
Riversdal	22	12	
Robertson	18	15	
Somerset East	19	14	
Steynsburg			
Strydenburg			
Sutherland	12	7	1·3
Swellendam			
Tarkastad			
Touwsrivier			0·7
Umtata	26	8	
Uniondale			
Upington	20	5	
Vanwyksvlei	19	8	
Victoria-Wes	17	7	
Vredendal	18	14	4·3
Vryburg	25	3	

CAPE - KAAP	Max.	Min.	RRR
Williston			
Willowmore	17	10	
O.V.S. - O.F.S.			
Balkfontein[1]			
Bethlehem	20	10	
Bloemfontein	21	2	
Bultfontein			
Fauresmith	19	6	
Ficksburg			
Frankfort			
Harrismith			
Heilbron			
Hoopstad	24	1	
Kroonstad	22	0	
Lindley			
Modderpoort			
Petrusburg			
Philippolis			
Reddersburg			
Reitz			
Vrede			
Warden			
Welkom	22	3	
Wepener	21	0	
Winburg			
Zastron			
TRANSVAAL			
Andalusia			
Barberton			
Belfast			
Bethal			
Carolina	20	5	
Chester			
Crecy	25	5	
Ermelo	20	6	
Fleur-de-Lys	27	11	
Groendraai	24	3	
Jan Smuts	20	7	

[1]Near Bothaville

TRANSVAAL	Max.	Min.	RRR
Joubert Park	20	9	
Komatipoort	29	11	
Kroondal	23	5	
L'doringstad			
Lichtenburg			
Loskop[2]			
Mara	25	6	
Marble Hall			
Marnitz	25	6	
Messina	28	11	
Middelburg			
Nelspruit	26	10	
Pelgrimsrus	20	10	
Phalaborwa	28	16	
Pietersburg	23	5	
Piet Retief	24	4	
Pongola	25	20	
Potchefstroom	22	1	
Potgietersrus	24	6	
Pretoria W.B.	22	5	
Pretoriuskop			
Sekukuni			
Skukuza	27	8	
Thabazimbi	25	6	
Tomburke			
Tzaneen			
Vereeniging			
Volksrust			
Warmbad	23	6	
Waterval-Bo	25	6	
Witbank			
Zeerust			
Standerton	21	-1	
NATAL			
Cape St. Lucia	23	15	
Dundee			
Durban	26	13	
Estcourt	21	4	
Harding			
Himeville			
M'kuzi			

[2]Naby Groblersdal

NATAL	Max.	Min.	RRR
Mtubatuba			
Newcastle	24	5	
P'Maritzburg	23	5	
Port Shepstone	23	19	
Richmond			
Seven Oaks			
Van Reenen			
Vryheid			
S.W.A.			
Gobabis	24	3	
Keetmanshoop	21	7	
Luderitz	17	12	
Mariental	23	4	
Ohopoho	29	7	
Ondangua	28	8	
Outjo	27	7	
Runtu	29	7	
Swakopmund	17	9	
Tsumeb	28	5	
Windhoek	24	11	
PROTECTORATES PROTEKTORATE			
Bremersdorp			
Emlembe			
Francistown	25	7	
Gaberones	25	5	
Ghanzi	28	6	
Lobatsi			
Mahalapye			
Makoba			
Maseru	20	0	0·1
Maun			
Molopololi			
Stegi			
Tsabong	26	5	
Tsane	27	2	
Shakawe	27	7	

SYNOPTIC WEATHER MAP 1200 GMT. — 1400 SAST. SINOPTIESE WEERKAART

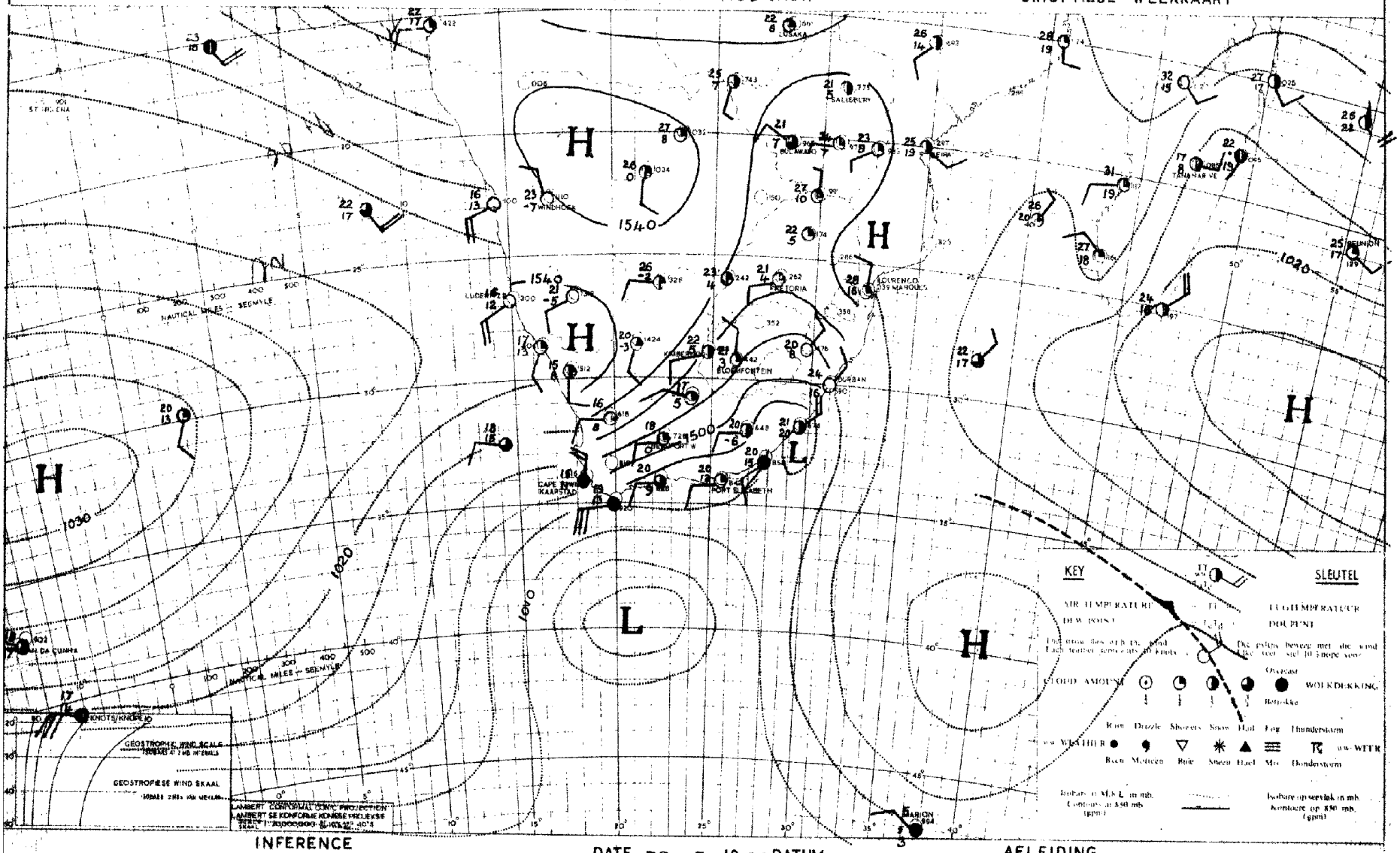

INFERENCE DATE 22-5-1960 DATUM AFLEIDING

The low which has developed south of Cape Town is giving 'cloudy' weather, with rain over Southwestern Cape and these conditions will later spread over Southern Cape but over the remainder of the Union it will remain fine.

Die laag wat suid van Kaapstad ontwikkel het, gee bewolkte toestande met reën oor Suidwes-Kaapland en hierdie toestande sal later oor Suid-Kaapland uitbrei. Oor die res van die land sal dit egter mooiweer bly.

DAAGLIKSE WEERBULLETIN — DAILY WEATHER BULLETIN

WEERBURO / WEATHER BUREAU
DEPT. VAN VERVOER / DEPT. OF TRANSPORT

Maksimum en Minimum Temperature (°C) en Reënval (RRR) in mms. vir die 24 uur wat om 0800 SAST eindig op 24 - 5 - 1960 — Maximum and Minimum Temperatures (°C) and Rainfall (RRR) in mms. for 24 hours ending at 0800 SAST on

CAPE - KAAP	Max.	Min.	RRR
Aberdeen			
Addo			3·0
Alexanderbaai	21	11	
Aliwal-Noord	16	9	
Barkly East	13	7	
Bashee	25	15	
Beaufort West	21	11	
Boegoebergdam			
Boetsap			
Brandvlei			
Cala			
Caledon			3·5
Calitzdorp			
Calvinia	16	9	2·0
Cape L'Agulhas	19	12	3·5
Cape Columbine	16	12	2·5
Cape St. Francis	19	15	2·0
Carnarvon			
Ceres			
Citrusdal			2·0
Colesberg			
Cradock			
De Aar	17	8	
D.F. Malan (C.T.)	17	11	4·3
Dordrecht	16	9	
Douglas			
East London			
Elsenburg			7·0
Fraserburg	16	9	
Garies			
George	21	10	5·4
Graaff Reinet	22	13	0·3
Grahamstown			12·5
Hopetown			
Idutywa			
Jansenville	23	13	0·5
Joubertina			4·5
Kenhardt	19	6	
Kimberley	19	5	
K'W. Town			
Knysna			
Kokstad	20	11	

KAAP - CAPE	Max.	Min.	RRR
Kowie			
Kuruman	19	4	
Ladismith			
Lake Mentz			
Maclear			
Mafeking	20	4	
Malmesbury			4·0
Matatiele			
Matroosberg	16	7	
Middelburg	16	10	
Mosselbaai	23	12	4·0
Mount Frere			
O'kiep	15	9	0·2
Orange River	18	5	
Oudtshoorn			
Petrusville			
Piketberg			15·0
Pofadder	16	4	
Port Elizabeth	20	13	9·0
Port Nolloth	16	9	
Port St. Johns	24	17	
Postmasburg	17	5	
Prieska	20	9	
Prince Albert			
Queenstown	19	13	
Rietfontein			
Riversdal	23	11	7·0
Robertson	21	13	
Somerset East	21	11	4·1
Steynsburg			
Strydenburg			
Sutherland	12	6	0·1
Swellendam			15·0
Tarkastad			
Touwsrivier			
Umtata	22	10	
Uniondale			6·0
Upington	21	4	
Vanwyksvlei	18	10	
Victoria-Wes	18	8	
Vredendal	18	14	3·0
Vryburg	21	1	

CAPE - KAAP	Max.	Min.	RRR
Williston			
Willowmore	19	8	1·4
O.V.S. - O.F.S.			
Balkfontein[1]			
Bethlehem	16	4	
Bloemfontein	17	3	
Bultfontein			
Fauresmith	16	7	
Ficksburg			
Frankfort			
Harrismith			
Heilbron			
Hoopstad	19	1	
Kroonstad	18	-2	
Lindley			
Modderpoort			
Petrusburg			
Philippolis			
Reddersburg			
Reitz			
Vrede			
Warden			
Welkom	17	4	
Wepener	17	3	
Winburg			
Zastron			
TRANSVAAL			
Andalusia			
Barberton			
Belfast			
Bethal			
Carolina	19	5	
Chester			
Cresy			
Ermelo	18	4	
Fleur-de-Lys	29	14	
Groendraai	25	3	
Jan Smuts	18	7	

[1]Near Bothaville

TRANSVAAL	Max.	Min.	RRR
Joubert Park	18	7	
Komatipoort	33	9	
Kroondal	22	10	
L'doringstad			
Lichtenburg			
Loskop[2]			
Mara	26	8	
Marble Hall			
Marnitz			
Messina	30	11	
Middelburg			
Nelspruit	29	10	
Pelgrimsrus	20	12	
Phalaborwa	31	12	
Pietersburg	24	9	
Piet Retief	24	11	
Pongola			
Potchefstroom	18	1	
Potgietersrus	25	9	
Pretoria W.B.	22	4	
Pretoriuskop			
Sekukuni			
Skukuza	31	2	
Thabazimbi	25	7	
Tomburke			
Tzaneen			
Vereeniging			
Volksrust			
Warmbad	25	5	
Waterval-Bo			
Witbank			
Zeerust			
Standerton	19	0	
NATAL			
Cape St. Lucia	24	15	
Dundee			
Durban	25	10	
Estcourt	23	2	
Harding			
Himeville			
M'kuzi			

[2]Naby Groblersdal

NATAL	Max.	Min.	RRR
Mtubatuba			
Newcastle	23	11	
P'Maritzburg	21	3	
Port Shepstone	24	14	
Richmond			
Seven Oaks			
Van Reenen			
Vryheid			
S.W.A.			
Gobabis	23	3	
Keetmanshoop	23	8	
Luderitz	19	12	
Mariental	21	4	
Ohopoho			
Ondangua	29	9	
Outjo	28	6	
Runtu	30	7	
Swakopmund	16	10	
Tsumeb	28	7	
Windhoek	25	11	
PROTECTORATES / PROTEKTORATE			
Bremersdorp			
Enlembe			
Francistown	27	7	
Gaberones	25	7	
Ghanzi	28	3	
Lobatsi			
Mahalapye			
Makoba			
Maseru	16	5	
Maun	29	8	
Molopololi			
Stegi			
Tsabong	27	2	
Tsane			
Shakawe	28	6	

SYNOPTIC WEATHER MAP 1200 GMT. — 1400 SAST. SINOPTIESE WEERKAART

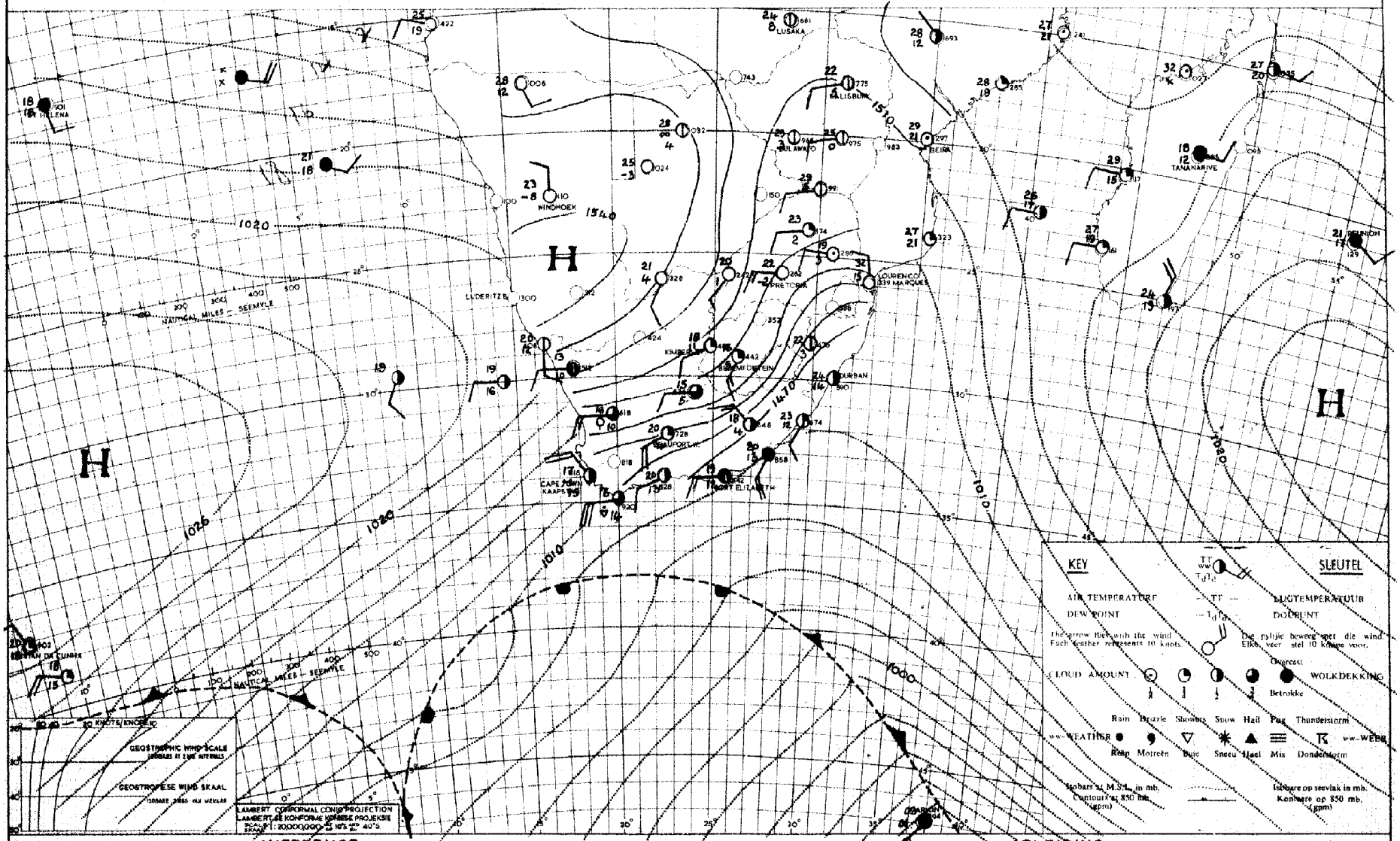

INFERENCE DATE 23 - 5 - 1960 DATUM AFLEIDING

Cold unsettled conditions with occasional showers will persist over the Southwestern and southern coastal regions and adjacent interior. Over the remainder of the country it will be mainly fine and cool with a moderate southwesterly wind.

Koue ongestadigde toestande met afwisselende buie sal voortduur oor die Suidwestelike en suidelike kusgebiede en aangrensende binneland. Oor die res van die land sal dit hoofsaaklik mooiweer en koel wees met 'n matige suidwestewind.

DAAGLIKSE WEERBULLETIN — DAILY WEATHER BULLETIN

WEERBURO / WEATHER BUREAU
DEPT. VAN VERVOER / DEPT. OF TRANSPORT

Maksimum en Minimum Temperature (°C) en Reënval (RRR) in mms. vir die 24 uur wat om 0800 SAST eindig op 25 - 5 - 1960

Maximum and Minimum Temperatures (°C) and Rainfall (RRR) in mms. for 24 hours ending at 0800 SAST on

CAPE - KAAP	Max.	Min.	RRR
Aberdeen			
Addo			
Alexanderbaai	21	7	
Aliwal-Noord	16	-2	
Barkly East	10	-6	
Bashee	21	14	
Beaufort West	14	0	
Boegoebergdam			
Boetsap			
Brandvlei			
Cala			
Caledon			
Calitzdorp			
Calvinia	15	-1	
Cape L'Agulhas	15	11	1·2
Cape Columbine	15	7	
Cape St. Francis	16	8	37·0
Carnarvon			
Ceres			
Citrusdal			
Colesberg			
Cradock			
De Aar	17	0	
D.F. Malan (C.T.)	17	3	
Dordrecht			
Douglas			
East London	19	12	
Elsenburg			
Fraserburg			
Garies			
George	13	8	4·9
Graaff Reinet	16	4	
Grahamstown			2·0
Hopetown			
Idutywa			
Jansenville	17	7	
Joubertina			
Kenhardt	18	1	
Kimberley	17	-2	
K'W. Town			
Knysna			
Kokstad	19	3	

KAAP - CAPE	Max.	Min.	RRR
Kowie			
Kuruman	19	2	
Ladismith			
Lake Mentz			
Maclear			
Mafeking	21	1	
Malmesbury			
Matatiele			
Matroosberg	12	-2	
Middelburg	15	-2	
Mosselbaai	15	10	6·0
Mount Frere			
O'kiep	15	6	
Orange River	17	-3	
Oudtshoorn			
Petrusville			
Piketberg			
Pofadder	16	2	
Port Elizabeth	15	11	18·6
Port Nolloth	17	5	
Port St. Johns	22	14	
Postmasburg	16	2	
Prieska	19	0	
Prince Albert			
Queenstown	16	5	
Rietfontein			
Riversdal	15	7	0·2
Robertson	17	1	
Somerset East	15	7	0·7
Steynsburg			
Strydenburg			
Sutherland	9	-7	
Swellendam			
Tarkastad			
Touwsrivier			
Umtata	21	8	
Uniondale			10·5
Upington	19	0	
Vanwyksvlei	7	1	
Victoria-Wes	16	-5	
Vredendal	18	4	
Vryburg	23	-1	

CAPE - KAAP	Max.	Min.	RRR
Williston			
Willowmore	11	5	2·5
O.V.S. - O.F.S.			
Balkfontein[1]			
Bethlehem	16	1	
Bloemfontein	15	-2	
Bultfontein			
Fauresmith	14	-2	
Ficksburg			
Frankfort			
Harrismith			
Heilbron			
Hoopstad	19	-4	
Kroonstad	18	0	
Lindley			
Modderpoort			
Petrusburg			
Philippolis			
Reddersburg			
Reitz			
Vrede			
Warden			
Welkom	17	-1	
Wepener	15	-2	
Winburg			
Zastron			
TRANSVAAL			
Andalusia			
Barberton			
Belfast			
Bethal			
Carolina	18	0	
Chester			
Crecy	24	7	
Ermelo	18	-2	
Fleur-de-Lys	29	12	
Groendraai	25	4	
Jan Smuts	17	0	

[1]Near Bothaville

TRANSVAAL	Max.	Min.	RRR
Joubert Park	17	1	
Komatipoort	34	12	
Kroondal	22	6	
L'doringstad			
Lichtenburg			
Loskop[2]			
Mara	26	7	
Marble Hall			
Marnitz	26	6	
Messina			
Middelburg			
Nelspruit	28	8	
Pelgrimsrus	22	6	
Phalaborwa	30	11	
Pietersburg	23	6	
Piet Retief	22	2	
Pongola	28	17	
Potchefstroom	19	0	
Potgietersrus	24	7	
Pretoria W.B.	20	3	
Pretoriuskop			
Sekukuni			
Skukuza	31	8	
Thabazimbi	24	9	
Tomburke			
Tzaneen			
Vereeniging			
Volksrust			
Warmbad	23	3	
Waterval-Bo	22	4	
Witbank			
Zeerust			
Standerton	19	-2	
NATAL			
Cape St. Lucia	25	13	3·5
Dundee			
Durban	25	13	0·4
Estcourt	22	2	
Harding			
Himeville			
M'kuzi			

[2]Naby Groblersdal

NATAL	Max.	Min.	RRR
Mtubatuba			
Newcastle	22	-1	
P'Maritzburg	22	2	
Port Shepstone			
Richmond			
Seven Oaks			
Van Reenen			
Vryheid			
S.W.A.			
Gobabis	24	4	
Keetmanshoop	22	7	
Luderitz	23	12	
Mariental	25	7	
Ohopoho			
Ondangua	29	10	
Outjo	28	10	
Runtu	29	9	
Swakopmund	14	8	
Tsumeb			
Windhoek	26	11	
PROTECTORATES / PROTEKTORATE			
Bremersdorp			
Emlembe			
Francistown	27	8	
Gaberones			
Ghanzi	26	4	
Lobatsi			
Mahalapye			
Makoba			
Maseru	14	-2	
Maun	29	9	
Molopololi			
Stegi			
Tsabong	28	2	
Tsane	24	4	
Shakawe	28	7	

SYNOPTIC WEATHER MAP 1200 GMT. — 1400 SAST. SINOPTIESE WEERKAART

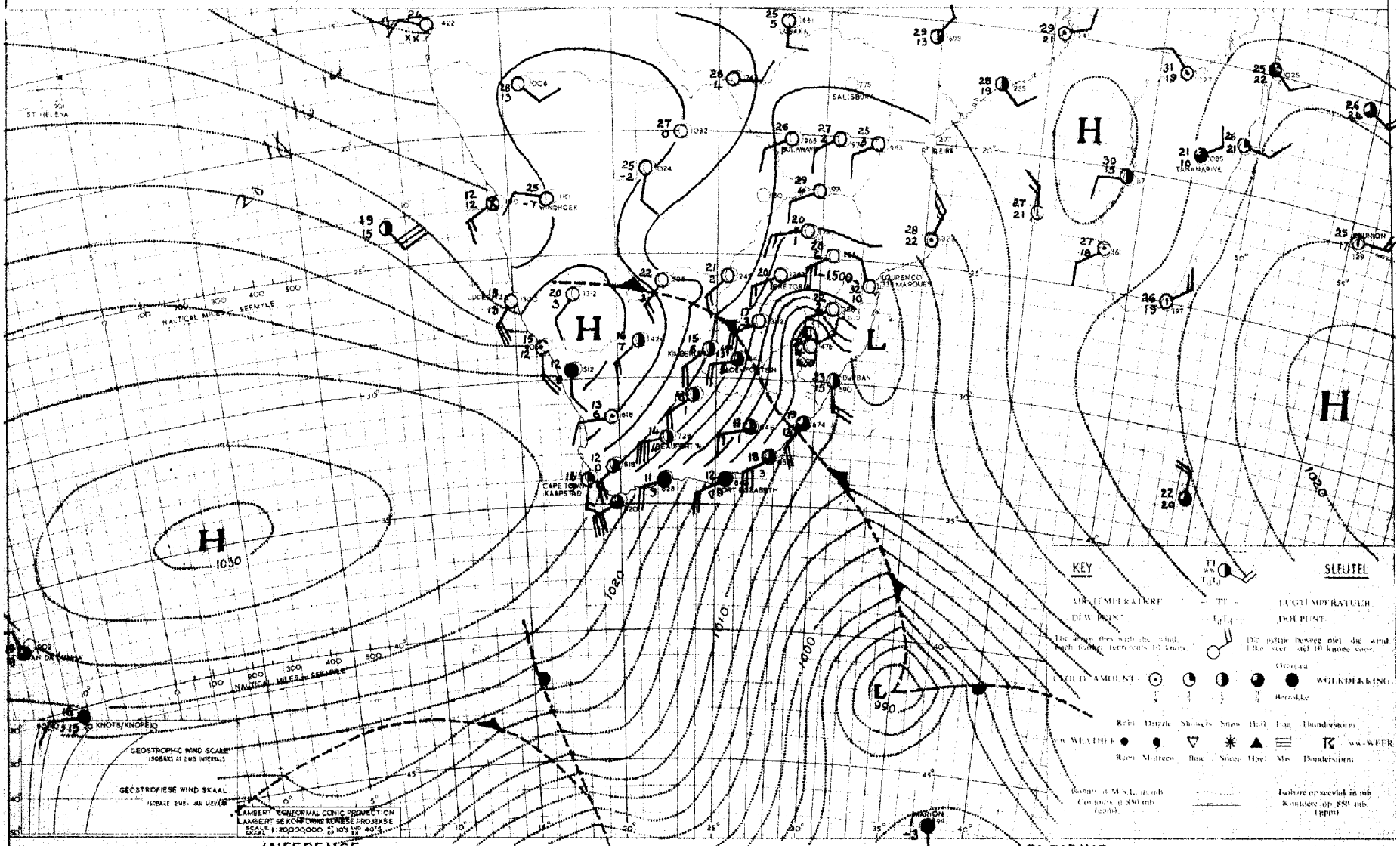

INFERENCE DATE 24 - 5 - 1960 DATUM AFLEIDING

With the high moving in from the west, the cold air will spread over the entire country. The cloudy conditions over the Southern and eastern coastal regions will clear up.

Met die hoog wat van die weste af inbeweeg, sal die koue lug oor die hele land uitbrei. Die bewolkte weer oor die suidelike en oostelike kusstreke sal opklaar.

DAAGLIKSE WEERBULLETIN — DAILY WEATHER BULLETIN

WEERBURO / WEATHER BUREAU
DEPT. VAN VERVOER / DEPT. OF TRANSPORT

Maksimum en Minimum Temperature (°C) en Reënval (RRR) in mms. vir die 24 uur wat om 0800 SAST eindig op 26 - 5 - 1960

Maximum and Minimum Temperatures (°C) and Rainfall (RRR) in mms. for 24 hours ending at 0800 SAST on

CAPE - KAAP	Max.	Min.	RRR
Aberdeen			
Addo			
Alexanderbaai	27	11	
Aliwal-Noord	15	-3	
Barkly East	11	-7	
Bashee	20	09	
Beaufort West	16	02	
Boegoebergdam			
Boetsap			
Brandvlei			
Cala			
Caledon			
Calitzdorp			
Calvinia	21	02	
Cape L'Agulhas	16	12	
Cape Columbine	17	08	
Cape St. Francis	18	13	3.0
Carnarvon			
Ceres			
Citrusdal			
Colesberg			
Cradock			
De Aar	15	-2	
D.F. Malan (C.T.)	17	03	
Dordrecht			
Douglas			
East London	19	10	
Elsenburg			
Fraserburg	17	00	
Garies			
George	17	07	
Graaff Reinet			
Grahamstown			
Hopetown			
Idutywa			
Jansenville	18	08	
Joubertina			
Kenhardt	19	01	
Kimberley	15	-1	
K'W. Town			
Knysna			
Kokstad	19	-1	

KAAP - CAPE	Max.	Min.	RRR
Kowie			
Kuruman	19	-3	
Ladismith			
Lake Mentz			
Maclear			
Mafeking	19	02	
Malmesbury			
Matatiele			
Matroosberg			
Middelburg	15	-1	
Mosselbaai	18	10	
Mount Frere			
O'kiep	18	10	
Orange River	16	-3	
Oudtshoorn			
Petrusville			
Piketberg			
Pofadder	17	05	
Port Elizabeth	17	12	0.3
Port Nolloth	27	12	
Port St. Johns	20	12	
Postmasburg	18	01	
Prieska	15	-1	
Prince Albert			
Queenstown	14	03	
Rietfontein			
Riversdal	19	04	
Robertson	19	00	
Somerset East			
Steynsburg			
Strydenburg			
Sutherland	15	-5	
Swellendam			
Tarkastad			
Touwsrivier			
Umtata	16	03	
Uniondale			
Upington	19	00	
Vanwyksvlei	16	01	
Victoria-Wes	16	-5	
Vredendal	20	04	
Vryburg	16	-5	

CAPE - KAAP	Max.	Min.	RRR
Williston			
Willowmore	14	01	
O.V.S. - O.F.S.			
Balkfontein[1]			
Bethlehem	18	-5	
Bloemfontein	15	-1	
Bultfontein			
Fauresmith	14	-2	
Fioksburg			
Frankfort			
Harrismith			
Heilbron			
Hoopstad	15	-3	
Kroonstad			
Lindley			
Modderpoort			
Petrusburg			
Philippolis			
Reddersburg			
Reitz			
Vrede			
Warden			
Welkom	17	-1	
Wepener	14	-4	
Winburg			
Zastron			
TRANSVAAL			
Andalusia			
Barberton			
Belfast			
Bethal			
Carolina	16	01	
Chester			
Crecy	22	01	
Ermelo	16	02	
Fleur-de-Lys	21	05	
Groendraai	25	00	
Jan Smuts	16	4	

[1]Near Bothaville

TRANSVAAL	Max.	Min.	RRR
Joubert Park			
Komatipoort			
Kroondal	20	01	
L'doringstad			
Lichtenburg			
Loskop[2]			
Mara	23	02	
Marble Hall			
Marnitz	24	05	
Messina	25	09	
Middelburg			
Nelspruit	22	04	
Pelgrimsrus	15	03	
Phalaborwa	25	06	
Pietersburg	22	01	
Piet Retief	18	02	
Pongola	23	xx	
Potchefstroom	16	-4	
Potgietersrus			
Pretoria W.B.	21	-1	
Pretoriuskop			
Sekukuni			
Skukuza	24	02	
Thabazimbi			
Tomburke			
Tzaneen			
Vereeniging			
Volksrust			
Warmbad	20	09	
Waterval-Bo			
Witbank			
Zeerust			
Standerton	19	-6	
NATAL			
Cape St. Lucia	20	11	
Dundee			
Durban	23	07	
Estcourt	18	01	
Harding			
Himeville			
M'kuzi			

[2]Naby Groblersdal

NATAL	Max.	Min.	RRR
Mtubatuba			
Newcastle	19	-2	
P'Maritzburg	18	-2	
Port Shepstone	22	13	
Richmond			
Seven Oaks			
Van Reenen			
Vryheid			
S.W.A.			
Gobabis	19	14	
Keetmanshoop	21	05	
Luderitz	28	17	
Mariental			
Ohopoho			
Ondangua			
Outjo	26	08	
Runtu			
Swakopmund	23	14	
Tsumeb	25	09	
Windhoek	21	06	
PROTECTORATES			
PROTEKTORATE			
Bremersdorp			
Emlembe			
Francistown	24	07	
Gaberones	23	04	
Ghanzi	22	-1	
Lobatsi			
Mahalapye			
Makoba			
Maseru			
Maun	26	06	
Molopololi			
Stegi			
Tsabong	20	-7	
Tsane	21	10	
Shakawe			

SYNOPTIC WEATHER MAP 1200 GMT. — 1400 SAST. SINOPTIESE WEERKAART

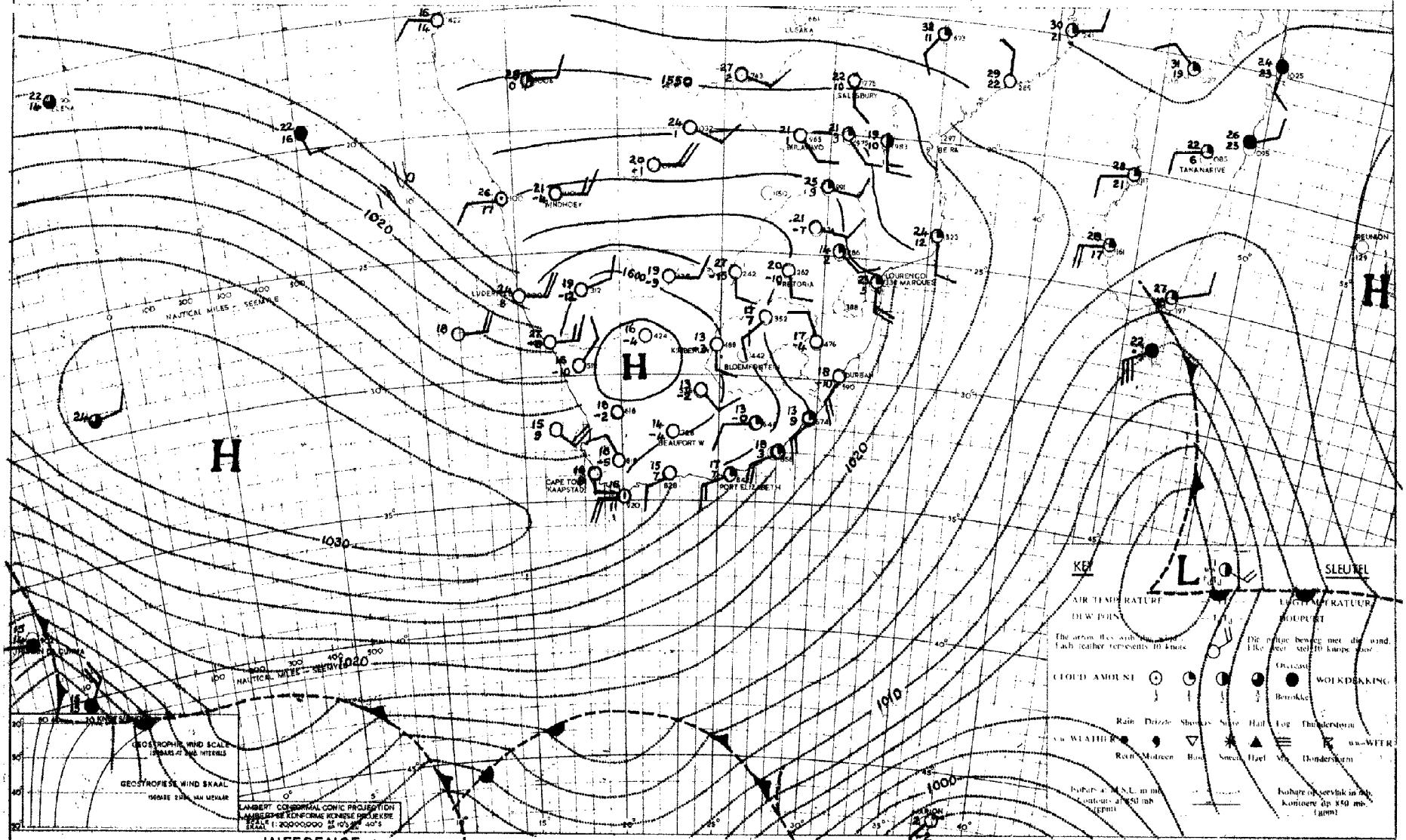

INFERENCE DATE 25 - 5 - 1960 DATUM AFLEIDING

With the high over the Union it will remain fine generally but scattered clouds will still occur over the southern and eastern coastal regions.

Met die hoog oor die Unie sal dit algemeen mooiweer wees maar verspreide wolke mag nog voorkom oor die suidelike en oostelike kusstreke.

DAAGLIKSE WEERBULLETIN — DAILY WEATHER BULLETIN

WEERBURO / WEATHER BUREAU
DEPT. VAN VERVOER / DEPT. OF TRANSPORT

Maksimum en Minimum Temperature (°C) en Reënval (RRR) in mms. vir die 24 uur wat om 0800 SAST eindig op 27 . 5 . 1960

Maximum and Minimum Temperatures (°C) and Rainfall (RRR) in mms. for 24 hours ending at 0800 SAST on

CAPE - KAAP	Max.	Min.	RRR
Aberdeen			
Addo			
Alexanderbaai	30	17	
Altwal-Noord	18	-3	
Barkly East	13	-8	
Bashee	23	11	4.5
Beaufort West	20	0	
Boegoebergdam			
Boetsap			
Brandvlei			
Cala			
Caledon			
Calitzdorp			
Calvinia	24	8	
Cape L'Agulhas	18	12	
Cape Columbine	22	14	
Cape St. Francis	18	15	1.0
Carnarvon			
Ceres			
Citrusdal			
Colesberg			
Cradock			
De Aar	19	0	
D.F. Malan (C.T.)	20	5	
Dordrecht	15	-3	
Douglas			
East London	21	11	
Elsenburg			
Fraserburg	20	0	
Garies	18	6	
George	21	4	
Graaff Reinet			0.7
Grahamstown			
Hopetown			
Idutywa			
Jansenville	22	3	
Joubertina			
Kenhardt	23	2	
Kimberley	20	0	
K'W. Town			
Knysna			
Kokstad	17	-2	

KAAP - CAPE	Max.	Min.	RRR
Kowie			
Kuruman	22	-1	
Ladismith			
Lake Mentz			
Maclear			
Mafeking	20	1	
Malmesbury			
Matatiele			
Matroosberg	19	1	
Middelburg			
Mosselbaai	20	13	
Mount Frere			
O'kiep	20	13	
Orange River	19	-3	
Oudtshoorn			
Petrusville			
Piketberg			
Pofadder	19	6	
Port Elizabeth	18	7	6.8
Port Nolloth	31	17	
Port St. Johns	22	15	4.9
Postmasburg	20	5	
Prieska	21	-2	
Prince Albert			
Queenstown	18	-2	
Rietfontein			
Riversdal	20	3	
Robertson	20	2	
Somerset East			
Steynsburg			
Strydenburg			
Sutherland	19	-5	
Swellendam			
Tarkastad			
Touwsrivier			
Umtata	21	5	
Uniondale			
Upington	23	1	
Vanwyksvlei	21	2	
Victoria-Wes	20	-4	
Vredendal	26	12	
Vryburg	20	-3	

CAPE - KAAP	Max.	Min.	RRR
Williston			
Willowmore	17	-2	
O.V.S. - O.F.S.			
Balkfontein[1]			
Bethlehem	17	-5	
Bloemfontein	17	-1	
Bultfontein			
Fauresmith	17	-4	
Ficksburg			
Frankfort			
Harrismith			
Heilbron			
Hoopstad	18	-3	
Kroonstad	18	-4	
Lindley			
Modderpoort			
Petrusburg			
Philippolis			
Reddersburg			
Reitz			
Vrede			
Warden			
Welkom	17	-1	
Wepener	17	-5	
Winburg			
Zastron			
TRANSVAAL			
Andalusia			
Barberton			
Belfast			
Bethal			
Carolina	18	2	
Chester			
Creoy	21	1	
Ermelo	17	1	
Fleur-de-Lys	23	11	
Groendraai	21	0	
Jan Smuts	16	4	

[1]Near Bothaville

TRANSVAAL	Max.	Min.	RRR
Joubert Park	16	3	
Komatipoort	37	10	
Kroondal	20	3	
L'doringstad			
Lichtenburg			
Loskop[2]			
Mara	22	1	
Marble Hall			
Marnitz	21	4	
Messina	24	11	
Middelburg			
Nelspruit	23	5	
Pelgrimsrus			
Phalaborwa	24	8	
Pietersburg	20	2	
Piet Retief	21	1	
Pongola			
Potchefstroom	17	-4	
Potgietersrus			
Pretoria W.B.	21	15	
Pretoriuskop			
Sekukuni			
Skukuza	25	3	
Thabazimbi	21	3	
Tomburke			
Tzaneen			
Vereeniging			
Volksrust			
Warmbad			
Waterval-Bo	20	0	
Witbank			
Zeerust			
Standerton	20	-5	
NATAL			
Cape St. Lucia	22	12	11.0
Dundee			
Durban	24	13	
Estcourt	19	2	
Harding			
Himeville			
M'kuzi			

[2]Naby Groblersdal

NATAL	Max.	Min.	RRR
Mtubatuba			
Newcastle	22	-1	
P'Maritzburg	19	2	
Port Shepstone	25	16	10.0
Richmond			
Seven Oaks			0.5
Van Reenen			
Vryheid			
S.W.A.			
Gobabis	20	2	
Keetmanshoop	22	6	
Luderitz	27	14	
Mariental	21	3	
Ohopoho			
Ondangua	28	8	
Outjo	25	7	
Runtu	29	8	
Swakopmund	27	13	
Tsumeb			
Windhoek	21	6	
PROTECTORATES / PROTEKTORATE			
Bremersdorp			
Emlembe			
Francistown	22	2	
Gaberones	22	3	
Ghanzi	22	-0	
Lobatsi			
Mahalapye			
Makoba			
Maseru			
Maun	25	6	
Molopololi			
Stegi			
Tsabong	21	8	
Tsane	21	0	
Shakawe	26	6	

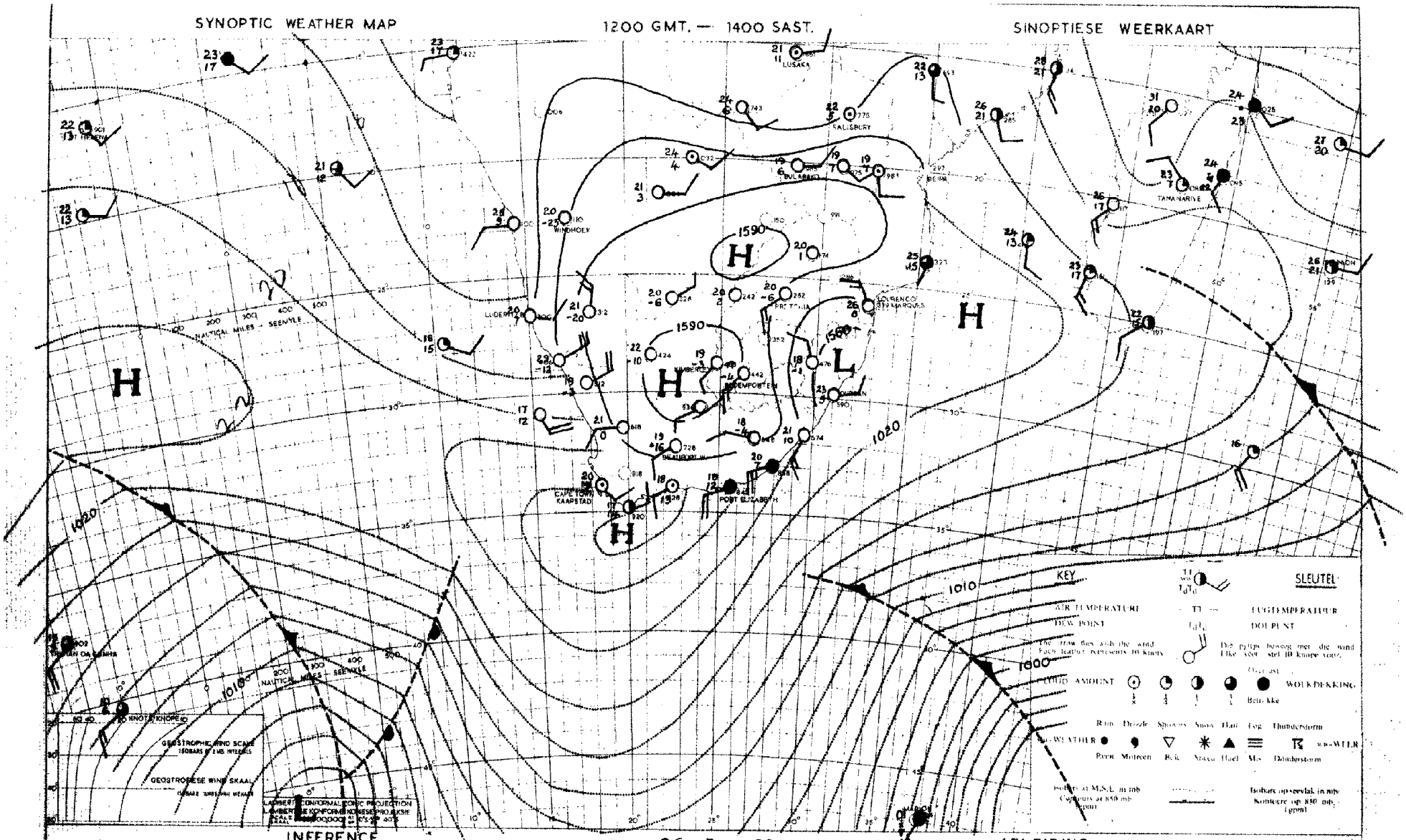

INFERENCE

With a deepening trough southeast of the country, it is expected that the showery conditions along the Cape southeast coast will spread also to the Natal coast. Over the remainder of the country it will however remain fine with berg winds along the west coast.

DATE 26 - 5 - 1960 DATUM

AFLEIDING

Met die trogontwikkeling suidoos van die land kom buie voor oor die Kaapse suidooskus en dit sal uitbrei na die Natalkus, maar oor die res van die land sal dit mooiweer bly. Bergwinde sal waai oor die weskus streke.

DAAGLIKSE WEERBULLETIN — DAILY WEATHER BULLETIN

WEERBURO / WEATHER BUREAU
DEPT. VAN VERVOER / DEPT. OF TRANSPORT

Maksimum en Minimum Temperature (°C) en Reënval (RRR) in mms. vir die 24 uur wat om 0800 SAST eindig op 28 · 5 · 1960

Maximum and Minimum Temperatures (°C) and Rainfall (RRR) in mms. for 24 hours ending at 0800 SAST on

CAPE - KAAP	Max.	Min.	RRR
Aberdeen			
Addo			
Alexanderbaai	30	9	
Aliwal-Noord	20	-2	
Barkly East	15	-3	
Bashee	19	18	
Beaufort West	21	17	
Boegoebergdam			
Boetsap			
Brandvlei			
Cala			
Caledon			
Calitzdorp			
Calvinia	21	7	
Cape L'Agulhas	23	14	
Cape Columbine	18	12	
Cape St. Francis	20	17	
Carnarvon			
Ceres			
Citrusdal			
Colesberg			
Cradock			
De Aar	20	-0	
D.F. Malan (C.T.)	27	10	
Dordrecht			
Douglas			
East London	20	9	
Elsenburg			
Fraserburg	18	1	
Garies			
George	25	10	
Graaff Reinet	21	10	
Grahamstown			
Hopetown			
Idutywa			
Jansenville	19	7	
Joubertina			
Kenhardt	22	4	
Kimberley	21	4	
K'W. Town			
Knysna			
Kokstad	17	0	

KAAP - CAPE	Max.	Min.	RRR
Kowie			
Kuruman	21	-1	
Ladismith			
Lake Mentz			
Maclear			
Mafeking	21	5	
Malmesbury			
Matatiele			
Matroosberg	20	12	
Middelburg	18	2	
Mosselbaai	22	13	
Mount Frere			
O'kiep	21	12	
Orange River	20	-2	
Oudtshoorn			
Petrusville			
Piketberg			
Pofadder	20	7	
Port Elizabeth	19	11	
Port Nolloth	31	9	
Port St. Johns	19	13	
Postmasburg	10	8	
Prieska	21	-1	
Prince Albert			
Queenstown	20	6	
Rietfontein			
Riversdal	27	9	
Robertson	26	4	
Somerset East			
Steynsburg			
Strydenburg			
Sutherland	16	1	
Swellendam			
Tarkastad			
Touwsrivier			
Umtata	20	2	
Uniondale			
Upington	23	4	
Vanwyksvlei	22	2	
Victoria-Wes	19	-3	
Vredendal	29	6	
Vryburg	22	2	

CAPE - KAAP	Max.	Min.	RRR
Williston			
Willowmore	18	2	
O.V.S. - O.F.S.			
Balkfontein[1]			
Bethlehem			
Bloemfontein	18	-1	
Bultfontein			
Fauresmith	18	-3	
Ficksburg			
Frankfort			
Harrismith			
Heilbron			
Hoopstad	19	-1	
Kroonstad	21	-3	
Lindley			
Modderpoort			
Petrusburg			
Philippolis			
Reddersburg			
Reitz			
Vrede			
Warden			
Welkom	19	6	
Wepener	19	-1	
Winburg			
Zastron			
TRANSVAAL			
Andalusia			
Barberton			
Belfast			
Bethal			
Carolina	17	1	
Chester			0·2
Crecy	23	1	
Ermelo	18	2	
Fleur-de-Lys	21	9	
Groendraai			
Jan Smuts	17	3	

[1]Near Bothaville

TRANSVAAL	Max.	Min.	RRR
Joubert Park	17	6	
Komatipoort	25	10	
Kroondal	20	2	
L'doringstad			
Lichtenburg			
Loskop[2]			
Nara	20	10	
Marble Hall			
Marnitz	22	7	
Messina	24	13	
Middelburg			
Nelspruit	21	7	
Pelgrimsrus	23	4	
Phalaborwa	24	13	
Pietersburg	19	3	
Piet Retief	19	4	
Pongola	22	x	
Potchefstroom	21	0	
Potgietersrus			
Pretoria W.B.	20	4	
Pretoriuskop			
Sekukuni			
Skukuza	23	8	
Thabazimbi			
Tomburke			
Tzaneen			
Vereeniging			
Volksrust			
Warmbad	22	4	
Waterval-Bo	18	0	
Witbank			
Zeerust			
Standerton	19	-4	
NATAL			
Cape St. Lucia	18	14	2·0
Dundee			
Durban	21	9	
Estcourt	17	1	
Harding			
Himeville			
M'kuzi			

[2]Naby Groblersdal

NATAL	Max.	Min.	RRR
Mtubatuba			
Newcastle	20	1	
P'Maritzburg	17	1	
Port Shepstone	20	12	
Richmond			
Seven Oaks			
Van Reenen			
Vryheid			
S.W.A.			
Gobabis	21	3	
Keetmanshoop	22	8	
Luderitz	28	12	
Mariental	23	5	
Ohopoho			
Ondangua	27	11	
Outjo	26	5	
Runtu	27	6	
Swakopmund	28	11	
Tsumeb	25	7	
Windhoek	20	8	
PROTECTORATES			
PROTEKTORATE			
Bremersdorp			
Emlembe			
Francistown	23	5	
Gaberones	23	3	
Ghanzi	25	5	
Lobatsi			
Mahalapye			
Makoba			
Maseru	17	-1	
Maun	26	9	
Molopololi			
Stegi			
Tsabong	23	11	
Tsane	23	2	
Shakawe	23	5	

SYNOPTIC WEATHER MAP — 1200 GMT. — 1400 SAST. — SINOPTIESE WEERKAART

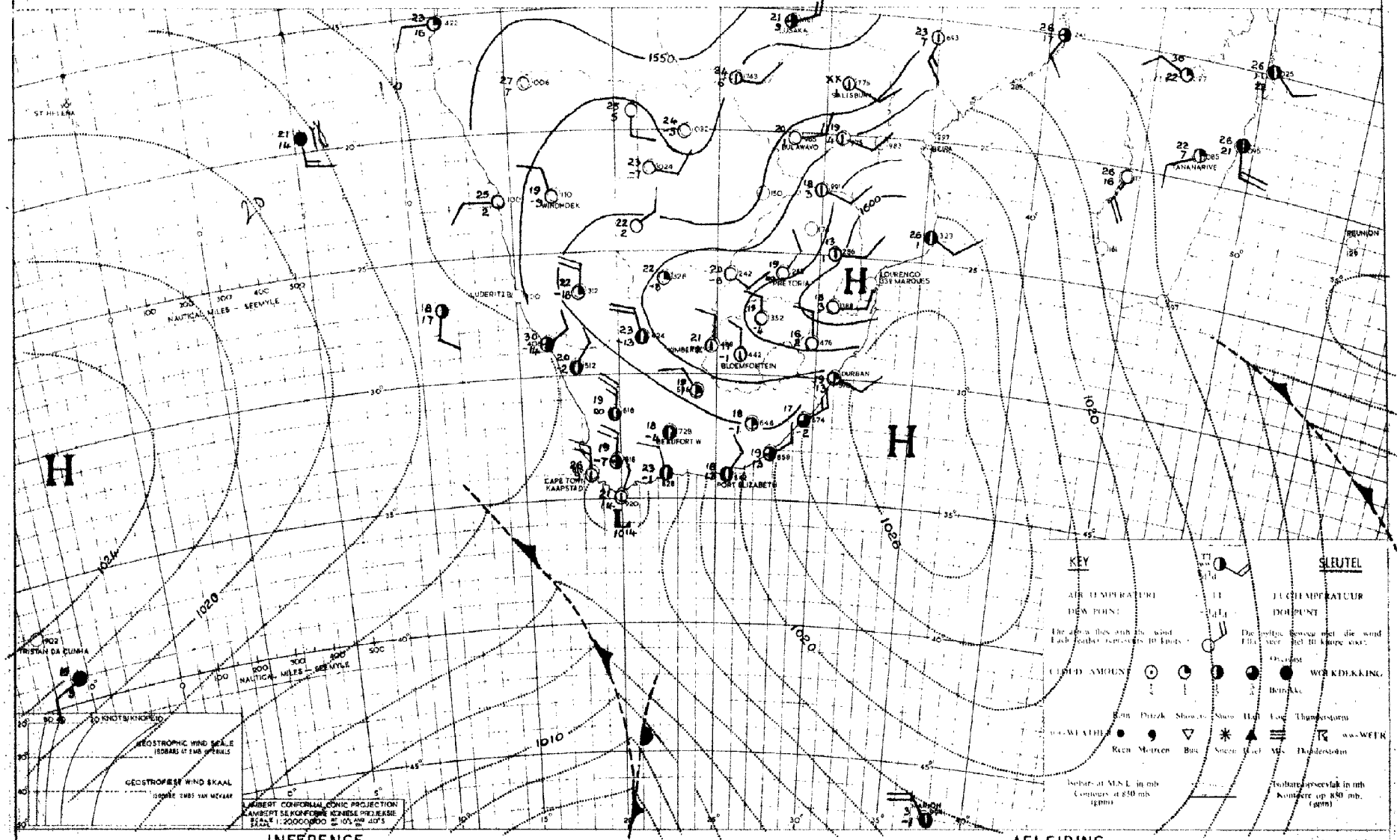

INFERENCE — DATE 27 - - 1960 DATUM — AFLEIDING

Little change is expected in the prevailing fine weather conditions over the interior. With the trough to the southwest, bergwinds will occur over the southern coastal regions at first but it will become partly cloudy and cooler over these parts later.

Min verandering word verwag in die heersende mooi-weerstoestande oor die binneland. Met die trog na die suidwestе sal bergwinde aanvanklik voorkom oor die suidelike kusstreke maar dit sal later gedeeltelik bewolk en koeler word oor dié dele.

DAAGLIKSE WEERBULLETIN — DAILY WEATHER BULLETIN

WEERBURO / WEATHER BUREAU
DEPT. VAN VERVOER / DEPT. OF TRANSPORT

Maksimum en Minimum Temperature (°C) en Reënval (RHR) in mms. vir die 24 uur wat om 0800 SAST eindig op 29 · 5 · 1960

Maximum and Minimum Temperatures (°C) and Rainfall (RHR) in mms. for 24 hours ending at 0800 SAST on

CAPE - KAAP	Max.	Min.	RHR
Aberdeen			
Addo			
Alexanderbaai	21	11	
Aliwal-Noord	19	1	
Barkly East	15	-2	
Bashee	22	12	
Beaufort West	24	15	
Boegoebergdam			
Boetsap			
Brandvlei			
Cala			
Caledon			
Calitzdorp			
Calvinia	23	8	
Cape L'Agulhas	16	13	0·7
Cape Columbine	16	12	
Cape St. Francis	20	13	
Carnarvon			
Ceres			
Citrusdal			
Colesberg			
Cradock			
De Aar	20	3	
D.F. Malan (C.T.)	19	10	
Dordrecht			
Douglas			
East London	27	14	
Elsenburg			
Fraserburg	20	4	
Garies			
George	18	10	
Graaff Reinet			
Grahamstown			
Hopetown			
Idutywa			
Jansenville	25	8	
Joubertina			
Kenhardt	23	7	
Kimberley	19	6	
K'W. Town			
Knysna			
Kokstad	24	2	

KAAP - CAPE	Max.	Min.	RHR
Kowie			
Kuruman	20	3	
Ladismith			
Lake Mentz			
Maclear			
Mafeking	19	5	
Malmesbury			
Matatiele			
Matroosberg			
Middelburg	18	5	
Mosselbaai	19	13	
Mount Frere			
O'kiep	24	8	
Orange River	20	4	
Oudtshoorn			
Petrusville			
Piketberg			
Pofadder	xx	xx	
Port Elizabeth	22	11	
Port Nolloth	16	11	
Port St. Johns	21	16	
Postmasburg			
Prieska	23	4	
Prince Albert			
Queenstown	20	6	
Rietfontein			
Riversdal	20	12	
Robertson	21	13	
Somerset East			
Steynsburg			
Strydenburg			
Sutherland	17	1	
Swellendam			
Tarkastad			
Touwsrivier			
Umtata	24	5	
Uniondale			
Upington	24	11	
Vanwyksvlei	22	6	
Victoria-Wes	20	1	
Vredendal	23	9	
Vryburg	21	3	

CAPE - KAAP	Max.	Min.	RHR
Williston			
Willowmore	21	5	
O.V.S. - O.F.S.			
Balkfontein[1]			
Bethlehem	16	-3	
Bloemfontein	18	3	
Bultfontein			
Fauresmith	18	1	
Hicksburg			
Frankfort			
Harrismith			
Heilbron			
Hoopstad	20	1	
Kroonstad			
Lindley			
Modderpoort			
Petrusburg			
Philippolis			
Reddersburg			
Reitz			
Vrede			
Warden			
Welkom			
Wepener	18	-1	
Winburg			
Zastron			
TRANSVAAL			
Andaluzia			
Barberton			
Belfast			
Bethal			
Carolina			
Chester			
Cracy	22	3	
Ermelo	17	0	
Fleur-de-Lys	22	6	
Groendraai	22	2	
Jan Smuts	16	4	

[1]Near Bothaville

TRANSVAAL	Max.	Min.	RHR
Joubert Park			
Komatipoort			
Kroondal	19	3	
L'doringstad			
Lichtenburg			
Loskop[2]			
Mara	21	6	
Marble Hall			
Marnitz	19	8	
Messina	25	15	
Middelburg			
Nelspruit	21	6	
Pelgrimsrus	16	5	
Phalaborwa	24	7	
Pietersburg	18	2	
Piet Retief	22	4	
Pongola	23	9	
Potchefstroom	19	2	
Potgietersrus			
Pretoria W.B.	18	3	
Pretoriuskop			
Sekukuni			
Skukuza	23	5	
Thabaziabi			
Tomburke			
Tzaneen			
Vereeniging			
Volksrust			
Warmbad	21	4	
Waterval-Bo			
Witbank			
Zeerust			
Standerton	19	-5	
NATAL			
Cape St. Lucia	21	15	
Dundee			
Durban	23	7	
Estcourt	20	3	
Harding			
Himeville			
M'kuzi			

[2]Naby Groblersdal

NATAL	Max.	Min.	RHR
Mtubatuba			
Newcastle	22	1	
P'Maritzburg	22	0	
Port Shepstone	21	14	
Richmond			
Seven Oaks			
Van Reenen			
Vryheid			
S.W.A.			
Gobabis	23	7	
Keetmanshoop	24	8	
Lüderitz	15	10	
Mariental	25	6	
Chopoho			
Ondangua			
Outjo	26	8	
Runtu			
Swakopmund	17	10	
Tsumeb	26	8	
Windhoek	27	7	
PROTECTORATES / PROTEKTORATE			
Bremersdorp			
Emlembe			
Francistown	21	6	
Gaberones	20	4	
Ghanzi	24	6	
Lobatsi			
Mahalapye			
Makoba			
Maseru	16	0	
Maun	26	8	
Melopololi			
Stegi			
Tsabong	23	6	
Tsane	22	5	
Shakawe	25	8	

SYNOPTIC WEATHER MAP 1200 GMT. — 1400 SAST. SINOPTIESE WEERKAART

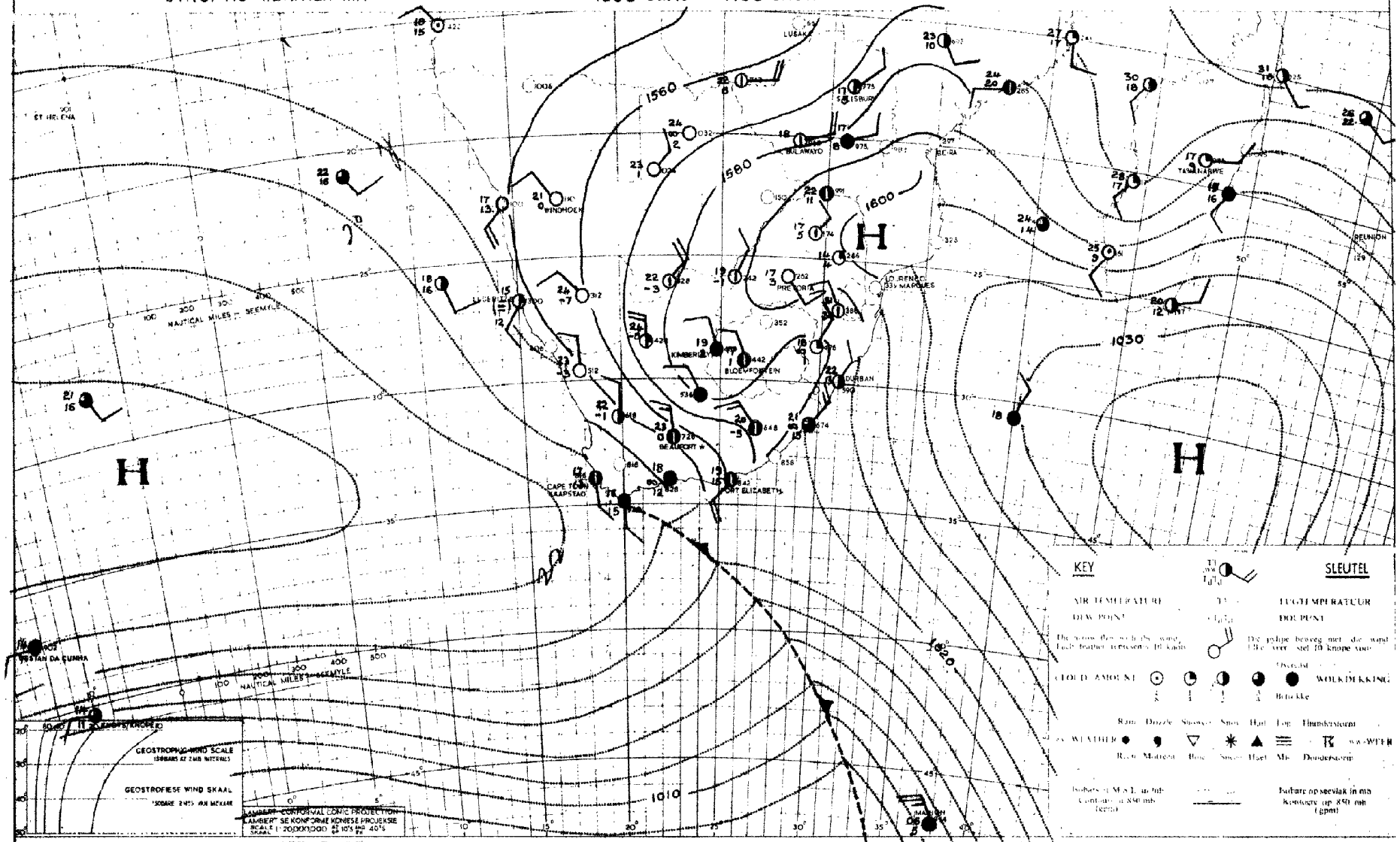

INFERENCE DATE 28 - 5 - 1960 DATUM AFLEIDING

The air over the interior is rather dry and it will clear again. It will stay mild but frost will occur during the night over the central parts of the Union. Over most parts of the coastal belt, it will stay partly cloudy and light rain or drizzle will occur at times over the Southern Cape coastal regions.

Die lug oor die binneland is taamlik droog en dit sal weer opklaar en matig bly maar ryp sal snags voorkom oor die sentrale dele van die Unie. Oor die meeste dele van die kusgebiede sal dit gedeeltelik bewolk bly en tydelike ligte reën of buie sal uitsak oor die Kaapse suidkus.

DAAGLIKSE WEERBULLETIN — DAILY WEATHER BULLETIN

WEERBURO / WEATHER BUREAU
DEPT. VAN VERVOER / DEPT. OF TRANSPORT

Maksimum en Minimum Temperature (°C) en Reënval (RRR) in mms. vir die 24 uur wat om 0800 SAST eindig op 30-5-60

Maximum and Minimum Temperatures (°C) and Rainfall (RRR) in mms. for 24 hours ending at 0800 SAST on

CAPE - KAAP	Max.	Min.	RRR
Aberdeen			
Addo			
Alexanderbaai	16	7	
Aliwal-Noord	18	-1	
Barkly East	14	-4	
Bashee	22	14	
Beaufort West	22	5	
Boegoebergdam			
Boetsap			
Brandvlei			
Cala			
Caledon			
Calitzdorp			2·0
Calvinia	22	1	
Cape L'Agulhas	15	10	0·8
Cape Columbine	15	10	
Cape St. Francis	19	16	0·7
Carnarvon			
Ceres			
Citrusdal			
Colesberg			
Cradock			
De Aar	20	3	
D.F. Malan (C.T.)	18	13	
Dordrecht	17	5	
Douglas			
East London	21	11	
Elsenburg			
Fraserburg	21	5	
Garies			
George	17	12	9·3
Graaff Reinet	24	7	
Grahamstown			0·4
Hopetown			
Idutywa			
Jansenville	20	7	
Joubertina			
Kenhardt	24	3	
Kimberley	21	7	
K'W. Town			
Knysna			
Kokstad	17	0	

KAAP - CAPE	Max.	Min.	RRR
Kowie			
Kuruman	20	3	
Ladismith			
Lake Mentz			
Maclear			
Mafeking	20	6	
Malmesbury			
Matatiele			
Matroosberg	16	5	
Middelburg	18	1	
Mosselbaai	20	13	6·5
Mount Frere			
O'kiep	21	7	
Orange River	22	3	
Oudtshoorn			
Petrusville			
Piketberg			
Pofadder	xx	xx	
Port Elizabeth	19	15	
Port Nolloth	15	8	
Port St. Johns	21	17	
Postmasburg	19	8	
Prieska	23	2	
Prince Albert			
Queenstown	20	xx	
Rietfontein			
Riversdal	20	12	2·5
Robertson	20	12	
Somerset East			
Steynsburg			
Strydenburg			
Sutherland	17	-3	
Swellendam			
Tarkastad			
Touwsrivier			
Umtata	22	4	
Uniondale			
Upington	24	4	
Vanwyksvlei	22	4	
Victoria-Wes	19	0	
Vredendal	19	13	
Vryburg	21	1	

CAPE - KAAP	Max.	Min.	RRR
Williston			
Willowmore	21	9	
O.V.S. - O.F.S.			
Balkfontein[1]			
Bethlehem	14	-4	
Bloemfontein	17	2	
Bultfontein			
Fauresmith			
Ficksburg			
Frankfort			
Harrismith			
Heilbron			
Hoopstad	19	0	
Kroonstad	18	-3	
Lindley			
Modderpoort			
Petrusburg			
Philippolis			
Reddersburg			
Reitz			
Vrede			
Warden			
Welkom	18	2	
Wepener	17	-1	
Winburg			
Zastron			
TRANSVAAL			
Andalusia			
Barberton			
Belfast			
Bethal			
Carolina	15	2	
Chester			
Crecy	22	2	
Ermelo	15	-1	
Fleur-de-Lys	23	8	
Groendraai	21	2	
Jan Smuts	14	6	

[1]Near Bothaville

TRANSVAAL	Max.	Min.	RRR
Joubert Park	15	6	
Komatipoort	26	6	
Kroondal	18	3	
L'doringstad			
Lichtenburg			
Loskop[2]			
Mara	21	7	
Marble Hall			
Marnitz	26	7	
Messina	25	16	
Middelburg			
Nelspruit	21	7	
Pelgrimsrus	16	6	
Phalaborwa	25	7	
Pietersburg	19	8	
Piet Retief	20	5	
Pongola			
Potchefstroom	19	1	
Potgietersrus	20	15	
Pretoria W.B.	18	1	
Pretoriuskop			
Sekukuni			
Skukuza	24	4	
Thabazimbi	24	5	
Tomburke			
Tzaneen			
Vereeniging			
Volksrust			
Warmbad	21	6	
Waterval-Bo	20	2	
Witbank			
Zeerust			
Standerton	17	-4	
NATAL			
Cape St. Lucia	22	14	
Dundee			
Durban	24	7	
Estcourt	18	3	
Harding			
Himeville			
M'kuzi			

[2]Naby Groblersdal

NATAL	Max.	Min.	RRR
Mtubatuba			
Newcastle	20	0	
P'Maritzburg	20	1	
Port Shepstone	23	15	
Richmond			
Seven Oaks			
Van Reenen			
Vryheid			
S.W.A.			
Gobabis	24	9	
Keetmanshoop	24	6	
Luderitz	17	11	
Mariental	25	3	
Ohopoho	30	5	
Ondangua	28	10	
Outjo	26	7	
Runtu	27	6	
Swakopmund	17	9	
Tsumeb	26	8	
Windhoek	22	7	
PROTECTORATES / PROTEKTORATE			
Bremersdorp			
Emlembe			
Francistown	23	5	
Gaberones	22	3	
Ghanzi	25	8	
Lobatsi			
Mahalapye			
Makoba			
Maseru	21	-2	
Maun	25	5	
Molopololi			
Stegi			
Tsabong	24	4	
Tsane	24	6	
Shakawe	26	4	

SYNOPTIC WEATHER MAP — 1200 GMT. — 1400 SAST — SINOPTIESE WEERKAART

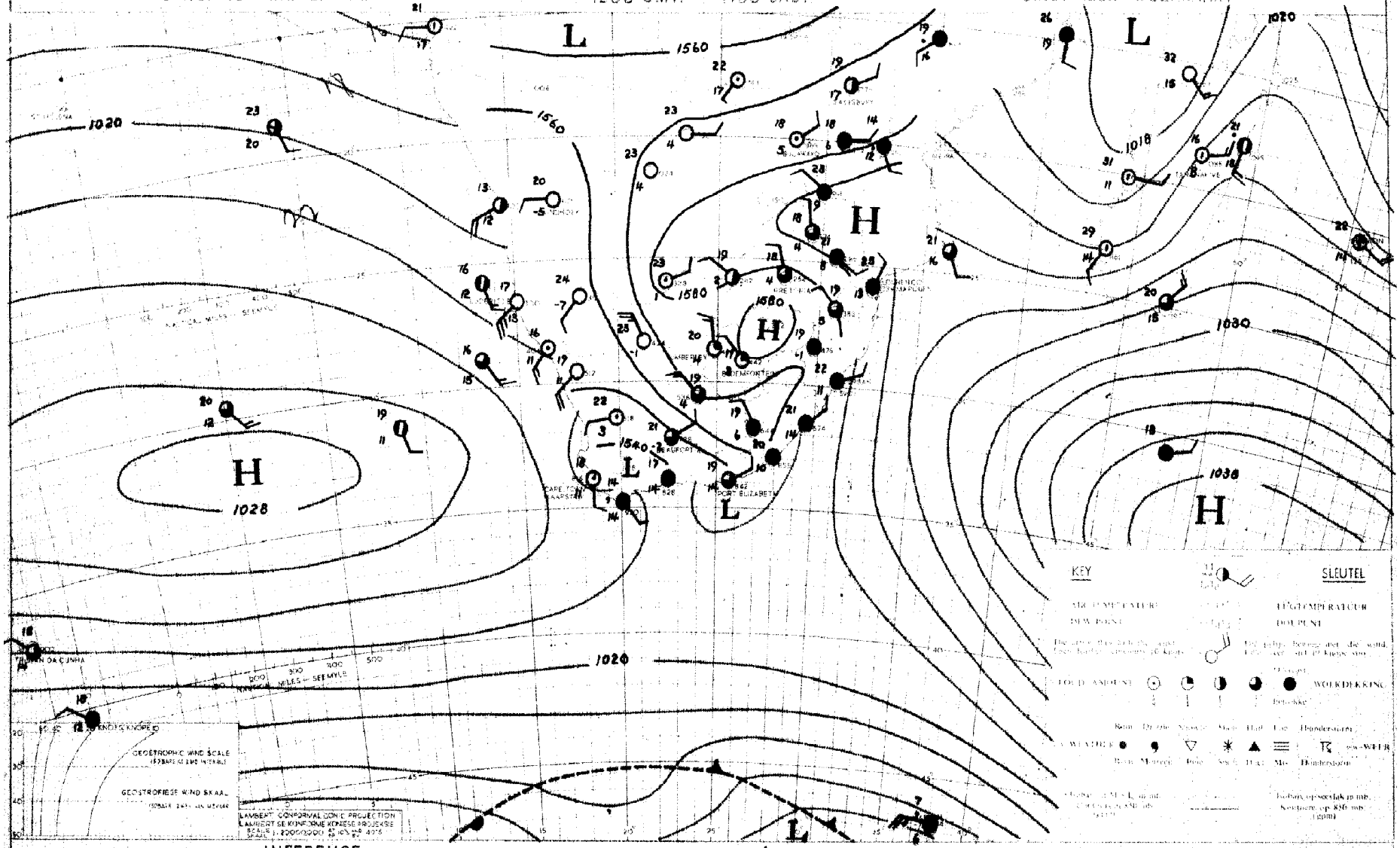

INFERENCE — DATE 29-5-19 60 DATUM — AFLEIDING

A ridge of high pressure is moving eastwards along the southern Cape coast. It will remain cloudy and cool with local light rain or drizzle over this region and later also over the Southeast Coast. Elsewhere it will be mainly fine and mild, but it will be cold during the night with frost over the central parts of the Union.

'n Rug van hoë druk beweeg stadig oosnoorts langs die suidelike Kaapse kusstreke. Dit sal bewolk en koel bly met lighe reën of motreën op plekke oor hierdie gebied en later ook oor die suidoostkus. Origens sal dit hoofsaaklik mooi-weer en matig wees, maar dit sal koud wees gedurende die nag met ryp oor die sentrale dele van die Unie.

DAAGLIKSE WEERBULLETIN — DAILY WEATHER BULLETIN

WEERBURO / WEATHER BUREAU

DEPT. VAN VERVOER / DEPT. OF TRANSPORT

Maksimum en Minimum Temperature (°C) en Reënval (RRR) in mms. vir die 24 uur wat om 0800 SAST eindig op 31-5-60

Maximum and Minimum Temperatures (°C) and Rainfall (RRR) in mms. for 24 hours ending at 0800 SAST on

CAPE - KAAP	Max.	Min.	RRR
Aberdeen			
Addo			
Alexanderbaai	16	11	
Aliwal-Noord	20	7	0·8
Barkly East	15	1	
Bashee	22	13	
Beaufort West	18	9	
Boegoebergdam			
Boetsap			
Brandvlei			
Cala			
Caledon			
Calitzdorp			
Calvinia	20	9	
Cape L'Agulhas	17	14	
Cape Columbine	15	11	
Cape St. Francis	19	13	
Carnarvon			
Ceres			
Citrusdal			
Colesberg			
Cradock			
De Aar	20	8	
D.F. Malan (C.T.)	20	10	
Dordrecht			
Douglas			
East London	19	13	2·6
Elsenburg			
Fraserburg	15	6	
Garies			
George	16	6	2·2
Graaff Reinet	18	6	
Grahamstown			
Hopetown			
Idutywa			
Jansenville	17	9	
Joubertina			
Kenhardt	22	6	
Kimberley	22	6	0·3
K'W. Town			
Knysna			
Kokstad	17	3	0·6

KAAP - CAPE	Max.	Min.	RRR
Kowie			12·5
Kuruman	21	4	
Ladismith			
Lake Mentz			
Maclear			
Mafeking	22	8	
Malmesbury			
Matatiele			
Matroosberg	13	9	
Middelburg	16	7	0·4
Mosselbaai	17	13	0·1
Mount Frere			
O'kiep	19	7	
Orange River	21	6	
Oudtshoorn			
Petrusville			
Piketberg			
Pofadder	21	9	
Port Elizabeth	19	10	23·0
Port Nolloth	14	10	
Port St. Johns	20	14	2·0
Postmasburg	21	6	
Prieska	21	6	
Prince Albert			
Queenstown	19	10	
Rietfontein			
Riversdal	17	6	0·3
Robertson	17	10	
Somerset East			
Steynsburg			
Strydenburg			
Sutherland	14	5	
Swellendam			
Tarkastad			
Touwsrivier			
Umtata	21	7	
Uniondale			
Upington	23	5	
Vanwyksvlei	22	10	
Victoria-Wes	18	5	
Vredendal	22	7	
Vryburg	23	5	

CAPE - KAAP	Max.	Min.	RRR
Williston			
Willowmore	15	8	0·1
O.V.S. - O.F.S.			
Balkfontein[1]			
Bethlehem	17	3	
Bloemfontein	19	7	
Bultfontein			
Fauresmith			
Ficksburg			
Frankfort			
Harrismith			
Heilbron			
Hoopstad	20	5	
Kroonstad			
Lindley			
Modderpoort			
Petrusburg			
Philippolis			
Reddersburg			
Reitz			
Vrede			
Warden			
Welkom	20	7	
Wepener	19	3	
Winburg			
Zastron			
TRANSVAAL			
Andalusia			
Barberton			
Belfast			
Bethal			
Carolina	16	3	
Chester			
Crecy	22	2	
Ermelo	16	0	
Fleur-de-Lys	25	8	
Groendraai	22	1	
Jan Smuts	16	3	

[1]Near Bothaville

TRANSVAAL	Max.	Min.	RRR
Joubert Park			
Komatipoort			
Kroondal	22	2	
L'doringstad			
Lichtenburg			
Loskop[2]			
Mara	23	5	
Marble Hall			
Marnitz	23	8	
Messina	27	13	
Middelburg			
Nelspruit	24	7	
Pelgrimsrus	17	4	
Phalaborwa	27	10	
Pietersburg	20	3	
Piet Retief	20	3	
Pongola			
Potchefstroom	19	2	
Potgietersrus	21	6	
Pretoria W.B.	20	6	
Pretoriuskop			
Sekukuni			
Skukuza	26	6	
Thabazimbi			
Tomburke			
Tsaneen			
Vereeniging			
Volksrust			
Warmbad	21	6	
Waterval-Bo			
Witbank			
Zeerust			
Standerton	19	-3	
NATAL			
Cape St. Lucia	23	15	
Dundee			
Durban	24	11	
Estcourt	20	4	
Harding			
Himeville			
M'kuzi			

[2]Naby Groblersdal

NATAL	Max.	Min.	RRR
Mtubatuba			
Newcastle	20	2	
P'Maritzburg	21	3	
Port Shepstone	23	15	0·8
Richmond			
Seven Oaks			
Van Reenen			
Vryheid			
S.W.A.			
Gobabis	24	6	
Keetmanshoop	23	7	
Luderitz	16	11	
Mariental	22	15	
Ohopoho			
Ondangua			
Outjo	26	8	
Rundu			
Swakopmund	14	11	
Tsumeb	24	8	
Windhoek	22	10	
PROTECTORATES / PROTEKTORATE			
Bremersdorp			
Emlembe			
Francistown	23	5	
Gaberones	24	2	
Ghanzi	22	6	
Lobatsi			
Mahalapye			
Makoba			
Maseru	17	1	
Maun	26	9	
Molopololi			
Stegi			
Tsabong	25	4	
Tsane	25	8	
Shakawe	25	6	

SYNOPTIC WEATHER MAP 1200 GMT. — 1400 SAST. SINOPTIESE WEERKAART

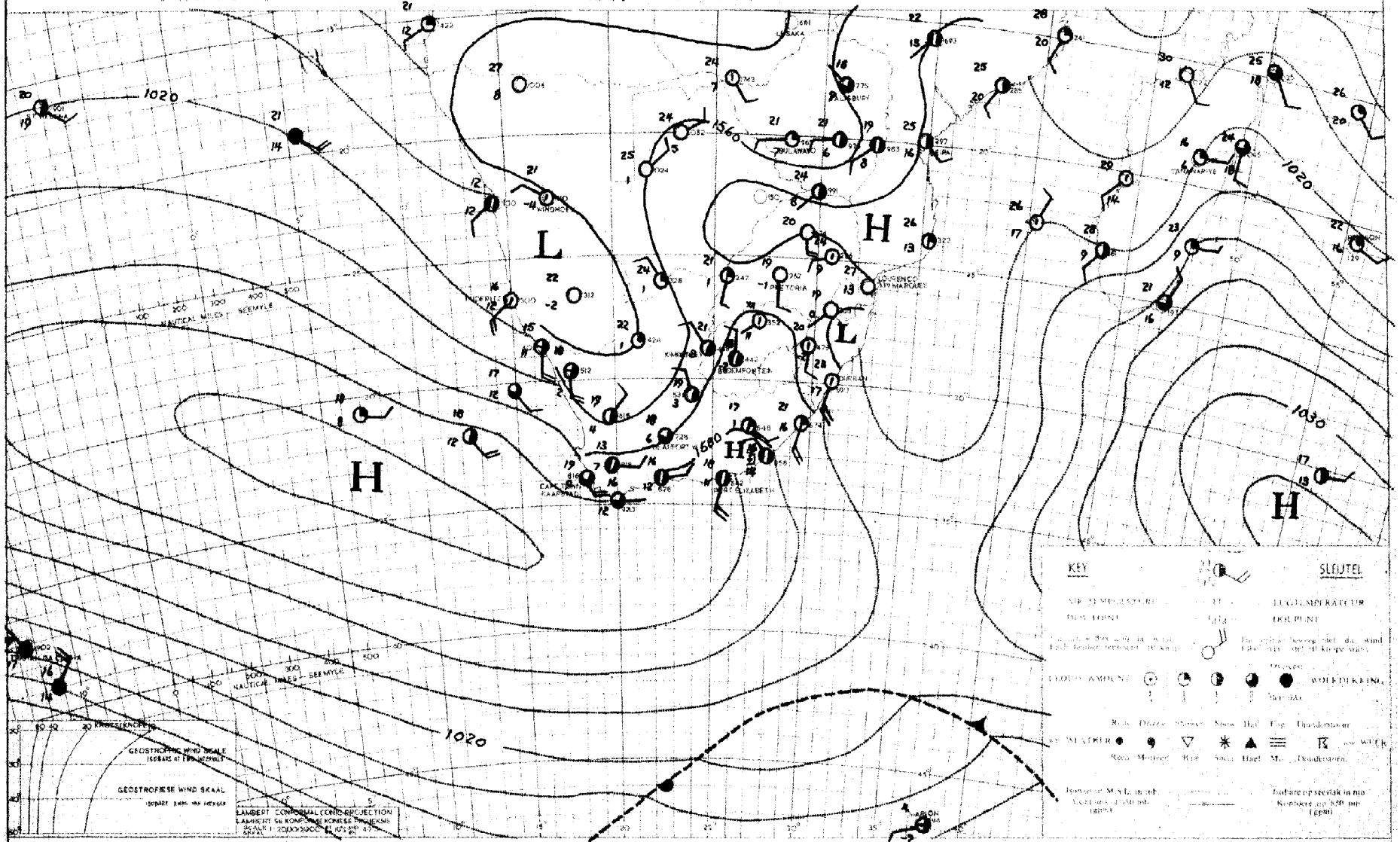

INFERENCE DATE 30-5-49 60 DATUM AFLEIDING

Cloudy and cool weather conditions over the southwestern and southern parts of the Union will shift northeastwards and local rain or showers can be expected over the central and southeastern parts of the Union. Elsewhere it will be fine and mild.

Bewolkte en koel toestande oor die suidwestelike en suidelike dele van die Unie sal noordooswaarts verskuif en reën of buie kan op plekke verwag word oor die sentrale en suidoostelike dele van die Unie. Elders sal dit mooiweer en matig wees.

DAAGLIKSE WEERBULLETIN

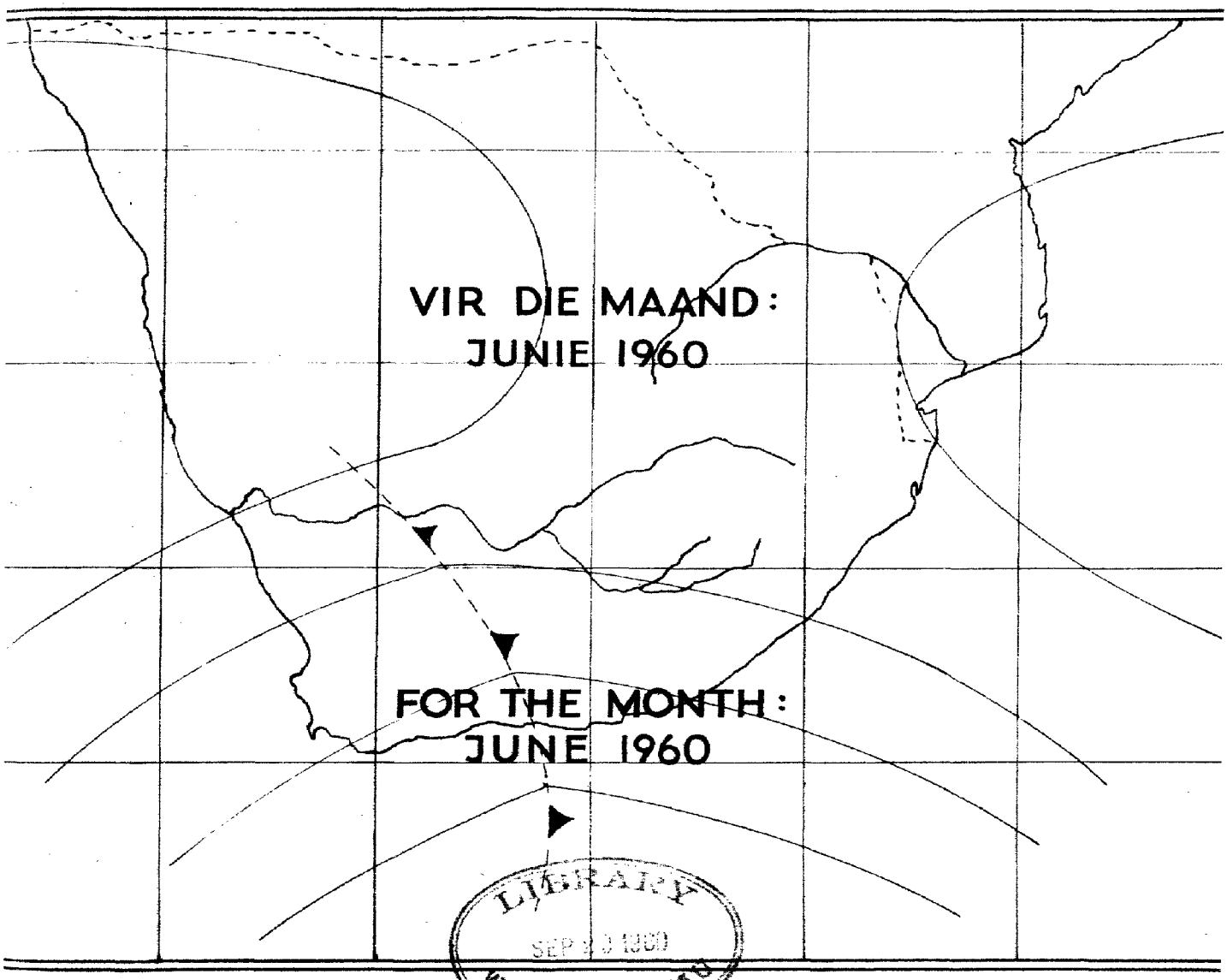

LIBRARY
SEP 30 1960
WEATHER BUREAU

DAILY WEATHER BULLETIN

DAAGLIKSE WEERBULLETIN — DAILY WEATHER BULLETIN

WEERBURO / WEATHER BUREAU
DEPT. VAN VERVOER / DEPT. OF TRANSPORT

Maksimum en Minimum Temperature (°C) en Reënval (RRR) in mms. vir die 24 uur wat om 0800 SAST eindig op 1.6.1960

Maximum and Minimum Temperatures (°C) and Rainfall (RRR) in mms. for 24 hours ending at 0800 SAST on

CAPE - KAAP	Max.	Min.	RRR
Aberdeen			
Addo			
Alexanderbaai	18	10	
Aliwal-Noord	13	7	4.0
Barkly East	8	1	6.0
Bashee	19	13	16.0
Beaufort West	19	4	
Boegoebergdam			
Boetsap			
Brandvlei			
Cala			
Caledon			
Calitzdorp			
Calvinia	21	9	
Cape L'Agulhas	18	15	
Cape Columbine	17	11	
Cape St. Francis	19	16	
Carnarvon			
Ceres			
Citrusdal			
Colesberg			
Cradock			
De Aar	14	7	0.1
D.F. Malan (C.T.)	22	7	
Dordrecht	9	5	21.5
Douglas			14.0
East London	19	12	13.7
Elsenburg			
Fraserburg	18	6	
Garies			
George	18	8	
Graaff Reinet	13	6	
Grahamstown			14.5
Hopetown			
Idutywa			
Jansenville	19	8	
Joubertina			
Kenhardt	24	7	
Kimberley	14	8	8.5
K'W. Town			
Knysna			
Kokstad	11	2	

KAAP - CAPE	Max.	Min.	RRR
Kowie			
Kuruman	20	7	15.5
Ladismith			
Lake Mentz			
Maclear			
Mafeking	20	4	
Malmesbury			
Matatiele			
Matroosberg	4	3	
Middelburg	11	6	2.7
Mosselbaai	17	14	
Mount Frere			
O'kiep	21	9	
Orange River	15	9	2.3
Oudtshoorn			
Petrusville			
Piketberg			
Pofadder	22	9	
Port Elizabeth	19	16	
Port Nolloth	12	9	
Port St. Johns	18	13	3.0
Postmasburg	18	8	7.4
Prieska	19	8	
Prince Albert			
Queenstown	13	8	
Rietfontein			
Riversdal	20	8	
Robertson	20	7	
Somerset East			
Steynsburg			1.0
Strydenburg			
Sutherland	13	-1	
Swellendam			
Tarkastad			
Touwsrivier			
Umtata	17	6	
Uniondale			
Upington	24	7	
Vanwyksvlei	19	8	
Victoria-Wes	21	2	
Vredendal	25	9	
Vryburg	23	7	

CAPE - KAAP	Max.	Min.	RRR
Williston			
Willowmore	14	10	
O.V.S. - O.F.S.			
Balkfontein[1]			
Bethlehem	16	3	
Bloemfontein	13	5	0.8
Bultfontein			
Fauresmith	18	0	2.5
Ficksburg			
Frankfort			
Harrismith			
Heilbron			
Hoopstad	20	6	0.3
Kroonstad	18	2	
Lindley			
Modderpoort			
Petrusburg			10.5
Philippolis			
Reddersburg			
Reitz			
Vrede			
Warden			
Welkom	18	7	
Wepener	15	6	1.0
Winburg			
Zastron			
TRANSVAAL			
Andalusia			1.5
Barberton			
Belfast			
Bethal			
Carolina	15	4	
Chester			
Crecy	22	2	
Ermelo	15	4	
Fleur-de-Lys	22	9	
Groendraai	22	5	
Jan Smuts	15	2	

[1]Near Bothaville

TRANSVAAL	Max.	Min.	RRR
Joubert Park			
Komatipoort	28	12	
Kroondal	20	4	
L'doringstad			
Lichtenburg			
Loskop[2]			
Mara	21	8	
Marble Hall			
Marnitz	23	8	
Messina	24	14	
Middelburg			
Nelspruit	20	7	
Pelgrimsrus	13	4	1.0
Phalaborwa	24	10	
Pietersburg	19	4	
Piet Retief	18	7	
Pongola	23	10	
Potchefstroom	20	2	
Potgietersrus	21	6	
Pretoria W.B.	19	5	
Pretoriuskop			
Sekukuni			
Skukuza	24	6	
Thabazimbi	24	5	
Tomburke			
Tzaneen			
Vereeniging			
Volksrust			
Warmbad	21	5	
Waterval-Bo	20	1	
Witbank			
Zeerust			
Standerton	18	2	
NATAL			
Cape St. Lucia	20	13	4.0
Dundee			
Durban	21	11	1.4
Estcourt	17	8	12.4
Harding			
Himeville			
M'kuzi			

[2]Naby Groblersdal

NATAL	Max.	Min.	RRR
Mtubatuba			
Newcastle	17	8	
P'Maritzburg	16	3	
Port Shepstone	20	14	13.0
Richmond			
Seven Oaks			
Van Reenen			
Vryheid			
S.W.A.			
Gobabis	24	7	
Keetmanshoop	21	6	
Luderitz	17	10	
Mariental	19	3	
Ohopoho			
Ondangua	28	10	
Outjo	25	6	
Runtu	27	7	
Swakopmund	14	9	
Tsumeb	27	7	
Windhoek	21	7	
PROTECTORATES PROTEKTORATE			
Bremersdorp			
Emlembe			
Francistown	22	13	
Gaberones	22	5	
Ghanzi	25	9	
Lobatsi			
Mahalapye	23	11	
Makoba			
Maseru	15	5	
Maun	27	11	
Molopoloi			
Stegi			
Tsabong	22	11	6.0
Tsane	25	11	0.2
Shakawe	26	7	

SYNOPTIC WEATHER MAP — 1200 GMT. — 1400 SAST. — SINOPTIESE WEERKAART

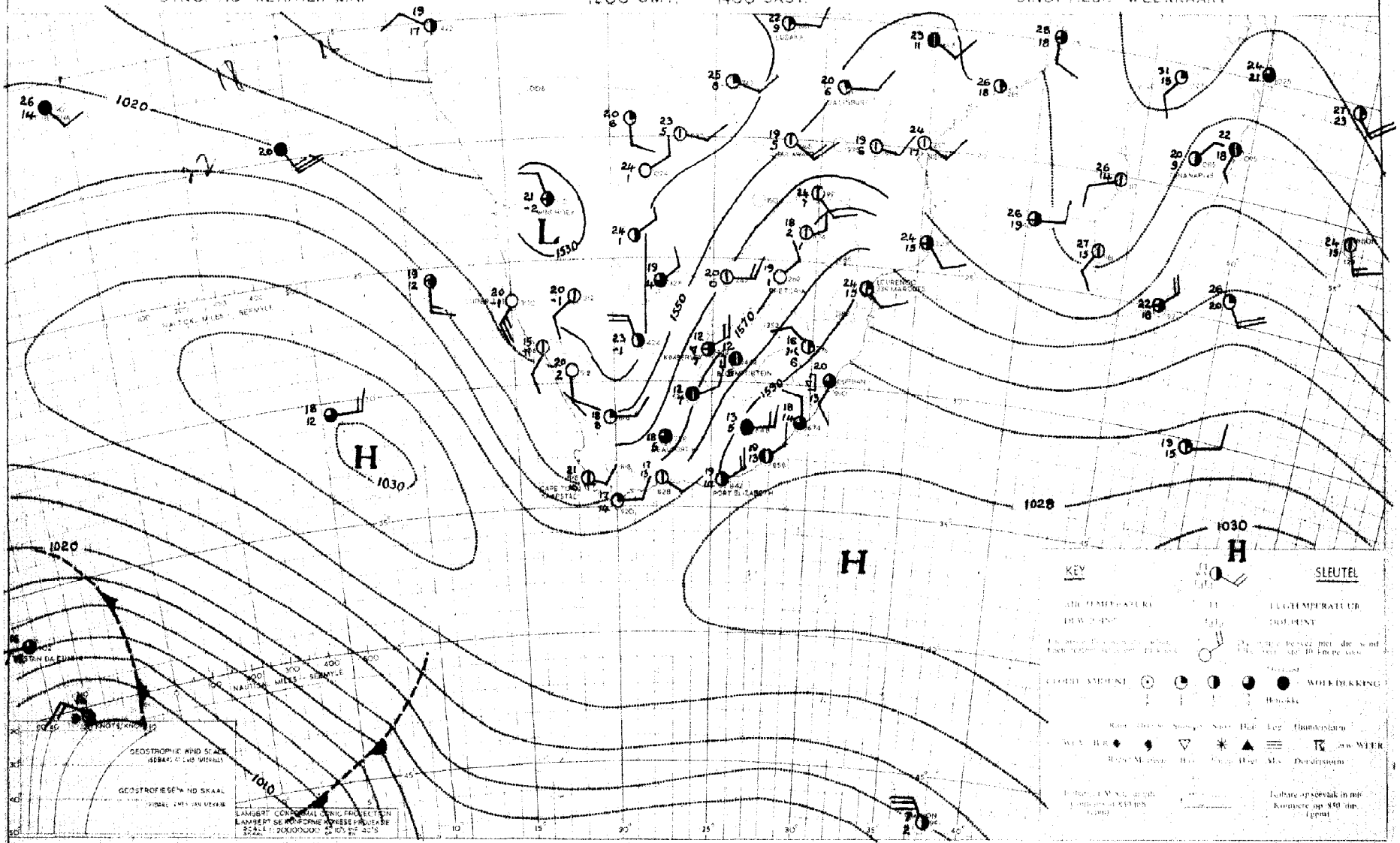

DATE 31 - 5 - 1960 DATUM

INFERENCE

On the southeasterly side of a low over Southwest-Africa cloudy and cold conditions developed with rain or showers at times. This weather will spread gradually over Southwestern Transvaal and the northern parts of the Free State. Over the southwestern and the northeastern parts of the Union it will however stay fine and mild.

AFLEIDING

Aan die suidoostekant van 'n laag oor Suidwes-Afrika het bewolkte en koue toestande ontwikkel met reën of buie af en toe. Hierdie weer sal geleidelik uitbrei ook oor Suidwes-Transvaal en die noordelike Vrystaat. Oor die Suidwestelike en noordoostelike dele van die Unie sal dit egter mooiweer en matig bly.

DAAGLIKSE WEERBULLETIN — DAILY WEATHER BULLETIN

WEERBURO / WEATHER BUREAU
DEPT. VAN VERVOER / DEPT. OF TRANSPORT

Maksimum en Minimum Temperature (°C) en Reënval (RRR) in mms. vir die 24 uur wat om 0800 SAST eindig op 2 . 5 . 1960

Maximum and Minimum Temperatures (°C) and Rainfall (RRR) in mms. for 24 hours ending at 0800 SAST on

CAPE - KAAP	Max.	Min.	RRR
Aberdeen			
Addo			
Alexanderbaai	17	8	
Aliwal-Noord	14	5	6·7
Barkly East	11	-7	1·2
Bashee	18	12	
Beaufort West	18	5	
Boegoebergdam			
Boetsap			
Brandvlei			
Cala			2·0
Caledon			
Calitzdorp			
Calvinia	21	7	
Cape L'Agulhas	18	12	
Cape Columbine	21	13	
Cape St. Francis	20	12	
Carnarvon			
Ceres			
Citrusdal			
Colesberg			
Cradock			
De Aar	10	2	5·5
D.F. Malan (C.T.)	23	6	
Dordrecht			
Douglas			
East London	18	12	
Elsenburg			
Fraserburg	17	2	
Garies			
George	20	11	
Graaff Reinet	15	8	
Grahamstown			
Hopetown			
Idutywa			
Jansenville	19	5	
Joubertina			
Kenhardt	21	5	
Kimberley	11	5	1·1
K'W. Town			
Knysna			
Kokstad	15	2	

KAAP - CAPE	Max.	Min.	RRR
Kowie			4·5
Kuruman	18	6	
Ladismith			
Lake Mentz			
Maclear			
Mafeking	18	7	
Malmesbury			
Matatiele			
Matroosberg	18	3	
Middelburg	9	5	2·4
Mosselbaai			
Mount Frere			
O'kiep	20	9	
Orange River	11	2	1·3
Oudtshoorn			
Petrusville			
Piketberg			
Pofadder	18	7	
Port Elizabeth	20	11	
Port Nolloth	14	10	
Port St. Johns	20	15	
Postmasburg	16	7	0·3
Prieska	18	4	
Prince Albert			
Queenstown	11	5	2·6
Rietfontein			
Riversdal	23	5	
Robertson	24	5	
Somerset East	24	7	
Steynsburg			
Strydenburg			
Sutherland	16	-3	
Swellendam			
Tarkastad			
Touwsrivier			
Umtata	16	10	
Uniondale			
Upington	19	5	
Vanwyksvlei	19	5	
Victoria-Wes	15	-1	3·8
Vredendal	26	9	
Vryburg	16	6	

CAPE - KAAP	Max.	Min.	RRR
Williston			
Willowmore	17	3	
O.V.S. - O.F.S.			
Balkfontein[1]			
Bethlehem	14	-3	
Bloemfontein	15	5	6·5
Bultfontein			
Fauresmith	11	6	5·0
Ficksburg			1·0
Frankfort			
Harrismith			
Heilbron			
Hoopstad	16	4	0·6
Kroonstad	17	-2	
Lindley			
Modderpoort			
Petrusburg			4·0
Philippolis			
Reddersburg			3·5
Reitz			
Vrede			
Warden			
Welkom	17	6	
Wepener	15	3	1·3
Winburg			
Zastron			
TRANSVAAL			
Andalusia			
Barberton			
Belfast			
Bethal			
Carolina	13	4	
Chester			0·5
Crecy	20	2	
Ermelo	12	3	
Fleur-de-Lys	25	12	0·5
Groendraai	20	5	
Jan Smuts	14	2	

[1]Near Bothaville

TRANSVAAL	Max.	Min.	RRR
Joubert Park	14	3	
Komatipoort	24	14	
Kroondal	19	7	
L'doringstad			
Lichtenburg			
Loskop[2]			
Mara	19	8	
Marble Hall			
Marnitz	21	9	
Messina	23	14	
Middelburg			
Nelspruit	21	11	0·2
Pelgrimsrus	12	5	2·0
Phalaborwa			0·2
Pietersburg	18	5	
Piet Retief	16	8	
Pongola	22	13	
Potchefstroom	17	2	
Potgietersrus	19	6	
Pretoria W.B.	17	4	
Pretoriuskop			
Sekukuni			
Skukuza	22	10	
Thabazimbi	22	8	
Tomburke			
Tzaneen			1·2
Vereeniging			
Volksrust			
Warmbad	19	3	
Waterval-Bo			
Witbank			
Zeerust			
Standerton	14	1	
NATAL			
Cape St. Lucia	18	12	1·0
Dundee			
Durban	20	9	0·1
Estcourt	14	3	
Harding			
Himeville			
M'kuzi			

[2]Naby Groblersdal

NATAL	Max.	Min.	RRR
Mtubatuba			
Newcastle	14	5	
P'Maritzburg	14	7	
Port Shepstone	20	13	1·5
Richmond			
Seven Oaks			
Van Reenen			
Vryheid			
S.W.A.			
Gobabis	24	5	
Keetmanshoop	20	9	
Luderitz	17	10	
Mariental	20	6	
Ohopoho			
Ondangua	28	11	
Outjo	26	8	
Runtu	28	12	
Swakopmund	13	10	
Tsumeb	28	9	
Windhoek	21	8	
PROTECTORATES / PROTEKTORATE			
Bremersdorp	21	12	
Emlembe			0·1
Francistown	22	11	
Gaberones	21	10	
Ghanzi	25	12	4·0
Lobatsi			
Mahalapye	20	10	
Makoba			
Maseru	14	0	
Maun	27	12	
Molopololi			
Stegi			
Tsabong	16	5	0·3
Tsane	22	10	0·8
Shakawe	27	14	

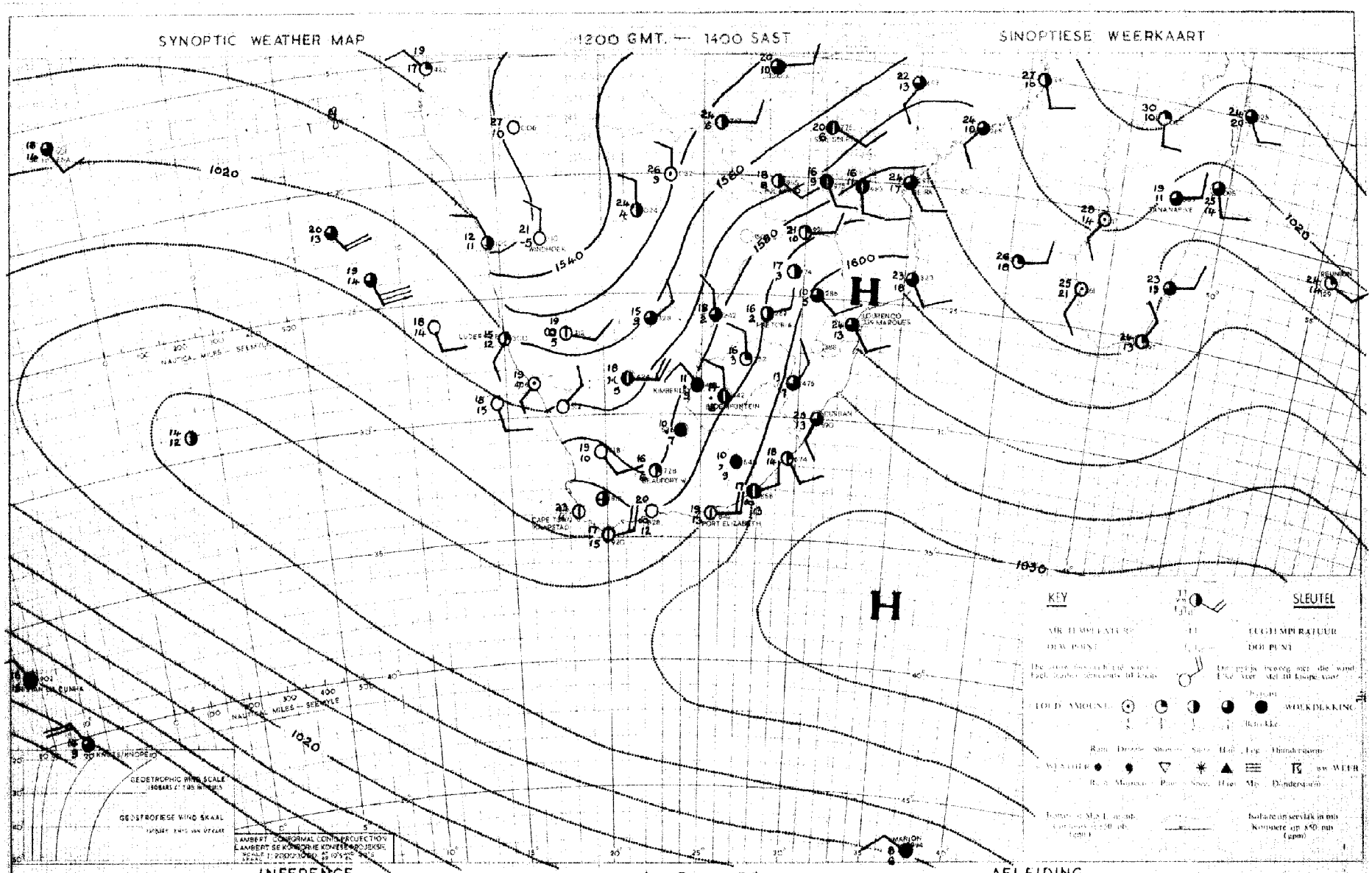

INFERENCE

DATE 1 - 6 - 1960 DATUM

AFLEIDING

Fairly humid air is moving over the eastern half of the country and it will be rather cloudy and cool with local showers.

Betreklike vogtige lug beweeg oor die oostelike helfte van die land en dit sal taamlik bewolk en koel wees en buie sal plek - plek uitsak.

DAAGLIKSE WEERBULLETIN — DAILY WEATHER BULLETIN

WEERBURO / WEATHER BUREAU
DEPT. VAN VERVOER / DEPT. OF TRANSPORT

Maksimum en Minimum Temperature (°C) en Reënval (RRR) in mms. vir die 24 uur wat om 0800 SAST eindig op 3 . 6 . 1960

Maximum and Minimum Temperatures (°C) and Rainfall (RRR) in mms. for 24 hours ending at 0800 SAST on

CAPE - KAAP	Max.	Min.	RRR
Aberdeen			
Addo			
Alexanderbaai	28	9	
Aliwal-Noord	18	1	
Barkly East	14	-3	
Bashee	20	12	
Beaufort West	19	7	
Boegoebergdam			
Boetsap			
Brandvlei			
Cala			
Caledon			
Calitzdorp			
Calvinia	20	7	
Cape L'Agulhas	21	11	
Cape Columbine	21	13	
Cape St. Francis	19	13	
Carnarvon			
Ceres			
Citrusdal			
Colesberg			
Cradock			
De Aar	17	3	
D.F. Malan (C.T.)	24	7	
Dordrecht	15	2	
Douglas			
East London	21	11	
Elsenburg			
Fraserburg	17	2	
Garies			
George	24	9	
Graaff Reinet	21	9	
Grahamstown			
Hopetown			
Idutywa			
Jansenville	22	6	
Joubertina			
Kenhardt	21	7	
Kimberley	15	4	
K'W. Town			
Knysna			
Kokstad	16	-2	

KAAP - CAPE	Max.	Min.	RRR
Kowie			
Kuruman	13	3	
Ladismith			
Lake Mentz			
Maclear			
Mafeking	17	8	16.5
Malmesbury			
Matatiele			
Matroosberg	19	4	
Middelburg	16	1	
Mosselbaai	19	15	
Mount Frere			
O'kiep	20	11	
Orange River	17	2	
Oudtshoorn			
Petrusville			
Piketberg			
Pofadder	19	8	
Port Elizabeth	19	10	
Port Nolloth	28	12	
Port St. Johns	21	13	
Postmasburg	16	7	
Prieska	19	4	
Prince Albert			
Queenstown	16	2	
Rietfontein			
Riversdal	26	5	
Robertson	24	4	
Somerset East	21	8	
Steynsburg			
Strydenburg			
Sutherland	15	2	
Swellendam			
Tarkastad			
Touwsrivier			
Umtata	19	2	
Uniondale			
Upington	20	7	
Vanwyksvlei	19	5	
Victoria-Wes	15	0	
Vredendal	27	8	
Vryburg	15	4	15.0

CAPE - KAAP	Max.	Min.	RRR
Williston			
Willowmore	19	3	
O.V.S. - O.F.S.			
Balkfontein[1]			
Bethlehem	12	-1	
Bloemfontein	15	3	
Bultfontein			
Fauresmith	15	0	
Ficksburg			
Frankfort			
Harrismith			
Heilbron			
Hoopstad	16	3	
Kroonstad	17	-3	
Lindley			
Modderpoort			
Petrusburg			
Philippolis			
Reddersburg			
Reitz			
Vrede			
Warden			
Welkom	15	5	
Wepener	17	0	
Winburg			
Zastron			
TRANSVAAL			
Andalusia			
Barberton			
Belfast			
Bethal			
Carolina	13	4	
Chester			2.5
Crecy	20	4	
Ermelo	12	2	
Fleur-de-Lys	19	12	0.5
Groendraai	18	6	
Jan Smuts	14	6	

[1]Near Bothaville

TRANSVAAL	Max.	Min.	RRR
Joubert Park	12	6	
Komatipoort	21	9	
Kroondal	18	8	
L'doringstad			
Lichtenburg			
Loskop[2]			
Mara	15	9	0.5
Marble Hall			
Marnitz	20	10	
Messina	20	13	2.0
Middelburg			
Nelspruit	17	8	
Pelgrimsrus	10	5	1.0
Phalaborwa	20	13	0.2
Pietersburg	17	6	2.6
Piet Retief	14	4	
Pongola			
Potchefstroom	17	6	0.7
Potgietersrus	18	6	
Pretoria W.B.	16	5	
Pretoriuskop			
Sekukuni			
Skukuza	21	9	
Thabazimbi	18	8	
Tomburke			
Tzaneen			6.2
Vereeniging			
Volksrust			
Warmbad	19	7	
Waterval-Bo.			
Witbank			1.4
Zeerust			
NATAL			
Cape St. Lucia	20	12	
Dundee			
Durban	22	10	
Estcourt	15	3	
Harding			
Himeville			
M'kuzi			

[2]Naby Groblersdal

NATAL	Max.	Min.	RRR
Mtubatuba			
Newcastle	15	-1	
P'Maritzburg	16	0	
Port Shepstone	21	12	
Richmond			
Seven Oaks			
Van Reenen			
Vryheid			
S.W.A.			
Gobabis	21	8	
Keetmanshoop	21	10	
Luderitz	24	16	
Mariental	21	8	
Ohopoho			
Ondangua	29	14	
Outjo	27	10	
Runtu	26	7	
Swakopmund	12	9	
Tsumeb	27	10	
Windhoek	22	8	
PROTECTORATES			
PROTEKTORATE			
Bremersdorp			
Embembe			
Francistown	20	12	
Gaberones	16	11	3.5
Ghanzi	15	7	
Lobatsi			
Mahalapye			
Makoba			
Maseru	15	1	
Maun	25	11	3.3
Molopololi			
Stegi	19	4	
Tsabong	18	5	
Tsane	28	6	
Shakawe			

SYNOPTIC WEATHER MAP 1200 GMT. — 1400 SAST. SINOPTIESE WEERKAART

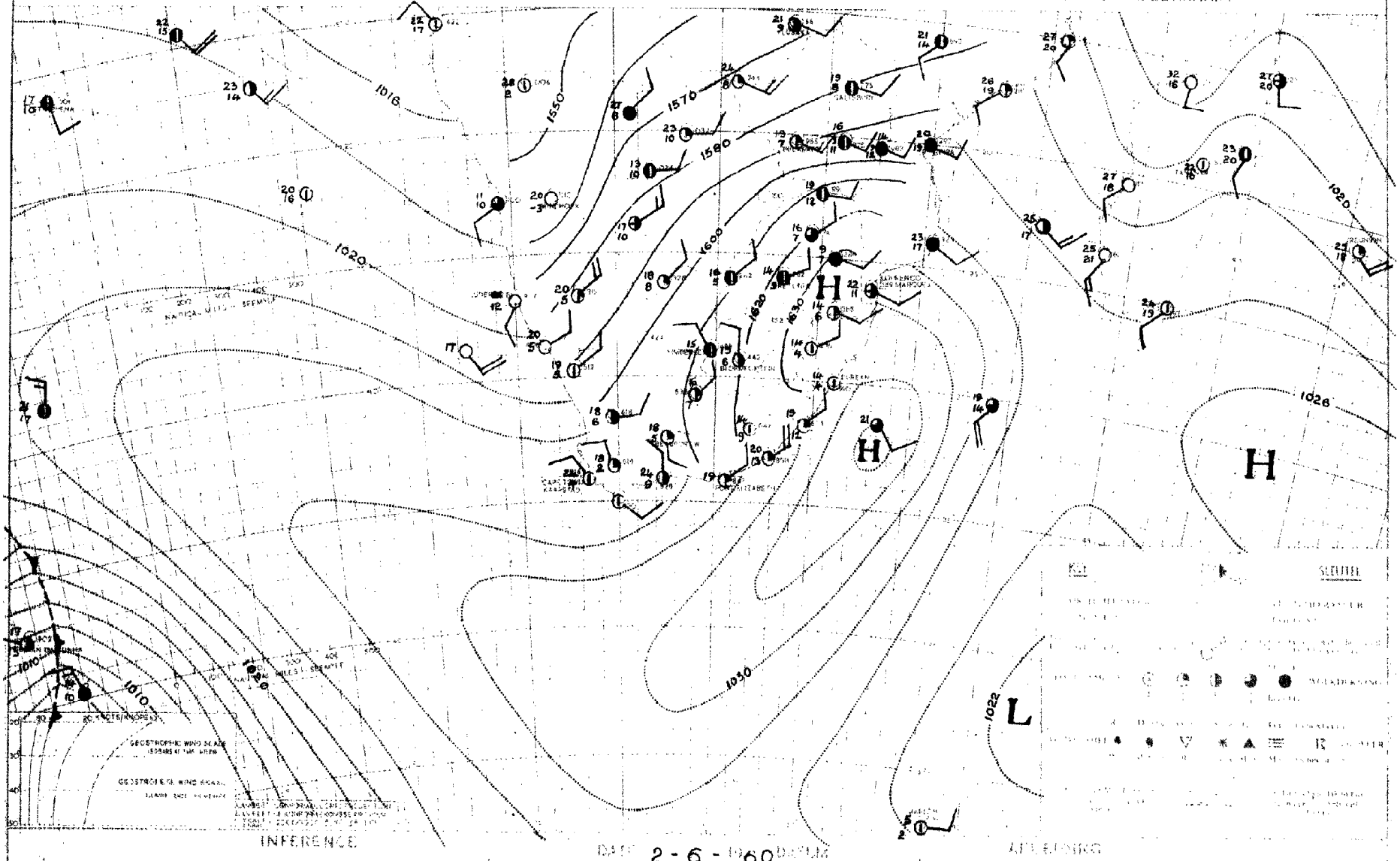

INFERENCE DATE 2 - 6 - 1960 DATUM AFLEIDING

It is clearing gradually over the central parts of the Union from the southwest, but cloudy and cool conditions with isolated light rain or drizzle will occur over Transvaal. Over the rest of the Union it will be mainly fine and somewhat warmer.

Dit klaar geleidelik op oor die sentrale dele van die Unie vanuit die suidwestе, maar bewolkte en koel toestande met los lighe reën of motreën sal voorkom oor Transvaal. Oor die res van die Unie sal dit hoofsaaklik mooiweer wees en temperature sal geleidelik styg.

DAAGLIKSE WEERBULLETIN — DAILY WEATHER BULLETIN

WEERBURO / WEATHER BUREAU
DEPT. VAN VERVOER / DEPT. OF TRANSPORT

Maksimum en Minimum Temperature (°C) en Reënval (RRR) in mms. vir die 24 uur wat om 0800 SAST eindig op 4 · 6 · 1960

Maximum and Minimum Temperatures (°C) and Rainfall (RRR) in mms. for 24 hours ending at 0800 SAST on

CAPE - KAAP	Max.	Min.	RRR
Aberdeen			
Addo			
Alexanderbaai	30	21	
Aliwal-Noord	18	0	
Barkly East	15	-4	
Bashee	20	12	
Beaufort West	22	11	
Boegoebergdam			
Boetsap			
Brandvlei			
Cala			
Caledon			
Calitzdorp			
Calvinia	21	15	
Cape L'Agulhas	29	14	
Cape Columbine	23	16	
Cape St. Francis	20	12	
Carnarvon			
Ceres			
Citrusdal			
Colesberg			
Cradock			
De Aar			
D.F. Malan (C.T.)	25	10	
Dordrecht	16	1	
Douglas			
East London	23	15	
Elsenburg			
Fraserburg	18	2	
Garies			
George	25	11	
Graaff Reinet	22	11	
Grahamstown			
Hopetown			
Idutywa			
Jansenville	24	6	
Joubertina			
Kenhardt	22	7	
Kimberley	18	6	
K'W. Town			
Knysna			
Kokstad	15	2	

KAAP - CAPE	Max.	Min.	RRR
Kowie			
Kuruman	17	3	
Ladismith			
Lake Mentz			
Maclear			
Mafeking	16	4	
Malmesbury			
Matatiele			
Matroosberg	19	8	
Middelburg	17	1	
Mosselbaai	21	15	
Mount Frere			
O'kiep	21	14	
Orange River			
Oudtshoorn			
Petrusville			
Piketberg			
Pofadder	19	10	
Port Elizabeth	25	9	
Port Nolloth	30	17	
Port St. Johns	21	13	
Postmasburg	17	5	
Prieska	19	3	
Prince Albert			
Queenstown	19	2	
Rietfontein			
Riversdal	27	7	
Robertson	25	6	
Somerset East	21	13	
Steynsburg			
Strydenburg			
Sutherland	16	4	
Swellendam			
Tarkastad			
Touwsrivier			
Umtata	23	3	
Uniondale			
Upington	22	8	
Vanwyksvlei	19	6	
Victoria-Wes	17	-1	
Vredendal	29	15	
Vryburg	17	1	

CAPE - KAAP	Max.	Min.	RRR
Williston			
Willowmore	20	7	
O.V.S. - O.F.S.			
Balkfontein[1]			
Bethlehem	15	-5	
Bloemfontein	16	2	
Bultfontein			
Fauresmith	16	-1	
Ficksburg			
Frankfort			
Harrismith			
Heilbron			
Hoopstad	16	0	
Kroonstad	17	-2	
Lindley			
Modderpoort			
Petrusburg			
Philippolis			
Reddersburg			
Reitz			
Vrede			
Warden			
Welkom			
Wepener	17	-1	
Winburg			
Zastron			
TRANSVAAL			
Andalusia			
Barberton			
Belfast			
Bethal			
Carolina	13	2	
Chester			1·0
Crecy	18	3	
Ermelo	14	-2	
Fleur-de-Lys	17	8	0·2
Groendraai	17	3	
Jan Smuts	12	4	

[1]Near Bothaville

TRANSVAAL	Max.	Min.	RRR
Joubert Park	12	4	
Komatipoort	22	8	
Kroondal	16	3	
L'doringstad			
Lichtenburg			
Loskop[2]			
Mara	11	9	13·4
Marble Hall			
Marnitz			
Messina	18	12	10·0
Middelburg			
Nelspruit			
Pelgrimsrus	10	4	0·4
Phalaborwa	19	8	0·2
Pietersburg			
Piet Retief			
Pongola	21	8	
Potchefstroom	16	0	
Potgietersrus	15	4	
Pretoria W.B.	16	1	
Pretoriuskop			
Sekukuni			
Skukuza	21	6	
Thabazimbi			
Tomburke			
Tzaneen			
Vereeniging			
Volksrust			
Warmbad	16	1	
Waterval-Bo	15	2	
Witbank			
Zeerust			
Standerton	15	-4	
NATAL			
Cape St. Lucia	20	13	
Dundee			
Durban	23	8	
Estcourt	16	1	
Harding			
Himeville			
M'kuzi			

[2]Naby Groblersdal

NATAL	Max.	Min.	RRR
Ntubatuba			
Newcastle	17	-3	
P'Maritzburg	17	-2	
Port Shepstone	21	11	
Richmond			
Seven Oaks			
Van Reenen			
Vryheid			
S.W.A.			
Gobabis	21	8	
Keetmanshoop	22	10	
Luderitz	19	14	
Mariental	22	8	
Chopoho			
Ondangua	29	11	
Outjo	26	11	
Runtu	29	9	
Swakopmund	24	14	
Tsumeb	26	8	
Windhoek	22	8	
PROTECTORATES			
PROTEKTORATE			
Bremersdorp	20	6	
Balembe			
Francistown	15	11	10·1
Gaberones	16	7	
Ghanzi	19	8	
Lobatsi			
Mahalapye	14	9	7·5
Makoba			
Maseru	16	-2	
Maun	24	8	
Molopololi			
Stegi			
Tsabong	20	6	
Tsane	19	5	
Shakawe	25	8	

SYNOPTIC WEATHER MAP — 1200 GMT. — 1400 SAST. — SINOPTIESE WEERKAART

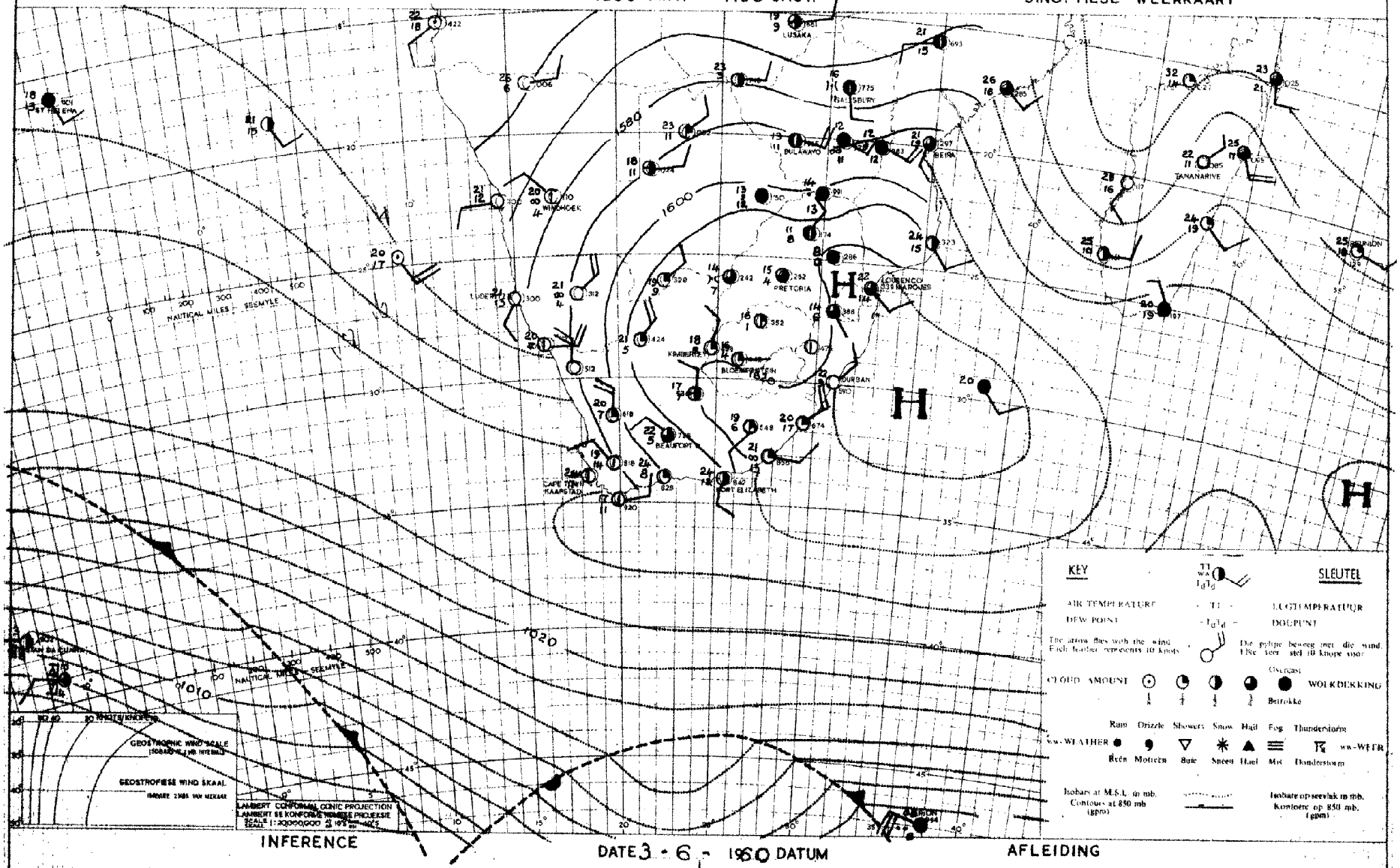

INFERENCE — DATE 3 - 6 - 1960 DATUM — AFLEIDING

The upper air trough is moving eastwards and it will clear over the northeastern Transvaal. Day temperatures will rise over most regions.

Die frog in die bolug beweeg ooswaarts en dit sal ook oor die noordoosteinke dele van Transvaal ooptrek. Daglemperatuur sal styg oor die meeste dele.

DAAGLIKSE WEERBULLETIN — DAILY WEATHER BULLETIN

WEERBURO / WEATHER BUREAU

DEPT. VAN VERVOER / DEPT. OF TRANSPORT

Maksimum en Minimum Temperature (°C) en Reënval (RRR) in mms. vir die 24 uur wat om 0800 SAST eindig op 5 · 6 · 1960

Maximum and Minimum Temperatures (°C) and Rainfall (RRR) in mms. for 24 hours ending at 0800 SAST on

CAPE - KAAP	Max.	Min.	RRR
Aberdeen			
Addo			
Alexanderbaai	31	13	
Aliwal-Noord	18	3	
Barkly East	15	-1	
Bashee	21	14	
Beaufort West	22	16	
Boegoebergdam			
Boetsap			
Brandvlei			
Cala			
Caledon			
Calitzdorp			
Calvinia	21	11	
Cape L'Agulhas	27	14	
Cape Columbine	19	12	
Cape St. Francis	26	15	
Carnarvon			
Ceres			
Citrusdal			
Colesberg			
Cradock			
De Aar	18	14	
D.F. Malan (C.T.)	27	11	
Dordrecht			
Douglas			
East London	25	17	
Elsenburg			
Fraserburg	18	7	
Garies			
George	26	13	
Graaff Reinet	22	15	
Grahamstown			
Hopetown			
Idutywa			
Jansenville	26	16	
Joubertina			
Kenhardt	22	10	
Kimberley	18	15	
K'W. Town			
Knysna			
Kokstad	18	0	

KAAP - CAPE	Max.	Min.	RRR
Kowie			
Kuruman	17	1	
Ladismith			
Lake Mentz			
Maclear			
Mafeking	17	3	
Malmesbury			
Matatiele			
Matroosberg			
Middelburg	17	6	
Mosselbaai	26	15	
Mount Frere			
O'kiep	23	9	
Orange River			
Oudtshoorn			
Petrusville			
Piketberg			
Pofadder	22	12	
Port Elizabeth	26	13	
Port Nolloth	31	xx	
Port St. Johns	22	13	
Postmasburg			
Prieska	21	4	
Prince Albert			
Queenstown	19	12	
Rietfontein			
Riversdal	28	10	
Robertson	27	15	
Somerset East	23	15	
Steynsburg			
Strydenburg			
Sutherland	17	14	
Swellendam			
Tarkastad			
Touwsrivier			
Umtata	24	1	
Uniondale			
Upington	22	9	
Vanwyksvlei	20	7	
Victoria-Wes	16	6	
Vredendal	31	9	
Vryburg	19	0	

CAPE - KAAP	Max.	Min.	RRR
Williston			
Willowmore	21	14	
O.V.S. - O.F.S.			
Balkfontein[1]			
Bethlehem	16	-9	
Bloemfontein	17	1	
Bultfontein			
Fauresmith	15	0	
Picksburg			
Frankfort			
Harrismith			
Heilbron			
Hoopstad	18	0	
Kroonstad			
Lindley			
Modderpoort			
Petrusburg			
Philippolis			
Reddersburg			
Reitz			
Vrede			
Warden			
Welkom			
Wepener	17	-1	
Winburg			
Zastron			
TRANSVAAL			
Andalusia			
Barberton			
Belfast			
Bethal			
Carolina	16	2	
Chester			
Crecy	21	3	
Ermelo	16	0	
Fleur-de-Lys	21	7	
Groendraai	19	2	
Jan Smuts	16	5	

[1]Near Bothaville

TRANSVAAL	Max.	Min.	RRR
Joubert Park			
Komatipoort			
Kroondal	19	2	
L'doringstad			
Lichtenburg			
Loskop[2]			
Mara	18	5	
Marble Hall			
Marnitz	18	4	
Messina	20	10	
Middelburg			
Nelspruit	21	5	
Pelgrimsrus	14	6	
Phalaborwa	23	7	
Pietersburg	17	5	
Piet Retief			
Pongola	23	8	
Potchefstroom	16	-1	
Potgietersrus	19	3	
Pretoria W.B.	19	1	
Pretoriuskop			
Sekukuni			
Skukuza	23	5	
Thabazimbi			
Tomburke			
Tzaneen			
Vereeniging			
Volksrust			
Warmbad	20	4	
Waterval-Bo			
Witbank			
Zeerust			
Standerton	18	-5	
NATAL			
Cape St. Lucia			
Dundee			
Durban	23	5	
Estcourt	18	1	
Harding			
Himeville			
N'kuzi			

[2]Naby Groblersdal

NATAL	Max.	Min.	RRR
Ntubatuba			
Newcastle	20	-3	
P'Maritsburg	20	-1	
Port Shepstone	21	10	
Richmond			
Seven Oaks			
Van Reenen			
Vryheid			
S.W.A.			
Gobabis	20	5	
Keetmanshoop	23	11	
Luderitz	23	14	
Mariental	23	9	
Ohopoho			
Ondangua			
Outjo	24	7	
Runtu			
Swakopmund	16	13	
Tsumeb			
Windhoek	21	7	
PROTECTORATES			
PROTEKTORATE			
Bremersdorp	21	8	
Malembe			
Francistown	15	6	
Gaberones	18	2	
Ghanzi	18	5	
Lobatsi			
Mahalagye			
Makoba			
Maseru	17	-2	
Maun	23	7	
Molopololi			
Stegi			
Tsabong	20	5	
Tsane	18	3	
Shakawe	23	5	

SYNOPTIC WEATHER MAP 1200 GMT. — 1400 SAST. SINOPTIESE WEERKAART

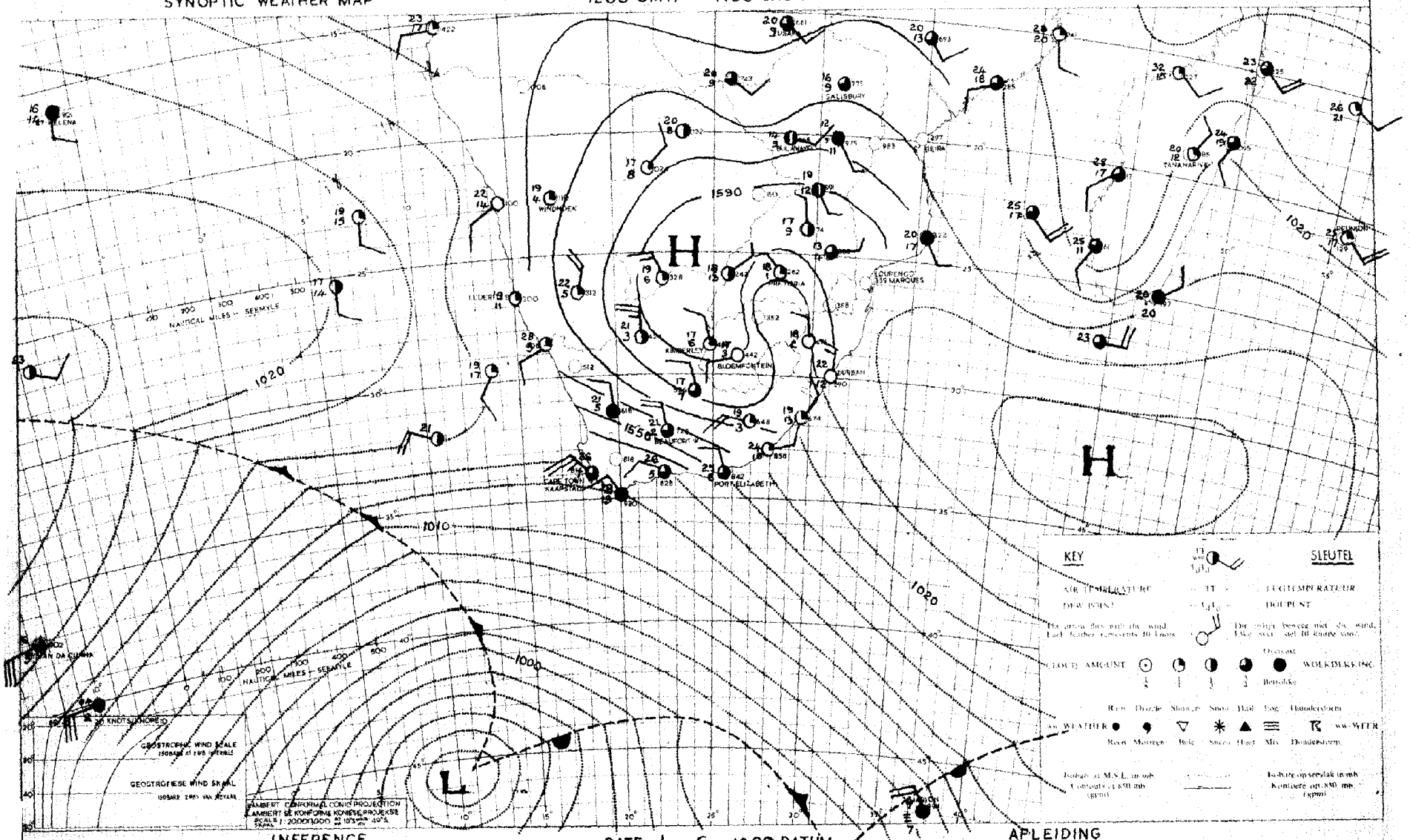

DATE 4 - 6 - 1960 DATUM

INFERENCE

With the low approaching from the west, it will become cloudy over the western and south western coastal regions with rain or showers. Little change is expected in the weather conditions prevailing over the remainder of the country. It will be mainly fair and mild but it will be cold at night over the highveld regions with frost.

APLEIDING

Met die laag wat vanaf die weste nader, sal dit bewolk word oor die westelike en suidwestelike kusgebiede met reën of buie. Min verandering word verwag in die heersende weerstoestande oor die res van die land. Dit sal hoofsaaklik mooiweer en matig wees maar koud snags oor die hoëveld streke met ryp.

DAAGLIKSE WEERBULLETIN — DAILY WEATHER BULLETIN

WEERBURO / WEATHER BUREAU
DEPT. VAN VERVOER / DEPT. OF TRANSPORT

Maksimum en Minimum Temperature (°C) en Reënval (RRR) in mms. vir die 24 uur wat om 0800 SAST eindig op ..... 6.6.1960 .....

Maximum and Minimum Temperatures (°C) and Rainfall (RRR) in mms. for 24 hours ending at 0800 SAST on

CAPE - KAAP	Max.	Min.	RRR
Aberdeen			
Addo			
Alexanderbaai	19	12	0·1
Aliwal-Noord	17	3	
Barkly East	13	6	
Bashee	24	14	
Beaufort West	22	6	
Boegoebergdam			
Boetsap			
Brandvlei			
Cala			
Caledon			5·5
Calitzdorp			
Calvinia	17	4	3·5
Cape L'Agulhas	20	10	1·0
Cape Columbine	16	10	4·0
Cape St. Francis	26	11	1·5
Carnarvon			
Ceres			
Citrusdal			11·0
Colesberg			
Cradock			
De Aar	20	4	
D.F. Malan (C.T.)	17	7	16·0
Dordrecht			
Douglas			
East London	25	3	
Elsenburg			19·0
Fraserburg	18	-2	0·1
Garies			2·5
George	25	8	3·0
Graaff Reinet	22	8	
Grahamstown			
Hopetown			
Idutywa			
Jansenville	25	10	
Joubertina			
Kenhardt	23	8	
Kimberley	19	5	
K'W. Town			
Knysna			
Kokstad	21	10	

KAAP - CAPE	Max.	Min.	RRR
Kowie			
Kuruman	17	2	
Ladismith			
Lake Mentz			
Maclear			
Mafeking	18	4	
Malmesbury			8·5
Matatiele			
Matroosberg	15	3	5·2
Middelburg	18	5	
Mosselbaai	25	10	0·6
Mount Frere			
O'kiep	17	9	0·7
Orange River	20	4	
Oudtshoorn			4·6
Petrusville			
Piketberg			
Pofadder	21	7	
Port Elizabeth	26	12	
Port Nolloth	16	xx	
Port St. Johns	23	15	
Postmasburg	17	5	
Prieska	22	7	
Prince Albert			
Queenstown	19	11	
Rietfontein			
Riversdal	24	8	0·3
Robertson	19	8	
Somerset East	23	10	
Steynsburg			
Strydenburg			
Sutherland	14	0	0·7
Swellendam			
Tarkastad			
Touwsrivier			
Umtata	23	8	
Uniondale			1·2
Upington	24	8	
Vanwyksvlei	21	4	
Victoria-Wes	20	1	
Vredendal	18	7	1·3
Vryburg	19	10	

CAPE - KAAP	Max.	Min.	RRR
Williston			
Willowmore	20	3	1·0
O.V.S. - O.F.S.			
Balkfontein[1]			
Bethlehem	15	-2	
Bloemfontein	17	2	
Bultfontein			
Fauresmith	16	2	
Ficksburg			
Frankfort			
Harrismith			
Heilbron			
Hoopstad	18	0	
Kroonstad	16	-2	
Lindley			
Modderpoort			
Petrusburg			
Philippolis			
Reddersburg			
Reitz			
Vrede			
Warden			
Welkom	18	2	
Wepener	16	3	
Winburg			
Zastron			
TRANSVAAL			
Andalusia			
Barberton			
Belfast			
Bethal			
Carolina	16	2	
Chester			
Crecy	23	5	
Ermelo	16	1	
Fleur-de-Lys	24	14	
Groendraai	20	1	
Jan Smuts	16	6	

[1]Near Bothaville

TRANSVAAL	Max.	Min.	RRR
Joubert Park			
Komatipoort	28	12	
Kroondal	19	3	
L'doringstad			
Lichtenburg			
Loskop[2]			
Mara	20	5	
Marble Hall			
Marnitz	20	3	
Messina	24	10	
Middelburg			
Nelspruit	25	8	
Pelgrimsrus	17	8	
Phalaborwa	26	19	
Pietersburg	19	6	
Piet Retief	21	10	
Pongola	26	8	
Potchefstroom	19	1	
Potgietersrus	20	4	
Pretoria W.B.	18	2	
Pretoriuskop			
Sekukuni			
Skukuza	26	5	
Thabazimbi	21	3	
Tomburke			
Tzaneen			
Vereeniging			
Volksrust			
Warmbad	21	4	
Waterval-Bo			
Witbank			
Zeerust			
Standerton	18	-3	
NATAL			
Cape St. Lucia			
Dundee			
Durban	24	8	
Estcourt	21	3	
Harding			
Himeville			
M'kuzi			

[2]Naby Groblersdal

NATAL	Max.	Min.	RRR
Mtubatuba			
Newcastle	22	6	
P'Maritzburg	23	3	
Port Shepstone	21	14	
Richmond			
Seven Oaks			
Van Reenen			
Vryheid			
S.W.A.			
Gobabis	23	6	
Keetmanshoop	26	6	
Luderitz	16	13	
Mariental	26	6	
Ohopoho	29	6	
Ondangua	26	9	
Outjo	26	4	
Runtu	26	5	
Swakopmund	17	11	
Tsumeb	24	3	
Windhoek	21	8	
PROTECTORATES			
PROTEKTORATE			
Bremersdorp			
Emlembe			
Francistown	21	5	
Gaberones	21	2	
Ghanzi	22	7	
Lobatsi			
Mahalapye			
Makoba			
Maseru			
Maun	24	5	
Molopololi			
Stegi			
Tsabong	22	6	
Tsane	21	6	
Shakawe	23	4	

SYNOPTIC WEATHER MAP 1200 GMT. — 1400 SAST. SINOPTIESE WEERKAART

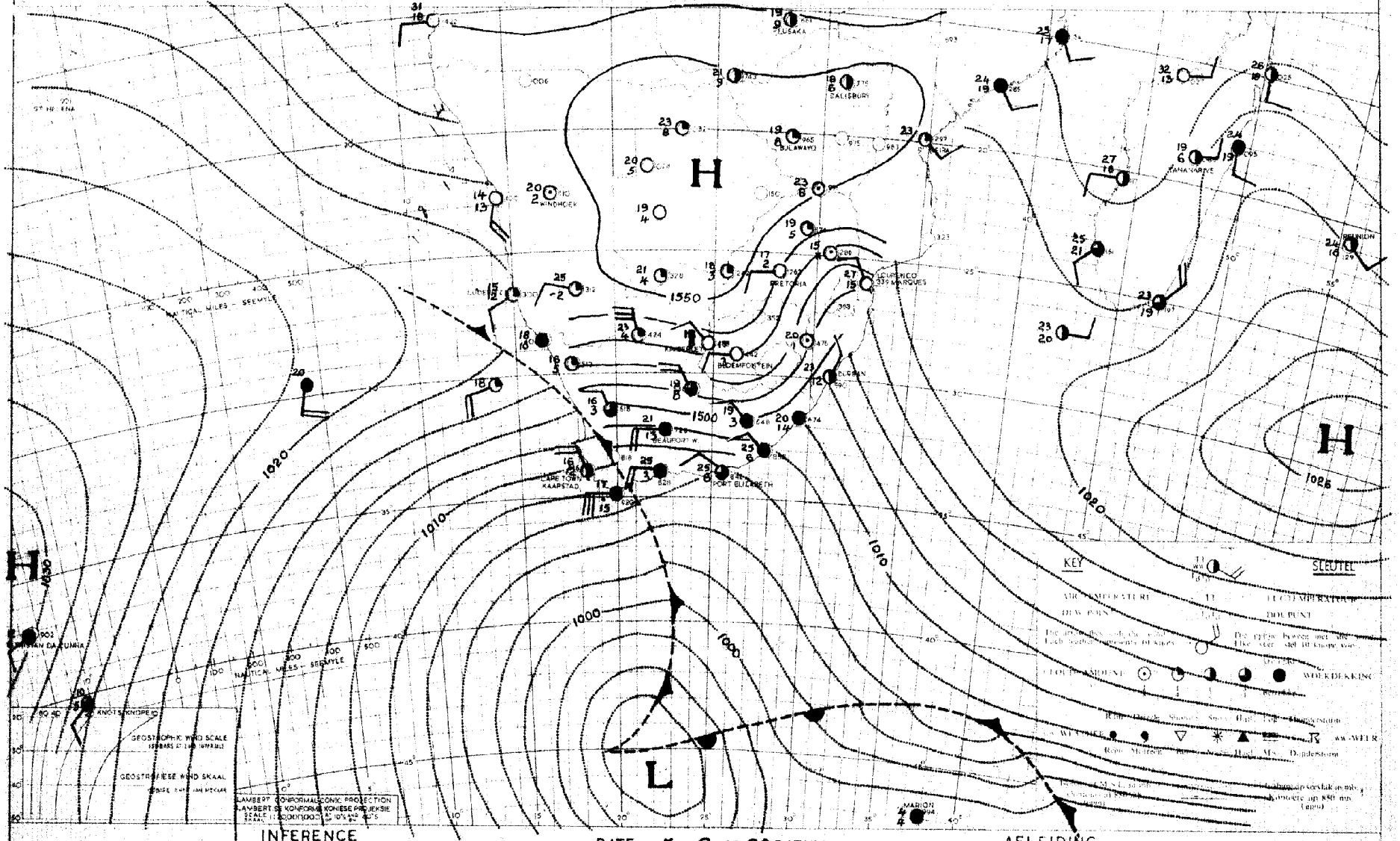

INFERENCE DATE 5-6-1960 DATUM AFLEIDING

It is expected that cold cloudy conditions associated with rain or showers will spread eastwards over the southern half of the Cape-Province. Cooler air will also spread over the centre parts of the interior but otherwise it will be mainly fine over these parts.

Na verwagting sal koue bewolkte toestande gepaard met reën of buie ooswaarts uitbrei oor die suidelike helfte van die Kaap-provinsie. Koeler lug sal ook uitbrei oor die sentrale dele van die binneland maar origens sal dit mooiweer wees oor die dele.

DAAGLIKSE WEERBULLETIN — DAILY WEATHER BULLETIN

WEERBURO / WEATHER BUREAU
DEPT. VAN VERVOER / DEPT. OF TRANSPORT

Maksimum en Minimum Temperature (°C) en Reënval (RRR) in mms. vir die 24 uur wat om 0800 SAST eindig op 7 . 6 . 1960

Maximum and Minimum Temperatures (°C) and Rainfall (RRR) in mms. for 24 hours ending at 0800 SAST on

CAPE - KAAP	Max.	Min.	RRR
Aberdeen			
Addo			
Alexanderbaai	18	6	
Aliwal-Noord	17	-2	
Barkly East	13	0	
Bashee	18	10	
Beaufort West	13	0	
Boegoebergdam			
Boetsap			
Brandvlei			
Cala			
Caledon			
Calitzdorp			
Calvinia	10	-1	
Cape L'Agulhas	15	11	06
Cape Columbine	15	xx	02
Cape St. Francis	15	8	0·3
Carnarvon			
Ceres			
Citrusdal			
Colesberg			
Cradock			
De Aar			
D.F. Malan (C.T.)	15	10	4·6
Dordrecht	13	3	
Douglas			
East London	18	8	
Elsenburg			
Fraserburg	10	-3	
Garies			
George	15	5	
Graaff Reinet	15	0	
Grahamstown			
Hopetown			
Idutywa			
Jansenville	17	7	
Joubertina			
Kenhardt	14	0	
Kimberley	16	1	
K'W. Town			
Knysna			
Kokstad	20	6	

KAAP - CAPE	Max.	Min.	RRR
Kowie			
Kuruman	19	0	
Ladismith			
Lake Mentz			
Maclear			
Mafeking	19	4	
Malmesbury			
Matatiele			
Matroosberg	10	2	
Middelburg	13	-3	
Mosselbaai	18	10	
Mount Frere			
O'kiep	13	1	
Orange River			
Oudtshoorn			
Petrusville			
Piketberg			
Pofadder	13	0	
Port Elizabeth	16	7	
Port Nolloth	14	x	
Port St. Johns	18	15	
Postmasburg	15	3	
Prieska	xx	x	
Prince Albert			
Queenstown	17	-1	
Rietfontein			
Riversdal	17	5	
Robertson	16	11	
Somerset East	14	4	
Steynsburg			
Strydenburg			
Sutherland	7	-1	
Swellendam			
Tarkastad			
Touwsrivier			
Umtata	16	6	
Uniondale			
Upington	15	5	
Vanwyksvlei	12	-2	
Victoria-Wes	11	-7	
Vredendal	15	4	0·3
Vryburg	22	0	

CAPE - KAAP	Max.	Min.	RRR
Williston			
Willowmore	12	1	
O.V.S. - O.F.S.			
Balkfontein[1]			
Bethlehem	16	1	
Bloemfontein	16	-1	
Bultfontein			
Fauresmith	13	0	
Ficksburg			
Frankfort			
Harrismith			
Heilbron			
Hoopstad	20	0	
Kroonstad	20	4	
Lindley			
Modderpoort			
Petrusburg			
Philippolis			
Reddersburg			
Reitz			
Vrede			
Warden			
Welkom	19	2	
Wepener	17	-2	
Winburg			
Zastron			
TRANSVAAL			
Andalusia			
Barberton			
Belfast			
Bethal			
Carolina	18	2	
Chester			
Crecy	24	3	
Ermelo	18	1	
Fleur-de-Lys	27	9	
Groendraai	23	0	
Jan Smuts	12	7	

[1]Near Bothaville

TRANSVAAL	Max.	Min.	RRR
Joubert Park	17	7	
Komatipoort	30	7	
Kroondal	21	3	
L'doringstad			
Lichtenburg			
Loskop[2]			
Mara	22	3	
Marble Hall			
Marnitz	22	3	
Messina	26	10	
Middelburg			
Nelspruit	27	5	
Pelgrimsrus	20	6	
Phalaborwa			
Pietersburg	21	3	
Piet Retief	23	4	
Pongola			
Potchefstroom	20	4	
Potgietersrus	22	3	
Pretoria W.B.	21	3	
Pretoriuskop			
Sekukuni			
Skukuza	29	6	
Thabazimbi	22	3	
Tomburke			
Tzaneen			
Vereeniging			
Volksrust			
Warmbad	21	4	
Waterval-Bo	21	3	
Witbank			
Zeerust			
Standerton	19	-3	
NATAL			
Cape St. Lucia			
Dundee			
Durban	22	12	0·1
Estcourt	20	4	
Harding			
Himeville			
M'kuzi			

[2]Naby Groblersdal

NATAL	Max.	Min.	RRR
Mtubatuba			
Newcastle	23	3	
P'Maritzburg	19	7	
Port Shepstone	21	16	
Richmond			
Seven Oaks			
Van Reenen			
Vryheid			
S.W.A.			
Gobabis	23	4	
Keetmanshoop	20	5	
Luderitz	17	10	
Mariental	23	6	
Ohopoho	27	7	
Ondangua	26	7	
Outjo	25	5	
Runtu	22	5	
Swakopmund	17	9	
Tsumeb	25	4	
Windhoek	21	7	
PROTECTORATES / PROTEKTORATE			
Bremersdorp			
Emlembe			
Francistown	24	5	
Gaberones	23	3	
Ghanzi			
Lobatsi			
Mahalapye			
Makoba			
Maseru			
Maun	26	5	
Melopololi			
Stegi			
Tsabong			
Tsane	24	5	
Shakawe	25	5	

SYNOPTIC WEATHER MAP — 1200 GMT — 1400 SAST — SINOPTIESE WEERKAART

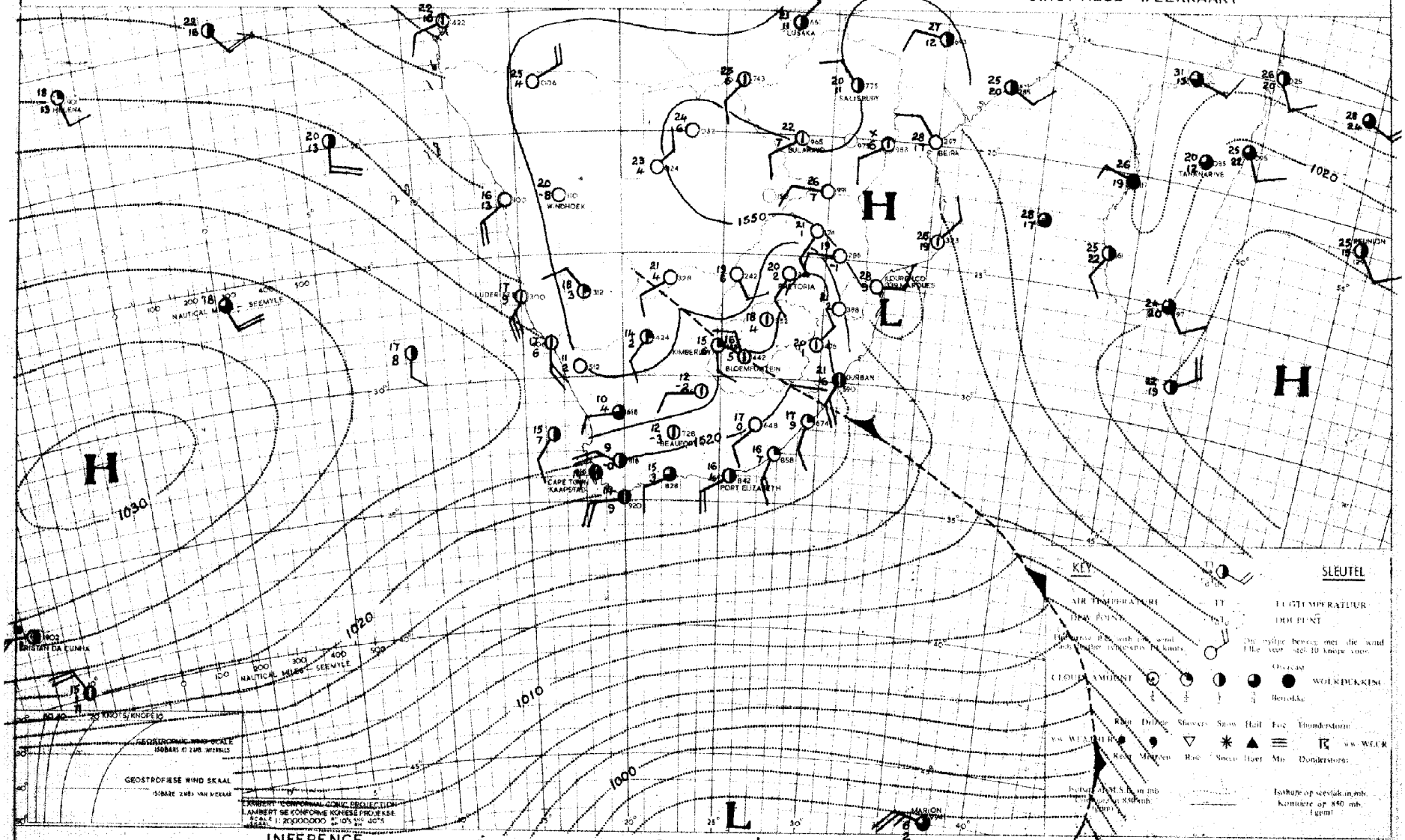

INFERENCE — DATE 6 - 6 - 1960 DATUM — AFLEIDING

With the trough south of the Union, it is expected that cool, cloudy weather with rain will persist over South-western Cape but over the remainder of the country, it will be fair. It will, however, still be cold over the Cape Province and southern half of the Free State.

Met die trog suid van die land, sal koel, bewolkte weer met reën voortduur oor Suidwes-Kaapland maar oor die res van die land sal dit mooiweer wees. Dit sal egter koud bly oor die Kaap-provinsie en suidelike helfte van die Vrystaat.

DAAGLIKSE WEERBULLETIN — DAILY WEATHER BULLETIN

WEERBURO / WEATHER BUREAU
DEPT. VAN VERVOER / DEPT. OF TRANSPORT

Maksimum en Minimum Temperature (°C) en Reënval (RRR) in mms. vir die 24 uur wat om 0800 SAST eindig op 8 · 6 · 1960

Maximum and Minimum Temperatures (°C) and Rainfall (RRR) in mms. for 24 hours ending at 0800 SAST on

CAPE - KAAP	Max.	Min.	RRR
Aberdeen			
Addo			
Alexanderbaai	17	4	
Aliwal-Noord	13	-5	
Barkly East	11	-5	
Bashee	20	10	
Beaufort West	14	6	
Boegoebergdam			
Boetsap			
Brandvlei			
Cala			
Caledon			
Calitzdorp			
Calvinia	12	1	
Cape L'Agulhas			23·5
Cape Columbine	14	x	7·0
Cape St. Francis	19	12	3·0
Carnarvon			
Ceres			
Citrusdal			
Colesberg			
Cradock			
De Aar	12	-3	
D.F. Malan (C.T.)	15	11	19·1
Dordrecht	12	3	
Douglas			
East London	19	7	
Elsenburg			
Fraserburg	11	4	
Garies			
George	18	9	3·5
Graaff Reinet	15	6	
Grahamstown			
Hopetown			
Idutywa			
Jansenville	18	9	
Joubertina			
Kenhardt	14	-1	
Kimberley	14	-2	
K'W. Town			
Knysna			
Kokstad	18	-3	

KAAP - CAPE	Max.	Min.	RRR
Kowie			
Kuruman	18	1	
Ladismith			
Lake Mentz			
Maclear			
Mafeking	19	5	
Malmesbury			
Matatiele			
Matroosberg	10	6	4·8
Middelburg	13	0	
Mosselbaai	18	11	3·0
Mount Frere			
O'kiep	14	2	
Orange River	13	-6	
Oudtshoorn			
Petrusville			
Piketberg			5·6
Pofadder	14	1	
Port Elizabeth	19	10	0·1
Port Nolloth	16	x	
Port St. Johns	20	12	
Postmasburg	14	-1	
Prieska	16	-2	
Prince Albert			
Queenstown	17	3	
Rietfontein			
Riversdal	19	10	9·2
Robertson	18	11	0·4
Somerset East	16	7	
Steynsburg			
Strydenburg			
Sutherland	9	4	3·5
Swellendam			
Tarkastad			
Touwsrivier			9·0
Umtata	20	1	
Uniondale			0·3
Upington	17	-3	
Vanwyksvlei	13	-2	
Victoria-Wes	13	-4	
Vredendal	17	10	0·1
Vryburg	18	1	

CAPE - KAAP	Max.	Min.	RRR
Williston			
Willowmore	13	6	
O.V.S. - O.F.S.			
Balkfontein[1]			
Bethlehem	14	-6	
Bloemfontein	13	-3	
Bultfontein			
Fauresmith	12	-6	
Ficksburg			
Frankfort			
Harrismith			
Heilbron			
Hoopstad	15	-1	
Kroonstad	20	-3	
Lindley			
Modderpoort			
Petrusburg			
Philippolis			
Reddersburg			
Reitz			
Vrede			
Warden			
Welkom	13	-1	
Wepener	14	-6	
Winburg			
Zastron			
TRANSVAAL			
Andalusia			
Barberton			
Belfast			
Bethal			
Carolina	18	3	
Chester			
Crecy	25	5	
Ermelo	18	-2	
Fleur-de-Lys	25	11	
Groendraai	24	1	
Jan Smuts	17	7	

[1]Near Bothaville

TRANSVAAL	Max.	Min.	RRR
Joubert Park	17	6	
Komatipoort	28	4	
Kroondal	20	2	
L'doringstad			
Lichtenburg			
Loskop[2]			
Mara	24	4	
Marble Hall			
Marnitz	24	6	
Messina	28	9	
Middelburg			
Nelspruit	27	8	
Pelgrimsrus	19	7	
Phalaborwa	27	8	
Pietersburg	22	4	
Piet Retief	22	4	
Pongola	27	10	
Potchefstroom	17	-1	
Potgietersrus	23	6	
Pretoria W.B.	20	2	
Pretoriuskop			
Sekukuni			
Skukuza	26	5	
Thabazimbi	24	6	
Tomburke			
Tzaneen		--	
Vereeniging			
Volksrust			
Warmbad	23	4	
Waterval-Bo	22	3	
Witbank			
Zeerust			
Standerton	18	-6	
NATAL			
Cape St. Lucia	23	16	
Dundee			
Durban	22	11	
Estcourt	21	4	
Harding			
Himeville			
M'kuzi			

[2]Naby Groblersdal

NATAL	Max.	Min.	RRR
Mtubatuba			
Newcastle	22	-2	
P'Maritzburg	20	6	
Port Shepstone	21	13	
Richmond			
Seven Oaks			
Van Reenen			
Vryheid			
S.W.A.			
Gobabis	23	4	
Keetmanshoop	19	4	
Luderitz	16	10	
Mariental	19	7	
Ohopoho	27	6	
Ondangua	27	8	
Outjo	26	6	
Runtu	27	6	
Swakopmund	16	8	
Tsumeb	26	5	
Windhoek	21	7	
PROTECTORATES / PROTEKTORATE			
Bremersdorp			
Balembe			
Francistown	25	6	
Gaberones	24	4	
Ghanzi	25	9	
Lobatsi			
Mahalapye			
Makoba			
Maseru	14	-6	
Maun	27	5	
Meiopololi			
Stegi			
Tsabong	19	3	
Tsane	25	3	
Shakawe	26	6	

SYNOPTIC WEATHER MAP 1200 GMT. — 1400 SAST. SINOPTIESE WEERKAART

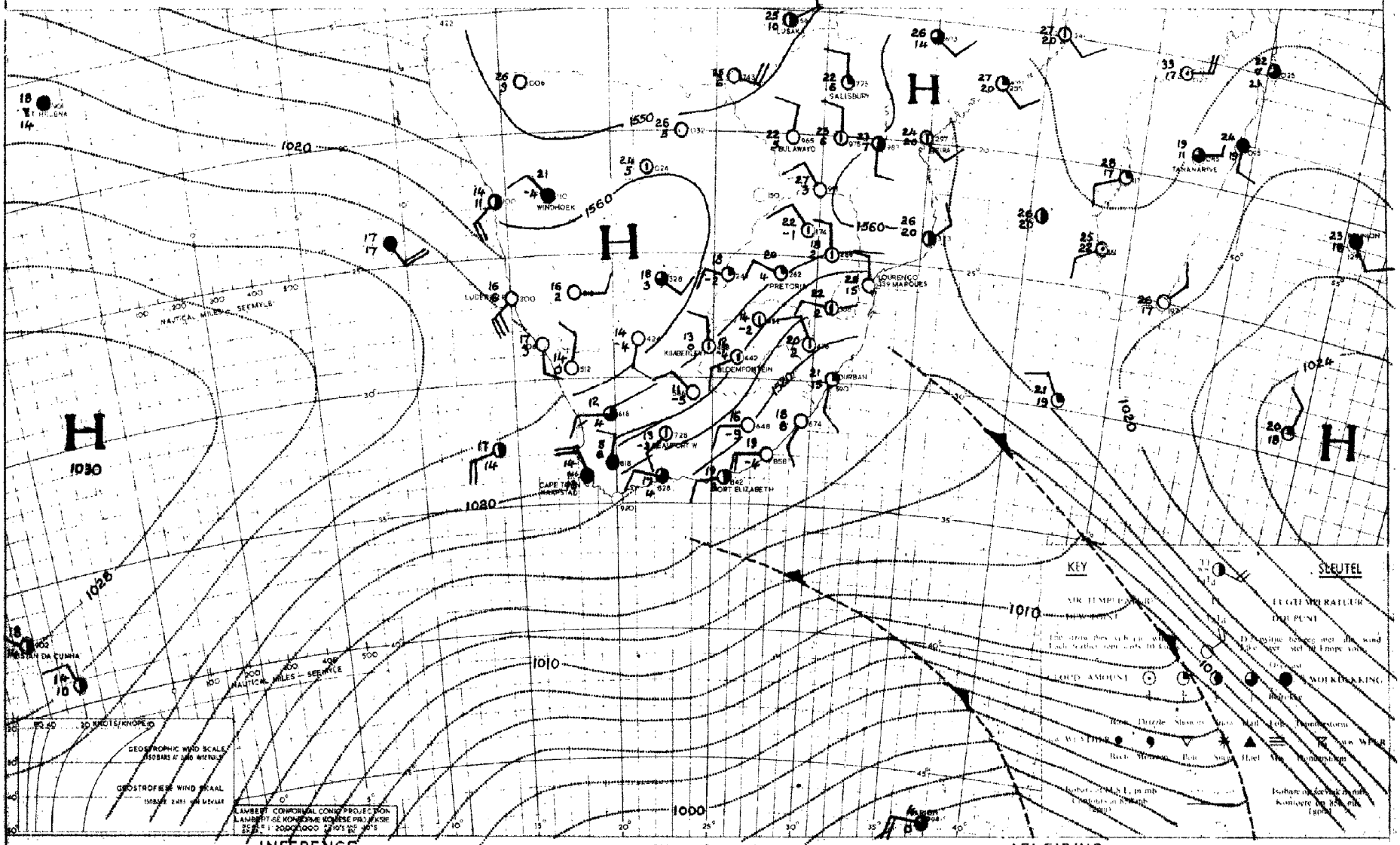

INFERENCE DATE 7 - 6 - 1960 DATUM AFLEIDING

It is expected that it will be fairly cloudy over the southwestern and southern coastal regions and over the adjacent interior and rain or showers will occur over these parts. Little change is expected in the fine weather conditions prevailing over the remainder of the country. It will be mild to cool but cold at night with frost over the highveld regions.

Na verwagting sal dit tamelik bewolk wees oor die suidwestelike en suidelike kusgebiede en oor die aangrensende binneland en reën of buie sal oor hierdie dele uitsak. Min verandering word verwag in die heersende weerstoestande oor die res van die land en dit sal mooiweer en matig tot koel wees maar koud snags oor die hoëveld-streke met ryp.

DAAGLIKSE WEERBULLETIN — DAILY WEATHER BULLETIN

WEERBURO / WEATHER BUREAU
DEPT. VAN VERVOER / DEPT. OF TRANSPORT

Maksimum en Minimum Temperature (°C) en Reënval (RRR) in mms. vir die 24 uur wat om 0800 SAST eindig op

Maximum and Minimum Temperatures (°C) and Rainfall (RRR) in mms. for 24 hours ending at 0800 SAST on

9 · 6 · 1960

CAPE - KAAP	Max.	Min.	RRR
Aberdeen			
Addo			3·3
Alexanderbaai	19	6	
Aliwal-Noord	15	-1	
Barkly East	11	0	
Bashee	21	10	
Beaufort West	17	2	1·8
Boegoebergdam			
Boetsap			
Brandvlei			
Cala			
Caledon			18·0
Calitzdorp			
Calvinia	14	-1	1·0
Cape L'Agulhas	19	9	20·8
Cape Columbine	15	x	3·0
Cape St. Francis	17	9	39·5
Carnarvon			
Ceres			
Citrusdal			8·0
Colesberg			
Cradock			
De Aar	13	-1	
D.F. Malan (C.T.)	13	4	28·0
Dordrecht	12	-1	0·1
Douglas			
East London	21	11	0·5
Elsenburg			27·9
Fraserburg	12	-4	
Garies			
George	14	7	12·5
Graaff Reinet	18	4	2·4
Grahamstown			9·5
Hopetown			
Idutywa			
Jansenville	20	7	4·0
Joubertina			10·7
Kenhardt	16	2	
Kimberley	17	1	
K'W. Town			
Knysna			30·0
Kokstad	18	1	

KAAP - CAPE	Max.	Min.	RRR
Kowie			8·5
Kuruman	17	-2	
Ladismith			
Lake Mentz			0·5
Maclear			
Mafeking	22	3	
Malmesbury			7·5
Matatiele			
Matroosberg	10	-1	10·0
Middelburg	13	-1	
Mosselbaai	14	8	12·5
Mount Frere			
O'kiep	16	3	
Orange River	15	-1	
Oudtshoorn			8·0
Petrusville			
Piketberg			
Pofadder	15	2	
Port Elizabeth	18	9	14·4
Port Nolloth	15	x	
Port St. Johns	21	11	
Postmasburg	16	0	
Prieska	18	3	
Prince Albert			6·0
Queenstown	16	4	
Rietfontein			
Riversdal	14	5	20·7
Robertson	12	2	17·0
Somerset East	17	6	12·5
Steynsburg			
Strydenburg			
Sutherland	8	-2	4·5
Swellendam			29·0
Tarkastad			
Touwsrivier			
Umtata	19	2	
Uniondale			11·0
Upington	17	-1	
Vanwyksvlei	15	1	
Victoria-Wes	15	-4	
Vredendal	19	3	
Vryburg	22	-4	

CAPE - KAAP	Max.	Min.	RRR
Williston			
Willowmore	15	3	8·5
O.V.S. - O.F.S.			
Balkfontein[1]			
Bethlehem	16	-4	
Bloemfontein	15	-4	
Bultfontein			
Fauresmith	13	-2	
Ficksburg			
Frankfort			
Harrismith			
Heilbron			
Hoopstad	19	-4	
Kroonstad	xx	-5	
Lindley			
Modderpoort			
Petrusburg			
Philippolis			
Reddersburg			
Reitz			
Vrede			
Warden			
Welkom			
Wepener	15	-5	
Winburg			
Zastron			
TRANSVAAL			
Andalusia			
Barberton			
Belfast			
Bethal			
Carolina	17	3	
Chester			
Crecy	24	4	
Ermelo	17	3	
Fleur-de-Lys	26	11	
Groendraai	23	3	
Jan Smuts	17	7	

[1]Near Bothaville

TRANSVAAL	Max.	Min.	RRR
Joubert Park	17	5	
Komatipoort	28	7	
Kroondal	22	5	
L'doringstad			
Lichtenburg			
Loskop[2]			
Mara	24	3	
Marble Hall			
Marnitz			
Messina	28	14	
Middelburg			
Nelspruit	26	6	
Pelgrimsrus	18	7	
Phalaborwa	27	8	
Pietersburg	22	4	
Piet Retief			
Pongola	24	9	
Potchefstroom	22	-1	
Potgietersrus	23	5	
Pretoria W.B.	20	4	
Pretoriuskop			
Sekukuni			
Skukuza	27	3	
Thabazimbi	23	5	
Tomburke			
Tzaneen			
Vereeniging			
Volksrust			
Warmbad			
Waterval-Bo			
Witbank			
Zeerust			
Standerton	19	5	
NATAL			
Cape St. Lucia	22	14	
Dundee			
Durban	23	9	
Estcourt	17	0	
Harding			
Himeville			
M'kuzi			

[2]Naby Groblersdal

NATAL	Max.	Min.	RRR
Mtubatuba			
Newcastle	21	9	
P'Maritzburg	17	-1	
Port Shepstone	21	13	
Richmond			
Seven Oaks			
Van Reenen			
Vryheid			
S.W.A.			
Gobabis	24	4	
Keetmanshoop	20	5	
Luderitz	17	10	
Mariental	20	4	
Ohopoho	27	7	
Ondangua			
Outjo	26	7	
Runtu	27	7	
Swakopmund	16	7	
Tsumeb	26	7	
Windhoek	22	10	
PROTECTORATES			
PROTEKTORATE			
Bremersdorp			
Enlembe			
Francistown	26	9	
Gaberones	25	6	
Ghanzi	25	6	
Lobatsi			
Mahalapye			
Makoba			
Maseru	15	-6	
Maun	28	6	
Melopololi			
Stegi			
Tsabong	20	3	
Tsane	24	4	
Shakawe	27	8	

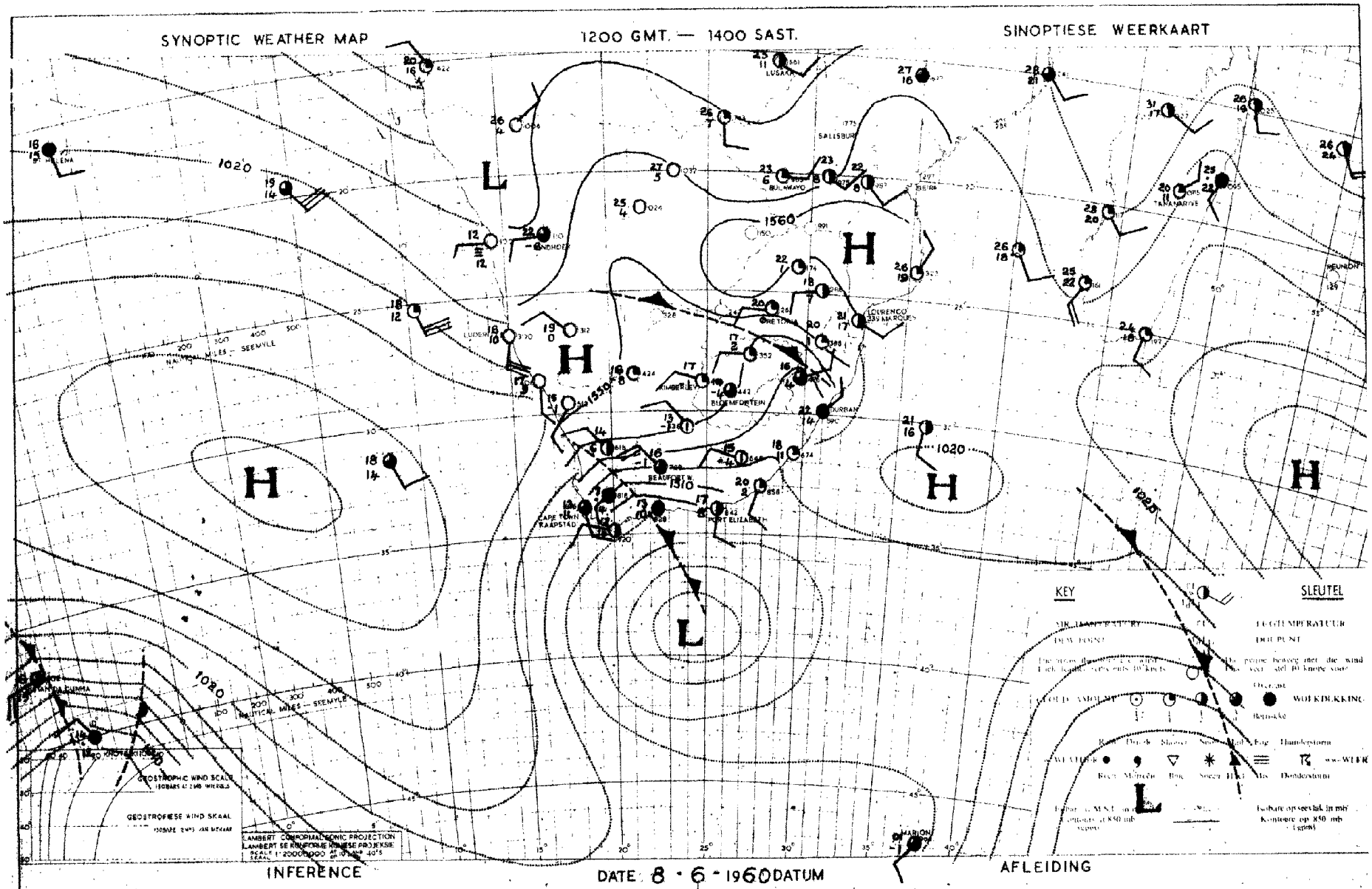

The low south of the Union is moving eastwards and the colder air will spread over the Cape Province, the Free State and Natal. Rain showers will occur over the southern and eastern parts of the Cape and the Natal coast and snow will fall on the mountains.

Die laag suid van die Unie beweeg ooswaarts en kouer lug sal uitbrei oor die Kaapprovinsie, die Vrystaat en Natal. Reënbuie sal voorkom oor suidelike en oostelike Kaapland en die Natalkus. en sneeu sal oor die berge val.

DAAGLIKSE WEERBULLETIN — DAILY WEATHER BULLETIN

WEERBURO / WEATHER BUREAU
DEPT. VAN VERVOER / DEPT. OF TRANSPORT

Maksimum en Minimum Temperature (°C) en Reënval (RRR) in mms. vir die 24 uur wat om 0800 SAST eindig op 10 : 6 : 1960

Maximum and Minimum Temperatures (°C) and Rainfall (RRR) in mms. for 24 hours ending at 0800 SAST on

CAPE - KAAP	Max.	Min.	RRR
Aberdeen			
Addo			
Alexanderbaai	21	5	
Aliwal-Noord	12	-5	
Barkly East	7	-9	
Bashee	18	9	
Beaufort West	12	1	
Bosgoebergdam			
Boetsap			
Brandvlei			
Cala			
Caledon			
Calitzdorp			
Calvinia	16	-1	
Cape L'Agulhas	15	9	
Cape Columbine	14	10	
Cape St. Francis	16	6	2.5
Carnarvon			
Ceres			
Citrusdal			
Colesberg			
Cradock			
De Aar	10	-4	
D.F. Malan (C.T.)	15	4	
Dordrecht	7	-1	
Douglas			
East London	15	7	
Elsenburg			
Fraserburg	12	-4	
Garies			
George	15	5	
Graaff Reinet	13	2	
Grahamstown			1.1
Hopetown			
Idutywa			
Jansenville	15	1	
Joubertina			
Kenhardt	16	0	
Kimberley	13	-2	
K'W. Town			
Knysna			
Kokstad	12	-5	

KAAP - CAPE	Max.	Min.	RRR
Kowie			
Kuruman	16	-3	
Ladismith			
Lake Mentz			
Maclear			
Mafeking	18	1	
Malmesbury			
Matatiele			
Matroosberg	10	-1	
Middelburg	9	-6	
Mosselbaai	16	9	
Mount Frere			
O'kiep	16	7	
Orange River	13	-5	
Oudtshoorn			
Petrusville			
Piketberg			
Pofadder	14	4	
Port Elizabeth	14	3	3.0
Port Nolloth	24	x	
Port St. Johns	19	10	
Postmasburg	14	4	
Prieska	14	0	
Prince Albert			
Queenstown	10	-1	
Rietfontein			
Riversdal	16	1	
Robertson	15	1	
Somerset East	12	1	
Steynsburg			
Strydenburg			
Sutherland	9	-1	
Swellendam			
Tarkastad			
Touwsrivier			
Umtata	15	2	
Uniondale			0.4
Upington	17	-1	
Vanwyksvlei	13	-2	
Victoria-Wes	10	-7	
Vredendal	18	1	
Vryburg	16	-4	

CAPE - KAAP	Max.	Min.	RRR
Williston			
Willowmore	11	-2	
O.V.S. - O.F.S.			
Balkfontein[1]			
Bethlehem	12	-9	
Bloemfontein	11	-4	
Bultfontein			
Fauresmith	11	-7	
Ficksburg			
Frankfort			
Harrismith			
Heilbron			
Hoopstad	14	0	
Kroonstad	xx	-6	
Lindley			
Modderpoort			
Petrusburg			
Philippolis			
Reddersburg			
Reitz			
Vrede			
Warden			
Welkom	13	-5	
Wepener	11	-8	
Winburg			
Zastron			
TRANSVAAL			
Andalusia			
Barberton			
Belfast			
Bethal			
Carolina	17	-1	
Chester			
Crecy	23	0	
Ermelo	15	-4	
Fleur-de-Lys	28	10	
Groendraai	23	-2	
Jan Smuts	16	3	

[1]Near Bothaville

TRANSVAAL	Max.	Min.	RRR
Joubert Park	16	3	
Komatipoort	31	9	
Kroondal	20	-2	
L'doringstad			
Lichtenburg			
Loskop[2]			
Mara	25	5	
Marble Hall			
Marnitz	25	7	
Messina	28	12	
Middelburg			
Nelspruit	28	7	
Pelgrimsrus	22	2	
Phalaborwa			
Pietersburg	22	3	
Piet Retief	21	-1	
Pongola	25	6	
Potchefstroom	15	-6	
Potgietersrus	23	4	
Pretoria W.B.	20	-1	
Pretoriuskop			
Sekukuni			
Skukuza	29	6	
Thabazimbi	23	3	
Tomburke			
Tzaneen			
Vereeniging			
Volksrust			
Warmbad	22	1	
Waterval-Bo	21	0	
Witbank			
Zeerust			
Standerton	17	-6	
NATAL			
Cape St. Lucia	19	10	
Dundee			
Durban	21	5	
Estcourt	18	0	
Harding			
Himeville			
M'kuzi			

[2]Naby Groblersdal

NATAL	Max.	Min.	RRR
Mtubatuba			
Newcastle	21	-1	
P'Maritzburg	17	-4	
Port Shepstone	21	11	
Richmond			
Seven Oaks			
Van Reenen			
Vryheid			
S.W.A.			
Gobabis	21	6	
Keetmanshoop	19	5	
Luderitz	18	10	
Mariental	22	5	
Ohopoho	28	6	
Ondangua			
Outjo	26	11	
Runtu	27	7	
Swakopmund	16	9	
Tsumeb	27	10	
Windhoek	22	9	
PROTECTORATES			
PROTEKTORATE			
Bremersdorp	27	6	
Emlembe			
Francistown	25	6	
Gaberones	23	1	
Ghanzi	24	2	
Lobatsi			
Mahalapye	25	3	
Makoba			
Maseru	10	-8	
Maun	28	10	
Molopololi			
Stegi			
Tsabong	19	-2	
Tsane	21	1	
Shakawe	27	8	

SYNOPTIC WEATHER MAP — 1200 GMT. — 1400 SAST. — SINOPTIESE WEERKAART

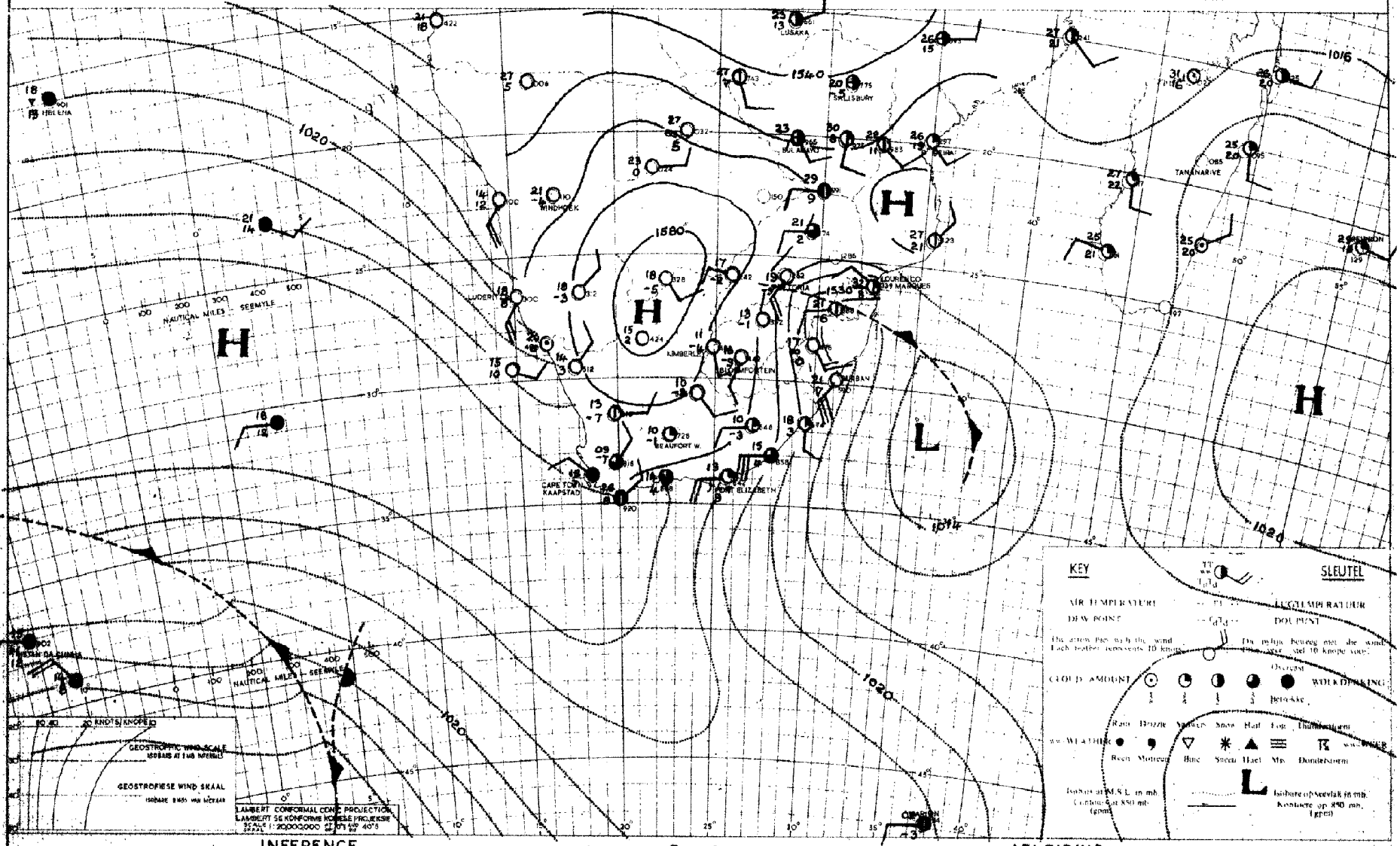

INFERENCE — DATE 9-6-1960 DATUM — AFLEIDING

Cold dry air has moved in over the southern and central parts of the Union and is also expected to spread to the north-eastern Transvaal overnight. It will be fine and cool to cold and severe frost will occur over most parts of the interior.

Koue droë lug het inbeweeg oor die suidelike en sentrale dele van die Unie en sal na verwagting oornag ook uitbrei na Noordoos-Transvaal. Dit sal mooiweer en koel tot koud wees en strawwe ryp sal voorkom oor meeste dele van die binneland.

DAAGLIKSE WEERBULLETIN — DAILY WEATHER BULLETIN

WEERBURO / WEATHER BUREAU
DEPT. VAN VERVOER / DEPT. OF TRANSPORT

Maksimum en Minimum Temperature (°C) en Reënval (RRR) in mms. vir die 24 uur wat om 0800 SAST eindig op 11 : 6 : 1960

Maximum and Minimum Temperatures (°C) and Rainfall (RRR) in mms. for 24 hours ending at 0800 SAST on

CAPE - KAAP	Max.	Min.	RRR
Aberdeen			
Addo			
Alexanderbaai	18	4	
Aliwal-Noord	15	-5	
Barkly East	12	-8	
Bashee	20	8	
Beaufort West	19	3	
Boegoebergdam			
Boetsap			
Brandvlei			
Cala			
Caledon			
Calitzdorp			
Calvinia	20	-1	
Cape L'Agulhas	18	11	
Cape Columbine	16	x	
Cape St. Francis	17	8	
Carnarvon			
Ceres			
Citrusdal			
Colesberg			
Cradock			
De Aar	16	-2	
D.F. Malan (C.T.)	17	8	
Dordrecht	14	4	
Douglas			
East London	18	6	
Elsenburg			
Fraserburg	16	-2	
Garies			
George	18	7	
Graaff Reinet	20	8	
Grahamstown			
Hopetown			
Idutywa			
Jansenville	20	1	
Joubertina			
Kenhardt	20	1	
Kimberley	17	-2	
K'W. Town			
Knysna			
Kokstad	17	-3	

KAAP - CAPE	Max.	Min.	RRR
Kowie			
Kuruman	19	-2	
Ladismith			
Lake Mentz			
Maclear			
Mafeking	19	0	
Malmesbury			
Matatiele			
Matroosberg	11	2	
Middelburg	15	-3	
Mosselbaai	20	12	
Mount Frere			
O'kiep	21	5	
Orange River	16	-4	
Oudtshoorn			
Petrusville			
Piketberg			
Pofadder	19	7	
Port Elizabeth	19	3	
Port Nolloth	14	x	
Port St. Johns	19	13	
Postmasburg	18	8	
Prieska	20	-2	
Prince Albert			
Queenstown	18	3	
Rietfontein			
Riversdal	20	2	
Robertson	19	3	
Somerset East	18	4	
Steynsburg			
Strydenburg			
Sutherland	13	-5	
Swellendam			
Tarkastad			
Touwsrivier			
Umtata	20	1	
Uniondale			
Upington	22	4	
Vanwyksvlei	18	1	
Victoria-Wes	15	-6	
Vredendal	21	2	
Vryburg	21	-5	

CAPE - KAAP	Max.	Min.	RRR
Williston			
Willowmore	14	-2	
O.V.S. - O.F.S.			
Balkfontein[1]			
Bethlehem	15	-8	
Bloemfontein	15	-3	
Bultfontein			
Fauresmith	14	-6	
Ficksburg			
Frankfort			
Harrismith			
Heilbron			
Hoopstad	17	-4	
Kroonstad	xx	-6	
Lindley			
Modderpoort			
Petrusburg			
Philippolis			
Reddersburg			
Reitz			
Vrede			
Warden			
Welkom	15	-3	
Wepener	15	-7	
Winburg			
Zastron			
TRANSVAAL			
Andalusia			
Barberton			
Belfast			
Bethal			
Carolina	17	-1	
Chester			
Cracy	23	1	
Ermelo	17	1	
Fleur-de-Lys	22	6	
Groendraai	23	0	
Jan Smuts	17	7	

[1]Near Bothaville

TRANSVAAL	Max.	Min.	RRR
Joubert Park	17	6	
Komatipoort	25	6	
Kroondal	19	0	
L'doringstad			
Lichtenburg			
Loskop[2]			
Mara	20	5	
Marble Hall			
Marnitz	24	7	
Messina	25	11	
Middelburg			
Nelspruit			
Pelgrimsrus	17	7	
Phalaborwa	24	6	
Pietersburg	20	3	
Piet Retief	22	3	
Pongola	22	6	
Potchefstroom	18	-4	
Potgietersrus			
Pretoria W.B.	19	-1	
Pretoriuskop			
Sekukuni			
Skukuza	23	3	
Thabazimbi			
Tomburke			
Tzaneen			
Vereeniging			
Volksrust			
Warmbad	22	1	
Waterval-Bo			
Witbank			
Zeerust			
Standerton	18	-9	
NATAL			
Cape St. Lucia			
Dundee			
Durban	22	4	
Estcourt	16	1	
Harding			
Himeville			
M'kuzi			

[2]Naby Groblersdal

NATAL	Max.	Min.	RRR
Mtubatuba			
Newcastle	22	-4	
P'Maritzburg	17	-2	
Port Shepstone	21	11	
Richmond			
Seven Oaks			
Van Reenen			
Vryheid			
S.W.A.			
Gobabis	22	3	
Keetmanshoop	25	11	
Luderitz	16	9	
Mariental	25	8	
Ohopoho	29	13	
Ondangua			
Outjo	27	9	
Rundu	25	9	
Swakopmund	15	10	
Tsumeb	26	9	
Windhoek	22	9	
PROTECTORATES			
PROTEKTORATE			
Bremersdorp			
Emlembe			
Francistown	24	7	
Gaberones	23	10	
Ghanzi	26	4	
Lobatsi			
Mahalapye			
Makoba			
Maseru	14	-7	
Maun	28	9	
Molopololi			
Stegi			
Tsabong	23	2	
Tsane	23	4	
Shakawe	27	7	

SYNOPTIC WEATHER MAP — 1200 GMT. — 1400 SAST. — SINOPTIESE WEERKAART

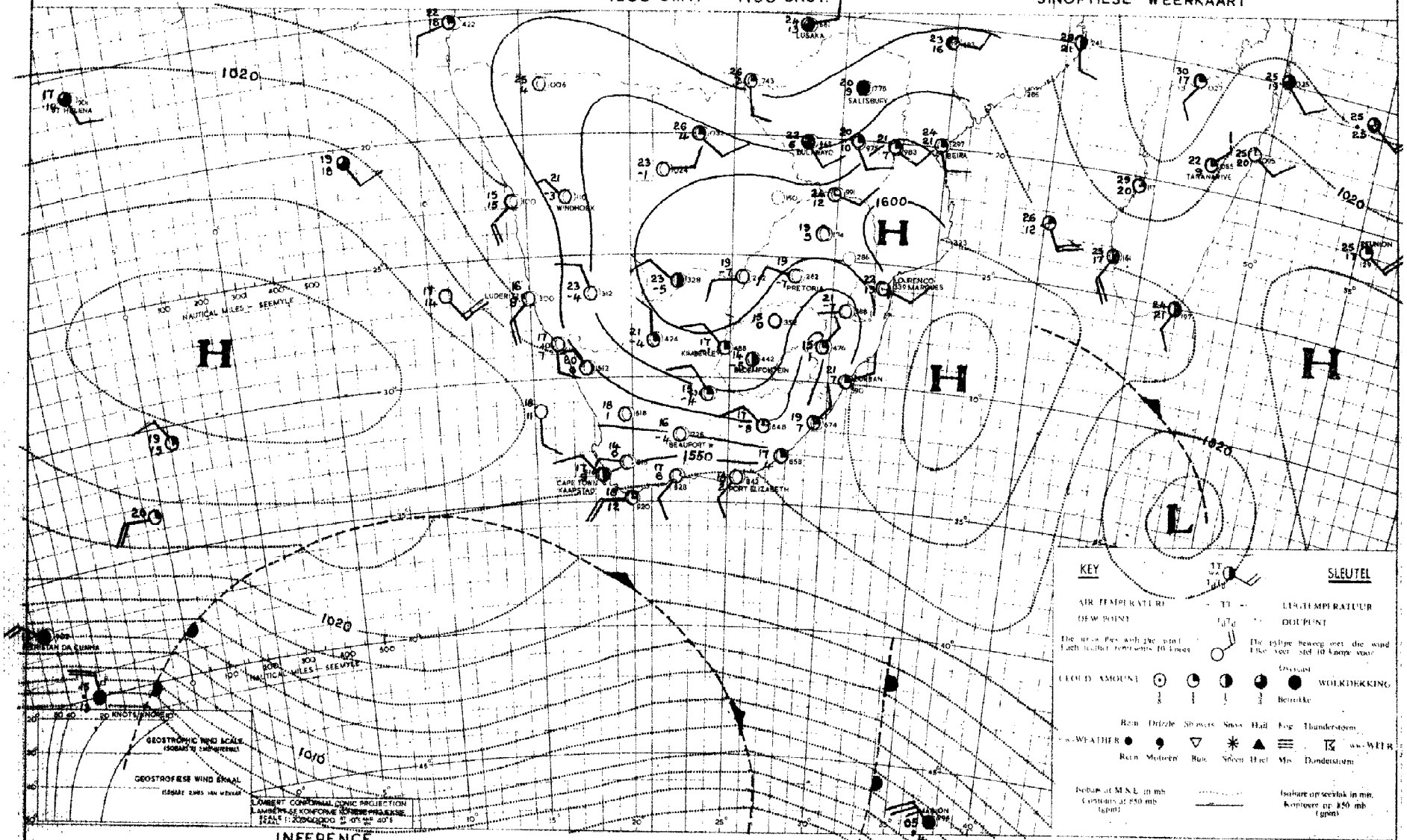

DATE 10 - 6 - 1960 DATUM

INFERENCE

With the anticyclone over the Union, the weather will remain fine with rising daytime temperatures but the nights will be cold.

AFLEIDING

Met die antisikloon oor die Unie, sal dit mooiweer bly met stygende daglemperature maar snaqs sal dit koud wees.

DAAGLIKSE WEERBULLETIN — DAILY WEATHER BULLETIN

WEERBURO / WEATHER BUREAU
DEPT. VAN VERVOER / DEPT. OF TRANSPORT

Maksimum en Minimum Temperature (°C) en Reënval (RRR) in mms. vir die 24 uur wat om 0800 SAST eindig op ..... 12 - 6 - 1960 ..... Maximum and Minimum Temperatures (°C) and Rainfall (RRR) in mms. for 24 hours ending at 0800 SAST on

CAPE - KAAP	Max.	Min.	RRR
Aberdeen			
Addo			
Alexanderbaai	18	5	
Aliwal-Noord	19	-4	
Barkly East	14	-7	
Bashee	23	11	
Beaufort West	21	10	
Boegoebergdam			
Boetsap			
Brandvlei			
Cala			
Caledon			
Calitzdorp			
Calvinia	22	-1	
Cape L'Agulhas	17	11	
Cape Columbine	14	xx	
Cape St. Francis	19	10	
Carnarvon			
Ceres			
Citrusdal			
Colesberg			
Cradock			
De Aar	19	0	
D.F. Malan (C.T.)	17	9	0·0
Dordrecht			
Douglas			
East London	22	11	
Elsenburg			
Fraserburg	19	-1	
Garies			
George	21	4	
Graaff Reinet			
Grahamstown			
Hopetown			
Idutywa			
Jansenville	20	2	
Joubertina			
Kenhardt	24	2	
Kimberley	21	3	
K'W. Town			
Knysna			
Kokstad	20	-3	

KAAP - CAPE	Max.	Min.	RRR
Kowie			
Kuruman			
Ladismith			
Lake Mentz			
Maclear			
Mafeking	20	12	
Malmesbury			
Matatiele			
Matroosberg			
Middelburg	18	2	
Mosselbaai	17	11	
Mount Frere			
O'kiep	23	6	
Orange River			
Oudtshoorn			
Petrusville			
Piketberg			
Pofadder	22	11	
Port Elizabeth	20	5	
Port Nolloth	15	4	
Port St. Johns	23	11	
Postmasburg	21	-2	
Prieska	20	-1	
Prince Albert			
Queenstown	20	5	
Rietfontein			
Riversdal	21	2	
Robertson	22	3	
Somerset East	21	8	
Steynsburg			
Strydenburg			
Sutherland	16	-1	
Swellendam			
Tarkastad			
Touwsrivier			
Umtata	23	0	
Uniondale			
Upington	25	6	
Vanwyksvlei	22	2	
Victoria-Wes	19	-3	
Vredendal	22	2	
Vryburg	21	-5	

CAPE - KAAP	Max.	Min.	RRR
Williston			
Willowmore	18	0	
O.V.S. - O.F.S.			
Balkfontein[1]			
Bethlehem	18	-8	
Bloemfontein	18	-2	
Bultfontein			
Fauresmith	17	4	
Ficksburg			
Frankfort			
Harrismith			
Heilbron			
Hoopstad	20	-5	
Kroonstad			
Lindley			
Modderpoort			
Petrusburg			
Philippolis			
Reddersburg			
Reitz			
Vrede			
Warden			
Welkom			
Wepener	18	-7	
Winburg			
Zastron			
TRANSVAAL			
Andalusia			
Barberton			
Belfast			
Bethal			
Carolina	18	1	
Chester			
Crecy	23	3	
Ermelo	17	-2	
Fleur-de-Lys	24	8	
Groendraai	22	0	
Jan Smuts	17	5	

[1]Near Bothaville

TRANSVAAL	Max.	Min.	RRR
Joubert Park			
Komatipoort			
Kroondal	20	0	
L'doringstad			
Lichtenburg			
Loskop[2]			
Mara	22	3	
Marble Hall			
Marnitz	23	5	
Messina	26	12	
Middelburg			
Nelspruit	23	5	
Pelgrimsrus	16	xx	
Phalaborwa			
Pietersburg	21	3	
Piet Retief	21	1	
Pongola	22	8	
Potchefstroom	20	-4	
Potgietersrus	22	5	
Pretoria W.B.	22	-1	
Pretoriuskop			
Sekukuni			
Skukuza	24	6	
Thabazimbi			
Tomburke			
Tzaneen			
Vereeniging			
Volksrust			
Warmbad	21	3	
Waterval-Bo			
Witbank			
Zeerust			
Standerton	19	-9	
NATAL			
Cape St. Lucia			
Dundee			
Durban	23	4	
Estcourt	19	2	
Harding			
Himeville			
M'kuzi			

[2]Naby Groblersdal

NATAL	Max.	Min.	RRR
Mtubatuba			
Newcastle	21	-5	
P'Maritzburg	20	-1	
Port Shepstone	23	11	
Richmond			
Seven Oaks			
Van Reenen			
Vryheid			
S.W.A.			
Gobabis	22	4	
Keetmanshoop	26	11	
Luderitz	18	9	
Mariental	25	8	
Ohopoho			
Ondangua			
Outjo	26	5	
Runtu			
Swakopmund	20	10	
Tsumeb	26	7	
Windhoek	22	8	
PROTECTORATES			
PROTEKTORATE			
Bremersdorp	21	6	
Emlembe			
Francistown	22	6	
Gaberones	23	1	
Ghanzi	24	5	
Lobatsi			
Mahalapye			
Makoba			
Maseru	17	-7	
Maun	27	8	
Molopololi			
Stegi			
Tsabong	25	9	
Tsane	24	3	
Shakawe	27	7	

SYNOPTIC WEATHER MAP 1200 GMT. — 1400 SAST. SINOPTIESE WEERKAART

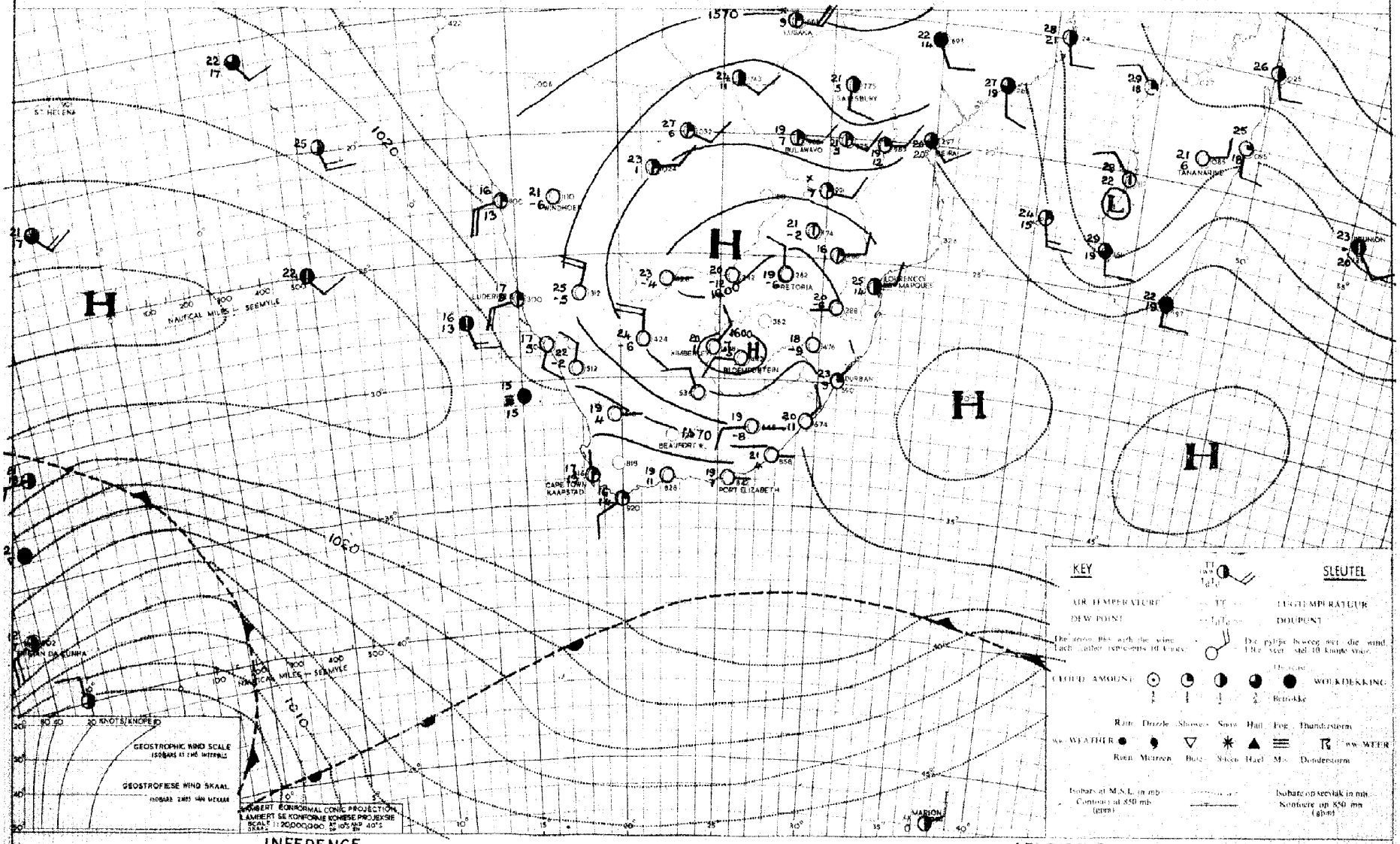

INFERENCE

With the trough to the west, it will become cloudy over the southwestern coastal regions and light rain will fall. It will remain fine elsewhere with day temperatures about normaal.

DATE 11 - 6 - 1960 DATUM

AFLEIDING

Met die trog na die weste, sal dit bewolk word oor die suidwestelike kusgebiede en ligte reën sal uitsak. Oor die res van die land sal dit mooiweer bly met dagtemperatuur ongeveer normaal.

DAAGLIKSE WEERBULLETIN — DAILY WEATHER BULLETIN

WEERBURO / WEATHER BUREAU
DEPT. VAN VERVOER / DEPT. OF TRANSPORT

Maksimum en Minimum Temperature (°C) en Reënval (RRR) in mms. vir die 24 uur wat om 0800 SAST eindig op 13 · 6 · 1960

Maximum and Minimum Temperatures (°C) and Rainfall (RRR) in mms. for 24 hours ending at 0800 SAST on

CAPE - KAAP	Max.	Min.	RRR
Aberdeen			
Addo			
Alexanderbaai	15	5	
Aliwal-Noord	20	-3	
Barkly East	15	-6	
Bashee	23	10	
Beaufort West	24	1	
Boegoebergdam			
Boetsap			
Brandvlei			
Cala			
Caledon			
Calitzdorp			
Calvinia	22	-3	
Cape L'Agulhas	19	13	0·5
Cape Columbine	15	xx	
Cape St. Francis	18	7	
Carnarvon			
Ceres			
Citrusdal			
Colesberg			
Cradock			
De Aar	21	-0	
D.F. Malan (C.T.)	18	13	1·6
Dordrecht	16	10	
Douglas			
East London	27	8	
Elsenburg			
Fraserburg	19	-2	
Garies			
George	21	7	
Graaff Reinet	24	9	
Grahamstown			
Hopetown			
Idutywa			
Jansenville	26	2	
Joubertina			
Kenhardt	24	3	
Kimberley	21	6	
K'W. Town			
Knysna			
Kokstad	19	0	

KAAP - CAPE	Max.	Min.	RRR
Kowie			
Kuruman	21	-1	
Ladismith			
Lake Mentz			
Maclear			
Mafeking	20	2	
Malmesbury			
Matatiele			
Matroosberg	18	3	
Middelburg	20	2	
Mosselbaai	18	13	
Mount Frere			
O'kiep	24	5	
Orange River	21	-1	
Oudtshoorn			
Petrusville			
Piketberg			
Pofadder	23	8	
Port Elizabeth	19	7	
Port Nolloth	12	xx	
Port St. Johns	25	17	
Postmasburg	20	8	
Prieska	24	-1	
Prince Albert			
Queenstown	21	7	
Rietfontein			
Riversdal	22	4	
Robertson	21	10	
Somerset East	25	8	
Steynsburg			
Strydenburg			
Sutherland	17	6	
Swellendam			
Tarkastad			
Touwsrivier			
Umtata	25	3	
Uniondale			
Upington	25	6	
Vanwyksvlei	23	3	
Victoria-Wes	20	-3	
Vredendal	22	4	
Vryburg	21	-3	

CAPE - KAAP	Max.	Min.	RRR
Williston			
Willowmore	19	-1	
O.V.S. - O.F.S.			
Balkfontein[1]			
Bethlehem	17	-6	
Bloemfontein	18	-1	
Bultfontein			
Fauresmith	18	-4	
Ficksburg			
Frankfort			
Harrismith			
Heilbron			
Hoopstad	19	-4	
Kroonstad	xx	-7	
Lindley			
Modderpoort			
Petrusburg			
Philippolis			
Reddersburg			
Reitz			
Vrede			
Warden			
Welkom	18	-3	
Wepener	19	-5	
Winburg			
Zastron			
TRANSVAAL			
Andalusia			
Barberton			
Belfast			
Bethal			
Carolina	17	1	
Chester			
Crecy	23	3	
Ermelo	17	-4	
Fleur-de-Lys	23	7	
Groendraai	22	-1	
Jan Smuts	18	7	

[1]Near Bothaville

TRANSVAAL	Max.	Min.	RRR
Joubert Park	18	4	
Komatipoort	26	5	
Kroondal	20	0	
L'doringstad			
Lichtenburg			
Loskop[2]			
Mara	22	5	
Marble Hall			
Marnitz	23	5	
Messina	24	10	
Middelburg			
Nelspruit	23	6	
Pelgrimsrus	18	7	
Phalaborwa	24	6	
Pietersburg	21	3	
Piet Retief	24	2	
Pongola			
Potchefstroom	19	-4	
Potgietersrus	21	2	
Pretoria W.B.	19	-1	
Pretoriuskop			
Sekukuni			
Skukuza	24	3	
Thabazimbi	23	2	
Tomburke			
Tzaneen			
Vereeniging			
Volksrust			
Warmbad	21	3	
Waterval-Bo	23	3	
Witbank			
Zeerust			
Standerton	19	-9	
NATAL			
Cape St. Lucia			
Dundee			
Durban	23	5	
Estcourt	20	2	
Harding			
Himeville			
M'kuzi			

[2]Naby Groblersdal

NATAL	Max.	Min.	RRR
Mtubatuba			
Newcastle	23	xx	
P'Maritzburg	21	-1	
Port Shepstone	22	14	
Richmond			
Seven Oaks			
Van Reenen			
Vryheid			
S.W.A.			
Gobabis	23	5	
Keetmanshoop	26	10	
Luderitz	14	9	
Mariental	26	8	
Ohopoho	26	8	
Ondangua	28	10	
Outjo	26	7	
Runtu	28	8	
Swakopmund	20	9	
Tsumeb	25	6	
Windhoek	21	9	
PROTECTORATES / PROTEKTORATE			
Bremersdorp	23	7	
Emlembe			
Francistown	22	3	
Gaberones	23	2	
Ghanzi	24	2	
Lobatsi			
Mahalapye			
Makoba			
Maseru	16	-6	
Maun	26	9	
Molopololi			
Stegi			
Tsabong	24	1	
Tsane	23	5	
Shakawe	26	5	

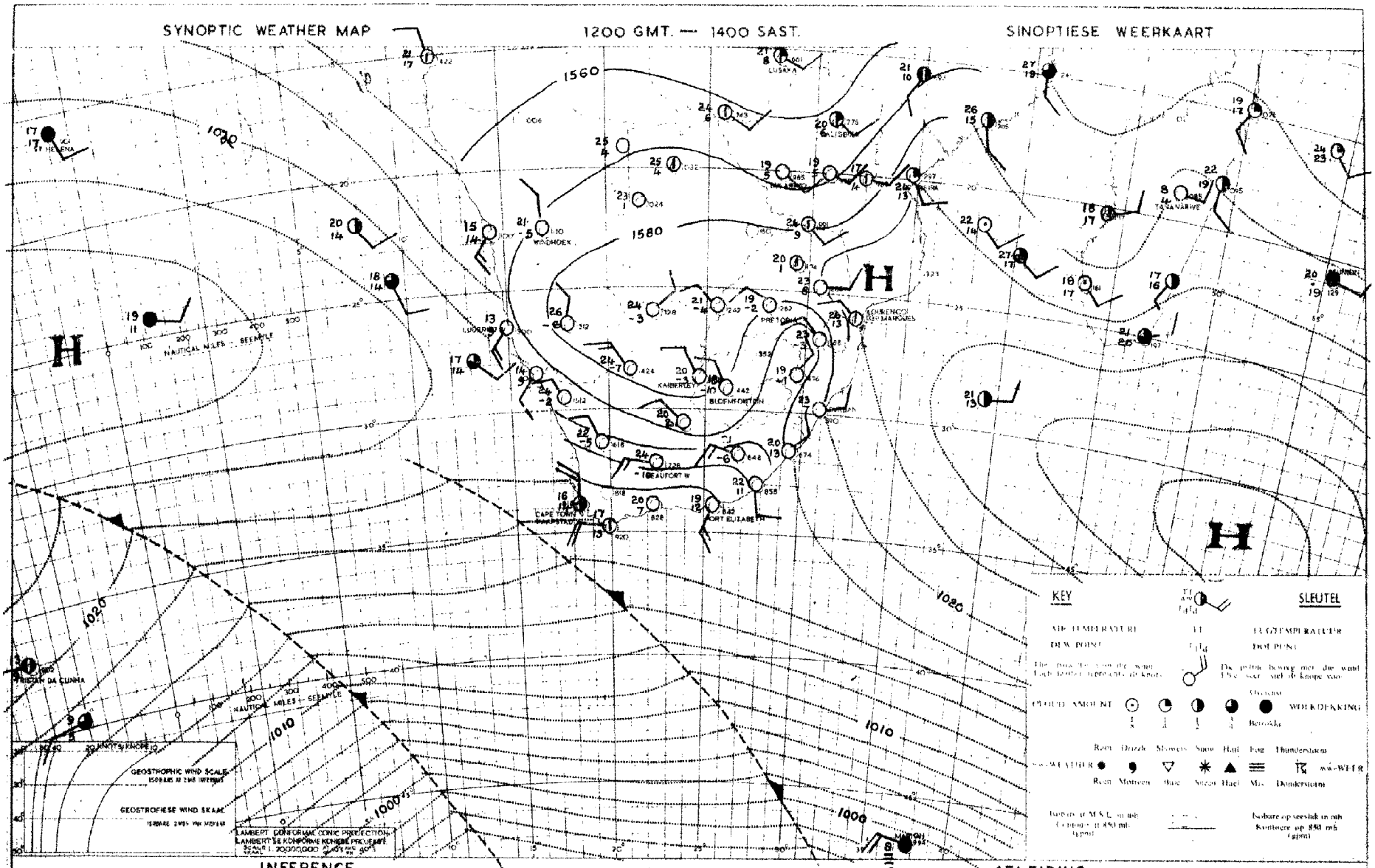

INFERENCE

DATE 12 - 5 - 1960 DATUM

AFLEIDING

With the trough to the west, it will remain cloudy with light rain over the southwestern coastal regions. Fine weather will persist elsewhere over the country.

Met die trog na die weste, sal dit bewolk bly met ligte reën oor die suidwestelike kusgebiede. Oor die res van die land sal mooiweer voortduur.

DAAGLIKSE WEERBULLETIN — DAILY WEATHER BULLETIN

WEERBURO / WEATHER BUREAU
DEPT. VAN VERVOER / DEPT. OF TRANSPORT

Maksimum en Minimum Temperature (°C) en Reënval (RRR) in mms. vir die 24 uur wat om 0800 SAST eindig op 14 : 6 : 1960

Maximum and Minimum Temperatures (°C) and Rainfall (RRR) in mms. for 24 hours ending at 0800 SAST on

CAPE - KAAP	Max.	Min.	RRR
Aberdeen			
Addo			
Alexanderbaai	19	9	
Aliwal-Noord	21	-3	
Barkly East	16	-6	
Bashee	20	12	
Beaufort West	20	-1	
Boegoebergdam			
Boetsap			
Brandvlei			
Cala			
Caledon			
Calitzdorp			
Calvinia	23	5	
Cape L'Agulhas	17	13	0·1
Cape Columbine	17	14	
Cape St. Francis	18	12	
Carnarvon			
Ceres			
Citrusdal			
Colesberg			
Cradock			
De Aar	20	2	
D.F. Malan (C.T.)	17	4	0·1
Dordrecht	19	-3	
Douglas			
East London	21	11	
Elsenburg			
Fraserburg	19	1	
Garies			
George	18	5	
Graaff Reinet	21	1	
Grahamstown			
Hopetown			
Idutywa			
Jansenville	20	7	
Joubertina			
Kenhardt	26	6	
Kimberley	23	1	
K'W. Town			
Knysna			
Kokstad	21	0	

KAAP - CAPE	Max.	Min.	RRR
Kowie			
Kuruman	22	3	
Ladismith			
Lake Mentz			
Maclear			
Mafeking	21	4	
Malmesbury			
Matatiele			
Matroosberg	17	3	
Middelburg	20	-5	
Mosselbaai	20	13	
Mount Frere			
O'kiep	24	14	
Orange River	22	-1	
Oudtshoorn			
Petrusville			
Piketberg			
Pofadder	23	7	
Port Elizabeth	20	8	
Port Nolloth	24	x	
Port St. Johns	23	15	
Postmasburg	21	7	
Prieska	24	-0	
Prince Albert			
Queenstown	23	x	
Rietfontein			
Riversdal	17	9	
Robertson	18	5	
Somerset East	21	3	
Steynsburg			
Strydenburg			
Sutherland	17	-5	
Swellendam			
Tarkastad			
Touwsrivier			
Umtata	26	6	
Uniondale			
Upington	25	5	
Vanwyksvlei	23	4	
Victoria-Wes	21	-1	
Vredendal	22	6	
Vryburg	21	-2	

CAPE - KAAP	Max.	Min.	RRR
Williston			
Willowmore	19	4	
O.V.S. - O.F.S.			
Balkfontein[1]			
Bethlehem	18	1	
Bloemfontein	19	0	
Bultfontein			
Fauresmith	19	3	
Ficksburg			
Frankfort			
Harrismith			
Heilbron			
Hoopstad	19	-2	
Kroonstad	x	-3	
Lindley			
Modderpoort			
Petrusburg			
Philippolis			
Reddersburg			
Reitz			
Vrede			
Warden			
Welkom	19	3	
Wepener	19	-5	
Winburg			
Zastron			
TRANSVAAL			
Andalusia			
Barberton			
Belfast			
Bethal			
Carolina	19	4	
Chester			
Crecy	24	2	
Ermelo	19	-2	
Fleur-de-Lys	25	7	
Groendraai	23	-1	
Jan Smuts	18	3	

[1]Near Bethaville

TRANSVAAL	Max.	Min.	RRR
Joubert Park	18	4	
Komatipoort	27	5	
Kroondal	22	1	
L'doringstad			
Lichtenburg			
Loskop[2]			
Mara	23	4	
Marble Hall			
Marnitz	23	5	
Messina	26	12	
Middelburg			
Nelspruit	25	3	
Pelgrimsrus	18	7	
Phalaborwa	26	7	
Pietersburg	22	3	
Piet Retief	22	1	
Pongola	26	7	
Potchefstroom	19	-2	
Potgietersrus	21	4	
Pretoria W.B.	22	3	
Pretoriuskop			
Sekukuni			
Skukuza	25	4	
Thabazimbi	23	3	
Tomburke			
Tzaneen			
Vereeniging			
Volksrust			
Warmbad	22	3	
Waterval-Bo	23	4	
Witbank			
Zeerust			
Standerton	21	-7	
NATAL			
Cape St. Lucia	22	15	
Dundee			
Durban	27	12	
Estcourt	21	4	
Harding			
Himeville			
M'kuzi			

[2]Naby Grobleradal

NATAL	Max.	Min.	RRR
Mtubatuba			
Newcastle	22	-3	
P'Maritzburg	22	0	
Port Shepstone	26	15	
Richmond			
Seven Oaks			
Van Reenen			
Vryheid			
S.W.A.			
Gobabis	21	2	
Keetmanshoop	25	11	
Luderitz	23	11	
Mariental	23	7	
Ohopoho	28	15	
Ondangua	28	11	
Outjo	25	11	
Runtu	26	7	
Swakopmund	20	11	
Tsumeb	25	10	
Windhoek	20	7	
PROTECTORATES / PROTEKTORATE			
Bremersdorp	25	xx	
Emlembe			
Francistown	23	5	
Gaberones			
Ghanzi	22	4	
Lobatsi			
Mahalapye			
Makoba			
Maseru	18	-5	
Maun	25	8	
Molopololi			
Stegi			
Tsabong	23	1	
Tsane	22	2	
Shakawe	25	5	

SYNOPTIC WEATHER MAP — 1200 GMT. — 1400 SAST. — SINOPTIESE WEERKAART

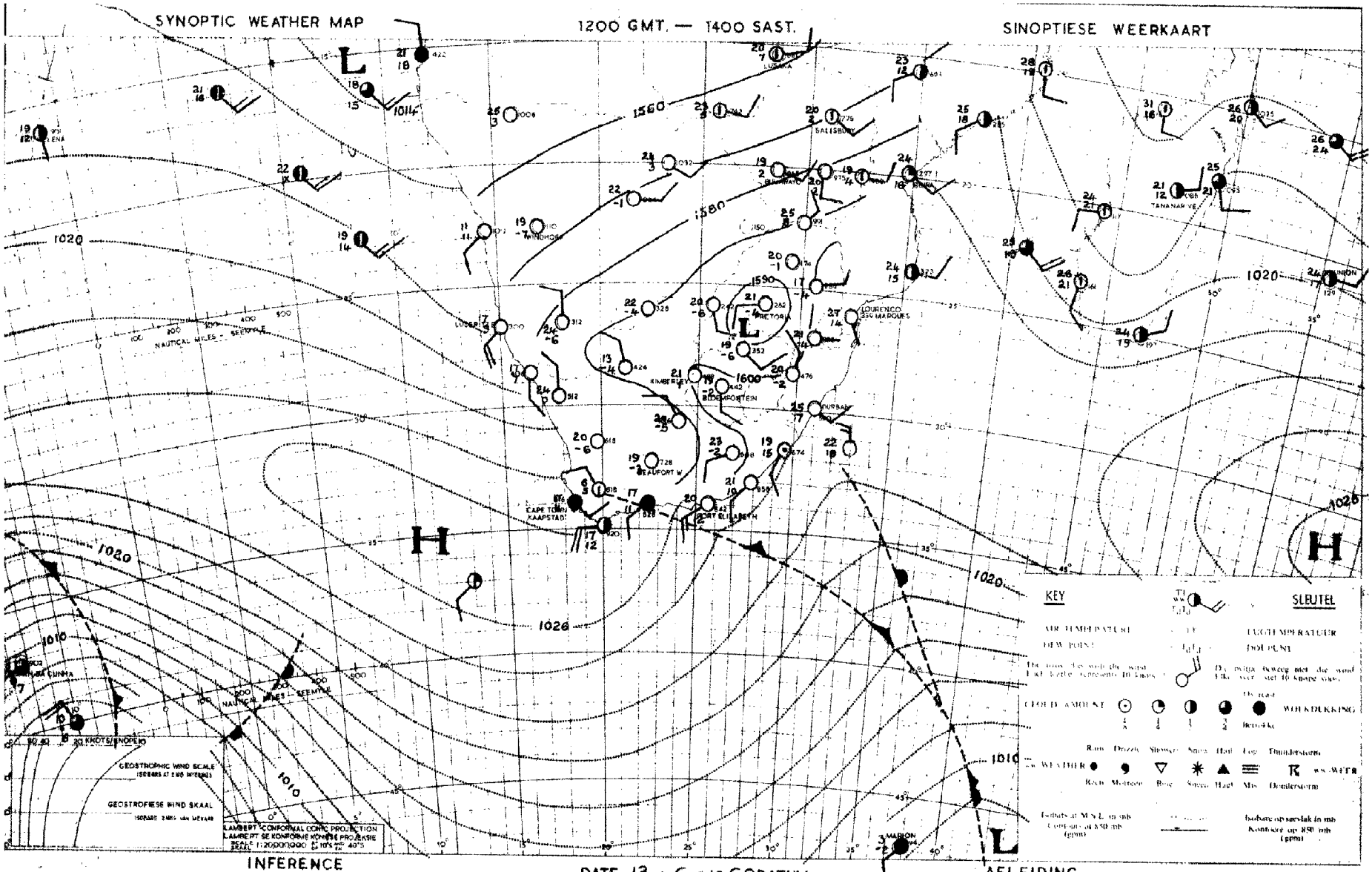

INFERENCE — DATE 13 - 6 - 1960 DATUM — AFLEIDING

The high southwest of the Cape peninsula will move round the South Cape quickly. To-morrow it will clear and it will become warmer over the southern and southwestern Cape coastal regions. Some clouds are expected over Eastern Transvaal and the northern parts of Natal and the winds will blow fresh easterly to southeasterly over the eastern half of the Union. Little change is expected elsewhere.

Die hoog suidwes van die Kaapse Skiereiland sal vinnig om die Suidkus beweeg. Môre sal dit ooptrek en dit sal warmer word oor die suidelike en suidwestelike Kaapse kusstreke. Wolke word verwag oor Oos-Transvaal en Noord-Natal en 'n taamlike sterk ooste- tot suid-oostewind sal waai oor die oostelike helfte van die Unie. Min verandering word verwag oor die res van die Unie.

DAAGLIKSE WEERBULLETIN — DAILY WEATHER BULLETIN

WEERBURO / WEATHER BUREAU
DEPT. VAN VERVOER / DEPT. OF TRANSPORT

Maksimum en Minimum Temperature (°C) en Reënval (RRR) in mms. vir die 24 uur wat om 0800 SAST eindig op 15 · 6 · 1960

Maximum and Minimum Temperatures (°C) and Rainfall (RRR) in mms. for 24 hours ending at 0800 SAST on

CAPE - KAAP	Max.	Min.	RRR
Aberdeen			
Addo			
Alexanderbaai	31	18	
Aliwal-Noord	21	-3	
Barkly East	17	-8	
Bashee	21	11	
Beaufort West	23	10	
Boegoebergdam			
Boetsap			
Brandvlei			
Cala			
Caledon			
Calitzdorp			
Calvinia	22	12	
Cape L'Agulhas	25	18	
Cape Columbine	23	x	
Cape St. Francis	19	13	
Carnarvon			
Ceres			
Citrusdal			
Colesberg			
Cradock			
De Aar	20	3	
D.F. Malan (C.T.)	28	14	
Dordrecht	19	4	
Douglas			
East London	21	7	
Elsenburg			
Fraserburg	20	-1	
Garies			
George	24	11	
Graaff Reinet	19	10	
Grahamstown			
Hopetown			
Idutywa			
Jansenville	20	2	
Joubertina			
Kenhardt	24	5	
Kimberley	21	7	
K'W. Town			
Knysna			
Kokstad	16	-2	

KAAP - CAPE	Max.	Min.	RRR
Kowie			
Kuruman	21	2	
Ladismith			
Lake Mentz			
Maclear			
Mafeking	20	3	
Malmesbury			
Matatiele			
Matroosberg	20	7	
Middelburg	20	-2	
Mosselbaai	22	15	
Mount Frere			
O'kiep	23	15	
Orange River	21	3	
Oudtshoorn			
Petrusville			
Piketberg			
Pofadder	21	8	
Port Elizabeth	19	7	
Port Nolloth	32	x	
Port St. Johns	20	12	
Postmasburg	20	6	
Prieska	22	0	
Prince Albert			
Queenstown	19	x	
Rietfontein			
Riversdal	26	6	
Robertson	28	5	
Somerset East	23	14	
Steynsburg			
Strydenburg			
Sutherland	18	2	
Swellendam			
Tarkastad			
Touwsrivier			
Umtata	20	1	
Uniondale			
Upington	24	7	
Vanwyksvlei	22	3	
Victoria-Wes	20	-3	
Vredendal	30	13	
Vryburg	21	-3	

CAPE - KAAP	Max.	Min.	RRR
Williston			
Willowmore	19	4	
O.V.S. - O.F.S.			
Balkfontein[1]			
Bethlehem	17	0	
Bloemfontein	19	2	
Bultfontein			
Fauresmith	19	1	
Ficksburg			
Frankfort			
Harrismith			
Heilbron			
Hoopstad	20	0	
Kroonstad	x	-1	
Lindley			
Modderpoort			
Petrusburg			
Philippolis			
Reddersburg			
Reitz			
Vrede			
Warden			
Welkom	20	2	
Wepener	20	-3	
Winburg			
Zastron			
TRANSVAAL			
Andalusia			
Barberton			
Belfast			
Bethal			
Carolina	14	1	
Chester			
Crecy	21	3	
Ermelo	15	4	
Fleur-de-Lys	21	13	
Groendraai	21	0	
Jan Smuts	17	3	

[1]Near Bothaville

TRANSVAAL	Max.	Min.	RRR
Joubert Park	17	3	
Komatipoort	25	12	
Kroondal	21	4	
L'doringstad			
Lichtenburg			
Loskop[2]			
Mara	18	8	
Marble Hall			
Marnitz	19	7	
Messina	21	14	
Middelburg			
Nelspruit	21	7	
Pelgrimsrus	11	5	
Phalaborwa	23	12	
Pietersburg	17	8	
Piet Retief	17	6	0·2
Pongola	24	12	0·9
Potchefstroom	21	2	
Potgietersrus	21	5	
Pretoria W.B.	21	5	
Pretoriuskop			
Sekukuni			
Skukuza	24	9	
Thabazimbi	24	6	
Tomburke			
Tzaneen			
Vereeniging			
Volksrust			
Warmbad	20	3	
Waterval-Bo	17	14	
Witbank			
Zeerust			
Standerton	17	1	
NATAL			
Cape St. Lucia	23	15	0·3
Dundee			
Durban	23	11	
Estcourt	17	1	
Harding			
Himeville			
M'kuzi			

[2]Naby Groblersdal

NATAL	Max.	Min.	RRR
Mtubatuba			
Newcastle	18	5	
P'Maritzburg	17	4	
Port Shepstone	23	13	
Richmond			
Seven Oaks			
Van Reenen			
Vryheid			
S.W.A.			
Gobabis	20	3	
Keetmanshoop	23	9	
Luderitz	26	16	
Mariental	23	8	
Ohopoho	27	15	
Ondangua	26	13	
Outjo	24	10	
Runtu	26	7	
Swakopmund	27	16	
Tsumeb	26	9	
Windhoek	20	8	
PROTECTORATES			
PROTEKTORATE			
Bremersdorp	21	10	
Emlembe			
Francistown	20	9	
Gaberones	22	5	
Ghanzi	22	4	
Lobatsi			
Mahalapye			
Makoba			
Maseru			
Maun	25	9	
Molopololi			
Stegi			
Tsabong	20	2	
Tsane	21	5	
Shakawe	25	5	

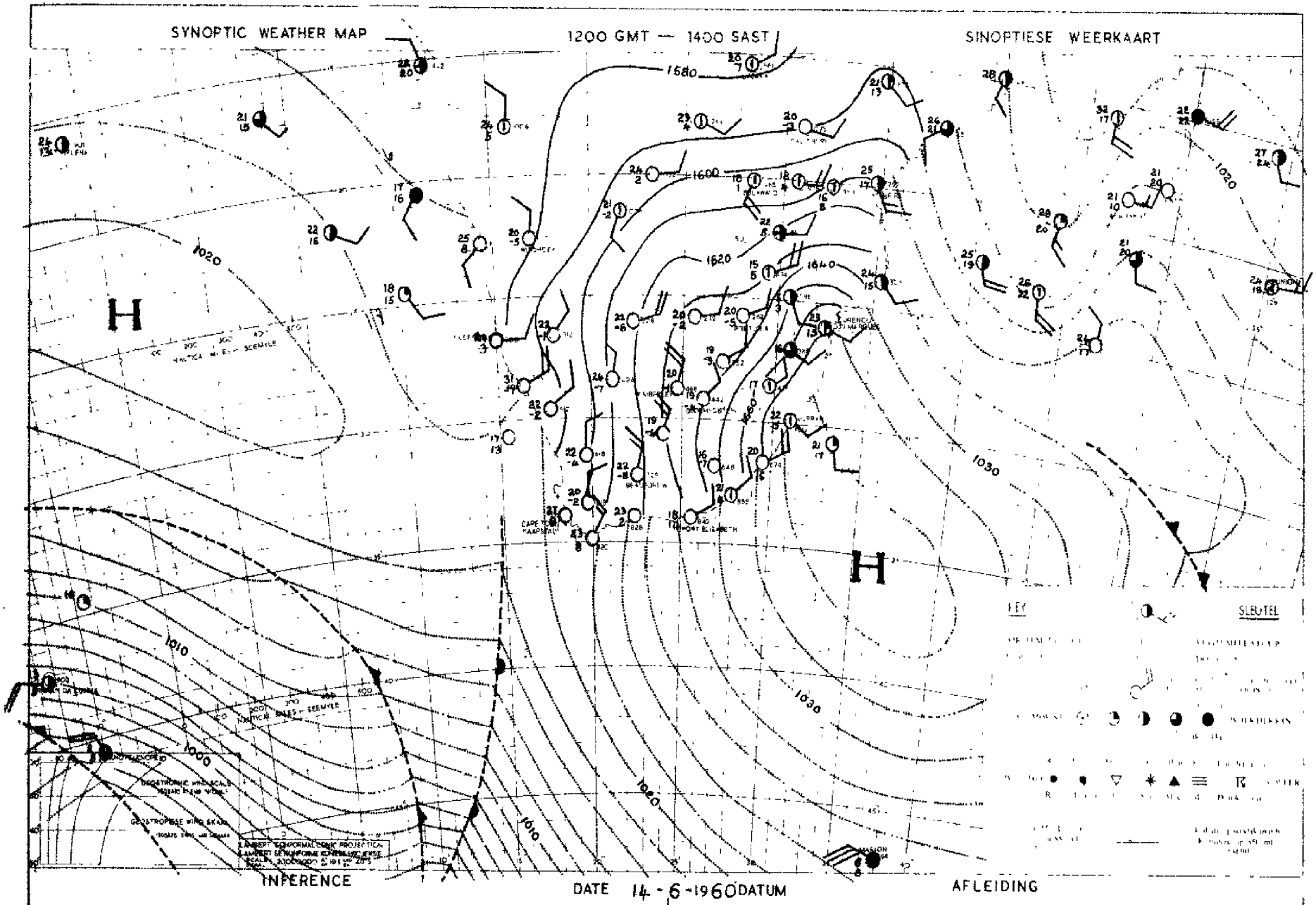

The strong anticyclone dominates the circulation and it will be fine, Warm bergwind conditions will develop over the Cape coasts.

Die sterk hoog beheer die sirkulasie oor die land en dit sal mooiweer wees. Warm bergwind toestande sal oor die Kaapse kusgebiede voorkom.

DAAGLIKSE WEERBULLETIN — DAILY WEATHER BULLETIN

WEERBURO / WEATHER BUREAU
DEPT. VAN VERVOER / DEPT. OF TRANSPORT

Maksimum en Minimum Temperature (°C) en Reënval (RRR) in mms. vir die 24 uur wat om 0800 SAST eindig op 16 . 6 . 1960

Maximum and Minimum Temperatures (°C) and Rainfall (RRR) in mms. for 24 hours ending at 0800 SAST on

CAPE - KAAP	Max.	Min.	RRR
Aberdeen			
Addo			
Alexanderbaai	31	15	
Altwal-Noord	18	-3	
Barkly East	16	-9	
Bashee	21	13	
Beaufort West	22	8	
Boegoebergdam			
Bostsap			
Brandvlei			
Cala			
Caledon			
Calitzdorp			
Calvinia	22	13	
Cape L'Agulhas	28	14	
Cape Columbine	23	×	
Cape St. Francis	27	16	
Carnarvon			
Ceres			
Citrusdal			
Colesberg			
Cradock			
De Aar	17	0	
D.F. Malan (C.T.)	27	12	
Dordrecht	15	-5	
Douglas			
East London	23	13	
Elsenburg			
Fraserburg	18	0	
Garies			
George	27	15	
Graaff Reinet	23	11	
Grahamstown			
Hopetown			
Idutywa			
Jansenville	26	4	
Joubertina			
Kenhardt	21	5	
Kimberley	18	0	
K'W. Town			
Knysna			
Kokstad	19	-2	

KAAP - CAPE	Max.	Min.	RRR
Kowie			
Kuruman	17	-1	
Ladismith			
Lake Mentz			
Maclear			
Mafeking	17	4	
Malmesbury			
Matatiele			
Matroosberg	20	8	
Middelburg	17	-2	
Mosselbaai	26	19	
Mount Frere			
O'kiep	22	12	
Orange River	18	-2	
Oudtshoorn			
Petrusville			
Piketberg			
Pofadder	19	5	
Port Elizabeth	26	9	
Port Nolloth	33	×	
Port St. Johns	22	16	
Postmasburg	17	4	
Prieska	22	-1	
Prince Albert			
Queenstown	19	5	
Rietfontein			
Riversdal	28	11	
Robertson	27	7	
Somerset East	23	10	
Steynsburg			
Strydenburg			
Sutherland	16	3	
Swellendam			
Tarkastad			
Touwsrivier			
Umtata	24	-1	
Uniondale			
Upington	21	5	
Vanwyksvlei	20	1	
Victoria-Wes	18	-4	
Vredendal	31	10	
Vryburg	18	4.3	

CAPE - KAAP	Max.	Min.	RRR
Williston			
Willowmore	21	3	
O.V.S. - O.F.S.			
Balkfontein[1]			
Bethlehem	16	-5	
Bloemfontein	16	-1	
Bultfontein			
Fauresmith	15	-4	
Ficksburg			
Frankfort			
Harrismith			
Heilbron			
Hoopstad	17	-3	
Kroonstad	××	-4	
Lindley			
Modderpoort			
Petrusburg			
Philippolis			
Reddersburg			
Reitz			
Vrede			
Warden			
Welkom	16	-1	
Wepener	17	-5	
Winburg			
Zastron			
TRANSVAAL			
Andalusia			
Barberton			
Belfast			
Bethal			
Carolina	14	6	
Chester			
Crecy	20	5	
Ermelo	16	0	
Fleur-de-Lys	21	13	0.4
Groendraai	20	8	
Jan Smuts	14	7	

[1]Near Bothaville

TRANSVAAL	Max.	Min.	RRR
Joubert Park	15	5	
Komatipoort	23	15	6.0
Kroondal	17	4	
L'doringstad			
Lichtenburg			
Loskop[2]			
Mara	18	12	1.6
Marble Hall			
Marnitz	20	7	0.6
Messina	22	15	3.0
Middelburg			
Nelspruit	20	13	
Pelgrimsrus	12	8	
Phalaborwa	23	15	0.6
Pietersburg	17	11	
Piet Retief	18	5	
Pongola	24	10	
Potchefstroom	18	-2	
Potgietersrus	21	10	0.2
Pretoria W.B.	17	2	
Pretoriuskop			
Sekukuni			
Skukuza	21	15	0.5
Thabazimbi	21	8	
Tomburke			
Tzaneen			0.3
Vereeniging			
Volksrust			
Warmbad	19	6	
Waterval-Bo	16	8	
Witbank			
Zeerust			
Standerton	17	-4	
NATAL			
Cape St. Lucia	22	15	
Dundee			
Durban	24	5	
Estcourt	17	3	
Harding			
Himeville			
M'kuzi			

[2]Naby Groblersdal

NATAL	Max.	Min.	RRR
Mtubatuba			
Newcastle	19	-1	
P'Maritzburg	19	0	
Port Shepstone	22	12	
Richmond			
Seven Oaks			
Van Reenen			
Vryheid			
S.W.A.			
Gobabis	19	1	
Keetmanshoop	22	8	
Luderitz	24	12	
Mariental	20	5	
Ohopoho	27	12	
Ondangua	26	12	
Outjo	25	8	
Runtu	24	5	
Swakopmund	25	14	
Tsumeb	27	6	
Windhoek	20	6	
PROTECTORATES / PROTEKTORATE			
Bremersdorp	21	12	
Emlembe			
Francistown	17	12	
Gaberones	19	5	
Ghanzi	20	3	
Lobatsi			
Mahalapye			
Makoba			
Maseru	16	-6	
Maun	23	13	
Melopololi			
Stegi			
Tsabong	19	-1	
Tsane	19	1	
Shakawe	23	6	

SYNOPTIC WEATHER MAP 1200 GMT. — 1400 SAST. SINOPTIESE WEERKAART

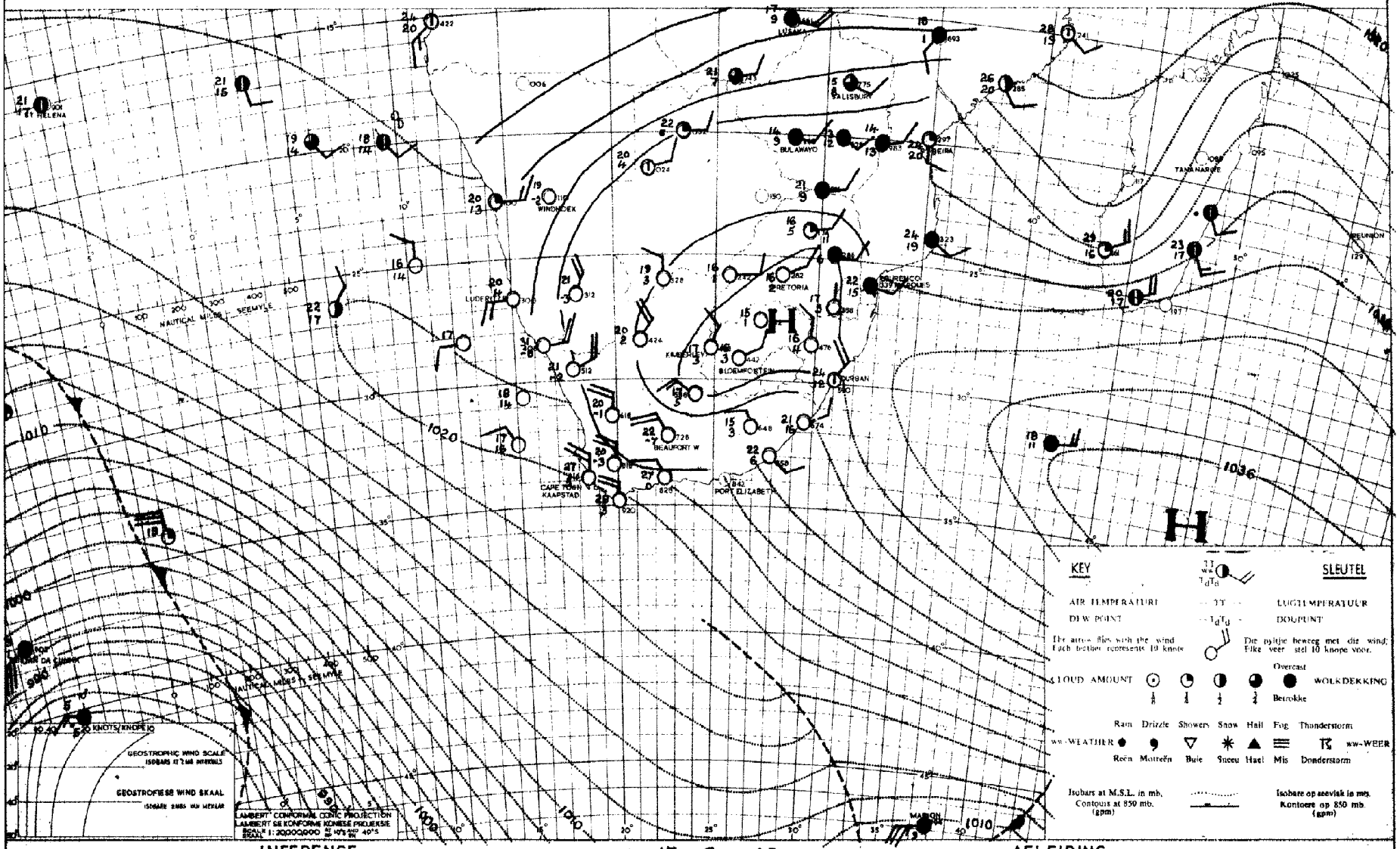

INFERENCE

DATE 15 - 6 - 1960 DATUM

The strong trough near the Atlantic islands is moving eastwards only slowly and therefore it will become only slightly cloudy over the Southwestern Cape. Cloudy weather with light rain at places is expected over the northeastern parts of Transvaal. Elsewhere it will be fine and mild, but it will be warm over the Cape coastal regions. Light frost ~~will~~ still occur over the central parts of the Union.

AFLEIDING

Die sterk trog by die Atlantiese eilande beweeg slegs stadig ooswaarts en dus sal dit môre slegs effens bewolk word oor Suidwes-Kaapland. Bewolkte weer met ligte reën op plekke word verwag oor die Noordoos-telike dele van Transvaal. Elders sal dit mooiweer en matig wees, maar warm oor die Kaapse kusstreke. Ligte ryp sal nog voorkom oor die sentrale dele van die Unie.

DAAGLIKSE WEERBULLETIN — DAILY WEATHER BULLETIN

WEERBURO / WEATHER BUREAU
DEPT. VAN VERVOER / DEPT. OF TRANSPORT

Maksimum en Minimum Temperature (°C) en Reënval (RRR) in mms. vir die 24 uur wat om 0800 SAST eindig op 17 6 1960

Maximum and Minimum Temperatures (°C) and Rainfall (RRR) in mms. for 24 hours ending at 0800 SAST on

CAPE - KAAP	Max.	Min.	RRR
Aberdeen			
Addo			
Alexanderbaai	30	13	
Aliwal-Noord	17	-4	
Barkly East	14	-9	
Bashee	27	14	
Beaufort West	22	9	
Boegoebergdam			
Boetsap			
Brandvlei			
Cala			
Caledon			
Calitzdorp			
Calvinia	20	13	
Cape L'Agulhas	20	13	
Cape Columbine	21	x	
Cape St. Francis	27	12	
Carnarvon			
Ceres			
Citrusdal			
Colesberg			
Cradock			
De Aar	17	-1	
D.F. Malan (C.T.)	26	13	
Dordrecht	16	3	
Douglas			
East London	27	12	
Elsenburg			
Fraserburg	17	-1	
Garies			
George	26	19	
Graaff Reinet	23	11	
Grahamstown			
Hopetown			
Idutywa			
Jansenville	24	5	
Joubertina			
Kenhardt	21	7	
Kimberley	18	1	
K'W. Town			
Knysna			
Kokstad	20	-3	

KAAP - CAPE	Max.	Min.	RRR
Kowie			
Kuruman	18	3	
Ladismith			
Lake Mentz			
Maclear			
Mafeking	21	5	
Malmesbury			
Matatiele			
Matroosberg	18	7	
Middelburg	16	-3	
Mosselbaai	26	17	
Mount Frere			
O'kiep	21	14	
Orange River	18	-2	
Oudtshoorn			
Petrusville			
Piketberg			
Pofadder	19	9	
Port Elizabeth	28	5	
Port Nolloth	31	x	
Port St. Johns	24	14	
Postmasburg	17	6	
Prieska	20	-1	
Prince Albert			
Queenstown	20	2	
Rietfontein			
Riversdal	28	10	
Robertson	26	8	
Somerset East	23	8	
Steynsburg			
Strydenburg			
Sutherland	15	-1	
Swellendam			
Tarkastad			
Touwsrivier			
Umtata	24	-1	
Uniondale			
Upington	21	4	
Vanwyksvlei	19	1	
Victoria-Wes	17	-5	
Vredendal	28	14	
Vryburg	20	1	

CAPE - KAAP	Max.	Min.	RRR
Williston			
Willowmore	20	3	
O.V.S. - O.F.S.			
Balkfontein[1]			
Bethlehem	16	-6	
Bloemfontein	17	-1	
Bultfontein			
Fauresmith	16	-4	
Ficksburg			
Frankfort			
Harrismith			
Heilbron			
Hoopstad	18	-1	
Kroonstad	x	-2	
Lindley			
Modderpoort			
Petrusburg			
Philippolis			
Reddersburg			
Reitz			
Vrede			
Warden			
Welkom	16	0	
Wepener	18	-6	
Winburg			
Zastron			
TRANSVAAL			
Andalusia			
Barberton			
Belfast			
Bethal			
Carolina	15	1	
Chester			
Crecy	20	4	
Ermelo	17	-1	
Fleur-de-Lys	20	8	0·5
Groendraai	19	2	
Jan Smuts	16	5	

[1]Near Bothaville

TRANSVAAL	Max.	Min.	RRR
Joubert Park	14	4	
Komatipoort	25	7	
Kroondal	20	4	
L'doringstad			
Lichtenburg			
Loskop[2]			
Mara	18	3	
Marble Hall			
Marnitz	19	6	
Messina	19	10	0·5
Middelburg			
Nelspruit	22	6	
Pelgrimsrus	15	6	
Phalaborwa	22	8	
Pietersburg	18	3	
Piet Retief	21	5	
Pongola	26	10	
Potchefstroom	17	-1	
Potgietersrus	17	5	
Pretoria W.B.	20	2	
Pretoriuskop			
Sekukuni			
Skukuza	23	4	0·5
Thabazimbi	22	6	
Tomburke			
Tzaneen			
Vereeniging			
Volksrust			
Warmbad	20	5	
Waterval-Bo	20	7	
Witbank			
Zeerust			
Standerton	19	-4	
NATAL			
Cape St. Lucia	22	13	
Dundee			
Durban	24	5	
Estcourt	20	3	
Harding			
Himeville			
M'kuzi			

[2]Naby Groblersdal

NATAL	Max.	Min.	RRR
Mtubatuba			
Newcastle	22	-1	
P'Maritzburg	20	-1	
Port Shepstone	24	14	
Richmond			
Seven Oaks			
Van Reenen			
Vryheid			
S.W.A.			
Gobabis			
Keetmanshoop	22	8	
Luderitz	27	13	
Mariental			
Chopoho			
Ondangua			
Outjo			
Runtu			
Swakopmund	21	12	
Tsumeb	27	5	
Windhoek	19	7	
PROTECTORATES PROTEKTORATE			
Bremersdorp	22	x9	
Emlembe			
Francistown	20	9	
Gaberones	21	5	
Ghanzi	20	4	
Lobatsi			
Mahalapye			
Makoba			
Maseru	18	-6	
Maun	22	8	
Molopololi			
Stegi			
Tsabong	21	4	
Tsane	20	2	
Shakawe	23	5	

SYNOPTIC WEATHER MAP 1200 GMT. — 1400 SAST. SINOPTIESE WEERKAART

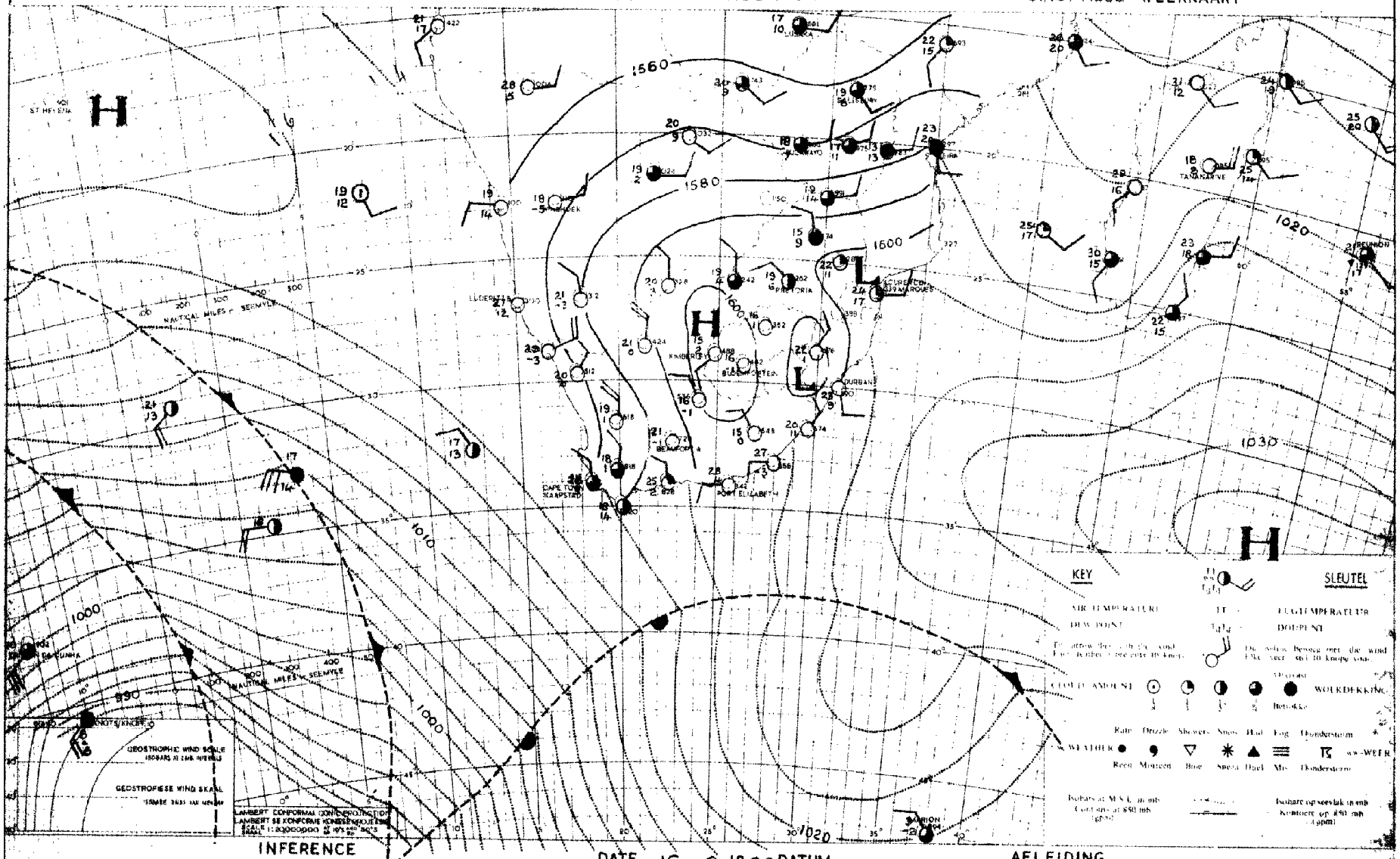

INFERENCE DATE 16 - 6 - 1960 DATUM AFLEIDING

With the trough to the west it will become cloudy and colder with rain over the southwestern coastal regions.

Met die trog na die weste sal dit bewolk en kouer word met reen oor die suidwestelike kusgebiede.

DAAGLIKSE WEERBULLETIN — DAILY WEATHER BULLETIN

WEERBURO / WEATHER BUREAU
DEPT. VAN VERVOER / DEPT. OF TRANSPORT

Maksimum en Minimum Temperature (°C) en Reënval (RRR) in mms. vir die 24 uur wat om 0800 SAST eindig op 18-6-60

Maximum and Minimum Temperatures (°C) and Rainfall (RRR) in mms. for 24 hours ending at 0800 SAST on

CAPE - KAAP	Max.	Min.	RRR
Aberdeen			
Addo			
Alexanderbaai	26	11	
Aliwal-Noord	19	2	
Barkly East	16	2	
Bashee	24	15	
Beaufort West	22	16	
Boegoebergdam			
Boetsap			
Brandvlei			
Cala			
Caledon			
Calitzdorp			
Calvinia	23	12	
Cape L'Agulhas	27	12	
Cape Columbine	18	xx	1·5
Cape St. Francis	25	18	
Carnarvon			
Ceres			
Citrusdal			
Colesberg			
Cradock			
De Aar	18	5	
D.F. Malan (C.T.)	22	14	1·2
Dordrecht	15	8	
Douglas			
East London	22	15	
Elsenburg			
Fraserburg	19	7	
Garies			
George	25	13	
Graaff Reinet	22	11	
Grahamstown			
Hopetown			
Idutywa			
Jansenville	24	13	
Joubertina			
Kenhardt	22	9	
Kimberley	20	8	
K'W. Town			
Knysna			
Kokstad	19	-2	

KAAP - CAPE	Max.	Min.	RRR
Kowie			
Kuruman	18	2	
Ladismith			
Lake Mentz			
Maclear			
Mafeking	18	5	
Malmesbury			
Matatiele			
Matroosberg	21	8	
Middelburg	17	5	
Mosselbaai	26	16	
Mount Frere			
O'kiep	23	9	
Orange River	20	6	
Oudtshoorn			
Petrusville			
Piketberg			
Pofadder	22	11	
Port Elizabeth	25	12	
Port Nolloth	24	11	
Port St. Johns	24	13	
Postmasburg	18	8	
Prieska	21	2	
Prince Albert			
Queenstown	19	11	
Rietfontein			
Riversdal	27	8	
Robertson	27	14	
Somerset East	21	8	
Steynsburg			
Strydenburg			
Sutherland	17	7	
Swellendam			
Tarkastad			
Touwsrivier			
Umtata	23	1	
Uniondale			
Upington			
Vanwyksvlei	20	8	
Victoria-Wes	18	3	
Vredendal	27	10	
Vryburg	20	2	

CAPE - KAAP	Max.	Min.	RRR
Williston			
Willowmore	21	16	
O.V.S. - O.F.S.			
Balkfontein[1]			
Bethlehem	15	-5	
Bloemfontein	18	3	
Bultfontein			
Fauresmith	17	1	
Ficksburg			
Frankfort			
Harrismith			
Heilbron			
Hoopstad	19	3	
Kroonstad	19	-2	
Lindley			
Modderpoort			
Petrusburg			
Philippolis			
Reddersburg			
Reitz			
Vrede			
Warden			
Welkom	17	4	
Wepener	17	-1	
Winburg			
Zastron			
TRANSVAAL			
Andalusia			
Barberton			
Belfast			
Bethal			
Carolina	16	2	
Chester			
Crecy	23	5	
Ermelo	16	-1	
Fleur-de-Lys	24	8	
Groendraai	21	1	
Jan Smuts	16	8	

[1] Near Bothaville

TRANSVAAL	Max.	Min.	RRR
Joubert Park	17	6	
Komatipoort	27	6	
Kroondal	20	2	
L'doringstad			
Lichtenburg			
Loskop[2]			
Mara	21	5	
Marble Hall			
Marnitz	20	5	
Messina	24	10	
Middelburg			
Nelspruit	25	5	
Pelgrimsrus	17	7	
Phalaborwa	26	6	
Pietersburg	20	3	
Piet Retief	21	6	
Pongola			
Potchefstroom	19	2	
Potgietersrus	21	4	
Pretoria W.B.	19	2	
Pretoriuskop			
Sekukuni			
Skukuza	25	3	
Thabazimbi			
Tomburke			
Tzaneen			
Vereeniging			
Volksrust			
Warmbad	21	7	
Waterval-Bo	21	2	
Witbank			
Zeerust			
Standerton	18	-5	
NATAL			
Cape St. Lucia			
Dundee			
Durban	26	5	
Estcourt	19	-1	
Harding			
Himeville			
M'kuzi			

[2] Naby Groblersdal

NATAL	Max.	Min.	RRR
Mtubatuba			
Newcastle	22	2	
P'Maritzburg	22	-1	
Port Shepstone	24	12	
Richmond			
Seven Oaks			
Van Reenen			
Vryheid			
S.W.A.			
Gobabis	20	8	
Keetmanshoop	23	9	
Luderitz	15	10	
Mariental	22	7	
Ohopoho	25	6	
Ondangua	24	9	
Outjo	24	6	
Runtu			
Swakopmund	22	11	
Tsumeb	23	6	
Windhoek	19	7	
PROTECTORATES PROTEKTORATE			
Bremersdorp	22	7	
Emlembe			
Francistown	22	7	
Gaberones	21	4	
Ghanzi	22	6	
Lobatsi			
Mahalapye	21	5	
Makoba			
Maseru	15	-3	
Maun	25	6	
Molopololi			
Stegi			
Tsabong	22	4	
Tsane	21	6	
Shakawe	24	6	

SYNOPTIC WEATHER MAP 1200 GMT. — 1400 SAST SINOPTIESE WEERKAART

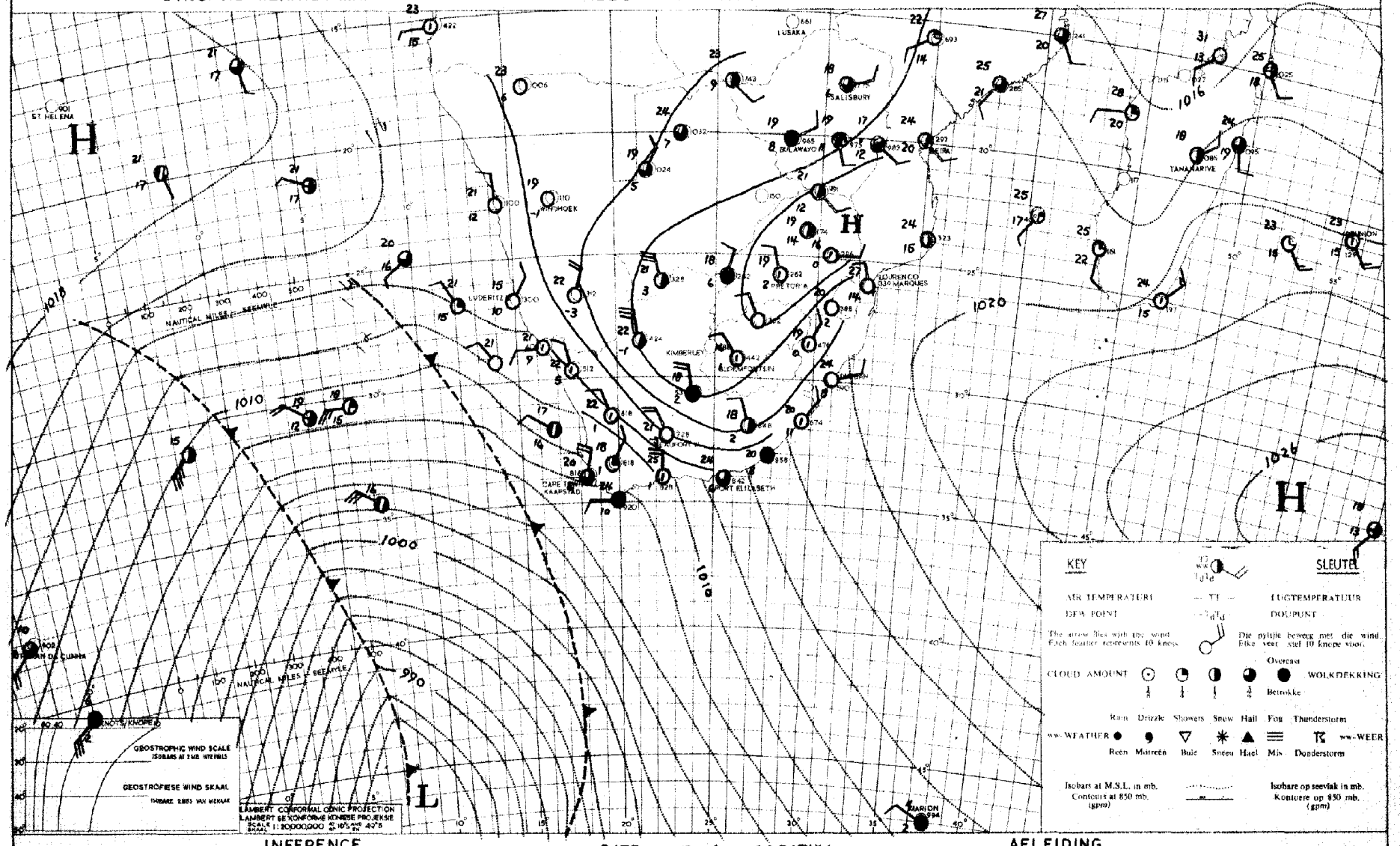

INFERENCE DATE 17-6-1960 DATUM AFLEIDING

A cold front approaches Western- and Southwestern-Cape and it will become cloudy and cooler with rain over these regions. Only after the second cold front, cooler conditions with rain or showers will move also over the Cape interior. Little change is expected over the remainder of the Union.

'n Koufront nader Wes- en Suidwes-Kaapland en dit sal oor hierdie gebiede bewolk en koeler word met reën. Eers agter die tweede koufront sal bewolkte en koeler toestande met reën of buie ook oor die Kaapse binneland beweeg. Min verandering word verwag oor die res van die Unie.

DAAGLIKSE WEERBULLETIN — DAILY WEATHER BULLETIN

WEERBURO / WEATHER BUREAU
DEPT. VAN VERVOER / DEPT. OF TRANSPORT

Maksimum en Minimum Temperature (°C) en Reënval (RRR) in mms. vir die 24 uur wat om 0800 SAST eindig op 19 : 6 : 1960

Maximum and Minimum Temperatures (°C) and Rainfall (RRR) in mms. for 24 hours ending at 0800 SAST on

CAPE - KAAP	Max.	Min.	RRR
Aberdeen			
Addo			
Alexanderbaai	21	11	
Aliwal-Noord	17	09	
Barkly East	13	06	
Bashee			
Beaufort West	23	10	
Boegoebergdam			
Boetsap			
Brandvlei			
Cala			
Caledon			8·0
Calitzdorp			
Calvinia	18	06	0·1
Cape L'Agulhas	19	11	4·0
Cape Columbine	16	xx	13·0
Cape St. Francis	26	12	
Carnarvon			
Ceres			
Citrusdal			5·5
Colesberg			
Cradock			
De Aar	21	03	
D.F. Malan (C.T.)	16	11	15·4
Dordrecht			
Douglas			
East London	27	14	
Elsenburg			
Fraserburg	18	00	
Garies			
George	24	09	0·5
Graaff Reinet			
Grahamstown			
Hopetown			
Idutywa			
Jansenville	27	10	
Joubertina			
Kenhardt	24	06	
Kimberley	20	07	
K'W. Town			
Knysna			
Kokstad	19	04	

KAAP - CAPE	Max.	Min.	RRR
Kowie			
Kuruman	19	03	
Ladismith			
Lake Mentz			
Maclear			
Mafeking	20	07	
Malmesbury			10·0
Matatiele			
Matroosberg	14	8	
Middelburg	19	07	
Mosselbaai	26	12	0·6
Mount Frere			
O'kiep	16	07	
Orange River	21	09	
Oudtshoorn			
Petrusville			
Piketberg			
Pofadder	19	05	
Port Elizabeth	28	10	0·1
Port Nolloth	15	xx	0·4
Port St. Johns	24	18	
Postmasburg			
Prieska	23	04	
Prince Albert			
Queenstown	19	14	
Rietfontein			
Riversdal	23	09	
Robertson	20	11	2·0
Somerset East	xx	08	
Steynsburg			
Strydenburg			
Sutherland	14	05	0·9
Swellendam			
Tarkastad			
Touwsrivier			
Umtata	21	04	
Uniondale			
Upington	24	05	
Vanwyksvlei	22	05	
Victoria-Wes	20	-1	
Vredendal	20	13	1·1
Vryburg	20	03	

CAPE - KAAP	Max.	Min.	RRR
Williston			
Willowmore	22	04	
O.V.S. - O.F.S.			
Balkfontein[1]			
Bethlehem	15	-3	
Bloemfontein	17	07	
Bultfontein			
Fauresmith	17	05	
Ficksburg			
Frankfort			
Harrismith			
Heilbron			
Hoopstad	19	03	
Kroonstad			
Lindley			
Modderpoort			
Petrusburg			
Philippolis			
Reddersburg			
Reitz			
Vrede			
Warden			
Welkom			
Wepener	17	10	
Winburg			
Zastron			
TRANSVAAL			
Andalusia			
Barberton			
Belfast			
Bethal			
Carolina	16	03	
Chester			
Crecy	24	06	
Ermelo	17	03	
Fleur-de-Lys	25	08	
Groendraai			
Jan Smuts	16	07	

[1]Near Bothaville

TRANSVAAL	Max.	Min.	RRR
Joubert Park			
Komatipoort			
Kroondal	17	03	
L'doringstad			
Lichtenburg			
Loskop[2]			
Mara	20	05	
Marble Hall			
Marnitz	23	07	
Messina	26	12	
Middelburg			
Nelspruit	26	06	
Pelgrimsrus	17	07	
Phalaborwa	27	09	
Pietersburg	20	04	
Piet Retief	21	08	
Pongola			
Potchefstroom	19	02	
Potgietersrus	27	09	
Pretoria W.B.	19	02	
Pretoriuskop			
Sekukuni			
Skukuza	21	05	
Thabazimbi	21	02	
Tomburke			
Tzaneen			
Vereeniging			
Volksrust			
Warmbad	21	07	
Waterval-Bo			
Witbank			
Zeerust			
Standerton	18	-4	
NATAL			
Cape St. Lucia			
Dundee			
Durban	24	05	
Estcourt	20	04	
Harding			
Himeville			
M'kuzi			

[2]Naby Groblersdal

NATAL	Max.	Min.	RRR
Mtubatuba			
Newcastle	22	07	
P'Maritzburg	21	00	
Port Shepstone	23	13	
Richmond			
Seven Oaks			
Van Reenen			
Vryheid			
S.W.A.			
Gobabis	22	08	
Keetmanshoop	25	07	
Luderitz	15	11	
Mariental	24	07	
Ohopoho			
Ondangua			
Outjo	24	06	
Runtu			
Swakopmund	13	11	
Tsumeb	24	05	
Windhoek	20	07	
PROTECTORATES PROTEKTORATE			
Bremersdorp	26	12	
Emlembe			
Francistown	23	08	
Gaberones	23	04	
Ghanzi	23	08	
Lobatsi			
Mahalapye			
Makoba			
Maseru	15	-2	
Maun	26	05	
Molopololi			
Stegi			
Tsabong	23	04	
Tsane	22	06	
Shakawe	25	05	

SYNOPTIC WEATHER MAP 1200 GMT. — 1400 SAST. SINOPTIESE WEERKAART

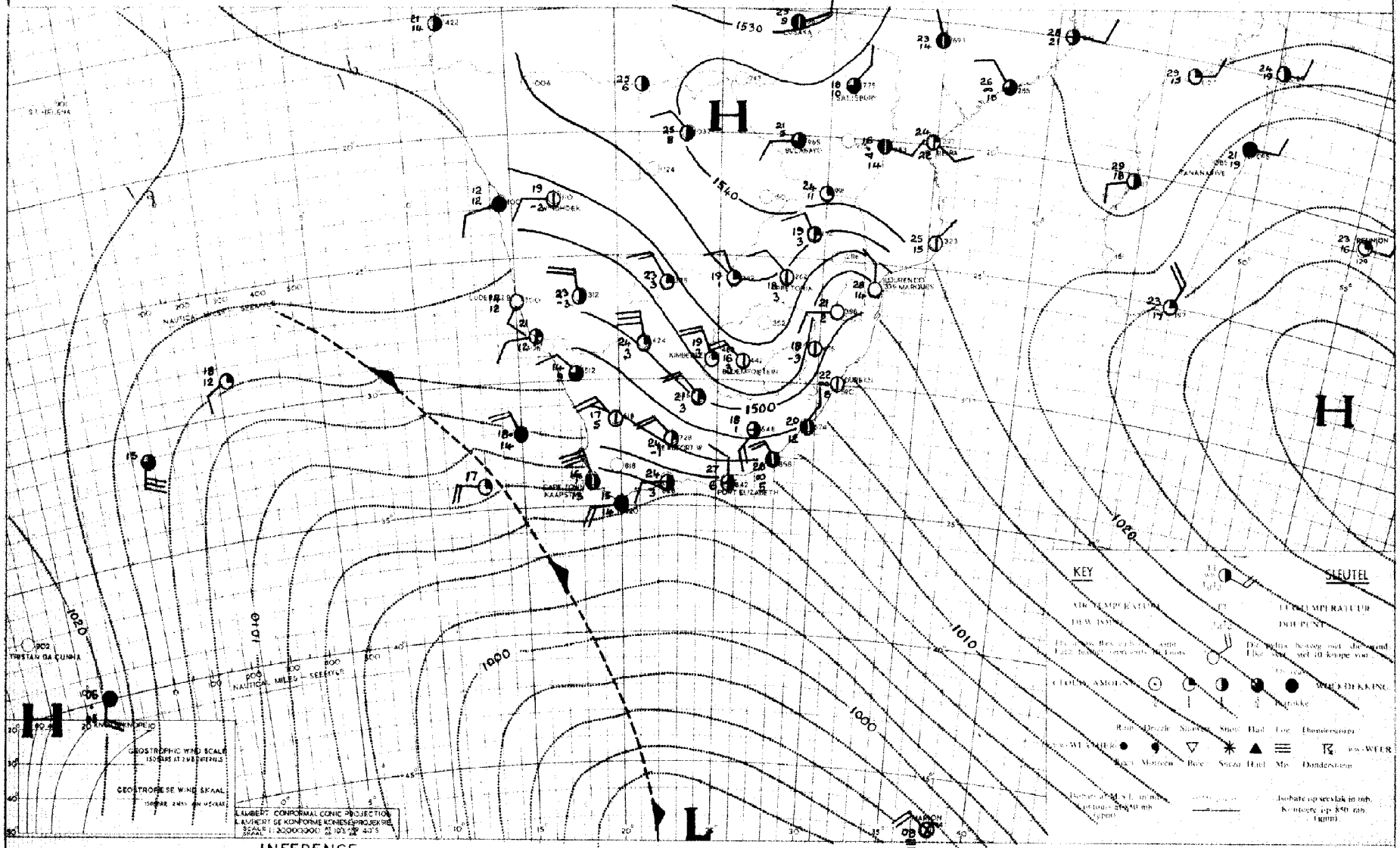

INFERENCE DATE 18 - 6 1960 DATUM AFLEIDING

With the cold front approaching from the west, it is expected that cold cloudy weather with showers will spread over Southwestern Cape but it will remain mild over the remainder of the country.

Met die koue-front wat van die weste af nader, sal koue, bewolkte weer met buie uitbrei oor Suidwes-Kaapland, maar oor die res van die land sal dit matig bly.

DAAGLIKSE WEERBULLETIN — DAILY WEATHER BULLETIN

WEERBURO / WEATHER BUREAU
DEPT. VAN VERVOER / DEPT. OF TRANSPORT

Maksimum en Minimum Temperature (°C) en Beënval (RRR) in mms. vir die 24 uur wat om 0800 SAST eindig op 20-6-60

Maximum and Minimum Temperatures (°C) and Rainfall (RRR) in mms. for 24 hours ending at 0800 SAST on

CAPE - KAAP	Max.	Min.	RRR
Aberdeen			
Addo			
Alexanderbaai	19	12	0·5
Aliwal-Noord	20	11	
Barkly East	16	8	
Bashee	21	14	
Beaufort West	19	7	
Boegoebergdam			
Boetsap			
Brandvlei			
Cala			
Caledon			
Calitzdorp			
Calvinia	16	7	0·1
Cape L'Agulhas	17	12	2·0
Cape Columbine	14	xx	8·5
Cape St. Francis	18	13	
Carnarvon			
Ceres			
Citrusdal			
Colesberg			
Cradock			
De Aar	20	13	
D.F. Malan (C.T.)	17	12	22·8
Dordrecht	18	7	0·2
Douglas			
East London	21	15	0·2
Elsenburg			
Fraserburg			
Garies			
George	18	7	
Graaff Reinet	22	11	0·1
Grahamstown			
Hopetown			
Idutywa			
Jansenville	22	12	
Joubertina			
Kenhardt	22	6	
Kimberley	22	10	
K'W. Town			
Knysna			
Kokstad	21	2	

KAAP - CAPE	Max.	Min.	RRR
Kowie			
Kuruman	21	8	
Ladismith			
Lake Mentz			
Maclear			
Mafeking	22	10	
Malmesbury			
Matatiele			
Matroosberg	13	6	2·4
Middelburg	18	11	
Mosselbaai	20	12	
Mount Frere			
O'kiep	16	7	7·4
Orange River	22	9	
Oudtshoorn			
Petrusville			
Piketberg			
Pofadder	17	6	
Port Elizabeth	20	9	0·4
Port Nolloth	14	12	
Port St. Johns	22	15	
Postmasburg	20	9	
Prieska	23	12	
Prince Albert			
Queenstown	22	13	
Rietfontein			
Riversdal	19	11	
Robertson	17	9	0·8
Somerset East	xx	0·2	
Steynsburg			
Strydenburg			
Sutherland	10	-1	0·8
Swellendam			
Tarkastad			
Touwsrivier			
Umtata	26	7	
Uniondale			
Upington	25	10	
Vanwyksvlei	19	9	
Victoria-Wes	18	4	
Vredendal	21	11	
Vryburg	23	6	

CAPE - KAAP	Max.	Min.	RRR
Williston			
Willowmore	17	6	
O.V.S. - O.F.S.			
Balkfontein[1]			
Bethlehem	17	-1	
Bloemfontein	20	9	
Bultfontein			
Fauresmith	19	11	
Ficksburg			
Frankfort			
Harrismith			
Heilbron			
Hoopstad	21	7	
Kroonstad	21	5	
Lindley			
Modderpoort			
Petrusburg			
Philippolis			
Reddersburg			
Reitz			
Vrede			
Warden			
Welkom	21	6	
Wepener	19	11	
Winburg			
Zastron			
TRANSVAAL			
Andalusia			
Barberton			
Belfast			
Bethal			
Carolina	18	3	
Chester			
Crecy	25	5	
Ermelo	18	3	
Fleur-de-Lys	22	12	
Groendraai	23	3	
Jan Smuts	17	5	

[1] Near Bothaville

TRANSVAAL	Max.	Min.	RRR
Joubert Park	18	7	
Komatipoort	23	8	
Kroondal	21	3	
L'doringstad			
Lichtenburg			
Loskop[2]			
Mara	24	12	
Marble Hall			
Marnitz	25	11	
Messina	28	15	
Middelburg			
Nelspruit	27	6	
Pelgrimsrus	19	8	
Phalaborwa	29	10	
Pietersburg	22	5	
Piet Retief	22	6	
Pongola			
Potchefstroom	21	2	
Potgietersrus	22	8	
Pretoria W.B.	20	5	
Pretoriuskop			
Sekukuni			
Skukuza			
Thabazimbi	24	4	
Tomburke			
Tzaneen			
Vereeniging			
Volksrust			
Warmbad	24	6	
Waterval-Bo	20	12	
Witbank			
Zeerust			
Standerton	19	-2	
NATAL			
Cape St. Lucia	22	12	
Dundee			
Durban	30	7	
Estcourt	21	2	
Harding			
Himeville			
M'kuzi			

[2] Naby Groblersdal

NATAL	Max.	Min.	RRR
Mtubatuba			
Newcastle			
P'Maritzburg	22	2	
Port Shepstone	25	15	
Richmond			
Seven Oaks			
Van Reenen			
Vryheid			
S.W.A.			
Gobabis	24	5	
Keetmanshoop	24	6	
Luderitz	13	12	0·2
Mariental	25	6	
Ohopoho	27	4	
Ondangua	27	8	
Outjo	24	5	
Runtu	27	6	
Swakopmund	15	12	
Tsumeb	26	6	
Windhoek	21	3	
PROTECTORATES PROTEKTORATE			
Bremersdorp	28	10	
Emlembe			
Francistown	25	9	
Gaberones	25	5	
Ghanzi	24	9	
Lobatsi			
Mahalapye			
Makoba			
Maseru			
Maun	27	7	
Molopololi			
Stegi			
Tsabong	25	10	
Tsane	27	6	
Shakawe	25	10	

SYNOPTIC WEATHER MAP — 1200 GMT. — 1400 SAST. — SINOPTIESE WEERKAART

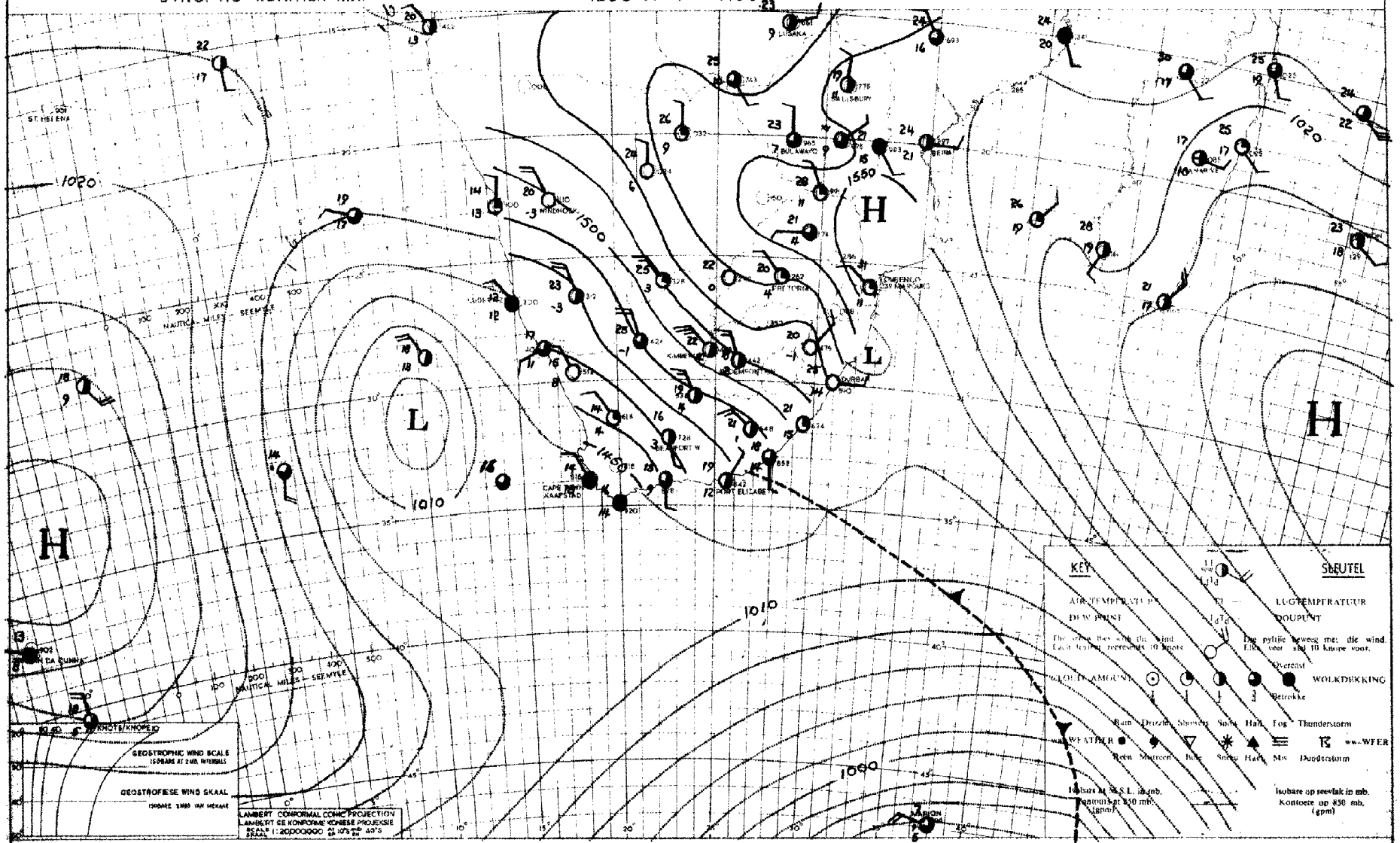

INFERENCE — DATE 19-6-49 60 DATUM — AFLEIDING

A secondary low has formed northwest of Cape Town and rather stormy weather may be expected over Southwestern Cape while cloudy conditions with showers will spread also over the western half of the Cape interior. Strong northerly winds will blow over most parts of the country.

'n Sekondêre laag het noordwes van Kaapstad gevorm en taamlik stormagtige weer kan verwag word oor Suidwes-Kaapland terwyl bewolkte toestande met buie ook sal uitbrei oor die westelike helfte van Kaapland. Sterk noordewind sal oor meeste dele van die land waai.

DAAGLIKSE WEERBULLETIN — DAILY WEATHER BULLETIN

WEERBURO / WEATHER BUREAU
DEPT. VAN VERVOER / DEPT. OF TRANSPORT

Maksimum en Minimum Temperature (°C) en Reënval (RRR) in mms. vir die 24 uur wat om 0800 SAST eindig op ..21 . 6 . 1960.. — Maximum and Minimum Temperatures (°C) and Rainfall (RRR) in mms. for 24 hours ending at 0800 SAST on

CAPE - KAAP	Max.	Min.	RRR
Aberdeen			
Addo			10·0
Alexanderbaai	16	9	3·8
Aliwal-Noord	19	5	10·2
Barkly East	16	0	15·0
Bashee	21	13	1·0
Beaufort West	15	6	0·3
Boegoebergdam			
Boetsap			
Brandvlei			
Cala			5·5
Caledon			11·5
Calitzdorp	12	1	5·3
Calvinia	17	10	7·5
Cape L'Agulhas	14	xx	5·5
Cape Columbine	24	11	33·0
Cape St. Francis			
Carnarvon			
Ceres			
Citrusdal			17·5
Colesberg			
Cradock			0·4
De Aar	14	5	
D.F. Malan (C.T.)	14	5	18·8
Dordrecht	16	5	1·5
Douglas			
East London	31	14	
Elsenburg			13·5
Fraserburg	11	2	0·3
Garies			9·5
George	20	9	14·5
Graaff Reinet			
Grahamstown			
Hopetown			
Idutywa			
Jansenville	18	11	0·1
Joubertina			17·8
Kenhardt	14	4	
Kimberley	19	4	5·4
K'W. Town			
Knysna			7·5
Kokstad	23	8	3·2

KAAP - CAPE	Max.	Min.	RRR
Kowie			
Kuruman	16	4	0·2
Ladismith			
Lake Mentz			
Maclear			
Mafeking	22	6	
Malmesbury			9·0
Matatiele			
Matroosberg	9	2	12·9
Middelburg	13	6	
Mosselbaai	22	10	12·5
Mount Frere			
O'kiep	9	6	17·7
Orange River	16	5	
Oudtshoorn			4·5
Petrusville			
Piketberg			2·0
Porfadder	13	3	
Port Elizabeth	24	12	12·5
Port Nolloth	13	xx	
Port St. Johns	31	15	0·5
Postmasburg	19	2	0·7
Prieska	15	6	
Prince Albert			
Queenstown	21	8	1·0
Rietfontein			
Riversdal	21	8	3·5
Robertson	17	7	6·0
Somerset East	xx	8	3·5
Steynsburg			
Strydenburg			
Sutherland	7	1	16·0
Swellendam			10·0
Tarkastad			
Touwsrivier			6·0
Umtata	28	11	0·3
Uniondale			14·0
Upington	14	4	2·9
Vanwyksvlei	14	2	9·5
Victoria-Wes			
Vredendal	17	5	0·2
Vryburg			

CAPE - KAAP	Max.	Min.	RRR
Williston			
Willowmore	15	6	2·4
O.V.S. - O.F.S.			
Balkfontein[1]			1·1
Bethlehem	19	3	2·0
Bloemfontein	20	3	6·0
Bultfontein			2·7
Fauresmith	16	4	4·8
Picksburg			
Frankfort			
Harrismith			0·2
Heilbron			
Hoopstad	23	3	4·0
Kroonstad			
Lindley			8·0
Modderpoort			
Petrusburg			4·5
Philippolis			1·0
Reddersburg			9·0
Reitz			
Vrede			1·0
Warden			0·7
Welkom	22	4	3·5
Wepener	20	6	13·2
Winburg			
Zastron			31·0
TRANSVAAL			
Andalusia			9·0
Barberton			
Belfast			
Bethal			4·0
Carolina	18	5	2·0
Chester			
Creyr	25	12	
Ermelo	18	4	3·0
Fleur-de-Lys	27	16	
Groendraai	24	14	
Jan Smuts	18	5	2·2

[1]Near Bothasville

TRANSVAAL	Max.	Min.	RRR
Joubert Park			
Komatipoort	30	19	
Kroondal	22	9	0·1
L'doringstad			
Lichtenburg			
Loskop[2]			
Mara	26	15	
Marble Hall			
Marnitz	26	15	
Messina	29	17	
Middelburg			
Nelspruit	27	8	
Pelgrimsrus	19	12	
Phalaborwa	27	18	
Pietersburg	24	13	
Piet Retief	24	10	
Pongola	29	15	
Potchefstroom	21	5	10·0
Potgietersrus	24	13	
Pretoria W.B.	22	7	1·8
Pretoriuskop			
Sekukuni			
Skukuza	28	16	
Thabazimbi	25	12	
Tomburke			
Tzaneen			
Vereeniging			
Volksrust			
Warmbad	24	10	0·1
Waterval-Bo			
Witbank			
Zeerust			
NATAL			
Cape St. Lucia	26	19	
Dundee			
Durban	28	13	0·5
Estcourt	23	10	
Harding			
Himeville			
M'kusi			

[2]Naby Groblersdal

NATAL	Max.	Min.	RRR
Mtubatuba			
Newcastle	24	11	
P'Maritzburg	25	10	2·3
Port Shepstone	25	15	1·9
Richmond			
Seven Oaks			
Van Reenen			
Vryheid			
S.W.A.			
Gobabis	17	-1	
Keetmanshoop	11	3	3·2
Luderitz	13	10	4·0
Mariental	13	-1	
Chopcho	19	4	
Ondangua	21	3	
Outjo	16	1	
Runtu			
Swakopmund	16	10	
Tsumeb			
Windhoek	11	-0	
PROTECTORATES			
PROTEKTORATE			
Bremersdorp			
Balembe			
Francistown	26	16	
Gaberones	25	10	
Ghanzi	27	2	
Lobatsi			
Mahalapye	26	12	
Makoba			
Maseru	19	3	9·9
Maun	29	11	
Molopololi			
Stegi			
Tsabong	19	2	
Tsane	22	4	
Shakawe	29	9	

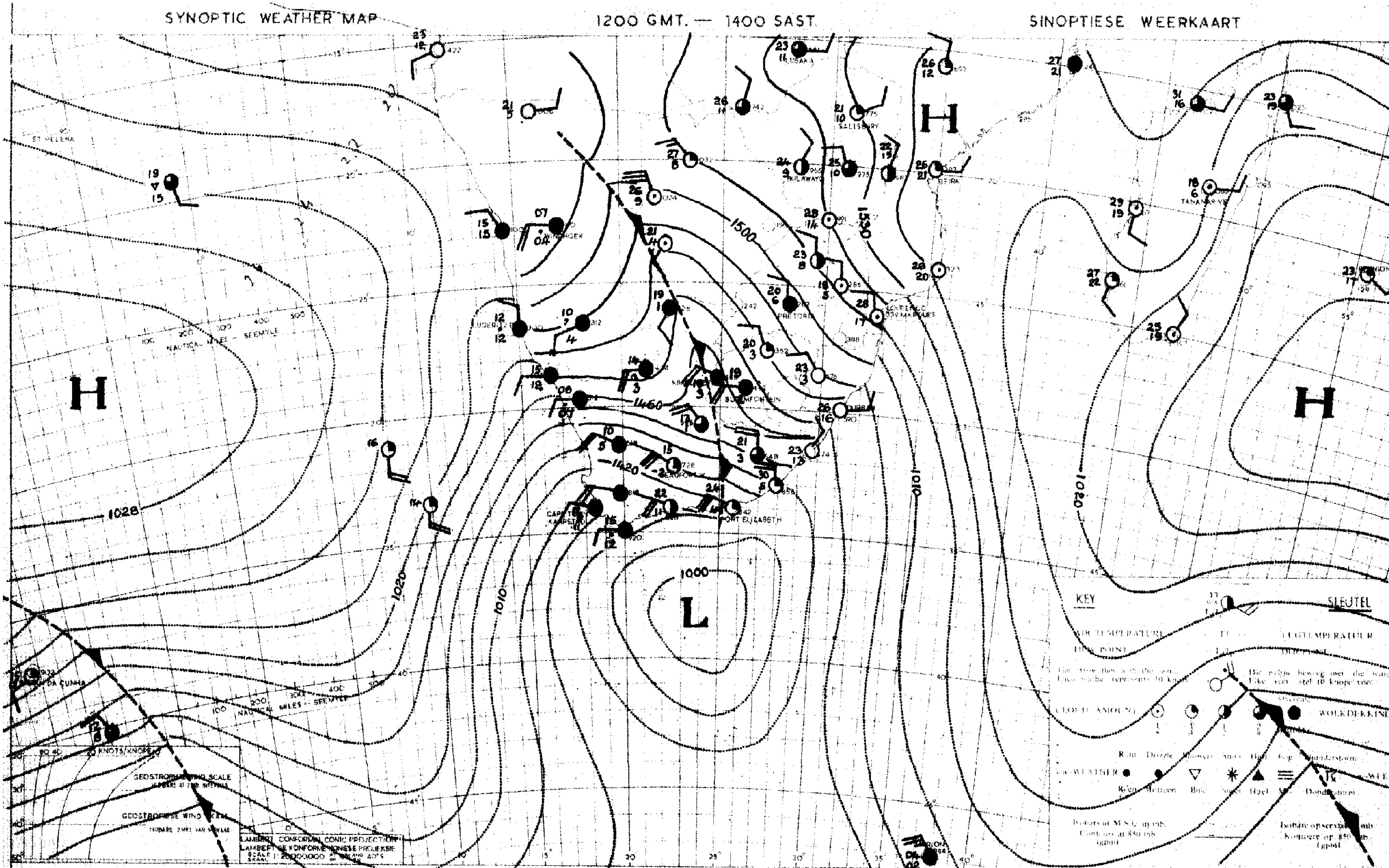

DATE 20 - 6 - 1960 DATUM

INFERENCE	AFLEIDING
It is expected that cloudy and cold conditions with rain or showers will spread to the Eastern Cape, Natal, the Free State and the Transvaal. The cloudy conditions over South West Africa and the western Cape will clear gradually and it will also clear gradually over the central parts of the country.	*Na verwagting sal koue bewolkte toestande met reën of buie uitbrei na Oos-Kaapland, Natal, die Vrystaat en Transvaal. Die bewolkte toestande oor Suidwes-Afrika en Wes-Kaapland sal geleidelik opklaar en later sal dit ook geleidelik opklaar oor die sentrale dele van die land.*

DAAGLIKSE WEERBULLETIN — DAILY WEATHER BULLETIN

WEERBURO / WEATHER BUREAU
DEPT. VAN VERVOER / DEPT. OF TRANSPORT

Maksimum en Minimum Temperature (°C) en Reënval (RRR) in mms. vir die 24 uur wat om 0800 SAST eindig op ....22.:.6.:.1960....

Maximum and Minimum Temperatures (°C) and Rainfall (RRR) in mms. for 24 hours ending at 0800 SAST on

CAPE - KAAP	Max.	Min.	RRR
Aberdeen			
Addo			0·6
Alexanderbaai	17	7	
Aliwal-Noord	13	-1	
Barkly East	16	-1	11·0
Bashee	20	10	
Beaufort West	12	5	
Boegoebergdam			
Boetsap			
Brandvlei			
Cala			
Caledon			
Calitzdorp			
Calvinia	11	1	
Cape L'Agulhas	15	11	2·2
Cape Columbine	15	xx	2·5
Cape St. Francis	16	8	2·5
Carnarvon			
Ceres			
Citrusdal			
Colesberg			
Cradock			
De Aar	12	-3	
D.F. Malan (C.T.)	15	11	16·2
Dordrecht	8	1	
Douglas			
East London	16	7	1·3
Elsenburg			
Fraserburg	10	1	
Garies			
George	16	7	0·5
Graaff Reinet	14	5	
Grahamstown			9·5
Hopetown			
Idutywa			
Jansenville	17	6	
Joubertina			
Kenhardt	13	-1	
Kimberley	11	-1	
K'W. Town			
Knysna			
Kokstad	14	-2	

KAAP - CAPE	Max.	Min.	RRR
Kowie			10·0
Kuruman	14	-3	
Ladismith			
Lake Mentz			
Maclear			
Mafeking	15	0	
Malmesbury			
Matatiele			
Matroosberg	8	4	0·2
Middelburg	11	0	
Mosselbaai	17	10	0·5
Mount Frere			
O'kiep	11	3	1·2
Orange River	13	-3	
Oudtshoorn			
Petrusville			
Piketberg			
Pofadder	12	1	
Port Elizabeth	15	8	11·5
Port Nolloth	13	xx	
Port St. Johns	22	12	
Postmasburg	21	0	
Prieska	14	-2	
Prince Albert			
Queenstown	12	4	0·2
Rietfontein			
Riversdal	16	7	
Robertson	15	11	
Somerset East	xx	5	
Steynsburg			
Strydenburg			
Sutherland	6	1	
Swellendam			
Tarkastad			
Touwsrivier			
Umtata	17	1	
Uniondale			
Upington	12	0	
Vanwyksvlei	12	-2	
Victoria-Wes	11	-3	
Vredendal	16	6	
Vryburg	16	-5	

CAPE - KAAP	Max.	Min.	RRR
Williston			
Willowmore	11	4	
O.V.S. - O.F.S.			
Balkfontein[1]			
Bethlehem	10	-7	
Bloemfontein	9	-3	
Bultfontein			
Fauresmith	10	-4	
Ficksburg			
Frankfort			
Harrismith			
Heilbron			
Hoopstad	11	-4	
Kroonstad	11	-3	
Lindley			
Modderpoort			
Petrusburg			
Philippolis			
Reddersburg			
Reitz			
Vrede			
Warden			
Welkom	9	-2	
Wepener	11	-3	0·1
Winburg			
Zastron			
TRANSVAAL			
Andalusia			
Barberton			
Belfast			
Bethal			
Carolina	12	-1	0·3
Chester			
Crecy	20	2	
Ermelo	12	-5	
Fleur-de-Lys	24	12	
Groendraai	21	1	
Jan Smuts	11	-1	

[1]Near Bothaville

TRANSVAAL	Max.	Min.	RRR
Joubert Park	11	1	0·3
Komatipoort	25	11	
Kroondal	17	0	
L'doringstad			
Lichtenburg			
Loskop[2]			
Mara	24	7	
Marble Hall			
Marnitz	24	7	
Messina	28	17	
Middelburg			
Nelspruit	23	3	
Pelgrimsrus	17	4	
Phalaborwa			
Pietersburg	19	5	
Piet Retief	17	5	
Pongola	25	12	
Potchefstroom	12	-5	
Potgietersrus	19	-	
Pretoria W.B.	16	-1	
Pretoriuskop			
Sekukuni			
Skukuza	26	9	
Thabazimbi	19	6	
Tomburke			
Tzaneen			
Vereeniging			
Volksrust			
Warmbad	17	0	
Waterval-Bo			
Witbank			
Zeerust			
Standerton	10	-4	
NATAL			
Cape St. Lucia			
Dundee			
Durban	22	7	1·5
Estcourt	19	3	
Harding			
Himeville			
M'kuzi			

[2]Naby Groblersdal

NATAL	Max.	Min.	RRR
Mtubatuba			
Newcastle	17	-2	
P'Maritzburg	18	1	1·2
Port Shepstone	22	12	
Richmond			
Seven Oaks			
Van Reenen			
Vryheid			
S.W.A.			
Gobabis	11	-4	
Keetmanshoop	12	2	
Luderitz	16	10	
Mariental	12	0	
Ohopoho	22	5	
Ondangua	22	9	
Outjo	21	4	
Rundu	23	5	
Swakopmund	19	10	
Tsumeb	20	6	
Windhoek	12	2	
PROTECTORATES / PROTEKTORATE			
Bremersdorp			
Emlembe			
Francistown	24	7	
Gaberones	19	4	
Ghanzi	15	-1	
Lobatsi			
Mahalapye	21	2	
Makoba			
Maseru	9	-4	0·1
Maun	22	5	
Molopololi			
Stegi			
Tsabong	15	-2	
Tsane	22	4	
Shakawe	14	0	

SYNOPTIC WEATHER MAP 1200 GMT. — 1400 SAST. SINOPTIESE WEERKAART

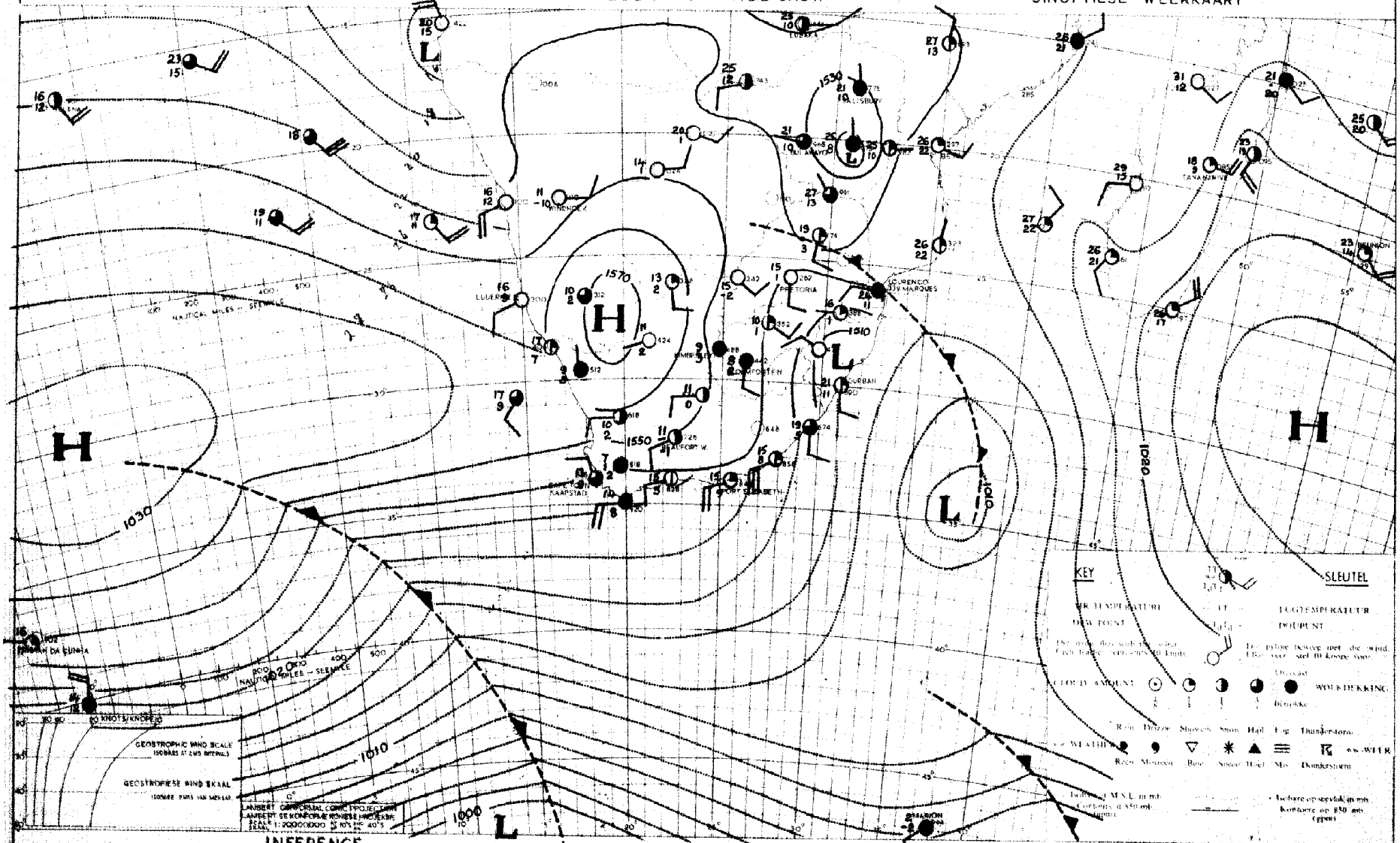

INFERENCE DATE 21 - 6 - 1960 DATUM AFLEIDING

Cold air has now spread over the whole country and it will clear over most parts as a result of the high over the interior. The next cold front is approaching from the west so that cloudy weather with showers will continue over Southwestern Cape and spread later over Southern Cape.

Koue lug het nou oor die hele land uitgebrei en dit sal opklaar oor die meeste dele as gevolg van die hoog oor die binneland. 'n Volgende kouefront nader egter van die weste sodat bewolkte weer met buie oor Suidwes-Kaapland sal aanhou en later oor Suid-Kaapland uitbrei.

DAAGLIKSE WEERBULLETIN — DAILY WEATHER BULLETIN

WEERBURO / WEATHER BUREAU
DEPT. VAN VERVOER / DEPT. OF TRANSPORT

Maksimum en Minimum Temperature (°C) en Reënval (RRR) in mms. vir die 24 uur wat om 0800 SAST eindig op

23 · 6 · 1960

Maximum and Minimum Temperatures (°C) and Rainfall (RRR) in mms. for 24 hours ending at 0800 SAST on

CAPE - KAAP	Max.	Min.	RRR
Aberdeen			
Addo			
Alexanderbaai			
Aliwal-Noord	13	-3	
Barkly East	18	-4	
Beaufort West	23	11	
Bonnievale	15	2	
Boosgoebergdam			
Bosteep			
Brandvlei			
Cala			
Caledon			
Calitzdorp			
Calvinia	13	-1	
Cape L'Agulhas	17	13	
Cape Columbine	16	xx	1·5
Cape St. Francis	18	11	
Carnarvon			
Ceres			
Citrusdal			
Colesberg			
Cradock			
De Aar	12	-3	
D.F. Malan (C.T.)	16	12	1·8
Dordrecht	11	3	
Douglas			
East London	21	13	
Elsenburg			
Fraserburg	11	-1	
Garies			
George	18	10	
Graaff Reinet	18	5	
Grahamstown			
Hopetown			
Idutywa			
Jansenville	18	8	
Joubertina			
Kenhardt	14	0	
Kimberley	14	-2	
K'W. Town			
Knysna			
Kokstad	16	-2	

KAAP - CAPE	Max.	Min.	RRR
Kowie			
Kuruman	15	-2	
Ladismith			
Lake Nuts			
Maclear			
Mafeking	16	2	
Malmesbury			
Matatiele			
Matroosberg	11	2	
Middelburg	12	-1	
Mosselbaai	19	11	
Mount Frere			
O'kiep	15	7	
Orange River	13	-4	
Oudtshoorn			
Petrusville			
Piketberg			
Pofadder	13	3	
Port Elizabeth	20	9	
Port Nolloth	17	xx	
Port St. Johns	21	13	
Postmasburg	14	0	
Prieska	15	-3	
Prince Albert			
Queenstown	15	5	
Rietfontein			
Riversdal	18	4	
Robertson	17	12	
Somerset East	xx	6	
Steynsburg			
Strydenburg			
Sutherland	8	2	
Swellendam			
Tarkastad			
Touwsrivier			
Umtata	19	1	
Uniondale			
Upington	15	-1	
Vanrhynsdorp	13	-2	
Victoria-Wes	13	-5	
Vredendal	17	4	
Vryburg	14	-5	

CAPE - KAAP	Max.	Min.	RRR
Williston			
Willowmore	12	2	
O.V.S. - O.F.S.			
Balkfontein[1]			
Bethlehem	13	-7	
Bloemfontein	11	-3	
Bultfontein			
Fauresmith	11	-5	
Ficksburg			
Frankfort			
Harrismith			
Heilbron			
Hoopstad	13	-3	
Kroonstad	14	-5	
Lindley			
Modderpoort			
Petrusburg			
Philippolis			
Reddersburg			
Reitz			
Vrede			
Warden			
Welkom	12	-1	
Wepener	12	-4	
Winburg			
Zastron			
TRANSVAAL			
Andalusia			
Barberton			
Belfast			
Bethal			
Carolina	15	-1	
Chester			
Cracy	22	3	
Ermelo	14	-5	
Fleur-de-Lys	22	8	
Groendraai	22	4	
Jan Smuts	13	-1	

[1]Near Bothaville

TRANSVAAL	Max.	Min.	RRR
Joubert Park	14	2	
Komatipoort	25	6	
Kroondal	17	1	
L'doringstad			
Lichtenburg			
Loskop[2]			
Mara	16	5	
Marble Hall			
Marnitz	23	8	
Messina			
Middelburg			
Nelspruit	21	6	
Pelgrimsrus	17	7	
Phalaborwa	24	8	
Pietersburg	18	5	
Piet Retief	19	1	
Pongola	23	7	
Potchefstroom	14	-6	
Potgietersrus	20	5	
Pretoria W.B.	17	1	
Pretoriuskop			
Sekukuni			
Skukuza	23	5	
Thabazimbi	16	4	
Tomburke			
Tzaneen			
Vereeniging			
Volksrust			
Warmbad	19	1	
Waterval-Boven	21	1	
Witbank			
Zeerust			
Standerton	15	-8	
NATAL			
Cape St. Lucia	20	10	
Dundee			
Durban	22	7	
Estcourt	17	2	
Harding			
Himeville			
M'kuzi			

[2]Baby Grobleradal

NATAL	Max.	Min.	RRR
Ntubatuba			
Newcastle	19	-4	
P'Maritzburg	17	-0	
Port Shepstone	22	13	
Richmond			
Seven Oaks			
Van Reenen			
Vryheid			
S.W.A.			
Gobabis	17	-3	
Keetmanshoop	15	3	
Luderitz	17	9	
Mariental	15	1	
Ohopoho	25	8	
Ondangua	25	10	
Outjo	23	7	
Runtu	25	8	
Swakopmund	21	11	
Tsumeb	24	9	
Windhoek	18	4	
PROTECTORATES / PROTEKTORATE			
Bremersdorp	21	7	
Kalembe			
Francistown	25	12	
Gaberones	20	4	
Ghanzi	18	0	
Lobatsi			
Mahalapye	23	6	
Makoba			
Maseru			
Maun	25	9	
Molopololi			
Stegi			
Tsabong	16	-5	
Tsane	15	-2	
Shakawe	24	7	

SYNOPTIC WEATHER MAP 1200 GMT. — 1400 SAST. SINOPTIESE WEERKAART

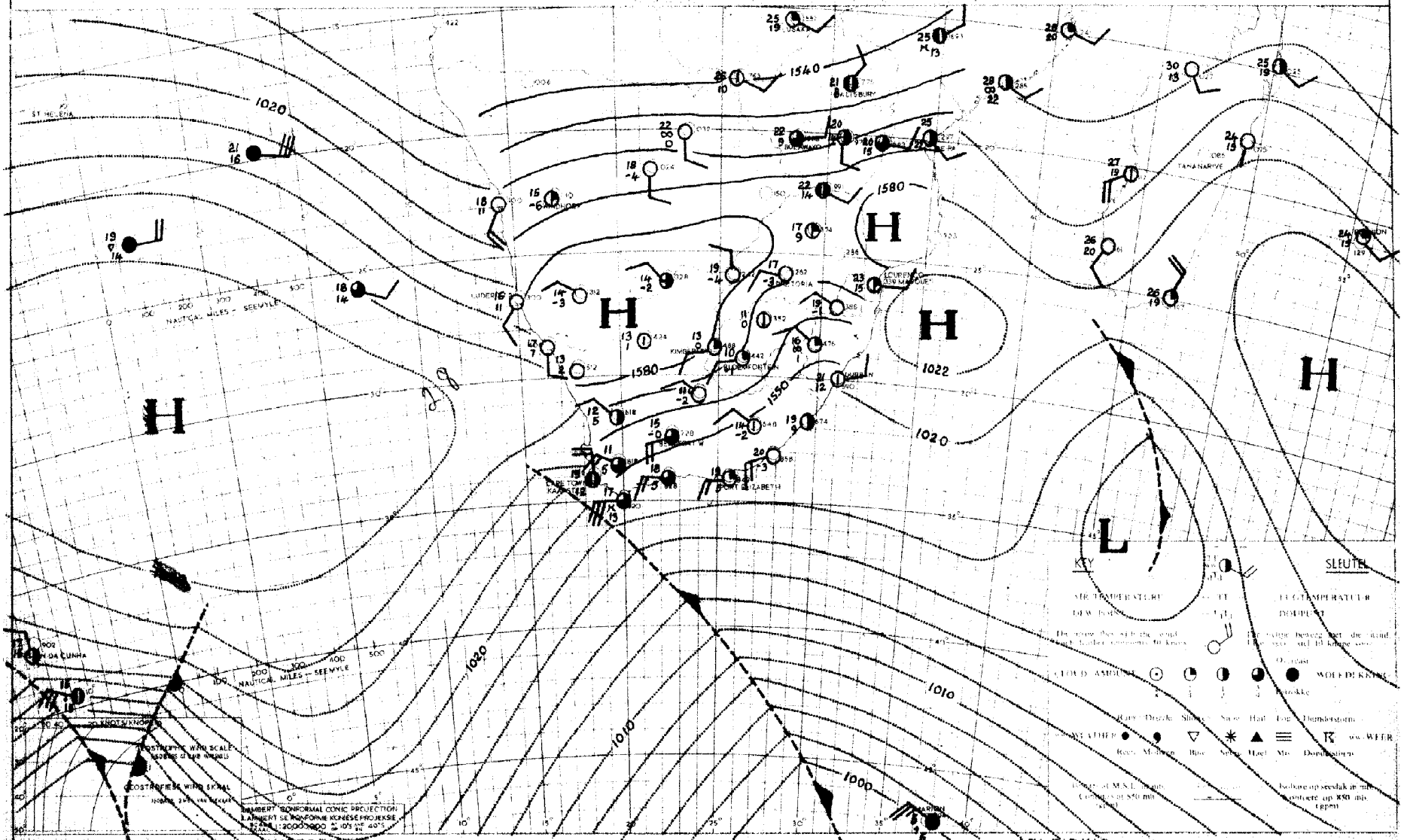

INFERENCE DATE 22 - 6 - 1960 DATUM AFLEIDING

It is expected that it will be fairly cloudy over the south-western coastal regions and over the extreme western parts of the south coast and isolated showers will occur over these parts. Apart from scattered clouds over the extreme northeastern parts of the Transvaal it will be cloudless and cold over the interior. Severe frost is expected over most parts of the interior.

Na verwagting sal dit taamlik bewolk wees oor die suidwestelike kusgebiede asook oor die hele westelike dele van die suidkus en enkele buie sal oor hierdie dele uitsak. Afgesien van verspreide wolke oor die hele noordoostelike deel van Transvaal sal dit wolkloos en koud wees oor die binneland. Strawwe ryp word verwag oor die meeste dele van die binneland.

DAAGLIKSE WEERBULLETIN

WEERBURO / WEATHER BUREAU
DEPT. VAN VERVOER / DEPT. OF TRANSPORT

DAILY WEATHER BULLETIN

Maksimum en Minimum Temperature (°C) en Reënval (RRR) in mm. vir die 24 uur wat om 0600 SAST eindig op

24 . 6 . 1960

Maximum and Minimum Temperatures (°C) and Rainfall (RRR) in mm. for 24 hours ending at 0600 SAST on

CAPE - KAAP	Max.	Min.	RRR
Aberdeen			
Addo			
Alexanderbaai	20	6	
Aliwal-Noord	15	-3	
Barkly East	11	-4	
Bashee	22	10	
Beaufort West	19	12	
Bosgoedbergdam			
Boetsap			
Brandvlei			
Cala			
Caledon			
Calitzdorp			
Calvinia	18	-1	
Cape L'Agulhas	18	12	4·3
Cape Columbine	15	xx	0·6
Cape St. Francis	18	13	
Carnarvon			
Ceres			
Citrusdal			
Colesberg			
Cradock			
De Aar	15	-2	
D.F. Malan (C.T.)	17	12	6·2
Dordrecht			
Douglas			
East London	21	8	
Elsenburg			
Fraserburg	14	-2	
Garies			
George	21	7	
Graaff Reinet	21	10	
Grahamstown			
Hopetown			
Idutywa			
Jansenville	21	8	
Joubertina			
Kenhardt	18	-2	
Kimberley	16	0	
K'W. Town			
Knysna			
Kokstad	18	-2	

KAAP - CAPE	Max.	Min.	RRR
Kowie			
Kuruman	19	-4	
Ladismith			
Lake Mentz			
Maclear			
Mafeking	19	1	
Malmesbury			
Matatiele			
Matroosberg	14	4	
Middelburg	15	3	
Mosselbaai	21	11	
Mount Frere			
O'kiep	16	4	
Orange River	16	-4	
Oudtshoorn			
Petrusville			
Piketberg			
Pofadder	15	1	
Port Elizabeth	19	10	
Port Nolloth	24	6	
Port St. Johns	23	14	
Postmasburg	17	1	
Prieska	17	-2	
Prince Albert			
Queenstown	17	7	
Rietfontein			
Riversdal	21	5	
Robertson	19	13	
Somerset East	xx	7	
Steynsburg			
Strydenburg			
Sutherland	13	2	
Swellendam			
Tarkastad			
Touwsrivier			
Umtata	21	1	
Uniondale			
Upington	18	-1	
Vanwyksvlei	16	-2	
Victoria-Wes	18	-4	
Vredendal	20	5	
Vryburg	18	-5	

CAPE - KAAP	Max.	Min.	RRR
Williston			
Willowmore	16	2	
O.V.S. - O.F.S.			
Balkfontein[1]			
Bethlehem	16	-7	
Bloemfontein	14	-2	
Bultfontein			
Fauresmith	13	-5	
Ficksburg			
Frankfort			
Harrismith			
Heilbron			
Hoopstad	16	-4	
Kroonstad	18	-2	
Lindley			
Modderpoort			
Petrusburg			
Philippolis			
Reddersburg			
Reitz			
Vrede			
Warden			
Welkom	15	-1	
Wepener	14	-5	
Winburg			
Zastron			
TRANSVAAL			
Andalusia			
Barberton			
Belfast			
Bethal			
Carolina	16	1	
Chester			
Cresy	22	3	
Ermelo	17	-1	
Fleur-de-Lys	23	19	
Groendraai			
Jan Smuts	15	6	

[1]Near Bothaville

TRANSVAAL	Max.	Min.	RRR
Joubert Park	15	4	
Komatipoort	25	11	
Kroondal	20	0	
L'doringstad			
Lichtenburg			
Loskop[2]			
Mara			
Marble Hall			
Marnitz	22	8	
Messina	25	14	
Middelburg			
Nelspruit	23	3	
Pelgrimsrus	17	5	
Phalaborwa	25	11	
Pietersburg	20	6	
Piet Retief	19	2	
Pongola	23	7	
Potchefstroom	16	-5	
Potgietersrus	20	7	
Pretoria W.B.	19	-1	
Pretoriuskop			
Sekukuni			
Skukuza	24	7	
Thabazimbi	21	3	
Tomburke			
Tzaneen			
Vereeniging			
Volksrust			
Warmbad	20	1	
Waterval-Bo	20	-1	
Witbank			
Zeerust			
Standerton	17	-8	
NATAL			
Cape St. Lucia	21	13	
Dundee			
Durban	23	7	
Estcourt	17	0	
Harding			
Himeville			
M'kuzi			

[2]Naby Groblersdal

NATAL	Max.	Min.	RRR
Ntubatuba			
Newcastle	19	-4	
P'Maritzburg	19	0	
Port Shepstone	23	13	
Richmond			
Seven Oaks			
Van Reenen			
Vryheid			
S.W.A.			
Gobabis	20	1	
Keetmanshoop	17	3	
Luderitz	17	10	
Mariental	18	-1	
Chopoho			
Ondangua	26	9	
Outjo	24	7	
Runtu	25	14	
Swakopmund	22	10	
Tsumeb	23	10	
Windhoek	18	5	
PROTECTORATES			
PROTEKTORATE			
Bremersdorp			
Malambe			
Francistown	23	9	
Gaberones	21	2	
Ghanzi	21	7	
Lobatsi			
Mahalapye	23	6	
Makoba			
Maseru	14	-4	
Maun	26	15	
Molopololi			
Stegi			
Tsabong	19	-5	
Tsane	19	0	
Shakawe	25	12	

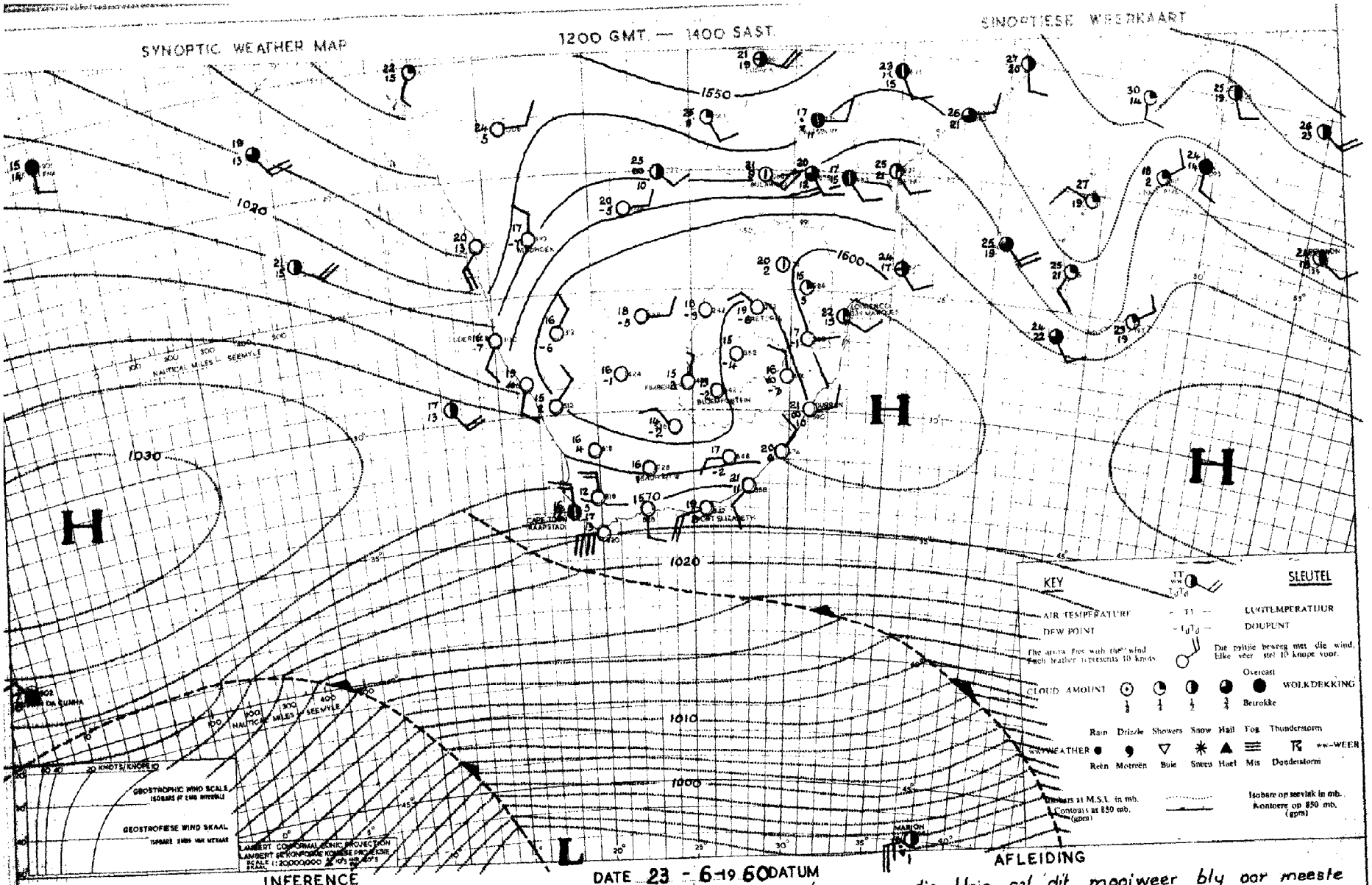

DATE 23 - 6 - 19 60 DATUM

INFERENCE

With the high over the Union the weather will remain fine over most areas but cloudy conditions with showers will occur over Southwestern Cape as a result of the cold fronts approaching from the southwest. Somewhat moister air is moving over the northern parts of South West Africa and Betchuanaland and it will become partly cloudy there.

AFLEIDING

Met die hoog oor die Unie sal dit mooiweer bly oor meeste dele maar bewolkte weer met buie sal voorkom oor Suidwes-Kaapland as gevolg van die fronte wat vanaf die suidweste nader. Effens vogtiger lug beweeg ook oor die noordelike dele van Suidwes-Afrika en Betsjoeanaland en dit sal daar gedeeltelik bewolk word.

DAAGLIKSE WEERBULLETIN — DAILY WEATHER BULLETIN

WEERBURO / WEATHER BUREAU
DEPT. VAN VERVOER / DEPT. OF TRANSPORT

Maksimum en Minimum Temperature (°C) en Reënval (RHR) in mms. vir die 24 uur wat om 0600 SAST eindig op 25 : 6 : 1960

Maximum and Minimum Temperatures (°C) and Rainfall (RHR) in mms. for 24 hours ending at 0600 SAST on

CAPE - KAAP	Max.	Min.	RHR
Aberdeen			
Adde			
Alexanderbaai	19	6	
Aliwal-Noord	16	-3	
Barkly East	12	-1	
Bashee	27	10	
Beaufort West	18	2	
Boegoebergdam			
Boetsap			
Brandvlei			
Cala			
Caledon			
Calitzdorp			
Calvinia	16	4	
Cape L'Agulhas	16	12	
Cape Columbine	16	x	4·0
Cape St. Francis	19	14	0·6
Carnarvon			
Ceres			
Citrusdal			
Colesberg			
Cradock			
De Aar	16	-3	
D.F. Malan (C.T.)	16	8	0·5
Dordrecht	14	6	
Douglas			
East London	23	12	
Elsenburg			
Fraserburg	15	-2	
Garies			
George	13	9	0·2
Graaff Reinet	21	4	
Grahamstown			
Hopetown			
Idutywa			
Jansenville	21	6	
Joubertina			
Kenhardt	19	-1	
Kimberley	19	-0	
K'W. Town			
Knysna			
Kokstad	19	3	

KAAP - CAPE	Max.	Min.	RHR
Kowie			
Kuruman	18	-3	
Ladismith			
Lake Mentz			
Maclear			
Mafeking	19	-2	
Malmesbury			
Matatiele			
Matroosberg	14	1	
Middelburg	16	-2	
Mosselbaai	16	11	0·2
Mount Frere			
O'kiep	17	3	
Orange River	18	-4	
Oudtshoorn			
Petrusville			
Piketberg			1·3
Pofadder	17	1	
Port Elizabeth	20	12	
Port Nolloth	15	x	
Port St. Johns	23	12	
Postmasburg	18	-1	
Prieska	19	3	
Prince Albert			
Queenstown	19	5	
Rietfontein			
Riversdal	15	6	
Robertson	18	5	
Somerset East			
Steynsburg			
Strydenburg			
Sutherland	11	0	
Swellendam			
Tarkastad			
Touwsrivier			
Umtata	22	1	
Uniondale			
Upington	19	-0	
Vanwyksvlei	17	-1	
Victoria-Wes	17	-5	
Vredendal	18	5	
Vryburg	20	-3	

CAPE - KAAP	Max.	Min.	RHR
Williston			
Willowmore	16	4	
O.V.S. - O.F.S.			
Balkfontein[1]			
Bethlehem	15	-0	
Bloemfontein	15	-2	
Bultfontein			
Fauresmith	15	-1	
Ficksburg			
Frankfort			
Harrismith			
Heilbron			
Hoopstad	18	4	
Kroonstad			
Lindley			
Modderpoort			
Petrusburg			
Philippolis			
Reddersburg			
Reitz			
Vrede			
Warden			
Welkom	15	1	
Wepener	15	-4	
Winburg			
Zastron			
TRANSVAAL			
Andalusia			
Barberton			
Belfast			
Bethal			
Carolina	16	1	
Chester			
Creecy	22	4	
Ermelo	12	-3	
Fleur-de-Lys	26	11	
Groendraai			
Jan Smuts	16	3	

[1]Near Bothaville

TRANSVAAL	Max.	Min.	RHR
Joubert Park	16	6	
Komatipoort	27	2	
Kroondal	21	4	
L'doringstad			
Lichtenburg			
Loskop[2]			
Mara	21	2	
Marble Hall			
Marnitz	22	1	
Messina	25	10	
Middelburg			
Nelspruit	27	9	
Pelgrimsrus	18	10	
Phalaborwa			
Pietersburg	20	3	
Piet Retief	21	4	
Pongola	26	5	
Potchefstroom	17	-5	
Potgietersrus	21	5	
Pretoria W.B.	19	2	
Pretoriuskop			
Sekukuni			
Skukuza	26	1	
Thabazimbi			
Tomburke			
Tzaneen			
Vereeniging			
Volksrust			
Warmbad	20	0	
Waterval-Bo	20	5	
Withank			
Zeerust			
Standerton	18	-7	
NATAL			
Cape St. Lucia	22	16	
Dundee			
Durban	22	8	
Estcourt	22	1	
Harding			
Himeville			
Mkuzi			

[2]Naby Groblersdal

NATAL	Max.	Min.	RHR
Mtubatuba			
Newcastle	22	-2	
P'Maritzburg	21	-1	
Port Shepstone	23	13	
Richmond			
Seven Oaks			
Van Reenen			
Vryheid			
S.W.A.			
Gobabis	22	1	
Keetmanshoop	20	3	
Luderitz	19	11	
Mariental	21	-1	
Ohopoho			
Ondangua	26	9	
Outjo	25	5	
Rundu	22	8	
Swakopmund	23	10	
Tsumeb	24	8	
Windhoek	21	9	
PROTECTORATES / PROTEKTORATE			
Bremersdorp			
Emlembe			
Francistown	24	6	
Gaberones	23	5	
Ghanzi	23	6	
Lobatsi			
Mahalapye	24	4	
Makoba			
Maseru	15	-4	
Maun			
Molopololi			
Stegi			
Tsabong	20	-6	
Tsane	22	-0	
Snakawe	27	9	

SYNOPTIC WEATHER MAP 1200 GMT. — 1400 SAST. SINOPTIESE WEERKAART

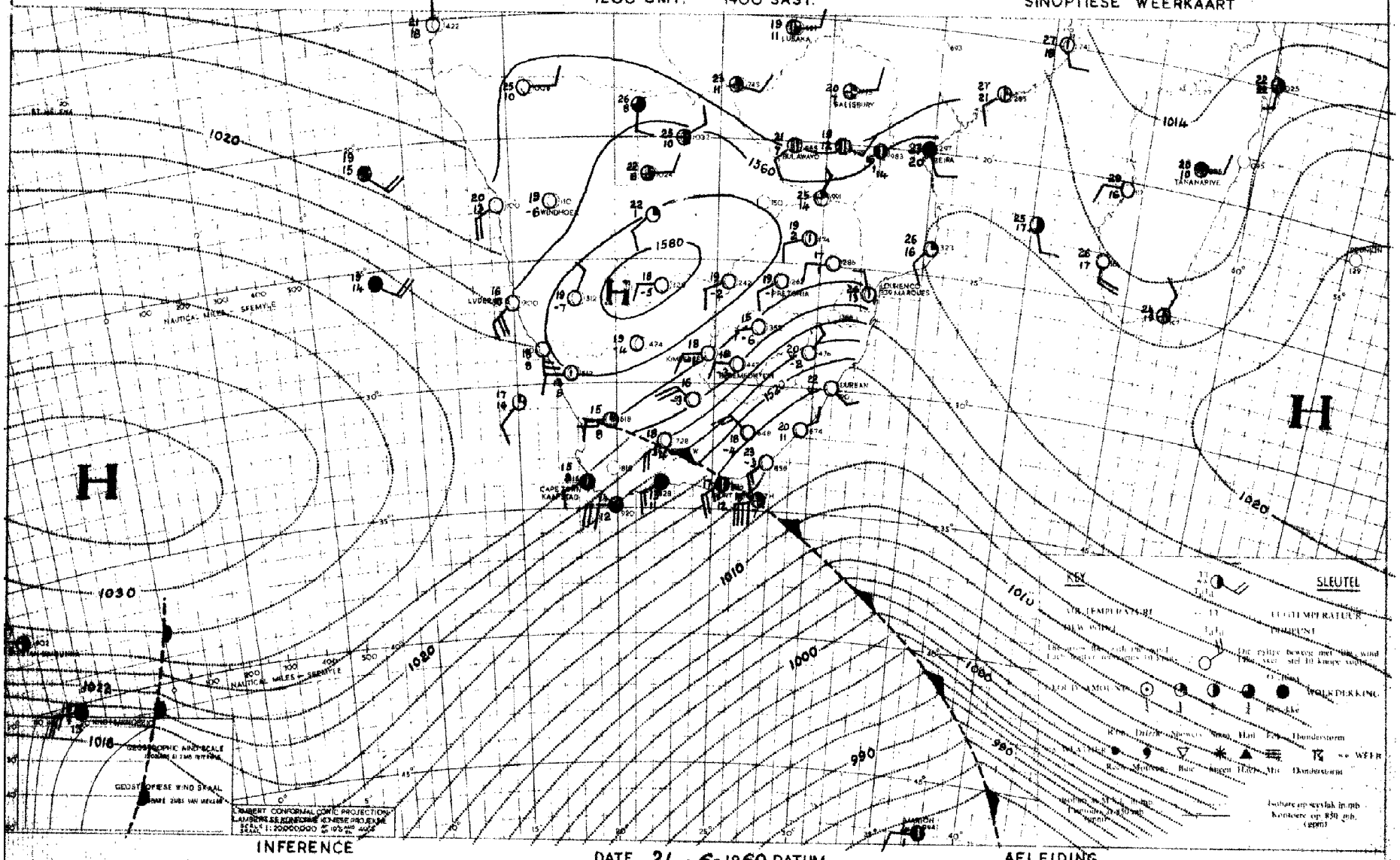

INFERENCE DATE 24 - 6 - 1960 DATUM AFLEIDING

It is expected that cloudy conditions over the south-western coastal regions will clear gradually and apart from scattered clouds over the southern coastal regions it will be cloudless. It will be mild to cool during the day but cold at night with frost.

Na verwagting sal die bewolkte toestande oor die suidwestelike kusgebiede geleidelik ooptrek en afgesien van verspreide wolke oor die suidelike kusgebiede sal dit wolkloos wees oor die land. Dit sal matig tot koel wees gedurende die dag maar koud snags met ryp.

DAAGLIKSE WEERBULLETIN — DAILY WEATHER BULLETIN

WEERBURO / WEATHER BUREAU
DEPT. VAN VERVOER / DEPT. OF TRANSPORT

Maksimum en Minimum Temperature (°C) en Reënval (RHR) in mms. vir die 24 uur wat om 0800 SAST eindig op 26 · 6 · 1960

Maximum and Minimum Temperatures (°C) and Rainfall (RHR) in mms. for 24 hours ending at 0800 SAST on

CAPE - KAAP	Max.	Min.	RHR
Aberdeen			
Addo			
Alexanderbaai	19	5	
Aliwal-Noord	18	-2	
Barkly East	13	-4	
Bashee	22	9	
Beaufort West	19	3	
Boegoebergdam			
Boetsap			
Brandvlei			
Cala			
Caledon			
Calitzdorp			
Calvinia	18	00	
Cape L'Agulhas	16	13	08
Cape Columbine	15	xx	04
Cape St. Francis	17	15	
Carnarvon			
Ceres			
Citrusdal			
Colesberg			
Cradock			
De Aar	17	-1	
D.F. Malan (C.T.)	16	12	
Dordrecht			
Douglas			
East London	21	12	
Elsenburg			
Fraserburg	16	-1	
Garies			
George	19	12	
Graaff Reinet			
Grahamstown			
Hopetown			
Idutywa			
Jansenville	21	11	
Joubertina			
Kenhardt	16	00	
Kimberley	18	01	
K'W. Town			
Knysna			
Kokstad	18	4	

KAAP - CAPE	Max.	Min.	RHR
Kowie			
Kuruman	20	-2	
Ladismith			
Lake Mentz			
Maclear			
Mafeking	20	3	
Malmesbury			
Matatiele			
Matroosberg	15	3	
Middelburg	17	-1	
Mosselbaai	19	12	
Mount Frere			
O'kiep	20	6	
Orange River	17	-2	
Oudtshoorn			
Petrusville			
Piketberg			
Pofadder	17	5	
Port Elizabeth	18	15	
Port Nolloth	16	xx	
Port St. Johns	21	15	
Postmasburg			
Prieska	19	1	
Prince Albert			
Queenstown	20	6	
Rietfontein			
Riversdal	19	7	
Robertson	18	9	
Somerset East			
Steynsburg			
Strydenburg			
Sutherland	13	-2	
Swellendam			
Tarkastad			
Touwsrivier			
Umtata	23	4	
Uniondale			
Upington	17	-0	
Vanwyksvlei	17	1	
Victoria-Wes	17	-3	
Vredendal	18	3	
Vryburg	19	-2	

CAPE - KAAP	Max.	Min.	RHR
Williston			
Willowmore	16	7	
O.V.S. - O.F.S.			
Balkfontein[1]			
Bethlehem	17	-1	
Bloemfontein	16	1	
Bultfontein			
Fauresmith	16	1	
Ficksburg			
Frankfort			
Harrismith			
Heilbron			
Hoopstad	17	-2	
Kroonstad			
Lindley			
Modderpoort			
Petrusburg			
Philippolis			
Reddersburg			
Reitz			
Vrede			
Warden			
Welkom			
Wepener	16	-3	
Winburg			
Zastron			
TRANSVAAL			
Andalusia			
Barberton			
Belfast			
Bethal			
Carolina	18	1	
Chester			
Crecy	23	3	
Ermelo	18	-1	
Fleur-de-Lys	24	6	
Groendraai	23	-2	
Jan Smuts	16	4	

[1]Near Bothaville

TRANSVAAL	Max.	Min.	RHR
Joubert Park			
Komatipoort			
Kroondal	22	5	
L'doringstad			
Lichtenburg			
Loskop[2]			
Mara	25	3	
Marble Hall			
Marnitz	24	2	
Messina	26	8	
Middelburg			
Nelspruit	24	5	
Pelgrimsrus	17	6	
Phalaborwa			
Pietersburg	20	1	
Piet Retief	20	3	
Pongola			
Potchefstroom	17	-4	
Potgietersrus	22	11	
Pretoria W.B.	21	2	
Pretoriuskop			
Sekukuni			
Skukuza	25	7	
Thabazimbi			
Tomburke			
Tzaneen			
Vereeniging			
Volksrust			
Warmbad	22	2	
Waterval-Bo			
Witbank			
Zeerust			
Standerton	19	-6	
NATAL			
Cape St. Lucia	21	11	
Dundee			
Durban	23	7	
Estcourt	20	3	
Harding			
Himeville			
M'kuzi			

[2]Naby Groblersdal

NATAL	Max.	Min.	RHR
Mtubatuba			
Newcastle	23	5	
P'Maritzburg			
Port Shepstone	21	13	
Richmond			
Seven Oaks			
Van Reenen			
Vryheid			
S.W.A.			
Gobabis	21	-2	
Keetmanshoop	20	6	
Luderitz	19	9	
Mariental	20	-1	
Ohopoho			
Ondangua			
Outjo	24	9	
Runtu			
Swakopmund	23	-3	
Tsumeb	25	9	
Windhoek	20	8	
PROTECTORATES PROTEKTORATE			
Bremersdorp	23	7	
Emlembe			
Francistown	23	2	
Gaberones	23	2	
Ghanzi	23	00	
Lobatsi			
Mahalapye			
Makoba			
Maseru	15	-2	
Maun	26	7	
Molopololi			
Stegi			
Tsabong	20	-4	
Tsane	22	0	
Shakawe	26	5	

SYNOPTIC WEATHER MAP — 1200 GMT. — 1400 SAST. — SINOPTIESE WEERKAART

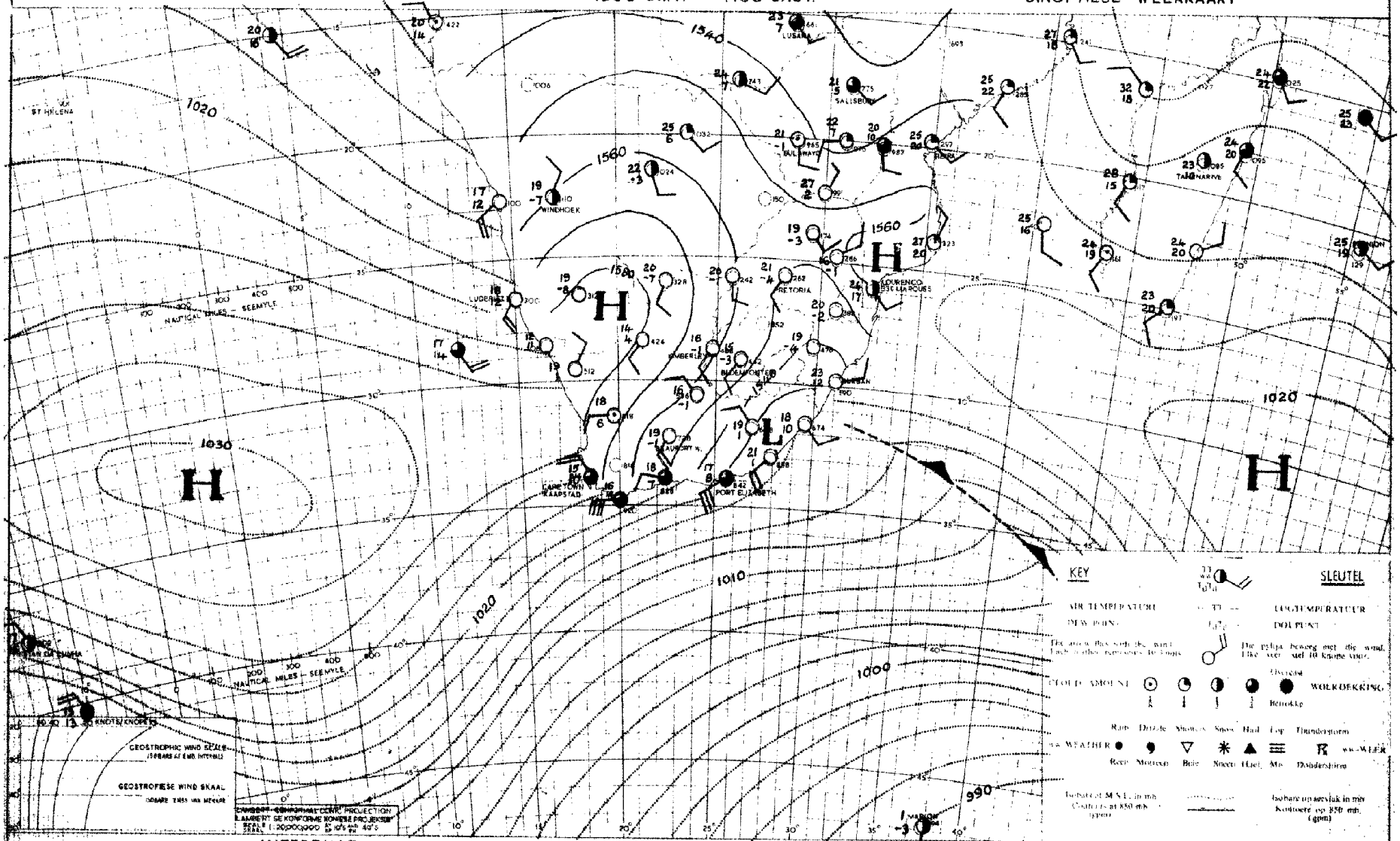

INFERENCE — DATE 25-6-1960 DATUM — AFLEIDING

Apart from clouds over the southern and southwestern Cape coastal regions it will remain fine and mild to cool, but it will become warm over the lowveld areas of Transvaal. Frost will occur to-night over the central parts of the Union and over Bechuanaland.

Afgesien van wolke oor die Kaapse suid- en suidweskus sal dit mooiweer en matig tot koel bly, maar dit sal warm word oor die Transvaalse laeveldstreke. Ryp sal snags voorkom oor die sentrale dele van die Unie en oor Betsjoeanaland.

DAAGLIKSE WEERBULLETIN

WEERBURO / WEATHER BUREAU
DEPT. VAN VERVOER / DEPT. OF TRANSPORT

DAILY WEATHER BULLETIN

Maksimum en Minimum Temperature (°C) en Reënval (RRR) in mms. vir die 24 uur wat om 0800 SAST eindig op 27 · 6 · 1960 Maximum and Minimum Temperatures (°C) and Rainfall (RRR) in mms. for 24 hours ending at 0800 SAST on

CAPE - KAAP	Max.	Min.	RRR
Aberdeen			
Addo			
Alexanderbaai	21	5	
Aliwal-Noord	18	-1	
Barkly East	15	-3	
Bashee	20	13	
Beaufort West	20	4	
Boegoebergdam			
Boetsap			
Brandvlei			
Cala			
Caledon			
Calitzdorp			
Calvinia	22	1	
Cape L'Agulhas	17	13	0·2
Cape Columbine	16	x	0·2
Cape St. Francis	18	15	
Carnarvon			
Ceres			
Citrusdal			
Colesberg			
Cradock			
De Aar	19	3	
D.F. Malan (C.T.)	17	7	
Dordrecht	17	-1	
Douglas			
East London	22	13	
Elsenburg			
Fraserburg	19	1	
Garies			
George	20	12	
Graaff Reinet	21	6	
Grahamstown			
Hopetown			
Idutywa			
Jansenville	23	3	
Joubertina			
Kenhardt	20	0	
Kimberley	19	2	
K'W. Town			
Knysna			
Kokstad	20	1	

KAAP - CAPE	Max.	Min.	RRR
Kowie			
Kuruman	22	3	
Ladismith			-
Lake Mentz			
Maclear			
Mafeking	21	6	
Malmesbury			
Matatiele			
Matroosberg	18	1	
Middelburg	19	-3	
Mosselbaai	21	14	
Mount Frere			
O'kiep	20	11	
Orange River	19	-1	
Oudtshoorn			
Petrusville			
Piketberg			
Pofadder	20	6	
Port Elizabeth	19	14	
Port Nolloth	16	x	
Port St. Johns	21	14	
Pietermaasburg	19	3	
Prieska	20	-1	
Prince Albert			
Queenstown	20	x	
Rietfontein			
Riversdal	20	12	
Robertson	21	12	
Somerset East			
Steynsburg			
Strydenburg			
Sutherland	17	-2	
Swellendam			
Tarkastad			
Touwsrivier			
Umtata	23	1	
Uniondale			
Upington	20	1	
Vanwyksvlei	21	2	
Victoria-Wes	19	-1	
Vredendal	21	7	
Vryburg	19	3	

CAPE - KAAP	Max.	Min.	RRR
Williston			
Willowmore	18	1	
O.V.S. - O.F.S.			
Balkfontein[1]			
Bethlehem	25	-3	
Bloemfontein	18	3	
Bultfontein			
Fauresmith	18	0	
Ficksburg			
Frankfort			
Harrismith			
Heilbron			
Hoopstad	18	-1	
Kroonstad	19	-2	
Lindley			
Modderpoort			
Petrusburg			
Philippolis			
Reddersburg			
Reitz			
Vrede			
Warden			
Welkom	18	-1	
Wepener	18	-2	
Winburg			
Zastron			
TRANSVAAL			
Andalusia			
Barberton			
Belfast			
Bethal			
Carolina	19	3	
Chester			
Groey	22	2	
Ermelo	20	-1	
Fleur-de-Lys	25	7	
Groendraai	23	1	
Jan Smuts	18	6	

[1]Near Bothaville

TRANSVAAL	Max.	Min.	RRR
Joubert Park			
Komatipoort	27	5	
Kroondal	22	2	
L'doringstad			
Lichtenburg			
Loskop[2]			
Mara	25	4	
Marble Hall			
Marnitz	25	7	
Messina	27	13	
Middelburg			
Nelspruit	26	5	
Pelgrimsrus	19	5	
Phalaborwa	27	8	
Pietersburg	22	3	
Piet Retief			
Pongola			
Potchefstroom	19	-3	
Potgietersrus	21	3	
Pretoria W.B.	22	3	
Pretoriuskop			
Sekukuni			
Skukuza	29	5	
Thabazimbi	23	3	
Tomburke			
Tzaneen			
Vereeniging			
Volksrust			
Warmbad	22	2	
Waterval-Bo			
Witbank			
Zeerust			
Standerton	19	-5	
NATAL			
Cape St. Lucia	23	14	
Dundee			
Durban	23	9	
Estcourt	21	2	
Harding			
Himeville			
M'kuzi			

[2]Naby Groblersdal

NATAL	Max.	Min.	RRR
Mtubatuba			
Newcastle	23	-1	
P'Maritzburg	23	2	
Port Shepstone	21	14	
Richmond			
Seven Oaks			
Van Reenen			
Vryheid			
S.W.A.			
Gobabis	18	-3	
Keetmanshoop	21	8	
Luderitz	20	10	
Mariental	20	1	
Chopoho			
Ondangua			
Outjo	24	6	
Rundu	27	3	
Swakopmund	24	12	
Tsumeb	26	10	
Windhoek	19	5	
PROTECTORATES / PROTEKTORATE			
Bremersdorp			
Emlembe			
Francistown	24	6	
Gaberones	24	3	
Ghanzi	22	-1	
Lobatsi			
Mahalapye			
Makoba			
Maseru	19	-0	
Maun	25	6	
Molopololi			
Stegi			
Tsabong	21	-1	
Tsane	22	3	
Shakawe	24	3	

SYNOPTIC WEATHER MAP 1200 GMT — 1400 SAST SINOPTIESE WEERKAART

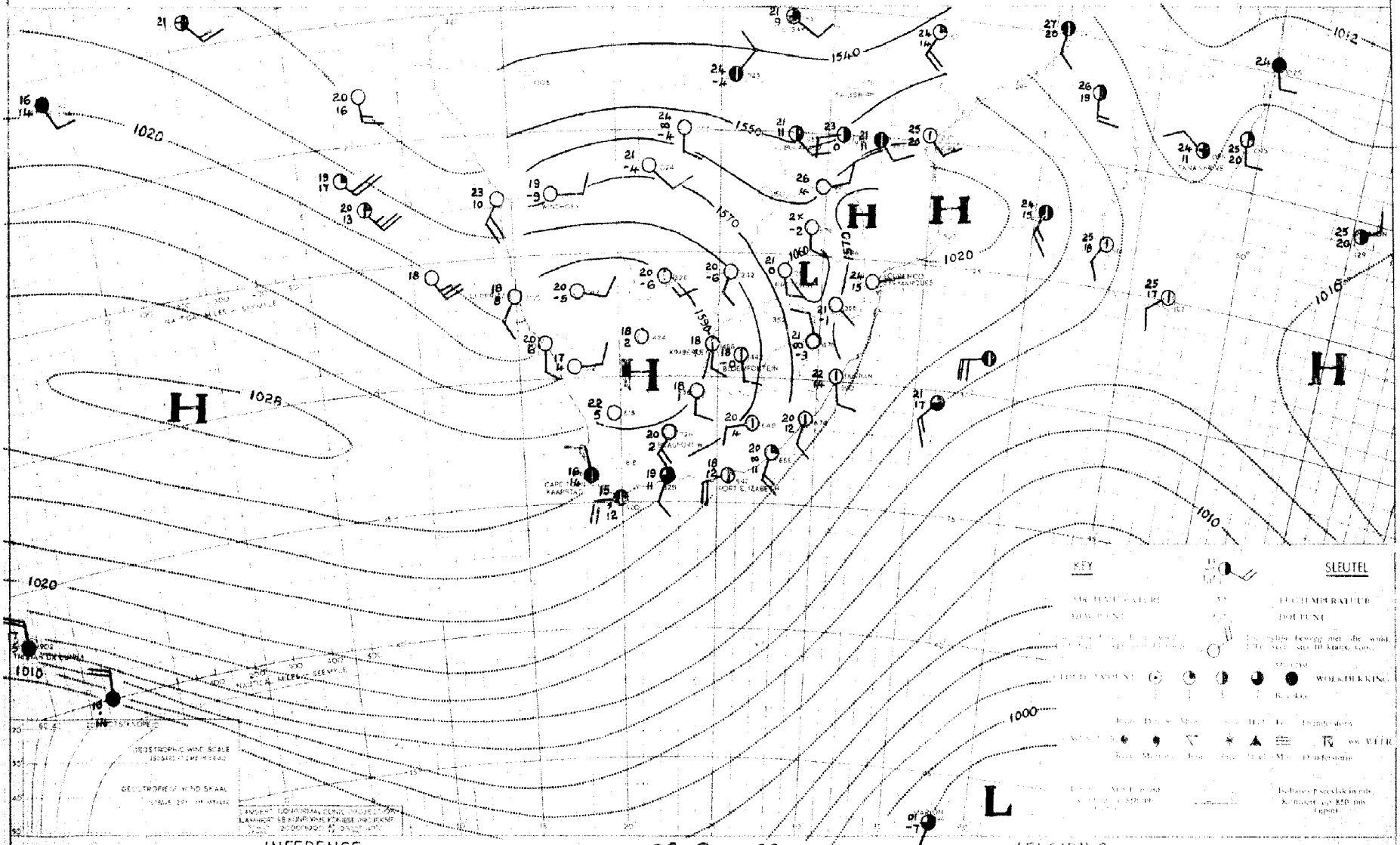

INFERENCE DATE 26-6-1960 DATUM AFLEIDING

The high over the western Union is moving eastwards and the pressure is rising also over the Cape south coast. To-night it will clear over the Southwestern Cape and only over the Cape south coast it will remain slightly cloudy. Elsewhere it will be fine and mild, but Frost will occur to-night over the central parts of the Union.

Die hoog oor die westelike Unie beweeg ooswaarts en drukke styg ook oor die suidelike Kaapse kusgebiede. Dit sal oornag ooptrek oor Suidwes-Kaapland en slegs oor die Kaapse suidkus sal dit effens bewolk bly. Elders mooiweer en matig, maar ryp snags oor die sentrale dele van die Unie.

DAAGLIKSE WEERBULLETIN — DAILY WEATHER BULLETIN

WEERBURO / WEATHER BUREAU
DEPT. VAN VERVOER / DEPT. OF TRANSPORT

Maksimum en Minimum Temperature (°C) en Reënval (RRR) in mms. vir die 24 uur wat om 0800 SAST eindig op 28 : 6 : 1960

Maximum and Minimum Temperatures (°C) and Rainfall (RRR) in mms. for 24 hours ending at 0800 SAST on

CAPE - KAAP	Max.	Min.	RRR
Aberdeen			
Addo			
Alexanderbaai	21	5	
Aliwal-Noord	21	-1	
Barkly East	17	-2	
Bashee	20	1	
Beaufort West	21	6	
Boegoebergdam			
Boetsap			
Brandvlei			
Cala			
Caledon			
Calitzdorp			
Calvinia	22	3	
Cape L'Agulhas	17	10	
Cape Columbine	16	x	
Cape St. Francis	19	0	
Carnarvon			
Ceres			
Citrusdal			
Colesberg			
Cradock			
De Aar	22	1	
D.F. Malan (C.T.)	19	4	
Dordrecht	20	7	
Douglas			
East London	21	0	
Elsenburg			
Fraserburg	21	0	
Garies			
George	18	7	
Graaff Reinet	20	5	
Grahamstown			
Hopetown			
Idutywa			
Jansenville	18	3	
Joubertina			
Kenhardt	22	3	
Kimberley	21	5	
K'W. Town			
Knysna			
Kokstad	18	1	

KAAP - CAPE	Max.	Min.	RRR
Kowie			
Kuruman	22	-1	
Ladismith			
Lake Mentz			
Maclear			
Mafeking	21	5	
Malmesbury			
Matatiele			
Matroosberg	17	4	
Middelburg	19	-1	
Mosselbaai	18	13	
Mount Frere			
O'kiep	20	10	
Orange River	21	-1	
Oudtshoorn			
Petrusville			
Piketberg			
Pofadder	22	-6	
Port Elizabeth	19	7	
Port Nolloth	14	x	
Port St. Johns	20	12	
Postmasburg	22	7	
Prieska	22	-0	
Prince Albert			
Queenstown	20	1	
Rietfontein			
Riversdal	19	3	
Robertson	19	4	
Somerset East			
Steynsburg			
Strydenburg			
Sutherland	17	-2	
Swellendam			
Tarkastad			
Touwsrivier			
Umtata	18	1	
Uniondale			
Upington	23	2	
Vanwyksvlei	22	2	
Victoria-Wes	21	-1	
Vredendal	26	5	
Vryburg	22	-5	

CAPE - KAAP	Max.	Min.	RRR
Williston			
Willowmore	19	1	
O.V.S. - O.F.S.			
Balkfontein[1]			
Bethlehem	19	-3	
Bloemfontein	20	1	
Bultfontein			
Fauresmith	20	-2	
Ficksburg			
Frankfort			
Harrismith			
Heilbron			
Hoopstad	21	-1	
Kroonstad	22	4	
Lindley			
Modderpoort			
Petrusburg			
Philippolis			
Reddersburg			
Reitz			
Vrede			
Warden			
Welkom	20	2	
Wepener	21	-3	
Winburg			
Zastron			
TRANSVAAL			
Andalusia			
Barberton			
Belfast			
Bethal			
Carolina	19	2	
Chester			
Cresy	23	3	
Ermelo	19	-1	
Fleur-de-Lys	22	9	
Groendraai	23	2	
Jan Smuts	19	5	

[1]Near Bothaville

TRANSVAAL	Max.	Min.	RRR
Joubert Park	19	3	
Komatipoort	25	12	
Kroondal	21	3	
L'doringstad			
Lichtenburg			
Loskop[2]			
Mara	20	5	
Marble Hall			
Marnitz	23	5	
Messina	22	12	
Middelburg			
Nelspruit	22	9	
Pelgrimsrus	15	5	
Phalaborwa			
Pietersburg			
Piet Retief	21	5	
Pongola	24	12	
Potchefstroom	22	-1	
Potgietersrus	22	6	
Pretoria W.B.	21	4	
Pretoriuskop			
Sekukuni			
Skukuza	27	0	
Thabazimbi	24	6	
Tomburke			
Tzaneen			
Vereeniging			
Volksrust			
Warmbad	22	4	
Waterval-Bo	20	2	
Withank			
Zeerust			
Standerton	24	-4	
NATAL			
Cape St. Lucia	21	12	
Dundee			
Durban	22	10	
Estcourt	19	4	
Harding			
Himeville			
M'kuzi			

[2]Naby Groblersdal

NATAL	Max.	Min.	RRR
Mtubatuba			
Newcastle	22	-1	
P'Maritzburg	18	2	
Port Shepstone	21	13	
Richmond			
Seven Oaks			
Van Reenen			
Vryheid			
S.W.A.			
Gobabis	20	1	
Keetmanshoop	21	5	
Luderitz			
Mariental	21	3	
Chopoho	26	6	
Ondangua	25	6	
Outjo	24	6	
Runtu	26	5	
Swakopmund	25	2	
Tsumeb	24	7	
Windhoek	20	6	
PROTECTORATES			
PROTEKTORATE			
Bremersdorp	23	12	
Emlembe			
Francistown	22	5	
Gaberones	23	5	
Ghanzi	23	4	
Lobatsi			
Mahalapye	23	4	
Makoba			
Maseru	20	-3	
Maun			
Molopololi			
Stegi			
Tsabong	23	-1	
Tsane	23	3	
Shakawe	27	8	

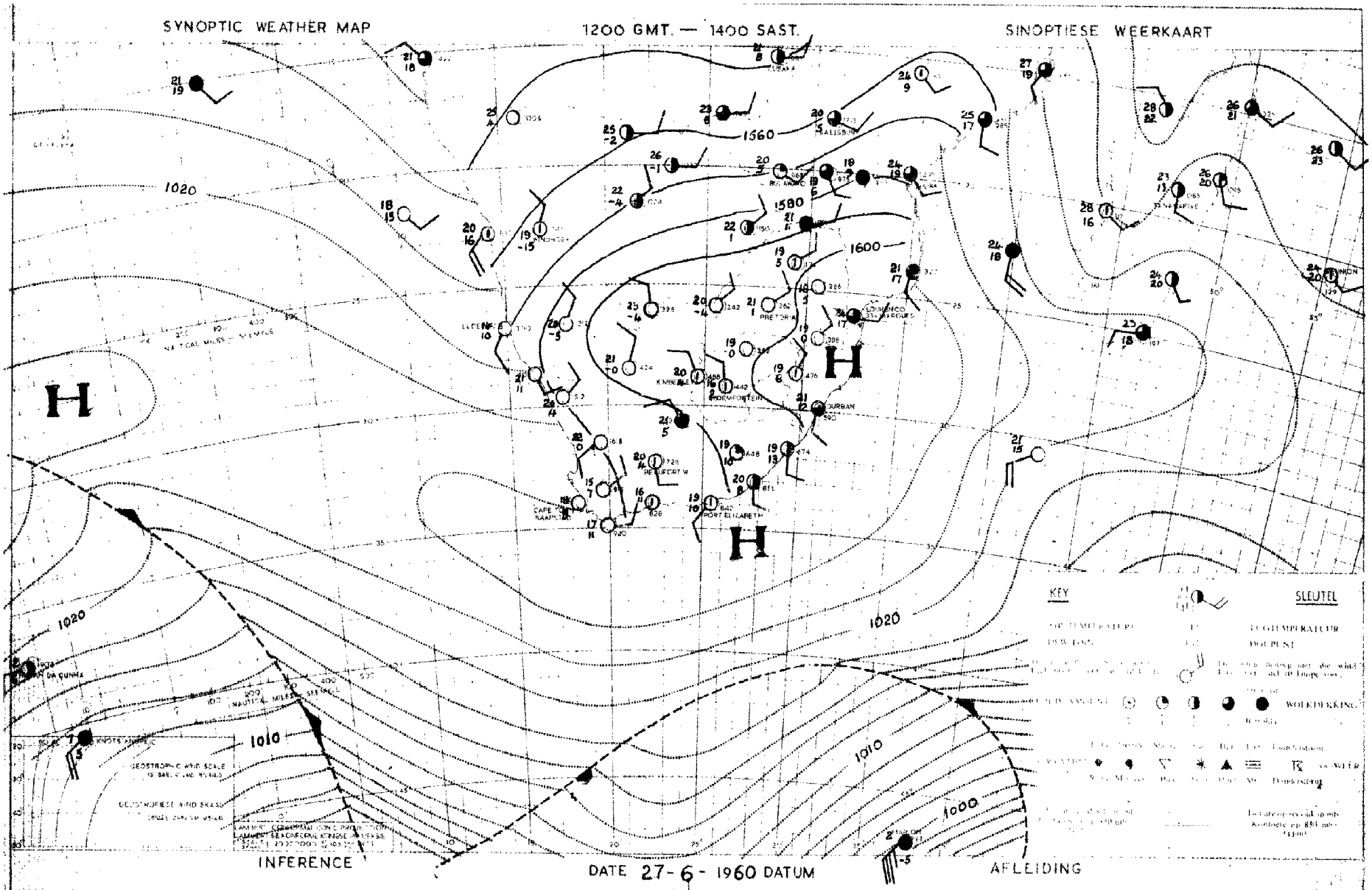

With the strong anticyclone over the country it will be mainly fine and mild over most regions.

Met die sterk hoogdrukstelsel oor die land sal dit hoofsaaklik mooiweer en matig bly oor die meeste dele.

DAAGLIKSE WEERBULLETIN — DAILY WEATHER BULLETIN

WEERBURO / WEATHER BUREAU
DEPT. VAN VERVOER / DEPT. OF TRANSPORT

Maksimum en Minimum Temperature (°C) en Reënval (RRR) in mms. vir die 24 uur wat om 0800 SAST eindig op 29.6.1960

Maximum and Minimum Temperatures (°C) and Rainfall (RRR) in mms. for 24 hours ending at 0800 SAST on

CAPE - KAAP	Max.	Min.	RRR
Aberdeen			
Addo			
Alexanderbaai	17	9	
Aliwal-Noord	21	-2	
Barkly East	16	-3	
Bashee	21	12	
Beaufort West	24	3	
Boegoebergdam			
Boetsap			
Brandvlei			
Cala			
Caledon			
Calitzdorp			
Calvinia	22	-1	
Cape L'Agulhas	17	13	
Cape Columbine	16	x	
Cape St. Francis	23	16	
Carnarvon			
Ceres			
Citrusdal			
Colesberg			
Cradock			
De Aar	21	-1	
D.F. Malan (C.T.)	17	7	
Dordrecht	18	7	
Douglas			
East London	22	13	
Elsenburg			
Fraserburg	19	-2	
Garies			
George	22	12	
Graaff Reinet	24	9	
Grahamstown			
Hopetown			
Idutywa			
Jansenville	24	3	
Joubertina			
Kenhardt	25	0	
Kimberley	21	4	
K'W. Town			
Knysna			
Kokstad	22	2	

KAAP - CAPE	Max.	Min.	RRR
Kowie			
Kuruman	19	-0	
Ladismith			
Lake Mentz			
Maclear			
Mafeking	20	4	
Malmesbury			
Matatiele			
Matroosberg	20	3	
Middelburg	20	0	
Mosselbaai	20	12	
Mount Frere			
O'kiep	22	5	
Orange River	21	-2	
Oudtshoorn			
Petrusville			
Piketberg			
Pofadder	20	6	
Port Elizabeth	27	14	
Port Nolloth	13	x	
Port St. Johns	21	15	
Postmasburg	19	6	
Prieska	23	-1	
Prince Albert			
Queenstown	22	5	
Rietfontein			
Riversdal	19	11	
Robertson	23	6	
Somerset East			
Steynsburg			
Strydenburg			
Sutherland	17	-1	
Swellendam			
Tarkastad			
Touwsrivier			
Umtata	25	2	
Uniondale			
Upington	23	1	
Vanwyksvlei	21	1	
Victoria-Wes	19	-4	
Vredendal	24	5	
Vryburg	21	-1	

CAPE - KAAP	Max.	Min.	RRR
Williston			
Willowmore	21	2	
O.V.S. - O.F.S.			
Balkfontein[1]			
Bethlehem	18	-2	
Bloemfontein	19	-1	
Bultfontein			
Fauresmith	19	-3	
Ficksburg			
Frankfort			
Harrismith			
Heilbron			
Hoopstad	20	-1	
Kroonstad	20	-2	
Lindley			
Modderpoort			
Petrusburg			
Philippolis			
Reddersburg			
Reitz			
Vrede			
Warden			
Welkom	18	2	
Wepener	19	-3	
Winburg			
Zastron			
TRANSVAAL			
Andalusia			
Barberton			
Belfast			
Bethal			
Carolina	19	3	
Chester			
Crecy	23	6	
Ermelo	19	0	
Fleur-de-Lys	23	7	
Groendraal	22	1	
Jan Smuts	18	7	

[1]Near Bothaville

TRANSVAAL	Max.	Min.	RRR
Joubert Park	18	7	
Komatipoort	26	6	
Kroondal	21	6	
L'doringstad			
Lichtenburg			
Loskop[2]			
Mara	21	5	
Marble Hall			
Marnitz	22	6	
Messina	22	10	
Middelburg			
Nelspruit	23	6	
Pelgrimsrus	17	9	
Phalaborwa	24	7	
Pietersburg	19	3	
Piet Retief	23	4	
Pongola	24	9	
Potchefstroom	19	-1	
Potgietersrus	21	5	
Pretoria W.B.	20	3	
Pretoriuskop			
Sekukuni			
Skukuza	25	4	
Thabazimbi	23	4	
Tomburke			
Tzaneen			
Vereeniging			
Volksrust			
Warmbad	22	4	
Waterval-Bo	22	5	
Witbank			
Zeerust			
Standerton	21	-4	
NATAL			
Cape St. Lucia	22	14	
Dundee			
Durban	23	8	
Estcourt	21	5	
Harding			
Himeville			
M'kuzi			

[2]Naby Groblersdal

NATAL	Max.	Min.	RRR
Mtubatuba			
Newcastle	24	-1	
P'Maritzburg	22	3	
Port Shepstone	21	13	
Richmond			
Seven Oaks			
Van Reenen			
Vryheid			
S.W.A.			
Gobabis	22	5	
Keetmanshoop	23	6	
Luderitz	16	9	
Mariental	15	3	
Ohopoho	27	12	
Ondangua	26	8	
Outjo	25	3	
Runtu	27	13	
Swakopmund	26	9	
Tsumeb	26	9	
Windhoek	21	9	
PROTECTORATES			
PROTEKTORATE			
Bremersdorp	23	9	
Emlembe			
Francistown	21	4	
Gaberones	22	3	
Ghanzi	24	4	
Lobatsi			
Mahalapye	22	4	
Makoba			
Maseru	18	-4	
Maun	26	7	
Molopololi			
Stegi			
Tsabong	22	-1	
Tsane	23	1	
Shakawe	26	8	

SYNOPTIC WEATHER MAP 1200 GMT. — 1400 SAST. SINOPTIESE WEERKAART

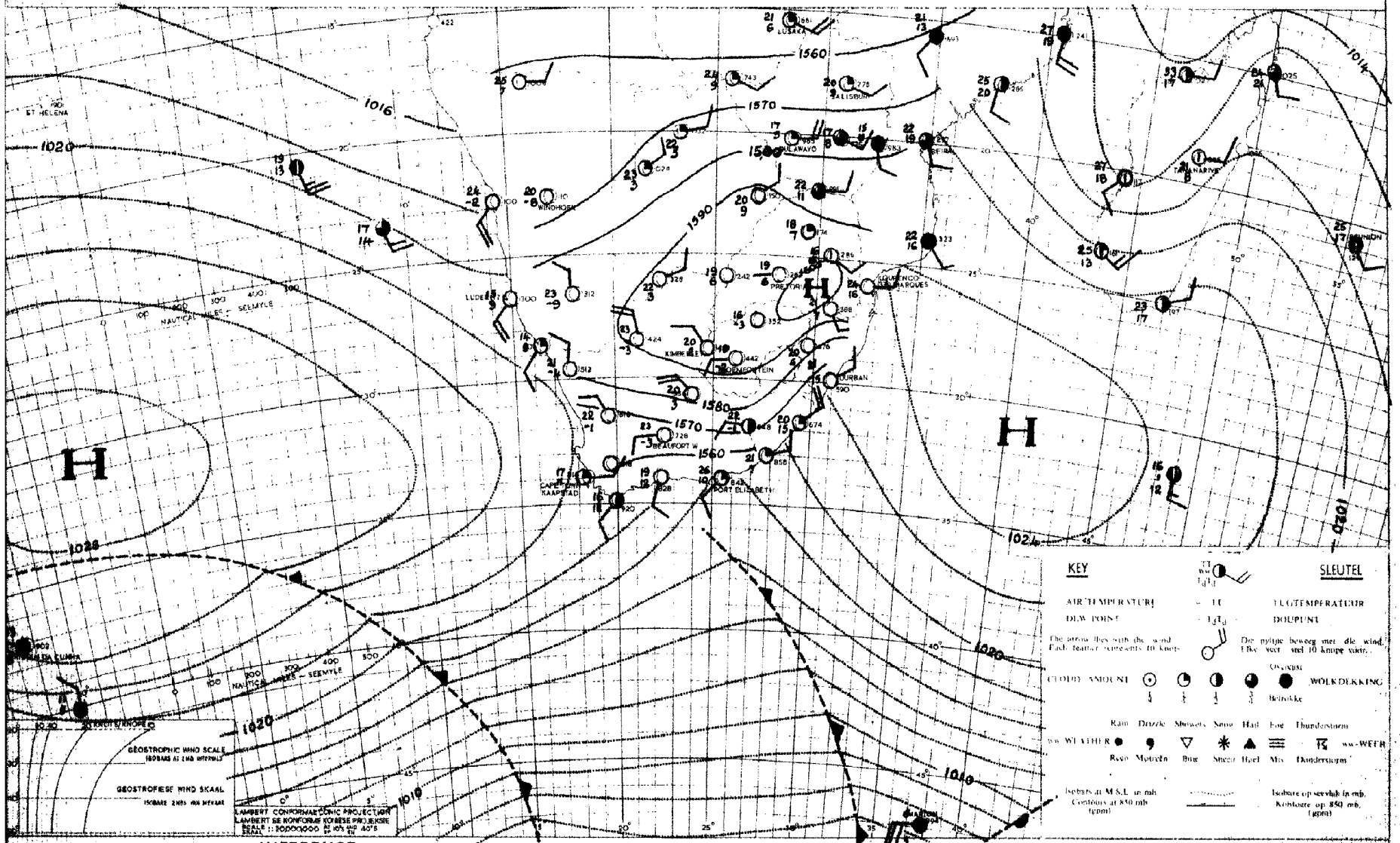

INFERENCE DATE 28 - 6 - 1960 DATUM AFLEIDING

Somewhat cooler and partly cloudy conditions with light rain or showers at places will spread over the Cape Southwest- and South coast. Elsewhere it will be fine and mild, but frost will occur again to-night over the central parts of the Union.

Ietwat koeler en gedeeltelik bewolkte toestande met ligte reën of buie hier en daar sal uitbrei oor die Kaapse suid- en suidweskus. Elders sal dit mooiweer en matig wees, maar snags sal ryp weer oor die sentrale dele van die Unie voorkom.

DAAGLIKSE WEERBULLETIN — DAILY WEATHER BULLETIN

WEERBURO / WEATHER BUREAU
DEPT. VAN VERVOER / DEPT. OF TRANSPORT

Maksimum en Minimum Temperature (°C) en Reënval (RRR) in mms. vir die 24 uur wat om 0800 SAST eindig op 30 · 6 · 1960 Maximum and Minimum Temperatures (°C) and Rainfall (RRR) in mms. for 24 hours ending at 0800 SAST on

CAPE - KAAP	Max.	Min.	RRR
Aberdeen			
Addo			
Alexanderbaai	19	7	
Aliwal-Noord	19	-3	
Barkly East	14	-7	
Bashee	20	11	
Beaufort West	16	-2	
Boegoebergdam			
Boetsap			
Brandvlei			
Cala			
Caledon			
Calitzdorp			
Calvinia	20	-1	
Cape L'Agulhas	16	8	
Cape Columbine	16	x	
Cape St. Francis	18	10	
Carnarvon			
Ceres			
Citrusdal			
Colesberg			
Cradock			
De Aar	19	0	
D.F. Malan (C.T.)	16	2	
Dordrecht	16	-4	
Douglas			
East London	21	9	
Elsenburg			
Fraserburg	18	-2	
Garies			
George	16	5	
Graaff Reinet	17	3	
Grahamstown			
Hopetown			
Idutywa			
Jansenville	19	0	
Joubertina			
Kenhardt	22	-1	
Kimberley	20	-1	
K'W. Town			
Knysna			
Kokstad	19	2	

KAAP - CAPE	Max.	Min.	RRR
Kowie			
Kuruman	21	-1	
Ladismith			
Lake Mentz			
Maclear			
Mafeking	20	4	
Malmesbury			
Matatiele			
Matroosberg	14	0	
Middelburg	18	-7	
Mosselbaai	18	11	
Mount Frere			
O'kiep	21	8	
Orange River	20	-5	
Oudtshoorn			
Petrusville			
Piketberg			
Pofadder	20	5	
Port Elizabeth	18	6	0·1
Port Nolloth	16	x	
Port St. Johns	20	13	
Postmasburg	19	2	
Prieska	22	-3	
Prince Albert			
Queenstown	19	x	
Rietfontein			
Riversdal	18	2	
Robertson	19	2	
Somerset East			
Steynsburg			
Strydenburg			
Sutherland	15	-6	
Swellendam			
Tarkastad			
Touwsrivier			
Umtata	19	4	
Uniondale			
Upington	22	-1	
Vanwyksvlei	22	-1	
Victoria-Wes	17	-6	
Vredendal	19	2	
Vryburg	20	-3	

CAPE - KAAP	Max.	Min.	RRR
Williston			
Willowmore	13	-3	
O.V.S. - O.F.S.			
Balkfontein[1]			
Bethlehem	17	1	
Bloemfontein	18	-2	
Bultfontein			
Fauresmith	18	-5	
Ficksburg			
Frankfort			
Harrismith			
Heilbron			
Hoopstad	19	-1	
Kroonstad	18	-1	
Lindley			
Modderpoort			
Petrusburg			
Philippolis			
Reddersburg			
Reitz			
Vrede			
Warden			
Welkom	18	2	
Wepener	17	-5	
Winburg			
Zastron			
TRANSVAAL			
Andalusia			
Barberton			
Belfast			
Bethal			
Carolina	19	5	
Chester			
Crecy	24	4	
Ermelo	19	5	
Fleur-de-Lys	26	13	
Groendraai	23	1	
Jan Smuts	17	3	

[1]Near Bothaville

TRANSVAAL	Max.	Min.	RRR
Joubert Park	17	5	
Komatipoort	28	16	
Kroondal	23	4	
L'doringstad			
Lichtenburg			
Loskop[2]			
Mara	24	8	
Marble Hall			
Marnitz	23	7	
Messina	26	14	
Middelburg			
Nelspruit	26	8	
Pelgrimsrus	20	17	
Phalaborwa	28	15	
Pietersburg	22	6	
Piet Retief	22	6	
Pongola	26	13	
Potchefstroom	19	-1	
Potgietersrus	22	4	
Pretoria W.B.	21	7	
Pretoriuskop			
Sekukuni			
Skukuza	27	13	
Thabazimbi	23	7	
Tomburke			
Tzaneen			
Vereeniging			
Volksrust			
Warmbad	22	3	
Waterval-Bo			
Witbank			
Zeerust			
Standerton	26	-1	
NATAL			
Cape St. Lucia	22	15	4·0
Dundee			
Durban	23	11	
Estcourt	21	5	
Harding			
Himeville			
M'kuzi			

[2]Naby Groblersdal

NATAL	Max.	Min.	RRR
Mtubatuba			
Newcastle	22	5	
P'Maritzburg	21	1	
Port Shepstone	22	14	1·8
Richmond			
Seven Oaks			
Van Reenen			
Vryheid			
S.W.A.			
Gobabis	21	-0	
Keetmanshoop	22	9	
Luderitz	22	13	
Mariental	22	9	
Chopoho	26	13	
Ondangua	26	8	
Outjo	23	8	
Runtu	25	8	
Swakopmund	19	16	
Tsumeb	24	7	
Windhoek	20	7	
PROTECTORATES / PROTEKTORATE			
Bremersdorp	25	10	
Emlembe			
Francistown	23	5	
Gaberones	24	5	
Ghanzi	23	4	
Lobatsi			
Mahalapye	24	4	
Makoba			
Maseru	16	-4	
Maun	25	7	
Molopololi			
Stegi			
Tsabong	21	0	
Tsane	22	2	
Shakawe	24	7	

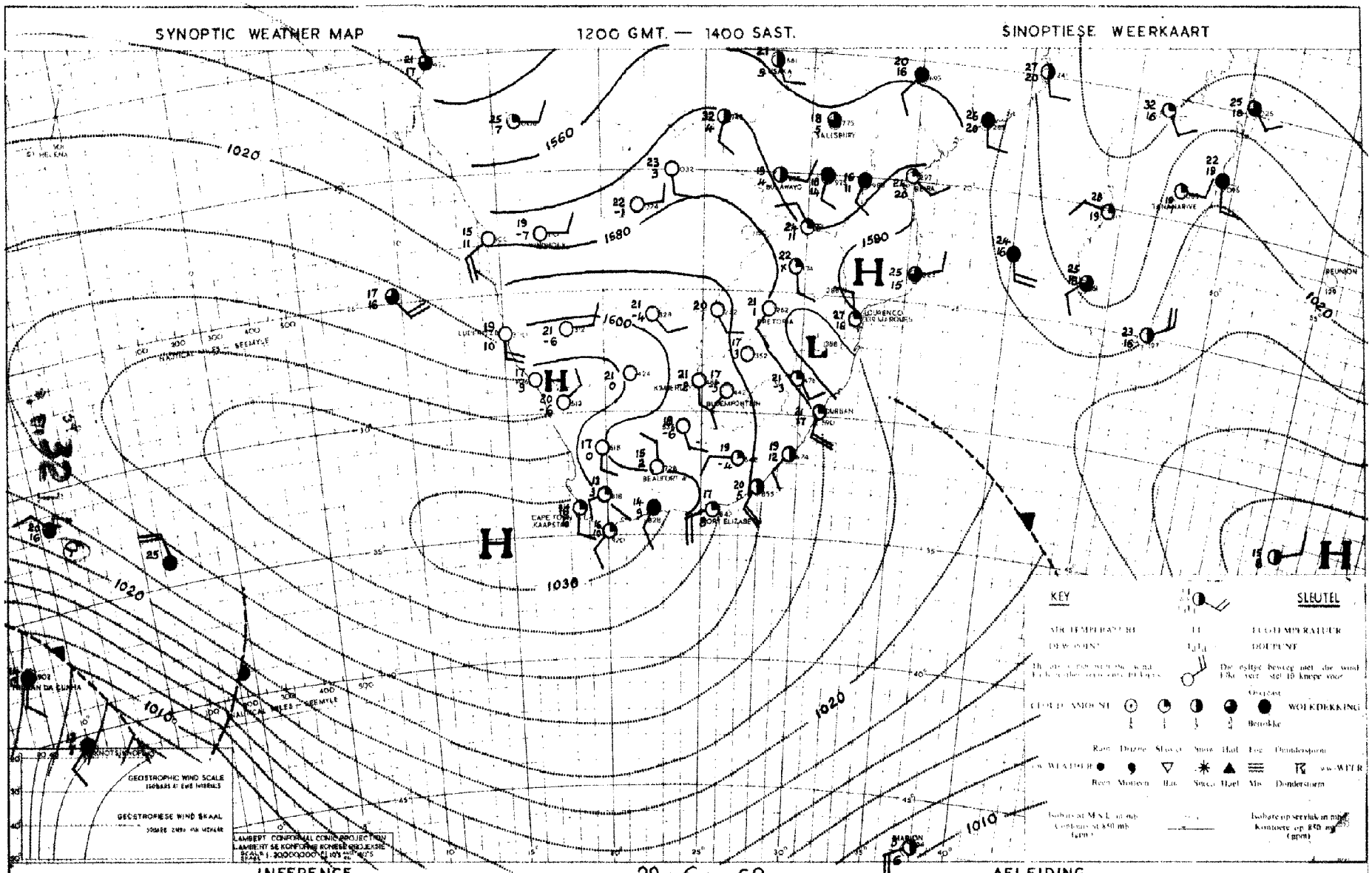

INFERENCE

DATE 29 - 6 - 1960 DATUM

AFLEIDING

The intense anticyclone is moving eastwards and cooler conditions with scattered clouds will occur over the eastern parts of the country. It will be fine and cool to mild elsewhere.

Die sterk hoog beweeg ooswaarts en koeler toestande met verspreide wolke sal oor die oostelike dele van die land voorkom. Oor die res van die land sal dit mooiweer en koel tot matig wees.