South African Weather Bureau.

DAAGLIKSE WEERBULLETIN

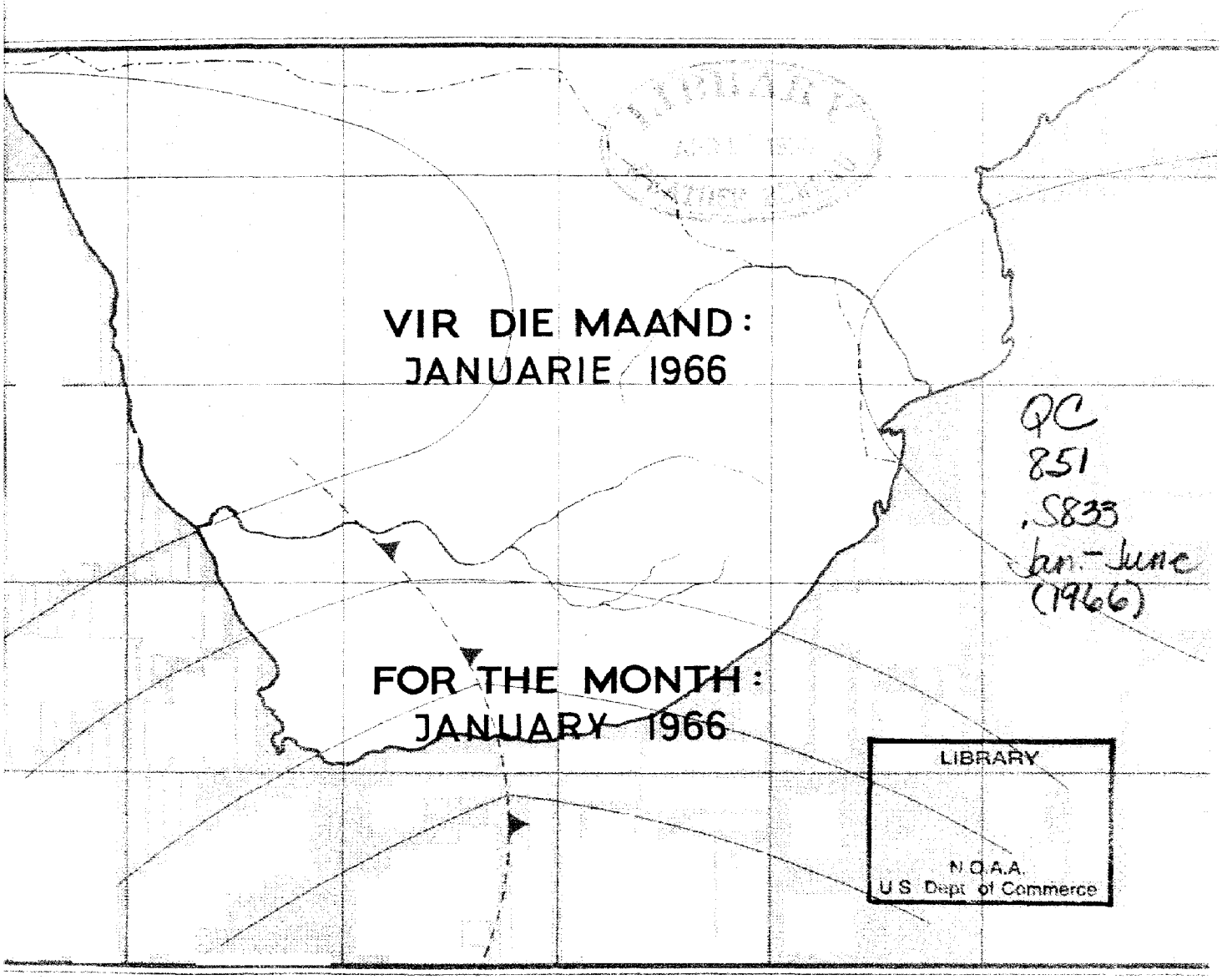

VIR DIE MAAND:
JANUARIE 1966

FOR THE MONTH:
JANUARY 1966

QC
851
.S833
Jan.-June
(1966)

LIBRARY
N.O.A.A.
U.S. Dept. of Commerce

DAILY WEATHER BULLETIN

141 279

National Oceanic and Atmospheric Administration

Environmental Data Rescue Program

ERRATA NOTICE

One or more conditions of the original document may affect the quality of the image, such as:

Discolored pages
Faded or light ink
Binding intrudes into the text

This document has been imaged through the NOAA Environmental Data Rescue Program. To view the original document, please contact the NOAA Central Library in Silver Spring, MD at (301) 713-2607 x124 or www.reference@nodc.noaa.gov.

Lason, Inc.
Imaging Subcontractor
Beltsville, MD
December 20, 2000

DAAGLIKSE WEERBULLETIN

Maksimum en Minimum Temperatuur (°C) en Reënval (RRR) in mm vir die 24 uur geëindig om 0800 SAST op

WEERBURO / WEATHER BUREAU
DEPT. VAN VERVOER / DEPT. OF TRANSPORT
7-1-1946

DAILY WEATHER BULLETIN

Maximum and Minimum Temperatures (°C) and rainfall (RRR) in mm for the 24 hours ended at 0800 SAST on

CAPE - KAAP	Max	Min	RRR
Aberdeen			
Addo			
Alexander Bay	22	14	
Aliwal North	39	18	
Bashee	28	21	0·5
Beaufort-Wes	38	17	
(Lughawe)			
Boegoebergdam			
Boetsap			
Brakkekuil			
(naby Heidelberg)			
Brandvlei			
Cala			
Caledon			
Calitzdorp			
Calvinia	34	16	
Cape Agulhas	X	16	
Cape Columbine	19	15	
Cape Point	21	13	
Cape St. Francis	24	19	
Cape Town	24	17	
(D.F. Malan)			
Cape Town			
(Roeland Str.)			
Carnarvon			
Ceres			
Citrusdal			
Colesberg			
Cradock			
Dühne	30	14	0·5
De Aar	39	17	
Douglas			
East London	25	21	0·8
(Airport)			
Hensaamheid			
(naby Herold)			
Hlsenburg			
Fraserburg	37	16	
Garies			
George			
Graaff-Reinet			
Grahamstown			
Hopetown			
Idutywa			
Jansenville			
Joubertina			
Kimberley	39	23	
(Airport)			
Knysna			
Kokstad	35	17	0·5
Kuruman			

KAAP - CAPE	Max	Min	RRR
Ladismith			
Lake Mentz			
Maclear			
Mafeking	45	14	0·1
Malmesbury			
Matatiele			
Matroosberg			
Grootfontein			
(Middelburg)	39	13	
Mosselbaai	23	17	
Mount Frere			
Okiep			
Oudtshoorn			
Petrusville			
Piketberg			
Pofadder	39	23	
Port Alfred			
Port Elizabeth	26	16	
Port Nolloth	20	12	
Port St. Johns	24	21	
Prieska	43	23	
Prince Albert			
Queenstown	40	18	
Rietfontein			
Riversdale	26	17	
Robertson	32	18	
Sheeprun	39	17	0·9
(near Maclear)			
Somerset-Oos	30	17	
Steynsburg			
Strydenburg			
Sutherland			
Swellendam			
Tarkastad			
Touwsrivier			
Twee Riviere	42	27	
(Gemsbokpark)			
Umtata	38	17	
Uniondale			
Upington	42	26	
Vanwyksvlei	40	22	
Victoria-Wes	40	15	
Vredendal	28	13	
Vryburg	38	23	1·6
Williston			
Willowmore			
Willowpark			
(near Dordrecht)			

NATAL	Max	Min	RRR
Cape St. Lucia	26	20	
Dundee			
Durban	28	22	1·7
(Louis Botha)			
Estcourt	33	19	
Harding			
Himeville			
Mkuze			
Hluhluwe			
Newcastle	36	16	
Cedara			
(Pietermaritzburg)	33	17	
Port Shepstone	24	21	0·2
Richmond			
Seven Oaks			
Vryheid			
Waterford			
(near Underberg)	32	16	

TRANSVAAL

Barberton			
Belfast			
Bethal	30	13	
Bospoort	35	19	0·1
Carolina	28	13	
Chester			
(near Gravelotte)			
Crecy			
Delareyville			10·0
Groendraai	36	16	
(naby Vaalwater)			
Jan Kempdorp			
Jan Smuts	32	17	3·7
Joubert Park (Jhb)	30	20	
Kroondal	37	21	0·4
Levubu	30	19	
Leeudoringstad			
Lichtenburg			6·0
Letaba			
Loskopdam			
Lydenburg	29	12	
Marnitz	34	20	
Mara	32	18	
Marble Hall			
Messina	34	20	
Middelburg			
Nelspruit	32	19	
Phalaborwa			
Pietersburg	31	17	
Piet Retief	30	14	

TRANSVAAL	Max	Min	RRR
Pongola			
Potchefstroom	35	22	0·1
Potgietersrus			
Pretoria W.B.	35	23	
Pretoriuskop			
Punda Milia			
Sandpan (NW. Tvl.)			
Satara			
Sekhukhune			
Shingwidzi			
Skukuza			
Standerton	33	15	
Thabazimbi			
Tomburke			
Tzaneen			
Vereeniging			
Volksrust			
Warmbad	35	19	
Witbank			
Zeerust			

O.V.S. - O.F.S.

Balkfontein			
(naby Bothaville)			
Bethlehem	34	17	
Bloemfontein	39	22	
(J.B.M. Hertzog)			
Bultfontein			
Fauresmith	40	20	
Ficksburg			
Frankfort			
Harrismith			
Hoopstad	39	23	0·3
Kroonstad	36	19	
Lindley			
Modderpoort			
Petrusburg			
Philippolis			
Reddersburg			
Reitz			
Vrede			
Warden			
Welkom			
Wepener	38	23	
Winburg			
Zastron			

S.W.A.	Max	Min	RRR
Aroab			
Bethanie			
Dordabis			
Gobabeb	33	13	
Gobabis	35	13	
Grootfontein			
Karasburg			
Kalkfeld			
Karibib			
Keetmanshoop	40	24	
Kub			
Luderitz			
Marienta1	39	23	
Ohopoho			
Okahandja			
Okaukueye			
Ondangua			
Otavi			
Otjiwarongo			
Outjo	35	17	
Rehoboth			
Runtu			
Steinhausen			
Tsumeb	35	16	
Walvisbaai	20	14	
Windhoek W.K.	34	21	

BASUTOLAND

Maseru	35	19	

BETSJOEANALAND/BECHUANALAND

Francistown	33	18	
Gaberones	37	26	
Ghanzi	37	16	
Lobatsi			
Mahalapye			
Maun			
Shakawe	34	20	
Tsabong	40	28	
Tsane	38	20	

SWAZILAND

Embelembe			
Manzini	32	19	
Stegi			

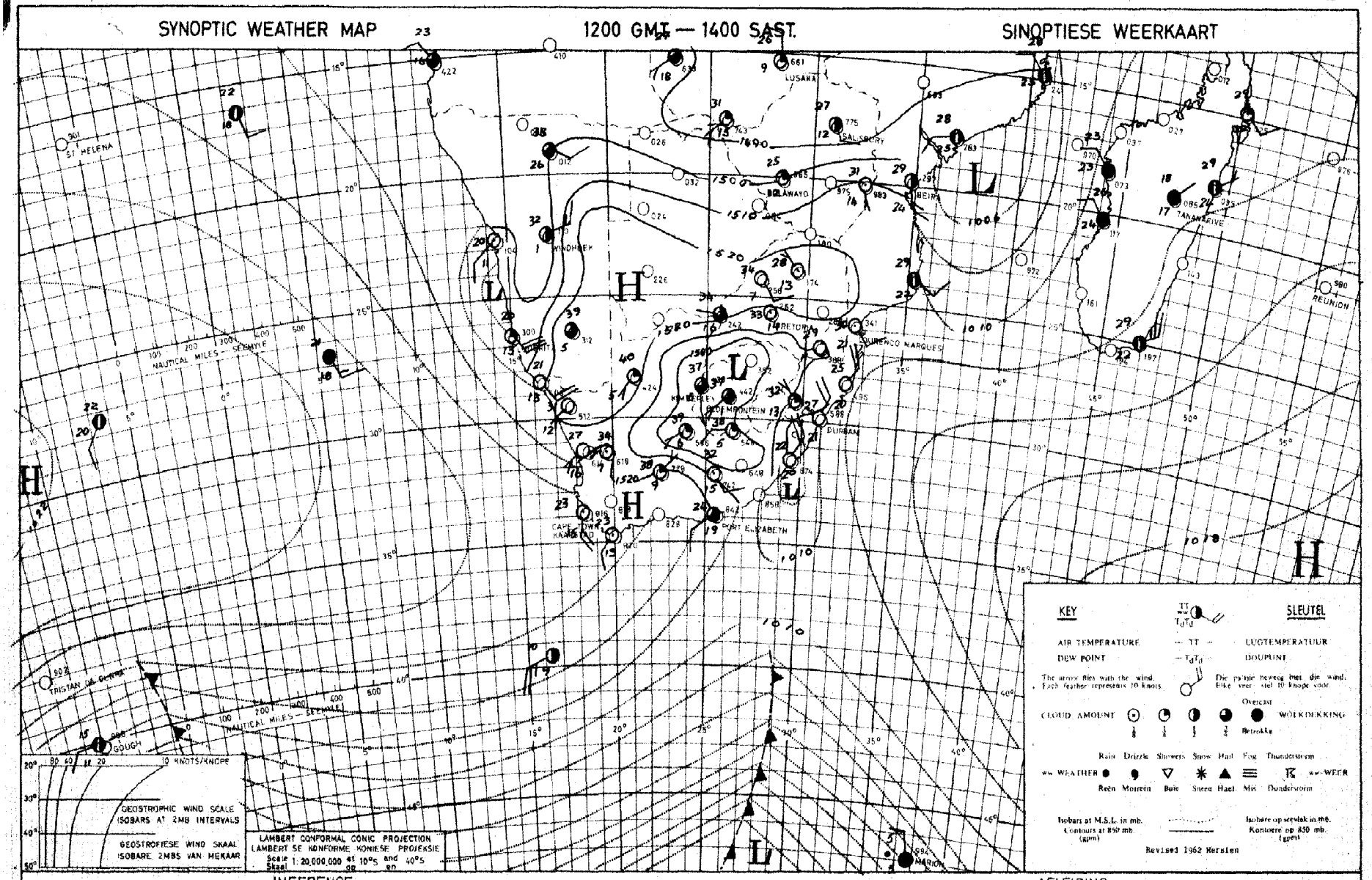

INFERENCE

The tropical cyclone over the Mosambique channel is not moving much with the result that the upper-air high will remain stationary and therefore only isolated thundershowers will occur over the eastern parts of the country due to the surface low over the central interior.

DATE 1 - 1 - 1966 DATUM

AFLEIDING

Die tropiese sikloon oor die Mosambiek kanaal toon min beweging sodat die bolughoog nie sal beweeg nie en slegs enkele donderbuie oor die oostelike dele verwag kan word met die laag aan die oppervlakte oor die sentrale binneland.

DAAGLIKSE WEERBULLETIN

Maksimum en Minimum Temperatuur (°C) en Reënval (RRR) in mm vir die 24 uur geëindig om 0800 SAST op

WEERBURO / WEATHER BUREAU
DEPT. VAN VERVOER / DEPT. OF TRANSPORT

3-1-1966

DAILY WEATHER BULLETIN

Maximum and Minimum Temperatures (°C) and rainfall (RRR) in mm for the 24 hours ended at 0800 SAST on

CAPE - KAAP	Max	Min	RRR
Aberdeen			
Addo			
Alexander Bay	23	14	
Aliwal North	38	20	
Bashee	26	21	
Beaufort-Wes	37	18	
(Lughawe)			
Boegoebergdam			
Boetsap			
Brakkekuil			
(naby Heidelberg)			
Brandvlei			
Cala			
Caledon			
Calitzdorp			
Calvinia	36	17	
Cape Agulhas	22	18	
Cape Columbine	18	12	
Cape Point	26	17	
Cape St. Francis	24	20	
Cape Town	20	15	
(D.F. Malan)			
Cape Town			
(Roeland Str.)			
Carnarvon			
Ceres			
Citrusdal			
Colesberg			
Cradock			
Dôhne	21	14	0·9
De Aar	39	24	0·1
Douglas			
East London	25	19	
(Airport)			
Eensaamheid			
(naby Herold)			
Elsenburg			
Fraserburg	35	20	
Garies			
George			
Graaff-Reinet			
Grahamstown			0·8
Hopetown			
Idutywa			
Jansenville	40	17	
Joubertina			
Kimberley	39	27	
(Airport)			
Knysna			
Kokstad	26	18	
Kuruman	37	23	

KAAP - CAPE	Max	Min	RRR
Ladismith			
Lake Mentz			
Maclear			
Mafeking	35	17	5·0
Malmesbury			
Matatiele			
Matroosberg	20	13	
Grootfontein	36	17	
(Middelburg)			
Mosselbaai	23	10	
Mount Frere			
Okiep	38	22	
Oudtshoorn			
Petrusville			
Piketberg			
Pofadder	39	21	0·8
Port Alfred			
Port Elizabeth	35	19	
Port Nolloth	18	13	
Port St. Johns	23	20	
Prieska	41	22	1·7
Prince Albert			
Queenstown	31	16	
Rietfontein			
Riversdale	27	16	
Robertson	31	18	
Sheeprun	24	17	0·2
(near Maclear)			
Somerset-Oos	28	14	
Steynsburg			
Strydenburg			
Sutherland			
Swellendam			
Tarkastad			
Touwsrivier			
Twee Riviere	42	27	0·2
(Gemsbokpark)			
Umtata	23	17	0·6
Uniondale			
Upington	40	27	
Vanwyksvlei	40	23	
Victoria-Wes	38	17	
Vredendal	32	14	
Vryburg	39	21	0·1
Williston			
Willowmore	32	8	
Willowpark	31	15	0·1
(near Dordrecht)			

NATAL	Max	Min	RRR
Cape St. Lucia	30	22	
Dundee			
Durban	27	23	
(Louis Botha)			
Estcourt	29	16	
Harding			
Himeville			
Mkuze			
Hlubluwe			
Newcastle	31	17	
Cedara	26	17	0·3
(Pietermaritzburg)			
Port Shepstone	26	21	
Richmond			
Seven Oaks			
Vryheid			
Waterford	27	14	1·2
(near Underberg)			

TRANSVAAL	Max	Min	RRR
Barberton			
Belfast			
Bethal	29	13	
Bospoort	35	17	8·8
Carolina	27	13	
Chester			
(near Gravelotte)			
Crecy	36	17	
Groendraai	37	19	
(naby Vaalwater)			
Jan Kempdorp			
Jan Smuts	31	16	
Joubert Park (Jhb)	32	18	2·5
Kroondal	37	20	0·2
Leeudoringstad			
Lichtenburg			
Letaba			
Loskopdam			
Lydenburg	28	14	
Levubu	31	19	
Mara	33	19	
Marble Hall			
Messina	35	22	
Middelburg			
Marnitz	35	21	
Nelspruit			
Phalaborwa	35	22	
Pietersburg	31	17	
Piet Retief	21	17	

TRANSVAAL	Max	Min	RRR
Pongola			
Potchefstroom	36	18	0·1
Potgietersrus			
Pretoria W.B.	35	21	
Pretoriuskop			
Punda Milia			
Sandpan (NW. Tvl.)	37	24	
Satara			
Sekhukhune			
Shingwidzi			
Skukuza	36	23	
Standerton	31	14	
Thabazimbi			
Tomburke			
Tzaneen			
Vereeniging			
Volksrust			
Warmbad	35	19	
Witbank			
Zeerust			

O.V.S. - O.F.S.	Max	Min	RRR
Balkfontein			0·5
(naby Bothaville)			
Bethlehem	33	16	5·3
Bloemfontein	39	20	
(J.B.M. Hertzog)			
Bultfontein			
Fauresmith	40	23	
Ficksburg			
Frankfort			
Harrismith			
Hoopstad	39	20	
Kroonstad	36	19	
Lindley			
Modderpoort			
Petrusburg			
Philippolis			
Reddersburg			
Reitz			
Vrede			
Warden			
Welkom	37	18	1·9
Wepener	39	20	
Winburg			
Zastron			

S.W.A.	Max	Min	RRR
Aroab			
Bethanie			
Dordabis			
Gobabeb	31	14	
Gobabis	37	18	
Grootfontein			
Karasburg			
Kalkfeld			
Karibib			
Keetmanshoop	41	20	3·8
Kub			
Luderitz	21	14	
Mariental	40	28	
Ohopoho			
Okahandja			
Okaukueye			
Ondangua	35	19	12·6
Otavi			
Otjiwarongo			
Outjo	37	16	
Rehoboth			
Runtu	36	19	
Steinhausen			
Tsumeb	39	20	
Walvisbaai			
Windhoek W.K.	35	20	

BASUTOLAND	Max	Min	RRR
Maseru	36	16	

BETSJOEANALAND/BECHUANALAND	Max	Min	RRR
Francistown	35	20	
Gaberones	38	25	
Ghanzi	38	15	
Lobatsi			
Mahalapye			
Maun	38	20	
Shakawe	37	20	
Tsabong	41	22	0·2
Tsane	40	24	0·2

SWAZILAND	Max	Min	RRR
Embelembe			
Manzini	31	20	
Stegi			

SYNOPTIC WEATHER MAP 1200 GMT — 1400 SAST. SINORTIESE WEERKAART

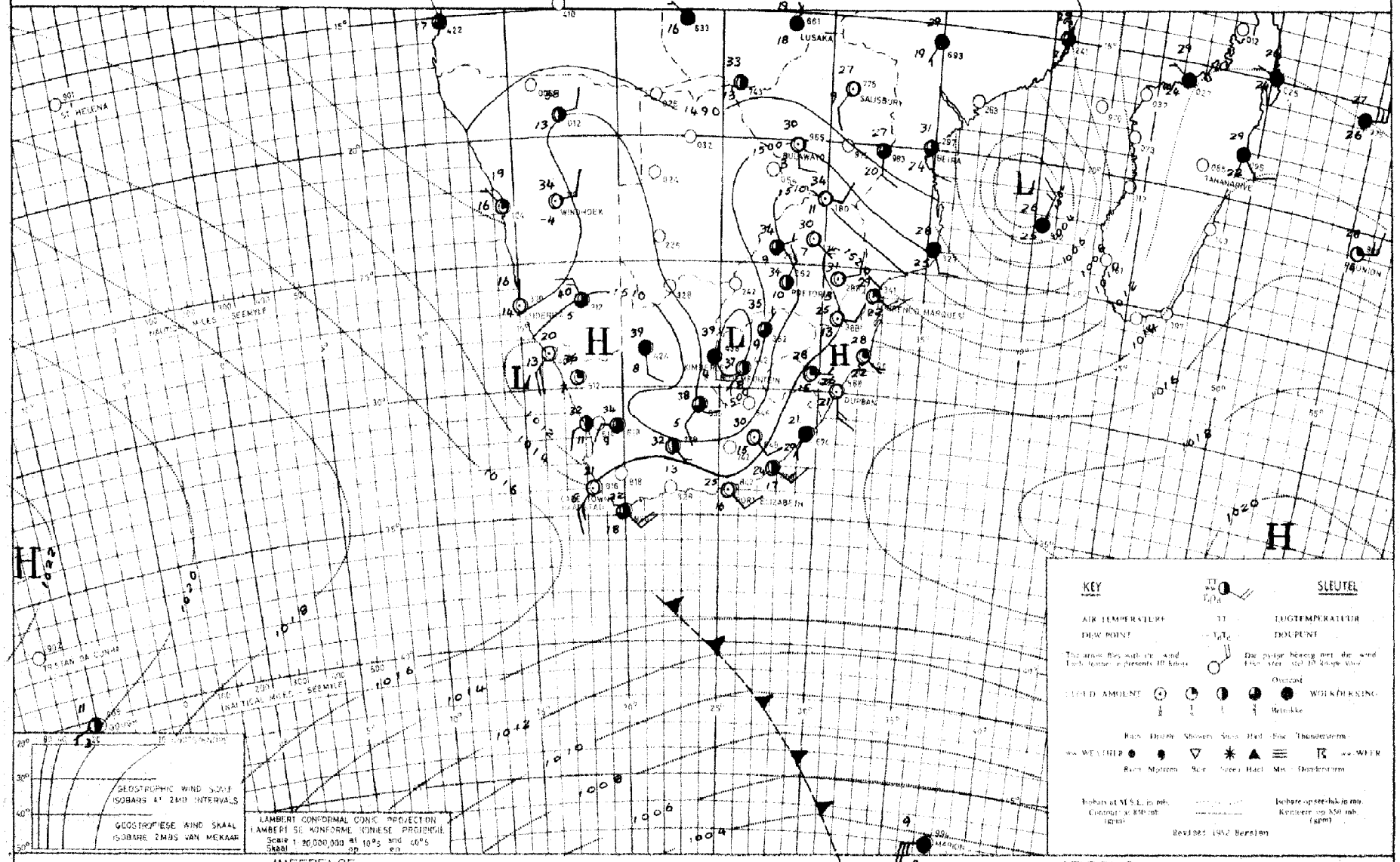

INFERENCE

The tropical cyclone over the Mozambique channel is moving southwards slowly but is deeping with the result that the upper air high will remain static and only isolated thundershowers are expected over the eastern parts of the country as a result of the surface low over the central interior and intense heating.

DATE 2-1-1966 DATUM

AFLEIDING

Die tropiese sikloon oor die Mosambiek kanaal beginn suidwards beweeg maar verdiep, sodat die bolughoog oor die binneland staties sal bly en dus sal slegs enkele donderbuie oor die oostelike dele van die land uitsak as gevolg van die oppervlaktelaag oor die binneland en intense hitte.

DAAGLIKSE WEERBULLETIN

Maksimum en Minimum Temperatuur (°C) en Reënval (RRR) in mm vir die 24 uur geëindig om 0800 SAST op

WEERBURO / WEATHER BUREAU
DEPT. VAN VERVOER / DEPT. OF TRANSPORT

4-1-1964

DAILY WEATHER BULLETIN

Maximum and Minimum Temperatures (°C) and rainfall (RRR) in mm for the 24 hours ended at 0800 SAST on

CAPE - KAAP	Max	Min	RRR
Aberdeen			
Addo			
Alexander Bay	21	14	
Aliwal North	38	17	
Bashee	27	21	10·0
Beaufort-Wes	38	18	
(Lughawe)			
Boegoebergdam			
Boetsap			
Brakkekuil			
(naby Heidelberg)			
Brandvlei			
Cala			
Caledon			
Calitzdorp			
Calvinia	36	18	
Cape Agulhas	22	16	
Cape Columbine	18	11	
Cape Point	19	15	
Cape St. Francis	22	19	
Cape Town			
(D.F. Malan)	24	18	
Cape Town			
(Roeland Str.)			
Carnarvon			
Ceres			
Citrusdal			
Colesberg			
Cradock			
Dsbne	21	17	2·3
De Aar	39	20	0·1
Douglas			
East London			
(Airport)	24	19	9·5
Eensaamheid			
(naby Herold)			
Elsenburg			
Fraserburg	36	17	
Garies			
George			
Graaff-Reinet	31	16	0·5
Grahamstown			2·5
Hopetown			
Idutywa			
Jansenville	29	17	
Joubertina			
Kimberley			
(Airport)	37	23	
Knysna			
Kokstad	31	16	
Kuruman	36	18	3·8

KAAP - CAPE	Max	Min	RRR
Ladismith			
Lake Mentz			
Maclear			
Mafeking	35	21	
Malmesbury			
Matatiele			
Matroosberg	30	15	
Grootfontein			
(Middelburg)	38	14	
Mosselbaai	25	20	
Mount Frere			
Okiep	35	17	
Oudtshoorn			
Petrusville			
Piketberg			
Pofadder	39	19	
Port Alfred			5·0
Port Elizabeth	24	19	
Port Nolloth	18	12	
Port St. Johns	25	22	3·0
Prieska	42	22	
Prince Albert			
Queenstown	35	16	0·3
Rietfontein			
Riversdale	26	19	1·5
Robertson	29	13	1·3
Sheeprun	31	17	0·6
(near Maclear)			
Somerset-Oos	28	17	0·3
Steynsburg			
Strydenburg			
Sutherland			
Swellendam			
Tarkastad			
Touwsrivier			
Twee Riviere			
(Gemsbokpark)	41	27	
Umtata	28	20	
Uniondale			
Upington	42	26	
Vanwyksvlei	40	22	
Victoria-Wes	37	16	0·2
Vredendal	28	13	
Vryburg	37	20	8·7
Williston			
Willowmore	31	9	
Willowpark			
(near Dordrecht)	35	14	0·2

NATAL	Max	Min	RRR
Cape St. Lucia	28	22	0·8
Dundee			
Durban			
(Louis Botha)	28	19	
Estcourt	30	17	0·1
Harding			
Himeville			
Mkuze			
Hluhluwe			
Newcastle	32	15	
Cedara			
(Pietermaritzburg)	27	18	
Port Shepstone	29	21	
Richmond			
Seven Oaks			
Vryheid			
Waterford			
(near Underberg)	30	12	0·7
TRANSVAAL			
Barberton			
Belfast			
Bethal	28	12	
Bospoort	33	20	
Carolina	25	13	
Chester			
(near Gravelotte)			
Cresy	34	17	
Delareyville			1·1
Groendraai	35	20	
(naby Vaalwater)			
Jan Kempdorp			
Jan Smuts	32	17	
Joubert Park (Jhb)	31	18	
Kroondal	37	18	1·6
Leeudoringstad			
Lichtenburg			
Letaba			
Loskopdam			
Lydenburg	26	16	
Marnitz	36	22	
Mara	33	18	
Marble Hall			
Messina	36	19	
Middelburg			
Nelspruit	32	20	
Phalaborwa	34	23	
Pietersburg	20	16	
Piet Retief	26	16	
Levubu	30	20	

TRANSVAAL	Max	Min	RRR
Pongola			
Potchefstroom	35	20	
Potgietersrus	32	18	
Pretoria W.B.	33	21	
Pretoriuskop			
Punda Milia			
Sandpan (NW. Tvl.)	38	23	
Satara			
Sekhukhune			
Shingwidzi			
Skukuza	34	25	
Standerton	31	14	
Thabazimbi			
Tomburke			
Tzaneen			
Vereeniging			
Volksrust			
Warmbad	33	18	
Witbank			
Zeerust			
O.V.S. - O.F.S.			
Balkfontein			
(naby Bothaville)			
Bethlehem	32	16	
Bloemfontein			
(J.B.M. Hertzog)	37	20	
Bultfontein			
Fauresmith	38	20	
Ficksburg			2·3
Frankfort			
Harrismith			
Hoopstad	37	21	
Kroonstad	35	18	7·0
Lindley			
Modderpoort			
Petrusburg			
Philippolis			
Reddersburg			
Reitz			
Vrede			
Warden			
Welkom	36	21	
Wepener	37	20	
Winburg			
Zastron			

S.W.A.	Max	Min	RRR
Aroab			
Bethanie			
Dordabis			
Gobabeb	30	14	
Gobabis	36	18	
Grootfontein			
Karasburg			
Kalkfeld			
Karibib			
Keetmansboop	39	22	
Kub			
Luderitz	22	14	
Mariental	39	27	
Ohopoho			
Okahandja			
Okaukuaye			
Ondangua	35	23	
Otavi			
Otjiwarongo			
Outjo	36	19	
Rehoboth			
Runtu	36	19	
Steinhausen			
Tsumeb	38	19	
Walvisbaai	22	16	
Windhoek W.K.	34	19	
BASUTOLAND			
Maseru	35	17	
BETSJOANALAND/BECHUANALAND			
Francistown	35	21	
Gaberones	39	25	
Ghanzi	40	25	
Lobatsi			
Mahalapye			
Maun	38	21	
Shakawe	38	21	
Tsabong			
Tsane	39	25	0·1
SWAZILAND			
Bulembe			
Manzini			
Stegi			

SYNOPTIC WEATHER MAP 1200 GMT — 1400 SAST. SINOPTIESE WEERKAART

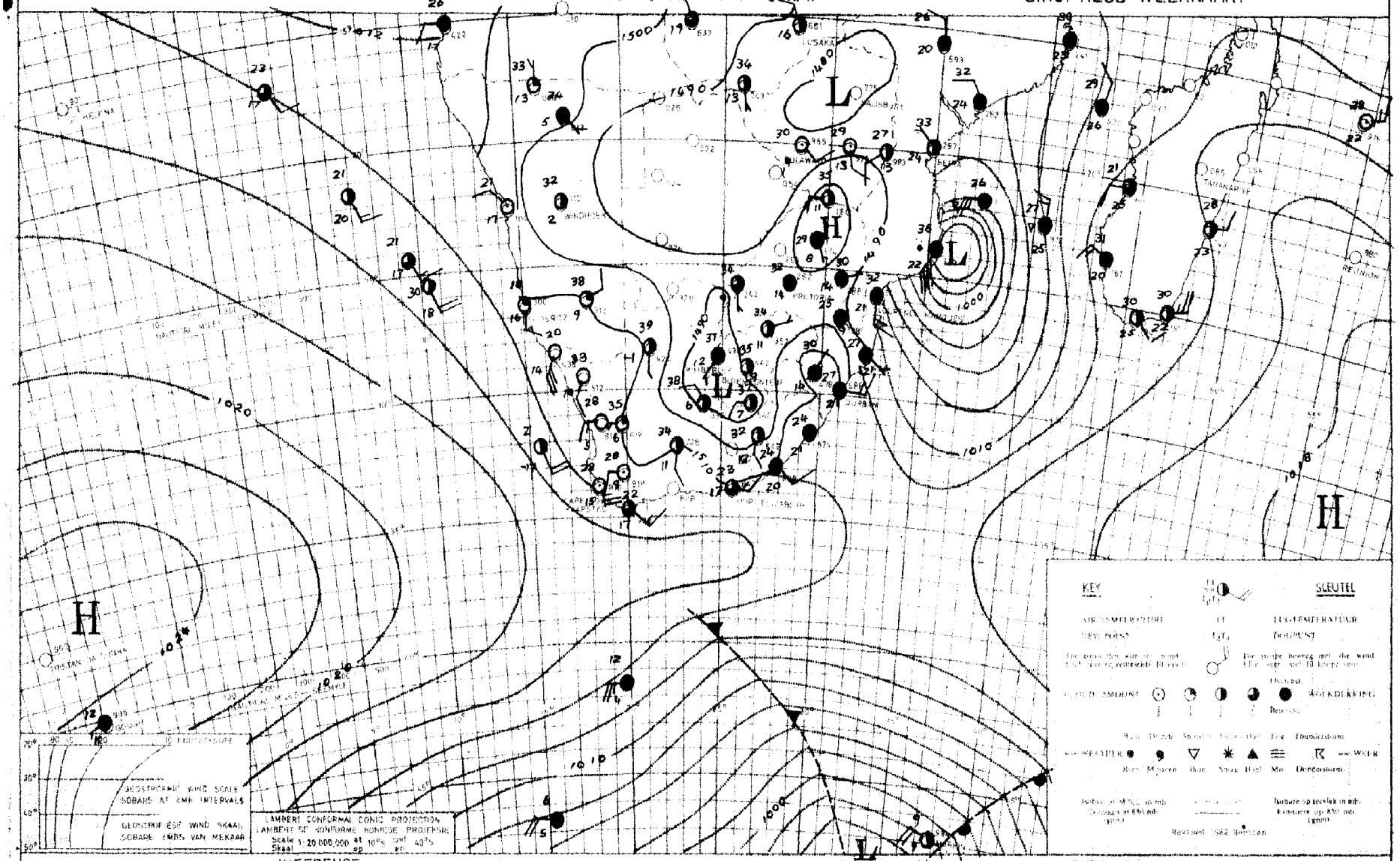

INFERENCE

The tropical cyclone Claude is moving southwards and is not expected to influence the weather over the Republic to any large extent. However, with moist south-easterly winds along the south-eastern coastline it will be cloudy along this region with light rain in the morning and evening. The air over the interior is sufficiently moist to cause partly cloudy weather and a few thundershowers will occur.

DATE 3-1-1966 DATUM

AFLEIDING

Die tropiese sikloon Claude beweeg suidwaarts en dit word nie verwag dat dit die weerstoestande oor die Republiek tot 'n groot mate sal beïnvloed nie. Met die vogtige suidoostelike winde langs die suidoostelike kus egter word bewolkte toestande met ligte reën in die oggend en aand oor hierdie streke verwag. Die lug oor die binneland het genoeg vog om gedeeltelik bewolkte weer en 'n paar donderstorms te laat voorkom.

DAAGLIKSE WEERBULLETIN

Maksimum en Minimum Temperatuur (°C) en Reënval (RRR) in mm vir die 24 uur geëindig om 0800 SAST op

WEERBURO / WEATHER BUREAU
DEPT. VAN VERVOER / DEPT. OF TRANSPORT
5-1-1966

DAILY WEATHER BULLETIN

Maximum and Minimum Temperatures (°C) and rainfall (RRR) in mm for the 24 hours ended at 0800 SAST on

CAPE - KAAP	Max	Min	RRR
Aberdeen			
Addo			
Alexander Bay	21	16	
Aliwal North	37	21	
Bashee	26	21	17·5
Beaufort-Wes	34	16	
(Lughawe)			
Boegoebergdam			
Boetsap			
Brakkekuil			
(naby Heidelberg)			
Brandvlei			
Cala			
Caledon			
Calitzdorp			
Calvinia	33	14	
Cape Agulhas	23	19	
Cape Columbine	18	12	
Cape Point	20	12	
Cape St. Francis	24	20	
Cape Town			
(D.F. Malan)	27	14	
Cape Town			
(Roeland Str.)			
Carnarvon			
Ceres			
Citrusdal			
Colesberg			
Cradock			
Dêhne	19	15	4·0
De Aar	38	19	
Douglas			
East London	24	XX	3·2
(Airport)			
Eensaamheid			
(naby Herold)			
Elsenburg			
Fraserburg	35	16	
Garies			
George			
Graaff-Reinet	30	17	
Grahamstown			0·6
Hopetown			
Idutywa			
Jansenville	29	18	
Joubertina			
Kimberley	39	25	
(Airport)			
Knysna			
Kokstad	28	15	
Kuruman	35	22	

KAAP - CAPE	Max	Min	RRR
Ladismith			
Lake Mentz			
Maclear			
Mafeking	37	18	
Malmesbury			
Matatiele			
Matroosberg	15	14	
Grootfontein			
(Middelburg)	34	13	
Mosselbaai	22	20	
Mount Frere			
Okiep			
Oudtshoorn			
Petrusville			
Piketberg			
Pofadder	38	21	
Port Alfred			
Port Elizabeth	25	20	
Port Nolloth	19	13	
Port St. Johns	26	22	1·5
Prieska			
Prince Albert			
Queenstown	31	18	0·2
Rietfontein			
Riversdale	22	18	
Robertson	25	16	
Sheeprun	29	19	
(near Maclear)			
Somerset-Oos	22	15	5·5
Steynsburg			
Strydenburg			
Sutherland			
Swellendam			
Tarkastad			
Touwsrivier			
Twee Riviere	40	28	
(Gemsbokpark)			
Umtata	29	19	
Uniondale			
Upington	41	27	
Vanwyksvlei	39	21	
Victoria-Wes	37	16	
Vredendal	31	15	
Vryburg	37	23	
Williston			
Willowmore	30	8	
Willowpark	30	16	1·6
(near Dordrecht)			

NATAL	Max	Min	RRR
Cape St. Lucia	26	24	2·5
Dundee			
Durban	29	23	0·2
(Louis Botha)			
Estcourt	33	17	
Harding			
Himeville			
Mkuze			
Hluhluwe			34·5
Newcastle	32	19	0·4
Cedara			
(Pietermaritzburg)	26	18	0·5
Port Shepstone	33	24	
Richmond			
Seven Oaks			
Vryheid			
Waterford			
(near Underberg)	28	12	
TRANSVAAL			
Barberton			
Belfast			
Bethal	29	16	
Bospoort	34	19	2·8
Carolina	24	13	
Chester			
(near Gravelotte)			
Crecy	38	19	
Groendraai	38	21	
(naby Vaalwater)			
Jan Kempdorp			
Jan Smuts	33	16	
Joubert Park (Jhb)	34	16	
Kroondal	37	19	1·7
Lenyobu	34	22	
Leeudoringstad			
Lichtenburg			
Letaba			
Loskopdam			
Lydenburg	28	18	
Marnitz	36	22	
Mara	38	21	
Marble Hall			
Messina	38	24	
Middelburg			
Nelspruit	39	28	
Phalaborwa	35	26	
Pietersburg	33	19	
Piet Retief	26	17	5·3

TRANSVAAL	Max	Min	RRR
Pongola			
Potchefstroom	36	18	
Potgietersrus	35	19	
Pretoria W.B.	35	19	
Pretoriuskop			
Punda Milia			
Sandpan (NW. Tvl.)	39	25	
Satara			
Sekhukhune			
Shingwidzi			
Skukuza	33	23	
Standerton	31	17	
Thabazimbi			
Tomburke			
Tzaneen			
Vereeniging			
Volksrust			
Warmbad	36	18	
Witbank			
Zeerust			
O.V.S. - O.F.S.			
Balkfontein			
(naby Bothaville)			
Bethlehem	33	16	
Bloemfontein	38	20	
(J.B.M. Hertzog)			
Bultfontein			
Fauresmith	39	22	
Ficksburg			
Frankfort			
Harrismith			
Hoopstad	38	22	
Kroonstad	35	18	
Lindley			
Modderpoort			
Petrusburg			
Philippolis			
Reddersburg			
Reitz			
Vrede			
Warden			
Welkom	36	19	
Wepener	38	18	
Winburg			
Zastron			

S.W.A.	Max	Min	RRR
Aroab			
Bethanie			
Dordabis	35	18	
Gobabeb	26	4	
Gobabis	35	18	
Grootfontein			
Karasburg			
Kalkfeld			
Karibib			
Keetmanshoop	39	22	
Kub			
Luderitz	24	13	
Marienta1	39	25	
Ohopoho			
Okahandja			
Okaukueye			
Ondangua	36	20	7·8
Otavi			
Otjiwarongo			
Outjo	37	18	
Rehoboth			
Runtu			
Steinhausen			
Tsumeb	38	22	0·5
Walvisbaai	20	15	
Windhoek W.K.	34	18	2·1
BASUTOLAND			
Maseru	36	17	
BETSJOANALAND/BECHUANALAND			
Francistown	38	22	
Gaberones	40	26	
Ghanzi	40	23	
Lobatsi			
Mahalapye			
Maun	40	22	
Shakawe	38	22	
Tsabong	41	26	
Tsane	40	25	
SWAZTLAND			
Emlembe			19·8
Manzini	32	20	40·0
Stegi			89·5

SYNOPTIC WEATHER MAP — 1200 GMT. — 1400 SAST. — SINOPTIESE WEERKAART

INFERENCE	AFLEIDING
The cyclone Claudé will cause cloudy weather with rain or showers over northern Natal. The ridge of the Atlantic high south of the country will cause cloudy weather over the southern coastal areas. The upper-air high over the interior will prevent appreciable development, so that only a few thundershowers will occur.	Die sikloon Claudé sal bewolkte weer met reën of buie oor noordelike Natal veroorsaak. Die Atlantiese hoogrug wat suid van die land om beweeg veroorsaak bewolkte weer oor die suidelike kuskusgebiede. Die bolug-hoog oor die binneland sal ontwikkeling beperk, sodat slegs enkele donderbuie sal voorkom.

DATE 4 - 1 - 1966. DATUM

DAAGLIKSE WEERBULLETIN

Maksimum en Minimum Temperatuur (°C) en Reënval (RRR) in mm vir die 24 uur geëindig om 0800 SAST op

WEERBURO / WEATHER BUREAU
DEPT. VAN VERVOER / DEPT. OF TRANSPORT
...6-1-1966....

DAILY WEATHER BULLETIN

Maximum and Minimum Temperatures (°C) and rainfall (RRR) in mm for the 24 hours ended at 0800 SAST on

CAPE - KAAP	Max	Min	RRR
Aberdeen			
Addo			
Alexander Bay	23	15	
Aliwal North	35	20	
Bashee	26	21	
Beaufort-Wes	35	20	
(Lughawe)			
Boegoebergdam			
Boetsap			
Brakkekuil			
(naby Heidelberg)			
Brandvlei			
Cala			
Caledon			
Calitzdorp			
Calvinia	33	13	
Cape Agulhas	24	18	
Cape Columbine	20	13	
Cape Point	23	14	0·3
Cape St. Francis	23	19	
Cape Town	28	17	
(D.F. Malan)			
Cape Town			
(Roeland Str.)			
Carnarvon			
Ceres			
Citrusdal			
Colesberg			
Cradock			
Dêhne	27	17	0·4
De Aar	38	19	
Douglas			
East London	26	21	0·4
(Airport)			
Eensaamheid			
(naby Herold)			
Elsenburg			
Fraserburg	34	17	
Garies			
George			
Graaff-Reinet	34	17	
Grahamstown			
Hopetown			
Idutywa			
Jansenville	34	17	
Joubertina			
Kimberley	36	25	
(Airport)			
Knysna			
Kokstad	30	16	
Kuruman	38	24	

KAAP - CAPE	Max	Min	RRR
Ladismith			
Lake Mentz			
Maclear			
Mafeking	36	17	
Malmesbury			
Matatiele			
Matroosberg	29	16	
Grootfontein	37	16	
(Middelburg)			
Mosselbaai	22	20	0·6
Mount Frere			
Okiep	31	16	
Oudtshoorn			
Petrusville			
Piketberg			
Pofadder	35	18	
Port Alfred			
Port Elizabeth	23	20	0·1
Port Nolloth	18	14	
Port St. Johns	26	22	
Prieska	40	18	
Prince Albert			
Queenstown	36	16	
Rietfontein			
Riversdale	31	19	4·0
Robertson	34	19	
Sheeprun	30	17	0·5
(near Maclear)			
Somerset-Oos	32	15	
Steynsburg			
Strydenburg			
Sutherland	34	12	
Swellendam			
Tarkastad			
Touwsrivier			
Twee Riviere	30	25	
(Gemsbokpark)			
Umtata	32	18	0·3
Uniondale			
Upington	37	23	
Vanwyksvlei	38	18	
Victoria-Wes	37	16	
Vredendal	25	15	
Vryburg	38	23	
Williston			
Willowmore	33	19	
Willowpark	33	14	1·0
(near Dordrecht)			

NATAL	Max	Min	RRR
Cape St. Lucia	27	23	12·0
Dundee			2·2
Durban	30	23	
(Louis Botha)			
Estcourt	28	17	
Harding			
Himeville			
Mkuze			
Hluhluwe			
Newcastle	25	17	0·4
Cedara	25	16	
(Pietermaritzburg)			
Port Shepstone	30	22	
Richmond			
Seven Oaks			
Vryheid			
Waterford	27	12	
(near Underberg)			

TRANSVAAL

Barberton			
Belfast			
Bethal	23	14	
Bospoort	34	20	
Carolina	20	14	
Chester			
(near Gravelotte)			
Crecy	36	19	
Groendraai	38	21	
(naby Vaalwater)			
Jan Kempdorp			
Jan Smuts	28	15	
Joubert Park (Jhb)	28	16	
Kroondal	37	18	
Leeudoringstad			
Lichtenburg			
Letaba			
Loskopdam			
Lydenburg	33	17	0·6
Levubu	37	21	
Mara	38	21	
Marble Hall			
Messina	42	25	
Middelburg			
Nelspruit	30	24	
Phalaborwa			
Pietersburg	31	19	
Piet Retief	21	17	3·8

TRANSVAAL	Max	Min	RRR
Pongola			
Potchefstroom	34	19	
Potgietersrus	34	20	
Pretoria W.B.	32	19	
Pretoriuskop			
Punda Milia			
Sandpan (NW. Tvl.)	40	25	
Satara			
Sekhukhune			
Shingwidzi			
Skukuza	28	21	7·5
Standerton	25	15	
Thabazimbi			
Tomburke			
Tzaneen			
Vereeniging			
Volksrust			
Warmbad			
Witbank			
Zeerust			

O.V.S. - O.F.S.

Balkfontein			
(naby Bothaville)			
Bethlehem	29	15	
Bloemfontein	36	14	
(J.B.M. Hertzog)			
Bultfontein			
Fauresmith	36	22	
Ficksburg			
Frankfort			
Harrismith			
Hoopstad	36	20	
Kroonstad	34	19	
Lindley			2·5
Modderpoort			
Petrusburg			
Philippolis			
Reddersburg			
Reitz			
Vrede			
Warden			
Welkom	35	20	
Wepener	36	17	
Winburg			
Zastron			

S.W.A.	Max	Min	RRR
Aroab			
Bethanie			
Dordabis			
Gobabeb	30	15	
Gobabis	34	17	
Grootfontein			
Karasburg			
Kalkfeld			
Karibib			
Keetmanshoop	37	20	
Kub			
Luderitz	22	14	
Mariental	36	24	
Ohopoho			
Okahandja			
Okaukueye			
Ondangua	35	22	
Otavi			
Otjiwarongo			
Outjo	36	19	0·2
Rehoboth			
Runtu	36	21	
Steinhausen			
Tsumeb	38	21	
Walvisbaai	20	15	
Windhoek W.K.	33	19	0·4

BASUTOLAND

Maseru	33	15	1·0

BETSJOEANALAND/BECHUANALAND

Francistown	41	25	
Gaberones	39	26	
Ghanzi	40	24	0·4
Lobatsi			
Mahalapye			
Maun	40	24	
Shakawe	38	19	
Tsabong	42	27	
Tsane	40	23	

SWAZILAND

Mbabane			
Manzini	33	20	
Stegi			

SYNOPTIC WEATHER MAP | 1200 GMT — 1400 SAST. | SINOPTIESE WEERKAART

INFERENCE

DATE 5 - 1 - 1966 DATUM

The cyclone is moving but slowly and will remain in the Lorenco Marques area. Thus rain will spread over the Transvaal lowveld and northern Natal. With the low over the interior isolated thundershowers will occur over the northern, eastern and central parts.

AFLEIDING

Die sikloon beweeg maar min en sal in die Lourenso Marques gebied bly. Reën sal dus uitbrei na die Transvaalse laeveld en noord Natal. As gevolg van die laag oor die binneland sal enkele donderbuie oor die noordelike, oostelike en sentrale dele uitsak.

DAAGLIKSE WEERBULLETIN

Maksimum en Minimum Temperatuur (°C) en Reënval (RRR) in mm vir die 24 uur geëindig om 0800 SAST op

WEERBURO / WEATHER BUREAU
DEPT. VAN VERVOER / DEPT. OF TRANSPORT
7-1-1966

DAILY WEATHER BULLETIN

Maximum and Minimum Temperatures (°C) and rainfall (RRR) in mm for the 24 hours ended at 0800 SAST on

CAPE - KAAP	Max	Min	RRR
Aberdeen			
Addo			
Alexander Bay	23	15	
Aliwal North	36	15	1·8
Bashee	28	18	5·0
Beaufort-Wes	35	17	
(Lughawe)			
Boegoebergdam			
Boetsap			
Brakkekuil			
(naby Heidelberg)			
Brandvlei			
Cala			
Caledon			
Calitzdorp			
Calvinia	30	15	
Cape Agulhas	22	18	0·1
Cape Columbine	17	11	
Cape Point	17	8	0·1
Cape St. Francis	23	19	0·1
Cape Town			
(D.F. Malan)	23	18	
Cape Town			
(Roeland Str.)			
Carnarvon			
Ceres			
Citrusdal			
Colesberg			
Cradock			
Dôhne	22	14	7·0
De Aar	37	18	
Douglas			
East London			
(Airport)	26	18	2·4
Eensaamheid			
(naby Herold)			
Elsenburg			
Fraserburg	32	15	
Garies			
George			
Graaff-Reinet	31	17	
Grahamstown			4·6
Hopetown			
Idutywa			
Jansenville	31	18	
Joubertina			
Kimberley	38	25	
(Airport)			
Knysna			10·5
Kokstad	30	15	
Kuruman	35	24	

KAAP - CAPE	Max	Min	RRR
Ladismith			
Lake Mentz			
Maclear			
Mafeking	36	18	
Malmesbury			
Matatiele			
Matroosberg			
Grootfontein	25	14	
(Middelburg)	35	16	1·3
Mosselbaai	23	18	0·4
Mount Frere			
Okiep	29	14	
Oudtshoorn			
Petrusville			
Piketberg			
Pofadder	34	21	
Port Alfred			
Port Elizabeth	26	18	
Port Nolloth	19	12	0·6
Port St. Johns	27	20	3·5
Prieska	38	22	
Prince Albert			
Queenstown	33	16	0·5
Rietfontein			
Riversdale	22	16	6·0
Robertson	28	17	1·5
Sheeprun	31	15	1·4
(near Maclear)			
Somerset-Oos	27	13	2·0
Steynsburg			
Strydenburg			
Sutherland	29	12	
Swellendam			
Tarkastad			
Touwsrivier			
Twee Riviere			
(Gemsbokpark)	40	25	
Umtata	29	17	1·0
Uniondale			
Upington	39	23	
Vanwyksvlei	37	22	
Victoria-Wes	36	15	
Vredendal	27	14	
Vryburg	38	23	
Williston			
Willowmore	29	8	
Willowpark			
(near Dordrecht)	21	14	1·0

NATAL	Max	Min	RRR
Cape St. Lucia	27	21	24·5
Dundee			
Durban			
(Louis Botha)	31	23	
Estcourt	30	18	
Harding			
Himeville			
Mkuze			25·5
Hluhluwe			31·2
Newcastle	30	19	0·2
Cedara			
(Pietermaritzburg)	28	15	0·5
Port Shepstone	29	22	
Richmond			
Seven Oaks			
Vryheid			
Waterford			
(near Underberg)	28	13	2·1
TRANSVAAL			
Barberton			
Belfast			
Bethal	27	13	
Bospoort	35	20	
Carolina	24	15	0·8
Chester			
(near Gravelotte)			
Crecy	37	20	
Groendraai	38	23	
(naby Vaalwater)			
Jan Kempdorp			
Jan Smuts	32	16	0·2
Joubert Park (Jhb)	31	16	1·0
Kroondal	38	20	
Leeudoringstad			
Lichtenburg			
Letaba			
Loskopdam			
Lydenburg	27	17	1·0
Marnitz	39	22	
Mara	40	22	
Marble Hall			
Messina	41	26	
Middelburg			
Nelspruit	33	21	10·0
Phalaborwa	36	21	2·4
Pietersburg	33	19	
Piet Retief	20	17	12·4
Lerubu	35	21	

TRANSVAAL	Max	Min	RRR
Pongola			
Potchefstroom	35	19	
Potgietersrus	36	20	
Pretoria W.B.	34	20	
Pretoriuskop			
Punda Milia			
Sandpan (NW. Tvl.)	40	21	3·5
Satara			
Sekhukhune			
Shingwidzi			
Skukuza	31	22	47·5
Standerton	29	17	
Thabazimbi			
Tomburke			
Tzaneen			
Vereeniging			
Volksrust			
Warmbad	37	19	
Witbank			
Zeerust			
Watervalboven			1·8
O.V.S. - O.F.S.			
Balkfontein			
(naby Bothaville)			
Bethlehem	31	17	
Bloemfontein			
(J.B.M. Hertzog)	37	21	
Bultfontein			
Fauresmith	37	20	
Ficksburg			
Frankfort			
Harrismith			0·9
Hoopstad	38	22	
Kroonstad	35	19	
Lindley			
Modderpoort			
Petrusburg			
Philippolis			
Reddersburg			
Reitz			
Vrede			
Warden			
Welkom	36	21	
Wepener	27	19	
Winburg			
Zastron			

S.W.A.	Max	Min	RRR
Aroab			
Bethanie			
Dordabis			
Gobabeb	33	15	
Gobabis	33	13	1·3
Grootfontein			9·0
Karasburg			
Kalkfeld			
Karibib			
Keetmanshoop	36	19	
Kub			
Namutoni			10·5
Luderitz	22	14	
Mariental	33	21	0·4
Ohopoho			
Okahandja			
Okaukueye			12·0
Ondangua			
Otavi			
Otjiwarongo			
Outjo	33	18	8·0
Rehoboth			
Runtu	27	18	
Steinhausen			
Tsumeb	36	19	23·1
Walvisbaai	20	17	
Windhoek W.K.	31	19	
BASUTOLAND			
Maseru	35	16	
BETSJOANALAND/BECHUANALAND			
Francistown	39	24	0·7
Gaberones	40	25	1·7
Ghanzi	38	21	4·8
Lobatsi			
Mahalapye			
Maun	36	22	
Shakawe	29	18	
Tsabong	42	26	
Tsane	39	25	
SWAZILAND			
Embabane			
Manzini			
Stegi			

SYNOPTIC WEATHER MAP 1200 GMT — 1400 SAST. SINOPTIESE WEERKAART

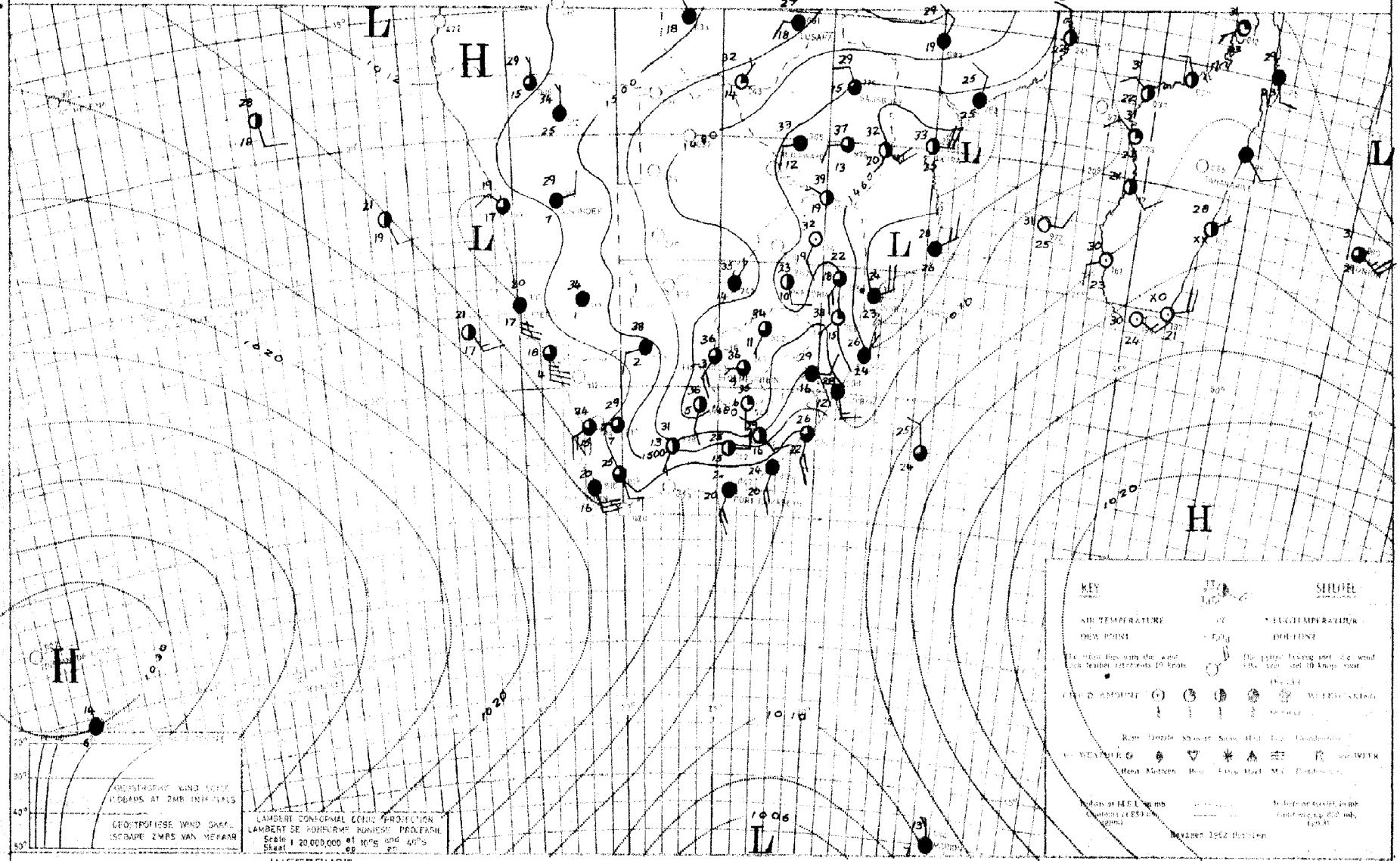

INFERENCE

Pressures are rising along the east coast as the Atlantic high ridges in. Consequently cloudy, cooler weather will spread to the Natal interior and the Eastern Transvaal and rain will occur at places. The tropical cyclone Claudé over the South-Eastern Transvaal has weakened considerably.

DATE 6 - 1 - 1966 DATUM

AFLEIDING

Drukke styg langs die ooskus terwyl die Atlantiese Hoog inrug. Gevolglik sal bewolkte, koeler weer na die Natalse binneland en Oos-Transvaal uitbrei waar reën plek-plek sal voorkom. Die tropiese sikloon Claudé, oor Suidoos-Transvaal het aansienlik verswak.

DAAGLIKSE WEERBULLETIN

Maksimum en Minimum Temperatuur (°C) en Reënval (RRR) in mm vir die 24 uur geëindig om 0800 SAST op

WEERBURO / WEATHER BUREAU
DEPT. VAN VERVOER / DEPT. OF TRANSPORT

8-1-1966

DAILY WEATHER BULLETIN

Maximum and Minimum Temperatures (°C) and rainfall (RRR) in mm for the 24 hours ended at 0800 SAST on

CAPE - KAAP	Max	Min	RRR
Aberdeen			
Addo			
Alexander Bay	23	15	
Aliwal North	29	15	4·7
Bashee	24	20	19·0
Beaufort-Wes	31	16	
(Lughawe)			
Boegoebergdam			
Boetsap			
Brakkekuil			
(naby Heidelberg)			
Brandvlei			
Cala			
Caledon			
Calitzdorp			
Calvinia	30	13	
Cape Agulhas	20	17	
Cape Columbine	18	12	
Cape Point	19	14	
Cape St. Francis	20	16	0·3
Cape Town			
(D.F. Malan)	26	16	
Cape Town			
(Roeland Str.)			
Carnarvon			
Ceres			
Citrusdal			
Colesberg			
Cradock			
Döhne	16	14	17·4
De Aar	32	18	
Douglas			
East London	22	17	15·6
(Airport)			
Eensaamheid			
(naby Herold)			
Elsenburg			
Fraserburg	31	15	
Garies			
George			
Graaff-Reinet	26	15	0·9
Grahamstown			
Hopetown			
Idutywa			
Jansenville	24	17	
Joubertina			3·5
Kimberley	35	18	3·0
(Airport)			
Knysna			2·0
Kokstad	21	14	9·0
Kuruman	35	19	14·0

KAAP - CAPE	Max	Min	RRR
Ladismith			
Lake Mentz			
Maclear			
Mafeking	35	12	37·0
Malmesbury			
Matatiele			
Matroosberg	21	11	
Grootfontein			
(Middelburg)	31	15	
Mosselbaai	19	16	1·6
Mount Frere			10·0
Okiep	24	11	
Oudtshoorn			
Petrusville			
Piketberg			
Pofadder	31	27	
Port Alfred			
Port Elizabeth	21	16	0·6
Port Nolloth	19	13	
Port St. Johns	23	20	9·0
Prieska	37	21	
Prince Albert			
Queenstown	20	15	4·5
Rietfontein			
Riversdale	[illegible]	16	0·3
Robertson	21	17	
Sheeprun	22	16	11·0
(near Maclear)			
Somerset-Oos	20	15	3·8
Steynsburg			
Strydenburg			
Sutherland	27	12	
Swellendam			
Tarkastad			9·5
Touwsrivier			
Twee Riviere	36	23	
(Gemsbokpark)			
Umtata	20	17	3·5
Uniondale			
Upington	36	19	
Vanwyksvlei	34	18	
Victoria-Wes	31	13	
Vredendal	27	13	
Vryburg	36	19	6·6
Williston			
Willowmore	22	8	
Willowpark			
(near Dordrecht)	20	14	5·5

NATAL	Max	Min	RRR
Cape St. Lucia	24	20	14·5
Dundee			
Durban	27	22	0·6
(Louis Botha)			
Estcourt	25	17	
Harding			
Himeville			
Mkuze			
Hluhluwe			20·0
Newcastle	24	16	
Cedara			
(Pietermaritzburg)	22	16	
Port Shepstone	27	21	3·6
Richmond			
Seven Oaks			
Vryheid			
Waterford			
(near Underberg)	19	13	13·4

TRANSVAAL

Barberton			26·5
Belfast			
Bethal	22	13	0·1
Bospoort	30	16	18·1
Carolina	20	13	4·5
Chester			
(near Gravelotte)			
Crecy	32	18	
Delareyville			11·0
Groendraai	33	22	
(naby Vaalwater)			
Jan Kempdorp			
Jan Smuts	21	16	
Joubert Park (Jhb)	26	16	1·5
Kroondal	32	20	
Lavubu	28	20	21·0
Leeudoringstad			
Lichtenburg			
Letaba			
Loskopdam			
Lydenburg	19	16	13·0
Marnitz	36	22	
Mara	31	21	
Marble Hall			
Messina	37	22	0·7
Middelburg			
Nelspruit	23	20	15·4
Phalaborwa	23	21	46·4
Pietersburg	25	19	
Piet Retief	19	15	8·9

TRANSVAAL	Max	Min	RRR
Pongola			
Potchefstroom	30	16	44·6
Potgietersrus	30	21	
Pretoria W.B.	29	19	
Pretoriuskop			
Punda Milia			
Sandpan (NW. Tvl.)			
Satara			
Sekhukhune			
Shingwidzi			
Skukuza	24	21	63·9
Standerton	25	14	
Thabazimbi			
Tomburke			
Tzaneen			
Vereeniging			
Volksrust			
Warmbad	31	18	13·5
Witbank			
Zeerust			

O.V.S. - O.F.S.

Balkfontein			
(naby Bothaville)			
Bethlehem	26	14	47·4
Bloemfontein	33	17	25·1
(J.B.M. Hertzog)			
Bultfontein			
Fauresmith	31	17	0·9
Ficksburg			5·2
Frankfort			
Heilbron			4·5
Harrismith			
Hoopstad	34	18	3·0
Kroonstad	30	16	35·0
Lindley			9·5
Modderpoort			
Petrusburg			4·5
Philippolis			
Reddersburg			9·0
Reitz			7·5
Vrede			
Warden			
Welkom	33	17	41·7
Wepener	34	17	40·0
Winburg			6·3
Zastron			

S.W.A.	Max	Min	RRR
Aroab			
Bethanie			
Dordabis			
Gobabeb	33	14	
Gobabis	33	14	
Grootfontein			
Karasburg			
Kalkfeld			
Karibib			
Keetmanshoop	35	14	
Kub			
Luderitz	21	15	
Marienta1	34	21	
Ohopoho			
Okahandja			
Okaukueye			
Ondangua	32	21	
Otavi			
Otjiwarongo			
Outjo	32	18	
Rehoboth			
Runtu	34	20	
Steinhausen			
Tsumeb	32	18	
Walvisbaai	21	15	
Windhoek W.K	27	20	

BASUTOLAND

Maseru	32	15	28·7

BETSJOEANALAND/BECHUANALAND

Francistown	37	21	0·9
Gaberones	37	24	
Ghanzi			
Lobatsi			
Mahalapye			
Maun	37	23	1·9
Shakawe	30	23	
Tsabong	39	26	
Tsane	39	22	

SWAZILAND

Embelembe			58·9
Manzini	23	18	
Stegi			

SYNOPTIC WEATHER MAP 1200 GMT. — 1400 SAST. SINOPTIESE WEERKAART

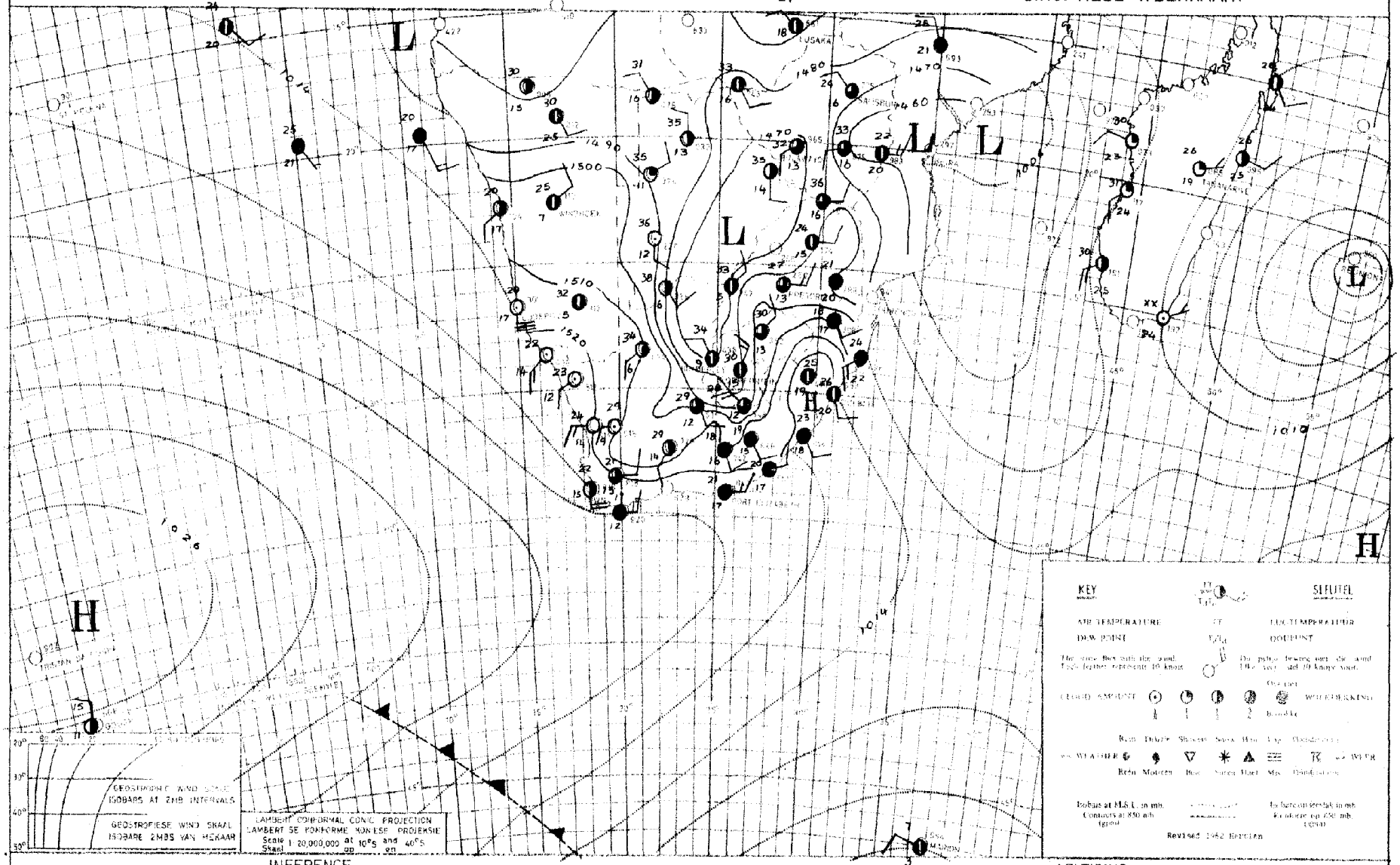

INFERENCE

The Atlantic High ridging in south of the continent is causing moist air to flow in over the eastern half of the country where rain will occur. With a low over the interior the thundershowers will fall over the central regions.

DATE 7 — 1 — 1966 DATUM

AFLEIDING

Die Atlantiese Hoog rug suid van die land in en veroorsaak 'n invloei van vogtige lug oor die oostelike helfte van die land waar reën sal voorkom. Met 'n laag oor die binneland sal donderbuie daar uitsak.

DAAGLIKSE WEERBULLETIN

Maksimum en Minimum Temperatuur (°C) en Reënval (RRR) in mm vir die 24 uur geëindig om 0800 SAST op

WEERBURO / WEATHER BUREAU
DEPT. VAN VERVOER / DEPT. OF TRANSPORT

9 - 1 - 1966

DAILY WEATHER BULLETIN

Maximum and Minimum Temperatures (°C) and rainfall (RRR) in mm for the 24 hours ended at 0800 SAST on

CAPE - KAAP	Max	Min	RRR
Aberdeen			
Addo			2·1
Alexander Bay	21	13	
Aliwal North	27	12	1·5
Bashee	21	16	20·0
Beaufort-Wes	26	12	
(Lughawe)			
Boegoebergdam			
Boetsap			
Brakkekuil			
(naby Heidelberg)			
Brandvlei			
Cala			
Caledon			
Calitzdorp			
Calvinia	30	15	
Cape Agulhas	21	18	
Cape Columbine	17	10	
Cape Point	19	xx	
Cape St. Francis	23	18	
Cape Town	23	9	
(D.F. Malan)			
Cape Town			
(Roeland Str.)			
Carnarvon			
Ceres			
Citrusdal			
Colesberg			
Cradock			
Dâhne	15	11	8·5
De Aar	32	12	
Douglas			
East London	20	16	10·0
(Airport)			
Eensaamheid			
(naby Herold)			
Elsenburg			
Fraserburg	26	10	
Garies			
George			
Graaff-Reinet	19	12	0·4
Grahamstown			8·0
Hopetown			
Idutywa			
Jansenville	23	12	
Joubertina			
Kimberley	34	16	
(Airport)			
Knysna			
Kokstad	22	10	5·0
Kuruman	33	18	

KAAP - CAPE	Max	Min	RRR
Ladismith			
Lake Mentz			
Maclear			
Mafeking	30	16	
Malmesbury			
Matatiele			
Matroosberg			
Grootfontein			
(Middelburg)	21	11	
Mosselbaai	23	18	
Mount Frere			
Okiep			
Oudtshoorn			
Petrusville			
Piketberg			
Pofadder	32	18	
Port Alfred			
Port Elizabeth	23	14	0·5
Port Nolloth	19	11	
Port St. Johns	22	17	12·0
Prieska	33	17	
Prince Albert			
Queenstown	18	12	13·0
Rietfontein			
Riversdale	22	12	
Robertson	23	12	
Sheeprun	20	11	22·0
(near Maclear)			
Somerset-Oos	16	13	7·0
Steynsburg			
Strydenburg			
Sutherland	25	8	
Swellendam			
Tarkastad			
Touwsrivier			
Twee Riviere	36	19	
(Gemsbokpark)			
Umtata	22	13	5·0
Uniondale			
Upington	36	22	
Vanwyksvlei	33	15	
Victoria-Wes	27	7	
Vredendal	30	13	
Vryburg	35	19	
Williston			
Willowmore	23	11	
Willowpark			
(near Dordrecht)			

NATAL	Max	Min	RRR
Cape St. Lucia	28	18	49·5
Dundee			14·5
Durban	27	18	26·4
(Louis Botha)			
Estcourt	28	13	6·0
Harding			18·0
Himeville			
Mkuze			
Hluhluwe			
Newcastle	30	14	6·8
Cedara			
(Pietermaritzburg)	23	11	28·6
Port Shepstone	26	17	29·4
Richmond			
Seven Oaks			
Vryheid			
Waterford			
(near Underberg)	23	9	30·6
Van Reenen			20·0

TRANSVAAL

Barberton			
Belfast			
Bethal	27	13	
Bospoort	29	17	
Carolina	23	13	
Chester			
(near Gravelotte)			
Crecy	34	17	
Groendraai	33	19	6·6
(naby Vaalwater)			
Jan Kempdorp			
Jan Smuts	30	15	
Joubert Park (Jhb)	26	15	
Kroondal	33	20	
Levubu	27	18	0·4
Leeudoringstad			
Lichtenburg			
Letaba			
Loskopdam			
Lydenburg	24	16	
Marnitz	33	22	
Mara	30	20	
Marble Hall			
Messina	31	22	
Middelburg			
Nelspruit	29	19	
Phalaborwa	28	24	1·2
Pietersburg	29	17	
Piet Retief	24	14	12·6

TRANSVAAL	Max	Min	RRR
Pongola			
Potchefstroom	28	17	
Potgietersrus	32	18	
Pretoria W.B.	31	19	
Pretoriuskop			
Punda Milia			
Sandpan (NW. Tvl.)			
Satara			
Sekhukhune			
Shingwidzi			
Skukuza			
Standerton	28	14	
Thabazimbi			
Tomburke			
Tzaneen			
Vereeniging			
Volksrust			
Warmbad	32	18	0·2
Witbank			
Zeerust			
Waterval boven			2·5

O.V.S. - O.F.S.

Balkfontein			
(naby Bothaville)			
Bethlehem	27	13	
Bloemfontein	30	14	
(J.B.M. Hertzog)			
Bultfontein			
Fauresmith	31	13	
Ficksburg			
Frankfort			
Harrismith			5·3
Hoopstad	31	18	
Kroonstad	28	15	
Lindley			
Modderpoort			
Petrusburg			
Philippolis			
Reddersburg			
Reitz			
Vrede			
Warden			
Welkom			
Wepener	28	12	1·2
Winburg			
Zastron			

S.W.A.	Max	Min	RRR
Aroab			
Bethanie			
Dordabis			
Gobabeb	33	16	
Gobabis	34	14	
Grootfontein			
Karasburg			
Kalkfeld			
Karibib			
Keetmanshoop	34	17	
Kub			
Luderitz	21	13	
Marienta1	36	19	
Ohopoho			
Okahandja			
Okaukueye			
Ondangua			
Otavi			
Otjiwarongo			
Outjo	37	16	
Rehoboth			
Runtu			
Steinhausen			
Tsumeb	37	23	
Walvisbaai	20	14	
Windhoek W.K.	31	22	

BASUTOLAND

Maseru	28	14	1·1

BETSJOANALAND/BECHUANALAND

Francistown	33	22	
Gaberones	35	20	
Ghanzi			
Lobatsi			
Mahalapye			
Maun	36	21	10·3
Shakawe	31	18	10·1
Tsabong	31	28	
Tsane	35	20	

SWAZILAND

Emlembe			69·3
Manzini			
Stegi			10·5

SYNOPTIC WEATHER MAP 1200 GMT. — 1400 SAST. SINOPTIESE WEERKAART

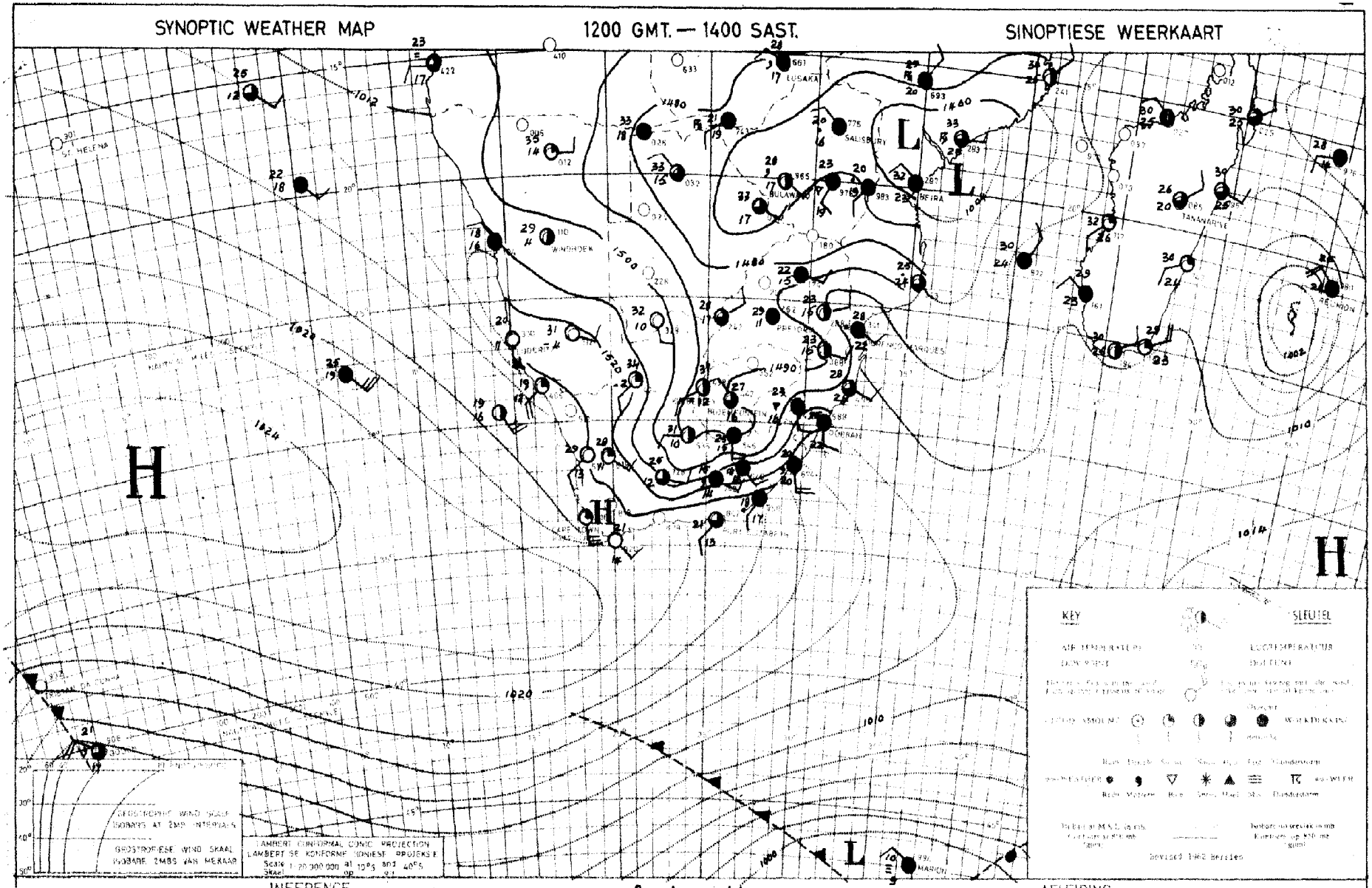

INFERENCE

The moist southerly winds are causing the cloudy weather with rain to persist over the Eastern Cape and Natal. Thundershowers remain likely over the Free State and Transvaal.

DATE 8 - 1 - 1966 DATUM

AFLEIDING

As gevolg van die vogtige suidewinde duur die bewolkte weer met reën oor Oos-Kaapland en Natal voort. Donderbuie is nog waarskynlik oor die Vrystaat en Transvaal.

DAAGLIKSE WEERBULLETIN

Maksimum en Minimum Temperatuur (°C) en Reënval (RRR) in mm vir die 24 uur geëindig om 0800 SAST op

WEERBURO / WEATHER BUREAU
DEPT. VAN VERVOER / DEPT. OF TRANSPORT

10.1.1966

DAILY WEATHER BULLETIN

Maximum and Minimum Temperatures (°C) and rainfall (RRR) in mm for the 24 hours ended at 0800 SAST on

CAPE - KAAP	Max	Min	RRR
Aberdeen			
Addo			0·1
Alexander Bay	23	15	
Aliwal North	29	11	
Bashee	21	16	0·4
Beaufort-Wes	31	12	
(Lughawe)			
Boegoebergdam			
Boetsap			
Brakkekuil			
(naby Heidelberg)			
Brandvlei			
Cala			
Caledon			
Calitzdorp			
Calvinia	33	14	
Cape Agulhas	23	18	
Cape Columbine	25	11	
Cape Point	20	X	
Cape St. Francis	21	17	
Cape Town	29	15	
(D.F. Malan)			
Cape Town			
(Roeland Str.)			
Carnarvon			
Ceres			
Citrusdal			
Colesberg			
Cradock			
Dôhne	20	10	0·2
De Aar	31	14	
Douglas			
East London	23	14	
(Airport)			
Eensaamheid			
(naby Herold)			
Elsenburg			
Fraserburg	29	13	
Garies			
George			
Graaff-Reinet	29	11	
Grahamstown			
Hopetown			
Idutywa			
Jansenville	29	14	
Joubertina			
Kimberley	33	22	
(Airport)			
Knysna			
Kokstad	18	11	
Kuruman	33	20	

KAAP - CAPE	Max	Min	RRR
Ladismith			
Lake Mentz			
Maclear			48·5
Mafeking	32	13	
Malmesbury			
Matatiele			
Matroosberg	30	11	
Grootfontein			
(Middelburg)	27	10	
Mosselbaai	20	18	
Mount Frere			
Okiep	33	18	
Oudtshoorn			
Petrusville			
Piketberg			
Pofadder	33	19	
Port Alfred			
Port Elizabeth	22	16	
Port Nolloth	18	12	
Port St. Johns	22	11	
Prieska	34	21	
Prince Albert			
Queenstown	23	12	
Rietfontein			
Riversdale	26	15	
Robertson	32	16	
Sheeprun	21	13	
(near Maclear)			
Somerset-Oos	25	12	
Steynsburg			
Strydenburg			
Sutherland	29	8	
Swellendam			
Tarkastad			
Touwerivier			
Twee Riviere	38	17	
(Gemsbokpark)			
Umtata			
Uniondale			
Upington	36	17	
Vanwyksvlei	32	18	
Victoria-Wes	30	10	
Vredendal	36	14	
Vryburg	35	21	
Williston			
Willowmore			
Willowpark			
(near Dordrecht)	20	6	

NATAL	Max	Min	RRR
Cape St. Lucia	23	18	2·5
Dundee			3·0
Durban	25	19	0·6
(Louis Botha)			
Batcourt	20	14	0·5
Harding			4·0
Himeville			21·0
Mkuze			
Hluhluwe			
Newcastle	21	15	
Cedara			
(Pietermaritzburg)	18	13	1·1
Port Shepstone	24	18	
Richmond			
Seven Oaks			
Vryheid			
Waterford			
(near Underberg)	17	12	
Van Reenen			1·0

TRANSVAAL

Barberton			
Belfast			
Bethal	23	13	1·0
Bospoort	30	16	
Carolina	20	2	1·0
Chester			
(near Groveletta)			
Creey	33	17	1·8
Groendraai			
(naby Vaalwater)			
Jan Kempdorp			
Jan Smuts	27	13	3·6
Joubert Park (Jhb)	26	13	1·5
Kroondal	34	18	27·0
Leeudoringstad	26	16	1·5
Lichtenburg			
Letaba			
Lonkopdam (Lonely)			1·0
Lydenburg	20	14	
Marnitz	32	15	
Mara	30	15	
Marble Hall			
Messina	31	21	
Middelburg			
Nelspruit	25	18	0·3
Phalaborwa	26	15	1·2
Pietersburg	27	16	
Piet Retief	24	13	1·1

TRANSVAAL	Max	Min	RRR
Pongola			
Potchefstroom	30	16	0·4
Potgietersrus	31	18	
Pretoria W.B.	30	16	10·2
Pretoriuskop			
Punda Milia			
Sandpan (NW. Tvl.)			
Satara			
Sekhukhune			
Shingwidzi			
Skukuza	24	19	1·2
Standerton	25	12	0·5
Thabazimbi			
Tomburke			
Tzaneen			
Vereeniging			
Volksrust			
Warmbad	33	17	
Withank			
Zeerust			

O.V.S. - O.F.S.

Balkfontein			56·0
(naby Bothaville)			
Bethlehem	4	12	
Bloemfontein	29	13	23·4
(J.B.M. Hertzog)			
Bultfontein			
Fauresmith	32	17	
Ficksburg			
Frankfort			
Harrismith			
Hoopstad	31	17	
Kroonstad	29	15	1·0
Lindley			
Modderpoort			
Petrusburg			
Philippolis			
Reddersburg			
Reitz			
Vrede			
Warden			
Welkom	29	15	13·6
Wepener	27	15	0·9
Winburg			
Zastron			

S.W.A.	Max	Min	RRR
Aroab			
Bethanie			
Dordabis			
Gobabeb	32	14	
Gobabis	35	16	
Grootfontein			
Karasburg			
Kalkfeld			
Karibib			
Keetmanshoop	37	21	
Kub			
Luderitz	20	14	
Mariental	37	22	
Ohopoho			
Okahandja			
Okaukueye			
Ondangua	33	19	1·6
Otavi			
Otjiwarongo			
Outjo	35	19	22·5
Rehoboth			
Rietu	36	21	
Steinhausen			
Tsumeb			
Walvisbaai	18	13	
Windhoek W.K.			

BASUTOLAND

Maseru	27	13	0·9

BETSJOEANALAND/BECHUANALAND

Francistown	32	19	
Gaberones	36	20	1·2
Ghanzi			
Lobatsi			
Mahalapye			
Maun	38	23	
Shakawe			
Tsabong	37	16	
Tsane	38	20	

SWAZILAND

Embelembe			15·5
Manzini	22	15	1·3
Stegi			4·5

SYNOPTIC WEATHER MAP 1200 GMT — 1400 SAST. SINOPTIESE WEERKAART

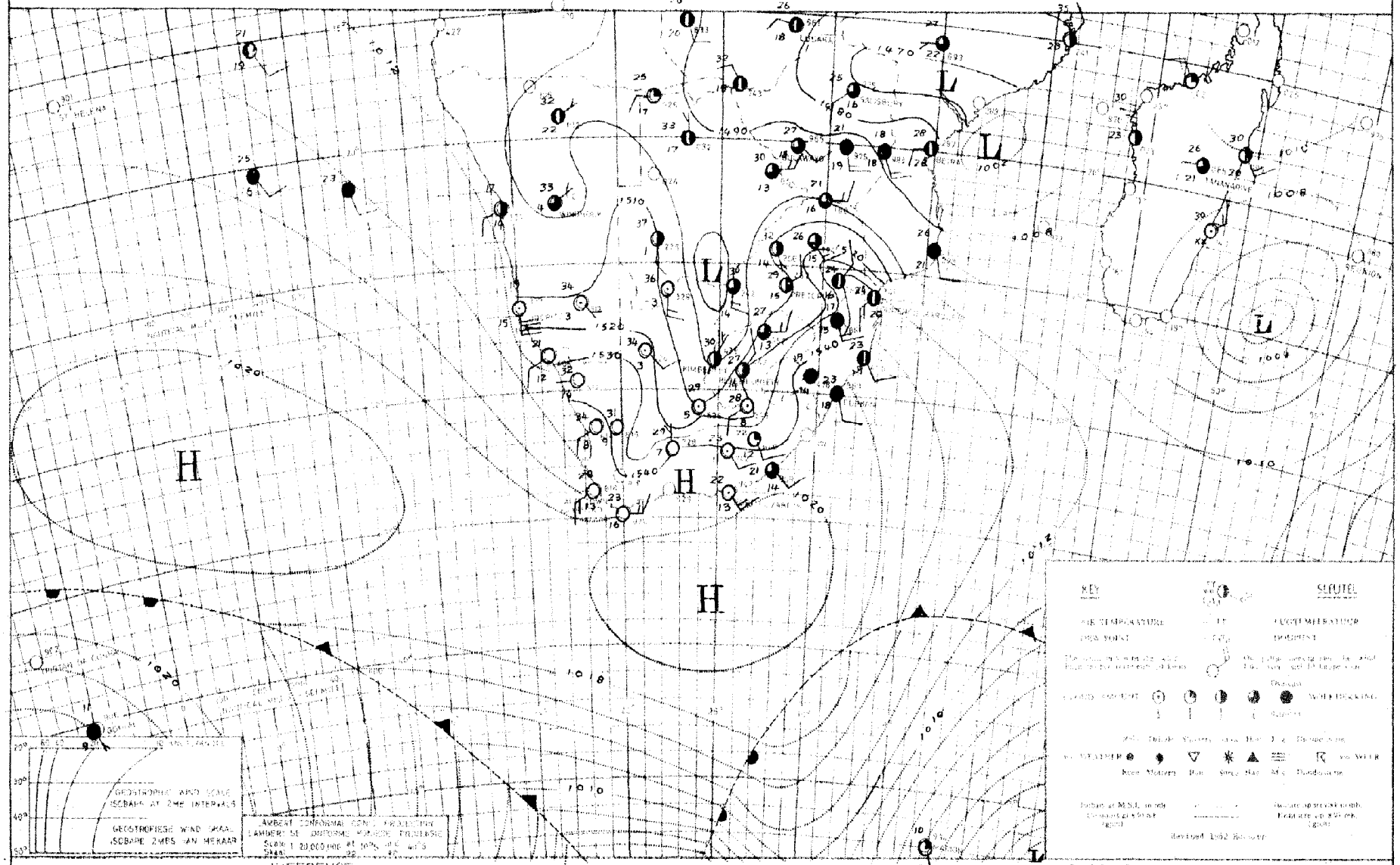

INFERENCE

A high cell has formed off the south-east coast and it will clear over the Eastern Cape. With moist air coming in from the north-east and the presence of a low over the interior showers and thundershowers can be expected over the Transvaal and O.F.S.

DATE 9 - 1 - 1966 DATUM

AFLEIDING

'n Hoogdrukstelsel het langs die suidooskus ontwikkel en dit sal oor Oos-Kaapland opklaar. Met 'n instroming van vogtige lug vanuit die noordooste en 'n laag oor die binneland kan buie en donderbuie oor Transvaal en die OVS verwag word.

DAAGLIKSE WEERBULLETIN

Maksimum en Minimum Temperatuur (°C) en Reënval (RRR) in mm vir die 24 uur geëindig om 0800 SAST op

WEERBURO / WEATHER BUREAU
DEPT. VAN VERVOER / DEPT. OF TRANSPORT
11-1-1966

DAILY WEATHER BULLETIN

Maximum and Minimum Temperatures (°C) and rainfall (RRR) in mm for the 24 hours ended at 0800 SAST on

CAPE - KAAP	Max	Min	RRR
Aberdeen			
Addo			
Alexander Bay	22	15	
Aliwal North	30	14	5·2
Bashee	25	19	
Beaufort-Wes	35	15	
(Lughawe)			
Boegoebergdam			
Boetsap			
Brakkekuil			
(naby Heidelberg)			
Brandvlei			
Cala			
Caledon			
Calitzdorp			
Calvinia	34	10	
Cape Agulhas	25	17	
Cape Columbine	18	11	
Cape Point	21	14	
Cape St. Francis	23	17	
Cape Town	27	17	
(D.F. Malan)			
Cape Town			
(Roeland Str.)			
Carnarvon			
Ceres			
Citrusdal			
Colesberg			
Cradock			
Dåhne	25	15	
De Aar	35	18	
Douglas			
East London	26	18	
(Airport)			
Eensaamheid			
(naby Herold)			
Elsenburg			
Fraserburg	33	15	
Garies			
George			
Graaff-Reinet	33	17	
Grahamstown			
Hopetown			
Idutywa			
Jansenville	36	15	
Joubertina			
Kimberley	34	19	
(Airport)			
Knysna			
Kokstad	27	15	
Kuruman	35	18	

KAAP - CAPE	Max	Min	RRR
Ladismith			
Lake Mentz			
Maclear			
Mafeking	31	15	
Malmesbury			
Matatiele			
Matroosberg	31	10	
Grootfontein			
(Middelburg)	32	16	
Mosselbaai			
Mount Frere			25·1
Okiep	31	10	
Oudtshoorn			
Petrusville			
Piketberg			
Pofadder	35	14	
Port Alfred			
Port Elizabeth	25	19	
Port Nolloth	18	15	
Port St. Johns	23	16	
Prieska	38	20	
Prince Albert			
Queenstown	33	17	
Rietfontein			
Riversdale	28	16	
Robertson	32	16	
Sheeprun	27	17	2·8
(near Maclear)			
Somerset-Oos	32	16	
Steynsburg			
Strydenburg			
Sutherland	30	10	
Swellendam			
Tarkastad			
Touwsrivier			
Twee Riviere	40	23	
(Gemsbokpark)			
Umtata	27	18	0·5
Uniondale			
Upington	40	22	
Vanwyksvlei	26	19	
Victoria-Wes	34	14	
Vredendal	32	15	
Vryburg	36	20	
Williston			
Willowmore	33	14	
Willowpark			
(near Dordrecht)	30	14	5·0

NATAL	Max	Min	RRR
Cape St. Lucia	25	19	
Dundee			
Durban	26	18	
(Louis Botha)			
Estcourt	27	15	26·0
Harding			
Himeville			
Mkuze			
Hluhluwe			
Newcastle	28	16	3·5
Cedara			
(Pietermaritzburg)	23	16	
Port Shepstone	24	20	
Richmond			
Seven Oaks			
Vryheid			
Waterford			
(near Underberg)	25	11	1·5
TRANSVAAL			
Barberton			
Belfast			
Bethal	26	15	7·0
Bospoort	30	19	
Carolina	22	12	10·1
Chester			
(near Gravelotte)			
Crecy	32	17	
Groendraai	31	17	
(naby Vaalwater)			
Jan Kempdorp			
Jan Smuts	25	13	10·4
Joubert Park (Jhb)	25	16	
Kroondal	30	17	
Levubu	24	15	
Leeudoringstad			
Lichtenburg			
Letaba			
Loskopdam			
Lydenburg	24	13	
Marnitz	30	18	
Mara	27	15	
Marble Hall			
Messina	30	17	
Middelburg			
Nelspruit	35	18	
Phalaborwa	26	17	
Pietersburg	25	14	
Piet Retief	22	15	

TRANSVAAL	Max	Min	RRR
Pongola			
Potchefstroom	28	19	
Potgietersrus	30	16	
Pretoria W.B.	28	17	
Pretoriuskop			
Punda Milia			
Sandpan (NW. Tvl.)			
Satara			
Sekhukhune			
Shingwidzi			
Skukuza	26	12	
Standerton	27	13	0·8
Thabazimbi			
Tomburke			
Tzaneen			
Vereeniging			
Volksrust			
Warmbad	30	18	
Witbank			4·0
Zeerust			
O.V.S. - O.F.S.			
Balkfontein			
(naby Bothaville)			
Bethlehem	26	14	0·7
Bloemfontein	29	15	0·1
(J.B.M. Hertzog)			
Bultfontein			
Fauresmith	33	12	
Ficksburg			1·5
Frankfort			
Harrismith			11·7
Hoopstad	32	18	0·3
Kroonstad	28	18	3·6
Lindley			
Modderpoort			
Petrusburg			
Philippolis			
Reddersburg			
Reitz			
Vrede			
Warden			
Welkom	28	17	
Wepener	29	18	11·0
Winburg			
Zastron			

S.W.A.	Max	Min	RRR
Aroab			
Bethanie			
Dordabis			
Gobabeb	30	15	
Gobabis	35	16	
Grootfontein			
Karasburg			
Kalkfeld			
Karibib			
Keetmanshoop	38	18	
Kub			
Luderitz	21	14	
Mariental	39	23	
Chopoho			
Okahandja			
Okaukueye			
Ondangua	33	19	9·0
Otavi			
Otjiwarongo			
Outjo	33	18	1·1
Rehoboth			
Runtu	30	20	
Steinhausen			
Tsumeb	35	20	8·0
Walvisbaai	19	14	
Windhoek W.K.	33	18	
BASUTOLAND			
Maseru	27	15	0·5
BETSJOEANALAND/BECHUANALAND			
Francistown	29	18	
Gaberones	34	22	
Ghanzi	34	21	0·1
Lobatsi			
Mahalapye			
Maun	35	21	
Shakawe			
Tsabong	39	24	
Tsane	38	21	
SWAZILAND			
Emlembe			
Manzini	24	17	
Stegi			

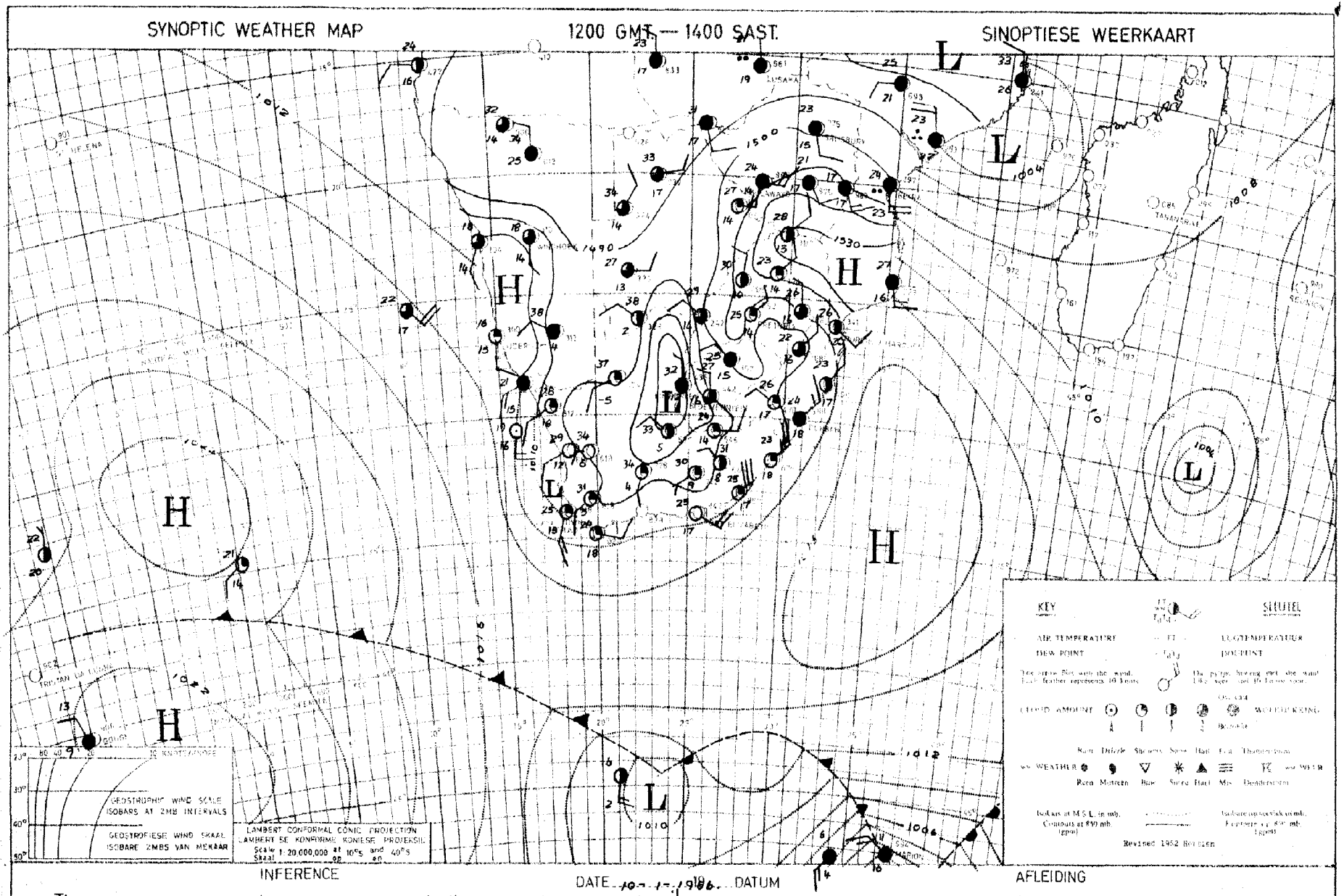

INFERENCE

DATE 10-1-1986 DATUM

AFLEIDING

The series of coastal lows moving around the coastal areas of the country will cause cloudy weather over the southern and eastern coastal regions. The air is moist over the eastern interior, where isolated thundershowers will develop.

Die reeks kuslae wat om die land se kusgebied beweeg sal bewolkte weer oor die land se suidelike en oostelike kusgebiede veroorsaak. Die lug oor die oostelike binneland is vogtig en los donderbuie sal ontwikkel.

DAAGLIKSE WEERBULLETIN

Maksimum en Minimum Temperatuur (°C) en Reënval (RRR) in mm vir die 24 uur geëindig om 0800 SAST op

WEERBURO / WEATHER BUREAU
DEPT. VAN VERVOER / DEPT. OF TRANSPORT

12-1-1966

DAILY WEATHER BULLETIN

Maximum and Minimum Temperatures (°C) and rainfall (RRR) in mm for the 24 hours ended at 0800 SAST on

CAPE - KAAP	Max	Min	RRR
Aberdeen			
Addo			
Alexander Bay	22	16	
Aliwal North	32	13	
Bashee	25	19	20·5
Beaufort-Wes	30	15	
(Lughawe)			
Boegoebergdam			
Boetsap			
Brakkekuil			
(naby Heidelberg)			
Brandvlei			
Cala			
Caledon			
Calitzdorp			
Calvinia	30	10	
Cape Agulhas	24	17	1·0
Cape Columbine	18	12	
Cape Point	19	13	
Cape St. Francis	23	18	1·0
Cape Town	26	15	
(D.F. Malan)			
Cape Town			
(Roeland Str.)			
Carnarvon			
Ceres			
Citrusdal			
Colesberg			
Cradock			
Döhne	21	13	0·3
De Aar	34	14	
Douglas			
East London	24	17	4·6
(Airport)			
Eensaamheid			
(naby Herold)			
Elsenburg			
Fraserburg	27	13	
Garies			
George			
Graaff-Reinet	27	13	
Grahamstown			
Hopetown			
Idutywa			
Jansenville	28	13	
Joubertina			
Kimberley	35	18	
(Airport)			
Knysna			
Kokstad	23	13	5·5
Kuruman	35	18	

KAAP - CAPE	Max	Min	RRR
Ladismith			
Lake Mentz			
Maclear			1·5
Mafeking	34	20	1·5
Malmesbury			
Matatiele			
Matroosberg	26	10	
Grootfontein	27	10	
(Middelburg)			
Mosselbaai	23	17	
Mount Frere			
Okiep	25	12	
Oudtshoorn			
Petrusville			
Piketberg			
Pofadder	31	14	
Port Alfred			
Port Elizabeth	24	17	2·6
Port Nolloth	20	15	
Port St. Johns	25	19	9·0
Prieska	35	18	
Prince Albert			
Queenstown	24	14	
Rietfontein			
Riversdale	23	10	
Robertson	27	18	
Sheeprun	21	13	2·4
(near Maclear)			
Somerset-Oos	25	12	
Steynsburg			
Strydenburg			
Sutherland	27	9	
Swellendam			
Tarkastad			
Touwsrivier			
Twee Riviere	37	21	
(Gemsbokpark)			
Umtata	26	15	1·5
Uniondale			
Upington	32	17	
Vanwyksvlei	35	17	
Victoria-Wes	30	12	
Vredendal	27	14	
Vryburg	36	19	0·3
Williston			
Willowmore	26	13	
Willowpark	20	11	0·5
(near Dordrecht)			

NATAL	Max	Min	RRR
Cape St. Lucia	27	21	
Dundee			5·0
Durban	28	22	0·3
(Louis Botha)			
Estcourt	29	15	14·3
Harding			
Himeville			19·2
Mkuze			
Hluhluwe			
Newcastle	34	15	26·8
Cedara	27	16	6·0
(Pietermaritzburg)			
Port Shepstone	26	21	0·1
Richmond			
Seven Oaks			
Vryheid			
Waterford	23	10	18·0
(near Underberg)			
TRANSVAAL			
Barberton			
Belfast			
Bethal	30	14	3·0
Bospoort	32	16	1·7
Carolina	27	14	10·6
Chester			
(near Gravelotte)			
Crecy	36	18	0·3
Groendraai	35	23	
(naby Vaalwater)			
Jan Kempdorp			
Jan Smuts	29	14	0·1
Joubert Park (Jhb)	29	16	6·0
Kroondal	35	17	0·5
Levubu	30	20	
Leeudoringstad			
Lichtenburg			
Letaba			
Loskopdam			
Lydenburg	28	17	3·0
Marnitz	35	21	
Mara	35	21	
Marble Hall			
Messina	36	23	
Middelburg			
Nelspruit	30	20	9·4
Phalaborwa	31	22	
Pietersburg	32	19	0·2
Piet Retief	32	19	27·2

TRANSVAAL	Max	Min	RRR
Pongola			
Potchefstroom	33	17	0·3
Potgietersrus	35	21	
Pretoria W.B.	32	18	0·3
Pretoriuskop			
Punda Milia			
Sandpan (NW. Tvl.)	36	20	
Satara			
Sekhukhune			
Shingwidzi			
Skukuza	32	21	0·6
Standerton	32	14	3·3
Thabazimbi			7·0
Tomburke			
Tzaneen			
Vereeniging			
Volksrust			4·0
Warmbad	35	19	0·5
Witbank			0·7
Zeerust			
Waterval boven			5·5
O.V.S. - O.F.S.			
Balkfontein			1·9
(naby Bothaville)			
Bethlehem	29	14	1·0
Bloemfontein	33	17	
(J.B.M. Hertzog)			
Bultfontein			
Fauresmith	35	15	
Ficksburg			
Frankfort			
Harrismith			1·1
Hoopstad	32	19	
Kroonstad			
Lindley			
Modderpoort			
Petrusburg			
Philippolis			
Reddersburg			
Reitz			
Vrede			
Warden			5·5
Welkom	33	18	
Wepener	32	15	
Winburg			
Zastron			

S.W.A.	Max	Min	RRR
Aroab			
Bethanie			
Dordabis			
Gobabeb	32	12	
Gobabis	34	15	
Grootfontein			
Karasburg			
Kalkfeld			
Karibib			
Keetmanshoop	33	15	
Kub			
Luderitz	20	13	
Mariental	36	21	
Ohopoho			
Okahandja			
Okaukueye			
Ondangua	32	19	1·0
Otavi			
Otjiwarongo			
Outjo	33	19	
Reboboth			
Runtu	34	20	
Steinhausen			
Tsumeb	34	21	1·0
Walvisbaai	18	13	
Windhoek W.K.	32	21	
BASUTOLAND			
Maseru	29	16	
BETSJOEANALAND/BECHUANALAND			
Francistown	36	21	
Gaberones	37	22	1·0
Ghanzi	36	23	
Lobatsi			
Mahalapye			
Maun	36	24	
Shakawe			
Tsabong	38	17	
Tsane			
SWAZILAND			
Emlembe			
Manzini	37	20	17·0
Stegi			

SYNOPTIC WEATHER MAP 1200 GMT — 1400 SAST SINOPTIESE WEERKAART

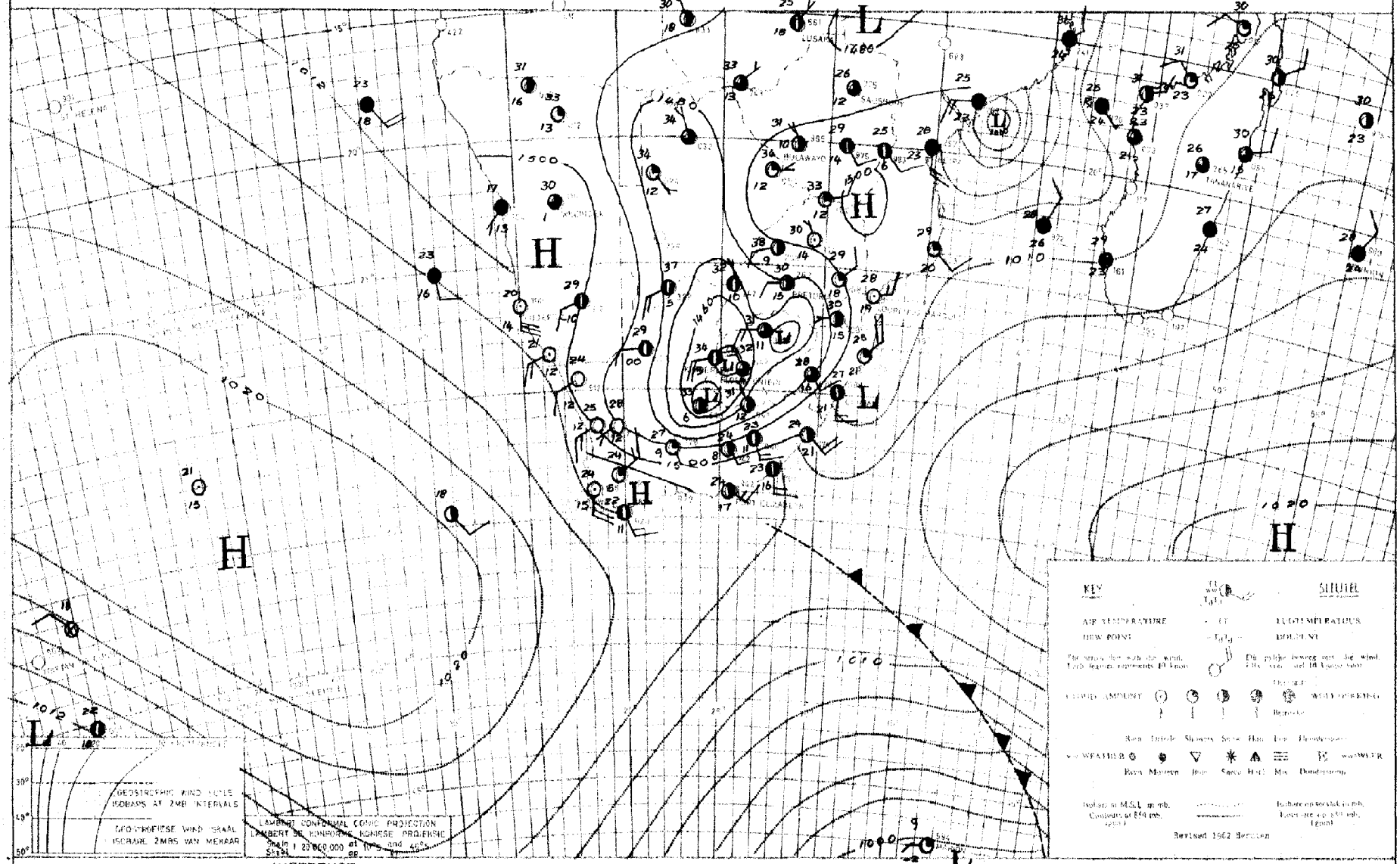

INFERENCE DATE 11 - 1 - 1966 DATUM AFLEIDING

Moist air is still in circulation over the northern and eastern parts of the country and with the presence of the low over the central interior thundershowers will occur over these regions. Over the remainder of the country it will be fine to partly cloudy.

Vogtige lug is nog aanwesig oor die oostelike en noordelike dele van die land en met die laag wat oor die sentrale binneland geleë is sal donderbuie oor die dele uitsak. Oor die res van die land sal dit mooiweer tot gedeeltelik bewolk wees.

DAAGLIKSE WEERBULLETIN

Maksimum en Minimum Temperatuur (°C) en Reënval (RRR) in mm vir die 24 uur geëindig om 0800 SAST op

WEERBURO / WEATHER BUREAU
DEPT. VAN VERVOER / DEPT. OF TRANSPORT

13-1-1966

DAILY WEATHER BULLETIN

Maximum and Minimum Temperatures (°C) and rainfall (RRR) in mm for the 24 hours ended 0800 SAST on

CAPE - KAAP	Max	Min	RRR
Aberdeen			
Addo			
Alexander Bay	23	13	
Aliwal North	31	14	
Bashee	26	17	0·2
Beaufort-Wes	32	16	
(Lughawe)			
Boegoebergdam			
Boetsap			
Brakkekuil			
(naby Heidelberg)			
Brandvlei			
Cala			
Caledon			
Calitzdorp			
Calvinia	31	9	
Cape Agulhas	23	15	
Cape Columbine	18	13	
Cape Point	18	15	
Cape St. Francis	23	17	
Cape Town	23	15	
(D.F. Malan)			
Cape Town			
(Roeland Str.)			
Carnarvon			
Ceres			
Citrusdal			
Colesberg			
Cradock			
Dêhne	24	13	
De Aar	32	15	
Douglas			
East London	24	17	
(Airport)			
Eensaamheid			
(naby Herold)			
Elsenburg			
Fraserburg	30	16	
Garies			
George			
Graaff-Reinet	32	14	
Grahamstown			
Hopetown			
Idutywa			
Jansenville	34	14	
Joubertina			
Kimberley	33	18	
(Airport)			
Knysna			
Kokstad	24	13	
Kuruman	33	15	

KAAP - CAPE	Max	Min	RRR
Ladismith			
Lake Mentz			
Maclear			
Mafeking	33	13	
Malmesbury			
Matatiele			
Matroosberg	28	11	
Grootfontein			
(Middelburg)	31	11	
Mosselbaai	23	16	
Mount Frere			
Oktep	27	14	
Oudtshoorn			
Petrusville			
Piketberg			
Pofadder	32	16	
Port Alfred			
Port Elizabeth	25	17	
Port Nolloth	21	12	
Port St. Johns	24	20	4·0
Prieska	35	19	
Prince Albert			
Queenstown	31	18	
Rietfontein			
Riversdale	27	12	
Robertson	33	11	
Sheeprun	25	7	
(near Maclear)			
Somerset-Oos	32	13	
Steynsburg			
Strydenburg			
Sutherland	28	8	
Swellendam			
Tarkastad			
Touwsrivier			
Twee Riviere	35	18	
(Gemsbokpark)			
Umtata	26	16	0·6
Uniondale			
Upington	35	17	
Vanwyksvlei	34	17	
Victoria-Wes	31	13	
Vredendal	26	10	
Vryburg	37	18	
Williston			
Willowmore	31	14	
Willowpark			
(near Dordrecht)			

NATAL	Max	Min	RRR
Cape St. Lucia	28	22	
Dundee			4·0
Durban	27	19	
(Louis Botha)			
Estcourt	33	16	
Harding			
Himeville			
Mkuze			
Hluhluwe			
Newcastle	28	17	
Cedara			
(Pietermaritzburg)	24	14	0·5
Port Shepstone			
Richmond			
Seven Oaks			
Vryheid			
Waterford			
(near Underberg)	23	11	3·3

TRANSVAAL

Barberton			
Belfast			
Bethal	29	13	
Bospoort	32	12	
Carolina	27	14	0·2
Chester			
(near Gravelotte)			
Crecy	36	21	
Groendraai			
(naby Vaalwater)			
Jan Kempdorp			
Jan Smuts	29	16	
Joubert Park (Jhb)	28	17	
Kroondal	33	18	
Lavubu	30	20	
Leeudoringstad			
Lichtenburg			
Letaba			
Loskopdam			
Lydenburg	29	17	3·0
Marnitz	36	23	0·4
Mara	34	22	4·0
Marble Hall			
Messina	37	24	
Middelburg			
Nelspruit	29	19	65·0
Phalaborwa	31	22	
Pietersburg	32	19	
Piet Retief	29	16	17·2

TRANSVAAL	Max	Min	RRR
Pongola			
Potchefstroom	32	15	
Potgietersrus	34	22	
Pretoria W.B.	32	20	
Pretoriuskop			
Punda Milia			
Sandpan (NW. Tvl.)	37	26	
Satara			
Sekhukhune			
Shingwidzi			
Skukuza	32	21	
Standerton	30	13	
Thabazimbi			
Tomburke			
Tzaneen			
Vereeniging	–		
Volksrust			3·0
Warmbad	35	10	
Witbank			
Zeerust			

O.V.S. - O.F.S.

Balkfontein			
(naby Bothaville)			
Bethlehem	29	15	
Bloemfontein	31	14	
(J.B.M. Hertzog)			
Bultfontein			
Fauresmith	33	16	
Picksburg			
Frankfort			
Harrismith			
Hoopstad	36	18	
Kroonstad	31	16	
Lindley			
Modderpoort			
Petrusburg			
Philippolis			
Reddersburg			
Reitz			
Vrede			
Warden			
Welkom	32	17	
Wepener	31	12	
Winburg			
Zastron			

S.W.A.	Max	Min	RRR
Aroab			
Bethanie			
Dordabis			
Gobabeb	30	12	
Gobabis	35	16	9·0
Grootfontein			
Karasburg			
Kalkfeld			
Karibib			
Keetmanshoop	35	14	
Kub			
Luderitz	20	12	
Marienta1	37	24	
Ohopoho			
Okahandja			
Okaukuseye			
Ondangua	29	19	1·5
Otavi			
Otjiwarongo			
Outjo	31	19	
Rehoboth			
Runtu	34	19	0·5
Steinhausen			
Tsumeb	31	19	7·8
Walvisbaai	18	14	
Windhoek W.K.	33	18	

BASUTOLAND

Maseru	30	14	

BETSJOANALAND/BECHUANALAND

Francistown	36	24	
Gaberones	36	19	1·5
Ghanzi	34	23	
Lobatsi			
Mahalapye			
Maun	36	22	0·5
Shakawe			
Tsabong	37	16	
Tsane			

SWAZILAND

Embelembe			
Manzini	38	20	10·0
Stegi			

SYNOPTIC WEATHER MAP 1200 GMT — 1400 SAST. SINOPTIESE WEERKAART

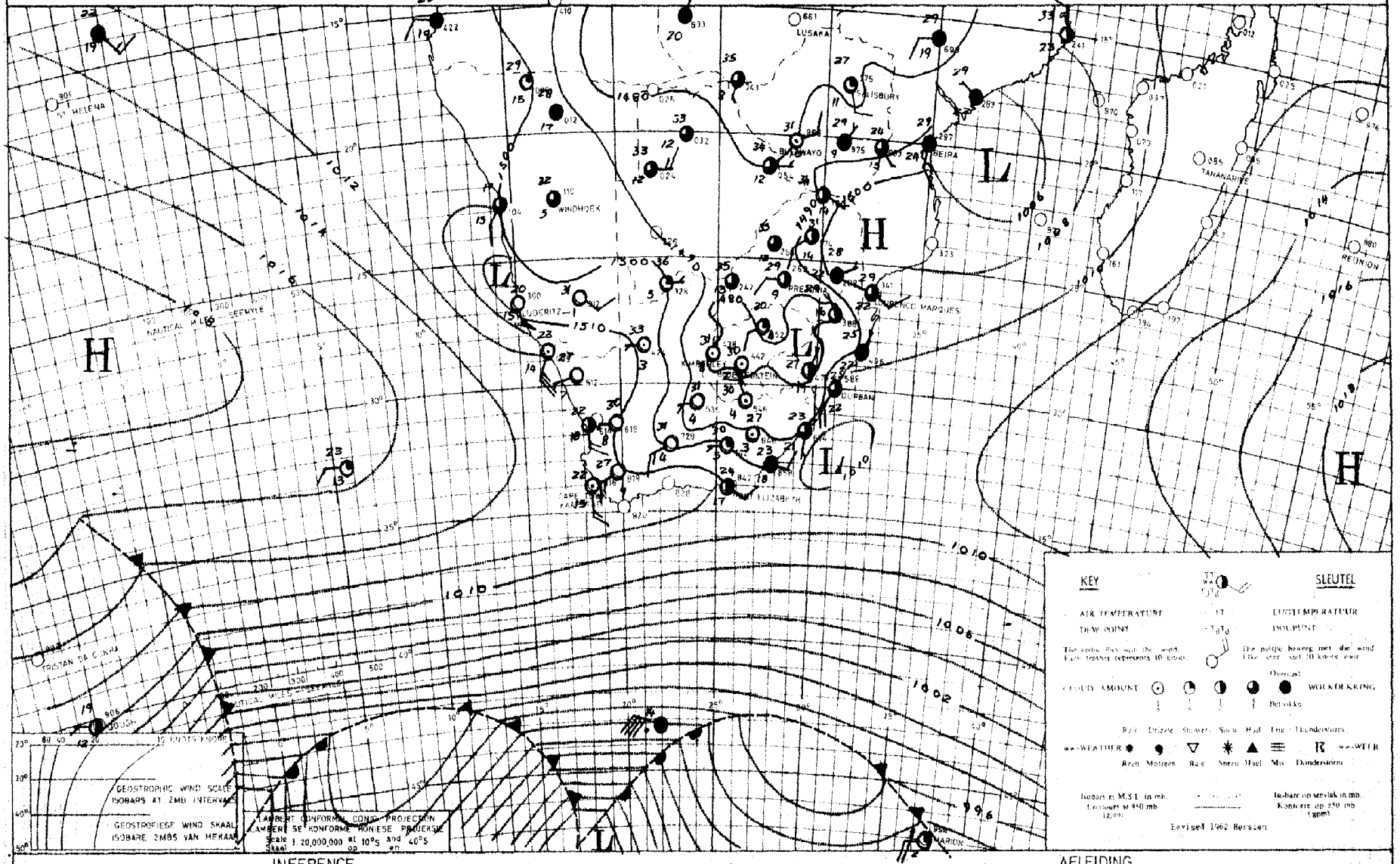

INFERENCE DATE 12 - 1 - 1966 DATUM AFLEIDING

There is no marked onshore component of moist air along the coastal regions, where it will be fair. Moist air flowing in from the north will cause partly cloudy weather over the eastern areas where isolated thundershowers will occur.

Daar is geen sterk vogtige aanslag langs die kusstreke nie waar dit redelik mooiweer sal wees. Vogtige lug wat vanuit die noorde ingevoer word sal gedeeltelik bewolkte weer oor die oostelike dele veroorsaak waar los donderbuie sal voorkom.

DAAGLIKSE WEERBULLETIN

Maksimum en Minimum Temperatuur (°C) en Reënval (RRR) in mm vir die 24 uur geëindig om 0800 SAST op

WEERBURO / WEATHER BUREAU
DEPT. VAN VERVOER / DEPT. OF TRANSPORT

...14 - 1 - 66...

DAILY WEATHER BULLETIN

Maximum and Minimum Temperatures (°C) and rainfall (RRR) in mm for the 24 hours ended at 0800 SAST on

CAPE - KAAP	Max	Min	RRR
Aberdeen			
Addo			
Alexander Bay	22	14	
Aliwal North	34	17	
Bashee	25	17	
Beaufort-Wes	35	16	
(Lughawe)			
Boegoebergdam			
Boetsap			
Brakkekuil			
(naby Heidelberg)			
Brandvlei			
Cala			
Caledon			
Calitzdorp			
Calvinia	33	13	
Cape Agulhas	23	17	0·3
Cape Columbine	19	12	
Cape Point	20	15	
Cape St. Francis	23	16	
Cape Town	24	17	
(D.F. Malan)			
Cape Town			
(Roeland Str.)			
Carnarvon			
Ceres			
Citrusdal			
Colesberg			
Cradock			
Döhne	24	12	
De Aar	35	18	
Douglas			
East London	25	16	
(Airport)			
Eensaamheid			
(naby Herold)			
Elsenburg			
Fraserburg	34	17	
Garies			
George			
Graaff-Reinet	33	14	
Grahamstown			
Hopetown			
Idutywa			
Jansenville	34	15	
Joubertina			
Kimberley	36	20	
(Airport)			
Knysna			
Kokstad	28	15	
Kuruman	35	24	

KAAP - CAPE	Max	Min	RRR
Ladismith			
Lake Mentz			
Maclear			
Mafeking	35	15	
Malmesbury			
Matatiele			
Matroosberg	30	14	
Grootfontein			
(Middelburg)	34	13	
Mosselbaai	23	18	
Mount Frere			
Okiep	32	18	
Oudtshoorn			
Petrusville			
Piketberg			
Pofadder	35	21	
Port Alfred			
Port Elizabeth	25	14	
Port Nolloth	19	12	
Port St. Johns	25	20	
Prieska	39	17	
Prince Albert			
Queenstown	34	14	
Rietfontein			
Riversdale	30	15	
Robertson	33	18	
Sheeprun	30	17	
(near Maclear)			
Somerset-Oos	32	13	
Steynsburg			
Strydenburg			
Sutherland	31	13	
Swellendam			
Tarkastad			
Touwsrivier			
Twee Riviere	39	23	
(Gemsbokpark)			
Umtata	27	16	
Uniondale			
Upington	38	19	
Vanwyksvlei	37	19	
Victoria-Wes	35	15	
Vredendal	29	14	
Vryburg	38	18	
Williston			
Willowmore	32	15	
Willowpark			
(near Dordrecht)	30	14	

NATAL	Max	Min	RRR
Cape St. Lucia	28	22	
Dundee			
Durban	27	23	
(Louis Botha)			
Estcourt	30	19	
Harding			
Himeville			
Mkuze			
Hluhluwe			
Newcastle	32	18	
Cedara			
(Pietermaritzburg)	27	18	0·3
Port Shepstone	29	22	
Richmond			
Seven Oaks			
Vryheid			
Waterford			
(near Underberg)	26	16	

TRANSVAAL	Max	Min	RRR
Barberton			
Belfast			
Bethal	31	14	
Bospoort	34	17	
Carolina	27	15	
Chester			
(near Gravelotte)			
Crecy	37	20	
Groendraai	34	18	
(naby Vaalwater)			
Jan Kempdorp			
Jan Smuts	31	17	
Joubert Park (Jhb)	30	19	
Kroondal	36	20	
Lenyobu	30	20	
Leeudoringstad			
Lichtenburg			
Letaba			
Loskopdam			13·5
Lydenburg	27	16	
Marnitz	35	22	2·0
Mara	33	20	
Marble Hall			
Messina	36	24	
Middelburg			
Nelspruit	31	20	
Phalaborwa	33	20	
Pietersburg	31	19	
Piet Retief	27	16	

TRANSVAAL	Max	Min	RRR
Pongola			
Potchefstroom	34	20	
Potgietersrus	35	20	
Pretoria W.B.	33	21	
Pretoriuskop			
Punda Milia			
Sandpan (NW. Tvl.)	37	25	
Satara			
Sekhukhune			
Shingwidzi			
Skukuza	33	21	
Standerton	32	15	
Thabazimbi			
Tomburke			
Tzaneen			
Vereeniging			
Volksrust			
Warmbad			
Witbank			
Zeerust			

O.V.S. - O.F.S.	Max	Min	RRR
Balkfontein			
(naby Bothaville)			
Bethlehem	30	17	
Bloemfontein	34	18	
(J.B.M. Hertzog)			
Bultfontein			
Fauresmith	36	17	
Ficksburg			
Frankfort			
Harrismith			
Hoopstad	38	18	
Kroonstad	33	20	
Lindley			
Modderpoort			
Petrusburg			
Philippolis			
Reddersburg			
Reitz			
Vrede			
Warden			
Welkom	38	21	
Wepener	34	18	
Winburg			
Zastron			

S.W.A.	Max	Min	RRR
Aroab			
Bethanie			
Bordabis			
Gobabeb	31	15	
Gobabis	32	14	3·5
Grootfontein			
Karasburg			
Kalkfeld			
Karibib			
Keetmanshoop	38	22	
Kub			
Luderitz	20	15	
Mariental	38	23	1·0
Ohopoho			
Okahandja			
Okaukueye			
Ondangua	31	20	
Otavi			
Otjiwarongo			
Outjo	33	21	1·0
Rehoboth			
Runtu	32	18	26·5
Steinhausen			
Tsumeb	33	21	0·9
Walvisbaai	18	13	
Windhoek W.K.	32	17	3·5

BASUTOLAND	Max	Min	RRR
Maseru	32	18	

BETSJOEANALAND/BECHUANALAND	Max	Min	RRR
Francistown	37	24	
Gaberones	38	25	
Ghanzi	36	24	3·0
Lobatsi			
Mahalapye			
Maun	37	24	
Shakawe			
Tsabong	39	20	
Tsane	37	25	

SWAZILAND	Max	Min	RRR
Embelembe			
Manzini	30	20	
Stegi			

SYNOPTIC WEATHER MAP 1200 GMT = 1400 SAST SINOPTIESE WEERKAART

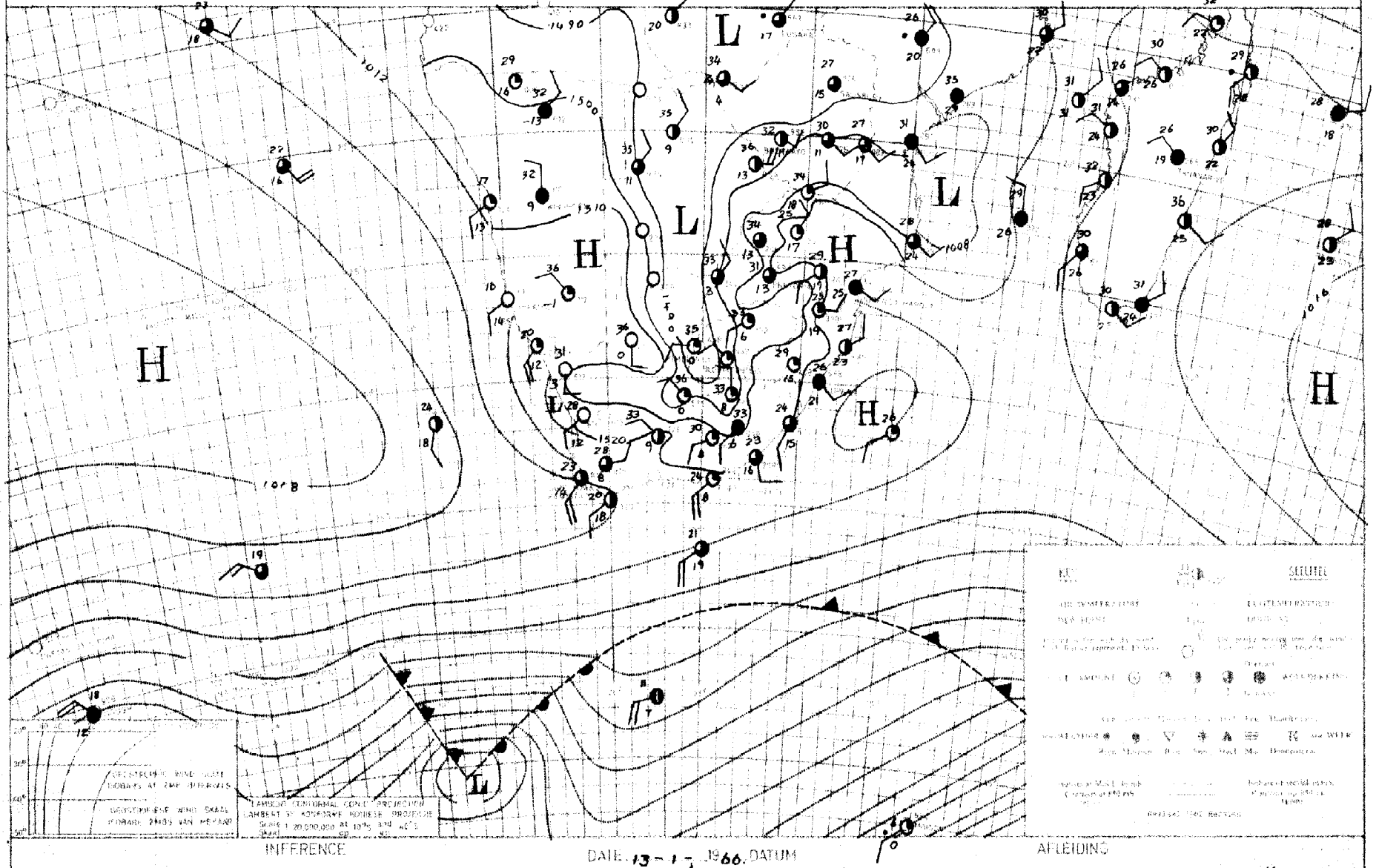

INFERENCE DATE: 13 - 1 - 1966. DATUM AFLEIDING

The coastal low situated on the Cape west coast will move around the Cape south-west coast and will cause the usual fog and low clouds. Moist air is moving southwards over South-West Africa and thus thunderstorms will occur over most of the interior. The existence of the low south-west of the Cape is doubtful.

Die kuslaag aan die wes-kus gelee sal om die Kaapse suidweskus beweeg en die gebruiklike mis en lae wolke veroorsaak. Vogtige lug beweeg suidwaarts oor Suidwes-Afrika en dus sal donderbuie oor meeste dele van die binneland ontwikkel. Die bestaan van die laag suidwes van die Kaap is twyfelagtig.

DAAGLIKSE WEERBULLETIN

Maksimum en Minimum Temperatuur (°C) en Reënval (RRR) in mm vir die 24 uur geëindig om 0800 SAST op

WEERBURO / WEATHER BUREAU
DEPT. VAN VERVOER / DEPT. OF TRANSPORT

15-1-1966

DAILY WEATHER BULLETIN

Maximum and Minimum Temperatures (°C) and rainfall (RRR) in mm for the 24 hours ended at 0800 SAST on

CAPE - KAAP	Max	Min	RRR
Aberdeen			
Addo			
Alexander Bay	21	15	
Aliwal North	35	19	
Bashee	26	22	1·2
Beaufort-Wes	38	20	
(Lughawe)			
Boegoebergdam			
Boetsap			
Brakkekuil			
(naby Heidelberg)			
Brandvlei			
Cala			
Caledon			
Calitzdorp			
Calvinia	36	14	
Cape Agulhas	23	19	
Cape Columbine	18	13	
Cape Point	20	16	
Cape St. Francis	24	19	
Cape Town	25	17	
(D.F. Malan)			
Cape Town			
(Roeland Str.)			
Carnarvon			
Ceres			
Citrusdal			
Colesberg			
Cradock			
Dêhne	27	15	
De Aar	38	25	
Douglas			
East London	26	20	0·6
(Airport)			
Eensaamheid			
(naby Herold)			
Elsenburg			
Fraserburg	36	16	
Garies			
George			
Graaff-Reinet	36	19	
Grahamstown			
Hopetown			
Idutywa			
Jansenville	36	18	
Joubertina			
Kimberley	38	27	
(Airport)			
Knysna			
Kokstad	31	15	1·0
Kuruman			

KAAP - CAPE	Max	Min	RRR
Ladismith			
Lake Mentz			
Maclear			
Mafeking	35	14	
Malmesbury			
Matatiele			
Matroosberg	32	14	
Grootfontein			
(Middelburg)	37	18	
Mosselbaai	23	20	
Mount Frere			
Okiep	35	18	
Oudtshoorn			
Petrusville			
Piketberg			
Pofadder	38	21	
Port Alfred			
Port Elizabeth	26	18	
Port Nolloth	18	13	
Port St. Johns	26	22	
Prieska	41	27	
Prince Albert			
Queenstown	34	17	
Rietfontein			
Riversdale	30	19	
Robertson	33	19	
Sheeprun	30	16	2·5
(near Maclear)			
Somerset-Oos	34	16	
Steynsburg			
Strydenburg			
Sutherland	33	13	
Swellendam			
Tarkastad			
Touwsrivier			
Twee Riviere	34	19	1·2
(Gemsbokpark)			
Umtata	26	19	
Uniondale			
Upington	39	25	
Vanwyksvlei	40	16	
Victoria-Wes	38	19	
Vredendal	32	14	
Vryburg	38	24	
Williston			
Willowmore	35	17	
Willowpark			
(near Dordrecht)			

NATAL	Max	Min	RRR
Cape St. Lucia	29	23	
Dundee			6·4
Durban	28	22	0·3
(Louis Botha)			
Estcourt	32	16	2·3
Harding			
Himeville			
Mkuze			
Hluhluwe			
Newcastle	33	15	
Cedara			
(Pietermaritzburg)	28	18	0·4
Port Shepstone	28	24	
Richmond			
Seven Oaks			
Vryheid			
Waterford			
(near Underberg)	28	12	0·6
Van Reenen			8·0

TRANSVAAL

Barberton			
Belfast			
Bethal	31	14	
Bospoort	34	19	
Carolina	26	15	
Chester			
(near Gravelotte)			
Crecy	36	19	
Groendraai	34	25	
(naby Vaalwater)			
Jan Kempdorp			
Jan Smuts	29	16	5·4
Joubert Park (Jhb)	28	16	2·0
Kroondal	35	19	8·4
Levubu	32	21	
Leeudoringstad			
Lichtenburg			
Letaba			
Loskopdam			
Lydenburg	28	13	
Marnitz	35	22	
Mara	34	19	
Marble Hall			
Messina	35	23	
Middelburg			
Nelspruit	30	20	
Phalaborwa	33	23	3·9
Pietersburg	32	18	
Piet Retief	28	17	

TRANSVAAL	Max	Min	RRR
Pongola			
Potchefstroom	34	17	4·0
Potgietersrus	34	20	
Pretoria W.B.	33	21	0·3
Pretoriuskop			
Punda Milia			
Sandpan (NW. Tvl.)	37	25	
Satara			
Sekhukhune			
Shingwidzi			
Skukuza	35	23	4·0
Standerton	32	13	
Thabazimbi			
Tomburke			
Tsaneen			
Vereeniging			
Volksrust			
Warmbad			
Withank			
Zeerust			

O.V.S. - O.F.S.

Balkfontein			
(naby Bothaville)			
Bethlehem	31	15	
Bloemfontein	36	23	
(J.B.M. Hertzog)			
Bultfontein			
Fauresmith			
Ficksburg			
Frankfort			
Harrismith			
Hoopstad	39	23	
Kroonstad	34	18	
Lindley			
Modderpoort			
Petrusburg			
Philippolis			
Reddersburg			
Reitz			
Vrede			
Warden			
Welkom	36	20	
Wepener	36	22	
Winburg			
Zastron			

S.W.A.	Max	Min	RRR
Aroab			
Bethanie			
Dordabis			
Gobabeb	34	16	
Gobabis	30	15	0·2
Grootfontein			
Karasburg			
Kalkfeld			
Karibib			
Keetmanshoop	37	18	3·5
Kub			
Luderitz	19	12	
Mariental	35	20	
Obopoho			
Okahandja			
Okaukueye			
Ondangua	31	19	2·3
Otavi			
Otjiwarongo			
Outjo	32	18	
Rehoboth			
Runtu	30	19	
Steinhausen			
Tsumeb	29	18	0·5
Walvisbaai	18	13	
Windhoek W.K.	29	19	

BASUTOLAND

Maseru	34	17	

BETSJOEANALAND/BECHUANALAND

Francistown	36	24	
Gaberones	33	27	32·8
Ghanzi	36	20	5·4
Lobatsi			
Mahalapye			
Maun	30	25	
Shakawe			
Tsabong	39	19	1·7
Taane	38	20	1·6

SWAZILAND

Embelbe			
Manzini	30	20	
Stegi			

SYNOPTIC WEATHER MAP — 1200 GMT — 1400 SAST — SINOPTIESE WEERKAART

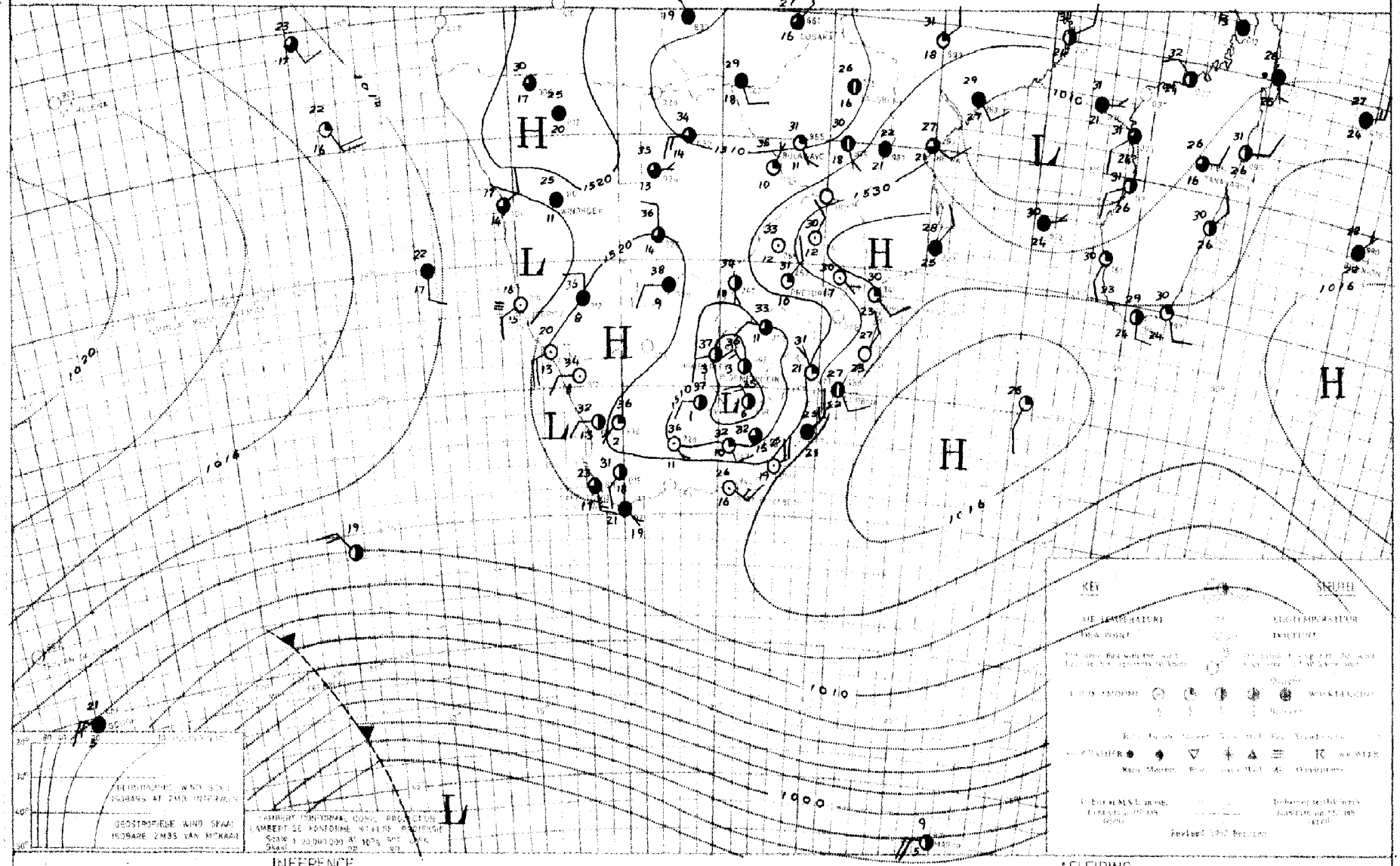

INFERENCE

DATE 14 - 1 - 1966 DATUM

AFLEIDING

The coastal low situated along the Cape West Coast will move around the south coast and will cause cloudy weather over these regions. With a low over the central interior and moist air in circulation, thundershowers will develop over the eastern interior.

Die kuslaag langs die Kaapse weskus sal om die suidkus beweeg en bewolkte weer oor daardie gebiede veroorsaak. Met 'n laag oor die sentrale binneland en vogtige lug in sirkulasie sal donderbuie oor meeste dele van die oostelike binneland ontwikkel.

DAAGLIKSE WEERBULLETIN

Maksimum en Minimum Temperatuur (°C) en Reënval (RRR) in mm vir die 24 uur geëindig om 0800 SAST op

WEERBURO / WEATHER BUREAU
DEPT. VAN VERVOER / DEPT. OF TRANSPORT

..16-1-1966.....

DAILY WEATHER BULLETIN

Maximum and Minimum Temperatures (°C) and rainfall (RRR) in mm for the 24 hours ended at 0800 SAST on

CAPE - KAAP	Max	Min	RRR
Aberdeen			
Addo			
Alexander Bay	24	15	
Aliwal North	33	15	
Bashee	29	24	3·5
Beaufort-Wes	39	18	
(Lughawe)			
Boegoebergdam			
Boetsap			
Brakkekuil			
(naby Heidelberg)			
Brandvlei			
Cala			
Caledon			
Calitzdorp			
Calvinia	34	11	
Cape Agulhas	25	17	
Cape Columbine	19	14	
Cape Point	20	14	
Cape St. Francis	25	19	
Cape Town			
(D.F. Malan)	27	16	
Cape Town			
(Roeland Str.)			
Carnarvon			
Ceres			
Citrusdal			
Colesberg			
Cradock			
Döhne	32	18	7·0
De Aar			
Douglas			
East London	28	23	
(Airport)			
Eensaamheid			
(naby Herold)			
Elsenburg			
Fraserburg	34	15	
Garies			
George			
Graaff-Reinet			
Grahamstown			
Hopetown			
Idutywa			
Jansenville			
Joubertina			
Kimberley	32	23	
(Airport)			
Knysna			
Kokstad	29	14	
Kuruman	33	18	

KAAP - CAPE	Max	Min	RRR
Ladismith			
Lake Mentz			
Maclear			
Mafeking	31	17	
Malmesbury			
Matatiele			
Matroosberg			
Grootfontein	35	15	
(Middelburg)			
Mosselbaai	26	20	
Mount Frere			
Okiep	33	17	
Oudtshoorn			
Petrusville			
Piketberg			
Pofadder	36	20	
Port Alfred			
Port Elizabeth	28	21	
Port Nolloth	17	12	
Port St. Johns	29	25	
Prieska	37	20	
Prince Albert			
Queenstown	36	15	0·2
Rietfontein			
Riversdale	31	19	
Robertson	35	20	
Sheeprun	34	15	
(near Maclear)			
Somerset-Oos	37	20	
Steynsburg			
Strydenburg			
Sutherland	32	9	
Swellendam			
Tarkastad			
Touwsrivier			
Twee Riviere	36	20	
(Gemsbokpark)			
Umtata	33	20	0·4
Uniondale			
Upington	37	25	
Vanwyksvlei	37	17	
Victoria-Wes	36	16	
Vredendal	28	15	
Vryburg	32	22	
Williston			
Willowmore	37	18	
Willowpark			
(near Dordrecht)			

NATAL	Max	Min	RRR
Cape St. Lucia	28	24	
Dundee			
Durban	31	21	
(Louis Botha)			
Estcourt	28	17	
Harding			
Himeville			
Mkuze			
Hluhluwe			
Newcastle	32	17	
Cedara	30	15	
(Pietermaritzburg)			
Port Shepstone	31	22	6·4
Richmond			
Seven Oaks			
Vryheid			
Waterford	27	10	
(near Underberg)			
TRANSVAAL			
Barberton			
Belfast			
Bethal	28	17	2·8
Bospoort	29	16	1·2
Carolina	28	18	0·6
Chester			
(near Gravelotte)			
Crecy	37	19	0·2
Groendraai	34	23	0·8
(naby Vaalwater)			
Jan Kempdorp			
Jan Smuts	28	18	
Joubert Park (Jhb)	27	19	
Kroondal	33	20	
Levubu	33	22	
Leeudoringstad			
Lichtenburg			
Letaba			
Loskopdam			2·0
Lydenburg	30	18	
Loskopkanale			6·0
Mara	36	24	
Marble Hall			
Messina	38	23	
Middelburg			
Marritz	36	20	11·5
Nelspruit	32	23	0·9
Phalaborwa	31	23	
Pietersburg	33	18	2·7
Piet Retief	31	19	

TRANSVAAL	Max	Min	RRR
Pongola			
Potchefstroom	30	18	
Potgietersrus	35	17	32·5
Pretoria W.B.	31	21	
Pretoriuskop			
Punda Milia			
Sandpan (NW. Tvl.)	37	22	4·5
Satara			
Sekhukhune			
Shingwidzi			
Skukuza	32	23	
Standerton	29	16	0·3
Thabazimbi			
Tomburke			
Tzaneen			
Vereeniging			
Volksrust			18·0
Warmbad	34	23	0·2
Witbank			
Zeerust			
O.V.S. - O.F.S.			
Balkfontein			
(naby Bothaville)			
Bethlehem	26	11	
Bloemfontein	31	15	
(J.B.M. Hertzog)			
Bultfontein			
Fauresmith	33	19	
Ficksburg			
Frankfort			
Harrismith			
Hoopstad	32	20	
Kroonstad	28	16	
Lindley			
Modderpoort			
Petrusburg			
Philippolis			
Reddersburg			
Reitz			
Vrede			
Warden			
Welkom			
Wepener	31	19	
Winburg			
Zastron			

S.W.A.	Max	Min	RRR
Aroab			
Bethanie			
Dordabis			
Gobabeb	32	16	
Gobabis	31	18	
Grootfontein			
Karasburg			
Kalkfeld			
Karibib			
Keetmanshoop	35	23	
Kub			
Luderitz	17	13	
Mariental	36	25	
Ohopoho			
Okahandja			
Okaukueye			
Ondangua			
Otavi			
Otjiwarongo			
Outjo	33	18	1·0
Rehoboth			
Runtu			
Steinhausen			
Tsumeb			
Walvisbaai	18	14	
Windhoek W.K.	31	18	3·0
BASUTOLAND			
Maseru	28	15	
BETSJOEANALAND/BECHUANALAND			
Francistown	38	24	
Gaberones	35	25	
Ghanzi	31	20	
Lobatsi			
Mahalapye			
Maun	34	23	
Shakawe			
Tsabong	35	23	
Tsane	35	24	
SWAZILAND			
Emlembe			
Manzini	34	22	
Stegi			

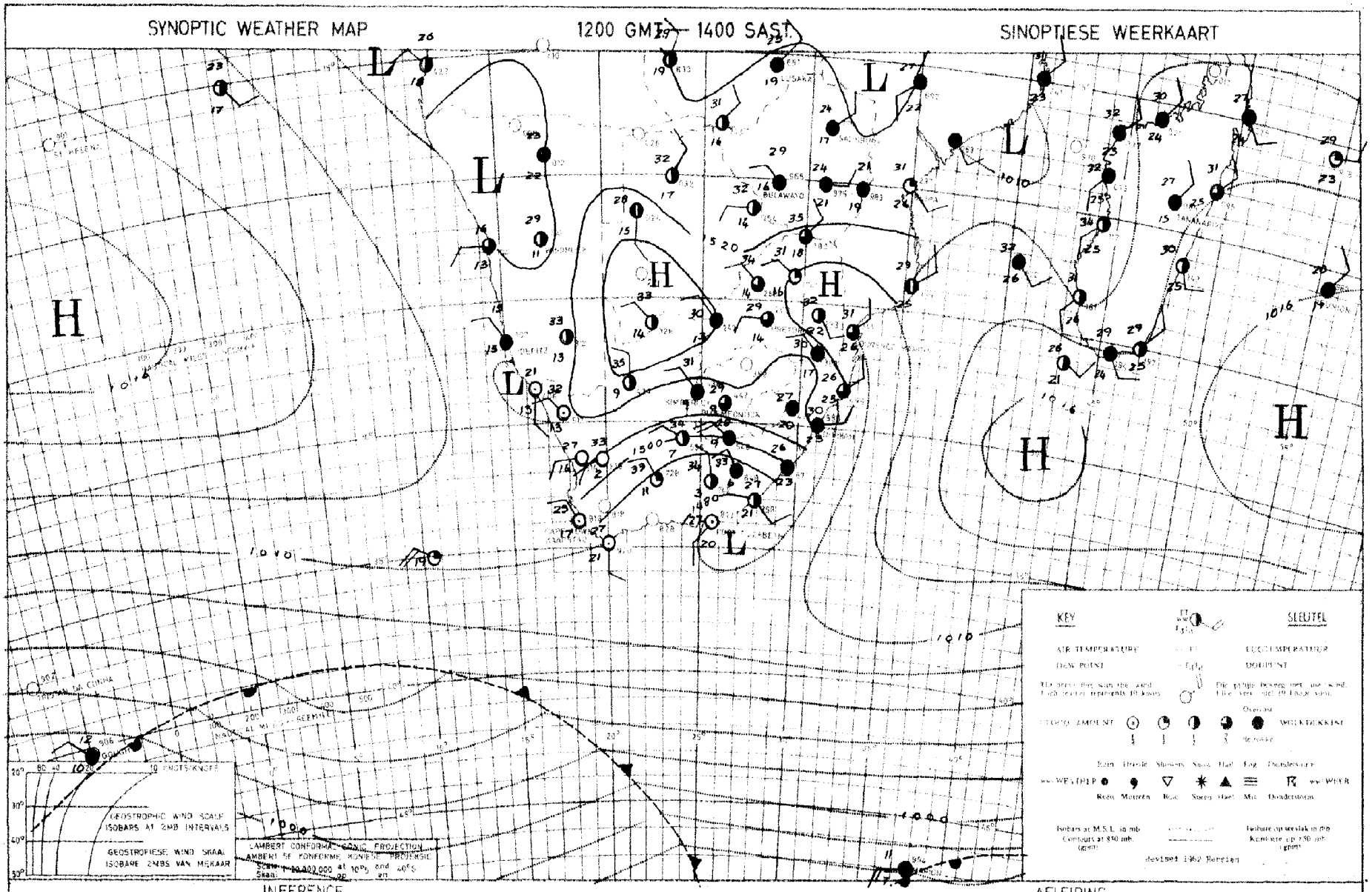

INFERENCE

DATE 15 - 19 6 6 DATUM

AFLEIDING

A trough of low pressure and moist air over the eastern interior will cause thundershowers to develop over those parts. Elsewhere it will be mainly fine and warm.

'n Trog van lae druk en vogtige lug oor die oostelike binneland sal donderbuie oor daardie dele veroorsaak. Oorgens sal dit hoofsaaklik mooiweer en warm wees.

DAAGLIKSE WEERBULLETIN

Maksimum en Minimum Temperatuur (°C) en Reënval (RRR) in mm vir die 24 uur geëindig om 0800 SAST op ...17../../..1960..

WEERBURO / WEATHER BUREAU
DEPT. VAN VERVOER / DEPT. OF TRANSPORT

DAILY WEATHER BULLETIN

Maximum and Minimum Temperatures (°C) and rainfall (RRR) in mm for the 24 hours ended at 0800 SAST on

CAPE - KAAP	Max	Min	RRR
Aberdeen			
Addo			
Alexander Bay	23	14	
Aliwal North	37	17	
Bashee	29	23	
Beaufort-Wes	39	21	
(Lughawe)			
Boegoesbergdam			
Boetsap			
Brakkekuil			
(naby Heidelberg)			
Brandvlei			
Cala			
Caledon			
Calitzdorp			
Calvinia	35	12	
Cape Agulhas	23	18	
Cape Columbine	20	13	
Cape Point	22	15	
Cape St. Francis	25	20	
Cape Town	23	17	1·2
(D.F. Malan)			
Cape Town			
(Roeland Str.)			
Carnarvon			
Ceres			
Citrusdal			
Colesberg			
Cradock			
Dêhne	29	19	
De Aar	37	24	
Douglas			
East London	27	20	
(Airport)			
Eensaamheid			
(naby Herold)			
Elsenburg			
Fraserburg	35	15	
Garies			
George			
Graaff-Reinet	38	18	
Grahamstown			
Hopetown			
Idutywa			
Jansenville	42	21	
Joubertina			
Kimberley	37	25	
(Airport)			
Knysna			
Kokstad	33	19	
Kuruman			

KAAP - CAPE	Max	Min	RRR
Ladismith			
Lake Mentz			
Maclear			
Mafeking	33	15	4·5
Malmesbury			
Matatiele			
Matroosberg	30	10	
Grootfontein			
(Middelburg)	36	23	
Mosselbaai	24	20	
Mount Frere			
Okiep	22	16	
Oudtshoorn			
Petrusville			
Piketberg			
Pofadder	36	18	
Port Alfred			
Port Elizabeth	28	13	
Port Nolloth			
Port St. Johns			
Prieska	40	27	
Prince Albert			
Queenstown	38	19	
Rietfontein			
Riversdale	31	15	1·0
Robertson	32	18	
Sheeprun	36	21	
(near Maclear)			
Somerset-Oos	39	20	
Steynsburg			
Strydenburg			
Sutherland	32	10	
Swellendam			
Tarkastad			
Touwsrivier			
Twee Riviere	38	21	1·5
(Gemsbokpark)			
Umtata	35	22	1·5
Uniondale			
Upington	39	24	
Vanwyksvlei	37	22	
Victoria-Wes	36	20	
Vredendal	27	18	
Vryburg	36	22	
Williston			
Willowmore	37	20	
Willowpark	34	15	
(near Dordrecht)			

NATAL	Max	Min	RRR
Cape St. Lucia			
Dundee			
Durban	30	23	
(Louis Botha)			
Estcourt	33	19	
Harding			
Himeville			
Mkuze			
Hluhluwe			
Newcastle	35	18	
Cedara			
(Pietermaritzburg)	33	20	
Port Shepstone	29	24	
Richmond			
Seven Oaks			
Vryheid			
Waterford			
(near Underberg)	29	13	0·3

TRANSVAAL

Barberton			
Belfast			
Bethal	32	17	
Bospoort	31	19	1·1
Carolina	30	18	3·3
Chester			
(near Gravelotte)			
Crecy	37	23	
Groendraai			
(naby Vaalwater)			
Jan Kempdorp	10	25	
Jan Smuts	31	17	
Joubert Park (Jhb)	30	19	
Kroondal	36	21	0·4
Leeudoringstad			
Lichtenburg			18·8
Letaba			
Loskopdam			
Lydenburg	30	19	
Marnitz	34	22	
Mara	37	23	
Marble Hall			
Messina	38	25	
Middelburg			
Nelspruit	34	23	
Phalaborwa	34	24	
Pietersburg	33	22	
Piet Retief	33	18	

TRANSVAAL	Max	Min	RRR
Pongola			
Potchefstroom	33	21	
Potgietersrus	34	23	
Pretoria W.B.	34	22	
Pretoriuskop			
Punda Milia			
Sandpan (NW. Tvl.)	36	23	
Satara			
Sekhukhune			
Shingwidzi			
Skukuza	36	24	
Standerton	33	16	
Thabazimbi			11·5
Tomburke			
Tzaneen			
Vereeniging			
Volksrust			18·0
Warmbad	35	21	
Witbank			
Zeerust			

O.V.S. - O.F.S.

Balkfontein			
(naby Bothaville)			
Bethlehem	31	18	
Bloemfontein	35	23	
(J.B.M. Hertzog)			
Bultfontein			
Fauresmith	36	23	
Ficksburg			
Frankfort			
Harrismith			
Hoopstad	36	23	
Kroonstad			
Lindley			
Modderpoort			
Petrusburg			
Philippolis			
Reddersburg			
Reitz			
Vrede			
Warden			
Welkom	34	18	
Wepener	35	20	2·0
Winburg			
Zastron			

S.W.A.	Max	Min	RRR
Aroab			
Bethanie			
Dordabis			
Gobabeb	33	20	
Gobabis	31	14	5·0
Grootfontein			
Karasburg			
Kalkfeld			
Karibib			
Keetmanshoop	34	21	
Kub			
Luderitz	19	13	
Marienthal	37	20	2·0
Ohopoho			
Okahandja			
Okaukueye			
Ondangua	30	19	1·9
Otavi			
Otjiwarongo			
Outjo	32	19	7·5
Rehoboth			
Runtu	34	19	3·5
Steinhausen			
Tsumeb	31	18	40·6
Walvisbaai	18	13	
Windhoek W.K.	30	17	5·2

BASUTOLAND

Maseru	34	19	

BETSJOANALAND/BECHUANALAND

Francistown	37	21	
Gaberones	37	24	
Ghanzi	33	20	
Lobatsi			
Mahalapye			
Maun			
Shakawe			
Tsabong	37	22	4·5
Tsane	39	21	8·6

SWAZILAND

Emlembe			
Manzini	39	24	12·0
Stegi			

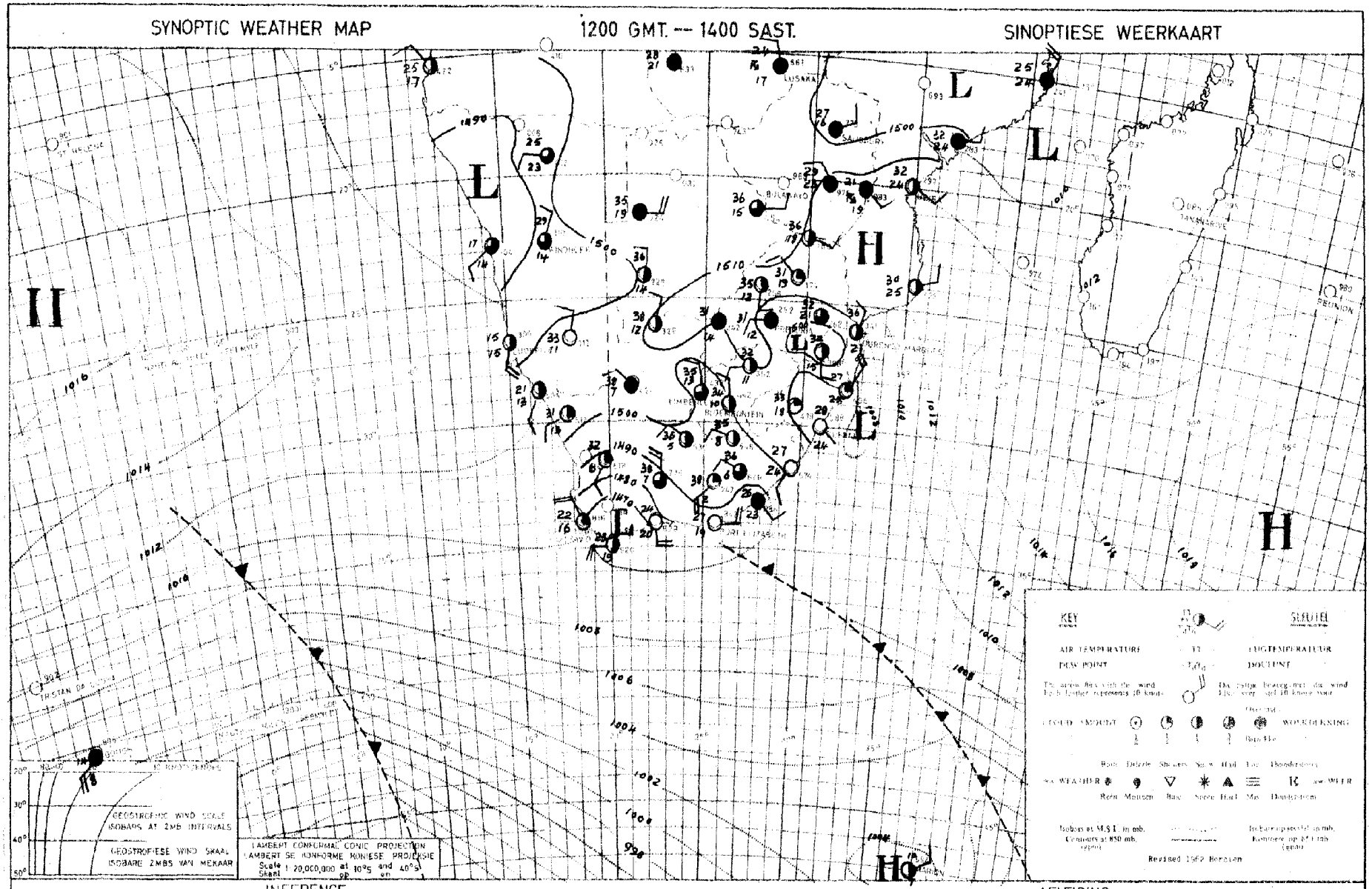

INFERENCE

DATE 16 - 1 19 66 DATUM

AFLEIDING

The cold front nearing the country from the west will cause cloudy weather with light rain at places over the western and south-western Cape coastal areas. The air over the interior is moist, and thundershowers will develop over most parts.

Die koufront wat die land vanuit die weste nader, sal bewolkte weer met ligte reën op plekke langs die Kaapse wes en suidwestkus veroorsaak. Die lug oor die binneland is vogtig, en donderbuie sal oor meeste dele ontwikkel.

DAAGLIKSE WEERBULLETIN

Maksimum en Minimum Temperatuur (°C) en Reënval (RRR) in mm vir die 24 uur geëindig om 0800 SAST op

WEERBURO / WEATHER BUREAU
DEPT. VAN VERVOER / DEPT. OF TRANSPORT

18 - 1 - 1966

DAILY WEATHER BULLETIN

Maximum and Minimum Temperatures (°C) and rainfall (RRR) in mm for the 24 hours ended at 0800 SAST on

CAPE - KAAP	Max	Min	RRR
Aberdeen			
Addo			
Alexander Bay	26	16	
Aliwal North	32	16	1·1
Bashee	28	22	0·4
Beaufort-Wes	36	19	
(Lughawe)			
Boegoebergdam			
Boetsap			
Brakkekuil			
(naby Heidelberg)			
Brandvlei			
Cala			
Caledon			
Calitzdorp			
Calvinia	31	12	
Cape Agulhas	25	18	
Cape Columbine	21	14	
Cape Point	22	15	
Cape St. Francis	24	19	
Cape Town	24	12	
(D.F. Malan)			
Cape Town			
(Roeland Str.)			
Carnarvon			
Ceres			
Citrusdal			
Colesberg			
Cradock			
Döhne	27	18	0·4
De Aar	31	17	0·5
Douglas			
East London	25	21	2·5
(Airport)			
Eensaamheid			
(naby Herold)			
Elsenburg			
Fraserburg	32	16	
Garies			
George			
Graaff-Reinet	34	18	0·4
Grahamstown			
Hopetown			
Idutywa			
Jansenville	32	21	
Joubertina			
Kimberley	31	19	16·6
(Airport)			
Knysna			
Kokstad	34	16	16·0
Kuruman	35	20	

KAAP - CAPE	Max	Min	RRR
Ladismith			
Lake Mentz			
Maclear			17·5
Mafeking	28	16	17·5
Malmesbury			
Matatiele			
Matroosberg	29	10	
Grootfontein			
(Middelburg)	31	19	
Mosselbaai	23	20	
Mount Frere			
Okiep	31	17	
Oudtshoorn			
Petrusville			
Piketberg			
Pofadder	33	19	
Port Alfred			
Port Elizabeth	26	19	
Port Nolloth	21	12	
Port St. Johns			
Prieska	33	23	
Prince Albert			
Queenstown	32	18	1·0
Rietfontein			
Riversdale	31	19	
Robertson	32	13	
Sheeprun	36	18	3·0
(near Maclear)			
Somerset-Oos	29	18	
Steynsburg			
Strydenburg			
Sutherland	29	14	
Swellendam			
Tarkastad			
Touwsrivier			
Twee Riviere	36	20	22·0
(Gemsbokpark)			
Umtata	33	20	6·0
Uniondale			
Upington	35	23	0·1
Vanwyksvlei	35	22	
Victoria-Wes	34	17	
Vredendal	30	14	
Vryburg	30	22	
Williston			
Willowmore	34	18	
Willowpark			
(near Dordrecht)	32	20	5·0

NATAL	Max	Min	RRR
Cape St. Lucia	27	23	0·7
Dundee			
Durban	34	23	9·4
(Louis Botha)			
Estcourt	36	18	0·3
Harding			
Himeville			
Mkuze			
Hluhluwe			
Newcastle	37	21	
Cedara			
(Pietermaritzburg)	36	18	6·5
Port Shepstone	30	23	15·8
Richmond			
Seven Oaks			
Vryheid			
Waterford			
(near Underberg)			

TRANSVAAL

Barberton			
Belfast			
Bethal	31	17	14·5
Bospoort	26	17	3·5
Carolina	29	16	10·6
Chester			
(near Gravelotte)			
Crecy	35	21	
Delareyville			15·0
Groendraai	32	22	
(naby Vaalwater)			
Jan Kempdorp			
Jan Smuts	30	19	0·1
Joubert Park (Jhb)	30	19	4·5
Kroondal	34	21	
Levubu	32	21	
Leeudoringstad			
Lichtenburg			
Letaba			
Loskopdam			7·0
Lydenburg	30	17	1·5
Marnitz	36	23	
Mara	37	22	
Marble Hall			
Messina	38	25	
Middelburg			
Loskopkansie			9·0
Nelspruit	34	21	
Phalaborwa	34	25	
Pietersburg	33	21	
Piet Retief			

TRANSVAAL	Max	Min	RRR
Pongola			
Potchefstroom	30	17	
Potgietersrus	33	22	
Pretoria W.B.	32	22	
Pretoriuskop			
Punda Milia			
Sandpan (NW. Tvl.)	35	25	
Satara			
Sekhukhune			
Shingwidzi			
Skukuza	35	23	
Standerton	31	18	3·4
Thabazimbi			
Tomburke			
Tzaneen			
Vereeniging			
Volksrust			
Warmbad			
Witbank			
Zeerust			

O.V.S. - O.F.S.

Balkfontein			
(naby Bothaville)			
Bethlehem	31	16	4·5
Bloemfontein	29	17	0·1
(J.B.M. Hertzog)			
Bultfontein			
Fauresmith	32	17	0·4
Ficksburg			
Frankfort			
Harrismith			
Hoopstad	30	21	
Kroonstad	31	16	
Lindley			
Modderpoort			
Petrusburg			1·8
Philippolis			
Reddersburg			
Reitz			13·0
Vrede			
Warden			
Welkom	30	19	
Wepener	32	19	0·2
Winburg			
Zastron			

S.W.A.	Max	Min	RRR
Aroab			
Bethanie			
Dordabis			
Gobabeb	35	17	
Gobabis	31	15	13·5
Grootfontein			
Karasburg			
Kalkfeld			
Karibib			
Keetmanshoop	35	21	
Kub			
Luderitz	23	15	
Marienta1	32	21	0·6
Ohopoho			
Okahandja			
Okaukueye			
Ondangua	30	19	29·7
Otavi			
Otjiwarongo			
Outjo	32	19	0·2
Rehoboth			
Runtu	31	17	23·0
Steinhausen			
Tsumeb	31	20	4·5
Walvisbaai	18	14	
Windhoek W.K.	29	17	3·8

BASUTOLAND

Maseru			

BETSJOEANALAND/BECHUANALAND

Francistown	36	24	0·2
Gaberones	32	23	5·4
Ghanzi	29	19	
Lobatsi			
Mahalapye			
Maun	34	21	7·0
Shakawe			
Tsabong	33	23	0·9
Tsane	34	24	2·2

SWAZILAND

Embelembe			
Manzini	34	23	
Stegi			

SYNOPTIC WEATHER MAP 1200 GMT — 1400 SAST SINOPTIESE WEERKAART

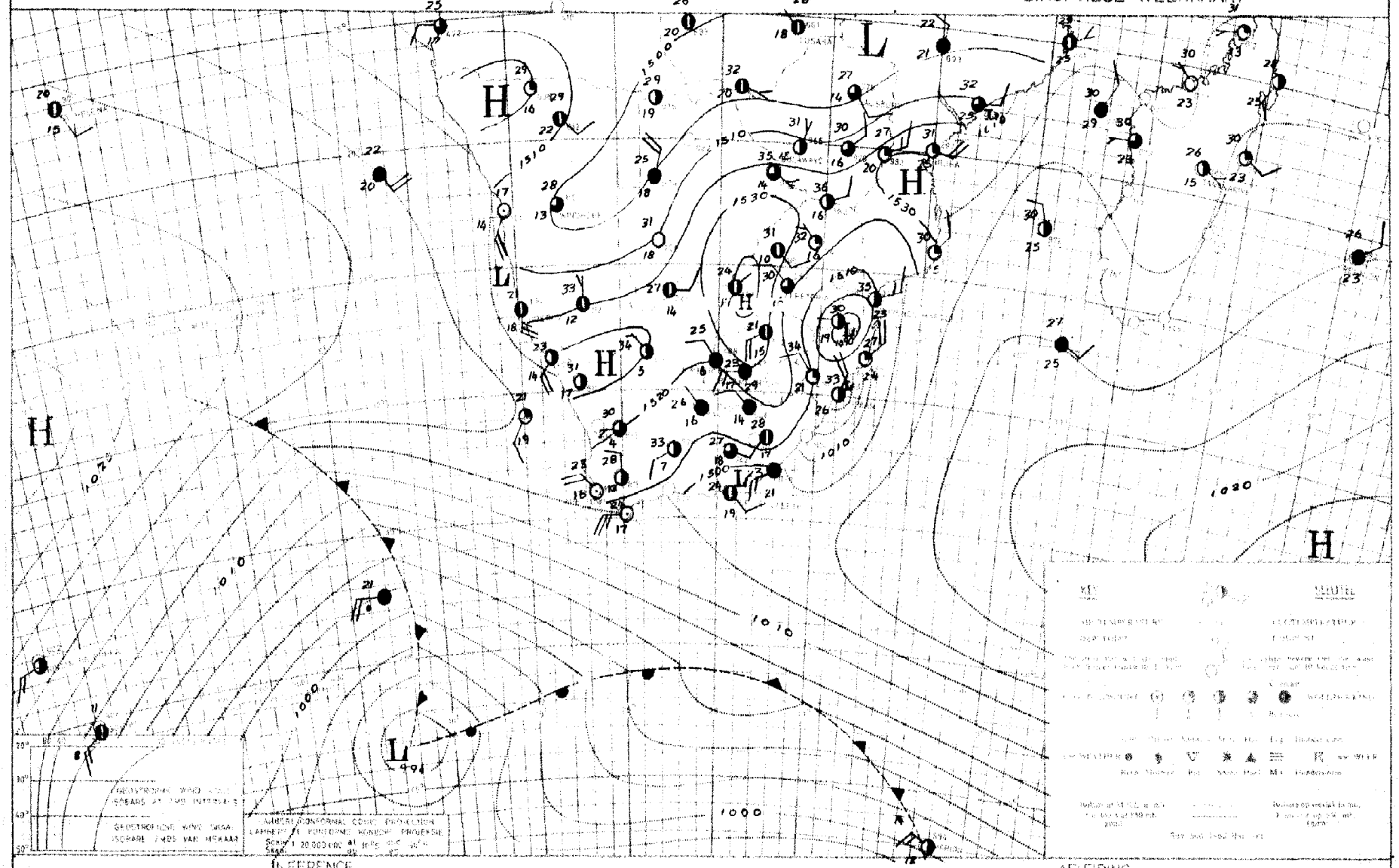

INFERENCE

The trough over the central interior, which is deepening, and moist air in circulation, will cause scattered rain over most parts with the exception of the western districts of the Cape province. With the cold front approaching, cloudy cooler weather with light rain will spread over the Southern and Southwestern Cape coastal areas.

DATE 17 - 1 - 19 66 DATUM

AFLEIDING

Die trog oor die sentrale binneland verdiep en met vogtige lug in Sirkulasie sal verspreide reën oor die meeste dele uitsak behalwe oor die westelike dele van die Kaapprovinsie. Met die naderende koufront sal koeler bewolkte weer met ligte reën oor die suidelike en suidwestelike kusstreke van Kaapland uitbrei.

DAAGLIKSE WEERBULLETIN

Maksimum en Minimum Temperatuur (°C) en Reënval (RRR) in mm vir die 24 uur geëindig om 0800 SAST op

WEERBURO / WEATHER BUREAU
DEPT. VAN VERVOER / DEPT. OF TRANSPORT

...19.. 1 .. 1966..

DAILY WEATHER BULLETIN

Maximum and Minimum Temperatures (°C) and rainfall (RRR) in mm for the 24 hours ended at 0800 SAST on

CAPE - KAAP	Max	Min	RRR
Aberdeen			
Addo			
Alexander Bay	24	15	
Aliwal North	34	18	1·4
Bashee	29	21	12·5
Beaufort-Wes	35	19	
(Lughawe)			
Boegoebergdam			
Boetsap			
Brakkekuil			
(naby Heidelberg)			
Brandvlei			
Cala			
Caledon			
Calitzdorp			
Calvinia	30	10	
Cape Agulhas	25	16	
Cape Columbine	21	13	
Cape Point	23	14	
Cape St. Francis	25	10	
Cape Town			
(D.F. Malan)	25	15	
Cape Town			
(Roeland Str.)			
Carnarvon			
Ceres			
Citrusdal			
Colesberg			
Cradock			
Dêhne	31	15	4·5
De Aar	32	17	0·6
Douglas			
East London			
(Airport)	26	18	3·0
Eensaamheid			
(naby Herold)			
Elsenburg			
Fraserburg	33	15	
Garies			
George			
Graaff-Reinet	32	18	
Grahamstown			
Hopetown			
Idutywa			
Jansenville	35	20	
Joubertina			
Kimberley	32	20	0·2
(Airport)			
Knysna			5·5
Kokstad	31	17	13·0
Kuruman	30	19	15·5

KAAP - CAPE	Max	Min	RRR
Ladismith			
Lake Mentz			
Maclear			27·0
Mafeking	33	17	
Malmesbury			
Matatiele			
Matroosberg	29	12	
Grootfontein			
(Middelburg)	31	16	0·1
Mosselbaai	25	11	0·4
Mount Frere			34·0
Okiep	30	15	
Oudtshoorn			
Petrusville			8·5
Piketberg			
Pofadder	34	17	
Port Alfred			
Port Elizabeth	26	19	
Port Nolloth	21	13	
Port St. Johns	29	22	3·5
Prieska	35	21	
Prince Albert			
Queenstown	34	19	7·0
Rietfontein			
Riversdale	30	15	
Robertson	32	16	
Sheeprun	34	18	31·0
(near Maclear)			
Somerset-Oos	32	15	5·5
Steynsburg			
Strydenburg			
Sutherland	29	6	
Swellendam			
Tarkastad			
Touwsrivier			
Twee Riviere	31	18	38·5
(Gemsbokpark)			
Umtata	37	19	14·0
Uniondale			
Upington	31	23	
Vanwyksvlei	33	20	
Victoria-Wes	33	15	
Vredendal	27	15	
Vryburg	35	18	16·5
Williston			
Willowmore	34	17	
Willowpark			
(near Dordrecht)	33	17	1·5

NATAL	Max	Min	RRR
Cape St. Lucia	28	24	
Dundee			
Durban	32	24	1·3
(Louis Botha)			
Estcourt	34	18	21·9
Harding			15·0
Himeville			57·0
Mkuze			
Hluhluwe			
Newcastle	34	19	12·1
Cedara			
(Pietermaritzburg)	33	18	42·7
Port Shepstone	28	24	0·5
Richmond			
Seven Oaks			
Vryheid			
Waterford			
(near Underberg)	27	15	42·4
TRANSVAAL			
Barberton			
Belfast			
Bethal	27	15	5·0
Bospoort	29	18	0·6
Carolina	26	15	
Chester			
(near Gravelotte)			
Crecy	37	20	
Dalmeyville			10·0
Groendraai	33	22	
(naby Vaalwater)			
Jan Kempdorp			
Jan Smuts	27	17	
Joubert Park (Jhb)	25	18	
Kroondal	33	21	
Leeudoringstad			
Lichtenburg			
Letaba			
Loskopdam			
Lydenburg	26	14	
Marnitz	35	22	
Mara	35	22	
Marble Hall			
Messina	37	24	
Middelburg			
Nelspruit			
Phalaborwa	34	24	
Pietersburg	32	20	
Piet Retief	29	18	
Levubu	33	21	

TRANSVAAL	Max	Min	RRR
Pongola			
Potchefstroom	33	19	4·5
Potgietersrus			
Pretoria W.B.	27	20	1·4
Pretoriuskop			
Punda Milia			
Sandpan (NW. Tvl.)			
Satara			
Sekhukhune			
Shingwidzi			
Skukuza	34	21	
Standerton	30	16	
Thabazimbi			
Tomburke			
Tzaneen			
Vereeniging			
Volksrust			
Warmbad	32	19	
Witbank			1·5
Zeerust			
O.V.S. - O.F.S.			
Balkfontein			
(naby Bothaville)			
Bethlehem	27	16	12·9
Bloemfontein			
(J.B.M. Hertzog)	32	19	1·4
Bultfontein			2·2
Fauresmith	33	19	2·0
Ficksburg			24·8
Frankfort			
Harrismith			
Hoopstad	35	19	16·0
Kroonstad	28	16	3·3
Lindley			66·0
Modderpoort			
Petrusburg			2·0
Philippolis			
Reddersburg			5·0
Reitz			75·0
Vrede			
Warden			
Welkom	32	18	13·0
Wepener	33	20	3·5
Winburg			
Zastron			

S.W.A.	Max	Min	RRR
Aroab			
Bethanie			
Dordabis			
Gobabeb	34	16	
Gobabis	30	14	11·5
Grootfontein			
Karasburg			
Kalkfeld			
Karibib			
Keetmanshoop	33	19	13·5
Kub			
Luderitz	21	15	
Mariental	31	19	5·5
Ohopoho			
Okahandja			
Okaukueye			
Ondangua	27	21	1·0
Otavi			
Otjiwarongo			
Outjo			
Rehoboth			
Runtu	29	21	
Steinhausen			
Tsumeb	30	20	2·5
Walvisbaai	19	13	
Windhoek W.K.	27	17	1·4
BASUTOLAND			
Maseru			
BETSJOANALAND/BECHUANALAND			
Francistown	36	21	0·7
Gaberones	36	25	
Ghanzi	31	20	
Lobatsi			
Mahalapye			
Maun	32	20	25·5
Shakawe			
Tsabong	30	21	1·9
Tsane	32	23	
SWAZILAND			
Emlembe			
Manzini			17·0
Stegi			

SYNOPTIC WEATHER MAP 1200 GMT. — 1400 SAST. SINOPTIESE WEERKAART

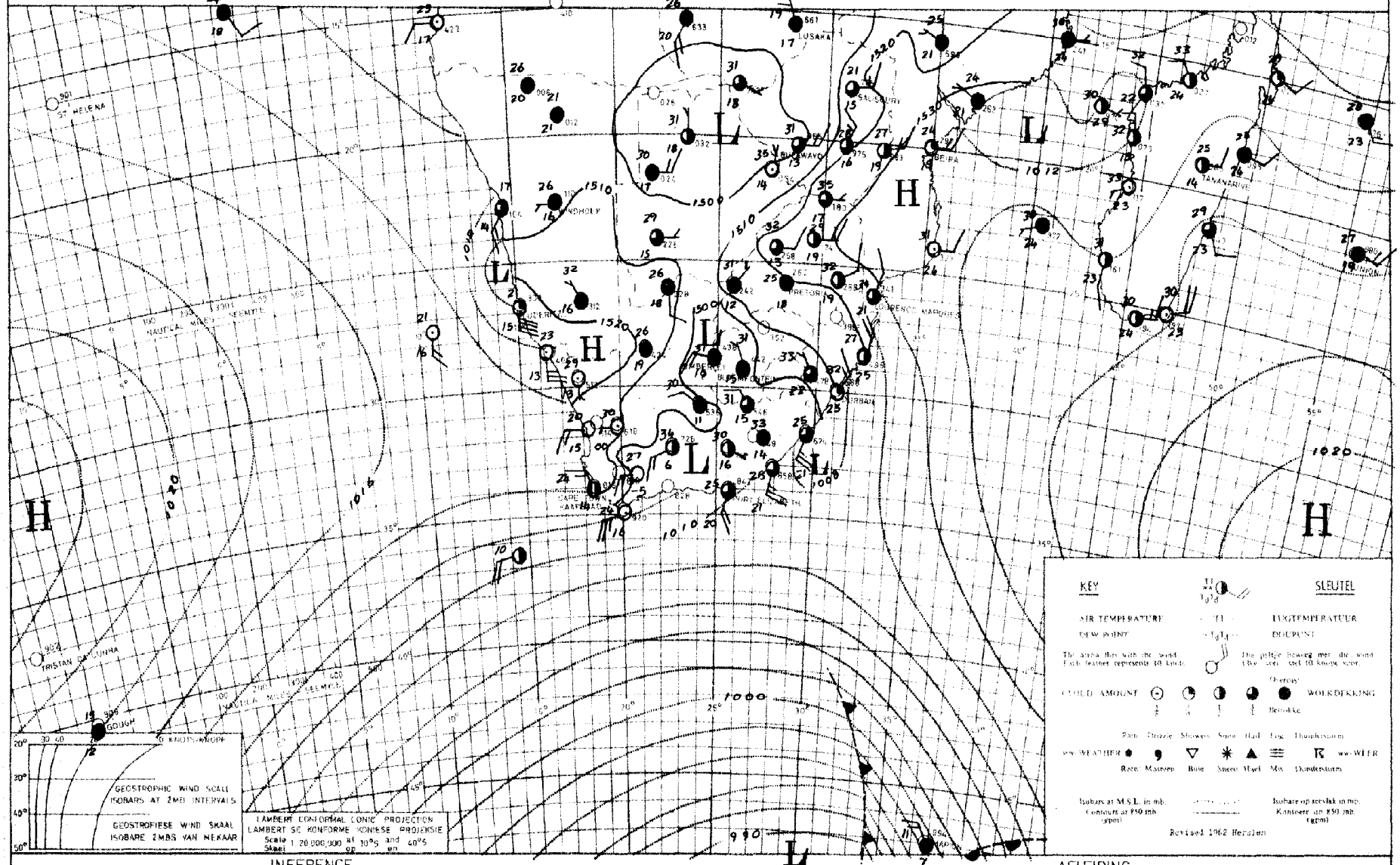

INFERENCE DATE 18 - 1 - 1966 DATUM AFLEIDING

Warm moist air is circulating over the interior and showers or thundershowers will develop over most parts, mainly over the central regions. The Atlantic high is slowly pushing a ridge around the south coast and thus cloudy conditions will persist along the southern and eastern coastal areas.

Warm vogtige lug sirkuleer oor die binneland en buie of donderbuie sal oor die meeste dele voorkom, hoofsaaklik oor die sentrale gebiede. Die Atlantiese hoog stoot 'n rug stadig om die suidkus en dus sal bewolkte weer langs die suidelike en oostelike kusgebiede voortduur.

DAAGLIKSE WEERBULLETIN

Maksimum en Minimum Temperatuur (°C) en Reënval (RRR) in mm vir die 24 uur geëindig om 0800 SAST op

WEERBURO / WEATHER BUREAU
DEPT. VAN VERVOER / DEPT. OF TRANSPORT

...20-1-1966...

DAILY WEATHER BULLETIN

Maximum and Minimum Temperatures (°C) and rainfall (RRR) in mm for the 24 hours ended at 0800 SAST on

CAPE - KAAP	Max	Min	RRR
Aberdeen			
Addo			
Alexander Bay	28	12	
Aliwal North	28	15	71·6
Bashee	22	19	35·0
Beaufort-Wes	32	15	
(Lughawe)			
Boegoebergdam			
Boetsap			
Brakkekuil			
(naby Heidelberg)			
Brandvlei			
Cala			
Caledon			
Calitzdorp			
Calvinia	31	15	
Cape Agulhas	21	17	
Cape Columbine	18	10	
Cape Point	19	14	
Cape St. Francis	20	17	0·2
Cape Town			
(D.F. Malan)	21	9	
Cape Town			
(Roeland Str.)			
Carnarvon			
Ceres			
Citrusdal			
Colesberg			
Cradock			
Döhne	17	13	11·6
De Aar	31	16	4·5
Douglas			
East London	21	17	37·0
(Airport)			
Eensaamheid			
(naby Herold)			
Elsenburg			
Fraserburg	32	15	
Garies			
George			
Graaff-Reinet	27	16	
Grahamstown			
Hopetown			5·6
Idutywa			
Jansenville	24	17	
Joubertina			
Kimberley	27	17	36·5
(Airport)			
Knysna			
Kokstad	23	15	57·5
Kuruman	27	16	44·0

KAAP - CAPE	Max	Min	RRR
Ladismith			
Lake Mentz			
Maclear			54·0
Mafeking	34	17	
Malmesbury			
Matatiele			
Matroosberg	26	9	
Grootfontein			
(Middelburg)	28	14	20·5
Mosselbaai	19	17	
Mount Frere			
Okiep	31	18	
Oudtshoorn			
Petrusville			7·5
Piketberg			
Pofadder			
Port Alfred			
Port Elizabeth	21	17	0·3
Port Nolloth	19	10	
Port St. Johns	23	20	33·0
Prieska	32	19	
Prince Albert			
Queenstown	26	14	18·0
Rietfontein			
Riversdale	29	13	
Robertson	26	13	
Sheeprun	23	15	69·8
(near Maclear)			
Somerset-Oos	18	13	4·8
Steynsburg			28·0
Strydenburg			
Sutherland	29	11	
Swellendam			
Tarkastad			
Touwsrivier			
Twee Riviere	26	20	1·8
(Gemsbokpark)			
Umtata	21	16	35·6
Uniondale			
Upington	31	21	
Vanwyksvlei	34	20	
Victoria-Wes	28	13	4·6
Vredendal	27	11	
Vryburg	25	18	2·0
Williston			
Willowmore	27	14	
Willowpark			
(near Dordrecht)	25	13	55·5

NATAL	Max	Min	RRR
Cape St. Lucia	30	21	99·0
Dundee			61·1
Durban	27	21	57·5
(Louis Botha)			
Estcourt	30	17	16·2
Harding			45·5
Himeville			65·0
Mkuze			
Pietermaritzburg			53·5
Newcastle	32	17	22·5
Cedara			
(Pietermaritzburg)	24	16	29·5
Port Shepstone	26	20	54·6
Richmond			
Seven Oaks			
Vryheid			28·8
Waterford			
(near Underberg)	23	13	36·0
Van Reenen			32·5

TRANSVAAL

Barberton			
Belfast			
Bethal	30	15	
Bospoort	30	17	5·9
Carolina			
Chester			
(near Gravelotte)			
Crecy	35	18	0·5
Delareyville			13·5
Groendraal	32	20	1·3
(naby Vaalwater)			
Jan Kempdorp			
Jan Smuts	29	17	
Joubert Park (Jhb)	29	18	
Kroondal	35	21	
Lenubu	35	23	
Leeudoringstad			
Lichtenburg			
Letaba			
Loskopdam			
Lydenburg	29	18	
Marnitz	34	21	8·5
Mara	35	22	1·6
Marble Hall			
Messina	36	23	
Middelburg			
Nelspruit	34	21	
Phalaborwa	36	25	
Pietersburg	32	21	
Piet Retief			

TRANSVAAL	Max	Min	RRR
Pongola			
Potchefstroom	28	15	0·2
Potgietersrus	33	21	
Pretoria W.B.	32	21	
Pretoriuskop			
Punda Milia			
Sandpan (NW. Tvl.)	36	21	
Satara			
Sekhukhune			
Shingwidzi			
Skukuza	37	25	
Standerton	32	16	0·1
Thabazimbi			
Tomburke			
Tzaneen			
Vereeniging			
Volksrust			9·0
Warmbad	34	20	
Witbank			
Zeerust			

O.V.S. - O.F.S.

Balkfontein			9·5
(naby Bothaville)			
Bethlehem	24	16	17·1
Bloemfontein	27	16	1·3
(J.B.M. Hertzog)			
Bultfontein			
Fauresmith	28	15	18·5
Ficksburg			8·5
Frankfort			
Harrismith			17·5
Hoopstad	27	16	61·0
Kroonstad	25	15	5·3
Lindley			
Modderpoort			
Petrusburg			14·0
Philippolis			
Reddersburg			28·0
Reitz			17·0
Vrede			16·0
Warden			15·5
Welkom	25	19	0·2
Wepener	27	16	20·5
Winburg			9·5
Zastron			

S.W.A.	Max	Min	RRR
Aroab			
Bethanie			
Dordabis			
Gobabeb	34	14	
Gobabis	30	12	22·0
Grootfontein			
Karasburg			
Kalkfeld			
Karibib			
Keetmanshoop	32	23	
Kub			
Luderitz	21	13	
Marienta1	31	22	
Ohopoho			
Okahandja			
Okaukueye			
Ondangua	29	20	
Otavi			
Otjiwarongo			
Outjo	31	18	15·5
Rehoboth			
Runtu	28	17	44·5
Steinhausen			
Tsumeb	30	17	21·1
Walvisbaai	18	13	
Windhoek W.K.	27	16	13·1

BASUTOLAND

Maseru	23	16	3·9

BETSJOEANALAND/BECHUANALAND

Francistown	29	21	0·1
Gaberones	36	24	
Ghanzi	34	20	
Lobatsi			
Mahalapye			
Maun	31	20	0·2
Shakawe			
Tsabong			
Tsane	36	20	6·5

SWAZILAND

Embelembe			
Manzini	XX	XX	2·5
Stegi			

SYNOPTIC WEATHER MAP 1200 GMT — 1400 SAST SINOPTIESE WEERKAART

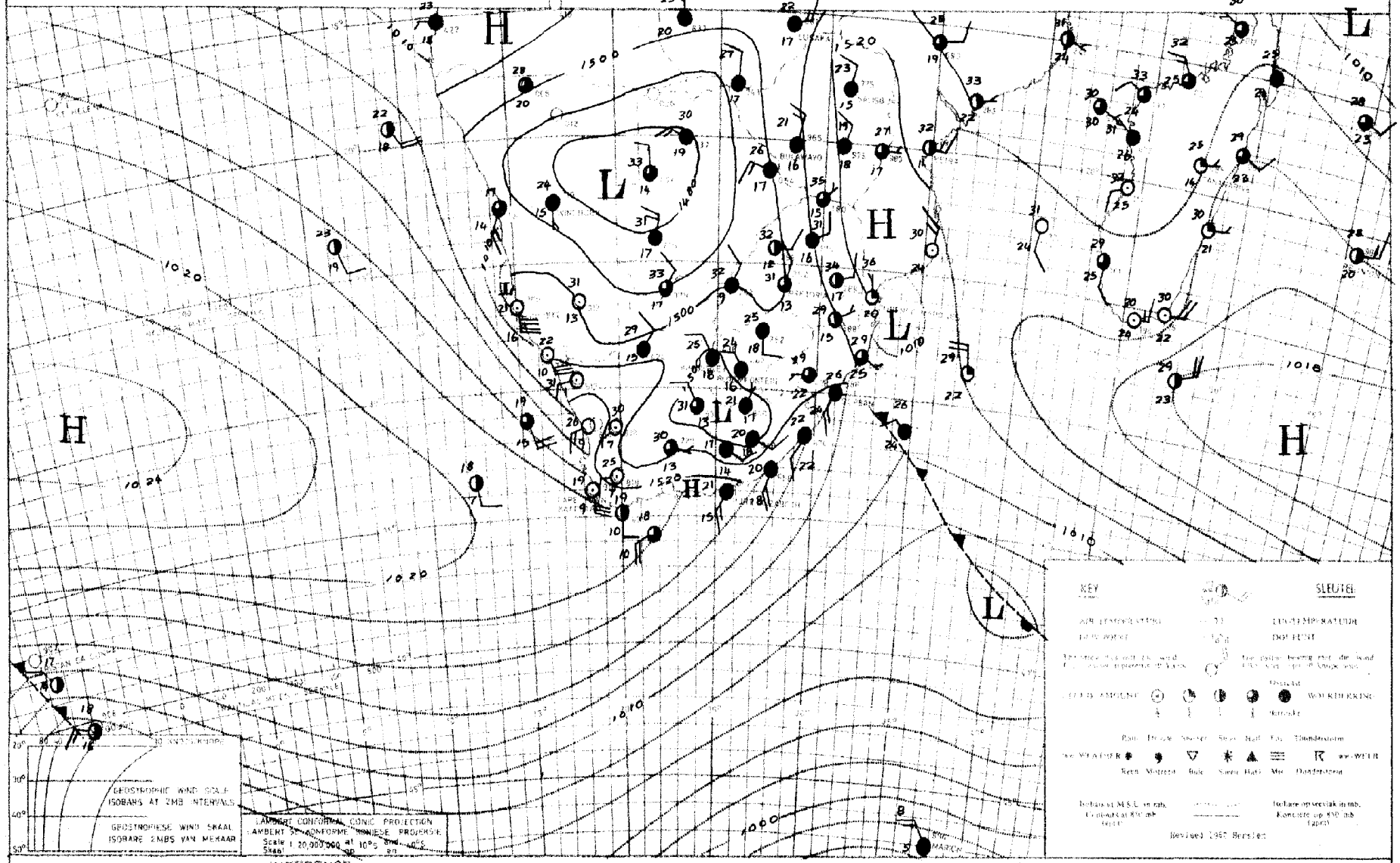

INFERENCE

The Atlantic high is ridging in south of the country and the low over the interior will strengthen. Thus fairly general rain will occur over the central and eastern interior with scattered thundershowers over the remainder of the country except for the western parts of the Cape Province where it will be fine.

DATE 19 - 1 - 1966 DATUM

AFLEIDING

Die Atlantiese hoog beweeg suid van die land in sodat die laag oor die binneland sal versterk. Taamlik algemene reën sal as gevolg daarvan oor die sentrale en oostelike binneland voorkom met verspreide reën oor die res van die land behalwe die westelike dele van Kaapland waar dit mooiweer sal wees.

DAAGLIKSE WEERBULLETIN

Maksimum en Minimum Temperatuur (°C) en Reënval (RRR) in mm vir die 24 uur geëindig om 0800 SAST op

WEERBURO / WEATHER BUREAU
DEPT. VAN VERVOER / DEPT. OF TRANSPORT

28/1/1966

DAILY WEATHER BULLETIN

Maximum and Minimum Temperatures (°C) and rainfall (RRR) in mm for the 24 hours ended at 0800 SAST on

CAPE - KAAP	Max	Min	RRR
Aberdeen			
Addo			
Alexander Bay	21	17	
Aliwal North	20	16	5·8
Bashee	24	19	2·0
Beaufort-Wes	35	22	4·5
(Laghawe)			
Boegoebergdam			
Boetsap			
Brakkekuil			
(naby Heidelberg)			
Brandvlei			
Cala			
Caledon			
Calitzdorp			
Calvinia	36	18	
Cape Agulhas	24	20	
Cape Columbine	22	13	
Cape Point	26	16	
Cape St. Francis	22	19	
Cape Town	31	15	
(D.F. Malan)			
Cape Town			
(Roeland Str.)			
Carnarvon			
Ceres			
Citrusdal			
Colesberg			
Cradock			
Döhne	22	17	0·6
De Aar	27	16	
Douglas			
East London	23	15	0·1
(Airport)			
Eensaamheid			
(naby Herold)			
Elsenburg			
Fraserburg	34	17	0·8
Garies			
George			
Graaff-Reinet	31	24	
Grahamstown			0·4
Hopetown			
Idutywa			
Jansenville	33	20	
Joubertina			
Kimberley	25	19	3·9
(Airport)			
Knysna			
Kokstad	20	16	5·0
Kuruman	27	18	5·5

KAAP - CAPE	Max	Min	RRR
Ladismith			
Lake Mentz			
Maclear			5·5
Mafeking	30	19	6·0
Malmesbury			
Matatiele			
Matroosberg	32	17	
Grootfontein			
(Middelburg)	26	15	
Mosselbaai	22	20	
Mount Frere			6·5
Okiep	34	14	
Oudtshoorn			
Petrusville			
Piketberg			
Pofadder	34	23	
Port Alfred			
Port Elizabeth	26	19	
Port Nolloth	18	13	
Port St. Johns	23	20	3·0
Prieska	33	21	
Prince Albert			
Queenstown	21	11	0·4
Rietfontein			
Riversdale	30	18	
Robertson	36	17	
Sheeprun	21	17	6·5
(near Maclear)			
Somerset-Oos	31	23	
Steynsburg			
Strydenburg			
Sutherland	32	17	
Swellendam			
Tarkastad			
Touwsrivier			
Twee Riviere	32	23	
(Gemsbokpark)			
Umtata	20	19	3·0
Uniondale			
Upington	33	25	
Vanwyksvlei	34	21	3·0
Victoria-Wes	30	15	29·3
Vredendal	36	16	
Vryburg	29	19	3·6
Williston			
Willowmore	30	19	
Willowpark			
(near Dordrecht)	18	15	1·0

NATAL	Max	Min	RRR
Cape St. Lucia	26	22	105·0
Dundee			6·8
Durban	26	17	2·6
(Louis Botha)			
Estcourt	23	17	6·2
Harding			5·0
Himeville			
Mkuze			
Hluhluwe			
Newcastle	24	18	5·0
Cedara			
(Pietermaritzburg)	23	17	3·0
Port Shepstone	24	21	9·4
Richmond			
Seven Oaks			
Vryheid			
Waterford			
(near Underberg)	18	14	19·5
Veel Reenen			31·0
TRANSVAAL			
Barberton			
Belfast			
Bethal	24	15	3·0
Bospoort	29	16	33·7
Carolina	24	15	1·4
Chester			
(near Gravelotte)			
Crecy	32	21	
Delareyville			11·5
Groendraai	30	19	16·5
(naby Vaalwater)			
Jan Kempdorp			
Jan Smuts	27	16	24·0
Joubert Park (Jhb)	26	16	10·0
Kroondal	32	19	1·2
Levubu	33	22	0·4
Leeudoringstad			
Lichtenburg			24·2
Letaba			
Loskopdam			
Lydenburg	26	17	4·3
Marnitz	31	18	52·5
Mara	32	21	0·8
Marble Hall			
Messina	36	24	10·2
Middelburg			1·0
Nelspruit	27	20	63·5
Phalaborwa	34	22	14·8
Pietersburg	31	18	
Piet Retief	23	18	5·8

TRANSVAAL	Max	Min	RRR
Pongola			
Potchefstroom	31	17	3·3
Potgietersrus	31	20	
Pretoria W.B.	29	18	5·8
Pretoriuskop			
Punda Milia			
Sandpan (NW. Tvl.)	33	21	20·0
Satara			
Sekhukhune			2·0
Shingwidzi			
Skukuza	33	24	25·5
Standerton	28	17	
Thabazimbi			6·0
Tomburke			
Tzaneen			
Vereeniging			
Volksrust			2·0
Warmbad	32	18	5·5
Witbank			
Zeerust			
Watervalboven			2·5
O.V.S. - O.F.S.			
Balkfontein			14·5
(naby Bothaville)			
Bethlehem	22	16	12·2
Bloemfontein	25	15	60·5
(J.B.M. Hertzog)			
Bultfontein			
Edenville			2·5
Fauresmith	21	17	15·9
Ficksburg			18·0
Frankfort			
Heilbron			22·0
Harrismith			35·0
Hoopstad	29	17	29·0
Kroonstad	29	15	3·2
Lindley			
Modderpoort			
Petrusburg			2·5
Philippolis			
Redderesburg			2·4
Reitz			7·5
Vrede			
Warden			24·5
Welkom	29	18	10·2
Wepener	19	15	59·3
Winburg			
Zastron			

S.W.A.	Max	Min	RRR
Aroab			
Bethanie			
Dordabis			
Gobabeb	27	13	4·0
Gobabis	27	15	
Grootfontein			
Karasburg			
Kalkfeld			
Karibib			
Keetmanshoop	34	19	10·0
Kub			
Luderitz	21	12	
Mariental	33	23	
Ohopoho			
Okahandja			
Okaukueye			
Ondangua	27	18	8·0
Otavi			
Otjiwarongo			
Outjo	27	17	6·4
Rehoboth			
Runtu	27	19	9·0
Steinhausen			
Tsumeb	29	17	56·0
Walvisbaai	19	14	
Windhoek W.K.	26	14	5·9
BASUTOLAND			
Maseru	25	15	47·5
BETSJOEANALAND/BECHUANALAND			
Francistown	30	21	1·3
Gaberones	32	18	14·1
Ghanzi	30	18	15·5
Lobatsi			
Mahalapye			
Maun	27	20	6·0
Shakawe	33	19	34·1
Tsabong	32	23	4·4
Tsane			
SWAZILAND			
Embelebe			
Manzini	XX	XX	15·5
Stegi			

SYNOPTIC WEATHER MAP 1200 GMT — 1400 SAST. SINOPTIESE WEERKAART

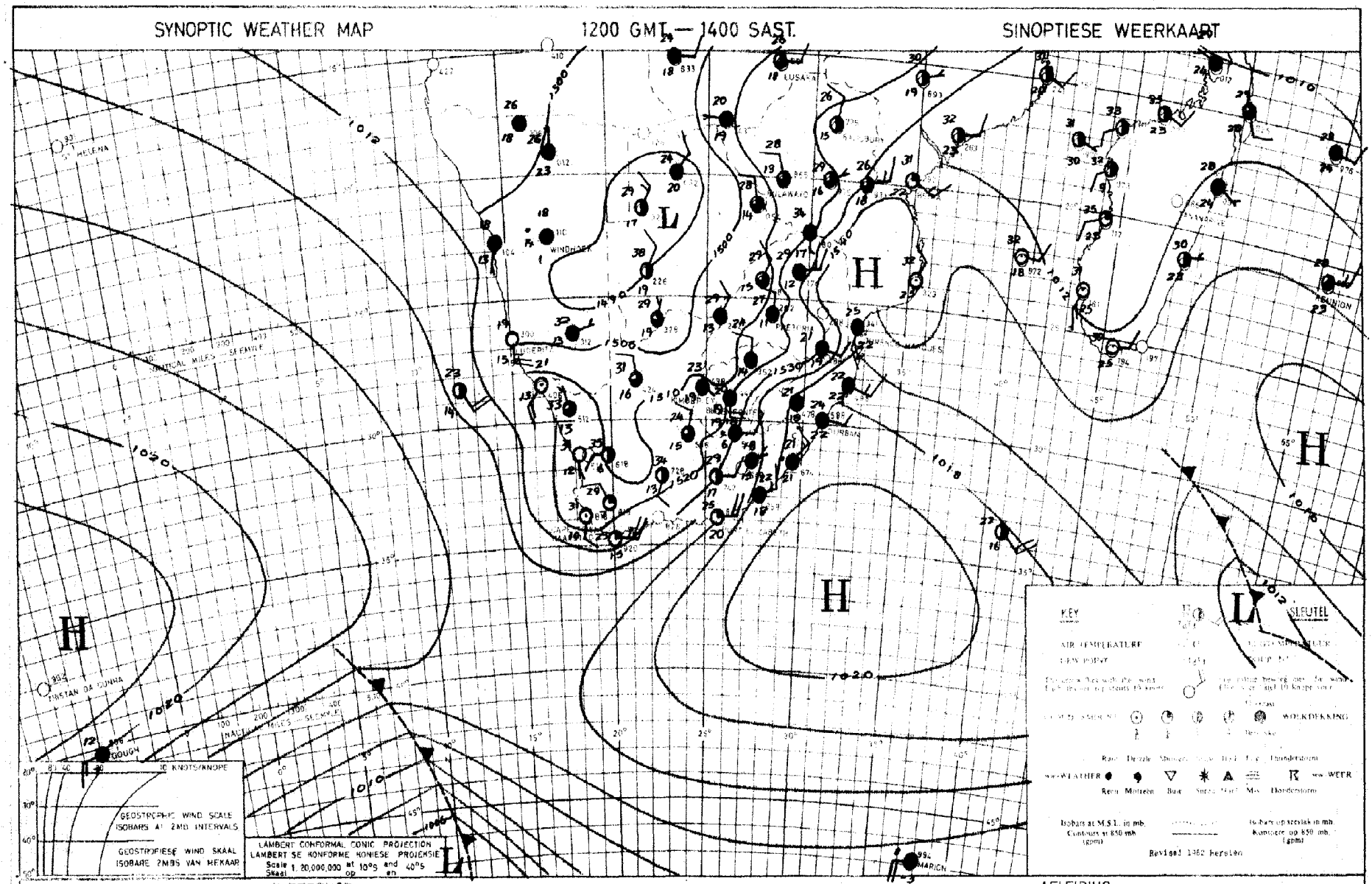

INFERENCE

With a high off the Natal coast and a low over Behuanaland moist air is flowing from the north over the interior, and showers or thundershowers will occur over most regions. The coastal low on the south-western Cape coast is moving around the coast and cloudy, cooler weather with light rain will spread along the southern Cape coast.

DATE 20 - 1 - 19 66 DATUM

AFLEIDING

Met 'n laag oor Betsjoeanaland en 'n hoog langs die Natalse kus word vogtige lug oor die binneland ingevoer, en buie of donderbuie sal oor die meeste dele voorkom. Die kuslaag by die Kaapse suidweskus beweeg om die suidkus en bewolkte koeler weer met ligte reën sal ooswaarts uitbrei langs die Kaapse suidkus.

DAAGLIKSE WEERBULLETIN

Maksimum en Minimum Temperatuur (°C) en Reënval (RRR) in mm vir die 24 uur geëindig om 0800 SAST op

WEERBURO / WEATHER BUREAU
DEPT. VAN VERVOER / DEPT. OF TRANSPORT
22-11-1966

DAILY WEATHER BULLETIN

Maximum and Minimum Temperatures (°C) and rainfall (RRR) in mm for the 24 hours ended at 0800 SAST on

CAPE - KAAP	Max	Min	RRR
Aberdeen			
Addo			34·4
Alexander Bay	23	14	
Aliwal North	23	16	16·4
Baahee	26	20	
Beaufort-Wes	36	15	1·0
(Lughawe)			
Boegoebergdam			
Boetsap			
Brakkekuil			
(naby Heidelberg)			
Brandvlei			
Cala			
Caledon			
Calitzdorp			
Calvinia	28	9	
Cape Agulhas	25	15	1·2
Cape Columbine	21	13	0·3
Cape Point	21	13	3·0
Cape St. Francis	26	18	6·0
Cape Town	24	15	1·5
(D.F. Malan)			
Cape Town			
(Roeland Str.)			
Carnarvon			18·7
Ceres			
Citrusdal			
Colesberg			9·0
Cradock			
Döhne	31	15	2·5
De Aar	28	17	7·0
Douglas			
East London	31	17	10·2
(Airport)			
Eensaamheid			
(naby Herold)			
Elsenburg			
Fraserburg	33	11	0·4
Garies			
George			
Graaff-Reinet	34	19	15·8
Grahamstown			
Hopetown			32·6
Idutywa			
Jansenville	40	20	26·5
Joubertina			
Kimberley	28	20	42·0
(Airport)			
Knysna			16·0
Kokstad	24	17	3·0
Kuruman	28	17	35·0

KAAP - CAPE	Max	Min	RRR
Ladismith			
Lake Mentz			
Maclear			
Mafeking	25	14	8·5
Malmesbury			
Matatiele			
Matroosberg	31	11	
Grootfontein			
(Middelburg)	28	17	0·7
Mosselbaai	25	17	
Mount Frere			3·0
Okiep	20	10	
Oudtshoorn			5·5
Petrusville			
Piketberg			
Pofadder	34	10	
Port Alfred			5·5
Port Elizabeth	31	18	5·3
Port Nolloth	17	13	
Port St. Johns	27	21	
Prieska	30	16	25·6
Prince Albert			
Queenstown	31	21	
Rietfontein			
Riversdale	31	14	
Robertson	29	16	
Sheeprun	29	18	4·1
(near Maclear)			
Somerset-Oos	36	16	16·0
Steynsburg			
Strydenburg			
Sutherland	31	7	0·5
Swellendam			
Tarkastad			1·5
Touwsrivier			
Twee Riviere			
(Gemsbokpark)			
Umtata	xx	xx	5·8
Uniondale			10·1
Upington	33	14	0·3
Vanwyksvlei	33	11	3·7
Victoria-Wes	30	14	7·0
Vredendal	23	12	
Vryburg	29	17	7·5
Williston			
Willowmore	37	14	12·1
Willowpark			
(near Dordrecht)	25	17	

NATAL	Max	Min	RRR
Cape St. Lucia	28	23	
Dundee			1·4
Durban	29	24	
(Louis Botha)			
Estcourt	27	19	0·9
Harding			
Himeville			
Mkuze			
Hluhluwe			
Newcastle	29	19	
Cedara			
(Pietermaritzburg)	27	19	0·5
Port Shepstone	26	22	0·5
Richmond			
Seven Oaks			
Vryheid			
Waterford			
(near Underberg)	27	15	1·8
Van Reenen			1·5

TRANSVAAL

Barberton			
Belfast			
Bethal	26	14	1·2
Bospoort	27	17	3·6
Carolina	26	15	
Chester			
(near Gravelotte)			
Crecy	32	18	
Delareyville			14·0
Groendraai	26	19	4·4
(naby Vaalwater)			
Jan Kempdorp			
Jan Smuts	26	16	0·6
Joubert Park (Jhb)	23	17	4·0
Kroondal	27	18	15·9
Leeudoringstad	33	22	
Lichtenburg			13·0
Letaba			
Loskopdam			0·6
Lydenburg	27	17	
Marnitz	28	20	8·4
Mara	33	20	
Marble Hall			
Messina	35	22	8·5
Middelburg			
Nelspruit	29	20	
Phalaborwa	32	23	
Pietersburg	28	xx	5·3
Piet Retief	26	17	3·5

TRANSVAAL	Max	Min	RRR
Pongola			
Potchefstroom	27	18	5·0
Potgietersrus	31	19	8·0
Pretoria W.B.	26	19	1·6
Pretoriuskop			
Punda Milia			
Sandpan (NW. Tvl.)	30	21	6·0
Satara			
Sekhukhune			
Shingwidzi			
Skukuza	27	25	
Standerton	29	16	0·2
Thabazimbi			
Tomburke			
Tzaneen			
Vereeniging			
Volksrust			1·0
Warmbad			
Witbank			1·7
Zeerust			

O.V.S. - O.F.S.

Balkfontein			
(naby Bothaville)			
Bethlehem	23	16	2·3
Bloemfontein	25	15	30·1
(J.B.M. Hertzog)			
Bultfontein			11·0
Fauresmith	22	16	52·0
Ficksburg			33·8
Frankfort			
Harrismith			2·5
Hoopstad	26	20	0·6
Kroonstad	25	18	6·0
Lindley			8·5
Modderpoort			
Petrusburg			105·0
Philippolis			
Reddersburg			
Reitz			3·0
Vrede			
Warden			
Welkom			
Wepener	27	16	108·4
Winburg			2·5
Zastron			

S.W.A.	Max	Min	RRR
Aroab			
Bethanie			
Dordabis			
Gobabeb	27	13	
Gobabis	25	10	21·7
Grootfontein			
Karasburg			
Kalkfeld			
Karibib			
Keetmanshoop	34	11	
Kub			
Luderitz	20	14	2·4
Marienta1	33	18	2·7
Ohopoho			
Okahandja			
Okaukueye			
Ondangua	24	13	
Otavi			
Otjiwarongo			
Outjo	29	15	
Rehoboth			
Runtu	26	18	4·0
Steinhausen			
Tsumeb	26	18	2·0
Walvisbaai	20	14	
Windhoek W.K.	27	16	

BASUTOLAND

Maseru	21	16	56·2

BETSJOANALAND/BECHUANALAND

Francistown			
Gaberones			
Ghanzi			
Lobatsi			
Mahalapye			
Maun			
Shakawe			
Tsabong			
Tsane			

SWAZILAND

Embelebe			
Manzini	xx	xx	8·5
Stegi			

SYNOPTIC WEATHER MAP 1200 GMT — 1400 SAST. SINOPTIESE WEERKAART

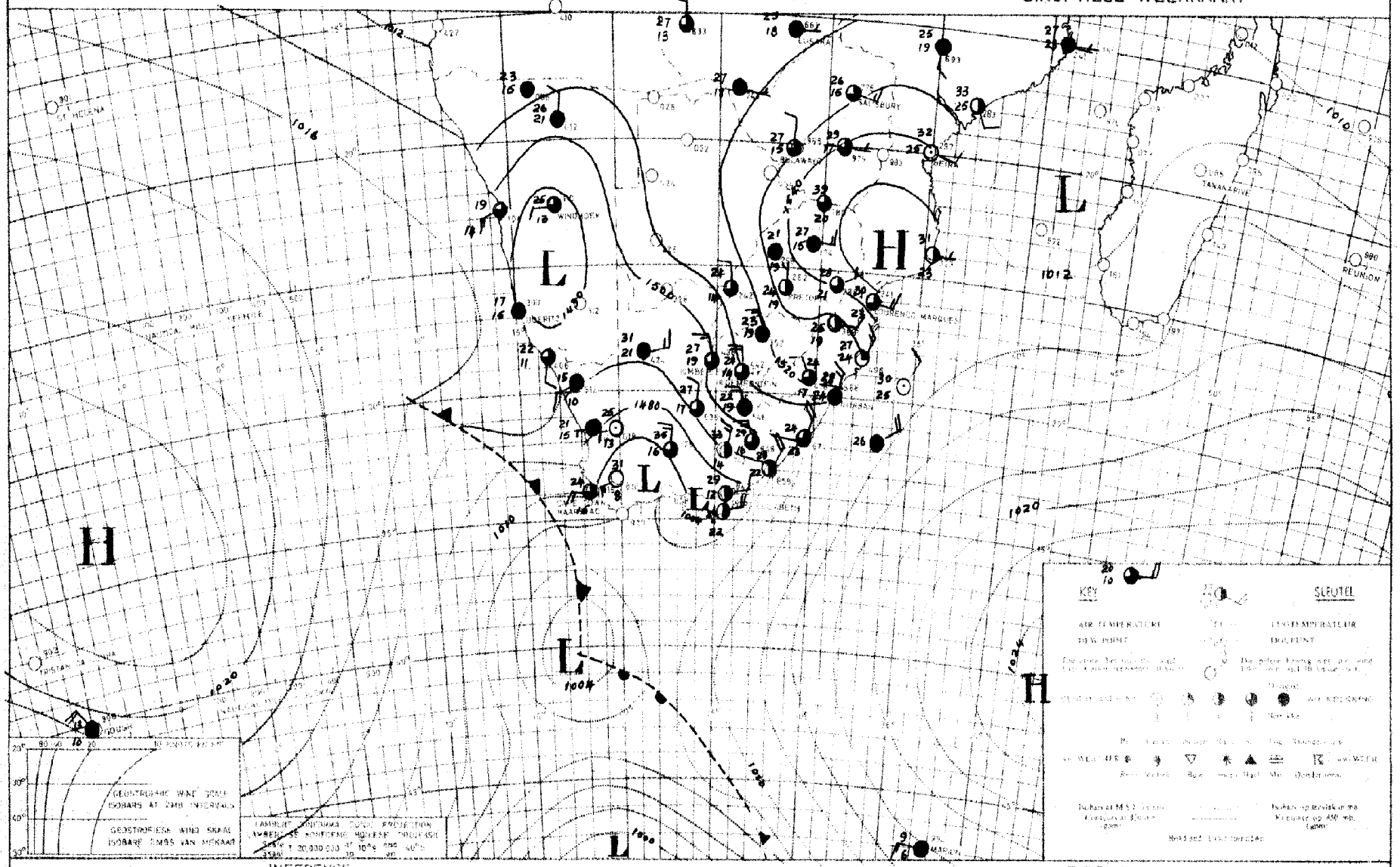

INFERENCE DATE 21-1-1966 DATUM AFLEIDING

Pressures are rising rapidly along the south-western Cape coast with the result that the trough over the western parts will move eastwards and thundershowers will be confined to the eastern and northern parts while it will clear over the western and southern parts. Behind the cold front, which is also moving eastwards, cloudy weather with showers will spread over the Cape coastal regions.

Drukke styg vinnig langs die Kaapse suidweskusstreke en gevolglik sal die trog oor die westelike dele ooswaarts beweeg sodat donderweertoestande nog oor die oostelike en noordelike dele sal voorkom terwyl dit sal opklaar oor die westelike en suidelike dele. Agter die koufront wat ook ooswaarts beweeg sal bewolkte weer met buie oor die Kaapse kusstreke uitbrei.

DAAGLIKSE WEERBULLETIN

Maksimum en Minimum Temperatuur (°C) en Reënval (RRR) in mm vir die 24 uur geëindig om 0800 SAST op

WEERBURO / WEATHER BUREAU
DEPT. VAN VERVOER / DEPT. OF TRANSPORT

..23..-..1..-..1966...

DAILY WEATHER BULLETIN

Maximum and Minimum Temperatures (°C) and rainfall (RRR) in mm for the 24 hours ended at 0800 SAST on

CAPE - KAAP	Max	Min	RRR
Aberdeen			
Addo			
Alexander Bay	23	13	
Aliwal North	20	10	
Bashee	24	15	38·6
Beaufort-Wes	27	15	
(Lughawe)			
Boegoebergdam			
Boetsap			
Brakkekuil			
(naby Heidelberg)			
Brandvlei			
Cala			
Caledon			
Calitzdorp			
Calvinia	28	5	
Cape Agulhas	22	14	
Cape Columbine	21	11	
Cape Point	18	13	
Cape St. Francis	22	16	
Cape Town	22	12	
(D.F. Malan)			
Cape Town			
(Roeland Str.)			
Carnarvon			
Ceres			
Citrusdal			
Colesberg			
Cradock			
Dèlne	17	11	0·7
De Aar	28	12	
Douglas			
East London	23	15	
(Airport)			
Eensaamheid			
(naby Herold)			
Elsenburg			
Fraserburg	26	11	
Garies			
George			
Graaff-Reinet			
Grahamstown			12·6
Hopetown			
Idutywa			
Jansenville	24	13	
Joubertina			
Kimberley	24	19	4·8
(Airport)			
Knysna			
Kokstad	24	11	5·5
Kuruman	25	17	1·5

KAAP - CAPE	Max	Min	RRR
Ladismith			
Lake Mentz			
Maclear			
Mafeking	24	16	31·5
Malmesbury			
Matatiele			
Matroosberg			
Grootfontein			
(Middelburg)	28	12	
Mosselbaai	23	16	
Mount Frere			
Okiep			
Oudtshoorn			
Petrusville			
Piketberg			
Pofadder	27	12	
Port Alfred			
Port Elizabeth	22	15	
Port Nolloth	20	10	
Port St. Johns	25	18	
Prieska			
Prince Albert			
Queenstown	30	13	
Rietfontein			
Riversdale	23	13	
Robertson			
Sheeprun	23	12	3·0
(near Maclear)			
Somerset-Oos	18	11	0·8
Steynsburg			
Strydenburg			
Sutherland	21	5	
Swellendam			
Tarkastad			
Touwsrivier			
Twee Riviere	26	17	
(Gemsbokpark)			
Umtata	21	15	2·0
Uniondale			
Upington	28	16	
Vanwyksvlei	17	12	
Victoria-Wes	26	12	
Vredendal	24	9	
Vryburg	21	18	13·6
Williston			
Willowmore	23	10	
Willowpark			5·0
(near Dordrecht)			

NATAL	Max	Min	RRR
Cape St. Lucia	30	20	11·0
Dundee			2·8
Durban	27	20	12·7
(Louis Botha)			
Estcourt	29	17	22·5
Harding			16·0
Himeville			
Mkuze			
Hluhluwe			26·0
Newcastle	31	18	
Cedara			
(Pietermaritzburg)	29	14	7·0
Port Shepstone	26	20	2·4
Richmond			
Seven Oaks			
Vryheid			
Waterford			
(near Underberg)	25	13	5·0
Van Reenen			2·5

TRANSVAAL

Barberton			23·5
Belfast			
Bethal	28	14	
Bospoort	22	16	16·1
Carolina	27	16	
Chester			
(near Gravelotte)			
Crecy	34	18	
Delareyville			19·5
Groendraai	31	20	0·1
(naby Vaalwater)			
Jan Kempdorp	26	15	3·5
Jan Smuts	28	17	4·5
Joubert Park (Jhb)	28	18	2·5
Kroondal	35	22	
Levubu			
Leeudoringstad			
Lichtenburg			
Letaba			
Loskopdam			2·0
Lydenburg	29	18	1·0
Marnitz	33	22	
Mara	36	23	
Marble Hall			
Messina	38	15	
Middelburg			
Nelspruit	32	21	3·4
Phalaborwa	36	19	
Pietersburg	31	20	
Piet Retief	31	18	

TRANSVAAL	Max	Min	RRR
Pongola			
Potchefstroom	28	17	9·5
Potgietersrus	32	20	0·4
Pretoria W.B.	28	19	0·1
Pretoriuskop			
Punda Milia			
Sandpan (NW. Tvl.)	34	23	
Satara			
Sekhukhune			
Shingwidzi			
Skukuza	36	24	
Standerton	29	15	0·6
Thabazimbi			
Tomburke			
Tzaneen			
Vereeniging			
Volksrust			3·0
Warmbad	32	19	
Witbank			
Zeerust			

O.V.S. - O.F.S.

Balkfontein			
(naby Bothaville)			
Bethlehem	21	16	4·1
Bloemfontein	22	18	4·0
(J.B.M. Hertzog)			
Bultfontein			
Fauresmith	22	16	
Ficksburg			8·0
Frankfort			
Harrismith			
Hoopstad	21	18	9·0
Kroonstad	22	16	13·0
Lindley			
Modderpoort			
Petrusburg			14·0
Philippolis			
Reddersburg			6·0
Reitz			6·5
Vrede			6·0
Warden			
Welkom			
Wepener	22	17	1·8
Winburg			12·0
Zastron			

S.W.A.	Max	Min	RRR
Aroab			
Bethanie			
Dordabis			
Gobabeb	32	13	
Gobabis	25	15	
Grootfontein			
Karasburg			
Kalkfeld			
Karibib			
Keetmanshoop	30	17	
Kub			
Luderitz	22	14	
Mariental	31	21	
Ohopoho			
Okahandja			
Okaukueye			
Ondangua			
Otavi			
Otjiwarongo			
Outjo	25	18	0·3
Rehoboth			
Runtu			
Steinhausen			
Tsumeb	24	19	12·0
Walvisbaai	18	12	
Windhoek W.K.	28	15	6·8

BASUTOLAND

Maseru	20	16	12·8

BETSJOANALAND/BECHUANALAND

Francistown	33	21	0·1
Gaberones	33	19	29·0
Ghanzi	30	20	0·8
Lobatsi			
Mahalapye			
Maun	33	21	-
Shakawe			
Tsabong	26	18	3·0
Tsane	32	20	18·5

SWAZILAND

Embelembe			
Manzini			8·5
Stegi			

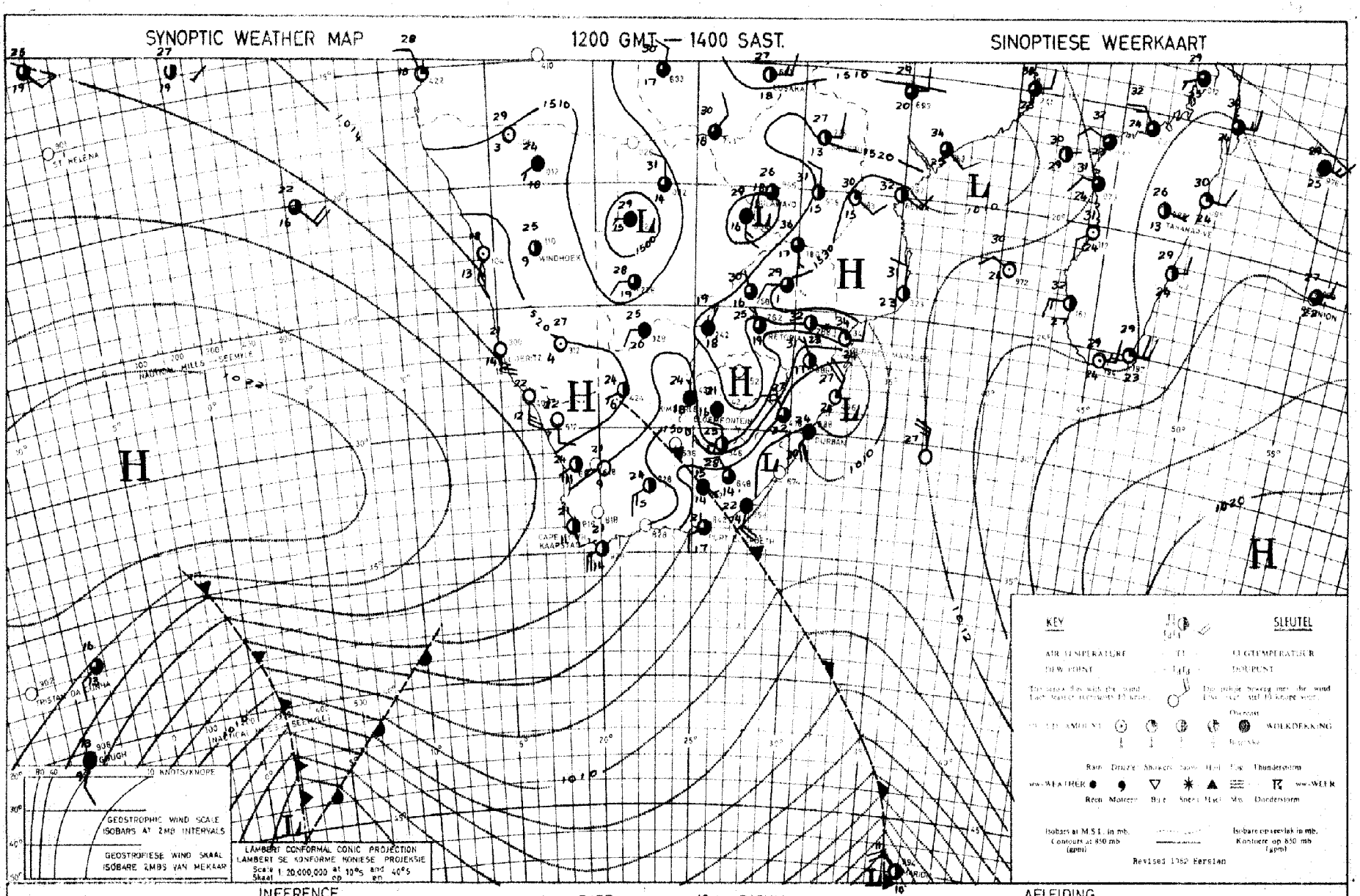

INFERENCE

With the trough over the central interior rain and thundershowers will continue over the eastern, northern and central parts of the country.

DATE 22-1-1966 DATUM

AFLEIDING

Met die trog oor die sentrale binneland sal reën en donderbuie voortduur oor die oostelike, noordelike en sentrale dele van die land.

DAAGLIKSE WEERBULLETIN

Maksimum en Minimum Temperatuur (°C) en Reënval (RRR) in mm vir die 24 uur geëindig om 0800 SAST op

WEERBURO / WEATHER BUREAU
DEPT. VAN VERVOER / DEPT. OF TRANSPORT

24-1-1966

DAILY WEATHER BULLETIN

Maximum and Minimum Temperatures (°C) and rainfall (RRR) in mm for the 24 hours ended at 0800 SAST on

CAPE - KAAP	Max	Min	RRR
Aberdeen			
Addo			
Alexander Bay	21	13	
Aliwal North	26	16	
Bashee	25	20	0·5
Beaufort-Wes	31	16	
(Lughawe)			
Boegoebergdam			
Boetsap			
Brakkekuil			
(naby Heidelberg)			
Brandvlei			
Cala			
Caledon			
Calitzdorp			
Calvinia	29	7	
Cape Agulhas	21	14	
Cape Columbine	19	12	
Cape Point	20	14	
Cape St. Francis	23	18	
Cape Town			
(D.F. Malan)	22	12	
Cape Town			
(Roeland Str.)			
Carnarvon			
Ceres			
Citrusdal			
Colesberg			
Cradock			
Dôhne	24	12	
De Aar	31	12	
Douglas			
East London	23	19	
(Airport)			
Eensaamheid			
(naby Herold)			
Elsenburg			
Fraserburg	30	13	
Garies			
George			
Graaff-Reinet	29	16	
Grahamstown			
Hopetown			
Idutywa			
Jansenville	28	15	
Joubertina			
Kimberley	29	18	
(Airport)			
Knysna			
Kokstad	22	14	4·5
Kuruman	29	17	

KAAP - CAPE	Max	Min	RRR
Ladismith			
Lake Mentz			
Maclear			15·5
Mafeking	23	16	3·0
Malmesbury			
Matatiele			
Matroosberg	26	8	
Grootfontein			
(Middelburg)	30	12	
Mosselbaai	22	18	
Mount Frere			3·4
Okiep	30	11	
Oudtshoorn			
Petrusville			
Piketberg			
Pofadder	31	15	
Port Alfred			
Port Elizabeth	23	15	
Port Nolloth	20	10	
Port St. Johns	25	20	
Prieska	33	18	
Prince Albert			
Queenstown	28	14	
Rietfontein			
Riversdale	26	13	
Robertson	29	13	
Sheeprun	21	14	0·4
(near Maclear)			
Somerset-Oos	27	13	
Steynsburg			
Strydenburg			
Sutherland	26	7	
Swellendam			
Tarkastad			
Touwsrivier			
Twee Riviere	33	21	
(Gemsbokpark)			
Umtata	23	17	0·3
Uniondale			
Upington	34	19	
Vanwyksvlei	32	15	
Victoria-Wes	30	11	
Vredendal	25	10	
Vryburg	27	17	
Williston			
Willowmore	27	13	
Willowpark			
(near Dordrecht)	24	14	

NATAL	Max	Min	RRR
Cape St. Lucia	24	20	3·5
Dundee			71·5
Durban	24	20	27·5
(Louis Botha)			
Estcourt	21	17	24·3
Harding			
Himeville			20·5
Mkuze			3·0
Hluhluwe			
Newcastle	29	17	20·5
Cedara			
(Pietermaritzburg)	25	15	30·0
Port Shepstone	25	21	
Richmond			
Seven Oaks			
Vryheid			
Waterford			
(near Underberg)	19	12	10·9
Van Reenen			26·5
TRANSVAAL			
Barberton			
Belfast			
Bethal	24	15	5·0
Bospoort	24	16	3·0
Carolina	24	14	21·5
Chester			
(near Gravelotte)			
Crecy	32	17	6·8
Gideonsrust			30·5
Groendraai	29	19	
(naby Vaalwater)			
Jan Kempdorp			
Jan Smuts	20	14	18·2
Joubert Park (Jhb)	24	15	6·0
Kroondal	22	17	7·9
Lebubu	35	22	0·6
Leeudoringstad			
Lichtenburg			
Letaba			
Loskopdam			29·5
Lydenburg	27	14	0·2
Marnitz	34	29	2·0
Mara	36	22	13·0
Marble Hall			14·5
Messina	38	25	
Middelburg			32·0
Nelspruit	28	21	
Phalaborwa	33	24	
Pietersburg	32	19	
Piet Retief	24	17	3·5

TRANSVAAL	Max	Min	RRR
Pongola			
Potchefstroom	25	16	5·2
Potgietersrus	32	18	
Pretoria W.B.	22	16	37·0
Pretoriuskop			
Punda Milia			
Sandpan (NW. Tvl.)	34	21	
Satara			
Sekhukhune			
Shingwidzi			
Skukuza	31	24	
Standerton	27	15	1·6
Thabazimbi			23·0
Tomburke			12·5
Tzaneen			
Vereeniging			
Volksrust			3·0
Watervalboven			32·5
Warmbad	30	17	28·0
Witbank			23·0
Zeerust			
O.V.S. - O.F.S.			
Balkfontein			
(naby Bothaville)			
Bethlehem			
Bloemfontein	26	18	1·6
(J.B.M. Hertzog)			
Bultfontein			6·4
Fauresmith	32	18	
Ficksburg			
Frankfort	26	14	1·7
Harrismith			7·5
Hoopstad	28	18	
Kroonstad	26	17	
Lindley			4·5
Modderpoort			
Petrusburg			
Philippolis			
Reddersburg			
Reitz			
Vrede			
Warden			
Welkom	27	15	27·5
Wepener	26	18	
Winburg			
Zastron			

S.W.A.	Max	Min	RRR
Aroab			
Bethanie			
Dordabis			
Gobabeb			
Gobabis	33	12	
Grootfontein	28	12	39·5
Karasburg			
Kalkfeld			
Karibib			
Keetmanshoop	34	17	
Kub			
Luderitz	20	13	
Mariental	35	22	
Ohopoho			
Okahandja			
Okaukueye			
Ondangua	29	19	
Otavi			
Otjiwarongo			
Outjo	31	20	
Rehoboth			
Runtu	30	19	1·6
Steinhausen			
Tsumeb	26	18	5·0
Walvisbaai	18	13	
Windhoek W.K.	27	16	0·7
BASUTOLAND			
Maseru	25	17	
BETSJOANALAND/BECHUANALAND			
Francistown	31	20	
Gaberones	27	20	70·4
Ghanzi	31	18	1·2
Lobatsi			
Mahalapye			
Maun	33	21	2·4
Shakawe			
Tsabong	29	20	
Tsane	xx	xx	4·0
SWAZILAND			
Embelebe			
Manzini			2·5
Stegi			

SYNOPTIC WEATHER MAP 1200 GMT — 1400 SAST SINOPTIESE WEERKAART

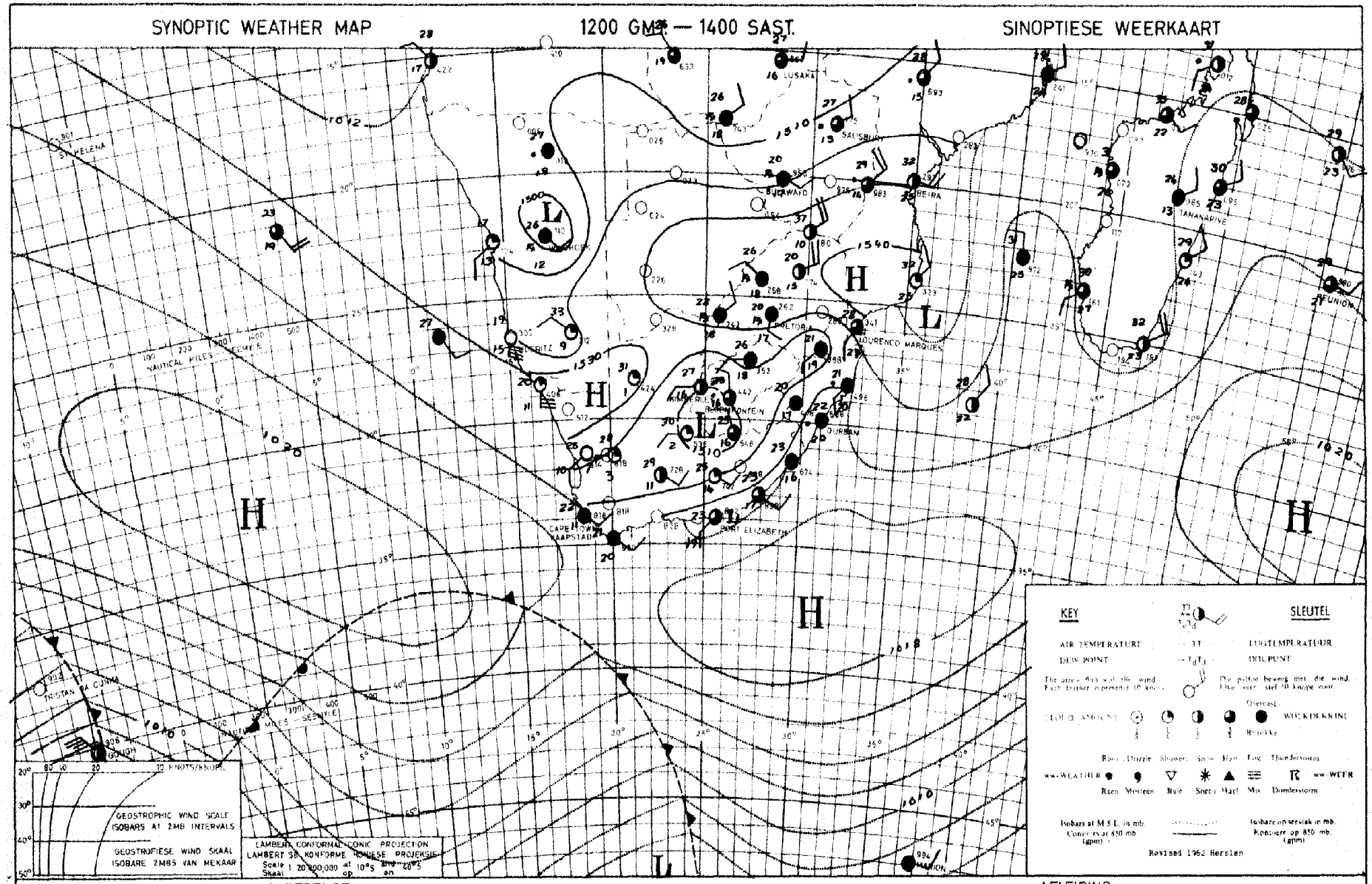

INFERENCE

The low over the central interior is moving southwards and thundershowers will recur over the northern and eastern parts and spread to the central areas.

DATE 23.12.1968 DATUM

AFLEIDING

Die laag oor die sentrale binnelandbeweeg suidwaarts en donderbuie sal weer voorkom oor die noordelike en oostelike dele van die land en uitbrei na die sentrale dele.

DAAGLIKSE WEERBULLETIN

Maksimum en Minimum Temperatuur (°C) en Reënval (RRR) in mm vir die 24 uur geëindig om 0800 SAST op

WEERBURO / WEATHER BUREAU
DEPT. VAN VERVOER / DEPT. OF TRANSPORT

..25-1-1966...

DAILY WEATHER BULLETIN

Maximum and Minimum Temperatures (°C) and rainfall (RRR) in mm for the 24 hours ended at 0800 SAST on

CAPE - KAAP	Max	Min	RRR
Aberdeen			
Addo			
Alexander Bay	22	13	
Aliwal North	30	17	
Bashee	26	20	
Beaufort-Wes	31	16	
(Lughawe)			
Boegoebergdam			
Boetsap			
Brakkekuil			
(naby Heidelberg)			
Brandvlei			
Cala			
Caledon			
Calitzdorp			
Calvinia	29	10	
Cape Agulhas	22	16	
Cape Columbine	20	14	
Cape Point	20	16	
Cape St. Francis	23	17	
Cape Town	26	12	
(D.F. Malan)			
Cape Town			
(Roeland Str.)			
Carnarvon			
Ceres			
Citrusdal			
Colesberg			
Cradock			
Dohne	24	14	
De Aar	33	13	
Douglas			
East London	26	22	0·2
(Airport)			
Eensaamheid			
(naby Herold)			
Elsenburg			
Fraserburg	31	13	
Garies			
George			
Graaff-Reinet	29	16	
Grahamstown			0·3
Hopetown			
Idutywa			
Jansenville	29	19	
Joubertina			
Kimberley	32	22	
(Airport)			
Knysna			
Kokstad	29	15	
Kuruman	30	18	

KAAP - CAPE	Max	Min	RRR
Ladismith			
Lake Mentz			
Maclear			
Mafeking	28	16	3·5
Malmesbury			
Matatiele			
Matroosberg	27	11	
Grootfontein			
(Middelburg)	32	13	
Mosselbaai	23	16	
Mount Frere			
Okiep	29	12	
Oudtshoorn			
Petrusville			
Piketberg			
Pofadder	32	14	
Port Alfred			
Port Elizabeth	25	18	
Port Nolloth	20	10	
Port St. Johns	26	22	
Prieska	36	17	
Prince Albert			
Queenstown	34	18	
Rietfontein			
Riversdale	27	13	
Robertson	32	12	
Sheeprun	31	16	
(near Maclear)			
Somerset-Oos	28	18	
Steynsburg			
Strydenburg			
Sutherland	26	9	
Swellendam			
Tarkastad			
Touwsrivier			
Twee Riviere	35	23	
(Gemsbokpark)			
Umtata	29	18	
Uniondale			
Upington	38	22	
Vanwyksvlei	34	14	
Victoria-Wes	32	13	
Vredendal	26	15	
Vryburg	30	18	
Williston			
Willowmore	29	17	
Willowpark			
(near Dordrecht)	30	15	

NATAL	Max	Min	RRR
Cape St. Lucia	29	24	
Dundee			
Durban	29	23	0·1
(Louis Botha)			
Estcourt	29	18	
Harding			
Himeville			3·0
Mkuze			
Hluhluwe			
Newcastle	30	17	
Cedara	29	18	
(Pietermaritzburg)			
Port Shepstone	27	22	
Richmond			
Seven Oaks			
Vryheid			
Waterford			
(near Underberg)			

TRANSVAAL

Barberton			
Belfast			
Bethal	24	14	1·5
Bospoort	26	10	
Carolina	25	15	11·5
Chester			
(near Gravelotte)			
Crecy	31	17	
Groendraai	31	19	
(naby Vaalwater)			
Jan Kempdorp			
Jan Smuts	23	15	0·7
Joubert Park (Jhb)	24	15	6·0
Kroondal	27	19	
Lanuba	34	21	
Leeudoringstad			
Lichtenburg			
Letaba			
Loskopdam			
Lydenburg	28	16	0·4
Mara	35	20	
Marble Hall			
Messina	37	23	
Middelburg			
Moreitz	38	20	13·9
Nelspruit	31	21	
Phalaborwa	36	25	
Pietersburg	31	19	25·9
Piet Retief	29	19	

TRANSVAAL	Max	Min	RRR
Pongola			
Potchefstroom	27	17	
Potgietersrus	32	20	0·9
Pretoria W.B.	27	18	0·3
Pretoriuskop			
Punda Milia			
Sandpan (NW. Tvl.)	34	22	
Satara			
Sekhukhune			
Shingwidzi			
Skukuza	35	22	
Standerton	25	15	0·4
Thabazimbi			3·0
Tomburke			
Tzaneen			
Vereeniging			
Volksrust			
Warmbad	28	18	39·0
Witbank			1·0
Zeerust			
Waterval-boven			33·7

O.V.S. - O.F.S.

Balkfontein			
(naby Bothaville)			
Bethlehem	25	14	
Bloemfontein	29	18	
(J.B.M. Hertzog)			
Bultfontein			
Fauresmith	32	18	
Ficksburg			
Frankfort	27	15	
Harrismith			
Hoopstad	22	18	
Kroonstad	26	17	
Lindley			
Modderpoort			
Petrusburg			
Philippolis			
Reddersburg			
Reitz			
Vrede			
Warden			
Welkom	27	18	
Wepener	29	20	
Winburg			
Zastron			

S.W.A.	Max	Min	RRR
Aroab			
Bethanie			
Dordabis			
Gobabeb	31	13	
Gobabis	26	14	7·0
Grootfontein			
Karasburg			
Kalkfeld			
Karibib			
Keetmanshoop	37	19	
Kub			
Luderitz	20	13	
Mariental	35	23	
Ohopoho			
Okahandja			
Okaukueye			
Ondangua	27	19	4·5
Otavi			
Otjiwarongo			
Outjo	28	19	0·3
Rehoboth			
Runtu	29	18	12·0
Steinhausen			
Tsumeb	25	18	1·8
Walvisbaai	17	13	
Windhoek W.K.	26	17	10·9

BASUTOLAND

Maseru	27	16	

BETSJOEANALAND/BECHUANALAND

Francistown			
Gaberones	31	22	5·2
Ghanzi	29	19	1·6
Lobatsi			
Mahalapye			
Maun	31	19	18·0
Shakawe			
Tsabong			
Tsane	32	23	

SWAZILAND

Embelembe			
Manzini			
Stegi			

SYNOPTIC WEATHER MAP 1200 GMT. — 1400 SAST. SINOPTIESE WEERKAART

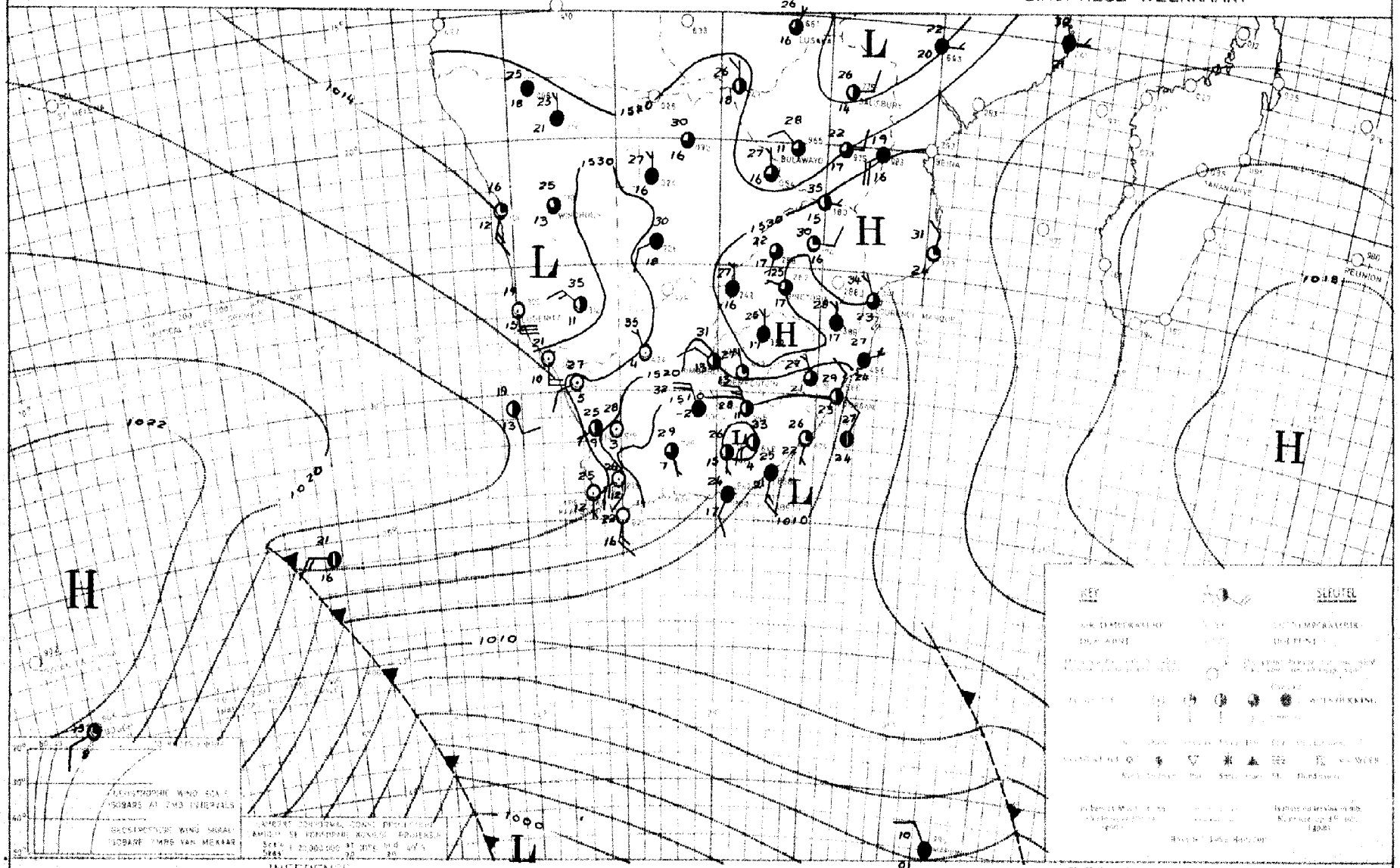

INFERENCE

The cold front approaching the Cape from the west will cause cloudy weather with light rain or drizzle over the south-western Cape coastal areas. Conditions remain uncharged over the interior and thundershowers will develop over the eastern interior.

DATE 24 - 1 - 1966 DATUM

APLEIDING

Die koufront wat die Kaap vanuit die weste nader, sal bewolkte weer met ligte reën of motreën oor die suidwes-telike Kaapse kusgebiede veroorsaak. Oor die binneland is toe-stande nog onveranderd en donderbuie sal oor die oostelike binneland ontwikkel.

DAAGLIKSE WEERBULLETIN

Maksimum en Minimum Temperatuur (°C) en Reënval (RRR) in mm vir die 24 uur geëindig om 0800 SAST op

WEERBURO / WEATHER BUREAU
DEPT. VAN VERVOER / DEPT. OF TRANSPORT

...26-1-1966...

DAILY WEATHER BULLETIN

Maximum and Minimum Temperatures (°C) and rainfall (RRR) in mm for the 24 hours ended at 0800 SAST on

CAPE - KAAP	Max	Min	RRR
Aberdeen			
Addo			
Alexander Bay	24	13	
Aliwal North	33	18	
Bashee	27	21	2·0
Beaufort-Wes	34	17	
(Lughawe)			
Boegoebergdam			
Boetsap			
Brakkekuil			
(naby Heidelberg)			
Brandvlei			
Cala			
Caledon			
Calitzdorp			
Calvinia	30	10	
Cape Agulhas	25	16	
Cape Columbine	21	12	
Cape Point	22	13	0·5
Cape St. Francis	23	18	
Cape Town	25	14	0·1
(D.F. Malan)			
Cape Town			
(Roeland Str.)			
Carnarvon			
Ceres			
Citrusdal			
Colesberg			
Cradock			
Dêhne	26	16	3·0
De Aar	36	16	
Douglas			
East London	26	18	7·4
(Airport)			
Eensaamheid			
(naby Herold)			
Elsenburg			
Fraserburg	33	16	
Garies			
George			
Graaff-Reinet	34	18	
Grahamstown			
Hopetown			
Idutywa			
Jansenville	33	19	
Joubertina			
Kimberley	33	23	0·1
(Airport)			
Knysna			
Kokstad			
Kuruman	32	19	

KAAP - CAPE	Max	Min	RRR
Ladismith			
Lake Mentz			
Maclear			
Mafeking	31	18	
Malmesbury			
Matatiele			
Matroosberg	34	21	
Grootfontein			
(Middelburg)	35	13	
Mosselbaai	25	17	2·2
Mount Frere			
Okiep	30	13	
Oudtshoorn			
Petrusville			
Piketberg			
Pofadder	34	16	
Port Alfred			
Port Elizabeth	25	17	
Port Nolloth	19	13	
Port St. Johns	27	23	1·8
Prieska	38	18	
Prince Albert			
Queenstown	36	19	
Rietfontein			
Riversdale	30	15	0·2
Robertson	32	15	
Sheeprun	33	20	
(near Maclear)			
Somerset-Oos	32	15	
Steynsburg			
Strydenburg			
Sutherland	28	9	
Swellendam			
Tarkastad			
Touwsrivier			
Twee Riviere			
(Gemsbokpark)			
Umtata	31	19	0·5
Uniondale			
Upington	38	22	
Vanwyksvlei	36	18	
Victoria-Wes	34	15	
Vredendal	27	14	
Vryburg	32	20	
Williston			
Willowmore	32	15	
Willowpark			
(near Dordrecht)	32	11	

NATAL	Max	Min	RRR
Cape St. Lucia	~~24~~	~~12~~	2·5
Dundee			
Durban	29	25	
(Louis Botha)			
Estcourt	31	16	4·5
Harding			4·0
Himeville			
Mkuze			
Hluhluwe			
Newcastle	30	17	8·6
Cedara			
(Pietermaritzburg)	30	17	1·0
Port Shepstone	31	24	0·4
Richmond			
Seven Oaks			
Vryheid			
Waterford			
(near Underberg)	27	12	1·0
TRANSVAAL			
Barberton			
Belfast			
Bethal	28	14	
Bospoort	29	17	
Carolina	26	14	19·0
Chester			
(near Gravelotte)			
Crecy	35	17	
Groendraai	33	21	
(naby Vaalwater)			
Jan Kempdorp			
Jan Smuts	25	15	2·5
Joubert Park (Jhb)	26	17	2·5
Kroondal	31	17	
Levubu	35	22	
Leeudoringstad			
Lichtenburg			
Letaba			
Loskop~~dam~~ hamale			20·0
Lydenburg	28	16	17·0
Marnitz	32	22	
Mara	35	22	
Marble Hall			
Messina	38	25	
Middelburg			2·0
Nelspruit	33	20	
Phalaborwa	36	25	
Pietersburg	33	20	
Piet Retief	31	17	

TRANSVAAL	Max	Min	RRR
Pongola			
Potchefstroom	30	18	
Potgietersrus	32	21	
Pretoria W.B.	30	19	4·3
Pretoriuskop			
Punda Milia			
Sandpan (NW. Tvl.)	35	25	
Satara			
Sekhukhune			
Shingwidzi			
Skukuza			
Standerton	30	15	0·1
Thabazimbi			
Tomburke			
Tzaneen			
Vereeniging			
Volksrust			8·0
Warmbad	31	18	
Witbank			
Zeerust			
O.V.S. - O.F.S.			
Balkfontein			
(naby Bothaville)			
Bethlehem			
Bloemfontein	31	19	2·2
(J.B.M. Hertzog)			
Bultfontein			
Fauresmith	32	18	
Ficksburg			
Frankfort	28	16	3·3
Heilbron			8·5
Harrismith			
Hoopstad	32	20	
Kroonstad	30	19	
Lindley			
Modderpoort			
Petrusburg			2·0
Philippolis			
Reddersburg			
Reitz			
Vrede			
Warden			3·0
Welkom	30	18	
Wepener	31	19	
Winburg			
Zastron			

S.W.A.	Max	Min	RRR
Aroab			
Bethanie			
Dordabis			
Gobabeb	33	16	
Gobabis	30	15	
Grootfontein			
Karasburg			
Kalkfeld			
Karibib			
Keetmanshoop	36	19	
Kub			
Luderitz	21	15	
Marienta1	36	23	
Ohopoho			
Okahandja			
Okaukueye			
Ondangua			
Otavi			
Otjiwarongo			
Outjo	31	19	13·5
Rehoboth			
Runtu	30	19	
Steinhausen			
Tsumeb	28	19	0·5
Walvisbaai	17	12	
Windhoek W.K.	26	15	15·6
BASUTOLAND			
Maseru	30	17	0·5
BETSJOEANALAND/BECHUANALAND			
Francistown	34	23	
Gaberones	33	21	
Ghanzi	24	19	0·6
Lobatsi			
Mahalapye			
Maun	32	21	
Shakawe			
Tsabong			
Tsane	35	23	2·3
SWAZILAND			
Embelembe			
Manzini			
Stegi			

SYNOPTIC WEATHER MAP 1200 GMT. — 1400 SAST SINOPTIESE WEERKAART

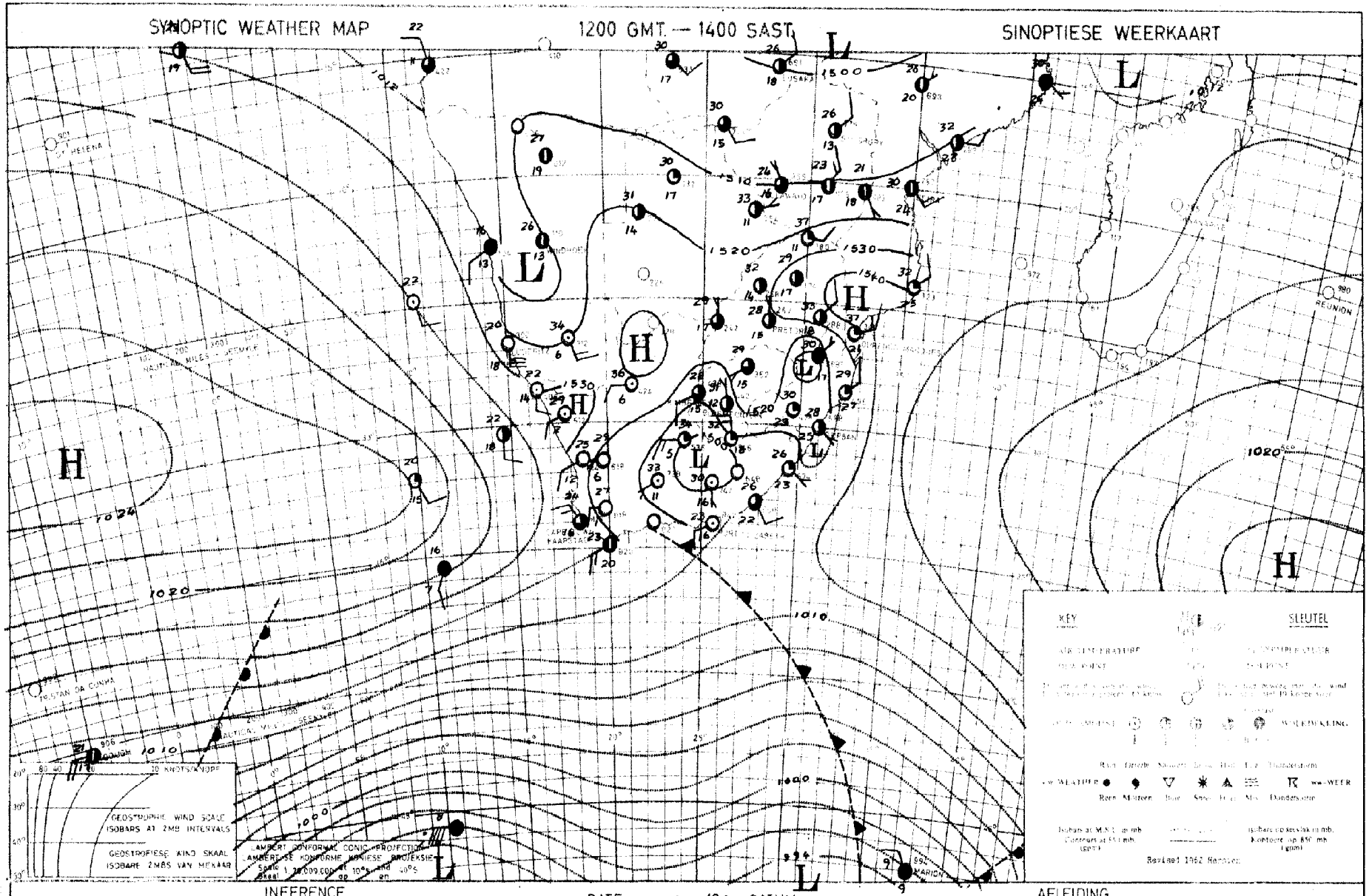

INFERENCE

The trough over the central interior is moving but little and thundershowers will recur over the northern, eastern and central parts of the country. Cloudy weather will occur over the southern and eastern coastal regions with light rain as result of the cooler air moving in from the south-west behind the cold front.

DATE 25-1-1966 DATUM

AFLEIDING

Die trog oor die sentrale binneland toon geen beweging nie en donderbuie sal weer oor die noordelike, oostelike en sentrale dele van die land uitsak. Bewolkte weer sal oor die suidelike en oostelike kusstreke voorkom met ligte reën, as gevolg van die koeler lug wat agter die koufront inbeweeg.

DAAGLIKSE WEERBULLETIN

Maksimum en Minimum Temperatuur (°C) en Reënval (RRR) in mm vir die 24 uur geëindig om 0800 SAST op

WEERBURO / WEATHER BUREAU
DEPT. VAN VERVOER / DEPT. OF TRANSPORT

...27-1-1966...

DAILY WEATHER BULLETIN

Maximum and Minimum Temperatures (°C) and rainfall (RRR) in mm for the 24 hours ended at 0800 SAST on

CAPE - KAAP	Max	Min	RRR
Aberdeen			
Addo			
Alexander Bay	21	11	
Aliwal North	32	16	
Bashee	23	20	6·0
Beaufort-Wes	34	16	
(Lughawe)			
Boegoebergdam			
Boetsap			55·0
Brakkekuil			
(naby Heidelberg)			
Brandvlei			
Cala			
Caledon			
Calitzdorp			
Calvinia	31	9	
Cape Agulhas	21	14	
Cape Columbine	19	12	
Cape Point	19	14	
Cape St. Francis	23	16	
Cape Town			
(D.F. Malan)	21	15	
Cape Town			
(Hoeland Str.)			
Carnarvon			
Ceres			
Citrusdal			
Colesberg			
Cradock			
Döhne	19	15	3·0
De Aar	35	23	
Douglas			
East London	24	18	9·3
(Airport)			
Eensaamheid			
(naby Herold)			
Elsenburg			
Fraserburg	33	15	
Garies			
George			
Graaff-Reinet	31	17	
Grahamstown			
Hopetown			
Idutywa			
Jansenville	31	18	
Joubertina			
Kimberley	32	21	
(Airport)			
Knysna			
Kokstad	31	16	
Kuruman	30	19	

KAAP - CAPE	Max	Min	RRR
Ladismith			
Lake Mentz			
Maclear			9·5
Mafeking	31	14	
Malmesbury			
Matatiele			
Matroosberg	28	10	
Grootfontein			
(Middelburg)	35	13	
Mosselbaai	21	15	
Mount Frere			
Okiep	31	15	
Oudtshoorn			
Petrusville			
Piketberg			
Pofadder	34	18	
Port Alfred			
Port Elizabeth	23	15	
Port Nolloth	20	9	
Port St. Johns	25	20	3·5
Prieska	38	23	
Prince Albert			
Queenstown	31	15	
Rietfontein			
Riversdale	25	10	
Robertson	27	10	
Sheeprun	27	16	12·4
(near Maclear)			
Somerset-Oos	32	15	
Steynsburg			
Strydenburg			
Sutherland	30	12	
Swellendam			
Tarkastad			
Touwsrivier			
Twee Riviere	36	17	21·5
(Gemsbokpark)			
Umtata	23	16	1·6
Uniondale			
Upington	37	22	
Vanwyksvlei	36	19	
Victoria-Wes	35	14	
Vredendal	26	10	
Vryburg	31	19	
Williston			
Willowmore	31	16	
Willowpark			
(near Dordrecht)			

NATAL	Max	Min	RRR
Cape St. Lucia	29	23	
Dundee			7·5
Durban	30	22	1·0
(Louis Botha)			
Estcourt	29	15	102·9
Harding			3·0
Himeville			
Mkuze			16·0
Hluhluwe			
Newcastle	31	18	18·7
Cedara			
(Pietermaritzburg)			
Port Shepstone	28	21	4·1
Richmond			
Seven Oaks			
Vryheid			
Waterford			
(near Underberg)	27	14	1·4
Van Reenen			4·5
TRANSVAAL			
Barberton			4·0
Belfast			
Bethal	27	14	63·6
Bospoort	29	16	1·5
Carolina	25	15	
Chester			
(near Gravelotte)			
Crecy			
Groendraai	33	15	
(naby Vaalwater)			
Jan Kempdorp			
Jan Smuts	27	15	4·2
Joubert Park (Jhb)	26	15	23·0
Kroondal	32	18	5·2
Levubu	36	22	0·4
Leeudoringstad			
Lichtenburg			
Letaba			
Loskopdam			
Lydenburg	21	17	24·0
Marnitz	35	19	6·6
Mara	34	21	0·3
Marble Hall			0·2
Messina	38	25	0·2
Middelburg			9·5
Nelspruit	34	21	0·3
Phalaborwa	37	25	
Pietersburg	33	17	78·6
Piet Retief	31	16	

TRANSVAAL	Max	Min	RRR
Pongola			
Potchefstroom	29	16	1·5
Potgietersrus	33	19	19·7
Pretoria W.B.	30	17	7·4
Pretoriuskop			
Punda Milia			
Sandpan (NW. Tvl.)	36	21	1·0
Satara			
Sekhukhune			
Shingwidzi			
Skukuza	38	24	0·3
Standerton	29	18	35·6
Thabazimbi			
Tomburke			
Tzaneen			
Vereeniging			
Volksrust			8·5
Warmbad	30	15	
Witbank			24·5
Zeerust			
O.V.S. - O.F.S.			
Balkfontein			
(naby Bothaville)			
Bethlehem			
Bloemfontein			
(J.B.M. Hertzog)	31	16	
Bultfontein			
Edenville			3·6
Fauresmith	33	18	
Ficksburg			6·1
Frankfort	30	16	9·8
Heilbron			10·0
Harrismith			6·5
Hoopstad	31	18	
Kroonstad	30	17	5·4
Lindley			8·5
Modderpoort			
Petrusburg			
Philippolis			
Reddersburg			25·0
Reitz			15·0
Vrede			20·0
Warden			15·5
Welkom	30	16	
Wepener	33	17	3·2
Winburg			
Zastron			

S.W.A.	Max	Min	RRR
Aroab			
Bethanie			
Dordabis			
Gobabeb	36	14	
Gobabis	31	16	
Grootfontein			
Karasburg			
Kalkfeld			
Karibib			
Keetmanshoop	36	20	
Kub			
Luderitz	21	13	
Mariental	36	21	0·5
Ohopoho			
Okahandja			
Okaukueye			
Ondangua			
Otavi			
Otjiwarongo			
Outjo	28	18	6·5
Rehoboth			
Runtu	32	20	
Steinhausen			
Tsumeb	30	19	0·3
Walvisbaai	17	13	
Windhoek W.K.	27	17	1·2
BASUTOLAND			
Maseru	29	15	8·1
BETSJOANALAND/BECHUANALAND			
Francistown	33	21	0·9
Gaberones	34	21	
Ghanzi	34	21	1·6
Lobatsi			
Mahalapye			
Maun	33	21	3·3
Shakawe			
Tsabong			
Tsane	31	22	
SWAZILAND			
Emlembe			
Manzini	34	20	3·5
Stegi			

SYNOPTIC WEATHER MAP 1200 GMT — 1400 SAST. SINOPTIESE WEERKAART

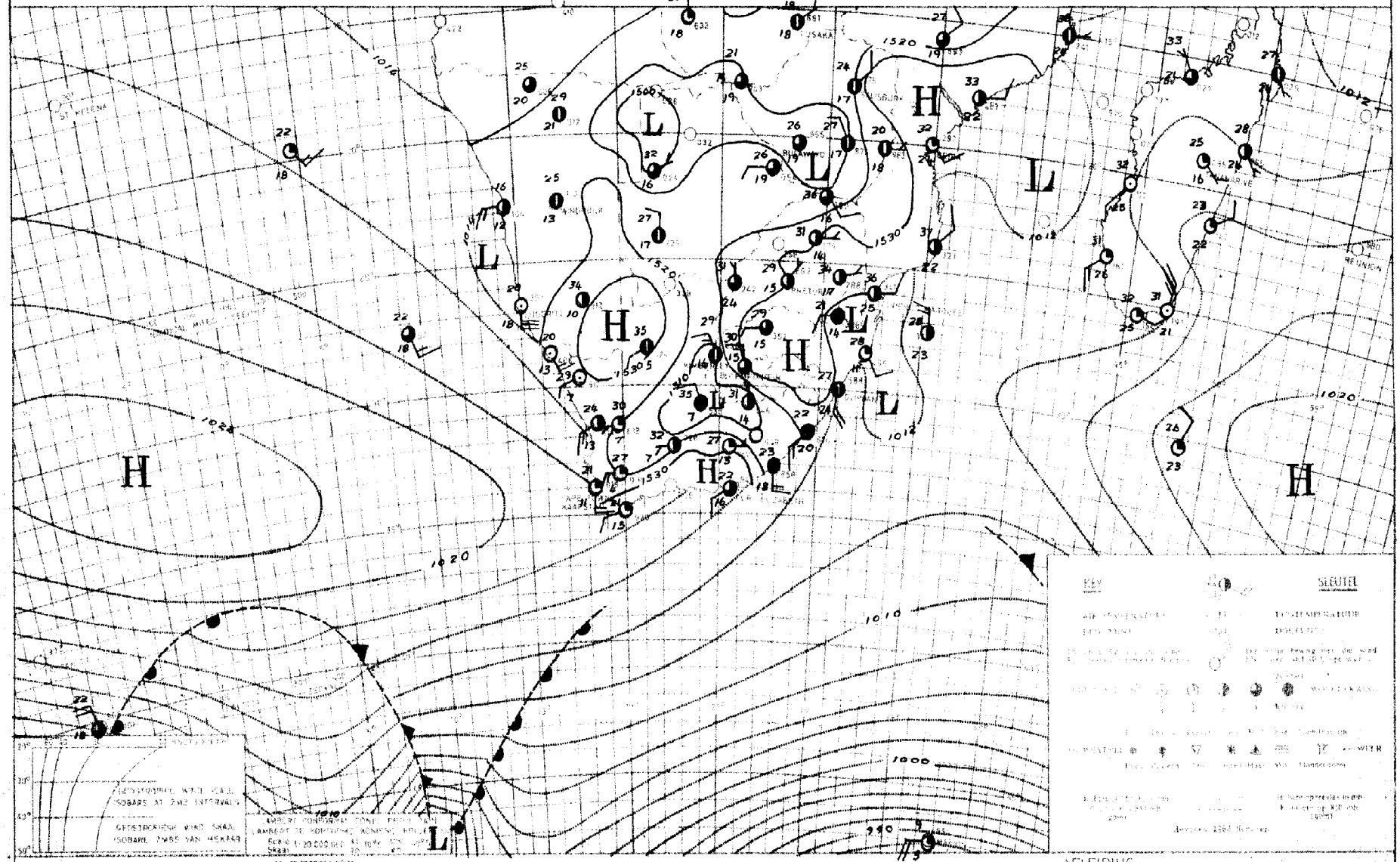

INFERENCE

DATE 26 - 1 - 1966. DATUM

AFLEIDING

The Atlantic high is ridging around the south coast and it will remain cloudy with light rain at places along the south-eastern and eastern coastal areas. The air is moist over the interior and, with a low over the central parts, conditions remain favourable for thundershowers over the northern and eastern interior.

Die Atlantiese hoog stoot 'n rug om die suidkus en dit sal bewolk bly oor die suidoostelike en oostelike kusgebiede, met ligte reën op plekke. Oor die binneland is die lug vogtig en met 'n laag oor die sentrale dele, bly toestande gunstig vir donderbuie oor die noordelike en oostelike binneland.

DAAGLIKSE WEERBULLETIN

Maksimum en Minimum Temperatuur (°C) en Reënval (RRR) in mm vir die 24 uur geëindig om 0800 SAST op

WEERBURO / WEATHER BUREAU
DEPT. VAN VERVOER / DEPT. OF TRANSPORT
28-1-1966

DAILY WEATHER BULLETIN

Maximum and Minimum Temperatures (°C) and rainfall (RRR) in mm for the 24 hours ended at 0800 SAST on

CAPE - KAAP	Max	Min	RRR
Aberdeen			
Addo			
Alexander Bay	23	13	
Aliwal North	32	17	0·1
Bashee	23	20	7·5
Beaufort-Wes	34	16	
(Lughawe)			
Boegoebergdam			
Boetsap			45·0
Brakkekuil			
(naby Heidelberg)			
Brandvlei			
Cala			
Caledon			
Calitzdorp			
Calvinia	34	17	
Cape Agulhas	24	18	
Cape Columbine	19	13	
Cape Point	20	15	
Cape St. Francis	23	18	
Cape Town	25	18	
(D.F. Malan)			
Cape Town			
(Roeland Str.)			
Carnarvon			
Ceres			
Citrusdal			
Colesberg			
Cradock			
Dêhne	21	12	0·3
De Aar	36	17	
Douglas			
East London	24	17	
(Airport)			
Eensaamheid			
(naby Herold)			
Elsenburg			
Fraserburg	32	16	
Caries			
George			
Graaff-Reinet	31	20	
Grahamstown			
Hopetown			
Idutywa			
Jansenville	32	13	
Joubertina			
Kimberley	33	23	
(Airport)			
Knysna			
Kokstad	26	17	1·5
Kuruman	34	20	2·0

KAAP - CAPE	Max	Min	RRR
Ladismith			
Lake Mentz			
Maclear			1·0
Mafeking	30	19	
Malmesbury			
Matatiele			
Matroosberg	29	18	
Grootfontein			
(Middelburg)	34	13	
Mosselbaai	23	15	
Mount Frere			
Okiep	35	21	
Oudtshoorn			
Petrusville			
Piketberg			
Pofadder	36	22	
Port Alfred			
Port Elizabeth	24	18	
Port Nolloth	19	12	
Port St. Johns	24	21	2·5
Prieska	39	24	
Prince Albert			
Queenstown	32	16	
Rietfontein			
Riversdale			
Robertson	33	19	
Sheeprun	25	17	1·2
(near Maclear)			
Somerset-Oos	30	11	
Steynsburg			
Strydenburg			
Sutherland	30	14	
Swellendam			
Tarkastad			
Touwsrivier			
Twee Riviere	36	22	7·3
(Gemsbokpark)			
Umtata	28	18	0·4
Uniondale			
Upington	38	22	
Vanwyksvlei	37	21	
Victoria-Wes	32	15	
Vredendal	30	14	
Vryburg	32	22	0·1
Williston			
Willowmore	31	14	
Willowpark			
(near Dordrecht)	29	16	0·2

NATAL	Max	Min	RRR
Cape St. Lucia	29	24	
Dundee			
Durban	27	23	
(Louis Botha)			
Estcourt	28	17	0·9
Harding			1·3
Himeville			
Mkuze			
Hluhluwe			2·8
Newcastle	29	19	
Cedara			
(Pietermaritzburg)			
Port Shepstone	30	22	0·2
Richmond			
Seven Oaks			
Vryheid			
Waterford			
(near Underberg)	25	16	

TRANSVAAL	Max	Min	RRR
Barberton			
Belfast			
Bethal	22	12	
Bospoort	28	17	0·4
Carolina	22	13	10·5
Chester			
(near Gravelotte)			
Crecy	33	19	3·0
Groendraai	31	20	1·7
(naby Vaalwater)			
Jan Kempdorp			13·4
Jan Smuts	27	13	0·6
Joubert Park (Jhb)	25	16	6·0
Kroondal	31	18	
Levubu	39	18	61·9
Leeudoringstad			
Lichtenburg			
Letaba			
Loskopdam			12·0
Lydenburg	25	17	6·7
Marnitz	32	21	1·2
Mara	31	20	2·5
Marble Hall			
Messina	33	23	16·2
Middelburg			32·0
Nelspruit			
Phalaborwa	38	21	70·9
Pietersburg	27	17	48·7
Piet Retief	27	15	

TRANSVAAL	Max	Min	RRR
Pongola			
Potchefstroom	30	17	
Potgietersrus	27	10	46·8
Pretoria W.B.	29	18	19·0
Pretoriuskop			
Punda Milia			53·5
Sandpan (NW. Tvl.)	33	21	23·5
Satara			8·8
Sekhukhune			
Shingwidzi			
Skukuza			
Standerton	25	13	
Thabazimbi			
Tomburke			
Tzaneen			
Vereeniging			
Volksrust			
Waterval-Boven			0·8
Warmbad	29	19	1·5
Witbank			9·5
Zeerust			

O.V.S. - O.F.S.	Max	Min	RRR
Balkfontein			
(naby Bothaville)			
Bethlehem	27	16	1·5
Bloemfontein	31	18	
(J.B.M. Hertzog)			
Bultfontein			
Fauresmith	34	19	
Ficksburg			
Frankfort	28	15	1·5
Harrismith			
Hoopstad	33	19	4·0
Kroonstad	29	18	
Lindley			
Modderpoort			
Petrusburg			
Philippolis			
Reddersburg			
Reitz			
Vrede			
Warden			16·0
Welkom	30	19	
Wepener	30	19	
Winburg			
Zastron			

S.W.A.	Max	Min	RRR
Aroab			
Bethanie			
Dordabis			
Gobabeb	35	16	
Gobabis	31	16	
Grootfontein			
Karasburg			
Kalkfeld			
Karibib			
Keetmanshoop	36	26	
Kub			
Luderitz	21	13	
Mariental	35	23	
Ohopoho			
Okahandja			
Okaukueye			
Ondangua	28	19	
Otavi			
Otjiwarongo			
Outjo	31	17	24·0
Rehoboth			
Runtu	30	20	
Steinhausen			
Tsumeb	31	19	17·2
Walvisbaai	17	13	
Windhoek W.K.	28	15	11·9

BASUTOLAND	Max	Min	RRR
Maseru	28	16	

BETSJOEANALAND/BECHUANALAND	Max	Min	RRR
Francistown	33	20	0·8
Gaberones	34	23	
Ghanzi	34	20	
Lobatsi			
Mahalapye			
Maun	33	22	0·6
Shakawe			
Tsabong			
Tsane	35	13	

SWAZILAND	Max	Min	RRR
Embabe			
Manzini	30	20	
Stegi			

SYNOPTIC WEATHER MAP 1200 GMT — 1400 SAST. SINOPTIESE WEERKAART

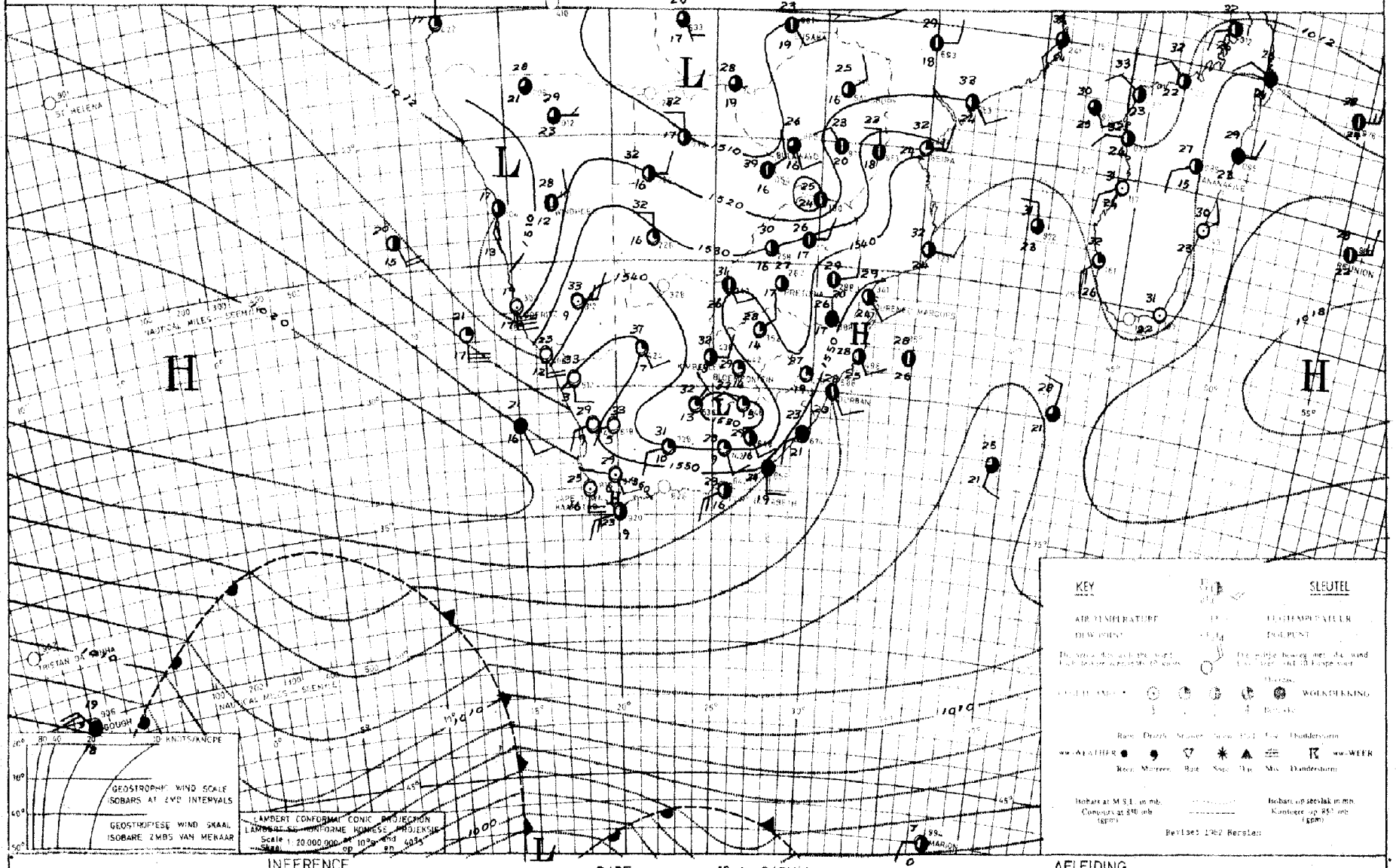

INFERENCE DATE 27-1-1966 DATUM AFLEIDING

With the trough over the central and northern interior, and moist air over most regions, scattered thundershowers are expected over nearly the whole interior, except the southern and western parts of the Cape Province.

Met die trog oor die sentrale en noordelike binneland en die lug nog vogtig oor die meeste dele word verspreide donderbuie verwag oor feitlik die hele binneland, uitgesonderd die suidelike en westelike gebiede van Kaapland.

DAAGLIKSE WEERBULLETIN

Maksimum en Minimum Temperatuur (°C) en Reënval (RRR) in mm vir die 24 uur geëindig om 0800 SAST op

WEERBURO / WEATHER BUREAU
DEPT. VAN VERVOER / DEPT. OF TRANSPORT
29 - 1 - 1966

DAILY WEATHER BULLETIN

Maximum and Minimum Temperatures (°C) and rainfall (RRR) in mm for the 24 hours ended at 0800 SAST on

CAPE - KAAP	Max	Min	RRR
Aberdeen			
Addo			
Alexander Bay	21	17	
Aliwal North	32	18	1·7
Bashee	25	20	
Beaufort-Wes	34	17	
(Lughawe)			
Boegoebergdam			
Boetsap			
Brakkekuil			
(naby Heidelberg)			
Brandvlei			
Cala			
Caledon			
Calitzdorp			
Calvinia	38	23	
Cape Agulhas	25	21	
Cape Columbine	28	19	
Cape Point	21	xx	
Cape St. Francis	35	20	
Cape Town			
(D.F. Malan)			
Cape Town			
(Roeland Str.)			
Carnarvon			
Ceres			
Citrusdal			
Colesberg			
Cradock			
Dêhne	24	16	
De Aar	35	21	
Douglas			
East London	26	20	3·6
(Airport)			
Eensaamheid			
(naby Herold)			
Elsenburg			
Fraserburg	32	17	
Garies			
George			
Graaff-Reinet	31	18	
Grahamstown			
Hopetown			
Idutywa			
Jansenville	31	20	
Joubertina			
Kimberley	34	20	11·6
(Airport)			
Knysna			
Kokstad	25	17	2·0
Kuruman	32	19	

KAAP - CAPE	Max	Min	RRR
Ladismith			
Lake Mentz			
Maclear			
Mafeking	30	17	0·2
Malmesbury			
Matatiele			
Matroosberg	31	14	
Grootfontein			
(Middelburg)	31	15	
Mosselbaai	24	21	
Mount Frere			
Okiep	39	25	
Oudtshoorn			
Petrusville			
Piketberg			
Pofadder	38	24	
Port Alfred			
Port Elizabeth	26	20	
Port Nolloth	19	13	
Port St. Johns	23	21	0·5
Prieska	39	25	
Prince Albert			
Queenstown	27	17	
Rietfontein			
Riversdale	29	19	
Robertson	34	16	
Sheeprun	21	15	1·4
(near Maclear)			
Somerset-Oos	31	7	
Steynsburg			
Strydenburg			
Sutherland	30	14	
Swellendam			
Tarkastad			
Touwsrivier			
Twee Riviere	38	21	2·0
(Gemsbokpark)			
Umtata	30	17	0·2
Uniondale			
Upington	39	25	
Vanwyksvlei	37	25	
Victoria-Wes	34	17	
Vredendal	32	22	
Vryburg	31	19	0·6
Williston			
Willowmore	30	17	
Willowpark			
(near Dordrecht)	24	15	

NATAL	Max	Min	RRR
Cape St. Lucia	29	23	
Dundee			0·3
Durban	27	23	
(Louis Botha)			
Estcourt	27	18	
Harding			
Himeville			
Mkuze			
Hluhluwe			14·2
Newcastle	29	19	0·4
Cedara			
(Pietermaritzburg)	20	16	2·5
Port Shepstone	26	21	22·3
Richmond			
Seven Oaks			
Vryheid			
Waterford			
(near Underberg)	23	15	47·0
Van Reenen			25·0

TRANSVAAL

Barberton			
Belfast			
Bethal	25	15	
Bospoort	29	16	
Carolina	24	15	
Chester			
(near Gravelotte)			
Crecy	28	15	
Groendraai	25	16	1·0
(naby Vaalwater)			
Jan Kempdorp			9·0
Jan Smuts	25	15	8·1
Joubert Park (Jhb)	25	16	2·5
Kroondal	29	17	11·8
Levubu	24	20	35·4
Leeudoringstad			
Lichtenburg			
Letaba			
Loskopdam			
Lydenburg	23	15	3·0
Marnitz	26	20	
Mara	23	18	17·5
Marble Hall			
Messina	30	23	
Middelburg			
Nelspruit	29	21	5·9
Phalaborwa	28	22	3·5
Pietersburg	22	17	1·6
Piet Retief	27	17	52·0

TRANSVAAL	Max	Min	RRR
Pongola			
Potchefstroom	30	17	
Potgietersrus	25	17	1·2
Pretoria W.B.	26	17	0·1
Pretoriuskop			
Punda Milia			
Sandpan (NW. Tvl.)	27	21	
Satara			
Sekhukhune			
Shingwidzi			
Skukuza	31	22	9·5
Standerton	28	16	0·1
Thabazimbi			
Tomburke			
Tzaneen			
Vereeniging			
Volksrust			14·5
Warmbad	26	16	
Witbank			
Zeerust			

O.V.S. - O.F.S.

Balkfontein			
(naby Bothaville)			
Bethlehem			
Bloemfontein	31	17	8·6
(J.B.M. Hertzog)			
Bultfontein			
Fauresmith	33	20	
Ficksburg			
Frankfort	29	15	9·7
Harrismith			
Hoopstad	32	19	6·5
Kroonstad	30	18	
Lindley			
Modderpoort			
Petrusburg			54·0
Philippolis			
Reddersburg			
Reitz			
Vrede			
Warden			
Welkom	31	19	
Wepener	30	17	16·5
Winburg			
Zastron			

S.W.A.	Max	Min	RRR
Aroab			
Bethanie			
Dordabis			
Gobabeb	33	16	
Gobabis	31	14	0·6
Grootfontein			
Karasburg			
Kalkfeld			
Karibib			
Keetmanshoop	37	24	0·1
Kub			
Luderitz	21	13	
Mariental	35	23	
Ohopoho			
Okahandja			
Okaukueye			
Ondangua	27	19	9·6
Otavi			
Otjiwarongo			
Outjo	29	18	
Rehoboth			
Runtu	30	18	5·0
Steinhausen			
Tsumeb			
Walvisbaai	19	15	
Windhoek W.K.	28	17	4·8

BASUTOLAND

Maseru	27	15	7·2

BETSJOANALAND/BECHUANALAND

Francistown	26	19	42·9
Gaberones	30	20	
Ghanzi	30	19	1·0
Lobatsi			
Mahalapye			
Maun	29	21	3·0
Shakawe			
Tsabong			
Tsane	36	22	

SWAZILAND

Embelembe			
Manzini	31	20	28·5
Stegi			5·5

SYNOPTIC WEATHER MAP 1200 GMT. — 1400 SAST. SINOPTIESE WEERKAART

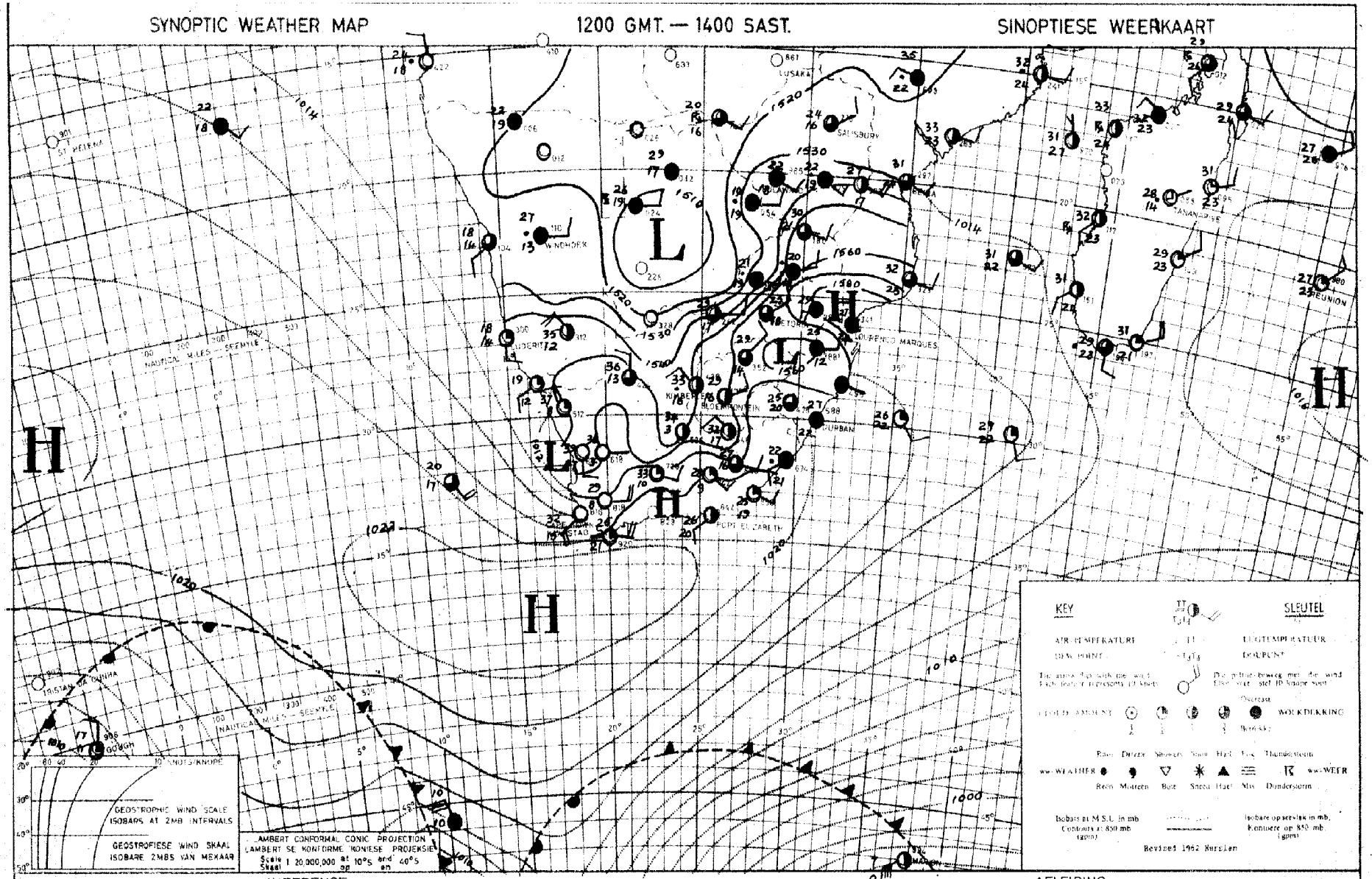

INFERENCE DATE 28 - 1 - 1966 DATUM AFLEIDING

The Atlantic high is pushing a strong ridge around the south coast and thus it will remain cloudy over the coastal areas of the eastern Cape and Natal. With a trough over the central interior and moist air in circulation, thundershowers will develop over most of the interior.

Die Atlantiese hoog stoot 'n sterk rug om die suidkus en dus sal bewolkte toestande voortduur langs die Oos-Kaapse en Natalse kusgebiede. Met 'n trog oor die sentrale binneland en vogtige lug in sirkulasie sal donderbuie oor die meeste dele van die binneland ontwikkel.

DAAGLIKSE WEERBULLETIN

Maksimum en Minimum Temperatuur (°C) en Reënval (RRR) in mm vir die 24 uur geëindig om 0800 SAST op

WEERBURO / WEATHER BUREAU
DEPT. VAN VERVOER / DEPT. OF TRANSPORT

...30-1-1966...

DAILY WEATHER BULLETIN

Maximum and Minimum Temperatures (°C) and rainfall (RRR) in mm for the 24 hours ended at 0800 SAST on

CAPE - KAAP	Max	Min	RRR
Aberdeen			
Addo			
Alexander Bay	30	17	
Aliwal North	27	16	
Bashee	25	22	
Beaufort-Wes	38	22	
(Lughawe)			
Boegoebergdam			
Boetsap			
Brakkekuil			
(naby Heidelberg)			
Brandvlei			
Cala			
Caledon			
Calitzdorp			
Calvinia	39	24	
Cape Agulhas	25	15	
Cape Columbine	32	15	
Cape Point	31	18	
Cape St. Francis	24	21	
Cape Town			
(D.F. Malan)	38	19	
Cape Town			
(Roeland Str.)			
Carnarvon			5·9
Ceres			
Citrusdal			
Colesberg			
Cradock			
Dåhne	27	19	
De Aar	33	18	0·5
Douglas			
East London	26	21	
(Airport)			
Eensaamheid			
(naby Herold)			
Elsenburg			
Fraserburg	36	17	0·5
Caries			
George			
Graaff-Reinet			
Grahamstown			
Hopetown			
Idutywa			
Jansenville	35	22	
Joubertina			
Kimberley	28	18	10·5
(Airport)			
Knysna			
Kokstad	25	14	
Kuruman	30	18	

KAAP - CAPE	Max	Min	RRR
Ladismith			
Lake Mentz			
Maclear			
Mafeking	35	21	
Malmesbury			
Matatiele			
Matroosberg			
Grootfontein			
(Middelburg)	32	17	
Mosselbaai	24	20	
Mount Frere			
Okiep	38	26	
Oudtshoorn			
Petrusville			
Piketberg			
Pofadder	37	18	4·5
Port Alfred			
Port Elizabeth	27	20	
Port Nolloth	19	14	0·1
Port St. Johns	25	23	
Prieska	36	21	
Prince Albert			
Queenstown	29	17	
Rietfontein			
Riversdale	33	19	
Robertson	39	20	
Sheeprun	25	12	
(near Maclear)			
Somerset-Oos	34	21	
Steynsburg			
Strydenburg			
Sutherland	35	19	
Swellendam			
Tarkastad			
Touwsrivier			
Twee Riviere	32	21	
(Gemsbokpark)			
Umtata	25	18	
Uniondale			
Upington	36	22	4·2
Vanwyksvlei	36	21	5·0
Victoria-Wes	35	18	13·6
Vredendal	42	19	
Vryburg	31	18	
Williston			
Willowmore	34	22	
Willowpark			
(near Dordrecht)			

NATAL	Max	Min	RRR
Cape St. Lucia	29	22	
Dundee			0·4
Durban	28	22	0·1
(Louis Botha)			
Estcourt	25	17	1·0
Harding			
Himeville			41·5
Mkuze			
Hluhluwe			
Newcastle	26	18	
Cedara			
(Pietermaritzburg)	28	16	
Port Shepstone	30	23	
Richmond			
Seven Oaks			
Vryheid			
Waterford			
(near Underberg)	23	14	
van Reenen			24·0
TRANSVAAL			
Barberton			
Belfast			
Bethal	25	13	
Bospoort	27	15	
Carolina	23	14	
Chester			
(near Gravelotte)			
Crecy	32	18	
Gideonsrust			6·0
Groendraai	29	18	
(naby Vaalwater)			
Jan Kempdorp			22·0
Jan Smuts	25	15	6·9
Joubert Park (Jhb)	29	15	11·0
Kroondal	30	17	3·7
Levubu	27	19	9·8
Leeudoringstad			
Lichtenburg			6·5
Letaba			
Loskopdam			4·6
Lydenburg	26	16	1·7
Marnitz	29	19	
Mara	28	19	2·2
Marble Hall			
Messina	31	22	
Middelburg			
Nelspruit	29	19	6·5
Phalaborwa	31	20	8·4
Pietersburg	27	17	
Piet Retief	22	17	

TRANSVAAL	Max	Min	RRR
Pongola			
Potchefstroom	29	17	5·4
Potgietersrus	29	18	
Pretoria W.B.	28	17	6·6
Pretoriuskop			
Punda Milia			
Sandpan (NW. Tvl.)	31	21	
Satara			
Sekhukhune			
Shingwidzi			
Skukuza	29	21	8·5
Standerton	27	14	0·5
Thabazimbi			
Tomburke			
Tzaneen			
Vereeniging			
Volksrust			15·0
Warmbad	30	19	
Witbank			
Zeerust			
O.V.S. - O.F.S.			
Balkfontein			
(naby Bothaville)			
Bethlehem	23	15	61·0
Bloemfontein	25	16	0·5
(J.B.M. Hertzog)			
Bultfontein			
Fauresmith	27	19	
Ficksburg			
Frankfort	27	15	13·5
Harrismith			
Hoopstad	30	19	
Kroonstad	26	17	
Lindley			
Modderpoort			
Petrusburg			12·0
Philippolis			
Reddersburg			
Reitz			
Vrede			
Warden			
Welkom			
Wepener	24	16	4·0
Winburg			
Zastron			

S.W.A.	Max	Min	RRR
Aroab			
Bethanie			
Dordabis			
Gobabeb	33	19	
Gobabis	28	15	0·4
Grootfontein			
Karasburg			
Kalkfeld			
Karibib			
Keetmanshoop	36	23	
Kub			
Luderitz	18	14	
Marienta1	34	22	
Ohopoho			
Okahandja			
Okaukueye			
Ondangua			
Otavi			
Otjiwarongo			
Outjo	29	19	5·5
Rehoboth			
Runtu			
Steinhausen			
Tsumeb	28	19	17·0
Walvisbaai	20	15	
Windhoek W.K.	26	17	1·6
BASUTOLAND			
Maseru	25	14	7·6
BETSJOEANALAND/BECHUANALAND			
Francistown	25	21	
Gaberones	30	21	
Ghanzi	27	19	8·6
Lobatsi			
Mahalapye			
Maun	25	20	9·0
Shakawe			
Tsabong			
Tsane	36	22	
SWAZILAND			
Embelembe			
Manzini			
Stegi			

SYNOPTIC WEATHER MAP 1200 GMT 1400 SAST. SINOPTIESE WEERKAART

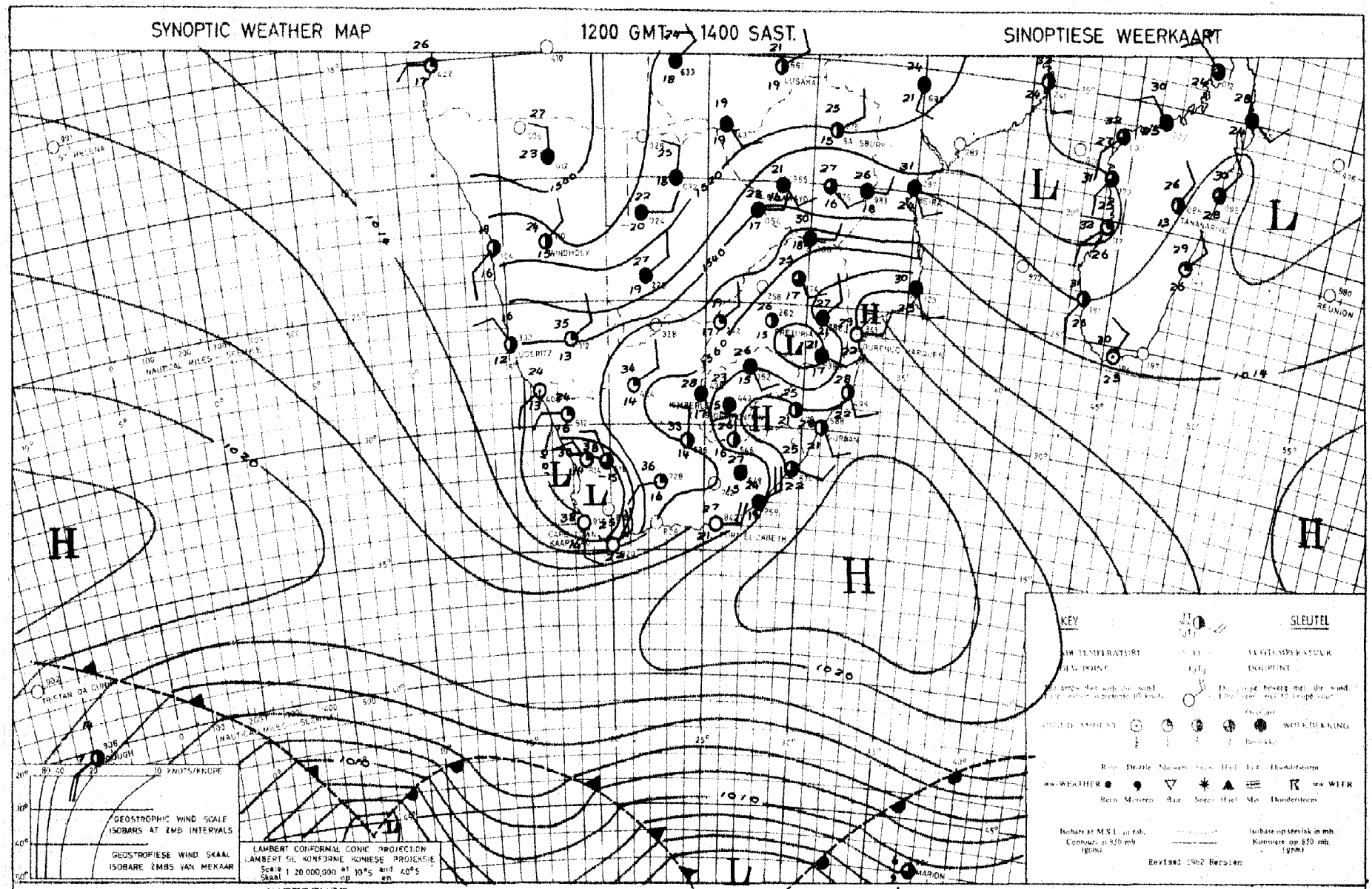

INFERENCE

The coastal low situated on the west coast is moving very slowly and will not affect the weather on the south coast. The air over the interior is moist and unstable, so that thundershowers will develop over the interior, mainly over the southern and central parts.

DATE 29 - 1 - 1966 DATUM

AFLEIDING

Die kuslaag wat langs die Kaapse weskus geleë is, beweeg baie stadig en sal nie die weer oor die suidkus affekteer nie.

Die lug oor die binneland is vogtig en onstabiel en dus sal buie en donderbuie ontwikkel, hoofsaaklik oor die suidelike en sentrale dele.

DAAGLIKSE WEERBULLETIN

Maksimum en Minimum Temperatuur (°C) en Reënval (RRR) in mm vir die 24 uur geëindig om 0800 SAST op

WEERBURO / WEATHER BUREAU
DEPT. VAN VERVOER / DEPT. OF TRANSPORT

31-1-1966.

DAILY WEATHER BULLETIN

Maximum and Minimum Temperatures (°C) and rainfall (RRR) in mm for the 24 hours ended at 0800 SAST on

CAPE - KAAP	Max	Min	RRR
Aberdeen			
Addo			
Alexander Bay	28	16	
Aliwal North	29	17	
Bashee			
Beaufort-Wes	39	23	
(Lughawe)			
Boegoebergdam			
Boetsap			
Brakkekuil			
(naby Heidelberg)			
Brandvlei			
Cala			
Caledon			
Calitzdorp			
Calvinia	38	22	
Cape Agulhas	26	20	
Cape Columbine	22	15	
Cape Point	25	16	
Cape St. Francis	30	21	
Cape Town	29	20	
(D.F. Malan)			
Cape Town			
(Hoeland Str.)			
Carnarvon			1·2
Ceres			
Citrusdal			
Colesberg			5·7
Cradock			
Döhne	35	17	
De Aar	31	20	1·0
Douglas			
East London	31	21	
(Airport)			
Eensaamheid			
(naby Herold)			
Elsenburg			
Fraserburg	35	19	0·1
Caries			
George			
Graaff-Reinet	38	23	1·5
Grahamstown			2·0
Hopetown			
Idutywa			
Jansenville	42	22	4·9
Joubertina			
Kimberley	31	19	10·2
(Airport)			
Knysna			
Kokstad	30	14	
Kuruman	30	18	

KAAP - CAPE	Max	Min	RRR
Ladismith			
Lake Mentz			
Maclear			
Mafeking	29	16	
Malmesbury			
Matatiele			
Matroosberg	36	19	
Grootfontein	32	18	
(Middelburg)			
Mosselbaai	28	21	0·1
Mount Frere			
Okiep	36	21	
Oudtshoorn			4·5
Petrusville			
Piketberg			
Pofadder	34	23	
Port Alfred			
Port Elizabeth	39	21	0·2
Port Nolloth	20	13	
Port St. Johns	28	20	
Prieska	35	21	4·2
Prince Albert			
Queenstown	35	19	0·3
Rietfontein			
Riversdale	35	20	0·2
Robertson	39	20	1·3
Sheeprun	32	16	
(near Maclear)			
Somerset-Oos	39	20	2·1
Steynsburg			
Strydenburg			
Sutherland	33	17	1·5
Swellendam			
Tarkastad			
Touwsrivier			
Twee Riviere	33	20	
(Gemsbokpark)			
Umtata	35	20	
Uniondale			
Upington	35	25	
Vanwyksvlei	35	21	5·8
Victoria-Wes	32	18	4·2
Vredendal	32	17	
Vryburg	27	19	3·7
Williston			9·0
Willowmore	39	20	5·2
Willowpark	30	17	8·0
(near Dordrecht)			

NATAL	Max	Min	RRR
Cape St. Lucia	29	21	
Dundee			
Durban	29	21	
(Louis Botha)			
Estcourt	27	15	
Harding			
Himeville			
Mkuze			
Hluhluwe			
Newcastle	29	15	
Cedara	28	16	
(Pietermaritzburg)			
Port Shepstone	26	21	
Richmond			
Seven Oaks			
Vryheid			
Waterford	27	11	
(near Underberg)			

TRANSVAAL	Max	Min	RRR
Barberton			
Belfast			
Bethal	25	13	
Bospoort	27	16	4·1
Carolina			
Chester			
(near Gravelotte)			
Crecy	31	14	
Groendraai	29	16	
(naby Vaalwater)			
Jan Kempdorp			
Jan Smuts	25	14	
Joubert Park (Jhb)	26	15	
Kroondal	29	17	
Levubu	26	20	0·5
Leeudoringstad			
Lichtenburg			4·0
Letaba			
Loskopdam			
Lydenburg	25	11	
Marnitz	29	19	
Mara	25	18	
Marble Hall			
Messina	30	22	
Middelburg			
Nelspruit	29	19	
Phalaborwa	30	22	
Pietersburg	25	16	
Piet Retief	25	17	

TRANSVAAL	Max	Min	RRR
Pongola			
Potchefstroom	28	16	
Potgietersrus	27	17	
Pretoria W.B.	27	18	
Pretoriuskop			
Punda Milia			
Sandpan (NW. Tvl.)	27	21	
Satara			
Sekhukhune			
Shingwidzi			
Skukuza	27	19	
Standerton	27	12	
Thabazimbi			
Tomburke			
Tzaneen			
Vereeniging			
Volksrust			
Warmbad	29	18	
Witbank			
Zeerust			
Waterval-boven			6·8

O.V.S. - O.F.S.	Max	Min	RRR
Balkfontein			
(naby Bothaville)			
Bethlehem	26	15	
Bloemfontein	28	17	
(J.B.M. Hertzog)			
Bultfontein			3·4
Fauresmith	31	18	0·5
Ficksburg			
Frankfort	27	15	
Harrismith			
Hoopstad	29	18	3·0
Kroonstad	29	17	4·4
Lindley			
Modderpoort			
Petrusburg			
Philippolis			
Reddersburg			
Reitz			
Vrede			
Warden			13·5
Welkom	30	18	
Wepener	28	16	
Winburg			
Zastron			

S.W.A.	Max	Min	RRR
Aroab			
Bethanie			
Dordabis			
Gobabeb	35	20	
Gobabis	26	19	2·5
Grootfontein			
Karasburg			
Kalkfeld			
Karibib			
Keetmanshoop	35	22	
Kub			
Luderitz	19	14	0·4
Marienta1	33	22	
Ohopoho			
Okahandja			
Okaukueye			
Ondangua	28	19	42·7
Otavi			
Otjiwarongo			
Outjo	27	19	16·0
Rehoboth			
Runtu	27	18	28·5
Steinhausen			
Tsumeb	27	18	4·0
Walvisbaai	20	15	
Windhoek W.K.	25	17	0·5

BASUTOLAND	Max	Min	RRR
Maseru	27	16	

BETSJOEANALAND/BECHUANALAND	Max	Min	RRR
Francistown	26	19	
Gaberones	31	21	
Ghanzi	27	18	0·1
Lobatsi			
Mahalapye			
Maun	28	20	21·1
Shakawe			
Tsabong			
Tsane	27	20	10·5

SWAZILAND	Max	Min	RRR
Embelembe			
Manzini			
Stegi			

SYNOPTIC WEATHER MAP 1200 GMT 27 — 1400 SAST. SINOPTIESE WEERKAART

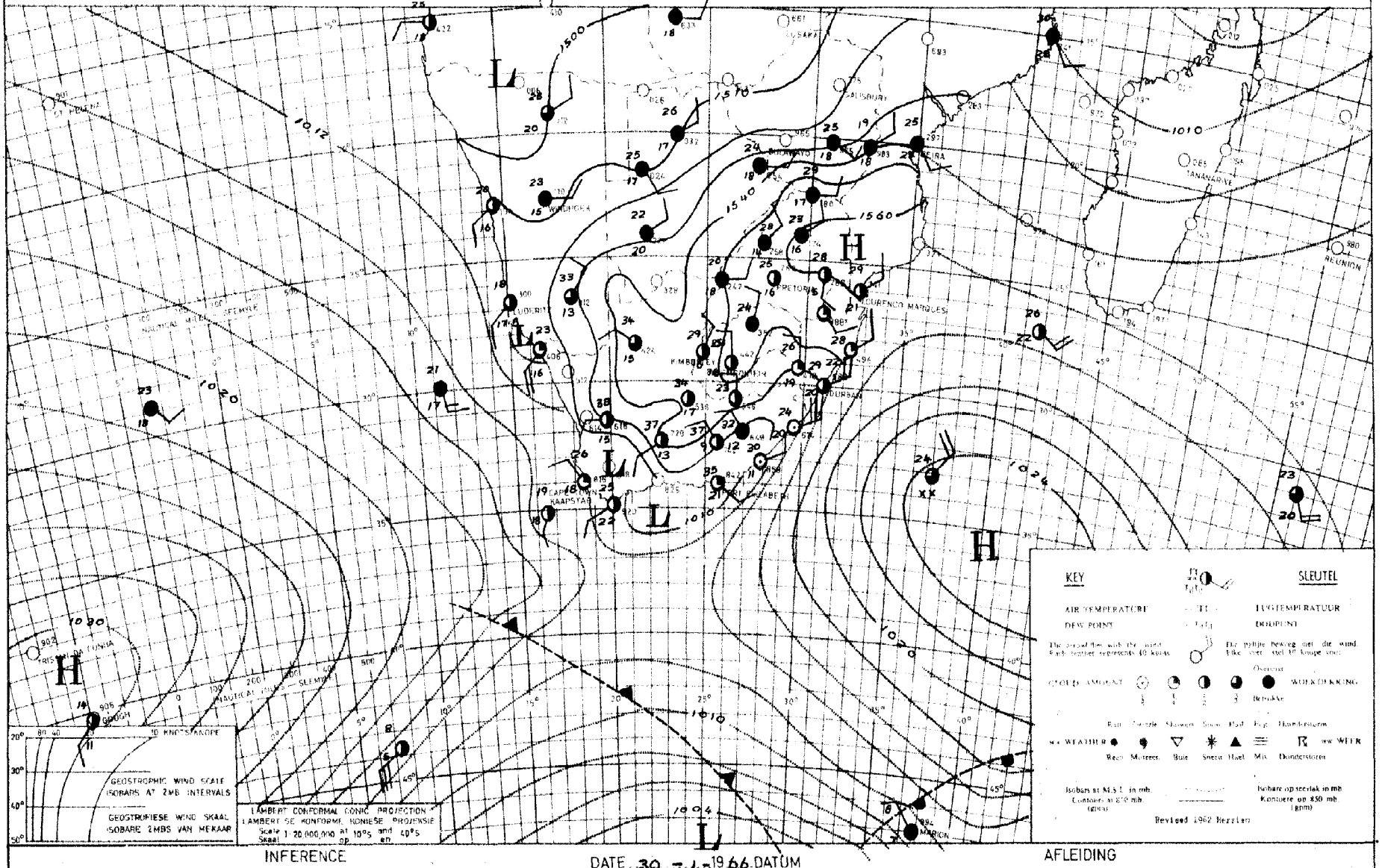

INFERENCE DATE 30 - 1 - 1966 DATUM AFLEIDING

The coastal low is moving slowly around the south coast and will cause cloudy, cooler weather with fog patches. The air over the interior remains moist and unstable, and thundershowers will develop, mainly over the southern half.

Die kuslaag beweeg stadig langs die suidkus en sal bewolkte weer met misbanke veroorsaak. Die lug oor die binneland is nog steeds vogtig en onstabiel, en donderbuie sal gevolglik ontwikkel, hoofsaaklik oor die suidelike helfte.

DAAGLIKSE WEERBULLETIN

Maksimum en Minimum Temperatuur (°C) en Reënval (RRR) in mm vir die 24 uur geëindig om 0800 SAST op

WEERBURO / WEATHER BUREAU
DEPT. VAN VERVOER / DEPT. OF TRANSPORT

1-2-1966

DAILY WEATHER BULLETIN

Maximum and Minimum Temperatures (°C) and rainfall (RRR) in mm for the 24 hours ended at 0800 SAST on

CAPE - KAAP	Max	Min	RRR
Aberdeen			
Addo			13·3
Alexander Bay	25	15	
Aliwal North	31	17	12·4
Baabee	29	19	27·5
Beaufort-Wes	32	18	13·0
(Lughawe)			
Boegoebergdam			
Boetsap			
Brakkekuil			
(naby Heidelberg)			
Brandvlei			
Cala			
Caledon			
Calitzdorp			
Calvinia	34	20	
Cape Agulhas	29	21	
Cape Columbine	19	13	
Cape Point	19	XX	
Cape St. Francis	22	17	10·0
Cape Town	25	17	
(D.F. Malan)			
Cape Town			
(Roeland Str.)			
Carnarvon			31·5
Ceres			
Citrusdal			
Colesberg			
Cradock			
Döhne	26	15	38·5
De Aar	31	18	0·5
Douglas			
East London	26	18	15·5
(Airport)			
Eensaamheid			
(naby Herold)			
Elsenburg			
Fraserburg	29	17	9·0
Garies			
George			
Graaff-Reinet	30	16	15·1
Grahamstown			
Hopetown			
Idutywa			
Jansenville	31	17	7·5
Joubertina			21·5
Kimberley	30	21	0·2
(Airport)			
Knysna			24·5
Kokstad	30	16	13·0
Kuruman	31	19	5·0

KAAP - CAPE	Max	Min	RRR
Ladismith			
Lake Mentz			
Maclear			
Mafeking	29	XX	4·5
Malmesbury			
Matatiele			
Matroosberg	25	13	1·0
Grootfontein	29	17	9·7
(Middelburg)			
Mosselbaai	21	16	6·3
Mount Frere			
Okiep	34	21	
Oudtshoorn			5·5
Petrusville			10·0
Piketberg			
Pofadder	35	21	
Port Alfred			
Port Elizabeth	24	16	10·7
Port Nolloth	20	12	
Port St. Johns	26	19	18·0
Prieska	35	21	7·2
Prince Albert			
Queenstown	32	17	52·2
Rietfontein			
Riversdale	21	16	7·0
Robertson	22	17	1·4
Sheeprun			
(near Maclear)			
Somerset-Oos	29	14	24·3
Steynsburg			
Strydenburg			
Sutherland	29	14	6·0
Swellendam			
Tarkastad			
Touwsrivier			
Twee Riviere	34	24	
(Gemsbokpark)			
Umtata	31	17	23·5
Uniondale			4·0
Upington	36	25	
Vanwyksvlei	33	20	1·4
Victoria-Wes	28	17	4·8
Vredendal	33	16	
Vryburg	31	20	
Williston			
Willowmore	29	15	61·7
Willowpark	27	15	32·5
(near Dordrecht)			

NATAL	Max	Min	RRR
Cape St. Lucia	29	23	
Dundee			
Durban	29	24	
(Louis Botha)			
Estcourt	30	18	
Harding			10·5
Himeville			18·5
Mkuze			
Hluhluwe			
Newcastle	33	19	
Cedara	28	18	
(Pietermaritzburg)			
Port Shepstone	28	22	30·8
Richmond			
Seven Oaks			
Vryheid			
Waterford			
(near Underberg)			
van Reenen			49·0
TRANSVAAL			
Barberton			
Belfast			
Bethal	29	15	1·0
Bospoort	28	17	
Carolina			
Chester			
(near Gravelotte)			
Crecy			
	33	18	
Groendraai	31	17	
(naby Vaalwater)			
Jan Kempdorp			
Jan Smuts	27	16	8·2
Joubert Park (Jhb)	27	19	1·5
Kroondal	31	19	
Levubu	29	19	
Leeudoringstad			
Lichtenburg			
Letaba			
Loskopdam			
Lydenburg	28	16	
Marnitz	31	20	
Mara	30	19	
Marble Hall			
Messina	33	21	
Middelburg			
Nelspruit	30	20	
Phalaborwa	32	22	
Pietersburg	28	17	
Piet Retief	29	17	

TRANSVAAL	Max	Min	RRR
Pongola			
Potchefstroom	30	18	
Potgietersrus	30	19	
Pretoria W.B.	29	21	
Pretoriuskop			
Punda Milia			
Sandpan (NW. Tvl.)	32	21	
Satara			
Sekhukhuns			
Shingwidzi			
Skukuza	32	20	
Standerton	31	19	
Thabazimbi			
Tomburke			
Tzaneen			
Vereeniging			
Volksrust			
Warmbad	31	19	
Witbank			
Zeerust			
O.V.S. - O.F.S.			
Balkfontein			
(naby Bothaville)			
Bethlehem	29	15	1·3
Bloemfontein	30	18	
(J.B.M. Hertzog)			
Bultfontein			0·4
Fauresmith	31	18	18·0
Ficksburg			6·0
Frankfort	29	14	0·4
Heilbron			19·0
Harrismith			6·0
Hoopstad	31	19	
Kroonstad	31	19	1·2
Lindley			
Modderpoort			
Petrusburg			
Philippolis			
Reddersburg			
Reitz			
Vrede			
Warden			10·5
Welkom			
Wepener	30	18	0·7
Winburg			
Zastron			

S.W.A.	Max	Min	RRR
Aroab			
Bethanie			
Dordabis			
Gobabeb	31	18	0·3
Gobabis	26	18	
Grootfontein			
Karasburg			
Kalkfeld			
Karibib			
Keetmanshoop	35	21	0·3
Kub			
Luderitz	23	16	
Marienthal	31	21	
Ohopoho			
Okahandja			
Okaukuaye			
Ondangua	25	19	24·2
Otavi			
Otjiwarongo			
Outjo	26	17	15·5
Rehoboth			
Runtu	25	19	38·0
Steinhausen			
Tsumeb	23	19	9·0
Walvisbaai	20	17	
Windhoek W.K.	24	16	8·1
BASUTOLAND			
Maseru	29	17	
BETSJOEANALAND/BECHUANALAND			
Francistown	28	19	
Gaberones	32	21	
Ghanzi	27	18	2·0
Lobatsi			
Mahalapye			
Maun	28	20	0·3
Shakawe			
Tsabong	35	20	
Tsane	32	22	
SWAZILAND			
Embabane			
Mansini	31	19	
Stegi			

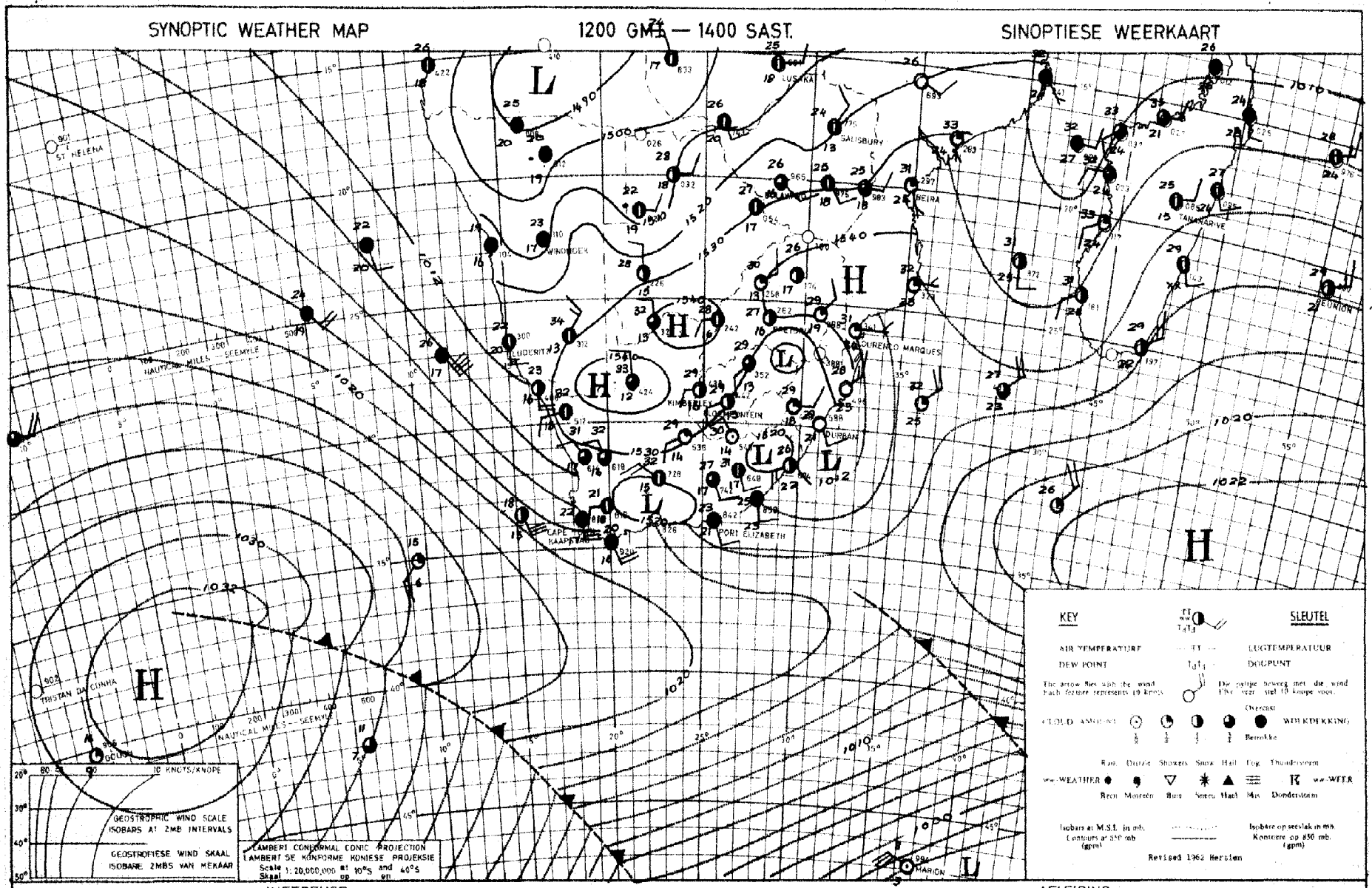

INFERENCE

DATE 31.-1.-1966 DATUM

AFLEIDING

The Atlantic high is ridging in south of the country and is strengthening the effect of the low over the interior and as the air is moist over most parts of the country, fairly general rain or thundershowers will occur, except for Transvaal where the weather is still under the influence of the high over the north-eastern interior and only isolated thundershowers are expected.

Die Atlantiese hoog druk suid van die land in en versterk die effek van die laag oor die binneland, en aangesien die lug vogtig is oor die meeste dele van die land sal taamlik algemene reën en donderbuie voorkom, behalwe oor Transvaal waar die weer nog onder die invloed van die hoog oor die noordoostelike dele is sodat enkele donderbuie sal voorkom.

DAAGLIKSE WEERBULLETIN

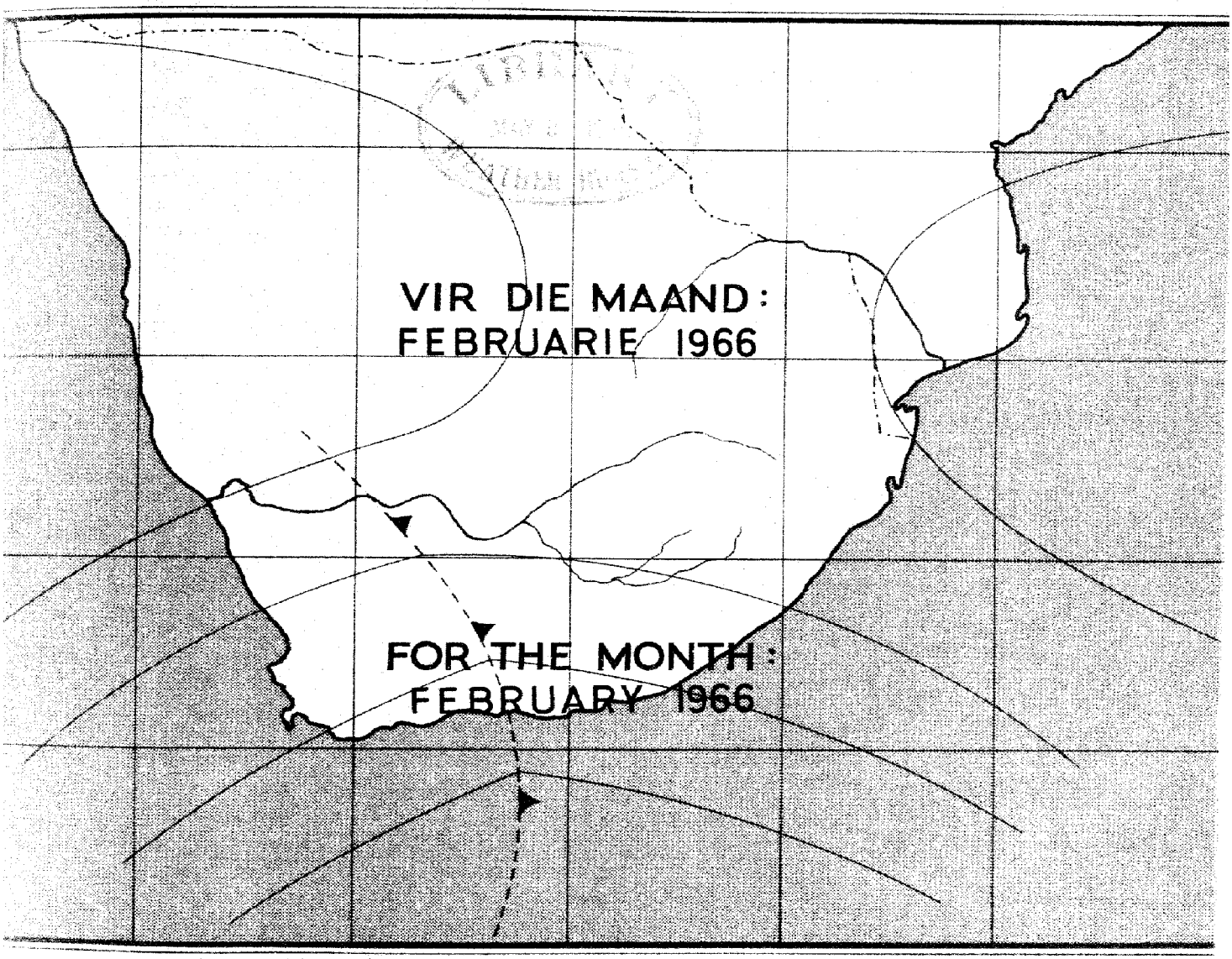

DAILY WEATHER BULLETIN

DAAGLIKSE WEERBULLETIN

Maksimum en Minimum Temperatuur (°C) en Reënval (RRR) in mm vir die 24 uur geëindig om 0800 SAST op

WEERBURO / WEATHER BUREAU
DEPT. VAN VERVOER / DEPT. OF TRANSPORT

...2..2..1966...

DAILY WEATHER BULLETIN

Maximum and Minimum Temperatures (°C) and rainfall (RRR) in mm for the 24 hours ended at 0800 SAST on

CAPE - KAAP	Max	Min	RRR
Aberdeen			
Addo			
Alexander Bay	22	16	
Aliwal North	26	15	
Bashee	21	18	5·0
Beaufort-Wes	20	14	
(Lughawe)			
Boegoebergdam			
Boetsap			
Brakkekuil			
(naby Heidelberg)			
Brandvlei			8·5
Cala			
Caledon			
Calitzdorp			
Calvinia	30	18	2·0
Cape Agulhas	21	18	
Cape Columbine	18	12	
Cape Point	18	16	
Cape St. Francis	22	19	
Cape Town	28	18	
(D.F. Malan)			
Cape Town			
(Roeland Str.)			
Carnarvon			1·5
Ceres			
Citrusdal			
Colesberg			
Cradock			
Dôhne	16	11	5·0
De Aar	26	16	0·8
Douglas			
East London	21	16	3·5
(Airport)			
Eensaamheid			
(naby Herold)			
Elsenburg			
Fraserburg	24	15	
Garies			
George			
Graaff-Reinet	17	14	1·0
Grahamstown			3·6
Hopetown			
Idutywa			
Jansenville	20	15	
Joubertina			
Kimberley	26	19	16·0
(Airport)			
Knysna			
Kokstad	18	12	8·0
Kuruman	28	18	8·0

KAAP - CAPE	Max	Min	RRR
Ladismith			
Lake Mentz			
Maclear			
Mafeking	31	XX	18·5
Malmesbury			
Matatiele			
Matroosberg	19	14	
Grootfontein	20	13	
(Middelburg)			
Mosselbaai	20	18	
Mount Frere			52·5
Okiep	34	22	
Oudtshoorn			
Petrusville			12·0
Piketberg			
Pofadder	34	20	3·6
Port Alfred			
Port Elizabeth	21	17	
Port Nolloth	17	12	
Port St. Johns	23	19	10·0
Prieska	29	20	8·0
Prince Albert			
Queenstown	18	13	1·0
Rietfontein			
Riversdale	21	17	
Robertson	20	18	
Sheeprun			
(near Maclear)			
Somerset-Oos	17	13	2·0
Steynsburg			2·0
Strydenburg			
Sutherland	23	12	
Swellendam			
Tarkastad			
Touwsrivier			
Twee Riviere	35	22	0·1
(Gemsbokpark)			
Umtata	19	15	7·0
Uniondale			
Upington	33	22	2·3
Vanwyksvlei	30	18	26·3
Victoria-Wes	24	13	
Vredendal	35	21	
Vryburg	31	20	0·4
Williston			
Willowmore	18	12	0·1
Willowpark	16	12	3·0
(near Dordrecht)			

NATAL	Max	Min	RRR
Cape St. Lucia	29	20	7·0
Dundee			45·5
Durban	29	20	10·0
(Louis Botha)			
Estcourt	25	13	12·5
Harding			6·0
Himeville			30·0
Mkuze			3·5
Hluhluwe			
Newcastle	27	14	11·3
Cedara	22	13	13·5
(Pietermaritzburg)			
Port Shepstone	23	19	24·4
Richmond			
Seven Oaks			
Vryheid			
Waterford	17	10	44·2
(near Underberg)			
van Reenen			17·0

TRANSVAAL

Barberton			
Belfast			13·7
Bethal	26	14	22·8
Bospoort	29	16	3·9
Carolina	26	14	0·4
Chester			
(near Gravelotte)			
Crecy	35	18	5·2
Gideonsrust			3·0
Groendraai			
(naby Vaalwater)			
Jan Kempdorp			
Jan Smuts	26	15	2·0
Joubert Park (Jhb)	26	15	
Kroondal	33	19	0·9
Levubu	31	18	29·7
Leeudoringstad			
Lichtenburg			
Letaba			
Loskopdam			5·7
Lydenburg	29	16	14·8
Marnitz	33	22	
Mara			
Marble Hall			
Messina	37	23	
Middelburg			1·5
Nelspruit	31	20	18·6
Phalaborwa	34	19	10·8
Pietersburg	30	19	
Piet Retief	27	13	11·5

TRANSVAAL	Max	Min	RRR
Pongola			
Potchefstroom	29	17	1·5
Potgietersrus	32	17	72·0
Pretoria W.B.	30	18	0·6
Pretoriuskop			
Punda Milia			6·0
Sandpan (NW. Tvl.)	32	21	
Satara			4·1
Sekhukhune			
Shingwidzi			42·5
Skukuza	35	19	67·8
Standerton			
Thabazimbi			
Tomburke			
Tzaneen			
Vereeniging			
Volksrust			3·0
Warmbad	33	18	4·5
Witbank			
Zeerust			
Waterval-Boven			12·0

O.V.S. - O.F.S.

Balkfontein			21·5
(naby Bothaville)			
Bethlehem			
Bloemfontein	27	17	2·9
(J.B.M. Hertzog)			
Bultfontein			
Fauresmith	24	16	41·8
Ficksburg			18·6
Frankfort	29	14	1·2
Heilbron			35·0
Harrismith			4·0
Hoopstad	31	18	
Kroonstad	30	15	25·0
Lindley			23·5
Modderpoort			
Petrusburg			12·0
Philippolis			
Reddersburg			
Reitz			2·0
Vrede			73·0
Warden			9·5
Welkom	31	16	2·0
Wepener	26	18	1·5
Winburg			
Zastron			

S.W.A.	Max	Min	RRR
Aroab			
Bethanie			
Dordabis			
Gobabeb			
Gobabis	28	18	
Grootfontein			
Karasburg			
Kalkfeld			
Karibib			
Keetmanshoop	32	22	0·4
Kub			
Luderitz	21	13	
Mariental	XX	23	
Ohopoho			
Okahandja			
Okaukueye			
Ondangua			
Otavi			
Otjiwarongo			
Outjo	23	16	18·0
Rehoboth			
Runtu			
Steinhausen			
Tsumeb	24	18	13·2
Walvisbaai			
Windhoek W.K.	25	17	2·4

BASUTOLAND

Maseru	27	16	

BETSJOANALAND/BECHUANALAND

Francistown	31	18	
Gaberones	35	20	1·2
Ghanzi	30	22	
Lobatsi			
Mahalapye			
Maun	29	19	3·0
Shakawe			
Tsabong	35	21	1·8
Tsane	33	21	

SWAZILAND

Embabe			
Manzini			44·0
Stegi			

SYNOPTIC WEATHER MAP 1200 GMT — 1400 SAST. SINOPTIESE WEERKAART

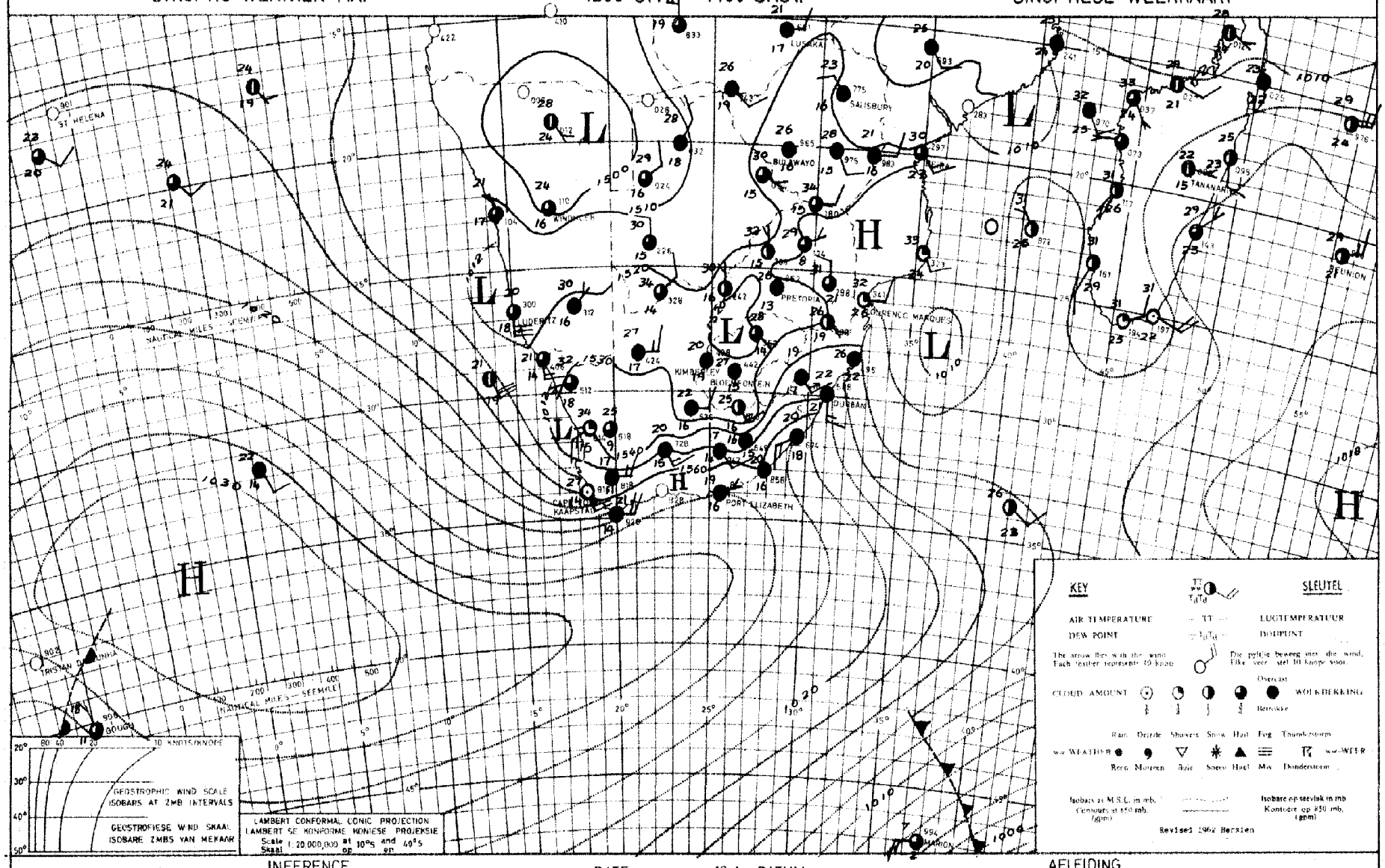

INFERENCE

The Atlantic high is pushing a strong ridge around the south coast. Thus it will clear over the western coastal areas, and remain cloudy with light rain over the remaining coastal areas.

The air over the interior is moist and unstable, and conditions remain favourable for rain and thundershowers.

DATE 1-2-1966 DATUM

AFLEIDING

Die Atlantiese hoog stoot 'n sterk rug suid van die land om. Dit sal dus opklaar oor die westelike kusgebiede, en bewolk bly met ligte reën oor die res van die kusgebiede. Oor die binneland is die lug voglig en onstabiel, en toestande bly dus gunstig vir reën en donderbuie.

DAAGLIKSE WEERBULLETIN

Maksimum en Minimum Temperatuur (°C) en Reënval (RRR) in mm vir die 24 uur geëindig om 0800 SAST op

WEERBURO / WEATHER BUREAU
DEPT. VAN VERVOER / DEPT. OF TRANSPORT

3 - 2 - 1966

DAILY WEATHER BULLETIN

Maximum and Minimum Temperatures (°C) and rainfall (RRR) in mm for the 24 hours ended at 0800 SAST on

CAPE - KAAP	Max	Min	RRR
Aberdeen			
Addo			
Alexander Bay	22	17	
Aliwal North	25	17	26·5
Bashee	24	22	3·5
Beaufort-Wes	25	16	
(Lughawe)			
Boegoebergdam			
Boetsap			10·0
Brakkekuil			
(naby Heidelberg)			
Brandvlei			
Cala			
Caledon			
Calitzdorp			
Calvinia	33	16	
Cape Agulhas	24	16	1·0
Cape Columbine	21	12	
Cape Point	20	14	
Cape St. Francis	22	17	6·0
Cape Town			
(D.F. Malan)	29	16	
Cape Town			
(Roeland Str.)			
Carnarvon			
Ceres			
Citrusdal			
Colesberg			
Cradock			
Döhne	23	17	6·3
De Aar	28	18	11·0
Douglas			
East London			
(Airport)	25	18	8·9
Eensaamheid			
(naby Herold)			
Elsenburg			
Fraserburg	30	14	3·4
Garies			
George			
Graaff-Reinet	24	17	5·0
Grahamstown			5·5
Hopetown			
Idutywa			8·5
Jansenville	28	17	0·2
Joubertina			
Kimberley			
(Airport)	28	20	2·9
Knysna			
Kokstad	22	16	1·0
Kuruman	30	19	0·5

KAAP - CAPE	Max	Min	RRR
Ladismith			
Lake Mentz			
Maclear			
Mafeking	xx	xx	13·0
Malmesbury			
Matatiele			
Matroosberg	29	14	
Grootfontein			
(Middelburg)	27	14	9·8
Mosselbaai	21	18	
Mount Frere			
Okiep	32	13	
Oudtshoorn			1·8
Petrusville			12·0
Piketberg			
Pofadder	34	19	2·4
Port Alfred			
Port Elizabeth	25	15	4·8
Port Nolloth	18	14	
Port St. Johns	24	19	4·0
Prieska	33	20	3·5
Prince Albert			
Queenstown	25	19	7·1
Rietfontein			
Riversdale	27	16	
Robertson	32	19	
Sheeprun	22	17	3·5
(near Maclear)			
Somerset-Oos	27	15	9·0
Steynsburg			5·0
Strydenburg			
Sutherland	28	14	
Swellendam			
Tarkastad			
Touwsrivier			
Twee Riviere	34	22	3·0
(Gemsbokpark)			
Umtata	24	17	10·0
Uniondale			
Upington	35	23	0·3
Vanwyksvlei			0·7
Victoria-Wes	30	14	
Vredendal	23	15	
Vryburg	33	20	1·0
Williston			10·0
Willowmore	25	15	0·8
Willowpark			
(near Dordrecht)	22	16	11·0

NATAL	Max	Min	RRR
Cape St. Lucia	25	20	1·0
Dundee			0·2
Durban			
(Louis Botha)	25	20	
Estcourt	22	16	
Harding			
Himeville			
Mkuze			
Hluhluwe			
Newcastle	26	19	
Cedara			
(Pietermaritzburg)	22	16	
Port Shepstone	25	20	
Richmond			
Seven Oaks			
Vryheid			
Waterford			
(near Underberg)	20	13	
TRANSVAAL			
Barberton			
Belfast			
Bethal	23	14	0·2
Bospoort			
Carolina	23	16	
Chester			
(near Gravelotte)			
Crecy	29	17	0·3
Delareyville			3·5
Groendraai			
(naby Vaalwater)			
Jan Kempdorp			3·5
Jan Smuts	24	16	
Joubert Park (Jhb)			
Kroondal	30	20	3·4
Leeudoringstad			
Lichtenburg			5·5
Letaba			
Loskopdam			
Lydenburg	25	17	0·2
Loskopkanale			2·0
Mara	28	18	0·3
Marble Hall			
Messina	32	22	
Middelburg			
Marnitz	32	20	
Nkuvu	27	19	0·7
Nelspruit	28	19	
Phalaborwa	29	21	
Pietersburg	26	18	
Piet Retief	22	15	

TRANSVAAL	Max	Min	RRR
Pongola			
Potchefstroom	30	16	15·5
Potgietersrus	29	17	
Pretoria W.B.	27	19	
Pretoriuskop			
Punda Milia			
Sandpan (NW. Tvl.)	33	22	2·3
Satara			
Sekhukhune			
Shingwidzi			
Skukuza	22	10	
Standerton	23	16	1·6
Thabazimbi			
Tomburke			
Tzaneen			
Vereeniging			
Volksrust			
Warmbad			
Witbank			
Zeerust			
O.V.S. - O.F.S.			
Balkfontein			6·2
(naby Bothaville)			
Bethlehem	24	13	18·0
Bloemfontein			
(J.B.M. Hertzog)	25	18	29·3
Bultfontein			11·3
Fauresmith	25	16	19·7
Ficksburg			
Frankfort	25	16	0·2
Harrismith			
Hoopstad	29	18	29·5
Heilbron			5·0
Kroonstad	26	17	32·5
Lindley			
Modderpoort			
Petrusburg			
Philippolis			
Reddersburg			
Reitz			5·0
Vrede			
Warden			
Welkom	28	10	39·0
Wepener	25	17	13·0
Winburg			28·5
Zastron			

S.W.A.	Max	Min	RRR
Arcab			
Bethanie			
Dordabis			
Gobabeb	31	18	
Gobabis	27	11	11·5
Grootfontein			
Karasburg			
Kalkfeld			
Karibib			
Keetmanshoop	33	19	1·9
Kub			
Luderitz	22	15	
Mariental	xx	21	0·9
Ohopoho			
Okahandja			
Okaukueye			
Ondangua	27	20	
Otavi			
Otjiwarongo			
Outjo	22	18	21·5
Rehoboth			
Runtu	27	18	
Steinhausen			
Tsumeb	25	18	0·3
Walvisbaai	21	17	
Windhoek W.K.	23	17	9·0
BASUTOLAND			
Maseru	24	16	4·0
BETSJOEANALAND/BECHUANALAND			
Francistown	32	21	
Gaberones	31	23	
Ghanzi	30	21	1·0
Lobatsi			
Mahalapye			
Maun	28	20	1·5
Shakawe			
Tsabong	35	21	12·0
Tsane	34	22	
Kasane			5·5
SWAZILAND			
Embelembe			
Manzini			
Stegi			

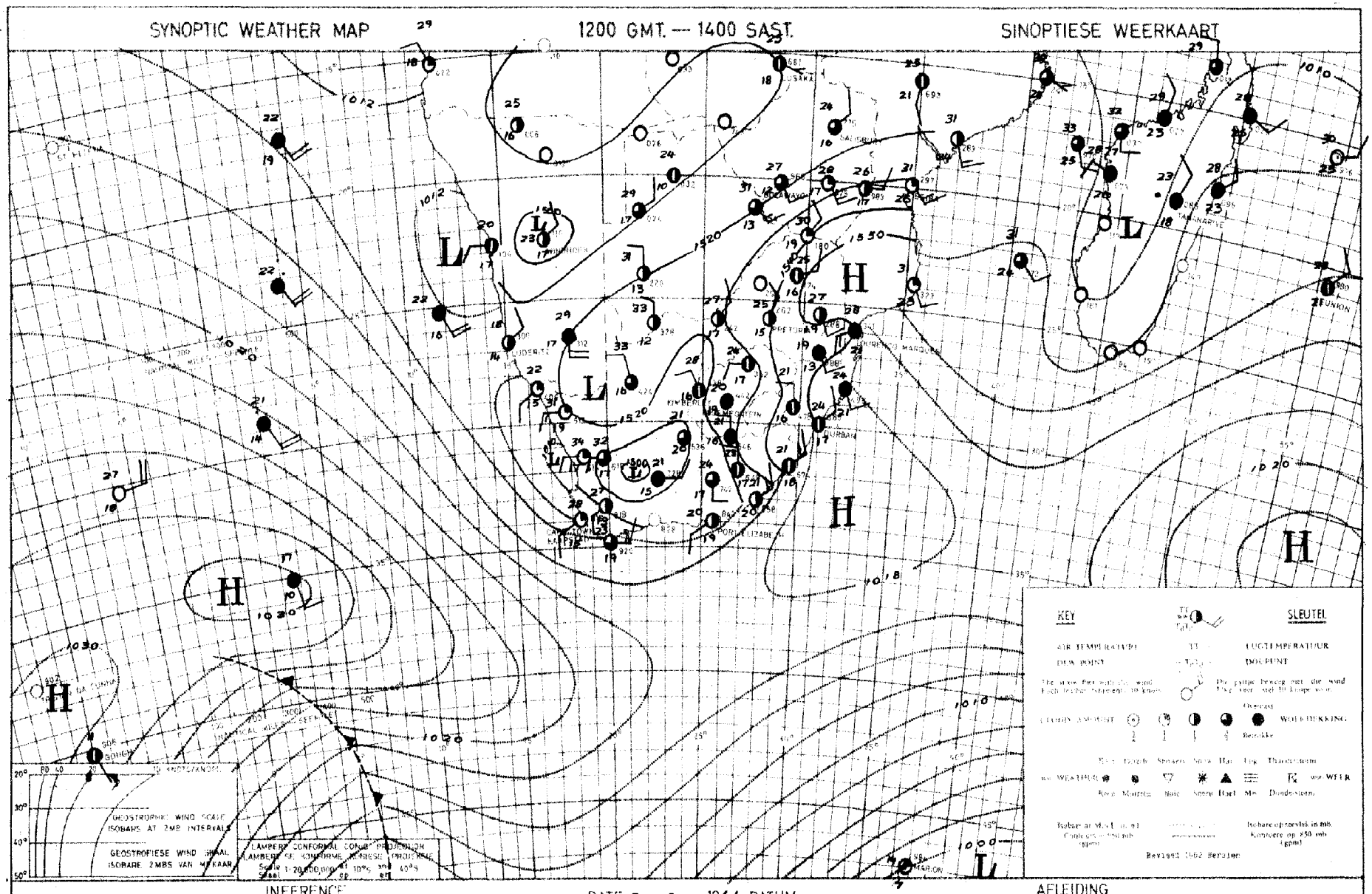

INFERENCE

DATE 2 - 2 - 1966 DATUM

AFLEIDING

The coastal low along the Cape West coast will move rapidly around the coast to the Natal South coast. Fog will occur along the Cape West coast and showers will fall over the remaining coastal regions of the Cape. The low over the interior will move south-eastwards, but with moist air present over the interior, further showers and thundershowers will occur over most parts.

Die kuslaag langs die Kaapse Weskus sal vinnig om die kus beweeg na die Natalse Suidkus. Misbanke sal langs die weskus voorkom en buie sal uitsak oor die oorblywende dele van die Kaapse kusgebiede.

Die laag oor die binneland sal suidooswaarts beweeg maar met die vogtige lug aanwesig oor die binneland sal verdere buie en donderbuie voorkom oor die meeste dele.

DAAGLIKSE WEERBULLETIN

Maksimum en Minimum Temperatuur (°C) en Reënval (RRR) in mm vir die 24 uur geëindig om 0800 SAST op

WEERBURO / WEATHER BUREAU
DEPT. VAN VERVOER / DEPT. OF TRANSPORT

..4.-.2.-..1966...

DAILY WEATHER BULLETIN

Maximum and Minimum Temperatures (°C) and rainfall (RRR) in mm for the 24 hours ended at 0800 SAST on

CAPE - KAAP	Max	Min	RRR
Aberdeen			
Addo			
Alexander Bay	23	11	
Aliwal North	24	12	28.4
Bashee	26	17	1.5
Beaufort-Wes	30	11	
(Lughawe)			
Boegoebergdam			
Boetsap			
Brakkekuil			
(naby Heidelberg)			
Brandvlei			
Cala			
Caledon			
Calitzdorp			
Calvinia	28	11	
Cape Agulhas	21	16	
Cape Columbine	19	11	
Cape Point	17	12	
Cape St. Francis	23	15	0.1
Cape Town	21	15	
(D.F. Malan)			
Cape Town			
(Roeland Str.)			
Carnarvon			
Ceres			
Citrusdal			
Colesberg			
Cradock			
Döhne	25	9	4.0
De Aar	28	12	
Douglas			
East London			
(Airport)			
Hensaamheid			
(naby Herold)			
Elsenburg			
Fraserburg	28	8	
Garies			
George			
Graaff-Reinet	29	13	
Grahamstown			1.2
Hopetown			3.0
Idutywa			
Jansenville	28	13	
Joubertina			5.0
Kimberley	27	18	2.8
(Airport)			
Knysna			
Kokstad	28	10	3.0
Kuruman	28	18	9.0

KAAP - CAPE	Max	Min	RRR
Ladismith			
Lake Mentz			
Maclear			26.0
Mafeking			12.5
Malmesbury			
Matatiele			
Matroosberg	20	5	
Grootfontein	28	10	2.1
(Middelburg)			
Mosselbaai	22	15	0.1
Mount Frere			5.5
Okiep			
Oudtshoorn			1.5
Petrusville			20.5
Piketberg			
Pofadder	34	16	0.2
Port Alfred			
Port Elizabeth	24	14	0.4
Port Nolloth	19	11	
Port St. Johns	26	18	5.0
Prieska	26	17	2.0
Prince Albert			
Queenstown	28	11	0.6
Rietfontein			
Riversdale			
Robertson	24	8	
Sheeprun	29	11	23.3
(near Maclear)			
Somerset-Oos	26	12	0.5
Steynsburg			
Strydenburg			
Sutherland	24	4	
Swellendam			
Tarkastad			
Touwsrivier			
Twee Riviere	31	19	22.5
(Gemsbokpark)			
Umtata	30	13	12.5
Uniondale			
Upington	24	18	0.3
Vanwyksvlei	29	14	
Victoria-Wes	28	9	
Vredendal	26	10	
Vryburg	20	18	2.5
Williston			
Willowmore	22	9	
Willowpark			
(near Dordrecht)			

NATAL	Max	Min	RRR
Cape St. Lucia	29	19	22.5
Dundee			0.5
Durban	30	19	11.7
(Louis Botha)			
Estcourt	30	10	10.2
Harding			14.0
Himeville			28.0
Mkuze			17.5
Hluhluwe			86.1
Newcastle	31	14	2.4
Cedara	31	12	35.0
(Pietermaritzburg)			
Port Shepstone	30	17	10.0
Richmond			
Seven Oaks			
Vryheid			
Waterford	28	10	20.0
(near Underberg)			
van Reenen			19.0

TRANSVAAL

Barberton			
Belfast			
Bethal	25	15	0.7
Bospoort	26	17	14.0
Carolina	26	15	0.6
Chester			
(near Gravelotte)			
Crecy	33	20	
Dalareyville			19.8
Groendraai	30	19	
(naby Vaalwater)			
Jan Kempdorp			9.5
Jan Smuts	23	15	6.6
Joubert Park (Jhb)	23	16	26.5
Kroondal	32	18	27.0
Levubu	30	21	
Leeudoringstad			
Lichtenburg			11.5
Letaba			
Loskopdam			8.0
Lydenburg	27	17	
Marnitz	31	20	
Mara	32	30	
Marble Hall			
Messina	35	22	
Middelburg			
Nelspruit	32	21	2.2
Phalaborwa	32	22	
Pietersburg	28	19	
Piet Retief	30	17	

TRANSVAAL	Max	Min	RRR
Pongola			
Potchefstroom	26	17	11.5
Potgietersrus	30	20	
Pretoria W.B.	27	19	10.5
Pretoriuskop			
Punda Milia			
Sandpan (NW. Tvl.)			
Satara			
Sekhukhune			
Shingwidzi			
Skukuza			
Standerton	27	15	0.4
Thabazimbi			
Tomburke			
Tzaneen			
Vereeniging			
Volksrust			1.5
Warmbad	30	19	7.2
Witbank			
Zeerust			

O.V.S. - O.F.S.

Balkfontein			8.5
(naby Bothaville)			
Bethlehem	23	14	
Bloemfontein	21	13	11.1
(J.B.M. Hertzog)			
Bultfontein			7.4
Fauresmith	32	14	11.5
Ficksburg			14.0
Frankfort	27	17	
Harrismith			0.5
Hoopstad	23	17	12.5
Kroonstad	24	17	4.5
Lindley			1.5
Modderpoort			
Petrusburg			7.0
Philippolis			
Reddersburg			14.0
Reitz			
Vrede			
Warden			
Welkom	24	17	24.0
Wepener	20	15	24.5
Winburg			
Zastron			

S.W.A.	Max	Min	RRR
Aroab			
Bethanie			
Dordabis			
Gobabeb	30	19	
Gobabis	28	18	7.4
Grootfontein			
Karasburg			
Kalkfeld			
Karibib			
Keetmanshoop	28	17	3.5
Kub			
Luderitz	20	13	
Mariental	XX	18	
Ohopoho			
Okahandja			
Okaukueye			
Ondangua	29	20	
Otavi			
Otjiwarongo			
Outjo	27	16	
Rehoboth			
Runtu	32	20	
Steinhausen			
Tsumeb	29	19	
Walvisbaai	23	16	
Windhoek W.K.	25	16	11.0

BASUTOLAND

Maseru	19	15	25.1

BETSJOEANALAND/BECHUANALAND

Francistown	31	22	
Gaberones	34	23	
Ghanzi	29	20	
Lobatsi			
Mahalapye			2.5
Maun	27	21	
Shakawe			
Tsabong	35	XX	28.7
Tsane	32	20	19.0

SWAZILAND

Emlembe			
Manzini			11.0
Stegi			44.0

SYNOPTIC WEATHER MAP — 1200 GMT — 1400 SAST. — SINOPTIESE WEERKAART

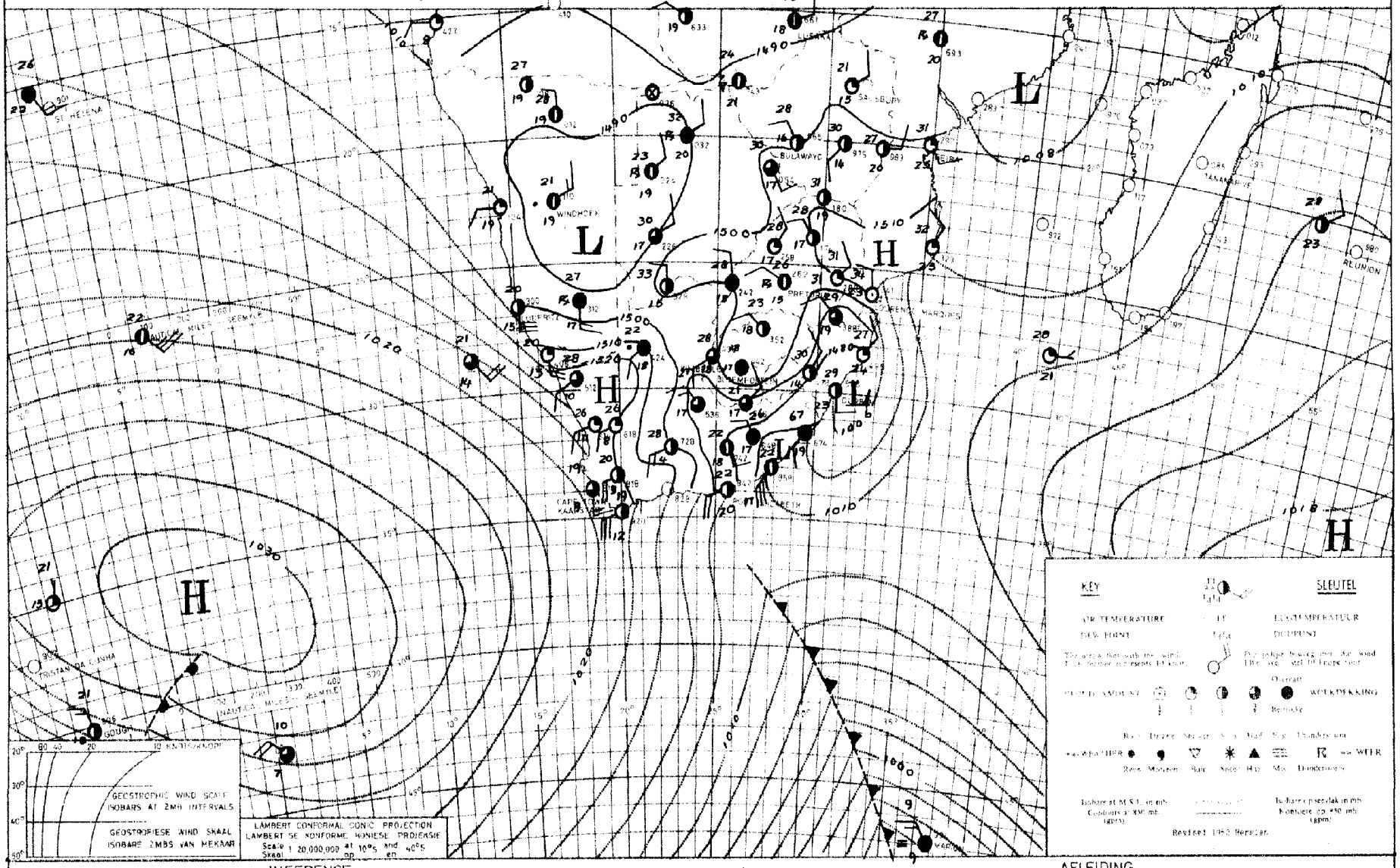

INFERENCE — DATE 3-2-1966 DATUM — AFLEIDING

The Atlantic high is strongly ridging in south of the country, as well as over the western interior. It will thus clear over the western areas and remain cloudy over the eastern parts. The air over the interior is moist and a trough is situated over the central interior, so that conditions remain favourable for showers and thundershowers over the eastern interior.

Die Atlantiese hoog stoot 'n sterk hoog suid van die land om, asook oor die westelike binneland. Dit sal dus opklaar oor die westelike dele en bewolk bly in die ooste. Met vogtige lug oor die binneland en 'n trog oor die sentrale dele, bly toestande gunstig vir buie of donderbuie oor die oostelike binneland.

DAAGLIKSE WEERBULLETIN

Maksimum en Minimum Temperatuur (°C) en Reënval (RRR) in mm vir die 24 uur geëindig om 0800 SAST op

WEERBURO / WEATHER BUREAU
DEPT. VAN VERVOER / DEPT. OF TRANSPORT
5 - 2 - 1966

DAILY WEATHER BULLETIN

Maximum and Minimum Temperatures (°C) and rainfall (RRR) in mm for the 24 hours ended at 0800 SAST on

CAPE - KAAP	Max	Min	RRR
Aberdeen			
Addo			
Alexander Bay	22	11	
Aliwal North	25	16	
Bashee	21	15	
Beaufort-Wes	27	13	
(Lughawe)			
Boegoebergdam			
Boetsap			16·0
Brakkekuil			
(naby Heidelberg)			
Brandvlei			
Cala			
Caledon			
Calitzdorp			
Calvinia			
Cape Agulhas	23	11	
Cape Columbine	17	11	
Cape Point	20	13	
Cape St. Francis	21	14	
Cape Town	23	14	
(D.F. Malan)			
Cape Town			
(Roeland Str.)			
Carnarvon			
Ceres			
Citrusdal			
Colesberg			
Cradock			
Oshoe	19	12	0·3
De Aar	28	17	
Douglas			
East London	21	13	
(Airport)			
Eensaamheid			
(naby Herold)			
Elsenburg			
Fraserburg	28	12	
Garies			
George			
Graaff-Reinet	26	17	
Grahamstown			
Hopetown			
Idutywa			
Jansenville	26	11	
Joubertina			
Kimberley	23	18	1·5
(Airport)			
Knysna			
Kokstad	15	12	11·0
Kuruman	22	18	5·8

KAAP - CAPE	Max	Min	RRR
Ladismith			
Lake Mentz			
Maclear			
Mafeking	23	xx	10·5
Malmesbury			
Matatiele			
Matroosberg			
Grootfontein			
(Middelburg)	23	15	2·5
Mosselbaai	20	16	
Mount Frere			
Okiep	33	18	
Oudtshoorn			
Petrusville			3·0
Piketberg			
Pofadder	31	19	
Port Alfred			
Port Elizabeth	21	13	
Port Nolloth	18	11	
Port St. Johns	22	17	3·0
Prieska	30	18	
Prince Albert			
Queenstown	17	10	0·3
Rietfontein			
Riversdale	25	9	
Robertson			
Sheeprun	16	11	
(near Maclear)			
Somerset-Oos	22	11	
Steynsburg			
Strydenburg			
Sutherland			
Swellendam			
Tarkastad			
Touwsrivier			
Twee Riviere	27	20	
(Gemsbokpark)			
Umtata	17	13	
Uniondale			
Upington	31	21	
Vanwyksvlei	30	19	
Victoria-Wes	28	13	
Vredendal	30	9	
Vryburg	21	18	9·5
Williston			
Willowmore	23	10	
Willowpark			
(near Dordrecht)	18	12	

NATAL	Max	Min	RRR
Cape St. Lucia	22	19	5·0
Dundee			7·6
Durban	21	19	12·5
(Louis Botha)			
Estcourt	18	13	3·2
Harding			9·0
Himeville			
Mkuze			
Hluhluwe			8·0
Newcastle	17	15	2·6
Cedara			
(Pietermaritzburg)	20	12	4·6
Port Shepstone	22	18	6·7
Richmond			
Seven Oaks			
Vryheid			
Waterford			
(near Underberg)	15	11	3·7
Van Reenen			16·0
TRANSVAAL			
Barberton			
Belfast			
Bethal	19	14	
Bospoort	23	14	28·1
Carolina	19	13	
Chester			
(near Gravelotte)			
Crecy	20	16	
Delareyville			6·5
Groendraai	30	20	
(naby Vaalwater)			
Jan Kempdorp			7·5
Jan Smuts	23	13	28·2
Joubert Park (Jhb)	22	14	19·5
Kroondal	29	17	23·7
Levubu	23	18	4·5
Leeudoringstad			
Lichtenburg			
Letaba			
Loskopdam			28·0
Lydenburg	20	14	
Marnitz	32	20	0·5
Mara			
Marble Hall			
Messina	33	22	
Middelburg			
Nelspruit	23	19	1·5
Phalaborwa	24	20	
Pietersburg	24	17	
Piet Retief			

TRANSVAAL	Max	Min	RRR
Pongola	24	16	46·5
Potchefstroom			
Potgietersrus	27	17	12·0
Pretoria W.B.			
Pretoriuskop			
Punda Milia			
Sandpan (NW. Tvl.)	35	22	
Satara			
Sekhukhune			
Shingwidzi			
Skukuza	22	20	1·2
Standerton	18	13	
Thabazimbi			
Tomburke			
Tzaneen			
Vereeniging			
Volksrust			
Warmbad	29	17	
Witbank			
Zeerust			
O.V.S. - O.F.S.			
Balkfontein			
(naby Bothaville)			
Bethlehem	16	13	12·4
Bloemfontein	21	15	3·2
(J.B.M. Hertzog)			
Bultfontein			
Fauresmith	23	16	
Ficksburg			9·5
Frankfort	18	14	10·0
Harrismith			9·0
Hoopstad	21	17	4·5
Kroonstad	21	15	11·0
Lindley			7·5
Modderpoort			
Petrusburg			
Philippolis			
Reddersburg			28·5
Reitz			10·5
Vrede			
Warden			
Welkom	21	15	27·2
Wepener	23	16	6·0
Winburg			8·0
Zastron			

S.W.A.	Max	Min	RRR
Aroab			
Bethanie			
Dordabis			
Gobabeb	32	17	
Gobabis			
Grootfontein			
Karasburg			
Kalkfeld			
Karibib			
Keetmanshoop	28	21	
Kub			
Luderitz	20	13	
Mariental	xx	19	
Ohopoho			
Okahandja			
Okaukueye			
Ondangua	30	xx	
Otavi			
Otjiwarongo			
Outjo	29	17	
Rehoboth			
Runtu	33	19	5·0
Steinhausen			
Tsumeb	30	19	
Walvisbaai	21	16	
Windhoek W.K.	23	16	5·7
BASUTOLAND			
Maseru	22	14	10·5
BETSJOEANALAND/BECHUANALAND			
Francistown	32	22	0·1
Gaberones	33	20	13·0
Ghanzi	29	19	6·0
Lobatsi			
Mahalapye			
Maun	31	20	44·3
Shakawe			
Tsabong	35	20	6·2
Tsane	28	20	2·3
SWAZILAND			
Mbabane			
Manzini			
Stegi			

SYNOPTIC WEATHER MAP 1200 GMT. — 1400 SAST. SINOPTIESE WEERKAART

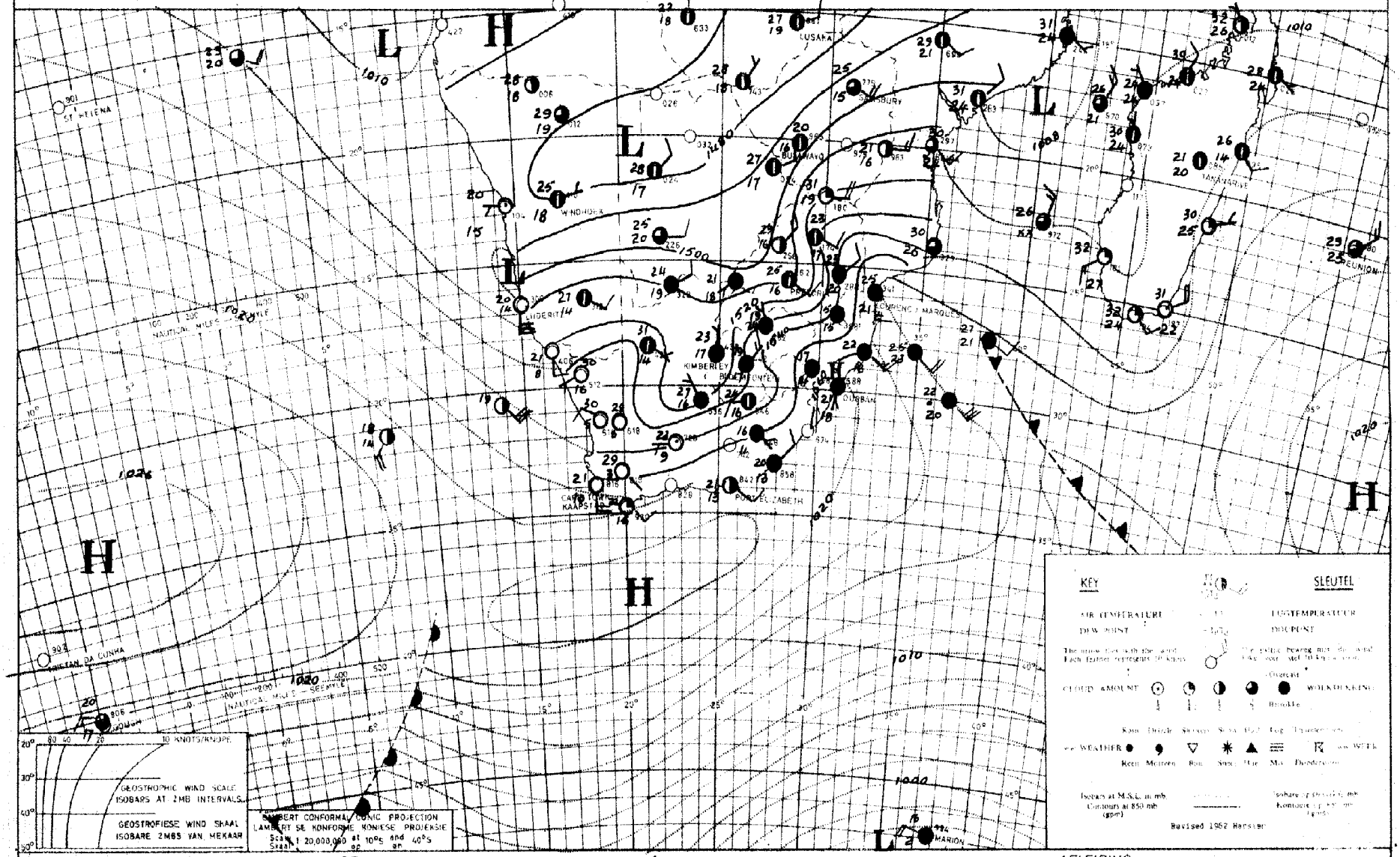

INFERENCE DATE 4 - 2 - 19 66 DATUM AFLEIDING

The air is moist over the interior and, with the trough over the central interior, fairly general to scattered rain will occur over the eastern and northern parts of the country.

Die lug is vogtig oor die binneland en met die trog oor die sentrale binneland sal taamlik algemene tot verspreide reën oor die oostelike en noordelike dele van die land voorkom.

DAAGLIKSE WEERBULLETIN

Maksimum en Minimum Temperatuur (°C) en Reënval (RRR) in mm vir die 24 uur geëindig om 0800 SAST op

WEERBURO / WEATHER BUREAU
DEPT. VAN VERVOER / DEPT. OF TRANSPORT
6 - 2 - 1966

DAILY WEATHER BULLETIN

Maximum and Minimum Temperatures (°C) and rainfall (RRR) in mm for the 24 hours ended at 0800 SAST on

CAPE - KAAP	Max	Min	RRR
Aberdeen			
Addo			
Alexander Bay	21	14	
Aliwal North	24	15	3·3
Bashee	24	10	
Beaufort-Wes	34	16	
(Laghawe)			
Boegoeberg Dam			
Boetsap			
Brakkekuil			
(naby Heidelberg)			
Brandvlei			
Cala			
Caledon			
Calitzdorp			
Calvinia	32	10	
Cape Agulhas	23	17	3·2
Cape Columbine	18	13	
Cape Point	18	15	2·5
Cape St. Francis	22	18	
Cape Town	24	15	0·2
(D.F. Malan)			
Cape Town			
(Roeland Str.)			
Carnarvon			
Ceres			
Citrusdal			
Colesberg			
Cradock			
Dâhne	25	15	0·4
De Aar	30	19	0·1
Douglas			
East London	24	18	
(Airport)			
Ebenaamheid			
(naby Herold)			
Elsenburg			
Fraserburg	32	14	
Garies			
George			
Graaff-Reinet	24	17	
Grahamstown			
Hopetown			
Idutywa			
Jansenville	35	13	
Joubertina			
Kimberley	22	17	2·6
(Airport)			
Knysna			
Kokstad	26	15	
Kuruman	26	16	10·0

KAAP - CAPE	Max	Min	RRR
Ladismith			
Lake Menta			
Maclear			
Mafeking	23	xx	0·3
Malmesbury			
Matatiele			
Matroosberg			
Grootfontein			
(Middelburg)	28	18	
Mosselbaai	23	17	
Mount Frere			5·5
Okiep	33	14	
Oudtshoorn			
Petrusville			8·6
Piketberg			
Pofadder	34	15	
Port Alfred			
Port Elizabeth	25	15	
Port Nolloth	17	12	
Port St. Johns	24	21	
Prieska	32	20	
Prince Albert			
Queenstown	30	16	
Rietfontein			
Riversdale	27	16	
Robertson	32	12	
Sheeprun	28	14	
(near Maclear)			
Somerset-Oos	23	14	
Steynsburg			
Strydenburg			
Sutherland	28	6	
Swellendam			
Tarkastad			
Touwsrivier			
Twee Riviere	31	22	
(Gemsbokpark)			
Umtata	29	16	
Uniondale			
Upington	33	18	
Vanwyksvlei	33	17	
Victoria-Wes	30	13	
Vredendal	29	12	
Vryburg	25	19	1·0
Williston			
Willowmore	23	14	
Willowpark			
(near Dordrecht)			

NATAL	Max	Min	RRR
Cape St. Lucia	28	23	
Dundee			5·3
Durban	28	22	
(Louis Botha)			
Estcourt	24	17	5·0
Harding			
Himeville			
Mkuze			
Hluhluwe			20·0
Newcastle	27	19	6·8
Cedara	25	17	0·7
(Pietermaritzburg)			
Port Shepstone	25	21	
Richmond			
Seven Oaks			
Vryheid			
Waterford	22	13	0·3
(near Underberg)			
von Reenen			9·0
TRANSVAAL			
Barberton			
Belfast			
Bethal	25	16	0·1
Bospoort	22	16	4·2
Carolina	25	14	5·1
Chester			
(near Gravelotte)			
Cresy	31	16	0·8
Groendraai			
(naby Vaalwater)			
Jan Kempdorp			49·5
Jan Smuts	23	15	16·8
Joubert Park (Jhb)	23	16	41·8
Kroondal	26	19	1·8
Luvuvhu	24	23	
Leeudoringstad			
Lichtenburg			
Letaba			
Loskopdam			
Lydenburg	26	15	
Marnitz	31	20	
Mara	30	18	
Marble Hall			
Messina	33	21	
Middelburg			
Nelspruit	30	21	
Phalaborwa	24	23	
Pietersburg	27	17	
Piet Retief	21	16	36·5

TRANSVAAL	Max	Min	RRR
Pongola			
Potchefstroom	24	15	10·5
Potgietersrus	29	19	
Pretoria W.B.	26	17	6·8
Pretoriuskop			
Punda Milia			
Sandpan (NW. Tvl.)			
Satara			
Sekhukhune			
Shingwidzi			
Skukuza			
Standerton	27	15	27·7
Thabazimbi			
Tomburke			
Tzaneen			
Vereeniging			
Volksrust			13·4
Warmbad			
Witbank			
Zeerust			
O.V.S. - O.F.S.			
Balkfontein			36·6
(naby Bothaville)			
Bethlehem	21	15	16·5
Bloemfontein	18	16	19·7
(J.B.M. Hertzog)			
Bultfontein			5·4
Fauresmith	22	17	1·7
Ficksburg			21·0
Frankfort	23	15	13·5
Heilbron			28·0
Harrismith			14·0
Hoopstad	24	17	47·5
Kroonstad	21	16	21·1
Lindley			16·6
Modderpoort			
Petrusburg			
Philippolis			
Reddersburg			3·5
Reitz			14·6
Vrede			14·0
Warden			
Welkom			
Wepener	19	16	4·6
Winburg			10·0
Zastron			

S.W.A.	Max	Min	RRR
Aroab			
Bethanie			
Dordabis			
Gobabeb	32	13	
Gobabis	28	19	
Grootfontein			
Karasburg			
Kalkfeld			
Karibib			
Keetmanshoop	32	20	
Kub			
Luderitz	20	13	
Mariental	32	21	
Ohopoho			
Okahandja			
Okaukueye			
Ondangua			
Otavi			
Otjiwarongo			
Outjo	30	17	0·3
Rehoboth			
Runtu			
Steinhausen			
Tsumeb	29	18	4·3
Walvisbaai	21	16	
Windhoek W.K.	27	17	0·1
BASUTOLAND			
Maseru			
BETSJOANALAND/BECHUANALAND			
Francistown	31	22	
Gaberones	27	19	9·3
Ghanzi	26	19	
Lobatsi			
Mahalapye			
Maun	26	21	17·0
Shakawe			
Tsabong	29	21	1·4
Tsane	28	21	0·1
SWAZILAND			
Embelebe			
Manzini			
Stegi			

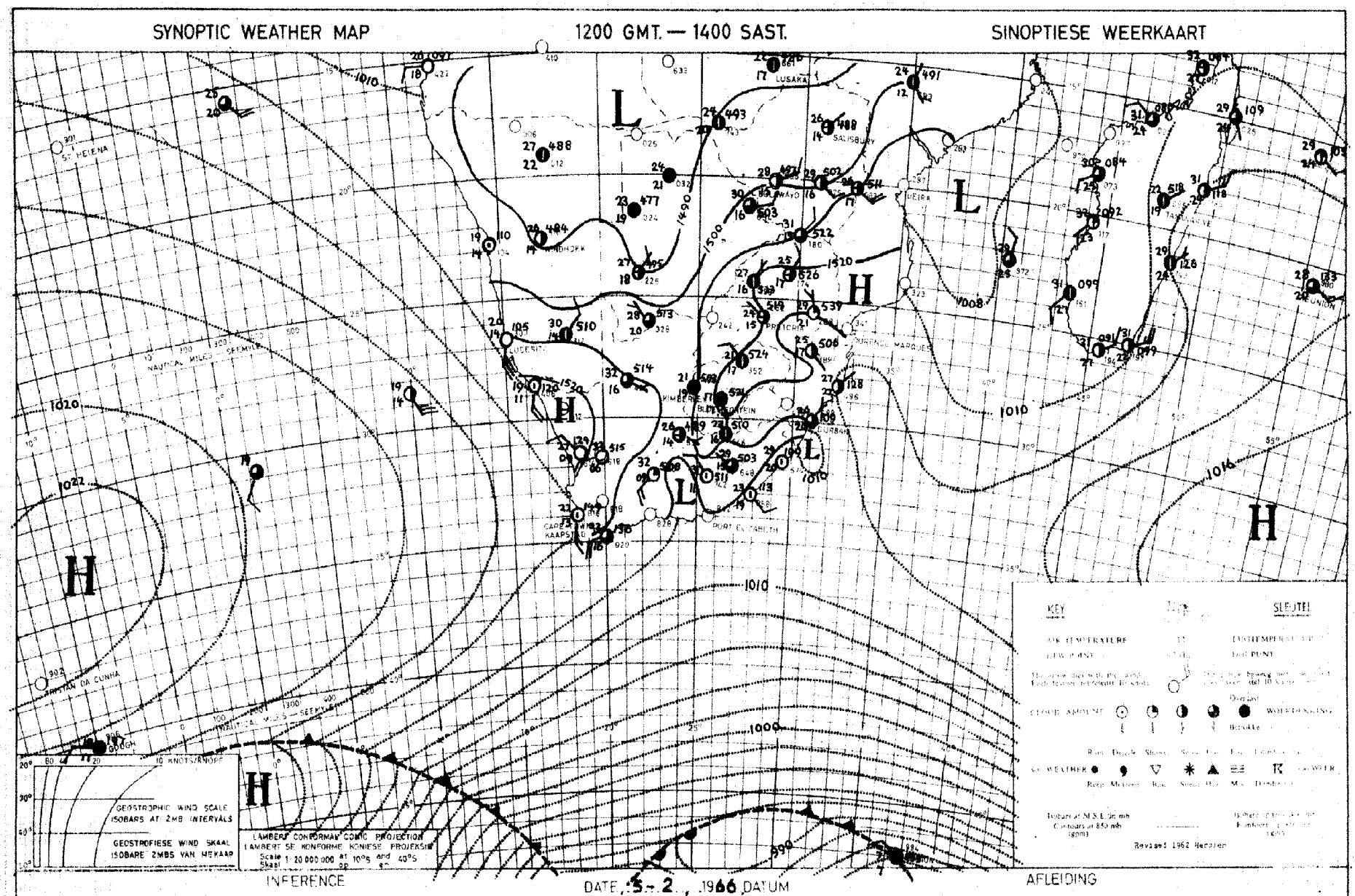

The trough is still situated over the central interior and, with moist air in circulation, scattered to fairly general rain will recur over the eastern and northern parts of the country.

Die trog is nog steeds oor die sentrale binneland en met vogtige lug in sirkulasie sal verspreide tot taamlik algemene reën oor die oostelike en noordelike dele van die land voortduur.

DAAGLIKSE WEERBULLETIN

Maksimum en Minimum Temperatuur (°C) en Reënval (RRR) in mm vir die 24 uur geëindig om 0800 SAST op

WEERBURO / WEATHER BUREAU
DEPT. VAN VERVOER / DEPT. OF TRANSPORT

7 - 2 - 1966

DAILY WEATHER BULLETIN

Maximum and Minimum Temperatures (°C) and rainfall (RRR) in mm for the 24 hours ended at 0800 SAST on

CAPE - KAAP	Max	Min	RRR
Aberdeen			
Addo			
Alexander Bay	22	13	
Aliwal North	27	14	0·1
Bashee	23	17	3·0
Beaufort-Wes	30	14	
(Lughawe)			
Boegoebergdam			
Boetsap			
Brakkekuil			
(naby Heidelberg)			
Brandvlei			
Cala			
Caledon			
Calitzdorp			
Calvinia	29	15	
Cape Agulhas	21	17	
Cape Columbine	19	11	
Cape Point	20	15	
Cape St. Francis	22	16	0.4
Cape Town	23	9	0·2
(D.F. Malan)			
Cape Town			
(Roeland Str.)			
Carnarvon			
Ceres			
Citrusdal			
Colesberg			
Cradock			
Dohne	22	11	4·6
De Aar	32	14	0·1
Douglas			
East London	24	15	1·0
(Airport)			
Eensaamheid			
(naby Herold)			
Elsenburg			
Fraserburg	28	13	
Garies			
George			
Graaff-Reinet	28	14	
Grahamstown			3·5
Hopetown			8·0
Idutywa			
Jansenville	30	14	
Joubertina			
Kimberley	27	16	13·1
(Airport)			
Knysna			
Kokstad	27	12	3·5
Kuruman	27	16	

KAAP - CAPE	Max	Min	RRR
Ladismith			
Lake Mentz			
Maclear			
Mafeking	22	XX	11·5
Malmesbury			
Matatiele			
Matroosberg	24	12	
Grootfontein			
(Middelburg)	29	12	
Mosselbaai	21	11	
Mount Frere			7·5
Okiep	29	15	
Oudtshoorn			
Petrusville			
Piketberg			
Pofadder	31	16	
Port Alfred			
Port Elizabeth	24	15	1·7
Port Nolloth	19	10	
Port St. Johns	23	18	25·4
Prieska			
Prince Albert			
Queenstown	29	12	
Rietfontein			
Riversdale	20	15	1·3
Robertson	25	15	
Sheeprun	26	12	15·0
(near Maclear)			
Somerset-Oos	26	12	1·8
Steynsburg			
Strydenburg			
Sutherland	26	10	
Swellendam			10·0
Tarkastad			
Touwsrivier			
Twee Riviere			
(Gemsbokpark)			
Umtata	24	14	5·5
Uniondale			
Upington	35	16	
Vanwyksvlei	33	18	
Victoria-Wes	29	11	
Vredendal	27	12	
Vryburg	33	17	10·4
Williston			
Willowmore	25	13	
Willowpark			
(near Dordrecht)	26	11	2·5

NATAL	Max	Min	RRR
Cape St. Lucia	28	18	34·0
Dundee			16·0
Durban	27	19	16·8
(Louis Botha)			
Estcourt	26	15	14·0
Harding			3·5
Himeville			32·0
Mkuze			
Hluhluwe			20·0
Newcastle	27	15	64·8
Cedara			
(Pietermaritzburg)	23	14	6·3
Port Shepstone	25	19	25·6
Richmond			
Seven Oaks			
Vryheid			
Waterford			
(near Underberg)	24	11	31·2
Van Reenen			63·0
TRANSVAAL			
Barberton			
Belfast			66·5
Bethal	22	14	3·5
Bospoort	23	15	20·3
Carolina	25	17	7·0
Chester			
(near Gravelotte)			
Cresy	29	19	1·9
Delareyville			1·3
Groendraai	30	19	
(naby Vaalwater)			
Jan Kempdorp			6·0
Jan Smuts	21	15	7·9
Joubert Park (Jhb)	20	16	12·0
Kroondal			
Leeudoringstad			
Lichtenburg			
Letaba			13·5
Loskopdam			9·6
Lydenburg	26	16	3·6
Marnitz	32	20	
Mara	33	21	
Marble Hall			
Messina	36	26	
Middelburg			1·0
Nelspruit	31	21	26·5
Phalaborwa	34	22	1·3
Pietersburg	29	19	11·0
Piet Retief	21	15	19·5

TRANSVAAL	Max	Min	RRR
Pongola			
Potchefstroom	24	16	28·8
Potgietersrus	30	19	
Pretoria W.B.	25	19	3·3
Pretoriuskop			
Punda Milia			
Sandpan (NW. Tvl.)			
Satara			11·5
Sekhukhune			
Shingwidzi			
Skukuza	34	21	14·1
Standerton	22	15	10·4
Thabazimbi			1·0
Tomburke			
Tzaneen			
Vereeniging			
Volksrust			23·8
Waterval-boven			32·6
Warmbad	27	18	33·3
Witbank			
Zeerust			
O.V.S. - O.F.S.			
Balkfontein			
(naby Bothaville)			
Bethlehem	23	14	4·9
Bloemfontein	24	14	
(J.B.M. Hertzog)			
Bultfontein			
Edenville			1·9
Fauresmith	27	14	1·0
Ficksburg			27·5
Frankfort	23	15	10·7
Harrismith			12·5
Hoopstad	24	17	4·0
Kroonstad	26	17	0·7
Lindley			3·5
Modderpoort			
Petrusburg			
Philippolis			
Reddersburg			10·0
Reitz			2·0
Vrede			16·0
Warden			26·5
Welkom	23	15	31·5
Wepener	26	14	0·7
Winburg			
Zastron			

S.W.A.	Max	Min	RRR
Aroab			
Bethanie			
Dordabis			
Gobabeb			
Gobabis	30	17	8·0
Grootfontein			
Karasburg			
Kalkfeld			
Karibib			
Keetmanshoop	34	17	
Kub			
Luderitz	21	13	
Mariental	33	19	
Ohopoho			
Okahandja			
Okaukueye			
Ondangua	30	18	
Otavi			
Otjiwarongo			
Outjo	31	15	
Rehoboth			
Runtu	28	18	44·5
Steinhausen			
Tsumeb	29	17	0·1
Walvisbaai	19	14	
Windhoek W.K.	27	17	
BASUTOLAND			
Maseru	25	15	0·3
BETSJOEANALAND/BECHUANALAND			
Francistown	31	22	
Gaberones	29	20	10·0
Ghanzi	31	19	11·5
Lobatsi			
Kasane			8·0
Mahalapye			
Maun	26	21	
Shakawe			
Tsabong	26	18	8·0
Tsane	29	20	
SWAZILAND			
Mbabane			
Manzini			
Stegi			

SYNOPTIC WEATHER MAP 1200 GMT. — 1400 SAST. SINOPTIESE WEERKAART

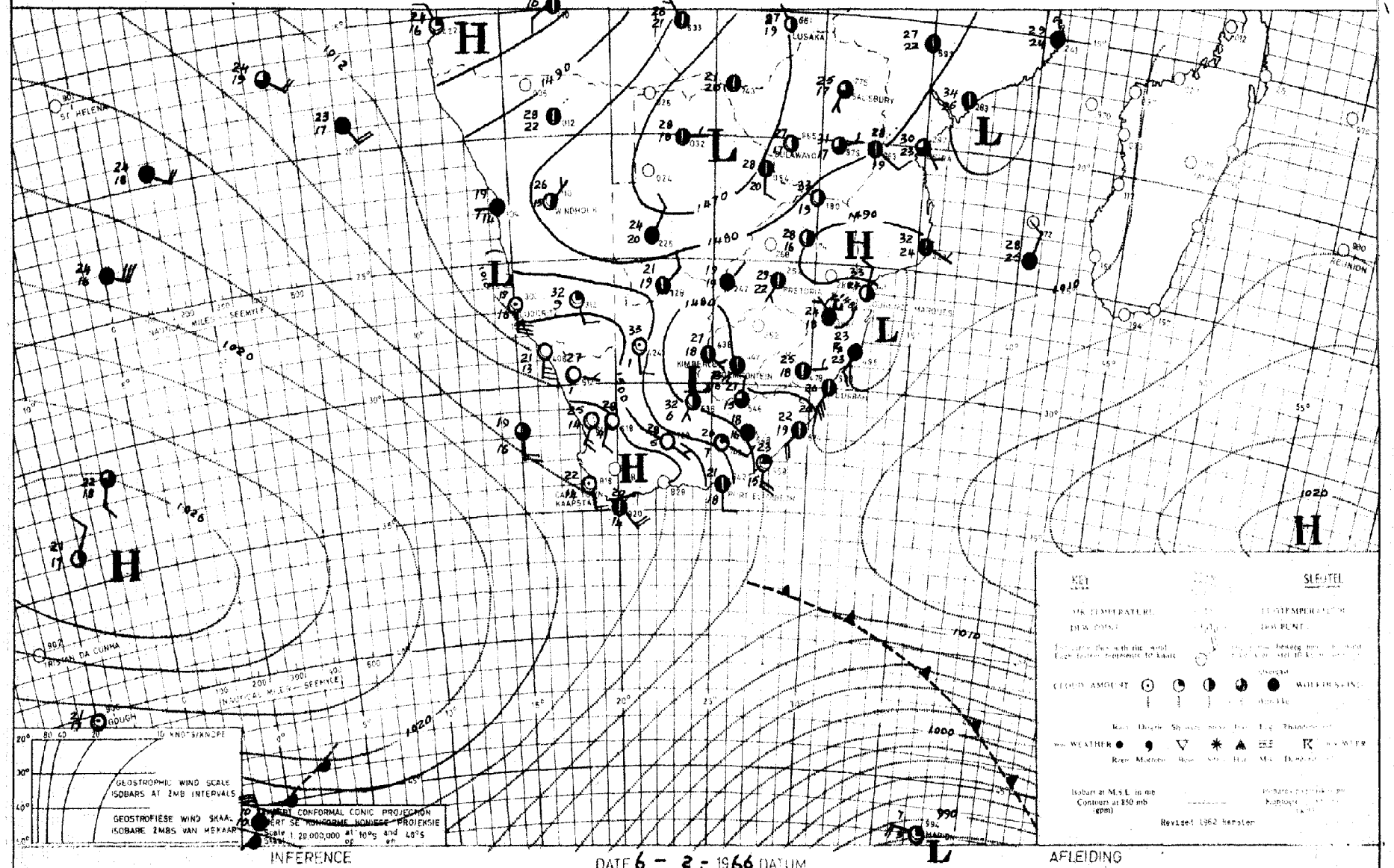

INFERENCE DATE 6 - 2 - 1966 DATUM AFLEIDING

The trough over the central parts of the interior is moving eastwards slightly and with the high ridging in south of the country, which will strengthen the effect of the low, scattered to fairly general rain will occur over the eastern and northern parts of the country.

Die trog oor die sentrale dele van die binneland beweeg effens oswaarts terwyl die hoog wat suid van die land in beweeg die effek van die trog versterk sodat verspreide tot taamlike algemene reën oor die oostelike en noordelike dele van die land sal voorkom.

DAAGLIKSE WEERBULLETIN

Maksimum en Minimum Temperatuur (°C) en Reënval (RRR) in mm vir die 24 uur geëindig om 0800 SAST op

WEERBURO / WEATHER BUREAU
DEPT. VAN VERVOER / DEPT. OF TRANSPORT
8-2-1966

DAILY WEATHER BULLETIN

Maximum and Minimum Temperatures (°C) and rainfall (RRR) in mm for the 24 hours ended at 0800 SAST on

CAPE - KAAP	Max	Min	RRR
Aberdeen			
Addo			
Alexander Bay	21	16	
Aliwal North	28	13	
Bashee	22	17	1·5
Beaufort-Wes	28	14	
(Lughawe)			
Boegoebergdam			
Boetsap			
Brakkekuil			
(naby Heidelberg)			
Brandvlei			
Cala			
Caledon			
Calitzdorp			
Calvinia	34	18	
Cape Agulhas	23	19	
Cape Columbine	22	16	
Cape Point	20	16	
Cape St. Francis	21	18	
Cape Town	30	15	
(D.F. Malan)			
Cape Town			
(Roeland Str.)			
Carnarvon			
Ceres			
Citrusdal			
Colesberg			
Cradock			
Döhne	20	13	0·5
De Aar			
Douglas			
East London	22	15	
(Airport)			
Eensaamheid			
(naby Herold)			
Elsenburg			
Fraserburg	29	16	
Garies			
George			
Graaff-Reinet	26	13	
Grahamstown			
Hopetown			
Idutywa			
Jansenville	25	13	
Joubertina			
Kimberley	28	17	0·5
(Airport)			
Knysna			
Kokstad	19	10	
Kuruman	28	17	

KAAP - CAPE	Max	Min	RRR
Ladismith			
Lake Mentz			
Maclear			
Mafeking	25	15	3·0
Malmesbury			
Matatiele			
Matroosberg	28	12	
Grootfontein	26	13	
(Middelburg)			
Mosselbaai	21	18	
Mount Frere			
Okiep	33	xx	
Oudtshoorn			
Petrusville			8·5
Piketberg			
Pofadder	33	15	
Port Alfred			
Port Elizabeth	22	16	
Port Nolloth	17	12	
Port St. Johns	22	19	5·0
Prieska	33	20	
Prince Albert			
Queenstown	18	10	
Rietfontein			
Riversdale	25	17	
Robertson	30	15	
Sheeprun	18	13	0·4
(near Maclear)			
Somerset-Oos	22	13	0·3
Steynsburg			
Strydenburg			
Sutherland	29	10	
Swellendam			
Tarkastad			
Touwsrivier			
Twee Riviere	33	21	
(Gemsbokpark)			
Umtata	20	14	0·4
Uniondale			
Upington	35	22	
Vanwyksvlei	33	22	
Victoria-Wes	29	17	
Vredendal	35	14	
Vryburg	28	18	0·4
Williston			
Willowmore	24	12	
Willowpark	19	10	
(near Dordrecht)			

NATAL	Max	Min	RRR
Cape St. Lucia	23	20	3·5
Dundee			0·1
Durban	23	19	5·5
(Louis Botha)			
Estcourt	20	14	0·1
Harding			6·5
Himeville			
Mkuze			
Hluhluwe			12·5
Newcastle	18	14	1·3
Cedara	16	13	2·5
(Pietermaritzburg)			
Port Shepstone	22	18	3·7
Richmond			
Seven Oaks			
Vryheid			
Waterford	30	8	
(near Underberg)			
Van Reenen			5·0
TRANSVAAL			
Barberton			
Belfast			
Bethal	17	11	7·5
Bospoort	23	16	5·9
Carolina	17	10	5·5
Chester			
(near Gravelotte)			
Crecy	29	19	9·1
Delareyville			7·5
Groendraai	27	19	29·0
(naby Vaalwater)			
Jan Kempdorp			
Jan Smuts	17	11	25·8
Joubert Park (Jhb)	17	12	17·0
Kroondal	23	17	7·4
Levubu	25	16	13·6
Leeudoringstad			
Lichtenburg			5·0
Letaba			
Loskopdam			12·5
Lydenburg	22	14	
Marnitz	27	18	0·7
Mara			
Marble Hall			22·5
Messina	34	21	2·0
Middelburg			8·0
Loskopkanale			25·5
Nelspruit	24	18	1·2
Phalaborwa	24	20	15·8
Pietersburg	27	16	
Piet Retief	15	13	6·5

TRANSVAAL	Max	Min	RRR
Pongola			
Potchefstroom	22	15	2·5
Potgietersrus	26	19	2·7
Pretoria W.B.	21	15	16·8
Pretoriuskop			
Punda Milia			
Sideonsrust			35·0
Sandpan (NW. Tvl.)	28	20	21·0
Satara			
Sekhukhune			
Shingwidzi			
Skukuza	26	19	
Standerton	16	12	8·4
Thabazimbi			24·0
Tomburke			30·2
Tzaneen			
Vereeniging			
Volksrust			3·5
Watervalboven			5·0
Warmbad	27	18	8·5
Witbank			6·2
Zeerust			
O.V.S. - O.F.S.			
Balkfontein			
(naby Bothaville)			
Bethlehem	19	13	
Bloemfontein	26	15	
(J.B.M. Hertzog)			
Bultfontein			
Fauresmith	26	15	
Ficksburg			0·6
Frankfort	20	12	0·8
Harrismith			
Hoopstad	26	17	
Kroonstad	22	15	
Lindley			
Modderpoort			
Petrusburg			
Philippolis			
Reddersburg			
Reitz			1·5
Vrede			
Warden			2·5
Welkom	25	16	
Wepener	26	14	2·8
Winburg			
Zastron			

S.W.A.	Max	Min	RRR
Aroab			
Bethanie			
Dordabis			
Gobabeb	28	14	
Gobabis	38	18	
Grootfontein			
Karasburg			
Kalkfeld			
Karibib			
Keetmanshoop	24	21	
Kub			
Luderitz	19	13	
Mariental	33	20	
Ohopoho			
Okahandja			
Okaukueye			
Ondangua	31	18	
Otavi			
Otjiwarongo			
Outjo	30	16	
Rehoboth			
Runtu			
Steinhausen			
Tsumeb	30	15	14·0
Walvisbaai	19	16	
Windhoek W.K.	27	17	
BASUTOLAND			
Maseru	24	14	
BETSJOEANALAND/BECHUANALAND			
Francistown	27	18	75·7
Gaberones	28	18	56·7
Ghanzi	29	20	6·0
Lobatsi			
Mahalapye			33·0
Maun	29	20	34·0
Shakawe			
Tsabong	32	21	
Tsane	31	23	
SWAZILAND			
Enlembe			15·5
Manzini	21	19	17·5
Stegi			

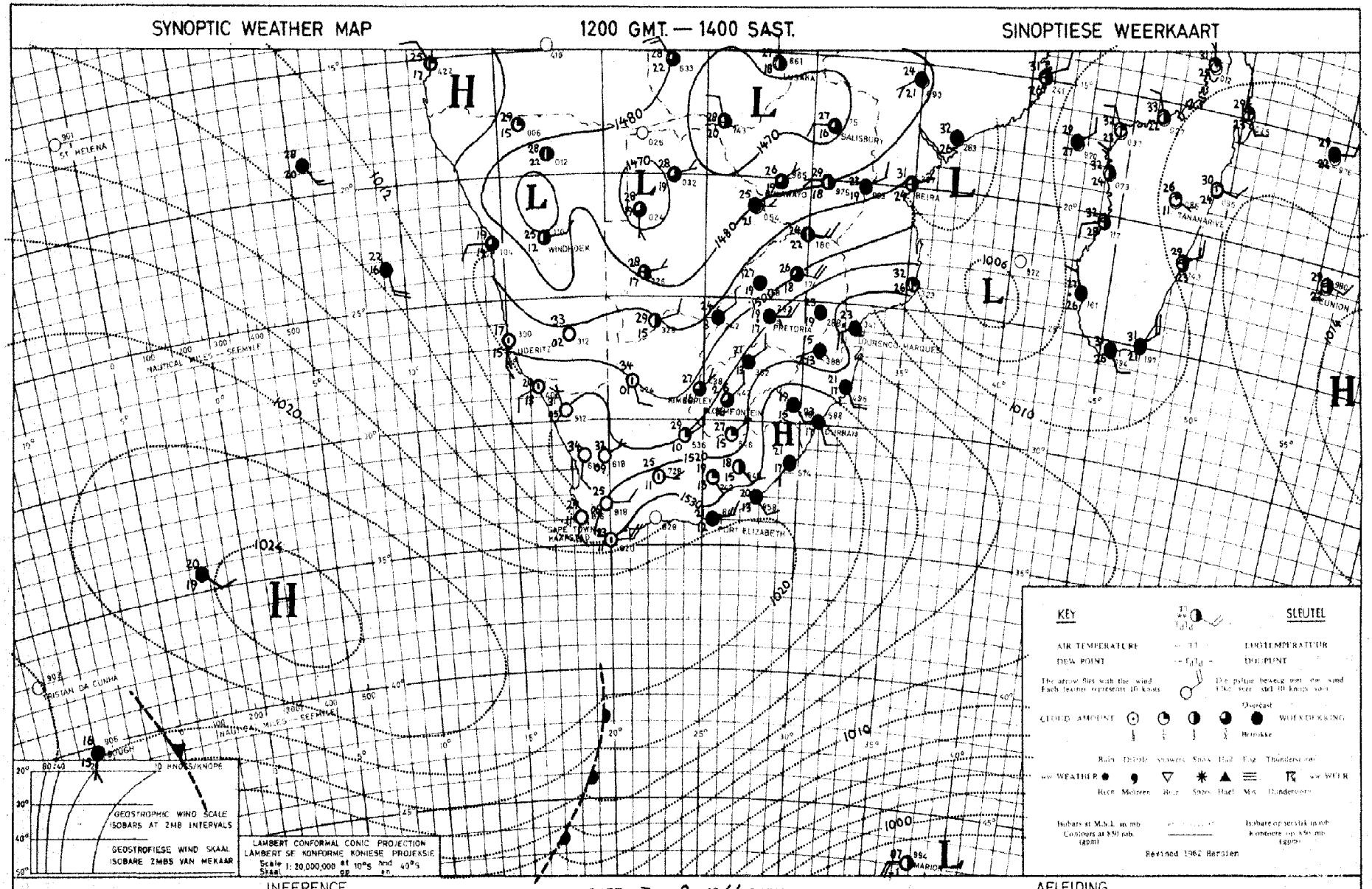

INFERENCE

DATE 7 - 2 1966 DATUM

AFLEIDING

The high ridging in south of the continent is causing fine weather over the western part of the country. With a moist inflow in the east and a trough over the interior, showers will occur over the eastern half of the country.

Die hoog wat suid van die vasteland inbeweeg, veroorsaak opklaring oor die westelike dele van die land. Met 'n vogtige instroming in die ooste en 'n trog oor die binneland sal buie voorkom oor die oostelike helfte van die land.

DAAGLIKSE WEERBULLETIN

Maksimum en Minimum Temperatuur (°C) en Reënval (RRR) in mm vir die 24 uur geëindig om 0800 SAST op

WEERBURO / WEATHER BUREAU
DEPT. VAN VERVOER / DEPT. OF TRANSPORT
9 - 2 - 1966

DAILY WEATHER BULLETIN

Maximum and Minimum Temperatures (°C) and rainfall (RRR) in mm for the 24 hours ended at 0800 SAST on

CAPE - KAAP	Max	Min	RRR
Aberdeen			
Addo			
Alexander Bay	22	16	
Aliwal North	28	15	15·7
Bashee	24	19	
Beaufort-Wes	28	15	1·3
(Lughawe)			
Boegoebergdam			
Boetsap			
Brakkekuil			
(naby Heidelberg)			
Brandvlei			
Cala			
Caledon			
Calitzdorp			
Calvinia	35	19	
Cape Agulhas	24	20	
Cape Columbine	20	12	
Cape Point	20	xx	
Cape St. Francis	22	19	
Cape Town	29	15	
(D.F. Malan)			
Cape Town			
(Roeland Str.)			
Carnarvon			
Ceres			
Citrusdal			
Colesberg			
Cradock			
Dôhne	26	15	27·5
De Aar	30	15	14·0
Douglas			
East London	26	19	
(Airport)			
Eensaamheid			
(naby Herold)			
Elsenburg			
Fraserburg	33	16	
Garies			
George			
Graaff-Reinet	32	16	0·3
Grahamstown			
Hopetown			
Idutywa			
Jansenville	35	13	
Joubertina			
Kimberley	25	16	
(Airport)			
Knysna			
Kokstad	27	15	
Kuruman	27	17	1·2

KAAP - CAPE	Max	Min	RRR
Ladismith			
Lake Mentz			
Maclear			
Mafeking	29	14	28·5
Malmesbury			
Matatiele			
Matroosberg	32	13	
Grootfontein	30	16	
(Middelburg)			
Mosselbaai	23	20	
Mount Frere			
Okiep	34	18	
Oudtshoorn			
Petrusville			12·0
Piketberg			
Pofadder	35	21	
Port Alfred			
Port Elizabeth	26	19	
Port Nolloth	17	13	
Port St. Johns	23	19	
Prieska	33	18	1·5
Prince Albert			
Queenstown	31	17	2·5
Rietfontein			
Riversdale	27	18	
Robertson	31	16	
Sheeprun	28	14	
(near Maclear)			
Somerset-Oos	31	16	4·0
Steynsburg			
Strydenburg			
Sutherland	31	11	
Swellendam			
Tarkastad			
Touwsrivier			
Twee Riviere	33	18	3·5
(Gemsbokpark)			
Umtata	24	19	0·6
Uniondale			
Upington	36	21	
Vanwyksvlei	32	15	4·0
Victoria-Wes	31	13	
Vredendal	34	13	
Vryburg	21	17	39·2
Williston			
Willowmore	33	14	3·5
Willowpark	27	15	2·0
(near Dordrecht)			

NATAL	Max	Min	RRR
Cape St. Lucia	25	21	
Dundee			2·2
Durban	27	20	
(Louis Botha)			
Estcourt	21	17	0·2
Harding			
Himeville			
Mkuze			
Hluhluwe			
Newcastle	21	17	3·8
Cedara	24	16	
(Pietermaritzburg)			
Port Shepstone	24	21	
Richmond			
Seven Oaks			
Vryheid			
Waterford	24	13	0·6
(near Underberg)			

TRANSVAAL

Barberton			
Belfast			
Bethal	21	11	
Bospoort	23	14	37·5
Carolina			
Chester			
(near Gravelotte)			
Crecy	26	18	
Delareyville			33·0
Groendraai	23	19	0·2
(naby Vaalwater)			
Jan Kempdorp			
Jan Smuts	17	14	7·5
Joubert Park (Jhb)	18	14	10·0
Kroondal	20	17	6·4
Leeudoringstad			
Lichtenburg			23·0
Letaba			
Loskopdam			
Lydenburg	24	15	
Levubu	21	18	3·3
Mara	21	17	
Marble Hall			
Messina	28	21	
Middelburg			
Marnitz	24	19	
Nelspruit	25	18	
Phalaborwa	27	18	
Pietersburg	24	16	
Piet Retief	20	16	

TRANSVAAL	Max	Min	RRR
Pongola			
Potchefstroom	19	17	42·0
Potgietersrus	24	18	
Pretoria W.B.	21	17	0·7
Pretoriuskop			
Punda Milia			
Sandpan (NW. Tvl.)	25	14	
Satara			
Sekhukhune			
Shingwidzi			
Skukuza	27	17	
Standerton	19	15	4·8
Thabazimbi			
Tomburke			
Tzaneen			
Vereeniging			
Volksrust			2·5
Warmbad	24	18	
Witbank			0·6
Zeerust			

O.V.S. - O.F.S.

Balkfontein			6·5
(naby Bothaville)			
Bethlehem	19	14	9·0
Bloemfontein	20	16	7·2
(J.B.M. Hertzog)			
Bultfontein			
Fauresmith	25	15	1·0
Ficksburg			4·0
Frankfort	19	14	11·0
Harrismith			7·0
Hoopstad	20	17	3·5
Kroonstad	18	15	18·0
Lindley			
Modderpoort			
Petrusburg			
Philippolis			
Reddersburg			3·0
Reitz			
Vrede			
Warden			4·5
Welkom	19	16	1·7
Wepener	24	16	0·3
Winburg			
Zastron			

S.W.A.	Max	Min	RRR
Aroab			
Bethanie			
Dordabis			
Gobabeb	28	15	
Gobabis	31	18	
Grootfontein			
Karasburg			
Kalkfeld			
Karibib			
Keetmanshoop	35	20	1·5
Kub			
Luderitz	17	13	
Mariental	34	20	
Obopoho			
Okahandja			
Okaukueye			
Ondangua	30	18	
Otavi			
Otjiwarongo			
Outjo	31	15	
Rehoboth			
Runtu	30	20	3·0
Steinhausen			
Tsumeb	31	19	
Walvisbaai	21	16	
Windhoek W.K.	30	17	
J.G.Strydom Lughawe	29	17	1·1

BASUTOLAND

Maseru	21	15	2·4

BETSJOEANALAND/BECHUANALAND

Francistown			
Gaberones	21	19	2·5
Ghanzi	30	20	4·8
Lobatsi			
Mahalapye			
Maun	26	20	2·2
Shakawe			
Tsabong	26	19	1·0
Tsane	30	20	18·0

SWAZILAND

Emlembe			
Manzini	25	20	
Stegi			

SYNOPTIC WEATHER MAP 1200 GMT — 1400 SAST SINOPTIESE WEERKAART

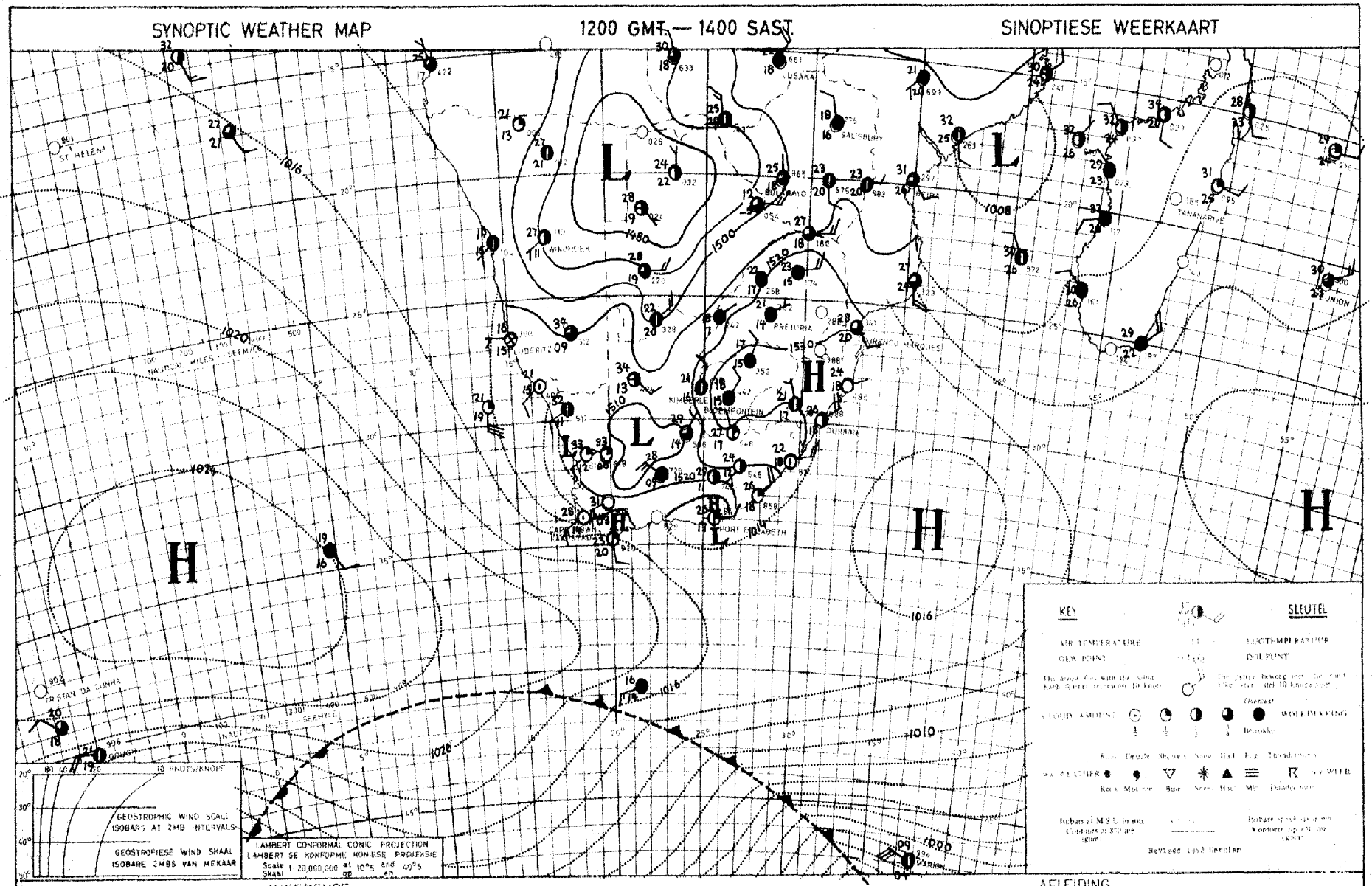

INFERENCE DATE 8 - 2 - 19 66 DATUM AFLEIDING

The Atlantic high is once again ridging around the south coast, so that it will clear over the western parts and remain cloudy over the eastern parts of the country. The air over the interior is moist and showers and thundershowers will occur to the east of the trough over the central interia.

Die Atlantiese hoog stoot weereens 'n rug om die suidkus, sodat dit sal opklaar oor die westelike dele en bewolk bly in die ooste. Die lug oor die binneland is vogtig en verspreide reën of buie sal oos van die trog oor die sentrale binneland voorkom.

DAAGLIKSE WEERBULLETIN

Maksimum en Minimum Temperatuur (°C) en Reënval (RRR) in mm vir die 24 uur geëindig om 0800 SAST op

WEERBURO / WEATHER BUREAU
DEPT. VAN VERVOER / DEPT. OF TRANSPORT

10 - 2 - 1966

DAILY WEATHER BULLETIN

Maximum and Minimum Temperatures (°C) and rainfall (RRR) in mm for the 24 hours ended at 0800 SAST on

CAPE - KAAP	Max	Min	RRR
Aberdeen			
Addo			
Alexander Bay	23	16	
Aliwal North	25	12	0·3
Bashee	25	19	
Beaufort-Wes	33	18	
(Lughawe)			
Boegoebergdam			
Boetsap			
Brakkekuil			
(naby Heidelberg)			
Brandvlei			
Cala			
Caledon			
Calitzdorp			
Calvinia	33	12	
Cape Agulhas	25	16	
Cape Columbine	19	12	
Cape Point	22	15	
Cape St. Francis	24	19	
Cape Town	27	15	
(D.F. Malan)			
Cape Town			
(Roeland Str.)			
Carnarvon			
Ceres			
Citrusdal			
Colesberg			
Cradock			
Döhne	24	16	
De Aar	28	16	0·3
Douglas			
East London	25	18	0·2
(Airport)			
Eensaamheid			
(naby Herold)			
Elsenburg			
Fraserburg	31	17	
Caries			
George			
Graaff-Reinet	31	17	
Grahamstown			
Hopetown			
Idutywa			
Jansenville	33	17	
Joubertina			
Kimberley	25	16	15·0
(Airport)			
Knysna			
Kokstad	21	11	2·5
Kuruman	26	16	3·0

KAAP - CAPE	Max	Min	RRR
Ladismith			
Lake Mentz			
Maclear			
Mafeking			
Malmesbury			
Matatiele			
Matroosberg	30	13	
Grootfontein	27	13	20·2
(Middelburg)			
Mosselbaai	25	19	
Mount Frere			
Okiep	30	11	
Oudtshoorn			
Petrusville			5·0
Piketberg			
Pofadder	35	15	
Port Alfred			
Port Elizabeth	27	19	
Port Nolloth	28	14	
Port St. Johns	24	19	
Prieska	31	19	
Prince Albert			
Queenstown	26	12	
Rietfontein			
Riversdale	29	17	
Robertson	33	14	
Sheeprun	24	11	0·6
(near Maclear)			
Somerset-Oos	30	17	
Steynsburg			
Strydenburg			
Sutherland	30	12	
Swellendam			
Tarkastad			
Touwsrivier			
Twee Riviere	30	19	
(Gemsbokpark)			
Umtata	26	17	
Uniondale			
Upington	35	19	
Vanwyksvlei	32	17	
Victoria-Wes	31	14	
Vredendal	28	14	
Vryburg	24	15	0·7
Williston			
Willowmore	32	16	
Willowpark	23	11	1·5
(near Dordrecht)			

NATAL	Max	Min	RRR
Cape St. Lucia	26	21	0·5
Dundee			14·5
Durban	25	19	0·4
(Louis Botha)			
Estcourt	21	13	7·4
Harding			
Himeville			
Mkuze			
Hluhluwe			
Newcastle	21	16	16·2
Cedara	21	13	0·4
(Pietermaritzburg)			
Port Shepstone	24	19	
Richmond			
Seven Oaks			
Vryheid			
Waterford	18	9	5·2
(near Underberg)			
van Reenen			7·0

TRANSVAAL

Barberton			
Belfast			
Bethal	22	13	5·8
Bospoort	18	14	44·2
Carolina	22	13	3·2
Chester			
(near Gravelotte)			
Crecy	30	19	
Groendraai	27	19	1·1
(naby Vaalwater)			
Jan Kempdorp			
Jan Smuts	20	15	6·9
Joubert Park (Jhb)	20	15	8·0
Kroondal	24	17	0·5
Luvubo	27	19	
Leeudoringstad			
Lichtenburg			36·5
Letaba			
Loskopdam			
Lydenburg	25	14	
Marnitz	27	20	
Mara	29	19	
Marble Hall			
Messina	32	22	
Middelburg			
Nelspruit			
Phalaborwa	30	20	
Pietersburg	28	17	
Piet Retief	22	17	

TRANSVAAL	Max	Min	RRR
Pongola			
Potchefstroom	19	16	26·2
Potgietersrus	29	17	
Pretoria W.B.	25	17	2·0
Pretoriuskop			
Punda Milia			
Sandpan (NW. Tvl.)	27	22	
Satara			
Sekhukhune			
Shingwidzi			
Skukuza	30	18	
Standerton	19	13	3·7
Thabazimbi			1·5
Tomburke			
Tzaneen			
Vereeniging			
Volksrust			8·5
Warmbad	25	18	
Witbank			
Zeerust			

O.V.S. - O.F.S.

Balkfontein			
(naby Bothaville)			
Bethlehem	17	14	6·2
Bloemfontein	22	12	1·0
(J.B.M. Hertzog)			
Bultfontein			
Fauresmith	23	13	0·5
Ficksburg			2·0
Frankfort	18	14	17·7
Harrismith			8·0
Hoopstad	22	15	3·5
Kroonstad	19	15	12·0
Lindley			5·5
Modderpoort			
Petrusburg			
Philippolis			
Reddersburg			3·0
Reitz			16·5
Vrede			29·0
Warden			9·0
Welkom	20	15	1·2
Wepener	22	14	3·5
Winburg			
Zastron			

S.W.A.	Max	Min	RRR
Aroab			
Bethanie			
Dordabis			
Gobabeb	27	13	
Gobabis	29	17	
Grootfontein			
Karasburg			
Kalkfeld			
Karibib			
Keetmanshoop	34	19	
Kub			
Luderitz	22	14	
Mariental	34	21	
Ohopoho			
Okahandja			
Okaukueye			
Ondangua	30	17	
Otavi			
Otjiwarongo			
Outjo	30	15	
Rehoboth			
Runtu	32	20	
Steinhausen			
Tsumeb	31	12	0·2
Walvisbaai	22	17	
Windhoek W.K.	28	17	0·4
J.G. Strydom Lughawe	26	16	0·7

BASUTOLAND

Maseru	20	13	1·2

BETSJOEANALAND/BECHUANALAND

Francistown	25	19	37·5
Gaberones	22	19	5·4
Ghanzi	29	19	
Lobatsi			
Mahalapye	28	21	17·1
Maun			
Shakawe			
Tsabong	30	18	9·1
Tsane	29	19	0·2

SWAZILAND

Embabane			
Manzini	26	19	
Stegi			

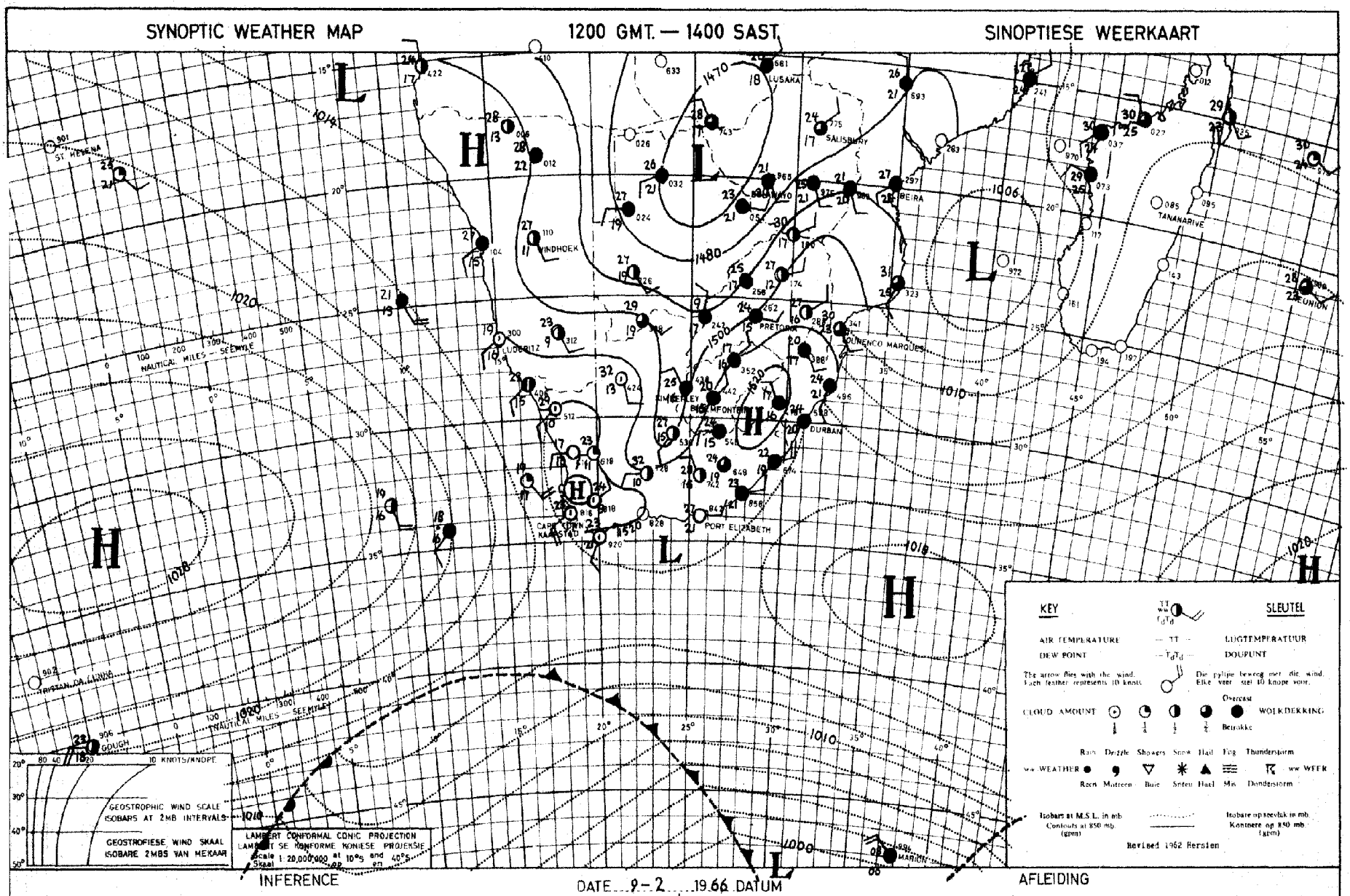

INFERENCE

DATE 9-2 19 66 DATUM

AFLEIDING

The Atlantic high is ridging in over the western parts of the country with the result that the trough over the interior will move eastwards. Thus rain or thundershowers will occur only over the eastern and north-eastern interior while it will clear over the central interior.

Die Atlantiese hoog druk oor die westelike dele van die land in sodat die trog oor die binneland ooswaarts sal beweeg. Gevolglik sal buie of donderbuie slegs oor die oostelike en noordoostelike binneland voorkom terwyl dit sal opklaar oor die sentrale binneland.

DAAGLIKSE WEERBULLETIN

Maksimum en Minimum Temperatuur (°C) en Reënval (RRR) in mm vir die 24 uur geëindig om 0800 SAST op

WEERBURO / WEATHER BUREAU
DEPT. VAN VERVOER / DEPT. OF TRANSPORT
11 – 2 – 1966

DAILY WEATHER BULLETIN

Maximum and Minimum Temperatures (°C) and rainfall (RRR) in mm for the 24 hours ended at 0800 SAST on

CAPE - KAAP	Max	Min	RRR
Aberdeen			
Addo			
Alexander Bay	23	15	
Aliwal North	27	14	
Bashee	25	17	0·7
Beaufort-Wes	33	16	
(Lughawe)			
Boegoebergdam			
Boetsap			
Brakkekuil			
(naby Heidelberg)			
Brandvlei			
Cala			
Caledon			
Calitzdorp			
Calvinia	23	17	
Cape Agulhas	22	16	2·0
Cape Columbine	21	13	
Cape Point	19	15	
Cape St. Francis	24	18	2·5
Cape Town	24	13	0·2
(D.F. Malan)			
Cape Town			
(Roeland Str.)			
Carnarvon			
Ceres			
Citrusdal			
Colesberg			
Cradock			
Döhne	26	11	3·0
De Aar	32	14	
Douglas			
East London	25	16	0·9
(Airport)			
Eensaamheid			
(naby Herold)			
Elsenburg			
Fraserburg	31	13	
Garies			
George			
Graaff-Reinet	33	16	
Grahamstown			4·6
Hopetown			
Idutywa			
Jansenville	36	17	
Joubertina			
Kimberley	28	16	
(Airport)			
Knysna			8·5
Kokstad	26	13	
Kuruman	29	15	

KAAP - CAPE	Max	Min	RRR
Ladismith			
Lake Mentz			
Maclear			
Mafeking	26	16	
Malmesbury			
Matatiele			
Matroosberg	28	9	
Grootfontein	30	12	
(Middelburg)			
Mosselbaai	25	15	3·0
Mount Frere			
Okiep	27	12	
Oudtshoorn			
Petrusville			
Piketberg			
Pofadder	30	13	
Port Alfred			
Port Elizabeth	26	17	4·5
Port Nolloth	20	14	
Port St. Johns	26	18	1·3
Prieska	35	19	
Prince Albert			
Queenstown	31	14	
Rietfontein			
Riversdale	30	14	0·7
Robertson	31	16	
Sheeprun	29	15	4·0
(near Maclear)			
Somerset-Oos	33	15	
Steynsburg			
Strydenburg			
Sutherland	26	9	
Swellendam			
Tarkastad			
Touwsrivier			
Twee Riviere	33	17	
(Gemsbokpark)			
Umtata	32	16	1·3
Uniondale			4·0
Upington	35	16	
Vanwyksvlei	33	15	
Victoria-Wes	32	13	
Vredendal	23	16	
Vryburg	36	14	
Williston			
Willowmore	30	12	0·5
Willowpark	27	11	
(near Dordrecht)			

NATAL	Max	Min	RRR
Cape St. Lucia	28	21	
Dundee			
Durban	29	22	
(Louis Botha)			
Estcourt	26	15	
Harding			
Himeville			
Mkuze			
Hluhluwe			
Newcastle	26	17	
Cedara	26	15	
(Pietermaritzburg)			
Port Shepstone	26	20	
Richmond			
Seven Oaks			
Vryheid			
Waterford	24	11	
(near Underberg)			

TRANSVAAL	Max	Min	RRR
Barberton			
Belfast			
Bethal	19	13	0·3
Bospoort	24	14	
Carolina	20	13	1·8
Chester			
(near Gravelotte)			
Crecy	27	14	0·1
Groendraai	24	16	0·8
(naby Vaalwater)			
Jan Kempdorp			
Jan Smuts	18	12	0·3
Joubert Park (Jhb)	20	14	
Kroondal	24	16	4·9
Lovubu	24	21	0·3
Leeudoringstad			
Lichtenburg			
Letaba			
Loskopdam			
Lydenburg	25	13	
Naboomspruit	24	19	4·6
Mara	31	20	0·5
Marble Hall			
Messina	33	25	
Middelburg			4·5
Nelspruit	29	18	
Phalaborwa	31	23	
Pietersburg	28	17	
Piet Retief	25	15	

TRANSVAAL	Max	Min	RRR
Pongola			
Potchefstroom	25	15	
Potgietersrus	27	16	0·7
Pretoria W.B.	19	18	9·9
Pretoriuskop			
Punda Milia			
Sandpan (NW. Tvl.)	24	19	2·7
Satara			
Sekhukhune			
Shingwidzi			
Skukuza	31	21	
Standerton	21	11	1·0
Thabazimbi			1·5
Tomburke			4·7
Tzaneen			
Vereeniging			
Volksrust			
Watervalboven			0·7
Warmbad	21	19	5·3
Witbank			6·5
Zeerust			

O.V.S. - O.F.S.			
Balkfontein			
(naby Bothaville)			
Bethlehem	23	11	
Bloemfontein	27	15	
(J.B.M. Hertzog)			
Bultfontein			
Fauresmith	28	15	
Ficksburg			
Frankfort	24	13	
Harrismith			
Hoopstad	27	15	
Kroonstad	25	15	
Lindley			
Modderpoort			
Petrusburg			
Philippolis			
Reddersburg			
Reitz			
Vrede			
Warden			
Welkom	26	15	
Wepener	26	14	
Winburg			
Zastron			

S.W.A.	Max	Min	RRR
Aroab			
Bethanie			
Dordabis			
Gobabeb			
Gobabis	30	14	
Grootfontein			
Cape Frio	25	16	
Karasburg			
Kalkfeld			
Karibib			
Keetmanshoop	33	15	
Kub			
Luderitz	21	14	
Mariental	34	18	
Ohopoho			
Okahandja			
Okaukueye			
Ondangua	32	20	
Otavi			
Otjiwarongo			
Outjo	32	17	
Rehoboth			
Runtu	31	18	
Steinhausen			
Tsumeb	31	21	
Walvisbaai	22	16	
Windhoek W.K.	28	18	
J.G. Strydom	28	17	

BASUTOLAND			
Maseru	24	13	

BETSJOEANALAND/BECHUANALAND			
Francistown	25	20	21·2
Gaberones	24	18	2·0
Ghanzi	29	16	
Lobatsi			17·7
Mahalapye	27	19	4·7
Maun			
Shakawe			
Tsabong	32	17	
Tsane	32	19	

SWAZILAND			
Embelembe			
Manzini	27	23	
Stegi			

SYNOPTIC WEATHER MAP 1200 GMT. — 1400 SAST. SINOPTIESE WEERKAART

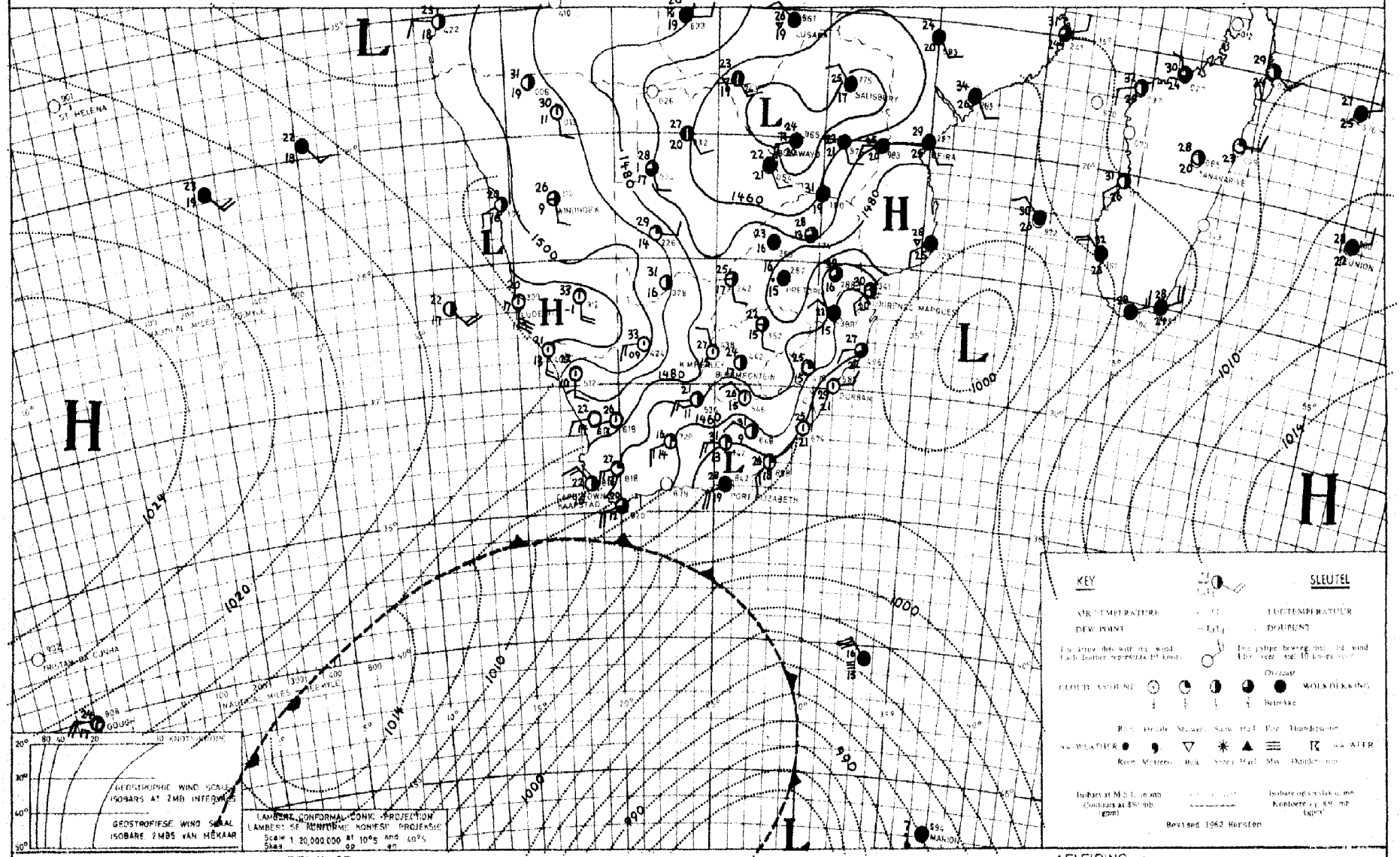

INFERENCE DATE 10-2 1966 DATUM AFLEIDING

The eastwards movement of the Atlantic high is causing cloudy cooler weather to spread along the southern and eastern coastal regions. Dry air associated with a high pressure system over the western interior is moving eastwards and will cause partial clearance over the Transvaal.

Die Atlantiese hoog beweeg ooswaarts en bewolkte weer sal langs die suid- en ooskusgebiede uitbrei. Droë lug wat gepaard gaan met 'n hoogdrukstelsel oor die westelike binneland beweeg ooswaarts en sal gedeeltelike opklaring oor Transvaal veroorsaak.

DAAGLIKSE WEERBULLETIN

Maksimum en Minimum Temperatuur (°C) en Reënval (RRR) in mm vir die 24 uur geëindig om 0800 SAST op

WEERBURO / WEATHER BUREAU
DEPT. VAN VERVOER / DEPT. OF TRANSPORT

12 - 2 - 1966

DAILY WEATHER BULLETIN

Maximum and Minimum Temperatures (°C) and rainfall (RRR) in mm for the 24 hours ended at 0800 SAST on

CAPE - KAAP	Max	Min	RRR
Aberdeen			
Addo			
Alexander Bay	24	13	
Aliwal North	26	9	
Bashee			
Beaufort-Wes	28	13	
(Lughawe)			
Boegoebergdam			
Boetsap			
Brakkekuil			
(naby Heidelberg)			
Brandvlei			
Cala			
Caledon			
Calitzdorp			
Calvinia	28	9	
Cape Agulhas	23	15	
Cape Columbine	19	12	
Cape Point	20	15	
Cape St. Francis	22	13	
Cape Town			
(D.F. Malan)	24	8	
Cape Town			
(Roeland Str.)			
Carnarvon			
Ceres			
Citrusdal			
Colesberg			
Cradock			
Döhne	20	12	
De Aar	28	13	
Douglas			
East London	23	14	
(Airport)			
Eensaamheid			
(naby Herold)			
Elsenburg			
Fraserburg	27	12	
Garies			
George			
Graaff-Reinet	27	13	
Grahamstown			
Hopetown			
Idutywa			
Jansenville	29	12	
Joubertina			
Kimberley	27	16	
(Airport)			
Knysna			
Kokstad	19	10	
Kuruman	30	14	

KAAP - CAPE	Max	Min	RRR
Ladismith			
Lake Mentz			
Maclear			
Mafeking	26	16	
Malmesbury			
Matatiele			
Matroosberg	26	10	
Grootfontein			
(Middelburg)	26	9	
Mosselbaai	23	16	
Mount Frere			
Okiep	30	17	
Oudtshoorn			
Petrusville			
Piketberg			
Pofadder	30	15	
Port Alfred			
Port Elizabeth	23	12	
Port Nolloth	21	10	
Port St. Johns	23	18	
Prieska	31	14	
Prince Albert			
Queenstown	25	9	
Rietfontein			
Riversdale	25	11	
Robertson	30	10	
Sheeprun	22	13	
(near Maclear)			
Somerset-Oos	25	10	
Steynsburg			
Strydenburg			
Sutherland	26	7	
Swellendam			
Tarkastad			
Touwsrivier			
Twee Riviere	31	14	
(Gemsbokpark)			
Umtata	25	19	
Uniondale			
Upington	31	18	
Vanwyksvlei	30	17	
Victoria-Wes			
Vredendal	26	10	
Vryburg	28	15	
Williston			
Willowmore	25	11	
Willowpark			
(near Dordrecht)	21	7	

NATAL	Max	Min	RRR
Cape St. Lucia	25	18	5·5
Dundee			
Durban	22	11	0·1
(Louis Botha)			
Estcourt	34	13	1·2
Harding			
Himeville			7·0
Mkuze			
Hluhluwe			3·5
Newcastle	27	15	
Cedara			
(Pietermaritzburg)	20	13	1·0
Port Shepstone	24	19	5·5
Richmond			
Seven Oaks			
Vryheid			
Waterford			
(near Underberg)	21	11	1·1
TRANSVAAL			
Barberton			
Belfast			
Bethal	26	14	
Bospoort	27	14	
Carolina	25	13	
Chester			
(near Gravelotte)			
Crecy	32	18	
Groendraai	31	18	
(naby Vaalwater)			
Jan Kempdorp			
Jan Smuts	26	15	
Joubert Park (Jhb)	27	16	
Kroondal	30	17	
Leeubu	30	19	42·8
Leeudoringstad			
Lichtenburg			
Letaba			
Loskopdam			
Lydenburg	27	16	
Marnitz	32	18	5·0
Mara			
Marble Hall			
Messina	33	22	15·0
Middelburg			
Nelspruit	30	20	0·1
Phalaborwa	34	21	1·1
Pietersburg	29	19	
Piet Retief	23	14	1·5

TRANSVAAL	Max	Min	RRR
Pongola			
Potchefstroom	29	13	
Potgietersrus	30	20	
Pretoria W.B.	29	19	
Pretoriuskop			
Punda Milia			
Sandpan (NW. Tvl.)	32	21	0·4
Satara			
Sekhukhune			
Shingwidzi			
Skukuza			
Standerton	27	15	
Thabazimbi			
Tomburke			7·0
Tzaneen			
Vereeniging			
Volksrust			
Warmtad			
Witbank			
Zeerust			
O.V.S. - O.F.S.			
Balkfontein			
(naby Bothaville)			
Bethlehem	26	14	
Bloemfontein	26	11	
(J.B.M. Hertzog)			
Bultfontein			
Fauresmith	26	13	
Ficksburg			
Frankfort	28	16	
Harrismith			
Hoopstad	29	14	
Kroonstad			
Lindley			
Modderpoort			
Petrusburg			
Philippolis			
Reddersburg			
Reitz			
Vrede			
Warden			
Welkom	27	16	
Wepener	25	10	
Winburg			
Zastron			

S.W.A.	Max	Min	RRR
Aroab			
Bethanie			
Dordabis			
Gobabeb	30	11	
Gobabis	29	13	
Grootfontein			
Cape Fria	26	16	
Karasburg			
Kalkfeld			
Karibib			
Keetmanshoop	32	21	
Kub			
Luderitz	21	11	
Mariental	33	18	
Ohopoho			
Okahandja			
Okaukueye			
Ondangua	33	21	
Otavi			
Otjiwarongo			
Outjo	32	18	
Rehoboth			
Runtu	32	16	
Steinhausen			
Tsumeb	31	15	
Walvisbaai	20	16	
Windhoek W.K.	28	14	
J.G. Strydom Lughawe	29	17	
BASUTOLAND			
Maseru	25	11	
BETSJOEANALAND/BECHUANALAND			
Francistown	27	20	0·7
Gaberones	31	19	
Ghanzi	33	14	
Lobatsi			
Mahalapye			
Maun	29	19	
Shakawe			
Tsabong	31	18	
Tsane	32	19	
Serowe			14·0
SWAZILAND			
Mbabane			
Manzini			
Stegi			

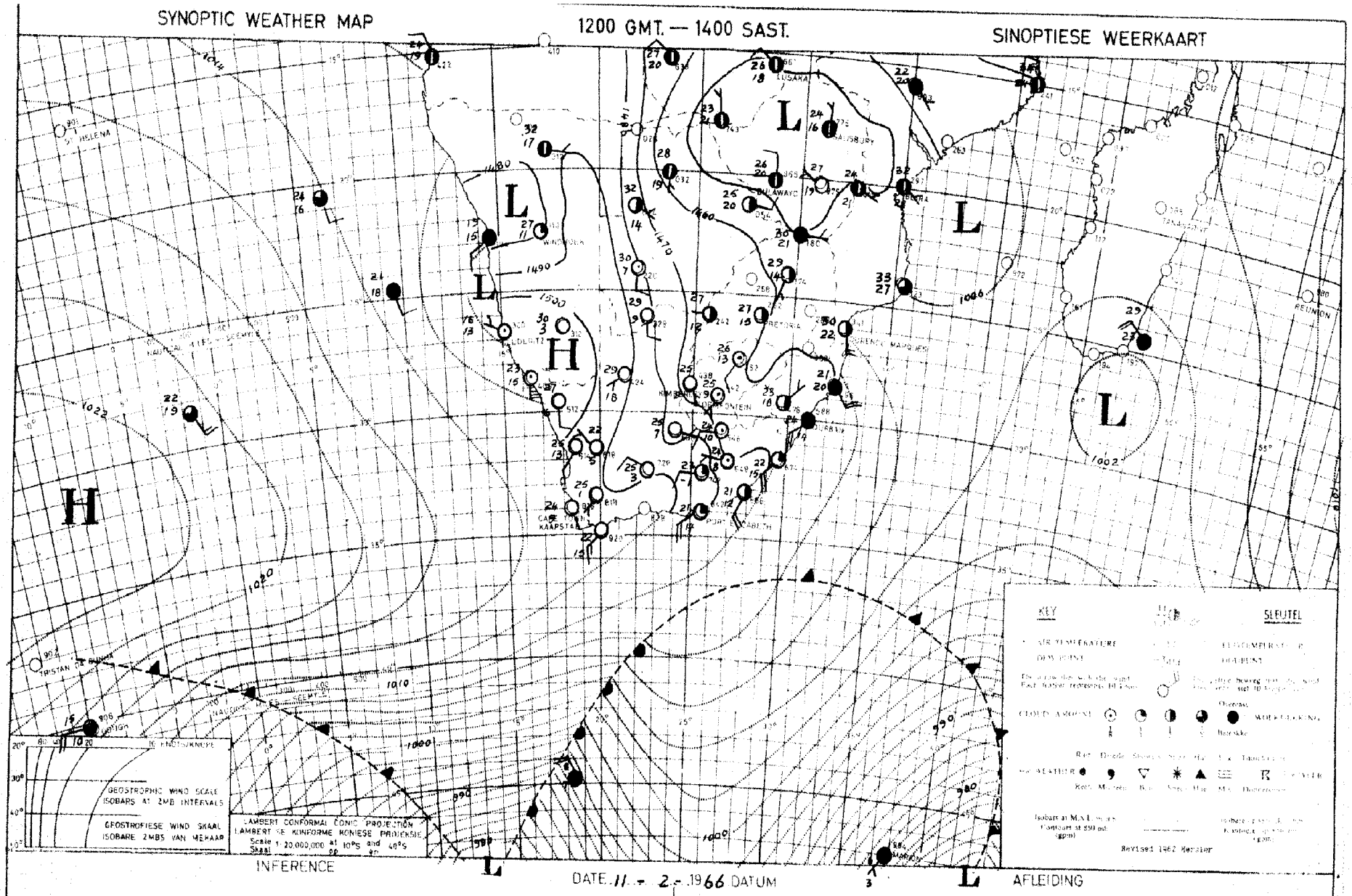

'The Atlantic high which moves in over the western parts of the country is causing an inflow of dry air from the south over the interior, with the result that it will be fine over most parts except for Northern Transvaal and the northern parts of Bechuanaland where scattered showers will occur.

Die Atlantiese hoog wat oor die westelike dele van die land inbeweeg, veroorsaak 'n stroom van droë lug vanaf die suide oor die binneland. sodat dit mooiweer sal wees oor die meeste dele behalwe oor Noord-Transvaal en die noordelike dele van Betsjoeanaland waar verspreide buie sal uitsak.

DAAGLIKSE WEERBULLETIN

Maksimum en Minimum Temperatuur (°C) en Reënval (RRR) in mm vir die 24 uur geëindig om 0800 SAST op

WEERBURO / WEATHER BUREAU
DEPT. VAN VERVOER / DEPT. OF TRANSPORT
13 – 2 – 1966

DAILY WEATHER BULLETIN

Maximum and Minimum Temperatures (°C) and rainfall (RRR) in mm for the 24 hours ended at 0800 SAST on

CAPE - KAAP	Max	Min	RRR
Aberdeen			
Addo			
Alexander Bay	24	14	
Aliwal North	29	15	
Bashee	25	18	
Beaufort-Wes	36	21	
(Lughawe)			
Boegoebergdam			
Boetsap			
Brakkekuil			
(naby Heidelberg)			
Brandvlei			
Cala			
Caledon			
Calitzdorp			
Calvinia	34	14	
Cape Agulhas	23	15	
Cape Columbine	19	13	
Cape Point	20	16	
Cape St. Francis	23	16	
Cape Town	24	13	
(D.F. Malan)			
Cape Town			
(Roeland Str.)			
Carnarvon			
Ceres			
Citrusdal			
Colesberg			
Cradock			
Döhne	23	13	
De Aar	32	21	
Douglas			
East London	26	16	
(Airport)			
Eensaamheid			
(naby Herold)			
Elsenburg			
Fraserburg	33	16	
Garies			
George			
Graaff-Reinet	39	17	
Grahamstown			
Hopetown			
Idutywa			
Jansenville	34	16	
Joubertina			
Kimberley	31	22	
(Airport)			
Knysna			
Kokstad	27	13	
Kuruman	31	21	

KAAP - CAPE	Max	Min	RRR
Ladismith			
Lake Mentz			
Maclear			
Mafeking	28	16	10·5
Malmesbury			
Matatiele			
Matroosberg			
Grootfontein	30	20	
(Middelburg)			
Mosselbaai	23	18	
Mount Frere			
Okiep	34	16	
Oudtshoorn			
Petrusville			
Piketberg			
Pofadder	33	18	
Port Alfred			
Port Elizabeth	26	16	
Port Nolloth	18	13	
Port St. Johns	24	20	
Prieska	35	19	
Prince Albert			
Queenstown	31	14	
Rietfontein			
Riversdale	30	13	
Robertson	33	14	
Sheeprun	27	13	
(near Maclear)			
Somerset-Oos	32	16	
Steynsburg			
Strydenburg			
Sutherland			
Swellendam			
Tarkastad			
Touwsrivier			
Twee Riviere	35	19	
(Gemsbokpark)			
Umtata	30	17	
Uniondale			
Upington	37	25	
Vanwyksvlei	35	18	
Victoria-Wes	32	16	
Vredendal	33	15	
Vryburg	30	19	1·1
Williston			
Willowmore			
Willowpark			
(near Dordrecht)			

NATAL	Max	Min	RRR
Cape St. Lucia	27	21	
Dundee			
Durban	27	20	
(Louis Botha)			
Estcourt	25	16	
Harding			
Himeville			
Mkuze			
Hluhluwe			
Newcastle	27	15	
Cedara	26	17	
(Pietermaritzburg)			
Port Shepstone	25	21	
Richmond			
Seven Oaks			
Vryheid			
Waterford	25	13	
(near Underberg)			

TRANSVAAL

Barberton			
Belfast			
Bethal	24	14	
Bospoort	28	17	0·3
Carolina	19	14	
Chester			
(near Gravelotte)			
Crecy	28	18	
Delareyville			12·0
Groendraai			
(naby Vaalwater)			
Jan Kempdorp			
Jan Smuts	23	16	
Joubert Park (Jhb)	23	16	
Kroondal	27	18	0·1
Luvubo	20	18	59·8
Leeudoringstad			
Lichtenburg			3·0
Letaba			
Loskopdam			
Lydenburg	23	16	
Marnitz	24	19	0·6
Mara			
Marble Hall			
Messina	25	21	1·5
Middelburg			
Nelspruit	23	19	0·7
Phalaborwa	24	20	6·4
Pietersburg	23	18	
Piet Retief	19	15	

TRANSVAAL	Max	Min	RRR
Pongola			
Potchefstroom	28	17	1·4
Potgietersrus	25	20	
Pretoria W.B.	25	17	0·1
Pretoriuskop			
Punda Milia			
Sandpan (NW. Tvl.)			0·2
Satara			
Sekhukhune			
Shingwidzi			
Skukuza			
Standerton	24	14	
Thabazimbi			
Tomburke			
Tzaneen			
Vereeniging			
Volksrust			
Warmbad	26	19	
Witbank			
Zeerust			

O.V.S. - O.F.S.

Balkfontein			
(naby Bothaville)			
Bethlehem	25	14	
Bloemfontein	28	18	
(J.B.M. Hertzog)			
Bultfontein			
Fauresmith	29	18	
Ficksburg			
Frankfort	26	14	
Harrismith			
Hoopstad	31	20	0·2
Kroonstad	28	15	
Lindley			
Modderpoort			
Petrusburg			
Philippolis			
Reddersburg			
Reitz			
Vrede			
Warden			
Welkom			
Wepener	27	18	
Winburg			
Zastron			

S.W.A.	Max	Min	RRR
Aroab			
Bethanie			
Dordabis			
Gobabeb	29	12	
Gobabis	31	17	
Grootfontein			
Karasburg			
Kalkfeld			
Karibib			
Keetmanshoop	35	18	
Kub			
Luderitz	18	13	
Mariental	35	19	
Ohopoho			
Okahandja			
Okaukueye			
Ondangua			
Otavi			
Otjiwarongo			
Outjo			
Rehoboth			
Runtu			
Steinhausen			
Tsumeb	32	17	
Walvisbaai	19	15	
Windhoek W.K.	30	16	

BASUTOLAND

Maseru	26	16	

BETSJOANALAND/BECHUANALAND

Francistown	25	20	66·1
Gaberones	29	20	4·0
Ghanzi	33	21	1·2
Lobatsi			
Mahalapye			
Maun	30	20	11·6
Shakawe			
Tsabong	34	22	
Tsane	35	23	

SWAZILAND

Embabe			
Manzini	23	19	
Stegi			

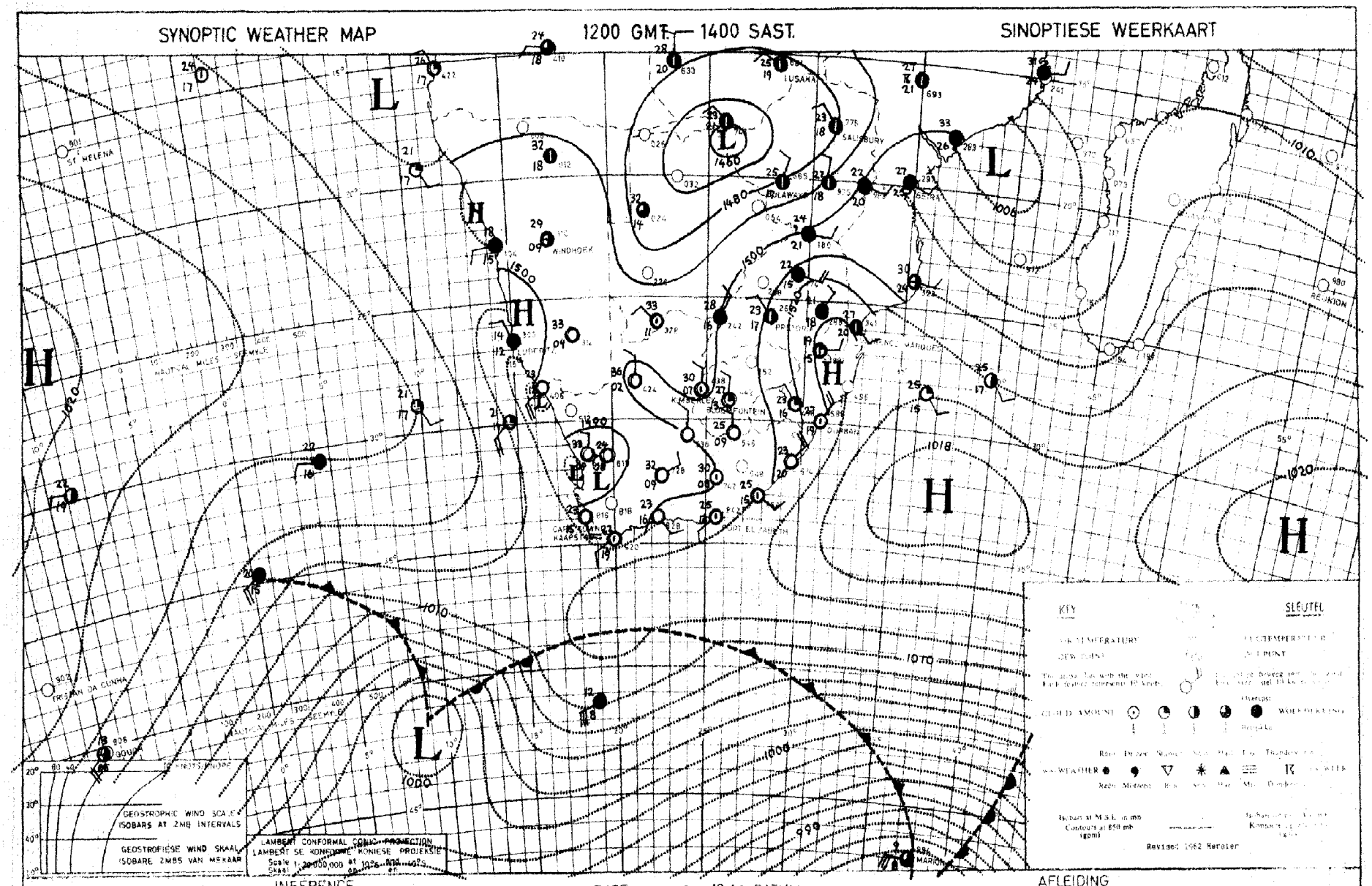

INFERENCE

DATE 12 — 2 1966 DATUM

AFLEIDING

Moist air is moving southwards again as a result of the ridge which moves in over the eastern interior, and showers or thundershowers will recur over Northern Transvaal and will spread to Western Tranvaal, the Vryburg Mafeking area and Bechuanaland.

Vogtige lug stroom weer suidwaarts as gevolg van die rug wat oor die oostelike dele inbeweeg het en buie of donderbuie sal weer oor Noord-Transvaal uitsak en uitbrei na Wes-Transvaal, die Vryburg Mafekinggebied en Betsjoeanaland.

DAAGLIKSE WEERBULLETIN

Maksimum en Minimum Temperatuur (°C) en Reënval (RRR) in mm vir die 24 uur geëindig om 0800 SAST op

WEERBURO / WEATHER BUREAU
DEPT. VAN VERVOER / DEPT. OF TRANSPORT
14-2-1966

DAILY WEATHER BULLETIN

Maximum and Minimum Temperatures (°C) and rainfall (RRR) in mm for the 24 hours ended at 0800 SAST on

CAPE - KAAP	Max	Min	RRR
Aberdeen			
Addo			
Alexander Bay	22	14	
Aliwal North	28	18	0·8
Bashee	25	20	1·2
Beaufort-Wes	37	17	
(Lughawe)			
Boegoebergdam			
Boetsap			
Brakkekuil			
(naby Heidelberg)			
Brandvlei			
Cala			
Caledon			
Calitzdorp			
Calvinia	29	9	
Cape Agulhas	23	16	
Cape Columbine	21	14	
Cape Point	22	16	
Cape St. Francis	24	19	
Cape Town	25	11	
(D.F. Malan)			
Cape Town			
(Roeland Str.)			
Carnarvon			
Ceres			
Citrusdal			
Colesberg			
Cradock			
Döhne	34	15	8·5
De Aar	31	17	1·6
Douglas			
East London	37	19	8·4
(Airport)			
Eensaamheid			
(naby Herold)			
Elsenburg			
Fraserburg	33	16	
Garies			
George			
Graaff-Reinet	38	18	
Grahamstown			1·6
Hopetown			17·5
Idutywa			15·0
Jansenville	41	19	6·0
Joubertina			
Kimberley	25	21	0·6
(Airport)			
Knysna			
Kokstad	31	17	
Kuruman	23	20	4·0

KAAP - CAPE	Max	Min	RRR
Ladismith			
Lake Mentz			
Maclear			
Mafeking	25	17	
Malmesbury			
Matatiele			
Matroosberg	28	11	
Grootfontein	30	16	0·9
(Middelburg)			
Mosselbaai	24	18	
Mount Frere			6·0
Okiep	27	13	
Oudtshoorn			
Petrusville			
Piketberg			
Pofadder	32	16	
Port Alfred			
Port Elizabeth	26	18	
Port Nolloth	18	12	
Port St. Johns	24	17	
Prieska	36	21	3·0
Prince Albert			
Queenstown	33	19	61·1
Rietfontein			
Riversdale	29	14	
Robertson	33	14	
Sheeprun	31	18	19·5
(near Maclear)			
Somerset-Oos	38	16	4·8
Steynsburg			15·5
Strydenburg			
Sutherland	29	9	
Swellendam			
Tarkastad			
Touwsrivier			
Twee Riviere	33	20	0·2
(Gemsbokpark)			
Umtata	36	19	1·4
Uniondale			
Upington	35	21	6·9
Vanwyksvlei	35	25	
Victoria-Wes	34	17	
Vredendal	25	13	
Vryburg	24	19	15·5
Williston			
Willowmore			
Willowpark	27	12	13·0
(near Dordrecht)			

NATAL	Max	Min	RRR
Cape St. Lucia	27	23	
Dundee			
Durban	29	22	
(Louis Botha)			
Estcourt	29	18	
Harding			
Himeville			
Mkuze			
Hluhluwe			
Newcastle	30	17	
Cedara			
(Pietermaritzburg)			
Port Shepstone	26	23	
Richmond			
Seven Oaks			
Vryheid			
Waterford	27	16	
(near Underberg)			

TRANSVAAL	Max	Min	RRR
Barberton			
Belfast			
Bethal	26	15	
Bospoort	25	19	
Carolina			
Chester			
(near Gravelotte)			
Crecy	28	17	
Groendraai	28	20	
(naby Vaalwater)			
Jan Kempdorp			
Jan Smuts	22	15	
Joubert Park (Jhb)	21	16	
Kroondal	26	19	
Luvubo	23	20	13·5
Leeudoringstad			
Lichtenburg			
Letaba			
Loskopdam			
Lydenburg	24	15	
Marnitz	28	20	
Mara			
Marble Hall			
Messina	30	22	0·4
Middelburg			
Nelspruit	25	20	0·3
Phalaborwa	26	22	1·1
Pietersburg	26	18	
Piet Retief	25	17	

TRANSVAAL	Max	Min	RRR
Pongola			
Potchefstroom	27	15	
Potgietersrus	28	19	
Pretoria W.B.	25	19	
Pretoriuskop			
Punda Milia			
Sandpan (NW. Tvl.)			
Satara			
Sekhukhune			
Shingwidzi			
Skukuza	31	20	
Standerton	26	15	
Thabazimbi			
Tomburke			
Tzaneen			
Vereeniging			
Volksrust			
Warmbad	22	18	
Witbank			
Zeerust			
O.V.S. - O.F.S.			
Balkfontein			
(naby Bothaville)			
Bethlehem	26	17	0·3
Bloemfontein	25	19	3·6
(J.B.M. Hertzog)			
Bultfontein			2·8
Fauresmith	25	18	12·0
Ficksburg			
Frankfort	27	15	
Harrismith			
Hoopstad	26	20	
Kroonstad	25	18	0·7
Lindley			
Modderpoort			
Petrusburg			
Philippolis			
Reddersburg			
Reitz			
Vrede			
Warden			
Welkom	29	19	
Wepener	27	19	0·7
Winburg			
Zastron			

S.W.A.	Max	Min	RRR
Aroab			
Bethanie			
Dordabis			
Gobabeb	31	12	
Gobabis	31	19	
Grootfontein			
Cape Fria	23	15	
Karasburg			
Kalkfeld			
Karibib			
Keetmanshoop	21	14	
Kub			
Luderitz	21	14	
Mariental	35	21	
Ohopoho			
Okahandja			
Okaukueye			
Ondangua			
Otavi			
Otjiwarongo			
Outjo	32	17	
Rehoboth			
Runtu	35	16	
Steinhausen			
Tsumeb	34	21	
Walvisbaai	20	14	
Windhoek W.K.	30	18	
J.G. Strydom Lughawe	30	17	
BASUTOLAND			
Maseru			
BETSJOEANALAND/BECHUANALAND			
Francistown	25	20	11·0
Gaberones	26	21	1·5
Ghanzi	23	20	1·4
Lobatsi			
Mahalapye			9·5
Maun	32	22	
Shakawe			
Tsabong	28	21	4·5
Tsane	30	21	16·4
Serowe			19·0
SWAZILAND			
Embabane			
Manzini	28	21	
Stegi			

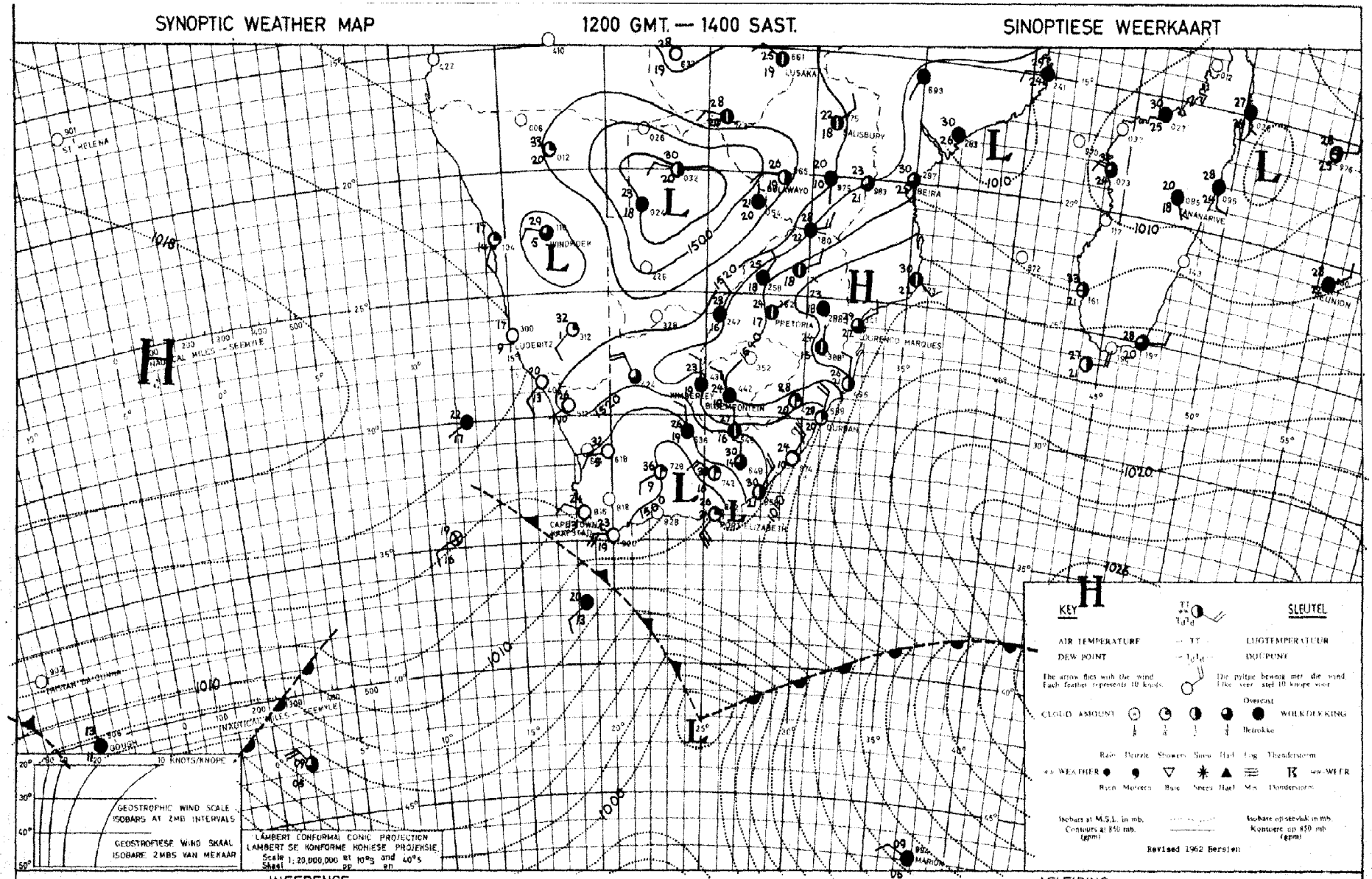

Moist air is moving farther southwards over the central and southern interior, and with the troughs over the southern and northern interior showers or thundershowers will occur over Bechuanaland, the Free State, Natal, the western regions of Transvaal and over the northern and eastern parts of the Cape Province.

Vogtige lug stroom verder suidwaarts oor die sentrale en suidelike binneland en met die trôe oor die suidelike en noordelike binneland sal buie of donderbuie oor Betsjoeanaland, die westelike dele van Transvaal, Vrystaat, Natal en oor die noordelike en oostelike dele van Kaapland uitsak.

DAAGLIKSE WEERBULLETIN

Maksimum en Minimum Temperatuur (°C) en Reënval (RRR) in mm vir die 24 uur geëindig om 0800 SAST op

WEERBURO / WEATHER BUREAU
DEPT. VAN VERVOER / DEPT. OF TRANSPORT

15 - 2 - 1966

DAILY WEATHER BULLETIN

Maximum and Minimum Temperatures (°C) and rainfall (RRR) in mm for the 24 hours ended at 0800 SAST on

CAPE - KAAP	Max	Min	RRR
Aberdeen			
Addo			
Alexander Bay	22	14	
Aliwal North	29	18	3·1
Bashee	25	21	0·3
Beaufort-Wes	34	19	
(Lughawe)			
Boegoebergdam			
Boetsap			
Brakkekuil			
(naby Heidelberg)			
Brandvlei			
Cala			
Caledon			
Calitzdorp			
Calvinia	31	8	
Cape Agulhas	25	17	
Cape Columbine	21	14	
Cape Point	21	16	
Cape St. Francis	25	21	0·1
Cape Town	27	12	
(D.F. Malan)			
Cape Town			
(Roeland Str.)			
Carnarvon			
Ceres			
Citrusdal			
Colesberg			
Cradock			
Dähne	23	19	0·7
De Aar	31	18	1·6
Douglas			
East London	25	21	0·1
(Airport)			
Eensaamheid			
(naby Herold)			
Elsenburg			
Fraserburg	33	18	
Garies			
George			
Graaff-Reinet			
Grahamstown			
Hopetown			2·8
Idutywa			
Jansenville	31	20	
Joubertina			
Kimberley	29	20	0·1
(Airport)			
Knysna			
Kokstad			
Kuruman	23	19	30·0

KAAP - CAPE	Max	Min	RRR
Ladismith			
Lake Mentz			
Maclear			9·5
Mafeking	28	17	
Malmesbury			
Matatiele			
Matroosberg	30	12	
Grootfontein			
(Middelburg)			
Mosselbaai	22	20	
Mount Frere			
Okiep	31	14	
Oudtshoorn	34	16	
Petrusville			15·0
Piketberg			
Pofadder	36	16	
Port Alfred			
Port Elizabeth	27	21	
Port Nolloth	19	12	1·0
Port St. Johns	26	21	
Prieska	33	20	
Prince Albert			
Queenstown	28	19	0·4
Rietfontein			
Riversdale	30	15	
Robertson	33	13	
Sheeprun	26	19	8·0
(near Maclear)			
Somerset-Oos	28	19	
Steynsburg			4·0
Strydenburg			
Sutherland	29	9	
Swellendam			
Tarkastad			
Touwsrivier			
Twee Riviere	31	23	
(Gemsbokpark)			
Umtata	27	20	0·7
Uniondale			
Upington	34	22	0·1
Vanwyksvlei	35	16	
Victoria-Wes	33	15	
Vredendal	29	15	
Vryburg	28	19	0·5
Williston			
Willowmore			
Willowpark	24	17	3·0
(near Dordrecht)			

NATAL	Max	Min	RRR
Cape St. Lucia	29	22	
Dundee			
Durban	29	21	0·1
(Louis Botha)			
Estcourt	27	17	0·1
Harding			
Himeville			
Mkuze			
Hluhluwe			
Newcastle	28	16	
Cedara	24	16	
(Pietermaritzburg)			
Port Shepstone	30	22	
Richmond			
Seven Oaks			
Vryheid			
Waterford	24	15	
(near Underberg)			
TRANSVAAL			
Barberton			
Belfast			
Bethal	28	12	
Bospoort	27	18	
Carolina	26	13	
Chester			
(near Gravelotte)			
Crecy	34	17	
Groendraai	31	21	
(naby Vaalwater)			
Jan Kempdorp			6·0
Jan Smuts	26	14	
Joubert Park (Jhb)	26	15	
Kroondal	30	20	
Leeudoringstad			
Lichtenburg			
Letaba			
Loskopdam			
Lydenburg	28	15	
Luvuvhu	25	18	4·3
Mara	27	18	
Marble Hall			
Messina	29	20	0·1
Middelburg			
Marnitz	30	20	
Nelspruit	27	18	0·8
Phalaborwa	27	20	
Pietersburg	29	17	
Piet Retief			

TRANSVAAL	Max	Min	RRR
Pongola			
Potchefstroom	29	17	
Potgietersrus	32	17	
Pretoria W.B.	29	17	
Pretoriuskop			
Punda Milia			
Sandpan (NW. Tvl.)	31	21	
Satara			
Sekhukhune			
Shingwidzi			
Skukuza	28	20	
Standerton	28	18	
Thabazimbi			1·0
Tomburke			
Tzaneen			
Vereeniging			
Volksrust			
Warmbad	31	20	
Witbank			
Zeerust			
O.V.S. - O.F.S.			
Balkfontein			
(naby Bothaville)			
Bethlehem	26	15	
Bloemfontein	28	19	5·7
(J.B.M. Hertzog)			
Bultfontein			
Fauresmith	26	19	8·0
Ficksburg			
Frankfort	30	14	
Harrismith			
Hoopstad	30	21	
Kroonstad	29	17	
Lindley			
Modderpoort			
Petrusburg			21·8
Philippolis			
Reddersburg			20·0
Reitz			
Vrede			
Warden			
Welkom	29	19	
Wepener	28	19	98
Winburg			
Zastron			

S.W.A.	Max	Min	RRR
Aroab			
Bethanie			
Dordabis			
Gobabeb	32	13	
Gobabis	29	19	
Grootfontein			
Karasburg			
Kalkfeld			
Karibib			
Keetmanshoop	35	19	
Kub			
Luderitz	19	14	
Mariental	33	23	
Ohopoho			
Okahandja			
Okaukueye			
Ondangua	33	16	
Otavi			
Otjiwarongo			
Outjo	32	16	
Rehoboth			
Runtu	35	20	
Steinhausen			
Tsumeb	33	19	
Walvisbaai	18	14	
Windhoek W.K.	30	20	
Cape Frio	27	15	
BASUTOLAND			
Maseru	27	18	12·6
BETSJOANALAND/BECHUANALAND			
Francistown	28	19	
Gaberones	30	20	0·4
Ghanzi	30	21	8·0
Lobatsi			
Mahalapye			
Maun	32	20	8·3
Shakawe			
Tsabong	24	21	0·6
Tsane	26	20	149·6
Serowe			1·5
SWAZILAND			
Embabe			
Manzini	26	19	
Stegi			

SYNOPTIC WEATHER MAP 1200 GMT. — 1400 SAST. SINOPTIESE WEERKAART

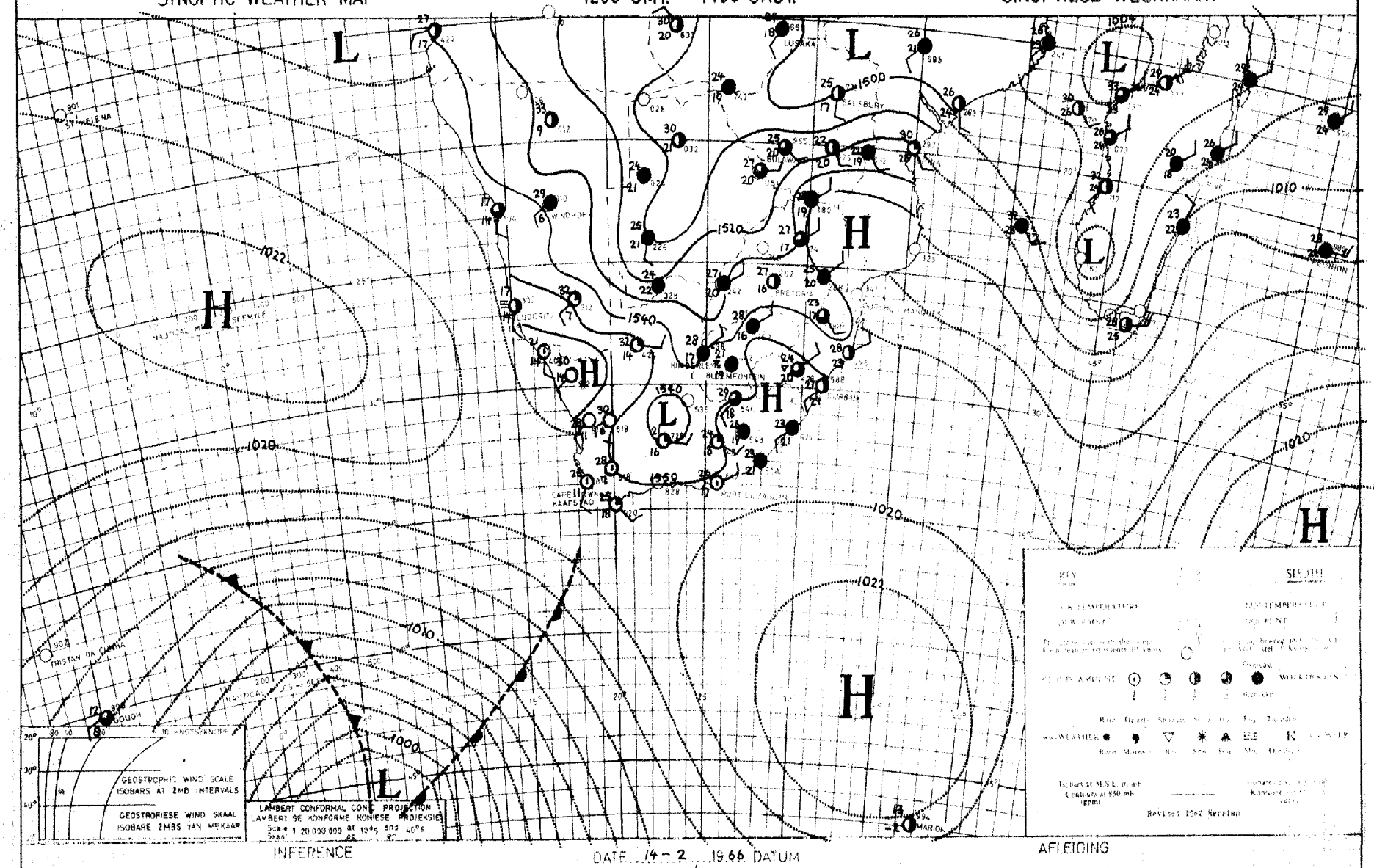

INFERENCE DATE 14 - 2 19.66 DATUM AFLEIDING

The high south-east of the continent is causing moist air to flow in over the eastern areas of the country where it will be cloudy to partly cloudy. The trough over the central interior will cause thundershowers to develop over the central and eastern areas

Die hoog suidoos van die vasteland voer vogtige lug oor die oostelike dele van die land in waar dit bewolk tot gedeeltelik bewolk sal wees. Die trog oor die sentrale binneland sal donderbuie oor die sentrale en oostelike gebiede veroorsaak.

DAAGLIKSE WEERBULLETIN

Maksimum en Minimum Temperatuur (°C) en Reënval (RRR) in mm vir die 24 uur geëindig om 0800 SAST op

WEERBURO / WEATHER BUREAU
DEPT. VAN VERVOER / DEPT. OF TRANSPORT
16 - 2 - 1966

DAILY WEATHER BULLETIN

Maximum and Minimum Temperatures (°C) and rainfall (RRR) in mm for the 24 hours ended at 0800 SAST on

CAPE - KAAP	Max	Min	RRR
Aberdeen			
Addo			
Alexander Bay	22	17	
Aliwal North	28	17	0·1
Bashee	26	20	
Beaufort-Wes	35	19	
(Lughawe)			
Boegoebergdam			
Boetsap			
Brakkekuil			
(naby Heidelberg)			
Brandvlei			
Cala			
Caledon			
Calitzdorp			
Calvinia	28	13	0·5
Cape Agulhas	23	16	5·0
Cape Columbine	20	13	0·2
Cape Point	21	14	1·7
Cape St. Francis	24	19	0·1
Cape Town	24	11	3·5
(D.F. Malan)			
Cape Town			7·5
(Roeland Str.)			
Carnarvon			
Ceres			
Citrusdal			1·5
Colesberg			
Cradock			
Dôhne	30	16	29·5
De Aar	33	14	
Douglas			
East London	29	20	
(Airport)			
Ezensaamheid			
(naby Herold)			
Elsenburg			7·8
Fraserburg	32	15	
Garies			
George			
Graaff-Reinet	35	17	
Grahamstown			0·4
Hopetown			
Idutywa			
Jansenville	37	16	
Joubertina			
Kimberley	28	16	
(Airport)			
Knysna			
Kokstad	28	18	
Kuruman	XX	17	38·0

KAAP - CAPE	Max	Min	RRR
Ladismith			
Lake Mentz			
Maclear			
Mafeking	29	18	0·5
Malmesbury			
Matatiele			
Matroosberg	28	11	
Grootfontein	32	14	
(Middelburg)			
Mosselbaai	24	16	4·2
Mount Frere			4·0
Okiep	27	14	
Oudtshoorn	35	17	
Petrusville			
Piketberg			5·0
Pofadder	32	14	
Port Alfred			
Port Elizabeth	29	19	
Port Nolloth	20	14	
Port St. Johns	24	20	
Prieska	36	16	
Prince Albert			
Queenstown	33	17	1·8
Rietfontein			
Riversdale	31	15	0·9
Robertson	30	14	2·5
Sheeprun	27	17	3·5
(near Maclear)			
Somerset-Oos	34	18	
Steynsburg			
Strydenburg			
Sutherland	28	12	
Swellendam			7·5
Tarkastad			
Touwsrivier			
Twee Riviere	31	18	
(Gemsbokpark)			
Umtata	31	19	1·3
Uniondale			
Upington	36	16	
Vanwyksvlei	34	15	
Victoria-Wes	34	14	
Vredendal	24	16	1·2
Vryburg	29	19	
Williston			
Willowmore	34	16	
Willowpark	28	17	
(near Dordrecht)			

NATAL	Max	Min	RRR
Cape St. Lucia	29	22	
Dundee			
Durban	29	20	
(Louis Botha)			
Estcourt	27	16	
Harding			
Himeville			
Mkuze			
Hluhluwe			
Newcastle	27	12	
Cedara	27	15	
(Pietermaritzburg)			
Port Shepstone	26	22	
Richmond			
Seven Oaks			
Vryheid			
Waterford	26	16	3·5
(near Underberg)			
TRANSVAAL			
Barberton			
Belfast			
Bethal	26	10	
Bospoort	28	17	25·5
Carolina	23	11	
Chester			
(near Gravelotte)			
Crecy			
Groendraai	26	15	
(naby Vaalwater)			
Jan Kempdorp			
Jan Smuts	25	13	
Joubert Park (Jhb)	23	14	
Kroondal	29	17	
Levubu	27	19	
Leeudoringstad			
Lichtenburg			
Letaba			
Loskopdam			
Lydenburg	26	13	
Marnitz	26	17	
Mara	27	18	
Marble Hall			
Messina	31	22	
Middelburg			
Nelspruit	29	17	
Phalaborwa	30	22	
Pietersburg	29	15	
Piet Retief			

TRANSVAAL	Max	Min	RRR
Pongola			
Potchefstroom	31	16	
Potgietersrus	31	13	
Pretoria W.B.	29	15	
Pretoriuskop			
Punda Milia			
Sandpan (NW. Tvl.)	27	18	
Satara			
Sekhukhune			
Shingwidzi			
Skukuza	30	21	
Standerton	26	10	
Thabazimbi			1·0
Tomburke			
Tzaneen			
Vereeniging			
Volksrust			
Warmbad	29	17	
Witbank			
Zeerust			
O.V.S. - O.F.S.			
Balkfontein			0·5
(naby Bothaville)			
Bethlehem	27	13	
Bloemfontein	28	17	3·0
(J.B.M. Hertzog)			
Bultfontein			
Fauresmith	26	14	
Ficksburg			2·5
Frankfort	28	12	
Harrismith			
Hoopstad	31	20	1·4
Kroonstad	29	18	
Lindley			
Modderpoort			
Petrusburg			
Philippolis			
Reddersburg			
Reitz			
Vrede			
Warden			
Welkom	29	18	4·2
Wepener	27	17	8·3
Winburg			
Zastron			

S.W.A.	Max	Min	RRR
Aroab			
Bethanie			
Dordabis			
Gobabeb	27	14	
Gobabis	24	16	37·0
Grootfontein			
Cape Fria	22	15	
Karasburg			
Kalkfeld			
Karibib			
Keetmanshoop	34	14	
Kub			
Luderitz	21	15	
Mariental			
Ohopoho			
Okahandja			
Okaukueye			
Ondangua	32	17	
Otavi			
Otjiwarongo			
Outjo	32	16	
Rehoboth			
Runtu	31	20	2·5
Steinhausen			
Tsumeb	32	19	
Walvisbaai	18	14	
Windhoek W.K.	28	16	8·0
BASUTOLAND			
Maseru			
BETSJOANALAND/BECHUANALAND			
Francistown	26	16	
Gaberones	29	21	
Ghanzi	28	20	6·9
Lobatsi			
Mahalapye			
Maun	29	18	
Shakawe			
Tsabong	27	21	0·1
Tsane	26	21	15·6
SWAZILAND			
Embelebe			
Manzini	29	18	
Stegi			

SYNOPTIC WEATHER MAP — 1200 GMT. — 1400 SAST. — SINOPTIESE WEERKAART

INFERENCE

DATE 15 — 2 1966 DATUM

A cold front is approaching the Cape from the west and cloudy, cooler weather with rain will spread over the western and south-western parts of the Cape Province, and later also over the southern areas. The air over the eastern interior is moist, and thundershowers will develop over the southern and central parts of this area.

AFLEIDING

'n Kouefront nader die Kaap vanuit die weste en dus sal bewolkte koeler weer met reën uitbrei oor die westelike en suidwestelike dele van Kaapland, en later ook oor die suidelike dele. Die lug oor die oostelike binneland is vogtig en donderbuie sal oor die suidelike en sentrale dele van hierdie gebied voorkom.

DAAGLIKSE WEERBULLETIN

Maksimum en Minimum Temperatuur (°C) en Reënval (RRR) in mm vir die 24 uur geëindig om 0800 SAST op

WEERBURO / WEATHER BUREAU
DEPT. VAN VERVOER / DEPT. OF TRANSPORT
17 - 2 - 1966

DAILY WEATHER BULLETIN

Maximum and Minimum Temperatures (°C) and rainfall (RRR) in mm for the 24 hours ended at 0800 SAST on

KAAP - CAPE	Max	Min	RRR
Aberdeen			
Addo			
Alexander Bay	24	12	
Aliwal North	30	13	
Bashee	23	18	8·5
Beaufort-Wes	29	14	
(Lughawe)			
Boegoebergdam			
Boetsap			
Brakkekuil			
(naby Heidelberg)			
Brandvlei			
Cala			
Caledon			
Calitzdorp			
Calvinia	26	4	
Cape Agulhas	22	16	
Cape Columbine	19	12	
Cape Point	18	14	
Cape St. Francis	24	16	
Cape Town	22	13	
(D.F. Malan)			
Cape Town			
(Roeland Str.)			
Carnarvon			
Ceres			
Citrusdal			
Colesberg			
Cradock			
Dohne	18	14	0·6
De Aar	30	14	
Douglas			
East London	24	17	1·8
(Airport)			
Eensaamheid			
(naby Herold)			
Elsenburg			
Fraserburg	28	13	
Garies			
George			
Graaff-Reinet	28	13	
Grahamstown			0·9
Hopetown			
Idutywa			
Jansenville	26	16	
Joubertina			
Kimberley	29	16	
(Airport)			
Knysna			
Kokstad	21	12	2·5
Kuruman	xx	14	

KAAP - CAPE	Max	Min	RRR
Ladismith			
Lake Mentz			
Maclear			
Mafeking	30	15	
Malmesbury			
Matatiele			
Matroosberg	25	9	
Grootfontein	27	10	
(Middelburg)			
Mosselbaai	21	17	
Mount Frere			
Okiep	26	13	
Oudtshoorn	26	11	
Petrusville			
Piketberg			
Pofadder	29	16	
Port Alfred			
Port Elizabeth	22	13	3·4
Port Nolloth	22	8	
Port St. Johns	23	19	11·0
Prieska	33	15	
Prince Albert			
Queenstown	25	15	0·1
Rietfontein			
Riversdale	24	11	
Robertson	26	10	
Sheeprun	18	14	1·6
(near Maclear)			
Somerset-Oos	20	14	
Steynsburg			
Strydenburg			
Sutherland	24	6	
Swellendam			
Tarkastad			
Touwsrivier			
Twee Riviere	30	13	
(Gemsbokpark)			
Umtata	22	16	2·8
Uniondale			
Upington	31	18	
Vanwyksvlei	31	13	
Victoria-Wes	29	10	
Vredendal	23	8	
Vryburg			
Williston			
Willowmore	25	15	
Willowpark	19	12	0·5
(near Dordrecht)			

NATAL	Max	Min	RRR
Cape St. Lucia	30	22	1·0
Dundee			0·4
Durban	27	20	4·0
(Louis Botha)			
Estcourt	26	16	0·5
Harding			
Himeville			5·0
Mkuze			
Hluhluwe			7·0
Newcastle	30	18	0·4
Cedara	20	13	2·5
(Pietermaritzburg)			
Port Shepstone	26	20	6·8
Richmond			
Seven Oaks			
Vryheid			
Waterford	28	12	26·6
(near Underberg)			
van Reenen			19·0

TRANSVAAL

Barberton			
Belfast			
Bethal	28	16	
Bospoort	27	15	
Carolina	26	16	1·5
Chester			
(near Gravelotte)			
Crecy			
Groendraai	33	19	
(naby Vaalwater)			
Jan Kempdorp			
Jan Smuts	28	15	0·1
Joubert Park (Jhb)	26	16	4·5
Kroondal	31	18	7·5
Levubu	26	19	33·6
Leeudoringstad			
Lichtenburg			
Letaba			
Loskopdam			
Lydenburg	27	16	3·5
Marnitz	32	19	2·0
Mara			38·5
Marble Hall			
Messina	32	21	68·0
Middelburg			
Nelspruit	29	21	7·4
Phalaborwa	29	22	24·2
Pietersburg	31	18	15·2
Piet Retief	28	17	9·5

TRANSVAAL	Max	Min	RRR
Pongola			
Potchefstroom	28	17	
Potgietersrus	32	19	5·3
Pretoria W.B.	31	19	
Pretoriuskop			
Punda Milia			
Sandpan (NW. Tvl.)	33	23	
Satara			
Sekhukhune			
Shingwidzi			
Skukuza	25	21	8·5
Standerton	28	14	38·8
Thabazimbi			
Tomburke			
Tzaneen			
Vereeniging			
Volksrust			
Watervalboven			20·6
Warmbad	32	18	
Witbank			
Zeerust			

O.V.S. - O.F.S.

Balkfontein			
(naby Bothaville)			
Bethlehem	27	15	5·8
Bloemfontein	29	13	
(J.B.M. Hertzog)			
Bultfontein			
Fauresmith	29	14	
Ficksburg			
Frankfort	29	16	3·0
Harrismith			
Hoopstad	31	16	
Kroonstad	29	18	
Lindley			
Modderpoort			
Petrusburg			
Philippolis			
Reddersburg			
Reitz			34·5
Vrede			
Warden			
Welkom	28	18	
Wepener	29	12	
Winburg			
Zastron			

S.W.A.	Max	Min	RRR
Aroab			
Bethanie			
Dordabis			
Gobabeb	25	15	
Gobabis	20	15	32·6
Grootfontein			
Cape Fria	24	15	
Karasburg			
Kalkfeld			
Karibib			
Keetmanshoop	33	18	
Kub			
Luderitz	22	13	
Mariental	32	21	
Ohopoho			
Okahandja			
Okaukueye			
Ondangua	33	17	
Otavi			
Otjiwarongo			
Outjo	28	17	
Rehoboth			
Runtu	32	20	
Steinhausen			
Tsumeb	33	18	
Walvisbaai	19	15	
Windhoek W.K.	19	14	21·6

BASUTOLAND

Maseru	28	13	

BETSJOEANALAND/BECHUANALAND

Francistown	30	21	
Gaberones	30	19	
Ghanzi	29	18	23·5
Lobatsi			
Mahalapye			
Maun	30	19	
Shakawe			
Tsabong			
Tsane	31	20	

SWAZILAND

Embembe			
Manzini			
Stegi			24·0

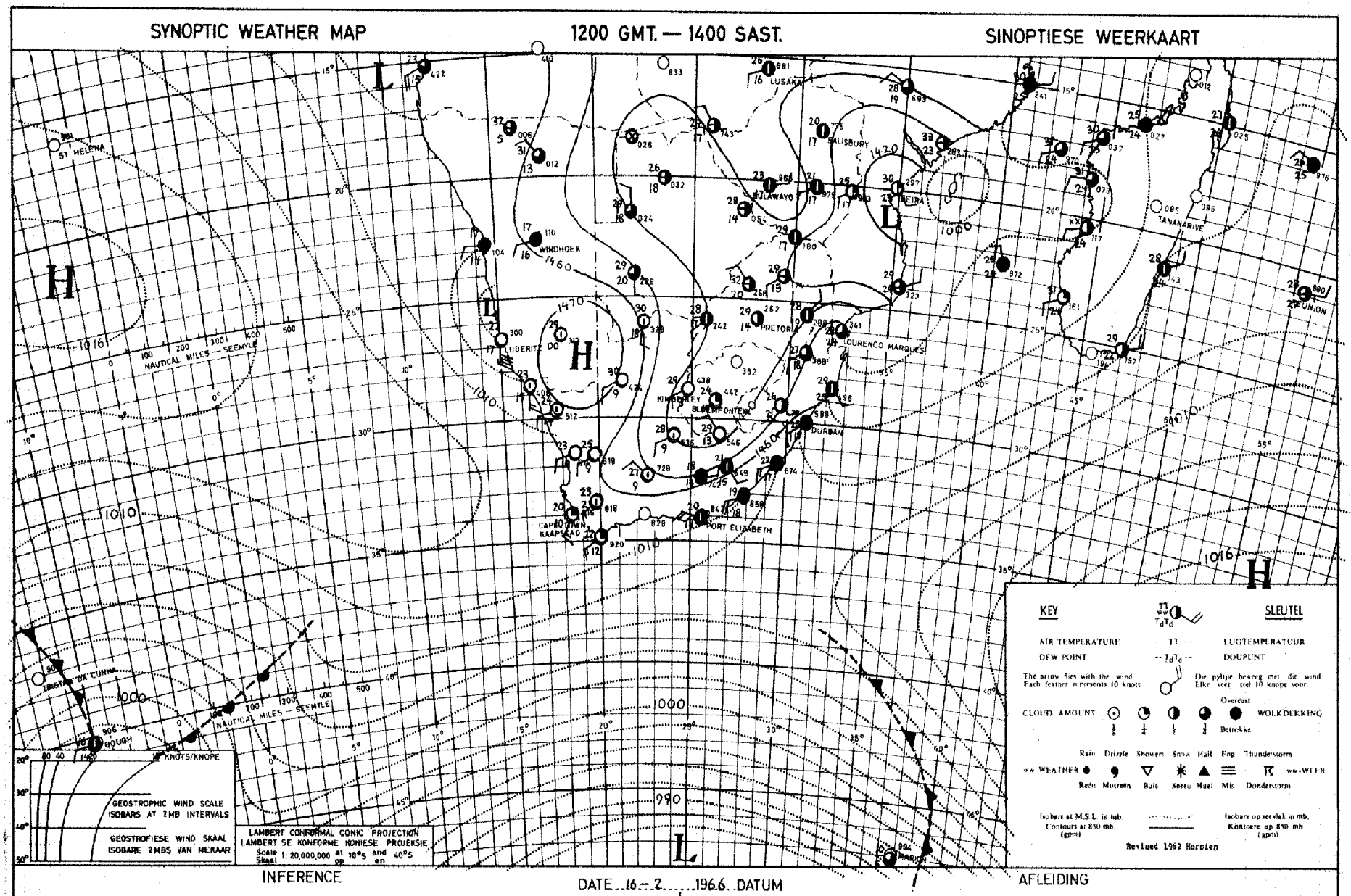

INFERENCE

DATE 16-2-1966 DATUM

AFLEIDING

The Atlantic high is ridging in south of the country and the low over the northeastern interior will move westwards to the northern interior with the result that scattered thundershowers will occur over the northern and north-western interior. Cloudy weather with showers will spread over the eastern coastal regions and the eastern lowveld areas.

Die Atlantiese hoog druk 'n rug van hoë druk suid van die land in en die laag oor die noordoostelike binneland sal weswaarts beweeg na die noordelike dele sodat verspreide donderbuie oor die noordelike en noordwestelike dele sal voorkom. Bewolkte weer met buie sal oor die oostelike kusgebiede en die oostelike laeveldstreke voorkom.

DAAGLIKSE WEERBULLETIN

Maksimum en Minimum Temperatuur (°C) en Reënval (RRR) in mm vir die 24 uur geëindig om 0800 SAST op

WEERBURO / WEATHER BUREAU
DEPT. VAN VERVOER / DEPT. OF TRANSPORT
18 - 2 - 1966

DAILY WEATHER BULLETIN

Maximum and Minimum Temperatures (°C) and rainfall (RRR) in mm for the 24 hours ended at 0800 SAST on

CAPE - KAAP	Max	Min	RRR
Aberdeen			
Addo			
Alexander Bay	21	15	
Aliwal North	30	14	
Bashee	25	19	
Beaufort-Wes	36	18	
(Lughawe)			
Boegoebergdam			
Boetsap			
Brakkekuil			
(naby Heidelberg)			
Brandvlei			
Cala			
Caledon			
Calitzdorp			
Calvinia	33	9	
Cape Agulhas	24	14	
Cape Columbine	19	11	
Cape Point	21	14	
Cape St. Francis	24	18	
Cape Town	25	10	
(D.F. Malan)			
Cape Town			
(Roeland Str.)			
Carnarvon			
Ceres			
Citrusdal			
Colesberg			
Cradock			
Dohne	27	19	
De Aar	33	15	
Douglas			
East London			
(Airport)	26	18	
Eensaamheid			
(naby Herold)			
Elsenburg			
Fraserburg	33	13	
Garies			
George			
Graaff-Reinet	34	17	
Grahamstown			
Hopetown			
Idutywa			
Jansenville	35	18	
Joubertina			
Kimberley	31	18	
(Airport)			
Knysna			
Kokstad	26	13	
Kuruman	XX	16	

KAAP - CAPE	Max	Min	RRR
Ladismith			
Lake Mentz			
Maclear			
Mafeking	30	17	2·5
Malmesbury			
Matatiele			
Matroosberg	31	10	
Grootfontein	32	17	
(Middelburg)			
Mosselbaai	22	18	
Mount Frere			
Okiep	32	9	
Oudtshoorn	36	12	
Petrusville			
Piketberg	34	16	
Pofadder			
Port Alfred			
Port Elizabeth	26	19	
Port Nolloth	18	13	
Port St. Johns	23	20	
Prieska	36	18	
Prince Albert			
Queenstown	31	15	
Rietfontein			
Riversdale	31	14	
Robertson	33	12	
Sheeprun	26	15	
(near Maclear)			
Somerset-Oos	33	17	
Steynsburg			
Strydenburg			
Sutherland			
Swellendam			
Tarkastad			
Touwsrivier			
Twee Riviere	35	17	
(Gemsbokpark)			
Umtata	26	17	
Uniondale			
Upington	36	19	
Vanwyksvlei	34	16	
Victoria-Wes	33	13	
Vredendal	30	11	
Vryburg	30	19	
Williston			
Willowmore	33	15	
Willowpark	28	20	
(near Dordrecht)			

NATAL	Max	Min	RRR
Cape St. Lucia			
Dundee			
Durban	27	21	
(Louis Botha)			
Estcourt	25	16	
Harding			
Himeville			
Mkuze			
Hluhluwe			5·3
Newcastle	31	16	
Cedara	25	15	
(Pietermaritzburg)			
Port Shepstone	26	21	
Richmond			
Seven Oaks			
Vryheid			
Waterford	24	12	
(near Underberg)			
TRANSVAAL			
Barberton			2·8
Belfast			
Bethal	25	12	
Bospoort	29	17	
Carolina	21	13	0·7
Chester			
(near Gravelotte)			
Cresy	30	16	0·4
Gideonsrust			6·0
Groendraai	29	17	3·0
(naby Vaalwater)			
Jan Kempdorp			
Jan Smuts	25	14	0·1
Joubert Park (Jhb)	25	16	
Kroondal	31	17	
Levubu	28	20	8·4
Leeudoringstad			
Lichtenburg			
Letaba			
Loskopdam			
Lydenburg	24	16	1·0
Marnitz	28	19	
Mara	28	19	1·5
Marble Hall			18·0
Messina	30	21	7·0
Middelburg			7·5
Nelspruit	27	21	8·2
Phalaborwa	29	22	20·3
Pietersburg	25	16	3·1
Piet Retief	23	18	

TRANSVAAL	Max	Min	RRR
Pongola			
Potchefstroom	29	17	
Potgietersrus	25	17	8·7
Pretoria W.B.	29	18	
Pretoriuskop			
Punda Milia			
Sandpan (NW. Tvl.)	32	20	
Satara			
Sekhukhune			
Shingwidzi			
Skukuza	29	22	0·6
Standerton	25	15	4·2
Thabazimbi			
Tomburke			
Tzaneen			
Vereeniging			
Volksrust			
Warmbad	28	17	0·7
Witbank			
Zeerust			
Watervalboven			25·5
O.V.S. - O.F.S.			
Balkfontein			
(naby Bothaville)			
Bethlehem	26	16	
Bloemfontein	29	16	
(J.B.M. Hertzog)			
Bultfontein			
Fauresmith	29	14	
Ficksburg			
Frankfort	28	15	0·3
Harrismith			
Hoopstad	37	19	
Kroonstad	29	17	
Lindley			
Modderpoort			
Petrusburg			
Philippolis			
Reddersburg			
Reitz			
Vrede			
Warden			
Welkom	30	17	
Wepener	28	15	
Winburg			
Zastron			

S.W.A.	Max	Min	RRR
Aroab			
Bethanie			
Dordabis			
Gobabeb	28	14	
Gobabis	28	17	
Grootfontein			
Cape Frio	24	15	
Karasburg			
Kalkfeld			
Karibib			
Keetmanshoop	36	19	
Kub			
Luderitz	18	13	
Mariental	34	22	
Ohopoho			
Okahandja			
Okaukueye			
Ondangua	31	17	
Otavi			
Otjiwarongo			
Outjo	30	14	
Rehoboth			
Runtu	33	19	
Steinhausen			
Tsumeb	32	18	
Walvisbaai	20	13	
Windhoek W.K.	24	16	
J.G. Strydom Lughawe	25	16	2·9
BASUTOLAND			
Masaru	28	16	
BETSJOEANALAND/BECHUANALAND			
Francistown	29	21	
Gaberones	31	21	
Ghanzi	29	19	
Lobatsi			
Mahalapye			
Maun	31	19	
Shakawe			
Tsabong	33	16	
Tsane	33	21	
SWAZILAND			
Embelembe			
Manzini	26	16	6·0
Stegi			

SYNOPTIC WEATHER MAP 1200 GMT. — 1400 SAST. SINOPTIESE WEERKAART

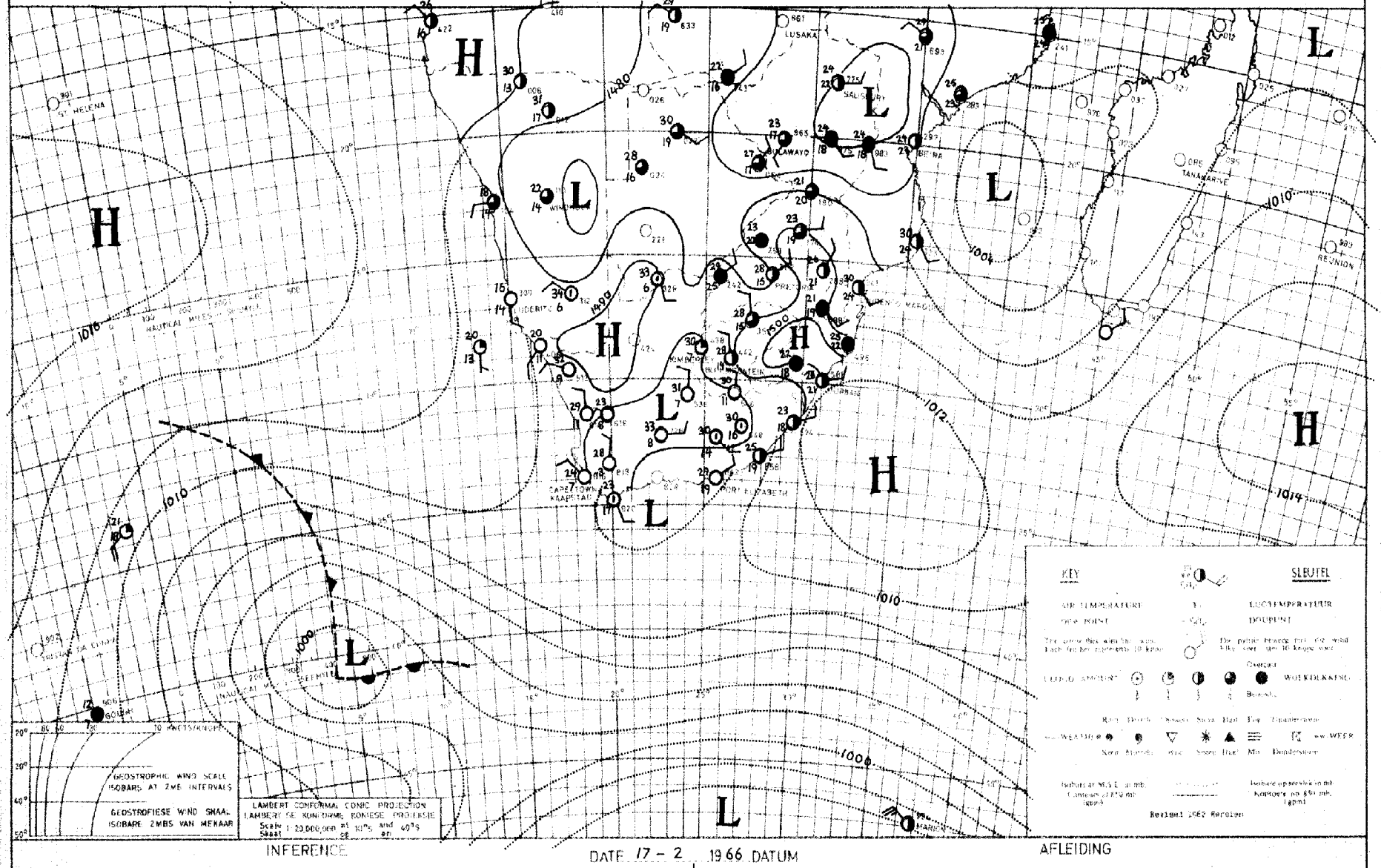

INFERENCE DATE 17 - 2 1966 DATUM AFLEIDING

The eastwards moving cold front over the Atlantic Ocean will later cause cloudy weather over the Cape south-western coastal regions where light rain will occur. Over the eastern parts of the country with moist air in circulation it will be partly cloudy to cloudy with thundershowers.

Die koue front oor die Atlantiese oseaan beweeg ooswaarts en sal bewolkte weer later oor die Kaapse suidweskusstreke veroorsaak en ligte reën sal voorkom. Vogtige lug is aanwesig oor die oostelike dele waar dit gedeeltelik bewolk tot bewolk sal wees met donderbuie.

DAAGLIKSE WEERBULLETIN

Maksimum en Minimum Temperatuur (°C) en Reënval (RRR) in mm vir die 24 uur geëindig om 0800 SAST op

WEERBURO / WEATHER BUREAU
DEPT. VAN VERVOER / DEPT. OF TRANSPORT

19 - 2 - 1966

DAILY WEATHER BULLETIN

Maximum and Minimum Temperatures (°C) and rainfall (RRR) in mm for the 24 hours ended at 0800 SAST on

CAPE - KAAP	Max	Min	RRR
Aberdeen			
Addo			
Alexander Bay	24	15	
Aliwal North	32	15	
Bashee	28	20	
Beaufort-Wes	32	16	
(Lughawe)			
Boegoebergdam			
Boetsap			
Brakkekuil			
(naby Heidelberg)			
Brandvlei			
Cala			
Caledon			
Calitzdorp			
Calvinia	25	-8	
Cape Agulhas	25	17	
Cape Columbine	17	12	
Cape Point	21	15	
Cape St. Francis	24	18	15·0
Cape Town	18	11	2·2
(D.F. Malan)			
Cape Town			
(Roeland Str.)			
Carnarvon			
Ceres			
Citrusdal			
Colesberg			
Cradock			
Döhne	33	15	0·3
De Aar	35	15	
Douglas			
East London	26	19	2·4
(Airport)			
Eensaamheid			
(naby Herold)			
Elsenburg			
Fraserburg	31	13	
Garies			
George			
Graaff-Reinet	36	17	
Grahamstown			
Hopetown			
Idutywa			
Jansenville	38	18	
Joubertina			
Kimberley	33	17	
(Airport)			
Knysna			
Kokstad	31	12	1·5
Kuruman	xx	15	

KAAP - CAPE	Max	Min	RRR
Ladismith			
Lake Mentz			
Maclear			
Mafeking	28	17	
Malmesbury			
Matatiele			
Matroosberg	24	11	
Grootfontein			
(Middelburg)	35	14	
Mosselbaai	25	19	
Mount Frere			
Okiep	26	14	
Oudtshoorn	30	12	
Petrusville			
Piketberg			
Pofadder	30	15	
Port Alfred			
Port Elizabeth	25	18	12·7
Port Nolloth	20	16	
Port St. Johns	25	20	2·5
Prieska	37	21	
Prince Albert			
Queenstown	36	16	
Rietfontein			
Riversdale	28	16	
Robertson	27	18	
Sheeprun	32	13	1·7
(near Maclear)			
Somerset-Oos	36	15	0·5
Steynsburg			
Strydenburg			
Sutherland	30	10	
Swellendam			
Tarkastad			
Touwsrivier			
Twee Riviere	35	16	
(Gemsbokpark)			
Umtata	37	17	
Uniondale			
Upington	35	20	
Vanwyksvlei	34	17	
Victoria-Wes	34	13	
Vredendal	25	17	
Vryburg	30	17	
Williston			
Willowmore	30	16	
Willowpark			
(near Dordrecht)	30	13	

NATAL	Max	Min	RRR
Cape St. Lucia	28	23	15·5
Dundee			
Durban	31	24	
(Louis Botha)			
Estcourt	30	17	0·1
Harding			
Himeville			
Mkuze			
Hluhluwe			
Newcastle	31	18	
Cedara			
(Pietermaritzburg)			
Port Shepstone	28	22	
Richmond			
Seven Oaks			
Vryheid			
Waterford			
(near Underberg)	28	12	0·8

TRANSVAAL

Barberton			
Belfast			
Bethal	25	13	7·0
Bospoort	28	15	1·0
Carolina	26	16	
Chester			
(near Gravelotte)			
Crecy	31	19	0·2
Groendraai	30	19	3·0
(naby Vaalwater)			
Jan Kempdorp	26	14	13·0
Jan Smuts	24	18	
Joubert Park (Jhb)	28	17	
Kroondal			
Leeudoringstad			
Lichtenburg			
Letaba			
Loskopdam			
Lydenburg	25	15	8·5
Louis Trichardt	27	20	9·1
Mara	27	19	0·2
Marble Hall			
Messina	30	22	
Middelburg			1·0
Marnitz	30	20	
Nelspruit	30	21	1·0
Phalaborwa	29	22	0·7
Pietersburg	27	19	1·0
Piet Retief	27	19	

TRANSVAAL	Max	Min	RRR
Pongola			
Potchefstroom			
Potgietersrus	28	18	0·3
Pretoria W.B.	28	18	6·0
Pretoriuskop			
Punda Milia			
Sandpan (NW. Tvl.)	32	22	
Satara			
Sekhukhune			
Shingwidzi			
Skukuza	37	22	
Standerton	27	18	2·0
Thabazimbi			
Tomburke			
Tzaneen			
Vereeniging			
Volksrust			
Warmbad	29	18	
Witbank			2·8
Zeerust			

O.V.S. - O.F.S.

Balkfontein			
(naby Bothaville)			
Bethlehem	27	15	8·3
Bloemfontein	30	14	
(J.B.M. Hertzog)			
Bultfontein			
Fauresmith	31	16	
Ficksburg			
Frankfort	29	15	3·9
Harrismith			
Hoopstad	32	18	
Kroonstad	30	17	
Lindley			
Modderpoort			
Petrusburg			
Philippolis			
Reddersburg			
Reitz			31·0
Vrede			
Warden			
Welkom	29	17	
Wepener			
Winburg			
Zastron			

S.W.A.	Max	Min	RRR
Aroab			
Bethanie			
Dordabis			
Gobabeb	30	15	
Gobabis	29	17	
Grootfontein			
Cape Frio	27	14	
Karasburg			
Kalkfeld			
Karibib			
Keetmanshoop	33	16	
Kub			
Luderitz	29	17	
Mariental	34	19	0·8
Okopoho			
Okahandja			
Okaukueye			
Ondangua	32	15	
Otavi			
Otjiwarongo			
Outjo	31	14	
Rehoboth			
Runtu	32	21	
Steinhausen			
Tsumeb	33	19	
Walvisbaai	19	14	
Windhoek W.K.	26	17	0·7
" Strydom Lughawe	26	18	0·3

BASUTOLAND

Maseru	28	15	

BETSJOEANALAND/BECHUANALAND

Francistown	29	20	
Gaberones	30	21	0·4
Ghanzi	31	19	
Lobatsi			
Kasane			0·4
Mahalapye			
Maun	30	20	
Shakawe			
Tsabong	35	16	
Tsane	34	22	

SWAZILAND

Embabane			
Manzini			
Stegi			

SYNOPTIC WEATHER MAP 1200 GMT. — 1400 SAST. SINOPTIESE WEERKAART

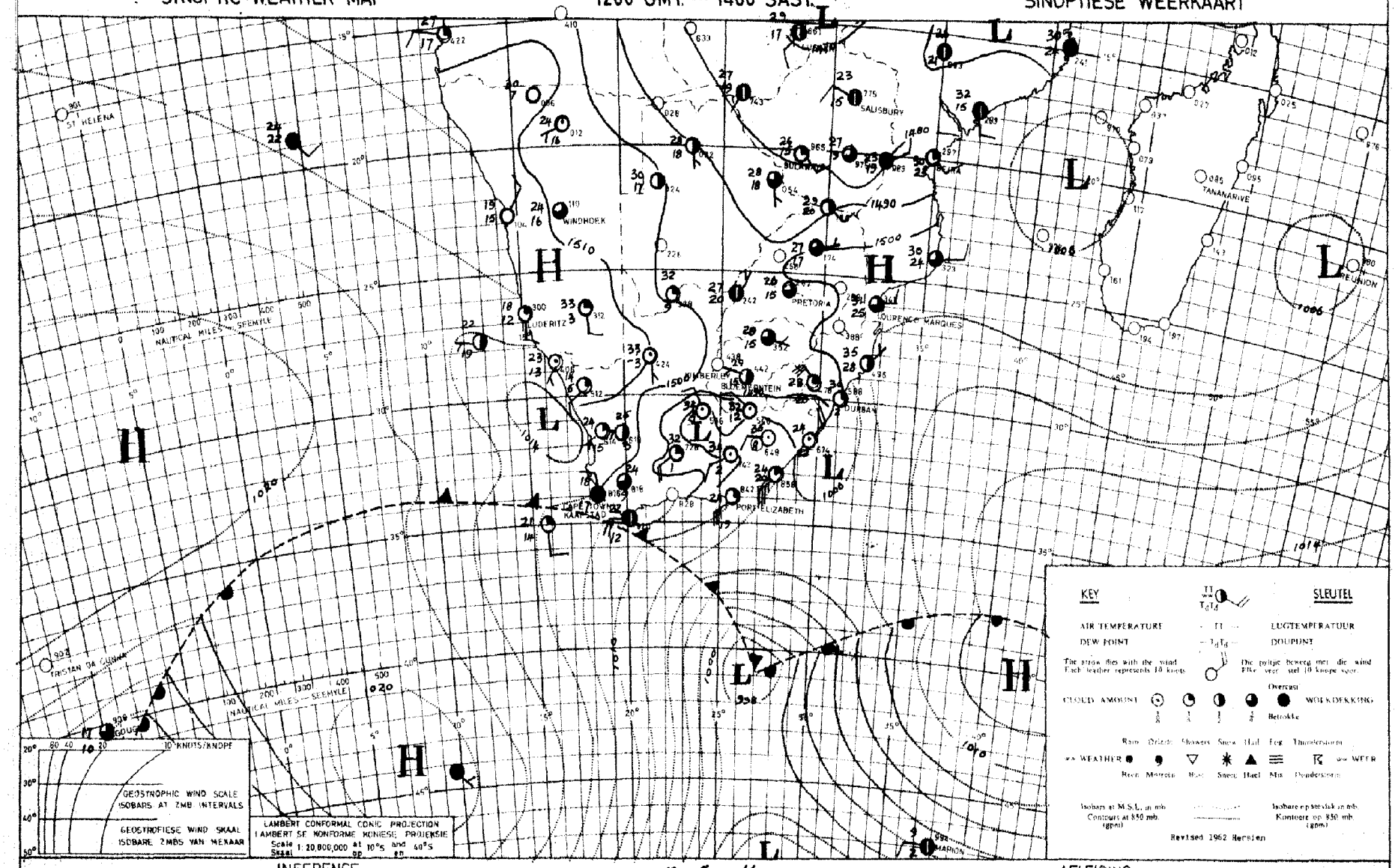

INFERENCE

DATE 18 - 2 - 1966 DATUM

AFLEIDING

Moist air is present over the eastern and north-eastern interior and with the trough, stretching northwards from the eastern Cape towards south-western Transvaal isolated showers and thundershowers will occur over the eastern and north-eastern interior. Cooler, cloudy weather will spread along the Cape coastal regions behind the weak cold front near the south-western coast.

Vogtige lug is oor die oostelike en noordoostelike binneland aanwesig en met die trog wat vanaf Oos-Kaapland na Wes-Transvaal strek, sal los buie of donderbuie oor die oostelike en noordoostelike binneland voorkom. Koeler bewolkte weer sal langs die Kaapse kusstreke uitbreid agter die swak koufront wat naby die suidwestkus gelee is.

DAAGLIKSE WEERBULLETIN

Maksimum en Minimum Temperatuur (°C) en Reënval (RRR) in mm vir die 24 uur geëindig om 0800 SAST op

WEERBURO / WEATHER BUREAU
DEPT. VAN VERVOER / DEPT. OF TRANSPORT
20 – 2 – 1966

DAILY WEATHER BULLETIN

Maximum and Minimum Temperatures (°C) and rainfall (RRR) in mm for the 24 hours ended at 0800 SAST on

CAPE - KAAP	Max	Min	RRR
Aberdeen			
Addo			
Alexander Bay	23	15	
Aliwal North	31	15	
Bashee	22	19	9·0
Beaufort-Wes	30	15	
(Lughawe)			
Boegoebergdam			
Boetsap			
Brakkekuil			
(naby Heidelberg)			
Brandvlei			
Cala			
Caledon			
Calitzdorp			
Calvinia	29	8	
Cape Agulhas	24	18	
Cape Columbine	21	14	
Cape Point	25	17	
Cape St. Francis	22	19	0·1
Cape Town	27	15	
(D.F. Malan)			
Cape Town			
(Roeland Str.)			
Carnarvon			
Ceres			
Citrusdal			
Colesberg			
Cradock			
Döhne	18	14	2·7
De Aar	34	15	
Douglas			
East London	22	18	1·4
(Airport)			
Eensaamheid			
(naby Herold)			
Elsenburg			
Fraserburg	29	12	
Garies			
George			
Graaff-Reinet	29	14	
Grahamstown			1·1
Hopetown			
Idutywa			2·5
Jansenville	27	18	
Joubertina			
Kimberley	33	21	
(Airport)			
Knysna			
Kokstad	19	12	
Kuruman	xx	18	

KAAP - CAPE	Max	Min	RRR
Ladismith			
Lake Mentz			
Maclear			
Mafeking	30	15	
Malmesbury			
Matatiele			
Matroosberg			
Grootfontein	28	11	
(Middelburg)			
Mosselbaai	22	19	
Mount Frere			
Okiep	29	14	
Oudtshoorn			
Petrusville			
Piketberg			
Pofadder	31	15	
Port Alfred			
Port Elizabeth	23	19	0·1
Port Nolloth	19	14	
Port St. Johns	23	20	5·0
Prieska	27	20	
Prince Albert			
Queenstown			
Rietfontein			
Riversdale	27	19	
Robertson	31	15	
Sheeprun	19	14	1·1
(near Maclear)			
Somerset-Oos	25	14	
Steynsburg			
Strydenburg			
Sutherland	27	6	
Swellendam			
Tarkastad			
Touwsrivier			
Twee Riviere	35	16	
(Gemsbokpark)			
Umtata	26	19	0·2
Uniondale			
Upington	35	20	
Vanwyksvlei	34	15	
Victoria-Wes	31	11	
Vredendal	28	15	
Vryburg	32	18	
Williston			
Willowmore	29	19	
Willowpark			
(near Dordrecht)			

NATAL	Max	Min	RRR
Cape St. Lucia			
Dundee			
Durban	26	21	3·2
(Louis Botha)			
Estcourt	22	16	
Harding			9·5
Himeville			
Mkuze			
Hluhluwe			
Newcastle	26	15	
Cedara	21	14	2·3
(Pietermaritzburg)			
Port Shepstone	24	20	
Richmond			
Seven Oaks			
Vryheid			
Waterford	16	12	0·4
(near Underberg)			

TRANSVAAL

Barberton			
Belfast			
Bethal	26	12	
Bospoort	29	17	
Carolina	24	14	0·3
Chester			
(near Gravelotte)			
Crecy	32	19	8·7
Groendraai	29	20	0·2
(naby Vaalwater)			
Jan Kempdorp			
Jan Smuts	26	14	
Joubert Park (Jhb)	26	15	
Kroondal	30	17	14·5
Levubu	29	19	18·0
Leeudoringstad			
Lichtenburg			
Letaba			
Loskopdam			
Lydenburg	26	16	0·5
Marnitz	31	21	0·1
Mara	30	20	
Marble Hall			
Messina	32	23	0·1
Middelburg			
Nelspruit	29	21	13·8
Phalaborwa	33	21	17·0
Pietersburg	26	18	1·1
Piet Retief	21	15	13·5

TRANSVAAL	Max	Min	RRR
Pongola			
Potchefstroom	29	17	
Potgietersrus	28	19	6·7
Pretoria W.B.	30	18	0·5
Pretoriuskop			
Punda Milia			
Sandpan (NW. Tvl.)	32	22	3·0
Satara			
Sekhukhune			
Shingwidzi			
Skukuza			71·5
Standerton	26	14	0·8
Thabazimbi			
Tomburke			
Tzaneen			
Vereeniging			
Volksrust			
Warmbad	31	19	
Witbank			
Zeerust			

O.V.S. - O.F.S.

Balkfontein			
(naby Bothaville)			
Bethlehem			
Bloemfontein	21	17	
(J.B.M. Hertzog)			
Bultfontein			
Fauresmith	21	12	
Ficksburg			
Frankfort	30	15	
Harrismith			
Hoopstad	33	21	9·5
Kroonstad	29	17	
Lindley			
Modderpoort			
Petrusburg			
Philippolis			
Reddersburg			
Reitz			
Vrede			
Warden			
Welkom			
Wepener	31	17	
Winburg			
Zastron			

S.W.A.	Max	Min	RRR
Aroab			
Bethanie			
Dordabis			
Gobabeb	32	13	
Gobabis	30	17	
Grootfontein			
Cape Fria	22	15	
Karasburg			
Kalkfeld			
Karibib			
Keetmanshoop	34	19	
Kub			
Luderitz	20	15	
Mariental	35	21	
Ohopoho			
Okahandja			
Okaukueye			
Ondangua			
Otavi			
Otjiwarongo			
Outjo	33	18	
Rehoboth			
Runtu			
Steinhausen			
Tsumeb	31	19	3·2
Walvisbaai	19	14	
Windhoek W.K.	22	16	
J.G Strydom Lughawe	27	16	

BASUTOLAND

Maseru	29	14	

BETSJOEANALAND/BECHUANALAND

Francistown	30	20	0·4
Gaberones	32	21	6·6
Ghanzi	32	14	
Lobatsi			
Kasane			2·1
Mahalapye			
Maun	23	11	0·2
Shakawe			
Tsabong	36	17	
Tsane			

SWAZILAND

Embelembe			
Manzini			
Stegi			

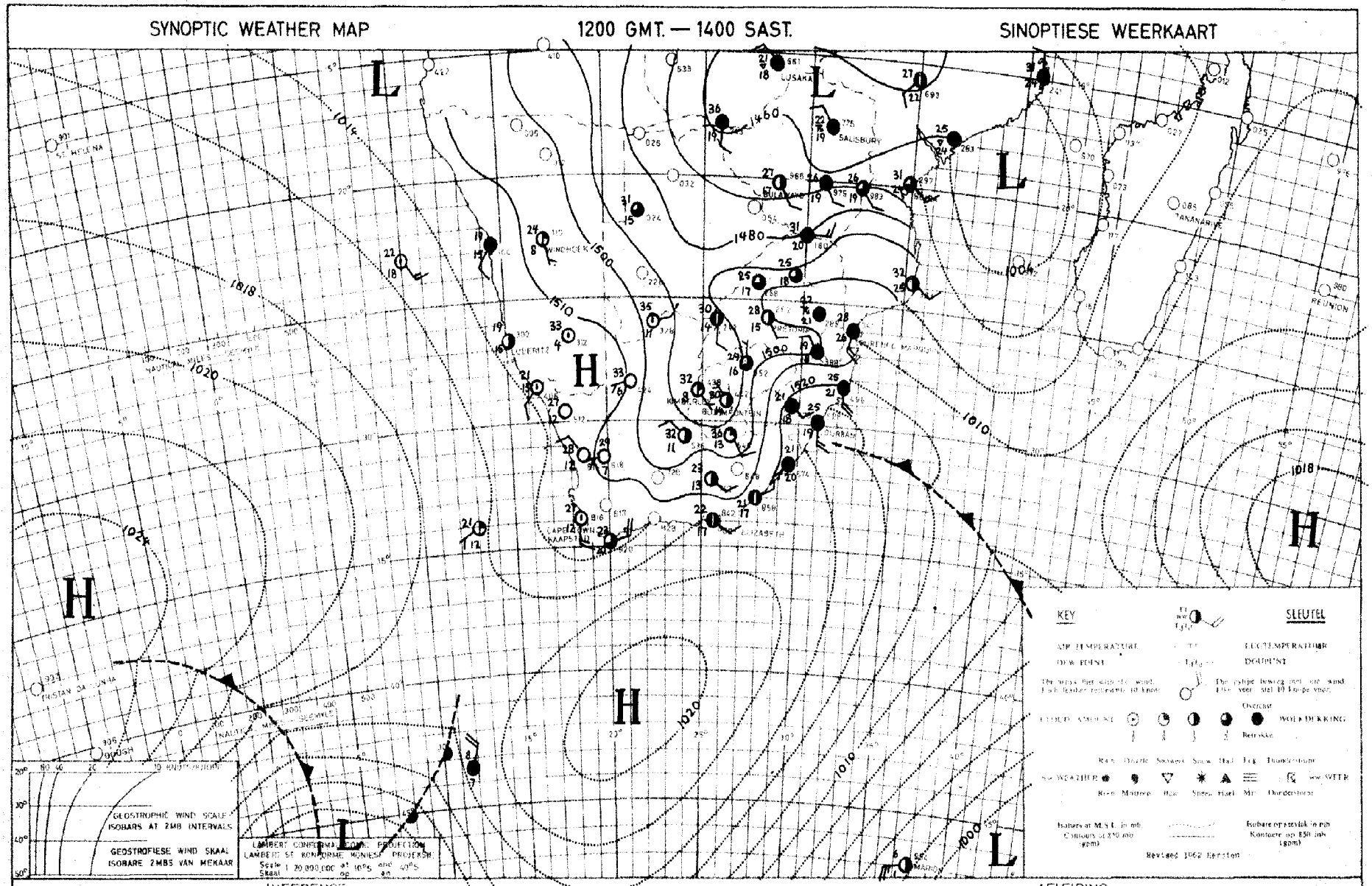

INFERENCE

DATE 19 - 2 19 66 DATUM

AFLEIDING

Moist air is present over the eastern parts of the country and with the trough over the central interior, thundershowers will occur over the central, eastern and south-eastern interior.

Vogtige lug is oor die oostelike dele van die land aanwesig, en met die trog oor die sentrale dele sal donderbuie oor die sentrale, oostelike en suidoostelike binneland voorkom.

DAAGLIKSE WEERBULLETIN

Maksimum en Minimum Temperatuur (°C) en Reënval (RRR) in mm vir die 24 uur geëindig om 0800 SAST op

WEERBURO / WEATHER BUREAU
DEPT. VAN VERVOER / DEPT. OF TRANSPORT
21 – 2 – 1966

DAILY WEATHER BULLETIN

Maximum and Minimum Temperatures (°C) and rainfall (RRR) in mm for the 24 hours ended at 0800 SAST on

CAPE - KAAP	Max	Min	RRR
Aberdeen			
Addo			
Alexander Bay	23	15	
Aliwal North	31	15	1·3
Bashee	26	19	5·5
Beaufort-Wes	31	15	
(Lughawe)			
Boegoebergdam			
Boetsap			
Brakkekuil			
(naby Heidelberg)			
Brandvlei			
Cala			
Caledon			
Calitzdorp			
Calvinia	26	6	
Cape Agulhas	24	16	
Cape Columbine	21	12	
Cape Point	20	14	
Cape St. Francis	24	17	1·3
Cape Town	26	18	
(D.F. Malan)			
Cape Town			
(Roeland Str.)			
Carnarvon			
Ceres			
Citrusdal			
Colesberg			
Cradock			
Döhne	29	13	0·2
De Aar	34	18	
Douglas			
East London	27	19	0·1
(Airport)			
Eensaamheid			
(naby Herold)			
Elsenburg			
Fraserburg	30	11	
Garies			
George			
Graaff-Reinet	33	17	
Grahamstown			
Hopetown			
Idutywa			21·3
Jansenville	35	16	
Joubertina			
Kimberley	32	16	11·1
(Airport)			
Knysna			3·0
Kokstad	31	15	12·0
Kuruman	xx	17	1·2

KAAP - CAPE	Max	Min	RRR
Ladismith			
Lake Mentz			
Maclear			12·5
Mafeking	29	16	1·5
Malmesbury			
Matatiele			
Matroosberg	24	7	
Grootfontein	33	18	
(Middelburg)			
Mosselbaai	25	16	
Mount Frere			9·0
Okiep	25	10	
Oudtshoorn	32	16	
Petrusville			
Piketberg			
Pofadder	27	10	0·4
Port Alfred			
Port Elizabeth	26	18	
Port Nolloth	21	13	
Port St. Johns	24	20	6·8
Prieska	35	19	
Prince Albert			
Queenstown	34	15	0·1
Rietfontein			
Riversdale	26	15	
Robertson	29	14	
Sheeprun	31	16	1·4
(near Maclear)			
Somerset-Oos	33	16	
Steynsburg			
Strydenburg			
Sutherland	25	5	
Swellendam			
Tarkastad			
Touwsrivier			
Twee Riviere	37	18	
(Gemsbokpark)			
Umtata	30	18	8·5
Uniondale			
Upington	32	17	
Vanwyksvlei	33	13	
Victoria-Wes	34	13	
Vredendal	24	13	
Vryburg	30	18	
Williston			
Willowmore	30	18	
Willowpark	29	13	1·5
(near Dordrecht)			

NATAL	Max	Min	RRR
Cape St. Lucia	28	23	
Dundee			
Durban	28	23	
(Louis Botha)			
Estcourt	28	17	
Harding			
Himeville			3·0
Mkuze			
Hluhluwe			
Newcastle			
Cedara	28	16	
(Pietermaritzburg)			
Port Shepstone	26	23	
Richmond			
Seven Oaks			
Vryheid			
Waterford	27	14	3·4
(near Underberg)			
TRANSVAAL			
Barberton			
Belfast			
Bethal	25	15	
Bospoort	28	16	2·2
Carolina	25	15	
Chester			
(near Gravelotte)			
Crecy	31	17	
Groendraai	31	19	
(naby Vaalwater)			
Jan Kempdorp			5·5
Jan Smuts	25	15	
Joubert Park (Jhb)	24	16	
Kroondal	29	18	2·1
Levubu	26	20	0·5
Leeudoringstad			
Lichtenburg			
Letaba			
Loskopdam			
Lydenburg	27	17	
Marnitz	30	20	
Mara	27	19	
Marble Hall			1·0
Messina	30	22	
Middelburg			8·5
Nelspruit			
Phalaborwa	30	22	
Pietersburg	27	18	
Piet Retief	26	17	

TRANSVAAL	Max	Min	RRR
Pongola			
Potchefstroom	28	16	
Potgietersrus	29	19	
Pretoria W.B.	28	20	
Pretoriuskop			
Punda Milia			
Sandpan (NW. Tvl.)			
Satara			
Sekhukhune			
Shingwidzi			
Skukuza	31	22	
Standerton	27	14	
Thabazimbi			5·0
Tomburke			
Tzaneen			
Vereeniging			
Volksrust			
Warmbad	30	17	
Witbank			9·0
Zeerust			
O.V.S. - O.F.S.			
Balkfontein			12·0
(naby Bothaville)			
Bethlehem	27	15	5·1
Bloemfontein	29	16	3·8
(J.B.M. Hertzog)			
Bultfontein			
Fauresmith	30	15	25·0
Ficksburg			8·0
Frankfort	29	16	
Heilbron			13·0
Harrismith			
Hoopstad	30	18	6·0
Kroonstad			
Lindley			
Modderpoort			
Petrusburg			
Philippolis			
Reddersburg			2·5
Reitz			
Vrede			
Warden			
Welkom	31	17	3·4
Wepener	28	17	1·0
Winburg			
Zastron			

S.W.A.	Max	Min	RRR
Aroab			
Bethanie			
Dordabis			
Gobabeb			
Gobabis	30	18	
Grootfontein			
Cape Fria	23	16	
Karasburg			
Kalkfeld			
Karibib			
Keetmanshoop	33	14	
Kub			
Luderitz	21	15	
Mariental	36	20	
Ohopoho			
Okahandja			
Okaukueye			
Ondangua	34	17	
Otavi			
Otjiwarongo			
Outjo	31	17	3·1
Rehoboth			
Runtu	30	18	32·5
Steinhausen			
Tsumeb	32	17	3·1
Walvisbaai	19	14	
Windhoek W.K.			
J.G.Strydom Lughawe	28	16	
BASUTOLAND			
Maseru	27	15	
BETSJOEANALAND/BECHUANALAND			
Francistown	28	19	1·1
Gaberones	30	16	192·0
Ghanzi	29	20	0·8
Lobatsi			
Kasane			1·2
Mahalapye			
Maun	22	20	16·1
Shakawe			
Tsabong	34	20	0·4
Tsane	32	22	42·2
SWAZILAND			
Embabane			
Manzini			
Stegi	30	20	

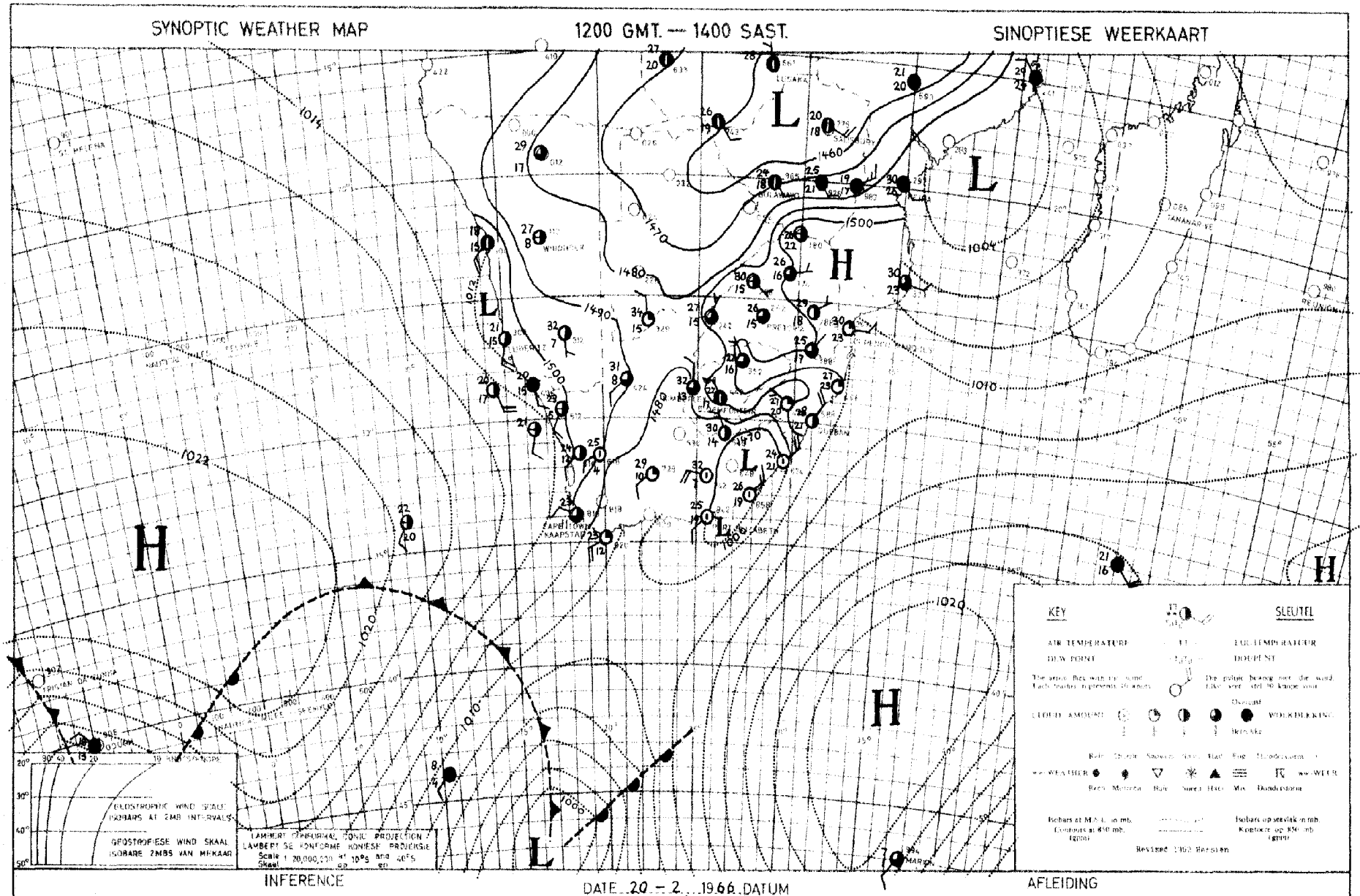

INFERENCE

DATE 20 – 2 1966 DATUM

AFLEIDING

Moist air is present over the eastern half of the country, and with the trough over the central interior thundershowers will occur over the eastern half of the country. The weak cold front south-west of the country will not influence the Cape weather but the Atlantic high, ridging in behind the cold front will cause cloudy weather over the southern and eastern coastal regions.

Vogtige lug is oor die oostelike dele van die land aanwesig en met die trog oor die sentrale binneland sal donderbuie oor die oostelike helfte van die land voorkom. Die swak kouefront suidwes van die land sal nie die Kaapse weer beïnvloed nie, maar as gevolg van die Atlantiese hoog wat agter die kouefront inbeweeg, sal bewolkte weer oor die suidelike en oostelike kusstreke uitbrei.

DAAGLIKSE WEERBULLETIN

Maksimum en Minimum Temperatuur (°C) en Reënval (RRR) in mm vir die 24 uur geëindig om 0800 SAST op

WEERBURO / WEATHER BUREAU
DEPT. VAN VERVOER / DEPT. OF TRANSPORT
22 - 2 - 1966

DAILY WEATHER BULLETIN

Maximum and Minimum Temperatures (°C) and rainfall (RRR) in mm for the 24 hours ended at 0800 SAST on

CAPE - KAAP	Max	Min	RRR
Aberdeen			
Addo			
Alexander Bay	22	10	
Aliwal North	29	10	
Bashee	22	16	
Beaufort-Wes	25	9	
(Lughawe)			
Boegoebergdam			
Boetsap			
Brakkekuil			
(naby Heidelberg)			
Brandvlei			
Cala			
Caledon			
Calitzdorp			
Calvinia	23	5	
Cape Agulhas	22	16	
Cape Columbine	19	12	
Cape Point	18	15	
Cape St. Francis	21	16	0·1
Cape Town	21	13	
(D.F. Malan)			
Cape Town			
(Roeland Str.)			
Carnarvon			
Ceres			
Citrusdal			
Colesberg			
Cradock			
Döhne	17	9	0·2
De Aar	31	10	
Douglas			
East London	21	14	
(Airport)			
Eensaamheid			
(naby Herold)			
Elsenburg			
Fraserburg	26	7	
Garies			
George			
Graaff-Reinet	28	9	
Grahamstown			
Hopetown			
Idutywa			
Jansenville	30	9	
Joubertina			
Kimberley	25	12	
(Airport)			
Knysna			
Kokstad	27	14	
Kuruman	XX	13	

KAAP - CAPE	Max	Min	RRR
Ladismith			
Lake Mentz			
Maclear			2·0
Mafeking	26	15	
Malmesbury			
Matatiele			
Matroosberg			
Grootfontein	30	5	
(Middelburg)			
Mosselbaai	23	15	
Mount Frere			
Okiep	26	10	
Oudtshoorn	24	7	
Petrusville			
Piketberg			
Pofadder	27	10	
Port Alfred			
Port Elizabeth	22	16	
Port Nolloth	20	10	
Port St. Johns	24	18	
Prieska	33	11	
Prince Albert			
Queenstown	27	11	
Rietfontein			
Riversdale	23	11	
Robertson	24	8	
Sheeprun	25	13	0·7
(near Maclear)			
Somerset-Oos	29	7	
Steynsburg			
Strydenburg			
Sutherland	20	2	
Swellendam			
Tarkastad			
Touwsrivier			
Twee Riviere	32	12	
(Gemsbokpark)			
Umtata	20	13	1·0
Uniondale			
Upington	31	13	
Vanwyksvlei	29	11	
Victoria-Wes	29	5	
Vredendal	24	9	
Vryburg	29	14	
Williston			
Willowmore	22	9	
Willowpark	28	10	
(near Dordrecht)			

NATAL	Max	Min	RRR
Cape St. Lucia	31	21	3·6
Dundee			5·0
Durban	27	19	11·2
(Louis Botha)			
Estcourt	30	17	1·5
Harding			3·0
Himeville			11·0
Mkuze			2·5
Hluhluwe			
Newcastle	33	19	
Cedara	25	13	11·0
(Pietermaritzburg)			
Port Shepstone	26	18	7·0
Richmond			
Seven Oaks			
Vryheid			
Waterford	27	13	5·6
(near Underberg)			
van Reenen			4·5

TRANSVAAL

Barberton			
Belfast			
Bethal	28	14	
Bospoort	27	15	
Carolina	27	15	3·6
Chester			
(near Gravelotte)			
Crecy	33	20	
Delmas			5·0
Groendraai	32	18	
(naby Vaalwater)			
Jan Kempdorp			
Jan Smuts	25	16	0·3
Joubert Park (Jhb)			
Kroondal	28	19	
Gideonsrus			3·5
Leeudoringstad			
Lichtenburg			
Letaba			
Loskopdam			
Lydenburg	27	18	8·0
Levubu	29	21	
Mara	31	21	
Marble Hall			
Messina	32	23	
Middelburg			
Marnitz	32	21	
Nelspruit	32	20	10·0
Phalaborwa	32	22	0·1
Pietersburg	29	20	
Piet Retief	30	17	6·5

TRANSVAAL	Max	Min	RRR
Pongola			
Potchefstroom	29	15	
Potgietersrus	30	20	2·2
Pretoria W.B.	28	18	
Pretoriuskop			
Punda Milia			
Sandpan (NW. Tvl.)			
Satara			
Sekhukhune			11·5
Shingwidzi			
Skukuza	33	22	4·6
Standerton	28	15	
Thabazimbi			
Tomburke			
Tzaneen			
Vereeniging			
Volksrust			
Waterval-boven			0·6
Warmbad	30	19	7·0
Witbank			
Zeerust			

O.V.S. - O.F.S.

Balkfontein			
(naby Bothaville)			
Bethlehem	26	15	
Bloemfontein	28	11	0·1
(J.B.M. Hertzog)			
Bultfontein			
Fauresmith	27	11	
Ficksburg			
Frankfort	29	14	
Harrismith			
Hoopstad	30	16	
Kroonstad	28	17	
Lindley			
Modderpoort			
Petrusburg			
Philippolis			
Reddersburg			
Reitz			
Vrede			
Warden			
Welkom	28	16	
Wepener	29	9	
Winburg			
Zastron			

S.W.A.	Max	Min	RRR
Aroab			
Bethanie			
Dordabis			
Gobabeb	31	12	
Gobabis	30	18	7·3
Grootfontein			
Karasburg			
Kalkfeld			
Karibib			
Keetmanshoop	31	15	
Kub			
Luderitz	21	13	
Mariental	34	19	
Ohopoho			
Okahandja			
Okaukueye			
Ondangua	33	21	
Otavi			
Otjiwarongo			
Outjo	23	16	
Rehoboth			
Runtu	28	19	6·0
Steinhausen			
Tsumeb	28	18	8·0
Walvisbaai	19	12	
Windhoek W.K.	29	16	
J.G. Strydom Lughawe	28	15	

BASUTOLAND

Maseru	28	11	

BETSJOEANALAND/BECHUANALAND

Francistown	29	20	
Gaberones	28	20	4·5
Ghanzi	29	19	5·0
Lobatsi			
Kasane			24·5
Mahalapye			
Maun	30	21	
Shakawe			
Tsabong	32	17	2·4
Tsane	31	20	

SWAZILAND

Embelembe			
Manzini	30	18	72·0
Stegi			

SYNOPTIC WEATHER MAP 1200 GMT — 1400 SAST SINOPTIESE WEERKAART

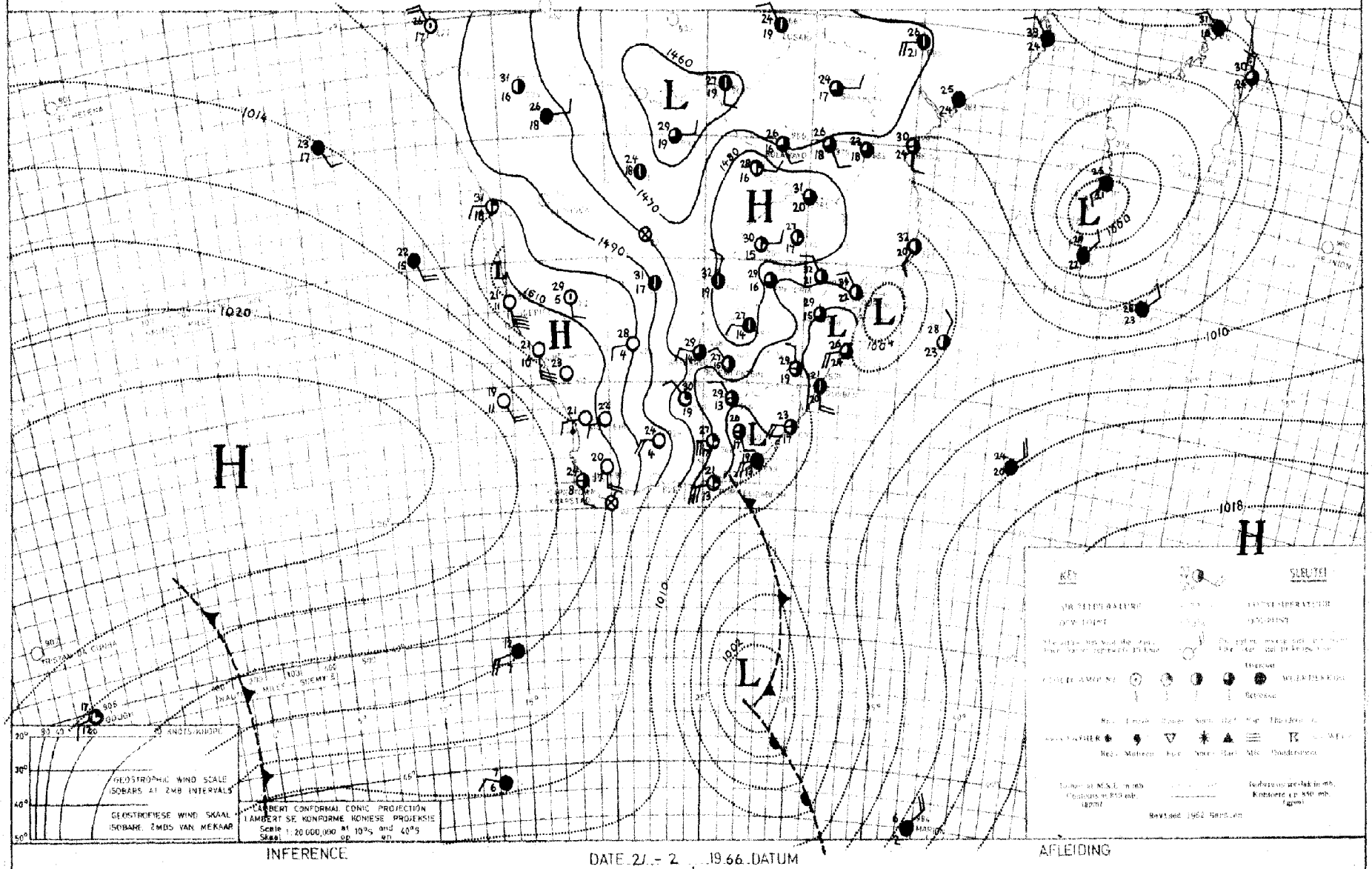

INFERENCE DATE 21 - 2 19 66 DATUM AFLEIDING

The Atlantic high is ridging in around the south coast, and also over the western interior, so that it will clear over the western regions of the country, and remain cloudy over the eastern coastal areas. Thunder showers will develop over the eastern interior.

The Atlantiese hoog stoot 'n rug om die suidkus en ook oor die westelike binneland. Dit sal dus opklaar oor die westelike dele van die land en bewolk bly oor die oostelike kusgebiede, met donderbuie oor die oostelike binneland.

DAAGLIKSE WEERBULLETIN

Maksimum en Minimum Temperatuur (°C) en Reënval (RRR) in mm vir die 24 uur geëindig om 0800 SAST op

WEERBURO / WEATHER BUREAU
DEPT. VAN VERVOER / DEPT. OF TRANSPORT
23 – 2 – 1966

DAILY WEATHER BULLETIN

Maximum and Minimum Temperatures (°C) and rainfall (RRR) in mm for the 24 hours ended at 0800 SAST on

CAPE - KAAP	Max	Min	RRR
Aberdeen			
Addo			
Alexander Bay	21	11	
Aliwal North	27	8	
Bashee	24	15	
Beaufort-Wes	26	11	
(Lughawe)			
Boegoebergdam			
Boetsap			
Brakkekuil			
(naby Heidelberg)			
Brandvlei			
Cala			
Caledon			
Calitzdorp			
Calvinia	26	7	
Cape Agulhas	23	16	0·8
Cape Columbine	19	13	
Cape Point	18	14	
Cape St. Francis	22	16	0·5
Cape Town	23	13	
(D.F. Malan)			
Cape Town			
(Roeland Str.)			
Carnarvon			
Ceres			
Citrusdal			
Colesberg			
Cradock			
Dohne	20	10	
De Aar	28	9	
Douglas			
East London	24	14	
(Airport)			
Eensaamheid			
(naby Herold)			
Elsenburg			
Fraserburg	25	9	
Garies			
George			
Graaff-Reinet	25	10	
Grahamstown			
Hopetown			
Idutywa			
Jansenville	28	12	
Joubertina			
Kimberley	28	13	
(Airport)			
Knysna			
Kokstad	19	9	
Kuruman	xx	10	

KAAP - CAPE	Max	Min	RRR
Ladismith			
Lake Mentz			
Maclear			
Mafeking	30	15	
Malmesbury			
Matatiele			
Matroosberg			
Grootfontein	26	6	
(Middelburg)			
Mosselbaai	22	16	1·0
Mount Frere			
Okiep	28	11	
Oudtshoorn	27	14	
Petrusville			
Piketberg			
Pofadder	29	19	
Port Alfred			
Port Elizabeth	23	14	
Port Nolloth	19	12	
Port St. Johns	24	18	
Prieska	31	14	
Prince Albert			
Queenstown	26	9	
Rietfontein			
Riversdale	25	16	
Robertson			
Sheeprun	21	10	
(near Maclear)			
Somerset-Oos	25	9	
Steynsburg			
Strydenburg			
Sutherland	23	6	
Swellendam			
Tarkastad			
Touwsrivier			
Twee Riviere	32	12	
(Gemsbokpark)			
Umtata	23	13	
Uniondale			
Upington	31	15	
Vanwyksvlei	29	13	
Victoria-Wes	26	10	
Vredendal	25	13	
Vryburg	21	9	
Williston			
Willowmore	24	11	
Willowpark	23	6	
(near Dordrecht)			

NATAL	Max	Min	RRR
Cape St. Lucia	23	18	2·0
Dundee			
Durban	23	20	
(Louis Botha)			
Estcourt	23	14	0·6
Harding			
Himeville			
Mkuze			
Hluhluwe			9·9
Newcastle	28	16	
Cedara	20	12	1·0
(Pietermaritzburg)			
Port Shepstone	24	19	
Richmond			
Seven Oaks			
Vryheid			
Waterford	20	11	0·4
(near Underberg)			

TRANSVAAL

Barberton			
Belfast			
Bethal	26	14	1·5
Bospoort	28	14	
Carolina	21	15	
Chester			
(near Gravelotte)			
Crecy	32	18	12·9
Groendraai	33	18	5·0
(naby Vaalwater)			
Jan Kempdorp			
Jan Smuts	26	14	7·1
Joubert Park (Jhb)	27	14	15·5
Kroondal	31	16	1·4
Levubu	26	20	2·4
Leeudoringstad			
Lichtenburg			
Letaba			
Loskopdam			11·5
Lydenburg	24	17	2·2
Loskopkanale			3·5
Mara	28	20	3·0
Marble Hall			
Messina	33	23	
Middelburg			6·0
Marnitz	32	18	61·7
Nelspruit	26	19	3·5
Phalaborwa	28	20	13·2
Pietersburg	27	18	3·8
Piet Retief	19	15	3·0

TRANSVAAL	Max	Min	RRR
Pongola			
Potchefstroom	30	16	
Potgietersrus	28	18	9·2
Pretoria W.B.	29	17	19·1
Pretoriuskop			
Punda Milia			
Sandpan (NW. Tvl.)	34	22	
Satara			
Sekhukhune			
Shingwidzi			
Skukuza	33	21	1·2
Standerton	27	14	10·8
Thabazimbi			16·0
Tomburke			12·3
Tzaneen			
Vereeniging			
Volksrust			4·0
Warmbad	30	15	9·7
Witbank			24·0
Zeerust			

O.V.S. - O.F.S.

Balkfontein			
(naby Bothaville)			
Bethlehem	26	15	
Bloemfontein	28	9	
(J.B.M. Hertzog)			
Bultfontein			
Fauresmith	27	5	
Ficksburg			
Frankfort	29	14	
Harrismith			
Hoopstad	31	12	
Kroonstad			
Lindley			
Modderpoort			
Petrusburg			
Philippolis			
Reddersburg			
Reitz			
Vrede			
Warden			
Welkom	29	12	
Wepener	28	10	
Winburg			
Zastron			

S.W.A.	Max	Min	RRR
Aroab			
Bethanie			
Dordabis			
Gobabeb			
Gobabis	29	18	
Grootfontein			
Karasburg			
Kalkfeld			
Karibib			
Keetmanshoop	33	16	
Kub			
Luderitz	19	13	
Mariental	35	19	
Ohopoho			
Okahandja			
Okaukueye			
Ondangua	32	19	
Otavi			
Otjiwarongo			
Outjo	33	17	1·0
Rehoboth			
Runtu	27	14	18·5
Steinhausen			
Tsumeb	30	19	
Walvisbaai			
Windhoek W.K.			
J.G. Strydom Lughawe	28	10	

BASUTOLAND

Maseru	27	10	

BETSJOEANALAND/BECHUANALAND

Francistown	31	21	
Gaberones	33	19	22·4
Ghanzi	31	19	
Lobatsi			
Mahalapye			
Maun	31	21	
Shakawe			
Tsabong	33	13	
Tsane	35	19	
Serowe			7·0

SWAZILAND

Embabane			
Manzini			
Stegi			

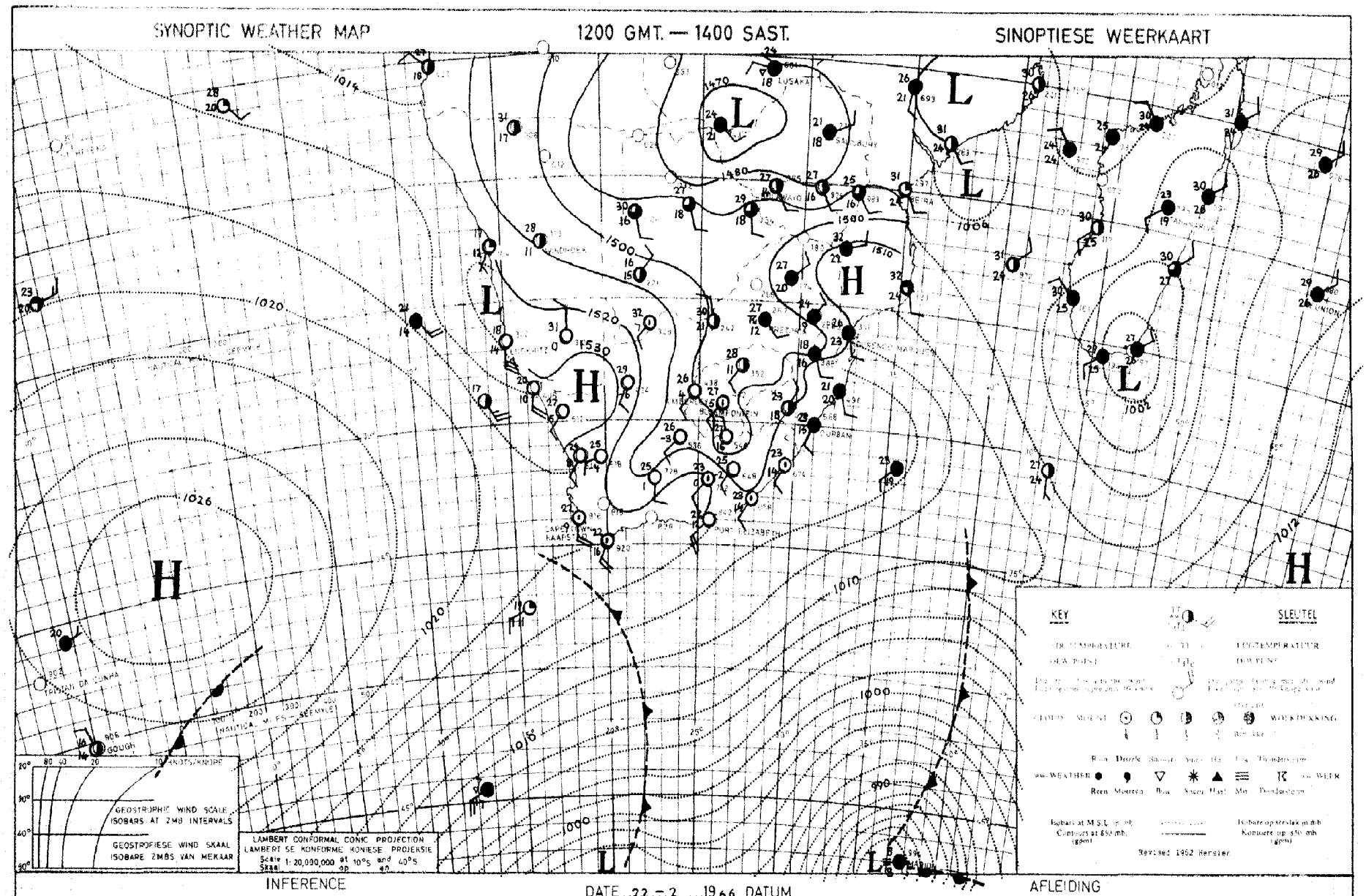

INFERENCE

DATE 22 - 2 1966 DATUM

AFLEIDING

The high pressure ridge off the south-eastern coast is causing moist air to flow in over the eastern regions where it will be cloudy and cooler. With a dry anticyclonic circulation in the west it will be fine over this region. Warm moist air present in the north will give rise to thundershowers.

Die hoogdrukgebied langs die suidooskus veroorsaak 'n instroming van vogtige lug oor die oostelike gebiede waar dit bewolk en koeler sal wees. Met 'n droë antisiklonale sirkulasie oor die westelike dele sal dit mooiweer oor hierdie streek wees. Warm vogtige lug is aanwesig in die noorde en sal donderbuie veroorsaak.

DAAGLIKSE WEERBULLETIN

Maksimum en Minimum Temperatuur (°C) en Reënval (RRR) in mm vir die 24 uur geëindig om 0800 SAST op

WEERBURO / WEATHER BUREAU
DEPT. VAN VERVOER / DEPT. OF TRANSPORT

24 : 2 : 1966

DAILY WEATHER BULLETIN

Maximum and Minimum Temperatures (°C) and rainfall (RRR) in mm for the 24 hours ended at 0800 SAST on

CAPE - KAAP	Max	Min	RRR
Aberdeen			
Addo			
Alexander Bay	22	11	
Aliwal North	28	6	
Bashee	26	12	0·5
Beaufort-Wes	22	8	
(Lughawe)			
Boegoebergdam			
Boetsap			
Brakkekuil			
(naby Heidelberg)			
Brandvlei			
Cala			
Caledon			
Calitzdorp			
Calvinia	22	4	
Cape Agulhas	20	16	1·3
Cape Columbine	20	11	
Cape Point	18	14	
Cape St. Francis	21	13	6·0
Cape Town	22	9	0·1
(D.F. Malan)			
Cape Town			
(Roeland Str.)			
Carnarvon			
Ceres			
Citrusdal			
Colesberg			
Cradock			
Döhne	23	7	
De Aar	28	6	
Douglas			
East London	26	13	
(Airport)			
Eensaamheid			
(naby Herold)			
Elsenburg			
Fraserburg	23	5	
Garies			
George			
Graaff-Reinet	27	10	
Grahamstown			
Hopetown			
Idutywa			
Jansenville	27	11	
Joubertina			
Kimberley	28	9	
(Airport)			
Knysna			11·0
Kokstad	28	6	
Kuruman	28	11	

KAAP - CAPE	Max	Min	RRR
Ladismith			
Lake Mentz			
Maclear			
Mafeking	28	16	
Malmesbury			
Matatiele			
Matroosberg	18	6	
Grootfontein			
(Middelburg)	27	6	
Mosselbaai	21	13	1·8
Mount Frere			7·0
Okiep	25	8	
Oudtshoorn	22	9	
Petrusville			
Piketberg			
Pofadder	26	8	
Port Alfred			
Port Elizabeth	23	12	30·7
Port Nolloth	19	15	
Port St. Johns	23	15	2·0
Prieska	31	9	
Prince Albert			
Queenstown	28	7	
Rietfontein			
Riversdale	20	11	1·0
Robertson	23	8	
Sheeprun	23	7	1·4
(near Maclear)			
Somerset-Oos	26	9	
Steynsburg			
Strydenburg			
Sutherland	18	0	
Swellendam			
Tarkastad			
Touwsrivier			
Twee Riviere	31	10	
(Gemsbokpark)			
Umtata	26	9	1·0
Uniondale			
Upington	30	13	
Vanwyksvlei	29	8	
Victoria-Wes	27	4	
Vredendal	23	11	
Vryburg	30	11	
Williston			
Willowmore	20	7	1·2
Willowpark			
(near Dordrecht)	26	3	

NATAL	Max	Min	RRR
Cape St. Lucia	27	22	2·5
Dundee			
Durban	25	17	2·7
(Louis Botha)			
Estcourt	30	12	
Harding			1·5
Himeville			
Mkuze			
Hluhluwe			
Newcastle	32	12	
Cedara			
(Pietermaritzburg)	24	10	
Port Shepstone	25	18	0·5
Richmond			
Seven Oaks			
Vryheid			
Waterford			
(near Underberg)	23	5	

TRANSVAAL

Barberton			
Belfast			
Bethal	25	9	
Bospoort	27	10	
Carolina	24	14	
Chester			
(near Gravelotte)			
Crecy	32	17	0·4
Groendraai	28	16	
(naby Vaalwater)			
Jan Kempdorp			
Jan Smuts	24	14	
Joubert Park (Jhb)	24	14	
Kroondal	29	18	
Levubu	27	20	0·3
Leeudoringstad			
Lichtenburg			
Letaba			
Loskopdam			
Lydenburg	24	16	
Marnitz	29	19	
Mara	27	19	22·5
Marble Hall			
Messina	33	22	
Middelburg			
Nelspruit	26	18	
Phalaborwa	29	20	
Pietersburg	25	18	3·5
Piet Retief	27	13	

TRANSVAAL	Max	Min	RRR
Pongola			
Potchefstroom	29	11	
Potgietersrus	26	18	
Pretoria W.B.	28	14	
Pretoriuskop			
Punda Milia			
Sandpan (NW. Tvl.)			
Satara			
Sekhukhune			
Shingwidzi			
Skukuza	29	20	
Standerton	24	10	2·8
Thabazimbi			
Tomburke			
Tzaneen			
Vereeniging			
Volksrust			
Warmbad	29	18	
Witbank			
Zeerust			

O.V.S. - O.F.S.

Balkfontein			
(naby Bothaville)			
Bethlehem	26	9	
Bloemfontein	27	6	
(J.B.M. Hertzog)			
Bultfontein			
Fauresmith	27	6	
Ficksburg			
Frankfort	28	8	
Harrismith			
Hoopstad	28	11	
Kroonstad	29	11	
Lindley			
Modderpoort			
Petrusburg			
Philippolis			
Reddersburg			
Reitz			
Vrede			
Warden			
Welkom	28	10	
Wepener	27	6	
Winburg			
Zastron			

S.W.A.	Max	Min	RRR
Aroab			
Bethanie			
Dordabis			
Gobabeb	29	10	
Gobabis	30	16	
Grootfontein			
Cape Fresh	23	10	
Karasburg			
Kalkfeld			
Karibib			
Keetmanshoop	31	10	
Kub			
Luderitz	21	14	
Marienta!	34	16	
Ohopoho			
Okahandja			
Okaukueye			
Ondangua	33	19	5·9
Otavi			
Otjiwarongo			
Outjo	33	14	
Rehoboth			
Runtu	27	17	6·0
Steinhausen			
Tsumeb	31	18	19·1
Walvisbaai	17	13	
Windhoek W.K.	30	17	
J.G. Strydom Lughawe	29	15	2·5

BASUTOLAND

Maseru	26	7	

BETSJOEANALAND/BECHUANALAND

Francistown	30	21	
Gaberones	31	18	
Ghanzi	32	16	
Lobatsi			
Kasane			3·5
Mahalapye			
Maun	30	19	
Shakawe			
Tsabong	31	12	
Tsane	35	17	
Serowe			11·0

SWAZILAND

Mbabane			
Manzini	27	7	0·8
Stegi			

SYNOPTIC WEATHER MAP 1200 GMT. — 1400 SAST. SINOPTIESE WEERKAART

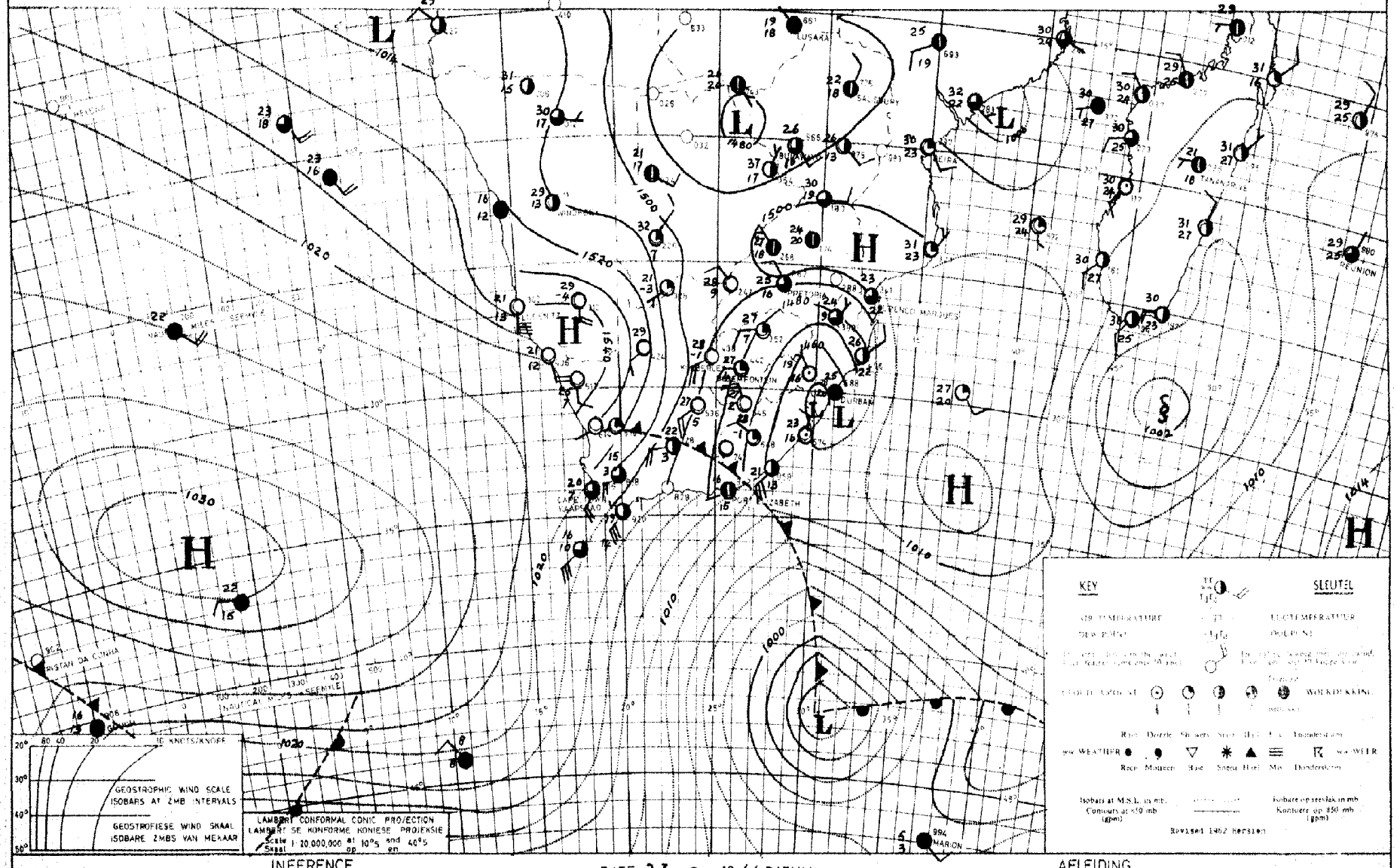

INFERENCE DATE 23 - 2 - 1966 DATUM AFLEIDING

The cold front situated over the south-western Cape Province will move north-eastwards with the result that cooler cloudy weather with showers will spread over the coastal regions, while it will be fine over most interior regions as a result of the dry air moving in from the south over the country. Isolated thundershowers will still occur over the north-eastern Transvaal.

Die koufront wat oor die suidwestelike dele van Kaapland gelee is sal noordooswaarts beweeg sodat koeler bewolkte weer met buie langs die kusstreke sal uitbreek terwyl dit mooiweer sal wees oor die meeste binnelandse streke as gevolg van die droë lug wat vanuit die suide oor die land inbeweeg. Enkele donderbuie sal nog oor die Noordoos-Transvaal voorkom.

DAAGLIKSE WEERBULLETIN

Maksimum en Minimum Temperatuur (°C) en Reënval (RRR) in mm vir die 24 uur geëindig om 0800 SAST op

WEERBURO / WEATHER BUREAU
DEPT. VAN VERVOER / DEPT. OF TRANSPORT

25 - 2 - 1966

DAILY WEATHER BULLETIN

Maximum and Minimum Temperatures (°C) and rainfall (RRR) in mm for the 24 hours ended at 0800 SAST on

CAPE - KAAP	Max	Min	RRR
Aberdeen			
Addo			
Alexander Bay	23	11	
Aliwal North	22	5	
Bashee	24	12	
Beaufort-Wes	22	10	
(Lughawe)			
Boegoebergdam			
Boetsap			
Brakkekuil			
(naby Heidelberg)			
Brandvlei			
Cala			
Caledon			
Calitzdorp			
Calvinia	24	8	
Cape Agulhas	22	17	
Cape Columbine	19	13	
Cape Point	19	15	1·0
Cape St. Francis	20	19	1·2
Cape Town	23	15	
(D.F. Malan)			
Cape Town			
(Roeland Str.)			
Carnarvon			
Ceres			
Citrusdal			
Colesberg			
Cradock	17	7	
Dihms	23	5	
De Aar			
Douglas			
East London	23	13	
(Airport)			
Eensaamheid			
(naby Herold)			
Elsenburg			
Fraserburg	21	9	
Garies			
George			
Graaff-Reinet			
Grahamstown			
Hopetown			
Idutywa			
Jansenville	24	10	
Joubertina			
Kimberley	22	10	
(Airport)			
Knysna			
Kokstad	17	11	
Kuruman	26	7	

KAAP - CAPE	Max	Min	RRR
Ladismith			
Lake Mentz			
Maclear			
Mafeking	28	10	
Malmesbury			
Matatiele			
Matroosberg	21	9	
Grootfontein			
(Middelburg)			
Mosselbaai			
Mount Frere			
Okiep	26	12	
Oudtshoorn	23	11	
Petrusville			
Piketberg			
Pofadder	25	13	
Port Alfred			
Port Elizabeth	20	12	2·3
Port Nolloth	18	10	
Port St. Johns	23	16	
Prieska	25	10	
Prince Albert			
Queenstown	21	5	
Rietfontein			
Riversdale	24	13	
Robertson	26	16	
Sheeprun	19	6	
(near Maclear)			
Somerset-Oos	22	8	
Steynsburg			
Strydenburg			
Sutherland	20	5	
Swellendam			
Tarkastad			
Touwsrivier			
Twee Riviere	27	6	
(Gemsbokpark)			
Umtata	22	8	
Uniondale			
Upington			
Vanwyksvlei	24	11	
Victoria-Wes	21	6	
Vredendal	25	11	
Vryburg	24	6	
Williston			
Willowmore	20	9	
Willowpark			
(near Dordrecht)	17	3	

NATAL	Max	Min	RRR
Cape St. Lucia	22	17	
Dundee			5·0
Durban	24	13	
(Louis Botha)			
Estcourt	19	12	
Harding			
Himeville			
Mkuze			
Hluhluwe			
Newcastle	24	10	
Cedara			
(Pietermaritzburg)	18	8	
Port Shepstone	24	17	
Richmond			
Seven Oaks			
Vryheid			
Waterford			
(near Underberg)	21	3	

TRANSVAAL

Barberton			
Belfast			
Bethal	25	11	
Bospoort			
Carolina	25	10	
Chester			
(near Gravelotte)			
Crecy	32	16	
Groendraai	32	16	
(naby Vaalwater)			
Jan Kempdorp			
Jan Smuts	23	7	
Joubert Park (Jhb)	22	10	
Kroondal	28	9	
Levubu	31	16	13·0
Leeudoringstad			
Lichtenburg			
Letaba			
Loskopdam			
Lydenburg	22	13	0·3
Mamitz	33	18	
Mara	32	17	
Marble Hall			
Messina	35	19	0·1
Middelburg			
Nelspruit	22	16	0·5
Phalaborwa	29	17	2·2
Pietersburg	30	16	
Piet Retief	17	11	

TRANSVAAL	Max	Min	RRR
Pongola			
Potchefstroom	26	6	
Potgietersrus	30	17	
Pretoria W.B.	28	15	
Pretoriuskop			
Punda Milia			
Sandpan (NW. Tvl.)			
Satara			
Sekhukhune			
Shingwidzi			
Skukuza	25	15	1·8
Standerton	24	11	
Thabazimbi			
Tomburke			
Tzaneen			
Vereeniging			
Volksrust			
Warmbad	29	14	
Witbank			
Zeerust			
Waterval Boven			0·1

O.V.S. - O.F.S.

Balkfontein			
(naby Bothaville)			
Bethlehem	32	8	
Bloemfontein	21	6	
(J.B.M. Hertzog)			
Bultfontein			
Fauresmith	22	7	
Ficksburg			
Frankfort	26	9	
Harrismith			
Hoopstad	23	8	
Kroonstad	24	7	
Lindley			
Modderpoort			
Petrusburg			
Philippolis			
Reddersburg			
Reitz			
Vrede			
Warden			
Welkom	22	9	
Wepener	20	4	
Winburg			
Zastron			

S.W.A.	Max	Min	RRR
Aroab			
Bethanie			
Bordabis			
Gobabeb	31	11	
Gobabis	29	13	
Grootfontein			
Cape Fresnel	24	14	
Karasburg			
Kalkfeld			
Karibib			
Keetmanshoop	29	17	
Kub			
Luderitz	20	13	
Marienthal	31	19	
Ohopoho			
Okahandja			
Okaukueye			
Ondangua	32	22	
Otavi			
Otjiwarongo			
Outjo	33	18	
Rehoboth			
Runtu	30	19	
Steinhausen			
Tsumeb	30	21	0·2
Walvisbaai	19	13	
Windhoek W.K.	28	15	
J.G. Strydom Lughawe	27	14	

BASUTOLAND

Maseru	21	6	

BETSJOEANALAND/BECHUANALAND

Francistown	33	15	
Gaberones	29	10	
Ghanzi	31	12	
Lobatsi			
Mahalapye			
Maun	32	15	
Shakawe			
Tsabong	27	9	
Tsane	30	13	

SWAZILAND

Mbabane			
Manzini	35	19	
Stegi			

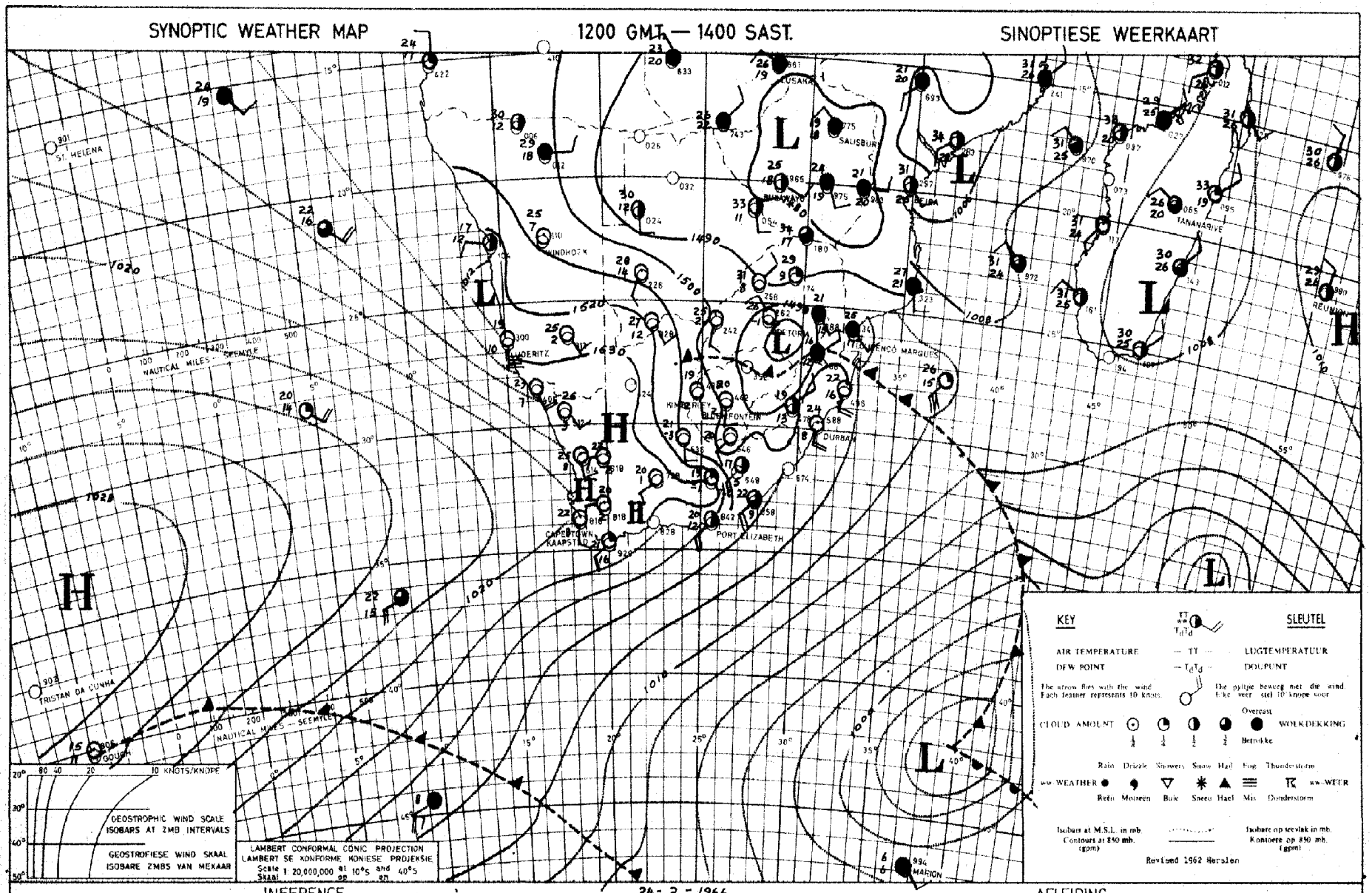

INFERENCE

DATE 24 - 2 - 1966 DATUM

AFLEIDING

A weak cell of the Atlantic high is expected to split off and move around the south coast, so that it will clear over the southern and south-eastern coastal areas. Moist air will flow in over the north-eastern interior, where a few thundershowers will develop.

'n Swak sel van die Atlantiese hoog word verwag om om die suidkus te beweeg sodat dit sal opklaar oor die suidelike en suidoostelike kusgebiede. Vogtige lug sal dan oor die noordoostelike binneland inbeweeg, waar enkele donderbuie moontlik is.

DAAGLIKSE WEERBULLETIN

Maksimum en Minimum Temperatuur (°C) en Reënval (RRR) in mm vir die 24 uur geëindig om 0800 SAST op

WEERBURO / WEATHER BUREAU
DEPT. VAN VERVOER / DEPT. OF TRANSPORT

26 – 2 – 1966

DAILY WEATHER BULLETIN

Maximum and Minimum Temperatures (°C) and rainfall (RRR) in mm for the 24 hours ended at 0800 SAST on

CAPE - KAAP	Max	Min	RRR
Aberdeen			
Addo			
Alexander Bay	24	14	
Aliwal North	26	8	
Bashee	25	17	
Beaufort-Wes	26	14	
(Lughawe)			
Boegoebergdam			
Boetsap			
Brakkekuil			
(naby Heidelberg)			
Brandvlei			
Cala			
Caledon			
Calitzdorp			
Calvinia	28	11	
Cape Agulhas	23	16	
Cape Columbine	21	13	
Cape Point	19	15	3·0
Cape St. Francis	23	17	0·1
Cape Town	24	14	
(D.F. Malan)			
Cape Town			
(Roeland Str.)			
Carnarvon			
Ceres			
Citrusdal			
Colesberg			
Cradock			
Döhne	23	11	
De Aar	28	13	
Douglas			
East London	25	17	
(Airport)			
Eensaamheid			
(naby Herold)			
Elsenburg			
Fraserburg	27	13	
Garies			
George			
Graaff-Reinet	28	13	
Grahamstown			
Hopetown			
Idutywa			
Jansenville	30	16	
Joubertina			
Kimberley	27	16	
(Airport)			
Knysna			
Kokstad	23	9	
Kuruman	27	10	

KAAP - CAPE	Max	Min	RRR
Ladismith			
Lake Mentz			
Maclear			
Mafeking	27	15	
Malmesbury			
Matatiele			
Matroosberg	24	8	
Grootfontein	27	8	
(Middelburg)			
Mosselbaai	24	16	
Mount Frere			
Okiep	31	5	
Oudtshoorn	28	16	
Petrusville			
Piketberg			
Pofadder	29	14	
Port Alfred			
Port Elizabeth	24	17	
Port Nolloth	18	12	
Port St. Johns	24	18	
Prieska	31	12	
Prince Albert			
Queenstown	27	10	
Rietfontein			
Riversdale	26	16	
Robertson	28	14	
Sheeprun	24	11	
(near Maclear)			
Somerset-Oos	28	15	
Steynsburg			
Strydenburg			
Sutherland	23	9	
Swellendam			
Tarkastad			
Touwsrivier			
Twee Riviere	31	9	
(Gemsbokpark)			
Umtata	26	13	
Uniondale			
Upington	31	15	
Vanwyksvlei	29	15	
Victoria-Wes	28	13	
Vredendal	28	16	
Vryburg	28	9	
Williston			
Willowmore	25	14	
Willowpark	24	7	
(near Dordrecht)			

NATAL	Max	Min	RRR
Cape St. Lucia	26	21	
Dundee			
Durban	26	17	
(Louis Botha)			
Estcourt	23	12	
Harding			
Himeville			
Mkuze			
Hluhluwe			
Newcastle	29	12	
Cedara	22	12	
(Pietermaritzburg)			
Port Shepstone	28	21	
Richmond			
Seven Oaks			
Vryheid			
Waterford	20	10	
(near Underberg)			

TRANSVAAL

Barberton			
Belfast			
Bethal	24	12	
Bospoort	26	11	
Carolina	23	13	
Chester			
(near Gravelotte)			
Crecy	28	14	
Groendraai	29	19	
(naby Vaalwater)			
Jan Kempdorp			
Jan Smuts	22	13	
Joubert Park (Jhb)	22	15	
Kroondal	28	14	
Levubu	20	16	2·2
Leeudoringstad			
Lichtenburg			
Letaba			
Loskopdam			
Lydenburg	22	12	
Marnitz	27	17	
Mara	23	15	
Marble Hall			
Messina	27	18	
Middelburg			
Nelspruit	21	15	
Phalaborwa	24	18	
Pietersburg	22	17	
Piet Retief	21	12	

TRANSVAAL	Max	Min	RRR
Pongola			
Potchefstroom	26	14	
Potgietersrus	26	15	
Pretoria W.B.	25	16	
Pretoriuskop			
Punda Milia			
Sandpan (NW. Tvl.)	35	19	
Satara			
Sekhukhune			
Shingwidzi			
Skukuza	26	17	
Standerton	24	14	
Thabazimbi			
Tomburke			
Tzaneen			
Vereeniging			
Volksrust			
Warmbad	27	17	
Witbank			
Zeerust			

O.V.S. - O.F.S.

Balkfontein			
(naby Bothaville)			
Bethlehem	24	7	
Bloemfontein	25	8	
(J.B.M. Hertzog)			
Bultfontein			
Fauresmith	25	8	
Picksburg			
Frankfort	27	11	
Harrismith			
Hoopstad			
Kroonstad	26	13	
Lindley			
Modderpoort			
Petrusburg			
Philippolis			
Reddersburg			
Reitz			
Vrede			
Warden			
Welkom	25	12	
Wepener	25	7	
Winburg			
Zastron			

S.W.A.	Max	Min	RRR
Aroab			
Bethanie			
Dordabis			
Gobabeb	27	12	
Gobabis			
Grootfontein			
Cape Frio	22	15	
Karasburg			
Kalkfeld			
Karibib			
Keetmanshoop	33	16	
Kub			
Luderitz	21	13	
Marienta1	33	21	
Ohopoho			
Okahandja			
Okaukueye			
Ondangua	31	19	
Otavi			
Otjiwarongo			
Outjo	32	18	1·5
Rehoboth			
Runtu	31	17	
Steinhausen			
Tsumeb	31	20	
Walvisbaai	19	15	
Windhoek W.K.	29	16	
J.G Strydom Lughawe	28	15	1·2

BASUTOLAND

Maseru	24	8	

BETSJOEANALAND/BECHUANALAND

Francistown	27	20	
Gaberones	29	20	
Ghanzi	31	13	
Lobatsi			
Mahalapye			
Maun	32	21	
Shakawe			
Tsabong	30	10	
Tsane	31	15	

SWAZILAND

Mbabane			
Manzini	25	11	
Stegi			

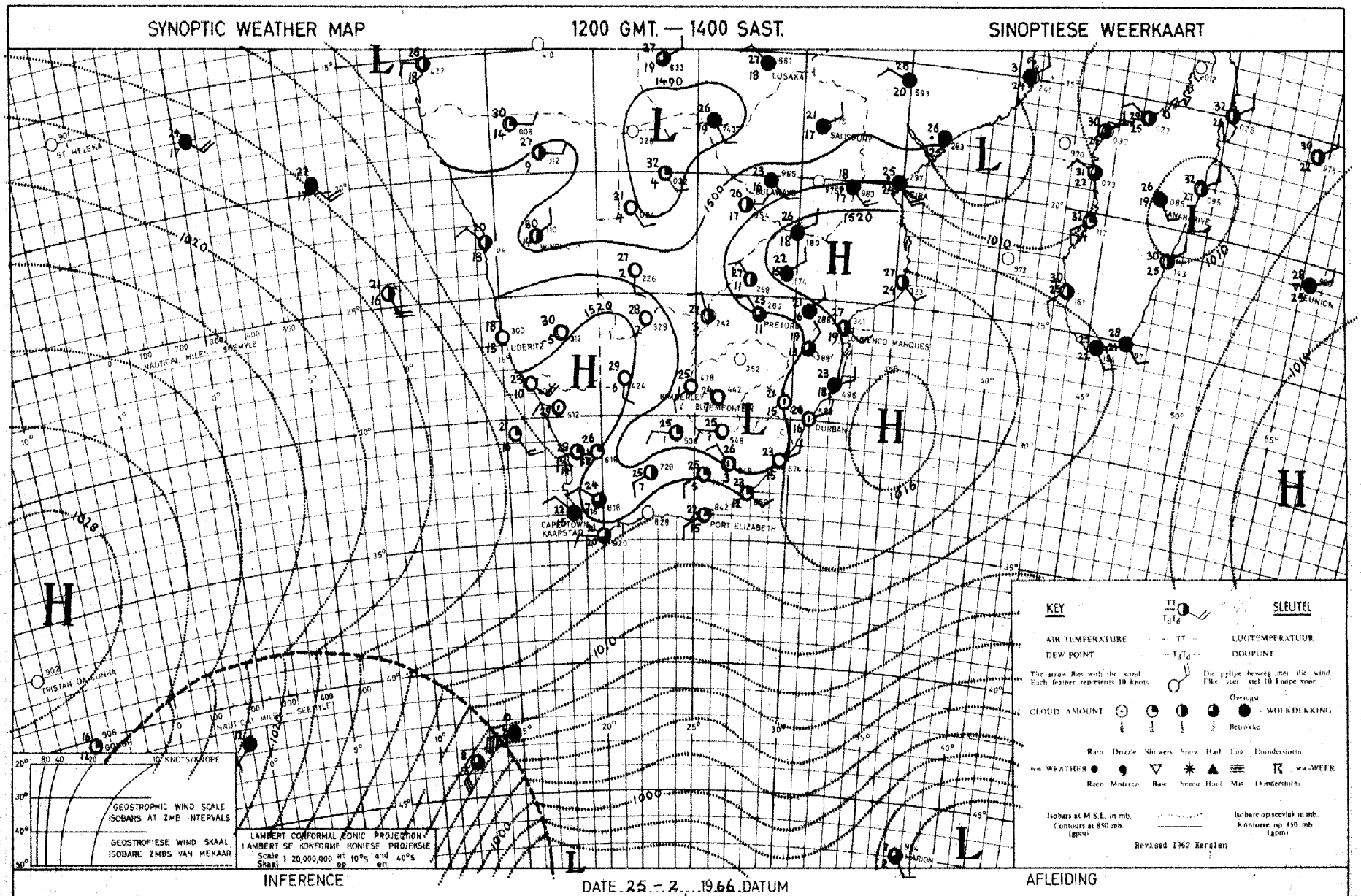

The high off the east coast is causing moist air to flow in over Northern and Eastern Transvaal where it will be cloudy. Cloudy weather will also occur over the south-western coast as the cold front over the Atlantic Ocean moves eastwards.

Die hoog langs die Ooskus veroorsaak 'n invloei van vogtige lug oor Noord- en Oos-Transvaal waar dit bewolk sal wees. Bewolkte weer sal ook langs die suidwestelike kusgebiede voorkom as gevolg van die ooswaartse beweging van die kouefront oor die Atlantiese oseaan.

DAAGLIKSE WEERBULLETIN

Maksimum en Minimum Temperatuur (°C) en Reënval (RRR) in mm vir die 24 uur geëindig om 0800 SAST op

WEERBURO / WEATHER BUREAU
DEPT. VAN VERVOER / DEPT. OF TRANSPORT

27.2.1966

DAILY WEATHER BULLETIN

Maximum and Minimum Temperatures (°C) and rainfall (RRR) in mm for the 24 hours ended at 0800 SAST on

CAPE - KAAP	Max	Min	RRR
Aberdeen			
Addo			
Alexander Bay	23	11	
Aliwal North	28	10	
Bashee	26	11	2·5
Beaufort-Wes	28	12	
(Lughawe)			
Boegoebergdam			
Boetsap			
Brakkekuil			
(naby Heidelberg)			
Brandvlei			
Cala			
Caledon			
Calitzdorp			
Calvinia	25	8	
Cape Agulhas	23	16	
Cape Columbine	20	13	
Cape Point	18	13	
Cape St. Francis	22	7	4·0
Cape Town	23	15	0·1
(D.F. Malan)			
Cape Town			
(Roeland Str.)			
Carnarvon			
Ceres			
Citrusdal			
Colesberg			
Cradock			
Dôhne	23	8	8·0
De Aar	30	11	
Douglas			
East London	26	15	
(Airport)			
Eensaamheid			
(naby Herold)			
Elsenburg			
Fraserburg	27	10	
Garies			
George			
Graaff-Reinet	29	14	
Grahamstown			
Hopetown			
Idutywa			
Jansenville	31	16	
Joubertina			
Kimberley	30	12	
(Airport)			
Knysna			3·5
Kokstad			
Kuruman	29	11	

KAAP - CAPE	Max	Min	RRR
Ladismith			
Lake Mentz			
Maclear			
Mafeking	27	10	
Malmesbury			
Matatiele			
Matroosberg			
Grootfontein			
(Middelburg)	29	11	
Mosselbaai	23	14	4·0
Mount Frere			
Okiep	26	9	
Oudtshoorn	28	11	11·5
Petrusville			
Piketberg			
Pofadder	29	9	
Port Alfred			
Port Elizabeth	22	13	13·2
Port Nolloth	18	11	
Port St. Johns	25	19	2·0
Prieska	33	16	
Prince Albert			
Queenstown	29	13	1·3
Rietfontein			
Riversdale	26	12	2·7
Robertson	27	15	
Sheeprun	29	10	0·2
(near Maclear)			
Somerset-Oos	29	13	
Steynsburg			
Strydenburg			
Sutherland	20	6	
Swellendam			
Tarkastad			
Touwsrivier			
Twee Riviere	34	10	
(Gemsbokpark)			
Umtata	27	12	0·3
Uniondale			
Upington	32	18	
Vanwyksvlei	31	13	
Victoria-Wes	29	9	
Vredendal	26	13	
Vryburg	30	9	
Williston			
Willowmore	26	9	3·7
Willowpark			
(near Dordrecht)			

NATAL	Max	Min	RRR
Cape St. Lucia	28	21	
Dundee			
Durban	29	21	
(Louis Botha)			
Estcourt	29	12	
Harding			
Himeville			
Mkuze			
Hluhluwe			
Newcastle	30	16	
Cedara			
(Pietermaritzburg)	27	14	
Port Shepstone	30	21	
Richmond			
Seven Oaks			
Vryheid			
Waterford			
(near Underberg)	24	10	

TRANSVAAL

Barberton			
Belfast			
Bethal	25	13	1·0
Bospoort	26	10	
Carolina			
Chester			
(near Gravelotte)			
Crecy	30	17	
Groendraai	29	13	
(naby Vaalwater)			
Jan Kempdorp			
Jan Smuts	23	12	
Joubert Park (Jhb)	23	16	
Kroondal	28	15	
Laaubu	25	17	
Leeudoringstad			
Lichtenburg			
Letaba			
Loskopdam			
Lydenburg	24	12	
Marnitz	28	17	
Mara	26	15	
Marble Hall			
Messina	27	18	
Middelburg			
Nelspruit	25	16	
Phalaborwa	28	18	
Pietersburg	25	16	
Piet Retief	27	14	

TRANSVAAL	Max	Min	RRR
Pongola			
Potchefstroom	27	17	0·1
Potgietersrus	27	17	
Pretoria W.B.	26	17	
Pretoriuskop			
Punda Milia			
Sandpan (NW. Tvl.)			
Satara			
Sekhukhune			
Shingwidzi			
Skukuza	29	16	
Standerton	25	13	
Thabazimbi			
Tomburke			
Tzaneen			
Vereeniging			
Volksrust			
Warmbad	29	18	
Witbank			
Zeerust			

O.V.S. - O.F.S.

Balkfontein			
(naby Bothaville)			
Bethlehem	25	9	
Bloemfontein	28	11	
(J.B.M. Hertzog)			
Bultfontein			
Fauresmith	26	12	
Ficksburg			
Frankfort	21	11	4·8
Harrismith			
Hoopstad	29	10	
Kroonstad	28	12	0·4
Lindley			
Modderpoort			
Petrusburg			
Philippolis			
Reddersburg			
Reitz			
Vrede			
Warden			
Welkom			
Wepener	28	8	
Winburg			
Zastron			

S.W.A.	Max	Min	RRR
Aroab			
Bethanie			
Dordabis			
Gobabeb	31	13	
Gobabis	31	16	
Grootfontein			
Cape Fria	24	15	
Karasburg			
Kalkfeld			
Karibib			
Keetmanshoop	34	13	
Kub			
Luderitz	20	13	
Mariental	36	12	
Ohopoho			
Okahandja			
Okaukuejo			
Ondangua			
Otavi			
Otjiwarongo			
Outjo	31	19	
Rehoboth			
Runtu			
Steinhausen			
Tsumeb	31	17	
Walvisbaai	20	13	
Windhoek W.K.	28	15	
J.G. Strydom Lughawe	28	15	

BASUTOLAND

Maseru	27	10	

BETSJOEANALAND/BECHUANALAND

Francistown	27	19	
Gaberones	29	18	
Ghanzi	33	16	
Lobatsi			
Mahalapye			
Maun	32	19	
Shakawe			
Tsabong	33	14	
Tsane	33	16	

SWAZILAND

Embelembe			
Manzini	27	18	
Stegi			

SYNOPTIC WEATHER MAP 1200 GMT — 1400 SAST. SINOPTIESE WEERKAART

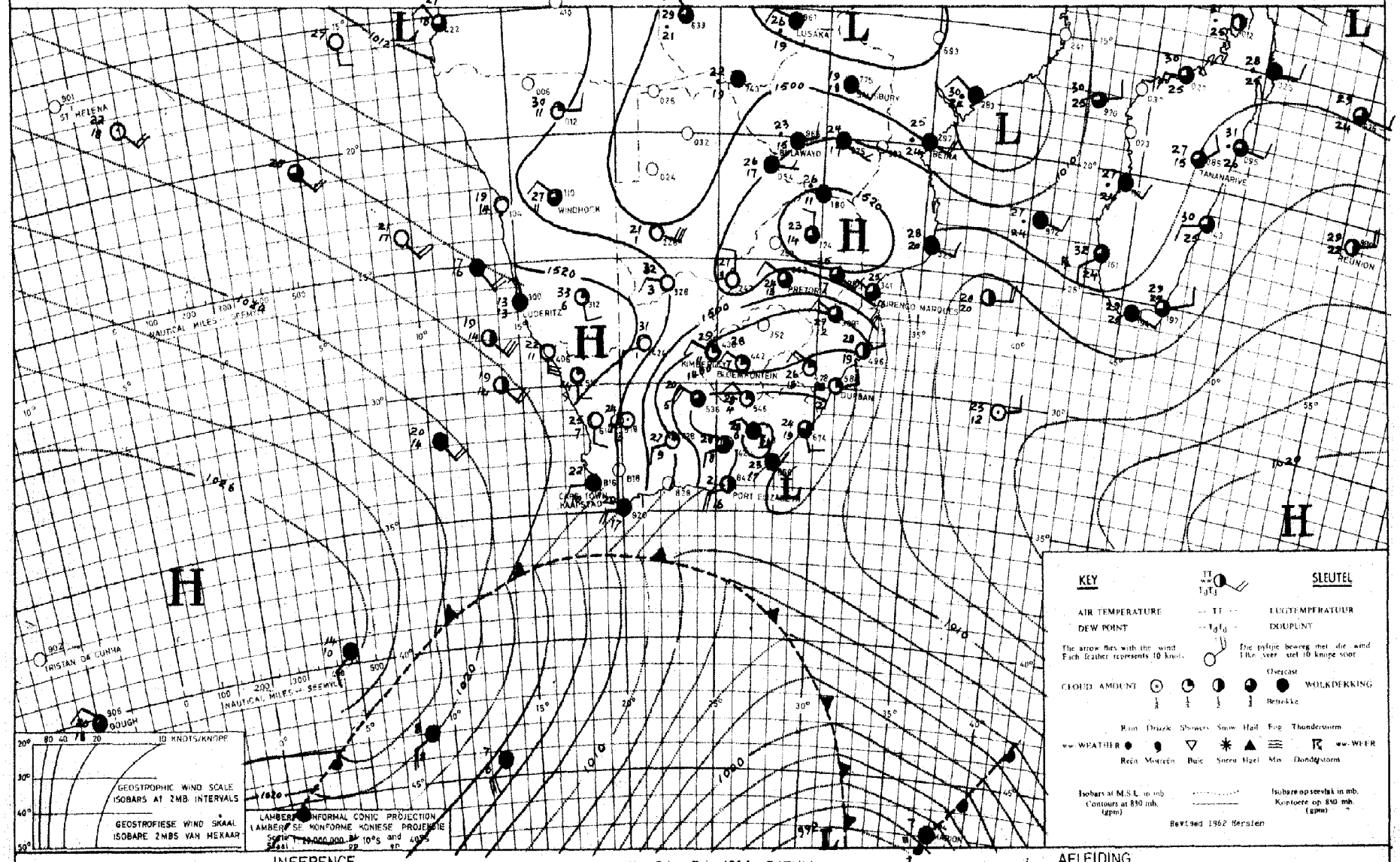

INFERENCE DATE 26-2-1966 DATUM AFLEIDING

The cold front moving along the south coast will cause cloudy, cooler weather with showers along this region as well as over the eastern coastal areas. Cooler air will also flow in over the southern interior.

Die kouefront wat langs die suidkus beweeg, sal bewolkte, koeler weer met buie oor hierdie gebied veroorsaak asook langs die ooskus-streke. Bewolkte weer sal ook oor die suidelike binneland inbeweeg.

DAAGLIKSE WEERBULLETIN

Maksimum en Minimum Temperatuur (°C) en Reënval (RRR) in mm vir die 24 uur geëindig om 0800 SAST op

WEERBURO / WEATHER BUREAU
DEPT. VAN VERVOER / DEPT. OF TRANSPORT

28 - 2 - 1966

DAILY WEATHER BULLETIN

Maximum and Minimum Temperatures (°C) and rainfall (RRR) in mm for the 24 hours ended at 0800 SAST on

CAPE - KAAP	Max	Min	RRR
Aberdeen			
Addo			
Alexander Bay	23	11	
Aliwal North	21	15	
Bashee	22	15	
Beaufort-Wes	20	8	
(Lughawe)			
Boegoebergdam			
Boetsap			
Brakkekuil			
(naby Heidelberg)			
Brandvlei			
Cala			
Caledon			
Calitzdorp			
Calvinia	25	11	
Cape Agulhas	20	14	
Cape Columbine	19	12	
Cape Point	20	15	
Cape St. Francis	18	15	1·3
Cape Town	21	16	
(D.F. Malan)			
Cape Town			
(Roeland Str.)			
Carnarvon			
Ceres			
Citrusdal			
Colesberg			
Cradock			
Dôhne	14	8	1·5
De Aar	22	6	
Douglas			
East London	20	14	
(Airport)			
Bensaamheid			
(naby Herold)			
Elsenburg			
Fraserburg	20	6	
Garies			
George			
Graaff-Reinet	20	9	
Grahamstown			
Hopetown			
Idutywa			
Jansenville	21	9	
Joubertina			
Kimberley	24	7	
(Airport)			
Knysna			
Kokstad	22	6	
Kuruman	26	9	

KAAP - CAPE	Max	Min	RRR
Ladismith			
Lake Mentz			
Maclear			
Mafeking	27	8	
Malmesbury			
Matatiele			
Matroosberg	18	7	
Grootfontein			
(Middelburg)	20	1	
Mosselbaai	20	14	
Mount Frere			
Okiep	26	12	
Oudtshoorn	19	6	
Petrusville			
Piketberg			
Pofadder	27	15	
Port Alfred			
Port Elizabeth	19	13	7·2
Port Nolloth	18	10	
Port St. Johns	23	16	
Prieska	28	10	
Prince Albert			
Queenstown	19	5	
Rietfontein			
Riversdale	20	9	
Robertson	23	8	
Sheeprun	21	4	
(near Maclear)			
Somerset-Oos	19	7	0·3
Steynsburg			
Strydenburg			
Sutherland	19	4	
Swellendam			
Tarkastad			
Touwsrivier			
Twee Riviere	29	8	
(Gemsbokpark)			
Umtata	21	9	
Uniondale			
Upington	30	17	
Vanwyksvlei	27	11	
Victoria-Wes	20	4	
Vredendal	27	10	
Vryburg	26	8	
Williston			
Willowmore	14	7	
Willowpark			
(near Dordrecht)	17	1	

NATAL	Max	Min	RRR
Cape St. Lucia	26	18	0·5
Dundee			
Durban	29	21	1·5
(Louis Botha)			
Estcourt	24	12	
Harding			
Himeville			
Mkuze			
Hluhluwe			
Newcastle	30	13	
Cedara			
(Pietermaritzburg)	16	9	0·3
Port Shepstone	23	14	
Richmond			
Seven Oaks			
Vryheid			
Waterford			
(near Underberg)	22	1	
TRANSVAAL			
Barberton			
Belfast			
Bethal	25	7	
Bospoort	24	6	
Carolina	25	10	
Chester			
(near Gravelotte)			
Crecy	34	12	
Groendraai			
(naby Vaalwater)	32	11	
Jan Kempdorp			
Jan Smuts	24	7	
Joubert Park (Jhb)	23	8	
Kroondal	29	11	
Lewuba	33	15	0·7
Leeudoringstad			
Lichtenburg			
Letaba			
Loskopdam			
Lydenburg	27	13	
Marnitz	32	19	
Mara	33	17	
Marble Hall			
Messina	36	21	
Middelburg			
Nelspruit	34	16	2·8
Phalaborwa	36	18	
Pietersburg	30	16	
Piet Retief	29	11	

TRANSVAAL	Max	Min	RRR
Pongola			
Potchefstroom	25	4	
Potgietersrus	31	16	
Pretoria W.B.	25	13	
Pretoriuskop			
Punda Milia			
Sandpan (NW. Tvl.)	25	19	
Satara			
Sekhukhune			
Shingwidzi			
Skukuza	35	18	0·9
Standerton	25	9	
Thabazimbi			
Tomburke			
Tzaneen			
Vereeniging			
Volksrust			
Warmbad	30	10	
Witbank			
Zeerust			
O.V.S. - O.F.S.			
Balkfontein			
(naby Bothaville)			
Bethlehem	22	5	
Bloemfontein	23	4	
(J.B.M. Hertzog)			
Bultfontein			
Fauresmith	23	7	
Ficksburg			
Frankfort	25	7	
Harrismith			
Hoopstad	25	8	
Kroonstad	24	8	
Lindley			
Modderpoort			
Petrusburg			
Philippolis			
Reddersburg			
Reitz			
Vrede			
Warden			
Welkom	28	8	
Wepener	22	4	
Winburg			
Zastron			

S.W.A.	Max	Min	RRR
Aroab			
Bethanie			
Dordabis			
Gobabeb	32	13	
Gobabis	29	10	
Grootfontein			
Cape Fria	22	17	1·0
Karasburg			
Kalkfeld			
Karibib			
Keetmanshoop	30	17	
Kub			
Luderitz	22	12	
Mariental	31	17	
Ohopoho			
Okahandja			
Okaukueye			
Ondangua	34	20	
Otavi			
Otjiwarongo			
Outjo	33	18	
Rehoboth			
Runtu	32	16	
Steinhausen			
Tsumeb	33	16	
Walvisbaai	20	14	
Windhoek W.K.	29	15	
J.G. Strydom Lughawe	27	12	
BASUTOLAND			
Maseru	21	5	
BETSJOEANALAND/BECHUANALAND			
Francistown			
Gaberones			
Ghanzi			
Lobatsi			
Mahalapye			
Maun			
Shakawe			
Tsabong			
Tsane			
SWAZILAND			
Embelebe			
Manzini	30	17	
Stegi			

SYNOPTIC WEATHER MAP — 1200 GMT. — 1400 SAST. — SINOPTIESE WEERKAART

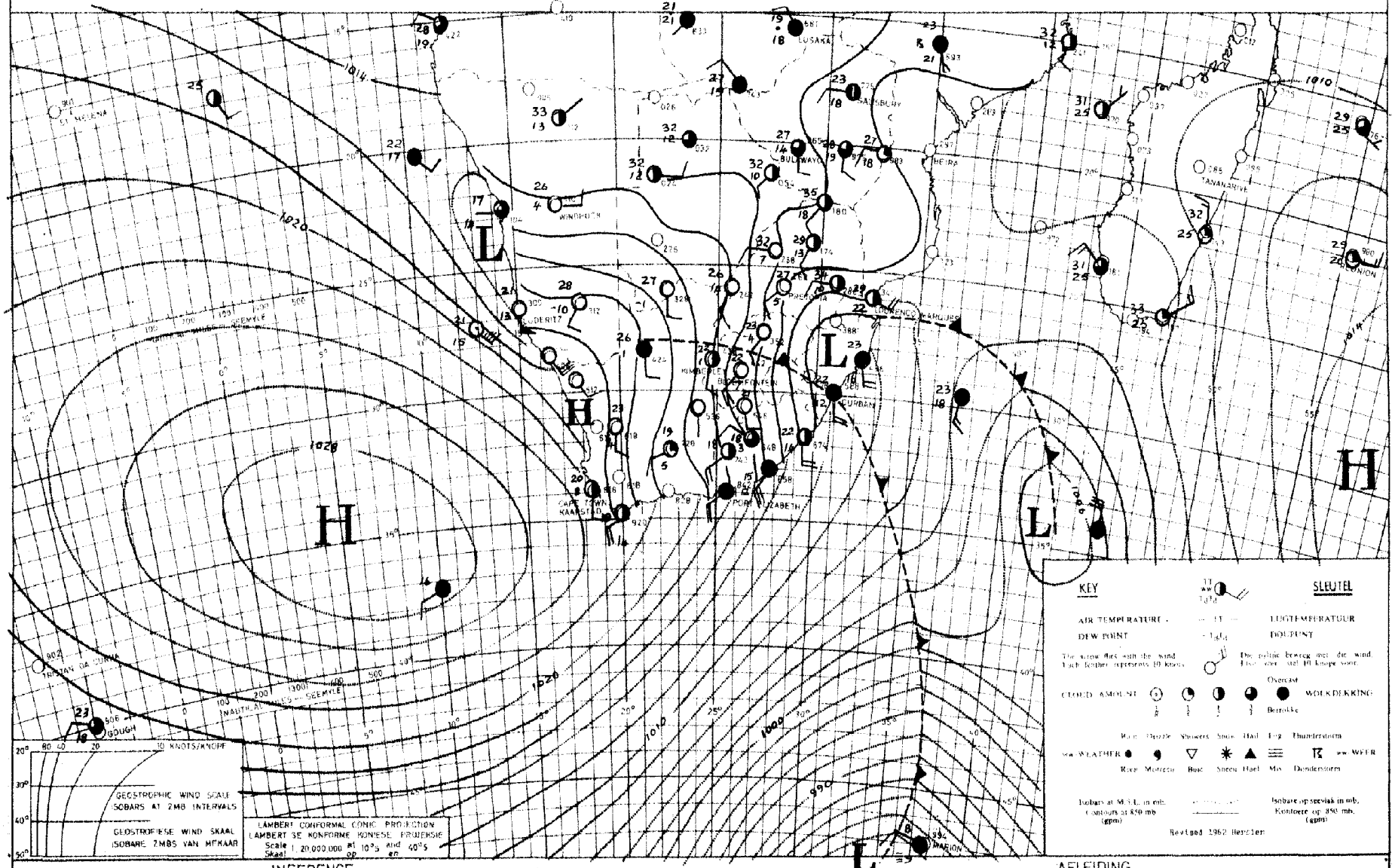

INFERENCE — DATE 27 - 2 - 1966 DATUM — AFLEIDING

The Atlantic high is ridging in south of the continent causing clearance over the south-western coasts while cloudy weather is spreading to the eastern parts.

Die Atlantiese hoog druk suid van die vasteland in en veroorsaak opklaring oor die suidwestelike kusgebiede terwyl bewolkte weer na die oostelike dele sal uitbrei.

DAAGLIKSE WEERBULLETIN

Maksimum en Minimum Temperatuur (°C) en Reënval (RRR) in mm vir die 24 uur geëindig om 0800 SAST op

WEERBURO / WEATHER BUREAU
DEPT. VAN VERVOER / DEPT. OF TRANSPORT

1 - 3 - 1966

DAILY WEATHER BULLETIN

Maximum and Minimum Temperatures (°C) and rainfall (RRR) in mm for the 24 hours ended at 0800 SAST on

CAPE - KAAP	Max	Min	RRR
Aberdeen			
Addo			
Alexander Bay	31	12	
Aliwal North	27	6	
Bashee	25	16	
Beaufort-Wes	29	12	
(Lughawe)			
Boegoebergdam			
Boetsap			
Brakkekuil			
(naby Heidelberg)			
Brandvlei			
Cala			
Caledon			
Calitzdorp			
Calvinia	31	9	
Cape Agulhas	22	19	
Cape Columbine	19	12	
Cape Point	23	16	
Cape St. Francis	22	15	
Cape Town	24	13	
(D.F. Malan)			
Cape Town			
(Roeland Str.)			
Carnarvon			
Ceres			
Citrusdal			
Colesberg			
Cradock			
Dihne	22	12	
De Aar	27	9	
Douglas			
East London	25	18	
(Airport)			
Eensaamheid			
(naby Herold)			
Elsenburg			
Fraserburg	28	12	
Garies			
George			
Graaff-Reinet	27	10	
Grahamstown			
Hopetown			
Idutywa			
Jansenville	29	12	
Joubertina			
Kimberley	27	13	
(Airport)			
Knysna			
Kokstad	22	6	
Kuruman	27	9	

KAAP - CAPE	Max	Min	RRR
Ladismith			
Lake Mentz			
Maclear			
Mafeking	28	18	
Malmesbury			
Matatiele			
Matroosberg	28	10	
Grootfontein			
(Middelburg)	26	6	
Mosselbaai	22	18	
Mount Frere			
Okiep	31	20	
Oudtshoorn	30	11	
Petrusville			
Piketberg			
Pofadder	30	18	
Port Alfred			
Port Elizabeth	24	14	
Port Nolloth	20	11	
Port St. Johns	25	17	
Prieska	31	8	
Prince Albert			
Queenstown	25	9	
Rietfontein			
Riversdale	27	17	
Robertson	30	15	
Sheeprun	23	7	
(near Maclear)			
Somerset-Oos	27	10	
Steynsburg			
Strydenburg			
Sutherland	27	6	
Swellendam			
Tarkastad			
Touwsrivier			
Twee Riviere	32	9	
(Gemsbokpark)			
Umtata	25	10	
Uniondale			
Upington	33	14	
Vanwyksvlei	29	11	
Victoria-Wes	27	7	
Vredendal	34	11	
Vryburg	28	9	
Williston			
Willowmore	27	12	
Willowpark			
(near Dordrecht)	22	7	

NATAL	Max	Min	RRR
Cape St. Lucia	24	16	
Dundee			
Durban	25	15	
(Louis Botha)			
Estcourt	23	8	
Harding			
Himeville			
Mkuze			
Hluhluwe			
Newcastle	25	6	
Cedara			
(Pietermaritzburg)	21	8	
Port Shepstone	25	16	
Richmond			
Seven Oaks			
Vryheid			
Waterford	21	4	
(near Underberg)			
TRANSVAAL			
Barberton			
Belfast			
Bethal	24	6	
Bospoort	26	10	
Carolina	21	6	
Chester			
(near Gravelotte)			
Crecy	31	10	
Groendraai	27	16	
(naby Vaalwater)			
Jan Kempdorp			
Jan Smuts	23	10	
Joubert Park (Jhb)	23	11	
Kroondal	28	15	
Lemana	18	16	7.2
Leeudoringstad			
Lichtenburg			
Letaba			
Loskopdam			
Lydenburg	22	7	
Marnitz	24	15	
Mara	20	15	
Marble Hall			
Messina	23	19	
Middelburg			
Nelspruit	23	14	
Phalaborwa	24	18	
Pietersburg	23	13	
Piet Retief	21	9	

TRANSVAAL	Max	Min	RRR
Pongola			
Potchefstroom	26	12	
Potgietersrus	25	14	
Pretoria W.B.	26	14	
Pretoriuskop			
Punda Milia			
Sandpan (NW. Tvl.)	29	19	
Satara			
Sekhukhune			
Shingwidzi			
Skukuza	27	17	
Standerton	23	6	
Thabazimbi			
Tomburke			
Tzaneen			
Vereeniging			
Volksrust			
Warmbad	28	12	
Witbank			
Zeerust			
O.V.S. - O.F.S.			
Balkfontein			
(naby Bothaville)			
Bethlehem	24	6	
Bloemfontein	26	7	
(J.B.M. Hertzog)			
Bultfontein			
Fauresmith	25	7	
Picksburg			
Frankfort	25	9	
Harrismith			
Hoopstad	27	10	
Kroonstad	26	13	
Lindley			
Modderpoort			
Petrusburg			
Philippolis			
Reddersburg			
Reitz			
Vrede			
Warden			
Welkom	26	13	
Wepener	27	7	
Winburg			
Zastron			

S.W.A.	Max	Min	RRR
Aroab			
Bethanie			
Dordabis			
Gobabeb			
Gobabis	29	11	
Grootfontein			
Karasburg			
Kalkfeld			
Karibib			
Keetmanshoop	33	19	
Kub			
Luderitz	17	10	
Marienta1	32	12	
Ohopoho			
Okahandja			
Okaukueye			
Ondangua	34	16	
Otavi			
Otjiwarongo			
Outjo	33	13	
Rehoboth			
Runtu	32	15	
Steinhausen			
Tsumeb			
Walvisbaai			
Windhoek W.K.	29	14	
J.G. Strydom Lughawe	27	11	
BASUTOLAND			
Maseru	26	8	
BETSJOANALAND/BECHUANALAND			
Francistown	25	17	
Gaberones	30	18	
Ghanzi	31	15	
Lobatsi			
Kasane			1.0
Mahalapye			
Maun	32	18	
Shakawe			
Tsabong	30	9	
Tsane	30	17	
SWAZILAND			
Embembe			
Manzini	17	14	
Stegi			

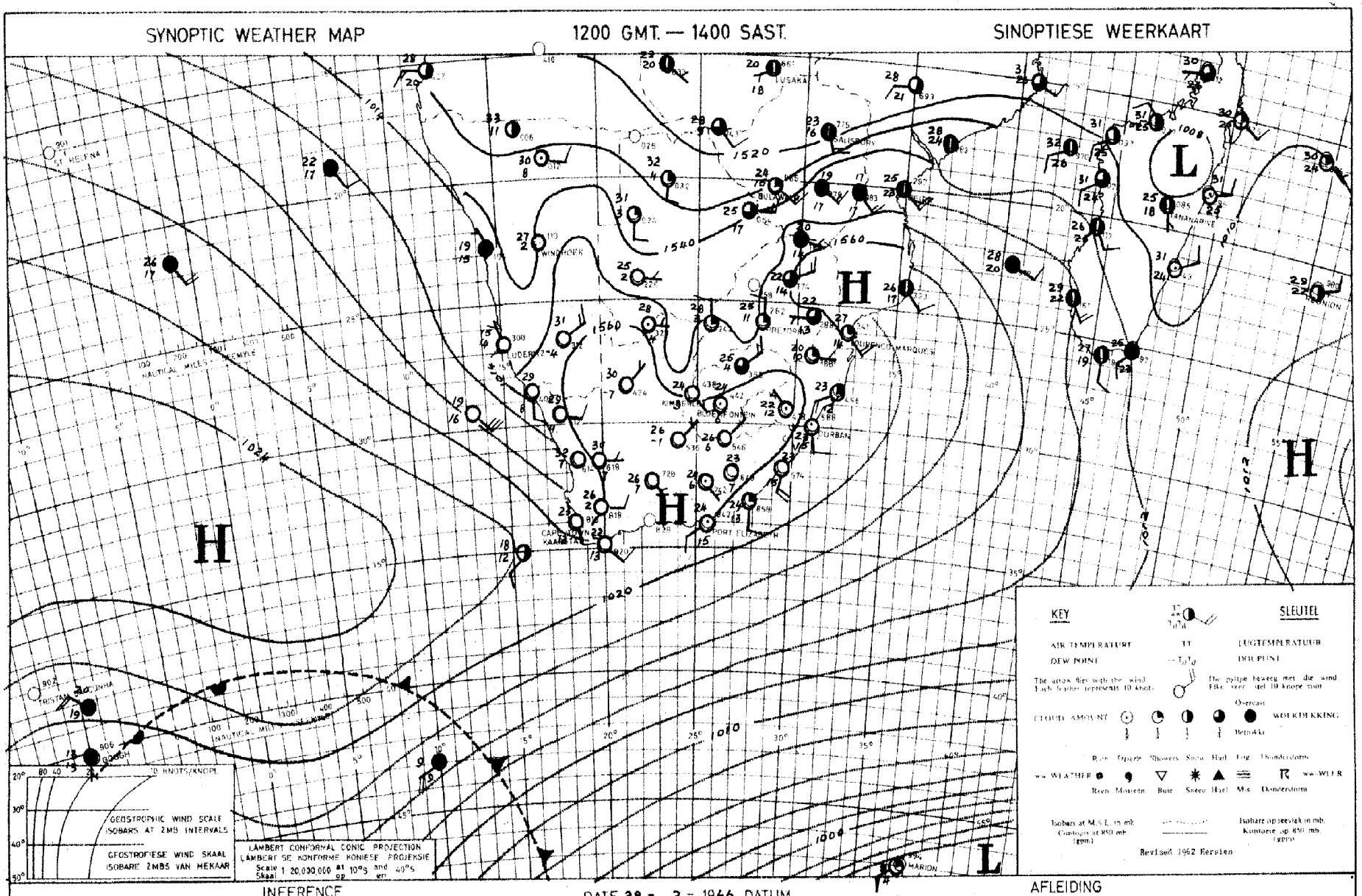

INFERENCE

DATE 28 - 2 - 1966 DATUM

AFLEIDING

The Atlantic high is ridging around the south coast, and a cell is expected to form off the Natal coast. Thus it will be cloudy over the Southern Cape coast, and temporary cloudy conditions will also spread over the north-eastern interior.

Die Atlantiese hoog stoot 'n rug om die suidkus en 'n sel word verwag om later langs die Natalse kus te vorm. Dit sal dus bewolk wees oor die Kaapse suidkus en tydelike bewolkte toestande sal oor die noordoostelike binneland uitbrei.

Map case

DAAGLIKSE WEERBULLETIN

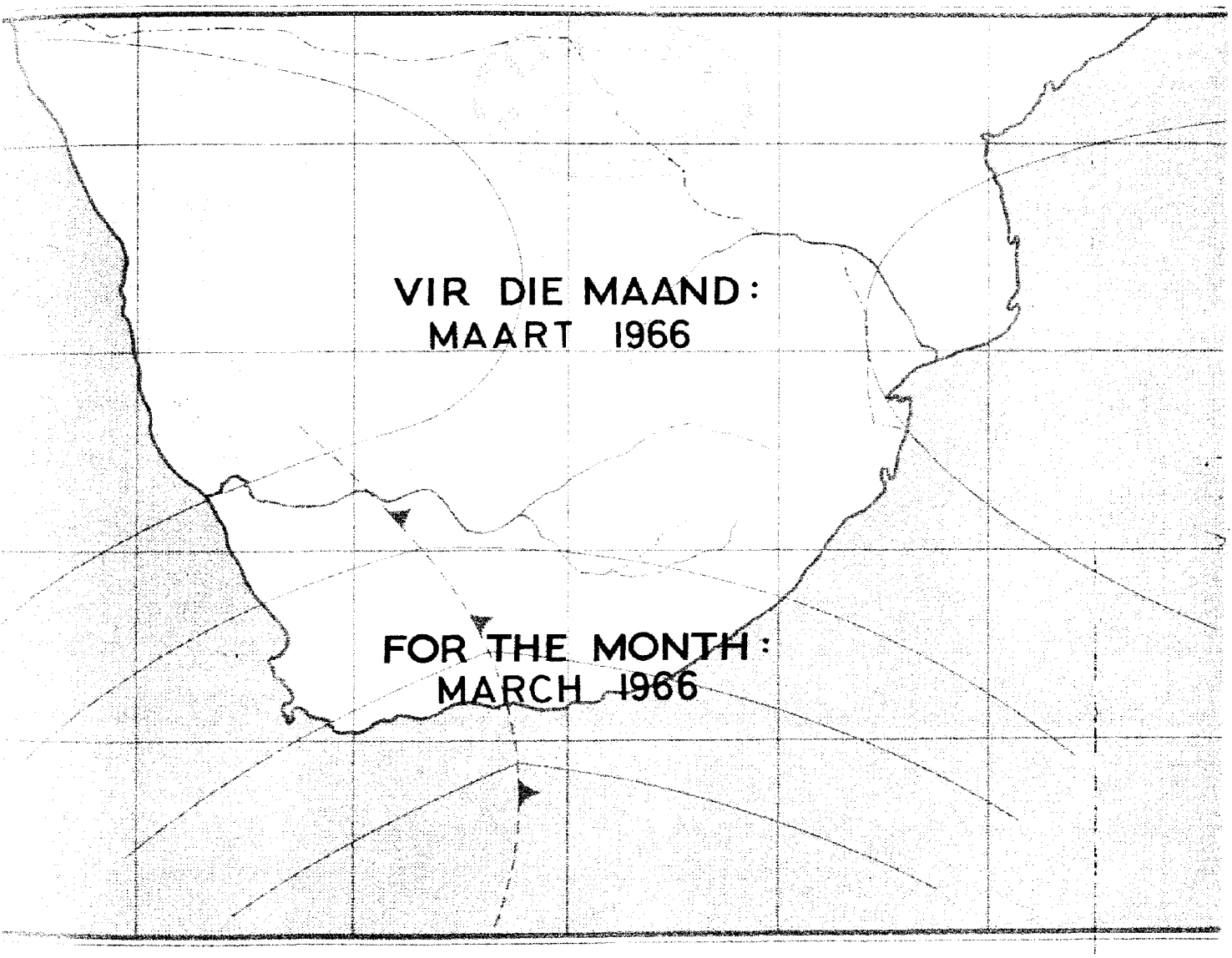

DAILY WEATHER BULLETIN

DAAGLIKSE WEERBULLETIN

Maksimum en Minimum Temperatuur (°C) en Reënval (RRR) in mm vir die 24 uur geëindig om 0800 SAST op

WEERBURO / WEATHER BUREAU
DEPT. VAN VERVOER / DEPT. OF TRANSPORT

2 - 3 - 1966

DAILY WEATHER BULLETIN

Maximum and Minimum Temperatures (°C) and rainfall (RRR) in mm for the 24 hours ended at 0800 SAST on

CAPE - KAAP	Max	Min	RRR
Aberdeen			
Addo			
Alexander Bay	21	15	
Aliwal North	29	10	
Bashee	26	17	
Beaufort-Wes	35	14	
(Lughawe)			
Boegoebergdam			
Boetsap			
Brakkekuil			
(naby Heidelberg)			
Brandvlei			
Cala			
Caledon			
Calitzdorp	35	13	
Calvinia	23	16	
Cape Agulhas	19	11	
Cape Columbine	22	16	
Cape Point	24	19	
Cape St. Francis	26	15	
Cape Town			
(D.F. Malan)			
Cape Town			
(Roeland Str.)			
Carnarvon			
Ceres			
Citrusdal			
Colesberg			
Cradock			
Döhne	28	17	
De Aar	31	11	
Douglas			
East London	26	16	
(Airport)			
Eensaamheid			
(naby Herold)			
Elsenburg			
Fraserburg	32	12	
Garies			
George			
Graaff-Reinet	33	16	
Grahamstown			
Hopetown			
Idutywa			
Jansenville	34	16	
Joubertina			
Kimberley	30	18	
(Airport)			
Knysna			
Kokstad	28	10	
Kuruman	29	13	

KAAP - CAPE	Max	Min	RRR
Ladismith			
Lake Mentz			
Maclear			
Mafeking	28	11	
Malmesbury			
Matatiele			
Matroosberg	31	9	
Grootfontein			
(Middelburg)	31	13	
Mosselbaai	21	19	
Mount Frere			
Okiep	34	15	
Oudtshoorn	34	12	
Petrusville			
Piketberg			
Pofadder	33	17	
Port Alfred			
Port Elizabeth	25	19	
Port Nolloth	17	11	
Port St. Johns	27	20	
Prieska	34	17	
Prince Albert			
Queenstown	32	12	
Rietfontein			
Riversdale	28	17	
Robertson	32	18	
Sheeprun	29	11	
(near Maclear)			
Somerset-Oos	34	13	
Steynsburg			
Strydenburg			
Sutherland	30	9	
Swellendam			
Tarkastad			
Touwsrivier			
Twee Riviere	34	16	
(Gemsbokpark)			
Umtata	31	16	
Uniondale			
Upington	34	22	
Vanwyksvlei	34	16	
Victoria-Wes	31	11	
Vredendal	36	12	
Vryburg	29	15	
Williston			
Willowmore	31	12	
Willowpark			
(near Dordrecht)	28	19	

NATAL	Max	Min	RRR
Cape St. Lucia	26	19	
Dundee			
Durban	28	18	
(Louis Botha)			
Estcourt	27	11	
Harding			
Himeville			
Mkuze			
Hluhluwe			
Newcastle	29	9	
Cedara			
(Pietermaritzburg)	27	13	
Port Shepstone	26	18	
Richmond			
Seven Oaks			
Vryheid			
Waterford			
(near Underberg)	25	6	
TRANSVAAL			
Barberton			
Belfast			
Bethal	26	8	
Bospoort	26	11	
Carolina	24	7	
Chester			
(near Gravelotte)			
Crecy	26	11	
Groendraai			
(naby Vaalwater)			
Jan Kempdorp			
Jan Smuts	23	10	
Joubert Park (Jhb)	23	13	
Kroondal	26	11	
Leeudoringstad	23	14	
Lichtenburg			
Letaba			
Loskopdam			
Lydenburg	24	7	
Marnitz	25	12	
Mara	24	12	
Marble Hall			
Messina	27	17	
Middelburg			
Nelspruit	26	11	
Phalaborwa	27	16	
Pietersburg	24	10	
Piet Retief	26	9	

TRANSVAAL	Max	Min	RRR
Pongola			
Potchefstroom	27	14	
Potgietersrus	25	12	
Pretoria W.B.	25	15	
Pretoriuskop			
Punda Milia			
Sandpan (NW. Tvl.)	29	13	
Satara			
Sekhukhune			
Shingwidzi			
Skukuza	35	13	
Standerton	23	10	
Thabazimbi			
Tomburke			
Tzaneen			
Vereeniging			
Volksrust			
Warmbad	27	11	
Witbank			
Zeerust			
O.V.S. - O.F.S.			
Balkfontein			
(naby Bothaville)			
Bethlehem	26	9	
Bloemfontein	28	9	
(J.B.M. Hertzog)			
Bultfontein			
Fauresmith	28	11	
Picksburg			
Frankfort	28	8	
Harrismith			
Hoopstad	29	15	
Kroonstad	27	18	
Lindley			
Modderpoort			
Petrusburg			
Philippolis			
Reddersburg			
Reitz			
Vrede			
Warden			
Welkom	28	13	
Wepener	28	11	
Winburg			
Zastron			

S.W.A.	Max	Min	RRR
Aroab			
Bethanie			
Dordabis			
Gobabeb	36	13	
Gobabis	30	15	
Grootfontein			
Cape Fria	24	16	
Karasburg			
Kalkfeld			
Karibib			
Keetmanshoop	36	19	
Kub			
Luderitz	19	13	
Mariental	34	21	
Ohopoho			
Okahandja			
Okaukuejo			
Ondangua	33	18	
Otavi			
Otjiwarongo			
Outjo	32	16	
Rehoboth			
Runtu	31	19	
Steinhausen			
Tsumeb	32	17	
Walvisbaai	19	14	
Windhoek W.K.	29	15	
J.G. Strydom Lughawe	28	13	
BASUTOLAND			
Maseru	26	10	
BETSJOEANALAND/BECHUANALAND			
Francistown	26	15	
Gaberones	27	15	
Ghanzi	30	16	
Lobatsi			
Mahalapye			
Maun	29	19	
Shakawe			
Tsabong	31	13	
Tsane	30	17	
SWAZILAND			
Embabane			
Manzini	27	13	
Stegi			

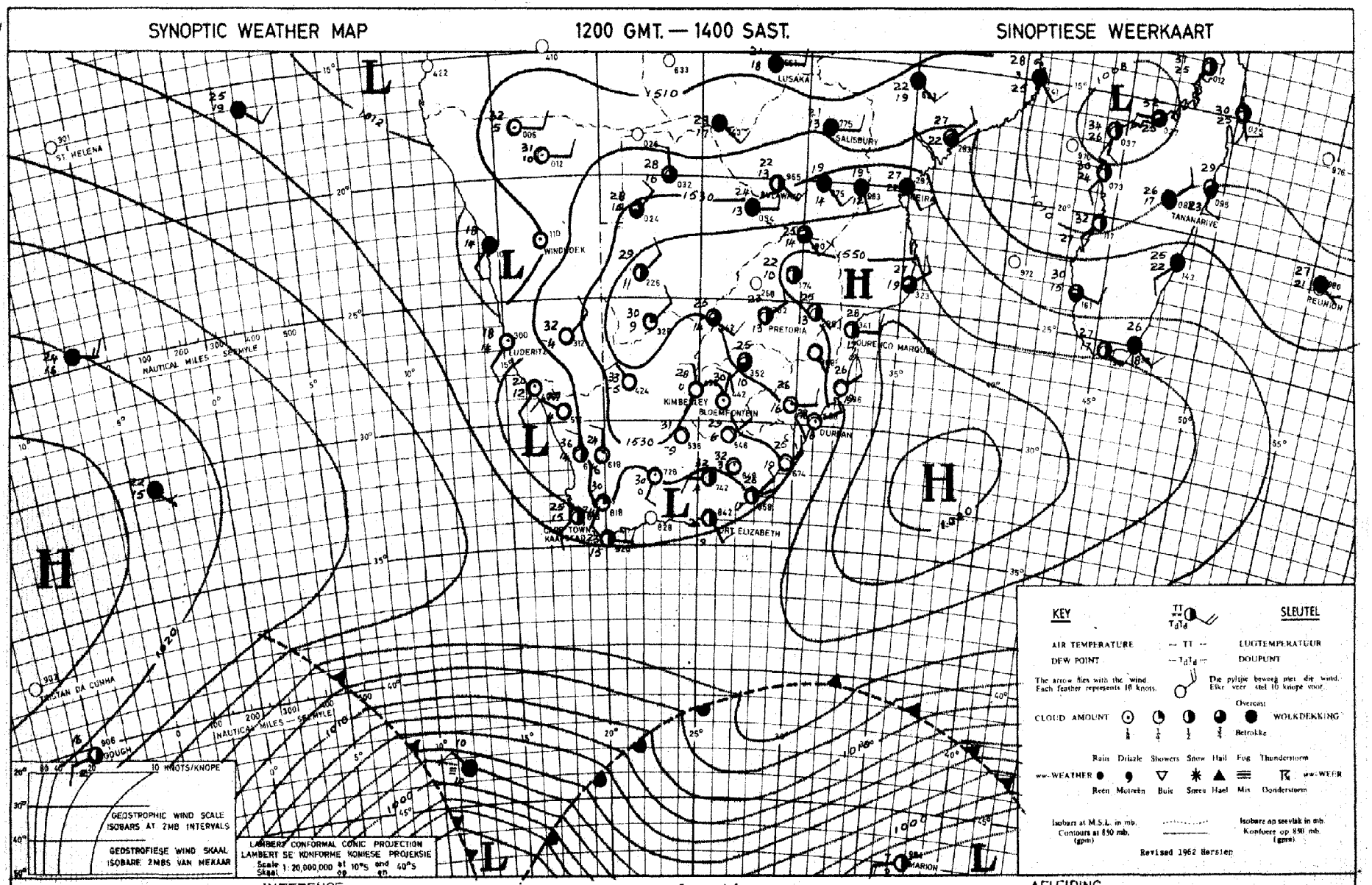

INFERENCE

DATE 1 - 3 - 1966 DATUM

AFLEIDING

The coastal low along the Cape West Coast is moving around the coast and consequently cloudy, cooler weather will spread to the coastal regions of the Cape Province. The air over the interior is dry and the circulation anticyclonic so that it will be fair over these regions.

Die kuslaag langs die Kaapse Weskus sal om die kus beweeg sodat bewolkte, koeler weer langs die kusgebiede van die Kaapprovinsie sal uitbrei. Die lug oor die binneland is droog en die sirkulasie antisiklonaal sodat dit hoofsaaklik mooiweer sal wees oor hierdie gebiede

DAAGLIKSE WEERBULLETIN

Maksimum en Minimum Temperatuur (°C) en Reënval (RRR) in mm vir die 24 uur geëindig om 0800 SAST op

WEERBURO / WEATHER BUREAU
DEPT. VAN VERVOER / DEPT. OF TRANSPORT

....3...3...1966.

DAILY WEATHER BULLETIN

Maximum and Minimum Temperatures (°C) and rainfall (RRR) in mm for the 24 hours ended at 0800 SAST on

CAPE - KAAP	Max	Min	RRR
Aberdeen			
Addo			
Alexander Bay	21	11	
Aliwal North	31	13	
Bashee	30	20	
Beaufort-Wes	36	14	
(Lughawe)			
Boegoebergdam			
Boetsap			
Brakkekuil			
(naby Heidelberg)			
Brandvlei			
Cala			
Caledon			
Calitzdorp			
Calvinia	30	8	
Cape Agulhas	23	16	0·3
Cape Columbine	21	13	
Cape Point	21	15	0·5
Cape St. Francis	25	17	
Cape Town	25	14	1·1
(D.F. Malan)			
Cape Town			
(Roeland Str.)			
Carnarvon			
Ceres			
Citrusdal			
Colesberg			
Cradock			
Dôhne	33	14	0·8
De Aar	32	14	
Douglas			
East London	27	18	6·2
(Airport)			
Eensaamheid			
(naby Herold)			
Elsenburg			
Fraserburg	32	14	
Garies			
George			
Graaff-Reinet	35	16	
Grahamstown			
Hopetown			
Idutywa			
Jansenville	39	13	
Joubertina			
Kimberley	30	17	
(Airport)			
Knysna			
Kokstad	29	14	
Kuruman	28	11	

KAAP - CAPE	Max	Min	RRR
Ladismith			
Lake Mentz			
Maclear			
Mafeking	27	20	
Malmesbury			
Matatiele			
Matroosberg	27	10	
Grootfontein			
(Middelburg)	32	12	0·5
Mosselbaai	23	17	
Mount Frere			
Okiep	28	11	
Oudtshoorn	31	13	
Petrusville			
Piketberg			
Pofadder	33	10	
Port Alfred			
Port Elizabeth	25	17	
Port Nolloth	18	10	
Port St. Johns	27	22	0·3
Prieska	35	17	
Prince Albert			
Queenstown	34	17	0·1
Rietfontein			
Riversdale	26	15	2·3
Robertson	31	17	
Sheeprun	32	13	
(near Maclear)			
Somerset-Oos	37	16	0·3
Steynsburg			
Strydenburg			
Sutherland	28	6	
Swellendam			
Tarkastad			
Touwsrivier			
Twee Riviere	35	17	
(Gemsbokpark)			
Umtata	36	18	
Uniondale			
Upington	35	17	
Vanwyksvlei	34	13	0·2
Victoria-Wes	32	13	0·2
Vredendal	26	14	
Vryburg	29	11	
Williston			
Willowmore	33	13	
Willowpark			
(near Dordrecht)	30	15	

NATAL	Max	Min	RRR
Cape St. Lucia	27	20	
Dundee			
Durban	31	22	
(Louis Botha)			
Estcourt	31	13	
Harding			
Himeville			
Mkuze			
Hluhluwe			
Newcastle	32	14	
Cedara			
(Pietermaritzburg)	31	13	
Port Shepstone	27	23	
Richmond			
Seven Oaks			
Vryheid			
Waterford			
(near Underberg)	27	8	2·5
TRANSVAAL			
Barberton			
Belfast			
Bethal	27	8	
Bospoort	26	8	
Carolina	26	10	
Chester			
(near Gravelotte)			
Crecy	28	14	
Groendraai	26	13	
(naby Vaalwater)			
Jan Kempdorp			
Jan Smuts	24	11	
Joubert Park (Jhb)	25	14	
Kroondal	28	10	
Levubu	25	16	
Leeudoringstad			
Lichtenburg			
Letaba			
Loskopdam			
Lydenburg	25	12	
Marnitz	27	18	
Mara	27	16	
Marble Hall			
Messina	24	17	
Middelburg			
Nelspruit	26	16	
Phalaborwa	29	19	
Pietersburg	26	16	
Piet Retief	29	14	

TRANSVAAL	Max	Min	RRR
Pongola			
Potchefstroom	28	10	
Potgietersrus	27	17	
Pretoria W.B.	25	13	
Pretoriuskop			
Punda Milia			
Sandpan (NW. Tvl.)	28	19	
Satara			
Sekhukhune			
Shingwidzi			
Skukuza	30	16	
Standerton	27	8	
Thabazimbi			
Tomburke			
Tzaneen			
Vereeniging			
Volksrust			
Warmbad	27	16	
Witbank			
Zeerust			
O.V.S. - O.F.S.			
Balkfontein			
(naby Bothaville)			
Bethlehem			
Bloemfontein	28	10	
(J.B.M. Hertzog)			
Bultfontein			
Fauresmith	29	13	
Ficksburg			
Frankfort	28	7	
Harrismith			
Hoopstad	29	12	
Kroonstad			
Lindley			
Modderpoort			
Petrusburg			
Philippolis			
Reddersburg			
Reitz			
Vrede			
Warden			
Welkom	28	11	
Wepener	29	9	
Winburg			
Zastron			

S.W.A.	Max	Min	RRR
Aroab			
Bethanie			
Dordabis			
Gobabeb	33	11	
Gobabis	30	16	
Grootfontein			
Cape Fria	22	16	
Karasburg			
Kalkfeld			
Karibib			
Keetmanshoop	36	16	
Kub			
Luderitz	20	13	
Marienta1	36	18	
Ohopoho			
Okahandja			
Okaukueye			
Ondangua	33	18	
Otavi			
Otjiwarongo			
Outjo	33	18	0·1
Rehoboth			
Runtu	25	13	23·1
Steinhausen			
Tsumeb	31	16	
Walvisbaai	18	13	
Windhoek W.K.	29	15	
J.G. Strydom Lughawe	29	13	
BASUTOLAND			
Maseru	27	8	
BETSJOEANALAND/BECHUANALAND			
Francistown	25	19	
Gaberones	27	14	
Ghanzi	31	15	
Lobatsi			
Mahalapye			
Maun	28	20	2·0
Shakawe			
Tsabong	31	13	
Tsane	31	16	
SWAZILAND			
Embelebe			
Manzini	28	17	
Stegi			

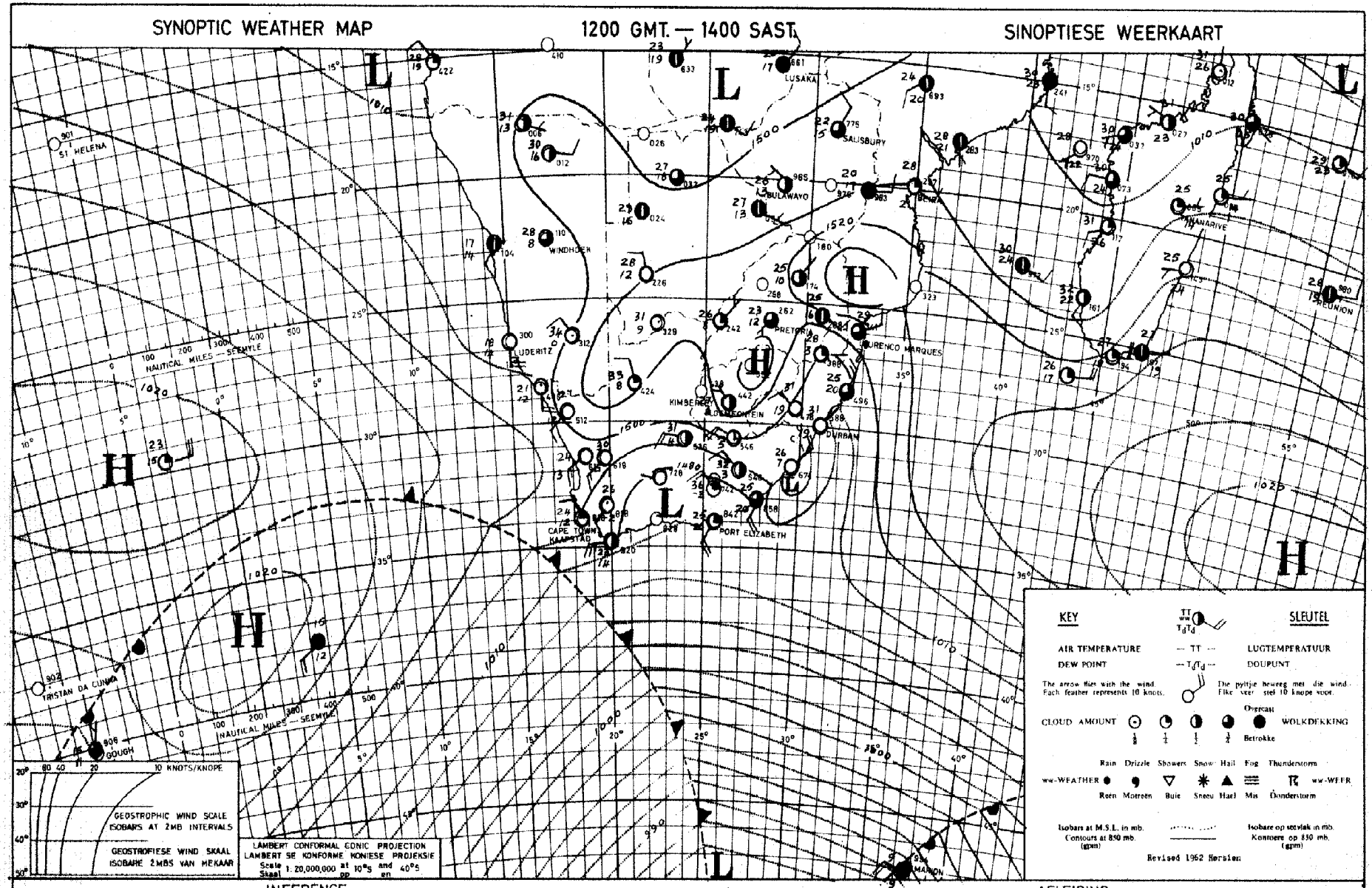

INFERENCE

The air is dry over the interior where it will be fine, except for the northern parts where it will be partly cloudy. Isolated thundershowers will occur over the northern regions of South-West Africa and Bechuanaland where the air is still rather moist. Cloudy, cooler weather with light rain will spread over the southern and eastern coastal regions behind the cold front situated near the south-western Cape coast, which will move eastwards.

DATE 2 - 3 - 1966 DATUM

AFLEIDING

Die lug is droog oor die binneland waar dit mooi-weer sal wees, behalwe oor die noordelike dele waar dit gedeeltelik bewolk sal wees. Enkele donderbuie sal oor die noordelike dele van Suidwes-Afrika en Betsjoeanaland uitsak, waar die lug nog vogtig is. Bewolkte koeler weer met ligte buie sal langs die suidelike en oostelike kusstreke uitbrei, agter die koufront wat net voor die Kaapse suidweskus gelê is en ooswaarts sal beweeg.

DAAGLIKSE WEERBULLETIN

Maksimum en Minimum Temperatuur (°C) en Reënval (RRR) in mm vir die 24 uur geëindig om 0800 SAST op

WEERBURO / WEATHER BUREAU
DEPT. VAN VERVOER / DEPT. OF TRANSPORT

4 - 3 - 1966.

DAILY WEATHER BULLETIN

Maximum and Minimum Temperatures (°C) and rainfall (RRR) in mm for the 24 hours ended at 0800 SAST on

CAPE - KAAP	Max	Min	RRR
Aberdeen			
Addo			
Alexander Bay	23	11	
Aliwal North	31	13	1·3
Bashee	21	19	5·5
Beaufort-Wes	29	16	
(Lughawe)			
Boegoebergdam			
Boetsap			
Brakkekuil			
(naby Heidelberg)			
Brandvlei			
Cala			
Caledon			
Calitzdorp			
Calvinia	28	13	
Cape Agulhas	23	18	
Cape Columbine	19	11	
Cape Point	22	15	
Cape St. Francis	22	18	0·7
Cape Town	23	10	
(D.F. Malan)			
Cape Town			
(Roeland Str.)			
Carnarvon			
Ceres			
Citrusdal			
Colesberg			
Cradock			
Dihne	19	13	6·5
De Aar	32	15	
Douglas			
East London	24	19	4·6
(Airport)			
Eensaamheid			
(naby Herold)			
Elsenburg			
Fraserburg	28	13	
Garies			
George			
Graaff-Reinet	28	13	
Grahamstown			
Hopetown			
Idutywa			
Jansenville	28	17	
Joubertina			
Kimberley	31	20	
(Airport)			
Knysna			
Kokstad	26	14	
Kuruman	30	14	

KAAP - CAPE	Max	Min	RRR
Ladismith			
Lake Mentz			
Maclear			
Mafeking	28	13	
Malmesbury			
Matatiele			
Matroosberg	24	9	
Grootfontein			
(Middelburg)	29	14	
Mosselbaai	22	16	
Mount Frere			
Okiep	29	15	
Oudtshoorn	24	10	
Petrusville			
Piketberg			
Pofadder	32	17	
Port Alfred			
Port Elizabeth	24	18	2·3
Port Nolloth	18	9	
Port St. Johns	24	20	1·0
Prieska	35	16	
Prince Albert			
Queenstown	26	15	0·2
Rietfontein			
Riversdale	21	11	
Robertson	27	10	
Sheeprun	25	13	2·0
(near Maclear)			
Somerset-Oos	25	14	
Steynsburg			
Strydenburg			
Sutherland	26	8	
Swellendam			
Tarkastad			
Touwsrivier			
Twee Riviere	36	21	
(Gemsbokpark)			
Umtata	22	16	0·1
Uniondale			
Upington	34	19	
Vanwyksvlei	33	17	
Victoria-Wes	30	12	
Vredendal	27	10	
Vryburg	30	12	
Williston			
Willowmore	26	15	
Willowpark			
(near Dordrecht)	22	13	2·5

NATAL	Max	Min	RRR
Cape St. Lucia	29	21	
Dundee			
Durban	29	21	
(Louis Botha)			
Estcourt	30	15	0·1
Harding			
Himeville			
Mkuze			
Hluhluwe			
Newcastle	31	17	
Cedara			
(Pietermaritzburg)	24	16	
Port Shepstone	27	20	
Richmond			
Seven Oaks			
Vryheid			
Waterford			
(near Underberg)	26	13	13·8

TRANSVAAL

Barberton			
Belfast			
Bethal	28	12	
Bospoort	28	10	
Carolina	27	12	
Chester			
(near Gravelotte)			
Crecy	31	14	
Groendraai	31	14	
(naby Vaalwater)			
Jan Kempdorp			
Jan Smuts	25	12	
Joubert Park (Jhb)	25	14	
Kroondal	29	15	
Leeubu	27	19	
Leeudoringstad			
Lichtenburg			
Letaba			
Loskopdam			
Lydenburg	25	12	
Marnitz	30	21	
Mara	29	19	
Marble Hall			
Messina	31	21	0·4
Middelburg			
Nelspruit	28	18	
Phalaborwa	30	22	
Pietersburg	27	17	
Piet Retief	25	16	

TRANSVAAL	Max	Min	RRR
Pongola			
Potchefstroom	28	15	
Potgietersrus	27	18	
Pretoria W.B.	25	16	
Pretoriuskop			
Punda Milia			
Sandpan (NW. Tvl.)	31	22	
Satara			
Sekhukhune			
Shingwidzi			
Skukuza	29	20	
Standerton	28	12	
Thabazimbi			
Tomburke			
Tzaneen			
Vereeniging			
Volksrust			
Warmbad	29	16	
Witbank			
Zeerust			

O.V.S. - O.F.S.

Balkfontein			
(naby Bothaville)			
Bethlehem	27	13	
Bloemfontein	29	15	
(J.B.M. Hertzog)			
Bultfontein			
Fauresmith	30	13	0·9
Ficksburg			
Frankfort	30	12	
Harrismith			
Hoopstad	30	16	
Kroonstad	29	16	
Lindley			
Modderpoort			
Petrusburg			
Philippolis			
Reddersburg			
Reitz			
Vrede			
Warden			
Welkom	29	16	
Wepener	30	13	
Winburg			
Zastron			

S.W.A.	Max	Min	RRR
Aroab			
Bethanie			
Dordabis			
Gobabeb	31	10	
Gobabis	31	16	0·5
Grootfontein			
Cape Fria	23	15	
Karasburg			
Kalkfeld			
Karibib			
Keetmanshoop	33	18	
Kub			
Luderitz	21	13	
Mariental	35	22	
Ohopoho			
Okahandja			
Okaukueye			
Ondangua	33	17	
Otavi			
Otjiwarongo			
Outjo	33	19	1·6
Rehoboth			
Runtu	27	19	2·1
Steinhausen			
Tsumeb	31	16	
Walvisbaai	18	13	
Windhoek W.K.	30	16	
IC. Strydom Lughawe	29	15	1·2

BASUTOLAND

Maseru	28	12	

BETSJOEANALAND/BECHUANALAND

Francistown	29	20	8·8
Gaberones	30	17	
Ghanzi	33	16	
Lobatsi			
Kasane			10·0
Mahalapye			
Maun	26	19	1·5
Shakawe	25	20	3·4
Tsabong	32	14	
Tsane	32	17	

SWAZILAND

Embelebe			
Manzini	29	19	
Stegi			

SYNOPTIC WEATHER MAP 1200 GMT. — 1400 SAST. SINOPTIESE WEERKAART

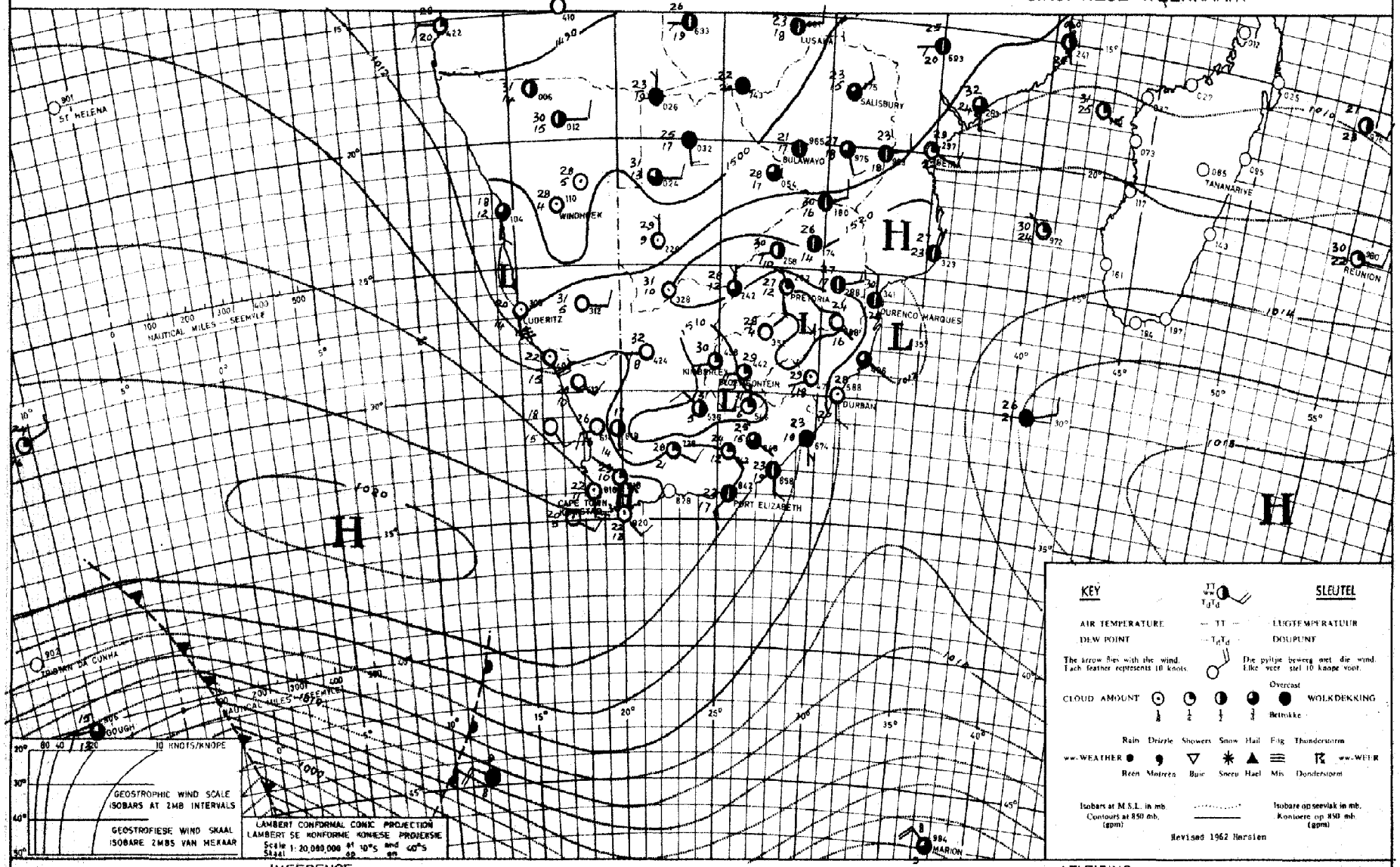

INFERENCE

DATE 3-3-19 66 DATUM

AFLEIDING

A separate cell of high pressure is expected off the Natal coast, thus conditions will improve for thundershowers over the eastern interior. It will remain cloudy with showers over the eastern coastal areas. Over the remainder of the country the air is dry and thus the present fine weather will persist.

'n Aparte sel van hoë druk word langs die Natalse kus verwag en dus sal toestande gunstiger word vir donderbuie oor die oostelike binneland. Dit sal oor die oostelike kusgebiede bewolk bly met buie. Oor die res van die land is die lug droog en die mooiweerstoestande sal voortduur.

DAAGLIKSE WEERBULLETIN

Maksimum en Minimum Temperatuur (°C) en Reënval (RRR) in mm vir die 24 uur geëindig om 0800 SAST op

WEERBURO / WEATHER BUREAU
DEPT. VAN VERVOER / DEPT. OF TRANSPORT

5 - 3 - 1966

DAILY WEATHER BULLETIN

Maximum and Minimum Temperatures (°C) and rainfall (RRR) in mm for the 24 hours ended at 0800 SAST on

CAPE - KAAP	Max	Min	RRR
Aberdeen			
Addo			
Alexander Bay	23	13	
Aliwal North	30	12	0·8
Bashee	26	20	0·2
Beaufort-Wes	32	19	
(Lughawe)			
Boegoebergdam			
Boetsap			
Brakkekuil			
(naby Heidelberg)			
Brandvlei			
Cala			
Caledon			
Calitzdorp			
Calvinia	34	14	
Cape Agulhas	24	19	
Cape Columbine	21	13	
Cape Point	24	16	
Cape St. Francis	24	19	0·1
Cape Town	30	17	
(D.F. Malan)			
Cape Town			
(Roeland Str.)			
Carnarvon			
Ceres			
Citrusdal			
Colesberg			
Cradock			
Döhne	25	17	
De Aar	31	13	6·5
Douglas			
East London	27	19	
(Airport)			
Eensaamheid			
(naby Herold)			
Elsenburg			
Fraserburg	32	16	
Garies			
George			
Graaff-Reinet	31	18	
Grahamstown			
Hopetown			
Idutywa			
Jansenville	32	17	
Joubertina			
Kimberley	32	20	
(Airport)			
Knysna			
Kokstad	27	12	1·5
Kuruman	30	15	

KAAP - CAPE	Max	Min	RRR
Ladismith			
Lake Mentz			
Maclear			
Mafeking	25	13	
Malmesbury			
Matatiele			
Matroosberg			
Grootfontein			
(Middelburg)	31	11	0·3
Mosselbaai	22	18	
Mount Frere			
Okiep	33	19	
Oudtshoorn	33	12	
Petrusville			
Piketberg			
Pofadder	34	19	
Port Alfred			
Port Elizabeth	25	19	
Port Nolloth	19	12	
Port St. Johns	27	21	
Prieska	36	17	
Prince Albert			
Queenstown	28	12	0·4
Rietfontein			
Riversdale			
Robertson	34	17	
Sheeprun	26	12	2·5
(near Maclear)			
Somerset-Oos	32	16	
Steynsburg			7·0
Strydenburg			
Sutherland	29	9	
Swellendam			
Tarkastad			
Touwsrivier			
Twee Riviere	35	18	
(Gemsbokpark)			
Umtata	28	14	
Uniondale			
Upington	31	22	
Vanwyksvlei	35	16	
Victoria-Wes	33	19	
Vredendal	31	13	
Vryburg	31	14	
Williston			
Willowmore	29	13	
Willowpark			
(near Dordrecht)	27	14	3·0

NATAL	Max	Min	RRR
Cape St. Lucia	28	22	
Dundee			
Durban	29	20	
(Louis Botha)			
Estcourt	26	13	
Harding			
Himeville			
Mkuze			
Hluhluwe			
Newcastle	28	13	
Cedara			
(Pietermaritzburg)	25	14	
Port Shepstone	30	20	
Richmond			
Seven Oaks			
Vryheid			
Waterford			
(near Underberg)	21	11	1·0
TRANSVAAL			
Barberton			
Belfast			
Bethal	26	9	
Bospoort	28	13	
Carolina	23	10	
Chester			
(near Gravelotte)			
Crecy	31	14	
Groendraai	29	13	
(naby Vaalwater)			
Jan Kempdorp			
Jan Smuts	25	13	
Joubert Park (Jhb)	25	15	
Kroondal	29	14	
Levubu	24	18	6·5
Leeudoringstad			
Lichtenburg			
Letaba			
Loskopdam			
Lydenburg	28	10	
Marnitz	28	15	
Mara	26	18	
Marble Hall			
Messina	27	21	4·0
Middelburg			
Nelspruit	28	16	
Phalaborwa	31	20	
Pietersburg	26	14	
Piet Retief	24	13	

TRANSVAAL	Max	Min	RRR
Pongola	28	14	
Potchefstroom	27	15	
Potgietersrus	28	17	
Pretoria W.B.			
Pretoriuskop			
Punda Milia			
Sandpan (NW. Tvl.)	29	16	
Satara			
Sekhukhune			
Shingwidzi			
Skukuza			
Standerton	26	16	
Thabazimbi			
Tomburke			
Tzaneen			
Vereeniging			
Volksrust			
Warmbad	28	14	
Witbank			
Zeerust			
O.V.S. - O.F.S.			
Balkfontein			
(naby Bothaville)			
Bethlehem	26	11	0·5
Bloemfontein	29	14	4·0
(J.B.M. Hertzog)			
Bultfontein			
Fauresmith	30	17	
Ficksburg			
Frankfort	29	13	
Harrismith			
Hoopstad	32	17	
Kroonstad	29	15	
Lindley			
Modderpoort			
Petrusburg			
Philippolis			
Reddersburg			
Reitz			
Vrede			
Warden			
Welkom	29	16	4·6
Wepener	28	14	1·0
Winburg			
Zastron			

S.W.A.	Max	Min	RRR
Aroab			
Bethanie			
Dordabis			
Gobabeb	34	16	
Gobabis	30	17	
Grootfontein			
Cape Fria	24	15	
Karasburg			
Kalkfeld			
Karibib			
Keetmanshoop	36	21	
Kub			
Luderitz	19	13	
Mariental	35	21	
Ohopoho			
Okahandja			
Okaukueye			
Ondangua	33	20	
Otavi			
Otjiwarongo			
Outjo	33	17	
Rehoboth			
Runtu	25	19	6·3
Steinhausen			
Tsumeb	31	18	
Walvisbaai	17	13	
Windhoek W.K.	30	16	
J.G. Strydom Lughawe	29	15	
BASUTOLAND			
Maseru	28	16	
BETSJOEANALAND/BECHUANALAND			
Francistown	24	19	1·7
Gaberones	30	17	
Ghanzi	31	17	0·2
Lobatsi			
Mahalapye			
Maun	26	19	11·9
Shakawe	24	19	1·9
Tsabong	33	18	
Tsane	31	19	
SWAZILAND			
Embelebe			
Manzini	29	16	
Stegi			

SYNOPTIC WEATHER MAP | 1200 GMT. — 1400 SAST. | SINOPTIESE WEERKAART

INFERENCE	DATE ....4 - 3 - 1966 DATUM	AFLEIDING

Moist air flowing in over the north-eastern parts will cause cloudy to partly cloudy weather over the Eastern and Northern Transvaal. The air is rather dry over the remaining regions and it will be fine or partly cloudy and warm.

Vogtige lug word oor die noordoostelike dele ingevoer en sal bewolkte tot gedeeltelik bewolkte weer oor Noord- en Oos-Transvaal veroorsaak. Die lug oor die res van die land is taamlik droog en dit sal mooiweer of gedeeltelik bewolk wees.

DAAGLIKSE WEERBULLETIN

Maksimum en Minimum Temperatuur (°C) en Reënval (RRR) in mm vir die 24 uur geëindig om 0800 SAST op

WEERBURO / WEATHER BUREAU
DEPT. VAN VERVOER / DEPT. OF TRANSPORT

6 : 3 : 1966

DAILY WEATHER BULLETIN

Maximum and Minimum Temperatures (°C) and rainfall (RRR) in mm for the 24 hours ended at 0800 SAST on

CAPE - KAAP	Max	Min	RRR
Aberdeen			
Addo			
Alexander Bay	23	13	
Aliwal North	32	12	
Bashee	27	21	
Beaufort-Wes	36	18	
(Lughawe)			
Boegoebergdam			
Boetsap			
Brakkekuil			
(naby Heidelberg)			
Brandvlei			
Cala			
Caledon			
Calitzdorp			
Calvinia	37	20	
Cape Agulhas	24	20	
Cape Columbine	18	13	
Cape Point	22	17	
Cape St. Francis	25	22	
Cape Town	27	17	
(D.F. Malan)			
Cape Town			
(Roeland Str.)			
Carnarvon			
Ceres			
Citrusdal			
Colesberg			
Cradock			
Dêhne	27	17	
De Aar	33	16	
Douglas			
East London	28	20	
(Airport)			
Kensaamheid			
(naby Herold)			
Elsenburg			
Fraserburg	34	19	
Garies			
George			
Graaff-Reinet	35	18	
Grahamstown			
Hopetown			
Idutywa			
Jansenville	34	19	
Joubertina			
Kimberley	32	18	
(Airport)			
Knysna			
Kokstad	29	11	
Kuruman	32	16	6·0

KAAP - CAPE	Max	Min	RRR
Ladismith			
Lake Mentz			
Maclear			
Mafeking	27	14	0·4
Malmesbury			
Matatiele			
Matroosberg			
Grootfontein			
(Middelburg)	33	13	
Mosselbaai	25	21	
Mount Frere			
Okiep	37	24	
Oudtshoorn	25	15	
Petrusville			
Piketberg			
Pofadder	36	21	
Port Alfred			
Port Elizabeth	26	21	
Port Nolloth	18	14	
Port St. Johns	29	21	
Prieska	37	20	
Prince Albert			
Queenstown	35	14	
Rietfontein			
Riversdale	30	16	
Robertson	32	20	
Sheeprun	30	13	
(near Maclear)			
Somerset-Oos	34	17	
Steynsburg			
Strydenburg			
Sutherland	32	12	
Swellendam			
Tarkastad			
Touwsrivier			
Twee Riviere	35	16	
(Gemsbokpark)			
Umtata	33	15	
Uniondale			
Upington	37	19	2·2
Vanwyksvlei	36	19	
Victoria-Wes	34	15	
Vredendal	36	14	
Vryburg			
Williston			
Willowmore	33	16	
Willowpark			
(near Dordrecht)			

NATAL	Max	Min	RRR
Cape St. Lucia	29	21	
Dundee			
Durban	30	21	
(Louis Botha)			
Estcourt	30	12	
Harding			
Himeville			
Mkuze			
Hluhluwe			
Newcastle	30	15	
Cedara			
(Pietermaritzburg)	27	11	
Port Shepstone	27	20	
Richmond			
Seven Oaks			
Vryheid			
Waterford			
(near Underberg)			

TRANSVAAL

Barberton			
Belfast			
Bethal	27	10	
Bospoort			
Carolina	26	15	
Chester			
(near Gravelotte)			
Crecy	31	15	
Groendraai	31	14	
(naby Vaalwater)			
Jan Kempdorp			
Jan Smuts	26	14	
Joubert Park (Jhb)	26	14	
Kroondal	30	16	3·6
Leeubu	25	19	
Leeudoringstad			
Lichtenburg			
Letaba			
Loskopdam			
Lydenburg	27	12	
Marnitz	29	20	
Mara	25	18	
Marble Hall			
Messina	29	20	
Middelburg			
Nelspruit	31	18	
Phalaborwa			
Pietersburg	27	17	
Piet Retief	28	16	

TRANSVAAL	Max	Min	RRR
Pongola			
Potchefstroom	29	12	
Potgietersrus	29	16	
Pretoria W.B.	29	17	1·2
Pretoriuskop			
Punda Milia			
Sandpan (NW. Tvl.)	32	20	0·5
Satara			
Sekhukhune			
Shingwidzi			
Skukuza	33	19	
Standerton	28	10	
Thabazimbi			
Tomburke			
Tzaneen			
Vereeniging			
Volksrust			
Warmbad	30	15	
Witbank			
Zeerust			

O.V.S. - O.F.S.

Balkfontein			
(naby Bothaville)			
Bethlehem	26	10	
Bloemfontein	29	14	
(J.B.M. Hertzog)			
Bultfontein			
Fauresmith	31	17	
Ficksburg			
Frankfort	30	11	0·7
Harrismith			
Hoopstad	31	14	
Kroonstad	30	14	4·0
Lindley			
Modderpoort			
Petrusburg			
Philippolis			
Reddersburg			
Reitz			
Vrede			
Warden			
Welkom			
Wepener	30	4	
Winburg			
Zastron			

S.W.A.	Max	Min	RRR
Aroab			
Bethanie			
Dordabis			
Gobabeb	39	22	
Gobabis	30	15	
Grootfontein			
Cape Fria	24	16	
Karasburg			
Kalkfeld			
Karibib			
Keetmanshoop	35	20	
Kub			
Luderitz	19	14	
Mariental	34	20	
Ohopoho			
Okahandja			
Okaukueye			
Ondangua			
Otavi			
Otjiwarongo			
Outjo	31	19	
Rehoboth			
Runtu			
Steinhausen			
Tsumeb			
Walvisbaai	17	12	
Windhoek W.K.	29	15	
T.C. Strydom Lughaws.	27	15	

BASUTOLAND

Maseru	29	10	

BETSJOEANALAND/BECHUANALAND

Francistown	25	19	0·5
Gaberones	30	18	
Ghanzi	28	13	
Lobatsi			
Mahalapye			
Maun	25	19	1·0
Shakawe	26	19	33·3
Tsabong	32	16	
Tsane	31	17	

SWAZILAND

Embelebe			
Manzini	29	19	
Stegi			

SYNOPTIC WEATHER MAP 1200 GMT. — 1400 SAST. SINOPTIESE WEERKAART

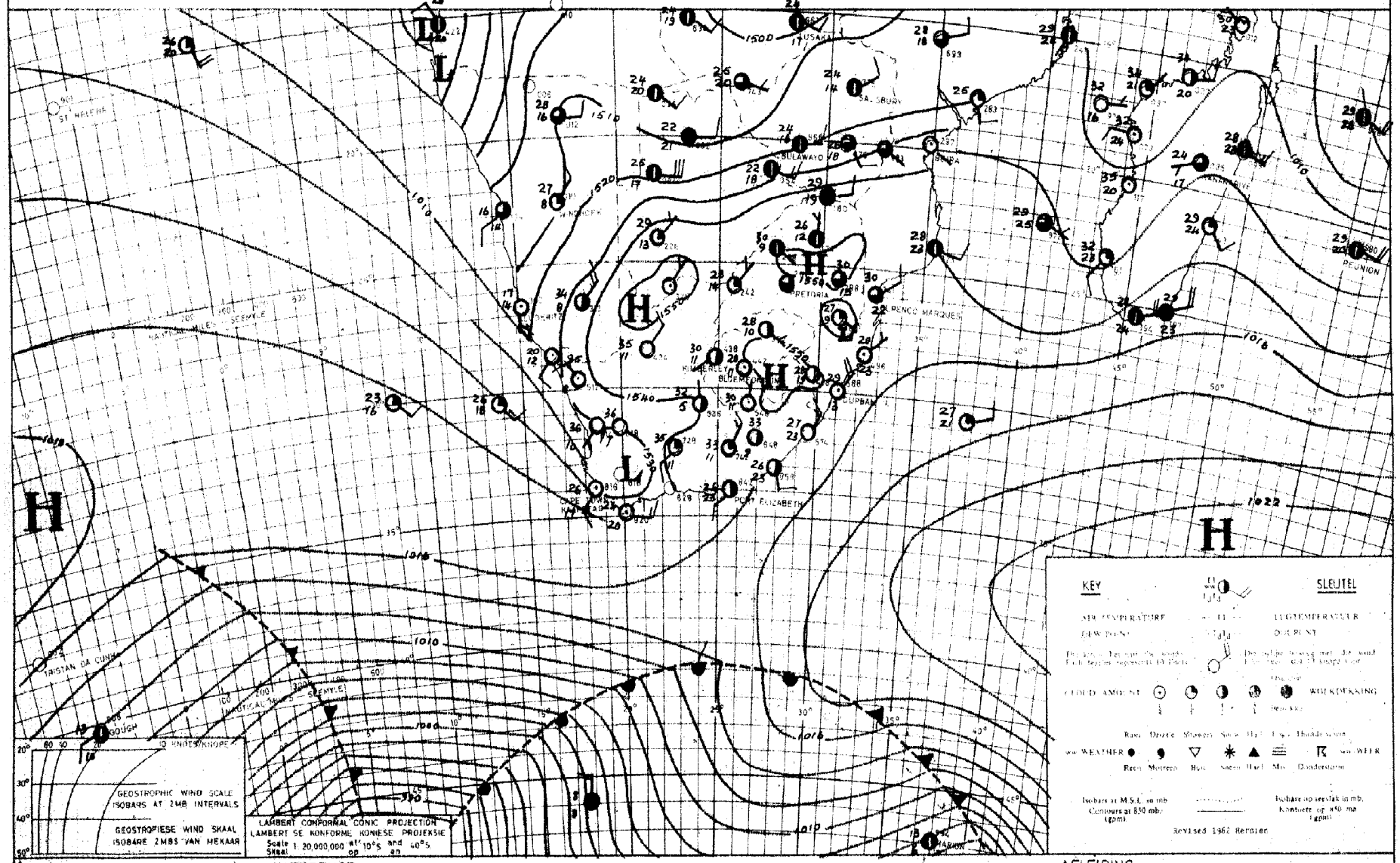

INFERENCE DATE 5 - 3 - 19 46 DATUM AFLEIDING

Moist air from the east has penetrated large regions of the interior where partly cloudy weather with isolated thundershowers will occur.

Vogtige lug vanuit die ooste het oor groot dele van die binneland inbeweeg waar dit gedeeltelik bewolk sal wees met los donderbuie.

DAAGLIKSE WEERBULLETIN

Maksimum en Minimum Temperatuur (°C) en Reënval (RRR) in mm vir die 24 uur geëindig om 0800 SAST op

WEERBURO / WEATHER BUREAU
DEPT. VAN VERVOER / DEPT. OF TRANSPORT

7 - 3 - 1966

DAILY WEATHER BULLETIN

Maximum and Minimum Temperatures (°C) and rainfall (RRR) in mm for the 24 hours ended at 0800 SAST on

CAPE - KAAP	Max	Min	RRR
Aberdeen			
Addo			
Alexander Bay	22	15	
Aliwal North	32	13	
Bashee	27	19	
Beaufort-Wes	37	23	0·8
(Lughawe)			
Boegoebergdam			
Boetsap			
Brakkekuil			
(naby Heidelberg)			
Brandvlei			
Cala			
Caledon			
Calitzdorp			
Calvinia	37	18	
Cape Agulhas	25	19	
Cape Columbine	19	13	
Cape Point	23	15	
Cape St. Francis	26	22	
Cape Town			
(D.F. Malan)	29	14	
Cape Town			
(Roeland Str.)			
Carnarvon			
Ceres			
Citrusdal			
Colesberg			
Cradock			
Döhne	33	20	1·2
De Aar	33	14	23·5
Douglas			
East London	31	20	
(Airport)			
Eensaamheid			
(naby Herold)			
Elsenburg			
Fraserburg	34	17	0·1
Garies			
George			
Graaff-Reinet	37	21	0·4
Grahamstown			
Hopetown			
Idutywa			
Jansenville	41	21	2·5
Joubertina			
Kimberley	32	18	
(Airport)			
Knysna			0·5
Kokstad	31	10	
Kuruman	30	16	1·0

KAAP - CAPE	Max	Min	RRR
Ladismith			
Lake Mentz			
Maclear			
Mafeking	29	15	
Malmesbury			
Matatiele			
Matroosberg	35	17	
Grootfontein			
(Middelburg)	34	14	
Mosselbaai	25	21	
Mount Frere			
Okiep	36	20	
Oudtshoorn	41	18	
Petrusville			
Piketberg			
Pofadder	33	21	
Port Alfred			
Port Elizabeth	29	22	
Port Nolloth	18	12	
Port St. Johns	26	21	
Prieska	35	16	1·0
Prince Albert			
Queenstown	35	18	
Rietfontein			
Riversdale	34	20	
Robertson	38	21	
Sheeprun	33	12	
(near Maclear)			
Somerset-Oos	37	21	0·5
Steynsburg			
Strydenburg			
Sutherland	31	14	7·0
Swellendam			
Tarkastad			
Touwsrivier			
Twee Riviere			
(Gemsbokpark)			
Umtata	34	16	
Uniondale			
Upington	35	22	
Vanwyksvlei	35	19	
Victoria-Wes	34	13	
Vredendal	36	17	
Vryburg	32	17	13·2
Williston			
Willowmore	37	19	
Willowpark			
(near Dordrecht)	30	16	2·5

NATAL	Max	Min	RRR
Cape St. Lucia	30	22	
Dundee			
Durban	29	21	
(Louis Botha)			
Estcourt	30	13	
Harding			
Himeville			
Mkuze			
Hlubluwe			
Newcastle	30	10	
Cedara			
(Pietermaritzburg)	29	14	
Port Shepstone	27	22	
Richmond			
Seven Oaks			
Vryheid			
Waterford			
(near Underberg)	27	8	
TRANSVAAL			
Barberton			
Belfast			
Bethal	27	12	
Bospoort	28	12	
Carolina	24	12	
Chester			
(near Gravelotte)			
Crecy	31	16	
Groendraai			
(naby Vaalwater)			
Jan Kempdorp			
Jan Smuts	26	14	
Joubert Park (Jhb)	25	16	
Kroondal	30	16	
Levubu	26	19	5·1
Leeudoringstad			
Lichtenburg			
Letaba			
Loskopdam			
Lydenburg	25	12	
Marnitz	27	19	
Mara	28	18	
Marble Hall			
Messina	31	21	
Middelburg			14·0
Nelspruit	29	20	
Phalaborwa	31	21	
Pietersburg	26	17	
Piet Retief	27	15	

TRANSVAAL	Max	Min	RRR
Pongola			
Potchefstroom	29	14	
Potgietersrus	29	19	
Pretoria W.E.	29	19	
Pretoriuskop			
Punda Maria			
Sandpan (NW. Tvl.)	28	21	
Satara			
Sekhukhune			
Shingwidzi			
Skukuza	31	20	
Standerton	28	10	
Thabazimbi			
Tomburke			
Tzaneen			
Vereeniging			
Volksrust			
Warmbad	30	17	
Witbank			
Zeerust			
O.V.S. - O.F.S.			
Balkfontein			
(naby Bothaville)			
Bethlehem	28	9	
Bloemfontein	29	10	
(J.B.M. Hertzog)			
Bultfontein			
Fauresmith	31	13	
Ficksburg			
Frankfort	30	13	
Harrismith			
Hoopstad	31	14	
Kroonstad	29	15	
Lindley			
Modderpoort			
Petrusburg			
Philippolis			
Reddersburg			
Reitz			
Vrede			
Warden			
Welkom	29	14	
Wepener	31	17	
Winburg			
Zastron			

S.W.A.	Max	Min	RRR
Aroab			
Bethanie			
Dordabis			
Gobabeb	41	16	
Gobabis	28	17	
Grootfontein			
Cape Fria	25	17	
Karasburg			
Kalkfeld			
Karibib			
Keetmanshoop	35	21	
Kub			
Luderitz	22	14	
Marienta1	34	21	
Ohopoho			
Okahandja			
Okaukueye			
Ondangua	26	19	
Otavi			
Otjiwarongo			
Outjo	29	19	
Rehoboth			
Runtu	27	18	54·0
Steinhausen			
Tsumeb	27	19	3·5
Walvisbaai	17	13	
Windhoek W.K.	28	15	
J.S. Strydom lughawe	27	14	
BASUTOLAND			
Maseru	29	11	
BETSJOEANALAND/BECHUANALAND			
Francistown	28	20	
Gaberones	31	20	
Ghanzi	25	18	1·5
Lobatsi			
Mabalapye			
Maun	29	19	45·6
Shakawe	27	15	15·8
Tsabong	33	18	2·6
Tsane	32	18	
SWAZILAND			
Enlembe			
Manzini	30	19	
Stegi			

SYNOPTIC WEATHER MAP — 1200 GMT. — 1400 SAST. — SINOPTIESE WEERKAART

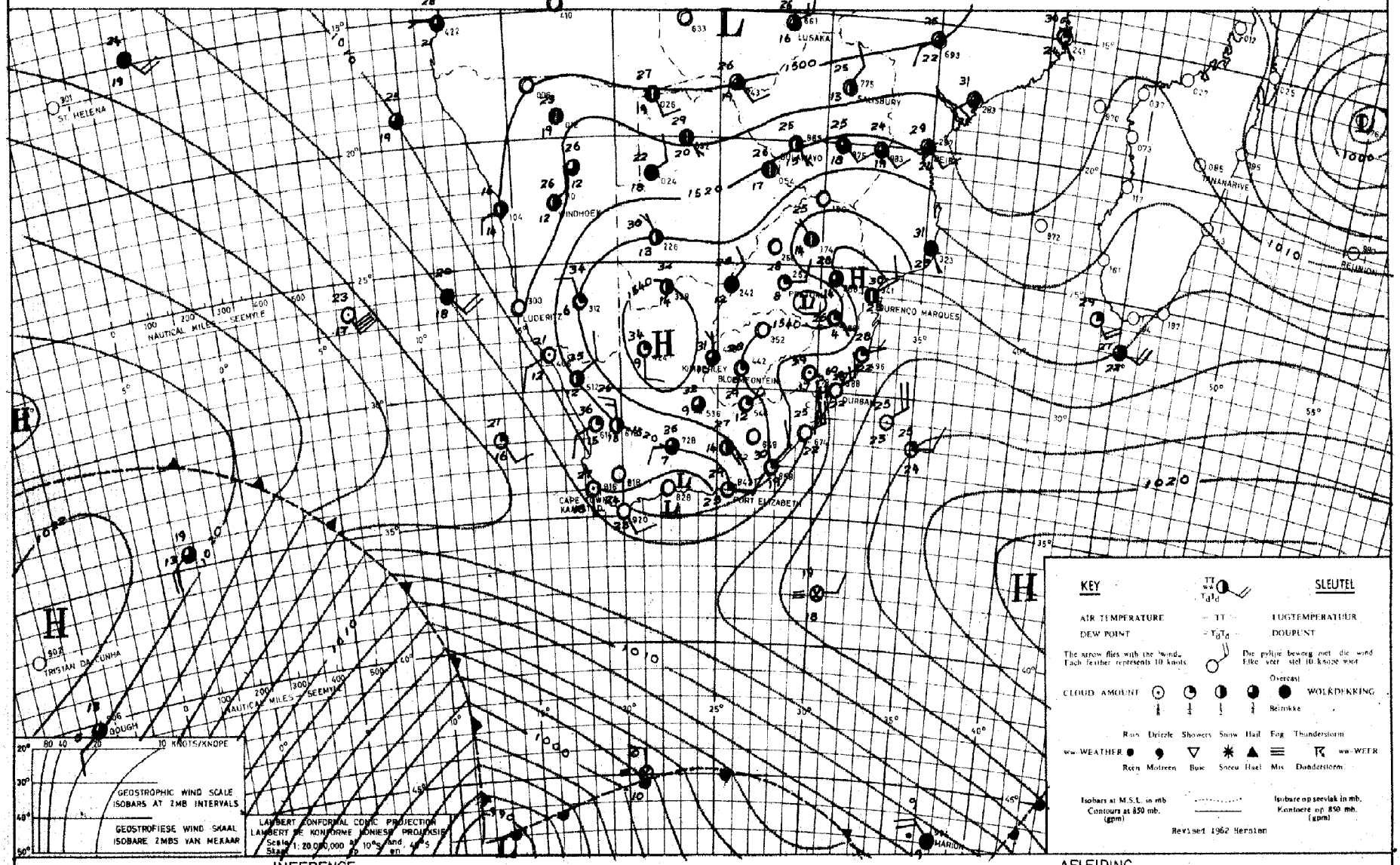

KEY — SLEUTEL

AIR TEMPERATURE	TT	LUGTEMPERATUUR
DEW POINT	T_dT_d	DOUPUNT

The arrow flies with the wind. Each feather represents 10 knots.
Die pyltjie beweeg met die wind. Elke veer stel 10 knope voor.

CLOUD AMOUNT — Overcast — WOLKDEKKING — Betrokke

ww-WEATHER — Rain, Drizzle, Showers, Snow, Hail, Fog, Thunderstorm — ww-WEER — Reën, Motreën, Buie, Sneeu, Hael, Mis, Donderstorm

Isobars at M.S.L. in mb — Isobare op seevlak in mb.
Contours at 850 mb. (gpm) — Kontoere op 850 mb. (gpm)

Revised 1962 Hersien

INFERENCE

The low pressure area along the Cape south coast will cause cloudy to partly cloudy weather along thus regions. Conditions over the interior have not changed much and isolated thundershowers will occur as dew points are fairly high.

DATE 6 - 3 - 1960 DATUM

AFLEIDING

Die laagdrukgebied langs die Kaapse suidkus sal bewolkte tot gedeeltelik bewolkte weer langs hierdie streek veroorsaak. Toestande oor die binneland het nie veel verander nie en los donderbuie sal ontwikkel aangesien doupunte taamlik hoog is.

DAAGLIKSE WEERBULLETIN

Maksimum en Minimum Temperatuur (°C) en Reënval (RRR) in mm vir die 24 uur geëindig om 0800 SAST op

WEERBURO / WEATHER BUREAU
DEPT. VAN VERVOER / DEPT. OF TRANSPORT

8 - 3 - 1966

DAILY WEATHER BULLETIN

Maximum and Minimum Temperatures (°C) and rainfall (RRR) in mm for the 24 hours ended at 0800 SAST on

CAPE - KAAP	Max	Min	RRR
Aberdeen			
Addo			
Alexander Bay	22	13	0·4
Aliwal North	32	16	1·9
Baakee			
Beaufort-Wes	36	13	
(Lughawe)			
Boegeberg dam			
Bootsap			
Brakkekuil			
(naby Heidelberg)			
Brandvlei			
Cala			
Caledon			
Calitzdorp			
Calvinia	31	9	
Cape Agulhas	24	15	3·5
Cape Columbine	21	11	
Cape Point	22	12	
Cape St. Francis	26	16	3·5
Cape Town	24	13	1·4
(D.F. Malan)			
Cape Town			
(Roeland Str.)			
Carnarvon			0·8
Ceres			
Citrusdal			
Colesberg			
Cradock			
Dêhne	33	14	3·5
De Aar	31	15	4·5
Douglas			
East London	32	19	5·2
(Airport)			
Eensaamheid			
(naby Herold)			
Elsenburg			
Fraserburg	32	10	0·1
Garies			
George			
Graaff-Reinet	36	16	1·5
Grahamstown			5·2
Hopetown			
Idutywa			
Jansenville	39	17	2·7
Joubertina			
Kimberley	30	17	2·6
(Airport)			
Knysna			9·5
Kokstad	31	16	
Kuruman	27	17	6·5

KAAP - CAPE	Max	Min	RRR
Ladismith			
Lake Mentz			
Maclear			
Mafeking	29	15	0·7
Malmesbury			
Matatiele			
Matroosberg	28	8	
Grootfontein			
(Middelburg)	32	17	0·3
Mosselbaai	22	14	
Mount Frere			
Okiep	29	11	
Oudtshoorn	32	14	
Petrusville			
Piketberg			8·5
Pofadder	35	10	
Port Alfred			
Port Elizabeth	26	16	1·6
Port Nolloth	17	12	0·1
Port St. Johns	32	22	
Prieska	34	17	
Prince Albert			
Queenstown	35	19	1·1
Rietfontein			
Riversdale	25	13	0·7
Robertson	30	14	
Sheeprun	33	17	1·2
(near Maclear)			
Somerset-Oos	38	14	6·0
Steynsburg			
Strydenburg			
Sutherland	29	5	
Swellendam			
Tarkastad			
Touwsrivier			
Twee Riviere	35	17	
(Gemsbokpark)			
Umtata	37	18	2·0
Uniondale			
Upington	35	15	
Vanwyksvlei	34	13	
Victoria-Wes	32	13	0·6
Vredendal	25	11	
Vryburg	29	16	2·0
Williston			
Willowmore	36	11	
Willowpark			
(near Dordrecht)	30	16	

NATAL	Max	Min	RRR
Cape St. Lucia	29	23	
Dundee			
Durban	31	22	
(Louis Botha)			
Estcourt	31	14	
Harding			
Himeville			
Mkuze			
Hluhluwe			
Newcastle	30	19	
Cedara			
(Pietermaritzburg)	30	16	
Port Shepstone	26	22	
Richmond			
Seven Oaks			
Vryheid			
Waterford			
(near Underberg)			
TRANSVAAL			
Barberton			
Belfast			
Bethal	28	11	
Bospoort	28	14	13·3
Carolina	26	12	
Chester			
(near Gravelotte)			
Crecy	30	16	
Groendraai	28	14	
(naby Vaalwater)			
Jan Kempdorp			
Jan Smuts	24	12	
Joubert Park (Jhb)	24	14	
Kroondal	29	14	
Levubu	25	20	11·8
Leeudoringstad			
Lichtenburg			13·5
Letaba			
Loskopdam			
Lydenburg	26	14	2·0
Marnitz	28	16	
Mara	26	18	
Marble Hall			
Messina	31	22	
Middelburg			
Nelspruit	32	17	
Phalaborwa	30	23	
Pietersburg	27	17	4·3
Piet Retief	30	16	

TRANSVAAL	Max	Min	RRR
Pongola			
Potchefstroom	29	14	8·5
Potgietersrus	28	16	
Pretoria W.B.	27	13	17·0
Pretoriuskop			
Punda Milia			
Sandpan (NW. Tvl.)	29	17	
Satara			
Sekhukhune			
Shingwidzi			
Skukuza	33	19	
Standerton	28	11	1·0
Thabazimbi			
Tomburke			
Tzaneen			
Vereeniging			
Volksrust			
Waterval boven			0·4
Warmbad	29	15	
Witbank			0·6
Zeerust			
O.V.S. - O.F.S.			
Balkfontein			17·5
(naby Bothaville)			
Bethlehem	27	11	
Bloemfontein	30	15	0·5
(J.B.M. Hertzog)			
Bultfontein			
Fauresmith	29	15	4·7
Ficksburg			1·0
Frankfort	29	14	2·5
Harrismith			
Hoopstad	30	15	17·5
Kroonstad	29	15	
Lindley			
Modderpoort			
Petrusburg			5·0
Philippolis			
Reddersburg			
Reitz			
Vrede			
Warden			
Welkom	29	14	
Wepener	31	16	2·5
Winburg			8·0
Zastron			

S.W.A.	Max	Min	RRR
Aroab			
Bethanie			
Dordabis			
Gobabeb	38	13	
Gobabis	28	16	
Grootfontein			
Cape Frio	23	15	9·5
Karasburg			
Kalkfeld			
Karibib			
Keetmanshoop	36	13	
Kub			
Luderitz	21	14	
Mariental	34	19	
Ohopoho			
Okahandja			
Okaukueye			
Ondangua	26	19	22·5
Otavi			
Otjiwarongo			
Outjo	32	19	2·7
Rehoboth			
Runtu	24	18	2·1
Steinhausen			
Tsumeb	28	18	1·4
Walvisbaai	18	14	
Windhoek W.K.	30	16	
J.G. Strydom Lughawe	29	16	
BASUTOLAND			
Maseru	29	14	
BETSJOANALAND/BECHUANALAND			
Francistown	28	20	1·2
Gaberones	30	17	
Ghanzi	30	16	1·8
Lobatsi			
Mahalapye			
Maun	27	19	9·1
Shakawe	23	19	28·7
Tsabong	31	19	
Tsane	32	20	
SWAZILAND			
Embembe			
Manzini	31	19	
Stegi			

SYNOPTIC WEATHER MAP 31 1200 GMT$_0$ — 1400 SAST. SINOPTIESE WEERKAART

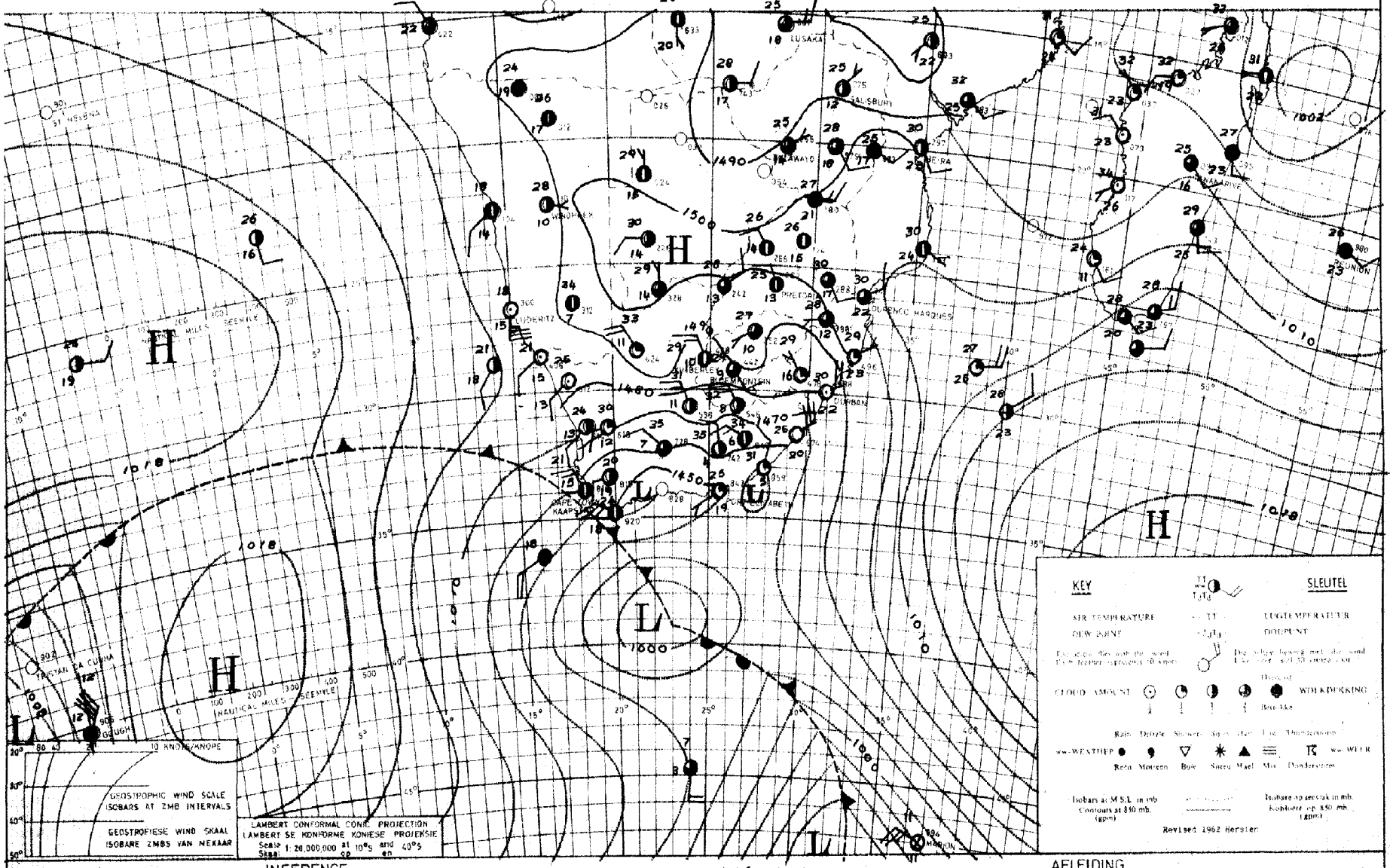

INFERENCE

The cold front off the south-western Cape coast is moving eastwards and cloudy cooler weather will spread over the Cape coastal regions, while cooler air will spread over the south-western interior. The trough over the southern interior will move eastwards and scattered thundershowers will occur over the eastern, northern and central interior.

DATE 7 - 3 - 1966 DATUM

AFLEIDING

Die kouefront net wes van Kaapstad sal ooswaarts beweeg sodat koeler bewolkte weer met reën oor die Kaapse kusgebiede sal uitbrei, terwyl koeler lug oor die suidwestelike binneland sal uitbrei. Die trog oor die suidelike binneland sal ooswaarts beweeg en verspreide donderbuie sal oor die oostelike, noordelike en sentrale binneland voorkom.

DAAGLIKSE WEERBULLETIN

Maksimum en Minimum Temperatuur (°C) en Reënval (RRR) in mm vir die 24 uur geëindig om 0800 SAST op

WEERBURO / WEATHER BUREAU
DEPT. VAN VERVOER / DEPT. OF TRANSPORT

9-3-1966.

DAILY WEATHER BULLETIN

Maximum and Minimum Temperatures (°C) and rainfall (RRR) in mm for the 24 hours ended at 0800 SAST on

CAPE - KAAP	Max	Min	RRR
Aberdeen			
Addo			
Alexander Bay	21	9	
Aliwal North	25	7	
Bashee	21	15	
Beaufort-Wes	20	7	
(Lughawe)			
Boegoebergdam			
Boetsap			
Brakkekuil			
(naby Heidelberg)			
Brandvlei			
Cala			
Caledon			
Calitzdorp			
Calvinia	19	7	
Cape Agulhas	18	12	1·7
Cape Columbine	19	10	
Cape Point	17	13	
Cape St. Francis	19	13	1·5
Cape Town	19	6	
(D.F. Malan)			
Cape Town			
(Hoeland Str.)			
Carnarvon			
Ceres			
Citrusdal			
Colesberg			
Cradock			
Dŏhne	16	7	0·6
De Aar	25	6	
Douglas			
East London	21	14	0·5
(Airport)			
Eensaamheid			
(naby Herold)			
Elsenburg			
Fraserburg	20	6	
Garies			
George			
Graaff-Reinet	21	7	
Grahamstown			
Hopetown			
Idutywa			
Jansenville	22	7	
Joubertina			
Kimberley	25	8	
(Airport)			
Knysna			1·5
Kokstad	27	8	4·0
Kuruman			

KAAP - CAPE	Max	Min	RRR
Ladismith			
Lake Mentz			
Maclear			
Mafeking	28	13	3·5
Malmesbury			
Matatiele			
Matroosberg	16	5	
Grootfontein			
(Middelburg)	22	3	
Mosselbaai	17	13	
Mount Frere			
Okiep	20	12	
Oudtshoorn	21	7	
Petrusville			
Piketberg			
Pofadder	22	10	
Port Alfred			
Port Elizabeth	19	12	2·3
Port Nolloth	19	7	
Port St. Johns	23	17	4·2
Prieska	26	9	
Prince Albert			
Queenstown	25	4	
Rietfontein			
Riversdale	20	8	
Robertson	21	7	
Sheeprun	26	9	4·3
(near Maclear)			
Somerset-Oos	20	7	4·8
Steynsburg			
Strydenburg			
Sutherland	16	1	
Swellendam			
Tarkastad			
Touwsrivier			
Twee Riviere	28	8	
(Gemsbokpark)			
Umtata	22	12	5·4
Uniondale			
Upington	25	11	
Vanwyksvlei	24	10	
Victoria-Wes	21	5	
Vredendal	21	7	
Vryburg	29	9	
Williston			
Willowmore	18	5	
Willowpark			
(near Dordrecht)	24	5	

NATAL	Max	Min	RRR
Cape St. Lucia	32	16	9·5
Dundee			9·0
Durban	30	18	5·4
(Louis Botha)			
Estcourt	31	12	1·8
Harding			1·0
Himeville			4·0
Mkuze			4·0
Hluhluwe			4·9
Newcastle	30	13	2·8
Cedara			
(Pietermaritzburg)	29	10	9·5
Port Shepstone	27	18	0·3
Richmond			
Seven Oaks			
Vryheid			
Waterford			
(near Underberg)			
Van Reenen			18·0
TRANSVAAL			
Barberton			
Belfast			
Bethal	24	12	
Bospoort	25	10	0·6
Carolina	25	13	0·4
Chester			
(near Gravelotte)			
Crecy	33	16	
Delmas			11·0
Groendraai	32	14	
(naby Vaalwater)			
Jan Kempdorp			
Jan Smuts	23	13	26·2
Joubert Park (Jhb)	23	14	12·5
Kroondal	30	15	10·2
Loskopkanale			3·0
Leeudoringstad			
Lichtenburg			
Letaba			
Loskopdam			
Lydenburg	26	15	
Levubu	31	20	0·6
Mara	32	18	
Marble Hall			
Messina	34	21	4·5
Middelburg			5·0
Marnitz	32	17	
Nelspruit	35	20	
Phalaborwa	36	22	
Pietersburg	29	17	
Piet Retief	29	15	4·0

TRANSVAAL	Max	Min	RRR
Pongola			
Potchefstroom	25	12	0·6
Potgietersrus	29	16	3·4
Pretoria W.B.	25	15	9·6
Pretoriuskop			
Punda Milia			
Sandpan (NW. Tvl.)	34	18	
Satara			
Sekhukhune			
Shingwidzi			
Skukuza	36	19	3·6
Standerton	25	13	1·2
Thabazimbi			
Tomburke			
Tzaneen			
Vereeniging			
Volksrust			
Warmbad	32	14	4·2
Witbank			0·8
Zeerust			
O.V.S. - O.F.S.			
Balkfontein			
(naby Bothaville)			
Bethlehem	24	12	16·2
Bloemfontein	25	8	
(J.B.M. Hertzog)			
Bultfontein			
Fauresmith	23	7	
Ficksburg			15·0
Frankfort	16	11	0·3
Harrismith			
Hoopstad	26	9	4·5
Kroonstad	24	11	0·5
Lindley			
Modderpoort			
Petrusburg			
Philippolis			
Reddersburg			
Reitz			
Vrede			
Warden			
Welkom	26	9	1·2
Wepener	24	6	0·2
Winburg			
Zastron			

S.W.A.	Max	Min	RRR
Aroab			
Bethanie			
Dordabis			
Gobabeb	30	13	
Gobabis	32	14	
Grootfontein			
Karasburg			
Kalkfeld			
Karibib			
Keetmanshoop	27	13	
Kub			
Cape Frio	33	14	3·5
Luderitz	21	11	
Mariental	32	15	
Ohopoho			
Okahandja			
Okaukueye			
Ondangua	27	19	
Otavi			
Otjiwarongo			
Outjo	32	15	
J.G.Strydom Lughawe	30	16	
Windhoek W.R.	30	18	
Rehoboth			
Runtu	29	20	
Steinhausen			
Tsumeb	29	18	
Walvisbaai	19	18	
Windhoek W.K.	30	18	
BASUTOLAND			
Maseru	24	7	3·4
BETSJOEANALAND/BECHUANALAND			
Francistown	28	19	
Gaberones	32	17	12·0
Ghanzi	32	19	
Lobatsi			
Mahalapye			
Maun	28	19	
Shakawe	27	18	
Tsabong	27	9	
Tsane	35	16	
SWAZILAND			
Embelbe			
Manzini	24	18	
Stegi			

SYNOPTIC WEATHER MAP — 1200 GMT — 1400 SAST. — SINOPTIESE WEERKAART

DATE 8 - 3 - 1966 DATUM

INFERENCE

The cold front moving northwards along the Natal coast will cause cloudy, cooler weather to spread to Natal and later to the Eastern Transvaal. Dry air behind the front will cause clearance over the western and southern Cape.

AFLEIDING

Die kouefront wat noordwaarts langs die Natalse kus beweeg sal bewolkte, koeler weer oor Natal en later oor Oos-Transvaal veroorsaak. Droë lug agter die front sal opklaring oor die westelike en suidelike dele van Kaapland teweegbring.

DAAGLIKSE WEERBULLETIN

Maksimum en Minimum Temperatuur (°C) en Reënval (RRR) in mm vir die 24 uur geëindig om 0800 SAST op

WEERBURO / WEATHER BUREAU
DEPT. VAN VERVOER / DEPT. OF TRANSPORT

..10-3-1966..

DAILY WEATHER BULLETIN

Maximum and Minimum Temperatures (°C) and rainfall (RRR) in mm for the 24 hours ended at 0800 SAST on

CAPE - KAAP	Max	Min	RRR
Aberdeen			
Addo			
Alexander Bay	26	12	
Aliwal North	25	10	
Bashee	23	16	
Beaufort-Wes	26	11	
(Lughawe)			
Boegoeberg dam			
Boetsap			
Brakkekuil			
(naby Heidelberg)			
Brandvlei			
Cala			
Caledon			
Calitzdorp			
Calvinia	29	12	
Cape Agulhas	22	15	
Cape Columbine	19	12	
Cape Point	21	15	
Cape St. Francis	22	15	
Cape Town	25	9	
(D.F. Malan)			
Cape Town			
(Roeland Str.)			
Carnarvon			
Ceres			
Citrusdal			
Colesberg			
Cradock			
Döhne	28	12	
De Aar	26	10	
Douglas			
East London	22	15	
(Airport)			
Eensaamheid			
(naby Herold)			
Elsenburg			
Fraserburg	27	10	
Garies			
George			
Graaff-Reinet	25	13	
Grahamstown			
Hopetown			
Idutywa			
Jansenville	26	10	
Joubertina			
Kimberley	27	16	
(Airport)			
Knysna			
Kokstad	17	7	
Kuruman	27	12	

KAAP - CAPE	Max	Min	RRR
Ladismith			
Lake Mentz			
Maclear			
Mafeking	28	18	
Malmesbury			
Matatiele			
Matroosberg	25	10	
Grootfontein			
(Middelburg)	23	7	
Mosselbaai	20	17	
Mount Frere			
Okiep	28	14	
Oudtshoorn	28	8	
Petrusville			
Piketberg			
Pofadder	28	17	
Port Alfred			
Port Elizabeth	22	13	
Port Nolloth	18	10	
Port St. Johns	23	18	
Prieska	29	10	
Prince Albert			
Queenstown	23	8	
Rietfontein			
Riversdale	28	10	
Robertson	30	9	
Sheeprun	19	9	
(near Maclear)			
Somerset-Oos	26	10	
Steynsburg			
Strydenburg			
Sutherland	24	7	
Swellendam			
Tarkastad			
Touwsrivier			
Twee Riviere	31	10	
(Gemsbokpark)			
Umtata	22	13	
Uniondale			
Upington	31	15	
Vanwyksvlei	27	12	
Victoria-Wes	26	7	
Vredendal	32	9	
Vryburg	28	17	
Williston			
Willowmore	28	8	
Willowpark			
(near Dordrecht)	21	8	

NATAL	Max	Min	RRR
Cape St. Lucia	21	17	18·0
Dundee			
Durban	22	17	2·9
(Louis Botha)			
Estcourt	19	13	
Harding			
Himeville			
Mkuze			
Hluhluwe			2·5
Newcastle	27	14	1·8
Cedara			
(Pietermaritzburg)	17	10	
Port Shepstone	23	18	
Richmond			
Seven Oaks			
Vryheid			
Waterford			
(near Underberg)	14	6	
TRANSVAAL			
Barberton			
Belfast			
Bethal	26	12	
Bospoort	27	15	
Carolina	16	11	
Chester			
(near Gravelotte)			
Cresy	32	15	
Groendraai	32	17	23·5
(naby Vaalwater)			
Jan Kempdorp			
Jan Smuts	24	12	
Joubert Park (Jhb)	24	12	
Kroondal	30	15	1·9
Lerubu	21	16	
Leeudoringstad			
Lichtenburg			
Letaba			
Loskopdam			
Lydenburg	20	13	
Marnitz	31	16	
Mara	25	15	0·2
Marble Hall			
Messina	28	19	
Middelburg			
Nelspruit	30	17	
Phalaborwa	25	17	
Pietersburg	25	15	
Piet Retief	15	13	2·0

TRANSVAAL	Max	Min	RRR
Pongola			
Potchefstroom	28	14	
Potgietersrus	29	16	
Pretoria W.B.	29	15	
Pretoriuskop			
Punda Milia			
Sandpan (NW. Tvl.)	34	19	0·3
Satara			
Sekhukhune			
Shingwidzi			
Skukuza	28	14	0·6
Standerton	21	12	
Thabazimbi			70
Tomburke			
Tzaneen			
Vereeniging			
Volksrust			
Warmbad	31	15	
Witbank			
Zeerust			
O.V.S. - O.F.S.			
Balkfontein			
(naby Bothaville)			
Bethlehem	21	9	
Bloemfontein	27	13	
(J.B.M. Hertzog)			
Bultfontein			
Fauresmith	25	12	
Ficksburg			
Frankfort	25	12	
Harrismith			
Hoopstad	27	14	
Kroonstad			
Lindley			
Modderpoort			
Petrusburg			
Philippolis			
Reddersburg			
Reitz			
Vrede			
Warden			
Welkom	28	13	
Wepener	27	12	
Winburg			
Zastron			

S.W.A.	Max	Min	RRR
Aroab			
Bethanie			
Dordabis			
Gobabeb	31	12	
Gobabis	32	17	
Grootfontein			
Cape Fria	24	15	
Karasburg			
Kalkfeld			
Karibib			
Keetmanshoop	32	19	
Kub			
Luderitz	18	14	
Marienta l	34	22	
Ohopoho			
Okahandja			
Okaukueye			
Ondangua	31	12	
Otavi			
Otjiwarongo			
Outjo	34	17	
Rehoboth			
Runtu	31	17	
Steinhausen			
Tsumeb	33	18	
Walvisbaai	18	13	
Windhoek W.K.	32	17	
J.G. Strydom Lughawe	30	15	
BASUTOLAND			
Maseru	25	9	
BETSJOANALAND/BECHUANALAND			
Francistown	29	17	
Gaberones	24	19	
Ghanzi	34	20	
Lobatsi			
Kasane			1·0
Mahalapye			
Maun	31	20	
Shakawe	30	8	
Tsabong	30	5	
Tsane	32	16	
SWAZILAND			
Mbabane			
Manzini	21	16	
Stegi			

SYNOPTIC WEATHER MAP — 1200 GMT — 1400 SAST. — SINOPTIESE WEERKAART

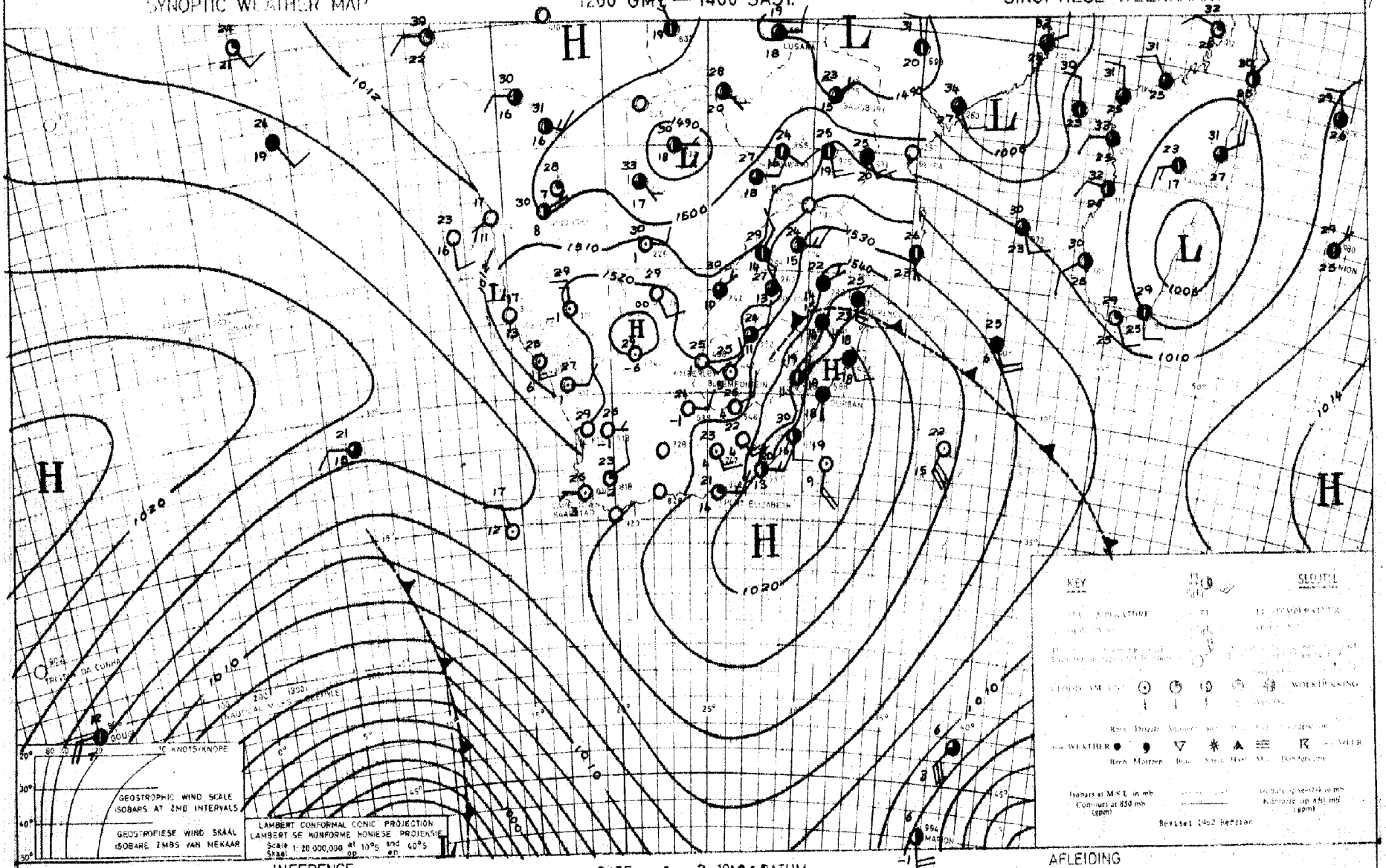

INFERENCE

DATE 9 - 3 - 1966 DATUM

AFLEIDING

The high off the Natal coast is advecting moist air over the north-eastern interior, where it will be cloudy. Isolated thundershowers will develop over western Transvaal, the northern Free State and the Mafeking area. The cold front to the west of the Cape is moving south-eastwards and will later cause cloudy weather with rain over the south-western Cape coast.

Die hoog langs die Natalse kus voer vogtige lug oor die noord-oostelike binneland in, waar dit dus bewolk sal wees. Los donder-buie sal ontwikkel oor die westelike dele van Transvaal, Noord-Vrystaat en die Mafeking-gebied. Die koufront, ten weste van die Kaap gelee, beweeg suidooswaarts en sal later bewolkte weer met reën oor die suidwestelike Kaapse kusgebiede veroorsaak.

DAAGLIKSE WEERBULLETIN

Maksimum en Minimum Temperatuur (°C) en Reënval (RRR) in mm vir die 24 uur geëindig om 0800 SAST op

WEERBURO / WEATHER BUREAU
DEPT. VAN VERVOER / DEPT. OF TRANSPORT

...11-3-1966...

DAILY WEATHER BULLETIN

Maximum and Minimum Temperatures (°C) and rainfall (RRR) in mm for the 24 hours ended at 0800 SAST on

CAPE - KAAP	Max	Min	RRR
Aberdeen			
Addo			
Alexander Bay	22	13	
Aliwal North	29	13	
Bashee	26	16	
Beaufort-Wes	35	14	
(Lughawe)			
Boegoebergdam			
Boetsap			
Brakkekuil			
(naby Heidelberg)			
Brandvlei			
Cala			
Caledon			
Calitzdorp			
Calvinia	33	11	
Cape Agulhas	24	18	
Cape Columbine	20	13	
Cape Point	25	16	
Cape St. Francis	25	18	
Cape Town	26	18	
(D.F. Malan)			
Cape Town			
(Roeland Str.)			
Carnarvon			
Ceres			
Citrusdal			
Colesberg			
Cradock			
Dêhne	31	15	
De Aar	33	13	
Douglas			
East London	28	19	
(Airport)			
Bensaamheid			
(naby Herold)			
Elsenburg			
Fraserburg	31	15	
Garies			
George			
Graaff-Reinet			
Grahamstown			
Hopetown			
Idutywa			
Jansenville	36	16	
Joubertina			
Kimberley	30	18	
(Airport)			
Knysna			
Kokstad	29	10	
Kuruman	29	15	

KAAP - CAPE	Max	Min	RRR
Ladismith			
Lake Mentz			
Maclear			
Mafeking	27	9	
Malmesbury			
Matatiele			
Matroosberg	30	10	
Grootfontein			
(Middelburg)	31	13	
Mosselbaai	24	18	
Mount Frere			
Okiep	30	17	
Oudtshoorn	34	9	
Petrusville			
Piketberg			
Pofadder	33	17	
Port Alfred			
Port Elizabeth	33	19	
Port Nolloth	16	11	
Port St. Johns	24	21	
Prieska			
Prince Albert			
Queenstown	33	13	
Rietfontein			
Riversdale	29	15	
Robertson	33	17	
Sheeprun	30	14	
(near Maclear)			
Somerset-Oos	35	15	
Steynsburg			
Strydenburg			
Sutherland	28	8	
Swellendam			
Tarkastad			
Touwsrivier			
Twee Riviere	26	20	
(Gemsbokpark)			
Umtata	32	14	
Uniondale			
Upington	36	19	
Vanwyksvlei	34	15	
Victoria-Wes	32	9	
Vredendal	29	12	
Vryburg	29	15	
Williston			
Willowmore	33	12	
Willowpark			
(near Dordrecht)	28	11	

NATAL	Max	Min	RRR
Cape St. Lucia	25	19	
Dundee			
Durban	26	15	
(Louis Botha)			
Estcourt	26	13	
Harding			
Himeville			
Mkuze			
Hluhluwe			
Newcastle	28	12	
Cedara			
(Pietermaritzburg)	26	12	
Port Shepstone	24	17	
Richmond			
Seven Oaks			
Vryheid			
Waterford			
(near Underberg)	26	9	

TRANSVAAL	Max	Min	RRR
Barberton			
Belfast			
Bethal	24	11	
Bospoort	25	14	
Carolina	24	11	
Chester			
(near Gravelotte)			
Crecy	29	17	
Groendraai	28	15	
(naby Vaalwater)			
Jan Kempdorp			
Jan Smuts	21	12	
Joubert Park (Jhb)	19	14	
Kroondal	24	14	
Levubu	23	16	
Leeudoringstad			
Lichtenburg			
Letaba			
Loskopdam			
Lydenburg	24	10	
Marnitz	28	16	
Mara	24	14	
Marble Hall			
Messina	26	21	
Middelburg			
Nelspruit	25	15	
Phalaborwa	28	17	
Pietersburg	25	14	
Piet Retief	23	13	

TRANSVAAL	Max	Min	RRR
Pongola			
Potchefstroom	23	12	
Potgietersrus	28	15	
Pretoria W.B.	23	15	
Pretoriuskop			
Punda Milia			
Sandpan (NW. Tvl.)	35	18	
Satara			
Sekhukhune			
Shingwidzi			
Skukuza	28	14	
Standerton	23	10	
Thabazimbi			
Tomburke			
Tzaneen			
Vereeniging			
Volksrust			
Warmbad	28	15	
Witbank			
Zeerust			
O.V.S. - O.F.S.			
Balkfontein			
(naby Bothaville)			
Bethlehem	24	12	
Bloemfontein	27	12	
(J.B.M. Hertzog)			
Bultfontein			
Fauresmith	28	14	
Ficksburg			
Frankfort	25	10	
Harrismith			
Hoopstad	28	15	
Kroonstad	24	14	
Lindley			
Modderpoort			
Petrusburg			
Philippolis			
Reddersburg			
Reitz			
Vrede			
Warden			
Welkom	26	14	
Wepener	28	13	
Winburg			
Zastron			

S.W.A.	Max	Min	RRR
Aroab			
Bethanie			
Dordabis			
Gobabeb	31	16	
Gobabis	32	17	0·5
Grootfontein			
Cape Frio	24	13	
Karasburg			
Kalkfeld			
Karibib			
Keetmanshoop	37	19	0·3
Kub			
Luderitz	20	13	
Mariental	37	21	
Ohopoho			
Okahandja			
Okaukueye			
Ondangua	32	19	
Otavi			
Otjiwarongo			
Outjo	32	19	6·5
Rehoboth			
Runtu	32	17	
Steinhausen			
Tsumeb	33	17	
Walvisbaai	17	13	
Windhoek W.K.	29	16	
J.G. Strydom Lughawe	29	15	24·5
BASUTOLAND			
Maseru	26	19	
BETSJOEANALAND/BECHUANALAND			
Francistown	22	17	
Gaberones	28	17	
Ghanzi	33	16	
Lobatsi			
Mahalapye			
Maun	30	18	
Shakawe	30	19	
Tsabong	34	17	
Tsane	34	19	
SWAZILAND			
Embelembe			
Manzini	26	16	
Stegi			

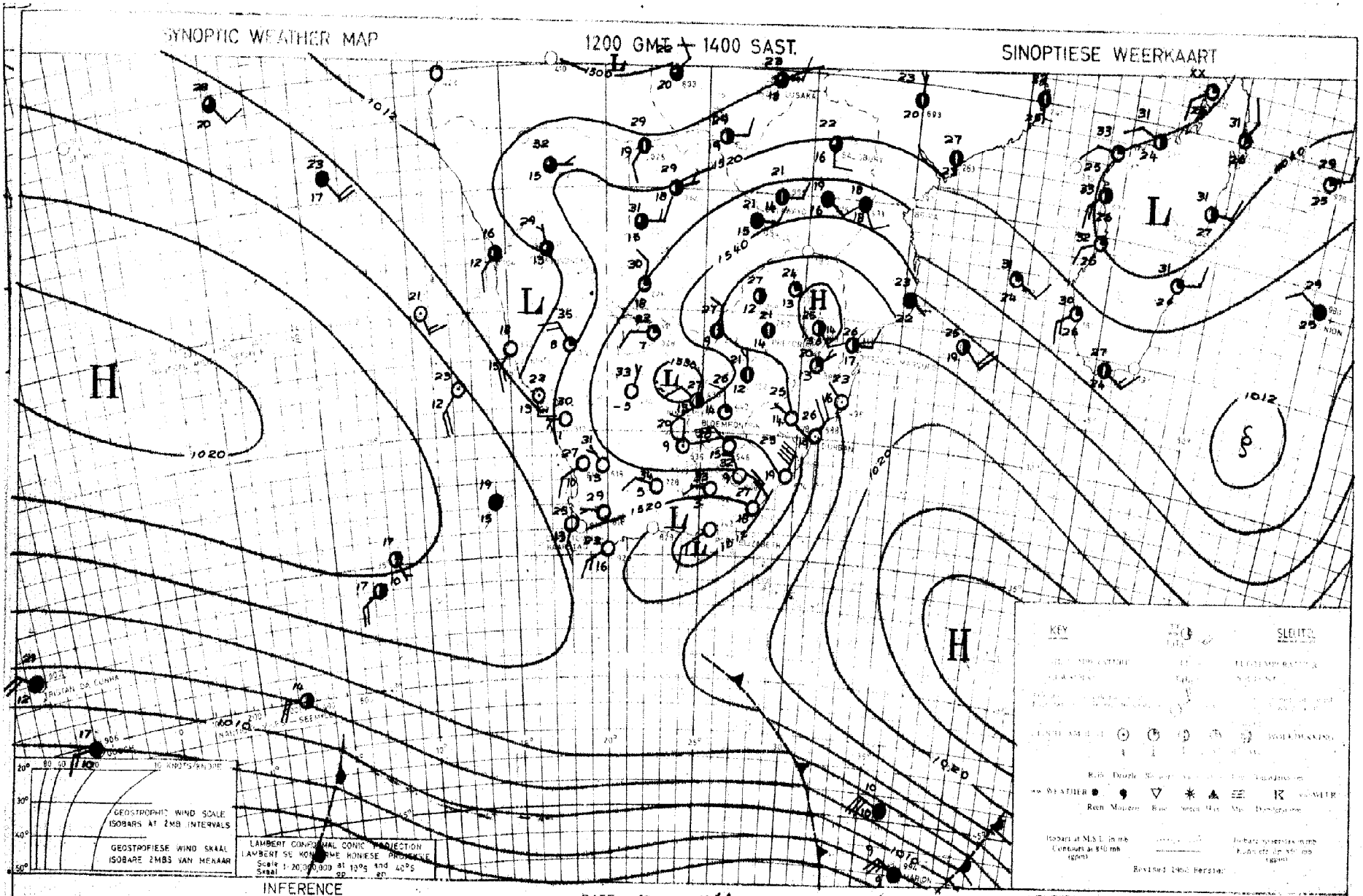

INFERENCE

Moist air is still in circulation over the eastern and northern interior and with the low over the southern interior, isolated thundershowers will occur over the central and eastern parts. Scattered thundershowers will occur over South-West Africa and Bechuanaland as a result of the low over Angola.

DATE 10 - 3 - 1966. DATUM

AFLEIDING

Vogtige lug is nog in sirkulasie oor die oostelike en noordelike binneland en met die laag oor die suidelike binneland sal enkele donderbuie oor die sentrale en oostelike dele voorkom. Verspreide donderbuie sal oor Suidwes-Afrika en Betsjoeanaland uitsak as gevolg van die laag oor Angola.

DAAGLIKSE WEERBULLETIN

Maksimum en Minimum Temperatuur (°C) en Reënval (RRR) in mm vir die 24 uur geëindig om 0800 SAST op

WEERBURO / WEATHER BUREAU
DEPT. VAN VERVOER / DEPT. OF TRANSPORT

12-3-1966

DAILY WEATHER BULLETIN

Maximum and Minimum Temperatures (°C) and rainfall (RRR) in mm for the 24 hours ended at 0800 SAST on

CAPE - KAAP	Max	Min	RRR
Aberdeen			
Addo			
Alexander Bay	23	13	
Aliwal North	32	14	
Bashee	27	17	
Beaufort-Wes	33	16	
(Lughawe)			
Boegoebergdam			
Boetsap			
Brakkekuil			
(naby Heidelberg)			
Brandvlei			
Cala			
Caledon			
Calitzdorp			
Calvinia	36	14	
Cape Agulhas	24	20	
Cape Columbine	21	14	
Cape Point	21	17	
Cape St. Francis	23	21	0·1
Cape Town			
(D.F. Malan)	28	12	
Cape Town			
(Roeland Str.)			
Carnarvon			
Ceres			
Citrusdal			
Colesberg			
Cradock			
Döhne	25	15	
De Aar	33	16	
Douglas			
East London	26	17	
(Airport)			
Eensaamheid			
(naby Herold)			
Elsenburg			
Fraserburg	34	18	
Garies			
George			
Graaff-Reinet	30	17	
Grahamstown			
Hopetown			
Idutywa			
Jansenville	29	20	
Joubertina			
Kimberley	32	18	
(Airport)			
Knysna			
Kokstad	28	8	
Kuruman	30	18	

KAAP - CAPE	Max	Min	RRR
Ladismith			
Lake Mentz			
Maclear			
Mafeking	28	16	
Malmesbury			
Matatiele			
Matroosberg	29	13	
Grootfontein			
(Middelburg)	33	14	
Mosselbaai	23	20	0·6
Mount Frere			
Okiep	34	19	
Oudtshoorn	31	12	
Petrusville			
Piketberg			
Pofadder	35	22	
Port Alfred			
Port Elizabeth	24	21	2·2
Port Nolloth	19	10	
Port St. Johns	27	18	
Prieska	37	17	
Prince Albert			
Queenstown	33	16	
Rietfontein			
Riversdale	27	19	
Robertson	30	14	
Sheeprun	30	12	
(near Maclear)			
Somerset-Oos	29	19	
Steynsburg			
Strydenburg			
Sutherland	32	10	
Swellendam			
Tarkastad			
Touwsrivier			
Twee Riviere	37	17	
(Gemsbokpark)			
Umtata	27	14	
Uniondale			
Upington	37	23	
Vanwyksvlei	36	19	
Victoria-Wes	34	15	
Vredendal	31	12	
Vryburg	30	15	
Williston			
Willowmore	28	17	
Willowpark			
(near Dordrecht)	29	12	

NATAL	Max	Min	RRR
Cape St. Lucia	27	20	
Dundee			
Durban	27	18	
(Louis Botha)			
Estcourt	29	12	
Harding			
Himeville			
Mkuze			
Hluhluwe			
Newcastle	29	13	
Cedara			
(Pietermaritzburg)	24	12	
Port Shepstone	30	18	
Richmond			
Seven Oaks			
Vryheid			
Waterford			
(near Underberg)	26	6	

TRANSVAAL

Barberton			
Belfast			
Bethal	28	11	
Bospoort	26	12	
Carolina	22	13	
Chester			
(near Gravelotte)			
Crecy	33	16	
Groendraai	30	16	
(naby Vaalwater)			
Jan Kempdorp			
Jan Smuts	26	13	
Joubert Park (Jhb)	24	15	
Kroondal	29	15	
Levubu	27	18	0·2
Leeudoringstad			
Lichtenburg			
Letaba			4·6
Loskopdam			
Lydenburg	27	13	
Marnitz	30	17	
Mara			
Marble Hall			
Messina	30	21	
Middelburg			
Nelspruit	30	20	
Phalaborwa	31	20	1·6
Pietersburg	27	16	
Piet Retief	27	18	

TRANSVAAL	Max	Min	RRR
Pongola			
Potchefstroom	28	13	4·4
Potgietersrus	28	17	
Pretoria W.B.	27	17	
Pretoriuskop			
Punda Milia			
Sandpan (NW. Tvl.)	32	19	
Satara			36·4
Sekhukhune			
Shingwidzi			
Skukuza	33	20	0·5
Standerton	28	13	
Thabazimbi			
Tomburke			
Tzaneen			
Vereeniging			
Volksrust			
Warmbad			
Witbank			
Zeerust			

O.V.S. - O.F.S.

Balkfontein			
(naby Bothaville)			
Bethlehem	28	11	
Bloemfontein	30	13	
(J.B.M. Hertzog)			
Bultfontein			
Fauresmith	30	16	
Ficksburg			
Frankfort	30	13	
Harrismith			
Hoopstad	30	16	
Kroonstad	29	15	
Lindley			
Modderpoort			
Petrusburg			
Philippolis			
Reddersburg			
Reitz			
Vrede			
Warden			
Welkom	29	16	
Wepener	31	12	
Winburg			
Zastron			

S.W.A.	Max	Min	RRR
Aroab			
Bethanie			
Dordabis			
Gobabeb	38	26	
Gobabis	31	16	
Grootfontein			
Cape Fria	25	17	
Karasburg			
Kalkfeld			
Karibib			
Keetmanshoop	36	23	
Kub			
Luderitz	21	12	
Mariental	34	21	
Ohopoho			
Okahandja			
Okaukueye			
Ondangua	31	20	
Otavi			
Otjiwarongo			
Outjo	30	18	
Rehoboth			
Runtu	30	18	
Steinhausen			
Tsumeb	32	16	
Walvisbaai	17	13	
Windhoek W.K.	28	17	
J.G. Strydom Lughawe	28	16	

BASUTOLAND

Maseru	30	13	0·7

BETSJOEANALAND/BECHUANALAND

Francistown			
Gaberones			
Ghanzi			
Lobatsi			
Mahalapye			
Maun			
Shakawe			
Tsabong			
Tsane			

SWAZILAND

Embelembe			
Manzini			
Stegi			

SYNOPTIC WEATHER MAP 1200 GMT = 1400 SAST SINOPTIESE WEERKAART

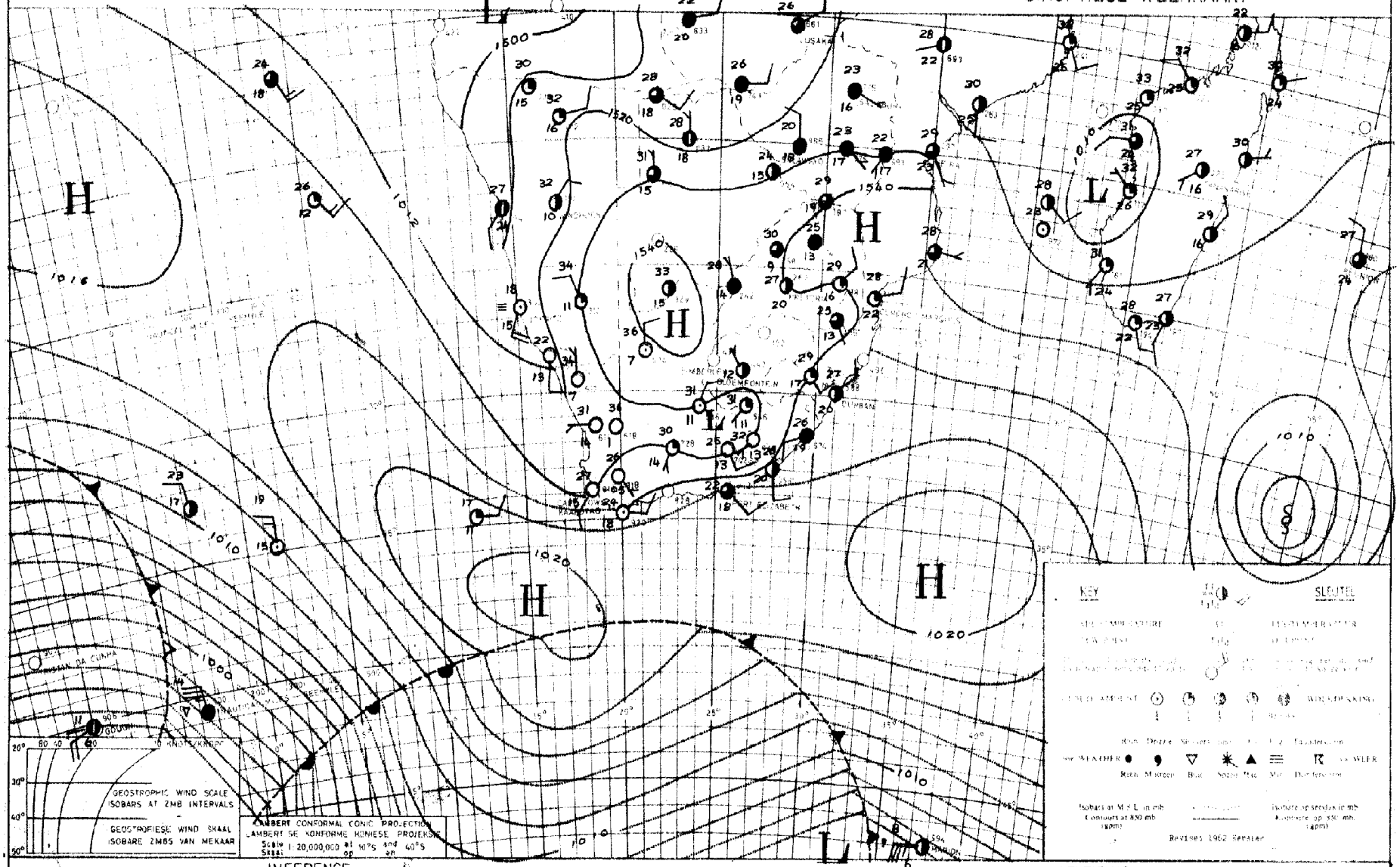

DATE 11 - 3 - 1966 DATUM

INFERENCE

As a result of the high south-east of the country, moist air will move in over the eastern lowveld regions where it will be cloudy with light rain. Over the remainder of the country it will be fine to partly cloudy with isolated light thundershowers over the Karoo and Bushmanland as a result of the weak low over the Cape interior.

AFLEIDING

As gevolg van die hoog suidoos van die land sal vogtige lug oor die oostelike laeveld gebiede inbeweeg waar dit bewolk sal wees met ligte reën. Oor die res van die land sal dit mooiweer tot gedeeltelik bewolk wees met enkele ligte donderbuie oor die Karoo en Boesmanland, as gevolg van die swak laag oor die Kaapse binneland.

DAAGLIKSE WEERBULLETIN

Maksimum en Minimum Temperatuur (°C) en Reënval (RRR) in mm vir die 24 uur geëindig om 0800 SAST op

WEERBURO / WEATHER BUREAU
DEPT. VAN VERVOER / DEPT. OF TRANSPORT

..13-3-1966..

DAILY WEATHER BULLETIN

Maximum and Minimum Temperatures (°C) and rainfall (RRR) in mm for the 24 hours ended at 0800 SAST on

CAPE - KAAP	Max	Min	RRR
Aberdeen			
Addo			
Alexander Bay	25	15	
Aliwal North	33	12	
Bashee	27	21	
Beaufort-Wes	35	20	
(Lughawe)			
Boegoebergdam			
Boetsap			
Brakkekuil			
(naby Heidelberg)			
Brandvlei			
Cala			
Caledon			
Calitzdorp			
Calvinia	38	21	
Cape Agulhas	23	17	
Cape Columbine	24	13	
Cape Point	29	15	
Cape St. Francis	24	22	
Cape Town	33	14	
(D.F. Malan)			
Cape Town			
(Roeland Str.)			
Carnarvon			
Ceres			
Citrusdal			
Colesberg			
Cradock			
Dêhne	25	17	
De Aar	35	19	0·7
Douglas			
East London	28	19	
(Airport)			
Eensaamheid			
(naby Herold)			
Elsenburg			
Fraserburg	35	20	0·6
Garies			
George			
Graaff-Reinet			
Grahamstown			
Hopetown			
Idutywa			
Jansenville	34	18	
Joubertina			
Kimberley	34	19	
(Airport)			
Knysna			
Kokstad	29	10	
Kuruman	33	15	

KAAP - CAPE	Max	Min	RRR
Ladismith			
Lake Mentz			
Maclear			
Mafeking	30	16	
Malmesbury			
Matatiele			
Matroosberg			
Grootfontein	34	14	
(Middelburg)			
Mosselbaai	22	20	0·2
Mount Frere			
Okiep	36	22	5·3
Oudtshoorn	36	19	
Petrusville			
Piketberg			
Pofadder	36	22	0·2
Port Alfred			
Port Elizabeth	27	21	
Port Nolloth	17	12	
Port St. Johns	25	20	
Prieska	37	18	
Prince Albert			
Queenstown	34	13	
Rietfontein			
Riversdale	29	16	
Robertson	36	17	
Sheeprun	31	12	
(near Maclear)			
Somerset-Oos	32	17	
Steynsburg			
Strydenburg			
Sutherland	34	17	
Swellendam			
Tarkastad			
Touwsrivier			
Twee Riviere	36	17	
(Gemsbokpark)			
Umtata	28	16	
Uniondale			
Upington	37	22	
Vanwyksvlei	37	20	
Victoria-Wes	35	21	
Vredendal	38	16	
Vryburg	33	17	
Williston			
Willowmore	32	17	
Willowpark			
(near Dordrecht)			

NATAL	Max	Min	RRR
Cape St. Lucia	27	21	0·1
Dundee			
Durban	28	18	
(Louis Botha)			
Estcourt	29	13	
Harding			
Himeville			
Mkuze			
Hluhluwe			
Newcastle	28	14	
Cedara	25	10	
(Pietermaritzburg)			
Port Shepstone	27	20	
Richmond			
Seven Oaks			
Vryheid			
Waterford			
(near Underberg)			

TRANSVAAL

Barberton			
Belfast			
Bethal	26	10	
Bospoort	23	16	
Carolina	26	8	
Chester			
(near Gravelotte)			
Crecy	33	17	
Groendraai	31	17	
(naby Vaalwater)			
Jan Kempdorp			
Jan Smuts	26	10	
Joubert Park (Jhb)	25	11	
Kroondal	30	16	
Leeudoringstad			
Lichtenburg			
Letaba			
Loskopdam			
Lydenburg	25	12	
Levubu	23	17	11·5
Mara	26	16	
Marble Hall			
Messina	32	21	
Middelburg			
Mamitz	31	16	
Nelspruit	25	16	
Phalaborwa	28	19	
Pietersburg	27	16	
Piet Retief	24	13	

TRANSVAAL	Max	Min	RRR
Pongola			
Potchefstroom	28	11	
Potgietersrus	29	17	
Pretoria W.B.	29	15	
Pretoriuskop			
Punda Milia			
Sandpan (NW. Tvl.)	32	19	
Satara			
Sekhukhune			
Shingwidzi			
Skukuza			
Standerton	27	10	
Thabazimbi			
Tomburke			
Tzaneen			
Vereeniging			
Volksrust			
Warmbad	31	17	
Witbank			
Zeerust			

O.V.S. - O.F.S.

Balkfontein			
(naby Bothaville)			
Bethlehem	28	11	
Bloemfontein	31	13	
(J.B.M. Hertzog)			
Bultfontein			
Fauresmith	33	17	
Ficksburg			
Frankfort	31	9	
Harrismith			
Hoopstad	31	14	
Kroonstad			
Lindley			
Modderpoort			
Petrusburg			
Philippolis			
Redderaburg			
Reitz			
Vrede			
Warden			
Welkom			
Wepener	32	9	
Winburg			
Zastron			

S.W.A.	Max	Min	RRR
Aroab			
Bethanie			
Dordabis			
Gobabeb	39	18	
Gobabis	36	14	
Grootfontein			
Cape Fria	25	14	20·6
Karasburg			
Kalkfeld			
Karibib			
Keetmanshoop	36	23	
Kub			
Luderitz	22	13	
Mariental	34	22	
Ohopoho			
Okahandja			
Okaukueye			
Ondangua			
Otavi			
Otjiwarongo			
Outjo	32	17	
Rehoboth			
Runtu			
Steinhausen			
Tsumeb	32	18	
Walvisbaai	18	16	
Windhoek W.K.	29	16	
J.G. Strydom Lughawe	28	16	

BASUTOLAND

Maseru	30	9	

BETSJOEANALAND/BECHUANALAND

Francistown			
Gaberones			
Ghanzi			
Lobatsi			
Mahalapye			
Maun			
Shakawe			
Tsabong			
Tsane			

SWAZILAND

Enlembe			
Manzini	29	17	
Stegi			

SYNOPTIC WEATHER MAP 1200 GMT. — 1400 SAST. SINOPTIESE WEERKAART

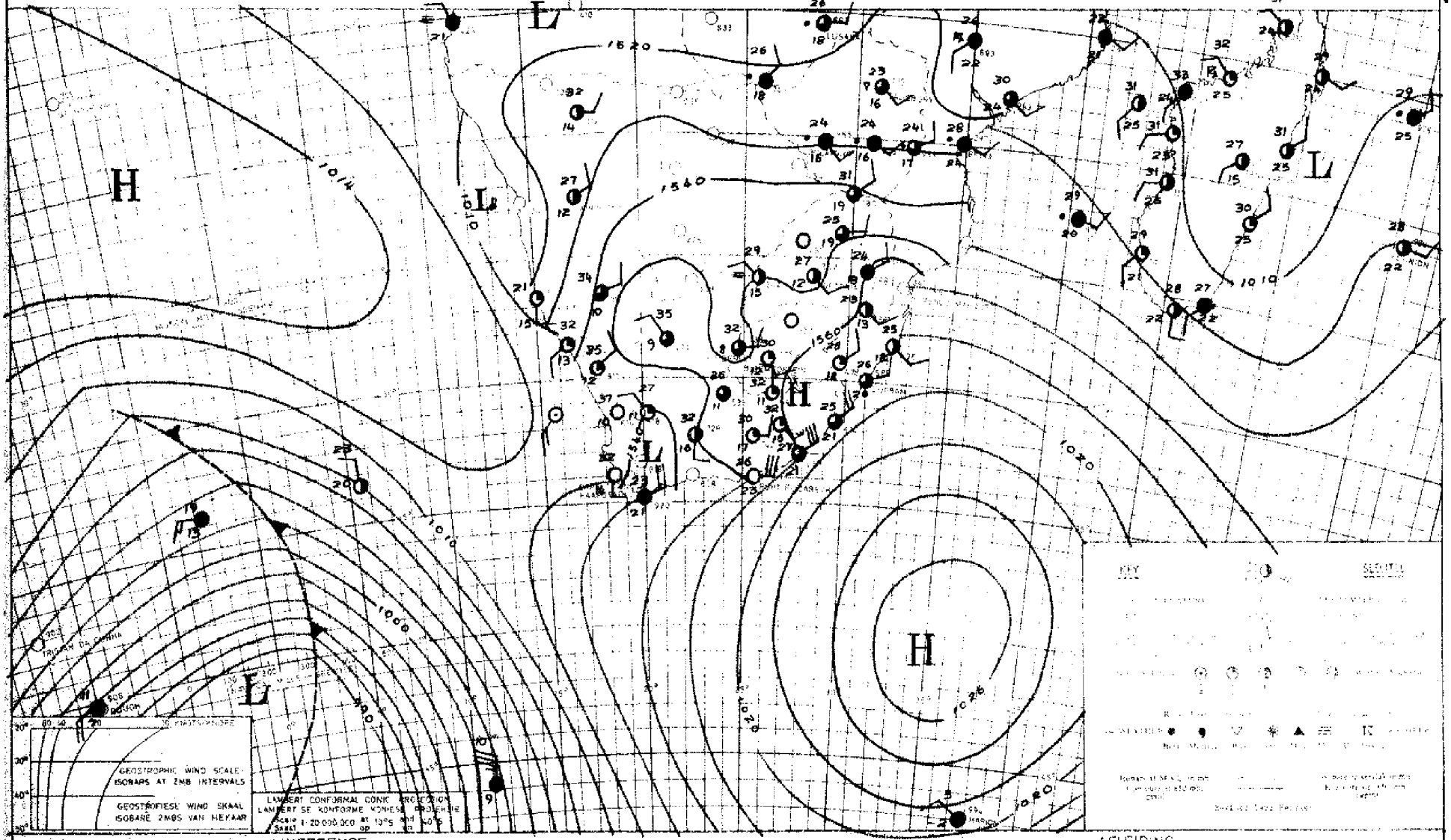

INFERENCE

The high south-east of the country is causing cloudy weather over the northern and eastern parts of Transvaal, with light rain over the escarpment. As a result of the trough over the western parts, it will be partly cloudy and warm with isolated thundershowers over the southern regions of the Cape Province and the northern regions of South-West Africa.

DATE 12 - 3 - 1966 DATUM

AFLEIDING

Die hoog suidoos van die land veroorsaak bewolkte weer oor die noordelike en oostelike dele van Transvaal met ligte reën oor die Platorand. As gevolg van die trog oor die westelike dele sal dit gedeeltelik bewolk en warm wees met enkele donderbuie oor suid Kaapland en die noordelike dele van Suidwes-Afrika.

DAAGLIKSE WEERBULLETIN

Maksimum en Minimum Temperatuur (°C) en Reënval (RRR) in mm vir die 24 uur geëindig om 0800 SAST op

WEERBURO / WEATHER BUREAU
DEPT. VAN VERVOER / DEPT. OF TRANSPORT
14 - 3 - 1966

DAILY WEATHER BULLETIN

Maximum and Minimum Temperatures (°C) and rainfall (RRR) in mm for the 24 hours ended at 0800 SAST on

CAPE - KAAP	Max	Min	RRR
Aberdeen			
Addo			
Alexander Bay	32	17	
Aliwal North	23	13	
Bashee	26	17	
Beaufort-Wes	36	21	
(Lughawe)			
Boegoebergdam			
Boetsap			
Brakkekuil			
(naby Heidelberg)			
Brandvlei			
Cala			
Caledon			
Calitzdorp			
Calvinia	38	20	
Cape Agulhas			
Cape Columbine	24	15	0·9
Cape Point	27	18	
Cape St. Francis	31	21	
Cape Town	29	17	
(D.F. Malan)			
Cape Town			
(Roeland Str.)			
Carnarvon			
Ceres			
Citrusdal			
Colesberg			
Cradock			
Döhne	35	20	
De Aar	36	16	
Douglas			
East London	28	17	
(Airport)			
Bensaamheid			
(naby Herold)			
Elsenburg			
Fraserburg	36	18	55·0
Garies			
George			
Graaff-Reinet	39	23	
Grahamstown			
Hopetown			
Idutywa			
Jansenville	42	19	
Joubertina			
Kimberley	32	17	
(Airport)			
Knysna			
Kokstad	31	10	
Kuruman	31	13	

KAAP - CAPE	Max	Min	RRR
Ladismith			
Lake Mentz			
Maclear			
Mafeking	28	8	
Malmesbury			
Matatiele			
Matroosberg	37	18	9·1
Grootfontein			
(Middelburg)	34	15	
Mosselbaai	26	20	
Mount Frere			
Okiep	36	24	
Oudtshoorn	40	20	
Petrusville			
Piketberg			
Pofadder	35	22	
Port Alfred			
Port Elizabeth	33	21	
Port Nolloth	22	14	
Port St. Johns	24	16	
Prieska			
Prince Albert			
Queenstown	37	15	
Rietfontein			
Riversdale	37	20	
Robertson	39	19	0·8
Sheeprun	33	11	
(near Maclear)			
Somerset-Oos	40	21	
Steynsburg			
Strydenburg			
Sutherland			
Swellendam			
Tarkastad			
Touwsrivier			
Twee Riviere	37	17	
(Gemsbokpark)			
Umtata	34	15	
Uniondale			
Upington	38	23	
Vanwyksvlei	36	21	
Victoria-Wes	35	15	
Vredendal	42	19	
Vryburg	32	12	
Williston			
Willowmore	37	17	2·0
Willowpark			
(near Dordrecht)	32	13	

NATAL	Max	Min	RRR
Cape St. Lucia	28	21	
Dundee			
Durban	28	19	
(Louis Botha)			
Estcourt	28	10	
Harding			
Himeville			
Mkuze			
Hluhluwe			
Newcastle	28	9	
Cedara			
(Pietermaritzburg)	27	11	
Port Shepstone	25	20	
Richmond			
Seven Oaks			
Vryheid			
Waterford			
(near Underberg)	27	6	

TRANSVAAL

Barberton			
Belfast			
Bethal	26	8	
Bospoort	28	10	
Carolina	23	10	
Chester			
(near Gravelotte)			
Crecy	30	13	
Groendraai			
(naby Vaalwater)			
Jan Kempdorp			
Jan Smuts	25	9	
Joubert Park (Jhb)	25	11	
Kroondal	29	14	
Lemuba	23	17	0·1
Leeudoringstad			
Lichtenburg			
Letaba			
Loskopdam			
Lydenburg	23	19	
Marnitz	28	16	
Mara	25	15	
Marble Hall			
Messina	29	18	
Middelburg			
Nelspruit	27	18	
Phalaborwa	27	19	
Pietersburg	25	15	
Piet Retief	23	12	

TRANSVAAL	Max	Min	RRR
Pongola			
Potchefstroom			
Potgietersrus	29	11	
Pretoria W.B.	28	14	
Pretoriuskop			
Punda Milia			
Sandpan (NW. Tvl.)	23	20	
Satara			
Sekhukhune			
Shingwidzi			
Skukuza	29	18	
Standerton	27	10	
Thabazimbi			
Tomburke			
Tzaneen			
Vereeniging			
Volksrust			
Warmbad	30	14	
Witbank			
Zeerust			

O.V.S. - O.F.S.

Balkfontein			
(naby Bothaville)			
Bethlehem	28	8	
Bloemfontein	30	10	
(J.B.M. Hertzog)			
Bultfontein			
Fauresmith	31	13	
Ficksburg			
Frankfort	29	10	
Harrismith			
Hoopstad	29	13	
Kroonstad	30	12	
Lindley			
Modderpoort			
Petrusburg			
Philippolis			
Reddersburg			
Reitz			
Vrede			
Warden			
Welkom	30	14	
Wepener	31	13	
Winburg			
Zastron			

S.W.A.	Max	Min	RRR
Aroab			
Bethanie			
Dordabis			
Gobabeb	33	15	
Gobabis	30	17	
Grootfontein			
Cape Fria	24	20	0·6
Karasburg			
Kalkfeld			
Karibib			
Keetmanshoop	36	22	
Kub			
Luderitz	16	13	
Mariental	34	22	
Ohopoho			
Okahandja			
Okaukueye			
Ondangua	31	20	5·2
Otavi			
Otjiwarongo			
Outjo	29	18	13·6
Rehoboth			
Runtu	29	19	7·8
Steinhausen			
Tsumeb	32	18	4·2
Walvisbaai	19	15	
Windhoek W.K.	29	17	
I.C. Strydom Lughawe	28	16	

BASUTOLAND

Maseru	29	10	

BETSJOANALAND/BECHUANALAND

Francistown			
Gaberones			
Ghanzi			
Lobatsi			
Mahalapye			
Maun			
Shakawe			
Tsabong			
Tsane			

SWAZILAND

Enlembe			
Manzini			31·7
Stegi			

SYNOPTIC WEATHER MAP 1200 GMT. = 1400 SAST. SINOPTIESE WEERKAART

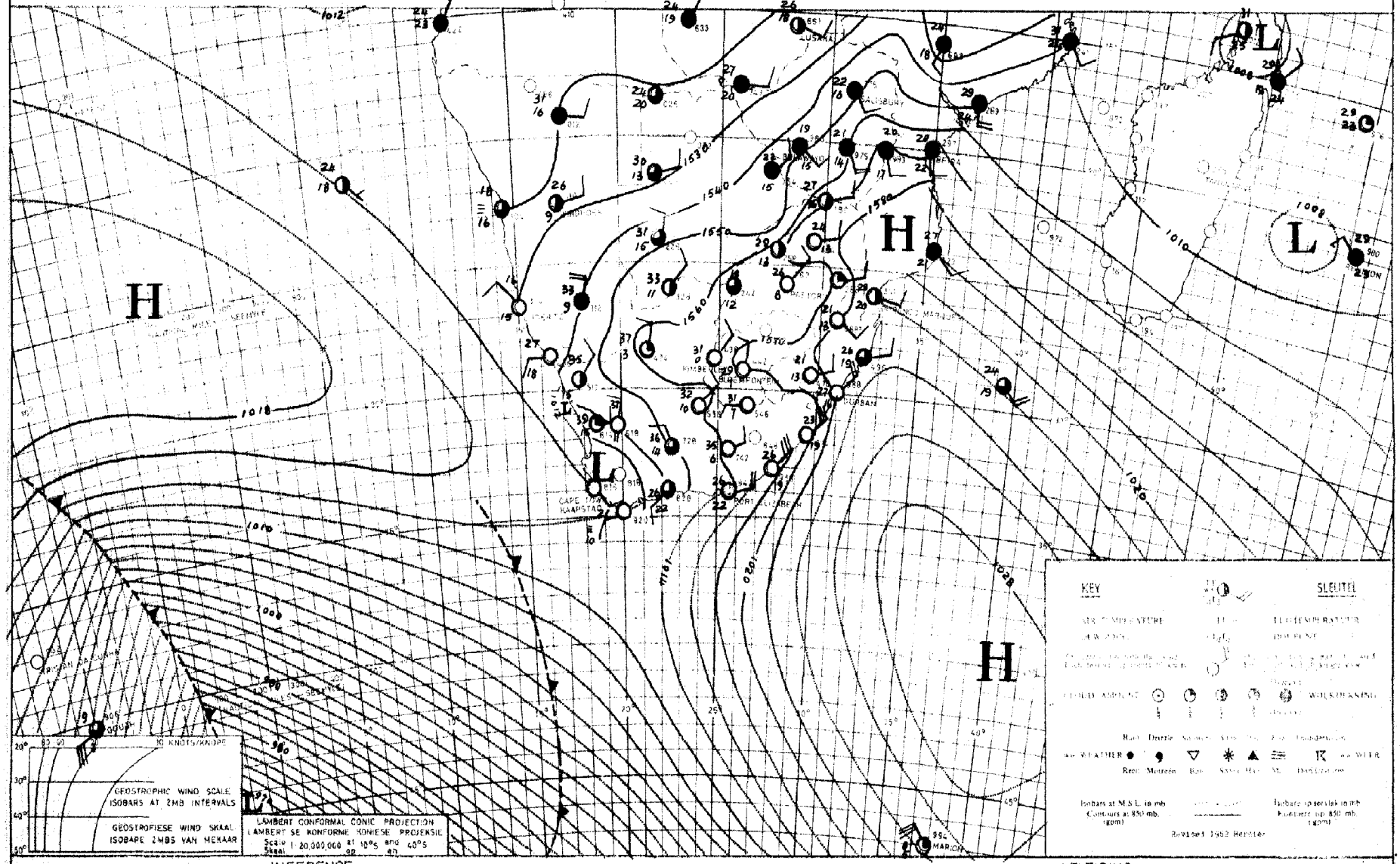

INFERENCE DATE 13.-3.-19.66 DATUM AFLEIDING

A trough is situated over the western parts of the country and with moist air in circulation thundershowers will occur over most parts of the Cape Province and South West Africa. The high over the eastern parts is causing subsidence and it will be mainly fine over the remainder of the country.

'n Trog is aanwesig oor die westelike dele van die land, en met vogtige lug in sirkulasie sal donderbuie uitsak oor die meeste dele van die Kaapprovinsie en Suidwes-Afrika. Die hoog oor die oostelike dele veroorsaak afsakking en dit sal hoofsaaklik mooiweer wees oor die res van die land.

DAAGLIKSE WEERBULLETIN

Maksimum en Minimum Temperatuur (°C) en Reënval (RRR) in mm vir die 24 uur geëindig om 0800 SAST op

WEERBURO / WEATHER BUREAU
DEPT. VAN VERVOER / DEPT. OF TRANSPORT

15 - 3 - 1966.

DAILY WEATHER BULLETIN

Maximum and Minimum Temperatures (°C) and rainfall (RRR) in mm for the 24 hours ended at 0800 SAST on

CAPE - KAAP	Max	Min	RRR
Aberdeen			
Addo			
Alexander Bay	26	16	
Aliwal North	33	11	
Bashee	25	18	
Beaufort-Wes	38	21	
(Lugbaas)			
Boegeberg dam			
Bootsap			
Brakkekuil			
(naby Heidelberg)			
Brandvlei			
Cala			
Caledon			
Calitzdorp			
Calvinia	37	18	
Cape Agulhas	24	18	0·7
Cape Columbine	21	15	
Cape Point	24	16	
Cape St. Francis	31	22	
Cape Town	27	15	
(D.F. Malan)			
Cape Town			
(Roeland Str.)			
Carnarvon			
Ceres			
Citrusdal			
Colesberg			
Cradock			
Döhne	35	20	
De Aar	34	16	
Douglas			
East London	31	19	
(Airport)			
Elsenenheid			
(naby Herold)			
Elsenburg			
Fraserburg	36	16	
Garies			
George			
Graaff-Reinet	38	21	
Grahamstown			
Hopetown			
Idutywa			
Jansenville	42	19	
Joubertina			
Kimberley	31	19	
(Airport)			
Knysna			
Kokstad	31	12	
Kuruman	29	13	

KAAP - CAPE	Max	Min	RRR
Ladismith			
Lake Mentz			
Maclear			
Mafeking			
Malmesbury			
Matatiele			
Matroosberg	34	15	
Grootfontein			
(Middelburg)	34	17	
Mosselbaai	27	19	0·7
Mount Frere			
Okiep	36	18	
Oudtshoorn	43	19	
Petrusville			
Piketberg			
Pofadder	34	22	
Port Alfred			
Port Elizabeth	32	21	
Port Nolloth	22	14	
Port St. Johns			
Prieska	36	23	
Prince Albert			
Queenstown	37	19	
Rietfontein			
Riversdale	39	17	0·2
Robertson	38	17	
Sheeprun	33	15	
(near Maclear)			
Somerset-Oos	20	19	
Steynsburg			
Strydenburg			
Sutherland			
Swellendam			
Tarkastad			
Touwsrivier			
Twee Riviere	34	14	
(Gemsbokpark)			
Umtata	37	15	
Uniondale			
Upington	35	21	
Vanwyksvlei	35	23	
Victoria-Wes	35	22	
Vredendal	35	15	
Vryburg	29	13	
Williston			
Willowmore	38	18	
Willowpark			
(near Dordrecht)	32	20	

NATAL	Max	Min	RRR
Cape St. Lucia	27	19	
Dundee			
Durban	27	19	
(Louis Botha)			
Estcourt	29	13	
Harding			
Himeville			
Mkuze			
Hluhluwe			
Newcastle	29	9	
Cedara			
(Pietermaritzburg)	29	14	
Port Shepstone	25	18	
Richmond			
Seven Oaks			
Vryheid			
Waterford			
(near Underberg)	27	10	
TRANSVAAL			
Barberton			
Belfast			
Bethal	27	9	
Bospoort	27	9	
Carolina	23	10	
Chester			
(near Gravelotte)			
Crecy	xx	xx	1·0
Groendraai	28	11	
(naby Vaalwater)			
Jan Kempdorp			
Jan Smuts	24	10	
Joubert Park (Jhb)	24	14	
Kroondal	28	11	
Levubu	22	17	2·2
Leeudoringstad			
Lichtenburg			
Letaba			
Loskopdam			
Lydenburg	25	10	
Marnitz	28	13	
Mara	26	14	
Marble Hall			
Messina	27	16	0·5
Middelburg			
Nelspruit			
Phalaborwa	26	17	0·7
Pietersburg	28	10	
Piet Retief	25	11	

TRANSVAAL	Max	Min	RRR
Pongola			
Potchefstroom	27	10	
Potgietersrus	27	13	
Pretoria W.B.	27	14	
Pretoriuskop			
Punda Milia			
Sandpan (NW. Tvl.)	29	16	
Satara			
Sekhukhune			
Shingwidzi			
Skukuza	28	18	2·5
Standerton	27	7	
Thabazimbi			
Tomburke			
Tzaneen			
Vereeniging			
Volksrust			
Warmbad	39	13	
Witbank			
Zeerust			
O.V.S. - O.F.S.			
Balkfontein			
(naby Bothaville)			
Bethlehem	27	7	
Bloemfontein	30	12	
(J.B.M. Hertzog)			
Bultfontein			
Fauresmith	31	14	
Ficksburg			
Frankfort	28	7	
Harrismith			
Hoopstad	30	13	
Kroonstad	28	13	
Lindley			
Modderpoort			
Petrusburg			
Philippolis			
Reddersburg			
Reitz			
Vrede			
Warden			
Welkom	30	12	
Wepener	31	10	
Winburg			
Zastron			

S.W.A.	Max	Min	RRR
Aroab			
Bethanie			
Dordabis			
Gobabeb	33	18	0·1
Gobabis	28	15	
Grootfontein			
Cape Fria	26	10	
Karasburg			
Kalkfeld			
Karibib			
Keetmanshoop	34	22	
Kub			
Luderitz	19	14	
Mariental	33	21	
Ohopoho			
Okahandja			
Okaukueye			
Ondangua	25	18	25·1
Otavi			
Otjiwarongo			
Outjo	29	18	4·5
Rehoboth			
Runtu	26	19	
Steinhausen			
Tsumeb	25	18	21·1
Walvisbaai	21	16	0·4
Windhoek W.K.	28	14	
J. G. Strydom Lughawe	27	15	
BASUTOLAND			
Maseru	29	10	
BETSJOANALAND/BECHUANALAND			
Francistown	25	19	
Gaberones	28	16	
Ghanzi	29	14	
Lobatsi			
Mahalapye			
Maun	24	18	
Shakawe	24	19	
Tsabong	31	12	
Tsane	23	16	
SWAZILAND			
Embelebe			
Manzini	29	14	
Stegi			

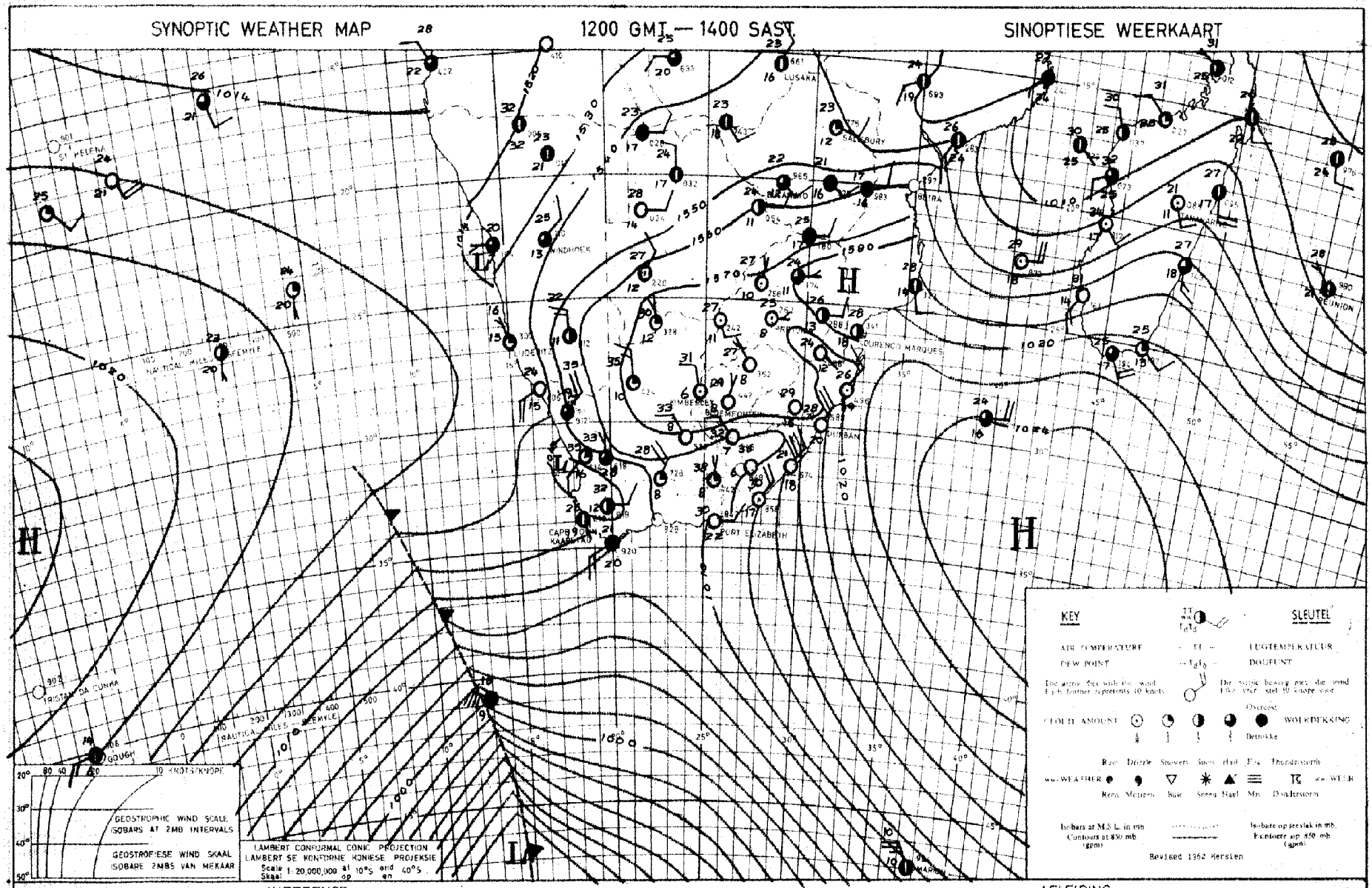

INFERENCE

DATE 14 - 3 - 1966 DATUM

AFLEIDING

The cold front situated to the west of the Cape is moving south-eastwards and will have little influence on the weather at the Cape.

Thundershowers will develop over South-west Africa, but over the remainder of the country the air is dry and stable and little development is expected.

Die koufront ten weste van die Kaap geleë beweeg suidoos-waarts en sal min invloed op die Kaapse weer uitoefen. Donderbuie sal oor Suidwes-Afrika ontwikkel, maar oor die res van die land is die lug droog en stabiel en min ontwikkeling word verwag.

DAAGLIKSE WEERBULLETIN

Maksimum en Minimum Temperatuur (°C) en Reënval (RRR) in mm vir die 24 uur geëindig om 0800 SAST op

WEERBURO / WEATHER BUREAU
DEPT. VAN VERVOER / DEPT. OF TRANSPORT

16 - 3 - 1966

DAILY WEATHER BULLETIN

Maximum and Minimum Temperatures (°C) and rainfall (RRR) in mm for the 24 hours ended at 0800 SAST on

CAPE - KAAP	Max	Min	RRR
Aberdeen			
Addo			
Alexander Bay	25	14	
Aliwal North	32	15	
Bashee	27	18	
Beaufort-Wes	32	17	
(Lughawe)			
Boegoebergdam			
Boetsap			
Brakkekuil			
(naby Heidelberg)			
Brandvlei			
Cala			
Caledon			
Calitzdorp			
Calvinia	30	14	
Cape Agulhas	23	18	
Cape Columbine	20	12	
Cape Point			
Cape St. Francis	23	18	0·1
Cape Town	24	16	
(D.F. Malan)			
Cape Town			
(Roeland Str.)			
Carnarvon			
Ceres			
Citrusdal			
Colesberg			
Cradock			
Döhne	28	14	0·3
De Aar	33	16	
Douglas			
East London	29	19	
(Airport)			
Eensaamheid			
(naby Herold)			
Elsenburg			
Fraserburg	30	15	
Garies			
George			
Graaff-Reinet	35	16	6·0
Grahamstown			
Hopetown			
Idutywa			
Jansenville	34	16	1·0
Joubertina			
Kimberley	31	18	
(Airport)			
Knysna			
Kokstad	33	15	
Kuruman	29	12	

KAAP - CAPE	Max	Min	RRR
Ladismith			
Lake Mentz			
Maclear			
Mafeking	28	12	
Malmesbury			
Matatiele			
Matroosberg	27	10	
Grootfontein			
(Middelburg)	33	12	
Mosselbaai	23	17	
Mount Frere			
Okiep	30	18	0·6
Oudtshoorn	28	17	
Petrusville			
Piketberg			
Pofadder	32	20	
Port Alfred			
Port Elizabeth	25	19	
Port Nolloth	20	12	
Port St. Johns	29	19	1·5
Prieska	35	17	
Prince Albert			
Queenstown	36	17	
Rietfontein			
Riversdale	24	16	
Robertson	30	16	
Sheeprun	34	16	
(near Maclear)			
Somerset-Oos	31	14	1·5
Steynsburg			
Strydenburg			
Sutherland			
Swellendam			
Tarkastad			
Touwsrivier			
Twee Riviere	33	14	
(Gemsbokpark)			
Umtata	34	17	
Uniondale			
Upington	34	20	
Vanwyksvlei	34	19	
Victoria-Wes	33	14	
Vredendal	27	10	
Vryburg	29	11	
Williston			1·0
Willowmore	29	14	
Willowpark			
(near Dordrecht)	31	14	

NATAL	Max	Min	RRR
Cape St. Lucia	30	22	
Dundee			
Durban	38	23	
(Louis Botha)			
Estcourt	33	18	
Harding			
Himeville			
Mkuze			
Hluhluwe			
Newcastle	34	13	
Cedara			
(Pietermaritzburg)	32	16	
Port Shepstone	30	22	
Richmond			
Seven Oaks			
Vryheid			
Waterford			
(near Underberg)			
TRANSVAAL			
Barberton			
Belfast			
Bethal	29	10	
Bospoort	27	9	
Carolina	31	18	
Chester			
(near Gravelotte)			
Creey	31	12	
Groendraai	30	10	
(naby Vaalwater)			
Jan Kempdorp			
Jan Smuts	26	12	
Joubert Park (Jhb)	26	14	
Kroondal	30	11	
Levubu	25	13	
Leeudoringstad			
Lichtenburg			
Letaba			
Loskopdam			
Lydenburg	26	9	
Marnitz	29	12	
Mara	27	10	
Marble Hall			
Messina	29	13	
Middelburg			
Nelspruit	30	13	
Phalaborwa	29	15	
Pietersburg	27	9	
Piet Retief	29	11	

TRANSVAAL	Max	Min	RRR
Pongola			
Potchefstroom	29	11	
Potgietersrus	29	13	
Pretoria W.B.	28	13	
Pretoriuskop			
Punda Milia			
Sandpan (NW. Tvl.)	30	12	
Satara			
Sekhukhune			
Shingwidzi			
Skukuza	32	9	
Standerton	28	9	
Thabazimbi			
Tomburke			
Tzaneen			
Vereeniging			
Volksrust			
Warmbad	30	12	
Witbank			
Zeerust			
O.V.S. - O.F.S.			
Balkfontein			
(naby Bothaville)			
Bethlehem	28	11	
Bloemfontein	30	13	
(J.B.M. Hertzog)			
Bultfontein			
Fauresmith	31	15	
Ficksburg			
Frankfort	31	9	
Harrismith			
Hoopstad	30	13	
Kroonstad	30	13	
Lindley			
Modderpoort			
Petrusburg			
Philippolis			
Reddersburg			
Reitz			
Vrede			
Warden			
Welkom	30	13	
Wepener	32	10	
Winburg			
Zastron			

S.W.A.	Max	Min	RRR
Aroab			
Bethanie			
Dordabis			
Gobabeb			
Gobabis	28	17	
Grootfontein			
Cape Fria			
Karasburg			
Kalkfeld			
Karibib			
Keetmanshoop	34	20	
Kub			
Luderitz	21	14	
Mariental	32	20	
Ohopoho			
Okahandja			
Okaukueye			
Ondangua	26	18	12·1
Otavi			
Otjiwarongo			
Outjo	28	17	
Rehoboth			
Runtu	26	18	5·9
Steinhausen			
Tsumeb	27	17	23·5
Walvisbaai			
Windhoek W.K.	27	16	2·8
J.G. Strydom Lughawe	26	15	3·5
BASUTOLAND			
Maseru	30	17	
BETSJOANALAND/BECHUANALAND			
Francistown	27	12	
Gaberones	29	13	
Ghanzi	29	18	
Lobatsi			
Mahalapye			
Maun	28	17	
Shakawe	27	19	3·0
Tsabong	31	13	
Tsane	30	18	
SWAZILAND			
Embelembe			
Manzini	30	18	
Stegi			

SYNOPTIC WEATHER MAP 1200 GMT — 1400 SAST. SINOPTIESE WEERKAART

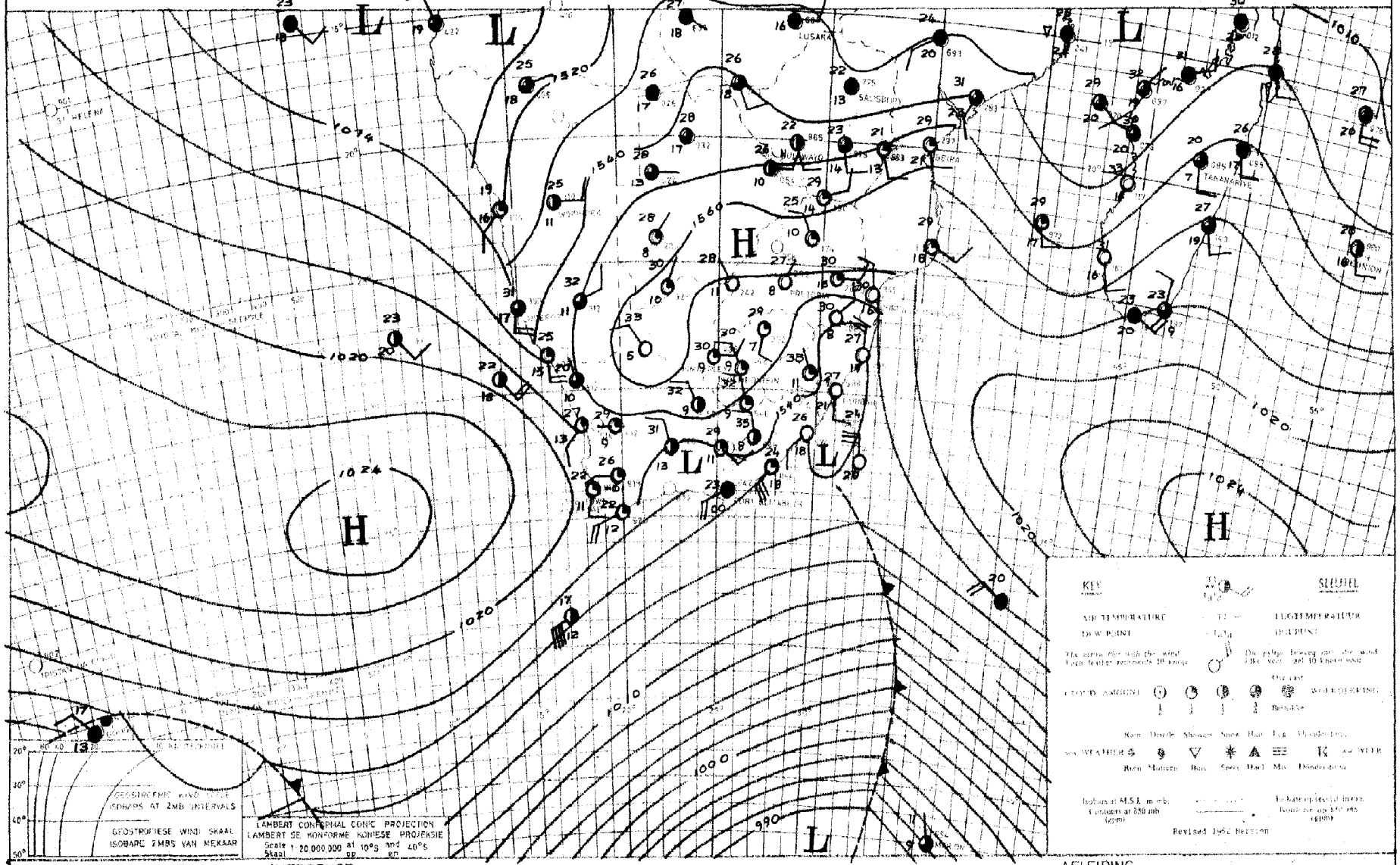

INFERENCE

DATE 15 - 3 - 1966. DATUM

AFLEIDING

The coastal low situated off the Natal coast will cause cloudy to partly cloudy weather with light rain at places over the eastern coastal regions. The circulation over the interior is anticyclonic. Subsidence is taking place over the Transvaal where it will be fine but moist air coming in from the north will cause partly cloudy conditions elsewhere with thundershowers in the west and over the central areas.

Die kuslaag langs die Natalse kus sal bewolkte tot gedeeltelike bewolkte weer met ligte reën plek-plek langs die oostelike kusgebiede veroorsaak. Die sirkulasie oor die binneland is antisiklonaal. Afsakking vind plaas oor Transvaal waar dit mooiweer sal wees maar as gevolg van 'n instroming van vogtige lug vanuit die noorde sal gedeeltelike bewolkte toestande oor die res van die land voorkom met donderbuie oor die westelike en sentrale streke.

DAAGLIKSE WEERBULLETIN

Maksimum en Minimum Temperatuur (°C) en Reënval (RRR) in mm vir die 24 uur geëindig om 0800 SAST op

WEERBURO / WEATHER BUREAU
DEPT. VAN VERVOER / DEPT. OF TRANSPORT

17 - 3 - 1966

DAILY WEATHER BULLETIN

Maximum and Minimum Temperatures (°C) and rainfall (RRR) in mm for the 24 hours ended at 0800 SAST on

CAPE - KAAP	Max	Min	RRR
Aberdeen			
Addo			
Alexander Bay	22	14	
Aliwal North			
Bashee			
Beaufort-Wes	26	14	
(Lughawe)			
Bosgoedorpdam			
Bostasp			
Brakkekuil			
(naby Heidelberg)			
Brandvlei			
Cala			
Caledon			
Calitzdorp			
Calvinia	33	16	
Cape Agulhas	23	15	
Cape Columbine	18	12	
Cape Point	20	16	
Cape St. Francis	22	19	0·5
Cape Town			
(D.F. Malan)	26	8	
Cape Town			
(Roeland Str.)			
Carnarvon			
Ceres			
Citrusdal			
Colesberg			
Cradock			
Dühne	21	15	
De Aar	32	16	
Douglas			
East London	25	18	
(Airport)			
Bensaamheid			
(naby Herold)			
Elsenburg			
Fraserburg	31	16	
Garies			
George			
Graaff-Reinet	23	14	0·4
Grahamstown			
Hopetown			
Idutywa			
Jansenville	22	15	
Joubertina			
Kimberley	32	18	
(Airport)			
Knysna			
Kokstad	25	12	
Kuruman	30	11	

KAAP - CAPE	Max	Min	RRR
Ladismith			
Lake Mentz			
Maclear			
Mafeking	30	9	
Malmesbury			
Matatiele			
Matroosberg	27	12	
Grootfontein			
(Middelburg)	28	14	8·6
Mosselbaai	21	18	
Mount Frere			
Okiep	31	20	
Oudtshoorn	31	20	
Petrusville			
Piketberg			
Pofadder	32	21	
Port Alfred			
Port Elizabeth	23	19	1·2
Port Nolloth	18	11	
Port St. Johns	23	19	1·0
Prieska	35	17	
Prince Albert			
Queenstown	27	17	6·3
Rietfontein			
Riversdale	29	14	
Robertson	27	12	
Sheeprun	24	15	
(near Maclear)			
Somerset-Oos	21	13	0·1
Steynsburg			
Strydenburg			
Sutherland			
Swellendam			
Tarkastad			
Touwsrivier			
Twee Riviere	34	12	
(Gemsbokpark)			
Umtata	22	17	0·4
Uniondale			
Upington	35	20	
Vanwyksvlei	32	15	
Victoria-Wes	31	14	
Vredendal	31	12	
Vryburg	32	14	
Williston			
Willowmore	21	14	
Willowpark			
(near Dordrecht)	25	13	

NATAL	Max	Min	RRR
Cape St. Lucia	26	19	
Dundee			
Durban	27	20	1·6
(Louis Botha)			
Estcourt	27	18	
Harding			3·0
Himeville			1·0
Mkuze			
Pietermaritzburg			
Richmond			
Seven Oaks			
Vryheid			
Waterford			
Cedara			
(Pietermaritzburg)	24	16	0·5
Port Shepstone	26	20	9·4
Newcastle	29	14	

TRANSVAAL	Max	Min	RRR
Barberton			
Belfast			
Bethal	27	9	
Bospoort	29	18	
Carolina	25	7	
Chester			
(near Gravelotte)			
Grecy	38	9	
Groendraai			
(naby Vaalwater)			
Jan Kempdorp			
Jan Smuts	27	11	
Joubert Park (Jhb)	26	13	
Kroondal	31	13	
Levubu	27	15	
Leeudoringstad			
Lichtenburg			
Letaba			
Loskopdam			
Lydenburg	27	8	
Mara	29	14	
Marble Hall			
Messina	32	18	
Middelburg			
Nelspruit	29	16	
Phalaborwa	30	19	
Pietersburg	29	10	
Piet Retief	25	15	

TRANSVAAL	Max	Min	RRR
Pongola			
Potchefstroom	30	12	
Potgietersrus	31	14	
Pretoria W.B.	31	16	
Pretoriuskop			
Punda Milia			
Sandpan (NW. Tvl.)	33	17	
Satara			
Sekhukhune			
Shingwidzi			
Skukuza	32	20	
Standerton	28	9	
Thabazimbi			
Tomburke			
Tzaneen			
Vereeniging			
Volksrust			
Warmbad	31	12	
Witbank			
Zeerust			

O.V.S. - O.F.S.	Max	Min	RRR
Balkfontein			
(naby Bothaville)			
Bethlehem	28	12	
Bloemfontein	32	15	
(J.B.M. Hertzog)			
Bultfontein			
Fauresmith	31	14	
Picksburg			
Frankfort	31	12	
Harrismith			
Hoopstad	31	14	
Kroonstad	31	15	
Lindley			
Modderpoort			
Petrusburg			
Philippolis			
Reddersburg			
Reitz			
Vrede			
Warden			
Welkom	30	16	
Wepener	35	12	
Winburg			
Zastron			

S.W.A.	Max	Min	RRR
Arcab			
Bethanie			
Bordabis			
Gobabeb	33	18	
Gobabis	28	16	
Grootfontein			
Cape Fria	25	19	
Karasburg			
Kalkfeld			
Karibib			
Keetmanshoop	33	22	
Kub			
Luderitz	20	14	
Mariental	33	20	
Ohopoho			
Okahandja			
Okaukueye			
Ondangua	25	18	14·3
Otavi			
Otjiwarongo			
Outjo	28	17	25·5
Rehoboth			
Runtu	24	18	62·6
Steinhausen			
Tsumeb	24	17	9·0
Walvisbaai	20	16	
Windhoek W.K.	25	15	2·0
J.G. Strydom Lughawe	26	15	1·2

BASUTOLAND	Max	Min	RRR
Maseru	29	14	

BETSJOANALAND/BECHUANALAND	Max	Min	RRR
Francistown	29	15	
Gaberones	31	15	
Ghanzi	30	17	
Lobatsi			
Mahalapye			
Maun	26	18	
Shakawe	27	18	3·9
Tsabong	33	12	
Tsane	31	13	

SWAZILAND	Max	Min	RRR
Enlembe			
Manzini	30	18	1·5
Stegi			

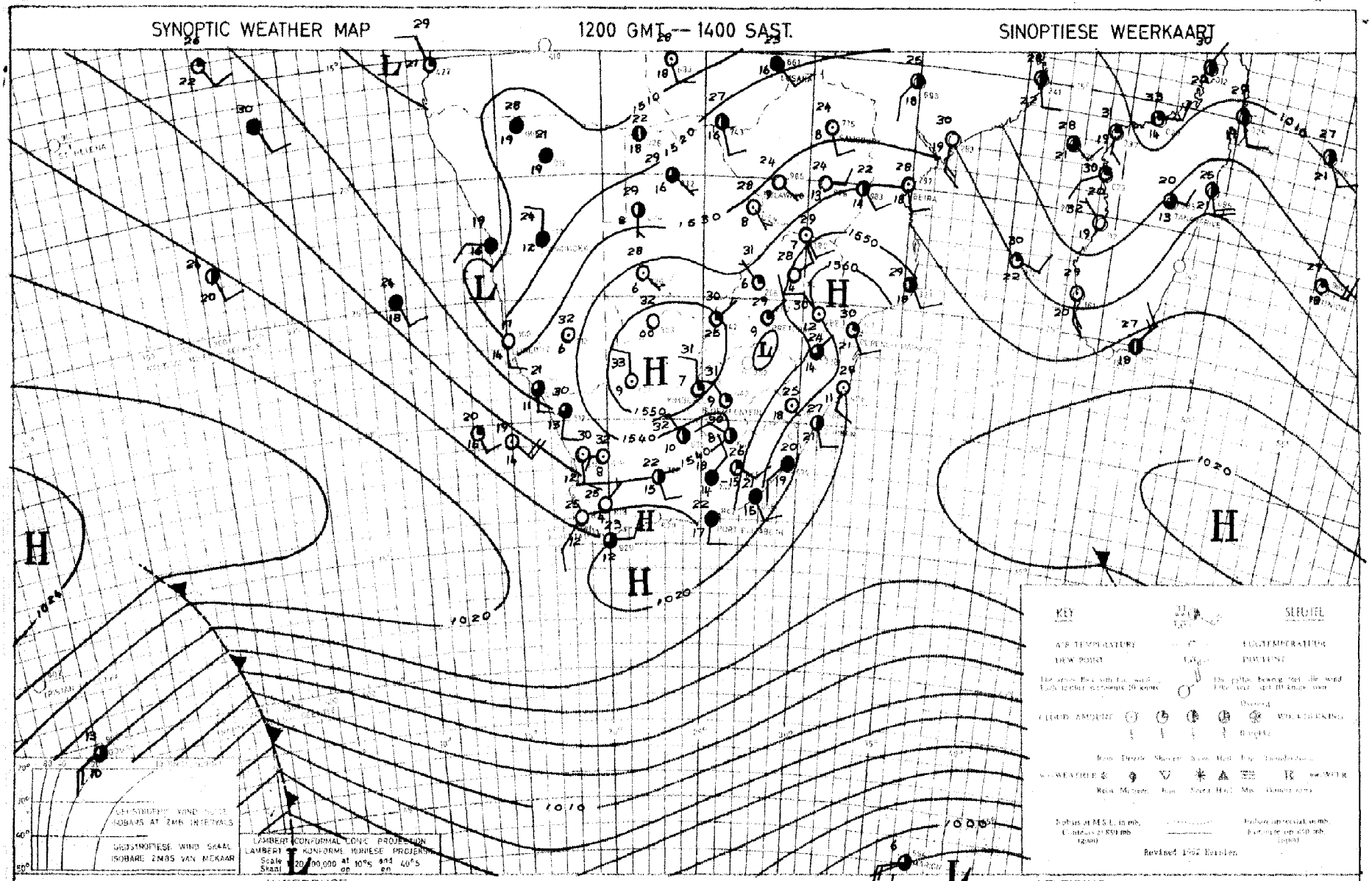

INFERENCE

DATE 16 - 3 - 1966 DATUM

AFLEIDING

Pressures are falling over the southern interior where a trough is developing, and with relatively moist air over the southern and south-eastern interior, isolated thundershowers will develop over these regions. The high south of the country will cause cloudy weather with light rain over the eastern coastal regions.

Drukke daal oor die suidwestelike binneland waar 'n trog ontwikkel, en met redelike vogtige lug oor die suidelike en suidoostelike binneland sal enkele donderbuie oor dié dele uitsak. As gevolg van die hoog suid van die land sal bewolkte weer met ligte reën oor die oostelike kusgebiede voorkom.

DAAGLIKSE WEERBULLETIN

Maksimum en Minimum Temperatuur (°C) en Reënval (RRR) in mm vir die 24 uur geëindig om 0800 SAST op

WEERBURO / WEATHER BUREAU
DEPT. VAN VERVOER / DEPT. OF TRANSPORT

18 - 3 - 1966

DAILY WEATHER BULLETIN

Maximum and Minimum Temperatures (°C) and rainfall (RRR) in mm for the 24 hours ended at 0800 SAST on

CAPE - KAAP	Max	Min	RRR
Aberdeen			
Addo			
Alexander Bay	22	15	
Aliwal North			
Bashee			
Beaufort-Wes	36	19	
(Lughawe)			
Boegoebergdam			
Boetsap			
Brakkekuil			
(naby Heidelberg)			
Brandvlei			
Cala			
Caledon			
Calitzdorp			
Calvinia	35	14	
Cape Agulhas	24	17	
Cape Columbine	19	13	
Cape Point	22	16	
Cape St. Francis	25	21	
Cape Town	25	15	
(D.F. Malan)			
Cape Town			
(Roeland Str.)			
Carnarvon			
Ceres			
Citrusdal			
Colesberg			
Cradock			
Döhne	33	16	1·6
De Aar			
Douglas			
East London	32	19	0·2
(Airport)			
Eensaamheid			
(naby Herold)			
Elsenburg			
Fraserburg	33	15	
Garies			
George			
Graaff-Reinet	36	18	
Grahamstown			
Hopetown			
Idutywa			
Jansenville	36	17	
Joubertina			
Kimberley	32	17	
(Airport)			
Knysna			
Kokstad	32	11	
Kuruman	30	13	

KAAP - CAPE	Max	Min	RRR
Ladismith			
Lake Mentz			
Maclear			
Mafeking	30	8	
Malmesbury			
Matatiele			
Matroosberg	31	12	
Grootfontein	32	16	
(Middelburg)			
Mosselbaai	24	16	1·0
Mount Frere			
Okiep	32	18	
Oudtshoorn	36	16	
Petrusville			
Piketberg			
Pofadder	34	18	
Port Alfred			
Port Elizabeth	26	19	0·3
Port Nolloth	16	12	
Port St. Johns	25	22	
Prieska	35	20	
Prince Albert			
Queenstown	33	14	0·1
Rietfontein			
Riversdale	31	17	
Robertson	35	19	
Sheeprun	32	13	
(near Maclear)			
Somerset-Oos	33	16	
Steynsburg			
Strydenburg			
Sutherland			
Swellendam			
Tarkastad			
Touwsrivier			
Twee Riviere	34	19	
(Gemsbokpark)			
Umtata	34	16	
Uniondale			
Upington	35	22	
Vanwyksvlei	34	19	
Victoria-Wes	33	17	
Vredendal	31	14	
Vryburg	30	12	
Williston			
Willowmore	35	14	
Willowpark			
(near Dordrecht)	30	18	

NATAL	Max	Min	RRR
Cape St. Lucia	28	20	
Dundee			
Durban	29	20	
(Louis Botha)			
Estcourt	29	13	
Harding			
Himeville			
Mkuze			
Hluhluwe			
Newcastle	30	10	
Cedara			
(Pietermaritzburg)	25	14	
Port Shepstone	26	21	
Richmond			
Seven Oaks			
Vryheid			
Waterford			
(near Underberg)	28	9	0·1

TRANSVAAL	Max	Min	RRR
Barberton			
Belfast			
Bethal	27	7	
Bospoort	29	9	
Carolina	24	8	
Chester			
(near Gravelotte)			
Crecy			
Groendraai	30	10	
(naby Vaalwater)			
Jan Kempdorp			
Jan Smuts	25	10	
Joubert Park (Jhb)	25	13	
Kroondal	29	10	
Leeudoringstad			
Lichtenburg			
Letaba			
Loskopdam			
Lydenburg	25	7	
Levubu	26	16	
Mara	26	13	
Marble Hall			
Messina	30	18	
Middelburg			
Nelspruit	29	15	
Phalaborwa	30	19	
Pietersburg	26	11	
Piet Retief	25	11	

TRANSVAAL	Max	Min	RRR
Pongola			
Potchefstroom	28	11	
Potgietersrus	29	15	
Pretoria W.B.	28	15	
Pretoriuskop			
Punda Milia			
Sandpan (NW. Tvl.)	31	14	
Satara			
Sekhukhune			
Shingwidzi			
Skukuza	32	10	
Standerton	27	8	
Thabazimbi			
Tomburke			
Tzaneen			
Vereeniging			
Volksrust			
Warmbad	29	11	
Witbank			
Zeerust			

O.V.S. - O.F.S.	Max	Min	RRR
Balkfontein			
(naby Bothaville)			
Bethlehem	26	9	
Bloemfontein	30	11	
(J.B.M. Hertzog)			
Bultfontein			
Fauresmith	31	14	
Ficksburg			
Frankfort	29	8	
Harrismith			
Hoopstad	30	13	
Kroonstad	29	15	
Lindley			
Modderpoort			
Petrusburg			
Philippolis			
Reddersburg			
Reitz			
Vrede			
Warden			
Welkom	29	13	
Wepener	31	10	
Winburg			
Zastron			

S.W.A.	Max	Min	RRR
Aroab			
Bethanie			
Dordabis			
Gobabeb	32	13	
Gobabis	28	17	1·5
Grootfontein			
Cape Fria	24	19	
Karasburg			
Kalkfeld			
Karibib			
Keetmanshoop	33	18	
Kub			
Luderitz	23	14	
Marienta1	32	18	2·0
Ohopoho			
Okahandja			
Okaukueye			
Ondangua	28	19	
Otavi			
Otjiwarongo			
Outjo	27	17	10·5
Rehoboth			
Runtu	29	18	
Steinhausen			
Tsumeb	24	18	15·0
Walvisbaai	21	16	
Windhoek W.K.	24	16	29·7
J.G. Strydom Lughawe	24	15	33·6

BASUTOLAND	Max	Min	RRR
Maseru	28	9	0·7

BETSJOEANALAND/BECHUANALAND	Max	Min	RRR
Francistown	27	13	
Gaberones	29	15	
Ghanzi	31	16	
Lobatsi			
Mahalapye			
Maun	29	16	
Shakawe	29	18	
Tsabong	32	12	
Tsane	31	18	

SWAZILAND	Max	Min	RRR
Embelembe			
Manzini	29	15	
Stegi			

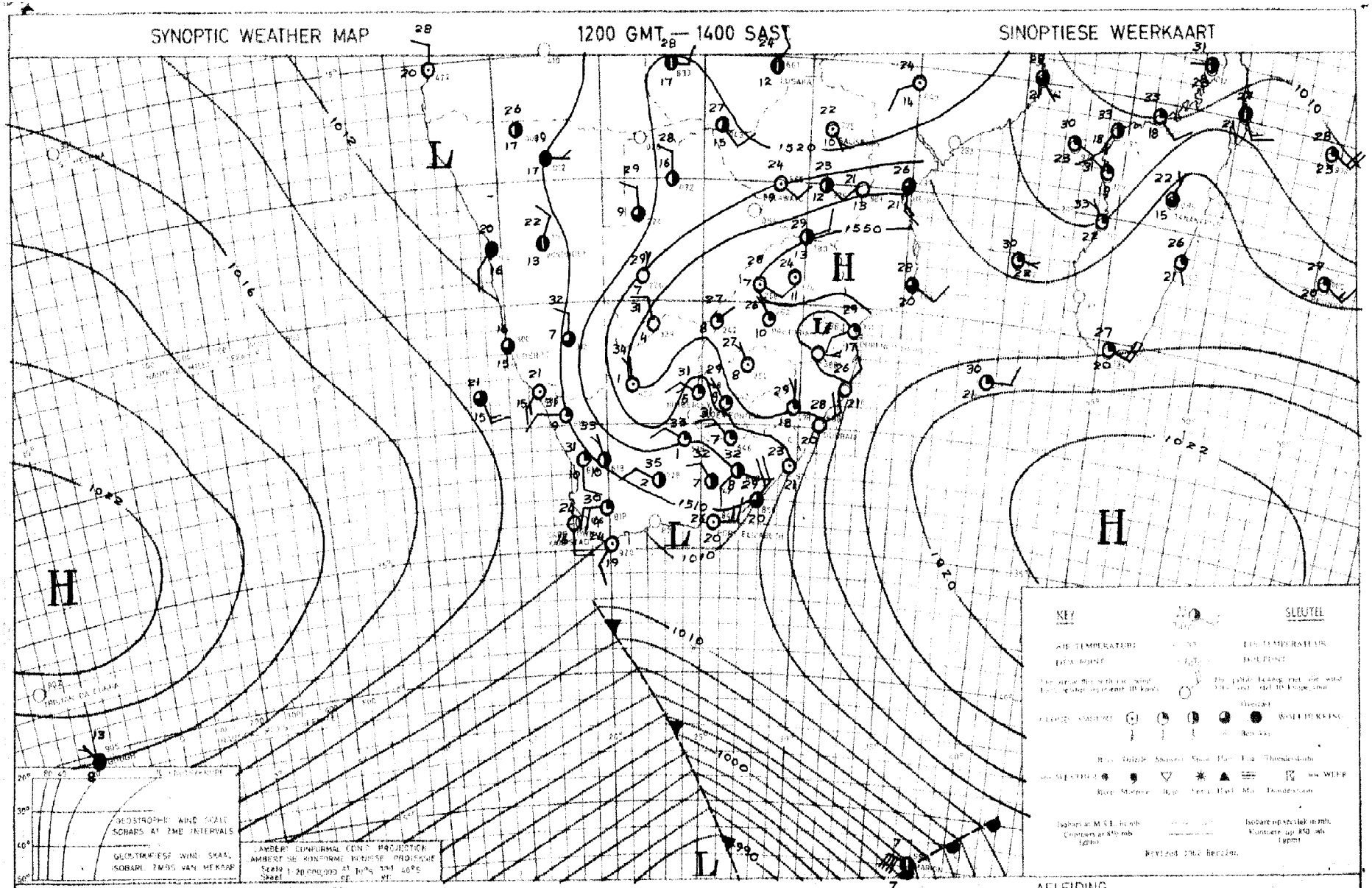

INFERENCE

DATE 17 - 3 - 1966 DATUM

AFLEIDING

The cold front situated to the south of the country is moving eastwards, so that it will be cloudy with rain over the southern and eastern coastal areas, but it will clear over the western coastal areas. The air over the interior is too dry for development except over the eastern Cape, Natal and South-West Africa, where thundershowers can develop.

Die koufront suid van die land geleë, beweeg oostwaarts en dus sal bewolkte toestande met reën langs die suidelike en oostelike kusgebiede voorkom, terwyl dit oor die westelike kusgebiede sal opklaar. Oor die binneland is die lug te droog vir ontwikkeling, behalwe oor die Oos-Kaap en Natal, asook Suidwes-Afrika, waar donderbuie wel kan ontwikkel.

DAAGLIKSE WEERBULLETIN

Maksimum en Minimum Temperatuur (°C) en Reënval (RRR) in mm vir die 24 uur geëindig om 0800 SAST op

WEERBURO / WEATHER BUREAU
DEPT. VAN VERVOER / DEPT. OF TRANSPORT

19 : 3 : 1966

DAILY WEATHER BULLETIN

Maximum and Minimum Temperatures (°C) and rainfall (RRR) in mm for the 24 hours ended at 0800 SAST on

CAPE - KAAP	Max	Min	RRR
Aberdeen			
Addo			0·1
Alexander Bay	22	14	
Aliwal North	31	10	
Bashee	26	19	1·0
Beaufort-Wes	32	16	
(Lughawe)			
Boegoebergdam			
Boetsap			
Brakkekuil			
(naby Heidelberg)			
Brandvlei			
Cala			
Caledon			
Calitzdorp			
Calvinia	32	16	
Cape Agulhas	24	19	
Cape Columbine	19	12	
Cape Point	22	16	
Cape St. Francis	23	18	
Cape Town	23	14	
(D.F. Malan)			
Cape Town			
(Roeland Str.)			
Carnarvon			
Ceres			
Citrusdal			
Colesberg			
Cradock			
Döhne	25	16	0·3
De Aar	31	12	
Douglas			
East London	25	19	4·9
(Airport)			
Eensaamheid			
(naby Herold)			
Elsenburg			
Fraserburg	32	16	0·5
Garies			
George			
Graaff-Reinet	32	15	
Grahamstown			
Hopetown			
Idutywa			
Jansenville	30	17	
Joubertina			
Kimberley	31	17	
(Airport)			
Knysna			
Kokstad	31	14	2·5
Kuruman	29	11	

KAAP - CAPE	Max	Min	RRR
Ladismith			
Lake Mentz			
Maclear			
Mafeking	28	10	
Malmesbury			
Matatiele			
Matroosberg	26	12	
Grootfontein			
(Middelburg)	30	11	
Mosselbaai	22	18	0·2
Mount Frere			
Okiep	31	9	
Oudtshoorn	26	14	
Petrusville			
Piketberg			
Pofadder	32	21	
Port Alfred			
Port Elizabeth	24	18	4·3
Port Nolloth	19	11	
Port St. Johns	27	21	3·0
Prieska	32	14	
Prince Albert			
Queenstown	34	17	
Rietfontein			
Riversdale	24	13	
Robertson	27	14	
Sheeprun	33	15	0·5
(near Maclear)			
Somerset-Oos	30	14	
Steynsburg			
Strydenburg			
Sutherland			
Swellendam			
Tarkastad			
Touwsrivier			
Twee Riviere	32	18	
(Gemsbokpark)			
Umtata	32	18	0·1
Uniondale			
Upington	33	20	
Vanwyksvlei	33	18	
Victoria-Wes	32	11	
Vredendal	27	12	
Vryburg	30	13	
Williston			1·4
Willowmore	31	15	3·7
Willowpark			
(near Dordrecht)	29	14	

NATAL	Max	Min	RRR
Cape St. Lucia	29	20	
Dundee			
Durban	32	23	
(Louis Botha)			
Estcourt	32	15	
Harding			
Himeville			
Mkuze			
Hluhluwe			
Newcastle	32	12	
Cedara			
(Pietermaritzburg)	31	17	
Port Shepstone	27	22	
Richmond			
Seven Oaks			
Vryheid			
Waterford			
(near Underberg)	28	10	4·3
Van Reenen			7·0
TRANSVAAL			
Barberton			
Belfast			
Bethal	28	10	
Bospoort	29	11	
Carolina	27	10	
Chester			
(near Gravelotte)			
Crecy	31	12	
Groendraai	31	11	
(naby Vaalwater)			
Jan Kempdorp			
Jan Smuts	26	12	
Joubert Park (Jhb)	25	14	
Kroondal	29	11	
Levuba	27	14	0·2
Leeudoringstad			
Lichtenburg			
Letaba			
Loskopdam			
Lydenburg	27	10	
Mara	28	12	
Marble Hall			
Messina			
Middelburg			
Nelspruit	30	14	
Phalaborwa	31	18	
Pietersburg	27	12	
Piet Retief	29	11	

TRANSVAAL	Max	Min	RRR
Pongola			
Potchefstroom	28	13	
Potgietersrus	29	15	
Pretoria W.B.	28	15	
Pretoriuskop			
Punda Milia			
Sandpan (NW. Tvl.)	31	14	
Satara			
Sekhukhune			
Shingwidzi			
Skukuza	32	13	
Standerton	28	9	
Thabazimbi			
Tomburke			
Tzaneen			
Vereeniging			
Volksrust			
Warmbad	30	13	
Witbank			
Zeerust			
O.V.S. - O.F.S.			
Balkfontein			
(naby Bothaville)			
Bethlehem	27	11	
Bloemfontein	29	12	
(J.B.M. Hertzog)			
Bultfontein			
Fauresmith	29	10	
Ficksburg			
Frankfort	30	10	
Harrismith			
Hoopstad	30	14	
Kroonstad	29	15	
Lindley			
Modderpoort			
Petrusburg			
Philippolis			
Reddersburg			
Reitz			
Vrede			
Warden			
Welkom	29	15	
Wepener	31	10	
Winburg			
Zastron			

S.W.A.	Max	Min	RRR
Aroab			
Bethanie			
Dordabis			
Gobabeb	40	16	
Gobabis	25	17	0·7
Grootfontein			
Cape Fria	25	17	
Karasburg			
Kalkfeld			
Karibib			
Keetmanshoop	30	20	
Kub			
Luderitz	21	14	
Mariental	26	18	
Ohopoho			
Okahandja			
Okaukueye			
Ondangua	29	19	
Otavi			
Otjiwarongo			
Outjo	26	18	2·1
Rehoboth			
Runtu	29	17	
Steinhausen			
Tsumeb	26	18	0·9
Walvisbaai	20	15	
Windhoek W.K.	22	15	3·3
J.C. Strydom Lughawe	22	16	2·4
BASUTOLAND			
Maseru	29	10	
BETSJOEANALAND/BECHUANALAND			
Francistown	27	13	
Gaberones	30	15	
Ohanzi	31	13	
Lobatsi			
Mahalapye			
Maun	28	14	
Shakawe	28	16	
Tsabong	31	16	
Tsane	31	19	
SWAZILAND			
Mmlembe			
Manzini	30	16	
Stegi			

SYNOPTIC WEATHER MAP 1200 GMT — 1400 SAST SINOPTIESE WEERKAART

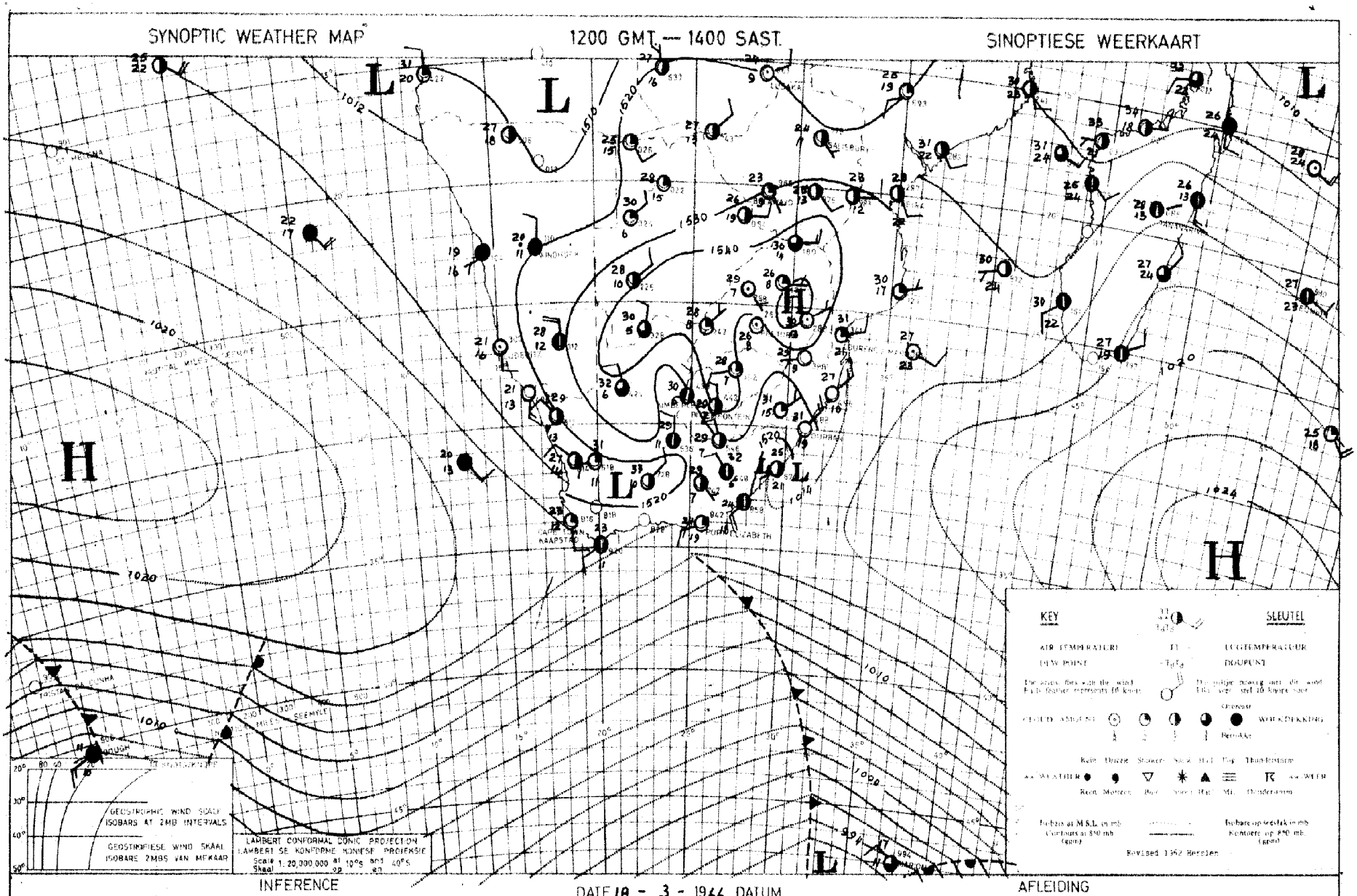

INFERENCE DATE 18 - 3 - 1966 DATUM AFLEIDING

The Atlantic high extends a ridge around the south coast so that it will become cloudy over the north-eastern interior. It will clear over the south-western coastal areas, and later also over the south coast. A few thundershowers will develop over most parts of the interior, but scattered thundershowers will occur over South-West Africa.

Die Atlantiese hoog stoot 'n rug om die suidkus, en dus sal dit bewolk raak oor die noordoostelike binneland. Dit sal opklaar oor die suidwestelike kusgebiede, en later ook oor die suidelike kusgebiede. Enkele donderbuie sal oor die meeste dele van die binneland ontwikkel, terwyl verspreide donderbuie oor Suidwes-Afrika sal voorkom.

DAAGLIKSE WEERBULLETIN

Maksimum en Minimum Temperatuur (°C) en Reënval (RRR) in mm vir die 24 uur geëindig om 0800 SAST op

WEERBURO / WEATHER BUREAU
DEPT. VAN VERVOER / DEPT. OF TRANSPORT

...20-3-1966

DAILY WEATHER BULLETIN

Maximum and Minimum Temperatures (°C) and rainfall (RRR) in mm for the 24 hours ended at 0800 SAST on

CAPE - KAAP	Max	Min	RRR
Aberdeen			
Addo			0·2
Alexander Bay	21	17	
Aliwal North	31	13	
Bashee	27	21	5·0
Beaufort-Wes	28	16	7·5
(Lughawe)			
Boegoebergdam			
Boetsap			
Brakkekuil			
(naby Heidelberg)			
Brandvlei			
Cala			
Caledon			
Calitzdorp			
Calvinia	31	16	3·2
Cape Agulhas	24	20	0·3
Cape Columbine	21	13	
Cape Point	21	16	
Cape St. Francis	22	21	0·1
Cape Town	29	13	
(D.F. Malan)			
Cape Town			
(Roeland Str.)			
Carnarvon			
Ceres			
Citrusdal			
Colesberg			
Cradock			7·0
Dêhne	26	15	0·8
De Aar	31	16	
Douglas			
East London	25	19	1·6
(Airport)			
Eensaamheid			
(naby Herold)			
Elsenburg			
Fraserburg	29	16	3·8
Garies			
George			
Graaff-Reinet	30	18	1·4
Grahamstown			
Hopetown			
Idutywa			
Jansenville	27	18	3·0
Joubertina			
Kimberley	31	18	
(Airport)			
Knysna			2·5
Kokstad	26	12	
Kuruman	30	12	

KAAP - CAPE	Max	Min	RRR
Ladismith			
Lake Mentz			
Maclear			
Mafeking	29	11	
Malmesbury			
Matatiele			
Matroosberg			
Grootfontein			
(Middelburg)	30	17	
Mosselbaai	21	20	
Mount Frere			
Okiep	30	19	
Oudtshoorn	31	18	1·4
Petrusville			
Piketberg			
Pofadder	29	19	3·5
Port Alfred			
Port Elizabeth	24	21	6·2
Port Nolloth	17	12	
Port St. Johns	28	21	8·5
Prieska	34	19	
Prince Albert			
Queenstown	29	16	1·3
Rietfontein			
Riversdale	26	16	
Robertson	30	16	
Sheeprun	25	15	
(near Maclear)			
Somerset-Oos	29	17	5·7
Steynsburg			
Strydenburg			
Sutherland	29	12	18·2
Swellendam			
Tarkastad			
Touwsrivier			
Twee Riviere	34	15	
(Gemsbokpark)			
Umtata	28	18	
Uniondale			
Upington	35	23	
Vanwyksvlei	33	21	
Victoria-Wes	30	15	1·0
Vredendal	32	15	
Vryburg	31	13	
Williston			
Willowmore	24	16	9·8
Willowpark			
(near Dordrecht)			

NATAL	Max	Min	RRR
Cape St. Lucia	29	20	
Dundee			
Durban	29	22	0·3
(Louis Botha)			
Estcourt	28	15	
Harding			
Himeville			
Mkuze			
Hluhluwe			
Newcastle	28	14	
Cedara			
(Pietermaritzburg)	24	16	
Port Shepstone	28	21	2·4
Richmond			
Seven Oaks			
Vryheid			
Waterford			
(near Underberg)	23	12	1·2

TRANSVAAL

Barberton			
Belfast			
Bethal	28	9	
Bospoort	28	11	
Carolina	26	10	
Chester			
(near Gravelotte)			
Crecy	33	13	
Groendraai	32	12	
(naby Vaalwater)			
Jan Kempdorp			
Jan Smuts	27	13	
Joubert Park (Jhb)	25	15	
Kroondal	31	15	
Leeudoringstad			
Lichtenburg			
Letaba			
Loskopdam			
Lydenburg	27	9	
Levubu	28	16	
Mara	31	15	
Marble Hall			
Messina	35	16	
Middelburg			
Nelspruit	31	15	
Phalaborwa	32	12	
Pietersburg	28	14	
Piet Retief	28	15	

TRANSVAAL	Max	Min	RRR
Pongola			
Potchefstroom	29	14	
Potgietersrus	30	16	
Pretoria W.B.	29	17	
Pretoriuskop			
Punda Milia			
Sandpan (NW. Tvl.)			
Satara			
Sekhukhune			
Shingwidzi			
Skukuza			
Standerton	28	11	
Thabazimbi			
Tomburke			
Tzaneen			
Vereeniging			
Volksrust			
Warmbad	31	16	
Witbank			
Zeerust			

O.V.S. - O.F.S.

Balkfontein			
(naby Bothaville)			
Bethlehem	28	14	
Bloemfontein	30	14	
(J.B.M. Hertzog)			
Bultfontein			
Fauresmith	30	10	
Ficksburg			
Frankfort	30	13	
Harrismith			
Hoopstad	31	14	
Kroonstad	30	16	
Lindley			
Modderpoort			
Petrusburg			
Philippolis			
Reddersburg			
Reitz			
Vrede			
Warden			1·5
Welkom			
Wepener	31	12	
Winburg			
Zastron			

S.W.A.	Max	Min	RRR
Aroab			
Bethanie			
Dordabis			
Gobabeb	33	15	
Gobabis	27	12	
Grootfontein			
Cape Fria	25	17	
Karasburg			
Kalkfeld			
Karibib			
Keetmanshoop	33	18	2·0
Kub			
Luderitz	22	14	
Mariental	32	22	
Ohopoho			
Okahandja			
Okaukueye			
Ondangua			
Otavi			
Otjiwarongo			
Outjo	27	18	
Rehoboth			
Runtu			
Steinhausen			
Tsumeb			
Walvisbaai	19	14	
Windhoek W.K.	23	16	0·7
J.G. Strydom Lughawe	21	16	7·6

BASUTOLAND

Maseru	29	12	

BETSJOANALAND/BECHUANALAND

Francistown	30	14	
Gaberones	31	16	
Ghanzi	32	14	
Lobatsi			
Mahalapye			
Maun	29	15	
Shakawe	29	15	
Tsabong	33	13	
Tsane	32	18	

SWAZILAND

Mbabane			
Manzini	31	18	
Stegi			

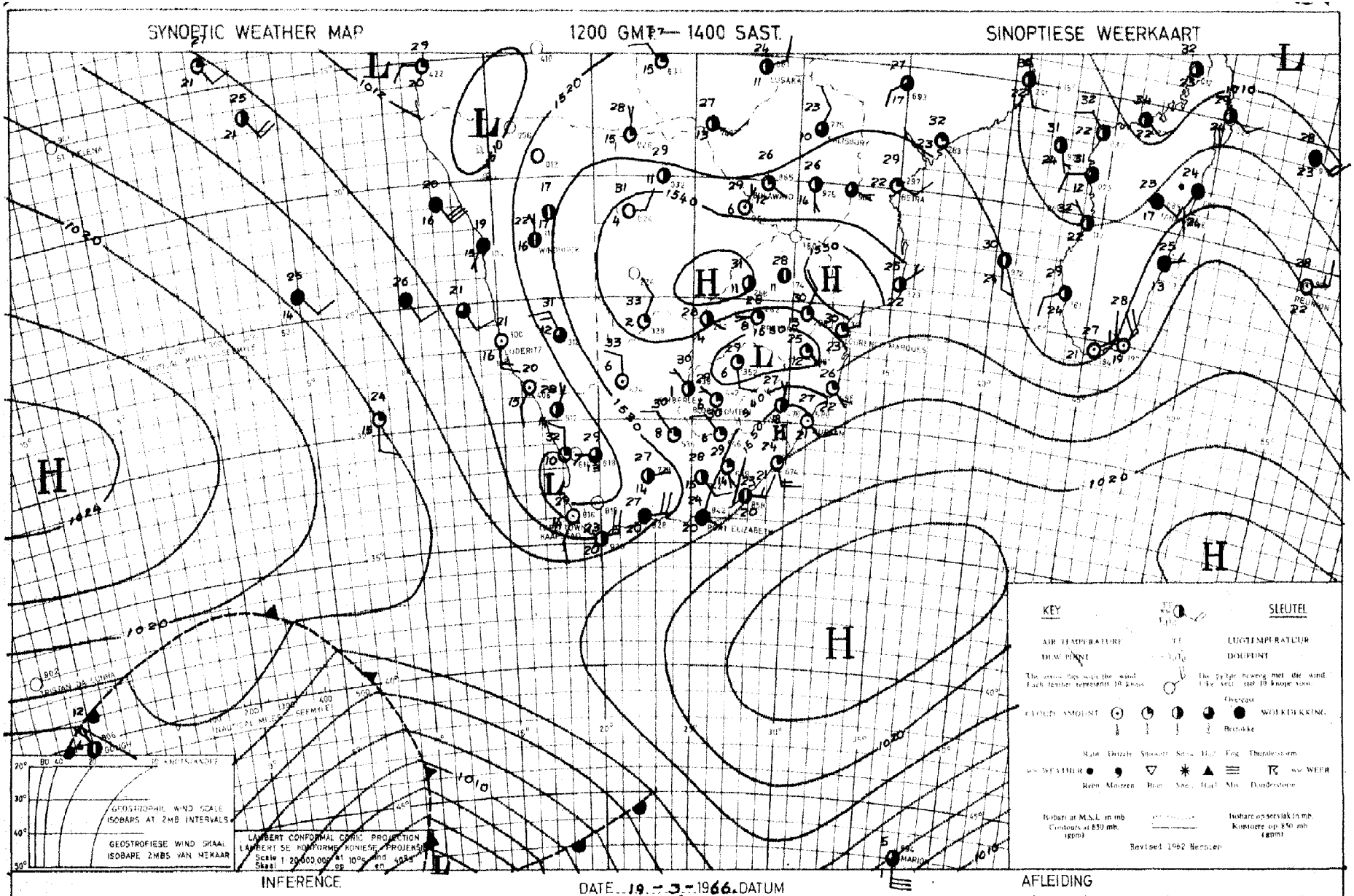

INFERENCE

DATE 19 - 3 - 1966 DATUM

AFLEIDING

A high pressure system situated over the eastern interior is causing moist, warm air from the north to flow in over the western, central and southern regions, where thundershowers will occur.

'n Hoogdrukstelsel oor die oostelike binneland gelee, veroorsaak 'n instroming van warm, vogtige lug oor die westelike, sentrale en suidelike streke waar donderbuie sal voorkom.

DAAGLIKSE WEERBULLETIN

Maksimum en Minimum Temperatuur (°C) en Reënval (RRR) in mm vir die 24 uur geëindig om 0800 SAST op

WEERBURO / WEATHER BUREAU
DEPT. VAN VERVOER / DEPT. OF TRANSPORT

...21-3-1966...

DAILY WEATHER BULLETIN

Maximum and Minimum Temperatures (°C) and rainfall (RRR) in mm for the 24 hours ended at 0800 SAST on

CAPE - KAAP	Max	Min	RRR
Aberdeen			
Addo			1·5
Alexander Bay	23	12	
Aliwal North	31	17	
Bashee	25	20	0·2
Beaufort-Wes	25	15	1·0
(Lughawe)			
Boegoebergdam			
Bootsap			
Brakkekuil			
(naby Heidelberg)			
Brandvlei			6·6
Cala			
Caledon			
Calitzdorp			
Calvinia	29	11	
Cape Agulhas	24	15	
Cape Columbine	20	13	0·5
Cape Point	23	13	0·2
Cape St. Francis	25	20	1·2
Cape Town	24	14	1·1
(D.F. Malan)			
Cape Town			
(Roeland Str.)			
Carnarvon			1·0
Ceres			
Citrusdal			
Colesberg			
Cradock			1·3
Döhne	31	17	0·3
De Aar	32	17	0·3
Douglas			
East London	27	19	1·0
(Airport)			
Kensaamheid			
(naby Herold)			
Elsenburg			
Fraserburg	20	13	3·5
Garies			
George			
Graaff-Reinet	31	18	4·4
Grahamstown			7·5
Hopetown			
Idutywa			
Jansenville	31	17	2·4
Joubertina			
Kimberley	31	20	
(Airport)			
Knysna			1·0
Kokstad	28	13	
Kuruman	30	14	

KAAP - CAPE	Max	Min	RRR
Ladismith			
Lake Mentz			
Maclear			
Mafeking	28	8	
Malmesbury			
Matatiele			
Matroosberg	28	11	0·1
Grootfontein			
(Middelburg)	30	17	0·1
Mosselbaai	26	18	9·5
Mount Frere			
Okiep	28	10	
Oudtshoorn	31	14	1·7
Petrusville			
Piketberg			
Pofadder	23	14	2·0
Port Alfred			6·0
Port Elizabeth	26	19	1·0
Port Nolloth	19	11	
Port St. Johns	25	21	0·1
Prieska	34	19	0·1
Prince Albert			
Queenstown	29	12	0·1
Rietfontein			
Riversdale	35	15	10·8
Robertson	32	16	
Sheeprun	29	14	
(near Maclear)			
Somerset-Oos	32	16	19·8
Steynsburg			
Strydenburg			
Sutherland	23	11	52·5
Swellendam			
Tarkastad			
Touwsrivier			
Twee Riviere	35	18	0·2
(Gemsbokpark)			
Umtata	30	18	
Uniondale			
Upington	35	21	
Vanwyksvlei	30	16	4·7
Victoria-Wes	29	14	0·2
Vredendal	26	12	
Vryburg	31	15	
Williston			1·2
Willowmore	25	13	3·6
Willowpark			
(near Dordrecht)			

NATAL	Max	Min	RRR
Cape St. Lucia	29	22	
Dundee			
Durban	29	21	
(Louis Botha)			
Estcourt	29	13	
Harding			
Himeville			
Mkuze			
Hluhluwe			
Newcastle	30	15	
Cedara			
(Pietermaritzburg)	28	17	
Port Shepstone	25	21	0·4
Richmond			
Seven Oaks			
Vryheid			
Waterford			
(near Underberg)	26	10	0·2

TRANSVAAL

Barberton			
Belfast			
Bethal	30	10	
Bospoort	28	12	
Carolina	25	10	
Chester			
(near Gravelotte)			
Crecy	32	12	
Groendraai	31	21	
(naby Vaalwater)			
Jan Kempdorp			
Jan Smuts	25	13	
Joubert Park (Jhb)	26	15	
Kroondal	30	12	
Leeudoringstad			
Lichtenburg			
Letaba			
Loskopdam			
Lydenburg	26	10	
Mara	28	13	
Marble Hall			
Messina	32	17	
Middelburg			
Nelspruit	29	17	
Phalaborwa			
Pietersburg	26	13	
Piet Retief	26	13	

TRANSVAAL	Max	Min	RRR
Pongola			
Potchefstroom	29	13	
Potgietersrus	29	15	
Pretoria W.B.	28	17	
Pretoriuskop			
Punda Milia			
Sandpan (NW. Tvl.)			
Satara			
Sekhukhune			
Shingwidzi			
Skukuza	32	16	
Standerton	28	9	
Thabazimbi			
Tomburke			
Tzaneen			
Vereeniging			
Volksrust			
Warmbad	31	13	
Witbank			
Zeerust			

O.V.S. - O.F.S.

Balkfontein			
(naby Bothaville)			
Bethlehem	27	11	
Bloemfontein	30	15	
(J.B.M. Hertzog)			
Bultfontein			
Fauresmith	29	17	
Ficksburg			
Frankfort	29	11	
Harrismith			
Hoopstad	31	15	
Kroonstad	30	16	
Lindley			
Modderpoort			
Petrusburg			
Philippolis			
Reddersburg			
Reitz			
Vrede			
Warden			
Welkom	30	15	
Wepener	31	19	
Winburg			
Zastron			

S.W.A.	Max	Min	RRR
Aroab			
Bethanie			
Dordabis			
Gobabeb	32	16	
Gobabis	29	13	
Grootfontein			
Cape Fria	26	17	
Karasburg			
Kalkfeld			
Karibib			
Keetmanshoop	30	16	11·3
Kub			
Luderitz	19	13	
Mariental	29	19	
Ohopoho			
Okahandja			
Okaukueye			
Ondangua			
Otavi			
Otjiwarongo			
Outjo	28	17	
Rehoboth			
Runtu	30	16	
Steinhausen			
Tsumeb	29	14	
Walvisbaai	21	15	
Windhoek W.K.	24	16	0·3
J. G. Strydom Lughawe	23	16	10·0

BASUTOLAND

Maseru	29	16	

BETSJOEANALAND/BECHUANALAND

Francistown	29	14	
Gaberones	32	16	
Ghanzi	30	15	
Lobatsi			
Mahalapye			
Maun	29	14	
Shakawe	32	16	
Tsabong			
Tsane	31	20	

SWAZILAND

Embelebe			
Manzini	30	16	
Stegi			

SYNOPTIC WEATHER MAP — 1200 GMT$_{28}$ — 1400 SAST — SINOPTIESE WEERKAART

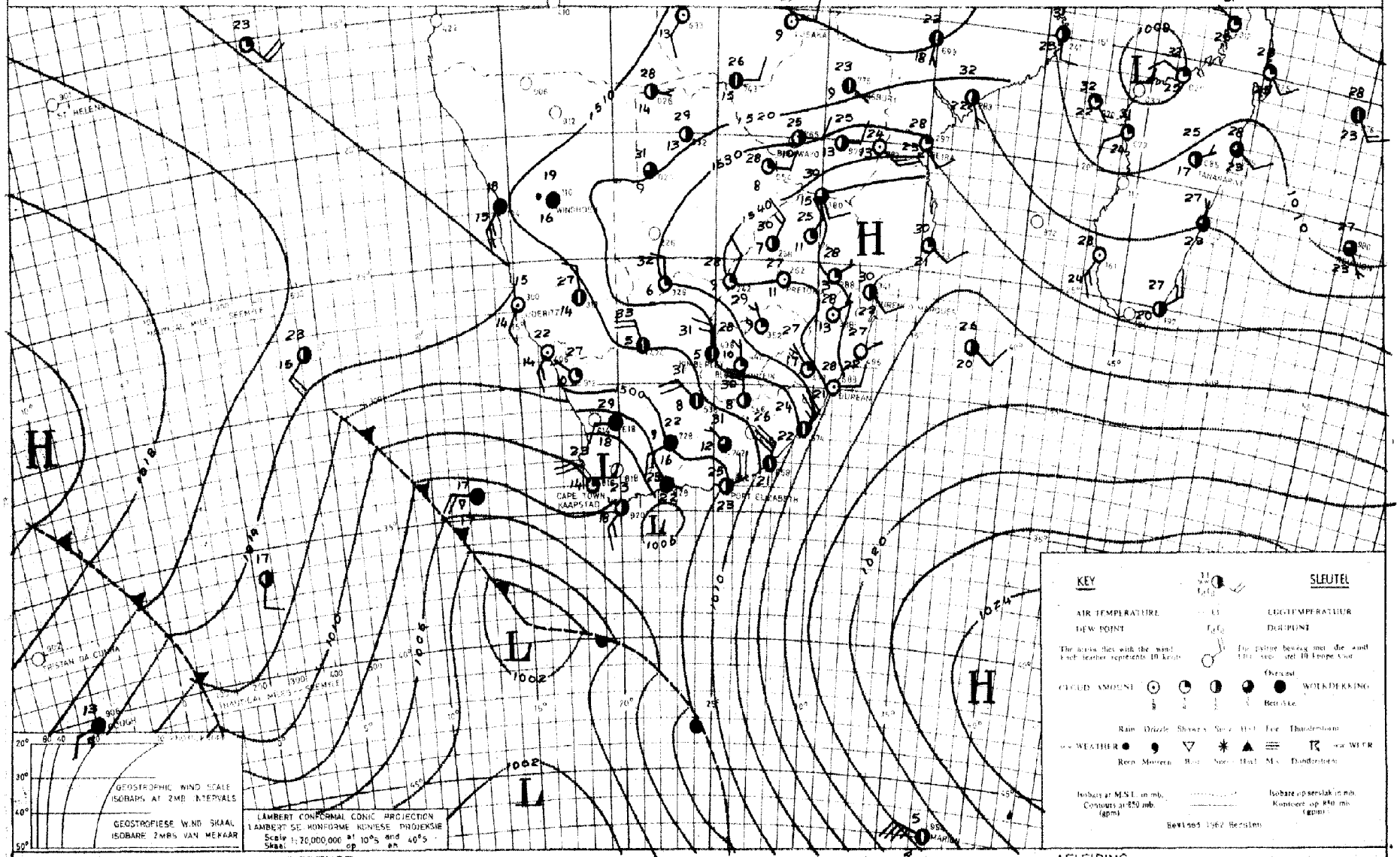

INFERENCE — DATE 20-3-1966 DATUM — AFLEIDING

The approaching cold front from the west will cause cloudy, cooler weather with rain over the south-western coastal belt. The circulation over the interior has changed very little and, except for the north-eastern parts where the air is dry and subsiding, thundershowers will occur over the remaining regions.

Die koufront wat vanuit die weste aankom sal bewolkte, koeler weer met reën langs die suidwestelike kusstreke veroorsaak. Die sirkulasie oor die binneland het min verander en, afgesien van die noordoostelike dele waar droë afsakkende lug aanwesig is, sal donderbuie oor die res van die land voorkom.

DAAGLIKSE WEERBULLETIN

Maksimum en Minimum Temperatuur (°C) en Reënval (RRR) in mm vir die 24 uur geëindig om 0800 SAST op

WEERBURO / WEATHER BUREAU
DEPT. VAN VERVOER / DEPT. OF TRANSPORT

22-3-1966

DAILY WEATHER BULLETIN

Maximum and Minimum Temperatures (°C) and rainfall (RRR) in mm for the 24 hours ended at 0800 SAST on

CAPE - KAAP	Max	Min	RRR
Aberdeen			
Addo			
Alexander Bay	23	13	
Aliwal North	29	15	
Bashee	26	21	0·5
Beaufort-Wes	28	XX	
(Lughawe)			
Boegoebergdam			
Boetsap			
Brakkekuil			
(naby Heidelberg)			
Brandvlei			
Cala			
Caledon			
Calitzdorp			
Calvinia	23	18	
Cape Agulhas	24	16	
Cape Columbine	19	13	
Cape Point	19	13	
Cape St. Francis	24	17	
Cape Town			
(D.F. Malan)	22	15	0·8
Cape Town			
(Roeland Str.)			
Carnarvon			
Ceres			
Citrusdal			
Colesberg			
Cradock			
Döhne	28	16	1·0
De Aar	27	12	5·0
Douglas			
East London	29	19	1·9
(Airport)			
Eensaamheid			
(naby Herold)			
Elsenburg			
Fraserburg	24	8	
Garies			
George			
Graaff-Reinet	31	14	
Grahamstown			30·0
Hopetown			
Idutywa			
Jansenville	30	18	3·0
Joubertina			
Kimberley	30	17	
(Airport)			
Knysna			
Kokstad	28	12	
Kuruman	29	10	

KAAP - CAPE	Max	Min	RRR
Ladismith			
Lake Mentz			
Maclear			
Mafeking	28	11	
Malmesbury			
Matatiele			
Matroosberg	21	8	
Grootfontein			
(Middelburg)	27	14	1·1
Mosselbaai	23	18	
Mount Frere			
Okiep	22	10	
Oudtshoorn	30	11	
Petrusville			
Piketberg			
Pofadder	26	12	
Port Alfred			
Port Elizabeth	29	19	
Port Nolloth	18	10	
Port St. Johns	30	23	
Prieska	30	15	5·0
Prince Albert			
Queenstown	30	17	0·5
Rietfontein			
Riversdale	26	12	
Robertson	24	15	
Sheeprun	27	13	
(near Maclear)			
Somerset-Oos	31	16	4·6
Steynsburg			8·5
Strydenburg			
Sutherland	18	6	
Swellendam			
Tarkastad			
Touwsrivier			
Twee Riviere	30	14	
(Gemsbokpark)			
Umtata	31	17	
Uniondale			
Upington	30	17	9·2
Vanwyksvlei	27	11	
Victoria-Wes	28	11	
Vredendal	22	10	0·1
Vryburg	30	12	
Williston			
Willowmore	27	13	
Willowpark			
(near Dordrecht)	27	14	0·2

NATAL	Max	Min	RRR
Cape St. Lucia	28	21	
Dundee			
Durban	31	21	
(Louis Botha)			
Estcourt	32	16	
Harding			2·0
Himeville			
Mkuze			
Hluhluwe			
Newcastle	31	14	
Cedara			
(Pietermaritzburg)	32	16	
Port Shepstone	27	21	3·1
Richmond			
Seven Oaks			
Vryheid			
Waterford			
(near Underberg)	27	9	
TRANSVAAL			
Barberton			
Belfast			
Bethal	29	10	
Bospoort	28	10	
Carolina	27	11	
Chester			
(near Gravelotte)			
Crecy	31	13	
Groendraai	31	11	
(naby Vaalwater)			
Jan Kempdorp			
Jan Smuts	25	12	
Joubert Park (Jhb)	25	14	
Kroondal	30	11	
Levubu	28	15	
Leeudoringstad			
Lichtenburg			
Letaba			
Loskopdam			
Lydenburg	26	11	
Mara	29	13	
Marble Hall			
Messina	32	16	
Middelburg			
Nelspruit	30	14	
Phalaborwa	31	18	
Pietersburg	26	12	
Piet Retief	30	14	

TRANSVAAL	Max	Min	RRR
Pongola			
Potchefstroom	29	12	
Potgietersrus	29	15	
Pretoria W.B.	28	17	
Pretoriuskop			
Punda Milia			
Sandpan (NW. Tvl.)	31	18	
Satara			
Sekhukhune			
Shingwidzi			
Skukuza	33	15	
Standerton	28	10	
Thabazimbi			
Tomburke			
Tzaneen			
Vereeniging			
Volksrust			
Warmbad	30	15	
Witbank			
Zeerust			
O.V.S. - O.F.S.			
Balkfontein			
(naby Bothaville)			
Bethlehem	27	9	
Bloemfontein	29	11	
(J.B.M. Hertzog)			
Bultfontein			
Fauresmith	28	15	0·5
Ficksburg			
Frankfort	29	11	
Harrismith			
Hoopstad	31	12	
Kroonstad	29	15	
Lindley			
Modderpoort			
Petrusburg			
Philippolis			
Reddersburg			
Reitz			
Vrede			
Warden			
Welkom	30	14	
Wepener	30	10	
Winburg			
Zastron			

S.W.A.	Max	Min	RRR
Aroab			
Bethanie			
Dordabis			
Gobabeb	33	15	
Gobabis	30	13	
Grootfontein			
Cape Frio	25	17	
Karasburg			
Kalkfeld			
Karibib			
Keetmansboop	30	13	
Kub			
Luderitz	21	14	
Marienta1	29	15	
Chopoho			
Okahandja			
Okaukueye			
Ondangua	31	18	
Otavi			
Otjiwarongo			
Outjo	29	17	
Rehoboth			
Runtu	31	14	
Steinhausen			
Tsumeb	29	14	
Walvisbaai	22	13	
Windhoek W.K.	26	15	
J.G. Strydom Lughawe	26	15	
BASUTOLAND			
Maseru	29	11	
BETSJOANALAND/BECHUANALAND			
Francistown	30	14	
Gaberones	31	14	
Ghanzi	32	16	
Lobatsi			
Mahalapye			
Maun	30	18	
Shakawe	29	15	
Tsabong	33	18	
Tsane	32	18	
SWAZILAND			
Embelembe			
Manzini	31	16	
Stegi			

SYNOPTIC WEATHER MAP 1200 GMT = 1400 SAST SINOPTIESE WEERKAART

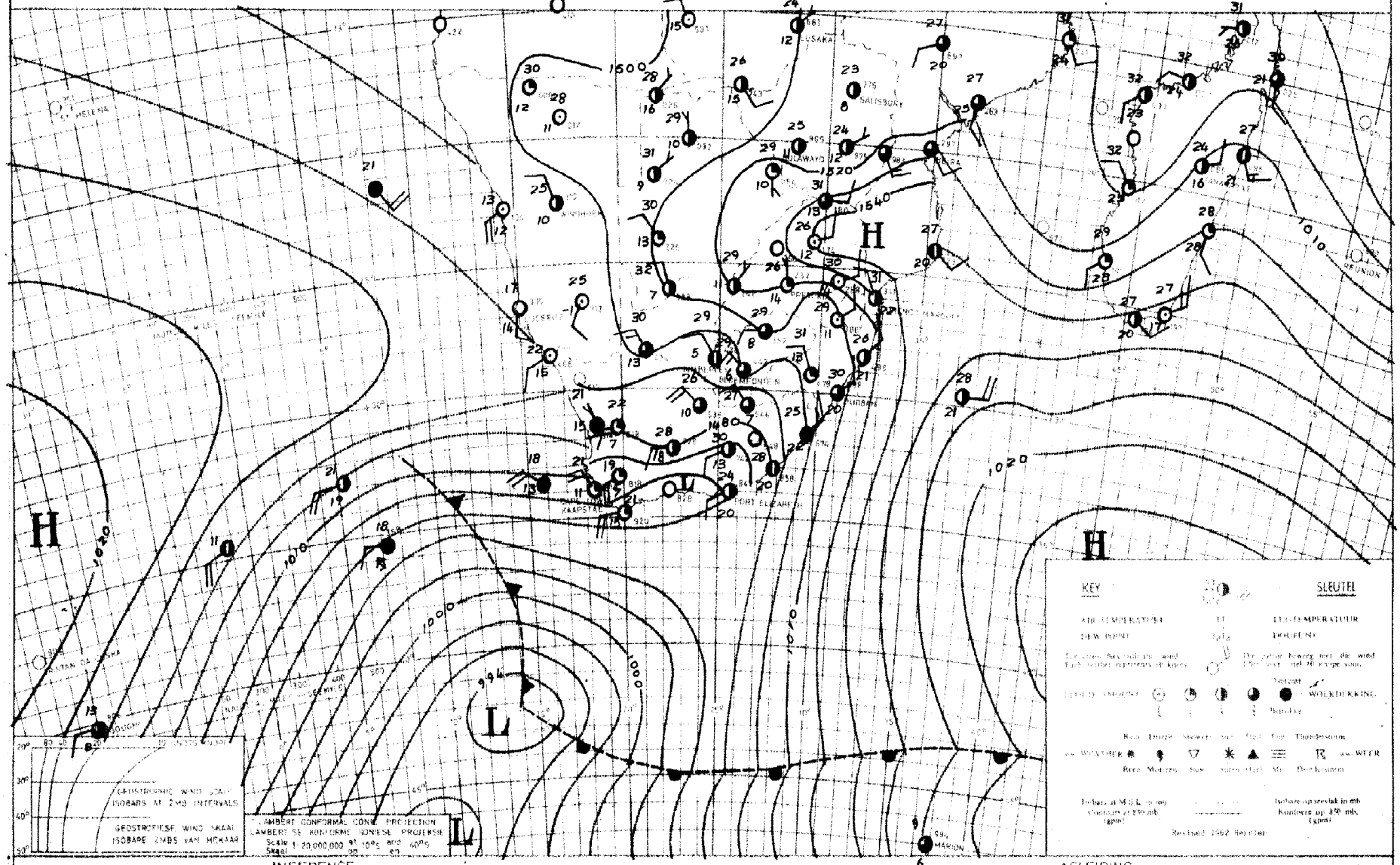

INFERENCE DATE 21 - 3 - 1966 DATUM AFLEIDING

With a trough to the west of the Cape, cloudy conditions with rain will persist over the south-western parts of the country. The trough over the interior is moving eastwards, and thus scattered thundershowers will occur in the south and isolated showers in the north.

Met 'n trog wes van die Kaap sal bewolkte toestande met reën oor die suidwestelike dele van die land voortduur. Die trog oor die binneland beweeg ooswaarts, en dus sal verspreide donderbuie in die suide voorkom en los buie in die noorde.

DAAGLIKSE WEERBULLETIN

Maksimum en Minimum Temperatuur (°C) en Reënval (RRR) in mm vir die 24 uur geëindig om 0800 SAST op

WEERBURO / WEATHER BUREAU
DEPT. VAN VERVOER / DEPT. OF TRANSPORT

23-3-1966

DAILY WEATHER BULLETIN

Maximum and Minimum Temperatures (°C) and rainfall (RRR) in mm for the 24 hours ended at 0800 SAST on

CAPE - KAAP	Max	Min	RRR
Aberdeen			
Addo			
Alexander Bay	24	15	
Aliwal North	29	15	2·1
Bashee	29	22	
Beaufort-Wes	28	15	
(Lughawe)			
Boegoebergdam			
Boetsap			
Brakkekuil			
(naby Heidelberg)			
Brandvlei			
Cala			
Caledon			
Calitzdorp			
Calvinia	25	12	
Cape Agulhas	26	14	2·6
Cape Columbine	19	12	1·5
Cape Point	21	13	0·5
Cape St. Francis	24	18	
Cape Town (D.F. Malan)	23	12	8·1
Cape Town (Roeland Str.)			8·0
Carnarvon			
Ceres			
Citrusdal			
Colesberg			
Cradock			
Döhne	32	16	0·4
De Aar	27	9	
Douglas			
East London (Airport)	26	19	4·4
Eensaamheid (naby Herold)			
Elsenburg			28·5
Fraserburg	25	8	
Garies			
George			
Graaff-Reinet	31	14	
Grahamstown			
Hopetown			
Idutywa			
Jansenville	32	14	
Joubertina			
Kimberley (Airport)	31	17	
Knysna			
Kokstad	29	11	
Kuruman	29	14	

KAAP - CAPE	Max	Min	RRR
Ladismith			
Lake Mentz			
Maclear			
Mafeking			
Malmesbury			
Matatiele			
Matroosberg	22	10	0·2
Grootfontein (Middelburg)	28	10	2·2
Mosselbaai	27	17	
Mount Frere			
Okiep	24	12	
Oudtshoorn	29	13	
Petrusville			
Piketberg			6·0
Pofadder	26	11	
Port Alfred			
Port Elizabeth	27	15	
Port Nolloth	18	14	
Port St. Johns	29	22	
Prieska	31	11	
Prince Albert			
Queenstown	31	15	
Rietfontein			
Riversdale	28	13	
Robertson	26	15	0·1
Sheeprun (near Maclear)	31	12	
Somerset-Oos	27	14	2·9
Steynsburg			
Strydenburg			
Sutherland			
Swellendam			
Tarkastad			
Touwsrivier			
Twee Riviere (Gemsbokpark)	35	20	
Umtata	35	17	
Uniondale			
Upington	31	15	
Vanwyksvlei	27	11	
Victoria-Wes	28	6	
Vredendal			
Vryburg	31	16	
Williston			
Willowmore	27	14	
Willowpark (near Dordrecht)	26	15	2·0

NATAL	Max	Min	RRR
Cape St. Lucia	28	22	
Dundee			
Durban (Louis Botha)	31	20	
Estcourt	32	15	
Harding			
Himeville			
Mkuze			
Hluhluwe			
Newcastle	33	14	
Cedara (Pietermaritzburg)	29	17	
Port Shepstone	31	20	
Richmond			
Seven Oaks			
Vryheid			
Waterford (near Underberg)			

TRANSVAAL

Barberton			
Belfast			
Bethal	28	11	
Bospoort	29	11	
Carolina	27	11	
Chester (near Gravelotte)			
Crecy	33	12	
Groendraai (naby Vaalwater)			
Jan Kempdorp			
Jan Smuts	26	12	
Joubert Park (Jhb)	26	14	
Kroondal	31	13	
Leeudoringstad			
Lichtenburg			
Letaba			
Loskopdam			
Lydenburg	29	11	
Lanubu	28	16	
Mara	30	14	
Marble Hall			
Messina	33	20	
Middelburg Marnitz	30	15	
Nelspruit	31	14	
Phalaborwa	31	19	
Pietersburg	28	13	
Piet Retief	31	13	

TRANSVAAL	Max	Min	RRR
Pongola			
Potchefstroom	29	11	
Potgietersrus	31	16	
Pretoria W.B.	29	17	
Pretoriuskop			
Punda Milia			
Sandpan (NW. Tvl.)			
Satara			
Sekhukhune			
Shingwidzi			
Skukuza	33	15	
Standerton			
Thabazimbi			
Tomburke			
Tzaneen			
Vereeniging			
Volksrust			
Warmbad	31	16	
Witbank			
Zeerust			

O.V.S. - O.F.S.

Balkfontein (naby Bothaville)			
Bethlehem	28	8	
Bloemfontein (J.B.M. Hertzog)	29	12	
Bultfontein			
Fauresmith	29	14	7·8
Ficksburg			
Frankfort	30	12	
Harrismith			
Hoopstad	32	14	
Kroonstad	30	13	
Lindley			
Modderpoort			
Petrusburg			
Philippolis			
Redderaburg			
Reitz			
Vrede			
Warden			
Welkom	30	13	
Wepener	29	12	
Winburg			
Zastron			

S.W.A.	Max	Min	RRR
Aroab			
Bethanie			
Dordabis			
Gobabeb	34	13	
Gobabis	31	13	
Grootfontein			
Cape Frio	25	17	
Karasburg			
Kalkfeld			
Karibib			
Keetmanshoop	31	13	
Kub			
Luderitz	20	14	
Mariental	33	12	
Ohopoho			
Okahandja			
Okaukueye			
Ondangua	31	18	
Otavi			
Otjiwarongo			
Outjo	30	13	
Rehoboth			
Runtu	31	15	
Steinhausen			
Tsumeb	30	15	
Walvisbaai	19	12	
Windhoek W.K.	25	12	
J.G. Strydom Lughawe	27	11	

BASUTOLAND

Maseru	29	10	

BETSJOANALAND/BECHUANALAND

Francistown	31	15	
Gaberones	32	16	
Ghanzi	34	18	
Lobatsi			
Mahalapye			
Maun	31	15	
Shakawe	30	15	
Tsabong	33	17	
Tsane	35	22	

SWAZILAND

Embelbe			
Manzini	31	19	
Stegi			

SYNOPTIC WEATHER MAP — 1200 GMT – 1400 SAST. — SINOPTIESE WEERKAART

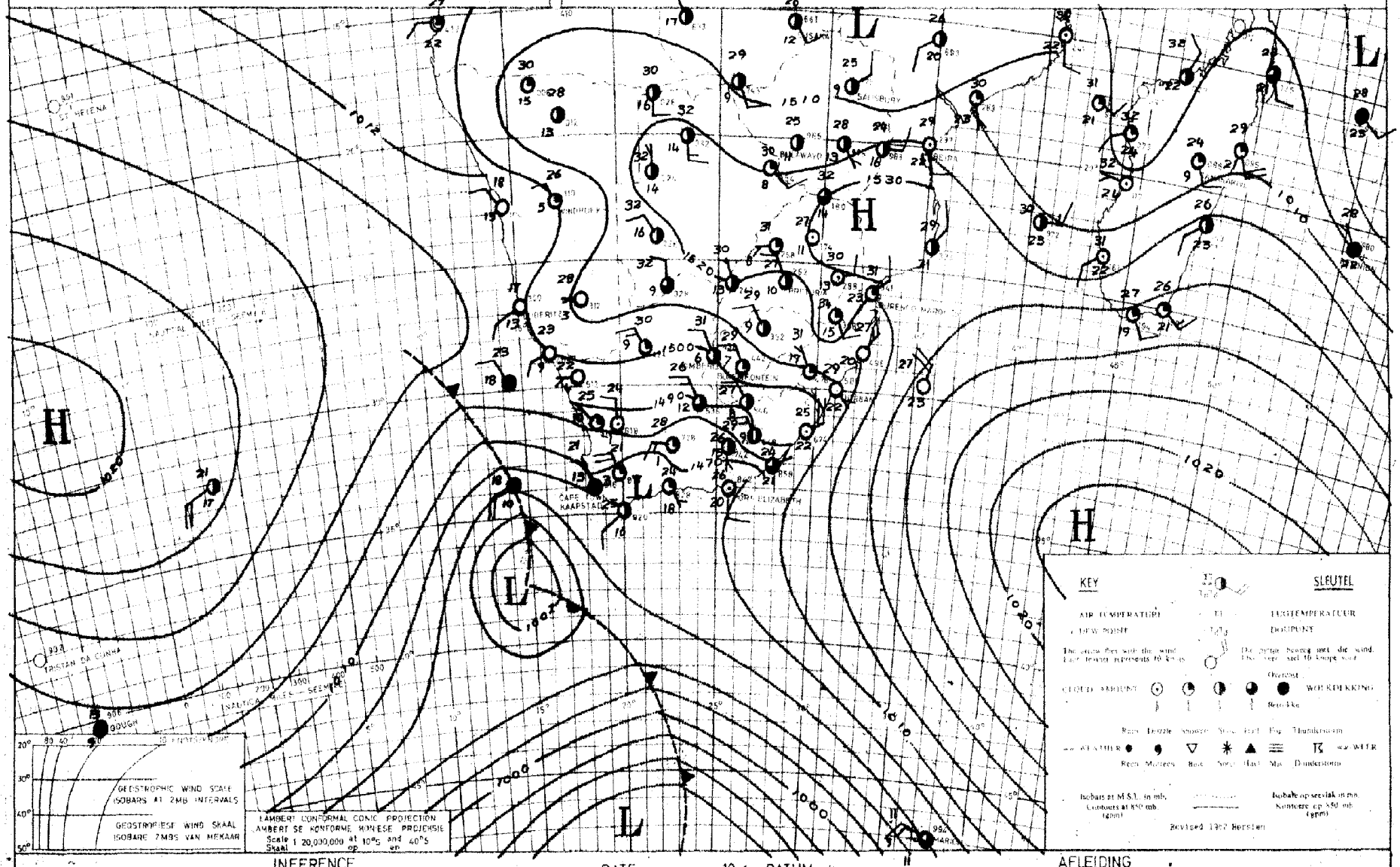

INFERENCE

DATE 22 - 3 - 1966 DATUM

AFLEIDING

The cold front near Cape Town, is moving slowly eastwards and cloudy to partly cloudy and cooler weather with a few showers will occur along the south-western and southern coasts.

Die koufront naby Kaapstad beweeg stadig ooswaarts en bewolkte tot gedeeltelik bewolkte en koeler weer met enkele buie sal langs die suidwestelike en suidelike kusstreke voorkom.

DAAGLIKSE WEERBULLETIN

Maksimum en Minimum Temperatuur (°C) en Reënval (RRR) in mm vir die 24 uur geëindig om 0800 SAST op

WEERBURO / WEATHER BUREAU
DEPT. VAN VERVOER / DEPT. OF TRANSPORT

..24.-.3.-.1966.

DAILY WEATHER BULLETIN

Maximum and Minimum Temperatures (°C) and rainfall (RRR) in mm for the 24 hours ended at 0800 SAST on

CAPE - KAAP	Max	Min	RRR
Aberdeen			
Addo			
Alexander Bay	24	14	
Aliwal North	30	11	
Bashee	27	20	
Beaufort-Wes	27	14	
(Lughawe)			
Boegoebergdam			
Boetsap			
Brakkekuil			
(naby Heidelberg)			
Brandvlei			
Cala			
Caledon			
Calitzdorp			
Calvinia	17	11	
Cape Agulhas	21	15	0·3
Cape Columbine	17	14	
Cape Point	18	13	
Cape St. Francis	23	18	
Cape Town	19	13	0·2
(D.F. Malan)			
Cape Town			1·2
(Roeland Str.)			
Carnarvon			
Ceres			
Citrusdal			
Colesberg			
Cradock			
Dôhne	30	16	
De Aar	28	12	
Douglas			
East London	28	19	0·4
(Airport)			
Bensaamheid			
(naby Herold)			
Elsenburg			
Fraserburg	23	11	
Garies			
George			
Graaff-Reinet	29	15	
Grahamstown			
Hopetown			
Idutywa			
Jansenville	31	17	
Joubertina			
Kimberley	31	17	
(Airport)			
Knysna			
Kokstad	32	12	
Kuruman	30	12	

KAAP - CAPE	Max	Min	RRR
Ladismith			
Lake Mentz			
Maclear			
Mafeking	30	15	
Malmesbury			
Matatiele			
Matroosberg	19	12	
Grootfontein			
(Middelburg)	27	13	
Mosselbaai	23	17	
Mount Frere			
Okiep	23	12	
Oudtshoorn	26	14	
Petrusville			
Piketberg			
Pofadder	26	13	
Port Alfred			
Port Elizabeth	24	17	
Port Nolloth	20	11	
Port St. Johns	28	21	6·5
Prieska	31	10	
Prince Albert			
Queenstown			
Rietfontein			
Riversdale	24	15	
Robertson	22	13	
Sheeprun	30	12	2·0
(near Maclear)			
Somerset-Oos	27	16	
Steynsburg			
Strydenburg			
Sutherland			
Swellendam			
Tarkastad			
Touwsrivier			
Twee Riviere	33	11	
(Gemsbokpark)			
Umtata	35	17	
Uniondale			
Upington	31	15	
Vanwyksvlei	26	10	
Victoria-Wes	27	9	
Vredendal	23	11	
Vryburg	32	17	
Williston			
Willowmore	25	13	
Willowpark			
(near Dordrecht)	27	15	

NATAL	Max	Min	RRR
Cape St. Lucia	27	22	
Dundee			
Durban	30	20	
(Louis Botha)			
Estcourt	32	14	
Harding			
Himeville			
Mkuze			
Hluhluwe			
Newcastle	33	13	
Cedara			
(Pietermaritzburg)	31	14	
Port Shepstone	26	20	
Richmond			
Seven Oaks			
Vryheid			
Waterford			
(near Underberg)	28	9	

TRANSVAAL

Barberton			
Belfast			
Bethal	29	14	
Bospoort	29	14	
Carolina	28	12	
Chester			
(near Gravelotte)			
Crecy	33	15	
Groendraai	32	13	
(naby Vaalwater)			
Jan Kempdorp			
Jan Smuts	26	13	
Joubert Park (Jhb)	26	17	
Kroondal	31	13	
Levubu	29	17	
Leeudoringstad			
Lichtenburg			
Letaba			
Loskopdam			
Lydenburg	28	12	
Marnitz	32	19	
Mara	32	15	
Marble Hall			
Messina	33	19	
Middelburg			
Nelspruit	30	14	
Phalaborwa	30	19	
Pietersburg	29	15	
Piet Retief	30	14	

TRANSVAAL	Max	Min	RRR
Pongola			
Potchefstroom	30	14	
Potgietersrus	31	16	
Pretoria W.B.	29	15	
Pretoriuskop			
Punda Milia			
Sandpan (NW. Tvl.)	33	17	
Satara			
Sekhukhune			
Shingwidzi			
Skukuza	37	13	
Standerton	28	10	
Thabazimbi			
Tomburke			
Tzaneen			
Vereeniging			
Volksrust			
Warmbad	31	17	
Witbank			
Zeerust			

O.V.S. - O.F.S.

Balkfontein			
(naby Bothaville)			
Bethlehem	27	9	
Bloemfontein	29	10	0·1
(J.B.M. Hertzog)			
Bultfontein			
Fauresmith	28	11	
Ficksburg			
Frankfort	30	10	
Harrismith			
Hoopstad	32	16	
Kroonstad	30	17	
Lindley			
Modderpoort			
Petrusburg			
Philippolis			
Reddersburg			
Reitz			
Vrede			
Warden			
Welkom	31	16	
Wepener	30	13	0·6
Winburg			
Zastron			

S.W.A.	Max	Min	RRR
Aroab			
Bethanie			
Dordabis			
Gobabeb	33	13	
Gobabis	31	11	
Grootfontein			
Cape Fria			
Karasburg			
Kalkfeld			
Karibib			
Keetmanshoop	31	14	
Kub			
Luderitz	19	13	
Mariental	33	13	
Ohopoho			
Okahandja			
Okaukueye			
Ondangua	32	18	
Otavi			
Otjiwarongo			
Outjo	30	15	
Rehoboth			
Runtu	32	16	
Steinhausen			
Tsumeb			
Walvisbaai	19	11	
Windhoek W.K.	27	12	
J.G. Strydom Lughawe	27	11	

BASUTOLAND

Maseru	29	14	

BETSJOANALAND/BECHUANALAND

Francistown	32	18	
Gaberones	31	15	
Ghanzi	35	16	
Lobatsi			
Mahalapye			
Maun	32	15	
Shakawe	31	16	
Tsabong			
Tsane	35	23	

SWAZILAND

Embelembe			
Manzini	30	17	
Stegi			

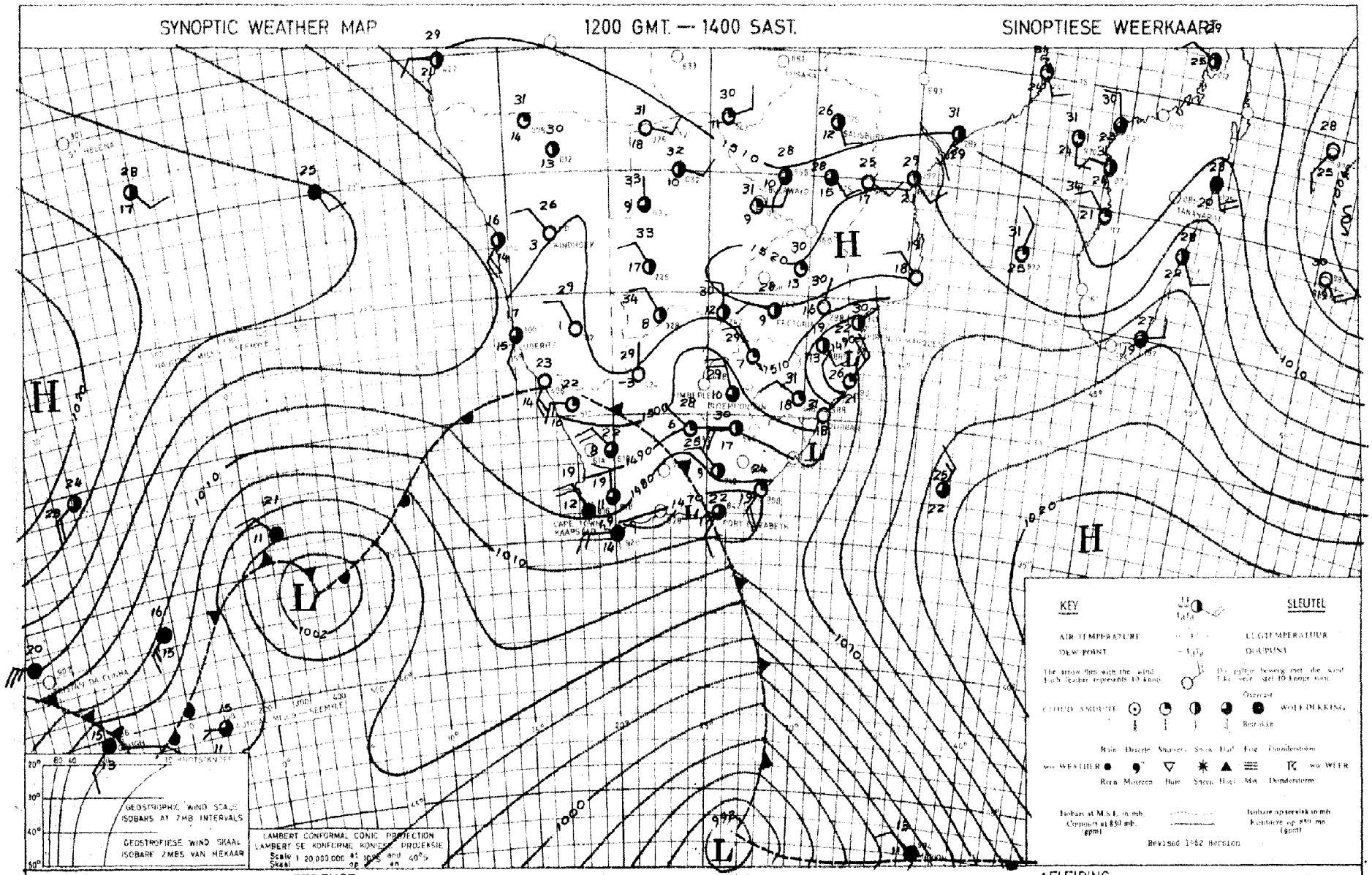

With the approach of another frontal system towards the Cape the weather will continue cloudy and cool with rain along the south and south-west coasts and coastal districts. Elsewhere it will continue fair to partly cloudy and dry under the influence of the dry north-westerly upper air stream dominating the circulation. Only in the south-eastern interior are a few thundershowers possible.

Met die aankoms van nog 'n frontale stelsel sal die koel en bewolkte reënerige weer langs die Kaapse suid- en weskusstreke voortduur. Oor die res van die land sal dit mooiweer tot gedeeltelik bewolk en droog wees onder die invloed van die droë noordwestelike bolugstroming wat die kenmerk van die sirkulasie is. Net oor die suidoostelike binneland is enkele donderbuie moontlik.

DAAGLIKSE WEERBULLETIN

Maksimum en Minimum Temperatuur (°C) en Reënval (RRR) in mm vir die 24 uur geëindig om 0800 SAST op

WEERBURO / WEATHER BUREAU
DEPT. VAN VERVOER / DEPT. OF TRANSPORT
..25.3.66....

DAILY WEATHER BULLETIN

Maximum and Minimum Temperatures (°C) and rainfall (RRR) in mm for the 24 hours ended at 0800 SAST on

CAPE - KAAP	Max	Min	RRR
Aberdeen			
Addo			
Alexander Bay	25	19	
Aliwal North	31	8	
Bashee	25	20	
Beaufort-Wes	28	18	1·1
(Lughawe)			
Boegoebergdam			
Boetsap			
Brakkekuil			
(naby Heidelberg)			
Brandvlei			
Cala			
Caledon			
Calitzdorp			
Calvinia	23	12	0·8
Cape Agulhas	19	15	3·4
Cape Columbine	17	13	1·6
Cape Point	17	13	3·5
Cape St. Francis	24	17	
Cape Town			
(D.F. Malan)	18	13	3·3
Cape Town			
(Roeland Str.)			
Carnarvon			
Ceres			
Citrusdal			8·5
Colesberg			
Cradock			
Döhne	34	12	
De Aar	29	9	
Douglas			
East London	30	18	
(Airport)			
Eensaamheid			
(naby Herold)			
Elsenburg			8·4
Fraserburg	28	13	
Garies			
George			
Graaff-Reinet	32	12	
Grahamstown			
Hopetown			
Idutywa			
Jansenville	35	14	
Joubertina			
Kimberley	34	14	
(Airport)			
Knysna			
Kokstad	31	13	
Kuruman	30	11	

KAAP - CAPE	Max	Min	RRR
Ladismith			
Lake Mentz			
Maclear			
Mafeking	31	16	
Malmesbury			
Matatiele			
Matroosberg	18	11	2·3
Grootfontein			
(Middelburg)	29	11	
Mosselbaai	23	15	
Mount Frere			
Okiep	20	13	1·5
Oudtshoorn	28	12	
Petrusville			
Piketberg			7·0
Pofadder	26	11	
Port Alfred			
Port Elizabeth	27	16	
Port Nolloth	18	13	0·6
Port St. Johns	25	22	
Prieska	31	12	
Prince Albert			
Queenstown	33	12	
Rietfontein			
Riversdale	23	15	
Robertson	21	16	1·1
Sheeprun	32	11	
(near Maclear)			
Somerset-Oos	32	14	
Steynsburg			
Strydenburg			
Sutherland			
Swellendam			
Tarkastad			
Touwsrivier			
Twee Riviere	35	9	
(Gemsbokpark)			
Umtata	35	13	
Uniondale			
Upington	33	15	
Vanwyksvlei	28	11	
Victoria-Wes	27	8	
Vredendal	25	17	0·4
Vryburg	33	11	0·1
Williston			
Willowmore			
Willowpark			
(near Dordrecht)	30	11	

NATAL	Max	Min	RRR
Cape St. Lucia	27	22	
Dundee			
Durban	30	21	
(Louis Botha)			
Estcourt	33	15	
Harding			
Himeville			
Mkuze			
Hluhluwe			
Newcastle	35	13	
Cedara			
(Pietermaritzburg)	33	16	
Port Shepstone	24	20	
Richmond			
Seven Oaks			
Vryheid			
Waterford			
(near Underberg)	30	12	

TRANSVAAL

Barberton			
Belfast			
Bethal	30	15	
Bospoort	29	11	
Carolina	29	13	
Chester			
(near Gravelotte)			
Crecy	34	16	
Groendraai	33	14	
(naby Vaalwater)			
Jan Kempdorp			
Jan Smuts	28	16	
Joubert Park (Jhb)	27	18	
Kroondal	32	16	
Lerubu	30	18	
Leeudoringstad			
Lichtenburg			
Letaba			
Loskopdam			
Lydenburg	29	13	
Marnitz	33	17	
Mara	33	15	
Marble Hall			
Messina	35	18	
Middelburg			
Nelspruit	31	16	
Phalaborwa	33	19	
Pietersburg	31	15	
Piet Retief	31	15	

TRANSVAAL	Max	Min	RRR
Pongola			
Potchefstroom	31	13	
Potgietersrus	33	17	
Pretoria W.B.	31	17	
Prestoriuskop			
Punda Milia			
Sandpan (NW. Tvl.)	35	19	
Satara			
Sekhukhune			
Shingwidzi			
Skukuza	35	16	
Standerton	30	13	
Thabazimbi			
Tomburke			
Tzaneen			
Vereeniging			
Volksrust			
Warmbad	34	18	
Witbank			
Zeerust			

O.V.S. - O.F.S.

Balkfontein			
(naby Bothaville)			
Bethlehem	28	8	
Bloemfontein	31	8	
(J.B.M. Hertzog)			
Bultfontein			
Fauresmith	31	9	
Ficksburg			
Frankfort	31	11	
Harrismith			
Hoopstad	33	11	
Kroonstad	31	14	
Lindley			
Modderpoort			
Petrusburg			
Philippolis			
Reddersburg			
Reitz			
Vrede			
Warden			
Welkom	32	13	
Wepener	31	7	
Winburg			
Zastron			

S.W.A.	Max	Min	RRR
Aroab			
Bethanie			
Dordabis			
Gobabeb	33	14	
Gobabis	32	13	
Grootfontein			
Cape Fria	26	16	
Karasburg			
Kalkfeld			
Karibib			
Keetmanshoop	32	13	
Kub			
Luderitz	19	15	
Mariental			
Ohopoho			
Okahandja			
Okaukueye			
Ondangua	33	18	
Otavi			
Otjiwarongo			
Outjo	31	15	
Rehoboth			
Runtu	33	16	
Steinhausen			
Tsumeb	31	14	
Walvisbaai	19	13	
Windhoek W.K.	27	14	
J.G. Strydom Lughawe	27	13	

BASUTOLAND

Maseru	31	8	0·1

BETSJOANALAND/BECHUANALAND

Francistown	33	20	
Gaberones	35	16	
Ghanzi	34	19	
Lobatsi			
Mahalapye			
Maun	33	15	
Shakawe	32	16	
Tsabong	35	15	
Tsane	35	17	

SWAZILAND

Embelembe			
Manzini	31	17	
Stegi			

SYNOPTIC WEATHER MAP 1200 GMT — 1400 SAST. SINOPTIESE WEERKAART

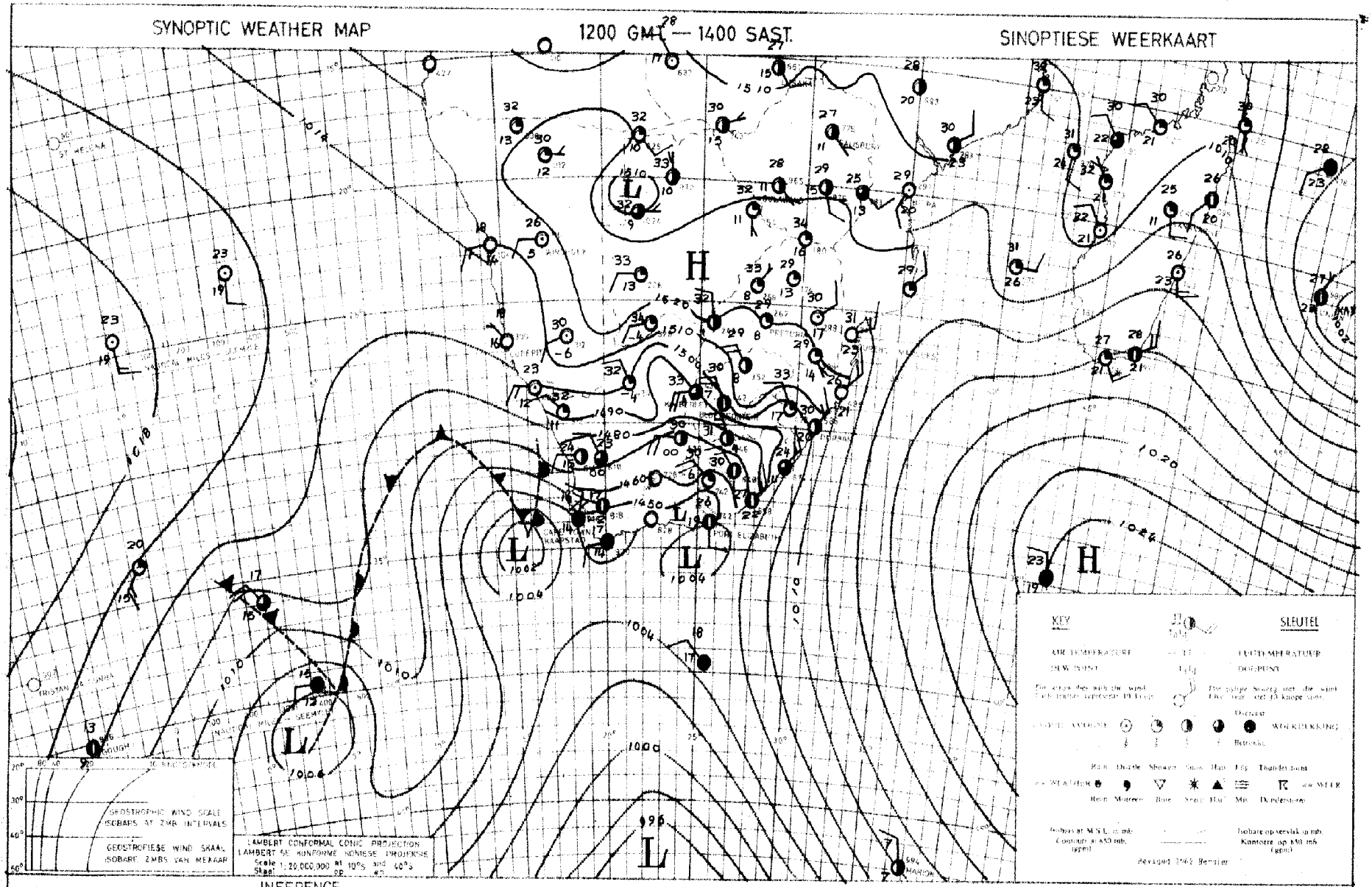

INFERENCE

The frontal system situated to the west of the Cape will be steered south-eastwards by the strong high situated south-east of the country. Cloudy, cool weather with rain and showers will thus be confined to the south-western and western Cape Province. Over the remainder of the country it will be mainly fine and warm.

DATE 24 - 3 - 1966 DATUM

AFLEIDING

Die frontale sisteem ten weste van die Kaap word suidoos-waarts gestuur deur die sterk hoog wat suidoos van die land geleë is. Bewolkte koel toestande met reën en buie sal dus tot die suidwestelike en westelike Kaapprovinsie beperk wees. Oor die res van die land sal dit hoofsaaklik mooi-weer en warm wees.

DAAGLIKSE WEERBULLETIN

Maksimum en Minimum Temperatuur (°C) en Reënval (RRR) in mm vir die 24 uur geëindig om 0800 SAST op

WEERBURO / WEATHER BUREAU
DEPT. VAN VERVOER / DEPT. OF TRANSPORT

26 - 3 - 1966

DAILY WEATHER BULLETIN

Maximum and Minimum Temperatures (°C) and rainfall (RRR) in mm for the 24 hours ended at 0800 SAST on

CAPE - KAAP	Max	Min	RRR
Aberdeen			
Addo			
Alexander Bay	23	13	
Aliwal North	29	9	
Bashee	27	20	
Beaufort-Wes	27	12	
(Lughawe)			
Boegoesbergdam			
Bostsap			
Brakkekuil			
(naby Heidelberg)			
Brandvlei			
Cala			
Caledon			
Calitzdorp			
Calvinia	19	4	
Cape Agulhas	22	14	1·2
Cape Columbine	19	12	0·1
Cape Point	19	14	1·2
Cape St. Francis	23	17	
Cape Town	21	9	0·7
(D.F. Malan)			
Cape Town			
(Roeland Str.)			
Carnarvon			
Ceres			
Citrusdal			
Colesberg			
Cradock			
Dôhne	27	12	1·0
De Aar	26	12	
Douglas			
East London	27	18	0·8
(Airport)			
Bensaamheid			
(naby Herold)			
Elsenburg			
Fraserburg	22	7	0·1
Garies			
George			
Graaff-Reinet	29	15	
Grahamstown			
Hopetown			
Idutywa			
Jansenville	31	14	
Joubertina			
Kimberley	32	17	
(Airport)			
Knysna			12·0
Kokstad	32	12	
Kuruman	30	11	

KAAP - CAPE	Max	Min	RRR
Ladismith			
Lake Mentz			
Maclear			
Mafeking	33	15	
Malmesbury			
Matatiele			
Matroosberg	19	7	
Grootfontein			
(Middelburg)	27	11	
Mosselbaai	23	15	
Mount Frere			
Okiep	19	11	0·9
Oudtshoorn	28	14	
Petrusville			
Piketberg			
Pofadder	24	11	
Port Alfred			
Port Elizabeth	24	16	0·1
Port Nolloth	21	11	0·2
Port St. Johns	27	20	
Prieska	29	12	
Prince Albert			
Queenstown	31	14	
Rietfontein			
Riversdale	26	12	
Robertson			
Sheeprun	32	13	
(near Maclear)			
Somerset-Oos	28	15	
Steynsburg			
Strydenburg			
Sutherland	18	4	
Swellendam			
Tarkastad			
Touwsrivier			
Twee Riviere	32	11	
(Gemsbokpark)			
Umtata	30	14	
Uniondale			
Upington	29	17	
Vanwyksvlei			
Victoria-Wes	26	8	
Vredendal	22	7	
Vryburg	33	10	
Williston			
Willowmore	28	9	
Willowpark			
(near Dordrecht)	28	12	

NATAL	Max	Min	RRR
Cape St. Lucia	28	21	
Dundee			
Durban	29	21	
(Louis Botha)			
Estcourt	34	15	
Harding			
Himeville			
Mkuze			
Hluhluwe			2·9
Newcastle	35	11	
Cedara			
(Pietermaritzburg)	31	13	
Port Shepstone	27	19	0·1
Richmond			
Seven Oaks			
Vryheid			
Waterford			
(near Underberg)	30	6	0·1

TRANSVAAL

Barberton			
Belfast			
Bethal			
Bospoort	30	11	
Carolina	33	14	
Chester	29	15	
(near Gravelotte)			
Crecy	37	19	
Groendraai	34	17	
(naby Vaalwater)			
Jan Kempdorp			
Jan Smuts	27	16	
Joubert Park (Jhb)	28	15	
Kroondal	33	11	
Leeudoringstad	32	19	
Lichtenburg			
Letaba			
Loskopdam			
Lydenburg	30	16	
Marnitz	34	19	
Mara	35	17	
Marble Hall			
Messina	36	20	
Middelburg			
Nelspruit	34	18	
Phalaborwa	35	21	
Pietersburg	33	18	
Piet Retief	33	16	

TRANSVAAL	Max	Min	RRR
Pongola			
Potchefstroom	32	10	
Potgietersrus	34	18	
Pretoria W.B.	32	21	
Pretoriuskop			
Punda Milia			
Sandpan (NW. Tvl.)	36	18	
Satara			
Sekhukhune			
Shingwidzi			
Skukuza			
Standerton	31	10	
Thabazimbi			
Tomburke			
Tzaneen			
Vereeniging			
Volksrust			
Warmbad	35	16	
Witbank			
Zeerust			

O.V.S. - O.F.S.

Balkfontein			
(naby Bothaville)			
Bethlehem	29	7	
Bloemfontein	30	8	
(J.B.M. Hertzog)			
Bultfontein			
Fauresmith	27	11	
Ficksburg			
Frankfort	31	9	
Harrismith			
Hoopstad	33	12	
Kroonstad	31	13	
Lindley			
Modderpoort			
Petrusburg			
Philippolis			
Reddersburg			
Reitz			
Vrede			
Warden			
Welkom	31	12	
Wepener	31	6	
Winburg			
Zastron			

S.W.A.	Max	Min	RRR
Aroab			
Bethanie			
Dordabis			
Gobabeb	33	15	
Gobabis	32	15	
Grootfontein			
Cape Fria	26	16	
Karasburg			
Kalkfeld			
Karibib			
Keetmanshoop	30	14	
Kub			
Luderitz	21	14	
Marienta1	34	17	
Ohopoho			
Okahandja			
Okaukueye			
Ondangua	33	20	
Otavi			
Otjiwarongo			
Outjo	22	17	
Rehoboth			
Runtu	34	16	
Steinhausen			
Tsumeb	31	14	
Walvisbaai	20	13	
Windhoek W.K.	28	14	
J.G. Strydom Lughawe	28	12	

BASUTOLAND

Maseru	30	8	

BETSJOEANALAND/BECHUANALAND

Francistown	34	19	
Gaberones	35	19	
Ghanzi	35	20	
Lobatsi			
Mahalapye			
Maun	34	15	
Shakawe	35	16	
Tsabong	32	11	
Tsane	35	18	

SWAZILAND

Mbabane			
Manzini	33	17	
Stegi			

SYNOPTIC WEATHER MAP 1200 GMT. — 1400 SAST. SINOPTIESE WEERKAART

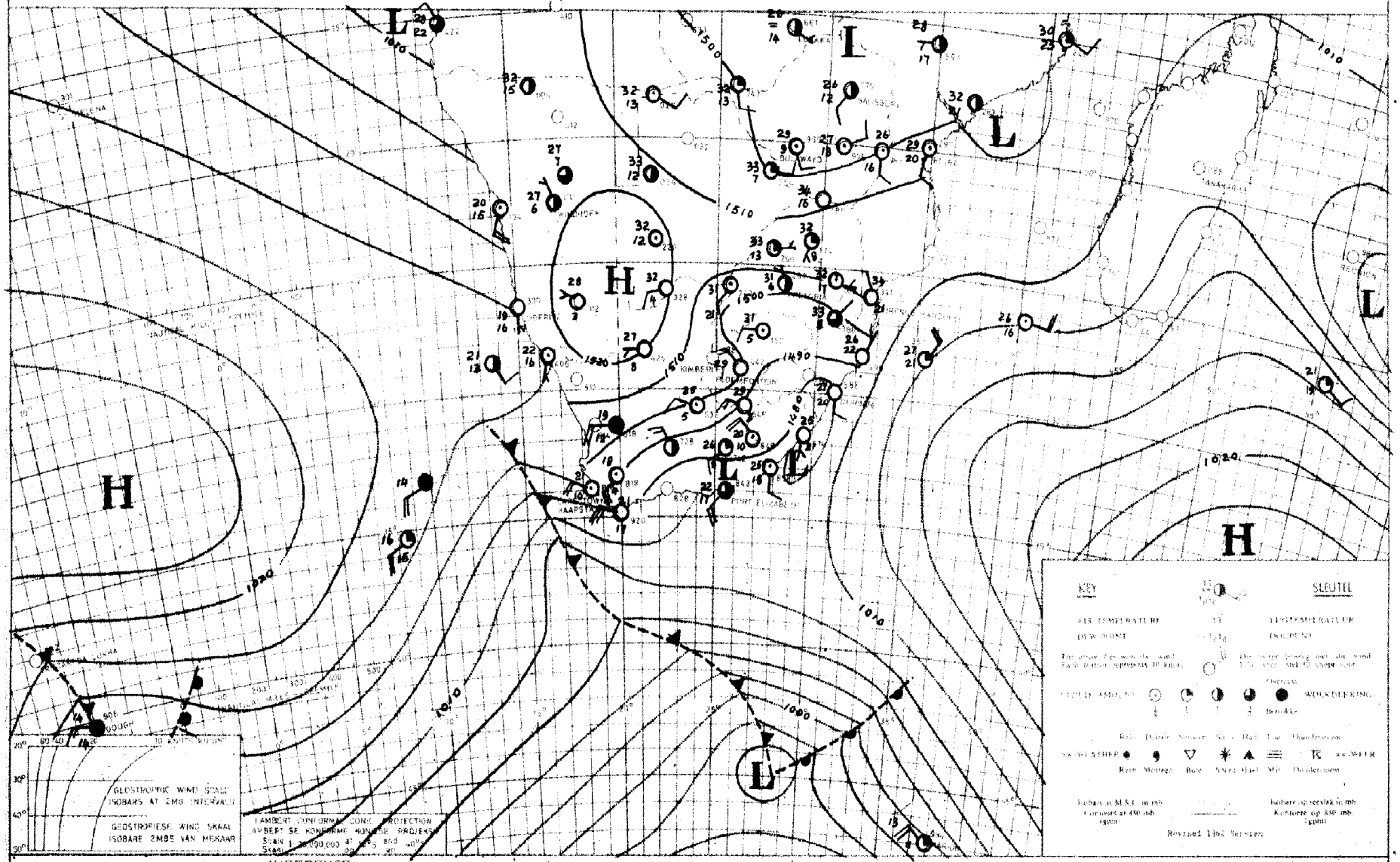

INFERENCE DATE 25 - 3 - 1966 DATUM AFLEIDING

The cold front off the south-western Cape coast will move eastwards, followed by a ridge of the Atlantic high with the result that cloudy and cooler weather with light rain will spread over the southern and eastern coastal regions and adjacent interior. It will clear later over the southern coasts.

Die koufront naby die Kaapse suidweskus sal oswaarts beweeg, gevolg deur 'n rug van die Atlantiese hoog, sodat bewolkte koeler toestande met ligte reën oor die suidelike en oostelike kusstreke en aangrensende binneland sal uitbrei. Dit sal later opklaar oor die suidelike kusgebiede.

DAAGLIKSE WEERBULLETIN

Maksimum en Minimum Temperatuur (°C) en Reënval (RRR) in mm vir die 24 uur geëindig om 0800 SAST op

WEERBURO / WEATHER BUREAU
DEPT. VAN VERVOER / DEPT. OF TRANSPORT
27-3-1966

DAILY WEATHER BULLETIN

Maximum and Minimum Temperatures (°C) and rainfall (RRR) in mm for the 24 hours ended at 0800 SAST on

CAPE - KAAP	Max	Min	RRR
Aberdeen			
Addo			
Alexander Bay	24	16	
Aliwal North	28	9	
Bashee			
Beaufort-Wes	28	13	
(Lughawe)			
Boegoebergdam			
Boetsap			
Brakkekuil			
(naby Heidelberg)			
Brandvlei			
Cala			
Caledon			
Calitzdorp			
Calvinia	28	8	
Cape Agulhas	21	15	
Cape Columbine	20	13	
Cape Point	22	14	
Cape St. Francis	22	16	
Cape Town	24	9	
(D.F. Malan)			
Cape Town			
(Roeland Str.)			
Carnarvon			
Ceres			
Citrusdal			
Colesberg			
Cradock			
Döhne	20	13	
De Aar	28	11	
Douglas			
East London	24	17	0·3
(Airport)			
Eensaamheid			
(naby Herold)			
Elsenburg			
Fraserburg	26	10	
Garies			
George			
Graaff-Reinet			
Grahamstown			
Hopetown			
Idutywa			
Jansenville	26	10	
Joubertina			
Kimberley	29	17	
(Airport)			
Knysna			
Kokstad	19	9	
Kuruman	30	11	

KAAP - CAPE	Max	Min	RRR
Ladismith			
Lake Mentz			
Maclear			
Mafeking	31	16	
Malmesbury			
Matatiele			
Matroosberg			
Grootfontein			
(Middelburg)	25	8	
Mosselbaai	20	16	
Mount Frere			
Okiep	28	11	
Oudtshoorn	29	11	
Petrusville			
Piketberg			14·0
Pofadder	27	15	
Port Alfred			
Port Elizabeth	23	17	
Port Nolloth	20	13	
Port St. Johns	25	18	0·2
Prieska	31	12	
Prince Albert			
Queenstown	21	9	
Rietfontein			
Riversdale	24	12	
Robertson	27	10	
Sheeprun	19	11	
(near Maclear)			
Somerset-Oos	22	11	
Steynsburg			
Strydenburg			
Sutherland	22	8	
Swellendam			
Tarkastad			
Touwsrivier			
Twee Riviere	35	18	
(Gemsbokpark)			
Umtata	21	12	
Uniondale			
Upington	32	19	
Vanwyksvlei	29	14	
Victoria-Wes	27	9	
Vredendal	29	12	
Vryburg	31	12	
Williston			
Willowmore	25	11	
Willowpark			
(near Dordrecht)			

NATAL	Max	Min	RRR
Cape St. Lucia	23	17	0·1
Dundee			
Durban	24	18	1·0
(Louis Botha)			
Estcourt	23	13	
Harding			
Himeville			
Mkuze			
Hluhluwe			2·9
Newcastle	24	11	
Cedara			
(Pietermaritzburg)	20	12	
Port Shepstone			
Richmond			
Seven Oaks			
Vryheid			
Waterford			
(near Underberg)	17	5	0·2

TRANSVAAL

Barberton			
Belfast			
Bethal	29	13	
Bospoort	29	12	
Carolina	28	13	1·2
Chester			
(near Gravelotte)			
Crecy	37	18	
Groendraai	36	20	
(naby Vaalwater)			
Jan Kempdorp			
Jan Smuts	28	12	
Joubert Park (Jhb)	27	14	
Kroondal	33	17	
Levubu	33	19	
Leeudoringstad			
Lichtenburg			
Letaba			
Loskopdam			
Lydenburg	29	14	
Marnitz	36	20	
Mara	37	18	
Marble Hall			
Messina	38	22	
Middelburg			
Nelspruit	30	20	
Phalaborwa	35	22	
Pietersburg	33	17	10·3
Piet Retief	20	14	

TRANSVAAL	Max	Min	RRR
Pongola			
Potchefstroom	29	14	
Potgietersrus	34	18	
Pretoria W.B.	32	17	
Pretoriuskop			
Punda Milia			
Sandpan (NW. Tvl.)	38	22	
Satara			
Sekhukhune			
Shingwidzi			
Skukuza			
Standerton	31	13	
Thabazimbi			
Tomburke			
Tzaneen			
Vereeniging			
Volksrust			
Warmbad	35	17	
Witbank			
Zeerust			

O.V.S. - O.F.S.

Balkfontein			
(naby Bothaville)			
Bethlehem	28	10	
Bloemfontein	27	12	
(J.B.M. Hertzog)			
Bultfontein			
Fauresmith	27	10	
Ficksburg			
Frankfort	30	12	
Harrismith			
Hoopstad	30	15	
Kroonstad	29	14	
Lindley			
Modderpoort			
Petrusburg			
Philippolis			
Reddersburg			
Reitz			
Vrede			
Warden			
Welkom			
Wepener	29	13	
Winburg			
Zastron			

S.W.A.	Max	Min	RRR
Arcab			
Bethanie			
Dordabis			
Gobabeb	34	12	
Gobabis	32	18	
Grootfontein			
Cape Fria	28	15	
Karasburg			
Kalkfeld			
Karibib			
Keetmanshoop	33	18	
Kub			
Luderitz	22	14	
Mariental	33	18	
Ohopoho			
Okahandja			
Okaukueye			
Ondangua			
Otavi			
Otjiwarongo			
Outjo	33	15	
Rehoboth			
Runtu			
Steinhausen			
Tsumeb	34	19	0·3
Walvisbaai	17	14	
Windhoek W.K.	29	15	
J. G. Strydom Lughawe	28	18	

BASUTOLAND

Maseru	28	9	

BETSJOEANALAND/BECHUANALAND

Francistown	35	19	
Gaberones	35	18	
Ghanzi			
Lobatsi			
Mahalapye			
Maun			
Shakawe	33	15	
Tsabong	34	15	
Tsane	36	19	

SWAZILAND

Embelebe			
Manzini	34	18	
Stegi			

SYNOPTIC WEATHER MAP — 1200 GMT — 1400 SAST. — SINOPTIESE WEERKAART

DATE 26 - 3 - 1966 DATUM

INFERENCE

The cold front between Gough and Cape Town, will reach the south-western Cape coast later tomorrow, while a trough will develop over the interior. This will cause cloudy weather with showers over the southern and western Cape coastal regions while thundershowers will develop over the central and eastern interior.

AFLEIDING

Die kouefront tussen Gougheiland en Kaapstad sal later môre die Kaapse suidweskus bereik, terwyl 'n trog oor die suidelike binneland sal ontstaan. Gevolglik sal bewolkte weer met buie oor die Kaapse westelike en suidelike kusstreke uitbrei terwyl donderbuie oor die sentrale en oostelike binneland sal voorkom.

DAAGLIKSE WEERBULLETIN

Maksimum en Minimum Temperatuur (°C) en Reënval (RRR) in mm vir die 24 uur geëindig om 0800 SAST op

WEERBURO / WEATHER BUREAU
DEPT. VAN VERVOER / DEPT. OF TRANSPORT
28 - 3 - 1966

DAILY WEATHER BULLETIN

Maximum and Minimum Temperatures (°C) and rainfall (RRR) in mm for the 24 hours ended at 0800 SAST on

CAPE - KAAP	Max	Min	RRR
Aberdeen			
Addo			
Alexander Bay	29	15	0·7
Aliwal North	29	17	0·7
Bashee	24	19	0·4
Beaufort-Wes	31	12	
(Lughawe)			
Boegoebergdam			
Boetsap			
Brakkekuil			
(naby Heidelberg)			
Brandvlei			
Cala			
Caledon			
Calitzdorp			
Calvinia	20	6	0·3
Cape Agulhas	23	11	4·0
Cape Columbine	18	13	8·2
Cape Point	19	11	19·5
Cape St. Francis	23	16	
Cape Town			
(D.F. Malan)	22	11	12·5
Cape Town			
(Roeland Str.)			
Carnarvon			
Ceres			
Citrusdal			
Colesberg			
Cradock			
De Aar	31	11	0·7
Douglas			
East London	30	19	
(Airport)			
Eensaamheid			
(naby Herold)			
Elsenburg			
Döhne	34	16	
Fraserburg	26	8	0·1
Garies			
George			
Graaff-Reinet	33	12	
Grahamstown			0·7
Hopetown			
Idutywa			
Jansenville	35	12	
Joubertina			
Kimberley	32	18	0·2
(Airport)			
Knysna			
Kokstad	31	17	0·3
Kuruman	30	17	1·3

KAAP - CAPE	Max	Min	RRR
Ladismith			
Lake Mentz			
Maclear			
Mafeking	30	14	
Malmesbury			
Matatiele			
Matroosberg			
Grootfontein			
(Middelburg)	30	15	0·1
Mosselbaai	22	14	1·2
Mount Frere			
Okiep	18	8	0·4
Oudtshoorn	30	12	
Petrusville			
Piketberg			14·0
Pofadder	27	11	
Port Alfred			
Port Elizabeth	28	16	
Port Nolloth	18	12	1·0
Port St. Johns	26	19	
Prieska	34	11	1·3
Prince Albert			
Queenstown	33	21	
Rietfontein			
Riversdale	27	12	4·0
Robertson	24	12	0·9
Sheeprun	32	21	
(near Maclear)			
Somerset-Oos	35	14	1·4
Steynsburg			
Strydenburg			
Sutherland	19	4	1·3
Swellendam			
Tarkastad			
Touwsrivier			
Twee Riviere	36	14	0·2
(Gemsbokpark)			
Umtata	37	21	0·5
Uniondale			
Upington	35	12	
Vanwyksvlei	30	8	
Victoria-Wes	29	5	0·2
Vredendal	24	13	3·5
Vryburg	31	18	0·8
Williston			
Willowmore	30	10	
Willowpark			
(near Dordrecht)	29	16	

NATAL	Max	Min	RRR
Cape St. Lucia	28	22	
Dundee			
Durban	27	19	
(Louis Botha)			
Estcourt	30	16	
Harding			
Himeville			
Mkuze			
Hluhluwe			
Newcastle	33	20	
Cedara			
(Pietermaritzburg)	30	16	
Port Shepstone	22	18	
Richmond			
Seven Oaks			
Vryheid			
Waterford			
(near Underberg)			
TRANSVAAL			
Barberton			
Belfast			
Bethal	26	13	
Bospoort	29	19	
Carolina	26	12	
Chester			
(near Gravelotte)			
Crecy	30	15	
Delareyville			12·0
Groendraai			
(naby Vaalwater)			
Jan Kempdorp			4·7
Jan Smuts	24	13	
Joubert Park (Jhb)	25	17	
Kroondal	30	14	
Leeudoringstad			
Lichtenburg			
Letaba			
Loskopdam			
Lydenburg	25	12	
Marnitz	29	17	
Mara	29	15	
Marble Hall			
Messina	30	18	
Middelburg			
Levubu	27	17	
Nelspruit	31	16	
Phalaborwa	31	20	
Pietersburg	26	14	
Piet Retief	29	16	

TRANSVAAL	Max	Min	RRR
Pongola			
Potchefstroom	29	17	
Potgietersrus	29	14	
Pretoria W.B.	28	17	
Pretoriuskop			
Punda Milia			
Sandpan (NW. Tvl.)	28	18	
Satara			
Sekhukhune			
Shingwidzi			
Skukuza	33	15	
Standerton	28	13	
Thabazimbi			
Tomburke			
Tzaneen			
Vereeniging			
Volksrust			
Warmbad	30	17	
Witbank			
Zeerust			
O.V.S. - O.F.S.			
Balkfontein			
(naby Bothaville)			
Bethlehem	27	12	2·3
Bloemfontein	30	15	12·3
(J.B.M. Hertzog)			
Bultfontein			
Fauresmith	20	16	
Ficksburg			10·0
Frankfort	29	12	
Harrismith			
Hoopstad	33	18	4·5
Kroonstad			
Lindley			
Modderpoort			
Petrusburg			
Philippolis			
Reddersburg			
Reitz			
Vrede			
Warden			
Welkom	31	13	
Wepener	30	15	10·0
Winburg			
Zastron			

S.W.A.	Max	Min	RRR
Aroab			
Bethanie			
Dordabis			
Gobabeb	20	13	
Gobabis	33	17	
Grootfontein			
Cape Fria	XX	16	
Karasburg			
Kalkfeld			
Karibib			
Keetmanshoop	34	10	
Kub			
Luderitz	22	13	
Mariental	34	17	
Ohopoho			
Okahandja			
Okaukueye			
Ondangua	34	16	
Otavi			
Otjiwarongo			
Outjo	32	16	
Rehoboth			
Runtu	34	15	
Steinhausen			
Tsumeb	33	15	
Walvisbaai	20	13	
Windhoek W.K. (110)	29	16	
J.G. Strydom Hughaven	28	16	0·5
BASUTOLAND			
Maseru	29	14	17·4
BETSJOANALAND/BECHUANALAND			
Francistown	30	15	
Gaberones	32	18	
Ghanzi	35	19	
Lobatsi			
Mahalapye			
Maun	33	16	
Shakawe	33	17	
Tsabong	35	19	0·4
Tsane	36	20	
SWAZILAND			
Embelembe			
Manzini	24	17	
Stegi			

SYNOPTIC WEATHER MAP | 1200 GMT — 1400 SAST | SINOPTIESE WEERKAART

INFERENCE

DATE 27-3-1966 DATUM

AFLEIDING

The trough over the western interior will move to the central parts, with the result that scattered thundershowers will occur over the eastern half of the country, while cloudy weather with showers will spread over the Cape coastal regions.

Die trog oor die westelike dele van die land sal na die sentrale dele beweeg sodat verspreide donderbuie oor die oostelike helfte sal voorkom terwyl bewolkte weer met buie oor die Kaapse kusstreke sal uitbrei.

DAAGLIKSE WEERBULLETIN

Maksimum en Minimum Temperatuur (°C) en Reënval (RRR) in mm vir die 24 uur geëindig om 0800 SAST op

WEERBURO / WEATHER BUREAU
DEPT. VAN VERVOER / DEPT. OF TRANSPORT
29-3-1966

DAILY WEATHER BULLETIN

Maximum and Minimum Temperatures (°C) and rainfall (RRR) in mm for the 24 hours ended at 0800 SAST on

CAPE - KAAP	Max	Min	RRR
Aberdeen			
Addo			
Alexander Bay	21	11	
Aliwal North	22	9	0·8
Bashee	23	18	1·1
Beaufort-Wes	23	8	
(Lughawe)			
Boegoebergdam			
Boetsap			
Brakkekuil			
(naby Heidelberg)			
Brandvlei			
Cala			
Caledon			
Calitzdorp			
Calvinia	14	7	2·5
Cape Agulhas	19	13	9·0
Cape Columbine	17	12	8·0
Cape Point	16	11	2·5
Cape St. Francis	21	12	
Cape Town	17	12	6·1
(D.F. Malan)			
Cape Town			22·0
(Roeland Str.)			
Carnarvon			
Ceres			
Citrusdal			2·5
Colesberg			
Cradock			
Döhne	29	10	2·3
De Aar	27	3	
Douglas			
East London	23	17	
(Airport)			
Eensaamheid			
(naby Herold)			
Elsenburg			24·5
Fraserburg	17	4	
Garies			
George			
Graaff-Reinet	30	7	
Grahamstown			
Hopetown			
Idutywa			
Jansenville	30	13	
Joubertina			
Kimberley	28	10	0·2
(Airport)			
Knysna			1·0
Kokstad			
Kuruman	29	10	

KAAP - CAPE	Max	Min	RRR
Ladismith			
Lake Mentz			
Maclear			
Mafeking	33	17	2·6
Malmesbury			
Matatiele			
Matroosberg	12	7	9·3
Grootfontein			
(Middelburg)	26	6	
Mosselbaai	20	13	3·5
Mount Frere			
Okiep	15	6	0·3
Oudtshoorn	24	6	
Petrusville			
Piketberg			8·0
Pofadder	19	6	
Port Alfred			
Port Elizabeth	25	14	
Port Nolloth	18	10	
Port St. Johns	26	19	0·2
Prieska	27	7	
Prince Albert			
Queenstown	29	9	0·9
Rietfontein			
Riversdale	19	8	1·9
Robertson	16	11	11·0
Sheeprun	24	13	2·0
(near Maclear)			
Somerset-Oos	26	11	
Steynsburg			
Strydenburg			
Sutherland	9	3	11·0
Swellendam			
Tarkastad			
Touwsrivier			
Twee Riviere	32	10	
(Gemsbokpark)			
Umtata	26	17	0·7
Uniondale			
Upington	28	9	
Vanwyksvlei	23	4	
Victoria-Wes	23	2	
Vredendal	20	10	1·4
Vryburg	30	14	
Williston			
Willowmore	22	8	
Willowpark			
(near Dordrecht)	24	10	

NATAL	Max	Min	RRR
Cape St. Lucia	29	22	
Dundee			
Durban	31	XX	
(Louis Botha)			
Estcourt	32	16	
Harding			
Himeville			12·0
Mkuze			
Hluhluwe			
Newcastle	35	15	
Cedara			
(Pietermaritzburg)	33	17	
Port Shepstone			
Richmond			
Seven Oaks			
Vryheid			
Waterford			
(near Underberg)	24	11	2·7
TRANSVAAL			
Barberton			
Belfast			
Bethal	29	10	
Bospoort	29	17	
Carolina	29	12	
Chester			
(near Gravelotte)			
Crecy	34	15	
Delareyville			0·3
Groendraai			
(naby Vaalwater)			
Jan Kempdorp			
Jan Smuts	27	14	
Joubert Park (Jhb)	27	16	
Kroondal	32	14	
Leeudoringstad			
Lichtenburg			7·0
Letaba			
Loskopdam			
Lydenburg	29	13	
Levubu	30	17	
Mara	33	16	
Marble Hall			
Messina	34	18	
Middelburg			
Marnitz	29	19	
Nelspruit	33	16	
Phalaborwa	34	20	
Pietersburg	31	14	
Piet Retief	33	15	

TRANSVAAL	Max	Min	RRR
Pongola			
Potchefstroom	30	17	
Potgietersrus	33	18	
Pretoria W.B.	30	18	
Pretoriuskop			
Punda Milia			
Sandpan (NW. Tvl.)	34	19	
Satara			
Sekhukhune			
Shingwidzi			
Skukuza	35	15	
Standerton	30	11	
Thabazimbi			
Tomburke			
Tzaneen			
Vereeniging			
Volksrust			
Warmbad	34	17	
Witbank			
Zeerust			
O.V.S. - O.F.S.			
Balkfontein			4·0
(naby Bothaville)			
Bethlehem	27	14	
Bloemfontein	22	11	1·8
(J.B.M. Hertzog)			
Bultfontein			
Fauresmith	25	9	1·9
Ficksburg			46·5
Frankfort	30	12	
Harrismith			
Hoopstad	28	14	
Kroonstad	29	16	2·2
Lindley			
Modderpoort			
Petrusburg			
Philippolis			
Reddersburg			
Reitz			
Vrede			
Warden			
Welkom	28	15	14·8
Wepener	19	14	5·0
Winburg			
Zastron			

S.W.A.	Max	Min	RRR
Aroab			
Bethanie			
Dordabis			
Gobabeb	30	15	
Gobabis	31	13	
Grootfontein			
Cape Fria	XX	15	
Karasburg			
Kalkfeld			
Karibib			
Keetmanshoop	29	9	
Kub			
Luderitz	21	13	
Mariental	24	14	
Ohopoho			
Okahandja			
Okaukueye			
Ondangua	33	17	
Otavi			
Otjiwarongo			
Outjo	30	16	
Rehoboth			
Runtu	34	17	
Steinhausen			
Tsumeb	33	16	
Walvisbaai	20	12	
Windhoek W.K.	28	17	
J.G.Strydom Lughawe	26	15	4·3
BASUTOLAND			
Maseru	17	14	20·0
BETSJOEANALAND/BECHUANALAND			
Francistown	32	17	
Gaberones	34	16	
Ghanzi	34	17	
Lobatsi			
Mahalapye			
Maun	33	15	
Shakawe	33	18	
Tsabong	31	13	
Tsane	34	20	
SWAZILAND			
Embelembe			
Manzini	33	18	
Stegi			

SYNOPTIC WEATHER MAP — 1200 GMT — 1400 SAST — SINOPTIESE WEERKAART

DATE 28 - 3 - 1966 DATUM

INFERENCE

As a result of the presence of a low south of the continent it will be cloudy to partly cloudy and cool over the southern and south-eastern parts of the country where showers will occur. A trough over the central interior will cause thundershowers over the central and eastern parts. It will become cooler over the western Cape and over Gordonia.

AFLEIDING

As gevolg van die teenwoordigheid van 'n laag suid van die kontinent sal dit bewolk tot gedeeltelik bewolk word oor die suidelike en suidoostelike dele waar buie sal voorkom. Met 'n trog oor die sentrale binneland sal donderbuie oor die sentrale en oostelike dele ontwikkel. Dit sal koeler word oor die westelike dele van Kaapland en oor Gordonia.

DAAGLIKSE WEERBULLETIN

Maksimum en Minimum Temperatuur (°C) en Reënval (RRR) in mm vir die 24 uur geëindig om 0800 SAST op

WEERBURO / WEATHER BUREAU
DEPT. VAN VERVOER / DEPT. OF TRANSPORT

30-3-1922.

DAILY WEATHER BULLETIN

Maximum and Minimum Temperatures (°C) and rainfall (RRR) in mm for the 24 hours ended at 0800 SAST on

CAPE - KAAP	Max	Min	RRR
Aberdeen			
Addo			
Alexander Bay	24	9	
Aliwal North	24	9	
Bashee	22	15	
Beaufort-Wes	21	8	
(Lughawe)			
Boegoebergdam			
Boetsap			
Brakkekuil			
(naby Heidelberg)			
Brandvlei			
Cala			
Caledon			
Calitzdorp			
Calvinia	20	8	
Cape Agulhas	20	15	0·5
Cape Columbine	19	12	1·2
Cape Point	18	14	
Cape St. Francis	22	17	3·0
Cape Town	21	12	0·6
(D.F. Malan)			
Cape Town			
(Roeland Str.)			
Carnarvon			
Ceres			
Citrusdal			
Colesberg			
Cradock			
Döhne	22	9	
De Aar	22	8	
Douglas			
East London	21	16	
(Airport)			
Eensaamheid			
(naby Herold)			
Elsenburg			
Fraserburg	20	5	
Garies			
George			
Graaff-Reinet	23	10	
Grahamstown			
Hopetown			
Idutywa			
Jansenville	25	13	
Joubertina			
Kimberley	24	7	
(Airport)			
Knysna			
Kokstad	24	7	2·5
Kuruman	27	10	

KAAP - CAPE	Max	Min	RRR
Ladismith			
Lake Mentz			
Maclear			
Mafeking	30	11	
Malmesbury			
Matatiele			
Matroosberg	18	6	
Grootfontein			
(Middelburg)	22	3	
Mosselbaai	22	14	
Mount Frere			3·5
Okiep	23	14	
Oudtshoorn	24	11	
Petrusville			
Piketberg			
Pofadder	22	11	
Port Alfred			
Port Elizabeth	24	16	2·7
Port Nolloth	21	11	
Port St. Johns	23	17	
Prieska			
Prince Albert			
Queenstown	25	9	
Rietfontein			
Riversdale	21	11	
Robertson	23	8	
Sheesprun	24	7	
(near Maclear)			
Somerset-Oos	22	12	
Steynsburg			
Strydenburg			
Sutherland	14	3	
Swellendam			
Tarkastad			
Touwsrivier			
Twee Riviere	25	4	
(Gemsbokpark)			
Umtata			
Uniondale			
Upington	24	11	
Vanwyksvlei	22	11	
Victoria-Wes			
Vredendal	22	10	
Vryburg	29	7	
Williston			
Willowmore	21	11	
Willowpark			
(near Dordrecht)	23	4	

NATAL	Max	Min	RRR
Cape St. Lucia	27	18	4·0
Dundee			
Durban	26	19	0·1
(Louis Botha)			
Estcourt	31	15	
Harding			2·0
Himeville			
Mkuze			
Hluhluwe			
Newcastle	29	14	
Cedara			
(Pietermaritzburg)	27	12	1·2
Port Shepstone			
Richmond			
Seven Oaks			
Vryheid			
Waterford			
(near Underberg)	24	8	0·4

TRANSVAAL

Barberton			
Belfast			
Bethal	28	11	
Bospoort	29	10	
Carolina	28	13	0·1
Chester			
(near Gravelotte)			
Crecy	34	16	
Groendraai	33	15	
(naby Vaalwater)			
Jan Kempdorp			
Jan Smuts	26	12	0·2
Joubert Park (Jhb)	26	13	1·5
Kroondal	31	15	
Levubu	30	17	
Leeudoringstad			
Lichtenburg			
Letaba			
Loskopdam			
Lydenburg	28	14	4·9
Marnitz	33	16	
Mara	32	16	
Marble Hall			
Messina	34	17	
Middelburg			
Nelspruit	38	18	0·9
Phalaborwa	33	22	
Pietersburg	30	15	
Piet Retief	32	13	1·1

TRANSVAAL	Max	Min	RRR
Pongola			
Potchefstroom	29	8	3·3
Potgietersrus	32	18	0·2
Pretoria W.B.	29	18	
Pretoriuskop			
Punda Milia			
Sandpan (NW. Tvl.)	34	19	
Satara			
Sekhukhune			
Shingwidzi			
Skukuza	35	17	1·0
Standerton	28	8	
Thabazimbi			
Tomburke			
Tzaneen			
Vereeniging			
Volksrust			
Warmbad	33	15	
Witbank			
Zeerust			
Waterkloof			5·8

O.V.S. - O.F.S.

Balkfontein			
(naby Bothaville)			
Bethlehem	26	4	
Bloemfontein	24	6	
(J.B.M. Hertzog)			
Bultfontein			
Fauresmith	23	7	
Ficksburg			
Frankfort	29	7	
Harrismith			
Hoopstad	28	7	
Kroonstad			
Lindley			
Modderpoort			
Petrusburg			
Philippolis			
Reddersburg			
Reitz			
Vrede			
Warden			
Welkom	23	8	
Wepener	25	3	
Winburg			
Zastron			

S.W.A.	Max	Min	RRR
Aroab			
Bethanie			
Dordabis			
Gobabeb	36	14	
Gobabis	31	19	
Grootfontein			
Cape Fria	XX	15	
Karasburg			
Kalkfeld			
Karibib			
Keetmanshoop	26	15	
Kub			
Luderitz	21	13	
Mariental	28	15	
Ohopoho			
Okahandja			
Okaukueye			
Ondangua	33	17	
Otavi			
Otjiwarongo			
Outjo	32	18	
Rehoboth			
Runtu	33	15	
Steinhausen			
Tsumeb	32	17	
Walvisbaai	19	13	
Windhoek W.K.	28	17	
J.G. Strydom Lughawe	27	14	

BASUTOLAND

Maseru	23	5	

BETSJOEANALAND/BECHUANALAND

Francistown	32	15	
Gaberones	23	XX	
Ghanzi	35	21	
Lobatsi			
Mahalapye			
Maun	33	15	
Shakawe	32	15	
Tsabong	29	6	
Tsane	33	16	

SWAZILAND

Embelembe			
Manzini	32	18	
Stegi			

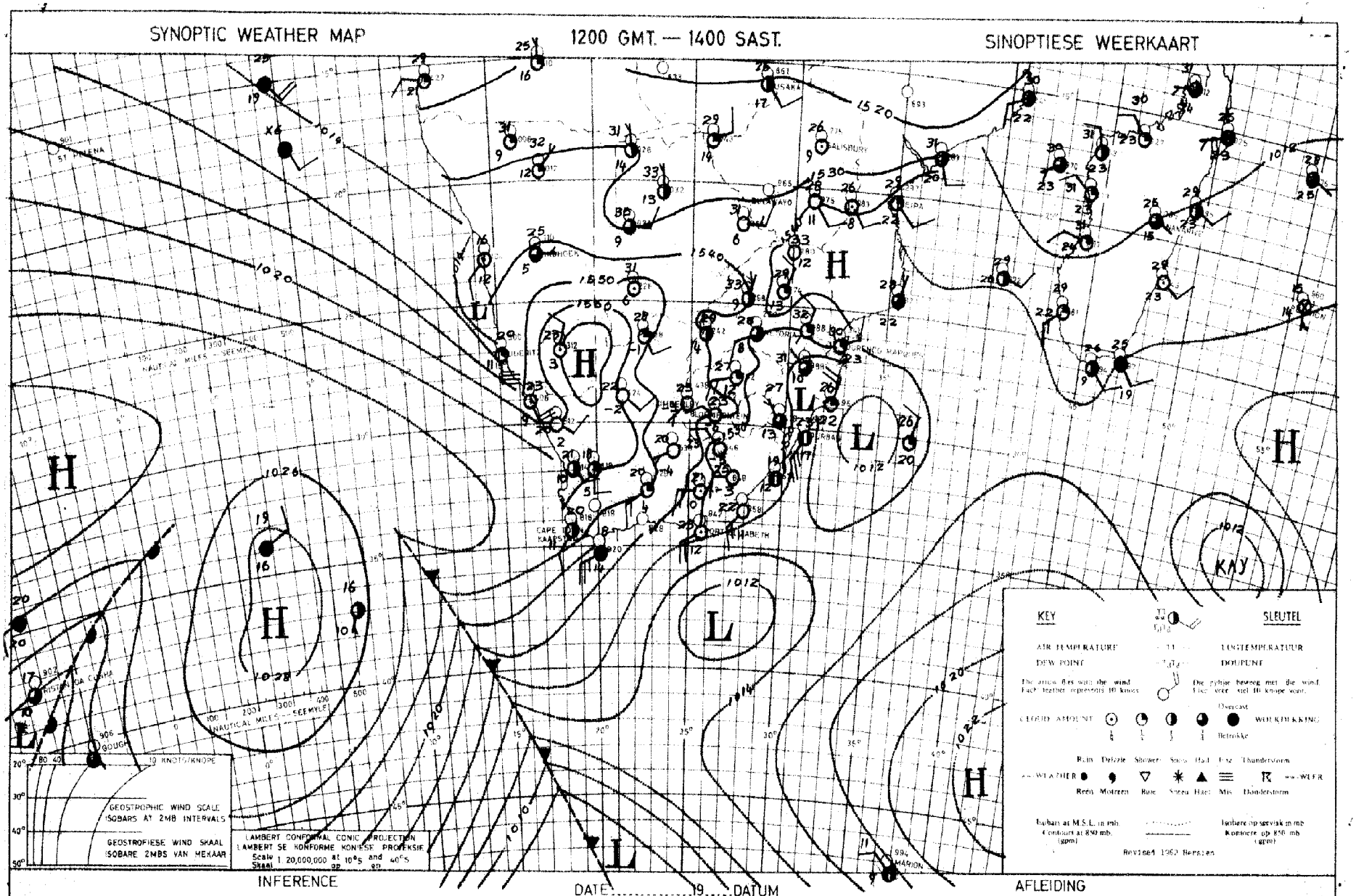

The cold front situated to the west of the Cape is moving south-eastwards and will not influence the Cape weather. Low pressure systems moving from west to east south of the country are causing cloudy conditions with showers along the south-eastern and eastern coastal areas. The air over most of the interior is too dry for any development.

Die koufront ten weste van die Kaap gelee beweeg suid-ooswaarts en sal dus nie die Kaapse weer beinvloed nie. Laagdruksisteme wat suid van die land verbybeweeg, veroorsaak bewolkte toestande met buie oor die suidoostelike en oostelike kusgebiede. Die lug oor meeste dele van die binneland is te droog vir enige ontwikkeling.

DAAGLIKSE WEERBULLETIN

Maksimum en Minimum Temperatuur (°C) en Reënval (RRR) in mm vir die 24 uur geëindig om 0800 SAST op

WEERBURO / WEATHER BUREAU
DEPT. VAN VERVOER / DEPT. OF TRANSPORT

21-5-1966

DAILY WEATHER BULLETIN

Maximum and Minimum Temperatures (°C) and rainfall (RRR) in mm for the 24 hours ended at 0800 SAST on

CAPE - KAAP	Max	Min	RRR
Aberdeen			
Addo			1·2
Alexander Bay	36	12	
Aliwal North	24	7	
Bashee	23	16	
Beaufort-Wes	24	11	
(Lughawe)			
Boegoebergdam			
Boetsap			
Brakkekuil			
(naby Heidelberg)			
Brandvlei			
Cala			
Caledon			
Calitzdorp			
Calvinia	27	11	
Cape Agulhas	20	15	
Cape Columbine	19	13	
Cape Point	19	11	
Cape St. Francis	21	15	5·0
Cape Town	23	11	
(D.F. Malan)			
Cape Town			
(Roeland Str.)			
Carnarvon			
Ceres			
Citrusdal			
Colesberg			
Cradock			
Dêhne	20	8	
De Aar	24	8	
Douglas			
East London	25	14	
(Airport)			
Hensaamheid			
(naby Harold)			
Elsenburg			
Fraserburg	23	8	
Garies			
George			
Graaff-Reinet	23	11	
Grahamstown			
Hopetown			
Idutywa			
Jansenville	25	10	
Joubertina			
Kimberley	26	9	
(Airport)			
Knysna			
Kokstad	19	7	
Kuruman	27	8	

KAAP - CAPE	Max	Min	RRR
Ladismith			
Lake Mentz			
Maclear			
Mafeking	31	11	
Malmesbury			
Matatiele			
Matroosberg	23	7	
Grootfontein			
(Middelburg)	21	4	
Mosselbaai	21	14	
Mount Frere			
Okiep	27	10	
Oudtshoorn	21	7	
Petrusville			
Piketberg			
Pofadder	27	14	
Port Alfred			
Port Elizabeth	21	15	1·2
Port Nolloth	34	12	
Port St. Johns	24	17	
Prieska	26	8	
Prince Albert			
Queenstown	23	7	
Rietfontein			
Riversdale	24	8	
Robertson	25	8	
Sheeprun	21	10	
(near Maclear)			
Somerset-Oos	21	11	
Steynsburg			
Strydenburg			
Sutherland	22	5	
Swellendam			
Tarkastad			
Touwsrivier			
Twee Riviere	29	6	
(Gemsbokpark)			
Umtata	24	8	
Uniondale			
Upington	28	11	
Vanwyksvlei	27	11	
Victoria-Wes	28	7	
Vredendal	30	12	
Vryburg	27	6	
Williston			
Willowmore	23	8	
Willowpark			
(near Dordrecht)	18	4	

NATAL	Max	Min	RRR
Cape St. Lucia	23	17	2·5
Dundee			
Durban	25	17	0·5
(Louis Botha)			
Estcourt	21	12	
Harding			
Himeville			
Mkuze			
Hluhluwe			
Newcastle	24	11	
Cedara			
(Pietermaritzburg)	20	10	
Port Shepstone			
Richmond			
Seven Oaks			
Vryheid			
Waterford			
(near Underberg)	18	9	
TRANSVAAL			
Barberton			
Belfast			
Bethal	24	10	
Bospoort	27	6	
Carolina	17	10	
Chester			
(near Gravelotte)			
Crecy	33	15	
Groendraai	33	17	1·5
(naby Vaalwater)			
Jan Kempdorp			
Jan Smuts	27	12	
Joubert Park (Jhb)	26	12	
Kroondal	31	16	
Levubu	25	17	0·1
Lesudoringstad			
Lichtenburg			
Letaba			
Loskopdam			
Lydenburg	22	13	
Marnitz	33	17	22·4
Mara	27	16	
Marble Hall			
Messina	32	20	
Middelburg			
Nelspruit	21	17	
Phalaborwa	24	19	
Pietersburg	27	14	
Piet Retief	17	9	1·1

TRANSVAAL	Max	Min	RRR
Pongola			
Potchefstroom	27	12	
Potgietersrus	31	15	4·4
Pretoria W.B.	30	15	
Pretoriuskop			
Punda Milia			
Sandpan (NW. Tvl.)	35	20	
Satara			
Sekhukhune			
Shingwidzi			
Skukuza	34	17	
Standerton	25	10	
Thabazimbi			
Tomburke			
Tzaneen			
Vereeniging			
Volksrust			
Waterval-Boven			0·9
Warmbad	33	15	
Withank			
Zeerust			
O.V.S. - O.F.S.			
Balkfontein			
(naby Bothaville)			
Bethlehem	22	6	
Bloemfontein	24	6	
(J.B.M. Hertzog)			
Bultfontein			
Fauresmith	25	7	
Ficksburg			
Frankfort	28	9	
Harrismith			
Hoopstad	26	9	
Kroonstad	26	12	
Lindley			
Modderpoort			
Petrusburg			
Philippolis			
Reddersburg			
Reitz			
Vrede			
Warden			
Welkom	25	12	
Wepener	25	4	
Winburg			
Zastron			

S.W.A.	Max	Min	RRR
Aroab			
Bethanie			
Dordabis			
Gobabeb	40	24	
Gobabis	30	13	
Grootfontein			
Cape Frio	XX	17	
Karasburg			
Kalkfeld			
Karibib			
Keetmanshoop	30	18	
Kub			
Luderitz	28	19	
Marienta1	31	18	
Ohopoho			
Okahandja			
Okaukueye			
Ondangua	33	18	
Otavi			
Otjiwarongo			
Outjo	31	17	
Rehoboth			
Runtu	33	16	
Steinhausen			
Tsumeb	32	16	
Walvisbaai	30	13	
Windhoek W.K.	28	19	
T.G.Strydom Kuishawe	27	15	
BASUTOLAND			
Maseru	25	5	
BETSJOANALAND/BECHUANALAND			
Francistown	32	19	
Gaberones	34	18	
Ghanzi	34	13	
Lobatsi			
Mahalapye			
Maun	33	19	
Shakawe	32	16	
Tsabong	29	5	
Tsane	33	20	
SWAZILAND			
Embelbe			
Mangini	22	13	
Stegi			

SYNOPTIC WEATHER MAP 1200 GMT. — 1400 SAST. SINOPTIESE WEERKAART

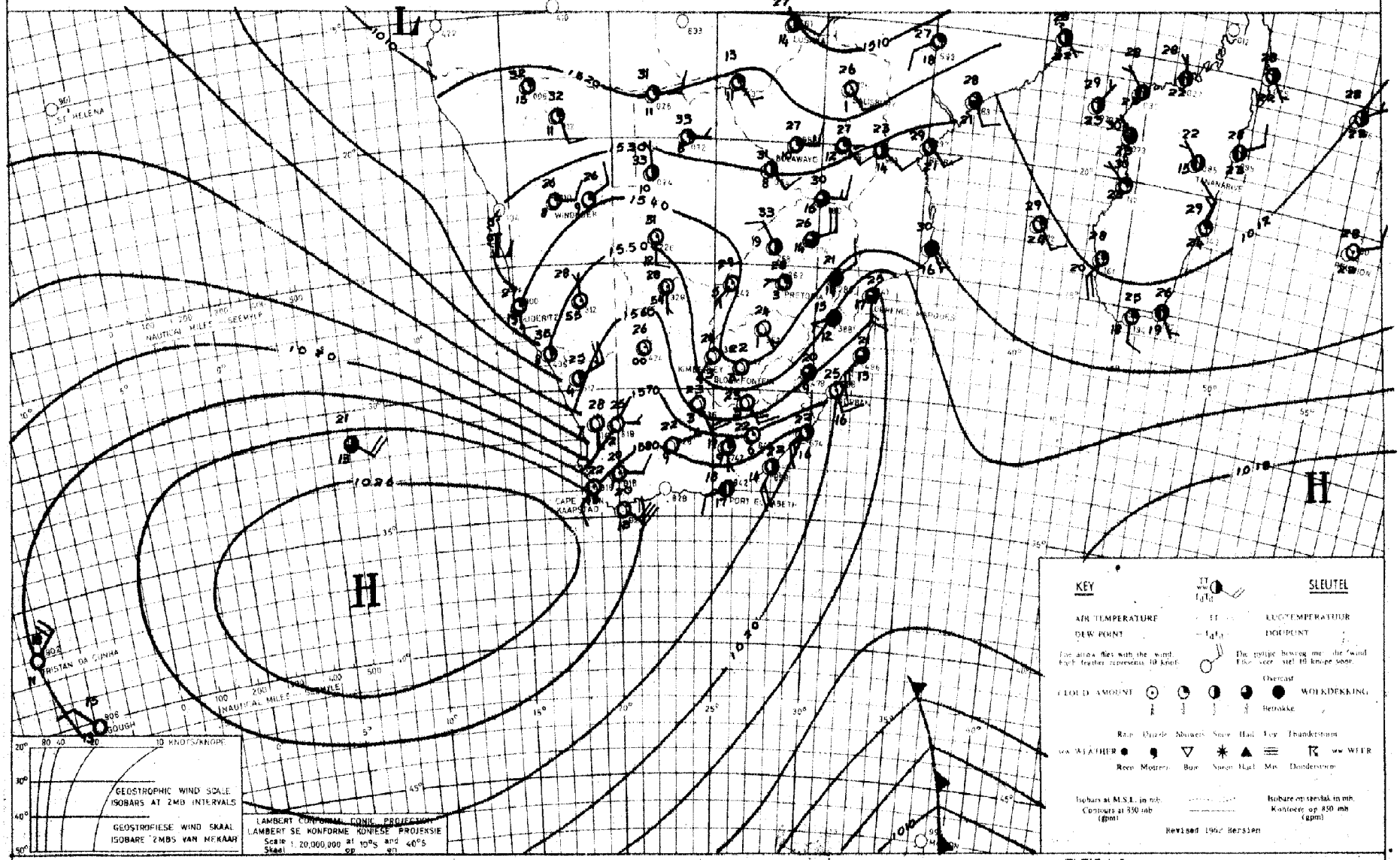

INFERENCE DATE 30 - 3 - 19 66 DATUM AFLEIDING

A ridge of the Atlantic high extends eastwards, south of the country, and causes the inflow of moist air over the eastern parts. Therefore cloudy and cooler weather will occur over these regions with showers along the escarpment. Over the remainder of the country the air is dry and it will be fine.

'n Rug van die Atlantiese hoog beweeg suid van die land in en veroorsaak die invloei van vogtige lug oor die oostelike dele. Dit sal gevolglik bewolk en koel wees oor dié dele met buie oor die platorand. Oor die res van die land is die lug droog en dit sal mooi weer wees.

DAAGLIKSE WEERBULLETIN

Maksimum en Minimum Temperatuur (°C) en Reënval (RRR) in mm vir die 24 uur geëindig om 0800 SAST op

WEERBURO / WEATHER BUREAU
DEPT. VAN VERVOER / DEPT. OF TRANSPORT

..1.-.4.-.1966...

DAILY WEATHER BULLETIN

Maximum and Minimum Temperatures (°C) and rainfall (RRR) in mm for the 24 hours ended at 0800 SAST on

CAPE - KAAP	Max	Min	RRR
Aberdeen			
Addo			
Alexander Bay	39	13	
Aliwal North	25	8	
Bashee	21	15	10·5
Beaufort-Wes	24	12	
(Lughawe)			
Boegoebergdam			
Boetsap			
Brakkekuil			
(naby Heidelberg)			
Brandvlei			
Cala			
Caledon			
Calitzdorp			
Calvinia	28	17	
Cape Agulhas	XX	18	
Cape Columbine	25	16	
Cape Point	22	15	
Cape St. Francis	20	17	0·3
Cape Town			
(D.F. Malan)	30	11	
Cape Town			
(Roeland Str.)			
Carnarvon			
Ceres			
Citrusdal			
Colesberg			
Cradock			
Döhne	20	10	0·5
De Aar	25	11	
Douglas			
East London	22	13	
(Airport)			
Eensaamheid			
(naby Harold)			
Elsenburg			
Fraserburg	23	11	
Garies			
George			
Graaff-Reinet	24	11	
Grahamstown			1·2
Hopetown			
Idutywa			
Jansenville	24	12	
Joubertina			
Kimberley	27	15	
(Airport)			
Knysna			
Kokstad	21	10	
Kuruman	24	11	

KAAP - CAPE	Max	Min	RRR
Ladismith			
Lake Mentz			
Maclear			
Mafeking	30	11	
Malmesbury			
Matatiele			
Matroosberg	23	8	
Grootfontein			
(Middelburg)	21	5	
Mosselbaai	19	17	
Mount Frere			4·0
Okiep	31	22	
Oudtshoorn	26	9	
Petrusville			
Piketberg			
Pofadder	29	13	
Port Alfred			
Port Elizabeth	20	10	1·9
Port Nolloth	36	12	
Port St. Johns	23	17	0·4
Prieska	28	8	
Prince Albert			
Queenstown	22	11	
Rietfontein			
Riversdale	24	15	
Robertson	28	11	
Sheeprun	21	11	
(near Maclear)			
Somerset-Oos	21	10	
Steynsburg			
Strydenburg			
Sutherland	21	7	
Swellendam			
Tarkastad			
Touwsrivier			
Twee Riviere	32	10	
(Gemsbokpark)			
Umtata	24	13	2·0
Uniondale			
Upington	31	14	
Vanwyksvlei	27	14	
Victoria-Wes	25	8	
Vredendal	34	21	
Vryburg	28	13	
Williston			
Willowmore	22	12	
Willowpark			
(near Dordrecht)	19	8	

NATAL	Max	Min	RRR
Cape St. Lucia	23	17	11·0
Dundee			
Durban	25	18	
(Louis Botha)			
Estcourt	23	12	
Harding			
Himeville			
Mkuze			
Hluhluwe			0·4
Newcastle	24	13	
Cedara			
(Pietermaritzburg)	21	10	0·6
Port Shepstone			
Richmond			
Seven Oaks			
Vryheid			
Waterford			
(near Underberg)	20	8	0·9

TRANSVAAL

Barberton			
Belfast			
Bethal	24	11	
Bospoort	26	9	
Carolina	22	11	
Chester			
(near Gravelotte)			
Crecy	27	15	
Groendraai	23	11	
(naby Vaalwater)			
Jan Kempdorp			
Jan Smuts	21	10	
Joubert Park (Jhb)	21	11	
Kroondal	25	12	
Levubu	22	17	
Leeudoringstad			
Lichtenburg			
Letaba			
Loskopdam			
Lydenburg	22	13	0·3
Marnitz	25	15	
Mara	25	16	
Marble Hall			
Messina	27	18	
Middelburg			
Nelspruit	25	17	
Phalaborwa	26	19	
Pietersburg	23	15	
Piet Retief	21	12	

TRANSVAAL	Max	Min	RRR
Pongola			
Potchefstroom	26	12	
Potgietersrus	25	15	
Pretoria W.B.	24	16	
Pretoriuskop			
Punda Milia			
Sandpan (NW. Tvl.)	26	15	
Satara			
Sekhukhune			
Shingwidzi			
Skukuza	28	17	
Standerton	24	10	
Thabazimbi			
Tomburke			
Tzaneen			
Vereeniging			
Volksrust			
Warmbad	24	14	
Witbank			0·7
Zeerust			

O.V.S. - O.F.S.

Balkfontein			
(naby Bothaville)			
Bethlehem	22	9	
Bloemfontein	23	8	
(J.B.M. Hertzog)			
Bultfontein			
Fauresmith	24	9	
Ficksburg			
Frankfort	26	11	
Harrismith			
Hoopstad	27	10	
Kroonstad			
Lindley			
Modderpoort			
Petrusburg			
Philippolis			
Reddersburg			
Reitz			
Vrede			
Warden			
Welkom	25	13	
Wepener	24	4	
Winburg			
Zastron			

S.W.A.	Max	Min	RRR
Aroab			
Bethanie			
Dordabis			
Gobabeb	40	24	
Gobabis	31	14	
Grootfontein			
Cape Frio	XX	19	
Karasburg			
Kalkfeld			
Karibib			
Keetmanshoop	33	20	
Kub			
Luderitz	19	12	
Mariental	34	21	
Ohopoho			
Okahandja			
Okaukueye			
Ondangua	32	17	
Otavi			
Otjiwarongo			
Outjo	32	15	0·1
Rehoboth			
Runtu	33	17	
Steinhausen			
Tsumeb	33	16	
Walvisbaai	20	15	
Windhoek W.K.	28	18	
J.G. Strydom Lughawe	29	15	

BASUTOLAND

Maseru	21	7	

BETSJOEANALAND/BECHUANALAND

Francistown	27	16	
Gaberones	27	14	
Ghanzi	34	15	
Lobatsi			
Mahalapye			
Maun	32	17	
Shakawe	32	19	
Tsabong	31	11	
Tsane	32	12	

SWAZILAND

Embelbe			
Manzini	25	15	
Stegi			

SYNOPTIC WEATHER MAP 1200 GMT. — 1400 SAST. SINOPTIESE WEERKAART

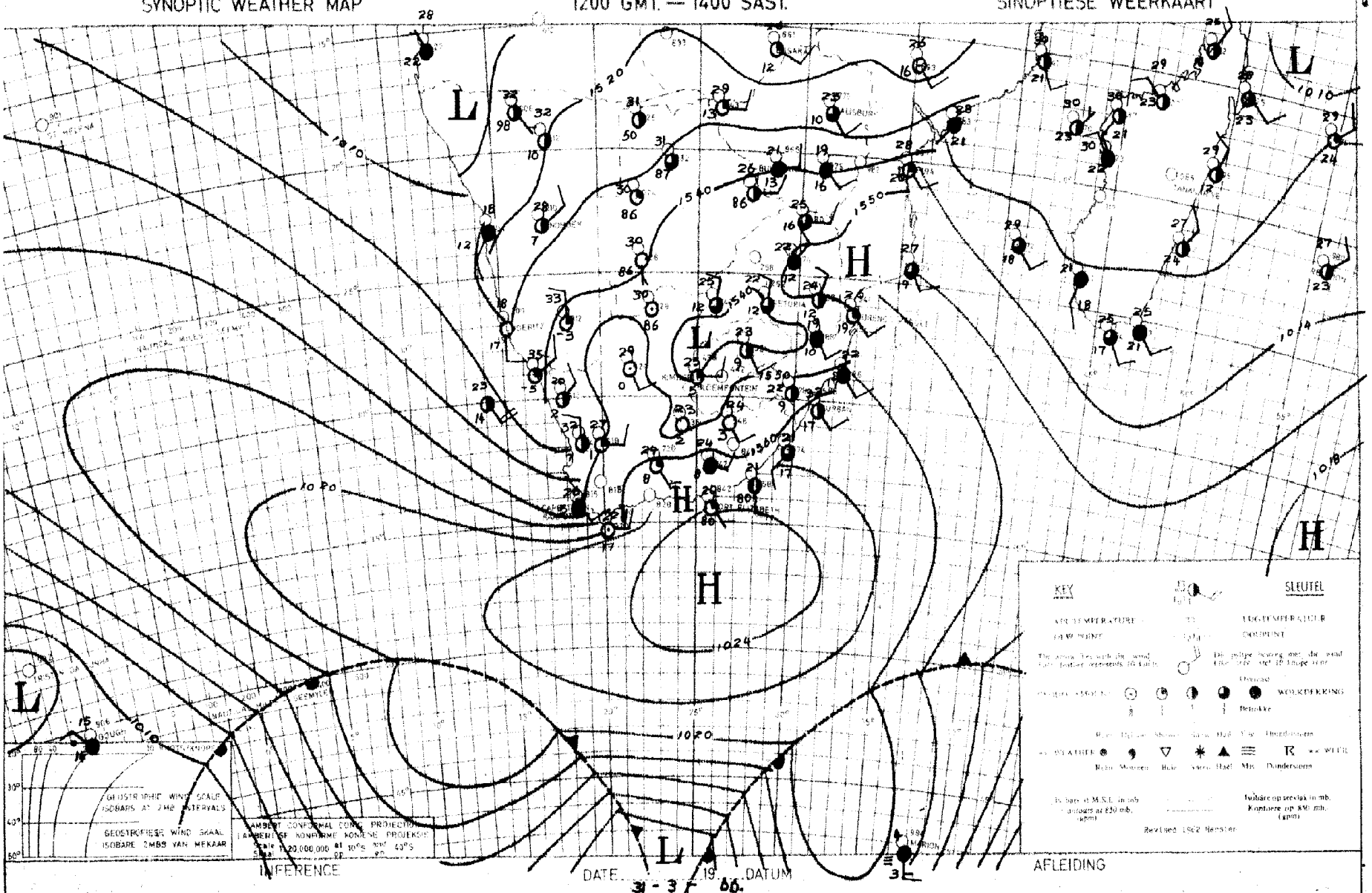

INFERENCE DATE 31 - 3 - 1966 DATUM AFLEIDING

As a result to the high to the south of the continent winds are offshore over the southern and south-western regions where the weather will be fine. At the same time moist air is being fed in in over the eastern parts where it will be cloudy to partly cloudy and mild.

As gevolg van die hoog wat suid van die vasteland gelee is, waai die winde van die land af oor die suidwestelike en suidelike gebiede en dit sal mooiweer wees. Terselfdertyd word vogtige lug oor die oostelike dele ingevoer waar dit bewolk tot gedeeltelik bewolk en matig sal wees.

DAAGLIKSE WEERBULLETIN

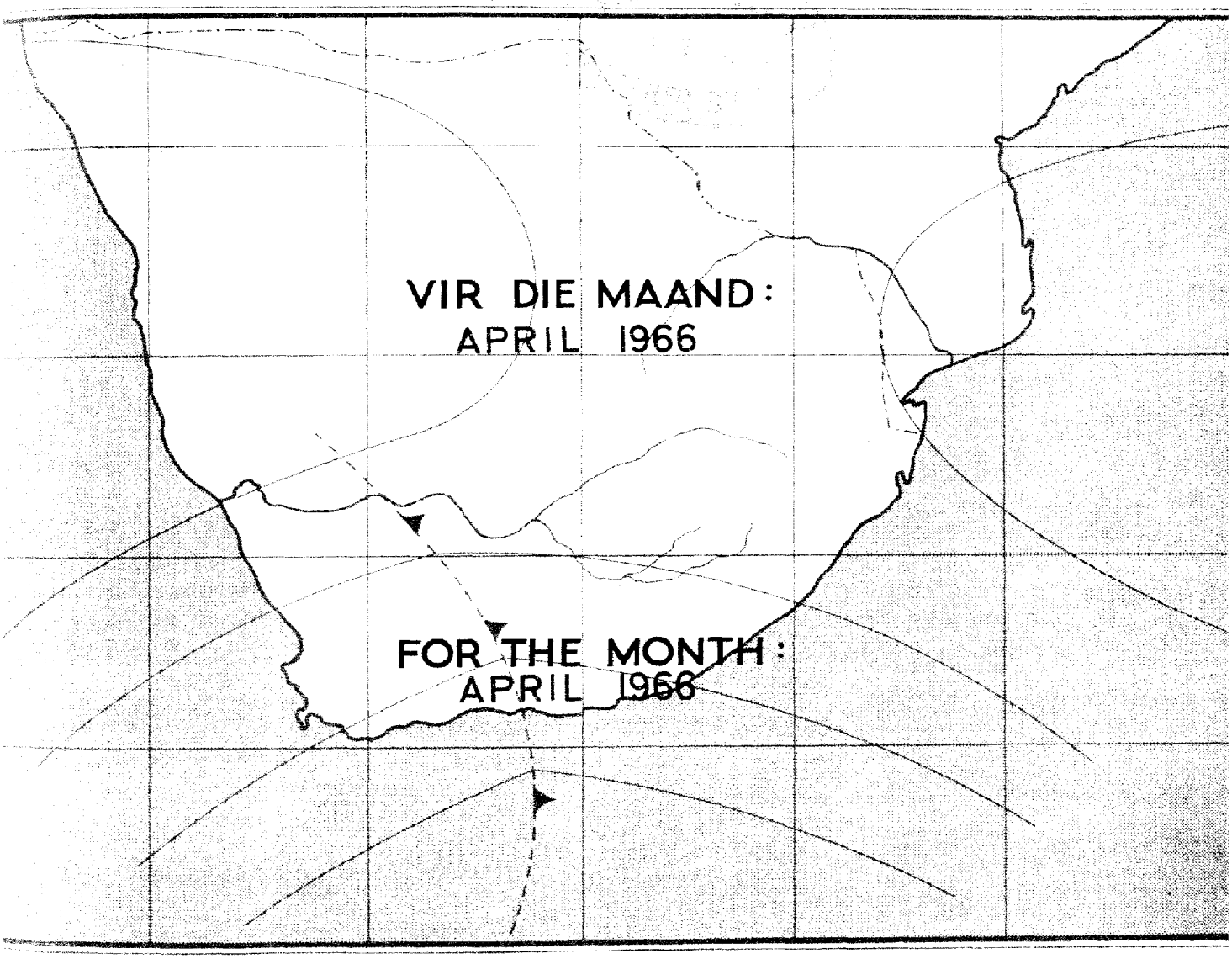

DAILY WEATHER BULLETIN

DAAGLIKSE WEERBULLETIN

Maksimum en Minimum Temperatuur (°C) en Reënval (RRR) in mm vir die 24 uur geëindig om 0800 SAST op

WEERBURO / WEATHER BUREAU
DEPT. VAN VERVOER / DEPT. OF TRANSPORT

2-4-1966

DAILY WEATHER BULLETIN

Maximum and Minimum Temperatures (°C) and rainfall (RRR) in mm for the 24 hours ended at 0800 SAST on

CAPE - KAAP	Max	Min	RRR
Aberdeen			
Addo			
Alexander Bay	27	15	
Aliwal North	24	11	
Bashee	20	17	2·5
Beaufort-Wes	26	10	
(Lughawe)			
Boegoebergdam			
Boetsap			
Brakkekuil			
(naby Heidelberg)			
Brandvlei			
Cala			
Caledon			
Calitzdorp			
Calvinia	31	19	
Cape Agulhas	XX	19	
Cape Columbine	31	14	
Cape Point	23	16	
Cape St. Francis	21	17	
Cape Town			
(D.F. Malan)	30	11	
Cape Town			
(Roeland Str.)			
Carnarvon			
Ceres			
Citrusdal			
Colesberg			
Cradock			
Dêhne	19	11	
De Aar	26	12	
Douglas			
East London	20	13	1·0
(Airport)			
Eensaamheid			
(naby Herold)			
Elsenburg			
Fraserburg	27	13	
Garies			
George			
Graaff-Reinet	24	9	
Grahamstown			
Hopetown			
Idutywa			
Jansenville	27	10	
Joubertina			
Kimberley	28	16	
(Airport)			
Knysna			
Kokstad	19	6	
Kuruman	28	14	17·5

KAAP - CAPE	Max	Min	RRR
Ladismith			
Lake Mentz			
Maclear			
Mafeking	27	8	
Malmesbury			
Matatiele			
Matroosberg	25	10	
Grootfontein			
(Middelburg)	24	7	
Mosselbaai	21	17	
Mount Frere			
Okiep	31	15	
Oudtshoorn	30	11	
Petrusville			
Piketberg			
Pofadder	32	19	
Port Alfred			
Port Elizabeth	22	18	
Port Nolloth	21	13	
Port St. Johns	22	18	
Prieska	30	14	
Prince Albert			
Queenstown	23	12	
Rietfontein			
Riversdale	25	16	
Robertson	29	16	
Sheeprun	21	8	
(near Maclear)			
Somerset-Oos	24	8	
Steynsburg			
Strydenburg			
Sutherland	25	7	
Swellendam			
Tarkastad			
Touwsrivier			
Twee Riviere	35	18	
(Gemsbokpark)			
Umtata	20	12	
Uniondale			
Upington	32	20	
Vanwyksvlei	28	16	
Victoria-Wes	25	8	
Vredendal	36	12	
Vryburg	29	14	12·0
Williston			
Willowmore	23	10	
Willowpark			
(near Dordrecht)	20	8	

NATAL	Max	Min	RRR
Cape St. Lucia	23	18	1·0
Dundee			
Durban	22	17	2·8
(Louis Botha)			
Estcourt	19	11	
Harding			
Himeville			
Mkuze			
Hluhluwe			
Newcastle	21	12	
Cedara			
(Pietermaritzburg)	18	11	0·9
Port Shepstone			
Richmond			
Seven Oaks			
Vryheid			
Waterford			
(near Underberg)	14	8	

TRANSVAAL

Barberton			
Belfast			
Bethal	21	10	
Bospoort	25	12	1·8
Carolina	23	14	12·8
Chester			
(near Gravelotte)			
Crecy			
Delareyville			15·5
Groendraai	24	12	
(naby Vaalwater)			
Jan Kempdorp			0·5
Jan Smuts	20	9	
Joubert Park (Jhb)	19	11	
Kroondal	26	15	
Levubu	23	14	
Leeudoringstad			
Lichtenburg			
Letaba			
Loskopdam			
Lydenburg	18	10	
Marquitz	24	14	
Mara	22	14	
Marble Hall			
Messina	27	15	
Middelburg			
Nelspruit	22	14	
Phalaborwa	27	17	0·4
Pietersburg	21	11	
Piet Retief	19	11	0·7

TRANSVAAL	Max	Min	RRR
Pongola			
Potchefstroom	26	13	6·2
Potgietersrus	22	12	
Pretoria W.B.	23	14	12·8
Pretoriuskop			
Punda Milia			
Sandpan (NW. Tvl.)	26	15	
Satara			
Sekhukhune			
Shingwidzi			
Skukuza	25	12	
Standerton	21	10	
Thabazimbi			
Tomburke			
Tzaneen			
Vereeniging			
Volksrust			
Warmbad	24	13	
Witbank			
Zeerust			

O.V.S. - O.F.S.

Balkfontein			
(naby Bothaville)			
Bethlehem	21	10	
Bloemfontein	24	14	
(J.B.M. Hertzog)			
Bultfontein			
Fauresmith	24	14	
Ficksburg			
Frankfort			
Harrismith			
Hoopstad	27	14	
Kroonstad	25	14	
Lindley			
Modderpoort			
Petrusburg			
Philippolis			
Reddersburg			
Reitz			
Vrede			
Warden			
Welkom	25	14	0·1
Wepener			
Winburg			
Zastron			

S.W.A.	Max	Min	RRR
Aroab			
Bethanie			
Dordabis			
Gobabeb	32	18	
Gobabis	32	16	
Grootfontein			
Karasburg			
Kalkfeld			
Karibib			
Keetmanshoop	32	17	
Kub			
Luderitz	18	13	
Marienta1	33	19	18·0
Ohopoho			
Okahandja			
Okaukueye			
Ondangua	32	17	
Otavi			
Otjiwarongo			
Outjo	30	17	3·5
Rehoboth			
Runtu	32	16	
Steinhausen			
Tsumeb			
Walvisbaai	20	12	
Windhoek W.K. (110)	28	14	
J.G. Strydom Lughawe (112)	29	13	0·2

BASUTOLAND

Maseru	22	10	

BETSJOEANALAND/BECHUANALAND

Francistown	26	15	
Gaberones	28	16	
Ghanzi	32	18	
Lobatsi			
Mahalapye			
Maun	30	12	
Shakawe	30	19	
Tsabong	32	17	0·2
Tsane	33	16	29·0

SWAZILAND

Embelembe			
Manzini	23	14	
Stegi			

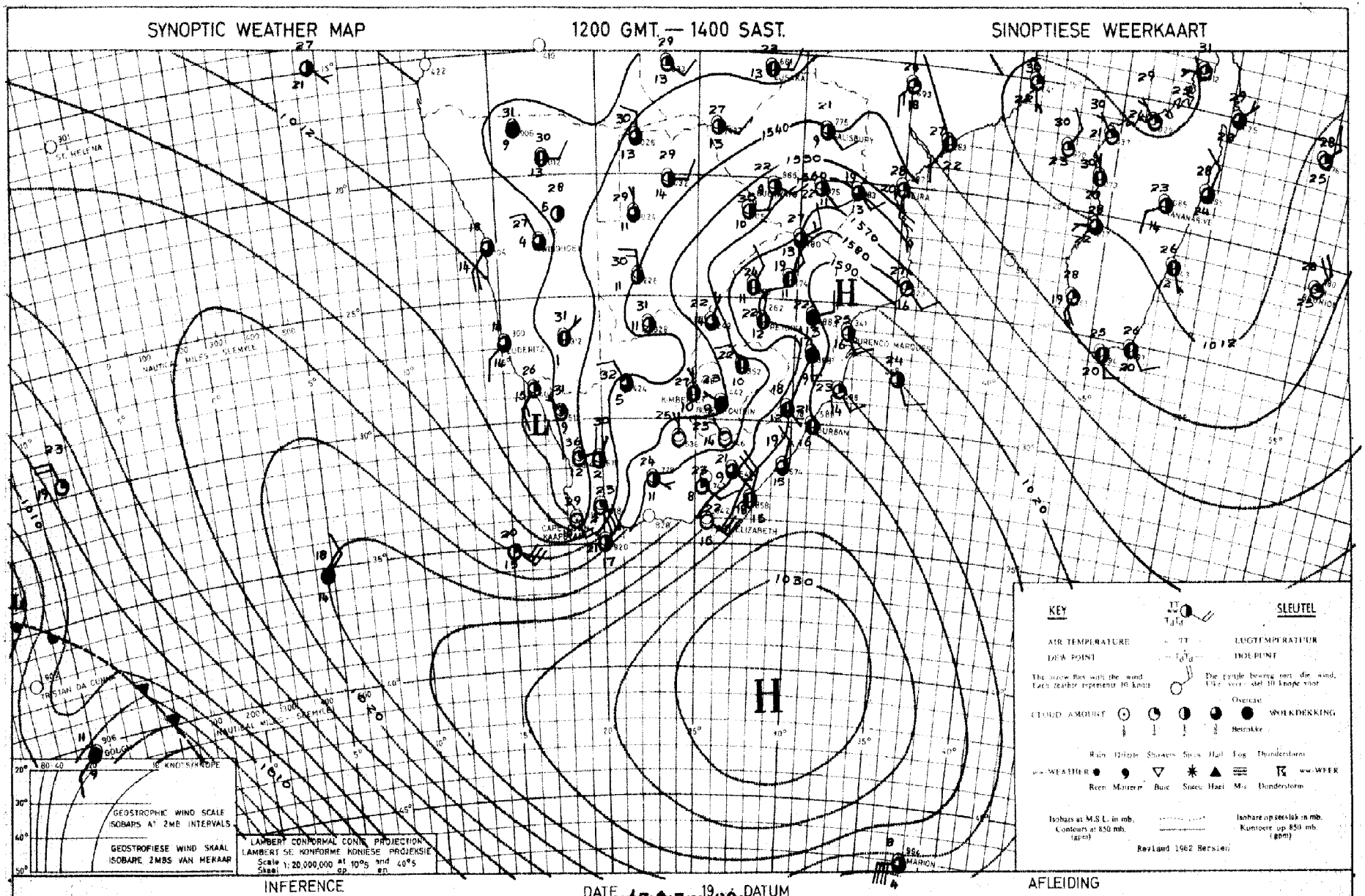

INFERENCE

The strong high situated to the south-east of the country is advecting moist air over the north-eastern interior. Showers or thundershowers will develop over most parts of the interior.

DATE 1-4-1966 DATUM

AFLEIDING

Die sterk hoog suidoos van die land geleë, voer vogtige lug in oor die noordoostelike binneland. Buie of donderbuie sal oor die meeste dele van die binneland ontwikkel.

DAAGLIKSE WEERBULLETIN

Maksimum en Minimum Temperatuur (°C) en Reënval (RRR) in mm vir die 24 uur geëindig om 0800 SAST op

WEERBURO / WEATHER BUREAU
DEPT. VAN VERVOER / DEPT. OF TRANSPORT

3 - 4 - 1966

DAILY WEATHER BULLETIN

Maximum and Minimum Temperatures (°C) and rainfall (RRR) in mm for the 24 hours ended at 0800 SAST on

CAPE - KAAP	Max	Min	RRR
Aberdeen			
Addo			
Alexander Bay	29	15	1·8
Aliwal North	24	8	
Bashee	22	14	
Beaufort-Wes	30	17	
(Lughawe)			
Boegoebergdam			
Boetsap			
Brakkekuil			
(naby Heidelberg)			
Brandvlei			
Cala			
Caledon			
Calitzdorp			
Calvinia	32	7	
Cape Agulhas	XX	18	
Cape Columbine	25	15	
Cape Point	21	16	
Cape St. Francis	20	15	
Cape Town	31	13	
(D.F. Malan)			
Cape Town			
(Roeland Str.)			
Carnarvon			
Ceres			
Citrusdal			
Colesberg			
Cradock			
Dühne	26	13	
De Aar	27	10	4·3
Douglas			
East London	24	14	
(Airport)			
Eensaamheid			
(naby Herold)			
Elsenburg			
Fraserburg	28	12	
Garies			
George			
Graaff-Reinet			
Grahamstown			
Hopetown			1·3
Idutywa			
Jansenville	31	13	
Joubertina			
Kimberley	22	12	
(Airport)			
Knysna			
Kokstad	21	3	
Kuruman	22	14	

KAAP - CAPE	Max	Min	RRR
Ladismith			
Lake Mentz			
Maclear			
Mafeking	26	6	
Malmesbury			
Matatiele			
Matroosberg			
Grootfontein			
(Middelburg)	25	11	
Mosselbaai	20	16	
Mount Frere			
Okiep	31	19	
Oudtshoorn			
Petrusville			
Piketberg			
Pofadder	30	16	
Port Alfred			
Port Elizabeth	24	13	
Port Nolloth	25	14	
Port St. Johns	28	19	
Prieska	36	11	
Prince Albert			
Queenstown	27	13	
Rietfontein			
Riversdale	33	11	
Robertson	34	12	
Sheeprun	23	7	
(near Maclear)			
Somerset-Oos	30	14	
Steynsburg			
Strydenburg			
Sutherland	26	8	
Swellendam			
Tarkastad			
Touwsrivier			
Twee Riviere	30	17	
(Gemsbokpark)			
Umtata	25	10	
Uniondale			
Upington	30	15	0·2
Vanwyksvlei	29	12	0·7
Victoria-Wes	28	9	
Vredendal	38	16	
Vryburg	17	12	1·1
Williston			
Willowmore	29	12	
Willowpark			
(near Dordrecht)			

NATAL	Max	Min	RRR
Cape St. Lucia	24	14	
Dundee			
Durban	25	15	
(Louis Botha)			
Estcourt	20	6	
Harding			
Himeville			
Mkuze			
Hluhluwe			
Newcastle	20	3	
Cedara			
(Pietermaritzburg)	19	5	
Port Shepstone			
Richmond			
Seven Oaks			
Vryheid			
Waterford			
(near Underberg)	19	1	

TRANSVAAL

Barberton			
Belfast			
Bethal	19	4	
Bospoort	27	9	
Carolina	16	5	
Chester			
(near Gravelotte)			
Crecy	26	9	
Groendraai			
(naby Vaalwater)			
Jan Kempdorp			
Jan Smuts	16	9	
Joubert Park (Jhb)	15	8	
Kroondal	21	9	
Levubu	20	14	5·8
Leeudoringstad			
Lichtenburg			
Letaba			
Loskopdam			
Lydenburg	17	7	
Marnitz	22	13	
Mara	20	13	
Marble Hall			
Messina	24	17	
Middelburg			
Nelspruit	23	12	
Phalaborwa	26	17	
Pietersburg	20	9	
Piet Retief	17	16	

TRANSVAAL	Max	Min	RRR
Pongola			
Potchefstroom	18	9	
Potgietersrus	23	10	
Pretoria W.B.	19	12	
Pretoriuskop			
Punda Milia			
Sandpan (NW. Tvl.)			
Satara			
Sekhukhune			
Shingwiazi			
Skukuza			
Standerton	18	5	
Thabazimbi			
Tomburke			
Tzaneen			
Vereeniging			
Volksrust			
Warmbad	23	7	
Witbank			
Zeerust			

O.V.S. - O.F.S.

Balkfontein			7·0
(naby Bothaville)			
Bethlehem	17	3	
Bloemfontein	19	7	
(J.B.M. Hertzog)			
Bultfontein			
Fauresmith	22	8	
Ficksburg			
Frankfort	11	6	
Harrismith			
Hoopstad	17	11	4·0
Kroonstad			
Lindley			
Modderpoort			
Petrusburg			
Philippolis			
Reddersburg			
Reitz			
Vrede			
Warden			
Welkom			
Wepener	22	9	1·0
Winburg			
Zastron			

S.W.A.	Max	Min	RRR
Aroab			
Bethanie			
Dordabis			
Gobabeb	36	18	
Gobabis	21	13	13·0
Grootfontein			
Karasburg			
Kalkfeld			
Karibib			
Keetmanshoop	34	14	8·4
Kub			
Luderitz	21	14	
Mariental	29	16	9·0
Ohopoho			
Okahandja			
Okaukueye			
Ondangua			
Otavi			
Otjiwarongo			
Outjo	29	16	12·3
Rehoboth			
Runtu			
Steinhausen			
Tsumeb			
Walvisbaai	18	13	
Windhoek W.K.	25	11	28·4
J.G. Strydom Lughawe	23	10	32·5

BASUTOLAND

Maseru	19	8	

BETSJOEANALAND/BECHUANALAND

Francistown	21	16	
Gaberones	21	11	
Ghanzi	27	12	
Lobatsi			
Mahalapye			
Maun	27	12	
Shakawe	28	18	
Tsabong	23	13	0·1
Tsane	22	16	

SWAZILAND

Embelembe			
Manzini			
Stegi			

SYNOPTIC WEATHER MAP 1200 GMT 26 — 1400 SAST SINOPTIESE WEERKAART

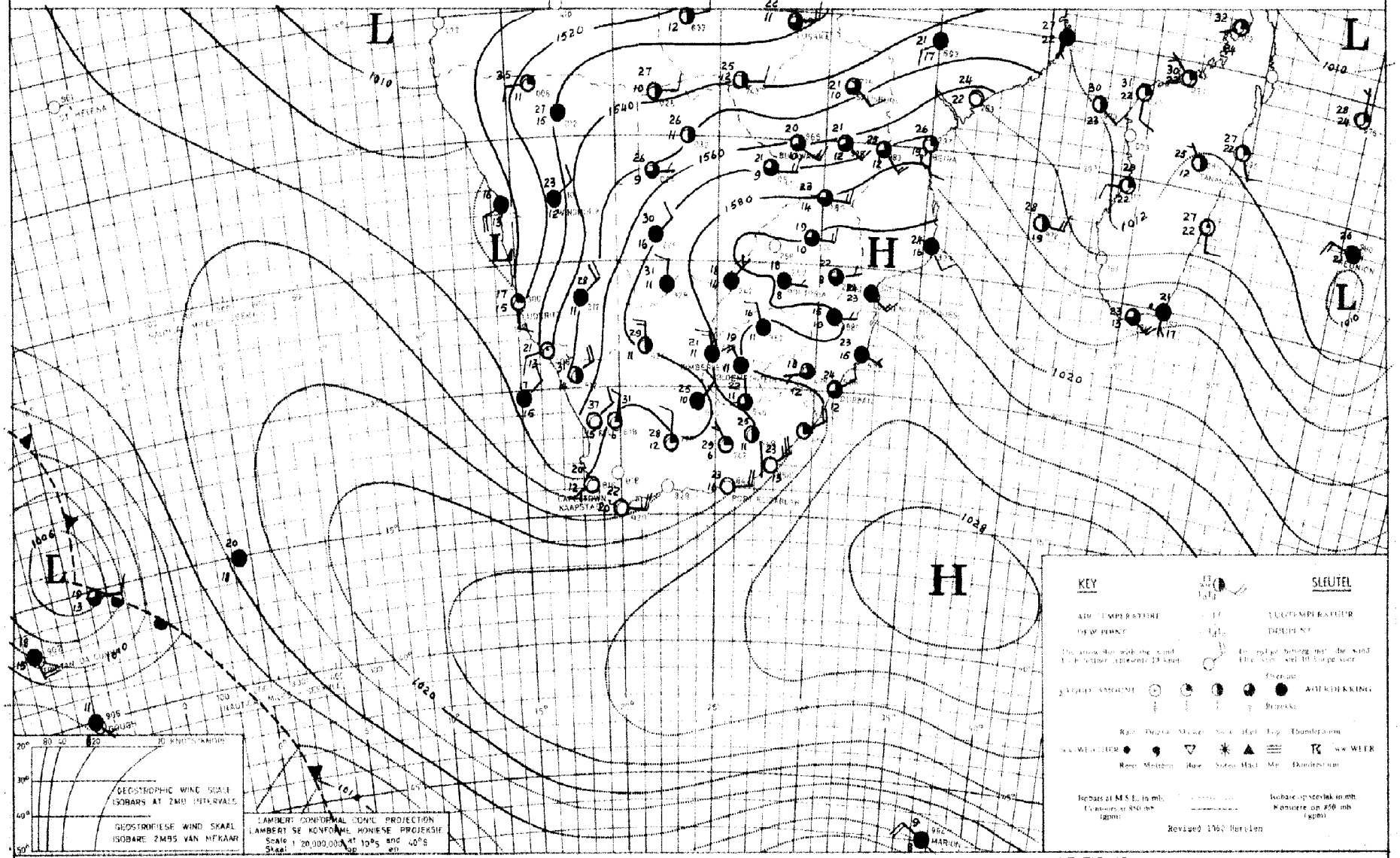

INFERENCE

The high situated to the south-east of the country is advecting cooler, moist air over the north-eastern interior. Thundershowers will develop over parts of the interior, mainly over South-West Africa. The coastal low near Walvis Bay will move southwards and fog and low clouds will occur overnight over the western and south-western Cape coastal belt.

DATE 2 - 4 - 1966. DATUM

AFLEIDING

Die hoog suidoos van die land gelee", voer koel, vogtige lug in oor die noordoostelike binneland. Donderbuie sal oor dele van die binneland ontwikkel, hoofsaaklik oor Suidwes-Afrika. Die kuslaag by Walvisbaai sal suidwaarts beweeg en dus sal mis en lae wolke oornag voorkom oor die suidwestelike en westelike Kaapse kusgebiede

DAAGLIKSE WEERBULLETIN

Maksimum en Minimum Temperatuur (°C) en Reënval (RRR) in mm vir die 24 uur geëindig om 0800 SAST op

WEERBURO / WEATHER BUREAU
DEPT. VAN VERVOER / DEPT. OF TRANSPORT

...4-4-66.....

DAILY WEATHER BULLETIN

Maximum and Minimum Temperatures (°C) and rainfall (RRR) in mm for the 24 hours ended at 0800 SAST on

CAPE - KAAP	Max	Min	RRR
Aberdeen			
Addo			
Alexander Bay	35	20	
Aliwal North	27	7	
Bashee	23	17	
Beaufort-Wes	31	19	
(Lughawe)			
Boegoebergdam			
Boetsap			
Brakkekuil			
(naby Heidelberg)			
Brandvlei			
Cala			
Caledon			
Calitzdorp			
Calvinia	30	14	
Cape Agulhas	XX	16	
Cape Columbine	27	15	
Cape Point	26	17	
Cape St. Francis	20	15	
Cape Town	33	14	
(D.F. Malan)			
Cape Town			
(Roeland Str.)			
Carnarvon			
Ceres			
Citrusdal			
Colesberg			
Cradock			
Döhne	29	16	
De Aar	26	10	
Douglas			
East London	29	13	
(Airport)			
Hensaamheid			
(naby Herold)			
Elsenburg			
Fraserburg	27	13	
Garies			
George			
Graaff-Reinet	31	13	
Grahamstown			
Hopetown			
Idutywa			
Jansenville	35	14	
Joubertina			
Kimberley	24	13	
(Airport)			
Knysna			
Kokstad	25	7	
Kuruman	25	11	

KAAP - CAPE	Max	Min	RRR
Ladismith			
Lake Mentz			
Maclear			
Mafeking	26	10	
Malmesbury			
Matatiele			
Matroosberg	30	13	
Grootfontein			
(Middelburg)	26	13	
Mosselbaai	22	17	
Mount Frere			
Okiep	28	18	
Oudtshoorn	36	11	
Petrusville			
Piketberg			
Pofadder	27	16	
Port Alfred			
Port Elizabeth	34	15	
Port Nolloth	36	17	
Port St. Johns	26	19	
Prieska	28	17	
Prince Albert			
Queenstown	29	9	
Rietfontein			
Riversdale	35	12	
Robertson	36	12	
Sheeprun			
(near Maclear)			
Somerset-Oos	32	14	
Steynsburg			
Strydenburg			
Sutherland	26	9	
Swellendam			
Tarkastad			
Touwsrivier			
Twee Riviere	26	10	
(Gemsbokpark)			
Umtata	32	14	
Uniondale			
Upington	27	15	
Vanwyksvlei	27	13	
Victoria-Wes	27	14	
Vredendal	37	17	
Vryburg	22	10	
Williston			
Willowmore	31	14	
Willowpark			
(near Dordrecht)	25	8	

NATAL	Max	Min	RRR
Cape St. Lucia	25	16	
Dundee			
Durban	26	11	
(Louis Botha)			
Estcourt	26	9	
Harding			
Himeville			
Mkuze			
Hluhluwe			
Newcastle	25	7	
Cedara			
(Pietermaritzburg)	25	8	
Port Shepstone			
Richmond			
Seven Oaks			
Vryheid			
Waterford			
(near Underberg)			
TRANSVAAL			
Barberton			
Belfast			
Bethal	22	11	
Bospoort	21	6	
Carolina	19	6	
Chester			
(near Gravelotte)			
Crecy	25	10	
Groendraai	25	7	
(naby Vaalwater)			
Jan Kempdorp			
Jan Smuts	19	10	
Joubert Park (Jhb)	20	10	
Kroondal	23	8	
Levubu	20	11	2·0
Leeudoringstad			
Lichtenburg			
Letaba			
Loskopdam			
Lydenburg	20	6	
Marnitz	24	11	
Mara	22	8	
Marble Hall			
Messina	24	13	
Middelburg			
Nelspruit	22	14	
Phalaborwa	25	13	
Pietersburg	21	8	
Piet Retief	20	07	

TRANSVAAL	Max	Min	RRR
Pongola			
Potchefstroom	22	8	
Potgietersrus	24	10	
Pretoria W.B.	22	11	
Pretoriuskop			
Punda Milia			
Sandpan (NW. Tvl.)			
Satara			
Sekhukhune			
Shingwidzi			
Skukuza	27	7	
Standerton	19	2	
Thabazimbi			
Tomburke			
Tzaneen			
Vereeniging			
Volksrust			
Warmbad	24	11	
Witbank			
Zeerust			
O.V.S. - O.F.S.			
Balkfontein			
(naby Bothaville)			
Bethlehem	22	3	
Bloemfontein	23	8	
(J.B.M. Hertzog)			
Bultfontein			
Fauresmith	25	11	
Ficksburg			
Frankfort	23	3	
Harrismith			
Hoopstad	24	10	
Kroonstad	22	10	
Lindley			
Modderpoort			
Petrusburg			
Philippolis			
Reddersburg			
Reitz			
Vrede			
Warden			
Welkom	23	10	
Wepener	25	6	
Winburg			
Zastron			

S.W.A.	Max	Min	RRR
Aroab			
Bethanie			
Dordabis			
Gobabeb	35	20	0·9
Gobabis	17	13	1·5
Grootfontein			
Karasburg			
Kalkfeld			
Karibib			
Keetmanshoop	25	15	
Kub			
Luderitz	28	17	
Mariental	24	15	
Ohopoho			
Okahandja			
Okaukueye			
Ondangua	29	16	5·9
Otavi			
Otjiwarongo			
Outjo	21	14	2·7
Rehoboth			
Runtu	30	14	
Steinhausen			
Tsumeb	25	15	1·2
Walvisbaai	21	13	
Windhoek W.K. (lug)	18	11	5·0
J.G. Strydom lughawe (lug)	17	10	5·5
BASUTOLAND			
Maseru	22	7	
BETSJOEANALAND/BECHUANALAND			
Francistown	22	12	
Gaberones	23	11	
Ghanzi	25	15	
Lobatsi			
Mahalapye			
Maun	27	14	
Shakawe	27	17	
Tsabong	24	10	
Tsane	22	16	
SWAZILAND			
Embabane			
Manzini	23	16	
Stegi			

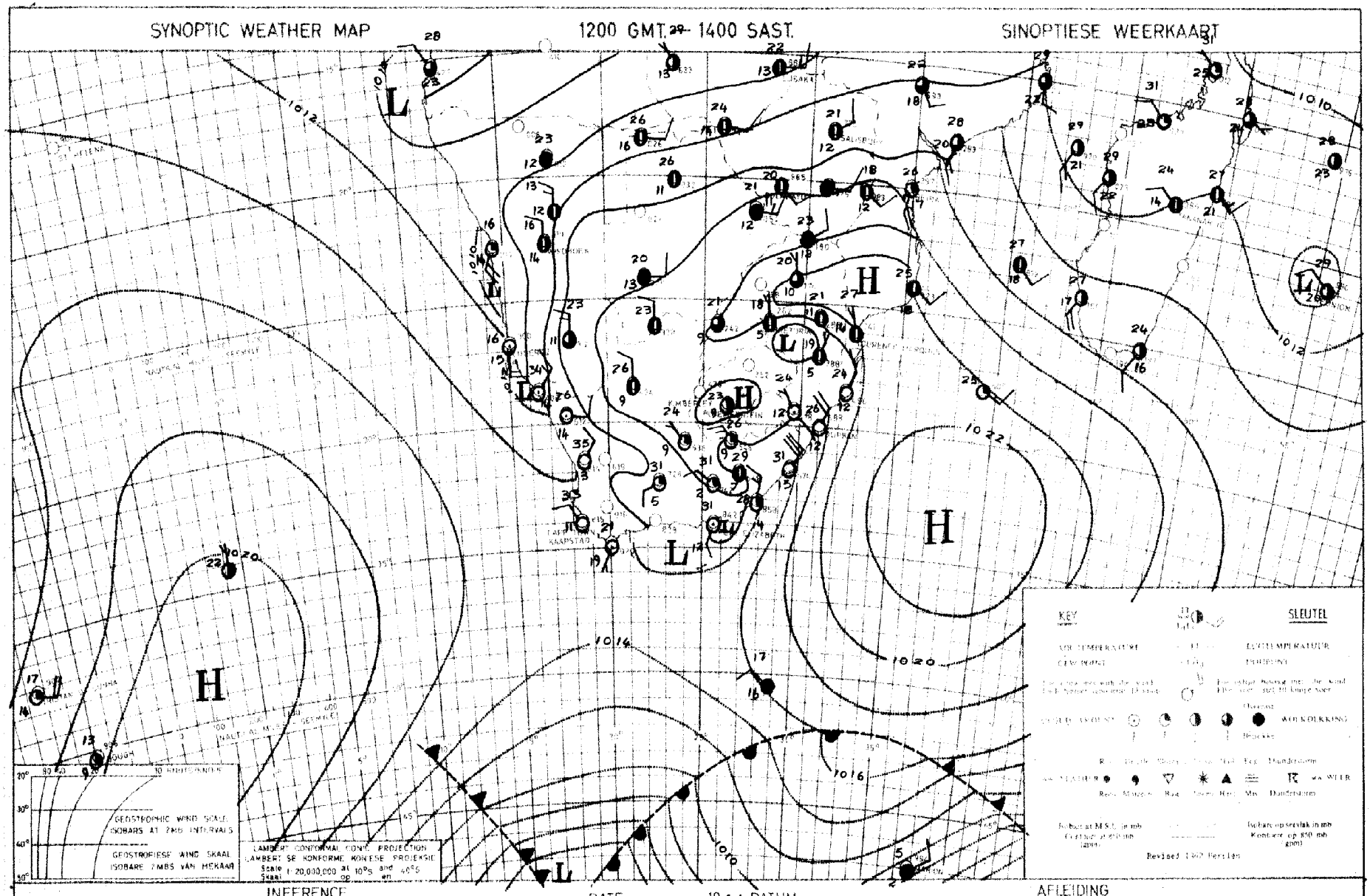

INFERENCE

DATE 3 - 4 - 1966 DATUM

AFLEIDING

The high situated east of the country is moving eastwards and thundershowers will only develop over South-West Africa and the north-western Cape. With a coastal low situated on the Cape south coast and another near Alexander Bay, fog and low clouds will occur over the western and southern Cape coastal areas.

Die hoog wat oos van die land geleë is, beweeg oos-waarts en donderbuie sal slegs oor Suidwes-Afrika en Noordwes-Kaapland voorkom. Met 'n kuslaag oor die Kaapse suidkus geleë en nog een by die Alexanderbaai, sal mis en lae wolke oornag voorkom oor die westelike en suidelike Kaapse kusgebiede.

DAAGLIKSE WEERBULLETIN

Maksimum en Minimum Temperatuur (°C) en Reënval (RRR) in mm vir die 24 uur geëindig om 0800 SAST op

WEERBURO / WEATHER BUREAU
DEPT VAN VERVOER / DEPT OF TRANSPORT

5-4-1966

DAILY WEATHER BULLETIN

Maximum and Minimum Temperatures (°C) and rainfall (RRR) in mm for the 24 hours ended at 0800 SAST on

CAPE - KAAP	Max	Min	RRR
Aberdeen			
Addo			
Alexander Bay	36	16	
Aliwal North	29	11	
Bashee	22	17	
Beaufort-Wes	30	15	
(Lughawe)			
Boegoebergdam			
Boetsap			
Brakkekuil			
(naby Heidelberg)			
Brandvlei			
Cala			
Caledon			
Calitzdorp			
Calvinia	30	14	
Cape Agulhas	XX	19	
Cape Columbine	20	15	
Cape Point	22	17	
Cape St. Francis	21	17	
Cape Town	24	15	
(D.F. Malan)			
Cape Town			
(Roeland Str.)			
Carnarvon			
Ceres			
Citrusdal			
Colesberg			
Cradock			
Döhne	30	12	
De Aar	29	11	
Douglas			
East London	24	16	
(Airport)			
Eensaamheid			
(naby Herold)			
Elsenburg			
Fraserburg	27	14	
Garies			
George			
Graaff-Reinet	31	13	
Grahamstown			
Hopetown			
Idutywa			
Jansenville	35	12	
Joubertina			
Kimberley	26	14	
(Airport)			
Knysna			
Kokstad	27	8	
Kuruman	25	13	

KAAP - CAPE	Max	Min	RRR
Ladismith			
Lake Mentz			
Maclear			
Mafeking	26	11	
Malmesbury			
Matatiele			
Matroosberg	29	11	
Grootfontein			
(Middelburg)	28	9	0·1
Mosselbaai	23	18	
Mount Frere			
Okiep	28	17	
Oudtshoorn	33	13	
Petrusville			
Piketberg			
Pofadder	27	16	
Port Alfred			
Port Elizabeth	25	16	
Port Nolloth	35	14	
Port St. Johns	29	19	
Prieska	23	17	
Prince Albert			
Queenstown	30	13	
Rietfontein			
Riversdale	22	13	
Robertson	27	19	
Sheeprun	28	9	
(near Maclear)			
Somerset-Oos	32	13	
Steynsburg			
Strydenburg			
Sutherland	25	3	
Swellendam			
Tarkastad			
Touwsrivier			
Twee Riviere	28	16	
(Gemsbokpark)			
Umtata	33	11	
Uniondale			
Upington	29	15	
Vanwyksvlei	29	13	
Victoria-Wes	28	13	
Vredendal	34	14	
Vryburg	24	12	
Williston			
Willowmore	31	14	
Willowpark			
(near Dordrecht)	27	11	

NATAL	Max	Min	RRR
Cape St. Lucia	27	18	
Dundee			
Durban	31	15	
(Louis Botha)			
Estcourt	29	11	
Harding			
Himeville			
Mkuze			
Hluhluwe			
Newcastle	28	6	
Cedara			
(Pietermaritzburg)	28	9	
Port Shepstone			
Richmond			
Seven Oaks			
Vryheid			
Waterford			
(near Underberg)	25	4	
TRANSVAAL			
Barberton			
Belfast			
Bethal	25	7	
Bospoort	23	8	
Carolina	25	9	
Chester			
(near Gravelotte)			
Crecy	25	8	
Groendraai			
(naby Vaalwater)			
Jan Kempdorp			
Jan Smuts	23	11	
Joubert Park (Jhb)	22	12	
Kroondal	21	12	
Leeudoringstad			
Lichtenburg			
Letaba			
Loskopdam			
Lydenburg	25	7	
Levubu	26	14	
Mara	27	10	
Marble Hall			
Messina	30	14	
Middelburg			
Marnitz	27	13	
Nelspruit	29	10	
Phalaborwa	29	15	
Pietersburg	25	12	
Piet Retief	27	11	

TRANSVAAL	Max	Min	RRR
Pongola			
Potchefstroom	25	10	
Potgietersrus	26	11	
Pretoria W.B.	25	11	
Pretoriuskop			
Punda Milia			
Sandpan (NW. Tvl.)	28	12	
Satara			
Sekhukhune			
Shingwidzi			
Skukuza	32	7	
Standerton	25	6	
Thabazimbi			
Tomburke			
Tzaneen			
Vereeniging			
Volksrust			
Warmbad	27	11	
Witbank			
Zeerust			
O.V.S. - O.F.S.			
Balkfontein			
(naby Bothaville)			
Bethlehem	24	6	
Bloemfontein	26	7	
(J.B.M. Hertzog)			
Bultfontein			
Fauresmith	27	12	
Ficksburg			
Frankfort	27	6	
Harrismith			
Hoopstad	26	12	
Kroonstad			
Lindley			
Modderpoort			
Petrusburg			
Philippolis			
Reddersburg			
Reitz			
Vrede			
Warden			
Welkom	26	11	
Wepener	27	7	
Winburg			
Zastron			

S.W.A.	Max	Min	RRR
Aroab			
Bethanie			
Dordabis			
Gobabeb	30	20	
Gobabis	24	14	0·8
Grootfontein			
Cape Fria	26	17	
Karasburg			
Kalkfeld			
Karibib			
Keetmanshoop	27	15	3·5
Kub			
Luderitz	26	16	
Mariental	28	16	13·0
Ohopoho			
Okahandja			
Okaukueye			
Ondangua			
Otavi			
Otjiwarongo			
Outjo	26	13	6·0
Rehoboth			
Runtu	27	17	
Steinhausen			
Tsumeb	26	15	13·4
Walvisbaai	20	14	
Windhoek W.K.	23	12	1·5
J.G.Strydom Lughawe	22	11	8·3
BASUTOLAND			
Maseru	24	8	
BETSJOANALAND/BECHUANALAND			
Francistown	27	17	
Gaberones	25	10	
Ghanzi	26	15	0·2
Lobatsi			
Mahalapye			
Maun	27	17	
Shakawe	25	20	
Tsabong	27	12	
Tsane	23	15	
SWAZILAND			
Bulembe			
Manzini	30	12	
Stegi			

SYNOPTIC WEATHER MAP — 1200 GMT 68 – 1400 SAST. — SINOPTIESE WEERKAART

INFERENCE

DATE 4 - 4 - 1966 DATUM

Warm, moist air flowing in from the north will cause cloudy weather with thundershowers over South-West Africa. Elsewhere, with fairly dry air in circulation, it will be mainly fair and warm.

AFLEIDING

Met 'n instroming van warm, vogtige lug vanuit die noorde sal dit oor Suidwes-Afrika bewolk wees met donderbuie. Oor die res van die land is taamlik droë lug in sirkulasie en dit sal hoofsaaklik mooiweer wees.

DAAGLIKSE WEERBULLETIN

Maksimum en Minimum Temperatuur (°C) en Reënval (RRR) in mm vir die 24 uur geëindig om 0800 SAST op

WEERBURO / WEATHER BUREAU
DEPT. VAN VERVOER / DEPT. OF TRANSPORT

...6-4-1966...

DAILY WEATHER BULLETIN

Maximum and Minimum Temperatures (°C) and rainfall (RRR) in mm for the 24 hours ended at 0800 SAST on

CAPE - KAAP	Max	Min	RRR
Aberdeen			
Addo			
Alexander Bay	29	17	
Aliwal North	29	8	15·6
Bashee	23	17	
Beaufort-Wes	28	12	
(Lughawe)			
Boegoebergdam			
Boetsap			
Brakkekuil			
(naby Heidelberg)			
Brandvlei			
Cala			
Caledon			
Calitsdorp			
Calvinia	30	17	
Cape Agulhas	XX	17	
Cape Columbine	25	17	
Cape Point	26	19	
Cape St. Francis	22	16	
Cape Town			
(D.F. Malan)	30	12	
Cape Town			
(Roeland Str.)			
Carnarvon			
Ceres			
Citrusdal			
Colesberg			
Cradock			
Döhne	22	11	
De Aar			
Douglas			
East London	24	14	
(Airport)			
Eensaamheid			
(naby Herold)			
Elsenburg			
Fraserburg	27	13	
Caries			
George			
Graaff-Reinet	27	11	
Grahamstown			
Hopetown			
Idutywa			
Jansenville	25	10	
Joubertina			
Kimberley	28	12	0·1
(Airport)			
Knysna			
Kokstad	22	12	
Kuruman	26	13	

KAAP - CAPE	Max	Min	RRR
Ladismith			
Lake Mentz			
Maclear			
Mafeking	26	10	
Malmesbury			
Matatiele			
Matroosberg			
Grootfontein			
(Middelburg)	26	6	0·1
Mosselbaai	21	18	
Mount Frere			
Okiep	30	16	
Oudtshoorn	31	14	
Petrusville			
Piketberg			
Pofadder	29	17	
Port Alfred			
Port Elizabeth	23	16	
Port Nolloth	30	15	
Port St. Johns	25	19	8·8
Prieska	31	12	0·2
Prince Albert			
Queenstown	26	8	
Rietfontein			
Riversdale	27	12	
Robertson	31	12	
Sheeprun	22	9	
(near Maclear)			
Somerset-Oos			
Steynsburg			
Strydenburg			
Sutherland			
Swellendam			
Tarkastad			
Touwsrivier			
Twee Riviere	29	13	
(Gemsbokpark)			
Umtata	23	13	
Uniondale			
Upington	30	16	
Vanwyksvlei	30	14	
Victoria-Wes	28	9	
Vredendal	36	15	
Vryburg	27	14	
Williston			
Willowmore	26	13	
Willowpark			
(near Dordrecht)			

NATAL	Max	Min	RRR
Cape St. Lucia	25	18	11·5
Dundee			41·2
Durban	26	18	15·9
(Louis Botha)			
Estcourt	27	10	6·2
Harding			
Himeville			
Mkuze			
Hluhluwe			
Newcastle	27	10	0·2
Cedara			
(Pietermaritzburg)	22	11	
Port Shepstone			
Richmond			
Seven Oaks			
Vryheid			
Waterford			
(near Underberg)	21	9	7·4

TRANSVAAL

Barberton			
Belfast			
Bethal	26	11	
Bospoort	25	11	
Carolina	23	11	
Chester			
(near Gravelotte)			
Crecy	30	8	
Groendraai	30	11	
(naby Vaalwater)			
Jan Kempdorp			
Jan Smuts	23	10	
Joubert Park (Jhb)			
Kroondal	29	13	
Levubu	28	15	
Leeudoringstad			
Lichtenburg			
Letaba			
Loskopdam			
Lydenburg	25	12	
Marnitz	29	17	
Mara	30	16	
Marble Hall			
Messina	32	20	
Middelburg			
Nelspruit	30	15	
Phalaborwa			
Pietersburg	28	13	
Piet Retief	23	10	6·5

TRANSVAAL	Max	Min	RRR
Pongola			
Potchefstroom	26	12	
Potgietersrus	29	11	
Pretoria W.B.	27	14	
Pretoriuskop			
Punda Milia			
Sandpan (NW. Tvl.)	31	18	
Satara			
Sekhukhune			
Shingwidzi			
Skukuza			
Standerton	24	8	
Thabazimbi			
Tomburke			
Tzaneen			
Vereeniging			
Volksrust			
Warmbad	28	15	
Witbank			
Zeerust			

O.V.S. - O.F.S.

Balkfontein			
(naby Bothaville)			
Bethlehem			
Bloemfontein	27	8	1·1
(J.B.M. Hertzog)			
Bultfontein			
Fauresmith	27	9	0·6
Ficksburg			
Frankfort	26	10	
Harrismith			
Hoopstad	26	10	
Kroonstad	26	12	
Lindley			
Modderpoort			
Petrusburg			
Philippolis			
Reddersburg			
Reitz			
Vrede			
Warden			
Welkom	26	13	
Wepener			
Winburg			
Zastron			

S.W.A.	Max	Min	RRR
Aroab			
Bethanie			
Dordabis			
Gobabeb	35	21	
Gobabis	18	14	5·0
Grootfontein			
Cape Fria	27	15	
Karasburg			
Kalkfeld			
Karibib			
Keetmanshoop	27	15	
Kub			
Luderitz	21	13	
Mariental	22	15	
Ohopoho			
Okahandja			
Okaukueye			
Ondangua			
Otavi			
Otjiwarongo			
Outjo	26	14	5·5
Rehoboth			
Runtu			
Steinhausen			
Tsumeb	26	15	16·0
Walvisbaai	27	13	
Windhoek W.K.	21	13	37·0
J.G. Strydom Lughawe	19	11	2·5

BASUTOLAND

Maseru	25	7	

BETSJOANALAND/BECHUANALAND

Francistown	29	18	
Gaberones	28	12	
Ghanzi	27	15	4·0
Lobatsi			
Mahalapye			
Maun	29	17	1·0
Shakawe	28	18	9·5
Tsabong	29	11	
Tsane	25	17	0·1

SWAZILAND

Embelembe			
Manzini	29	17	
Stegi			

SYNOPTIC WEATHER MAP 1200 GMT — 1400 SAST SINOPTIESE WEERKAART

INFERENCE

DATE 5 - 4 - 1966 DATUM

AFLEIDING

The high situated to the south-east of the country will cause an inflow of slightly moister air over the interior. With a low in the upper air over southern South-West Africa, conditions are favourable for thundershowers over most of the interior.

Die hoog suidoos van die land geleë, sal ietwat vogtiger lug oor die binneland invoer. Met 'n laag in die bolug oor die suidelike dele van Suidwes-Afrika, is toestande dus gunstig vir die ontwikkeling van donderbuie oor meeste dele van die binneland.

DAAGLIKSE WEERBULLETIN

Makaimum en Minimum Temperatuur (°C) en Reënval (RRR) in mm vir die 24 uur geëindig om 0800 SAST op

WEERBURO / WEATHER BUREAU
DEPT. VAN VERVOER / DEPT. OF TRANSPORT

7-4-1966

DAILY WEATHER BULLETIN

Maximum and Minimum Temperatures (°C) and rainfall (RRR) in mm for the 24 hours ended at 0800 SAST on

CAPE - KAAP	Max	Min	RRR
Aberdeen			
Addo			
Alexander Bay	38	20	
Aliwal North	26	5	
Bashee	23	15	
Beaufort-Wes	30	13	
(Lughawe)			
Boegoebergdam			
Boetsap			
Brakkekuil			
(naby Heidelberg)			
Brandvlei			
Cala			
Caledon			
Calitzdorp			
Calvinia	25	16	
Cape Agulhas	X	16	
Cape Columbine	32	16	
Cape Point	23	17	
Cape St. Francis	20	13	
Cape Town	36	14	
(D.F. Malan)			
Cape Town			
(Hoeland Str.)			
Carnarvon			
Ceres			
Citrusdal			
Colesberg			
Cradock			
Dåhne	25	12	
De Aar	27	7	
Douglas			
East London	25	13	
(Airport)			
Eensaamheid			
(naby Herold)			
Elsenburg			
Fraserburg	28	11	
Garies			
George			
Graaff-Reinet	29	15	
Grahamstown			
Hopetown			
Idutywa			
Jansenville	30	10	
Joubertina			
Kimberley	27	13	X
(Airport)			
Knysna			
Kokstad	22	4	
Kuruman	27	12	X

KAAP - CAPE	Max	Min	RRR
Ladismith			
Lake Mentz			
Maclear			
Mafeking	27	11	
Malmesbury			
Matatiele			
Matroosberg	30	14	
Grootfontein			
(Middelburg)	27	5	
Mosselbaai	28	20	
Mount Frere			
Okiep	30	18	
Oudtshoorn	34	11	
Petrusville			
Piketberg			
Pofadder	29	18	
Port Alfred			
Port Elizabeth	24	10	
Port Nolloth	28	16	
Port St. Johns	24	17	
Prieska	23	1	
Prince Albert			
Queenstown	28	7	
Rietfontein			
Riversdale	36	12	
Robertson	36	12	
Sheeprun	23	5	
(near Maclear)			
Somerset-Oos	29	12	
Steynsburg			
Strydenburg			
Sutherland	26	7	
Swellendam			
Tarkastad			
Touwsrivier			
Twee Riviere	29	14	
(Gemsbokpark)			
Umtata	24	8	
Uniondale			
Upington	32	17	
Vanwyksvlei	30	13	
Victoria-Wes	28	8	
Vredendal	38	15	
Vryburg	27	12	
Williston	30	16	
Willowmore			
Willowpark			
(near Dordrecht)	23	8	

NATAL	Max	Min	RRR
Cape St. Lucia	24	16	3·5
Dundee			
Durban	24	16	
(Louis Botha)			
Estcourt	22	10	
Harding			
Himeville			6·5
Mkuze			
Hluhluwe			
Newcastle	22	9	
Cedara			
(Pietermaritzburg)	20	11	
Port Shepstone			
Richmond			
Seven Oaks			
Vryheid			
Waterford			
(near Underberg)	20	3	

TRANSVAAL

Barberton			
Belfast			
Bethal	23	6	
Bospoort	25	11	1·7
Carolina	19	7	
Chester			
(near Gravelotte)			
Crecy	27	12	
Groendraai	26	13	
(naby Vaalwater)			
Jan Kempdorp			
Jan Smuts	31	9	4·9
Joubert Park (Jhb)	22	11	
Kroondal	26	10	
Levubu	24	16	
Leeudoringstad			
Lichtenburg			
Letaba			
Loskopdam			
Lydenburg	22	8	
Marnitz	24	17	
Mara	24	15	
Marble Hall			
Messina	27	18	
Middelburg			
Nelspruit	25	15	
Phalaborwa	27	17	
Pietersburg	22	13	
Piet Retief	17	11	

TRANSVAAL	Max	Min	RRR
Pongola			
Potchefstroom	25	10	
Potgietersrus	25	13	
Pretoria W.B.	24	14	
Pretoriuskop			
Punda Milia			
Sandpan (NW. Tvl.)	36	19	
Satara			
Sekhukhune			
Shingwidzi			
Skukuza	29	11	
Standerton			
Thabazimbi			
Tomburke			
Tzaneen			
Vereeniging			
Volksrust			
Warmbad	28	15	
Witbank			5·2
Zeerust			

O.V.S. - O.F.S.

Balkfontein			
(naby Bothaville)			
Bethlehem	25	5	
Bloemfontein	25	6	
(J.B.M. Hertzog)			
Bultfontein			
Fauresmith	25	7	
Ficksburg			
Frankfort	25	6	
Harrismith			
Hoopstad	27	10	
Kroonstad	22	5	
Lindley			
Modderpoort			
Petrusburg			
Philippolis			
Reddersburg			
Reitz			
Vrede			
Warden			
Welkom	26	11	
Wepener	25	5	
Winburg			
Zastron			

S.W.A.	Max	Min	RRR
Aroab			
Bethanie			
Dordabis			
Gobabeb	35	20	
Gobabis	17	14	8·0
Grootfontein			
Cape Fria	26	16	
Karasburg			
Kalkfeld			
Karibib			
Keetmanshoop	28	14	0·5
Kub			
Luderitz	26	16	
Mariental	21	15	2·0
Ohopoho			
Okahandja			
Okaukueye			
Ondangua	28	16	
Otavi			
Otjiwarongo			
Outjo	26	13	0·2
Rehoboth			
Runtu	30	17	24·5
Steinhausen			
Tsumeb	25	15	3·4
Walvisbaai	19	12	
Windhoek W.K.	22	12	
J.G. Strydom Lughawe	21	13	1·8

BASUTOLAND

Maseru	23	6	

BETSJOEANALAND/BECHUANALAND

Francistown	23	18	
Gaberones	26	12	
Ghanzi	18	14	8·4
Lobatsi			
Mahalapye			
Maun	24	16	0·4
Shakawe	22	17	12·5
Tsabong	29	13	
Tsane			

SWAZILAND

Embelebe			
Manzini	23	15	
Stegi			

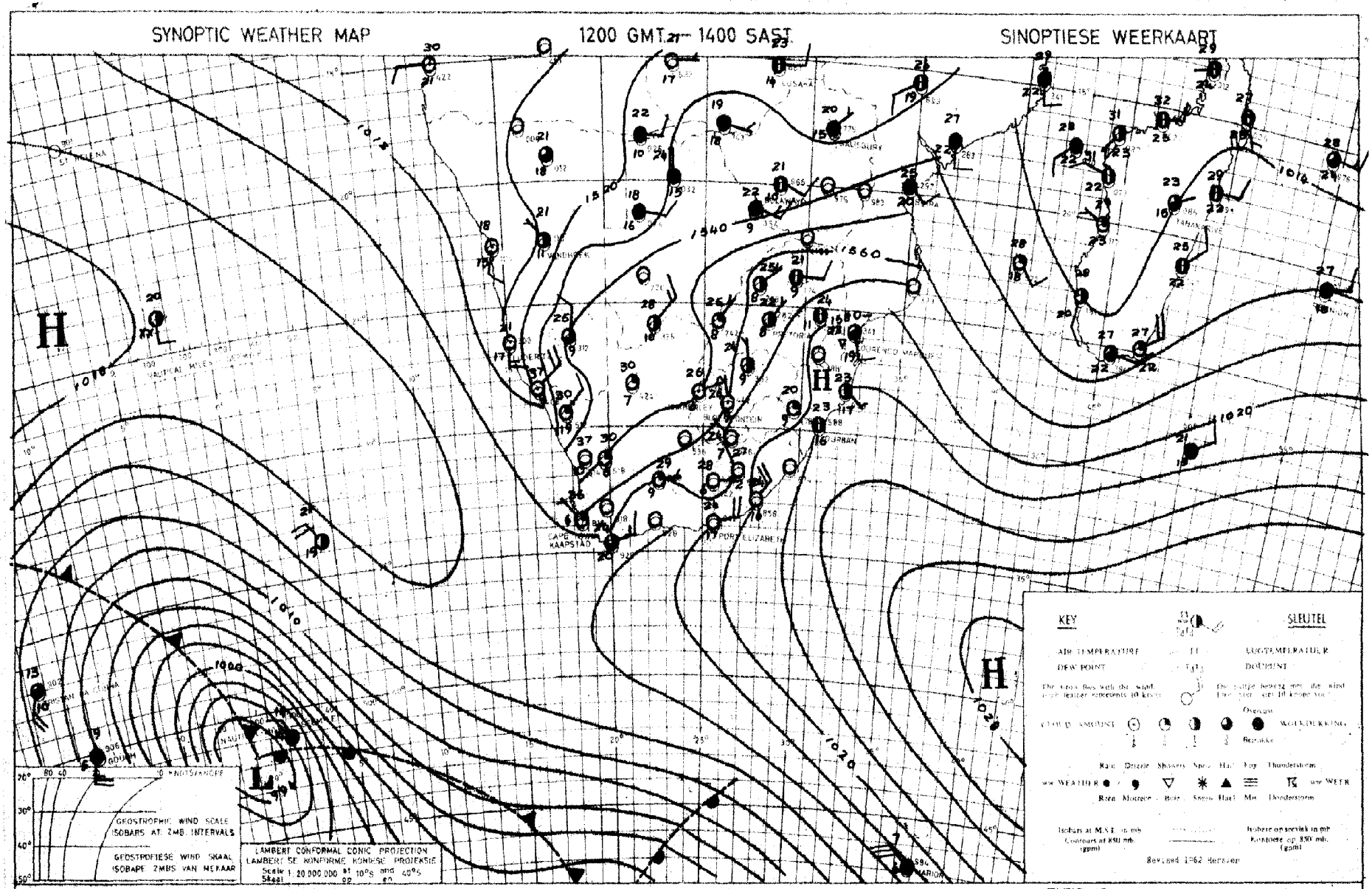

INFERENCE

The low in the upper air over southern South-West Africa causes thundershowers over most parts of the interior. However, dewpoints are too low for general development and thus only isolated thundershowers are expected.

DATE 6 - 4 - 1966 DATUM

AFLEIDING

Die laag in die bolug oor suidelike Suidwes-Afrika veroorsaak donderbuie oor meeste dele van die binneland; doupunte is egter te laag vir grootskaalse ontwikkeling en slegs los donderbuie word verwag.

DAAGLIKSE WEERBULLETIN

Maksimum en Minimum Temperatuur (°C) en Reënval (RRR) in mm vir die 24 uur geëindig om 0800 SAST op

WEERBURO / WEATHER BUREAU
DEPT. VAN VERVOER / DEPT. OF TRANSPORT

8 - 4 - 1966

DAILY WEATHER BULLETIN

Maximum and Minimum Temperatures (°C) and rainfall (RRR) in mm for the 24 hours ended at 0800 SAST on

CAPE - KAAP	Max	Min	RRR
Aberdeen			
Addo			
Alexander Bay	36	18	
Aliwal North	27	6	
Bashee	24	14	
Beaufort-Wes	32	18	
(Lughawe)			
Boegoebergdam			
Boetsap			
Brakkekuil			
(naby Heidelberg)			
Brandvlei			
Cala			
Caledon			
Calitzdorp			
Calvinia	31	16	
Cape Agulhas	XX	16	
Cape Columbine	26	15	
Cape Point			
Cape St. Francis	20	14	
Cape Town			
(D.F. Malan)	30	13	0·4
Cape Town			
(Roeland Str.)			
Carnarvon			
Ceres			
Citrusdal			
Colesberg			
Cradock			
Dêhne	29	15	
De Aar	28	9	
Douglas			
East London	27	12	
(Airport)			
Eensaamheid			
(naby Herold)			
Elsenburg			
Fraserburg	28	10	
Garies			
George			
Graaff-Reinet			
Grahamstown			
Hopetown			
Idutywa			
Jansenville	35	13	
Joubertina			
Kimberley	27	16	
(Airport)			
Knysna			
Kokstad			
Kuruman			

KAAP - CAPE	Max	Min	RRR
Ladismith			
Lake Mentz			
Maclear			
Mafeking	26	9	
Malmesbury			
Matatiele			
Matroosberg			
Grootfontein	29	8	
(Middelburg)			
Mosselbaai	26	20	
Mount Frere			
Okiep	29	18	
Oudtshoorn	23	13	
Petrusville			
Piketberg			
Pofadder	27	17	
Port Alfred			
Port Elizabeth	25	11	
Port Nolloth	36	15	
Port St. Johns	23	15	
Prieska	30	20	
Prince Albert			
Queenstown			
Rietfontein			
Riversdale	37	16	0·4
Robertson	36	14	
Sheeprun	28	7	
(near Maclear)			
Somerset-Oos	32	15	
Steynsburg			
Strydenburg			
Sutherland	26	11	1·7
Swellendam			
Tarkastad			
Touwsrivier			
Twee Riviere	27	14	
(Gemsbokpark)			
Umtata	28	8	
Uniondale			
Upington	28	17	
Vanwyksvlei	29	19	
Victoria-Wes	28	10	
Vredendal	35	15	
Vryburg	24	16	
Williston			
Willowmore			
Willowpark			
(near Dordrecht)			

NATAL	Max	Min	RRR
Cape St. Lucia	25	18	
Dundee			
Durban	26	15	
(Louis Botha)			
Estcourt	26	10	
Harding			
Himeville			
Mkuze			
Hluhluwe			
Newcastle	29	7	
Cedara	21	10	
(Pietermaritzburg)			
Port Shepstone			
Richmond			
Seven Oaks			
Vryheid			
Waterford	24	4	
(near Underberg)			

TRANSVAAL

Barberton			
Belfast			
Bethal	24	10	
Bospoort	23	10	
Carolina	23	10	
Chester			
(near Gravelotte)			
Crecy	27	13	
Groendraai	26	11	
(naby Vaalwater)			
Jan Kempdorp			
Jan Smuts	21	10	
Joubert Park (Jhb)	22	12	
Kroondal			
Lecubu	21	16	
Leeudoringstad			
Lichtenburg			
Letaba			
Loskopdam			
Lydenburg	21	9	
Marnitz	21	12	
Mara	21	13	
Marble Hall			
Messina	24	16	
Middelburg			
Nelspruit	27	12	
Phalaborwa	28	17	
Pietersburg	19	11	
Piet Retief	25	11	

TRANSVAAL	Max	Min	RRR
Pongola			
Potchefstroom	25	10	
Potgietersrus	23	12	
Pretoria W.B.	24	11	
Pretoriuskop			
Punda Milia			
Sandpan (NW. Tvl.)	24	15	
Satara			
Sekhukhune			
Shingwidzi			
Skukuza			
Standerton	24	4	
Thabazimbi			
Tomburke			
Tzaneen			
Vereeniging			
Volksrust			
Warmbad	27	17	
Witbank			
Zeerust			

O.V.S. - O.F.S.

Balkfontein			
(naby Bothaville)			
Bethlehem	23	3	
Bloemfontein	25	8	
(J.B.M. Hertzog)			
Bultfontein			
Fauresmith	26	11	
Ficksburg			
Frankfort	25	5	
Harrismith			
Hoopstad			
Kroonstad	25	10	
Lindley			
Modderpoort			
Petrusburg			
Philippolis			
Reddersburg			
Reitz			
Vrede			
Warden			
Welkom	25	9	
Wepener	26	5	
Winburg			
Zastron			

S.W.A.	Max	Min	RRR
Aroab			
Bethanie			
Dordabis			
Gobabeb	33	13	
Gobabis	20	14	
Grootfontein			
Cape Frio	24	16	
Karasburg			
Kalkfeld			
Karibib			
Keetmanshoop	26	14	
Kub			
Luderitz	29	16	
Marienthal	22	14	
Ohopoho			
Okahandja			
Okaukueye			
Ondangua			
Otavi			
Otjiwarongo			
Outjo	25	13	1·5
Rehoboth			
Runtu			4·0
Steinhausen			
Tsumeb	24	13	1·0
Walvisbaai	18	15	
Windhoek W.K.	21	10	13·0
J.C. Strydom Lughawe	21	10	7·3

BASUTOLAND

Maseru	23	5	

BETSJOANALAND/BECHUANALAND

Francistown	20	15	
Gaberones	24	15	0·2
Ghanzi	19	15	
Lobatsi			
Mahalapye			
Maun	23	13	46·8
Shakawe	24	14	45·5
Tsabong	25	14	
Tsane			

SWAZILAND

Embelembe			
Manzini	27	14	
Stegi			

SYNOPTIC WEATHER MAP 1200 GMT — 1400 SAST SINOPTIESE WEERKAART

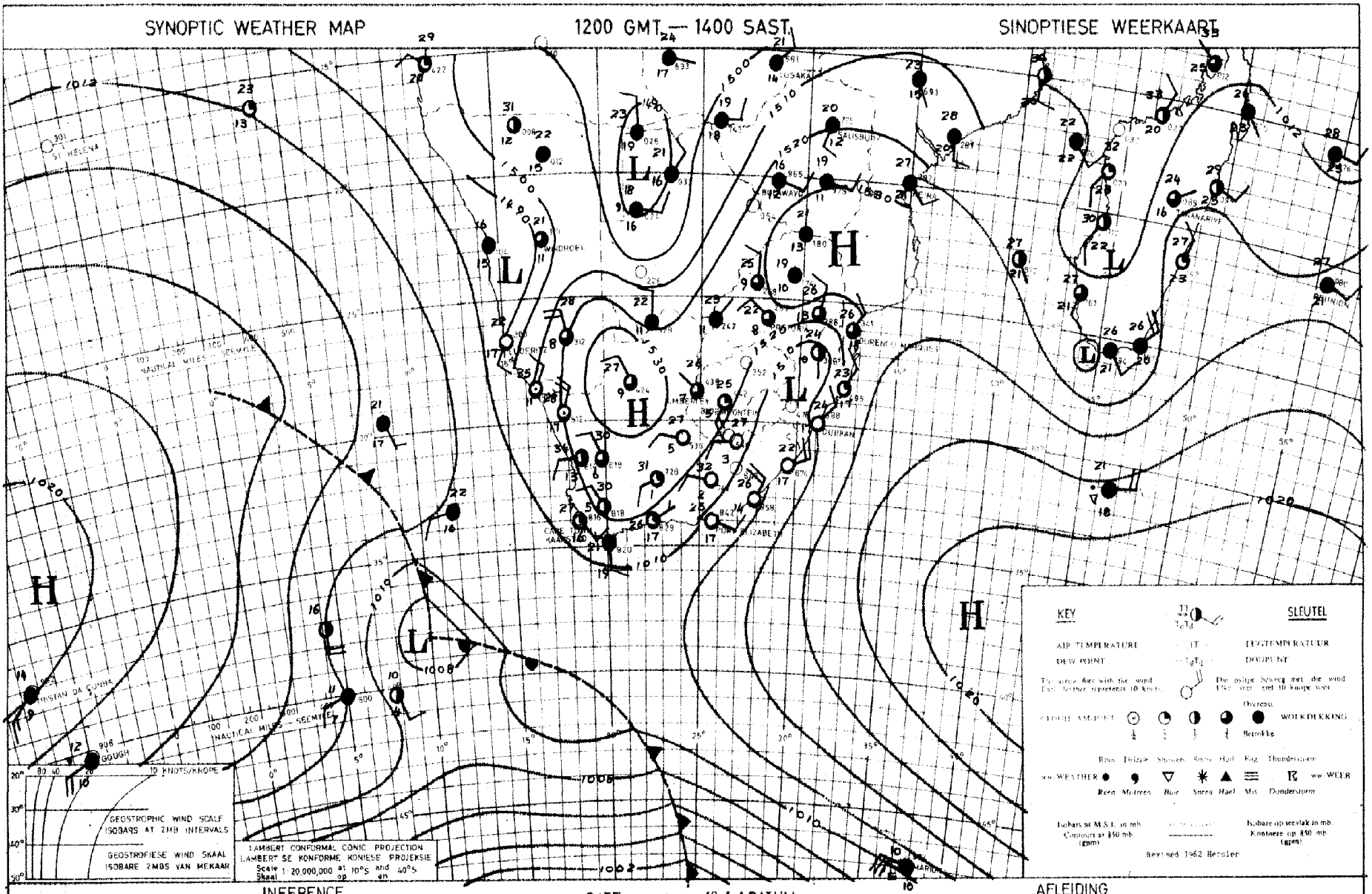

INFERENCE DATE 7-4-1966 DATUM AFLEIDING

The cold front west of the Cape is moving eastwards and will cause cooler, cloudy conditions with rain to develop over the south-western Cape. With a low pressure system in the upper air over the north-western interior scattered showers will fall over the northern parts of South-West Africa and Bechuanaland.

Die koufront wes van die Kaap beweeg ooswaarts en sal koeler, bewolkte toestande met reën oor Suidwes-Kaapland veroorsaak. Met 'n laagdrukstelsel in die bolug oor die noordwestelike binneland sal verspreide buie oor die noordelike dele van Suidwes-Afrika en Betsjoeanaland uitsak.

DAAGLIKSE WEERBULLETIN

Maksimum en Minimum Temperatuur (°C) en Reënval (RRR) in mm vir die 24 uur geëindig om 0800 SAST op

WEERBURO / WEATHER BUREAU
DEPT. VAN VERVOER / DEPT. OF TRANSPORT
9 - 4 - 1966

DAILY WEATHER BULLETIN

Maximum and Minimum Temperatures (°C) and rainfall (RRR) in mm for the 24 hours ended at 0800 SAST on

CAPE - KAAP	Max	Min	RRR
Aberdeen			
Addo			
Alexander Bay	28	17	
Aliwal North			
Bashee	34	13	
Beaufort-Wes	29	20	
(Lughawe)			
Boegoebergdam			
Boetsap			
Brakkekuil			
(naby Heidelberg)			
Brandvlei			
Cala			
Caledon			
Calitzdorp			
Calvinia	29	12	
Cape Agulhas	xx	16	5·0
Cape Columbine	21	16	0·1
Cape Point	20	15	11·0
Cape St. Francis	23	18	0·1
Cape Town	22	16	2·5
(D.F. Malan)			
Cape Town			
(Roeland Str.)			
Carnarvon			
Ceres			
Citrusdal			
Colesberg			
Cradock			
Dôhne	30	16	
De Aar	27	17	
Douglas			
East London	28	12	
(Airport)			
Bensaamheid			
(naby Herold)			
Elsenburg			
Fraserburg	25	15	0·8
Garies			
George			
Graaff-Reinet	31	18	
Grahamstown			
Hopetown			
Idutywa			
Jansenville	35	17	
Joubertina			
Kimberley	26	16	
(Airport)			
Knysna			1·5
Kokstad	22	7	
Kuruman	26	11	

KAAP - CAPE	Max	Min	RRR
Ladismith			
Lake Mentz			
Maclear			
Mafeking	24	8	
Malmesbury			
Matatiele			
Matroosberg	26	13	1·4
Grootfontein	29	17	
(Middelburg)			
Mosselbaai	24	17	3·5
Mount Frere			
Okiep	27	13	
Oudtshoorn	35	17	
Petrusville			
Piketberg			
Pofadder	26	16	
Port Alfred			
Port Elizabeth	26	17	
Port Nolloth	23	15	
Port St. Johns	24	16	
Prieska	28	17	
Prince Albert			
Queenstown			
Rietfontein			
Riversdale	30	16	1·5
Robertson	31	17	
Sheeprun	28	8	
(near Maclear)			
Somerset-Oos	33	17	
Steynsburg			
Strydenburg			
Sutherland	22	11	1·1
Swellendam			
Tarkastad			
Touwsrivier			
Twee Riviere	27	14	
(Gemsbokpark)			
Umtata	32	10	
Uniondale			
Upington	29	19	
Vanwyksvlei	27	19	
Victoria-Wes	28	16	
Vredendal	34	17	
Vryburg	26	10	
Williston			
Willowmore			
Willowpark	27	13	
(near Dordrecht)			

NATAL	Max	Min	RRR
Cape St. Lucia	25	20	
Dundee			
Durban	26	16	
(Louis Botha)			
Estcourt	29	12	
Harding			
Himeville			
Mkuze			
Hluhluwe			
Newcastle	30	9	
Cedara			
(Pietermaritzburg)	22	9	
Port Shepstone			
Richmond			
Seven Oaks			
Vryheid			
Waterford	25	5	
(near Underberg)			

TRANSVAAL

Barberton			
Belfast			
Bethal	25	11	
Bospoort	22	9	
Carolina	24	12	
Chester			
(near Gravelotte)			
Crecy	27	16	
Groendraai	26	16	
(naby Vaalwater)			
Jan Kempdorp			
Jan Smuts	22	12	
Joubert Park (Jhb)	21	12	
Kroondal	27	11	
Leeudoringstad			
Lichtenburg			
Letaba			
Loskopdam			
Lydenburg	24	12	
Louis Trichardt	27	17	
Mara	26	16	
Marble Hall			
Messina	26	18	
Middelburg			
Mooketsi	24	15	
Nelspruit	32	17	
Phalaborwa	32	19	
Pietersburg	25	11	
Piet Retief	28	15	

TRANSVAAL	Max	Min	RRR
Pongola			
Potchefstroom	25	10	0·3
Potgietersrus	26	12	
Pretoria W.B.	25	14	
Pretoriuskop			
Punda Milia			
Sandpan (NW. Tvl.)	26	15	
Satara			
Sekhukhune			
Shingwidzi			
Skukuza	34	12	
Standerton	24	9	
Thabazimbi			
Tomburke			
Tzaneen			
Vereeniging			
Volksrust			
Warmbad	27	12	
Witbank			
Zeerust			

O.V.S. - O.F.S.

Balkfontein			
(naby Bothaville)			
Bethlehem	24	5	
Bloemfontein	25	11	
(J.B.M. Hertzog)			
Bultfontein			
Fauresmith	26	11	
Ficksburg			
Frankfort	25	8	
Harrismith			
Hoopstad	26	12	
Kroonstad			
Lindley			
Modderpoort			
Petrusburg			
Philippolis			
Reddersburg			
Reitz			
Vrede			
Warden			
Welkom	26	13	
Wepener	27	11	
Winburg			
Zastron			

S.W.A.	Max	Min	RRR
Aroab			
Bethanie			
Dordabis			
Gobabeb	29	14	
Gobabis	25	13	1·5
Grootfontein			1·5
Cape Fria	24	13	
Karasburg			
Kalkfeld			6·5
Karibib			
Keetmanshoop	27	15	
Kub			
Luderitz	18	16	
Mariental	27	15	
Ohopoho			
Okahandja			
Okaukueye			
Ondangua	30	17	
Otavi			
Otjiwarongo			
Outjo	26	15	
Rehoboth			
Runtu	28	14	4·0
Steinhausen			
Tsumeb	27	14	
Walvisbaai	19	16	
Windhoek W.K.	23	11	
J.C. Strydom Lughawe	23	10	

BASUTOLAND

Maseru			

BETSJOEANALAND/BECHUANALAND

Francistown	22	12	2·9
Gaberones	26	12	
Ghanzi	26	14	
Lobatsi			
Mahalapye			
Maun	26	15	
Shakawe	26	15	
Tsabong	26	12	
Tsane			

SWAZILAND

Embabane			
Manzini			
Stegi			

SYNOPTIC WEATHER MAP 1200 GMT — 1400 SAST. SINOPTIESE WEERKAART

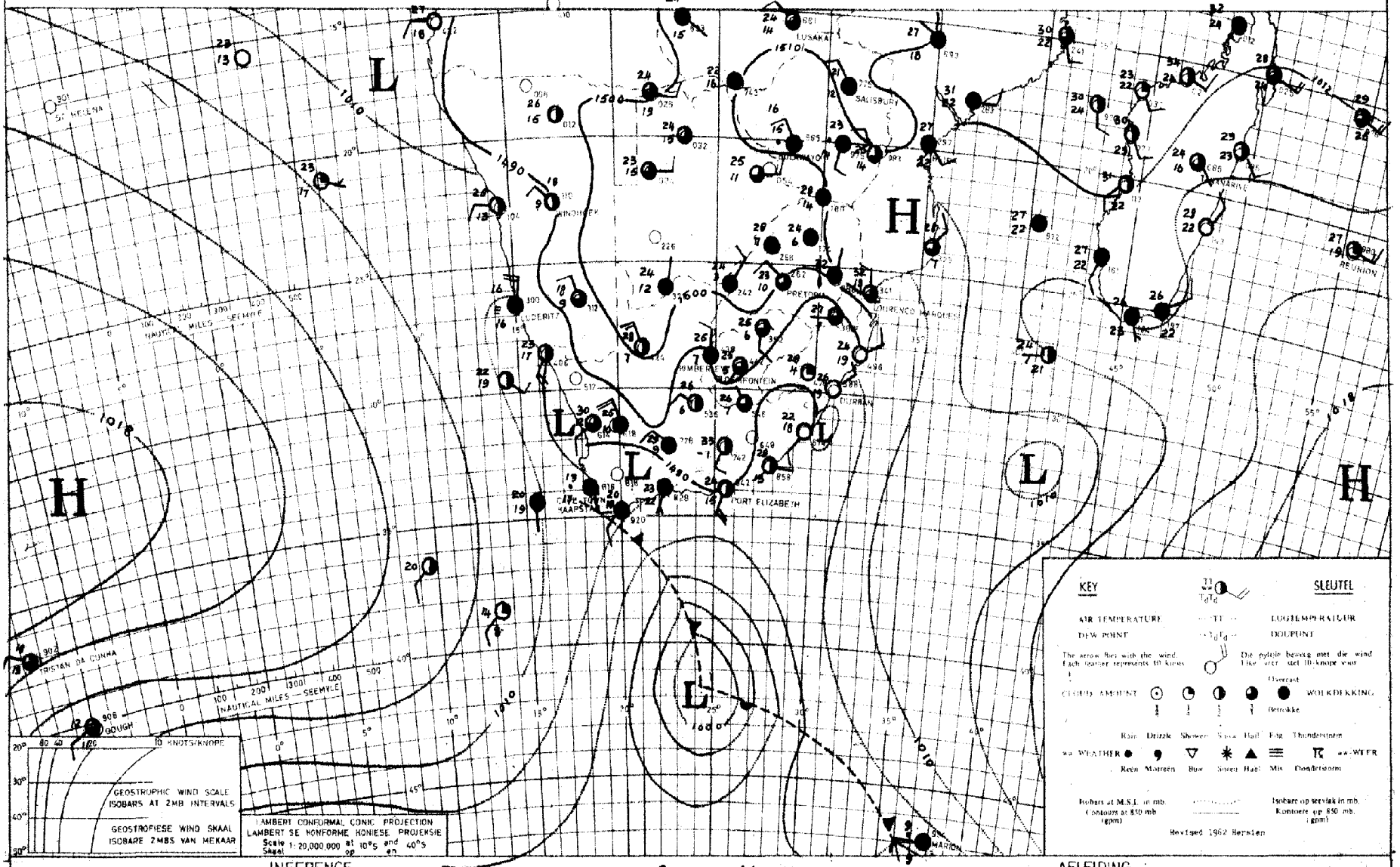

INFERENCE DATE 8-4-1966 DATUM AFLEIDING

The eastward moving cold front just to the west of Cape Town will cause cloudy, cooler weather with showers to spread over the south-western and southern areas of the Cape Province.

Die koufront net wes van Kaapstad beweeg oostwaarts en bewolkte, koeler weer met buie sal oor die suidwestelike en suidelike dele van Kaapland uitbrei.

DAAGLIKSE WEERBULLETIN

Maksimum en Minimum Temperatuur (°C) en Reënval (RRR) in mm vir die 24 uur geëindig om 0800 SAST op

WEERBURO / WEATHER BUREAU
DEPT. VAN VERVOER / DEPT. OF TRANSPORT
10 - 4 - 1966

DAILY WEATHER BULLETIN

Maximum and Minimum Temperatures (°C) and rainfall (RRR) in mm for the 24 hours ended at 0800 SAST on

CAPE - KAAP	Max	Min	RRR
Aberdeen			
Addo			
Alexander Bay	24	17	
Aliwal North	26	13	3·3
Bashee	24	17	4·0
Beaufort-Wes	25	12	
(Lughawe)			
Boegoebergdam			
Boetsap			
Brakkekuil			
(naby Heidelberg)			
Brandvlei			
Cala			
Caledon			
Calitzdorp			
Calvinia			
Cape Agulhas	xx	16	0·1
Cape Columbine	20	15	0·7
Cape Point	17	16	0·5
Cape St. Francis	22	17	2·5
Cape Town	29	15	0·6
(D.F. Malan)			
Cape Town			
(Roeland Str.)			
Carnarvon			1·3
Ceres			
Citrusdal			
Colesberg			
Cradock			9·5
Dühne	29	13	11·0
De Aar	26	12	1·6
Douglas			
East London	29	17	3·2
(Airport)			
Kensaamheid			
(naby Herold)			
Elsenburg			
Fraserburg	22	8	0·4
Garies			
George			
Graaff-Reinet	26	15	1·7
Grahamstown			
Hopetown			
Idutywa			
Jansenville	27	15	1·6
Joubertina			
Kimberley	27	14	
(Airport)			
Knysna			9·5
Kokstad	28	11	2·0
Kuruman	25	11	

KAAP - CAPE	Max	Min	RRR
Ladismith			
Lake Mentz			
Maclear			
Mafeking	26	10	
Malmesbury			
Matatiele			
Matroosberg			
Grootfontein	25	9	4·9
(Middelburg)			
Mosselbaai	21	15	5·0
Mount Frere			
Okiep	18	12	
Oudtshoorn	23	15	14·0
Petrusville			
Piketberg			5·0
Pofadder	26	10	
Port Alfred			
Port Elizabeth	23	17	8·6
Port Nolloth	18	16	
Port St. Johns			
Prieska	27	12	
Prince Albert			
Queenstown			
Rietfontein			
Riversdale	23	15	4·0
Robertson	25	14	4·0
Sheeprun	29	13	1·3
(near Maclear)			
Somerset-Oos	28	13	13·0
Steynsburg			
Strydenburg			
Sutherland	18	9	
Swellendam			
Tarkastad			
Touwsrivier			
Twee Riviere	31	11	
(Gemsbokpark)			
Umtata	33	16	3·5
Uniondale			
Upington	29	14	
Vanwyksvlei			
Victoria-Wes	23	8	1·7
Vredendal			
Vryburg	25	11	
Williston			
Willowmore			
Willowpark			
(near Dordrecht)			

NATAL	Max	Min	RRR
Cape St. Lucia	29	21	
Dundee			
Durban	29	21	
(Louis Botha)			
Estcourt	29	13	
Harding			
Himeville			
Mkuze			
Hluhluwe			
Newcastle	32	14	
Cedara	29	12	
(Pietermaritzburg)			
Port Shepstone			
Richmond			
Seven Oaks			
Vryheid			
Waterford	33	16	3·5
(near Underberg)			
TRANSVAAL			
Barberton			
Belfast			
Bethal	25	10	
Bospoort	24	8	
Carolina	25	11	
Chester			
(near Gravelotte)			
Crecy			
Groendraai			
(naby Vaalwater)			
Jan Kempdorp			
Jan Smuts	23	13	
Joubert Park (Jhb)	23	14	
Kroondal			
Leeudu	31	19	
Leeudoringstad			
Lichtenburg			
Letaba			
Loskopdam			
Lydenburg	26	11	
Marble	29	14	
Mara	30	15	
Marble Hall			
Messina	33	16	
Middelburg			
Nelspruit	34	15	
Phalaborwa	35	21	
Pietersburg	27	13	
Piet Retief	28	14	

TRANSVAAL	Max	Min	RRR
Pongola	26	11	
Potchefstroom	28	14	
Potgietersrus	26	13	
Pretoria W.B.			
Pretoriuskop			
Punda Milia			
Sandpan (NW. Tvl.)	27	13	
Satara			
Sekhukhune			
Shingwidzi			
Skukuza			
Standerton	26	8	
Thabazimbi			
Tomburke			
Tzaneen			
Vereeniging			
Volksrust			
Warmbad	29	14	
Witbank			
Zeerust			
O.V.S. - O.F.S.			
Balkfontein			
(naby Bothaville)			
Bethlehem			
Bloemfontein	25	10	0·2
(J.B.M. Hertzog)			
Bultfontein			
Fauresmith	26	11	3·3
Ficksburg			
Frankfort	26	8	
Harrismith			
Hoopstad	27	11	
Kroonstad	26	12	
Lindley			
Modderpoort			
Petrusburg			
Philippolis			
Reddersburg			
Reitz			
Vrede			
Warden			
Welkom			
Wepener	26	12	0·3
Winburg			
Zastron			

S.W.A.	Max	Min	RRR
Aroab			
Bethanie			
Dordabis			
Gobabeb	29	16	
Gobabis	29	14	
Grootfontein			
Cape Fria	30	14	
Karasburg			
Kalkfeld			
Karibib			
Keetmanshoop	27	12	
Kub			
Luderitz	18	17	
Mariental	29	15	
Ohopoho			
Okahandja			
Okaukueye			
Ondangua			
Otavi			
Otjiwarongo			
Outjo	28	14	
Rehoboth			
Runtu			
Steinhausen			
Tsumeb			
Walvisbaai	21	14	
Windhoek W.K.	24	12	
J.G. Strydom Lughawe	25	10	
BASUTOLAND			
Maseru	25	10	
BETSJOANALAND/BECHUANALAND			
Francistown			
Gaberones	27	12	
Ghanzi	30	16	
Lobatsi			
Mahalapye			
Maun			
Shakawe			
Tsabong	30	11	
Tsane			
SWAZILAND			
Emlembe			
Manzini	34	18	
Stegi			

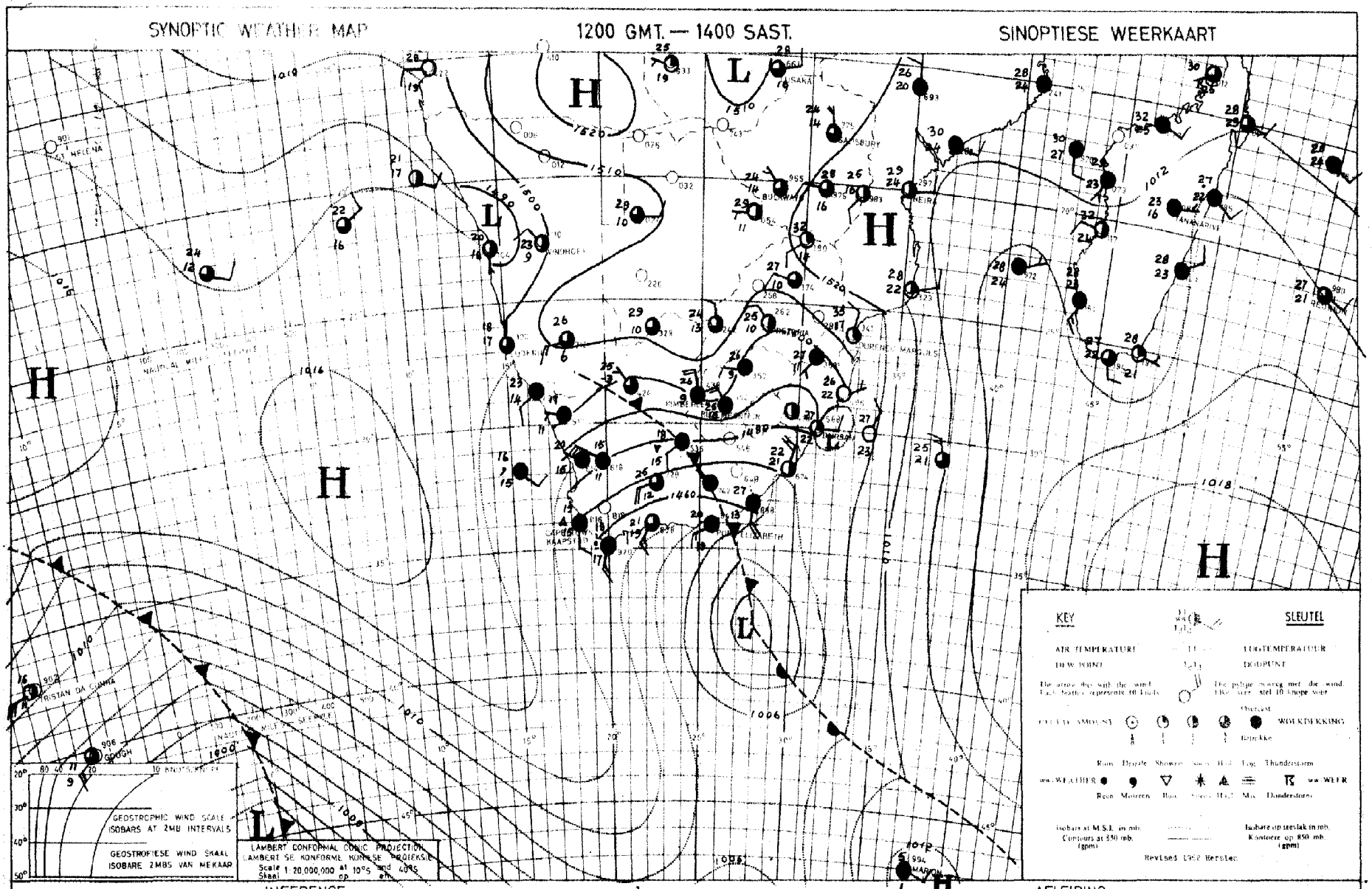

INFERENCE

DATE 9 - 4 - 1966 DATUM

AFLEIDING

The low south of the continent is moving eastwards and cooler, cloudy weather with rain and showers will spread over the southern and eastern parts of the Cape. As the high to the west of the Cape moves south-eastwards, a gradual clearance will take place over the South-Western Cape.

Die laag suid van die vasteland beweeg oostwaarts en koeler bewolkte toestande met reën en buie sal oor die suidelike en oostelike dele van Kaapland uitbrei. Namate die hoog ten weste van die Kaap suidooswaarts beweeg, sal dit geleidelik ooptrek oor Suidwes-Kaapland.

DAAGLIKSE WEERBULLETIN

Maksimum en Minimum Temperatuur (°C) en Reënval (RRR) in mm vir die 24 uur geëindig om 0800 SAST op

WEERBURO / WEATHER BUREAU
DEPT. VAN VERVOER / DEPT. OF TRANSPORT

...11.-.4.-.1966...

DAILY WEATHER BULLETIN

Maximum and Minimum Temperatures (°C) and rainfall (RRR) in mm for the 24 hours ended at 0800 SAST on

CAPE - KAAP	Max	Min	RRR
Aberdeen			
Addo			
Alexander Bay	24	15	
Aliwal North	24	13	0·2
Bashee	21	15	16·0
Beaufort-Wes	21	11	8·0
(Lughawe)			
Boegoebergdam			
Boetsap			
Brakkekuil			
(naby Heidelberg)			
Brandvlei			
Cala			
Caledon			
Calitzdorp			
Calvinia	20	11	
Cape Agulhas	XX	16	
Cape Columbine	20	12	
Cape Point	17	15	
Cape St. Francis	20	15	2·0
Cape Town			
(D.F. Malan)	19	14	
Cape Town			
(Roeland Str.)			
Carnarvon			
Ceres			
Citrusdal			
Colesberg			
Cradock			
Dêhne	19	10	13·5
De Aar	24	13	
Douglas			
East London	22	15	1·6
(Airport)			
Eensaamheid			
(naby Herold)			
Elsenburg			
Fraserburg	19	9	0·3
Garies			
George			
Graaff-Reinet	22	12	14·2
Grahamstown			
Hopetown			
Idutywa			
Jansenville	22	12	3·0
Joubertina			
Kimberley	27	13	
(Airport)			
Knysna			7·0
Kokstad	24	10	12·0
Kuruman	26	12	

KAAP - CAPE	Max	Min	RRR
Ladismith			
Lake Mentz			
Maclear			
Mafeking	29	11	
Malmesbury			
Matatiele			
Matroosberg			
Grootfontein			
(Middelburg)	23	9	
Mosselbaai	19	15	0·7
Mount Frere			
Okiep	17	10	
Oudtshoorn	16	13	10·0
Petrusville			
Piketberg			
Pofadder	21	12	
Port Alfred			
Port Elizabeth	21	14	2·4
Port Nolloth	19	13	0·1
Port St. Johns	24	16	5·0
Prieska	27	14	
Prince Albert			7·0
Queenstown			
Rietfontein			
Riversdale	18	10	1·0
Robertson	19	9	
Sheeprun	24	11	5·0
(near Maclear)			
Somerset-Oos	19	11	10·0
Steynsburg			
Strydenburg			
Sutherland	16	6	0·7
Swellendam			
Tarkastad			
Touwsrivier			
Twee Riviere	29	15	
(Gemsbokpark)			
Umtata	22	13	9·3
Uniondale			
Upington	26	15	
Vanwyksvlei	22	14	
Victoria-Wes	22	9	
Vredendal	21	12	
Vryburg	29	9	
Williston			
Willowmore	XX	8	3·0
Willowpark			
(near Dordrecht)			

NATAL	Max	Min	RRR
Cape St. Lucia	26	20	4·5
Dundee			
Durban	27	20	0·1
(Louis Botha)			
Estcourt	26	15	
Harding			35·5
Himeville			
Mkuze			
Hluhluwe			
Newcastle	32	15	
Cedara			
(Pietermaritzburg)	21	15	0·4
Port Shepstone	25	15	10·1
Richmond			
Seven Oaks			
Vryheid			
Waterford			
(near Underberg)	20	11	0·9
TRANSVAAL			
Barberton			
Belfast			
Bethal	26	9	
Bospoort	26	9	
Carolina	26	12	
Chester			
(near Gravelotte)			
Crecy	32	10	
Groendraai	31	11	
(naby Vaalwater)			
Jan Kempdorp			
Jan Smuts	24	13	
Joubert Park (Jhb)	25	14	
Kroondal			
Levubu	34	18	
Leeudoringstad			
Lichtenburg			
Letaba			
Loskopdam			
Lydenburg	25	7	
Marnitz	32	14	
Mara	33	14	
Marble Hall			
Messina	35	15	
Middelburg			
Nelspruit	35	16	
Phalaborwa	37	21	
Pietersburg	29	14	
Piet Retief	30	13	

TRANSVAAL	Max	Min	RRR
Pongola			
Potchefstroom	28	11	
Potgietersrus	30	17	
Pretoria W.B.	27	14	
Pretoriuskop			
Punda Milia			
Sandpan (NW. Tvl.)	33	16	
Satara			
Sekhukhune			
Shingwidzi			
Skukuza			
Standerton	27	7	
Thabazimbi			
Tomburke			
Tzaneen			
Vereeniging			
Volksrust			
Warmbad	30	15	
Withank			
Zeerust			
O.V.S. - O.F.S.			
Balkfontein			
(naby Bothaville)			
Bethlehem	27	11	
Bloemfontein	26	10	
(J.B.M. Hertzog)			
Bultfontein			
Fauresmith	24	14	
Ficksburg			
Frankfort	26	9	
Harrismith			
Hoopstad	26	10	
Kroonstad	27	12	
Lindley			
Modderpoort			
Petrusburg			
Philippolis			
Reddersburg			
Reitz			
Vrede			
Warden			
Welkom	26	12	
Wepener	26	11	0·1
Winburg			
Zastron			

S.W.A.	Max	Min	RRR
Aroab			
Bethanie			
Dordabis			
Gobabeb	33	14	
Gobabis	28	14	
Grootfontein			
Karasburg			
Kalkfeld			
Karibib			
Keetmanshoop	27	14	
Kub			
Cape Frio	30	15	
Luderitz	22	15	
Marienta1	30	15	
Ohopoho			
Okahandja			
Okaukueye			
Ondangua			
Otavi			
Otjiwarongo			
Outjo	28	14	
Rehoboth			
Runtu			
Steinhausen			
Tsumeb	31	14	
Walvisbaai	20	13	
Windhoek W.K.	25	13	
J.G.Strydom lughawe	25	13	
BASUTOLAND			
Maseru			
BETSJOEANALAND/BECHUANALAND			
Francistown	31	17	
Gaberones	31	13	
Ghanzi	30	16	
Lobatsi			
Mahalapye			
Maun	30	15	
Shakawe	30	17	
Tsabong	30	11	
Tsane			
SWAZILAND			
Embabe			
Manzini			
Stegi			

SYNOPTIC WEATHER MAP 1200 GMT. — 1400 SAST. SINOPTIESE WEERKAART

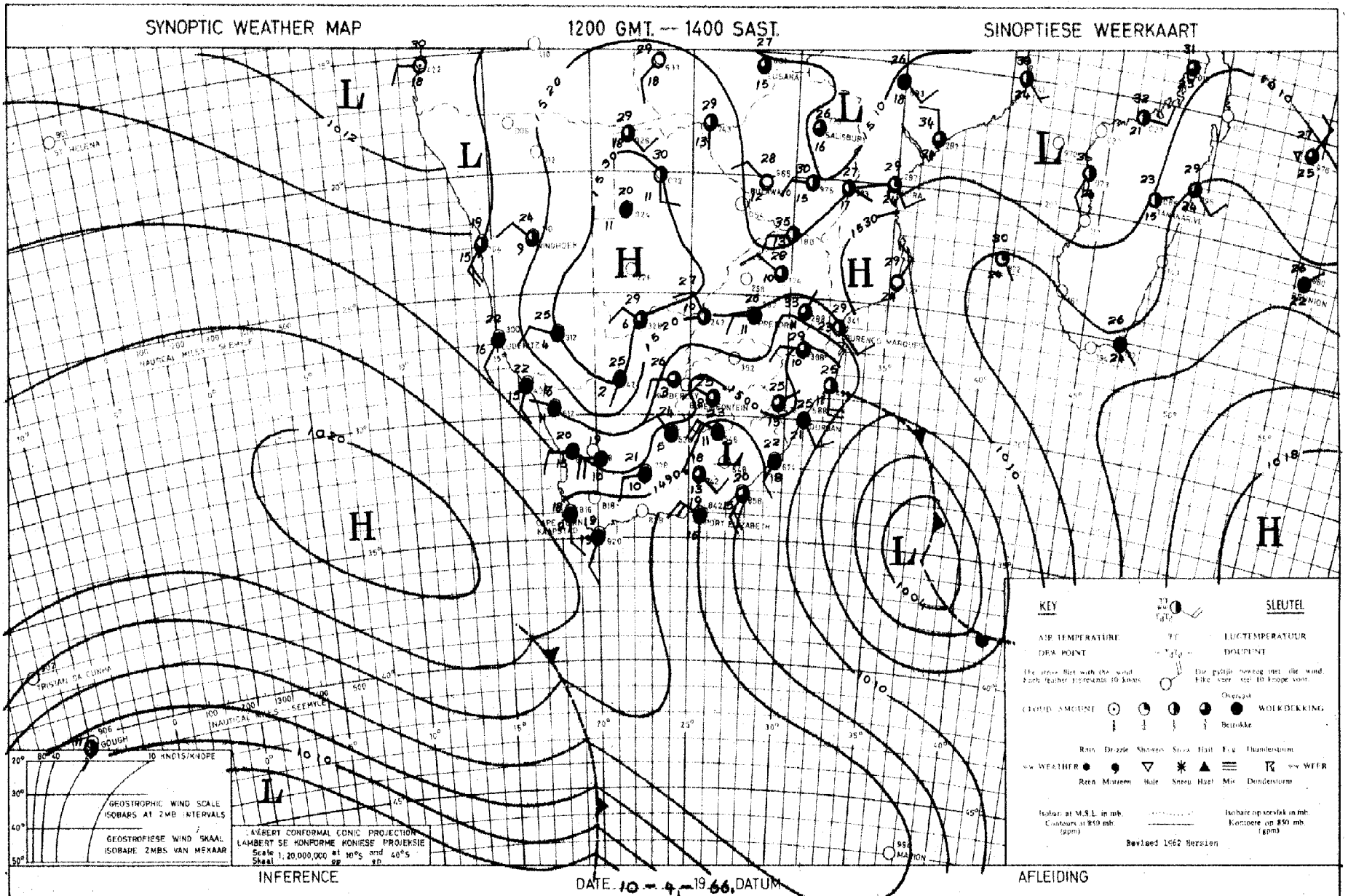

AXBERT CONFORMAL CONIC PROJECTION
LAMBERT SE KONFORME KONIESE PROJEKSIE
Scale 1: 20,000,000 at 30°S and 40°S
Skaal 1: 20,000,000 op 30° en 40°

KEY SLEUTEL

INFERENCE DATE 10 - 4 - 1966 DATUM AFLEIDING

Pressures are rising over the eastern coastal regions as the low to the east of the country moves eastwards. Cool cloudy weather with rain and showers will therefore prevail over the Eastern Cape and over Natal.

Lugdruk styg oor die oostelike kusgebiede namate die laag oos van die land ooswaarts beweeg. Koeler bewolkte weer met reën en buie sal dus voortduur oor Oos-Kaapland en Natal.

DAAGLIKSE WEERBULLETIN

Maksimum en Minimum Temperatuur (°C) en Reënval (RRR) in mm vir die 24 uur geëindig om 0800 SAST op

WEERBURO / WEATHER BUREAU
DEPT. VAN VERVOER / DEPT. OF TRANSPORT

12-4-1966

DAILY WEATHER BULLETIN

Maximum and Minimum Temperatures (°C) and rainfall (RRR) in mm for the 24 hours ended at 0800 SAST on

CAPE - KAAP	Max	Min	RRR
Aberdeen			
Addo			
Alexander Bay	22	15	
Aliwal North	22	10	
Bashee	21	15	0·4
Beaufort-Wes	18	10	
(Lughawe)			
Boegoebergdam			
Boetsap			
Brakkekuil			
(naby Heidelberg)			
Brandvlei			
Cala			
Caledon			
Calitzdorp			
Calvinia	25	13	
Cape Agulhas	XX	18	0·8
Cape Columbine	18	14	
Cape Point	17	14	
Cape St. Francis	18	13	7·0
Cape Town	24	10	
(D.F. Malan)			
Cape Town			
(Roeland Str.)			
Carnarvon			
Ceres			
Citrusdal			
Colesberg			
Cradock			
Döhne	16	10	
De Aar	25	10	
Douglas			
East London	22	14	0·1
(Airport)			
Kensaamheid			
(naby Herold)			
Elsenburg			
Fraserburg	17	9	
Garies			
George			
Graaff-Reinet	17	10	
Grahamstown			
Hopetown			
Idutywa			
Jansenville	22	11	
Joubertina			
Kimberley	24	13	0·1
(Airport)			
Knysna			15·5
Kokstad	17	8	7·0
Kuruman	26	12	

KAAP - CAPE	Max	Min	RRR
Ladismith			
Lake Mentz			
Maclear			
Mafeking	29	15	
Malmesbury			
Matatiele			
Matroosberg	16	7	
Grootfontein			
(Middelburg)	17	6	
Mosselbaai	18	17	0·1
Mount Frere			4·5
Okiep	24	15	
Oudtshoorn	20	12	
Petrusville			
Piketberg			
Pofadder	24	16	
Port Alfred			
Port Elizabeth	19	12	1·4
Port Nolloth	20	13	
Port St. Johns	21	16	0·5
Prieska	25	15	
Prince Albert			
Queenstown	XX	9	
Rietfontein			
Riversdale	20	13	
Robertson	22	12	
Sheeprun	16	9	9·8
(near Maclear)			
Somerset-Oos	18	10	
Steynsburg			
Strydenburg			
Sutherland	18	7	
Swellendam			
Tarkastad			
Touwsrivier			
Twee Riviere	30	11	
(Gemsbokpark)			
Umtata	20	12	
Uniondale			
Upington	26	17	0·1
Vanwyksvlei	25	14	
Victoria-Wes	19	6	
Vredendal	27	13	
Vryburg	27	13	
Williston	19	9	
Willowmore			
Willowpark			
(near Dordrecht)	15	8	

NATAL	Max	Min	RRR
Cape St. Lucia	21	16	16·0
Dundee			1·2
Durban	21	17	4·8
(Louis Botha)			
Estcourt	21	10	30·7
Harding			3·5
Himeville			3·0
Mkuze			
Hluhluwe			
Newcastle	26	12	
Cedara			
(Pietermaritzburg)	15	9	4·2
Port Shepstone	22	16	4·5
Richmond			
Seven Oaks			
Vryheid			
Waterford			
(near Underberg)	15	7	5·6
Van Reenen			3·5

TRANSVAAL	Max	Min	RRR
Barberton			
Belfast			
Bethal	25	11	1·2
Bospoort	26	12	
Carolina	25	11	6·2
Chester			
(near Gravelotte)			
Crecy			
Groendraai	32	13	
(naby Vaalwater)			
Jan Kempdorp			
Jan Smuts	25	13	1·0
Joubert Park (Jhb)	24	15	1·5
Kroondal	31	16	0·5
Levubu			
Leeudoringstad			
Lichtenburg			
Letaba			
Loskopdam			
Lydenburg	27	11	
Marnitz	34	18	
Mara	34	18	
Marble Hall			
Messina	37	21	
Middelburg			
Nelspruit	34	17	
Phalaborwa	36	20	
Pietersburg	30	16	
Piet Retief	25	12	2·0

TRANSVAAL	Max	Min	RRR
Pongola			
Potchefstroom	24	14	
Potgietersrus	32	17	
Pretoria W.B.	27	15	1·9
Pretoriuskop			
Punda Milia			
Sandpan (NW. Tvl.)	34	18	
Satara			
Sekhukhune			
Shingwidzi			
Skukuza	34	18	
Standerton	25	12	0·1
Thabazimbi			1·0
Tomburke			
Tzaneen			
Vereeniging			
Volksrust			
Warmbad	31	15	
Witbank			4·0
Zeerust			

O.V.S. - O.F.S.	Max	Min	RRR
Balkfontein			
(naby Bothaville)			
Bethlehem	28	11	
Bloemfontein	23	12	3·6
(J.B.M. Hertzog)			
Bultfontein			
Fauresmith	22	11	
Ficksburg			
Frankfort	25	12	
Harrismith			
Hoopstad	26	14	
Kroonstad			
Lindley			
Modderpoort			
Petrusburg			
Philippolis			
Reddersburg			
Reitz			
Vrede			
Warden			
Welkom	25	15	
Wepener	22	11	
Winburg			
Zastron			

S.W.A.	Max	Min	RRR
Aroab			
Bethanie			
Dordabis			
Gobabeb	33	11	
Gobabis	28	13	
Grootfontein			
Cape Fria	29	14	
Karasburg			
Kalkfeld			
Karibib			
Keetmanshoop	28	14	
Kub			
Luderitz	21	15	
Mariental	32	14	
Ohopoho			
Okahandja			
Okaukueye			
Ondangua	33	16	
Otavi			
Otjiwarongo			
Outjo	30	13	
Rehoboth			
Runtu	31	14	
Steinhausen			
Tsumeb			
Walvisbaai	18	13	
Windhoek W.K.	26	12	
J.G. Strydom lughawe	26	10	

BASUTOLAND	Max	Min	RRR
Maseru			

BETSJOEANALAND/BECHUANALAND	Max	Min	RRR
Francistown	33	18	
Gaberones	31	14	
Ghanzi	32	15	
Lobatsi			
Mahalapye			
Maun	31	13	
Shakawe	31	15	
Tsabong	30	12	
Tsane			

SWAZILAND	Max	Min	RRR
Embabane			
Manzini	26	16	20·0
Stegi			

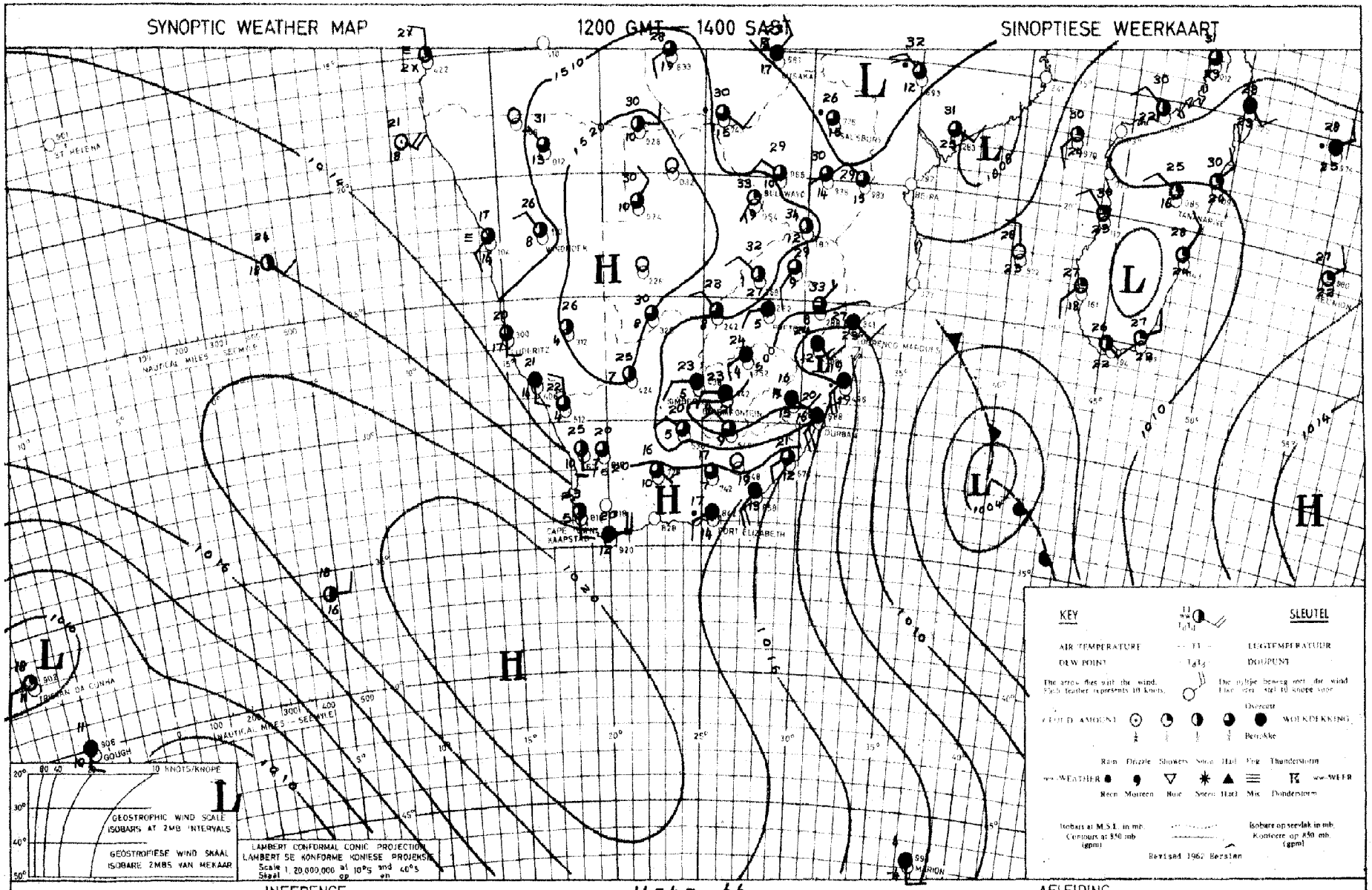

INFERENCE

DATE 11 - 4 - 1966 DATUM

AFLEIDING

The Atlantic high is ridging around the south coast and thus it will clear over the western Cape coasts, but cloudy weather with showers will persist over the remainder of the coast. The Atlantic high will advect slightly moister air over the interior, and this, together with the trough on the surface, will cause showers over the eastern interior.

Die Atlantiese hoog stoot 'n rug om die suidkus en dus sal dit opklaar oor die westelike Kaapse kusgebiede maar bewolkte weer met buie sal oor die res van die kus voortduur.

Die Atlantiese hoog sal ietwat vogtiger lug oor die binneland invoer en, gepaard met 'n trog op die oppervlakte, sal dit buie oor die oostelike binneland veroorsaak.

DAAGLIKSE WEERBULLETIN

Maksimum en Minimum Temperatuur (°C) en Reënval (RRR) in mm vir die 24 uur geëindig om 0800 SAST op

WEERBURO / WEATHER BUREAU
DEPT. VAN VERVOER / DEPT. OF TRANSPORT
13 - 4 - 1966

DAILY WEATHER BULLETIN

Maximum and Minimum Temperatures (°C) and rainfall (RRR) in mm for the 24 hours ended at 0800 SAST on

CAPE - KAAP	Max	Min	RRR
Aberdeen			
Addo			
Alexander Bay	23	13	
Aliwal North			
Bashee	20	15	61·0
Beaufort-Wes	19	12	
(Lughawe)			
Boegoebergdam			
Boetsap			
Brakkekuil			
(naby Heidelberg)			
Brandvlei			
Cala			
Caledon			
Calitzdorp			
Calvinia	26	9	
Cape Agulhas	xx	14	4·2
Cape Columbine	22	14	1·4
Cape Point	22	11	2·0
Cape St. Francis	19	15	1·2
Cape Town			
(D.F. Malan)	26	13	4·6
Cape Town			
(Hoeland Str.)			6·0
Carnarvon			
Ceres			
Citrusdal			2·5
Colesberg			
Cradock			
De Aar	22	14	
Douglas			
East London	20	15	2·8
(Airport)			
Eensaamheid			
(naby Herold)			
Elsenburg			4·3
Fraserburg	21	11	
Garies			
George			
Graaff-Reinet	16	12	0·4
Grahamstown			2·0
Hopetown			
Idutywa			
Jansenville	20	14	0·8
Joubertina			
Kimberley	21	15	0·1
(Airport)			
Knysna			
Kokstad	13	7	1·6
Kuruman	27	10	

KAAP - CAPE	Max	Min	RRR
Ladismith			
Lake Mentz			
Maclear			
Mafeking	30	10	
Malmesbury			
Matatiele			
Matroosberg	20	11	3·5
Grootfontein	17	10	
(Middelburg)	19	16	3·5
Mosselbaai			
Mount Frere			
Okiep	24	9	
Oudtshoorn	20	14	3·5
Petrusville			
Piketberg			2·0
Pofadder	26	11	
Port Alfred			
Port Elizabeth	20	13	2·5
Port Nolloth	19	12	
Port St. Johns	19	16	20·5
Prieska	26	13	
Prince Albert			
Queenstown	16	10	0·4
Rietfontein			
Riversdale	21	16	3·3
Robertson	24	17	3·5
Sheeprun	13	8	0·3
(near Maclear)			
Somerset-Oos	17	11	1·1
Steynsburg			
Strydenburg			
Sutherland	17	8	0·7
Swellendam			
Tarkastad			
Touwsrivier			
Twee Riviere	32	10	
(Gemsbokpark)			
Umtata	16	11	0·7
Uniondale			
Upington	29	18	
Vanwyksvlei	26	15	
Victoria-Wes	21	12	
Vredendal	31	13	
Vryburg			
Williston			
Willowmore	15	11	2·0
Willowpark			
(near Dordrecht)	16	9	

NATAL	Max	Min	RRR
Cape St. Lucia	17	15	21·5
Dundee			
Durban	19	14	9·0
(Louis Botha)			
Estcourt	13	10	6·4
Harding			2·0
Himeville			10·0
Mkuze			
Hluhluwe			9·0
Newcastle	15	12	4·2
Cedara	12	10	11·0
(Pietermaritzburg)			
Port Shepstone	19	15	2·5
Richmond			
Seven Oaks			
Vryheid			
Waterford	9	7	12·9
(near Underberg)			

TRANSVAAL	Max	Min	RRR
Barberton			
Belfast			
Bethal	19	14	7·0
Bospoort	25	18	
Carolina	18	12	10·2
Chester			
(near Gravelotte)			
Crecy			
Gideonsrus			6·5
Groendraai	23	18	10·5
(naby Vaalwater)			
Jan Kempdorp			
Jan Smuts	18	13	36·5
Joubert Park (Jhb)	18	13	21·6
Kroondal	27	15	6·3
Leeudoringstad	19	17	5·3
Lichtenburg			
Letaba			
Loskopdam			17·0
Lydenburg	28	14	14·0
Mamitwa	28	18	1·8
Mara	23	17	6·7
Marble Hall			1·3
Messina	29	20	1·9
Middelburg			16·0
Delmas			15·0
Nelspruit	20	16	15·9
Phalaborwa	26	18	9·8
Pietersburg	21	19	9·2
Piet Retief	15	11	15·2

TRANSVAAL	Max	Min	RRR
Pongola			
Potchefstroom	21	13	0·2
Potgietersrus	26	16	20·1
Pretoria W.B.	21	15	3·4
Pretoriuskop			
Punda Milia			
Sandpan (NW. Tvl.)	30	19	
Satara			
Sekhukhune			
Shingwidzi			
Skukuza	26	11	10·5
Standerton	19	12	5·3
Thabazimbi			9·0
Tomburke			12·0
Tzaneen			
Vereeniging			
Volksrust			1·0
Waterval/boven			17·0
Warmbad	27	16	10·5
Witbank			42·0
Zeerust			

O.V.S. - O.F.S.			
Balkfontein			
(naby Bothaville)			
Bethlehem	17	9	
Bloemfontein	17	11	3·7
(J.B.M. Hertzog)			
Bultfontein			
Fauresmith	18	11	2·5
Ficksburg			
Frankfort	19	13	
Harrismith			
Hoopstad	26	10	
Kroonstad	23	14	
Lindley			
Modderpoort			
Petrusburg			
Philippolis			
Reddersburg			
Reitz			
Vrede			
Warden			
Welkom	22	14	
Wepener	15	12	5·0
Winburg			
Zastron			

S.W.A.	Max	Min	RRR
Aroab			
Bethanie			
Dordabis			
Gobabeb	30	10	
Gobabis			
Grootfontein			
Cape Fria	28	14	
Karasburg			
Kalkfeld			
Karibib			
Keetmanshoop	28	13	
Kub			
Luderitz	18	15	
Mariental	32	14	
Ohopoho			
Okahandja			
Okaukueye			
Ondangua	33	18	
Otavi			
Otjiwarongo			
Outjo			
Rehoboth			
Runtu	32	15	
Steinhausen			
Tsumeb	31	15	
Walvisbaai	17	12	
Windhoek W.K.	26	13	
T.C. Stygoom Lughawe	27	9	

BASUTOLAND			
Maseru	13	10	8·5

BETSJOANALAND/BECHUANALAND			
Francistown	33	17	
Gaberones	31	16	
Ghanzi	32	16	
Lobatsi			
Mahalapye			
Maun	32	15	
Shakawe	32	16	
Tsabong	32	8	
Tsane			

SWAZILAND			
Embelembe			
Manzini	17	15	11·5
Stegi			8·0

SYNOPTIC WEATHER MAP

1200 GMT. — 1400 SAST.

SINOPTIESE WEERKAART

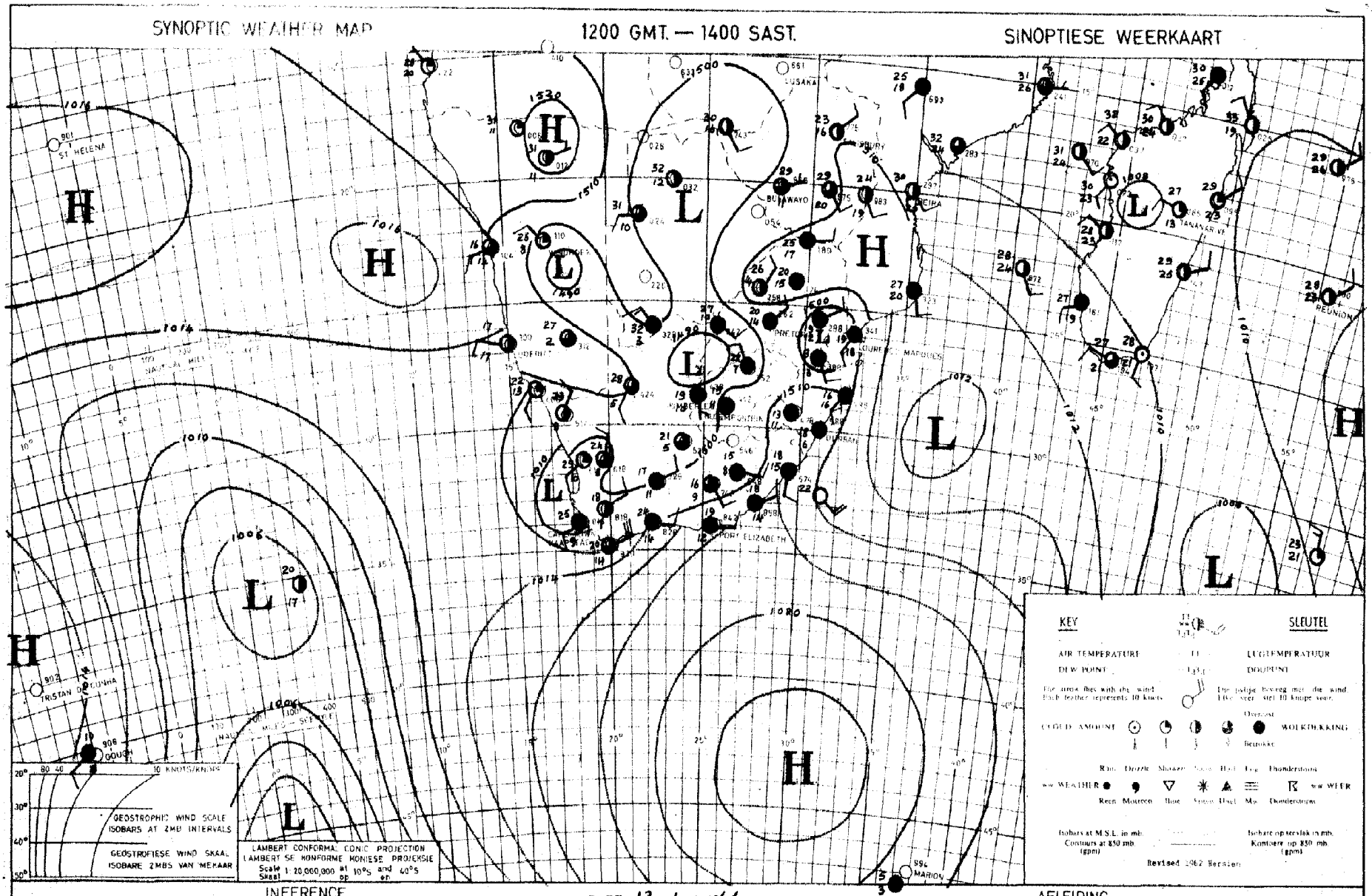

INFERENCE

DATE 12-4-1966 DATUM

AFLEIDING

The high to the south-east of the continent is causing an inflow of moist air over the eastern half of the country where it will be cloudy and cool. With low pressure over the interior scattered rain and thundershowers will occur. The air over the western parts of the country is relatively dry and only partly cloudy conditions will occur over these regions.

Die hoog suidoos van die land voer vogtige lug in oor die oostelike helfte van die land waar dit bewolk en koel sal wees. Met laagdruk oor die binneland sal verspreide reën en donderbuie voorkom. Oor die westelike dele van die land is die lug betreklik droog en slegs gedeeltelik bewolkte toestande word daar verwag.

DAAGLIKSE WEERBULLETIN

Maksimum en Minimum Temperatuur (°C) en Reënval (RRR) in mm vir die 24 uur geëindig om 0800 SAST op

WEERBURO / WEATHER BUREAU
DEPT. VAN VERVOER / DEPT. OF TRANSPORT

14 - 4 - 1966

DAILY WEATHER BULLETIN

Maximum and Minimum Temperatures (°C) and rainfall (RRR) in mm for the 24 hours ended at 0800 SAST on

CAPE - KAAP	Max	Min	RRR
Aberdeen			
Addo			
Alexander Bay	23	17	1·5
Aliwal North	23	12	
Bashee			
Beaufort-Wes	28	16	1·0
(Lughawe)			
Boegoebergdam			
Boetsap			
Brakkekuil			
(naby Heidelberg)			
Brandvlei			
Cala			
Caledon			
Calitzdorp			
Calvinia	24	11	5·0
Cape Agulhas	xx	16	15·0
Cape Columbine	19	15	2·0
Cape Point	17	9	2·0
Cape St. Francis	20	17	0·1
Cape Town			
(D.F. Malan)	19	16	31·1
Cape Town			
(Roeland Str.)			13·0
Carnarvon			
Ceres			
Citrusdal			
Colesberg			
Cradock			
Dåhne	22	13	2·3
De Aar	27	11	
Douglas			
East London	23	16	4·2
(Airport)			
Benaasaheid			
(naby Herold)			
Elsenburg			
Fraserburg	23	9	0·6
Garies			9·5
George			
Graaff-Reinet	24	15	
Grahamstown			
Hopetown			
Idutywa			
Jansenville	24	17	
Joubertina			
Kimberley	28	15	
(Airport)			
Knysna			
Kokstad			
Kuruman	27	11	

KAAP - CAPE	Max	Min	RRR
Ladismith			
Lake Mentz			
Maclear			
Mafeking	30	9	
Malmesbury			
Matatiele			
Matroosberg	18	11	0·7
Grootfontein	25	11	0·3
(Middelburg)			
Mosselbaai	21	16	3·4
Mount Frere			
Oklep	22	11	4·7
Oudtshoorn	23	15	2·0
Petrusville			
Piketberg			
Pofadder	25	11	
Port Alfred			
Port Elizabeth	22	17	3·8
Port Nolloth	19	16	1·4
Port St. Johns	22	18	
Prieska	29	14	
Prince Albert			
Queenstown	22	13	1·0
Rietfontein			
Riversdale	23	15	3·5
Robertson	20	14	1·5
Sheeprun	19	10	
(near Maclear)			
Somerset-Oos	25	14	0·3
Steynsburg			
Strydenburg			
Sutherland	20	8	3·5
Swellendam			
Tarkastad			
Touwsrivier			
Twee Riviere	31	10	
(Gemsbokpark)			
Umtata	23	12	
Uniondale			7·0
Upington	30	15	
Vanwyksvlei	27	12	
Victoria-Wes	26	10	0·1
Vredendal	25	15	3·0
Vryburg	30	11	
Williston			1·5
Willowmore	21	12	3·2
Willowpark			
(near Dordrecht)	22	11	0·5

NATAL	Max	Min	RRR
Cape St. Lucia	22	18	16·5
Dundee			2·0
Durban	24	17	
(Louis Botha)			
Estcourt	17	13	
Harding			
Himeville			
Mkuze			1·5
Hluhluwe			
Newcastle	24	12	0·8
Cedara	18	13	0·6
(Pietermaritzburg)	22	17	
Port Shepstone			
Richmond			
Seven Oaks			
Vryheid			
Waterford	19	8	0·3
(near Underberg)			
Van Reenen			4·0
TRANSVAAL			
Barberton			
Belfast			
Bethal	22	15	
Bospoort	27	7	
Carolina	20	14	
Chester			
(near Gravelotte)			
Crecy			
Groendraai	27	17	0·2
(naby Vaalwater)			
Jan Kempdorp			
Jan Smuts	21	12	
Joubert Park (Jhb)	21	14	
Kroondal	28	11	
Leeubu	21	17	
Lesudoringstad			
Lichtenburg			
Letaba			
Loskopdam			
Lydenburg	21	12	0·6
Marnitz	29	19	
Mara	25	17	0·4
Marble Hall			
Messina	28	20	
Middelburg			
Nelspruit	30	18	
Phalaborwa	22	19	1·8
Pietersburg	23	15	
Piet Retief	17	13	4·9

TRANSVAAL	Max	Min	RRR
Pongola			
Potchefstroom	28	11	
Potgietersrus	24	17	
Pretoria W.B.	24	15	
Pretoriuskop			
Punda Milia			
Sandpan (NW. Tvl.)	31	19	
Satara			
Sekhukhune			
Shingwidzi			
Skukuza	23	16	0·4
Standerton	25	13	
Thabazimbi			
Tomburke			
Tzaneen			
Vereeniging			
Volksrust			5·5
Warmbad	27	19	2·4
Witbank			
Zeerust			
O.V.S. - O.F.S.			
Balkfontein			
(naby Bothaville)			
Bethlehem	24	5	
Bloemfontein	26	13	
(J.B.M. Hertzog)			
Bultfontein			
Fauresmith	25	13	
Ficksburg			
Frankfort	26	10	
Harrismith			1·4
Hoopstad	29	12	
Kroonstad	27	12	
Lindley			
Modderpoort			
Petrusburg			
Philippolis			
Reddersburg			
Reitz			
Vrede			
Warden			
Welkom	27	11	
Wepener	24	13	
Winburg			
Zastron			

S.W.A.	Max	Min	RRR
Aroab			
Bethanie			
Dordabis			
Gobabeb	30	11	
Gobabis			
Grootfontein			
Karasburg			
Kalkfeld			
Karibib			
Keetmanshoop	30	14	
Kub			
Cape Fria			
Luderitz	19	13	
Mariental	33	13	
Ohopoho			
Okahandja			
Okaukueye			
Ondangua	33	15	
Otavi			
Otjiwarongo			
Outjo	32	15	
Rehoboth			
Runtu	32	17	
Steinhausen			
Tsumeb	32	15	
Walvisbaai			
Windhoek W.K.	27	13	
J.G. Strydom Lughawe	27	10	
BASUTOLAND			
Maseru	22	11	
BETSJOANALAND/BECHUANALAND			
Francistown	33	19	
Gaberones	32	13	
Ghanzi	34	16	
Lobatsi			
Mahalapye			
Maun	33	16	
Shakawe	35	17	
Tsabong	32	14	
Tsane			
SWAZILAND			
Mbabane			
Manzini	xx	xx	4·0
Stegi			

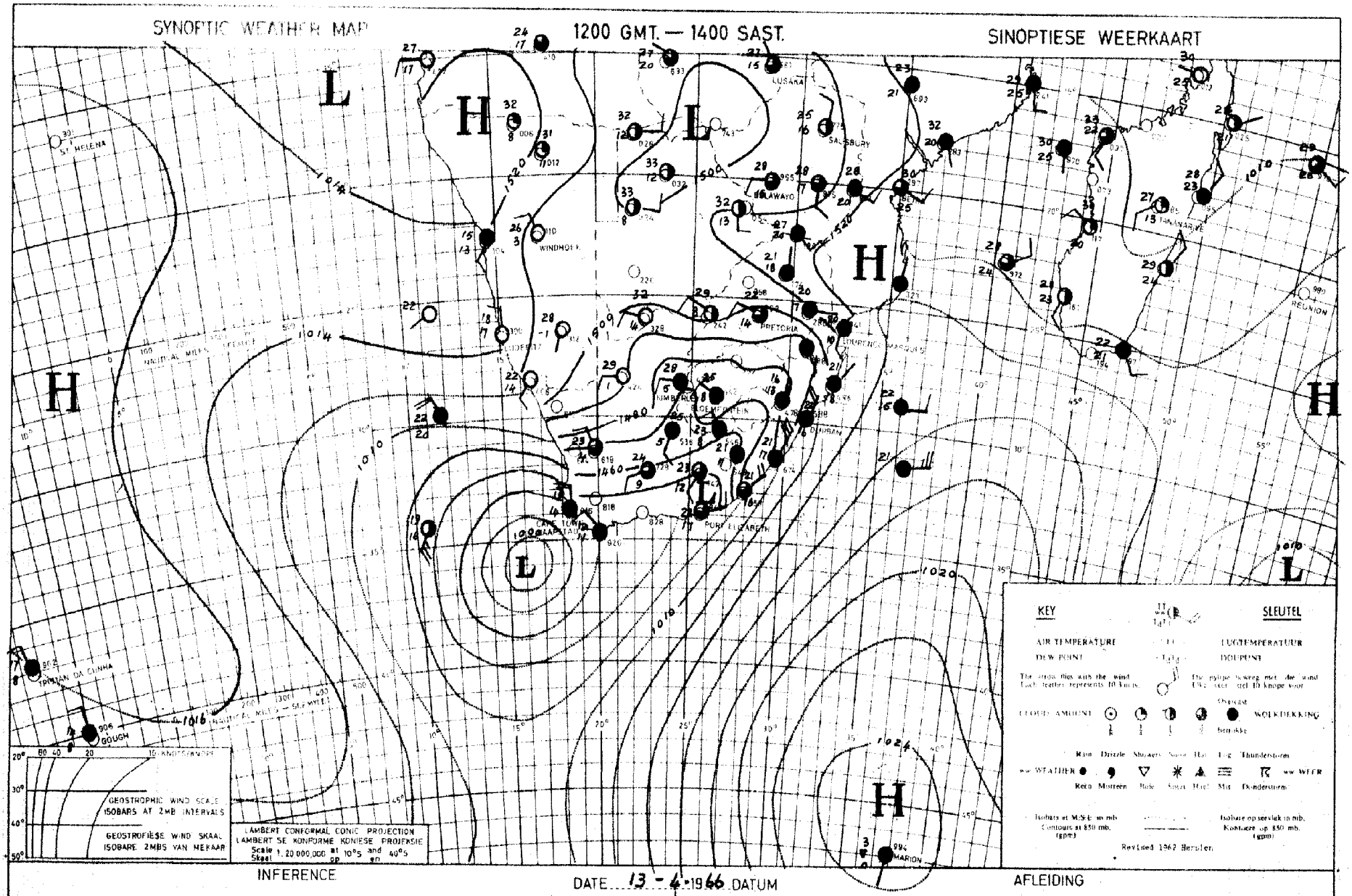

INFERENCE

DATE 13 - 4 - 1966 DATUM

AFLEIDING

The low off the Cape coast is moving eastwards and will cause cloudy, cooler weather with rain and showers over the western and southern Cape Province. The strong high near Marion Island continues to cause an inflow of moist air over the eastern regions where it will be cloudy.

Die laag langs die Kaapse kus beweeg oostwaarts en sal bewolkte, koeler weer met reën en buie oor Wes- en Suid-Kaapland veroorsaak. Die sterk hoog naby Marion veroorsaak nog steeds 'n instroming van vogtige lug oor die oostelike gebiede waar dit bewolk sal wees.

DAAGLIKSE WEERBULLETIN

Maksimum en Minimum Temperatuur (°C) en Reënval (RRR) in mm vir die 24 uur geëindig om 0800 SAST op

WEERBURO / WEATHER BUREAU
DEPT. VAN VERVOER / DEPT. OF TRANSPORT

15 - 4 - 1966

DAILY WEATHER BULLETIN

Maximum and Minimum Temperatures (°C) and rainfall (RRR) in mm for the 24 hours ended at 0800 SAST on

CAPE - KAAP	Max	Min	RRR
Aberdeen			
Addo			
Alexander Bay	21	11	
Aliwal North	20	2	
Bashee	24	17	
Beaufort-Wes	21	7	
(Lughawe)			
Boegoebergdam			
Boetsap			
Brakkekuil			
(naby Heidelberg)			
Brandvlei			
Cala			
Caledon			
Calitzdorp			
Calvinia	17	5	
Cape Agulhas	xx	14	0·3
Cape Columbine	18	11	
Cape Point	16	13	
Cape St. Francis	18	13	29·0
Cape Town			
(D.F. Malan)	18	9	
Cape Town			
(Roeland Str.)			
Carnarvon			
Ceres			
Citrusdal			
Colesberg			
Cradock			
Dôme	22	9	0·5
De Aar	21	5	
Douglas			
East London	27	15	0·2
(Airport)			
Eensaamheid			
(naby Herold)			
Elsenburg			
Fraserburg	19	1	
Garies			
George			
Graaff-Reinet	22	7	
Grahamstown			
Hopetown			
Idutywa			
Jansenville	24	11	
Joubertina			
Kimberley	22	6	
(Airport)			
Knysna			
Kokstad	22	5	
Kuruman	21	5	

KAAP - CAPE	Max	Min	RRR
Ladismith			
Lake Mentz			
Maclear			
Mafeking			
Malmesbury			
Matatiele			
Matroosberg	16	3	
Grootfontein	20	-1	
(Middelburg)			
Mosselbaai	21	13	0·1
Mount Frere			
Okiep	17	7	0·5
Oudtshoorn	19	12	
Petrusville			
Piketberg			
Pofadder			
Port Alfred			
Port Elizabeth	19	13	26·0
Port Nolloth	20	10	0·8
Port St. Johns	26	17	1·5
Prieska	23	6	
Prince Albert			
Queenstown	20	7	
Rietfontein			
Riversdale	17	13	
Robertson	20	7	
Sheeprun	22	6	
(near Maclear)			
Somerset-Oos	19	9	2·0
Steynsburg			
Strydenburg			
Sutherland	15	2	
Swellendam			
Tarkastad			
Touwsrivier			
Twee Riviere	25	6	
(Gemsbokpark)			
Umtata	25	12	0·4
Uniondale			
Upington	23	8	
Vanwyksvlei	22	5	
Victoria-Wes	21	1	
Vredendal	21	7	
Vryburg	25	7	
Williston			
Willowmore	17	8	0·6
Willowpark			
(near Dordrecht)	19	1	0·1

NATAL	Max	Min	RRR
Cape St. Lucia	28	18	1·2
Dundee			
Durban	29	15	
(Louis Botha)			
Estcourt	27	8	
Harding			
Himeville			
Mkuze			
Hluhluwe			
Newcastle	29	7	
Cedara			
(Pietermaritzburg)	28	9	
Port Shepstone	26	19	
Richmond			
Seven Oaks			
Vryheid			
Waterford	22	5	
(near Underberg)			

TRANSVAAL

Barberton			
Belfast			
Bethal	26	6	
Bospoort	24	4	
Carolina	24	6	
Chester			
(near Gravelotte)			
Crecy			
Groendraai	31	10	
(naby Vaalwater)			
Jan Kempdorp			
Jan Smuts	23	8	
Joubert Park (Jhb)	23	9	
Kroondal	30	12	
Leeudoringstad	31	17	
Lichtenburg			
Letaba			
Loskopdam			
Lydenburg	25	11	
Marnitz	23	15	0·6
Mara	32	13	
Marble Hall			
Messina	36	13	
Middelburg			
Nelspruit	33	13	
Phalaborwa	31	20	
Pietersburg	28	13	
Piet Retief	27	11	

TRANSVAAL	Max	Min	RRR
Pongola			
Potchefstroom	25	4	
Potgietersrus	30	14	
Pretoria W.B.	27	12	
Pretoriuskop			
Punda Milia			
Sandpan (NW. Tvl.)	35	15	
Satara			
Sekhukhune			
Shingwidzi			
Skukuza	33	13	
Standerton	24	4	
Thabazimbi			
Tomburke			
Tzaneen			
Vereeniging			
Volksrust			
Warmbad	30	9	
Witbank			
Zeerust			

O.V.S. - O.F.S.

Balkfontein			
(naby Bothaville)			
Bethlehem	21	5	
Bloemfontein	20	1	
(J.B.M. Hertzog)			
Bultfontein			
Fauresmith	21	3	
Ficksburg			
Frankfort	18	5	
Harrismith			
Hoopstad	24	6	
Kroonstad	24	6	
Lindley			
Modderpoort			
Petrusburg			
Philippolis			
Reddersburg			
Reitz			
Vrede			
Warden			
Welkom	21	4	
Wepener	21	1	
Winburg			
Zastron			

S.W.A.	Max	Min	RRR
Aroab			
Bethanie			
Dordabis			
Gobabeb	30	12	
Gobabis	28	10	
Grootfontein			
Cape Fria	28	15	
Karasburg			
Kalkfeld			
Karibib			
Keetmanshoop	24	10	
Kub			
Luderitz	22	14	
Mariental	28	12	
Ohopoho			
Okahandja			
Okaukueye			
Ondangua			
Otavi			
Otjiwarongo			
Outjo	30	9	
Rehoboth			
Runtu	33	14	
Steinhausen			
Tsumeb	33	14	
Walvisbaai	19	14	
Windhoek W.K.	25	10	
I.G. Strydom Lughawe	26	9	

BASUTOLAND

Maseru	19	3	

BETSJOEANALAND/BECHUANALAND

Francistown	33	15	
Gaberones	31	9	
Ghanzi	32	10	
Lobatsi			
Mahalapye			
Maun	33	13	
Shakawe	32	15	
Tsabong	25	6	
Tsane			

SWAZILAND

Mbabane			
Manzini			
Stegi			

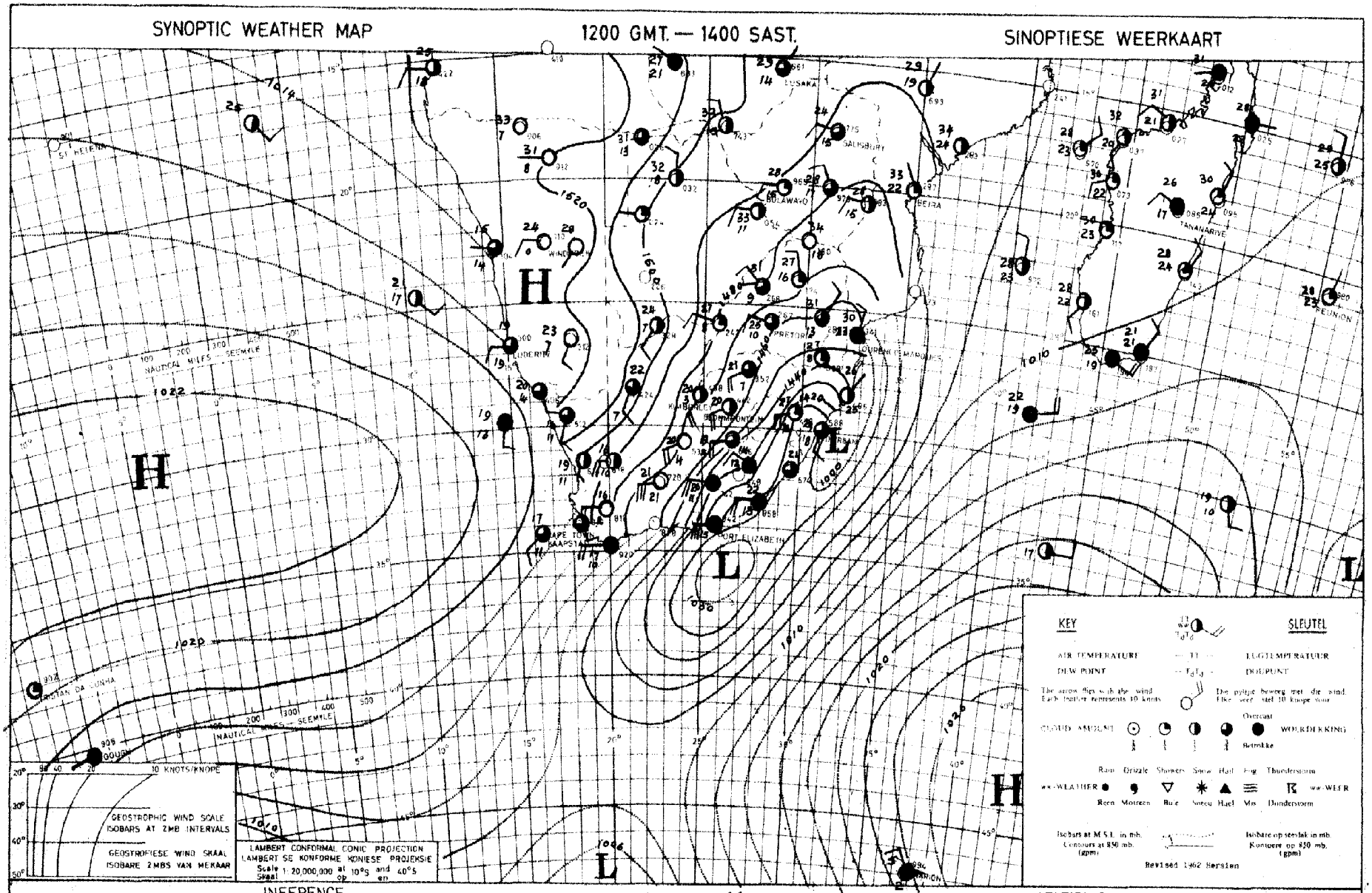

The deep low situated off the Cape south-east coast is moving north-eastwards and cloudy weather with showers will spread over the Natal coast. The air is dry and stable over the remainder of the country and no development is expected.

Die diep laagdrukstelsel langs die Kaapse suidooskus gelee, beweeg noordooswaarts en bewolkte weer met buie sal uitbrei oor die Natalse kusgebied. Oor die res van die land is die lug droog en stabiel en geen ontwikkeling word verwag nie.

DAAGLIKSE WEERBULLETIN

Maksimum en Minimum Temperatuur (°C) en Reënval (RRR) in mm vir die 24 uur geëindig om 0800 SAST op

WEERBURO / WEATHER BUREAU
DEPT. VAN VERVOER / DEPT. OF TRANSPORT

16 . 4 . 1966

DAILY WEATHER BULLETIN

Maximum and Minimum Temperatures (°C) and rainfall (RRR) in mm for the 24 hours ended at 0800 SAST on

CAPE - KAAP	Max	Min	RRR
Aberdeen			
Addo			
Alexander Bay	20	9	
Aliwal North	21	3	
Bashee	22	13	
Beaufort-Wes	18	6	
(Lughawe)			
Boegoebergdam			
Boetsap			
Brakkekuil			
(naby Heidelberg)			
Brandvlei			
Cala			
Caledon			
Calitzdorp			
Calvinia	19	4	
Cape Agulhas	xx	13	4·5
Cape Columbine	18	11	
Cape Point	16	12	
Cape St. Francis	18	13	0·1
Cape Town	19	7	
(D.F. Malan)			
Cape Town			
(Roeland Str.)			
Carnarvon			
Ceres			
Citrusdal			
Colesberg			
Cradock			
Dôrnie	16	7	
De Aar	20	3	
Douglas			
East London	27	13	
(Airport)			
Bensaamheid			
(naby Herold)			
Elsenburg			
Fraserburg	18	3	
Garies			
George			
Graaff-Reinet	18	6	
Grahamstown			
Hopetown			
Idutywa			
Jansenville	22	7	
Joubertina			
Kimberley	21	8	
(Airport)			
Knysna			
Kokstad	17	6	
Kuruman	22	5	

KAAP - CAPE	Max	Min	RRR
Ladismith			
Lake Mentz			
Maclear			
Mafeking	27	5	
Malmesbury			
Matatiele			
Matroosberg	16	3	
Grootfontein			
(Middelburg)	18	-1	
Mosselbaai	20	12	12·4
Mount Frere			
Okiep	19	7	
Oudtshoorn	19	10	
Petrusville			
Piketberg			
Pofadder	20	5	
Port Alfred			
Port Elizabeth	19	11	0·1
Port Nolloth	20	10	
Port St. Johns	23	15	
Prieska	23	5	
Prince Albert			
Queenstown	19	4	
Rietfontein			
Riversdale	20	12	0·5
Robertson	22	9	
Sheeprun	19	6	
(near Maclear)			
Somerset-Oos	17	7	
Steynsburg			
Strydenburg			
Sutherland	15	-2	
Swellendam			
Tarkastad			
Touwsrivier			
Twee Riviere	25	7	
(Gemsbokpark)			
Umtata	21	7	
Uniondale			
Upington	22	7	
Vanwyksvlei	21	4	
Victoria-Wes	19	3	
Vredendal	20	7	
Vryburg	24	4	
Williston			
Willowmore	16	6	
Willowpark			
(near Dordrecht)	16	0	

NATAL	Max	Min	RRR
Cape St. Lucia	23	17	
Dundee			
Durban	25	17	
(Louis Botha)			
Estcourt	22	11	
Harding			
Himeville			
Mkuze			
Hluhluwe			2·8
Newcastle	26	5	
Cedara	21	11	
(Pietermaritzburg)			
Port Shepstone	24	16	
Richmond			
Seven Oaks			
Vryheid			
Waterford	20	3	
(near Underberg)			
TRANSVAAL			
Barberton			
Belfast			
Bethal	23	5	
Bospoort			
Carolina	21	6	
Chester			
(near Gravelotte)			
Crecy			
Groendraai			
(naby Vaalwater)			
Jan Kempdorp			
Jan Smuts	21	9	
Joubert Park (Jhb)	19	9	
Kroondal	26	9	
Lenaba	20	15	
Leeudoringstad			
Lichtenburg			
Letaba			
Loskopdam			
Lydenburg	23	7	
Marnitz	29	9	
Mara			
Marble Hall			
Messina	33	14	
Middelburg			
Nelspruit	27	15	
Phalaborwa	29	17	
Pietersburg	26	9	
Piet Retief	22	8	

TRANSVAAL	Max	Min	RRR
Pongola			
Potchefstroom	22	3	
Potgietersrus	26	11	
Pretoria W.B.	24	8	
Pretoriuskop			
Punda Milia			
Sandpan (NW. Tvl.)			
Satara			
Sekhukhune			
Shingwidzi			
Skukuza	29	14	
Standerton	23	1	
Thabazimbi			
Tomburke			
Tzaneen			
Vereeniging			
Volksrust			
Warmbad	25	9	
Witbank			
Zeerust			
O.V.S. - O.F.S.			
Balkfontein			
(naby Bothaville)			
Bethlehem	21	0	
Bloemfontein	21	3	
(J.B.M. Hertzog)			
Bultfontein			
Fauresmith	20	1	
Ficksburg			
Frankfort	23	1	
Harrismith			
Hoopstad	23	3	
Kroonstad	21	6	
Lindley			
Modderpoort			
Petrusburg			
Philippolis			
Reddersburg			
Reitz			
Vrede			
Warden			
Welkom	21	5	
Wepener	22	2	
Winburg			
Zastron			

S.W.A.	Max	Min	RRR
Aroab			
Bethanie			
Dordabis			
Gobabeb	26	11	
Gobabis	33	18	
Grootfontein			
Cape Fria	24	11	
Karasburg			
Kalkfeld			
Karibib			
Keetmanshoop	26	9	
Kub			
Luderitz	20	13	
Marienta1	28	12	
Ohopoho			
Okahandja			
Okaukueye			
Ondangua	34	12	
Otavi			
Otjiwarongo			
Outjo	30	9	
Rehoboth			
Runtu	34	17	
Steinhausen			
Tsumeb			
Walvisbaai	20	12	
Windhoek W.K.	25	11	
J.C. Strydom Lughawe	27	7	
BASUTOLAND			
Maseru	19	4	
BETSJOEANALAND/BECHUANALAND			
Francistown	30	12	
Gaberones	26	10	
Ghanzi	31	10	
Lobatsi			
Mahalapye			
Maun	30	13	
Shakawe	31	13	
Tsabong	25	6	
Tsane			
SWAZILAND			
Embelembe			
Manzini			
Stegi			

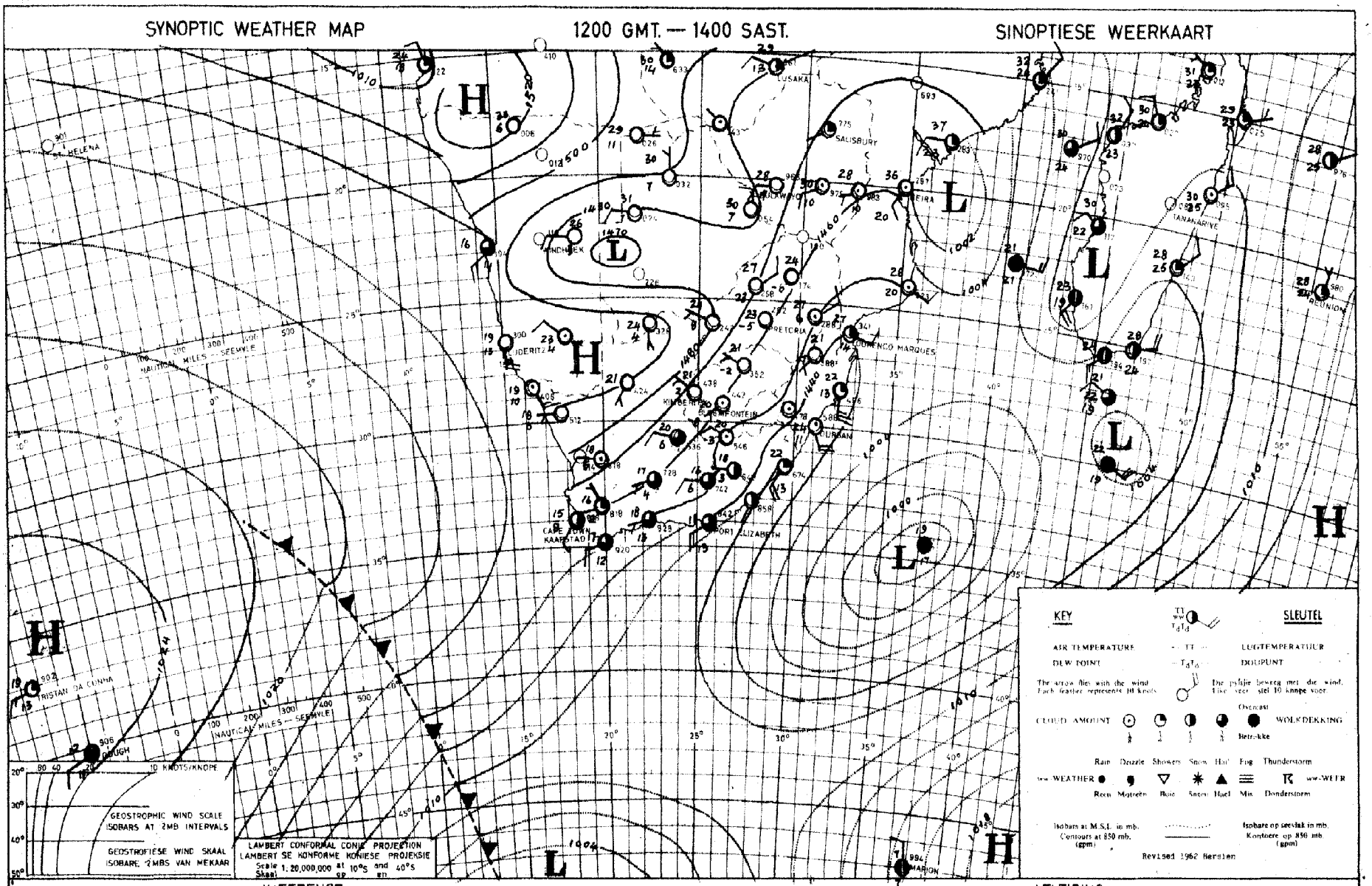

As a result of the high over the north-western interior and the lows east of the continent, dry air from the south-west has moved across the interior where it will be mainly fine. With onshore winds along the south-eastern coastal regions it will become partly cloudy over these areas. The cold front west of the Cape will cause light rain later over the Peninsula.

As gevolg van die hoog oor die noordwestelike binneland en die laagdrukstelsels oos van die vasteland het droë lug uit die suidweste oor die land inbeweeg waar dit hoofsaaklik mooiweer sal wees. Winde oor die suidoostelike kusstreke waai langs die kuslyn op en sal gedeeltelik bewolkte toestande oor hierdie gebiede teweegbring. Die koue front wes van Kaapland sal later ligte reën oor die Skiereiland veroorsaak.

DAAGLIKSE WEERBULLETIN

Maksimum en Minimum Temperatuur (°C) en Reënval (RRR) in mm vir die 24 uur geëindig om 0800 SAST op

WEERBURO / WEATHER BUREAU
DEPT. VAN VERVOER / DEPT. OF TRANSPORT

..17-4-1966..

DAILY WEATHER BULLETIN

Maximum and Minimum Temperatures (°C) and rainfall (RRR) in mm for the 24 hours ended at 0800 SAST on

CAPE - KAAP	Max	Min	RRR
Aberdeen			
Addo			
Alexander Bay	21	10	
Aliwal North	20	0	
Bashee	20	18	
Beaufort-Wes	18	6	
(Lughawe)			
Boegoebergdam			
Bootsap			
Brakkekuil			
(naby Heidelberg)			
Brandvlei			
Cala			
Caledon			
Calitzdorp			
Calvinia	16	5	
Cape Agulhas	XX	12	9·0
Cape Columbine	18	11	0·1
Cape Point	16	12	9·5
Cape St. Francis	18	12	
Cape Town			
(D.F. Malan)	19	2	0·2
Cape Town			
(Roeland Str.)			
Carnarvon			
Ceres			
Citrusdal			3·0
Colesberg			
Cradock			
Dâhne	16	5	
De Aar	19	1	
Douglas			
East London	20	10	
(Airport)			
Eensaambeid			
(naby Herold)			
Elsenburg			
Fraserburg	16	3	
Garies			
George			
Graaff-Reinet	19	5	
Grahamstown			
Hopetown			
Idutywa			
Jansenville	22	5	
Joubertina			
Kimberley	21	6	
(Airport)			
Knysna			4·0
Kokstad	19	5	
Kuruman	22	3	

KAAP - CAPE	Max	Min	RRR
Ladismith			
Lake Mentz			
Maclear			
Mafeking	28	8	
Malmesbury			
Matatiele			
Matroosberg			
Grootfontein			
(Middelburg)	18	-1	
Mosselbaai	20	13	0·4
Mount Frere			
Okiep	15	6	
Oudtshoorn	21	9	
Petrusville			
Piketberg			1·0
Pofadder	17	5	
Port Alfred			
Port Elizabeth	19	9	
Port Nolloth	17	10	
Port St. Johns	22	15	
Prieska	22	5	
Prince Albert			
Queenstown	19	5	
Rietfontein			
Riversdale	19	9	6·3
Robertson	21	7	
Sheeprun	17	5	
(near Maclear)			
Somerset-Oos	18	4	
Steynsburg			
Strydenburg			
Sutherland	12	2	
Swellendam			20·0
Tarkastad			
Touwsrivier			
Twee Riviere	23	3	
(Gemsbokpark)			
Umtata	21	6	
Uniondale			
Upington	21	6	
Vanwyksvlei	19	8	
Victoria-Wes	18	1	
Vredendal	19	7	
Vryburg	24	2	
Williston			
Willowmore	18	4	
Willowpark			
(near Dordrecht)			

NATAL	Max	Min	RRR
Cape St. Lucia	23	18	
Dundee			
Durban	23	17	
(Louis Botha)			
Estcourt	21	10	
Harding			
Himeville			
Mkuze			
Hluhluwe			2·8
Newcastle	27	8	
Cedara			
(Pietermaritzburg)	17	10	0·4
Port Shepstone	22	15	
Richmond			
Seven Oaks			
Vryheid			
Waterford			
(near Underberg)	17	6	

TRANSVAAL

Barberton			
Belfast			
Bethal	22	6	
Bospoort	22	5	
Carolina	21	7	
Chester			
(near Gravelotte)			
Crecy	32	8	
Groendraai	28	8	
(naby Vaalwater)			
Jan Kempdorp			
Jan Smuts	21	9	
Joubert Park (Jhb)	21	10	
Kroondal	27	10	
Levubu	28	14	
Leeudoringstad			
Lichtenburg			
Letaba			
Loskopdam			
Lydenburg	22	8	
Mara	30	12	
Marble Hall			
Messina	33	17	
Middelburg			
Nelspruit	27	11	
Phalaborwa	29	18	
Pietersburg	26	11	
Piet Retief	26	13	

TRANSVAAL	Max	Min	RRR
Pongola			
Potchefstroom	23	4	
Potgietersrus	27	12	
Pretoria W.B.	25	10	
Pretoriuskop			
Punda Milia			
Sandpan (NW. Tvl.)			
Satara			
Sekhukhune			
Shingwidzi			
Skukuza			
Standerton	22	2	
Thabazimbi			
Tomburke			
Tzaneen			
Vereeniging			
Volksrust			
Warmbad	27	11	
Witbank			
Zeerust			

O.V.S. - O.F.S.

Balkfontein			
(naby Bothaville)			
Bethlehem	20	-3	
Bloemfontein	20	-1	
(J.B.M. Hertzog)			
Bultfontein			
Fauresmith	20	-1	
Ficksburg			
Frankfort	22	0	
Harrismith			
Hoopstad	23	2	
Kroonstad	21	4	
Lindley			
Modderpoort			
Petrusburg			
Philippolis			
Reddersburg			
Reitz			
Vrede			
Warden			
Welkom			
Wepener	21	-2	
Winburg			
Zastron			

S.W.A.	Max	Min	RRR
Aroab			
Bethanie			
Dordabis			
Gobabeb	28	10	
Gobabis	28	7	
Grootfontein			
Cape Fria	23	12	
Karasburg			
Kalkfeld			
Karibib			
Keetmanshoop	22	8	
Kub			
Luderitz	19	12	
Mariental	28	10	
Ohopoho			
Okahandja			
Okaukueye			
Ondangua			
Otavi			
Otjiwarongo			
Outjo	29	8	
Rehoboth			
Runtu			
Steinhausen			
Tsumeb	32	16	
Walvisbaai	19	11	
Windhoek W.K.	24	9	
J.G. Strydom Lughawe	26	6	

BASUTOLAND

Maseru	19	0	

BETSJOEANALAND/BECHUANALAND

Francistown	32	14	
Gaberones	29	12	
Ghanzi	32	19	
Lobatsi			
Mahalapye			
Maun	32	8	
Shakawe	33	13	
Tsabong	26	3	
Tsane	28	10	

SWAZILAND

Emlembe			
Manzini			
Stegi			

SYNOPTIC WEATHER MAP   1200 GMT — 1400 SAST   SINOPTIESE WEERKAART

INFERENCE   DATE 16 - 4 - 1966 DATUM   AFLEIDING

The low east of South Africa is gradually moving eastwards while the Atlantic high extends a ridge around the eastern coastal regions. Partly cloudy weather will occur over these coastal regions and the adjacent interior. The cold front west of the Cape will cause rain showers over the Peninsula. The air over the remainder of the country is still dry and fine weather will prevail over these parts.

Die laag oos van Suid-Afrika beweeg geleidelik ooswaarts terwyl die Atlantiese hoog 'n rug oor die oostelike kusgebiede instoot. Gedeeltelik bewolkte toestande sal oor hierdie kusgebiede en die aangrensende binneland ontwikkel. Die kouefront wes van die Kaap sal reënbuie oor die Skiereiland veroorsaak. Oor die res van die land is die lug nog droog en mooiweertoestande sal daar voortduur.

DAAGLIKSE WEERBULLETIN

Maksimum en Minimum Temperatuur (°C) en Reënval (RRR) in mm vir die 24 uur geëindig om 0800 SAST op

WEERBURO / WEATHER BUREAU
DEPT. VAN VERVOER / DEPT. OF TRANSPORT

18 - 4 - 1966

DAILY WEATHER BULLETIN

Maximum and Minimum Temperatures (°C) and rainfall (RRR) in mm for the 24 hours ended at 0800 SAST on

CAPE - KAAP	Max	Min	RRR
Aberdeen			
Addo			
Alexander Bay	21	14	
Aliwal North	21	0	
Bashee	23	14	
Beaufort-Wes	21	6	
(Lughawe)			
Boegoebergdam			
Boetsap			
Brakkekuil			
(naby Heidelberg)			
Brandvlei			
Cala			
Caledon			
Calitzdorp			
Calvinia	17	5	
Cape Agulhas	XX	13	3·5
Cape Columbine	18	13	1·1
Cape Point	17	12	6·5
Cape St. Francis	18	11	
Cape Town	19	13	1·7
(D.F. Malan)			
Cape Town			
(Roeland Str.)			7·5
Carnarvon			
Ceres			
Citrusdal			
Colesberg			
Cradock			
De Aar	19	3	
Douglas			
East London	21	12	
(Airport)			
Eensaamheid			
(naby Herold)			
Elsenburg			2·3
Fraserburg	17	5	
Garies			
George			
Graaff-Reinet	19	7	
Grahamstown			
Hopetown			
Idutywa			
Jansenville	22	6	
Joubertina			
Kimberley	21	8	
(Airport)			
Knysna			1·0
Kokstad	21	7	
Kuruman	22	4	

KAAP - CAPE	Max	Min	RRR
Ladismith			
Lake Mentz			
Maclear			
Mafeking			
Malmesbury			
Matatiele			
Matroosberg	16	7	
Grootfontein			
(Middelburg)	20	-2	
Mosselbaai	21	14	
Mount Frere			
Okiep	20	13	
Oudtshoorn	19	8	
Petrusville			
Piketberg			
Pofadder	18	10	
Port Alfred			
Port Elizabeth	19	10	
Port Nolloth	19	13	
Port St. Johns	22	16	
Prieska	21	5	
Prince Albert			
Queenstown	21	3	
Rietfontein			
Riversdale	20	10	
Robertson	21	10	
Sheeprun	21	7	
(near Maclear)			
Somerset-Oos	19	5	
Steynsburg			
Strydenburg			
Sutherland	12	4	0·6
Swellendam			
Tarkastad			
Touwsrivier			
Twee Riviere	25	5	
(Gemsbokpark)			
Umtata	21	7	
Uniondale			
Upington	21	8	
Vanwyksvlei	19	5	
Victoria-Wes	18	0	
Vredendal	20	9	
Vryburg	24	1	
Williston			
Willowmore	17	6	
Willowpark			
(near Dordrecht)	19	1	

NATAL	Max	Min	RRR
Cape St. Lucia	25	18	
Dundee			
Durban	24	16	0·5
(Louis Botha)			
Estcourt	22	8	
Harding			
Himeville			
Mkuze			8·0
Hluhluwe			
Newcastle	28	6	
Cedara			
(Pietermaritzburg)	18	7	
Port Shepstone	23	17	0·2
Richmond			
Seven Oaks			
Vryheid			
Waterford			
(near Underberg)	18	2	
TRANSVAAL			
Barberton			
Belfast			
Bethal	24	3	
Bospoort	23	1	
Carolina	23	7	
Chester			
(near Gravelotte)			
Crecy	32	11	
Groendraai	31	6	
(naby Vaalwater)			
Jan Kempdorp			
Jan Smuts	22	7	
Joubert Park (Jhb)	21	11	
Kroondal	29	9	
Leeudoringstad			
Lichtenburg			
Letaba			
Loskopdam	25	9	
Lydenburg			
Mara	33	15	
Marble Hall			
Messina	37	18	
Middelburg			
Marnitz			
	33	11	
Nelspruit	26	16	
Phalaborwa	31	20	
Pietersburg	29	13	
Piet Retief	22	6	

TRANSVAAL	Max	Min	RRR
Pongola			
Potchefstroom	24	9	
Potgietersrus	30	11	
Pretoria W.B.	26	9	
Pretoriuskop			
Punda Milia			
Sandpan (NW. Tvl.)			
Satara			
Sekhukhune			
Shingwidzi			
Skukuza	28	16	
Standerton	24	1	
Thabazimbi			
Tomburke			
Tzaneen			
Vereeniging			
Volksrust			
Warmbad	29	9	
Withank			
Zeerust			
O.V.S. - O.F.S.			
Balkfontein			
(naby Bothaville)			
Bethlehem	20	0	
Bloemfontein	19	1	
(J.B.M. Hertzog)			
Bultfontein			
Fauresmith	19	2	
Ficksburg			
Frankfort	23	0	
Harrismith			
Hoopstad	23	3	
Kroonstad	22	5	
Lindley			
Modderpoort			
Petrusburg			
Philippolis			
Reddersburg			
Reitz			
Vrede			
Warden			
Welkom	21	5	
Wepener	20	1	
Winburg			
Zastron			

S.W.A.	Max	Min	RRR
Aroab			
Bethanie			
Dordabis			
Gobabeb	32	11	
Gobabis	26	9	
Grootfontein			
Karasburg			
Kalkfeld			
Karibib			
Keetmanshoop	25	12	
Kub			
Luderitz	22	12	
Mariental	27	11	
Ohopoho			
Okahandja			
Okaukueye			
Ondangua	34	11	
Otavi			
Otjiwarongo			
Outjo	29	8	
Rehoboth			
Runtu	34	11	
Steinhausen			
Tsumeb	33	10	
Walvisbaai			
Windhoek W.K.	25	10	
J.G. Strydom lughawe	27	6	
BASUTOLAND			
Maseru	19	1	
BETSJOEANALAND/BECHUANALAND			
Francistown	34	13	
Gaberones	28	9	
Ghanzi	32	9	
Lobatsi			
Mahalapye			
Maun	32	14	
Shakawe	32	12	
Tsabong	25	4	
Tsane	26	10	
SWAZILAND			
Embelebe			
Manzini	26	14	
Stegi			

SYNOPTIC WEATHER MAP 1200 GMT. — 1400 SAST. SINOPTIESE WEERKAART

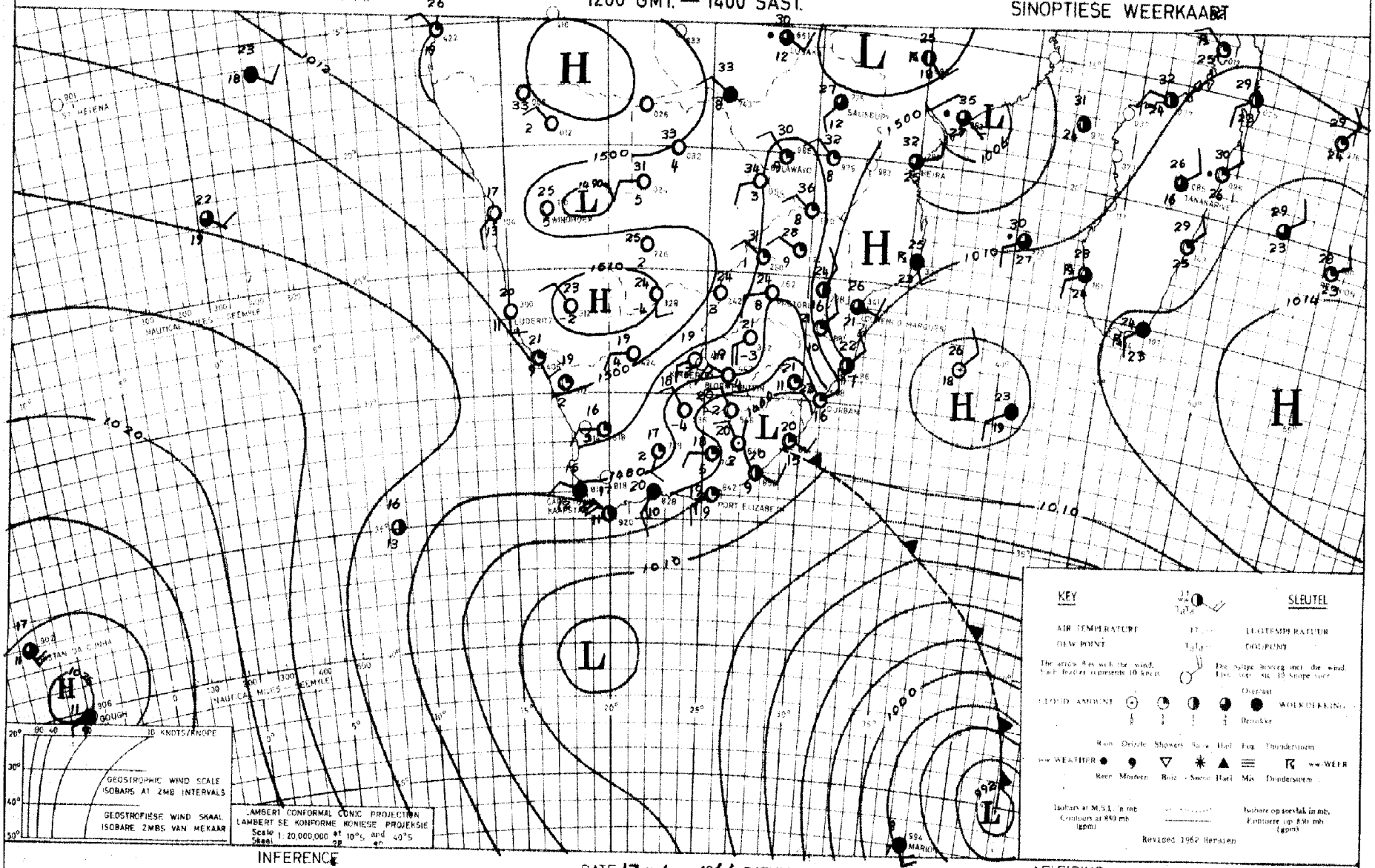

INFERENCE

The post-frontal trough is still evident to the west of the Cape but is moving slowly eastwards. Rain or showers will consequently fall over the South-Western Cape. The air over the remainder of the country is dry and it will be mainly fine to slightly cloudy.

DATE 17 - 4 - 1966 DATUM

AFLEIDING

Die post-frontale trog strek nog wes van die Kaap maar beweeg geleidelik ooswaarts. Reën en buie sal dus uitsak oor Suidwes- Kaapland. Oor die res van die land is droë lug aanwesig en dit sal hoofsaaklik mooiweer of eftens bewolk wees.

DAAGLIKSE WEERBULLETIN

Maksimum en Minimum Temperatuur (°C) en Reënval (RRR) in mm vir die 24 uur geëindig om 0800 SAST op

WEERBURO / WEATHER BUREAU
DEPT. VAN VERVOER / DEPT. OF TRANSPORT

19 - 4 - 1966

DAILY WEATHER BULLETIN

Maximum and Minimum Temperatures (°C) and rainfall (RRR) in mm for the 24 hours ended at 0800 SAST on

CAPE - KAAP	Max	Min	RRR
Aberdeen			
Addo			
Alexander Bay	20	9	
Aliwal North	21	8	2·3
Bashee	23	14	
Beaufort-Wes	16	5	2·5
(Lughawe)			
Boegoebergdam			
Boetsap			
Brakkekuil			
(naby Heidelberg)			
Brandvlei			
Cala			
Caledon			
Calitzdorp			
Calvinia	17	4	
Cape Agulhas	XX	15	5·5
Cape Columbine	18	11	
Cape Point	15	13	1·2
Cape St. Francis	18	12	23·0
Cape Town			
(D.F. Malan)	19	6	0·7
Cape Town			
(Roeland Str.)			
Carnarvon			
Ceres			
Citrusdal			
Colesberg			
Cradock			
Döhne	17	8	0·3
De Aar	17	6	0·2
Douglas			
East London	21	11	1·9
(Airport)			
Eensaamheid			
(naby Herold)			
Elsenburg			
Fraserburg	12	5	0·4
Garies			
George			
Graaff-Reinet	14	9	1·9
Grahamstown			
Hopetown			
Idutywa			
Jansenville	17	9	1·8
Joubertina			
Kimberley	24	11	1·1
(Airport)			
Knysna			3·0
Kokstad	23	8	4·0
Kuruman	24	9	

KAAP - CAPE	Max	Min	RRR
Ladismith			
Lake Mentz			
Maclear			5·0
Mafeking	27	6	
Malmesbury			
Matatiele			
Matroosberg	13	3	1·4
Grootfontein			
(Middelburg)	19	7	3·8
Mosselbaai	19	12	9·4
Mount Frere			
Okiep	17	7	0·3
Oudtshoorn	18	10	1·8
Petrusville			
Piketberg			
Pofadder	19	6	6·4
Port Alfred			
Port Elizabeth	19	12	0·5
Port Nolloth	18	8	1·0
Port St. Johns	23	14	3·0
Prieska	23	10	4·1
Prince Albert			
Queenstown	21	8	1·5
Rietfontein			
Riversdale	19	11	7·0
Robertson	19	9	6·0
Sheeprun	23	7	5·7
(near Maclear)			
Somerset-Oos	16	9	0·4
Steynsburg			
Strydenburg			
Sutherland	11	1	0·7
Swellendam			
Tarkastad			
Touwsrivier			
Twee Riviere	30	12	
(Gemsbokpark)			
Umtata	24	10	7·4
Uniondale			
Upington	25	9	3·6
Vanwyksvlei	18	6	
Victoria-Wes	20	5	1·0
Vredendal	21	8	0·3
Vryburg	26	6	
Williston			
Willowmore	15	8	
Willowpark			
(near Dordrecht)	19	6	0·9

NATAL	Max	Min	RRR
Cape St. Lucia	24	19	
Dundee			
Durban			
(Louis Botha)	25	18	3·0
Estcourt	25	12	
Harding			1·0
Himeville			
Mkuze			
Hluhluwe			
Newcastle	19	9	
Cedara			
(Pietermaritzburg)	21	12	
Port Shepstone	25	15	9·5
Richmond			
Seven Oaks			
Vryheid			
Waterford			
(near Underberg)	20	5	0·8
TRANSVAAL			
Barberton			
Belfast			
Bethal	25	6	
Bospoort			
Carolina	23	9	
Chester			
(near Gravelotte)			
Crecy	32	11	
Groendraai	31	7	
(naby Vaalwater)			
Jan Kempdorp			
Jan Smuts	23	9	
Joubert Park (Jhb)	23	10	
Kroondal	29	9	
Leeudoringstad			
Lichtenburg			
Letaba			
Loskopdam			
Lydenburg	26	8	
Marnitz	32	11	
Mara	33	11	
Marble Hall			
Messina	37	15	
Middelburg			
Levubu	32	18	
Nelspruit	31	10	
Phalaborwa	34	19	
Pietersburg	29	17	
Piet Retief	27	8	

TRANSVAAL	Max	Min	RRR
Pongola			
Potchefstroom	25	6	
Potgietersrus	30	11	
Pretoria W.B.	26	10	
Pretoriuskop			
Punda Milia			
Sandpan (NW. Tvl.)			
Satara			
Sekhukhune			
Shingwidzi			
Skukuza	36	12	
Standerton	24	4	
Thabazimbi			
Tomburke			
Tzaneen			
Vereeniging			
Volksrust			
Warmbad	29	11	
Witbank			
Zeerust			
O.V.S. - O.F.S.			
Balkfontein			
(naby Bothaville)			
Bethlehem			
Bloemfontein	22	9	0·9
(J.B.M. Hertzog)			
Bultfontein			
Fauresmith	21	8	1·2
Ficksburg			
Frankfort	23	3	
Harrismith			
Hoopstad	25	7	
Kroonstad	23	8	
Lindley			
Modderpoort			
Petrusburg			
Philippolis			
Reddersburg			
Reitz			
Vrede			
Warden			
Welkom	23	8	
Wepener	22	9	3·9
Winburg			
Zastron			

S.W.A.	Max	Min	RRR
Aroab			
Bethanie			
Dordabis			
Gobabeb	31	13	
Gobabis	30	7	
Grootfontein			
Cape Frio	26	15	
Karasburg			
Kalkfeld			
Karibib			
Keetmanshoop	28	10	
Kub			
Luderitz	19	14	
Mariental	30	12	
Ohopoho			
Okahandja			
Okaukueye			
Ondangua	34	11	
Otavi			
Otjiwarongo			
Outjo	30	7	
Rehoboth			
Runtu	33	12	
Steinhausen			
Tsumeb	33	13	
Walvisbaai	19	12	
Windhoek W.K.	26	7	
Windhoek (J.G.Strydom)	26	4	
BASUTOLAND			
Maseru	21	8	2·6
BETSJOEANALAND/BECHUANALAND			
Francistown	33	15	
Gaberones	30	9	
Ghanzi	33	11	
Lobatsi			
Mahalapye			
Maun	33	12	
Shakawe			
Tsabong	29	10	
Tsane			
SWAZILAND			
Embabane			
Manzini	31	13	
Stegi			

SYNOPTIC WEATHER MAP 1200 GMT 29 — 1400 SAST SINOPTIESE WEERKAART

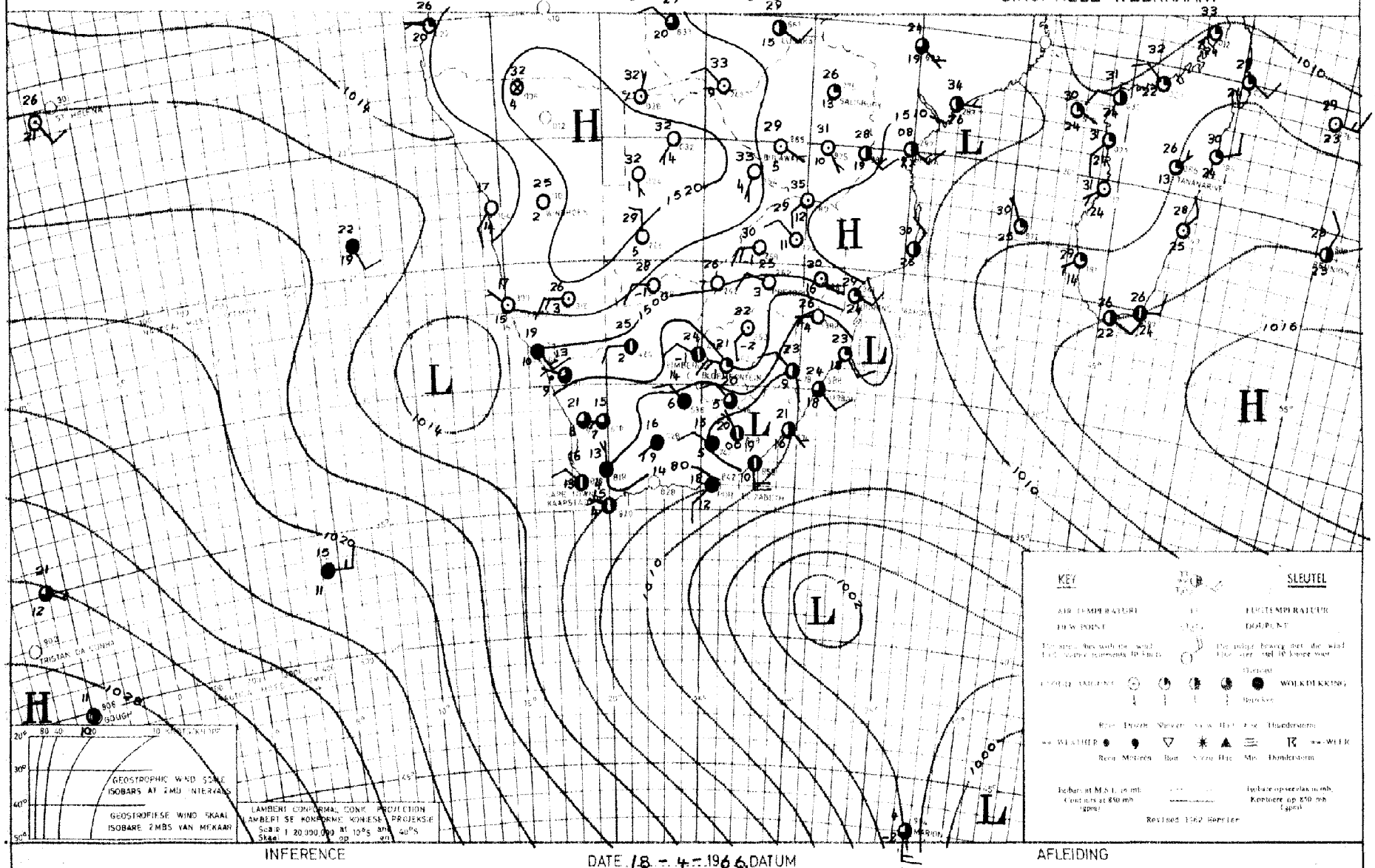

INFERENCE DATE 18 - 4 - 1966 DATUM AFLEIDING

The Atlantic high is ridging around the south coast and thus it will clear over the western parts of the country. The trough situated off the west coast will move eastwards, causing cloudy conditions with showers over the eastern regions of the southern half of the country.

Die Atlantiese hoog stoot n rug suid van die land om en die weer sal dus opklaar oor die westelike dele van die land. Die trog naby die weskus geleë, sal ooswaarts beweeg en bewolkte toestande met buie veroorsaak oor die oostelike streke van die suidelike helfte van die land.

DAAGLIKSE WEERBULLETIN

Maksimum en Minimum Temperatuur (°C) en Reënval (RRR)
in mm vir die 24 uur geëindig om 0800 SAST op

WEERBURO / WEATHER BUREAU
DEPT. VAN VERVOER / DEPT. OF TRANSPORT

..20.-4-1966.

DAILY WEATHER BULLETIN

Maximum and Minimum Temperatures (°C) and rainfall (RRR)
in mm for the 24 hours ended at 0800 SAST on

CAPE - KAAP	Max	Min	RRR
Aberdeen			
Addo			
Alexander Bay	21	9	
Aliwal North	17	0	
Bashee	20	14	
Beaufort-Wes	16	3	
(Lughawe)			
Boegoebergdam			
Boetsap			
Brakkekuil			
(naby Heidelberg)			
Brandvlei			
Cala			
Caledon			
Calitzdorp			
Calvinia	19	3	
Cape Agulhas	14	13	
Cape Columbine	19	11	
Cape Point	19	13	
Cape St. Francis	16	13	25·2
Cape Town	19	11	
(D.F. Malan)			
Cape Town			
(Roeland Str.)			
Carnarvon			
Ceres			
Citrusdal			
Colesberg			
Cradock			
Döhne	14	5	
De Aar	17	1	
Douglas			
East London	19	13	0·3
(Airport)			
Eensaamheid			
(naby Herold)			
Elsenburg			
Fraserburg	13	1	
Garies			
George			
Graaff-Reinet	15	6	0·3
Grahamstown			
Hopetown			
Idutywa			
Jansenville	19	3	
Joubertina			
Kimberley	18	2	
(Airport)			
Knysna			
Kokstad	11	1	0·3
Kuruman	20	4	

KAAP - CAPE	Max	Min	RRR
Ladismith			
Lake Mentz			
Maclear			
Mafeking	25	4	
Malmesbury			
Matatiele			
Matroosberg	15	1	
Grootfontein			
(Middelburg)	19	-1	
Mosselbaai	19	12	
Mount Frere			
Okiep	19	10	
Oudtshoorn	18	3	0·5
Petrusville			
Piketberg			
Pofadder	18	7	
Port Alfred			
Port Elizabeth	18	12	1·3
Port Nolloth	18	8	
Port St. Johns	21	15	
Prieska	19	4	
Prince Albert			
Queenstown	15	0	
Rietfontein			
Riversdale	19	6	1·2
Robertson	20	7	
Sheeprun	14	1	
(near Maclear)			
Somerset-Oos	15	3	
Steynsburg			
Strydenburg			
Sutherland	12	-4	
Swellendam			
Tarkastad			
Touwsrivier			
Twee Riviere	21	2	
(Gemsbokpark)			
Umtata	18	6	
Uniondale			
Upington	20	10	
Vanwyksvlei	19	3	
Victoria-Wes	14	-1	
Vredendal	23	6	
Vryburg	22	3	
Williston			
Willowmore	16	2	
Willowpark			
(near Dordrecht)	12	-3	

NATAL	Max	Min	RRR
Cape St. Lucia	23	13	5·5
Dundee			
Durban	22	9	0·5
(Louis Botha)			
Estcourt	20	2	1·3
Harding			
Himeville			
Mkuze			
Hluhluwe			0·9
Newcastle	26	3	
Cedara			
(Pietermaritzburg)	14	3	1·5
Port Shepstone	21	14	
Richmond			
Seven Oaks			
Vryheid			
Waterford			
(near Underberg)	17	-4	

TRANSVAAL	Max	Min	RRR
Barberton			
Belfast			
Bethal	23	5	
Bospoort	21	2	
Carolina	18	6	
Chester			
(near Gravelotte)			
Crecy	33	11	
Groendraal	31	9	
(naby Vaalwater)			
Jan Kempdorp			
Jan Smuts	21	5	
Joubert Park (Jhb)	20	5	
Kroondal	26	6	
Levubu	35	9	
Leeudoringstad			
Lichtenburg			
Letaba			
Loskopdam			
Lydenburg	27	10	
Marnitz	34	15	
Mara	34	13	
Marble Hall			
Messina	38	17	
Middelburg			
Nelspruit	32	14	0·1
Phalaborwa	37	17	
Pietersburg	31	12	
Piet Retief	26	5	4·5

TRANSVAAL	Max	Min	RRR
Pongola			
Potchefstroom	21	2	
Potgietersrus	31	13	
Pretoria W.B.	25	10	
Pretoriuskop			
Punda Milia			
Sandpan (NW. Tvl.)	36	14	
Satara			
Sekhukhune			
Shingwidzi			
Skukuza	34	15	
Standerton	22	1	
Thabazimbi			
Tomburke			
Tzaneen			
Vereeniging			
Volksrust			
Warmbad	30	8	
Witbank			
Zeerust			

O.V.S. - O.F.S.	Max	Min	RRR
Balkfontein			
(naby Bothaville)			
Bethlehem	17	0	
Bloemfontein	17	0	
(J.B.M. Hertzog)			
Bultfontein			
Fauresmith	16	2	
Ficksburg			
Frankfort	22	-1	
Harrismith			
Hoopstad	20	0	0·5
Kroonstad	18	2	0·2
Lindley			
Modderpoort			
Petrusburg			
Philippolis			
Reddersburg			
Reitz			
Vrede			
Warden			
Welkom	18	2	
Wepener	15	-2	
Winburg			
Zastron			

S.W.A.	Max	Min	RRR
Aroab			
Bethanie			
Dordabis			
Gobabeb	29	13	
Gobabis	25	9	
Grootfontein			
Cape Fria	23	13	
Karasburg			
Kalkfeld			
Karibib			
Keetmanshoop	21	9	
Kub			
Luderitz	23	12	
Mariental	24	11	
Ohopoho			
Okahandja			
Okaukueye			
Ondangua	33	12	
Otavi			
Otjiwarongo			
Outjo	29	8	
Rehoboth			
Runtu	23	12	
Steinhausen			
Tsumeb	23	13	
Walvisbaai	20	10	
Windhoek W.K.	25	9	
J.G. Strydom lughawe	25	7	
BASUTOLAND			
Maseru	15	0	
BETSJOEANALAND/BECHUANALAND			
Francistown	34	13	
Gaberones	28	10	
Ghanzi	25	8	
Lobatsi			
Mahalapye			
Maun	33	13	
Shakawe	32	13	
Tsabong	22	5	
Tsane	25	6	
SWAZILAND			
Embelembe			
Manzini	27	20	
Stegi			

SYNOPTIC WEATHER MAP 1200 GMT 29 1400 SAST. SINOPTIESE WEERKAART

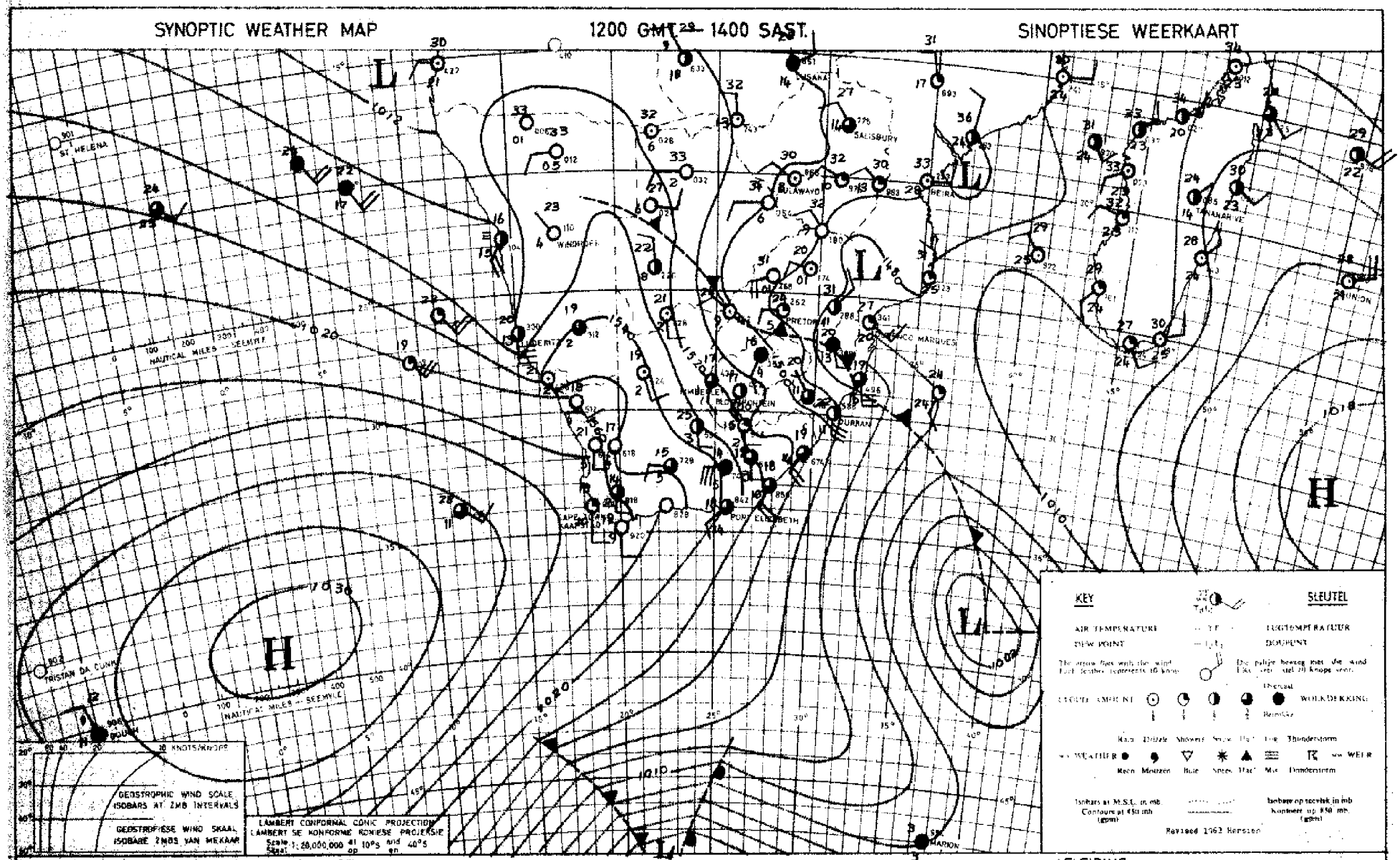

INFERENCE DATE 19 - 4 - 1966 DATUM AFLEIDING

The Atlantic high is ridging around the south coast and thus cloudy, cooler conditions will spread over Natal and the eastern Transvaal. It will clear over the remainder of the country, and temperatures will gradually rise.

Die Atlantiese hoog stoot n rug om die suidkus en bewolkte, koeler toestande sal dus oor Natal en Oos-Transvaal uitbrei. Oor die res van die land sal die weer opklaar, en temperature sal geleidelik styg.

DAAGLIKSE WEERBULLETIN

Maksimum en Minimum Temperatuur (°C) en Reënval (RRR) in mm vir die 24 uur geëindig om 0800 SAST op

WEERBURO / WEATHER BUREAU
DEPT. VAN VERVOER / DEPT. OF TRANSPORT

...21-4-1966...

DAILY WEATHER BULLETIN

Maximum and Minimum Temperatures (°C) and rainfall (RRR) in mm for the 24 hours ended at 0800 SAST on

CAPE - KAAP	Max	Min	RRR
Aberdeen			
Addo			
Alexander Bay	29	11	
Aliwal North	20	5	
Bashee	22	14	
Beaufort-Wes	19	2	
(Lughawe)			
Boegoebergdam			
Boetsap			
Brakkekuil			
(naby Heidelberg)			
Brandvlei			
Cala			
Caledon			
Calitzdorp			
Calvinia	20	6	
Cape Agulhas	XX	12	
Cape Columbine	18	11	
Cape Point	18	13	
Cape St. Francis	18	11	
Cape Town	20	5	
(D.F. Malan)			
Cape Town			
(Roeland Str.)			
Carnarvon			
Ceres			
Citrusdal			
Colesberg			
Cradock			
Döhne	18	6	
De Aar	20	3	
Douglas			
East London	23	11	
(Airport)			
Kensaamheid			
(naby Herold)			
Elsenburg			
Fraserburg	18	3	
Garies			
George			
Graaff-Reinet	19	5	
Grahamstown			
Hopetown			
Idutywa			
Jansenville	22	4	
Joubertina			
Kimberley	20	7	
(Airport)			
Knysna			
Kokstad	17	1	
Kuruman	21	7	

KAAP - CAPE	Max	Min	RRR
Ladismith			
Lake Mentz			
Maclear			
Mafeking	26	8	
Malmesbury			
Matatiele			
Matroosberg	18	3	
Grootfontein			
(Middelburg)	16	-2	
Mosselbaai	19	13	
Mount Frere			
Okiep	21	11	
Oudtshoorn	20	3	
Petrusville			
Piketberg			
Pofadder	20	9	
Port Alfred			
Port Elizabeth	19	8	
Port Nolloth	19	11	
Port St. Johns	22	15	
Prieska	20	2	
Prince Albert			
Queenstown	19	0	
Rietfontein			
Riversdale	20	5	
Robertson	21	5	
Sheeprun	18	9	
(near Maclear)			
Somerset-Oos	19	4	
Steynsburg			
Strydenburg			
Sutherland	17	-3	
Swellendam			
Tarkastad			
Touwsrivier			
Twee Riviere	23	-1	
(Gemsbokpark)			
Umtata	21	6	
Uniondale			
Upington	21	6	
Vanwyksvlei	20	6	
Victoria-Wes	18	1	
Vredendal	25	7	
Vryburg	22	6	
Williston			
Willowmore			
Willowpark			
(near Dordrecht)	16	-1	

NATAL	Max	Min	RRR
Cape St. Lucia	18	13	8·5
Dundee			
Durban	23	16	
(Louis Botha)			
Estcourt	19	4	
Harding			
Himeville			
Mkuze			
Hluhluwe			
Newcastle	19	1	
Cedara			
(Pietermaritzburg)	17	4	
Port Shepstone	22	14	
Richmond			
Seven Oaks			
Vryheid			
Waterford			
(near Underberg)	16	-3	

TRANSVAAL

Barberton			
Belfast			
Bethal	17	1	
Bospoort	20	7	
Carolina	15	5	
Chester			
(near Gravelotte)			
Crecy			
Groendraai	21	12	
(naby Vaalwater)			
Jan Kempdorp			
Jan Smuts	18	5	
Joubert Park (Jhb)	18	7	
Kroondal	24	12	
Levubu	19	13	3·1
Leeudoringstad			
Lichtenburg			
Letaba			
Loskopdam			
Lydenburg	17	10	
Marnitz	21	14	
Mara	19	14	
Marble Hall			
Messina	21	18	
Middelburg			
Nelspruit	21	10	
Phalaborwa	22	15	
Pietersburg	28	12	
Piet Retief	16	5	

TRANSVAAL	Max	Min	RRR
Pongola			
Potchefstroom	21	7	
Potgietersrus	20	13	
Pretoria W.B.	20	10	
Pretoriuskop			
Punda Milia			
Sandpan (NW. Tvl.)	23	16	
Satara			
Sekhukhune			
Shingwidzi			
Skukuza	29	13	
Standerton	19	2	
Thabazimbi			
Tomburke			
Tzaneen			
Vereeniging			
Volksrust			
Warmbad	22	11	
Witbank			
Zeerust			

O.V.S. - O.F.S.

Balkfontein			
(naby Bothaville)			
Bethlehem	18	-2	
Bloemfontein	19	2	
(J.B.M. Hertzog)			
Bultfontein			
Fauresmith	19	3	
Ficksburg			
Frankfort	20	2	
Harrismith			
Hoopstad	20	5	
Kroonstad	20	7	
Lindley			
Modderpoort			
Petrusburg			
Philippolis			
Reddersburg			
Reitz			
Vrede			
Warden			
Welkom	20	8	
Wepener	19	-1	
Winburg			
Zastron			

S.W.A.	Max	Min	RRR
Arosb			
Bethanie			
Dordabis			
Gobabeb	34	15	
Gobabis	24	8	
Grootfontein			
Cape Fria			
Karasburg			
Kalkfeld			
Karibib			
Keetmanshoop	23	11	
Kub			
Luderitz	26	13	
Mariental	23	11	
Ohopoho			
Okahandja			
Okaukueye			
Ondangua	33	12	
Otavi			
Otjiwarongo			
Outjo	30	10	
Rehoboth			
Runtu	30	14	
Steinhausen			
Tsumeb	30	12	
Walvisbaai	18	12	
Windhoek W.K.	23	11	
J.G. Strydom Lughawe	22	8	

BASUTOLAND

Maseru	18	0	

BETSJOEANALAND/BECHUANALAND

Francistown	23	13	
Gaberones	26	13	
Ghanzi	27	8	
Lobatsi			
Mahalapye			
Maun	30	14	
Shakawe	28	13	
Tsabong	23	1	
Tsane	23	7	

SWAZILAND

Embelembe			
Manzini	22	9	
Stegi			

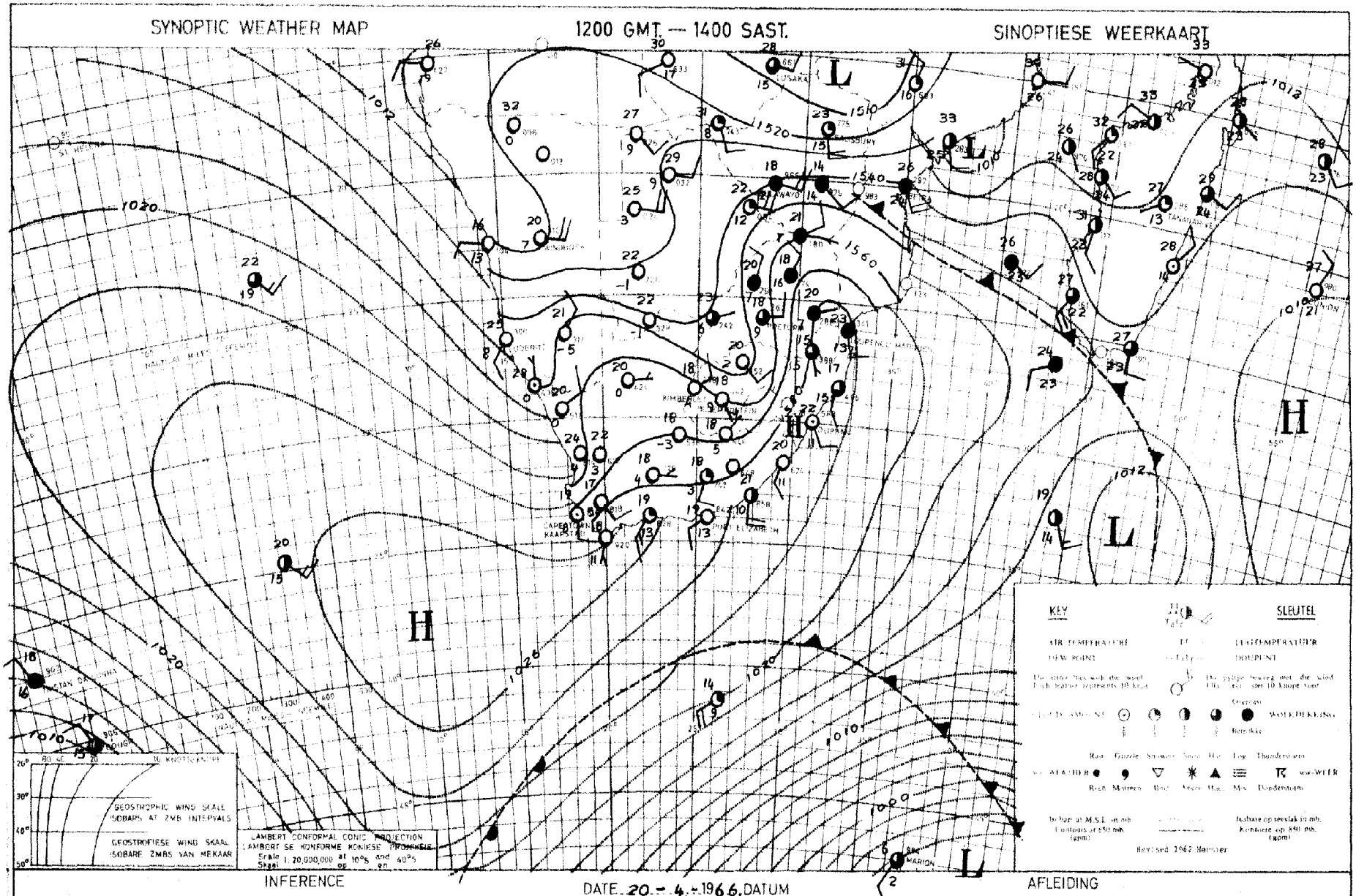

INFERENCE

The high to the south-west of the Cape is causing an inflow of moist maritime air over the north-eastern parts of the country where it will be partly cloudy. A low in the upper air over the northern interior will cause a few showers to fall over Western and Southern Transvaal. Warm bergwind conditions will occur along the West Coast.

DATE 20 - 4 - 1966. DATUM

AFLEIDING

Die hoog suidwes van Kaapland voer vogtige seelug in oor die noordoostelike dele van die land waar dit gedeeltelik bewolk sal wees. 'n Boluglaag oor die noordelike binneland sal enkele buie oor Wes- en Suid-Transvaal veroorsaak. Warm bergwindtoestande sal langs die Weskus voorkom.

DAAGLIKSE WEERBULLETIN

Maksimum en Minimum Temperatuur (°C) en Reënval (RRR) in mm vir die 24 uur geëindig om 0800 SAST op

WEERBURO / WEATHER BUREAU
DEPT. VAN VERVOER / DEPT. OF TRANSPORT

22-4-1966

DAILY WEATHER BULLETIN

Maximum and Minimum Temperatures (°C) and rainfall (RRR) in mm for the 24 hours ended at 0800 SAST on

CAPE - KAAP	Max	Min	RRR
Aberdeen			
Addo			
Alexander Bay	33	15	
Aliwal North	23	1	
Bashee	24	13	
Beaufort-Wes	26	8	
(Lughawe)			
Boegoebergdam			
Boetsap			
Brakkekuil			
(naby Heidelberg)			
Brandvlei			
Cala			
Caledon			
Calitzdorp			
Calvinia	25	14	
Cape Agulhas	XX	15	
Cape Columbine	26	18	
Cape Point	23	17	
Cape St. Francis	19	11	
Cape Town	26	9	
(D.F. Malan)			
Cape Town			
(Hoeland Str.)			
Carnarvon			
Ceres			
Citrusdal			
Colesberg			
Cradock			
Döhne	21	9	
De Aar	23	5	
Douglas			
East London	23	12	
(Airport)			
Bensaamheid			
(naby Herold)			
Elsenburg			
Fraserburg	23	8	
Garies			
George			
Graaff-Reinet	24	7	
Grahamstown			
Hopetown			
Idutywa			
Jansenville	24	5	
Joubertina			
Kimberley	21	10	
(Airport)			
Knysna			
Kokstad	20	2	
Kuruman	23	9	

KAAP - CAPE	Max	Min	RRR
Ladismith			
Lake Mentz			
Maclear			
Mafeking	25	9	
Malmesbury			
Matatiele			
Matroosberg	23	9	
Grootfontein			
(Middelburg)	22	1	
Mosselbaai	20	15	
Mount Frere			
Okiep	24	18	
Oudtshoorn	26	5	
Petrusville			
Piketberg			
Pofadder	23	15	
Port Alfred			
Port Elizabeth	21	11	
Port Nolloth	33	15	
Port St. Johns	23	13	
Prieska	25	6	
Prince Albert			
Queenstown	23	3	
Rietfontein			
Riversdale	25	8	
Robertson	27	7	
Sheeprun	21	2	
(near Maclear)			
Somerset-Oos			
Steynsburg	23	7	
Strydenburg			
Sutherland	20	4	
Swellendam			
Tarkastad			
Touwsrivier			
Twee Riviere	27	15	
(Gemsbokpark)			
Umtata			
Uniondale			
Upington	26	16	
Vanwyksvlei	24	12	
Victoria-Wes	23	4	
Vredendal	31	15	
Vryburg	23	7	
Williston			
Willowmore	23	4	
Willowpark			
(near Dordrecht)	20	0	0·1

NATAL	Max	Min	RRR
Cape St. Lucia	23	15	0·5
Dundee			
Durban	23	14	
(Louis Botha)			
Estcourt	20	5	
Harding			
Himeville			
Mkuze			
Hluhluwe			
Newcastle	20	1	
Cedara			
(Pietermaritzburg)	19	6	
Port Shepstone	25	14	
Richmond			
Seven Oaks			
Vryheid			
Waterford			
(near Underberg)	19	-2	
TRANSVAAL			
Barberton			
Belfast			
Bethal	20	3	
Bospoort	20	5	
Carolina	17	5	
Chester			
(near Gravelotte)			
Crecy			
Groendraai	22	8	
(naby Vaalwater)			
Jan Kempdorp			
Jan Smuts	19	5	
Joubert Park (Jhb)	17	6	
Kroondal	22	11	
Leeudoringstad			
Lichtenburg			
Letaba			
Loskopdam			1·5
Lydenburg			
Levubu	18	13	5·2
Mara	19	13	
Marble Hall			
Messina	24	17	
Middelburg			
Marnitz	19	14	
Nelspruit	22	11	
Phalaborwa	23	15	
Pietersburg	19	9	
Piet Retief	19	9	

TRANSVAAL	Max	Min	RRR
Pongola			
Potchefstroom	22	7	
Potgietersrus	22	8	
Pretoria W.B.	20	10	0·2
Pretoriuskop			
Punda Milia			
Sandpan (NW. Tvl.)	23	15	
Satara			
Sekhukhune			
Shingwidzi			
Skukuza	27	8	
Standerton	20	0	
Thabazimbi			
Tomburke			
Tzaneen			
Vereeniging			
Volksrust			
Warmbad	22	8	
Witbank			0·3
Zeerust			
O.V.S. - O.F.S.			
Balkfontein			
(naby Bothaville)			
Bethlehem	20	1	
Bloemfontein	21	3	
(J.B.M. Hertzog)			
Bultfontein			
Fauresmith	21	5	
Ficksburg			
Frankfort	20	3	
Harrismith			
Hoopstad	22	4	
Kroonstad	21	7	
Lindley			
Modderpoort			
Petrusburg			
Philippolis			
Reddersburg			
Reitz			
Vrede			
Warden			
Welkom	22	9	
Wepener	20	1	
Winburg			
Zastron			

S.W.A.	Max	Min	RRR
Aroab			
Bethanie			
Dordabis			
Gobabeb	28	14	
Gobabis	28	14	
Grootfontein			
Cape Fria			
Karasburg			
Kalkfeld			
Karibib			
Keetmanshoop	26	17	
Kub			
Luderitz	28	12	
Mariental	28	17	
Ohopoho			
Okahandja			
Okaukueye			
Ondangua	34	13	
Otavi			
Otjiwarongo			
Outjo	30	12	
Rehoboth			
Runtu	33	17	
Steinhausen			
Tsumeb	23	16	
Walvisbaai	16	13	
Windhoek W.K.	26	13	
J.G. Strydom Lughawe	26	10	
BASUTOLAND			
Maseru	20	1	
BETSJOEANALAND/BECHUANALAND			
Francistown	21	15	
Gaberones	23	10	
Ghanzi	27	13	
Lobatsi			
Mahalapye			
Maun	28	13	
Shakawe	29	18	
Tsabong	25	10	
Tsane	26	12	
SWAZILAND			
Embelebe			
Manzini	23	10	
Stegi			

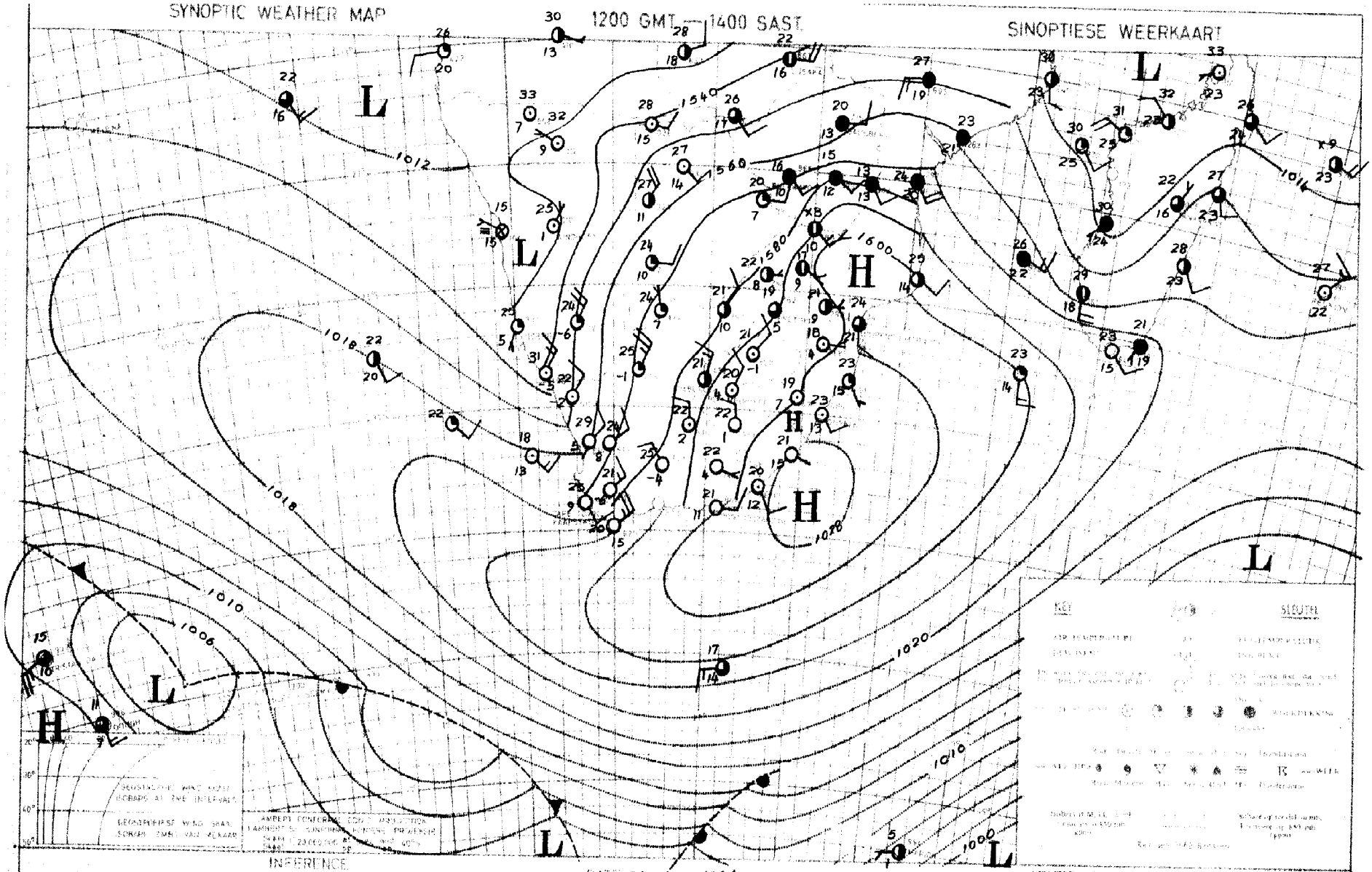

INFERENCE

The high off the south-east coast is causing moist air to flow in over the Transvaal where it will be partly cloudy and mild. Dry air is present over the remaining regions and it will be fair and mild to warm, but hot along the western and south-western coasts with berg winds.

DATE 21 - 4 - 1966. DATUM

AFLEIDING

Die hoog langs die suidooskus veroorsaak 'n instroming van vogtige lug oor Transvaal waar dit gedeeltelik bewolk en matig sal wees. Droë lug is aanwesig oor die res van die land en dit sal redelik mooiweer en matig tot warm wees, maar baie warm langs die wes- en suidweskus met bergwinde.

DAAGLIKSE WEERBULLETIN

Maksimum en Minimum Temperatuur (°C) en Reënval (RRR) in mm vir die 24 uur geëindig om 0800 SAST op

WEERBURO / WEATHER BUREAU
DEPT. VAN VERVOER / DEPT. OF TRANSPORT
23-4-1966

DAILY WEATHER BULLETIN

Maximum and Minimum Temperatures (°C) and rainfall (RRR) in mm for the 24 hours ended at 0800 SAST on

CAPE - KAAP	Max	Min	RRR
Aberdeen			
Addo			
Alexander Bay	27	14	
Aliwal North	23	1	
Bashee	23	14	
Beaufort-Wes	26	10	
(Lughawe)			
Boegoebergdam			
Boetsap			
Brakkekuil			
(naby Heidelberg)			
Brandvlei			
Cala			
Caledon			
Calitzdorp			
Calvinia	26	11	
Cape Agulhas	XX	17	
Cape Columbine	27	14	
Cape Point	29	15	
Cape St. Francis	21	16	
Cape Town			
(D.F. Malan)	32	16	
Cape Town			
(Roeland Str.)			
Carnarvon			
Ceres			
Citrusdal			
Colesberg			
Cradock			
Döhne	25	12	
De Aar	23	7	
Douglas			
East London	25	11	
(Airport)			
Eensaamheid			
(naby Herold)			
Elsenburg			
Fraserburg	22	7	
Garies			
George			
Graaff-Reinet	27	12	
Grahamstown			
Hopetown			
Idutywa			
Jansenville	30	9	
Joubertina			
Kimberley	23	12	
(Airport)			
Knysna			
Kokstad	22	3	
Kuruman			

KAAP - CAPE	Max	Min	RRR
Ladismith			
Lake Mentz			
Maclear			
Mafeking	25	8	
Malmesbury			
Matatiele			
Matroosberg			
Grootfontein			
(Middelburg)	22	4	
Mosselbaai	28	19	
Mount Frere			
Okiep	26	12	
Oudtshoorn	30	10	
Petrusville			
Piketberg			
Pofadder	24	16	
Port Alfred			
Port Elizabeth	23	11	
Port Nolloth	21	13	
Port St. Johns	23	15	
Prieska	25	11	
Prince Albert			
Queenstown	25	5	
Rietfontein			
Riversdale	31	10	
Robertson	32	10	
Sheeprun	23	3	
(near Maclear)			
Somerset-Oos	27	13	
Steynsburg			
Strydenburg			
Sutherland	20	5	
Swellendam			
Tarkastad			
Touwsrivier			
Twee Riviere	28	14	
(Gemsbokpark)			
Umtata	25	7	
Uniondale			
Upington	25	17	0·9
Vanwyksvlei	24	11	1·6
Victoria-Wes	23	5	
Vredendal	34	12	
Vryburg	23	11	0·8
Williston			
Willowmore	26	7	
Willowpark			
(near Dordrecht)	21	5	

NATAL	Max	Min	RRR
Cape St. Lucia	24	16	
Dundee			
Durban	24	13	
(Louis Botha)			
Estcourt	21	5	
Harding			
Himeville			
Mkuze			
Hluhluwe			
Newcastle	33	2	
Cedara			
(Pietermaritzburg)	21	4	
Port Shepstone	23	14	
Richmond			
Seven Oaks			
Vryheid			
Waterford			
(near Underberg)	20	0	

TRANSVAAL	Max	Min	RRR
Barberton			
Belfast			
Bethal	17	3	
Bospoort	20	8	
Carolina	17	4	
Chester			
(near Gravelotte)			
Crecy	23	8	
Groendraal	20	7	
(naby Vaalwater)			
Jan Kempdorp			
Jan Smuts	18	7	
Joubert Park (Jhb)	18	8	
Kroondal	22	7	
Leeudoringstad			
Lichtenburg			
Letaba			
Loskopdam			
Lydenburg	17	4	
Levubu	21	14	
Mara	20	10	
Marble Hall			
Messina	25	14	
Middelburg			
Marnitz	20	10	
Nelspruit	24	11	
Phalaborwa	25	14	
Pietersburg	19	7	
Piet Retief	20	6	

TRANSVAAL	Max	Min	RRR
Pongola			
Potchefstroom	21	7	
Potgietersrus	22	11	
Pretoria W.B.	20	8	
Pretoriuskop			
Punda Milia			
Sandpan (NW. Tvl.)	23	8	
Satara			
Sekhukhune			
Shingwidzi			
Skukuza	28	9	
Standerton	20	2	
Thabazimbi			
Tomburke			
Tzaneen			
Vereeniging			
Volksrust			
Warmbad	21	10	
Witbank			
Zeerust			
O.V.S. - O.F.S.			
Balkfontein			
(naby Bothaville)			
Bethlehem	20	0	
Bloemfontein	21	3	
(J.B.M. Hertzog)			
Bultfontein			
Fauresmith	21	5	
Ficksburg			
Frankfort	21	1	
Harrismith			
Hoopstad	22	7	
Kroonstad	20	6	
Lindley			
Modderpoort			
Petrusburg			
Philippolis			
Reddersburg			
Reitz			
Vrede			
Warden			
Welkom			
Wepener	21	0	
Winburg			
Zastron			

S.W.A.	Max	Min	RRR
Aroab			
Bethanie			
Dordabis			
Gobabeb	32	10	
Gobabis	27	12	
Grootfontein			
Karasburg			
Kalkfeld			
Karibib			
Keetmanshoop	29	13	
Kub			
Luderitz	13	10	
Mariental	32	11	
Ohopoho			
Okahandja			
Okaukueye			
Ondangua	34	18	
Otavi			
Otjiwarongo			
Outjo	30	10	
Rehoboth			
Runtu	31	15	
Steinhausen			
Tsumeb	32	16	
Walvisbaai	16	10	
Windhoek W.K.	26	12	
J.G. Strydom Lughawe	26	11	
BASUTOLAND			
Maseru	20	1	
BETSJOEANALAND/BECHUANALAND			
Francistown	23	10	
Gaberones	18	5	
Ghanzi	28	14	
Lobatsi			
Mahalapye			
Maun	28	13	
Shakawe	29	16	
Tsabong	25	13	8·6
Tsane	26	13	
SWAZILAND			
Embelembe			
Manzini			
Stegi			

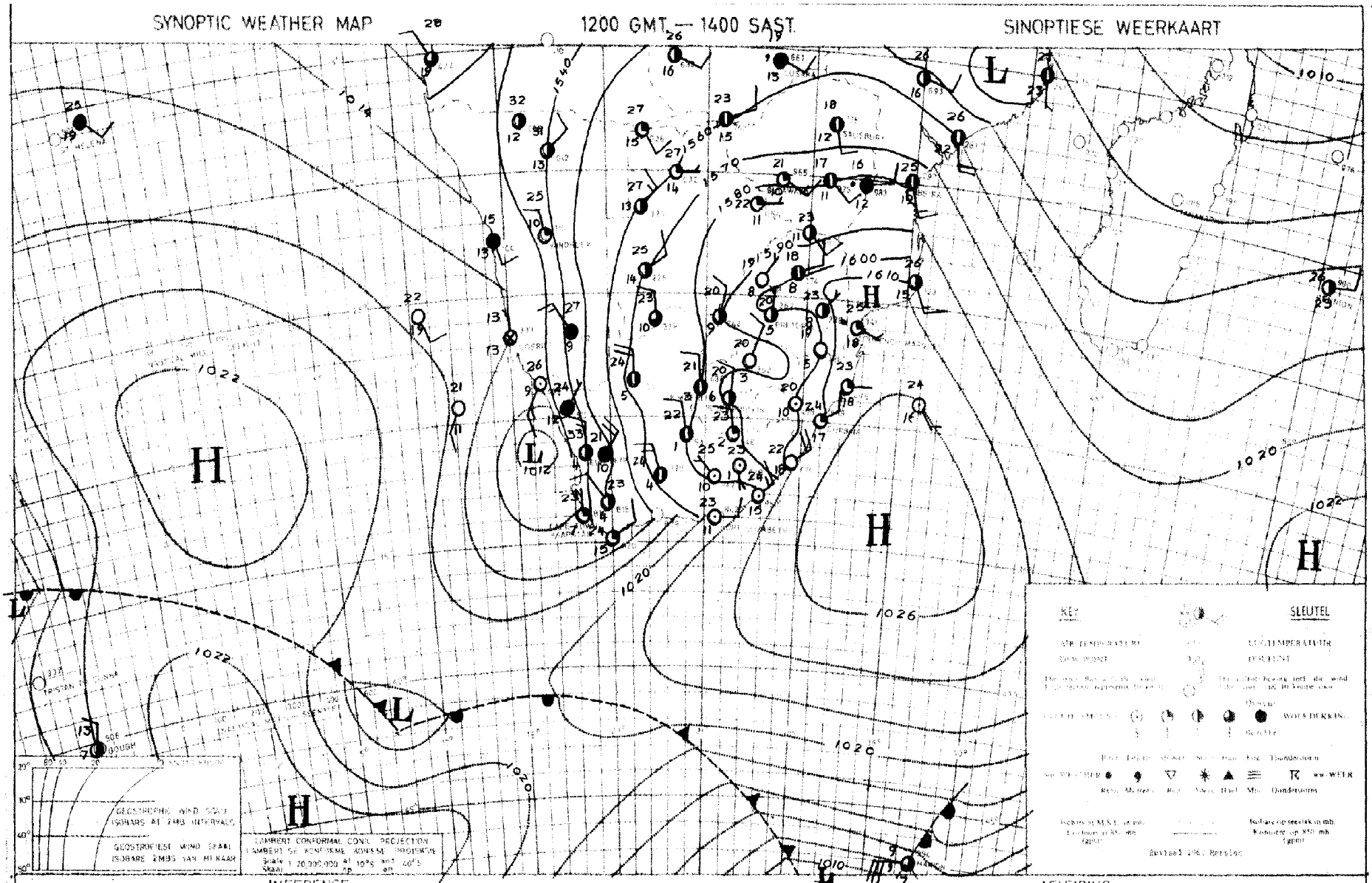

INFERENCE

DATE 22 - 4 - 1966. DATUM

AFLEIDING

The coastal low situated off the Cape west coast, will move around the coast and cause cloudy, somewhat cooler weather.

Moist air from the north is flowing over the interior, and thundershowers will develop over the Cape province and southern Free State. The air over the Transvaal and northern Free State is too stable for development.

Die kuslaag op die Kaapse weskus geleë, sal om die kus beweeg en bewolkte, ietwat koeler toestande veroorsaak.

Vogtige lug van die noorde stroom nog oor die binneland en donderbuie sal oor die Kaapprovinsie en Suid-Vrystaat ontwikkel. Die lug oor Natal, Noord-Vrystaat en Transvaal is stabiel en geen ontwikkeling word verwag nie.

DAAGLIKSE WEERBULLETIN

Maksimum en Minimum Temperatuur (°C) en Reënval (RRR) in mm vir die 24 uur geëindig om 0800 SAST op

WEERBURO / WEATHER BUREAU
DEPT. VAN VERVOER / DEPT. OF TRANSPORT

24 - 4 - 1966

DAILY WEATHER BULLETIN

Maximum and Minimum Temperatures (°C) and rainfall (RRR) in mm for the 24 hours ended at 0800 SAST on

CAPE - KAAP	Max	Min	RRR
Aberdeen			
Addo			
Alexander Bay	21	14	
Aliwal North	23	4	
Bashee	24	15	
Beaufort-Wes	27	10	
(Lughawe)			
Boegoebergdam			
Boetsap			
Brakkekuil			
(naby Heidelberg)			
Brandvlei			
Cala			
Caledon			
Calitzdorp			
Calvinia	27	9	
Cape Agulhas	22	16	
Cape Columbine	18	12	
Cape Point	20	14	
Cape St. Francis	21	16	
Cape Town	21	14	
(D.F. Malan)			
Cape Town			
(Roeland Str.)			
Carnarvon			
Ceres			
Citrusdal			
Colesberg			
Cradock			
Dôhne	26	9	
De Aar	26	7	
Douglas			
East London	30	16	
(Airport)			
Eensaamheid			
(naby Herold)			
Elsenburg			
Fraserburg	24	9	
Garies			
George			
Graaff-Reinet	27	9	
Grahamstown			
Hopetown			
Idutywa			
Jansenville	31	10	
Joubertina			
Kimberley	22	12	
(Airport)			
Knysna			
Kokstad	22	3	
Kuruman	21	9	

KAAP - CAPE	Max	Min	RRR
Ladismith			
Lake Mentz			
Maclear			
Mafeking	24	9	2·6
Malmesbury			
Matatiele			
Matroosberg			
Grootfontein	23	4	
(Middelburg)			
Mosselbaai	23	17	
Mount Frere			
Okiep	26	15	
Oudtshoorn	29	10	
Petrusville			
Piketberg			
Pofadder	26	14	
Port Alfred			
Port Elizabeth	28	16	
Port Nolloth	16	13	
Port St. Johns	24	18	
Prieska			
Prince Albert			
Queenstown	25	4	
Rietfontein			
Riversdale	24	16	
Robertson	25	15	
Sheeprun	24	5	
(near Maclear)			
Somerset-Oos	27	11	
Steynsburg			
Strydenburg			
Sutherland	22	4	
Swellendam			
Tarkastad			
Touwsrivier			
Twee Riviere	27	9	
(Gemsbokpark)			
Umtata	27	7	
Uniondale			
Upington	26	13	
Vanwyksvlei	25	10	
Victoria-Wes	24	5	
Vredendal	30	11	
Vryburg	21	5	
Williston			
Willowmore	27	8	
Willowpark			
(near Dordrecht)			

NATAL	Max	Min	RRR
Cape St. Lucia	24	15	
Dundee			
Durban	26	11	
(Louis Botha)			
Estcourt	24	7	
Harding			
Himeville			
Mkuze			
Hluhluwe			
Newcastle	25	3	
Cedara	24	5	
(Pietermaritzburg)			
Port Shepstone	23	16	
Richmond			
Seven Oaks			
Vryheid			
Waterford	20	1	
(near Underberg)			

TRANSVAAL	Max	Min	RRR
Barberton			
Belfast			
Bethal	19	2	
Bospoort	18	4	
Carolina	18	5	
Chester			
(near Gravelotte)			
Crecy	25	11	
Groendraai	25	7	
(naby Vaalwater)			
Jan Kempdorp			
Jan Smuts	17	8	
Joubert Park (Jhb)	17	8	
Kroondal	21	7	
Lecuba	24	12	
Leeudoringstad			
Lichtenburg			
Letaba			
Loskopdam			
Lydenburg	20	6	
Marnitz	26	11	
Mara	25	10	
Marble Hall			
Messina	27	13	
Middelburg			
Nelspruit	27	10	
Phalaborwa	27	13	
Pietersburg	21	9	
Piet Retief	21	5	

TRANSVAAL	Max	Min	RRR
Pongola			
Potchefstroom	20	5	
Potgietersrus	24	10	
Pretoria W.B.	20	9	
Pretoriuskop			
Punda Milia			
Sandpan (NW. Tvl.)	25	10	
Satara			
Sekhukhune			
Shingwidzi			
Skukuza	29	6	
Standerton	18	0	
Thabazimbi			
Tomburke			
Tzaneen			
Vereeniging			
Volksrust			
Warmbad	23	10	
Witbank			
Zeerust			
O.V.S. - O.F.S.			
Balkfontein			
(naby Bothaville)			
Bethlehem			
Bloemfontein	21	3	
(J.B.M. Hertzog)			
Bultfontein			
Fauresmith	21	4	
Ficksburg			
Frankfort	19	4	
Harrismith			
Hoopstad	22	8	
Kroonstad	20	5	
Lindley			
Modderpoort			
Petrusburg			
Philippolis			
Reddersburg			
Reitz			
Vrede			
Warden			
Welkom			
Wepener	22	5	
Winburg			
Zastron			

S.W.A.	Max	Min	RRR
Aroab			
Bethanie			
Dordabis			
Gobabeb	31	9	
Gobabis	29	9	1·5
Grootfontein			
Karasburg			
Kalkfeld			
Karibib			
Keetmanshoop	27	15	
Kub			
Luderitz	20	12	
Marienta1	30	12	
Chopoho			
Okahandja			
Okaukueye			
Ondangua			
Otavi			
Otjiwarongo			
Outjo	30	13	
Rehoboth			
Runtu			
Steinhausen			
Tsumeb	31	13	
Walvisbaai	15	11	
Windhoek W.K.	27	10	
J.G. Strydom Lughawe	27	6	
BASUTOLAND			
Maseru	20	2	
BETSJOEANALAND/BECHUANALAND			
Francistown	26	11	
Gaberones	20	10	0·3
Ghanzi	29	14	9·8
Lobatsi			
Mahalapye			
Maun	28	14	
Shakawe	29	13	
Tsabong	21	9	2·2
Tsane	27	13	4·0
SWAZILAND			
Embelembe			
Manzini	27	11	
Stegi			

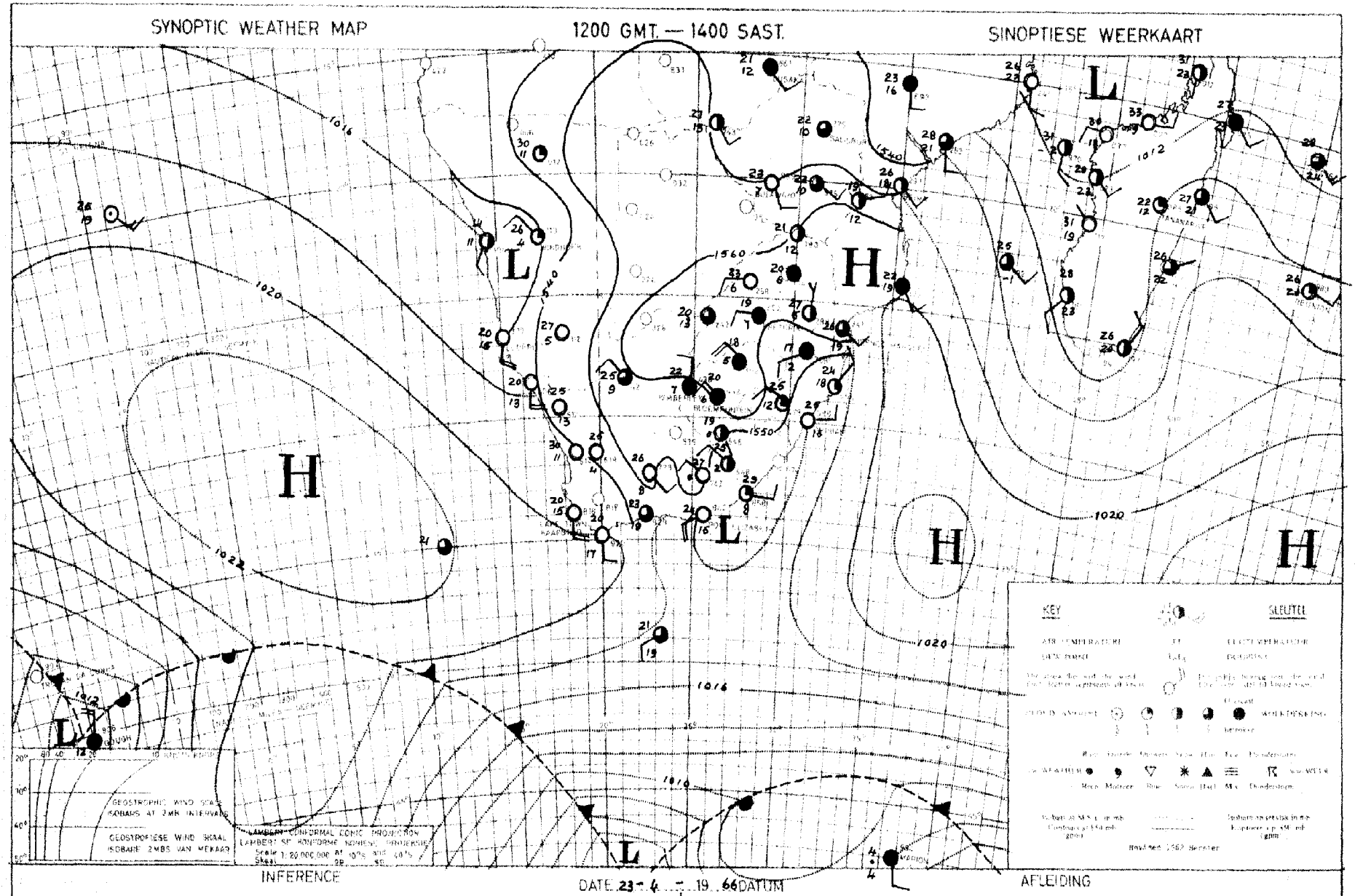

INFERENCE

DATE 23 - 4 - 19 66 DATUM

AFLEIDING

The coastal low over the south-eastern Cape coast is moving north-eastwards, followed by a ridge of the Atlantic high, with the result that cloudy and cooler weather will spread over the southern and south-eastern Cape coastal regions. Over the remainder of the country it will be fine to partly cloudy and mild to warm.

Die kuslaag oor die Kaapse suidooskus beweeg noordooswaarts, gevolg deur 'n wig van die Atlantiese hoog, sodat bewolkte en koeler weer oor die suidelike en suidoostelike Kaapse kusstreke sal uitbrei. Oor die res van die land sal dit mooiweer tot gedeeltelik bewolk en matig wees.

DAAGLIKSE WEERBULLETIN

Maksimum en Minimum Temperatuur (°C) en Reënval (RRR) in mm vir die 24 uur geëindig om 0800 SAST op

WEERBURO / WEATHER BUREAU
DEPT. VAN VERVOER / DEPT. OF TRANSPORT

25-4-1966

DAILY WEATHER BULLETIN

Maximum and Minimum Temperatures (°C) and rainfall (RRR) in mm for the 24 hours ended at 0800 SAST on

CAPE - KAAP	Max	Min	RRR
Aberdeen			
Addo			
Alexander Bay	22	15	0·3
Aliwal North	25	5	
Bashee	23	17	9·5
Beaufort-Wes	17	10	
(Lughawe)			
Bosgnebergdam			
Boetsap			
Brakkekuil			
(naby Heidelberg)			
Brandvlei			
Cala			
Caledon			
Calitzdorp			
Calvinia	28	15	
Cape Agulhas	22	18	
Cape Columbine	22	16	
Cape Point	19	15	
Cape St. Francis	19	16	1·2
Cape Town			
(D.F. Malan)	25	8	
Cape Town			
(Roeland Str.)			
Carnarvon			
Ceres			
Citrusdal			
Colesberg			
Cradock			
Döhne	20	10	
De Aar	25	9	
Douglas			
East London	23	16	13·4
(Airport)			
Eensaamheid			
(naby Herold)			
Elsenburg			
Fraserburg	25	9	
Garies			
George			
Graaff-Reinet	24	10	
Grahamstown			0·9
Hopetown			
Idutywa			
Jansenville	24	15	
Joubertina			
Kimberley	24	9	
(Airport)			
Knysna			
Kokstad	23	7	
Kuruman	23	8	

KAAP - CAPE	Max	Min	RRR
Ladismith			
Lake Mentz			
Maclear			
Mafeking	25	9	
Malmesbury			
Matatiele			
Matroosberg	21	9	
Grootfontein			
(Middelburg)	25	5	
Mosselbaai	21	16	
Mount Frere			
Okiep	28	18	
Oudtshoorn	25	9	
Petrusville			
Piketberg			
Pofadder	25	15	
Port Alfred			
Port Elizabeth	22	16	2·5
Port Nolloth	17	13	
Port St. Johns	24	18	
Prieska	27	8	
Prince Albert			
Queenstown	26	14	
Rietfontein			
Riversdale	23	13	
Robertson	23	12	
Sheeprun	24	9	
(near Maclear)			
Somerset-Oos	27	10	
Steynsburg			
Strydenburg			
Sutherland	22	5	
Swellendam			
Tarkastad			
Touwsrivier			
Twee Riviere	29	12	
(Gemsbokpark)			
Umtata	23	14	
Uniondale			
Upington	27	12	
Vanwykavlei	26	10	
Victoria-Wes	25	7	
Vredendal	31	13	
Vryburg	24	6	
Williston			
Willowmore	24	11	
Willowpark			
(near Dordrecht)	23	6	

NATAL	Max	Min	RRR
Cape St. Lucia	24	18	
Dundee			
Durban	25	17	0·6
(Louis Botha)			
Estcourt	25	7	
Harding			1·0
Himeville			
Mkuze			
Hluhluwe			
Newcastle	25	7	
Cedara			
(Pietermaritzburg)	23	8	
Port Shepstone	23	19	1·4
Richmond			
Seven Oaks			
Vryheid			
Waterford			
(near Underberg)	21	7	
TRANSVAAL			
Barberton			
Belfast			
Bethal	21	7	
Bospoort	25	5	
Carolina	21	8	
Chester			
(near Gravelotte)			
Cracy	27	9	
Groendraai			
(naby Vaalwater)			
Jan Kempdorp			
Jan Smuts	19	9	
Joubert Park (Jhb)	19	11	
Kroondal	26	9	
Levubu	27	13	
Leeudoringstad			
Lichtenburg			
Letaba			
Loskopdam			
Lydenburg	23	5	
Marnitz	27	12	
Mara	27	10	
Marble Hall			
Messina	30	12	
Middelburg			
Nelspruit	28	8	
Phalaborwa	30	16	
Pietersburg	24	11	
Piet Retief	23	7	

TRANSVAAL	Max	Min	RRR
Pongola			
Potchefstroom	23	8	
Potgietersrus	25	12	
Pretoria W.B.	22	9	
Pretoriuskop			
Punda Milia			
Sandpan (NW. Tvl.)	28	11	
Satara			
Sekhukhune			
Shingwidzi			
Skukuza	32	17	
Standerton	22	4	
Thabazimbi			
Tomburke			
Tzaneen			
Vereeniging			
Volksrust			
Warmbad			
Witbank			
Zeerust			
O.V.S. - O.F.S.			
Balkfontein			
(naby Bothaville)			
Bethlehem	21	6	
Bloemfontein	22	3	
(J.B.M. Hertzog)			
Bultfontein			
Fauresmith	23	5	
Ficksburg			
Frankfort	23	3	
Harrismith			
Hoopstad	24	5	
Kroonstad	22	7	
Lindley			
Modderpoort			
Petrusburg			
Philippolis			
Reddersburg			
Reitz			
Vrede			
Warden			
Welkom	23	6	
Wepener	23	3	
Winburg			
Zastron			

S.W.A.	Max	Min	RRR
Aroab			
Bethanie			
Dordabis			
Gobabeb	27	8	
Gobabis	29	15	
Grootfontein			
J.G. Strydom	27	8	
Karasburg			
Kalkfeld			
Karibib			
Keetmanshoop	29	15	
Kub			
Luderitz	19	13	
Mariental	31	13	
Ohopoho			
Okahandja			
Okaukueye			
Ondangua	32	20	
Otavi			
Otjiwarongo			1·0
Outjo	30	13	
Rehoboth			
Runtu	31	12	
Steinhausen			
Tsumeb	32	13	
Walvisbaai	16	12	
Windhoek W.K.	26	10	
BASUTOLAND			
Maseru	21	3	
BETSJOANALAND/BECHUANALAND			
Francistown	29	13	
Gaberones	26	9	
Ghanzi	27	14	
Lobatsi			
Mahalapye			
Maun	29	13	1·5
Shakawe	29	14	
Tsabong	25	12	
Tsane	28	14	
SWAZILAND			
Embelembe			
Manzini	25	10	
Stegi			

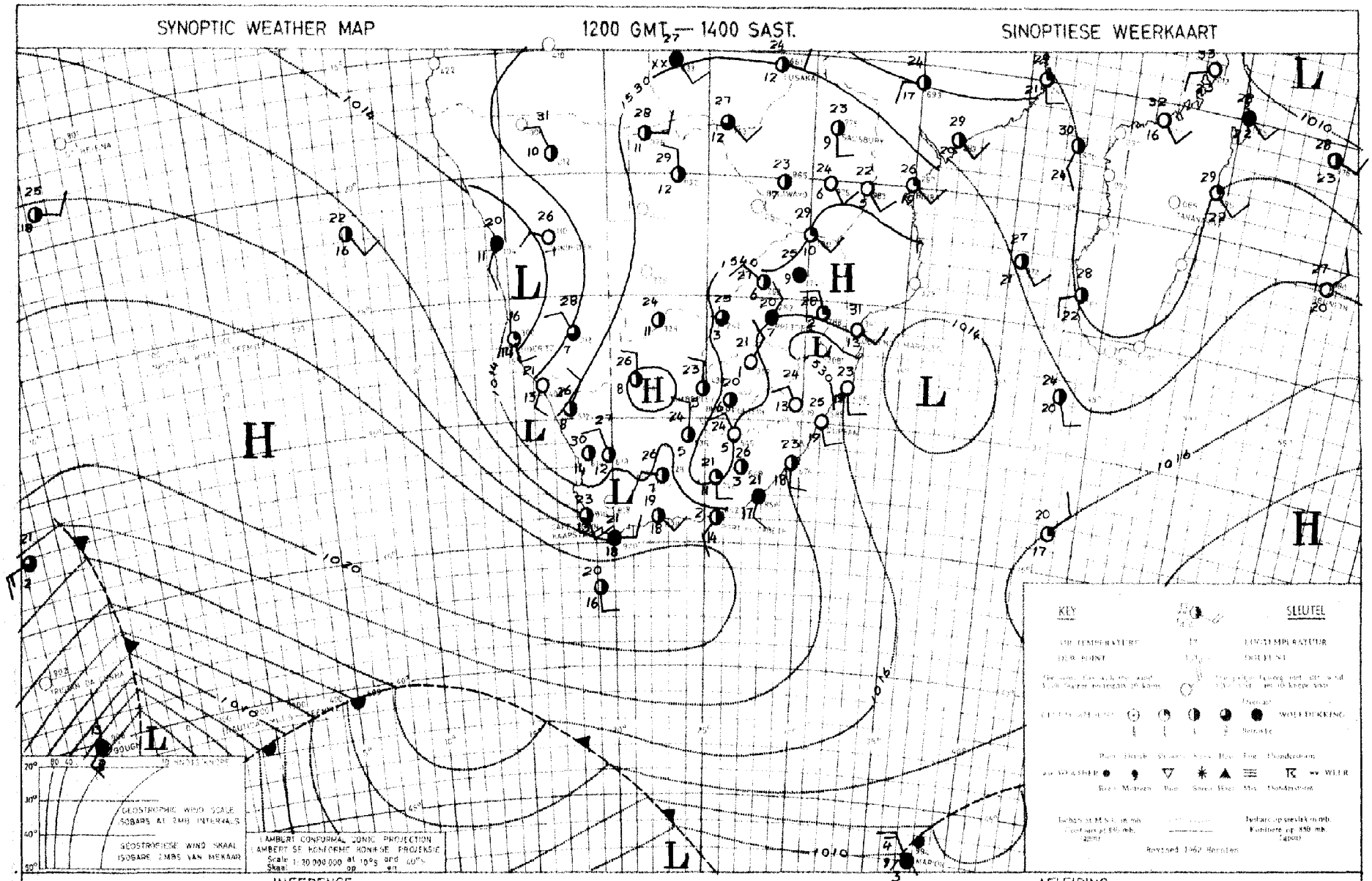

INFERENCE

The high south of the country is moving north-eastwards to the Natal coast with the result that cloudy cooler weather will spread to the eastern coastal regions while it will clear over the southern coasts.

DATE 24 - 4 - 1966. DATUM

AFLEIDING

Die hoog suid van die land beweeg noordoostwaarts na die Natalse kus sodat bewolkte koeler weer sal uitbrei na die oostelike kusstreke terwyl dit sal opklaar oor die suidelike kusstreke.

DAAGLIKSE WEERBULLETIN

Maksimum en Minimum Temperatuur (°C) en Reënval (RRR) in mm vir die 24 uur geëindig om 0800 SAST op

WEERBURO / WEATHER BUREAU
DEPT. VAN VERVOER / DEPT. OF TRANSPORT

..26-4-1966..

DAILY WEATHER BULLETIN

Maximum and Minimum Temperatures (°C) and rainfall (RRR) in mm for the 24 hours ended at 0800 SAST on

CAPE - KAAP	Max	Min	RRR
Aberdeen			
Addo			
Alexander Bay	22	17	
Aliwal North	26	4	
Bashee	20	16	15·0
Beaufort-Wes	25	8	
(Lughawe)			
Boegoebergdam			
Boetsap			
Brakkekuil			
(naby Heidelberg)			
Brandvlei			
Cala			
Caledon			
Calitzdorp			
Calvinia	27	9	
Cape Agulhas	21	16	
Cape Columbine	23	15	
Cape Point			
Cape St. Francis	18	14	
Cape Town	27	14	
(D.F. Malan)			
Cape Town			
(Roeland Str.)			
Carnarvon			
Ceres			
Citrusdal			
Colesberg			
Cradock			
Döhne	23	13	
De Aar	26	9	
Douglas			
East London	20	17	
(Airport)			
Eensaamheid			
(naby Herold)			
Elsenburg			
Fraserburg	25	7	
Garies			
George			
Graaff-Reinet	20	11	
Grahamstown			
Hopetown			
Idutywa			
Jansenville	25	10	
Joubertina			
Kimberley	26	14	1·6
(Airport)			
Knysna			
Kokstad	22	6	
Kuruman	25	14	1·1

KAAP - CAPE	Max	Min	RRR
Ladismith			
Lake Mentz			
Maclear			
Mafeking	26	10	
Malmesbury			
Matatiele			
Matroosberg	26	12	
Grootfontein			
(Middelburg)	25	5	
Mosselbaai	20	16	
Mount Frere			
Okiep	29	11	
Oudtshoorn	29	10	
Petrusville			
Piketberg			
Pofadder	28	14	
Port Alfred			
Port Elizabeth	20	12	
Port Nolloth	16	15	
Port St. Johns	21	18	0·2
Prieska	29	9	
Prince Albert			
Queenstown	25	8	
Rietfontein			
Riversdale	31	12	
Robertson	30	11	
Sheeprun	22	6	0·7
(near Maclear)			
Somerset-Oos	24	12	
Steynsburg			
Strydenburg			
Sutherland	22	3	
Swellendam			
Tarkastad			
Touwsrivier			
Twee Riviere	32	13	
(Gemsbokpark)			
Umtata	23	10	
Uniondale	30	16	
Upington			
Vanwyksvlei	27	11	
Victoria-Wes	25	5	
Vredendal	32	16	
Vryburg	27	11	0·6
Williston			
Willowmore	23	8	
Willowpark			
(near Dordrecht)	21	6	0·4

NATAL	Max	Min	RRR
Cape St. Lucia	22	18	40·0
Dundee			
Durban	23	17	0·6
(Louis Botha)			
Estcourt	21	8	
Harding			
Himeville			
Mkuze			
Hluhluwe			
Newcastle			
Cedara			
(Pietermaritzburg)	21	9	
Port Shepstone	22	17	3·0
Richmond			
Seven Oaks			
Vryheid			
Waterford			
(near Underberg)	20	3	0·9

TRANSVAAL

Barberton			
Belfast			
Bethal	21	7	
Bospoort	25	10	
Carolina	19	7	
Chester			
(near Gravelotte)			
Crecy			
Groendraai	27	8	
(naby Vaalwater)			
Jan Kempdorp			
Jan Smuts	21	9	
Joubert Park (Jhb)	21	11	
Kroondal	26	9	
Levubu	26	13	
Leeudoringstad			
Lichtenburg			
Letaba			
Loskopdam			
Lydenburg	22	6	
Marritz	28	13	
Mara	27	11	
Marble Hall			
Messina	28	17	
Middelburg			
Nelspruit	27	17	
Phalaborwa	28	17	
Pietersburg	23	9	
Piet Retief	21	11	

TRANSVAAL	Max	Min	RRR
Pongola			
Potchefstroom	25	9	
Potgietersrus	26	14	
Pretoria W.B.	25	13	
Pretoriuskop			
Punda Milia			
Sandpan (NW. Tvl.)	29	10	
Satara			
Sekhukhune			
Shingwidzi			
Skukuza	29	12	
Standerton	22	6	0·1
Thabazimbi			
Tomburke			
Tzaneen			
Vereeniging			
Volksrust			
Warmbad	27	12	
Withank			
Zeerust			

O.V.S. - O.F.S.

Balkfontein			
(naby Bothaville)			
Bethlehem	22	5	
Bloemfontein	29	7	
(J.B.M. Hertzog)			
Bultfontein			
Fauresmith	24	7	
Ficksburg			
Frankfort	23	7	
Harrismith			
Hoopstad	26	12	1·0
Kroonstad	24	10	
Lindley			
Modderpoort			
Petrusburg			
Philippolis			
Reddersburg			
Reitz			
Vrede			
Warden			
Welkom	25	11	
Wepener	29	5	
Winburg			
Zastron			

S.W.A.	Max	Min	RRR
Aroab			
Bethanie			
Dordabis			
Gobabeb	26	8	
Gobabis	29	13	0·8
Grootfontein			
Karasburg			
Kalkfeld			
Karibib			
Keetmanshoop	30	13	
Kub			
Luderitz	18	14	
Mariental	32	11	
Ohopoho			
Okahandja			
Okaukueye			
Ondangua	32	17	
Otavi			
Otjiwarongo			
Outjo	30	13	
Rehoboth			
Runtu	31	14	
Steinhausen			
Tsumeb	32	15	
Walvisbaai	18	10	
Windhoek W.K.	27	9	
J.G.Strydom Lughawe	27	9	

BASUTOLAND

Maseru	23	6	

BETSJOEANALAND/BECHUANALAND

Francistown	30	11	
Gaberones	28	12	
Ghanzi	27	15	2·0
Lobatsi			
Mahalapye			
Maun	30	15	
Shakawe	20	14	
Tsabong	29	13	
Tsane	29	14	

SWAZILAND

Embelebe			
Manzini	26	12	
Stegi			

SYNOPTIC WEATHER MAP — 1200 GMT — 1400 SAST — SINOPTIESE WEERKAART

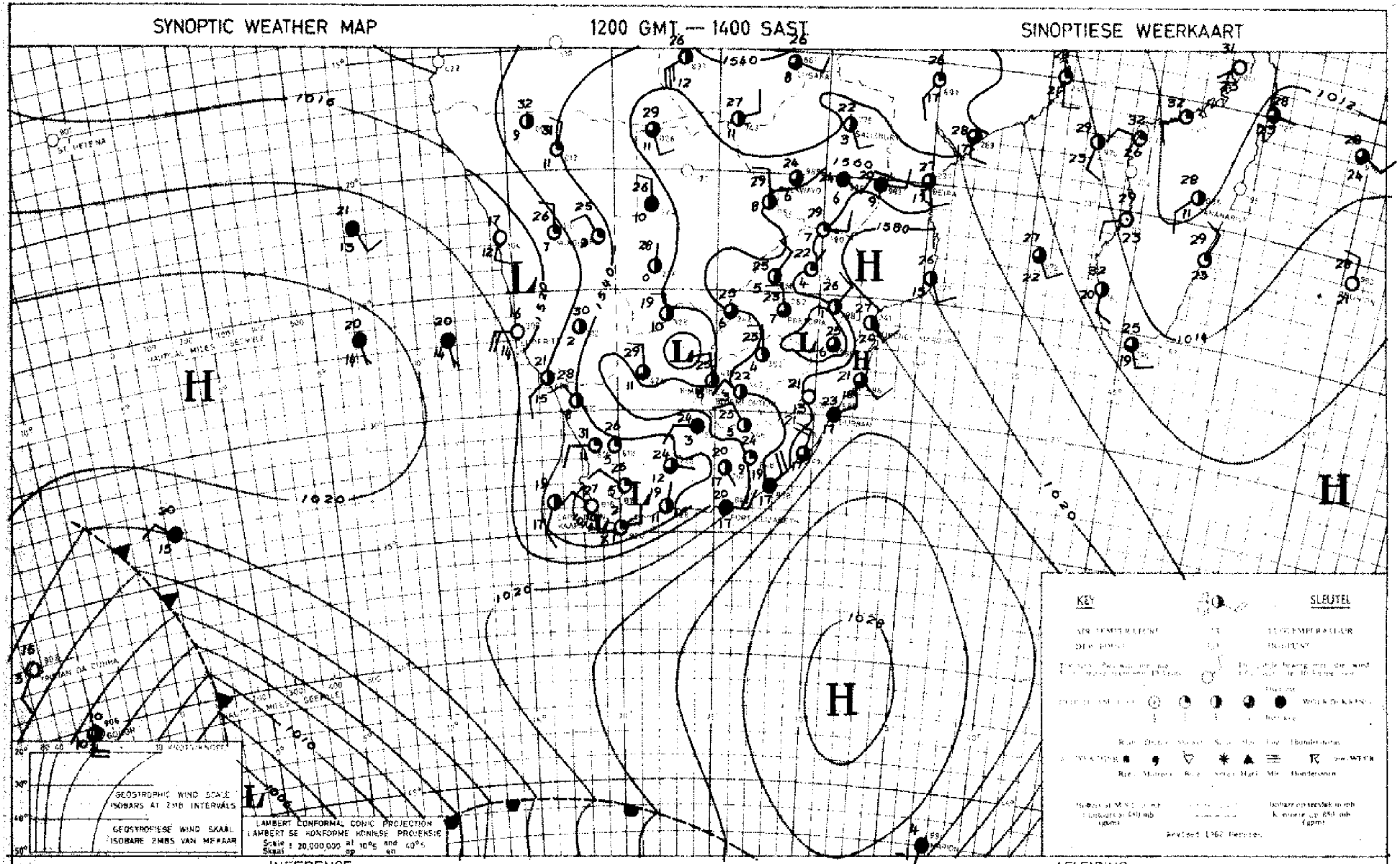

INFERENCE

The strong Indian Ocean high is blocking the systems to the west, and is at the same time advecting moisture over the north-eastern interior. The coastal low, situated on the south-western Cape coast, will move slowly eastwards, so that cloudy weather with fog patches will spread to the Cape south coast.

DATE 25-4-1966 DATUM

AFLEIDING

Die sterk Indiese hoog blokkeer die sisteme na die weste, en voer terselfdertyd vogtige lug oor die noordoostelike binneland in. Die kuslaag wat op die Kaapse suidweskus gelee is, beweeg stadig ooswaarts en bewolkte weer met misbanke sal na die Kaapse suidkus uitbrei.

DAAGLIKSE WEERBULLETIN

Maksimum en Minimum Temperatuur (°C) en Reënval (RRR) in mm vir die 24 uur geëindig om 0800 SAST op

WEERBURO / WEATHER BUREAU
DEPT. VAN VERVOER / DEPT. OF TRANSPORT

...27-4-1966..

DAILY WEATHER BULLETIN

Maximum and Minimum Temperatures (°C) and rainfall (RRR) in mm for the 24 hours ended at 0800 SAST on

CAPE - KAAP	Max	Min	RRR
Aberdeen			
Addo			
Alexander Bay	19	10	
Aliwal North	26	6	
Bashee	23	16	
Beaufort-Wes	29	10	
(Lughawe)			
Boegoebergdam			
Boetsap			
Brakkekuil			
(naby Heidelberg)			
Brandvlei			
Cala			
Caledon			
Calitzdorp			
Calvinia	27	2	
Cape Agulhas	22	16	0·2
Cape Columbine	21	13	
Cape Point	XX	XX	0·4
Cape St. Francis	18	15	0·1
Cape Town			
(D.F. Malan)	21	15	
Cape Town			
(Roeland Str.)			
Carnarvon			
Ceres			
Citrusdal			
Colesberg			
Cradock			
Dôhne	28	11	
De Aar	27	10	
Douglas			
East London	26	17	
(Airport)			
Eensaamheid			
(naby Herold)			
Elsenburg			
Fraserburg	26	11	
Garies			
George			
Graaff-Reinet	29	10	
Grahamstown			
Hopetown			
Idutywa			
Jansenville	31	5	
Joubertina			
Kimberley	25	14	
(Airport)			
Knysna			
Kokstad	26	6	
Kuruman	25	12	

KAAP - CAPE	Max	Min	RRR
Ladismith			
Lake Mentz			
Maclear			
Mafeking	26	10	
Malmesbury			
Matatiele			
Matroosberg	32	11	
Grootfontein			
(Middelburg)	25	6	
Mosselbaai	21	16	0·1
Mount Frere			
Okiep	26	12	
Oudtshoorn			
Petrusville			
Piketberg			
Pofadder	29	14	
Port Alfred			
Port Elizabeth	22	16	
Port Nolloth	19	10	
Port St. Johns	23	19	
Prieska	31	11	
Prince Albert			
Queenstown	27	10	
Rietfontein			
Riversdale	22	13	
Robertson	25	15	
Sheeprun	27	7	
(near Maclear)			
Somerset-Oos	29	12	
Steynsburg			
Strydenburg			
Sutherland	24	6	
Swellendam			
Tarkastad			
Touwsrivier			
Twee Riviere	32	11	
(Gemsbokpark)			
Umtata	31	13	
Uniondale			
Upington	31	14	
Vanwyksvlei	29	12	
Victoria-Wes	27	10	
Vredendal	22	9	
Vryburg	23	7	
Williston			
Willowmore	28	12	
Willowpark			
(near Dordrecht)	25	8	0·3

NATAL	Max	Min	RRR
Cape St. Lucia	25	20	
Dundee			
Durban	26	17	
(Louis Botha)			
Estcourt	25	9	
Harding			
Himeville			
Mkuze			
Hluhluwe			
Newcastle	28	8	
Cedara			
(Pietermaritzburg)	25	9	
Port Shepstone	23	18	0·2
Richmond			
Seven Oaks			
Vryheid			
Waterford			
(near Underberg)	23	3	

TRANSVAAL

Barberton			
Belfast			
Bethal	22	6	
Bospoort	24	7	
Carolina	20	8	
Chester			
(near Gravelotte)			
Crecy			
Groendraai	27	10	0·6
(naby Vaalwater)			
Jan Kempdorp			
Jan Smuts	20	10	
Joubert Park (Jhb)	21	13	
Kroondal	25	12	
Levubu	25	13	
Leeudoringstad			
Lichtenburg			
Letaba			
Loskopdam			
Lydenburg	21	10	5·0
Marnitz	26	10	
Mara	25	13	
Marble Hall			
Messina	28	12	
Middelburg			
Nelspruit	26	17	
Phalaborwa	27	16	
Pietersburg	23	11	
Piet Retief	23	12	

TRANSVAAL	Max	Min	RRR
Pongola			
Potchefstroom	21	9	0·1
Potgietersrus	26	13	
Pretoria W.B.	24	14	
Pretoriuskop			
Punda Milia			
Sândpan (NW. Tvl.)	27	14	
Satara			
Sekhukhune			
Shingwidzi			
Skukuza	29	14	
Standerton	22	3	
Thabazimbi			
Tomburke			
Tzaneen			
Vereeniging			
Volksrust			
Warmbad	26	13	
Witbank			
Zeerust			

O.V.S. - O.F.S.

Balkfontein			
(naby Bothaville)			
Bethlehem	21	3	
Bloemfontein	24	6	0·7
(J.B.M. Hertzog)			
Bultfontein			
Fauresmith	25	7	
Ficksburg			
Frankfort	23	4	
Harrismith			
Hoopstad	24	7	
Kroonstad	22	7	
Lindley			
Modderpoort			
Petrusburg			
Philippolis			
Reddersburg			
Reitz			
Vrede			
Warden			
Welkom	23	8	
Wepener	25	6	
Winburg			
Zastron			

S.W.A.	Max	Min	RRR
Aroab			
Bethanie			
Dordabis			
Gobabeb	29	12	
Gobabis	28	15	2·3
Grootfontein			
Cape Fria			
Karasburg			
Kalkfeld			
Karibib			
Keetmanshoop	29	11	
Kub			
Luderitz	19	13	
Mariental	32	13	
Ohopoho			
Okahandja			
Okaukueye			
Ondangua	32	18	
Otavi			
Otjiwarongo			
Outjo	30	16	
Rehoboth			
Runtu	31	13	
Steinhausen			
Tsumeb	31	16	0·1
Walvisbaai	20	13	
Windhoek W.K.	26	12	
J.G. Strydom Lughawe	26	9	0·4

BASUTOLAND

Maseru	23	5	

BETSJOEANALAND/BECHUANALAND

Francistown	27	11	
Gaberones	25	9	
Ghanzi	22	13	
Lobatsi			
Mahalapye			
Maun	30	12	
Shakawe	29	12	
Tsabong	29	12	
Tsane	29	13	

SWAZILAND

Embelembe			
Manzini	27	16	
Stegi			

SYNOPTIC WEATHER MAP 1200 GMT — 1400 SAST SINOPTIESE WEERKAART

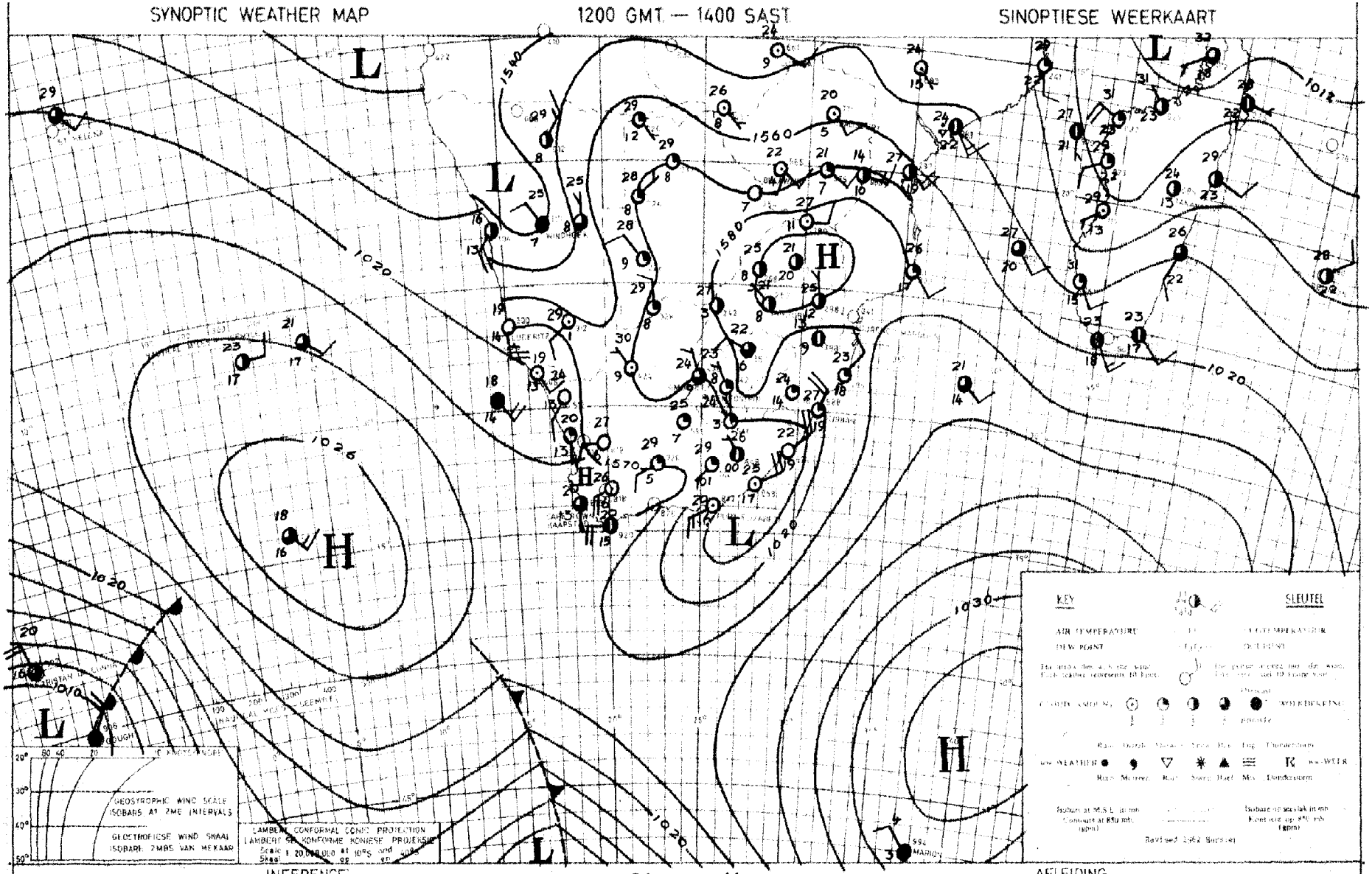

INFERENCE

The coastal low off East London will cause partly cloudy to cloudy weather over the east coast. The air over the central and northern interior is fairly moist and it will be partly cloudy with a few showers over these regions.

DATE 26 - 4 - 1966 DATUM

AFLEIDING

Die kuslaag by Oos-Londen sal gedeeltelik bewolkte tot bewolkte weer langs die ooskus veroorsaak. Die lug oor die sentrale en noordelike binneland is taamlik vogtig en dit sal gedeeltelik bewolk wees met enkele buie oor hierdie dele.

DAAGLIKSE WEERBULLETIN

Maksimum en Minimum Temperatuur (°C) en Reënval (RRR) in mm vir die 24 uur geëindig om 0800 SAST op

WEERBURO / WEATHER BUREAU
DEPT. VAN VERVOER / DEPT. OF TRANSPORT

..28..-..4..-..1966.

DAILY WEATHER BULLETIN

Maximum and Minimum Temperatures (°C) and rainfall (RRR) in mm for the 24 hours ended at 0800 SAST on

CAPE - KAAP	Max	Min	RRR
Aberdeen			
Addo			
Alexander Bay	19	11	
Aliwal North	27	8	4·6
Bashee	20	16	7·5
Beaufort-Wes			
(Lughawe)			
Boegoebergdam			
Boetsap			19·0
Brakkekuil			
(naby Heidelberg)			
Brandvlei			
Cala			
Caledon			
Calitzdorp			
Calvinia	17	14	
Cape Agulhas	22	17	
Cape Columbine	18	12	
Cape Point			
Cape St. Francis	18	12	
Cape Town	23	8	
(D.F. Malan)			
Cape Town			
(Roeland Str.)			
Carnarvon			
Ceres			
Citrusdal			
Colesberg			
Cradock			
Döhne	16	9	2·5
De Aar	25	9	31·0
Douglas			
East London	21	15	5·2
(Airport)			
Eensaamheid			
(naby Herold)			
Elsenburg			
Fraserburg	20	10	
Garies			
George			
Graaff-Reinet	20	12	
Grahamstown			3·5
Hopetown			
Idutywa			
Jansenville	23	14	
Joubertina			
Kimberley	25	11	1·3
(Airport)			
Knysna			
Kokstad	19	10	
Kuruman	26	12	0·3

KAAP - CAPE	Max	Min	RRR
Ladismith			
Lake Mentz			
Maclear			
Mafeking	27	10	
Malmesbury			
Matatiele			
Matroosberg	19	9	
Grootfontein			
(Middelburg)	17	7	
Mosselbaai	28	16	
Mount Frere			
Okiep	28	16	
Oudtshoorn	20	7	
Petrusville			
Piketberg			
Pofadder	29	25	
Port Alfred			
Port Elizabeth	20	10	1·3
Port Nolloth	17	9	
Port St. Johns	20	16	7·0
Prieska	30	11	
Prince Albert			
Queenstown	17	11	
Rietfontein			
Riversdale	18	12	1·3
Robertson	21	11	
Sheeprun	18	10	3·5
(near Maclear)			
Somerset-Oos	19	11	3·5
Steynsburg			
Strydenburg			
Sutherland	18	6	
Swellendam			4·5
Tarkastad			
Touwsrivier			
Twee Riviere	31	15	0·4
(Gemsbokpark)			
Umtata	19	12	5·0
Uniondale			
Upington	31	18	
Vanwyksvlei	27	13	
Victoria-Wes	22	6	
Vredendal	29	16	
Vryburg			
Williston			
Willowmore	23	11	
Willowpark			
(near Dordrecht)	14	9	0·1

NATAL	Max	Min	RRR
Cape St. Lucia	24	17	10·0
Dundee			0·3
Durban	25	18	0·6
(Louis Botha)			
Estcourt	26	11	
Harding			1·5
Himeville			10·0
Mkuze			
Hluhluwe			12·6
Newcastle	27	12	14·8
Cedara			
(Pietermaritzburg)	20	11	1·6
Port Shepstone	22	17	7·9
Richmond			
Seven Oaks			
Vryheid			
Waterford			
(near Underberg)	22	8	12·3
Van Reenen			16·0
TRANSVAAL			
Barberton			
Belfast			
Bethal	23	8	
Bospoort	25	10	26·0
Carolina	20	8	
Chester			
(near Gravelotte)			
Crecy			
Delareyville			4·0
Groendraai	26	11	0·7
(naby Vaalwater)			
Jan Kempdorp			
Jan Smuts	20	10	1·3
Joubert Park (Jhb)	21	11	
Kroondal	26	11	
Leeudoringstad			
Lichtenburg			
Letaba			
Loskopdam			
Lydenburg	22	10	
Levubu	24	15	
Mara			
Marble Hall			
Messina	27	14	
Middelburg			
Marnitz	26	15	0·4
Nelspruit	26	14	
Phalaborwa	27	17	
Pietersburg	23	10	
Piet Retief	24	11	

TRANSVAAL	Max	Min	RRR
Pongola			
Potchefstroom	25	10	4·6
Potgietersrus	25	13	0·4
Pretoria W.B.	23	12	0·7
Pretoriuskop			
Punda Milia			
Sandpan (NW. Tvl.)	27	12	
Satara			
Sekhukhune			
Shingwidzi			
Skukuza	28	12	
Standerton	23	7	
Thabazimbi			
Tomburke			
Tzaneen			
Vereeniging			
Volksrust			7·7
Watervalboven			27·4
Warmbad	26	13	
Witbank			
Zeerust			
O.V.S. - O.F.S.			
Balkfontein			
(naby Bothaville)			
Bethlehem	23	10	
Bloemfontein			
(J.B.M. Hertzog)	25	15	
Bultfontein			
Fauresmith	24	9	
Ficksburg			
Frankfort	25	6	0·3
Harrismith			11·0
Hoopstad	26	8	
Kroonstad	23	11	
Lindley			
Modderpoort			
Petrusburg			
Philippolis			
Reddersburg			
Reitz			
Vrede			
Warden			
Welkom	25	10	0·1
Wepener	25	6	2·0
Winburg			
Zastron			

S.W.A.	Max	Min	RRR
Aroab			
Bethanie			
Dordabis			
Gobabeb	31	14	
Gobabis			
Grootfontein			
Karasburg			
Kalkfeld			
Karibib			
Keetmanshoop	29	16	
Kub			
Luderitz	19	11	
Marienta1	31	16	
Ohopoho			
Okahandja			
Okaukueye			
Ondangua	31	16	
Otavi			
Otjiwarongo			
Outjo	29	15	3·3
Rehoboth			
Runtu	30	11	
Steinhausen			
Tsumeb	31	6	
Walvisbaai	16	11	
Windhoek W.K.	26	12	0·7
J.G. Strydom Lughawe	27	13	1·8
BASUTOLAND			
Maseru	23	7	
BETSJOEANALAND/BECHUANALAND			
Francistown	26	11	
Gaberones	27	11	
Ghanzi	28	16	
Lobatsi			
Mahalapye			
Maun	28	12	
Shakawe	28	9	
Tsabong	30	13	
Tsane	28	12	
SWAZILAND			
Embelebe			
Manzini	23	16	1·5
Stegi			

SYNOPTIC WEATHER MAP 1200 GMT 1400 SAST SINOPTIESE WEERKAART

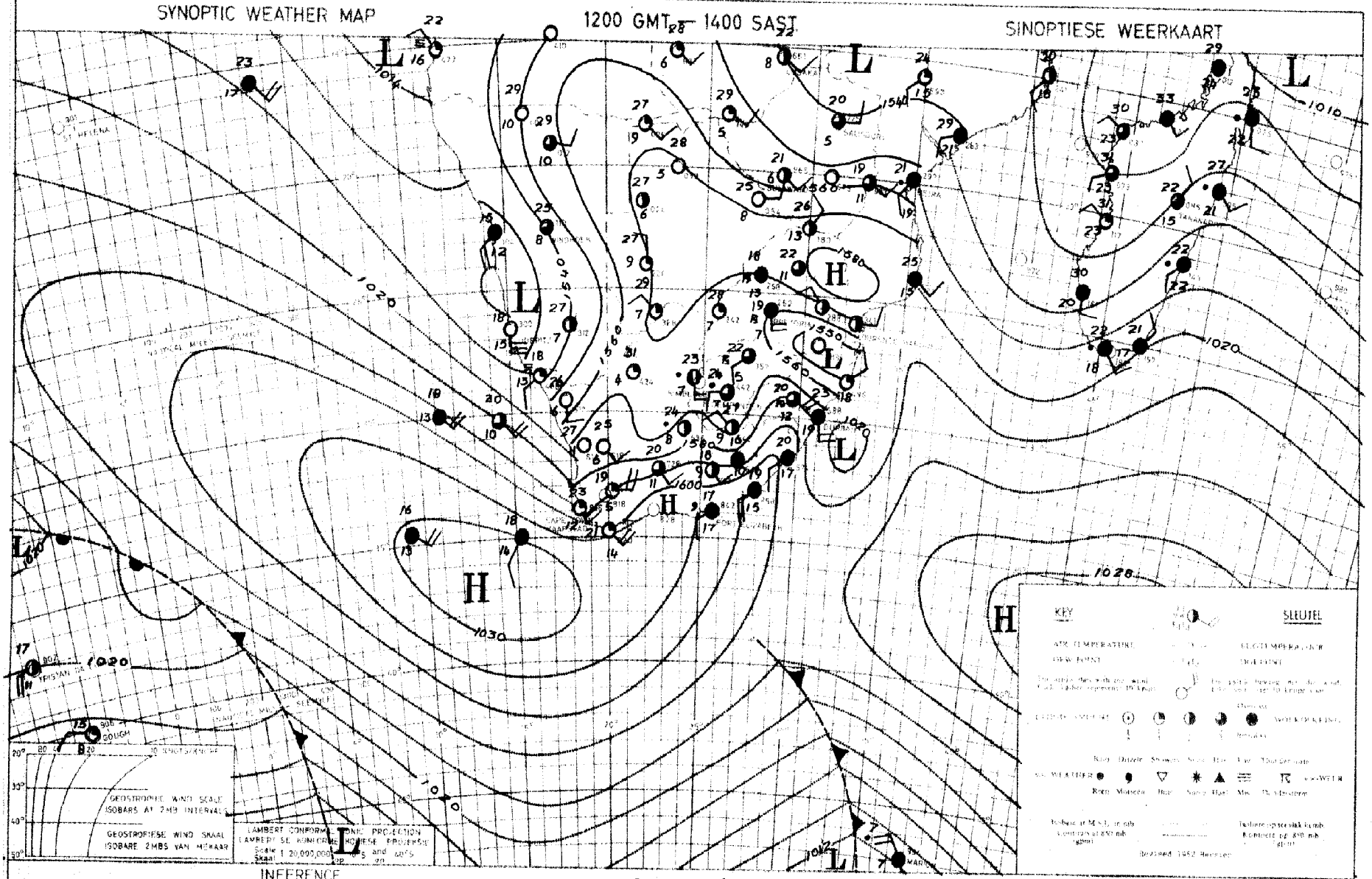

INFERENCE

The Atlantic high is ridging in south of the country with the result that cloudy, cooler weather will spread to the eastern parts of the country. The low over the western parts is causing showers or thundershowers over the central interior.

DATE 27-4-1966 DATUM

AFLEIDING

Die Atlantiese hoog druk 'n neus van hoë druk suid van die land in sodat bewolkte, koeler toestande met buie sal uitbrei na die oostelike dele van die land. Die laag oor die westelike dele veroorsaak buie of donderbuie oor die sentrale dele van die binneland.

DAAGLIKSE WEERBULLETIN

Maksimum en Minimum Temperatuur (°C) en Reënval (RRR) in mm vir die 24 uur geëindig om 0800 SAST op

WEERBURO / WEATHER BUREAU
DEPT. VAN VERVOER / DEPT. OF TRANSPORT

...29-4-1966...

DAILY WEATHER BULLETIN

Maximum and Minimum Temperatures (°C) and rainfall (RRR) in mm for the 24 hours ended at 0800 SAST on

CAPE - KAAP	Max	Min	RRR
Aberdeen			
Addo			
Alexander Bay	21	12	
Aliwal North	23	8	
Bashee	20	15	0·3
Beaufort-Wes	21	8	
(Lughawe)			
Boegoebergdam			
Boetsap			
Brakkekuil			
(naby Heidelberg)			
Brandvlei			
Cala			
Caledon			
Calitzsdorp			
Calvinia	26	18	
Cape Agulhas	20	17	
Cape Columbine	26	13	
Cape Point	20	13	
Cape St. Francis	18	14	
Cape Town			
(D.F. Malan)	25	8	
Cape Town			
(Roeland Str.)			
Carnarvon			
Ceres			
Citrusdal			
Colesberg			
Cradock			
Döhne	15	10	0·2
De Aar	22	11	
Douglas			
East London	20	13	
(Airport)			
Eensaamheid			
(naby Herold)			
Elsenburg			
Fraserburg	24	11	
Garies			
George			
Graaff-Reinet	20	8	
Grahamstown			
Hopetown			
Idutywa			
Jansenville	22	10	
Joubertina			
Kimberley	23	13	
(Airport)			
Knysna			
Kokstad	16	6	
Kuruman	22	10	

KAAP - CAPE	Max	Min	RRR
Ladismith			
Lake Mentz			
Maclear			
Mafeking	26	9	
Malmesbury			
Matatiele			
Matroosberg	22	9	
Grootfontein			
(Middelburg)	19	5	
Mosselbaai	17	15	
Mount Frere			
Okiep	27	18	
Oudtshoorn	24	10	
Petrusville			
Piketberg			
Pofadder	27	15	
Port Alfred			
Port Elizabeth	19	11	
Port Nolloth	14	11	
Port St. Johns	20	17	
Prieska	28	11	1·8
Prince Albert			
Queenstown	18	7	
Rietfontein			
Riversdale	21	14	
Robertson	25	10	
Sheeprun	13	9	0·2
(near Maclear)			
Somerset-Oos	19	7	0·2
Steynsburg			
Strydenburg			
Sutherland	21	5	
Swellendam			
Tarkastad			
Touwsrivier			
Twee Riviere	30	14	
(Gemsbokpark)			
Umtata	16	13	0·7
Uniondale			
Upington	26	15	4·5
Vanwyksvlei	26	13	
Victoria-Wes	24	7	
Vredendal	32	11	
Vryburg	23	8	1·8
Williston			
Willowmore	18	10	
Willowpark			
(near Dordrecht)	16	5	

NATAL	Max	Min	RRR
Cape St. Lucia	22	17	6·5
Dundee			0·4
Durban	22	16	
(Louis Botha)			
Estcourt	18	11	
Harding			2·0
Himeville			
Mkuze			
Hluhluwe			
Newcastle	20	11	
Cedara			
(Pietermaritzburg)	14	9	0·6
Port Shepstone	20	16	0·2
Richmond			
Seven Oaks			
Vryheid			
Waterford			
(near Underberg)	13	8	0·4
TRANSVAAL			
Barberton			
Belfast			
Bethal	19	8	
Bospoort	19	9	
Carolina	17	9	
Chester			
(near Gravelotte)			
Crecy			
Delmas			0·5
Groendraai	24	9	
(naby Vaalwater)			
Jan Kempdorp			
Jan Smuts	19	8	
Joubert Park (Jhb)	19	9	
Kroondal	25	11	
Delareyville			4·0
Leeudoringstad			
Lichtenburg			10·0
Letaba			
Loskopdam			
Lydenburg	19	11	
Levubu	23	15	
Mara	24	14	
Marble Hall			
Messina	27	6	
Middelburg			
Nelspruit	23	15	0·8
Phalaborwa	26	16	
Pietersburg	22	12	
Piet Retief	19	10	

TRANSVAAL	Max	Min	RRR
Pongola			
Potchefstroom	22	11	
Potgietersrus	22	11	
Pretoria W.B.	21	11	0·1
Pretoriuskop			
Punda Milia			
Sandpan (NW. Tvl.)	26	12	
Satara			
Sekhukhune			
Shingwidzi			
Skukuza	27	15	1·0
Standerton	21	7	
Thabazimbi			15·0
Tomburke			
Tzaneen			
Vereeniging			
Volksrust			
Warmbad	23	9	
Witbank			
Zeerust			
Watervalboven			0·7
O.V.S. - O.F.S.			
Balkfontein			
(naby Bothaville)			
Bethlehem	20	8	0·4
Bloemfontein	22	9	5·0
(J.B.M. Hertzog)			
Bultfontein			
Fauresmith	21	8	
Ficksburg			
Frankfort	22	8	
Harrismith			
Hoopstad	23	8	
Kroonstad	23	11	0·8
Lindley			10·0
Modderpoort			
Petrusburg			
Philippolis			
Reddersburg			
Reitz			
Vrede			
Warden			
Welkom	23	11	0·7
Wepener	23	12	19·5
Winburg			
Zastron			

S.W.A.	Max	Min	RRR
Aroab			
Bethanie			
Dordabis			
Gobabeb	32	20	
Gobabis	25	15	
Grootfontein			
Karasburg			
Kalkfeld			
Karibib			
Keetmanshoop	29	13	0·3
Kub			
Luderitz	15	11	
Mariental	29	16	
Ohopoho			
Okahandja			
Okaukueye			
Ondangua	28	14	
Otavi			
Otjiwarongo			
Outjo	27	13	
Rehoboth			
Runtu	29	12	
Steinhausen			
Tsumeb	29	12	
Walvisbaai	15	11	
Windhoek W.K.	24	11	0·3
J.G. Strydom Lughawe	23	9	
BASUTOLAND			
Maseru	21	8	10·0
BETSJOEANALAND/BECHUANALAND			
Francistown	24	12	
Gaberones	24	12	
Ghanzi	27	14	
Lobatsi			0·9
Mahalapye			
Maun	27	11	
Shakawe	27	10	
Tsabong	27	17	
Tsane	28	13	
SWAZILAND			
Embembe			
Manzini	24	14	0·6
Stegi			

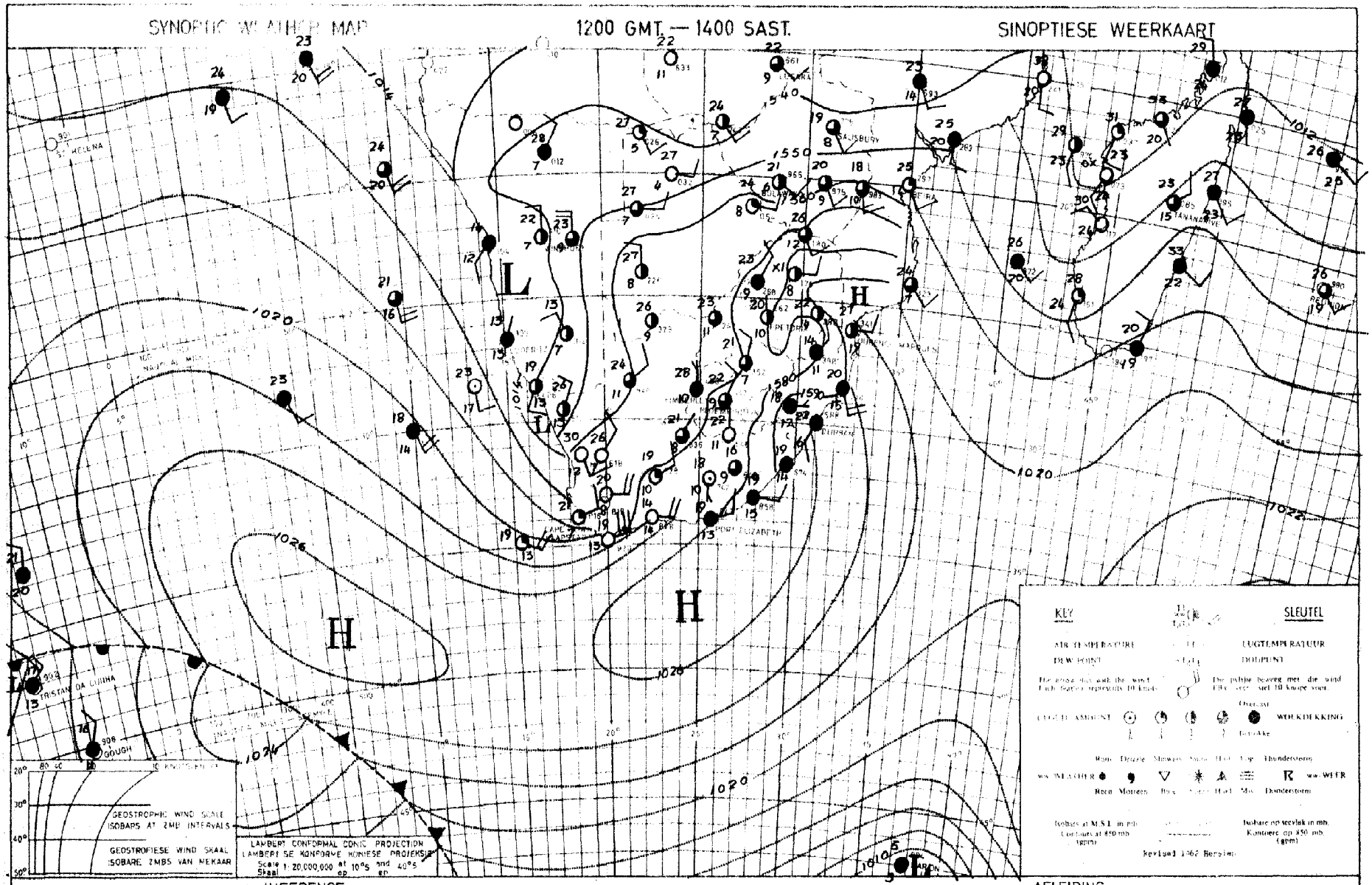

INFERENCE

DATE 28 - 4 - 1966 DATUM

AFLEIDING

The Atlantic high is ridging around the south coast, so that it will clear over the southern and south-eastern coastal regions. The air is moist over the interior, and with a trough over the western parts, on the surface as well as in the upper air, scattered to general thundershowers will develop over the interior.

Die Atlantiese hoog stoot 'n rug om die suidkus, met gevolglike opklaring oor die suid- en suidooskus. Die lug oor die binneland is voglig, en met 'n trog oor die westelike dele, op die oppervlakte sowel as in die bolug, sal verspreide tot algemene donderbuie oor die binneland ontwikkel.

DAAGLIKSE WEERBULLETIN

Maksimum en Minimum Temperatuur (°C) en Reënval (RRR) in mm vir die 24 uur geëindig om 0800 SAST op

WEERBURO / WEATHER BUREAU
DEPT. VAN VERVOER / DEPT. OF TRANSPORT

30-4-1966

DAILY WEATHER BULLETIN

Maximum and Minimum Temperatures (°C) and rainfall (RRR) in mm for the 24 hours ended at 0800 SAST on

CAPE - KAAP	Max	Min	RRR
Aberdeen			
Addo			
Alexander Bay	30	14	
Aliwal North	21	8	
Bashee	22	15	
Beaufort-Wes	24	15	
(Lughawe)			
Boegoebergdam			
Boetsap			10·0
Brakkekuil			
(naby Heidelberg)			
Brandvlei			
Cala			
Caledon			
Calitzdorp			
Calvinia	27	13	
Cape Agulhas	20	16	
Cape Columbine	28	16	
Cape Point	24	15	
Cape St. Francis	18	15	
Cape Town	27	11	
(D.F. Malan)			
Cape Town			
(Hoeland Str.)			
Carnarvon			
Ceres			
Citrusdal			
Colesberg			
Cradock			
Dihne	25	12	6·5
De Aar	25	10	6·5
Douglas			
East London	23	16	
(Airport)			
Eensaamheid			
(naby Harold)			
Elsenburg			
Fraserburg	23	11	
Garies			
George			
Graaff-Reinet	25	16	
Grahamstown			
Hopetown			
Idutywa			
Jansenville	26	12	
Joubertina			
Kimberley	22	12	
(Airport)			
Knysna			
Kokstad	22	8	
Kuruman	21	11	

KAAP - CAPE	Max	Min	RRR
Ladismith			
Lake Mentz			
Maclear			
Mafeking	22	9	0·6
Malmesbury			
Matatiele			
Matroosberg	25	11	
Grootfontein			
(Middelburg)	23	9	7·8
Mosselbaai	19	15	
Mount Frere			
Okiep	27	17	
Oudtshoorn	30	10	
Petrusville			
Piketberg			
Pofadder	23	13	
Port Alfred			
Port Elizabeth	21	13	
Port Nolloth	22	15	
Port St. Johns	22	18	
Prieska			
Prince Albert			
Queenstown	23	8	
Rietfontein			
Riversdale	27	11	
Robertson	27	11	
Sheeprun	23	7	0·8
(near Maclear)			
Somerset-Oos	26	14	
Steynsburg			
Strydenburg			
Sutherland	21	4	
Swellendam			
Tarkastad			
Touwsrivier			
Twee Riviere	24	14	0·5
(Gemsbokpark)			
Umtata	25	12	
Uniondale			
Upington	26	14	0·5
Vanwyksvlei	21	11	2·4
Victoria-Wes	23	8	
Vredendal	35	17	
Vryburg	23	12	8·0
Williston			
Willowmore	26	10	
Willowpark			
(near Dordrecht)	22	7	

NATAL	Max	Min	RRR
Cape St. Lucia	23	17	
Dundee			
Durban	24	19	
(Louis Botha)			
Estcourt	22	9	
Harding			
Himeville			8·0
Mkuze			
Hluhluwe			
Newcastle	24	9	
Cedara			
(Pietermaritzburg)	18	11	
Port Shepstone	22	16	
Richmond			
Seven Oaks			
Vryheid			
Waterford			
(near Underberg)	19	6	2·4

TRANSVAAL	Max	Min	RRR
Barberton			
Belfast			
Bethal	20	7	
Bospoort	19	7	
Carolina	19	6	
Chester			
(near Gravelotte)			
Crecy			
Groendraai	24	6	
(naby Vaalwater)			
Jan Kempdorp			
Jan Smuts	18	7	
Joubert Park (Jhb)	19	10	
Kroondal	23	9	
Levubu	21	16	
Leeudoringstad			
Lichtenburg			
Letaba			
Loskopdam			
Lydenburg	18	6	
Marnitz	25	11	
Mara	22	11	
Marble Hall			
Messina	25	10	
Middelburg			3·0
Nelspruit	25	9	
Phalaborwa	24	18	
Pietersburg	20	10	
Piet Retief	21	8	

TRANSVAAL	Max	Min	RRR
Pongola			
Potchefstroom	19	9	
Potgietersrus			
Pretoria W.B.	21	11	
Pretoriuskop			
Punda Milia			
Sandpan (NW. Tvl.)	25	8	
Satara			
Sekhukhune			
Shingwidzi			
Skukuza	27	11	
Standerton	21	5	
Thabazimbi			
Tomburke			
Tzaneen			
Vereeniging			
Volksrust			
Warmbad	22	8	
Witbank			
Zeerust			

O.V.S. - O.F.S.	Max	Min	RRR
Balkfontein			
(naby Bothaville)			
Bethlehem	17	5	
Bloemfontein	20	8	
(J.B.M. Hertzog)			
Bultfontein			
Fauresmith	20	11	3·4
Ficksburg			24·5
Frankfort	21	5	
Harrismith			
Hoopstad	23	12	2·5
Kroonstad	19	9	
Lindley			
Modderpoort			
Petrusburg			
Philippolis			
Reddersburg			
Reitz			
Vrede			
Warden			
Welkom	21	11	
Wepener	20	9	
Winburg			
Zastron			

S.W.A.	Max	Min	RRR
Aroab			
Bethanie			
Dordabis			
Gobabeb	35	21	0·2
Gobabis	24	10	
Grootfontein			
Karasburg			
Kalkfeld			
Karibib			
Keetmanshoop	27	13	6·6
Kub			
Luderitz	26	14	
Marienta1	26	14	
Ohopoho			
Okahandja			
Okaukueye			
Ondangua	29	13	
Otavi			
Otjiwarongo			
Outjo	28	12	
Rehoboth			
Runtu	27	12	
Steinhausen			
Tsumeb	28	11	
Walvisbaai	15	11	
Windhoek W.K.	28	11	
J.C. Snyders Lughawe	23	7	

BASUTOLAND	Max	Min	RRR
Maseru	16	7	4·0

BETSJOANALAND/BECHUANALAND	Max	Min	RRR
Francistown	23	13	
Gaberones	23	10	
Ghanzi	25	11	
Lobatsi			
Mahalapye			
Maun	26	10	
Shakawe	26	13	
Tsabong	20	10	
Tsane	25	11	

SWAZILAND	Max	Min	RRR
Embelembe			
Manzini			
Stegi			

SYNOPTIC WEATHER MAP 1200 GMT. — 1400 SAST. SINOPTIESE WEERKAART

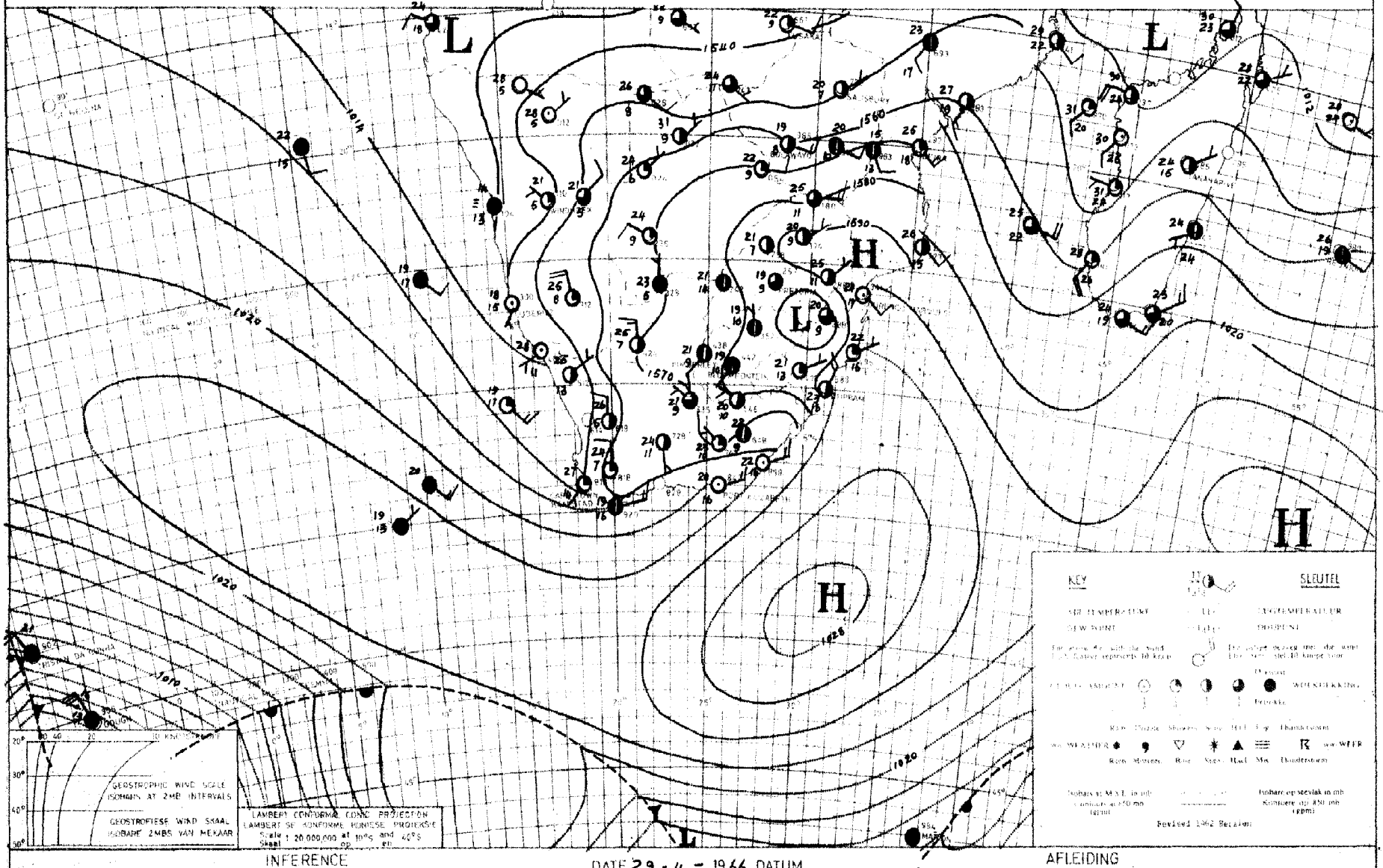

INFERENCE DATE 29 - 4 - 1966 DATUM AFLEIDING

With the high off the south-east coast it will be fair along the southern and eastern coastal areas. Moist air flowing in from the north will cause partly cloudy weather over the interior and isolated showers will fall over the central and eastern regions.

Met die hoog langs die suidooskus sal dit mooiweer wees langs die suidelike en oostelike kusgebiede. Vogtige lug wat vanuit die noorde inbeweeg sal gedeeltelik bewolkte weer oor die binneland veroorsaak en los buie sal oor die sentrale en oostelike gebiede uitsak.

DAAGLIKSE WEERBULLETIN

Maksimum en Minimum Temperatuur (°C) en Reënval (RRR) in mm vir die 24 uur geëindig om 0800 SAST op

WEERBURO / WEATHER BUREAU
DEPT. VAN VERVOER / DEPT. OF TRANSPORT

..1..5..1966....

DAILY WEATHER BULLETIN

Maximum and Minimum Temperatures (°C) and rainfall (RRR) in mm for the 24 hours ended at 0800 SAST on

CAPE - KAAP	Max	Min	RRR
Aberdeen			
Addo			
Alexander Bay	34	16	
Aliwal North	24	8	0·8
Bashee	23	16	
Beaufort-Wes	26	11	
(Lughawe)			
Boegoeberg dam			
Boetsap			
Brakkekuil			
(naby Heidelberg)			
Brandvlei			
Cala			
Caledon			
Calitzdorp			
Calvinia	27	12	
Cape Agulhas	23	16	
Cape Columbine	25	15	
Cape Point	28	18	
Cape St. Francis	19	14	
Cape Town	23	12	
(D.F. Malan)			
Cape Town			
(Roeland Str.)			
Carnarvon			
Ceres			
Citrusdal			
Colesberg			
Cradock			
Dâhne	25	12	
De Aar	22	8	
Douglas			
East London	25	15	
(Airport)			
Ensaamheid			
(naby Herold)			
Elsenburg			
Fraserburg	23	9	
Garies			
George			
Graaff-Reinet	26	11	0·6
Grahamstown			
Hopetown			
Idutywa			
Jansenville	30	16	0·9
Joubertina			
Kimberley	23	9	7·0
(Airport)			
Knysna			
Kokstad	22	4	
Kuruman	20	10	

KAAP - CAPE	Max	Min	RRR
Ladismith			
Lake Mentz			
Maclear			
Mafeking	24	9	
Malmesbury			
Matatiele			
Matroosberg			
Grootfontein			
(Middelburg)	22	8	4·1
Mosselbaai	23	15	
Mount Frere			
Okiep	26	18	
Oudtshoorn	31	11	
Petrusville			
Piketberg			
Pofadder	24	14	
Port Alfred			
Port Elizabeth	22	13	
Port Nolloth	32	13	
Port St. Johns	23	16	
Prieska	24	9	
Prince Albert			
Queenstown	26	9	0·5
Rietfontein			
Riversdale	32	13	
Robertson	31	11	
Sheeprun	23	7	5·5
(near Maclear)			
Somerset-Oos	26	13	
Steynsburg			
Strydenburg			
Sutherland	21	5	
Swellendam			
Tarkastad			
Touwsrivier			
Twee Riviere	26	14	
(Gemsbokpark)			
Umtata	24	9	
Uniondale			
Upington	24	12	
Vanwyksvlei	24	10	
Victoria-Wes	23	5	
Vredendal	34	15	
Vryburg	22	9	0·5
Williston			
Willowmore	27	10	
Willowpark			
(near Dordrecht)			

NATAL	Max	Min	RRR
Cape St. Lucia	25	17	12·0
Dundee			4·2
Durban	26	14	0·4
(Louis Botha)			
Estcourt	23	11	3·5
Harding			
Himeville			
Mkuze			
Hluhluwe			
Newcastle	23	12	3·5
Cedara			
(Pietermaritzburg)	19	11	
Port Shepstone	23	14	
Richmond			
Seven Oaks			
Vryheid			
Waterford	19	5	19·5
(near Underberg)			
TRANSVAAL			
Barberton			
Belfast			
Bethal	21	8	
Bospoort	19	7	
Carolina	18	8	
Chester			
(near Gravelotte)			
Crecy			
Groendraai			
(naby Vaalwater)			
Jan Kempdorp			
Jan Smuts	19	10	
Joubert Park (Jhb)	18	9	
Kroondal	23	11	
Lanuba	23	14	1·8
Leeudoringstad			
Lichtenburg			
Letaba			
Loskopdam			
Lydenburg	21	6	
Marnitz	24	12	
Mara	24	12	
Marble Hall			
Messina	26	13	
Middelburg			4·0
Nelspruit	26	16	1·8
Phalaborwa			
Pietersburg	21	10	
Piet Retief	23	12	10·5

TRANSVAAL	Max	Min	RRR
Pongola			
Potchefstroom	21	6	
Potgietersrus	23	10	2·1
Pretoria W.B.	22	14	0·1
Pretoriuskop			
Punda Milia			
Sandpan (NW. Tvl.)			
Satara			
Sekhukhune			
Shingwidzi			
Skukuza			
Standerton	21	7	4·0
Thabazimbi			
Tomburke			
Tzaneen			
Vereeniging			
Volksrust			
Warmbad	24	10	
Witbank			
Zeerust			
O.V.S. - O.F.S.			
Balkfontein			
(naby Bothaville)			
Bethlehem			
Bloemfontein	20	5	
(J.B.M. Hertzog)			
Bultfontein			
Fauresmith	20	7	
Ficksburg			
Frankfort	21	4	
Harrismith			
Hoopstad	20	6	
Kroonstad	19	8	
Lindley			
Modderpoort			
Petrusburg			
Philippolis			
Reddersburg			
Reitz			
Vrede			
Warden			
Welkom			
Wepener	20	5	
Winburg			
Zastron			

S.W.A.	Max	Min	RRR
Aroab			
Bethanie			
Dordabis			
Gobabeb	36	20	
Gobabis	24	8	
Grootfontein			
Karasburg			
Kalkfeld			
Karibib			
Keetmanshoop	26	15	
Kub			
Luderitz	23	13	
Mariental	27	15	
Ohopoho			
Okahandja			
Okaukueye			
Ondangua			
Otavi			
Otjiwarongo			
Outjo	27	12	
Rehoboth			
Runtu			
Steinhausen			
Tsumeb	28	11	
Walvisbaai	16	11	
Windhoek W.K.	24	11	
J.G. Strydom Lughawe	23	7	
BASUTOLAND			
Maseru			
BETSJOEANALAND/BECHUANALAND			
Francistown	23	10	
Gaberones	24	9	
Ghanzi	26	9	
Lobatsi			
Mahalapye			
Maun			
Shakawe	22	13	
Tsabong	26	9	
Tsane	25	9	
SWAZILAND			
Embelebe			
Manzini	27	16	
Stegi			

SYNOPTIC WEATHER MAP 1200 GMT. — 1400 SAST. SINOPTIESE WEERKAART

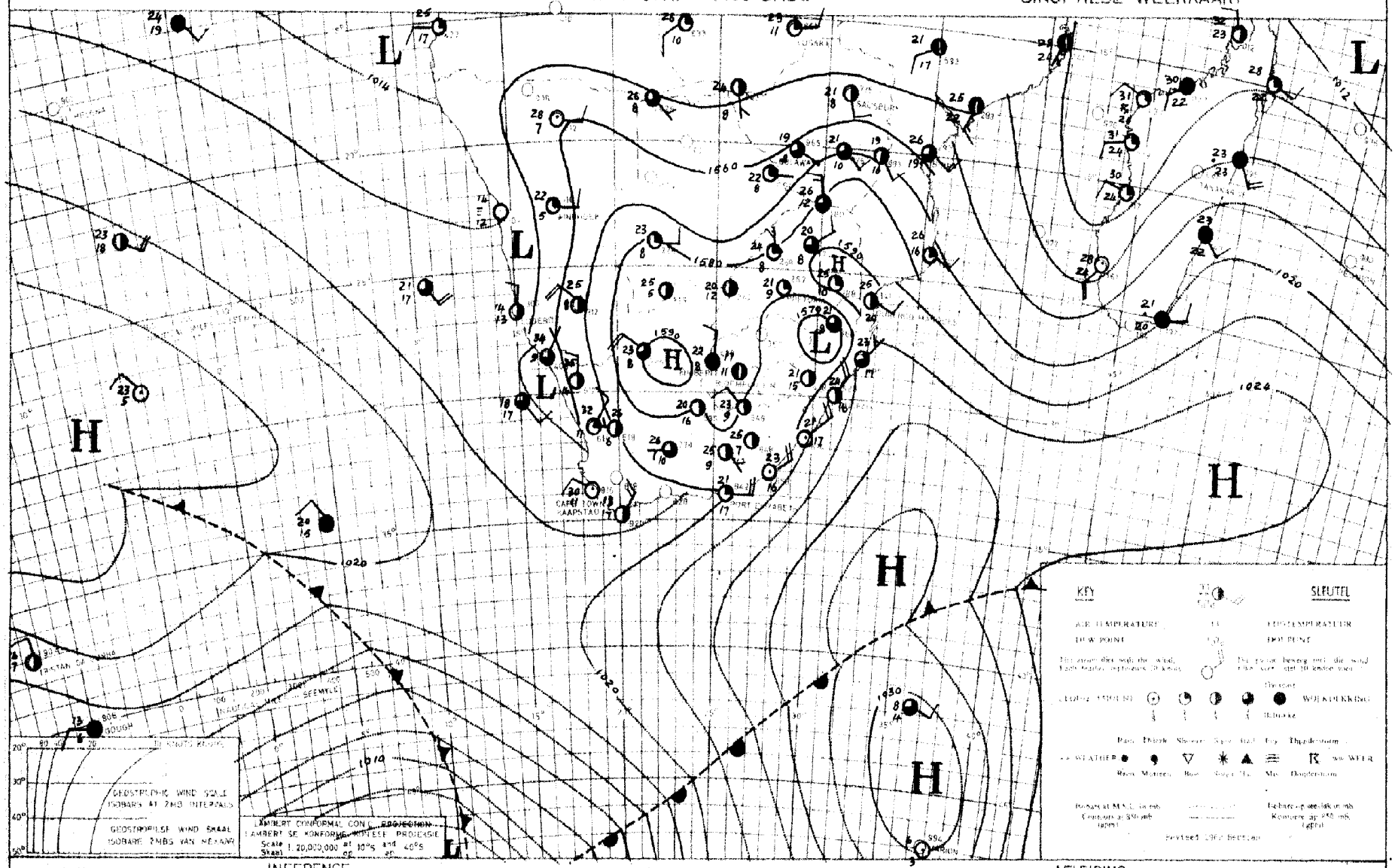

INFERENCE DATE 30 - 4 - 1966 DATUM AFLEIDING

With moist air present over most of the interior, it will be partly cloudy and mild to warm. A few showers will occur over the Southern Transvaal. The position of the high over the Indian Ocean has not changed much and the weather will remain fair along the coasts.

Met vogtige lug teenwoordig oor die meeste dele van die binneland sal dit gedeeltelik bewolk en matig tot warm wees. Enkele buie sal oor Suid-Transvaal voorkom. Die posisie van die hoog oor die Indiese Oseaan het min verander en dit sal mooiweer langs die kusstreke bly.

DAAGLIKSE WEERBULLETIN

2 - AUG - 3
Copy 1966

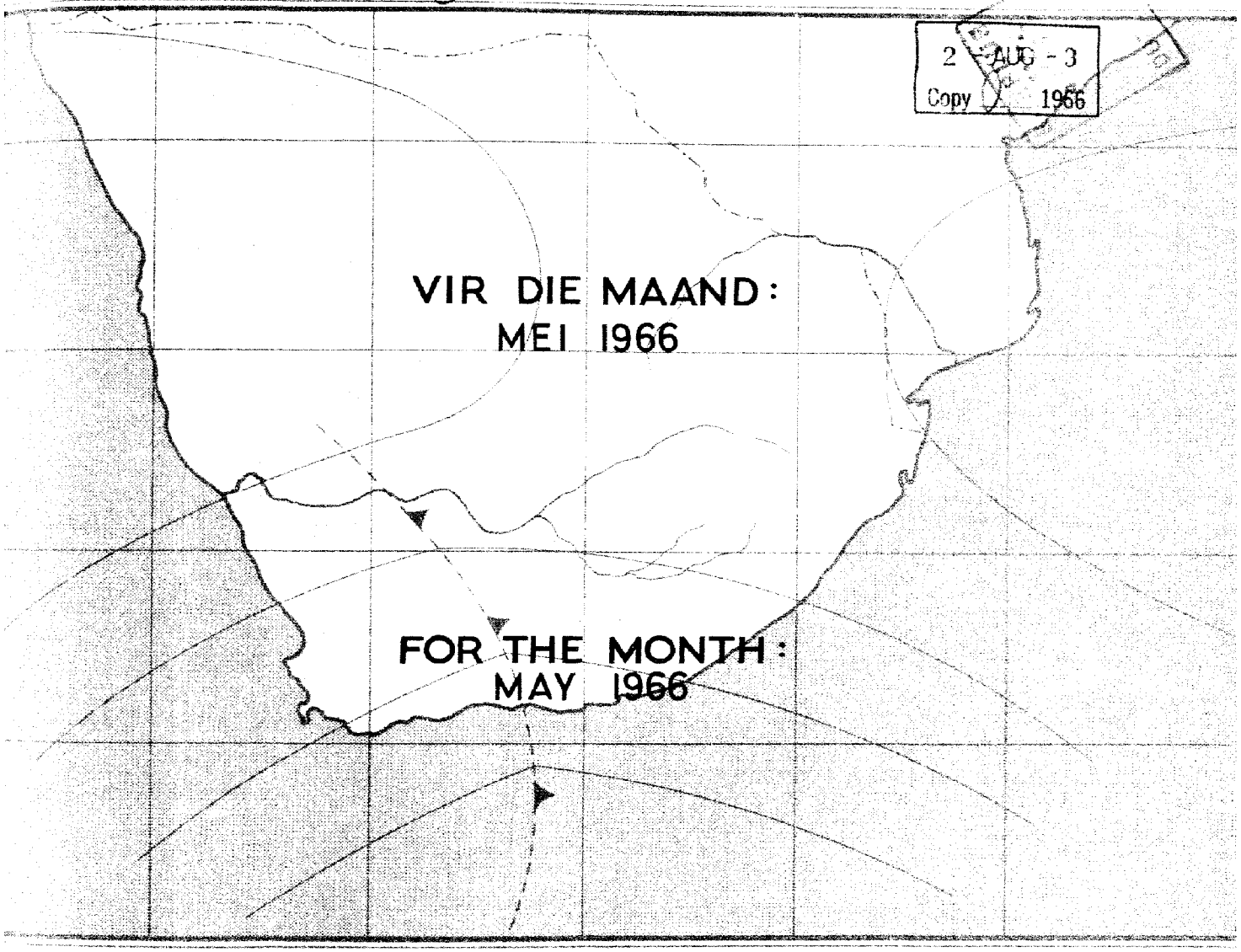

DAILY WEATHER BULLETIN

DAAGLIKSE WEERBULLETIN

Maksimum en Minimum Temperatuur (°C) en Reënval (RRR) in mm vir die 24 uur geëindig om 0800 SAST op

WEERBURO / WEATHER BUREAU
DEPT. VAN VERVOER / DEPT. OF TRANSPORT

2 - 5 - 1966

DAILY WEATHER BULLETIN

Maximum and Minimum Temperatures (°C) and rainfall (RRR) in mm for the 24 hours ended at 0800 SAST on

CAPE - KAAP	Max	Min	RRR
Aberdeen			
Addo			
Alexander Bay	35	13	
Aliwal North	23	7	0·1
Bashee	23	15	
Beaufort-Wes	26	13	
(Lughawe)			
Boegoebergdam			
Boetsap			
Brakkekuil			
(naby Heidelberg)			
Brandvlei			
Cala			
Caledon			
Calitzdorp			
Calvinia	27	13	
Cape Agulhas	23	13	
Cape Columbine	23	11	
Cape Point	24	15	
Cape St. Francis	20	15	
Cape Town	29	14	
(D.F. Malan)			
Cape Town			
(Roeland Str.)			
Carnarvon			
Ceres			
Citrusdal			
Colesberg			
Cradock			
Dŏhne	25	14	
De Aar	22	6	
Douglas			
East London	25	14	
(Airport)			
Eensaamheid			
(naby Herold)			
Elsenburg			
Fraserburg	23	8	
Garies			
George			
Graaff-Reinet	27	15	
Grahamstown			
Hopetown			
Idutywa			
Jansenville	31	13	
Joubertina			
Kimberley	23	9	
(Airport)			
Knysna			
Kokstad	22	5	
Kuruman	24	9	7·0

KAAP - CAPE	Max	Min	RRR
Ladismith			
Lake Mentz			
Maclear			
Mafeking	25	9	
Malmesbury			
Matatiele			
Matroosberg	26	11	
Grootfontein			
(Middelburg)	23	7	
Mosselbaai	25	16	
Mount Frere			
Okiep	28	18	
Oudtshoorn			
Petrusville			
Piketberg			
Pofadder	25	14	
Port Alfred			
Port Elizabeth	24	13	
Port Nolloth	24	11	
Port St. Johns	22	16	
Prieska	27	9	
Prince Albert			
Queenstown	25	17	
Rietfontein			
Riversdale	33	11	
Robertson	32	10	
Sheeprun			
(near Maclear)			
Somerset-Oos	27	13	
Steynsburg			
Strydenburg			
Sutherland	22	3	
Swellendam			
Tarkastad			
Touwsrivier			
Twee Riviere			
(Gemsbokpark)			
Umtata	26	9	
Uniondale			
Upington	27	12	
Vanwyksvlei	24	9	
Victoria-Wes	23	5	
Vredendal	34	10	
Vryburg	24	8	
Williston			
Willowmore	28	10	
Willowpark	22	6	0·7
(near Dordrecht)			

NATAL	Max	Min	RRR
Cape St. Lucia	23	17	
Dundee			
Durban	25	14	
(Louis Botha)			
Estcourt	21	8	
Harding			
Himeville			
Mkuze			
Hluhluwe			
Newcastle	21	9	
Cedara			
(Pietermaritzburg)	20	7	
Port Shepstone	23	15	
Richmond			
Seven Oaks			
Vryheid			
Waterford	20	2	
(near Underberg)			
TRANSVAAL			
Barberton			
Belfast			
Bethal	19	8	
Bospoort	22	6	
Carolina	18	6	
Chester			
(near Gravelotte)			
Crecy			
Gideonsrus			7·0
Groendraai	24	10	0·2
(naby Vaalwater)			
Jan Kempdorp			
Jan Smuts	18	7	0·1
Joubert Park (Jhb)	20	10	
Kroondal	24	11	
Levubu	22	14	0·4
Leeudoringstad			
Lichtenburg			
Letaba			
Loskopdam			
Lydenburg	20	8	
Marnitz	25	11	
Mara	22	12	
Marble Hall			1·5
Messina	26	16	
Middelburg			4·0
Nelspruit	23	16	
Phalaborwa			
Pietersburg	21	11	
Piet Retief	17	10	7·5

TRANSVAAL	Max	Min	RRR
Pongola			
Potchefstroom	23	8	
Potgietersrus	22	10	
Pretoria W.B.	23	12	1·8
Pretoriuskop			
Punda Milia			
Sandpan (NW. Tvl.)	26	9	
Satara			
Sekhukhune			
Shingwidzi			
Skukuza	26	12	
Standerton	20	8	
Thabazimbi			
Tomburke			
Tzaneen			
Vereeniging			
Volksrust			
Warmbad	26	12	
Withank			2·4
Zeerust			
O.V.S. - O.F.S.			
Balkfontein			
(naby Bothaville)			
Bethlehem	20	6	
Bloemfontein	22	5	
(J.B.M. Hertzog)			
Bultfontein			
Fauresmith	22	6	
Ficksburg			
Frankfort	22	7	
Harrismith			
Hoopstad	24	7	
Kroonstad			
Lindley			
Modderpoort			
Petrusburg			
Philippolis			
Reddersburg			
Reitz			
Vrede			
Warden			2·5
Welkom	22	8	
Wepener	22	6	
Winburg			
Zastron			

S.W.A.	Max	Min	RRR
Aroab			
Bethanie			
Dordabis			
Gobabeb	36	21	
Gobabis	24	8	
Grootfontein			
Karasburg			
Kalkfeld			
Karibib			
Keetmanshoop	27	15	
Kub			
Luderitz	17	14	
Marienta1	26	12	
Ohopoho			
Okahandja			
Okaukueye			
Ondangua	29	13	
Otavi			
Otjiwarongo			
Outjo	27	11	
Rehoboth			
Runtu	28	13	
Steinhausen			
Tsumeb	28	11	
Walvisbaai	19	15	
Windhoek W.K.	23	10	
J.G. Strydom Lughawe	22	9	
BASUTOLAND			
Maseru	20	6	
BETSJOANALAND/BECHUANALAND			
Francistown	24	10	
Gaberones	24	10	
Ghanzi	26	9	
Lobatsi			
Mahalapye			
Maun	27	12	
Shakawe	26	14	
Tsabong	26	9	
Tsane	25	9	
SWAZILAND			
Embabe			
Manzini	25	20	
Stegi			

SYNOPTIC WEATHER MAP 1200 GMT. — 1400 SAST. SINOPTIESE WEERKAART

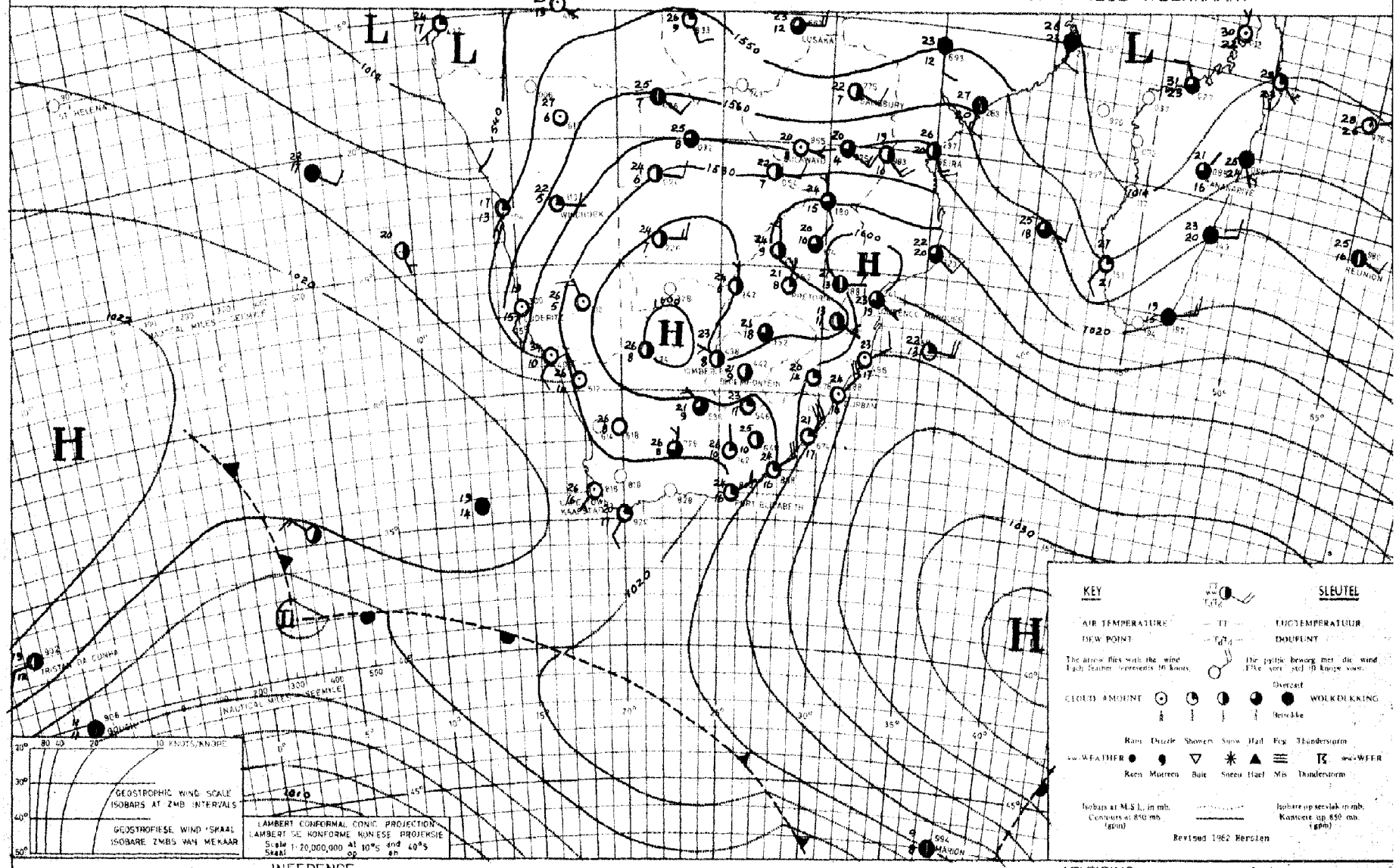

INFERENCE DATE 1 - 5 - 1966 DATUM AFLEIDING

Dew-points over the northern and eastern interior are fairly high and will result in partly cloudy conditions, but owing to the anticyclonic upper air circulation, very little can be expected in the way of showers or thunder-showers.

Doupunte oor die noordelike en oostelike binneland is taamlik hoog en gedeeltelik bewolkte weer sal voorkom, maar weens die antisiklonale bolugsirkulasie is die kanse vir buie of donderbuie gering.

DAAGLIKSE WEERBULLETIN

Maksimum en Minimum Temperatuur (°C) en Reënval (RRR) in mm vir die 24 uur geëindig om 0800 SAST op

WEERBURO / WEATHER BUREAU
DEPT. VAN VERVOER / DEPT. OF TRANSPORT
3 - 5 - 1966

DAILY WEATHER BULLETIN

Maximum and Minimum Temperatures (°C) and rainfall (RRR) in mm for the 24 hours ended at 0800 SAST on

CAPE - KAAP	Max	Min	RRR
Aberdeen			
Addo			
Alexander Bay	30	12	
Aliwal North	24	6	
Bashee	23	16	
Beaufort-Wes	28	17	
(Lughawe)			
Boegoebergdam			
Boetsap			
Brakkekuil			
(naby Heidelberg)			
Brandvlei			
Cala			
Caledon			
Calitzdorp			
Calvinia	28	8	
Cape Agulhas	19	15	
Cape Columbine	16	12	
Cape Point	17	14	
Cape St. Francis	22	14	
Cape Town			
(D.F. Malan)	21	15	
Cape Town			
(Roeland Str.)			
Carnarvon			
Ceres			
Citrusdal			
Colesberg			
Cradock			
Dêhne	26	14	2·5
De Aar	22	7	
Douglas			
East London	27	17	
(Airport)			
Eensaamheid			
(naby Herold)			
Elsenburg			
Fraserburg	25	8	
Garies			
George			
Graaff-Reinet	27	14	
Grahamstown			
Hopetown			
Idutywa			
Jansenville	31	11	
Joubertina			
Kimberley	24	10	
(Airport)			
Knysna			
Kokstad	23	6	
Kuruman	22	8	

KAAP - CAPE	Max	Min	RRR
Ladismith			
Lake Mentz			
Maclear			
Mafeking	24	11	2·0
Malmesbury			
Matatiele			
Matroosberg	27	11	
Grootfontein			
(Middelburg)	24	7	
Mosselbaai	20	14	
Mount Frere			
Okiep	28	15	
Oudtshoorn	31	9	
Petrusville			
Piketberg			
Pofadder	26	14	
Port Alfred			
Port Elizabeth	29	11	
Port Nolloth	22	11	
Port St. Johns	24	19	
Prieska	27	9	
Prince Albert			
Queenstown	26	7	
Rietfontein			
Riversdale	30	12	
Robertson	32	9	
Sheeprun	25	7	0·3
(near Maclear)			
Somerset-Oos	28	12	
Steynsburg			
Strydenburg			
Sutherland	22	2	
Swellendam			
Tarkastad			
Touwsrivier			
Twee Riviere	28	9	
(Gemsbokpark)			
Umtata	29	10	1·2
Uniondale			
Upington	27	13	
Vanwyksvlei	26	9	
Victoria-Wes	24	5	
Vredendal	34	10	
Vryburg	24	10	
Williston			
Willowmore	28	9	
Willowpark			
(near Dordrecht)	22	6	

NATAL	Max	Min	RRR
Cape St. Lucia			
Dundee			
Durban	26	16	
(Louis Botha)			
Estcourt	23	9	
Harding			
Himeville			
Mkuze			
Hluhluwe			
Newcastle	24	7	
Cedara			
(Pietermaritzburg)	22	9	
Port Shepstone	23	15	
Richmond			
Seven Oaks			
Vryheid			
Waterford			
(near Underberg)	22	4	1·2

TRANSVAAL

Barberton			
Belfast			
Bethal	19	5	
Bospoort	22	6	1·7
Carolina	19	7	
Chester			
(near Gravelotte)			
Crecy			
Groendraai	21	7	
(naby Vaalwater)			
Jan Kempdorp			
Jan Smuts	19	9	5 3
Joubert Park (Jhb)	18	10	3·5
Kroondal	23	9	1·6
Leeudoringstad	23	11	
Lichtenburg			
Letaba			
Loskopdam			
Lydenburg	20	6	
Marnitz	22	10	
Mara	22	8	
Marble Hall			
Messina	26	10	
Middelburg			
Nelspruit	25	18	
Phalaborwa	26	13	
Pietersburg	20	8	
Piet Retief	21	9	

TRANSVAAL	Max	Min	RRR
Pongola			
Potchefstroom	23	6	
Potgietersrus	21	10	
Pretoria W.B.	21	9	2·2
Pretoriuskop			
Punda Milia			
Sandpan (NW. Tvl.)	23	8	
Satara			
Sekhukhune			
Shingwidzi			
Skukuza	28	5	
Standerton	20	3	
Thabazimbi			
Tomburke			
Tzaneen			
Vereeniging			
Volksrust			
Warmbad	22	9	
Witbank			
Zeerust			

O.V.S. - O.F.S.

Balkfontein			
(naby Bothaville)			
Bethlehem	20	3	
Bloemfontein	23	4	
(J.B.M. Hertzog)			
Bultfontein			
Fauresmith	23	6	
Ficksburg			
Frankfort	22	6	
Harrismith			
Hoopstad	25	7	
Kroonstad	22	7	
Lindley			
Modderpoort			
Petrusburg			
Philippolis			
Reddersburg			
Reitz			
Vrede			
Warden			
Welkom	23	7	
Wepener	23	5	
Winburg			
Zastron			

S.W.A.	Max	Min	RRR
Aroab			
Bethanie			
Dordabis			
Gobabeb	35	21	
Gobabis	23	7	
Grootfontein			
Karasburg			
Kalkfeld			
Karibib			
Keetmanshoop	26	14	
Kub			
Luderitz	22	11	
Mariental			
Ohopoho			
Okahandja			
Okaukueye			
Ondangua	28	18	
Otavi			
Otjiwarongo			
Outjo	27	13	
Rehoboth			
Runtu	27	17	
Steinhausen			
Tsumeb	27	16	
Walvisbaai	24	15	
Windhoek W.K.	22	10	
J.C. Strydom Lughawe	22	5	

BASUTOLAND

Maseru	21	5	

BETSJOANALAND/BECHUANALAND

Francistown	23	7	
Gaberones	22	9	
Ghanzi	25	8	
Lobatsi			
Mahalapye			
Maun	26	10	
Shakawe	26	10	
Tsabong	27	9	
Tsane	25	9	

SWAZILAND

Embelembe			
Manzini	26	11	
Stegi			

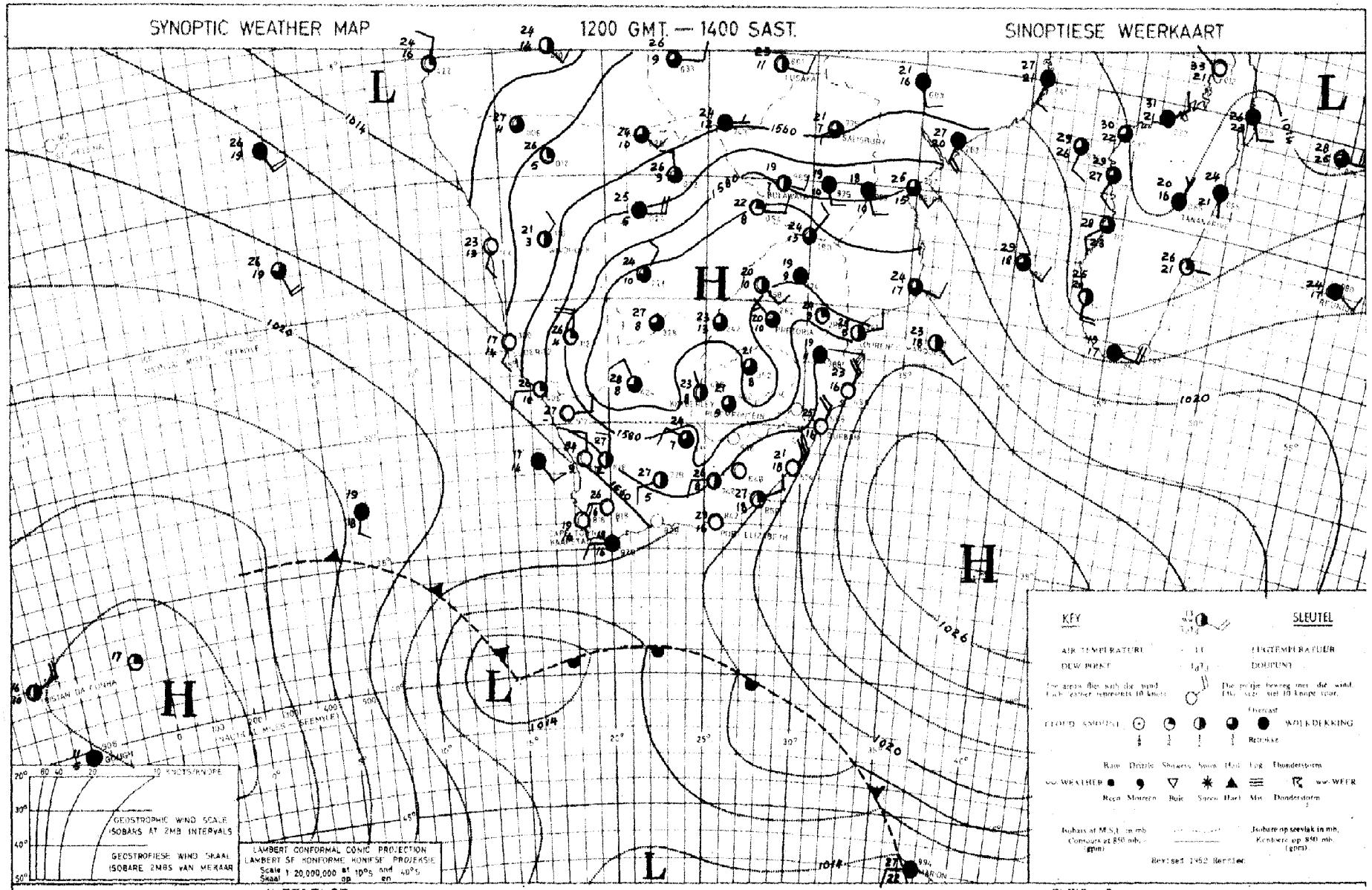

INFERENCE

DATE 2-6-1966 DATUM

AFLEIDING

The front, situated to the west of the Cape, will cause cloudy weather with light rain overnight and in the morning over the Cape Peninsula and vicinity. The air is moist over the interior, but the high on the surface and in the upper air is preventing development, so that only a few showers are expected over the northern interior.

Die front wes van die Kaap gelee sal oornag en in die oggend bewolkte weer met ligte reën oor die Skiereiland en omgewing veroorsaak. Die lug oor die binneland is vogtig, maar die hoog op die oppervlakte sowel as in die bolug verhinder ontwikkeling, en slegs enkele buie word oor die noordelike binneland verwag.

DAAGLIKSE WEERBULLETIN

Maksimum en Minimum Temperatuur (°C) en Reënval (RRR) in mm vir die 24 uur geëindig om 0800 SAST op

WEERBURO / WEATHER BUREAU
DEPT. VAN VERVOER / DEPT. OF TRANSPORT

4 - 5 - 1966

DAILY WEATHER BULLETIN

Maximum and Minimum Temperatures (°C) and rainfall (RRR) in mm for the 24 hours ended at 0800 SAST on

CAPE - KAAP	Max	Min	RRR
Aberdeen			
Addo			
Alexander Bay	20	11	
Aliwal North	24	4	
Bashee	27	15	
Beaufort-Wes	28	11	
(Lughawe)			
Boegoebergdam			
Boetsap			
Brakkekuil			
(naby Heidelberg)			
Brandvlei			
Cala			
Caledon			
Calitzdorp			
Calvinia	28	8	
Cape Agulhas	20	14	
Cape Columbine	18	12	
Cape Point	17	14	
Cape St. Francis	21	14	
Cape Town (D.F. Malan)			
Cape Town (Roeland Str.)			
Carnarvon			
Ceres			
Citrusdal			
Colesberg			
Cradock			
Dêhne	27	10	
De Aar	22	6	
Douglas			
East London (Airport)	28	14	
Eensaamheid (naby Herold)			
Elsenburg			
Fraserburg	25	7	
Garies			
George			
Graaff-Reinet	29	13	
Grahamstown			
Hopetown			
Idutywa			
Jansenville	31	9	
Joubertina			
Kimberley (Airport)	24	11	0·3
Knysna			
Kokstad	24	5	
Kuruman	29	9	

KAAP - CAPE	Max	Min	RRR
Ladismith			
Lake Mentz			
Maclear			
Mafeking	26	10	
Malmesbury			
Matatiele			
Matroosberg	26	8	
Grootfontein (Middelburg)	25	11	
Mosselbaai	18	15	
Mount Frere			
Okiep	28	16	
Oudtshoorn	31	8	
Petrusville			
Piketberg			
Pofadder	27	15	
Port Alfred			
Port Elizabeth	21	13	
Port Nolloth	17	9	
Port St. Johns	28	18	
Prieska	27	8	
Prince Albert			
Queenstown	27	6	
Rietfontein			
Riversdale	18	10	
Robertson	22	10	
Sheeprun (near Maclear)	25	7	0·1
Somerset-Oos	30	9	
Steynsburg			
Strydenburg			
Sutherland	23	4	
Swellendam			
Tarkastad			
Touwsrivier			
Twee Riviere (Gemsbokpark)	28	8	
Umtata	29	9	
Uniondale			
Upington	28	13	
Vanwyksvlei	27	9	
Victoria-Wes	25	6	
Vredendal	24	8	
Vryburg	24	8	
Williston			
Willowmore	28	8	
Willowpark (near Dordrecht)	24	6	

NATAL	Max	Min	RRR
Cape St. Lucia	24	18	
Dundee			
Durban	27	12	
(Louis Botha)			
Estcourt	25	11	
Harding			
Himeville			
Mkuze			
Hluhluwe			
Newcastle	25	7	
Cedara			
(Pietermaritzburg)	26	7	
Port Shepstone	23	17	
Richmond			
Seven Oaks			
Vryheid			
Waterford			
(near Underberg)	22	3	

TRANSVAAL	Max	Min	RRR
Barberton			
Belfast			
Bethal	22	5	
Bospoort	23	6	
Carolina	21	7	
Chester			
(near Gravelotte)			
Crecy			
Groendraai	26	6	
(naby Vaalwater)			
Jan Kempdorp			
Jan Smuts	21	9	
Joubert Park (Jhb)	20	8	
Kroondal	26	13	
Leeudoringstad	24	12	
Lichtenburg			
Letaba			
Loskopdam			
Lydenburg	22	5	
Marnitz	25	10	
Mara	24	8	
Marble Hall			
Messina	26	11	
Middelburg			
Nelspruit	26	9	
Phalaborwa	24	12	
Pietersburg	22	8	
Piet Retief	23	9	

TRANSVAAL	Max	Min	RRR
Pongola			
Potchefstroom	24	5	
Potgietersrus	25	10	
Pretoria W.B.	23	10	
Pretoriuskop			
Punda Milia			
Sandpan (NW. Tvl.)			
Satara			
Sekhukhune			
Shingwidzi			
Skukuza	28	6	
Standerton	23	4	
Thabazimbi			
Tomburke			
Tzaneen			
Vereeniging			
Volksrust			
Warmbad	25	9	
Witbank			
Zeerust			

O.V.S. - O.F.S.	Max	Min	RRR
Balkfontein (naby Bothaville)			
Bethlehem	22	3	
Bloemfontein (J.B.M. Hertzog)	24	5	
Bultfontein			
Fauresmith	24	5	
Ficksburg			
Frankfort	24	3	
Harrismith			
Hoopstad	24	7	
Kroonstad			
Lindley			
Modderpoort			
Petrusburg			
Philippolis			
Reddersburg			
Reitz			
Vrede			
Warden			
Welkom	28	9	
Wepener	24	4	
Winburg			
Zastron			

S.W.A.	Max	Min	RRR
Aroab			
Bethanie			
Dordabis			
Gobabeb	35	20	
Gobabis	23	7	
Grootfontein			
Karasburg			
Kalkfeld			
Karibib			
Keetmanshoop	27	17	
Kub			
Luderitz	20	11	
Mariental	26	13	
Obopoho			
Okahandja			
Okaukueye			
Ondangua	29	13	
Otavi			
Otjiwarongo			
Outjo	27	12	
Rehoboth			
Runtu	27	16	
Steinhausen			
Tsumeb	27	11	
Walvisbaai	26	15	
Windhoek W.K.	22	10	
J.G. Strydom Lughawe	22	5	

BASUTOLAND	Max	Min	RRR
Maseru	22	5	

BETSJOEANALAND/BECHUANALAND	Max	Min	RRR
Francistown	24	7	
Gaberones	25	10	
Ghanzi	25	8	
Lobatsi			
Mahalapye			
Maun	28	5	
Shakawe	26	13	
Tsabong	27	8	
Tsane	26	9	

SWAZILAND	Max	Min	RRR
Embelembe			
Manzini			
Stegi			

SYNOPTIC WEATHER MAP 1200 GMT. — 1400 SAST. SINOPTIESE WEERKAART

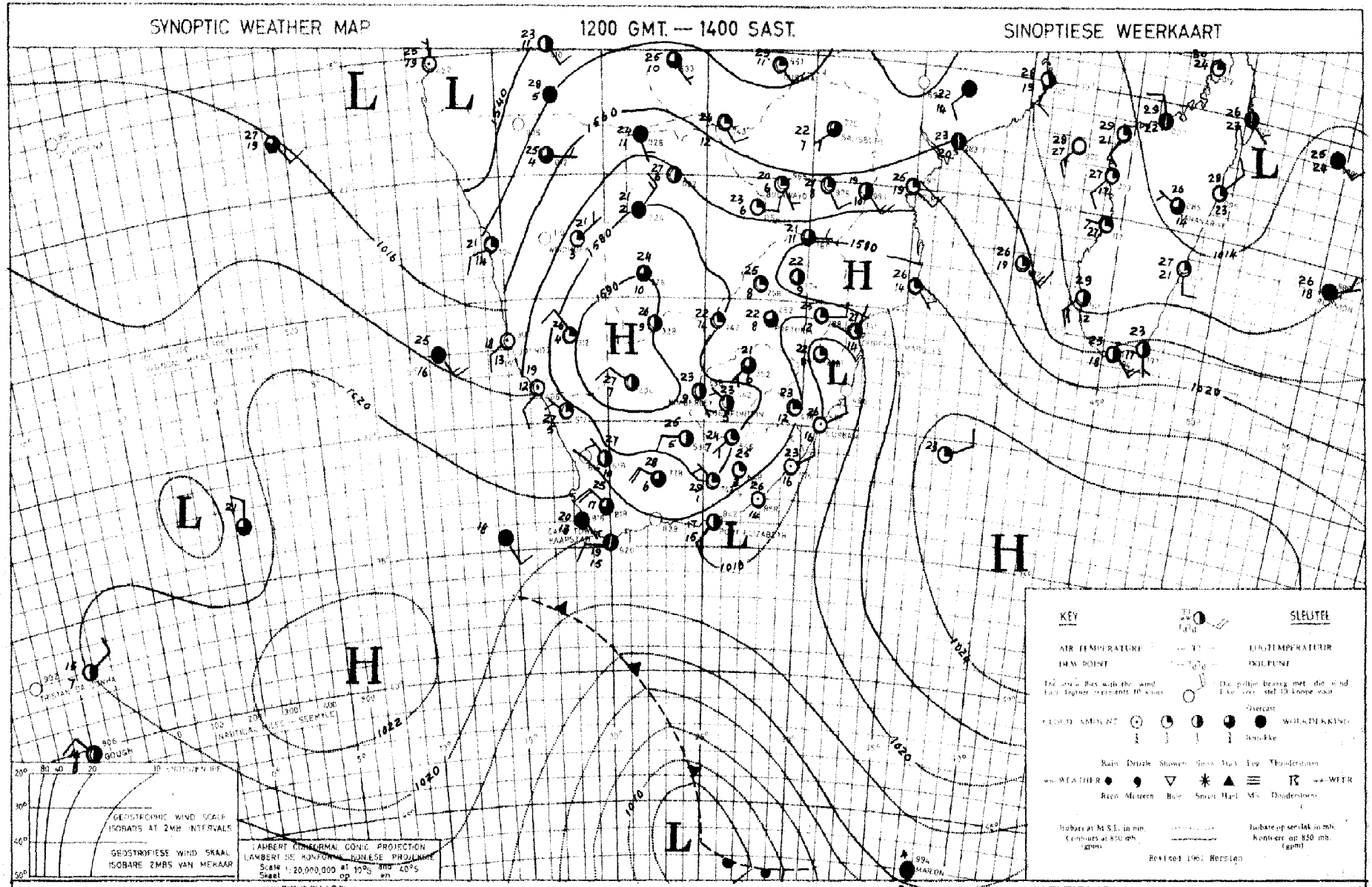

INFERENCE DATE 3 - 5 - 1966 DATUM AFLEIDING

The circulation over the country is anticyclonic and with low dew points the weather over the country will be fine or partly cloudy.

Die sirkulasie oor die land is antisiklonaal en met lae doupunte sal die weer oor die land mooiweer of gedeeltelik bewolk wees.

DAAGLIKSE WEERBULLETIN

Maksimum en Minimum Temperatuur (°C) en Reënval (RRR) in mm vir die 24 uur geëindig om 0800 SAST op

WEERBURO / WEATHER BUREAU
DEPT. VAN VERVOER / DEPT. OF TRANSPORT
5 - 5 - 1966

DAILY WEATHER BULLETIN

Maximum and Minimum Temperatures (°C) and rainfall (RRR) in mm for the 24 hours ended at 0800 SAST on

CAPE - KAAP	Max	Min	RRR
Aberdeen			
Addo			
Alexander Bay	29	13	
Aliwal North	25	3	
Bashee	21	15	
Beaufort-Wes	28	13	
(Lughawe)			
Boegoesbergdam			
Boetsap			
Brakkekuil			
(naby Heidelberg)			
Brandvlei			
Cala			
Caledon			
Calitzdorp			
Calvinia	29	9	
Cape Agulhas	x	16	
Cape Columbine	17	13	
Cape Point	19	14	
Cape St. Francis	19	13	
Cape Town	22	7	
(D.F. Malan)			
Cape Town			
(Roeland Str.)			
Carnarvon			
Ceres			
Citrusdal			
Colesberg			
Cradock			
Dihne	22	10	
De Aar	25	4	
Douglas			
East London	22	12	
(Airport)			
Eensaamheid			
(naby Herold)			
Elsenburg			
Fraserburg	25	8	
Garies			
George			
Graaff-Reinet	29	11	
Grahamstown			
Hopetown			
Idutywa			
Jansenville	26	9	
Joubertina			
Kimberley	24	9	
(Airport)			
Knysna			
Kokstad	25	5	
Kuruman	25	9	

KAAP - CAPE	Max	Min	RRR
Ladismith			
Lake Mentz			
Maclear			
Mafeking	27	9	
Malmesbury			
Matatiele			
Matroosberg	26	9	
Grootfontein			
(Middelburg)	25	6	
Mosselbaai	20	15	
Mount Frere			
Okiep	28	18	
Oudtshoorn	26	8	
Petrusville			
Piketberg			
Pofadder	26	16	
Port Alfred			
Port Elizabeth	21	9	
Port Nolloth	18	11	
Port St. Johns	23	17	
Prieska	28	7	
Prince Albert			
Queenstown	26	7	
Rietfontein			
Riversdale	24	10	
Robertson	25	7	
Sheeprun	25	6	
(near Maclear)			
Somerset-Oos	28	9	
Steynsburg			
Strydenburg			
Sutherland	23	2	
Swellendam			
Tarkastad			
Touwsrivier			
Twee Riviere	28	8	
(Gemsbokpark)			
Umtata	25	9	
Uniondale			
Upington	29	15	
Vanwyksvlei	27	9	
Victoria-Wes	25	5	
Vredendal	32	11	
Vryburg	26	4	
Williston			
Willowmore	27	7	
Willowpark			
(near Dordrecht)	24	6	

NATAL	Max	Min	RRR
Cape St. Lucia	25	18	
Dundee			
Durban	26	16	
(Louis Botha)			
Estcourt	25	8	
Harding			
Himeville			
Mkuze			
Hluhluwe			
Newcastle	26	5	
Cedara			
(Pietermaritzburg)	25	8	
Port Shepstone	23	16	
Richmond			
Seven Oaks			
Vryheid			
Waterford			
(near Underberg)	20	2	
TRANSVAAL			
Barberton			
Belfast			
Bethal	22	5	
Bospoort	23	6	
Carolina	21	5	
Chester			
(near Gravelotte)			
Crecy			
Groendraai	28	8	
(naby Vaalwater)			
Jan Kempdorp			
Jan Smuts	21	10	
Joubert Park (Jhb)	21	11	
Kroondal	27	14	
Levubu	27	12	
Leeudoringstad			
Lichtenburg			
Letaba			
Loskopdam			
Lydenburg	23	4	
Marnitz	27	11	
Mara	27	8	
Marble Hall			
Messina	28	17	
Middelburg			
Nelspruit	28	8	
Phalaborwa	28	13	
Pietersburg	26	9	
Piet Retief	23	8	

TRANSVAAL	Max	Min	RRR
Pongola			
Potchefstroom	24	7	
Potgietersrus	22	10	
Pretoria W.B.	26	15	
Pretoriuskop			
Punda Milia			
Sandpan (NW. Tvl.)	28	10	
Satara			
Sekhukhune			
Shingwidzi			
Skukuza	30	6	
Standerton	23	4	
Thabazimbi			
Tomburke			
Tzaneen			
Vereeniging			
Volksrust			
Warmbad	27	13	
Witbank			
Zeerust			
O.V.S. - O.F.S.			
Balkfontein			
(naby Bothaville)			
Bethlehem	22	4	
Bloemfontein	24	3	
(J.B.M. Hertzog)			
Bultfontein			
Fauresmith	24	5	
Ficksburg			
Frankfort	25	4	
Harrismith			
Hoopstad	26	5	
Kroonstad	23	8	
Lindley			
Modderpoort			
Petrusburg			
Philippolis			
Reddersburg			
Reitz			
Vrede			
Warden			
Welkom	24	10	
Wepener	24	2	
Winburg			
Zastron			

S.W.A.	Max	Min	RRR
Aroab			
Bethanie			
Dordabis			
Gobabeb	35	20	
Gobabis	23	6	
Grootfontein			
Karasburg			
Kalkfeld			
Karibib			
Keetmanshoop	28	15	
Kub			
Luderitz	24	16	
Mariental	26	12	
Ohopoho			
Okahandja			
Okaukueye			
Ondangua	29	13	
Otavi			
Otjiwarongo			
Outjo	21	13	
Rehoboth			
Runtu	28	10	
Steinhausen			
Tsumeb	27	10	
Walvisbaai	24	19	
Windhoek W.K.	22	9	
J. C. Strydom Lughawe	22	5	
BASUTOLAND			
Maseru	22	4	
BETSJOEANALAND/BECHUANALAND			
Francistown	25	7	
Gaberones	28	11	
Ghanzi	26	8	
Lobatsi			
Mahalapye			
Maun	27	7	
Shakawe	26	7	
Tsabong	28	9	
Tsane	27	9	
SWAZILAND			
Embelebe			
Manzini	29	21	
Stegi			

SYNOPTIC WEATHER MAP — 1200 GMT. — 1400 SAST. — SINOPTIESE WEERKAART

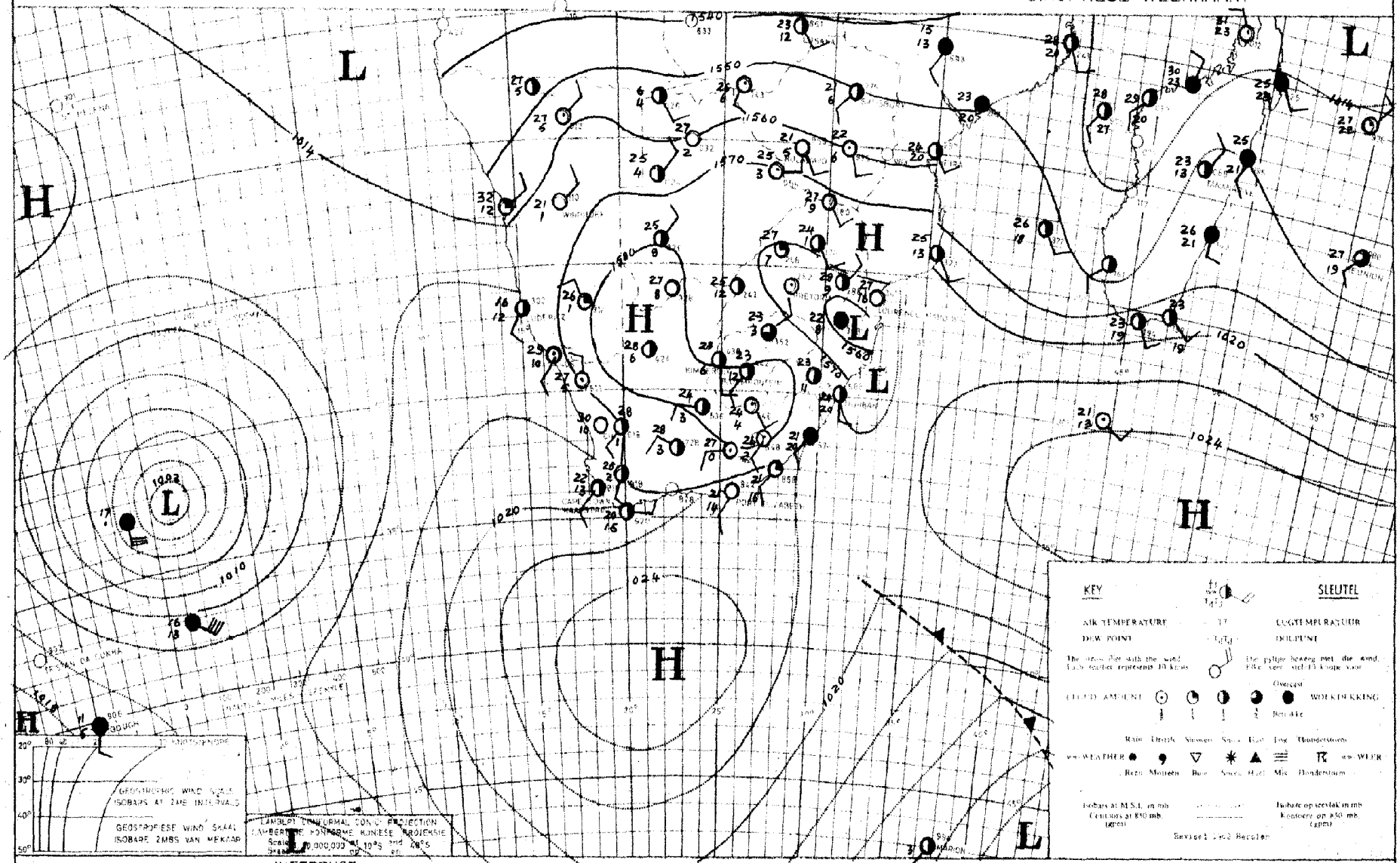

INFERENCE — DATE 4 - 5 - 19 66 DATUM — AFLEIDING

The air is fairly dry and the circulation over the country is anticyclonic. Therefore it will be fine to partly cloudy and warm over most parts of the country.

Die lug is taamlik droog en die sirkulasie oor die land antisiklonaal sodat dit mooiweer tot gedeeltelik bewolk en warm sal wees oor die meeste dele van die land.

DAAGLIKSE WEERBULLETIN

Maksimum en Minimum Temperatuur (°C) en Reënval (RRR) in mm vir die 24 uur geëindig om 0800 SAST op

WEERBURO / WEATHER BUREAU
DEPT. VAN VERVOER / DEPT. OF TRANSPORT

6 - 5 - 1966

DAILY WEATHER BULLETIN

Maximum and Minimum Temperatures (°C) and rainfall (RRR) in mm for the 24 hours ended at 0800 SAST on

CAPE - KAAP	Max	Min	RRR
Aberdeen			
Addo			
Alexander Bay	33	17	
Aliwal North	25	7	
Bashee	23	16	
Beaufort-Wes	28	16	
(Lughawe)			
Boegoebergdam			
Boetsap			
Brakkekuil			
(naby Heidelberg)			
Brandvlei			
Cala			
Caledon			
Calitzdorp			
Calvinia	28	11	
Cape Agulhas	21	15	
Cape Columbine	22	14	
Cape Point	18	14	
Cape St. Francis	19	16	
Cape Town			
(D.F. Malan)	21	9	
Cape Town			
(Roeland Str.)			
Carnarvon			
Ceres			
Citrusdal			
Colesberg			
Cradock			
Döhne	27	14	
De Aar	26	13	
Douglas			
East London	24	16	
(Airport)			
Eensaamheid			
(naby Herold)			
Elsenburg			
Fraserburg	25	10	
Garies			
George			
Graaff-Reinet	29	13	
Grahamstown			
Hopetown			
Idutywa			
Jansenville	31	12	
Joubertina			
Kimberley	26	11	
(Airport)			
Knysna			
Kokstad	24	6	
Kuruman	26	7	

KAAP - CAPE	Max	Min	RRR
Ladismith			
Lake Mentz			
Maclear			
Mafeking	24	8	
Malmesbury			
Matatiele			
Matroosberg	26	9	
Grootfontein			
(Middelburg)	25	11	
Mosselbaai	19	15	
Mount Frere			
Okiep	28	14	
Oudtshoorn	30	12	
Petrusville			
Piketberg			
Pofadder	27	15	
Port Alfred			
Port Elizabeth	23	16	
Port Nolloth	24	13	
Port St. Johns	25	19	
Prieska	28	13	
Prince Albert			
Queenstown	27	7	
Rietfontein			
Riversdale	24	12	
Robertson	27	14	
Sheeprun	26	9	
(near Maclear)			
Somerset-Oos	29	11	
Steynsburg			
Strydenburg			
Sutherland	23	6	
Swellendam			
Tarkastad			
Touwsrivier			
Twee Riviere	29	14	
(Gemsbokpark)			
Umtata	30	9	
Uniondale			
Upington	30	17	
Vanwyksvlei	28	15	
Victoria-Wes	26	10	
Vredendal	34	11	
Vryburg	26	8	
Williston			
Willowmore	28	10	
Willowpark			
(near Dordrecht)			

NATAL	Max	Min	RRR
Cape St. Lucia	26	16	
Dundee			
Durban	26	13	
(Louis Botha)			
Estcourt	25	8	
Harding			
Himeville			
Mkuze			
Hluhluwe			
Newcastle	26	5	
Cedara			
(Pietermaritzburg)	29	9	
Port Shepstone	24	17	
Richmond			
Seven Oaks			
Vryheid			
Waterford			
(near Underberg)	22	6	

TRANSVAAL

Barberton			
Belfast			
Bethal	22	2	
Bospoort	24	6	
Carolina	20	4	
Chester			
(near Gravelotte)			
Cracy			
Groendraai	26	4	
(naby Vaalwater)			
Jan Kempdorp			
Jan Smuts	21	9	
Joubert Park (Jhb)	20	11	
Kroondal	26	11	
Lenyenye	25	11	
Leeudoringstad			
Lichtenburg			
Letaba			
Loskopdam			
Lydenburg	21	3	
Marnitz	26	6	
Mara	26	6	
Marble Hall			
Messina	28	10	
Middelburg			
Nelspruit	26	8	
Phalaborwa	27	12	
Pietersburg	24	7	
Piet Retief	22	9	

TRANSVAAL	Max	Min	RRR
Pongola			
Potchefstroom	25	8	
Potgietersrus	26	7	
Pretoria W.B.	24	9	
Pretoriuskop			
Punda Milia			
Sandpan (NW. Tvl.)	28	8	
Satara			
Sekhukhune			
Shingwidzi			
Skukuza	29	3	
Standerton	23	2	
Thabazimbi			
Tomburke			
Tzaneen			
Vereeniging			
Volksrust			
Warmbad	26	8	
Witbank			
Zeerust			

O.V.S. - O.F.S.

Balkfontein			
(naby Bothaville)			
Bethlehem	22	2	
Bloemfontein	21	1	
(J.B.M. Hertzog)			
Bultfontein			
Fauresmith	24	9	
Ficksburg			
Frankfort	24	2	
Harrismith			
Hoopstad	25	5	
Kroonstad	23	7	
Lindley			
Modderpoort			
Petrusburg			
Philippolis			
Reddersburg			
Reitz			
Vrede			
Warden			
Welkom			
Wepener	24	5	
Winburg			
Zastron			

S.W.A.	Max	Min	RRR
Aroab			
Bethanie			
Dordabis			
Gobabeb			
Gobabis	24	6	
Grootfontein			
Karasburg			
Kalkfeld			
Karibib			
Keetmanshoop	27	14	
Kub			
Luderitz	31	20	
Mariental	27	13	
Ohopoho			
Okahandja			
Okaukueye			
Ondangua	28	13	
Otavi			
Otjiwarongo			
Outjo	27	10	
Rehoboth			
Runtu	27	7	
Steinhausen			
Tsumeb	26	10	
Walvisbaai	35	15	
Windhoek W.K.	23	10	
J.G. Strydom Lughawe	22	4	

BASUTOLAND

Maseru	21	4	

BETSJOEANALAND/BECHUANALAND

Francistown	26	7	
Gaberones	27	10	
Ghanzi	27	9	
Lobatsi			
Mahalapye			
Maun	27	10	
Shakawe	26	6	
Tsabong	29	7	
Tsane	28	10	

SWAZILAND

Embelebe			
Manzini	28	9	
Stegi			

SYNOPTIC WEATHER MAP

1200 GMT — 1400 SAST.

SINOPTIESE WEERKAART

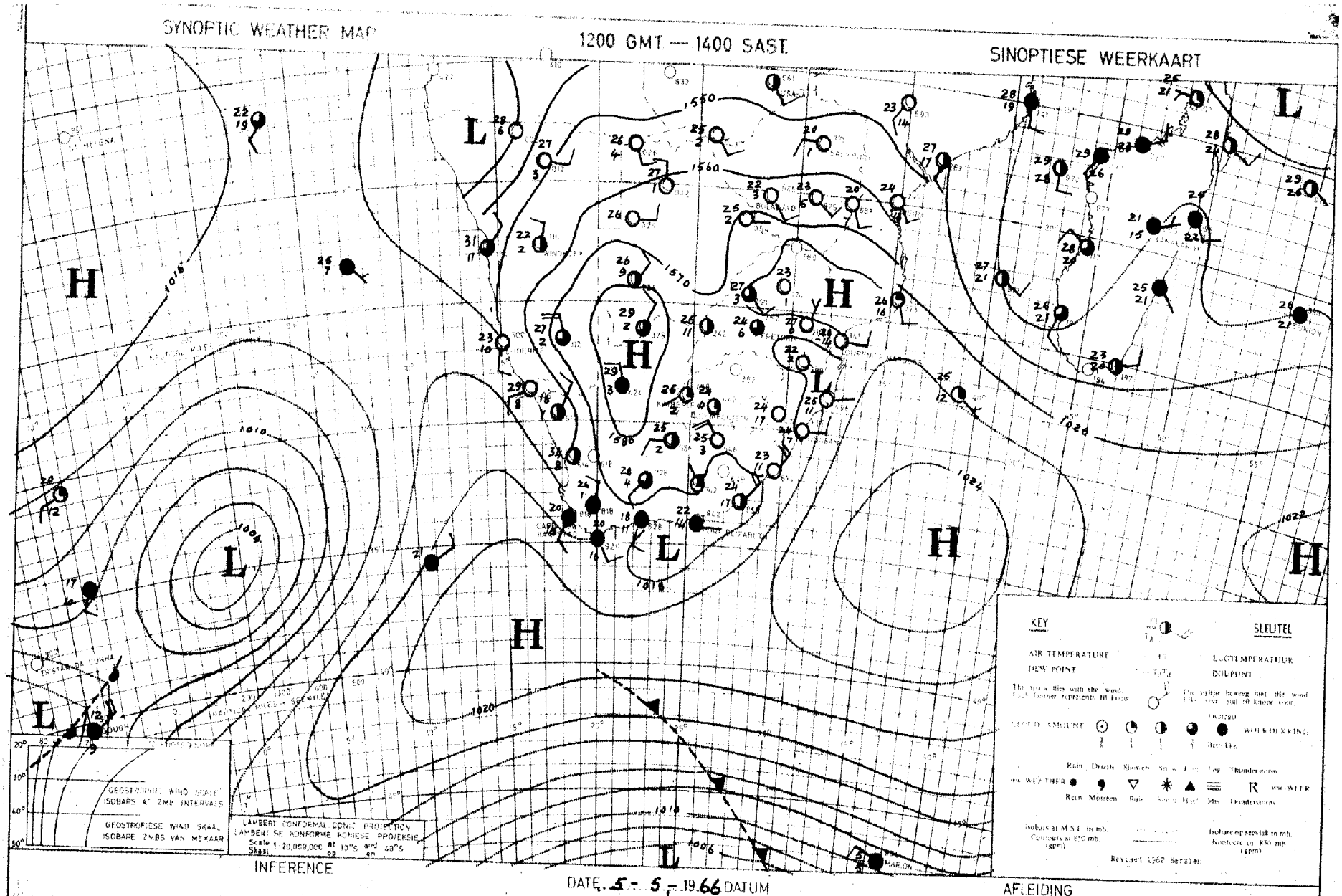

INFERENCE

DATE 5 - 5 - 19 66 DATUM

AFLEIDING

The coastal low situated on the southern Cape coast is moving eastwards, thus causing cloudy weather overnight over the southern and eastern coastal regions. The high over the interior is causing fine weather over most of the interior and berqwind conditions on the west coast.

Die kuslaag op die Kaapse suidkus gelee", beweeg ooswaarts en veroorsaak bewolkte weer oornag oor die suidelike en oostelike kusgebiede. Die hoog oor die binneland veroorsaak mooiweer oor die grootste deel van die binneland, en bergwindtoestande oor die weskus.

DAAGLIKSE WEERBULLETIN

Maksimum en Minimum Temperatuur (°C) en Reënval (RRR) in mm vir die 24 uur geëindig om 0800 SAST op

WEERBURO / WEATHER BUREAU
DEPT. VAN VERVOER / DEPT. OF TRANSPORT

7 - 5 - 1966

DAILY WEATHER BULLETIN

Maximum and Minimum Temperatures (°C) and rainfall (RRR) in mm for the 24 hours ended at 0800 SAST on

CAPE - KAAP	Max	Min	RRR
Aberdeen			
Addo			
Alexander Bay	31	12	
Aliwal North	26	11	
Bashee	23	18	0·5
Beaufort-Wes	27	10	
(Lughawe)			
Boegoebergdam			
Boetsap			
Brakkekuil			
(naby Heidelberg)			
Brandvlei			
Cala			
Caledon			
Calitzdorp			
Calvinia	28	7	
Cape Agulhas	19	16	
Cape Columbine	26	14	
Cape Point	23	X	
Cape St. Francis	18	16	
Cape Town	30	13	
(D.F. Malan)			
Cape Town			
(Roeland Str.)			
Carnarvon			
Ceres			
Citrusdal			
Colesberg			
Cradock			
Dihne	22	11	
De Aar	26	8	
Douglas			
East London	23	17	
(Airport)			
Eensaamheid			
(naby Herold)			
Elsenburg			
Fraserburg	24	8	
Garies			
George			
Graaff-Reinet	27	13	
Grahamstown			
Hopetown			
Idutywa			
Jansenville	26	16	
Joubertina			
Kimberley	26	15	
(Airport)			
Knysna			
Kokstad	24	8	
Kuruman	26	9	

KAAP - CAPE	Max	Min	RRR
Ladismith			
Lake Mentz			
Maclear			
Mafeking	25	7	
Malmesbury			
Matatiele			
Matroosberg	26	9	
Grootfontein			
(Middelburg)	26	11	
Mosselbaai	18	15	
Mount Frere			
Okiep	29	12	
Oudtshoorn	27	9	
Petrusville			
Piketberg			
Pofadder	27	15	
Port Alfred			
Port Elizabeth	21	15	
Port Nolloth	23	12	
Port St. Johns	24	20	
Prieska			
Prince Albert			
Queenstown	27	13	
Rietfontein			
Riversdale			
Robertson	29	10	
Sheeprun	25	10	
(near Maclear)			
Somerset-Oos	25	11	
Steynsburg			
Strydenburg			
Sutherland	22	3	
Swellendam			
Tarkastad			
Touwsrivier			
Twee Riviere	30	9	
(Gemsbokpark)			
Umtata			
Uniondale			
Upington	29	15	
Vanwyksvlei	27	8	
Victoria-Wes	16	X	
Vredendal	34	10	
Vryburg			
Williston			
Willowmore	23	11	0·1
Willowpark			
(near Dordrecht)	23	12	

NATAL	Max	Min	RRR
Cape St. Lucia	29	18	
Dundee			
Durban	27	16	
(Louis Botha)			
Estcourt	26	9	
Harding			
Himeville			
Mkuze			
Hluhluwe			
Newcastle	26	5	
Cedara			
(Pietermaritzburg)	28	11	
Port Shepstone	24	20	
Richmond			
Seven Oaks			
Vryheid			
Waterford			
(near Underberg)			
TRANSVAAL			
Barberton			
Belfast			
Bethal	20	6	
Bospoort	23	7	
Carolina	22	6	
Chester			
(near Gravelotte)			
Crecy			
Groendraai	27	3	
(naby Vaalwater)			
Jan Kempdorp			
Jan Smuts	22	11	
Joubert Park (Jhb)	21	12	
Kroondal	26	6	
Leeudoringstad			
Lichtenburg			
Letaba			
Loskopdam			
Lydenburg	23	6	
Levubu	22	11	
Mara	27	7	
Marble Hall			
Messina	28	9	
Middelburg			
Mayruth	27	8	
Nelspruit	29	14	
Phalaborwa	29	12	
Pietersburg	25	8	
Piet Retief	22	9	

TRANSVAAL	Max	Min	RRR
Pongola			
Potchefstroom	24	5	
Potgietersrus	26	8	
Pretoria W.B.	25	9	
Pretoriuskop			
Punda Milia			
Sandpan (NW. Tvl.)	28	6	
Satara			
Sekhukhune			
Shingwidzi			
Skukuza			
Standerton	23	2	
Thabazimbi			
Tomburke			
Tzaneen			
Vereeniging			
Volksrust			
Warmbad	26	9	
Witbank			
Zeerust			
O.V.S. - O.F.S.			
Balkfontein			
(naby Bothaville)			
Bethlehem	22	1	
Bloemfontein	25	10	
(J.B.M. Hertzog)			
Bultfontein			
Fauresmith	25	9	
Ficksburg			
Frankfort	25	2	
Harrismith			
Hoopstad			
Kroonstad	24	8	
Lindley			
Modderpoort			
Petrusburg			
Philippolis			
Reddersburg			
Reitz			
Vrede			
Warden			
Welkom	25	8	
Wepener	24	11	
Winburg			
Zastron			

S.W.A.	Max	Min	RRR
Aroab			
Bethanie			
Dordabis			
Gobabeb	35	18	
Gobabis	25	5	
Grootfontein			
Karasburg			
Kalkfeld			
Karibib			
Keetmanshoop	28	12	
Kub			
Luderitz	26	12	
Mariental			
Ohopoho			
Okahandja			
Okaukueye			
Ondangua			
Otavi			
Otjiwarongo			
Outjo	27	11	
Rehoboth			
Runtu			
Steinhausen			
Tsumeb	28	9	
Walvisbaai	29	15	
Windhoek W.K.	23	9	
J.C. Strydom Lughawe	23	3	
BASUTOLAND			
Maseru	22	9	
BETSJOANALAND/BECHUANALAND			
Francistown			
Gaberones	27	7	
Ghanzi			
Lobatsi			
Mahalapye			
Maun			
Shakawe			
Tsabong			
Tsane			
SWAZILAND			
Embelebe			
Manzini			
Stegi			

SYNOPTIC WEATHER MAP 1200 GMT. — 1400 SAST. SINOPTIESE WEERKAART

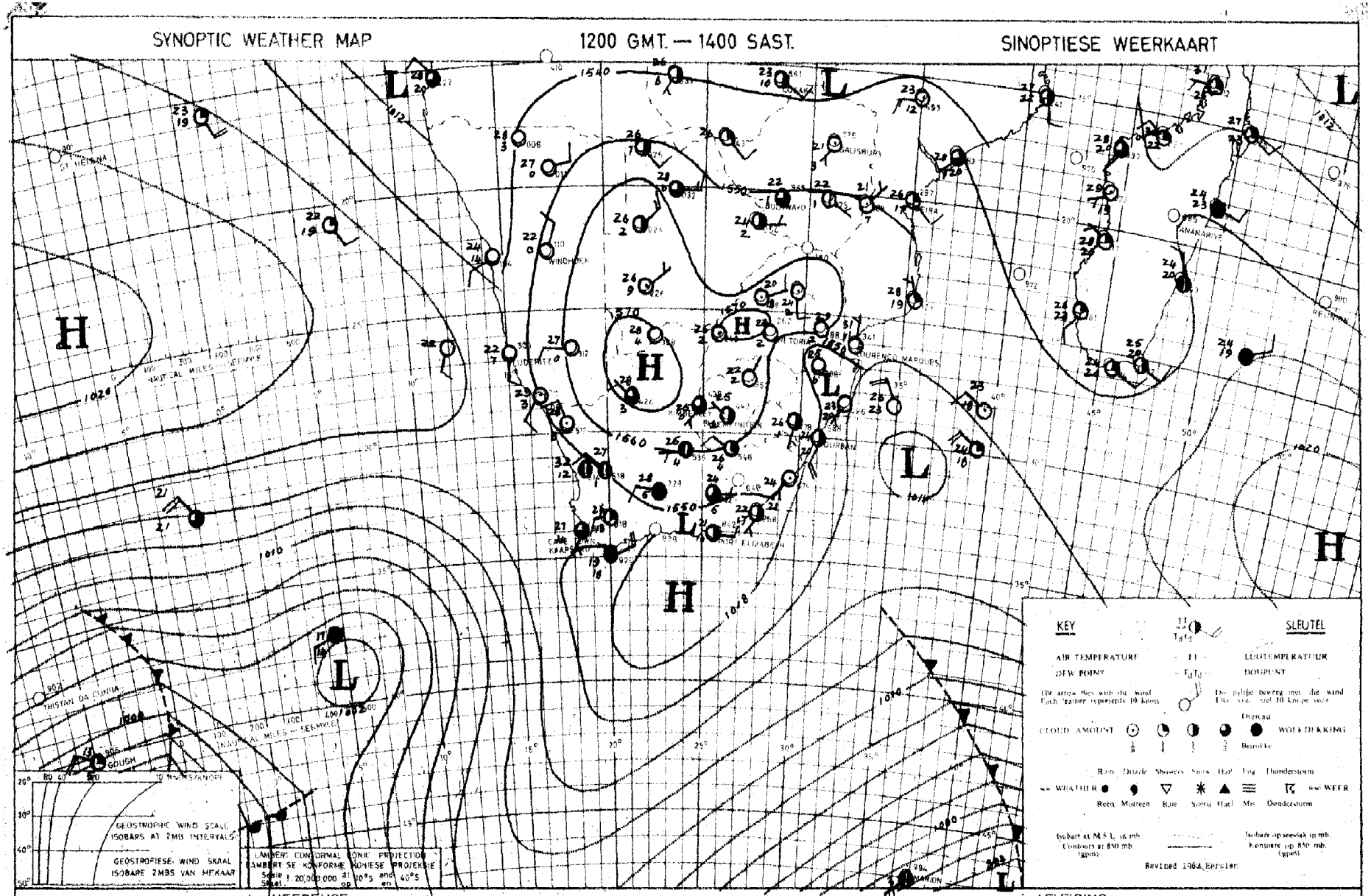

INFERENCE DATE 6 — 5 — 1966 DATUM AFLEIDING

The air is dry over the country and with the high over the interior it will remain fine over the northern regions. As a result of the trough to the west of the country it will be partly cloudy over the southern regions.

Die lug oor die land is droog en met die hoog oor die binneland sal dit mooiweer bly oor die noordelike dele. As gevolg van die trog wes van die land sal gedeeltelik bewolkte weer oor die suidelike dele voorkom.

DAAGLIKSE WEERBULLETIN

Maksimum en Minimum Temperatuur (°C) en Reënval (RRR) in mm vir die 24 uur geëindig om 0800 SAST op

WEERBURO / WEATHER BUREAU
DEPT. VAN VERVOER / DEPT. OF TRANSPORT

8 · 5 · 1966

DAILY WEATHER BULLETIN

Maximum and Minimum Temperatures (°C) and rainfall (RRR) in mm for the 24 hours ended at 0800 SAST on

CAPE - KAAP	Max	Min	RRR
Aberdeen			
Addo			
Alexander Bay	20	10	
Aliwal North	25	5	
Bashee	23	18	
Beaufort-Wes	27	9	
(Lughawe)			
Boegoebergdam			
Boetsap			
Brakkekuil			
(naby Heidelberg)			
Brandvlei			
Cala			
Caledon			
Calitzdorp			
Calvinia	27	7	
Cape Agulhas	19	16	
Cape Columbine	19	12	
Cape Point	17	13	
Cape St. Francis	19	15	
Cape Town	20	7	
(D.F. Malan)			
Cape Town			
(Roeland Str.)			
Carnarvon			
Ceres			
Citrusdal			
Colesberg			
Cradock			
Dohne	22	14	
De Aar	25	6	
Douglas			
East London	25	15	
(Airport)			
Eensaamheid			
(naby Herold)			
Elsenburg			
Fraserburg	24	6	
Garies			
George			
Graaff-Reinet	26	13	
Grahamstown			
Hopetown			
Idutywa			
Jansenville	27	9	
Joubertina			
Kimberley	26	12	
(Airport)			
Knysna			
Kokstad	23	5	0·5
Kuruman	26	7	

KAAP - CAPE	Max	Min	RRR
Ladismith			
Lake Mentz			
Maclear			
Mafeking	25	6	
Malmesbury			
Matatiele			
Matroosberg			
Grootfontein	25	3	
(Middelburg)			
Mosselbaai	20	15	
Mount Frere			
Okiep	27	12	
Oudtshoorn	29	6	
Petrusville			
Piketberg			
Pofadder	27	12	
Port Alfred			
Port Elizabeth	22	16	
Port Nolloth	17	10	
Port St. Johns	23	18	
Prieska	29	8	
Prince Albert			
Queenstown	26	5	
Rietfontein			
Riversdale			
Robertson	30	15	
Sheeprun	25	7	0·2
(near Maclear)			
Somerset-Oos	26	10	
Steynsburg			
Strydenburg			
Sutherland	22	0	
Swellendam			
Tarkastad			
Touwsrivier			
Twee Riviere	29	7	
(Gemsbokpark)			
Umtata	24	15	0·4
Uniondale			
Upington	29	11	
Vanwyksvlei	28	6	
Victoria-Wes	26	4	
Vredendal	26	7	
Vryburg	26	7	
Williston			
Willowmore	26	7	
Willowpark			
(near Dordrecht)			

NATAL	Max	Min	RRR
Cape St. Lucia	25	17	6·5
Dundee			
Durban	25	14	3·3
(Louis Botha)			
Estcourt	26	9	
Harding			4·0
Himeville			
Mkuze			
Hluhluwe			
Newcastle	27	7	
Cedara	20	8	0·2
(Pietermaritzburg)			
Port Shepstone	24	15	
Richmond			
Seven Oaks			
Vryheid			
Waterford	22	3	
(near Underberg)			

TRANSVAAL

Barberton			
Belfast			
Bethal	23	4	
Bospoort	24	4	
Carolina	22	8	
Chester			
(near Gravelotte)			
Crecy	28	11	
Groendraai	28	4	
(naby Vaalwater)			
Jan Kempdorp			
Jan Smuts	22	11	
Joubert Park (Jhb)	21	11	
Kroondal	27	10	
Levuvhu	28	12	
Leeudoringstad			
Lichtenburg			
Letaba			
Loskopdam			
Lydenburg	23	7	
Mavuth	28	10	
Mara	28	6	
Marble Hall			
Messina	29	10	
Middelburg			
Nelspruit	29	9	
Phalaborwa	30	12	
Pietersburg	25	7	
Piet Retief	22	8	

TRANSVAAL	Max	Min	RRR
Pongola			
Potchefstroom	24	5	
Potgietersrus	27	8	
Pretoria W.B.	25	10	
Pretoriuskop			
Punda Milia			
Sandpan (NW. Tvl.)	29	7	
Satara			
Sekhukhune			
Shingwidzi			
Skukuza			
Standerton	23	7	
Thabazimbi			
Tomburke			
Tzaneen			
Vereeniging			
Volksrust			
Warmbad	27	10	
Witbank			
Zeerust			

O.V.S. - O.F.S.

Balkfontein			
(naby Bothaville)			
Bethlehem	22	1	
Bloemfontein	25	4	
(J.B.M. Hertzog)			
Bultfontein			
Fauresmith	25	7	
Ficksburg			
Frankfort	25	2	
Harrismith			
Hoopstad	27	4	
Kroonstad	24	7	
Lindley			
Modderpoort			
Petrusburg			
Philippolis			
Reddersburg			
Reitz			
Vrede			
Warden			
Welkom			
Wepener	25	3	
Winburg			
Zastron			

S.W.A.	Max	Min	RRR
Aroab			
Bethanie			
Dordabis			
Gobabeb	35	18	
Gobabis	25	6	
Grootfontein			
Karasburg			
Kalkfeld			
Karibib			
Keetmanshoop	28	12	
Kub			
Luderitz	19	10	
Marienta1	28	12	
Ohopoho			
Okahandja			
Okaukueye			
Ondangua			
Otavi			
Otjiwarongo			
Outjo	27	8	
Rehoboth			
Runtu			
Steinhausen			
Tsumeb	26	7	
Walvisbaai	27	11	
Windhoek W.K.	24	4	
J.G. Strydom Lughawe	23	5	

BASUTOLAND

Maseru			

BETSJOEANALAND/BECHUANALAND

Francistown	26	7	
Gaberones	29	9	
Ghanzi			
Lobatsi			
Mahalapye			
Maun	27	6	
Shakawe			
Tsabong	29	7	
Tsane	28	10	

SWAZILAND

Embelembe			
Manzini			
Stegi			

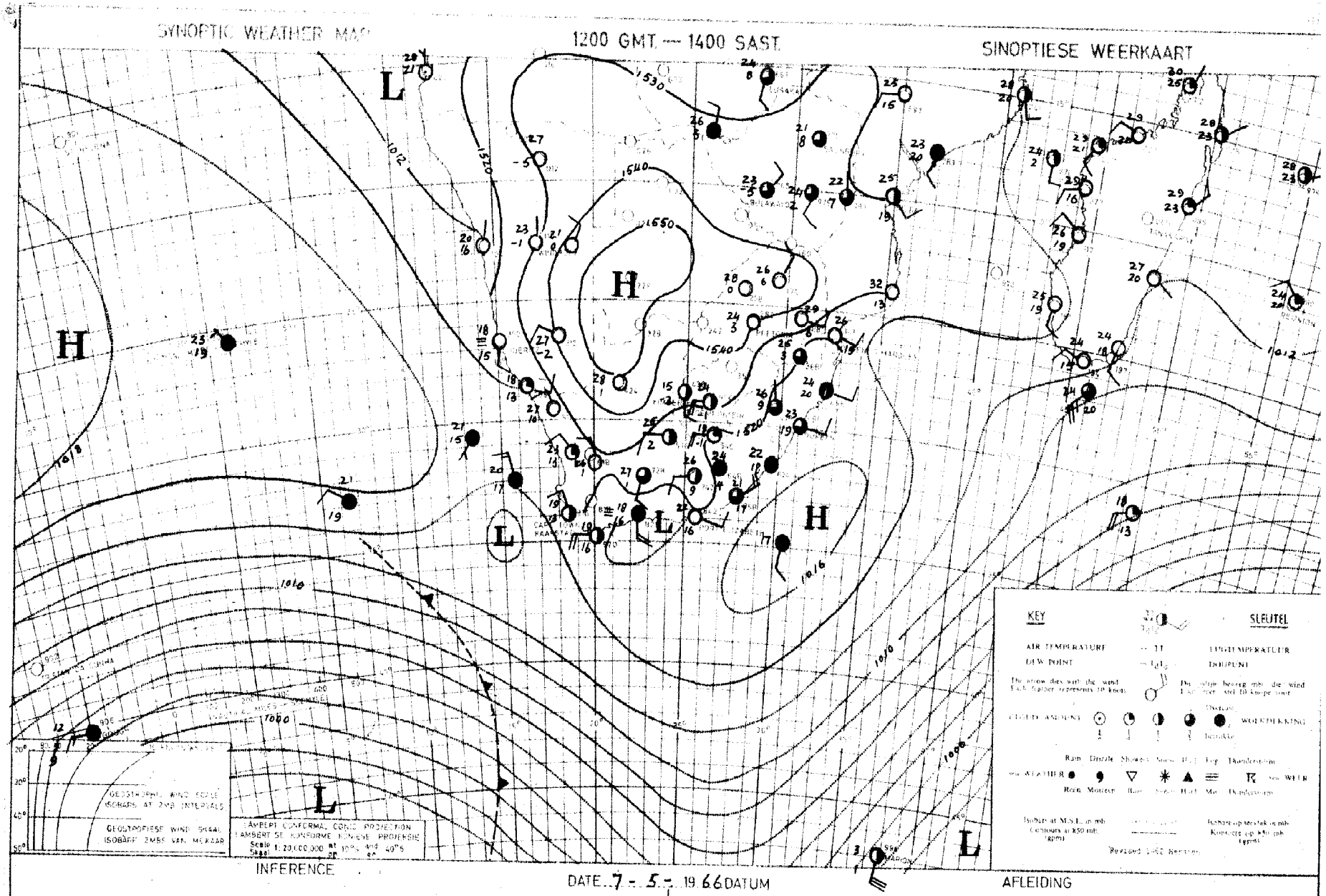

The weak cold front south-west of the country is moving south-eastwards and will not influence the weather over the Cape tomorrow. The circulation over the interior is anticyclonic and it will be mainly fine.

Die swak koufront suidwes van die land beweeg suidoostwaarts en sal nie more die weer oor die Kaap beinvloed nie. Oor die binneland is die sirkulasie antisiklonaal en met droë lug in sirkulasie sal dit hoofsaaklik mooiweer wees.

DAAGLIKSE WEERBULLETIN

Maksimum en Minimum Temperatuur (°C) en Reënval (RRR) in mm vir die 24 uur geëindig om 0800 SAST op

WEERBURO / WEATHER BUREAU
DEPT. VAN VERVOER / DEPT. OF TRANSPORT
9 - 5 - 1966

DAILY WEATHER BULLETIN

Maximum and Minimum Temperatures (°C) and rainfall (RRR) in mm for the 24 hours ended at 0800 SAST on

CAPE – KAAP	Max	Min	RRR
Aberdeen			
Addo			
Alexander Bay	20	11	
Aliwal North	25	8	
Bashee	24	16	
Beaufort-Wes	28	10	
(Lughawe)			
Boegoebergdam			
Boetsap			
Brakkekuil			
(naby Heidelberg)			
Brandvlei			
Cala			
Caledon			
Calitzdorp			
Calvinia	27	7	
Cape Agulhas	20	14	
Cape Columbine	18	13	0·9
Cape Point	17	13	3·8
Cape St. Francis	18	14	
Cape Town	21	13	2·6
(D.F. Malan)			
Cape Town			
(Roeland Str.)			
Carnarvon			
Ceres			
Citrusdal			
Colesberg			
Cradock			
Döhne	25	13	
De Aar	26	7	
Douglas			
East London	24	13	
(Airport)			
Eensaamheid			
(naby Herold)			
Elsenburg			
Fraserburg	25	6	
Garies			
George			
Graaff-Reinet	29	11	
Grahamstown			
Hopetown			
Idutywa			
Jansenville	27	10	
Joubertina			
Kimberley	26	13	
(Airport)			
Knysna			
Kokstad	23	5	
Kuruman	25	7	

KAAP – CAPE	Max	Min	RRR
Ladismith			
Lake Mentz			
Maclear			
Mafeking	26	6	
Malmesbury			
Matatiele			
Matroosberg	24	7	
Grootfontein			
(Middelburg)	25	9	
Mosselbaai	18	15	
Mount Frere			
Okiep	27	8	
Oudtshoorn	29	7	
Petrusville			
Piketberg			
Pofadder	27	11	
Port Alfred			
Port Elizabeth	21	11	
Port Nolloth	16	11	
Port St. Johns	24	17	
Prieska	29	7	
Prince Albert			
Queenstown	27	6	
Rietfontein			
Riversdale	29	11	
Robertson	28	15	
Sheeprun			
(near Maclear)	24	6	
Somerset-Oos	29	13	
Steynsburg			
Strydenburg			
Sutherland	22	5	
Swellendam			
Tarkastad			
Touwsrivier			
Twee Riviere	29	9	
(Gemsbokpark)			
Umtata	26	8	
Uniondale			
Upington	29	13	
Vanwyksvlei	28	9	
Victoria-Wes	25	4	
Vredendal	28	15	
Vryburg	26	7	
Williston			
Willowmore	26	8	
Willowpark			
(near Dordrecht)	24	11	

NATAL	Max	Min	RRR
Cape St. Lucia	25	20	
Dundee			
Durban	25	17	0·3
(Louis Botha)			
Estcourt	23	9	
Harding			
Himeville			
Mkuze			
Hluhluwe			
Newcastle	26	5	
Cedara			
(Pietermaritzburg)	23	9	
Port Shepstone	23	17	
Richmond			
Seven Oaks			
Vryheid			
Waterford			
(near Underberg)			

TRANSVAAL

Barberton			
Belfast			
Bethal	23	5	
Bospoort	24	5	
Carolina	22	7	
Chester			
(near Gravelotte)			
Crecy	28	7	
Groendraai	28	4	
(naby Vaalwater)			
Jan Kempdorp			
Jan Smuts	23	9	
Joubert Park (Jhb)	22	11	
Kroondal	27	7	
Lanseria	30	13	
Leeudoringstad			
Lichtenburg			
Letaba			
Loskopdam			
Lydenburg	25	8	
Nigramitz	29	11	
Mara	29	10	
Marble Hall			
Messina	31	10	
Middelburg			
Nelspruit	30	17	
Phalaborwa	31	14	
Pietersburg	26	9	
Piet Retief	25	9	

TRANSVAAL	Max	Min	RRR
Pongola			
Potchefstroom	25	6	
Potgietersrus	27	13	
Pretoria W.B.	25	9	
Pretoriuskop			
Punda Milia			
Sandpan (NW. Tvl.)	29	7	
Satara			
Sekhukhune			
Shingwidzi			
Skukuza	31	8	
Standerton	23	2	
Thabazimbi			
Tomburke			
Tzaneen			
Vereeniging			
Volksrust			
Warmbad	27	10	
Witbank			
Zeerust			

O.V.S. – O.F.S.

Balkfontein			
(naby Bothaville)			
Bethlehem	22	1	
Bloemfontein	24	5	
(J.B.M. Hertzog)			
Bultfontein			
Fauresmith	25	5	
Ficksburg			
Frankfort	25	2	
Harrismith			
Hoopstad	26	5	
Kroonstad	24	7	
Lindley			
Modderpoort			
Petrusburg			
Philippolis			
Reddersburg			
Reitz			
Vrede			
Warden			
Welkom	25	7	
Wepener	25	4	
Winburg			
Zastron			

S.W.A.	Max	Min	RRR
Aroab			
Bethanie			
Dordabis			
Gobabeb	32	8	
Gobabis	26	7	
Grootfontein			
Karasburg			
Kalkfeld			
Karibib			
Keetmanshoop	29	11	
Kub			
Luderitz	17	10	
Marienta1	28	10	
Ohopoho			
Okahandja			
Okaukueye			
Ondangua	30	16	
Otavi			
Otjiwarongo			
Outjo	28	8	
Rehoboth			
Runtu	27	6	
Steinhausen			
Tsumeb	28	9	
Walvisbaai	16	11	
Windhoek W.K.	23	10	
J.G. Strydom Lughawe	23	6	

BASUTOLAND

Maseru	23	7	

BETSJOEANALAND/BECHUANALAND

Francistown	28	9	
Gaberones	27	7	
Ghanzi	28	9	
Lobatsi			
Mahalapye			
Maun	27	6	
Shakawe	26	8	
Tsabong	28	7	
Tsane	28	9	

SWAZILAND

Embelebe			
Manzini	27	10	
Stegi			

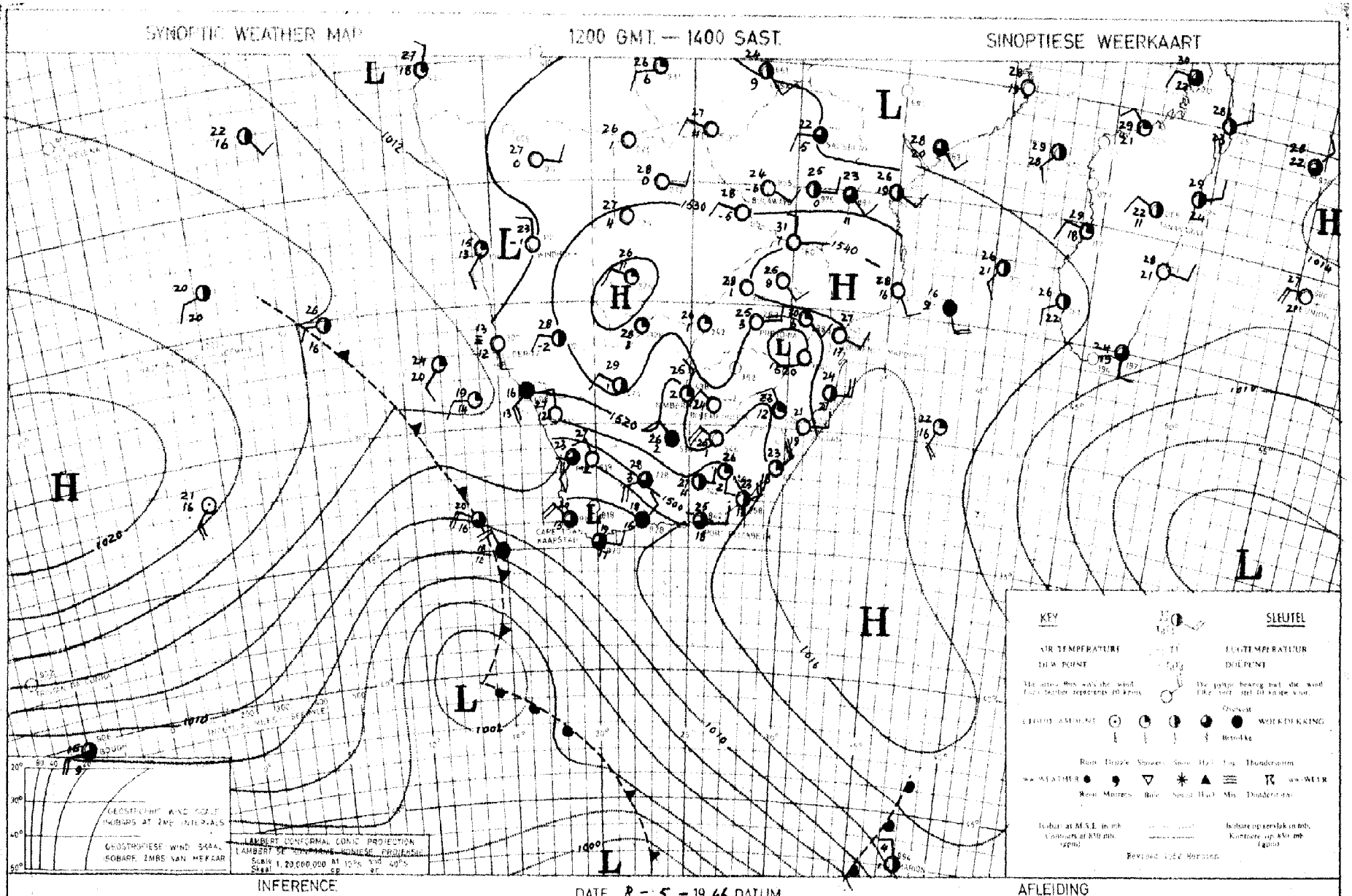

The cold front west of the country is expected to reach the south-western Cape coast overnight, with the result that cooler cloudy weather will spread over the Cape coastal regions with rain along the southern and south-western coasts. Over the remainder of the country it will be fine, but partly cloudy over the northern interior.

Die koufront wes van die land sal na verwagting oornag die Kaapse suidweskus bereik sodat bewolkte, koeler weer oor die Kaapse kusstreke sal uitbrei met reën langs die suidelike en suidwestelike kuststreke. Oor die res van die land sal dit mooi weer wees maar gedeeltelik bewolk oor die suidelike binneland.

DAAGLIKSE WEERBULLETIN

Maksimum en Minimum Temperatuur (°C) en Reënval (RRR) in mm vir die 24 uur geëindig om 0800 SAST op

WEERBURO / WEATHER BUREAU
DEPT. VAN VERVOER / DEPT. OF TRANSPORT

10 - 5 - 1966

DAILY WEATHER BULLETIN

Maximum and Minimum Temperatures (°C) and rainfall (RRR) in mm for the 24 hours ended at 0800 SAST on

CAPE - KAAP	Max	Min	RRR
Aberdeen			
Addo			
Alexander Bay	22	11	
Aliwal North	25	11	
Bashee	24	16	
Beaufort-Wes	21	11	
(Lughawe)			
Boegoebergdam			
Boetsap			
Brakkekuil			
(naby Heidelberg)			
Brandvlei			
Cala			
Caledon			
Calitzdorp			
Calvinia	20	3	
Cape Agulhas	19	13	
Cape Columbine	17	11	0·5
Cape Point	17	12	1·0
Cape St. Francis	19	15	
Cape Town	19	11	
(D.F. Malan)			
Cape Town			
(Hoeland Str.)			
Carnarvon			
Ceres			
Citrusdal			
Colesberg			
Cradock			
Döhne	27	11	
De Aar	25	8	
Douglas			
East London	21	14	0·1
(Airport)			
Eensaamheid			
(naby Herold)			
Elsenburg			
Fraserburg	20	8	
Garies			
George			
Graaff-Reinet	25	12	
Grahamstown			
Hopetown			
Idutywa			
Jansenville			
Joubertina			
Kimberley	26	12	
(Airport)			
Knysna			7·0
Kokstad	25	10	
Kuruman	24	8	

KAAP - CAPE	Max	Min	RRR
Ladismith			
Lake Mentz			
Maclear			
Mafeking	26	11	
Malmesbury			
Matatiele			
Matroosberg	17	16	
Grootfontein			
(Middelburg)	26	7	
Mosselbaai	19	13	0·4
Mount Frere			
Okiep	21	8	
Oudtshoorn	22	13	
Petrusville			
Piketberg			
Pofadder	23	7	
Port Alfred			
Port Elizabeth	20	15	0·2
Port Nolloth	18	8	
Port St. Johns	24	19	
Prieska	27	7	
Prince Albert			
Queenstown	26	12	
Rietfontein			
Riversdale	19	8	4·7
Robertson	20	8	
Sheeprun	26	10	
(near Maclear)			
Somerset-Oos	26	12	
Steynsburg			
Strydenburg			
Sutherland	17	3	
Swellendam			
Tarkastad			
Touwsrivier			
Twee Riviere	30	7	
(Gemsbokpark)			
Umtata	23	11	
Uniondale			
Upington	27	11	
Vanwyksvlei	24	5	
Victoria-Wes	23	7	
Vredendal	22	8	
Vryburg	26	11	
Williston			
Willowmore	20	11	
Willowpark			
(near Dordrecht)	23	9	

NATAL	Max	Min	RRR
Cape St. Lucia	25	19	
Dundee			
Durban	27	20	
(Louis Botha)			
Estcourt	25	13	
Harding			
Himeville			
Mkuze			
Hluhluwe			
Newcastle	28	12	
Cedara			
(Pietermaritzburg)	27	9	
Port Shepstone	23	19	
Richmond			
Seven Oaks			
Vryheid			
Waterford			
(near Underberg)			

TRANSVAAL	Max	Min	RRR
Barberton			
Belfast			
Bethal	28	8	
Bospoort	24	10	
Carolina	22	8	
Chester			
(near Gravelotte)			
Crecy	29	9	
Groendraai	28	9	
(naby Vaalwater)			
Jan Kempdorp			
Jan Smuts	21	9	
Joubert Park (Jhb)	22	12	
Kroondal	26	9	
Leeudoringstad	28	13	
Lichtenburg			
Letaba			
Loskopdam			
Lydenburg	24	7	
Marnitz	28	13	
Mara	28	8	
Marble Hall			
Messina	30	11	
Middelburg			
Nelspruit	29	9	
Phalaborwa	30	14	
Pietersburg	25	9	
Piet Retief	25	13	

TRANSVAAL	Max	Min	RRR
Pongola			
Potchefstroom	26	11	
Potgietersrus	26	11	
Pretoria W.B.	24	9	
Pretoriuskop			
Punda Milia			
Sandpan (NW. Tvl.)	29	7	
Satara			
Sekhukhune			
Shingwidzi			
Skukuza	30	16	
Standerton	24	8	
Thabazimbi			
Tomburke			
Tzaneen			
Vereeniging			
Volksrust			
Warmbad	28	11	
Witbank			
Zeerust			

O.V.S. - O.F.S.	Max	Min	RRR
Balkfontein			
(naby Bothaville)			
Bethlehem	23	8	
Bloemfontein	24	8	
(J.B.M. Hertzog)			
Bultfontein			
Fauresmith	24	11	
Ficksburg			
Frankfort	25	8	
Harrismith			
Hoopstad	26	11	
Kroonstad	24	14	
Lindley			
Modderpoort			
Petrusburg			
Philippolis			
Reddersburg			
Reitz			
Vrede			
Warden			
Welkom	25	11	
Wepener	24	10	
Winburg			
Zastron			

S.W.A.	Max	Min	RRR
Aroab			
Bethanie			
Dordabis			
Gobabeb	28	9	
Gobabis	26	10	
Grootfontein			
Cape Frio	21	13	
Karasburg			
Kalkfeld			
Karibib			
Keetmanshoop	27	9	
Kub			
Luderitz	19	13	
Mariental	28	10	
Ohopoho			
Okahandja			
Okaukueye			
Ondangua	29	12	
Otavi			
Otjiwarongo			
Outjo	28	8	
Rehoboth			
Runtu	30	11	
Steinhausen			
Tsumeb	23	1	
Walvisbaai			
Windhoek W.K.	23	10	
J.C. Strydom Lughawe	24	7	

BASUTOLAND	Max	Min	RRR
Maseru	23	11	

BETSJOEANALAND/BECHUANALAND	Max	Min	RRR
Francistown	28	7	
Gaberones	27	8	
Ghanzi	28	7	
Lobatsi			
Mahalapye			
Maun			
Shakawe	28	0	
Tsabong	28	10	
Tsane	27	8	

SWAZILAND	Max	Min	RRR
Embelembe			
Manzini	28	15	
Stegi			

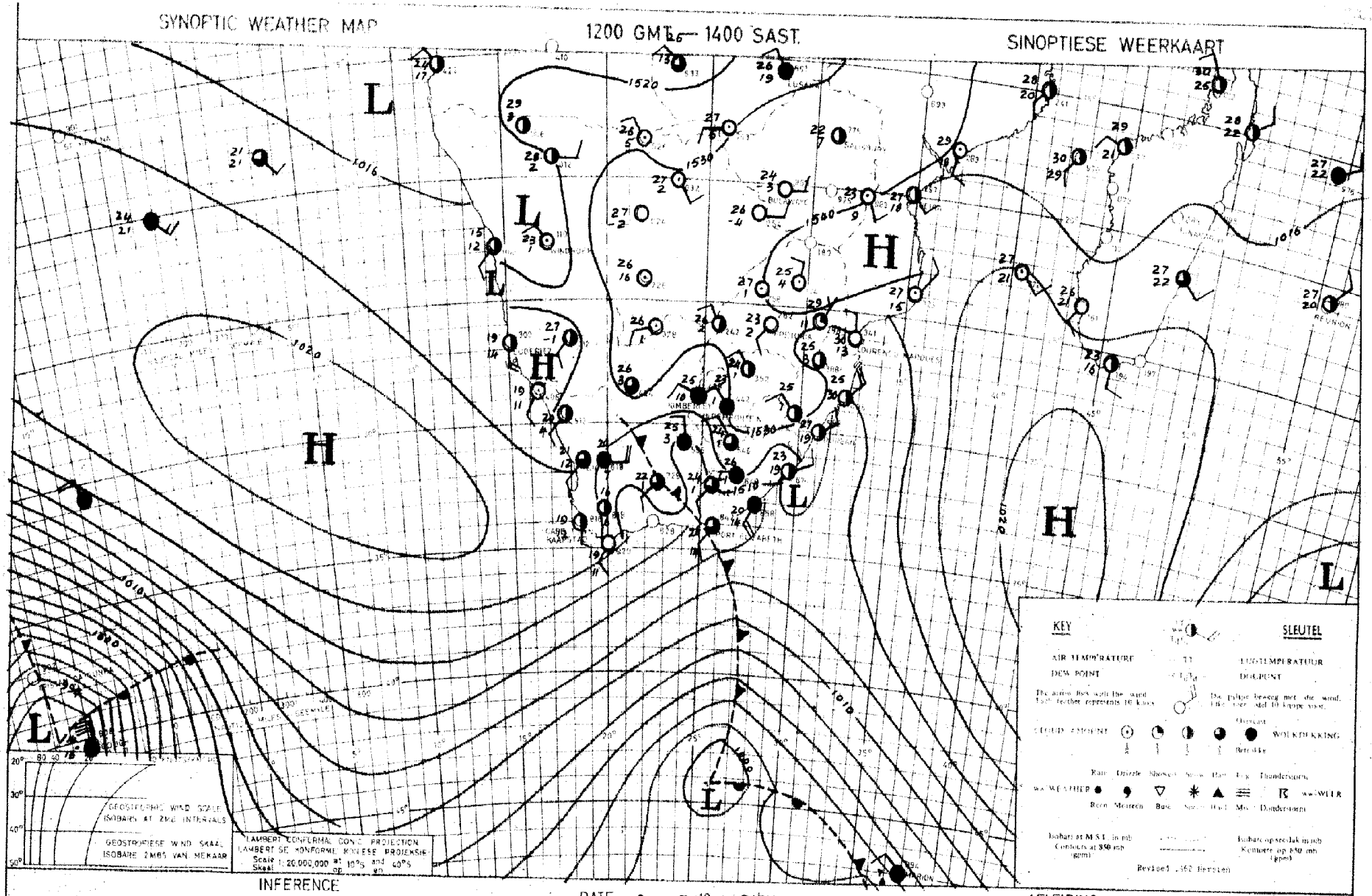

The eastwards moving cold front over the country will cause cloudy cooler weather with showers to spread to the eastern regions, while with the Atlantic high beginning to ridge in south of the country it will clear over the south-western coast.

Die kouefrpnt oor die land beweeg ooswaarts en gevolglik sal bewolkte, koeler weer met buie na die oostelike streke uitbrei. Die Atlantiese hoog begin suid. van die land inwig en dit sal oor die suidwestelike kusstreke opklaar.

DAAGLIKSE WEERBULLETIN

Maksimum en Minimum Temperatuur (°C) en Reënval (RRR) in mm vir die 24 uur geëindig om 0800 SAST op

WEERBURO / WEATHER BUREAU
DEPT. VAN VERVOER / DEPT. OF TRANSPORT

..11..5..1966..

DAILY WEATHER BULLETIN

Maximum and Minimum Temperatures (°C) and rainfall (RRR) in mm for the 24 hours ended at 0800 SAST on

CAPE - KAAP	Max	Min	RRR
Aberdeen			
Addo			
Alexander Bay	19	12	
Aliwal North	23	11	0·1
Bashee	20	16	1·2
Beaufort-Wes	19	12	
(Lughawe)			
Boegoebergdam			
Boeteap			
Brakkekuil			
(naby Heidelberg)			
Brandvlei			
Cala			
Caledon			
Calitzdorp			
Calvinia	20	2	
Cape Agulhas	20	15	
Cape Columbine	16	10	
Cape Point	17	12	
Cape St. Francis	19	17	0·1
Cape Town	22	10	
(D.F. Malan)			
Cape Town			
(Roeland Str.)			
Carnarvon			
Ceres			
Citrusdal			
Colesberg			
Cradock			
Dâhne	13	10	0·2
De Aar	24	10	0·1
Douglas			
East London	21	14	0·7
(Airport)			
Eensaamheid			
(naby Herold)			
Elsenburg			
Fraserburg	17	7	
Garies			
George			
Graaff-Reinet	20	9	
Grahamstown			0·7
Hopetown			
Idutywa			
Jansenville	21	14	
Joubertina			
Kimberley	24	12	
(Airport)			
Knysna			1·0
Kokstad	16	10	
Kuruman	25	6	

KAAP - CAPE	Max	Min	RRR
Ladismith			
Lake Mentz			
Maclear			
Mafeking	25	8	
Malmesbury			
Matatiele			
Matroosberg	16	4	
Grootfontein			
(Middelburg)	18	6	1·2
Mosselbaai	19	14	9·4
Mount Frere			
Okiep	20	6	
Oudtshoorn	20	6	
Petrusville			
Piketberg			
Pofadder	23	7	
Port Alfred			
Port Elizabeth	19	15	4·4
Port Nolloth	17	10	
Port St. Johns	20	17	0·2
Prieska	27	8	
Prince Albert			
Queenstown	18	10	
Rietfontein			
Riversdale	19	13	
Robertson	20	9	
Sheeprun	17	10	5·6
(near Maclear)			
Somerset-Oos	17	11	0·1
Steynsburg			
Strydenburg			
Sutherland	14	6	
Swellendam			
Tarkastad			7·0
Touwsrivier			
Twee Riviere	28	4	
(Gemsbokpark)			
Umtata	15	13	3·0
Uniondale			
Upington	26	8	
Vanwyksvlei	24	4	
Victoria-Wes	21	4	
Vredendal	26	7	
Vryburg	26	7	
Williston			
Willowmore	18	11	0·6
Willowpark			
(near Dordrecht)	15	7	0·5

NATAL	Max	Min	RRR
Cape St. Lucia	23	18	0·3
Dundee			
Durban	22	16	6·4
(Louis Botha)			
Estcourt	22	11	4·5
Harding			1·0
Himeville			11·0
Mkuze			
Hluhluwe			
Newcastle	26	11	24·5
Cedara			
(Pietermaritzburg)	17	10	13·5
Port Shepstone	21	17	6·5
Richmond			
Seven Oaks			
Vryheid			
Waterford			
(near Underberg)			
Van Reenen			21·0
TRANSVAAL			
Barberton			
Belfast			
Bethal	22	8	
Bospoort	22	6	
Carolina	22	8	
Chester			
(near Gravelotte)			
Crecy	28	9	
Groendraai	27	6	
(naby Vaalwater)			
Jan Kempdorp			
Jan Smuts	21	10	
Joubert Park (Jhb)			
Kroondal	25	12	
Levubu	28	13	
Leeudoringstad			
Lichtenburg			
Letaba			
Loskopdam			
Lydenburg	24	6	
Marnitz			
Mara	28	10	
Marble Hall			
Messina	30	15	
Middelburg			
Nelspruit	29	14	
Phalaborwa	30	18	
Pietersburg	25	9	
Piet Retief	22	11	0·5

TRANSVAAL	Max	Min	RRR
Pongola			
Potchefstroom	24	10	
Potgietersrus	26	13	
Pretoria W.B.	25	15	
Pretoriuskop			
Punda Milia			
Sandpan (NW. Tvl.)	29	7	
Satara			
Sekhukhune			
Shingwidzi			
Skukuza			
Standerton	24	10	
Thabazimbi			
Tomburke			
Tzaneen			
Vereeniging			
Volksrust			
Warmbad	26	10	
Witbank			
Zeerust			
O.V.S. - O.F.S.			
Balkfontein			
(naby Bothaville)			
Bethlehem	22	10	
Bloemfontein	24	12	
(J.B.M. Hertzog)			
Bultfontein			
Fauresmith	24	8	
Fickaburg			
Frankfort	24	11	
Harrismith			25·0
Hoopstad	25	10	
Kroonstad	24	13	
Lindley			
Modderpoort			
Petrusburg			
Philippolis			
Reddersburg			
Reitz			
Vrede			
Warden			
Welkom	25	12	
Wepener	23	13	
Winburg			
Zastron			

S.W.A.	Max	Min	RRR
Aroab			
Bethanie			
Dordabis			
Gobabeb	24	7	
Gobabis	26	8	
Grootfontein			
Cape Fria	21	3	
Karasburg			
Kalkfeld			
Karibib			
Keetmanshoop	25	9	
Kub			
Luderitz	18	12	
Mariental	28	8	
Ohopoho			
Okahandja			
Okaukueye			
Ondangua	30	11	
Otavi			
Otjiwarongo			
Outjo	28	9	
Rehoboth			
Runtu	31	10	
Steinhausen			
Tsumeb	29	10	
Walvisbaai	15	11	
Windhoek W.K.	23	10	
J.G. Strydom Lughawe	24	6	
BASUTOLAND			
Maseru	23	10	
BETSJOANALAND/BECHUANALAND			
Francistown	28	1	
Gaberones	26	8	
Ghanzi	29	10	
Lobatsi			
Mahalapye			
Maun	30	9	
Shakawe	28	10	
Tsabong	28	6	
Tsane	27	13	
SWAZILAND			
Mbabane			
Manzini	28	15	
Stegi			

SYNOPTIC WEATHER MAP 1200 GMT. — 1400 SAST. SINOPTIESE WEERKAART

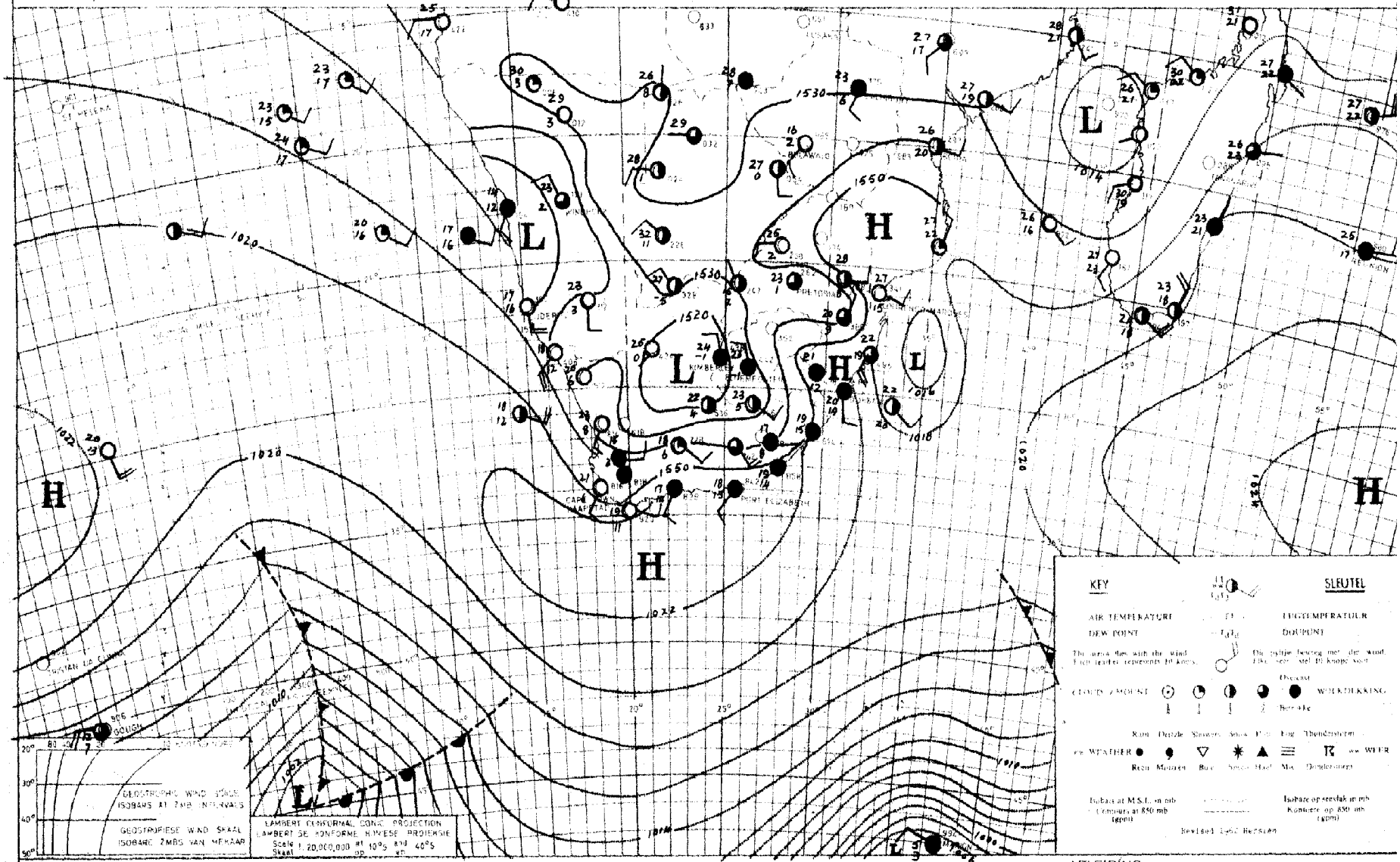

INFERENCE DATE 10 - 5 - 1966 DATUM AFLEIDING

The high which is moving eastwards around the south coast is advecting moist air over the eastern interior, and with a low over the western interior, on the surface as well as in the upper air, showers are possible over the eastern interior.

Die hoog wat suid van die land ombeweeg, voer vogtige lug in oor die oostelike binneland, en met 'n laag oor die westelike binneland, op die oppervlakte sowel as in die bolug, is buie moontlik oor die oostelike binneland.

DAAGLIKSE WEERBULLETIN

Maksimum en Minimum Temperatuur (°C) en Reënval (RRR) in mm vir die 24 uur geëindig om 0800 SAST op

WEERBURO / WEATHER BUREAU
DEPT. VAN VERVOER / DEPT. OF TRANSPORT
12 - 5 - 1966

DAILY WEATHER BULLETIN

Maximum and Minimum Temperatures (°C) and rainfall (RRR) in mm for the 24 hours ended at 0800 SAST on

CAPE - KAAP	Max	Min	RRR
Aberdeen			
Addo			
Alexander Bay	20	11	
Aliwal North	23	7	
Bashee	21	15	3·5
Beaufort-Wes	19	9	5·5
(Lughawe)			
Boegoebergdam			
Boetsap			
Brakkekuil			
(naby Heidelberg)			
Brandvlei			
Cala			
Caledon			
Calitzdorp			
Calvinia	18	3	
Cape Agulhas	18	14	1·0
Cape Columbine	17	11	
Cape Point	17	13	
Cape St. Francis	19	15	0·1
Cape Town	21	12	
(D.F. Malan)			
Cape Town			
(Roeland Str.)			
Carnarvon			
Ceres			
Citrusdal			
Colesberg			
Cradock			
Dôhne	21	10	0·6
De Aar			
Douglas			
East London	22	14	
(Airport)			
Kensaamheid			
(naby Herold)			
Elsenburg			
Fraserburg	18	4	
Garies			
George			
Graaff-Reinet	20	12	
Grahamstown			2·5
Hopetown			
Idutywa			
Jansenville			
Joubertina			
Kimberley	25	10	
(Airport)			
Knysna			35·0
Kokstad	22	8	1·0
Kuruman	23	10	

KAAP - CAPE	Max	Min	RRR
Ladismith			
Lake Mentz			
Maclear			
Mafeking	24	13	
Malmesbury			
Matatiele			
Matroosberg	17	4	
Grootfontein			
(Middelburg)	21	2	
Mosselbaai	16	14	18·6
Mount Frere			
Okiep	15	5	
Oudtshoorn	18	13	7·5
Petrusville			
Piketberg			
Pofadder	19	4	
Port Alfred			
Port Elizabeth	20	13	
Port Nolloth	15	10	
Port St. Johns	22	18	
Prieska	24	7	
Prince Albert			
Queenstown	20	5	3·0
Rietfontein			
Riversdale	17	13	3·5
Robertson	21	9	1·6
Sheeprun	20	8	1·7
(near Maclear)			
Somerset-Oos	22	11	1·3
Steynsburg			
Strydenburg			
Sutherland	14	5	
Swellendam			
Tarkastad			
Touwsrivier			
Twee Riviere	24	6	
(Gemsbokpark)			
Umtata	22	11	
Uniondale			
Upington	22	8	
Vanwyksvlei	21	3	
Victoria-Wes	21	5	
Vredendal	21	9	
Vryburg	25	11	0·1
Williston			
Willowmore	18	9	
Willowpark			
(near Dordrecht)	20	6	3·5

NATAL	Max	Min	RRR
Cape St. Lucia	23	15	
Dundee			
Durban	24	16	0·1
(Louis Botha)			
Estcourt	20	8	7·8
Harding			
Himeville			
Mkuze			
Hlubluwe			
Newcastle	21	10	3·0
Cedara			
(Pietermaritzburg)	19	9	0·3
Port Shepstone	22	16	
Richmond			
Seven Oaks			
Vryheid			10·0
Waterford			
(near Underberg)			
TRANSVAAL			
Barberton			
Belfast			
Bethal	20	5	
Bospoort	22	9	
Carolina	18	7	0·4
Chester			
(near Gravelotte)			
Crecy	25	6	
Groendraai	25	11	
(naby Vaalwater)			
Jan Kempdorp			
Jan Smuts	19	7	
Joubert Park (Jhb)	19	9	
Kroondal	25	10	
Levubu	25	12	
Leeudoringstad			
Lichtenburg			
Letaba			
Loskopdam			
Lydenburg	22	6	
Mara	25	9	
Marble Hall			
Messina	28	12	
Middelburg			
Nelspruit			
Phalaborwa	27	15	
Pietersburg	22	9	
Piet Retief	20	8	25·8

TRANSVAAL	Max	Min	RRR
Pongola			
Potchefstroom	24	10	
Potgietersrus	24	12	
Pretoria W.B.	22	12	
Pretoriuskop			
Punda Milia			
Sandpan (NW. Tvl.)	27	10	
Satara			
Sekhukhune			
Shingwidzi			
Skukuza	28	11	
Standerton	21	4	0·1
Thabazimbi			
Tomburke			
Tzaneen			
Vereeniging			
Volksrust			1·0
Warmbad	25	11	
Witbank			
Zeerust			
O.V.S. - O.F.S.			
Balkfontein			0·6
(naby Bothaville)			
Bethlehem			
Bloemfontein	23	10	0·1
(J.B.M. Hertzog)			
Bultfontein			
Fauresmith	23	7	
Ficksburg			
Frankfort	22	7	
Harrismith			
Hoopstad	25	12	0·4
Kroonstad	23	11	
Lindley			
Modderpoort			
Petrusburg			
Philippolis			
Reddersburg			
Reitz			
Vrede			
Warden			
Welkom	24	12	
Wepener			
Winburg			
Zastron			

S.W.A.	Max	Min	RRR
Aroab			
Bethanie			
Dordabis			
Gobabeb	23	8	
Gobabis	27	8	
Grootfontein			
Cape Fria	20	12	
Karasburg			
Kalkfeld			
Karibib			
Keetmanshoop	21	5	
Kub			
Luderitz	19	12	
Mariental	28	8	
Ohopoho			
Okahandja			
Okaukueye			
Ondangua	30	15	
Otavi			
Otjiwarongo			
Outjo	28	9	
Rehoboth			
Runtu	29	16	
Steinhausen			
Tsumeb	31	14	
Walvisbaai	16	10	
Windhoek W.K.	24	10	
J.C. Strydom Lughawe	25	7	
BASUTOLAND			
Maseru	21	9	0·3
BETSJOANALAND/BECHUANALAND			
Francistown	28	13	
Gaberones	27	12	
Ghanzi	30	16	
Lobatsi			
Mahalapye			
Maun	30	10	
Shakawe	30	13	
Tsabong	xx	11	
Tsane	28	12	
SWAZILAND			
Embelebe			
Manzini	24	12	2·0
Stegi			

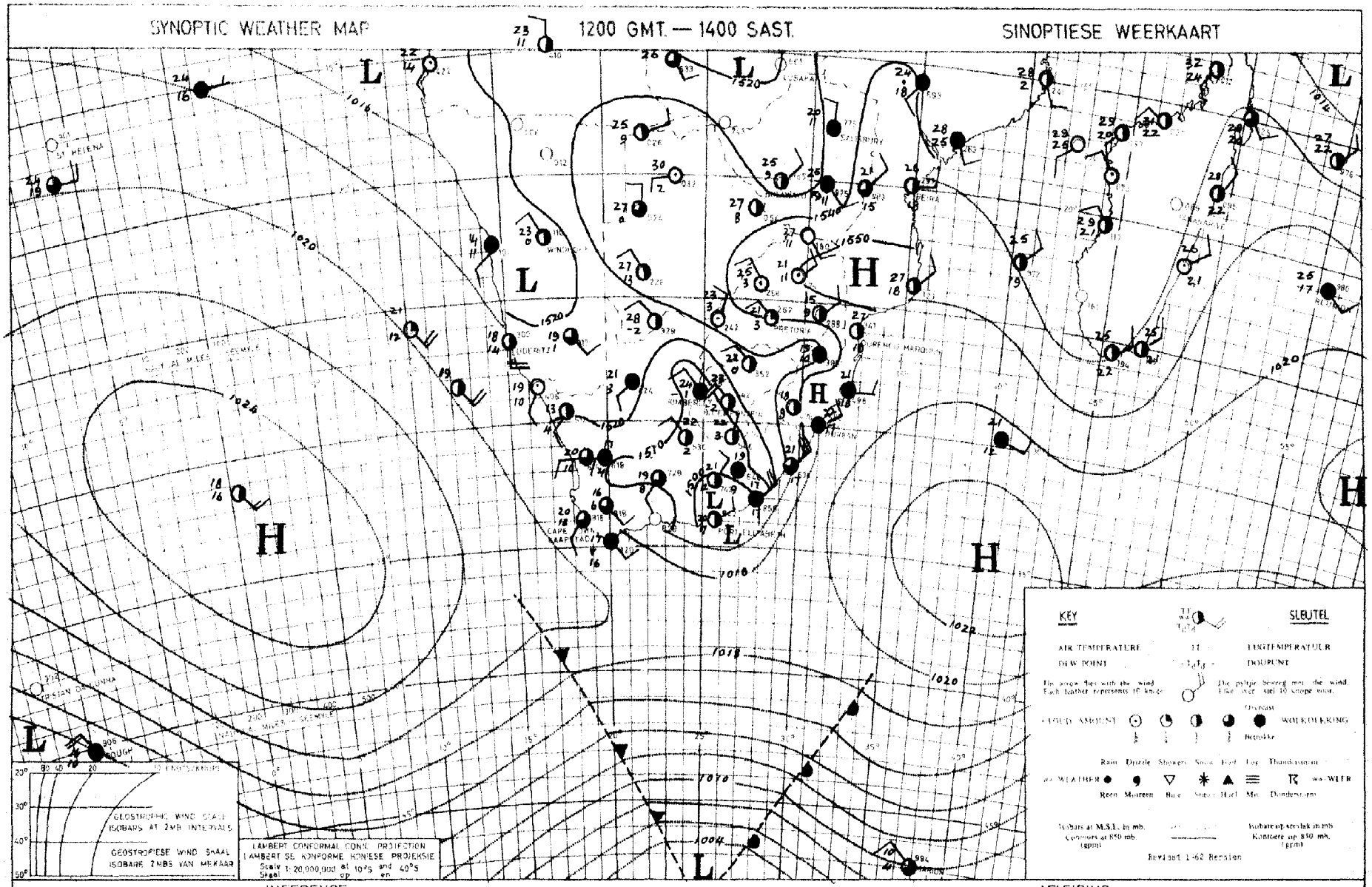

INFERENCE

DATE 11 - 5 - 19 66 DATUM

AFLEIDING

As a result of the low over the Eastern Cape it will be cloudy to partly cloudy over the eastern parts of the country, where showers will occur. As the Atlantic high moves eastwards over the country it will clear over the western parts.

As gevolg van die laag oor Oos-Kaapland sal dit bewolk tot gedeeltelik bewolk wees oor die oostelike dele van die land waar buie sal voorkom. Terwyl die Atlantiese hoog oswaarts oor die land beweeg sal dit oor die westelike dele opklaar.

DAAGLIKSE WEERBULLETIN

Maksimum en Minimum Temperatuur (°C) en Reënval (RRR) in mm vir die 24 uur geëindig om 0800 SAST op

WEERBURO / WEATHER BUREAU
DEPT. VAN VERVOER / DEPT. OF TRANSPORT

13 - 5 - 1966

DAILY WEATHER BULLETIN

Maximum and Minimum Temperatures (°C) and rainfall (RRR) in mm for the 24 hours ended at 0800 SAST on

CAPE - KAAP	Max	Min	RRR
Aberdeen			
Addo			5·6
Alexander Bay	21	7	
Aliwal North	21	4	
Bashee	22	13	2·0
Beaufort-Wes	15	3	0·5
(Lughawe)			
Boegoebergdam			
Boetsap			
Brakkekuil			
(naby Heidelberg)			
Brandvlei			
Cala			
Caledon			
Calitzdorp			
Calvinia	19	3	
Cape Agulhas	19	11	
Cape Columbine	15	10	
Cape Point	17	12	
Cape St. Francis	18	3	8·5
Cape Town			
(D.F. Malan)	20	5	
Cape Town			
(Roeland Str.)			
Carnarvon			
Ceres			
Citrusdal			
Colesberg			
Cradock			
Dôhne	18	8	
De Aar	18	2	
Douglas			
East London	21	14	2·5
(Airport)			
Eensaamheid			
(naby Herold)			
Elsenburg			
Fraserburg	14	-1	
Garies			
George			
Graaff-Reinet	18	5	2·6
Grahamstown			0·7
Hopetown			
Idutywa			
Jansenville	24	7	8·5
Joubertina			20·0
Kimberley	20	5	
(Airport)			
Knysna			7·0
Kokstad	22	3	2·0
Kuruman	20	3	

KAAP - CAPE	Max	Min	RRR
Ladismith			
Lake Mentz			
Maclear			3·0
Mafeking	22	3	
Malmesbury			
Matatiele			
Matroosberg	17	3	
Grootfontein			
(Middelburg)	18	0	
Mosselbaai	19	13	
Mount Frere			
Okiep	19	8	
Oudtshoorn	17	14	0·6
Petrusville			
Piketberg			
Pofadder	18	6	
Port Alfred			9·5
Port Elizabeth	19	14	21·4
Port Nolloth	17	9	
Port St. Johns	23	16	3·0
Prieska	20	4	
Prince Albert			
Queenstown	20	4	
Rietfontein			
Riversdale	19	6	1·0
Robertson	21	9	
Sheeprun	22	6	4·5
(near Maclear)			
Somerset-Oos	19	6	1·7
Steynsburg			
Strydenburg			
Sutherland	14	-6	
Swellendam			
Tarkastad			
Touwsrivier			
Twee Riviere	19	-1	
(Gemsbokpark)			
Umtata	23	10	23·5
Uniondale			
Upington	18	5	
Vanwyksvlei	19	3	
Victoria-Wes	15	-3	
Vredendal	22	7	
Vryburg	23	1	
Williston			
Willowmore	12	1	0·5
Willowpark			
(near Dordrecht)	20	2	

NATAL	Max	Min	RRR
Cape St. Lucia	25	17	2·0
Dundee			
Durban	26	17	0·7
(Louis Botha)			
Estcourt	22	7	3·0
Harding			5·0
Himeville			
Mkuze			
Hluhluwe			
Newcastle	25	8	0·2
Cedara			
(Pietermaritzburg)	24	7	1·5
Port Shepstone	25	15	7·4
Richmond			
Seven Oaks			
Vryheid			
Waterford			
(near Underberg)	19	1	3·6
Van Reenen			8·5

TRANSVAAL

Barberton			
Belfast			
Bethal	21	6	11·5
Bospoort	21	-1	
Carolina	21	3	10·3
Chester			
(near Gravelotte)			
Cresy	26	9	1·5
Groendraai	27	8	0·2
(naby Vaalwater)			
Jan Kempdorp			
Jan Smuts	19	7	13·5
Joubert Park (Jhb)	19	9	18·0
Kroondal	25	7	8·8
Levubu	27	13	
Leeudoringstad			
Lichtenburg			
Letaba			
Loskopdam			
Lydenburg	21	9	
Mara	26	14	
Marble Hall			
Messina	30	15	
Middelburg			
Nelspruit	28	13	
Phalaborwa	29	16	
Pietersburg	23	5	
Piet Retief	24	9	

TRANSVAAL	Max	Min	RRR
Pongola			
Potchefstroom	23	4	
Potgietersrus			
Pretoria W.B.	23	10	15·0
Pretoriuskop			
Punda Milia			
Sandpan (NW. Tvl.)			
Satara			
Sekhukhune			
Shingwidzi			
Skukuza	30	9	
Standerton	22	5	3·3
Thabazimbi			2·5
Tomburke			
Tzaneen			
Vereeniging			
Volksrust			2·6
Warmbad	27	10	1·1
Witbank			8·5
Zeerust			

O.V.S. - O.F.S.

Balkfontein			2·2
(naby Bothaville)			
Bethlehem	19	2	5·0
Bloemfontein	20	1	2·6
(J.B.M. Hertzog)			
Bultfontein			
Fauresmith	19	3	
Ficksburg			14·3
Frankfort	22	3	4·3
Harrismith			5·5
Hoopstad	23	1	
Kroonstad	21	5	0·4
Lindley			4·5
Modderpoort			
Petrusburg			
Philippolis			
Reddersburg			
Reitz			
Vrede			5·0
Warden			3·0
Welkom	21	3	
Wepener	18	1	5·8
Winburg			
Zastron			

S.W.A.	Max	Min	RRR
Aroab			
Bethanie			
Dordabis			
Gobabeb	30	13	
Gobabis	25	4	
Grootfontein			
Cape Fria	20	12	
Karasburg			
Kalkfeld			
Karibib			
Keetmanshoop	19	8	
Kub			
Luderitz	20	10	
Mariental	22	7	
Ohopoho			
Okahandja			
Okaukueye			
Ondangua	31	11	
Otavi			
Otjiwarongo			
Outjo	28	9	
Rehoboth			
Runtu	31	12	
Steinhausen			
Tsumeb	31	13	
Walvisbaai	14	9	
Windhoek W.K.	24	10	
J.G. Strydom Lughawe	24	6	

BASUTOLAND

Maseru	18	3	4·0

BETSJOEANALAND/BECHUANALAND

Francistown	29	14	
Gaberones	27	9	10·7
Ghanzi	28	7	
Lobatsi			
Mahalapye			
Maun	31	16	0·2
Shakawe	31	17	
Tsabong	22	2	
Tsane	25	2	

SWAZILAND

Embelebe			
Manzini			
Stegi			

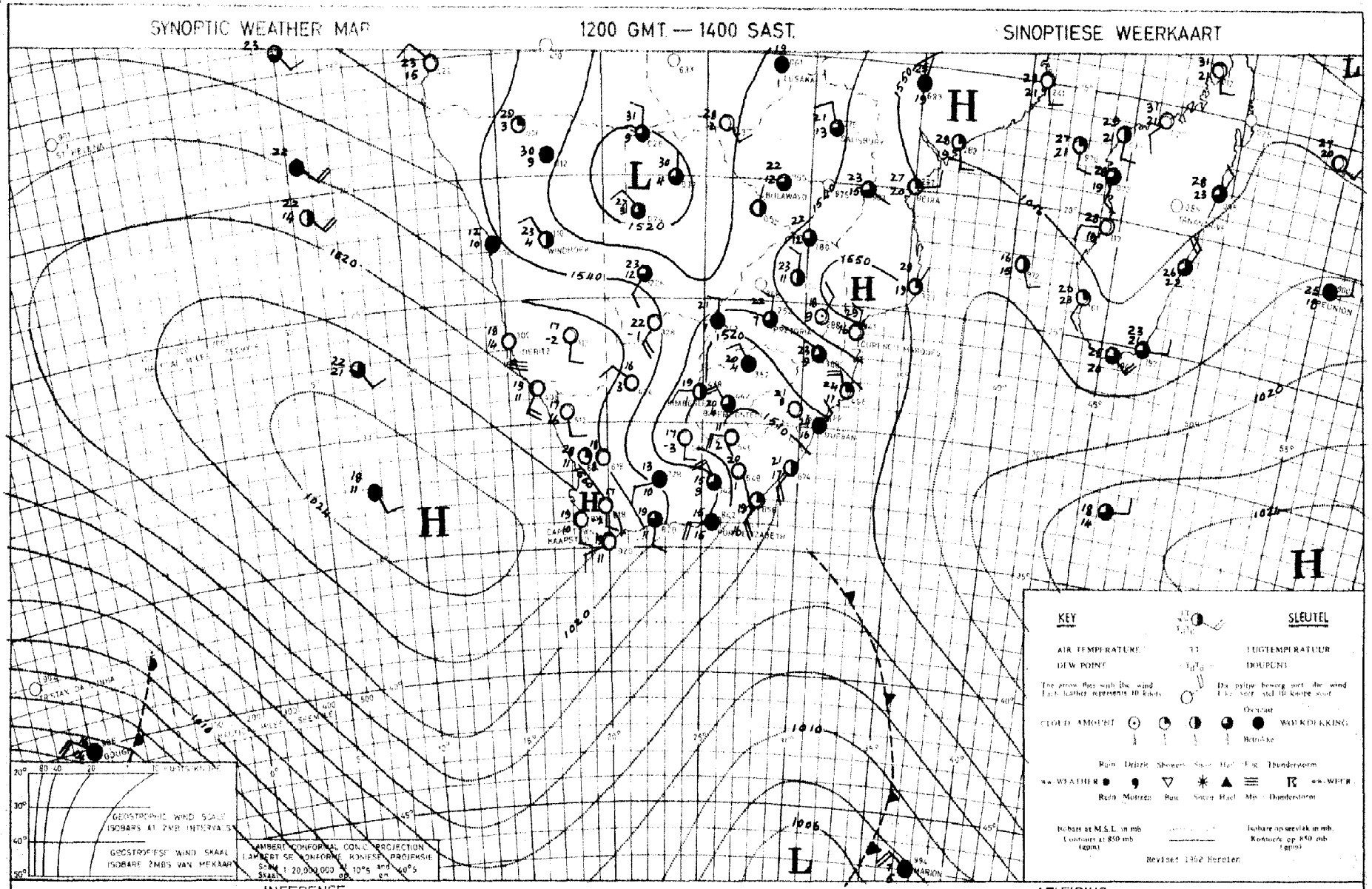

The trough over the country will move further eastwards with the result that showers will be confined to the eastern and northern regions of Transvaal. Over the remainder of the country it will be mainly fine and cold.

Die trog wat oor die land lê sal verder ooswaarts beweeg sodat buie nog oor die oostelike en noordelike dele van Transvaal sal voorkom. Oor die res van die land sal dit hoofsaaklik mooiweer en koud wees.

DAAGLIKSE WEERBULLETIN

Maksimum en Minimum Temperatuur (°C) en Reënval (RRR) in mm vir die 24 uur geëindig om 0800 SAST op

WEERBURO / WEATHER BUREAU
DEPT. VAN VERVOER / DEPT. OF TRANSPORT

14 - 5 - 1966

DAILY WEATHER BULLETIN

Maximum and Minimum Temperatures (°C) and rainfall (RRR) in mm for the 24 hours ended at 0800 SAST on

CAPE - KAAP	Max	Min	RRR
Aberdeen			
Addo			
Alexander Bay	30	7	
Aliwal North	19	-3	
Bashee	21	12	
Beaufort-Wes	19	6	
(Lughawe)			
Boegoebergdam			
Boetsap			
Brakkekuil			
(naby Heidelberg)			
Brandvlei			
Cala			
Caledon			
Calitzdorp			
Calvinia	22	8	
Cape Agulhas	20	13	
Cape Columbine	18	11	
Cape Point	17	12	
Cape St. Francis	18	10	
Cape Town	21	5	
(D.F. Malan)			
Cape Town			
(Roeland Str.)			
Carnarvon			
Ceres			
Citrusdal			
Colesberg			
Cradock			
Dohne	17	7	
De Aar	19	-1	
Douglas			
East London	22	12	
(Airport)			
Eensaamheid			
(naby Herold)			
Elsenburg			
Fraserburg	18	2	
Garies			
George			
Graaff-Reinet	20	9	
Grahamstown			
Hopetown			
Idutywa			
Jansenville	22	4	
Joubertina			
Kimberley	18	5	
(Airport)			
Knysna			
Kokstad	15	0	
Kuruman	22	-3	

KAAP - CAPE	Max	Min	RRR
Ladismith			
Lake Mentz			
Maclear			
Mafeking	21	3	
Malmesbury			
Matatiele			
Matroosberg	19	8	
Grootfontein			
(Middelburg)	16	0	
Mosselbaai	18	13	
Mount Frere			
Okiep	21	13	
Oudtshoorn	21	5	
Petrusville			
Piketberg			
Pofadder	20	10	
Port Alfred			
Port Elizabeth	20	6	
Port Nolloth	29	7	
Port St. Johns	22	15	
Prieska	21	-1	
Prince Albert			
Queenstown	19	1	
Rietfontein			
Riversdale	22	9	
Robertson	23	8	
Sheeprun	17	1	
(near Maclear)			
Somerset-Oos	20	6	
Steynsburg			
Strydenburg			
Sutherland	17	-3	
Swellendam			
Tarkastad			
Touwsrivier			
Twee Riviere	22	0	
(Gemsbokpark)			
Umtata	20	3	
Uniondale			
Upington	21	5	
Vanwyksvlei	19	1	
Victoria-Wes	17	-3	
Vredendal	27	7	
Vryburg			
Williston			
Willowmore	18	2	
Willowpark			
(near Dordrecht)	16	2	

NATAL	Max	Min	RRR
Cape St. Lucia	22	15	0.5
Dundee			
Durban	25	14	
(Louis Botha)			
Estcourt	20	4	
Harding			
Himeville			
Mkuze			
Hluhluwe			
Newcastle	23	9	
Cedara			
(Pietermaritzburg)	19	3	
Port Shepstone	23	15	
Richmond			
Seven Oaks			
Vryheid			
Waterford			
(near Underberg)	16	-2	

TRANSVAAL

Barberton			
Belfast			
Bethal	19	2	
Bospoort	19	-1	
Carolina	19	5	
Chester			
(near Gravelotte)			
Crecy	27	7	1.0
Groendraai	26	2	
(naby Vaalwater)			
Jan Kempdorp			
Jan Smuts	19	6	
Joubert Park (Jhb)	17	6	
Kroondal	22	4	
Lecubu	27	14	4.5
Leeudoringstad			
Lichtenburg			
Letaba			
Loskopdam			
Lydenburg	22	4	
Mara	28	13	
Marble Hall			
Messina	31	18	
Middelburg			
Nelspruit			
Phalaborwa			
Pietersburg	24	8	
Piet Retief	19	8	3.5

TRANSVAAL	Max	Min	RRR
Pongola			
Potchefstroom	19	-1	
Potgietersrus	26	8	
Pretoria W.B.	20	7	
Pretoriuskop			
Punda Milia			
Sandpan (NW. Tvl.)	28	4	
Satara			
Sekhukhune			
Shingwidzi			
Skukuza			
Standerton	18	5	
Thabazimbi			
Tomburke			
Tzaneen			
Vereeniging			
Volksrust			
Warmbad	24	5	
Witbank			
Zeerust			

O.V.S. - O.F.S.

Balkfontein			
(naby Bothaville)			
Bethlehem	17	-1	
Bloemfontein	18	-2	
(J.B.M. Hertzog)			
Bultfontein			
Fauresmith	18	-2	
Ficksburg			
Frankfort	19	-1	
Harrismith			
Hoopstad	19	0	
Kroonstad	18	2	
Lindley			
Modderpoort			
Petrusburg			
Philippolis			
Reddersburg			
Reitz			
Vrede			
Warden			
Welkom	19	3	
Wepener	18	-1	
Winburg			
Zastron			

S.W.A.	Max	Min	RRR
Aroab			
Bethanie			
Dordabis			
Gobabeb	34	17	
Gobabis	25	5	
Grootfontein			
Cape Fria	26	12	
Karasburg			
Kalkfeld			
Karibib			
Keetmanshoop	25	9	
Kub			
Luderitz	24	11	
Mariental			
Ohopoho			
Okahandja			
Okaukueye			
Ondangua	31	14	
Otavi			
Otjiwarongo			
Outjo	29	13	
Rehoboth			
Runtu	31	14	0.5
Steinhausen			
Tsumeb	23	8	
Walvisbaai	18	10	
Windhoek W.K.	24	10	
J.G. Strydom Lughawe	23	5	

BASUTOLAND

Maseru	17	0	

BETSJOEANALAND/BECHUANALAND

Francistown	27	7	
Gaberones	24	8	
Ghanzi	25	4	1.7
Lobatsi			
Mahalapye			
Maun	28	7	
Shakawe	29	11	
Tsabong	22	0	
Tsane			

SWAZILAND

Embelebe			
Manzini			
Stegi			

SYNOPTIC WEATHER MAP 1200 GMT. — 1400 SAST. SINOPTIESE WEERKAART

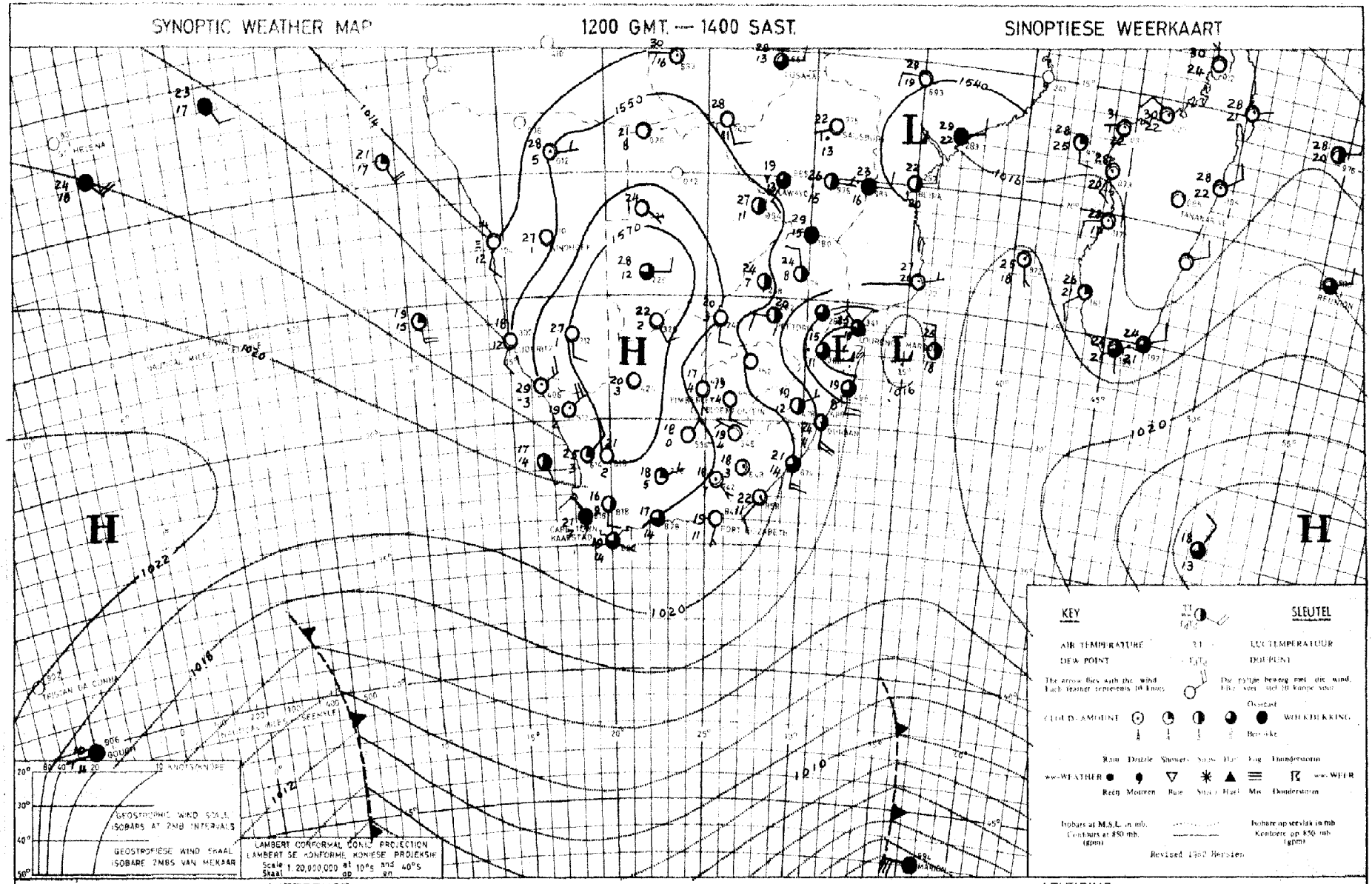

INFERENCE DATE 13 - 5 - 1966 DATUM AFLEIDING

The high over the interior is causing fine weather over most of the country. Bergwind conditions will develop on the south coast.

Die hoog oor die binneland veroorsaak mooiweer oor die meeste dele van die land. Bergwindtoestande sal oor die suidkus ontwikkel.

DAAGLIKSE WEERBULLETIN

Maksimum en Minimum Temperatuur (°C) en Reënval (RRR) in mm vir die 24 uur geëindig om 0800 SAST op

WEERBURO / WEATHER BUREAU
DEPT. VAN VERVOER / DEPT. OF TRANSPORT

15 - 5 - 1966

DAILY WEATHER BULLETIN

Maximum and Minimum Temperatures (°C) and rainfall (RRR) in mm for the 24 hours ended at 0800 SAST on

CAPE - KAAP	Max	Min	RRR
Aberdeen			
Addo			
Alexander Bay	20	8	
Aliwal North	21	-1	
Bashee	23	18	
Beaufort-Wes	23	7	
(Lughawe)			
Boegoebergdam			
Boetsap			
Brakkekuil			
(naby Heidelberg)			
Brandvlei			
Cala			
Caledon			
Calitzdorp			
Calvinia	15	1	
Cape Agulhas	19	13	6.5
Cape Columbine	19	12	
Cape Point	18	11	5.3
Cape St. Francis	19	15	0.1
Cape Town	19	13	2.0
(D.F. Malan)			
Cape Town			5.5
(Roeland Str.)			
Carnarvon			
Ceres			
Citrusdal			
Colesberg			
Cradock			
Ojhne	24	7	
De Aar	19	0	
Douglas			
East London	25	13	
(Airport)			
Eensaamheid			
(naby Herold)			
Elsenburg			
Fraserburg	19	1	
Garies			
George			
Graaff-Reinet	22	5	
Grahamstown			
Hopetown			
Idutywa			
Jansenville	24	5	
Joubertina			
Kimberley	21	6	
(Airport)			
Knysna			
Kokstad	23	5	
Kuruman	21	1	

KAAP - CAPE	Max	Min	RRR
Ladismith			
Lake Mentz			
Maclear			
Mafeking	23	3	
Malmesbury			
Matatiele			
Matroosberg			
Grootfontein			
(Middelburg)	19	2	
Mosselbaai	18	13	3.7
Mount Frere			
Okiep	24	5	
Oudtshoorn	23	8	
Petrusville			
Piketberg			
Pofadder	23	1	
Port Alfred			
Port Elizabeth	25	14	
Port Nolloth	17	6	
Port St. Johns	24	17	
Prieska	22	2	
Prince Albert			
Queenstown	23	6	
Rietfontein			
Riversdale	18	12	4.5
Robertson	23	13	
Sheeprun	23	8	
(near Maclear)			
Somerset-Oos	24	5	
Steynsburg			
Strydenburg			
Sutherland	18	-1	
Swellendam			4.0
Tarkastad			
Touwsrivier			
Twee Riviere	25	3	
(Gemsbokpark)			
Umtata	26	5	
Uniondale			
Upington	23	5	
Vanwyksvlei	21	1	
Victoria-Wes	19	-1	
Vredendal			
Vryburg			
Williston			
Willowmore	21	6	
Willowpark			
(near Dordrecht)			

NATAL	Max	Min	RRR
Cape St. Lucia	25	15	
Dundee			
Durban	25	10	
(Louis Botha)			
Estcourt	21	4	
Harding			
Himeville			
Mkuze			
Hluhluwe			
Newcastle	24	11	
Cedara			
(Pietermaritzburg)	23	5	
Port Shepstone	23	15	
Richmond			
Seven Oaks			
Vryheid			
Waterford			
(near Underberg)	21	0	
TRANSVAAL			
Barberton			
Belfast			
Bethal	19	3	
Bospoort	21	-2	
Carolina	19	4	
Chester			
(near Gravelotte)			
Crecy	25	6	
Groendraai	26	2	
(naby Vaalwater)			
Jan Kempdorp			
Jan Smuts	18	7	
Joubert Park (Jhb)	18	7	
Kroondal	20	4	
Levubu	22	13	
Leeudoringstad			
Lichtenburg			
Letaba			
Loskopdam			
Lydenburg	20	5	
Mara	25	6	
Marble Hall			
Messina	25	10	
Middelburg			
Nelspruit	24	8	
Phalaborwa	26	15	
Pietersburg	21	8	
Piet Retief	21	11	

TRANSVAAL	Max	Min	RRR
Pongola			
Potchefstroom	22	-2	
Potgietersrus	23	7	
Pretoria W.B.	21	6	
Pretoriuskop			
Punda Milia			
Sandpan (NW. Tvl.)			
Satara			
Sekhukhune			
Shingwidzi			
Skukuza			
Standerton	19	0	
Thabazimbi			
Tomburke			
Tzaneen			
Vereeniging			
Volksrust			
Warmbad	25	8	
Witbank			
Zeerust			
O.V.S. - O.F.S.			
Balkfontein			
(naby Bothaville)			
Bethlehem	18	-1	
Bloemfontein	20	-1	
(J.B.M. Hertzog)			
Bultfontein			
Faureasmith	19	-2	
Ficksburg			
Frankfort	20	-2	
Harrismith			
Hoopstad	21	-1	
Kroonstad	20	3	
Lindley			
Modderpoort			
Petrusburg			
Philippolis			
Reddersburg			
Reitz			
Vrede			
Warden			
Welkom			
Wepener	20	-2	
Winburg			
Zastron			

S.W.A.	Max	Min	RRR
Aroab			
Bethanie			
Dordabis			
Gobabeb	34	19	
Gobabis	26	7	
Grootfontein			
Cape Fria	26	15	
Karasburg			
Kalkfeld			
Karibib			
Keetmanshoop	27	9	
Kub			
Luderitz	21	9	
Marienta1	28	10	
Ohopoho			
Okahandja			
Okaukueye			
Ondangua			
Otavi			
Otjiwarongo			
Outjo	29	8	
Rehoboth			
Runtu			
Steinhausen			
Tsumeb			
Walvisbaai	26	3	
Windhoek W.K.	24	9	
J. G. Strydom Lughawe	24	6	
BASUTOLAND			
Maseru	19	-1	
BETSJOANALAND/BECHUANALAND			
Francistown	28	7	
Gaberones	26	4	
Ghanzi	28	8	
Lobatsi			
Mahalapye			
Maun	28	3	
Shakawe	27	4	
Tsabong	24	2	
Tsane	26	6	
SWAZILAND			
Mbabane			
Manzini	25	10	
Stegi			

SYNOPTIC WEATHER MAP 1200 GMT. — 1400 SAST. SINOPTIESE WEERKAART

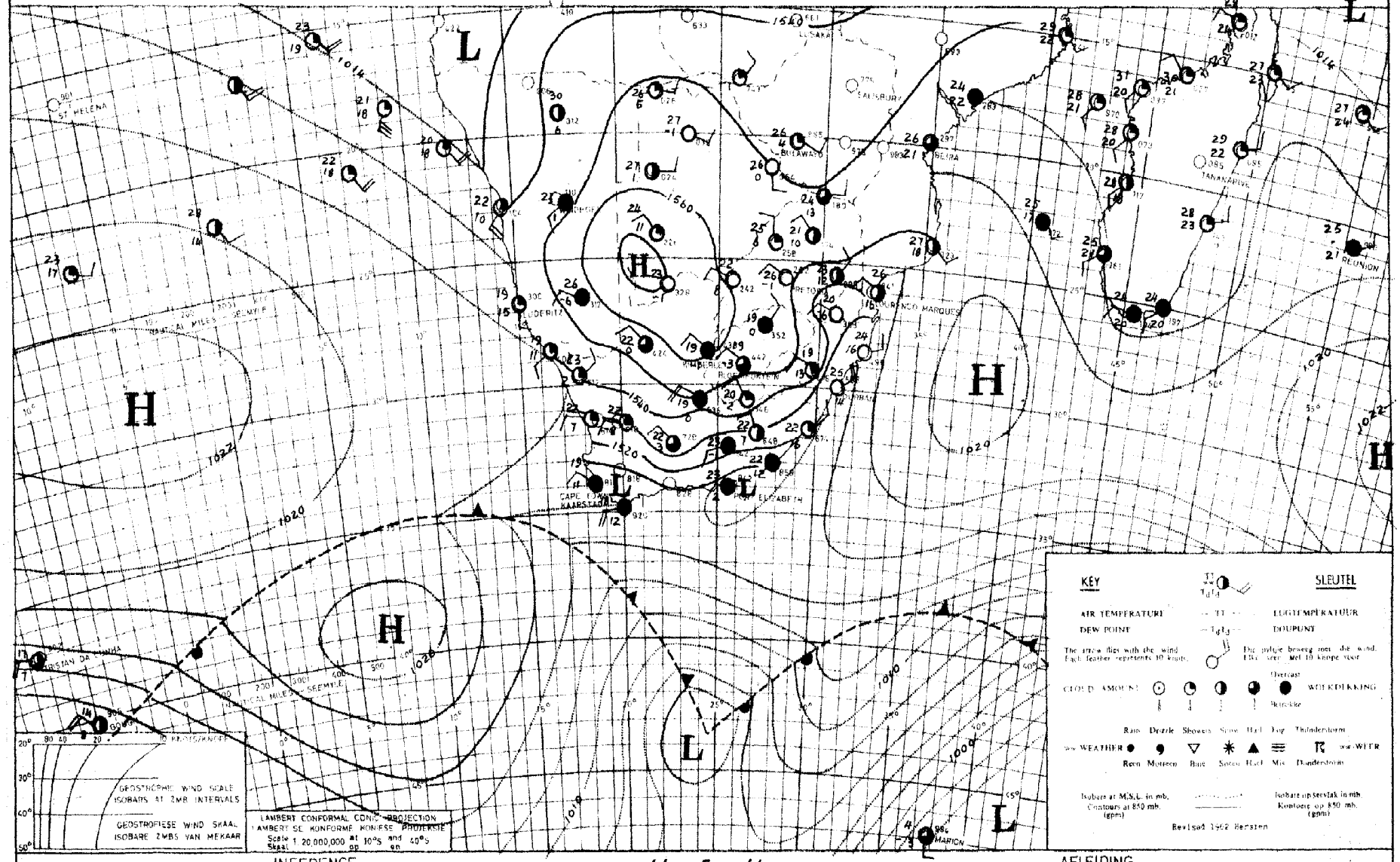

INFERENCE

DATE 14 - 5 1966 DATUM

AFLEIDING

Frontal systems moving past south of the country will maintain cloudy, cooler weather with isolated light showers over the southern parts of the country. The air is dry and stable over the remainder of the country, where it will remain fine

Met frontale stelsels wat suid van die land verbybeweeg, sal bewolkte, koel toestande met los ligte buie oor die suidelike dele van die land voortduur. Oor die res van die land is die lug droog en stabiel, sodat dit mooiweer sal bly.

DAAGLIKSE WEERBULLETIN

Maksimum en Minimum Temperatuur (°C) en Reënval (RRR) in mm vir die 24 uur geëindig om 0800 SAST op

WEERBURO / WEATHER BUREAU
DEPT. VAN VERVOER / DEPT. OF TRANSPORT

16 - 5 - 1964

DAILY WEATHER BULLETIN

Maximum and Minimum Temperatures (°C) and rainfall (RRR) in mm for the 24 hours ended at 0800 SAST on

CAPE - KAAP	Max	Min	RRR
Aberdeen			
Addo			
Alexander Bay	21	7	
Aliwal North	21	-1	
Bashee	21	14	7·5
Beaufort-Wes	19	4	
(Lughawe)			
Boegoesbergdam			
Boetsap			
Brakkekuil			
(naby Heidelberg)			
Brandvlei			
Cala			
Caledon			
Calitzdorp			
Calvinia	21	4	
Cape Agulhas	16	13	
Cape Columbine	15	11	
Cape Point	15	12	
Cape St. Francis	17	11	
Cape Town	18	10	0·1
(D.F. Malan)			
Cape Town			
(Roeland Str.)			
Carnarvon			
Ceres			
Citrusdal			
Colesberg			
Cradock			
Döhne	17	8	1·1
De Aar	20	1	
Douglas			
East London	19	11	0·2
(Airport)			
Eensaamheid			
(naby Herold)			
Elsenburg			
Fraserburg	17	3	
Garies			
George			
Graaff-Reinet	19	5	
Grahamstown			
Hopetown			
Idutywa			
Jansenville	19	6	
Joubertina			
Kimberley	22	7	
(Airport)			
Knysna			1·0
Kokstad	20	3	
Kuruman	23	1	

KAAP - CAPE	Max	Min	RRR
Ladismith			
Lake Mentz			
Maclear			
Mafeking	23	4	
Malmesbury			
Matatiele			
Matroosberg	16	7	
Grootfontein			
(Middelburg)	20	-1	
Mosselbaai	16	13	
Mount Frere			
Okiep	23	1	
Oudtshoorn	19	6	
Petrusville			
Piketberg			
Pofadder	21	7	
Port Alfred			
Port Elizabeth	19	9	
Port Nolloth	17	8	
Port St. Johns	21	14	10·2
Prieska	24	1	
Prince Albert			
Queenstown	21	4	
Rietfontein			
Riversdale	16	8	
Robertson	17	9	
Sheeprun	21	5	0·1
(near Maclear)			
Somerset-Oos	18	4	
Steynsburg			
Strydenburg			
Sutherland	16	1	
Swellendam			
Tarkastad			
Touwsrivier			
Twee Riviere	26	4	
(Gemsbokpark)			
Umtata	21	7	
Uniondale			
Upington	23	4	
Vanwyksvlei	22	3	
Victoria-Wes	19	-1	
Vredendal	23	9	
Vryburg	24	1	
Williston			
Willowmore	16	7	
Willowpark			
(near Dordrecht)	19	1	

NATAL	Max	Min	RRR
Cape St. Lucia	23	15	
Dundee			
Durban	24	16	1·4
(Louis Botha)			
Estcourt	21	6	
Harding			
Himeville			
Mkuze			
Hluhluwe			
Newcastle	25	5	
Cedara			
(Pietermaritzburg)	21	4	
Port Shepstone	22	15	6·6
Richmond			
Seven Oaks			
Vryheid			
Waterford			
(near Underberg)	18	2	
TRANSVAAL			
Barberton			
Belfast			
Bethal	20	2	
Bospoort	21	2	
Carolina	20	4	
Chester			
(near Gravelotte)			
Crecy	27	4	
Groendraai	26	0	
(naby Vaalwater)			
Jan Kempdorp			
Jan Smuts	19	8	
Joubert Park (Jhb)	19	8	
Kroondal	24	4	
Levuba	28	12	
Leeudoringstad			
Lichtenburg			
Letaba			
Loskopdam			
Lydenburg	24	5	
Marnitz	27	6	
Mara	27	7	
Marble Hall			
Messina	31	6	
Middelburg			
Nelspruit	30	7	
Phalaborwa	31	17	
Pietersburg	23	5	
Piet Retief	23	6	

TRANSVAAL	Max	Min	RRR
Pongola			
Potchefstroom	21	3	
Potgietersrus	27	5	
Pretoria W.B.	21	5	
Pretoriuskop			
Punda Milia			
Sandpan (NW. Tvl.)	28	2	
Satara			
Sekhukhune			
Shingwidzi			
Skukuza	31	9	
Standerton	20	-2	
Thabazimbi			
Tomburke			
Tzaneen			
Vereeniging			
Volksrust			
Warmbad	25	5	
Witbank			
Zeerust			
O.V.S. - O.F.S.			
Balkfontein			
(naby Bothaville)			
Bethlehem	18	-2	
Bloemfontein	20	-1	
(J.B.M. Hertzog)			
Bultfontein			
Fauresmith	20	-1	
Ficksburg			
Frankfort	20	-3	
Harrismith			
Hoopstad	22	-1	
Kroonstad	19	3	
Lindley			
Modderpoort			
Petrusburg			
Philippolis			
Reddersburg			
Reitz			
Vrede			
Warden			
Welkom	20	3	
Wepener	20	2	
Winburg			
Zastron			

S.W.A.	Max	Min	RRR
Aroab			
Bethanie			
Dordabis			
Gobabeb	35	19	
Gobabis	29	8	
Grootfontein			
Cape Fria	27	16	
Karasburg			
Kalkfeld			
Karibib			
Keetmanshoop	27	11	
Kub			
Luderitz	20	7	
Mariental	30	10	
Ohopoho			
Okahandja			
Okaukueye			
Ondangua	31	12	
Otavi			
Otjiwarongo			
Outjo	29	8	
Rehoboth			
Runtu	30	9	
Steinhausen			
Tsumeb	30	7	
Walvisbaai	21	12	
Windhoek W.K.	26	10	
T.G. Strydom Lughawe	25	6	
BASUTOLAND			
Maseru	18	2	
BETSJOEANALAND/BECHUANALAND			
Francistown	28	7	
Gaberones	27	5	
Ghanzi	29	9	
Lobatsi			
Mahalapye			
Maun	28	3	
Shakawe	27	4	
Tsabong	27	3	
Tsane	28	9	
SWAZILAND			
Embabane			
Manzini	30	12	
Stegi			

SYNOPTIC WEATHER MAP 1200 GMT. — 1400 SAST SINOPTIESE WEERKAART

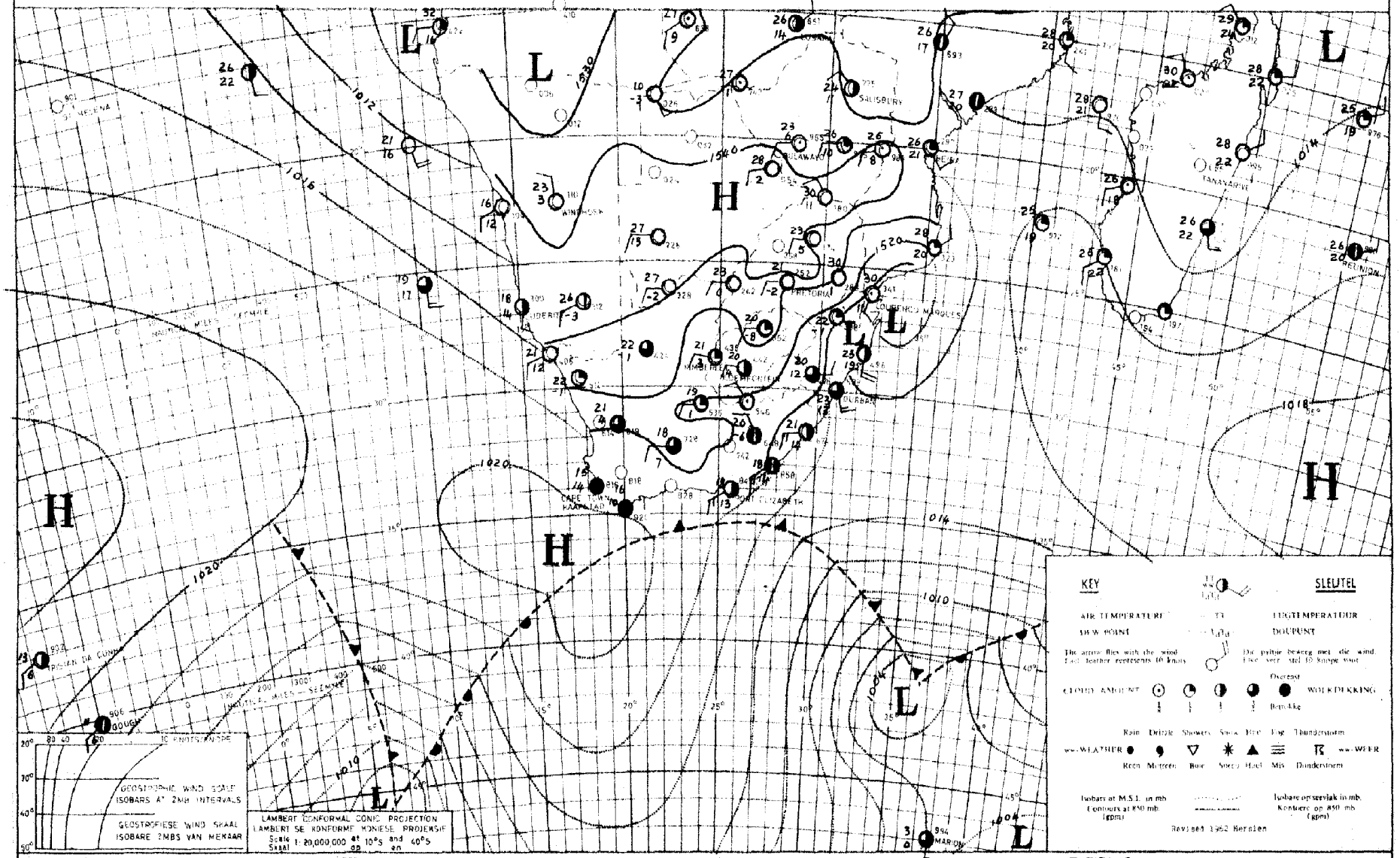

INFERENCE DATE 15-5-1966 DATUM AFLEIDING

The front situated to the west of the Cape will later cause showers over the south-western Cape. The high over the interior will maintain fine weather over these regions.

Die front wes van die Kaap gelee, sal later buie oor die suidwestelike Kaapse kusgebiede veroorsaak. Die hoog oor die binneland veroorsaak mooiweer oor die dele.

DAAGLIKSE WEERBULLETIN

Maksimum en Minimum Temperatuur (°C) en Reënval (RRR) in mm vir die 24 uur geëindig om 0800 SAST op

WEERBURO / WEATHER BUREAU
DEPT. VAN VERVOER / DEPT. OF TRANSPORT

17 - 5 - 1966

DAILY WEATHER BULLETIN

Maximum and Minimum Temperatures (°C) and rainfall (RRR) in mm for the 24 hours ended at 0800 SAST on

CAPE - KAAP	Max	Min	RRR
Aberdeen			
Addo			
Alexander Bay	18	12	
Aliwal North	23	3	
Bashee	21	14	
Beaufort-Wes	21	8	
(Lughawe)			
Boegoebergdam			
Boetsap			
Brakkekuil			
(naby Heidelberg)			
Brandvlei			
Cala			
Caledon			
Calitzdorp			
Calvinia	22	7	
Cape Agulhas	16	13	6·6
Cape Columbine	17	12	26·0
Cape Point	15	11	13·0
Cape St. Francis	20	13	1·0
Cape Town	16	12	19·5
(D.F. Malan)			
Cape Town			
(Roeland Str.)			
Carnarvon			
Ceres			
Citrusdal			
Colesberg			
Cradock			
Dôhne	23	8	
De Aar	22	3	
Douglas			
East London	24	13	
(Airport)			
Eensaamheid			
(naby Herold)			
Elsenburg			
Fraserburg	20	5	
Garies			
George			
Graaff-Reinet	23	9	
Grahamstown			
Hopetown			
Idutywa			
Jansenville	24	8	
Joubertina			
Kimberley	24	12	
(Airport)			
Knysna			8·5
Kokstad	22	5	
Kuruman	25	1	

KAAP - CAPE	Max	Min	RRR
Ladismith			
Lake Mentz			
Maclear			
Mafeking	26	7	
Malmesbury			
Matatiele			
Matroosberg	16	8	7·8
Grootfontein			
(Middelburg)	21	1	
Mosselbaai	20	12	4·6
Mount Frere			
Okiep	24	7	
Oudtshoorn	18	11	8·0
Petrusville			
Piketberg			12·0
Pofadder	22	6	
Port Alfred			
Port Elizabeth	23	8	
Port Nolloth	15	12	
Port St. Johns	21	16	
Prieska	26	5	
Prince Albert			
Queenstown	23	9	
Rietfontein			
Riversdale	19	11	7·7
Robertson	21	11	11·5
Sheeprun	23	7	
(near Maclear)			
Somerset-Oos	23	7	
Steynsburg			
Strydenburg			
Sutherland	16	7	1·7
Swellendam			
Tarkastad			
Touwsrivier			
Twee Riviere	30	7	
(Gemsbokpark)			
Umtata	23	3	
Uniondale			
Upington	28	5	
Vanwyksvlei	23	4	
Victoria-Wes	22	1	
Vredendal	22	13	
Vryburg	26	9	
Williston			
Willowmore	20	9	
Willowpark			
(near Dordrecht)	20	12	

NATAL	Max	Min	RRR
Cape St. Lucia	25	17	
Dundee			
Durban	23	11	
(Louis Botha)			
Estcourt	17	6	
Harding			
Himeville			
Mkuze			
Hluhluwe			
Newcastle	25	15	
Cedara			
(Pietermaritzburg)	20	6	
Port Shepstone	21	14	
Richmond			
Seven Oaks			
Vryheid			
Waterford			
(near Underberg)	18	5	

TRANSVAAL

Barberton			
Belfast			
Bethal	21	6	
Bospoort	24	6	
Carolina			
Chester			
(near Gravelotte)			
Cresy	28	6	
Groendraai	28	1	
(naby Vaalwater)			
Jan Kempdorp			
Jan Smuts	19	8	
Joubert Park (Jhb)	21	11	
Kroondal	25	4	
Levubu	24	12	
Leeudoringstad			
Lichtenburg			
Letaba			
Loskopdam			
Lydenburg	22	6	
Marnitz	28	10	
Mara	26	6	
Marble Hall			
Messina	27	10	
Middelburg			
Nelspruit	25	8	
Phalaborwa	27	17	
Pietersburg	24	7	
Piet Retief	21	7	

TRANSVAAL	Max	Min	RRR
Pongola			
Potchefstroom	25	7	
Potgietersrus	26	9	
Pretoria W.B.	22	6	
Pretoriuskop			
Punda Milia			
Sandpan (NW. Tvl.)			
Satara			
Sekhukhune			
Shingwidzi			
Skukuza	27	9	
Standerton	23	4	
Thabazimbi			
Tomburke			
Tzaneen			
Vereeniging			
Volksrust			
Warmbad	27	5	
Witbank			
Zeerust			

O.V.S. - O.F.S.

Balkfontein			
(naby Bothaville)			
Bethlehem	20	-1	
Bloemfontein	22	4	
(J.B.M. Hertzog)			
Bultfontein			
Fauresmith	21	4	
Ficksburg			
Frankfort	23	0	
Harrismith			
Hoopstad	25	9	
Kroonstad	23	10	
Lindley			
Modderpoort			
Petrusburg			
Philippolis			
Reddersburg			
Reitz			
Vrede			
Warden			
Welkom	23	9	
Wepener	22	6	
Winburg			
Zastron			

S.W.A.	Max	Min	RRR
Aroab			
Bethanie			
Dordabis			
Gobabeb	34	19	
Gobabis	27	5	
Grootfontein			
Cape Fria	24	15	
Karasburg			
Kalkfeld			
Karibib			
Keetmanshoop	30	11	
Kub			
Luderitz	17	9	
Mariental	29	11	
Ohopoho			
Okahandja			
Okaukueye			
Ondangua	31	13	
Otavi			
Otjiwarongo			
Outjo	29	8	
Rehoboth			
Runtu	29	11	
Steinhausen			
Tsumeb	30	7	
Walvisbaai	19	12	
Windhoek W.K.	24	6	
J.C. Strydom Lughawe	24	6	

BASUTOLAND

Maseru	21	5	

BETSJOEANALAND/BECHUANALAND

Francistown	29	9	
Gaberones	29	6	
Ghanzi	29	9	
Lobatsi			
Mahalapye			
Maun	29	7	
Shakawe	28	5	
Tsabong	29	9	
Tsane	29	12	

SWAZILAND

Embelembe			
Manzini	24	11	
Stegi			

SYNOPTIC WEATHER MAP 1200 GMT — 1400 SAST. SINOPTIESE WEERKAART

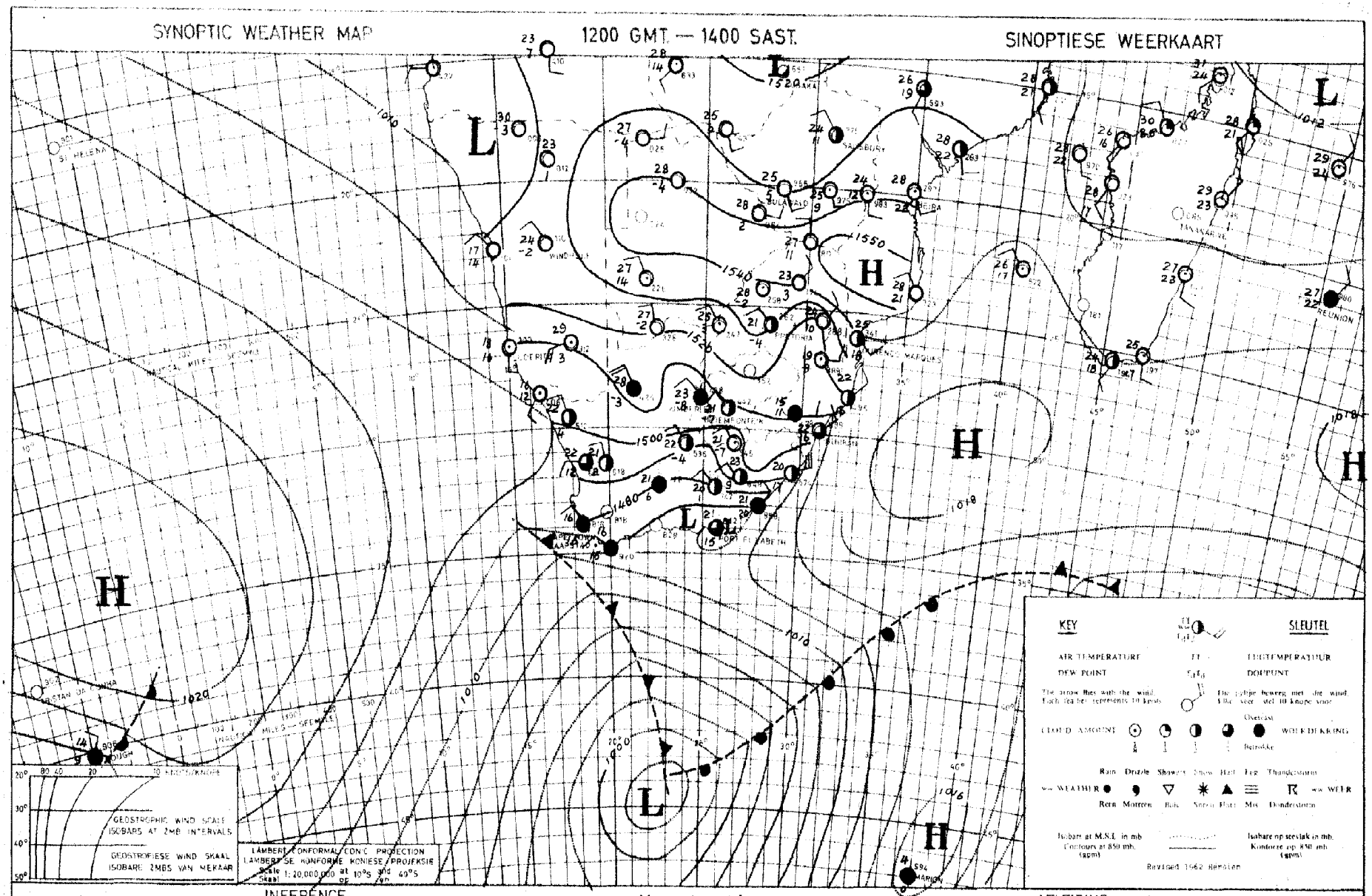

INFERENCE

DATE 16 - 5 - 1966 DATUM

AFLEIDING

The cold front near Cape Town is expected to move eastwards over the Cape Province with the result that cloudy, colder weather with showers will spread over the Cape coastal regions and over the southern and eastern interior. Snow is possible over the mountains. Over the remainder of the country it will be fine and mild but it will become cloudy and cooler over southern Natal.

Die kouefront naby Kaapstad sal na verwagting oos-waarts beweeg oor die Kaapprovinsie sodat dit bewolk en koud sal word met buie oor die Kaapse kusstreke en die suidelike en oostelike binneland. Sneeu is moontlik oor die berge. Oor die res van die land sal dit mooiweer en matig wees maar dit sal bewolk en koeler word oor Suid-Natal.

DAAGLIKSE WEERBULLETIN

Maksimum en Minimum Temperatuur (°C) en Reënval (RRR) in mm vir die 24 uur geëindig om 0800 SAST op

WEERBURO / WEATHER BUREAU
DEPT. VAN VERVOER / DEPT. OF TRANSPORT

18 - 5 - 1966.

DAILY WEATHER BULLETIN

Maximum and Minimum Temperatures (°C) and rainfall (RRR) in mm for the 24 hours ended at 0800 SAST on

CAPE - KAAP	Max	Min	RRR
Aberdeen			
Addo			
Alexander Bay	22	11	
Aliwal North	21	5	
Bashee	19	13	
Beaufort-Wes	17	6	1·0
(Lughawe)			
Boegoebergdam			
Boetsap			
Brakkekuil			
(naby Heidelberg)			
Brandvlei			
Cala			
Caledon			
Calitzdorp			
Calvinia	15	4	
Cape Agulhas	16	11	
Cape Columbine	15	10	3·5
Cape Point	16	12	0·3
Cape St. Francis	16	7	2·0
Cape Town (D.F. Malan)			
Cape Town (Roeland Str.)			
Carnarvon			
Ceres			
Citrusdal			
Colesberg			
Cradock			
Döhne	16	6	
De Aar	18	2	
Douglas			
East London (Airport)	21	11	
Eensaamheid (naby Herold)			
Elsenburg			
Fraserburg	15	-1	
Garies			
George			
Graaff-Reinet	18	6	
Grahamstown			
Hopetown			
Idutywa			
Jansenville	18	10	2·1
Joubertina			
Kimberley (Airport)	23	11	
Knysna			
Kokstad	23	3	.
Kuruman			

KAAP - CAPE	Max	Min	RRR
Ladismith			
Lake Mentz			
Maclear			
Mafeking	26	7	
Malmesbury			
Matatiele			
Matroosberg	12	1	3·6
Grootfontein (Middelburg)	18	2	
Mosselbaai	17	11	0·2
Mount Frere			
Okiep	18	6	
Oudtshoorn	16	8	0·9
Petrusville			
Piketberg			
Pofadder	17	7	
Port Alfred			
Port Elizabeth	17	11	0·2
Port Nolloth	19	8	
Port St. Johns	22	15	
Prieska	21	6	
Prince Albert			
Queenstown	22	4	
Rietfontein			
Riversdale	16	6	0·5
Robertson	16	7	
Sheeprun (near Maclear)	23	4	
Somerset-Oos	18	8	3·0
Steynsburg			
Strydenburg			
Sutherland	11	1	1·8
Swellendam			
Tarkastad			
Touwsrivier			
Twee Riviere (Gemsbokpark)	26	13	
Umtata	20	7	
Uniondale			
Upington	21	11	
Vanwyksvlei	15	4	
Victoria-Wes	16	-1	
Vredendal			
Vryburg	26	10	
Williston			
Willowmore	14	7	0·6
Willowpark (near Dordrecht)	19	5	

NATAL	Max	Min	RRR
Cape St. Lucia	27	17	
Dundee			
Durban	30	17	
(Louis Botha)			
Estcourt	26	7	
Harding			
Himeville			
Mkuze			
Hluhluwe			
Newcastle	27	11	
Cedara (Pietermaritzburg)	25	11	
Port Shepstone	24	16	
Richmond			
Seven Oaks			
Vryheid			
Waterford (near Underberg)	22	5	

TRANSVAAL	Max	Min	RRR
Barberton			
Belfast			
Bethal			
Bospoort	23	7	
Carolina	24	3	
Chester (near Gravelotte)	22	7	
Crecy	29	6	
Groendraai (naby Vaalwater)	27	3	
Jan Kempdorp			
Jan Smuts	21	9	
Joubert Park (Jhb)	21	11	
Kroondal	26	6	
Levubu	30	15	
Leeudoringstad			
Lichtenburg			
Letaba			
Loskopdam			
Lydenburg	23	8	
Marnitz	28	10	
Mara	28	8	
Marble Hall			
Messina	31	12	
Middelburg			
Nelspruit	32	10	
Phalaborwa	31	13	
Pietersburg	25	7	
Piet Retief	26	10	

TRANSVAAL	Max	Min	RRR
Pongola			
Potchefstroom	26	6	
Potgietersrus	26	8	
Pretoria W.B.	23	7	
Pretoriuskop			
Punda Milia			
Sandpan (NW. Tvl.)	29	8	
Satara			
Sekhukhune			
Shingwidzi			
Skukuza	31	6	
Standerton	24	4	
Thabazimbi			
Tomburke			
Tzaneen			
Vereeniging			
Volksrust			
Warmbad	28	7	
Witbank			
Zeerust			

O.V.S. - O.F.S.	Max	Min	RRR
Balkfontein (naby Bothaville)			
Bethlehem	21	7	
Bloemfontein (J.B.M. Hertzog)	22	4	
Bultfontein			
Fauresmith	20	5	
Ficksburg			
Frankfort	24	5	
Harrismith			
Hoopstad			
Kroonstad	23	9	
Lindley			
Modderpoort			
Petrusburg			
Philippolis			
Reddersburg			
Reitz			
Vrede			
Warden			
Welkom			
Wepener	23	6	
Winburg			
Zastron			

S.W.A.	Max	Min	RRR
Aroab			
Bethanie			
Dordabis			
Gobabeb	31	14	
Gobabis	28	9	
Grootfontein			
Cape Fria	26	13	
Karasburg			
Kalkfeld			
Karibib			
Keetmanshoop	24	12	
Kub			
Luderitz	19	12	
Mariental	29	14	
Ohopoho			
Okahandja			
Okaukueye			
Ondangua	31	11	
Otavi			
Otjiwarongo			
Outjo	28	10	
Rehoboth			
Huntu	30	12	
Steinhausen			
Tsumeb	30	9	
Walvisbaai	16	11	
Windhoek W.K.	25	11	
J.G. Strydom Lughawe	25	8	

BASUTOLAND	Max	Min	RRR
Maseru	21	5	

BETSJOANALAND/BECHUANALAND	Max	Min	RRR
Francistown	30	11	
Gaberones	29	6	
Ghanzi	30	10	
Lobatsi			
Mahalapye			
Maun	30	11	
Shakawe	30	10	
Tsabong	29	11	
Tsane	29	13	

SWAZILAND	Max	Min	RRR
Embelembe			
Manzini	31	7	
Stegi			

SYNOPTIC WEATHER MAP 1200 GMT. — 1400 SAST. SINOPTIESE WEERKAART

INFERENCE

DATE 17 - 5 - 1966 DATUM

AFLEIDING

South-westerly onshore winds will cause partly cloudy and cool weather along the coastal regions and over the adjacent interior. With the eastwards movement of the cold front colder weather will spread also over the Free State.

Vogtige suidwestewinde sal gedeeltelike bewolkte en koel weer langs die kusstreke en oor die aangrensende binneland veroorsaak. As gevolg van die ooswaartse beweging van die kouefront sal koeler weer ook oor die Vrystaat uitbrei.

DAAGLIKSE WEERBULLETIN

Maksimum en Minimum Temperatuur (°C) en Reënval (RRR) in mm vir die 24 uur geëindig om 0800 SAST op

WEERBURO / WEATHER BUREAU
DEPT. VAN VERVOER / DEPT. OF TRANSPORT

19 - 5 - 1966

DAILY WEATHER BULLETIN

Maximum and Minimum Temperatures (°C) and rainfall (RRR) in mm for the 24 hours ended at 0800 SAST on

CAPE - KAAP	Max	Min	RRR
Aberdeen			
Addo			
Alexander Bay	19	3	
Aliwal North	21	2	
Bashee	17	12	2·0
Beaufort-Wes	14	6	
(Lughawe)			
Boegoebergdam			
Boetsap			
Brakkekuil			
(naby Heidelberg)			
Brandvlei			
Cala			
Caledon			
Calitzdorp			
Calvinia	13	-3	
Cape Agulhas	17	11	5·0
Cape Columbine	16	9	0·6
Cape Point	13	9	19·0
Cape St. Francis	17	9	1·0
Cape Town			
(D.F. Malan)	17	6	4·5
Cape Town			2·5
(Roeland Str.)			
Carnarvon			
Ceres			
Citrusdal			
Colesberg			
Cradock			
Dŏhne	14	7	
De Aar	18	0	
Douglas			
East London	19	12	0·7
(Airport)			
Bensaamheid			
(naby Herold)			
Elsenburg			
Fraserburg	13	2	
Garies			
George			
Graaff-Reinet			
Grahamstown			
Hopetown			
Idutywa			
Jansenville	18	3	
Joubertina			
Kimberley	22	4	
(Airport)			
Knysna			
Kokstad	16	8	
Kuruman	22	2	

KAAP - CAPE	Max	Min	RRR
Ladismith			
Lake Mentz			
Maclear			
Mafeking	26	11	
Malmesbury			
Matatiele			
Matroosberg			
Grootfontein			
(Middelburg)	17	2	
Mosselbaai	19	10	6·6
Mount Frere			
Okiep	16	6	
Oudtshoorn	16	6	0·3
Petrusville			
Piketberg			
Pofadder	17	3	
Port Alfred			
Port Elizabeth	17	8	
Port Nolloth	17	6	
Port St. Johns	20	13	12·5
Prieska	21	1	
Prince Albert			
Queenstown	19	7	
Rietfontein			
Riversdale	17	9	3·0
Robertson	17	10	2·5
Sheeprun	15	7	0·6
(near Maclear)			
Somerset-Oos	16	6	
Steynsburg			
Strydenburg			
Sutherland	10	-2	
Swellendam			7·5
Tarkastad			
Touwsrivier			
Twee Riviere	25	5	
(Gemsbokpark)			
Umtata			
Uniondale			
Upington	21	4	
Vanwyksvlei	17	-1	
Victoria-Wes	16	1	
Vredendal	18	7	
Vryburg	24	4	
Williston			
Willowmore	14	1	
Willowpark			
(near Dordrecht)			

NATAL	Max	Min	RRR
Cape St. Lucia	24	19	
Dundee			
Durban	21	16	7·9
(Louis Botha)			
Estcourt	20	12	
Harding			
Himeville			
Mkuze			
Hluhluwe			
Newcastle	25	12	
Cedara			
(Pietermaritzburg)	15	11	0·2
Port Shepstone	20	14	12·7
Richmond			
Seven Oaks			
Vryheid			
Waterford			
(near Underberg)	17	7	
TRANSVAAL			
Barberton			
Belfast			
Bethal	23	10	
Bospoort	21	9	
Carolina	23	12	
Chester			
(near Gravelotte)			
Crecy	30	13	
Groendraai	28	9	
(naby Vaalwater)			
Jan Kempdorp			
Jan Smuts	21	12	
Joubert Park (Jhb)			
Kroondal	26	13	
Levubu	31	16	
Leeudoringstad			
Lichtenburg			
Letaba			
Loskopdam			
Lydenburg	24	7	
Marnitz	30	17	
Mara	30	15	
Marble Hall			
Messina	33	15	
Middelburg			
Nelspruit	31	13	
Phalaborwa	34	18	
Pietersburg	26	11	
Piet Retief	25	12	

TRANSVAAL	Max	Min	RRR
Pongola			
Potchefstroom	23	10	
Potgietersrus			
Pretoria W.B.	24	15	
Pretoriuskop			
Punda Milia			
Sandpan (NW. Tvl.)	31	12	
Satara			
Sekhukhune			
Shingwidzi			
Skukuza			
Standerton	23	12	
Thabazimbi			
Tomburke			
Tzaneen			
Vereeniging			
Volksrust			
Warmbad	28	9	
Witbank			
Zeerust			
O.V.S. - O.F.S.			
Balkfontein			
(naby Bothaville)			
Bethlehem	18	3	
Bloemfontein	21	-1	
(J.B.M. Hertzog)			
Bultfontein			
Fauresmith	19	-2	
Ficksburg			
Frankfort	23	11	
Harrismith			
Hoopstad	21	4	
Kroonstad	19	8	
Lindley			
Modderpoort			
Petrusburg			
Philippolis			
Reddersburg			
Reitz			
Vrede			
Warden			
Welkom	20	4	
Wepener	19	-2	
Winburg			
Zastron			

S.W.A.	Max	Min	RRR
Aroab			
Bethanie			
Dordabis			
Gobabeb	29	11	
Gobabis	29	9	
Grootfontein			
Cape Fria	21	13	
Karasburg			
Kalkfeld			
Karibib			
Keetmanshoop	21	7	
Kub			
Luderitz	18	11	
Marienta1	26	9	
Ohopoho			
Okahandja			
Okaukueye			
Ondangua			
Otavi			
Otjiwarongo			
Outjo	28	9	
Rehoboth			
Runtu			
Steinhausen			
Tsumeb			
Walvisbaai	17	11	
Windhoek W.K.	24	11	
J.C. Strydom Lughawe	26	6	
BASUTOLAND			
Maseru			
BETSJOEANALAND/BECHUANALAND			
Francistown	30	16	10·3
Gaberones	30	10	
Ghanzi	30	15	
Lobatsi			
Mahalapye			
Maun	31	12	
Shakawe	31	10	
Tsabong	36	9	
Tsane	30	13	
SWAZILAND			
Mbabane			
Manzini			
Stegi			

SYNOPTIC WEATHER MAP 1200 GMT — 1400 SAST SINOPTIESE WEERKAART

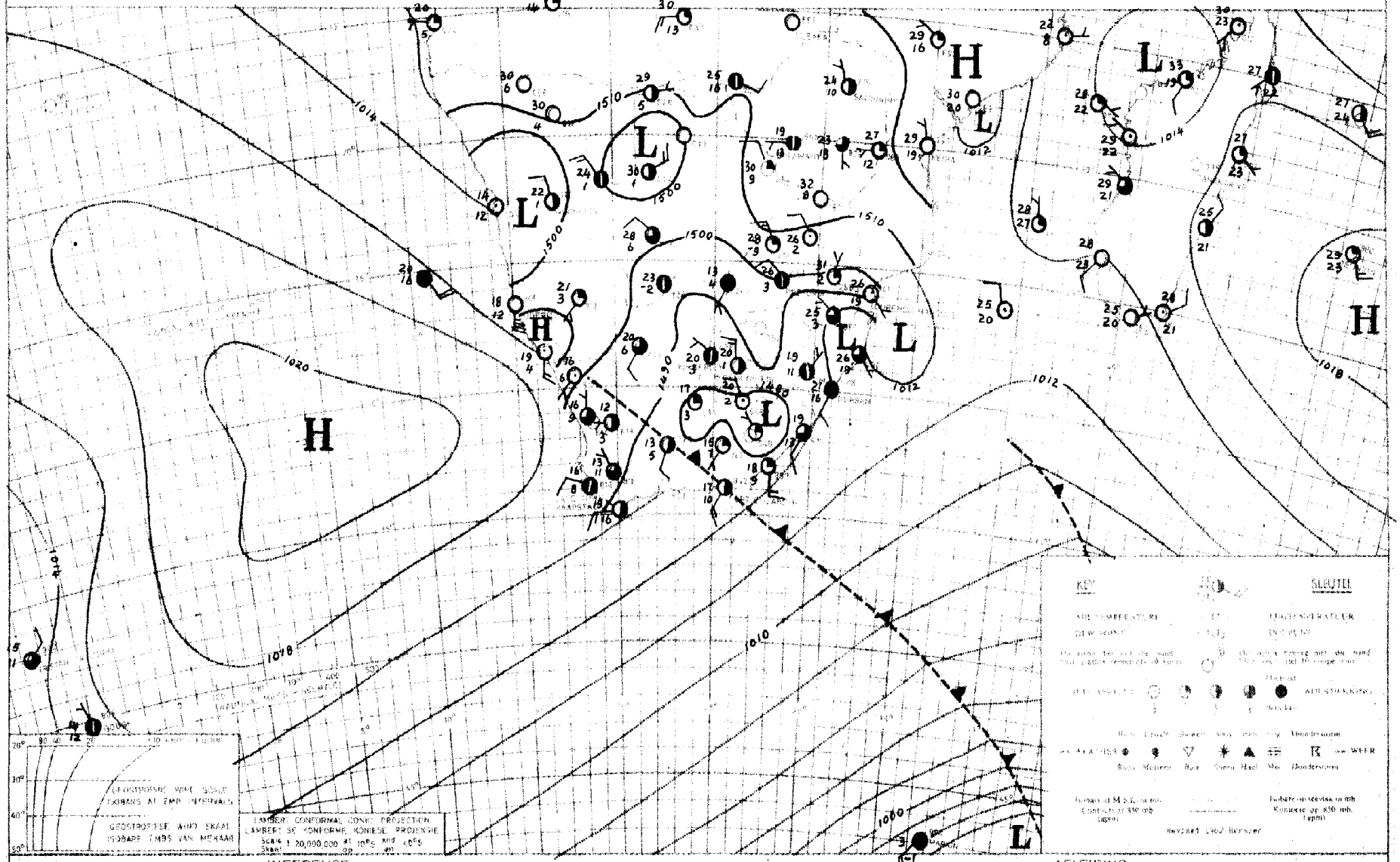

INFERENCE DATE 18 - 5 - 1966 DATUM AFLEIDING

The Atlantic high is pushing a ridge around the south coast, and also over the western interior. Cold, cloudy weather with showers will thus spread over the southern and south-eastern areas of the country.

Die Atlantiese hoog stoot 'n rug suid van die land om, en ook oor die westelike binneland. Koue bewolkte weer met buie sal dus oor die suidelike en suid-oostelike dele van die land uitbrei.

DAAGLIKSE WEERBULLETIN

Maksimum en Minimum Temperatuur (°C) en Reënval (RRR) in mm vir die 24 uur geëindig om 0800 SAST op

WEERBURO / WEATHER BUREAU
DEPT. VAN VERVOER / DEPT. OF TRANSPORT

20 - 5 - 1966

DAILY WEATHER BULLETIN

Maximum and Minimum Temperatures (°C) and rainfall (RRR) in mm for the 24 hours ended at 0800 SAST on

CAPE - KAAP	Max	Min	RRR
Aberdeen			
Addo			6·5
Alexander Bay	23	12	
Aliwal North	18	4	
Bashee	16	11	42·0
Beaufort-Wes	12	5	
(Lughawe)			
Boegoebergdam			
Boetsap			
Brakkekuil			
(naby Heidelberg)			
Brandvlei			
Cala			
Caledon			
Calitzdorp			
Calvinia	15	4	
Cape Agulhas	17	12	1·5
Cape Columbine	18	9	
Cape Point	15	11	
Cape St. Francis	14	10	39·0
Cape Town	18	3	
(D.F. Malan)			
Cape Town			
(Roeland Str.)			
Carnarvon			
Ceres			
Citrusdal			
Colesberg			
Cradock			0·4
Döhne	12	5	6·8
De Aar	13	0	
Douglas			
East London	19	7	42·5
(Airport)			
Eensaamheid			
(naby Herold)			
Elsenburg			
Fraserburg	9	3	
Garies			
George			
Graaff-Reinet	13	6	6·6
Grahamstown			
Hopetown			
Idutywa			
Jansenville	15	5	2·0
Joubertina			13·0
Kimberley	16	1	
(Airport)			
Knysna			25·0
Kokstad	9	4	14·2
Kuruman	19	2	

KAAP - CAPE	Max	Min	RRR
Ladismith			
Lake Mentz			
Maclear			
Mafeking	22	3	
Malmesbury			
Matatiele			
Matroosberg	11	-1	
Grootfontein	8	3	
(Middelburg)			
Mosselbaai	17	10	20·2
Mount Frere			
Okiep	16	6	
Oudtshoorn	14	2	1·8
Petrusville			
Piketberg			
Pofadder	15	3	
Port Alfred			34·0
Port Elizabeth	13	9	30·1
Port Nolloth	17	10	
Port St. Johns	16	12	29·5
Prieska	16	5	
Prince Albert			
Queenstown	11	4	10·5
Rietfontein			
Riversdale	15	4	2·5
Robertson	16	3	
Sheeprun	10	4	7·5
(near Maclear)			
Somerset-Oos	12	6	2·5
Steynsburg			
Strydenburg			
Sutherland	8	1	
Swellendam			
Tarkastad			
Touwsrivier			
Twee Riviere	18	-3	
(Gemsbokpark)			
Umtata	11	7	23·0
Uniondale			
Upington	16	3	
Vanwyksvlei	15	1	
Victoria-Wes	12	2	
Vredendal	21	12	
Vryburg	21	2	
Williston			
Willowmore	12	3	1·6
Willowpark	7	1	14·0
(near Dordrecht)			

NATAL	Max	Min	RRR
Cape St. Lucia	22	14	8 d
Dundee			
Durban	17	15	32·5
(Louis Botha)			
Estcourt	19	9	1·9
Harding			
Himeville			
Mkuze			11·0
Hluhluwe			
Newcastle	19	11	3·5
Cedara			
(Pietermaritzburg)	12	8	10·0
Port Shepstone	16	13	8·8
Richmond			
Seven Oaks			
Vryheid			
Waterford	11	3	4·1
(near Underberg)			

TRANSVAAL

Barberton			
Belfast			
Bethal	23	10	0·5
Bospoort	19	0	
Carolina	22	10	0·1
Chester			
(near Gravelotte)			
Crecy	29	11	0·5
Groendraai	30	10	1·3
(naby Vaalwater)			
Jan Kempdorp			
Jan Smuts	21	8	
Joubert Park (Jhb)	21	5	
Kroondal	26	10	
Levubu	31	16	2·6
Leeudoringstad			
Lichtenburg			
Letaba			8·0
Loskopdam			
Lydenburg	24	9	0·2
Marnitz	30	13	0·8
Mara	30	15	0·3
Marble Hall			
Messina	33	17	10·0
Middelburg			
Nelspruit	28	15	0·6
Phalaborwa	28	18	
Pietersburg	27	12	1·4
Piet Retief	23	11	11·0

TRANSVAAL	Max	Min	RRR
Pongola			
Potchefstroom	21	2	
Potgietersrus	28	14	
Pretoria W.B.	24	11	
Pretoriuskop			
Punda Milia			
Sandpan (NW. Tvl.)	31	12	0·1
Satara			3·5
Sekhukhune			
Shingwidzi			
Skukuza	30	15	5·1
Standerton	24	8	0·5
Thabazimbi			
Tomburke			
Tzaneen			
Vereeniging			
Volksrust			2·0
Warmbad	28	13	
Witbank			
Zeerust			

O.V.S. - O.F.S.

Balkfontein			
(naby Bothaville)			
Bethlehem	19	6	
Bloemfontein	17	1	
(J.B.M. Hertzog)			
Bultfontein			
Fauresmith	15	3	
Ficksburg			
Frankfort	21	5	
Harrismith			2·5
Hoopstad	20	0	
Kroonstad	19	0	
Lindley			
Modderpoort			
Petrusburg			
Philippolis			
Reddersburg			
Reitz			
Vrede			
Warden			
Welkom	19	0	
Wepener	19	-2	
Winburg			
Zastron			

S.W.A.	Max	Min	RRR
Aroab			
Bethanie			
Dordabis			
Gobabeb	28	11	
Gobabis	27	5	
Grootfontein			
Cape Fria	20	11	
Karasburg			
Kalkfeld			
Karibib			
Keetmanshoop	19	7	
Kub			
Luderitz	18	11	
Mariental	24	6	
Ohopoho			
Okahandja			
Okaukueye			
Ondangua	30	9	
Otavi			
Otjiwarongo			
Outjo	28	7	
Rehoboth			
Runtu	31	13	
Steinhausen			
Tsumeb	21	9	
Walvisbaai	15	9	
Windhoek W.K.	23	8	
J.G. Strydom Lughawe	24	4	

BASUTOLAND

Maseru	18	-2	

BETSJOEANALAND/BECHUANALAND

Francistown	30	15	1·6
Gaberones	28	9	
Ghanzi	31	7	
Lobatsi			
Mahalapye			
Maun	31	13	
Shakawe	31	13	
Tsabong	21	0	
Tsane	28	5	

SWAZILAND

Mbabane			
Manzini	25	14	7·0
Stegi			

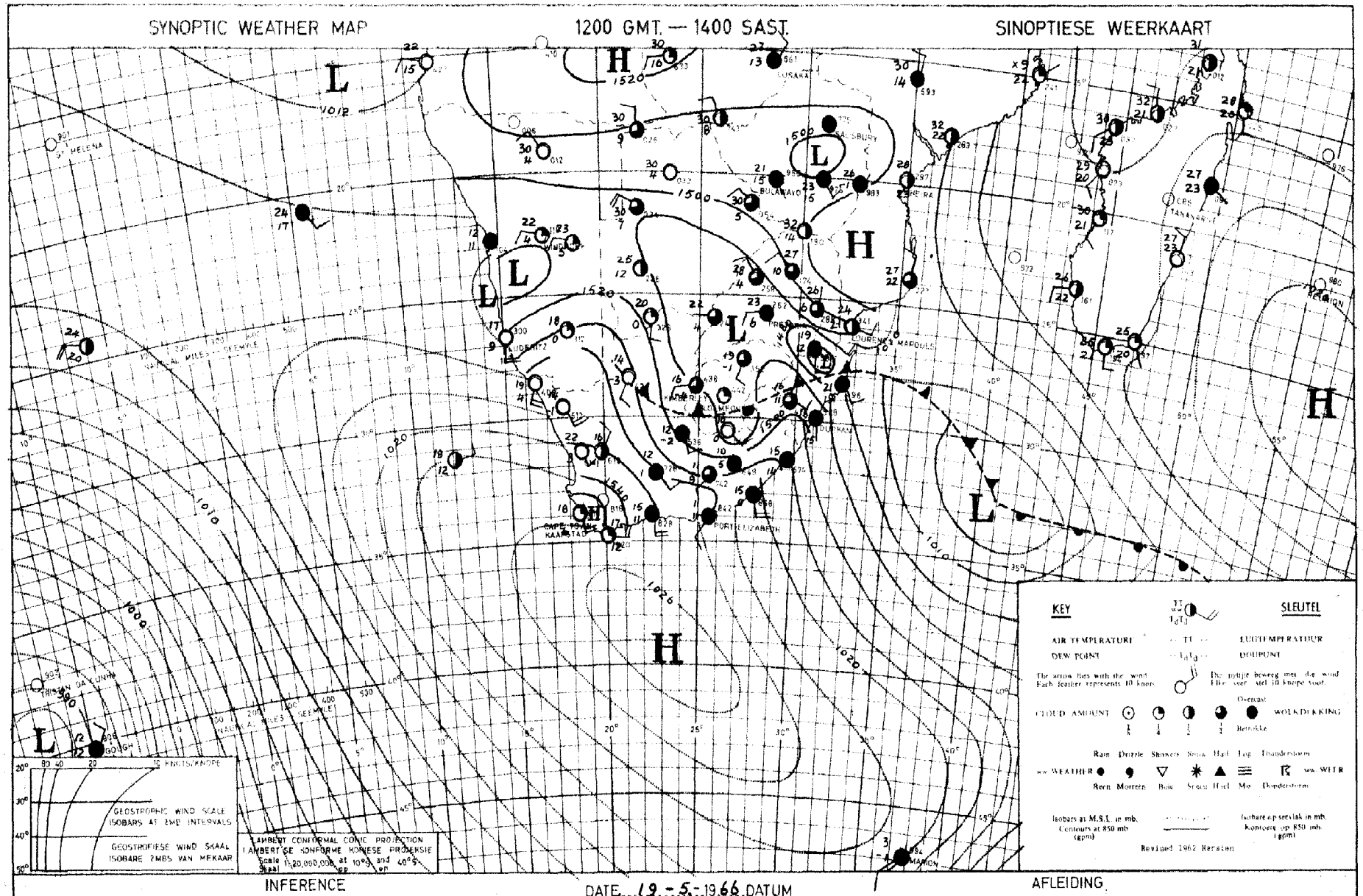
SYNOPTIC WEATHER MAP
1200 GMT. — 1400 SAST.
SINOPTIESE WEERKAART
KEY
SLEUTEL
AIR TEMPERATURE
LUGTEMPERATUUR
DEW POINT
DOUPUNT
CLOUD AMOUNT
WOLKDEKKING
Rain Drizzle Showers Snow Hail Fog Thunderstorm
ww WEATHER
ww WEER
Reen Motreen Buie Sneeu Hael Mis Donderstorm
Isobars at M.S.L. in mb.
Isobare op seevlak in mb.
Contours at 850 mb (gpm)
Konture op 850 mb (gpm)
Revised 1962 Hersien
GEOSTROPHIC WIND SCALE
ISOBARS AT 2MB INTERVALS
GEOSTROFIESE WIND SKAAL
ISOBARE 2MBS VAN MEKAAR
LAMBERT CONFORMAL CONIC PROJECTION
LAMBERTSE KONFORME KONIESE PROJEKSIE
Scale 1:20,000,000 at 10°S and 40°S
Skaal
INFERENCE
DATE 19-5-1966 DATUM
AFLEIDING
The cold front over the central interior is moving northwards and the cold weather over the Cape Province and Natal will spread to the Free State and southern Transvaal. It will clear partially over the southern Cape coasts but showers will still occur over the remainder of Transvaal, Natal and the eastern Cape. Snow will occur over the highground regions.
Die koufront oor die sentrale binneland beweeg noordwaarts en die koue weer oor die Kaapprovinsie en Natal sal uitbrei na die Vrystaat en Suid-Transvaal. Dit sal gedeeltelik opklaar oor die Kaapse suidkus maar buie sal nog voorkom oor die res van Transvaal, Natal en Oos-Kaapland en sneeu sal oor die hoogliggende dele voorkom.

DAAGLIKSE WEERBULLETIN

Maksimum en Minimum Temperatuur (°C) en Reënval (RRR) in mm vir die 24 uur geëindig om 0800 SAST op

WEERBURO / WEATHER BUREAU
DEPT. VAN VERVOER / DEPT. OF TRANSPORT

21 - 5 - 1966

DAILY WEATHER BULLETIN

Maximum and Minimum Temperatures (°C) and rainfall (RRR) in mm for the 24 hours ended at 0800 SAST on

CAPE - KAAP	Max	Min	RRR
Aberdeen			
Addo			2·8
Alexander Bay	26	9	
Aliwal North	12	5	
Bashee	16	11	65·0
Beaufort-Wes	13	6	
(Lughawe)			
Boegoebergdam			
Boetsap			
Brakkekuil			
(naby Heidelberg)			
Brandvlei			
Cala			
Caledon			
Calitzdorp			
Calvinia	15	7	
Cape Agulhas	16	12	
Cape Columbine	19	11	
Cape Point	15	11	
Cape St. Francis	15	9	6·0
Cape Town	19	4	
(D.F. Malan)			
Cape Town			
(Roeland Str.)			
Carnarvon			
Ceres			
Citrusdal			
Colesberg			
Cradock			
Döhne	8	5	30·0
De Aar	12	2	
Douglas			
East London	16	10	64·8
(Airport)			
Eensaamheid			
(naby Herold)			
Elsenburg			
Fraserburg	10	-1	
Garies			
George			
Graaff-Reinet	10	7	0·4
Grahamstown			
Hopetown			
Idutywa			55·5
Jansenville	15	6	0·7
Joubertina			
Kimberley	14	1	
(Airport)			
Knysna			
Kokstad	6	1	54·0
Kuruman	16	1	

KAAP - CAPE	Max	Min	RRR
Ladismith			
Lake Mentz			
Maclear			
Mafeking	16	0	
Malmesbury			
Matatiele			
Matroosberg	12	3	
Grootfontein			
(Middelburg)	10	5	
Mosselbaai	16	12	
Mount Frere			
Okiep	16	10	
Oudtshoorn			
Petrusville			
Piketberg			
Pofadder	14	7	
Port Alfred			37·0
Port Elizabeth	15	9	9·7
Port Nolloth	27	12	
Port St. Johns	18	13	56·5
Prieska	15	0	
Prince Albert			
Queenstown	9	3	10·4
Rietfontein			
Riversdale	16	6	
Robertson	18	7	
Sheeprun	8	3	9·0
(near Maclear)			
Somerset-Oos	10	7	7·2
Steynsburg			
Strydenburg			
Sutherland	9	-1	
Swellendam			
Tarkastad			
Touwsrivier			
Twee Riviere	17	-2	
(Gemsbokpark)			
Umtata	11	8	64·5
Uniondale			
Upington	16	4	
Vanwyksvlei	15	1	
Victoria-Wes	10	0	
Vredendal	21	13	
Vryburg	15	1	
Williston			
Willowmore	21	1	
Willowpark			
(near Dordrecht)	4	0	18·5

NATAL	Max	Min	RRR
Cape St. Lucia	16	10	3·5
Dundee			
Durban	18	11	37·0
(Louis Botha)			
Estcourt	12	5	5·0
Harding			87·6
Himeville			
Mkuze			3·0
Hluhluwe			4·6
Newcastle	12	1	0·6
Cedara			
(Pietermaritzburg)			
Port Shepstone	17	16	33·0
Richmond			
Seven Oaks			
Vryheid			
Waterford			
(near Underberg)	8	2	8·6

TRANSVAAL

Barberton			
Belfast			
Bethal	17	-2	
Bospoort	14	-2	
Carolina	19	0	
Chester			
(near Gravelotte)			
Crecy			
Groendraai	25	10	
(naby Vaalwater)			
Jan Kempdorp			
Jan Smuts	15	1	
Joubert Park (Jhb)	14	2	
Kroondal	19	5	
Levubu	28	11	
Leeudoringstad			
Lichtenburg			
Letaba			
Loskopdam			
Lydenburg	22	0	
Mara	27	4	
Marble Hall			
Messina	28	11	
Middelburg			
Nelspruit	24	6	0·7
Phalaborwa	28	15	
Pietersburg	24	5	
Piet Retief	13	3	1·2

TRANSVAAL	Max	Min	RRR
Pongola			
Potchefstroom	14	1	
Potgietersrus	25	8	
Pretoria W.B.	18	4	
Pretoriuskop			
Punda Milia			
Sandpan (NW. Tvl.)			
Satara			
Sekhukhune			
Shingwidzi			
Skukuza	23	11	
Standerton	17	-3	
Thabazimbi			
Tomburke			
Tzaneen			
Vereeniging			
Volksrust			
Warmbad	24	0	
Witbank			
Zeerust			

O.V.S. - O.F.S.

Balkfontein			
(naby Bothaville)			
Bethlehem	13	-3	
Bloemfontein	14	1	
(J.B.M. Hertzog)			
Bultfontein			
Fauresmith	11	2	
Ficksburg			
Frankfort	15	-3	
Harrismith			
Hoopstad	15	1	
Kroonstad	13	-1	
Lindley			
Modderpoort			
Petrusburg			
Philippolis			
Reddersburg			
Reitz			
Vrede			
Warden			
Welkom	15	-1	
Wepener	14	-1	
Winburg			
Zastron			

S.W.A.	Max	Min	RRR
Aroab			
Bethanie			
Dordabis			
Gobabeb	28	9	
Gobabis	22	2	
Grootfontein			
Cape Fria	20	11	
Karasburg			
Kalkfeld			
Karibib			
Keetmanshoop	18	7	
Kub			
Luderitz			
Mariental	18	5	
Ohopoho			
Okahandja			
Okaukueye			
Ondangua	30	8	
Otavi			
Otjiwarongo			
Outjo	28	5	
Rehoboth			
Runtu	30	1	
Steinhausen			
Tsumeb	30	7	
Walvisbaai	13	11	
Windhoek W.K.	23	8	
J.G. Strydom Lughawe	21	3	

BASUTOLAND

Maseru	15	-1	

BETSJOEANALAND/BECHUANALAND

Francistown	28	9	
Gaberones	21	5	
Ghanzi	23	2	
Lobatsi			
Mahalapye			
Maun	27	6	
Shakawe	30	8	
Tsabong	16	-2	
Tsane	28	7	

SWAZILAND

Embabe			
Manzini	17	9	
Stegi			

SYNOPTIC WEATHER MAP 1200 GMT. — 1400 SAST. SINOPTIESE WEERKAART

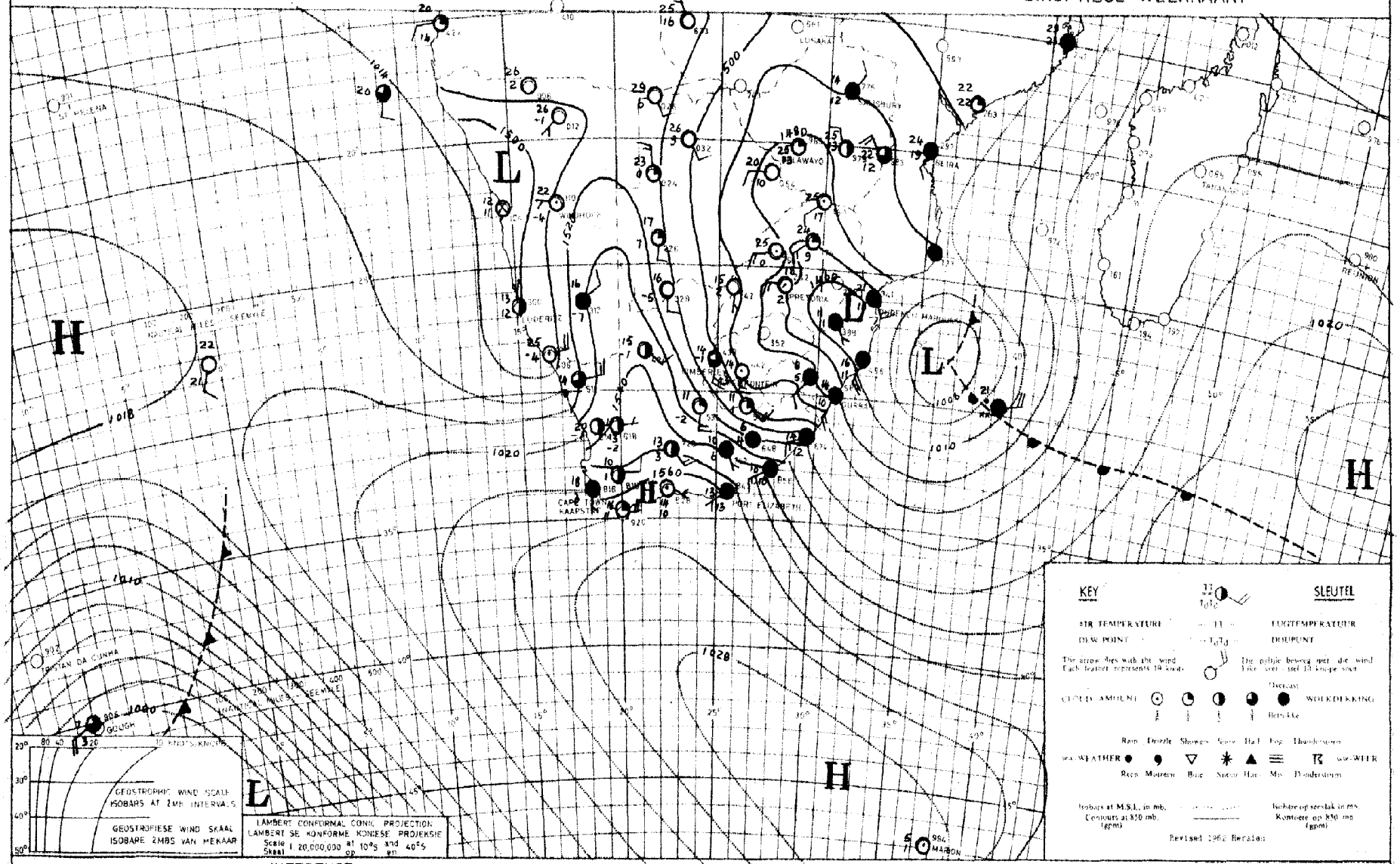

INFERENCE

DATE 20-5-1966 DATUM

AFLEIDING

The high situated to the south of the country is moving eastwards and it will therefore gradually clear over the eastern Cape. Showers will occur over Natal. Berg-wind conditions are developing over the western coastal belt, and it will be somewhat warmer over the western parts of the country.

Die hoog suid van die land beweeg stadig ooswaarts en dus sal dit geleidelik opklaar oor die oostelike Kaapprovinsie. Buie sal oor Natal voorkom. Bergwindtoestande ontwikkel oor die weskus, en dit sal ietwat warmer wees oor die westelike dele van die land. Dit sal koud wees oor die res van die land.

DAAGLIKSE WEERBULLETIN

Maksimum en Minimum Temperatuur (°C) en Reënval (RRR) in mm vir die 24 uur geëindig om 0800 SAST op

WEERBURO / WEATHER BUREAU
DEPT. VAN VERVOER / DEPT. OF TRANSPORT
22 - 5 - 1966

DAILY WEATHER BULLETIN

Maximum and Minimum Temperatures (°C) and rainfall (RRR) in mm for the 24 hours ended at 0800 SAST on

CAPE - KAAP	Max	Min	RRR
Aberdeen			
Addo			
Alexander Bay	20	11	
Aliwal North	15	-1	
Bashee	18	12	28·0
Beaufort-Wes	16	1	
(Lughawe)			
Boegoebergdam			
Boetsap			
Brakkekuil			
(naby Heidelberg)			
Brandvlei			
Cala			
Caledon			
Calitzdorp			
Calvinia	18	xx	
Cape Agulhas	17	11	
Cape Columbine	22	11	
Cape Point	19	14	
Cape St. Francis	17	9	
Cape Town	22	3	
(D.F. Malan)			
Cape Town			
(Roeland Str.)			
Carnarvon			
Ceres			
Citrusdal			
Colesberg			
Cradock			
Döhne	12	6	0·7
De Aar	15	-1	
Douglas			
East London	18	11	12·4
(Airport)			
Eensaamheid			
(naby Herold)			
Elsenburg			
Fraserburg	15	0	
Garies			
George			
Graaff-Reinet	14	4	
Grahamstown			32·0
Hopetown			
Idutywa			
Jansenville			
Joubertina			
Kimberley	17	1	
(Airport)			
Knysna			
Kokstad	9	4	8·0
Kuruman	18	0	

KAAP - CAPE	Max	Min	RRR
Ladismith			
Lake Mentz			
Maclear			
Mafeking	18	-1	
Malmesbury			
Matatiele			
Matroosberg			
Grootfontein	10	-5	
(Middelburg)			
Mosselbaai	16	14	
Mount Frere			
Okiep	19	8	
Oudtshoorn	18	2	
Petrusville			
Piketberg			
Pofadder	16	5	
Port Alfred			
Port Elizabeth	19	7	
Port Nolloth	17	11	
Port St. Johns			
Prieska	17	0	
Prince Albert			
Queenstown	11	2	0·3
Rietfontein			
Riversdale	20	4	
Robertson	21	3	
Sheeprun	11	1	1·7
(near Maclear)			
Somerset-Oos	13	2	0·5
Steynsburg			
Strydenburg			
Sutherland	13	-5	
Swellendam			
Tarkastad			
Touwsrivier			
Twee Riviere	20	-2	
(Gemsbokpark)			
Umtata	13	7	20·7
Uniondale			
Upington	18	2	
Vanwyksvlei	17	1	
Victoria-Wes	15	-5	
Vredendal	24	3	
Vryburg	15	0	
Williston			
Willowmore	12	2	
Willowpark			
(near Dordrecht)			2·5

NATAL	Max	Min	RRR
Cape St. Lucia	19	14	1·3
Dundee			
Durban	19	14	10·9
(Louis Botha)			
Estcourt	16	3	
Harding			5·0
Himeville			
Mkuze			
Hluhluwe			
Newcastle	18	1	
Cedara	15	4	0·3
(Pietermaritzburg)			
Port Shepstone	19	14	16·4
Richmond			
Seven Oaks			
Vryheid			
Waterford	12	-3	0·9
(near Underberg)			

TRANSVAAL

Barberton			
Belfast			
Bethal	17	-1	
Bospoort	16	-1	
Carolina	16	3	
Chester			
(near Gravelotte)			
Crecy	21	4	
Groendraai	22	-2	
(naby Vaalwater)			
Jan Kempdorp			
Jan Smuts	16	3	
Joubert Park (Jhb)	15	4	
Kroondal	20	5	
Levubu	24	9	
Leeudoringstad			
Lichtenburg			
Letaba			
Loskopdam			
Lydenburg	19	3	
Marnitz	22	0	
Mara	23	2	
Marble Hall			
Messina	25	3	
Middelburg			
Nelspruit	23	5	
Phalaborwa	26	10	
Pietersburg	19	4	
Piet Retief	17	4	

TRANSVAAL	Max	Min	RRR
Pongola			
Potchefstroom	16	-2	
Potgietersrus	20	4	
Pretoria W.B.	19	5	
Pretoriuskop			
Punda Milia			
Sandpan (NW. Tvl.)	27	1	
Satara			
Sekhukhune			
Shingwidzi			
Skukuza			
Standerton	17	-3	
Thabazimbi			
Tomburke			
Tzaneen			
Vereeniging			
Volksrust			
Warmbad	21	4	
Witbank			
Zeerust			

O.V.S. - O.F.S.

Balkfontein			
(naby Bothaville)			
Bethlehem	17	-5	
Bloemfontein	17	-3	
(J.B.M. Hertzog)			
Bultfontein			
Fauresmith	15	-3	
Ficksburg			
Frankfort	18	-3	
Harrismith			
Hoopstad	16	-1	
Kroonstad	15	1	
Lindley			
Modderpoort			
Petrusburg			
Philippolis			
Reddersburg			
Reitz			
Vrede			
Warden			
Welkom			
Wepener	17	-3	
Winburg			
Zastron			

S.W.A.	Max	Min	RRR
Aroab			
Bethanie			
Dordabis			
Gobabeb	26	9	
Gobabis	24	1	
Grootfontein			
Cape Fria	20	11	
Karasburg			
Kalkfeld			
Karibib			
Keetmanshoop	27	6	
Kub			
Luderitz	15	11	
Mariental	23	5	
Ohopoho			
Okahandja			
Okaukueye			
Ondangua			
Otavi			
Otjiwarongo			
Outjo	27	6	
Rehoboth			
Runtu			
Steinhausen			
Tsumeb	29	7	
Walvisbaai	14	10	
Windhoek W.K.	23	8	
J.G. Strydom Lughawe	23	3	

BASUTOLAND

Maseru	15	-2	

BETSJOEANALAND/BECHUANALAND

Francistown	25	4	
Gaberones	21	3	
Ghanzi	25	2	
Lobatsi			
Mahalapye			
Maun	26	4	
Shakawe	26	6	
Tsabong	18	-3	
Tsane	20	0	

SWAZILAND

Embelembe			
Manzini	23	8	
Stegi			

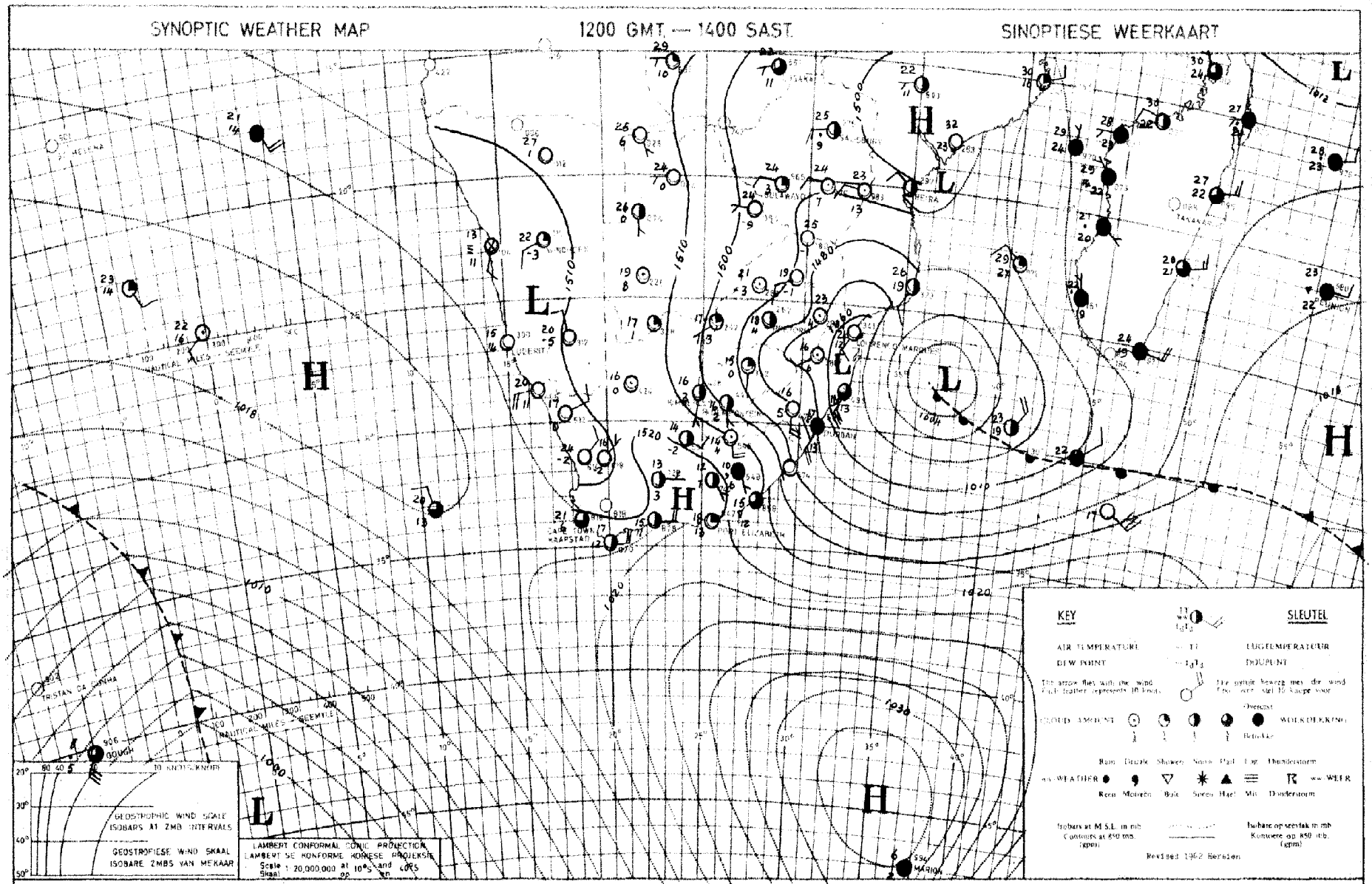

INFERENCE

DATE 21 - 5 - 1966 DATUM

AFLEIDING

Dry air is moving in over the southern interior and it will clear gradually over the Eastern Cape and Natal. Fine weather will persist over the remainder of the country.

Droë lug beweeg in oor die suidelike binneland en dit sal geleidelik opklaar oor die Oos-Kaap-land en Natal. Oor die res van die land sal dit mooiweer bly.

DAAGLIKSE WEERBULLETIN

Maksimum en Minimum Temperatuur (°C) en Reënval (RRR) in mm vir die 24 uur geëindig om 0800 SAST op

WEERBURO / WEATHER BUREAU
DEPT. VAN VERVOER / DEPT. OF TRANSPORT

23 - 5 - 1966

DAILY WEATHER BULLETIN

Maximum and Minimum Temperatures (°C) and rainfall (RRR) in mm for the 24 hours ended at 0800 SAST on

CAPE - KAAP	Max	Min	RRR
Aberdeen			
Addo			
Alexander Bay			
Aliwal North	17	-5	
Bashee	18	12	2·5
Beaufort-Wes	18	2	
(Lughawe)			
Boegoebergdam			
Boetsap			
Brakkekuil			
(naby Heidelberg)			
Brandvlei			
Cala			
Caledon			
Calitzdorp			
Calvinia	19	1	
Cape Agulhas	19	11	
Cape Columbine	15	11	
Cape Point	20	10	
Cape St. Francis	17	8	
Cape Town	20	8	
(D.F. Malan)			
Cape Town			
(Roeland Str.)			
Carnarvon			
Ceres			
Citrusdal			
Colesberg			
Cradock			
Dohne	15	5	
De Aar	17	-2	
Douglas			
East London	19	10	2·0
(Airport)			
Eensaamheid			
(naby Herold)			
Elsenburg			
Fraserburg	16	-2	
Garies			
George			
Graaff-Reinet	16	5	
Grahamstown			
Hopetown			
Idutywa			
Jansenville	18	2	
Joubertina			
Kimberley	18	2	
(Airport)			
Knysna			
Kokstad	13	3	
Kuruman	20	-1	

KAAP - CAPE	Max	Min	RRR
Ladismith			
Lake Mentz			
Maclear			
Mafeking	19	0	
Malmesbury			
Matatiele			
Matroosberg	17	1	
Grootfontein			
(Middelburg)	15	-4	
Mosselbaai	18	12	
Mount Frere			
Okiep	21	5	
Oudtshoorn	19	1	
Petrusville			
Piketberg			
Pofadder	19	6	
Port Alfred			
Port Elizabeth	19	4	
Port Nolloth	16	8	
Port St. Johns			
Prieska	20	-2	
Prince Albert			
Queenstown	15	-1	
Rietfontein			
Riversdale	22	3	
Robertson	23	2	
Sheeprun	14	x	
(near Maclear)			
Somerset-Oos	17	3	
Steynsburg			
Strydenburg			
Sutherland	16	-5	
Swellendam			
Tarkastad			
Touwsrivier			
Twee Riviere	22	-1	
(Gemsbokpark)			
Umtata	16	5	
Uniondale			
Upington	21	2	
Vanwyksvlei	19	0	
Victoria-Wes	17	-5	
Vredendal	23	10	
Vryburg			
Williston			
Willowmore	17	-1	
Willowpark			
(near Dordrecht)	12	-2	

NATAL	Max	Min	RRR
Cape St. Lucia	20	13	
Dundee			
Durban	23	8	
(Louis Botha)			
Estcourt	18	2	
Harding			
Himeville			
Mkuze			
Hluhluwe			
Newcastle	19	0	
Cedara			
(Pietermaritzburg)	17	1	
Port Shepstone	21	14	
Richmond			
Seven Oaks			
Vryheid			
Waterford			
(near Underberg)			
TRANSVAAL			
Barberton			
Belfast			
Bethal	17	-3	
Bospoort	17	1	
Carolina	16	7	
Chester			
(near Gravelotte)			
Crecy	23	4	
Groendraai	24	-2	
(naby Vaalwater)			
Jan Kempdorp			
Jan Smuts	16	3	
Joubert Park (Jhb)	15	4	
Kroondal	21	6	
Lemuba	23	2	
Leeudoringstad			
Lichtenburg			
Letaba			
Loskopdam			
Lydenburg	19	0	
Mara	24	3	
Marble Hall			
Messina			
Middelburg			
Marnitz	25	10	
Nelspruit	26	3	
Phalaborwa	27	1	
Pietersburg	21	7	
Piet Retief	18	1	

TRANSVAAL	Max	Min	RRR
Pongola			
Potchefstroom	17	-3	
Potgietersrus	22	8	
Pretoria W.B.	19	4	
Pretoriuskop			
Punda Milia			
Sandpan (NW. Tvl.)	25	4	
Satara			
Sekhukhune			
Shingwidzi			
Skukuza	27	5	
Standerton	17	-2	
Thabazimbi			
Tomburke			
Tzaneen			
Vereeniging			
Volksrust			
Warmbad	21	3	
Witbank			
Zeerust			
O.V.S. - O.F.S.			
Balkfontein			
(naby Bothaville)			
Bethlehem			
Bloemfontein	16	-5	
(J.B.M. Hertzog)			
Bultfontein			
Fauresmith	16	-3	
Ficksburg			
Frankfort	17	-5	
Harrismith			
Hoopstad	18	-3	
Kroonstad	16	-2	
Lindley			
Modderpoort			
Petrusburg			
Philippolis			
Reddersburg			
Reitz			
Vrede			
Warden			
Welkom	17	-2	
Wepener	16	-6	
Winburg			
Zastron			

S.W.A.	Max	Min	RRR
Aroab			
Bethanie			
Dordabis			
Gobabeb	28	6	
Gobabis	25	1	
Grootfontein			
Karasburg			
Kalkfeld			
Karibib			
Keetmanshoop	23	7	
Kub			
Luderitz	18	9	
Marienta1	24	4	
Ohopoho			
Okahandja			
Okaukueye			
Ondangua	31	8	
Otavi			
Otjiwarongo			
Outjo	28	7	
Rehoboth			
Runtu	31	12	
Steinhausen			
Tsumeb	30	10	
Walvisbaai	15	9	
Windhoek W.K.	24	7	
J.G. Strydom Lughawe	24	2	
BASUTOLAND			
Maseru	15	-4	
BETSJOEANALAND/BECHUANALAND			
Francistown	26	5	
Gaberones			
Ghanzi	27	2	
Lobatsi			
Mahalapye			
Maun	28	5	
Shakawe	29	8	
Tsabong	21	12	
Tsane		7	
SWAZILAND			
Embelembe			
Manzini	23	-5	
Stegi			

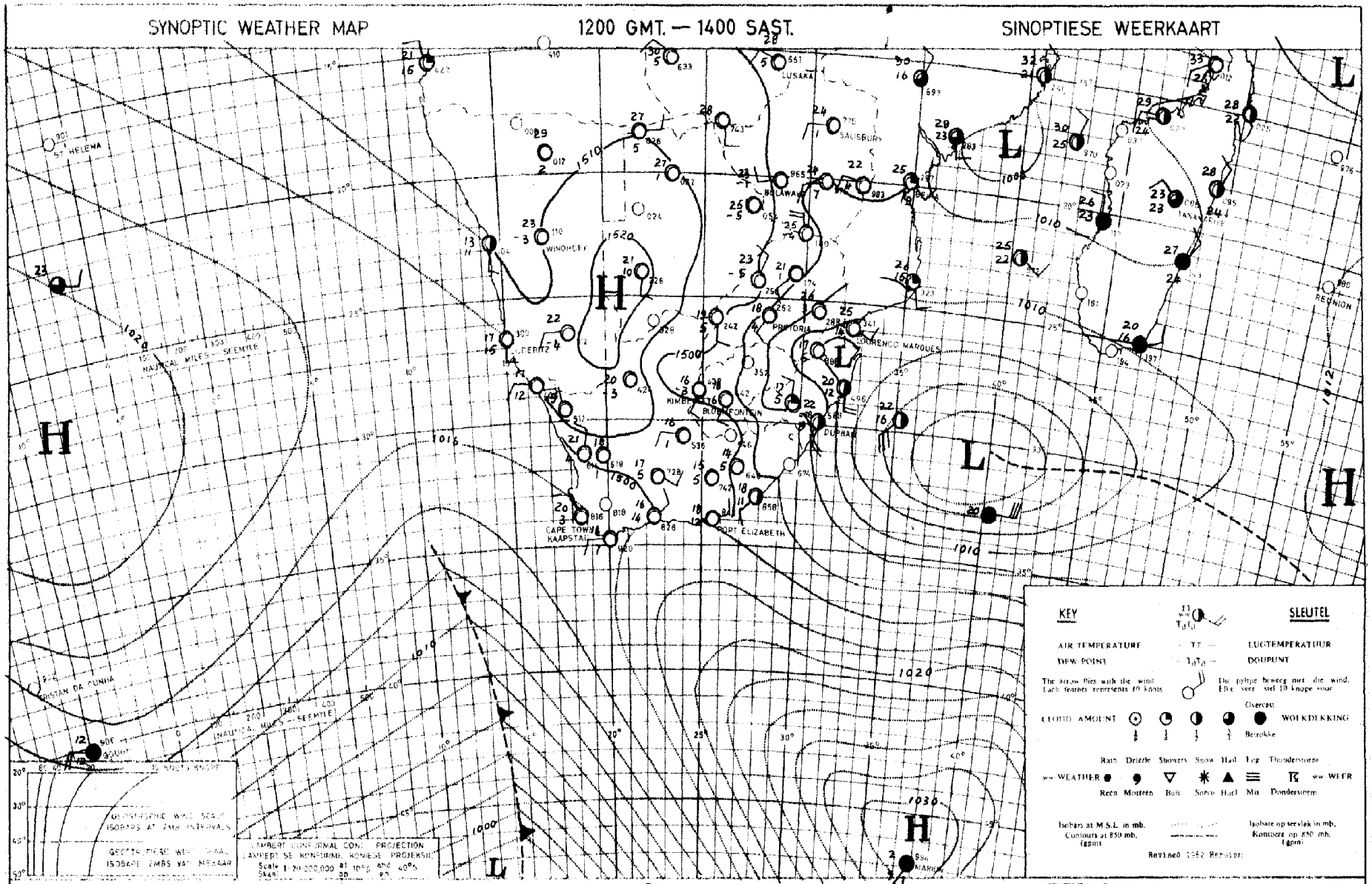

INFERENCE

DATE 22 - 5 - 1966 DATUM

AFLEIDING

The cold front situated to the west of the Cape is moving south-eastwards, so that it will be only partly cloudy over the south-western Cape coastal areas. The air over the remainder of the country is dry, and fine weather will persist.

Die koufront ten weste van die Kaap gelee, beweeg suidooswaarts, sodat dit slegs gedeeltelik bewolk sal wees oor die suidwestelike Kaapse kusgebiede. Oor die res van die land is die lug droog en mooiweerstoestande sal voortduur.

DAAGLIKSE WEERBULLETIN

Maksimum en Minimum Temperatuur (°C) en Reënval (RRR) in mm vir die 24 uur geëindig om 0800 SAST op

WEERBURO / WEATHER BUREAU
DEPT. VAN VERVOER / DEPT. OF TRANSPORT
24 - 5 - 1966

DAILY WEATHER BULLETIN

Maximum and Minimum Temperatures (°C) and rainfall (RRR) in mm for the 24 hours ended at 0800 SAST on

CAPE - KAAP	Max	Min	RRR
Aberdeen			
Addo			
Alexander Bay	17	8	
Aliwal North	18	-4	
Bashee	19	12	
Beaufort-Wes	18	1	
(Lughawe)			
Boegoebergdam			
Boetsap			
Brakkekuil			
(naby Heidelberg)			
Brandvlei			
Cala			
Caledon			
Calitzdorp			
Calvinia	19	2	
Cape Agulhas	18	12	7·0
Cape Columbine	14	12	
Cape Point	18	12	0·4
Cape St. Francis	17	12	
Cape Town	17	13	1·3
(D.F. Malan)			
Cape Town			
(Roeland Str.)			
Carnarvon			
Ceres			
Citrusdal			
Colesberg			
Cradock			
Odhne	15	6	
De Aar	19	-2	
Douglas			
East London	21	11	
(Airport)			
Eensaamheid			
(naby Herold)			
Elsenburg			
Fraserburg	17	-2	
Garies			
George			
Graaff-Reinet	19	4	
Grahamstown			
Hopetown			
Idutywa			
Jansenville	22	4	
Joubertina			
Kimberley	18	3	
(Airport)			
Knysna			
Kokstad	14	0	
Kuruman	20	-1	

KAAP - CAPE	Max	Min	RRR
Ladismith			
Lake Mentz			
Maclear			
Mafeking	21	-1	
Malmesbury			
Matatiele			
Matroosberg	17	6	
Grootfontein			
(Middelburg)	19	2	
Mosselbaai	18	13	
Mount Frere			
Okiep	21	5	
Oudtshoorn	19	2	
Petrusville			
Piketberg			
Pofadder	20	4	
Port Alfred			
Port Elizabeth	19	10	
Port Nolloth	13	5	
Port St. Johns	20	14	
Prieska	21	2	
Prince Albert			
Queenstown	17	1	
Rietfontein			
Riversdale	20	9	
Robertson	21	12	
Sheeprun	18	-1	
(near Maclear)			
Somerset-Oos	18	4	
Steynsburg			
Strydenburg			
Sutherland	15	3	
Swellendam			
Tarkastad			
Touwsrivier			
Twee Riviere	23	-1	
(Gemsbokpark)			
Umtata	18	2	
Uniondale			
Upington	22	2	
Vanwyksvlei	20	-1	
Victoria-Wes	19	-4	
Vredendal	21	10	0·4
Vryburg			
Williston			
Willowmore	18	3	
Willowpark			
(near Dordrecht)	15	2	

NATAL	Max	Min	RRR
Cape St. Lucia	20	11	
Dundee			
Durban	23	9	
(Louis Botha)			
Estcourt	18	1	
Harding			
Himeville			
Mkuze			
Hluhluwe			
Newcastle	21	2	
Cedara			
(Pietermaritzburg)	19	-9	
Port Shepstone	21	13	
Richmond			
Seven Oaks			
Vryheid			
Waterford			
(near Underberg)	16	-3	
TRANSVAAL			
Barberton			
Belfast			
Bethal	17	-3	
Bospoort	18	-2	
Carolina	18	1	
Chester			
(near Gravelotte)			
Crecy	24	2	
Groendraai	25	-2	
(naby Vaalwater)			
Jan Kempdorp			
Jan Smuts	17	3	
Joubert Park (Jhb)	16	5	
Kroondal	22	5	
Leeudoringstad	27	8	
Lichtenburg			
Letaba			
Loskopdam			
Lydenburg	20	2	
Marnitz	25	1	
Mara	25	2	
Marble Hall			
Messina	28	4	
Middelburg			
Nelspruit	26	2	
Phalaborwa	28	13	
Pietersburg	21	4	
Piet Retief	20	4	

TRANSVAAL	Max	Min	RRR
Pongola			
Potchefstroom	18	-3	
Potgietersrus	22	4	
Pretoria W.B.	20	5	
Pretoriuskop			
Punda Milia			
Sandpan (NW. Tvl.)	27	1	
Satara			
Sekhukhune			
Shingwidzi			
Skukuza	26	3	
Standerton	18	-4	
Thabazimbi			
Tomburke			
Tzaneen			
Vereeniging			
Volksrust			
Warmbad	22	3	
Witbank			
Zeerust			
O.V.S. - O.F.S.			
Balkfontein			
(naby Bothaville)			
Bethlehem	16	-5	
Bloemfontein	17	-5	
(J.B.M. Hertzog)			
Bultfontein			
Fauresmith	17	-2	
Ficksburg			
Frankfort	18	-5	
Harrismith			
Hoopstad	19	-3	
Kroonstad	16	0	
Lindley			
Modderpoort			
Petrusburg			
Philippolis			
Reddersburg			
Reitz			
Vrede			
Warden			
Welkom	17	0	
Wepener	17	-5	
Winburg			
Zastron			

S.W.A.	Max	Min	RRR
Aroab			
Bethanie			
Dordabis			
Gobabeb	26	6	
Gobabis	27	-1	
Grootfontein			
Karasburg			
Kalkfeld			
Karibib			
Keetmanshoop	24	6	
Kub			
Luderitz	16	10	
Mariental	26	5	
Ohopoho			
Okahandja			
Okaukueye			
Ondangua	31	9	
Otavi			
Otjiwarongo			
Outjo	28	5	
Rehoboth			
Runtu	31	13	
Steinhausen			
Tsumeb	30	12	
Walvisbaai	15	9	
Windhoek W.K.	23	7	
J.G. Strydom Lughawe	24	1	
BASUTOLAND			
Maseru	15	-4	
BETSJOANALAND/BECHUANALAND			
Francistown	26	5	
Gaberones	24	1	
Ghanzi	28	3	
Lobatsi			
Mahalapye			
Maun	28	5	
Shakawe	30	9	
Tsabong	23	-3	
Tsane	24	2	
SWAZILAND			
Emlembe			
Manzini	24	6	
Stegi			

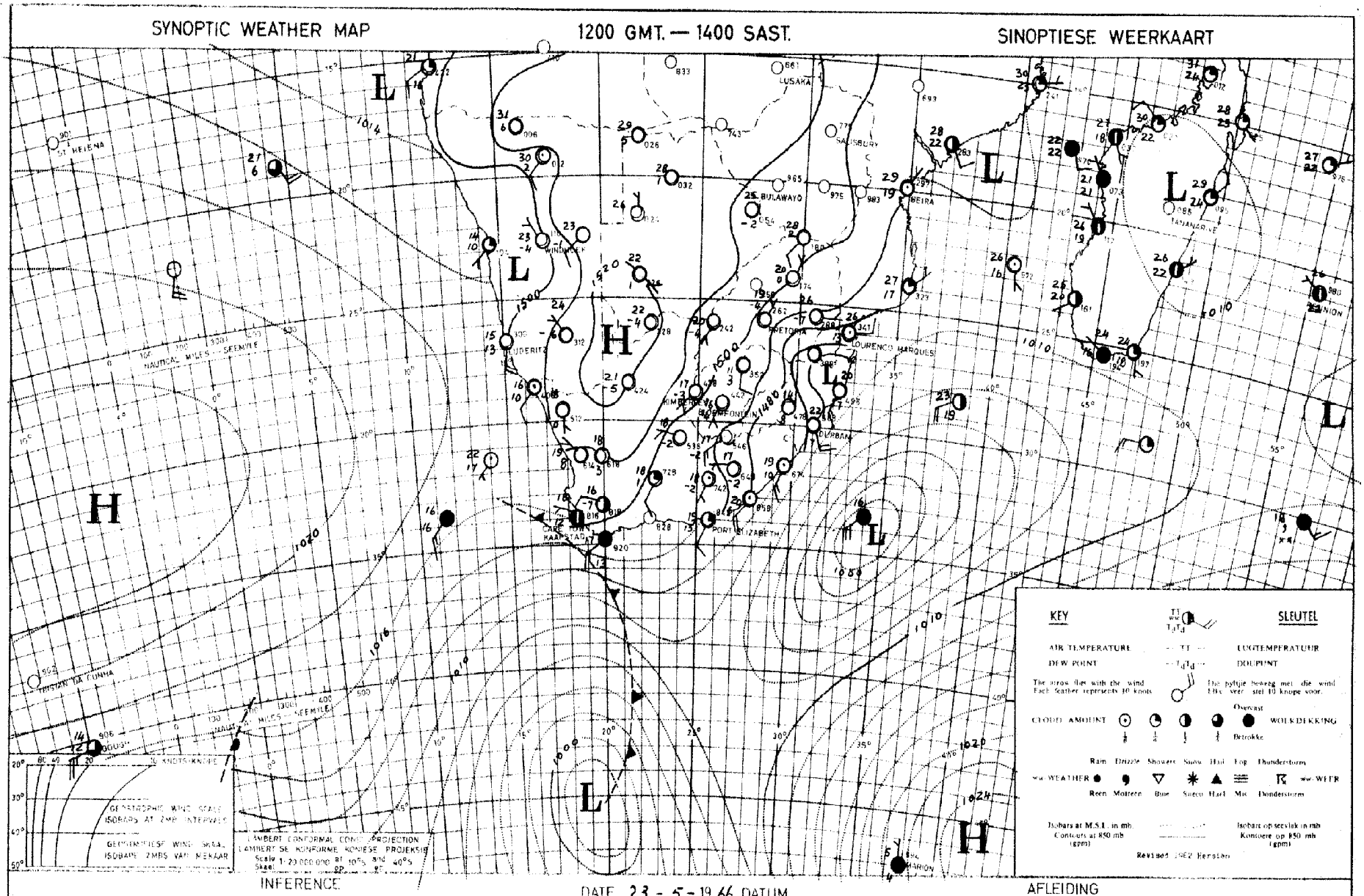

The cold front will cause partly cloudy weather over South-Western Cape and light rain will occur. With dry air present over the rest of the country it will be fine.

Die koufront sal gedeeltelik bewolkte tot bewolkte weer oor Suidwes-Kaapland veroorsaak en ligte reën sal voorkom. Oor die res van die land is droë lug aanwesig en sal dit mooiweer wees.

DAAGLIKSE WEERBULLETIN

Maksimum en Minimum Temperatuur (°C) en Reënval (RRR) in mm vir die 24 uur geëindig om 0800 SAST op

WEERBURO / WEATHER BUREAU
DEPT. VAN VERVOER / DEPT. OF TRANSPORT

25 - 5 - 1966

DAILY WEATHER BULLETIN

Maximum and Minimum Temperatures (°C) and rainfall (RRR) in mm for the 24 hours ended at 0800 SAST on

CAPE - KAAP	Max	Min	RRR
Aberdeen			
Addo			
Alexander Bay	18	6	
Aliwal North	19	-1	
Bashee	21	10	
Beaufort-Wes	18	10	
(Lughawe)			
Boegoebergdam			
Boetsap			
Brakkekuil			
(naby Heidelberg)			
Brandvlei			
Cala			
Caledon			
Calitzdorp			
Calvinia	14	1	
Cape Agulhas	16	13	5·7
Cape Columbine	17	-2	0·4
Cape Point	15	12	4·0
Cape St. Francis	18	13	6·0
Cape Town			
(D.F. Malan)	16	7	1·2
Cape Town			
(Roeland Str.)			
Carnarvon			
Ceres			
Citrusdal			
Colesberg			
Cradock			
Dôhne	19	9	
De Aar	19	-2	
Douglas			
East London	21	11	
(Airport)			
Eensaamheid			
(naby Herold)			
Elsenburg			
Fraserburg	17	2	
Garies			
George			
Graaff-Reinet	20	5	
Grahamstown			
Hopetown			
Idutywa			
Jansenville	21	9	
Joubertina			
Kimberley	19	3	
(Airport)			
Knysna			5·0
Kokstad	19	2	
Kuruman	20	0	

KAAP - CAPE	Max	Min	RRR
Ladismith			
Lake Mentz			
Maclear			
Mafeking	21	-1	
Malmesbury			
Matatiele			
Matroosberg	15	3	
Grootfontein			
(Middelburg)	20	3	
Mosselbaai	20	12	0·1
Mount Frere			
Okiep	21	5	
Oudtshoorn			
Petrusville			
Piketberg			
Pofadder	19	5	
Port Alfred			
Port Elizabeth	19	13	2·4
Port Nolloth	16	7	
Port St. Johns	20	14	
Prieska	21	5	
Prince Albert			
Queenstown	20	5	
Rietfontein			
Riversdale	19	10	0·8
Robertson	19	11	
Sheeprun	20	2	
(near Maclear)			
Somerset-Oos	19	10	
Steynsburg			
Strydenburg			
Sutherland			
Swellendam			
Tarkastad			
Touwsrivier			
Twee Riviere	24	-1	
(Gemsbokpark)			
Umtata	24	4	
Uniondale			
Upington	20	3	
Vanwyksvlei			
Victoria-Wes	19	-1	
Vredendal	19	6	
Vryburg	21	-1	
Williston			
Willowmore	16	8	
Willowpark			
(near Dordrecht)	17	3	

NATAL	Max	Min	RRR
Cape St. Lucia	24	13	
Dundee			
Durban	22	10	
(Louis Botha)			
Estcourt	19	3	
Harding			
Himeville			
Mkuze			
Hluhluwe			
Newcastle	23	3	
Cedara			
(Pietermaritzburg)	20	1	
Port Shepstone	21	13	
Richmond			
Seven Oaks			
Vryheid			
Waterford			
(near Underberg)	19	13	
TRANSVAAL			
Barberton			
Belfast			
Bethal	18	0	
Bospoort	18	-1	
Carolina	18	2	
Chester			
(near Gravelotte)			
Crecy	24	5	
Groendraai	25	-2	
(naby Vaalwater)			
Jan Kempdorp			
Jan Smuts	17	5	
Joubert Park (Jhb)	16	5	
Kroondal	22	6	
Lewubu	27	11	
Leeudoringstad			
Lichtenburg			
Letaba			
Loskopdam			
Lydenburg	21	2	
Marnitz	25	2	
Mara	26	2	
Marble Hall			
Messina	29	3	
Middelburg			
Nelspruit	27	4	
Phalaborwa	29	10	
Pietersburg	21	3	
Piet Retief	21	3	

TRANSVAAL	Max	Min	RRR
Pongola			
Potchefstroom	18	-2	
Potgietersrus	22	4	
Pretoria W.B.	20	3	
Pretoriuskop			
Punda Milia			
Sandpan (NW. Tvl.)	26	1	
Satara			
Sekhukhune			
Shingwidzi			
Skukuza	25	1	
Standerton	18	-1	
Thabazimbi			
Tomburke			
Tzaneen			
Vereeniging			
Volksrust			
Warmbad	21	2	
Witbank			
Zeerust			
O.V.S. - O.F.S.			
Balkfontein			
(naby Bothaville)			
Bethlehem	16	-1	
Bloemfontein			
(J.B.M. Hertzog)	18	-4	
Bultfontein			
Fauresmith	18	0	
Ficksburg			
Frankfort	18	-4	
Harrismith			
Hoopstad	20	-2	
Kroonstad	17	1	
Lindley			
Modderpoort			
Petrusburg			
Philippolis			
Reddersburg			
Reitz			
Vrede			
Warden			
Welkom	18	1	
Wepener	19	-3	
Winburg			
Zastron			

S.W.A.	Max	Min	RRR
Arcab			
Bethanie			
Dordabis			
Gobabeb	27	9	
Gobabis	26	2	
Grootfontein			
Karasburg			
Kalkfeld			
Karibib			
Keetmanshoop	24	6	
Kub			
Luderitz	18	11	
Marienta1	25	6	
Ohopoho			
Okahandja			
Okaukueye			
Ondangua	31	8	
Otavi			
Otjiwarongo			
Outjo	29	4	
Rehoboth			
Runtu	xx	12	
Steinhausen			
Tsumeb	31	11	
Walvisbaai	13	10	
Windhoek W.K.	24	9	
J.G. Strydom Lughawe	23	3	
BASUTOLAND			
Maseru	17	-4	
BETSJOEANALAND/BECHUANALAND			
Francistown	26	4	
Gaberones	24	1	
Ghanzi	27	3	
Lobatsi			
Mahalapye			
Maun	28	6	
Shakawe	29	9	
Tsabong	22	-3	
Tsane	26	1	
SWAZILAND			
Mbabane			
Manzini	26	7	
Stegi			

SYNOPTIC WEATHER MAP 1200 GMT. — 1400 SAST. SINOPTIESE WEERKAART

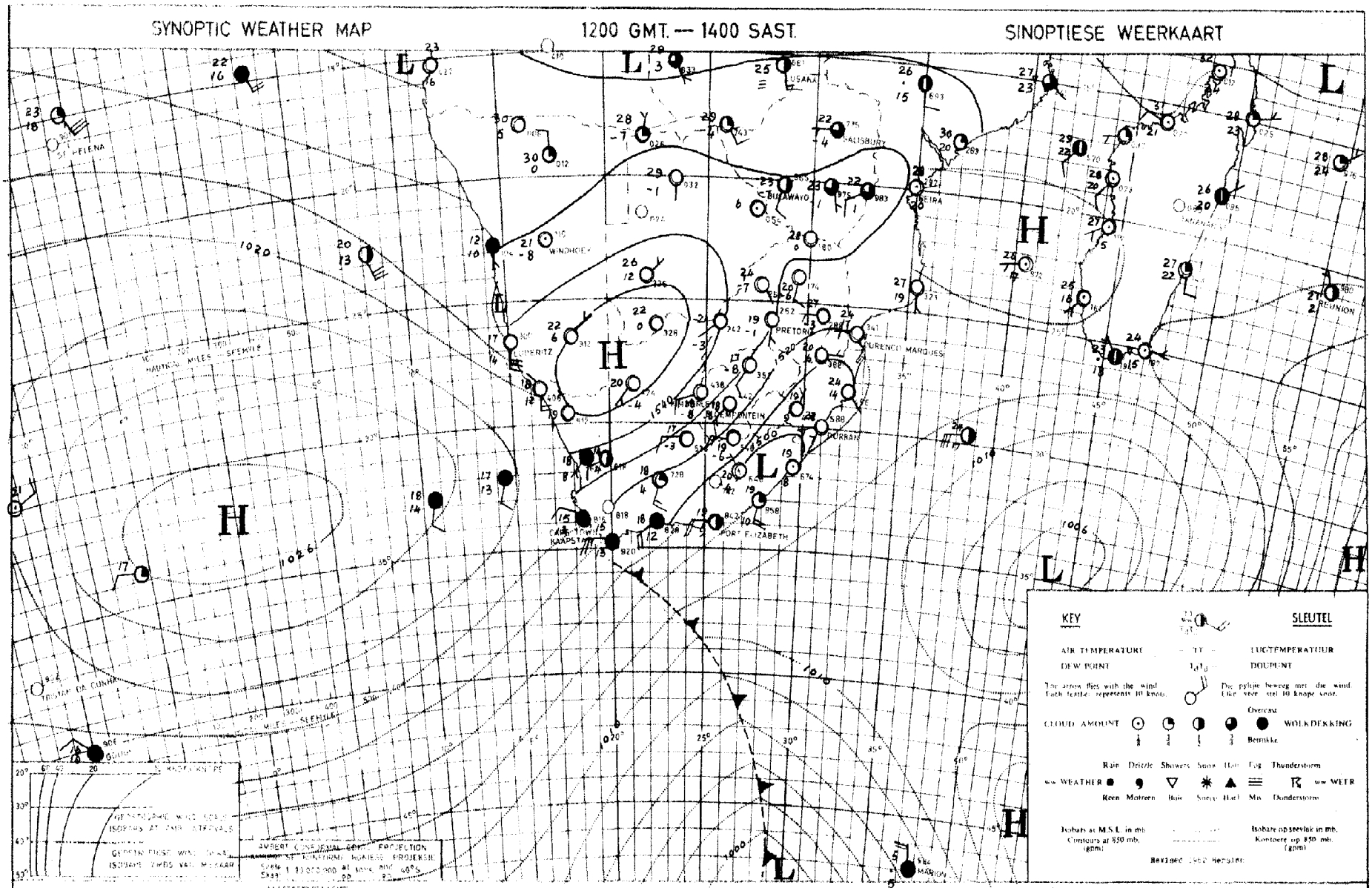

INFERENCE DATE 24 - 5 - 1966 DATUM AFLEIDING

The weak cold front south of the country is moving eastwards with the result that cooler cloudy weather with light showers will spread over the southern and south-western Cape coastal regions. Over the remainder of the country, the air is dry and it will be fine and mild.

Die swak kouefront suid van die land beweeg oos-waarts sodat koeler bewolkte weer met ligte buie oor die suidelike en suidwestelike Kaapse kusstreke sal uitbrei. Oor die res van die land is die lug droog en sal dit mooiweer en matig wees.

DAAGLIKSE WEERBULLETIN

Maksimum en Minimum Temperatuur (°C) en Reënval (RRR) in mm vir die 24 uur geëindig om 0800 SAST op

WEERBURO / WEATHER BUREAU
DEPT. VAN VERVOER / DEPT. OF TRANSPORT
26 - 5 - 1966

DAILY WEATHER BULLETIN

Maximum and Minimum Temperatures (°C) and rainfall (RRR) in mm for the 24 hours ended at 0800 SAST on

CAPE - KAAP	Max	Min	RRR
Aberdeen			
Addo			
Alexander Bay	22	7	
Aliwal North	18	-2	
Bashee	21	11	
Beaufort-Wes	17	11	
(Lughawe)			
Boegoebergdam			
Boetsap			
Brakkekuil			
(naby Heidelberg)			
Brandvlei			
Cala			
Caledon			
Calitzdorp			
Calvinia	21	-1	
Cape Agulhas	16	11	0·5
Cape Columbine	16	9	
Cape Point	15	11	0·5
Cape St. Francis	15	12	0·4
Cape Town	16	3	3·0
(D.F. Malan)			
Cape Town			
(Roeland Str.)			
Carnarvon			
Ceres			
Citrusdal			
Colesberg			
Cradock			
Dôhne	14	7	
De Aar	17	-2	
Douglas			
East London	20	12	
(Airport)			
Eensaamheid			
(naby Herold)			
Elsenburg			
Fraserburg	18	-1	
Garies			
George			
Graaff-Reinet	18	5	
Grahamstown			
Hopetown			
Idutywa			
Jansenville	21	5	
Joubertina			
Kimberley	18	2	
(Airport)			
Knysna			
Kokstad	18	0	
Kuruman	22	1	

KAAP - CAPE	Max	Min	RRR
Ladismith			
Lake Mentz			
Maclear			
Mafeking	21	2	
Malmesbury			
Matatiele			
Matroosberg	16	3	
Grootfontein			
(Middelburg)	16	-3	
Mosselbaai	18	12	0·2
Mount Frere			
Okiep	23	11	
Oudtshoorn	17	5	
Petrusville			
Piketberg			
Pofadder	19	8	
Port Alfred			
Port Elizabeth	16	12	0·5
Port Nolloth	17	9	
Port St. Johns	20	13	
Prieska	21	-1	
Prince Albert			
Queenstown	17	3	
Rietfontein			
Riversdale	17	16	2·4
Robertson	20	12	
Sheeprun	18	0	
(near Maclear)			
Somerset-Oos	18	4	
Steynsburg			
Strydenburg			
Sutherland			
Swellendam			
Tarkastad			
Touwsrivier			
Twee Riviere	22	-2	
(Gemsbokpark)			
Umtata	19	3	
Uniondale			
Upington	20	4	
Vanwyksvlei	19	1	
Victoria-Wes	16	-5	
Vredendal	22	3	
Vryburg	20	1	
Williston			
Willowmore	16	3	
Willowpark			
(near Dordrecht)	14	0	

NATAL	Max	Min	RRR
Cape St. Lucia	21	14	
Dundee			
Durban	23	9	
(Louis Botha)			
Estcourt	20	5	
Harding			
Himeville			
Mkuze			
Hluhluwe			
Newcastle	24	5	
Cedara			
(Pietermaritzburg)	16	3	
Port Shepstone	21	13	
Richmond			
Seven Oaks			
Vryheid			
Waterford			
(near Underberg)	19	-3	
TRANSVAAL			
Barberton			
Belfast			
Bethal	20	-2	
Bospoort	19	2	
Carolina			
Chester			
(near Gravelotte)			
Crecy	25	5	
Groendraai			
(naby Vaalwater)			
Jan Kempdorp			
Jan Smuts	19	5	
Joubert Park (Jhb)	18	5	
Kroondal	23	1	
Levubu	28	10	
Leeudoringstad			
Lichtenburg			
Letaba			
Loskopdam			
Lydenburg	22	2	
Marnitz	26	3	
Mara	26	4	
Marble Hall			
Messina	29	4	
Middelburg			
Nelspruit	28	4	
Phalaborwa	31	14	
Pietersburg	22	4	
Piet Retief	21	6	

TRANSVAAL	Max	Min	RRR
Pongola			
Potchefstroom	19	-2	
Potgietersrus	23	8	
Pretoria W.B.	21	5	
Pretoriuskop			
Punda Milia			
Sandpan (NW. Tvl.)			
Satara			
Sekhukhune			
Shingwidzi			
Skukuza	30	5	
Standerton	19	-4	
Thabazimbi			
Tomburke			
Tzaneen			
Vereeniging			
Volksrust			
Warmbad	22	3	
Witbank			
Zeerust			
O.V.S. - O.F.S.			
Balkfontein			
(naby Bothaville)			
Bethlehem	18	-1	
Bloemfontein	18	-3	
(J.B.M. Hertzog)			
Bultfontein			
Fauresmith	17	-2	
Ficksburg			
Frankfort	19	-3	
Harrismith			
Hoopstad	20	-2	
Kroonstad	18	3	
Lindley			
Modderpoort			
Petrusburg			
Philippolis			
Reddersburg			
Reitz			
Vrede			
Warden			
Welkom	18	2	
Wepener	19	-4	
Winburg			
Zastron			

S.W.A.	Max	Min	RRR
Aroab			
Bethanie			
Dordabis			
Gobabeb	32	11	
Gobabis	26	3	
Grootfontein			
Karasburg			
Kalkfeld			
Karibib			
Keetmanshoop	23	8	
Kub			
Luderitz	23	11	
Mariental	25	6	
Ohopoho			
Okahandja			
Okaukueye			
Ondangua	31	11	
Otavi			
Otjiwarongo			
Outjo	29	6	
Rehoboth			
Runtu	x	11	
Steinhausen			
Tsumeb	29	6	
Walvisbaai	12	8	
Windhoek W.K.	24	10	
J.G. Strydom Lughawe	24	2	
BASUTOLAND			
Maseru			
BETSJOANALAND/BECHUANALAND			
Francistown	25	4	
Gaberones	20	1	
Ghanzi	26	1	
Lobatsi			
Mahalapye			
Maun	27	6	
Shakawe	27	15	
Tsabong	22	-2	
Tsane	20	0	
SWAZILAND			
Embabane			
Manzini	26	11	
Stegi			

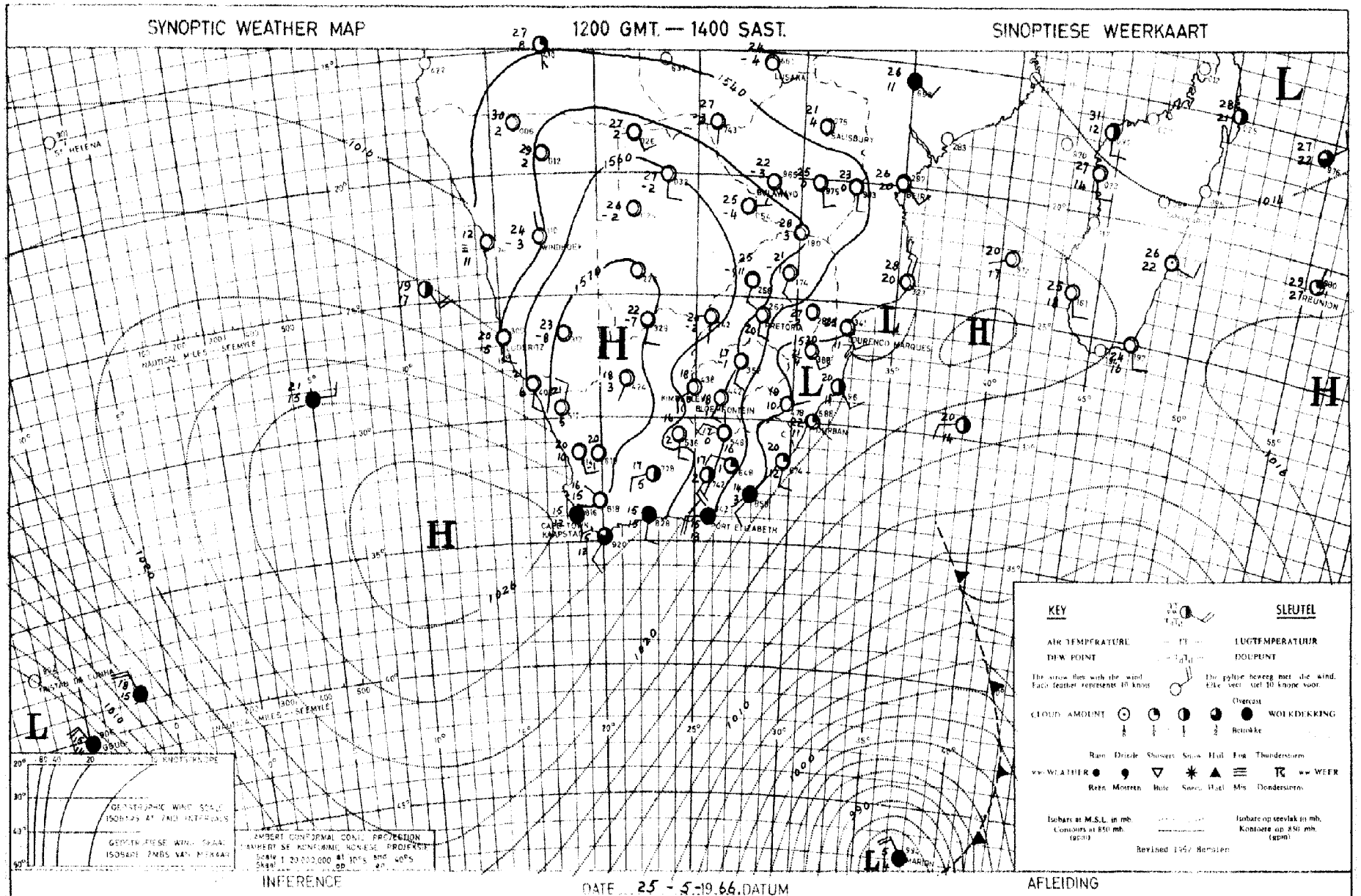

INFERENCE

The Atlantic high is ridging around the south coast, so that it will clear over the south-western and southern Cape coastal areas, spreading eastwards later. The air over the interior is dry and fine weather will persist over these regions.

AFLEIDING

Die Atlantiese hoog stoot 'n rug om die land se suidkus en dit sal dus opklaar oor die suidwestelike en suidelike Kaapse kusgebiede, en later verder ooswaarts. Die lug is droog oor die binneland waar dit dus mooiweer sal bly.

DAAGLIKSE WEERBULLETIN

Maksimum en Minimum Temperatuur (°C) en Reënval (RRR) in mm vir die 24 uur geëindig om 0800 SAST op

WEERBURO / WEATHER BUREAU
DEPT. VAN VERVOER / DEPT. OF TRANSPORT
27 - 5 - 1966

DAILY WEATHER BULLETIN

Maximum and Minimum Temperatures (°C) and rainfall (RRR) in mm for the 24 hours ended at 0800 SAST on

CAPE - KAAP	Max	Min	RRR
Aberdeen			
Addo			
Alexander Bay	32	6	
Aliwal North	25	13	
Bashee	20	12	
Beaufort-Wes	21	5	
(Lughawe)			
Boegoebergdam			
Boetsap			
Brakkekuil			
(naby Heidelberg)			
Brandvlei			
Cala			
Caledon			
Calitzdorp			
Calvinia	22	8	
Cape Agulhas	17	10	
Cape Columbine	15	10	
Cape Point	17	12	
Cape St. Francis	17	7	
Cape Town	19	3	
(D.F. Malan)			
Cape Town			
(Roeland Str.)			
Carnarvon			
Ceres			
Citrusdal			
Colesberg			
Cradock			
Dôhne	17	6	
De Aar	21	0	
Douglas			
East London	21	6	
(Airport)			
Kensaambeid			
(naby Herold)			
Elsenburg			
Fraserburg	19	-1	
Garies			
George			
Graaff-Reinet	20	8	
Grahamstown			
Hopetown			
Idutywa			
Jansenville	22	2	
Joubertina			
Kimberley	21	4	
(Airport)			
Knysna			
Kokstad	17	0	
Kuruman	22	0	

KAAP - CAPE	Max	Min	RRR
Ladismith			
Lake Mentz			
Maclear			
Mafeking	23	2	
Malmesbury			
Matatiele			
Matroosberg	19	5	
Grootfontein			
(Middelburg)	19	-2	
Mosselbaai	16	11	
Mount Frere			
Okiep	22	13	
Oudtshoorn	18	1	
Petrusville			
Piketberg			
Pofadder	20	10	
Port Alfred			
Port Elizabeth	19	5	
Port Nolloth	29	10	
Port St. Johns	21	12	
Prieska	21	-2	
Prince Albert			
Queenstown	21	-1	
Rietfontein			
Riversdale	19	3	
Robertson	20	2	
Sheeprun	20	0	
(near Maclear)			
Somerset-Oos	20	5	
Steynsburg			
Strydenburg			
Sutherland	20	-3	
Swellendam			
Tarkastad			
Touwsrivier			
Twee Riviere	24	0	
(Gemsbokpark)			
Umtata	20	3	
Uniondale			
Upington	24	5	
Vanwyksvlei	21	-1	
Victoria-Wes	20	-4	
Vredendal	28	9	
Vryburg	21	1	
Williston			
Willowmore	21	0	
Willowpark			
(near Dordrecht)	18	0	

NATAL	Max	Min	RRR
Cape St. Lucia	21	12	
Dundee			
Durban	22	11	
(Louis Botha)			
Estcourt	18	3	
Harding			
Himeville			
Mkuze			
Hluhluwe			
Newcastle			
Cedara			
(Pietermaritzburg)	18	3	
Port Shepstone	21	12	
Richmond			
Seven Oaks			
Vryheid			
Waterford			
(near Underberg)	18	-3	
TRANSVAAL			
Barberton			
Belfast			
Bethal	20	2	
Bospoort	21	2	
Carolina	18	3	
Chester			
(near Gravelotte)			
Crecy	25	3	
Groendraai	26	1	
(naby Vaalwater)			
Jan Kempdorp			
Jan Smuts	19	3	
Joubert Park (Jhb)	19	7	
Kroondal			
Levuvhu	23	13	
Leeudoringstad			
Lichtenburg			
Letaba			
Loskopdam			
Lydenburg	20	3	
Marnitz	25	7	
Mara	23	8	
Marble Hall			
Messina	26	7	
Middelburg			
Nelspruit	23	7	
Phalaborwa	25	13	
Pietersburg	22	4	
Piet Retief	17	4	

TRANSVAAL	Max	Min	RRR
Pongola			
Potchefstroom	21	2	
Potgietersrus	24	7	
Pretoria W.B.	21	5	
Pretoriuskop			
Punda Milia			
Sandpan (NW. Tvl.)	26	3	
Satara			
Sekhukhune			
Shingwidzi			
Skukuza	26	7	
Standerton	20	-1	
Thabazimbi			
Tomburke			
Tzansen			
Vereeniging			
Volksrust			
Warmbad	24	1	
Witbank			
Zeerust			
O.V.S. - O.F.S.			
Balkfontein			
(naby Bothaville)			
Bethlehem	20	-2	
Bloemfontein	21	-3	
(J.B.M. Hertzog)			
Bultfontein			
Fauresmith	20	-1	
Ficksburg			
Frankfort	21	-2	
Harrismith			
Hoopstad	22	-1	
Kroonstad	19	2	
Lindley			
Modderpoort			
Petrusburg			
Philippolis			
Reddersburg			
Reitz			
Vrede			
Warden			
Welkom	21	2	
Wepener	20	-2	
Winburg			
Zastron			

S.W.A.	Max	Min	RRR
Aroab			
Bethanie			
Dordabis			
Gobabeb	31	12	
Gobabis	25	5	
Grootfontein			
Karasburg			
Kalkfeld			
Karibib			
Keetmanshoop	24	11	
Kub			
Luderitz	19	8	
Mariental	26	9	
Ohopoho			
Okahandja			
Okaukueye			
Ondangua	29	7	
Otavi			
Otjiwarongo			
Outjo	28	4	
Rehoboth			
Runtu	xx	7	
Steinhausen			
Tsumeb	28	6	
Walvisbaai	12	8	
Windhoek W.K.	23	9	
J.G. Strydom Lughawe	23	5	
BASUTOLAND			
Maseru	20	-1	
BETSJOEANALAND/BECHUANALAND			
Francistown	25	4	
Gaberones	26	2	
Ghanzi	25	2	
Lobatsi			
Mahalapye			
Maun	27	7	
Shakawe	26	5	
Tsabong	24	-1	
Tsane	24	1	
SWAZILAND			
Embelembe			
Manzini	23	10	
Stegi			

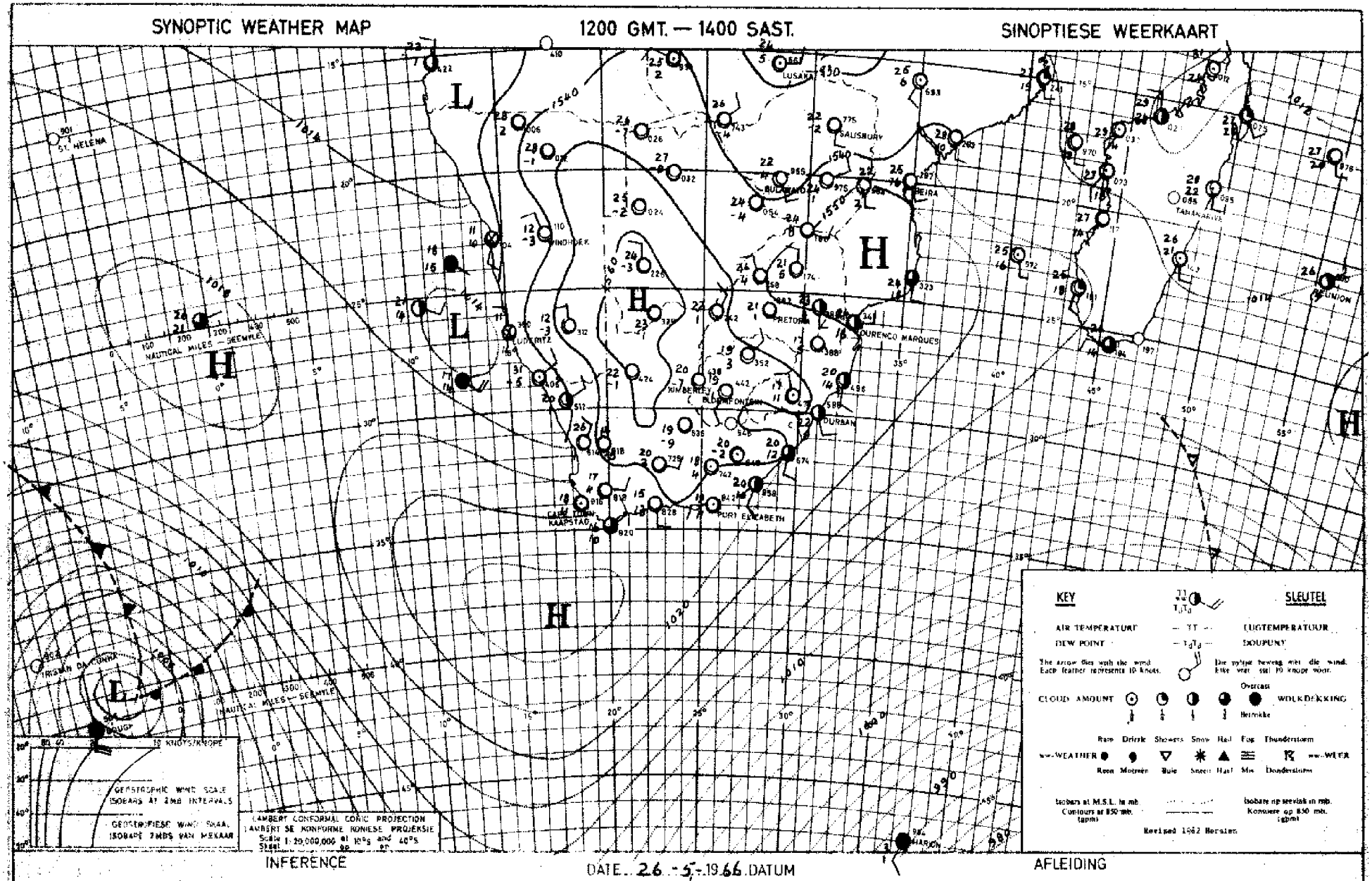

All areas of the country are under the influence of a high pressure system, and with dry air in circulation, the weather will be fine generally.

Al die streke van die land is onder die invloed van 'n hoogdrukstelsel, en met droë lug in sirkulasie, sal dit algemeen mooiweer wees.

DAAGLIKSE WEERBULLETIN

Maksimum en Minimum Temperatuur (°C) en Reënval (RRR) in mm vir die 24 uur geëindig om 0800 SAST op

WEERBURO / WEATHER BUREAU
DEPT. VAN VERVOER / DEPT. OF TRANSPORT
28 - 5 - 1966

DAILY WEATHER BULLETIN

Maximum and Minimum Temperatures (°C) and rainfall (RRR) in mm for the 24 hours ended at 0800 SAST on

CAPE - KAAP	Max	Min	RRR
Aberdeen			
Addo			
Alexander Bay	16	7	
Aliwal North	22	-3	
Bashee	21	13	
Beaufort-Wes	25	8	
(Lughawe)			
Boegoebergdam			
Boetsap			
Brakkekuil			
(naby Heidelberg)			
Brandvlei			
Cala			
Caledon			
Calitzdorp			
Calvinia	24	1	
Cape Agulhas	17	12	
Cape Columbine	16	9	
Cape Point	16	12	
Cape St. Francis	21	11	
Cape Town	20	3	
(D.F. Malan)			
Cape Town			
(Roeland Str.)			
Carnarvon			
Ceres			
Citrusdal			
Colesberg			
Cradock			
Dêhne	23	13	
De Aar	21	0	
Douglas			
East London	23	14	
(Airport)			
Eensaamheid			
(naby Herold)			
Elsenburg			
Fraserburg	21	2	
Garies			
George			
Graaff-Reinet	25	8	
Grahamstown			
Hopetown			
Idutywa			
Jansenville	27	5	
Joubertina			
Kimberley	21	7	
(Airport)			
Knysna			
Kokstad	22	4	
Kuruman	22	-1	

KAAP - CAPE	Max	Min	RRR
Ladismith			
Lake Mentz			
Maclear			
Mafeking	22	3	
Malmesbury			
Matatiele			
Matroosberg	22	6	
Grootfontein			
(Middelburg)	21	0	
Mosselbaai	18	13	
Mount Frere			
Okiep	24	6	
Oudtshoorn	23	1	
Petrusville			
Piketberg			
Pofadder	28	8	
Port Alfred			
Port Elizabeth	27	11	
Port Nolloth	13	10	
Port St. Johns	22	16	
Prieska	24	-2	
Prince Albert			
Queenstown	22	5	
Rietfontein			
Riversdale	25	11	
Robertson	24	9	
Sheeprun	24	0	
(near Maclear)			
Somerset-Oos	25	8	
Steynsburg			
Strydenburg			
Sutherland	20	0	
Swellendam			
Tarkastad			
Touwsrivier			
Twee Riviere	27	-1	
(Gemsbokpark)			
Umtata	26	4	
Uniondale			
Upington	26	8	
Vanwyksvlei	24	2	
Victoria-Wes	20	-2	
Vredendal	26	9	
Vryburg	23	-1	
Williston			
Willowmore	23	2	
Willowpark			
(near Dordrecht)	19	8	

NATAL	Max	Min	RRR
Cape St. Lucia	23	15	
Dundee			
Durban	23	9	
(Louis Botha)			
Estcourt	21	5	
Harding			
Himeville			
Mkuze			
Hluhluwe			
Newcastle	24	10	
Cedara			
(Pietermaritzburg)	24	4	
Port Shepstone	21	13	
Richmond			
Seven Oaks			
Vryheid			
Waterford			
(near Underberg)	21	-3	

TRANSVAAL	Max	Min	RRR
Barberton			
Belfast			
Bethal	20	1	
Bospoort	21	0	
Carolina	19	4	
Chester			
(near Gravelotte)			
Crecy	24	4	
Groendraai	24	1	
(naby Vaalwater)			
Jan Kempdorp			
Jan Smuts	18	7	
Joubert Park (Jhb)	19	8	
Kroondal	22	4	
Levubu	22	10	
Leeudoringstad			
Lichtenburg			
Letaba			
Loskopdam			
Lydenburg	20	4	
Marnitz	23	8	
Mara	23	5	
Marble Hall			
Messina			
Middelburg			
Nelspruit	24	7	
Phalaborwa			
Pietersburg	21	4	
Piet Retief	23	7	

TRANSVAAL	Max	Min	RRR
Pongola			
Potchefstroom	22	0	
Potgietersrus			
Pretoria W.B.	21	5	
Pretoriuskop			
Punda Milia			
Sandpan (NW. Tvl.)	23	5	
Satara			
Sekhukhune			
Shingwidzi			
Skukuza	26	4	
Standerton	20	-2	
Thabazimbi			
Tomburke			
Tzaneen			
Vereeniging			
Volksrust			
Warmbad	23	6	
Witbank			
Zeerust			

O.V.S. - O.F.S.	Max	Min	RRR
Balkfontein			
(naby Bothaville)			
Bethlehem	19	-3	
Bloemfontein	21	-4	
(J.B.M. Hertzog)			
Bultfontein			
Fauresmith	20	-3	
Ficksburg			
Frankfort	21	-2	
Harrismith			
Hoopstad	23	0	
Kroonstad	21	2	
Lindley			
Modderpoort			
Petrusburg			
Philippolis			
Reddersburg			
Reitz			
Vrede			
Warden			
Welkom	22	1	
Wepener	21	-4	
Winburg			
Zastron			

S.W.A.	Max	Min	RRR
Aroab			
Bethanie			
Dordabis			
Gobabeb	32	16	
Gobabis	25	4	
Grootfontein			
Karasburg			
Kalkfeld			
Karibib			
Keetmanshoop	26	10	
Kub			
Luderitz	16	9	
Mariental	29	6	
Ohopoho			
Okahandja			
Okaukueye			
Ondangua	28	7	
Otavi			
Otjiwarongo			
Outjo	27	5	
Rehoboth			
Runtu	x	17	
Steinhausen			
Tsumeb	28	6	
Walvisbaai	16	11	
Windhoek W.K.	24	9	
J.C. Strydom Lughawe	23	5	

BASUTOLAND	Max	Min	RRR
Maseru	20	-3	

BETSJOEANALAND/BECHUANALAND	Max	Min	RRR
Francistown	24	6	
Gaberones	24	4	
Ghanzi	27	7	
Lobatsi			
Mahalapye	27	8	
Maun	27	6	
Shakawe	26	1	
Tsabong	26	6	
Tsane			

SWAZILAND	Max	Min	RRR
Embelembe	22	9	
Manzini			
Stegi			

SYNOPTIC WEATHER MAP — 1200 GMT. — 1400 SAST. — SINOPTIESE WEERKAART

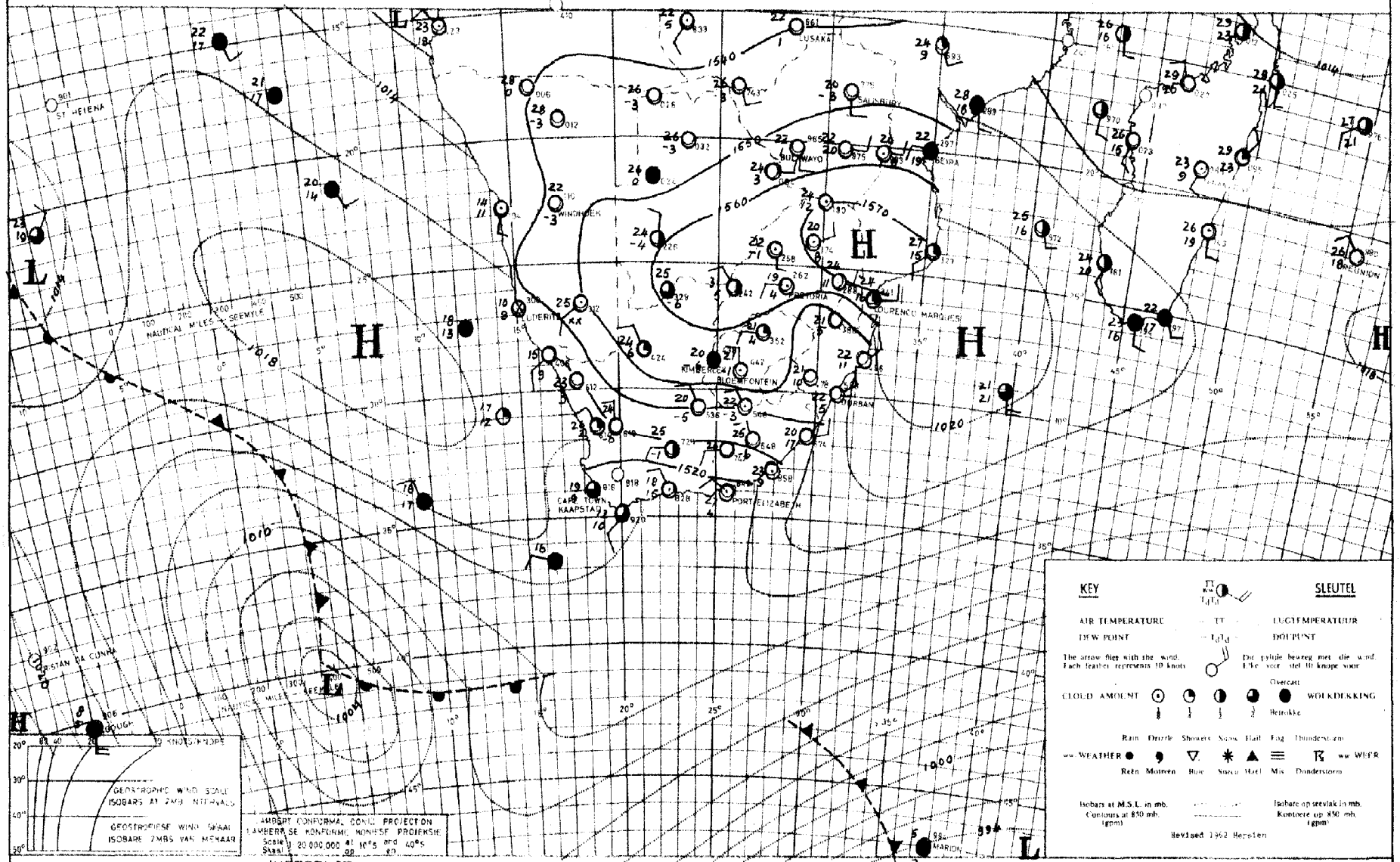

KEY — SLEUTEL

AIR TEMPERATURE	TT	LUGTEMPERATUUR
DEW POINT	T_dT_d	DOUPUNT

The arrow flies with the wind. Each feather represents 10 knots — Die pyltjie beweeg met die wind. Elke vere stel 10 knope voor

CLOUD AMOUNT — Overcast — WOLKDEKKING — Betrokke

Rain, Drizzle, Showers, Snow, Hail, Fog, Thunderstorm

ww WEATHER — Rain, Drizzle, Showers, Snow, Hail, Mist, Thunderstorm — ww WEER

Isobars at M.S.L. in mb. — Isobare op seevlak in mb.
Contours at 850 mb. (gpm) — Kontoere op 850 mb. (gpm)

Revised 1962 Hersien

INFERENCE

DATE 27 - 5 - 1966 DATUM

AFLEIDING

A series of waves to the west of the country is moving southeastwards and will not influence the weather over the south-western Cape coast. With the high over the interior it will be mainly fine over all regions.

'n Serie van golwe wes van die land beweeg suidooswaarts en sal nie die weer oor die Kaapse suidwestkus beïnvloed nie. Met die hoog oor die binneland sal dit hoofsaaklik mooi weer wees oor alle dele.

DAAGLIKSE WEERBULLETIN

Maksimum en Minimum Temperatuur (°C) en Reënval (RRR) in mm vir die 24 uur geëindig om 0800 SAST op

WEERBURO / WEATHER BUREAU
DEPT. VAN VERVOER / DEPT. OF TRANSPORT

... 29 - 5 - 1966 ...

DAILY WEATHER BULLETIN

Maximum and Minimum Temperatures (°C) and rainfall (RRR) in mm for the 24 hours ended at 0800 SAST on

CAPE - KAAP	Max	Min	RRR
Aberdeen			
Addo			
Alexander Bay	29	10	
Aliwal North	22	-3	
Bashee	20	12	
Beaufort-Wes	25	11	
(Lughawe)			
Boegoebergdam			
Boetsap			
Brakkekuil			
(naby Heidelberg)			
Brandvlei			
Cala			
Caledon			
Calitzdorp			
Calvinia	21	9	
Cape Agulhas	18	11	
Cape Columbine	16	11	
Cape Point	17	12	
Cape St. Francis	18	12	
Cape Town	20	10	
(D.F. Malan)			
Cape Town			
(Roeland Str.)			
Carnarvon			
Ceres			
Citrusdal			
Colesberg			
Cradock			
Dehne	19	10	
De Aar	22	1	
Douglas			
East London	20	7	
(Airport)			
Eensaamheid			
(naby Herold)			
Elsenburg			
Fraserburg	22	5	
Garies			
George			
Graaff-Reinet			
Grahamstown			
Hopetown			
Idutywa			
Jansenville	22	4	
Joubertina			
Kimberley	23	8	
(Airport)			
Knysna			
Kokstad			
Kuruman	22	0	

KAAP - CAPE	Max	Min	RRR
Ladismith			
Lake Mentz			
Maclear			
Mafeking	23	2	
Malmesbury			
Matatiele			
Matroosberg			
Grootfontein			
(Middelburg)	21	5	
Mosselbaai	20	12	
Mount Frere			
Okiep	25	9	
Oudtshoorn	22	5	
Petrusville			
Piketberg			
Pofadder	23	8	
Port Alfred			
Port Elizabeth	19	8	
Port Nolloth	15	7	
Port St. Johns	24	15	
Prieska	25	-1	
Prince Albert			
Queenstown	23	9	
Rietfontein			
Riversdale	21	8	
Robertson	22	9	
Sheeprun	23	-1	
(near Maclear)			
Somerset-Oos	24	8	
Steynsburg			
Strydenburg			
Sutherland	21	8	
Swellendam			
Tarkastad			
Touwsrivier			
Twee Riviere			
(Gemsbokpark)			
Umtata	26	4	
Uniondale			
Upington	26	4	
Vanwyksvlei	25	1	
Victoria-Wes	22	-1	
Vredendal	28	6	
Vryburg	23	-1	
Williston			
Willowmore	23	4	
Willowpark			
(near Dordrecht)			

NATAL	Max	Min	RRR
Cape St. Lucia	24	14	
Dundee			
Durban	26	11	
(Louis Botha)			
Estcourt	23	4	
Harding			
Himeville			
Mkuze			
Hluhluwe			
Newcastle	23	6	
Cedara			
(Pietermaritzburg)	22	4	
Port Shepstone	27	12	
Richmond			
Seven Oaks			
Vryheid			
Waterford			
(near Underberg)			
TRANSVAAL			
Barberton			
Belfast			
Bethal	20	1	
Bospoort	20	-2	
Carolina	19	3	
Chester			
(near Gravelotte)			
Crecy	24	4	
Groendraai			
(naby Vaalwater)			
Jan Kempdorp			
Jan Smuts	19	4	
Joubert Park (Jhb)	18	6	
Kroondal	23	3	
Levubu	26	10	
Leeudoringstad			
Lichtenburg			
Letaba			
Loskopdam			
Lydenburg	22	3	
Marnitz	24	6	
Mara	25	5	
Marble Hall			
Messina	27	9	
Middelburg			
Nelspruit	29	8	
Phalaborwa	28	13	
Pietersburg	21	4	
Piet Retief	22	3	

TRANSVAAL	Max	Min	RRR
Pongola			
Potchefstroom	20	-1	
Potgietersrus	23	6	
Pretoria W.B.	22	5	
Pretoriuskop			
Punda Milia			
Sandpan (NW. Tvl.)			
Satara			
Sekhukhune			
Shingwidzi			
Skukuza			
Standerton	21	-2	
Thabazimbi			
Tomburke			
Tzaneen			
Vereeniging			
Volksrust			
Warmbad	22	3	
Witbank			
Zeerust			
O.V.S. - O.F.S.			
Balkfontein			
(naby Bothaville)			
Bethlehem	19	-3	
Bloemfontein	21	-3	
(J.B.M. Hertzog)			
Bultfontein			
Fauresmith	20	-2	
Ficksburg			
Frankfort	21	-3	
Harrismith			
Hoopstad	22	-1	
Kroonstad	19	0	
Lindley			
Modderpoort			
Petrusburg			
Philippolis			
Reddersburg			
Reitz			
Vrede			
Warden			
Welkom			
Wepener	20	-4	
Winburg			
Zastron			

S.W.A.	Max	Min	RRR
Aroab			
Bethanie			
Dordabis			
Gobabeb	33	17	
Gobabis	25	3	
Grootfontein			
Cape Fria	23	13	
Karasburg			
Kalkfeld			
Karibib			
Keetmanshoop	27	11	
Kub			
Luderitz	22	13	
Mariental	27	8	
Ohopoho			
Okahandja			
Okaukueye			
Ondangua			
Otavi			
Otjiwarongo			
Outjo	27	3	
Rehoboth			
Runtu			
Steinhausen			
Tsumeb	27	6	
Walvisbaai	22	14	
Windhoek W.K.	24	8	
J.G. Strydom Lughawe	22	3	
BASUTOLAND			
Maseru	18	-2	
BETSJOEANALAND/BECHUANALAND			
Francistown	25	5	
Gaberones	25	3	
Ghanzi	25	2	
Lobatsi			
Mahalapye			
Maun	27	6	
Shakawe	26	5	
Tsabong	26	-1	
Tsane	26	3	
SWAZILAND			
Embabane			
Manzini	29	7	
Stegi			

SYNOPTIC WEATHER MAP 1200 GMT. — 1400 SAST. SINOPTIESE WEERKAART

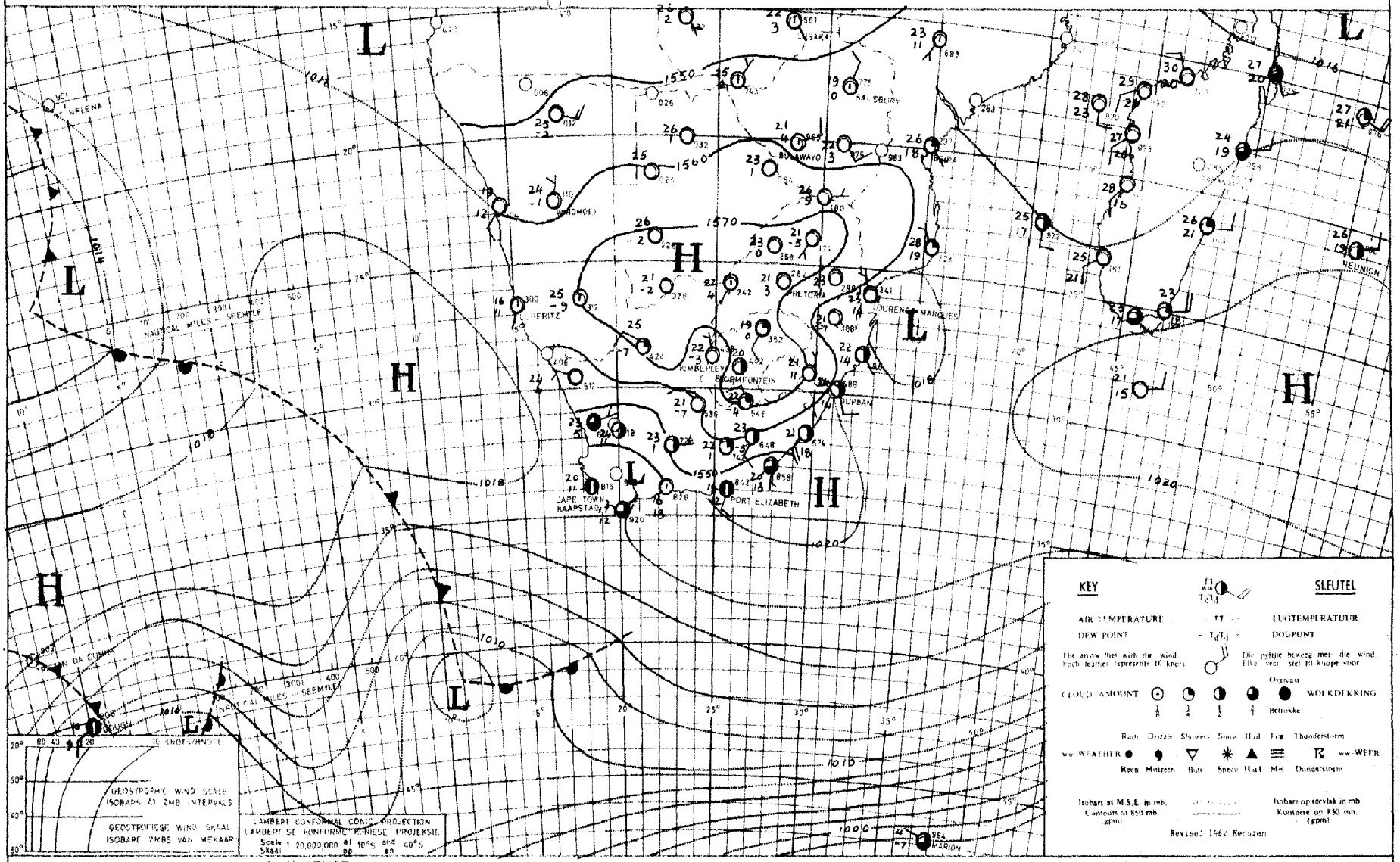

INFERENCE DATE 28 - 5 - 19 66 DATUM AFLEIDING

The cold front between Gough and Cape Town will reach the south-western Cape coast tomorrow evening and it will become cloudy with rain. Over the remainder of the country it will be fine but it will become partly cloudy over the southern parts of the Cape interior.

Die koufront tussen Gough en Kaapstad sal die Kaapse suidweskus môre aand bereik en dit sal bewolk word met reën. Oor die res van die land sal dit mooiweer wees maar dit sal gedeeltelik bewolk word oor die suidelike Kaapse binneland.

DAAGLIKSE WEERBULLETIN

Maksimum en Minimum Temperatuur (°C) en Reënval (RRR) in mm vir die 24 uur geëindig om 0800 SAST op

WEERBURO / WEATHER BUREAU
DEPT. VAN VERVOER / DEPT. OF TRANSPORT

30 - 5 - 1966

DAILY WEATHER BULLETIN

Maximum and Minimum Temperatures (°C) and rainfall (RRR) in mm for the 24 hours ended at 0800 SAST on

CAPE - KAAP	Max	Min	RRR
Aberdeen			
Addo			
Alexander Bay	26	8	
Aliwal North			
Bashee	25	12	
Beaufort-Wes	23	8	
(Lughawe)			
Boegoebergdam			
Boetsap			
Brakkekuil			
(naby Heidelberg)			
Brandvlei			
Cala			
Caledon			
Calitzdorp			
Calvinia	23	3	
Cape Agulhas	21	11	5·0
Cape Columbine	15	13	0·1
Cape Point			
Cape St. Francis	20	13	0·1
Cape Town	18	11	2·0
(D.F. Malan)			
Cape Town			
(Roeland Str.)			
Carnarvon			
Ceres			
Citrusdal			
Colesberg			
Cradock			
Dôhne	25	9	
De Aar	21	1	
Douglas			
East London	25	14	
(Airport)			
Eensaamheid			
(naby Herold)			
Elsenburg			
Fraserburg	20	3	
Garies			
George			
Graaff-Reinet	25	11	
Grahamstown			
Hopetown			
Idutywa			
Jansenville	27	11	
Joubertina			
Kimberley	23	4	
(Airport)			
Knysna			
Kokstad	25	1	
Kuruman	23	1	

KAAP - CAPE	Max	Min	RRR
Ladismith			
Lake Mentz			
Maclear			
Mafeking	23	3	
Malmesbury			
Matatiele			
Matroosberg	21	10	0·5
Grootfontein			
(Middelburg)	22	5	
Mosselbaai	22	12	0·4
Mount Frere			
Okiep	24	8	
Oudtshoorn	25	10	
Petrusville			
Piketberg			
Pofadder	23	8	
Port Alfred			
Port Elizabeth	23	14	0·6
Port Nolloth	18	7	
Port St. Johns	26	17	
Prieska	25	2	
Prince Albert			
Queenstown	24	7	
Rietfontein			
Riversdale	12	9	3·5
Robertson	22	12	3·5
Sheeprun	25	6	
(near Maclear)			
Somerset-Oos	22	4	
Steynsburg			
Strydenburg			
Sutherland	20	6	
Swellendam			
Tarkastad			
Touwsrivier			
Twee Riviere	26	0	
(Gemsbokpark)			
Umtata	28	7	
Uniondale			
Upington	25	4	
Vanwyksvlei	24	3	
Victoria-Wes	21	2	
Vredendal	23	7	
Vryburg			
Williston			
Willowmore	27	10	
Willowpark			
(near Dordrecht)	21	8	

NATAL	Max	Min	RRR
Cape St. Lucia	23	14	
Dundee			
Durban	25	10	
(Louis Botha)			
Estcourt	23	6	
Harding			
Himeville			
Mkuze			
Hluhluwe			
Newcastle	22	2	
Cedara			
(Pietermaritzburg)	25	6	
Port Shepstone	22	15	
Richmond			
Seven Oaks			
Vryheid			
Waterford			
(near Underberg)	22	0	
TRANSVAAL			
Barberton			
Belfast			
Bethal	21	1	
Bospoort	21	0	
Carolina	20	4	
Chester			
(near Gravelotte)			
Crecy	25	4	
Groendraai	25	-1	
(naby Vaalwater)			
Jan Kempdorp			
Jan Smuts	20	6	
Joubert Park (Jhb)	20	8	
Kroondal	24	3	
Levubu	26	10	
Leeudoringstad			
Lichtenburg			
Letaba			
Loskopdam			
Lydenburg	21	4	
Marnitz	26	4	
Mara	25	5	
Marble Hall			
Messina	27	7	
Middelburg			
Nelspruit	27	6	
Phalaborwa	28	12	
Pietersburg	22	4	
Piet Retief	24	7	

TRANSVAAL	Max	Min	RRR
Pongola			
Potchefstroom	23	-2	
Potgietersrus	26	5	
Pretoria W.B.	22	5	
Pretoriuskop			
Punda Milia			
Sandpan (NW. Tvl.)	25	2	
Satara			
Sekhukhune			
Shingwidzi			
Skukuza	28	2	
Standerton	21	-2	
Thabazimbi			
Tomburke			
Tzaneen			
Vereeniging			
Volksrust			
Warmbad	24	4	
Witbank			
Zeerust			
O.V.S. - O.F.S.			
Balkfontein			
(naby Bothaville)			
Bethlehem	20	-1	
Bloemfontein	21	-2	
(J.B.M. Hertzog)			
Bultfontein			
Fauresmith	21	-2	
Ficksburg			
Frankfort	22	-3	
Harrismith			
Hoopstad	22	-1	
Kroonstad	20	1	
Lindley			
Modderpoort			
Petrusburg			
Philippolis			
Reddersburg			
Reitz			
Vrede			
Warden			
Welkom	20	1	
Wepener	21	-3	
Winburg			
Zastron			

S.W.A.	Max	Min	RRR
Aroab			
Bethanie			
Dordabis			
Gobabeb	34	15	
Gobabis	23	2	
Grootfontein			
Karasburg			
Kalkfeld			
Karibib			
Keetmanshoop	27	10	
Kub			
Luderitz	24	13	
Mariental	27	7	
Ohopoho			
Okahandja			
Okaukueye			
Ondangua	28	0	
Otavi			
Otjiwarongo			
Outjo	26	3	
Rehoboth			
Runtu	29	5	
Steinhausen			
Tsumeb	26	6	
Walvisbaai	27	12	
Windhoek W.K.	22	1	
J.G. Strydom Lughawe			
BASUTOLAND			
Maseru	19	-1	
BETSJOEANALAND/BECHUANALAND			
Francistown	24	5	
Gaberones	26	4	
Ghanzi	24	2	
Lobatsi			
Mahalapye			
Maun	26	5	
Shakawe	25	4	
Tsabong	26	-1	
Tsane	25	1	
SWAZILAND			
Embelembe			
Manzini	26	11	
Stegi			

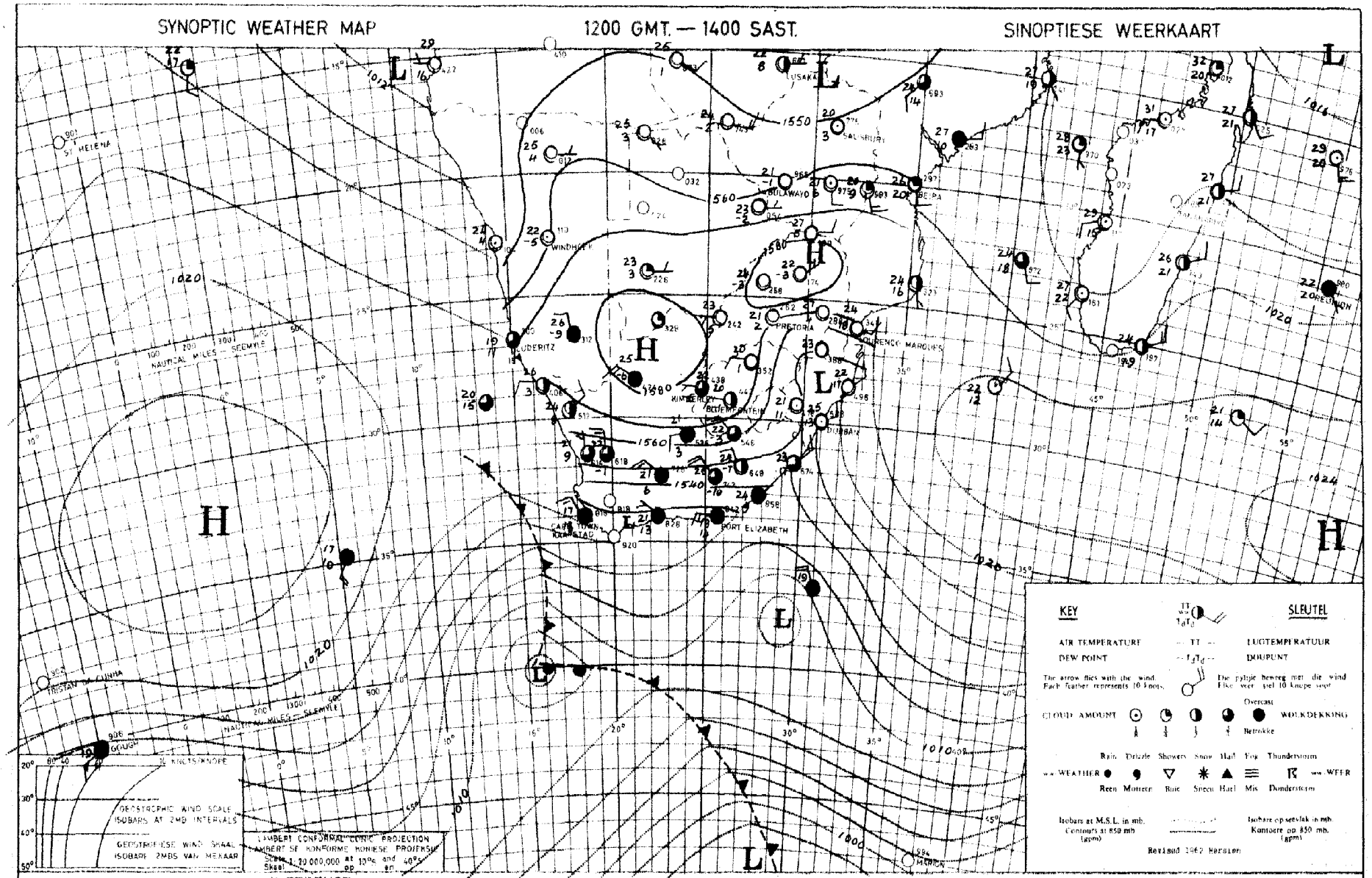

INFERENCE

DATE 29 - 5 - 1966 DATUM

AFLEIDING

The weak cold front west of the Cape will cause light rain along the south-western and southern Cape coasts where it will become cloudy and cooler. Over the remainder of the country it will be fine, except for partly cloudy weather over the southern and eastern regions.

Die swak kouefront wes van die Kaap sal ligte reën veroorsaak oor die Kaapse suidwestelike en suidelike kusstreke, waar dit bewolk en koeler sal word. Oor die res van die land sal dit mooiweer wees, behalwe vir gedeeltelik bewolkte weer oor die suidelike en oostelike dele.

DAAGLIKSE WEERBULLETIN

Maksimum en Minimum Temperatuur (°C) en Reënval (RRR) in mm vir die 24 uur geëindig om 0800 SAST op

WEERBURO / WEATHER BUREAU
DEPT. VAN VERVOER / DEPT. OF TRANSPORT

31 - 5 - 1966

DAILY WEATHER BULLETIN

Maximum and Minimum Temperatures (°C) and rainfall (RRR) in mm for the 24 hours ended at 0800 SAST on

CAPE - KAAP	Max	Min	RRR
Aberdeen			
Addo			
Alexander Bay	29	9	
Aliwal North	22	-1	
Bashee	20	12	
Beaufort-Wes	20	8	
(Lughawe)			
Boegoebergdam			
Boetsap			
Brakkekuil			
(naby Heidelberg)			
Brandvlei			
Cala			
Caledon			
Calitzdorp			
Calvinia	23	7	
Cape Agulhas	16	12	
Cape Columbine	18	12	
Cape Point	16	13	0·3
Cape St. Francis	18	13	
Cape Town	16	9	
(D.F. Malan)			
Cape Town			
(Roeland Str.)			
Carnarvon			
Ceres			
Citrusdal			
Colesberg			
Cradock			
Dohne	15	8	
De Aar	21	1	
Douglas			
East London	20	12	
(Airport)			
Eensaamheid			
(naby Herold)			
Elsenburg			
Fraserburg	20	1	
Garies			
George			
Graaff-Reinet			
Grahamstown			
Hopetown			
Idutywa			
Jansenville	20	6	
Joubertina			
Kimberley	22	7	
(Airport)			
Knysna			
Kokstad	23	2	
Kuruman	24	1	

KAAP - CAPE	Max	Min	RRR
Ladismith			
Lake Mentz			
Maclear			
Mafeking	24	3	
Malmesbury			
Matatiele			
Matroosberg			
Grootfontein			
(Middelburg)	20	1	
Mosselbaai	16	13	
Mount Frere			
Okiep	23	11	
Oudtshoorn	18	5	
Petrusville			
Piketberg			
Pofadder	22	10	
Port Alfred			
Port Elizabeth	18	10	
Port Nolloth	19	9	
Port St. Johns	21	14	
Prieska	24	0	
Prince Albert			
Queenstown	22	1	
Rietfontein			
Riversdale	16	9	
Robertson	15	9	
Sheeprun	18	1	
(near Maclear)			
Somerset-Oos	18	6	
Steynsburg			
Strydenburg			
Sutherland	19	3	
Swellendam			
Tarkastad			
Touwsrivier			
Twee Riviere	25	1	
(Gemsbokpark)			
Umtata	19	6	
Uniondale			
Upington	25	5	
Vanwyksvlei	23	3	
Victoria-Wes	20	-2	
Vredendal	25	7	
Vryburg			
Williston			
Willowmore			
Willowpark			
(near Dordrecht)			

NATAL	Max	Min	RRR
Cape St. Lucia	23	16	1·4
Dundee			
Durban	23	13	0·2
(Louis Botha)			
Estcourt	22	9	
Harding			
Himeville			
Mkuze			
Hluhluwe			
Newcastle	23	3	
Cedara			
(Pietermaritzburg)	17	5	
Port Shepstone	23	13	0·4
Richmond			
Seven Oaks			
Vryheid			
Waterford			
(near Underberg)	19	-2	

TRANSVAAL	Max	Min	RRR
Barberton			
Belfast			
Bethal	23	5	
Bospoort	21	1	
Carolina	21	5	
Chester			
(near Gravelotte)			
Crecy	26	3	
Groendraai	27	2	
(naby Vaalwater)			
Jan Kempdorp			
Jan Smuts	21	3	
Joubert Park (Jhb)	19	4	
Kroondal	25	5	
Levubu	28	13	
Leeudoringstad			
Lichtenburg			
Letaba			
Loskopdam			
Lydenburg	24	5	
Marnitz	25	8	
Mara	26	10	
Marble Hall			
Messina	28	11	
Middelburg			
Nelspruit	28	7	
Phalaborwa	30	16	
Pietersburg	23	7	
Piet Retief	21	2	

TRANSVAAL	Max	Min	RRR
Pongola			
Potchefstroom	21	2	
Potgietersrus	24	9	
Pretoria W.B.	24	8	
Pretoriuskop			
Punda Milia			
Sandpan (NW. Tvl.)	20	-2	
Satara			
Sekhukhune			
Shingwidzi			
Skukuza			
Standerton	23	2	
Thabazimbi			
Tomburke			
Tzaneen			
Vereeniging			
Volksrust			
Warmbad	25	6	
Witbank			
Zeerust			

O.V.S. - O.F.S.	Max	Min	RRR
Balkfontein			
(naby Bothaville)			
Bethlehem	21	1	
Bloemfontein	21	0	
(J.B.M. Hertzog)			
Bultfontein			
Fauresmith	21	2	
Ficksburg			
Frankfort	24	5	
Harrismith			
Hoopstad	22	0	
Kroonstad	21	6	
Lindley			
Modderpoort			
Petrusburg			
Philippolis			
Reddersburg			
Reitz			
Vrede			
Warden			
Welkom	21	7	
Wepener	21	-2	
Winburg			
Zastron			

S.W.A.	Max	Min	RRR
Aroab			
Bethanie			
Dordabis			
Gobabeb	33	15	
Gobabis	23	7	
Grootfontein			
Cape Fria	33	16	
Karasburg			
Kalkfeld			
Karibib			
Keetmanshoop	25	10	
Kub			
Luderitz	27	11	
Mariental	24	7	
Ohopoho			
Okahandja			
Okaukueye			
Ondangua			
Otavi			
Otjiwarongo			
Outjo	26	6	
Rehoboth			
Runtu			
Steinhausen			
Tsumeb	25	5	
Walvisbaai	27	13	
Windhoek W.K.	22	7	
J.G. Strydom Lughawe	21	6	

BASUTOLAND	Max	Min	RRR
Maseru	20	1	

BETSJOEANALAND/BECHUANALAND	Max	Min	RRR
Francistown	24	6	
Gaberones	26	3	
Ghanzi	25	3	
Lobatsi			
Mahalapye			
Maun	25	5	
Shakawe	25	4	
Tsabong	25	-1	
Tsane	25	4	

SWAZILAND	Max	Min	RRR
Embelembe			
Manzini	25	10	
Stegi			

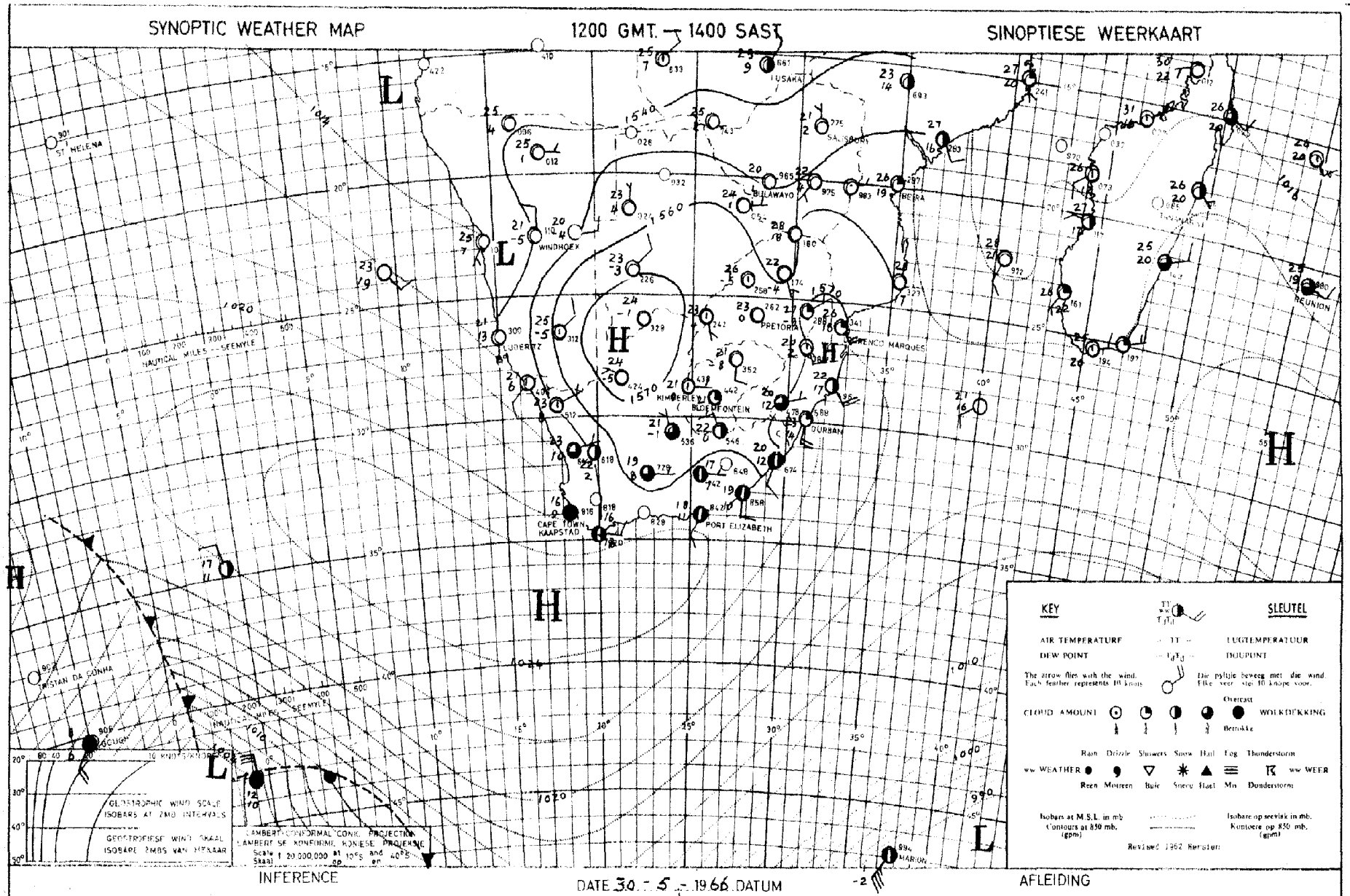

INFERENCE

DATE 30 - 5 - 1966 DATUM

AFLEIDING

Moist air from the south is flowing in over the eastern coastal regions causing cloudy weather. These conditions will spread to the Eastern Transvaal while it will clear along the East Coast. The air over the interior is dry and it will be fine over these regions.

Vogtige lug vanuit die suide word oor die oostelike kusgebiede ingevoer en veroorsaak bewolkte weer. Hierdie toestande sal na Oos-Transvaal uitbrei terwyl dit langs die Ooskus sal opklaar. Die lug oor die binneland is droog en dit sal mooiweer wees oor hierdie gebiede.

DAAGLIKSE WEERBULLETIN

Maksimum en Minimum Temperatuur (°C) en Reënval (RRR), in mm vir die 24 uur geëindig om 0800 SAST op

WEERBURO / WEATHER BUREAU
DEPT. VAN VERVOER / DEPT. OF TRANSPORT

1-6-1966

DAILY WEATHER BULLETIN

Maximum and Minimum Temperatures (°C) and rainfall (RRR) in mm for the 24 hours ended at 0800 SAST on

CAPE - KAAP	Max	Min	RRR
Aberdeen			
Addo			
Alexander Bay	22	12	
Aliwal North	21	-1	
Bashee	21	13	
Beaufort-Wes	25	5	
(Lughawe)			
Boegoebergdam			
Boetsap			
Brakkekuil			
(naby Heidelberg)			
Brandvlei			
Cala			
Caledon			
Calitzdorp			
Calvinia	23	1	
Cape Agulhas	18	13	4·0
Cape Columbine	18	11	0·5
Cape Point	16	11	3·2
Cape St. Francis	23	13	
Cape Town	20	11	1·8
(D.F. Malan)			
Cape Town			
(Roeland Str.)			
Carnarvon			
Ceres			
Citrusdal			
Colesberg			
Cradock			
Dähne	23	9	
De Aar	22	2	
Douglas			
East London	25	11	
(Airport)			
Eensaamheid			
(naby Herold)			
Elsenburg			
Fraserburg	21	1	
Garies			
George			
Graaff-Reinet	20	10	
Grahamstown			
Hopetown			
Idutywa			
Jansenville	28	4	
Joubertina			
Kimberley	23	8	
(Airport)			
Knysna			
Kokstad	22	4	
Kuruman	21	1	

KAAP - CAPE	Max	Min	RRR
Ladismith			
Lake Mentz			
Maclear			
Mafeking	21	4	
Malmesbury			
Matatiele			
Matroosberg	19	6	
Grootfontein			
(Middelburg)	20	3	
Mosselbaai	23	13	
Mount Frere			
Okiep	23	6	
Oudtshoorn	23	5	
Petrusville			
Piketberg			
Pofadder	22	8	
Port Alfred			
Port Elizabeth	28	10	
Port Nolloth	15	10	
Port St. Johns	22	17	
Prieska	24	0	
Prince Albert			
Queenstown	22	7	
Rietfontein			
Riversdale	21	9	
Robertson			
Sheeprun	23	5	
(near Maclear)			
Somerset-Oos	26	6	
Steynsburg			
Strydenburg			
Sutherland	20	2	
Swellendam			
Tarkastad			
Touwsrivier			
Twee Riviere	26	4	
(Gemsbokpark)			
Umtata	25	5	
Uniondale			
Upington	25	5	
Vanwyksvlei	24	3	
Victoria-Wes	21	-1	
Vredendal	26	10	
Vryburg			
Williston			
Willowmore	23	3	
Willowpark			
(near Dordrecht)	19	8	

NATAL	Max	Min	RRR
Cape St. Lucia	23	15	
Dundee			
Durban	23	9	
(Louis Botha)			
Estcourt	22	5	
Harding			
Himeville			
Mkuze			
Hluhluwe			
Newcastle	23	3	
Cedara			
(Pietermaritzburg)	23	5	
Port Shepstone	22	14	
Richmond			
Seven Oaks			
Vryheid			
Waterford			
(near Underberg)	22	4	
TRANSVAAL			
Barberton			
Belfast			
Bethal	18	6	
Bospoort	20	3	
Carolina	19	3	
Chester			
(near Gravelotte)			
Crecy	24	4	
Groendraai	23	0	
(naby Vaalwater)			
Jan Kempdorp			
Jan Smuts	17	6	
Joubert Park (Jhb)	17	8	
Kroondal	21	3	
Levubu	23	11	
Leeudoringstad			
Lichtenburg			
Letaba			
Loskopdam			
Lydenburg	20	3	
Mara	22	4	
Marble Hall			
Messina	25	6	
Middelburg			
Marnitz	23	6	
Nelspruit	24	6	
Phalaborwa	26	9	
Pietersburg	20	3	
Piet Retief	19	11	

TRANSVAAL	Max	Min	RRR
Pongola			
Potchefstroom	21	3	
Potgietersrus	22	5	
Pretoria W.B.	20	3	
Pretoriuskop			
Punda Milia			
Sandpan (NW. Tvl.)			
Satara			
Sekhukhune			
Shingwidzi			
Skukuza	25	3	
Standerton	20	1	
Thabazimbi			
Tomburke			
Tzaneen			
Vereeniging			
Volksrust			
Warmbad	24	3	
Witbank			
Zeerust			
O.V.S. - O.F.S.			
Balkfontein			
(naby Bothaville)			
Bethlehem	19	-1	
Bloemfontein	21	1	
(J.B.M. Hertzog)			
Bultfontein			
Fauresmith	22	1	
Ficksburg			
Frankfort	20	-1	
Harrismith			
Hoopstad	23	-1	
Kroonstad	21	4	
Lindley			
Modderpoort			
Petrusburg			
Philippolis			
Reddersburg			
Reitz			
Vrede			
Warden			
Welkom	22	5	
Wepener	20	2	
Winburg			
Zastron			

S.W.A.	Max	Min	RRR
Aroab			
Bethanie			
Dordabis			
Gobabeb	32	14	
Gobabis	23	5	
Grootfontein			
Cape Fria	26	11	
Karasburg			
Kalkfeld			
Karibib			
Keetmanshoop	26	8	
Kub			
Luderitz	24	10	
Mariental	26	5	
Ohopoho			
Okahandja			
Okaukueye			
Ondangua	28	8	
Otavi			
Otjiwarongo			
Outjo	25	4	
Rehoboth			
Runtu	xx	9	
Steinhausen			
Tsumeb	26	5	
Walvisbaai	25	10	
Windhoek W.K.	22	7	
J.C. Strydom Lughawe	21	3	
BASUTOLAND			
Maseru	20	0	
BETSJOEANALAND/BECHUANALAND			
Francistown	23	5	
Gaberones	23	5	
Ghanzi	25	4	
Lobatsi			
Mahalapye			
Maun	26	6	
Shakawe	26	6	
Tsabong	25	2	
Tsane	24	3	
SWAZILAND			
Embelembe			
Manzini			
Stegi			

SYNOPTIC WEATHER MAP 1200 GMT. — 1400 SAST. SINOPTIESE WEERKAART

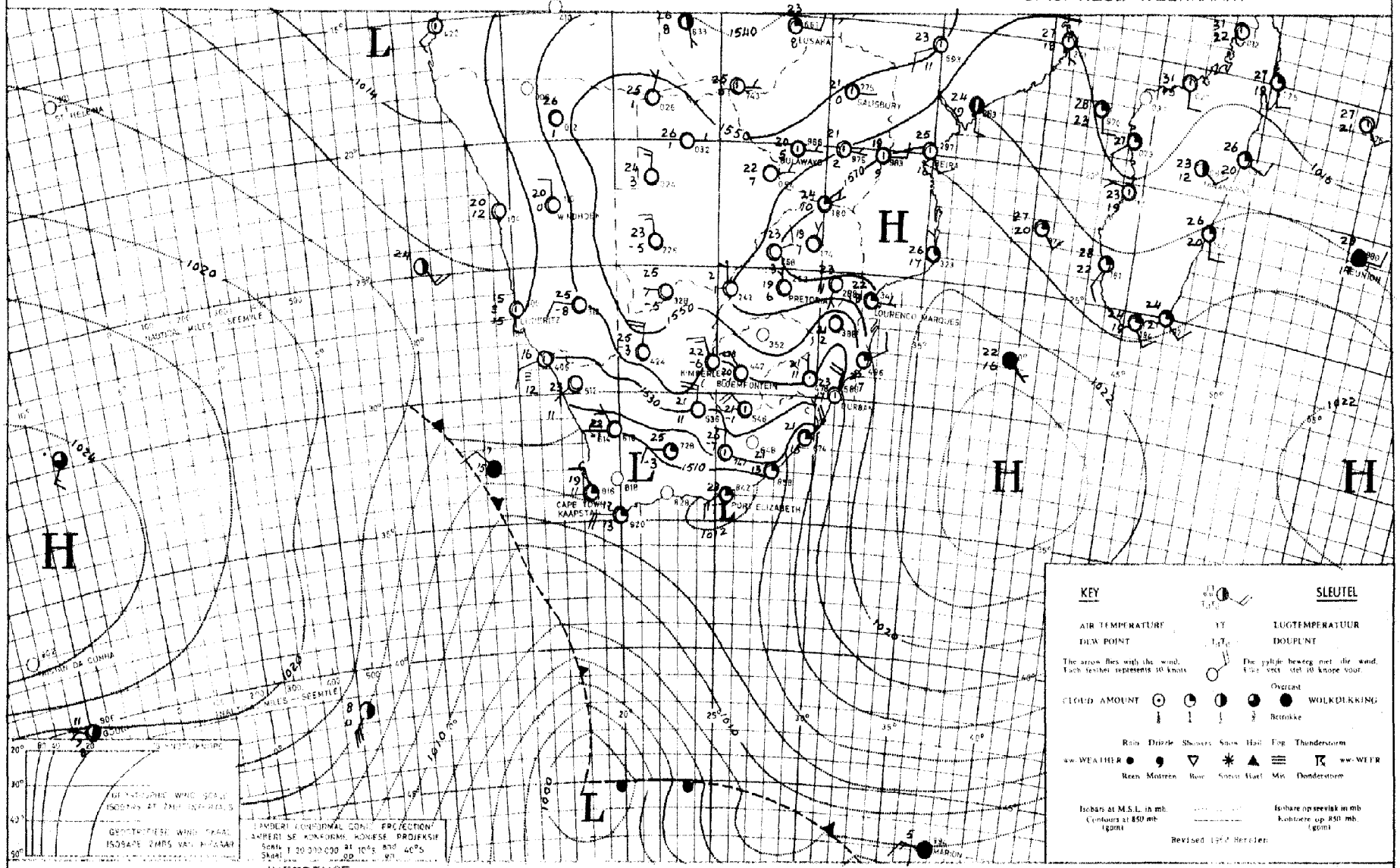
L
H
H
H
L
L
L
1014
1016
1018
1020
1022
1024
1026
1028
1030
1032
1010
1008
1006
1004
1002
1000
998
996
994
992
990
988
986
984
982
980
978
976
974
972
970
968
966
964
962
960
958
956
954
952
950
948
946
944
942
940
938
936
934
932
930
928
926
924
922
920
918
916
914
912
910
908
906
904
902
900
898
896
894
892
890
888
886
884
882
880
878
876
874
872
870
868
866
864
862
860
858
856
854
852
850
848
846
844
842
840
838
836
834
832
830
828
826
824
822
820
818
816
814
812
810
808
806
804
802
800
798
796
794
792
790
788
786
784
782
780
778
776
774
772
770
768
766
764
762
760
758
756
754
752
750
748
746
744
742
740
738
736
734
732
730
728
726
724
722
720
718
716
714
712
710
708
706
704
702
700
698
696
694
692
690
688
686
684
682
680
678
676
674
672
670
668
666
664
662
660
658
656
654
652
650
648
646
644
642
640
638
636
634
632
630
628
626
624
622
620
618
616
614
612
610
608
606
604
602
600
598
596
594
592
590
588
586
584
582
580
578
576
574
572
570
568
566
564
562
560
558
556
554
552
550
548
546
544
542
540
538
536
534
532
530
528
526
524
522
520
518
516
514
512
510
508
506
504
502
500
498
496
494
492
490
488
486
484
482
480
478
476
474
472
470
468
466
464
462
460
458
456
454
452
450
448
446
444
442
440
438
436
434
432
430
428
426
424
422
420
418
416
414
412
410
408
406
404
402
400
398
396
394
392
390
388
386
384
382
380
378
376
374
372
370
368
366
364
362
360
358
356
354
352
350
348
346
344
342
340
338
336
334
332
330
328
326
324
322
320
318
316
314
312
310
308
306
304
302
300
298
296
294
292
290
288
286
284
282
280
278
276
274
272
270
268
266
264
262
260
258
256
254
252
250
248
246
244
242
240
238
236
234
232
230
228
226
224
222
220
218
216
214
212
210
208
206
204
202
200
198
196
194
192
190
188
186
184
182
180
178
176
174
172
170
168
166
164
162
160
158
156
154
152
150
148
146
144
142
140
138
136
134
132
130
128
126
124
122
120
118
116
114
112
110
108
106
104
102
100
98
96
94
92
90
88
86
84
82
80
78
76
74
72
70
68
66
64
62
60
58
56
54
52
50
48
46
44
42
40
38
36
34
32
30
28
26
24
22
20
18
16
14
12
10
8
6
4
2
0
-2
-4
-6
-8
-10
-12
-14
-16
-18
-20
-22
-24
-26
-28
-30
-32
-34
-36
-38
-40
-42
-44
-46
-48
-50
-52
-54
-56
-58
-60
-62
-64
-66
-68
-70
-72
-74
-76
-78
-80

DAAGLIKSE WEERBULLETIN

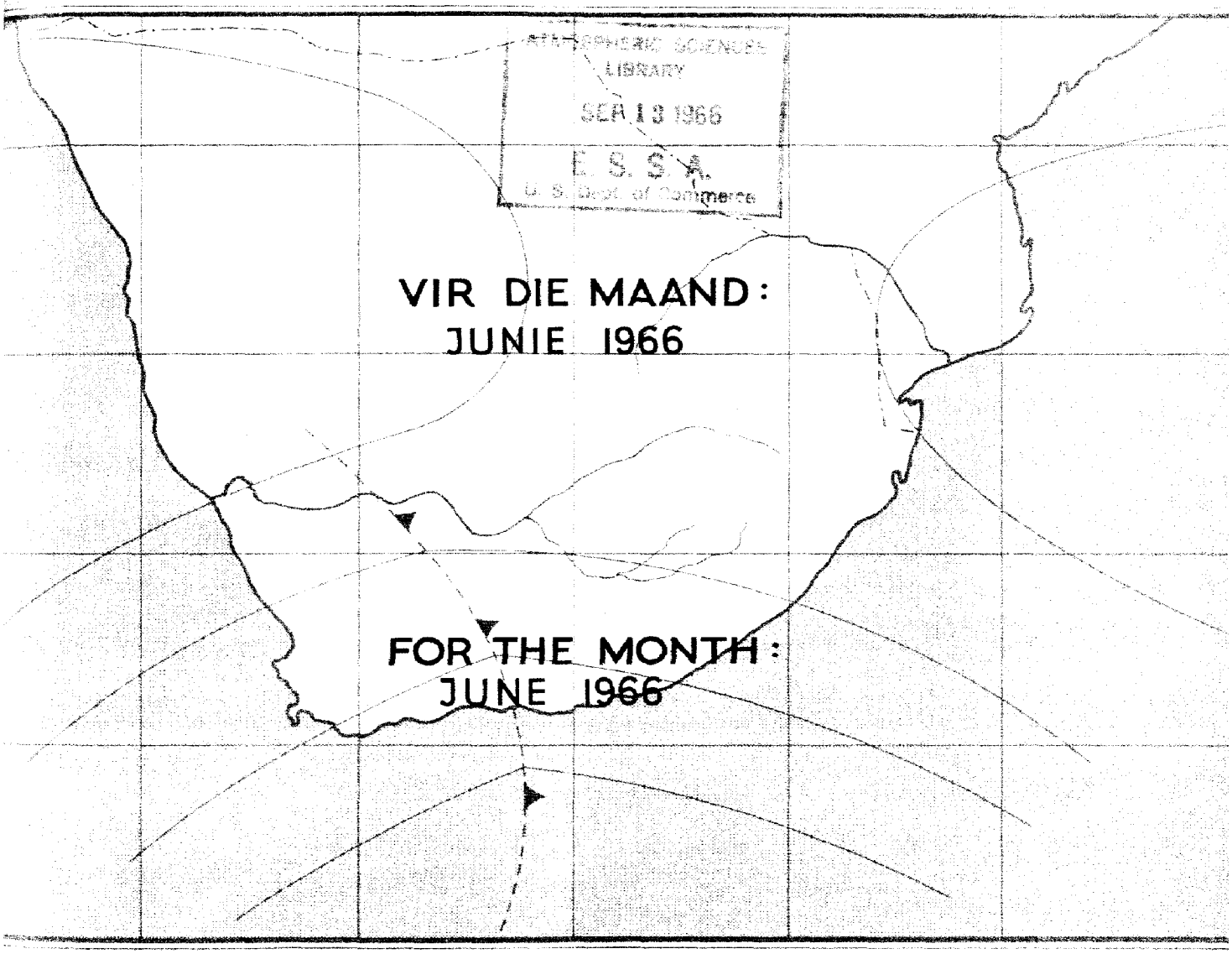

DAILY WEATHER BULLETIN

DAAGLIKSE WEERBULLETIN

Maksimum en Minimum Temperatuur (°C) en Reënval (RRR) in mm vir die 24 uur geëindig om 0800 SAST op

WEERBURO / WEATHER BUREAU
DEPT. VAN VERVOER / DEPT. OF TRANSPORT

2 - 6 - 1966

DAILY WEATHER BULLETIN

Maximum and Minimum Temperatures (°C) and rainfall (RRR) in mm for the 24 hours ended at 0800 SAST on

CAPE - KAAP	Max	Min	RRR
Aberdeen			
Addo			
Alexander Bay	20	9	
Aliwal North	21	-1	
Bashee	23	14	0·3
Beaufort-Wes	20	7	
(Lughawe)			
Boegoebergdam			
Boetsap			
Brakkekuil			
(naby Heidelberg)			
Brandvlei			
Cala			
Caledon			
Calitzdorp			
Calvinia	15	1	
Cape Agulhas	15	11	1·2
Cape Columbine	16	7	3·1
Cape Point	14	10	0·2
Cape St. Francis	18	11	1·6
Cape Town			
(D.F. Malan)	16	8	0·6
Cape Town			
(Roeland Str.)			
Carnarvon			
Ceres			
Citrusdal			
Colesberg			
Cradock			
Dôhne	23	8	0·1
De Aar	21	2	
Douglas			
East London	22	13	3·2
(Airport)			
Eensaamheid			
(naby Herold)			
Elsenburg			
Fraserburg	17	5	
Garies			
George			
Graaff-Reinet	24	10	
Grahamstown			
Hopetown			
Idutywa			
Jansenville	25	11	
Joubertina			
Kimberley	23	6	
(Airport)			
Knysna			3·5
Kokstad	21	3	
Kuruman	21	2	

KAAP - CAPE	Max	Min	RRR
Ladismith			
Lake Mentz			
Maclear			
Mafeking	22	3	
Malmesbury			
Matatiele			
Matroosberg	14	5	0·5
Grootfontein			
(Middelburg)	21	3	
Mosselbaai	16	9	3·5
Mount Frere			
Okiep	18	5	
Oudtshoorn	18	9	
Petrusville			
Piketberg			
Pofadder	20	6	
Port Alfred			
Port Elizabeth	21	12	5·5
Port Nolloth	17	7	
Port St. Johns	23	16	
Prieska	24	1	
Prince Albert			
Queenstown	23	5	
Rietfontein			
Riversdale	12	10	4·7
Robertson	13	8	8·5
Sheeprun	23	7	
(near Maclear)			
Somerset-Oos	24	13	
Steynsburg			
Strydenburg			
Sutherland	15	1	
Swellendam			
Tarkastad			
Touwsrivier			
Twee Riviere	26	1	
(Gemsbokpark)			
Umtata	26	12	
Uniondale			
Upington	23	4	
Vanwyksvlei	21	1	
Victoria-Wes	22	2	
Vredendal	19	5	
Vryburg	22	1	
Williston			
Willowmore	20	6	
Willowpark			
(near Dordrecht)	19	7	

NATAL	Max	Min	RRR
Cape St. Lucia	25	15	
Dundee			
Durban	23	2	
(Louis Botha)			
Estcourt	22	6	
Harding			
Himeville			
Mkuze			
Hluhluwe			
Newcastle	22	1	
Cedara			
(Pietermaritzburg)	23	5	
Port Shepstone	22	15	
Richmond			
Seven Oaks			
Vryheid			
Waterford			
(near Underberg)	20	-1	
TRANSVAAL			
Barberton			
Belfast			
Bethal	19	5	
Bospoort	20	0	
Carolina	19	4	
Chester			
(near Gravelotte)			
Crecy	24	4	
Groendraai	23	-1	
(naby Vaalwater)			
Jan Kempdorp			
Jan Smuts	19	5	
Joubert Park (Jhb)	10	9	
Kroondal	23	3	
Levubu	25	11	
Leeudoringstad			
Lichtenburg			
Letaba			
Loskopdam			
Lydenburg	21	3	
Marnitz	23	4	
Mara	23	5	
Marble Hall			
Messina	26	6	
Middelburg			
Nelspruit	24	7	
Phalaborwa	27	10	
Pietersburg	21	7	
Piet Retief	23	5	

TRANSVAAL	Max	Min	RRR
Pongola			
Potchefstroom	21	1	
Potgietersrus	23	5	
Pretoria W.B.	21	5	
Pretoriuskop			
Punda Milia			
Sandpan (NW. Tvl.)	26	3	
Satara			
Sekhukhune			
Shingwidzi			
Skukuza	29	2	
Standerton	19	-3	
Thabazimbi			
Tomburke			
Tzaneen			
Vereeniging			
Volksrust			
Warmbad	22	4	
Witbank			
Zeerust			
O.V.S. - O.F.S.			
Balkfontein			
(naby Bothaville)	18	-3	
Bethlehem	21	-1	
Bloemfontein	21	-1	
(J.B.M. Hertzog)			
Bultfontein			
Fauresmith	21	-1	
Ficksburg			
Frankfort	20	-3	
Harrismith			
Hoopstad	23	0	
Kroonstad			
Lindley			
Modderpoort			
Petrusburg			
Philippolis			
Reddersburg			
Reitz			
Vrede			
Warden			
Welkom	21	2	
Wepener	20	-2	
Winburg			
Zastron			

S.W.A.	Max	Min	RRR
Aroab			
Bethanie			
Dordabis			
Gobabeb	29	12	
Gobabis	24	4	
Grootfontein			
Cape Fria	23	12	
Karasburg			
Kalkfeld			
Karibib			
Keetmanshoop	24	8	
Kub			
Luderitz	18	11	
Mariental	25	5	
Ohopoho			
Okahandja			
Okaukueye			
Ondangua	28	9	
Otavi			
Otjiwarongo			
Outjo	26	5	
Rehoboth			
Runtu	xx	12	
Steinhausen			
Tsumeb	26	8	
Walvisbaai	16	10	
Windhoek W.K.	22	6	
J.C. Strydom Lughawe	22	3	
BASUTOLAND			
Maseru	21	-1	
BETSJOEANALAND/BECHUANALAND			
Francistown	26	7	
Gaberones	23	4	
Ghanzi	26	4	
Lobatsi			
Mahalapye			
Maun	27	7	
Shakawe	26	7	
Tsabong	25	2	
Tsane	25	7	
SWAZILAND			
Embabe			
Manzini	28	11	
Stegi			

SYNOPTIC WEATHER MAP 1200 GMT. — 1400 SAST. SINOPTIESE WEERKAART

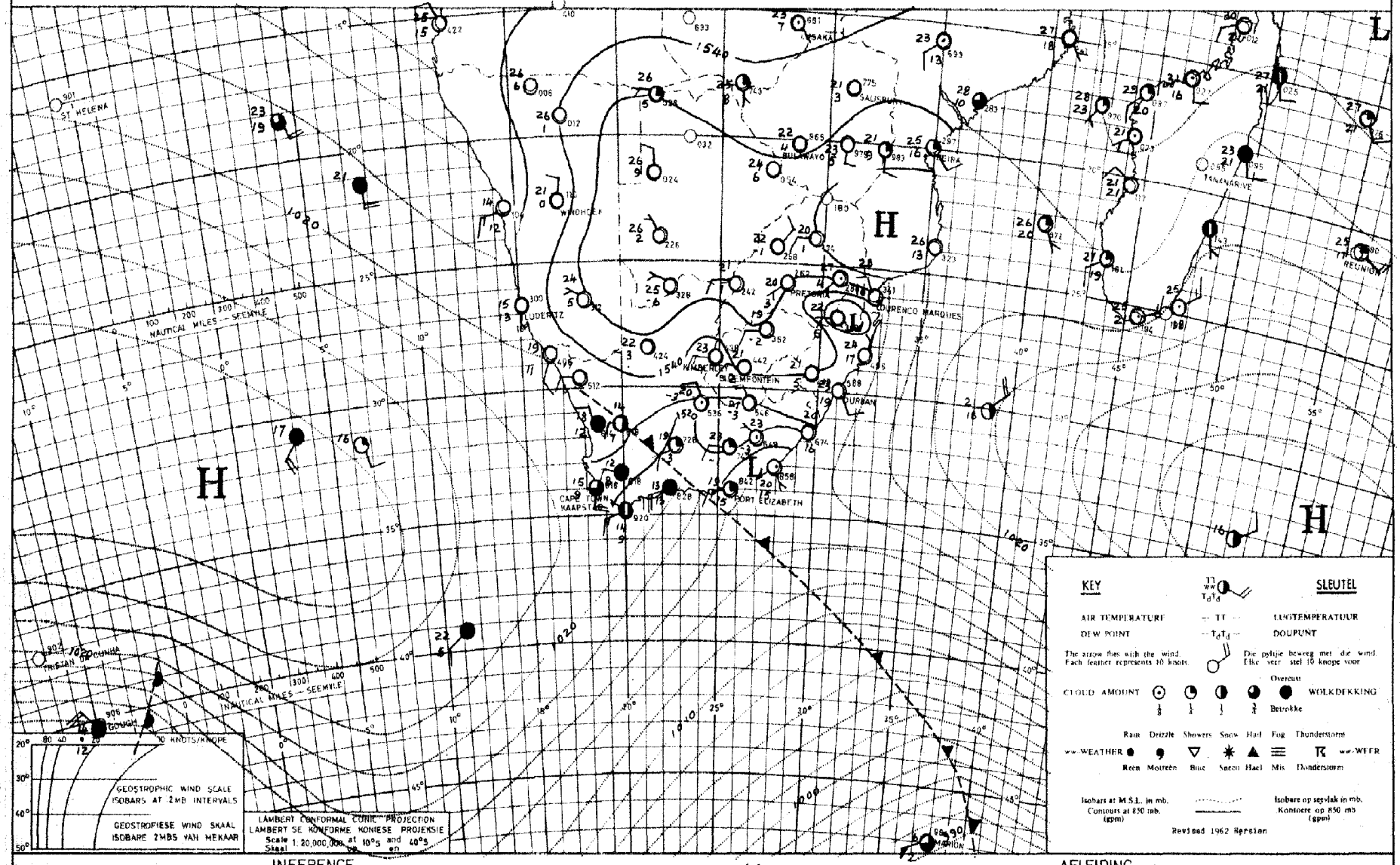

INFERENCE DATE 1 - 6 - 1966 DATUM AFLEIDING

The cold front which moved over the south-western Cape Province will move further eastwards and cold air will spread over the remainder of the Cape Province and the southern parts of the Free State. Cloudy weather with showers will spread over the southern and south-eastern Cape coastal regions and adjacent interior and the southern parts of Natal, but it will clear over the south-western parts of the Cape.

Die kouefront wat oor die suidwestelike Kaapprovinsie beweeg het, sal verder ooswaarts beweeg en koue lug sal oor die res van die Kaapprovinsie en die suidelike dele van die Vrystaat uitbrei. Bewolkte weer sal oor die suidelike en suidoostelike Kaapse kusstreke en aangrensende binneland en die suidelike dele van Natal uitbrei met buie maar dit sal opklaar oor die suidwestelike dele van Kaapland.

DAAGLIKSE WEERBULLETIN

Maksimum en Minimum Temperatuur (°C) en Reënval (RRR) in mm vir die 24 uur geëindig om 0800 SAST op

WEERBURO / WEATHER BUREAU
DEPT. VAN VERVOER / DEPT. OF TRANSPORT

3 - 6 - 1966

DAILY WEATHER BULLETIN

Maximum and Minimum Temperatures (°C) and rainfall (RRR) in mm for the 24 hours ended at 0800 SAST on

CAPE - KAAP	Max	Min	RRR
Aberdeen			
Addo			
Alexander Bay	18	8	
Aliwal North	21	2	
Bashee	19	12	11·5
Beaufort-Wes	16	3	
(Lughawe)			
Boegoebergdam			
Boetsap			
Brakkekuil			
(naby Heidelberg)			
Brandvlei			
Cala			
Caledon			
Calitzdorp			
Calvinia	19	7	
Cape Agulhas	17	12	
Cape Columbine	15	9	
Cape Point	14	11	
Cape St. Francis	16	15	
Cape Town			
(D.F. Malan)	18	3	
Cape Town			
(Roeland Str.)			
Carnarvon			
Ceres			
Citrusdal			
Colesberg			
Cradock			
Döhne	12	6	1·0
De Aar	19	3	
Douglas			
East London	16	10	0·7
(Airport)			
Eensaamheid			
(naby Herold)			
Elsenburg			
Fraserburg	14	1	
Garies			
George			
Graaff-Reinet	16	4	
Grahamstown			
Hopetown			
Idutywa			
Jansenville	18	5	
Joubertina			
Kimberley	22	6	
(Airport)			
Knysna			
Kokstad	15	6	
Kuruman	22	2	

KAAP - CAPE	Max	Min	RRR
Ladismith			
Lake Mentz			
Maclear			
Mafeking	23	5	
Malmesbury			
Matatiele			
Matroosberg	13	1	
Grootfontein			
(Middelburg)	14	2	
Mosselbaai	17	10	
Mount Frere			
Okiep	20	14	
Oudtshoorn	18	-1	
Petrusville			
Piketberg			
Pofadder	19	8	
Port Alfred			
Port Elizabeth	16	8	
Port Nolloth	14	6	
Port St. Johns	18	13	2·8
Prieska	23	1	
Prince Albert			
Queenstown	14	8	
Rietfontein			
Riversdale	16	4	
Robertson	16	2	
Sheeprun	15	7	0·2
(near Maclear)			
Somerset-Oos	15	6	
Steynsburg			
Strydenburg			
Sutherland	14	-3	
Swellendam			
Tarkastad			
Touwsrivier			
Twee Riviere	26	2	
(Gemsbokpark)			
Umtata	15	9	
Uniondale			
Upington	29	7	
Vanwyksvlei	20	6	
Victoria-Wes	16	0	
Vredendal	22	7	
Vryburg	23	1	
Williston			
Willowmore	14	8	
Willowpark			
(near Dordrecht)	13	5	

NATAL	Max	Min	RRR
Cape St. Lucia	23	16	7·0
Dundee			
Durban	21	15	12·4
(Louis Botha)			
Estcourt	19	10	2·1
Harding			3·5
Himeville			2·0
Mkuze			
Hluhluwe			3·5
Newcastle	21	10	
Cedara			
(Pietermaritzburg)	16	8	0·6
Port Shepstone	19	14	9·0
Richmond			
Seven Oaks			
Vryheid			
Waterford			
(near Underberg)	15	9	2·2
TRANSVAAL			
Barberton			
Belfast			
Bethal	20	3	
Bospoort	21	3	
Carolina	18	7	
Chester			
(near Gravelotte)			
Crecy	24	4	
Groendraai	25	5	
(naby Vaalwater)			
Jan Kempdorp			
Jan Smuts	19	5	
Joubert Park (Jhb)	18	6	
Kroondal	23	6	
Levubu	26	14	
Leeudoringstad			
Lichtenburg			
Letaba			
Loskopdam			
Lydenburg	29	9	
Marnitz	25	11	
Mara	25	11	
Marble Hall			
Messina	28	11	
Middelburg			
Nelspruit	27	13	0·3
Phalaborwa	29	14	
Pietersburg	23	8	
Piet Retief	18	11	

TRANSVAAL	Max	Min	RRR
Pongola			
Potchefstroom	21	1	
Potgietersrus	24	10	
Pretoria W.B.	23	8	
Pretoriuskop			
Punda Milia			
Sandpan (NW. Tvl.)	24	8	
Satara			
Sekhukhune			
Shingwidzi			
Skukuza	27	7	
Standerton	21	4	
Thabazimbi			
Tomburke			
Tzaneen			
Vereeniging			
Volksrust			
Warmbad	23	9	
Witbank			
Zeerust			
O.V.S. - O.F.S.			
Balkfontein			
(naby Bothaville)			
Bethlehem	19	6	
Bloemfontein	20	0	
(J.B.M. Hertzog)			
Bultfontein			
Fauresmith	20	0	
Ficksburg			
Frankfort	22	7	
Harrismith			
Hoopstad	22	2	
Kroonstad			
Lindley			
Modderpoort			
Petrusburg			
Philippolis			
Reddersburg			
Reitz			
Vrede			
Warden			
Welkom	21	7	
Wepener	21	-3	
Winburg			
Zastron			

S.W.A.	Max	Min	RRR
Aroab			
Bethanie			
Dordabis			
Gobabeb	24	8	
Gobabis			
Grootfontein			
Karasburg			
Kalkfeld			
Karibib			
Keetmanshoop	25	12	
Kub			
Luderitz	17	10	
Mariental	26	9	
Ohopoho			
Okahandja			
Okaukuejo			
Ondangua	29	12	
Otavi			
Otjiwarongo			
Outjo	26	8	
Rehoboth			
Runtu	xx	13	
Steinhausen			
Tsumeb	27	9	
Walvisbaai			
Windhoek W.K.	22	7	
J.G. Strydom Lughawe	22	5	
BASUTOLAND			
Maseru	20	1	
BETSJOEANALAND/BECHUANALAND			
Francistown	25	8	
Gaberones	25	5	
Ghanzi	26	7	
Lobatsi			
Mahalapye			
Maun	27	8	
Shakawe	27	8	
Tsabong	26	0	
Tsane	26	5	
SWAZILAND			
Embelembe			
Manzini	24	14	
Stegi			

SYNOPTIC WEATHER MAP 1200 GMT. — 1400 SAST. SINOPTIESE WEERKAART

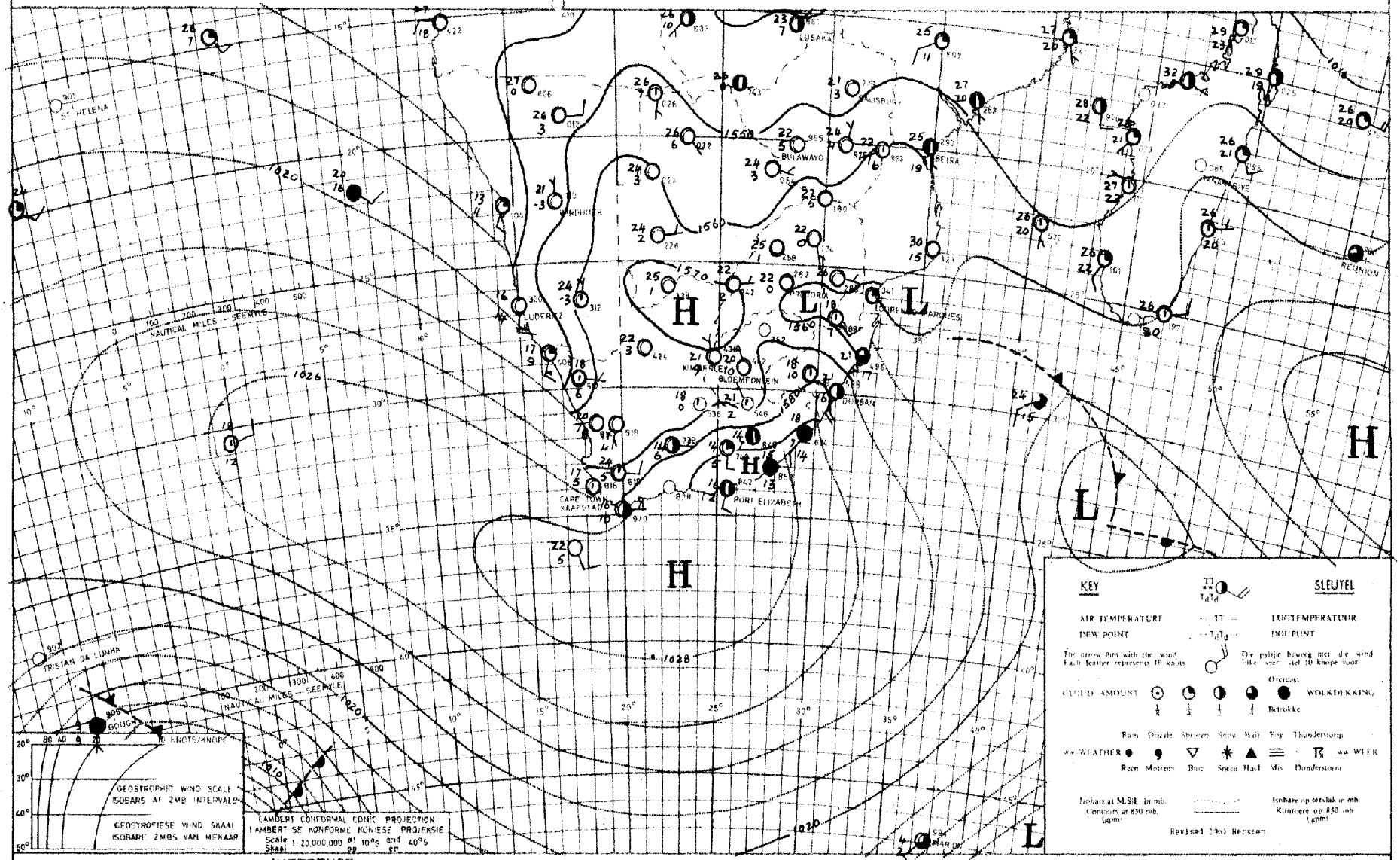

INFERENCE DATE 2 - 6 - 1966 DATUM AFLEIDING

A high is moving past the south coast and thus the cloudy conditions with light rain over the eastern Cape and Natal will clear during the day. It will remain fine over the remainder of the country, but somewhat cooler conditions will spread over the Free State and Southern Transvaal.

'n Hoog beweeg om die suidkus en dus sal die aanvanklik bewolkte weer met ligte reën oor die Oostelike Kaapprovinsie en Natal deur die dag opklaar. Oor die res van die land sal dit mooiweer bly, maar ietwat koeler toestande sal oor die Vrystaat en Suid-Transvaal uitbrei.

DAAGLIKSE WEERBULLETIN

Maksimum en Minimum Temperatuur (°C) en Reënval (RRR) in mm vir die 24 uur geëindig om 0800 SAST op

WEERBURO / WEATHER BUREAU
DEPT. VAN VERVOER / DEPT. OF TRANSPORT

4 - 6 - 1966

DAILY WEATHER BULLETIN

Maximum and Minimum Temperatures (°C) and rainfall (RRR) in mm for the 24 hours ended at 0800 SAST on

CAPE - KAAP	Max	Min	RRR
Aberdeen			
Addo			
Alexander Bay	18	12	
Aliwal North	21	5	
Bashee	20	13	
Beaufort-Wes	18	7	
(Lughawe)			
Boegoebergdam			
Boetsap			
Brakkekuil			
(naby Heidelberg)			
Brandvlei			
Cala			
Caledon			
Calitzdorp			
Calvinia	23	13	
Cape Agulhas	17	11	
Cape Columbine	21	12	
Cape Point	20	15	
Cape St. Francis	18	12	
Cape Town			
(D.F. Malan)	20	7	
Cape Town			
(Roeland Str.)			
Carnarvon			
Ceres			
Citrusdal			
Colesberg			
Cradock			
Dehne	17	9	
De Aar	21	5	
Douglas			
East London	20	12	
(Airport)			
Eensaamheid			
(naby Herold)			
Elsenburg			
Fraserburg	21	4	
Gariss			
George			
Graaff-Reinet	17	9	
Grahamstown			
Hopetown			
Idutywa			
Jansenville	18	5	
Joubertina			
Kimberley	21	10	
(Airport)			
Knysna			
Kokstad	18	2	
Kuruman	22	7	

KAAP - CAPE	Max	Min	RRR
Ladismith			
Lake Mentz			
Maclear			
Mafeking	20	6	
Malmesbury			
Matatiele			
Matroosberg	19	8	
Grootfontein			
(Middelburg)	19	3	
Mosselbaai	20	13	
Mount Frere			
Okiep	24	15	
Oudtshoorn	20	2	
Petrusville			
Piketberg			
Pofadder			
Port Alfred			
Port Elizabeth	19	8	
Port Nolloth	13	10	
Port St. Johns	21	14	
Prieska	23	6	
Prince Albert			
Queenstown	18	13	
Rietfontein			
Riversdale	21	6	
Robertson	19	7	
Sheeprun	18	2	
(near Maclear)			
Somerset-Oos	22	10	
Steynsburg			
Strydenburg			
Sutherland	20	2	
Swellendam			
Tarkastad			
Touwsrivier			
Twee Riviere	25	11	
(Gemsbokpark)			
Umtata	20	6	
Uniondale			
Upington	26	12	
Vanwyksvlei	24	6	
Victoria-Wes	20	1	
Vredendal	19	15	
Vryburg	22	8	
Williston			
Willowmore	18	3	
Willowpark			
(near Dordrecht)	18	5	

NATAL	Max	Min	RRR
Cape St. Lucia	28	15	1·0
Dundee			
Durban	21	13	
(Louis Botha)			
Estcourt	17	6	
Harding			
Himeville			
Mkuze			5·0
Hluhluwe			7·5
Newcastle	17	5	
Cedara			
(Pietermaritzburg)	18	7	
Port Shepstone	21	13	
Richmond			
Seven Oaks			
Vryheid			
Waterford			
(near Underberg)	15	-1	

TRANSVAAL

Barberton			
Belfast			
Bethal	17	6	
Bospoort	19	7	
Carolina	15	6	
Chester			
(near Gravelotte)			
Crecy	21	7	
Groendraai	21	4	
(naby Vaalwater)			
Jan Kempdorp			
Jan Smuts	16	4	
Joubert Park (Jhb)	15	6	
Kroondal	21	5	
Leeudoringstad	22	14	13·6
Lichtenburg			
Letaba			
Loskopdam			
Lydenburg	18	5	
Marnitz	22	12	
Mara	21	14	
Marble Hall			
Messina			
Middelburg			
Nelspruit	23	14	0·2
Phalaborwa	25	15	
Pietersburg	19	6	
Piet Retief	16	10	3·5

TRANSVAAL	Max	Min	RRR
Pongola			
Potchefstroom	20	5	
Potgietersrus	21	9	
Pretoria W.B.	19	5	
Pretoriuskop			
Punda Milia			
Sandpan (NW. Tvl.)			
Satara			
Sekhukhune			
Shingwidzi			
Skukuza	26	14	3·4
Standerton	18	4	0·5
Thabazimbi			
Tomburke			
Tzaneen			
Vereeniging			
Volksrust			
Warmbad	20	5	
Witbank			
Zeerust			

O.V.S. - O.F.S.

Balkfontein			
(naby Bothaville)			
Bethlehem	17	3	
Bloemfontein	19	5	
(J.B.M. Hertzog)			
Bultfontein			
Fauresmith	19	7	
Ficksburg			
Frankfort	19	6	
Harrismith			
Hoopstad	21	7	
Kroonstad	18	8	
Lindley			
Modderpoort			
Petrusburg			
Philippolis			
Reddersburg			
Reitz			
Vrede			
Warden			
Welkom	19	10	
Wepener	21	7	
Winburg			
Zastron			

S.W.A.	Max	Min	RRR
Aroab			
Bethanie			
Bordabis			
Gobabeb	27	11	
Gobabis	24	12	
Grootfontein			
Cape Fria	18	13	
Karasburg			
Kalkfeld			1·0
Karibib			
Keetmanshoop	25	12	2·0
Kub			
Luderitz	17	12	
Mariental	25	13	3·5
Ohopoho			
Okahandja			1·0
Okaukueye			
Ondangua	30	7	
Otavi			
Otjiwarongo			
Outjo	27	13	0·1
Rehoboth			
Ruhtu	28	8	
Steinhausen			
Tsumeb	23	15	
Walvisbaai	15	13	
Windhoek W.K.	22	9	2·5
J.G. Strydom Lughawe	22	9	0·6

BASUTOLAND

Maseru	18	6	

BETSJOANALAND/BECHUANALAND

Francistown	22	13	
Gaberones	23	9	
Ghanzi	25	13	
Lobatsi			
Mahalapye			
Maun	26	12	
Shakawe			
Tsabong	24	8	
Tsane	24	12	

SWAZILAND

Mbabane			
Manzini	23	14	
Stegi			6·0

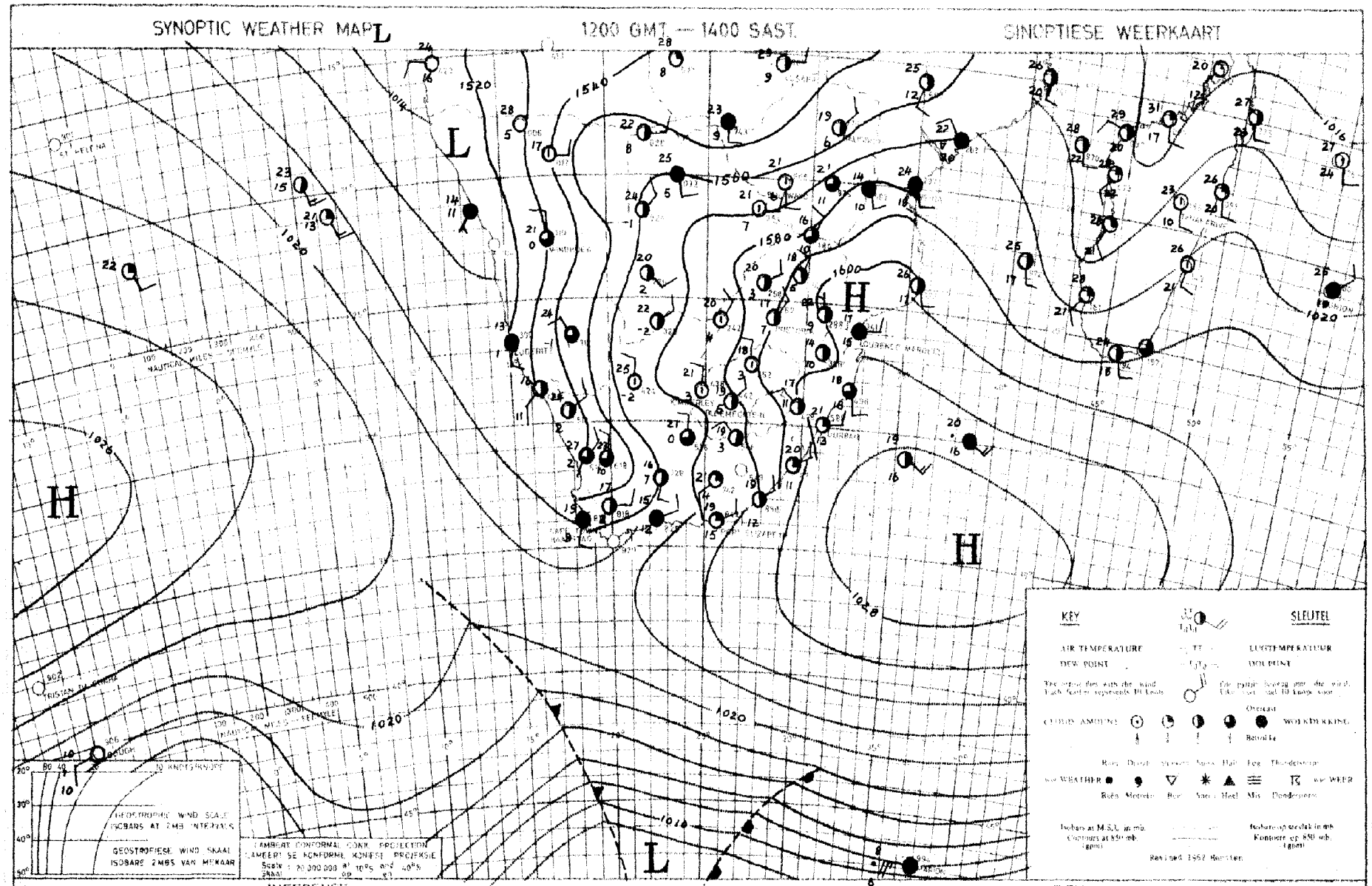

As a result of the high over the Indian Ocean moist air from the south-west is being advected over the Transvaal where it will be cloudy. At the same time, with an upper air trough over the western and central parts of the country, and moist air present in the middle layers, showers will occur over these areas.

As gevolg van die hoog oor die Indiese Oseaan word vogtige lug vanuit die suidweste oor Transvaal ingevoer waar dit bewolk sal wees. Terselfdertyd, met 'n bolugtrog oor die westelike en sentrale dele van die land en met vogtige lug in die middelste lae, sal buie oor hierdie streke voorkom.

DAAGLIKSE WEERBULLETIN

Maksimum en Minimum Temperatuur (°C) en Reënval (RRR) in mm vir die 24 uur geëindig om 0800 SAST op

WEERBURO / WEATHER BUREAU
DEPT. VAN VERVOER / DEPT. OF TRANSPORT
5 - 6 - 1966

DAILY WEATHER BULLETIN

Maximum and Minimum Temperatures (°C) and rainfall (RRR) in mm for the 24 hours ended at 0800 SAST on

CAPE - KAAP	Max	Min	RRR
Aberdeen			
Addo			
Alexander Bay	19	14	
Aliwal North	16	3	
Bashee	21	14	
Beaufort-Wes	23	13	
(Lughawe)			
Boegoebergdam			
Boetsap			
Brakkekuil			
(naby Heidelberg)			
Brandvlei			
Cala			
Caledon			
Calitzdorp			
Calvinia	21	11	2·2
Cape Agulhas	18	13	
Cape Columbine	16	11	
Cape Point	17	13	
Cape St. Francis	24	14	
Cape Town	20	13	
(D.F. Malan)			
Cape Town			
(Roeland Str.)			
Carnarvon			
Ceres			
Citrusdal			
Colesberg			
Cradock			
Dohne	21	11	
De Aar	20	8	2·0
Douglas			
East London	27	16	
(Airport)			
Eensaamheid			
(naby Herold)			
Elsenburg			
Fraserburg	18	9	4·2
Garies			
George			
Graaff-Reinet			
Grahamstown			
Hopetown			
Idutywa			
Jansenville	23	6	
Joubertina			
Kimberley	19	11	
(Airport)			
Knysna			
Kokstad	18	3	
Kuruman	21	10	10·5

KAAP - CAPE	Max	Min	RRR
Ladismith			
Lake Mentz			
Maclear			
Mafeking	18	11	
Malmesbury			
Matatiele			
Matroosberg			
Grootfontein			
(Middelburg)			
Mosselbaai	27	14	
Mount Frere			
Okiep	19	9	1·2
Oudtshoorn	23	10	0·5
Petrusville			
Piketberg			
Pofadder	17	10	
Port Alfred			
Port Elizabeth	29	10	
Port Nolloth	14	12	
Port St. Johns	22	16	
Prieska	23	11	4·5
Prince Albert			
Queenstown	20	4	
Rietfontein			
Riversdale	24	12	
Robertson	23	13	
Sheeprun	19	5	
(near Maclear)			
Somerset-Oos	24	15	
Steynsburg			
Strydenburg			
Sutherland	19	8	3·5
Swellendam			
Tarkastad			
Touwsrivier			
Twee Riviere	20	9	1·8
(Gemsbokpark)			
Umtata	24	7	
Uniondale			
Upington	22	11	0·5
Vanwyksvlei	21	10	8·8
Victoria-Wes	19	7	2·2
Vredendal	26	12	
Vryburg	18	10	1·7
Williston			
Willowmore	23	9	
Willowpark			
(near Dordrecht)			

NATAL	Max	Min	RRR
Cape St. Lucia	21	16	5·5
Dundee			
Durban	23	14	
(Louis Botha)			
Estcourt	17	5	
Harding			
Himeville			
Mkuze			
Hluhluwe			
Newcastle	19	8	
Cedara	19	8	
(Pietermaritzburg)			
Port Shepstone			
Richmond			
Seven Oaks			
Vryheid			
Waterford	19	8	
(near Underberg)			
TRANSVAAL			
Barberton			
Belfast			
Bethal	16	6	
Bospoort	15	5	5·4
Carolina	15	6	5·0
Chester			
(near Gravelotte)			
Crecy	20	6	
Groendraai	18	10	
(naby Vaalwater)			
Jan Kempdorp			
Jan Smuts	14	7	8·4
Joubert Park (Jhb)	13	3	4·0
Kroondal	19	11	1·0
Levubu	18	14	3·6
Leeudoringstad			
Lichtenburg			
Letaba			
Loskopdam			10·5
Lydenburg	17	6	0·2
Marnitz	19	11	
Mara	18	11	
Marble Hall			
Messina	24	11	
Middelburg	19	2	
Nelspruit	21	14	
Phalaborwa	24	16	
Pietersburg	15	7	
Piet Retief	16	9	

TRANSVAAL	Max	Min	RRR
Pongola			
Potchefstroom	17	8	
Potgietersrus			
Pretoria W.B.	17	10	0·3
Pretoriuskop			
Punda Milia			
Sandpan (NW. Tvl.)			
Satara			
Sekhukhune			
Shingwidzi			
Skukuza	24	14	
Standerton	17	4	0·1
Thabazimbi			
Tomburke			
Tzaneen			
Vereeniging			
Volksrust			
Warmbad	18	8	1·0
Witbank			
Zeerust			
O.V.S. - O.F.S.			
Balkfontein			
(naby Bothaville)			
Bethlehem	15	3	
Bloemfontein	16	2	
(J.B.M. Hertzog)			
Bultfontein			
Fauresmith	17	5	
Ficksburg			
Frankfort	16	7	
Harrismith			
Hoopstad	18	7	0·3
Kroonstad	16	8	
Lindley			
Modderpoort			
Petrusburg			
Philippolis			
Reddersburg			
Reitz			
Vrede			
Warden			
Welkom			
Wepener	16	4	
Winburg			
Zastron			

S.W.A.	Max	Min	RRR
Aroab			
Bethanie			
Dordabis			
Gobabeb	15	13	
Gobabis	18	8	2·0
Grootfontein			
Cape Fria	20	11	
Karasburg			
Kalkfeld			
Karibib			
Keetmanshoop	18	10	1·7
Kub			
Luderitz	15	12	
Mariental	17	6	7·0
Ohopoho			
Okahandja			
Okaukueye			
Ondangua			
Otavi			
Otjiwarongo			
Outjo	25	4	
Rehoboth			
Runtu			
Steinhausen			
Tsumeb	26	7	
Walvisbaai	15	13	
Windhoek W.K.	19	3	
J.G. Strijdom L.H.	20	-1	0·3
BASUTOLAND			
Maseru	15	6	
BETSJOEANALAND/BECHUANALAND			
Francistown	24	12	
Gaberones	20	12	2·5
Ghanzi	25	12	0·5
Lobatsi			
Mahalapye			
Maun	27	14	15·5
Shakawe			
Tsabong	22	10	4·6
Tsane	22	10	7·4
SWAZILAND			
Emlembe			
Manzini	23	13	
Stegi			1·0

SYNOPTIC WEATHER MAP 1200 GMT. — 1400 SAST. SINOPTIESE WEERKAART

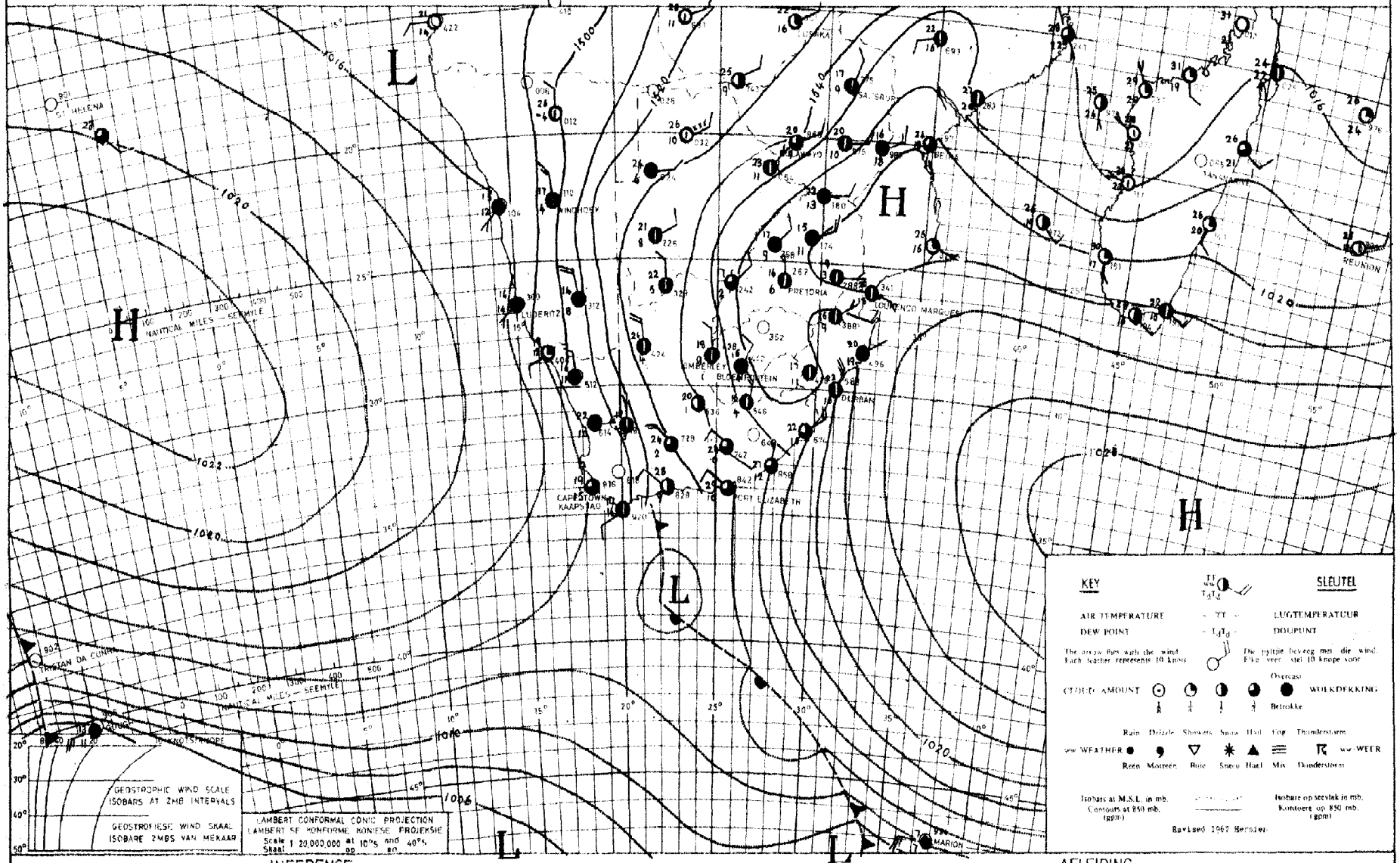

INFERENCE DATE 4-5 1966 DATUM AFLEIDING

Moist air, which has moved in from the north-east, is now present over most of the country and further showers can be expected but since the upper air through is now moving eastwards clearence will commence over South-West Africa.

Vogtige lug, wat vanuit die noordooste inbeweeg het, is nou oor die meeste dele van die land aanwesig en verdere buie kan verwag word, maar die ooswaartse beweging van die bolugtrog sal opklaring oor Suidwes-Afrika veroorsaak.

DAAGLIKSE WEERBULLETIN

Maksimum en Minimum Temperatuur (°C) en Reënval (RRR) in mm vir die 24 uur geëindig om 0800 SAST op

WEERBURO / WEATHER BUREAU
DEPT. VAN VERVOER / DEPT. OF TRANSPORT

...6...6...1966.

DAILY WEATHER BULLETIN

Maximum and Minimum Temperatures (°C) and rainfall (RRR) in mm for the 24 hours ended at 0800 SAST on

CAPE - KAAP	Max	Min	RRR
Aberdeen			
Addo			
Alexander Bay	18	14	
Aliwal North	14	9	6·8
Bashee	24	15	
Beaufort-Wes	14	9	4·0
(Lughawe)			
Boegoebergdam			
Boetsap			
Brakkekuil			
(naby Heidelberg)			
Brandvlei			
Cala			
Caledon			
Calitzdorp			
Calvinia			
Cape Agulhas	17	12	
Cape Columbine	14	12	
Cape Point	15	12	
Cape St. Francis	18	15	0·2
Cape Town	17	7	
(D.F. Malan)			
Cape Town			
(Roeland Str.)			
Carnarvon			3·3
Ceres			
Citrusdal			
Colesberg			
Cradock			
Dsane	20	10	0·5
De Aar	13	4	1·0
Douglas			
East London	25	15	0·3
(Airport)			
Eensaamheid			
(naby Herold)			
Elsenburg			
Fraserburg	12	5	1·2
Garies			
George			
Graaff-Reinet	18	11	
Grahamstown			
Hopetown			
Idutywa			
Jansenville	22	11	
Joubertina			
Kimberley	14	9	6·5
(Airport)			
Knysna			2·0
Kokstad	18	5	
Kuruman	18	7	2·5

KAAP - CAPE	Max	Min	RRR
Ladismith			
Lake Mentz			
Maclear			
Mafeking	17	10	2·1
Malmesbury			
Matatiele			
Matroosberg	18	5	
Grootfontein			
(Middelburg)	14	3	0·6
Mosselbaai	18	15	1·0
Mount Frere			
Okiep	18	7	
Oudtshoorn	15	12	2·5
Petrusville			
Piketberg			
Pofadder	18	7	
Port Alfred			
Port Elizabeth	22	15	
Port Nolloth	16	12	5·5
Port St. Johns	24	17	
Prieska	18	8	0·4
Prince Albert			
Queenstown	19	8	6·9
Rietfontein			
Riversdale	21	13	0·5
Robertson	24	13	0·2
Sheeprun			
(near Maclear)	20	5	1·3
Somerset-Oos	22	11	
Steynsburg			
Strydenburg			
Sutherland	13	0	1·2
Swellendam			
Tarkastad			
Touwsrivier			
Twee Riviere	19	4	
(Gemsbokpark)			
Umtata	22	10	0·3
Uniondale			
Upington	20	7	
Vanwyksvlei	17	7	6·2
Victoria-Wes	13	4	1·4
Vredendal	18	14	
Vryburg	17	6	3·5
Williston			7·0
Willowmore	16	8	
Willowpark			
(near Dordrecht)	15	6	9·0

NATAL	Max	Min	RRR
Cape St. Lucia	22	17	
Dundee			
Durban	25	15	
(Louis Botha)			
Estcourt	17	5	0·5
Harding			
Himeville			
Mkuze			
Hluhluwe			
Newcastle	20	7	
Cedara			
(Pietermaritzburg)	20	6	
Port Shepstone	23	15	
Richmond			
Seven Oaks			
Vryheid			
Waterford			
(near Underberg)	16	2	0·4
TRANSVAAL			
Barberton			
Belfast			
Bethal	16	5	3·5
Bospoort	14	7	9·0
Carolina	13	5	3·9
Chester			
(near Gravelotte)			
Crecy	20	7	1·6
Gideonsrus			4·5
Groendraai			
(naby Vaalwater)			
Jan Kempdorp			5·5
Jan Smuts	12	6	3·8
Joubert Park (Jhb)	11	6	9·0
Kroondal	15	7	13·5
Levuba	21	12	
Leeudoringstad			
Lichtenburg			11·0
Letaba			
Loskopdam			
Lydenburg	16	7	
Marnitz	21	11	
Mara	21	9	
Marble Hall			
Messina	25	11	
Middelburg			
Delareyville			32·0
Nelspruit	21	10	
Phalaborwa	24	11	
Pietersburg	17	7	
Piet Retief	18	3	9·5

TRANSVAAL	Max	Min	RRR
Pongola			
Potchefstroom	16	6	3·0
Potgietersrus	19	10	
Pretoria W.B.	16	8	0·8
Pretoriuskop			
Punda Milia			
Sandpan (NW. Tvl.)			
Satara			
Sekhukhune			
Shingwidzi			
Skukuza	24	10	
Standerton	16	6	1·0
Thabazimbi			31·5
Tomburke			
Tzaneen			
Vereeniging			
Volksrust			0·1
Warmbad	19	7	11·5
Witbank			9·0
Zeerust			
O.V.S. - O.F.S.			
Balkfontein			
(naby Bothaville)			25·6
Bethlehem	16	2	2·5
Bloemfontein	10	3	15·2
(J.B.M. Hertzog)			
Bultfontein			6·8
Fauresmith	12	6	0·9
Ficksburg			11·0
Frankfort	16	2	3·0
Harrismith			2·0
Hoopstad	22	5	11·0
Kroonstad	14	4	4·2
Lindley			2·0
Modderpoort			
Petrusburg			
Philippolis			
Reddersburg			5·0
Reitz			
Vrede			
Warden			
Welkom	17	5	10·9
Wepener	13	7	14·0
Winburg			
Zastron			

S.W.A.	Max	Min	RRR
Aroab			
Bethanie			
Dordabis			
Gobabeb	20	7	
Gobabis	22	1	
Grootfontein			
Cape Fria	20	11	
Karasburg			
Kalkfeld			
Karibib			
Keetmanshoop	18	5	
Kub			
Luderitz	18	12	
Mariental	18	5	
Ohopoho			
Okahandja			
Okaukueye			
Ondangua	27	7	
Otavi			
Otjiwarongo			
Outjo	23	2	
Rehoboth			
Runtu	xx	14	
Steinhausen			
Tsumeb	27	5	
Walvisbaai	16	9	
Windhoek W.K.			
J.G. Strydom Lughawe	20	-2	
BASUTOLAND			
Maseru	12	5	19·0
BETSJOEANALAND/BECHUANALAND			
Francistown	19	10	5·1
Gaberones	21	11	4·0
Ghanzi	20	9	
Lobatsi			
Mahalapye			
Maun	23	14	1·6
Shakawe			
Tsabong	20	9	9·5
Tsane	19	9	
SWAZILAND			
Mbabane			
Manzini	22	12	3·5
Stegi			

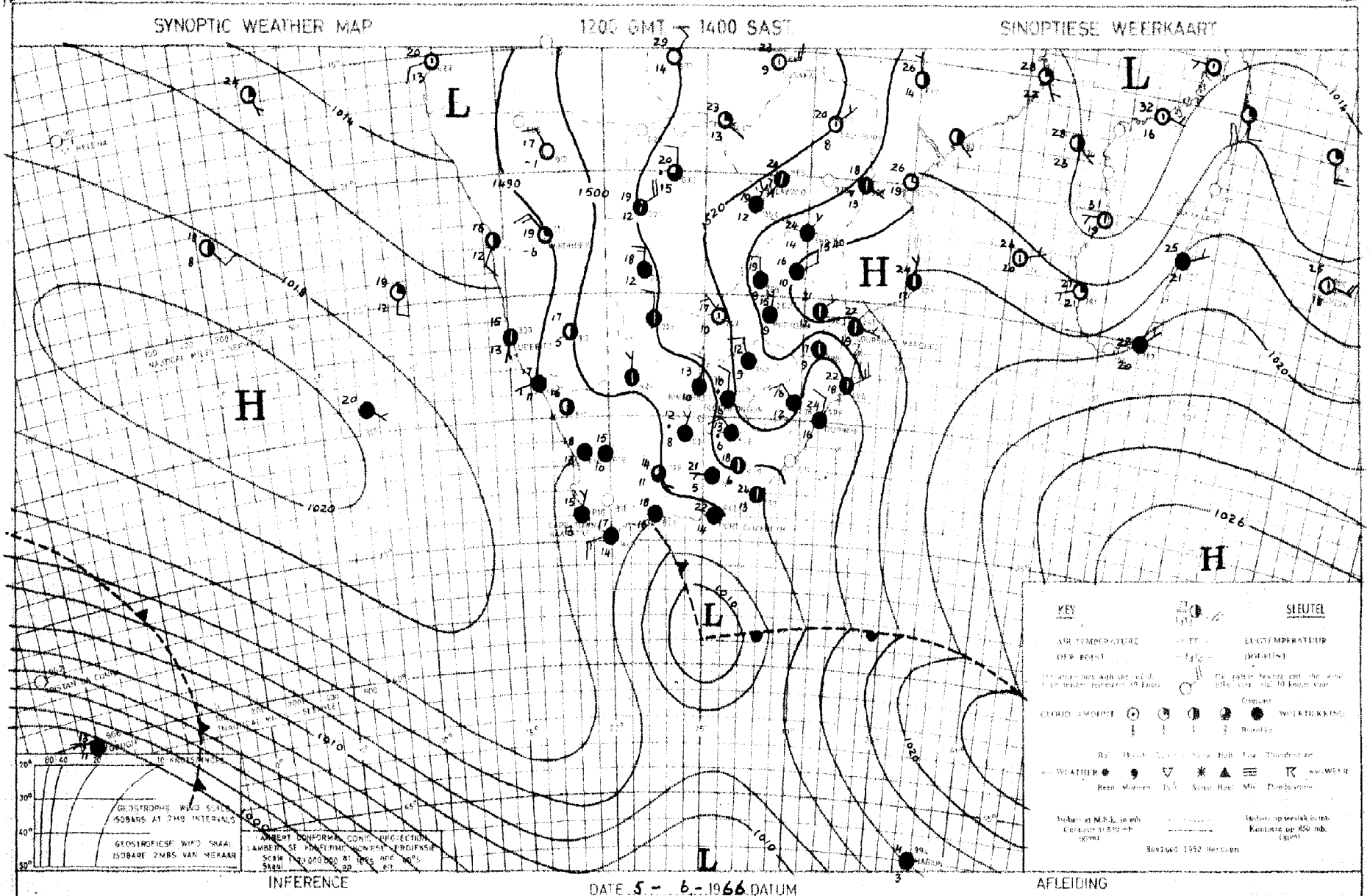

INFERENCE

DATE 5 - 6 - 1966 DATUM

AFLEIDING

It will be fair over the western half of the country where dry air has moved in, but with moist air present in the east it will be cloudy with showers over the latter regions.

Droë lug het oor die westelike helfte van die land inbeweeg waar dit mooiweer sal wees, maar met vogtige lug in die ooste sal dit daar bewolk wees met buie.

DAAGLIKSE WEERBULLETIN

Maksimum en Minimum Temperatuur (°C) en Reënval (RRR) in mm vir die 24 uur geëindig om 0800 SAST op

WEERBURO / WEATHER BUREAU
DEPT. VAN VERVOER / DEPT. OF TRANSPORT

7 7 1966

DAILY WEATHER BULLETIN

Maximum and Minimum Temperatures (°C) and rainfall (RRR) in mm for the 24 hours ended at 0800 SAST on

CAPE - KAAP	Max	Min	RRR
Aberdeen			
Addo			
Alexander Bay	21	10	
Aliwal North	17	5	
Bashee	22	16	
Beaufort-Wes	15	6	
(Lughawe)			
Boegoebergdam			
Boetsap			
Brakkekuil			
(naby Heidelberg)			
Brandvlei			
Cala			
Caledon			
Calitzdorp			
Calvinia	19	7	
Cape Agulhas	17	11	
Cape Columbine	17	11	
Cape Point	17	13	
Cape St. Francis	17	12	
Cape Town	17	5	
(D.F. Malan)			
Cape Town			
(Roeland Str.)			
Carnarvon			
Ceres			
Citrusdal			
Colesberg			
Cradock			
Dôhne	16	10	
De Aar	17	6	
Douglas			
East London	21	14	11·0
(Airport)			
Eensaamheid			
(naby Herold)			
Elsenburg			
Fraserburg	15	4	
Garies			
George			
Graaff-Reinet	16	6	
Grahamstown			1·6
Hopetown			
Idutywa			
Jansenville	21	6	
Joubertina			
Kimberley	18	5	
(Airport)			
Knysna			
Kokstad	16	7	
Kuruman	18	6	

KAAP - CAPE	Max	Min	RRR
Ladismith			
Lake Mentz			
Maclear			
Mafeking	17	-1	
Malmesbury			
Matatiele			
Matroosberg	16	3	
Grootfontein			
(Middelburg)	16	4	4·5
Mosselbaai	18	12	
Mount Frere			
Okiep	19	11	
Oudtshoorn	19	4	
Petrusville			
Piketberg			
Pofadder	19	9	
Port Alfred			
Port Elizabeth	17	11	3·3
Port Nolloth	18	10	
Port St. Johns	23	16	
Prieska	18	5	
Prince Albert			
Queenstown	17	7	0·5
Rietfontein			
Riversdale	19	6	
Robertson	19	4	
Sheeprun	17	6	0·1
(near Maclear)			
Somerset-Oos	17	6	0·5
Steynsburg			
Strydenburg			
Sutherland	15	-2	
Swellendam			
Tarkastad			
Touwsrivier			
Twee Riviere	20	2	
(Gemsbokpark)			
Umtata	19	9	0·5
Uniondale			
Upington	21	6	
Vanwyksvlei	17	6	
Victoria-Wes	15	1	0·6
Vredendal	22	8	
Vryburg	17	5	
Williston			
Willowmore	17	3	
Willowpark			
(near Dordrecht)	13	6	4·5

NATAL	Max	Min	RRR
Cape St. Lucia	24	15	
Dundee			
Durban	24	13	0·7
(Louis Botha)			
Estcourt	20	10	0·9
Harding			
Himeville			7·5
Mkuze			
Hluhluwe			
Newcastle	22	11	
Cedara			
(Pietermaritzburg)	19	9	
Port Shepstone	22	14	
Richmond			
Seven Oaks			
Vryheid			
Waterford			
(near Underberg)	17	7	0·4

TRANSVAAL

Barberton			
Belfast			
Bethal	14	5	
Bospoort	14	6	0·7
Carolina	14	7	
Chester			
(near Gravelotte)			
Crecy	19	6	2·7
Delareyville			1·5
Groendraai			
(naby Vaalwater)			
Jan Kempdorp			
Jan Smuts	13	6	
Joubert Park (Jhb)	12	7	1·0
Kroondal	16	5	0·6
Lemuba	23	14	
Leeudoringstad			
Lichtenburg			
Letaba			
Loskopdam			
Lydenburg	18	6	
Marnitz	20	11	
Mara	22	12	3·0
Marble Hall			
Messina	26	13	
Middelburg			
Nelspruit	25	13	0·7
Phalaborwa	25	16	
Pietersburg	19	7	
Piet Retief	29	3	5·6

TRANSVAAL	Max	Min	RRR
Pongola			
Potchefstroom	14	6	0·2
Potgietersrus	19	9	7·6
Pretoria W.B.	15	7	
Pretoriuskop			
Punda Milia			
Sandpan (NW. Tvl.)	21	7	
Satara			
Sekhukhune			
Shingwidzi			
Skukuza			
Standerton	17	4	
Thabazimbi			
Tomburke			
Tzaneen			
Vereeniging			
Volksrust			
Warmbad	17	6	
Witbank			
Zeerust			

O.V.S. - O.F.S.

Balkfontein			1·5
(naby Bothaville)			
Bethlehem	15	0	0·3
Bloemfontein	14	1	0·5
(J.B.M. Hertzog)			
Bultfontein			
Fauresmith	15	3	4·3
Ficksburg			
Frankfort	15	2	
Harrismith			
Hoopstad	17	5	
Kroonstad	15	6	
Lindley			
Modderpoort			
Petrusburg			
Philippolis			
Reddersburg			
Reitz			
Vrede			
Warden			
Welkom	15	4	
Wepener	14	2	0·3
Winburg			
Zastron			

S.W.A.	Max	Min	RRR
Aroab			
Bethanie			
Dordabis			
Gobabeb	25	9	
Gobabis	23	5	
Grootfontein			
Cape Fria	19	12	
Karasburg			
Kalkfeld			
Karibib			
Keetmanshoop	19	9	
Kub			
Luderitz	21	12	
Mariental	18	6	
Ohopoho			
Okahandja			
Okaukueye			
Ondangua	27	7	
Otavi			
Otjiwarongo			
Outjo	26	4	
Rehoboth			
Runtu	xx	16	
Steinhausen			
Tsumeb	27	7	
Walvisbaai	13	9	
Windhoek W.K.	21	8	
J.G. Strydom Lughawe	20	4	

BASUTOLAND

Maseru	12	3	0·1

BETSJOEANALAND/BECHUANALAND

Francistown	21	7	0·3
Gaberones	19	10	0·2
Ghanzi	20	8	
Lobatsi			
Mahalapye			
Maun	20	9	
Shakawe			
Tsabong	21	7	
Tsane	23	9	

SWAZILAND

Mbabane			
Manzini			
Stegi			

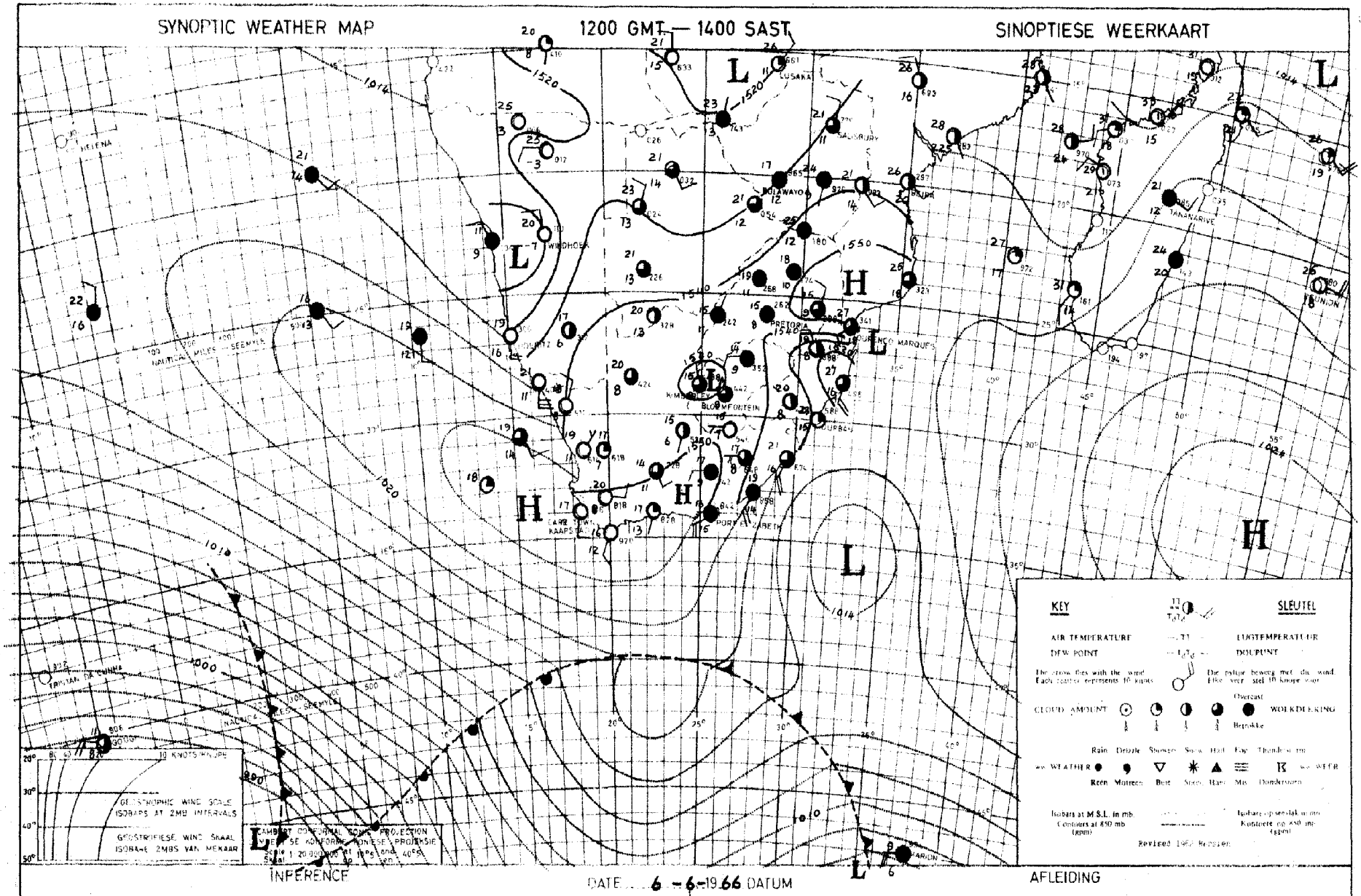

The high over the southern regions of the Cape Province is moving north-eastwards to the eastern interior, with the result that clearance will take place over the central and southern parts. It will remain partly cloudy in the north-east with light showers.

Die hoog oor die suidelike dele van die Kaapprovinsie beweeg noordooswaarts na die oostelike binneland, sodat dit sal opklaar oor die sentrale en suidelike dele. Dit sal nog gedeeltelik bewolk wees in die noordooste met enkele ligte buie.

DAAGLIKSE WEERBULLETIN

Maksimum en Minimum Temperatuur (°C) en Reënval (RRR) in mm vir die 24 uur geëindig om 0800 SAST op

WEERBURO / WEATHER BUREAU
DEPT. VAN VERVOER / DEPT. OF TRANSPORT
9 - 6 - 1966

DAILY WEATHER BULLETIN

Maximum and Minimum Temperatures (°C) and rainfall (RRR) in mm for the 24 hours ended at 0800 SAST on

CAPE - KAAP	Max	Min	RRR
Aberdeen			
Addo			
Alexander Bay	29	9	
Aliwal North	18	-1	
Bashee	20	14	0·4
Beaufort-Wes	18	4	
(Lughawe)			
Boegoebergdam			
Boetsap			
Brakkekuil			
(naby Heidelberg)			
Brandvlei			
Cala			
Caledon			
Calitzdorp			
Calvinia	11	8	
Cape Agulhas	19	14	
Cape Columbine	24	15	
Cape Point	22	16	
Cape St. Francis	19	13	
Cape Town	26	7	
(D.F. Malan)			
Cape Town			
(Roeland Str.)			
Carnarvon			
Ceres			
Citrusdal			
Colesberg			
Cradock			
Dohne	15	7	9·8
De Aar	17	2	
Douglas			
East London	19	12	5·1
(Airport)			
Eensaamheid			
(naby Herold)			
Elsenburg			
Fraserburg	16	3	
Garies			
George			
Graaff-Reinet	18	8	
Grahamstown			
Hopetown			
Idutywa			
Jansenville	20	8	
Joubertina			
Kimberley	18	5	
(Airport)			
Knysna			
Kokstad	15	1	
Kuruman	19	7	

KAAP - CAPE	Max	Min	RRR
Ladismith			
Lake Mentz			
Maclear			
Mafeking	19	8	
Malmesbury			
Matatiele			
Matroosberg	17	6	
Grootfontein	14	0	
(Middelburg)			
Mosselbaai	18	13	
Mount Frere			
Okiep	20	13	
Oudtshoorn	21	4	
Petrusville			
Piketberg			
Pofadder	20	9	
Port Alfred			
Port Elizabeth	20	9	
Port Nolloth	29	11	
Port St. Johns	22	15	
Prieska	19	3	
Prince Albert			
Queenstown	16	2	
Rietfontein			
Riversdale	21	6	
Robertson	23	5	
Sheeprun	16	2	
(near Maclear)			
Somerset-Oos	18	6	
Steynsburg			
Strydenburg			
Sutherland	16	-1	
Swellendam			
Tarkastad			
Touwsrivier			
Twee Riviere	23	4	
(Gemsbokpark)			
Umtata	19	5	
Uniondale			
Upington	23	8	
Vanwyksvlei	18	4	
Victoria-Wes	17	0	
Vredendal	27	12	
Vryburg	19	3	
Williston			
Willowmore	19	6	
Willowpark	11	0	
(near Dordrecht)			

NATAL	Max	Min	RRR
Cape St. Lucia	21	13	
Dundee			
Durban	23	11	
(Louis Botha)			
Estcourt	17	4	0·1
Harding			
Himeville			
Mkuze			
Hluhluwe			
Newcastle	17	1	
Cedara	16	4	4·0
(Pietermaritzburg)			
Port Shepstone	23	14	
Richmond			
Seven Oaks			
Vryheid			9·5
Waterford	13	0	1·4
(near Underberg)			

TRANSVAAL

Barberton			
Belfast			
Bethal	16	3	1·0
Bospoort	17	2	
Carolina	15	4	2·2
Chester			
(near Gravelotte)			
Crecy	20	7	
Groendraai	22	7	1·2
(naby Vaalwater)			
Jan Kempdorp			
Jan Smuts	16	5	
Joubert Park (Jhb)	16	6	
Kroondal	20	5	
Levubu	20	13	1·1
Leeudoringstad			
Lichtenburg			
Letaba			
Loskopdam			
Lydenburg	17	5	9·0
Marnitz	24	12	19·0
Mara	17	11	0·7
Marble Hall			
Messina	25	15	
Middelburg			
Nelspruit	22	16	
Phalaborwa	23	14	11·0
Pietersburg	18	10	0·1
Piet Retief	17	5	4·8

TRANSVAAL	Max	Min	RRR
Pongola			
Potchefstroom	19	2	
Potgietersrus	21	11	0·5
Pretoria W.B.	19	6	
Pretoriuskop			
Punda Milia			
Sandpan (NW. Tvl.)			
Satara			
Sekhukhune			
Shingwidzi			
Skukuza	29	11	
Standerton	16	0	4·2
Thabazimbi			
Tomburke			
Tzaneen			
Vereeniging			
Volksrust			
Warmbad	20	7	4·6
Witbank			
Zeerust			

O.V.S. - O.F.S.

Balkfontein			
(naby Bothaville)			
Bethlehem	14	-2	
Bloemfontein	17	0	
(J.B.M. Hertzog)			
Bultfontein			
Fauresmith	15	1	
Ficksburg			
Frankfort	16	-1	
Harrismith			
Hoopstad	17	3	
Kroonstad	16	2	
Lindley			
Modderpoort			
Petrusburg			
Philippolis			
Reddersburg			
Reitz			
Vrede			
Warden			
Welkom	17	4	
Wepener	17	1	
Winburg			
Zastron			

S.W.A.	Max	Min	RRR
Aroab			
Bethanie			
Dordabis			
Gobabeb	18	10	
Gobabis	24	6	
Grootfontein			
Cape Fria			
Karasburg			
Kalkfeld			
Karibib			
Keetmanshoop	22	10	
Kub			
Luderitz	20	9	
Mariental	20	7	
Ohopoho			
Okahandja			
Okaukueye			
Ondangua			
Otavi			
Otjiwarongo			
Outjo	27	7	
Rehoboth			
Runtu			
Steinhausen			
Tsumeb		1	
Walvisbaai			
Windhoek W.K.	14	12	
J.G. Strydom L.H.	22	6	

BASUTOLAND

Maseru	14	1	

BETSJOEANALAND/BECHUANALAND

Francistown	25	11	
Gaberones	21	9	
Ghanzi	24	9	
Lobatsi			
Mahalapye			
Maun	25	11	
Shakawe			
Tsabong	21	8	
Tsane	23	9	

SWAZILAND

Mbabane			
Manzini	22	11	
Stegi			

SYNOPTIC WEATHER MAP 1200 GMT. — 1400 SAST. SINOPTIESE WEERKAART

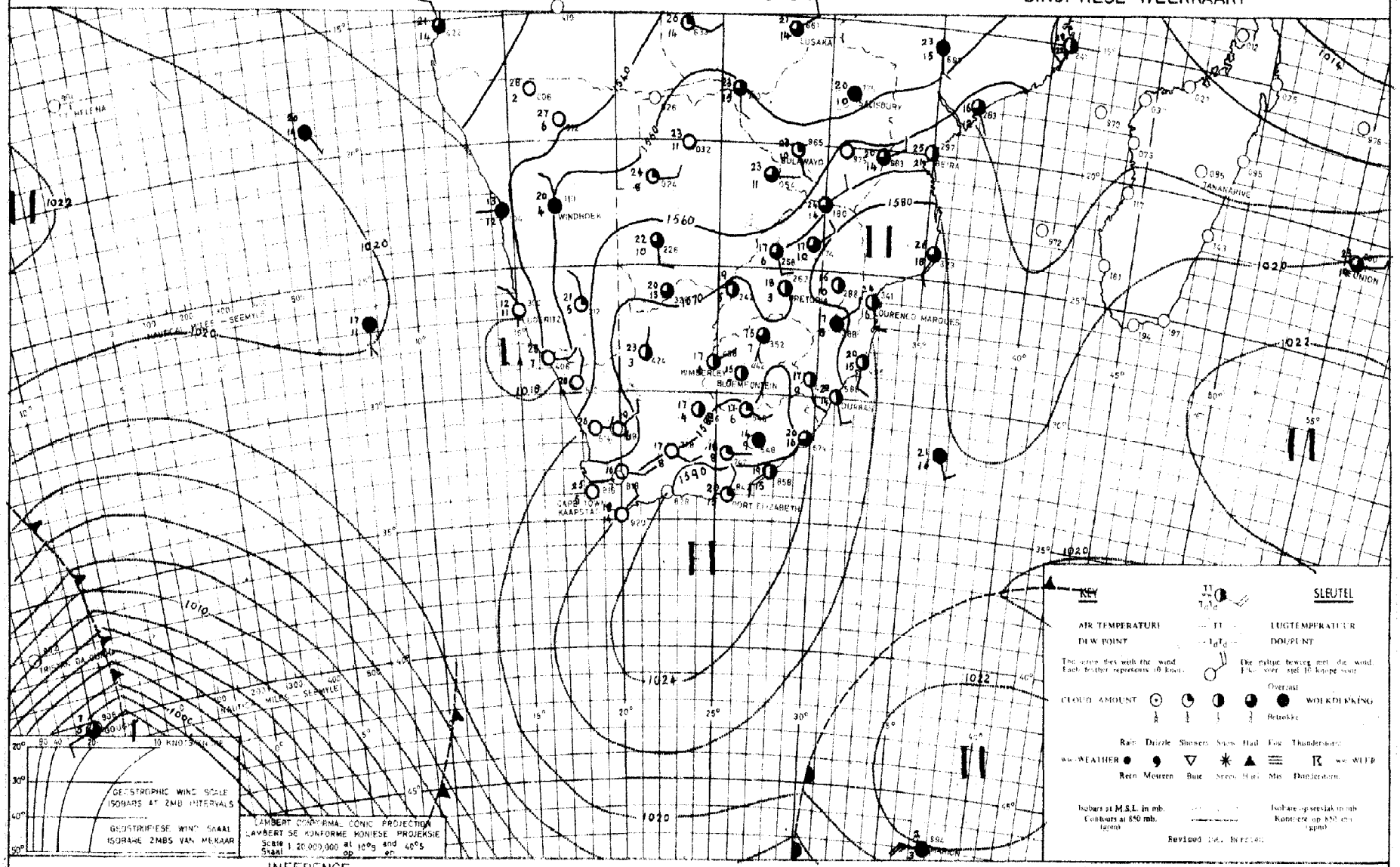

INFERENCE DATE 7-6-1966 DATUM AFLEIDING

The high to the south of the country is moving eastwards, so that it will clear over the eastern Cape and Natal conditions will spread over the north-eastern interior. The air is still relatively moist over the remainder of the interior, so that it will remain partly clo-

Die hoog suid van die land geleë, beweeg ooswaarts sodat dit ook oos-Kaapland en Natal sal opklaar, terwyl bewolkte toestande oor die noordoostelike binneland sal uitbrei. Oor die res van die binneland is die lug nog redelik vogtig, en dit sal dus gedeeltelik bewolk bly.

DAAGLIKSE WEERBULLETIN

Maksimum en Minimum Temperatuur (°C) en Reënval (RRR) in mm vir die 24 uur geëindig om 0800 SAST op

WEERBURO / WEATHER BUREAU
DEPT. VAN VERVOER / DEPT. OF TRANSPORT
9 - 6 - 1966

DAILY WEATHER BULLETIN

Maximum and Minimum Temperatures (°C) and rainfall (RRR) in mm for the 24 hours ended at 0800 SAST on

CAPE - KAAP	Max	Min	RRR
Aberdeen			
Addo			
Alexander Bay	17	14	
Aliwal North	16	3	
Bashee	23	13	
Beaufort-Wes	22	14	
(Lughawe)			
Boegoebergdam			
Boetsap			
Brakkekuil			
(naby Heidelberg)			
Brandvlei			
Cala			
Caledon			
Calitzdorp			
Calvinia	23	3	
Cape Agulhas	17	12	
Cape Columbine	18	13	
Cape Point	23	12	
Cape St. Francis	19	13	
Cape Town	26	11	
(D.F. Malan)			
Cape Town			
(Roeland Str.)			
Carnarvon			
Ceres			
Citrusdal			
Colesberg			
Cradock			
Dohne	18	10	
De Aar	19	2	
Douglas			
East London	22	13	
(Airport)			
Eensaamheid			
(naby Herold)			
Elsenburg			
Fraserburg	19	3	
Garies			
George			
Graaff-Reinet	23	12	
Grahamstown			
Hopetown			
Idutywa			
Jansenville	24	6	
Joubertina			
Kimberley	19	9	
(Airport)			
Knysna			
Kokstad	18	1	
Kuruman	20	4	

KAAP - CAPE	Max	Min	RRR
Ladismith			
Lake Mentz			
Maclear			
Mafeking	20	7	
Malmesbury			
Matatiele			
Matroosberg	20	7	
Grootfontein	16	2	
(Middelburg)			
Mosselbaai	25	14	
Mount Frere			
Okiep	23	6	
Oudtshoorn	24	4	
Petrusville			
Piketberg			
Pofadder	22	11	
Port Alfred			
Port Elizabeth	22	9	
Port Nolloth	14	12	
Port St. Johns	23	16	
Prieska	22	4	
Prince Albert			
Queenstown	20	7	
Rietfontein			
Riversdale	26	7	
Robertson	25	7	
Sheeprun	19	1	
(near Maclear)			
Somerset-Oos	22	9	
Steynsburg			
Strydenburg			
Sutherland	16	1	
Swellendam			
Tarkastad			
Touwsrivier			
Twee Riviere	26	7	
(Gemsbokpark)			
Umtata	21	6	
Uniondale			
Upington	24	14	
Vanwyksvlei	21	5	
Victoria-Wes	18	1	
Vredendal	27	12	
Vryburg			
Williston			
Willowmore	20	4	
Willowpark	18	8	
(near Dordrecht)			

NATAL	Max	Min	RRR
Cape St. Lucia	23	14	
Dundee			
Durban	23	11	
(Louis Botha)			
Estcourt	18	4	
Harding			
Himeville			
Mkuze			
Hluhluwe			
Newcastle	20	2	
Cedara	19	4	
(Pietermaritzburg)			
Port Shepstone	23	13	
Richmond			
Seven Oaks			
Vryheid			
Waterford	17	-3	
(near Underberg)			

TRANSVAAL

Barberton			
Belfast			
Bethal	16	0	
Bospoort	18	3	
Carolina	15	3	
Chester			
(near Gravelotte)			
Crecy	22	5	
Groendraai	22	5	0·3
(naby Vaalwater)			
Jan Kempdorp			
Jan Smuts	15	5	
Joubert Park (Jhb)	15	5	
Kroondal	20	7	0·1
Leeudoringstad			
Lichtenburg			
Letaba			
Loskopdam			
Lydenburg	16	4	3·3
Levubu	20	11	
Mara	21	7	
Marble Hall			
Messina	23	9	
Middelburg			
Nelspruit	22	8	
Phalaborwa	24	11	
Pietersburg	20	6	1·6
Piet Retief	19	4	

TRANSVAAL	Max	Min	RRR
Pongola			
Potchefstroom	19	2	
Potgietersrus	21	7	0·9
Pretoria W.B.	19	6	
Pretoriuskop			
Punda Milia			
Sandpan (NW. Tvl.)	25	7	
Satara			
Sekhukhune			
Shingwidzi			
Skukuza	25	6	
Standerton	16	-1	
Thabazimbi			
Tomburke			
Tzaneen			
Vereeniging			
Volksrust			
Warmbad	20	7	
Witbank			
Zeerust			

O.V.S. - O.F.S.

Balkfontein			
(naby Bothaville)			
Bethlehem	15	-3	
Bloemfontein	17	3	
(J.B.M. Hertzog)			
Bultfontein			
Fauresmith	17	2	
Ficksburg			
Frankfort	17	-1	
Harrismith			
Hoopstad	19	6	
Kroonstad	16	3	
Lindley			
Modderpoort			
Petrusburg			
Philippolis			
Reddersburg			
Reitz			
Vrede			
Warden			
Welkom	17	5	
Wepener	16	2	
Winburg			
Zastron			

S.W.A.	Max	Min	RRR
Arcab			
Bethanie			
Dordabis			
Gobabeb			
Gobabis	25	12	
Grootfontein			
Cape Fria	18	11	
Karasburg			
Kalkfeld			
Karibib			
Keetmanshoop	25	11	
Kub			
Luderitz	16	13	
Mariental	26	10	
Ohopoho			
Okahandja			
Okaukueye			
Ondangua	29	10	
Otavi			
Otjiwarongo			
Outjo	27	9	
Rehoboth			
Runtu	29	15	
Steinhausen			
Tsumeb	28	11	
Walvisbaai	16	11	
Windhoek W.K.	23	10	
J.G. Strydom L.H.	23	7	

BASUTOLAND

Maseru	14	2	

BETSJOANALAND/BECHUANALAND

Francistown	23	6	
Gaberones	23	9	0·3
Ghanzi	26	11	
Lobatsi			
Mahalapye			
Maun	27	10	
Shakawe			
Tsabong	24	5	
Tsane	25	11	

SWAZILAND

Embelebe			
Manzini			
Stegi			

SYNOPTIC WEATHER MAP 1200 GMT — 1400 SAST SINOPTIESE WEERKAART

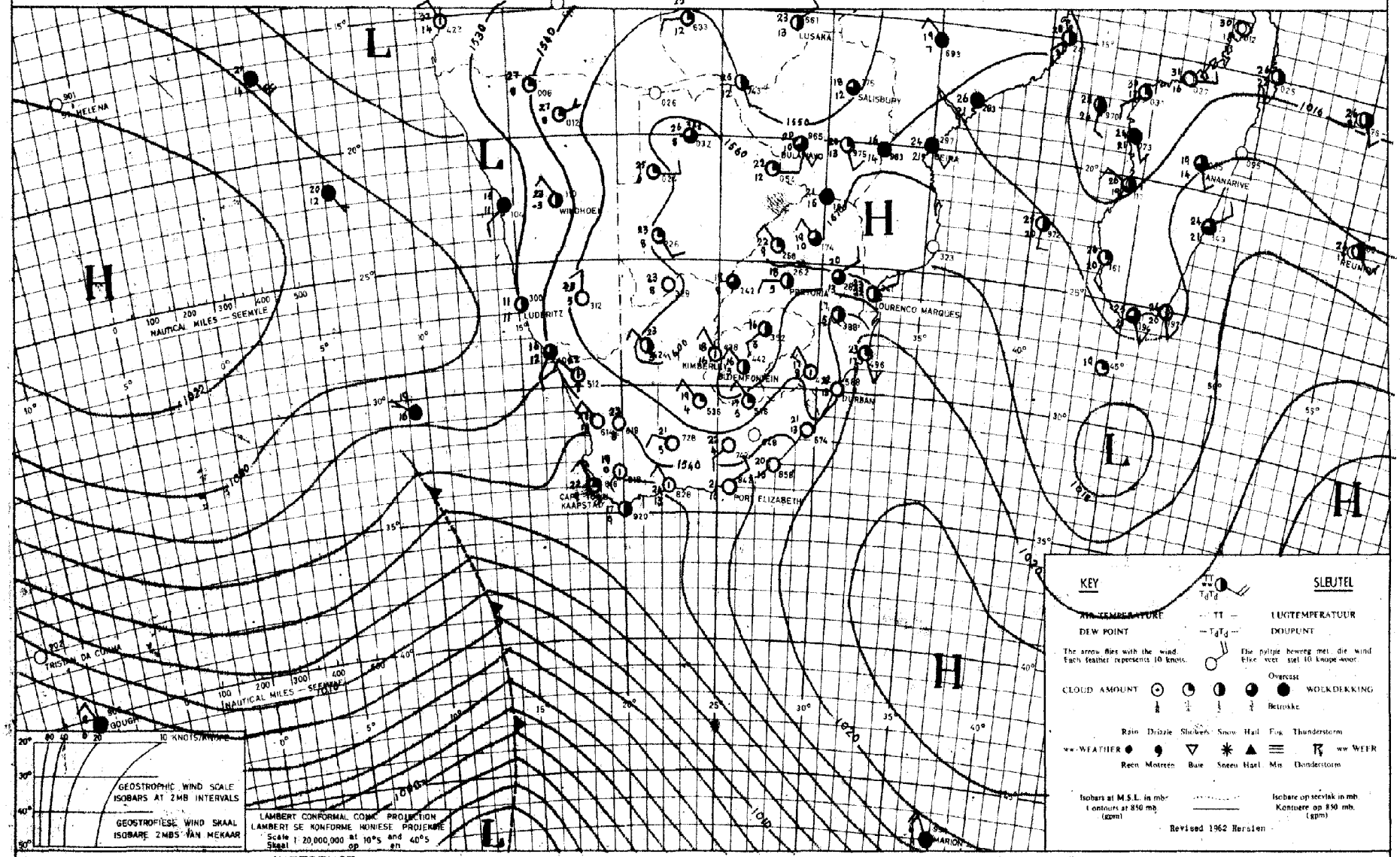

KEY SLEUTEL

AIR TEMPERATURE — TT — LUGTEMPERATUUR

DEW POINT — T_dT_d — DOUPUNT

The arrow flies with the wind. Each feather represents 10 knots. Die pyltjie beweeg met die wind Elke veer stel 10 knope voor.

CLOUD AMOUNT Overcast WOLKDEKKING Betrokke

ww-WEATHER Rain Drizzle Showers Snow Hail Fog Thunderstorm ww WEER Reen Motreen Buie Sneeu Hael Mis Donderstorm

Isobars at M.S.L. in mb Isobare op seevlak in mb

Contours at 850 mb (gpm) Kontoere op 850 mb (gpm)

Revised 1962 Hersien

INFERENCE DATE 8-6-86 DATUM AFLEIDING

As a result of the cold front it will be cloudy to partly cloudy with drizzle along the western and south-western coast. With fairly moist air present in the north it will be partly cloudy over these regions, but fair in the south where the air is dry.

As gevolg van die koufront sal dit bewolk tot gedeeltelik bewolk met motreën wees langs die wes- en suidweskusgebiede. Met taamlike vogtige lug aanwesig in die noorde sal dit gedeeltelik bewolk wees oor hierdie gebiede maar mooiweer in die suide waar die lug droog is.

DAAGLIKSE WEERBULLETIN

Maksimum en Minimum Temperatuur (°C) en Reënval (RRR) in mm vir die 24 uur geëindig om 0800 SAST op

WEERBURO / WEATHER BUREAU
DEPT. VAN VERVOER / DEPT. OF TRANSPORT

10-6-1966

DAILY WEATHER BULLETIN

Maximum and Minimum Temperatures (°C) and rainfall (RRR) in mm for the 24 hours ended at 0800 SAST on

CAPE - KAAP	Max	Min	RRR
Aberdeen			
Addo			
Alexander Bay	19	7	
Aliwal North	20	6	5·3
Bashee	27	15	
Beaufort-Wes	22	5	
(Lughawe)			
Boegoeberg dam			
Boetsap			
Brakkekuil			
(naby Heidelberg)			
Brandvlei			
Cala			
Caledon			
Calitzdorp			
Calvinia			
Cape Agulhas	18	12	3·9
Cape Columbine	15	10	
Cape Point	15	11	
Cape St. Francis	17	14	
Cape Town	16	6	
(D.F. Malan)			
Cape Town			
(Roeland Str.)			
Carnarvon			
Ceres			
Citrusdal			
Colesberg			10·6
Cradock			
Dohne	21	9	2·5
De Aar	21	4	4·0
Douglas			
East London	27	14	0·5
(Airport)			
Eensaamheid			
(naby Herold)			
Elsenburg			
Fraserburg	18	3	
Garies			
George			
Graaff-Reinet	24	11	
Grahamstown			
Hopetown			
Idutywa			
Jansenville	23	7	
Joubertina			
Kimberley	21	9	
(Airport)			
Knysna			
Kokstad	19	4	
Kuruman	20	5	

KAAP - CAPE	Max	Min	RRR
Ladismith			
Lake Mentz			
Maclear			
Mafeking	21	7	
Malmesbury			
Matatiele			
Matroosberg	14	3	
Grootfontein	20	3	7·6
(Middelburg)			
Mosselbaai	18	13	
Mount Frere			
Okiep	17	5	
Oudtshoorn	21	3	
Petrusville			0·3
Piketberg			
Pofadder	20	5	
Port Alfred			
Port Elizabeth	21	10	
Port Nolloth	16	5	
Port St. Johns	25	16	
Priska	24	4	0·8
Prince Albert			
Queenstown	21	9	4·5
Rietfontein			
Riversdale	18	8	
Robertson	18	7	
Sheeprun	21	7	1·2
(near Maclear)			
Somerset-Oos	24	10	5·7
Steynsburg			18·0
Strydenburg			
Sutherland	16	0	
Swellendam			
Tarkastad			
Touwsrivier			
Twee Riviere	27	4	
(Gemsbokpark)			
Umtata	23	11	0·5
Uniondale			
Upington	26	5	
Vanwyksvlei	22	3	
Victoria-Wes	20	1	
Vredendal	19	9	
Vryburg	21	6	
Williston			
Willowmore	22	4	
Willowpark	17	7	6·5
(near Dordrecht)			

NATAL	Max	Min	RRR
Cape St. Lucia	23	13	
Dundee			
Durban	26	18	
(Louis Botha)			
Estcourt	19	4	
Harding			
Himeville			
Mkuze			
Hluhluwe			
Newcastle	21	6	
Cedara	21	6	
(Pietermaritzburg)			
Port Shepstone	25	13	
Richmond			
Seven Oaks			
Vryheid			
Waterford	18	1	
(near Underberg)			

TRANSVAAL

Barberton			
Belfast			
Bethal	17	1	
Bospoort	18	4	
Carolina	15	3	
Chester			
(near Gravelotte)			
Crecy	24	3	
Groendraai	22	3	
(naby Vaalwater)			
Jan Kempdorp			
Jan Smuts	16	7	
Joubert Park (Jhb)	16	7	
Kroondal	21	5	
Levubu	25	12	
Leeudoringstad			
Lichtenburg			
Letaba			
Loskopdam			
Lydenburg	18	5	
Marnitz	23	8	
Mara	23	5	
Marble Hall			
Messina	27	7	
Middelburg			
Nelspruit	26	2	
Phalaborwa	27	13	
Pietersburg	19	6	
Piet Retief	20	6	

TRANSVAAL	Max	Min	RRR
Pongola			
Potchefstroom	20	3	
Potgietersrus	20	6	
Pretoria W.B.	19	6	
Pretoriuskop			
Punda Milia			
Sandpan (NW. Tvl.)			
Satara			
Sekhukhune			
Shingwidzi			
Skukuza	28	6	
Standerton	17	-2	
Thabazimbi			
Tomburke			
Tzaneen			
Vereeniging			
Volksrust			
Warmbad	21	5	
Witbank			
Zeerust			

O.V.S. - O.F.S.

Balkfontein			
(naby Bothaville)			
Bethlehem	15	-1	
Bloemfontein	19	3	
(J.B.M. Hertzog)			
Bultfontein			
Fauresmith	19	3	2·0
Ficksburg			
Frankfort	18	-1	
Harrismith			
Hoopstad	20	4	
Kroonstad	17	5	
Lindley			
Modderpoort			
Petrusburg			
Philippolis			
Reddersburg			
Reitz			
Vrede			
Warden			
Welkom	18	8	0·4
Wepener	18	8	4·0
Winburg			
Zastron			

S.W.A.	Max	Min	RRR
Aroab			
Bethanie			
Dordabis			
Gobabeb			
Gobabis	26	7	
Grootfontein			
Cape Fria	19	13	
Karasburg			
Kalkfeld			
Karibib			
Keetmanshoop	25	6	
Kub			
Luderitz	16	9	
Mariental	27	8	
Ohopoho			
Okahandja			
Okaukueye			
Ondangua			
Otavi			
Otjiwarongo			
Outjo	27	6	
Rehoboth			
Runtu	30	15	
Steinhausen			
Tsumeb	28	13	
Walvisbaai	14	8	
Windhoek W.K.	23	9	
J.G. Strydom L.P.	24	7	

BASUTOLAND

Maseru	16	5	0·7

BETSJOANALAND/BECHUANALAND

Francistown	26	7	
Gaberones	24	8	
Ghanzi	26	12	
Lobatsi			
Mahalapye			
Maun	27	14	
Shakawe			
Tsabong	24	9	
Tsane	26	14	

SWAZILAND

Embelembe			
Manzini	26	10	
Stegi			

SYNOPTIC WEATHER MAP — 1200 GMT. — 1400 SAST. — SINOPTIESE WEERKAART

INFERENCE — DATE 9 — 6 — 19 66 DATUM — AFLEIDING

A cold front is causing cloudy, cold weather with rain over the southern and south-eastern Cape Province, spreading to Natal later. The air over the interior is moist, so that it will remain partly cloudy and mild.

'n Koue front veroorsaak koue bewolkte toestand met reën oor die suidelike en suidoostelike Kaapprovinsie, wat later na Natal sal uitbrei. Oor die binneland is die lug nog vogtig, en dit sal dus gedeeltelik bewolk en matig bly.

DAAGLIKSE WEERBULLETIN

Maksimum en Minimum Temperatuur (°C) en Reënval (RRR) in mm vir die 24 uur geëindig om 0800 SAST op

WEERBURO / WEATHER BUREAU
DEPT. VAN VERVOER / DEPT. OF TRANSPORT

...11..6...1966...

DAILY WEATHER BULLETIN

Maximum and Minimum Temperatures (°C) and rainfall (RRR) in mm for the 24 hours ended at 0800 SAST on

CAPE - KAAP	Max	Min	RRR
Aberdeen			
Addo			
Alexander Bay	20	10	
Aliwal North	20	2	
Bashee	20	13	
Beaufort-Wes	19	4	
(Lughawe)			
Boegoebergdam			
Boetsap			
Brakkekuil			
(naby Heidelberg)			
Brandvlei			
Cala			
Caledon			
Calitzdorp			
Calvinia	20	3	
Cape Agulhas	16	12	
Cape Columbine	15	12	
Cape Point	17	12	
Cape St. Francis	17	10	
Cape Town	19	12	
(D.F. Malan)			
Cape Town			
(Hoeland Str.)			
Carnarvon			
Ceres			
Citrusdal			
Colesberg			
Cradock			
Déhne	15	9	
De Aar	19	1	
Douglas			
East London	20	10	
(Airport)			
Eensaamheid			
(naby Herold)			
Elsenburg			
Fraserburg	18	0	
Garies			
George			
Graaff-Reinet	19	8	
Grahamstown			
Hopetown			
Idutywa			
Jansenville	21	5	
Joubertina			
Kimberley	23	7	
(Airport)			
Knysna			
Kokstad	19	2	
Kuruman	22	3	

KAAP - CAPE	Max	Min	RRR
Ladismith			
Lake Mentz			
Maclear			
Mafeking	26	8	
Malmesbury			
Matatiele			
Matroosberg	17	8	
Grootfontein			
(Middelburg)	18	1	
Mosselbaai	17	13	
Mount Frere			
Okiep	20	7	
Oudtshoorn	21	2	
Petrusville			
Piketberg			
Pofadder	19	5	
Port Alfred			
Port Elizabeth	20	9	
Port Nolloth	16	10	
Port St. Johns	22	15	
Prieska	24	0	
Prince Albert			
Queenstown	21	3	
Rietfontein			
Riversdale	20	6	
Robertson	20	5	
Sheeprun	22	2	
(near Maclear)			
Somerset-Oos	19	6	
Steynsburg			
Strydenburg			
Sutherland	15	-2	
Swellendam			
Tarkastad			
Touwsrivier			
Twee Riviere	25	10	
(Gemsbokpark)			
Umtata	21	6	
Uniondale			
Upington	24	4	
Vanwyksvlei	20	3	
Victoria-Wes	19	-2	
Vredendal	23	6	
Vryburg	24	3	
Williston			
Willowmore	19	2	
Willowpark			
(near Dordrecht)	16	6	

NATAL	Max	Min	RRR
Cape St. Lucia	22	15	
Dundee			
Durban	25	12	
(Louis Botha)			
Estcourt	22	5	
Harding			
Himeville			
Mkuze			
Hluhluwe			
Newcastle	24	6	
Cedara			
(Pietermaritzburg)	21	5	
Port Shepstone	23	12	
Richmond			
Seven Oaks			
Vryheid			
Waterford			
(near Underberg)	20	-1	

TRANSVAAL

Barberton			
Belfast			
Bethal	20	4	
Bospoort	21	7	
Carolina	19	6	
Chester			
(near Gravelotte)			
Crecy	25	5	
Groendraai	24	5	
(naby Vaalwater)			
Jan Kempdorp			
Jan Smuts	18	8	0·5
Joubert Park (Jhb)	19	11	
Kroondal	22	2	
Lecubu	28	13	
Leeudoringstad			
Lichtenburg			
Letaba			
Loskopdam			
Lydenburg	21	7	
Marnitz	25	10	
Mara	25	7	
Marble Hall			
Messina	28	8	
Middelburg			
Nelspruit	27	9	
Phalaborwa	29	11	
Pietersburg	23	7	
Piet Retief	22	7	

TRANSVAAL	Max	Min	RRR
Pongola			
Potchefstroom	23	7	
Potgietersrus	24	8	
Pretoria W.B.	21	7	
Pretoriuskop			
Punda Milia			
Sandpan (NW. Tvl.)			
Satara			
Sekhukhune			
Shingwidzi			
Skukuza	30	5	
Standerton	19	2	0·2
Thabazimbi			
Tomburke			
Tzaneen			
Vereeniging			
Volksrust			
Warmbad	24	8	
Witbank			
Zeerust			

O.V.S. - O.F.S.

Balkfontein			
(naby Bothaville)			
Bethlehem			
Bloemfontein	20	1	
(J.B.M. Hertzog)			
Bultfontein			
Fauresmith	19	0	
Ficksburg			
Frankfort	20	2	
Harrismith			
Hoopstad	23	5	
Kroonstad	21	6	1·0
Lindley			
Modderpoort			
Petrusburg			
Philippolis			
Reddersburg			
Reitz			
Vrede			
Warden			
Welkom	21	7	0·8
Wepener	19	5	
Winburg			
Zastron			

S.W.A.	Max	Min	RRR
Aroab			
Bethanie			
Dordabis			
Gobabeb	22	5	
Gobabis	26	6	
Grootfontein			
Cape Fria	19	11	
Karasburg			
Kalkfeld			
Karibib			
Keetmanshoop	23	8	
Kub			
Luderitz	15	12	
Marienta1	27	8	
Ohopoho			
Okahandja			
Okaukueye			
Ondangua			
Otavi			
Otjiwarongo			
Outjo	27	7	
Rehoboth			
Runtu	29	14	
Steinhausen			
Tsumeb	29	9	
Walvisbaai	15	10	
Windhoek W.K.	23	9	
J.G.Strydom Lughawe	23	4	

BASUTOLAND

Maseru	18	4	

BETSJOEANALAND/BECHUANALAND

Francistown	27	9	
Gaberones	27	8	
Ghanzi	27	16	
Lobatsi			
Mahalapye			
Maun	28	13	
Shakawe			
Tsabong	26	5	
Tsane	27	13	

SWAZILAND

Mbabane			
Manzini	26	12	
Stegi			

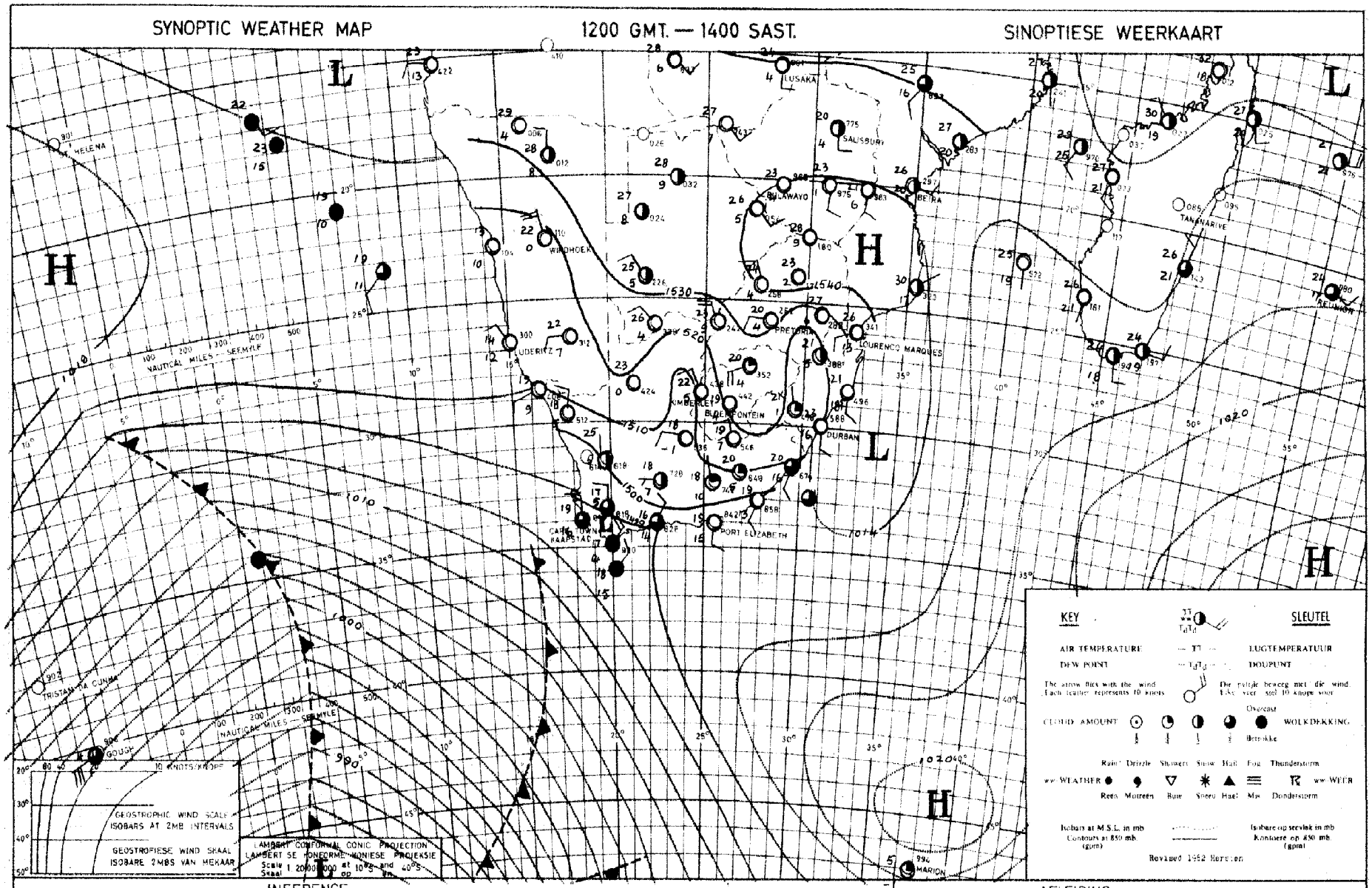

INFERENCE

DATE 10-6-1966 DATUM

AFLEIDING

The cold front in the vicinity of the Greenwich meridian is moving eastwards, with the result that cloudy weather with showers will spread over the south-western Cape coastal regions. Over the remainder of the country it will remain fine.

Die kouefront in die omgewing van die Greenwich-meridiaan beweeg stadig ooswaarts, sodat bewolkte weer met buie langs die Kaapse suidwes- en suid-kusstreke sal uitbrei. Oor die res van die land sal dit mooiweer bly.

DAAGLIKSE WEERBULLETIN

Maksimum en Minimum Temperatuur (°C) en Reënval (RRR) in mm vir die 24 uur geëindig om 0800 SAST op

WEERBURO / WEATHER BUREAU
DEPT. VAN VERVOER / DEPT. OF TRANSPORT

12 - 6 - 1966

DAILY WEATHER BULLETIN

Maximum and Minimum Temperatures (°C) and rainfall (RRR) in mm for the 24 hours ended at 0800 SAST on

CAPE - KAAP	Max	Min	RRR
Aberdeen			
Addo			
Alexander Bay	21	13	0·1
Aliwal North	21	3	
Bashee	22	14	
Beaufort-Wes	23	12	
(Lughawe)			
Boegoebergdam			
Boetsap			
Brakkekuil			
(naby Heidelberg)			
Brandvlei			
Cala			
Caledon			
Calitzdorp			
Calvinia	19	8	5·2
Cape Agulhas	21	11	3·5
Cape Columbine	15	13	4·0
Cape Point	14	11	9·5
Cape St. Francis	20	14	
Cape Town	16	11	10·8
(D.F. Malan)			
Cape Town			
(Roeland Str.)			
Carnarvon			
Ceres			
Citrusdal			
Colesberg			
Cradock			
Dohne	22	9	
De Aar	21	1	
Douglas			
East London	24	12	
(Airport)			
Eensaamheid			
(naby Herold)			
Elsenburg			15·5
Fraserburg	18	6	
Garies			
George			
Graaff-Reinet			
Grahamstown			
Hopetown			
Idutywa			
Jansenville	24	8	
Joubertina			
Kimberley	24	7	
(Airport)			
Knysna			
Kokstad	22	6	
Kuruman	23	6	

KAAP - CAPE	Max	Min	RRR
Ladismith			
Lake Mentz			
Maclear			
Mafeking	24	11	
Malmesbury			
Matatiele			
Matroosberg			
Grootfontein	19	4	
(Middelburg)			
Mosselbaai	22	13	1·2
Mount Frere			
Okiep			
Oudtshoorn	24	10	
Petrusville			
Piketberg			12·0
Pofadder	20	6	
Port Alfred			
Port Elizabeth	26	10	
Port Nolloth	18	12	1·0
Port St. Johns	24	17	
Prieska	23	7	
Prince Albert			
Queenstown	21	6	
Rietfontein			
Riversdale	23	11	1·3
Robertson	21	11	4·5
Sheeprun	22	6	
(near Maclear)			
Somerset-Oos	24	7	
Steynsburg			
Strydenburg			
Sutherland	15	5	4·0
Swellendam			
Tarkastad			
Touwsrivier			
Twee Riviere	27	3	
(Gemsbokpark)			
Umtata	26	7	
Uniondale			
Upington	25	3	
Vanwyksvlei	22	3	
Victoria-Wes			
Vredendal	21	13	
Vryburg	23	7	
Williston			
Willowmore	22	4	
Willowpark			
(near Dordrecht)			

NATAL	Max	Min	RRR
Cape St. Lucia	23	17	
Dundee			
Durban	23	10	
(Louis Botha)			
Estcourt	23	7	
Harding			1·0
Himeville			
Mkuze			
Hluhluwe			
Newcastle	26	7	
Cedara	24	7	
(Pietermaritzburg)			
Port Shepstone	22	15	
Richmond			
Seven Oaks			
Vryheid			
Waterford			
(near Underberg)			

TRANSVAAL

Barberton			
Belfast			
Bethal	22	7	
Bospoort	23	11	
Carolina	20	6	
Chester			
(near Gravelotte)			
Crecy			
Groendraai			
(naby Vaalwater)			
Jan Kempdorp			
Jan Smuts	20	10	
Joubert Park (Jhb)	20	13	
Kroondal	24	8	
Levuba	29	13	
Leeudoringstad			
Lichtenburg			
Letaba			
Loskopdam			
Lydenburg	23	7	
Mornitz	27	11	
Mara	27	7	
Marble Hall			
Messina	30	8	
Middelburg			
Nelspruit	29	9	
Phalaborwa	30	11	
Pietersburg	24	8	
Piet Retief	23	9	

TRANSVAAL	Max	Min	RRR
Pongola			
Potchefstroom	25	10	
Potgietersrus	26	9	
Pretoria W.B.	24	9	
Pretoriuskop			
Punda Milia			
Sandpan (NW. Tvl.)			
Satara			
Sekhukhune			
Shingwidzi			
Skukuza			
Standerton	21	3	
Thabazimbi			
Tomburke			
Tzaneen			
Vereeniging			
Volksrust			
Warmbad	25	9	
Witbank			
Zeerust			

O.V.S. - O.F.S.

Balkfontein			
(naby Bothaville)			
Bethlehem	20	3	
Bloemfontein	23	4	0·1
(J.B.M. Hertzog)			
Bultfontein			
Fauresmith	21	0	
Ficksburg			
Frankfort	22	4	
Harrismith			
Hoopstad	23	7	
Kroonstad	22	10	
Lindley			
Modderpoort			
Petrusburg			
Philippolis			
Reddersburg			
Reitz			
Vrede			
Warden			
Welkom			
Wepener	21	6	
Winburg			
Zastron			

S.W.A.	Max	Min	RRR
Aroab			
Bethanie			
Dordabis			
Gobabeb	21	7	
Gobabis	27	5	
Grootfontein			
Cape Fria	21	12	
Karasburg			
Kalkfeld			
Karibib			
Keetmanshoop	23	5	
Kub			
Luderitz	15	12	
Mariental	27	6	
Ohopoho			
Okahandja			
Okaukueye			
Ondangua			
Otavi			
Otjiwarongo			
Outjo	27	7	
Rehoboth			
Runtu			
Steinhausen			
Tsumeb	29	13	
Walvisbaai	16	9	
Windhoek W.K.	23	9	
J.G. Strydom L.H.	23	4	

BASUTOLAND

Maseru	20	7	

BETSJOEANALAND/BECHUANALAND

Francistown	29	7	
Gaberones	27	8	
Ghanzi	28	16	
Lobatsi			
Mahalapye			
Maun	29	11	
Shakawe			
Tsabong	27	8	
Tsane	26	10	

SWAZILAND

Embelembe			
Manzini	26	12	
Stegi			

SYNOPTIC WEATHER MAP 1200 GMT. — 1400 SAST. SINOPTIESE WEERKAART

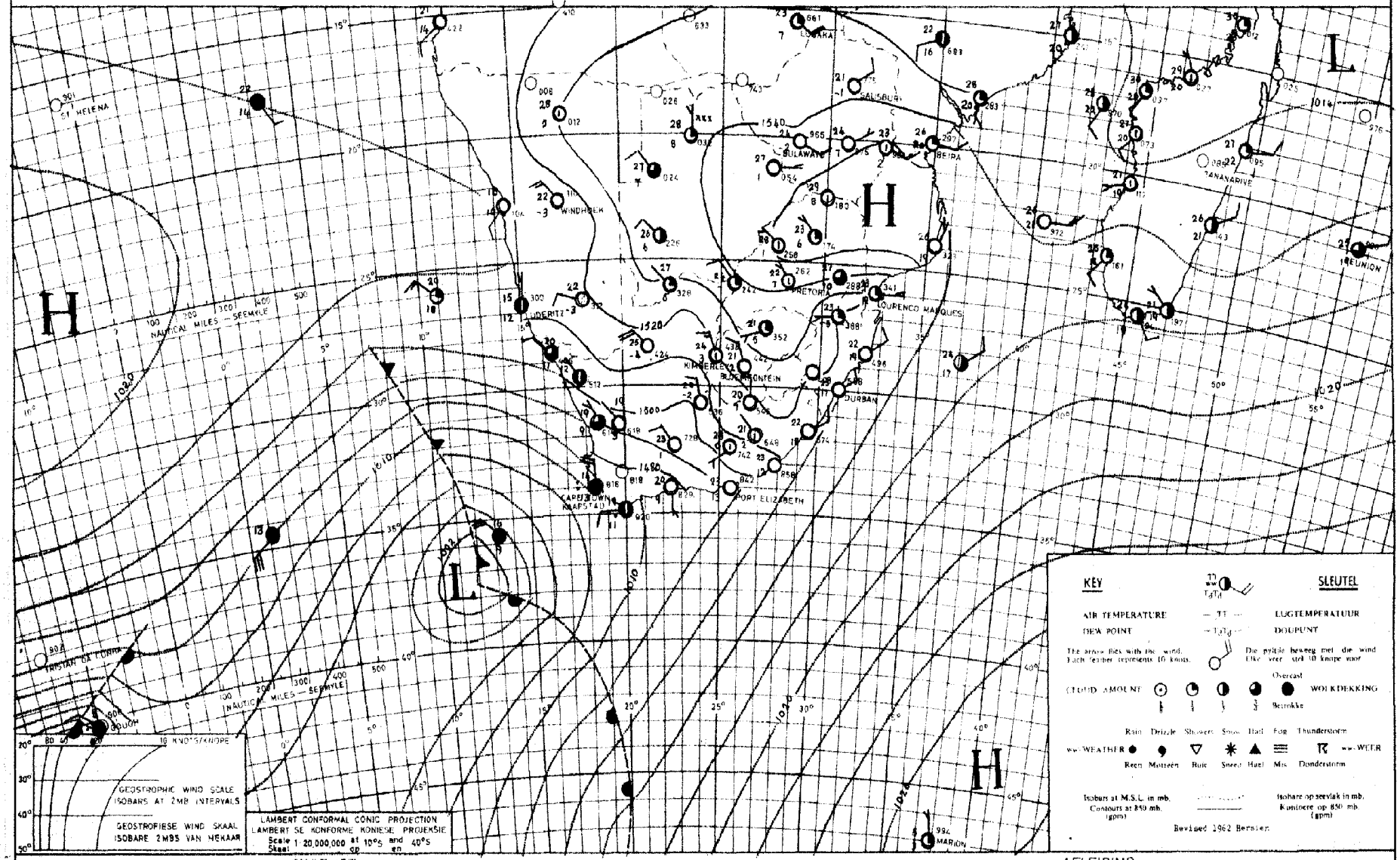

INFERENCE DATE 11 — 6 — 19.6.6. DATUM AFLEIDING

A cold front is nearing the Cape and thus cloudy, cold conditions with showers over the western and south-western coastal areas will gradually spread eastwards. The air is dry over the remainder of the country where fine weather will persist.

'n Koufront nader die Kaap en bewolkte koue weer met buie oor die Kaapse wes- en suidweskus sal mettertyd ooswaarts uitbrei. Oor die res van die land is die lug droog en mooiweerstoestande sal voortduur.

DAAGLIKSE WEERBULLETIN

Maksimum en Minimum Temperatuur (°C) en Reënval (RRR) in mm vir die 24 uur geëindig om 0800 SAST op

WEERBURO / WEATHER BUREAU
DEPT. VAN VERVOER / DEPT. OF TRANSPORT

13 - 6 - 1966

DAILY WEATHER BULLETIN

Maximum and Minimum Temperatures (°C) and rainfall (RRR) in mm for the 24 hours ended at 0800 SAST on

CAPE - KAAP	Max	Min	RRR
Aberdeen			
Addo			
Alexander Bay	27	7	
Aliwal North	20	1	
Bashee	22	14	
Beaufort-Wes	17	0	
(Lughawe)			
Boegoebergdam			
Boetsap			
Brakkekuil			
(naby Heidelberg)			
Brandvlei			
Cala			
Caledon			
Calitzdorp			
Calvinia	13	1	
Cape Agulhas	16	10	0·1
Cape Columbine	17	8	
Cape Point	14	9	0·2
Cape St. Francis	17	10	0·5
Cape Town	17	1	
(D.F. Malan)			
Cape Town			
(Roeland Str.)			8·5
Carnarvon			
Ceres			
Citrusdal			
Colesberg			
Cradock			
Döhne	17	5	0·5
De Aar	15	0	
Douglas			
East London	24	13	
(Airport)			
Eensaamheid			
(naby Herold)			
Elsenburg			0·9
Fraserburg	12	-1	
Garies			
George			
Graaff-Reinet	20	2	
Grahamstown			
Hopetown			
Idutywa			
Jansenville	21	-2	
Joubertina			
Kimberley	18	3	
(Airport)			
Knysna			
Kokstad	23	6	1·2
Kuruman	22	7	

KAAP - CAPE	Max	Min	RRR
Ladismith			
Lake Mentz			
Maclear			
Mafeking	24	6	
Malmesbury			
Matatiele			
Matroosberg	11	-1	
Grootfontein			
(Middelburg)	16	-3	
Mosselbaai	17	10	
Mount Frere			
Okiep	15	9	
Oudtshoorn	19	0	0·2
Petrusville			
Piketberg			12·0
Pofadder	16	4	
Port Alfred			
Port Elizabeth	18	7	
Port Nolloth	17	8	
Port St. Johns	27	16	
Prieska	21	-1	
Prince Albert			
Queenstown	20	7	
Rietfontein			
Riversdale	18	2	
Robertson	17	0	
Sheeprun	24	8	
(near Maclear)			
Somerset-Oos	19	3	
Steynsburg			
Strydenburg			
Sutherland	8	-6	
Swellendam			
Tarkastad			
Touwsrivier			
Twee Riviere	18	3	
(Gemsbokpark)			
Umtata	24	10	
Uniondale			
Upington	17	2	
Vanwyksvlei	15	2	
Victoria-Wes	15	-4	
Vredendal	18	2	
Vryburg	24	4	
Williston			
Willowmore	16	-1	
Willowpark			
(near Dordrecht)	17	4	

NATAL	Max	Min	RRR
Cape St. Lucia	24	19	0·3
Dundee			
Durban	29	16	1·4
(Louis Botha)			
Estcourt	25	10	
Harding			
Himeville			
Mkuze			
Hluhluwe			
Newcastle	26	6	
Cedara			
(Pietermaritzburg)	25	19	0·8
Port Shepstone	23	14	19·8
Richmond			
Seven Oaks			
Vryheid			
Waterford			
(near Underberg)	22	6	

TRANSVAAL

Barberton			
Belfast			
Bethal	22	4	
Bospoort	22	4	
Carolina	26	11	
Chester			
(near Gravelotte)			
Crecy	28	9	
Groendraai	27	6	
(naby Vaalwater)			
Jan Kempdorp			
Jan Smuts	20	11	
Joubert Park (Jhb)	20	10	
Kroondal	25	6	
Levubu	30	14	
Leeudoringstad			
Lichtenburg			
Letaba			
Loskopdam			
Lydenburg	23	7	
Marnitz	27	11	
Mara	28	8	
Marble Hall			
Messina	31	9	
Middelburg			
Nelspruit	31	10	
Phalaborwa	32	11	
Pietersburg	24	9	
Piet Retief	25	8	

TRANSVAAL	Max	Min	RRR
Pongola			
Potchefstroom	24	4	
Potgietersrus	26	9	
Pretoria W.B.	23	8	
Pretoriuskop			
Punda Milia			
Sandpan (NW. Tvl.)			
Satara			
Sekhukhune			
Shingwidzi			
Skukuza	30	17	
Standerton	23	2	
Thabazimbi			
Tomburke			
Tzaneen			
Vereeniging			
Volksrust			
Warmbad	26	11	
Witbank			
Zeerust			

O.V.S. - O.F.S.

Balkfontein			
(naby Bothaville)			
Bethlehem	21	1	
Bloemfontein	20	0	
(J.B.M. Hertzog)			
Bultfontein			
Fauresmith	18	-2	
Ficksburg			
Frankfort	23	1	
Harrismith			
Hoopstad	23	3	
Kroonstad	22	4	
Lindley			
Modderpoort			
Petrusburg			
Philippolis			
Reddersburg			
Reitz			
Vrede			
Warden			
Welkom	22	4	
Wepener	21	-1	
Winburg			
Zastron			

S.W.A.	Max	Min	RRR
Aroab			
Bethanie			
Dordabis			
Gobabeb	28	15	
Gobabis	26	6	
Grootfontein			
Karasburg			
Kalkfeld			
Karibib			
Keetmanshoop	19	8	
Kub			
Luderitz	20	10	
Mariental	20	7	
Ohopoho			
Okahandja			
Okaukueye			
Ondangua			
Otavi			
Otjiwarongo			
Outjo	28	9	
Rehoboth			
Runtu	30	12	
Steinhausen			
Tsumeb	29	10	
Walvisbaai	18	10	
Windhoek W.K.	24	9	
J.G. Strydom Lughawe	23	5	

BASUTOLAND

Maseru	21	2	

BETSJOEANALAND/BECHUANALAND

Francistown	27	6	
Gaberones	28	7	
Ghanzi	27	10	
Lobatsi			
Mahalapye			
Maun	28	8	
Shakawe			
Tsabong	21	4	
Tsane	26	8	

SWAZILAND

Emlembe			
Manzini	31	14	
Stegi			

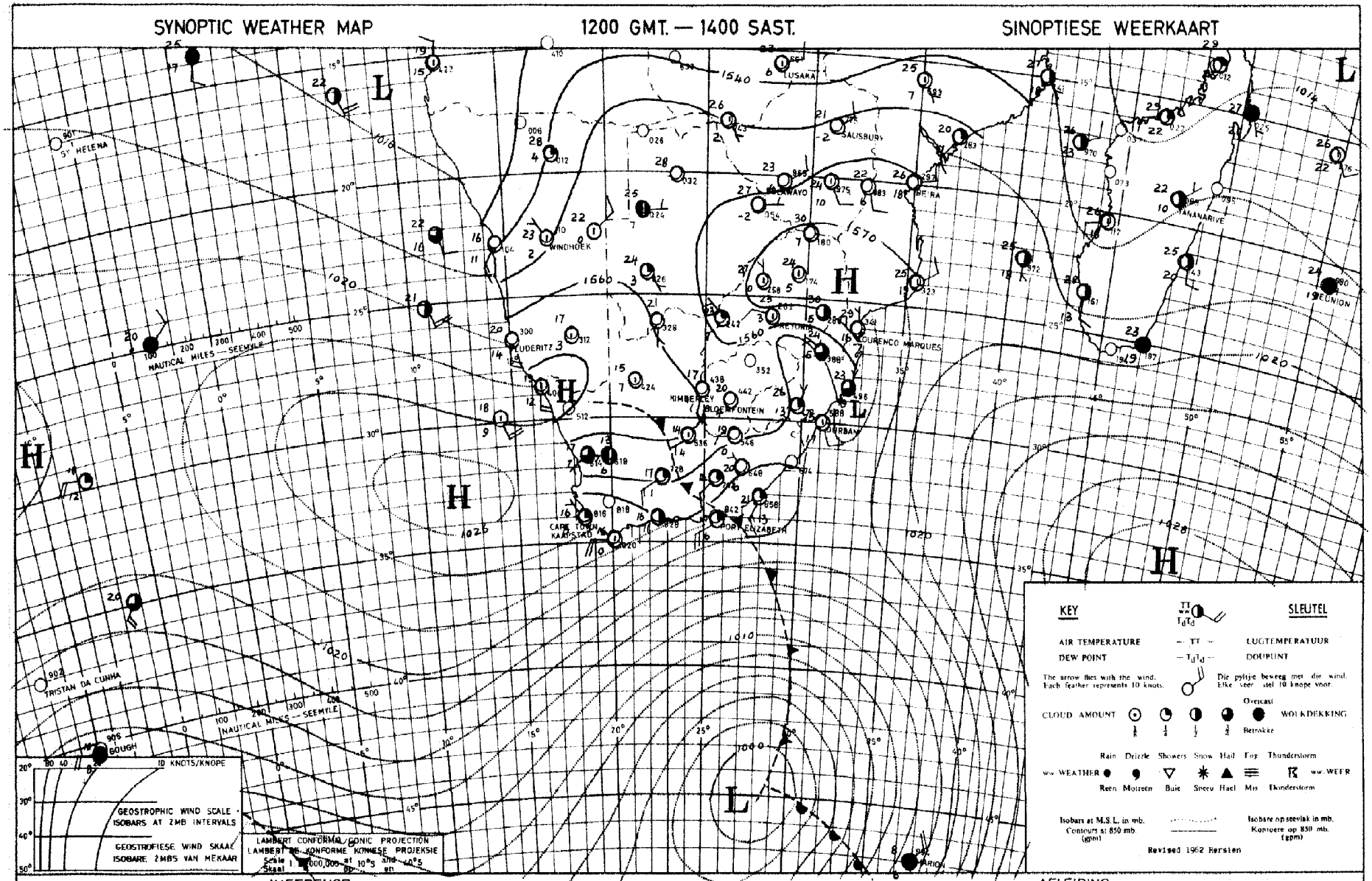

INFERENCE

DATE 12 - 6 - 1966 DATUM

AFLEIDING

The air behind the cold front is dry and it will clear over the Cape Province. A ridge of the Atlantic high is moving in south of the country and will cause cloudy weather with rain over Natal, which will spread to eastern Transvaal.

Die lug agter die koufront is droog en dit sal opklaar oor Kaapland. 'n Rug van die Atlantiese hoog druk suid van die land in en sal bewolkte toestande met reën oor Natal veroorsaak wat sal uitbrei na Oos-Transvaal.

DAAGLIKSE WEERBULLETIN

Maksimum en Minimum Temperatuur (°C) en Reënval (RRR) in mm vir die 24 uur geëindig om 0800 SAST op

WEERBURO / WEATHER BUREAU
DEPT. VAN VERVOER / DEPT. OF TRANSPORT

14 - 6 - 1966

DAILY WEATHER BULLETIN

Maximum and Minimum Temperatures (°C) and rainfall (RRR) in mm for the 24 hours ended at 0800 SAST on

CAPE - KAAP	Max	Min	RRR
Aberdeen			
Addo			
Alexander Bay	26	7	
Aliwal North	19	-1	
Bashee	18	13	
Beaufort-Wes	17	-1	
(Lugbawe)			
Boegoebergdam			
Boetsap			
Brakkekuil			
(naby Heidelberg)			
Brandvlei			
Cala			
Caledon			
Calitzdorp			
Calvinia	18	1	
Cape Agulhas	16	9	
Cape Columbine	16	7	
Cape Point	15	10	
Cape St. Francis	17	9	
Cape Town			
(D.F. Malan)			
Cape Town	18	0	
(Roeland Str.)			
Carnarvon			
Ceres			
Citrusdal			
Colesberg			
Cradock			
Dohne	15	5	
De Aar	18	0	
Douglas			
East London	19	9	
(Airport)			
Eensaamheid			
(naby Herold)			
Elsenburg			
Fraserburg	15	2	
Garies			
George			
Graaff-Reinet	16	4	
Grahamstown			
Hopetown			
Idutywa			
Jansenville	19	1	
Joubertina			
Kimberley	21	6	
(Airport)			
Knysna			
Kokstad	12	3	
Kuruman	23	6	

KAAP - CAPE	Max	Min	RRR
Ladismith			
Lake Mentz			
Maclear			
Mafeking	26	7	
Malmesbury			
Matatiele			
Matroosberg	14	0	
Grootfontein	14	-4	
(Middelburg)			
Mosselbaai	15	11	
Mount Frere			
Okiep	19	11	
Oudtshoorn	18	-2	
Petrusville			
Piketberg			
Pofadder	19	8	
Port Alfred			
Port Elizabeth	18	5	
Port Nolloth	23	8	
Port St. Johns	19	15	
Prieska	21	1	
Prince Albert			
Queenstown	16	0	
Rietfontein			
Riversdale	20	0	
Robertson	18	-1	
Sheepsrun	15	3	
(near Maclear)			
Somerset-Oos	19	2	
Steynsburg			
Strydenburg			
Sutherland	13	-5	
Swellendam			
Tarkastad			
Touwsrivier			
Twee Riviere	26	5	
(Gemsbokpark)			
Umtata	17	5	
Uniondale			
Upington	21	4	
Vanwyksvlei	19	2	
Victoria-Wes	16	-4	
Vredendal	22	3	
Vryburg			
Williston			
Willowmore	16	-3	
Willowpark	13	-2	
(near Dordrecht)			

NATAL	Max	Min	RRR
Cape St. Lucia	21	14	0.3
Dundee			
Durban	18	10	1.3
(Louis Botha)			
Estcourt	15	10	
Harding			0.5
Himeville			
Mkuze			
Hluhluwe			
Newcastle	18	8	
Cedara	13	7	1.5
(Pietermaritzburg)			
Port Shepstone	18	18	0.6
Richmond			
Seven Oaks			
Vryheid			
Waterford	12	1	
(near Underberg)			

TRANSVAAL

Barberton			
Belfast			
Bethal	20	3	
Bospoort	24	4	
Carolina	16	3	
Chester			
(near Gravelotte)			
Crecy			
Groendraai	27	6	
(naby Vaalwater)			
Jan Kempdorp			
Jan Smuts	21	6	
Joubert Park (Jhb)	21	10	
Kroondal	26	6	
Levubu	23	13	
Leeudoringstad			
Lichtenburg			
Letaba			
Loskopdam			
Lydenburg	20	5	
Marnitz	28	11	
Mara	23	14	
Marble Hall			
Messina	29	10	
Middelburg			
Nelspruit	23	10	
Phalaborwa	26	12	
Pietersburg	24	9	
Piet Retief	17	7	

TRANSVAAL	Max	Min	RRR
Pongola			
Potchefstroom	25	5	
Potgietersrus	26	8	
Pretoria W.B.	26	8	
Pretoriuskop			
Punda Milia			
Sandpan (NW. Tvl.)			
Satara			
Sekhukhune			
Shingwidzi			
Skukuza	26	6	
Standerton	20	0	
Thabazimbi			
Tomburke			
Tzaneen			
Vereeniging			
Volksrust			
Warmbad	26	6	
Witbank			
Zeerust			

O.V.S. - O.F.S.

Balkfontein			
(naby Bothaville)			
Bethlehem	19	1	
Bloemfontein	21	1	
(J.B.M. Hertzog)			
Bultfontein			
Fauresmith	19	1	
Ficksburg			
Frankfort	22	3	
Harrismith			
Hoopstad	23	6	
Kroonstad	23	7	
Lindley			
Modderpoort			
Petrusburg			
Philippolis			
Reddersburg			
Reitz			
Vrede			
Warden			
Welkom	23	7	
Wepener	21	-1	
Winburg			
Zastron			

S.W.A.	Max	Min	RRR
Aroab			
Bethanie			
Dordabis			
Gobabeb	33	18	
Gobabis	25	4	
Grootfontein			
Karasburg			
Kalkfeld			
Karibib			
Keetmanshoop	24	10	
Kub			
Cape Frio	20	11	
Lüderitz	19	11	
Mariental	26	9	
Ohopoho			
Okahandja			
Okaukueye			
Ondangua	27	10	
Otavi			
Otjiwarongo	27	8	
Outjo			
Rehoboth			
Runtu	27	11	
Steinhausen			
Tsumeb	27	9	
Walvisbaai	16	11	
Windhoek W.K.	24	9	
J.G. Strydom-Lk	26	5	

BASUTOLAND

Maseru	21	2	

BETSJOEANALAND/BECHUANALAND

Francistown	27	9	
Gaberones	29	9	
Ghanzi	27	6	
Lobatsi			
Mahalapye			
Maun	27	8	
Shakawe			
Tsabong	26	5	
Tsane	27	8	

SWAZILAND

Embelebe			
Manzini	21	11	
Stegi			

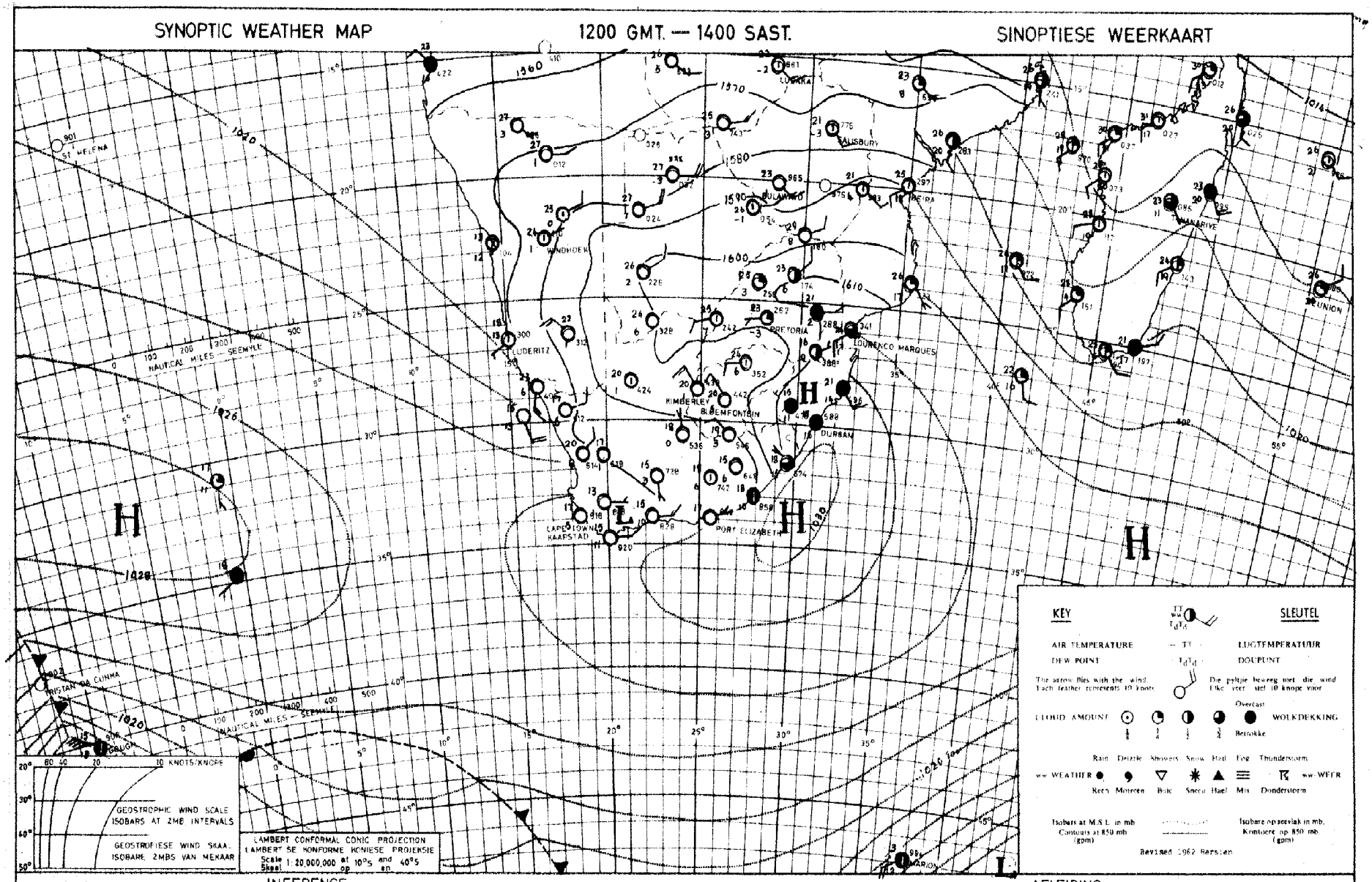

INFERENCE

DATE 13 - 6 1966 DATUM

AFLEIDING

The high situated to the south-east of the country is advecting moisture over the north-eastern interior, where it will be cloudy and cooler. It will clear over Natal, while the present fine weather will persist over the remainder of the country.

Die hoog suidoos van die land voer vogtige lug in oor die noordoostelike binneland waar dit bewolk en koeler sal wees. Dit sal opklaar oor Natal, terwyl huidige mooiweerstoestande oor die res van die land sal voortduur.

DAAGLIKSE WEERBULLETIN

Maksimum en Minimum Temperatuur (°C) en Reënval (RRR) in mm vir die 24 uur geëindig om 0800 SAST op

WEERBURO / WEATHER BUREAU
DEPT. VAN VERVOER / DEPT. OF TRANSPORT

15 - 6 1966

DAILY WEATHER BULLETIN

Maximum and Minimum Temperatures (°C) and rainfall (RRR) in mm for the 24 hours ended at 0800 SAST on

CAPE - KAAP	Max	Min	RRR
Aberdeen			
Addo			
Alexander Bay	26	10	
Aliwal North	19	-2	
Bashee	21	//	
Beaufort-Wes	16	-1	
(Lughawe)			
Boegoebergdam			
Boetsap			
Brakkekuil			
(naby Heidelberg)			
Brandvlei			
Cala			
Caledon			
Calitzdorp			
Calvinia	21	1	
Cape Agulhas	16	0	
Cape Columbine	16	//	
Cape Point	16	12	
Cape St. Francis	17	9	
Cape Town	17	5	
(D.F. Malan)			
Cape Town			
(Roeland Str.)			
Carnarvon			
Ceres			
Citrusdal			
Colesberg			
Cradock			
Döhne	17	5	
De Aar	21	1	
Douglas			
East London	20	6	
(Airport)			
Eensaamheid			
(naby Herold)			
Elsenburg			
Fraserburg	18	-1	
Garies			
George			
Graaff-Reinet	16	5	
Grahamstown			
Hopetown			
Idutywa			
Jansenville	19	1	
Joubertina			
Kimberley	23	7	
(Airport)			
Knysna			
Kokstad	17	0	
Kuruman	24	6	

KAAP - CAPE	Max	Min	RRR
Ladismith			
Lake Mentz			
Maclear			
Mafeking	23	5	
Malmesbury			
Matatiele			
Matroosberg	17	-1	
Grootfontein	16	-1	
(Middelburg)			
Mosselbaai	18	8	
Mount Frere			
Okiep	23	8	
Oudtshoorn	18	-2	
Petrusville			
Piketberg			
Pofadder	22	//	
Port Alfred			
Port Elizabeth	19	4	
Port Nolloth	16	7	
Port St. Johns	21	14	
Prieska	20	4	
Prince Albert			
Queenstown	19	-1	
Rietfontein			
Riversdale	20	1	
Robertson	20	0	
Sheeprun	18	-2	
(near Maclear)			
Somerset-Oos	18	4	
Steynsburg			
Strydenburg			
Sutherland	17	-3	
Swellendam			
Tarkastad			
Touwsrivier			
Twee Riviere	27	5	
(Gemsbokpark)			
Umtata	22	2	
Uniondale			
Upington	26	//	
Vanwyksvlei	21	4	
Victoria-Wes	18	-3	
Vredendal	23	2	
Vryburg	26	4	
Williston			
Willowmore	19	-1	
Willowpark	17	1	
(near Dordrecht)			

NATAL	Max	Min	RRR
Cape St. Lucia	23	16	
Dundee			
Durban	24	//	
(Louis Botha)			
Estcourt	20	4	
Harding			
Himeville			
Mkuze			
Hluhluwe			
Newcastle	20	3	
Cedara	17	5	
(Pietermaritzburg)			
Port Shepstone	21	//	
Richmond			
Seven Oaks			
Vryheid			
Waterford	17	-4	
(near Underberg)			

TRANSVAAL

Barberton			
Belfast			
Bethal	21	4	
Bospoort	22	3	
Carolina	21	7	
Chester			
(near Gravelotte)			
Crecy			
Groendraai	23	6	
(naby Vaalwater)			
Jan Kempdorp			
Jan Smuts	21	5	
Joubert Park (Jhb)	20	9	
Kroondal	23	5	
Levubu	23	14	0·8
Leeudoringstad			
Lichtenburg			
Letaba			
Loskopdam			
Lydenburg	23	6	
Mara	24	15	
Marble Hall			
Messina	26	//	
Middelburg			
Mmamitz	21	10	
Nelspruit	23	14	
Phalaborwa	25	15	
Pietersburg	22	10	
Piet Retief	18	7	

TRANSVAAL	Max	Min	RRR
Pongola			
Potchefstroom	24	3	
Potgietersrus	23	//	
Pretoria W.B.	23	7	
Pretoriuskop			
Punda Milia			
Sandpan (NW. Tvl.)			
Satara			
Sekhukhune			
Shingwidzi			
Skukuza	26	9	
Standerton	21	7	
Thabazimbi			
Tomburke			
Tzaneen			
Vereeniging			
Volksrust			
Warmbad	23	6	
Witbank			
Zeerust			

O.V.S. - O.F.S.

Balkfontein			
(naby Bothaville)			
Bethlehem	20	1	
Bloemfontein	20	0	
(J.B.M. Hertzog)			
Bultfontein			
Fauresmith	20	-1	
Ficksburg			
Frankfort	22	4	
Harrismith			
Hoopstad			
Kroonstad	21	3	
Lindley			
Modderpoort			
Petrusburg			
Philippolis			
Reddersburg			
Reitz			
Vrede			
Warden			
Welkom	21	4	
Wepener	20	-1	
Winburg			
Zastron			

S.W.A.	Max	Min	RRR
Aroab			
Bethanie			
Dordabis			
Gobabeb	33	17	
Gobabis	28	4	
Grootfontein			
Cape Fria	31	19	
Karasburg			
Kalkfeld			
Karibib			
Keetmanshoop	27	//	
Kub			
Luderitz	19	//	
Mariental	26	10	
Ohopoho			
Okahandja			
Okaukueye			
Ondangua			
Otavi			
Otjiwarongo			
Outjo	25	7	
Rehoboth			
Runtu	23	//	
Steinhausen			
Tsumeb	26	8	
Walvisbaai	22	//	
Windhoek W.K.	21	7	
J.G. Strydom L.H.	21	9	

BASUTOLAND

Maseru	18	1	

BETSJOEANALAND/BECHUANALAND

Francistown	23	7	
Gaberones	26	6	
Ghanzi	26	6	
Lobatsi			
Mahalapye			
Maun	27	9	
Shakawe			
Tsabong	27	6	
Tsane	27	7	

SWAZILAND

Embelebe			
Manzini	23	14	
Stegi			

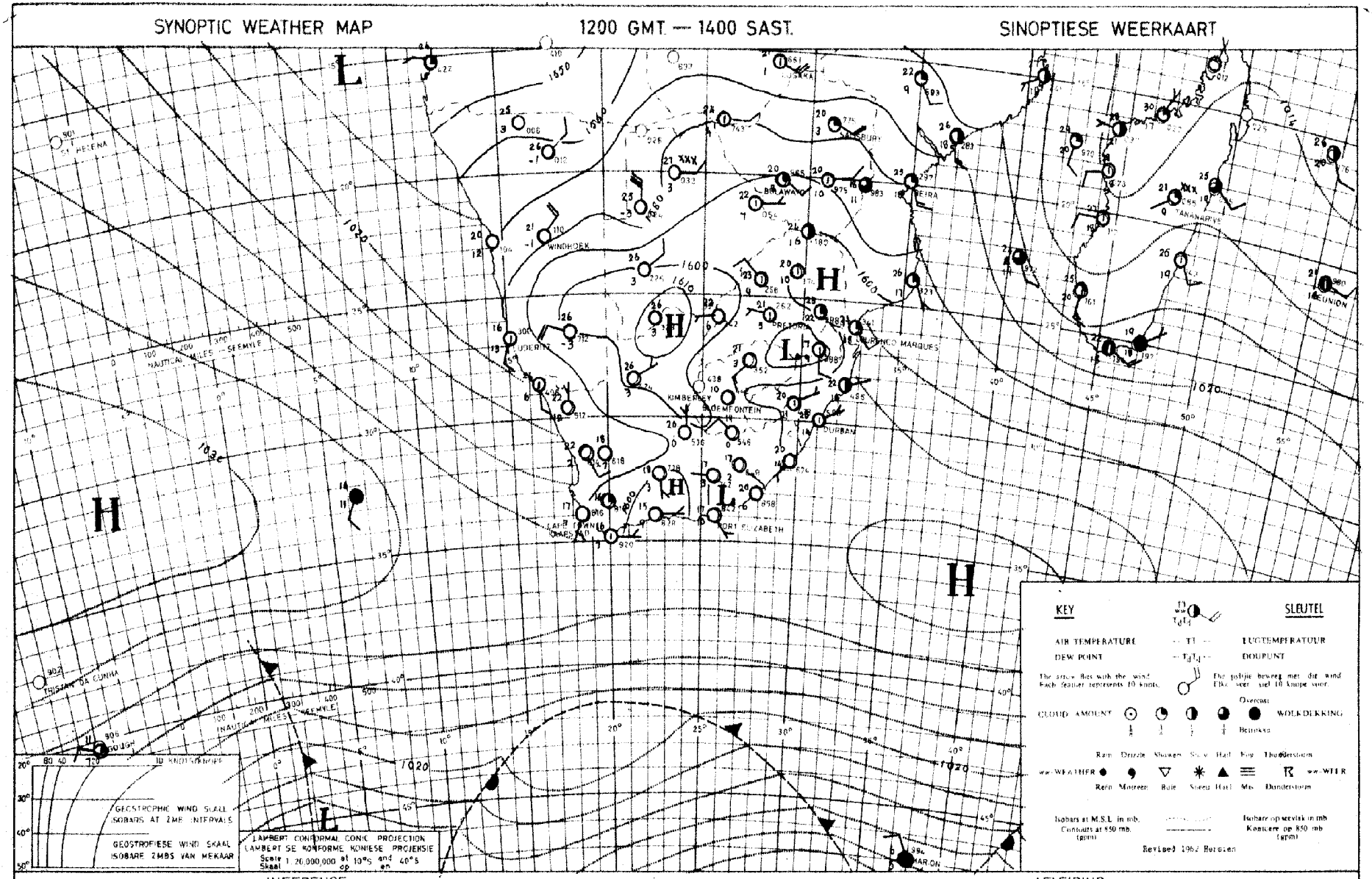

As a result of a strong high pressure system (also in the upper air) over the country, it will be fair and mild.

As gevolg van die teenwoordigheid van 'n hoogdrukstelsel (ook in die bolug) oor die land sal dit mooiweer en matig wees.

DAAGLIKSE WEERBULLETIN

Maksimum en Minimum Temperatuur (°C) en Reënval (RRR) in mm vir die 24 uur geëindig om 0800 SAST op

WEERBURO / WEATHER BUREAU
DEPT. VAN VERVOER / DEPT. OF TRANSPORT
16 - 6 1966

DAILY WEATHER BULLETIN

Maximum and Minimum Temperatures (°C) and rainfall (RRR) in mm for the 24 hours ended at 0800 SAST on

CAPE - KAAP	Max	Min	RRR
Aberdeen			
Addo			
Alexander Bay	18	7	
Aliwal North	22	-1	
Bashee	22	11	
Beaufort-Wes	19	-3	
(Lughawe)			
Boegoebergdam			
Boetsap			
Brakkekuil			
(naby Heidelberg)			
Brandvlei			
Cala			
Caledon			
Calitzdorp			
Calvinia	19	1	
Cape Agulhas	17	9	
Cape Columbine	18	8	
Cape Point	15	11	
Cape St. Francis	16	11	
Cape Town	17	1	
(D.F. Malan)			
Cape Town			
(Roeland Str.)			
Carnarvon			
Ceres			
Citrusdal			
Colesberg			
Cradock			
Dohne	20	4	
De Aar	20	-1	
Douglas			
East London	20	9	
(Airport)			
Eensaamheid			
(naby Herold)			
Elsenburg			
Fraserburg	19	-2	
Garies			
George			
Graaff-Reinet	21	2	
Grahamstown			
Hopetown			
Idutywa			
Jansenville	20	1	
Joubertina			
Kimberley	24	6	
(Airport)			
Knysna			
Kokstad	21	10	
Kuruman	23	5	

KAAP - CAPE	Max	Min	RRR
Ladismith			
Lake Mentz			
Maclear			
Mafeking	24	5	
Malmesbury			
Matatiele			
Matroosberg	14	-1	
Grootfontein	20	-5	
(Middelburg)			
Mosselbaai	18	10	
Mount Frere			
Okiep			
Oudtshoorn	18	-2	
Petrusville			
Piketberg			
Pofadder	21	8	
Port Alfred			
Port Elizabeth	17	10	
Port Nolloth	15	5	
Port St. Johns	23	14	
Prieska	24	-1	
Prince Albert			
Queenstown	21	5	
Rietfontein			
Riversdale			
Robertson	18	0	
Sheeprun	23	0	
(near Maclear)			
Somerset-Oos	20	1	
Steynsburg			
Strydenburg			
Sutherland	15	-7	
Swellendam			
Tarkastad			
Touwsrivier			
Twee Riviere	27	3	
(Gemsbokpark)			
Umtata	23	3	
Uniondale			
Upington	25	5	
Vanwyksvlei	21	-1	
Victoria-Wes	20	-6	
Vredendal	20	1	
Vryburg	25	4	
Williston			
Willowmore	16	-1	
Willowpark	19	-2	
(near Dordrecht)			

NATAL	Max	Min	RRR
Cape St. Lucia	22	15	
Dundee			
Durban	23	16	
(Louis Botha)			
Estcourt	20	5	
Harding			
Himeville			
Mkuze			
Hluhluwe			
Newcastle	28	2	
Cedara	22	4	
(Pietermaritzburg)			
Port Shepstone	19	15	
Richmond			
Seven Oaks			
Vryheid			
Waterford	21	-3	
(near Underberg)			

TRANSVAAL

Barberton			
Belfast			
Bethal	20	2	
Bospoort	27	3	
Carolina	18	3	
Chester			
(near Gravelotte)			
Crecy			
Groendraai	28	4	
(naby Vaalwater)			
Jan Kempdorp			
Jan Smuts	20	7	
Joubert Park (Jhb)	19	9	
Kroondal	23	4	
Levuba	22	13	
Leeudoringstad			
Lichtenburg			
Letaba			
Loskopdam			
Lydenburg	20	2	
Marnitz	23	10	
Mara	22	7	
Marble Hall			
Messina	25	9	
Middelburg			
Nelspruit	22	7	
Phalaborwa	24	12	
Pietersburg	21	5	
Piet Retief	20	4	

TRANSVAAL	Max	Min	RRR
Pongola			
Potchefstroom	23	3	
Potgietersrus	22	7	
Pretoria W.B.	22	7	
Pretoriuskop			
Punda Milia			
Sandpan (NW. Tvl.)			
Satara			
Sekhukhune			
Shingwidzi			
Skukuza			
Standerton	20	1	
Thabazimbi			
Tomburke			
Tzaneen			
Vereeniging			
Volksrust			
Warmbad	23	6	
Witbank			
Zeerust			

O.V.S. - O.F.S.

Balkfontein			
(naby Bothaville)			
Bethlehem	20	-1	
Bloemfontein	21	-1	
(J.B.M. Hertzog)			
Bultfontein			
Fauresmith	21	1	
Ficksburg			
Frankfort	21	0	
Harrismith			
Hoopstad	24	4	
Kroonstad	21	4	
Lindley			
Modderpoort			
Petrusburg			
Philippolis			
Reddersburg			
Reitz			
Vrede			
Warden			
Welkom	22	5	
Wepener	21	-2	
Winburg			
Zastron			

S.W.A.	Max	Min	RRR
Aroab			
Bethanie			
Dordabis			
Gobabeb	32	18	
Gobabis	22	4	
Grootfontein			
Cape Fria	25	12	
Karasburg			
Kalkfeld			
Karibib			
Keetmanshoop	26	12	
Kub			
Luderitz	19	11	
Mariental	25	12	
Ohopoho			
Okahandja			
Okaukueye			
Ondangua			
Otavi			
Otjiwarongo			
Outjo	25	8	
Rehoboth			
Runtu	25	12	
Steinhausen			
Tsumeb	25	13	
Walvisbaai	30	11	
Windhoek W.K.	20	7	
J.G.Strydom L.H.	21	9	

BASUTOLAND

Maseru	19	0	

BETSJOEANALAND/BECHUANALAND

Francistown	21	6	
Gaberones	26	5	
Ghanzi	26	9	
Lobatsi			
Mahalapye			
Maun	25	8	
Shakawe			
Tsabong	26	4	
Tsane	26	6	

SWAZILAND

Embelembe			
Manzini	22	13	
Stegi			

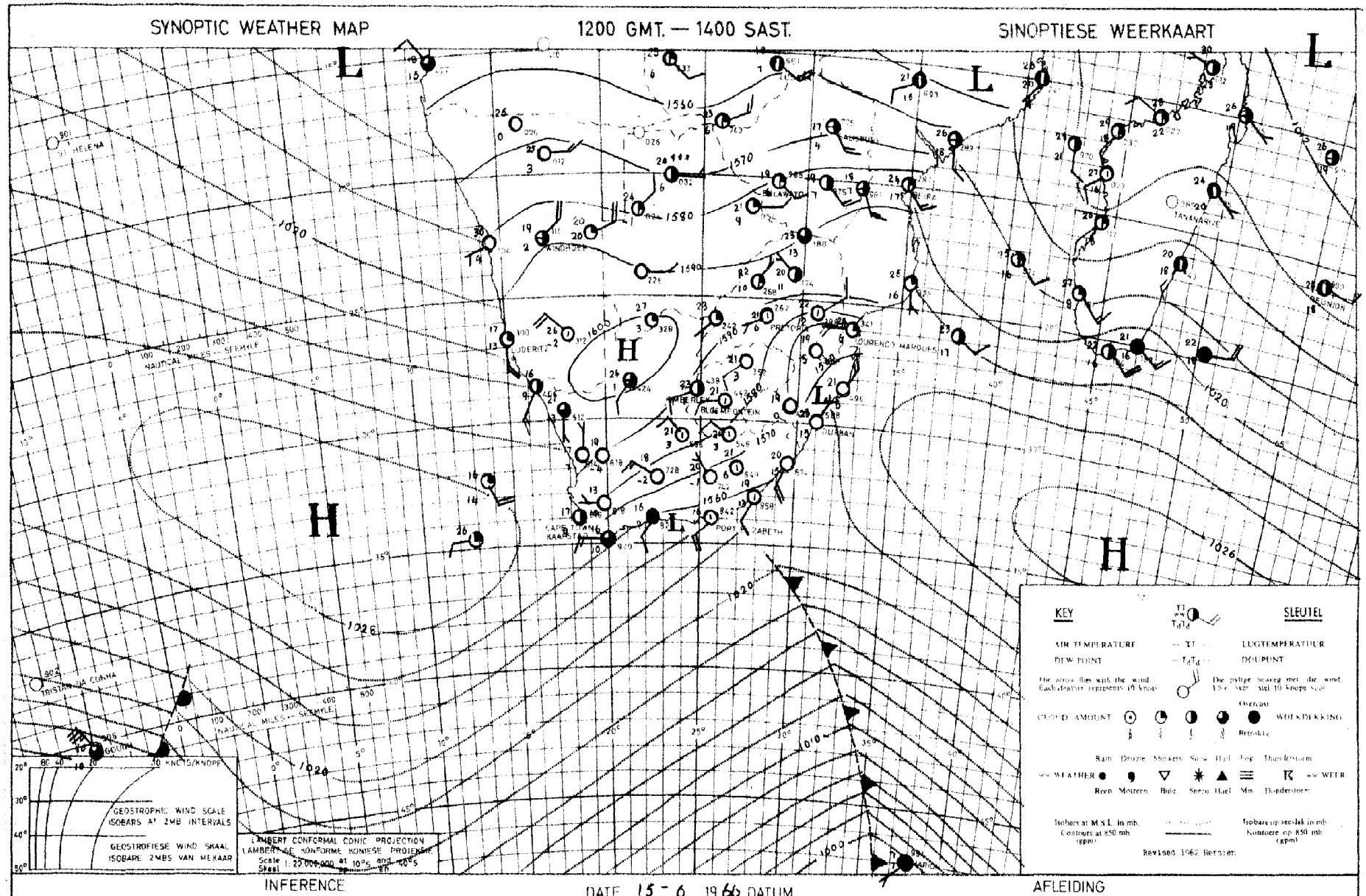

INFERENCE

DATE 15.6.19.66 DATUM

AFLEIDING

The Atlantic high is ridging in south of the country and will cause partly cloudy weather over Natal. Over the remainder of the country the air is dry and it will be mainly fine.

Die Atlantiese hoog druk 'n rug suid van die land in en sal gedeeltelik bewolkte weer oor Natal veroorsaak. Oor die res van die land is die lug droog en sal dit hoofsaaklik mooiweer wees.

DAAGLIKSE WEERBULLETIN

Maksimum en Minimum Temperatuur (°C) en Reënval (RRR) in mm vir die 24 uur geëindig om 0800 SAST op

WEERBURO / WEATHER BUREAU
DEPT. VAN VERVOER / DEPT. OF TRANSPORT
17 - 6 1966

DAILY WEATHER BULLETIN

Maximum and Minimum Temperatures (°C) and rainfall (RRR) in mm for the 24 hours ended at 0800 SAST on

CAPE - KAAP	Max	Min	RRR
Aberdeen			
Addo			
Alexander Bay	22	6	
Aliwal North	20	-3	
Bashee	22	12	
Beaufort-Wes	18	-2	
(Lughawe)			
Boegoebergdam			
Boetsap			
Brakkekuil			
(naby Heidelberg)			
Brandvlei			
Cala			
Caledon			
Calitzdorp			
Calvinia	21	2	
Cape Agulhas	16	9	
Cape Columbine	16	9	
Cape Point	17	12	0.1
Cape St. Francis	18	13	
Cape Town	18	6	
(D.F. Malan)			
Cape Town			
(Roeland Str.)			
Carnarvon			
Ceres			
Citrusdal			
Colesberg			
Cradock			
Dohne	17	7	
De Aar	19	-2	
Douglas			
East London	22	7	
(Airport)			
Eensaamheid			
(naby Herold)			
Elsenburg			
Fraserburg	18	-3	
Caries			
George			
Graaff-Reinet	21	5	
Grahamstown			
Hopetown			
Idutywa			
Jansenville	22	1	
Joubertina			
Kimberley	20	2	
(Airport)			
Knysna			
Kokstad	16	-1	
Kuruman	23	5	

KAAP - CAPE	Max	Min	RRR
Ladismith			
Lake Mentz			
Maclear			
Mafeking	27	7	
Malmesbury			
Matatiele			
Matroosberg	16	-2	
Grootfontein	16	-3	
(Middelburg)			
Mosselbaai	17	11	
Mount Frere			
Okiep	23	8	
Oudtshoorn			
Petrusville			
Piketberg			
Pofadder	22	8	
Port Alfred			
Port Elizabeth	22	9	
Port Nolloth	18	4	
Port St. Johns	21	15	
Prieska	20	-2	
Prince Albert			
Queenstown	15	-2	
Rietfontein			
Riversdale	20	3	
Robertson	21	1	
Sheeprun	17	-3	
(near Maclear)			
Somerset-Oos	21	3	
Steynsburg			
Strydenburg			
Sutherland	16	-6	
Swellendam			
Tarkastad			
Touwsrivier			
Twee Riviere	26	2	
(Gemsbokpark)			
Umtata	20	2	
Uniondale			
Upington	24	6	
Vanwyksvlei	20	0	
Victoria-Wes	17	-7	
Vredendal	24	1	
Vryburg	24	6	
Williston			
Willowmore	17	-1	
Willowpark	17	-1	
(near Dordrecht)			

NATAL	Max	Min	RRR
Cape St. Lucia	27	13	2.0
Dundee			
Durban	22	9	
(Louis Botha)			
Estcourt	15	3	
Harding			
Himeville			
Mkuze			
Hluhluwe			
Newcastle	17	1	
Cedara	16	3	
(Pietermaritzburg)			
Port Shepstone	22	11	
Richmond			
Seven Oaks			
Vryheid			
Waterford	14	-1	
(near Underberg)			
TRANSVAAL			
Barberton			
Belfast	17	0	
Bethal	22	6	
Bospoort	14	1	
Carolina			
Chester			
(near Gravelotte)			
Crecy			
Groendraai	25	2	
(naby Vaalwater)			
Jan Kempdorp			
Jan Smuts	19	4	
Joubert Park (Jhb)	19	6	
Kroondal	24	4	
Leeudoringstad			
Lichtenburg			
Letaba			
Loskopdam			
Lydenburg	16	3	
Levubu	21	12	
Mara	21	6	
Marble Hall			
Messina	24	2	
Middelburg			
Marnitz	22	9	
Nelspruit	22	7	
Phalaborwa	24	13	
Pietersburg	19	4	
Piet Retief	15	7	

TRANSVAAL	Max	Min	RRR
Pongola			
Potchefstroom	23	6	
Potgietersrus	23	5	
Pretoria W.B.	22	6	
Pretoriuskop			
Punda Milia			
Sandpan (NW. Tvl.)	25	5	
Satara			
Sekhukhune			
Shingwidzi			
Skukuza	24	5	
Standerton	18	-1	
Thabazimbi			
Tomburke			
Tzaneen			
Vereeniging			
Volksrust			
Warmbad	23	1	
Witbank			
Zeerust			
O.V.S. - O.F.S.			
Balkfontein			
(naby Bothaville)			
Bethlehem	17	-3	
Bloemfontein	20	-3	
(J.B.M. Hertzog)			
Bultfontein			
Fauresmith	19	-4	
Ficksburg			
Frankfort	19	-1	
Harrismith			
Hoopstad	23	1	
Kroonstad	21	3	
Lindley			
Modderpoort			
Petrusburg			
Philippolis			
Reddersburg			
Reitz			
Vrede			
Warden			
Welkom	22	3	
Wepener	19	-4	
Winburg			
Zastron			

S.W.A.	Max	Min	RRR
Aroab			
Bethanie			
Dordabis			
Gobabeb	31	17	
Gobabis	22	4	
Grootfontein			
Cape Fria	24	16	
Karasburg			
Kalkfeld			
Karibib			
Keetmanshoop	25	11	
Kub			
Luderitz	18	11	
Mariental			
Ohopoho			
Okahandja			
Okaukueye			
Ondangua	24	11	
Otavi			
Otjiwarongo			
Outjo	23	8	
Rehoboth			
Runtu	24	8	
Steinhausen			
Tsumeb	24	10	
Walvisbaai	21	12	
Windhoek W.K.	20	9	
J.G. Strydom. L.H.	20	5	
BASUTOLAND			
Maseru	18	-3	
BETSJOEANALAND/BECHUANALAND			
Francistown	22	8	
Gaberones	26	7	
Ghanzi	24	7	
Lobatsi			
Mahalapye			
Maun	24	7	
Shakawe	24	5	
Tsabong	26	4	
Tsane	26	7	
SWAZILAND			
Emlembe			
Manzini	22	11	
Stegi			

SYNOPTIC WEATHER MAP 1200 GMT. — 1400 SAST. SINOPTIESE WEERKAART

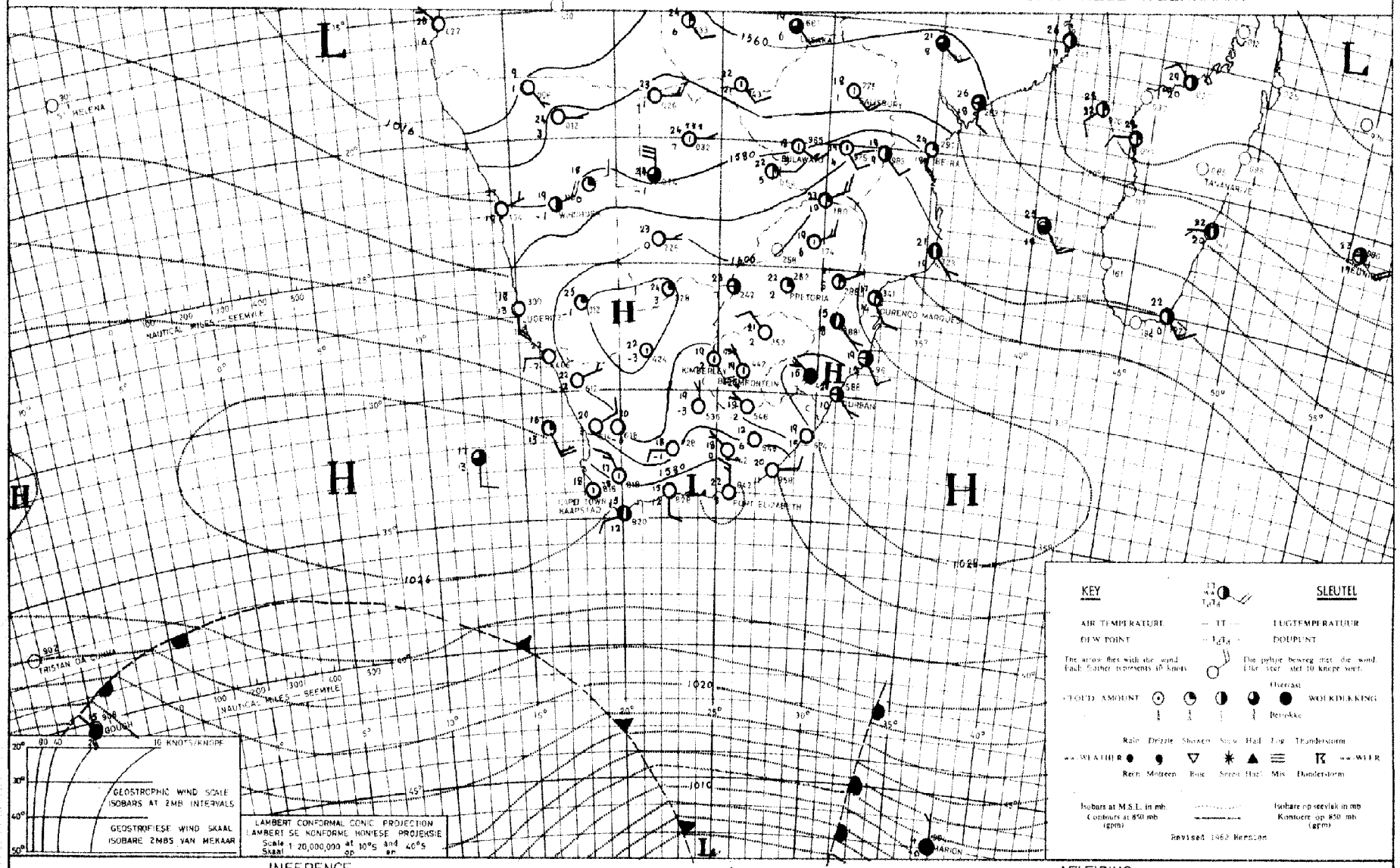

INFERENCE DATE 16 - 6 1966 DATUM AFLEIDING

The high situated south-east of the country is moving eastwards so that it will clear over the north-eastern interior. With a high over the interior, no change is expected in the fine weather conditions over the remainder of the country.

Die hoog suidoos van die land gelee, beweeg ooswaarts en dus sal dit opklaar oor die noordoostelike binneland. Met 'n hoog oor die binneland word geen veranderings in die mooiweerstoestande oor die res van die land verwag nie.

DAAGLIKSE WEERBULLETIN

Maksimum en Minimum Temperatuur (°C) en Reënval (RRR) in mm vir die 24 uur geëindig om 0800 SAST op

WEERBURO / WEATHER BUREAU
DEPT. VAN VERVOER / DEPT. OF TRANSPORT
18 - 6 - 1966

DAILY WEATHER BULLETIN

Maximum and Minimum Temperatures (°C) and rainfall (RRR) in mm for the 24 hours ended at 0800 SAST on

CAPE - KAAP	Max	Min	RRR
Aberdeen			
Addo			
Alexander Bay	20	7	
Aliwal North	19	-5	
Bashee	20	12	
Beaufort-Wes	19	-2	
(Lughawe)			
Boegoebergdam			
Boetsap			
Brakkekuil			
(naby Heidelberg)			
Brandvlei			
Cala			
Caledon			
Calitzdorp			
Calvinia	20	3	
Cape Agulhas	17	11	1·1
Cape Columbine	16	10	
Cape Point	16	12	0·5
Cape St. Francis	17	9	
Cape Town	18	8	
(D.F. Malan)			
Cape Town			
(Roeland Str.)			
Carnarvon			
Ceres			
Citrusdal			
Colesberg			
Cradock			
Dôhne	18	5	
De Aar	19	-3	
Douglas			
East London	21	6	
(Airport)			
Eensaamheid			
(naby Herold)			
Elsenburg			
Fraserburg	19	-1	
Garies			
George			
Graaff-Reinet	21	5	
Grahamstown			
Hopetown			
Idutywa			
Jansenville	21	5	
Joubertina			
Kimberley	20	1	
(Airport)			
Knysna			
Kokstad	18	-3	
Kuruman	23	0	

KAAP - CAPE	Max	Min	RRR
Ladismith			
Lake Mentz			
Maclear			
Mafeking	20	6	
Malmesbury			
Matatiele			
Matroosberg	17	3	
Grootfontein			
(Middelburg)	20	-4	
Mosselbaai	19	11	
Mount Frere			
Okiep	25	10	
Oudtshoorn	19	-2	
Petrusville			
Piketberg			
Pofadder	23	9	
Port Alfred			
Port Elizabeth	19	4	
Port Nolloth	15	6	
Port St. Johns	22	13	
Prieska			
Prince Albert			
Queenstown	20	-4	
Ristfontein			
Riversdale	20	4	
Robertson	20	1	
Sheeprun	19	-3	
(near Maclear)			
Somerset-Oos	20	3	
Steynsburg			
Strydenburg			
Sutherland	18	-4	
Swellendam			
Tarkastad			
Touwsrivier			
Twee Riviere	26	1	
(Gemsbokpark)			
Umtata	22	1	
Uniondale			
Upington	26	5	
Vanwyksvlei	22	1	
Victoria-Wes	19	-5	
Vredendal	23	2	
Vryburg	22	-2	
Williston			
Willowmore	18	-2	
Willowpark			
(near Dordrecht)	17	-2	

NATAL	Max	Min	RRR
Cape St. Lucia	24	14	
Dundee			
Durban	23	12	
(Louis Botha)			
Estcourt	20	1	
Harding			
Himeville			
Mkuze			
Hluhluwe			
Newcastle	22	-4	
Cedara			
(Pietermaritzburg)	19	-1	
Port Shepstone	21	12	
Richmond			
Seven Oaks			
Vryheid			
Waterford			
(near Underberg)			
TRANSVAAL			
Barberton			
Belfast			
Bethal	17	-7	
Bospoort	20	1	
Carolina	17	0	
Chester			
(near Gravelotte)			
Crecy	27	3	
Groendraai	23	4	
(naby Vaalwater)			
Jan Kempdorp			
Jan Smuts	19	3	
Joubert Park (Jhb)	17	5	
Kroondal	22	5	
Levubu	23	11	0·5
Leeudoringstad			
Lichtenburg			
Letaba			
Loskopdam			
Lydenburg	20	5	
Marnitz	21	10	
Mara	22	7	
Marble Hall			
Messina	25	10	
Middelburg			
Nelspruit	23	7	
Phalaborwa	24	13	
Pietersburg	20	8	
Piet Retief	19	1	

TRANSVAAL	Max	Min	RRR
Pongola			
Potchefstroom	21	2	
Potgietersrus	21	7	
Pretoria W.B.	21	1	
Pretoriuskop			
Punda Milia			
Sandpan (NW. Tvl.)	22	5	
Satara			
Sekhukhune			
Shingwidzi			
Skukuza			
Standerton	18	-4	
Thabazimbi			
Tomburke			
Tzaneen			
Vereeniging			
Volksrust			
Warmbad	21	6	
Witbank			
Zeerust			
O.V.S. - O.F.S.			
Balkfontein			
(naby Bothaville)			
Bethlehem	19	-5	
Bloemfontein	19	-4	
(J.B.M. Hertzog)			
Bultfontein			
Fauresmith	19	-6	
Ficksburg			
Frankfort			
Harrismith			
Hoopstad	20	-2	
Kroonstad	19	1	
Lindley			
Modderpoort			
Petrusburg			
Philippolis			
Reddersburg			
Reitz			
Vrede			
Warden			
Welkom	19	2	
Wepener	18	-6	
Winburg			
Zastron			

S.W.A.	Max	Min	RRR
Arcab			
Bethanie			
Dordabis			
Gobabeb	31	14	
Gobabis	21	3	
Grootfontein			
Cape Fria	35	18	
Karasburg			
Kalkfeld			
Karibib			
Keetmanshoop	25	10	
Kub			
Luderitz	21	12	
Mariental	24	10	
Ohopoho			
Okahandja			
Okaukueye			
Ondangua			
Otavi			
Otjiwarongo			
Outjo	23	9	
Rehoboth			
Runtu	23	12	
Steinhausen			
Tsumeb	23	9	
Walvisbaai	28	15	
Windhoek W.K.	19	7	
J.G. Strydom Lughawe	19	2	
BASUTOLAND			
Maseru	17	-3	
BETSJOEANALAND/BECHUANALAND			
Francistown	21	6	
Gaberones	23	5	
Ghanzi	22	4	
Lobatsi			
Mahalapye			
Maun	23	8	
Shakawe	23	8	
Tsabong	24	2	
Tsane	23	3	
SWAZILAND			
Embelembe			
Manzini	25	8	
Stegi			

SYNOPTIC WEATHER MAP — 1200 GMT — 1400 SAST — SINOPTIESE WEERKAART

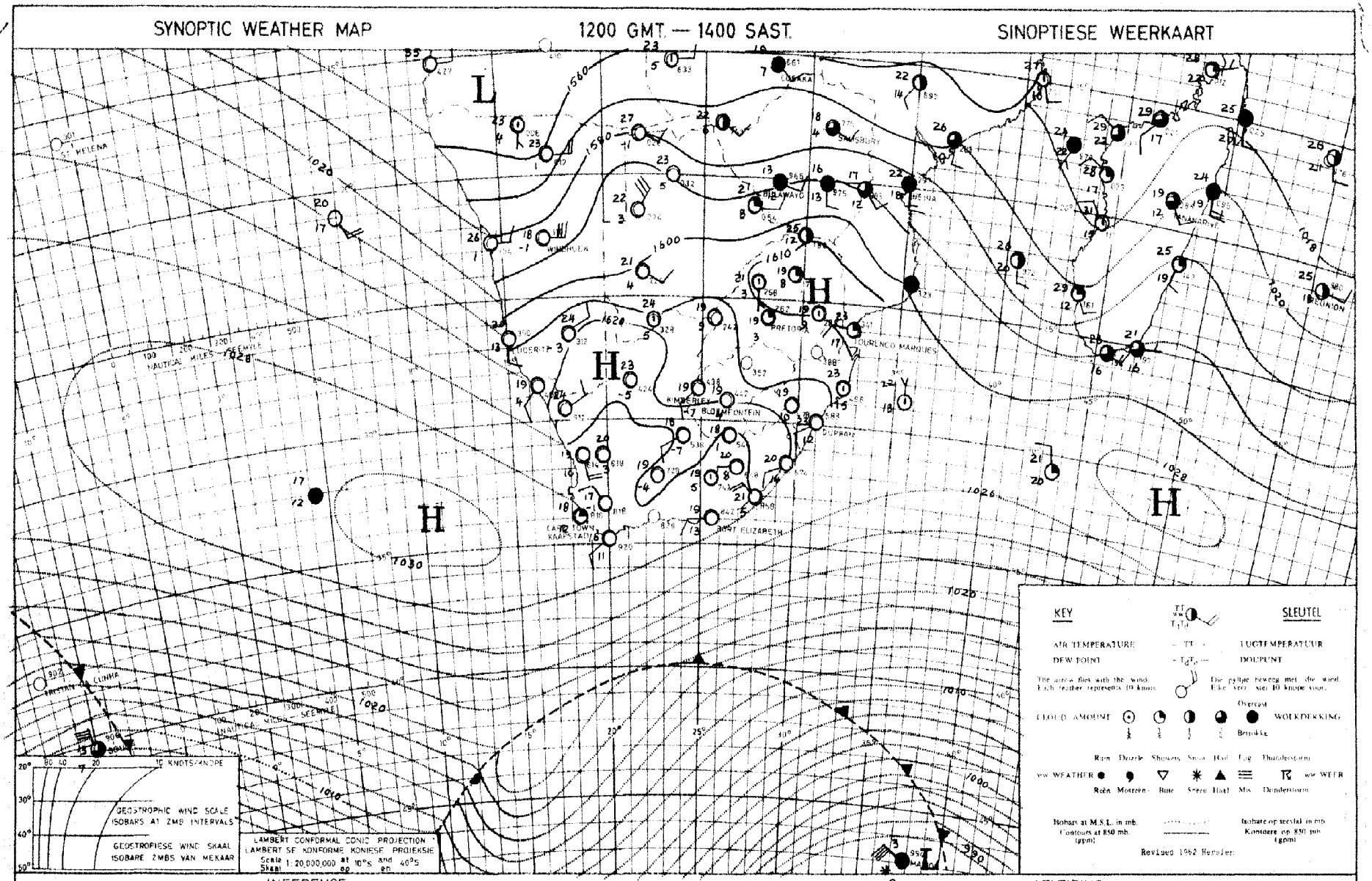

KEY — SLEUTEL

AIR TEMPERATURE — TT — LUGTEMPERATUUR

DEW POINT — T_dT_d — DOUPUNT

The arrow flies with the wind. Each feather represents 10 knots. — Die pyltjie beweeg met die wind. Elke veer stel 10 knope voor.

CLOUD AMOUNT — Overcast — WOLKDEKKING — Bewolk

ww WEATHER — Rain, Drizzle, Showers, Snow, Hail, Fog, Thunderstorm — ww WEER — Reën, Motreën, Buie, Sneeu, Hael, Mis, Donderstorm

Isobars at M.S.L. in mb. Contours at 850 mb. (gpm) — Isobare op seevlak in mb. Kontoere op 850 mb (gpm)

Revised 1962 Hersien

INFERENCE

DATE 17 - 6 - 1966 DATUM

AFLEIDING

Easterly winds over the north-eastern parts of the country are bringing moisture over the Northern Transvaal and Bechuanaland where it will be partly cloudy. On the other hand, dry easterly winds from the interior will cause bergwinds along the South-West African coast.

Oostewinde oor die noordoostelike dele van die land voer vogtige lug in oor Noord-Transvaal en Betsjoeana-land waar dit gedeeltelik bewolk sal wees. Droë oostewinde wat vanuit die binneland waai sal egter bergwinde langs die Suidwes-Afrikaanse kus veroorsaak.

DAAGLIKSE WEERBULLETIN

Maksimum en Minimum Temperatuur (°C) en Reënval (RRR) in mm vir die 24 uur geëindig om 0800 SAST op

WEERBURO / WEATHER BUREAU
DEPT. VAN VERVOER / DEPT. OF TRANSPORT

19 - 6 - 1966

DAILY WEATHER BULLETIN

Maximum and Minimum Temperatures (°C) and rainfall (RRR) in mm for the 24 hours ended at 0800 SAST on

CAPE - KAAP	Max	Min	RRR
Aberdeen			
Addo			
Alexander Bay	31	14	
Aliwal North	18	-5	
Bashee	21	12	
Beaufort-Wes	23	12	
(Lughawe)			
Boegoebergdam			
Boetsap			
Brakkekuil			
(naby Heidelberg)			
Brandvlei			
Cala			
Caledon			
Calitzdorp			
Calvinia	24	2	
Cape Agulhas	15	11	
Cape Columbine	14	8	
Cape Point	13	11	
Cape St. Francis	17	11	
Cape Town			
(D.F. Malan)	17	6	
Cape Town			
(Roeland Str.)			
Carnarvon			
Ceres			
Citrusdal			
Colesberg			
Cradock			
Dohne	22	8	
De Aar	19	-3	
Douglas			
East London	21	9	
(Airport)			
Eensgaamheid			
(naby Herold)			
Elsenburg			
Fraserburg	20	0	
Garies			
George			
Graaff-Reinet			
Grahamstown			
Hopetown			
Idutywa			
Jansenville	24	3	
Joubertina			
Kimberley	20	1	
(Airport)			
Knysna			
Kokstad	20	-2	
Kuruman	21	0	

KAAP - CAPE	Max	Min	RRR
Ladismith			
Lake Mentz			
Maclear			
Mafeking	19	2	
Malmesbury			
Matatiele			
Matroosberg			
Grootfontein			
(Middelburg)	19	-4	
Mosselbaai	17	9	
Mount Frere			
Okiep	24	12	
Oudtshoorn	21	-1	
Petrusville			
Piketberg			
Pofadder	22	8	
Port Alfred			
Port Elizabeth	25	5	
Port Nolloth	22	12	
Port St. Johns	22	13	
Prieska	20	-4	
Prince Albert			
Queenstown	20	0	
Rietfontein			
Riversdale	21	7	0.4
Robertson	24	6	
Sheeprun	21	-5	
(near Maclear)			
Somerset-Oos	25	8	
Steynsburg			
Strydenburg			
Sutherland	18	-1	
Swellendam			
Tarkastad			
Touwsrivier			
Twee Riviere	24	3	
(Gemsbokpark)			
Umtata	23	1	
Uniondale			
Upington	24	3	
Vanwyksvlei	22	0	
Victoria-Wes			
Vredendal	27	5	
Vryburg	21	0	
Williston			
Willowmore			
Willowpark			
(near Dordrecht)			

NATAL	Max	Min	RRR
Cape St. Lucia	22	14	
Dundee			
Durban	23	6	
(Louis Botha)			
Estcourt	17	2	
Harding			
Himeville			
Mkuze			
Hluhluwe			
Newcastle	19	-6	
Cedara			
(Pietermaritzburg)	20	1	
Port Shepstone	22	12	
Richmond			
Seven Oaks			
Vryheid			
Waterford			
(near Underberg)			

TRANSVAAL

Barberton			
Belfast			
Bethal	17	-2	
Bospoort	18	-2	
Carolina	14	0	
Chester			
(near Gravelotte)			
Crecy	20	3	
Groendraai	21	2	
(naby Vaalwater)			
Jan Kempdorp			
Jan Smuts	16	3	
Joubert Park (Jhb)	16	6	
Kroondal	20	1	
Leeudoringstad			
Lichtenburg			
Letaba			
Loskopdam			
Lydenburg	17	2	
Marble	21	12	
Mara	20	8	
Marble Hall			
Messina	23	11	
Middelburg			
Nelspruit	22	5	
Phalaborwa	23	9	
Pietersburg	17	4	
Piet Retief	16	2	

TRANSVAAL	Max	Min	RRR
Pongola			
Potchefstroom	19	-1	
Potgietersrus			
Pretoria W.B.	19	2	
Pretoriuskop			
Punda Milia			
Sandpan (NW. Tvl.)	22	9	
Satara			
Sekhukhune			
Shingwidzi			
Skukuza			
Standerton	17	-5	
Thabazimbi			
Tomburke			
Tzaneen			
Vereeniging			
Volksrust			
Warmbad	20	4	
Witbank			
Zeerust			

O.V.S. - O.F.S.

Balkfontein			
(naby Bothaville)			
Bethlehem	19	-8	
Bloemfontein	18	-5	
(J.B.M. Hertzog)			
Bultfontein			
Fauresmith	17	-6	
Ficksburg			
Frankfort	19	-6	
Harrismith			
Hoopstad	19	-3	
Kroonstad	18	0	
Lindley			
Modderpoort			
Petrusburg			
Philippolis			
Reddersburg			
Reitz			
Vrede			
Warden			
Welkom			
Wepener	18	-6	
Winburg			
Zastron			

S.W.A.	Max	Min	RRR
Aroab			
Bethanie			
Dordabis			
Gobabeb	30	15	
Gobabis	20	2	
Grootfontein			
Cape Fria	34	24	
Karasburg			
Kalkfeld			
Karibib			
Keetmanshoop	23	9	
Kub			
Luderitz	28	15	
Mariental	22	4	
Ohopoho			
Okahandja			
Okaukueye			
Ondangua			
Otavi			
Otjiwarongo			
Outjo	22	8	
Rehoboth			
Runtu			
Steinhausen			
Tsumeb	23	8	
Walvisbaai	26	16	
Windhoek W.K.	17	5	
J.G. Strydom Lughawe	18	3	

BASUTOLAND

Maseru	17	-5	

BETSJOEANALAND/BECHUANALAND

Francistown	20	11	
Gaberones	22	5	
Ghanzi	22	7	
Lobatsi			
Mahalapye			
Maun	23	14	
Shakawe	23	8	
Tsabong	23	1	
Tsane	22	11	

SWAZILAND

Embelebe			
Manzini			
Stegi			

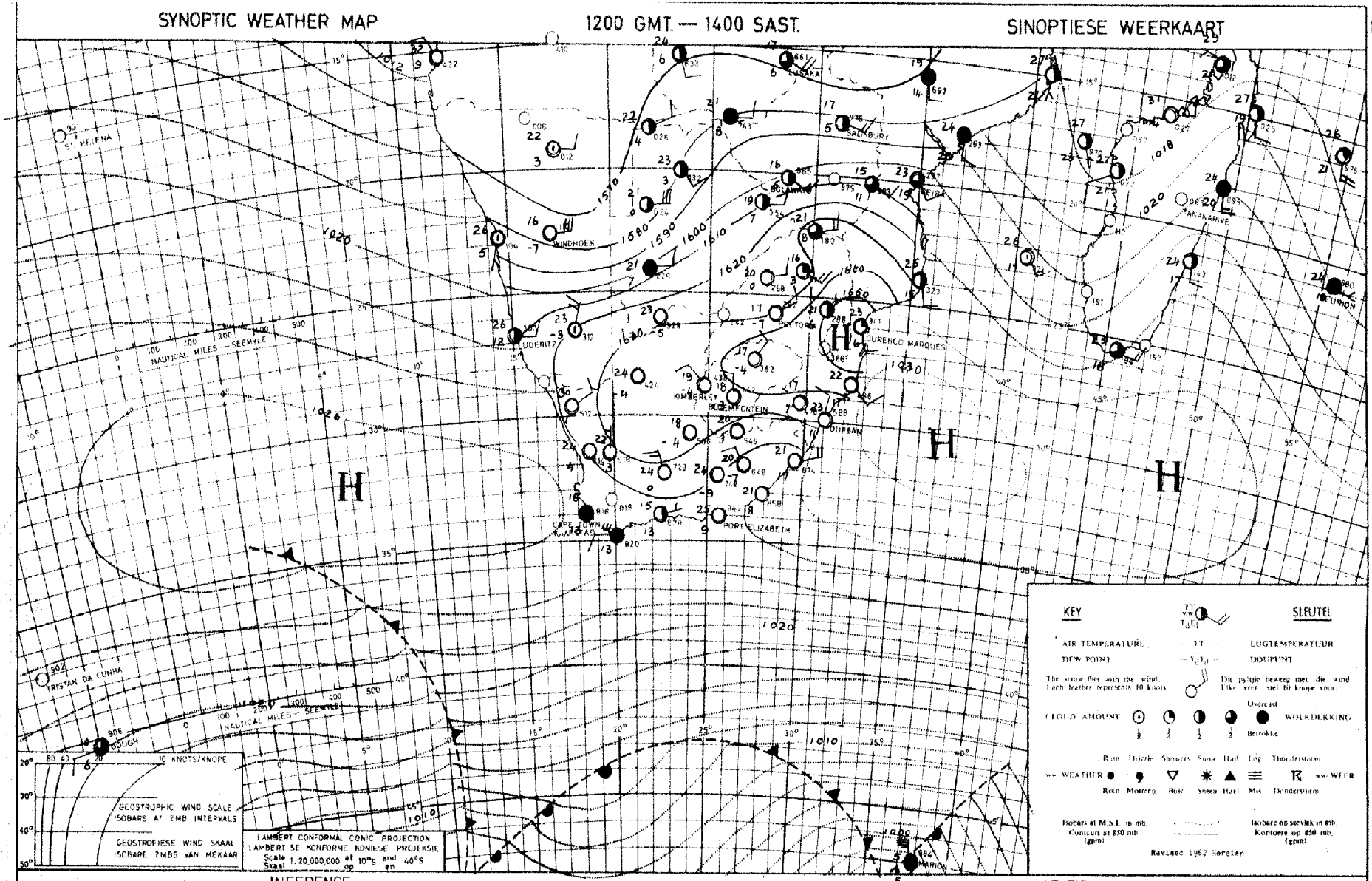

INFERENCE

DATE 18 - 6 - 1966 DATUM

AFLEIDING

The strong high over the interior will maintain settled conditions over most parts. A shallow layer of moist air on the northern side of the high will cause partly cloudy conditions over Bechuanaland and over Northern Transvaal. The cold front west of the Cape is weak in lower latitudes and will therefore not influence the weather at the Cape.

Met die sterk hoog oor die binneland sal mooiweerstoestande oor die meeste dele voortduur. 'n Vlak vogtige laag aan die noordekant van hierdie hoog sal egter gedeeltelik bewolkte toestande oor Betsjoeanaland en Noord-Transvaal veroorsaak. Die kouefront wes van die Kaap is swak in laer breedtegrade en sal dus nie die weer by die Kaap beinvloed nie.

DAAGLIKSE WEERBULLETIN

Maksimum en Minimum Temperatuur (°C) en Reënval (RRR)
in mm vir die 24 uur geëindig om 0800 SAST op

WEERBURO / WEATHER BUREAU
DEPT. VAN VERVOER / DEPT. OF TRANSPORT
20 - 6 - 1966

DAILY WEATHER BULLETIN

Maximum and Minimum Temperatures (°C) and rainfall (RRR)
in mm for the 24 hours ended at 0800 SAST on

CAPE - KAAP	Max	Min	RRR
Aberdeen			
Addo			
Alexander Bay	30	13	
Aliwal North	19	-5	
Bashee	28	11	
Beaufort-Wes	22	7	
(Lughawe)			
Boegoebergdam			
Boetsap			
Brakkekuil			
(naby Heidelberg)			
Brandvlei			
Cala			
Caledon			
Calitzdorp			
Calvinia	22	2	
Cape Agulhas	17	9	
Cape Columbine	16	7	
Cape Point	16	12	
Cape St. Francis	16	8	
Cape Town	17	5	
(D.F. Malan)			
Cape Town			
(Roeland Str.)			
Carnarvon			
Ceres			
Citrusdal			
Colesberg			
Cradock			
Döhne	22	9	
De Aar	19	-2	
Douglas			
East London	21	11	
(Airport)			
Eensaamheid			
(naby Herold)			
Elsenburg			
Fraserburg	19	-2	
Caries			
George			
Graaff-Reinet	24	7	
Grahamstown			
Hopetown			
Idutywa			
Jansenville	26	2	
Joubertina			
Kimberley	16	0	
(Airport)			
Knysna			
Kokstad	19	-3	
Kuruman	18	-1	

KAAP - CAPE	Max	Min	RRR
Ladismith			
Lake Mentz			
Maclear			
Mafeking	18	3	
Malmesbury			
Matatiele			
Matroosberg	21	5	
Grootfontein	19	-3	
(Middelburg)			
Mosselbaai	14	9	
Mount Frere			
Okiep	22	11	
Oudtshoorn	24	0	
Petrusville			
Piketberg			
Pofadder	21	7	
Port Alfred			
Port Elizabeth	17	9	
Port Nolloth	31	13	
Port St. Johns	25	14	
Prieska	23	-3	
Prince Albert			
Queenstown	21	-3	
Rietfontein			
Riversdale	14	5	
Robertson	14	1	
Sheeprun	21	-3	
(near Maclear)			
Somerset-Oos	24	15	
Steynsburg			
Strydenburg			
Sutherland	17	-4	
Swellendam			
Tarkastad			
Touwsrivier			
Twee Riviere	22	0	
(Gemsbokpark)			
Umtata	24	1	
Uniondale			
Upington	22	2	
Vanwyksvlei	20	-1	
Victoria-Wes	19	-6	
Vredendal	28	5	
Vryburg	19	-2	
Williston			
Willowmore	22	0	
Willowpark	17	-3	
(near Dordrecht)			

NATAL	Max	Min	RRR
Cape St. Lucia	24	12	
Dundee			
Durban	23	6	
(Louis Botha)			
Estcourt			
Harding			
Himeville			
Mkuze			
Hluhluwe			
Newcastle	23	-5	
Cedara			
(Pietermaritzburg)			
Port Shepstone	24	13	
Richmond			
Seven Oaks			
Vryheid			
Waterford	19	-5	
(near Underberg)			
TRANSVAAL			
Barberton			
Belfast			
Bethal	17	-4	
Bospoort	17	-1	
Carolina	16	0	
Chester			
(near Gravelotte)			
Crecy	21	3	
Groendraai	20	5	
(naby Vaalwater)			
Jan Kempdorp			
Jan Smuts	15	4	
Joubert Park (Jhb)	15	5	
Kroondal	19	2	
Levubu	21	11	
Leeudoringstad			
Lichtenburg			
Letaba			
Loskopdam			
Lydenburg	18	2	
Marnitz	19	11	
Mara	21	12	
Marble Hall			
Messina	23	14	
Middelburg			
Nelspruit	24	5	
Phalaborwa	24	10	
Pietersburg	19	6	
Piet Retief	21	2	

TRANSVAAL	Max	Min	RRR
Pongola			
Potchefstroom	18	-3	
Potgietersrus	20	7	
Pretoria W.B.	18	4	
Pretoriuskop			
Punda Milia			
Sandpan (NW. Tvl.)	20	9	
Satara			
Sekhukhune			
Shingwidzi			
Skukuza	26	3	
Standerton	16	-6	
Thabazimbi			
Tomburke			
Tzaneen			
Vereeniging			
Volksrust			
Warmbad	19	3	
Witbank			
Zeerust			
O.V.S. - O.F.S.			
Balkfontein			
(naby Bothaville)			
Bethlehem	16	-6	
Bloemfontein	17	-5	
(J.B.M. Hertzog)			
Bultfontein			
Fauresmith	18	-5	
Ficksburg			
Frankfort	18	-6	
Harrismith			
Hoopstad	19	-3	
Kroonstad	17	-1	
Lindley			
Modderpoort			
Petrusburg			
Philippolis			
Reddersburg			
Reitz			
Vrede			
Warden			
Welkom	19	-1	
Wepener	18	-7	
Winburg			
Zastron			

S.W.A.	Max	Min	RRR
Aroab			
Bethanie			
Dordabis			
Gobabeb	28	17	
Gobabis	19	5	
Grootfontein			
Cape Fria	33	17	
Karasburg			
Kalkfeld			
Karibib			
Keetmanshoop	22	9	
Kub			
Luderitz	25	17	
Mariental			
Ohopoho			
Okahandja			
Okaukueye			
Ondangua	24	9	
Otavi			
Otjiwarongo			
Outjo	23	9	
Rehoboth			
Runtu	24	13	
Steinhausen			
Tsumeb	23	9	
Walvisbaai	30	16	
Windhoek W.K.	18	5	
J.G.Strydom Z.A.	17	5	
BASUTOLAND			
Maseru	16	-4	
BETSJOEANALAND/BECHUANALAND			
Francistown	19	13	
Gaberones	21	8	
Ghanzi	21	1	
Lobatsi			
Mahalapye			
Maun	23	11	
Shakawe	23	9	
Tsabong	21	0	
Tsane	27	8	
SWAZILAND			
Emlembe			
Manzini	23	5	
Stegi			

SYNOPTIC WEATHER MAP 1200 GMT. — 1400 SAST. SINOPTIESE WEERKAART

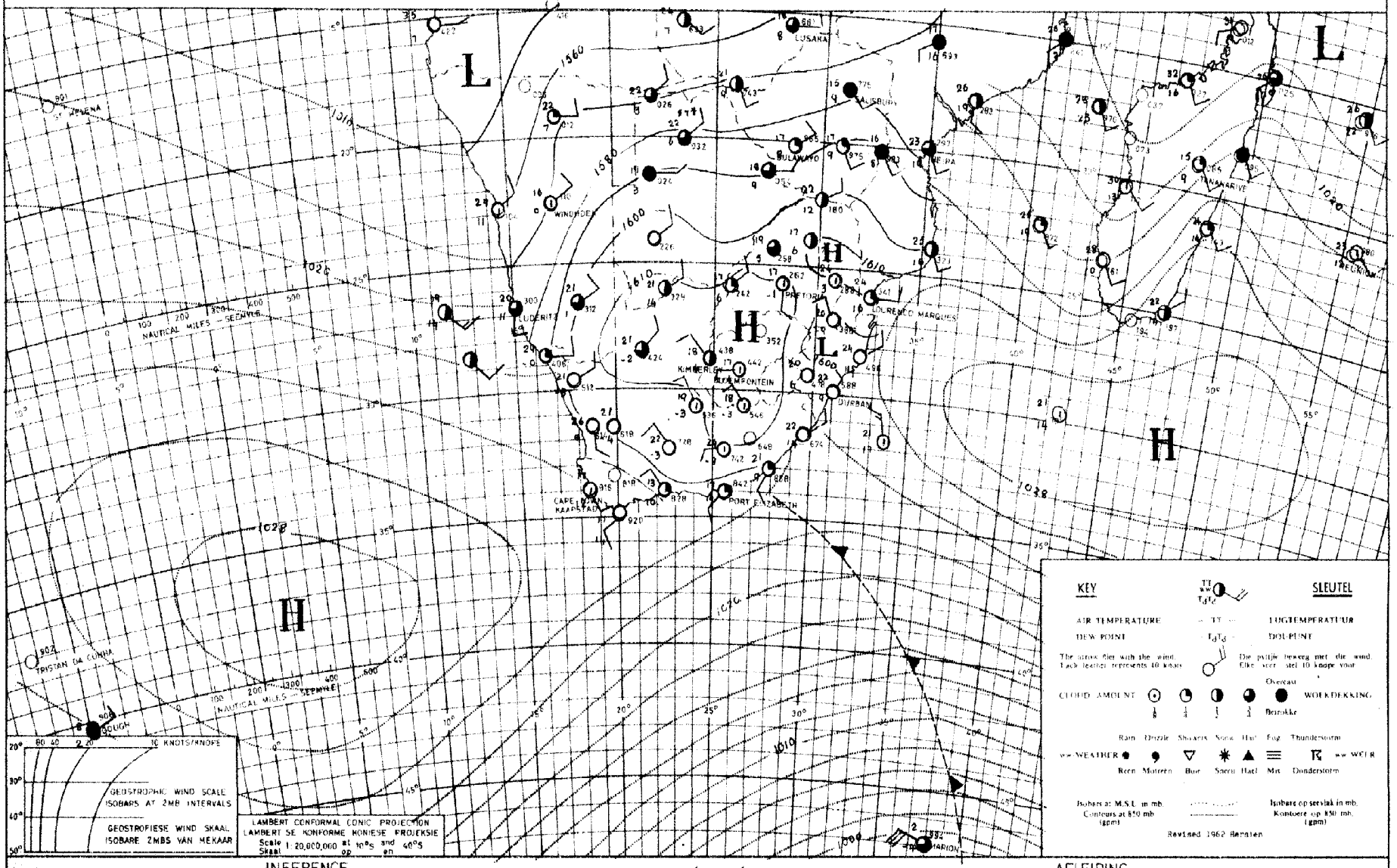

INFERENCE

DATE 19-6-19.66 DATUM

AFLEIDING

The weak cold front south-east of the country is moving eastwards, and is followed by a ridge of the Atlantic high, which will be off the eastern coastal regions tomorrow and will cause partly cloudy weather over northen Transvaal. Over the remainder of the country the air is dry and it will be fine.

Die swak koufront suidoos van die land beweeg verder ooswaarts en word gevolg deur h rug van die Atlantiese hoog wat môre langs die ooskusstreke sal wees en gedeeltelik bewolkte weer oor die noordelike dele van Transvaal sal veroorsaak. Oor die res van die land is die lug droog en sal dit mooiweer wees.

DAAGLIKSE WEERBULLETIN

Maksimum en Minimum Temperatuur (°C) en Reënval (RRR) in mm vir die 24 uur geëindig om 0800 SAST op

WEERBURO / WEATHER BUREAU
DEPT. VAN VERVOER / DEPT. OF TRANSPORT
21.6.1966

DAILY WEATHER BULLETIN

Maximum and Minimum Temperatures (°C) and rainfall (RRR) in mm for the 24 hours ended at 0800 SAST on

CAPE – KAAP	Max	Min	RRR
Aberdeen			
Addo			
Alexander Bay	28	14	
Aliwal North	19	-6	
Bashee	23	11	
Beaufort-Wes	21	3	
(Lughawe)			
Boegoebergdam			
Boetsap			
Brakkekuil			
(naby Heidelberg)			
Brandvlei			
Cala			
Caledon			
Calitzdorp			
Calvinia	21	1	
Cape Agulhas	17	11	
Cape Columbine	16	10	
Cape Point	16	11	
Cape St. Francis	17	14	
Cape Town	17	4	
(D.F. Malan)			
Cape Town			
(Roeland Str.)			
Carnarvon			
Ceres			
Citrusdal			
Colesberg			
Cradock			
Dohne	21	6	
De Aar	19	-2	
Douglas			
East London	21	11	
(Airport)			
Eensaamheid			
(naby Herold)			
Elsenburg			
Fraserburg	17	-2	
Garies			
George			
Graaff-Reinet	22	6	
Grahamstown			
Hopetown			
Idutywa			
Jansenville	25	1	
Joubertina			
Kimberley	19	0	
(Airport)			
Knysna			
Kokstad	20	-2	
Kuruman	19	4	

KAAP – CAPE	Max	Min	RRR
Ladismith			
Lake Mentz			
Maclear			
Mafeking	20	5	
Malmesbury			
Matatiele			
Matroosberg	20	2	
Grootfontein	18	-3	
(Middelburg)			
Mosselbaai	17	13	0·6
Mount Frere			
Okiep	20	10	
Oudtshoorn	25	0	
Petrusville			
Piketberg			
Pofadder	21	7	
Port Alfred			
Port Elizabeth	24	12	
Port Nolloth	30	15	
Port St. Johns	24	14	
Prieska	20	-4	
Prince Albert			
Queenstown	21	-3	
Rietfontein			
Riversdale	20	10	
Robertson	21	7	
Sheeprun	22	-3	
(near Maclear)			
Somerset-Oos	23	3	
Steynsburg			
Strydenburg			
Sutherland	16	-6	
Swellendam			
Tarkastad			
Touwsrivier			
Twee Riviere	21	1	
(Gemsbokpark)			
Umtata	23	0	
Uniondale			
Upington	22	2	
Vanwyksvlei	26	0	
Victoria-Wes	18	-5	
Vredendal	29	4	
Vryburg			
Williston			
Willowmore	21	1	
Willowpark	17	-3	
(near Dordrecht)			

NATAL	Max	Min	RRR
Cape St. Lucia	24	12	
Dundee			
Durban	24	6	
(Louis Botha)			
Estcourt	20	1	
Harding			
Himeville			
Mkuze			
Hluhluwe			
Newcastle	20	-5	
Cedara	20	2	
(Pietermaritzburg)			
Port Shepstone	23	12	
Richmond			
Seven Oaks			
Vryheid			
Waterford	18	-5	
(near Underberg)			
TRANSVAAL			
Barberton			
Belfast			
Bethal	17	-7	
Bospoort	17	4	
Carolina	16	0	
Chester			
(near Gravelotte)			
Crecy	22	3	
Groendraai	23	2	
(naby Vaalwater)			
Jan Kempdorp			
Jan Smuts	17	3	
Joubert Park (Jhb)	16	3	
Kroondal	20	3	
Levuba	23	11	
Leeudoringstad			
Lichtenburg			
Letaba			
Loskopdam			
Lydenburg	10	2	
Marnitz	27	10	
Mara	23	7	
Marble Hall			
Messina	28	8	
Middelburg			
Nelspruit	23	4	
Phalaborwa	25	16	
Pietersburg	19	5	
Piet Retief	18	1	

TRANSVAAL	Max	Min	RRR
Pongola			
Potchefstroom	18	-4	
Potgietersrus	21	7	
Pretoria W.B.	20	3	
Pretoriuskop			
Punda Milia			
Sandpan (NW. Tvl.)	23	11	
Satara			
Sekhukhune			
Shingwidzi			
Skukuza	26	3	
Standerton	18	-8	
Thabazimbi			
Tomburke			
Tzaneen			
Vereeniging			
Volksrust			
Warmbad	21	0	
Witbank			
Zeerust			
O.V.S. – O.F.S.			
Balkfontein			
(naby Bothaville)			
Bethlehem	18	-7	
Bloemfontein	19	-5	
(J.B.M. Hertzog)			
Bultfontein			
Fauresmith	19	-5	
Ficksburg			
Frankfort	19	-8	
Harrismith			
Hoopstad	18	-4	
Kroonstad	17	-3	
Lindley			
Modderpoort			
Petrusburg			
Philippolis			
Reddersburg			
Reitz			
Vrede			
Warden			
Welkom	18	-1	
Wepener	19	-7	
Winburg			
Zastron			

S.W.A.	Max	Min	RRR
Arcab			
Bethanie			
Dordabis			
Gobabeb	29	18	
Gobabis	19	11	
Grootfontein			
Cape Fria	35	20	
Karasburg			
Kalkfeld			
Karibib			
Keetmanshoop	21	10	
Kub			
Luderitz	28	9	
Mariental	21	14	
Ohopoho			
Okahandja			
Okaukueye			
Ondangua	24	10	
Otavi			
Otjiwarongo			
Outjo	23	11	
Rehoboth			
Runtu	24	16	
Steinhausen			
Tsumeb	24	9	
Walvisbaai	32	16	
Windhoek W.K.	18	3	
J.C. Strydom L.H.	18	3	
BASUTOLAND			
Maseru	16	-5	
BETSJOEANALAND/BECHUANALAND			
Francistown	22	14	
Gaberones	22	6	
Ghanzi	21	14	
Lobatsi			
Mahalapye			
Maun	24	16	
Shakawe	28	16	
Tsabong	21	2	
Tsane	20	12	
SWAZILAND			
Embelembe			
Manzini	21	4	
Stegi			

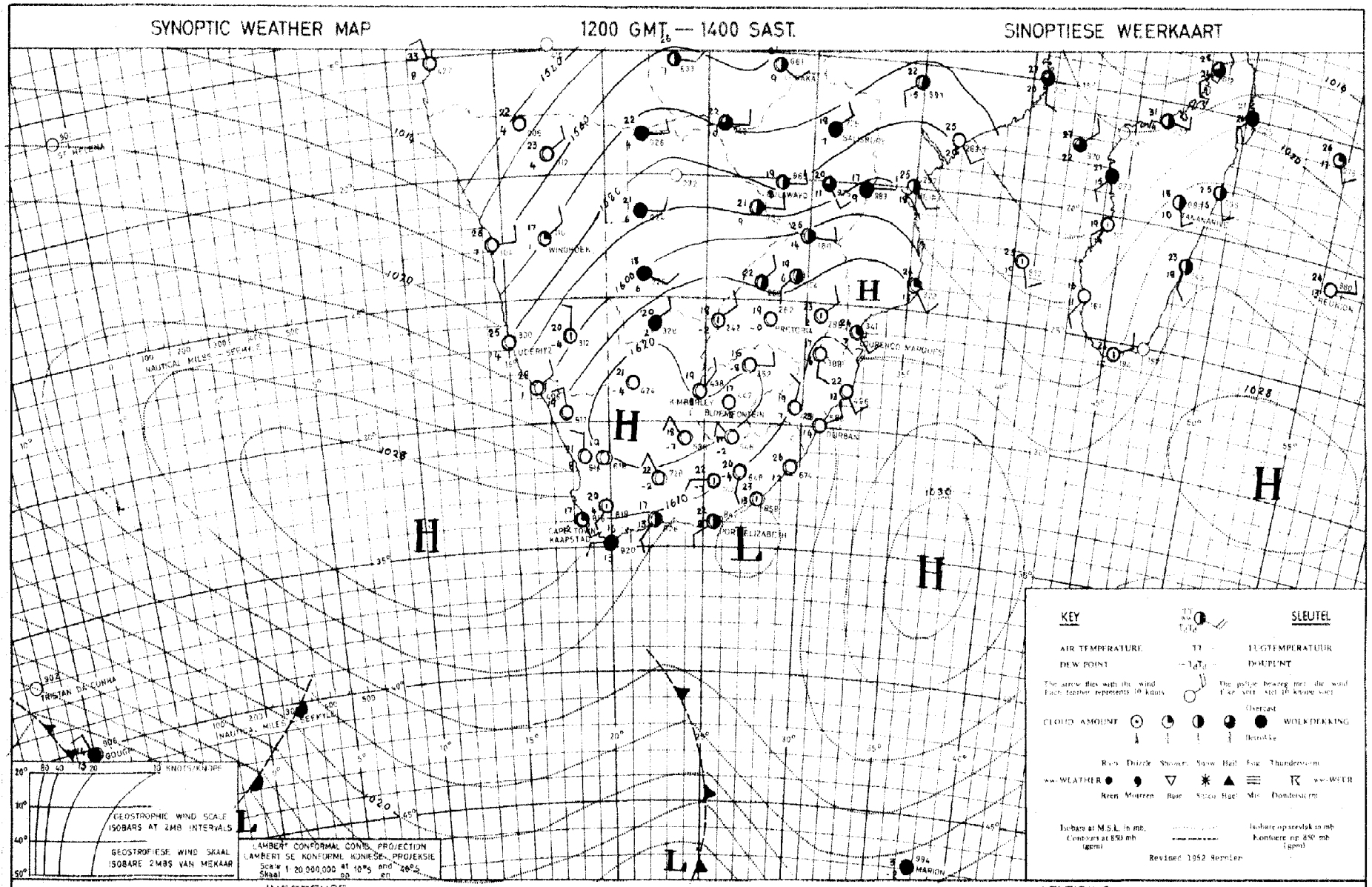

INFERENCE

DATE 20 - 6 1966 DATUM

AFLEIDING

With the strong high over the interior, fine weather will prevail over the central and southern interior and bergwind conditions will persist along the western coastal regions. It will, however, remain partly cloudy over the extreme northen regions where a shallow layer of moist air is present. It will also become partly cloudy along the Cape south coast.

Met die sterk hoog oor die binneland sal mooiweerstoestande voortduur oor die sentrale en suidelike binneland en warm bergwindtoestande sal heers oor die westelike kusgebiede. Dit sal egter gedeeltelik bewolk bly oor die verre noordelike gebiede waar 'n vlak laag vogtige lug aanwesig is. Dit sal ook gedeeltelik bewolk word langs die Kaapse suidkus.

DAAGLIKSE WEERBULLETIN

Maksimum en Minimum Temperatuur (°C) en Reënval (RRR) in mm vir die 24 uur geëindig om 0800 SAST op

WEERBURO / WEATHER BUREAU
DEPT. VAN VERVOER / DEPT. OF TRANSPORT

22 - 6 1966

DAILY WEATHER BULLETIN

Maximum and Minimum Temperatures (°C) and rainfall (RRR) in mm for the 24 hours ended at 0800 SAST on

CAPE - KAAP	Max	Min	RRR
Aberdeen			
Addo			
Alexander Bay	29	17	
Aliwal North	19	-4	
Bashee	21	13	
Beaufort-Wes	21	0	
(Lughawe)			
Boegoebergdam			
Boetsap			
Brakkekuil			
(naby Heidelberg)			
Brandvlei			
Cala			
Caledon			
Calitzdorp			
Calvinia	20	2	
Cape Agulhas	16	12	
Cape Columbine	18	11	
Cape Point	16	11	
Cape St. Francis	17	11	0·1
Cape Town	17	3	
(D.F. Malan)			
Cape Town			
(Hoeland Str.)			
Carnarvon			
Ceres			
Citrusdal			
Colesberg			
Cradock			
Döhne	17	5	
De Aar	18	0	
Douglas			
East London	20	12	
(Airport)			
Eensaamheid			
(naby Herold)			
Elsenburg			
Fraserburg	17	-1	
Garies			
George			
Graaff-Reinet	21	3	
Grahamstown			
Hopetown			
Idutywa			
Jansenville	21	2	
Joubertina			
Kimberley	18	-1	
(Airport)			
Knysna			
Kokstad	18	-2	
Kuruman	21	-3	

KAAP - CAPE	Max	Min	RRR
Ladismith			
Lake Mentz			
Maclear			
Mafeking	19	3	
Malmesbury			
Matatiele			
Matroosberg	20	2	
Grootfontein	19	-4	
(Middelburg)			
Mosselbaai	16	11	
Mount Frere			
Okiep	21	6	
Oudtshoorn	23	-1	
Petrusville			
Piketberg			
Pofadder	20	7	
Port Alfred			
Port Elizabeth	19	11	0·1
Port Nolloth	30	18	
Port St. Johns	21	14	
Prieska	19	-5	
Prince Albert			
Queenstown	20	-2	
Rietfontein			
Riversdale			
Robertson	20	8	
Sheeprun	20	-2	
(near Maclear)			
Somerset-Oos	21	2	
Steynsburg			
Strydenburg			
Sutherland	17	-5	
Swellendam			
Tarkastad			
Touwsrivier			
Twee Riviere			
(Gemsbokpark)			
Umtata	20	6	
Uniondale			
Upington	21	5	
Vanwyksvlei	19	0	
Victoria-Wes	18	-3	
Vredendal	25	0	
Vryburg			
Williston			
Willowmore	20	-1	
Willowpark	17	-3	
(near Dordrecht)			

NATAL	Max	Min	RRR
Cape St. Lucia	22	14	
Dundee			
Durban	23	10	
(Louis Botha)			
Estcourt	20	2	
Harding			
Himeville			
Mkuze			
Hluhluwe			
Newcastle	20	-5	
Cedara	18	1	
(Pietermaritzburg)			
Port Shepstone	21	13	
Richmond			
Seven Oaks			
Vryheid			
Waterford	17	-5	
(near Underberg)			

TRANSVAAL

Barberton			
Belfast			
Bethal	17	-6	
Bospoort	17	-4	
Carolina	15	0	
Chester			
(near Gravelotte)			
Crecy	21	3	
Groendraai	22	1	
(naby Vaalwater)			
Jan Kempdorp			
Jan Smuts	16	1	
Joubert Park (Jhb)	15	3	
Kroondal	21	2	
Levubu	21	13	
Leeudoringstad			
Lichtenburg			
Letaba			
Loskopdam			
Lydenburg	17	6	
Marnitz	22	10	
Mara	21	7	
Marble Hall			
Messina	24	8	
Middelburg			
Nelspruit	22	5	
Phalaborwa	24	12	
Pietersburg	19	5	
Piet Retief	17	1	

TRANSVAAL	Max	Min	RRR
Pongola			
Potchefstroom	16	-3	
Potgietersrus	20	4	
Pretoria W.B.	19	5	
Pretoriuskop			
Punda Milia			
Sandpan (NW. Tvl.)	23	4	
Satara			
Sekhukhune			
Shingwidzi			
Skukuza	25	4	
Standerton	17	-7	
Thabazimbi			
Tomburke			
Tzaneen			
Vereeniging			
Volksrust			
Warmbad	19	2	
Witbank			
Zeerust			

O.V.S. - O.F.S.

Balkfontein			
(naby Bothaville)			
Bethlehem	18	-7	
Bloemfontein	19	-6	
(J.B.M. Hertzog)			
Bultfontein			
Fauresmith	19	-1	
Ficksburg			
Frankfort	19	-7	
Harrismith			
Hoopstad	18	-4	
Kroonstad	16	-2	
Lindley			
Modderpoort			
Petrusburg			
Philippolis			
Reddersburg			
Reitz			
Vrede			
Warden			
Welkom	18	-1	
Wepener	19	-7	
Winburg			
Zastron			

S.W.A.	Max	Min	RRR
Aroab			
Bethanie			
Dordabis			
Gobabeb	30	19	
Gobabis	19	11	
Grootfontein			
Cape Fria	32	18	
Karasburg			
Kalkfeld			
Karibib			
Keetmanshoop	21	13	
Kub			
Luderitz	28	20	
Mariental	21	16	
Ohopoho			
Okahandja			
Okaukueye			
Ondangua	26	10	
Otavi			
Otjiwarongo			
Outjo	24	11	
Rehoboth			
Runtu	25	16	
Steinhausen			
Tsumeb	25	10	
Walvisbaai	31	18	
Windhoek W.K.	17	7	
J.G. Strydom I.H.	17	6	

BASUTOLAND

Maseru	18	-6	

BETSJOEANALAND/BECHUANALAND

Francistown	22	10	
Gaberones	22	8	
Ghanzi	22	15	
Lobatsi			
Mahalapye			
Maun	23	16	
Shakawe	20	15	
Tsabong	22	-1	
Tsane	20	12	

SWAZILAND

Embelembe			
Manzini	22	7	
Stegi			

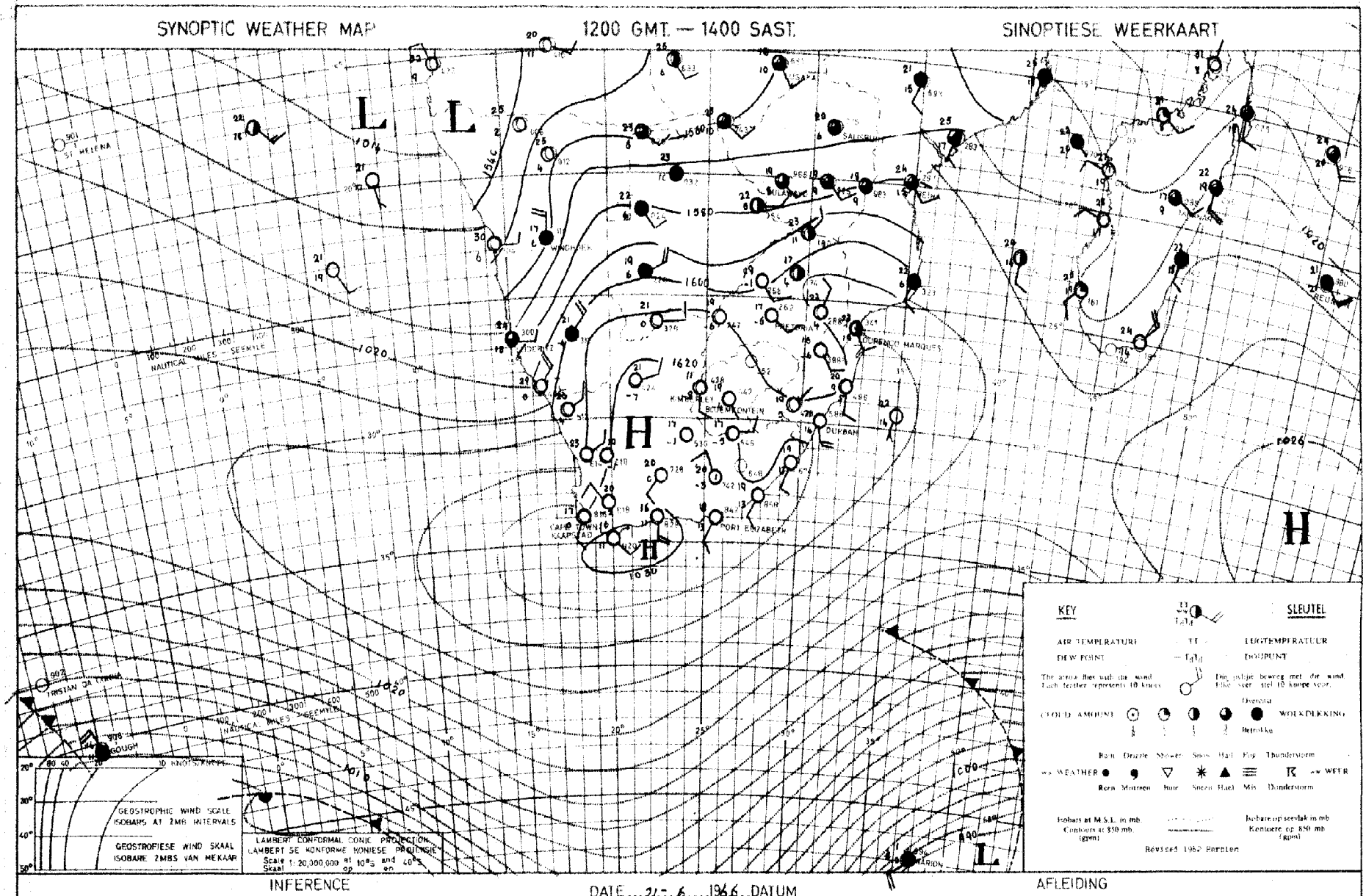

INFERENCE

DATE 21-6-1966 DATUM

AFLEIDING

The country is under the influence of a stationary high pressure system and the present weather conditions will persist.

Die land is onder die invloed van 'n stasionêre hoogdruk-stelsel en die heersende weerstoestande sal voortduur.

DAAGLIKSE WEERBULLETIN

Maksimum en Minimum Temperatuur (°C) en Reënval (RRR) in mm vir die 24 uur geëindig om 0800 SAST op

WEERBURO / WEATHER BUREAU
DEPT. VAN VERVOER / DEPT. OF TRANSPORT
23 - 6 1966

DAILY WEATHER BULLETIN

Maximum and Minimum Temperatures (°C) and rainfall (RRR) in mm for the 24 hours ended at 0800 SAST on

CAPE - KAAP	Max	Min	RRR
Aberdeen			
Addo			
Alexander Bay	30	21	
Aliwal North	19	-4	
Bashee	18	13	3·5
Beaufort-Wes	30	-2	
(Lughawe)			
Boegoebergdam			
Boetsap			
Brakkekuil			
(naby Heidelberg)			
Brandvlei			
Cala			
Caledon			
Calitzdorp			
Calvinia	21	10	
Cape Agulhas	17	12	
Cape Columbine	20	16	
Cape Point	20	15	
Cape St. Francis	18	14	
Cape Town	22	5	
(D.F. Malan)			
Cape Town			
(Roeland Str.)			
Carnarvon			
Ceres			
Citrusdal			
Colesberg			
Cradock			
Döhne	17	8	
De Aar	19	-1	
Douglas			
East London	16	11	5·0
(Airport)			
Eensaamheid			
(naby Herold)			
Elsenburg			
Fraserburg	19	2	
Garies			
George			
Graaff-Reinet	18	5	
Grahamstown			
Hopetown			
Idutywa			
Jansenville	19	9	
Joubertina			
Kimberley	19	4	
(Airport)			
Knysna			
Kokstad	16	-1	
Kuruman	19	6	

KAAP - CAPE	Max	Min	RRR
Ladismith			
Lake Mentz			
Maclear			
Mafeking	18	8	
Malmesbury			
Matatiele			
Matroosberg	19	2	
Grootfontein	16	-5	
(Middelburg)			
Mosselbaai	16	10	
Mount Frere			
Okiep	21	13	
Oudtshoorn	21	-1	
Petrusville			
Piketberg			
Pofadder	20	8	
Port Alfred			
Port Elizabeth	18	12	0·6
Port Nolloth	31	23	
Port St. Johns	20	15	3·0
Prieska			
Prince Albert			
Queenstown	18	3	
Rietfontein			
Riversdale	20	4	
Robertson	21	2	
Sheeprun	18	-2	
(near Maclear)			
Somerset-Oos	19	3	
Steynsburg			
Strydenburg			
Sutherland			
Swellendam			
Tarkastad			
Touwsrivier			
Twee Riviere	23	6	
(Gemsbokpark)			
Umtata	19	3	
Uniondale			
Upington	23	6	
Vanwyksvlei	19	2	
Victoria-Wes	18	-4	
Vredendal	25	10	
Vryburg	19	2	
Williston			
Willowmore	19	6	
Willowpark	15	-1	
(near Dordrecht)			

NATAL	Max	Min	RRR
Cape St. Lucia	19	15	2·60
Dundee			
Durban	22	15	2·23
(Louis Botha)			
Estcourt	19	3	
Harding			
Himeville			
Mkuze			
Hlubluwe			
Newcastle	19	-2	
Cedara	17	2	
(Pietermaritzburg)			
Port Shepstone	20	15	2·03
Richmond			
Seven Oaks			
Vryheid			
Waterford	16	-5	
(near Underberg)			
TRANSVAAL			
Barberton			
Belfast			
Bethal	17	-3	
Bospoort	19	1	
Carolina	15	1	
Chester			
(near Gravelotte)			
Cracy	23	2	
Groendraai	21	1	
(naby Vaalwater)			
Jan Kempdorp			
Jan Smuts	16	2	
Joubert Park (Jhb)	16	4	
Kroondal	22	3	
Levubu	22	10	
Leeudoringstad			
Lichtenburg			
Letaba			
Loskopdam			
Lydenburg	17	0	
Mara			
Marble Hall			
Messina	22	8	
Middelburg			
Marnitz	21	8	
Nelspruit	22	9	
Phalaborwa	23	13	
Pietersburg	19	6	
Piet Retief	17	3	

TRANSVAAL	Max	Min	RRR
Pongola			
Potchefstroom	19	1	
Potgietersrus	20	3	
Pretoria W.B.	20	4	
Pretoriuskop			
Punda Milia			
Sandpan (NW. Tvl.)	22	10	
Satara			
Sekhukhune			
Shingwidzi			
Skukuza	24	7	
Standerton	18	-4	
Thabazimbi			
Tomburke			
Tzaneen			
Vereeniging			
Volksrust			
Warmbad	19	4	
Witbank			
Zeerust			
O.V.S. - O.F.S.			
Balkfontein			
(naby Bothaville)			
Bethlehem	17	-5	
Bloemfontein	17	-4	
(J.B.M. Hertzog)			
Bultfontein			
Fauresmith	18	-2	
Ficksburg			
Frankfort	18	-5	
Harrismith			
Hoopstad	19	-1	
Kroonstad	18	0	
Lindley			
Modderpoort			
Petrusburg			
Philippolis			
Reddersburg			
Reitz			
Vrede			
Warden			
Welkom	18	2	
Wepener	18	-6	
Winburg			
Zastron			

S.W.A.	Max	Min	RRR
Aroab			
Bethanie			
Dordabis			
Gobabeb	32	20	
Gobabis	21	13	
Grootfontein			
Cape Fria	38	16	
Karasburg			
Kalkfeld			
Karibib			
Keetmanshoop	23	14	
Kub			
Luderitz	31	20	
Mariental	22	15	
Ohopoho			
Okahandja			
Okaukueye			
Ondangua	27	10	
Otavi			
Otjiwarongo			
Outjo	25	11	
Rehoboth			
Runtu	26	18	
Steinhausen			
Tsumeb	26	11	
Walvisbaai	32	17	
Windhoek W.K.	21	9	
T.G. Strydom L.P.	19	6	
BASUTOLAND			
Maseru	16	-4	
BETSJOANALAND/BECHUANALAND			
Francistown	19	13	
Gaberones	21	8	
Ghanzi	22	13	
Lobatsi			
Mahalapye			
Maun	23	15	
Shakawe	23	15	
Tsabong	21	2	
Tsane	22	9	
SWAZILAND			
Embelembe			
Manzini	22	9	
Stegi			

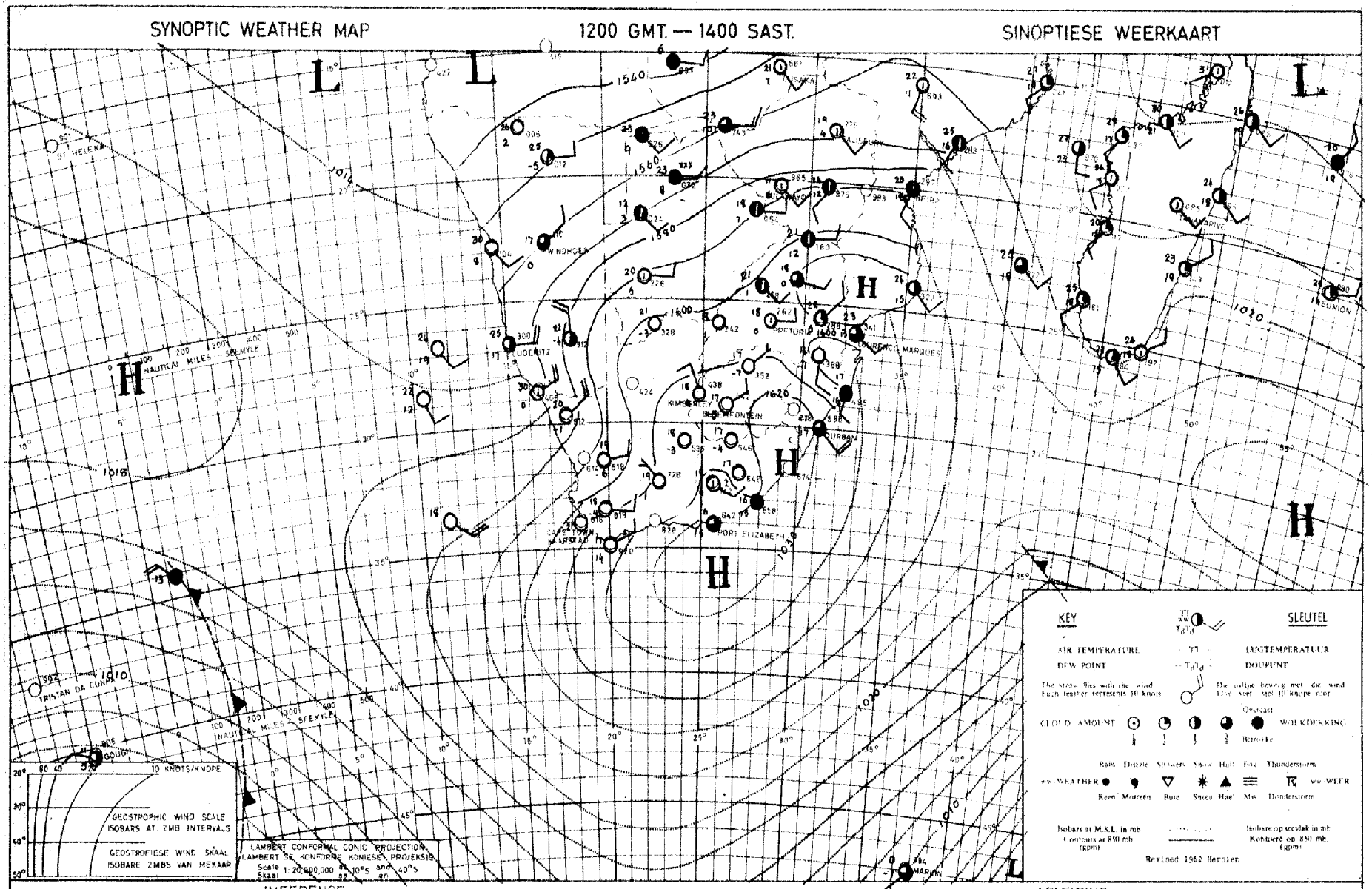

INFERENCE

DATE 22 - 6 - 1966 DATUM

The high south of the country is moving north-eastwards and will cause cloudy weather over Natal and eastern Transvaal with showers over the Natal coast. In the upper layers moist air is moving over S.W.A., Bechuanaland and northern Transvaal where it will be partly cloudy. Over the remainder of the country it will be fine.

AFLEIDING

Die hoog suid van die land beweeg noordooswaarts en sal bewolkte weer oor Natal en Oos-Transvaal veroorsaak met buie langs die Natalkus. Vogtige lug beweeg in die bolug oor S.W.A., Betsjoeanaland en Noord-Transvaal waar dit gedeeltelik bewolk sal wees. Oor die res van die land sal dit mooiweer bly.

DAAGLIKSE WEERBULLETIN

Maksimum en Minimum Temperatuur (°C) en Reënval (RRR) in mm vir die 24 uur geëindig om 0800 SAST op

WEERBURO / WEATHER BUREAU
DEPT. VAN VERVOER / DEPT. OF TRANSPORT

24 - 6 1966

DAILY WEATHER BULLETIN

Maximum and Minimum Temperatures (°C) and rainfall (RRR) in mm for the 24 hours ended at 0800 SAST on

CAPE - KAAP	Max	Min	RRR
Aberdeen			
Addo			
Alexander Bay	23	19	
Aliwal North	19	-4	
Bashee	20	11	
Beaufort-Wes	22	7	
(Lughawe)			
Boegoebergdam			
Boetsap			
Brakkekuil			
(naby Heidelberg)			
Brandvlei			
Cala			
Caledon			
Calitzdorp			
Calvinia	21	13	
Cape Agulhas	24	16	
Cape Columbine	24	16	
Cape Point	24	20	
Cape St. Francis	19	14	
Cape Town	28	14	
(D.F. Malan)			
Cape Town			
(Roeland Str.)			
Carnarvon			
Ceres			
Citrusdal			
Colesberg			
Cradock			
Döhne	21	8	
De Aar	19	4	
Douglas			
East London	19	9	
(Airport)			
Eensaamheid			
(naby Herold)			
Elsenburg			
Fraserburg	19	1	
Garies			
George			
Graaff-Reinet	19	10	
Grahamstown			
Hopetown			
Idutywa			
Jansenville	21	3	
Joubertina			
Kimberley	19	7	
(Airport)			
Knysna			
Kokstad	18	-2	
Kuruman			

KAAP - CAPE	Max	Min	RRR
Ladismith			
Lake Mentz			
Maclear			
Mafeking	18	4	
Malmesbury			
Matatiele			
Matroosberg	19	8	
Grootfontein	19	3	
(Middelburg)			
Mosselbaai	23	10	
Mount Frere			
Okiep	23	16	
Oudtshoorn	26	7	
Petrusville			
Piketberg			
Pofadder	18	10	
Port Alfred			
Port Elizabeth	19	5	
Port Nolloth	32	19	
Port St. Johns	20	13	
Prieska	21	2	
Prince Albert			
Queenstown	20	-1	
Rietfontein			
Riversdale	26	11	
Robertson	26	14	
Sheeprun	19	-2	
(near Maclear)			
Somerset-Oos	22	8	
Steynsburg			
Strydenburg			
Sutherland	17	2	
Swellendam			
Tarkastad			
Touwsrivier			
Twee Riviere	23	9	
(Gemsbokpark)			
Umtata	20	2	
Uniondale			
Upington	22	11	
Vanwyksvlei	21	3	
Victoria-Wes	19	1	
Vredendal	29	19	
Vryburg	20	1	
Williston			
Willowmore	21	11	
Willowpark	18	2	
(near Dordrecht)			

NATAL	Max	Min	RRR
Cape St. Lucia	20	14	3.5
Dundee			
Durban	20	12	0.4
(Louis Botha)			
Estcourt	17	5	
Harding			
Himeville			
Mkuze			
Hluhluwe			
Newcastle	19	2	
Cedara	17	3	
(Pietermaritzburg)			
Port Shepstone	19	12	1.1
Richmond			
Seven Oaks			
Vryheid			
Waterford	17	-4	
(near Underberg)			
TRANSVAAL			
Barberton			
Belfast			
Bethal	17	-3	
Bospoort	18	1	
Carolina	14	4	
Chester			
(near Gravelotte)			
Crecy	20	4	
Groendraai	20	4	
(naby Vaalwater)			
Jan Kempdorp			
Jan Smuts	19	3	
Joubert Park (Jhb)	16	6	
Kroondal	19	4	
Levubu	17	12	
Leeudoringstad			
Lichtenburg			
Letaba			
Loskopdam			
Lydenburg	15	3	
Marnitz	19	9	
Mara	17	11	
Marble Hall			
Messina	21	12	
Middelburg			
Nelspruit	20	13	5.0
Phalaborwa	20	12	
Pietersburg	16	7	
Piet Retief	15	6	

TRANSVAAL	Max	Min	RRR
Pongola			
Potchefstroom	19	0	
Potgietersrus	19	4	
Pretoria W.B.	19	0	
Pretoriuskop			
Punda Milia			
Sandpan (NW. Tvl.)	22	9	
Satara			
Sekhukhune			
Shingwidzi			
Skukuza	24	6	
Standerton	18	1	
Thabazimbi			
Tomburke			
Tzaneen			
Vereeniging			
Volksrust			
Warmbad	19	6	
Witbank			
Zeerust			
O.V.S. - O.F.S.			
Balkfontein			
(naby Bothaville)			
Bethlehem			
Bloemfontein	18	-2	
(J.B.M. Hertzog)			
Bultfontein			
Fauresmith	18	-2	
Ficksburg			
Frankfort	18	-1	
Harrismith			
Hoopstad	19	-1	
Kroonstad	17	4	
Lindley			
Modderpoort			
Petrusburg			
Philippolis			
Reddersburg			
Reitz			
Vrede			
Warden			
Welkom	18	4	
Wepener	18	-3	
Winburg			
Zastron			

S.W.A.	Max	Min	RRR
Aroab			
Bethanie			
Dordabis			
Gobabeb	33	19	
Gobabis	20	7	
Grootfontein			
Cape Cria	24	17	
Karasburg			
Kalkfeld			
Karibib			
Keetmanshoop	23	14	
Kub			
Luderitz	28	18	
Mariental	23	14	
Ohopoho			
Okahandja			
Okaukueye			
Ondangua			
Otavi			
Otjiwarongo			
Outjo	25	11	
Rehoboth			
Runtu	25	16	
Steinhausen			
Tsumeb	25	11	
Walvisbaai	25	17	
Windhoek W.K.	20	7	
I.G. Strydom: L.W.	21	9	
BASUTOLAND			
Maseru	17	-1	
BETSJOANALAND/BECHUANALAND			
Francistown	19	11	
Gaberones	21	9	
Ghanzi	20	11	
Lobatsi			
Mahalapye			
Maun	22	15	
Shakawe	24	14	
Tsabong	21	7	
Tsane	21	11	
SWAZILAND			
Emlembe			5.4
Manzini	21	11	
Stegi			

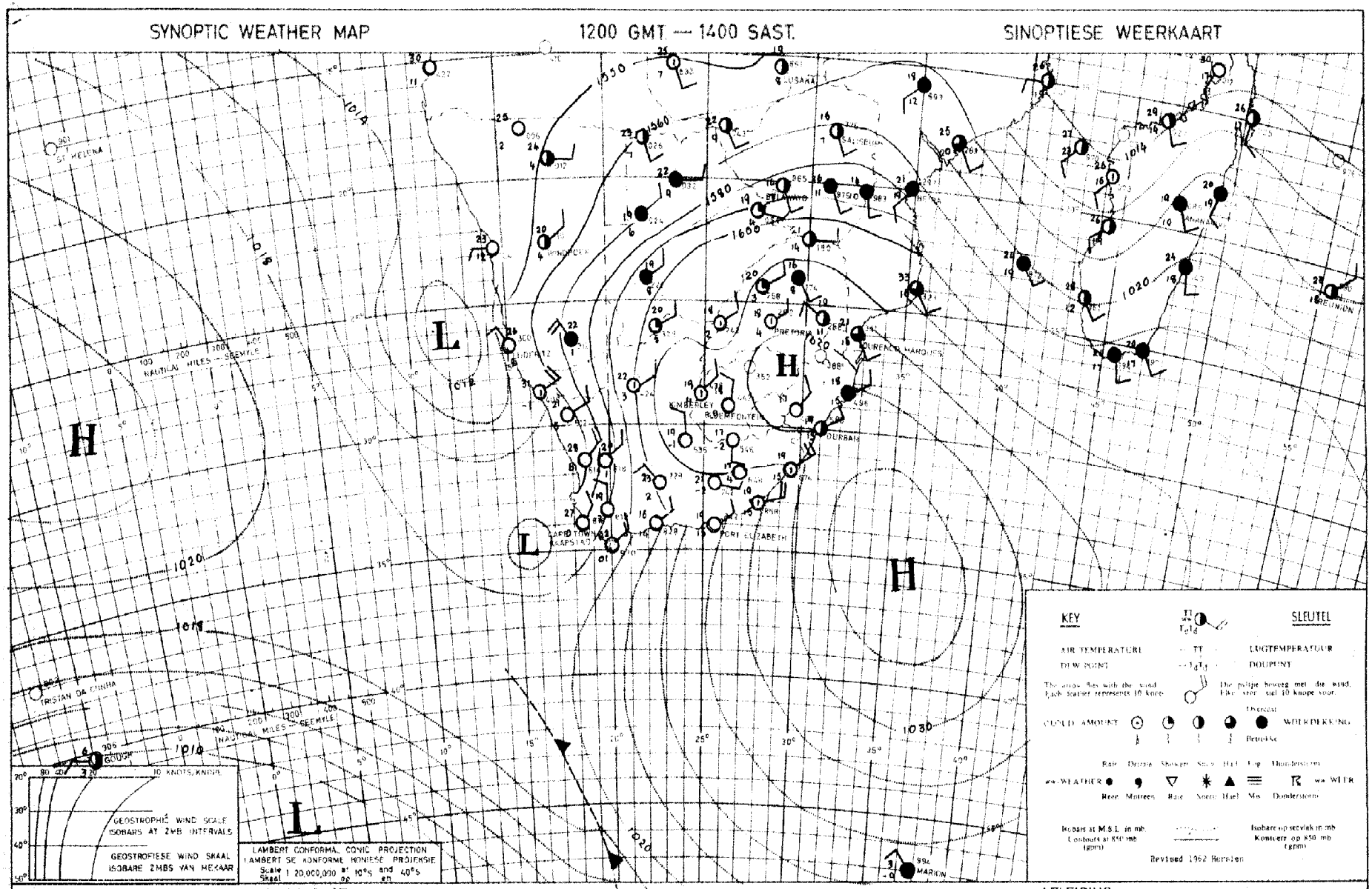

INFERENCE

DATE 23 - 6 - 19 66 DATUM

Moist air is moving around the strong high pressure westwards and southwards over the northern and western parts of the country. Over these regions it will be partly cloudy. It will be slightly cloudy over the central interior. Warm bergwind conditions will occur over the western and southern coastal regions and adjacent interior.

AFLEIDING

Vogtige lug beweeg om die sterk hoog weswaarts en suidwaarts oor die noordelike en westelike dele van die land. Oor dié dele sal dit gedeeltelik bewolk wees. Effens bewolkte toestande sal oor die sentrale binneland voorkom. Warm bergwind toestande sal oor die westelike en suidelike kusstreke en aangrensende binneland voorkom.

DAAGLIKSE WEERBULLETIN

Maksimum en Minimum Temperatuur (°C) en Reënval (RRR) in mm vir die 24 uur geëindig om 0800 SAST op

WEERBURO / WEATHER BUREAU
DEPT. VAN VERVOER / DEPT. OF TRANSPORT
25 - 6 - 1966

DAILY WEATHER BULLETIN

Maximum and Minimum Temperatures (°C) and rainfall (RRR) in mm for the 24 hours ended at 0800 SAST on

CAPE - KAAP	Max	Min	RRR
Aberdeen			
Addo			
Alexander Bay	31	13	
Aliwal North	19	1	
Bashee	20	12	
Beaufort-Wes	23	16	
(Lughawe)			
Boegoebergdam			
Boetsap			
Brakkekuil			
(naby Heidelberg)			
Brandvlei			
Cala			
Caledon			
Calitzdorp			
Calvinia	22	16	
Cape Agulhas	29	13	
Cape Columbine	21	13	
Cape Point	23	13	0·1
Cape St. Francis	31	17	
Cape Town	25	13	2·0
(D.F. Malan)			
Cape Town			
(Roeland Str.)			
Carnarvon			
Ceres			
Citrusdal			
Colesberg			
Cradock			
Döhne	21	7	
De Aar	19	6	
Douglas			
East London	25	13	
(Airport)			
Eensaamheid			
(naby Herold)			
Elsenburg			
Fraserburg	19	10	
Garies			
George			
Graaff-Reinet	23	14	
Grahamstown			
Hopetown			
Idutywa			
Jansenville	27	9	
Joubertina			
Kimberley	19	7	
(Airport)			
Knysna			
Kokstad	20	0	
Kuruman	19	4	

KAAP - CAPE	Max	Min	RRR
Ladismith			
Lake Mentz			
Maclear			
Mafeking	18	5	
Malmesbury			
Matatiele			
Matroosberg	29	13	
Grootfontein			
(Middelburg)	18	6	
Mosselbaai	27	22	
Mount Frere			
Okiep	21	17	
Oudtshoorn	27	15	
Petrusville			
Piketberg			
Pofadder	21	15	
Port Alfred			
Port Elizabeth	27	9	
Port Nolloth	30	12	
Port St. Johns	21	12	
Prieska	22	6	
Prince Albert			
Queenstown	21	9	
Rietfontein			
Riversdale	28	13	
Robertson	27	15	
Sheeprun	25	-1	
(near Maclear)			
Somerset-Oos	24	16	
Steynsburg			
Strydenburg			
Sutherland	16	9	
Swellendam			
Tarkastad			
Touwsrivier			
Twee Riviere	22	9	
(Gemsbokpark)			
Umtata	24	8	
Uniondale			
Upington	23	11	
Vanwyksvlei	21	6	
Victoria-Wes	19	-1	
Vredendal	29	13	0·6
Vryburg	19	3	
Williston			
Willowmore			
Willowpark			
(near Dordrecht)	17	7	

NATAL	Max	Min	RRR
Cape St. Lucia	22	15	
Dundee			
Durban	21	10	
(Louis Botha)			
Estcourt	17	2	
Harding			
Himeville			
Mkuze			
Hluhluwe			
Newcastle	20	0	
Cedara			
(Pietermaritzburg)	19	4	
Port Shepstone	20	11	
Richmond			
Seven Oaks			
Vryheid			
Waterford			
(near Underberg)	17	-4	

TRANSVAAL

Barberton			
Belfast			
Bethal	16	-1	
Bospoort	18	1	
Carolina	13	0	
Chester			
(near Gravelotte)			
Crecy	20	2	
Groendraai	19	5	
(naby Vaalwater)			
Jan Kempdorp			
Jan Smuts	15	2	
Joubert Park (Jhb)	15	6	
Kroondal	19	5	
Levubu	19	12	1·5
Lesudoringstad			
Lichtenburg			
Letaba			
Loskopdam			
Lydenburg	16	1	
Marnitz	17	9	
Mara	18	10	
Marble Hall			
Messina	21	13	
Middelburg			
Nelspruit	20	10	
Phalaborwa	21	10	
Pietersburg	16	4	
Piet Retief	15	4	

TRANSVAAL	Max	Min	RRR
Pongola			
Potchefstroom	19	1	
Potgietersrus			
Pretoria W.B.	18	7	
Pretoriuskop			
Punda Milia			
Sandpan (NW. Tvl.)	22	9	
Satara			
Sekhukhune			
Shingwidzi			
Skukuza	21	10	
Standerton	16	3	
Thabazimbi			
Tomburke			
Tzaneen			
Vereeniging			
Volksrust			
Warmbad	19	6	
Witbank			
Zeerust			

O.V.S. - O.F.S.

Balkfontein			
(naby Bothaville)			
Bethlehem	17	-3	
Bloemfontein	17	-2	
(J.B.M. Hertzog)			
Bultfontein			
Fauresmith	17	0	
Ficksburg			
Frankfort	17	3	
Harrismith			
Hoopstad	18	1	
Kroonstad	17	5	
Lindley			
Modderpoort			
Petrusburg			
Philippolis			
Reddersburg			
Reitz			
Vrede			
Warden			
Welkom	17	4	
Wepener	18	1	
Winburg			
Zastron			

S.W.A.	Max	Min	RRR
Aroab			
Bethanie			
Dordabis			
Gobabeb	33	16	
Gobabis	21	8	
Grootfontein			
Cape Fria	21	13	
Karasburg			
Kalkfeld			
Karibib			
Keetmanshoop	24	12	
Kub			
Luderitz	24	12	
Mariental	24	10	
Ohopoho			
Okahandja			
Okaukueye			
Ondangua			
Otavi			
Otjiwarongo			
Outjo	25	8	
Rehoboth			
Runtu	26	18	
Steinhausen			
Tsumeb	25	11	
Walvisbaai	26	13	
Windhoek W.K.	21	8	
J.C Smydom Lughawe	20	7	

BASUTOLAND

Maseru	17	1	

BETSJOEANALAND/BECHUANALAND

Francistown	17	9	
Gaberones	21	6	
Ghanzi	22	6	
Lobatsi			
Mahalapye			
Maun	23	13	
Shakawe	24	12	
Tsabong	20	5	
Tsane	20	7	

SWAZILAND

Embelembe			
Manzini	20	10	
Stegi			

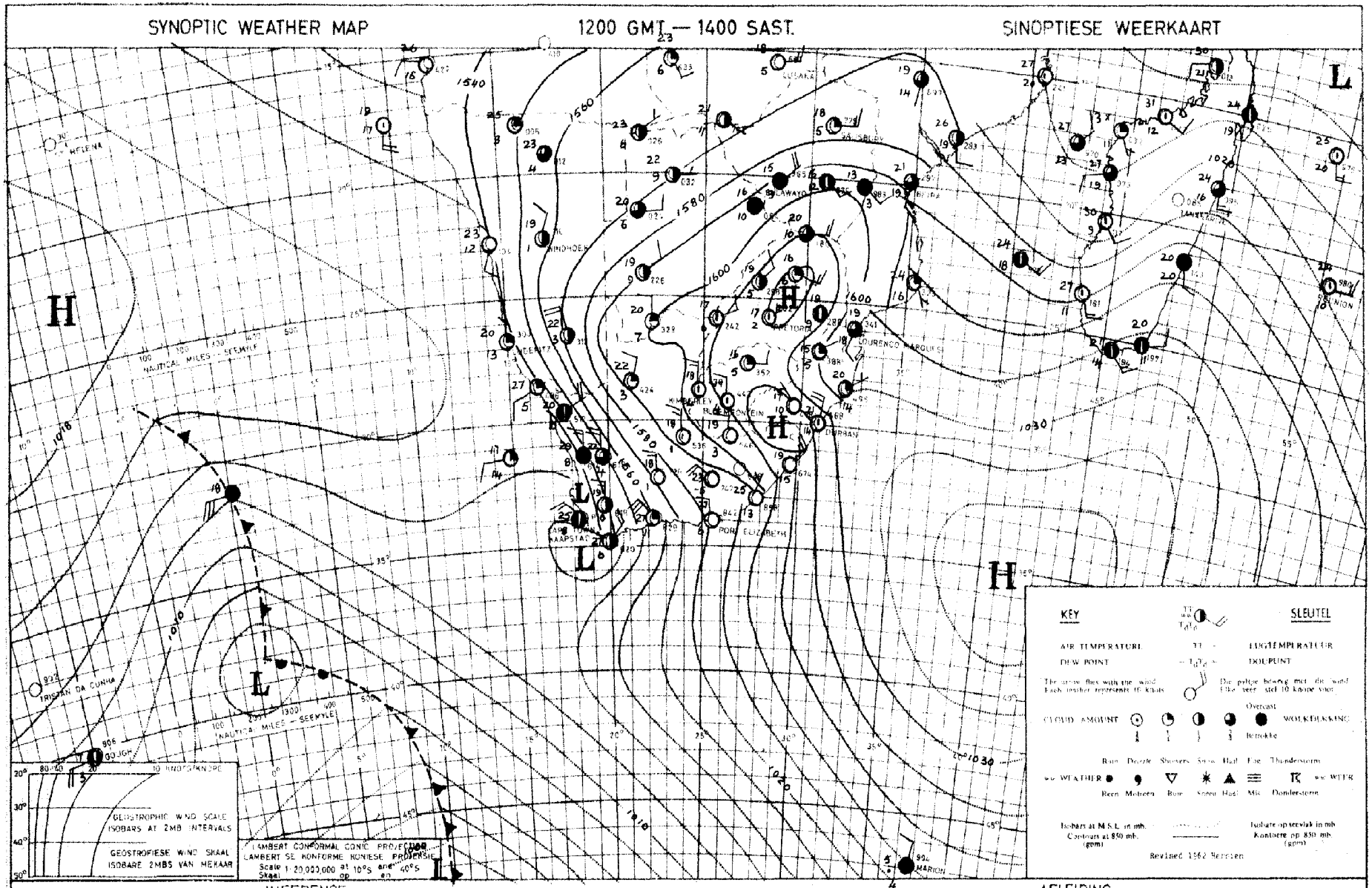

The cold front between Gough Island and Cape Town is moving eastwards and will be off the western coast by tomorrow, with the result that cloudy weather will spread over the south-western regions. Over the remainder of the country it will be partly cloudy. Bergwind conditions will occur over the southern and south-eastern coastal regions owing to the off-shore pressure gradient.

Die kouefront tussen Gough-eiland en Kaapstad beweeg ooswaarts en sal more net wes van die weskus gelee wees, sodat dit bewolk sal word oor die suidwestelike dele van Kaapland. Oor die res van die land sal dit gedeeltelik bewolk wees. Bergwindtoestande sal oor die suidelike en suidoostelike kusstreke voorkom as gevolg van die landaf drukgradiënt.

DAAGLIKSE WEERBULLETIN

Maksimum en Minimum Temperatuur (°C) en Reënval (RRR) in mm vir die 24 uur geëindig om 0800 SAST op

WEERBURO / WEATHER BUREAU
DEPT. VAN VERVOER / DEPT. OF TRANSPORT

26 - 6 - 1966

DAILY WEATHER BULLETIN

Maximum and Minimum Temperatures (°C) and rainfall (RRR) in mm for the 24 hours ended at 0800 SAST on

CAPE - KAAP	Max	Min	RRR
Aberdeen			
Addo	20	12	0·5
Alexander Bay	18	8	
Aliwal North			
Bashee	22	13	
Beaufort-Wes	22	12	2·5
(Lughawe)			
Boegoebergdam			
Boetsap			
Brakkekuil			
(naby Heidelberg)			
Brandvlei			
Cala			
Caledon			
Calitzdorp			
Calvinia	21	6	1·5
Cape Agulhas	18	10	0·3
Cape Columbine	15	12	11·0
Cape Point	17	9	8·2
Cape St. Francis	29	14	3·0
Cape Town	17	9	9·3
(D.F. Malan)			
Cape Town			
(Roeland Str.)			
Carnarvon			2·0
Ceres			
Citrusdal			
Colesberg			
Cradock			
Dôhne	21	15	
De Aar	19	8	
Douglas			
East London	27	18	
(Airport)			
Eensaamheid			
(naby Herold)			
Elsenburg			
Fraserburg	18	6	4·6
Garies			
George			
Graaff-Reinet	23	11	
Grahamstown			
Hopetown			
Idutywa			
Jansenville	27	14	1·0
Joubertina			
Kimberley	18	10	
(Airport)			
Knysna			
Kokstad	22	2	
Kuruman	17	5	

KAAP - CAPE	Max	Min	RRR
Ladismith			
Lake Mentz			
Maclear			
Mafeking	17	6	
Malmesbury			
Matatiele			
Matroosberg			
Grootfontein			
(Middelburg)	17	11	
Mosselbaai	26	12	5·0
Mount Frere			
Okiep	22	9	0·3
Oudtshoorn	26	11	
Petrusville			
Piketberg			7·6
Pofadder	22	6	
Port Alfred			
Port Elizabeth	28	12	3·4
Port Nolloth	16	11	0·1
Port St. Johns	24	16	
Prieska	21	12	
Prince Albert			
Queenstown	19	14	
Rietfontein			
Riversdale	28	9	5·0
Robertson	25	10	0·7
Sheesprun	21	8	
(near Maclear)			
Somerset-Oos	25	17	
Steynsburg			
Strydenburg			
Sutherland	16	4	5·5
Swellendam			
Tarkastad			
Touwsrivier			
Twee Riviere	23	9	
(Gemsbokpark)			
Umtata	24	5	
Uniondale			
Upington	23	11	
Vanwyksvlei	20	7	
Victoria-Wes	18	8	0·3
Vredendal	19	14	0·4
Vryburg	18	7	0·2
Williston			
Willowmore			7·3
Willowpark			
(near Dordrecht)			

NATAL	Max	Min	RRR
Cape St. Lucia	21	15	
Dundee			
Durban	23	13	
(Louis Botha)			
Estcourt	19	2	
Harding			
Himeville			
Mkuze			
Hluhluwe			
Newcastle	21	10	
Cedara			
(Pietermaritzburg)	21	5	
Port Shepstone	21	11	
Richmond			
Seven Oaks			
Vryheid			
Waterford			
(near Underberg)	18	-1	

TRANSVAAL

Barberton			
Belfast			
Bethal	18	1	
Bospoort	16	5	
Carolina	16	3	
Chester			
(near Gravelotte)			
Crecy	20	5	
Groendraai	19	2	
(naby Vaalwater)			
Jan Kempdorp			
Jan Smuts	14	4	0·2
Joubert Park (Jhb)	14	6	
Kroondal			
Lebuba	20	10	
Leeudoringstad			
Lichtenburg			
Letaba			
Loskopdam			
Lydenburg	18	3	
Mara	19	6	
Marble Hall			
Messina	23	12	
Middelburg			
Nelspruit	22	6	
Phalaborwa			
Pietersburg	18	6	
Piet Retief	18	5	

TRANSVAAL	Max	Min	RRR
Pongola			
Potchefstroom	17	5	
Potgietersrus	20	6	
Pretoria W.B.	17	5	0·3
Pretoriuskop			
Punda Milia			
Sandpan (NW. Tvl.)			
Satara			
Sekhukhune			
Shingwidzi			
Skukuza	24	4	
Standerton	17	0	
Thabazimbi			
Tomburke			
Tzaneen			
Vereeniging			
Volksrust			
Warmbad	19	4	
Witbank			
Zeerust			

O.V.S. - O.F.S.

Balkfontein			
(naby Bothaville)			
Bethlehem			
Bloemfontein	16	6	
(J.B.M. Hertzog)			
Bultfontein			
Fauresmith	16	6	
Ficksburg			
Frankfort	17	-1	
Harrismith			
Hoopstad	18	8	
Kroonstad	16	6	
Lindley			
Modderpoort			
Petrusburg			
Philippolis			
Reddersburg			
Reitz			
Vrede			
Warden			
Welkom			
Wepener	16	8	
Winburg			
Zastron			

S.W.A.	Max	Min	RRR
Aroab			
Bethanie			
Dordabis			
Gobabeb	29	12	
Gobabis	21	10	
Grootfontein			
Cape Frio	20	13	
Karasburg			
Kalkfeld			
Karibib			
Keetmanshoop	23	9	
Kub			
Luderitz	16	12	
Marienta1	24	11	
Ohopoho			
Okahandja			
Okaukueye			
Ondangua			
Otavi			
Otjiwarongo			
Outjo	25	7	
Rehoboth			
Runtu			
Steinhausen			
Tsumeb	26	8	
Walvisbaai	18	11	
Windhoek W.K.	21	8	
J.G. Strydom Lughawe	20	5	

BASUTOLAND

Maseru			

BETSJOEANALAND/BECHUANALAND

Francistown	21	7	
Gaberones	19	6	
Ghanzi	21	8	
Lobatsi			
Mahalapye			
Maun	23	10	
Shakawe	24	6	
Tsabong	21	7	
Tsane	22	11	

SWAZILAND

Embembe			
Manzini	22	9	
Stegi			

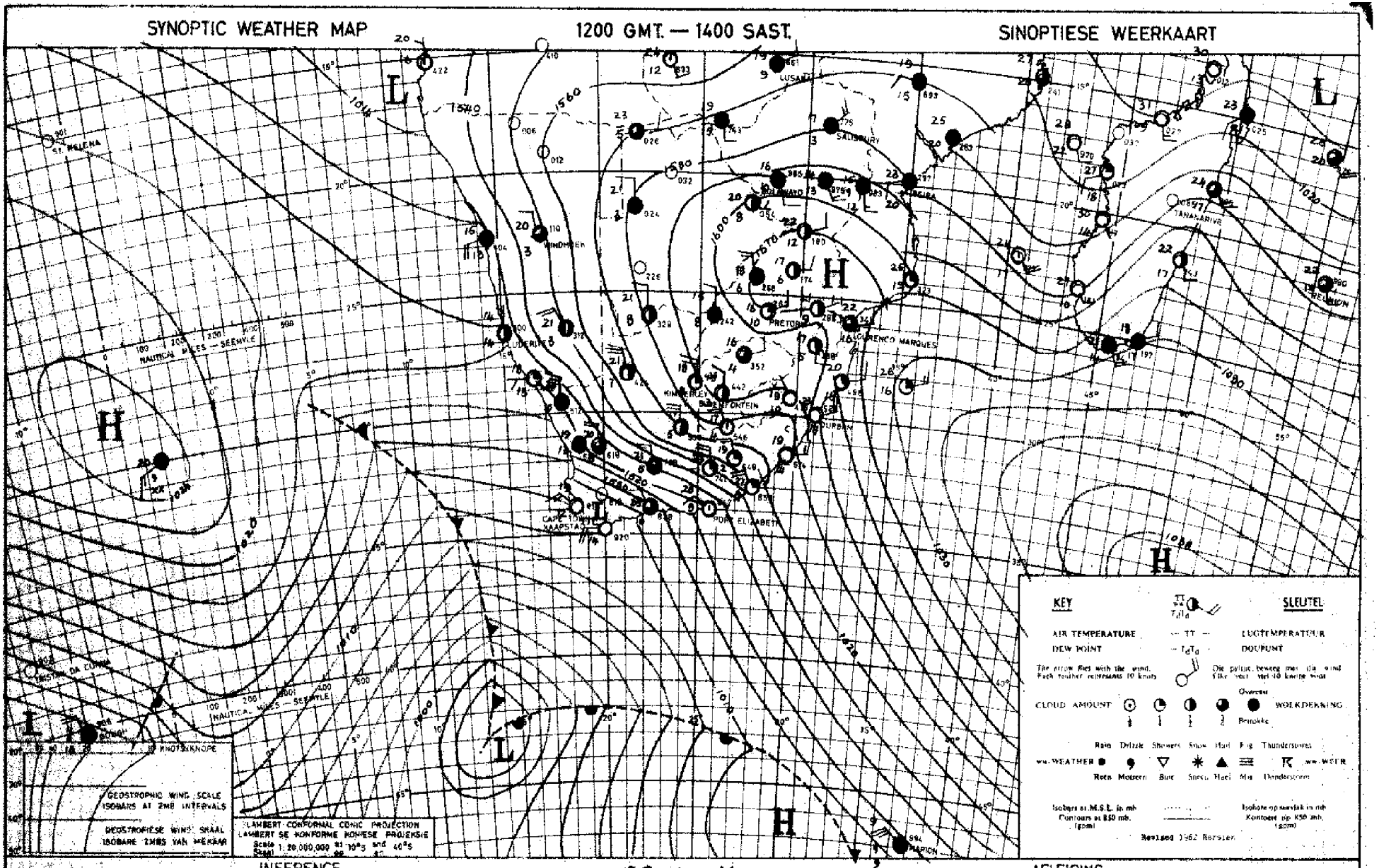

INFERENCE

DATE 25 - 6 - 1966 DATUM

AFLEIDING

The cold front between Gough Island and Cape Town will move over the south-western regions of the Cape Province where it will be cloudy to partly cloudy with showers. Moist air is moving in over the north-eastern regions of the country, where it will remain partly cloudy but over the remainder of the country it will be fine.

Die koufront tussen Gough-eiland en Kaapstad sal na verwagting more oor die suidwestelike dele van Kaapland beweeg waar dit bewolk tot gedeeltelik bewolk sal word met buie. Vogtige lug beweeg oor die noordoostelike dele van die land in waar dit gedeeltelik bewolk en koel sal wees maar oor die res van die land sal dit mooiweer wees.

DAAGLIKSE WEERBULLETIN

Maksimum en Minimum Temperatuur (°C) en Reënval (RRR) in mm vir die 24 uur geëindig om 0800 SAST op

WEERBURO / WEATHER BUREAU
DEPT. VAN VERVOER / DEPT. OF TRANSPORT

...27.6.1966....

DAILY WEATHER BULLETIN

Maximum and Minimum Temperatures (°C) and rainfall (RRR) in mm for the 24 hours ended at 0800 SAST on

CAPE - KAAP	Max	Min	RRR
Aberdeen			
Addo			
Alexander Bay	18	6	
Aliwal North	18	1	
Bashee	24	13	
Beaufort-Wes	17	-1	
(Lughawe)			
Boegoesbergdam			
Boetsap			
Brakkekuil			
(naby Heidelberg)			
Brandvlei			
Cala			
Caledon			
Calitzdorp			
Calvinia	12	1	
Cape Agulhas	16	10	
Cape Columbine	16	8	
Cape Point	13	11	6.2
Cape St. Francis	16	8	
Cape Town	16	7	0.3
(D.F. Malan)			
Cape Town			
(Roeland Str.)			
Carnarvon			
Ceres			
Citrusdal			
Colesberg			
Cradock			
Dohne	22	7	
De Aar	19	-1	
Douglas			
East London	24	10	
(Airport)			
Eensaamheid			
(naby Herold)			
Elsenburg			
Fraserburg	11	-1	
Garies			
George			
Graaff-Reinet	20	5	
Grahamstown			
Hopetown			
Idutywa			
Jansenville	21	6	
Joubertina			
Kimberley	21	5	
(Airport)			
Knysna			
Kokstad	21	6	
Kuruman	20	3	

KAAP - CAPE	Max	Min	RRR
Ladismith			
Lake Mentz			
Maclear			
Mafeking	20	5	
Malmesbury			
Matatiele			
Matroosberg	10	0	
Grootfontein	17	4	
(Middelburg)			
Mosselbaai	18	10	
Mount Frere			
Okiep	14	5	0.1
Oudtshoorn	17	1	
Petrusville			
Piketberg			
Pofadder	16	5	
Port Alfred			
Port Elizabeth	17	6	
Port Nolloth	17	6	
Port St. Johns	25	17	
Prieska	21	0	
Prince Albert			
Queenstown	20	6	
Rietfontein			
Riversdale	17	3	
Robertson	17	5	
Sheeprun	22	9	
(near Maclear)			
Somerset-Oos	20	4	
Steynsburg			
Strydenburg			
Sutherland	7	-3	
Swellendam			
Tarkastad			
Touwsrivier			
Twee Riviere			
(Gemsbokpark)			
Umtata	26	2	
Uniondale			
Upington	20	3	
Vanwyksvlei	17	3	
Victoria-Wes	16	-5	
Vredendal	17	2	
Vryburg	21	4	
Williston			
Willowmore	23	1	
Willowpark	16	7	
(near Dordrecht)			

NATAL	Max	Min	RRR
Cape St. Lucia	23	13	
Dundee			
Durban	29	11	
(Louis Botha)			
Estcourt	22	4	
Harding			
Himeville			
Mkuze			
Hluhluwe			
Newcastle	20	2	
Cedara	24	6	
(Pietermaritzburg)			
Port Shepstone	22	15	
Richmond			
Seven Oaks			
Vryheid			
Waterford	19	2	
(near Underberg)			
TRANSVAAL			
Barberton			
Belfast			
Bethal	17	2	
Bospoort	19	4	
Carolina	17	5	
Chester			
(near Gravelotte)			
Crecy	23	2	
Groendraai	22	6	
(naby Vaalwater)			
Jan Kempdorp			
Jan Smuts	16	8	
Joubert Park (Jhb)	16	9	
Kroondal	20	4	
Levuba	23	11	
Leeudoringstad			
Lichtenburg			
Letaba			
Loskopdam			
Lydenburg	19	5	
Marnitz	21	9	
Mara	23	7	
Marble Hall			
Messina	26	8	
Middelburg			
Nelspruit	24	7	
Phalaborwa	24	10	
Pietersburg	20	7	
Piet Retief	20	4	

TRANSVAAL	Max	Min	RRR
Pongola			
Potchefstroom	20	2	
Potgietersrus	21	4	
Pretoria W.B.	19	6	
Pretoriuskop			
Punda Milia			
Sandpan (NW. Tvl.)	23	8	
Satara			
Sekhukhune			
Shingwidzi			
Skukuza	26	3	
Standerton	18	2	
Thabazimbi			
Tomburke			
Tzaneen			
Vereeniging			
Volksrust			
Warmbad	22	7	
Witbank			
Zeerust			
O.V.S. - O.F.S.			
Balkfontein			
(naby Bothaville)			
Bethlehem	17	-2	
Bloemfontein	19	2	
(J.B.M. Hertzog)			
Bultfontein			
Fauresmith	19	-1	
Ficksburg			
Frankfort	19	1	
Harrismith			
Hoopstad	21	4	
Kroonstad	19	5	
Lindley			
Modderpoort			
Petrusburg			
Philippolis			
Reddersburg			
Reitz			
Vrede			
Warden			
Welkom	20	5	
Wepener	17	7	
Winburg			
Zastron			

S.W.A.	Max	Min	RRR
Aroab			
Bethanie			
Dordabis			
Gobabeb	29	16	
Gobabis	23	7	
Grootfontein			
Cape Fria	21	12	
Karasburg			
Kalkfeld			
Karibib			
Keetmanshoop	23	7	
Kub			
Luderitz	18	10	
Mariental	26	8	
Ohopoho			
Okahandja			
Okaukueye			
Ondangua	25	9	
Otavi			
Otjiwarongo			
Outjo	24	8	
Rehoboth			
Runtu	25	14	
Steinhausen			
Tsumeb	25	8	
Walvisbaai	20	12	
Windhoek W.K.	21	7	
J.G. Strydom L.W.	21	3	
BASUTOLAND			
Maseru	16	3	
BETSJOANALAND/BECHUANALAND			
Francistown	23	13	
Gaberones	23	5	
Ghanzi	24	6	
Lobatsi			
Mahalapye			
Maun	26	15	
Shakawe			
Tsabong	24	5	
Tsane	24	7	
SWAZILAND			
Embelembe			
Manzini	24	12	
Stegi			

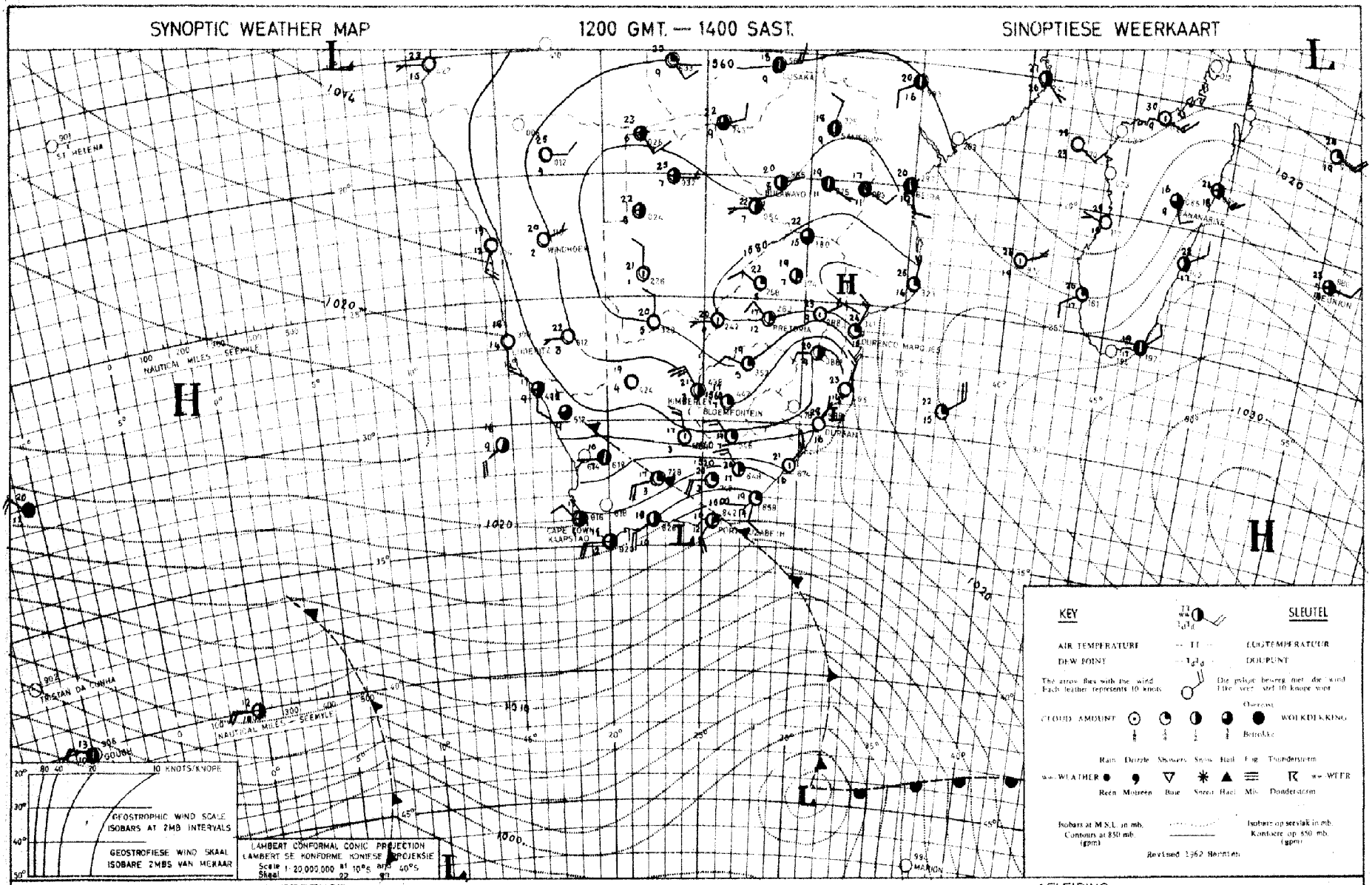

INFERENCE

DATE 26-6-19-66 DATUM

AFLEIDING

The cold front south of the country is moving eastwards and partly cloudy weather will spread to the eastern coastal regions. Dry air is moving in from the west over the country and it will be fine elsewhere except for Transvaal where it will remain partly cloudy.

Die kouefront suid van die land beweeg ooswaarts en gedeeltelik bewolkte weer sal oor die oostelike kus-streke uitbrei. Droë lug beweeg oor die land in vanuit die weste en dit sal mooiweer wees oor die res van die land behalwe oor Transvaal waar dit gedeeltelik bewolk sal bly.

DAAGLIKSE WEERBULLETIN

Maksimum en Minimum Temperatuur (°C) en Reënval (RRR)
in mm vir die 24 uur geëindig om 0800 SAST op

WEERBURO / WEATHER BUREAU
DEPT. VAN VERVOER / DEPT. OF TRANSPORT

...28 - 6 ...1966...

DAILY WEATHER BULLETIN

Maximum and Minimum Temperatures (°C) and rainfall (RRR)
in mm for the 24 hours ended at 0800 SAST on

CAPE - KAAP	Max	Min	RRR
Aberdeen			
Addo			
Alexander Bay	19	8	
Aliwal North	21	0	
Bashee	20	14	
Beaufort-Wes	20	7	
(Lughawe)			
Boegoebergdam			
Boetsap			
Brakkekuil			
(naby Heidelberg)			
Brandvlei			
Cala			
Caledon			
Calitzdorp			
Calvinia	19	3	
Cape Agulhas	17	10	
Cape Columbine	15	6	
Cape Point	15	10	
Cape St. Francis	17	9	
Cape Town	16	5	
(D.F. Malan)			
Cape Town			
(Roeland Str.)			
Carnarvon			
Ceres			
Citrusdal			
Colesberg			
Cradock			
Dôhne	22	7	
De Aar	19	1	
Douglas			
East London	19	8	
(Airport)			
Eensaamheid			
(naby Herold)			
Elsenburg			
Fraserburg	16	0	
Garies			
George			
Graaff-Reinet	22	11	
Grahamstown			
Hopetown			
Idutywa			
Jansenville	23	2	
Joubertina			
Kimberley	23	11	
(Airport)			
Knysna			
Kokstad	22	3	
Kuruman	20	3	

KAAP - CAPE	Max	Min	RRR
Ladismith			
Lake Mentz			
Maclear			
Mafeking	22	4	
Malmesbury			
Matatiele			
Matroosberg	15	4	
Grootfontein	19	2	
(Middelburg)			
Mosselbaai	21	12	
Mount Frere			
Okiep	21	10	
Oudtshoorn	18	-1	
Petrusville			
Piketberg			
Pofadder	19	3	
Port Alfred			
Port Elizabeth	19	4	
Port Nolloth	15	6	
Port St. Johns	20	14	
Prieska	23	2	
Prince Albert			
Queenstown	21	5	
Rietfontein			
Riversdale	22	2	
Robertson	21	-1	
Sheeprun	22	3	
(near Maclear)			
Somerset-Oos	21	7	
Steynsburg			
Strydenburg			
Sutherland	13	0	
Swellendam			
Tarkastad			
Touwsrivier			
Twee Riviere	26	4	
(Gemsbokpark)			
Umtata	21	5	
Uniondale			
Upington	25	13	
Vanwyksvlei	20	16	
Victoria-Wes	17	-4	
Vredendal	22	2	
Vryburg	21	3	
Williston			
Willowmore	16	1	
Willowpark	18	9	
(near Dordrecht)			

NATAL	Max	Min	RRR
Cape St. Lucia	23	14	
Dundee			
Durban	23	12	
(Louis Botha)			
Estcourt	23	5	
Harding			
Himeville			
Mkuze			
Hluhluwe			
Newcastle	23	3	
Cedara	22	8	
(Pietermaritzburg)			
Port Shepstone	21	13	
Richmond			
Seven Oaks			
Vryheid			
Waterford			
(near Underberg)			

TRANSVAAL

Barberton			
Belfast			
Bethal	19	2	
Bospoort			
Carolina	16	6	
Chester			
(near Gravelotte)			
Crecy	23	6	
Groendraai	24	8	
(naby Vaalwater)			
Jan Kempdorp			
Jan Smuts	19	8	
Joubert Park (Jhb)	18	9	
Kroondal			
Leeudoringstad			
Lichtenburg			
Letaba			
Loskopdam			
Lydenburg	21	5	
Levubu	27	12	
Mara	24	5	
Marble Hall			
Messina	27	7	
Middelburg			
Nelspruit	28	7	
Phalaborwa	29	9	
Pietersburg	21	6	
Piet Retief	23	7	

TRANSVAAL	Max	Min	RRR
Pongola			
Potchefstroom	23	2	
Potgietersrus	22	6	
Pretoria W.B.	21	7	
Pretoriuskop			
Punda Milia			
Sandpan (NW. Tvl.)	24	6	
Satara			
Sekhukhune			
Shingwidzi			
Skukuza	30	2	
Standerton	19	-2	
Thabazimbi			
Tomburke			
Tzaneen			
Vereeniging			
Volksrust			
Warmbad	22	4	
Witbank			
Zeerust			

O.V.S. - O.F.S.

Balkfontein			
(naby Bothaville)			
Bethlehem	18	-2	
Bloemfontein	20	0	
(J.B.M. Hertzog)			
Bultfontein			
Fauresmith	19	0	
Ficksburg			
Frankfort	20	-2	
Harrismith			
Hoopstad	23	2	
Kroonstad	20	3	
Lindley			
Modderpoort			
Petrusburg			
Philippolis			
Reddersburg			
Reitz			
Vrede			
Warden			
Welkom	20	4	
Wepener	20	0	
Winburg			
Zastron			

S.W.A.	Max	Min	RRR
Aroab			
Bethanie			
Dordabis			
Gobabeb	21	14	
Gobabis	22	4	
Grootfontein			
Cape Frio	26	12	
Karasburg			
Kalkfeld			
Karibib			
Keetmanshoop	25	11	
Kub			
Luderitz	17	11	
Marienta1	25	9	
Ohopoho			
Okahandja			
Okaukueye			
Ondangua	25	9	
Otavi			
Otjiwarongo			
Outjo	25	8	
Rehoboth			
Runtu	26	13	
Steinhausen			
Tsumeb	25	9	
Walvisbaai	22	14	
Windhoek W.K.	21	8	
T.G.8 Irydom. L.K.	20	4	

BASUTOLAND

Maseru	19	0	

BETSJOEANALAND/BECHUANALAND

Francistown	24	8	
Gaberones	24	5	
Ghanzi	24	9	
Lobatsi			
Mahalapye			
Maun	26	13	
Shakawe	26	11	
Tsabong	25	5	
Tsane	24	7	

SWAZILAND

Embembe			
Manzini	29	10	
Stegi			

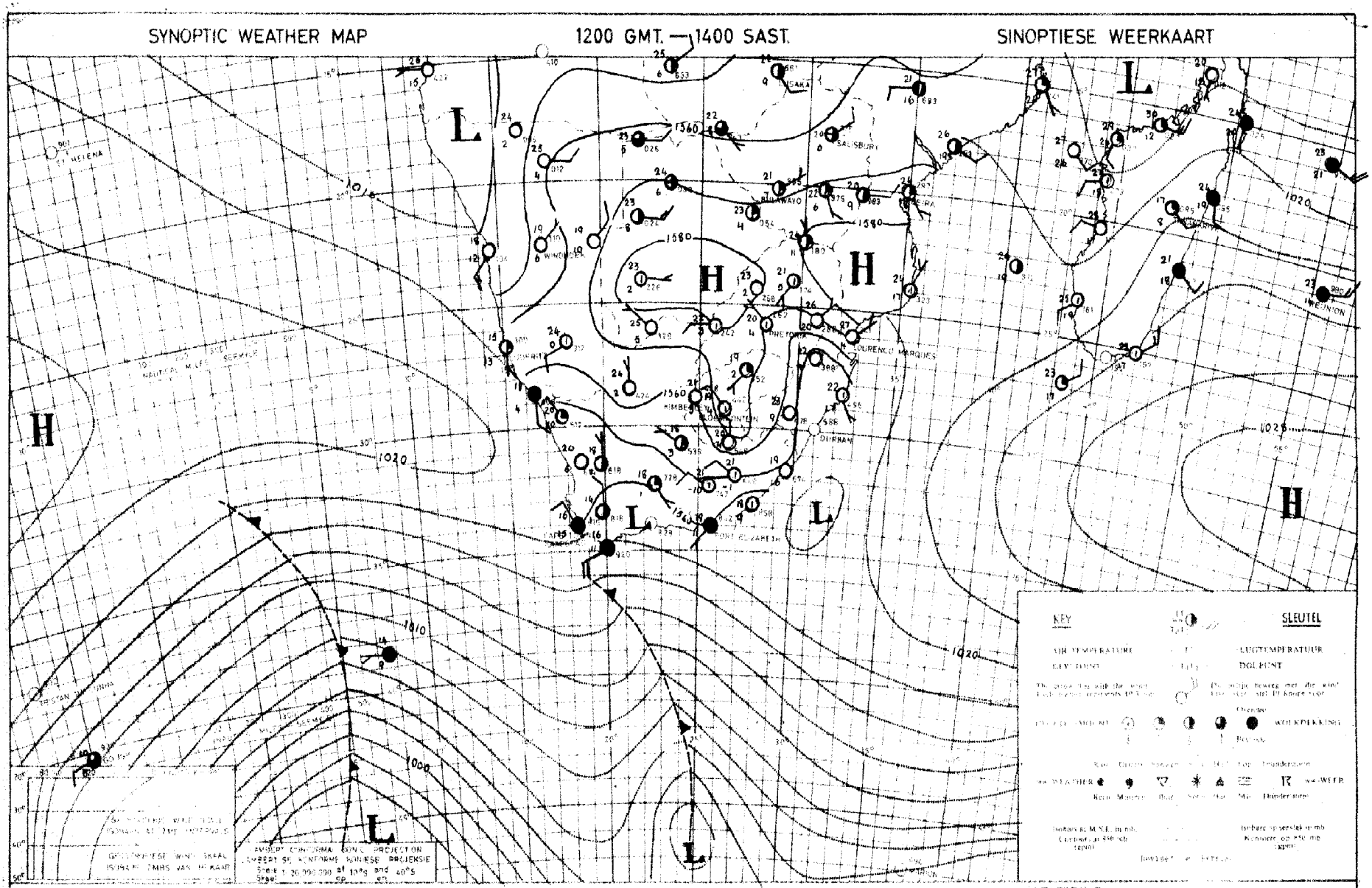

With dry air in circulation over the country it will be fair and mild. The eastwards moving cold front between Cape Town and Gough Island, will later cause cloudy, cooler weather over the south-western coast.

Met droë lug in sirkulasie oor die land sal dit mooiweer en matig wees. Die oeswaarts bewegende koufront tussen Kaapstad en Gough-eiland sal bewolkte weer langs die suidwestelike kusgebied veroorsaak.

DAAGLIKSE WEERBULLETIN

Maksimum en Minimum Temperatuur (°C) en Reënval (RRR)
in mm vir die 24 uur geëindig om 0800 SAST op

WEERBURO / WEATHER BUREAU
DEPT. VAN VERVOER / DEPT. OF TRANSPORT

...29.6.1964.....

DAILY WEATHER BULLETIN

Maximum and Minimum Temperatures (°C) and rainfall (RRR)
in mm for the 24 hours ended at 0800 SAST on

CAPE - KAAP	Max	Min	RRR
Aberdeen			
Addo			
Alexander Bay	18	11	
Aliwal North	22	11	
Bashee	25	14	
Beaufort-Wes	24	9	0·8
(Lughawe)			
Boegoebergdam			
Bootsap			
Brakkekuil			
(naby Heidelberg)			
Brandvlei			
Cala			
Caledon			
Calitzdorp			
Calvinia	23	6	4·5
Cape Agulhas	16	10	1·2
Cape Columbine	15	9	8·0
Cape Point	15	10	4·0
Cape St. Francis	28	14	0·2
Cape Town	15	10	9·9
(D.F. Malan)			
Cape Town			
(Roeland Str.)			
Carnarvon			
Ceres			
Citrusdal			
Colesberg			
Cradock			
Döhne	25	13	
De Aar	22	2	
Douglas			
East London	25	15	
(Airport)			
Eensaamheid			
(naby Herold)			
Elsenburg			
Fraserburg	10	3	0·4
Garies			9·0
George			
Graaff-Reinet	25	14	
Grahamstown			
Hopetown			
Idutywa			
Jansenville	28	14	
Joubertina			
Kimberley	22	10	
(Airport)			
Knysna			
Kokstad	22	3	
Kuruman	21	2	

KAAP - CAPE	Max	Min	RRR
Ladismith			
Lake Mentz			
Maclear			
Mafeking	22	7	
Malmesbury			
Matatiele			
Matroosberg	18	5	6·8
Grootfontein	21	11	
(Middelburg)			
Mosselbaai	16	13	
Mount Frere			
Okiep	22	7	5·5
Oudtshoorn	26	10	
Petrusville			
Piketberg			7·6
Pofadder	23	6	
Port Alfred			
Port Elizabeth	26	11	
Port Nolloth	14	11	
Port St. Johns	25	16	
Prieska	24	10	
Prince Albert			
Queenstown	23	17	
Rietfontein			
Riversdale	23	7	
Robertson	23	10	6·6
Sheeprun	23	5	
(near Maclear)			
Somerset-Oos	27	14	
Steynsburg			
Strydenburg			
Sutherland			
Swellendam			
Tarkastad			
Touwsrivier			
Twee Riviere	25	6	
(Gemsbokpark)			
Umtata	26	7	
Uniondale			
Upington	22	9	
Vanwyksvlei	23	7	
Victoria-Wes	21	5	
Vredendal	21	10	4·6
Vryburg	22	6	
Williston			
Willowmore	23	8	0·4
Willowpark	19	11	
(near Dordrecht)			

NATAL	Max	Min	RRR
Cape St. Lucia	23	17	
Dundee			
Durban	24	14	
(Louis Botha)			
Estcourt	23	4	
Harding			
Himeville			
Mkuze			
Hluhluwe			
Newcastle	25	0	
Cedara	23	8	
(Pietermaritzburg)			
Port Shepstone	21	13	
Richmond			
Seven Oaks			
Vryheid			
Waterford	19	2	
(near Underberg)			
TRANSVAAL			
Barberton			
Belfast			
Bethal	20	4	
Bospoort	20	5	
Carolina	19	5	
Chester			
(near Gravelotte)			
Cresy	24	6	
Groendraai	24	2	
(naby Vaalwater)			
Jan Kempdorp			
Jan Smuts	19	6	
Joubert Park (Jhb)	19	8	
Kroondal	22	3	
Levuba	26	11	
Leeudoringstad			
Lichtenburg			
Letaba			
Loskopdam			
Lydenburg	21	4	
Marnitz	24	10	
Mara	25	2	
Marble Hall			
Messina	28	9	
Middelburg			
Nelspruit	27	6	
Phalaborwa	29	9	
Pietersburg	22	5	
Piet Retief	23	6	

TRANSVAAL	Max	Min	RRR
Pongola			
Potchefstroom	22	4	
Potgietersrus	24	6	
Pretoria W.B.	21	5	
Pretoriuskop			
Punda Milia			
Sandpan (NW. Tvl.)	25	9	
Satara			
Sekhukhune			
Shingwidzi			
Skukuza	30	3	
Standerton	20	3	
Thabazimbi			
Tomburke			
Tzaneen			
Verseniging			
Volksrust			
Warmbad	23	7	
Witbank			
Zeerust			
O.V.S. - O.F.S.			
Balkfontein			
(naby Bothaville)			
Bethlehem	19	-1	
Bloemfontein	20	3	
(J.B.M. Hertzog)			
Bultfontein			
Fauresmith	20	8	
Ficksburg			
Frankfort	21	-1	
Harrismith			
Hoopstad			
Kroonstad	20	7	
Lindley			
Modderpoort			
Petrusburg			
Philippolis			
Reddersburg			
Reitz			
Vrede			
Warden			
Welkom	21	6	
Wepener	20	11	
Winburg			
Zastron			

S.W.A.	Max	Min	RRR
Aroab			
Bethanie			
Dordabis			
Gobabeb			
Gobabis	28	7	
Grootfontein	31	13	
Cape Fria	23	13	
Karasburg			
Kalkfeld			
Karibib			
Keetmanshoop	25	7	
Kub			
Luderitz	16	12	
Mariental	29	8	
Ohopoho			
Okahandja			
Okaukueye			
Ondangua	27	8	
Otavi			
Otjiwarongo			
Outjo	24	6	
Rehoboth			
Runtu	26	11	
Steinhausen			
Tsumeb	26	6	
Walvisbaai	21	13	
Windhoek W.K.	20	8	
J.G. Strydom L.H.	20	5	
BASUTOLAND			
Maseru	19	5	
BETSJOANALAND/BECHUANALAND			
Francistown	23	15	
Gaberones	22	5	
Ghanzi	24	11	
Lobatsi			
Mahalapye			
Maun	26	18	
Shakawe	26	7	
Tsabong	24	9	
Tsane	24	8	
SWAZILAND			
Embelembe			
Manzini	28	10	
Stegi			

SYNOPTIC WEATHER MAP 1200 GMT. — 1400 SAST. SINOPTIESE WEERKAART

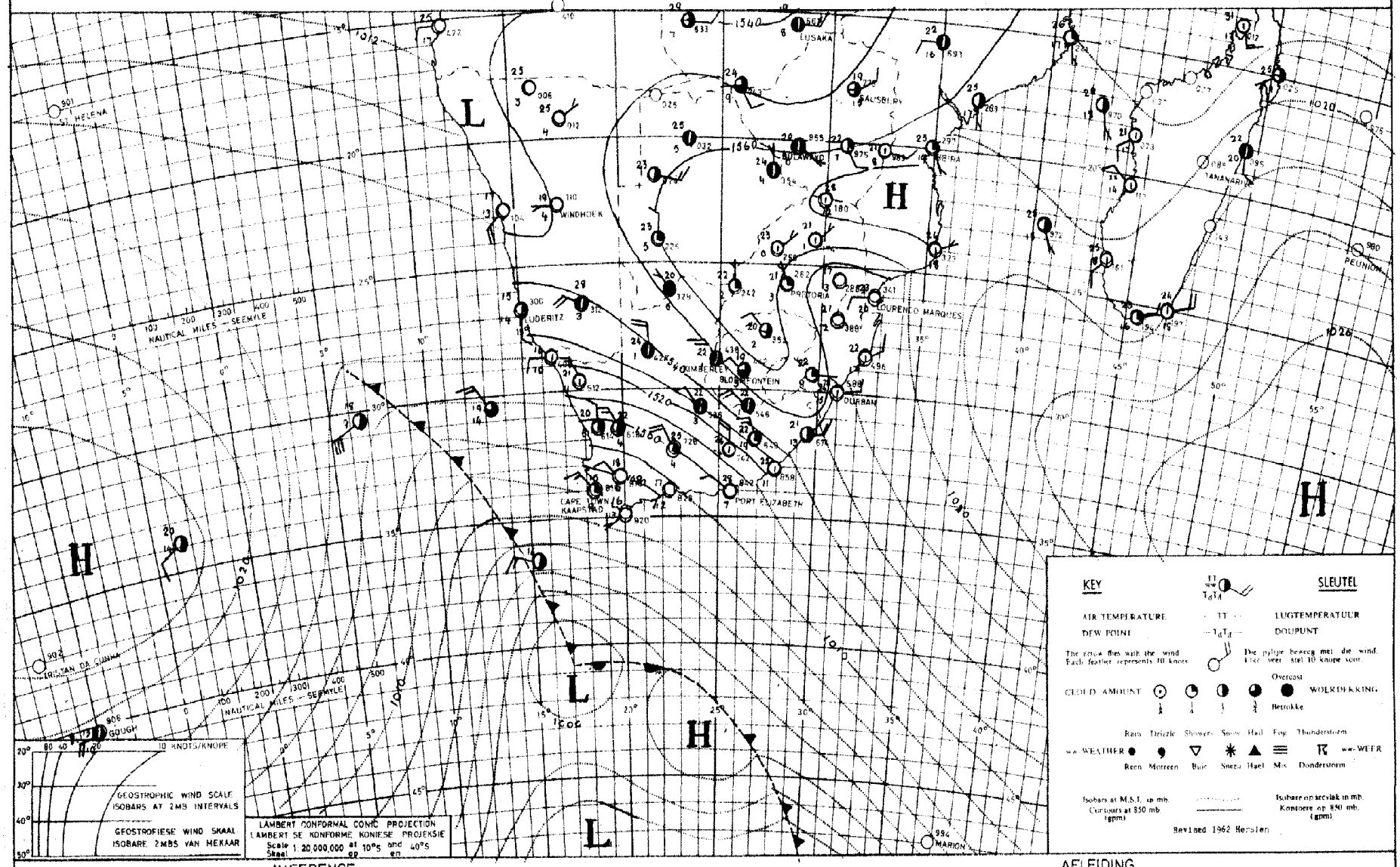

INFERENCE DATE 29 - 6 - 1966 DATUM AFLEIDING

The cold front west of the Cape is moving eastwards and will cause cloudy, colder conditions with showers mainly over the coastal areas of the western, south-western and southern Cape. No change is expected over the remainder of the country.

Die kouefront wes van die Kaap geleë, beweeg oswaarts en sal bewolkte, kouer toestande veroorsaak met buie hoofsaaklik oor die kusgebiede van Wes-Suidwes- en Suid-kaapland. Oor die res van die land word geen veranderings verwag nie.

DAAGLIKSE WEERBULLETIN

Maksimum en Minimum Temperatuur (°C) en Reënval (RRR) in mm vir die 24 uur geëindig om 0800 SAST op

WEERBURO / WEATHER BUREAU
DEPT. VAN VERVOER / DEPT. OF TRANSPORT

...30 - 6 - 1966...

DAILY WEATHER BULLETIN

Maximum and Minimum Temperatures (°C) and rainfall (RRR) in mm for the 24 hours ended at 0800 SAST on

CAPE - KAAP	Max	Min	RRR
Aberdeen			
Addo			
Alexander Bay	19	6	
Aliwal North	17	3	
Bashee	25	12	
Beaufort-Wes	13	7	
(Lughawe)			
Boegoebergdam			
Boetsap			
Brakkekuil			
(naby Heidelberg)			
Brandvlei			
Cala			
Caledon			
Calitzdorp			
Calvinia	9	5	9·6
Cape Agulhas	16	9	6·0
Cape Columbine	15	12	3·6
Cape Point	13	9	2·0
Cape St. Francis			
Cape Town	15	10	9·2
(D.F. Malan)			
Cape Town			
(Roeland Str.)			
Carnarvon			
Ceres			
Citrusdal			
Colesberg			
Cradock			
Dôhne	21	7	
De Aar	12	2	
Douglas			
East London	23	11	
(Airport)			
Eensaamheid			
(naby Herold)			
Elsenburg			13·9
Fraserburg	8	3	2·4
Garies			
George			
Graaff-Reinet	16	6	
Grahamstown			
Hopetown			
Idutywa			
Jansenville	19	9	
Joubertina			
Kimberley	18	1	
(Airport)			
Knysna			
Kokstad	21	5	
Kuruman	19	0	

KAAP - CAPE	Max	Min	RRR
Ladismith			
Lake Mentz			
Maclear			
Mafeking	23	2	
Malmesbury			
Matatiele			
Matroosberg	7	3	9·3
Grootfontein	18	4	
(Middelburg)			
Mosselbaai	19	10	
Mount Frere			
Okiep	11	4	
Oudtshoorn	17	2	2·0
Petrusville			
Piketberg			25·0
Pofadder	13	0	
Port Alfred			
Port Elizabeth	20	10	
Port Nolloth	15	6	
Port St. Johns	26	15	
Prieska	15	3	
Prince Albert			
Queenstown	18	6	
Rietfontein			
Riversdale	18	8	5·9
Robertson	15	8	2·6
Sheeprun			
(near Maclear)			
Somerset-Oos	17	9	
Steynsburg			
Strydenburg			
Sutherland	6	1	6·0
Swellendam			
Tarkastad			
Touwsrivier			
Twee Riviere	19	-3	
(Gemsbokpark)			
Umtata	27	7	
Uniondale			
Upington	16	0	
Vanwyksvlei	13	3	
Victoria-Wes	11	3	0·1
Vredendal	17	10	0·8
Vryburg	22	-2	
Williston			
Willowmore	13	4	2·2
Willowpark	19	2	
(near Dordrecht)			

NATAL	Max	Min	RRR
Cape St. Lucia	23	16	
Dundee			
Durban	27	14	
(Louis Botha)			
Estcourt	24	5	
Harding			
Himeville			
Mkuze			
Hluhluwe			
Newcastle	24	12	
Cedara	25	5	
(Pietermaritzburg)			
Port Shepstone	24	16	
Richmond			
Seven Oaks			
Vryheid			
Waterford	21	0	
(near Underberg)			

TRANSVAAL

Barberton			
Belfast			
Bethal	19	3	
Bospoort	21	0	
Carolina	18	5	
Chester			
(near Gravelotte)			
Crecy	26	9	
Groendraai	24	1	
(naby Vaalwater)			
Jan Kempdorp			
Jan Smuts	19	4	
Joubert Park (Jhb)	18	5	
Kroondal	23	8	
Levubu	26	13	
Leeudoringstad			
Lichtenburg			
Letaba			
Loskopdam			
Lydenburg	20	6	
Marnitz	24	6	
Mara	24	6	
Marble Hall			
Messina	29	8	
Middelburg			
Nelspruit	28	7	
Phalaborwa	28	11	
Pietersburg	23	9	
Piet Retief	22	16	

TRANSVAAL	Max	Min	RRR
Pongola			
Potchefstroom	22	2	
Potgietersrus	23	7	
Pretoria W.B.	20	8	
Pretoriuskop			
Punda Milia			
Sandpan (NW. Tvl.)	26	7	
Satara			
Sekhukhune			
Shingwidzi			
Skukuza	29	3	
Standerton	19	3	
Thabazimbi			
Tomburke			
Tzaneen			
Vereeniging			
Volksrust			
Warmbad	24	6	
Witbank			
Zeerust			

O.V.S. - O.F.S.

Balkfontein			
(naby Bothaville)			
Bethlehem	19	1	
Bloemfontein	19	-4	
(J.B.M. Hertzog)			
Bultfontein			
Fauresmith	16	1	
Ficksburg			
Frankfort	20	1	
Harrismith			
Hoopstad	22	0	
Kroonstad	21	1	
Lindley			
Modderpoort			
Petrusburg			
Philippolis			
Reddersburg			
Reitz			
Vrede			
Warden			
Welkom	22	1	
Wepener			
Winburg			
Zastron			

S.W.A.	Max	Min	RRR
Aroab			
Bethanie			
Dordabis			
Gobabeb	27	9	
Gobabis			
Grootfontein			
Cape Fria	21	12	
Karasburg			
Kalkfeld			
Karibib			
Keetmanshoop	18	1	
Kub			
Luderitz	17	10	
Marienta1	26	4	
Ohopoho			
Okahandja			
Okaukueye			
Ondangua	28	9	
Otavi			
Otjiwarongo			
Outjo	26	6	
Rehoboth			
Runtu	27	11	
Steinhausen			
Tsumeb	28	6	
Walvisbaai	19	10	
Windhoek W.K.	21	7	

BASUTOLAND

Maseru	19	-1	

BETSJOEANALAND / BECHUANALAND

Francistown	26	12	
Gaberones	26	0	
Ghanzi	26	8	
Lobatsi			
Mahalapye			
Maun			
Shakawe	27	6	
Tsabong	21	1	
Tsane	26	6	

SWAZILAND

Emlembe			
Manzini	29	15	
Stegi			

SYNOPTIC WEATHER MAP 1200 GMT. — 1400 SAST. SINOPTIESE WEERKAART

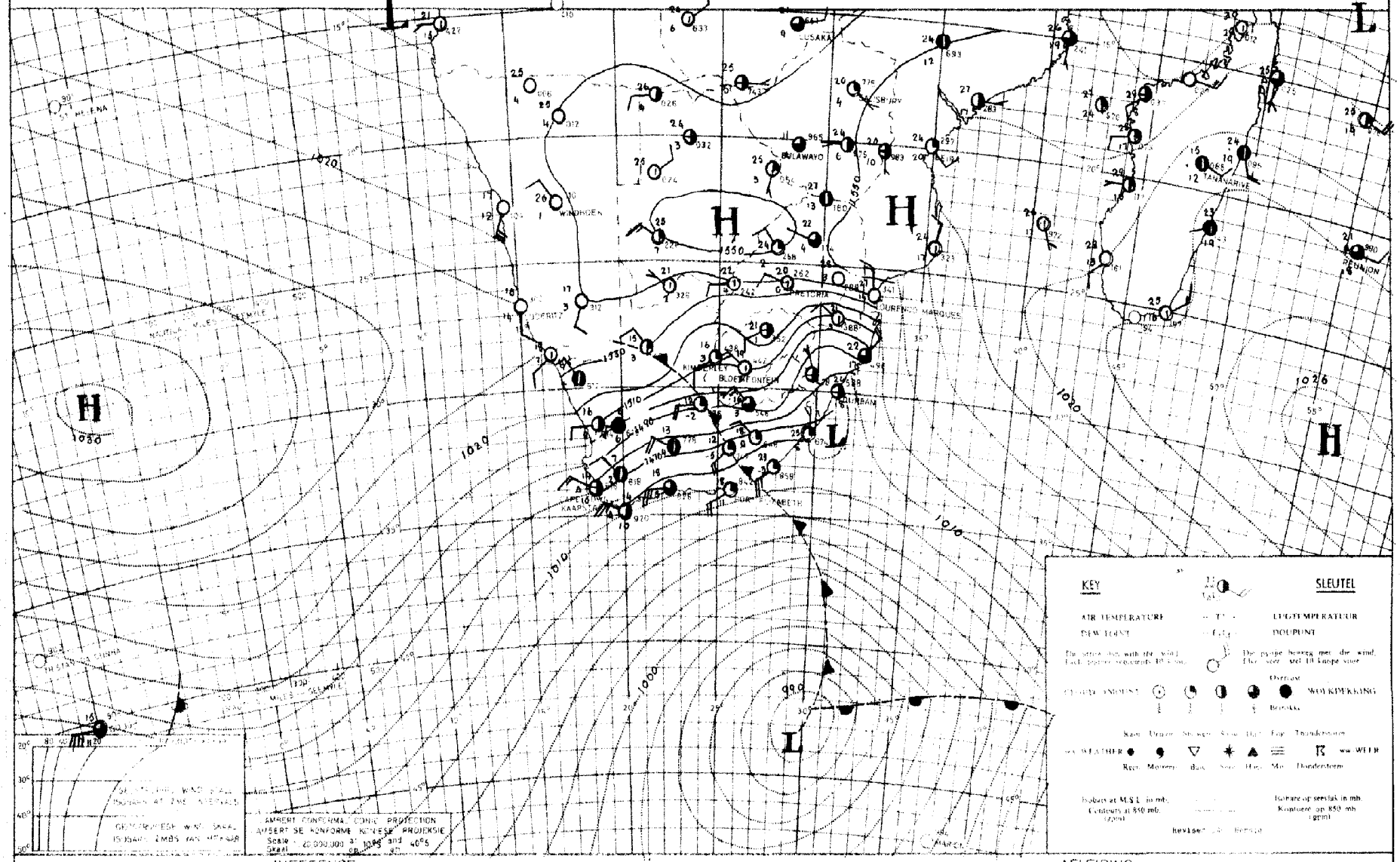

INFERENCE

Colder air is moving in behind the cold front which is situated over the country and it will be cold over the Free State and most parts of the Cape Province. Cloudy weather with rain will occur over the western regions of the Cape Province, and it will become partly cloudy over the Eastern Cape and later also over the Natal coast.

DATE 29 - 6 19 66 DATUM

AFLEIDING

kouer lug beweeg in agter die kouefront wat oor die land lê en dit sal koud word oor die Vrystaat en die meeste dele van Kaapland. Bewolkte weer sal oor die westelike dele van Kaapland voorkom met buie terwyl dit gedeeltelik bewolk sal word oor Oos-Kaapland en later ook oor die Natalse kus.

DAAGLIKSE WEERBULLETIN

Maksimum en Minimum Temperatuur (°C) en Reënval (RRR) in mm vir die 24 uur geëindig om 0800 SAST op

WEERBURO / WEATHER BUREAU
DEPT. VAN VERVOER / DEPT. OF TRANSPORT

...1..7...1966.....

DAILY WEATHER BULLETIN

Maximum and Minimum Temperatures (°C) and rainfall (RRR) in mm for the 24 hours ended at 0800 SAST on

CAPE - KAAP	Max	Min	RRR
Aberdeen			
Addo			
Alexander Bay	19	7	
Aliwal North	11	3	
Bashee	22	15	
Beaufort-Wes	14	12	
(Lughawe)			
Boegoebergdam			
Boetsap			
Brakkekuil			
(naby Heidelberg)			
Brandvlei			
Cala			
Caledon			
Calitzdorp			
Calvinia	11	8	0·3
Cape Agulhas	17	15	0·4
Cape Columbine	16	13	1·8
Cape Point	14	12	6·5
Cape St. Francis	20	16	
Cape Town	16	13	16·0
(D.F. Malan)			
Cape Town			
(Roeland Str.)			
Carnarvon			
Ceres			
Citrusdal			
Colesberg			
Cradock			
De Aar	10	3	
Douglas			
East London	21	12	
(Airport)			
Eensaamheid			
(naby Herold)			
Elsenburg			
Fraserburg	9	5	
Garies			
George			
Graaff-Reinet	15	12	
Grahamstown			
Hopetown			
Idutywa			
Jansenville	19	15	
Joubertina			
Kimberley	13	3	
(Airport)			
Knysna			
Kokstad	15	10	
Kuruman	16	0	

KAAP - CAPE	Max	Min	RRR
Ladismith			
Lake Mentz			
Maclear			
Mafeking	17	-1	
Malmesbury			
Matatiele			
Matroosberg	11	7	0·4
Grootfontein	11	5	
(Middelburg)			
Mosselbaai	18	16	
Mount Frere			
Okiep	13	5	
Oudtshoorn	17	8	
Petrusville			
Piketberg			4·0
Pofadder	13	4	
Port Alfred			
Port Elizabeth	20	17	
Port Nolloth	15	8	
Port St. Johns	22	13	
Prieska	13	5	
Prince Albert			
Queenstown	13	9	
Rietfontein			
Riversdale	19	9	
Robertson	18	15	
Sheeprun	15	9	
(near Maclear)			
Somerset-Oos	17	14	
Steynsburg			
Strydenburg			
Sutherland	6	4	1·0
Swellendam			
Tarkastad			
Touwsrivier			
Twee Riviere	17	-2	
(Gemsbokpark)			
Umtata	24	10	
Uniondale			
Upington	15	4	
Vanwyksvlei	12	3	
Victoria-Wes	11	3	
Vredendal	19	13	
Vryburg	16	-1	
Williston			
Willowmore	13	9	
Willowpark	9	4	
(near Dordrecht)			

NATAL	Max	Min	RRR
Cape St. Lucia	23	13	0·1
Dundee			
Durban	23	10	
(Louis Botha)			
Estcourt	18	2	
Harding			
Himeville			
Mkuze			
Hluhluwe			
Newcastle	20	8	
Cedara	17	2	
(Pietermaritzburg)			
Port Shepstone	22	11	
Richmond			
Seven Oaks			
Vryheid			
Waterford	16	4	
(near Underberg)			

TRANSVAAL

Barberton			
Belfast			
Bethal	15	1	
Bospoort	14	-3	
Carolina	16	2	
Chester			
(near Gravelotte)			
Crecy			
Groendraai			
(naby Vaalwater)			
Jan Kempdorp			
Jan Smuts	15	3	
Joubert Park (Jhb)	13	4	
Kroondal			
Leeudoringstad			
Lichtenburg			
Letaba			
Loskopdam			
Lydenburg	20	2	
Levubu	24	11	
Mara	24	3	
Marble Hall			
Messina	30	5	
Middelburg			
Nelspruit	28	9	
Phalaborwa	29	12	
Pietersburg	23	4	
Piet Retief	20	7	

TRANSVAAL	Max	Min	RRR
Pongola			
Potchefstroom	14	2	
Potgietersrus			
Pretoria W.B.	19	4	
Pretoriuskop			
Punda Milia			
Sandpan (NW. Tvl.)			
Satara			
Sekhukhune			
Shingwidzi			
Skukuza	32	3	
Standerton	15	-2	
Thabazimbi			
Tomburke			
Tzaneen			
Vereeniging			
Volksrust			
Warmbad	22	1	
Witbank			
Zeerust			

O.V.S. - O.F.S.

Balkfontein			
(naby Bothaville)			
Bethlehem	11	-1	
Bloemfontein	11	-5	
(J.B.M. Hertzog)			
Bultfontein			
Fauresmith	9	0	
Ficksburg			
Frankfort	13	-3	
Harrismith			
Hoopstad	15	-1	
Kroonstad	12	0	
Lindley			
Modderpoort			
Petrusburg			
Philippolis			
Reddersburg			
Reitz			
Vrede			
Warden			
Welkom	12	-1	
Wepener	11	-1	
Winburg			
Zastron			

S.W.A.	Max	Min	RRR
Aroab			
Bethanie			
Dordabis			
Gobabeb	29	9	
Gobabis	24	1	
Grootfontein			
Cape Fria	21	11	
Karasburg			
Kalkfeld			
Karibib			
Keetmanshoop	19	5	
Kub			
Luderitz	17	9	
Mariental	21	5	
Ohopoho			
Okahandja			
Okaukueye			
Ondangua	27	7	
Otavi			
Otjiwarongo			
Outjo	27	4	
Rehoboth			
Runtu	27	11	
Steinhausen			
Tsumeb	26	5	
Walvisbaai	20	9	
Windhoek W.K.			
J.G. Strydom. L.H.	23	3	

BASUTOLAND

Maseru	11	-3	

BETSJOEANALAND/BECHUANALAND

Francistown	26	7	
Gaberones	22	1	
Ghanzi	27	3	
Lobatsi			
Mahalapye			
Maun	27	3	
Shakawe	26	5	
Tsabong	18	-1	
Tsane	22	1	

SWAZILAND

Embabe			
Manzini	25	11	
Stegi			

SYNOPTIC WEATHER MAP 1200 GMT. — 1400 SAST. SINOPTIESE WEERKAART

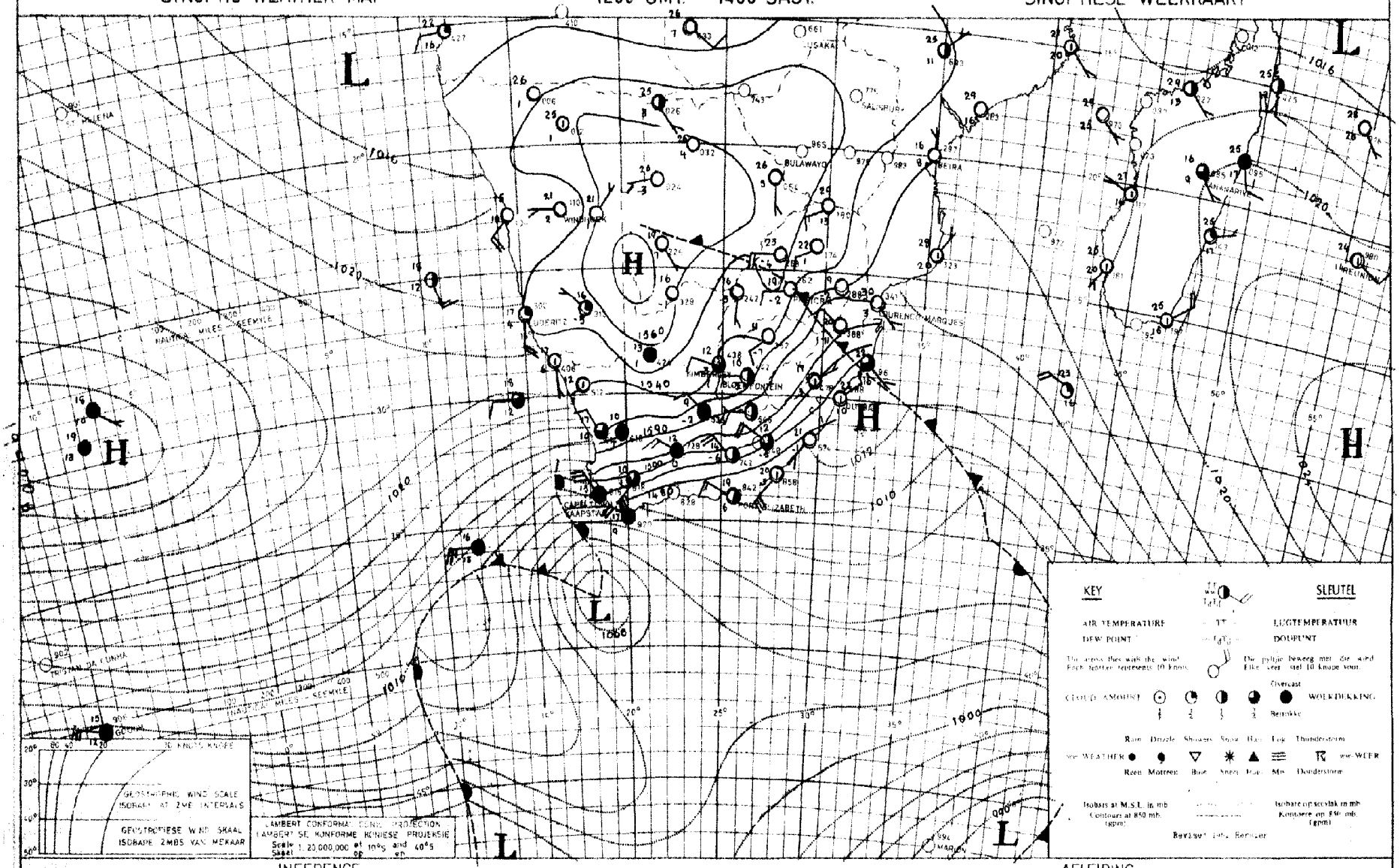

INFERENCE DATE 30-6-1966 DATUM AFLEIDING

Due to the trough west of Cape Town it will remain cloudy and cool over the South-Western Cape with showers. With fairly dry air present over the remaining regions it will be fair to partly cloudy and cool.

As gevolg van die trog wes van kaapland sal dit bewolk en koel bly oor Suidwes-Kaapland met buie. Met taamlike droë lug oor die res van die land sal dit mooiweer of gedeeltelik bewolk en koel wees.