South Africa. Weather Bureau.

DAAGLIKSE WEERBULLETIN

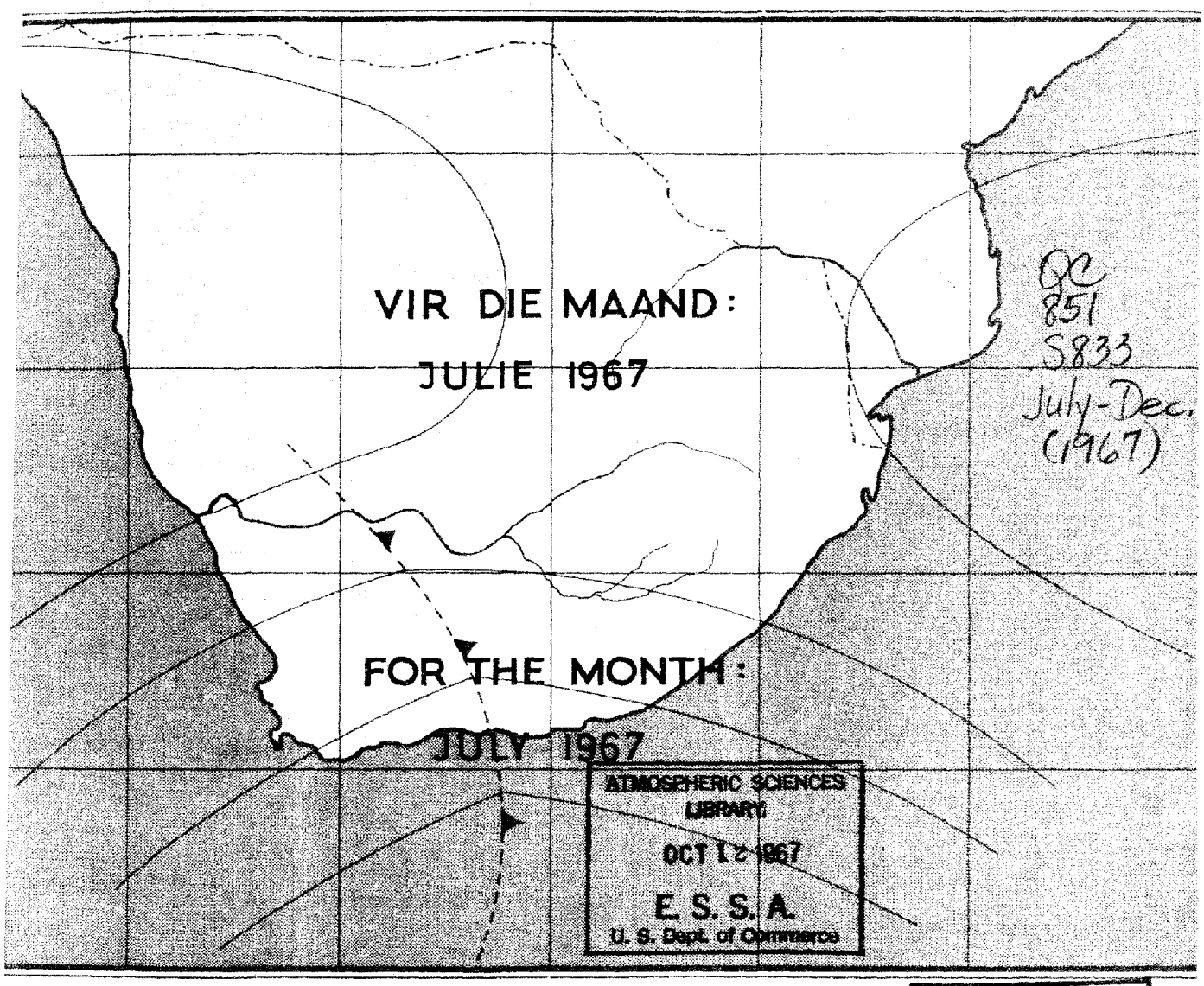

QC
851
S833
July-Dec.
(1967)

ATMOSPHERIC SCIENCES LIBRARY
OCT 12 1967
E. S. S. A.
U. S. Dept. of Commerce

DAILY WEATHER BULLETIN

LIBRARY
N.O.A.A.
U.S. Dept. of Commerce

146 435

National Oceanic and Atmospheric Administration

Environmental Data Rescue Program

ERRATA NOTICE

One or more conditions of the original document may affect the quality of the image, such as:

Discolored pages
Faded or light ink
Binding intrudes into the text

This document has been imaged through the NOAA Environmental Data Rescue Program. To view the original document, please contact the NOAA Central Library in Silver Spring, MD at (301) 713-2607 x124 or www.reference@nodc.noaa.gov.

Lason, Inc.
Imaging Subcontractor
Beltsville, MD
December 20, 2000

DAAGLIKSE WEERBULLETIN

Maksimum en Minimum Temperatuur (°C) en Reënval (RRR) in mm vir die 24 uur geëindig om 0800 SAST op

WEERBURO / WEATHER BUREAU
DEPT. VAN VERVOER / DEPT. OF TRANSPORT

2 - 7 - 1967

DAILY WEATHER BULLETIN

Maximum and Minimum Temperatures (°C) and rainfall (RRR) in mm for the 24 hours ended at 0800 SAST on

CAPE - KAAP	Max	Min	RRR
Aberdeen			
Addo			
Alexander Bay	18	5	
Aliwal North	13	-6	
Bashee			
Beaufort-Wes	10	-1	
(Lughawe)			
Boegoebergdam			
Boetsap			
Brakkekuil			
(naby Heidelberg)			
Brandvlei			
Cala			
Caledon			
Calitzdorp			
Calvinia	13	-1	
Cape Agulhas	14	7	0.2
Cape Columbine	15	7	
Cape Point	14	9	
Cape St. Francis	14	5	
Cape Town			
(D.F. Malan)	15	6	
Cape Town			
(Roeland Str.)			
Carnarvon			
Ceres			
Citrusdal			
Colesberg			
Cradock			
Dèhuse	11	2	
De Aar	11	-6	
Douglas			
East London	16	4	
(Airport)			
Eensaamheid			
(naby Herold)			
Elsenburg			
Fraserburg	9	-5	
Garies			
George			
Graaff-Reinet			
Grahamstown			
Hopetown			
Idutywa			
Jansenville	14	0	
Joubertina			
Kimberley	11	0	
(Airport)			
Knysna			
Kokstad	13	-5	
Kuruman	18	-3	

KAAP - CAPE	Max	Min	RRR
Ladismith			
Lake Mentz			
Maclear			
Mafeking	19	0	
Malmesbury			
Matatiele			
Matroosberg			
Grootfontein			
(Middelburg)	10	-5	
Mosselbaai	16	8	
Mount Frere			
Okiep	12	6	
Oudtshoorn	14	-3	
Petrusville			
Piketberg			
Pofadder	11	3	
Port Alfred			
Port Elizabeth	15	-1	
Port Nolloth	17	4	
Port St. Johns	18	10	
Prieska	13	-5	
Prince Albert			
Queenstown	12	-3	
Rietfontein			
Riversdale	16	1	
Robertson	15	0	
Sheeprun	13	-6	
(near Maclear)			
Somerset-Oos	11	0	
Steynsburg			
Strydenburg			
Sutherland	9	-2	
Swellendam			
Tarkastad			
Touwsrivier			
Twee Riviere	14	-5	
(Gemsbokpark)			
Umtata	15	0	
Uniondale			
Upington	13	-3	
Vanwyksvlei	12	-4	
Victoria-Wes			
Vredendal	16	2	
Vryburg			
Williston			
Willowmore			
Willowpark			
(near Dordrecht)			

NATAL	Max	Min	RRR
Cape St. Lucia	21	3	
Dundee			
Durban	21	11	
(Louis Botha)			
Estcourt	19	3	
Harding			
Himeville			
Mkuze			
Hluhluwe			
Newcastle	22	xx	
Cedara			
(Pietermaritzburg)			
Port Shepstone	19	10	
Richmond			
Seven Oaks			
Vryheid			
Waterford			
(near Underberg)	16	-6	
TRANSVAAL			
Barberton			
Belfast			
Bethal	17	2	
Bospoort	16	-5	
Carolina	17	4	
Chester			
(near Gravelotte)			
Crecy			
Groendraai	23	2	
(naby Vaalwater)			
Jan Kempdorp			
Jan Smuts	15	0	
Joubert Park (Jhb)	16	6	
Kroondal	21	0	
Leeubu	25	12	0.2
Leeudoringstad			
Lichtenburg			
Letaba			
Loskopdam			
Lydenburg	19	3	
Marnith	23	7	
Mara	24	10	
Marble Hall			
Messina	25	11	
Middelburg			
Nelspruit	26	11	
Phalaborwa	27	13	
Pietersburg	20	6	
Piet Retief	20	4	

TRANSVAAL	Max	Min	RRR
Pongola			
Potchefstroom	16	-6	
Potgietersrus			
Pretoria W.B.	19	3	
Pretoriuskop			
Punda Milia			
Sandpan (NW. Tvl.)			
Satara			
Sekhukhune			
Shingwidzi			
Skukuza			
Standerton	17	-1	
Thabazimbi			
Tomburke			
Tzaneen			
Vereeniging			
Volksrust			
Warmbad	21	0	
Witbank			
Zeerust			
O.V.S. - O.F.S.			
Balkfontein			
(naby Bothaville)			
Bethlehem	16	-2	
Bloemfontein	13	-8	
(J.B.M. Hertzog)			
Bultfontein			
Fauresmith			
Ficksburg	11	-7	
Frankfort	17	-6	
Harrismith			
Hoopstad	15	-5	
Kroonstad	16	-5	
Lindley			
Modderpoort			
Petrusburg			
Philippolis			
Reddersburg			
Reitz			
Vrede			
Warden			
Welkom			
Wepener	13	-5	
Winburg			
Zastron			

S.W.A.	Max	Min	RRR
Aroab			
Bethanie			
Dordabis			
Gobabeb	30	17	
Gobabis	19	2	
Grootfontein			
Cape Frio	18	11	
Karasburg			
Kalkfeld			
Karibib			
Keetmanshoop	15	2	
Kub			
Luderitz	21	9	
Mariental	12	2	
Ohopoho			
Okahandja			
Okaukueye			
Ondangua			
Otavi			
Otjiwarongo			
Outjo	25	8	
Uis			
Rehoboth			
Runtu			
Steinhausen			
Tsumeb	25	8	
Walvisbaai	19	11	
Windhoek W.K.			
JG Strydom Lughawe	16	1	
BASUTOLAND			
Maseru	14	-5	
BETSJOEANALAND/BECHUANALAND			
Francistown	23	6	
Gaberones	22	3	
Ghanzi	23	3	
Lobatsi			
Mahalapye			
Maun	25	7	
Shakawe	24	7	
Tsabong	19	-2	
Tsane	20	2	
SWAZILAND			
Embemba			
Manzini			
Stegi			

SYNOPTIC WEATHER MAP — 1200 GMT. — 1400 SAST — SINOPTIESE WEERKAART

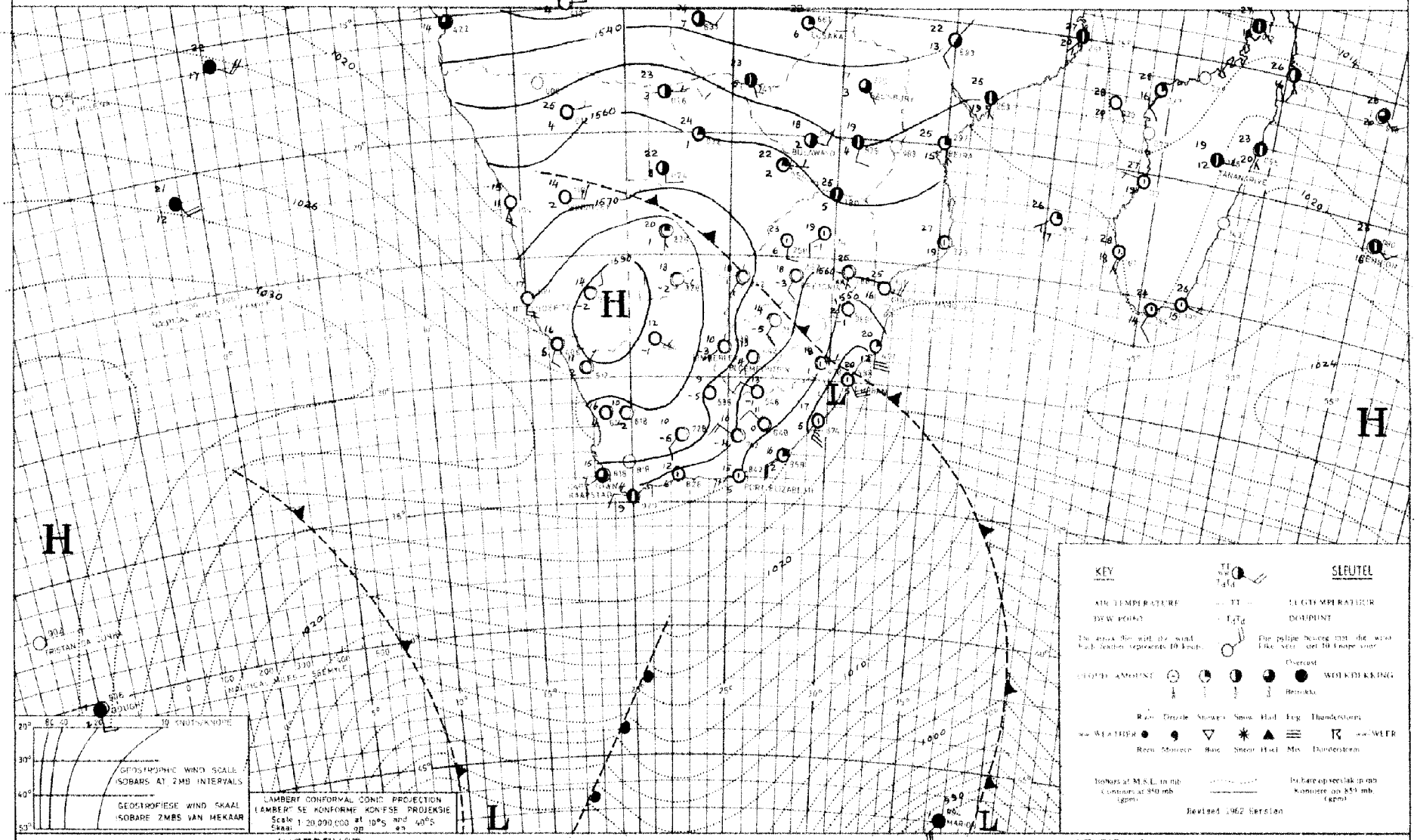

DATE 1 - 7 - 1967 DATUM

Dry, cold air has spread over the country so that it will be fine and cold over most regions, except over the northern parts where it will remain mild. A cold front to the west of the Cape will cause cloudy, cooler weather with showers along the south-western Cape coast tomorrow.

Droë koue lug het oor 'n groot deel van die land beweeg sodat dit oor meeste gebiede mooiweer en koud sal wees. Dit sal egter matig bly oor die noordelike dele van die land. 'n Koufront wes van die Kaap sal môre bewolkte koeler weer met buie oor die Kaapse suidwestkus veroorsaak.

DAAGLIKSE WEERBULLETIN

Maksimum en Minimum Temperatuur (°C) en Reënval (RRR) in mm vir die 24 uur geëindig om 0800 SAST op

WEERBURO / WEATHER BUREAU
DEPT. VAN VERVOER / DEPT. OF TRANSPORT

3 - 7 - 1967

DAILY WEATHER BULLETIN

Maximum and Minimum Temperatures (°C) and rainfall (RRR) in mm for the 24 hours ended at 0800 SAST on

CAPE - KAAP	Max	Min	RRR
Aberdeen			
Addo			
Alexander Bay	19	5	
Aliwal North	15	-3	
Bashee	20	9	
Beaufort-Wes	18	-1	
(Lughawe)			
Boegoebergdam			
Boetsap			
Brakkekuil			
(naby Heidelberg)			
Brandvlei			
Cala			
Caledon			
Calitzdorp			
Calvinia	16	-4	
Cape Agulhas	17	11	12·0
Cape Columbine	15	10	10·8
Cape Point	15	10	1·5
Cape St. Francis	20	10	
Cape Town			
(D.F. Malan)	15	10	10·7
Cape Town			
(Roeland Str.)			
Carnarvon			
Ceres			
Citrusdal			
Colesberg			
Cradock			
Döhne	18	8	
De Aar	15	-2	
Douglas			
East London			
(Airport)	21	8	
Eensaamheid			
(naby Herold)			
Elsenburg			
Fraserburg	13	-3	
Gariep			
George			
Graaff-Reinet	19	4	
Grahamstown			
Hopetown			
Idutywa			
Jansenville	21	1	
Joubertina			
Kimberley	18	6	
(Airport)			
Knysna			9·0
Kokstad	19	-4	
Kuruman	18	5	

KAAP - CAPE	Max	Min	RRR
Ladismith			
Lake Mentz			
Maclear			
Mafeking	20	10	
Malmesbury			
Matatiele			
Matroosberg	13	2	2·0
Grootfontein			
(Middelburg)	14	-4	
Mosselbaai	21	10	4·6
Mount Frere			
Okiep	17	2	
Oudtshoorn			
Petrusville			
Piketberg			
Pofadder	16	4	
Port Alfred			
Port Elizabeth	22	10	
Port Nolloth	14	5	
Port St. Johns	19	12	
Prieska	18	-1	
Prince Albert			
Queenstown	16	3	
Rietfontein			
Riversdale	19	9	
Robertson	18	9	6·0
Sheeprun	21	0	
(near Maclear)			
Somerset-Oos	20	0	
Steynsburg			
Strydenburg			
Sutherland	11	-7	
Swellendam			
Tarkastad			
Touwsrivier			
Twee Riviere	22	5	
(Gemsbokpark)			
Umtata	22	0	
Uniondale			
Upington	19	5	
Vanwyksvlei	16	-2	
Victoria-Wes			
Vredendal	19	5	2·0
Vryburg	20	5	
Williston			
Willowmore	15	-1	
Willowpark			
(near Dordrecht)	12	3	

NATAL	Max	Min	RRR
Cape St. Lucia	21	13	
Dundee			
Durban			
(Louis Botha)	23	6	
Estcourt	20	1	
Harding			
Himeville			
Mkuze			
Hluhluwe			
Newcastle	21	2	
Cedara			
(Pietermaritzburg)	19	-1	
Port Shepstone	21	12	
Richmond			
Seven Oaks			
Vryheid			
Waterford			
(near Underberg)	19	-8	
TRANSVAAL			
Barberton			
Belfast			
Bethal	15	1	
Bospoort	17	3	
Carolina	15	2	
Chester			
(near Gravelotte)			
Cracy			
Groendraai	21	3	
(naby Vaalwater)			
Jan Kempdorp			
Jan Smuts	14	8	
Joubert Park (Jhb)	17	3	
Kroondal	19	8	
Levubu	18	10	
Leeudoringstad			
Lichtenburg			
Letaba			
Loskopdam			
Lydenburg	16	5	
Marnitz	21	11	
Mara	18	9	
Marble Hall			
Messina	21	10	
Middelburg			
Nelspruit	21	10	
Phalaborwa	20	11	
Pietersburg	18	6	
Piet Retief			

TRANSVAAL	Max	Min	RRR
Pongola			
Potchefstroom	18	3	
Potgietersrus	20	8	
Pretoria W.B.	17	10	
Pretoriuskop			
Punda Milia			
Sandpan (NW. Tvl.)			
Satara			
Sekhukhune			
Shingwidzi			
Skukuza			
Standerton	17	-4	
Thabazimbi			
Tomburke			
Tzaneen			
Vereeniging			
Volksrust			
Warmbad	21	8	
Witbank			
Zeerust			
O.V.S. - O.F.S.			
Balkfontein			
(naby Bothaville)			
Bethlehem	14	-5	
Bloemfontein	15	-3	
(J.B.M. Hertzog)			
Bultfontein			
Fauresmith	14	-2	
Ficksburg			
Frankfort	16	-5	
Harrismith			
Hoopstad	18	0	
Kroonstad	17	-4	
Lindley			
Modderpoort			
Petrusburg			
Philippolis			
Reddersburg			
Reitz			
Vrede			
Warden			
Welkom	16	-4	
Wepener	15	2	
Winburg			
Zastron			

S.W.A.	Max	Min	RRR
Aroab			
Bethanie			
Dordabis			
Gobabeb	31	12	
Gobabis	22	4	
Grootfontein			
Cape Frio	18	13	
Karasburg			
Kalkfeld			
Karibib			
Keetmanshoop	20	9	
Kub			
Luderitz	18	9	
Mariental	21	6	
Ohopoho			
Okahandja			
Okaukueye			
Ondangua	26	7	
Otavi			
Otjiwarongo			
Outjo	24	4	
Uis	27	11	
J.G. Strydom L.H.	19	3	
Rehoboth			
Runtu	25	5	
Steinhausen			
Tsumeb	25	8	
Walvisbaai	24	11	
Windhoek W.K.			
BASUTOLAND			
Maseru	15	-3	
BETSJOEANALAND/BECHUANALAND			
Francistown	21	11	
Gaberones	21	7	
Ghanzi	23	2	
Lobatsi			
Mahalapye			
Maun	24	8	
Shakawe	24	6	
Tsabong	22	7	
Tsane	22	7	
SWAZILAND			
Bremlembe			
Manzini	21	10	
Stegi			

SYNOPTIC WEATHER MAP 1200 GMT. — 1400 SAST. SINOPTIESE WEERKAART

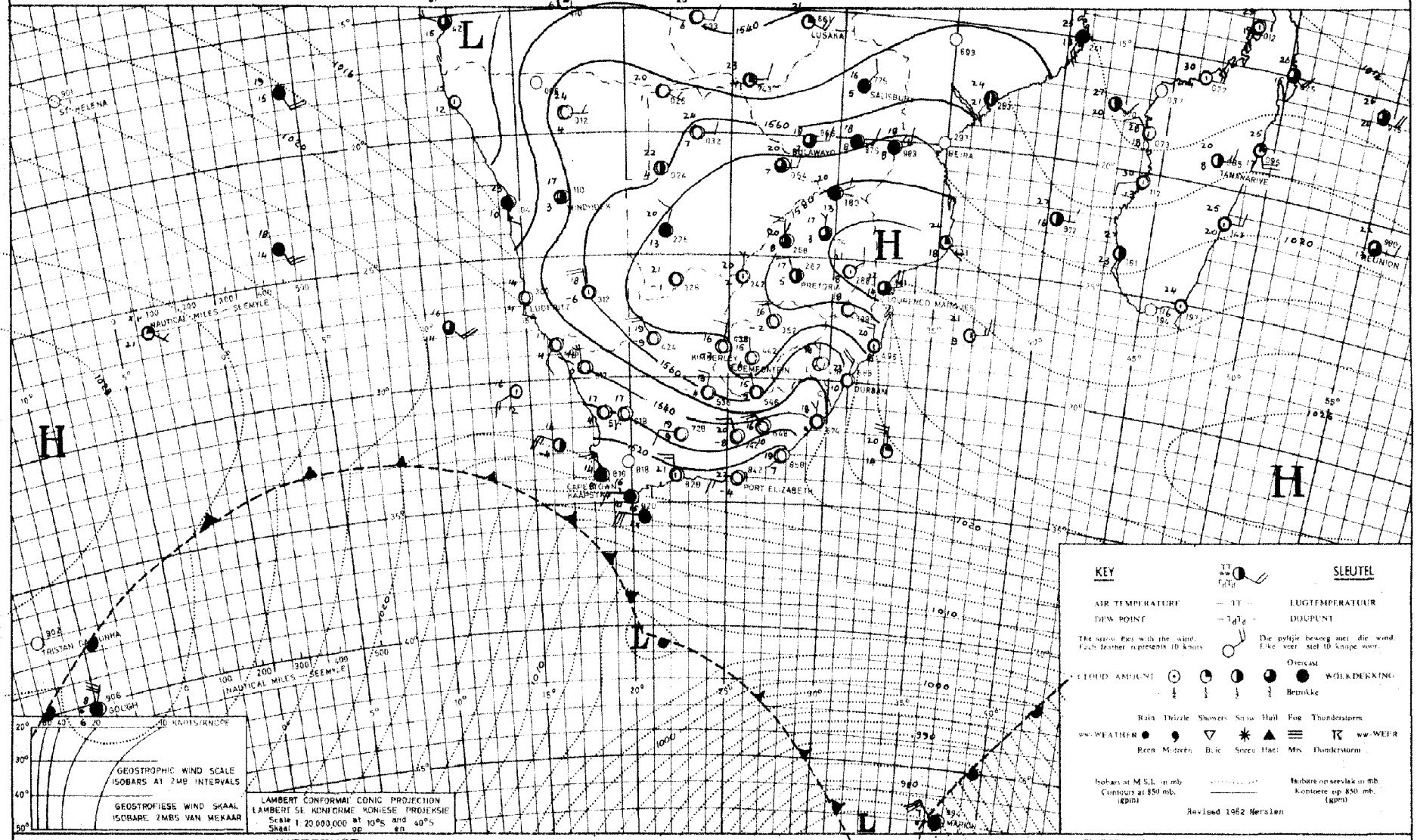

INFERENCE

DATE 2 - 7 - 1967 DATUM

AFLEIDING

The cold front approaching the Cape is causing cold, cloudy weather with rain or showers over the south-western Cape and these conditions will spread eastwards. The circulation over Northern Transvaal is causing moist air to move in over Transvaal and Botswana where it will be cloudy to partly cloudy.

Die naderende kouefront veroorsaak koue bewolkte weer met buie oor Suidwes Kaapland wat geleidelik oostwaarts sal uitbrei. Die sirkulasie oor die noordelike dele van Transvaal voer vogtige lug in en dit sal gevolglik bewolk tot gedeeltelik bewolk wees oor Transvaal en Botswana.

DAAGLIKSE WEERBULLETIN

Maksimum en Minimum Temperatuur (°C) en Reënval (RRR) in mm vir die 24 uur geëindig om 0800 SAST op

WEERBURO / WEATHER BUREAU
DEPT. VAN VERVOER / DEPT. OF TRANSPORT

..4..7..1967..

DAILY WEATHER BULLETIN

Maximum and Minimum Temperatures (°C) and rainfall (RRR) in mm for the 24 hours ended at 0800 SAST on

CAPE - KAAP	Max	Min	RRR
Aberdeen			
Addo			
Alexander Bay	17	5	
Aliwal North	16	0	
Bashee	16	11	8·0
Beaufort-Wes	13	-2	
(Lughawe)			
Boegoebergdam			
Boetsap			
Brakkekuil			
(naby Heidelberg)			
Brandvlei			
Cala			
Caledon			
Calitzdorp			
Calvinia	13	-4	
Cape Agulhas	13	7	
Cape Columbine	14	7	
Cape Point	13	9	
Cape St. Francis	15	9	11·5
Cape Town			
(D.F. Malan)	14	2	
Cape Town			
(Roeland Str.)			
Carnarvon			
Ceres			
Citrusdal			
Colesberg			
Cradock			
Döhne	13	4	
De Aar	17	-1	
Douglas			
East London	18	8	7·8
(Airport)			
Eensaamheid			
(naby Herold)			
Elsenburg			
Fraserburg	12	-3	
Garies			
George			
Graaff-Reinet	14	2	
Grahamstown			
Hopetown			
Idutywa			
Jansenville	17	0	
Joubertina			
Kimberley	18	2	
(Airport)			
Knysna			
Kokstad	17	5	14·5
Kuruman	20	1	

KAAP - CAPE	Max	Min	RRR
Ladismith			
Lake Mentz			
Maclear			
Mafeking	19	4	
Malmesbury			
Matatiele			
Matroosberg	7	-2	
Grootfontein			
(Middelburg)	16	-2	
Mosselbaai	14	8	
Mount Frere			
Okiep	14	3	
Oudtshoorn	11	6	
Petrusville			
Piketberg			
Pofadder	14	1	
Port Alfred			
Port Elizabeth	16	7	4·7
Port Nolloth	13	5	
Port St. Johns	19	12	3·5
Prieska	19	-2	
Prince Albert			
Queenstown	18	3	
Rietfontein			
Riversdale	12	4	
Robertson	11	1	
Sheeprun	19	5	0·4
(near Maclear)			
Somerset-Oos	14	0	
Steynsburg			
Strydenburg			
Sutherland	8	-7	
Swellendam			
Tarkastad			
Touwsrivier			
Twee Riviere	24	-1	
(Gemsbokpark)			
Umtata	18	8	
Uniondale			
Upington	19	-3	
Vanwyksvlei	11	-1	
Victoria-Wes			
Vredendal	16	5	0·3
Vryburg	19	2	
Williston			
Willowmore	12	-1	
Willowpark			
(near Dordrecht)	14	-1	

NATAL	Max	Min	RRR
Cape St. Lucia	22	15	0·8
Dundee			
Durban	22	13	
(Louis Botha)			
Estcourt	19	2	
Harding			
Himeville			
Mkuze			
Hluhluwe			
Newcastle	21	xx	
Cedara			
(Pietermaritzburg)	17	5	
Port Shepstone	20	13	0·8
Richmond			
Seven Oaks			
Vryheid			
Waterford			
(near Underberg)	17	-2	
TRANSVAAL			
Barberton			
Belfast			
Bethal	16	-2	
Bospoort	16	0	
Carolina	14	10	
Chester			
(near Gravelotte)			
Crecy			
Groendraai	21	xx	
(naby Vaalwater)			
Jan Kempiorp			
Jan Smuts	17	5	
Joubert Park (Jhb)	13	5	
Kroondal	19	3	
Levubu	23	8	
Leeudoringstad			
Lichtenburg			
Letaba			
Loskopdam			
Lydenburg	16	1	
Marnitz	22	4	
Mara	21	6	
Marble Hall			
Messina	24	10	
Middelburg			
Nelspruit	23	5	
Phalaborwa	26	13	
Pietersburg	17	5	
Piet Retief	20	3	

TRANSVAAL	Max	Min	RRR
Pongola			
Potchefstroom	17	4	
Potgietersrus	19	6	
Pretoria W.B.	17	5	
Pretoriuskop			
Punda Milia			
Sandpan (NW. Tvl.)	22	3	
Satara			
Sekhukhune			
Shingwidzi			
Skukuza	28	5	
Standerton	17	-4	
Thabazimbi			
Tomburke			
Tzaneen			
Vereeniging			
Volksrust			
Warmbad	20	4	
Witbank			
Zeerust			
O.V.S. - O.F.S.			
Balkfontein			
(naby Bothaville)			
Bethlehem	16	-2	
Bloemfontein	17	-1	0·2
(J.B.M. Hertzog)			
Bultfontein			
Fauresmith	16	-1	
Ficksburg			
Frankfort	16	-3	
Harrismith			
Hoopstad	18	1	
Kroonstad	15	0	
Lindley			
Modderpoort			
Petrusburg			
Philippolis			
Reddersburg			
Reitz			
Vrede			
Warden			
Welkom	16	2	
Wepener	17	-1	
Winburg			
Zastron			

S.W.A.	Max	Min	RRR
Aroab			
Bethanie			
Dordabis			
Gobabeb	28	11	
Gobabis	23	13	
Grootfontein			
Cape Frio	18	3	
Karasburg			
Kalkfeld			
Karibib			
Keetmanshoop	16	2	
Kub			
Luderitz	17	9	
Mariental	24	4	
Ohopoho			
Okahandja			
Okaukueye			
Ondangua	26	8	
Otavi			
Otjiwarongo			
Outjo	25	3	
Ujis	27	7	
J.G. Strydom L.H.	20	7	
Rehoboth			
Runtu	26	6	
Steinhausen			
Tsumeb	26	8	
Walvisbaai	17	6	
Windhoek W.K.			
BASUTOLAND			
Maseru	16	1	1·0
BETSJOEANALAND/BECHUANALAND			
Francistown	22	5	
Gaberones	22	4	
Ghanzi	24	8	
Lobatsi			
Mahalapye			
Maun	25	12	
Shakawe	25	7	
Tsabong	23	4	
Tsane	23	4	
SWAZILAND			
Emlembe			
Manzini	25	5	
Stegi			

SYNOPTIC WEATHER MAP 1200 GMT. — 1400 SAST. SINOPTIESE WEERKAART

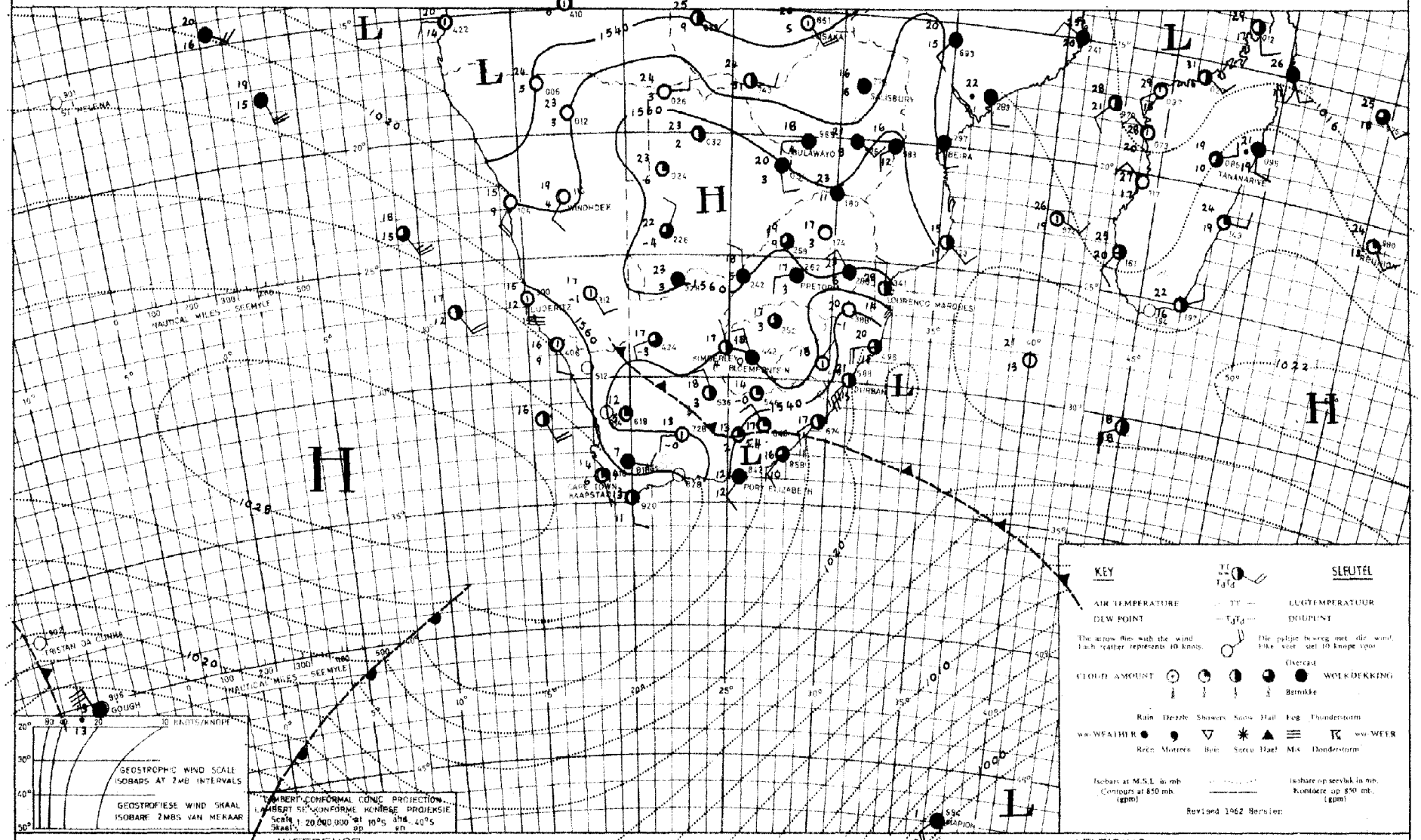

INFERENCE DATE 3 - 7 - 19 67 DATUM AFLEIDING

The Atlantic high is ridging in south of the country and as a result of onshore winds along the east coast it will be cloudy over the Transkei and Natal with a few light showers. Dry air is moving in from the Atlantic Oceaan and it will clear in the west.

Die Atlantiese hoog stoot suid van die land in en veroorsaak 'n vogtige instroming langs die ooskus. Gevolglik sal dit bewolk wees oor die Transkei en Natal met enkele ligte buie. Droë lug wat van die Atlantiese Oseaan af inbeweeg sal opklaring in die weste veroorsaak.

DAAGLIKSE WEERBULLETIN

Maksimum en Minimum Temperatuur (°C) en Reënval (RRR) in mm vir die 24 uur geëindig om 0800 SAST op

WEERBURO / WEATHER BUREAU
DEPT. VAN VERVOER / DEPT. OF TRANSPORT

5 - 7 - 1967

DAILY WEATHER BULLETIN

Maximum and Minimum Temperatures (°C) and rainfall (RRR) in mm for the 24 hours ended at 0800 SAST on

CAPE - KAAP	Max	Min	RRR
Aberdeen			
Addo			
Alexander Bay	19	5	
Aliwal North	16	-5	
Bashee	17	9	
Beaufort-Wes	12	-1	
(Lughawe)			
Boegoebergdam			
Boetsap			
Brakkekuil			
(naby Heidelberg)			
Brandvlei			
Cala			
Caledon			
Calitzdorp			
Calvinia	15	-2	
Cape Agulhas	14	10	
Cape Columbine	14	8	
Cape Point	14	10	
Cape St. Francis	14	9	
Cape Town	14	7	
(D.F. Malan)			
Cape Town			
(Roeland Str.)			
Carnarvon			
Ceres			
Citrusdal			
Colesberg			
Cradock			
Döhne	14	3	
De Aar	15	-4	
Douglas			
East London	16	8	
(Airport)			
Eensaamheid			
(naby Herold)			
Elsenburg			
Fraserburg	12	-3	
Garies			
George			
Graaff-Reinet	13	2	
Grahamstown			
Hopetown			
Idutywa			
Jansenville	16	-1	
Joubertina			
Kimberley	16	0	
(Airport)			
Knysna			
Kokstad	14	-3	
Kuruman	18	2	

KAAP - CAPE	Max	Min	RRR
Ladismith			
Lake Mentz			
Maclear			
Mafeking	20	2	
Malmesbury			
Matatiele			
Matroosberg			
Grootfontein			
(Middelburg)	12	-6	
Mosselbaai	15	8	
Mount Frere			
Okiep	11	7	
Oudtshoorn	13	-1	
Petrusville			
Piketberg			
Pofadder	15	3	
Port Alfred			
Port Elizabeth	14	8	
Port Nolloth	15	7	
Port St. Johns	18	10	
Prieska	16	-2	
Prince Albert			
Queenstown	14	-2	
Rietfontein			
Riversdale	14	2	
Robertson	14	0	
Sheeprun	15	-3	
(near Maclear)			
Somerset-Oos	14	3	
Steynsburg			
Strydenburg			
Sutherland	12	-6	
Swellendam			
Tarkastad			
Touwsrivier			
Twee Riviere	17	-4	
(Gemsbokpark)			
Umtata	17	6	
Uniondale			
Upington	17	-2	
Vanwyksvlei	15	-3	
Victoria-Wes			
Vredendal	17	2	
Vryburg	20	0	
Williston			
Willowmore	12	0	
Willowpark			
(near Dordrecht)	13	-2	

NATAL	Max	Min	RRR
Cape St. Lucia	19	12	15.5
Dundee			
Durban	19	7	
(Louis Botha)			
Estcourt	13	10	
Harding			
Himeville			
Mkuze			
Hluhluwe			
Newcastle	16	-2	
Cedara			
(Pietermaritzburg)	12	1	
Port Shepstone	18	10	
Richmond			
Seven Oaks			
Vryheid			
Waterford			
(near Underberg)	12	-7	
TRANSVAAL			
Barberton			
Belfast			
Bethal	16	0	
Bospoort	18	-1	
Carolina	16	-2	
Chester			
(near Gravelotte)			
Crecy			
Groendraai			
(naby Vaalwater)			
Jan Kempdorp			
Jan Smuts	16	3	
Joubert Park (Jhb)	17	6	
Kroondal	22	1	
Levubu	22	11	
Leeudoringstad			
Lichtenburg			
Letaba			
Loskopdam			
Lydenburg	18	1	
Marnitz	23	3	
Mara	23	11	
Marble Hall			
Messina	26	6	
Middelburg			
Nelspruit	22	7	
Phalaborwa	23	10	
Pietersburg	20	6	
Piet Retief			

TRANSVAAL	Max	Min	RRR
Pongola			
Potchefstroom	18	-2	
Potgietersrus	21	6	
Pretoria W.B.	19	3	
Pretoriuskop			
Punda Milia			
Sandpan (NW. Tvl.)			
Satara			
Sekhukhune			
Shingwidzi			
Skukuza	24	4	
Standerton	17	-2	
Thabazimbi			
Tomburke			
Tzaneen			
Vereeniging			
Volksrust			
Warmbad	21	1	
Witbank			
Zeerust			
O.V.S. - O.F.S.			
Balkfontein			
(naby Bothaville)			
Bethlehem	16	-5	
Bloemfontein	16	-4	
(J.B.M. Hertzog)			
Bultfontein			
Fauresmith	15	-4	
Ficksburg			
Frankfort	18	-5	
Harrismith			
Hoopstad	19	-3	
Kroonstad	19	-3	
Lindley			
Modderpoort			
Petrusburg			
Philippolis			
Reddersburg			
Reitz			
Vrede			
Warden			
Welkom	18	0	
Wepener	15	-6	
Winburg			
Zastron			

S.W.A.	Max	Min	RRR
Aroab			
Bethanie			
Dordabis			
Gobabeb	30	17	
Gobabis	21	2	
Grootfontein			
Cape Fria	23	12	
Karasburg			
Kalkfeld			
Karibib			
Keetmanshoop	18	5	
Kub			
Luderitz	22	12	
Mariental	20	4	
Ohopoho			
Okahandja			
Okaukueye			
Ondangua	26	8	
Otavi			
Otjiwarongo			
Outjo	25	8	
Uis	27	11	
J.G. Strydom A.H.	29	1	
Rehoboth			
Runtu	25	8	
Steinhausen			
Tsumeb	28	5	
Walvisbaai	17	10	
Windhoek W.K.			
BASUTOLAND			
Maseru	15	-3	
BETSJOEANALAND/BECHUANALAND			
Francistown	23	6	
Gaberones	24	6	
Ghanzi	23	2	
Lobatsi			
Mahalapye			
Maun	24	6	
Shakawe	24	6	
Tsabong	22	-2	
Tsane	23	4	
SWAZILAND			
Emlembe			
Manzini	21	9	
Stegi			

SYNOPTIC WEATHER MAP 1200 GMT. — 1400 SAST. SINOPTIESE WEERKAART

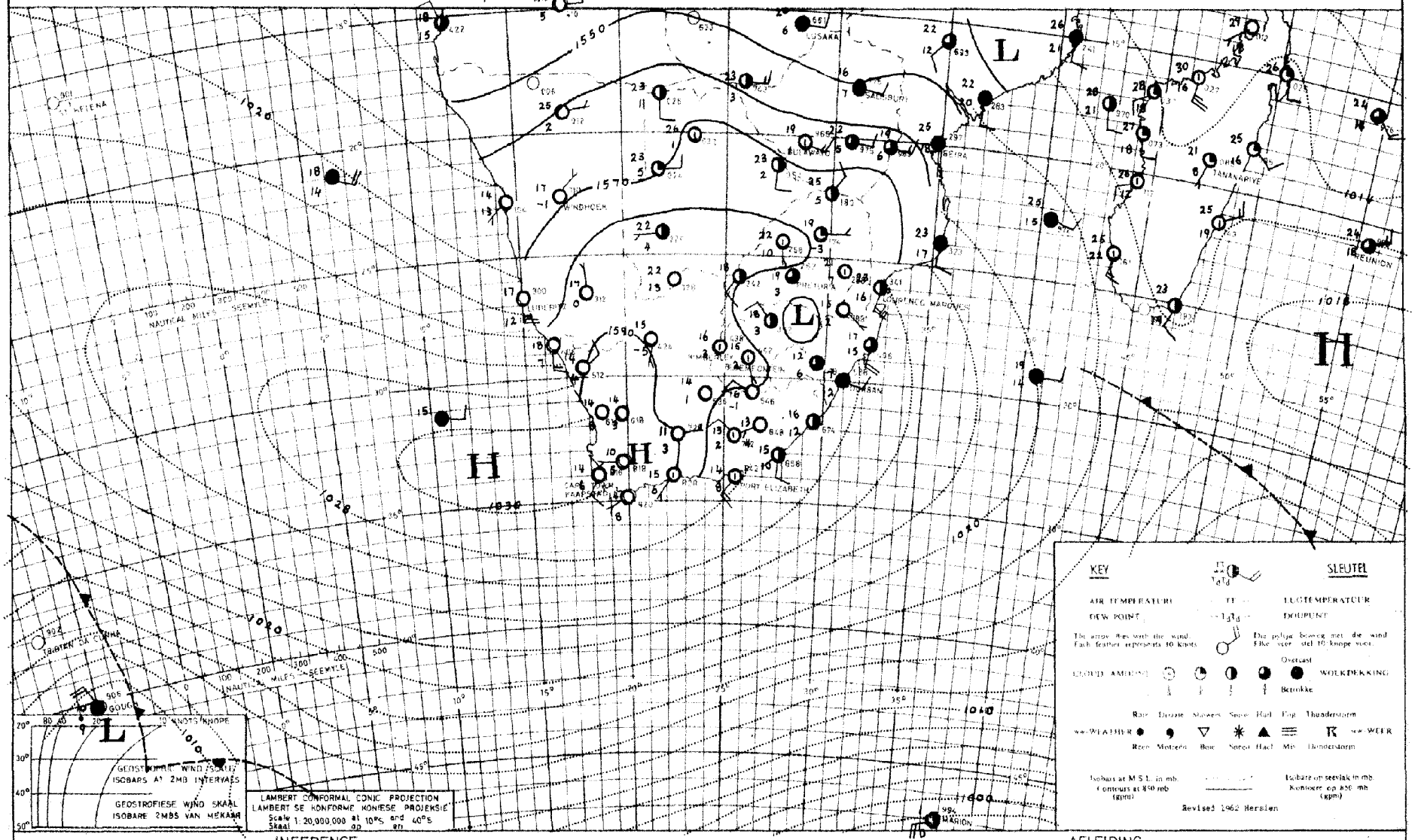

INFERENCE DATE 4 - 7 - 1967 DATUM AFLEIDING

The Atlantic high is moving eastwards, causing partly cloudy to cloudy weather over Natal and over the northern and eastern parts of the Transvaal. Later it will clear partially over these regions. Elsewhere it will be mainly fine while it will become sowhat warmer.

Die Atlantiese hoog beweeg ooswaarts en sal bewolkte tot gedeeltelik bewolkte weer oor Natal en oor die noordelike en oostelike dele van Transvaal veroorsaak. Dit sal later gedeeltelik opklaar oor hierdie gebiede. Oor die res van die land sal dit mooiweer wees, terwyl dit warmer sal word.

DAAGLIKSE WEERBULLETIN

Maksimum en Minimum Temperatuur (°C) en Reënval (RRR) in mm vir die 24 uur geëindig om 0800 SAST op

WEERBURO / WEATHER BUREAU
DEPT. VAN VERVOER / DEPT. OF TRANSPORT

6 - 7 - 1967

DAILY WEATHER BULLETIN

Maximum and Minimum Temperatures (°C) and rainfall (RRR) in mm for the 24 hours ended at 0800 SAST on

CAPE - KAAP	Max	Min	RRR
Aberdeen			
Addo			
Alexander Bay	26	12	
Aliwal North	16	-4	
Bashee	19	9	3·5
Beaufort-Wes	15	-1	
(Lughawe)			
Boegoebergdam			
Boetsap			
Brakkekuil			
(naby Heidelberg)			
Brandvlei			
Cala			
Caledon			
Calitzdorp			
Calvinia	18	5	
Cape Agulhas	17	10	
Cape Columbine	17	11	
Cape Point	15	11	
Cape St. Francis	16	11	0·2
Cape Town	18	3	
(D.F. Malan)			
Cape Town			
(Roeland Str.)			
Carnarvon			
Ceres			
Citrusdal			
Colesberg			
Cradock			
Döhne	15	6	
De Aar	17	-1	
Douglas			
East London	19	12	3·8
(Airport)			
Eensaamheid			
(naby Herold)			
Elsenburg			
Fraserburg	16	-2	
Garies			
George			
Graaff-Reinet	16	3	
Grahamstown			0·7
Hopetown			
Idutywa			
Jansenville	19	2	
Joubertina			
Kimberley	17	0	
(Airport)			
Knysna			
Kokstad	15	-3	
Kuruman	19	4	

KAAP - CAPE	Max	Min	RRR
Ladismith			
Lake Mentz			
Maclear			
Mafeking	20	1	
Malmesbury			
Matatiele			
Matroosberg	15	1	
Grootfontein			
(Middelburg)	14	-5	
Mosselbaai	20	11	
Mount Frere			
Okiep	17	10	
Oudtshoorn	15	-1	
Petrusville			
Piketberg			
Pofadder	17	4	
Port Alfred			
Port Elizabeth	18	10	1·8
Port Nolloth	28	14	
Port St. Johns	19	13	
Prieska	17	-3	
Prince Albert			
Queenstown	16	-2	
Rietfontein			
Riversdale	17	1	
Robertson	16	1	
Sheeprun	16	-3	
(near Maclear)			
Somerset-Oos	16	3	
Steynsburg			
Strydenburg			
Sutherland	15	-6	
Swellendam			
Tarkastad			
Touwsrivier			
Twee Riviere	20	-2	
(Gemsbokpark)			
Umtata	18	2	
Uniondale			
Upington	19	-1	
Vanwyksvlei	17	0	
Victoria-Wes			
Vredendal	21	4	
Vryburg	19	-2	
Williston			
Willowmore	14	-1	
Willowpark			
(near Dordrecht)	13	-2	

NATAL	Max	Min	RRR
Cape St. Lucia	21	11	
Dundee			
Durban	21	7	
(Louis Botha)			
Estcourt	17	2	
Harding			
Himeville			
Mkuze			
Hluhluwe			
Newcastle	17	XX	
Cedara			
(Pietermaritzburg)	16	-1	
Port Shepstone	19	12	
Richmond			
Seven Oaks			
Vryheid			
Waterford			
(near Underberg)	16	-5	
TRANSVAAL			
Barberton			
Belfast			
Bethal	17	1	
Bospoort	18	-2	
Carolina	15	2	
Chester			
(near Gravelotte)			
Crecy			
Groendraai	21	0	
(naby Vaalwater)			
Jan Kempdorp			
Jan Smuts	16	1	
Joubert Park (Jhb)	17	3	
Kroondal	20	3	
Levubu	21	9	
Leeudoringstad			
Lichtenburg			
Letaba			
Loskopdam			
Lydenburg	18	1	
Marnitz	20	6	
Mara	23	3	
Marble Hall			
Messina	22	7	
Middelburg			
Nelspruit	23	7	
Phalaborwa	23	11	
Pietersburg	18	3	
Piet Retief	17	1	

TRANSVAAL	Max	Min	RRR
Pongola			
Potchefstroom	18	-2	
Potgietersrus	21	6	
Pretoria W.B.	18	3	
Pretoriuskop			
Punda Milia			
Sandpan (NW. Tvl.)	25	4	
Satara			
Sekhukhune			
Shingwidzi			
Skukuza			
Standerton	15	-2	
Thabazimbi			
Tomburke			
Tzaneen			
Vereeniging			
Volksrust			
Warmbad	20	3	
Witbank			
Zeerust			
O.V.S. - O.F.S.			
Balkfontein			
(naby Bothaville)			
Bethlehem	16	-4	
Bloemfontein	16	-6	
(J.B.M. Hertzog)			
Bultfontein			
Fauresmith	16	-2	
Ficksburg			
Frankfort	17	-5	
Harrismith			
Hoopstad	18	-4	
Kroonstad	17	-3	
Lindley			
Modderpoort			
Petrusburg			
Philippolis			
Reddersburg			
Reitz			
Vrede			
Warden			
Welkom	16	-1	
Wepener	17	-5	
Winburg			
Zastron			

S.W.A.	Max	Min	RRR
Aroab			
Bethanie			
Dordabis			
Gobabeb	32	16	
Gobabis	20	2	
Grootfontein			
Cape Frio	20	12	
Karasburg			
Kalkfeld			
Karibib			
Keetmanshoop	20	7	
Kub			
Luderitz	22	12	
Mariental	21	8	
Ohopoho			
Okahandja			
Okaukueye			
Ondangua	24	5	
Otavi			
Otjiwarongo			
Outjo	23	8	
Uis	26	16	
J.G. Strydom L.H.	19	0	
Rehoboth			
Runtu	25	8	
Steinhausen			
Tsumeb	24	15	
Walvisbaai	30	13	
Windhoek W.K.			
BASUTOLAND			
Maseru	15	-4	
BETSJOEANALAND/BECHUANALAND			
Francistown	21	2	
Gaberones	22	0	
Ghanzi	22	1	
Lobatsi			
Mahalapye			
Maun	23	9	
Shakawe	23	7	
Tsabong	22	-1	
Tsane	22	0	
SWAZILAND			
Emlembe			
Manzini	22	6	
Stegi			

SYNOPTIC WEATHER MAP 1200 GMT. — 1400 SAST. SINOPTIESE WEERKAART

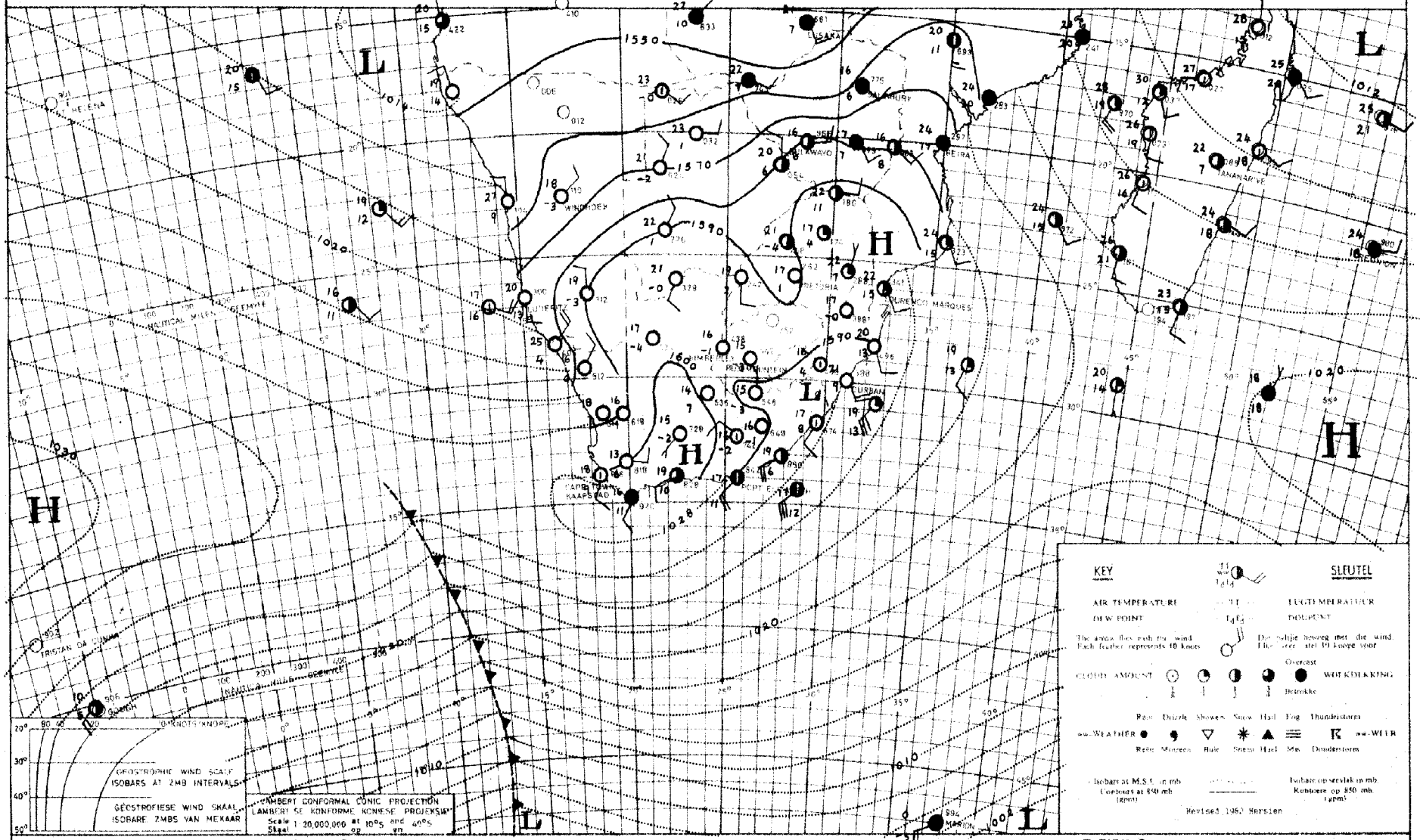

INFERENCE DATE 5 — 7 — 1967 DATUM AFLEIDING

The high south of the country is causing moist air to move in over the South-Eastern Cape and the northern part of Transvaal where it will be cloudy to partly cloudy. Over the remainder of the country it will be mainly fair and mild but cold at night and in early morning over the interior.

Die hoog suid van die land veroorsaak dat vogtige lug instroom oor die suidoostelike Kaapprovinsie asook die noordelike dele van Transvaal waar dit gevolglik bewolk sal wees. Oor die res van die land sal dit hoofsaaklik mooiweer en matig wees maar koud gedurende die nag en vroeë oggend oor die binneland.

DAAGLIKSE WEERBULLETIN

Maksimum en Minimum Temperatuur (°C) en Reënval (RRR) in mm vir die 24 uur geëindig om 0800 SAST op

WEERBURO / WEATHER BUREAU
DEPT. VAN VERVOER / DEPT. OF TRANSPORT

..7..-..7..-..1967..

DAILY WEATHER BULLETIN

Maximum and Minimum Temperatures (°C) and rainfall (RRR) in mm for the 24 hours ended at 0800 SAST on

CAPE - KAAP	Max	Min	RRR
Aberdeen			
Addo			
Alexander Bay	30	7	
Aliwal North	17	-2	
Bashee	17	11	0.2
Beaufort-Wes	18	4	
(Lughawe)			
Boegoebergdam			
Boetsap			
Brakkekuil			
(naby Heidelberg)			
Brandvlei			
Cala			
Caledon			
Calitzdorp			
Calvinia	20	0	
Cape Agulhas	18	13	
Cape Columbine	20	9	
Cape Point	18	12	
Cape St. Francis	17	13	
Cape Town	21	5	
(D.F. Malan)			
Cape Town			
(Roeland Str.)			
Carnarvon			
Ceres			
Citrusdal			
Colesberg			
Cradock			
Dohne	17	8	
De Aar	17	-3	
Douglas			
East London	28	7	
(Airport)			
Eensaamheid			
(naby Herold)			
Elsenburg			
Fraserburg	16	-2	
Garies			
George			
Graaff-Reinet	18	9	
Grahamstown			
Hopetown			
Idutywa			
Jansenville	20	3	
Joubertina			
Kimberley	18	4	
(Airport)			
Knysna			
Kokstad	14	-1	
Kuruman	19	-1	

KAAP - CAPE	Max	Min	RRR
Ladismith			
Lake Mentz			
Maclear			
Mafeking	20	1	
Malmesbury			
Matatiele			
Matroosberg	16	0	
Grootfontein			
(Middelburg)	16	0	
Mosselbaai	18	10	
Mount Frere			
Okiep	20	7	
Oudtshoorn	16	-2	
Petrusville			
Piketberg			
Pofadder	18	6	
Port Alfred			
Port Elizabeth	17	9	
Port Nolloth	23	7	
Port St. Johns	18	12	0.8
Prieska	20	3	
Prince Albert			
Queenstown	16	8	
Rietfontein			
Riversdale	22	7	
Robertson	21	2	
Sheeprun	17	-1	
(near Maclear)			
Somerset-Oos	19	7	
Steynsburg			
Strydenburg			
Sutherland	14	-3	
Swellendam			
Tarkastad			
Touwsrivier			
Twee Riviere	22	0	
(Gemsbokpark)			
Umtata	18	2	
Uniondale			
Upington	21	1	
Vanwyksvlei	17	0	
Victoria-Wes			
Vredendal	25	2	
Vryburg	20	0	
Williston			
Willowmore	16	-1	
Willowpark			
(near Dordrecht)	15	4	

NATAL	Max	Min	RRR
Cape St. Lucia	18	13	0.6
Dundee			
Durban	20	7	
(Louis Botha)			
Estcourt	16	5	
Harding			
Himeville			
Mkuze			
Hluhluwe			
Newcastle	19	xx	
Cedara			
(Pietermaritzburg)	16	3	
Port Shepstone	19	9	0.6
Richmond			
Seven Oaks			
Vryheid			
Waterford			
(near Underberg)	13	-6	
TRANSVAAL			
Barberton			
Belfast			
Bethal	16	1	
Bospoort	17	-2	
Carolina	15	9	
Chester			
(near Gravelotte)			
Crecy			
Groendraai	21	1	
(naby Vaalwater)			
Jan Kempdorp			
Jan Smuts	15	6	
Joubert Park (Jhb)	15	5	
Kroondal	19	1	
Levubu	19	7	
Leeudoringstad			
Lichtenburg			
Letaba			
Loskopdam			
Lydenburg	17	0	
Marnitz	20	3	
Mara	19	4	
Marble Hall			
Messina	22	9	
Middelburg			
Nelspruit	22	3	
Phalaborwa	22	6	
Pietersburg	18	3	
Piet Retief	17	2	

TRANSVAAL	Max	Min	RRR
Pongola			
Potchefstroom	19	-1	
Potgietersrus	19	3	
Pretoria W.B.	18	3	
Pretoriuskop			
Punda Milia			
Sandpan (NW. Tvl.)	25	0	
Satara			
Sekhukhune			
Shingwidzi			
Skukuza			
Standerton	16	-3	
Thabazimbi			
Tomburke			
Tzaneen			
Vereeniging			
Volksrust			
Warmbad	19	1	
Witbank			
Zeerust			
O.V.S. - O.F.S.			
Balkfontein			
(naby Bothaville)			
Bethlehem	15	-5	
Bloemfontein	16	-4	
(J.B.M. Hertzog)			
Bultfontein			
Fauresmith	15	-4	
Ficksburg			
Frankfort	16	-5	
Harrismith			
Hoopstad	19	-2	
Kroonstad	17	-2	
Lindley			
Modderpoort			
Petrusburg			
Philippolis			
Reddersburg			
Reitz			
Vrede			
Warden			
Welkom	17	0	
Wepener	17	-1	
Winburg			
Zastron			

S.W.A.	Max	Min	RRR
Aroab			
Bethanie			
Dordabis			
Gobabeb	30	15	
Gobabis	19	2	
Grootfontein			
Cape Frio	19	12	
Karasburg			
Kalkfeld			
Karibib			
Keetmanshoop	21	7	
Kub			
Luderitz	28	17	
Mariental	21	6	
Ohopoho			
Okahandja			
Okaukueye			
Ondangua	24	8	
Otavi			
Otjiwarongo			
Outjo	22	7	
Ujis	25	15	
J.G. Strydom L.H.	19	0	
Rehoboth			
Runtu	25	5	
Steinhausen			
Tsumeb	24	8	
Walvisbaai	24	13	
Windhoek W.K.			
BASUTOLAND			
Maseru	16	-2	
BETSJOEANALAND/BECHUANALAND			
Francistown	21	11	
Gaberones	21	9	
Ghanzi	21	2	
Lobatsi			
Mahalapye			
Maun	23	9	
Shakawe	23	6	
Tsabong	22	1	
Tsane	21	4	
SWAZILAND			
Emlembe			
Manzini			
Stegi			

SYNOPTIC WEATHER MAP — 1200 GMT. — 1400 SAST. — SINOPTIESE WEERKAART

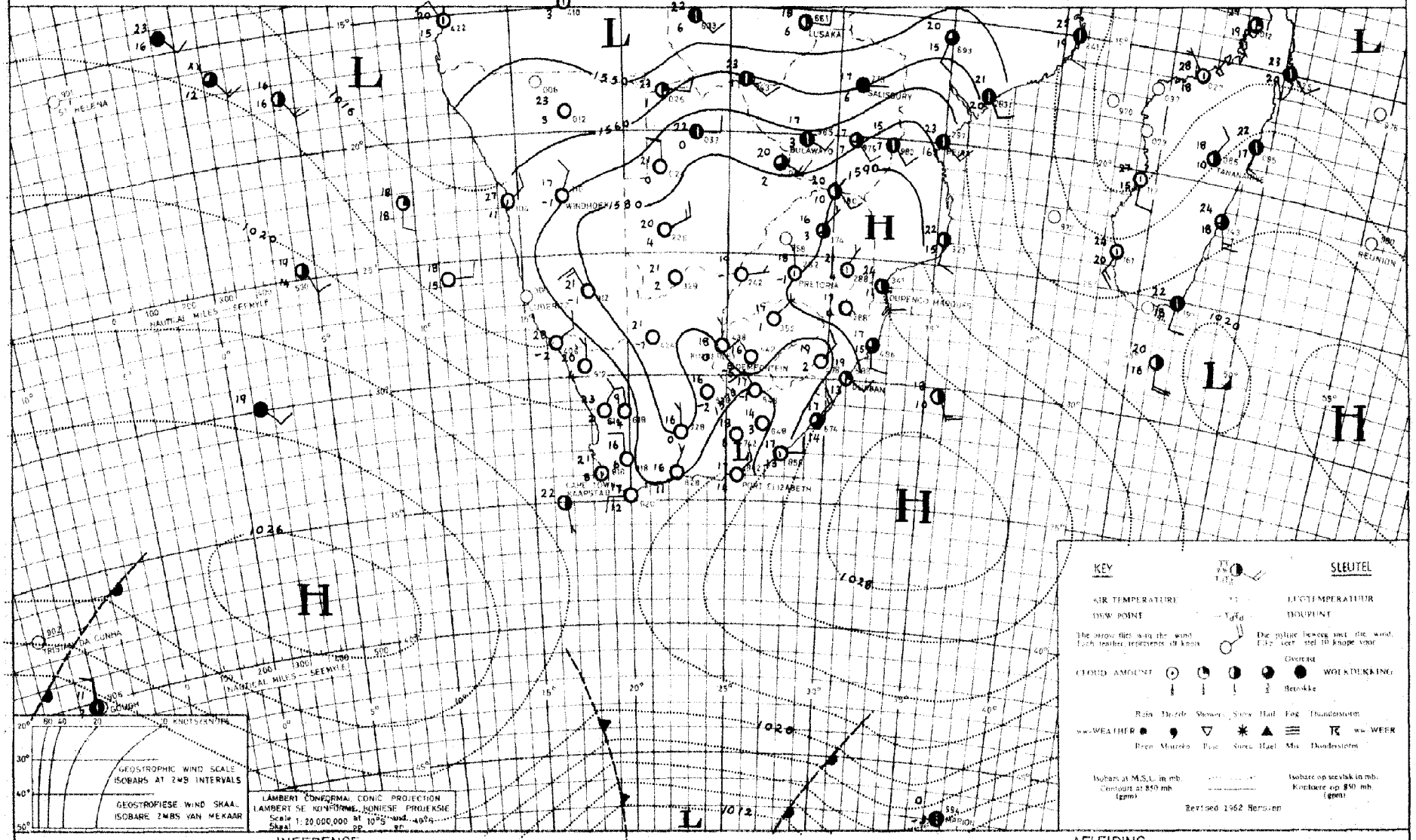

INFERENCE — DATE 6 - 7 - 1967 DATUM — AFLEIDING

The Indian Ocean high is moving eastwards and it will clear along the east coast. A coastal low is forming along the Cape South Coast and will lead to partly cloudy weather over this area.

Die Indiese Oseaanse hoog beweeg ooswaarts en dit sal langs die ooskus opklaar. 'n Kuslaag ontwikkel langs die Kaapse suidkus en sal gedeeltelik bewolkte weer oor hierdie streek veroorsaak.

DAAGLIKSE WEERBULLETIN

Maksimum en Minimum Temperatuur (°C) en Reënval (RRR) in mm vir die 24 uur geëindig om 0800 SAST op

WEERBURO / WEATHER BUREAU
DEPT. VAN VERVOER / DEPT. OF TRANSPORT

8 - 7 - 1967

DAILY WEATHER BULLETIN

Maximum and Minimum Temperatures (°C) and rainfall (RRR) in mm for the 24 hours ended at 0800 SAST on

CAPE - KAAP	Max	Min	RRR
Aberdeen			
Addo			
Alexander Bay	25	7	
Aliwal North	17	-3	
Bashee	22	12	
Beaufort-Wes	18	2	
(Lughawe)			
Boegoebergdam			
Boetsap			
Brakkekuil			
(naby Heidelberg)			
Brandvlei			
Cala			
Caledon			
Calitzdorp			
Calvinia	20	-2	
Cape Agulhas	16	9	1·2
Cape Columbine	16	7	
Cape Point	14	10	
Cape St. Francis	16	11	3·5
Cape Town			
(D.F. Malan)	16	1	
Cape Town			
(Roeland Str.)			
Carnarvon			
Ceres			
Citrusdal			
Colesberg			
Cradock			
Döhne	20	5	0·6
De Aar	17	-2	
Douglas			
East London	17	10	1·1
(Airport)			
Eensaamheid			
(naby Herold)			
Elsenburg			
Fraserburg	17	-2	
Garies			
George			
Graaff-Reinet	21	2	
Grahamstown			
Hopetown			
Idutywa			
Jansenville	22	3	
Joubertina			
Kimberley	18	0	
(Airport)			
Knysna			
Kokstad	18	-1	
Kuruman	17	-1	

KAAP - CAPE	Max	Min	RRR
Ladismith			
Lake Mentz			
Maclear			
Mafeking	18	-1	
Malmesbury			
Matatiele			
Matroosberg	15	0	
Grootfontein			
(Middelburg)	17	-5	
Mosselbaai	16	10	
Mount Frere			
Okiep	22	6	
Oudtshoorn	17	-1	
Petrusville			
Piketberg			
Pofadder	20	7	
Port Alfred			
Port Elizabeth	17	10	2·4
Port Nolloth	15	7	
Port St. Johns	24	12	
Prieska	21	0	
Prince Albert			
Queenstown	19	1	
Rietfontein			
Riversdale	15	4	
Robertson	17	3	
Sheeprun	19	1	
(near Maclear)			
Somerset-Oos	20	3	
Steynsburg			
Strydenburg			
Sutherland	14	-2	
Swellendam			
Tarkastad			
Touwsrivier			
Twee Riviere	22	-1	
(Gemsbokpark)			
Umtata	23	5	
Uniondale			
Upington	21	0	
Vanwyksvlei	19	0	
Victoria-Wes			
Vredendal	21	2	
Vryburg	19	-1	
Williston			
Willowmore			
Willowpark			
(near Dordrecht)	15	-3	

NATAL	Max	Min	RRR
Cape St. Lucia	23	14	
Dundee			
Durban	27	12	
(Louis Botha)			
Estcourt	21	0	
Harding			
Himeville			
Mkuze			
Hluhluwe			
Newcastle	20	0	
Cedara			
(Pietermaritzburg)	22	1	
Port Shepstone	22	13	
Richmond			
Seven Oaks			
Vryheid			
Waterford			
(near Underberg)	17	-4	
TRANSVAAL			
Barberton			
Belfast			
Bethal	15	-3	
Bospoort	16	-3	
Carolina	14	0	
Chester			
(near Gravelotte)			
Crecy			
Groendraai	20	-2	
(naby Vaalwater)			
Jan Kempdorp			
Jan Smuts	16	3	
Joubert Park (Jhb)	14	4	
Kroondal	19	2	
Levubu	22	8	
Leeudoringstad			
Lichtenburg			
Letaba			
Loskopdam			
Lydenburg	18	0	
Marnitz	20	0	
Mara	21	9	
Marble Hall			
Messina	24	3	
Middelburg			
Nelspruit	26	8	
Phalaborwa	24	10	
Pietersburg	17	1	
Piet Retief	19	5	

TRANSVAAL	Max	Min	RRR
Pongola			
Potchefstroom	17	-2	
Potgietersrus			
Pretoria W.B.	17	3	
Pretoriuskop			
Punda Milia			
Sandpan (NW. Tvl.)			
Satara			
Sekhukhune			
Shingwidzi			
Skukuza	26	1	
Standerton	15	-6	
Thabazimbi			
Tomburke			
Tzaneen			
Vereeniging			
Volksrust			
Warmbad	18	0	
Witbank			
Zeerust			
O.V.S. - O.F.S.			
Balkfontein			
(naby Bothaville)			
Bethlehem	14	-3	
Bloemfontein	17	-5	
(J.B.M. Hertzog)			
Bultfontein			
Fauresmith	17	-1	
Ficksburg			
Frankfort	16	-6	
Harrismith			
Boopstad	19	-3	
Kroonstad	17	-4	
Lindley			
Modderpoort			
Petrusburg			
Philippolis			
Reddersburg			
Reitz			
Vrede			
Warden			
Welkom	16	0	
Wepener	16	-4	
Winburg			
Zastron			

S.W.A.	Max	Min	RRR
Aroab			
Bethanie			
Dordabis			
Gobabeb	30	15	
Gobabis	24	6	
Grootfontein			
Cape Frio	16	12	
Karasburg			
Kalkfeld			
Karibib			
Keetmanshoop	21	7	
Kub			
Luderitz	25	10	
Mariental	19	1	
Ohopoho			
Okahandja			
Okaukueye			
Ondangua	25	8	
Otavi			
Otjiwarongo			
Outjo	23	8	
Uis	26	12	
J.G. Strydom L.H.	19	1	
Rehoboth			
Runtu	25	6	
Steinhausen			
Tsumeb	24	6	
Walvisbaai	21	11	
Windhoek W.K.			
BASUTOLAND			
Maseru	15	-4	
BETSJOANALAND/BECHUANALAND			
Francistown	21	3	
Gaberones	20	1	
Ghanzi	22	2	
Lobatsi			
Mahalapye			
Maun	24	6	
Shakawe	23	4	
Tsabong	21	1	
Tsane	21	2	
SWAZILAND			
Emlembe			
Manzini	24	11	
Stegi			

SYNOPTIC WEATHER MAP — 1200 GMT. — 1400 SAST. — SINOPTIESE WEERKAART

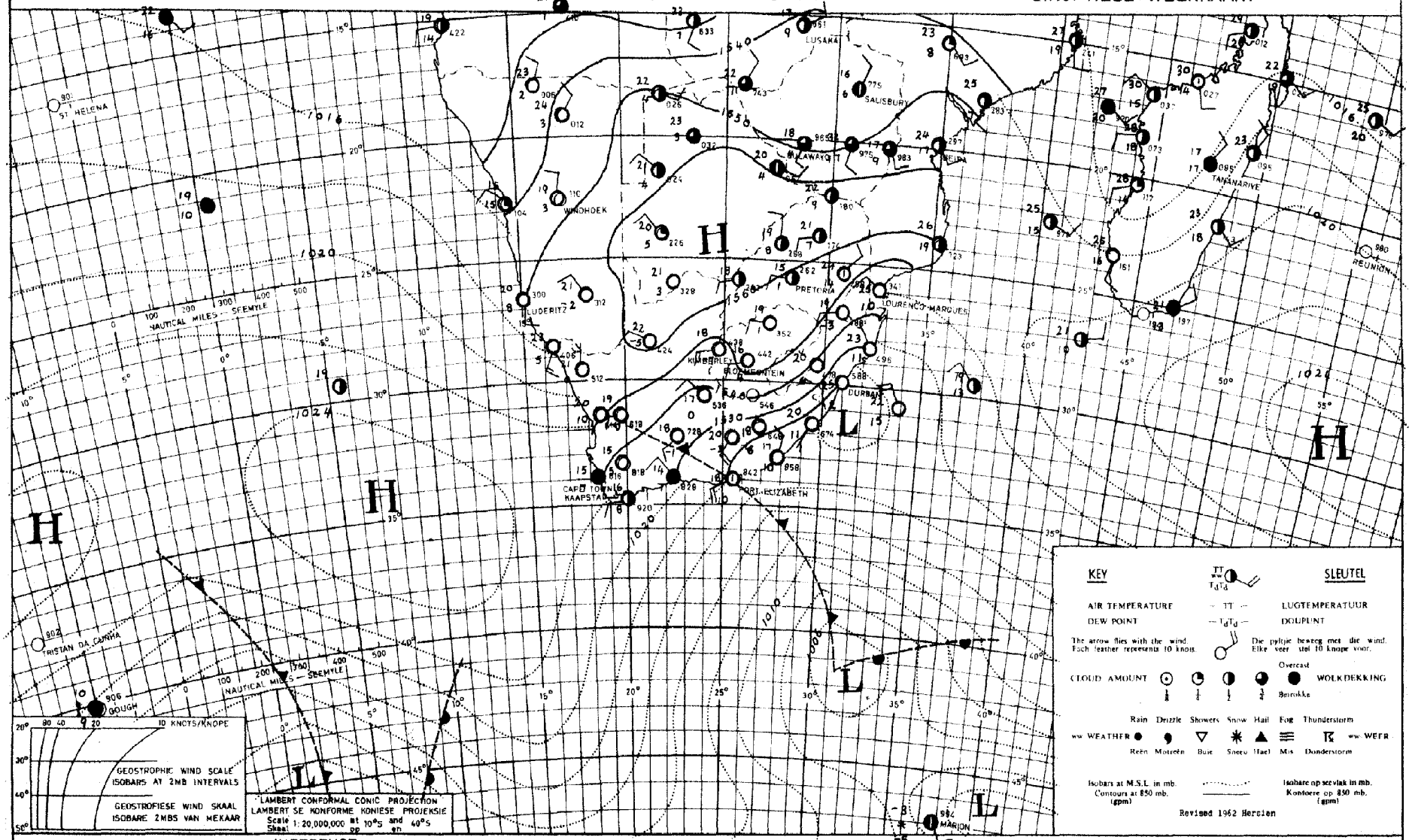

INFERENCE — DATE 7 - 7 - 1967 DATUM — AFLEIDING

The high to the west of the country is expected to move rapidly eastwards, so that cloudy, cold weather with showers will occur along the southern and south-eastern coastal regions. Over the remainder of the country it will be fine but cold.

Die hoog wes van die land sal na verwagting vinnig oostwaarts beweeg sodat bewolkte, koue weer met buie oor die suidelike en suidoostelike kusgebiede sal voorkom. Oor die res van die land sal dit mooiweer en kouer wees.

DAAGLIKSE WEERBULLETIN

Maksimum en Minimum Temperatuur (°C) en Reënval (RRR) in mm vir die 24 uur geëindig om 0800 SAST op

WEERBURO / WEATHER BUREAU
DEPT. VAN VERVOER / DEPT. OF TRANSPORT

9 - 7 - 1967

DAILY WEATHER BULLETIN

Maximum and Minimum Temperatures (°C) and rainfall (RRR) in mm for the 24 hours ended at 0800 SAST on

CAPE - KAAP	Max	Min	RRR
Aberdeen			
Addo			
Alexander Bay	29	16	
Aliwal North	11	-5	
Bashee	17	9	6·0
Beaufort-Wes	13	2	
(Lughawe)			
Boegoebergdam			
Boetsap			
Brakkekuil			
(naby Heidelberg)			
Brandvlei			
Cala			
Caledon			
Calitzdorp			
Calvinia	16	7	
Cape Agulhas	16	12	
Cape Columbine	20	14	
Cape Point	16	13	
Cape St. Francis	15	13	1·2
Cape Town			
(D.F. Malan)	20	3	
Cape Town			
(Roeland Str.)			
Carnarvon			
Ceres			
Citrusdal			
Colesberg			
Cradock			
Dêhne	11	5	2·0
De Aar	13	-3	
Douglas			
East London	13	7	4·1
(Airport)			
Eensaamheid			
(naby Herold)			
Elsenburg			
Fraserburg	14	-2	
Garies			
George			
Graaff-Reinet			
Grahamstown			
Hopetown			
Idutywa			
Jansenville	15	4	
Joubertina			
Kimberley	15	-1	
(Airport)			
Knysna			
Kokstad	10	0	1·0
Kuruman	19	0	

KAAP - CAPE	Max	Min	RRR
Ladismith			
Lake Mentz			
Maclear			
Mafeking	18	2	
Malmesbury			
Matatiele			
Matroosberg			
Grootfontein			
(Middelburg)	9	-7	
Mosselbaai	15	11	
Mount Frere			
Okiep	21	11	
Oudtshoorn	17	8	
Petrusville			
Piketberg			
Pofadder	20	8	
Port Alfred			
Port Elizabeth	16	11	2·2
Port Nolloth	29	21	
Port St. Johns	17	10	14·5
Prieska			
Prince Albert			
Queenstown	12	2	
Rietfontein			
Riversdale	16	3	
Robertson	18	2	
Sheeprun	10	-1	0·2
(near Maclear)			
Somerset-Oos	13	0	
Steynsburg			
Strydenburg			
Sutherland	11	-6	
Swellendam			
Tarkastad			
Touwsrivier			
Twee Riviere	21	2	
(Gemsbokpark)			
Umtata	14	5	2·3
Uniondale			
Upington	20	2	
Vanwyksvlei	16	1	
Victoria-Wes			
Vredendal	22	12	
Vryburg	18	1	
Williston			
Willowmore			
Willowpark			
(near Dordrecht)			

NATAL	Max	Min	RRR
Cape St. Lucia	18	13	4·5
Dundee			
Durban	21	11	3·0
(Louis Botha)			
Estcourt	14	2	
Harding			
Himeville			
Mkuze			
Hluhluwe			
Newcastle	17	2	
Cedara			
(Pietermaritzburg)	14	1	1·0
Port Shepstone	19	10	6·0
Richmond			
Seven Oaks			
Vryheid			
Waterford			
(near Underberg)			
TRANSVAAL			
Barberton			
Belfast			
Bethal	15	-1	
Bospoort	16	1	
Carolina	15	0	
Chester			
(near Gravelotte)			
Crecy			
Groendraai	21	1	
(naby Vaalwater)			
Jan Kempdorp			
Jan Smuts	14	-1	
Joubert Park (Jhb)	13	3	
Kroondal	19	4	
Lydenburg	24	8	
Leeudoringstad			
Lichtenburg			
Letaba			
Loskopdam			
Lydenburg	17	2	
Marnitz	22	2	
Mara	22	7	
Marble Hall			
Messina	26	13	
Middelburg			
Nelspruit	22	3	
Phalaborwa	23	11	
Pietersburg	18	1	
Piet Retief	15	2	

TRANSVAAL	Max	Min	RRR
Pongola			
Potchefstroom	16	1	
Potgietersrus			
Pretoria W.B.	17	4	
Pretoriuskop			
Punda Milia			
Sandpan (NW. Tvl.)			
Satara			
Sekhukhune			
Shingwidzi			
Skukuza			
Standerton	16	-3	
Thabazimbi			
Tomburke			
Tzaneen			
Vereeniging			
Volksrust			
Warmbad	20	3	
Withank			
Zeerust			
O.V.S. - O.F.S.			
Balkfontein			
(naby Bothaville)			
Bethlehem	14	-1	
Bloemfontein	14	-6	
(J.B.M. Hertzog)			
Bultfontein			
Fauresmith	12	-6	
Ficksburg			
Frankfort			
Harrismith			
Hoopstad	17	-1	
Kroonstad	16	1	
Lindley			
Modderpoort			
Petrusburg			
Philippolis			
Reddersburg			
Reitz			
Vrede			
Warden			
Welkom			
Wepener	13	-6	
Winburg			
Zastron			

S.W.A.	Max	Min	RRR
Aroab			
Bethanie			
Dordabis			
Gobabeb	31	16	
Gobabis	22	3	
Grootfontein			
Cape Frio	17	12	
Karasburg			
Kalkfeld			
Karibib			
Keetmanshoop	23	11	
Kub			
Luderitz	23	11	
Mariental	23	6	
Ohopoho			
Okahandja			
Okaukueye			
Ondangua			
Otavi			
Otjiwarongo			
Outjo	23	7	
Uis			
Rehoboth			
Runtu			
Steinhausen			
Tsumeb	25	8	
Walvisbaai	12	10	
Windhoek W.K.			
J.G. Strydom Lughawe	20	2	
BASUTOLAND			
Maseru	14	-5	
BETSJOANALAND/BECHUANALAND			
Francistown	22	7	
Gaberones	21	2	
Ghanzi	22	4	
Lobatsi			
Mahalapye			
Maun	24	7	
Shakawe	24	6	
Tsabong	22	3	
Tsane	22	2	
SWAZILAND			
Embembe			
Manzini			
Stegi			

SYNOPTIC WEATHER MAP 1200 GMT — 1400 SAST. SINOPTIESE WEERKAART

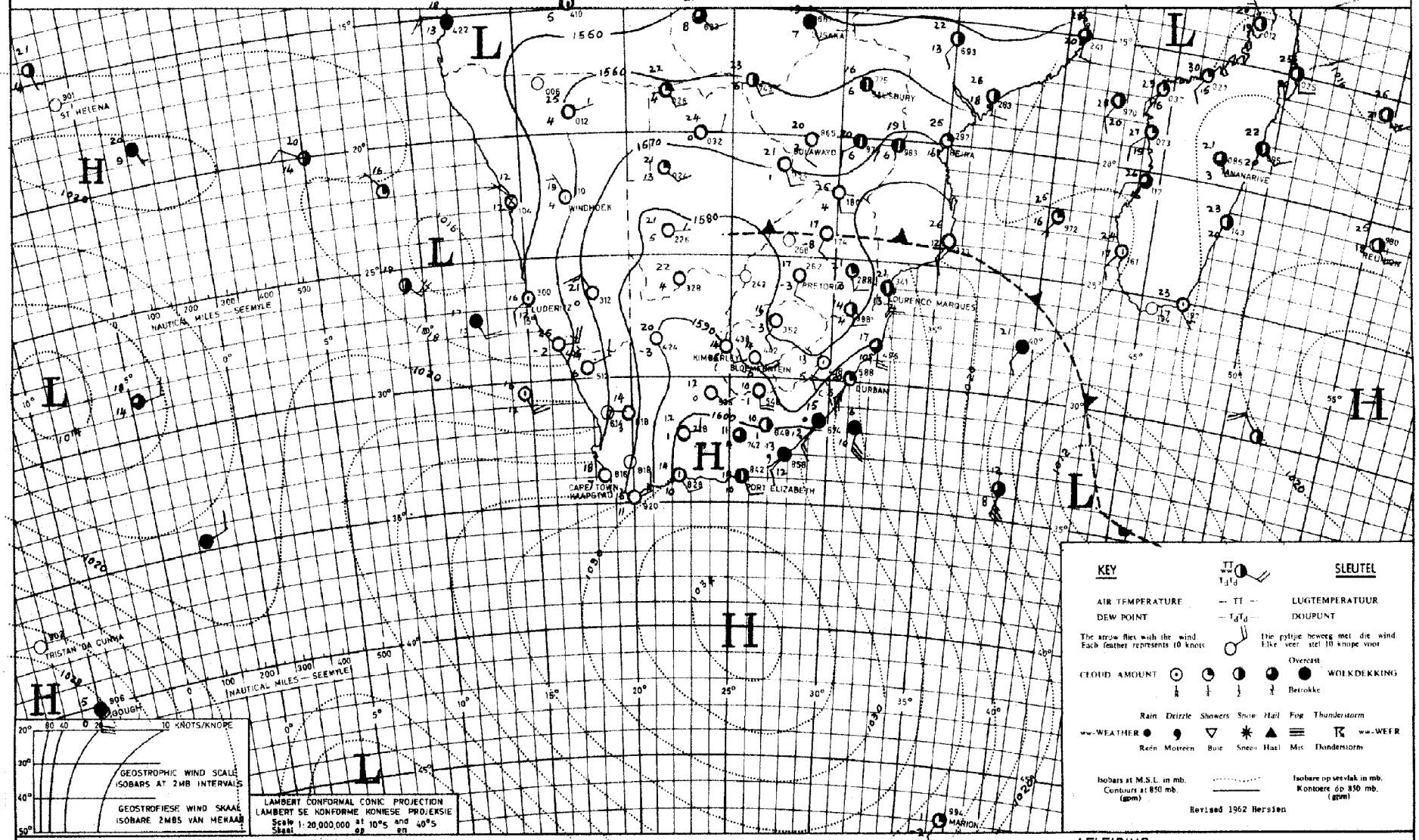

INFERENCE DATE 8 - 7 - 1967 DATUM AFLEIDING

The high south of the continent is causing moist air to penetrate the eastern regions where it will be cloudy with showers along the coast. As a result of the rapid eastward movement, offshore winds will spread to the south-east coast and it will clear over that region.

Die hoog suid van die vasteland veroorsaak 'n instroming van vogtige lug oor die oostelike gebiede waar dit bewolk sal wees met buie langs die kus. As gevolg van die vinnige ooswaartse beweging van die hoog sal winde langs die suidoos-kus van die land af begin waai en dit sal opklaar oor die dele.

DAAGLIKSE WEERBULLETIN

Maksimum en Minimum Temperatuur (°C) en Reënval (RRR) in mm vir die 24 uur geëindig om 0800 SAST op

WEERBURO / WEATHER BUREAU
DEPT. VAN VERVOER / DEPT. OF TRANSPORT

10 - 7 - 1967

DAILY WEATHER BULLETIN

Maximum and Minimum Temperatures (°C) and rainfall (RRR) in mm for the 24 hours ended at 0800 SAST on

CAPE - KAAP	Max	Min	RRR
Aberdeen			
Addo			
Alexander Bay	31	14	
Aliwal North	16	-4	
Bashee	17	9	
Beaufort-Wes	18	7	
(Lughawe)			
Boegoebergdam			
Boetsap			
Brakkekuil			
(naby Heidelberg)			
Brandvlei			
Cala			
Caledon			
Calitzdorp			
Calvinia	14	9	
Cape Agulhas	19	14	
Cape Columbine	21	15	
Cape Point	23	18	
Cape St. Francis	19	10	
Cape Town			
(D.F. Malan)	25	10	
Cape Town			
(Roeland Str.)			
Carnarvon			
Ceres			
Citrusdal			
Colesberg			
Cradock			
Döhne	14	5	
De Aar	15	0	
Douglas			
East London	18	7	
(Airport)			
Eensaamheid			
(naby Herold)			
Elsenburg			
Fraserburg	16	2	
Garies			
George			
Graaff-Reinet			
Grahamstown			
Hopetown			
Idutywa			
Jansenville	16	1	
Joubertina			
Kimberley	17	4	
(Airport)			
Knysna			
Kokstad	11	-6	
Kuruman	18	2	

KAAP - CAPE	Max	Min	RRR
Ladismith			
Lake Mentz			
Maclear			
Mafeking	12	0	
Malmesbury			
Matatiele			
Matroosberg			
Grootfontein			
(Middelburg)	14	1	
Mosselbaai	21	15	
Mount Frere			
Okiep	21	14	
Oudtshoorn	20	5	
Petrusville			
Piketberg			
Pofadder	19	10	
Port Alfred			
Port Elizabeth	17	5	
Port Nolloth	23	14	
Port St. Johns	18	10	
Prieska	19	0	
Prince Albert			
Queenstown	15	1	
Rietfontein			
Riversdale	23	7	
Robertson	22	5	
Sheeprun	13	-6	
(near Maclear)			
Somerset-Oos	18	11	
Steynsburg			
Strydenburg			
Sutherland	13	-4	
Swellendam			
Tarkastad			
Touwsrivier			
Twee Riviere	23	8	
(Gemsbokpark)			
Umtata	16	1	
Uniondale			
Upington	22	8	
Vanwyksvlei	19	3	
Victoria-Wes			
Vredendal	25	15	
Vryburg	18	-1	
Williston			
Willowmore	15	0	
Willowpark			
(near Dordrecht)			

NATAL	Max	Min	RRR
Cape St. Lucia	16	10	2·0
Dundee			
Durban	18	5	
(Louis Botha)			
Estcourt	12	-3	
Harding			
Himeville			
Mkuze			
Hluhluwe			
Newcastle	14	XX	
Cedara			
(Pietermaritzburg)	12	-1	
Port Shepstone	18	8	
Richmond			
Seven Oaks			
Vryheid			
Waterford			
(near Underberg)	21	-10	
TRANSVAAL			
Barberton			
Belfast			
Bethal	12	-7	
Bospoort	15	-3	
Carolina	10	-3	
Chester			
(near Gravelotte)			
Crecy			
Groendraai			
(naby Vaalwater)			
Jan Kempdorp			
Jan Smuts	12	-2	
Joubert Park (Jhb)	12	2	
Kroondal	17	1	
Levubu	17	8	1·0
Leeudoringstad			
Lichtenburg			
Letaba			
Loskopdam			
Lydenburg	11	0	
Marnitz	19	3	
Mara	17	3	
Marble Hall			
Messina	20	6	
Middelburg			
Nelspruit	18	3	
Phalaborwa	19	11	0·7
Pietersburg	15	-1	
Piet Retief	12	0	

TRANSVAAL	Max	Min	RRR
Pongola			
Potchefstroom	15	-2	
Potgietersrus			
Pretoria W.B.	15	1	
Pretoriuskop			
Punda Milia			
Sandpan (NW. Tvl.)			
Satara			
Sekhukhune			
Shingwidzi			
Skukuza			
Standerton	13	-6	
Thabazimbi			
Tomburke			
Tzaneen			
Vereeniging			
Volksrust			
Warmbad	17	1	
Witbank			
Zeerust			
O.V.S. - O.F.S.			
Balkfontein			
(naby Bothaville)			
Bethlehem	11	-7	
Bloemfontein	14	-3	
(J.B.M. Hertzog)			
Bultfontein			
Fauresmith	14	-3	
Ficksburg			
Frankfort	13	-2	
Harrismith			
Hoopstad	16	-2	
Kroonstad	15	-3	
Lindley			
Modderpoort			
Petrusburg			
Philippolis			
Reddersburg			
Reitz			
Vrede			
Warden			
Welkom			
Wepener	16	1	
Winburg	15	-3	
Zastron			

S.W.A.	Max	Min	RRR
Aroab			
Bethanie			
Dordabis			
Gobabeb	30	20	
Gobabis	20	2	
Grootfontein			
Cape Frio	15	10	
Karasburg			
Kalkfeld			
Karibib			
Keetmanshoop	23	9	
Kub			
Luderitz	25	12	
Mariental	22	9	
Ohopoho			
Okahandja			
Okaukueye			
Ondangua			
Otavi			
Otjiwarongo			
Outjo	23	7	
Ubs			
J.G. Strydom L.H.	19	3	
Rehoboth			
Runtu			
Steinhausen			
Tsumeb	25	8	
Walvisbaai	17	11	
Windhoek W.K.			
BASUTOLAND			
Maseru			
BETSJOEANALAND/BECHUANALAND			
Francistown	19	6	
Gaberones	18	3	
Ghanzi	21	3	
Lobatsi			
Mahalapye			
Maun	23	7	
Shakawe	24	8	
Tsabong	20	2	
Taane	21	3	
SWAZILAND			
Emlembe			
Manzini	18	5	
Stegi			

SYNOPTIC WEATHER MAP 1200 GMT. — 1400 SAST. SINOPTIESE WEERKAART

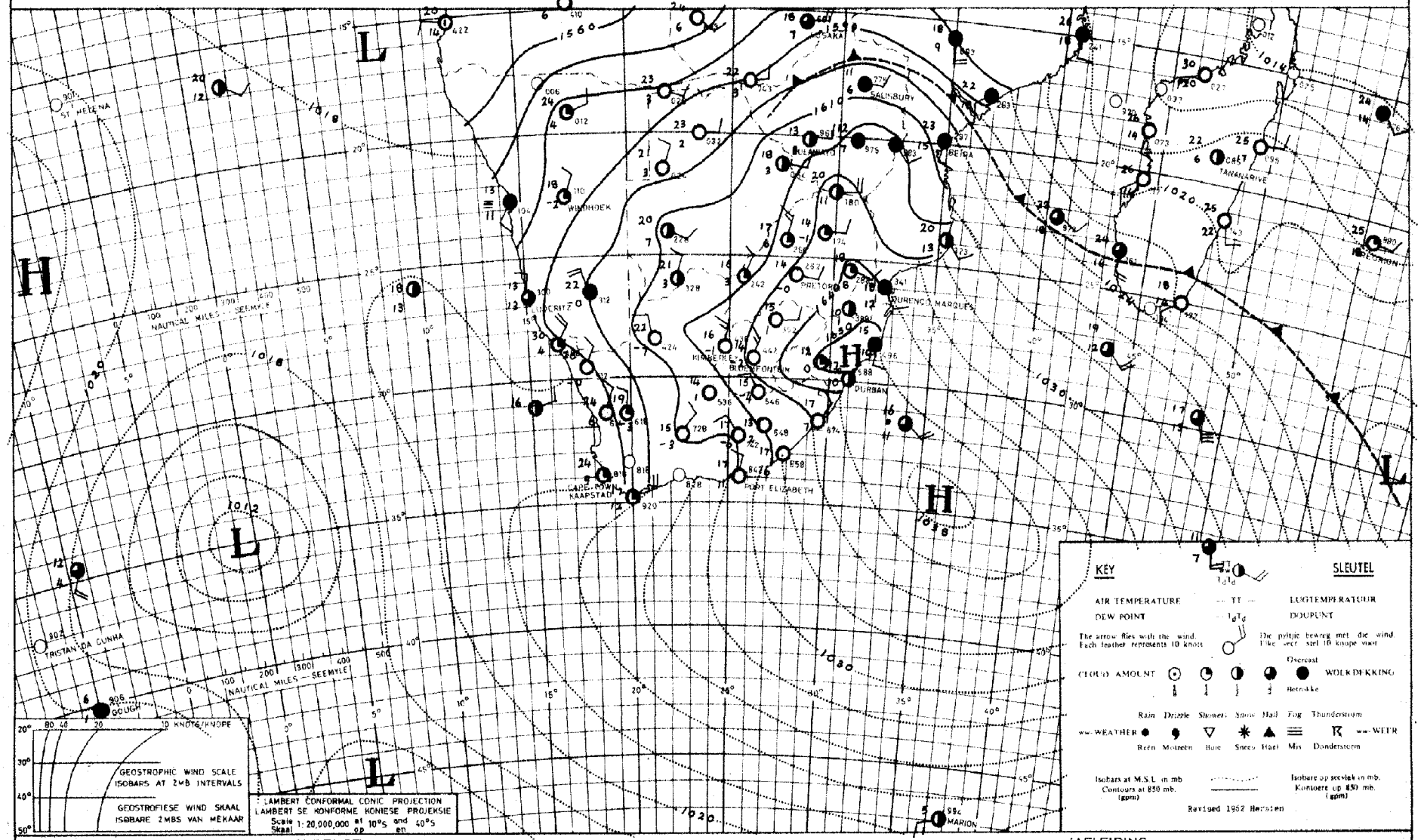

INFERENCE DATE 9 - 7 - 1967 DATUM AFLEIDING

With an anticyclonic upper air circulation over the country it will be fine over most regions while temperatures will be somewhat higher. The high to the east of the country is causing an inflow of somewhat moister air over the northern parts of the country where it will be partly cloudy.

Met h sterk antisiklonale bolugsirkulasie oor die land sal dit oor die meeste dele van die land mooiweer wees, terwyl temperature effens sal styg. Die hoog oos van die land voer effens vogtiger lug in oor die noordelike dele van die land waar dit gedeeltelik bewolk sal wees.

DAAGLIKSE WEERBULLETIN

Maksimum en Minimum Temperatuur (°C) en Reënval (RRR) in mm vir die 24 uur geëindig om 0800 SAST op

WEERBURO / WEATHER BUREAU
DEPT. VAN VERVOER / DEPT. OF TRANSPORT

11 - 7 - 1967

DAILY WEATHER BULLETIN

Maximum and Minimum Temperatures (°C) and rainfall (RRR) in mm for the 24 hours ended at 0800 SAST on

CAPE - KAAP	Max	Min	RRR
Aberdeen			
Addo			
Alexander Bay	29	13	
Aliwal North	17	-3	
Bashee	19	10	
Beaufort-Wes	21	2	
(Lughawe)			
Boegoebergdam			
Boetsap			
Brakkekuil			
(naby Heidelberg)			
Brandvlei			
Cala			
Caledon			
Calitzdorp			
Calvinia	20	13	
Cape Agulhas	25	15	
Cape Columbine	22	11	
Cape Point	24	13	
Cape St. Francis	26	13	
Cape Town			
(D.F. Malan)	26	11	
Cape Town			
(Roeland Str.)			
Carnarvon			
Ceres			
Citrusdal			
Colesberg			
Cradock			
Dykna	19	7	
De Aar	16	-1	
Douglas			
East London	24	9	
(Airport)			
Eensaamheid			
(naby Herold)			
Elsenburg			
Fraserburg	16	1	
Garies			
George			
Graaff-Reinet	21	11	
Grahamstown			
Hopetown			
Idutywa			
Jansenville	22	6	
Joubertina			
Kimberley	15	3	
(Airport)			
Knysna			
Kokstad	15	-5	
Kuruman	16	0	

KAAP - CAPE	Max	Min	RRR
Ladismith			
Lake Mentz			
Maclear			
Mafeking	15	-1	
Malmesbury			
Matatiele			
Matroosberg	18	11	
Grootfontein			
(Middelburg)	15	1	
Mosselbaai	27	13	
Mount Frere			
Okiep	21	13	
Oudtshoorn	24	6	
Petrusville			
Piketberg			
Pofadder	19	10	
Port Alfred			
Port Elizabeth	25	10	
Port Nolloth	30	12	
Port St. Johns	19	12	
Prieska	19	1	
Prince Albert			
Queenstown	18	4	
Rietfontein			
Riversdale	26	17	
Robertson	25	11	
Sheeprun	18	-4	
(near Maclear)			
Somerset-Oos	26	13	
Steynsburg			
Strydenburg			
Sutherland	14	4	
Swellendam			
Tarkastad			
Touwsrivier			
Twee Riviere	20	4	
(Gemsbokpark)			
Umtata	21	1	
Uniondale			
Upington	19	9	
Vanwyksvlei	18	2	
Victoria-Wes			
Vredendal	29	13	
Vryburg	16	-1	
Williston			
Willowmore	19	3	
Willowpark			
(near Dordrecht)	14	3	

NATAL	Max	Min	RRR
Cape St. Lucia	21	12	
Dundee			
Durban	22	5	
(Louis Botha)			
Estcourt	13	-2	
Harding			
Himeville			
Mkuze			
Hluhluwe			
Newcastle	18	-5	
Cedara			
(Pietermaritzburg)	16	0	
Port Shepstone	19	7	
Richmond			
Seven Oaks			
Vryheid			
Waterford			
(near Underberg)	14	-8	
TRANSVAAL			
Barberton			
Belfast			
Bethal	14	-3	
Bospoort	14	-3	
Carolina	12	-3	
Chester			
(near Gravelotte)			
Crecy			
Groendraai	18	0	
(naby Vaalwater)			
Jan Kempdorp			
Jan Smuts	13	0	
Joubert Park (Jhb)	13	6	
Kroondal	16	-2	
Lecubu	17	9	
Leeudoringstad			
Lichtenburg			
Letaba			
Loskopdam			
Lydenburg	15	-3	
Marble	15	4	
Mara	15	4	0.3
Marble Hall			
Messina	19	2	
Middelburg			
Nelspruit	19	2	
Phalaborwa	19	6	
Pietersburg	14	3	
Piet Retief	14	0	

TRANSVAAL	Max	Min	RRR
Pongola			
Potchefstroom	15	-3	
Potgietersrus	17	2	
Pretoria W.B.	16	1	
Pretoriuskop			
Punda Milia			
Sandpan (NW. Tvl.)			
Satara			
Sekhukhune			
Shingwidzi			
Skukuza	21	1	
Standerton	13	-7	
Thabazimbi			
Tomburke			
Tzaneen			
Vereeniging			
Volksrust			
Warmbad	16	1	
Witbank			
Zeerust			
O.V.S. - O.F.S.			
Balkfontein			
(naby Bothaville)			
Bethlehem	13	-6	
Bloemfontein	15	-4	
(J.B.M. Hertzog)			
Bultfontein			
Fauresmith	13	-2	
Ficksburg			
Frankfort	13	-8	
Harrismith			
Hoopstad	15	-3	
Kroonstad	14	-4	
Lindley			
Modderpoort			
Petrusburg			
Philippolis			
Reddersburg			
Reitz			
Vrede			
Warden			
Welkom	14	-1	
Wepener	15	-2	
Winburg			
Zastron			

S.W.A.	Max	Min	RRR
Aroab			
Bethanie			
Dordabis			
Gobabeb	30	13	
Gobabis	19	1	
Grootfontein			
Cape Frio	18	12	
Karasburg			
Kalkfeld			
Karibib			
Keetmanshoop	21	8	
Kub			
Luderitz	16	11	
Mariental	21	7	
Ohopoho			
Okahandja			
Okaukueye			
Ondangua			
Otavi			
Otjiwarongo			
Outjo	24	5	
Ois	27	13	
Rehoboth			
Runtu			
Steinhausen			
Tsumeb	23	7	
Walvisbaai	14	11	
Windhoek W.K.			
J.G. Strydom Lughawe	19	1	
BASUTOLAND			
Maseru	18	-3	
BETSJOEANALAND/BECHUANALAND			
Francistown	16	2	
Gaberones	17	-1	
Ghanzi	19	0	
Lobatsi			
Mahalapye			
Maun	20	4	
Shakawe	21	4	
Tsabong	18	0	
Taane	18	1	
SWAZILAND			
Bremlembe			
Manzini			
Stegi			

SYNOPTIC WEATHER MAP — 1200 GMT. — 1400 SAST. — SINOPTIESE WEERKAART

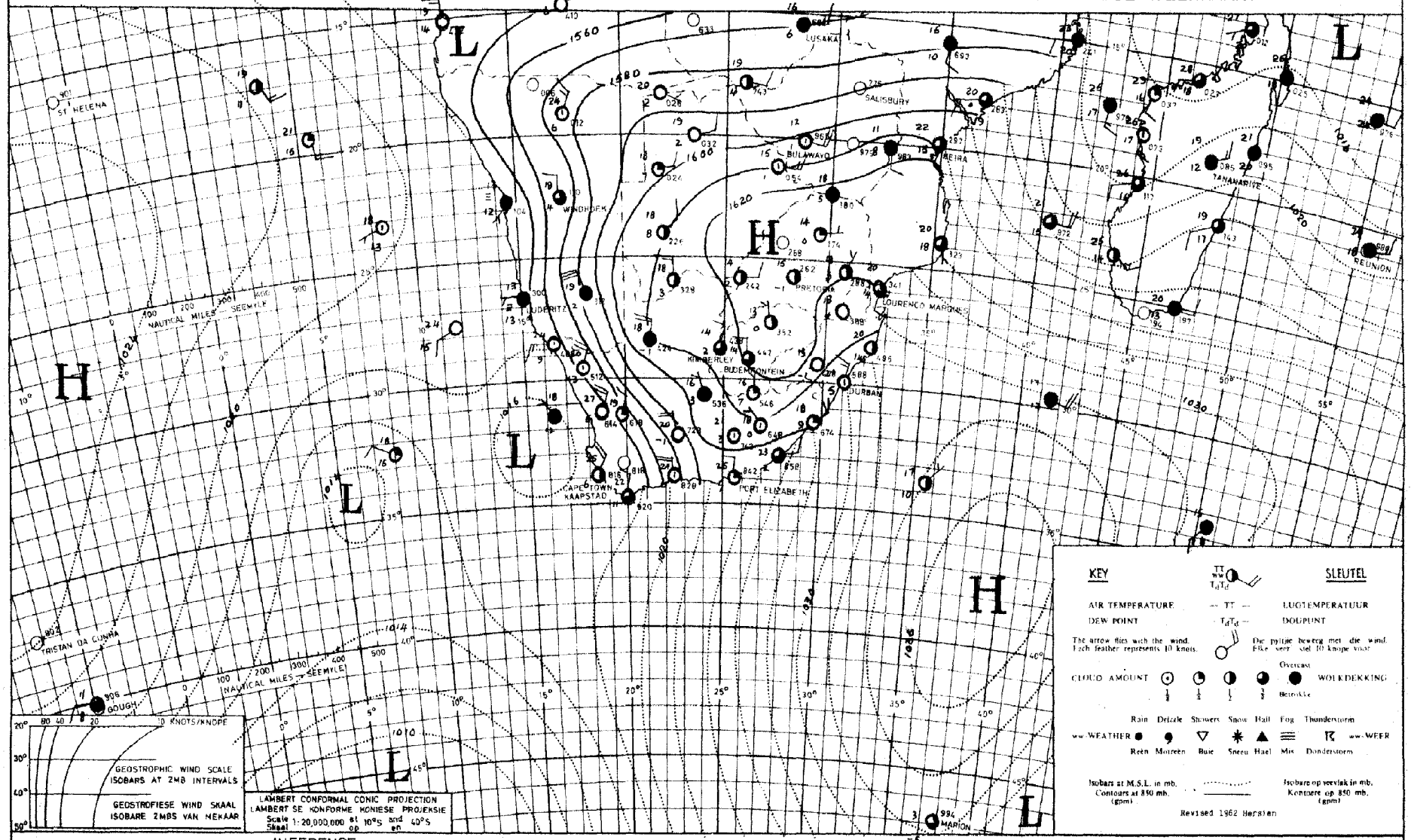

DATE 10 - 7 - 1967 DATUM

INFERENCE

As a result of the low over the South-Western Cape it will become cloudy and cool over this region with showers. The circulation over the remainder of the country is strongly anticyclonic and it will be fair and mild apart from high level cloud. Warm bergwinds will occur along the south-eastern coast.

AFLEIDING

As gevolg van die laag oor Suidwes-Kaapland sal dit bewolk en koeler word met buie oor hierdie streek. Die sirkulasie oor die res van die land is sterk antisiklonaal en dit sal mooiweer en matig wees, afgesien van vlieswolke. Warm bergwinde sal langs die suidooskus voorkom.

DAAGLIKSE WEERBULLETIN

Maksimum en Minimum Temperatuur (°C) en Reënval (RRR)
in mm vir die 24 uur geëindig om 0800 SAST op

WEERBURO / WEATHER BUREAU
DEPT. VAN VERVOER / DEPT. OF TRANSPORT

12 - 7 - 1967

DAILY WEATHER BULLETIN

Maximum and Minimum Temperatures (°C) and rainfall (RRR)
in mm for the 24 hours ended at 0800 SAST on

CAPE - KAAP	Max	Min	RRR
Aberdeen			
Addo			
Alexander Bay	17	12	
Aliwal North	16	-4	
Bashee	25	13	
Beaufort-Wes	21	10	
(Lughawe)			
Boegoebergdam			
Boetsap			
Brakkekuil			
(naby Heidelberg)			
Brandvlei			
Cala			
Caledon			
Calitzdorp			
Calvinia	21	7	1·5
Cape Agulhas	19	13	
Cape Columbine	16	12	
Cape Point	16	12	1·0
Cape St. Francis	25	14	
Cape Town	18	7	3·4
(D.F. Malan)			
Cape Town			
(Roeland Str.)			
Carnarvon			
Ceres			
Citrusdal			
Colesberg			
Cradock			
Döhne	19	11	
De Aar	15	-1	
Douglas			
East London	26	9	
(Airport)			
Eensaamheid			
(naby Herold)			
Elsenburg			
Fraserburg	16	3	
Garies			
George			
Graaff-Reinet	21	11	
Grahamstown			
Hopetown			
Idutywa			
Jansenville	24	6	
Joubertina			
Kimberley	15	3	
(Airport)			
Knysna			
Kokstad	16	-4	
Kuruman	16	0	

KAAP - CAPE	Max	Min	RRR
Ladismith			
Lake Mentz			
Maclear			
Mafeking	15	0	
Malmesbury			
Matatiele			
Matroosberg	18	5	1·2
Grootfontein			
(Middelburg)	15	-1	
Mosselbaai	23	13	2·0
Mount Frere			
Okiep	20	7	0·9
Oudtshoorn	23	7	
Petrusville			
Piketberg			
Pofadder	18	9	
Port Alfred			
Port Elizabeth	26	13	
Port Nolloth	15	11	0·1
Port St. Johns	20	15	
Prieska	19	0	
Prince Albert			
Queenstown	17	5	
Rietfontein			
Riversdale	21	11	
Robertson	21	9	
Sheeprun	18	-4	
(near Maclear)			
Somerset-Oos	22	7	
Steynsburg			
Strydenburg			
Sutherland	13	4	
Swellendam			
Tarkastad			
Touwsrivier			
Twee Riviere	19	1	
(Gemsbokpark)			
Umtata	21	1	
Uniondale			
Upington	19	3	
Vanwyksvlei	18	2	
Victoria-Wes			
Vredendal	21	10	
Vryburg	15	1	
Williston			
Willowmore	19	6	
Willowpark			
(near Dordrecht)	13	3	

NATAL	Max	Min	RRR
Cape St. Lucia	21	12	
Dundee			
Durban	22	5	
(Louis Botha)			
Estcourt	17	-1	
Harding			
Himeville			
Mkuze			
Hluhluwe			
Newcastle	21	X	
Cedara			
(Pietermaritzburg)	18	0	
Port Shepstone	18	11	
Richmond			
Seven Oaks			
Vryheid			
Waterford			
(near Underberg)	16	-5	
TRANSVAAL			
Barberton			
Belfast			
Bethal	13	-1	
Bospoort	14	-1	
Carolina	13	-1	
Chester			
(near Gravelotte)			
Creecy			
Groendraai	18	5	
(naby Vaalwater)			
Jan Kemplorp			
Jan Smuts	12	1	
Joubert Park (Jhb)	12	3	
Kroondal	16	0	
Levubu	18	9	
Leeudoringstad			
Lichtenburg			
Letaba			
Loskopdam			
Lydenburg	14	1	
Marnitz	18	4	
Mara	16	9	
Marble Hall			
Messina	20	14	
Middelburg			
Nelspruit	20	3	
Phalaborwa	21	9	
Pietersburg	14	10	
Piet Retief	12	3	

TRANSVAAL	Max	Min	RRR
Pongola			
Potchefstroom	15	-1	
Potgietersrus	16	9	
Pretoria W.B.	14	3	
Pretoriuskop			
Punda Milia			
Sandpan (NW. Tvl.)			
Satara			
Sekhukhune			
Shingwidzi			
Skukuza	22	2	
Standerton	14	-4	
Thabazimbi			
Tomburke			
Tzaneen			
Vereeniging			
Volksrust			
Warmbad	17	6	
Witbank			
Zeerust			
O.V.S. - O.F.S.			
Balkfontein			
(naby Bothaville)			
Bethlehem	13	-5	
Bloemfontein	14	-4	
(J.B.M. Hertzog)			
Bultfontein			
Fauresmith	14	-4	
Ficksburg			
Frankfort	13	-7	
Harrismith			
Hoopstad	15	-3	
Kroonstad	14	-3	
Lindley			
Modderpoort			
Petrusburg			
Philippolis			
Reddersburg			
Reitz			
Vrede			
Warden			
Welkom	13	0	
Wepener	14	-5	
Winburg			
Zastron			

S.W.A.	Max	Min	RRR
Aroab			
Bethanie			
Dordabis			
Gobabeb	29	13	
Gobabis	19	1	
Grootfontein			
Cape Frio	16	12	
Karasburg			
Kalkfeld			
Karibib			
Keetmanshoop	21	9	
Kub			
Luderitz	17	12	
Mariental	21	7	
Ohopoho			
Okahandja			
Okaukueye			
Ondangua			
Otavi			
Otjiwarongo			
Outjo	22	4	
Ulis			
J.G Strydom L.H.	19	-1	
Rehoboth			
Runtu			
Steinhausen			
Tsumeb	28	4	
Walvisbaai	15	10	
Windhoek W.K.			
BASUTOLAND			
Maseru	14	-4	
BETSJOEANALAND/BECHUANALAND			
Francistown	19	1	
Gaberones	17	2	
Ghanzi	20	0	
Lobatsi			
Mahalapye			
Maun	21	4	
Shakawe	21	5	
Tsabong	17	0	
Tsane	17	1	
SWAZILAND			
Emlembe			
Manzini	20	6	
Stegi			

SYNOPTIC WEATHER MAP 1200 GMT. — 1400 SAST. SINOPTIESE WEERKAART

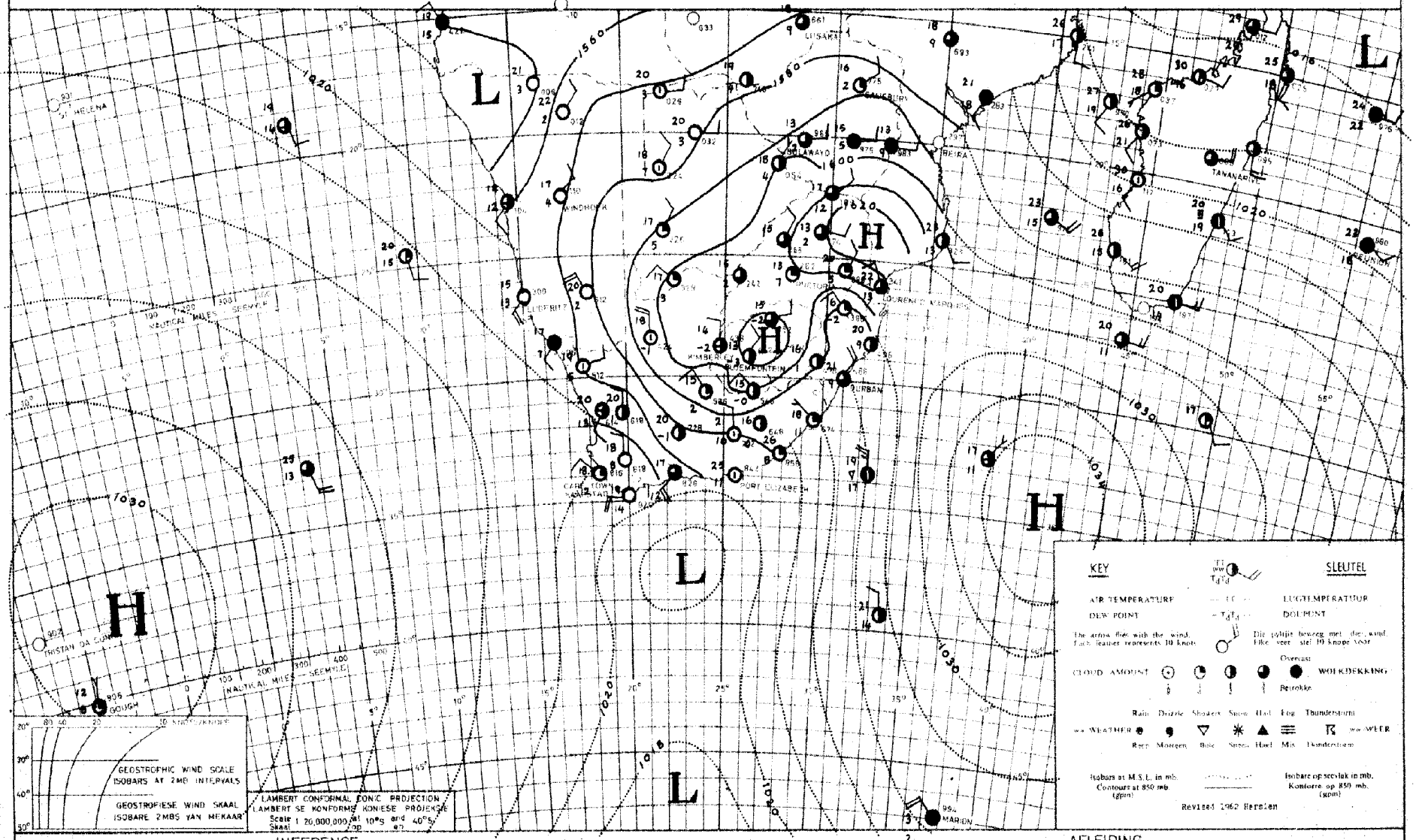

INFERENCE

The circulation over the interior is anticyclonic, causing mainly fair conditions over most of the country. This north-easterly flow is causing moist air to move over the northern parts of the Transvaal and Botswana where it will be partly cloudy. The trough south of the country is causing cloudy conditions over the Southern Cape with drizzle along the mountains of the South-Western Cape.

AFLEIDING

Die sirkulasie oor die binneland is antisiklonaal en dit sal hoofsaaklik mooiweer wees oor die meeste dele van die land. Die noordoostelike vloei veroorsaak dat vogtige lug oor die noordelike dele van Transvaal en Botswana beweeg waar dit gevolglik gedeeltelik bewolk sal wees. Die trog suid van die land veroorsaak bewolkte weer oor die suidelike Kaap met lichte reen of motreen naby die berge van Suidwes-Kaapland.

DAAGLIKSE WEERBULLETIN

Maksimum en Minimum Temperatuur (°C) en Reënval (RRR)
in mm vir die 24 uur geëindig om 0800 SAST op

WEERBURO / WEATHER BUREAU
DEPT. VAN VERVOER / DEPT. OF TRANSPORT
13 - 7 - 1967

DAILY WEATHER BULLETIN

Maximum and Minimum Temperatures (°C) and rainfall (RRR)
in mm for the 24 hours ended at 0800 SAST on

CAPE - KAAP	Max	Min	RRR
Aberdeen			
Addo			
Alexander Bay	18	5	
Aliwal North	11	1	2.2
Bashee	24	9	20.8
Beaufort-Wes	14	1	25.5
(Lughawe)			
Boegoebergdam			
Boetsap			
Brakkekuil			
(naby Heidelberg)			
Brandvlei			
Cala			
Caledon			
Calitzdorp			
Calvinia	15	0	
Cape Agulhas	15	10	0.7
Cape Columbine	15	6	
Cape Point	14	9	
Cape St. Francis	16	10	16.0
Cape Town (D.F. Malan)	15	8	
Cape Town (Roeland Str.)			
Carnarvon			
Ceres			
Citrusdal			
Colesberg			
Cradock			9.0
Döhne	18	3	17.5
De Aar	15	-1	1.2
Douglas			
East London (Airport)	19	8	15.5
Eensaamheid (naby Herold)			
Elsenburg			
Fraserburg	14	-2	2.0
Garies			
George			
Graaff-Reinet	18	1	30.0
Grahamstown			40.8
Hopetown			
Idutywa			
Jansenville	17	6	10.0
Joubertina			33.0
Kimberley (Airport)	15	-2	
Knysna			75.5
Kokstad	16	-1	1.5
Kuruman	15	-1	

KAAP - CAPE	Max	Min	RRR
Ladismith			
Lake Mentz			
Maclear			
Mafeking	16	0	
Malmesbury			
Matatiele			
Matroosberg	9	0	
Grootfontein (Middelburg)	15	-2	13.9
Mosselbaai	14	9	0.9
Mount Frere			
Okiep	15	4	
Oudtshoorn	12	4	1.6
Petrusville			
Piketberg			
Pofadder	20	-1	
Port Alfred			25.0
Port Elizabeth	16	9	40.5
Port Nolloth	17	5	
Port St. Johns	23	10	4.7
Prieska	18	0	
Prince Albert			
Queenstown	17	0	9.5
Rietfontein			
Riversdale	14	6	18.0
Robertson	15	5	1.7
Sheeprun (near Maclear)	15	0	8.2
Somerset-Oos	19	3	19.0
Steynsburg			
Strydenburg			
Sutherland	11	-2	2.0
Swellendam			
Tarkastad			
Touwsrivier			
Twee Riviere (Gemsbokpark)	21	0	
Umtata	20	3	14.2
Uniondale			48.0
Upington	20	1	
Vanwyksvlei	18	1	
Victoria-Wes			
Vredendal			
Vryburg	16	0	
Williston			
Willowmore	11	2	5.3
Willowpark (near Dordrecht)			

NATAL	Max	Min	RRR
Cape St. Lucia	22	11	
Dundee			
Durban	22	9	
(Louis Botha)			
Estcourt	17	-1	
Harding			
Himeville			
Mkuze			
Hluhluwe			
Newcastle	19	1	
Cedara (Pietermaritzburg)	17	0	
Port Shepstone	21	13	
Richmond			
Seven Oaks			
Vryheid			
Waterford (near Underberg)	15	-5	0.2

TRANSVAAL

	Max	Min	RRR
Barberton			
Belfast			
Bethal	10	-2	
Bospoort	13	-3	
Carolina	9	-1	
Chester (near Gravelotte)			
Crecy			
Groendraai (naby Vaalwater)			
Jan Kempdorp			
Jan Smuts	8	-3	
Joubert Park (Jhb)	8	3	
Kroondal	14	-2	
Lydenburg	20	8	
Leeudoringstad			
Lichtenburg			
Letaba			
Loskopdam			
Lydenburg	13	1	
Marble Hall	20	3	
Mara	21	4	
Messina	21	8	
Middelburg			
Nelspruit	21	4	
Phalaborwa	23	9	
Pietersburg	17	4	
Piet Retief	16	3	

TRANSVAAL	Max	Min	RRR
Pongola			
Potchefstroom	14	-1	
Potgietersrus	19	1	
Pretoria W.B.	11	0	
Pretoriuskop			
Punda Milia			
Sandpan (NW. Tvl.)			
Satara			
Sekhukhune			
Shingwidzi			
Skukuza	24	1	
Standerton	11	-6	
Thabazimbi			
Tomburke			
Tzaneen			
Vereeniging			
Volksrust			
Warmbad	18	1	
Witbank			
Zeerust			

O.V.S. - O.F.S.

	Max	Min	RRR
Balkfontein (naby Bothaville)			
Bethlehem			
Bloemfontein (J.B.M. Hertzog)	13	0	1.0
Bultfontein			
Fauresmith			
Ficksburg			
Frankfort	12	-6	
Harrismith			
Hoopstad	15	2	
Kroonstad	12	1	
Lindley			
Modderpoort			
Petrusburg			
Philippolis			
Reddersburg			
Reitz			
Vrede			
Warden			
Welkom	12	2	
Wepener	11	0	1.8
Winburg			
Zastron			

S.W.A.	Max	Min	RRR
Aroab			
Bethanie			
Dordabis			
Gobabeb	28	13	
Gobabis	20	0	
Grootfontein			
Cape Fria	18	11	
Karasburg			
Kalkfeld			
Karibib			
Keetmanshoop	20	3	
Kub			
Luderitz	20	10	
Mariental	22	6	
Ohopoho			
Okahandja			
Okaukueye			
Ondangua	24	8	
Otavi			
Otjiwarongo			
Outjo	23	3	
Uis	25	9	
Rehoboth			
Runtu	24	4	
Steinhausen			
Tsumeb	23	6	
Walvisbaai	18	10	
Windhoek W.K.			
J.G. Strijdom Lughawe	19	0	

BASUTOLAND

	Max	Min	RRR
Maseru	12	0	1.2

BETSJOEANALAND/BECHUANALAND

	Max	Min	RRR
Francistown	22	3	
Gaberones	19	0	
Ghanzi	21	0	
Lobatsi			
Mahalapye			
Maun	22	7	
Shakawe	28	5	
Tsabong	21	1	
Tsane	20	2	

SWAZILAND

	Max	Min	RRR
Emlembe			
Manzini			
Stegi			

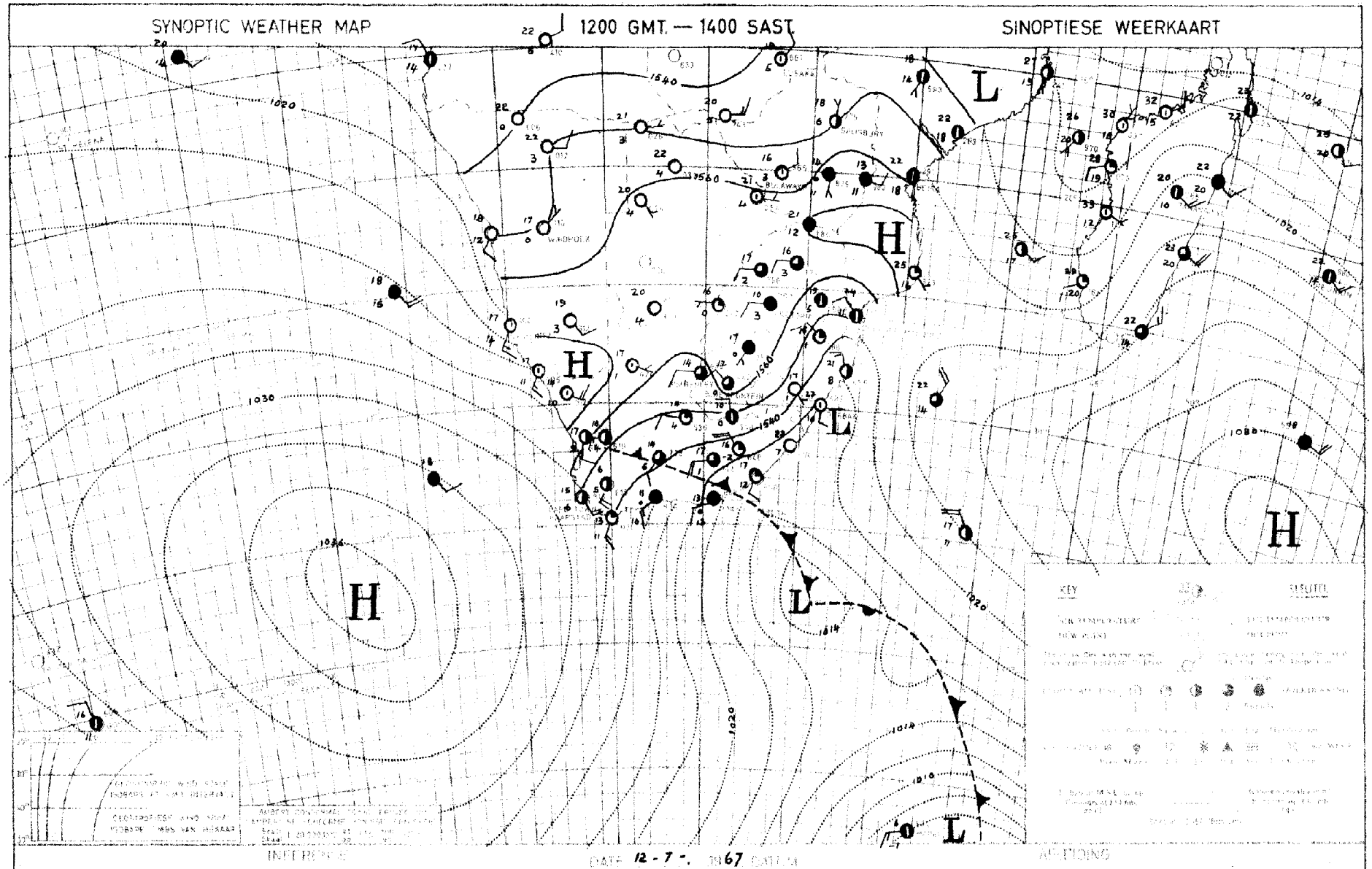

Very cold air is moving in over the country behind the cold front and with a cut-off low in the upper air over the southern parts of the country cloudy cold weather with showers will occur over the southern, central and eastern Cape Province, over the southern and central Free State and over Natal. Snow will fall over the higher regions

Baie koue lug beweeg agter die kouefront in oor die land en met 'n afgeslote laag in die bolug oor die suidelike dele van die land sal bewolkte, koue weer met buie oor die suidelike, sentrale en oostelike Kaap-provinsie, oor die suidelike en sentrale Vrystaat en oor Natal voorkom. Sneeu sal oor die hoër dele voorkom.

DAAGLIKSE WEERBULLETIN

Maksimum en Minimum Temperatuur (°C) en Reënval (RRR) in mm vir die 24 uur geëindig om 0800 SAST op

WEERBURO / WEATHER BUREAU
DEPT. VAN VERVOER / DEPT. OF TRANSPORT

14 - 7 - 1967

DAILY WEATHER BULLETIN

Maximum and Minimum Temperatures (°C) and rainfall (RRR) in mm for the 24 hours ended at 0800 SAST on

CAPE - KAAP	Max	Min	RRR
Aberdeen			
Addo			
Alexander Bay	20	6	
Aliwal North	5	1	0.4
Bashee	12	9	61.5
Beaufort-Wes	8	-1	
(Lughawe)			
Boegoebergdam			
Boetsap			
Brakkekuil			
(naby Heidelberg)			
Brandvlei			
Cala			
Caledon			
Calitzdorp			
Calvinia	12	1	
Cape Agulhas	15	10	
Cape Columbine	16	6	
Cape Point	14	10	
Cape St. Francis	14	8	7.0
Cape Town			
(D.F. Malan)	15	4	
Cape Town			
(Roeland Str.)			
Carnarvon			
Ceres			
Citrusdal			
Colesberg			
Cradock			
Döhne	7	3	1.4
De Aar	9	3	
Douglas			
East London	13	8	35.3
(Airport)			
Eensaamheid			
(naby Herold)			
Elsenburg			
Fraserburg	7	-2	
Garies			
George			
Graaff-Reinet	8	5	1.3
Grahamstown			10.5
Hopetown			
Idutywa			
Jansenville	12	2	0.3
Joubertina			
Kimberley	3	-4	
(Airport)			
Knysna			3.0
Kokstad	3	0	23.5
Kuruman	11	-1	

KAAP - CAPE	Max	Min	RRR
Ladismith			
Lake Mentz			
Maclear			19.0
Mafeking	11	-4	
Malmesbury			
Matatiele			
Matroosberg	8	-1	
Grootfontein			
(Middelburg)	6	-2	0.2
Mosselbaai	14	9	2.0
Mount Frere			
Okiep	13	4	
Oudtshoorn	11	5	1.5
Petrusville			
Piketberg			
Pofadder	11	1	
Port Alfred			
Port Elizabeth	15	8	0.6
Port Nolloth	18	6	
Port St. Johns	13	10	111.5
Prieska	11	-3	
Prince Albert			
Queenstown	6	-1	
Rietfontein			
Riversdale	13	2	
Robertson	16	4	
Sheeprun	4	1	12.8
(near Maclear)			
Somerset-Oos	8	5	4.0
Steynsburg			
Strydenburg			
Sutherland	6	-2	
Swellendam			
Tarkastad			1.0
Touwsrivier			
Twee Riviere	14	-5	
(Gemsbokpark)			
Umtata	9	5	5.3
Uniondale			
Upington	13	-1	
Vanwyksvlei	11	-4	
Victoria-Wes			
Vredendal	17	5	
Vryburg	10	-1	
Williston			
Willowmore	9	0	0.2
Willowpark			
(near Dordrecht)	1	-5	2.5

NATAL	Max	Min	RRR
Cape St. Lucia	18	11	
Dundee			
Durban			
(Louis Botha)	17	10	17.5
Estcourt	12	3	2.5
Harding			55.0
Himeville			
Mkuze			
Hluhluwe			
Newcastle	18	4	1.0
Cedara			
(Pietermaritzburg)	9	8	10.0
Port Shepstone	16	7	37.8
Richmond			
Seven Oaks			
Vryheid			
Waterford			
(near Underberg)			
TRANSVAAL			
Barberton			
Belfast			
Bethal	11	-2	
Bospoort	9	-3	
Carolina	12	0	
Chester			
(near Gravelotte)			
Crecy			
Groendraai	20	2	
(naby Vaalwater)			
Jan Kemplorp			
Jan Smuts	10	-4	
Joubert Park (Jhb)	9	-2	
Kroondal	15	0	
Levubu	23	7	
Leeudoringstad			
Lichtenburg			
Letaba			
Loskopdam			0.3
Lydenburg	16	3	
Marnitz			
Mara	21	4	
Marble Hall			
Messina	23	6	
Middelburg			
Loskop kanale			0.3
Nelspruit	23	9	
Phalaborwa	24	13	
Pietersburg	18	6	
Piet Retief	17	5	

TRANSVAAL	Max	Min	RRR
Pongola			
Potchefstroom	9	-1	
Potgietersrus	20	5	
Pretoria W.B.	14	1	
Pretoriuskop			
Punda Milia			
Sandpan (NW. Tvl.)	23	4	
Satara			
Sekhukhune			
Shingwidzi			
Skukuza			
Standerton	12	-4	9.7
Thabazimbi			
Tomburke			
Tzaneen			
Vereeniging			
Volksrust			
Warmbad	17	2	
Witbank			
Zeerust			
O.V.S. - O.F.S.			
Balkfontein			
(naby Bothaville)			
Bethlehem	7	-4	
Bloemfontein	8	-2	0.1
(J.B.M. Hertzog)			
Bultfontein			
Fauresmith	6	-2	
Ficksburg			
Frankfort	9	-5	0.5
Harrismith			
Hoopstad	5	-1	
Kroonstad	7	-1	
Lindley			
Modderpoort			
Petrusburg			
Philippolis			
Reddersburg			
Reitz			
Vrede			
Warden			
Welkom			
Wepener	5	-3	2.2
Winburg			
Zastron			

S.W.A.	Max	Min	RRR
Arcab			
Bethanie			
Dordabis			
Gobabeb	28	14	
Gobabis	18	-3	
Grootfontein			
Cape Frio	17	11	
Karasburg			
Kalkfeld			
Karibib			
Keetmanshoop	14	1	
Kub			
Luderitz	21	16	
Mariental	14	1	
Ohopoho			
Okahandja			
Okaukueye			
Ondangua	24	8	
Otavi			
Otjiwarongo			
Outjo	22	6	
Usis	26	13	
Rehoboth			
Runtu	24	5	
Steinhausen			
Tsumeb	23	7	
Walvisbaai	27	13	
Windhoek W.K.			
J.G. Strijdom Lughawe	16	-2	
BASUTOLAND			
Maseru	7	-1	
BETSJOEANALAND/BECHUANALAND			
Francistown	22	4	
Gaberones	18	0	
Ghanzi	21	-3	
Lobatsi			
Mahalapye			
Maun	22	6	
Shakawe	22	5	
Tsabong			
Tsane	16	-2	
SWAZILAND			
Bulembe			
Manzini	22	9	
Stegi			

SYNOPTIC WEATHER MAP 1200 GMT. — 1400 SAST. SINOPTIESE WEERKAART

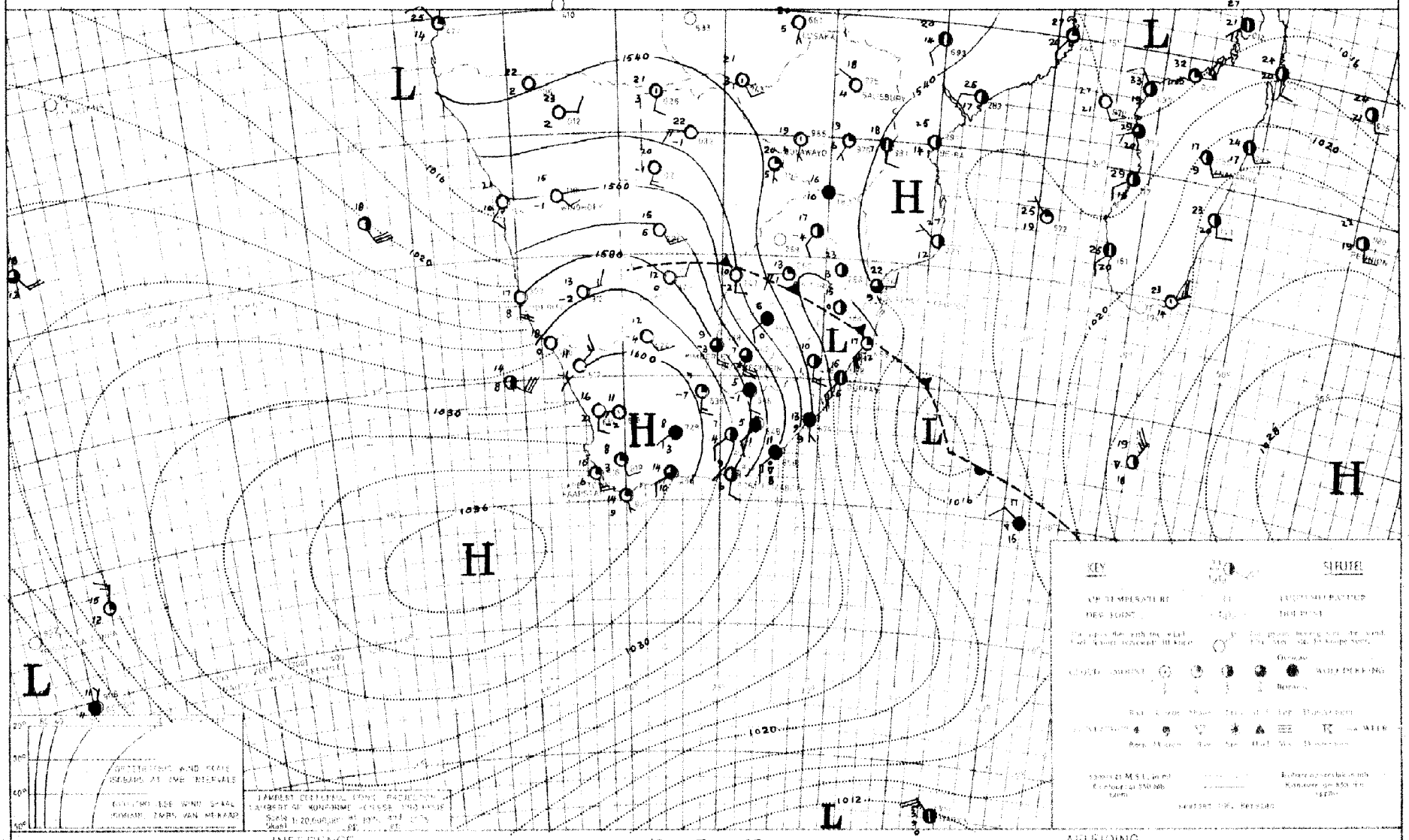

INFERENCE DATE 13 - 7 1967 DATUM AFLEIDING

The Atlantic high is moving eastwards and it will begin to clear over the southern and central Cape. Due to the presence of a low over Natal it will be cloudy and cold over the eastern parts of the country with showers and snowfalls over the higher regions.

Die Atlantiese hoog beweeg ooswaarts en dit sal begin opklaar oor Suid- en Sentraal-Kaapland. As gevolg van 'n laag oor Natal sal dit bewolk en koud wees oor die oostelike dele van die land met buie en sneeuneerslae oor die hoogliggende dele.

DAAGLIKSE WEERBULLETIN

Maksimum en Minimum Temperatuur (°C) en Reënval (RRR) in mm vir die 24 uur geëindig om 0800 SAST op

WEERBURO / WEATHER BUREAU
DEPT. VAN VERVOER / DEPT. OF TRANSPORT

15 - 7 - 1967

DAILY WEATHER BULLETIN

Maximum and Minimum Temperatures (°C) and rainfall (RRR) in mm for the 24 hours ended at 0800 SAST on

CAPE - KAAP	Max	Min	RRR
Aberdeen			
Addo			
Alexander Bay	23	11	
Aliwal North	8	-4	
Bashee			
Beaufort-Wes	10	-1	
(Lughawe)			
Boegoebergdam			
Boetsap			
Brakkekuil			
(naby Heidelberg)			
Brandvlei			
Cala			
Caledon			
Calitzdorp			
Calvinia	13	2	
Cape Agulhas	16	10	
Cape Columbine	14	9	
Cape Point	14	10	
Cape St. Francis	15	9	
Cape Town	16	3	
(D.F. Malan)			
Cape Town			
(Roeland Str.)			
Carnarvon			
Ceres			
Citrusdal			
Colesberg			
Cradock			
Döhne	9	6	
De Aar	9	-2	
Douglas			
East London	15	9	
(Airport)			
Eensaamheid			
(naby Herold)			
Elsenburg			
Fraserburg	10	-2	
Garies			
George			
Graaff-Reinet	11	1	
Grahamstown			
Hopetown			
Idutywa			
Jansenville	14	3	
Joubertina			
Kimberley	12	-4	
(Airport)			
Knysna			
Kokstad	3	0	22.5
Kuruman	13	-1	

KAAP - CAPE	Max	Min	RRR
Ladismith			
Lake Mentz			
Maclear			
Mafeking	12	-2	
Malmesbury			
Matatiele			
Matroosberg	11	0	
Grootfontein			
(Middelburg)	6	-3	
Mosselbaai	16	10	
Mount Frere			
Okiep	13	6	
Oudtshoorn	17	3	
Petrusville			
Piketberg			
Pofadder	12	2	
Port Alfred			
Port Elizabeth	16	8	
Port Nolloth	22	9	
Port St. Johns	15	12	
Prieska	12	-3	
Prince Albert			
Queenstown	8	1	
Rietfontein			
Riversdale	16	3	
Robertson	16	1	
Sheeprun	8	2	
(near Maclear)			
Somerset-Oos	10	5	
Steynsburg			
Strydenburg			
Sutherland	10	-5	
Swellendam			
Tarkastad			
Touwsrivier			
Twee Riviere	14	-4	
(Gemsbokpark)			
Umtata	11	6	0.6
Uniondale			
Upington	14	-3	
Vanwyksvlei	13	-2	
Victoria-Wes			
Vredendal	19	2	
Vryburg	12	-1	
Williston			
Willowmore	12	-1	
Willowpark			
(near Dordrecht)	3	-7	

NATAL	Max	Min	RRR
Cape St. Lucia	16	11	20.5
Dundee			
Durban	15	12	1.6
(Louis Botha)			
Estcourt	8	2	6.0
Harding			
Himeville			
Mkuze			
Hluhluwe			6.3
Newcastle	7	3	4.0
Cedara			
(Pietermaritzburg)	13	5	1.6
Port Shepstone	16	12	0.5
Richmond			
Seven Oaks			
Vryheid			
Waterford			
(near Underberg)			
Van Reenen			3.5
TRANSVAAL			
Barberton			3.5
Belfast			
Bethal	3	0	
Bospoort	11	-2	
Carolina	2	0	13.0
Chester			
(near Gravelotte)			
Crecy			
Groendraai	16	0	
(naby Vaalwater)			
Jan Kempdorp			
Jan Smuts	8	-2	
Joubert Park (Jhb)	6	-2	
Kroondal	13	3	
Levubu	14	8	8.5
Leeudoringstad			
Lichtenburg			
Letaba			
Loskopdam			12.5
Lydenburg	12	1	19.5
Marnitz	xx	-1	
Mara	17	8	4.0
Marble Hall			0.8
Messina	22	11	
Middelburg			10.0
Loskopkanale			12.5
naby Groblersdal			
Nelspruit	13	8	6.6
Phalaborwa	15	9	14.5
Pietersburg	14	3	7.9
Piet Retief	7	3	

TRANSVAAL	Max	Min	RRR
Pongola			
Potchefstroom	10	-4	0.3
Potgietersrus	15	3	0.6
Pretoria W.B.	10	3	
Pretoriuskop			
Punda Milia			
Sandpan (NW. Tvl.)			
Satara			
Sekhukhune			
Shingwidzi			
Skukuza	17	9	13.6
Standerton	3	-1	7.5
Thabazimbi			
Tomburke			
Tzaneen			
Vereeniging			
Volksrust			28.5
Warmbad	13	2	3.3
Witbank			
Zeerust			
O.V.S. - O.F.S.			
Balkfontein			
(naby Bothaville)			
Bethlehem	10	-2	
Bloemfontein	11	-6	
(J.B.M. Hertzog)			
Bultfontein			
Fauresmith	9	-5	
Ficksburg			
Frankfort	7	-1	
Harrismith			
Hoopstad	13	-4	
Kroonstad	11	-2	
Lindley			
Modderpoort			
Petrusburg			
Philippolis			
Reddersburg			
Reitz			
Vrede			
Warden			
Welkom	12	-2	
Wepener	10	-5	
Winburg			
Zastron			

S.W.A.	Max	Min	RRR
Aroab			
Bethanie			
Dordabis			
Gobabeb	28	13	
Gobabis	13	-4	
Grootfontein			
Cape Frio	17	12	
Karasburg			
Kalkfeld			
Karibib			
Keetmanshoop	14	2	
Kub			
Luderitz	23	16	
Mariental	14	0	
Ohopoho			
Okahandja			
Okaukueye			
Ondangua	22	5	
Otavi			
Otjiwarongo			
Outjo	21	4	
Uis	24	12	
J.G. Strydom L.H.	18	-1	
Rehoboth			
Runtu	21	4	
Steinhausen			
Tsumeb	21	3	
Walvisbaai	25	14	
Windhoek W.K.			
BASUTOLAND			
Maseru	10	-5	
BETSJOEANALAND/BECHUANALAND			
Francistown	21	1	
Gaberones	16	1	
Ghanzi	17	6	
Lobatsi			
Mahalapye			
Maun	19	1	
Shakawe	20	1	
Tsabong	15	-3	
Tsane	15	-2	
SWAZILAND			
Embembe			
Manzini	14	8	13.0
Stegi			5.5

SYNOPTIC WEATHER MAP 1200 GMT. — 1400 SAST. SINOPTIESE WEERKAART

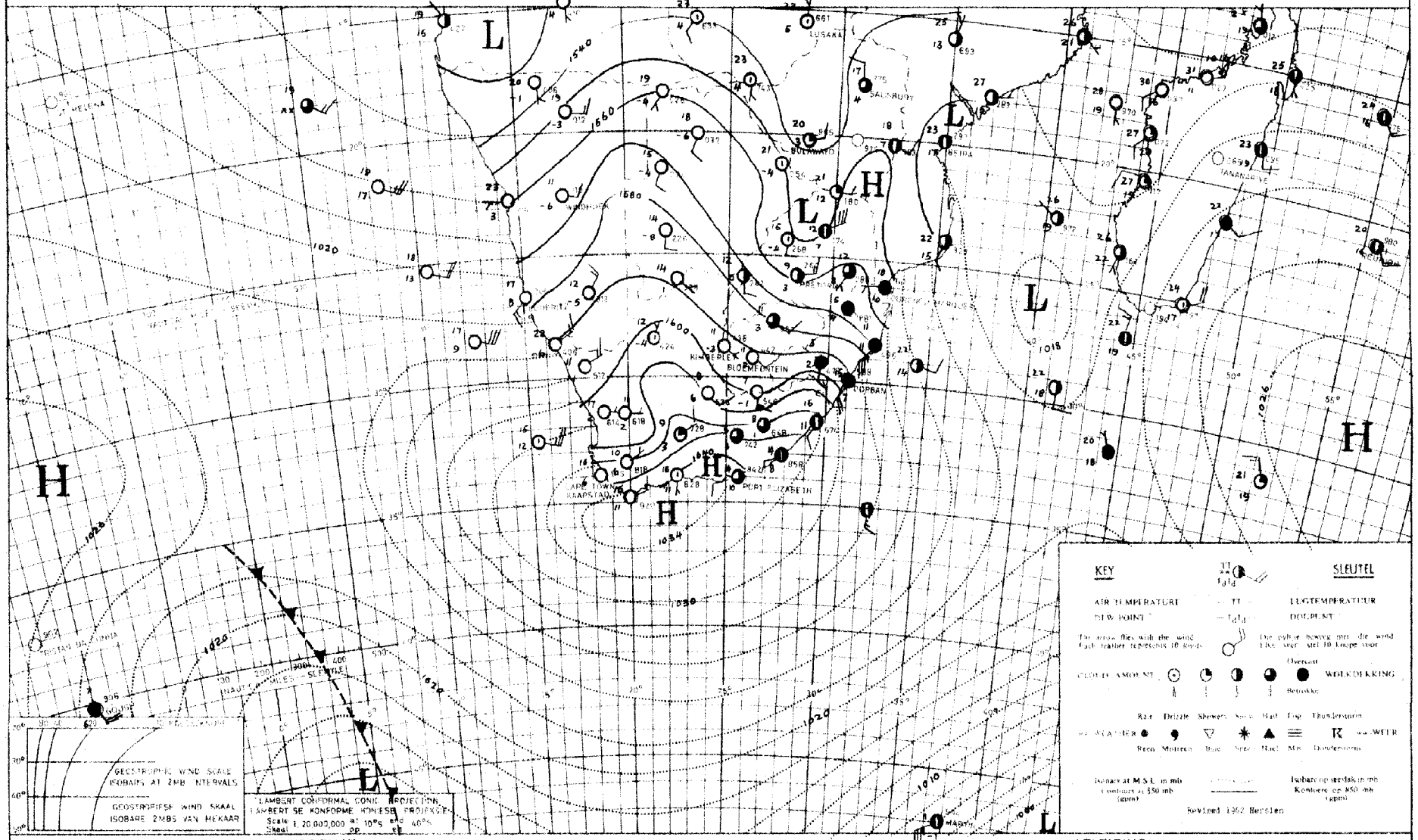

INFERENCE DATE 14 - 7 - 1967 DATUM AFLEIDING

The high south of the country is causing cold moist sea air to move over the eastern parts of the country where it will be cloudy with rain showers and snow over the higher ground. The low over Northern Transvaal is causing cloudy weather with showers over these parts. Under the influence of the ridge over the interior, the remainder of the country will experience mainly fine and cold weather.

Die hoog suid van die land voer koue vogtige seelug in oor die oostelike dele van die land waar dit bewolk sal wees met reënbuie en sneeu oor die hoërliggende dele. Die laag oor die noordelike dele van Transvaal, gepaard met die vogtige lug, veroorsaak bewolkte weer met buie oor Noord-Transvaal. Die res van die land is onder die invloed van die hoog oor die binneland en dit sal gevolglik mooiweer wees.

DAAGLIKSE WEERBULLETIN

Maksimum en Minimum Temperatuur (°C) en Reënval (RRR) in mm vir die 24 uur geëindig om 0800 SAST op

WEERBURO / WEATHER BUREAU
DEPT. VAN VERVOER / DEPT. OF TRANSPORT
16 - 7 - 1967

DAILY WEATHER BULLETIN

Maximum and Minimum Temperatures (°C) and rainfall (RRR) in mm for the 24 hours ended at 0800 SAST on

CAPE - KAAP	Max	Min	RRR
Aberdeen			
Addo			
Alexander Bay	25	14	
Aliwal North	14	-5	
Bashee	18	10	0.2
Beaufort-Wes	12	-1	
(Lughawe)			
Boegoebergdam			
Boetsap			
Brakkekuil			
(naby Heidelberg)			
Brandvlei			
Cala			
Caledon			
Calitzdorp			
Calvinia	16	8	
Cape Agulhas	16	9	
Cape Columbine	21	12	
Cape Point	17	12	
Cape St. Francis	17	12	
Cape Town			
(D.F. Malan)	19	3	
Cape Town			
(Roeland Str.)			
Carnarvon			
Ceres			
Citrusdal			
Colesberg			
Cradock			
Dähne	15	4	
De Aar	12	XX	
Douglas			
East London	17	11	
(Airport)			
Eensaamheid			
(naby Herold)			
Elsenburg			
Fraserburg	12	-3	
Garies			
George			
Graaff-Reinet			
Grahamstown			
Hopetown			
Idutywa			
Jansenville			
Joubertina			
Kimberley	13	-1	
(Airport)			
Knysna			
Kokstad	6	-3	
Kuruman	15	-1	

KAAP - CAPE	Max	Min	RRR
Ladismith			
Lake Mentz			
Maclear			
Mafeking	15	3	
Malmesbury			
Matatiele			
Matroosberg			
Grootfontein			
(Middelburg)	11	-4	
Mosselbaai	17	11	
Mount Frere			
Okiep	16	9	
Oudtshoorn	17	0	
Petrusville			
Piketberg			
Pofadder	15	4	
Port Alfred			
Port Elizabeth	18	4	
Port Nolloth	25	12	
Port St. Johns	18	13	1.0
Prieska	16	-4	
Prince Albert			
Queenstown	14	-2	
Rietfontein			
Riversdale	19	3	
Robertson	20	1	
Sheeprun	13	-2	
(near Maclear)			
Somerset-Oos	16	2	
Steynsburg			
Strydenburg			
Sutherland	12	-7	
Swellendam			
Tarkastad			
Touwarivier			
Twee Riviere	18	-2	
(Gemsbokpark)			
Umtata	17	7	
Uniondale			
Upington	18	0	
Vanwyksvlei	14	-2	
Victoria-Wes			
Vredendal	23	9	
Vryburg	15	-3	
Williston			
Willowmore			
Willowpark			
(near Dordrecht)			

NATAL	Max	Min	RRR
Cape St. Lucia	18	14	28.0
Dundee			
Durban	21	14	1.0
(Louis Botha)			
Estcourt	14	2	
Harding			
Himeville			
Mkuze			
Hluhluwe			
Newcastle	12	-1	
Cedara			
(Pietermaritzburg)	14	2	
Port Shepstone	20	13	3.7
Richmond			
Seven Oaks			
Vryheid			
Waterford			
(near Underberg)	8	-6	
TRANSVAAL			
Barberton			
Belfast			
Bethal	8	1	
Bospoort	13	-3	
Carolina	6	1	0.1
Chester			
(near Gravelotte)			
Crecy			
Groendraai	17	-2	
(naby Vaalwater)			
Jan Kempdorp			
Jan Smuts	12	-1	
Joubert Park (Jhb)	11	2	
Kroondal	16	1	
Levubu	17	6	0.5
Leeudoringstad			
Lichtenburg			
Letaba			
Loskopdam			
Lydenburg	8	3	
Marnitz	17	0	
Mara	17	1	
Marble Hall			
Messina	19	3	
Middelburg			
Nelspruit	12	8	2.4
Phalaborwa	17	11	3.0
Pietersburg	13	3	
Piet Retief	10	3	

TRANSVAAL	Max	Min	RRR
Pongola			
Potchefstroom	15	-4	
Potgietersrus			
Pretoria W.B.	14	3	
Pretoriuskop			
Punda Milia			
Sandpan (NW. Tvl.)			
Satara			
Sekhukhune			
Shingwidzi			
Skukuza			
Standerton	10	3	
Thabazimbi			
Tomburke			
Tzaneen			23.3
Vereeniging			
Volksrust			
Warmbad	14	0	
Witbank			
Zeerust			
O.V.S. - O.F.S.			
Balkfontein			
(naby Bothaville)			
Bethlehem	13	-6	
Bloemfontein	14	-5	
(J.B.M. Hertzog)			
Bultfontein			
Fauresmith	13	-6	
Ficksburg			
Frankfort	14	-5	
Harrismith			
Hoopstad	14	-4	
Kroonstad	16	-4	
Lindley			
Modderpoort			
Petrusburg			
Philippolis			
Reddersburg			
Reitz			
Vrede			
Warden			
Welkom			
Wepener	13	-5	
Winburg			
Zastron			

S.W.A.	Max	Min	RRR
Aroab			
Bethanie			
Dordabis			
Gobabeb	27	13	
Gobabis	16	-4	
Grootfontein			
Cape Frio	17	12	
Karasburg			
Kalkfeld			
Karibib			
Keetmanshoop	17	6	
Kub			
Luderitz	29	15	
Mariental	13	1	
Ohopoho			
Okahandja			
Okaukueye			
Ondangua			
Otavi			
Otjiwarongo			
Outjo	20	3	
Uis			
J.G. Strydom L.H	15	-4	
Rehoboth			
Runtu			
Steinhausen			
Tsumeb	20	3	
Walvisbaai	27	14	
Windhoek W.K.			
BASUTOLAND			
Maseru	13	-5	
BETSJOEANALAND/BECHUANALAND			
Francistown	16	0	
Gaberones	17	2	
Ghanzi	18	-8	
Lobatsi			
Mahalapye			
Maun	21	1	
Shakawe	20	1	
Tsabong	17	-3	
Tsane	17	-2	
SWAZILAND			
Bulembe			
Manzini			
Stegi			

SYNOPTIC WEATHER MAP 1200 GMT. — 1400 SAST. SINOPTIESE WEERKAART

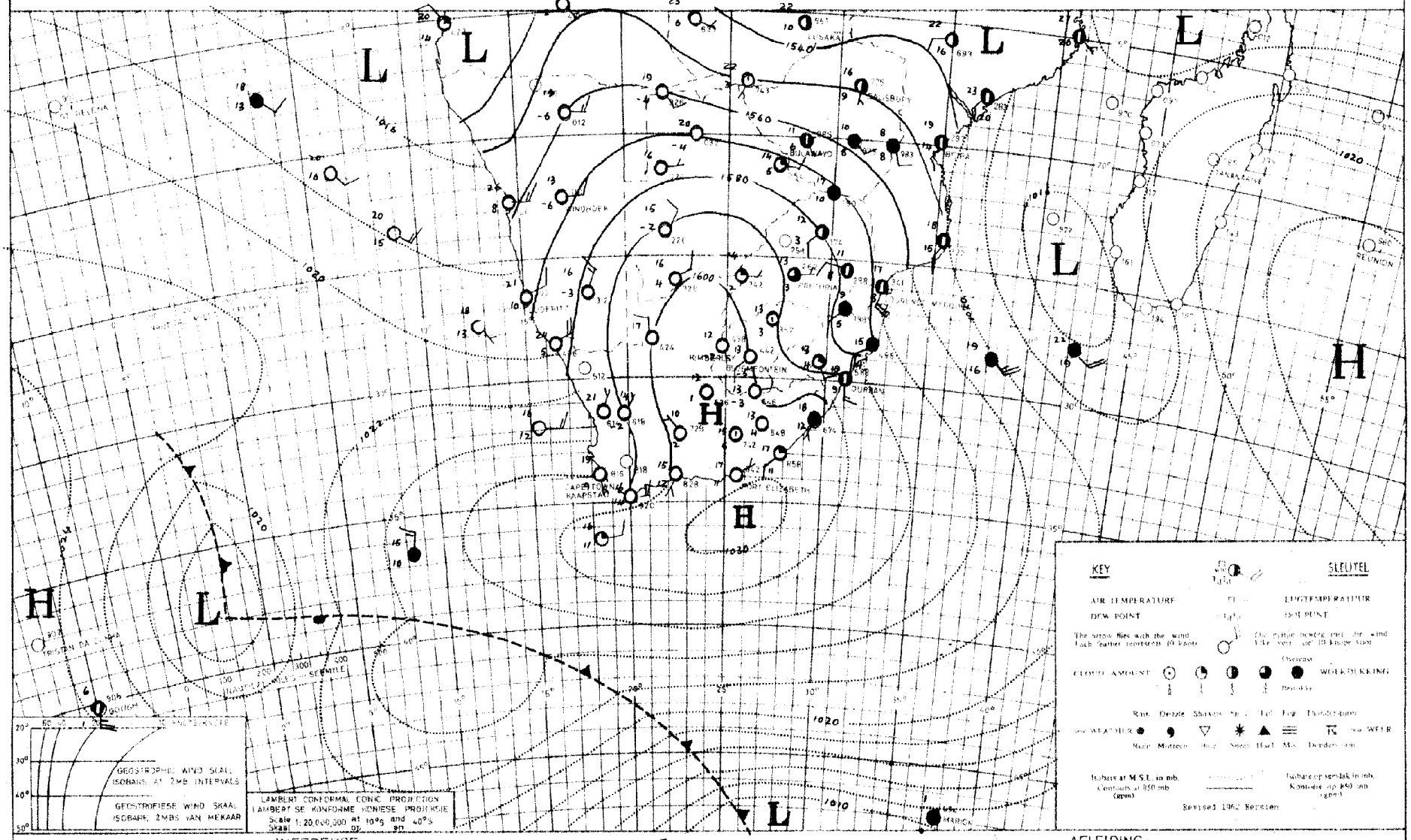

INFERENCE DATE 15 - 7 - 1967 DATUM AFLEIDING

With the strong high pressure system firmly established over the country, the weather will remain fine over most areas, except for Eastern Transvaal where it will still be partly cloudy.

Met die sterk hoëdrukstelsel oor die land gevestig, sal dit mooiweer bly oor die meeste gebiede behalwe oor Oos-Transvaal waar dit nog gedeeltelik bewolk sal wees.

DAAGLIKSE WEERBULLETIN

Maksimum en Minimum Temperatuur (°C) en Reënval (RRR) in mm vir die 24 uur geëindig om 0800 SAST op

WEERBURO / WEATHER BUREAU
DEPT. VAN VERVOER / DEPT. OF TRANSPORT

17-7-1967

DAILY WEATHER BULLETIN

Maximum and Minimum Temperatures (°C) and rainfall (RRR) in mm for the 24 hours ended at 0800 SAST on

CAPE - KAAP	Max	Min	RRR
Aberdeen			
Addo			
Alexander Bay	28	8	
Aliwal North	15	-5	
Bashee	19	10	
Beaufort-Wes	16	3	
(Lughawe)			
Boegoebergdam			
Boetsap			
Brakkekuil			
(naby Heidelberg)			
Brandvlei			
Cala			
Caledon			
Calitzdorp			
Calvinia	18	4	
Cape Agulhas	18	10	
Cape Columbine	18	10	
Cape Point	21	13	
Cape St. Francis	17	9	
Cape Town	23	5	
(D.F. Malan)			
Cape Town			
(Roeland Str.)			
Carnarvon			
Ceres			
Citrusdal			
Colesberg			
Cradock			
Döhne	16	7	
De Aar	15	XX	
Douglas			
East London	18	7	
(Airport)			
Eensaamheid			
(naby Herold)			
Elsenburg			
Fraserburg	15	-2	
Garies			
George			
Graaff-Reinet	18	8	
Grahamstown			
Hopetown			
Idutywa			
Jansenville	10	4	
Joubertina			
Kimberley	16	-1	
(Airport)			
Knysna			
Kokstad	7	-6	
Kuruman	17	-2	

KAAP - CAPE	Max	Min	RRR
Ladismith			
Lake Mentz			
Maclear			
Mafeking	17	10	
Malmesbury			
Matatiele			
Matroosberg	15	7	
Grootfontein			
(Middelburg)	14	-2	
Mosselbaai	18	13	
Mount Frere			
Okiep	18	8	
Oudtshoorn	18	1	
Petrusville			
Piketberg			
Pofadder	17	5	
Port Alfred			
Port Elizabeth	20	6	
Port Nolloth	27	6	
Port St. Johns	19	12	
Prieska	19	-2	
Prince Albert			
Queenstown	16	0	
Rietfontein			
Riversdale	23	4	
Robertson	22	2	
Sheeprun	15	-3	
(near Maclear)			
Somerset-Oos	18	5	
Steynsburg			
Strydenburg			
Sutherland	13	-2	
Swellendam			
Tarkastad			
Touwsrivier			
Twee Riviere	19	-2	
(Gemsbokpark)			
Umtata	19	1	
Uniondale			
Upington	19	1	
Vanwyksvlei	18	-1	
Victoria-Wes			
Vredendal	26	7	
Vryburg	17	-2	
Williston			
Willowmore	17	1	
Willowpark			
(near Dordrecht)	11	0	

NATAL	Max	Min	RRR
Cape St. Lucia	19	12	6·5
Dundee			
Durban	20	10	
(Louis Botha)			
Estcourt	17	1	
Harding			
Himeville			
Mkuze			
Hluhluwe			
Newcastle	16	-1	
Cedara			
(Pietermaritzburg)	15	1	
Port Shepstone	19	11	
Richmond			
Seven Oaks			
Vryheid			
Waterford			
(near Underberg)			
TRANSVAAL			
Barberton			
Belfast			
Bethal	13	-3	
Bospoort	15	-2	
Carolina	11	10	
Chester			
(near Gravelotte)			
Crecy			
Groendraai	19	1	
(naby Vaalwater)			
Jan Kempdorp			
Jan Smuts	13	3	
Joubert Park (Jhb)	13	3	
Kroondal	19	1	
Levubu	20	8	
Leeudoringstad			
Lichtenburg			
Letaba			
Loskopdam			
Lydenburg	13	1	
Marnitz	20	2	
Mara	20	2	
Marble Hall			
Messina	22	5	
Middelburg			
Nelspruit	19	4	
Phalaborwa	21	10	
Pietersburg	16	2	
Piet Retief	14	1	

TRANSVAAL	Max	Min	RRR
Pongola			
Potchefstroom	16	-3	
Potgietersrus	18	2	
Pretoria W.B.	17	2	
Pretoriuskop			
Punda Milia			
Sandpan (NW. Tvl.)			
Satara			
Sekhukhune			
Shingwidzi			
Skukuza	22	3	
Standerton	14	-5	
Thabazimbi			
Tomburke			
Tzaneen			
Vereeniging			
Volksrust			
Warmbad	18	1	
Witbank			
Zeerust			
Waterval-boven			19·0
O.V.S. - O.F.S.			
Balkfontein			
(naby Bothaville)			
Bethlehem	15	-6	
Bloemfontein	15	-6	
(J.B.M. Hertzog)			
Bultfontein			
Fauresmith	15	-5	
Ficksburg			
Frankfort	16	-7	
Harrismith			
Hoopstad	16	-4	
Kroonstad	16	-4	
Lindley			
Modderpoort			
Petrusburg			
Philippolis			
Reddersburg			
Reitz			
Vrede			
Warden			
Welkom	10	-3	
Wepener	15	-5	
Winburg			
Zastron			

S.W.A.	Max	Min	RRR
Aroab			
Bethanie			
Dordabis			
Gobabeb	28	12	
Gobabis	18	-2	
Grootfontein			
Cape Frio	18	9	
Karasburg			
Kalkfeld			
Karibib			
Keetmanshoop	19	5	
Kub			
Luderitz	23	14	
Mariental	19	1	
Ohopoho			
Okahandja			
Okaukueye			
Ondangua	25	7	
Otavi			
Otjiwarongo			
Outjo	23	4	
Uis	21	10	
J.G. Strydom L.H.	19	-3	
Rehoboth			
Runtu	24	1	
Steinhausen			
Tsumeb	23	4	
Walvisbaai	29	11	
Windhoek W.K.			
BASUTOLAND			
Maseru	14	-5	
BETSJOANALAND/BECHUANALAND			
Francistown	19	1	
Gaberones	20	0	
Ghanzi	19	-8	
Lobatsi			
Mahalapye			
Maun	21	4	
Shakawe	21	3	
Tsabong	19	-5	
Tsane	19	-1	
SWAZILAND			
Embembe			
Manzini	18	6	
Stegi			

SYNOPTIC WEATHER MAP — 1200 GMT. — 1400 SAST. — SINOPTIESE WEERKAART

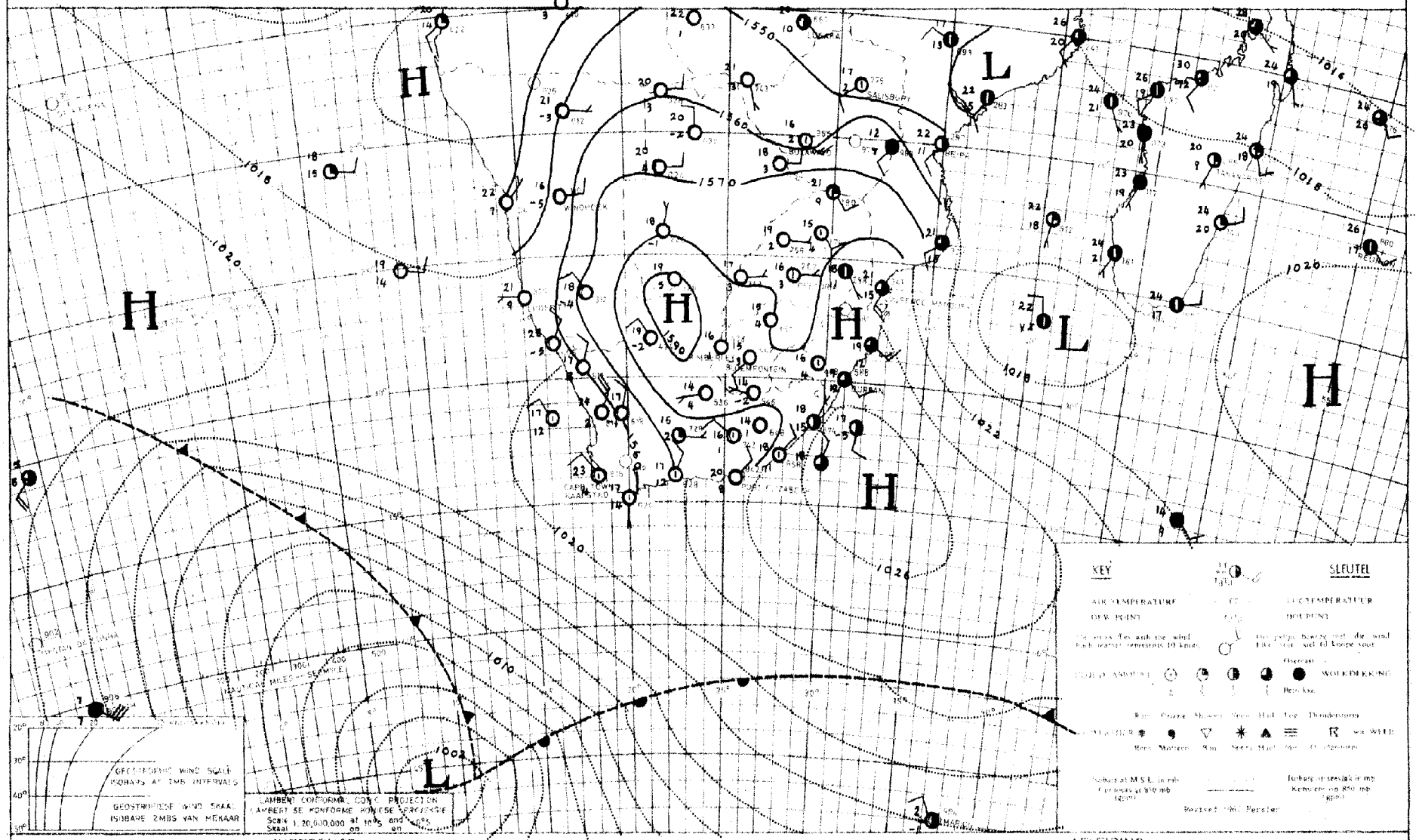

INFERENCE — DATE 16. - 7 - 1967. DATUM — AFLEIDING

The high pressure area south-east of the country is causing moist air to ciculate over the northern parts of Natal and over Northern and Eastern Transvaal where cloudy conditions will occur. With the front nearing the Cape partly cloudy conditions are expected over the South-Western Cape. The remainder of the country is under the influence of the high over the interior and will experience mainly fine weather.

Die hoog suidoos van die land voer vogtige lug oor die noordelike dele van Natal en oor Oos- en Noord-Transvaal in waar dit bewolk sal wees. Met die naderende front word effens bewolkte weer oor Suidwes-Kaapland verwag. Die res van die land is onder die invloed van die hoog en gevolglik word mooiweers-toestande verwag.

DAAGLIKSE WEERBULLETIN

Maksimum en Minimum Temperatuur (°C) en Reënval (RRR) in mm vir die 24 uur geëindig om 0800 SAST op

WEERBURO / WEATHER BUREAU
DEPT. VAN VERVOER / DEPT. OF TRANSPORT

18 - 7 - 1967

DAILY WEATHER BULLETIN

Maximum and Minimum Temperatures (°C) and rainfall (RRR) in mm for the 24 hours ended at 0800 SAST on

CAPE - KAAP	Max	Min	RRR
Aberdeen			
Addo			
Alexander Bay	29	10	
Aliwal North	16	-3	
Bashee	24	12	
Beaufort-Wes	21	10	
(Lughawe)			
Boegoebergdam			
Boetsap			
Brakkekuil			
(naby Heidelberg)			
Brandvlei			
Cala			
Caledon			
Calitzdorp			
Calvinia	19	12	
Cape Agulhas	18	11	
Cape Columbine	15	10	
Cape Point	18	12	
Cape St. Francis	23	13	
Cape Town	18	4	
(D.F. Malan)			
Cape Town			
(Roeland Str.)			
Carnarvon			
Ceres			
Citrusdal			
Colesberg			
Cradock			
Döhne	18	8	
De Aar	17	-2	
Douglas			
East London	23	11	
(Airport)			
Eensaamheid			
(naby Herold)			
Elsenburg			
Fraserburg	16	0	
Garies			
George			
Graaff-Reinet	20	10	
Grahamstown			
Hopetown			
Idutywa			
Jansenville	22	3	
Joubertina			
Kimberley	17	1	
(Airport)			
Knysna			
Kokstad	9	-5	
Kuruman	18	-2	

KAAP - CAPE	Max	Min	RRR
Ladismith			
Lake Mentz			
Maclear			
Mafeking	18	-1	
Malmesbury			
Matatiele			
Matroosberg	18	9	
Grootfontein			
(Middelburg)	15	0	
Mosselbaai	20	13	
Mount Frere			
Okiep	20	8	
Oudtshoorn	19	5	
Petrusville			
Piketberg			
Pofadder	19	10	
Port Alfred			
Port Elizabeth	23	7	
Port Nolloth	20	10	
Port St. Johns	22	13	
Prieska	20	-1	
Prince Albert			
Queenstown	18	3	
Rietfontein			
Riversdale	24	6	
Robertson	23	1	
Sheeprun	17	-4	
(near Maclear)			
Somerset-Oos	20	6	
Steynsburg			
Strydenburg			
Sutherland	14	3	
Swellendam			
Tarkastad			
Touwsrivier			
Twee Riviere	21	0	
(Gemsbokpark)			
Umtata	20	1	
Uniondale			
Upington	21	2	
Vanwyksvlei	19	0	
Victoria-Wes			
Vredendal	26	5	
Vryburg	19	-3	
Williston			
Willowmore	18	4	
Willowpark			
(near Dordrecht)	12	3	

NATAL	Max	Min	RRR
Cape St. Lucia	20	12	
Dundee			
Durban	23	7	
(Louis Botha)			
Estcourt	15	1	
Harding			
Himeville			
Mkuze			
Hluhluwe			
Newcastle	19	-4	
Cedara			
(Pietermaritzburg)	17	-1	
Port Shepstone	21	10	
Richmond			
Seven Oaks			
Vryheid			
Waterford			
(near Underberg)	12	-7	
TRANSVAAL			
Barberton			
Belfast			
Bethal	15	-4	
Bospoort	17	-3	
Carolina	14	0	
Chester			
(near Gravelotte)			
Crecy			
Groendraai			
(naby Vaalwater)			
Jan Kempdorp			
Jan Smuts	14	2	
Joubert Park (Jhb)	13	3	
Kroondal	19	-1	
Levubu	21	7	
Leeudoringstad			
Lichtenburg			
Letaba			
Loskopdam			
Lydenburg	17	1	
Marnitz	21	3	
Mara	21	3	
Marble Hall			
Messina	23	5	
Middelburg			
Nelspruit	22	6	
Phalaborwa	22	11	
Pietersburg	17	2	
Piet Retief	17	1	

TRANSVAAL	Max	Min	RRR
Pongola			
Potchefstroom	16	-4	
Potgietersrus	19	3	
Pretoria W.B.	18	2	
Pretoriuskop			
Punda Milia			
Sandpan (NW. Tvl.)			
Satara			
Sekhukhune			
Shingwidzi			
Skukuza	24	4	
Standerton	15	-6	
Thabazimbi			
Tomburke			
Tzaneen			
Vereeniging			
Volksrust			
Warmbad	19	2	
Witbank			
Zeerust			
O.V.S. - O.F.S.			
Balkfontein			
(naby Bothaville)			
Bethlehem	15	-8	
Bloemfontein	16	-5	
(J.B.M. Hertzog)			
Bultfontein			
Fauresmith	15	-4	
Ficksburg			
Frankfort	17	-8	
Harrismith			
Hoopstad	17	-4	
Kroonstad	16	-5	
Lindley			
Modderpoort			
Petrusburg			
Philippolis			
Reddersburg			
Reitz			
Vrede			
Warden			
Welkom	16	-1	
Wepener	15	-5	
Winburg			
Zastron			

S.W.A.	Max	Min	RRR
Aroab			
Bethanie			
Dordabis			
Gobabeb	30	12	
Gobabis	20	0	
Grootfontein			
Cape Frio	19	9	
Karasburg			
Kalkfeld			
Karibib			
Keetmanshoop	21	6	
Kub			
Luderitz	25	13	
Mariental	21	4	
Ohopoho			
Okahandja			
Okaukueye			
Ondangua	25	5	
Otavi			
Otjiwarongo			
Outjo	24	1	
Uis	26	11	
J.G. Strydom LH.	20	0	
Rehoboth			
Runtu	24	2	
Steinhausen			
Tsumeb			
Walvisbaai	24	10	
Windhoek W.K.			
BASUTOLAND			
Maseru	13	-5	
BETSJOEANALAND/BECHUANALAND			
Francistown	21	1	
Gaberones	21	0	
Ghanzi	21	4	
Lobatsi			
Mahalapye			
Maun	22	4	
Shakawe	21	3	
Tsabong	21	-3	
Tsane	20	0	
SWAZILAND			
Emlembe			
Manzini	21	6	
Stegi			

SYNOPTIC WEATHER MAP 1200 GMT. — 1400 SAST. SINOPTIESE WEERKAART

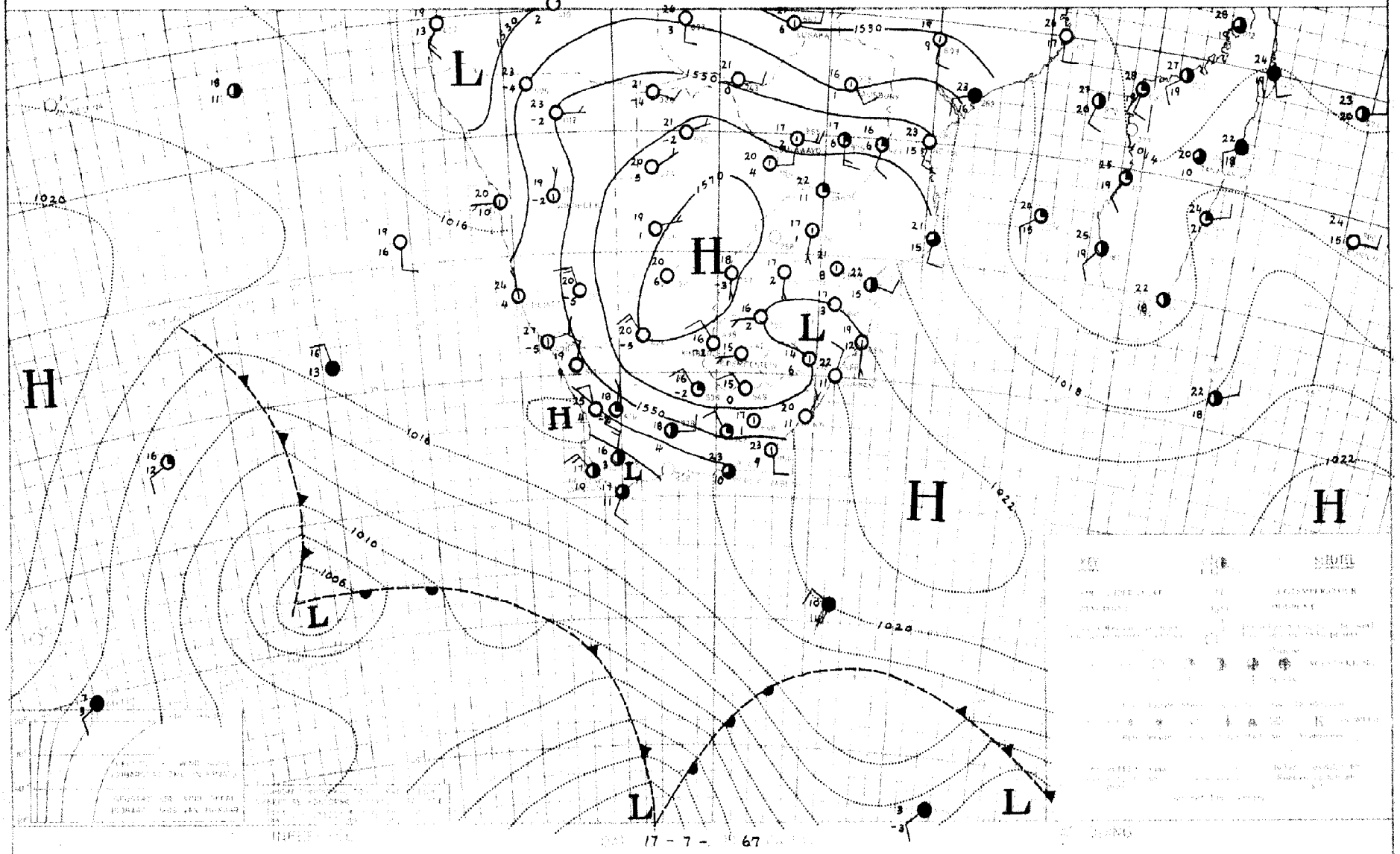

With a high over the country fine weather is expected to prevail over most regions. A trough is approaching the Cape from the west and will cause cloudy weather along the south-western Cape coast later.

Met 'n hoog oor die land sal dit na verwagting mooiweer wees oor die meeste dele. 'n Trog nader die Kaap vanuit die weste, sodat dit later bewolk sal word oor die Kaapse suidweskus.

DAAGLIKSE WEERBULLETIN

Maksimum en Minimum Temperatuur (°C) en Reënval (RRR) in mm vir die 24 uur geëindig om 0800 SAST op

WEERBURO / WEATHER BUREAU
DEPT. VAN VERVOER / DEPT. OF TRANSPORT

19 - 7 - 1967

DAILY WEATHER BULLETIN

Maximum and Minimum Temperatures (°C) and rainfall (RRR) in mm for the 24 hours ended at 0800 SAST on

CAPE - KAAP	Max	Min	RRR
Aberdeen			
Addo			
Alexander Bay	23	7	
Aliwal North	17	-3	
Bashee	20	12	
Beaufort-Wes	21	5	
(Lughawe)			
Boegoebergdam			
Boetsap			
Brakkekuil			
(naby Heidelberg)			
Brandvlei			
Cala			
Caledon			
Calitzdorp			
Calvinia	21	0	
Cape Agulhas	22	11	
Cape Columbine	17	11	
Cape Point	17	11	
Cape St. Francis	25	11	
Cape Town	18	12	
(D.F. Malan)			
Cape Town			
(Roeland Str.)			
Carnarvon			
Ceres			
Citrusdal			
Colesberg			
Cradock			
Dohne	19	7	
De Aar	19	-1	
Douglas			
East London	25	13	
(Airport)			
Eensaamheid			
(naby Herold)			
Elsenburg			
Fraserburg	18	-1	
Garies			
George			
Graaff-Reinet	21	9	
Grahamstown			
Hopetown			
Idutywa			
Jansenville	24	6	
Joubertina			
Kimberley	18	4	
(Airport)			
Knysna			
Kokstad	11	-4	
Kuruman	18	-2	

KAAP - CAPE	Max	Min	RRR
Ladismith			
Lake Mentz			
Maclear			
Mafeking	19	0	
Malmesbury			
Matatiele			
Matroosberg	19	2	
Grootfontein			
(Middelburg)	16	2	
Mosselbaai	24	12	
Mount Frere			
Okiep	20	4	
Oudtshoorn	23	1	
Petrusville			
Piketberg			
Pofadder	21	7	
Port Alfred			
Port Elizabeth	24	10	
Port Nolloth	18	5	
Port St. Johns	20	14	
Prieska	21	-1	
Prince Albert			
Queenstown	18	4	
Rietfontein			
Riversdale	22	2	
Robertson	21	4	
Sheeprun	19	-1	
(near Maclear)			
Somerset-Oos	20	6	
Steynsburg			
Strydenburg			
Sutherland	15	-5	
Swellendam			
Tarkastad			
Touwsrivier			
Twee Riviere	22	-1	
(Gemsbokpark)			
Umtata	20	2	
Uniondale			
Upington	21	2	
Vanwyksvlei	21	1	
Victoria-Wes			
Vredendal	23	8	
Vryburg	20	-2	
Williston			
Willowmore	19	-1	
Willowpark			
(near Dordrecht)	13	7	

NATAL	Max	Min	RRR
Cape St. Lucia	21	13	
Dundee			
Durban	22	7	
(Louis Botha)			
Estcourt	18	1	
Harding			
Himeville			
Mkuze			
Hluhluwe			
Newcastle	21	-3	
Cedara			
(Pietermaritzburg)	19	1	
Port Shepstone	20	10	
Richmond			
Seven Oaks			
Vryheid			
Waterford			
(near Underberg)			
TRANSVAAL			
Barberton			
Belfast			
Bethal	16	-6	
Bospoort	17	-3	
Carolina	16	1	
Chester			
(near Gravelotte)			
Crecy			
Groendraai			
(naby Vaalwater)			
Jan Kempdorp			
Jan Smuts	15	2	
Joubert Park (Jhb)	15	4	
Kroondal	21	3	
Levubu	21	7	
Leeudoringstad			
Lichtenburg			
Letaba			
Loskopdam			
Lydenburg	19	-1	
Marnitz	22	3	
Mara	21	1	
Marble Hall			
Messina	23	6	
Middelburg			
Nelspruit	21	3	
Phalaborwa	21	5	
Pietersburg	18	3	
Piet Retief	19	3	

TRANSVAAL	Max	Min	RRR
Pongola			
Potchefstroom	18	-2	
Potgietersrus	20	3	
Pretoria W.B.	19	3	
Pretoriuskop			
Punda Milia			
Sandpan (NW. Tvl.)			
Satara			
Sekhukhune			
Shingwidzi			
Skukuza	22	2	
Standerton	16	-4	
Thabazimbi			
Tomburke			
Tzaneen			
Vereeniging			
Volksrust			
Warmbad	20	1	
Witbank			
Zeerust			
O.V.S. - O.F.S.			
Balkfontein			
(naby Bothaville)			
Bethlehem	16	-4	
Bloemfontein	16	-5	
(J.B.M. Hertzog)			
Bultfontein			
Fauresmith	15	-4	
Ficksburg			
Frankfort	18	-7	
Harrismith			
Hoopstad	18	-4	
Kroonstad	17	-4	
Lindley			
Modderpoort			
Petrusburg			
Philippolis			
Reddersburg			
Reitz			
Vrede			
Warden			
Welkom	17	-1	
Wepener	17	-4	
Winburg			
Zastron			

S.W.A.	Max	Min	RRR
Aroab			
Bethanie			
Dordabis			
Gobabeb	23	1	
Gobabis	22	-2	
Grootfontein			
Cape Frio	24	11	
Karasburg			
Kalkfeld			
Karibib			
Keetmanshoop	23	8	
Kub			
Luderitz	19	9	
Mariental	23	5	
Ohopoho			
Okahandja			
Okaukueye			
Ondangua	25	6	
Otavi			
Otjiwarongo			
Outjo	25	4	
Ufs	26	12	
J.G. Strydom LH	21	0	
Rehoboth			
Runtu	25	3	
Steinhausen			
Tsumeb	25	9	
Walvisbaai	22	12	
Windhoek W.K.			
BASUTOLAND			
Maseru	15	-5	
BETSJOEANALAND/BECHUANALAND			
Francistown	22	2	
Gaberones	22	2	
Ghanzi	23	0	
Lobatsi			
Mahalapye			
Maun	24	5	
Shakawe	23	3	
Tsabong	22	0	
Tsane	22	1	
SWAZILAND			
Emlembe			
Manzini	20	6	
Stegi			

SYNOPTIC WEATHER MAP — 1200 GMT. — 1400 SAST. — SINOPTIESE WEERKAART

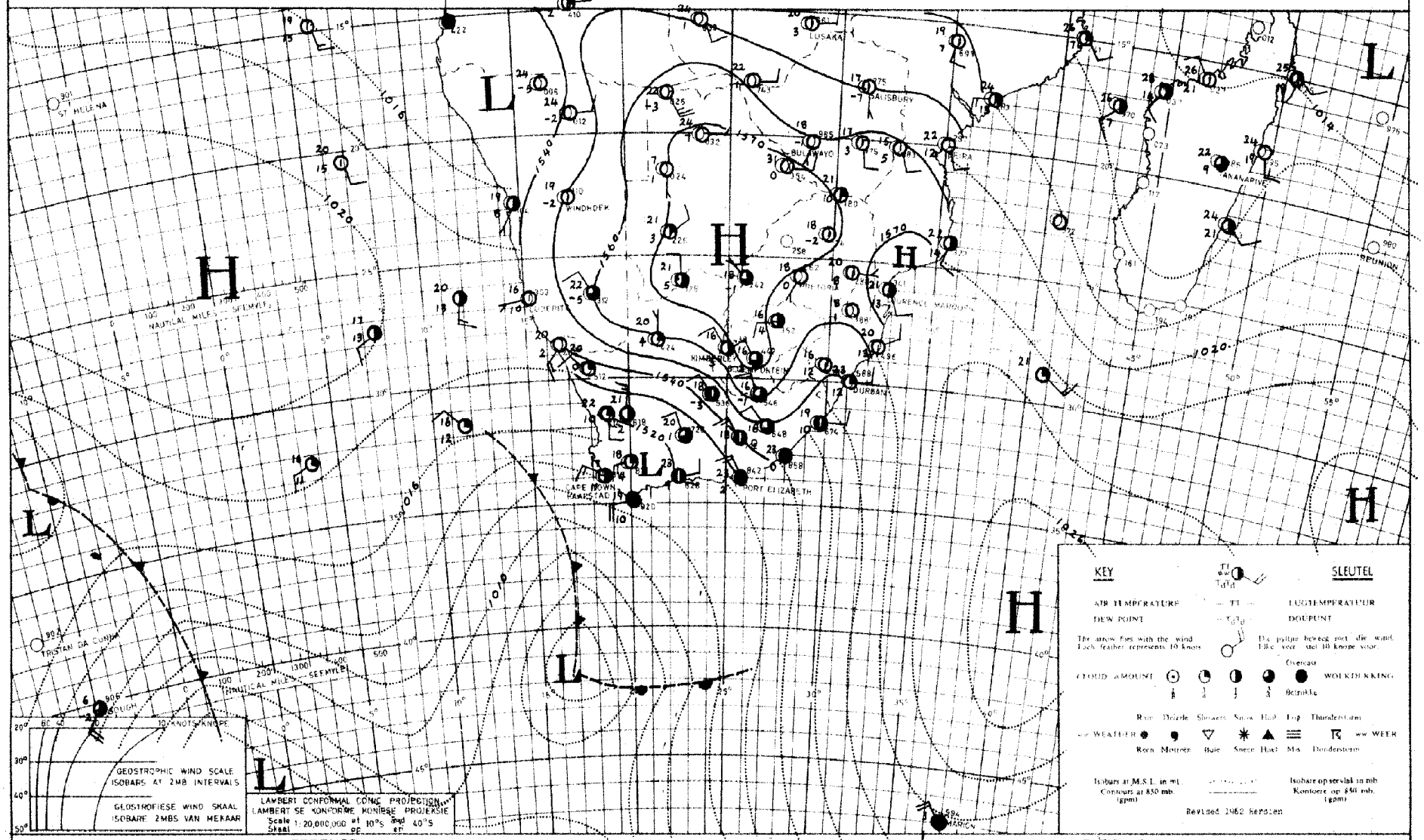

INFERENCE — DATE 18 - 7 - 1967 DATUM — AFLEIDING

The cold front near Cape Town will cause cloudy weather along the south-western coast and light rain will fall at places in the morning. The circulation over the remainder of the country is anticyclonic and, apart from high level cloud, it will be fine.

Die kouefront naby Kaapstad sal bewolkte weer langs die suidweskus veroorsaak en ligte reën sal in die oggend plek-plek uitsak. Die sirkulasie oor die res van die land is antisiklonaal en afgesien van vlieswolke sal dit mooiweer wees.

DAAGLIKSE WEERBULLETIN

Maksimum en Minimum Temperatuur (°C) en Reënval (RRR) in mm vir die 24 uur geëindig om 0800 SAST op

WEERBURO / WEATHER BUREAU
DEPT. VAN VERVOER / DEPT. OF TRANSPORT

20 - 7 - 1967

DAILY WEATHER BULLETIN

Maximum and Minimum Temperatures (°C) and rainfall (RRR) in mm for the 24 hours ended at 0800 SAST on

CAPE - KAAP	Max	Min	RRR
Aberdeen			
Addo			
Alexander Bay			
Aliwal North	19	-1	
Bashee	21	11	
Beaufort-Wes	20	5	
(Lughawe)			
Boegoebergdam			
Boetsap			
Brakkekuil			
(naby Heidelberg)			
Brandvlei			
Cala			
Caledon			
Calitzdorp			
Calvinia	20	1	
Cape Agulhas	23	10	10.0
Cape Columbine	14	11	0.1
Cape Point	18	9	3.0
Cape St. Francis	17	10	
Cape Town			
(D.F. Malan)	18	10	9.8
Cape Town			
(Roeland Str.)			
Carnarvon			
Ceres			
Citrusdal			
Colesberg			
Cradock			
Döhne	21	10	
De Aar	19	3	
Douglas			
East London	20	11	
(Airport)			
Bensaamheid			
(naby Herold)			
Elsenburg			
Fraserburg	17	4	
Garies			
George			
Graaff-Reinet	23	9	
Grahamstown			
Hopetown			
Idutywa			
Jansenville	23	7	
Joubertina			
Kimberley	20	5	
(Airport)			
Knysna			
Kokstad	15	2	
Kuruman	20	-1	

KAAP - CAPE	Max	Min	RRR
Ladismith			
Lake Mentz			
Maclear			
Mafeking	20	-1	
Malmesbury			
Matatiele			
Matroosberg	15	16	2.8
Grootfontein			
(Middelburg)	19	9	
Mosselbaai	18	11	0.5
Mount Frere			
Okiep	21	6	
Oudtshoorn	17	2	
Petrusville			
Piketberg			
Pofadder	21	6	
Port Alfred			
Port Elizabeth	19	7	
Port Nolloth	13	10	
Port St. Johns	22	14	
Prieska	23	5	
Prince Albert			
Queenstown	20	13	
Rietfontein			
Riversdale	18	7	1.7
Robertson	19	10	5.0
Sheeprun	21	2	
(near Maclear)			
Somerset-Oos	20	8	
Steynsburg			
Strydenburg			
Sutherland	15	3	
Swellendam			
Tarkastad			
Touwsrivier			
Twee Riviere	24	-1	
(Gemsbokpark)			
Umtata	22	5	
Uniondale			
Upington	24	3	
Vanwyksvlei	21	3	
Victoria-Wes			
Vredendal	20	6	
Vryburg	21	-1	
Williston			
Willowmore	17	3	
Willowpark			
(near Dordrecht)	16	8	

NATAL	Max	Min	RRR
Cape St. Lucia	21	12	
Dundee			
Durban	22	6	
(Louis Botha)			
Estcourt	21	2	
Harding			
Himeville			
Mkuze			
Hluhluwe			
Newcastle	20	XX	
Cedara			
(Pietermaritzburg)	20	4	
Port Shepstone	20	10	
Richmond			
Seven Oaks			
Vryheid			
Waterford			
(near Underberg)	16	-4	
TRANSVAAL			
Barberton			
Belfast			
Bethal	17	-2	
Bospoort	19	-2	
Carolina	19	2	
Chester			
(near Gravelotte)			
Crecy			
Groendraai	23	-3	
(naby Vaalwater)			
Jan Kempdorp			
Jan Smuts	16	-5	
Joubert Park (Jhb)	17	6	
Kroondal	23	1	
Levubu	24	7	
Leeudoringstad			
Lichtenburg			
Letaba			
Loskopdam			
Lydenburg	21	1	
Marnitz	24	3	
Mara	24	1	
Marble Hall			
Messina	26	3	
Middelburg			
Nelspruit	24	4	
Phalaborwa	24	8	
Pietersburg	20	1	
Piet Retief	20	1	

TRANSVAAL	Max	Min	RRR
Pongola			
Potchefstroom	18	-2	
Potgietersrus	21	3	
Pretoria W.B.	21	3	
Pretoriuskop			
Punda Milia			
Sandpan (NW. Tvl.)	24	-1	
Satara			
Sekhukhune			
Shingwidzi			
Skukuza	25	2	
Standerton	18	-5	
Thabazimbi			
Tomburke			
Tzaneen			
Vereeniging			
Volksrust			
Warmbad	22	2	
Witbank			
Zeerust			
O.V.S. - O.F.S.			
Balkfontein			
(naby Bothaville)			
Bethlehem	17	-6	
Bloemfontein	17	-3	
(J.B.M. Hertzog)			
Bultfontein			
Fauresmith			
Ficksburg	17	-2	
Frankfort	19	-7	
Harrismith			
Hoopstad	19	-3	
Kroonstad	18	-4	
Lindley			
Modderpoort			
Petrusburg			
Philippolis			
Reddersburg			
Reitz			
Vrede			
Warden			
Welkom	18	1	
Wepener	17	-4	
Winburg			
Zastron			

S.W.A.	Max	Min	RRR
Aroab			
Bethanie			
Dordabis			
Gobabeb	31	11	
Gobabis	24	-1	
Grootfontein			
Cape Frio	26	13	
Karasburg			
Kalkfeld			
Karibib			
Keetmanshoop	25	7	
Kub			
Luderitz	16	9	
Mariental	25	2	
Ohopoho			
Okahandja			
Okaukueye			
Ondangua	26	5	
Otavi			
Otjiwarongo			
Outjo	26	1	
Uis	27	7	
J.G. Strydom L.H.			
Rehoboth			
Runtu	26	1	
Steinhausen			
Tsumeb	26	3	
Walvisbaai	23	10	
Windhoek W.K.			
BASUTOLAND			
Maseru	16	-3	
BETSJOEANALAND/BECHUANALAND			
Francistown	23	3	
Gaberones	23	0	
Ghanzi	25	1	
Lobatsi			
Mahalapye			
Maun	24	3	
Shakawe	24	4	
Tsabong	24	0	
Tsane	23	2	
SWAZILAND			
Emlembe			
Manzini	23	6	
Stegi			

SYNOPTIC WEATHER MAP 1200 GMT. — 1400 SAST. SINOPTIESE WEERKAART

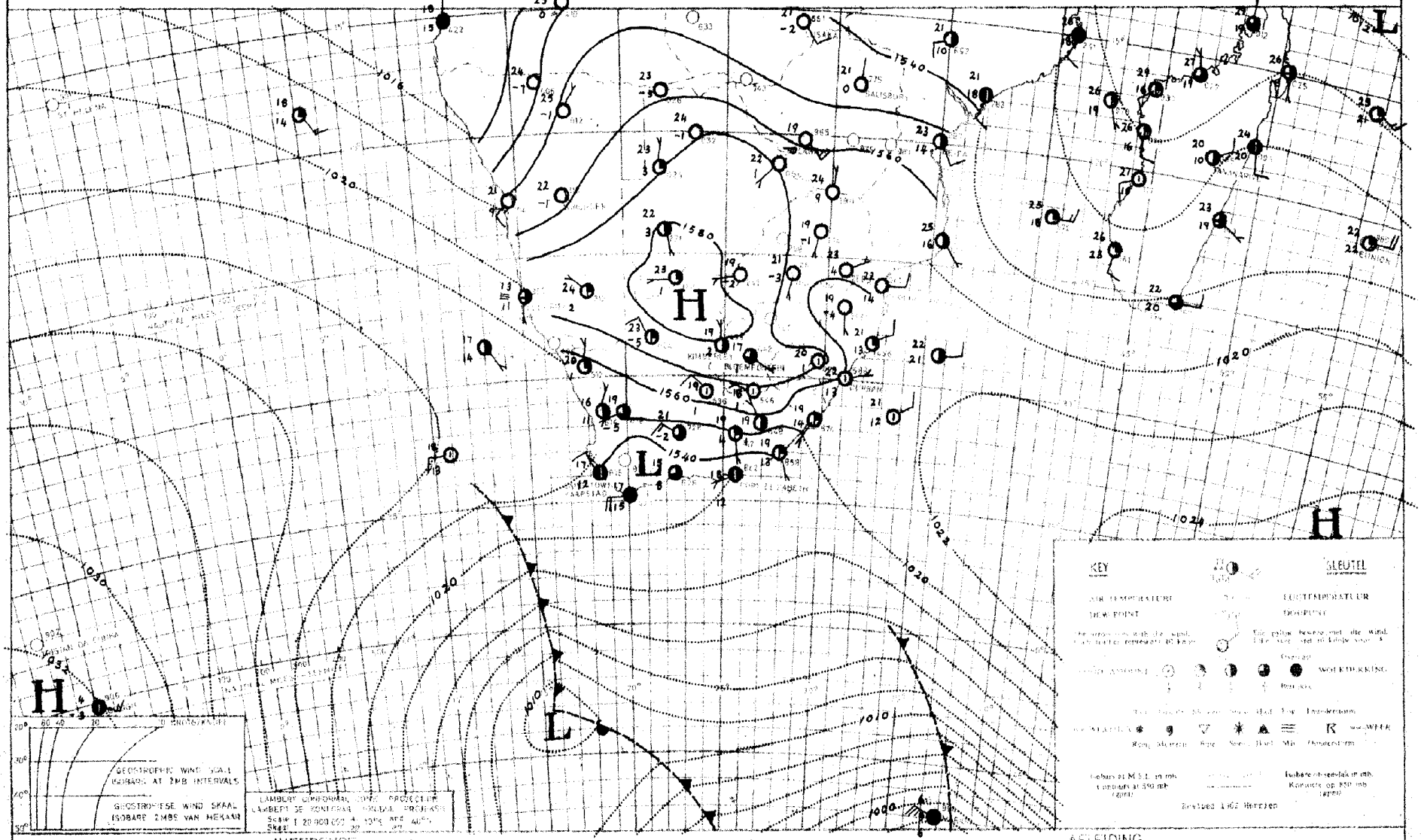

INFERENCE DATE 19 - 7 - 1967 DATUM AFLEIDING

The cold front approaching the Cape is causing cooler, cloudy conditions with rain or drizzle over the South-Western and Southern Cape. With the high situated over the interior and fairly dry air circulating over the country mainly fine weather is expected over most of the country.

Met die naderende kouefront word koeler bewolkte weer verwag, oor die suidwestelike en suidelike Kaapland. Met die hoog oor die binneland en droë lug wat oor die land beweeg, word hoofsaaklik mooiweerstoestande verwag oor die res van die land.

DAAGLIKSE WEERBULLETIN

Maksimum en Minimum Temperatuur (°C) en Reënval (RRR) in mm vir die 24 uur geëindig om 0800 SAST op

WEERBURO / WEATHER BUREAU
DEPT. VAN VERVOER / DEPT. OF TRANSPORT

21 - 7 - 1967

DAILY WEATHER BULLETIN

Maximum and Minimum Temperatures (°C) and rainfall (RRR) in mm for the 24 hours ended at 0800 SAST on

CAPE - KAAP	Max	Min	RRR
Aberdeen			
Addo			
Alexander Bay	18	5	
Aliwal North	14	-1	
Bashee	16	10	
Beaufort-Wes	13	-1	
(Lughawe)			
Boegoebergdam			
Boetsap			
Brakkekuil			
(naby Heidelberg)			
Brandvlei			
Cala			
Caledon			
Calitzdorp			
Calvinia	12	-1	
Cape Agulhas	13	8	1·9
Cape Columbine	15	5	
Cape Point	13	9	
Cape St. Francis	17	6	10·5
Cape Town			
(D.F. Malan)	13	0	0·1
Cape Town			
(Roeland Str.)			
Carnarvon			
Ceres			21·0
Citrusdal			
Colesberg			
Cradock			
Döhne	15	4	2·0
De Aar	15	-4	
Douglas			
East London	15	8	1·3
(Airport)			
Eensaamheid			
(naby Herold)			
Elsenburg			
Fraserburg	12	-3	
Garies			0·5
George			
Graaff-Reinet	15	2	
Grahamstown			3·0
Hopetown			
Idutywa			
Jansenville	16	0	
Joubertina			
Kimberley	17	-1	
(Airport)			
Knysna			
Kokstad	13	0	
Kuruman	20	-1	

KAAP - CAPE	Max	Min	RRR
Ladismith			
Lake Mentz			
Maclear			
Mafeking	21	4	
Malmesbury			
Matatiele			
Matroosberg	9	-3	
Grootfontein			
(Middelburg)	12	-5	
Mosselbaai	14	8	3·3
Mount Frere			
Okiep	15	3	
Oudtshoorn	13	-2	0·4
Petrusville			
Piketberg			
Pofadder	15	2	
Port Alfred			
Port Elizabeth	15	7	17·0
Port Nolloth	15	5	
Port St. Johns	21	10	
Prieska	16	-2	
Prince Albert			
Queenstown	16	1	2·0
Rietfontein			
Riversdale	13	0	3·0
Robertson	14	-1	
Sheeprun	17	1	0·3
(near Maclear)			
Somerset-Oos	14	2	2·7
Steynsburg			
Strydenburg			
Sutherland	8	-8	
Swellendam			
Tarkastad			
Touwsrivier			0·5
Twee Riviere	21	-1	
(Gemsbokpark)			
Umtata	15	4	
Uniondale			
Upington	18	-1	
Vanwyksvlei	17	-2	
Victoria-Wes			
Vredendal	17	2	0·4
Vryburg	21	0	
Williston			
Willowmore	11	-3	
Willowpark			
(near Dordrecht)	12	-2	0·2

NATAL	Max	Min	RRR
Cape St. Lucia	22	14	3·0
Dundee			
Durban	24	13	
(Louis Botha)			
Estcourt	18	0	
Harding			
Himeville			
Mkuze			
Hluhluwe			
Newcastle	23	7	
Cedara			
(Pietermaritzburg)	22	5	
Port Shepstone	23	13	
Richmond			
Seven Oaks			
Vryheid			
Waterford			
(near Underberg)			
Van Reenen			2·0
TRANSVAAL			
Barberton			
Belfast			
Bethal	19	2	
Bospoort	19	0	
Carolina	17	4	
Chester			
(near Gravelotte)			
Cracy			
Groendraai	24	1	
(naby Vaalwater)			
Jan Kempdorp			
Jan Smuts	18	0	
Joubert Park (Jhb)	17	3	
Kroondal	24	7	
Levubu	26	10	
Leeudoringstad			
Lichtenburg			
Letaba			
Loskopdam			
Lydenburg	20	5	
Marnitz	24	1	
Mara	24	5	
Marble Hall			
Messina	26	3	
Middelburg			
Nelspruit	27	8	
Phalaborwa	26	12	
Pietersburg	21	6	
Piet Retief	21	6	

TRANSVAAL	Max	Min	RRR
Pongola			
Potchefstroom	20	-3	
Potgietersrus	24	7	
Pretoria W.B.	21	7	
Pretoriuskop			
Punda Milia			
Sandpan (NW. Tvl.)			
Satara			
Sekhukhune			
Shingwidzi			
Skukuza	27	4	
Standerton	17	-1	
Thabazimbi			
Tomburke			
Tzaneen			
Vereeniging			
Volksrust			
Warmbad	22	2	
Witbank			
Zeerust			
O.V.S. - O.F.S.			
Balkfontein			
(naby Bothaville)			
Bethlehem	16	-4	
Bloemfontein	18	-2	
(J.B.M. Hertzog)			
Bultfontein			
Fauresmith	14	-2	
Ficksburg			
Frankfort	18	-4	
Harrismith			
Hoopstad	21	-2	
Kroonstad	18	-4	
Lindley			
Modderpoort			
Petrusburg			
Philippolis			
Reddersburg			
Reitz			
Vrede			
Warden			
Welkom	19	-1	
Wepener	17	-6	
Winburg			
Zastron			

S.W.A.	Max	Min	RRR
Aroab			
Bethanie			
Dordabis			
Gobabeb	30	13	
Gobabis	25	-2	
Grootfontein			
Cape Frio	20	10	
Karasburg			
Kalkfeld			
Karibib			
Keetmanshoop	19	5	
Kub			
Luderitz	20	9	
Mariental	24	3	
Ohopoho			
Okahandja			
Okaukueye			
Ondangua	27	5	
Otavi			
Otjiwarongo			
Outjo	28	5	
Uis	29	5	
J.G. Strydom L.H.	25	0	
Rehoboth			
Runtu	28	9	
Steinhausen			
Tsumeb	29	3	
Walvisbaai	16	9	
Windhoek W.K.			
BASUTOLAND			
Maseru	16	-3	
BETSJOEANALAND/BECHUANALAND			
Francistown	26	5	
Gaberones	25	4	
Ghanzi			
Lobatsi			
Mahalapye			
Maun	26	2	
Shakawe	25	1	
Tsabong	23	0	
Tsane	25	2	
SWAZILAND			
Emlembe			
Manzini	27	12	
Stegi			

SYNOPTIC WEATHER MAP 1200 GMT. — 1400 SAST. SINOPTIESE WEERKAART

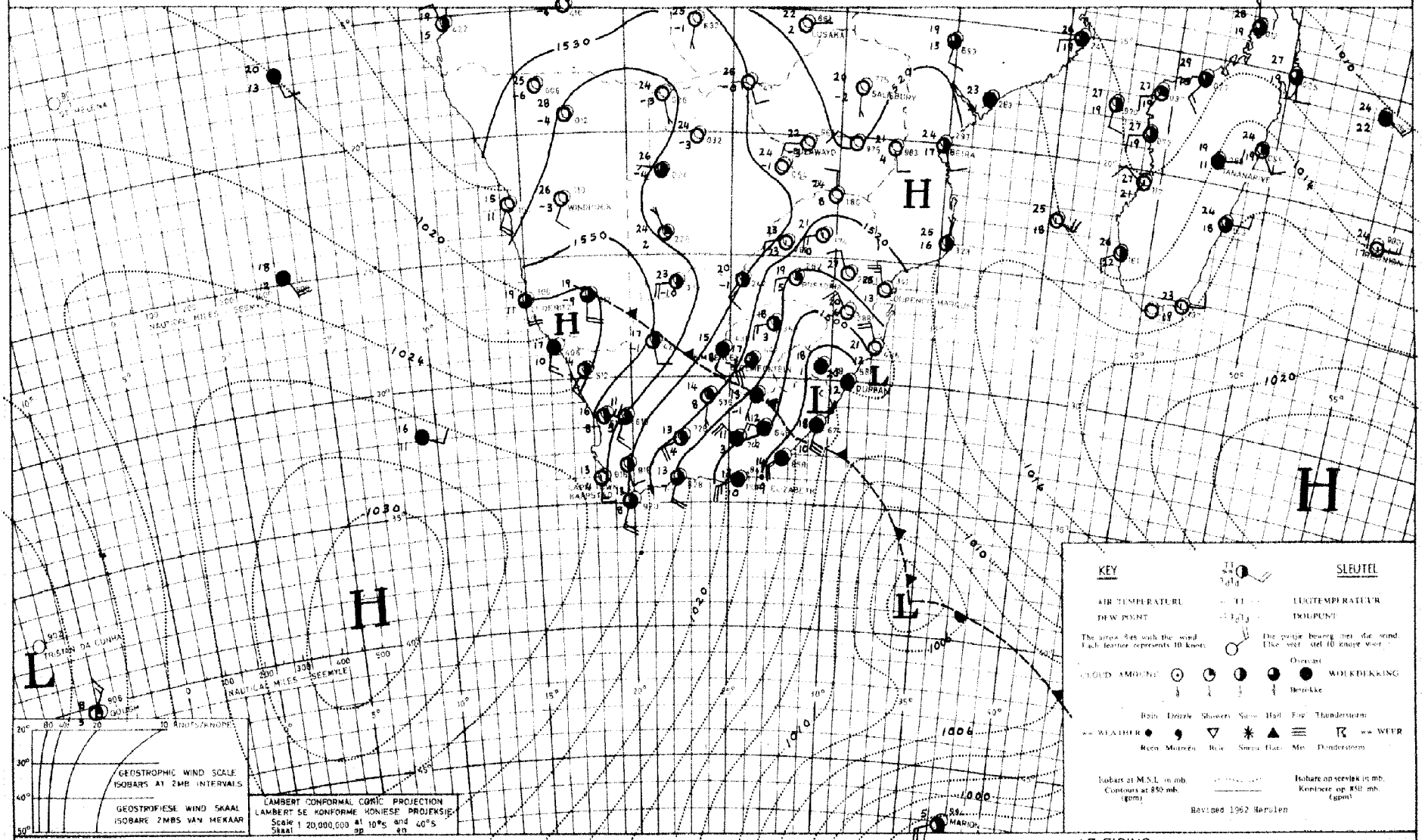

INFERENCE DATE 20 - 7 - 1967 DATUM AFLEIDING

Cold dry air is spreading over the country behind a cold front, so that it will be fine and cold over most regions except the northern parts. The high to the south-west of the country is moving eastwards and will cause cloudy, cold weather with showers along the eastern and south-eastern coastal regions.

Koue droë lug beweeg agter die kouefront in oor die land, sodat dit mooiweer en koud sal wees oor die meeste dele uitgesonderd die noordelike gebiede. Die hoog suidwes van die land beweeg ooswaarts en sal bewolkte, koue weer met buie oor die oostelike en suidoostelike kusgebiede veroorsaak.

DAAGLIKSE WEERBULLETIN

Maksimum en Minimum Temperatuur (°C) en Reënval (RRR) in mm vir die 24 uur geëindig om 0800 SAST op

WEERBURO / WEATHER BUREAU
DEPT. VAN VERVOER / DEPT. OF TRANSPORT

22 - 7 - 1967

DAILY WEATHER BULLETIN

Maximum and Minimum Temperatures (°C) and rainfall (RRR) in mm for the 24 hours ended at 0800 SAST on

GAPE - KAAP	Max	Min	RRR
Aberdeen			
Addo			
Alexander Bay	26	17	
Aliwal North	13	-5	
Bashee	16	8	
Beaufort-Wes	12	-2	
(Lughawe)			
Boegoebergdam			
Boetsap			
Brakkekuil			
(naby Heidelberg)			
Brandvlei			
Cala			
Caledon			
Calitzdorp			
Calvinia	16	2	
Cape Agulhas			
Cape Columbine	16	11	
Cape Point	15	10	
Cape St. Francis	16	9	
Cape Town			
(D.F. Malan)	17	2	
Cape Town			
(Roeland Str.)			
Carnarvon			
Ceres			
Citrusdal			
Colesberg			
Cradock			
Döhne	11	3	
De Aar	14	-3	
Douglas			
East London	16	7	
(Airport)			
Eensaamheid			
(naby Herold)			
Elsenburg			
Fraserburg	12	-4	
Garies			
George			
Graaff-Reinet	12	4	
Grahamstown			
Hopetown			
Idutywa			
Jansenville	14	-1	
Joubertina			
Kimberley	14	2	
(Airport)			
Knysna			
Kokstad	9	-5	
Kuruman	16	2	

KAAP - CAPE	Max	Min	RRR
Ladismith			
Lake Mentz			
Maclear			
Mafeking	18	1	
Malmesbury			
Matatiele			
Matroosberg	11	-2	
Grootfontein			
(Middelburg)	8	-5	
Mosselbaai	14	10	
Mount Frere			
Okiep	16	9	
Oudtshoorn	15	-2	
Petrusville			
Piketberg			
Pofadder	15	5	
Port Alfred			
Port Elizabeth	17	8	
Port Nolloth	26	14	
Port St. Johns	17	9	
Prieska	14	-5	
Prince Albert			
Queenstown	11	-3	
Rietfontein			
Riversdale	16	1	
Robertson	16	-1	
Sheeprun	10	-5	
(near Maclear)			
Somerset-Oos	13	-1	
Steynsburg			
Strydenburg			
Sutherland	10	-7	
Swellendam			
Tarkastad			
Touwsrivier			
Twee Riviere	19	-5	
(Gemsbokpark)			
Umtata	13	1	
Uniondale			
Upington	17	-1	
Vanwyksvlei	13	-1	
Victoria-Wes			
Vredendal	21	7	
Vryburg	15	-4	
Williston			
Willowmore	11	-3	
Willowpark			
(near Dordrecht)	8	-3	

NATAL	Max	Min	RRR
Cape St. Lucia	16	11	6.5
Dundee			
Durban	19	8	2.5
(Louis Botha)			
Estcourt	12	-3	
Harding			
Himeville			
Mkuze			
Hluhluwe			
Newcastle	16	-4	
Cedara			
(Pietermaritzburg)	11	-3	
Port Shepstone	18	10	
Richmond			
Seven Oaks			
Vryheid			
Waterford			
(near Underberg)	9	-8	
TRANSVAAL			
Barberton			
Belfast			
Bethal	14	-3	
Bospoort	15	-2	
Carolina	12	0	
Chester			
(near Gravelotte)			
Crecy			
Groendraai	24	2	
(naby Vaalwater)			
Jan Kempdorp			
Jan Smuts	17	-1	
Joubert Park (Jhb)	15	2	
Kroondal	19	1	
Levubu	19	9	
Leeudoringstad			
Lichtenburg			
Letaba			
Loskopdam			
Lydenburg	16	1	
Marnitz	24	4	
Mara	19	5	
Marble Hall			
Messina	22	10	
Middelburg			
Nelspruit	20	7	
Phalaborwa	20	9	
Pietersburg	17	2	
Piet Retief	14	0	

TRANSVAAL	Max	Min	RRR
Pongola			
Potchefstroom	16	-1	
Potgietersrus	22	5	
Pretoria W.B.	19	5	
Pretoriuskop			
Punda Milia			
Sandpan (NW. Tvl.)	25	4	
Satara			
Sekhukhune			
Shingwidzi			
Skukuza	21	3	
Standerton	14	-3	
Thabazimbi			
Tomburke			
Tzaneen			
Vereeniging			
Volksrust			
Warmbad	21	3	
Witbank			
Zeerust			
O.V.S. - O.F.S.			
Balkfontein			
(naby Bothaville)			
Bethlehem			
Bloemfontein	14	-3	
(J.B.M. Hertzog)			
Bultfontein			
Fauresmith	13	-4	
Ficksburg			
Frankfort	14	-3	
Harrismith			
Hoopstad	16	-1	
Kroonstad	16	-2	
Lindley			
Modderpoort			
Petrusburg			
Philippolis			
Reddersburg			
Reitz			
Vrede			
Warden			
Welkom	15	2	
Wepener	14	-5	
Winburg			
Zastron			

S.W.A.	Max	Min	RRR
Aroab			
Bethanie			
Dordabis			
Gobabeb	32	5	
Gobabis	21	2	
Grootfontein			
Cape Frio			
Karasburg			
Kalkfeld			
Karibib			
Keetmanshoop	19	5	
Kub			
Luderitz	17	9	
Mariental	20	3	
Ohopoho			
Okahandja			
Okaukueye			
Ondangua	29	6	
Otavi			
Otjiwarongo			
Outjo	28	1	
Uis			
J.G. Strydom L.H.	21	1	
Rehoboth			
Runtu	29	2	
Steinhausen			
Tsumeb	29	6	
Walvisbaai	14	11	
Windhoek W.K.			
BASUTOLAND			
Maseru	14	-3	
BETSJOEANALAND/BECHUANALAND			
Francistown	26	9	
Gaberones	22	5	
Ghanzi	24	1	
Lobatsi			
Mahalapye			
Maun	27	6	
Shakawe	25	4	
Tsabong	26	0	
Tsane	21	1	
SWAZILAND			
Emlembe			
Manzini	18	3	
Stegi			

SYNOPTIC WEATHER MAP 1200 GMT — 1400 SAST. SINOPTIESE WEERKAART

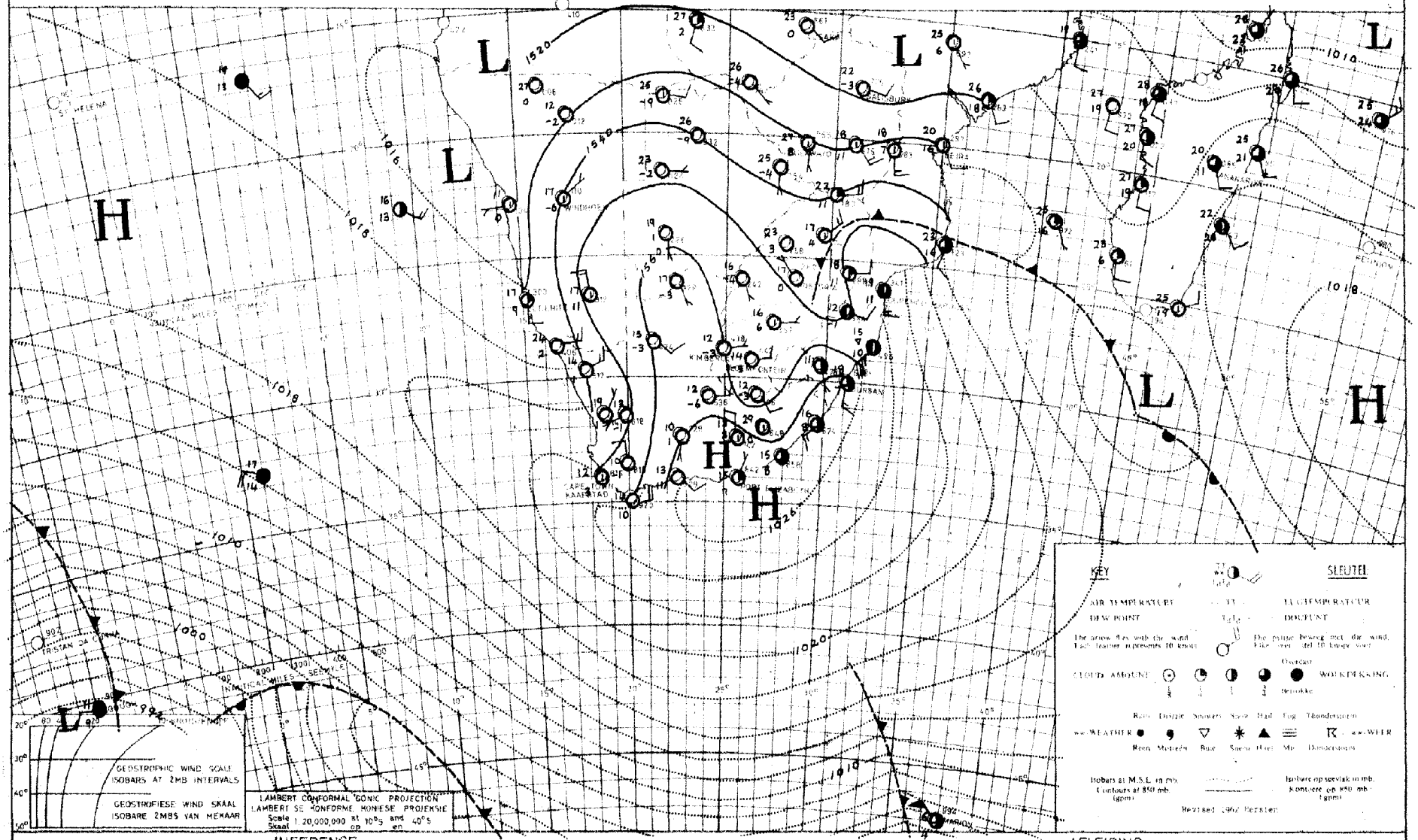

INFERENCE DATE 21 - 7 - 1967 DATUM AFLEIDING

The high off the south-east coast is causing an inflow of moist air over the extreme eastern parts of the country. As the high moves eastwards, winds will become offshore and it will later also clear over these regions. The air over the remaining areas is dry and it will be fair and mild.

Die hoog langs die suidooskus veroorsaak 'n instroming van vogtige lug oor die heel oostelike dele van die land. Terwyl die hoog ooswaarts beweeg, sal winde van die land af begin waai en dit sal ook oor hierdie dele opklaar. Die lug oor die res van die land is droog en dit sal mooiweer en matig wees.

DAAGLIKSE WEERBULLETIN

Maksimum en Minimum Temperatuur (°C) en Reënval (RRR) in mm vir die 24 uur geëindig om 0800 SAST op

WEERBURO / WEATHER BUREAU
DEPT. VAN VERVOER / DEPT. OF TRANSPORT
23 - 7 - 1967

DAILY WEATHER BULLETIN

Maximum and Minimum Temperatures (°C) and rainfall (RRR) in mm for the 24 hours ended at 0800 SAST on

CAPE - KAAP	Max	Min	RRR
Aberdeen			
Addo			
Alexander Bay	27	10	
Aliwal North	17	-3	
Bashee	19	10	
Beaufort-Wes	20	15	
(Lughawe)			
Boegoebergdam			
Boetsap			
Brakkekuil			
(naby Heidelberg)			
Brandvlei			
Cala			
Caledon			
Calitzdorp			
Calvinia	20	13	
Cape Agulhas	xx	xx	
Cape Columbine	18	12	
Cape Point	21	11	
Cape St. Francis	24	14	
Cape Town	23	13	0.1
(D.F. Malan)			
Cape Town			
(Roeland Str.)			
Carnarvon			
Ceres			
Citrusdal			
Colesberg			
Cradock			
Dähne	19	13	
De Aar	17	1	
Douglas			
East London	21	8	
(Airport)			
Eensaamheid			
(naby Herold)			
Elsenburg			
Fraserburg	16	4	
Garies			
George			
Graaff-Reinet			
Grahamstown			
Hopetown			
Idutywa			
Jansenville	21	5	
Joubertina			
Kimberley	18	4	
(Airport)			
Knysna			
Kokstad	16	-4	
Kuruman	19	1	

KAAP - CAPE	Max	Min	RRR
Ladismith			
Lake Mentz			
Maclear			
Mafeking	17	-1	
Malmesbury			
Matatiele			
Matroosberg			
Grootfontein			
(Middelburg)	16	7	
Mosselbaai	23	14	
Mount Frere			
Okiep	21	5	
Oudtshoorn	20	6	
Petrusville			
Piketberg			
Pofadder	19	9	
Port Alfred			
Port Elizabeth	22	7	
Port Nolloth	18	11	
Port St. Johns	19	11	
Prieska	18	-1	
Prince Albert			
Queenstown	18	6	
Rietfontein			
Riversdale	23	12	
Robertson	22	8	
Sheeprun	18	-4	
(near Maclear)			
Somerset-Oos	21	15	
Steynsburg			
Strydenburg			
Sutherland	14	5	
Swellendam			
Tarkastad			
Touwsrivier			
Twee Riviere	22	3	
(Gemsbokpark)			
Umtata	21	1	
Uniondale			
Upington	21	8	
Vanwyksvlei	19	2	
Victoria-Wes			
Vredendal	28	8	
Vryburg	19	1	
Williston			
Willowmore			
Willowpark			
(near Dordrecht)			

NATAL	Max	Min	RRR
Cape St. Lucia	18	11	
Dundee			
Durban	19	5	
(Louis Botha)			
Estcourt	14	1	
Harding			
Himeville			
Mkuze			
Hluhluwe			
Newcastle	16	0	
Cedara			
(Pietermaritzburg)	15	0	
Port Shepstone	19	8	
Richmond			
Seven Oaks			
Vryheid			
Waterford			
(near Underberg)			
TRANSVAAL			
Barberton			
Belfast			
Bethal	15	1	
Bospoort	17	3	
Carolina	14	0	
Chester			
(near Gravelotte)			
Crecy			
Groendraai	20	-1	
(naby Vaalwater)			
Jan Kempdorp			
Jan Smuts	14	5	
Joubert Park (Jhb)	13	3	
Kroondal	18	0	
Levubu	19	5	
Leeudoringstad			
Lichtenburg			
Letaba			
Loskopdam			
Lydenburg	17	1	
Marnitz	19	2	
Mara	25	5	
Marble Hall			
Messina	21	3	
Middelburg			
Nelspruit	20	2	
Phalaborwa	21	6	
Pietersburg	16	1	
Piet Retief	15	1	

TRANSVAAL	Max	Min	RRR
Pongola			
Potchefstroom	18	-1	
Potgietersrus			
Pretoria W.B.	17	2	
Pretoriuskop			
Punda Milia			
Sandpan (NW. Tvl.)			
Satara			
Sekhukhune			
Shingwidzi			
Skukuza			
Standerton	14	-4	
Thabazimbi			
Tomburke			
Tzaneen			
Vereeniging			
Volksrust			
Warmbad	19	0	
Witbank			
Zeerust			
O.V.S. - O.F.S.			
Balkfontein			
(naby Bothaville)			
Bethlehem	14	-5	
Bloemfontein	16	-5	
(J.B.M. Hertzog)			
Bultfontein			
Fauresmith	15	-3	
Ficksburg			
Frankfort	15	-6	
Harrismith			
Hoopstad	19	-6	
Kroonstad			
Lindley			
Modderpoort			
Petrusburg			
Philippolis			
Reddersburg			
Reitz			
Vrede			
Warden			
Welkom			
Wepener	16	-4	
Winburg			
Zastron			

S.W.A.	Max	Min	RRR
Aroab			
Bethanie			
Dordabis			
Gobabeb	23	6	
Gobabis	xx	xx	
Grootfontein			
Karasburg			
Kalkfeld			
Karibib			
Keetmanshoop	24	10	
Kub			
Luderitz	11	10	
Mariental	26	6	
Ohopoho			
Okahandja			
Okaukueye			
Ondangua			
Otavi			
Otjiwarongo			
Outjo			
Rehoboth			
Runtu			
Steinhausen			
Tsumeb	27	2	
Walvisbaai	14	11	
Windhoek W.K.			
J.G. Strijdom Lughawe	23	5	
BASUTOLAND			
Maseru	16	-4	
BETSJOANALAND/BECHUANALAND			
Francistown	19	2	
Gaberones	18	0	
Ghanzi	23	5	
Lobatsi			
Mahalapye			
Maun	24	6	
Shakawe	26	4	
Tsabong	22	1	
Tsane	21	4	
SWAZILAND			
Embembe			
Manzini			
Stegi			

SYNOPTIC WEATHER MAP — 1200 GMT. — 1400 SAST. — SINOPTIESE WEERKAART

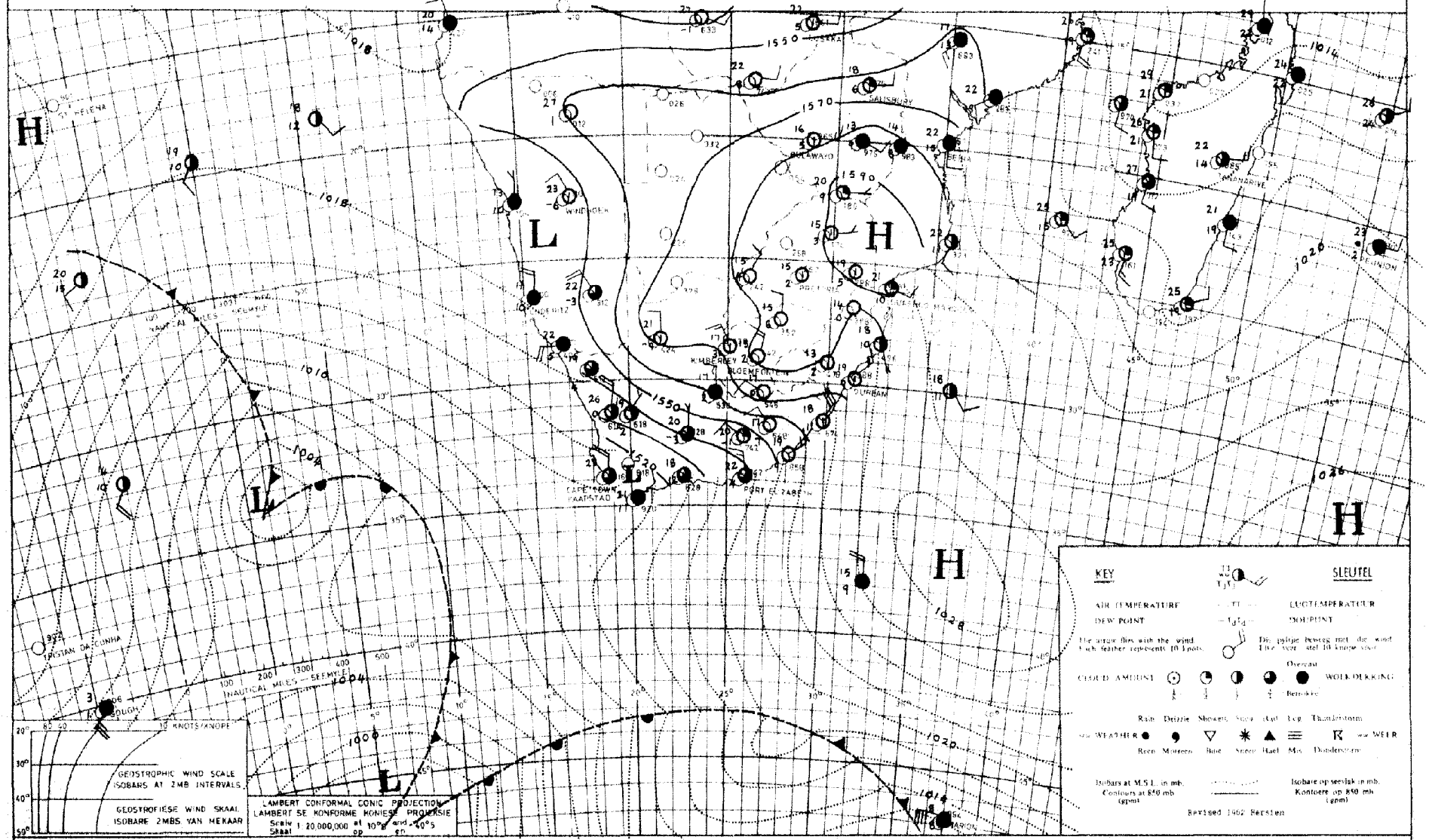

INFERENCE — DATE 22 - 7 - 19 67 DATUM — AFLEIDING

The low to the west of the country is moving eastwards and will cause cloudy weather with showers and strong north-westerly winds along the south-western coastal regions. Over the remainder of the country it will remain fine.

'n Laedrukstelsel wes van die land beweeg ooswaarts en bewolkte weer met buie en sterk noordwestewind sal oor die suidwestelike kusstreke voorkom. Oor die res van die land sal dit mooiweer bly.

DAAGLIKSE WEERBULLETIN

Maksimum en Minimum Temperatuur (°C) en Reënval (RRR) in mm vir die 24 uur geëindig om 0800 SAST op

WEERBURO / WEATHER BUREAU
DEPT. VAN VERVOER / DEPT. OF TRANSPORT
24- 7- 1967

DAILY WEATHER BULLETIN

Maximum and Minimum Temperatures (°C) and rainfall (RRR) in mm for the 24 hours ended at 0800 SAST on

CAPE - KAAP	Max	Min	RRR
Aberdeen			
Addo			
Alexander Bay	19	11	1·1
Aliwal North	18	4	
Bashee	20	13	
Beaufort-Wes	24	7	
(Lughawe)			
Boegoebergdam			
Boetsap			
Brakkekuil			
(naby Heidelberg)			
Brandvlei			
Cala			
Caledon			
Calitzdorp			
Calvinia	15	3	2·5
Cape Agulhas	20	7	6·0
Cape Columbine	13	11	7·2
Cape Point	15	7	7·8
Cape St. Francis	26	12	0·1
Cape Town	15	9	25·0
(D.F. Malan)			
Cape Town			
(Roeland Str.)			
Carnarvon			
Ceres			
Citrusdal			
Colesberg			
Cradock			
Döhne	20	8	
De Aar	21	3	
Douglas			
East London	28	11	
(Airport)			
Eensaamheid			
(naby Herold)			
Elsenburg			
Fraserburg	18	1	
Garies			
George			
Graaff-Reinet	24	11	
Grahamstown			
Hopetown			
Idutywa			
Jansenville	28	12	
Joubertina			
Kimberley	20	4	
(Airport)			
Knysna			
Kokstad	20	-3	
Kuruman	19	0	

KAAP - CAPE	Max	Min	RRR
Ladismith			
Lake Mentz			
Maclear			
Mafeking	19	1	
Malmesbury			
Matatiele			
Matroosberg	14	4	0·8
Grootfontein			
(Middelburg)	19	7	
Mosselbaai	23	10	1·5
Mount Frere			
Okiep	13	5	3·3
Oudtshoorn	24	9	
Petrusville			
Piketberg			12·0
Pofadder	19	6	
Port Alfred			
Port Elizabeth	27	11	0·1
Port Nolloth	16	10	1·5
Port St. Johns	21	13	
Prieska	23	7	
Prince Albert			
Queenstown	20	12	
Rietfontein			
Riversdale	22	8	3·8
Robertson	20	10	
Sheeprun	22	3	
(near Maclear)			
Somerset-Oos	24	8	
Steynsburg			
Strydenburg			
Sutherland	14	0	1·2
Swellendam			
Tarkastad			
Touwsrivier			
Twee Riviere	26	0	
(Gemsbokpark)			
Umtata	24	3	
Uniondale			
Upington	25	2	
Vanwyksvlei	22	5	
Victoria-Wes			
Vredendal	19	8	6·0
Vryburg	17	-2	
Williston			
Willowmore	23	7	
Willowpark			
(near Dordrecht)	15	5	

NATAL	Max	Min	RRR
Cape St. Lucia	20	12	
Dundee			
Durban	22	5	
(Louis Botha)			
Estcourt	21	1	
Harding			
Himeville			
Mkuze			
Hluhluwe			
Newcastle	24	-1	
Cedara			
(Pietermaritzburg)	23	1	
Port Shepstone	20	10	
Richmond			
Seven Oaks			
Vryheid			
Waterford			
(near Underberg)	20	-5	
TRANSVAAL			
Barberton			
Belfast			
Bethal	17	0	
Bospoort	18	0	
Carolina	17	0	
Chester			
(near Gravelotte)			
Crecy			
Groendraai	20	-3	
(naby Vaalwater)			
Jan Kempdorp			
Jan Smuts	16	5	
Joubert Park (Jhb)	16	4	
Kroondal	19	-1	
Lewubu	22	6	
Leeudoringstad			
Lichtenburg			
Letaba			
Loskopdam			
Lydenburg			
Marnitz	21	4	
Mara	21	0	
Marble Hall			
Messina	23	2	
Middelburg			
Nelspruit	25	4	
Phalaborwa	24	5	
Pietersburg	19	4	
Piet Retief	21	9	

TRANSVAAL	Max	Min	RRR
Pongola			
Potchefstroom	18	-1	
Potgietersrus	20	1	
Pretoria W.B.	18	1	
Pretoriuskop			
Punda Milia			
Sandpan (NW. Tvl.)			
Satara			
Sekhukhune			
Shingwidzi			
Skukuza	26	0	
Standerton	16	-5	
Thabazimbi			
Tomburke			
Tzaneen			
Vereeniging			
Volksrust			
Warmbad	19	2	
Witbank			
Zeerust			
O.V.S. - O.F.S.			
Balkfontein			
(naby Bothaville)			
Bethlehem	17	-3	
Bloemfontein	17	-4	
(J.B.M. Hertzog)			
Bultfontein			
Fauresmith	17	-1	
Ficksburg			
Frankfort	17	-7	
Harrismith			
Hoopstad	20	-3	
Kroonstad	18	-3	
Lindley			
Modderpoort			
Petrusburg			
Philippolis			
Reddersburg			
Reitz			
Vrede			
Warden			
Welkom	17	0	
Wepener	17	5	
Winburg			
Zastron			

S.W.A.	Max	Min	RRR
Aroab			
Bethanie			
Dordabis			
Gobabeb	19	7	
Gobabis	26	5	
Grootfontein			
Cape Fria	xx	x	
Karasburg			
Kalkfeld			
Karibib			
Keetmanshoop	25	4	
Kub			
Luderitz	14	11	
Mariental	27	2	
Ohopoho			
Okahandja			
Okaukueye			
Ondangua	28	5	
Otavi			
Otjiwarongo			
Outjo	27	4	
Uis	27	5	
Rehoboth			
Runtu	28	4	
Steinhausen			
Tsumeb	27	4	
Walvisbaai	14	10	
Windhoek W.K.			
J.G. Strijdom Lughawe	23	5	
BASUTOLAND			
Maseru	16	-2	
BETSJOEANALAND/BECHUANALAND			
Francistown	23	4	
Gaberones	20	-1	
Ghanzi	24	4	
Lobatsi			
Mahalapye			
Maun	24	4	
Shakawe	25	3	
Tsabong	23	4	
Tsane	24	2	
SWAZILAND			
Bulembe			
Manzini	23	12	
Stegi			

SYNOPTIC WEATHER MAP — 1200 GMT. — 1400 SAST. — SINOPTIESE WEERKAART

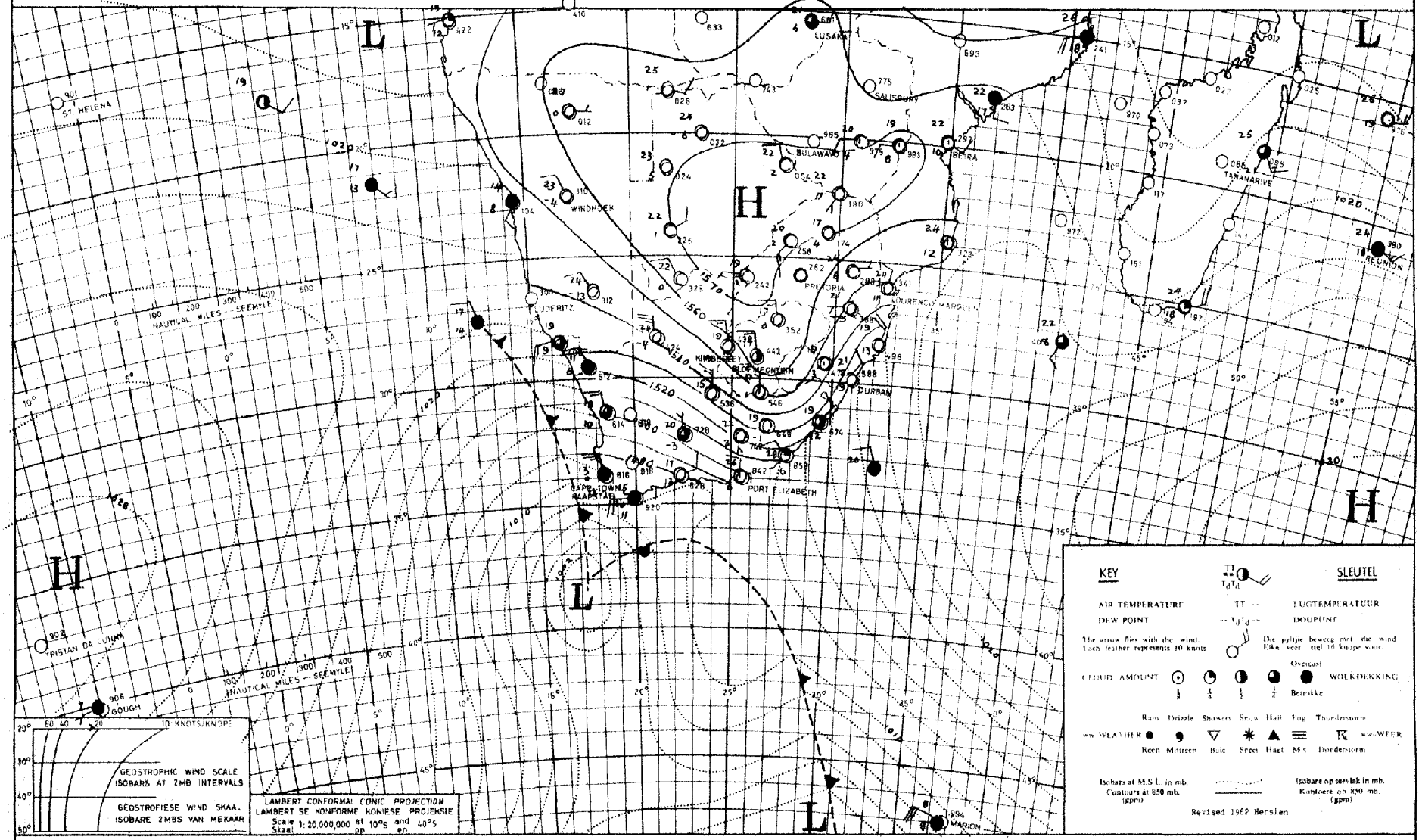

INFERENCE — DATE 23 - 7 - 1967 DATUM — AFLEIDING

The cold front along the west coast is moving south-eastwards and colder, cloudy conditions with showers will spread over the south-western and southern Cape. Temperatures over the southern interior will also fall. Over the northern regions, where the air is dry, it will remain fine and warm.

Die koufront langs die weskus beweeg suidooswaarts en bewolkte, kouer toestande met buie sal na Suidwes- en Suid-Kaapland uitbrei. Temperature sal ook oor die suidelike binneland daal. Oor die noordelike streke, waar die lug droog is, sal dit mooiweer en warm bly.

DAAGLIKSE WEERBULLETIN

Maksimum en Minimum Temperatuur (°C) en Reënval (RRR)
in mm vir die 24 uur geëindig om 0800 SAST op

WEERBURO / WEATHER BUREAU
DEPT. VAN VERVOER / DEPT. OF TRANSPORT

25 - 7 - 1967

DAILY WEATHER BULLETIN

Maximum and Minimum Temperatures (°C) and rainfall (RRR)
in mm for the 24 hours ended at 0800 SAST on

CAPE - KAAP	Max	Min	RRR
Aberdeen			
Addo			
Alexander Bay	16	5	
Aliwal North	15	-5	
Bashee	17	8	
Beaufort-Wes	12	-1	
(Lughawe)			
Boegoebergdam			
Boetsap			
Brakkekuil			
(naby Heidelberg)			
Brandvlei			
Cala			
Caledon			
Calitzdorp			
Calvinia	8	-3	
Cape Agulhas	13	9	1·0
Cape Columbine	13	9	0·7
Cape Point	11	8	0·1
Cape St. Francis	13	8	0·5
Cape Town			
(D.F. Malan)	13	7	1·5
Cape Town			
(Roeland Str.)			
Carnarvon			
Ceres			
Citrusdal			
Colesberg			
Cradock			
Döhne	17	2	
De Aar	11	-5	
Douglas			
East London	16	9	
(Airport)			
Eensaamheid			
(naby Herold)			
Elsenburg			
Fraserburg	8	-5	0·2
Garies			
George			
Graaff-Reinet	16	2	
Grahamstown			
Hopetown			
Idutywa			
Jansenville	15	2	0·2
Joubertina			
Kimberley	13	-2	
(Airport)			
Knysna			
Kokstad	21	3	
Kuruman	15	-6	

KAAP - CAPE	Max	Min	RRR
Ladismith			
Lake Mentz			
Maclear			
Mafeking	21	1	
Malmesbury			
Matatiele			
Matroosberg	6	-3	1·6
Grootfontein			
(Middelburg)	11	-6	
Mosselbaai	13	9	3·5
Mount Frere			
Okiep	10	2	
Oudtshoorn	13	1	
Petrusville			
Piketberg			5·5
Pofadder	11	1	
Port Alfred			
Port Elizabeth	15	8	
Port Nolloth	13	5	
Port St. Johns	18	10	0·6
Prieska	13	-1	
Prince Albert			
Queenstown	16	0	
Rietfontein			
Riversdale	13	6	5·5
Robertson	14	1	0·5
Sheeprun	21	-3	
(near Maclear)			
Somerset-Oos	13	2	
Steynsburg			
Strydenburg			
Sutherland	4	-7	
Swellendam			
Tarkastad			
Touwsrivier			
Twee Riviere	16	-5	
(Gemsbokpark)			
Umtata	19	3	1·6
Uniondale			
Upington	14	-3	
Vanwyksvlei	11	-4	
Victoria-Wes			
Vredendal	15	2	
Vryburg	19	-3	
Williston			
Willowmore	15	0	3·8
Willowpark			
(near Dordrecht)	13	-4	

NATAL	Max	Min	RRR
Cape St. Lucia	23	14	
Dundee			
Durban	23	13	4·9
(Louis Botha)			
Estcourt	22	6	
Harding			
Himeville			
Mkuze			
Hluhluwe			2·4
Newcastle	27	5	
Cedara			
(Pietermaritzburg)	23	5	0·6
Port Shepstone	21	11	4·3
Richmond			
Seven Oaks			
Vryheid			
Waterford			
(near Underberg)	20	2	
TRANSVAAL			
Barberton			
Belfast			
Bethal	19	-4	
Bospoort	19	-5	
Carolina	17	-1	
Chester			
(near Gravelotte)			
Crecy			
Groendraai	23	0	
(naby Vaalwater)			
Jan Kempdorp			
Jan Smuts	19	-2	
Joubert Park (Jhb)	18	0	
Kroondal	22	3	
Levubu	25	9	
Leeudoringstad			
Lichtenburg			
Letaba			
Loskopdam			
Lydenburg	21	-1	
Marnitz	24	0	
Mara	23	1	
Marble Hall			
Messina	26	2	
Middelburg			
Nelspruit	29	6	
Phalaborwa	27	12	
Pietersburg	21	8	
Piet Retief	22	4	

TRANSVAAL	Max	Min	RRR
Pongola			
Potchefstroom	22	-4	
Potgietersrus	23	6	
Pretoria W.B.	20	4	
Pretoriuskop			
Punda Milia			
Sandpan (NW. Tvl.)			
Satara			
Sekhukhune			
Shingwidzi			
Skukuza	30	4	
Standerton	18	-5	
Thabazimbi			
Tomburke			
Tzaneen			
Vereeniging			
Volksrust			
Warmbad	22	2	
Witbank			
Zeerust			
O.V.S. - O.F.S.			
Balkfontein			
(naby Bothaville)			
Bethlehem	17	-6	
Bloemfontein	14	-6	
(J.B.M. Hertzog)			
Bultfontein			
Fauresmith			
Ficksburg	12	-6	
Frankfort			
	19	-7	
Harrismith			
Hoopstad	17	-3	
Kroonstad	21	-5	
Lindley			
Modderpoort			
Petrusburg			
Philippolis			
Reddersburg			
Reitz			
Vrede			
Warden			
Welkom	17	-3	
Wepener	16	-7	
Winburg			
Zastron			

S.W.A.	Max	Min	RRR
Aroab			
Bethanie			
Dordabis			
Gobabeb	25	11	
Gobabis	22	-1	
Grootfontein			
Cape Fria			
Karasburg			
Kalkfeld			
Karibib			
Keetmanshoop	15	1	
Kub			
Luderitz	18	8	
Mariental	17	0	
Chopoho			
Okahandja			
Okaukueye			
Ondangua	28	9	
Otavi			
Otjiwarongo			
Outjo	27	7	
Uis	25	9	
J.G. Strydom Ab.	21	0	
Rehoboth			
Runtu	27	9	
Steinhausen			
Tsumeb			
Walvisbaai	17	9	
Windhoek W.K.			
BASUTOLAND			
Maseru	17	-4	
BETSJOEANALAND/BECHUANALAND			
Francistown	26	4	
Gaberones	25	2	
Ghanzi	25	1	
Lobatsi			
Mahalapye			
Maun	25	8	
Shakawe	26	4	
Tsabong			
Tsane	20	0	
SWAZILAND			
Bremlembe			
Manzini	27	8	
Stegi			

SYNOPTIC WEATHER MAP — 1200 GMT. — 1400 SAST. — SINOPTIESE WEERKAART

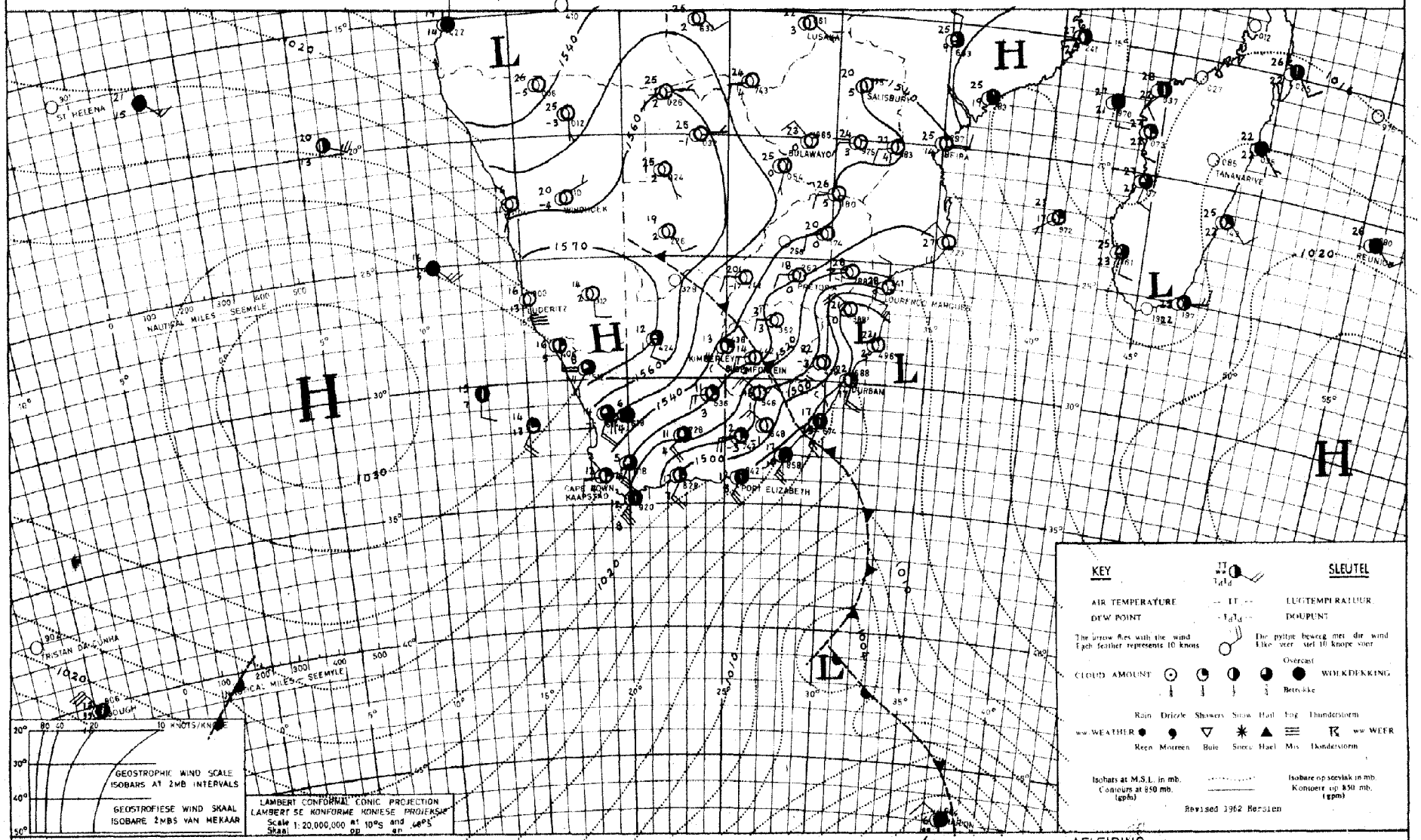

INFERENCE — DATE 24 - 7 - 19 67 DATUM — AFLEIDING

Cold air in the rear of the front will spread over most parts of the country. Cloudy weather with showers will occur over the southern and eastern coastal regions and adjacent interior. Snow will fall over the mountains of Southern and Eastern Cape and the Drakensberg.

Koue lug sal agter die kouefront oor feitlik die hele land uitbrei. Bewolkte weer met buie sal voorkom oor die suidelike en oostelike kusstreke en aangrensende binneland. Sneeu sal val oor die berge van Suid-en Oos-Kaapland en die Drakensberge.

DAAGLIKSE WEERBULLETIN

Maksimum en Minimum Temperatuur (°C) en Reënval (RRR) in mm vir die 24 uur geëindig om 0800 SAST op

WEERBURO / WEATHER BUREAU
DEPT. VAN VERVOER / DEPT. OF TRANSPORT

26 - 7 - 1967

DAILY WEATHER BULLETIN

Maximum and Minimum Temperatures (°C) and rainfall (RRR) in mm for the 24 hours ended at 0800 SAST on

CAPE - KAAP	Max	Min	RRR
Aberdeen			
Addo			
Alexander Bay	19	8	
Aliwal North	13	-6	
Bashee	17	9	
Beaufort-Wes	12	-1	
(Lughawe)			
Boegoebergdam			
Boetsap			
Brakkekuil			
(naby Heidelberg)			
Brandvlei			
Cala			
Caledon			
Calitzdorp			
Calvinia	18	3	
Cape Agulhas	15	8	
Cape Columbine	14	7	
Cape Point	14	9	
Cape St. Francis	15	7	
Cape Town			
(D.F. Malan)	15	2	
Cape Town			
(Roeland Str.)			
Carnarvon			
Ceres			
Citrusdal			
Colesberg			
Cradock			
Döhne	12	3	
De Aar	13	-4	
Douglas			
East London	17	6	
(Airport)			
Eensaamheid			
(naby Herold)			
Elsenburg			
Fraserburg	11	-3	
Garies			
George			
Graaff-Reinet	13	3	
Grahamstown			
Hopetown			
Idutywa			
Jansenville	16	0	
Joubertina			
Kimberley	12	-2	
(Airport)			
Knysna			
Kokstad	12	-4	
Kuruman	17	-2	

KAAP - CAPE	Max	Min	RRR
Ladismith			
Lake Mentz			
Maclear			
Mafeking	17	0	
Malmesbury			
Matatiele			
Matroosberg	10	0	
Grootfontein			
(Middelburg)	11	-6	
Mosselbaai	17	10	
Mount Frere			
Okiep	14	6	
Oudtshoorn	14	-1	
Petrusville			
Piketberg			
Pofadder	12	3	
Port Alfred			
Port Elizabeth	17	3	
Port Nolloth	21	9	
Port St. Johns	17	10	
Prieska	13	-4	
Prince Albert			
Queenstown	12	-4	
Rietfontein			
Riversdale	16	5	
Robertson	16	-1	
Sheeprun	12	-4	
(near Maclear)			
Somerset-Oos	12	0	
Steynsburg			
Strydenburg			
Sutherland	11	-6	
Swellendam			
Tarkastad			
Touwsrivier			
Twee Riviere	15	-6	
(Gemsbokpark)			
Umtata	15	0	
Uniondale			
Upington	13	-3	
Vanwyksvlei	12	-1	
Victoria-Wes			
Vredendal	15	3	
Vryburg	14	-5	
Williston			
Willowmore	11	-2	
Willowpark			
(near Dordrecht)	12	-3	

NATAL	Max	Min	RRR
Cape St. Lucia	18	12	0.5
Dundee			
Durban			
(Louis Botha)	19	7	
Estcourt	14	1	
Harding			
Himeville			
Mkuze			
Hluhluwe			
Newcastle	18	1	
Cedara			
(Pietermaritzburg)	10	0	
Port Shepstone	18	9	
Richmond			
Seven Oaks			
Vryheid			
Waterford			
(near Underberg)	11	-6	
TRANSVAAL			
Barberton			
Belfast			
Bethal	17	2	
Bospoort	14	-3	
Carolina	14	3	
Chester			
(near Gravelotte)			
Crecy			
Groendraai	23	1	
(naby Vaalwater)			
Jan Kempdorp			
Jan Smuts	17	2	
Joubert Park (Jhb)	17	3	
Kroondal	19	0	
Levubu	21	12	
Leeudoringstad			
Lichtenburg			
Letaba			
Loskopdam			
Lydenburg	19	1	
Marnitz	25	7	
Mara	21	10	
Marble Hall			
Messina	24	14	
Middelburg			
Nelspruit	21	1	
Phalaborwa	22	13	
Pietersburg	20	4	
Piet Retief	15	7	

TRANSVAAL	Max	Min	RRR
Pongola			
Potchefstroom	16	-3	
Potgietersrus	21	7	
Pretoria W.B.	19	4	
Pretoriuskop			
Punda Milia			
Sandpan (NW. Tvl.)			
Satara			
Sekhukhune			
Shingwidzi			
Skukuza	23	11	
Standerton	17	0	
Thabazimbi			
Tomburke			
Tzaneen			
Vereeniging			
Volksrust			
Warmbad	19	3	
Witbank			
Zeerust			
O.V.S. - O.F.S.			
Balkfontein			
(naby Bothaville)			
Bethlehem			
Bloemfontein	14	-6	
(J.B.M. Hertzog)			
Bultfontein			
Fauresmith	13	3	
Ficksburg			
Frankfort	16	-1	
Harrismith			
Hoopstad	14	-5	
Kroonstad	15	-3	
Lindley			
Modderpoort			
Petrusburg			
Philippolis			
Reddersburg			
Reitz			
Vrede			
Warden			
Welkom	13	-2	
Wepener	13	-7	
Winburg			
Zastron			

S.W.A.	Max	Min	RRR
Aroab			
Bethanie			
Dordabis			
Gobabeb	32	16	
Gobabis	19	-4	
Grootfontein			
Cape Frio			
Karasburg			
Kalkfeld			
Karibib			
Keetmanshoop	16	2	
Kub			
Luderitz	19	10	
Mariental	17	-1	
Ohopoho			
Okahandja			
Okaukueye			
Ondangua	26	7	
Otavi			
Otjiwarongo			
Outjo	26	8	
Uis	29	9	
J.G. Strydom L.H.	21	-3	
Rehoboth			
Runtu	26	7	
Steinhausen			
Tsumeb	26	7	
Walvisbaai	21	16	
Windhoek W.K.			
BASUTOLAND			
Maseru	13	-4	
BETSJOEANALAND/BECHUANALAND			
Francistown	25	6	
Gaberones	20	-1	
Ghanzi	25	1	
Lobatsi			
Mahalapye			
Maun	25	6	
Shakawe	24	4	
Tsabong			
Tsane	17	-5	
SWAZILAND			
Embembe			
Manzini	19	9	
Stegi			

SYNOPTIC WEATHER MAP — 1200 GMT. — 1400 SAST. — SINOPTIESE WEERKAART

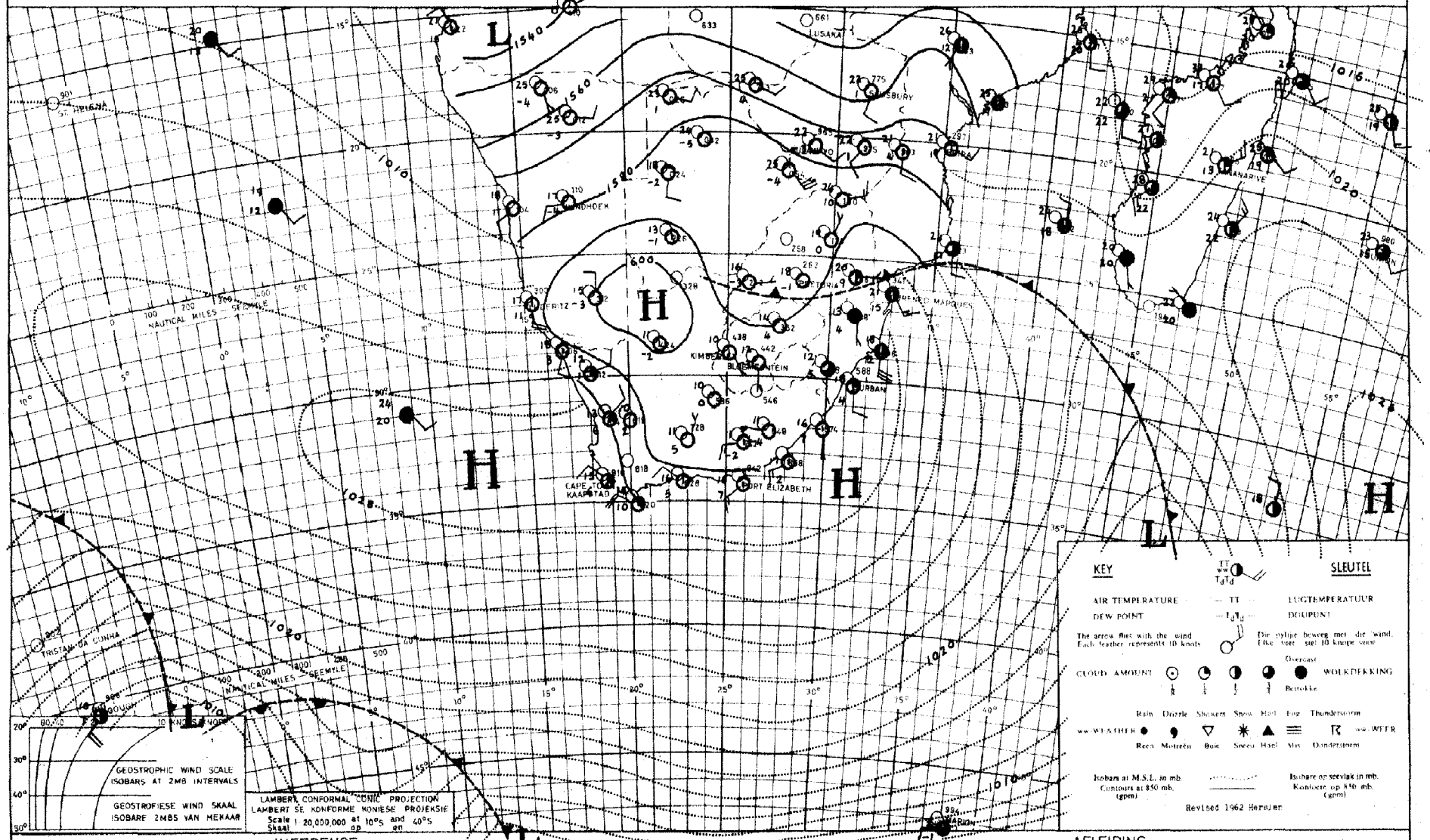

INFERENCE — DATE 25 - 7 - 19 67 — DATUM — AFLEIDING

With the high over the country it will be fine over most regions. Moister air is being advected over the eastern and northern parts of Transvaal where it will be partly cloudy and cool.

Met h sterk hoëdrukstelsel oor die land sal dit mooiweer wees oor die meeste dele. Vogtige lug word oor die oostelike en noordelike dele van Transvaal ingevoer waar dit gedeeltelik bewolk en koel sal wees.

DAAGLIKSE WEERBULLETIN

Maksimum en Minimum Temperatuur (°C) en Reënval (RRR) in mm vir die 24 uur geëindig om 0800 SAST op

WEERBURO / WEATHER BUREAU
DEPT. VAN VERVOER / DEPT. OF TRANSPORT

27-7-1967

DAILY WEATHER BULLETIN

Maximum and Minimum Temperatures (°C) and rainfall (RRR) in mm for the 24 hours ended at 0800 SAST on

CAPE - KAAP	Max	Min	RRR
Aberdeen			
Addo			
Alexander Bay	29	7	
Aliwal North	18	-4	
Bashee	19	10	
Beaufort-Wes	21	2	
(Lughawe)			
Boegoebergdam			
Boetsap			
Brakkekuil			
(naby Heidelberg)			
Brandvlei			
Cala			
Caledon			
Calitzdorp			
Calvinia	16	-2	
Cape Agulhas	15	10	
Cape Columbine	17	8	
Cape Point	15	11	
Cape St. Francis	24	8	
Cape Town			
(D.F. Malan)	17	1	
Cape Town			
(Roeland Str.)			
Carnarvon			
Ceres			
Citrusdal			
Colesberg			
Cradock			
Döhne	19	5	
De Aar	17	-3	
Douglas			
East London	23	10	
(Airport)			
Eensaamheid			
(naby Herold)			
Elsenburg			
Fraserburg	16	-3	
Garies			
George			
Graaff-Reinet	22	9	
Grahamstown			
Hopetown			
Idutywa			
Jansenville	22	1	
Joubertina			
Kimberley	18	5	
(Airport)			
Knysna			
Kokstad	18	-3	
Kuruman	19	-1	

KAAP - CAPE	Max	Min	RRR
Ladismith			
Lake Mentz			
Maclear			
Mafeking	18	0	
Malmesbury			
Matatiele			
Matroosberg	15	1	
Grootfontein			
(Middelburg)	17	-3	
Mosselbaai	21	10	
Mount Frere			
Okiep	19	7	
Oudtshoorn	16	-1	
Petrusville			
Piketberg			
Pofadder	16	4	
Port Alfred			
Port Elizabeth	23	8	
Port Nolloth	15	5	
Port St. Johns	21	13	
Prieska	19	-4	
Prince Albert			
Queenstown	19	0	
Rietfontein			
Riversdale	21	2	
Robertson			
Sheeprun	19	-3	
(near Maclear)			
Somerset-Oos	21	3	
Steynsburg			
Strydenburg			
Sutherland	14	-7	
Swellendam			
Tarkastad			
Touwsrivier			
Twee Riviere	20	-3	
(Gemsbokpark)			
Umtata	22	2	
Uniondale			
Upington	19	-2	
Vanwyksvlei	18	-3	
Victoria-Wes			
Vredendal	23	1	
Vryburg	19	0	
Williston			
Willowmore	18	-2	
Willowpark			
(near Dordrecht)	16	1	

NATAL	Max	Min	RRR
Cape St. Lucia	21	14	
Dundee			
Durban	21	7	
(Louis Botha)			
Estcourt	17	2	
Harding			
Himeville			
Mkuze			
Hluhluwe			
Newcastle	20	2	
Cedara.			
(Pietermaritzburg)	18	2	
Port Shepstone	19	10	
Richmond			
Seven Oaks			
Vryheid			
Waterford			
(near Underberg)	17	-4	
TRANSVAAL			
Barberton			
Belfast			
Bethal	16	1	
Bospoort	18	-3	
Carolina	15	2	
Chester			
(near Gravelotte)			
Crecy			
Groendraai	21	-1	
(naby Vaalwater)			
Jan Kempdorp			
Jan Smuts	17	3	
Joubert Park (Jhb)	15	4	
Kroondal	19	1	
Levubu	20	7	
Leeudoringstad			
Lichtenburg			
Letaba			
Loskopdam			
Lydenburg			
Marnitz	21	4	
Mara	20	1	
Marble Hall			
Messina	23	6	
Middelburg			
Nelspruit	20	4	
Phalaborwa	21	7	
Pietersburg	17	2	
Piet Retief	17	3	

TRANSVAAL	Max	Min	RRR
Pongola			
Potchefstroom	19	-1	
Potgietersrus	20	3	
Pretoria W.B.	17	3	
Pretoriuskop			
Punda Milia			
Sandpan (NW. Tvl.)	22	0	
Satara			
Sekhukhune			
Shingwidzi			
Skukuza	23	3	
Standerton	15	-4	
Thabazimbi			
Tomburke			
Tzaneen			
Vereeniging			
Volksrust			
Warmbad	20	5	
Witbank			
Zeerust			
O.V.S. - O.F.S.			
Balkfontein			
(naby Bothaville)			
Bethlehem	15	-5	
Bloemfontein	17	-5	
(J.B.M. Hertzog)			
Bultfontein			
Fauresmith	15	-5	
Picksburg			
Frankfort	16	-5	
Harrismith			
Hoopstad	19	-2	
Kroonstad	18	-3	
Lindley			
Modderpoort			
Petrusburg			
Philippolis			
Reddersburg			
Reitz			
Vrede			
Warden			
Welkom	17	0	
Wepener	17	-5	
Winburg			
Zastron			

S.W.A.	Max	Min	RRR
Aroab			
Bethanie			
Dordabis			
Gobabeb	32	14	
Gobabis	22	1	
Grootfontein			
Cape Frio			
Karasburg			
Kalkfeld			
Karibib			
Keetmanshoop	22	7	
Kub			
Luderitz	24	11	
Mariental	21	2	
Ohopoho			
Okahandja			
Okaukueye			
Ondangua			
Otavi			
Otjiwarongo			
Outjo	25	7	
Uis			
J.G. Strydom L.H.	21	2	
Rehoboth			
Runtu			
Steinhausen			
Tsumeb	25	10	
Walvisbaai	24	12	
Windhoek W.K.			
BASUTOLAND			
Maseru	16	-5	
BETSJOEANALAND/BECHUANALAND			
Francistown	21	5	
Gaberones	20	1	
Ghanzi	23	4	
Lobatsi			
Mahalapye			
Maun	24	8	
Shakawe	26	7	
Tsabong			
Tsane	22	2	
SWAZILAND			
Embombe			
Manzini	20	6	
Stegi			

SYNOPTIC WEATHER MAP 1200 GMT. — 1400 SAST. SINOPTIESE WEERKAART

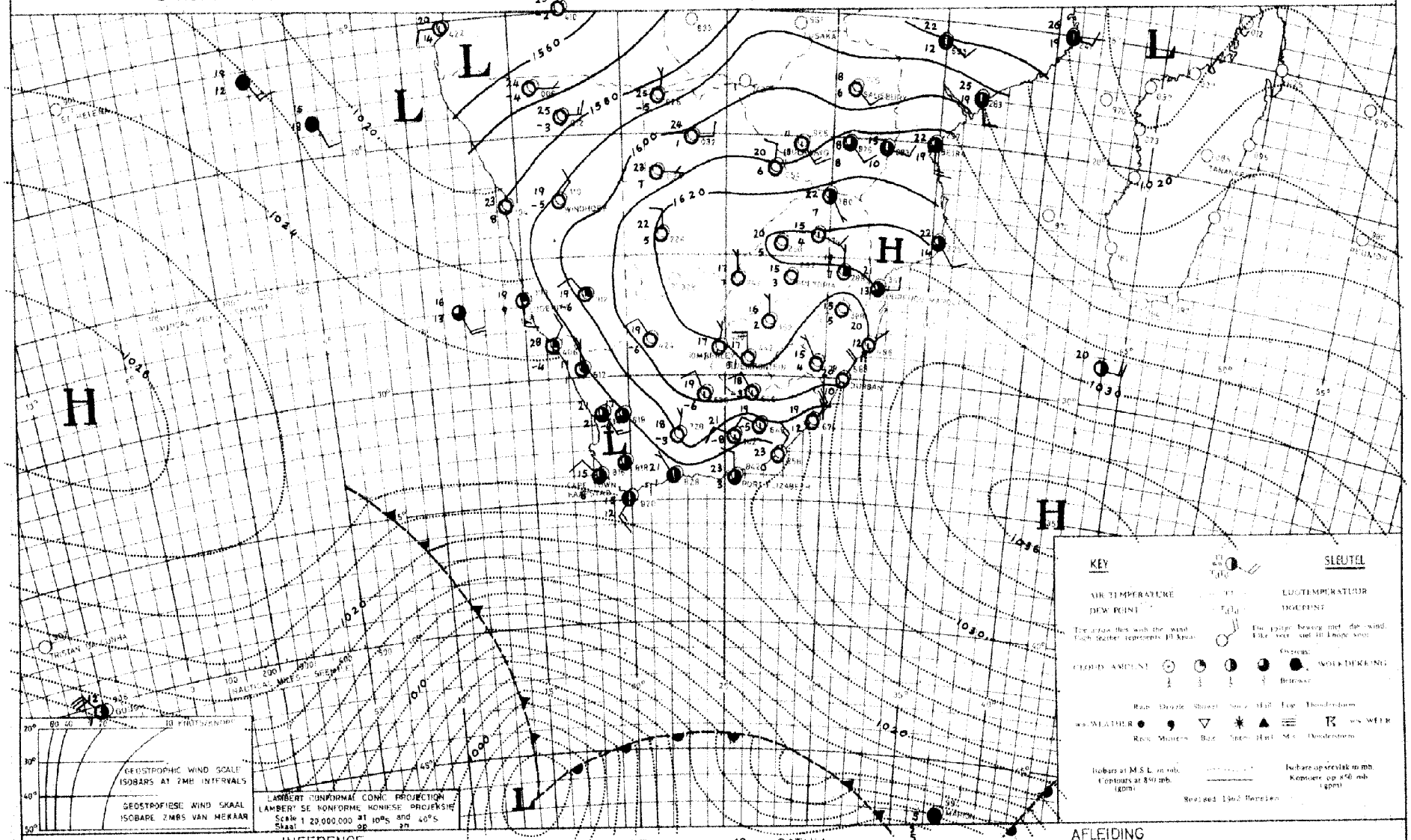

INFERENCE DATE 26 - 7 - 1967 DATUM AFLEIDING

The circulation over all areas of the country is anticyclonic and apart from high level cloud it will be fine and mild.

Die sirkulasie oor alle dele van die land is antisiklonaal en, afgesien van vlieswolke, sal dit mooiweer en matig wees.

DAAGLIKSE WEERBULLETIN

Maksimum en Minimum Temperatuur (°C) en Reënval (RRR) in mm vir die 24 uur geëindig om 0800 SAST op

WEERBURO / WEATHER BUREAU
DEPT. VAN VERVOER / DEPT. OF TRANSPORT

28 - 7 - 1967

DAILY WEATHER BULLETIN

Maximum and Minimum Temperatures (°C) and rainfall (RRR) in mm for the 24 hours ended at 0800 SAST on

CAPE - KAAP	Max	Min	RRR
Aberdeen			
Addo			
Alexander Bay	28	7	
Aliwal North	20	-4	
Bashee	21	12	
Beaufort-Wes	21	10	
(Lughawe)			
Boegoebergdam			
Boetsap			
Brakkekuil			
(naby Heidelberg)			
Brandvlei			
Cala			
Caledon			
Calitzdorp			
Calvinia	23	2	
Cape Agulhas	17	9	
Cape Columbine	15	9	
Cape Point	14	10	
Cape St. Francis	16	7	
Cape Town			
(D.F. Malan)	17	1	
Cape Town			
(Roeland Str.)			
Carnarvon			
Ceres			
Citrusdal			
Colesberg			
Cradock			
Döhne	21	9	
De Aar	18	-2	
Douglas			
East London	20	7	
(Airport)			
Eensaamheid			
(naby Herold)			
Elsenburg			
Fraserburg	18	-2	
Garies			
George			
Graaff-Reinet	24	11	
Grahamstown			
Hopetown			
Idutywa			
Jansenville	23	3	
Joubertina			
Kimberley	20	3	
(Airport)			
Knysna			
Kokstad	19	-3	
Kuruman	21	1	

KAAP - CAPE	Max	Min	RRR
Ladismith			
Lake Mentz			
Maclear			
Mafeking	21	2	
Malmesbury			
Matatiele			
Matroosberg			
Grootfontein			
(Middelburg)	18	-3	
Mosselbaai	17	10	
Mount Frere			
Okiep	22	9	
Oudtshoorn	18	-1	
Petrusville			
Piketberg			
Pofadder	20	8	
Port Alfred			
Port Elizabeth	19	4	
Port Nolloth	17	5	
Port St. Johns	21	13	
Prieska	22	-2	
Prince Albert			
Queenstown	21	3	
Rietfontein			
Riversdale	20	2	
Robertson	21	-1	
Sheeprun	21	-5	
(near Maclear)			
Somerset-Oos	21	4	
Steynsburg			
Strydenburg			
Sutherland	16	-2	
Swellendam			
Tarkastad			
Touwsrivier			
Twee Riviere	23	-1	
(Gemsbokpark)			
Umtata	22	0	
Uniondale			
Upington	23	4	
Vanwyksvlei	21	1	
Victoria-Wes			
Vredendal	24	3	
Vryburg	21	-2	
Williston			
Willowmore	19	0	
Willowpark			
(near Dordrecht)	11	6	

NATAL	Max	Min	RRR
Cape St. Lucia	21	13	
Dundee			
Durban	23	6	
(Louis Botha)			
Estcourt	20	4	
Harding			
Himeville			
Mkuze			
Hluhluwe			
Newcastle	23	xx	
Cedara			
(Pietermaritzburg)	20	3	
Port Shepstone	21	9	
Richmond			
Seven Oaks			
Vryheid			
Waterford			
(near Underberg)	17	-5	
TRANSVAAL			
Barberton			
Belfast			
Bethal	18	-3	
Bospoort	19	-2	
Carolina	18	0	
Chester			
(near Gravelotte)			
Crecy			
Groendraai	23	0	
(naby Vaalwater)			
Jan Kempdorp			
Jan Smuts	17	3	
Joubert Park (Jhb)	17	6	
Kroondal	21	1	
Levubu	23	10	
Leeudoringstad			
Lichtenburg			
Letaba			
Loskopdam			
Lydenburg	20	-2	
Marnitz	24	4	
Mara	22	6	
Marble Hall			
Messina	24	7	
Middelburg			
Nelspruit	24	3	
Phalaborwa	24	9	
Pietersburg	20	3	
Piet Retief	19	1	

TRANSVAAL	Max	Min	RRR
Pongola			
Potchefstroom	20	-2	
Potgietersrus	21	3	
Pretoria W.B.	21	3	
Pretoriuskop			
Punda Milia			
Sandpan (NW. Tvl.)			
Satara			
Sekhukhune			
Shingwidzi			
Skukuza	25	3	
Standerton	19	-5	
Thabazimbi			
Tomburke			
Tzaneen			
Vereeniging			
Volksrust			
Warmbad	21	2	
Witbank			
Zeerust			
O.V.S. - O.F.S.			
Balkfontein			
(naby Bothaville)			
Bethlehem	20	-5	
Bloemfontein	19	-5	
(J.B.M. Hertzog)			
Bultfontein			
Fauresmith	18	-4	
Ficksburg			
Frankfort	20	-7	
Harrismith			
Hoopstad	19	-2	
Kroonstad	20	-3	
Lindley			
Modderpoort			
Petrusburg			
Philippolis			
Reddersburg			
Reitz			
Vrede			
Warden			
Welkom			
Wepener	19	-6	
Winburg			
Zastron			

S.W.A.	Max	Min	RRR
Aroab			
Bethanie			
Dordabis			
Gobabeb	31	15	
Gobabis	22	0	
Grootfontein			
Cape Frio			
Karasburg			
Kalkfeld			
Karibib			
Keetmanshoop	23	9	
Kub			
Luderitz	23	11	
Mariental	23	6	
Ohopoho			
Okahandja			
Okaukueye			
Ondangua	26	7	
Otavi			
Otjiwarongo			
Outjo	25	10	
Uis	28	16	
J.G. Strydom L.H.	22	1	
Rehoboth			
Runtu	25	3	
Steinhausen			
Tsumeb	26	10	
Walvisbaai	30	16	
Windhoek W.K.			
BASUTOLAND			
Maseru	18	-5	
BETSJOANALAND/BECHUANALAND			
Francistown	21	2	
Gaberones	22	2	
Ghanzi	22	2	
Lobatsi			
Mahalapye			
Maun	24	7	
Shakawe	25	6	
Tsabong			
Tsane	22	2	
SWAZILAND			
Emlembe			
Manzini	23	5	
Stegi			

SYNOPTIC WEATHER MAP 1200 GMT. — 1400 SAST. SINOPTIESE WEERKAART

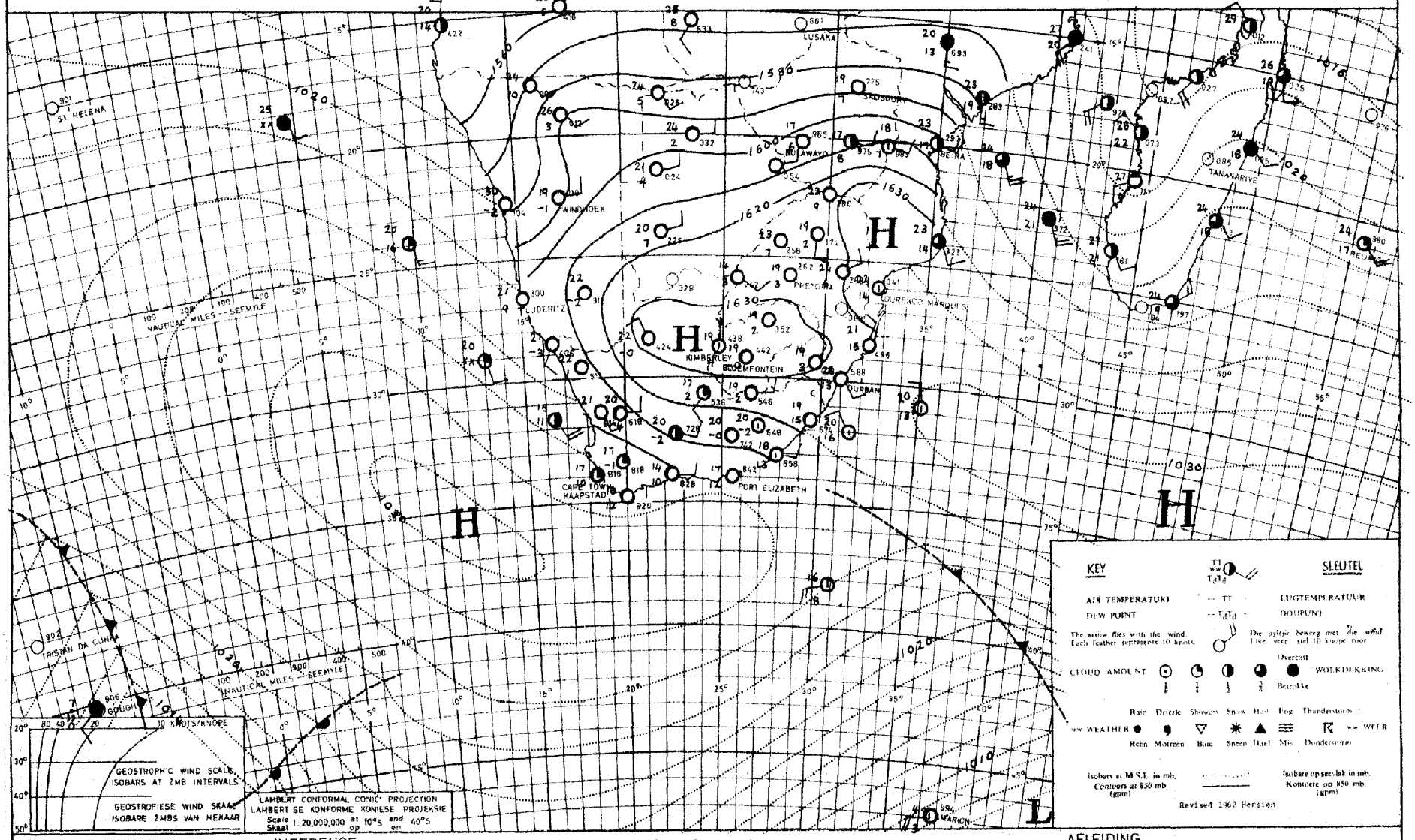

INFERENCE

DATE 27 - 7 - 19 67 DATUM

AFLEIDING

A strong high is situated over the country and with fairly dry air in circulation it will be mainly fine and mild over all areas.

'n Sterk hoëdrukstelsel is geleë oor die binneland en met droë lug in sirkulasie sal dit hoofsaaklik mooi-weer en matig wees oor alle gebiede.

DAAGLIKSE WEERBULLETIN

Maksimum en Minimum Temperatuur (°C) en Reënval (RRR) in mm vir die 24 uur geëindig om 0800 SAST op

WEERBURO / WEATHER BUREAU
DEPT. VAN VERVOER / DEPT. OF TRANSPORT
29 - 7 - 1967

DAILY WEATHER BULLETIN

Maximum and Minimum Temperatures (°C) and rainfall (RRR) in mm for the 24 hours ended at 0800 SAST on

CAPE - KAAP	Max	Min	RRR
Aberdeen			
Addo			
Alexander Bay	27	9	
Aliwal North	21	-3	
Bashee	23	12	
Beaufort-Wes	24	14	
(Lughawe)			
Boegoebergdam			
Boetsap			
Brakkekuil			
(naby Heidelberg)			
Brandvlei			
Cala			
Caledon			
Calitzdorp			
Calvinia	XX	4	
Cape Agulhas	14	10	
Cape Columbine	15	10	
Cape Point	13	10	
Cape St. Francis	16	9	
Cape Town			
(D.F. Malan)	17	6	
Cape Town			
(Roeland Str.)			
Carnarvon			
Ceres			
Citrusdal			
Colesberg			
Cradock			
Döhne	23	9	
De Aar	20	0	
Douglas			
East London	27	14	
(Airport)			
Bensaamheid			
(naby Herold)			
Elsenburg			
Fraserburg	20	1	
Garies			
George			
Graaff-Reinet	24	11	
Grahamstown			
Hopetown			
Idutywa			
Jansenville	26	3	
Joubertina			
Kimberley	22	6	
(Airport)			
Knysna			
Kokstad	23	-4	
Kuruman	22	0	

KAAP - CAPE	Max	Min	RRR
Ladismith			
Lake Mentz			
Maclear			
Mafeking	21	1	
Malmesbury			
Matatiele			
Matroosberg	19	8	
Grootfontein			
(Middelburg)	19	4	
Mosselbaai	15	11	
Mount Frere			
Okiep	24	6	
Oudtshoorn	21	1	
Petrusville			
Piketberg			
Pofadder	22	8	
Port Alfred			
Port Elizabeth	23	7	
Port Nolloth	16	8	
Port St. Johns	23	12	
Prieska	24	1	
Prince Albert			
Queenstown	21	6	
Rietfontein			
Riversdale			
Robertson	23	2	
Sheeprun	22	-4	
(near Maclear)			
Somerset-Oos	24	9	
Steynsburg			
Strydenburg			
Sutherland	17	-2	
Swellendam			
Tarkastad			
Touwsrivier			
Twee Riviere	24	1	
(Gemsbokpark)			
Umtata	25	1	
Uniondale			
Upington	24	6	
Vanwyksvlei	22	1	
Victoria-Wes			
Vredendal	27	6	
Vryburg	22	-1	
Williston			
Willowmore	21	2	
Willowpark			
(near Dordrecht)	18	6	

NATAL	Max	Min	RRR
Cape St. Lucia	22	14	
Dundee			
Durban	23	6	
(Louis Botha)			
Estcourt	23	3	
Harding			
Himeville			
Mkuze			
Hluhluwe			
Newcastle	24	0	
Cedara			
(Pietermaritzburg)	23	4	
Port Shepstone	21	10	
Richmond			
Seven Oaks			
Vryheid			
Waterford			
(near Underberg)	27	-5	
TRANSVAAL			
Barberton			
Belfast			
Bethal	19	-1	
Bospoort	20	-2	
Carolina	18	2	
Chester			
(near Gravelotte)			
Crecy			
Groendraai	23	-2	
(naby Vaalwater)			
Jan Kempdorp			
Jan Smuts	19	5	
Joubert Park (Jhb)	18	6	
Kroondal	21	0	
Levubu	20	9	
Leeudoringstad			
Lichtenburg			
Letaba			
Loskopdam			
Lydenburg	19	0	
Marnitz	21	2	
Mara	20	3	
Marble Hall			
Messina	22	6	
Middelburg			
Nelspruit	23	2	
Phalaborwa	23	7	
Pietersburg	18	3	
Piet Retief	21	2	

TRANSVAAL	Max	Min	RRR
Pongola			
Potchefstroom	21	0	
Potgietersrus			
Pretoria W.B.	21	3	
Pretoriuskop			
Punda Milia			
Sandpan (NW. Tvl.)			
Satara			
Sekhukhune			
Shingwidzi			
Skukuza	25	2	
Standerton			
Thabazimbi			
Tomburke			
Tzaneen			
Vereeniging			
Volksrust			
Warmbad	21	9	
Witbank			
Zeerust			
O.V.S. - O.F.S.			
Balkfontein			
(naby Bothaville)			
Bethlehem	19	-6	
Bloemfontein	21	-4	
(J.B.M. Hertzog)			
Bultfontein			
Fauresmith	19	-4	
Ficksburg			
Frankfort	20	-6	
Harrismith			
Hoopstad	22	-3	
Kroonstad	21	-3	
Lindley			
Modderpoort			
Petrusburg			
Philippolis			
Reddersburg			
Reitz			
Vrede			
Warden			
Welkom			
Wepener	21	-3	
Winburg			
Zastron			

S.W.A.	Max	Min	RRR
Aroab			
Bethanie			
Dordabis			
Gobabeb	31	16	
Gobabis	22	4	
Grootfontein			
Karasburg			
Kalkfeld			
Karibib			
Keetmanshoop	23	9	
Kub			
Luderitz	24	9	
Mariental	23	8	
Ohopoho			
Okahandja			
Okaukueye			
Ondangua	26	10	
Otavi			
Otjiwarongo			
Outjo	26	7	
Rehoboth			
Runtu	26	11	
Steinhausen			
Tsumeb	26	11	
Walvisbaai	29	14	
Windhoek W.K.			
J.G. Strijdom Lughawe	21	1	
BASUTOLAND			
Maseru	20	-4	
BETSJOEANALAND/BECHUANALAND			
Francistown	21	2	
Gaberones	21	0	
Ghanzi	27	4	
Lobatsi			
Mahalapye			
Maun	25	10	
Shakawe	25	7	
Tsabong			
Tsane	22	2	
SWAZILAND			
Emlembe			
Manzini	23	5	
Stegi			

SYNOPTIC WEATHER MAP — 1200 GMT. — 1400 SAST. — SINOPTIESE WEERKAART

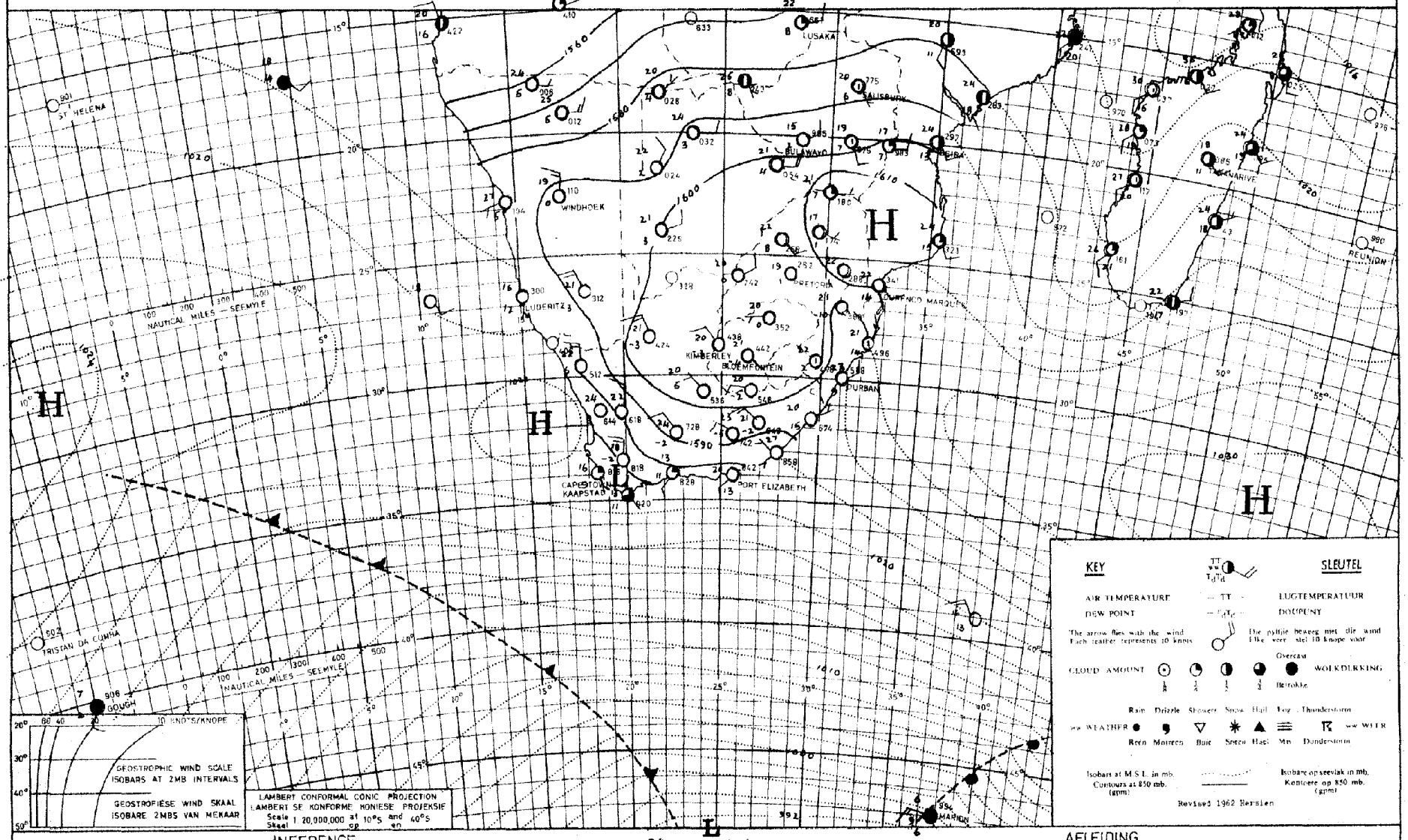

INFERENCE

DATE 28 - 7 - 1967 DATUM

AFLEIDING

With the anticyclonic circulation over the country it will remain fine and mild to warm over most regions. The weak trough to the west of the country will cause partly cloudy weather along the south-western Cape coast.

Met 'n sterk antisiklonale sirkulasie oor die land sal dit mooiweer en matig tot warm bly oor die meeste dele. Die swak trog wes van die land sal gedeeltelik bewolkte weer oor die Kaapse suidwestkus veroorsaak.

DAAGLIKSE WEERBULLETIN

Maksimum en Minimum Temperatuur (°C) en Reënval (RRR) in mm vir die 24 uur geëindig om 0800 SAST op

WEERBURO / WEATHER BUREAU
DEPT. VAN VERVOER / DEPT. OF TRANSPORT

30 - 7 - 1967

DAILY WEATHER BULLETIN

Maximum and Minimum Temperatures (°C) and rainfall (RRR) in mm for the 24 hours ended at 0800 SAST on

CAPE - KAAP	Max	Min	RRR
Aberdeen			
Addo			
Alexander Bay	17	6	
Aliwal North	20	-1	
Bashee	31	13	
Beaufort-Wes	24	8	
(Lughawe)			
Boegoebergdam			
Boetsap			
Brakkekuil			
(naby Heidelberg)			
Brandvlei			
Cala			
Caledon			
Calitzdorp			
Calvinia	xx	0	
Cape Agulhas	16	7	
Cape Columbine	15	6	
Cape Point	15	8	
Cape St. Francis	16	8	
Cape Town	15	6	
(D.F. Malan)			
Cape Town			
(Roeland Str.)			
Carnarvon			
Ceres			
Citrusdal			
Colesberg			
Cradock			
Dähne	23	10	
De Aar	20	0	
Douglas			
East London	30	11	
(Airport)			
Eensaamheid			
(naby Herold)			
Elsenburg			
Fraserburg	20	-1	
Garies			
George			
Graaff-Reinet	25	11	
Grahamstown			
Hopetown			
Idutywa			
Jansenville	27	4	
Joubertina			
Kimberley	21	7	
(Airport)			
Knysna			
Kokstad	23	-3	
Kuruman	19	0	

KAAP - CAPE	Max	Min	RRR
Ladismith			
Lake Mentz			
Maclear			
Mafeking	19	0	
Malmesbury			
Matatiele			
Matroosberg			
Grootfontein			
(Middelburg)	20	1	
Mosselbaai	15	9	
Mount Frere			
Okiep	21	5	
Oudtshoorn	22	-1	
Petrusville			
Piketberg			
Pofadder	23	8	
Port Alfred			
Port Elizabeth	27	7	
Port Nolloth	14	5	
Port St. Johns	24	13	
Prieska	23	0	
Prince Albert			
Queenstown	22	6	
Rietfontein			
Riversdale	19	1	
Robertson	20	-2	
Sheeprun	23	-1	
(near Maclear)			
Somerset-Oos	24	5	
Steynsburg			
Strydenburg			
Sutherland	17	-2	
Swellendam			
Tarkastad			
Touwsrivier			
Twee Riviere	26	3	
(Gemsbokpark)			
Umtata	26	4	
Uniondale			
Upington	24	5	
Vanwyksvlei	22	1	
Victoria-Wes			
Vredendal	17	2	
Vryburg	20	-1	
Williston			
Willowmore	23	2	
Willowpark			
(near Dordrecht)			

NATAL	Max	Min	RRR
Cape St. Lucia	23	14	
Dundee			
Durban	25	5	
(Louis Botha)			
Estcourt	24	4	
Harding			
Himeville			
Mkuze			
Hluhluwe			
Newcastle	26	-1	
Cedara			
(Pietermaritzburg)	25	1	
Port Shepstone	20	10	
Richmond			
Seven Oaks			
Vryheid			
Waterford			
(near Underberg)	22	-4	
TRANSVAAL			
Barberton			
Belfast			
Bethal	20	-1	
Bospoort	18	-1	
Carolina	20	3	
Chester			
(near Gravelotte)			
Crecy			
Groendraai	22	-2	
(naby Vaalwater)			
Jan Kempdorp			
Jan Smuts	17	3	
Joubert Park (Jhb)	18	6	
Kroondal	20	0	
Levubu	22	6	
Leeudoringstad			
Lichtenburg			
Letaba			
Loskopdam			
Lydenburg	19	2	
Marnitz	22	4	
Mara	22	2	
Marble Hall			
Messina	25	4	
Middelburg			
Nelspruit	24	4	
Phalaborwa	24	9	
Pietersburg	19	3	
Piet Retief	24	4	

TRANSVAAL	Max	Min	RRR
Pongola			
Potchefstroom	20	-1	
Potgietersrus	21	2	
Pretoria W.B.	19	2	
Pretoriuskop			
Punda Milia			
Sandpan (NW. Tvl.)			
Satara			
Sekhukhune			
Shingwidzi			
Skukuza			
Standerton	20	0	
Thabazimbi			
Tomburke			
Tzaneen			
Vereeniging			
Volksrust			
Warmbad	21	3	
Witbank			
Zeerust			
O.V.S. - O.F.S.			
Balkfontein			
(naby Bothaville)			
Bethlehem	18	-5	
Bloemfontein	19	-4	
(J.B.M. Hertzog)			
Bultfontein			
Fauresmith	18	-3	
Ficksburg			
Frankfort	20	-6	
Harrismith			
Hoopstad	20	-3	
Kroonstad	20	-3	
Lindley			
Modderpoort			
Petrusburg			
Philippolis			
Reddersburg			
Reitz			
Vrede			
Warden			
Welkom			
Wepener	19	-3	
Winburg			
Zastron			

S.W.A.	Max	Min	RRR
Aroab			
Bethanie			
Dordabis			
Gobabeb	31	13	
Gobabis	24	5	
Grootfontein			
Cape Frio			
Karasburg			
Kalkfeld			
Karibib			
Keetmanshoop	25	9	
Kub			
Luderitz	19	7	
Mariental	18	5	
Ohopoho			
Okahandja			
Okaukueye			
Ondangua			
Otavi			
Otjiwarongo			
Outjo	26	7	
Uis			
J.G. Strydom L.H	22	4	
Rehoboth			
Runtu			
Steinhausen			
Tsumeb	28	9	
Walvisbaai	15	11	
Windhoek W.K.			
BASUTOLAND			
Maseru	19	-3	
BETSJOANALAND/BECHUANALAND			
Francistown	23	4	
Gaberones	21	0	
Ghanzi	25	7	
Lobatsi			
Mahalapye			
Maun	26	7	
Shakawe	26	10	
Tsabong			
Tsane	23	3	
SWAZILAND			
Embembe			
Manzini			
Stegi			

SYNOPTIC WEATHER MAP — 1200 GMT. — 1400 SAST. — SINOPTIESE WEERKAART

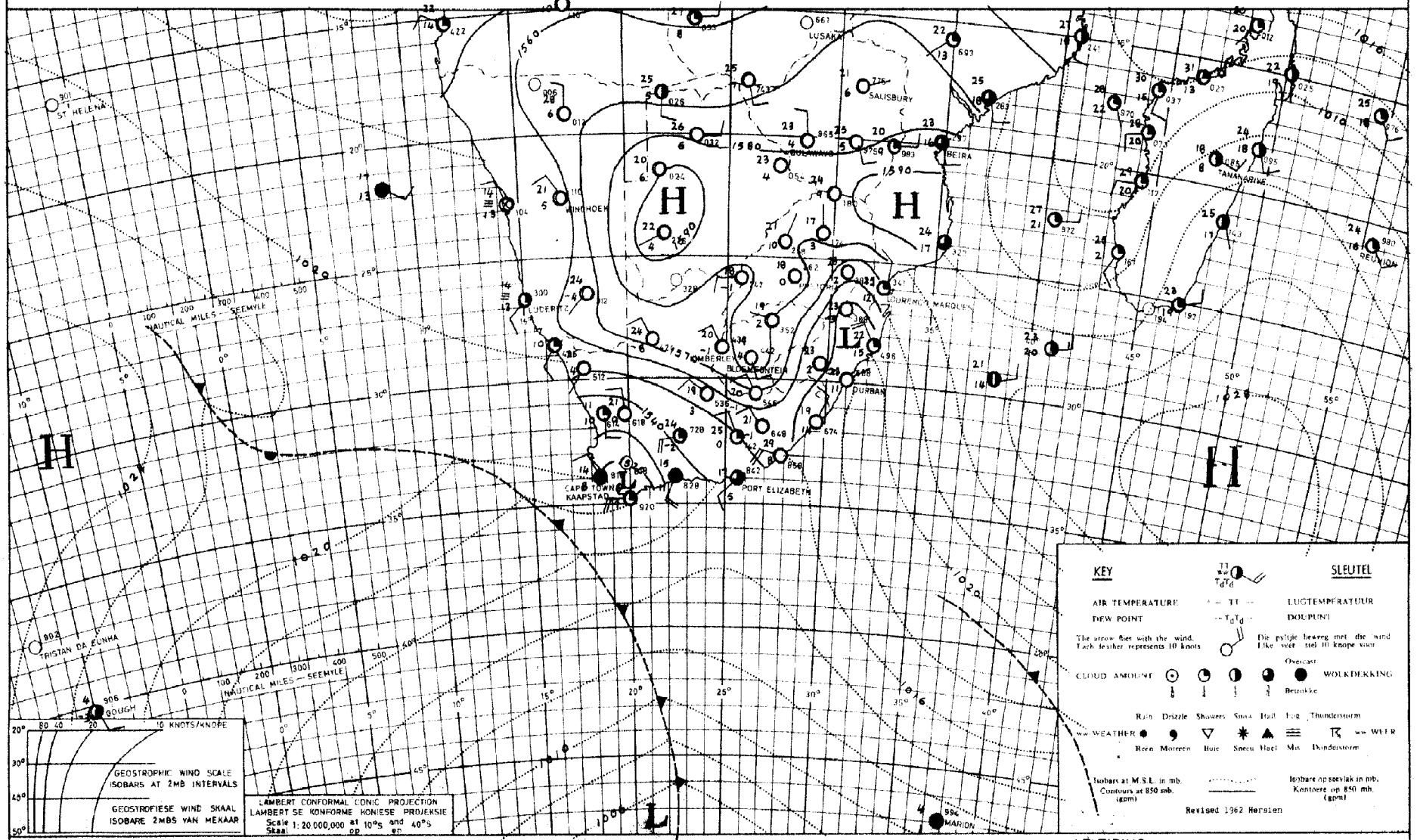

INFERENCE — DATE 29 – 7 – 19 67 DATUM — AFLEIDING

The circulation over the country is anticyclonic and with fairly dry air in circulation it will be mainly fine and mild to warm. The front near the Cape is causing cloudy cooler weather with rain or drizzle over the south-western and southern Cape Province.

Die sirkulasie oor die land is antisiklonaal en met droë lug aanwesig sal dit hoofsaaklik mooiweer en matig tot warm wees. Die front naby die Kaap veroorsaak kouer bewolkte weer met reën of motreën oor die suidwestelike en suidelike Kaapprovinsie.

DAAGLIKSE WEERBULLETIN

Maksimum en Minimum Temperatuur (°C) en Reënval (RRR) in mm vir die 24 uur geëindig om 0800 SAST op

WEERBURO / WEATHER BUREAU
DEPT. VAN VERVOER / DEPT. OF TRANSPORT

31 - 7 - 1967

DAILY WEATHER BULLETIN

Maximum and Minimum Temperatures (°C) and rainfall (RRR) in mm for the 24 hours ended at 0800 SAST on

CAPE - KAAP	Max	Min	RRR
Aberdeen			
Addo			
Alexander Bay	14	8	
Aliwal North	20	2	
Bashee	22	13	
Beaufort-Wes	23	11	
(Lughawe)			
Boegoebergdam			
Boetsap			
Brakkekuil			
(naby Heidelberg)			
Brandvlei			
Cala			
Caledon			
Calitzdorp			
Calvinia	xx	5	0·4
Cape Agulhas	19	8	1·2
Cape Columbine	15	11	1·7
Cape Point	13	7	3·5
Cape St. Francis	19	10	3·5
Cape Town	15	7	11·0
(D.F. Malan)			
Cape Town			
(Roeland Str.)			
Carnarvon			
Ceres			
Citrusdal			
Colesberg			
Cradock			
Döhne	23	10	
De Aar	21	1	
Douglas			
East London	29	13	
(Airport)			
Eensaamheid			
(naby Herold)			
Elsenburg			
Fraserburg	18	3	0·1
Garies			
George			
Graaff-Reinet	24	12	
Grahamstown			
Hopetown			
Idutywa			
Jansenville	27	10	
Joubertina			
Kimberley	22	6	
(Airport)			
Knysna			
Kokstad	22	2	
Kuruman	22	1	

KAAP - CAPE	Max	Min	RRR
Ladismith			
Lake Mentz			
Maclear			
Mafeking	21	2	
Malmesbury			
Matatiele			
Matroosberg	17	4	0·4
Grootfontein			
(Middelburg)	20	6	
Mosselbaai	24	9	1·4
Mount Frere			
Okiep	20	5	0·2
Oudtshoorn	26	8	7·0
Petrusville			
Piketberg			
Pofadder	22	9	
Port Alfred			
Port Elizabeth	27	10	3·9
Port Nolloth	14	8	0·8
Port St. Johns	23	16	
Prieska	24	6	
Prince Albert			
Queenstown	22	10	
Rietfontein			
Riversdale	24	8	20·5
Robertson	23	7	0·1
Sheeprun	23	9	
(near Maclear)			
Somerset-Oos	25	10	
Steynsburg			
Strydenburg			
Sutherland	16	3	
Swellendam			
Tarkastad			
Touwsrivier			
Twee Riviere	27	1	
(Gemsbokpark)			
Umtata	25	4	
Uniondale			
Upington	26	1	
Vanwyksvlei	23	3	
Victoria-Wes			
Vredendal	18	2	1·5
Vryburg	22	1	
Williston			
Willowmore	22	4	0·9
Willowpark			
(near Dordrecht)	18	9	

NATAL	Max	Min	RRR
Cape St. Lucia	24	14	
Dundee			
Durban	23	6	
(Louis Botha)			
Estcourt	22	2	
Harding			
Himeville			
Mkuze			
Hluhluwe			
Newcastle	26	9	
Cedara			
(Pietermaritzburg)	23	3	
Port Shepstone	21	11	
Richmond			
Seven Oaks			
Vryheid			
Waterford			
(near Underberg)	20	-3	
TRANSVAAL			
Barberton			
Belfast			
Bethal	20	3	
Bospoort	19	0	
Carolina	19	2	
Chester			
(near Gravelotte)			
Crecy			
Groendraai	23	-1	
(naby Vaalwater)			
Jan Kempdorp			
Jan Smuts	20	7	
Joubert Park (Jhb)	18	6	
Kroondal	22	1	
Levubu	26	9	
Leeudoringstad			
Lichtenburg			
Letaba			
Loskopdam			
Lydenburg	20	1	
Marnitz	24	2	
Mara	24	2	
Marble Hall			
Messina	27	5	
Middelburg			
Nelspruit	26	5	
Phalaborwa	27	8	
Pietersburg	22	4	
Piet Retief	24	7	

TRANSVAAL	Max	Min	RRR
Pongola			
Potchefstroom	19	1	
Potgietersrus	23	3	
Pretoria W.B.	20	3	
Pretoriuskop			
Punda Milia			
Sandpan (NW. Tvl.)	25	0	
Satara			
Sekhukhune			
Shingwidzi			
Skukuza	30	1	
Standerton	19	-1	
Thabazimbi			
Tomburke			
Tzaneen			
Vereeniging			
Volksrust			
Warmbad	22	1	
Witbank			
Zeerust			
O.V.S. - O.F.S.			
Balkfontein			
(naby Bothaville)			
Bethlehem	17	0	
Bloemfontein	19	-3	
(J.B.M. Hertzog)			
Bultfontein			
Fauresmith	20	-2	
Ficksburg			
Frankfort	19	-4	
Harrismith			
Hoopstad	22	-1	
Kroonstad	20	-2	
Lindley			
Modderpoort			
Petrusburg			
Philippolis			
Reddersburg			
Reitz			
Vrede			
Warden			
Welkom			
Wepener	19	3	
Winburg			
Zastron			

S.W.A.	Max	Min	RRR
Aroab			
Bethanie			
Dordabis			
Gobabeb	21	7	
Gobabis	26	4	
Grootfontein			
Cape Frio	19	12	
Karasburg			
Kalkfeld			
Karibib			
Keetmanshoop	26	5	
Kub			
Luderitz	15	9	
Mariental	19	5	
Ohopoho			
Okahandja			
Okaukueye			
Ondangua	28	9	
Otavi			
Otjiwarongo			
Outjo	27	8	
Uis	29	8	
Rehoboth			
Runtu	29	10	
Steinhausen			
Tsumeb	28	8	
Walvisbaai	13	10	
Windhoek W.K.			
J.G. Strijdom Lughawe	23	5	
BASUTOLAND			
Maseru	18	-2	
BETSJOEANALAND/BECHUANALAND			
Francistown	26	4	
Gaberones	23	1	
Ghanzi	26	10	
Lobatsi			
Mahalapye			
Maun	27	8	
Shakawe	27	11	
Tsabong			
Tsane	26	5	
SWAZILAND			
Bulembe			
Manzini	26	8	
Stegi			

SYNOPTIC WEATHER MAP — 1200 GMT. — 1400 SAST. — SINOPTIESE WEERKAART

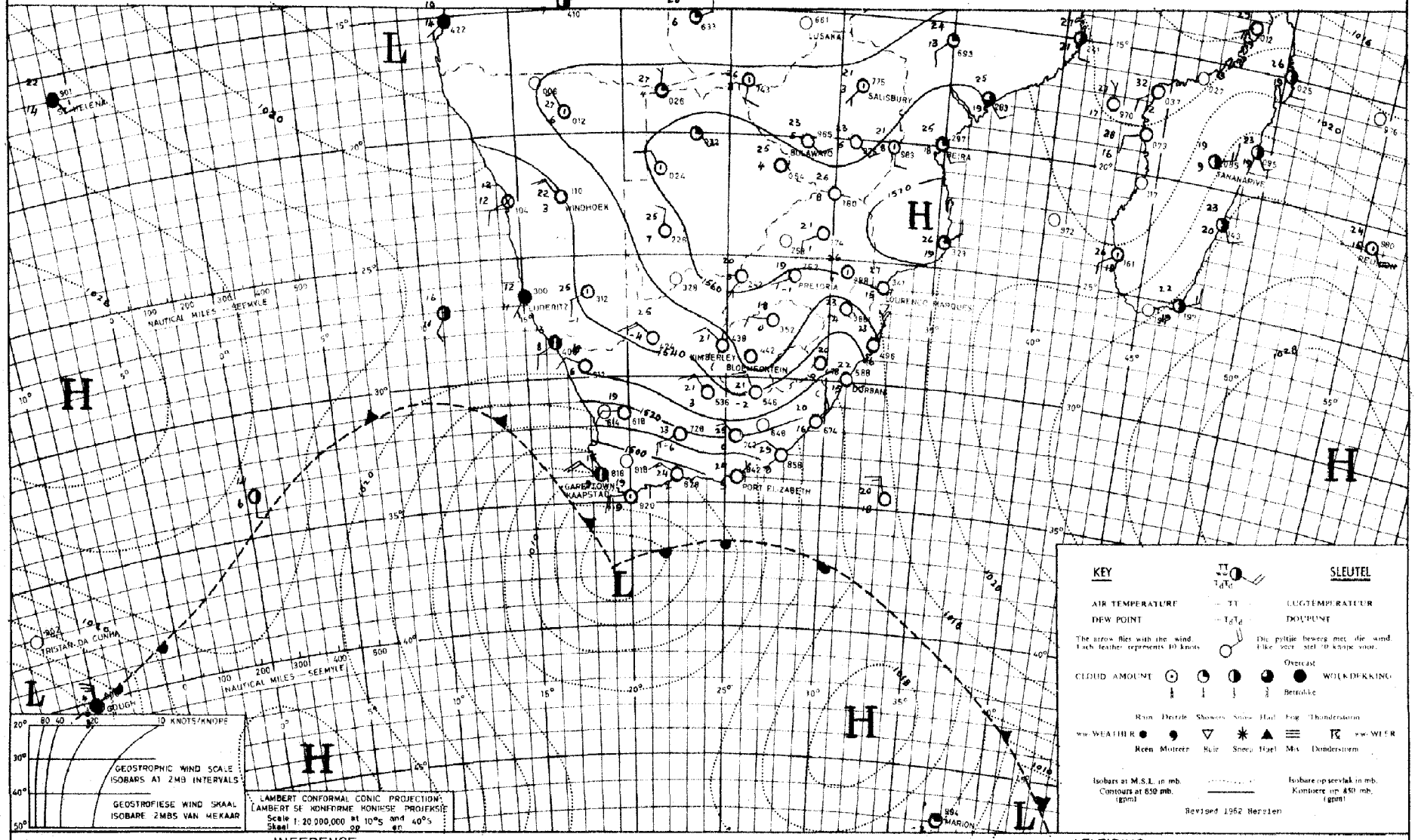

DATE 30 - 7 - 1967 DATUM

INFERENCE

The low to the south of the country is moving eastwards and cloudy, cold weather with showers will occur along the Cape coastal regions and over the adjacent interior. Colder weather will spread over most parts of the Cape interior.

AFLEIDING

Die laag suid van die land beweeg ooswaarts en bewolkte, koue weer met buie sal oor die Kaapse kus-streke en aangrensende binneland voorkom. Dit sal ook kouer word oor die meeste dele van die Kaapse binneland.

DAAGLIKSE WEERBULLETIN

Maksimum en Minimum Temperatuur (°C) en Reënval (RRR) in mm vir die 24 uur geëindig om 0800 SAST op

WEERBURO / WEATHER BUREAU
DEPT. VAN VERVOER / DEPT. OF TRANSPORT

1-8-1967

DAILY WEATHER BULLETIN

Maximum and Minimum Temperatures (°C) and rainfall (RRR) in mm for the 24 hours ended at 0800 SAST on

CAPE - KAAP	Max	Min	RRR
Aberdeen			
Addo			
Alexander Bay	17	4	
Aliwal North	19	-3	
Bashee	17	10	
Beaufort-Wes	11	-1	
(Lughawe)			
Boegoebergdam			
Boetsap			
Brakkekuil			
(naby Heidelberg)			
Brandvlei			
Cala			
Caledon			
Calitzdorp			
Calvinia	xx	oo	
Cape Agulhas	14	7	0·2
Cape Columbine	13	6	
Cape Point	12	8	
Cape St. Francis	14	6	4·0
Cape Town			
(D.F. Malan)	13	0	0·2
Cape Town			
(Roeland Str.)			
Carnarvon			
Ceres			
Citrusdal			
Colesberg			
Cradock			
Döhne	17	0	
De Aar	15	-2	
Douglas			
East London	16	8	
(Airport)			
Bensaamheid			
(naby Herold)			
Elsenburg			
Fraserburg	10	-3	
Garies			
George			
Graaff-Reinet	16	1	
Grahamstown			
Hopetown			
Idutywa			
Jansenville	16	-2	
Joubertina			
Kimberley	18	3	
(Airport)			
Knysna			
Kokstad	23	4	
Kuruman	21	-2	

KAAP - CAPE	Max	Min	RRR
Ladismith			
Lake Mentz			
Maclear			
Mafeking	23	2	
Malmesbury			
Matatiele			
Matroosberg			
Grootfontein			
(Middelburg)	15	-6	
Mosselbaai	14	7	
Mount Frere			
Okiep	13	7	
Oudtshoorn	12	-1	
Petrusville			
Piketberg			
Pofadder	15	4	
Port Alfred			
Port Elizabeth	15	5	4·5
Port Nolloth	16	6	
Port St. Johns	23	12	
Prieska	15	-1	
Prince Albert			
Queenstown	19	-3	
Rietfontein			
Riversdale	18	5	0·7
Robertson	14	0	
Sheeprun	22	5	
(near Maclear)			
Somerset-Oos	14	-2	
Steynsburg			
Strydenburg			
Sutherland	6	-8	
Swellendam			
Tarkastad			
Touwsrivier			
Twee Riviere	20	1	
(Gemsbokpark)			
Umtata	22	7	
Uniondale			
Upington	16	1	
Vanwyksvlei	15	0	
Victoria-Wes			
Vredendal	16	2	
Vryburg	23	-2	
Williston			
Willowmore	10	-3	
Willowpark			
(near Dordrecht)	16	-4	

NATAL	Max	Min	RRR
Cape St. Lucia	26	14	2·0
Dundee			
Durban	27	15	0·2
(Louis Botha)			
Estcourt	25	8	
Harding			
Himeville			
Mkuze			
Hluhluwe			
Newcastle	25	5	
Cedara			
(Pietermaritzburg)	24	6	
Port Shepstone	24	14	
Richmond			
Seven Oaks			
Vryheid			
Waterford			
(near Underberg)	21	5	
TRANSVAAL			
Barberton			
Belfast			
Bethal	20	1	
Bospoort			
Carolina	19	3	
Chester			
(near Gravelotte)			
Crecy			
Groendraai	25	0	
(naby Vaalwater)			
Jan Kempdorp			
Jan Smuts	20	7	
Joubert Park (Jhb)	19	7	
Kroondal	25	2	
Levubu	28	11	
Leeudoringstad			
Lichtenburg			
Letaba			
Loskopdam			
Lydenburg	23	3	
Marnitz	26	5	
Mara	26	4	
Marble Hall			
Messina	29	5	
Middelburg			
Nelspruit	29	5	
Phalaborwa	28	14	
Pietersburg	23	7	
Piet Retief	25	7	

TRANSVAAL	Max	Min	RRR
Pongola			
Potchefstroom	22	0	
Potgietersrus	24	5	
Pretoria W.B.	23	6	
Pretoriuskop			
Punda Milia			
Sandpan (NW. Tvl.)	27	2	
Satara			
Sekhukhune			
Shingwidzi			
Skukuza	31	6	
Standerton	20	-5	
Thabazimbi			
Tomburke			
Tzaneen			
Vereeniging			
Volksrust			
Warmbad	24	4	
Witbank			
Zeerust			
O.V.S. - O.F.S.			
Balkfontein			
(naby Bothaville)			
Bethlehem	19	-5	
Bloemfontein	19	-4	
(J.B.M. Hertzog)			
Bultfontein			
Fauresmith	17	-3	
Ficksburg			
Frankfort	21	-5	
Harrismith			
Hoopstad	22	-3	
Kroonstad	21	-3	
Lindley			
Modderpoort			
Petrusburg			
Philippolis			
Reddersburg			
Reitz			
Vrede			
Warden			
Welkom			
Wepener	19	-4	
Winburg			
Zastron			

S.W.A.	Max	Min	RRR
Aroab			
Bethanie			
Dordabis			
Gobabeb	28	5	
Gobabis	26	4	
Grootfontein			
Cape Frio	18	12	
Karasburg			
Kalkfeld			
Karibib			
Keetmanshoop	20	7	
Kub			
Luderitz	18	8	
Mariental	18	6	
Ohopoho			
Okahandja			
Okaukueye			
Ondangua	30	9	
Otavi			
Otjiwarongo			
Outjo	29	7	
Uis	30	10	
J.G. Strydom L.H.	25	5	
Rehoboth			
Runtu	30	7	
Steinhausen			
Tsumeb	29	7	
Walvisbaai	16	10	
Windhoek W.K.			
BASUTOLAND			
Maseru	19	-3	
BETSJOANALAND/BECHUANALAND			
Francistown	27	5	
Gaberones	26	3	
Ghanzi	28	6	
Lobatsi			
Mahalapye			
Maun	28	7	
Shakawe	28	11	
Tsabong			
Tsane	27	5	
SWAZILAND			
Embembe			
Manzini	29	13	
Stegi			

SYNOPTIC WEATHER MAP 1200 GMT. — 1400 SAST. SINOPTIESE WEERKAART

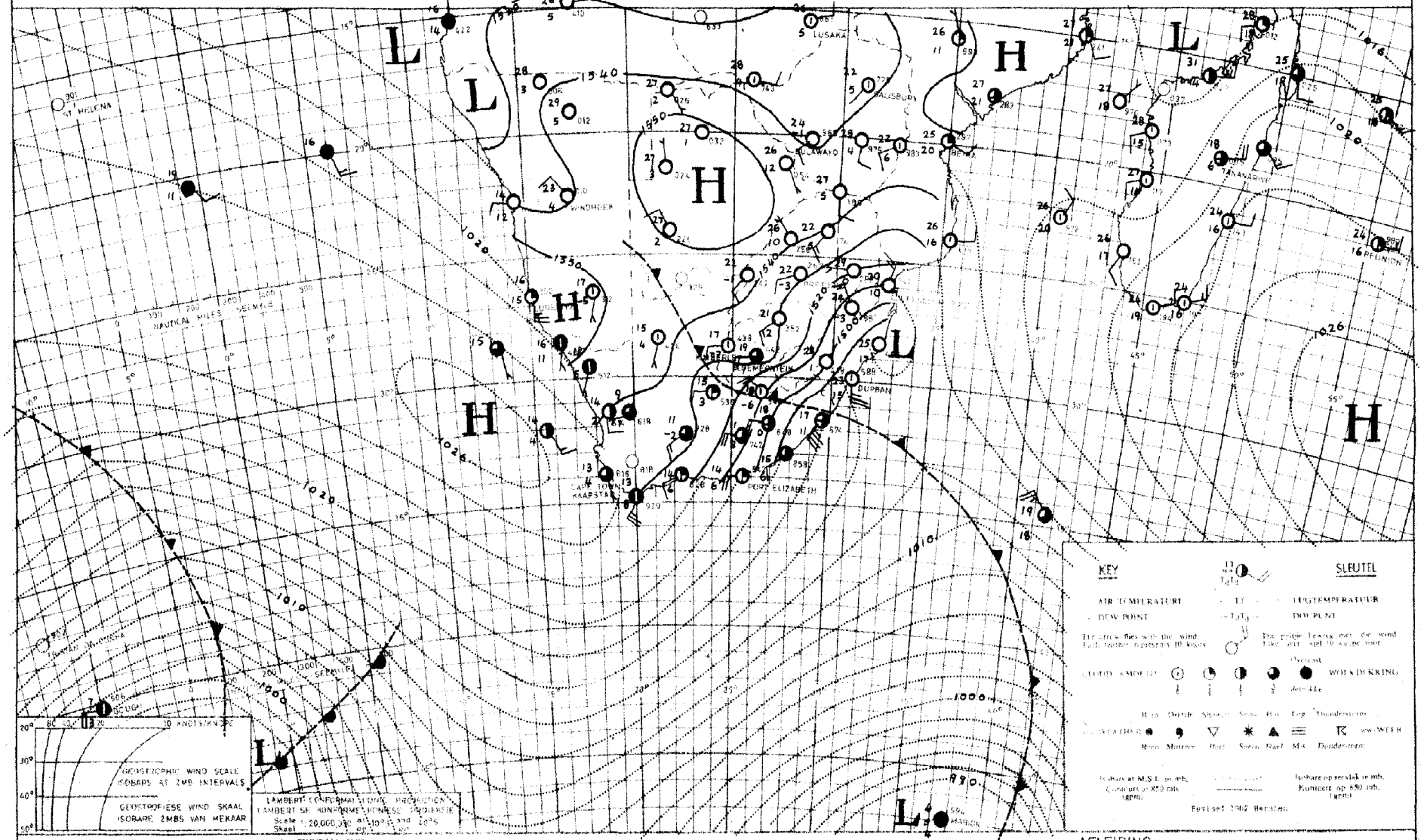

INFERENCE DATE 31 - 7 - 1967 DATUM AFLEIDING

Moist air behind the cold front will spread over Natal and the Eastern Transvaal where it will become cloudy and cool. A high is moving in over the western parts of the country and it will clear over the Cape Province.

Vogtige lug agter die kouefront sal oor Natal en Oos-Transvaal uitbrei waar dit bewolk en koeler sal word. h Hoog beweeg oor die westelike dele van die land en dit sal oor Kaapland opklaar.

DAAGLIKSE WEERBULLETIN

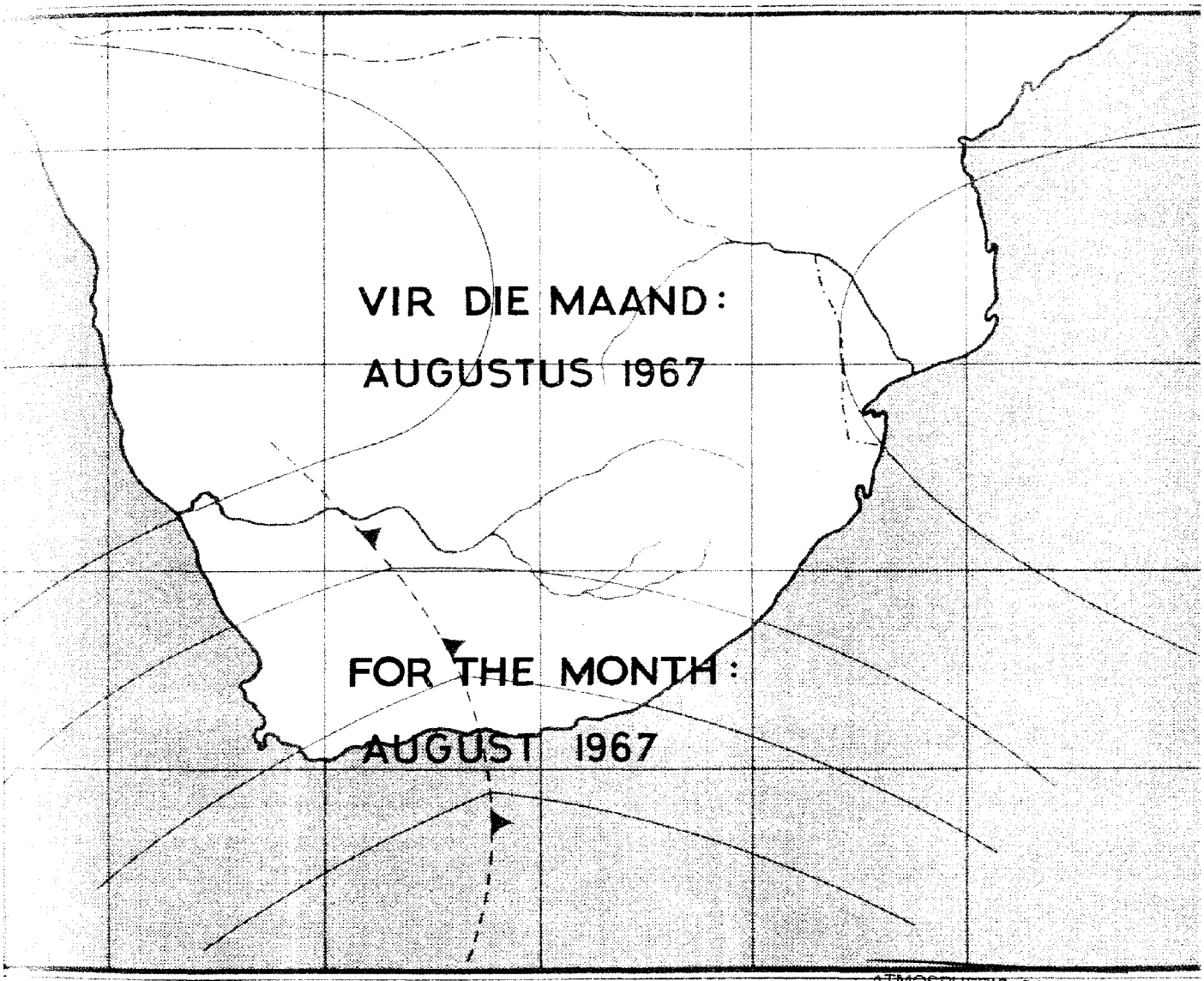
VIR DIE MAAND:
AUGUSTUS 1967
FOR THE MONTH:
AUGUST 1967

ATMOSPHERIC SCIENCES
LIBRARY
OCT 3 1 1967
E. S. S. A.
S. Dept. of Commerce

DAILY WEATHER BULLETIN

DAAGLIKSE WEERBULLETIN

Maksimum en Minimum Temperatuur (°C) en Reënval (RRR)
in mm vir die 24 uur geëindig om 0800 SAST op

WEERBURO / WEATHER BUREAU
DEPT. VAN VERVOER / DEPT. OF TRANSPORT

..2..-..8..-..1967..

DAILY WEATHER BULLETIN

Maximum and Minimum Temperatures (°C) and rainfall (RRR)
in mm for the 24 hours ended at 0800 SAST on

CAPE - KAAP	Max	Min	RRR
Aberdeen			
Addo			
Alexander Bay	16	4	
Aliwal North	20	-2	
Bashee	17	10	
Beaufort-Wes	17	1	
(Lughawe)			
Boegoebergdam			
Boetsap			
Brakkekuil			
(naby Heidelberg)			
Brandvlei			
Cala			
Caledon			
Calitzdorp			
Calvinia	xx	-3	
Cape Agulhas	15	11	
Cape Columbine	15	10	0·1
Cape Point	14	9	0·8
Cape St. Francis	14	7	
Cape Town			
(D.F. Malan)	17	8	0·2
Cape Town			
(Roeland Str.)			
Carnarvon			
Ceres			
Citrusdal			
Colesberg			
Cradock			
Döhne	15	5	
De Aar			
Douglas			
East London	15	6	
(Airport)			
Eensaamheid			
(naby Herold)			
Elsenburg			
Fraserburg	17	-3	
Garies			
George			
Graaff-Reinet	16	3	
Grahamstown			
Hopetown			
Idutywa			
Jansenville	17	1	
Joubertina			
Kimberley	22	9	
(Airport)			
Knysna			
Kokstad	13	-2	
Kuruman	23	3	

KAAP - CAPE	Max	Min	RRR
Ladismith			
Lake Mentz			
Maclear			
Mafeking	25	7	
Malmesbury			
Matatiele			
Matroosberg	13	1	
Grootfontein			
(Middelburg)	17	0	
Mosselbaai	19	9	
Mount Frere			
Okiep	19	2	
Oudtshoorn	17	-1	
Petrusville			
Piketberg			
Pofadder	19	5	
Port Alfred			
Port Elizabeth	15	5	
Port Nolloth	14	4	
Port St. Johns	16	11	
Prieska	22	0	
Prince Albert			
Queenstown	15	-1	
Rietfontein			
Riversdale	18	2	
Robertson	18	8	
Sheeprun	13	-1	
(near Maclear)			
Somerset-Oos	17	2	
Steynsburg			
Strydenburg			
Sutherland	18	-7	
Swellendam			
Tarkastad			
Touwsrivier			
Twee Riviere	27	2	
(Gemsbokpark)			
Umtata	16	2	
Uniondale			
Upington	25	1	
Vanwyksvlei	20	1	
Victoria-Wes			
Vredendal	22	6	
Vryburg	24	4	
Williston			
Willowmore	14	-1	
Willowpark			
(near Dordrecht)	16	5	

NATAL	Max	Min	RRR
Cape St. Lucia	19	15	0·7
Dundee			
Durban	19	11	
(Louis Botha)			
Estcourt	17	2	
Harding			
Himeville			
Mkuze			
Hluhluwe			
Newcastle	22	0	
Cedara			
(Pietermaritzburg)	15	1	
Port Shepstone	18	10	
Richmond			
Seven Oaks			
Vryheid			
Waterford			
(near Underberg)	12	-4	
TRANSVAAL			
Barberton			
Belfast			
Bethal	20	3	
Bospoort	23	2	
Carolina	20	0	
Chester			
(near Gravelotte)			
Crecy			
Groendraai	27	2	
(naby Vaalwater)			
Jan Kempdorp			
Jan Smuts	20	6	
Joubert Park (Jhb)	21	8	
Kroondal	24	1	
Levubu	20	12	
Leeudoringstad			
Lichtenburg			
Letaba			
Loskopdam			
Lydenburg	21	2	
Marnitz	26	6	
Mara	20	8	
Marble Hall			
Messina			
Middelburg			
Nelspruit	21	6	
Phalaborwa	22	11	
Pietersburg	20	3	
Piet Retief	17	4	

TRANSVAAL	Max	Min	RRR
Pongola			
Potchefstroom	24	2	
Potgietersrus			
Pretoria W.B.	23	5	
Pretoriuskop			
Punda Milia			
Sandpan (NW. Tvl.)			
Satara			
Sekhukhune			
Shingwidzi			
Skukuza			
Standerton	21	-2	
Thabazimbi			
Tomburke			
Tzaneen			
Vereeniging			
Volksrust			
Warmbad	25	4	
Witbank			
Zeerust			
O.V.S. - O.F.S.			
Balkfontein			
(naby Bothaville)			
Bethlehem	19	-4	
Bloemfontein	21	-2	
(J.B.M. Hertzog)			
Bultfontein			
Fauresmith	18	-1	
Ficksburg			
Frankfort	15	-3	
Harrismith			
Hoopstad	23	0	
Kroonstad	23	0	
Lindley			
Modderpoort			
Petrusburg			
Philippolis			
Reddersburg			
Reitz			
Vrede			
Warden			
Welkom			
Wepener	20	-2	
Winburg			
Zastron			

S.W.A.	Max	Min	RRR
Aroab			
Bethanie			
Dordabis			
Gobabeb	26	10	
Gobabis	28	6	
Grootfontein			
Cape Fria	18	11	
Karasburg			
Kalkfeld			
Karibib			
Keetmanshoop	24	4	
Kub			
Luderitz	15	8	
Mariental	20	4	
Ohopoho			
Okahandja			
Okaukueye			
Ondangua	30	10	
Otavi			
Otjiwarongo			
Outjo	29	8	
Uis			
J.G. Strydom L.H.	25	3	
Rehoboth			
Runtu	29	7	
Steinhausen			
Tsumeb	30	9	
Walvisbaai	15	8	
Windhoek W.K.			
BASUTOLAND			
Maseru	20	0	
BETSJOANALAND/BECHUANALAND			
Francistown	28	8	
Gaberones	27	6	
Ghanzi	28	9	
Lobatsi			
Mahalapye			
Maun	28	9	
Shakawe	28	7	
Tsabong			
Tsane	28	7	
SWAZILAND			
Emlembe			
Manzini	19	7	
Stegi			

SYNOPTIC WEATHER MAP — 1200 GMT. — 1400 SAST. — SINOPTIESE WEERKAART

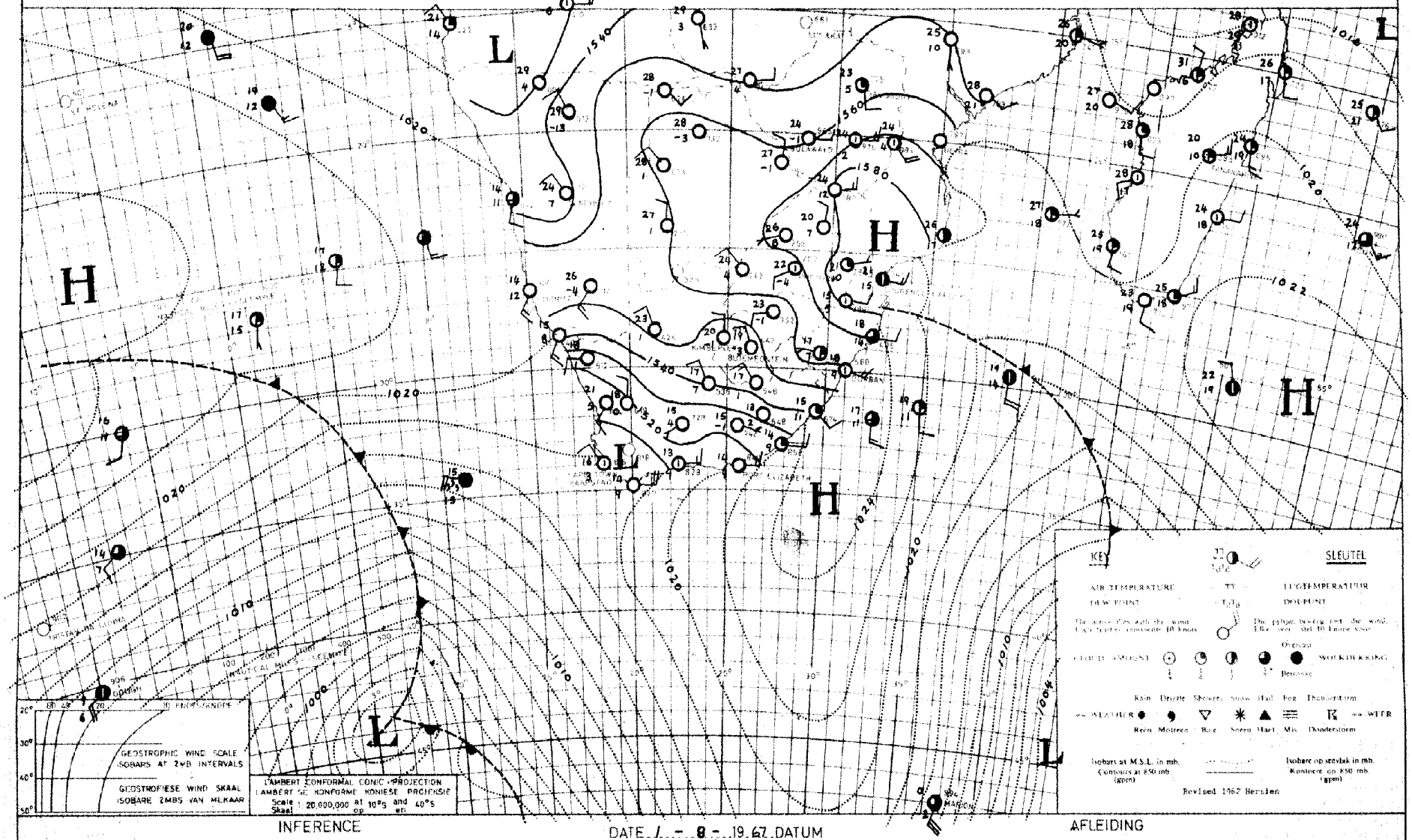

INFERENCE — DATE 1 - 8 - 19 67 DATUM — AFLEIDING

The high pressure area along the east coast is moving rapidly away and it will remain fine over most of South Africa. With the front nearing the Cape and the coastal low along the south-western Cape coast moving eastwards, colder cloudy conditions with rain are expected over the southern and south-western Cape coast and adjacent interior.

Die hoog langs die ooskus beweeg vinnig weg en gevolglik sal dit hoofsaaklik mooiweer wees oor Suid-Afrika. Met 'n naderende front en ook die kuslag aan die suidweskus wat ooswaarts sal beweeg, word kouer, bewolkte weer met reën verwag oor die suidelike en suidwestelike Kaapse kus en aangrensende binneland.

DAAGLIKSE WEERBULLETIN

Maksimum en Minimum Temperatuur (°C) en Reënval (RRR) in mm vir die 24 uur geëindig om 0800 SAST op

WEERBURO / WEATHER BUREAU
DEPT. VAN VERVOER / DEPT. OF TRANSPORT

3 - 8 - 1967

DAILY WEATHER BULLETIN

Maximum and Minimum Temperatures (°C) and rainfall (RRR) in mm for the 24 hours ended at 0800 SAST on

CAPE - KAAP	Max	Min	RRR
Aberdeen			
Addo			
Alexander Bay	18	5	
Aliwal North	23	0	
Bashee	19	12	
Beaufort-Wes	18	-2	
(Lughawe)			
Boegoebergdam			
Boetsap			
Brakkekuil			
(naby Heidelberg)			
Brandvlei			
Cala			
Caledon			
Calitzdorp			
Calvinia	XX	1	
Cape Agulhas	17	10	
Cape Columbine	14	8	
Cape Point	14	10	
Cape St. Francis	16	8	
Cape Town	16	1	
(D.F. Malan)			
Cape Town			
(Roeland Str.)			
Carnarvon			
Ceres			
Citrusdal			
Colesberg			
Cradock			
Dohne	18	6	
De Aar	21	0	
Douglas			
East London	20	9	
(Airport)			
Eensaamheid			
(naby Herold)			
Elsenburg			
Fraserburg	17	-2	
Garies			
George			
Graaff-Reinet	18	3	
Grahamstown			
Hopetown			
Idutywa			
Jansenville	19	1	
Joubertina			
Kimberley	24	10	
(Airport)			
Knysna			
Kokstad	22	0	
Kuruman	25	3	

KAAP - CAPE	Max	Min	RRR
Ladismith			
Lake Mentz			
Maclear			
Mafeking	23	2	
Malmesbury			
Matatiele			
Matroosberg	14	1	
Grootfontein			
(Middelburg)	20	-3	
Mosselbaai	18	11	
Mount Frere			
Okiep	21	11	
Oudtshoorn	18	0	
Petrusville			
Piketberg			
Pofadder	21	6	
Port Alfred			
Port Elizabeth	17	6	
Port Nolloth	15	5	
Port St. Johns	21	14	
Prieska	23	-1	
Prince Albert			
Queenstown	22	1	
Rietfontein			
Riversdale	18	2	
Robertson	19	1	
Sheeprun	20	0	
(near Maclear)			
Somerset-Oos	18	1	
Steynsburg			
Strydenburg			
Sutherland	15	-8	
Swellendam			
Tarkastad			
Touwsrivier			
Twee Riviere	24	2	
(Gemsbokpark)			
Umtata	22	6	
Uniondale			
Upington	24	0	
Vanwyksvlei	21	1	
Victoria-Wes			
Vredendal	19	3	
Vryburg	25	6	
Williston			
Willowmore	18	1	
Willowpark			
(near Dordrecht)	20	-1	

NATAL	Max	Min	RRR
Cape St. Lucia	22	17	
Dundee			
Durban	22	13	
(Louis Botha)			
Estcourt	22	5	
Harding			
Himeville			
Mkuze			
Hluhluwe			
Newcastle	26	0	
Cedara			
(Pietermaritzburg)	23	3	
Port Shepstone	20	18	
Richmond			
Seven Oaks			
Vryheid			
Waterford			
(near Underberg)	21	-2	
TRANSVAAL			
Barberton			
Belfast			
Bethal	21	2	
Bospoort	25	6	
Carolina	23	7	
Chester			
(near Gravelotte)			
Crecy			
Groendraai			
(naby Vaalwater)			
Jan Kempdorp			
Jan Smuts	20	9	
Joubert Park (Jhb)	20	10	
Kroondal	22	3	
Levubu	23	11	
Leeudoringstad			
Lichtenburg			
Letaba			
Loskopdam			
Lydenburg	21	2	
Marnitz	24	5	
Mara	24	5	
Marble Hall			
Messina	25	8	
Middelburg			
Nelspruit	23	8	
Phalaborwa	24	10	
Pietersburg	21	5	
Piet Retief	24	5	

TRANSVAAL	Max	Min	RRR
Pongola			
Potchefstroom	24	4	
Potgietersrus	23	7	
Pretoria W.B.	22	5	
Pretoriuskop			
Punda Milia			
Sandpan (NW. Tvl.)			
Satara			
Sekhukhune			
Shingwidzi			
Skukuza	26	8	
Standerton	21	-1	
Thabazimbi			
Tomburke			
Tzaneen			
Vereeniging			
Volksrust			
Warmbad	24	5	
Witbank			
Zeerust			
O.V.S. - O.F.S.			
Balkfontein			
(naby Bothaville)			
Bethlehem	20	-1	
Bloemfontein	22	0	
(J.B.M. Hertzog)			
Bultfontein			
Fauresmith	21	0	
Ficksburg			
Frankfort	22	-2	
Harrismith			
Hoopstad	25	2	
Kroonstad	24	1	
Lindley			
Modderpoort			
Petrusburg			
Philippolis			
Reddersburg			
Reitz			
Vrede			
Warden			
Welkom	24	1	
Wepener	22	4	
Winburg			
Zastron			

S.W.A.	Max	Min	RRR
Aroab			
Bethanie			
Dordabis			
Gobabeb	30	15	
Gobabis	27	8	
Grootfontein			
Cape Frio	18	11	
Karasburg			
Kalkfeld			
Karibib			
Keetmanshoop	24	10	
Kub			
Luderitz	17	7	
Mariental	21	8	
Ohopoho			
Okahandja			
Okaukueye			
Ondangua	29	11	
Otavi			
Otjiwarongo			
Outjo	28	6	
Uis			
J.G. Strydom L.H.	26	5	
Rehoboth			
Runtu	29	11	
Steinhausen			
Tsumeb	30	9	
Walvisbaai	14	8	
Windhoek W.K.			
BASUTOLAND			
Maseru	21	2	
BETSJOEANALAND/BECHUANALAND			
Francistown	24	8	
Gaberones	24	5	
Ghanzi	28	9	
Lobatsi			
Mahalapye			
Maun	28	10	
Shakawe	29	8	
Tsabong			
Tsane			
SWAZILAND			
Embombe			
Manzini	23	10	
Stegi			

SYNOPTIC WEATHER MAP 1200 GMT. — 1400 SAST. SINOPTIESE WEERKAART

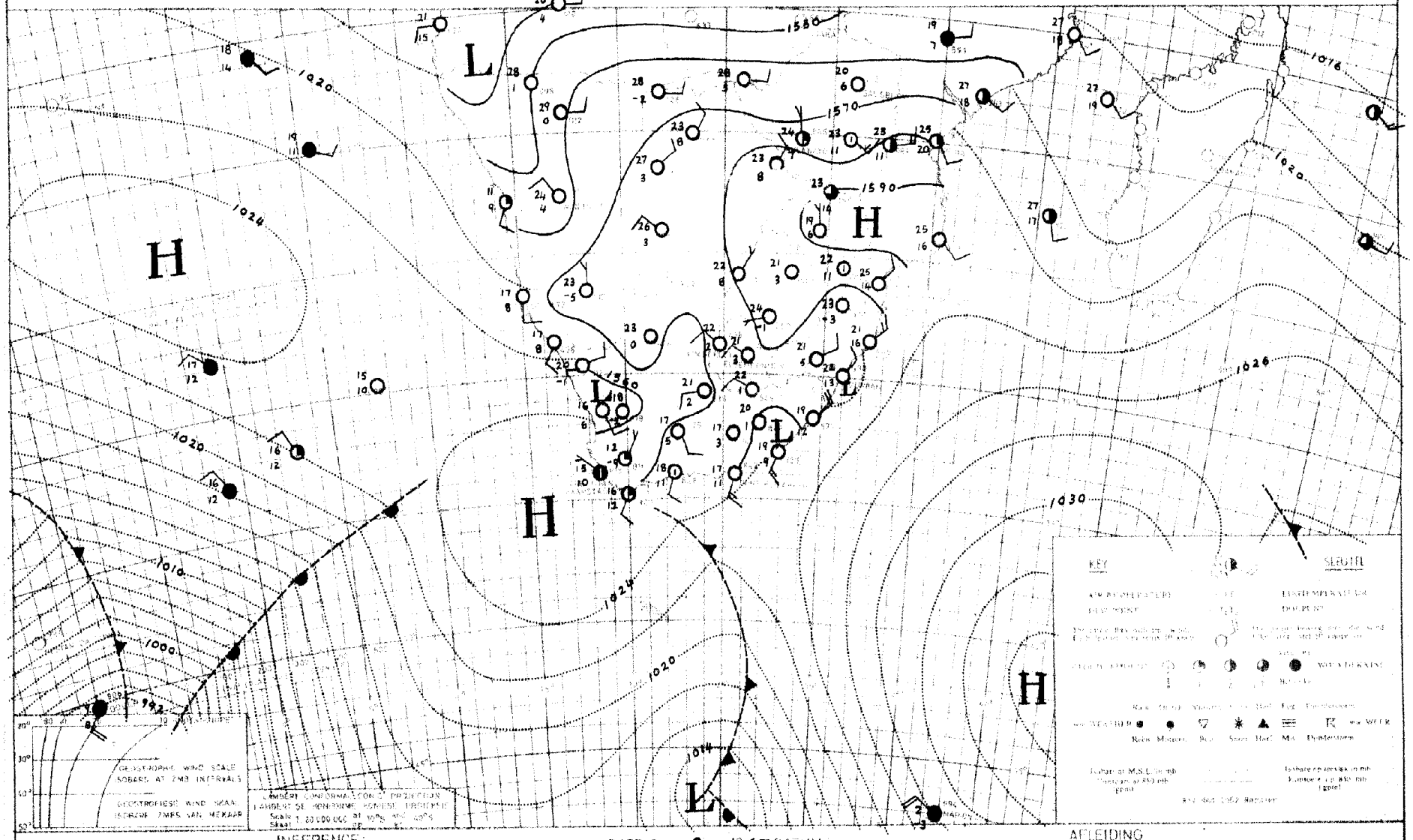

INFERENCE: DATE 2 - 8 - 1967 DATUM AFLEIDING

With a dry anticyclonic circulation over the country it will remain fine and mild to warm over most parts of the country.

Met 'n droë antisiklonale sirkulasie oor die land sal dit mooiweer en matig tot warm bly oor die meeste dele.

DAAGLIKSE WEERBULLETIN

Maksimum en Minimum Temperatuur (°C) en Reënval (RRR)
in mm vir die 24 uur geëindig om 0800 SAST op

WEERBURO / WEATHER BUREAU
DEPT. VAN VERVOER / DEPT. OF TRANSPORT

..4..-..8..-..1967..

DAILY WEATHER BULLETIN

Maximum and Minimum Temperatures (°C) and rainfall (RRR)
in mm for the 24 hours ended at 0800 SAST on

CAPE - KAAP	Max	Min	RRR
Aberdeen			
Addo			
Alexander Bay	16	9	
Aliwal North	23	0	
Bashee	20	12	
Beaufort-Wes	23	13	
(Lughawe)			
Bosgoebergdam			
Boetsap			
Brakkekuil			
(naby Heidelberg)			
Brandvlei			
Cala			
Caledon			
Calitzdorp			
Calvinia	xx	7	
Cape Agulhas	17	10	
Cape Columbine	15	10	
Cape Point	16	10	
Cape St. Francis	18	10	
Cape Town			
(D.F. Malan)	17	9	
Cape Town			
(Roeland Str.)			
Carnarvon			
Ceres			
Citrusdal			
Colesberg			
Cradock			
Döhne	23	11	
De Aar	22	4	
Douglas			
East London	21	9	
(Airport)			
Eensaamheid			
(naby Herold)			
Elsenburg			
Fraserburg	21	2	
Garies			
George			
Graaff-Reinet	21	12	
Grahamstown			
Hopetown			
Idutywa			
Jansenville	21	4	
Joubertina			
Kimberley	25	10	
(Airport)			
Knysna			
Kokstad	24	2	
Kuruman	24	5	

KAAP - CAPE	Max	Min	RRR
Ladismith			
Lake Mentz			
Maclear			
Mafeking	23	4	
Malmesbury			
Matatiele			
Matroosberg	19	4	
Grootfontein			
(Middelburg)	22	3	
Mosselbaai	19	12	
Mount Frere			
Okiep	24	7	
Oudtshoorn	19	1	
Petrusville			
Piketberg			
Pofadder	24	14	
Port Alfred			
Port Elizabeth	19	6	
Port Nolloth	12	10	
Port St. Johns	21	14	
Prieska	26	6	
Prince Albert			
Queenstown	24	5	
Rietfontein			
Riversdale	25	3	
Robertson	24	1	
Sheeprun	26	2	
(near Maclear)			
Somerset-Oos	24	10	
Steynsburg			
Strydenburg			
Sutherland	18	0	
Swellendam			
Tarkastad			
Touwsrivier			
Twee Riviere	27	7	
(Gemsbokpark)			
Umtata	22	5	
Uniondale			
Upington	27	14	
Vanwyksvlei	25	8	
Victoria-Wes			
Vredendal	26	7	
Vryburg	25	3	
Williston			
Willowmore	21	3	
Willowpark			
(near Dordrecht)	21	10	

NATAL	Max	Min	RRR
Cape St. Lucia	21	17	
Dundee			
Durban	24	14	
(Louis Botha)			
Estcourt	23	16	
Harding			
Himeville			
Mkuze			
Hluhluwe			
Newcastle	25	1	
Cedara			
(Pietermaritzburg)	25	7	
Port Shepstone	21	13	
Richmond			
Seven Oaks			
Vryheid			
Waterford			
(near Underberg)	22	-1	
TRANSVAAL			
Barberton			
Belfast			
Bethal	20	0	
Bospoort	22	2	
Carolina	19	4	
Chester			
(near Gravelotte)			
Crecy			
Groendraai	24	2	
(naby Vaalwater)			
Jan Kempdorp			
Jan Smuts	19	6	
Joubert Park (Jhb)	21	9	
Kroondal	22	2	
Levubu	22	8	
Leeudoringstad			
Lichtenburg			
Letaba			
Loskopdam			
Lydenburg	20	2	
Marnitz	23	5	
Mara	22	3	
Marble Hall			
Messina	25	6	
Middelburg			
Nelspruit	23	5	
Phalaborwa	24	9	
Pietersburg	20	3	
Piet Retief	20	5	

TRANSVAAL	Max	Min	RRR
Pongola			
Potchefstroom	24	3	
Potgietersrus	23	4	
Pretoria W.B.	21	6	
Pretoriuskop			
Punda Milia			
Sandpan (NW. Tvl.)			
Satara			
Sekhukhune			
Shingwidzi			
Skukuza	26	4	
Standerton	21	-2	
Thabazimbi			
Tomburke			
Tzaneen			
Vereeniging			
Volksrust			
Warmbad	24	4	
Witbank			
Zeerust			
O.V.S. - O.F.S.			
Balkfontein			
(naby Bothaville)			
Bethlehem	21	-1	
Bloemfontein	23	1	
(J.B.M. Hertzog)			
Bultfontein			
Fauresmith	22	1	
Ficksburg			
Frankfort	23	-2	
Harrismith			
Hoopstad	25	2	
Kroonstad	24	1	
Lindley			
Modderpoort			
Petrusburg			
Philippolis			
Reddersburg			
Reitz			
Vrede			
Warden			
Welkom	34	6	
Wepener	23	0	
Winburg			
Zastron			

S.W.A.	Max	Min	RRR
Aroab			
Bethanie			
Dordabis			
Gobabeb	35	13	
Gobabis	25	6	
Grootfontein			
Cape Frio	16	12	
Karasburg			
Kalkfeld			
Karibib			
Keetmanshoop	28	14	
Kub			
Luderitz	14	8	
Mariental	21	9	
Ohopoho			
Okahandja			
Okaukueye			
Ondangua	28	10	
Otavi			
Otjiwarongo			
Outjo	28	8	
Uis	31	11	
J.G. Strydom L.H	25	5	
Rehoboth			
Runtu	29	7	
Steinhausen			
Tsumeb	29	10	
Walvisbaai	15	9	
Windhoek W.K.			
BASUTOLAND			
Maseru	22	2	
BETSJOEANALAND/BECHUANALAND			
Francistown	25	8	
Gaberones	24	5	
Ghanzi	26	6	
Lobatsi			
Mahalapye			
Maun	27	11	
Shakawe	28	9	
Tsabong			
Tsane			
SWAZILAND			
Emlembe			
Manzini	23	9	
Stegi			

SYNOPTIC WEATHER MAP 1200 GMT. — 1400 SAST. SINOPTIESE WEERKAART

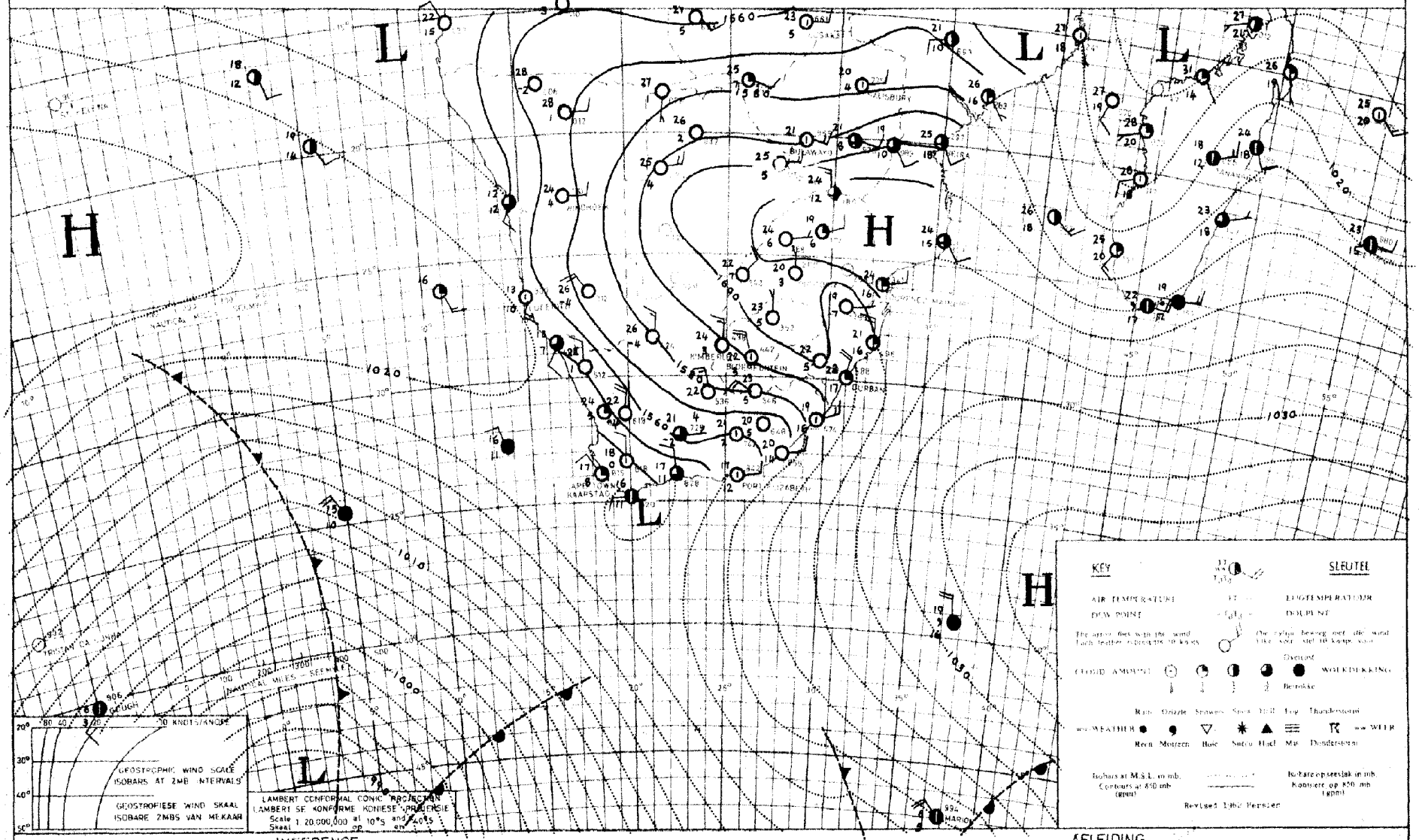

INFERENCE

DATE 3 - 8 - 1967 DATUM

AFLEIDING

The cold front between Gough and Cape Town will cause cloudy weather later along the south-western coast with light rain at places. With a strong anticyclonic circulation over the remaining areas it will be fair and warm.

Die kouefront tussen Gough en Kaapstad sal later bewolkte weer langs die suidweskus veroorsaak met ligte reën plek-plek. Met 'n sterk antisiklonale sirkulasie oor die res van die land sal dit mooiweer en warm wees.

DAAGLIKSE WEERBULLETIN

Maksimum en Minimum Temperatuur (°C) en Reënval (RRR) in mm vir die 24 uur geëindig om 0800 SAST op

WEERBURO / WEATHER BUREAU
DEPT. VAN VERVOER / DEPT. OF TRANSPORT

5 - 8 - 1967

DAILY WEATHER BULLETIN

Maximum and Minimum Temperatures (°C) and rainfall (RRR) in mm for the 24 hours ended at 0800 SAST on

CAPE - KAAP	Max	Min	RRR
Aberdeen			
Addo			
Alexander Bay	16	6	
Aliwal North	23	4	
Bashee	24	13	
Beaufort-Wes	27	15	
(Lughawe)			
Boegoebergdam			
Boetsap			
Brakkekuil			
(naby Heidelberg)			
Brandvlei			
Cala			
Caledon			
Calitzdorp			
Calvinia	xx	3	
Cape Agulhas	18	10	2·5
Cape Columbine	15	12	4·5
Cape Point	15	10	3·5
Cape St. Francis	21	10	
Cape Town			
(D.F. Malan)	16	11	3·5
Cape Town			
(Roeland Str.)			
Carnarvon			
Ceres			
Citrusdal			
Colesberg			
Cradock			
Dähne	27	14	
De Aar	25	8	
Douglas			
East London	32	23	
(Airport)			
Eensaamheid			
(naby Herold)			
Elsenburg			
Fraserburg	23	2	
Garies			
George			
Graaff-Reinet	27	18	
Grahamstown			
Hopetown			
Idutywa			
Jansenville	31	15	
Joubertina			
Kimberley	23	9	
(Airport)			
Knysna			
Kokstad	24	1	
Kuruman	22	3	

KAAP - CAPE	Max	Min	RRR
Ladismith			
Lake Mentz			
Maclear			
Mafeking	23	3	
Malmesbury			
Matatiele			
Matroosberg	19	7	
Grootfontein			
(Middelburg)	24	11	
Mosselbaai	16	11	
Mount Frere			
Okiep	22	3	
Oudtshoorn	25	1	
Petrusville			
Piketberg			
Pofadder	17	6	
Port Alfred			
Port Elizabeth	28	10	
Port Nolloth	14	5	
Port St. Johns	22	17	
Prieska	27	9	
Prince Albert			
Queenstown	25	16	
Rietfontein			
Riversdale			
Robertson	18	10	
Sheeprun	25	4	
(near Maclear)			
Somerset-Oos	28	21	
Steynsburg			
Strydenburg			
Sutherland	19	3	
Swellendam			
Tarkastad			
Touwsrivier			
Twee Riviere	26	6	
(Gemsbokpark)			
Umtata	30	7	
Uniondale			
Upington	27	8	
Vanwyksvlei	24	6	
Victoria-Wes			
Vredendal	19	5	
Vryburg	23	3	
Williston			
Willowmore	27	3	
Willowpark			
(near Dordrecht)	21	10	

NATAL	Max	Min	RRR
Cape St. Lucia	22	16	
Dundee			
Durban	24	11	
(Louis Botha)			
Estcourt	25	3	
Harding			
Himeville			
Mkuze			
Hluhluwe			
Newcastle	25	2	
Cedara			
(Pietermaritzburg)	25	7	
Port Shepstone	21	12	
Richmond			
Seven Oaks			
Vryheid			
Waterford			
(near Underberg)	22	-1	
TRANSVAAL			
Barberton			
Belfast			
Bethal	21	3	
Bospoort	21	1	
Carolina	20	4	
Chester			
(near Gravelotte)			
Crecy			
Groendraai	25	0	
(naby Vaalwater)			
Jan Kempdorp			
Jan Smuts	20	7	
Joubert Park (Jhb)	19	8	
Kroondal			
Levubu	24	9	
Leeudoringstad			
Lichtenburg			
Letaba			
Loskopdam			
Lydenburg	22	2	
Marnitz	24	5	
Mara	24	3	
Marble Hall			
Messina	25	6	
Middelburg			
Nelspruit	26	5	
Phalaborwa			
Pietersburg	22	4	
Piet Retief	25	7	

TRANSVAAL	Max	Min	RRR
Pongola			
Potchefstroom	22	2	
Potgietersrus	24	5	
Pretoria W.B.	22	6	
Pretoriuskop			
Punda Milia			
Sandpan (NW. Tvl.)	26	1	
Satara			
Sekhukhune			
Shingwidzi			
Skukuza			
Standerton	21	-1	
Thabazimbi			
Tomburke			
Tzaneen			
Vereeniging			
Volksrust			
Warmbad	23	12	
Witbank			
Zeerust			
O.V.S. - O.F.S.			
Balkfontein			
(naby Bothaville)			
Bethlehem	20	1	
Bloemfontein	21	0	
(J.B.M. Hertzog)			
Bultfontein			
Fauresmith	22	6	
Ficksburg			
Frankfort	22	-3	
Harrismith			
Hoopstad	23	0	
Kroonstad	22	0	
Lindley			
Modderpoort			
Petrusburg			
Philippolis			
Reddersburg			
Reitz			
Vrede			
Warden			
Welkom	21	4	
Wepener	22	3	
Winburg			
Zastron			

S.W.A.	Max	Min	RRR
Aroab			
Bethanie			
Dordabis			
Gobabeb	32	13	
Gobabis	25	6	
Grootfontein			
Cape Frio	19	12	
Karasburg			
Kalkfeld			
Karibib			
Keetmanshoop	28	10	
Kub			
Luderitz	17	10	
Mariental	21	9	
Ohopoho			
Okahandja			
Okaukueye			
Ondangua	27	10	
Otavi			
Otjiwarongo			
Outjo	27	6	
Ulis			
Rehoboth			
Runtu	28	9	
Steinhausen			
Tsumeb	28	9	
Walvisbaai	14	9	
Windhoek W.K.			
J.G. Strijdom Lughawe	25	4	
BASUTOLAND			
Maseru	21	1	
BETSJOEANALAND/BECHUANALAND			
Francistown	24	4	
Gaberones	23	7	
Ghanzi	25	5	
Lobatsi			
Mahalapye			
Maun	26	9	
Shakawe	26	6	
Tsabong			
Tsane			
SWAZILAND			
Embabane			
Manzini	24	9	
Stegi			

SYNOPTIC WEATHER MAP — 1200 GMT. — 1400 SAST. — SINOPTIESE WEERKAART

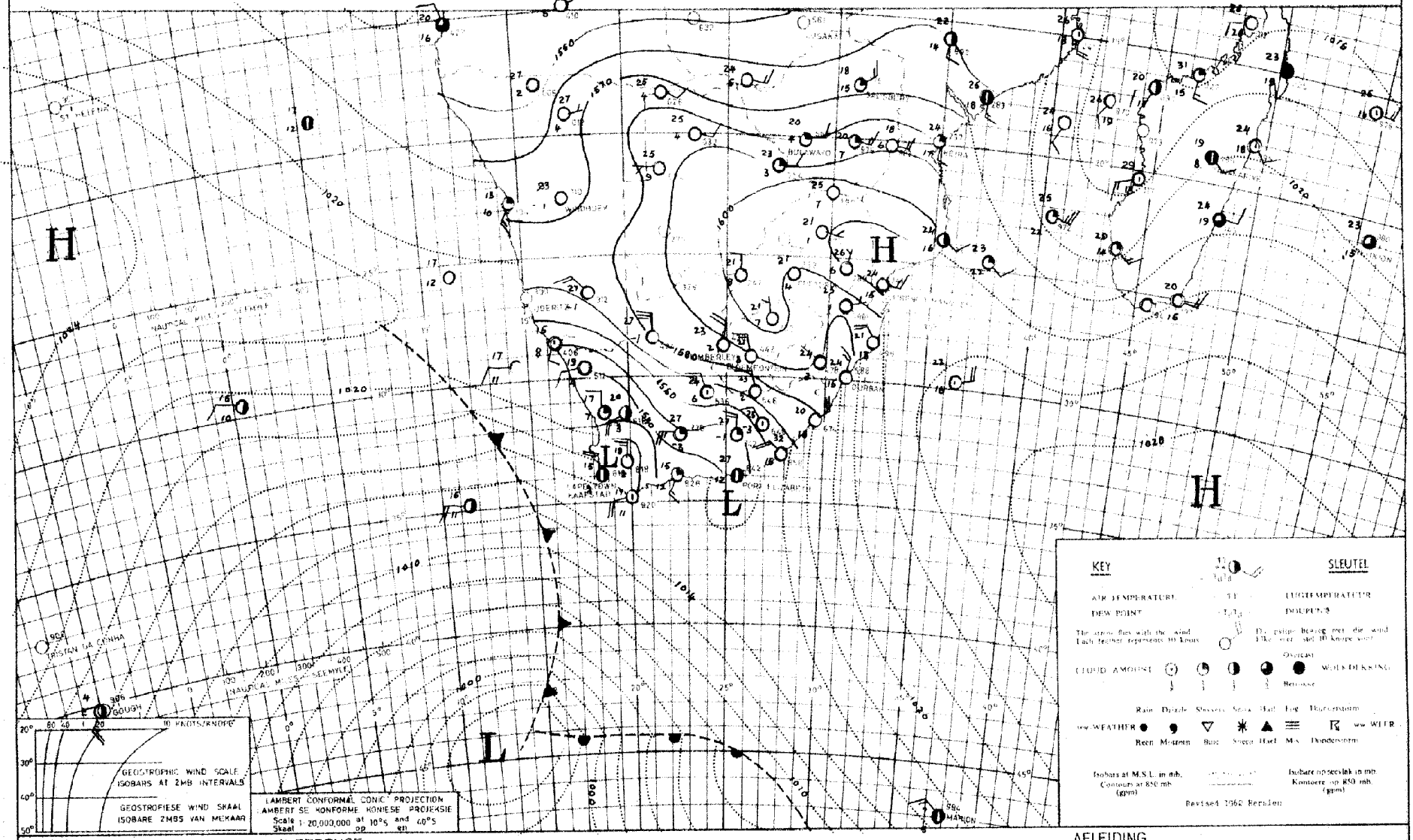

INFERENCE — DATE 4 - 6 - 1967 DATUM — AFLEIDING

The cold front near the Cape is causing cooler cloudy weather with rain over the south-western Cape. The coastal low is causing partly cloudy weather over the south-eastern Cape coast. With the anticyclonic circulation over the interior it will be fine and mild to warm over the remainder of the country.

Die front naby die Kaap veroorsaak koeler bewolkte weer met reën oor die suidwestelike dele van die Kaap. Die kuslagie veroorsaak gedeeltelik bewolkte weer langs die Suid-oos-Kaapse kus. Met die antisiklonale sirkulasie oor die binneland sal dit mooiweer en matig tot warm wees oor die res van die land.

DAAGLIKSE WEERBULLETIN

Maksimum en Minimum Temperatuur (°C) en Reënval (RRR) in mm vir die 24 uur geëindig om 0800 SAST op

WEERBURO / WEATHER BUREAU
DEPT. VAN VERVOER / DEPT. OF TRANSPORT

6 - 8 - 1967

DAILY WEATHER BULLETIN

Maximum and Minimum Temperatures (°C) and rainfall (RRR) in mm for the 24 hours ended at 0800 SAST on

CAPE - KAAP	Max	Min	RRR
Aberdeen			
Addo			
Alexander Bay	21	11	
Aliwal North	22	2	
Bashee	26	13	
Beaufort-Wes	20	6	1·2
(Lughawe)			
Boegoebergdam			
Boetsap			
Brakkekuil			
(naby Heidelberg)			
Brandvlei			
Cala			
Caledon			
Calitzdorp			
Calvinia	xx	1	1·5
Cape Agulhas	18	10	7·5
Cape Columbine	23	-5	9·5
Cape Point	14	7	6·0
Cape St. Francis	18	9	4·0
Cape Town	16	3	11·8
(D.F. Malan)			
Cape Town			
(Roeland Str.)			
Carnarvon			
Ceres			
Citrusdal			
Colesberg			
Cradock			
Dehne	25	4	
De Aar	23	1	
Douglas			
East London	31	11	
(Airport)			
Eensaamheid			
(naby Herold)			
Elsenburg			
Fraserburg	15	2	0·4
Garies			
George			
Graaff-Reinet	26	7	2·0
Grahamstown			0·7
Hopetown			
Idutywa			
Jansenville	27	9	
Joubertina			
Kimberley	25	8	
(Airport)			
Knysna			
Kokstad	23	2	
Kuruman	22	3	

KAAP - CAPE	Max	Min	RRR
Ladismith			
Lake Mentz			
Maclear			
Mafeking			
Malmesbury			
Matatiele			
Matroosberg			
Grootfontein			
(Middelburg)	22	3	
Mosselbaai	22	8	6·0
Mount Frere			
Okiep	15	6	0·1
Oudtshoorn	21	6	4·7
Petrusville			
Piketberg			
Pofadder	19	4	
Port Alfred			
Port Elizabeth	20	9	2·7
Port Nolloth	15	9	
Port St. Johns	27	15	
Prieska	25	6	
Prince Albert			
Queenstown	24	7	
Rietfontein			
Riversdale	21	6	6·6
Robertson	18	5	6·5
Sheeprun	25	9	
(near Maclear)			
Somerset-Oos	27	7	1·6
Steynsburg			
Strydenburg			
Sutherland	10	-1	3·0
Swellendam			
Tarkastad			
Touwsrivier			
Twee Riviere	28	3	
(Gemsbokpark)			
Umtata	28	8	
Uniondale			
Upington	26	5	
Vanwyksvlei	21	5	
Victoria-Wes			
Vredendal	17	6	5·0
Vryburg	23	3	
Williston			
Willowmore			
Willowpark			
(near Dordrecht)			

NATAL	Max	Min	RRR
Cape St. Lucia	23	16	
Dundee			
Durban	25	9	
(Louis Botha)			
Estcourt	25	4	
Harding			
Himeville			
Mkuze			
Hluhluwe			
Newcastle	25	7	
Cedara			
(Pietermaritzburg)	25	9	
Port Shepstone	21	13	
Richmond			
Seven Oaks			
Vryheid			
Waterford			
(near Underberg)			
TRANSVAAL			
Barberton			
Belfast			
Bethal	20	5	
Bospoort	20	3	
Carolina	19	3	
Chester			
(near Gravelotte)			
Creecy			
Groendraai	24	0	
(naby Vaalwater)			
Jan Kempdorp			
Jan Smuts	18	8	
Joubert Park (Jhb)	19	9	
Kroondal			
Levubu	23	8	
Leeudoringstad			
Lichtenburg			
Letaba			
Loskopdam			
Lydenburg	21	3	
Marnitz	23	5	
Mara	23	8	
Marble Hall			
Messina	25	5	
Middelburg			
Nelspruit	25	6	
Phalaborwa	24	11	
Pietersburg	21	4	
Piet Retief	23	5	

TRANSVAAL	Max	Min	RRR
Pongola			
Potchefstroom	21	4	
Potgietersrus			
Pretoria W.B.	21	5	
Pretoriuskop			
Punda Milia			
Sandpan (NW. Tvl.)			
Satara			
Sekhukhune			
Shingwidzi			
Skukuza			
Standerton	20	-1	
Thabazimbi			
Tomburke			
Tzaneen			
Vereeniging			
Volksrust			
Warmbad	23	5	
Witbank			
Zeerust			
O.V.S. - O.F.S.			
Balkfontein			
(naby Bothaville)			
Bethlehem	18	-2	
Bloemfontein	21	-1	
(J.B.M. Hertzog)			
Bultfontein			
Fauresmith	21	3	
Ficksburg			
Frankfort	20	-2	
Harrismith			
Hoopstad	23	3	
Kroonstad	21	0	
Lindley			
Modderpoort			
Petrusburg			
Philippolis			
Reddersburg			
Reitz			
Vrede			
Warden			
Welkom			
Wepener	21	4	
Winburg			
Zastron			

S.W.A.	Max	Min	RRR
Aroab			
Bethanie			
Dordabis			
Gobabeb	30	11	
Gobabis			
Grootfontein			
Cape Frio	19	11	
Karasburg			
Kalkfeld			
Karibib			
Keetmanshoop	24	5	
Kub			
Luderitz	21	11	
Mariental	22	6	
Ohopoho			
Okahandja			
Okaukueye			
Ondangua			
Otavi			
Otjiwarongo			
Outjo	27	6	
Uis			
Rehoboth			
Runtu			
Steinhausen			
Tsumeb	27	6	
Walvisbaai	18	11	
Windhoek W.K.			
J.G. Strijdom Lughawe	24	6	
BASUTOLAND			
Maseru	20	1	
BETSJOEANALAND/BECHUANALAND			
Francistown	24	4	
Gaberones	24	1	
Ghanzi	26	7	
Lobatsi			
Mahalapye			
Maun	26	9	
Shakawe	26	6	
Tsabong	26	1	
Tsane			
SWAZILAND			
Emlembe			
Manzini			
Stegi			

SYNOPTIC WEATHER MAP 1200 GMT. — 1400 SAST. SINOPTIESE WEERKAART

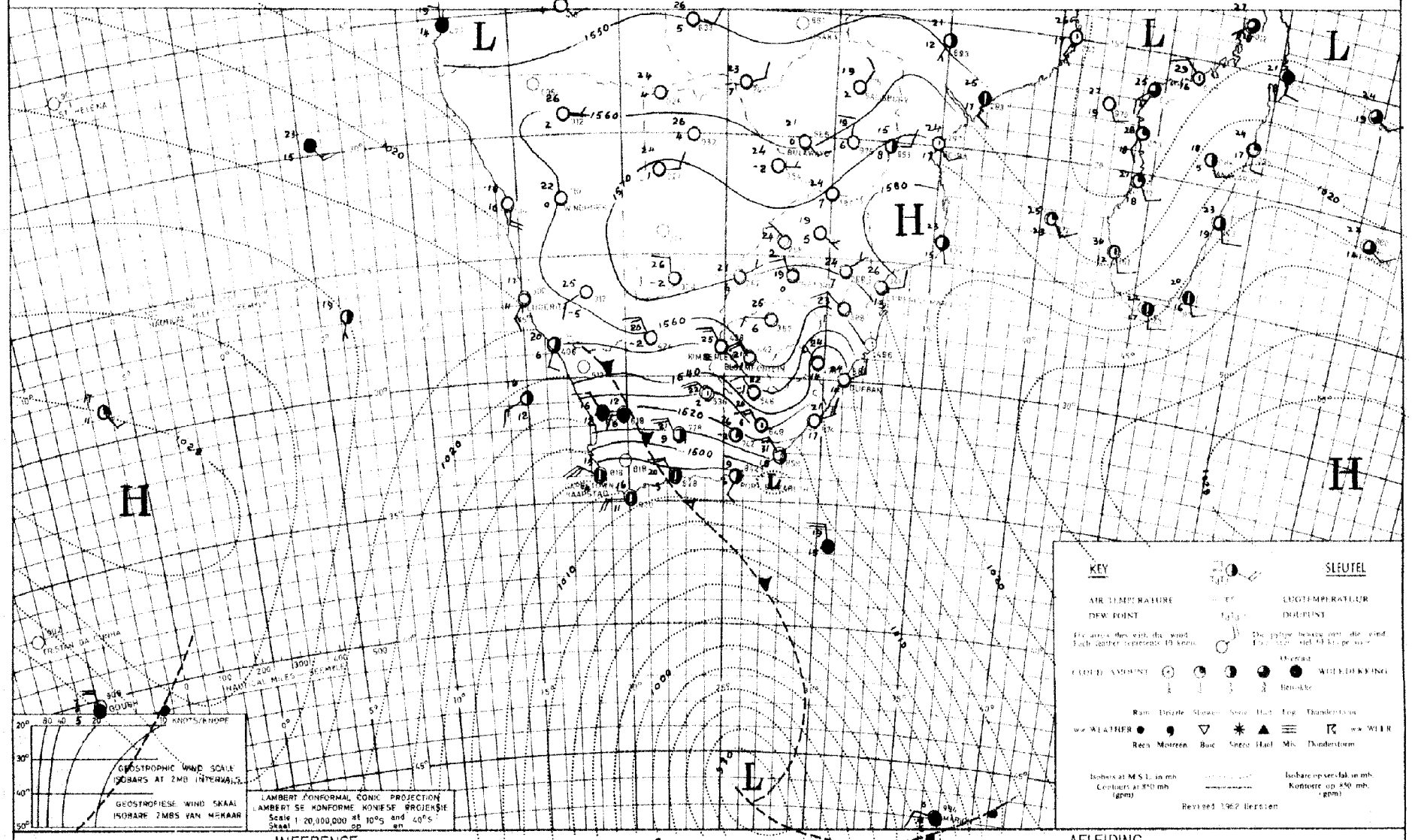

INFERENCE

DATE 5 - 8 - 1967 DATUM

AFLEIDING

The cold front over the south-western Cape is moving eastwards and cloudy, cold weather with showers will spread over the southern parts of the country. Temperatures over the central interior will also fall.

Die kouefront oor Suidwes-Kaapland beweeg ooswaarts en koue bewolkte weer met buie sal oor die suidelike dele van die land uitbrei. Temperature oor die sentrale binneland sal ook daal.

DAAGLIKSE WEERBULLETIN

Maksimum en Minimum Temperatuur (°C) en Reënval (RRR) in mm vir die 24 uur geëindig om 0800 SAST op

WEERBURO / WEATHER BUREAU
DEPT. VAN VERVOER / DEPT. OF TRANSPORT

7 - 8 - 1967

DAILY WEATHER BULLETIN

Maximum and Minimum Temperatures (°C) and rainfall (RRR) in mm for the 24 hours ended at 0800 SAST on

CAPE - KAAP	Max	Min	RRR
Aberdeen			
Addo			
Alexander Bay	18	3	
Aliwal North	16	-4	
Bashee	17	8	
Beaufort-Wes	10	-2	
(Lughawe)			
Boegoebergdam			
Boetsap			
Brakkekuil			
(naby Heidelberg)			
Brandvlei			
Cala			
Caledon			
Calitzdorp			
Calvinia	xx	0	
Cape Agulhas	14	8	0·1
Cape Columbine	14	6	
Cape Point	12	8	0·1
Cape St. Francis	13	8	10·0
Cape Town	13	3	
(D.F. Malan)			
Cape Town			
(Roeland Str.)			
Carnarvon			
Ceres			
Citrusdal			
Colesberg			
Cradock			
Döhne	11	2	
De Aar	11	-3	
Douglas			
East London	17	8	
(Airport)			
Eensaamheid			
(naby Herold)			
Elsenburg			
Fraserburg	9	-5	
Garies			
George			
Graaff-Reinet	12	1	0·3
Grahamstown			
Hopetown			
Idutywa			
Jansenville	14	0	
Joubertina			
Kimberley	14	-1	
(Airport)			
Knysna			
Kokstad	14	2	
Kuruman	21	2	

KAAP - CAPE	Max	Min	RRR
Ladismith			
Lake Mentz			
Maclear			
Mafeking	27	4	
Malmesbury			
Matatiele			
Matroosberg	8	-3	
Grootfontein			
(Middelburg)	12	-8	
Mosselbaai	15	9	
Mount Frere			
Okiep	14	6	
Oudtshoorn	13	1	
Petrusville			
Piketberg			
Pofadder	13	2	
Port Alfred			
Port Elizabeth	14	7	
Port Nolloth	15	5	
Port St. Johns	18	11	
Prieska	15	-1	
Prince Albert			
Queenstown	15	-3	
Rietfontein			
Riversdale	13	2	0·3
Robertson	14	1	
Sheeprun	14	1	
(near Maclear)			
Somerset-Oos	13	-1	
Steynsburg			
Strydenburg			
Sutherland	6	-7	
Swellendam			
Tarkastad			
Touwsrivier			
Twee Riviere	16	-4	
(Gemsbokpark)			
Umtata	14	1	
Uniondale			
Upington	16	-2	
Vanwyksvlei	14	-2	
Victoria-Wes			
Vredendal	16	2	
Vryburg	18	-3	
Williston			
Willowmore	9	-3	
Willowpark			
(near Dordrecht)	12	-7	

NATAL	Max	Min	RRR
Cape St. Lucia	21	14	5·0
Dundee			
Durban			
(Louis Botha)	21	14	
Estcourt	24	7	
Harding			
Himeville			
Mkuze			
Hluhluwe			
Newcastle	24	8	
Cedara	16	5	
(Pietermaritzburg)			
Port Shepstone	20	11	
Richmond			
Seven Oaks			
Vryheid			
Waterford			
(near Underberg)	21	3	1·0
TRANSVAAL			
Barberton			
Belfast			
Bethal	20	4	
Bospoort			
Carolina	20	6	
Chester			
(near Gravelotte)			
Crecy			
Groendraai	26	2	
(naby Vaalwater)			
Jan Kempiorp			
Jan Smuts	21	1	
Joubert Park (Jhb)	20	3	
Kroondal	25	3	
Levubu	27	10	
Leeudoringstad			
Lichtenburg			
Letaba			
Loskopdam			
Lydenburg			
Marnitz	25	6	
Mara	26	7	
Marble Hall			
Messina	27	8	
Middelburg			
Nelspruit	29	12	
Phalaborwa	28	14	
Pietersburg	23	7	
Piet Retief	25	7	

TRANSVAAL	Max	Min	RRR
Pongola			
Potchefstroom	21	-3	
Potgietersrus	25	9	
Pretoria W.B.	23	7	
Pretoriuskop			
Punda Milia			
Sandpan (NW. Tvl.)	26	2	
Satara			
Sekhukhune			
Shingwidzi			
Skukuza	32	8	
Standerton	20	2	
Thabazimbi			
Tomburke			
Tzaneen			
Vereeniging			
Volksrust			
Warmbad	24	3	
Witbank			
Zeerust			
O.V.S. - O.F.S.			
Balkfontein			
(naby Bothaville)			
Bethlehem	18	2	
Bloemfontein	16	-6	
(J.B.M. Hertzog)			
Bultfontein			
Fauresmith	13	-3	
Ficksburg			
Frankfort	20	-2	
Harrismith			
Hoopstad	19	-3	
Kroonstad	20	-2	
Lindley			
Modderpoort			
Petrusburg			
Philippolis			
Reddersburg			
Reitz			
Vrede			
Warden			
Welkom	21	-2	
Wepener	18	-5	
Winburg			
Zastron			

S.W.A.	Max	Min	RRR
Aroab			
Bethanie			
Dordabis			
Gobabeb	31	18	
Gobabis	24	3	
Grootfontein			
Cape Frio	20	12	
Karasburg			
Kalkfeld			
Karibib			
Keetmanshoop	19	5	
Kub			
Luderitz	17	9	
Mariental	17	3	
Ohopoho			
Okahandja			
Okaukueye			
Ondangua			
Otavi			
Otjiwarongo			
Outjo	27	10	
Rehoboth			
Runtu	20	7	
Steinhausen			
Tsumeb	28	7	
Walvisbaai	16	10	
Windhoek W.K.			
J.G. Strijdom Lughawe	22	5	
BASUTOLAND			
Maseru	18	-4	
BETSJOEANALAND/BECHUANALAND			
Francistown	24	4	
Gaberones	26	7	
Ghanzi	26	1	
Lobatsi			
Mahalapye			
Maun	26	8	
Shakawe	26	6	
Tsabong	20	-3	
Tsane			
SWAZILAND			
Embembe			
Manzini			
Stegi			

SYNOPTIC WEATHER MAP — 1200 GMT. — 1400 SAST. — SINOPTIESE WEERKAART

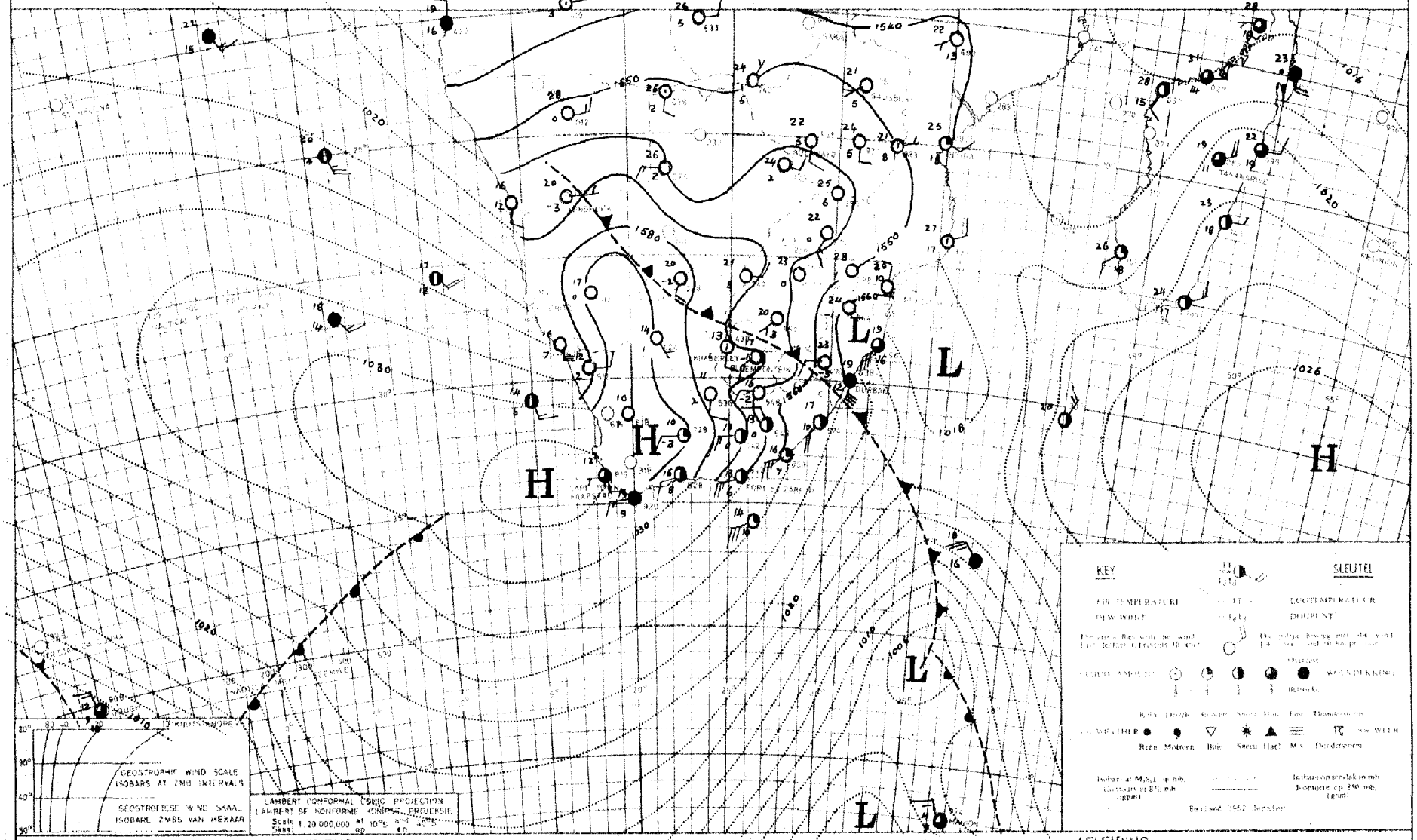

INFERENCE — DATE 6 - 8 - 1967 DATUM — AFLEIDING

Cold air is moving over the country behind the cold front and cloudy weather will spread over the Eastern coastal areas as well as the Eastern Transvaal with rain or showers over the coast and adjacent interior.

Koue lug beweeg oor die land agter die koue front terwyl bewolkte weer uit sal brei oor die Oostelike kusgebiede asook die oostelike dele van Transvaal met reën of buie oor die kus en aangrensende binneland.

DAAGLIKSE WEERBULLETIN

Maksimum en Minimum Temperatuur (°C) en Reënval (RRR) in mm vir die 24 uur geëindig om 0800 SAST op

WEERBURO / WEATHER BUREAU
DEPT. VAN VERVOER / DEPT. OF TRANSPORT
8 - 8 - 1967

DAILY WEATHER BULLETIN

Maximum and Minimum Temperatures (°C) and rainfall (RRR) in mm for the 24 hours ended at 0800 SAST on

CAPE - KAAP	Max	Min	RRR
Aberdeen			
Addo			
Alexander Bay	28	7	
Aliwal North	17	-4	
Bashee	17	8	
Beaufort-Wes	14	-2	
(Lughawe)			
Boegoebergdam			
Boetsap			
Brakkekuil			
(naby Heidelberg)			
Brandvlei			
Cala			
Caledon			
Calitzdorp			
Calvinia	xx	3	
Cape Agulhas	14	7	
Cape Columbine	15	10	
Cape Point	15	11	
Cape St. Francis	15	6	
Cape Town			
(D.F. Malan)	17	2	
Cape Town			
(Roeland Str.)			
Carnarvon			
Ceres			
Citrusdal			
Colesberg			
Cradock			
Döhne	13	4	
De Aar			
Douglas			
East London	17	7	
(Airport)			
Eensaamheid			
(naby Herold)			
Elsenburg			
Fraserburg	15	-3	
Garies			
George			
Graaff-Reinet	14	4	
Grahamstown			
Hopetown			
Idutywa			
Jansenville	16	0	
Joubertina			
Kimberley	18	4	
(Airport)			
Knysna			
Kokstad	13	-2	
Kuruman	21	-1	

KAAP - CAPE	Max	Min	RRR
Ladismith			
Lake Mentz			
Maclear			
Mafeking	23	4	
Malmesbury			
Matatiele			
Matroosberg	13	1	
Grootfontein			
(Middelburg)	12	-5	
Mosselbaai	14	9	
Mount Frere			
Okiep	19	11	
Oudtshoorn	17	-1	
Petrusville			
Piketberg			
Pofadder	18	7	
Port Alfred			
Port Elizabeth	16	4	
Port Nolloth	28	7	
Port St. Johns	19	10	
Prieska	18	-2	
Prince Albert			
Queenstown	14	-3	
Rietfontein			
Riversdale	16	1	
Robertson	16	1	
Sheeprun	12	-3	
(near Maclear)			
Somerset-Oos	14	1	
Steynsburg			
Strydenburg			
Sutherland	13	-5	
Swellendam			
Tarkastad			
Touwsrivier			
Twee Riviere	21	-3	
(Gemsbokpark)			
Umtata	16	0	
Uniondale			
Upington	19	-1	
Vanwyksvlei	17	-1	
Victoria-Wes			
Vredendal	22	3	
Vryburg	19	-2	
Williston			
Willowmore	13	-3	
Willowpark			
(near Dordrecht)	11	-3	

NATAL	Max	Min	RRR
Cape St. Lucia	17	12	
Dundee			
Durban	20	16	0·2
(Louis Botha)			
Estcourt	15	2	
Harding			
Himeville			
Mkuze			
Hluhluwe			
Newcastle	19	3	
Cedara			
(Pietermaritzburg)	15	2	
Port Shepstone	18	10	
Richmond			
Seven Oaks			
Vryheid			
Waterford			
(near Underberg)	12	-6	
TRANSVAAL			
Barberton			
Belfast			
Bethal	19	3	
Bospoort	21	1	
Carolina	16	5	
Chester			
(near Gravelotte)			
Crecy			
Groendraai	24	3	
(naby Vaalwater)			
Jan Kemplorp			
Jan Smuts	18	5	
Joubert Park (Jhb)	18	5	
Kroondal	22	3	
Letaba	16	11	
Leeudoringstad			
Lichtenburg			
Letaba			
Loskopdam			
Lydenburg	18	4	
Marnitz	23	7	
Mara	17	7	
Marble Hall			
Messina	22	8	
Middelburg			
Nelspruit	21	13	
Phalaborwa	20	12	
Pietersburg	18	4	
Piet Retief	15	7	

TRANSVAAL	Max	Min	RRR
Pongola			
Potchefstroom	21	1	
Potgietersrus	22	7	
Pretoria W.B.	21	8	
Pretoriuskop			
Punda Milia			
Sandpan (NW. Tvl.)			
Satara			
Sekhukhune			
Shingwidzi			
Skukuza	23	11	
Standerton	19	0	
Thabazimbi			
Tomburke			
Tzaneen			
Vereeniging			
Volksrust			
Warmbad	23	5	
Witbank			
Zeerust			
O.V.S. - O.F.S.			
Balkfontein			
(naby Bothaville)			
Bethlehem	17	-2	
Bloemfontein	17	-5	
(J.B.M. Hertzog)			
Bultfontein			
Fauresmith			
Ficksburg			
Frankfort	19	-2	
Harrismith			
Hoopstad	18	-4	
Kroonstad	19	-2	
Lindley			
Modderpoort			
Petrusburg			
Philippolis			
Reddersburg			
Reitz			
Vrede			
Warden			
Welkom	19	1	
Wepener			
Winburg			
Zastron			

S.W.A.	Max	Min	RRR
Aroab			
Bethanie			
Dordabis			
Gobabeb	34	19	
Gobabis	23	2	
Grootfontein			
Cape Fris	18	12	
Karasburg			
Kalkfeld			
Karibib			
Keetmanshoop	21	7	
Kub			
Luderitz	20	11	
Mariental	17	5	
Ohopoho			
Okahandja			
Okaukueye			
Ondangua	26	9	
Otavi			
Otjiwarongo			
Outjo	26	8	
Uis	29	15	
Rehoboth			
Runtu	27	10	
Steinhausen			
Tsumeb	27	9	
Walvisbaai	23	11	
Windhoek W.K.			
T.G. Strijdom Lughawe	22	2	
BASUTOLAND			
Maseru	16	-2	
BETSJOEANALAND/BECHUANALAND			
Francistown	23	9	
Gaberones	25	7	
Ghanzi	25	5	
Lobatsi			
Mahalapye			
Maun	26	11	
Shakawe	26	8	
Tsabong	22	-2	
Tsane			
SWAZILAND			
Emlembe			
Manzini	29	11	
Stegi			

SYNOPTIC WEATHER MAP — 1200 GMT — 1400 SAST — SINOPTIESE WEERKAART

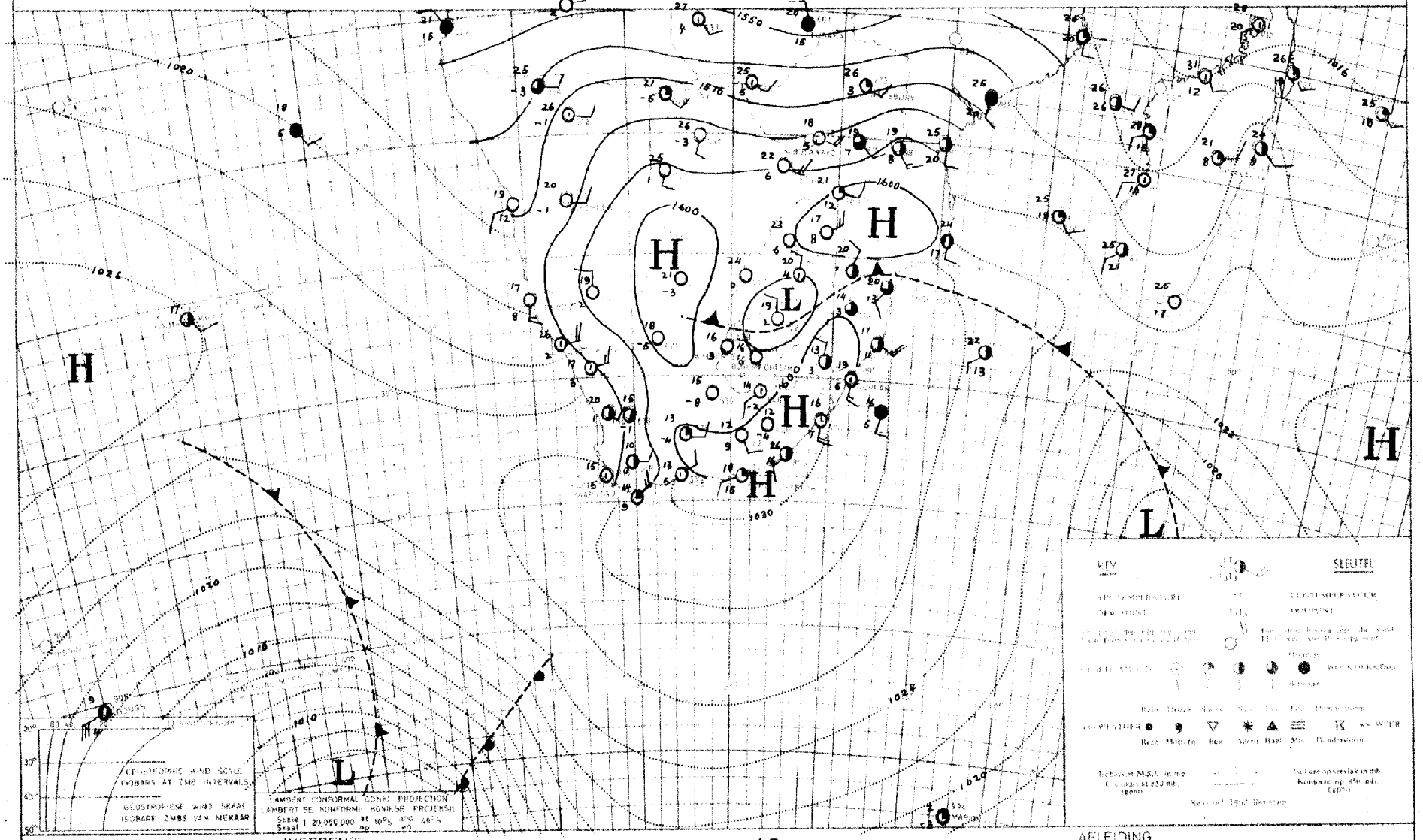

INFERENCE — DATE 7 - 8 - 1967 DATUM — AFLEIDING

The high to the south of the country is moving eastwards so that cloudy weather will occur over the eastern and northern parts of the Transvaal. With a dry anticyclonic circulation over the country it will be fine and warmer over the remainder of the country.

Die hoog suid van die land beweeg ooswaarts sodat bewolkte weer oor die oostelike en noordelike dele van Transvaal sal voorkom. Met 'n droë antisiklonale sirkulasie oor die land sal dit oor die res van die land mooiweer en warmer wees.

DAAGLIKSE WEERBULLETIN

Maksimum en Minimum Temperatuur (°C) en Reënval (RRR) in mm vir die 24 uur geëindig om 0800 SAST op

WEERBURO / WEATHER BUREAU
DEPT. VAN VERVOER / DEPT. OF TRANSPORT

9 - 8 - 1967

DAILY WEATHER BULLETIN

Maximum and Minimum Temperatures (°C) and rainfall (RRR) in mm for the 24 hours ended at 0800 SAST on

CAPE - KAAP	Max	Min	RRR
Aberdeen			
Addo			
Alexander Bay	26	6	
Aliwal North	21	-2	
Bashee	20	10	
Beaufort-Wes	24	3	
(Lughawe)			
Boegoebergdam			
Boetsap			
Brakkekuil			
(naby Heidelberg)			
Brandvlei			
Cala			
Caledon			
Calitzdorp			
Calvinia	24	-1	
Cape Agulhas	16	9	
Cape Columbine	15	9	
Cape Point	13	10	
Cape St. Francis	17	11	
Cape Town			
(D.F. Malan)	17	1	
Cape Town			
(Roeland Str.)			
Carnarvon			
Ceres			
Citrusdal			
Colesberg			
Cradock			
Dähne	24	8	
De Aar	21	-1	
Douglas			
East London	21	6	
(Airport)			
Eensaamheid			
(naby Herold)			
Elsenburg			
Fraserburg	20	-1	
Garies			
George			
Graaff-Reinet	26	12	
Grahamstown			
Hopetown			
Idutywa			
Jansenville	26	1	
Joubertina			
Kimberley	23	7	
(Airport)			
Knysna			
Kokstad	21	0	
Kuruman	21	2	

KAAP - CAPE	Max	Min	RRR
Ladismith			
Lake Mentz			
Maclear			
Mafeking	21	2	
Malmesbury			
Matatiele			
Matroosberg	19	0	
Grootfontein			
(Middelburg)	21	-1	
Mosselbaai	23	11	
Mount Frere			
Okiep	25	6	
Oudtshoorn	20	0	
Petrusville			
Piketberg			
Pofadder	22	7	
Port Alfred			
Port Elizabeth	23	11	
Port Nolloth	21	5	
Port St. Johns	20	15	
Prieska	23	-1	
Prince Albert			
Queenstown	22	9	
Rietfontein			
Riversdale	20	0	
Robertson	23	6	
Sheeprun	22	7	
(near Maclear)			
Somerset-Oos	24	4	
Steynsburg			
Strydenburg			
Sutherland	18	-4	
Swellendam			
Tarkastad			
Touwsrivier			
Twee Riviere	26	1	
(Gemsbokpark)			
Umtata	25	2	
Uniondale			
Upington	25	4	
Vanwyksvlei	22	1	
Victoria-Wes			
Vredendal	26	5	
Vryburg	22	2	
Williston			
Willowmore	20	-1	
Willowpark			
(near Dordrecht)	18	8	

NATAL	Max	Min	RRR
Cape St. Lucia	21	15	
Dundee			
Durban	22	8	
(Louis Botha)			
Estcourt	19	4	
Harding			
Himeville			
Mkuze			
Hluhluwe			
Newcastle	24	3	
Cedara			
(Pietermaritzburg)	20	4	
Port Shepstone	20	12	
Richmond			
Seven Oaks			
Vryheid			
Waterford			
(near Underberg)	20	-3	
TRANSVAAL			
Barberton			
Belfast			
Bethal	19	2	
Bospoort	20	-1	
Carolina	17	4	
Chester			
(near Gravelotte)			
Crecy			
Groendraai	22	1	
(naby Vaalwater)			
Jan Kempdorp			
Jan Smuts	17	6	
Joubert Park (Jhb)	18	7	
Kroondal	21	3	
Levubu	22	9	
Leeudoringstad			
Lichtenburg			
Letaba			
Loskopdam			
Lydenburg	17	4	
Marnitz	21	5	
Mara	20	4	
Marble Hall			
Messina			
Middelburg			
Nelspruit	22	6	
Phalaborwa	23	11	
Pietersburg	19	5	
Piet Retief	21	9	

TRANSVAAL	Max	Min	RRR
Pongola			
Potchefstroom	22	3	
Potgietersrus	21	5	
Pretoria W.B.	19	6	
Pretoriuskop			
Punda Milia			
Sandpan (NW. Tvl.)			
Satara			
Sekhukhune			
Shingwidzi			
Skukuza	24	4	
Standerton	19	-1	
Thabazimbi			
Tomburke			
Tzaneen			
Vereeniging			
Volksrust			
Warmbad	23	4	
Witbank			
Zeerust			
O.V.S. - O.F.S.			
Balkfontein			
(naby Bothaville)			
Bethlehem	17	-1	
Bloemfontein	20	-3	
(J.B.M. Hertzog)			
Bultfontein			
Fauresmith	19	-1	
Ficksburg			
Frankfort	20	-3	
Harrismith			
Hoopstad	22	-1	
Kroonstad	21	-1	
Lindley			
Modderpoort			
Petrusburg			
Philippolis			
Reddersburg			
Reitz			
Vrede			
Warden			
Welkom	20	4	
Wepener			
Winburg			
Zastron			

S.W.A.	Max	Min	RRR
Aroab			
Bethanie			
Dordabis			
Gobabeb	33	16	
Gobabis	23	3	
Grootfontein			
Cape Fria	20	13	
Karasburg			
Kalkfeld			
Karibib			
Keetmanshoop	26	10	
Kub			
Luderitz	24	10	
Mariental	26	8	
Ohopoho			
Okahandja			
Okaukueye			
Ondangua	27	12	
Otavi			
Otjiwarongo			
Outjo	26	12	
Uis	29	16	
J.G. Strydom L.H.	22	4	
Rehoboth			
Runtu	27	9	
Steinhausen			
Tsumeb	28	11	
Walvisbaai	19	10	
Windhoek W.K.			
BASUTOLAND			
Maseru	18	-1	
BETSJOEANALAND/BECHUANALAND			
Francistown	20	6	
Gaberones	21	3	
Ghanzi	23	5	
Lobatsi			
Mahalapye			
Maun	25	9	
Shakawe	26	7	
Tsabong	25	3	
Tsane			
SWAZILAND			
Emlembe			
Manzini			
Stegi			

SYNOPTIC WEATHER MAP 1200 GMT. — 1400 SAST. SINOPTIESE WEERKAART

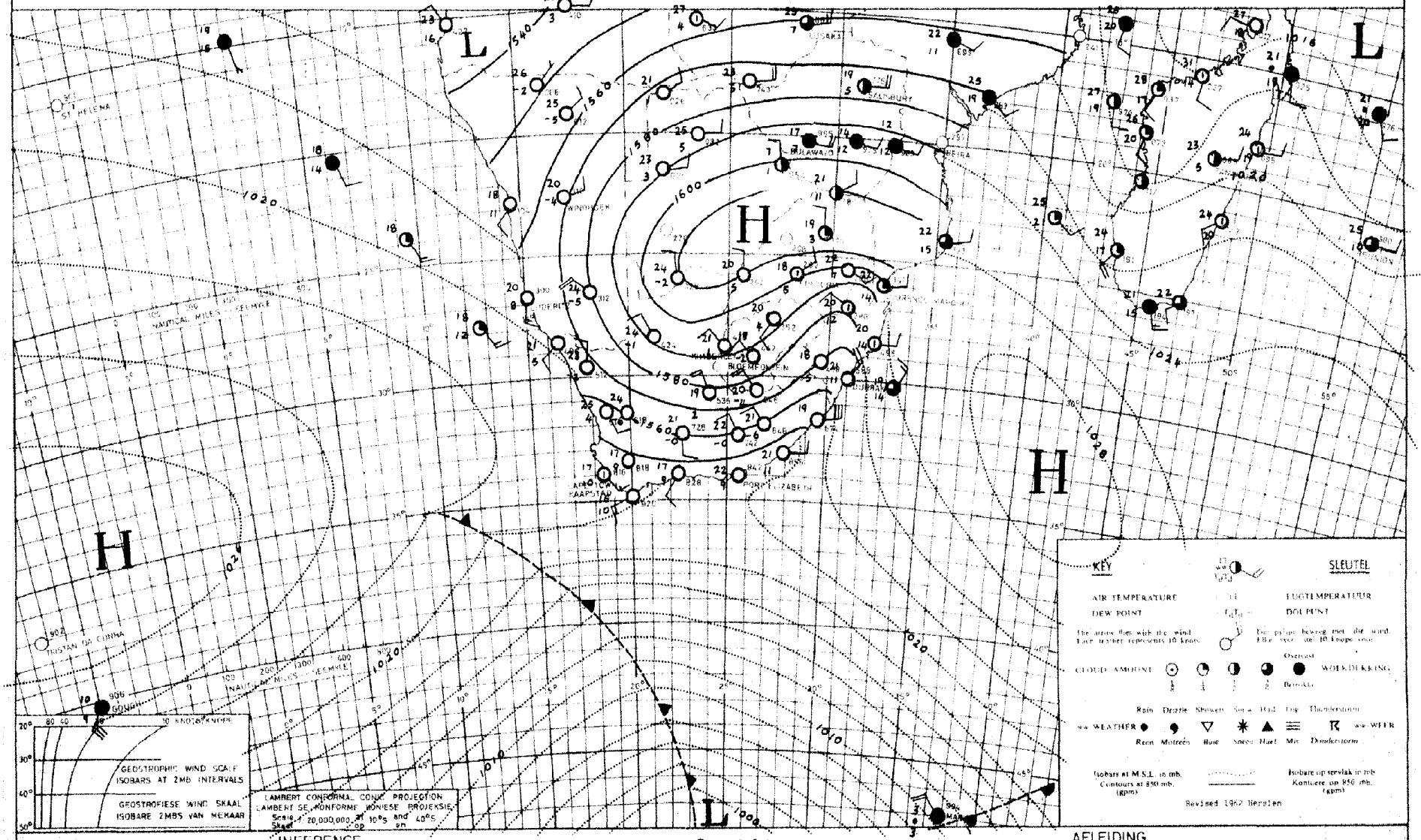

INFERENCE DATE 8 - 8 - 1967 DATUM AFLEIDING

A coastal low is forming along the south coast and will cause partly cloudy weather over this region. With a dry anticyclonic circulation over the remainder of the country it will be fine and mild to warm.

'n Kuslaag ontwikkel langs die suidkus en sal gedeeltelik bewolkte weer oor hierdie gebied veroorsaak. Met 'n droë antisiklonale sirkulasie oor die res van die land sal dit mooiweer en matig tot warm wees.

DAAGLIKSE WEERBULLETIN

Maksimum en Minimum Temperatuur (°C) en Reënval (RRR) in mm vir die 24 uur geëindig om 0800 SAST op

WEERBURO / WEATHER BUREAU
DEPT. VAN VERVOER / DEPT. OF TRANSPORT

10 - 8 - 1967

DAILY WEATHER BULLETIN

Maximum and Minimum Temperatures (°C) and rainfall (RRR) in mm for the 24 hours ended at 0800 SAST on

CAPE - KAAP	Max	Min	RRR
Aberdeen			
Addo			
Alexander Bay	21	7	
Aliwal North	22	-1	
Bashee	20	12	
Beaufort-Wes	25	2	
(Lughawe)			
Boegoebergdam			
Boetsap			
Brakkekuil			
(naby Heidelberg)			
Brandvlei			
Cala			
Caledon			
Calitzdorp			
Calvinia	24	2	
Cape Agulhas	16	10	0.5
Cape Columbine	15	10	
Cape Point	14	10	
Cape St. Francis	16	11	
Cape Town			
(D.F. Malan)	18	9	
Cape Town			
(Roeland Str.)			
Carnarvon			
Ceres			
Citrusdal			
Colesberg			
Cradock			
Döhne	24	5	
De Aar	22	0	
Douglas			
East London	19	10	
(Airport)			
Eensaamheid			
(naby Herold)			
Elsenburg			
Fraserburg	22	0	
Garies			
George			
Graaff-Reinet	27	4	
Grahamstown			
Hopetown			
Idutywa			
Jansenville	26	1	
Joubertina			
Kimberley	23	6	
(Airport)			
Knysna			
Kokstad	25	-2	
Kuruman	22	2	

KAAP - CAPE	Max	Min	RRR
Ladismith			
Lake Mentz			
Maclear			
Mafeking	22	3	
Malmesbury			
Matatiele			
Matroosberg	19	-2	
Grootfontein			
(Middelburg)	22	6	
Mosselbaai	16	12	
Mount Frere			
Okiep	25	10	
Oudtshoorn	20	0	
Petrusville			
Piketberg			
Pofadder	24	10	
Port Alfred			
Port Elizabeth	18	8	
Port Nolloth	15	6	
Port St. Johns	22	14	
Prieska	25	2	
Prince Albert			
Queenstown	24	9	
Rietfontein			
Riversdale	17	7	
Robertson	19	9	
Sheeprun	25	0	
(near Maclear)			
Somerset-Oos	25	2	
Steynsburg			
Strydenburg			
Sutherland	19	-4	
Swellendam			
Tarkastad			
Touwsrivier			
Twee Riviere	25	1	
(Gemsbokpark)			
Umtata	27	3	
Uniondale			
Upington	25	4	
Vanwyksvlei	23	4	
Victoria-Wes	23	1	
Vredendal			
Vryburg			
Williston			
Willowmore			
Willowpark			
(near Dordrecht)	21	9	

NATAL	Max	Min	RRR
Cape St. Lucia	22	16	
Dundee			
Durban			
(Louis Botha)	24	11	
Estcourt	24	6	
Harding			
Himeville			
Mkuze			
Hluhluwe			
Newcastle	28	xx	
Cedara			
(Pietermaritzburg)	24	5	
Port Shepstone	22	13	
Richmond			
Seven Oaks			
Vryheid			
Waterford			
(near Underberg)	23	-1	
TRANSVAAL			
Barberton			
Belfast			
Bethal	22	2	
Bospoort	21	1	
Carolina	22	6	
Chester			
(near Gravelotte)			
Crecy			
Groendraai	25	2	
(naby Vaalwater)			
Jan Kempdorp			
Jan Smuts	19	7	
Joubert Park (Jhb)	19	8	
Kroondal	23	4	
Levubu	27	11	
Leeudoringstad			
Lichtenburg			
Letaba			
Loskopdam			
Lydenburg	22	6	
Marnitz	25	5	
Mara	25	6	
Marble Hall			
Messina	27	8	
Middelburg			
Nelspruit	29	7	
Phalaborwa	29	9	
Pietersburg	22	5	
Piet Retief	25	5	

TRANSVAAL	Max	Min	RRR
Pongola			
Potchefstroom	21	1	
Potgietersrus	23	7	
Pretoria W.B.	22	6	
Pretoriuskop			
Punda Milia			
Sandpan (NW. Tvl.)			
Satara			
Sekhukhune			
Shingwidzi			
Skukuza	31	4	
Standerton	22	-2	
Thabazimbi			
Tomburke			
Tzaneen			
Vereeniging			
Volksrust			
Warmbad	23	6	
Witbank			
Zeerust			
O.V.S. - O.F.S.			
Balkfontein			
(naby Bothaville)			
Bethlehem	20	-3	
Bloemfontein	21	-2	
(J.B.M. Hertzog)			
Bultfontein			
Fauresmith	21	-2	
Ficksburg			
Frankfort	22	-3	
Harrismith			
Hoopstad	23	1	
Kroonstad	21	-1	
Lindley			
Modderpoort			
Petrusburg			
Philippolis			
Reddersburg			
Reitz			
Vrede			
Warden			
Welkom	22	3	
Wepener	21	-3	
Winburg			
Zastron			

S.W.A.	Max	Min	RRR
Aroab			
Bethanie			
Dordabis			
Gobabeb	33	18	
Gobabis	23	3	
Grootfontein			
Cape Frio	17	13	
Karasburg			
Kalkfeld			
Karibib			
Keetmanshoop	25	13	
Kub			
Luderitz	19	10	
Mariental	24	8	
Ohopoho			
Okahandja			
Okaukueye			
Ondangua	27	10	
Otavi			
Otjiwarongo			
Outjo	26	8	
Uis	29	16	
J.G. Strydom L.H.			
Rehoboth			
Runtu	27	8	
Steinhausen			
Tsumeb	27	8	
Walvisbaai	21	11	
Windhoek W.K.			
BASUTOLAND			
Maseru	20	-2	
BETSJOEANALAND/BECHUANALAND			
Francistown	25	5	
Gaberones	24	3	
Ghanzi	24	5	
Lobatsi			
Mahalapye			
Maun	26	10	
Shakawe	26	8	
Tsabong	24	2	
Tsane			
SWAZILAND			
Bulembe			
Manzini	29	9	
Stegi			

SYNOPTIC WEATHER MAP 1200 GMT. — 1400 SAST. SINOPTIESE WEERKAART

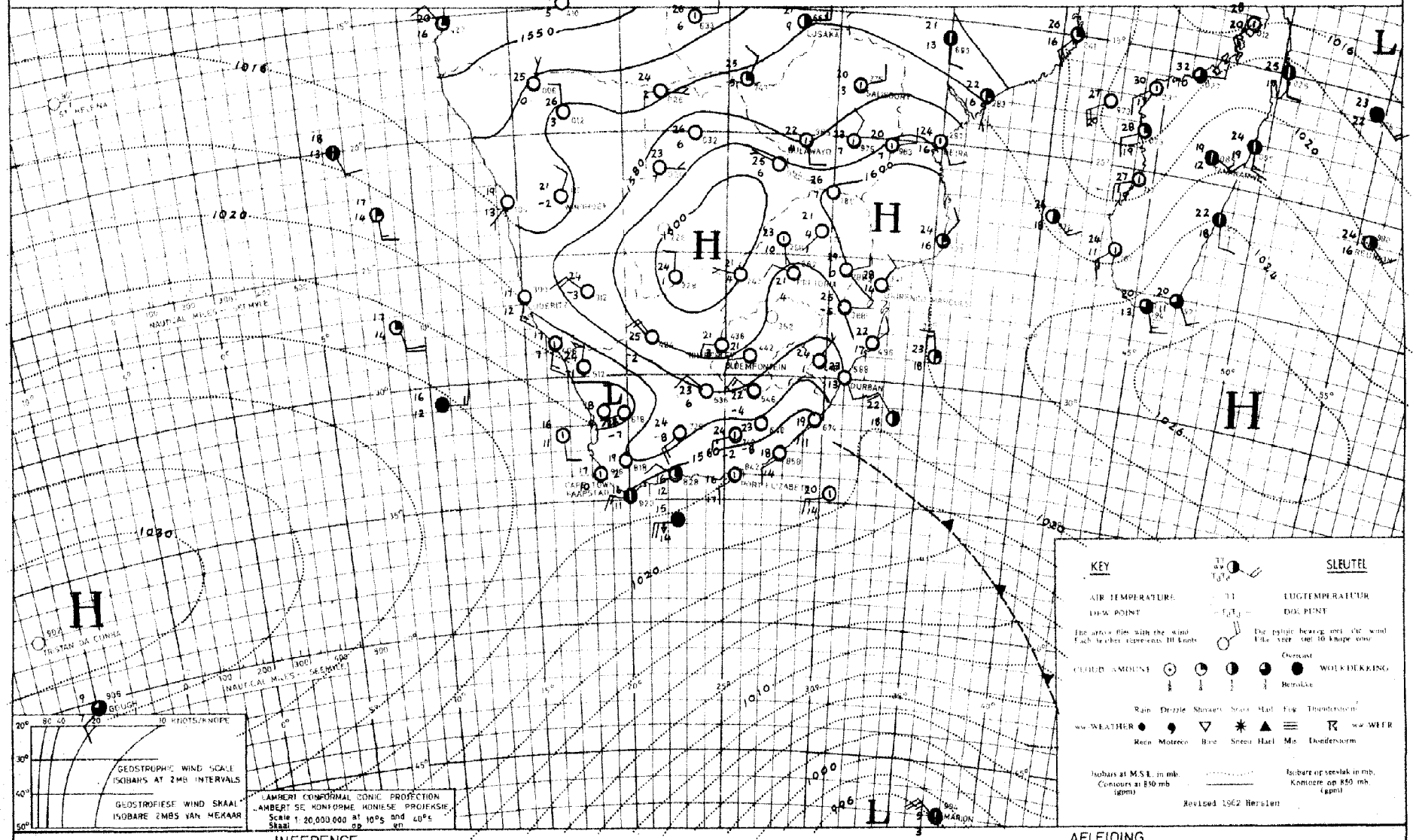

INFERENCE DATE 9 — 8 — 1967 DATUM AFLEIDING

A weak trough is passing south of the continent and will cause temporary cloudy conditions over the southern coastal regions. Over the remainder of the country fine weather fine persist as a result of the high pressure system over the interior.

'n Swak trog beweeg suid van die land verby en sal tydelik bewolkte weer langs die suidelike kusstreke veroorsaak. Die hoëdrukstelsel oor die binneland sal mooiweerstoestande oor die res van die land laat voortduur.

DAAGLIKSE WEERBULLETIN

Maksimum en Minimum Temperatuur (°C) en Reënval (RRR) in mm vir die 24 uur geëindig om 0800 SAST op

WEERBURO / WEATHER BUREAU
DEPT. VAN VERVOER / DEPT. OF TRANSPORT

11 - 8 - 1967

DAILY WEATHER BULLETIN

Maximum and Minimum Temperatures (°C) and rainfall (RRR) in mm for the 24 hours ended at 0800 SAST on

CAPE - KAAP	Max	Min	RRR
Aberdeen			
Addo			
Alexander Bay	28	10	
Aliwal North	23	0	
Bashee	18	11	
Beaufort-Wes	22	2	
(Lughawe)			
Boegoebergdam			
Boetsap			
Brakkekuil			
(naby Heidelberg)			
Brandvlei			
Cala			
Caledon			
Calitzdorp			
Calvinia	25	13	
Cape Agulhas	17	13	
Cape Columbine	19	12	
Cape Point	21	12	
Cape St. Francis	17	13	
Cape Town			
(D.F. Malan)	19	6	
Cape Town			
(Roeland Str.)			
Carnarvon			
Ceres			
Citrusdal			
Colesberg			
Cradock			
Döhne	24	7	
De Aar	23	2	
Douglas			
East London	19	9	
(Airport)			
Eensaamheid			
(naby Herold)			
Elsenburg			
Fraserburg	21	2	
Garies			
George			
Graaff-Reinet	20	6	
Grahamstown			
Hopetown			
Idutywa			
Jansenville	20	2	
Joubertina			
Kimberley	22	7	
(Airport)			
Knysna			
Kokstad	22	0	
Kuruman	23	4	

KAAP - CAPE	Max	Min	RRR
Ladismith			
Lake Mentz			
Maclear			
Mafeking	24	7	
Malmesbury			
Matatiele			
Matroosberg	18	4	
Grootfontein			
(Middelburg)	22	-2	
Mosselbaai	17	12	
Mount Frere			
Okiep	26	16	
Oudtshoorn	20	2	
Petrusville			
Piketberg			
Pofadder	25	11	
Port Alfred			
Port Elizabeth	19	7	
Port Nolloth	16	10	
Port St. Johns	19	12	
Prieska	24	2	
Prince Albert			
Queenstown	23	1	
Rietfontein			
Riversdale			
Robertson	18	4	
Sheeprun	23	1	
(near Maclear)			
Somerset-Oos	18	2	
Steynsburg			
Strydenburg			
Sutherland	19	-3	
Swellendam			
Tarkastad			
Touwsrivier			
Twee Riviere	23	4	
(Gemsbokpark)			
Umtata	19	4	
Uniondale			
Upington	26	5	
Vanwyksvlei	24	6	
Victoria-Wes			
Vredendal	26	8	
Vryburg	23	1	
Williston			
Willowmore			
Willowpark			
(near Dordrecht)	20	-1	

NATAL	Max	Min	RRR
Cape St. Lucia	21	17	
Dundee			
Durban	22	11	
(Louis Botha)			
Estcourt	24	3	
Harding			
Himeville			
Mkuze			
Hluhluwe			
Newcastle	28	10	
Cedara			
(Pietermaritzburg)	23	5	
Port Shepstone	21	12	
Richmond			
Seven Oaks			
Vryheid			
Waterford			
(near Underberg)	20	2	0·3
TRANSVAAL			
Barberton			
Belfast			
Bethal	22	5	
Bospoort	22	4	
Carolina	22	6	
Chester			
(near Gravelotte)			
Crecy			
Groendraai	27	8	
(naby Vaalwater)			
Jan Kempdorp			
Jan Smuts	20	5	
Joubert Park (Jhb)	21	6	
Kroondal	25	8	
Levubu	28	3	
Leeudoringstad			
Lichtenburg			
Letaba			
Loskopdam			
Lydenburg	25	9	
Marnitz	27	10	
Mara	27	11	
Marble Hall			
Messina	29	15	
Middelburg			
Nelspruit	29	12	
Phalaborwa	29	17	
Pietersburg	24	12	
Piet Retief	25	9	

TRANSVAAL	Max	Min	RRR
Pongola			
Potchefstroom	22	4	
Potgietersrus	25	11	
Pretoria W.B.	24	10	
Pretoriuskop			
Punda Milia			
Sandpan (NW. Tvl.)			
Satara			
Sekhukhune			
Shingwidzi			
Skukuza	30	9	
Standerton	22	3	
Thabazimbi			
Tomburke			
Tzaneen			
Vereeniging			
Volksrust			
Warmbad	26	9	
Witbank			
Zeerust			
O.V.S. - O.F.S.			
Balkfontein			
(naby Bothaville)			
Bethlehem	23	3	
Bloemfontein	22	0	
(J.B.M. Hertzog)			
Bultfontein			
Fauresmith	22	2	
Ficksburg			
Frankfort	24	2	
Harrismith			
Hoopstad	23	2	
Kroonstad	23	6	
Lindley			
Modderpoort			
Petrusburg			
Philippolis			
Reddersburg			
Reitz			
Vrede			
Warden			
Welkom	24	8	
Wepener	21	-2	
Winburg			
Zastron			

S.W.A.	Max	Min	RRR
Aroab			
Bethanie			
Dordabis			
Gobabeb	34	17	
Gobabis	24	6	
Grootfontein			
Cape Frio	20	12	
Karasburg			
Kalkfeld			
Karibib			
Keetmanshoop	26	13	
Kub			
Luderitz	22	12	
Mariental	26	10	
Ohopoho			
Okahandja			
Okaukueye			
Ondangua	27	11	
Otavi			
Otjiwarongo			
Outjo	27	10	
Uis	29	16	
J.G. Strydom L.H	23	4	
Rehoboth			
Runtu	28	9	
Steinhausen			
Tsumeb	28	10	
Walvisbaai	13	10	
Windhoek W.K.			
BASUTOLAND			
Maseru	21	-1	
BETSJOEANALAND/BECHUANALAND			
Francistown	27	7	
Gaberones	27	6	
Ghanzi	26	5	
Lobatsi			
Mahalapye			
Maun	28	9	
Shakawe	27	6	
Tsabong	25	2	
Taane			
SWAZILAND			
Emlembe			
Manzini	29	15	
Stegi			

SYNOPTIC WEATHER MAP 1200 GMT. — 1400 SAST. SINOPTIESE WEERKAART

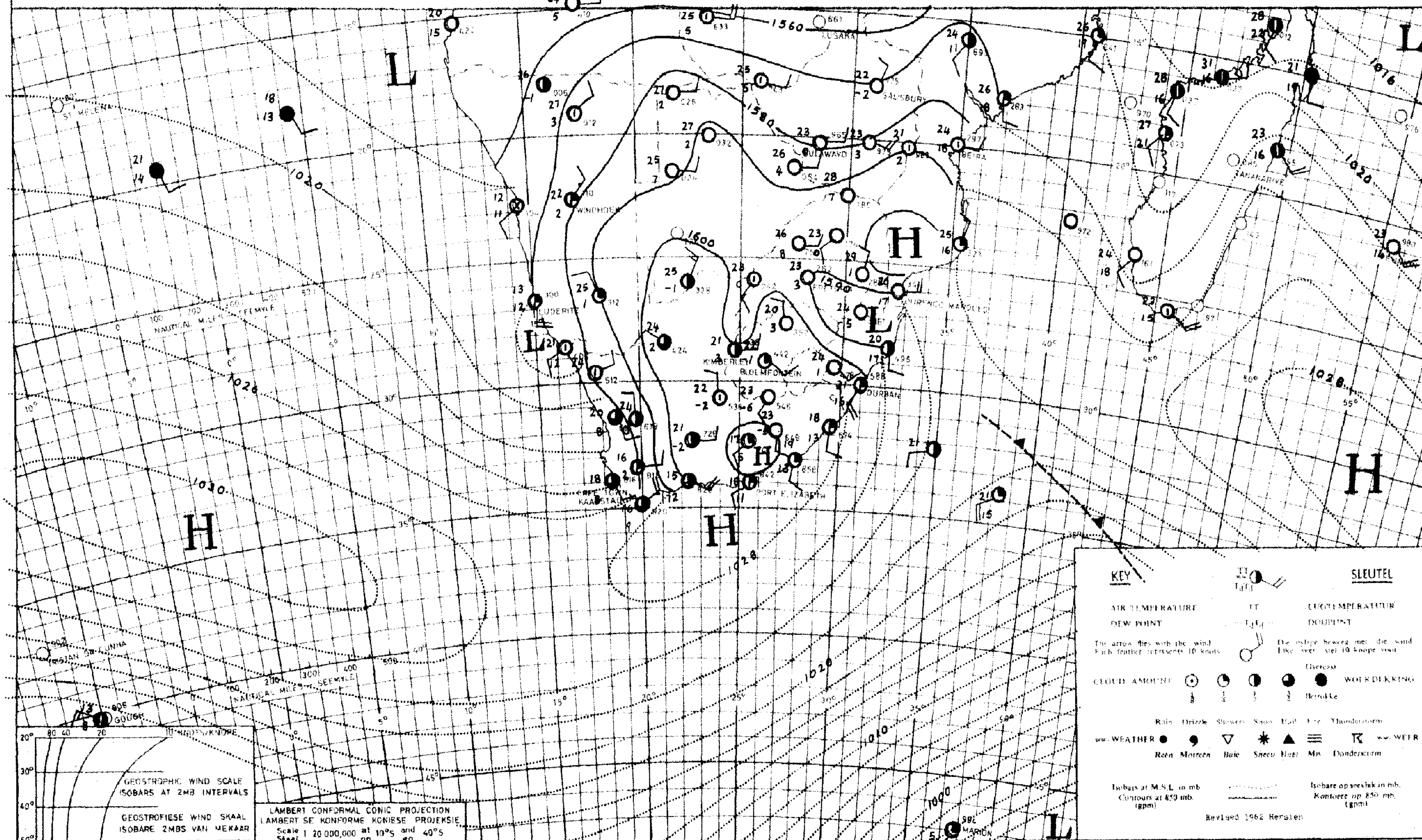

INFERENCE	DATE 10 - 8 - 1967 DATUM	AFLEIDING

The high over the southern coastal regions is moving eastwards, so that partly cloudy cooler weather will occur over the eastern and northern parts of Transvaal. Over the remainder of the country it will remain mainly fine and mild to warm.

Die hoog oor die suidelike kusgebiede beweeg ooswaarts sodat gedeeltelik bewolkte koeler weer oor die oostelike en noordelike dele van Transvaal sal voorkom. Oor die res van die land sal dit mooiweer en matig tot warm bly.

DAAGLIKSE WEERBULLETIN

Maksimum en Minimum Temperatuur (°C) en Reënval (RRR) in mm vir die 24 uur geëindig om 0800 SAST op

WEERBURO / WEATHER BUREAU
DEPT. VAN VERVOER / DEPT. OF TRANSPORT

12 - 8 - 1967

DAILY WEATHER BULLETIN

Maximum and Minimum Temperatures (°C) and rainfall (RRR) in mm for the 24 hours ended at 0800 SAST on

CAPE - KAAP	Max	Min	RRR
Aberdeen			
Addo			
Alexander Bay	30	12	
Aliwal North	22	3	
Bashee	21	4	
Beaufort-Wes	26	19	
(Lughawe)			
Boegoebergdam			
Boetsap			
Brakkekuil			
(naby Heidelberg)			
Brandvlei			
Cala			
Caledon			
Calitzdorp			
Calvinia	25	17	
Cape Agulhas	21	12	
Cape Columbine	21	13	
Cape Point	23	12	
Cape St. Francis	27	17	
Cape Town			
(D.F. Malan)	26	11	
Cape Town			
(Roeland Str.)			
Carnarvon			
Ceres			
Citrusdal			
Colesberg			
Cradock			
Döhne	26	13	
De Aar	23	8	
Douglas			
East London	23	15	
(Airport)			
Eensaamheid			
(naby Herold)			
Elsenburg			
Fraserburg	23	7	
Garies			
George			
Graaff-Reinet	26	15	
Grahamstown			
Hopetown			
Idutywa			
Jansenville	21	11	
Joubertina			
Kimberley	23	9	
(Airport)			
Knysna			
Kokstad	23	1	
Kuruman	24	5	

KAAP - CAPE	Max	Min	RRR
Ladismith			
Lake Mentz			
Maclear			
Mafeking	21	5	
Malmesbury			
Matatiele			
Matroosberg	23	14	
Grootfontein			
(Middelburg)	22	8	
Mosselbaai	28	20	
Mount Frere			
Okiep	26	11	
Oudtshoorn	21	7	
Petrusville			
Piketberg			
Pofadder	26	14	
Port Alfred			
Port Elizabeth	27	12	
Port Nolloth	22	11	
Port St. Johns	22	16	
Prieska	26	6	
Prince Albert			
Queenstown	23	14	
Rietfontein			
Riversdale	27	11	
Robertson	26	6	
Sheeprun	24	3	
(near Maclear)			
Somerset-Oos	26	20	
Steynsburg			
Strydenburg			
Sutherland	20	10	
Swellendam			
Tarkastad			
Touwsrivier			
Twee Riviere	27	7	
(Gemsbokpark)			
Umtata	24	4	
Uniondale			
Upington	27	13	
Vanwyksvlei	26	10	
Victoria-Wes			
Vredendal	31	11	
Vryburg	24	6	
Williston			
Willowmore			
Willowpark			
(near Dordrecht)	20	11	

NATAL	Max	Min	RRR
Cape St. Lucia	23	16	
Dundee			
Durban	23	11	
(Louis Botha)			
Estcourt	20	5	
Harding			
Himeville			
Mkuze			
Hluhluwe			
Newcastle	23	7	
Cedara			
(Pietermaritzburg)	22	6	
Port Shepstone	21	12	
Richmond			
Seven Oaks			
Vryheid			
Waterford			
(near Underberg)	21	-2	
TRANSVAAL			
Barberton			
Belfast			
Bethal	18	1	
Bospoort	21	4	
Carolina	16	2	
Chester			
(near Gravelotte)			
Crecy			
Groendraai	22	3	
(naby Vaalwater)			
Jan Kempdorp			
Jan Smuts	18	5	
Joubert Park (Jhb)	18		
Kroondal	22	4	
Levubu	21	9	
Leeudoringstad			
Lichtenburg			
Letaba			
Loskopdam			
Lydenburg	18	2	
Marnitz	21	5	
Mara	20	4	
Marble Hall			
Messina	23	6	
Middelburg			
Nelspruit	23	10	
Phalaborwa	23	12	
Pietersburg	18	5	
Piet Retief	18	6	

TRANSVAAL	Max	Min	RRR
Pongola			
Potchefstroom	22	4	
Potgietersrus	21	7	
Pretoria W.B.	20	7	
Pretoriuskop			
Punda Milia			
Sandpan (NW. Tvl.)	28	6	
Satara			
Sekhukhune			
Shingwidzi			
Skukuza	25	6	
Standerton	19	-1	
Thabazimbi			
Tomburke			
Tzaneen			
Vereeniging			
Volksrust			
Warmbad	21	5	
Witbank			
Zeerust			
O.V.S. - O.F.S.			
Balkfontein			
(naby Bothaville)			
Bethlehem			
Bloemfontein	21	0	
(J.B.M. Hertzog)			
Bultfontein			
Fauresmith	21	1	
Ficksburg			
Frankfort	21	-2	
Harrismith			
Hoopstad	24	2	
Kroonstad	22	2	
Lindley			
Modderpoort			
Petrusburg			
Philippolis			
Reddersburg			
Reitz			
Vrede			
Warden			
Welkom	22	7	
Wepener	21	5	
Winburg			
Zastron			

S.W.A.	Max	Min	RRR
Aroab			
Bethanie			
Dordabis			
Gobabeb	34	17	
Gobabis	25	6	
Grootfontein			
Cape Fria			
Karasburg			
Kalkfeld			
Karibib			
Keetmanshoop	27	13	
Kub			
Luderitz	24	11	
Mariental			
Ohopoho			
Okahandja			
Okaukueye			
Ondangua	24	10	
Otavi			
Otjiwarongo			
Outjo	27	8	
Uis			
Rehoboth			
Runtu	29	9	
Steinhausen			
Tsumeb	29	9	
Walvisbaai	18	11	
Windhoek W.K.			
J.G. Strijdom Lughawe	23	4	
BASUTOLAND			
Maseru	20	3	
BETSJOEANALAND/BECHUANALAND			
Francistown	22	8	
Gaberones	24	5	
Ghanzi	26	6	
Lobatsi			
Mahalapye			
Maun	27	10	
Shakawe	28	7	
Tsabong	26	6	
Tsane			
SWAZILAND			
Emlembe			
Manzini	23	9	
Stegi			

SYNOPTIC WEATHER MAP 1200 GMT. — 1400 SAST. SINOPTIESE WEERKAART

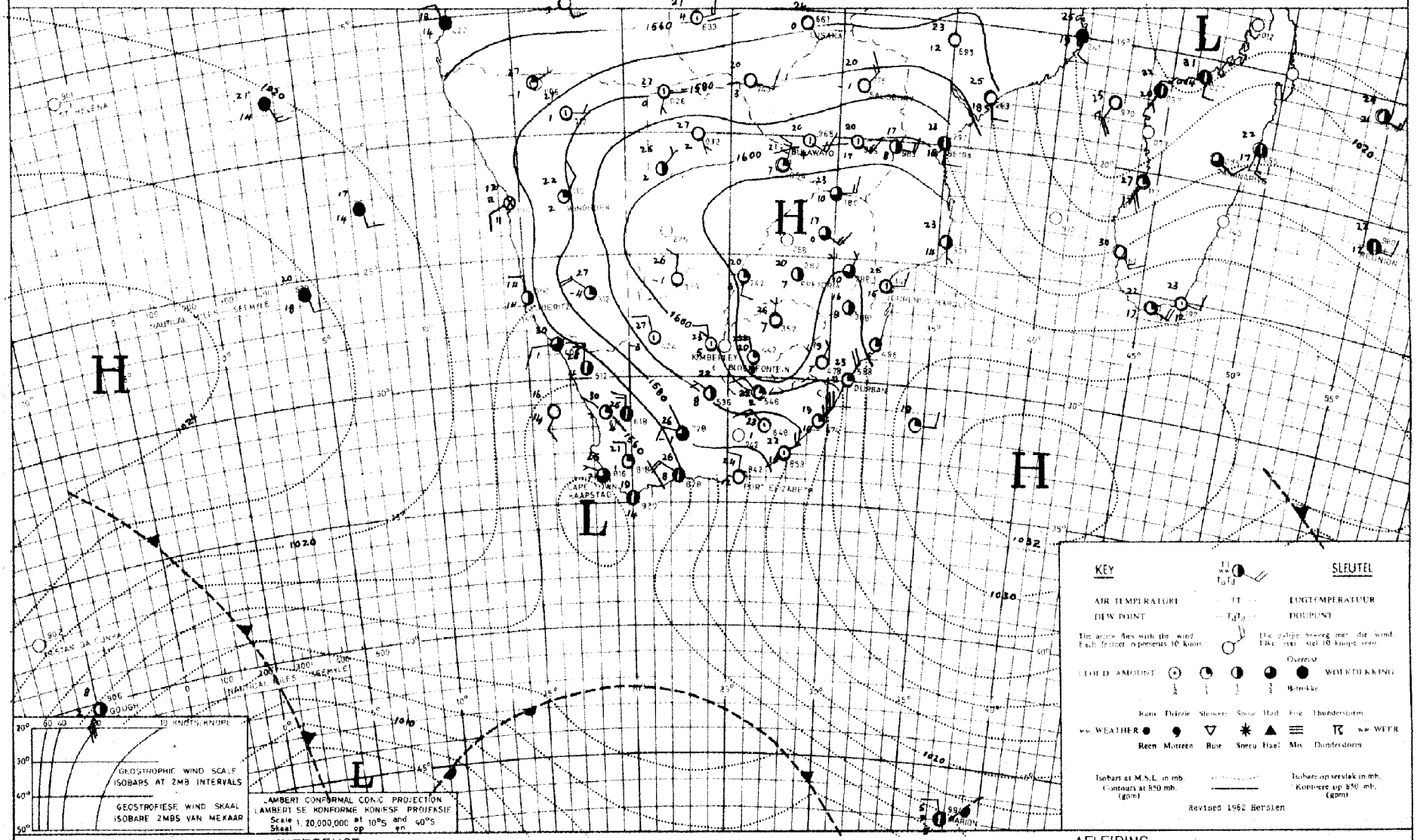

INFERENCE

DATE 11 - 8 - 19 67 DATUM

AFLEIDING

The cold front over the Atlantic Ocean will reach Cape Town tomorrow causing cloudy cooler weather with light rain over the south-western coast. Colder conditions will later spread over the southern regions of the country. The air over the remainder of the country is fairly dry and it will be fine to partly cloudy and mild.

Die kouefront oor die Atlantiese Oseaan sal môre Kaapstad bereik en sal bewolkte koeler weer met ligte reën langs die suidwestelike kusstreke veroorsaak. Koeler toestande sal later oor die suidelike gebiede van die land uitbrei. Die lug oor die res van die land is taamlik droog en dit sal mooiweer tot gedeeltelik bewolk en matig wees.

DAAGLIKSE WEERBULLETIN

Maksimum en Minimum Temperatuur (°C) en Reënval (RRR) in mm vir die 24 uur geëindig om 0800 SAST op

WEERBURO / WEATHER BUREAU
DEPT. VAN VERVOER / DEPT. OF TRANSPORT

13 - 8 - 1967

DAILY WEATHER BULLETIN

Maximum and Minimum Temperatures (°C) and rainfall (RRR) in mm for the 24 hours ended at 0800 SAST on

CAPE - KAAP	Max	Min	RRR
Aberdeen			
Addo			
Alexander Bay	17	8	
Aliwal North	22	5	
Bashee	32	15	
Beaufort-Wes	26	8	
(Lughawe)			
Boegoebergdam			
Boetsap			
Brakkekuil			
(naby Heidelberg)			
Brandvlei			
Cala			
Caledon			
Calitzdorp			
Calvinia	22	6	
Cape Agulhas	19	11	5·0
Cape Columbine	16	10	1·4
Cape Point	14	9	3·0
Cape St. Francis	31	13	
Cape Town			
(D.F. Malan)	16	10	4·0
Cape Town			
(Roeland Str.)			
Carnarvon			
Ceres			
Citrusdal			
Colesberg			
Cradock			
Döhne	25	8	
De Aar	24	7	
Douglas			
East London	32	14	
(Airport)			
Eensaamheid			
(naby Herold)			
Elsenburg			
Fraserburg	23	1	
Garies			
George			
Graaff-Reinet			
Grahamstown			
Hopetown			
Idutywa			
Jansenville	31	12	
Joubertina			
Kimberley	23	10	
(Airport)			
Knysna			
Kokstad	23	5	
Kuruman	22	5	

KAAP - CAPE	Max	Min	RRR
Ladismith			
Lake Mentz			
Maclear			
Mafeking	19	4	
Malmesbury			
Matatiele			
Matroosberg			
Grootfontein			
(Middelburg)	22	9	
Mosselbaai	26	11	1·0
Mount Frere			
Okiep	20	6	
Oudtshoorn	28	4	
Petrusville			
Piketberg			
Pofadder	26	7	
Port Alfred			
Port Elizabeth	32	13	
Port Nolloth	15	9	
Port St. Johns	31	18	
Prieska	25	11	
Prince Albert			
Queenstown	24	14	
Rietfontein			
Riversdale	22	10	1·5
Robertson	19	10	2·5
Sheeprun	23	11	
(near Maclear)			
Somerset-Oos	28	8	
Steynsburg			
Strydenburg			
Sutherland	19	3	
Swellendam			
Tarkastad			
Touwsrivier			
Twee Riviere	27	7	
(Gemsbokpark)			
Umtata	28	12	
Uniondale			
Upington	26	9	
Vanwyksvlei	25	7	
Victoria-Wes			
Vredendal	19	11	
Vryburg	21	5	
Williston			
Willowmore			
Willowpark			
(near Dordrecht)			

NATAL	Max	Min	RRR
Cape St. Lucia	25	16	
Dundee			
Durban	27	10	
(Louis Botha)			
Estcourt	23	3	
Harding			
Himeville			
Mkuze			
Hluhluwe			
Newcastle	25	xx	
Cedara			
(Pietermaritzburg)	24	10	
Port Shepstone	25	15	
Richmond			
Seven Oaks			
Vryheid			
Waterford			
(near Underberg)	21	-2	
TRANSVAAL			
Barberton			
Belfast			
Bethal	20	4	
Bospoort	18	3	
Carolina	20	4	
Chester			
(near Gravelotte)			
Crecy			
Groendraai	22	2	
(naby Vaalwater)			
Jan Kempdorp			
Jan Smuts	17	5	
Joubert Park (Jhb)	17	6	
Kroondal	19	3	
Levubu	23	10	
Leeudoringstad			
Lichtenburg			
Letaba			
Loskopdam			
Lydenburg	19	4	
Nylstroom	21	7	
Mara	22	5	
Marble Hall			
Messina	25	10	
Middelburg			
Nelspruit	25	7	
Phalaborwa	25	10	
Pietersburg	19	7	
Piet Retief	23	3	

TRANSVAAL	Max	Min	RRR
Pongola			
Potchefstroom	21	2	
Potgietersrus	22	9	
Pretoria W.B.	18	5	
Pretoriuskop			
Punda Milia			
Sandpan (NW. Tvl.)			
Satara			
Sekhukhune			
Shingwidzi			
Skukuza			
Standerton	20	-1	
Thabazimbi			
Tomburke			
Tzaneen			
Vereeniging			
Volksrust			
Warmbad	23	5	
Witbank			
Zeerust			
O.V.S. - O.F.S.			
Balkfontein			
(naby Bothaville)			
Bethlehem			
Bloemfontein	20	1	
(J.B.M. Hertzog)			
Bultfontein			
Fauresmith	21	6	
Ficksburg			
Frankfort	19	-2	
Harrismith			
Hoopstad	21	3	
Kroonstad	20	1	
Lindley			
Modderpoort			
Petrusburg			
Philippolis			
Reddersburg			
Reitz			
Vrede			
Warden			
Welkom			
Wepener	20	6	
Winburg			
Zastron			

S.W.A.	Max	Min	RRR
Aroab			
Bethanie			
Dordabis			
Gobabeb	28	9	
Gobabis	25	7	
Grootfontein			
Cape Fria	16	13	
Karasburg			
Kalkfeld			
Karibib			
Keetmanshoop	28	7	
Kub			
Luderitz	16	11	
Mariental	27	8	
Ohopoho			
Okahandja			
Okaukueye			
Ondangua			
Otavi			
Otjiwarongo			
Outjo	27	7	
Rehoboth			
Runtu			
Steinhausen			
Tsumeb	28	8	
Walvisbaai	15	10	
Windhoek W.K.			
J.G. Strijdom Lughawe	23	7	
BASUTOLAND			
Maseru	19	3	
BETSJOEANALAND/BECHUANALAND			
Francistown	25	8	
Gaberones	22	5	
Ghanzi	25	8	
Lobatsi			
Mahalapye			
Maun	26	10	
Shakawe	26	6	
Tsabong	24	5	
Tsane			
SWAZILAND			
Enlembe			
Manzini			
Stegi			

SYNOPTIC WEATHER MAP 1200 GMT. — 1400 SAST. SINOPTIESE WEERKAART

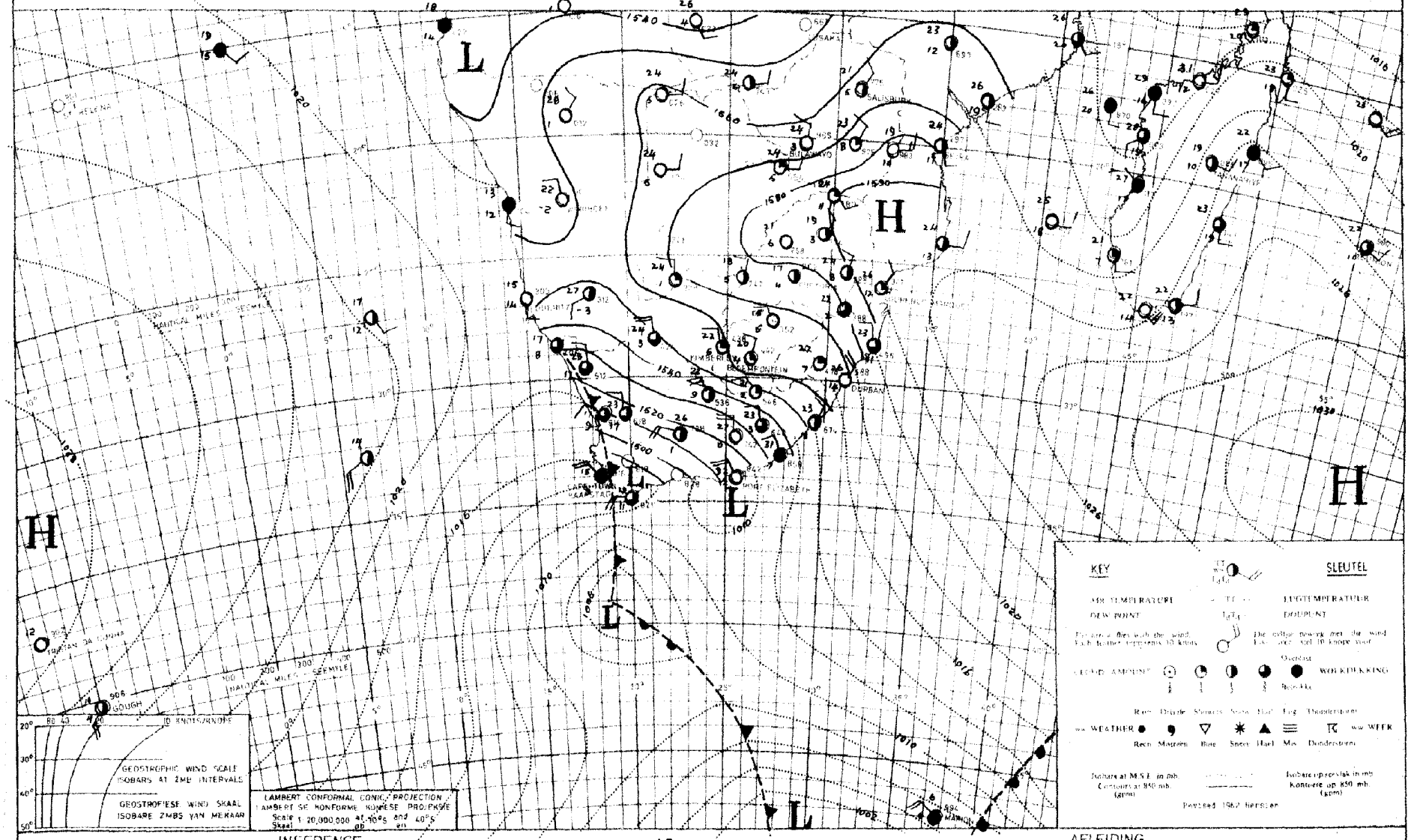

INFERENCE DATE 12 - 8 - 1967 DATUM AFLEIDING

A cold front has reached the Cape and is moving fairly rapidly eastwards. Cloudy, cold weather with showers will spread eastwards along the coastal regions, while it will become cold over the western and central Cape interior.

Die kouefront het die Kaap bereik en hierdie front beweeg redelik vinnig ooswaarts. Bewolkte koue weer met buie sal ooswaarts oor die kusgebiede uitbrei terwyl dit koud sal word oor die westelike en sentrale dele van die Kaapprovinsie.

DAAGLIKSE WEERBULLETIN

Maksimum en Minimum Temperatuur (°C) en Reënval (RRR) in mm vir die 24 uur geëindig om 0800 SAST op

WEERBURO / WEATHER BUREAU
DEPT. VAN VERVOER / DEPT. OF TRANSPORT

14 - 8 - 1967

DAILY WEATHER BULLETIN

Maximum and Minimum Temperatures (°C) and rainfall (RRR) in mm for the 24 hours ended at 0800 SAST on

CAPE - KAAP	Max	Min	RRR
Aberdeen			
Addo			
Alexander Bay	17	3	
Aliwal North	22	7	0.2
Bashee	19	12	10.5
Beaufort-Wes	15	5	1.0
(Lughawe)			
Boegoebergdam			
Boetsap			
Brakkekuil			
(naby Heidelberg)			
Brandvlei			
Cala			
Caledon			
Calitzdorp			
Calvinia	13	0	1.0
Cape Agulhas	15	7	
Cape Columbine	14	7	
Cape Point	13	9	
Cape St. Francis	15	14	13.0
Cape Town			
(D.F. Malan)	15	1	
Cape Town			
(Roeland Str.)			
Carnarvon			
Ceres			
Citrusdal			
Colesberg			
Cradock			
Döhne	15	6	9.0
De Aar	17	3	
Douglas			
East London	19	11	12.7
(Airport)			
Eensaamheid			
(naby Herold)			
Elsenburg			
Fraserburg	13	2	
Garies			
George			
Graaff-Reinet	16	7	
Grahamstown			
Hopetown			
Idutywa			
Jansenville	17	7	
Joubertina			
Kimberley	24	7	
(Airport)			
Knysna			
Kokstad	23	6	0.2
Kuruman	23	6	

KAAP - CAPE	Max	Min	RRR
Ladismith			
Lake Mentz			
Maclear			
Mafeking	23	6	
Malmesbury			
Matatiele			
Matroosberg	7	-2	1.6
Grootfontein			
(Middelburg)	19	4	
Mosselbaai	14	8	
Mount Frere			
Okiep	12	4	
Oudtshoorn	12	-1	1.4
Petrusville			
Piketberg			
Pofadder	15	4	
Port Alfred			
Port Elizabeth	17	8	8.3
Port Nolloth	15	5	0.1
Port St. Johns	20	13	7.5
Prieska	19	6	
Prince Albert			
Queenstown	23	6	7.0
Rietfontein			
Riversdale	12	5	
Robertson	13	0	6.5
Sheeprun			
(near Maclear)			
Somerset-Oos	16	6	2.0
Steynsburg			
Strydenburg			
Sutherland	6	0	
Swellendam			
Tarkastad			
Touwsrivier			
Twee Riviere	21	6	
(Gemsbokpark)			
Umtata	19	9	1.6
Uniondale			
Upington	17	3	
Vanwyksvlei	17	3	
Victoria-Wes			
Vredendal	18	3	
Vryburg	24	5	
Williston			
Willowmore	XX	XX	
Willowpark			
(near Dordrecht)	20	4	4.5

NATAL	Max	Min	RRR
Cape St. Lucia	24	17	
Dundee			
Durban	23	16	0.2
(Louis Botha)			
Estcourt	23	9	
Harding			
Himeville			
Mkuze			
Hluhluwe			
Newcastle	25	6	
Cedara			
(Pietermaritzburg)	24	9	
Port Shepstone	23	15	
Richmond			
Seven Oaks			
Vryheid			
Waterford			
(near Underberg)	21	5	0.2
TRANSVAAL			
Barberton			
Belfast			
Bethal	19	2	
Bospoort	21	4	
Carolina	17	6	
Chester			
(near Gravelotte)			
Crecy			
Groendraai	25	14	
(naby Vaalwater)			
Jan Kempdorp			
Jan Smuts	17	9	
Joubert Park (Jhb)	18	9	
Kroondal	22	4	
Levubu	27	15	
Leeudoringstad			
Lichtenburg			
Letaba			
Loskopdam			
Lydenburg	20	10	
Marnitz			
Mara	26	14	
Marble Hall			
Messina	29	16	
Middelburg			
Nelspruit	28	13	
Phalaborwa	29	14	
Pietersburg	23	14	
Piet Retief	22	8	

TRANSVAAL	Max	Min	RRR
Pongola			
Potchefstroom	22	5	
Potgietersrus	24	16	
Pretoria W.B.	20	6	
Pretoriuskop			
Punda Milia			
Sandpan (NW. Tvl.)			
Satara			
Sekhukhune			
Shingwidzi			
Skukuza	30	11	
Standerton	20	0	
Thabazimbi			
Tomburke			
Tzaneen			
Vereeniging			
Volksrust			
Warmbad	25	11	
Witbank			
Zeerust			
O.V.S. - O.F.S.			
Balkfontein			
(naby Bothaville)			
Bethlehem	18	2	
Bloemfontein	21	2	
(J.B.M. Hertzog)			
Bultfontein			
Fauresmith	21	5	
Ficksburg			
Frankfort	20	-1	
Harrismith			
Hoopstad	24	2	
Kroonstad	22	3	
Lindley			
Modderpoort			
Petrusburg			
Philippolis			
Reddersburg			
Reitz			
Vrede			
Warden			
Welkom	22	5	
Wepener	20	5	
Winburg			
Zastron			

S.W.A.	Max	Min	RRR
Aroab			
Bethanie			
Dordabis			
Gobabeb	24	9	
Gobabis	26	7	
Grootfontein			
Cape Frio	17	XX	
Karasburg			
Kalkfeld			
Karibib			
Keetmanshoop	18	7	
Kub			
Luderitz	19	10	
Mariental	25	6	
Ohopoho			
Okahandja			
Okaukueye			
Ondangua	28	11	
Otavi			
Otjiwarongo			
Outjo	27	7	
Uis			
J.G. Strydom L.H.	23	7	
Rehoboth			
Runtu	29	9	
Steinhausen			
Tsumeb	28	9	
Walvisbaai	16	10	
Windhoek W.K.			
BASUTOLAND			
Maseru	19	4	
BETSJOEANALAND/BECHUANALAND			
Francistown	27	14	
Gaberones	26	8	
Ghanzi	27	14	
Lobatsi			
Mahalapye			
Maun	27	16	
Shakawe	28	16	
Tsabong	27	5	
Tsane			
SWAZILAND			
Emlembe			
Manzini	28	13	
Stegi			

SYNOPTIC WEATHER MAP 1200 GMT — 1400 SAST. SINOPTIESE WEERKAART

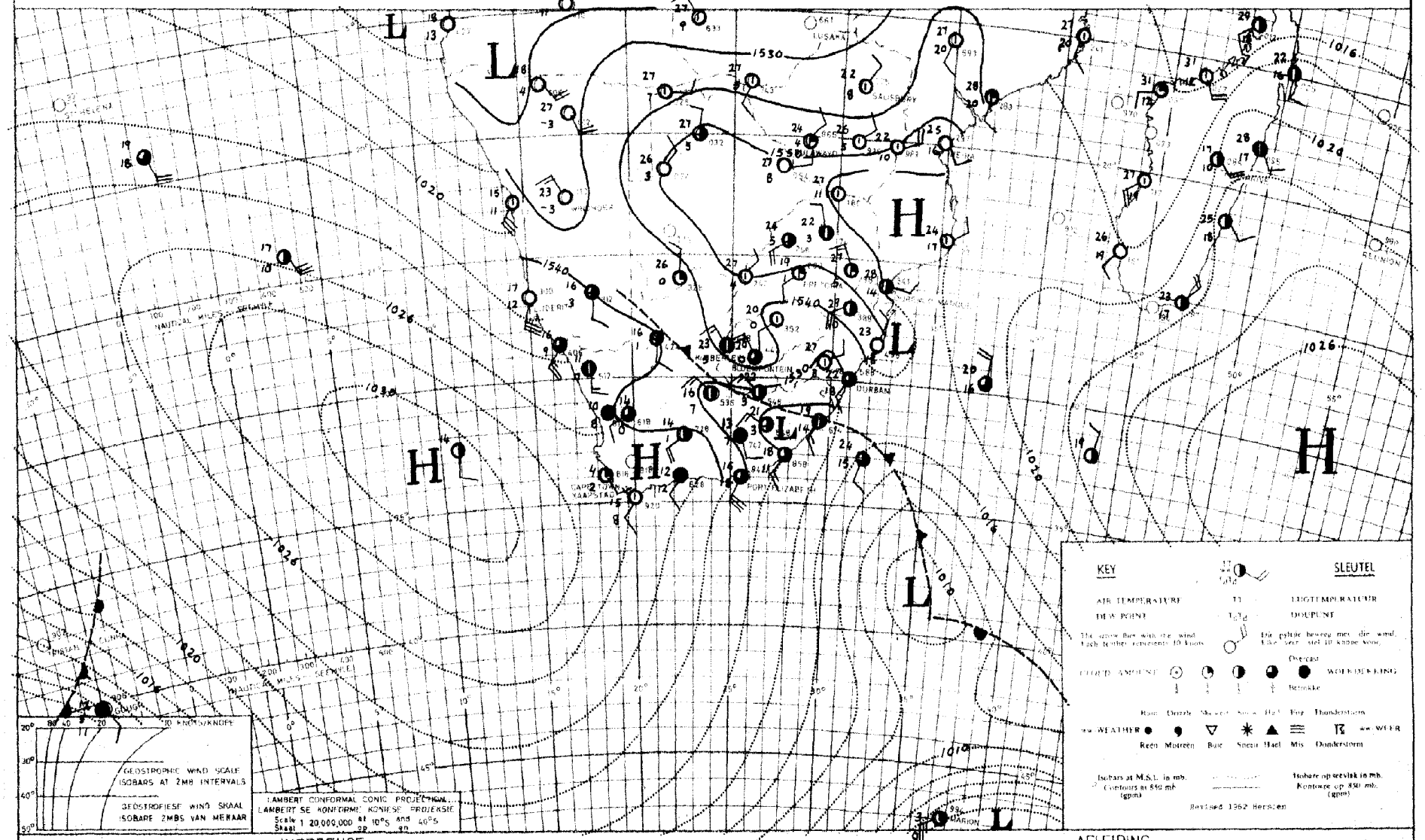

INFERENCE DATE 13 - 8 - 1967 DATUM AFLEIDING

The Atlantic high is moving eastwards and it will clear along the south-west coasts as the winds gradually become off-shore. Moist air behind the front is flowing in over the east coast where it will be cloudy with showers.

Die Atlantiese hoog beweeg ooswaarts en dit sal oor die suidwestelike kusstreke opklaar namate die winde geleidelik van die land af begin waai. Vogtige lug agter die front beweeg in oor die ooskus waar dit bewolk met buie sal wees.

DAAGLIKSE WEERBULLETIN

Maksimum en Minimum Temperatuur (°C) en Reënval (RRR) in mm vir die 24 uur geëindig om 0800 SAST op

WEERBURO / WEATHER BUREAU
DEPT. VAN VERVOER / DEPT. OF TRANSPORT

15 - 8 - 1967

DAILY WEATHER BULLETIN

Maximum and Minimum Temperatures (°C) and rainfall (RRR) in mm for the 24 hours ended at 0800 SAST on

CAPE - KAAP	Max	Min	RRR
Aberdeen			
Addo			
Alexander Bay	21	6	
Aliwal North	18	5	
Bashee	14	12	13·5
Beaufort-Wes	14	4	
(Lughawe)			
Boegoebergdam			
Boetsap			
Brakkekuil			
(naby Heidelberg)			
Brandvlei			
Cala			
Caledon			
Calitzdorp			
Calvinia	17	3	
Cape Agulhas	15	10	
Cape Columbine	15	8	
Cape Point	14	10	
Cape St. Francis	16	10	
Cape Town	17	1	
(D.F. Malan)			
Cape Town			
(Roeland Str.)			
Carnarvon			
Ceres			
Citrusdal			
Colesberg			
Cradock			
Dôhne	9	7	4·0
De Aar	17	3	
Douglas			
East London	15	13	0·3
(Airport)			
Eensaamheid			
(naby Herold)			
Elsenburg			
Fraserburg	12	0	
Garies			
George			
Graaff-Reinet	15	3	
Grahamstown			
Hopetown			
Idutywa			
Jansenville	16	5	
Joubertina			
Kimberley	22	11	0·3
(Airport)			
Knysna			
Kokstad	9	7	0·4
Kuruman	23	10	0·2

KAAP - CAPE	Max	Min	RRR
Ladismith			
Lake Mentz			
Maclear			1·5
Mafeking	24	10	8·0
Malmesbury			
Matatiele			
Matroosberg	13	-1	
Grootfontein			
(Middelburg)	10	6	
Mosselbaai	14	10	
Mount Frere			
Okiep	19	11	
Oudtshoorn	17	0	
Petrusville			
Piketberg			
Pofadder	18	8	
Port Alfred			
Port Elizabeth	17	13	
Port Nolloth	15	6	
Port St. Johns	16	13	16·0
Prieska	19	5	
Prince Albert			
Queenstown	8	6	1·6
Rietfontein			
Riversdale	16	3	
Robertson	16	1	
Sheeprun	9	6	2·6
(near Maclear)			
Somerset-Oos	11	4	0·4
Steynsburg			
Strydenburg			
Sutherland	9	-7	
Swellendam			
Tarkastad			
Touwsrivier			
Twee Riviere	18	7	
(Gemsbokpark)			
Umtata	11	9	3·4
Uniondale			
Upington	21	7	
Vanwyksvlei	18	5	
Victoria-Wes			
Vredendal	21	4	
Vryburg	24	7	
Williston			
Willowmore	13	7	
Willowpark			
(near Dordrecht)	6	2	1·0

NATAL	Max	Min	RRR
Cape St. Lucia	19	14	55·0
Dundee			
Durban	18	13	1·4
(Louis Botha)			
Estcourt	14	7	
Harding			
Himeville			
Mkuze			
Hluhluwe			6·7
Newcastle	20	xx	0·8
Cedara			
(Pietermaritzburg)	20	8	1·5
Port Shepstone	16	14	9·7
Richmond			
Seven Oaks			
Vryheid			
Waterford			
(near Underberg)	8	4	0·8
TRANSVAAL			
Barberton			
Belfast			
Bethal	20	8	0·8
Bospoort	23	6	
Carolina	18	8	
Chester			
(near Gravelotte)			
Creecy			
Groendraai	27	16	
(naby Vaalwater)			
Jan Kempdorp			
Jan Smuts	19	7	1·6
Joubert Park (Jhb)	21	7	6·5
Kroondal	25	11	12·2
Levubu	25	14	0·2
Leeudoringstad			
Lichtenburg			
Letaba			
Loskopdam			
Lydenburg	21	9	
Marnitz	28	15	
Mara	25	13	
Marble Hall			
Messina	29	18	
Middelburg			
Nelspruit	22	12	
Phalaborwa	24	17	
Pietersburg	23	12	
Piet Retief	18	10	

TRANSVAAL	Max	Min	RRR
Pongola			
Potchefstroom	23	11	
Potgietersrus	25	13	
Pretoria W.B.	23	11	3·6
Pretoriuskop			
Punda Milia			
Sandpan (NW. Tvl.)	29	15	2·5
Satara			
Sekhukhune			
Shingwidzi			
Skukuza	25	9	
Standerton	20	7	5·4
Thabazimbi			
Tomburke			
Tzaneen			
Vereeniging			
Volksrust			5·8
Warmbad	25	12	
Witbank			
Zeerust			
O.V.S. - O.F.S.			
Balkfontein			
(naby Bothaville)			
Bethlehem	20	6	
Bloemfontein	21	5	
(J.B.M. Hertzog)			
Bultfontein			
Fauresmith	20	7	
Ficksburg			
Frankfort	22	8	
Harrismith			
Hoopstad	24	5	
Kroonstad	24	2	
Lindley			
Modderpoort			
Petrusburg			
Philippolis			
Reddersburg			
Reitz			
Vrede			
Warden			
Welkom	23	9	
Wepener	22	8	0·4
Winburg			
Zastron			

S.W.A.	Max	Min	RRR
Aroab			
Bethanie			
Dordabis			
Gobabeb	29	12	
Gobabis	26	11	
Grootfontein			
Cape Frio	18	12	
Karasburg			
Kalkfeld			
Karibib			
Keetmanshoop	20	9	
Kub			
Luderitz	19	9	
Mariental	19	10	
Ohopoho			
Okahandja			
Okaukueye			
Ondangua	31	12	
Otavi			
Otjiwarongo			
Outjo	28	10	
Uis	27	11	
J.G. Strydom K.H.	23	9	
Rehoboth			
Runtu	31	15	
Steinhausen			
Tsumeb	30	13	
Walvisbaai	14	9	
Windhoek W.K.			
BASUTOLAND			
Maseru	20	3	
BETSJOEANALAND/BECHUANALAND			
Francistown	29	16	
Gaberones	27	10	0·8
Ghanzi	28	8	
Lobatsi			
Mahalapye			
Maun	30	10	
Shakawe	28	15	
Tsabong	27	11	
Tsane			
SWAZILAND			
Emlembe			
Manzini	22	12	
Stegi			

SYNOPTIC WEATHER MAP 1200 GMT. — 1400 SAST. SINOPTIESE WEERKAART

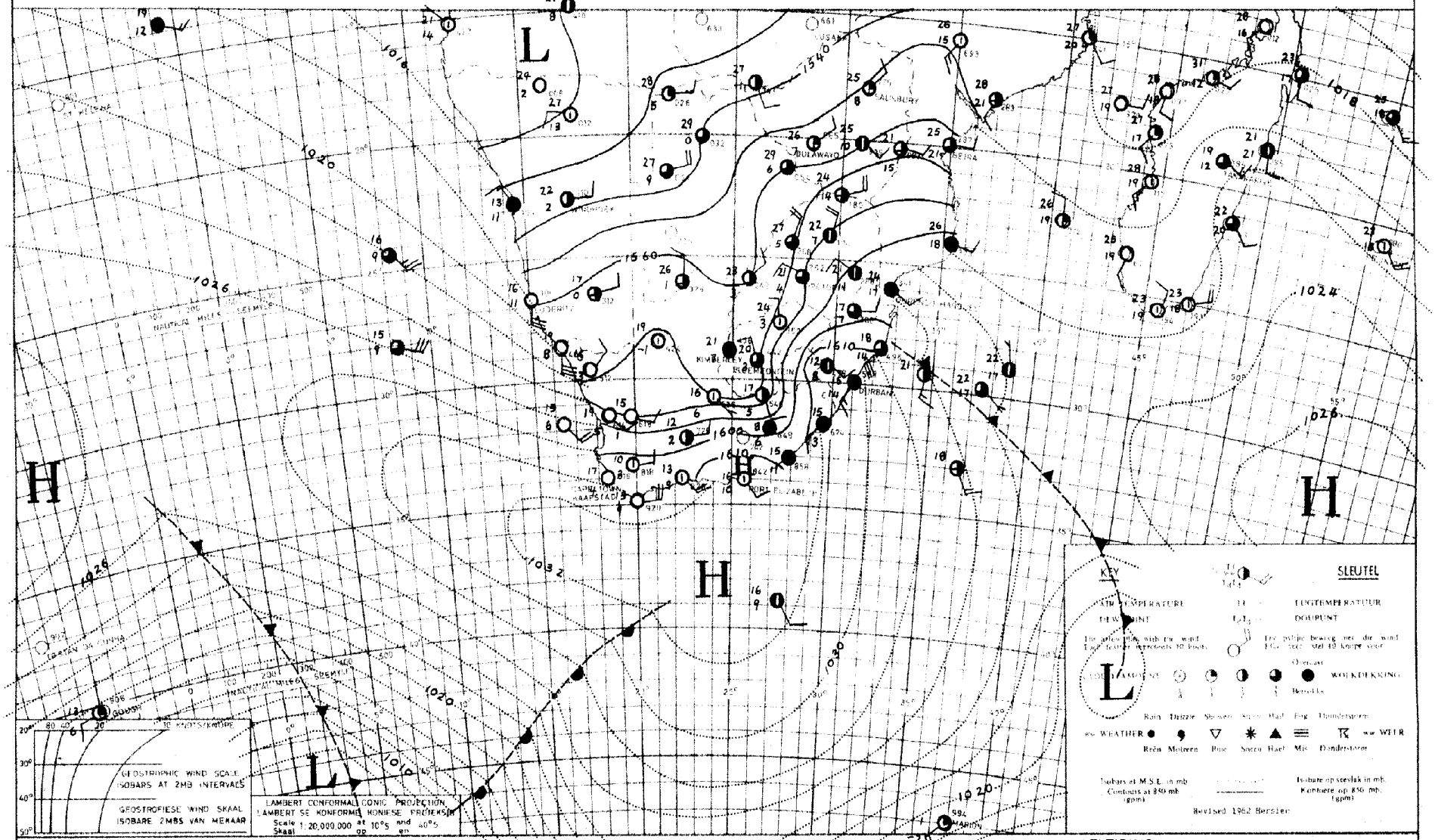

INFERENCE DATE 14 - 8 - 1967 DATUM AFLEIDING

Moist air is moving over the eastern parts of the country where it will be cloudy. With the trough over the central interior showers are expected over the Free State, the Northern Cape and South-western Transvaal as well as the southern parts of South West Africa and Botswana.

Vogtige lug beweeg oor die oostelike dele van die land waar dit bewolk sal wees. Met die trog oor die sentrale dele word reënbuie of donderbuie verwag oor die Vrystaat, die noordelike dele van die Kaap en Suid-Transvaal asook die suidelike dele van Suidwes-Afrika en Botswana.

DAAGLIKSE WEERBULLETIN

Maksimum en Minimum Temperatuur (°C) en Reënval (RRR) in mm vir die 24 uur geëindig om 0800 SAST op

WEERBURO / WEATHER BUREAU
DEPT. VAN VERVOER / DEPT. OF TRANSPORT

..16..8..19.67..

DAILY WEATHER BULLETIN

Maximum and Minimum Temperatures (°C) and rainfall (RRR) in mm for the 24 hours ended at 0800 SAST on

CAPE - KAAP	Max	Min	RRR
Aberdeen			
Addo			
Alexander Bay	28	8	
Aliwal North	21	5	
Bashee	20	14	
Beaufort-Wes	17	7	
(Lughawe)			
Boegoebergdam			
Boetsap			
Brakkekuil			
(naby Heidelberg)			
Brandvlei			
Cala			
Caledon			
Calitzdorp			
Calvinia	23	7	
Cape Agulhas	16	9	
Cape Columbine	17	10	
Cape Point	16	10	
Cape St. Francis	16	9	
Cape Town			
(D.F. Malan)	20	5	
Cape Town			
(Roeland Str.)			
Carnarvon			
Ceres			
Citrusdal			
Colesberg			
Cradock			
Döhne	19	11	
De Aar	22	7	
Douglas			
East London	21	12	
(Airport)			
Eensaamheid			
(naby Herold)			
Elsenburg			
Fraserburg	21	3	
Garies			
George			
Graaff-Reinet	16	10	
Grahamstown			
Hopetown			
Idutywa			
Jansenville	20	5	
Joubertina			
Kimberley	23	9	
(Airport)			
Knysna			
Kokstad	19	3	1·2
Kuruman	22	5	

KAAP - CAPE	Max	Min	RRR
Ladismith			
Lake Mentz			
Maclear			
Mafeking	15	6	4·0
Malmesbury			
Matatiele			
Matroosberg	18	4	
Grootfontein			
(Middelburg)			
Mosselbaai	15	12	
Mount Frere			
Okiep	24	8	
Oudtshoorn	19	2	
Petrusville			
Piketberg			
Pofadder	24	12	
Port Alfred			
Port Elizabeth	19	8	
Port Nolloth	17	7	
Port St. Johns	19	14	
Prieska	26	7	
Prince Albert			
Queenstown	19	10	
Rietfontein			
Riversdale	20	4	
Robertson	21	3	
Sheeprun	20	5	
(near Maclear)			
Somerset-Oos	20	9	
Steynsburg			
Strydenburg			
Sutherland	18	-1	
Swellendam			
Tarkastad			
Touwsrivier			
Twee Riviere	27	11	
(Gemsbokpark)			
Umtata	21	7	
Uniondale			
Upington	27	12	
Vanwyksvlei	24	7	
Victoria-Wes			
Vredendal	26	4	
Vryburg	22	6	19·2
Williston			
Willowmore	18	3	
Willowpark			
(near Dordrecht)	20	10	

NATAL	Max	Min	RRR
Cape St. Lucia	20	16	12·0
Dundee			
Durban	22	13	
(Louis Botha)			
Estcourt	17	5	
Harding			
Himeville			
Mkuze			
Hluhluwe			
Newcastle	17	XX	
Cedara			
(Pietermaritzburg)	19	6	
Port Shepstone	20	13	
Richmond			
Seven Oaks			
Vryheid			
Waterford			
(near Underberg)	16	0	1·8
TRANSVAAL			
Barberton			
Belfast			
Bethal	10	5	6·2
Bospoort	16	1	
Carolina	12	6	1·7
Chester			
(near Gravelotte)			
Creey			
Delmas			17·0
Groendraai	17	10	6·0
(naby Vaalwater)			
Jan Kempdorp			
Jan Smuts	10	5	10·0
Joubert Park (Jhb)	10	3	9·0
Kroondal	13	7	15·5
Lavubu	19	13	1·4
Leeudoringstad			
Lichtenburg			
Letaba			
Loskopdam			2·5
Lydenburg	18	6	3·0
Marnitz	19	10	
Mara	17	9	0·6
Marble Hall			
Messina	25	11	
Middelburg			5·0
Loskopkanale			2·0
naby Groblersdal			
Nelspruit	21	12	0·8
Phalaborwa	23	15	
Pietersburg	15	9	1·8
Piet Retief	13	9	1·9

TRANSVAAL	Max	Min	RRR
Pongola			
Potchefstroom	15	3	
Potgietersrus	16	10	8·4
Pretoria W.B.	12	9	15·3
Pretoriuskop			
Punda Milia			
Sandpan (NW. Tvl.)			
Satara			
Sekhukhune			
Shingwidzi			
Skukuza	23	12	
Standerton	13	2	1·7
Thabazimbi			16·5
Tomburke			
Tzaneen			
Vereeniging			
Volksrust			
Waterval-boven			4·1
Warmbad	15	9	7·5
Witbank			9·2
Zeerust			
Witfontein			25·5
dist Warmbad			
O.V.S. - O.F.S.			
Balkfontein			
(naby Bothaville)			
Bethlehem	15	-1	
Bloemfontein	19	3	0·3
(J.B.M. Hertzog)			
Bultfontein			
Fauresmith	20	9	
Ficksburg			
Frankfort	14	2	
Harrismith			
Hoopstad	21	4	
Kroonstad	19	2	
Lindley			
Modderpoort			
Petrusburg			
Philippolis			
Reddersburg			
Reitz			
Vrede			
Warden			
Welkom	18	5	
Wepener	19	7	5·8
Winburg			
Zastron			

S.W.A.	Max	Min	RRR
Aroab			
Bethanie			
Dordabis			
Gobabeb	28	11	
Gobabis	28	11	
Grootfontein			
Cape Fria	17	13	
Karasburg			
Kalkfeld			
Karibib			
Keetmanshoop	26	13	
Kub			
Luderitz	19	10	
Mariental	27	12	
Ohopoho			
Okahandja			
Okaukueye			
Ondangua	31	17	
Otavi			
Otjiwarongo			
Outjo	29	14	
Uis	32	11	
J.G. Strydom L.H.	25	9	
Rehoboth			
Runtu	32	16	
Steinhausen			
Tsumeb	31	14	
Walvisbaai	13	12	0·3
Windhoek W.K.			
BASUTOLAND			
Maseru	18	3	
BETSJOEANALAND/BECHUANALAND			
Francistown	27	15	
Gaberones	17	8	12·0
Ghanzi	26	10	
Lobatsi			
Mahalapye			
Maun	31	16	
Shakawe	31	16	
Tsabong	24	5	
Tsane			
SWAZILAND			
Embembe			
Manzini	28	12	
Stegi			

SYNOPTIC WEATHER MAP 1200 GMT. — 1400 SAST. SINOPTIESE WEERKAART

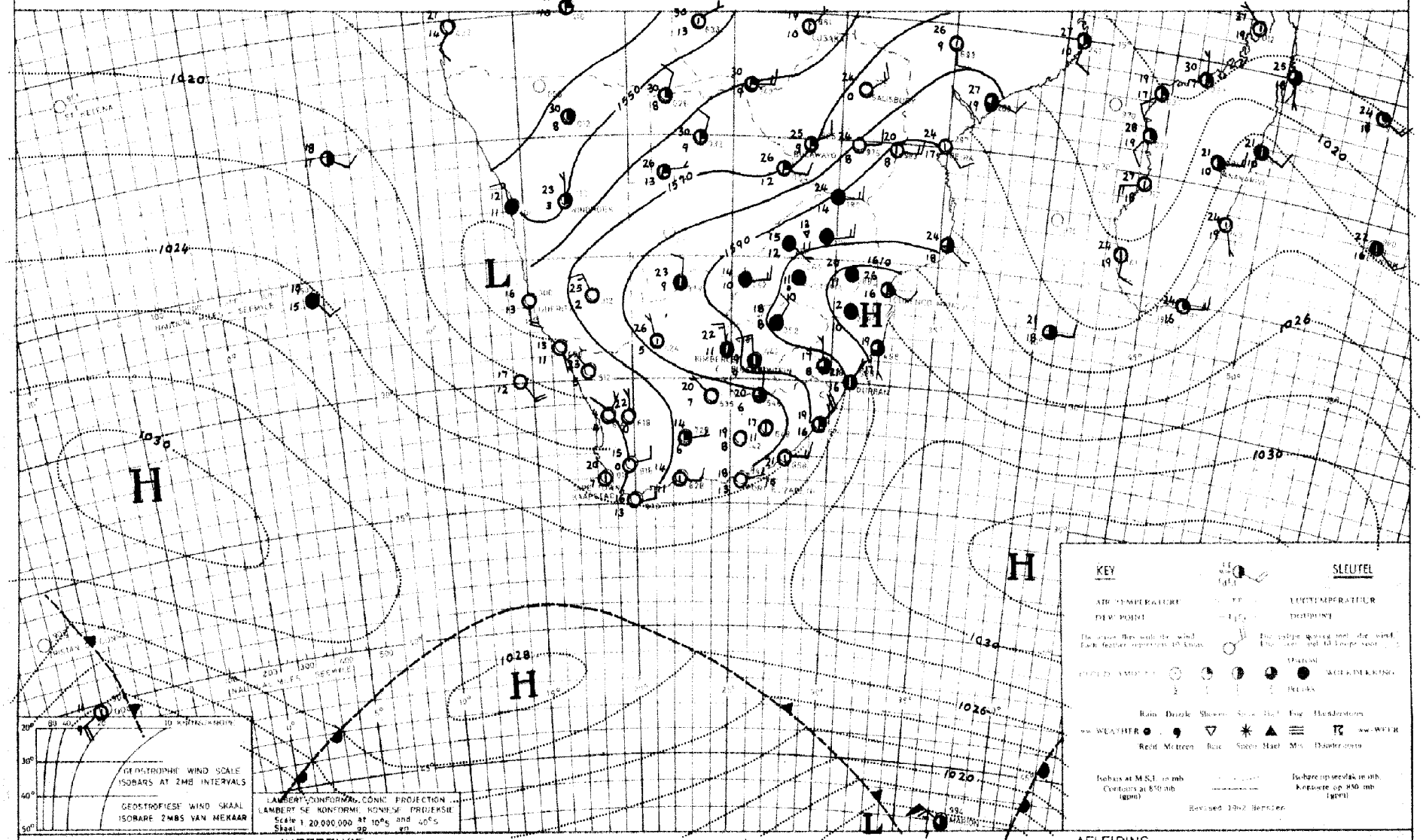

INFERENCE DATE 15 - 8 - 1967 DATUM AFLEIDING

The upper air trough, which is situated over the interior, will move eastwards so that it will clear gradually over the eastern parts of the country.

Die bolugtrog wat oor die binneland geleë is, beweeg oostwaarts, sodat dit geleidelik sal opklaar oor die oostelike dele van die land.

DAAGLIKSE WEERBULLETIN

Maksimum en Minimum Temperatuur (°C) en Reënval (RRR) in mm vir die 24 uur geëindig om 0800 SAST op

WEERBURO / WEATHER BUREAU
DEPT. VAN VERVOER / DEPT. OF TRANSPORT

17 - 8 - 1967

DAILY WEATHER BULLETIN

Maximum and Minimum Temperatures (°C) and rainfall (RRR) in mm for the 24 hours ended at 0800 SAST on

CAPE - KAAP	Max	Min	RRR
Aberdeen			
Addo			
Alexander Bay	17	11	
Aliwal North	21	5	4·4
Bashee	24	13	
Beaufort-Wes	25	4	
(Lughawe)			
Boegoebergdam			
Boetsap			
Brakkekuil			
(naby Heidelberg)			
Brandvlei			
Cala			
Caledon			
Calitzdorp			
Calvinia	20	1	6·5
Cape Agulhas	16	7	13·5
Cape Columbine	16	8	2·2
Cape Point	14	4	4·5
Cape St. Francis	27	9	7·5
Cape Town (D.F. Malan)	16	5	16·5
Cape Town (Roeland Str.)			
Carnarvon			
Ceres			
Citrusdal			
Colesberg			
Cradock			
Döhne	23	6	1·0
De Aar	23	2	3·0
Douglas			
East London (Airport)	30	11	0·5
Heensaamheid (naby Herold)			
Elsenburg			
Fraserburg	21	0	0·6
Garies			3·5
George			
Graaff-Reinet	27	6	2·1
Grahamstown			2·7
Hopetown			
Idutywa			
Jansenville	29	7	3·5
Joubertina			
Kimberley (Airport)	23	4	1·4
Knysna			
Kokstad	23	4	
Kuruman	23	4	4·0

KAAP - CAPE	Max	Min	RRR
Ladismith			
Lake Mentz			
Maclear			
Mafeking	19	11	5·0
Malmesbury			
Matatiele			
Matroosberg			
Grootfontein (Middelburg)	21	3	1·5
Mosselbaai	16	7	3·5
Mount Frere			
Okiep	18	5	2·4
Oudtshoorn	23	6	
Petrusville			
Piketberg			
Pofadder	23	4	
Port Alfred			
Port Elizabeth	27	9	7·2
Port Nolloth	14	10	0·1
Port St. Johns	21	16	
Prieska	25	5	4·4
Prince Albert			
Queenstown	23	2	5·0
Rietfontein			
Riversdale	19	6	9·5
Robertson	19	6	5·5
Sheeprun (near Maclear)	23	9	
Somerset-Oos	27	6	2·0
Steynsburg			
Strydenburg			
Sutherland	17	-2	9·0
Swellendam			
Tarkastad			
Touwsrivier			
Twee Riviere (Gemsbokpark)	28	0	
Umtata	27	13	
Uniondale			
Upington	26	7	
Vanwyksvlei	24	3	0·1
Victoria-Wes			
Vredendal	18	7	6·5
Vryburg	21	5	4·3
Williston			
Willowmore	25	3	2·6
Willowpark (near Dordrecht)	19	3	2·5

NATAL	Max	Min	RRR
Cape St. Lucia	22	16	
Dundee			
Durban (Louis Botha)	25	15	
Estcourt	22	7	
Harding			
Himeville			
Mkuze			
Hluhluwe			
Newcastle	23	12	
Cedara (Pietermaritzburg)	24	9	
Port Shepstone	21	16	
Richmond			
Seven Oaks			
Vryheid			
Waterford (near Underberg)	21	5	
TRANSVAAL			
Barberton			
Belfast			
Bethal	17	7	0·3
Bospoort	20	9	3·8
Carolina	14	7	
Chester (near Gravelotte)			
Crecy			
Gideonsrus			8·0
Groendraai (naby Vaalwater)	20	7	0·2
Jan Kempdorp			
Jan Smuts	15	8	0·6
Joubert Park (Jhb)	15	7	1·5
Kroondal	19	8	2·6
Levubu	21	13	
Leeudoringstad			
Lichtenburg			5·3
Letaba			
Loskopdam			
Lydenburg	14	7	
Marnitz	22	1	
Mara	20	6	
Marble Hall			
Messina	26	11	
Middelburg			
Delareyville			4·5
Nelspruit	21	8	
Phalaborwa	23	12	
Pietersburg	17	7	
Piet Retief	19	9	

TRANSVAAL	Max	Min	RRR
Pongola			
Potchefstroom	20	9	7·5
Potgietersrus	14	12	
Pretoria W.B.	17	9	3·0
Pretoriuskop			
Punda Milia			
Sandpan (NW. Tvl.)	27	8	
Satara			
Sekhukhune			
Shingwidzi			
Skukuza	25	7	
Standerton	18	6	
Thabazimbi			
Tomburke			
Tzaneen			
Vereeniging			
Volksrust			
Warmbad	26	8	
Witbank			1·7
Zeerust			
O.V.S. - O.F.S.			
Balkfontein (naby Bothaville)			2·0
Bethlehem	19	7	1·0
Bloemfontein (J.B.M. Hertzog)	21	3	0·5
Bultfontein			
Fauresmith	20	3	2·6
Ficksburg			
Frankfort	18	8	0·6
Harrismith			
Hoopstad	23	5	2·5
Kroonstad	29	1	
Lindley			
Modderpoort			
Petrusburg			
Philippolis			
Reddersburg			
Reitz			
Vrede			
Warden			
Welkom	21	6	0·8
Wepener	19	4	1·3
Winburg			
Zastron			

S.W.A.	Max	Min	RRR
Aroab			
Bethanie			
Dordabis			
Gobabeb	20	5	
Gobabis	28	4	
Grootfontein			
Cape Fris	19	12	
Karasburg			
Kalkfeld			
Karibib			
Keetmanshoop	27	3	
Kub			
Luderitz	17	11	
Mariental	28	2	
Ohopoho			
Okahandja			
Okaukueye			
Ondangua	31	13	
Otavi			
Otjiwarongo			
Outjo	29	6	
Uis	32	11	
J.G. Strydom L.H.	25	1	
Rehoboth			
Runtu	31	13	
Steinhausen			
Tsumeb	29	12	
Walvisbaai	15	9	
Windhoek W.K.			
BASUTOLAND			
Maseru	19	4	0·6
BETSJOEANALAND/BECHUANALAND			
Francistown	28	9	
Gaberones	21	10	0·1
Ghanzi	28	13	4·0
Lobatsi			2·0
Mahalapye			
Maun			
Shakawe	31	13	
Tsabong	25	4	0·7
Tsane			
SWAZILAND			
Embabe			
Manzini	23	11	
Stegi			

SYNOPTIC WEATHER MAP 1200 GMT. — 1400 SAST. SINOPTIESE WEERKAART

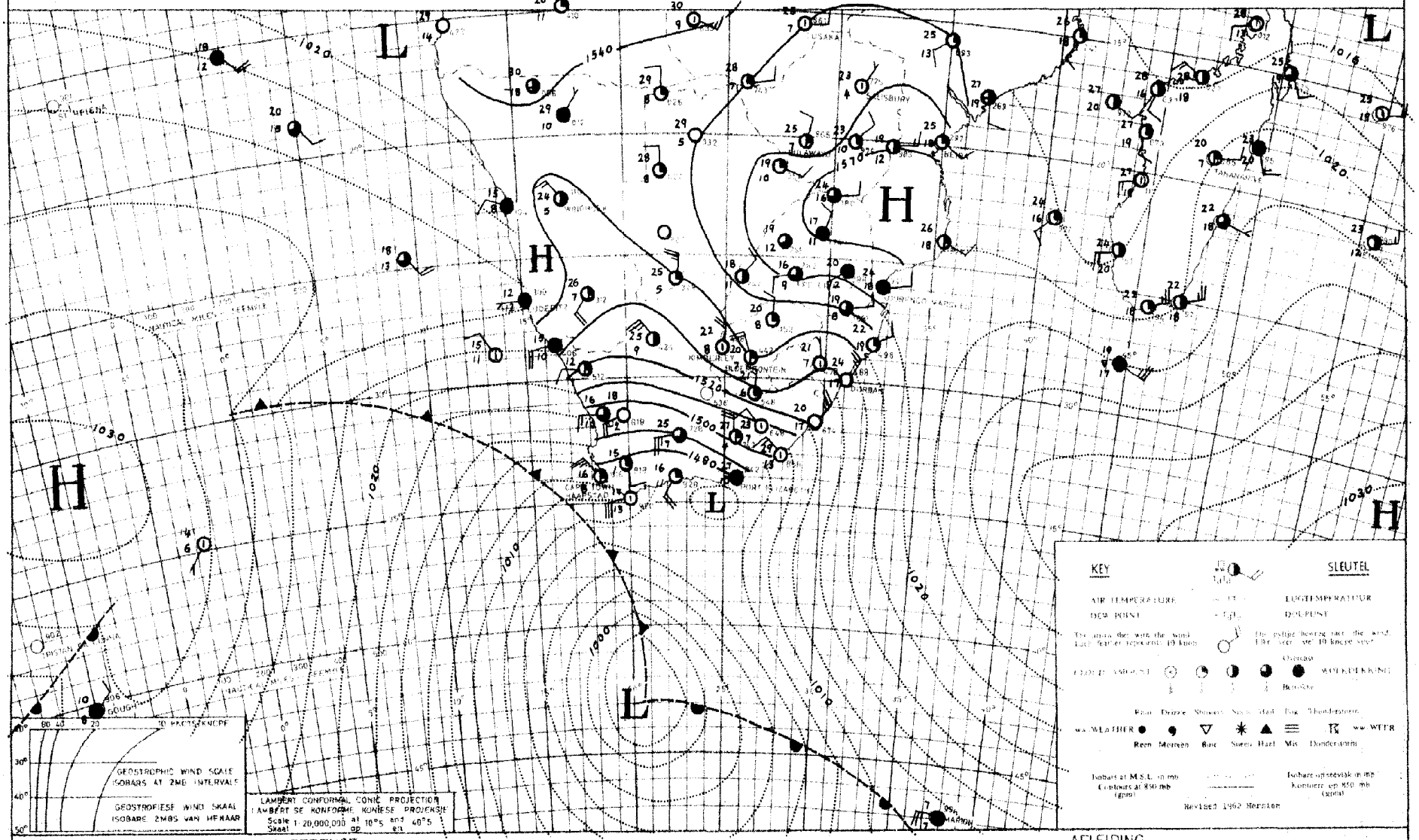

INFERENCE DATE 16 - 8 - 19 67 DATUM AFLEIDING

The cold front and preceding trough over the interior are moving rapidly eastwards so that thunder-showers will occur over the central and eastern parts of the interior. Cold cloudy weather with showers will spread over the south-western and southern regions of the Cape.

Die kouefront en voorafgaande trog beweeg vinnig oos-waarts sodat donderbuie oor die sentrale en oostelike dele van die land sal voorkom terwyl koue, bewolkte weer met buie oor die suidwestelike en suidelike dele van Kaapland sal uitbrei.

DAAGLIKSE WEERBULLETIN

Maksimum en Minimum Temperatuur (°C) en Reënval (RRR) in mm vir die 24 uur geëindig om 0800 SAST op

WEERBURO / WEATHER BUREAU
DEPT. VAN VERVOER / DEPT. OF TRANSPORT

18 - 8 - 1967

DAILY WEATHER BULLETIN

Maximum and Minimum Temperatures (°C) and rainfall (RRR) in mm for the 24 hours ended at 0800 SAST on

CAPE - KAAP	Max	Min	RRR
Aberdeen			
Addo			
Alexander Bay	16	7	
Aliwal North	10	-4	
Bashee	18	12	
Beaufort-Wes	10	3	
(Lughawe)			
Boegoebergdam			
Boetsap			
Brakkekuil			
(naby Heidelberg)			
Brandvlei			
Cala			
Caledon			
Calitzdorp			
Calvinia	8	-3	
Cape Agulhas	14	9	1.0
Cape Columbine	13	7	2.8
Cape Point	11	8	0.4
Cape St. Francis	14	9	12.0
Cape Town	14	5	2.7
(D.F. Malan)			
Cape Town			3.5
(Roeland Str.)			
Carnarvon			
Ceres			
Citrusdal			
Colesberg			
Cradock			
Döhne	11	4	
De Aar	9	-5	
Douglas			
East London	16	10	
(Airport)			
Eensaamheid			
(naby Herold)			
Elsenburg			2.9
Fraserburg	7	-5	
Garies			1.5
George			
Graaff-Reinet	12	4	
Grahamstown			2.5
Hopetown			
Idutywa			
Jansenville	14	5	
Joubertina			
Kimberley	10	-4	
(Airport)			
Knysna			24.5
Kokstad	16	-4	
Kuruman	11	-1	

KAAP - CAPE	Max	Min	RRR
Ladismith			
Lake Mentz			
Maclear			
Mafeking	15	-4	
Malmesbury			
Matatiele			
Matroosberg	7	0	0.3
Grootfontein			
(Middelburg)	9	-5	
Mosselbaai	14	7	12.6
Mount Frere			
Okiep	9	1	0.5
Oudtshoorn	13	6	
Petrusville			
Piketberg			
Pofadder	11	2	
Port Alfred			
Port Elizabeth	13	8	19.8
Port Nolloth	15	4	
Port St. Johns	19	13	
Prieska	12	-1	
Prince Albert			
Queenstown	10	3	
Rietfontein			
Riversdale	14	7	
Robertson	13	6	0.3
Sheeprun	12	-1	
(near Maclear)			
Somerset-Oos	11	4	
Steynsburg			
Strydenburg			
Sutherland	3	-3	
Swellendam			3.5
Tarkastad			6.0
Touwsrivier			
Twee Riviere	14	-1	
(Gemsbokpark)			
Umtata	16	7	
Uniondale			8.5
Upington	13	-2	
Vanwyksvlei	11	-3	
Victoria-Wes			
Vredendal	14	2	0.5
Vryburg	13	-1	
Williston			
Willowmore			
Willowpark			
(near Dordrecht)	7	-2	

NATAL	Max	Min	RRR
Cape St. Lucia	26	13	
Dundee			
Durban	24	3	0.6
(Louis Botha)			
Estcourt			
Harding			
Himeville			
Mkuze			
Hluhluwe			
Newcastle	22	-3	
Cedara			
(Pietermaritzburg)	22	-3	
Port Shepstone	20	8	
Richmond			
Seven Oaks			
Vryheid			
Waterford			
(near Underberg)	16	-8	
TRANSVAAL			
Barberton			
Belfast			
Bethal	15	-6	
Bospoort	14	-4	
Carolina	17	-4	
Chester			
(near Gravelotte)			
Crecy			
Groendraai	25	1	
(naby Vaalwater)			
Jan Kempdorp			
Jan Smuts	15	-3	
Joubert Park (Jhb)	16	-1	
Kroondal	22	1	
Levubu	30	13	
Leeudoringstad			
Lichtenburg			
Letaba			
Loskopdam			
Lydenburg	21	-2	
Marnitz	28	3	
Mara	28	4	
Marble Hall			
Messina	30	9	
Middelburg			
Nelspruit	29	4	
Phalaborwa	32	12	
Pietersburg	24	3	
Piet Retief	23	-1	

TRANSVAAL	Max	Min	RRR
Pongola			
Potchefstroom	14	-4	
Potgietersrus	25	2	
Pretoria W.B.	19	1	
Pretoriuskop			
Punda Milia			
Sandpan (NW. Tvl.)	29	1	
Satara			
Sekhukhune			
Shingwidzi			
Skukuza			
Standerton	13	-8	
Thabazimbi			
Tomburke			
Tzaneen			
Vereeniging			
Volksrust			
Warmbad	24	1	
Witbank			
Zeerust			
O.V.S. - O.F.S.			
Balkfontein			
(naby Bothaville)			
Bethlehem	11	-6	
Bloemfontein	9	-6	
(J.B.M. Hertzog)			
Bultfontein			
Fauresmith	9	-3	
Ficksburg			
Frankfort	14	-7	
Harrismith			
Hoopstad	12	-3	
Kroonstad	19	0	
Lindley			
Modderpoort			
Petrusburg			
Philippolis			
Reddersburg			
Reitz			
Vrede			
Warden			
Welkom	11	-4	
Wepener	9	-5	
Winburg			
Zastron			

S.W.A.	Max	Min	RRR
Aroab			
Bethanie			
Dordabis			
Gobabeb	25	5	
Gobabis	22	-1	
Grootfontein			
Cape Frio	17	10	
Karasburg			
Kalkfeld			
Karibib			
Keetmanshoop	14	2	
Kub			
Luderitz	17	9	
Mariental	18	3	
Chopoho			
Okahandja			
Okaukueye			
Ondangua	30	11	
Otavi			
Otjiwarongo			
Outjo	29	11	
Uis	26	5	
J.G. Strydom L.H	22	0	
Rehoboth			
Runtu	31	14	
Steinhausen			
Tsumeb	31	13	
Walvisbaai	17	8	
Windhoek W.K.			
BASUTOLAND			
Maseru	8	-4	
BETSJOEANALAND/BECHUANALAND			
Francistown	29	9	
Gaberones	22	1	
Ghanzi	25	1	
Lobatsi			
Mahalapye			
Maun	30	10	
Shakawe	31	13	
Tsabong	15	-1	
Tsane			
SWAZILAND			
Emlembe			
Manzini			
Stegi			

SYNOPTIC WEATHER MAP 1200 GMT. — 1400 SAST. SINOPTIESE WEERKAART

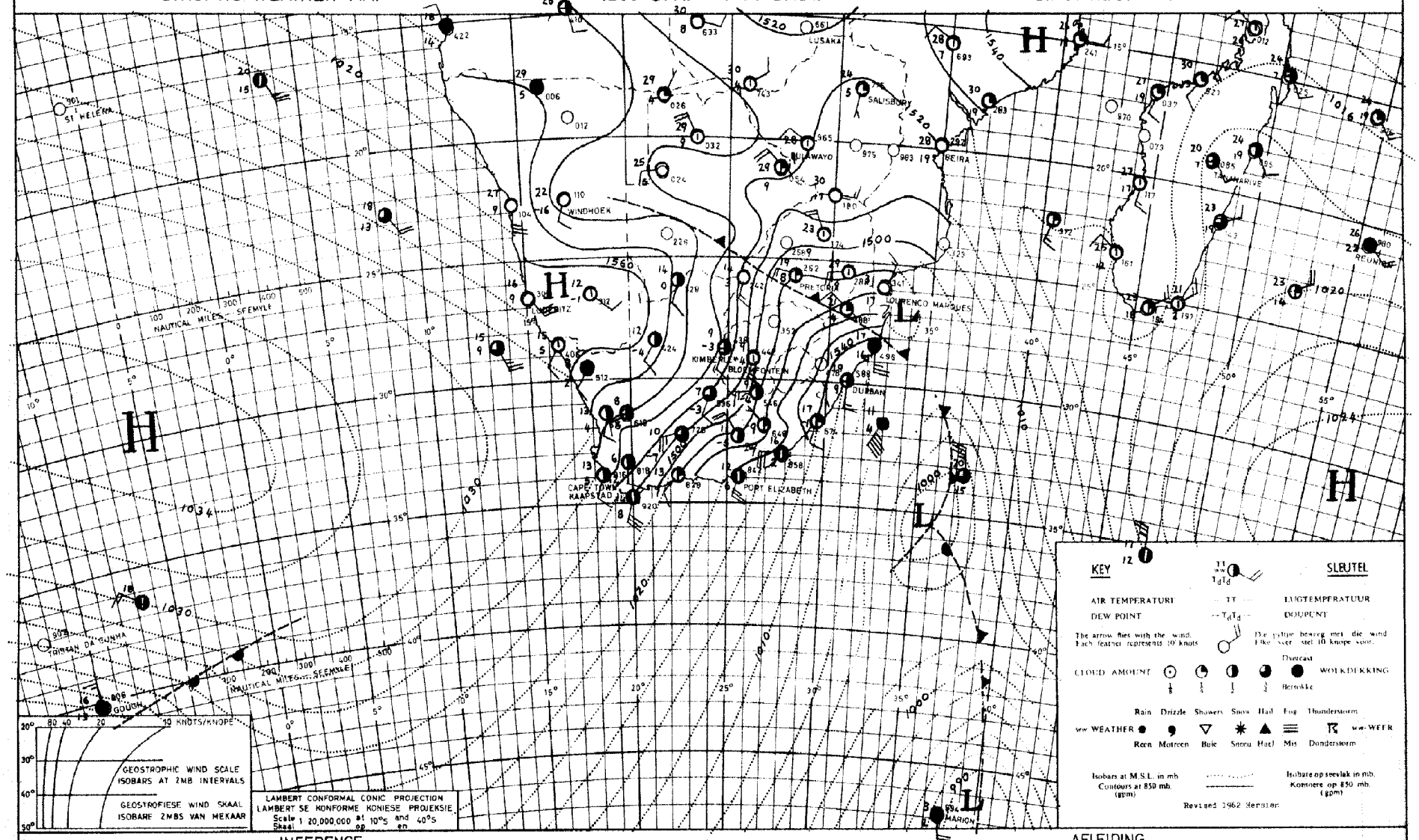

INFERENCE DATE 17 - 8 - 1967 DATUM AFLEIDING

The cold front moving over the Transvaal is causing cold weather to spread over most of the country. With cold moist sea air moving over the southern and south-eastern coasts it will be cloudy and cold, with rain or showers, and snow-showers over the higher ground over these areas. With the Atlantic high ridging in over the north-western Cape it is expected to clear over these areas.

Die kouefront wat oor die Transvaal beweeg veroorsaak koue weer oor die meeste dele van die land. Met die sterk aanslag van koue seelug oor die suidelike en suid-westelike dele word bewolkte toestande met reen of buie, en sneeubuie oor die hoerliggende dele verwag oor hierdie gebiede. Met die Atlantiese hoog wat instoot oor die westelike dele word opklaring vanuit die weste verwag oor die noordwestelike dele van die Kaapprovinsie.

DAAGLIKSE WEERBULLETIN

Maksimum en Minimum Temperatuur (°C) en Reënval (RRR) in mm vir die 24 uur geëindig om 0800 SAST op

WEERBURO / WEATHER BUREAU
DEPT. VAN VERVOER / DEPT. OF TRANSPORT

19 - 8 - 1967

DAILY WEATHER BULLETIN

Maximum and Minimum Temperatures (°C) and rainfall (RRR) in mm for the 24 hours ended at 0800 SAST on

CAPE - KAAP	Max	Min	RRR
Aberdeen			
Addo			
Alexander Bay	19	5	
Aliwal North	10	0	
Bashee	16	9	
Beaufort-Wes	11	1	
(Lughawe)			
Boegoebergdam			
Boetsap			
Brakkekuil			
(naby Heidelberg)			
Brandvlei			
Cala			
Caledon			
Calitzdorp			
Calvinia			
Cape Agulhas	13	7	
Cape Columbine	14	5	
Cape Point	13	8	[illegible]
Cape St. Francis	11	7	26·0
Cape Town	14	0	
(D.F. Malan)			
Cape Town			
(Roeland Str.)			
Carnarvon			
Ceres			
Citrusdal			
Colesberg			
Cradock			
Döhne	7	2	3·2
De Aar	11	-3	
Douglas			
East London	12	7	3·6
(Airport)			
Eensaamheid			
(naby Herold)			
Elsenburg			
Fraserburg	8	-3	
Garies			
George			
Graaff-Reinet	11	3	
Grahamstown			
Hopetown			
Idutywa			
Jansenville	13	5	
Joubertina			
Kimberley	11	-3	
(Airport)			
Knysna			12·0
Kokstad	10	-1	
Kuruman	12	0	

KAAP - CAPE	Max	Min	RRR
Ladismith			
Lake Mentz			
Maclear			
Mafeking	18	2	
Malmesbury			
Matatiele			
Matroosberg	8	-3	0·2
Grootfontein			
(Middelburg)	8	-2	
Mosselbaai	14	7	18·2
Mount Frere			
Okiep	14	6	
Oudtshoorn	18	0	
Petrusville			
Piketberg			
Pofadder	12	2	
Port Alfred			
Port Elizabeth	11	7	28·0
Port Nolloth	17	6	
Port St. Johns	17	9	
Prieska	12	0	
Prince Albert			
Queenstown	8	-2	
Rietfontein			
Riversdale	12	2	2·0
Robertson	13	0	1·5
Sheeprun	11	-1	
(near Maclear)			
Somerset-Oos	10	3	1·2
Steynsburg			
Strydenburg			
Sutherland	6	-5	
Swellendam			
Tarkastad			
Touwsrivier			
Twee Riviere	14	-5	
(Gemsbokpark)			
Umtata	13	3	
Uniondale			
Upington	14	1	
Vanwyksvlei	12	0	
Victoria-Wes			
Vredendal	16	4	
Vryburg	10	-1	
Williston			
Willowmore			
Willowpark			
(near Dordrecht)	4	-3	3·0

NATAL	Max	Min	RRR
Cape St. Lucia	18	11	18·6
Dundee			
Durban	20	13	0·1
(Louis Botha)			
Estcourt			
Harding			
Himeville			
Mkuze			
Hluhluwe			
Newcastle	17	3	
Cedara			
(Pietermaritzburg)	16	4	
Port Shepstone	18	11	
Richmond			
Seven Oaks			
Vryheid			
Waterford			
(near Underberg)	10	-1	
TRANSVAAL			
Barberton			
Belfast			
Bethal	14	-2	
Bospoort	11	-3	
Carolina	14	1	
Chester			
(near Gravelotte)			
Crecy			
Groendraai	19	1	
(naby Vaalwater)			
Jan Kempiorp			
Jan Smuts	16	-2	
Joubert Park (Jhb)	12	2	
Kroondal	15	3	
Levubu	22	11	
Leeudoringstad			
Lichtenburg			
Letaba			
Loskopdam			
Lydenburg	15	3	
Marnitz	22	4	
Mara	21	9	
Marble Hall			
Messina	24	14	
Middelburg			
Nelspruit	20	10	
Phalaborwa	22	11	
Pietersburg	18	4	
Piet Retief	14	1	

TRANSVAAL	Max	Min	RRR
Pongola			
Potchefstroom	12	-4	
Potgietersrus	20	6	
Pretoria W.B.	16	3	
Pretoriuskop			
Punda Milia			
Sandpan (NW. Tvl.)			
Satara			
Sekhukhune			
Shingwidzi			
Skukuza	25	11	
Standerton	14	-5	
Thabazimbi			
Tomburke			
Tzaneen			
Vereeniging			
Volksrust			
Warmbad	17	0	
Witbank			
Zeerust			
O.V.S. - O.F.S.			
Balkfontein			
(naby Bothaville)			
Bethlehem	14	-3	
Bloemfontein	11	-2	
(J.B.M. Hertzog)			
Bultfontein			
Fauresmith	10	-2	
Ficksburg			
Frankfort	13	-7	
Harrismith			
Hoopstad	12	-5	
Kroonstad	13	-2	
Lindley			
Modderpoort			
Petrusburg			
Philippolis			
Reddersburg			
Reitz			
Vrede			
Warden			
Welkom	12	-3	
Wepener	11	-4	
Winburg			
Zastron			

S.W.A.	Max	Min	RRR
Aroab			
Bethanie			
Dordabis			
Gobabeb	23	17	
Gobabis	19	2	
Grootfontein			
Cape Frio	17	11	
Karasburg			
Kalkfeld			
Karibib			
Keetmanshoop	14	3	
Kub			
Luderitz	13	9	
Mariental	16	3	
Ohopoho			
Okahandja			
Okaukueye			
Ondangua	23	13	
Otavi			
Otjiwarongo			
Outjo	23	12	
Usis			
Rehoboth			
Runtu	26	10	
Steinhausen			
Tsumeb	23	12	
Walvisbaai	15	10	
Windhoek W.K.			
J.G. Strijdom Lughaven	20	2	
BASUTOLAND			
Maseru	12	-4	
BETSJOEANALAND/BECHUANALAND			
Francistown	26	8	
Gaberones	16	3	
Ghanzi	19	1	
Lobatsi			
Mahalapye			
Maun	24	8	
Shakawe	24	8	
Tsabong	14	-4	
Tsane			
SWAZILAND			
Bulembe			
Manzini	19	7	
Stegi			

SYNOPTIC WEATHER MAP 1200 GMT — 1400 SAST. SINOPTIESE WEERKAART

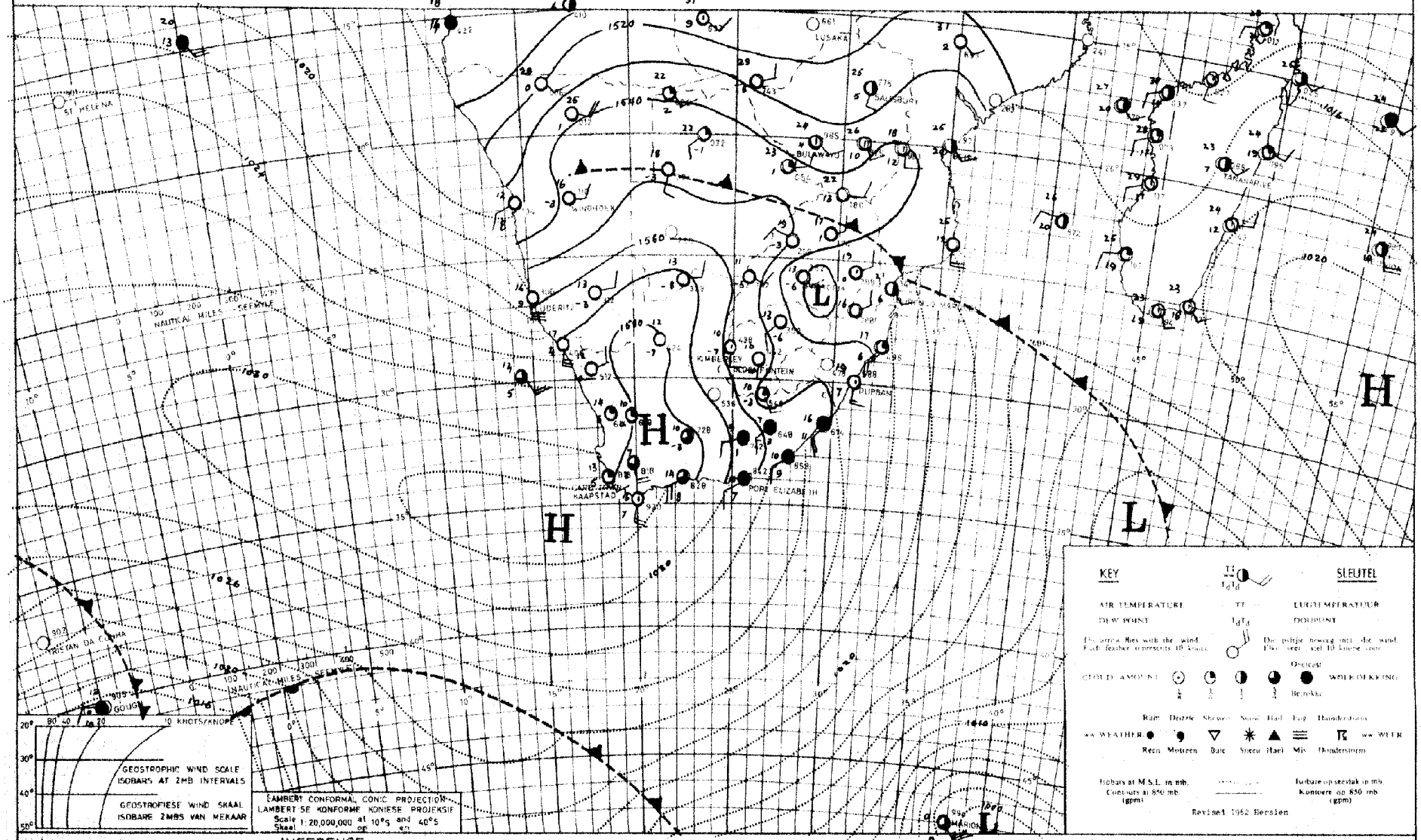

INFERENCE DATE 18 - 8 - 1967 DATUM AFLEIDING

The Atlantic high is moving eastwards, so that cloudy weather will spread to Natal and to eastern and northern Transvaal. It will clear gradually over the eastern parts of the Cape Province.

Die Atlantiese hoog beweeg ooswaarts sodat bewolkte weer sal uitbrei na Natal en na die oostelike en noordelike dele van Transvaal. Dit sal geleidelik opklaar oor die oostelike dele van die Kaapprovinsie.

DAAGLIKSE WEERBULLETIN

Maksimum en Minimum Temperatuur (°C) en Reënval (RRR) in mm vir die 24 uur geëindig om 0800 SAST op

WEERBURO / WEATHER BUREAU
DEPT. VAN VERVOER / DEPT. OF TRANSPORT

20 - 8 - 1967

DAILY WEATHER BULLETIN

Maximum and Minimum Temperatures (°C) and rainfall (RRR) in mm for the 24 hours ended at 0800 SAST on

CAPE - KAAP	Max	Min	RRR
Aberdeen			
Addo			
Alexander Bay	26	19	
Aliwal North	13	-4	
Bashee	15	8	
Beaufort-Wes	12	-3	
(Lughawe)			
Boegoebergdam			
Boetsap			
Brakkekuil			
(naby Heidelberg)			
Brandvlei			
Cala			
Caledon			
Calitzdorp			
Calvinia	16	9	
Cape Agulhas	15	11	
Cape Columbine	15	10	
Cape Point	15	10	
Cape St. Francis	14	11	
Cape Town	18	2	
(D.F. Malan)			
Cape Town			
(Roeland Str.)			
Carnarvon			
Ceres			
Citrusdal			
Colesberg			
Cradock			
Döhne	9	1	
De Aar	14	-3	
Douglas			
East London	14	6	
(Airport)			
Eensaamheid			
(naby Herold)			
Elsenburg			
Fraserburg	13	-3	
Garies			
George			
Graaff-Reinet			
Grahamstown			
Hopetown			
Idutywa			
Jansenville	14	-1	
Joubertina			
Kimberley	15	0	
(Airport)			
Knysna			
Kokstad	19	-6	
Kuruman	16	1	

KAAP - CAPE	Max	Min	RRR
Ladismith			
Lake Mentz			
Maclear			
Mafeking	17	2	
Malmesbury			
Matatiele			
Matroosberg			
Grootfontein			
(Middelburg)	18	-7	
Mosselbaai	14	9	
Mount Frere			
Okiep			
Oudtshoorn	15	0	
Petrusville			
Piketberg			
Pofadder	16	6	
Port Alfred			
Port Elizabeth	14	5	0·3
Port Nolloth	26	18	
Port St. Johns	16	9	0·8
Prieska	15	-2	
Prince Albert			
Queenstown	10	-4	
Rietfontein			
Riversdale	17	2	
Robertson	17	1	
Sheeprun	10	-4	
(near Maclear)			
Somerset-Oos	11	-2	
Steynsburg			
Strydenburg			
Sutherland	10	-2	
Swellendam			
Tarkastad			
Touwsrivier			
Twee Riviere	18	-1	
(Gemsbokpark)			
Umtata	12	-9	
Uniondale			
Upington	17	-1	
Vanwyksvlei	16	1	
Victoria-Wes			
Vredendal	21	13	
Vryburg	15	-1	
Williston			
Willowmore			
Willowpark			
(near Dordrecht)			

NATAL	Max	Min	RRR
Cape St. Lucia	16	10	4·5
Dundee			
Durban	19	10	
(Louis Botha)			
Estcourt			
Harding			
Himeville			
Mkuze			
Hluhluwe			
Newcastle	13	-1	
Cedara			
(Pietermaritzburg)	13	-3	
Port Shepstone	17	10	
Richmond			
Seven Oaks			
Vryheid			
Waterford			
(near Underberg)			
TRANSVAAL			
Barberton			
Belfast			
Bethal	14	-3	
Bospoort			
Carolina	11	-3	
Chester			
(near Gravelotte)			
Cracy			
Groendraai	19	2	
(naby Vaalwater)			
Jan Kempdorp			
Jan Smuts	13	-2	
Joubert Park (Jhb)	13	-1	
Kroondal	17	2	
Levubu	18	6	
Leeudoringstad			
Lichtenburg			
Letaba			
Loskopdam			
Lydenburg	14	1	
Marnitz	20	6	
Mara	18	4	
Marble Hall			
Messina	20	10	
Middelburg			
Nelspruit	18	2	
Phalaborwa	19	9	
Pietersburg	16	2	
Piet Retief	13	-1	

TRANSVAAL	Max	Min	RRR
Pongola			
Potchefstroom	16	1	
Potgietersrus			
Pretoria W.B.	17	5	
Pretoriuskop			
Punda Milia			
Sandpan (NW. Tvl.)			
Satara			
Sekhukhune			
Shingwidzi			
Skukuza			
Standerton	13	-5	
Thabazimbi			
Tomburke			
Tzaneen			
Vereeniging			
Volksrust			
Warmbad	18	3	
Witbank			
Zeerust			
O.V.S. - O.F.S.			
Balkfontein			
(naby Bothaville)			
Bethlehem	12	-4	
Bloemfontein	14	-4	
(J.B.M. Hertzog)			
Bultfontein			
Fauresmith	13	-4	
Ficksburg			
Frankfort			
Harrismith			
Hoopstad	15	-2	
Kroonstad	16	-2	
Lindley			
Modderpoort			
Petrusburg			
Philippolis			
Reddersburg			
Reitz			
Vrede			
Warden			
Welkom			
Wepener	14	-5	
Winburg			
Zastron			

S.W.A.	Max	Min	RRR
Aroab			
Bethanie			
Dordabis			
Gobabeb	31	10	
Gobabis	20	1	
Grootfontein			
Cape Frio	19	14	
Karasburg			
Kalkfeld			
Karibib			
Keetmanshoop	19	7	
Kub			
Luderitz	17	9	
Mariental	19	4	
Ohopoho			
Okahandja			
Okaukueye			
Ondangua			
Otavi			
Otjiwarongo			
Outjo	28	11	
Uis			
J.G. Strydom L.H.			
Rehoboth			
Runtu			
Steinhausen			
Tsumeb	27	13	
Walvisbaai	14	11	
Windhoek W.K.			
BASUTOLAND			
Maseru	13	-5	
BETSJOEANALAND/BECHUANALAND			
Francistown	21	10	
Gaberones	20	4	
Ghanzi	21	2	
Lobatsi			
Mahalapye			
Maun	25	8	
Shakawe	26	8	
Tsabong	18	-1	
Tsane			
SWAZILAND			
Bulembe			
Manzini			
Stegi			

SYNOPTIC WEATHER MAP 1200 GMT. — 1400 SAST. SINOPTIESE WEERKAART

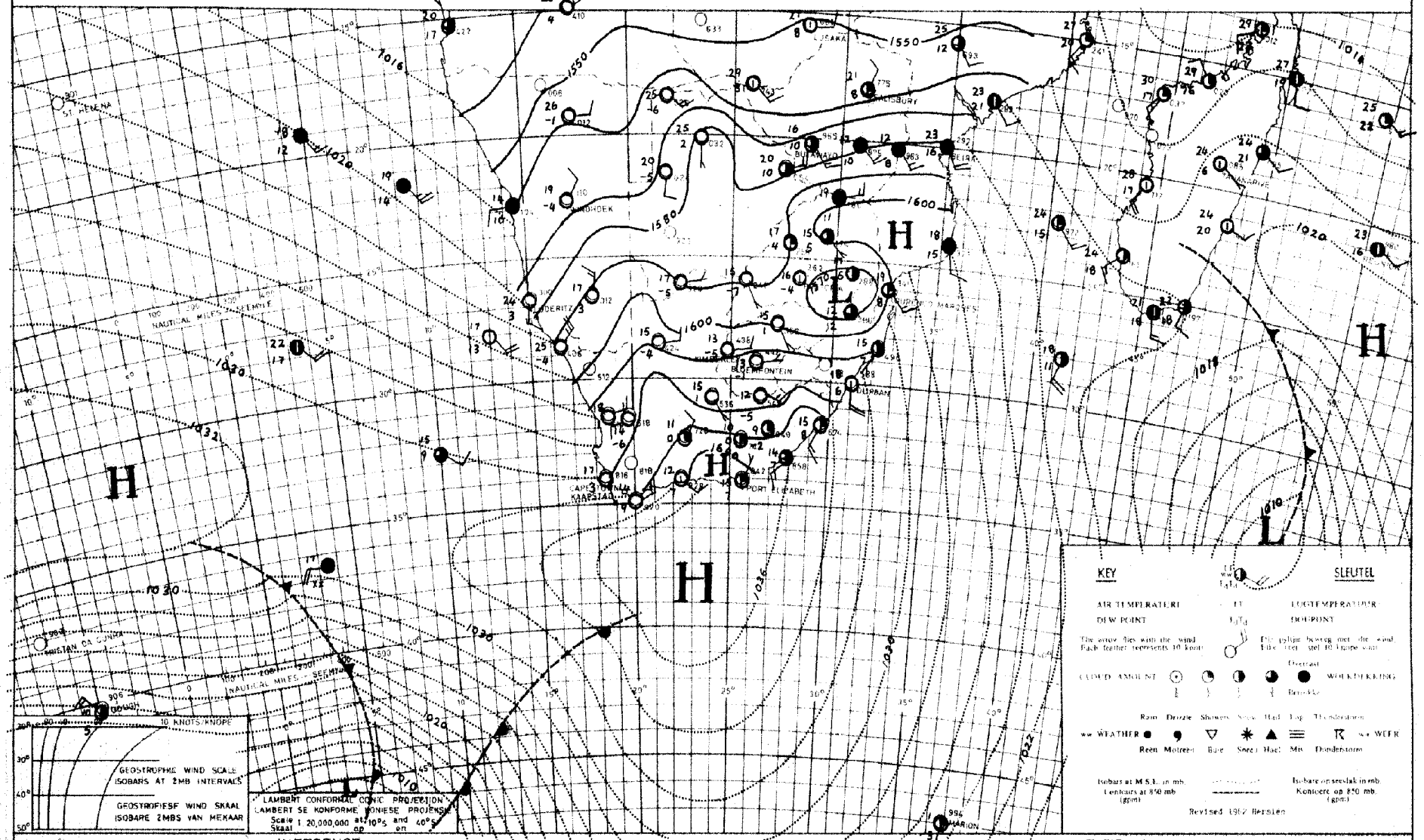

INFERENCE DATE 19-8-1967 DATUM AFLEIDING

Moist air is still moving in over Natal and most of the Transvaal but with the ridge over the central parts and the intense high south of the country it is expected to clear during the day over most of the country except over the north-eastern Transvaal and the coastal areas of Natal.

Vogtige lug beweeg nog in oor Natal en die meeste dele van Transvaal maar met die rug oor die binneland en die sterk hoog suid van die land sal dit opklaar gedurende die loop van die dag oor die meeste dele behalwe oor die noordoostelike Transvaal en die kusgebiede van Natal.

DAAGLIKSE WEERBULLETIN

Maksimum en Minimum Temperatuur (°C) en Reënval (RRR) in mm vir die 24 uur geëindig om 0800 SAST op

WEERBURO / WEATHER BUREAU
DEPT. VAN VERVOER / DEPT. OF TRANSPORT

21 - 8 - 1967

DAILY WEATHER BULLETIN

Maximum and Minimum Temperatures (°C) and rainfall (RRR) in mm for the 24 hours ended at 0800 SAST on

CAPE - KAAP	Max	Min	RRR
Aberdeen			
Addo			
Alexander Bay	29	9	
Aliwal North	18	-1	
Bashee	17	8	
Beaufort-Wes	22	15	
(Lughawe)			
Boegoebergdam			
Boetaap			
Brakkekuil			
(naby Heidelberg)			
Brandvlei			
Cala			
Caledon			
Calitzdorp			
Calvinia	21	14	
Cape Agulhas	20	13	
Cape Columbine	20	11	
Cape Point	21	12	
Cape St. Francis	22	11	
Cape Town			
(D.F. Malan)	24	5	
Cape Town			
(Roeland Str.)			
Carnarvon			
Ceres			
Citrusdal			
Colesberg			
Cradock			
Döhne	18	8	
De Aar	18	6	
Douglas			
East London	18	7	
(Airport)			
Eensaamheid			
(naby Herold)			
Elsenburg			
Fraserburg	18	5	
Garies			
George			
Graaff-Reinet	22	15	
Grahamstown			
Hopetown			
Idutywa			
Jansenville	22	3	
Joubertina			
Kimberley	19	4	
(Airport)			
Knysna			
Kokstad	15	-4	
Kuruman	19	1	

KAAP - CAPE	Max	Min	RRR
Ladismith			
Lake Mentz			
Maclear			
Mafeking	17	-1	
Malmesbury			
Matatiele			
Matroosberg	18	7	
Grootfontein			
(Middelburg)	17	6	
Mosselbaai	22	13	
Mount Frere			
Okiep	22	10	
Oudtshoorn	22	11	
Petrusville			
Piketberg			
Pofadder	21	13	
Port Alfred			
Port Elizabeth	18	9	
Port Nolloth	30	9	0.1
Port St. Johns	18	10	
Prieska	20	7	
Prince Albert			
Queenstown	20	7	
Rietfontein			
Riversdale	25	8	
Robertson	24	3	
Sheeprun	17	5	
(near Maclear)			
Somerset-Oos	22	15	
Steynsburg			
Strydenburg			
Sutherland	15	7	
Swellendam			
Tarkastad			
Touwsrivier			
Twee Riviere	22	6	
(Gemsbokpark)			
Umtata	18	1	
Uniondale			
Upington	22	10	
Vanwyksvlei	21	7	
Victoria-Wes			
Vredendal	29	11	
Vryburg	18	8	
Williston			
Willowmore	21	6	
Willowpark			
(near Dordrecht)	16	5	

NATAL	Max	Min	RRR
Cape St. Lucia	16	11	1.0
Dundee			
Durban	20	9	
(Louis Botha)			
Estcourt	19	1	
Harding			
Himeville			
Mkuze			
Hluhluwe			
Newcastle	16	-4	
Cedara			
(Pietermaritzburg)	15	-1	
Port Shepstone	18	9	
Richmond			
Seven Oaks			
Vryheid			
Waterford			
(near Underberg)	14	-1	
TRANSVAAL			
Barberton			
Belfast	15	-3	
Bethal	17	-2	
Bospoort	26	-2	
Carolina			
Chester			
(near Gravelotte)			
Grecy			
Groendraai	19	0	
(naby Vaalwater)			
Jan Kempdorp			
Jan Smuts	14	1	
Joubert Park (Jhb)	14	3	
Kroondal	18	-1	
Levubu	19	9	
Leeudoringstad			
Lichtenburg			
Letaba			
Loskopdam			
Lydenburg	16	-3	
Marnitz	19	3	
Mara	18	4	
Marble Hall			
Messina	21	6	
Middelburg			
Nelspruit	20	6	
Phalaborwa	21	9	
Pietersburg	16	2	
Piet Retief	14	0	

TRANSVAAL	Max	Min	RRR
Pongola			
Potchefstroom	17	-3	
Potgietersrus	19	4	
Pretoria W.B.	17	2	
Pretoriuskop			
Punda Milia			
Sandpan (NW. Tvl.)			
Satara			
Sekhukhune			
Shingwidzi			
Skukuza	23	6	
Standerton	15	-6	
Thabazimbi			
Tomburke			
Tzaneen			
Vereeniging			
Volksrust			
Warmbad	18	0	
Witbank			
Zeerust			
O.V.S. - O.F.S.			
Balkfontein			
(naby Bothaville)			
Bethlehem	15	-7	
Bloemfontein	17	-3	
(J.B.M. Hertzog)			
Bultfontein			
Fauresmith	17	-2	
Ficksburg			
Frankfort	16	-7	
Harrismith			
Hoopstad	18	-3	
Kroonstad	17	-4	
Lindley			
Modderpoort			
Petrusburg			
Philippolis			
Reddersburg			
Reitz			
Vrede			
Warden			
Welkom	17	-1	
Wepener	17	-1	
Winburg			
Zastron			

S.W.A.	Max	Min	RRR
Aroab			
Bethanie			
Dordabis			
Gobabeb	32	13	
Gobabis	22	3	
Grootfontein			
Cape Frio	20	12	
Karasburg			
Kalkfeld			
Karibib			
Keetmanshoop	23	13	
Kub			
Luderitz	13	3	
Mariental			
Ohopoho			
Okahandja			
Okaukueye			
Ondangua	29	12	
Otavi			
Otjiwarongo			
Outjo	26	8	
Ub's	30	16	
Rehoboth			
Runtu	28	10	
Steinhausen			
Tsumeb	27	11	
Walvisbaai	18	10	
Windhoek W.K.			
J.G. Strijdom Lughawe	23	4	
BASUTOLAND			
Maseru	16	-4	
BETSJOEANALAND/BECHUANALAND			
Francistown	28	3	
Gaberones	19	1	
Ghanzi	21	3	
Lobatsi			
Mahalapye			
Maun	24	11	
Shakawe	25	10	
Tsabong	21	-1	
Tsane			
SWAZILAND			
Bulembe			
Manzini	20	7	
Stegi			

SYNOPTIC WEATHER MAP — 1200 GMT — 1400 SAST. — SINOPTIESE WEERKAART

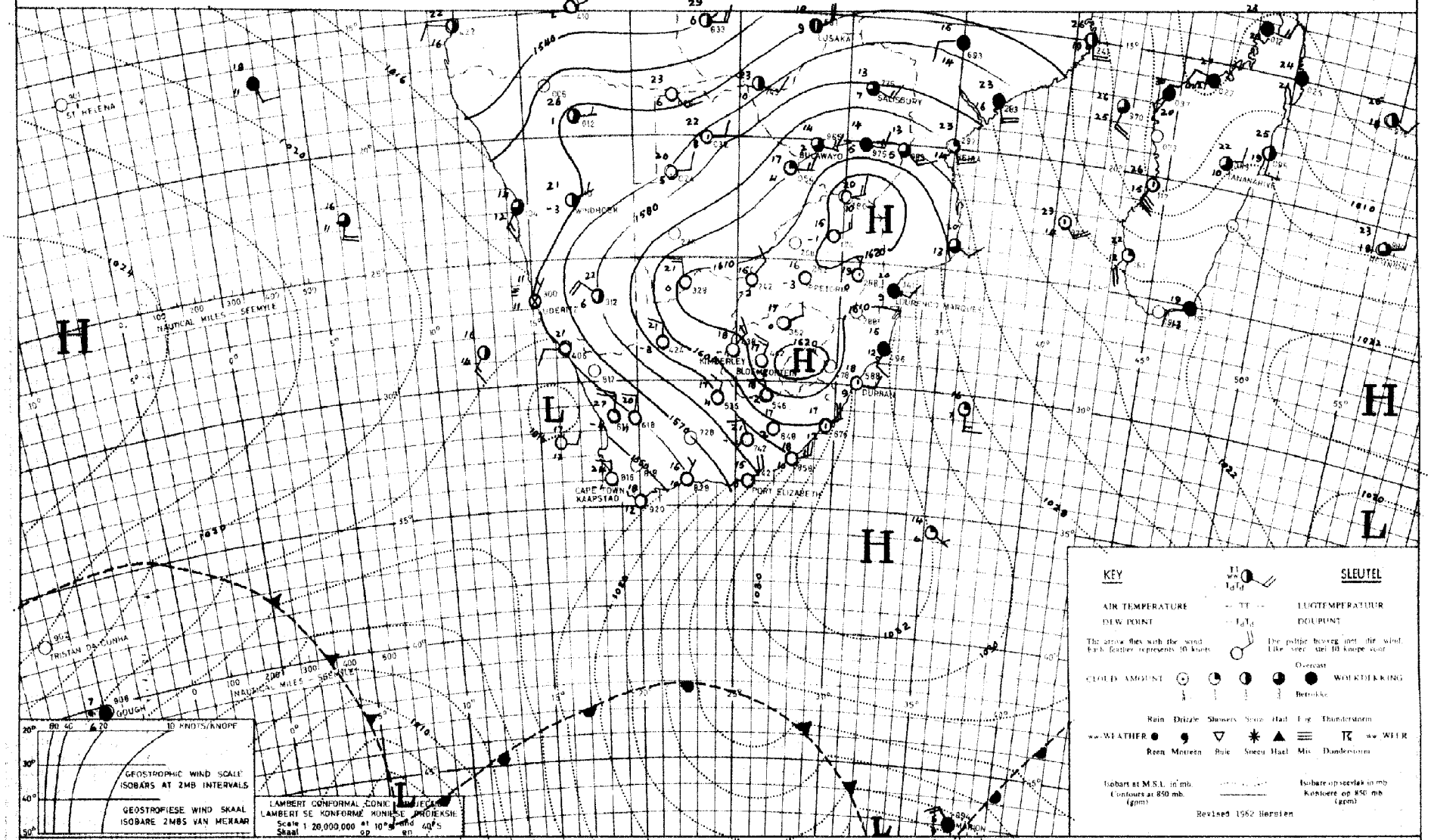

INFERENCE — DATE 20.8.1967 DATUM — AFLEIDING

The low off the western Cape Coast will move to the south coast. Therefore partly cloudy cooler weather will spread over the western and south-western Cape coasts. Over the remainder of the country the circulation is anticyclonic and it will be mainly fine and mild but partly cloudy conditions are expected over the central northern and eastern Transvaal due to the moist air spreading over these areas.

Die laag oor die Kaapse weskus sal na die suidkus beweeg, sodat dit gedeeltelik bewolk en koeler sal word oor die westelike en suidwestelike Kaapse kusstreke. Oor die res van die land is die sirkulasie antisiklonaal en dit sal hoofsaaklik mooiweer en matig wees maar gedeeltelik bewolkte toestande word oor die sentrale, noordelike en oostelike dele van Transvaal verwag as gevolg van vogtige lug oor hierdie dele uitbrei.

DAAGLIKSE WEERBULLETIN

Maksimum en Minimum Temperatuur (°C) en Reënval (RRR) in mm vir die 24 uur geëindig om 0800 SAST op

WEERBURO / WEATHER BUREAU
DEPT. VAN VERVOER / DEPT. OF TRANSPORT

22 - 8 - 1967

DAILY WEATHER BULLETIN

Maximum and Minimum Temperatures (°C) and rainfall (RRR) in mm for the 24 hours ended at 0800 SAST on

CAPE - KAAP	Max	Min	RRR
Aberdeen			
Addo			
Alexander Bay	17	9	
Aliwal North	20	-1	
Bashee	20	11	
Beaufort-Wes	25	16	
(Lughawe)			
Boegoebergdam			
Boetsap			
Brakkekuil			
(naby Heidelberg)			
Brandvlei			
Cala			
Caledon			
Calitzdorp			
Calvinia	23	4	
Cape Agulhas	17	11	
Cape Columbine	15	8	
Cape Point	15	10	
Cape St. Francis	23	10	
Cape Town	18	5	
(D.F. Malan)			
Cape Town			
(Roeland Str.)			
Carnarvon			
Ceres			
Citrusdal			
Colesberg			
Cradock			
Döhne	23	11	
De Aar			
Douglas			
East London	29	13	
(Airport)			
Eensaamheid			
(naby Herold)			
Elsenburg			
Fraserburg	20	7	
Garies			
George			
Graaff-Reinet	23	14	
Grahamstown			
Hopetown			
Idutywa			
Jansenville	28	7	
Joubertina			
Kimberley	19	4	
(Airport)			
Knysna			
Kokstad	21	-1	
Kuruman	19	2	

KAAP - CAPE	Max	Min	RRR
Ladismith			
Lake Mentz			
Maclear			
Mafeking	18	-1	
Malmesbury			
Matatiele			
Matroosberg	19	1	
Grootfontein			
(Middelburg)	19	9	
Mosselbaai	18	11	
Mount Frere			
Okiep	24	8	
Oudtshoorn	24	2	
Petrusville			
Piketberg			
Pofadder	23	14	
Port Alfred			
Port Elizabeth	25	9	
Port Nolloth	15	7	
Port St. Johns	20	13	
Prieska	22	4	
Prince Albert			
Queenstown	22	6	
Rietfontein			
Riversdale	18	5	
Robertson	20	6	
Sheeprun	23	0	
(near Maclear)			
Somerset-Oos	24	5	0.1
Steynsburg			
Strydenburg			
Sutherland	17	3	
Swellendam			
Tarkastad			
Touwsrivier			
Twee Riviere	23	5	
(Gemsbokpark)			
Umtata	26	4	
Uniondale			
Upington	23	8	
Vanwyksvlei	23	5	
Victoria-Wes			
Vredendal	20	4	
Vryburg	18	1	
Williston			
Willowmore	23	4	
Willowpark			
(near Dordrecht)	17	9	

NATAL	Max	Min	RRR
Cape St. Lucia	20	13	
Dundee			
Durban	23	7	
(Louis Botha)			
Estcourt	21	3	
Harding			
Himeville			
Mkuze			
Hluhluwe			
Newcastle	24	-2	
Cedara			
(Pietermaritzburg)	22	3	
Port Shepstone	20	9	
Richmond			
Seven Oaks			
Vryheid			
Waterford			
(near Underberg)	20	-3	
TRANSVAAL			
Barberton			
Belfast			
Bethal	18	-3	
Bospoort	17	-4	
Carolina	17	1	
Chester			
(near Gravelotte)			
Crecy			
Groendraai	21	0	
(naby Vaalwater)			
Jan Kempdorp			
Jan Smuts	16	3	
Joubert Park (Jhb)	16	3	
Kroondal	18	0	
Levubu	20	7	
Leeudoringstad			
Lichtenburg			
Letaba			
Loskopdam			
Lydenburg	18	0	
Marnitz	20	2	
Mara	20	2	
Marble Hall			
Messina	21	5	
Middelburg			
Nelspruit	22	3	
Phalaborwa	21	6	
Pietersburg	18	1	
Piet Retief	21	1	

TRANSVAAL	Max	Min	RRR
Pongola			
Potchefstroom	18	-1	
Potgietersrus	19	3	
Pretoria W.B.	18	3	
Pretoriuskop			
Punda Milia			
Sandpan (NW. Tvl.)			
Satara			
Sekhukhune			
Shingwidzi			
Skukuza	24	2	
Standerton			
Thabazimbi			
Tomburke			
Tzaneen			
Vereeniging			
Volksrust			
Warmbad	19	0	
Witbank			
Zeerust			
O.V.S. - O.F.S.			
Balkfontein			
(naby Bothaville)			
Bethlehem	17	-7	
Bloemfontein	17	-3	
(J.B.M. Hertzog)			
Bultfontein			
Fauresmith	17	-1	
Picksburg			
Frankfort	18	-7	
Harrismith			
Hoopstad	19	-2	
Kroonstad	17	-4	
Lindley			
Modderpoort			
Petrusburg			
Philippolis			
Reddersburg			
Reitz			
Vrede			
Warden			
Welkom	17	-1	
Wepener	18	-2	
Winburg			
Zastron			

S.W.A.	Max	Min	RRR
Aroab			
Bethanie			
Dordabis			
Gobabeb	23	15	
Gobabis	23	4	
Grootfontein			
Cape Frio	20	11	
Karasburg			
Kalkfeld			
Karibib			
Keetmanshoop	26	12	
Kub			
Luderitz	18	10	
Mariental	25	9	
Ohopoho			
Okahandja			
Okaukueye			
Ondangua	28	12	
Otavi			
Otjiwarongo			
Outjo	27	10	
Uis	30	13	
J.G. Strydom L.H.	23	4	
Rehoboth			
Runtu			
Steinhausen			
Tsumeb	27	9	
Walvisbaai	15	10	
Windhoek W.K.			
BASUTOLAND			
Maseru	17	-4	
BETSJOEANALAND/BECHUANALAND			
Francistown	20	3	
Gaberones	20	1	
Ghanzi	23	4	
Lobatsi			
Mahalapye			
Maun	23	9	
Shakawe	24	7	
Tsabong	20	0	
Tsane			
SWAZILAND			
Emlembe			
Manzini	22	7	
Stegi			

SYNOPTIC WEATHER MAP 1200 GMT. — 1400 SAST. SINOPTIESE WEERKAART

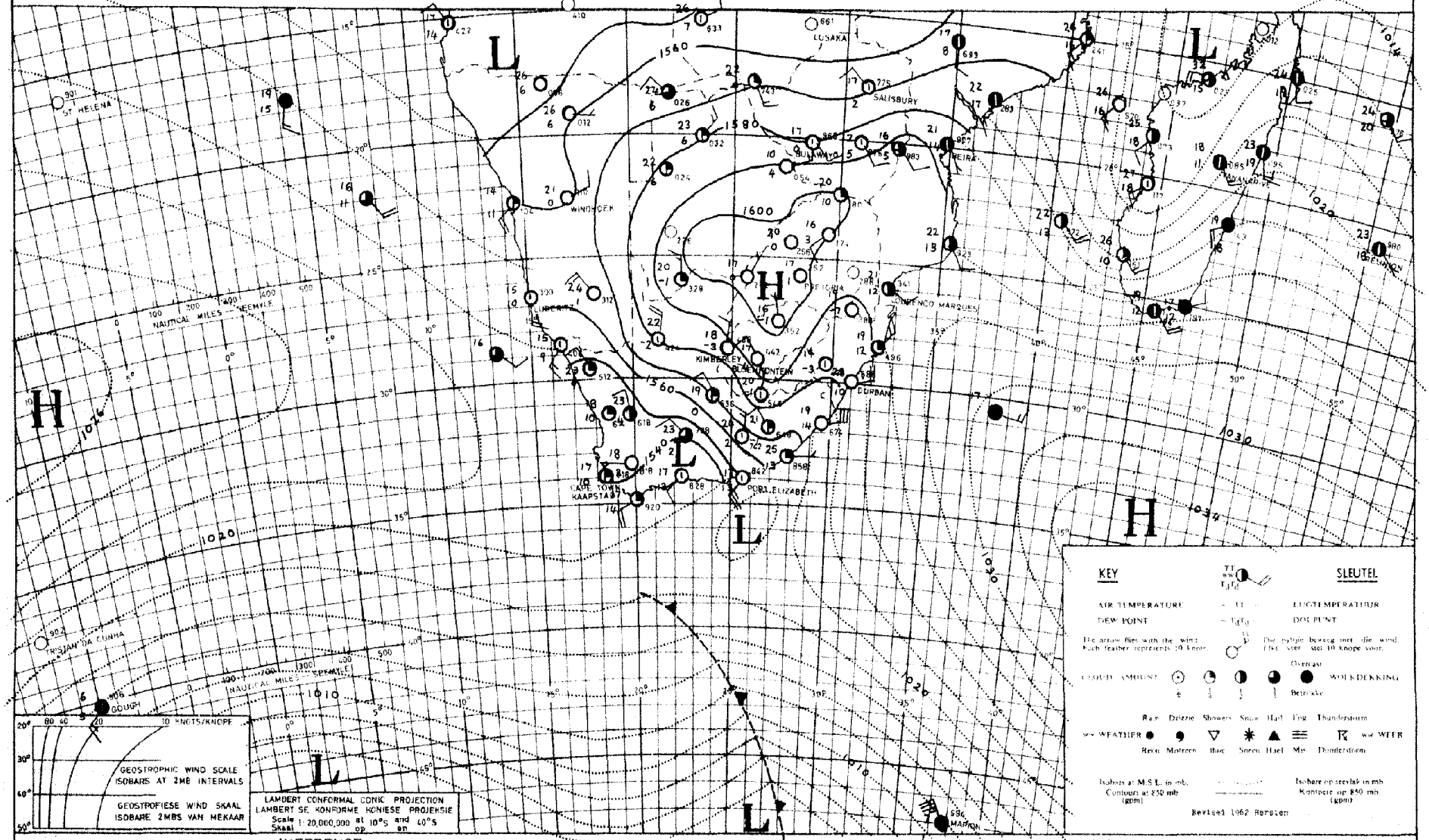

DATE 21 - 8 - 19 67 DATUM

INFERENCE

The weak trough over the Atlantic Ocean will cause cloudy to partly cloudy weather along the south-western coast. The circulation over the remainder of the country is anticyclonic and it will be fair.

AFLEIDING

Die swak trog oor die Atlantiese Oseaan sal bewolkte tot gedeeltelik bewolkte weer langs die suidweskus veroorsaak. Die sirkulasie oor die res van die land is antisiklonaal en dit sal redelik mooiweer wees.

DAAGLIKSE WEERBULLETIN

Maksimum en Minimum Temperatuur (°C) en Reënval (RRR) in mm vir die 24 uur geëindig om 0800 SAST op

WEERBURO / WEATHER BUREAU
DEPT. VAN VERVOER / DEPT. OF TRANSPORT

23 - 8 - 1967

DAILY WEATHER BULLETIN

Maximum and Minimum Temperatures (°C) and rainfall (RRR) in mm for the 24 hours ended at 0800 SAST on

CAPE - KAAP	Max	Min	RRR
Aberdeen			
Addo			
Alexander Bay	18	8	
Aliwal North	22	0	
Bashee	21	13	
Beaufort-Wes	26	8	
(Lughawe)			
Boegoebergdam			
Boetsap			
Brakkekuil			
(naby Heidelberg)			
Brandvlei			
Cala			
Caledon			
Calitzdorp			
Calvinia	24	2	
Cape Agulhas	16	8	
Cape Columbine	15	9	
Cape Point	15	10	
Cape St. Francis	17	8	
Cape Town			
(D.F. Malan)	17	5	
Cape Town			
(Roeland Str.)			
Carnarvon			
Ceres			
Citrusdal			
Colesberg			
Cradock			
Döhne	25	8	
De Aar	22	2	
Douglas			
East London	25	10	
(Airport)			
Eensaamheid			
(naby Herold)			
Elsenburg			
Fraserburg	22	3	
Garies			
George			
Graaff-Reinet	27	14	
Grahamstown			
Hopetown			
Idutywa			
Jansenville	29	7	
Joubertina			
Kimberley	22	6	
(Airport)			
Knysna			
Kokstad	25	1	
Kuruman	21	1	

KAAP - CAPE	Max	Min	RRR
Ladismith			
Lake Mentz			
Maclear			
Mafeking	21	1	
Malmesbury			
Matatiele			
Matroosberg	20	3	
Grootfontein			
(Middelburg)	21	4	
Mosselbaai	17	11	
Mount Frere			
Okiep	24	7	
Oudtshoorn	23	1	
Petrusville			
Piketberg			
Pofadder	25	12	
Port Alfred			
Port Elizabeth	25	6	
Port Nolloth	13	7	
Port St. Johns	21	13	
Prieska	25	4	
Prince Albert			
Queenstown	23	4	
Rietfontein			
Riversdale	22	3	
Robertson	23	3	
Sheeprun	25	3	
(near Maclear)			
Somerset-Oos	27	6	
Steynsburg			
Strydenburg			
Sutherland	18	-3	
Swellendam			
Tarkastad			
Touwsrivier			
Twee Riviere	26	5	
(Gemsbokpark)			
Umtata	27	5	
Uniondale			
Upington	26	7	
Vanwyksvlei	25	5	
Victoria-Wes			
Vredendal	23	6	
Vryburg	21	1	
Williston			
Willowmore	23	9	
Willowpark			
(near Dordrecht)	19	8	

NATAL	Max	Min	RRR
Cape St. Lucia	22	14	
Dundee			
Durban	24	9	
(Louis Botha)			
Estcourt	24	6	
Harding			
Himeville			
Mkuze			
Hluhluwe			
Newcastle	25	-1	
Cedara			
(Pietermaritzburg)	15	6	
Port Shepstone	20	11	
Richmond			
Seven Oaks			
Vryheid			
Waterford			
(near Underberg)	23	1	
TRANSVAAL			
Barberton			
Belfast			
Bethal	20	-2	
Bospoort	20	-2	
Carolina	19	2	
Chester			
(near Gravelotte)			
Crecy			
Groendraai	23	1	
(naby Vaalwater)			
Jan Kempdorp			
Jan Smuts	19	5	
Joubert Park (Jhb)	19	7	
Kroondal	21	0	
Levubu	22	9	
Leeudoringstad			
Lichtenburg			
Letaba			
Loskopdam			
Lydenburg	20	2	
Marnitz	23	5	
Mara	23	4	
Marble Hall			
Messina	24	7	
Middelburg			
Nelspruit	23	7	
Phalaborwa	24	7	
Pietersburg	21	3	
Piet Retief	21	2	

TRANSVAAL	Max	Min	RRR
Pongola			
Potchefstroom	20	-1	
Potgietersrus	22	6	
Pretoria W.B.	20	4	
Pretoriuskop			
Punda Milia			
Sandpan (NW. Tvl.)			
Satara			
Sekhukhune			
Shingwidzi			
Skukuza	26	5	
Standerton	21	-4	
Thabazimbi			
Tomburke			
Tzaneen			
Vereeniging			
Volksrust			
Warmbad	22	4	
Witbank			
Zeerust			
O.V.S. - O.F.S.			
Balkfontein			
(naby Bothaville)			
Bethlehem	20	-2	
Bloemfontein	20	-2	
(J.B.M. Hertzog)			
Bultfontein			
Fauresmith	19	0	
Ficksburg			
Frankfort	21	-5	
Harrismith			
Hoopstad	21	-1	
Kroonstad	20	-2	
Lindley			
Modderpoort			
Petrusburg			
Philippolis			
Reddersburg			
Reitz			
Vrede			
Warden			
Welkom	20	3	
Wepener	20	-1	
Winburg			
Zastron			

S.W.A.	Max	Min	RRR
Aroab			
Bethanie			
Dordabis			
Gobabeb	34	16	
Gobabis	24	2	
Grootfontein			
Cape Frio	17	12	
Karasburg			
Kalkfeld			
Karibib			
Keetmanshoop	29	13	
Kub			
Luderitz	17	9	
Mariental	28	7	
Ohopoho			
Okahandja			
Okaukueye			
Ondangua			
Otavi			
Otjiwarongo			
Outjo	26	6	
Uis			
J.G. Strydom L.H.	23	2	
Rehoboth			
Runtu	25	8	
Steinhausen			
Tsumeb	27	9	
Walvisbaai	16	10	
Windhoek W.K.			
BASUTOLAND			
Maseru	19	-1	
BETSJOEANALAND/BECHUANALAND			
Francistown	23	1	
Gaberones	23	4	
Ghanzi	24	0	
Lobatsi			
Mahalapye			
Maun	24	8	
Shakawe	25	4	
Tsabong	24	1	
Tsane			
SWAZILAND			
Emlembe			
Manzini	23	7	
Stegi			

SYNOPTIC WEATHER MAP 1200 GMT. — 1400 SAST. SINOPTIESE WEERKAART

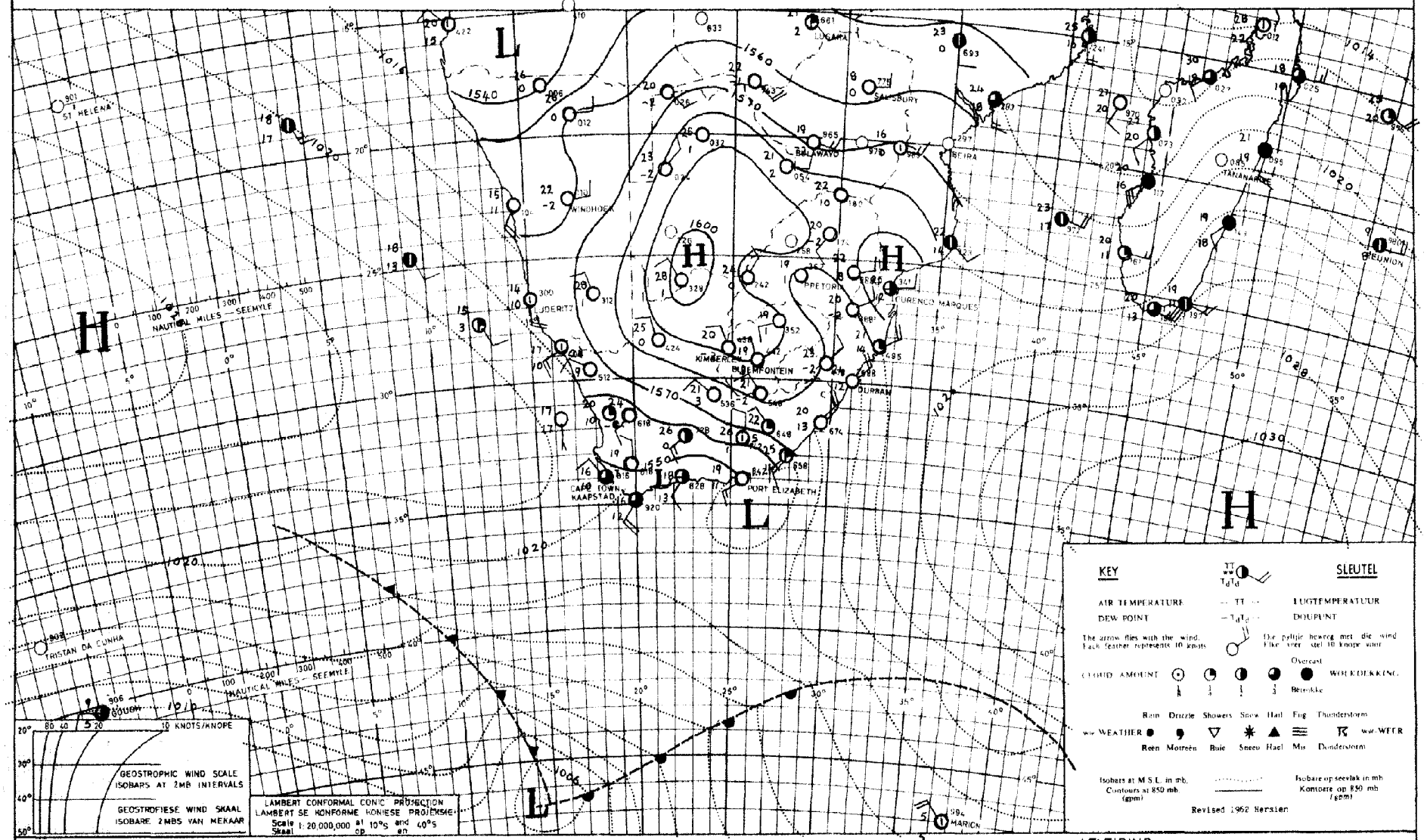

INFERENCE DATE 22 - 8 - 19 67 DATUM AFLEIDING

The circulation over the country is anticyclonic and the air fairly dry so that it will be mainly fine and mild to warm. But with the coastal low south of the country it will be cloudy and cooler over the south-western and southern Cape.

Die sirkulasie oor die land is antisiklonaal en die lug redelik droog en dit sal hoofsaaklik mooiweer en matig tot warm wees. Maar met die kuslaag suid van die land sal dit bewolk en koeler wees oor Suidwes-en Suid-Kaapland.

DAAGLIKSE WEERBULLETIN

Maksimum en Minimum Temperatuur (°C) en Reënval (RRR)
in mm vir die 24 uur geëindig om 0800 SAST op

WEERBURO / WEATHER BUREAU
DEPT. VAN VERVOER / DEPT. OF TRANSPORT

24 - 8 - 1967

DAILY WEATHER BULLETIN

Maximum and Minimum Temperatures (°C) and rainfall (RRR)
in mm for the 24 hours ended at 0800 SAST on

CAPE - KAAP	Max	Min	RRR
Aberdeen			
Addo			
Alexander Bay	15	7	
Aliwal North	25	1	
Bashee	22	13	
Beaufort-Wes	28	7	
(Lughawe)			
Boegoebergdam			
Boetsap			
Brakkekuil			
(naby Heidelberg)			
Brandvlei			
Cala			
Caledon			
Calitzdorp			
Calvinia	25	4	
Cape Agulhas	17	10	
Cape Columbine	16	10	
Cape Point	16	10	
Cape St. Francis	17	7	
Cape Town	17	5	
(D.F. Malan)			
Cape Town			
(Roeland Str.)			
Carnarvon			
Ceres			
Citrusdal			
Colesberg			
Cradock			
Döhne	27	12	
De Aar	25	4	
Douglas			
East London	24	13	
(Airport)			
Eensaamheid			
(naby Herold)			
Elsenburg			
Fraserburg	24	4	
Garies			
George			
Graaff-Reinet	29	9	
Grahamstown			
Hopetown			
Idutywa			
Jansenville	31	6	
Joubertina			
Kimberley	25	7	
(Airport)			
Knysna			
Kokstad	25	2	
Kuruman	25	3	

KAAP - CAPE	Max	Min	RRR
Ladismith			
Lake Mentz			
Maclear			
Mafeking	24	6	
Malmesbury			
Matatiele			
Matroosberg	20	4	
Grootfontein			
(Middelburg)	24	2	
Mosselbaai	17	11	
Mount Frere			
Okiep	26	11	
Oudtshoorn	23	1	
Petrusville			
Piketberg			
Pofadder	26	11	
Port Alfred			
Port Elizabeth	21	7	
Port Nolloth	13	5	
Port St. Johns	22	15	
Prieska	27	4	
Prince Albert			
Queenstown	26	4	
Rietfontein			
Riversdale	21	4	
Robertson	24	5	
Sheeprun	26	4	
(near Maclear)			
Somerset-Oos	29	7	
Steynsburg			
Strydenburg			
Sutherland	21	-3	
Swellendam			
Tarkastad			
Touwsrivier			
Twee Riviere	27	0	
(Gemsbokpark)			
Umtata	30	7	
Uniondale			
Upington	28	7	
Vanwyksvlei	27	6	
Victoria-Wes			
Vredendal	21	4	
Vryburg	24	3	
Williston			
Willowmore	25	3	
Willowpark			
(near Dordrecht)	22	4	

NATAL	Max	Min	RRR
Cape St. Lucia	22	14	
Dundee			
Durban	24	8	
(Louis Botha)			
Estcourt	26	5	
Harding			
Himeville			
Mkuze			
Hluhluwe			
Newcastle	26	-2	
Cedara			
(Pietermaritzburg)	24	5	
Port Shepstone	20	12	
Richmond			
Seven Oaks			
Vryheid			
Waterford			
(near Underberg)	22	0	
TRANSVAAL			
Barberton			
Belfast			
Bethal	22	-3	
Bospoort	23	2	
Carolina	20	2	
Chester			
(near Gravelotte)			
Crecy			
Groendraai	25	2	
(naby Vaalwater)			
Jan Kempdorp			
Jan Smuts	23	5	
Joubert Park (Jhb)	21	7	
Kroondal	25	3	
Levubu	22	10	
Leeudoringstad			
Lichtenburg			
Letaba			
Loskopdam			
Lydenburg	22	-1	
Marnitz	24	4	
Mara	22	5	
Marble Hall			
Messina	24	8	
Middelburg			
Nelspruit	23	7	
Phalaborwa	23	10	
Pietersburg	22	4	
Piet Retief	21	1	

TRANSVAAL	Max	Min	RRR
Pongola			
Potchefstroom	24	3	
Potgietersrus	24	5	
Pretoria W.B.	25	7	
Pretoriuskop			
Punda Milia			
Sandpan (NW. Tvl.)	26	2	
Satara			
Sekhukhune			
Shingwidzi			
Skukuza	25	5	
Standerton	23	-4	
Thabazimbi			
Tomburke			
Tzaneen			
Vereeniging			
Volksrust			
Warmbad	24	4	
Witbank			
Zeerust			
O.V.S. - O.F.S.			
Balkfontein			
(naby Bothaville)			
Bethlehem	24	-2	
Bloemfontein	24	0	
(J.B.M. Hertzog)			
Bultfontein			
Fauresmith	23	2	
Ficksburg			
Frankfort	25	-3	
Harrismith			
Hoopstad	24	1	
Kroonstad	25	1	
Lindley			
Modderpoort			
Petrusburg			
Philippolis			
Reddersburg			
Reitz			
Vrede			
Warden			
Welkom	25	5	
Wepener	23	0	
Winburg			
Zastron			

S.W.A.	Max	Min	RRR
Aroab			
Bethanie			
Dordabis			
Gobabeb	34	13	
Gobabis	24	1	
Grootfontein			
Cape Frio	17	13	
Karasburg			
Kalkfeld			
Karibib			
Keetmanshoop	29	13	
Kub			
Luderitz	17	8	
Mariental	27	7	
Ohopoho			
Okahandja			
Okaukueye			
Ondangua	26	7	
Otavi			
Otjiwarongo			
Outjo	27	7	
Uis	30	8	
J.G. Strydom I.H.	24	1	
Rehoboth			
Runtu	27	6	
Steinhausen			
Tsumeb	28	6	
Walvisbaai	16	11	
Windhoek W.K.			
BASUTOLAND			
Maseru	23	0	
BETSJOEANALAND/BECHUANALAND			
Francistown	23	6	
Gaberones	25	5	
Ghanzi	24	3	
Lobatsi			
Mahalapye			
Maun	25	8	
Shakawe	25	6	
Tsabong			
Tsane			
SWAZILAND			
Emlembe			
Manzini	23	7	
Stegi			

SYNOPTIC WEATHER MAP 1200 GMT. — 1400 SAST. SINOPTIESE WEERKAART

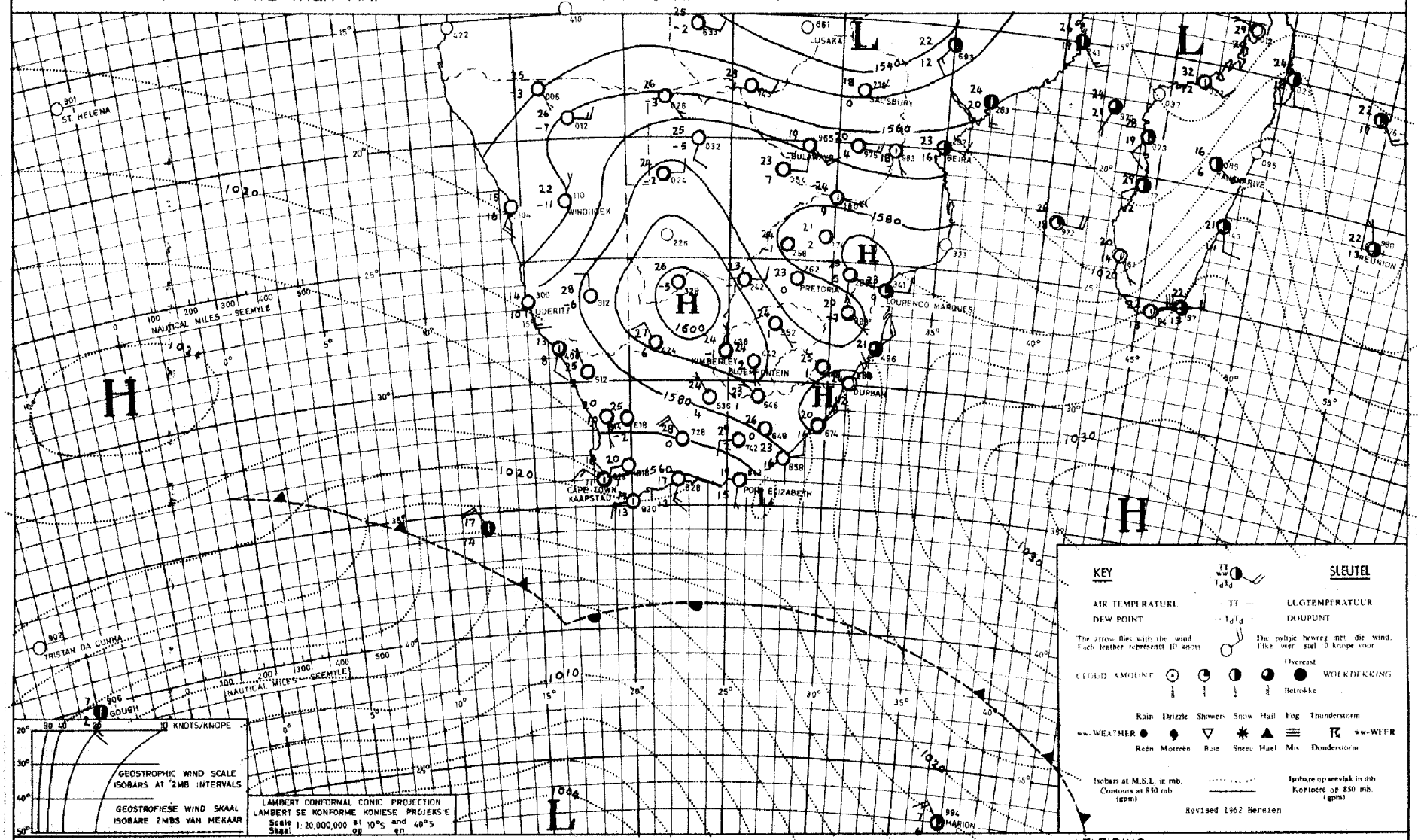

INFERENCE

DATE 23 - 8 - 1967 DATUM

AFLEIDING

The cold front approaching the Cape from the west will cause cooler, cloudy weather over the coastal regions of the south-western and southern Cape with possible rain later over the Peninsula. With the high pressure over the central interior, fine weather will prevail over the remainder of the country.

Die kouefront wat die Kaap uit die weste nader, sal koeler, gedeeltelik bewolkte toestande oor die kusstreke van Suidwes- en Suid-Kaapland veroorsaak met moontlike reën later oor die Skiereiland. Met die hoog oor die sentrale binneland sal mooiweers-toestande voortduur oor die res van die land.

DAAGLIKSE WEERBULLETIN

Maksimum en Minimum Temperatuur (°C) en Reënval (RRR) in mm vir die 24 uur geëindig om 0800 SAST op

WEERBURO / WEATHER BUREAU
DEPT. VAN VERVOER / DEPT. OF TRANSPORT

25.-.8.-.1967

DAILY WEATHER BULLETIN

Maximum and Minimum Temperatures (°C) and rainfall (RRR) in mm for the 24 hours ended at 0800 SAST on

CAPE - KAAP	Max	Min	RRR
Aberdeen			
Addo			
Alexander Bay	17	6	
Aliwal North	26	2	
Bashee	21	12	
Beaufort-Wes	29	9	
(Lughawe)			
Boegoebergdam			
Boetsap			
Brakkekuil			
(naby Heidelberg)			
Brandvlei			
Cala			
Caledon			
Calitzdorp			
Calvinia	28	9	
Cape Agulhas	17	11	
Cape Columbine	14	9	
Cape Point	16	10	
Cape St. Francis	23	14	
Cape Town	19	8	
(D.F. Malan)			
Cape Town			
(Roeland Str.)			
Carnarvon			
Ceres			
Citrusdal			
Colesberg			
Cradock			
Döhne	27	14	
De Aar	25	3	
Douglas			
East London	22	11	
(Airport)			
Eensaamheid			
(naby Herold)			
Elsenburg			
Fraserburg	25	3	
Garies			
George			
Graaff-Reinet	30	15	
Grahamstown			
Hopetown			
Idutywa			
Jansenville	27	7	
Joubertina			
Kimberley	26	9	
(Airport)			
Knysna			
Kokstad	24	0	
Kuruman	25	4	

KAAP - CAPE	Max	Min	RRR
Ladismith			
Lake Mentz			
Maclear			
Mafeking	21	4	
Malmesbury			
Matatiele			
Matroosberg	25	10	
Grootfontein			
(Middelburg)	25	4	
Mosselbaai	16	12	
Mount Frere			
Okiep	28	11	
Oudtshoorn	27	5	
Petrusville			
Piketberg			
Pofadder	26	13	
Port Alfred			
Port Elizabeth	19	10	
Port Nolloth	15	4	
Port St. Johns	21	13	
Prieska	28	4	
Prince Albert			
Queenstown	26	5	
Rietfontein			
Riversdale	25	6	
Robertson	26	4	
Sheeprun	25	5	
(near Maclear)			
Somerset-Oos	30	11	
Steynsburg			
Strydenburg			
Sutherland	22	1	
Swellendam			
Tarkastad			
Touwsrivier			
Twee Riviere	27	5	
(Gemsbokpark)			
Umtata	29	7	
Uniondale			
Upington	28	10	
Vanwyksvlei	28	5	
Victoria-Wes			
Vredendal	31	4	
Vryburg	24	4	
Williston			
Willowmore	28	5	
Willowpark			
(near Dordrecht)	24	5	

NATAL	Max	Min	RRR
Cape St. Lucia	23	17	
Dundee			
Durban	25	15	
(Louis Botha)			
Estcourt	23	3	
Harding			
Himeville			
Mkuze			
Hluhluwe			
Newcastle	24	3	
Cedara	24	7	
(Pietermaritzburg)			
Port Shepstone	20	14	
Richmond			
Seven Oaks			
Vryheid			
Waterford			
(near Underberg)	23	-3	
TRANSVAAL			
Barberton			
Belfast			
Bethal	21	3	
Bospoort	22	3	
Carolina	18	6	
Chester			
(near Gravelotte)			
Crecy			
Groendraai	23	5	
(naby Vaalwater)			
Jan Kempdorp			
Jan Smuts	19	5	
Joubert Park (Jhb)	19	7	
Kroondal	21	4	
Levubu	23	13	
Leeudoringstad			
Lichtenburg			
Letaba			
Loskopdam			
Lydenburg	20	5	
Marnitz	22	10	
Mara	22	13	
Marble Hall			
Messina	24	16	
Middelburg			
Nelspruit	24	11	
Phalaborwa	25	15	
Pietersburg	19	7	
Piet Retief	20	7	

TRANSVAAL	Max	Min	RRR
Pongola			
Potchefstroom	23	3	
Potgietersrus	21	17	
Pretoria W.B.	21	8	
Pretoriuskop			
Punda Milia			
Sandpan (NW. Tvl.)	26	9	
Satara			
Sekhukhune			
Shingwidzi			
Skukuza	26	13	3.1
Standerton	21	2	
Thabazimbi			
Tomburke			
Tzaneen			
Vereeniging			
Volksrust			
Warmbad	22	9	
Witbank			
Zeerust			
O.V.S. - O.F.S.			
Balkfontein			
(naby Bothaville)			
Bethlehem	23	2	
Bloemfontein	25	0	
(J.B.M. Hertzog)			
Bultfontein			
Fauresmith	24	1	
Ficksburg			
Frankfort	22	1	
Harrismith			
Hoopstad	24	1	
Kroonstad	21	3	
Lindley			
Modderpoort			
Petrusburg			
Philippolis			
Reddersburg			
Reitz			
Vrede			
Warden			
Welkom	24	3	
Wepener	25	6	
Winburg			
Zastron			

S.W.A.	Max	Min	RRR
Aroab			
Bethanie			
Dordabis			
Gobabeb	34	9	
Gobabis	24	3	
Grootfontein			
Cape Frio	21	12	
Karasburg			
Kalkfeld			
Karibib			
Keetmanshoop	27	9	
Kub			
Luderitz	21	8	
Mariental	26	8	
Ohopoho			
Okahandja			
Okaukueye			
Ondangua	27	9	
Otavi			
Otjiwarongo			
Outjo			
Uis	26	8	
J.G. Strydom L.H.	23	5	
Rehoboth			
Runtu	27	4	
Steinhausen			
Tsumeb	27	7	
Walvisbaai	14	11	
Windhoek W.K.			
BASUTOLAND			
Maseru	24	2	
BETSJOEANALAND/BECHUANALAND			
Francistown	23	11	
Gaberones	23	5	
Ghanzi	24	5	
Lobatsi			
Mahalapye			
Maun	26	7	
Shakawe	26	4	
Tsabong	27	4	
Tsane	28	7	
SWAZILAND			
Embabane			
Manzini			
Stegi			

SYNOPTIC WEATHER MAP 1200 GMT. — 1400 SAST. SINOPTIESE WEERKAART

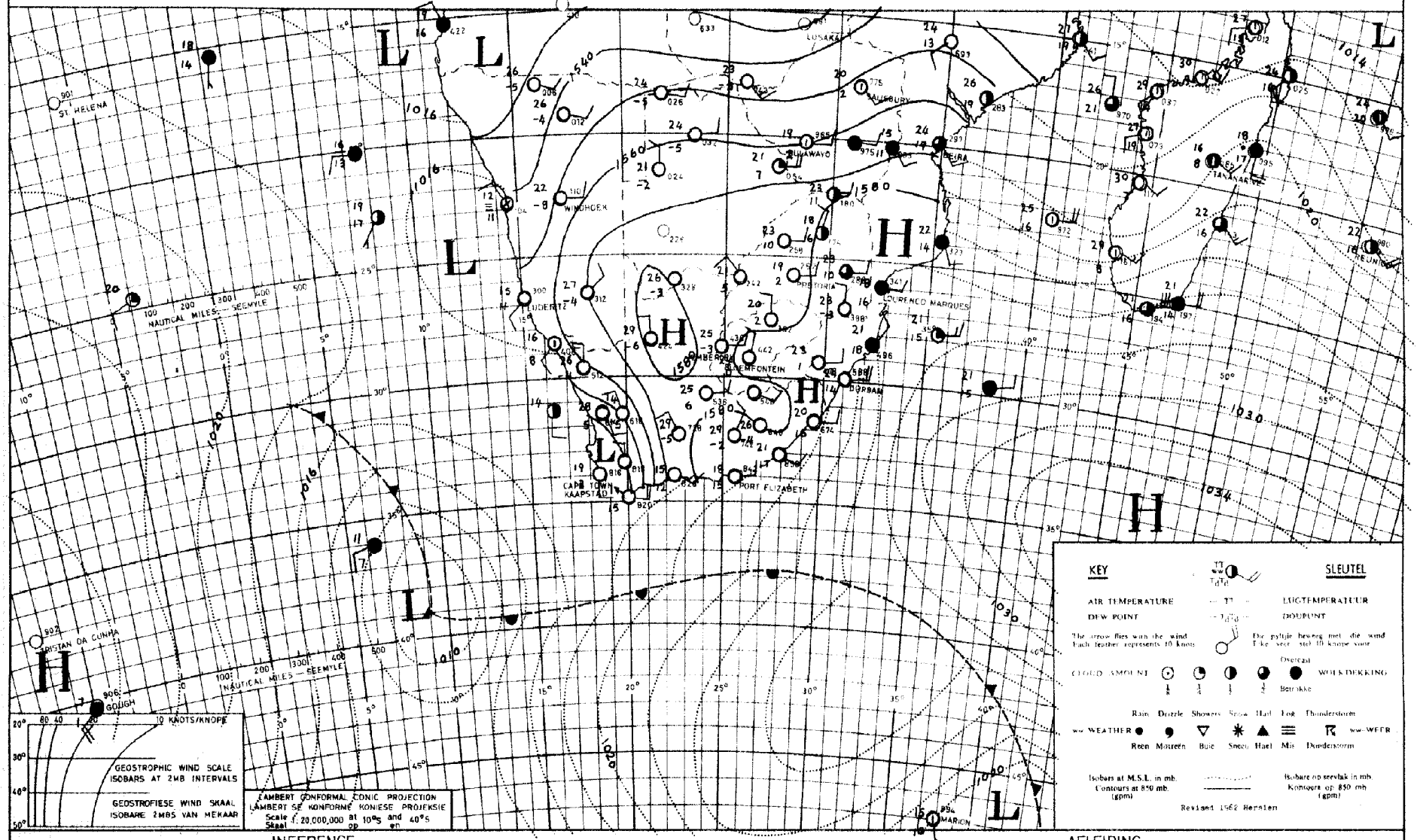

INFERENCE DATE 24 - 8 - 19 67 DATUM AFLEIDING

The cold front over the Atlantic Oceaan will cause light rain later along the south-western coast. The strong Indian Ocean high is causing an inflow of moist air over the northern and eastern regions of the Transvaal where it will be cloudy.

Die kouefront oor die Atlantiese Oseaan sal later ligte reën langs die suidweskus veroorsaak. Die sterk hoog oor die Indiese Oseaan veroorsaak 'n instroming van vogtige lug oor die noordelike en oostelike dele van Transvaal waar dit bewolk sal wees.

DAAGLIKSE WEERBULLETIN

Maksimum en Minimum Temperatuur (°C) en Reënval (RRR) in mm vir die 24 uur geëindig om 0800 SAST op

WEERBURO / WEATHER BUREAU
DEPT. VAN VERVOER / DEPT. OF TRANSPORT

26 - 8 - 1967

DAILY WEATHER BULLETIN

Maximum and Minimum Temperatures (°C) and rainfall (RRR) in mm for the 24 hours ended at 0800 SAST on

CAPE - KAAP	Max	Min	RRR
Aberdeen			
Addo			
Alexander Bay	17	11	
Aliwal North	21	3	
Bashee	21	13	
Beaufort-Wes	27	12	
(Lughawe)			
Boegoebergdam			
Boetsap			
Brakkekuil			
(naby Heidelberg)			
Brandvlei			
Cala			
Caledon			
Calitzdorp			
Calvinia			
Cape Agulhas	16	9	
Cape Columbine	24	11	
Cape Point	21	10	
Cape St. Francis	25	11	
Cape Town	20	8	
(D.F. Malan)			
Cape Town			
(Roeland Str.)			
Carnarvon			
Ceres			
Citrusdal			
Colesberg			
Cradock			
Döhne	27	12	
De Aar	24	7	
Douglas			
East London	33	10	
(Airport)			
Eensaamheid			
(naby Herold)			
Elsenburg			
Fraserburg	23	7	
Garies			
George			
Graaff-Reinet	29	13	
Grahamstown			
Hopetown			
Idutywa			
Jansenville	32	9	
Joubertina			
Kimberley	22	14	
(Airport)			
Knysna			
Kokstad	25	1	
Kuruman	22	13	

KAAP - CAPE	Max	Min	RRR
Ladismith			
Lake Mentz			
Maclear			
Mafeking	20	9	
Malmesbury			
Matatiele			
Matroosberg	25	9	
Grootfontein			
(Middelburg)	23	5	
Mosselbaai	15	11	
Mount Frere			
Okiep			
Oudtshoorn	30	6	
Petrusville			
Piketberg			
Pofadder	25	13	
Port Alfred			
Port Elizabeth	29	9	
Port Nolloth	16	11	
Port St. Johns	21	13	
Prieska	26	13	
Prince Albert			
Queenstown	26	5	
Rietfontein			
Riversdale	21	7	
Robertson	18	8	
Sheeprun	26	4	
(near Maclear)			
Somerset-Oos	29	17	
Steynsburg			
Strydenburg			
Sutherland	21	0	
Swellendam			
Tarkastad			
Touwsrivier			
Twee Riviere	25	7	
(Gemsbokpark)			
Umtata	30	7	
Uniondale			
Upington	25	14	
Vanwyksvlei	25	11	
Victoria-Wes			
Vredendal	34	8	
Vryburg	22	9	
Williston			
Willowmore	28	11	
Willowpark			
(near Dordrecht)	21	5	

NATAL	Max	Min	RRR
Cape St. Lucia	23	16	
Dundee			
Durban	26	14	
(Louis Botha)			
Estcourt	23	4	
Harding			
Himeville			
Mkuze			
Hluhluwe			
Newcastle	24	2	
Cedara			
(Pietermaritzburg)			
Port Shepstone	21	12	
Richmond			
Seven Oaks			
Vryheid			
Waterford			
(near Underberg)	24	-1	
TRANSVAAL			
Barberton			
Belfast			
Bethal	19	5	
Bospoort	20	7	
Carolina	17	5	
Chester			
(near Gravelotte)			
Crecy			
Groendraai	23	6	
(naby Vaalwater)			
Jan Kempdorp			
Jan Smuts	17	5	
Joubert Park (Jhb)	17	7	
Kroondal	22	5	
Levubu	21	14	
Leeudoringstad			
Lichtenburg			
Letaba			
Loskopdam			
Lydenburg	18	7	
Marnitz	22	8	
Mara	21	11	
Marble Hall			
Messina	22	16	
Middelburg			
Nelspruit	22	11	
Phalaborwa	23	15	
Pietersburg	20	5	
Piet Retief	18	5	

TRANSVAAL	Max	Min	RRR
Pongola			
Potchefstroom	20	1	
Potgietersrus	23	7	
Pretoria W.B.	20	9	
Pretoriuskop			
Punda Milia			
Sandpan (NW. Tvl.)			
Satara			
Sekhukhune			
Shingwidzi			
Skukuza	24	10	
Standerton	20	0	
Thabazimbi			
Tomburke			
Tzaneen			
Vereeniging			
Volksrust			
Warmbad	22	6	
Witbank			
Zeerust			
O.V.S. - O.F.S.			
Balkfontein			
(naby Bothaville)			
Bethlehem	19	0	
Bloemfontein	21	2	
(J.B.M. Hertzog)			
Bultfontein			
Fauresmith	21	7	
Ficksburg			
Frankfort	19	1	
Harrismith			
Hoopstad	23	7	
Kroonstad	21	6	
Lindley			
Modderpoort			
Petrusburg			
Philippolis			
Reddersburg			
Reitz			
Vrede			
Warden			
Welkom	21	9	
Wepener			
Winburg			
Zastron			

S.W.A.	Max	Min	RRR
Aroab			
Bethanie			
Dordabis			
Gobabeb	24	10	
Gobabis	24	7	
Grootfontein			
Cape Fria	16	14	
Karasburg			
Kalkfeld			
Karibib			
Keetmanshoop	26	12	
Kub			
Luderitz	14	11	
Mariental	25	9	
Ohopoho			
Okahandja			
Okaukueye			
Ondangua	28	7	
Otavi			
Otjiwarongo			
Outjo	26	8	
Uis			
J.G. Strydom L.H.	22	5	
Rehoboth			
Runtu	28	9	
Steinhausen			
Tsumeb	27	7	
Walvisbaai	16	13	
Windhoek W.K.			
BASUTOLAND			
Maseru	20	3	
BETSJOEANALAND/BECHUANALAND			
Francistown	22	11	
Gaberones	23	8	
Ghanzi	24	10	
Lobatsi			
Mahalapye			
Maun	26	11	
Shakawe	26	7	
Tsabong	24	11	
Tsane	23	11	
SWAZILAND			
Emlembe			
Manzini	23	9	
Stegi			

SYNOPTIC WEATHER MAP — 1200 GMT. — 1400 SAST. — SINOPTIESE WEERKAART

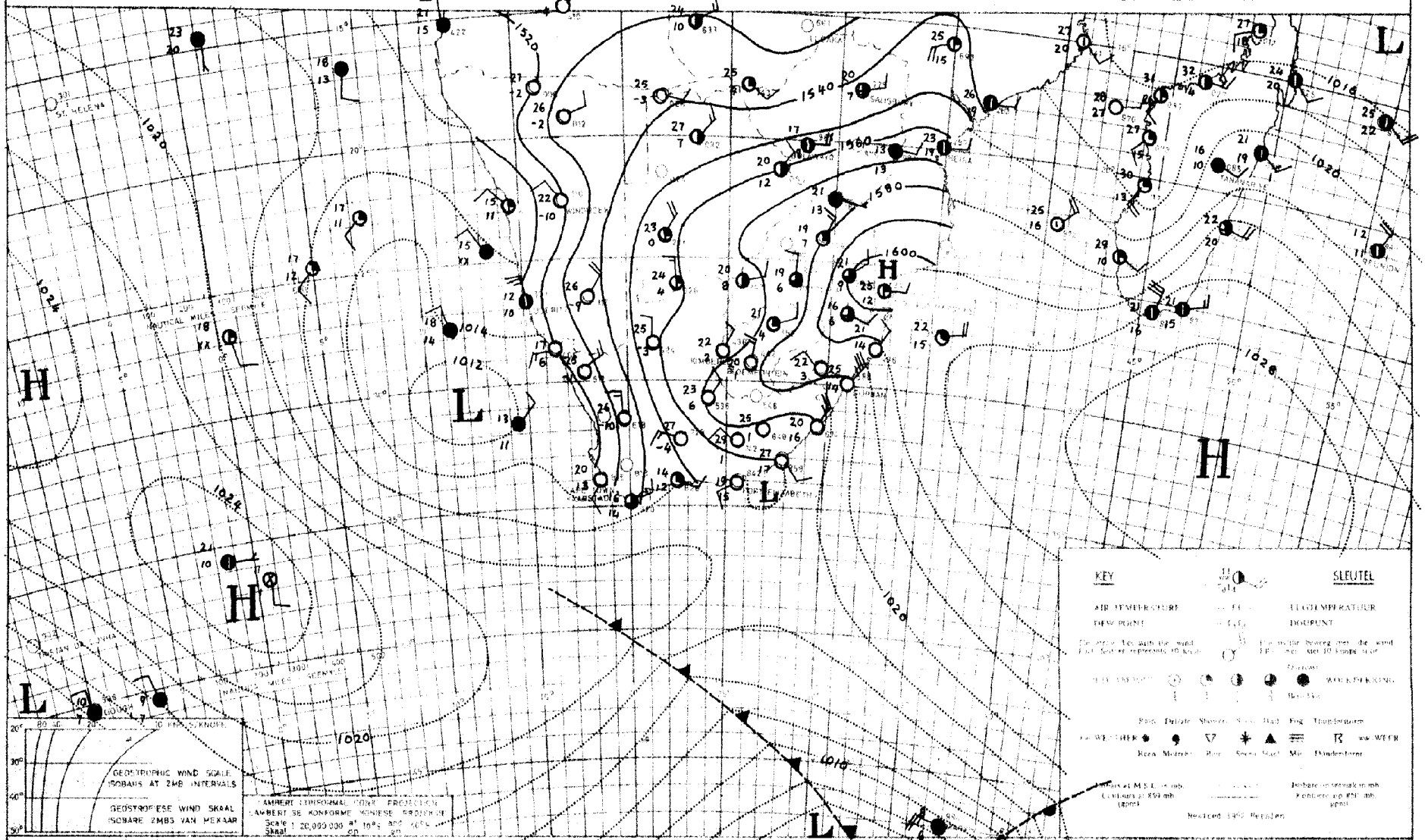

INFERENCE — DATE 25 - 8 - 19 67 DATUM — AFLEIDING

The circulation around the high over the Eastern Transvaal is causing moist air to move in over the country and it will be partly cloudy over the Transvaal, Free State, North-eastern Cape and the eastern parts of Botswana. With the low off the western Cape coast it will be cloudy and cool over the western and south-western Cape. Showers will occur over the Cape interior.

Die sirkulasie om die hoog oor Oos-Transvaal veroorsaak dat vogtige lug oor die land inbeweeg en dit sal gevolglik gedeeltelik bewolk wees oor die Transvaal, die Vrystaat, Noordoos-Kaap en die oostelike dele van Botswana. Met die laag langs die Weskus word bewolkte koeler weer verwag oor die westelike en suid-westelike Kaapprovinsie. Buie sal voorkom oor die Kaapse binneland.

DAAGLIKSE WEERBULLETIN

Maksimum en Minimum Temperatuur (°C) en Reënval (RRR) in mm vir die 24 uur geëindig om 0800 SAST op

WEERBURO / WEATHER BUREAU
DEPT. VAN VERVOER / DEPT. OF TRANSPORT

27-8-1967

DAILY WEATHER BULLETIN

Maximum and Minimum Temperatures (°C) and rainfall (RRR) in mm for the 24 hours ended at 0800 SAST on

CAPE - KAAP	Max	Min	RRR
Aberdeen			
Addo			
Alexander Bay	16	7	
Aliwal North	22	7	
Bashee	22	12	
Beaufort-Wes	26	13	0·7
(Lughawe)			
Boegoebergdam			
Boetsap			
Brakkekuil			
(naby Heidelberg)			
Brandvlei			
Cala			
Caledon			
Calitzdorp			
Calvinia	26	8	12·0
Cape Agulhas	17	12	
Cape Columbine	15	12	4·5
Cape Point	16	11	
Cape St. Francis	30	14	
Cape Town	17	10	
(D.F. Malan)			
Cape Town			
(Roeland Str.)			
Carnarvon			
Ceres			
Citrusdal			
Colesberg			
Cradock			
Dsha	26	13	
De Aar	21	9	3·5
Douglas			
East London	26	12	
(Airport)			
Eensaamheid			
(naby Herold)			
Elsenburg			
Fraserburg	23	9	5·0
Garies			
George			
Graaff-Reinet			
Grahamstown			
Hopetown			
Idutywa			
Jansenville	29	12	
Joubertina			
Kimberley	22	13	
(Airport)			
Knysna			
Kokstad	23	2	
Kuruman	22	11	

KAAP - CAPE	Max	Min	RRR
Ladismith			
Lake Mentz			
Maclear			
Mafeking	21	10	
Malmesbury			
Matatiele			
Matroosberg			
Grootfontein			
(Middelburg)	20	5	
Mosselbaai	25	12	
Mount Frere			
Okiep	20	5	2·9
Oudtshoorn	29	10	
Petrusville			
Piketberg			
Pofadder	25	5	0·5
Port Alfred			
Port Elizabeth	31	14	
Port Nolloth	14	8	
Port St. Johns	21	13	
Prieska	25	12	0·8
Prince Albert			
Queenstown	24	10	0·3
Rietfontein			
Riversdale	31	10	
Robertson	30	9	
Sheeprun	25	5	
(near Maclear)			
Somerset-Oos	27	15	
Steynsburg			
Strydenburg			
Sutherland	20	8	9·8
Swellendam			
Tarkastad			
Touwsrivier			
Twee Riviere	27	3	
(Gemsbokpark)			
Umtata	28	8	
Uniondale			
Upington	27	7	
Vanwyksvlei	25	9	2·5
Victoria-Wes			
Vredendal	16	12	6·0
Vryburg	22	11	
Williston			
Willowmore	25	11	
Willowpark			
(near Dordrecht)			

NATAL	Max	Min	RRR
Cape St. Lucia	23	16	
Dundee			
Durban	27	13	
(Louis Botha)			
Estcourt	28	5	
Harding			
Himeville			
Mkuze			
Hluhluwe			
Newcastle	25	6	
Cedara			
(Pietermaritzburg)	25	8	
Port Shepstone	21	13	
Richmond			
Seven Oaks			
Vryheid			
Waterford			
(near Underberg)	22	0	
TRANSVAAL			
Barberton			
Belfast			
Bethal	19	4	
Bospoort	21	6	
Carolina	18	4	
Chester			
(near Gravelotte)			
Crecy			
Groendraai	23	6	
(naby Vaalwater)			
Jan Kemplorp			
Jan Smuts	18	6	
Joubert Park (Jhb)	18	6	
Kroondal			
Levubu	23	10	
Leeudoringstad			
Lichtenburg			
Letaba			
Loskopdam			
Lydenburg	19	3	
Marnitz	22	7	
Mara	22	5	
Marble Hall			
Messina			
Middelburg			
Nelspruit	23	9	
Phalaborwa	25	12	
Pietersburg	20	6	
Piet Retief	20	6	

TRANSVAAL	Max	Min	RRR
Pongola			
Potchefstroom	22	7	
Potgietersrus	24	10	
Pretoria W.B.	21	10	
Pretoriuskop			
Punda Milia			
Sandpan (NW. Tvl.)	24	6	
Satara			
Sekhukhune			
Shingwidzi			
Skukuza			
Standerton	19	2	
Thabazimbi			
Tomburke			
Tzaneen			
Vereeniging			
Volksrust			
Warmbad	23	8	
Witbank			
Zeerust			
O.V.S. - O.F.S.			
Balkfontein			
(naby Bothaville)			
Bethlehem	19	3	
Bloemfontein	22	4	
(J.B.M. Hertzog)			
Bultfontein			
Fauresmith	19	7	
Ficksburg			
Frankfort	21	3	
Harrismith			
Hoopstad	24	12	
Kroonstad	20	6	
Lindley			
Modderpoort			
Petrusburg			
Philippolis			
Reddersburg			
Reitz			
Vrede			
Warden			
Welkom			
Wepener	21	8	
Winburg			
Zastron			

S.W.A.	Max	Min	RRR
Aroab			
Bethanie			
Dordabis			
Gobabeb	20	7	
Gobabis	27	3	
Grootfontein			
Cape Fria	22	11	
Karasburg			
Kalkfeld			
Karibib			
Keetmanshoop	27	3	
Kub			
Luderitz	14	11	
Mariental	28	4	
Ohopoho			
Okahandja			
Okaukueye			
Ondangua			
Otavi			
Otjiwarongo			
Outjo	27	5	
Rehoboth			
Runtu			
Steinhausen			
Tsumeb	29	9	
Walvisbaai	18	10	
Windhoek W.K.			
I.C. Strijdom Lughawe	24	3	
BASUTOLAND			
Maseru	20	6	
BETSJOEANALAND/BECHUANALAND			
Francistown	24	9	
Gaberones	24	9	
Ghanzi	26	13	
Lobatsi			
Mahalapye			
Maun	28	13	
Shakawe	29	9	
Tsabong	25	8	
Tsane	25	11	
SWAZILAND			
Emlembe			
Manzini			
Stegi			

SYNOPTIC WEATHER MAP 1200 GMT — 1400 SAST. SINOPTIESE WEERKAART

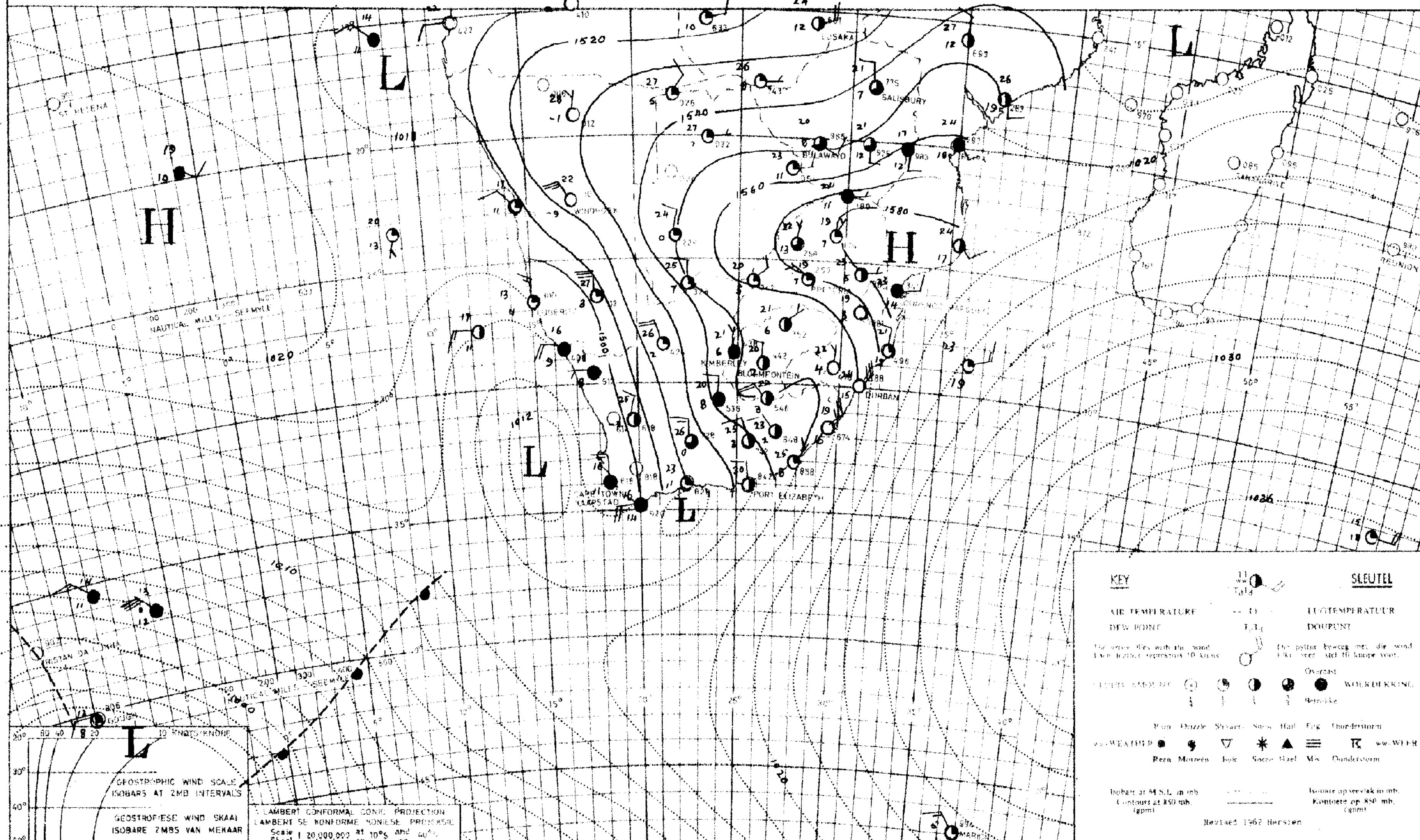

INFERENCE — DATE 26 - 8 - 19 67 DATUM — AFLEIDING

With a surface low and an upper air trough over the western parts of the country it will be cloudy and cooler over the western, central and southern regions of the country with showers over the Cape interior and southern Free State.

Met 'n oppervlaktelaag en 'n bolugtrog oor die westelike dele van die land sal dit bewolk en koeler wees oor die westelike, sentrale en suidelike streke van die land met buie oor die Kaapse binneland en die suidelike dele van die Vrystaat.

DAAGLIKSE WEERBULLETIN

Maksimum en Minimum Temperatuur (°C) en Reënval (RRR) in mm vir die 24 uur geëindig om 0800 SAST op

WEERBURO / WEATHER BUREAU
DEPT. VAN VERVOER / DEPT. OF TRANSPORT

28 - 8 - 1967

DAILY WEATHER BULLETIN

Maximum and Minimum Temperatures (°C) and rainfall (RRR) in mm for the 24 hours ended at 0800 SAST on

CAPE - KAAP	Max	Min	RRR
Aberdeen			
Addo			
Alexander Bay	19	6	
Aliwal North	19	3	8·6
Bashee			
Beaufort-Wes	21	6	
(Lughawe)			
Boegoebergdam			
Boetsap			
Brakkekuil			
(naby Heidelberg)			
Brandvlei			
Cala			
Caledon			
Calitzdorp			
Calvinia	11	6	0·5
Cape Agulhas	18	11	
Cape Columbine	16	10	
Cape Point	18	12	
Cape St. Francis	17	13	
Cape Town			
(D.F. Malan)	19	13	
Cape Town			
(Roeland Str.)			
Carnarvon			15·0
Ceres			
Citrusdal			
Colesberg			
Cradock			
Döhne	25	8	
De Aar	17	4	
Douglas			
East London	19	13	
(Airport)			
Eensaamheid			
(naby Herold)			
Elsenburg			
Fraserburg	17	7	0·6
Garies			
George			
Graaff-Reinet	20	7	0·3
Grahamstown			
Hopetown			
Idutywa			
Jansenville	25	12	
Joubertina			
Kimberley	20	1	
(Airport)			
Knysna			
Kokstad	23	3	
Kuruman	19	2	

KAAP - CAPE	Max	Min	RRR
Ladismith			
Lake Mentz			
Maclear			
Mafeking	27	6	
Malmesbury			
Matatiele			
Matroosberg	18	5	
Grootfontein			
(Middelburg)	11	1	5·1
Mosselbaai	18	12	
Mount Frere			
Okiep	17	8	
Oudtshoorn	21	5	
Petrusville			
Piketberg			
Pofadder	16	6	
Port Alfred			
Port Elizabeth	20	14	
Port Nolloth	16	6	
Port St. Johns	22	17	
Prieska	18	3	
Prince Albert			
Queenstown	20	6	
Rietfontein			
Riversdale	21	7	
Robertson	18	5	
Sheeprun	23	5	0·2
(near Maclear)			
Somerset-Oos	22	10	
Steynsburg			
Strydenburg			
Sutherland	16	0	
Swellendam			
Tarkastad			
Touwsrivier			
Twee Riviere	20	0	
(Gemsbokpark)			
Umtata	27	10	1·1
Uniondale			
Upington	18	3	
Vanwyksvlei	16	5	
Victoria-Wes			
Vredendal	17	7	
Vryburg	23	2	
Williston			
Willowmore	23	10	
Willowpark			
(near Dordrecht)	17	3	0·6

NATAL	Max	Min	RRR
Cape St. Lucia	24	17	
Dundee			
Durban	26	16	
(Louis Botha)			
Estcourt	24	11	
Harding			
Himeville			
Mkuze			
Hluhluwe			
Newcastle	25	11	0·1
Cedara			
(Pietermaritzburg)	25	8	
Port Shepstone	21	15	
Richmond			
Seven Oaks			
Vryheid			
Waterford			
(near Underberg)			
Van Reenen			6·0
TRANSVAAL			
Barberton			
Belfast			
Bethal	20	8	
Bospoort	22	3	
Carolina	19	5	
Chester			
(near Gravelotte)			
Crecy			
Groendraai	25	9	
(naby Vaalwater)			
Jan Kempdorp			
Jan Smuts	18	8	
Joubert Park (Jhb)	18	9	
Kroondal	23	7	
Levubu	26	13	
Leeudoringstad			
Lichtenburg			
Letaba			
Loskopdam			
Lydenburg	20	6	
Mannitz	25	13	
Mara	25	9	
Marble Hall			
Messina	27	10	
Middelburg			
Nelspruit	26	8	
Phalaborwa	27	12	
Pietersburg	22	8	
Piet Retief	23	7	

TRANSVAAL	Max	Min	RRR
Pongola			
Potchefstroom	23	6	
Potgietersrus	23	12	
Pretoria W.B.	21	12	
Pretoriuskop			
Punda Milia			
Sandpan (NW. Tvl.)	26	9	
Satara			
Sekhukhune			
Shingwidzi			
Skukuza			
Standerton	21	8	
Thabazimbi			
Tomburke			
Tzaneen			
Vereeniging			
Volksrust			
Warmbad	25	9	
Witbank			
Zeerust			
O.V.S. - O.F.S.			
Balkfontein			
(naby Bothaville)			
Bethlehem	21	8	7·5
Bloemfontein	19	2	4·8
(J.B.M. Hertzog)			
Bultfontein			
Fauresmith	14	3	12·7
Ficksburg			
Frankfort	22	9	1·2
Harrismith			3·0
Hoopstad	23	2	
Kroonstad	23	10	1·7
Lindley			4·0
Modderpoort			
Petrusburg			
Philippolis			
Reddersburg			
Reitz			
Vrede			
Warden			
Welkom	22	9	
Wepener	21	6	5·7
Winburg			
Zastron			

S.W.A.	Max	Min	RRR
Aroab			
Bethanie			
Dordabis			
Gobabeb			
Gobabis	29	3	
Grootfontein			
Cape Frio	21	11	
Karasburg			
Kalkfeld			
Karibib			
Keetmanshoop	21	9	
Kub			
Luderitz	19	9	
Mariental	23	6	
Ohopoho			
Okahandja			
Okaukueye			
Ondangua	30	9	
Otavi			
Otjiwarongo			
Outjo	29	8	
Ulis	30	8	
J.G. Strydom L.H	26	5	
Rehoboth			
Runtu	32	9	
Steinhausen			
Tsumeb	31	9	
Walvisbaai	17	10	
Windhoek W.K.			
BASUTOLAND			
Maseru	20	7	2·9
BETSJOEANALAND/BECHUANALAND			
Francistown	28	9	
Gaberones	26	8	
Ghanzi	28	13	
Lobatsi			
Mahalapye			
Maun	29	13	
Shakawe	30	11	
Tsabong	22	-1	
Tsane	28	3	
SWAZILAND			
Emlembe			
Manzini	26	12	
Stegi			

SYNOPTIC WEATHER MAP 1200 GMT. — 1400 SAST. SINOPTIESE WEERKAART

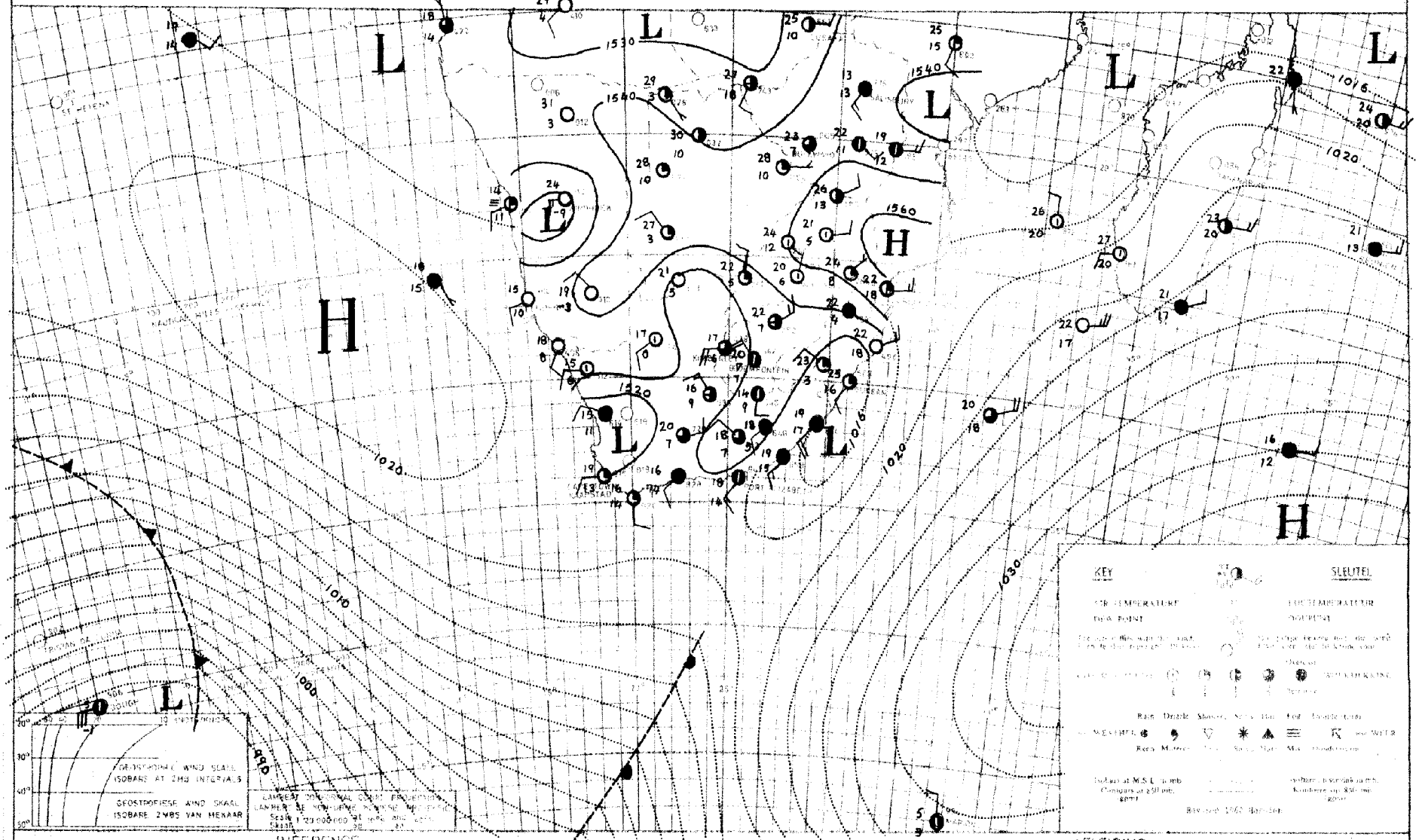

INFERENCE DATE 27 - 8 - 1967 DATUM AFLEIDING

With the low of the east coast moving away and the high ridging in south of the country it will be partly cloudy along the Natal coast. With the upper air trough over the interior, local showers are expected over the eastern parts of the country.

Met die laag langs die ooskus wat wegbeweeg en die hoog wat 'n rug suid van die land instoot, word gedeeltelik bewolkte weer langs die Natalse kus verwag. Met die bolugtrog oor die binneland word los buie verwag oor die oostelike dele van die land.

DAAGLIKSE WEERBULLETIN

Maksimum en Minimum Temperatuur (°C) en Reënval (RRR) in mm vir die 24 uur geëindig om 0800 SAST op

WEERBURO / WEATHER BUREAU
DEPT. VAN VERVOER / DEPT. OF TRANSPORT

29.-.8.-.1967.

DAILY WEATHER BULLETIN

Maximum and Minimum Temperatures (°C) and rainfall (RRR) in mm for the 24 hours ended at 0800 SAST on

CAPE - KAAP	Max	Min	RRR
Aberdeen			
Addo			
Alexander Bay	27	7	
Aliwal North	22	5	
Bashee	22	14	
Beaufort-Wes	24	8	
(Lughawe)			
Boegoebergdam			
Boetsap			
Brakkekuil			
(naby Heidelberg)			
Brandvlei			
Cala			
Caledon			
Calitzdorp			
Calvinia	21	8	
Cape Agulhas	18	10	
Cape Columbine	20	12	
Cape Point	18	12	
Cape St. Francis	18	13	
Cape Town	23	8	
(D.F. Malan)			
Cape Town			
(Roeland Str.)			
Carnarvon			
Ceres			
Citrusdal			
Colesberg			
Cradock			
Döhne	20	11	
De Aar	21	6	
Douglas			
East London	21	13	
(Airport)			
Eensaamheid			
(naby Herold)			
Elsenburg			
Fraserburg	19	5	
Garies			
George			
Graaff-Reinet	22	10	
Grahamstown			
Hopetown			
Idutywa			
Jansenville	24	8	
Joubertina			
Kimberley	22	6	
(Airport)			
Knysna			
Kokstad	21	3	
Kuruman	23	2	

KAAP - CAPE	Max	Min	RRR
Ladismith			
Lake Mentz			
Maclear			
Mafeking	26	8	
Malmesbury			
Matatiele			
Matroosberg	21	7	
Grootfontein			
(Middelburg)	20	3	
Mosselbaai	19	13	
Mount Frere			
Okiep	28	13	
Oudtshoorn	26	5	
Petrusville			
Piketberg			
Pofadder	21	9	
Port Alfred			
Port Elizabeth	21	11	
Port Nolloth	15	10	
Port St. Johns	21	16	
Prieska	23	3	
Prince Albert			
Queenstown	21	5	
Rietfontein			
Riversdale	26	7	
Robertson	27	5	
Sheeprun	21	4	
(near Maclear)			
Somerset-Oos	23	11	
Steynsburg			
Strydenburg			
Sutherland	17	-2	
Swellendam			
Tarkastad			
Touwsrivier			
Twee Riviere	23	-1	
(Gemsbokpark)			
Umtata	22	8	
Uniondale			
Upington	22	4	
Vanwyksvlei	21	5	
Victoria-Wes			
Vredendal	27	9	
Vryburg	21	3	
Williston			
Willowmore	23	6	
Willowpark			
(near Dordrecht)	19	3	

NATAL	Max	Min	RRR
Cape St. Lucia	22	18	
Dundee			
Durban	24	13	
(Louis Botha)			
Estcourt	23	7	
Harding			
Himeville			
Mkuze			
Hluhluwe			
Newcastle	24	10	
Cedara			
(Pietermaritzburg)	20	8	
Port Shepstone	21	14	
Richmond			
Seven Oaks			
Vryheid			
Waterford			
(near Underberg)	22	0	
TRANSVAAL			
Barberton			5·0
Belfast			
Bethal	21	7	
Bospoort	23	5	
Carolina	19	7	3·5
Chester			
(near Gravelotte)			
Crecy			
Groendraai	28	12	
(naby Vaalwater)			
Jan Kempdorp			
Jan Smuts	20	6	0·4
Joubert Park (Jhb)	20	10	
Kroondal	25	8	
Levubu	29	14	
Leeudoringstad			
Lichtenburg			
Letaba			
Loskopdam			
Lydenburg	21	6	0·4
Marnitz	18	13	0·5
Mara	27	12	
Marble Hall			
Messina	30	14	
Middelburg			
Nelspruit	27	13	16·0
Phalaborwa	29	16	2·5
Pietersburg	23	9	
Piet Retief	21	11	

TRANSVAAL	Max	Min	RRR
Pongola			
Potchefstroom	24	7	
Potgietersrus	26	12	
Pretoria W.B.	23	11	0·9
Pretoriuskop			
Punda Milia			
Sandpan (NW. Tvl.)	29	8	
Satara			
Sekhukhune			
Shingwidzi			
Skukuza	28	6	
Standerton	21	6	
Thabazimbi			
Tomburke			
Tzaneen			
Vereeniging			
Volksrust			
Waterval-boven			2·5
Warmbad	26	11	
Witbank			
Zeerust			
O.V.S. - O.F.S.			
Balkfontein			
(naby Bothaville)			
Bethlehem	21	6	
Bloemfontein	22	6	
(J.B.M. Hertzog)			
Bultfontein			
Fauresmith	19	8	
Ficksburg			
Frankfort	22	6	
Harrismith			
Hoopstad	23	5	
Kroonstad	24	8	
Lindley			
Modderpoort			
Petrusburg			
Philippolis			
Reddersburg			
Reitz			
Vrede			
Warden			
Welkom	23	9	
Wepener	21	4	
Winburg			
Zastron			

S.W.A.	Max	Min	RRR
Aroab			
Bethanie			
Dordabis			
Gobabeb	32	15	
Gobabis			
Grootfontein			
Cape Frio	17	12	
Karasburg			
Kalkfeld			
Karibib			
Keetmanshoop	26	11	
Kub			
Luderitz	15	10	
Mariental	28	7	
Ohopoho			
Okahandja			
Okaukueye			
Ondangua	32	15	
Otavi			
Otjiwarongo			
Outjo	31	8	
Uis	33	12	
J.G. Strydom L.H	27	5	
Rehoboth			
Runtu	33	11	
Steinhausen			
Tsumeb	32	12	
Walvisbaai	14	10	
Windhoek W.K.			
BASUTOLAND			
Maseru	21	5	
BETSJOEANALAND/BECHUANALAND			
Francistown	30	10	
Gaberones	28	9	
Ghanzi	29	16	
Lobatsi			
Mahalapye			
Maun	31	13	
Shakawe	31	10	
Tsabong	24	0	
Tsane	26	3	
SWAZILAND			
Embembe			
Manzini	25	16	
Stegi			

SYNOPTIC WEATHER MAP — 1200 GMT. — 1400 SAST. — SINOPTIESE WEERKAART

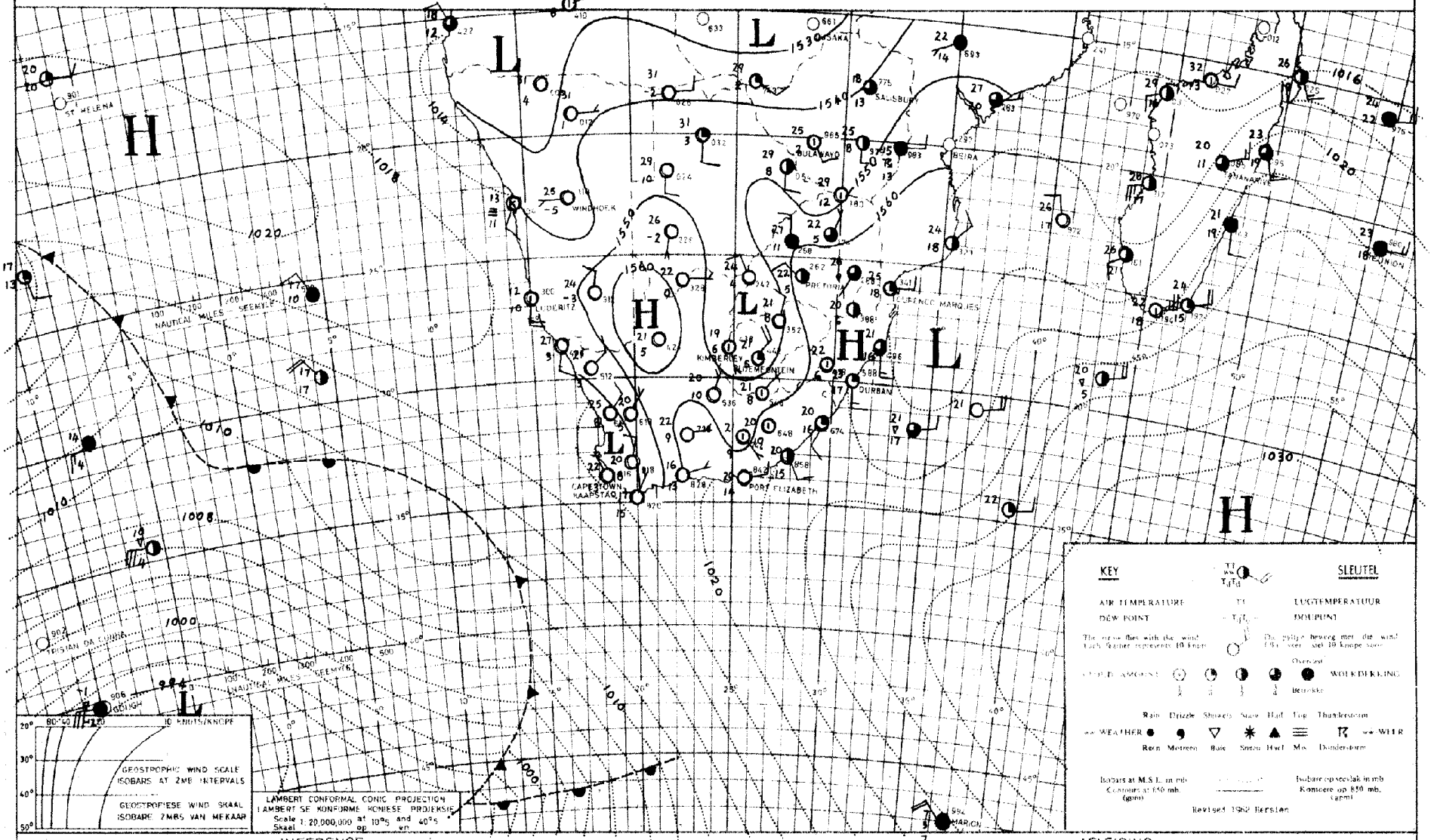

INFERENCE — DATE 28 - 8 - 1967 DATUM — AFLEIDING

With moist air present over the north-eastern parts of the country and a trough over the northern interior, it will be partly cloudy and warm over the southern and central parts of the Transvaal and over the north-eastern Free State with isolated thunder-showers. Little change in the weather is expected over the remainder of the country.

Met vogtige lug aanwesig oor die noordoostelike dele van die land en 'n trog oor die noordelike binneland sal dit gedeeltelik bewolk en warm wees oor die suidelike en sentrale dele van Transvaal en oor die noordoostelike Vrystaat met los buie. Min verandering in die weer word oor die res van die land verwag

DAAGLIKSE WEERBULLETIN

Maksimum en Minimum Temperatuur (°C) en Reënval (RRR) in mm vir die 24 uur geëindig om 0800 SAST op

WEERBURO / WEATHER BUREAU
DEPT. VAN VERVOER / DEPT. OF TRANSPORT

30 - 8 - 1967

DAILY WEATHER BULLETIN

Maximum and Minimum Temperatures (°C) and rainfall (RRR) in mm for the 24 hours ended at 0800 SAST on

CAPE - KAAP	Max	Min	RRR
Aberdeen			
Addo			
Alexander Bay	18	11	
Aliwal North	24	5	
Bashee	21	15	
Beaufort-Wes	28	11	
(Lughawe)			
Boegoebergdam			
Boetsap			
Brakkekuil			
(naby Heidelberg)			
Brandvlei			
Cala			
Caledon			
Calitzdorp			
Calvinia	26	10	
Cape Agulhas	20	11	
Cape Columbine	18	12	
Cape Point	21	12	
Cape St. Francis	20	14	
Cape Town	25	13	
(D.F. Malan)			
Cape Town			
(Roeland Str.)			
Carnarvon			
Ceres			
Citrusdal			
Colesberg			
Cradock			
Döhne	26	13	
De Aar	25	2	
Douglas			
East London	23	15	
(Airport)			
Eensaamheid			
(naby Herold)			
Elsenburg			
Fraserburg	24	5	
Garies			
George			
Graaff-Reinet	29	16	
Grahamstown			
Hopetown			
Idutywa			
Jansenville	30	9	
Joubertina			
Kimberley	25	11	
(Airport)			
Knysna			
Kokstad	22	4	
Kuruman	26	6	

KAAP - CAPE	Max	Min	RRR
Ladismith			
Lake Mentz			
Maclear			
Mafeking	24	10	
Malmesbury			
Matatiele			
Matroosberg	24	9	
Grootfontein			
(Middelburg)	24	4	
Mosselbaai	22	12	
Mount Frere			
Okiep	29	16	
Oudtshoorn	29	4	
Petrusville			
Piketberg			
Pofadder	25	13	
Port Alfred			
Port Elizabeth	23	12	
Port Nolloth	XX	XX	
Port St. Johns	21	17	
Prieska	27	5	
Prince Albert			
Queenstown	25	6	
Rietfontein			
Riversdale	29	7	
Robertson	30	6	
Sheeprun	24	5	
(near Maclear)			
Somerset-Oos	29	17	
Steynsburg			
Strydenburg			
Sutherland	21	0	
Swellendam			
Tarkastad			
Touwsrivier			
Twee Riviere	27	2	
(Gemsbokpark)			
Umtata	26	9	
Uniondale			
Upington	28	6	
Vanwyksvlei	26	5	
Victoria-Wes			
Vredendal	31	13	
Vryburg	26	9	
Williston			
Willowmore	27	7	
Willowpark			
(near Dordrecht)	23	6	

NATAL	Max	Min	RRR
Cape St. Lucia	22	16	11.5
Dundee			
Durban	25	14	
(Louis Botha)			
Estcourt	21	7	
Harding			
Himeville			
Mkuze			
Hluhluwe			0.5
Newcastle	24	9	1.5
Cedara			
(Pietermaritzburg)	20	8	
Port Shepstone	21	14	
Richmond			
Seven Oaks			
Vryheid			
Waterford			
(near Underberg)	21	1	
TRANSVAAL			
Barberton			
Belfast			
Bethal	21	9	2.0
Bospoort	24	8	
Carolina	18	8	1.4
Chester			
(near Gravelotte)			
Crecy			
Groendraai	27	9	
(naby Vaalwater)			
Jan Kempdorp			
Jan Smuts	20	9	0.6
Joubert Park (Jhb)	19	9	5.5
Kroondal	15	8	
Levubu	25	12	4.5
Leeudoringstad			
Lichtenburg			
Letaba			
Loskopdam			
Lydenburg	20	9	7.5
Marnitz	27	10	0.4
Mara	25	9	
Marble Hall			1.5
Messina	28	11	
Middelburg			
Nelspruit	25	14	0.4
Phalaborwa	27	14	
Pietersburg	22	10	
Piet Retief	21	8	

TRANSVAAL	Max	Min	RRR
Pongola			
Potchefstroom	24	8	
Potgietersrus	25	13	
Pretoria W.B.	23	12	3.0
Pretoriuskop			
Punda Milia			
Sandpan (NW. Tvl.)	29	9	
Satara			
Sekhukhune			5.0
Shingwidzi			
Skukuza	29	13	
Standerton	21	7	2.8
Thabazimbi			
Tomburke			
Tzaneen			
Vereeniging			
Volksrust			7.5
Warmbad	25	10	
Witbank			
Zeerust			
Waterval-boven			17.0
O.V.S. - O.F.S.			
Balkfontein			
(naby Bothaville)			
Bethlehem	21	6	0.2
Bloemfontein	24	7	
(J.B.M. Hertzog)			
Bultfontein			
Fauresmith	22	6	
Ficksburg			
Frankfort	23	9	0.5
Harrismith			3.0
Hoopstad	26	8	
Kroonstad	25	9	
Lindley			
Modderpoort			
Petrusburg			
Philippolis			
Reddersburg			
Reitz			
Vrede			
Warden			4.0
Welkom	24	11	
Wepener	23	6	
Winburg			
Zastron			

S.W.A.	Max	Min	RRR
Aroab			
Bethanie			
Dordabis			
Gobabeb			
Gobabis	29	6	
Grootfontein			
Cape Frio			
Karasburg			
Kalkfeld			
Karibib			
Keetmanshoop	29	13	
Kub			
Luderitz	17	11	
Mariental	29	8	
Ohopoho			
Okahandja			
Okaukueye			
Ondangua			
Otavi			
Otjiwarongo			
Outjo	31	10	
Uis	34	8	
J.G. Strydom L.H.	27	6	
Rehoboth			
Runtu			
Steinhausen			
Tsumeb	32	13	
Walvisbaai	12	11	
Windhoek W.K.			
BASUTOLAND			
Maseru	22	6	
BETSJOEANALAND/BECHUANALAND			
Francistown	27	11	
Gaberones	27	9	
Ghanzi	31	9	
Lobatsi			
Mahalapye			
Maun	31	13	
Shakawe	31	12	
Tsabong	26	6	
Tsane	28	8	
SWAZILAND			
Embembe			
Manzini	25	15	
Stegi			

SYNOPTIC WEATHER MAP 1200 GMT. — 1400 SAST. SINOPTIESE WEERKAART

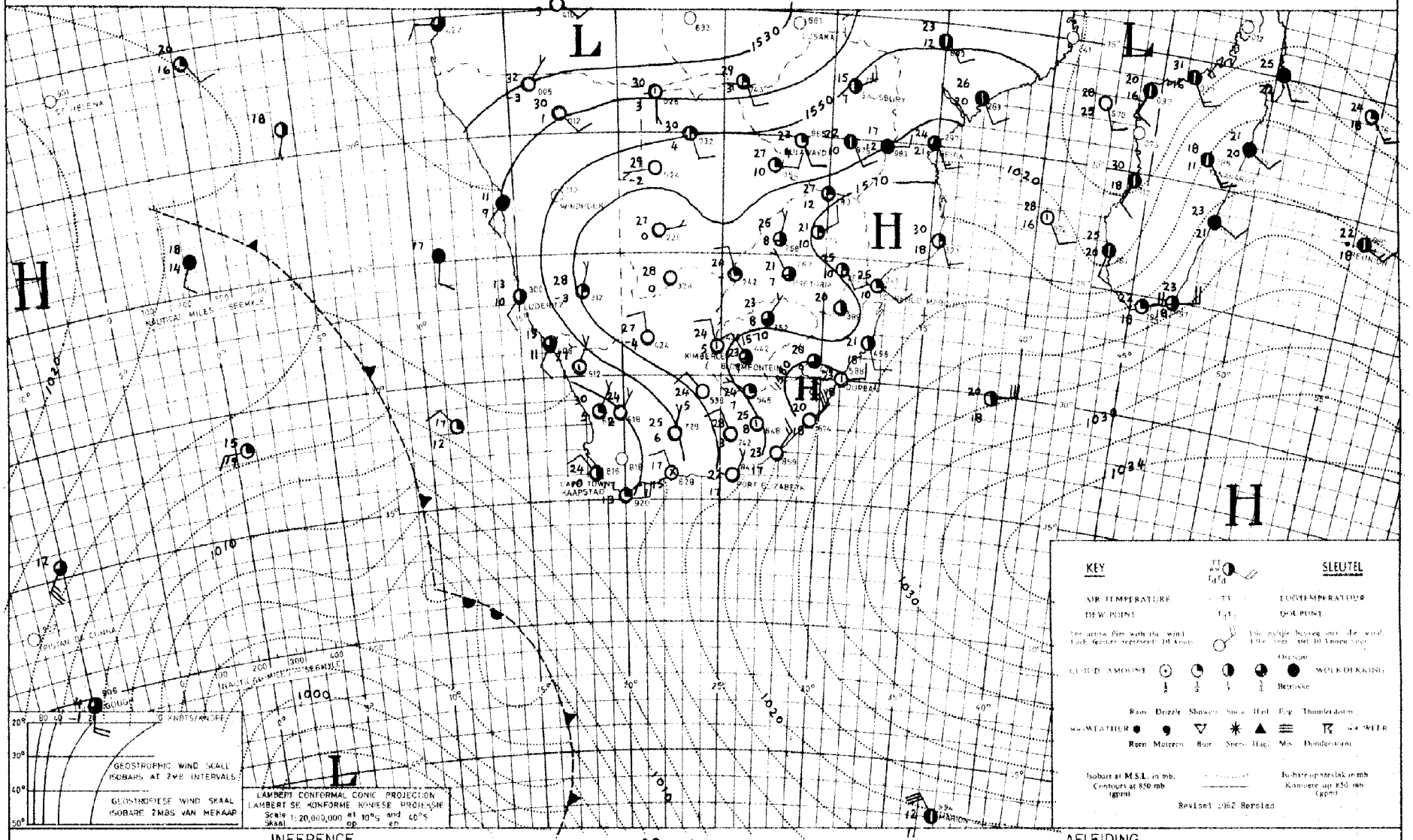

INFERENCE DATE 29 - 8 - 1967 DATUM AFLEIDING

Moist air is still present over the south-eastern parts of the Transvaal, the north-eastern Free State and the Natal interior where further showers and thunder-showers will occur. The low pressure area over the south-western Cape will result in overnight cloudiness and fog patches along the Atlantic coast.

Vogtige lug is nog aanwesig oor die suidoostelike dele van Transvaal, Noordoos-Vrystaat en die Natalse binneland waar verdere buie en donderbuie sal voorkom. As gevolg van die laedrukgebied oor Suidwes-Kaapland sal dit oornag bewolk wees met misbanke langs die Atlantiese kuustreke.

DAAGLIKSE WEERBULLETIN

Maksimum en Minimum Temperatuur (°C) en Reënval (RRR)
in mm vir die 24 uur geëindig om 0800 SAST op

WEERBURO / WEATHER BUREAU
DEPT. VAN VERVOER / DEPT. OF TRANSPORT

31-8-1967

DAILY WEATHER BULLETIN

Maximum and Minimum Temperatures (°C) and rainfall (RRR)
in mm for the 24 hours ended at 0800 SAST on

CAPE - KAAP	Max	Min	RRR
Aberdeen			
Addo			
Alexander Bay	15	13	
Aliwal North	24	6	
Bashee	21	14	
Beaufort-Wes	30	10	
(Lughawe)			
Boegoebergdam			
Boetsap			
Brakkekuil			
(naby Heidelberg)			
Brandvlei			
Cala			
Caledon			
Calitzdorp			
Calvinia	29	7	
Cape Agulhas	16	12	1·0
Cape Columbine	15	12	2·5
Cape Point	15	10	7·5
Cape St. Francis	19	14	
Cape Town			
(D.F. Malan)	17	12	3·4
Cape Town			
(Roeland Str.)			
Carnarvon			
Ceres			
Citrusdal			
Colesberg			
Cradock			
Dehne	28	10	
De Aar	27	5	
Douglas			
East London	26	13	
(Airport)			
Eensaamheid			
(naby Herold)			
Elsenburg			
Fraserburg	26	5	
Garies			
George			
Graaff-Reinet	31	14	
Grahamstown			
Hopetown			
Idutywa			
Jansenville	33	10	
Joubertina			
Kimberley	26	13	
(Airport)			
Knysna			
Kokstad	24	3	
Kuruman	25	7	

KAAP - CAPE	Max	Min	RRR
Ladismith			
Lake Mentz			
Maclear			
Mafeking	24	7	
Malmesbury			
Matatiele			
Matroosberg	26	6	1·3
Grootfontein			
(Middelburg)	25	8	
Mosselbaai	18	13	2·8
Mount Frere			
Okiep	26	8	
Oudtshoorn	31	11	
Petrusville			
Piketberg			2·5
Pofadder	28	6	
Port Alfred			
Port Elizabeth	33	14	
Port Nolloth	13	11	
Port St. Johns	24	15	
Prieska	29	8	
Prince Albert			
Queenstown	26	14	
Rietfontein			
Riversdale	21	11	0·7
Robertson	19	12	1·0
Sheeprun	26	7	
(near Maclear)			
Somerset-Oos	30	9	
Steynsburg			
Strydenburg			
Sutherland	23	5	
Swellendam			
Tarkastad			
Touwsrivier			
Twee Riviere	31	6	
(Gemsbokpark)			
Umtata	30	10	
Uniondale			
Upington	31	7	
Vanwyksvlei	28	6	
Victoria-Wes			
Vredendal	20	13	1·0
Vryburg	26	11	
Williston			
Willowmore	29	10	
Willowpark			
(near Dordrecht)	28	13	

NATAL	Max	Min	RRR
Cape St. Lucia	23	17	
Dundee			
Durban	26	19	
(Louis Botha)			
Estcourt	24	7	
Harding			
Himeville			
Mkuze			
Hluhluwe			
Newcastle	24	12	
Cedara			
(Pietermaritzburg)	24	10	
Port Shepstone	22	15	
Richmond			
Seven Oaks			
Vryheid			
Waterford			
(near Underberg)	23	9	
TRANSVAAL			
Barberton			
Belfast			
Bethal	17	7	
Bospoort	23	7	
Carolina	17	5	
Chester			
(near Gravelotte)			
Crecy			
Groendraai	25	7	
(naby Vaalwater)			
Jan Kemplorp			
Jan Smuts	16	8	1·0
Joubert Park (Jhb)	16	9	
Kroondal	23	7	
Levubu	24	13	
Leeudoringstad			
Lichtenburg			
Letaba			
Loskopdam			1·0
Lydenburg			
Marnitz	26	9	
Mara	24	8	
Marble Hall			
Messina	25	13	
Middelburg			
Nelspruit	25	9	
Phalaborwa	25	13	
Pietersburg	22	8	
Piet Retief	23	10	

TRANSVAAL	Max	Min	RRR
Pongola			
Potchefstroom	22	8	
Potgietersrus	22	10	
Pretoria W.B.	19	9	4·0
Pretoriuskop			
Punda Milia			
Sandpan (NW. Tvl.)	28	8	
Satara			
Sekhukhune			0·3
Shingwidzi			
Skukuza			
Standerton	19	3	4·0
Thabazimbi			
Tomburke			
Tzaneen			
Vereeniging			
Volksrust			2·0
Warmbad			
Witbank	19	7	3·2
Zeerust			
O.V.S. - O.F.S.			
Balkfontein			
(naby Bothaville)			
Bethlehem	21	4	
Bloemfontein	24	5	
(J.B.M. Hertzog)			
Bultfontein			
Fauresmith	23	5	
Ficksburg			
Frankfort	21	3	0·1
Harrismith			
Hoopstad	26	5	
Kroonstad	24	6	
Lindley			
Modderpoort			
Petrusburg			
Philippolis			
Reddersburg			
Reitz			
Vrede			
Warden			
Welkom	25	9	
Wepener	23	9	
Winburg			
Zastron			

S.W.A.	Max	Min	RRR
Aroab			
Bethanie			
Dordabis			
Gobabeb	19	7	
Gobabis	31	10	
Grootfontein			
Cape Frio	19	11	
Karasburg			
Kalkfeld			
Karibib			
Keetmanshoop	31	7	
Kub			
Luderitz	16	11	
Mariental	31	10	
Ohopoho			
Okahandja			
Okaukueye			
Ondangua	32	14	
Otavi			
Otjiwarongo			
Outjo	31	9	
Uis	28	9	
J.G. Strydom L.H.	28	9	
Rehoboth			
Runtu	32	16	
Steinhausen			
Tsumeb	32	13	
Walvisbaai	15	10	
Windhoek W.K.			
BASUTOLAND			
Maseru	21	7	
BETSJOEANALAND/BECHUANALAND			
Francistown	27	9	
Gaberones	26	10	
Ghanzi	31	3	
Lobatsi			
Mahalapye			
Maun	30	14	
Shakawe	31	12	
Tsabong	29	7	
Tsane	28	12	
SWAZILAND			
Emlembe			
Manzini	26	12	
Stegi			

SYNOPTIC WEATHER MAP — 1200 GMT. — 1400 SAST. — SINOPTIESE WEERKAART

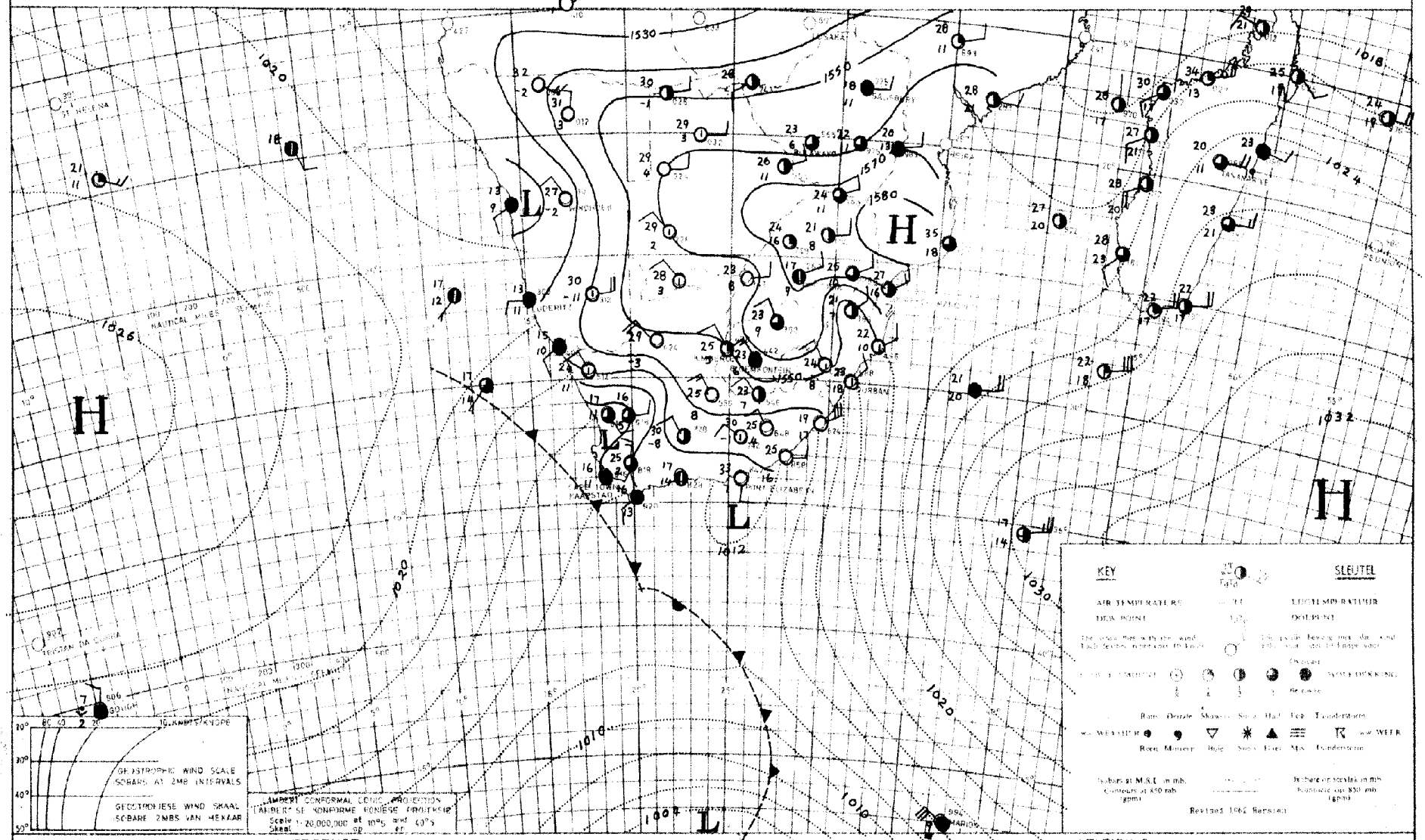

INFERENCE — DATE 30.-8-.19.67 DATUM — AFLEIDING

The cold front will pass through Cape Town and showers will fall over the south-western Cape and later along the southern coastal belt. Cooler conditions will spread over the southern and central interior.

Die koufront sal deur Kaapstad beweeg en buie sal oor Suidwes-Kaapland en later langs die suidkus-streke uitsak. Koeler toestande sal oor die suidelike en sentrale binneland uitbrei.

DAAGLIKSE WEERBULLETIN

Maksimum en Minimum Temperatuur (°C) en Reënval (RRR) in mm vir die 24 uur geëindig om 0800 SAST op

WEERBURO / WEATHER BUREAU
DEPT. VAN VERVOER / DEPT. OF TRANSPORT

1 - 9 - 1967

DAILY WEATHER BULLETIN

Maximum and Minimum Temperatures (°C) and rainfall (RRR) in mm for the 24 hours ended at 0800 SAST on

CAPE - KAAP	Max	Min	RRR
Aberdeen			
Addo			
Alexander Bay	18	7	
Aliwal North	25	8	
Bashee	19	14	1·0
Beaufort-Wes	19	9	
(Lughawe)			
Boegoebergdam			
Boetsap			
Brakkekuil			
(naby Heidelberg)			
Brandvlei			
Cala			
Caledon			
Calitzdorp			
Calvinia	17	4	
Cape Agulhas	15	11	0·8
Cape Columbine	15	9	
Cape Point	14	9	0·1
Cape St. Francis	16	12	4·5
Cape Town			
(D.F. Malan)	15	7	0·1
Cape Town			
(Roeland Str.)			
Carnarvon			
Ceres			
Citrusdal			
Colesberg			
Cradock			
Döhne	18	8	1·2
De Aar	26	6	
Douglas			
East London	20	13	
(Airport)			
Eensaamheid			
(naby Herold)			
Elsenburg			
Fraserburg	19	5	
Garies			
George			
Graaff-Reinet	20	11	
Grahamstown			
Hopetown			
Idutywa			
Jansenville	23	12	
Joubertina			
Kimberley	28	10	
(Airport)			
Knysna			3·0
Kokstad	27	10	
Kuruman	26	7	

KAAP - CAPE	Max	Min	RRR
Ladismith			
Lake Mentz			
Maclear			
Mafeking	26	7	
Malmesbury			
Matatiele			
Matroosberg	14	5	0·2
Grootfontein			
(Middelburg)	25	6	
Mosselbaai	16	10	1·1
Mount Frere			
Okiep	20	9	
Oudtshoorn	18	8	0·5
Petrusville			
Piketberg			
Pofadder	20	8	
Port Alfred			
Port Elizabeth	19	12	1·6
Port Nolloth	16	6	
Port St. Johns	18	14	1·2
Prieska	27	6	
Prince Albert			
Queenstown	27	8	
Rietfontein			
Riversdale	15	9	2·5
Robertson	16	10	0·6
Sheeprun	28	9	
(near Maclear)			
Somerset-Oos	20	8	
Steynsburg			
Strydenburg			
Sutherland	13	0	
Swellendam			10·0
Tarkastad			
Touwsrivier			0·7
Twee Riviere	30	7	
(Gemsbokpark)			
Umtata	21	11	1·5
Uniondale			
Upington	22	6	
Vanwyksvlei	20	7	
Victoria-Wes			
Vredendal	19	5	
Vryburg	26	7	
Williston			
Willowmore	17	8	
Willowpark			
(near Dordrecht)	23	8	

NATAL	Max	Min	RRR
Cape St. Lucia	26	18	
Dundee			
Durban	31	15	
(Louis Botha)			
Estcourt	27	8	
Harding			
Himeville			
Mkuze			
Hluhluwe			
Newcastle	27	6	
Cedara			
(Pietermaritzburg)	28	10	
Port Shepstone	20	17	
Richmond			
Seven Oaks			
Vryheid			
Waterford			
(near Underberg)	25	7	
TRANSVAAL			
Barberton			
Belfast			
Bethal	21	6	
Bospoort			
Carolina	21	14	
Chester			
(near Gravelotte)			
Crecy			
Groendraai	27	7	
(naby Vaalwater)			
Jan Kempiorp			
Jan Smuts	21	9	
Joubert Park (Jhb)	21	12	
Kroondal	25	8	
Levubu	29	13	
Leeudoringstad			
Lichtenburg			
Letaba			
Loskopdam			
Lydenburg			
Marnitz	27	11	
Mara	27	9	
Marble Hall			
Messina	30	15	
Middelburg			
Nelspruit	29	11	
Phalaborwa	29	15	
Pietersburg	25	12	
Piet Retief	26	9	

TRANSVAAL	Max	Min	RRR
Pongola			
Potchefstroom	25	7	
Potgietersrus	26	11	
Pretoria W.B.	23	9	
Pretoriuskop			
Punda Milia			
Sandpan (NW. Tvl.)	28	8	
Satara			
Sekhukhune			
Shingwidzi			
Skukuza	32	12	
Standerton	22	3	
Thabazimbi			
Tomburke			
Tzaneen			
Vereeniging			
Volksrust			
Warmbad	25	19	
Witbank			
Zeerust			
O.V.S. - O.F.S.			
Balkfontein			
(naby Bothaville)			
Bethlehem	22	3	
Bloemfontein	25	4	
(J.B.M. Hertzog)			
Bultfontein			
Fauresmith	25	5	
Ficksburg			
Frankfort	24	2	
Harrismith			
Hoopstad	27	5	
Kroonstad	25	5	
Lindley			
Modderpoort			
Petrusburg			
Philippolis			
Reddersburg			
Reitz			
Vrede			
Warden			
Welkom	26	8	
Wepener	24	5	
Winburg			
Zastron			

S.W.A.	Max	Min	RRR
Aroab			
Bethanie			
Dordabis			
Gobabeb	26	18	
Gobabis	30	13	
Grootfontein			
Cape Frio	19	12	
Karasburg			
Kalkfeld			
Karibib			
Keetmanshoop	29	9	
Kub			
Luderitz	19	10	
Mariental	31	11	
Ohopoho			
Okahandja			
Okaukueye			
Ondangua	32	12	
Otavi			
Otjiwarongo			
Outjo	32	12	
Uis			
Rehoboth			
Runtu	32	8	
Steinhausen			
Tsumeb	32	11	
Walvisbaai	16	11	
Windhoek W.K.			
D.C. Strijdom Lughawe	28	10	
BASUTOLAND			
Maseru	23	6	
BETSJOEANALAND/BECHUANALAND			
Francistown	28	11	
Gaberones	27	8	
Ghanzi	30	13	
Lobatsi			
Mahalapye			
Maun	30	14	
Shakawe	31	10	
Tsabong	31	10	
Tsane	29	13	
SWAZILAND			
Embemb			
Manzini			
Stegi			

SYNOPTIC WEATHER MAP — 1200 GMT. — 1400 SAST. — SINOPTIESE WEERKAART

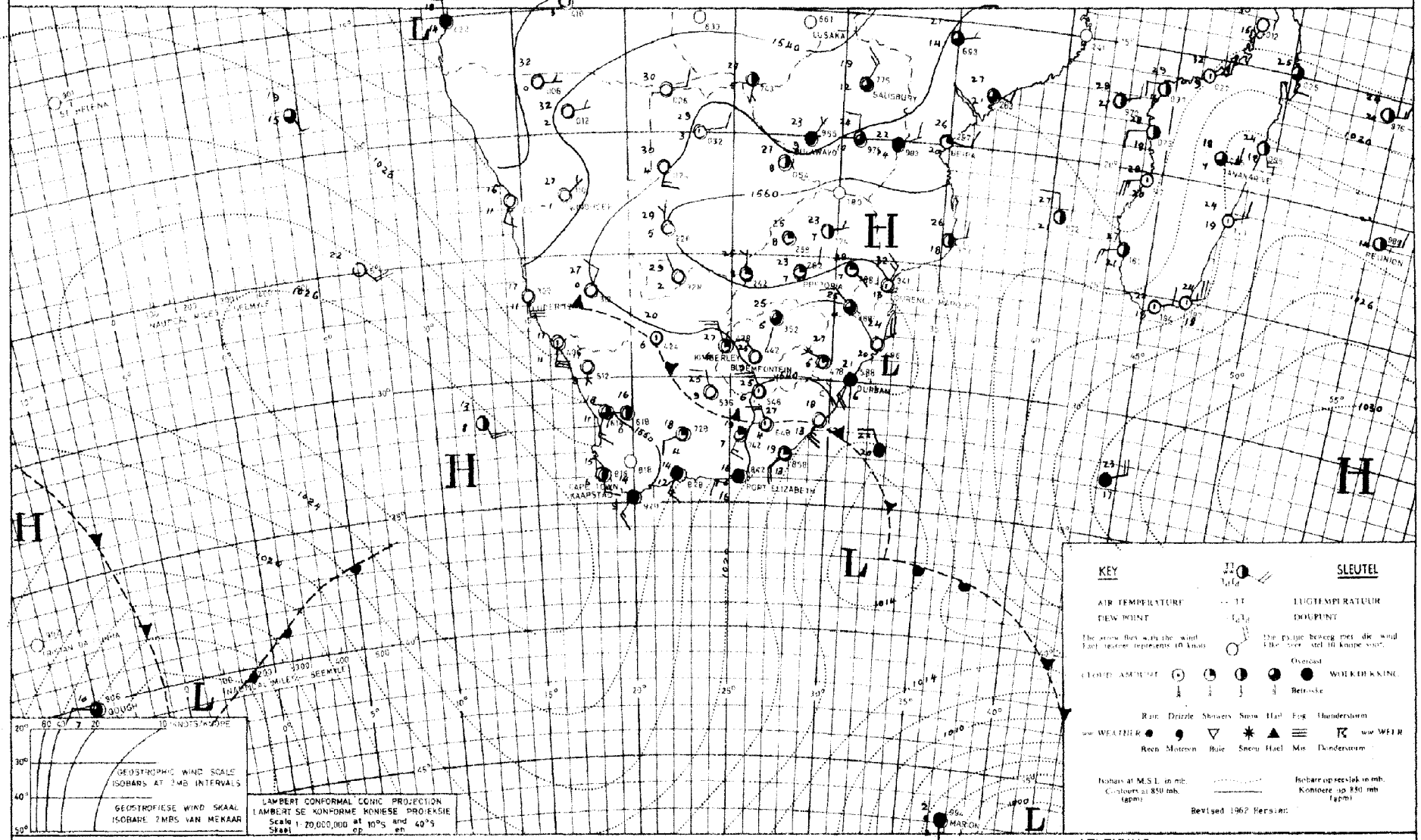

INFERENCE — DATE 31 - 8 - 1967 DATUM — AFLEIDING

The high to the south-west of the country is moving eastwards, so that cloudy, cooler weather with showers will spread to the south-eastern and eastern coastal regions and adjacent interior. It will clear over the southern coastal regions.

Die hoog suidwes van die land beweeg ooswaarts sodat bewolkte, koeler weer met buie na die suidoostelike en oostelike kusgebiede en aangrensende binneland sal uitbrei. Dit sal opklaar oor die suidelike kusgebiede.

p Cen

DAAGLIKSE WEERBULLETIN

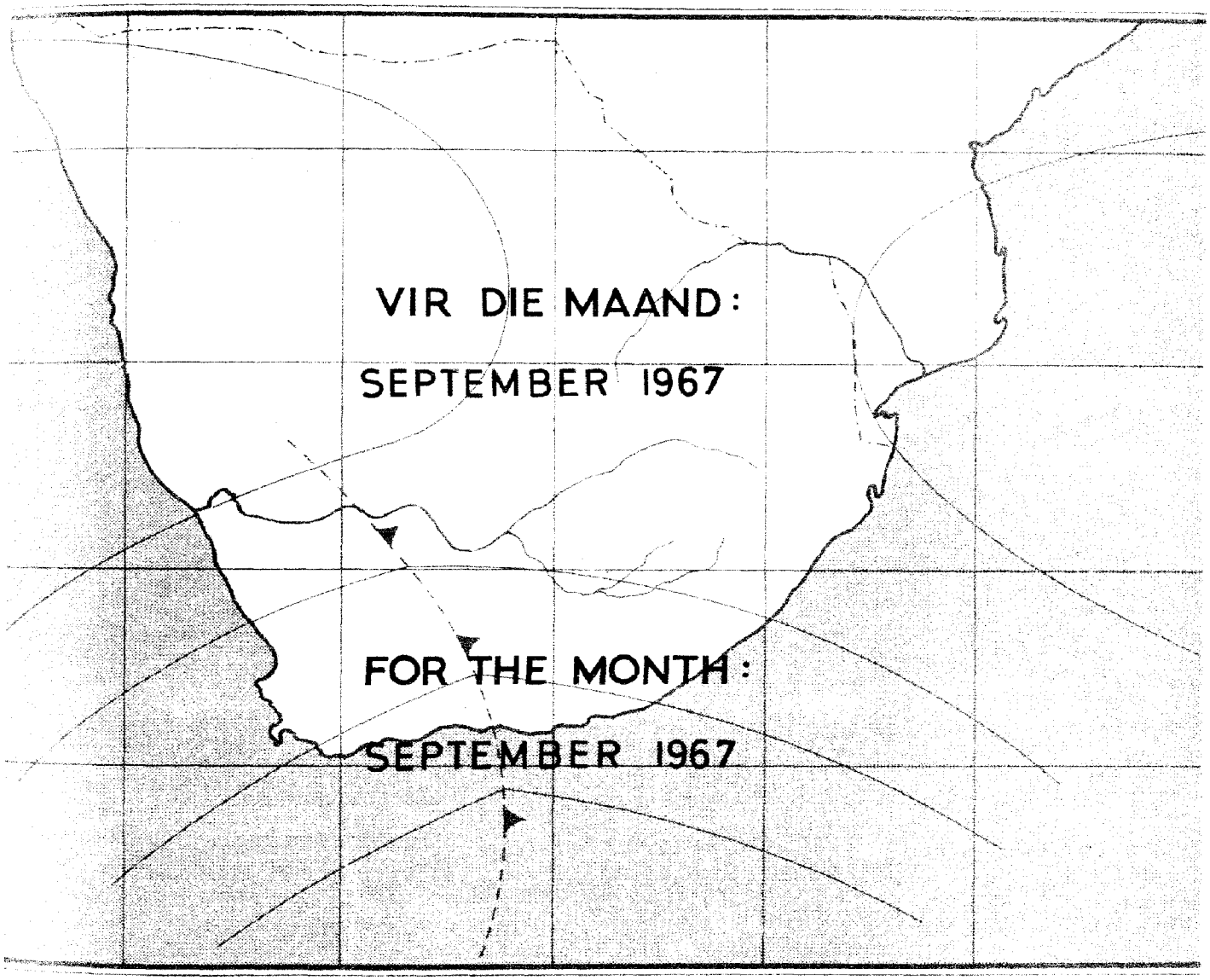

DAILY WEATHER BULLETIN

ATMOSPHERIC SCIENCES
LIBRARY
DEC 1 0 1967
E. S. S. A.
U. S. Dept. of Commerce

DAAGLIKSE WEERBULLETIN

Maksimum en Minimum Temperatuur (°C) en Reënval (RRR) in mm vir die 24 uur geëindig om 0800 SAST op

WEERBURO / WEATHER BUREAU
DEPT. VAN VERVOER / DEPT. OF TRANSPORT

2 . 9 . 1967

DAILY WEATHER BULLETIN

Maximum and Minimum Temperatures (°C) and rainfall (RRR) in mm for the 24 hours ended at 0800 SAST on

CAPE - KAAP	Max	Min	RRR
Aberdeen			
Addo			
Alexander Bay	16	10	
Aliwal North	27	14	
Bashee	17	14	3·0
Beaufort-Wes	19	8	
(Lughawe)			
Boegoebergdam			
Boetsap			
Brakkekuil			
(naby Heidelberg)			
Brandvlei			
Cala			
Caledon			
Calitzdorp			
Calvinia	24	6	
Cape Agulhas	16	12	
Cape Columbine	15	11	
Cape Point	14	10	
Cape St. Francis	16	14	0·1
Cape Town			
(D.F. Malan)	19	9	
Cape Town			
(Roeland Str.)			
Carnarvon			
Ceres			
Citrusdal			
Colesberg			
Cradock			
Döhne	17	10	1·0
De Aar	27	15	
Douglas			
East London	17	14	0·2
(Airport)			
Eensaamheid			
(naby Herold)			
Elsenburg			
Fraserburg	23	10	
Garies			
George			
Graaff-Reinet	19	10	
Grahamstown			0·2
Hopetown			
Idutywa			
Jansenville	19	11	
Joubertina			
Kimberley	29	15	
(Airport)			
Knysna			
Kokstad	15	5	
Kuruman	28	10	

KAAP - CAPE	Max	Min	RRR
Ladismith			
Lake Mentz			
Maclear			
Mafeking	27	11	
Malmesbury			
Matatiele			
Matroosberg	14	4	
Grootfontein			
(Middelburg)	18	6	
Mosselbaai	15	13	
Mount Frere			
Okiep	25	6	
Oudtshoorn	17	8	
Petrusville			
Piketberg			
Pofadder	21	8	
Port Alfred			
Port Elizabeth	15	14	1·1
Port Nolloth	19	11	
Port St. Johns	18	16	
Prieska	31	19	
Prince Albert			
Queenstown	14	8	
Rietfontein			
Riversdale	16	8	
Robertson	18	8	
Sheeprun	18	7	
(near Maclear)			
Somerset-Oos	15	9	
Steynsburg			
Strydenburg			
Sutherland	18	3	
Swellendam			
Tarkastad			
Touwsrivier			
Twee Riviere			
(Gemsbokpark)			
Umtata	14	8	1·0
Uniondale			
Upington	32	19	
Vanwyksvlei	28	16	
Victoria-Wes			
Vredendal	26	10	
Vryburg	28	10	
Williston			
Willowmore	16	10	
Willowpark			
(near Dordrecht)	16	6	

NATAL	Max	Min	RRR
Cape St. Lucia	22	18	
Dundee			
Durban	22	18	0·6
(Louis Botha)			
Estcourt	20	10	
Harding			
Himeville			
Mkuze			
Hluhluwe			
Newcastle	25	7	
Cedara			
(Pietermaritzburg)	17	12	
Port Shepstone	20	16	2·5
Richmond			
Seven Oaks			
Vryheid			
Waterford			
(near Underberg)	18	3	
TRANSVAAL			
Barberton			
Belfast			
Bethal	24	7	
Bospoort	26	10	
Carolina	22	8	
Chester			
(near Gravelotte)			
Crecy			
Groendraai			
(naby Vaalwater)			
Jan Kempdorp			
Jan Smuts	23	8	
Joubert Park (Jhb)	20	12	
Kroondal	27	13	
Levubu	29	16	0·8
Leeudoringstad			
Lichtenburg			
Letaba			
Loskopdam			
Lydenburg	23	6	
Marnitz	30	15	
Mara	29	16	
Marble Hall			0·4
Messina	32	19	
Middelburg			
Nelspruit	26	15	
Phalaborwa	28	18	
Pietersburg	25	11	
Piet Retief	23	11	

TRANSVAAL	Max	Min	RRR
Pongola			
Potchefstroom	26	11	
Potgietersrus			
Pretoria W.B.	26	14	
Pretoriuskop			
Punda Milia			
Sandpan (NW. Tvl.)			
Satara			
Sekhukhune			
Shingwidzi			
Skukuza	28	17	
Standerton	24	6	
Thabazimbi			
Tomburke			
Tzaneen			
Vereeniging			
Volksrust			
Warmbad	27	12	
Witbank			
Zeerust			
O.V.S. - O.F.S.			
Balkfontein			
(naby Bothaville)			
Bethlehem	25	9	
Bloemfontein	27	11	
(J.B.M. Hertzog)			
Bultfontein			
Fauresmith	25	10	
Ficksburg			
Frankfort	26	9	
Harrismith			
Hoopstad	29	10	
Kroonstad	28	5	
Lindley			
Modderpoort			
Petrusburg			
Philippolis			
Reddersburg			
Reitz			
Vrede			
Warden			
Welkom	27	10	
Wepener	26	14	
Winburg			
Zastron			

S.W.A.	Max	Min	RRR
Aroab			
Bethanie			
Dordabis			
Gobabeb	23	9	
Gobabis	29	9	
Grootfontein			
Cape Fria	18	12	
Karasburg			
Kalkfeld			
Karibib			
Keetmanshoop	32	12	
Kub			
Luderitz	18	10	
Mariental	31	11	
Ohopoho			
Okahandja			
Okaukueye			
Ondangua	32	13	
Otavi			
Otjiwarongo			
Outjo	32	9	
Uis	31	8	
Rehoboth			
Runtu	32	12	
Steinhausen			
Tsumeb	32	12	
Walvisbaai	14	10	
Windhoek W.K.			
J.G. Strijdom Lughawe	28	12	
BASUTOLAND			
Maseru	26	10	
BETSJOEANALAND/BECHUANALAND			
Francistown	30	19	
Gaberones	29	12	
Ghanzi	29	10	
Lobatsi			
Mahalapye			
Maun	32	19	
Shakawe	31	14	
Tsabong	31	13	
Tsane	30	12	
SWAZILAND			
Emlembe			
Manzini	23	16	
Stegi			

SYNOPTIC WEATHER MAP 1200 GMT — 1400 SAST. SINOPTIESE WEERKAART

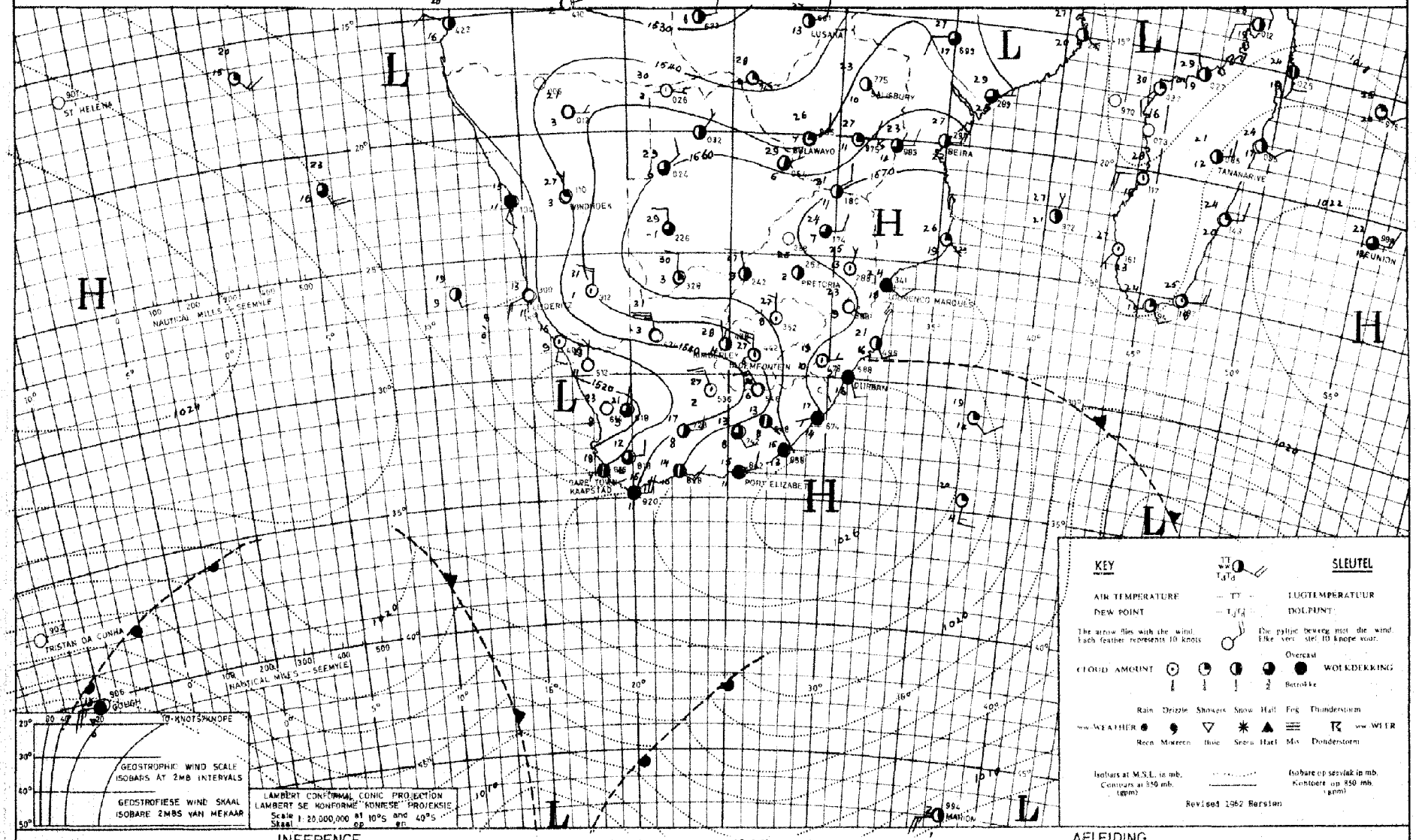

INFERENCE DATE 1 - 9 - 1967 DATUM AFLEIDING

The high off the south-east coast, which is advecting moist air over the eastern regions, is moving rapidly eastwards, and it will clear over these areas. The low along the west coast is moving southwards with the result that it will become cloudy and cool over the Western Cape with showers.

Die hoog langs die suidooskus, wat 'n instroming van vogtige lug oor die oostelike gebiede van die land veroorsaak, beweeg vinnig ooswaarts, en dit sal oor hierdie streke opklaar. Die laag langs die weskus beweeg suidwaarts met die gevolg dat dit oor Wes-Kaapland bewolk en koel sal word met buie.

DAAGLIKSE WEERBULLETIN

Maksimum en Minimum Temperatuur (°C) en Reënval (RRR) in mm vir die 24 uur geëindig om 0800 SAST op

WEERBURO / WEATHER BUREAU
DEPT. VAN VERVOER / DEPT. OF TRANSPORT

3 - 9 - 1967

DAILY WEATHER BULLETIN

Maximum and Minimum Temperatures (°C) and rainfall (RRR) in mm for the 24 hours ended at 0800 SAST on

CAPE - KAAP	Max	Min	RRR
Aberdeen			
Addo			
Alexander Bay	18	6	
Aliwal North			
Bashee	23	13	0·8
Beaufort-Wes	21	8	
(Lughawe)			
Boegoebergdam			
Boetsap			
Brakkekuil			
(naby Heidelberg)			
Brandvlei			
Cala			
Caledon			
Calitzdorp			
Calvinia	13	5	0·3
Cape Agulhas	21	11	
Cape Columbine	15	11	0·1
Cape Point	15	10	0·5
Cape St. Francis	17	11	
Cape Town			
(D.F. Malan)	16	10	4·8
Cape Town			
(Roeland Str.)			
Carnarvon			
Ceres			
Citrusdal			
Colesberg			
Cradock			
Döhne	28	7	
De Aar	24	-1	
Douglas			
East London	21	11	0·7
(Airport)			
Eensaamheid			
(naby Herold)			
Elsenburg			
Fraserburg	15	4	
Garies			
George			
Graaff-Reinet			
Grahamstown			0·2
Hopetown			
Idutywa			
Jansenville	24	11	
Joubertina			
Kimberley	27	5	1·1
(Airport)			
Knysna			
Kokstad	28	8	
Kuruman	27	6	

KAAP - CAPE	Max	Min	RRR
Ladismith			
Lake Mentz			
Maclear			
Mafeking	25	13	
Malmesbury			
Matatiele			
Matroosberg			
Grootfontein			
(Middelburg)	24	4	
Mosselbaai	22	12	
Mount Frere			
Okiep	11	2	
Oudtshoorn	22	6	
Petrusville			
Piketberg			
Pofadder	14	1	
Port Alfred			
Port Elizabeth	19	11	
Port Nolloth	14	5	
Port St. Johns	26	16	
Prieska	27	3	
Prince Albert			
Queenstown	26	10	0·5
Rietfontein			
Riversdale	22	10	
Robertson	19	11	
Sheeprun	27	11	2·7
(near Maclear)			
Somerset-Oos	28	8	
Steynsburg			
Strydenburg			
Sutherland	11	2	
Swellendam			
Tarkastad			
Touwsrivier			
Twee Riviere	31	1	
(Gemsbokpark)			
Umtata	32	12	
Uniondale			
Upington	21	2	
Vanwyksvlei	18	2	
Victoria-Wes			
Vredendal	17	7	0·7
Vryburg	27	8	
Williston			
Willowmore	20	7	
Willowpark			
(near Dordrecht)			

NATAL	Max	Min	RRR
Cape St. Lucia	23	19	
Dundee			
Durban	25	15	
(Louis Botha)			
Estcourt	27	10	
Harding			
Himeville			
Mkuze			
Hluhluwe			
Newcastle	28	16	
Cedara			
(Pietermaritzburg)	28	14	
Port Shepstone	22	18	
Richmond			
Seven Oaks			
Vryheid			
Waterford			
(near Underberg)	25	10	1·3
TRANSVAAL			
Barberton			
Belfast			
Bethal	22	8	
Bospoort	24	13	
Carolina	22	10	
Chester			
(near Gravelotte)			
Crecy			
Groendraai	28	11	
(naby Vaalwater)			
Jan Kempdorp			
Jan Smuts	22	9	
Joubert Park (Jhb)	22	10	
Kroondal	25	9	
Levubu			
Leeudoringstad			
Lichtenburg			
Letaba			
Loskopdam			
Lydenburg	20	9	
Marnitz	27	16	
Mara	26	13	
Marble Hall			
Messina	27	15	
Middelburg			
Nelspruit	24	11	
Phalaborwa	25	15	
Pietersburg	21	10	
Piet Retief	18	12	

TRANSVAAL	Max	Min	RRR
Pongola			
Potchefstroom	25	13	
Potgietersrus			
Pretoria W.B.	23	13	
Pretoriuskop			
Punda Milia			
Sandpan (NW. Tvl.)			
Satara			
Sekhukhune			
Shingwidzi			
Skukuza			
Standerton	23	10	
Thabazimbi			
Tomburke			
Tzaneen			
Vereeniging			
Volksrust			
Warmbad	27	11	
Witbank			
Zeerust			
O.V.S. - O.F.S.			
Balkfontein			
(naby Bothaville)			
Bethlehem	23	9	
Bloemfontein	26	5	6·2
(J.B.M. Hertzog)			
Bultfontein			
Fauresmith	24	1	0·4
Ficksburg			
Frankfort	25	10	
Harrismith			
Hoopstad	27	9	
Kroonstad	26	15	
Lindley			20·0
Modderpoort			
Petrusburg			
Philippolis			
Reddersburg			
Reitz			
Vrede			
Warden			
Welkom			
Wepener	25	12	3·8
Winburg			
Zastron			

S.W.A.	Max	Min	RRR
Aroab			
Bethanie			
Dordabis			
Gobabeb	23	6	
Gobabis	31	8	
Grootfontein			
Cape Frio	24	11	
Karasburg			
Kalkfeld			
Karibib			
Keetmanshoop	21	4	
Kub			
Luderitz	16	9	
Mariental	30	7	
Ohopoho			
Okahandja			
Okaukueye			
Ondangua			
Otavi			
Otjiwarongo			
Outjo	31	8	
Uis			
J.G. Strydom L.H.	27	8	
Rehoboth			
Runtu			
Steinhausen			
Tsumeb	33	15	
Walvisbaai	16	10	
Windhoek W.K.			
BASUTOLAND			
Maseru	24	10	4·4
BETSJOEANALAND/BECHUANALAND			
Francistown	28	12	
Gaberones	28	13	
Ghanzi	31	13	
Lobatsi			
Mahalapye			
Maun	31	16	
Shakawe	32	14	
Tsabong	31	7	
Tsane	31	10	
SWAZILAND			
Emlembe			
Manzini			
Stegi			

SYNOPTIC WEATHER MAP — 1200 GMT. — 1400 SAST. — SINOPTIESE WEERKAART

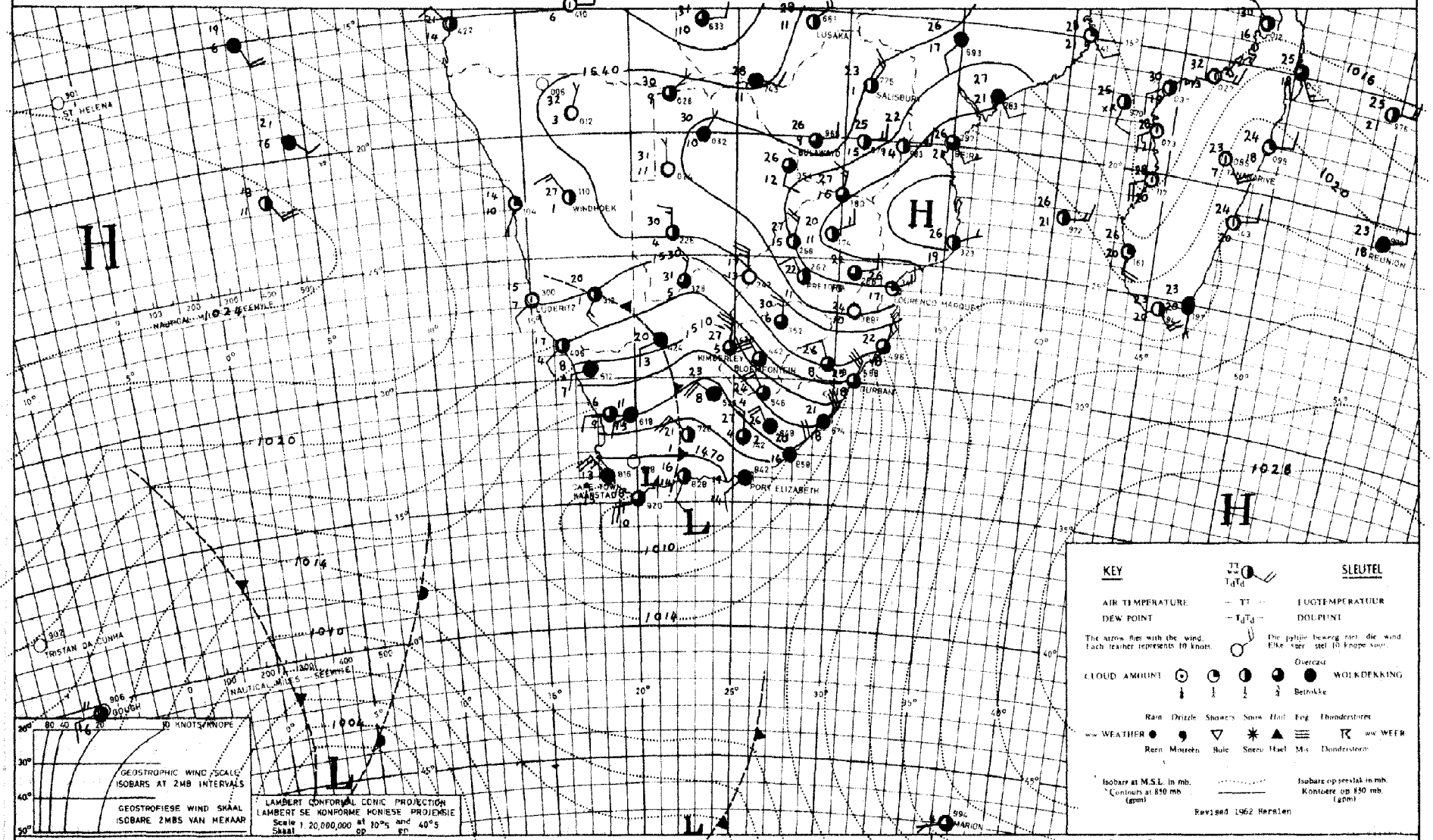

INFERENCE — DATE 2-9-1967 DATUM — AFLEIDING

The surface low which is situated over the southern parts of the country is weakening, so that it will clear partially over most parts of the country. A front is approaching the Cape from the west, so that cloudy weather with rain will occur along the western and south-western coasts.

Die laag wat aan die oppervlakte oor die suidelike dele van die land voorkom, verswak sodat dit gedeeltelik sal opklaar oor die meeste dele van die land. Met 'n front wat die Kaap nader, sal bewolkte weer met reën oor die westelike en suidwestelike kusstreke voorkom.

DAAGLIKSE WEERBULLETIN

Maksimum en Minimum Temperatuur (°C) en Reënval (RRR) in mm vir die 24 uur geëindig om 0800 SAST op

WEERBURO / WEATHER BUREAU
DEPT. VAN VERVOER / DEPT. OF TRANSPORT

4 - 9 - 1967

DAILY WEATHER BULLETIN

Maximum and Minimum Temperatures (°C) and rainfall (RRR) in mm for the 24 hours ended at 0800 SAST on

CAPE - KAAP	Max	Min	RRR
Aberdeen			
Addo			
Alexander Bay	19	8	
Aliwal North	21	1	
Bashee	21	13	
Beaufort-Wes	18	5	
(Lughawe)			
Boegoebergdam			
Boetsap			
Brakkekuil			
(naby Heidelberg)			
Brandvlei			
Cala			
Caledon			
Calitzdorp			
Calvinia	15	6	
Cape Agulhas	19	10	0·7
Cape Columbine	14	10	1·4
Cape Point	13	10	4·5
Cape St. Francis	17	12	
Cape Town			
(D.F. Malan)	14	8	8·5
Cape Town			
(Roeland Str.)			
Carnarvon			
Ceres			
Citrusdal			
Colesberg			
Cradock			
Döhne	22	7	
De Aar	18	1	
Douglas			
East London	21	10	
(Airport)			
Bensaamheid			
(naby Herold)			
Elsenburg			
Fraserburg	14	0	
Garies			
George			
Graaff-Reinet			
Grahamstown			
Hopetown			
Idutywa			
Jansenville	22	11	
Joubertina			
Kimberley	21	5	
(Airport)			
Knysna			
Kokstad	28	9	
Kuruman	23	6	

KAAP - CAPE	Max	Min	RRR
Ladismith			
Lake Mentz			
Maclear			
Mafeking	27	12	
Malmesbury			
Matatiele			
Matroosberg			
Grootfontein			
(Middelburg)	17	1	
Mosselbaai	21	11	
Mount Frere			
Okiep	16	5	
Oudtshoorn	20	0	
Petrusville			
Piketberg			
Pofadder	16	5	
Port Alfred			
Port Elizabeth	21	11	
Port Nolloth	15	8	0·1
Port St. Johns	21	16	
Prieska	21	2	
Prince Albert			
Queenstown	21	4	
Rietfontein			
Riversdale	21	6	1·2
Robertson	19	10	
Sheeprun	25	7	
(near Maclear)			
Somerset-Oos	20	8	
Steynsburg			
Strydenburg			
Sutherland	10	3	
Swellendam			
Tarkastad			
Touwsrivier			
Twee Riviere	23	2	
(Gemsbokpark)			
Umtata	23	9	
Uniondale			
Upington	21	3	
Vanwyksvlei	17	2	
Victoria-Wes			
Vredendal	19	12	
Vryburg	28	6	
Williston			
Willowmore			
Willowpark			
(near Dordrecht)			

NATAL	Max	Min	RRR
Cape St. Lucia			
Dundee			
Durban	24	18	
(Louis Botha)			
Estcourt	29	11	
Harding			
Himeville			
Mkuze			
Hluhluwe			
Newcastle	30	16	0·2
Cedara			
(Pietermaritzburg)	30	12	
Port Shepstone	22	18	
Richmond			
Seven Oaks			
Vryheid			
Waterford			
(near Underberg)	26	6	
TRANSVAAL			
Barberton			
Belfast			
Bethal	25	10	
Bospoort	26	8	
Carolina	24	10	
Chester			
(near Gravelotte)			
Crecy			
Groendraai	31	10	
(naby Vaalwater)			
Jan Kempdorp			
Jan Smuts	22	12	
Joubert Park (Jhb)	23	11	
Kroondal	28	11	
Levubu	31	17	
Leeudoringstad			
Lichtenburg			
Letaba			
Loskopdam			
Lydenburg	26	11	
Marnitz	32	18	
Mara	31	12	
Marble Hall			
Messina	33	16	
Middelburg			
Nelspruit	32	13	
Phalaborwa	32	17	
Pietersburg	28	12	
Piet Retief	27	14	

TRANSVAAL	Max	Min	RRR
Pongola			
Potchefstroom	27	11	1·6
Potgietersrus	29	15	
Pretoria W.B.	25	13	
Pretoriuskop			
Punda Milia			
Sandpan (NW. Tvl.)	32	12	
Satara			
Sekhukhune			
Shingwidzi			
Skukuza			
Standerton	25	9	0·2
Thabazimbi			
Tomburke			
Tzaneen			
Vereeniging			
Volksrust			
Warmbad	30	14	1·5
Witbank			
Zeerust			
O.V.S. - O.F.S.			
Balkfontein			
(naby Bothaville)			
Bethlehem	25	7	8·7
Bloemfontein	23	1	
(J.B.M. Hertzog)			
Bultfontein			
Fauresmith	19	0	
Ficksburg			
Frankfort	24	10	0·3
Harrismith			
Hoopstad	28	4	
Kroonstad	28	10	
Lindley			
Modderpoort			
Petrusburg			
Philippolis			
Reddersburg			
Reitz			
Vrede			
Warden			
Welkom			
Wepener	22	1	
Winburg			
Zastron			

S.W.A.	Max	Min	RRR
Aroab			
Bethanie			
Dordabis			
Gobabeb	26	7	
Gobabis	31	9	
Grootfontein			
Cape Frio	19	11	
Karasburg			
Kalkfeld			
Karibib			
Keetmanshoop	23	7	
Kub			
Luderitz	xx	11	
Mariental	27	7	
Ohopoho			
Okahandja			
Okaukueye			
Ondangua			
Otavi			
Otjiwarongo			
Outjo	31	10	
Uis			
J.G. Strydom I.H.	28	8	
Rehoboth			
Runtu			
Steinhausen			
Tsumeb	33	18	
Walvisbaai	17	9	
Windhoek W.K.			
BASUTOLAND			
Maseru	23	5	
BETSJOEANALAND/BECHUANALAND			
Francistown	32	13	
Gaberones	30	13	
Ghanzi	32	14	
Lobatsi			
Mahalapye			
Maun	33	16	
Shakawe	33	17	
Tsabong	26	4	
Tsane	31	12	
SWAZILAND			
Emlembe			
Manzini			
Stegi			

SYNOPTIC WEATHER MAP 1200 GMT — 1400 SAST. SINOPTIESE WEERKAART

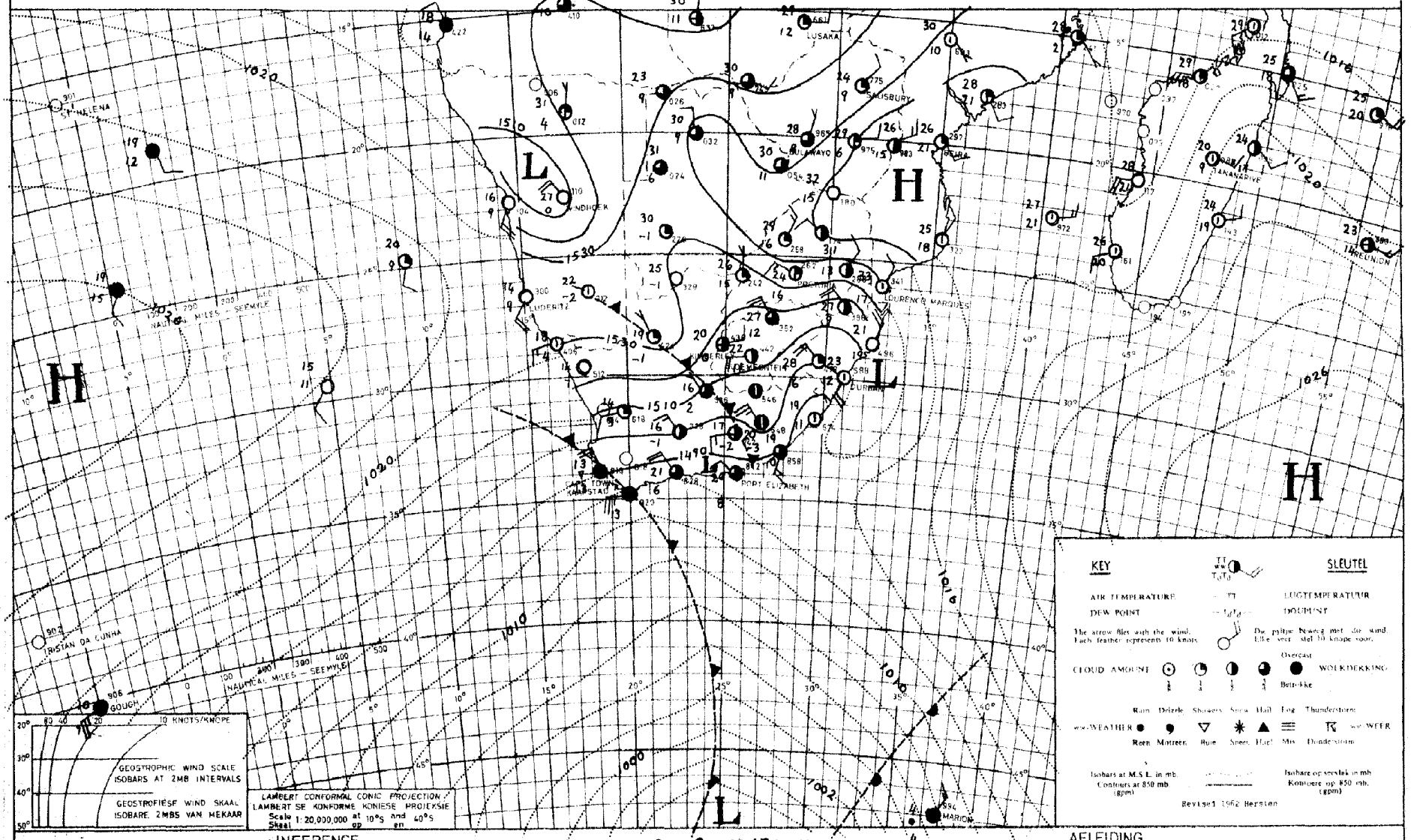

INFERENCE DATE 3 - 9 - 1967 DATUM AFLEIDING

A cold front has reached the Cape and will cause cloudy cold weather with showers along the Cape coastal regions. Over the remainder of the country it will be fine or partly cloudy and mild to warm, but it will be cool over the southern and western regions. A few thunder-showers will develop over the eastern interior.

'n Koufront het Kaapstad bereik en bewolkte, koue weer met buie sal oor die Kaapse kusstreke voorkom. Oor die res van die land sal dit mooiweer of gedeeltelik bewolk en matig tot warm wees, maar koel oor die suidelike en westelike dele. Enkele donderbuie sal oor die oostelike binneland voorkom.

DAAGLIKSE WEERBULLETIN

Maksimum en Minimum Temperatuur (°C) en Reënval (RRR) in mm vir die 24 uur geëindig om 0800 SAST op

WEERBURO / WEATHER BUREAU
DEPT. VAN VERVOER / DEPT. OF TRANSPORT

5 : 9 : 1967

DAILY WEATHER BULLETIN

Maximum and Minimum Temperatures (°C) and rainfall (RRR) in mm for the 24 hours ended at 0800 SAST on

CAPE - KAAP	Max	Min	RRR
Aberdeen			
Addo			
Alexander Bay	18	6	
Aliwal North	22	4	
Bashee	20	12	
Beaufort-Wes	18	2	
(Lughawe)			
Boegoebergdam			
Boetsap			
Brakkekuil			
(naby Heidelberg)			
Brandvlei			
Cala			
Caledon			
Calitzdorp			
Calvinia	16	-2	
Cape Agulhas	15	11	
Cape Columbine	16	8	
Cape Point	14	10	1·0
Cape St. Francis	17	11	
Cape Town			
(D.F. Malan)	15	5	1·2
Cape Town			
(Roeland Str.)			
Carnarvon			
Ceres			
Citrusdal			
Colesberg			
Cradock			
Döhne	18	8	
De Aar			
Douglas			
East London	19	12	
(Airport)			
Eensaamheid			
(naby Herold)			
Elsenburg			
Fraserburg	15	-1	
Garies			
George			
Graaff-Reinet	21	3	
Grahamstown			
Hopetown			
Idutywa			
Jansenville	22	4	
Joubertina			
Kimberley	23	5	
(Airport)			
Knysna			
Kokstad	23	9	
Kuruman	23	10	

KAAP - CAPE	Max	Min	RRR
Ladismith			
Lake Mentz			
Maclear			
Mafeking	20	13	
Malmesbury			
Matatiele			
Matroosberg	12	-2	
Grootfontein			
(Middelburg)	19	-2	
Mosselbaai	20	10	
Mount Frere			
Okiep	17	4	
Oudtshoorn	20	3	
Petrusville			
Piketberg			
Pofadder	18	5	
Port Alfred			
Port Elizabeth	18	8	
Port Nolloth	17	6	
Port St. Johns	22	16	
Prieska	22	4	
Prince Albert			
Queenstown	23	7	
Rietfontein			
Riversdale	19	7	
Robertson	18	1	
Sheeprun	21	9	
(near Maclear)			
Somerset-Oos	19	3	
Steynsburg			
Strydenburg			
Sutherland	4	-9	
Swellendam			
Tarkastad			
Touwsrivier			
Twee Riviere	24	4	
(Gemsbokpark)			
Umtata	22	12	
Uniondale			
Upington	22	4	
Vanwyksvlei	19	1	
Victoria-Wes			
Vredendal	19	6	
Vryburg	29	8	
Williston			
Willowmore	17	1	
Willowpark			
(near Dordrecht)	20	2	

NATAL	Max	Min	RRR
Cape St. Lucia	24	18	4·6
Dundee			
Durban	24	19	
(Louis Botha)			
Estcourt	27	10	
Harding			
Himeville			
Mkuze			17·6
Hluhluwe			
Newcastle	31	14	1·1
Cedara			
(Pietermaritzburg)	21	10	
Port Shepstone	22	17	
Richmond			
Seven Oaks			
Vryheid			
Waterford			
(near Underberg)	26	6	0·6
Van Reenen			7·0
TRANSVAAL			
Barberton			
Belfast	27	12	0·8
Bethal	27	10	
Bospoort	26	12	
Carolina			
Chester			
(near Gravelotte)			
Crecy			
Groendraai	32	13	
(naby Vaalwater)			
Jan Kemplorp			
Jan Smuts	25	10	1·3
Joubert Park (Jhb)	25	11	
Kroondal	30	12	
Levubu	34	17	
Leeudoringstad			
Lichtenburg			3·5
Letaba			
Loskopdam			
Lydenburg	28	12	
Marnitz	33	16	
Mara	33	14	
Marble Hall			
Messina	35	17	
Middelburg			
Nelspruit	34	15	
Phalaborwa	35	19	
Pietersburg	30	15	
Piet Retief	31	13	7·7

TRANSVAAL	Max	Min	RRR
Pongola			
Potchefstroom	29	11	
Potgietersrus	31	18	
Pretoria W.B.	23	15	2·5
Pretoriuskop			
Punda Milia			
Sandpan (NW. Tvl.)	34	14	
Satara			
Sekhukhune			
Shingwidzi			
Skukuza	36	17	
Standerton	28	11	4·0
Thabazimbi			
Tomburke			
Tzaneen			
Vereeniging			
Volksrust			1·0
Warmbad	32	14	
Witbank			
Zeerust			
O.V.S. - O.F.S.			
Balkfontein			
(naby Bothaville)			
Bethlehem	23	9	1·3
Bloemfontein	24	8	
(J.B.M. Hertzog)			
Bultfontein			
Fauresmith			
Ficksburg			
Frankfort	28	12	2·7
Harrismith			5·1
Hoopstad	28	4	
Kroonstad	27	10	
Lindley			
Modderpoort			
Petrusburg			
Philippolis			
Reddersburg			
Reitz			14·0
Vrede			
Warden			
Welkom	27	5	
Wepener	23	1	
Winburg			
Zastron			

S.W.A.	Max	Min	RRR
Aroab			
Bethanie			
Dordabis			
Gobabeb	28	7	
Gobabis	31	10	
Grootfontein			
Cape Frio	19	12	
Karasburg			
Kalkfeld			
Karibib			
Keetmanshoop	22	9	
Kub			
Luderitz			
Mariental	25	9	
Ohopoho			
Okahandja			
Okaukueye			
Ondangua	34	12	
Otavi			
Otjiwarongo			
Outjo	32	11	
Uis	28	10	
Rehoboth			
Runtu	36	14	
Steinhausen			
Tsumeb	34	19	0·1
Walvisbaai	19	10	
Windhoek W.K.			
J.G. Strijdom Luchhaven	29	10	
BASUTOLAND			
Maseru	24	4	
BETSJOEANALAND/BECHUANALAND			
Francistown	34	13	
Gaberones	32	14	3·7
Ghanzi	33	17	2·2
Lobatsi			
Mahalapye			
Maun	34	16	
Shakawe	34	14	
Tsabong	29	8	
Tsane	32	9	
SWAZILAND			
Embabe			
Manzini	31	17	
Stegi			

SYNOPTIC WEATHER MAP 1200 GMT. — 1400 SAST. SINOPTIESE WEERKAART

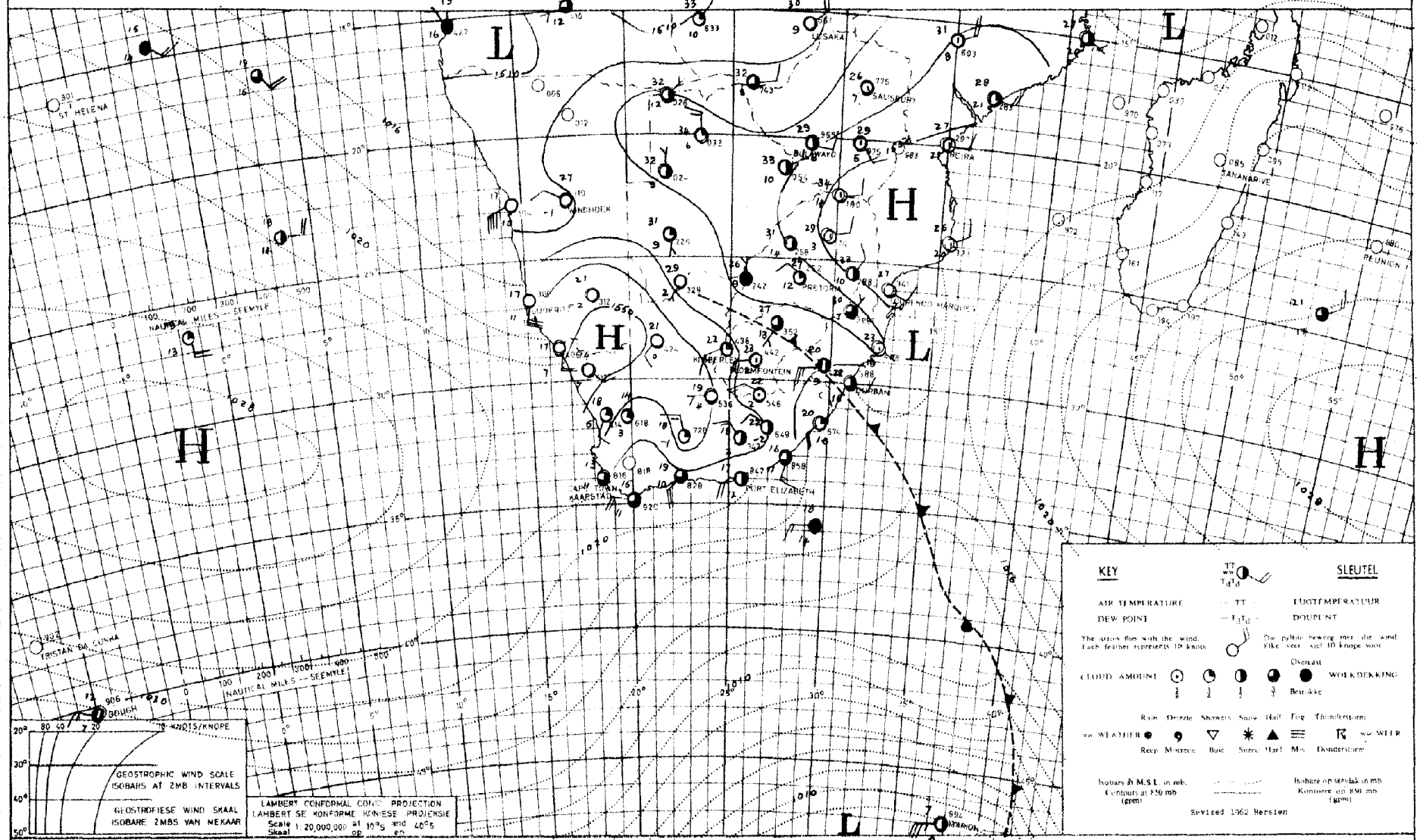

INFERENCE DATE 4 - 9 - 1967 DATUM AFLEIDING

With the deep trough and fairly moist air over the central parts it will be partly cloudy with isolated showers or thundershowers over the southern, central and south-eastern Transvaal, the eastern and north-eastern Free State, Natal and the north-eastern Cape. Behind the cold front cloudy cooler weather will occur over the southern parts of the Cape coast.

Met die sterk trog en redelik vogtige lug oor die sentrale dele word gedeeltelik bewolkte weer met los buie of donderbuie verwag oor die suidelike, sentrale en suidoostelike Transvaal, die oostelike en noordoostelike Vrystaat, Natal en Noordoos-Kaap. Agter die koufront word koeler bewolkte weer oor die suidelike dele van die Kaapse Kus verwag.

DAAGLIKSE WEERBULLETIN

Maksimum en Minimum Temperatuur (°C) en Reënval (RRR) in mm vir die 24 uur geëindig om 0800 SAST op

WEERBURO / WEATHER BUREAU
DEPT. VAN VERVOER / DEPT. OF TRANSPORT

6 - 9 - 1967

DAILY WEATHER BULLETIN

Maximum and Minimum Temperatures (°C) and rainfall (RRR) in mm for the 24 hours ended at 0800 SAST on

CAPE - KAAP	Max	Min	RRR
Aberdeen			
Addo			
Alexander Bay	21	6	
Aliwal North	21	3	
Bashee	19	11	
Beaufort-Wes	18	0	
(Lughawe)			
Boegoebergdam			
Boetsap			
Brakkekuil			
(naby Heidelberg)			
Brandvlei			
Cala			
Caledon			
Calitzdorp			
Calvinia	20	5	
Cape Agulhas	15	10	
Cape Columbine	17	8	
Cape Point	17	10	
Cape St. Francis	16	6	
Cape Town			
(D.F. Malan)	17	2	
Cape Town			
(Roeland Str.)			
Carnarvon			
Ceres			
Citrusdal			
Colesberg			
Cradock			
Döhne	17	5	
De Aar	21	2	
Douglas			
East London	18	10	
(Airport)			
Eensaamheid			
(naby Herold)			
Elsenburg			
Fraserburg	18	0	
Garies			
George			
Graaff-Reinet	9	4	
Grahamstown			
Hopetown			
Idutywa			
Jansenville	21	3	
Joubertina			
Kimberley	23	4	
(Airport)			
Knysna			
Kokstad	14	5	
Kuruman	27	11	

KAAP - CAPE	Max	Min	RRR
Ladismith			
Lake Mentz			
Maclear			
Mafeking	26	12	
Malmesbury			
Matatiele			
Matroosberg	16	-1	
Grootfontein	18	-1	
(Middelburg)			
Mosselbaai	18	10	
Mount Frere			
Okiep	23	13	
Oudtshoorn	18	1	
Petrusville			
Piketberg			
Pofadder			
Port Alfred			
Port Elizabeth	17	4	
Port Nolloth	16	5	
Port St. Johns	19	15	
Prieska	23	3	
Prince Albert			
Queenstown	19	6	
Rietfontein			
Riversdale			
Robertson	19	1	
Sheeprun	17	5	
(near Maclear)			
Somerset-Oos	19	1	
Steynsburg			
Strydenburg			
Sutherland	15	-7	
Swellendam			
Tarkastad			
Touwsrivier			
Twee Riviere	26	9	
(Gemsbokpark)			
Umtata	19	8	
Uniondale			
Upington	26	6	
Vanwyksvlei	23	4	
Victoria-Wes			
Vredendal	23	4	
Vryburg	26	8	
Williston			
Willowmore	17	0	
Willowpark			
(near Dordrecht)	15	-1	

NATAL	Max	Min	RRR
Cape St. Lucia	21	16	6·5
Dundee			
Durban	19	16	4·2
(Louis Botha)			
Estcourt	16	9	2·4
Harding			
Himeville			
Mkuze			2·5
Hluhluwe			11·0
Newcastle	15	10	7·0
Cedara			
(Pietermaritzburg)	13	10	5·0
Port Shepstone	19	15	1·3
Richmond			
Seven Oaks			
Vryheid			
Waterford			
(near Underberg)	10	7	4·4
Van Reenen			24·0
TRANSVAAL			
Barberton			
Belfast			31·0
Bethal	26	9	5·0
Bospoort	26	10	
Carolina	20	9	16·8
Chester			
(near Gravelotte)			
Crecy			
Delareyville			4·5
Groendraai	28	14	
(naby Vaalwater)			
Jan Kempdorp			
Jan Smuts	23	9	3·9
Joubert Park (Jhb)	23	10	3·5
Kroondal	27	12	
Levubu	27	14	
Leeudoringstad			
Lichtenburg			
Letaba			
Loskopdam			
Lydenburg	24	12	
Marnitz			
Mara	26	15	
Marble Hall			
Messina	31	18	
Middelburg			5·0
Nelspruit	21	14	0·1
Phalaborwa	27	17	
Pietersburg	26	13	
Piet Retief	15	9	14·5

TRANSVAAL	Max	Min	RRR
Pongola			
Potchefstroom	26	11	0·1
Potgietersrus	29	13	
Pretoria W.B.	26	13	1·4
Pretoriuskop			
Punda Milia			
Sandpan (NW. Tvl.)			
Satara			
Sekhukhune			
Shingwidzi			
Skukuza	24	12	
Standerton	25	9	23·2
Thabazimbi			
Tomburke			
Tzaneen			
Vereeniging			
Volksrust			12·0
Watervalboven			33·5
Warmbad	29	14	
Witbank			1·7
Zeerust			
O.V.S. - O.F.S.			
Balkfontein			13·0
(naby Bothaville)			
Bethlehem	22	8	7·0
Bloemfontein	24	3	
(J.B.M. Hertzog)			
Bultfontein			
Fauresmith	21	4	
Ficksburg			
Frankfort	25	9	3·2
Harrismith			7·0
Hoopstad	27	10	
Kroonstad	27	11	
Lindley			1·5
Modderpoort			
Petrusburg			
Philippolis			
Reddersburg			
Reitz			9·6
Vrede			
Warden			4·5
Welkom	24	11	
Wepener	22	2	
Winburg			
Zastron			

S.W.A.	Max	Min	RRR
Aroab			
Bethanie			
Dordabis			
Gobabeb	28	12	
Gobabis	29	14	3·5
Grootfontein			
Cape Frio	19	11	
Karasburg			
Kalkfeld			
Karibib			
Keetmanshoop	25	13	
Kub			
Luderitz	XX	11	
Mariental	26	11	
Chopoho			
Okahandja			
Okaukueye			
Ondangua	29	20	
Otavi			
Otjiwarongo			
Outjo	32	17	1·5
Uis	31	15	
J.G. Strydom L.H.	28	11	4·5
Rehoboth			
Runtu	36	15	
Steinhausen			
Tsumeb	26	19	2·6
Walvisbaai	16	10	
Windhoek W.K.			
BASUTOLAND			
Maseru	24	3	
BETSJOEANALAND/BECHUANALAND			
Francistown	32	16	
Gaberones	27	16	
Ghanzi	30	17	
Lobatsi			
Mahalapye			
Maun	34	18	
Shakawe	34	15	
Tsabong	29	9	
Tsane	30	15	
SWAZILAND			
Bulembe			
Manzini	19	13	0·5
Stegi			5·0

SYNOPTIC WEATHER MAP 1200 GMT. — 1400 SAST. SINOPTIESE WEERKAART

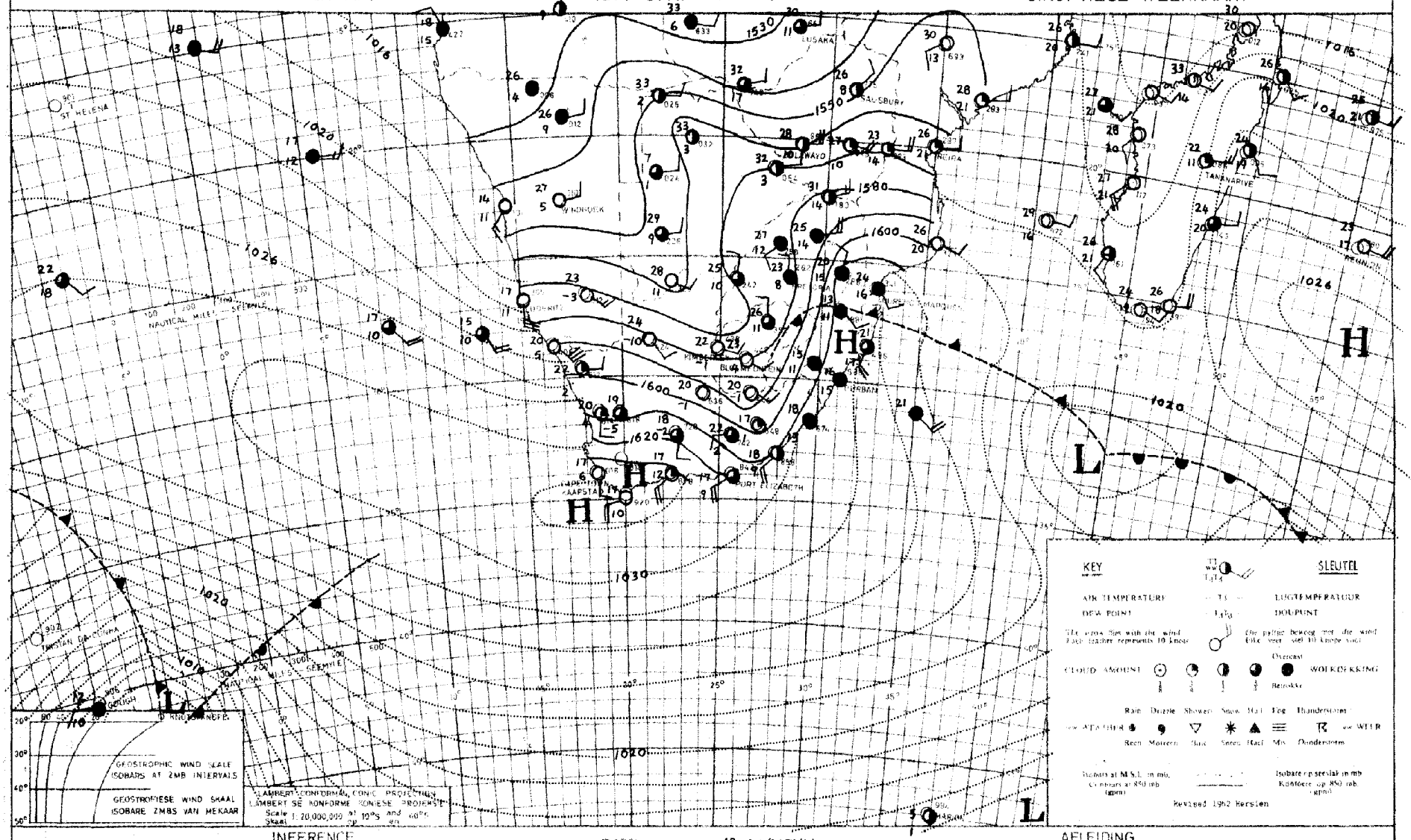

INFERENCE

DATE 5 - 9 - 19 67 DATUM

AFLEIDING

The high to the south of the country is rapidly moving eastwards and cloudy cool weather with showers will occur over Natal and over eastern Transvaal. With a trough over the central interior and fairly moist air to the east of the trough, thunder-showers can be expected over the eastern half of the country.

Die hoog suid van die land beweeg vinnig oos-waarts sodat bewolkte koeler weer met buie oor Natal en oor die oostelike dele van Transvaal sal voorkom. Met 'n trog oor die sentrale binneland en redelik vogtige lug oos van hierdie trog kan donderbuie oor die oostelike helfte van die land verwag word.

DAAGLIKSE WEERBULLETIN

Maksimum en Minimum Temperatuur (°C) en Reënval (RRR) in mm vir die 24 uur geëindig om 0800 SAST op

WEERBURO / WEATHER BUREAU
DEPT. VAN VERVOER / DEPT. OF TRANSPORT

7 - 9 - 1967

DAILY WEATHER BULLETIN

Maximum and Minimum Temperatures (°C) and rainfall (RRR) in mm for the 24 hours ended at 0800 SAST on

CAPE - KAAP	Max	Min	RRR
Aberdeen			
Addo			
Alexander Bay	31	10	
Aliwal North	23	2	
Bashee	21	12	
Beaufort-Wes	22	1	
(Lughawe)			
Boegoebergdam			
Boetsap			
Brakkekuil			
(naby Heidelberg)			
Brandvlei			
Cala			
Caledon			
Calitzdorp			
Calvinia	25	6	
Cape Agulhas	17	10	
Cape Columbine	18	9	
Cape Point	16	10	
Cape St. Francis	18	9	
Cape Town			
(D.F. Malan)	19	10	
Cape Town			
(Roeland Str.)			
Carnarvon			
Ceres			
Citrusdal			
Colesberg			
Cradock			
Döhne	21	8	
De Aar	23	5	
Douglas			
East London	20	9	
(Airport)			
Eensaamheid			
(naby Herold)			
Elsenburg			
Fraserburg	22	2	
Garies			
George			
Graaff-Reinet	21	7	
Grahamstown			
Hopetown			
Idutywa			
Jansenville	23	2	
Joubertina			
Kimberley	23	11	
(Airport)			
Knysna			
Kokstad	21	1	
Kuruman	26	11	0·6

KAAP - CAPE	Max	Min	RRR
Ladismith			
Lake Mentz			
Maclear			
Mafeking	25	10	
Malmesbury			
Matatiele			
Matroosberg	23	3	
Grootfontein			
(Middelburg)	20	0	
Mosselbaai	17	10	
Mount Frere			
Okiep	28	17	
Oudtshoorn	24	0	
Petrusville			
Piketberg			
Pofadder	27	13	
Port Alfred			
Port Elizabeth	20	8	
Port Nolloth	22	11	
Port St. Johns	21	15	
Prieska	25	8	
Prince Albert			
Queenstown	25	0	
Rietfontein			
Riversdale	24	6	
Robertson	26	8	
Sheeprun	22	3	
(near Maclear)			
Somerset-Oos	23	4	
Steynsburg			
Strydenburg			
Sutherland	21	-7	
Swellendam			
Tarkastad			
Touwsrivier			
Twee Riviere	31	10	
(Gemsbokpark)			
Umtata	22	7	
Uniondale			
Upington	30	12	
Vanwyksvlei	25	8	
Victoria-Wes			
Vredendal	29	6	
Vryburg	25	10	
Williston			
Willowmore	23	1	
Willowpark			
(near Dordrecht)	20	-1	

NATAL	Max	Min	RRR
Cape St. Lucia	20	15	4·5
Dundee			
Durban	22	12	
(Louis Botha)			
Estcourt	18	6	
Harding			
Himeville			
Mkuze			
Hluhluwe			
Newcastle	15	6	0·5
Cedara			
(Pietermaritzburg)	18	5	0·4
Port Shepstone	21	13	
Richmond			
Seven Oaks			
Vryheid			
Waterford			
(near Underberg)	17	-1	
TRANSVAAL			
Barberton			
Belfast			
Bethal	14	3	
Bospoort	23	9	10·7
Carolina	12	7	
Chester			
(near Gravelotte)			
Crecy			
Groendraai	25	7	
(naby Vaalwater)			
Jan Kempdorp			
Jan Smuts	19	7	
Joubert Park (Jhb)	19	8	
Kroondal	25	10	
Levubu	17	12	2·8
Leeudoringstad			
Lichtenburg			12·5
Letaba			
Loskopdam			
Lydenburg	17	5	
Marnitz	26	11	
Mara	19	13	
Marble Hall			
Messina	24	16	
Middelburg			
Nelspruit	20	13	
Phalaborwa	21	16	
Pietersburg	17	9	
Piet Retief			

TRANSVAAL	Max	Min	RRR
Pongola			
Potchefstroom	24	9	
Potgietersrus	22	8	
Pretoria W.B.	22	11	
Pretoriuskop			
Punda Milia			
Sandpan (NW. Tvl.)	27	10	
Satara			
Sekhukhune			
Shingwidzi			
Skukuza	22	15	
Standerton	13	5	
Thabazimbi			
Tomburke			
Tzaneen			
Vereeniging			
Volksrust			
Warmbad	25	8	
Witbank			
Zeerust			
Waterval-boven			0·7
O.V.S. - O.F.S.			
Balkfontein			3·5
(naby Bothaville)			
Bethlehem	18	7	
Bloemfontein	23	5	
(J.B.M. Hertzog)			
Bultfontein			
Fauresmith	23	7	
Ficksburg			
Frankfort	17	4	
Harrismith			
Hoopstad	24	7	0·3
Kroonstad	25	10	
Lindley			
Modderpoort			
Petrusburg			
Philippolis			
Reddersburg			
Reitz			
Vrede			
Warden			
Welkom	23	8	
Wepener	23	4	
Winburg			
Zastron			

S.W.A.	Max	Min	RRR
Aroab			
Bethanie			
Bordabis			
Gobabeb	39	23	
Gobabis	25	14	
Grootfontein			
Cape Frio	19	11	
Karasburg			
Kalkfeld			
Karibib			
Keetmanshoop	30	16	
Kub			
Luderitz	xx	12	
Mariental	30	15	
Ohopoho			
Okahandja			
Okaukueye			
Ondangua	33	13	
Otavi			
Otjiwarongo			
Outjo	30	16	
Uis	34	17	
J.G. Strydom L.H.	25	13	
Rehoboth			
Runtu	34	17	
Steinhausen			
Tsumeb	32	17	
Walvisbaai	17	14	
Windhoek W.K.			
BASUTOLAND			
Maseru	22	3	0·3
BETSJOEANALAND/BECHUANALAND			
Francistown	22	14	
Gaberones	27	10	
Ghanzi	29	13	
Lobatsi			
Mahalapye			
Maun	31	15	
Shakawe	33	14	
Tsabong	28	14	
Tsane	27	14	
SWAZILAND			
Embabe			
Manzini			
Stegi			

SYNOPTIC WEATHER MAP — 1200 GMT. — 1400 SAST. — SINOPTIESE WEERKAART

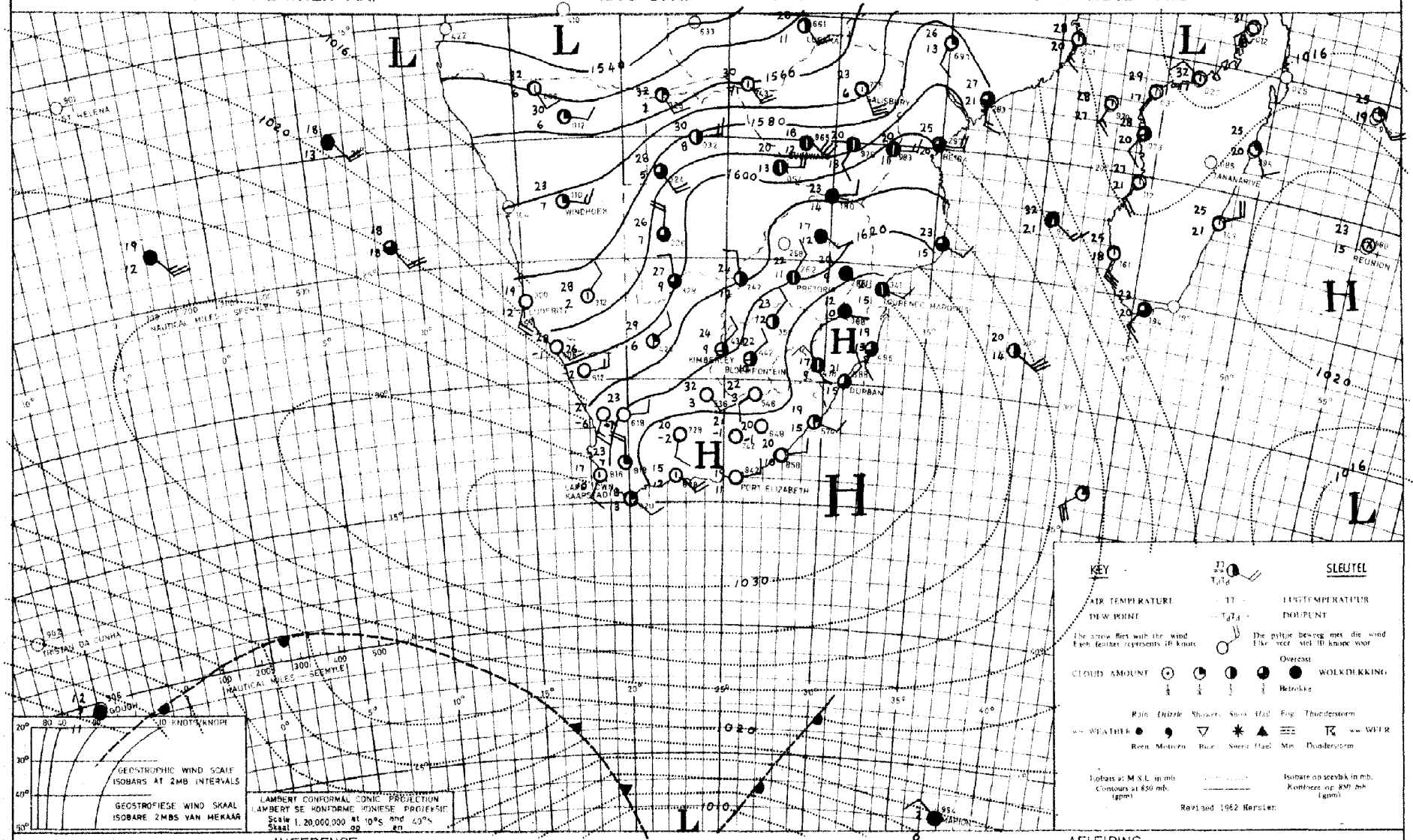

INFERENCE — DATE 6 - 9 - 1967 DATUM — AFLEIDING

As the high to the south-east of the country moves eastwards it will clear over Natal but the advection of moist air over Northern Transvaal will be maintained and it will remain cloudy. Since the circulation over the remainder of the country is anticyclonic it will be mainly fair and warm but, with fairly moist air still present over the Orange Free State and South-Western Transvaal, isolated thunder-showers will occur over these regions.

Terwyl die hoog wat langs die ooskus geleë is, oostwaarts beweeg, sal dit oor Natal opklaar, maar die instroming van vogtige lug oor Noord-Transvaal sal voortduur en dit sal bewolk bly. Die sirkulasie oor die res van die land is antisiklonaal en dit sal gevolglik redelik mooiweer en warm wees, maar, met nog taamlik vogtige lug oor die Oranje-Vrystaat en Suid-wes-Transvaal aanwesig sal los donderbuie oor hierdie gebiede voorkom.

DAAGLIKSE WEERBULLETIN

Maksimum en Minimum Temperatuur (°C) en Reënval (RRR) in mm vir die 24 uur geëindig om 0800 SAST op

WEERBURO / WEATHER BUREAU
DEPT. VAN VERVOER / DEPT. OF TRANSPORT

8 - 9 - 1967

DAILY WEATHER BULLETIN

Maximum and Minimum Temperatures (°C) and rainfall (RRR) in mm for the 24 hours ended at 0800 SAST on

CAPE - KAAP	Max	Min	RRR
Aberdeen			
Addo			
Alexander Bay	31	9	
Aliwal North	24	6	
Bashee	21	12	
Beaufort-Wes	25	5	
(Lughawe)			
Boegoebergdam			
Boetsap			
Brakkekuil			
(naby Heidelberg)			
Brandvlei			
Cala			
Caledon			
Calitzdorp			
Calvinia	27	5	
Cape Agulhas	17	12	
Cape Columbine	16	11	
Cape Point	15	12	
Cape St. Francis	18	12	
Cape Town			
(D.F. Malan)	18	12	
Cape Town			
(Roeland Str.)			
Carnarvon			
Ceres			
Citrusdal			
Colesberg			
Cradock			
Döhne	21	8	
De Aar	16	8	
Douglas			
East London	20	16	
(Airport)			
Eensaamheid			
(naby Herold)			
Elsenburg			
Fraserburg	25	6	
Garies			
George			
Graaff-Reinet	25	5	
Grahamstown			
Hopetown			
Idutywa			
Jansenville	26	5	
Joubertina			
Kimberley	26	12	
(Airport)			
Knysna			
Kokstad	21	2	
Kuruman	26	11	4.0

KAAP - CAPE	Max	Min	RRR
Ladismith			
Lake Mentz			
Maclear			
Mafeking	24	9	
Malmesbury			
Matatiele			
Matroosberg	24	1	
Grootfontein			
(Middelburg)	25	1	
Mosselbaai	18	11	
Mount Frere			
Okiep	30	16	
Oudtshoorn	26	3	
Petrusville			
Piketberg			
Pofadder	29	15	
Port Alfred			
Port Elizabeth	22	10	
Port Nolloth	18	10	
Port St. Johns	21	14	
Prieska	29	11	
Prince Albert			
Queenstown	24	3	
Rietfontein			
Riversdale	22	7	
Robertson	24	11	
Sheeprun	21	4	
(near Maclear)			
Somerset-Oos	25	3	
Steynsburg			
Strydenburg			
Sutherland	23	-2	
Swellendam			
Tarkastad			
Touwsrivier			
Twee Riviere	30	10	
(Gemsbokpark)			
Umtata	24	7	
Uniondale			
Upington	30	12	
Vanwyksvlei	29	10	
Victoria-Wes			
Vredendal	31	5	
Vryburg	25	8	
Williston			
Willowmore	24	4	
Willowpark			
(near Dordrecht)	22	4	

NATAL	Max	Min	RRR
Cape St. Lucia	23	16	
Dundee			
Durban	23	11	
(Louis Botha)			
Estcourt	23	7	
Harding			
Himeville			
Mkuze			
Hluhluwe			
Newcastle	23	5	
Cedara			
(Pietermaritzburg)	21	7	
Port Shepstone	22	13	
Richmond			
Seven Oaks			
Vryheid			
Waterford			
(near Underberg)	20	1	
TRANSVAAL			
Barberton			
Belfast			
Bethal	20	4	
Bospoort	21	7	
Carolina	19	3	
Chester			
(near Gravelotte)			
Crecy			
Groendraai	26	8	
(naby Vaalwater)			
Jan Kempdorp			
Jan Smuts	20	6	
Joubert Park (Jhb)	20	8	
Kroondal	24	7	
Levubu	19	10	
Leeudoringstad			
Lichtenburg			
Letaba			
Loskopdam			
Lydenburg	20	15	
Marnitz	22	8	
Mara	18	6	
Marble Hall			
Messina	24	9	
Middelburg			
Nelspruit	22	7	
Phalaborwa	21	7	
Pietersburg	19	7	
Piet Retief	20	7	

TRANSVAAL	Max	Min	RRR
Pongola			
Potchefstroom	24	6	
Potgietersrus	24	9	
Pretoria W.B.	22	11	
Pretoriuskop			
Punda Milia			
Sandpan (NW. Tvl.)	28	6	
Satara			
Sekhukhune			
Shingwidzi			
Skukuza			
Standerton	20	3	
Thabazimbi			
Tomburke			
Tzaneen			
Vereeniging			
Volksrust			
Warmbad	24	10	
Witbank			
Zeerust			
O.V.S. - O.F.S.			
Balkfontein			
(naby Bothaville)			
Bethlehem	21	3	
Bloemfontein	24	5	
(J.B.M. Hertzog)			
Bultfontein			
Fauresmith	24	6	
Ficksburg			
Frankfort	21	6	
Harrismith			
Hoopstad			
Kroonstad			
Lindley			
Modderpoort			
Petrusburg			
Philippolis			
Reddersburg			
Reitz			
Vrede			
Warden			
Welkom	23	8	
Wepener	22	6	
Winburg			
Zastron			

S.W.A.	Max	Min	RRR
Aroab			
Bethanie			
Dordabis			
Gobabeb	33	22	
Gobabis	31	14	
Grootfontein			
Cape Frio	20	13	
Karasburg			
Kalkfeld			
Karibib			
Keetmanshoop	31	16	
Kub			
Luderitz	xx	13	
Mariental	29	14	
Ohopoho			
Okahandja			
Okaukueye			
Ondangua	33	17	
Otavi			
Otjiwarongo			
Outjo	31	14	
Uis			
J.G. Strydom L.H.	25	11	
Rehoboth			
Runtu	31	14	
Steinhausen			
Tsumeb	32	14	
Walvisbaai	31	14	
Windhoek W.K.			
BASUTOLAND			
Maseru	21	5	
BETSJOEANALAND/BECHUANALAND			
Francistown	32	7	
Gaberones	25	10	
Ghanzi	27	9	
Lobatsi			
Mahalapye			
Maun	28	14	
Shakawe	30	13	
Tsabong	29	11	
Tsane	27	10	
SWAZILAND			
Bulembe			
Manzini	23	8	
Stegi			

SYNOPTIC WEATHER MAP 1200 GMT. — 1400 SAST. SINOPTIESE WEERKAART

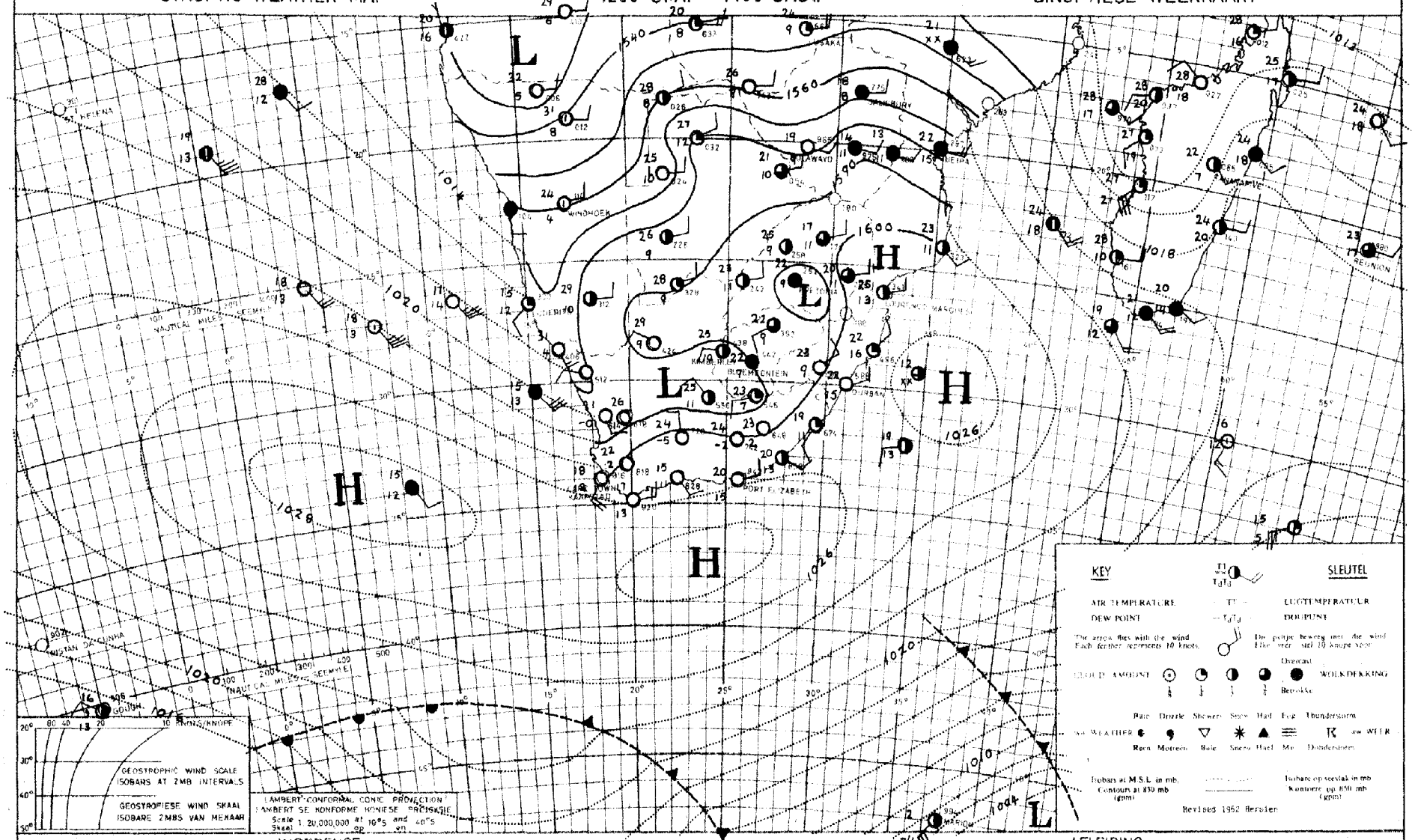

INFERENCE DATE 7 - 9 - 1967 DATUM AFLEIDING

With the high along the coast and the anticyclonic circulation over the interior only a few showers are expected over the southern parts of South West Africa and Botswana, the western Free State, Northern Cape and south-western Transvaal.

Met die hoog langs die kus en die antisiklonale sirkulasie oor die binneland word slegs enkele buie buie verwag oor die suidelike dele van Suidwes-Afrika en Botswana asook die westelike dele van die Vrystaat, Noord-Kaapland en Suidwes-Transvaal.

DAAGLIKSE WEERBULLETIN

Maksimum en Minimum Temperatuur (°C) en Reënval (RRR) in mm vir die 24 uur geëindig om 0800 SAST op

WEERBURO / WEATHER BUREAU
DEPT. VAN VERVOER / DEPT. OF TRANSPORT

9 - 9 - 1967

DAILY WEATHER BULLETIN

Maximum and Minimum Temperatures (°C) and rainfall (RRR) in mm for the 24 hours ended at 0800 SAST on

CAPE - KAAP	Max	Min	RRR
Aberdeen			
Addo			
Alexander Bay	23	9	
Aliwal North	25	5	
Bashee	20	13	
Beaufort-Wes	23	5	
(Lughawe)			
Boegoebergdam			
Boetsap			
Brakkekuil			
(naby Heidelberg)			
Brandvlei			
Cala			
Caledon			
Calitzdorp			
Calvinia	27	11	
Cape Agulhas	18	13	
Cape Columbine	16	10	
Cape Point	16	11	
Cape St. Francis	18	14	
Cape Town			
(D.F. Malan)	22	11	
Cape Town			
(Roeland Str.)			
Carnarvon			
Ceres			
Citrusdal			
Colesberg			
Cradock			
Döhne	19	7	
De Aar	26	6	
Douglas			
East London	22	14	1·0
(Airport)			
Eensaamheid			
(naby Herold)			
Elsenburg			
Fraserburg	23	5	
Garies			
George			
Graaff-Reinet	23	7	
Grahamstown			
Hopetown			
Idutywa			
Jansenville	23	10	
Joubertina			
Kimberley	26	11	
(Airport)			
Knysna			
Kokstad	19	6	
Kuruman	25	9	

KAAP - CAPE	Max	Min	RRR
Ladismith			
Lake Mentz			
Maclear			
Mafeking	24	9	
Malmesbury			
Matatiele			
Matroosberg	21	3	
Grootfontein			
(Middelburg)	21	10	
Mosselbaai	19	12	
Mount Frere			
Okiep	31	15	
Oudtshoorn	24	3	
Petrusville			
Piketberg			
Pofadder	30	15	
Port Alfred			
Port Elizabeth	20	14	1·3
Port Nolloth	16	7	
Port St. Johns	21	15	
Prieska	29	10	
Prince Albert			
Queenstown	22	8	
Rietfontein			
Riversdale	21	7	
Robertson	22	6	
Sheeprun	20	7	
(near Maclear)			
Somerset-Oos	21	6	
Steynsburg			
Strydenburg			
Sutherland	22	2	
Swellendam			
Tarkastad			
Touwsrivier			
Twee Riviere	30	11	
(Gemsbokpark)			
Umtata	22	9	
Uniondale			
Upington	31	12	
Vanwyksvlei	29	11	
Victoria-Wes			
Vredendal	30	6	
Vryburg	26	11	
Williston			
Willowmore	22	6	
Willowpark			
(near Dordrecht)	20	2	

NATAL	Max	Min	RRR
Cape St. Lucia	23	16	
Dundee			
Durban	24	15	
(Louis Botha)			
Estcourt	24	13	0·2
Harding			
Himeville			
Mkuze			
Hluhluwe			
Newcastle	26	9	
Cedara			
(Pietermaritzburg)	22	11	
Port Shepstone	22	16	
Richmond			
Seven Oaks			
Vryheid			
Waterford			
(near Underberg)	22	8	0·6
TRANSVAAL			
Barberton			
Belfast			
Bethal	21	3	
Bospoort	23	7	
Carolina	20	6	
Chester			
(near Gravelotte)			
Crecy			
Groendraai			
(naby Vaalwater)			
Jan Kempdorp			
Jan Smuts	21	7	
Joubert Park (Jhb)	21	7	
Kroondal	25	7	
Levubu	25	9	
Leeudoringstad			
Lichtenburg			
Letaba			
Loskopdam			
Lydenburg	23	3	
Marnitz	26	7	
Mara	26	6	
Marble Hall			
Messina	27	8	
Middelburg			
Nelspruit	27	6	
Phalaborwa	22	11	
Pietersburg	23	7	
Piet Retief	26	9	

TRANSVAAL	Max	Min	RRR
Pongola			
Potchefstroom	24	7	
Potgietersrus			
Pretoria W.B.	24	12	
Pretoriuskop			
Punda Milia			
Sandpan (NW. Tvl.)			
Satara			
Sekhukhune			
Shingwidzi			
Skukuza	29	7	
Standerton	20	4	
Thabazimbi			
Tomburke			
Tzaneen			
Vereeniging			
Volksrust			
Warmbad	25	8	
Witbank			
Zeerust			
O.V.S. - O.F.S.			
Balkfontein			
(naby Bothaville)			
Bethlehem	21	8	
Bloemfontein	25	7	
(J.B.M. Hertzog)			
Bultfontein			
Fauresmith	25	6	0·1
Ficksburg			
Frankfort	23	4	
Harrismith			
Hoopstad	26	8	0·2
Kroonstad	24	10	
Lindley			
Modderpoort			
Petrusburg			
Philippolis			
Reddersburg			
Reitz			
Vrede			
Warden			
Welkom	25	11	
Wepener	25	6	
Winburg			
Zastron			

S.W.A.	Max	Min	RRR
Aroab			
Bethanie			
Dordabis			
Gobabeb	38	15	
Gobabis	27	9	
Grootfontein			
Cape Frio	23	13	
Karasburg			
Kalkfeld			
Karibib			
Keetmanshoop	31	17	
Kub			
Luderitz	xx	13	
Mariental	29	16	
Ohopoho			
Okahandja			
Okaukueye			
Ondangua	31	16	
Otavi			
Otjiwarongo			
Outjo	30	14	
Uis			
J.G. Strydom L.H	25	10	
Rehoboth			
Runtu	31	15	
Steinhausen			
Tsumeb	31	15	
Walvisbaai	29	12	
Windhoek W.K.			
BASUTOLAND			
Maseru	23	7	
BETSJOEANALAND/BECHUANALAND			
Francistown	25	8	
Gaberones	26	10	
Ghanzi	27	10	
Lobatsi			
Mahalapye			
Maun	28	14	
Shakawe	29	13	
Tsabong	29	9	
Tsane	28	12	
SWAZILAND			
Bulembe			
Manzini			
Stegi			

SYNOPTIC WEATHER MAP 1200 GMT. — 1400 SAST. SINOPTIESE WEERKAART

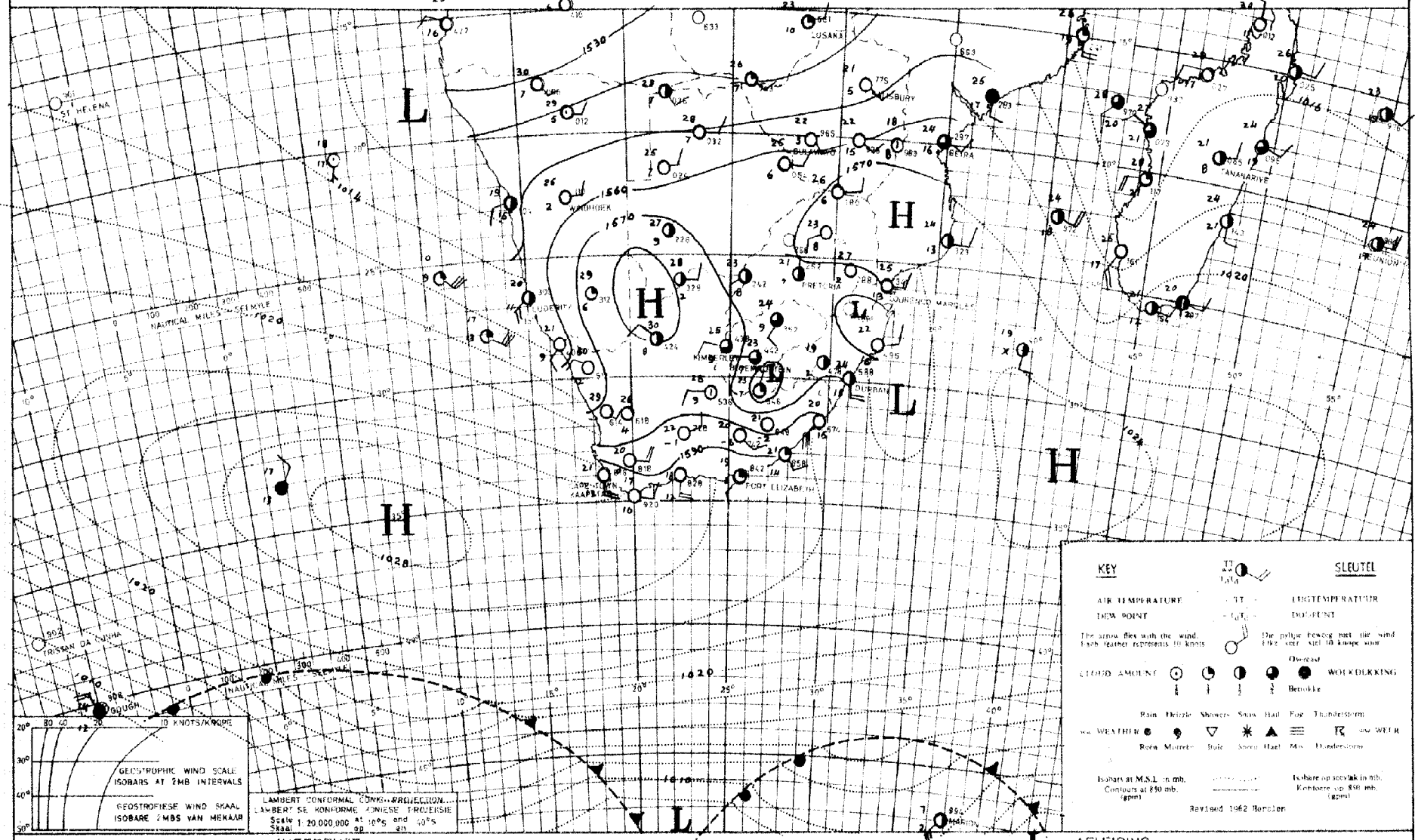

INFERENCE DATE 8 - 9 - 1967 DATUM AFLEIDING

A weak high ridging in along the south-east coast will cause cloudy and cooler weather over Natal. The air over the remainder of the country is fairly dry and the circulation anticyclonic, so that the weather will be mainly fair and warm, but isolated thundershowers is possible over the Orange Free State.

'n Swak hoëdrukstelsel vorm 'n rug langs die suidooskus en sal bewolkte koeler weer oor Natal veroorsaak. Die lug oor die res van die land is betreklik droog en die sirkulasie antisiklonaal, sodat dit mooiweer en warm sal wees met die moontlikheid van enkele los donderbuie oor die Vrystaat.

DAAGLIKSE WEERBULLETIN

Maksimum en Minimum Temperatuur (°C) en Reënval (RRR) in mm vir die 24 uur geëindig om 0800 SAST op

WEERBURO / WEATHER BUREAU
DEPT. VAN VERVOER / DEPT. OF TRANSPORT

10 - 9 - 1967

DAILY WEATHER BULLETIN

Maximum and Minimum Temperatures (°C) and rainfall (RRR) in mm for the 24 hours ended at 0800 SAST on

CAPE - KAAP	Max	Min	RRR
Aberdeen			
Addo			
Alexander Bay	24	12	
Aliwal North	24	4	
Bashee	22	16	0·8
Beaufort-Wes	23	6	
(Lughawe)			
Boegoebergdam			
Boetsap			
Brakkekuil			
(naby Heidelberg)			
Brandvlei			
Cala			
Caledon			
Calitzdorp			
Calvinia	30	14	
Cape Agulhas	18	15	
Cape Columbine	24	17	
Cape Point	27	16	
Cape St. Francis	18	14	
Cape Town	27	9	
(D.F. Malan)			
Cape Town			
(Roeland Str.)			
Carnarvon			
Ceres			
Citrusdal			
Colesberg			
Cradock			
Döhne	20	9	
De Aar	26	8	
Douglas			
East London	21	14	
(Airport)			
Eensaamheid			
(naby Herold)			
Elsenburg			
Fraserburg	26	8	
Garies			
George			
Graaff-Reinet			
Grahamstown			
Hopetown			
Idutywa			
Jansenville	24	11	
Joubertina			
Kimberley	26	11	
(Airport)			
Knysna			
Kokstad	19	4	
Kuruman	26	12	3·7

KAAP - CAPE	Max	Min	RRR
Ladismith			
Lake Mentz			
Maclear			
Mafeking	24	8	
Malmesbury			
Matatiele			
Matroosberg			
Grootfontein			
(Middelburg)	21	0	
Mosselbaai	17	11	
Mount Frere			
Okiep	31	18	
Oudtshoorn	27	8	
Petrusville			
Piketberg			
Pofadder	30	19	
Port Alfred			
Port Elizabeth	20	13	
Port Nolloth	15	10	
Port St. Johns	21	17	9·0
Prieska	29	11	
Prince Albert			
Queenstown	20	6	
Rietfontein			
Riversdale	22	9	
Robertson	27	7	
Sheeprun	20	6	
(near Maclear)			
Somerset-Oos	22	6	
Steynsburg			
Strydenburg			
Sutherland	23	0	
Swellendam			
Tarkastad			
Touwsrivier			
Twee Riviere	31	11	
(Gemsbokpark)			
Umtata	22	11	
Uniondale			
Upington	32	17	1·5
Vanwyksvlei	18	10	
Victoria-Wes			
Vredendal	35	13	
Vryburg	26	12	
Williston			
Willowmore	21	9	
Willowpark			
(near Dordrecht)			

NATAL	Max	Min	RRR
Cape St. Lucia	21	16	7·5
Dundee			
Durban			
(Louis Botha)	23	15	
Estcourt	18	11	
Harding			
Himeville			
Mkuze			
Hluhluwe			
Newcastle	22	11	
Cedara			
(Pietermaritzburg)	17	9	
Port Shepstone	23	15	2·0
Richmond			
Seven Oaks			
Vryheid			
Waterford			
(near Underberg)	16	7	0·3
TRANSVAAL			
Barberton			
Belfast			
Bethal	21	6	4·8
Bospoort			
Carolina	18	7	
Chester			
(near Gravelotte)			
Crecy			
Groendraai	27	7	
(naby Vaalwater)			
Jan Kempdorp			5·3
Jan Smuts	20	5	
Joubert Park (Jhb)	21	8	
Kroondal			
Levubu	24	12	
Leeudoringstad			
Lichtenburg			
Letaba			
Loskopdam			
Lydenburg	22	7	
Marnitz	27	9	
Mara	24	11	
Marble Hall			
Messina	27	15	
Middelburg			
Nelspruit	24	10	
Phalaborwa	25	12	
Pietersburg	22	9	
Piet Retief	18	11	

TRANSVAAL	Max	Min	RRR
Pongola			
Potchefstroom	24	7	0·4
Potgietersrus			
Pretoria W.B.	24	12	
Pretoriuskop			
Punda Milia			
Sandpan (NW. Tvl.)			
Satara			
Sekhukhune			
Shingwidzi			
Skukuza			
Standerton	20	5	
Thabazimbi			
Tomburke			
Tzaneen			
Vereeniging			
Volksrust			
Warmbad	26	9	
Witbank			
Zeerust			
O.V.S. - O.F.S.			
Balkfontein			
(naby Bothaville)			
Bethlehem	21	7	0·6
Bloemfontein	24	9	
(J.B.M. Hertzog)			
Bultfontein			
Fauresmith	25	6	
Ficksburg			
Frankfort	22	8	0·3
Harrismith			
Hoopstad			
Kroonstad	23	7	2·0
Lindley			
Modderpoort			
Petrusburg			
Philippolis			
Reddersburg			
Reitz			
Vrede			
Warden			
Welkom			
Wepener	24	9	
Winburg			
Zastron			

S.W.A.	Max	Min	RRR
Aroab			
Bethanie			
Dordabis			
Gobabeb	38	18	
Gobabis	27	6	
Grootfontein			
Cape Frio	21	14	
Karasburg			
Kalkfeld			
Karibib			
Keetmanshoop			
Kub			
Luderitz			
Mariental	29	13	
Ohopoho			
Okahandja			
Okaukueye			
Ondangua			
Otavi			
Otjiwarongo			
Outjo	30	13	
Uis			
J.G. Strydom L.H.	25	9	
Rehoboth			
Runtu			
Steinhausen			
Tsumeb	31	16	
Walvisbaai	16	12	
Windhoek W.K.			
BASUTOLAND			
Maseru	23	7	
BETSJOEANALAND/BECHUANALAND			
Francistown	27	12	
Gaberones	26	8	
Ghanzi	26	11	
Lobatsi			
Mahalapye			
Maun	29	15	
Shakawe	29	12	
Tsabong	30	9	
Tsane	28	10	
SWAZILAND			
Embombe			
Manzini			
Stegi			

SYNOPTIC WEATHER MAP 1200 GMT. — 1400 SAST. SINOPTIESE WEERKAART

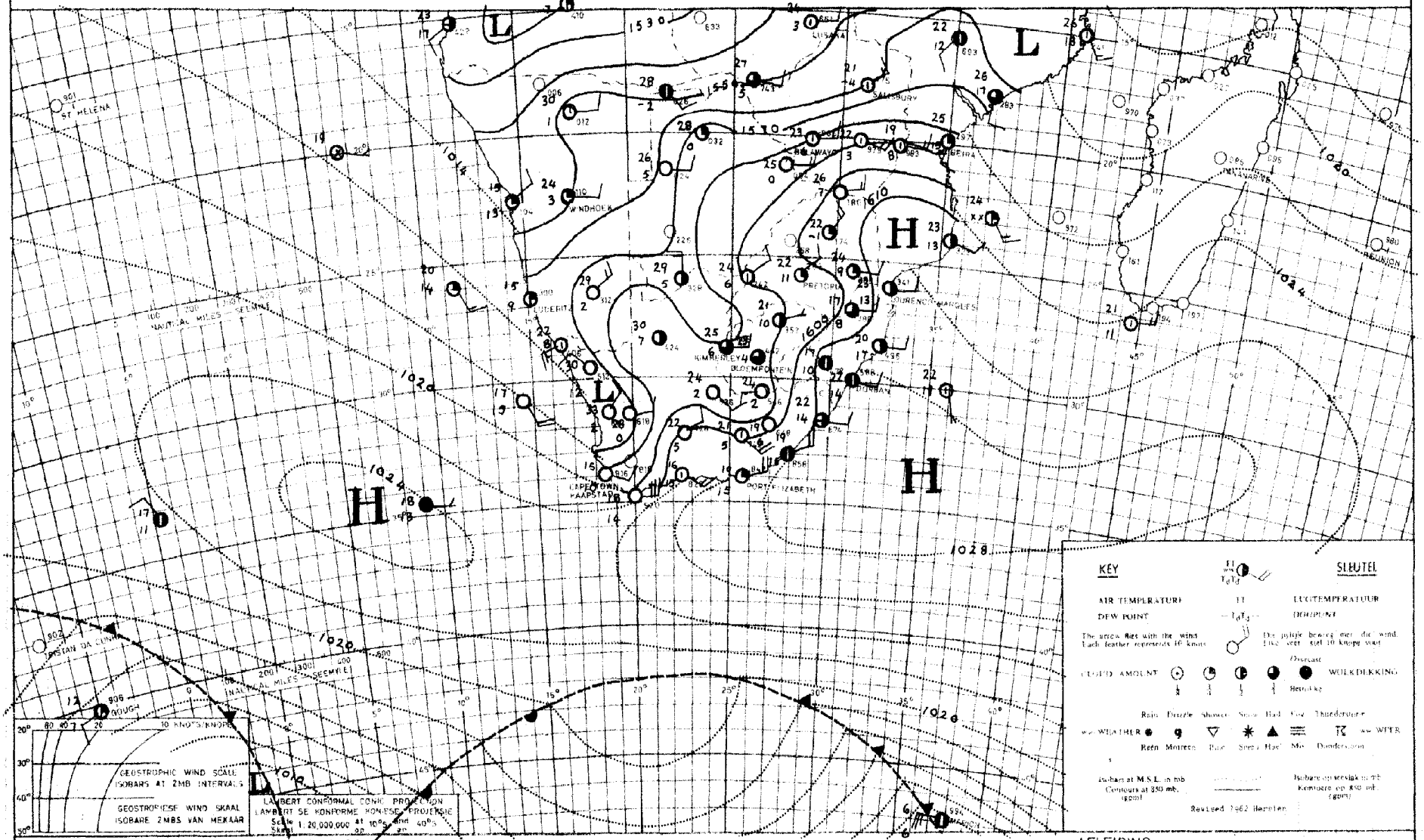

INFERENCE DATE 9 - 9 - 1967 DATUM AFLEIDING

A trough is developing over the north-western Cape Province and over the Free State. A few showers are therefore expected over these regions as well as south-western Transvaal, Natal and the north-eastern Cape Province.

'n Trog is besig om te ontwikkel oor Noordwes-Kaapland en oor die Vrystaat. Enkele buie word verwag oor hierdie gebiede asook oor Suidwes-Transvaal, Natal en Noordoos-Kaapland.

DAAGLIKSE WEERBULLETIN

Maksimum en Minimum Temperatuur (°C) en Reënval (RRR) in mm vir die 24 uur geëindig om 0800 SAST op

WEERBURO / WEATHER BUREAU
DEPT. VAN VERVOER / DEPT. OF TRANSPORT

11 - 9 - 1967

DAILY WEATHER BULLETIN

Maximum and Minimum Temperatures (°C) and rainfall (RRR) in mm for the 24 hours ended at 0800 SAST on

CAPE - KAAP	Max	Min	RRR
Aberdeen			
Addo			
Alexander Bay	27	8	
Aliwal North	25	4	
Bashee	22	14	
Beaufort-Wes	30	11	
(Lughawe)			
Boegoebergdam			
Boetsap			
Brakkekuil			
(naby Heidelberg)			
Brandvlei			
Cala			
Caledon			
Calitzdorp			
Calvinia	30	11	3·0
Cape Agulhas	23	14	
Cape Columbine	23	9	
Cape Point	26	13	
Cape St. Francis	19	13	
Cape Town	29	10	
(D.F. Malan)			
Cape Town			
(Roeland Str.)			
Carnarvon			
Ceres			
Citrusdal			
Colesberg			
Cradock			
Döhne	27	16	
De Aar	27	8	
Douglas			
East London	24	12	
(Airport)			
Eensaamheid			
(naby Herold)			
Elsenburg			
Fraserburg	27	9	
Garies			
George			
Graaff-Reinet	30	14	
Grahamstown			
Hopetown			
Idutywa			
Jansenville	32	12	
Joubertina			
Kimberley	26	8	1·5
(Airport)			
Knysna			
Kokstad	24	3	
Kuruman	23	7	

KAAP - CAPE	Max	Min	RRR
Ladismith			
Lake Mentz			
Maclear			
Mafeking	26	7	
Malmesbury			
Matatiele			
Matroosberg	28	9	
Grootfontein			
(Middelburg)	25	6	
Mosselbaai	22	15	
Mount Frere			
Okiep	32	19	
Oudtshoorn	31	9	
Petrusville			
Piketberg			
Pofadder	29	16	
Port Alfred			
Port Elizabeth	23	13	
Port Nolloth	17	9	
Port St. Johns	21	16	
Prieska	30	11	
Prince Albert			
Queenstown	23	5	
Rietfontein			
Riversdale	33	11	
Robertson	33	14	
Sheeprun	24	5	
(near Maclear)			
Somerset-Oos	30	11	
Steynsburg			
Strydenburg			
Sutherland	25	5	
Swellendam			
Tarkastad			
Touwsrivier			
Twee Riviere	28	7	
(Gemsbokpark)			
Umtata	27	9	
Uniondale			
Upington	29	11	
Vanwyksvlei	29	11	
Victoria-Wes			
Vredendal	35	9	
Vryburg	24	9	
Williston			
Willowmore	29	11	
Willowpark			
(near Dordrecht)	23	4	

NATAL	Max	Min	RRR
Cape St. Lucia	23	17	
Dundee			
Durban	23	12	
(Louis Botha)			
Estcourt	22	8	
Harding			
Himeville			
Mkuze			
Hluhluwe			
Newcastle	24	6	
Cedara			
(Pietermaritzburg)	22	8	
Port Shepstone	21	14	
Richmond			
Seven Oaks			
Vryheid			
Waterford			
(near Underberg)	22	5	
TRANSVAAL			
Barberton			
Belfast			
Bethal	19	6	
Bospoort	21	6	0·9
Carolina	17	5	
Chester			
(near Gravelotte)			
Crecy			
Groendraai	24	6	
(naby Vaalwater)			
Jan Kempdorp			
Jan Smuts	18	7	0·5
Joubert Park (Jhb)	18	9	
Kroondal	23	7	
Letaba	22	10	
Leeudoringstad			
Lichtenburg			
Letaba			
Loskopdam			
Lydenburg			
Marnitz	25	9	
Mara	22	7	
Marble Hall			
Messina	25	10	
Middelburg			
Nelspruit	23	10	
Phalaborwa	23	11	
Pietersburg	20	7	
Piet Retief	20	7	

TRANSVAAL	Max	Min	RRR
Pongola			
Potchefstroom	23	5	
Potgietersrus	23	11	
Pretoria W.B.	22	10	
Pretoriuskop			
Punda Milia			
Sandpan (NW. Tvl.)	28	6	
Satara			
Sekhukhune			
Shingwidzi			
Skukuza	26	8	
Standerton	19	3	
Thabazimbi			
Tomburke			
Tzaneen			
Vereeniging			
Volksrust			
Warmbad	23	8	
Witbank			
Zeerust			
O.V.S. - O.F.S.			
Balkfontein			
(naby Bothaville)			
Bethlehem	20	3	
Bloemfontein	23	5	
(J.B.M. Hertzog)			
Bultfontein			
Fauresmith	25	10	0·2
Ficksburg			
Frankfort	21	3	0·5
Harrismith			
Hoopstad	24	5	
Kroonstad	22	5	
Lindley			
Modderpoort			
Petrusburg			
Philippolis			
Reddersburg			
Reitz			
Vrede			
Warden			
Welkom	24	7	
Wepener	23	5	
Winburg			
Zastron			

S.W.A.	Max	Min	RRR
Aroab			
Bethanie			
Dordabis			
Gobabeb	37	21	
Gobabis	25	6	
Grootfontein			
Cape Fria	21	13	
Karasburg			
Kalkfeld			
Karibib			
Keetmanshoop	30	17	
Kub			
Luderitz	XX	9	
Mariental	28	12	
Ohopoho			
Okahandja			
Okaukueye			
Ondangua			
Otavi			
Otjiwarongo			
Outjo	30	14	
Uis	33	17	
Rehoboth			
Runtu	31	11	
Steinhausen			
Tsumeb	31	14	
Walvisbaai	22	12	
Windhoek W.K.			
J.G. Strijdom Lughawe	24	9	
BASUTOLAND			
Maseru	21	4	
BETSJOANALAND/BECHUANALAND			
Francistown	23	16	
Gaberones	25	8	
Ghanzi	27	9	
Lobatsi			
Mahalapye			
Maun	28	12	
Shakawe	29	9	
Tsabong	27	10	
Tsane	26	9	
SWAZILAND			
Embembe			
Manzini	25	10	
Stegi			

SYNOPTIC WEATHER MAP 1200 GMT. — 1400 SAST. SINOPTIESE WEERKAART

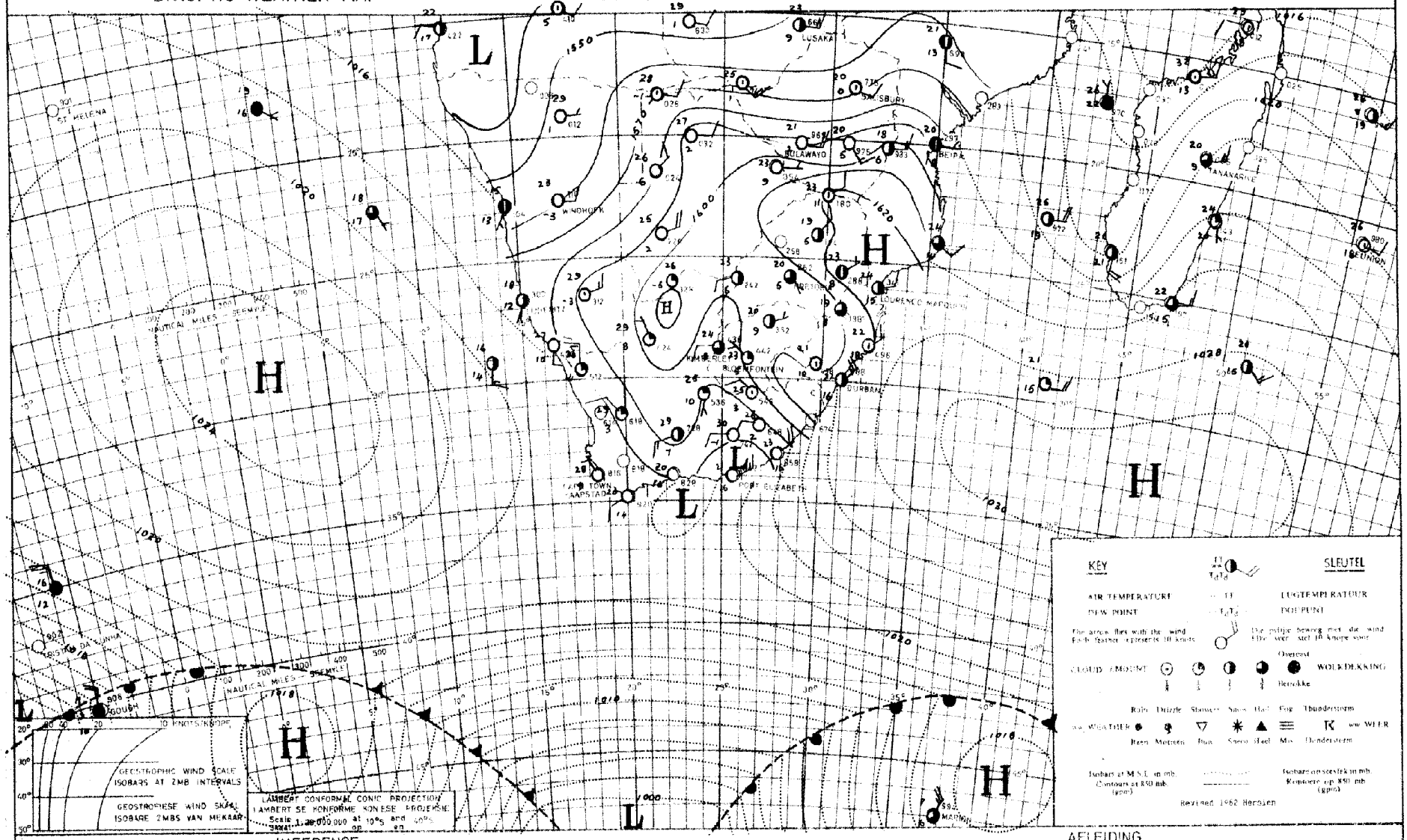

INFERENCE DATE 10 - 9 - 1967 DATUM AFLEIDING

The Atlantic high forms a ridge south of the country and causes cooler cloudy weather over the southern and south-eastern coasts, with drizzle at places. With the anticyclonic circulation over the remainder of the country it will be mainly fine or partly cloudy and warm apart from isolated thundershowers over the eastern interior.

Die Atlantiese hoog vorm 'n rug suid van die land en veroorsaak koeler bewolkte weer oor die suidelike en suid-oostelike kusstreke met motreen plek-plek. Met die sirkulasie oor die res van die land antisiklonaal sal dit hoofsaaklik mooiweer of gedeeltelik bewolk en warm wees afgesien van enkele donderbuie oor die oostelike binneland.

DAAGLIKSE WEERBULLETIN

Maksimum en Minimum Temperatuur (°C) en Reënval (RRR) in mm vir die 24 uur geëindig om 0800 SAST op

WEERBURO / WEATHER BUREAU
DEPT. VAN VERVOER / DEPT. OF TRANSPORT

12 - 9 - 1967

DAILY WEATHER BULLETIN

Maximum and Minimum Temperatures (°C) and rainfall (RRR) in mm for the 24 hours ended at 0800 SAST on

CAPE - KAAP	Max	Min	RRR
Aberdeen			
Addo			
Alexander Bay	23	8	
Aliwal North	26	4	
Bashee	24	14	
Beaufort-Wes	31	13	
(Lughawe)			
Boegoebergdam			
Boetsap			
Brakkekuil			
(naby Heidelberg)			
Brandvlei			
Cala			
Caledon			
Calitzdorp			
Calvinia	29	9	
Cape Agulhas	19	14	
Cape Columbine	21	12	
Cape Point	25	11	
Cape St. Francis	20	14	
Cape Town			
(D.F. Malan)	30	12	
Cape Town			
(Roeland Str.)			
Carnarvon			
Ceres			
Citrusdal			
Colesberg			
Cradock			
Döhne	27	14	
De Aar	17	7	
Douglas			
East London	24	11	
(Airport)			
Eensaamheid			
(naby Herold)			
Elsenburg			
Fraserburg	27	9	
Garies			
George			
Graaff-Reinet	31	18	
Grahamstown			
Hopetown			
Idutywa			
Jansenville	31	10	
Joubertina			
Kimberley	26	8	
(Airport)			
Knysna			
Kokstad	24	2	
Kuruman	25	7	

KAAP - CAPE	Max	Min	RRR
Ladismith			
Lake Mentz			
Maclear			
Mafeking	24	7	
Malmesbury			
Matatiele			
Matroosberg	28	11	
Grootfontein			
(Middelburg)	26	5	
Mosselbaai	22	14	
Mount Frere			
Okiep	30	18	
Oudtshoorn	32	8	
Petrusville			
Piketberg			
Pofadder	29	16	
Port Alfred			
Port Elizabeth	23	12	
Port Nolloth	15	7	
Port St. Johns	22	15	
Prieska	29	9	
Prince Albert			
Queenstown	28	10	
Rietfontein			
Riversdale	29	10	
Robertson	30	9	
Sheeprun	26	5	
(near Maclear)			
Somerset-Oos	29	13	
Steynsburg			
Strydenburg			
Sutherland	25	3	
Swellendam			
Tarkastad			
Touwsrivier			
Twee Riviere	29	7	
(Gemsbokpark)			
Umtata	28	7	
Uniondale			
Upington	29	10	
Vanwyksvlei	29	11	
Victoria-Wes			
Vredendal	36	9	
Vryburg	25	7	
Williston			
Willowmore	30	10	
Willowpark			
(near Dordrecht)	24	6	

NATAL	Max	Min	RRR
Cape St. Lucia	23	17	
Dundee			
Durban	26	15	
(Louis Botha)			
Estcourt	27	6	
Harding			
Himeville			
Mkuze			
Hluhluwe			
Newcastle	27	5	
Cedara			
(Pietermaritzburg)	26	5	
Port Shepstone	22	15	
Richmond			
Seven Oaks			
Vryheid			
Waterford			
(near Underberg)	24	3	
TRANSVAAL			
Barberton			
Belfast			
Bethal	22	2	
Bospoort	23	5	
Carolina	21	4	
Chester			
(near Gravelotte)			
Crecy			
Groendraai			
(naby Vaalwater)			
Jan Kempdorp			
Jan Smuts	21	7	
Joubert Park (Jhb)	20	9	
Kroondal	25	7	
Levubu	24	12	
Leeudoringstad			
Lichtenburg			
Letaba			
Loskopdam			
Lydenburg	22	4	
Marnitz	25	10	
Mara	24	7	
Marble Hall			
Messina	26	11	
Middelburg			
Nelspruit	26	9	
Phalaborwa	26	14	
Pietersburg	23	7	
Piet Retief	23	7	

TRANSVAAL	Max	Min	RRR
Pongola			
Potchefstroom	24	7	
Potgietersrus	25	10	
Pretoria W.B.	24	11	
Pretoriuskop			
Punda Milia			
Sandpan (NW. Tvl.)			
Satara			
Sekhukhune			
Shingwidzi			
Skukuza	28	9	
Standerton	22	3	
Thabazimbi			
Tomburke			
Tzaneen			
Vereeniging			
Volksrust			
Warmbad	25	8	
Witbank			
Zeerust			
O.V.S. - O.F.S.			
Balkfontein			
(naby Bothaville)			
Bethlehem	23	4	
Bloemfontein	25	5	
(J.B.M. Hertzog)			
Bultfontein			
Fauresmith	26	5	
Ficksburg			
Frankfort	24	4	
Harrismith			
Hoopstad	26	5	
Kroonstad	25	6	
Lindley			
Modderpoort			
Petrusburg			
Philippolis			
Reddersburg			
Reitz			
Vrede			
Warden			
Welkom	25	11	
Wepener	25	3	
Winburg			
Zastron			

S.W.A.	Max	Min	RRR
Aroab			
Bethanie			
Dordabis			
Gobabeb	37	21	
Gobabis	24	7	
Grootfontein			
Cape Frio	19	13	
Karasburg			
Kalkfeld			
Karibib			
Keetmanshoop	29	17	
Kub			
Luderitz	XX	10	
Mariental	27	13	
Ohopoho			
Okahandja			
Okaukueye			
Ondangua	30	14	
Otavi			
Otjiwarongo			
Outjo	29	14	
Uis			
J.G. Strydom L.H	23	8	
Rehoboth			
Runtu	29	13	
Steinhausen			
Tsumeb	29	11	
Walvisbaai	15	11	
Windhoek W.K.			
BASUTOLAND			
Maseru	24	5	
BETSJOEANALAND/BECHUANALAND			
Francistown	24	6	
Gaberones	26	8	
Ghanzi	26	6	
Lobatsi			
Mahalapye			
Maun	27	14	
Shakawe	28	10	
Tsabong	28	6	
Tsane	27	8	
SWAZILAND			
Embombe			
Manzini	26	11	
Stegi			

SYNOPTIC WEATHER MAP 1200 GMT. — 1400 SAST. SINOPTIESE WEERKAART

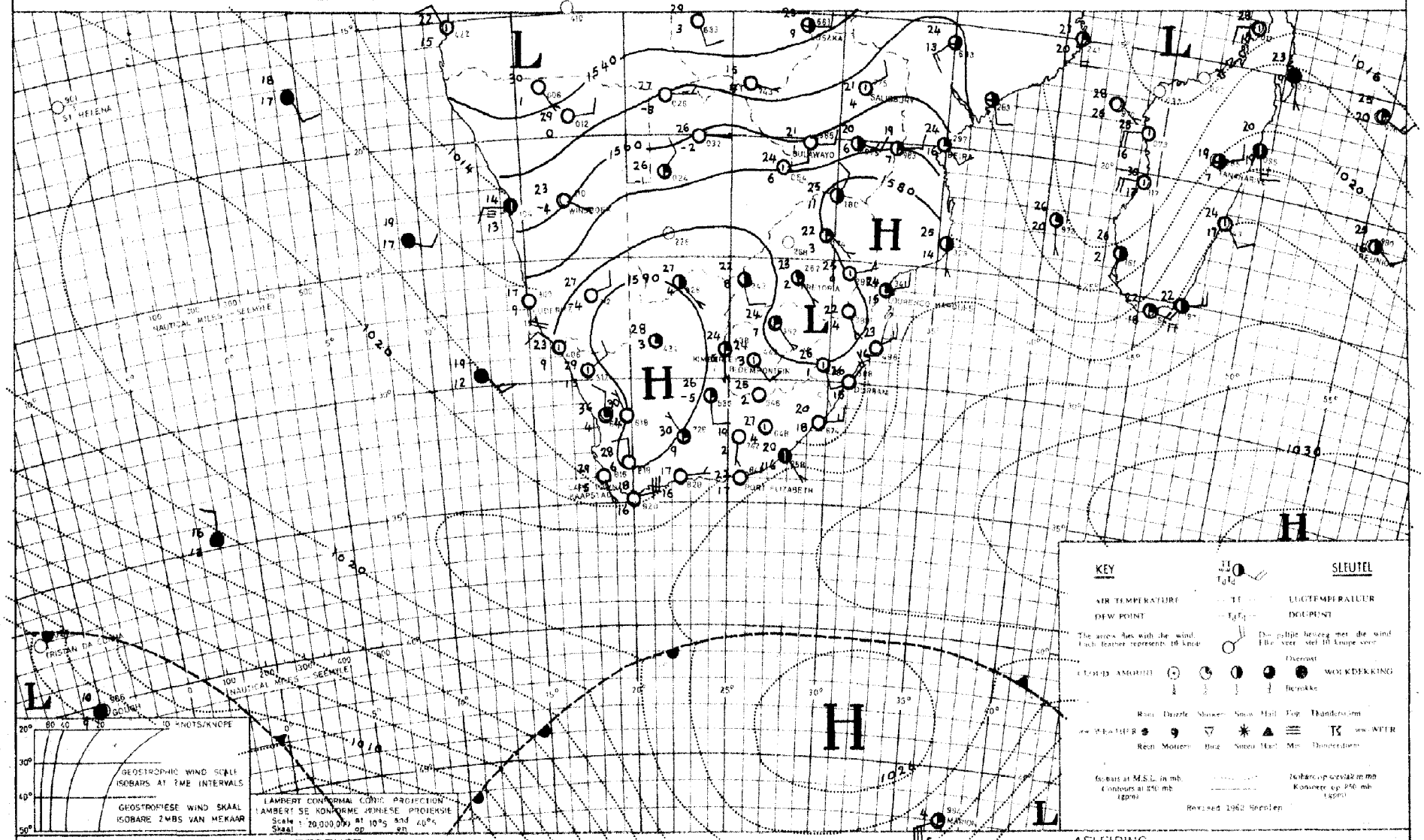

INFERENCE DATE 11 - 9 - 1967 DATUM AFLEIDING

A weak coastal low is developing along the south coast and will cause fog patches in the morning over the southern and western coasts. The circulation over the remaining regions is anticyclonic and it will be fair and warm.

'n Swak kuslaag ontwikkel langs die suidkus en sal misbanke gedurende die oggend oor die suidelike en westelike kusstreke veroorsaak. Die sirkulasie oor die res van die land is antisiklonaal en dit sal redelike mooiweer en warm wees.

DAAGLIKSE WEERBULLETIN

Maksimum en Minimum Temperatuur (°C) en Reënval (RRR)
in mm vir die 24 uur geëindig om 0800 SAST op

WEERBURO / WEATHER BUREAU
DEPT. VAN VERVOER / DEPT. OF TRANSPORT

13 - 9 - 1967

DAILY WEATHER BULLETIN

Maximum and Minimum Temperatures (°C) and rainfall (RRR)
in mm for the 24 hours ended at 0800 SAST on

CAPE - KAAP	Max	Min	RRR
Aberdeen			
Addo			
Alexander Bay	25	10	
Aliwal North	27	5	
Bashee	24	15	
Beaufort-Wes	31	11	
(Lughawe)			
Boegoebergdam			
Boetsap			
Brakkekuil			
(naby Heidelberg)			
Brandvlei			
Cala			
Caledon			
Calitzdorp			
Calvinia	30	10	
Cape Agulhas	18	12	
Cape Columbine	15	10	
Cape Point	17	12	
Cape St. Francis	27	12	
Cape Town	23	6	
(D.F. Malan)			
Cape Town			
(Roeland Str.)			
Carnarvon			
Ceres			
Citrusdal			
Colesberg			
Cradock			
Döhne	30	13	
De Aar	28	7	
Douglas			
East London	30	14	
(Airport)			
Eensaamheid			
(naby Herold)			
Elsenburg			
Fraserburg	27	8	
Garies			
George			
Graaff-Reinet	31	12	
Grahamstown			
Hopetown			
Idutywa			
Jansenville	34	11	
Joubertina			
Kimberley	27	9	
(Airport)			
Knysna			
Kokstad	26	4	
Kuruman	27	7	

KAAP - CAPE	Max	Min	RRR
Ladismith			
Lake Mentz			
Maclear			
Mafeking	24	7	
Malmesbury			
Matatiele			
Matroosberg	29	9	
Grootfontein			
(Middelburg)	27	6	
Mosselbaai	26	14	
Mount Frere			
Okiep	30	18	
Oudtshoorn	34	8	
Petrusville			
Piketberg			
Pofadder	28	16	
Port Alfred			
Port Elizabeth	35	11	
Port Nolloth	16	9	
Port St. Johns	23	17	
Prieska	30	8	
Prince Albert			
Queenstown	29	8	
Rietfontein			
Riversdale	30	9	
Robertson	34	8	
Sheeprun	27	6	
(near Maclear)			
Somerset-Oos	31	9	
Steynsburg			
Strydenburg			
Sutherland	25	2	
Swellendam			
Tarkastad			
Touwsrivier			
Twee Riviere	30	7	
(Gemsbokpark)			
Umtata	31	11	
Uniondale			
Upington	30	10	
Vanwyksvlei	29	9	
Victoria-Wes			
Vredendal	35	8	
Vryburg	26	6	
Williston			
Willowmore	31	8	
Willowpark			
(near Dordrecht)	25	5	

NATAL	Max	Min	RRR
Cape St. Lucia	24	18	
Dundee			
Durban			
(Louis Botha)	26	10	
Estcourt	25	11	
Harding			
Himeville			
Mkuze			
Hluhluwe			
Newcastle	25	5	
Cedara	26	8	
(Pietermaritzburg)			
Port Shepstone	21	15	
Richmond			
Seven Oaks			
Vryheid			
Waterford			
(near Underberg)	25	3	
TRANSVAAL			
Barberton			
Belfast			
Bethal	21	2	
Bospoort			
Carolina	19	4	
Chester			
(near Gravelotte)			
Crecy			
Groendraai	27	5	
(naby Vaalwater)			
Jan Kempdorp			
Jan Smuts	22	9	
Joubert Park (Jhb)	21	10	
Kroondal	25	6	
Levubu	23	14	
Leeudoringstad			
Lichtenburg			
Letaba			
Loskopdam			
Lydenburg	21	4	
Marnitz	25	10	
Mara	24	10	
Marble Hall			
Messina	26	11	
Middelburg			
Nelspruit	25	12	
Phalaborwa	26	13	
Pietersburg	23	7	
Piet Retief	21	7	

TRANSVAAL	Max	Min	RRR
Pongola			
Potchefstroom	25	7	
Potgieterarus	24	7	
Pretoria W.B.	25	9	
Pretoriuskop			
Punda Milia			
Sandpan (NW. Tvl.)	27	6	
Satara			
Sekhukhune			
Shingwidzi			
Skukuza	28	13	
Standerton	23	4	
Thabazimbi			
Tomburke			
Tzaneen			
Vereeniging			
Volksrust			
Warmbad	25	6	
Witbank			
Zeerust			
O.V.S. - O.F.S.			
Balkfontein			
(naby Bothaville)			
Bethlehem	22	3	
Bloemfontein	25	4	
(J.B.M. Hertzog)			
Bultfontein			
Fauresmith	26	5	
Ficksburg			
Frankfort	24	2	
Harrismith			
Hoopstad	27	5	
Kroonstad	25	6	
Lindley			
Modderpoort			
Petrusburg			
Philippolis			
Reddersburg			
Reitz			
Vrede			
Warden			
Welkom	25	7	
Wepener	25	3	
Winburg			
Zastron			

S.W.A.	Max	Min	RRR
Aroab			
Bethanie			
Dordabis			
Gobabeb	36	20	
Gobabis	25	9	
Grootfontein			
Cape Frio	20	14	
Karasburg			
Kalkfeld			
Karibib			
Keetmanshoop	28	16	
Kub			
Luderitz	xx	12	
Mariental	28	11	
Ohopoho			
Okahandja			
Okaukueye			
Ondangua	30	13	
Otavi			
Otjiwarongo			
Outjo	29	12	
Uis	33	17	
J.G. Strydom L.H	24	11	
Rehoboth			
Runtu	30	13	
Steinhausen			
Tsumeb	30	13	
Walvisbaai	21	13	
Windhoek W.K.			
BASUTOLAND			
Maseru	24	3	
BETSJOEANALAND/BECHUANALAND			
Francistown	25	7	
Gaberones	27	8	
Ghanzi	26	7	
Lobatsi			
Mahalapye			
Maun	28	14	
Shakawe	28	10	
Tsabong			
Tsane	28	8	
SWAZILAND			
Embembe			
Manzini	26	11	
Stegi			

SYNOPTIC WEATHER MAP 1200 GMT. — 1400 SAST. SINOPTIESE WEERKAART

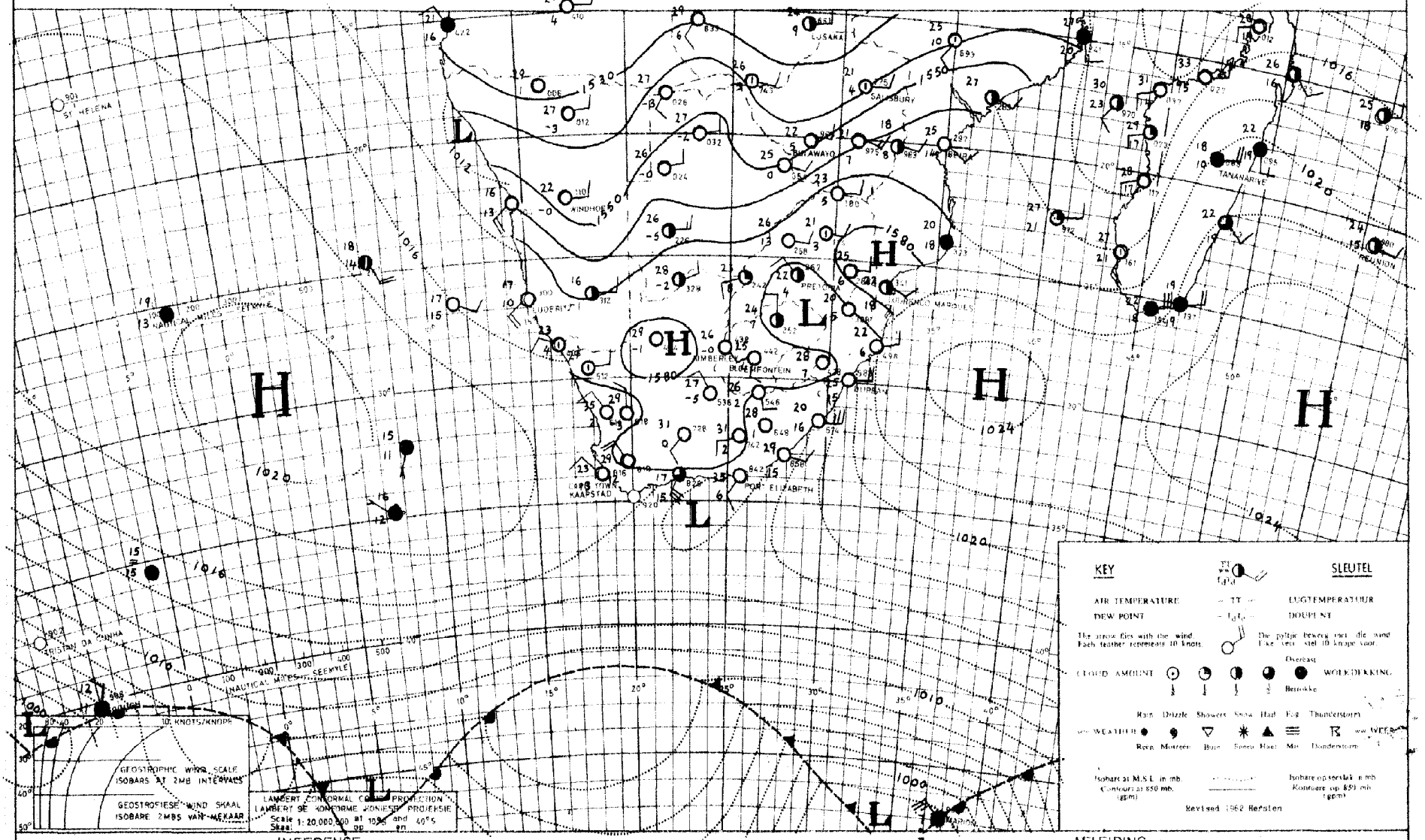

INFERENCE DATE 12 - 9 - 1967 DATUM AFLEIDING

With the circulation anticyclonic and the air fairly dry it will be fair over most of the country. Along the western and southern coasts fog patches and low clouds will occur during the morning.

Met die antisiklonale sirkulasie en redelike droë lug sal dit redelik mooiweer wees oor die meeste dele van die land. Langs die westelike en suidelike kuste word misbanke en lae wolke gedurend die oggend verwag.

DAAGLIKSE WEERBULLETIN

Maksimum en Minimum Temperatuur (°C) en Reënval (RRR) in mm vir die 24 uur geëindig om 0800 SAST op

WEERBURO / WEATHER BUREAU
DEPT. VAN VERVOER / DEPT. OF TRANSPORT

14 - 9 - 1967

DAILY WEATHER BULLETIN

Maximum and Minimum Temperatures (°C) and rainfall (RRR) in mm for the 24 hours ended at 0800 SAST on

CAPE - KAAP	Max	Min	RRR
Aberdeen			
Addo			
Alexander Bay	38	18	
Aliwal North	28	6	
Bashee	21	16	
Beaufort-Wes	31	12	
(Lughawe)			
Boegoebergdam			
Boetsap			
Brakkekuil			
(naby Heidelberg)			
Brandvlei			
Cala			
Caledon			
Calitzdorp			
Calvinia	30	11	
Cape Agulhas	18	13	
Cape Columbine	19	13	
Cape Point	17	11	
Cape St. Francis	19	10	
Cape Town			
(D.F. Malan)	22	13	
Cape Town			
(Roeland Str.)			
Carnarvon			
Ceres			
Citrusdal			
Colesberg			
Cradock			
Döhne	27	16	
De Aar	29	10	
Douglas			
East London	22	13	
(Airport)			
Eensaamheid			
(naby Herold)			
Elsenburg			
Fraserburg	28	11	
Garies			
George			
Graaff-Reinet	31	14	
Grahamstown			
Hopetown			
Idutywa			
Jansenville	33	11	
Joubertina			
Kimberley	28	11	
(Airport)			
Knysna			
Kokstad	26	4	
Kuruman	27	8	

KAAP - CAPE	Max	Min	RRR
Ladismith			
Lake Mentz			
Maclear			
Mafeking	24	10	
Malmesbury			
Matatiele			
Matroosberg	28	9	
Grootfontein			
(Middelburg)	29	6	
Mosselbaai	17	12	
Mount Frere			
Okiep	30	18	
Oudtshoorn	33	6	
Petrusville			
Piketberg			
Pofadder	29	15	
Port Alfred			
Port Elizabeth	22	13	
Port Nolloth	32	13	
Port St. Johns	22	16	
Prieska	30	9	
Prince Albert			
Queenstown	30	8	
Rietfontein			
Riversdale	23	9	
Robertson	28	10	
Sheeprun	28	7	
(near Maclear)			
Somerset-Oos	31	12	
Steynsburg			
Strydenburg			
Sutherland	25	2	
Swellendam			
Tarkastad			
Touwsrivier			
Twee Riviere	30	8	
(Gemsbokpark)			
Umtata	30	9	
Uniondale			
Upington	31	9	
Vanwyksvlei	30	11	
Victoria-Wes			
Vredendal	35	13	
Vryburg	27	8	
Williston			
Willowmore	30	8	
Willowpark			
(near Dordrecht)	26	5	

NATAL	Max	Min	RRR
Cape St. Lucia	26	18	
Dundee			
Durban	27	15	
(Louis Botha)			
Estcourt	27	11	
Harding			
Himeville			
Mkuze			
Hluhluwe			
Newcastle	27	4	
Cedara			
(Pietermaritzburg)	27	9	
Port Shepstone	22	16	
Richmond			
Seven Oaks			
Vryheid			
Waterford			
(near Underberg)	23	3	
TRANSVAAL			
Barberton			
Belfast			
Bethal	23	1	
Bospoort	25	9	
Carolina	23	6	
Chester			
(near Gravelotte)			
Crecy			
Groendraai	28	5	
(naby Vaalwater)			
Jan Kempdorp			
Jan Smuts	23	7	
Joubert Park (Jhb)	22	10	
Kroondal	26	9	
Levubu	26	14	
Leeudoringstad			
Lichtenburg			
Letaba			
Loskopdam			
Lydenburg	23	6	
Marnitz	27	9	
Mara	26	10	
Marble Hall			
Messina	28	12	
Middelburg			
Nelspruit	28	8	
Phalaborwa	27	16	
Pietersburg	25	11	
Piet Retief	25	6	

TRANSVAAL	Max	Min	RRR
Pongola			
Potchefstroom	25	8	
Potgietersrus	26	9	
Pretoria W.B.	26	9	
Pretoriuskop			
Punda Milia			
Sandpan (NW. Tvl.)	29	7	
Satara			
Sekhukhune			
Shingwidzi			
Skukuza	30	10	
Standerton	24	0	
Thabazimbi			
Tomburke			
Tzaneen			
Vereeniging			
Volksrust			
Warmbad	26	7	
Witbank			
Zeerust			
O.V.S. - O.F.S.			
Balkfontein			
(naby Bothaville)			
Bethlehem	24	4	
Bloemfontein	26	5	
(J.B.M. Hertzog)			
Bultfontein			
Fauresmith	27	7	
Ficksburg			
Frankfort	25	1	
Harrismith			
Hoopstad	27	6	
Kroonstad	27	7	
Lindley			
Modderpoort			
Petrusburg			
Philippolis			
Reddersburg			
Reitz			
Vrede			
Warden			
Welkom	26	9	
Wepener	26	5	
Winburg			
Zastron			

S.W.A.	Max	Min	RRR
Aroab			
Bethanie			
Dordabis			
Gobabeb	37	19	
Gobabis	26	8	
Grootfontein			
Cape Frio	19	13	
Karaaburg			
Kalkfeld			
Karibib			
Keetmanshoop	29	16	
Kub			
Luderitz	xx	12	
Mariental	28	15	
Ohopoho			
Okahandja			
Okaukueye			
Ondangua	31	13	
Otavi			
Otjiwarongo			
Outjo	29	13	
Ujs	33	15	
J.G. Strydom L.H.	24	7	
Rehoboth			
Runtu	31	11	
Steinhausen			
Tsumeb	30	12	
Walvisbaai	15	12	
Windhoek W.K.			
BASUTOLAND			
Maseru	25	5	
BETSJOEANALAND/BECHUANALAND			
Francistown	26	7	
Gaberones	27	10	
Ghanzi	27	6	
Lobatsi			
Mahalapye			
Maun	28	12	
Shakawe	29	10	
Tsabong	29	6	
Tsane	28	9	
SWAZILAND			
Bulembe			
Manzini	29	12	
Stegi			

SYNOPTIC WEATHER MAP — 1200 GMT. — 1400 SAST. — SINOPTIESE WEERKAART

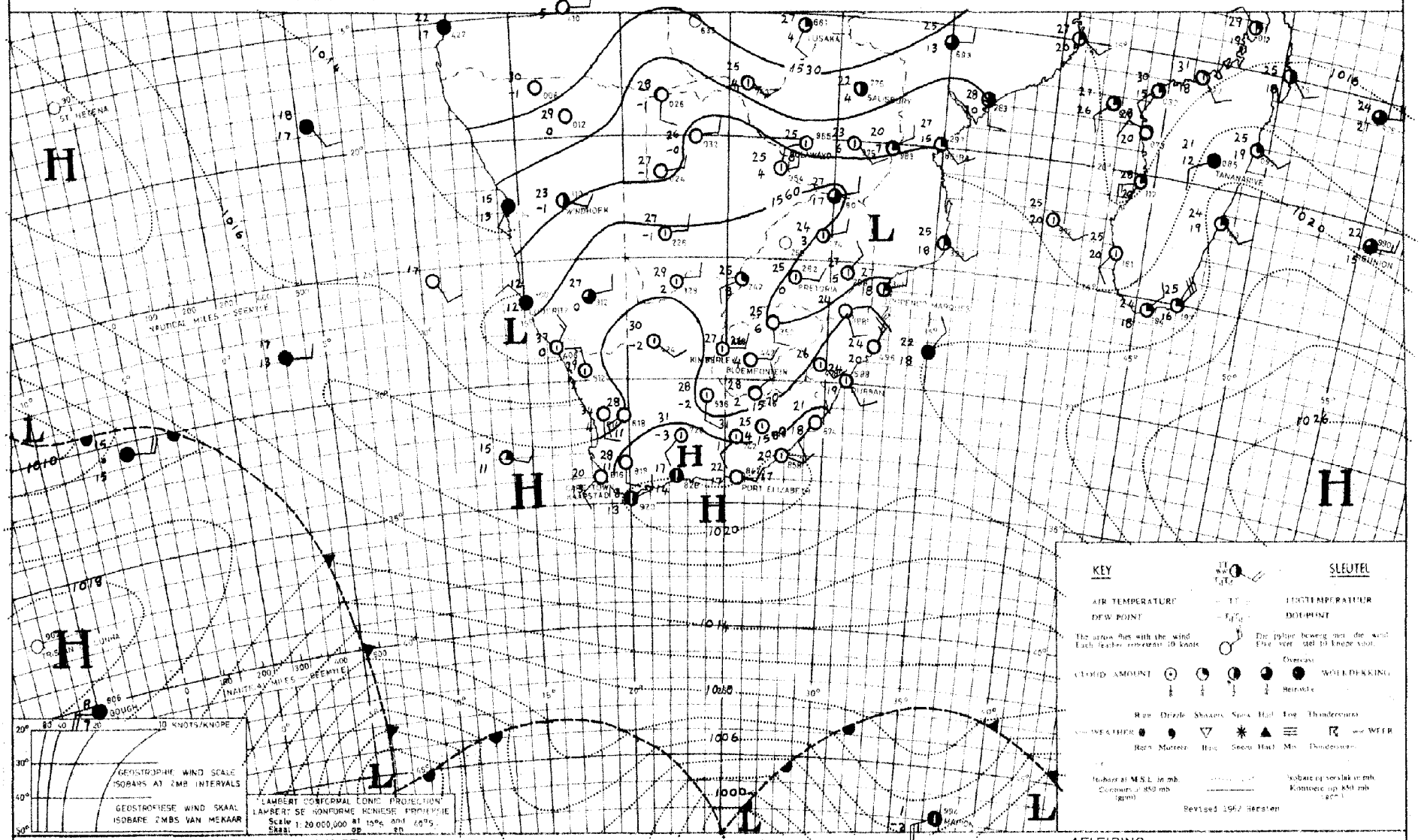

INFERENCE — DATE 13 - 9 - 1967 DATUM — AFLEIDING

With an anticyclonic circulation over the whole country it will be fine and warm over most parts. A coastal low along the west coast is moving southwards and will cause cloudy weather along the Cape west and south-west coasts.

As gevolg van die antisiklonale sirkulasie oor die hele land sal dit mooiweer en warm wees oor die meeste dele. 'n Kuslaag langs die weskus beweeg suidwaarts en sal bewolkte weer veroorsaak langs die Kaapse wes-en suidweskus.

DAAGLIKSE WEERBULLETIN

Maksimum en Minimum Temperatuur (°C) en Reënval (RRR) in mm vir die 24 uur geëindig om 0800 SAST op

WEERBURO / WEATHER BUREAU
DEPT. VAN VERVOER / DEPT. OF TRANSPORT

15 - 9 - 1967

DAILY WEATHER BULLETIN

Maximum and Minimum Temperatures (°C) and rainfall (RRR) in mm for the 24 hours ended at 0800 SAST on

CAPE - KAAP	Max	Min	RRR
Aberdeen			
Addo			
Alexander Bay	37	13	
Aliwal North	27	7	
Bashee			
Beaufort-Wes	31	11	
(Lughawe)			
Boegoebergdam			
Boetsap			
Brakkekuil			
(naby Heidelberg)			
Brandvlei			
Cala			
Caledon			
Calitzdorp			
Calvinia	31	8	
Cape Agulhas	17	13	
Cape Columbine	20	12	
Cape Point	16	12	
Cape St. Francis	17	14	
Cape Town	19	13	
(D.F. Malan)			
Cape Town			
(Roeland Str.)			
Carnarvon			
Ceres			
Citrusdal			
Colesberg			
Cradock			
Döhne	26	14	
De Aar	29	7	
Douglas			
East London	26	13	
(Airport)			
Kensaamheid			
(naby Herold)			
Elsenburg			
Fraserburg	29	10	
Garies			
George			
Graaff-Reinet	31	11	
Grahamstown			
Hopetown			
Idutywa			
Jansenville	33	10	
Joubertina			
Kimberley	27	11	
(Airport)			
Knysna			
Kokstad	27	5	
Kuruman	27	9	

KAAP - CAPE	Max	Min	RRR
Ladismith			
Lake Mentz			
Maclear			
Mafeking	28	7	
Malmesbury			
Matatiele			
Matroosberg	28	10	
Grootfontein			
(Middelburg)	28	5	
Mosselbaai	15	13	
Mount Frere			
Okiep	31	14	
Oudtshoorn	32	6	
Petrusville			
Piketberg			
Pofadder	29	15	
Port Alfred			
Port Elizabeth	25	13	
Port Nolloth	32	11	
Port St. Johns	22	17	
Prieska	30	14	
Prince Albert			
Queenstown	29	10	
Rietfontein			
Riversdale	28	12	
Robertson	33	11	
Sheeprun	28	7	
(near Maclear)			
Somerset-Oos	31	10	
Steynsburg			
Strydenburg			
Sutherland	26	4	
Swellendam			
Tarkastad			
Touwsrivier			
Twee Riviere	32	12	
(Gemsbokpark)			
Umtata	32	10	
Uniondale			
Upington	32	9	
Vanwyksvlei	30	9	
Victoria-Wes			
Vredendal	35	12	
Vryburg	27	5	
Williston			
Willowmore	31	9	
Willowpark			
(near Dordrecht)	25	6	

NATAL	Max	Min	RRR
Cape St. Lucia	26	16	
Dundee			
Durban	28	13	
(Louis Botha)			
Estcourt	26	9	
Harding			
Himeville			
Mkuze			
Hluhluwe			
Newcastle	27	5	
Cedara			
(Pietermaritzburg)	28	10	
Port Shepstone	22	16	
Richmond			
Seven Oaks			
Vryheid			
Waterford			
(near Underberg)	24	2	
TRANSVAAL			
Barberton			
Belfast			
Bethal	23	3	
Bospoort	25	4	
Carolina	21	6	
Chester			
(near Gravelotte)			
Cracy			
Groendraai	27	6	
(naby Vaalwater)			
Jan Kempdorp			
Jan Smuts	21	7	
Joubert Park (Jhb)	22	11	
Kroondal	26	7	
Levubu	26	12	
Leeudoringstad			
Lichtenburg			
Letaba			
Loskopdam			
Lydenburg	23	7	
Marnitz	26	11	
Mara	26	10	
Marble Hall			
Messina	28	13	
Middelburg			
Nelspruit	28	8	
Phalaborwa	27	12	
Pietersburg	24	9	
Piet Retief	24	7	

TRANSVAAL	Max	Min	RRR
Pongola			
Potchefstroom	25	5	
Potgietersrus	25	11	
Pretoria W.B.	24	10	
Pretoriuskop			
Punda Milia			
Sandpan (NW. Tvl.)			
Satara			
Sekhukhune			
Shingwidzi			
Skukuza			
Standerton	23	2	
Thabazimbi			
Tomburke			
Tzaneen			
Vereeniging			
Volksrust			
Warmbad	26	8	
Witbank			
Zeerust			
O.V.S. - O.F.S.			
Balkfontein			
(naby Bothaville)			
Bethlehem	23	3	
Bloemfontein	26	4	
(J.B.M. Hertzog)			
Bultfontein			
Fauresmith	27	6	
Ficksburg			
Frankfort	25	3	
Harrismith			
Hoopstad	27	6	
Kroonstad	26	7	
Lindley			
Modderpoort			
Petrusburg			
Philippolis			
Reddersburg			
Reitz			
Vrede			
Warden			
Welkom	26	11	
Wepener	26	5	
Winburg			
Zastron			

S.W.A.	Max	Min	RRR
Aroab			
Bethanie			
Dordabis			
Gobabeb	36	12	
Gobabis	27	11	
Grootfontein			
Cape Frio			
Karasburg			
Kalkfeld			
Karibib			
Keetmanshoop	30	17	
Kub			
Luderitz	xx	10	
Mariental	29	11	
Ohopoho			
Okahandja			
Okaukueye			
Ondangua	32	12	
Otavi			
Otjiwarongo			
Outjo	31	9	
Ujs	33	13	
J.G. Strydom L.H.	26	7	
Rehoboth			
Runtu	31	10	
Steinhausen			
Tsumeb	31	10	
Walvisbaai	15	13	
Windhoek W.K.			
BASUTOLAND			
Maseru	24	6	
BETSJOEANALAND/BECHUANALAND			
Francistown	28	12	
Gaberones	27	7	
Ghanzi	28	8	
Lobatsi			
Mahalapye			
Maun	29	14	
Shakawe	30	9	
Tsabong	30	9	
Tsane	28	10	
SWAZILAND			
Embembe			
Manzini	29	10	
Stegi			

SYNOPTIC WEATHER MAP 1200 GMT. — 1400 SAST. SINOPTIESE WEERKAART

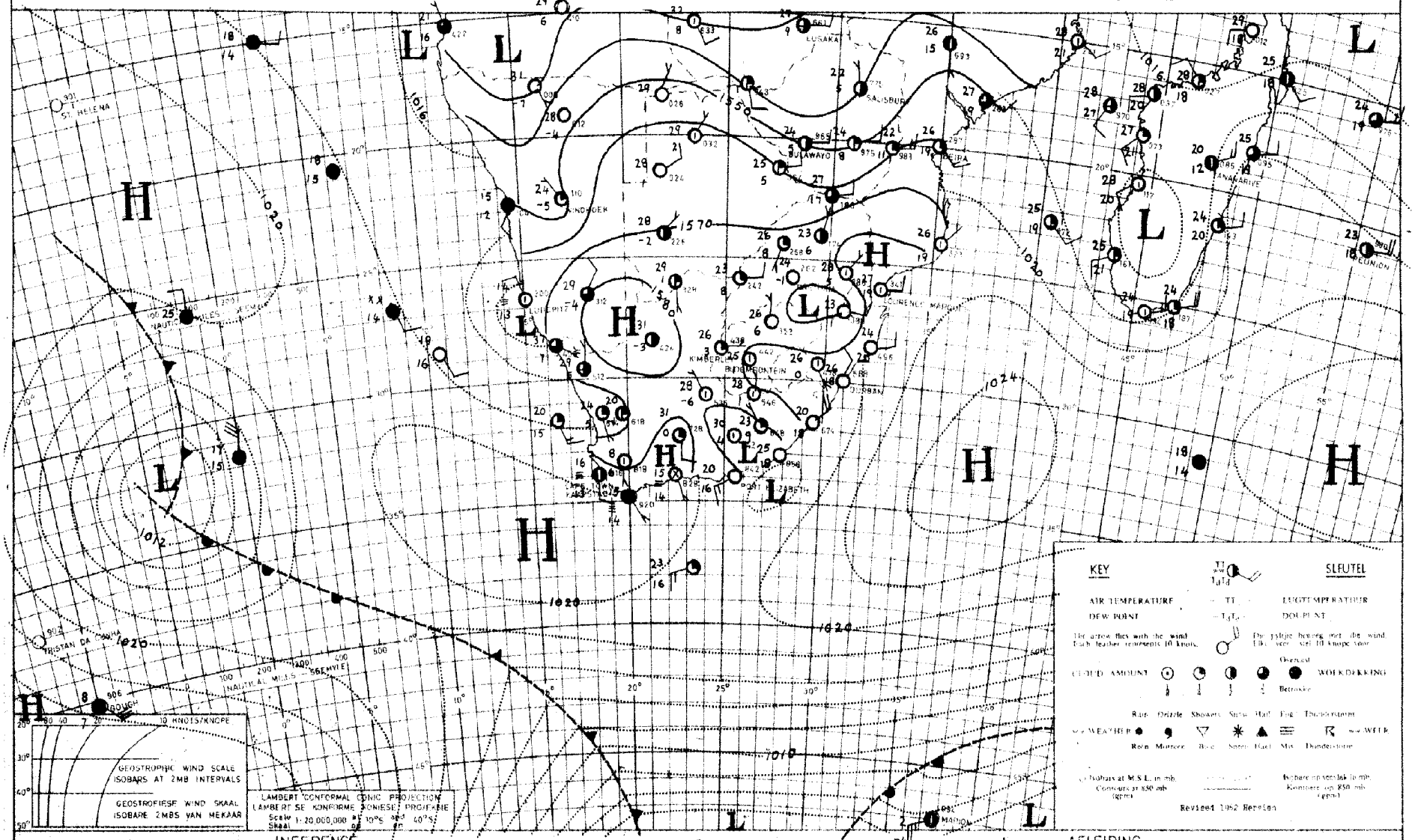

INFERENCE DATE 14 - 9 - 1967 DATUM AFLEIDING

A low pressure area along the Eastern Cape coast will cause partly cloudy cooler weather along the eastern coastal regions. The circulation over the remainder of the country remains anticyclonic and it will be fine to partly cloudy and warm.

'n Laedrukgebied langs die Oos-Kaapse kus sal gedeeltelik bewolkte en koeler weer langs die oostelike kusstreke veroorsaak. Die sirkulasie oor die res van die land bly antisiklonaal en dit sal mooiweer tot gedeeltelik bewolk en warm wees.

DAAGLIKSE WEERBULLETIN

Maksimum en Minimum Temperatuur (°C) en Reënval (RRR) in mm vir die 24 uur geëindig om 0800 SAST op

WEERBURO / WEATHER BUREAU
DEPT. VAN VERVOER / DEPT. OF TRANSPORT

16 - 9 - 1967

DAILY WEATHER BULLETIN

Maximum and Minimum Temperatures (°C) and rainfall (RRR) in mm for the 24 hours ended at 0800 SAST on

CAPE - KAAP	Max	Min	RRR
Aberdeen			
Addo			
Alexander Bay	28	10	
Aliwal North	27	5	
Bashee	21	16	
Beaufort-Wes	28	10	
(Lughawe)			
Boegoebergdam			
Boetsap			
Brakkekuil			
(naby Heidelberg)			
Brandvlei			
Cala			
Caledon			
Calitzdorp			
Calvinia	26	8	
Cape Agulhas	18	14	
Cape Columbine	17	11	
Cape Point	17	12	
Cape St. Francis	18	14	0·2
Cape Town	21	11	
(D.F. Malan)			
Cape Town			
(Roeland Str.)			
Carnarvon			
Ceres			
Citrusdal			
Colesberg			
Cradock			
Dehne	23	10	
De Aar	29	7	
Douglas			
East London	22	14	0·6
(Airport)			
Eensaamheid			
(naby Herold)			
Elsenburg			
Fraserburg	27	8	
Garies			
George			
Graaff-Reinet			
Grahamstown			1·9
Hopetown			
Idutywa			
Jansenville	30	9	
Joubertina			
Kimberley	28	10	
(Airport)			
Knysna			
Kokstad	25	6	
Kuruman	27	7	

KAAP - CAPE	Max	Min	RRR
Ladismith			
Lake Mentz			
Maclear			
Mafeking	27	6	
Malmesbury			
Matatiele			
Matroosberg	26	8	
Grootfontein			
(Middelburg)	26	2	
Mosselbaai	19	14	
Mount Frere			
Okiep	31	12	
Oudtshoorn	27	10	
Petrusville			
Piketberg			
Pofadder	30	15	
Port Alfred			
Port Elizabeth	21	13	5·7
Port Nolloth	18	9	
Port St. Johns	21	17	
Prieska	31	9	
Prince Albert			
Queenstown	27	10	
Rietfontein			
Riversdale	21	13	
Robertson	23	14	
Sheeprun	25	9	
(near Maclear)			
Somerset-Oos	28	11	
Steynsburg			
Strydenburg			
Sutherland	23	2	
Swellendam			
Tarkastad			
Touwsrivier			
Twee Riviere	31	9	
(Gemsbokpark)			
Umtata	25	13	
Uniondale			
Upington	32	11	
Vanwyksvlei	30	10	
Victoria-Wes			
Vredendal	33	10	
Vryburg	27	8	
Williston			
Willowmore	27	7	
Willowpark			
(near Dordrecht)	25	4	

NATAL	Max	Min	RRR
Cape St. Lucia	29	17	
Dundee			
Durban	25	14	
(Louis Botha)			
Estcourt	27	9	
Harding			
Himeville			
Mkuze			
Hluhluwe			
Newcastle	28	11	
Cedara			
(Pietermaritzburg)	27	11	
Port Shepstone	23	16	
Richmond			
Seven Oaks			
Vryheid			
Waterford			
(near Underberg)	25	7	
TRANSVAAL			
Barberton			
Belfast			
Bethal	23	8	
Bospoort	25	6	
Carolina	22	7	
Chester			
(near Gravelotte)			
Crecy			
Groendraai	28	7	
(naby Vaalwater)			
Jan Kempdorp			
Jan Smuts	22	9	
Joubert Park (Jhb)	21	11	
Kroondal	26	7	
Levubu	28	13	
Leeudoringstad			
Lichtenburg			
Letaba			
Loskopdam			
Lydenburg	25	6	
Marnitz	28	10	
Mara	28	8	
Marble Hall			
Messina	30	11	
Middelburg			
Nelspruit	29	7	
Phalaborwa	29	12	
Pietersburg	25	9	
Piet Retief	25	9	

TRANSVAAL	Max	Min	RRR
Pongola			
Potchefstroom	26	6	
Potgietersrus	27	11	
Pretoria W.B.	25	10	
Pretoriuskop			
Punda Milia			
Sandpan (NW. Tvl.)	30	7	
Satara			
Sekhukhune			
Shingwidzi			
Skukuza	32	6	
Standerton	23	4	
Thabazimbi			
Tomburke			
Tzaneen			
Vereeniging			
Volksrust			
Warmbad	27	10	
Witbank			
Zeerust			
O.V.S. - O.F.S.			
Balkfontein			
(naby Bothaville)			
Bethlehem	23	3	
Bloemfontein	27	4	
(J.B.M. Hertzog)			
Bultfontein			
Fauresmith	27	5	
Ficksburg			
Frankfort	25	2	
Harrismith			
Hoopstad	28	6	
Kroonstad	26	4	
Lindley			
Modderpoort			
Petrusburg			
Philippolis			
Reddersburg			
Reitz			
Vrede			
Warden			
Welkom	26	8	
Wepener	26	3	
Winburg			
Zastron			

S.W.A.	Max	Min	RRR
Aroab			
Bethanie			
Dordabis			
Gobabeb	29	9	
Gobabis	28	7	
Grootfontein			
Cape Frio	19	12	
Karasburg			
Kalkfeld			
Karibib			
Keetmanshoop	31	13	
Kub			
Luderitz	XX	10	
Mariental	30	11	
Ohopoho			
Okahandja			
Okaukueye			
Ondangua	32	10	
Otavi			
Otjiwarongo			
Outjo	31	9	
Uis	31	12	
J.G. Strydom L.W.	26	7	
Rehoboth			
Runtu	32	10	
Steinhausen			
Tsumeb	32	13	
Walvisbaai	15	12	
Windhoek W.K.			
BASUTOLAND			
Maseru	25	4	
BETSJOEANALAND/BECHUANALAND			
Francistown	27	7	
Gaberones	29	9	
Ghanzi	29	7	
Lobatsi			
Mahalapye			
Maun	29	2	
Shakawe	30	9	
Tsabong	31	7	
Tsane	25	9	
SWAZILAND			
Emlembe			
Manzini	30	11	
Stegi			

SYNOPTIC WEATHER MAP 1200 GMT. — 1400 SAST. SINOPTIESE WEERKAART

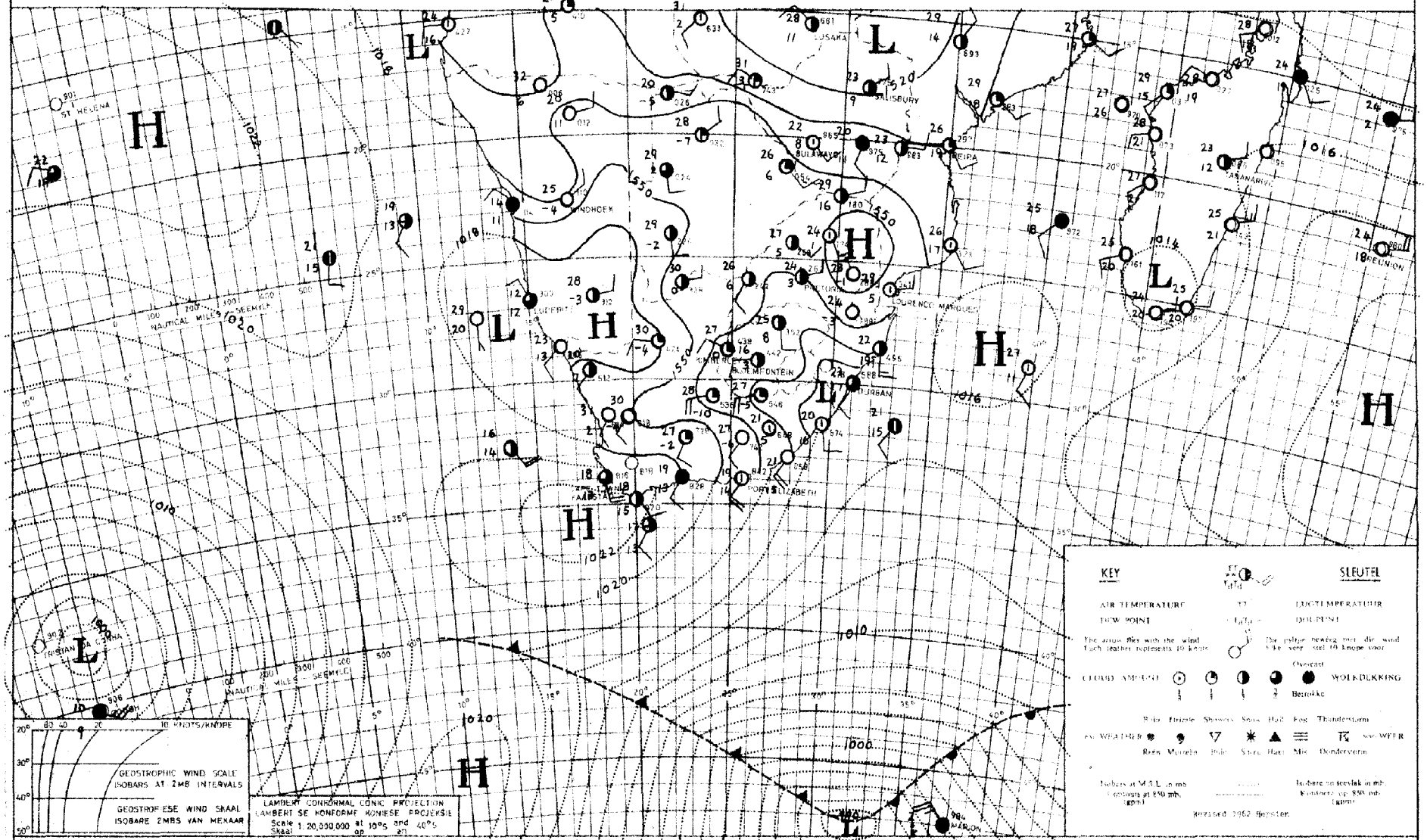

INFERENCE DATE 15 - 9 - 1967 DATUM AFLEIDING

With the high off the south-western coast, cooler cloudy weather will spread over the south-western, southern and later also the eastern coasts. With the circulation mainly anticyclonic little cloud development is expected over most of the interior. The deep low near Gough Island is slow moving and will not yet affect the weather over South Africa.

Met die hoog langs die suidweskus word koeler bewolkte weer verwag oor die suidwestelike, suidelike en later ook die oostelike kusgebiede. Met die sirkulasie oor die binneland antisiklonaal word min wolkontwikkeling oor die meeste dele verwag. Die diep laag naby Gougheiland beweeg stadig en sal nog nie die weer oor Suid-Afrika beinvloed nie.

DAAGLIKSE WEERBULLETIN

Maksimum en Minimum Temperatuur (°C) en Reënval (RRR) in mm vir die 24 uur geëindig om 0800 SAST op

WEERBURO / WEATHER BUREAU
DEPT. VAN VERVOER / DEPT. OF TRANSPORT

17 - 9 - 1967

DAILY WEATHER BULLETIN

Maximum and Minimum Temperatures (°C) and rainfall (RRR) in mm for the 24 hours ended at 0800 SAST on

CAPE - KAAP	Max	Min	RRR
Aberdeen			
Addo			
Alexander Bay	19	10	
Aliwal North	25	5	
Bashee	20	15	
Beaufort-Wes	24	8	
(Lughawe)			
Boegoebergdam			
Boetsap			
Brakkekuil			
(naby Heidelberg)			
Brandvlei			
Cala			
Caledon			
Calitzdorp			
Calvinia	26	5	
Cape Agulhas	19	13	
Cape Columbine	16	11	
Cape Point	17	12	
Cape St. Francis	19	13	
Cape Town	23	6	
(D.F. Malan)			
Cape Town			
(Roeland Str.)			
Carnarvon			
Ceres			
Citrusdal			
Colesberg			
Cradock			
Döhne	14	10	0·5
De Aar	26	7	
Douglas			
East London	20	15	
(Airport)			
Eensaamheid			
(naby Herold)			
Elsenburg			
Fraserburg	25	8	
Garies			
George			
Graaff-Reinet			
Grahamstown			
Hopetown			
Idutywa			
Jansenville	26	8	
Joubertina			
Kimberley	28	10	
(Airport)			
Knysna			
Kokstad	19	9	
Kuruman	27	7	

KAAP - CAPE	Max	Min	RRR
Ladismith			
Lake Mentz			
Maclear			
Mafeking	28	8	
Malmesbury			
Matatiele			
Matroosberg			
Grootfontein			
(Middelburg)	22	2	
Mosselbaai	17	13	
Mount Frere			
Okiep			
Oudtshoorn	22	4	
Petrusville			
Piketberg			
Pofadder	28	13	
Port Alfred			
Port Elizabeth	19	10	
Port Nolloth	13	8	
Port St. Johns	21	16	2·2
Prieska	29	7	
Prince Albert			
Queenstown	20	11	
Rietfontein			
Riversdale	21	6	
Robertson	23	5	
Sheeprun	19	11	
(near Maclear)			
Somerset-Oos	19	5	
Steynsburg			
Strydenburg			
Sutherland	21	2	
Swellendam			
Tarkastad			
Touwsrivier			
Twee Riviere	32	8	
(Gemsbokpark)			
Umtata	18	12	
Uniondale			
Upington	31	10	
Vanwyksvlei	28	8	
Victoria-Wes			
Vredendal	28	7	
Vryburg	28	7	
Williston			
Willowmore			
Willowpark			
(near Dordrecht)			

NATAL	Max	Min	RRR
Cape St. Lucia	22	19	
Dundee			
Durban	23	17	7·0
(Louis Botha)			
Estcourt	23	13	
Harding			
Himeville			
Mkuze			
Hluhluwe			
Newcastle	27	11	
Cedara			
(Pietermaritzburg)	21	12	0·5
Port Shepstone	20	16	
Richmond			
Seven Oaks			
Vryheid			
Waterford			
(near Underberg)	20	9	
TRANSVAAL			
Barberton			
Belfast			
Bethal	24	9	
Bospoort			
Carolina	23	7	
Chester			
(near Gravelotte)			
Crecy			
Groendraai	29	10	
(naby Vaalwater)			
Jan Kempiorp			
Jan Smuts	23	10	
Joubert Park (Jhb)	23	12	
Kroondal	28	9	
Levubu	30	13	
Leeudoringstad			
Lichtenburg			
Letaba			
Loskopdam			
Lydenburg	24	6	
Marnitz	30	13	
Mara	30	12	
Marble Hall			
Messina	32	11	
Middelburg			
Nelspruit	28	16	
Phalaborwa	30	15	
Pietersburg	27	10	
Piet Retief	25	12	

TRANSVAAL	Max	Min	RRR
Pongola			
Potchefstroom	28	8	
Potgietersrus			
Pretoria W.B.	27	15	
Pretoriuskop			
Punda Milia			
Sandpan (NW. Tvl.)			
Satara			
Sekhukhune			
Shingwidzi			
Skukuza			
Standerton	25	7	
Thabazimbi			
Tomburke			
Tzaneen			
Vereeniging			
Volksrust			
Warmbad	29	11	
Witbank			
Zeerust			
O.V.S. - O.F.S.			
Balkfontein			
(naby Bothaville)			
Bethlehem	25	7	
Bloemfontein	26	5	
(J.B.M. Hertzog)			
Bultfontein			
Fauresmith	26	4	
Ficksburg			
Frankfort	26	9	
Harrismith			
Hoopstad	29	5	
Kroonstad	27	4	
Lindley			
Modderpoort			
Petrusburg			
Philippolis			
Reddersburg			
Reitz			
Vrede			
Warden			
Welkom			
Wepener	25	5	
Winburg			
Zastron			

S.W.A.	Max	Min	RRR
Aroab			
Bethanie			
Dordabis			
Gobabeb	30	9	
Gobabis			
Grootfontein			
Cape Fria	21	12	
Karasburg			
Kalkfeld			
Karibib			
Keetmanshoop	31	13	
Kub			
Luderitz	xx	10	
Mariental			
Ohopoho			
Okahandja			
Okaukueye			
Ondangua			
Otavi			
Otjiwarongo			
Outjo			
Ue			
Rehoboth			
Runtu			
Steinhausen			
Tsumeb			
Walvisbaai	16	12	
Windhoek W.K.			
J.G Strijdom Luchhaven	27	8	
BASUTOLAND			
Maseru	25	7	
BETSJOEANALAND/BECHUANALAND			
Francistown	30	13	
Gaberones	31	10	
Ghanzi	30	11	
Lobatsi			
Mahalapye			
Maun	30	14	
Shakawe	30	9	
Tsabong	31	8	
Tsane	30	12	
SWAZILAND			
Enlembe			
Manzini			
Stegi			

SYNOPTIC WEATHER MAP 1200 GMT. — 1400 SAST. SINOPTIESE WEERKAART

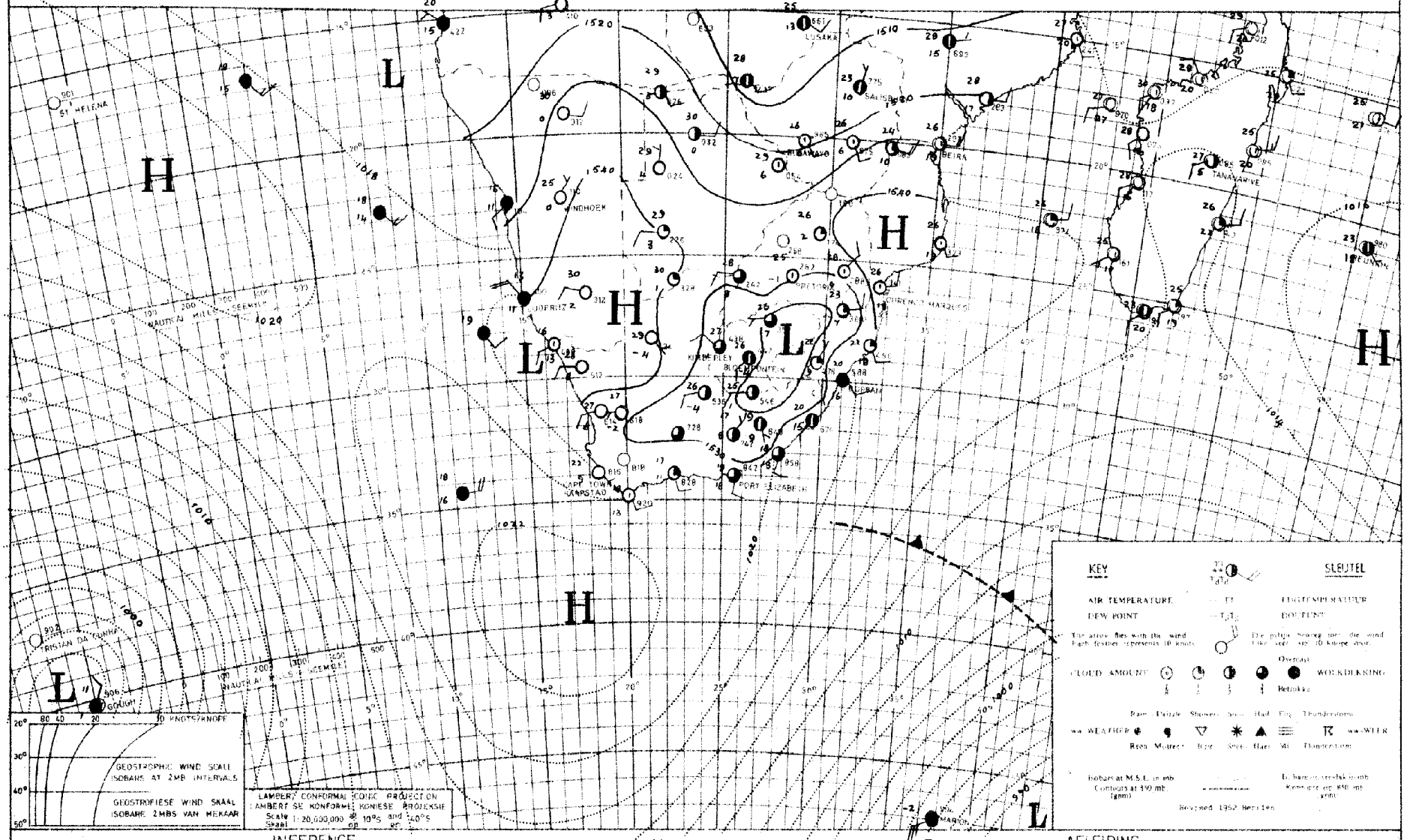

INFERENCE

DATE 16 . 9 . 1967 DATUM

AFLEIDING

The high to the south of the country is causing moist air to flow in over the eastern parts of the Republic where it will be cloudy and mild with light showers at places. Elsewhere, with fairly dry air in circulation it will be fine or partly cloudy and warm.

Die hoog suid van die land veroorsaak 'n instroming van vogtige lug oor die oostelike dele van die Republiek waar dit bewolk en matig sal wees met ligte buie plek-plek. Oor die res van die land, met taamlik droë lug in sirkulasie, sal dit mooiweer of gedeeltelik bewolk en warm wees.

DAAGLIKSE WEERBULLETIN

Maksimum en Minimum Temperatuur (°C) en Reënval (RRR) in mm vir die 24 uur geëindig om 0800 SAST op

WEERBURO / WEATHER BUREAU
DEPT. VAN VERVOER / DEPT. OF TRANSPORT
18 - 9 - 1967

DAILY WEATHER BULLETIN

Maximum and Minimum Temperatures (°C) and rainfall (RRR) in mm for the 24 hours ended at 0800 SAST on

CAPE - KAAP	Max	Min	RRR
Aberdeen			
Addo			
Alexander Bay	16	8	
Aliwal North	25	4	
Bashee	20	15	4·0
Beaufort-Wes	26	7	
(Lughawe)			
Boegoebergdam			
Boetsap			
Brakkekuil			
(naby Heidelberg)			
Brandvlei			
Cala			
Caledon			
Calitzdorp			
Calvinia	28	5	
Cape Agulhas	19	13	
Cape Columbine	17	10	
Cape Point	20	12	
Cape St. Francis	17	13	
Cape Town	21	5	
(D.F. Malan)			
Cape Town			
(Roeland Str.)			
Carnarvon			
Ceres			
Citrusdal			
Colesberg			
Cradock			
Döhne	21	11	
De Aar	26	7	
Douglas			
East London	20	14	8·1
(Airport)			
Eensaamheid			
(naby Herold)			
Elsenburg			
Fraserburg	26	7	
Garies			
George			
Graaff-Reinet	24	9	
Grahamstown			
Hopetown			
Idutywa			
Jansenville	26	8	
Joubertina			
Kimberley	28	13	
(Airport)			
Knysna			
Kokstad	20	6	
Kuruman	28	8	

KAAP - CAPE	Max	Min	RRR
Ladismith			
Lake Mentz			
Maclear			
Mafeking	28	9	
Malmesbury			
Matatiele			
Matroosberg	26	8	
Grootfontein	25	3	
(Middelburg)			
Mosselbaai	17	13	
Mount Frere			
Okiep	29	11	
Oudtshoorn	27	6	
Petrusville			
Piketberg			
Pofadder	28	15	
Port Alfred			
Port Elizabeth	20	10	
Port Nolloth	14	10	
Port St. Johns	19	16	3·0
Prieska	29	6	
Prince Albert			
Queenstown	23	6	
Rietfontein			
Riversdale	28	7	
Robertson	29	7	
Sheeprun	19	6	
(near Maclear)			
Somerset-Oos	24	5	
Steynsburg			
Strydenburg			
Sutherland	24	0	
Swellendam			
Tarkastad			
Touwsrivier			
Twee Riviere	32	9	
(Gemsbokpark)			
Umtata	21	8	
Uniondale			
Upington	30	10	
Vanwyksvlei	27	9	
Victoria-Wes			
Vredendal	27	10	
Vryburg	29	6	
Williston			
Willowmore	24	6	
Willowpark			
(near Dordrecht)	22	6	

NATAL	Max	Min	RRR
Cape St. Lucia	21	18	32·0
Dundee			
Durban	22	19	12·1
(Louis Botha)			
Estcourt	23	13	
Harding			
Himeville			
Mkuze			
Hluhluwe			
Newcastle	28	8	
Cedara	17	12	0·4
(Pietermaritzburg)			
Port Shepstone	20	18	11·4
Richmond			
Seven Oaks			
Vryheid			
Waterford	19	6	
(near Underberg)			
TRANSVAAL			
Barberton			
Belfast			
Bethal	25	8	
Bospoort			
Carolina	23	9	
Chester			
(near Gravelotte)			
Crecy			
Groendraai	30	8	
(naby Vaalwater)			
Jan Kemplorp			
Jan Smuts	23	10	
Joubert Park (Jhb)	23	13	
Kroondal	29	9	
Lephalale	28	14	
Leeudoringstad			
Lichtenburg			
Letaba			
Loskopdam			
Lydenburg	23	8	
Marnitz	30	15	
Mara	29	10	
Marble Hall			
Messina	30	13	
Middelburg			
Nelspruit	27	11	
Phalaborwa	28	15	
Pietersburg	26	11	
Piet Retief	25	11	

TRANSVAAL	Max	Min	RRR
Pongola			
Potchefstroom	27	5	
Potgietersrus	28	15	
Pretoria W.B.	26	14	
Pretoriuskop			
Punda Milia			
Sandpan (NW. Tvl.)	31	9	
Satara			
Sekhukhune			
Shingwidzi			
Skukuza	30	13	
Standerton			
Thabazimbi			
Tomburke			
Tzaneen			
Vereeniging			
Volksrust			
Warmbad	29	10	
Witbank			
Zeerust			
O.V.S. - O.F.S.			
Balkfontein			
(naby Bothaville)			
Bethlehem	24	9	
Bloemfontein	27	3	
(J.B.M. Hertzog)			
Bultfontein			
Fauresmith	26	3	
Ficksburg			
Frankfort	27	3	
Harrismith			
Hoopstad	30	4	
Kroonstad	28	7	
Lindley			
Modderpoort			
Petrusburg			
Philippolis			
Reddersburg			
Reitz			
Vrede			
Warden			
Welkom	28	9	
Wepener	26	2	
Winburg			
Zastron			

S.W.A.	Max	Min	RRR
Aroab			
Bethanie			
Dordabis			
Gobabeb	30	8	
Gobabis	30	13	
Grootfontein			
Cape Fris			
Karasburg			
Kalkfeld			
Karibib			
Keetmanshoop	31	15	
Kub			
Luderitz	XX	10	
Mariental	31	13	
Ohopoho			
Okahandja			
Okaukueye			
Ondangua			
Otavi			
Otjiwarongo			
Outjo	32	9	
Ubs	34	12	
Rehoboth			
Runtu	33	11	
Steinhausen			
Tsumeb	32	13	
Walvisbaai	17	12	
Windhoek W.K.			
J.G. Strijdom Lughawe	28	9	
BASUTOLAND			
Maseru	25	3	
BETSJOEANALAND/BECHUANALAND			
Francistown	30	19	
Gaberones	31	10	
Ghanzi	31	8	
Lobatsi			
Mahalapye			
Maun	32	17	
Shakawe	32	12	
Tsabong	32	8	
Tsane	31	11	
SWAZILAND			
Embembe			
Manzini	26	16	
Stegi			

SYNOPTIC WEATHER MAP 1200 GMT. — 1400 SAST. SINOPTIESE WEERKAART

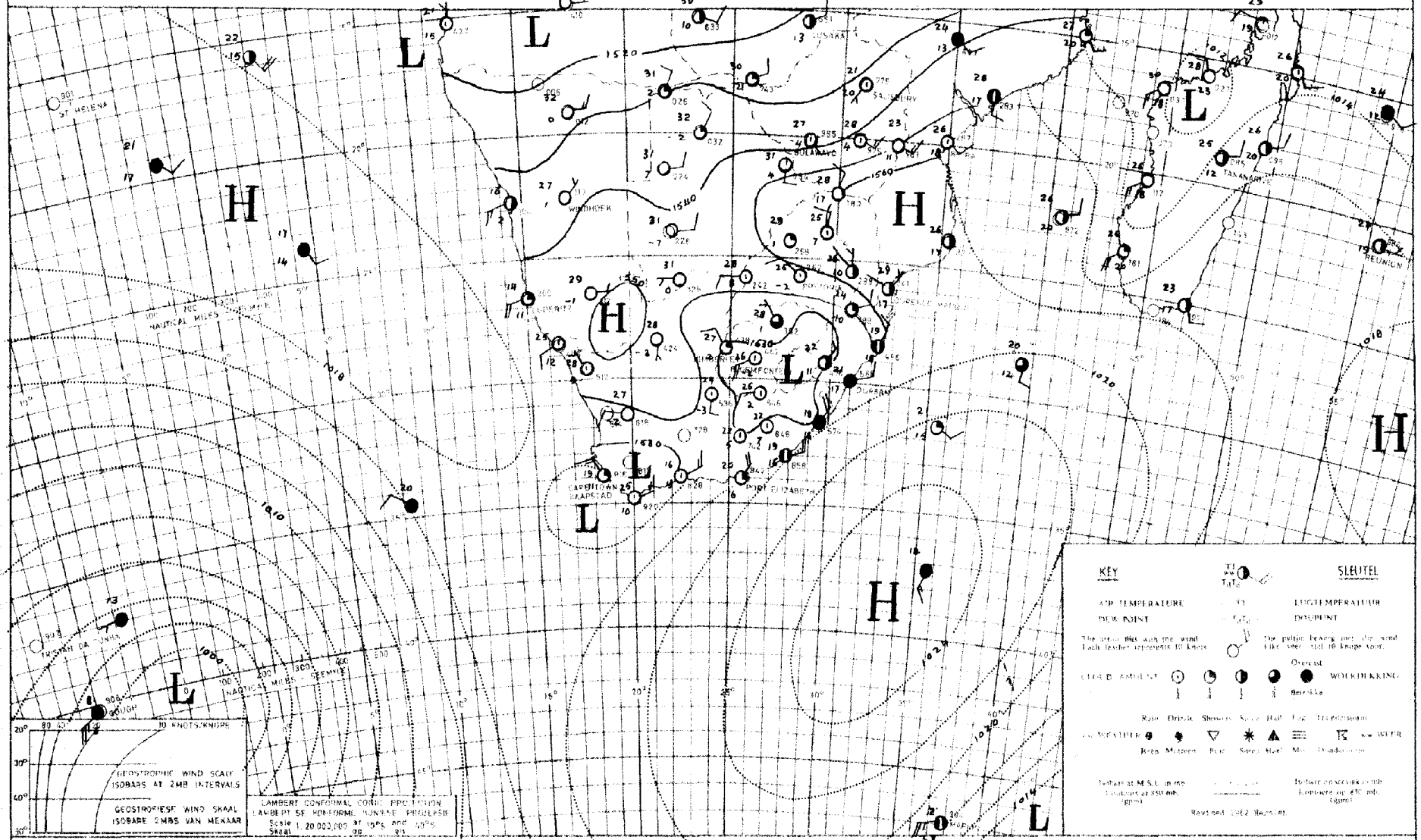

INFERENCE DATE 17 - 9 - 1967 DATUM AFLEIDING

Between the high south-east of the continent and the low over the interior, warm humid air is being drawn in over Natal and eastern Cape coastal regions, and rain will occur there. Over the rest of the country the circulation is anticyclonic and the weather will remain fine or partly cloudy.

Tussen die hoog suidoos van die land en die laag oor die binneland word warm, vogtige lug ingetrek oor die Natalse en Oos-Kaapse kusstreke, en reën sal daar voorkom. Oor die res van die land is die sirkulasie nog antisiklonaal en dit sal mooiweer tot gedeeltelik bewolk bly.

DAAGLIKSE WEERBULLETIN

Maksimum en Minimum Temperatuur (°C) en Reënval (RRR) in mm vir die 24 uur geëindig om 0800 SAST op

WEERBURO / WEATHER BUREAU
DEPT. VAN VERVOER / DEPT. OF TRANSPORT

19 - 9 - 1967

DAILY WEATHER BULLETIN

Maximum and Minimum Temperatures (°C) and rainfall (RRR) in mm for the 24 hours ended at 0800 SAST on

CAPE - KAAP	Max	Min	RRR
Aberdeen			
Addo			
Alexander Bay	17	14	
Aliwal North	28	6	
Bashee	22	16	
Beaufort-Wes	33	11	
(Lughawe)			
Boegoebergdam			
Boetsap			
Brakkekuil			
(naby Heidelberg)			
Brandvlei			
Cala			
Caledon			
Calitzdorp			
Calvinia	31	6	
Cape Agulhas	19	14	
Cape Columbine	16	13	0·4
Cape Point	19	10	0·6
Cape St. Francis	19	15	
Cape Town	23	12	4·0
(D.F. Malan)			
Cape Town			
(Roeland Str.)			
Carnarvon			
Ceres			
Citrusdal			
Colesberg			
Cradock			
Döhne	31	15	
De Aar	31	9	
Douglas			
East London	25	15	
(Airport)			
Eensaamheid			
(naby Herold)			
Elsenburg			
Fraserburg	30	7	
Garies			
George			
Graaff-Reinet	33	xx	
Grahamstown			
Hopetown			
Idutywa			
Jansenville	32	16	
Joubertina			
Kimberley	30	14	
(Airport)			
Knysna			
Kokstad	27	5	
Kuruman	30	9	

KAAP - CAPE	Max	Min	RRR
Ladismith			
Lake Mentz			
Maclear			
Mafeking	29	10	
Malmesbury			
Matatiele			
Matroosberg	23	8	0·1
Grootfontein			
(Middelburg)	29	15	
Mosselbaai	19	12	
Mount Frere			
Okiep	27	7	
Oudtshoorn	32	7	
Petrusville			
Piketberg			
Pofadder			
Port Alfred			
Port Elizabeth	20	13	
Port Nolloth	14	12	
Port St. Johns	21	17	
Prieska	33	14	
Prince Albert			
Queenstown	29	14	
Rietfontein			
Riversdale	26	9	
Robertson	30	13	
Sheeprun	27	7	
(near Maclear)			
Somerset-Oos	33	18	
Steynsburg			
Strydenburg			
Sutherland	26	4	
Swellendam			
Tarkastad			
Touwsrivier			
Twee Riviere	35	10	
(Gemsbokpark)			
Umtata	31	12	
Uniondale			
Upington	35	9	
Vanwyksvlei	31	9	
Victoria-Wes			
Vredendal	26	13	
Vryburg	30	9	
Williston			
Willowmore	31	9	
Willowpark	26	17	
(near Dordrecht)			

NATAL	Max	Min	RRR
Cape St. Lucia	22	19	
Dundee			
Durban	25	18	
(Louis Botha)			
Estcourt	26	10	
Harding			
Himeville			
Mkuze			
Hluhluwe			
Newcastle	30	8	
Cedara	24	11	
(Pietermaritzburg)			
Port Shepstone	21	18	
Richmond			
Seven Oaks			
Vryheid			
Waterford	25	3	
(near Underberg)			
TRANSVAAL			
Barberton			
Belfast			
Bethal	26	9	
Bospoort	27	9	
Carolina	25	9	
Chester			
(near Gravelotte)			
Grecy			
Groendraai	31	9	
(naby Vaalwater)			
Jan Kempdorp			
Jan Smuts	25	10	
Joubert Park (Jhb)	25	13	
Kroondal	29	9	
Levubu	29	14	
Leeudoringstad			
Lichtenburg			
Letaba			
Loskopdam			
Lydenburg	24	9	
Marnitz	31	14	
Mara	30	14	
Marble Hall			
Messina	32	17	
Middelburg			
Nelspruit	27	17	
Phalaborwa	29	17	
Pietersburg	27	12	
Piet Retief	25	12	

TRANSVAAL	Max	Min	RRR
Pongola			
Potchefstroom	29	8	
Potgietersrus	29	14	
Pretoria W.B.	27	13	
Pretoriuskop			
Punda Milia			
Sandpan (NW. Tvl.)	32	10	
Satara			
Sekhukhune			
Shingwidzi			
Skukuza	27	14	
Standerton	26	5	
Thabazimbi			
Tomburke			
Tzaneen			
Vereeniging			
Volksrust			
Warmbad	30	13	
Witbank			
Zeerust			
O.V.S. - O.F.S.			
Balkfontein			
(naby Bothaville)			
Bethlehem	25	3	
Bloemfontein	28	5	
(J.B.M. Hertzog)			
Bultfontein			
Fauresmith	29	5	
Ficksburg			
Frankfort	27	3	
Harrismith			
Hoopstad	31	6	
Kroonstad	28	6	
Lindley			
Modderpoort			
Petrusburg			
Philippolis			
Reddersburg			
Reitz			
Vrede			
Warden			
Welkom	28	11	
Wepener	27	9	
Winburg			
Zastron			

S.W.A.	Max	Min	RRR
Aroab			
Bethanie			
Dordabis			
Gobabeb	28	9	
Gobabis	31	10	
Grootfontein			
Cape Frio	22	13	
Karasburg			
Kalkfeld			
Karibib			
Keetmanshoop	34	13	
Kub			
Luderitz	xx	11	
Mariental	33	12	
Ohopoho			
Okahandja			
Okaukueye			
Ondangua	34	14	
Otavi			
Otjiwarongo			
Outjo	33	10	
Uis	32	9	
J.G. Strydom L.H.	30	11	
Rehoboth			
Runtu	34	15	
Steinhausen			
Tsumeb			
Walvisbaai	14	11	
Windhoek W.K.			
BASUTOLAND			
Maseru	26	6	
BETSJOEANALAND/BECHUANALAND			
Francistown	32	10	
Gaberones	32	10	
Ghanzi	33	14	
Lobatsi			
Mahalapye			
Maun	33	17	
Shakawe	33	12	
Tsabong	34	11	
Tsane	32	14	
SWAZILAND			
Embembe			
Manzini			
Stegi			

SYNOPTIC WEATHER MAP 1200 GMT. — 1400 SAST. SINOPTIESE WEERKAART

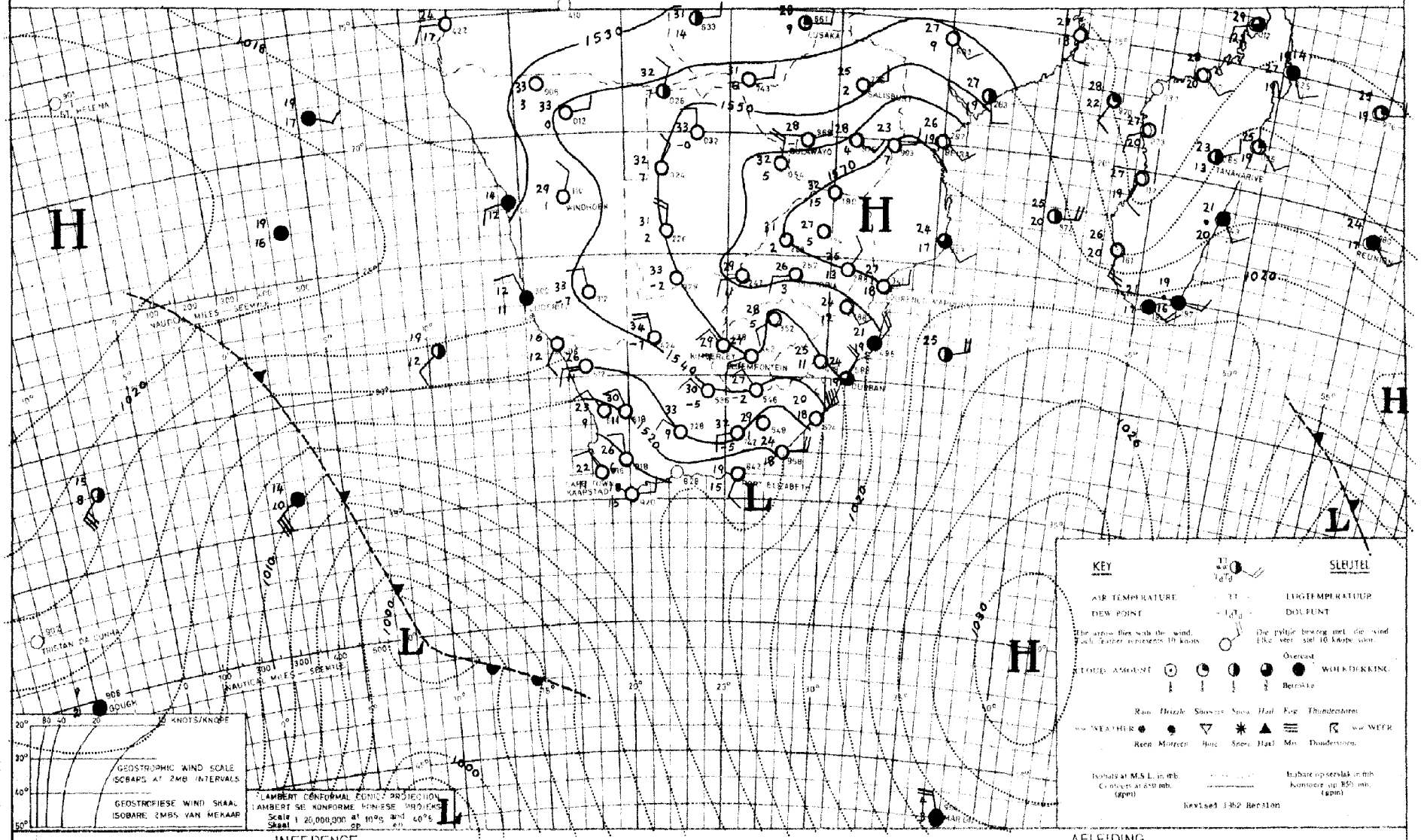

INFERENCE DATE 18 - 9 - 19 67 DATUM AFLEIDING

The cold front nearing the Cape will cause cloudy, cooler weather with rain over the western and south-western Cape coasts and the adjacent interior. With the anticyclonic circulation over the remainder of the country it will remain fine and warm.

Die kouefront wat die Kaap nader, sal koeler bewolkte weer met reën veroorsaak oor die Kaapse wes- en suidwaskus en aangrensende binneland. Met die antisiklonale sirkulasie oor die res van die land sal dit mooiweer en warm bly.

DAAGLIKSE WEERBULLETIN

Maksimum en Minimum Temperatuur (°C) en Reënval (RRR) in mm vir die 24 uur geëindig om 0800 SAST op

WEERBURO / WEATHER BUREAU
DEPT. VAN VERVOER / DEPT. OF TRANSPORT

20-9-1967

DAILY WEATHER BULLETIN

Maximum and Minimum Temperatures (°C) and rainfall (RRR) in mm for the 24 hours ended at 0800 SAST on

CAPE - KAAP	Max	Min	RRR
Aberdeen			
Addo			
Alexander Bay	20	8	
Aliwal North	29	9	
Bashee	20	15	
Beaufort-Wes	21	2	
(Lughawe)			
Boegoebergdam			
Boetsap			
Brakkekuil			
(naby Heidelberg)			
Brandvlei			
Cala			
Caledon			
Calitzdorp			
Calvinia	14	0	3·5
Cape Agulhas	18	12	1·0
Cape Columbine	17	10	
Cape Point	14	10	3·0
Cape St. Francis	19	10	0·1
Cape Town			
(D.F. Malan)	17	11	3·7
Cape Town			
(Hoeland Str.)			
Carnarvon			
Ceres			
Citrusdal			
Colesberg			
Cradock			
Dähne	27	5	
De Aar	24	1	
Douglas			
East London	19	12	
(Airport)			
Eensaamheid			
(naby Herold)			
Elsenburg			
Fraserburg	15	-1	
Garies			3·0
George			
Graaff-Reinet	27	6	
Grahamstown			
Hopetown			
Idutywa			
Jansenville	26	6	
Joubertina			
Kimberley	29	6	
(Airport)			
Knysna			
Kokstad	31	9	
Kuruman	29	7	

KAAP - CAPE	Max	Min	RRR
Ladismith			
Lake Mentz			
Maclear			
Mafeking	30	11	
Malmesbury			
Matatiele			
Matroosberg	13	3	3·5
Grootfontein	26	0	
(Middelburg)			
Mosselbaai	22	10	0·2
Mount Frere			
Okiep	14	3	1·7
Oudtshoorn	22	4	2·0
Petrusville			
Piketberg			
Pofadder	17	2	
Port Alfred			
Port Elizabeth	20	10	
Port Nolloth	16	7	
Port St. Johns	20	16	
Prieska	24	5	
Prince Albert			
Queenstown	31	10	
Rietfontein			
Riversdale	19	4	
Robertson	18	11	0·6
Sheeprun	31	8	0·3
(near Maclear)			
Somerset-Oos	28	5	
Steynsburg			
Strydenburg			
Sutherland	10	-2	6·5
Swellendam			
Tarkastad			
Touwsrivier			
Twee Riviere	26	5	
(Gemsbokpark)			
Umtata	34	12	
Uniondale			
Upington	22	5	
Vanwyksvlei	19	2	
Victoria-Wes			
Vredendal	19	6	1·1
Vryburg	31	9	
Williston			
Willowmore	19	2	
Willowpark			
(near Dordrecht)	28	7	

NATAL	Max	Min	RRR
Cape St. Lucia	24	18	1·2
Dundee			
Durban	27	18	
(Louis Botha)			
Estcourt	30	12	
Harding			
Himeville			
Mkuze			3·0
Hluhluwe			
Newcastle	32	12	
Cedara	32	10	
(Pietermaritzburg)			
Port Shepstone	22	18	
Richmond			
Seven Oaks			
Vryheid			
Waterford	29	6	0·6
(near Underberg)			
TRANSVAAL			
Barberton			
Belfast			
Bethal	27	10	
Bospoort	29	8	
Carolina	27	8	
Chester			
(near Gravelotte)			
Cracy			
Groendraai	31	9	
(naby Vaalwater)			
Jan Kempdorp			
Jan Smuts	25	12	
Joubert Park (Jhb)	25	11	
Kroondal	30	13	
Levubu	28	16	
Leeudoringstad			
Lichtenburg			
Letaba			
Loskopdam			
Lydenburg	27	10	
Marnitz	32	16	
Mara	30	9	
Marble Hall			
Messina	31	16	
Middelburg			
Nelspruit	25	12	
Phalaborwa	28	15	
Pietersburg	28	12	
Piet Retief	28	11	0·7

TRANSVAAL	Max	Min	RRR
Pongola			
Potchefstroom	30	7	
Potgietersrus	31	15	
Pretoria W.B.	28	13	
Pretoriuskop			
Punda Milia			
Sandpan (NW. Tvl.)	33	11	
Satara			
Sekhukhune			
Shingwidzi			
Skukuza	30	11	
Standerton			
Thabazimbi			
Tomburke			
Tzaneen			
Vereeniging			
Volksrust			
Warmbad			
Witbank			
Zeerust			
O.V.S. - O.F.S.			
Balkfontein			
(naby Bothaville)			
Bethlehem	28	6	
Bloemfontein	30	9	
(J.B.M. Hertzog)			
Bultfontein			
Fauresmith	27	5	
Ficksburg			
Frankfort	29	6	
Harrismith			
Hoopstad	31	9	
Kroonstad	31	8	
Lindley			
Modderpoort			
Petrusburg			
Philippolis			
Reddersburg			
Reitz			
Vrede			
Warden			
Welkom	31	8	
Wepener	29	7	
Winburg			
Zastron			

S.W.A.	Max	Min	RRR
Aroab			
Bethanie			
Dordabis			
Gobabeb	27	12	
Gobabis	32	9	
Grootfontein			
Cape Frio	20	9	
Karasburg			
Kalkfeld			
Karibib			
Keetmanshoop	20	4	
Kub			
Luderitz	XX	11	
Mariental	31	8	
Ohopoho			
Okahandja			
Okaukueye			
Ondangua	34	13	
Otavi			
Otjiwarongo			
Outjo	33	11	
Uis	25	11	
J.G. Strydom L.H.	30	8	
Rehoboth			
Runtu	34	16	
Steinhausen			
Tsumeb	34	15	
Walvisbaai	20	11	
Windhoek W.K.			
BASUTOLAND			
Maseru	28	9	
BETSJOANALAND/BECHUANALAND			
Francistown	33	14	
Gaberones	33	13	
Ghanzi	33	11	
Lobatsi			
Mahalapye			
Maun	30	14	
Shakawe	33	10	
Tsabong	32	10	
Tsane	30	10	
SWAZILAND			
Bulembe			
Manzini	26	15	
Stegi			

SYNOPTIC WEATHER MAP 1200 GMT. — 1400 SAST. SINOPTIESE WEERKAART

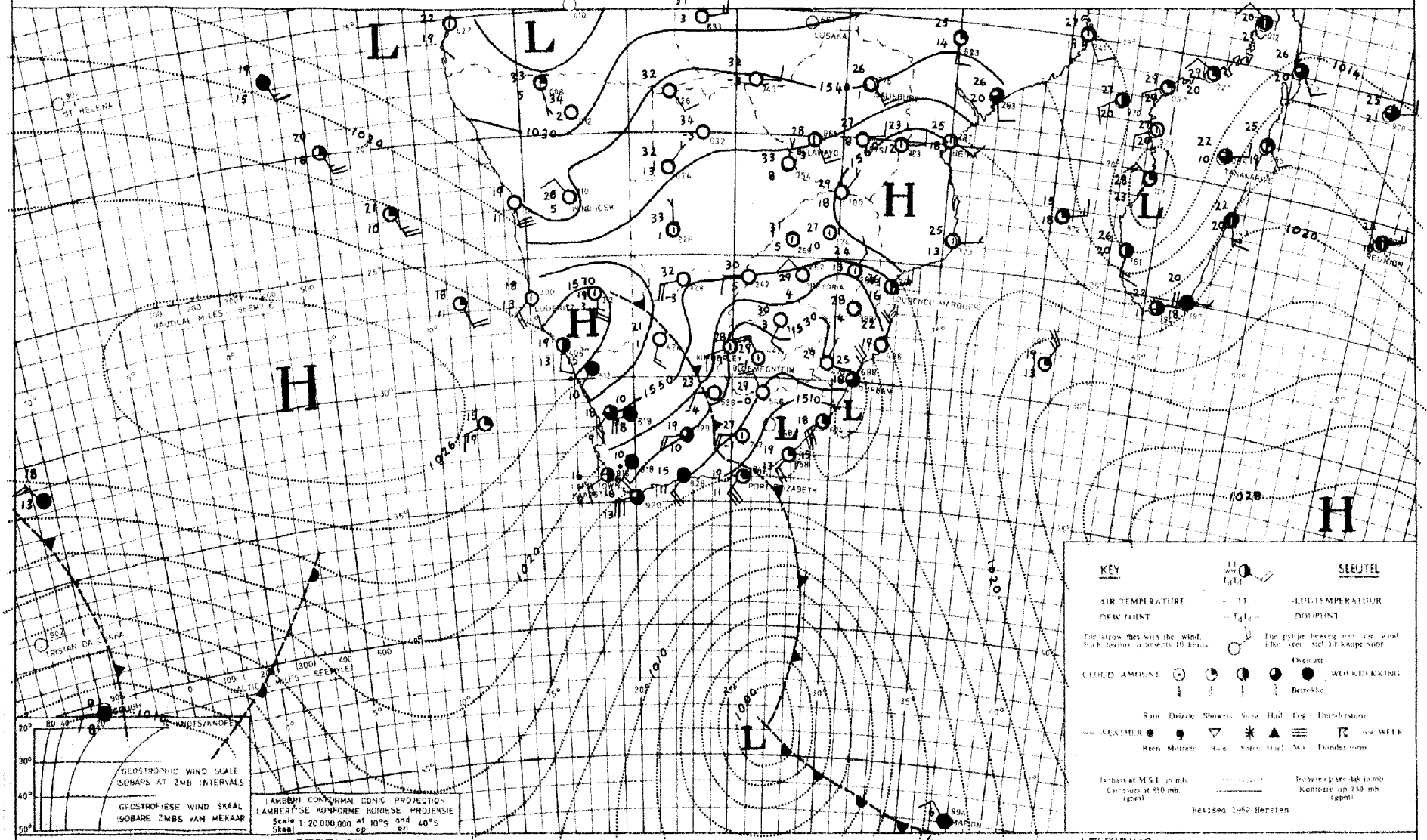

INFERENCE DATE 19 - 9 - 19 67 DATUM AFLEIDING

The cold front over the country is moving eastwards and cooler weather will therefore spread to the central and eastern regions. As the air behind the front is dry it will begin to clear over the interior regions of the western Cape.

Die kouefront oor die land beweeg ooswaarts en koeler weer sal dus oor die oostelike en sentrale dele uitbrei. Omdat die lug agter die front droog is, sal dit oor die Wes-Kaapse binneland begin opklaar.

DAAGLIKSE WEERBULLETIN

Maksimum en Minimum Temperatuur (°C) en Reënval (RRR) in mm vir die 24 uur geëindig om 0800 SAST op

WEERBURO / WEATHER BUREAU
DEPT. VAN VERVOER / DEPT. OF TRANSPORT

21 - 9 - 1967

DAILY WEATHER BULLETIN

Maximum and Minimum Temperatures (°C) and rainfall (RRR) in mm for the 24 hours ended at 0800 SAST on

CAPE - KAAP	Max	Min	RRR
Aberdeen			
Addo			
Alexander Bay	22	7	
Aliwal North	23	2	
Bashee	21	12	
Beaufort-Wes	23	6	
(Lughawe)			
Boegoebergdam			
Boetsap			
Brakkekuil			
(naby Heidelberg)			
Brandvlei			
Cala			
Caledon			
Calitzdorp			
Calvinia	22	3	
Cape Agulhas	19	13	
Cape Columbine	17	9	
Cape Point	15	12	
Cape St. Francis	18	9	
Cape Town	18	9	0·1
(D.F. Malan)			
Cape Town			
(Roeland Str.)			
Carnarvon			
Ceres			
Citrusdal			
Colesberg			
Cradock			
Döhne	20	9	
De Aar	23	2	
Douglas			
East London	20	9	
(Airport)			
Eensaamheid			
(naby Herold)			
Elsenburg			
Fraserburg	21	2	
Garies			
George			
Graaff-Reinet	22	9	
Grahamstown			
Hopetown			
Idutywa			
Jansenville	26	6	
Joubertina			
Kimberley	23	6	
(Airport)			
Knysna			
Kokstad	13	1	
Kuruman	24	2	

KAAP - CAPE	Max	Min	RRR
Ladismith			
Lake Mentz			
Maclear			
Mafeking	28	10	
Malmesbury			
Matatiele			
Matroosberg	19	5	
Grootfontein			
(Middelburg)	21	2	
Mosselbaai	21	12	
Mount Frere			
Okiep	23	7	
Oudtshoorn	23	5	
Petrusville			
Piketberg			
Pofadder	21	7	
Port Alfred			
Port Elizabeth	19	6	
Port Nolloth	17	6	
Port St. Johns	21	13	
Prieska	24	4	
Prince Albert			
Queenstown	21	3	
Rietfontein			
Riversdale	23	5	
Robertson	22	11	
Sheeprun	19	4	
(near Maclear)			
Somerset-Oos	23	6	
Steynsburg			
Strydenburg			
Sutherland	18	1	
Swellendam			
Tarkastad			
Touwsrivier			
Twee Riviere	23	0	
(Gemsbokpark)			
Umtata	21	6	
Uniondale			
Upington	24	3	
Vanwyksvlei	23	3	
Victoria-Wes			
Vredendal	23	5	
Vryburg	23	1	
Williston			
Willowmore	22	3	
Willowpark			
(near Dordrecht)	18	2	

NATAL	Max	Min	RRR
Cape St. Lucia	20	15	
Dundee			
Durban	21	15	
(Louis Botha)			
Estcourt	16	10	
Harding			
Himeville			
Mkuze			
Hluhluwe			
Newcastle	23	13	0·1
Cedara			
(Pietermaritzburg)	18	7	0·4
Port Shepstone	20	13	
Richmond			
Seven Oaks			
Vryheid			
Waterford			
(near Underberg)			
TRANSVAAL			
Barberton			
Belfast			
Bethal	23	10	
Bospoort	26	6	
Carolina	19	11	
Chester			
(near Gravelotte)			
Crecy			
Groendraai	32	12	
(naby Vaalwater)			
Jan Kempdorp			
Jan Smuts	25	9	
Joubert Park (Jhb)	25	11	
Kroondal	29	12	
Levubu	26	15	
Leeudoringstad			
Lichtenburg			
Letaba			
Loskopdam			
Lydenburg	23	14	
Marnitz	32	14	
Mara	28	15	
Marble Hall			
Messina	31	17	
Middelburg			
Nelspruit	23	16	
Phalaborwa	21	18	
Pietersburg	27	12	
Piet Retief	16	12	0·4

TRANSVAAL	Max	Min	RRR
Pongola			
Potchefstroom	27	8	
Potgietersrus	32	14	
Pretoria W.B.	28	14	
Pretoriuskop			
Punda Milia			
Sandpan (NW. Tvl.)	32	10	
Satara			
Sekhukhune			
Shingwidzi			
Skukuza	28	16	
Standerton			
Thabazimbi			
Tomburke			
Tzaneen			
Vereeniging			
Volksrust			
Warmbad	30	13	
Withank			
Zeerust			
O.V.S. - O.F.S.			
Balkfontein			
(naby Bothaville)			
Bethlehem	24	6	
Bloemfontein	22	1	
(J.B.M. Hertzog)			
Bultfontein			
Fauresmith	23	1	
Ficksburg			
Frankfort	26	11	
Harrismith			
Hoopstad	24	2	
Kroonstad	27	7	
Lindley			
Modderpoort			
Petrusburg			
Philippolis			
Reddersburg			
Reitz			
Vrede			
Warden			
Welkom	23	7	
Wepener	22	1	
Winburg			
Zastron			

S.W.A.	Max	Min	RRR
Aroab			
Bethanie			
Dordabis			
Gobabeb	36	22	
Gobabis	27	9	
Grootfontein			
Cape Frio	22	11	
Karasburg			
Kalkfeld			
Karibib			
Keetmanshoop	23	10	
Kub			
Luderitz	xx	10	
Mariental	23	9	
Ohopoho			
Okahandja			
Okaukueye			
Ondangua	35	16	
Otavi			
Otjiwarongo			
Outjo	31	10	
Uis	35	17	
J.G. Strydom L.H.	25	9	
Rehoboth			
Runtu	35	14	
Steinhausen			
Tsumeb	32	19	
Walvisbaai	23	12	
Windhoek W.K.			
BASUTOLAND			
Maseru			
BETSJOEANALAND/BECHUANALAND			
Francistown	33	15	
Gaberones	33	16	
Ghanzi	31	10	
Lobatsi			
Mahalapye			
Maun	34	16	
Shakawe	33	18	
Tsabong	25	1	
Tsane	28	10	
SWAZILAND			
Emlembe			
Manzini	19	14	1·4
Stegi			

SYNOPTIC WEATHER MAP 1200 GMT. — 1400 SAST. SINOPTIESE WEERKAART

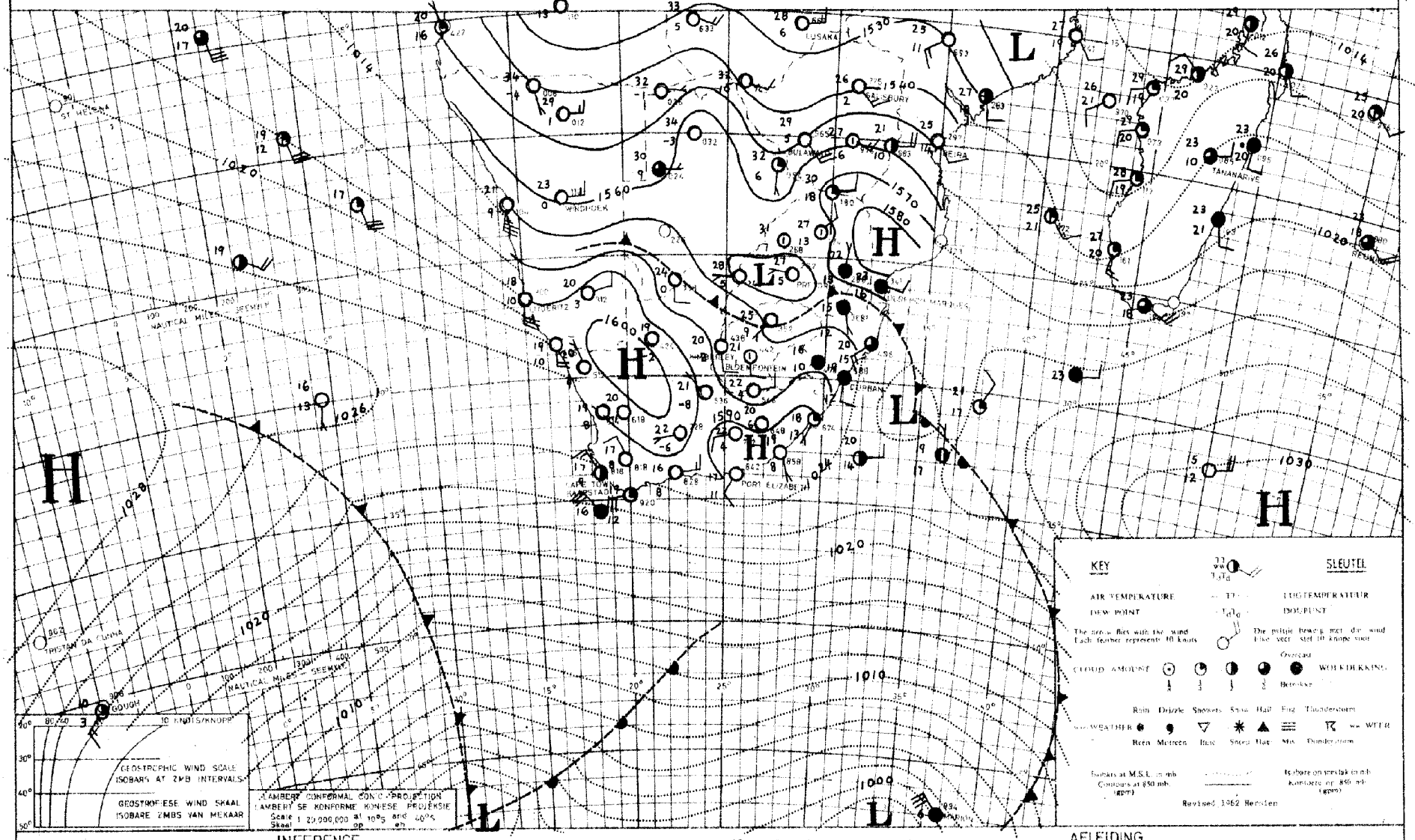

INFERENCE DATE 20 - 9 - 1967 DATUM AFLEIDING

With the cold front nearing the Cape colder cloudy conditions with light rain are expected over the South-western Cape. Strong rises in pressure along the eastern coast caused moist air to move in over the eastern parts of the country where it will be cloudy with rain along the escarpment.

Met die naderende kouefront word kouer bewolkte weer met ligte reën verwag oor Suid-wes-Kaapland. Sterk drukstygings langs die oos-kus het veroorsaak dat vogtige lug oor die oos-telike dele inbeweeg en bewolkte weer word oor hierdie gebiede verwag met reen langs die platorand.

DAAGLIKSE WEERBULLETIN

Maksimum en Minimum Temperatuur (°C) en Reënval (RRR) in mm vir die 24 uur geëindig om 0800 SAST op

WEERBURO / WEATHER BUREAU
DEPT. VAN VERVOER / DEPT. OF TRANSPORT

22 - 9 - 1967

DAILY WEATHER BULLETIN

Maximum and Minimum Temperatures (°C) and rainfall (RRR) in mm for the 24 hours ended at 0800 SAST on

CAPE - KAAP	Max	Min	RRR
Aberdeen			
Addo			
Alexander Bay	20	9	
Aliwal North	25	7	
Bashee	22	13	
Beaufort-Wes	25	4	
(Lughawe)			
Boegoebergdam			
Boetsap			
Brakkekuil			
(naby Heidelberg)			
Brandvlei			
Cala			
Caledon			
Calitzdorp			
Calvinia	21	2	
Cape Agulhas	20	10	5·0
Cape Columbine	16	8	2·5
Cape Point	13	9	2·5
Cape St. Francis	18	9	4·5
Cape Town			
(D.F. Malan)	14	6	4·4
Cape Town			
(Roeland Str.)			8·0
Carnarvon			
Ceres			
Citrusdal			
Colesberg			
Cradock			
Döhne	28	5	
De Aar	24	4	
Douglas			
East London	25	10	0·4
(Airport)			
Kensaamheid			
(naby Herold)			
Elsenburg			5·6
Fraserburg	21	2	
Garies			
George			
Graaff-Reinet	28	7	
Grahamstown			10·0
Hopetown			
Idutywa			
Jansenville	29	9	
Joubertina			
Kimberley	26	7	
(Airport)			
Knysna			
Kokstad	28	6	
Kuruman	27	5	

KAAP - CAPE	Max	Min	RRR
Ladismith			
Lake Mentz			
Maclear			
Mafeking	28	6	
Malmesbury			
Matatiele			
Matroosberg	15	1	1·8
Grootfontein			
(Middelburg)	24	3	
Mosselbaai	24	9	
Mount Frere			
Okiep	23	7	
Oudtshoorn	26	6	1·3
Petrusville			
Piketberg			
Pofadder	25	5	
Port Alfred			
Port Elizabeth	26	8	11·9
Port Nolloth	18	7	
Port St. Johns	21	14	
Prieska	26	7	
Prince Albert			
Queenstown	26	5	
Rietfontein			
Riversdale	25	5	
Robertson	20	7	0·7
Sheeprun	28	5	
(near Maclear)			
Somerset-Oos	29	5	
Steynsburg			
Strydenburg			
Sutherland	16	-1	
Swellendam			
Tarkastad			
Touwsrivier			1·5
Twee Riviere	29	5	
(Gemsbokpark)			
Umtata	30	9	
Uniondale			
Upington	27	8	
Vanwyksvlei	25	5	
Victoria-Wes			
Vredendal	19	7	0·2
Vryburg	28	1	
Williston			
Willowmore	23	3	0·5
Willowpark			
(near Dordrecht)	22	2	1·0

NATAL	Max	Min	RRR
Cape St. Lucia	24	15	1·5
Dundee			
Durban	25	16	
(Louis Botha)			
Estcourt	29	9	
Harding			
Himeville			
Mkuze			
Hluhluwe			
Newcastle	30	10	
Cedara			
(Pietermaritzburg)	28	8	
Port Shepstone	21	15	
Richmond			
Seven Oaks			
Vryheid			
Waterford			
(near Underberg)	23	3	
TRANSVAAL			
Barberton			
Belfast			
Bethal	25	5	
Bospoort	27	7	
Carolina	24	9	
Chester			
(near Gravelotte)			
Crecy			
Groendraai	29	7	
(naby Vaalwater)			
Jan Kempdorp			
Jan Smuts	23	11	
Joubert Park (Jhb)	23	13	
Kroondal	28	11	
Levubu	23	14	
Leeudoringstad			
Lichtenburg			
Letaba			
Loskopdam			
Lydenburg			
Marnitz	27	11	
Mara	23	10	
Marble Hall			
Messina	26	11	
Middelburg	24	3	
Nelspruit	26	12	
Phalaborwa	27	16	
Pietersburg	23	9	
Piet Retief	25	9	

TRANSVAAL	Max	Min	RRR
Pongola			
Potchefstroom	27	3	
Potgietersrus	27	12	
Pretoria W.B.	26	12	
Pretoriuskop			
Punda Milia			
Sandpan (NW. Tvl.)	33	10	
Satara			
Sekhukhune			
Shingwidzi			
Skukuza			
Standerton			
Thabazimbi			
Tomburke			
Tzaneen			
Vereeniging			
Volksrust			
Warmbad	29	12	
Witbank			
Zeerust			
O.V.S. - O.F.S.			
Balkfontein			
(naby Bothaville)			
Bethlehem	24	2	
Bloemfontein	25	4	
(J.B.M. Hertzog)			
Bultfontein			
Fauresmith	25	6	
Ficksburg			
Frankfort	27	1	
Harrismith			
Hoopstad	28	5	
Kroonstad	26	1	
Lindley			
Modderpoort			
Petrusburg			
Philippolis			
Reddersburg			
Reitz			
Vrede			
Warden			
Welkom	26	7	
Wepener	25	1	
Winburg			
Zastron			

S.W.A.	Max	Min	RRR
Aroab			
Bethanie			
Dordabis			
Gobabeb	38	20	
Gobabis	31	11	
Grootfontein			
Cape Frio	20	12	
Karasburg			
Kalkfeld			
Karibib			
Keetmanshoop	28	8	
Kub			
Luderitz	xx	12	
Mariental	29	11	
Ohopoho			
Okahandja			
Okaukueye			
Ondangua	34	14	
Otavi			
Otjiwarongo			
Outjo	32	12	
Uis	36	16	
J.G. Strydom L.H.	29	13	
Rehoboth			
Runtu	34	16	
Steinhausen			
Tsumeb	33	14	
Walvisbaai	20	12	
Windhoek W.K.			
BASUTOLAND			
Maseru			
BETSJOEANALAND/BECHUANALAND			
Francistown	28	11	
Gaberones	31	11	
Ghanzi	33	11	
Lobatsi			
Mahalapye			
Maun	34	16	
Shakawe	34	13	
Tsabong	29	2	
Tsane	32	12	
SWAZILAND			
Bulembe			
Manzini			
Stegi			

SYNOPTIC WEATHER MAP 1200 GMT. — 1400 SAST. SINOPTIESE WEERKAART

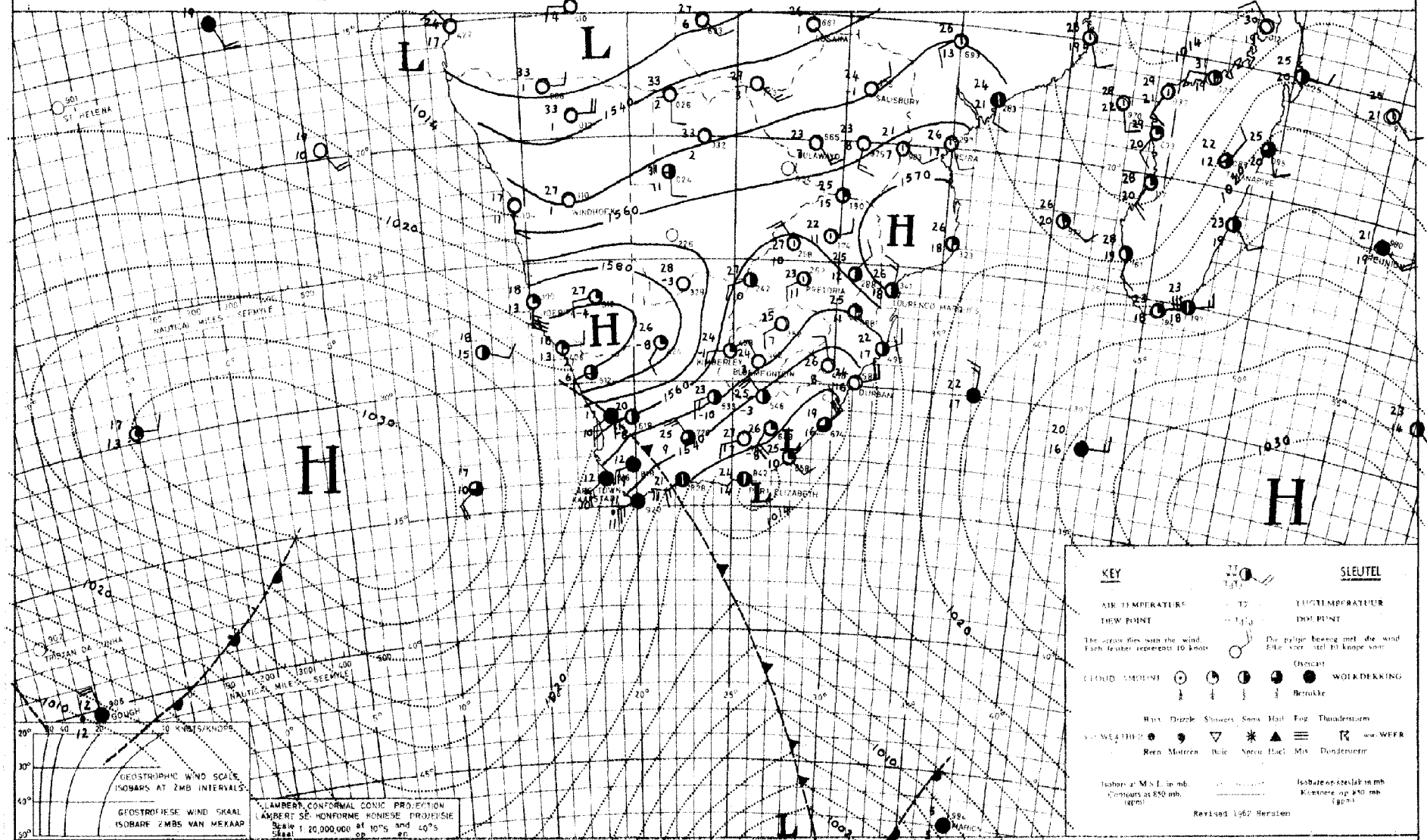

INFERENCE DATE 21 - 9 - 1967 DATUM AFLEIDING

A cold front has reached the Cape and this front is moving rapidly eastwards. As a result cloudy, cold weather with showers will occur along the southern and eastern coastal regions and over the adjacent interior. It will become cooler over the western and central interior.

'n Koufront het die Kaap bereik en hierdie front beweeg vinnig ooswaarts. Gevolglik sal bewolkte, koue weer met buie oor die suidelike en oostelike kusgebiede en aangrensende binneland voorkom. Dit sal koeler word oor die westelike en sentrale binneland.

DAAGLIKSE WEERBULLETIN

Maksimum en Minimum Temperatuur (°C) en Reënval (RRR)
in mm vir die 24 uur geëindig om 0800 SAST op

WEERBURO / WEATHER BUREAU
DEPT. VAN VERVOER / DEPT. OF TRANSPORT
23 - 9 - 1967

DAILY WEATHER BULLETIN

Maximum and Minimum Temperatures (°C) and rainfall (RRR)
in mm for the 24 hours ended at 0800 SAST on

CAPE - KAAP	Max	Min	RRR
Aberdeen			
Addo			
Alexander Bay	22	9	
Aliwal North	13	1	
Bashee	17	8	16·0
Beaufort-Wes	14	2	
(Lughawe)			
Boegoebergdam			
Boetsap			
Brakkekuil			
(naby Heidelberg)			
Brandvlei			
Cala			
Caledon			
Calitzdorp			
Calvinia	18	5	
Cape Agulhas	16	12	
Cape Columbine	17	8	
Cape Point	13	9	
Cape St. Francis	14	8	4·5
Cape Town	17	2	
(D.F. Malan)			
Cape Town			
(Roeland Str.)			
Carnarvon			
Ceres			
Citrusdal			
Colesberg			
Cradock			
Döhne	9	1	1·0
De Aar	15	1	
Douglas			
East London	14	7	6·9
(Airport)			
Eensaamheid			
(naby Herold)			
Elsenburg			
Fraserburg	11	-1	
Garies			
George			
Graaff-Reinet	16	4	
Grahamstown			5·0
Hopetown			
Idutywa			
Jansenville	17	1	0·5
Joubertina			
Kimberley	19	1	
(Airport)			
Knysna			
Kokstad	9	0	0·6
Kuruman	24	3	

KAAP - CAPE	Max	Min	RRR
Ladismith			
Lake Mentz			
Maclear			
Mafeking	25	2	
Malmesbury			
Matatiele			
Matroosberg	11	2	
Grootfontein			
(Middelburg)	11	-4	
Mosselbaai	14	11	
Mount Frere			0·2
Okiep	23	8	
Oudtshoorn	14	5	
Petrusville			
Piketberg			
Pofadder	21	7	
Port Alfred			
Port Elizabeth	14	4	1·9
Port Nolloth	23	10	
Port St. Johns	17	9	10·5
Prieska	20	3	
Prince Albert			
Queenstown	12	0	
Rietfontein			
Riversdale	13	5	2·7
Robertson	17	3	
Sheeprun	11	1	
(near Maclear)			
Somerset-Oos	12	-1	
Steynsburg			
Strydenburg			
Sutherland	10	-5	
Swellendam			
Tarkastad			
Touwsrivier			
Twee Riviere	26	6	
(Gemsbokpark)			
Umtata	14	6	
Uniondale			
Upington	23	4	
Vanwyksvlei	18	2	
Victoria-Wes			
Vredendal	23	12	
Vryburg	21	3	
Williston			
Willowmore	13	1	
Willowpark			
(near Dordrecht)	9	-1	0·5

NATAL	Max	Min	RRR
Cape St. Lucia	17	9	27·5
Dundee			
Durban	20	12	0·2
(Louis Botha)			
Estcourt	15	3	
Harding			
Himeville			
Mkuze			
Hluhluwe			
Newcastle	21	1	
Cedara			
(Pietermaritzburg)	10	2	
Port Shepstone	19	10	3·0
Richmond			
Seven Oaks			
Vryheid			
Waterford			
(near Underberg)			
TRANSVAAL			
Barberton			
Belfast			
Bethal	24	0	
Bospoort	23	-1	
Carolina	24	0	
Chester			
(near Gravelotte)			
Creecy			
Groendraai	31	8	
(naby Vaalwater)			
Jan Kemptorp			
Jan Smuts	23	2	
Joubert Park (Jhb)	22	1	
Kroondal	28	5	
Levubu	33	11	4·8
Leeudoringstad			
Lichtenburg			
Letaba			
Loskopdam			
Lydenburg	27	7	
Marnitz	32	11	
Mara	32	11	
Marble Hall			
Messina	36	15	
Middelburg			
Nelspruit	27	72	
Phalaborwa	32	14	
Pietersburg	29	7	0·2
Piet Retief	19	3	

TRANSVAAL	Max	Min	RRR
Pongola			
Potchefstroom	23	2	
Potgietersrus	30	10	
Pretoria W.B.	27	4	
Pretoriuskop			
Punda Milia			
Sandpan (NW. Tvl.)			
Satara			
Sekhukhune			
Shingwidzi			
Skukuza	28	14	
Standerton	23	1	
Thabazimbi			
Tomburke			
Tzaneen			
Vereeniging			
Volksrust			
Warmbad	29	4	
Witbank			
Zeerust			
O.V.S. - O.F.S.			
Balkfontein			
(naby Bothaville)			
Bethlehem	21	-1	
Bloemfontein	17	-2	
(J.B.M. Hertzog)			
Bultfontein			
Fauresmith	15	0	
Ficksburg			
Frankfort	24	-1	
Harrismith			
Hoopstad	20	-2	
Kroonstad	22	1	
Lindley			
Modderpoort			
Petrusburg			
Philippolis			
Reddersburg			
Reitz			
Vrede			
Warden			
Welkom	20	0	
Wepener	15	-2	
Winburg			
Zastron			

S.W.A.	Max	Min	RRR
Aroab			
Bethanie			
Dordabis			
Gobabeb	40	23	
Gobabis	29	5	
Grootfontein			
Cape Fria	21	13	
Karasburg			
Kalkfeld			
Karibib			
Keetmanshoop	26	11	
Kub			
Luderitz	xx	11	
Mariental			
Ohopoho			
Okahandja			
Okaukueye			
Ondangua	34	18	
Otavi			
Otjiwarongo			
Outjo	32	14	
Rehoboth			
Runtu	34	18	
Steinhausen			
Tsumeb	34	17	
Walvisbaai	20	11	
Windhoek W.K.			
J.G. Strijdom Lughawe	26	7	
BASUTOLAND			
Maseru			
BETSJOEANALAND/BECHUANALAND			
Francistown	32	15	
Gaberones	30	6	
Ghanzi	32	6	
Lobatsi			
Mahalapye			
Maun	33	16	
Shakawe	34	13	
Tsabong	27	4	
Tsane	29	9	
SWAZILAND			
Embembe			
Manzini			
Stegi			

SYNOPTIC WEATHER MAP 1200 GMT — 1400 SAST. SINOPTIESE WEERKAART

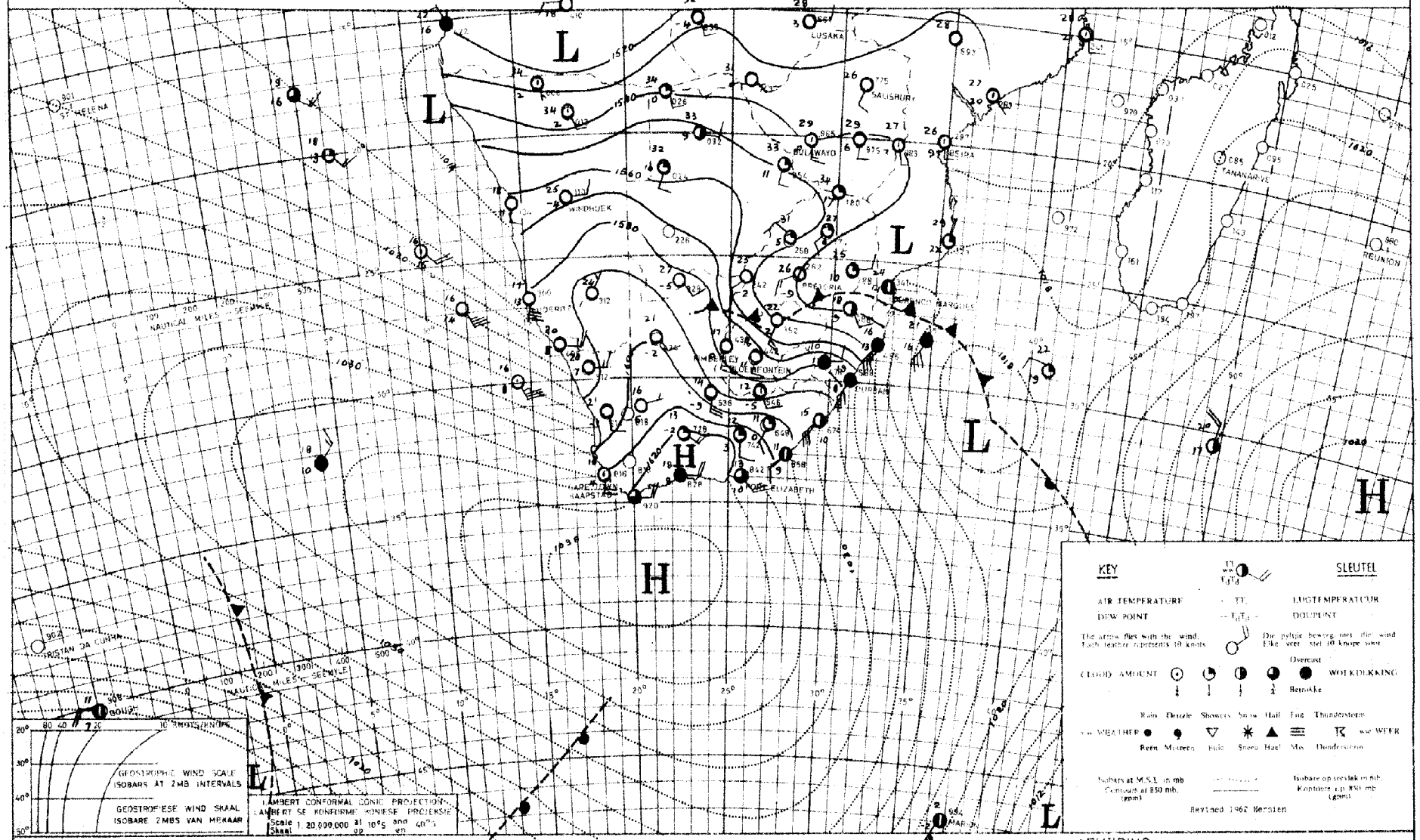

DATE 22 - 8 - 1967 DATUM

INFERENCE

The high to the south of the country is causing moist air to flow in over the east coast and over the adjacent interior, causing cloudy weather. As the cold front over the north-eastern parts of the country moves northwards, cooler conditions will spread to the Transvaal. Elsewhere there will be no change.

AFLEIDING

Die hoog suid van die land veroorsaak 'n instroming van koue vogtige lug oor die ooskus en oor die aangrensende binneland waar dit dus bewolk sal wees. Terwyl die kouefront oor die noordoostelike dele van die land noordwaarts beweeg, sal koeler toestande na Transvaal uitbrei. Andersins sal daar geen verandering wees nie.

DAAGLIKSE WEERBULLETIN

Maksimum en Minimum Temperatuur (°C) en Reënval (RRR) in mm vir die 24 uur geëindig om 0800 SAST op

WEERBURO / WEATHER BUREAU
DEPT. VAN VERVOER / DEPT. OF TRANSPORT

24 - 9 - 1967

DAILY WEATHER BULLETIN

Maximum and Minimum Temperatures (°C) and rainfall (RRR) in mm for the 24 hours ended at 0800 SAST on

CAPE - KAAP	Max	Min	RRR
Aberdeen			
Addo			
Alexander Bay	36	9	
Aliwal North	20	-1	
Bashee	17	10	
Beaufort-Wes	22	3	
(Lughawe)			
Boegoebergdam			
Boetsap			
Brakkekuil			
(naby Heidelberg)			
Brandvlei			
Cala			
Caledon			
Calitzdorp			
Calvinia	24	9	
Cape Agulhas	17	11	
Cape Columbine	18	10	
Cape Point	18	11	
Cape St. Francis	17	8	
Cape Town	24	4	
(D.F. Malan)			
Cape Town			
(Roeland Str.)			
Carnarvon			
Ceres			
Citrusdal			
Colesberg			
Cradock			
Döhna	17	5	
De Aar	21	2	
Douglas			
East London	17	7	
(Airport)			
Genaamheid			
(naby Herold)			
Elsenburg			
Fraserburg	22	4	
Garies			
George			
Graaff-Reinet			
Grahamstown			
Hopetown			
Idutywa			
Jansenville	20	3	
Joubertina			
Kimberley	19	4	
(Airport)			
Knysna			
Kokstad	14	-3	
Kuruman	23	4	

KAAP - CAPE	Max	Min	RRR
Ladismith			
Lake Mentz			
Maclear			
Mafeking	23	6	
Malmesbury			
Matatiele			
Matroosberg			
Grootfontein			
(Middelburg)	17	-1	
Mosselbaai	26	12	
Mount Frere			
Okiep	27	14	
Oudtshoorn	23	4	
Petrusville			
Piketberg			
Pofadder	24	15	
Port Alfred			
Port Elizabeth	17	6	
Port Nolloth	23	10	
Port St. Johns	16	11	
Prieska	22	1	
Prince Albert			
Queenstown	16	0	
Rietfontein			
Riversdale	23	4	
Robertson	26	4	
Sheeprun	15	-1	
(near Maclear)			
Somerset-Oos	20	4	
Steynsburg			
Strydenburg			
Sutherland	21	-2	
Swellendam			
Tarkastad			
Touwsrivier			
Twee Riviere	26	2	
(Gemsbokpark)			
Umtata			
Uniondale			
Upington	25	6	
Vanwyksvlei	23	3	
Victoria-Wes			
Vredendal	30	8	
Vryburg	23	2	
Williston			
Willowmore	19	1	
Willowpark			
(near Dordrecht)			

NATAL	Max	Min	RRR
Cape St. Lucia	16	12	10.0
Dundee			
Durban	22	10	
(Louis Botha)			
Estcourt	17	-1	
Harding			
Himeville			
Mkuze			
Hluhluwe			
Newcastle	17	0	
Cedara			
(Pietermaritzburg)	14	1	
Port Shepstone	18	10	
Richmond			
Seven Oaks			
Vryheid			
Waterford			
(near Underberg)			
TRANSVAAL			
Barberton			
Belfast			
Bethal	16	1	
Bospoort	21	2	
Carolina	14	2	
Chester			
(near Gravelotte)			
Crecy			
Groendraai			
(naby Vaalwater)			
Jan Kempdorp			
Jan Smuts	17	7	
Joubert Park (Jhb)	17	7	
Kroondal			
Levubu	20	7	
Leeudoringstad			
Lichtenburg			
Letaba			
Loskopdam			
Lydenburg	18	3	
Marnitz	21	6	
Mara	20	5	
Marble Hall			
Messina	23	10	
Middelburg			
Nelspruit	21	3	
Phalaborwa	23	7	
Pietersburg	18	5	
Piet Retief	15	1	

TRANSVAAL	Max	Min	RRR
Pongola			
Potchefstroom	20	1	
Potgietersrus			
Pretoria W.B.	21	7	
Pretoriuskop			
Punda Milia			
Sandpan (NW. Tvl.)			
Satara			
Sekhukhune			
Shingwidzi			
Skukuza			
Standerton	16	-2	
Thabazimbi			
Tomburke			
Tzaneen			
Vereeniging			
Volksrust			
Warmbad	23	5	
Witbank			
Zeerust			
O.V.S. - O.F.S.			
Balkfontein			
(naby Bothaville)			
Bethlehem	16	-2	
Bloemfontein	19	-2	
(J.B.M. Hertzog)			
Bultfontein			
Fauresmith	20	-2	
Ficksburg			
Frankfort			
Harrismith			
Hoopstad	21	0	
Kroonstad	20	1	
Lindley			
Modderpoort			
Petrusburg			
Philippolis			
Reddersburg			
Reitz			
Vrede			
Warden			
Welkom			
Wepener	19	-2	
Winburg			
Zastron			

S.W.A.	Max	Min	RRR
Aroab			
Bethanie			
Dordabis			
Gobabeb	40	19	
Gobabis	29	7	
Grootfontein			
Cape Frio	19	14	
Karasburg			
Kalkfeld			
Karibib			
Keetmanshoop	29	14	
Kub			
Luderitz	xx	11	
Mariental	30	10	
Ohopoho			
Okahandja			
Okaukueye			
Ondangua			
Otavi			
Otjiwarongo			
Outjo	40	19	
Uis			
J.G. Strydom L.H.	28	7	
Rehoboth			
Runtu			
Steinhausen			
Tsumeb	34	11	
Walvisbaai	16	11	
Windhoek W.K.			
BASUTOLAND			
Maseru			
BETSJOEANALAND/BECHUANALAND			
Francistown	22	5	
Gaberones	25	9	
Ghanzi	29	6	
Lobatsi			
Mahalapye			
Maun	32	14	
Shakawe	33	12	
Tsabong	25	0	
Tsane	27	6	
SWAZILAND			
Emlembe			
Manzini			
Stegi			

SYNOPTIC WEATHER MAP 1200 GMT. — 1400 SAST. SINOPTIESE WEERKAART

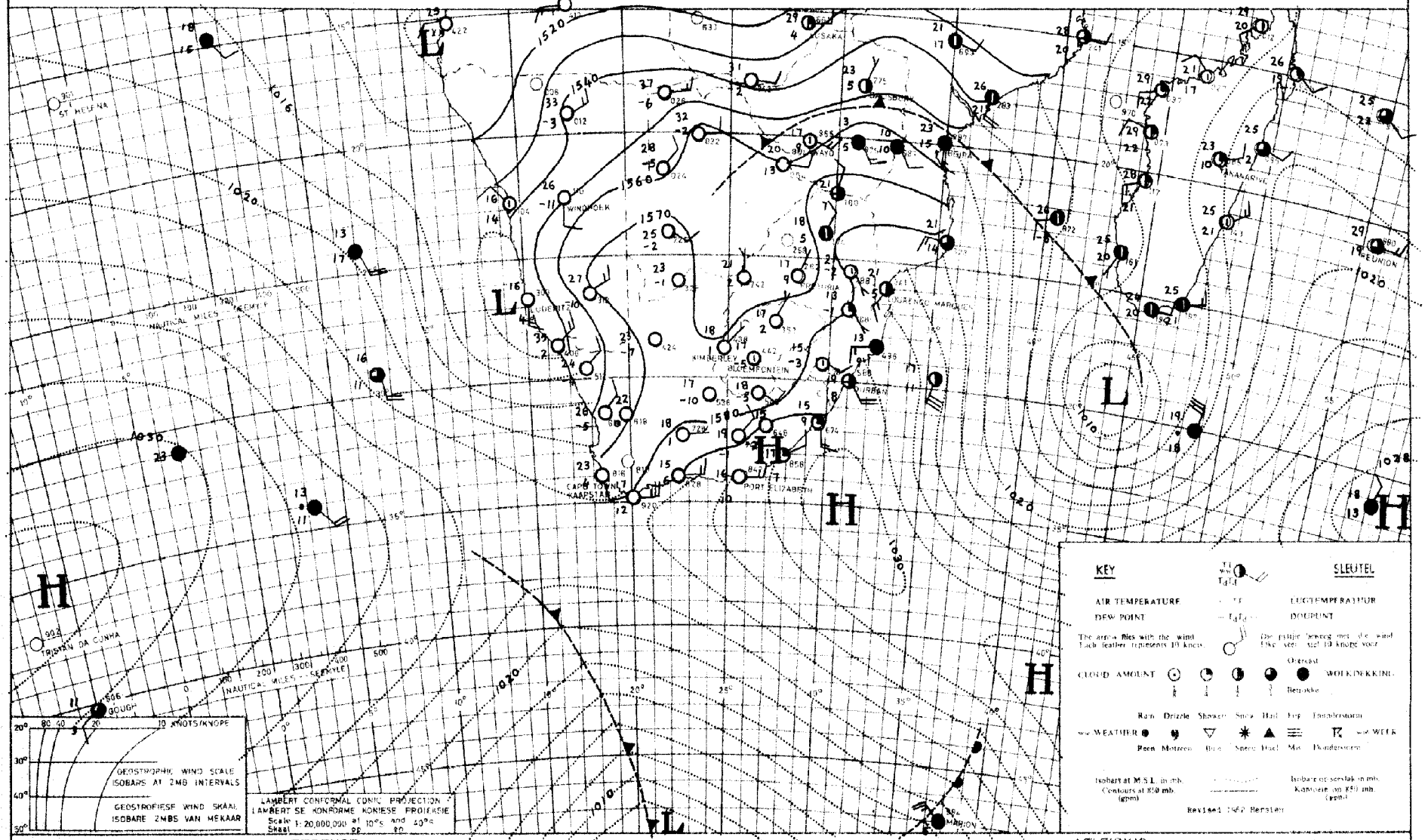

INFERENCE DATE 23 - 9 - 19 67 DATUM AFLEIDING

With an anticyclonic circulation over the country fine weather can be expected over all areas, while temperatures will rise fairly rapidly.

Met 'n sterk antisiklonale sirkulasie oor die land sal dit mooiweer wees oor die meeste dele en temperature sal weer redelik vinnig styg.

DAAGLIKSE WEERBULLETIN

Maksimum en Minimum Temperatuur (°C) en Reënval (RRR) in mm vir die 24 uur geëindig om 0800 SAST op

WEERBURO / WEATHER BUREAU
DEPT. VAN VERVOER / DEPT. OF TRANSPORT

25 - 9 - 1967

DAILY WEATHER BULLETIN

Maximum and Minimum Temperatures (°C) and rainfall (RRR) in mm for the 24 hours ended at 0800 SAST on

CAPE - KAAP	Max	Min	RRR
Aberdeen			
Addo			
Alexander Bay	21	12	
Aliwal North	25	0	
Bashee	20	11	
Beaufort-Wes	30	10	
(Lughawe)			
Boegoebergdam			
Boetsap			
Brakkekuil			
(naby Heidelberg)			
Brandvlei			
Cala			
Caledon			
Calitzdorp			
Calvinia	30	6	
Cape Agulhas	18	13	1·0
Cape Columbine	16	11	
Cape Point	17	11	0·5
Cape St. Francis	13	14	0·1
Cape Town			
(D.F. Malan)	19	13	
Cape Town			
(Roeland Str.)			
Carnarvon			
Ceres			
Citrusdal			
Colesberg			
Cradock			
Dohne	26	9	
De Aar	25	5	
Douglas			
East London	22	11	
(Airport)			
Fensaamheid			
(naby Herold)			
Elsenburg			
Fraserburg	27	7	
Garies			
George			
Graaff-Reinet	29	5	
Grahamstown			
Hopetown			
Idutywa			
Jansenville	31	6	
Joubertina			
Kimberley	26	11	
(Airport)			
Knysna			
Kokstad	23	0	
Kuruman	27	4	

KAAP - CAPE	Max	Min	RRR
Ladismith			
Lake Mentz			
Maclear			
Mafeking	26	7	
Malmesbury			
Matatiele			
Matroosberg	25	5	
Grootfontein	26	10	
(Middelburg)			
Mosselbaai	18	13	
Mount Frere			
Okiep	30	8	
Oudtshoorn	28	7	
Petrusville			
Piketberg			
Pofadder	30	10	
Port Alfred			
Port Elizabeth	24	14	
Port Nolloth	20	8	
Port St. Johns	19	12	
Prieska	30	4	
Prince Albert			
Queenstown	17	3	
Rietfontein			
Riversdale	25	10	
Robertson	25	11	
Sheeprun	26	3	
(near Maclear)			
Somerset-Oos	29	6	
Steynsburg			
Strydenburg			
Sutherland	25	2	
Swellendam			
Tarkastad			
Touwsrivier			
Twee Riviere	31	6	
(Gemsbokpark)			
Umtata	28	6	
Uniondale			
Upington	31	8	
Vanwyksvlei	29	6	
Victoria-Wes			
Vredendal	32	8	
Vryburg	27	5	
Williston			
Willowmore	28	8	
Willowpark	24	3	
(near Dordrecht)			

NATAL	Max	Min	RRR
Cape St. Lucia	19	11	
Dundee			
Durban	21	8	
(Louis Botha)			
Estcourt	23	7	
Harding			
Himeville			
Mkuze			
Eluhluwe			
Newcastle	26	3	
Cedara	20	4	
(Pietermaritzburg)			
Port Shepstone	13	9	
Richmond			
Seven Oaks			
Vryheid			
Waterford	20	4	
(near Underberg)			
TRANSVAAL			
Barberton			
Belfast			
Bethal	24	3	
Bospoort	26	3	
Carolina	22	6	
Chester			
(near Gravelotte)			
Cracy			
Groendraai	26	5	
(naby Vaalwater)			
Jan Kempiorp			
Jan Smuts	23	12	
Joubert Park (Jhb)	22	11	
Kroondal	26	4	
Levubu	25	13	
Leeudoringstad			
Lichtenburg			
Letaba			
Loskopdam			
Lydenburg			
Marnitz	25	9	
Mara			
Marble Hall			
Messina	25	8	
Middelburg			
Nelspruit	25	6	
Phalaborwa	26	11	
Pietersburg	25	8	
Piet Retief	21	7	

TRANSVAAL	Max	Min	RRR
Pongola			
Potchefstroom	25	4	
Potgietersrus	26	9	
Pretoria W.B.	25	9	
Pretoriuskop			
Punda Milia			
Sandpan (NW. Tvl.)	33	7	
Satara			
Sekhukhune			
Shingwidzi			
Skukuza	26	5	
Standerton	24	1	
Thabazimbi			
Tomburke			
Tzaneen			
Vereeniging			
Volkarust			
Warmbad	25	8	
Witbank			
Zeerust			
O.V.S. - O.F.S.			
Balkfontein			
(naby Bothaville)			
Bethlehem	24	-1	
Bloemfontein	24	1	
(J.B.M. Hertzog)			
Bultfontein			
Fauresmith	25	2	
Ficksburg	-		
Frankfort	25	-1	
Harrismith			
Hoopstad	27	2	
Kroonstad	24	1	
Lindley			
Modderpoort			
Petrusburg			
Philippolis			
Reddersburg			
Reitz			
Vrede			
Warden			
Welkom	25	2	
Wepener	25	0	
Winburg			
Zastron			

S.W.A.	Max	Min	RRR
Aroab			
Bethanie			
Bordabis			
Gobabeb			
Gobabis			
Grootfontein			
Karasburg			
Kalkfeld			
Karibib			
Keetmanshoop	33	13	
Kub			
Luderitz	XX	12	
Mariental	34	10	
Ohopoho			
Okahandja			
Okaukueye			
Ondangua			
Otavi			
Otjiwarongo			
Outjo	34	10	
Uis			
Rehoboth			
Runtu			
Steinhausen			
Tsumeb	34	10	
Walvisbaai	15	14	
Windhoek W.K.			
J.G. Strijdom Lughawe	30	15	
BASUTOLAND			
Maseru			
BETSJOEANALAND/BECHUANALAND			
Francistown	28	8	
Gaberones	27	7	
Ghanzi	32	10	
Lobatsi			
Mahalapye			
Maun	32	4	
Shakawe	33	12	
Tsabong	30	5	
Tsane	30	6	
SWAZILAND			
Embembe			
Manzini			
Stegi			

SYNOPTIC WEATHER MAP 1200 GMT. — 1400 SAST. SINOPTIESE WEERKAART

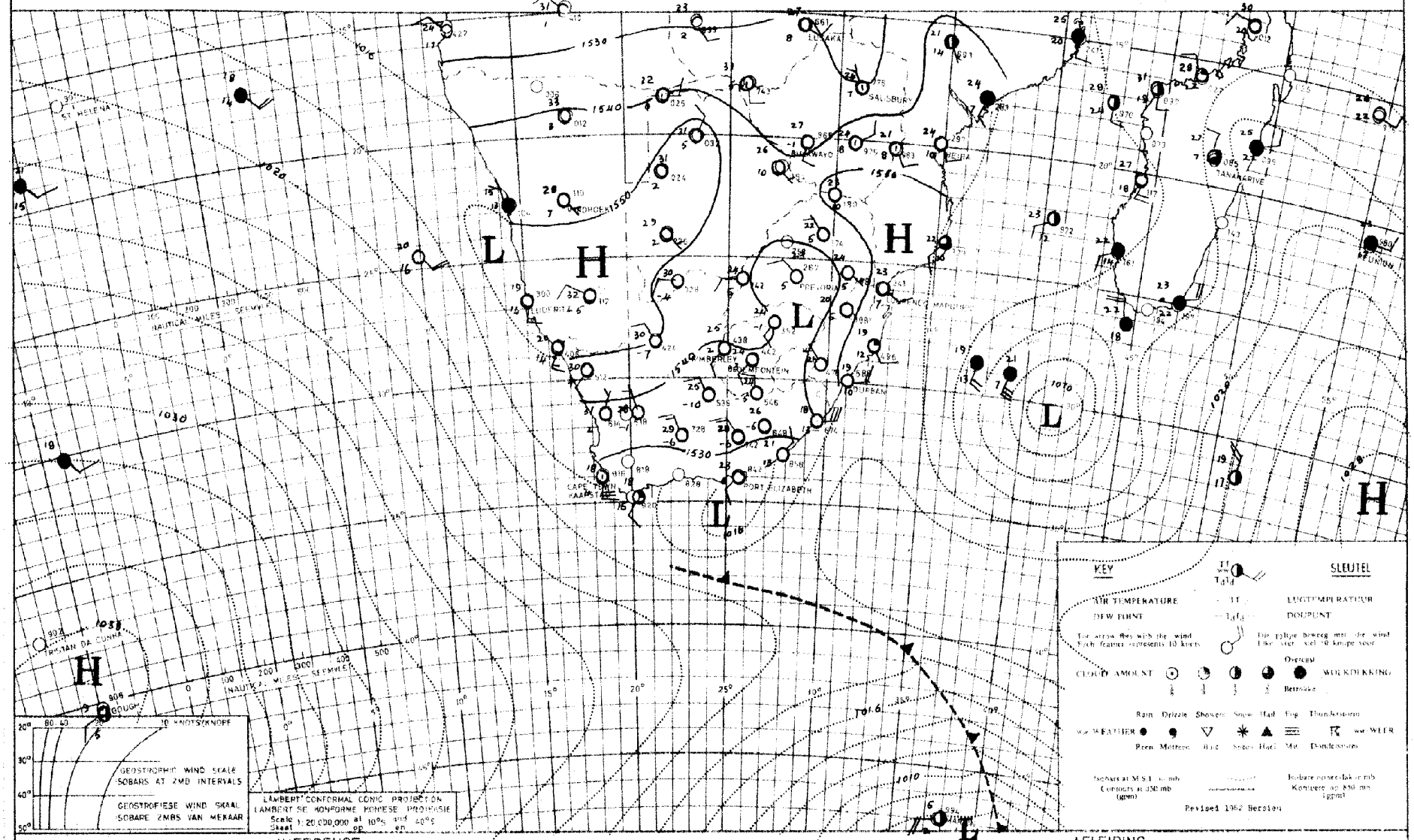

INFERENCE DATE 24 - 9 - 19 67 DATUM AFLEIDING

As a result of a low along the south coast it will be mainly partly cloudy and mild along the south-western, southern and eastern coastal belts. Over the remaining areas dry air is in circulation and it will be fine.

As gevolg van 'n laag langs die suidkus sal dit hoofsaaklik gedeeltelik bewolk wees oor die suidwestelike, suidelike en oostelike kusstreke. Oor die res van die land is droë lug aanwesig en sal dit mooiweer wees.

DAAGLIKSE WEERBULLETIN

Maksimum en Minimum Temperatuur (°C) en Reënval (RRR) in mm vir die 24 uur geëindig om 0800 SAST op

WEERBURO / WEATHER BUREAU
DEPT. VAN VERVOER / DEPT. OF TRANSPORT

26 - 9 - 1967

DAILY WEATHER BULLETIN

Maximum and Minimum Temperatures (°C) and rainfall (RRR) in mm for the 24 hours ended at 0800 SAST on

CAPE - KAAP	Max	Min	RRR
Aberdeen			
Addo			
Alexander Bay	19	13	
Aliwal North	28	7	
Bashee	20	15	39.0
Beaufort-Wes	22	9	
(Lughawe)			
Boegoebergdam			
Boetsap			
Brakkekuil			
(naby Heidelberg)			
Brandvlei			
Cala			
Caledon			
Calitzdorp			
Calvinia	24	8	
Cape Agulhas	15	13	0.2
Cape Columbine	16	8	
Cape Point	14	11	
Cape St. Francis	18	13	2.4
Cape Town	19	11	
(D.F. Malan)			
Cape Town			
(Roeland Str.)			
Carnarvon			
Ceres			
Citrusdal			
Colesberg			
Cradock			
Döhne	18	8	6.5
De Aar	29	7	
Douglas			
East London	21	13	16.4
(Airport)			
Eensaamheid			
(naby Herold)			
Elsenburg			
Fraserburg	22	7	
Garies			
George			
Graaff-Reinet	22	10	
Grahamstown			11.6
Hopetown			
Idutywa			
Jansenville	23	11	
Joubertina			
Kimberley	29	11	
(Airport)			
Knysna			
Kokstad	24	10	
Kuruman	28	6	

KAAP - CAPE	Max	Min	RRR
Ladismith			
Lake Mentz			
Maclear			
Mafeking	28	9	
Malmesbury			
Matatiele			
Matroosberg	17	8	
Grootfontein			
(Middelburg)	17	7	
Mosselbaai	15	12	22.6
Mount Frere			
Okiep	24	6	
Oudtshoorn	20	6	
Petrusville			
Piketberg			
Pofadder	27	9	
Port Alfred			
Port Elizabeth	18	13	20.0
Port Nolloth	17	10	
Port St. Johns	21	17	
Prieska	31	6	
Prince Albert			
Queenstown	22	10	
Rietfontein			
Riversdale	16	11	4.0
Robertson	16	11	0.3
Sheeprun	21	10	
(near Maclear)			
Somerset-Oos	19	8	3.6
Steynsburg			
Strydenburg			
Sutherland	21	5	
Swellendam			
Tarkastad			
Touwsrivier			
Twee Riviere	33	9	
(Gemsbokpark)			
Umtata	22	13	
Uniondale			
Upington	32	7	
Vanwyksvlei	29	7	
Victoria-Wes			
Vredendal	23	8	
Vryburg	29	6	
Williston			
Willowmore	21	8	
Willowpark			
(near Dordrecht)	21	8	

NATAL	Max	Min	RRR
Cape St. Lucia	22	13	
Dundee			
Durban	22	13	
(Louis Botha)			
Estcourt	27	6	
Harding			
Himeville			
Mkuze			
Hluhluwe			
Newcastle	29	5	
Cedara			
(Pietermaritzburg)	23	11	
Port Shepstone	22	17	
Richmond			
Seven Oaks			
Vryheid			
Waterford			
(near Underberg)	10	8	
TRANSVAAL			
Barberton			
Belfast			
Bethal	26	8	
Bospoort	28	5	
Carolina	25	9	
Chester			
(near Gravelotte)			
Crecy			
Groendraai	31	6	
(naby Vaalwater)			
Jan Kempdorp			
Jan Smuts	25	4	
Joubert Park (Jhb)	25	13	
Kroondal			
Levubu	33	13	
Leeudoringstad			
Lichtenburg			
Letaba			
Loskopdam			
Lydenburg	27	6	
Marcitz	32	14	
Mara	31	13	
Marble Hall			
Messina	33	17	
Middelburg			
Nelspruit	31	9	
Phalaborwa	32	16	
Pietersburg	29	10	
Piet Retief	27	9	

TRANSVAAL	Max	Min	RRR
Pongola			
Potchefstroom	28	6	
Potgietersrus	30	15	
Pretoria W.B.	28	13	
Pretoriuskop			
Punda Milia			
Sandpan (NW. Tvl.)	33	8	
Satara			
Sekhukhune			
Shingwidzi			
Skukuza	32	14	
Standerton	25	14	
Thabazimbi			
Tomburke			
Tzaneen			
Vereeniging			
Volksrust			
Warmbad	30	11	
Witbank			
Zeerust			
O.V.S. - O.F.S.			
Balkfontein			
(naby Bothaville)			
Bethlehem	25	5	
Bloemfontein	27	2	
(J.B.M. Hertzog)			
Bultfontein			
Fauresmith	28	5	
Ficksburg			
Frankfort	27	6	
Harrismith			
Hoopstad	29	3	
Kroonstad	27	4	
Lindley			
Modderpoort			
Petrusburg			
Philippolis			
Reddersburg			
Reitz			
Vrede			
Warden			
Welkom	27	10	
Wepener	27	3	
Winburg			
Zastron			

S.W.A.	Max	Min	RRR
Aroab			
Bethanie			
Dordabis			
Gobabeb	25	10	
Gobabis	33	10	
Grootfontein			
Cape Frio	18	15	
Karasburg			
Kalkfeld			
Karibib			
Keetmanshoop	32	12	
Kub			
Luderitz	xx	11	
Mariental	33	13	
Ohopoho			
Okahandja			
Okaukueye			
Ondangua			
Otavi			
Otjiwarongo			
Outjo	34	9	
Uis	35	10	
J.G. Strydom L.H	30	13	
Rehoboth			
Runtu	36	11	
Steinhausen			
Tsumeb	34	13	
Walvisbaai	15	12	
Windhoek W.K.			
BASUTOLAND			
Maseru			
BETSJOEANALAND/BECHUANALAND			
Francistown	31	10	
Gaberones	31	8	
Ghanzi	33	14	
Lobatsi			
Mahalapye			
Maun	34	14	
Shakawe	34	11	
Tsabong	32	7	
Tsane	32	13	
SWAZILAND			
Emlembe			
Manzini	29	12	
Stegi			

SYNOPTIC WEATHER MAP — 1200 GMT. — 1400 SAST. — SINOPTIESE WEERKAART

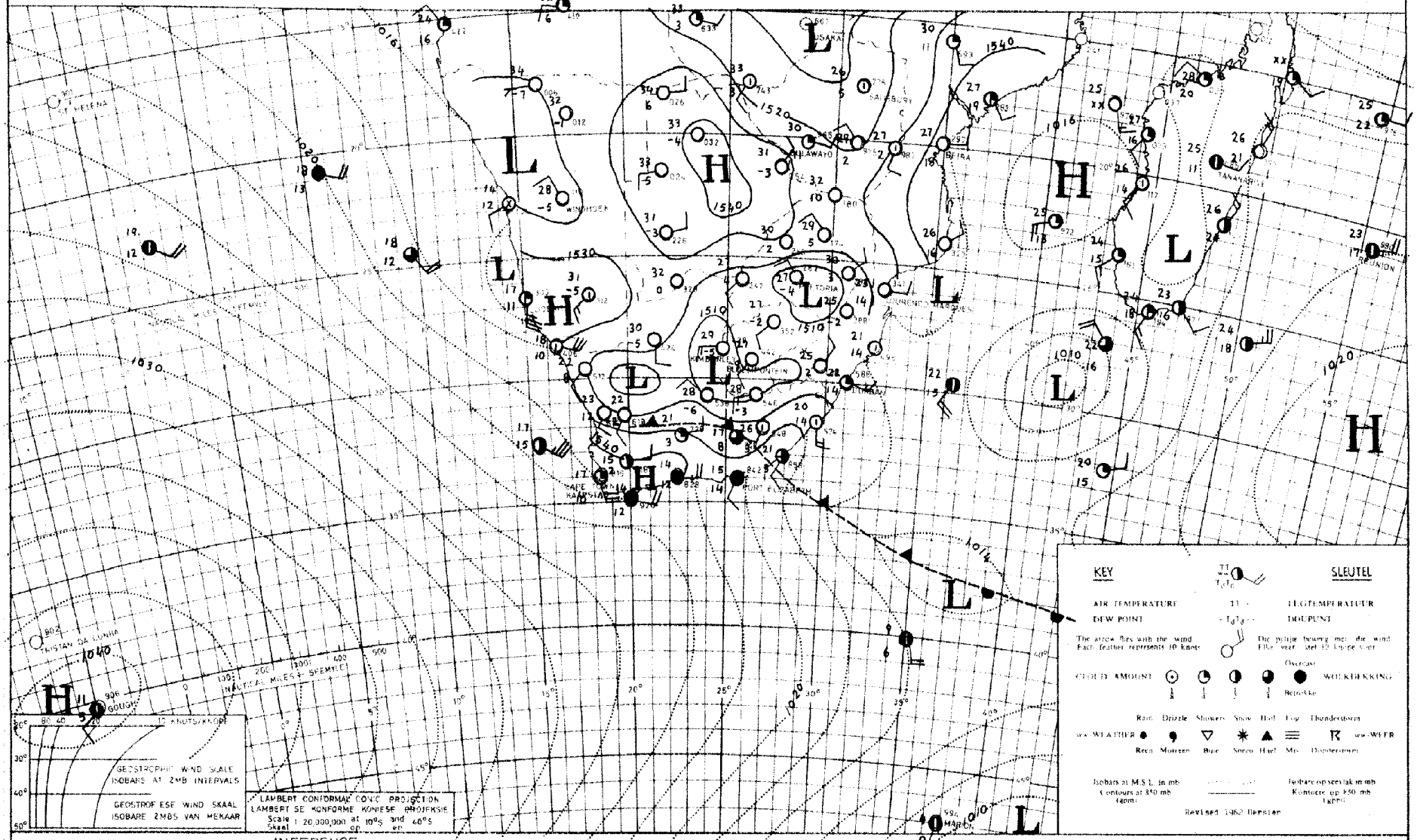

INFERENCE — DATE 25 - 9 - 1967 DATUM — AFLEIDING

With the cold front moving over the southern parts of the country, cool cloudy weather with light rain is expected over the southern and eastern coastal areas and adjacent interior. Over the remainder of the country the air is fairly dry and it will be mainly fine.

Met die kouefront wat oor die suidelike dele van die land beweeg word koeler bewolkte weer met ligte reën verwag oor die suidelike en oostelike kusgebiede en aangrensende binneland. Oor die res van die land is die lug betreklik droog en word mooiweerstoestande verwag.

DAAGLIKSE WEERBULLETIN

Maksimum en Minimum Temperatuur (°C) en Reënval (RRR) in mm vir die 24 uur geëindig om 0800 SAST op

WEERBURO / WEATHER BUREAU
DEPT. VAN VERVOER / DEPT. OF TRANSPORT

27 - 9 - 1967

DAILY WEATHER BULLETIN

Maximum and Minimum Temperatures (°C) and rainfall (RRR) in mm for the 24 hours ended at 0800 SAST on

CAPE - KAAP	Max	Min	RRR
Aberdeen			
Addo			
Alexander Bay	18	11	
Aliwal North	28	9	
Bashee	19	15	18·0
Beaufort-Wes	17	11	
(Lughawe)			
Boegoebergdam			
Boetsap			
Brakkekuil			
(naby Heidelberg)			
Brandvlei			
Cala			
Caledon			
Calitzdorp			
Calvinia	22	8	
Cape Agulhas	14	12	0·1
Cape Columbine	17	10	
Cape Point	14	11	
Cape St. Francis	16	13	2·5
Cape Town			
(D.F. Malan)	20	11	
Cape Town			
(Roeland Str.)			
Carnarvon			
Ceres			
Citrusdal			
Colesberg			
Cradock			
Döhne	13	11	0·5
De Aar	27	7	
Douglas			
East London	19	15	2·1
(Airport)			
Eensaamheid			
(naby Herold)			
Elsenburg			
Fraserburg	22	6	
Garies			
George			
Graaff-Reinet	20	12	
Grahamstown			0·4
Hopetown			
Idutywa			
Jansenville	21	14	
Joubertina			
Kimberley	30	13	
(Airport)			
Knysna			
Kokstad	21	4	
Kuruman	29	11	

KAAP - CAPE	Max	Min	RRR
Ladismith			
Lake Mentz			
Maclear			
Mafeking	30	15	
Malmesbury			
Matatiele			
Matroosberg	14	7	
Grootfontein	26	7	
(Middelburg)			
Mosselbaai	16	12	8·2
Mount Frere			
Okiep	14	7	
Oudtshoorn	18	12	0·8
Petrusville			
Piketberg			
Pofadder	23	5	
Port Alfred			
Port Elizabeth	18	13	11·3
Port Nolloth	14	11	0·1
Port St. Johns	20	16	
Prieska	30	9	
Prince Albert			
Queenstown	21	14	
Rietfontein			
Riversdale	17	11	7·8
Robertson	15	10	2·5
Sheeprun	21	7	
(near Maclear)			
Somerset-Oos	16	11	0·3
Steynsburg			
Strydenburg			
Sutherland	18	4	
Swellendam			
Tarkastad			
Touwsrivier			
Twee Riviere	34	10	
(Gemsbokpark)			
Umtata			
Uniondale			
Upington	31	10	
Vanwyksvlei	27	7	
Victoria-Wes			
Vredendal	20	9	
Vryburg	31	15	
Williston			
Willowmore	15	8	1·2
Willowpark	20	10	
(near Dordrecht)			

NATAL	Max	Min	RRR
Cape St. Lucia	23	17	
Dundee			
Durban	24	14	
(Louis Botha)			
Estcourt	23	8	
Harding			
Himeville			
Mkuze			
Hluhluwe			
Newcastle			
Cedara	21	8	
(Pietermaritzburg)			
Port Shepstone	22	17	
Richmond			
Seven Oaks			
Vryheid			
Waterford	15	3	
(near Underberg)			
TRANSVAAL			
Barberton			
Belfast			
Bethal	26	9	
Bospoort	29	15	
Carolina	25	9	
Chester			
(near Gravelotte)			
Crecy			
Groendraai	31	11	
(naby Vaalwater)			
Jan Kempdorp			
Jan Smuts	25	11	
Joubert Park (Jhb)	25	13	
Kroondal	30	10	
Levubu	28	13	
Leeudoringstad			
Lichtenburg			
Letaba			
Loskopdam			
Lydenburg	24	8	
Marnitz	31	16	
Mara	30	11	
Marble Hall			
Messina	32	13	
Middelburg			
Nelspruit	26	8	
Phalaborwa			
Pietersburg	27	10	
Piet Retief	23	10	

TRANSVAAL	Max	Min	RRR
Pongola			
Potchefstroom	29	13	
Potgietersrus			
Pretoria W.B.	28	15	
Pretoriuskop			
Punda Milia			
Sandpan (NW. Tvl.)	33	8	
Satara			
Sekhukhune			
Shingwidzi			
Skukuza	29	10	
Standerton	27	10	
Thabazimbi			
Tomburke			
Tzaneen			
Vereeniging			
Volksrust			
Warmbad	31	13	
Witbank			
Zeerust			
O.V.S. - O.F.S.			
Balkfontein			
(naby Bothaville)			
Bethlehem	21	7	
Bloemfontein	29	7	
(J.B.M. Hertzog)			
Bultfontein			
Fauresmith	23	7	
Ficksburg			
Frankfort	28	9	
Harrismith			
Hoopstad	32	9	
Kroonstad	29	13	
Lindley			
Modderpoort			
Petrusburg			
Philippolis			
Reddersburg			
Reitz			
Vrede			
Warden			
Welkom	29	11	
Wepener	28	9	
Winburg			
Zastron			

S.W.A.	Max	Min	RRR
Aroab			
Bethanie			
Dordabis			
Gobabeb	22	9	
Gobabis	33	10	
Grootfontein			
Cape Frio	18	13	
Karasburg			
Kalkfeld			
Karibib			
Keetmanshoop	31	6	
Kub			
Luderitz	17	11	
Mariental	33	10	
Ohopoho			
Okahandja			
Okaukueye			
Ondangua	35	13	
Otavi			
Otjiwarongo			
Outjo	33	8	
Uis	28	8	
J.G. Strydom L.H.	30	10	
Rehoboth			
Runtu	36	15	
Steinhausen			
Tsumeb	35	18	
Walvisbaai	15	13	
Windhoek W.K.			
BASUTOLAND			
Maseru			
BETSJOANALAND/BECHUANALAND			
Francistown	33	13	
Gaberones	33	12	
Ghanzi	34	16	
Lobatsi			
Mahalapye			
Maun	36	17	
Shakawe	35	11	
Tsabong	34	13	
Tsane	34	14	
SWAZILAND			
Bremlembe			
Manzini	26	10	
Stegi			

SYNOPTIC WEATHER MAP 1200 GMT. — 1400 SAST. SINOPTIESE WEERKAART

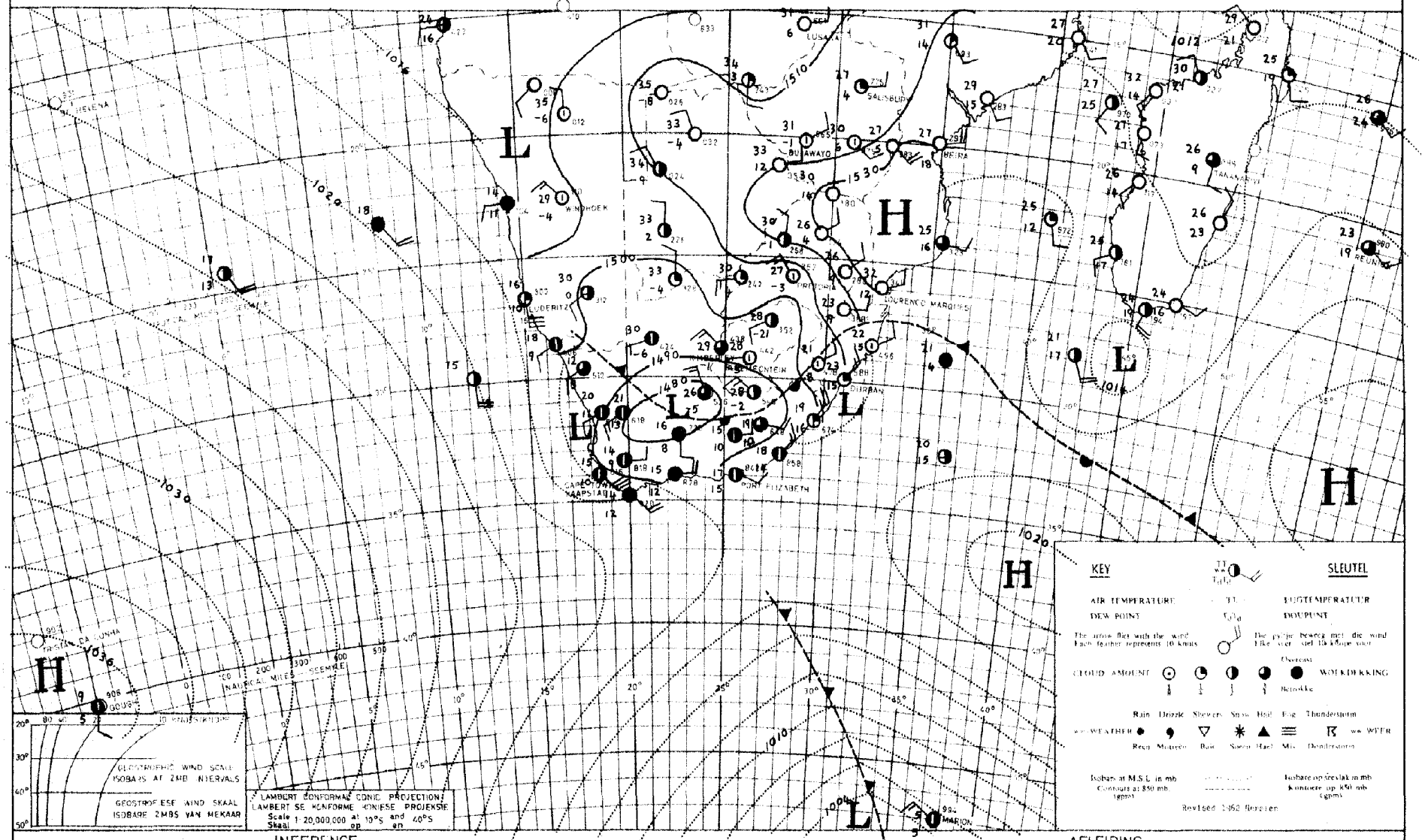

INFERENCE DATE 26 - 9 - 1967 DATUM AFLEIDING

The low over the Cape province will cause cloudy cool weather over the southern Cape coast and adjacent interior, and isolated light thunder-showers over the North-eastern Cape and southern Free State. Elsewhere the air is dry so that fine and warm conditions can be expected.

Die laag oor Kaapland sal bewolkte koel weer veroorsaak oor die Kaapse suidkus en aangrensende binneland, asook enkele ligte donderbuie oor Noordoos-Kaapland en die Suid-Vrystaat. Elders is die lug droog sodat mooiweer en warm toestande verwag kan word.

DAAGLIKSE WEERBULLETIN

Maksimum en Minimum Temperatuur (°C) en Reënval (RRR) in mm vir die 24 uur geëindig om 0800 SAST op

WEERBURO / WEATHER BUREAU
DEPT. VAN VERVOER / DEPT. OF TRANSPORT

28 - 9 - 1967

DAILY WEATHER BULLETIN

Maximum and Minimum Temperatures (°C) and rainfall (RRR) in mm for the 24 hours ended at 0800 SAST on

CAPE - KAAP	Max	Min	RRR
Aberdeen			
Addo			
Alexander Bay	18	12	
Aliwal North	26	3	
Bashee	21	13	
Beaufort-Wes	20	6	
(Lughawe)			
Boegoebergdam			
Boetsap			
Brakkekuil			
(naby Heidelberg)			
Brandvlei			
Cala			
Caledon			
Calitzdorp			
Calvinia	22	6	
Cape Agulhas	18	14	
Cape Columbine	15	10	
Cape Point	16	11	
Cape St. Francis	16	10	3·2
Cape Town			
(D.F. Malan)	19	11	
Cape Town			
(Roeland Str.)			
Carnarvon			
Ceres			
Citrusdal			
Colesberg			
Cradock			
Döhne	18	5	0·2
De Aar	22	5	
Douglas			
East London	23	8	6·0
(Airport)			
Eensaamheid			
(naby Herold)			
Elsenburg			
Fraserburg	18	5	
Garies			
George			
Graaff-Reinet	14	5	1·2
Grahamstown			
Hopetown			
Idutywa			
Jansenville	16	5	1·0
Joubertina			
Kimberley	26	8	
(Airport)			
Knysna			
Kokstad	29	9	
Kuruman	26	8	

KAAP - CAPE	Max	Min	RRR
Ladismith			
Lake Mentz			
Maclear			
Mafeking	30	13	
Malmesbury			
Matatiele			
Matroosberg	16	4	
Grootfontein			
(Middelburg)	15	-1	
Mosselbaai	20	12	1·2
Mount Frere			
Okiep	21	7	
Oudtshoorn	19	6	
Petrusville			
Piketberg			
Pofadder	20	9	
Port Alfred			
Port Elizabeth	17	6	5·4
Port Nolloth	17	12	
Port St. Johns	21	16	
Prieska	25	5	
Prince Albert			
Queenstown	21	3	
Rietfontein			
Riversdale	18	8	
Robertson	20	9	
Sheeprun	28	7	
(near Maclear)			
Somerset-Oos	14	3	4·0
Steynsburg			
Strydenburg			
Sutherland	15	0	
Swellendam			
Tarkastad			
Touwsrivier			
Twee Riviere	26	10	
(Gemsbokpark)			
Umtata	22	12	
Uniondale			
Upington	23	8	
Vanwyksvlei	22	6	
Victoria-Wes			
Vredendal	22	8	
Vryburg	30	9	
Williston			
Willowmore	15	6	
Willowpark			
(near Dordrecht)	21	3	

NATAL	Max	Min	RRR
Cape St. Lucia	25	17	
Dundee			
Durban	25	15	
(Louis Botha)			
Estcourt	31	9	
Harding			
Himeville			
Mkuze			
Hluhluwe			
Newcastle	33	12	
Cedara			
(Pietermaritzburg)	32	11	
Port Shepstone	22	16	
Richmond			
Seven Oaks			
Vryheid			
Waterford			
(near Underberg)	18	7	
TRANSVAAL			
Barberton			
Belfast			
Bethal	28	11	
Bospoort	28	8	
Carolina	27	10	
Chester			
(near Gravelotte)			
Crecy			
Groendraai	34	11	
(naby Vaalwater)			
Jan Kempdorp			
Jan Smuts	26	13	
Joubert Park (Jhb)	25	16	
Kroondal	30	13	
Levubu	35	16	
Leeudoringstad			
Lichtenburg			
Letaba			
Loskopdam			
Lydenburg	27	10	
Marnitz	34	18	
Mara	32	12	
Marble Hall			
Messina	36	16	
Middelburg			
Nelspruit			
Phalaborwa	34	16	
Pietersburg	30	13	
Piet Retief	31	11	

TRANSVAAL	Max	Min	RRR
Pongola			
Potchefstroom	29	11	
Potgietersrus	31	18	
Pretoria W.B.	29	18	
Pretoriuskop			
Punda Milia			
Sandpan (NW. Tvl.)	35	16	
Satara			
Sekhukhune			
Shingwidzi			
Skukuza	35	11	
Standerton	29	10	
Thabazimbi			
Tomburke			
Tzaneen			
Vereeniging			
Volksrust			
Warmbad	32	15	
Witbank			
Zeerust			
O.V.S. - O.F.S.			
Balkfontein			
(naby Bothaville)			
Bethlehem	28	5	
Bloemfontein	27	4	
(J.B.M. Hertzog)			
Bultfontein			
Fauresmith	24	3	
Ficksburg			
Frankfort	29	7	
Harrismith			
Hoopstad	31	6	
Kroonstad	29	5	
Lindley			
Modderpoort			
Petrusburg			
Philippolis			
Reddersburg			
Reitz			
Vrede			
Warden			
Welkom	29	11	
Wepener	26	3	
Winburg			
Zastron			

S.W.A.	Max	Min	RRR
Aroab			
Bethanie			
Dordabis			
Gobabeb	24	9	
Gobabis	32	10	
Grootfontein			
Cape Fria	20	14	
Karasburg			
Kalkfeld			
Karibib			
Keetmanshoop	26	12	
Kub			
Luderitz	20	10	
Mariental	32	14	
Ohopoho			
Okahandja			
Okaukueye			
Ondangua	35	14	
Otavi			
Otjiwarongo			
Outjo	32	11	
Uis	26	9	
J.G. Strydom L.H.	29	11	
Rehoboth			
Runtu	36	17	
Steinhausen			
Tsumeb	35	18	
Walvisbaai	16	13	
Windhoek W.K.			
BASUTOLAND			
Maseru			
BETSJOEANALAND/BECHUANALAND			
Francistown	36	20	
Gaberones	33	15	
Ghanzi	35	17	
Lobatsi			
Mahalapye			
Maun	36	19	
Shakawe	37	16	
Tsabong	30	9	
Tsane	32	11	
SWAZILAND			
Emlembe			
Manzini	32	14	
Stegi			

SYNOPTIC WEATHER MAP 1200 GMT. — 1400 SAST. SINOPTIESE WEERKAART

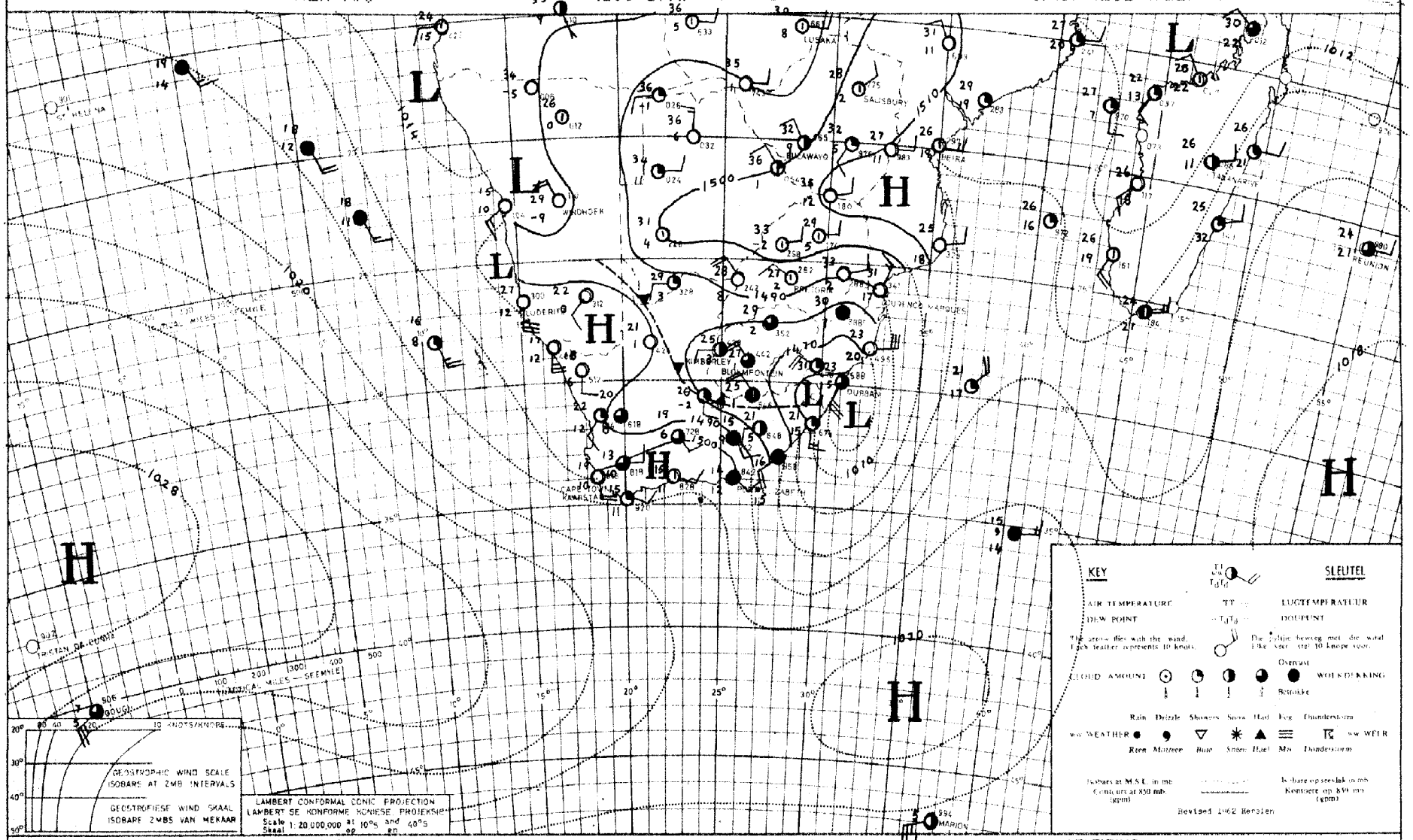

INFERENCE DATE 27 - 9 - 1967 DATUM AFLEIDING

The low along the Natal coast is weakening and it will begin to clear along the Eastern Cape coast. The low along the west coast is moving southwards and it will become cloudy to partly cloudy along the western and south-western coastal areas. The air is fairly dry over the interior where it will be fine to partly cloudy and warm.

Die laag langs die Natalse kus verswak en dit sal langs die Oos-Kaapse kus begin opklaar. Die laag langs die weskus beweeg suidwaarts en dit sal bewolk tot gedeeltelik bewolk word langs die westelike en suidwestelike kusstreke. Die lug oor die binneland is taamlik droog en dit sal mooiweer tot gedeeltelik bewolk en warm wees.

DAAGLIKSE WEERBULLETIN

Maksimum en Minimum Temperatuur (°C) en Reënval (RRR) in mm vir die 24 uur geëindig om 0800 SAST op

WEERBURO / WEATHER BUREAU
DEPT. VAN VERVOER / DEPT. OF TRANSPORT

29 - 9 - 1967

DAILY WEATHER BULLETIN

Maximum and Minimum Temperatures (°C) and rainfall (RRR) in mm for the 24 hours ended at 0800 SAST on

CAPE - KAAP	Max	Min	RRR
Aberdeen			
Addo			
Alexander Bay	20	11	
Aliwal North	28	12	
Bashee	20	17	
Beaufort-Wes	27	9	
(Lughawe)			
Boegoebergdam			
Boetsap			
Brakkekuil			
(naby Heidelberg)			
Brandvlei			
Cala			
Caledon			
Calitzdorp			
Calvinia	19	9	
Cape Agulhas	18	11	
Cape Columbine	17	9	
Cape Point	17	9	0·3
Cape St. Francis	17	14	
Cape Town	19	6	
(D.F. Malan)			
Cape Town			
(Roeland Str.)			
Carnarvon			
Ceres			
Citrusdal			
Colesberg			
Cradock			
Döhne	27	12	
De Aar	23	11	
Douglas			
East London	21	14	
(Airport)			
Eensaamheid			
(naby Herold)			
Elsenburg			
Fraserburg	22	4	
Garies			
George			
Graaff-Reinet	28	14	
Grahamstown			
Hopetown			
Idutywa			
Jansenville	25	14	
Joubertina			
Kimberley	30	15	
(Airport)			
Knysna			
Kokstad	30	14	
Kuruman	30	16	

KAAP - CAPE	Max	Min	RRR
Ladismith			
Lake Mentz			
Maclear			
Mafeking	31	19	
Malmesbury			
Matatiele			
Matroosberg	18	4	
Grootfontein			
(Middelburg)	26	13	
Mosselbaai	19	13	1·0
Mount Frere			
Okiep	14	6	
Oudtshoorn	26	14	
Petrusville			
Piketberg			
Pofadder	19	7	
Port Alfred			
Port Elizabeth	19	12	
Port Nolloth	14	10	
Port St. Johns	22	18	
Prieska	26	13	
Prince Albert			
Queenstown	27	19	
Rietfontein			
Riversdale	25	10	
Robertson	23	5	
Sheeprun	29	16	0·1
(near Maclear)			
Somerset-Oos	25	11	
Steynsburg			
Strydenburg			
Sutherland	17	1	
Swellendam			
Tarkastad			
Touwsrivier			
Twee Riviere	32	12	
(Gemsbokpark)			
Umtata	25	13	
Uniondale			
Upington	25	12	
Vanwyksvlei	24	9	
Victoria-Wes			
Vredendal	19	7	
Vryburg	32	17	
Williston			
Willowmore	25	8	
Willowpark			
(near Dordrecht)	26	17	

NATAL	Max	Min	RRR
Cape St. Lucia	24	19	
Dundee			
Durban	24	17	
(Louis Botha)			
Estcourt	28	12	
Harding			
Himeville			
Mkuze			
Hluhluwe			
Newcastle	32	17	
Cedara			
(Pietermaritzburg)	24	13	
Port Shepstone	21	18	
Richmond			
Seven Oaks			
Vryheid			
Waterford			
(near Underberg)	24	13	
TRANSVAAL			
Barberton			
Belfast			
Bethal	28	11	
Bospoort	31	14	
Carolina	28	13	
Chester			
(near Gravelotte)			
Crecy			
Groendraai	34	13	
(naby Vaalwater)			
Jan Kempdorp			
Jan Smuts	28	11	
Joubert Park (Jhb)	28	15	
Kroondal	32	15	
Levubu			
Leeudoringstad			
Lichtenburg			
Letaba			
Loskopdam			
Lydenburg	27	9	
Marnitz	35	20	
Mara	34	13	
Marble Hall			
Messina	36	13	
Middelburg			
Nelspruit	31	10	
Phalaborwa	33	15	
Pietersburg	30	12	
Piet Retief	27	11	

TRANSVAAL	Max	Min	RRR
Pongola			
Potchefstroom	31	15	
Potgietersrus	32	18	
Pretoria W.B.	31	18	
Pretoriuskop			
Punda Milia			
Sandpan (NW. Tvl.)	39	15	
Satara			
Sekhukhune			
Shingwidzi			
Skukuza	34	11	
Standerton	30	9	
Thabazimbi			
Tomburke			
Tzaneen			
Vereeniging			
Volkarust			
Warmbad	34	15	
Witbank			
Zeerust			
O.V.S. - O.F.S.			
Balkfontein			
(naby Bothaville)			
Bethlehem	29	11	
Bloemfontein	29	16	
(J.B.M. Hertzog)			
Bultfontein			
Fauresmith	23	15	
Ficksburg			
Frankfort	29	9	
Harrismith			
Hoopstad	33	16	
Kroonstad	30	14	
Lindley			
Modderpoort			
Petrusburg			
Philippolis			
Reddersburg			
Reitz			
Vrede			
Warden			
Welkom	31	16	
Wepener	29	15	
Winburg			
Zastron			

S.W.A.	Max	Min	RRR
Aroab			
Bethanie			
Dordabis			
Gobabeb	21	11	
Gobabis	33	12	
Grootfontein			
Cape Fria	21	12	
Karasburg			
Kalkfeld			
Karibib			
Keetmanshoop	25	8	
Kub			
Luderitz	15	11	
Mariental	33	13	
Ohopoho			
Okahandja			
Okaukueye			
Ondangua			
Otavi			
Otjiwarongo			
Outjo	29	9	
Uis			
J.G. Strydom L.H.	28	11	
Rehoboth			
Runtu	36	17	
Steinhausen			
Tsumeb	32	16	
Walvisbaai	17	11	
Windhoek W.K.			
BASUTOLAND			
Maseru			
BETSJOEANALAND/BECHUANALAND			
Francistown	37	12	
Gaberones	35	13	
Ghanzi	36	22	
Lobatsi			
Mahalapye			
Maun	36	18	
Shakawe	35	20	
Tsabong	26	15	
Tsane	34	17	
SWAZILAND			
Bulembe			
Manzini	30	13	
Stegi			

SYNOPTIC WEATHER MAP 1200 GMT. — 1400 SAST. SINOPTIESE WEERKAART

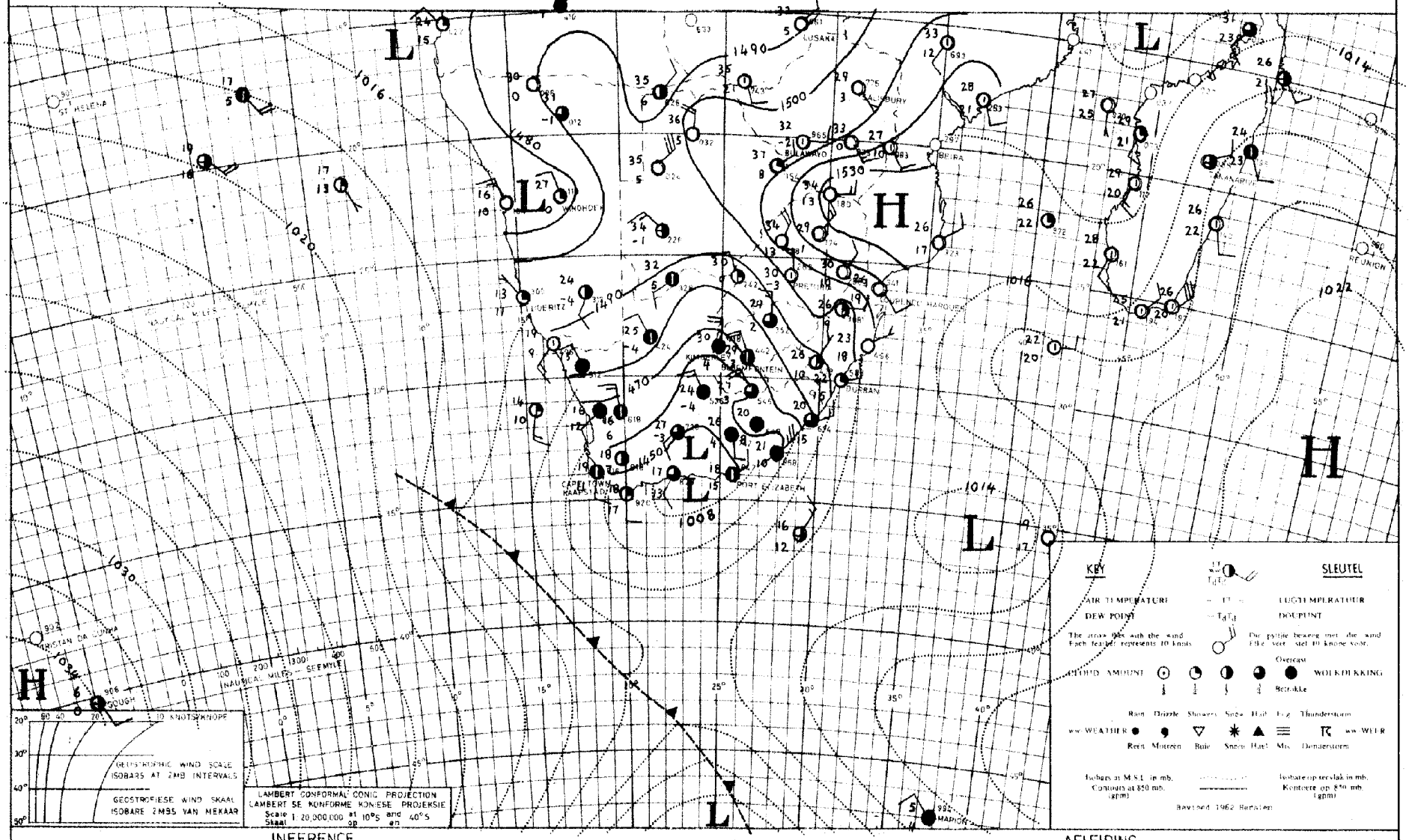

INFERENCE DATE 28 - 9 - 1967 DATUM AFLEIDING

With the low off the south coast cloudy and cooler weather will occur over the southern and south-eastern parts of the country and light rain or drizzle will occur along the coast. Over the remainder of the interior the air is fairly dry and it will be fine to partly cloudy over most areas.

Met die laag langs die suidkus word bewolkte koeler weer verwag oor die suidelike en suid-oostelike dele en ligte reën of motreën word verwag langs die kus. Oor die res van die binneland is die lug betreklik droog en dit sal mooiweer tot gedeeltelik bewolk wees oor die meeste dele.

DAAGLIKSE WEERBULLETIN

Maksimum en Minimum Temperatuur (°C) en Reënval (RRR) in mm vir die 24 uur geëindig om 0800 SAST op

WEERBURO / WEATHER BUREAU
DEPT. VAN VERVOER / DEPT. OF TRANSPORT

30 - 9 - 1967

DAILY WEATHER BULLETIN

Maximum and Minimum Temperatures (°C) and rainfall (RRR) in mm for the 24 hours ended at 0800 SAST on

CAPE - KAAP	Max	Min	RRR
Aberdeen			
Addo			
Alexander Bay	20	11	
Aliwal North	25	9	
Bashee			
Beaufort-Wes			
(Lughawe)	20	7	
Boegoebergdam			
Boetsap			
Brakkekuil			
(naby Heidelberg)			
Brandvlei			
Cala			
Caledon			
Calitzdorp			
Calvinia	20	6	
Cape Agulhas	18	15	
Cape Columbine	16	9	
Cape Point	17	11	
Cape St. Francis	18	9	
Cape Town			
(D.F. Malan)	20	5	
Cape Town			
(Roeland Str.)			
Carnarvon			
Ceres			
Citrusdal			
Colesberg			
Cradock			
Döhne	17	10	0·2
De Aar	24	8	
Douglas			
East London	21	14	
(Airport)			
Eensaamheid			
(naby Herold)			
Elsenburg			
Fraserburg	18	6	
Garies			
George			
Graaff-Reinet	23	8	
Grahamstown			
Hopetown			
Idutywa			
Jansenville	26	11	
Joubertina			
Kimberley	24	11	
(Airport)			
Knysna			
Kokstad	30	10	
Kuruman	28	13	

KAAP - CAPE	Max	Min	RRR
Ladismith			
Lake Mentz			
Maclear			
Mafeking	30	17	
Malmesbury			
Matatiele			
Matroosberg			
Grootfontein			
(Middelburg)	22	3	
Mosselbaai	19	14	
Mount Frere			
Okiep	20	7	
Oudtshoorn	21	4	
Petrusville			
Piketberg			
Pofadder	20	13	
Port Alfred			
Port Elizabeth	19	9	
Port Nolloth	16	10	
Port St. Johns	21	16	3·0
Prieska	25	10	
Prince Albert			
Queenstown	18	11	
Rietfontein			
Riversdale	20	9	
Robertson	22	4	
Sheeprun	29	11	
(near Maclear)			
Somerset-Oos	21	10	
Steynsburg			
Strydenburg			
Sutherland	17	-1	
Swellendam			
Tarkastad			
Touwsrivier			
Twee Riviere	25	12	
(Gemsbokpark)			
Umtata	24	12	
Uniondale			
Upington	24	13	
Vanwyksvlei	23	10	
Victoria-Wes			
Vredendal	22	8	
Vryburg	27	15	
Williston			
Willowmore	20	9	
Willowpark			
(near Dordrecht)	25	8	

NATAL	Max	Min	RRR
Cape St. Lucia	24	18	0·2
Dundee			
Durban	26	19	
(Louis Botha)			
Estcourt	31	9	
Harding			
Himeville			
Mkuze			0·2
Hluhluwe			
Newcastle	35	14	
Cedara			
(Pietermaritzburg)	28	12	
Port Shepstone	22	17	
Richmond			
Seven Oaks			
Vryheid			
Waterford			
(near Underberg)	28	8	
TRANSVAAL			
Barberton			
Belfast			
Bethal	30	9	
Bospoort	30	16	
Carolina	30	11	
Chester			
(near Gravelotte)			
Crecy			
Groendraai			
(naby Vaalwater)			
Jan Kempdorp			
Jan Smuts	29	13	
Joubert Park (Jhb)	28	15	
Kroondal	31	11	
Levubu	33	15	
Leeudoringstad			
Lichtenburg			
Letaba			
Loskopdam			
Lydenburg	30	10	
Marnitz	34	14	
Mara	33	10	
Marble Hall			
Messina	35	16	
Middelburg			
Nelspruit	34	11	
Phalaborwa	34	19	
Pietersburg	30	14	
Piet Retief	33	13	

TRANSVAAL	Max	Min	RRR
Pongola			
Potchefstroom	32	14	
Potgietersrus			
Pretoria W.B.	31	17	
Pretoriuskop			
Punda Milia			
Sandpan (NW. Tvl.)	35	11	
Satara			
Sekhukhune			
Shingwidzi			
Skukuza	35	14	
Standerton	31	9	
Thabazimbi			
Tomburke			
Tzaneen			
Vereeniging			
Volksrust			
Warmbad			
Witbank			
Zeerust			
O.V.S. - O.F.S.			
Balkfontein			
(naby Bothaville)			
Bethlehem	28	12	
Bloemfontein	26	11	
(J.B.M. Hertzog)			
Bultfontein			
Fauresmith	24	9	
Ficksburg			
Frankfort	31	8	
Harrismith			
Hoopstad	27	12	
Kroonstad	30	12	
Lindley			
Modderpoort			
Petrusburg			
Philippolis			
Reddersburg			
Reitz			
Vrede			
Warden			
Welkom	28	15	
Wepener	24	11	
Winburg			
Zastron			

S.W.A.	Max	Min	RRR
Aroab			
Bethanie			
Dordabis			
Gobabeb	34	11	
Gobabis	33	11	
Grootfontein			
Cape Frio	22	13	
Karasburg			
Kalkfeld			
Karibib			
Keetmanshoop	26	14	
Kub			
Luderitz	15	11	
Mariental	31	13	
Ohopoho			
Okahandja			
Okaukueye			
Ondangua	32	10	
Otavi			
Otjiwarongo			
Outjo	32	12	
Uis			
J.G. Strydom L.H.	30	10	
Rehoboth			
Runtu	37	17	
Steinhausen			
Tsumeb	35	17	
Walvisbaai	17	12	
Windhoek W.K.			
BASUTOLAND			
Maseru	24	11	
BETSJOEANALAND/BECHUANALAND			
Francistown	36	17	
Gaberones	34	13	
Ghanzi	29	16	
Lobatsi			
Mahalapye			
Maun	36	18	
Shakawe	36	13	
Tsabong	30	10	
Tsane	31	17	
SWAZILAND			
Emlembe			
Manzini	33	15	
Stegi			

SYNOPTIC WEATHER MAP 1200 GMT. — 1400 SAST. SINOPTIESE WEERKAART

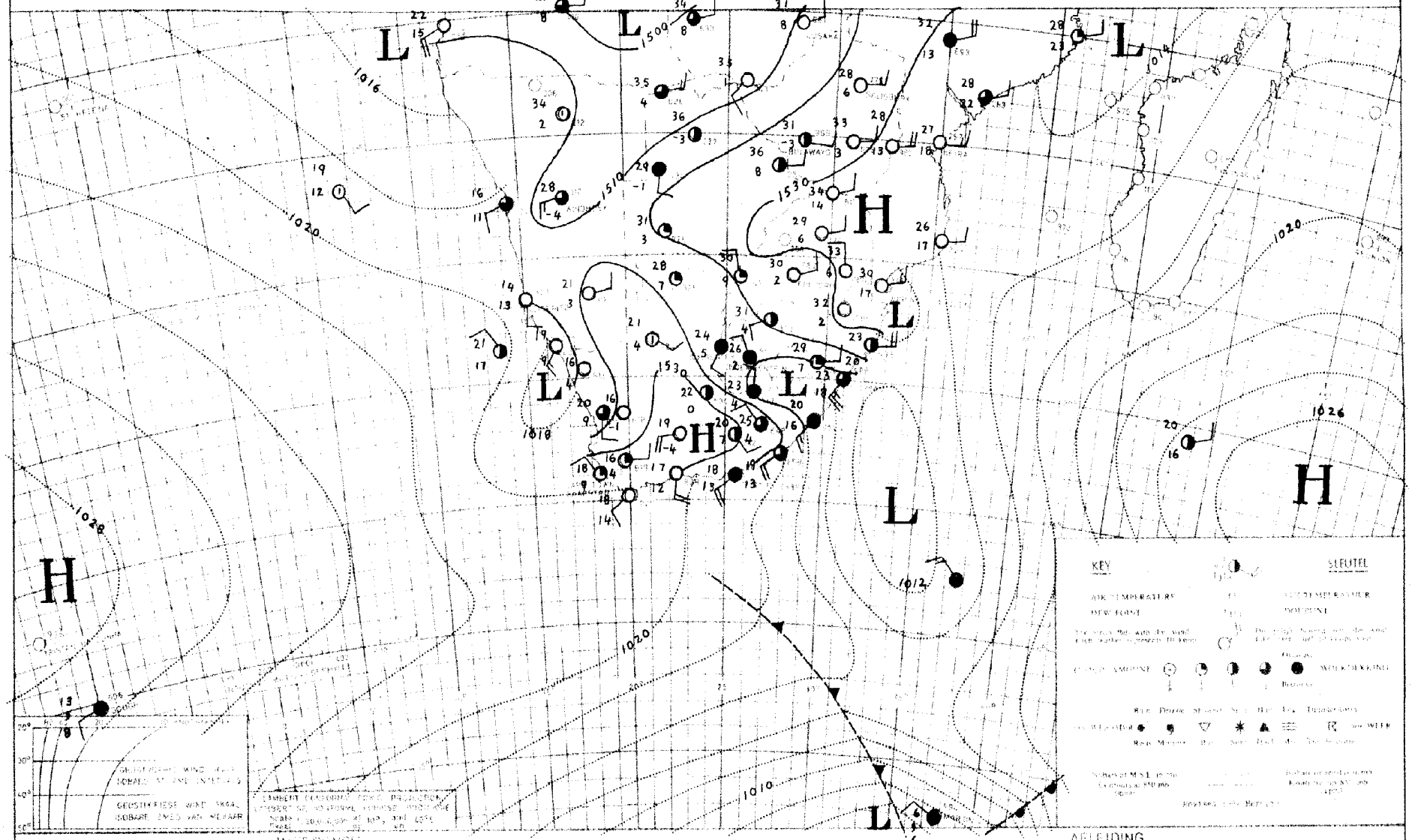

INTERVENCE DATE 29 - 9 - 1967 DATUM AFLEIDING

The high over the southern Cape and the low over southern Natal will cause an inflow of moist air which will result in cloudy weather with rain over the eastern Cape coast. Moist air over Northern and North-eastern Cape and the Free State causes partly cloudy weather over these regions. Elsewhere it will be fine and warm.

Die hoog oor Suid-Kaapland en die laag oor Suid-Natal voer vogtige lug in oor Oos-Kaapland en sal bewolkte weer met reën langs die kus tot gevolg hê. Oor Noordoos- en Noord-Kaapland en die Vrystaat is die lug vogtig en dit sal gedeeltelik bewolk wees. Origens sal dit mooiweer en warm wees.

DAAGLIKSE WEERBULLETIN

Maksimum en Minimum Temperatuur (°C) en Reënval (RRR) in mm vir die 24 uur geëindig om 0800 SAST op

WEERBURO / WEATHER BUREAU
DEPT. VAN VERVOER / DEPT. OF TRANSPORT

1 - 10 - 1967

DAILY WEATHER BULLETIN

Maximum and Minimum Temperatures (°C) and rainfall (RRR) in mm for the 24 hours ended at 0800 SAST on

CAPE - KAAP	Max	Min	RRR
Aberdeen			
Addo			
Alexander Bay	20	12	
Aliwal North	29	5	
Bashee	20	13	4·5
Beaufort-Wes	16	6	1·5
(Lughawe)			
Boegoebergdam			
Boetsap			
Brakkekuil			
(naby Heidelberg)			
Brandvlei			
Cala			
Caledon			
Calitzdorp			
Calvinia	12	5	5·0
Cape Agulhas	19	12	0·1
Cape Columbine	17	9	6·5
Cape Point	18	10	0·8
Cape St. Francis	17	12	4·0
Cape Town	18	10	0·7
(D.F. Malan)			
Cape Town			
(Roeland Str.)			
Carnarvon			
Ceres			
Citrusdal			
Colesberg			
Cradock			
Dèlme	15	7	3·0
De Aar	30	0	
Douglas			
East London	21	12	3·7
(Airport)			
Elensaamheid			
(naby Herold)			
Elsenburg			
Fraserburg	20	1	0·4
Garies			
George			
Graaff-Reinet			
Grahamstown			4·8
Hopetown			
Idutywa			
Jansenville	22	10	3·1
Joubertina			
Kimberley	32	3	
(Airport)			
Knysna			9·0
Kokstad	23	10	
Kuruman	31	5	

KAAP - CAPE	Max	Min	RRR
Ladismith			
Lake Mentz			
Maclear			
Mafeking	30	13	
Malmesbury			
Matatiele			
Matroosberg			
Grootfontein			
(Middelburg)	25	3	
Mosselbaai	18	11	5·7
Mount Frere			
Okiep	14	7	6·0
Oudtshoorn	18	6	1·3
Petrusville			
Piketberg			
Pofadder	16	3	
Port Alfred			
Port Elizabeth	18	12	8·5
Port Nolloth	15	11	0·4
Port St. Johns	20	17	
Prieska	32	4	
Prince Albert			
Queenstown	21	7	0·5
Rietfontein			
Riversdale			
Robertson			
Sheeprun	23	12	
(near Maclear)			
Somerset-Oos	23	8	7·4
Steynsburg			
Strydenburg			
Sutherland	15	1	2·0
Swellendam			
Tarkastad			
Touwsrivier			
Twee Riviere	34	1	
(Gemsbokpark)			
Umtata	17	11	
Uniondale			
Upington	31	2	
Vanwyksvlei	27	2	
Victoria-Wes			
Vredendal	19	10	3·5
Vryburg	31	8	
Williston			
Willowmore			
Willowpark			
(near Dordrecht)			

NATAL	Max	Min	RRR
Cape St. Lucia	23	19	
Dundee			
Durban	23	17	
(Louis Botha)			
Estcourt	23	11	
Harding			
Himeville			
Mkuze			
Hluhluwe			
Newcastle	25	17	
Cedara			
(Pietermaritzburg)	22	12	
Port Shepstone	21	17	
Richmond			
Seven Oaks			
Vryheid			
Waterford			
(near Underberg)	23	9	
TRANSVAAL			
Barberton			
Belfast			
Bethal	28	12	
Bospoort	30	8	
Carolina	25	9	
Chester			
(near Gravelotte)			
Crecy			
Groendraai	33	14	
(naby Vaalwater)			
Jan Kemplorp			
Jan Smuts	27	11	
Joubert Park (Jhb)	26	11	
Kroondal	31	13	
Letsitele	30	16	
Leeudoringstad			
Lichtenburg			
Letaba			
Loskopdam			
Lydenburg			
Marnitz	33	20	
Mara	30	14	
Marble Hall			
Messina	33	20	
Middelburg			
Nelspruit	28	12	
Phalaborwa	31	17	
Pietersburg	28	13	
Piet Retief	22	13	

TRANSVAAL	Max	Min	RRR
Pongola			
Potchefstroom	31	11	
Potgietersrus			
Pretoria W.B.	30	15	
Pretoriuskop			
Punda Milia			
Sandpan (NW. Tvl.)			
Satara			
Sekhukhune			
Shingwidzi			
Skukuza			
Standerton	29	12	
Thabazimbi			
Tomburke			
Tzaneen			
Vereeniging			
Volksrust			
Warmbad	33	12	
Witbank			
Zeerust			
O.V.S. - O.F.S.			
Balkfontein			
(naby Bothaville)			
Bethlehem	29	8	
Bloemfontein	29	5	
(J.B.M. Hertzog)			
Bultfontein			
Fauresmith	29	3	
Ficksburg			
Frankfort	30	8	
Harrismith			
Hoopstad			
Kroonstad	31	9	
Lindley			
Modderpoort			
Petrusburg			
Philippolis			
Reddersburg			
Reitz			
Vrede			
Warden			
Welkom			
Wepener	28	5	
Winburg			
Zastron			

S.W.A.	Max	Min	RRR
Aroab			
Bethanie			
Dordabis			
Gobabeb	22	7	
Gobabis	34	9	
Grootfontein			
Cape Fria	22	13	
Karasburg			
Kalkfeld			
Karibib			
Keetmanshoop	22	3	
Kub			
Luderitz	15	12	
Mariental	30	5	
Ohopoho			
Okahandja			
Okaukueye			
Ondangua			
Otavi			
Otjiwarongo			
Outjo	28	11	
Uis			
Rehoboth			
Runtu			
Steinhausen			
Tsumeb	37	17	
Walvisbaai	19	11	
Windhoek W.K.			
J.G. Strijdom Lughawe	29	7	
BASUTOLAND			
Maseru	28	3	
BETSJOEANALAND/BECHUANALAND			
Francistown	35	15	
Gaberones	34	16	
Ghanzi			
Lobatsi			
Mahalapye			
Maun	37	19	
Shakawe	37	16	
Tsabong	35	7	
Tsane	37	10	
SWAZILAND			
Brembe			
Manzini			
Stegi			

SYNOPTIC WEATHER MAP — 1200 GMT. — 1400 SAST. — SINOPTIESE WEERKAART

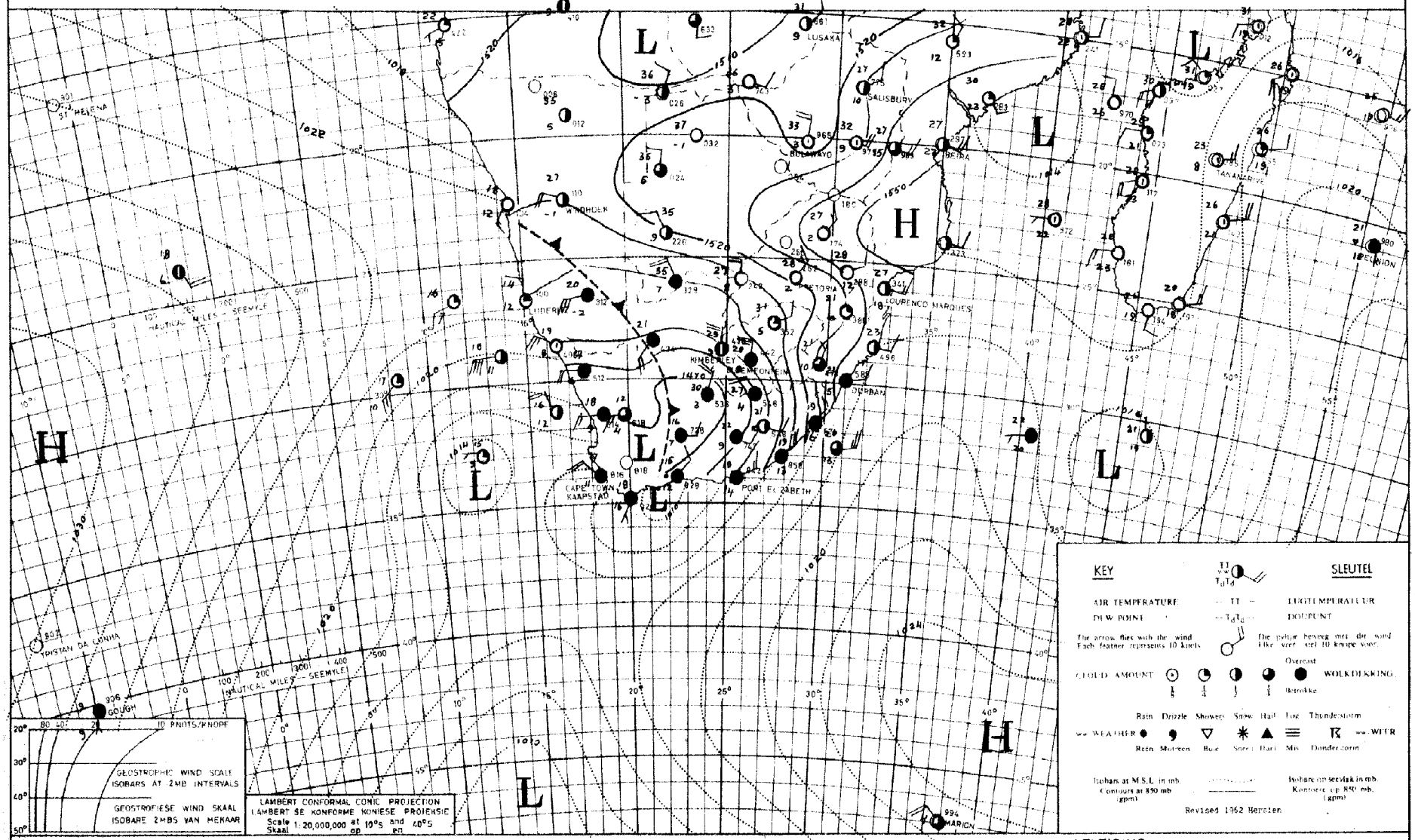

INFERENCE — DATE 30 - 9 19-67 DATUM — AFLEIDING

The low on the south coast will move eastwards accompanied by cloudy cool weather with rain or showers over the southern and south-eastern parts of the Cape and later over Natal. Over the central and northern parts the air is fairly dry and fine to partly cloudy weather will occur with only a possibility of light showers over the Free State.

Die laag aan die suidkus sal ooswaarts beweeg gepaard met koel bewolkte weer met reën of buie verwag oor die suidelike en suidoostelike dele van Kaapland en dit sal uitbrei na Natal. Oor die sentrale en noordelike dele is die lug betreklik droog en mooiweer tot gedeeltelik bewolkte weer word verwag met slegs 'n moontlikheid van ligte buie oor die Vrystaat.

DAAGLIKSE WEERBULLETIN

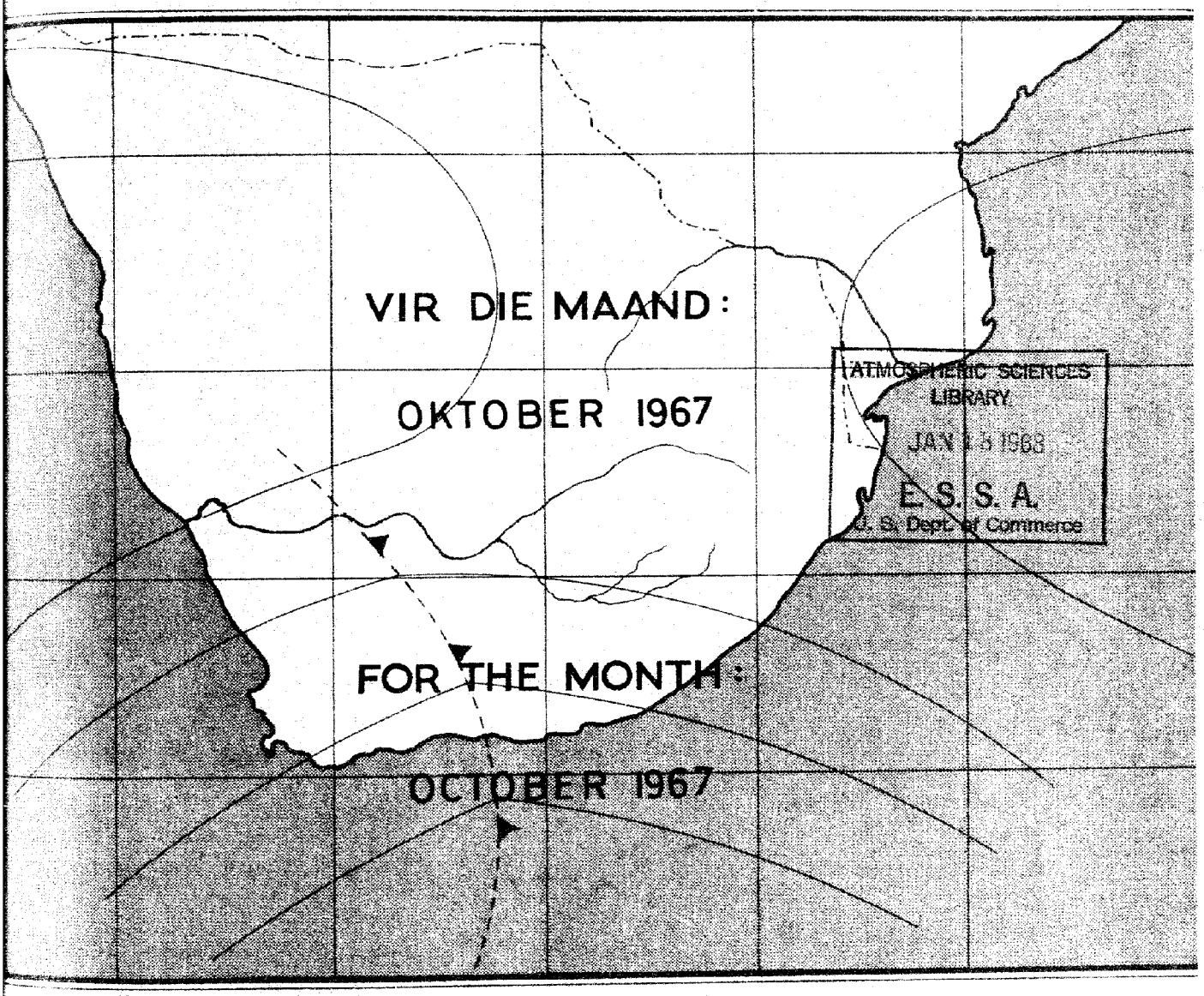

ATMOSPHERIC SCIENCES
LIBRARY
JAN 15 1968
E.S.S.A.
U. S. Dept. of Commerce

DAILY WEATHER BULLETIN

DAAGLIKSE WEERBULLETIN

Maksimum en Minimum Temperatuur (°C) en Reënval (RRR) in mm vir die 24 uur geëindig om 0800 SAST op

WEERBURO / WEATHER BUREAU
DEPT. VAN VERVOER / DEPT. OF TRANSPORT

2-10-1967

DAILY WEATHER BULLETIN

Maximum and Minimum Temperatures (°C) and rainfall (RRR) in mm for the 24 hours ended at 0800 SAST on

CAPE - KAAP	Max	Min	RRR
Aberdeen			
Addo			
Alexander Bay	19	9	
Aliwal North	19	1	
Bashee	24	14	
Beaufort-Wes	18	6	
(Lughawe)			
Boegoebergdam			
Boetsap			
Brakkekuil			
(naby Heidelberg)			
Brandvlei			
Cala			
Caledon			
Calitzdorp			
Calvinia	14	-1	
Cape Agulhas	18	11	3·7
Cape Columbine	17	9	
Cape Point	14	10	4·4
Cape St. Francis	17	13	
Cape Town	18	3	2·9
(D.F. Malan)			
Cape Town			
(Roeland Str.)			
Carnarvon			
Ceres			
Citrusdal			
Colesberg			
Cradock			
Döhne	17	8	
De Aar	18	2	
Douglas			
East London	23	13	
(Airport)			
Eensaamheid			
(naby Herold)			
Elsenburg			
Fraserburg	16	1	
Garies			
George			
Graaff-Reinet			
Grahamstown			
Hopetown			
Idutywa			
Jansenville	20	8	
Joubertina			
Kimberley	17	5	
(Airport)			
Knysna			0·5
Kokstad	21	6	
Kuruman	20	1	

KAAP - CAPE	Max	Min	RRR
Ladismith			
Lake Mentz			
Maclear			
Mafeking	26	7	
Malmesbury			
Matatiele			
Matroosberg	14	1	
Grootfontein	19	-1	
(Middelburg)			
Mosselbaai	19	11	
Mount Frere			
Okiep	16	6	
Oudtshoorn	20	6	
Petrusville			
Piketberg			
Pofadder	16	6	
Port Alfred			
Port Elizabeth	19	13	
Port Nolloth	17	7	
Port St. Johns	22	14	
Prieska	19	8	
Prince Albert			
Queenstown	19	3	
Rietfontein			
Riversdale	19	6	0·8
Robertson	21	8	
Sheeprun	23	4	
(near Maclear)			
Somerset-Oos	19	6	
Steynsburg			
Strydenburg			
Sutherland	11	0	
Swellendam			
Tarkastad			
Touwsrivier			
Twee Riviere	18	0	
(Gemsbokpark)			
Umtata	24	6	
Uniondale			1·0
Upington	18	3	
Vanwyksvlei	18	3	
Victoria-Wes			
Vredendal	19	8	2·5
Vryburg	19	2	
Williston			
Willowmore			
Willowpark	17	-1	
(near Dordrecht)			

NATAL	Max	Min	RRR
Cape St. Lucia	24	17	
Dundee			
Durban	24	17	
(Louis Botha)			
Estcourt	30	8	
Harding			
Himeville			
Mkuze			
Hluhluwe			
Newcastle			
Cedara	22	9	
(Pietermaritzburg)			
Port Shepstone	22	15	
Richmond			
Seven Oaks			
Vryheid			
Waterford	22	6	
(near Underberg)			
TRANSVAAL			
Barberton			
Belfast			
Bethal	28	8	
Bospoort	23	3	
Carolina	27	11	
Chester			
(near Gravelotte)			
Crecy			
Groendraai			
(naby Vaalwater)			
Jan Kempdorp			
Jan Smuts	26	7	
Joubert Park (Jhb)	26	8	
Kroondal	30	13	
Levubu	36	16	
Leeudoringstad			
Lichtenburg			
Letaba			
Loskopdam			
Lydenburg	29	13	
Marnitz	34	16	
Mara	35	18	
Marble Hall			
Messina	38	21	
Middelburg			
Nelspruit	34	17	
Phalaborwa	35	17	
Pietersburg	32	16	
Piet Retief	30	10	

TRANSVAAL	Max	Min	RRR
Pongola			
Potchefstroom	23	2	
Potgietersrus	33	18	
Pretoria W.B.	29	13	
Pretoriuskop			
Punda Milia			
Sandpan (NW. Tvl.)			
Satara			
Sekhukhune			
Shingwidzi			
Skukuza	37	17	
Standerton	26	6	
Thabazimbi			
Tomburke			
Tzaneen			
Vereeniging			
Volksrust			
Warmbad	33	14	
Witbank			
Zeerust			
O.V.S. - O.F.S.			
Balkfontein			
(naby Bothaville)			
Bethlehem	22	-2	
Bloemfontein	18	0	
(J.B.M. Hertzog)			
Bultfontein			
Fauresmith	18	5	
Ficksburg			
Frankfort	25	1	
Harrismith			
Hoopstad	20	3	
Kroonstad	22	1	
Lindley			
Modderpoort			
Petrusburg			
Philippolis			
Reddersburg			
Reitz			
Vrede			
Warden			
Welkom			
Wepener	19	-1	
Winburg			
Zastron			

S.W.A.	Max	Min	RRR
Aroab			
Bethanie			
Dordabis			
Gobabeb	28	7	
Gobabis	25	9	
Grootfontein			
Cape Frio	20	12	
Karasburg			
Kalkfeld			
Karibib			
Keetmanshoop	19	8	
Kub			
Luderitz	18	11	
Mariental	21	7	
Ohopoho			
Okahandja			
Okaukueye			
Ondangua	34	15	
Otavi			
Otjiwarongo			
Outjo	30	13	
Uis	24	9	
J.G. Strydom L.H	24	7	
Rehoboth			
Runtu			
Steinhausen			
Tsumeb	35	18	
Walvisbaai	18	10	
Windhoek W.K.			
BASUTOLAND			
Maseru	19	0	
BETSJOEANALAND/BECHUANALAND			
Francistown	37	18	
Gaberones	33	12	
Ghanzi	29	11	
Lobatsi			
Mahalapye			
Maun	35	18	
Shakawe	36	16	
Tsabong	20	3	
Tsane	22	7	
SWAZILAND			
Emlembe			
Manzini			
Stegi			

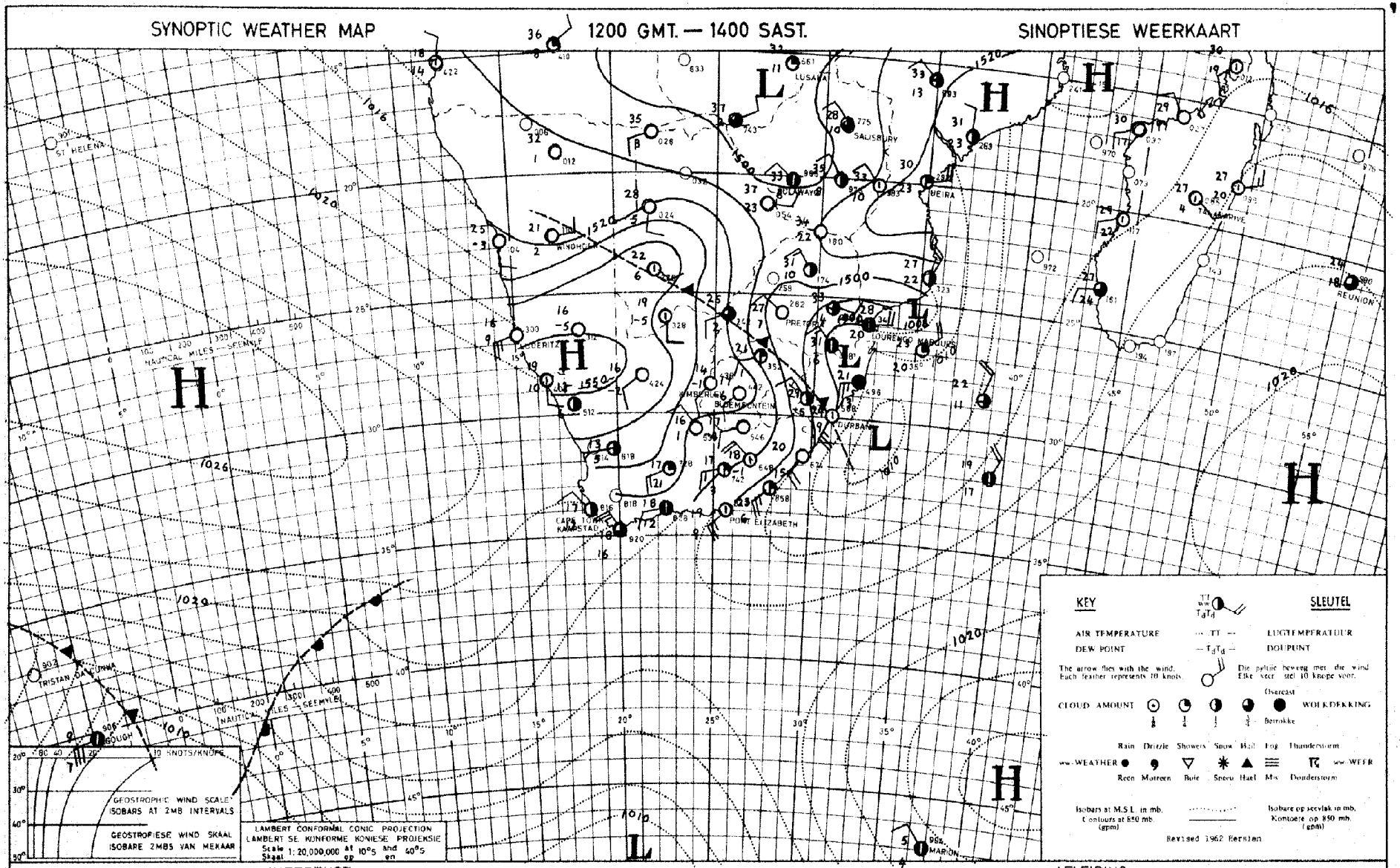

INFERENCE

DATE 1 - 10 - 1967 DATUM

AFLEIDING

The high ridging in south of the country behind the low east of Natal will cause partly cloudy weather with rain along the southern and south-eastern coasts but over the remainder of the country the air is fairly dry and it will be fine or slightly cloudy.

Die Atlantiese hoog druk suid van die land in agter die laag oos van Natal en sal bewolkte weer met reën veroorsaak oor die suidelike en suidoostelike kusstreke. Oor die res van die land is die lug droog en dit sal mooiweer of effens bewolk wees.

DAAGLIKSE WEERBULLETIN

Maksimum en Minimum Temperatuur (°C) en Reënval (RRR) in mm vir die 24 uur geëindig om 0800 SAST op

WEERBURO / WEATHER BUREAU
DEPT. VAN VERVOER / DEPT. OF TRANSPORT

3 - 10 - 1967

DAILY WEATHER BULLETIN

Maximum and Minimum Temperatures (°C) and rainfall (RRR) in mm for the 24 hours ended at 0800 SAST on

CAPE - KAAP	Max	Min	RRR
Aberdeen			
Addo			
Alexander Bay	22	10	
Aliwal North	21	5	
Bashee	20	12	
Beaufort-Wes	22	3	
(Lughawe)			
Boegoebergdam			
Boetsap			
Brakkekuil			
(naby Heidelberg)			
Brandvlei			
Cala			
Caledon			
Calitzdorp			
Calvinia	21	2	
Cape Agulhas	18	10	
Cape Columbine	16	9	
Cape Point	15	11	
Cape St. Francis	17	8	
Cape Town			
(D.F. Malan)	19	2	
Cape Town			
(Roeland Str.)			
Carnarvon			
Ceres			
Citrusdal			
Colesberg			
Cradock			
Döhne	18	5	
De Aar	21	3	
Douglas			
East London	20	11	
(Airport)			
Eensaamheid			
(naby Herold)			
Elsenburg			
Fraserburg	20	2	
Garies			
George			
Graaff-Reinet	21	4	
Grahamstown			
Hopetown			
Idutywa			
Jansenville	24	5	
Joubertina			
Kimberley	22	7	
(Airport)			
Knysna			
Kokstad	20	2	
Kuruman	25	3	

KAAP - CAPE	Max	Min	RRR
Ladismith			
Lake Mentz			
Maclear			
Mafeking	26	7	
Malmesbury			
Matatiele			
Matroosberg			
Grootfontein	21	-1	
(Middelburg)			
Mosselbaai	18	16	
Mount Frere			
Okiep	23	7	
Oudtshoorn	22	5	
Petrusville			
Piketberg			
Pofadder	22	10	
Port Alfred			
Port Elizabeth	19	7	
Port Nolloth	17	7	
Port St. Johns	21	14	
Prieska	25	3	
Prince Albert			
Queenstown	20	2	
Rietfontein			
Riversdale	20	5	
Robertson	22	4	
Sheeprun	21	3	
(near Maclear)			
Somerset-Oos	20	2	
Steynsburg			
Strydenburg			
Sutherland	17	-3	
Swellendam			
Tarkastad			
Touwsrivier			
Twee Riviere	25	2	
(Gemsbokpark)			
Umtata	22	5	
Uniondale			
Upington	24	5	
Vanwyksvlei	22	4	
Victoria-Wes			
Vredendal	23	5	
Vryburg	23	3	
Williston			
Willowmore			
Willowpark	18	0	
(near Dordrecht)			

NATAL	Max	Min	RRR
Cape St. Lucia	22	16	
Dundee			
Durban	24	17	
(Louis Botha)			
Estcourt	21	11	
Harding			
Himeville			
Mkuze			
Hluhluwe			
Newcastle	26	8	
Cedara	21	10	
(Pietermaritzburg)			
Port Shepstone	21	15	
Richmond			
Seven Oaks			
Vryheid			
Waterford	19	3	
(near Underberg)			
TRANSVAAL			
Barberton			
Belfast			
Bethal	25	7	
Bospoort	24	6	
Carolina	25	10	
Chester			
(near Gravelotte)			
Crecy			
Groendraai	24	11	
(naby Vaalwater)			
Jan Kempdorp			
Jan Smuts	23	7	
Joubert Park (Jhb)	23	11	
Kroondal	29	6	
Levubu	25	15	
Leeudoringstad			
Lichtenburg			
Letaba			
Loskopdam			
Lydenburg			
Marnitz	34	14	
Mara	27	14	
Marble Hall			
Messina	29	18	
Middelburg			
Nelspruit	24	14	0·7
Phalaborwa	23	18	
Pietersburg	26	11	
Piet Retief	22	11	

TRANSVAAL	Max	Min	RRR
Pongola			
Potchefstroom	24	2	
Potgietersrus	31	13	
Pretoria W.B.	27	18	
Pretoriuskop			
Punda Milia			
Sandpan (NW. Tvl.)	37	15	
Satara			
Sekhukhune			
Shingwidzi			
Skukuza	27	19	
Standerton	23	6	
Thabazimbi			
Tomburke			
Tzaneen			
Vereeniging			
Volksrust			
Warmbad	30	12	
Witbank			
Zeerust			
O.V.S. - O.F.S.			
Balkfontein			
(naby Bothaville)			
Bethlehem	22	1	
Bloemfontein	21	0	
(J.B.M. Hertzog)			
Bultfontein			
Fauresmith	21	0	
Ficksburg			
Frankfort	25	5	
Harrismith			
Hoopstad	24	1	
Kroonstad	24	2	
Lindley			
Modderpoort			
Petrusburg			
Philippolis			
Reddersburg			
Reitz			
Vrede			
Warden			
Welkom	23	5	
Wepener	21	-1	
Winburg			
Zastron			

S.W.A.	Max	Min	RRR
Aroab			
Bethanie			
Dordabis			
Gobabeb	30	7	
Gobabis	31	10	
Grootfontein			
Cape Frio	20	12	
Karasburg			
Kalkfeld			
Karibib			
Keetmanshoop	27	11	
Kub			
Luderitz	18	11	
Mariental	27	10	
Ohopoho			
Okahandja			
Okaukueye			
Ondangua			
Otavi			
Otjiwarongo			
Outjo	35	9	
Uis	31	10	
J.G. Strydom L.H	31	10	
Rehoboth			
Runtu	35	16	
Steinhausen			
Tsumeb	36	16	
Walvisbaai	16	12	
Windhoek W.K.			
BASUTOLAND			
Maseru	20	1	
BETSJOEANALAND/BECHUANALAND			
Francistown	37	17	
Gaberones	30	8	
Ghanzi	30	13	
Lobatsi			
Mahalapye			
Maun	34	18	
Shakawe	34	14	
Tsabong	26	1	
Tsane	27	7	
SWAZILAND			
Bremlembe			
Manzini	22	14	
Stegi			

SYNOPTIC WEATHER MAP 1200 GMT — 1400 SAST SINOPTIESE WEERKAART

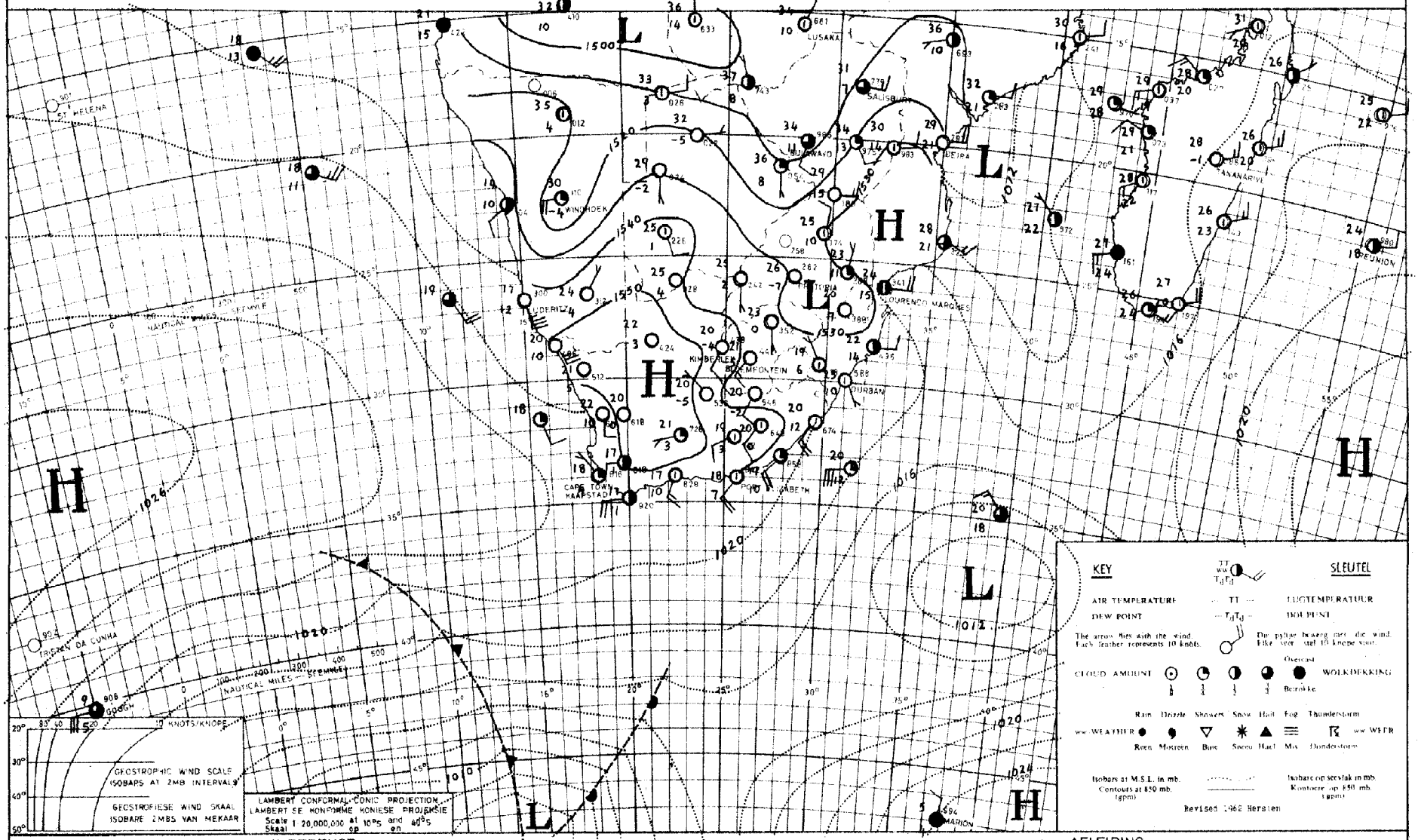

INFERENCE DATE 2 - 10 - 1967 DATUM AFLEIDING

A ridge of the Atlantic high along the east coast is causing moist air to flow in over the Natal Coast and the lowveld areas of the Transvaal where it will be partly cloudy to cloudy and mild. With a high over the remainder of the country the weather will be fair.

'n Rug van die Atlantiese hoog langs die ooskus veroorsaak 'n instroming van vogtige lug oor die Natalse kus en die laeveldstreke van Transvaal waar dit gedeeltelik bewolk tot bewolk en matig sal wees. Met 'n hoog oor die res van die land sal dit mooiweer wees.

DAAGLIKSE WEERBULLETIN

Maksimum en Minimum Temperatuur (°C) en Reënval (RRR) in mm vir die 24 uur geëindig om 0800 SAST op

WEERBURO / WEATHER BUREAU
DEPT. VAN VERVOER / DEPT. OF TRANSPORT

4 - 10 - 1967

DAILY WEATHER BULLETIN

Maximum and Minimum Temperatures (°C) and rainfall (RRR) in mm for the 24 hours ended at 0800 SAST on

CAPE - KAAP	Max	Min	RRR
Aberdeen			
Addo			
Alexander Bay	18	13	3·4
Aliwal North	26	4	
Bashee	22	12	
Beaufort-Wes	27	9	
(Lughawe)			
Boegoebergdam			
Boetsap			
Brakkekuil			
(naby Heidelberg)			
Brandvlei			
Cala			
Caledon			
Calitzdorp			
Calvinia	26	6	
Cape Agulhas	19	10	5·5
Cape Columbine	17	11	8·8
Cape Point	16	10	6·0
Cape St. Francis	17	13	0·2
Cape Town	19	9	7·7
(D.F. Malan)			
Cape Town			
(Roeland Str.)			
Carnarvon			
Ceres			
Citrusdal			
Colesberg			
Cradock			
Döhne	27	9	
De Aar	26	8	
Douglas			
East London	22	14	
(Airport)			
Eensaamheid			
(naby Herold)			
Elsenburg			
Fraserburg	23	4	
Garies			
George			
Graaff-Reinet	27	9	
Grahamstown			
Hopetown			
Idutywa			
Jansenville	27	9	
Joubertina			
Kimberley	29	12	
(Airport)			
Knysna			8·5
Kokstad	23	4	
Kuruman	28	9	

KAAP - CAPE	Max	Min	RRR
Ladismith			
Lake Mentz			
Maclear			
Mafeking	29	15	
Malmesbury			
Matatiele			
Matroosberg	20	3	2·9
Grootfontein	25	9	
(Middelburg)			
Mosselbaai	17	11	1·9
Mount Frere			
Okiep	21	7	
Oudtshoorn	26	10	0·7
Petrusville			
Piketberg			12·5
Pofadder	26	6	
Port Alfred			
Port Elizabeth	19	13	
Port Nolloth	16	12	4·5
Port St. Johns	22	16	
Prieska	29	9	
Prince Albert			
Queenstown	26	9	
Rietfontein			
Riversdale	22	9	2·3
Robertson	24	9	2·5
Sheeprun	25	5	
(near Maclear)			
Somerset-Oos	25	7	
Steynsburg			
Strydenburg			
Sutherland	19	3	1·5
Swellendam			
Tarkastad			
Touwsrivier			
Twee Riviere	33	8	
(Gemsbokpark)			
Umtata	27	8	
Uniondale			
Upington	31	8	
Vanwyksvlei	28	8	
Victoria-Wes			
Vredendal	20	10	1·7
Vryburg	30	12	
Williston			
Willowmore			
Willowpark			
(near Dordrecht)			

NATAL	Max	Min	RRR
Cape St. Lucia	24	19	
Dundee			
Durban	25	16	
(Louis Botha)			
Estcourt	26	8	
Harding			
Himeville			
Mkuze			
Hluhluwe			
Newcastle	31	17	
Cedara	24	9	
(Pietermaritzburg)			
Port Shepstone	22	16	
Richmond			
Seven Oaks			
Vryheid			
Waterford	22	4	
(near Underberg)			
TRANSVAAL			
Barberton			
Belfast			
Bethal	26	11	
Bospoort	29	13	
Carolina	25	10	
Chester			
(near Gravelotte)			
Crecy			
Groendraai			
(naby Vaalwater)			
Jan Kempdorp			
Jan Smuts	24	10	
Joubert Park (Jhb)	24	11	
Kroondal	29	10	
Levubu	21	14	
Leeudoringstad			
Lichtenburg			
Letaba			
Loskopdam			
Lydenburg	22	8	
Marnitz	27	17	
Mara	23	11	
Marble Hall			
Messina	25	17	
Middelburg			
Nelspruit	24	10	
Phalaborwa	24	15	
Pietersburg	22	10	
Piet Retief	25	11	

TRANSVAAL	Max	Min	RRR
Pongola			
Potchefstroom	29	14	
Potgietersrus	27	14	
Pretoria W.B.	27	13	
Pretoriuskop			
Punda Milia			
Sandpan (NW. Tvl.)	26	12	
Satara			
Sekhukhune			
Shingwidzi			
Skukuza	27	12	
Standerton	27	12	
Thabazimbi			
Tomburke			
Tzaneen			
Vereeniging			
Volksrust			
Warmbad	30	14	
Witbank			
Zeerust			
O.V.S. - O.F.S.			
Balkfontein			
(naby Bothaville)			
Bethlehem	25	3	
Bloemfontein	26	4	
(J.B.M. Hertzog)			
Bultfontein			
Fauresmith	26	5	
Ficksburg			
Frankfort	28	8	
Harrismith			
Hoopstad	30	10	
Kroonstad	29	10	
Lindley			
Modderpoort			
Petrusburg			
Philippolis			
Reddersburg			
Reitz			
Vrede			
Warden			
Welkom	28	11	
Wepener	26	5	
Winburg			
Zastron			

S.W.A.	Max	Min	RRR
Aroab			
Bethanie			
Dordabis			
Gobabeb	24	6	
Gobabis	36	11	
Grootfontein			
Cape Frio	20	12	
Karasburg			
Kalkfeld			
Karibib			
Keetmanshoop	32	6	
Kub			
Luderitz	17	13	
Mariental	34	9	
Chopoho			
Okahandja			
Okaukueye			
Ondangua	36	17	
Otavi			
Otjiwarongo			
Outjo	34	11	
Uis			
J.G. Strydom L.H.	31	10	
Rehoboth			
Runtu	39	22	
Steinhausen			
Tsumeb	37	20	
Walvisbaai	17	9	
Windhoek W.K.			
BASUTOLAND			
Maseru	25	7	
BETSJOEANALAND/BECHUANALAND			
Francistown	30	17	
Gaberones	30	16	
Ghanzi	36	16	
Lobatsi			
Mahalapye			
Maun	38	20	
Shakawe			
Tsabong	33	12	
Tsane	35	14	
SWAZILAND			
Bulembe			
Manzini	24	12	
Stegi			

SYNOPTIC WEATHER MAP 1200 GMT. — 1400 SAST. SINOPTIESE WEERKAART

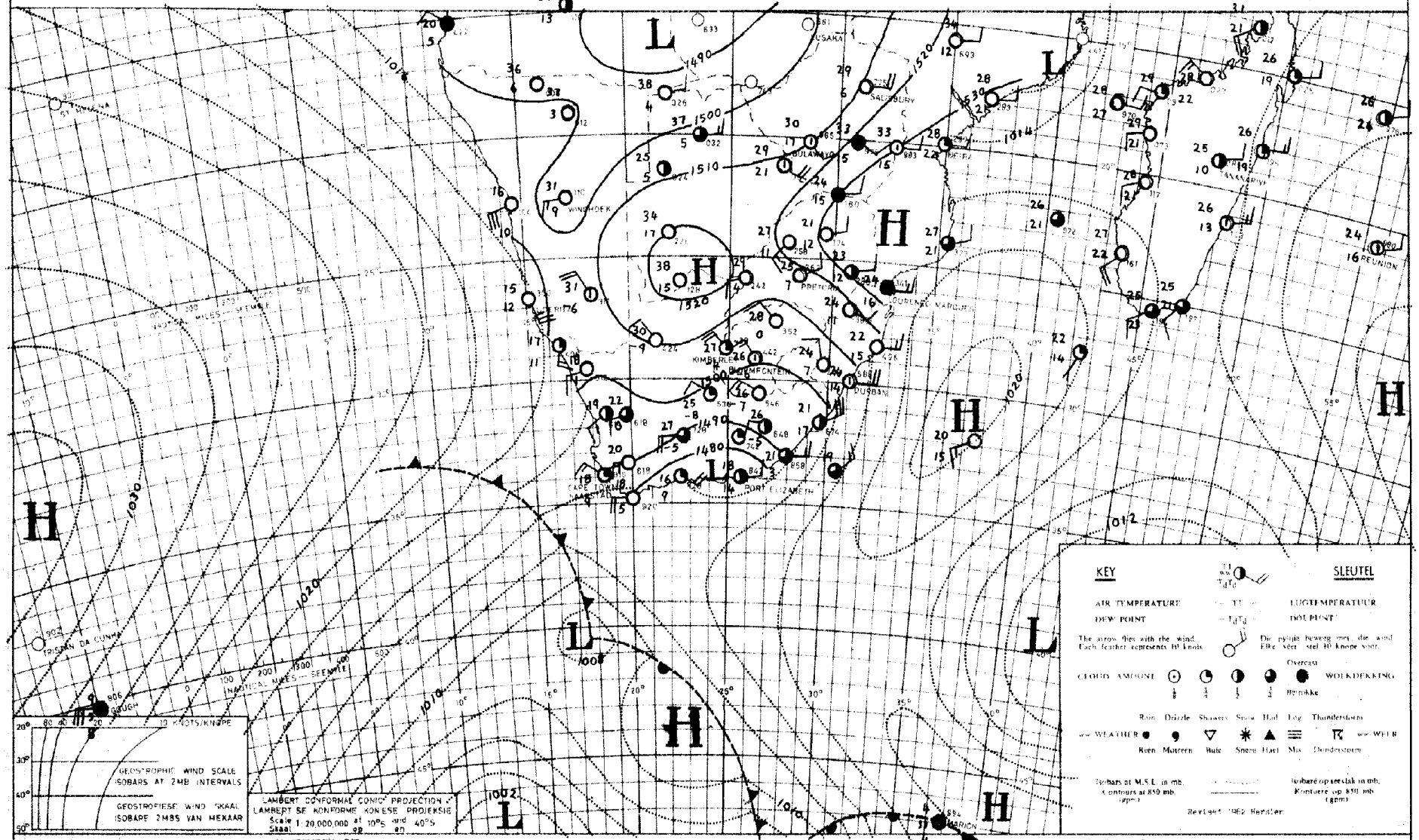

The cold front to the west of the Cape will cause colder, cloudy conditions with showers over the coastal regions and adjacent interior of the Cape and later over Natal. Over the remainder of the country it will be partly cloudy, but cooler over the southern and central interior.

Die kouefront wes van die Kaap beweeg ooswaarts en sal kouer, bewolkte toestande met buie veroorsaak oor die kusgebiede en aangrensende binneland van Kaapland en later ook oor Natal. Oor die res van die land sal dit gedeeltelik bewolk wees maar koeler oor die suidelike en sentrale binneland.

DAAGLIKSE WEERBULLETIN

Maksimum en Minimum Temperatuur (°C) en Reënval (RRR) in mm vir die 24 uur geëindig om 0800 SAST op

WEERBURO / WEATHER BUREAU
DEPT. VAN VERVOER / DEPT. OF TRANSPORT

5 - 10 - 1967

DAILY WEATHER BULLETIN

Maximum and Minimum Temperatures (°C) and rainfall (RRR) in mm for the 24 hours ended at 0800 SAST on

CAPE - KAAP	Max	Min	RRR
Aberdeen			
Adelo			
Alexander Bay	18	8	
Aliwal North	22	3	
Bashee	20	11	
Beaufort-Wes	18	5	
(Lughawe)			
Boegoebergdam			
Boetsap			
Brakkekuil			
(naby Heidelberg)			
Brandvlei			
Cala			
Caledon			
Calitzdorp			
Calvinia	14	4	
Cape Agulhas	17	12	2·4
Cape Columbine	16	11	1·5
Cape Point	14	9	11·4
Cape St. Francis	17	0	
Cape Town	16	11	6·8
(D.F. Malan)			
Cape Town			
(Roeland Str.)			
Carnarvon			
Ceres			
Citrusdal			
Colesberg			
Cradock			
Dohne	17	5	
De Aar	19	1	
Douglas			
East London	20	9	
(Airport)			
Eensaamheid			
(naby Herold)			
Elsenburg			
Fraserburg	15	1	
Garies			
George			
Graaff-Reinet	20	7	
Grahamstown			
Hopetown			
Idutywa			
Jansenville	22	7	
Joubertina			
Kimberley	20	5	
(Airport)			
Knysna			
Kokstad	25	4	
Kuruman	21	5	

KAAP - CAPE	Max	Min	RRR
Ladismith			
Lake Mentz			
Maclear			
Mafeking	28	11	
Malmesbury			
Matatiele			
Matroosberg			
Grootfontein			
(Middelburg)	18	3	
Mosselbaai	17	11	0·4
Mount Frere			
Okiep	14	3	
Oudtshoorn	19	5	
Petrusville			
Piketberg			3·0
Pofadder	17	3	
Port Alfred			
Port Elizabeth	18	9	
Port Nolloth	15	9	0·4
Port St. Johns	21	14	
Prieska	20	5	
Prince Albert			
Queenstown	27	2	
Rietfontein			
Riversdale	12	9	0·5
Robertson	18	11	
Sheeprun	26	4	
(near Maclear)			
Somerset-Oos	20	4	
Steynsburg			
Strydenburg			
Sutherland	10	1	
Swellendam			
Tarkastad			
Touwsrivier			
Twee Riviere	21	5	
(Gemsbokpark)			
Umtata	22	5	
Uniondale			
Upington	20	5	
Vanwyksvlei	18	3	
Victoria-Wes			
Vredendal	18	9	
Vryburg	26	4	
Williston			
Willowmore			
Willowpark			
(near Dordrecht)	20	3	

NATAL	Max	Min	RRR
Cape St. Lucia	28	18	
Dundee			
Durban	27	18	
(Louis Botha)			
Estcourt	29	9	
Harding			
Himeville			
Mkuze			
Hluhluwe			
Newcastle	33	12	
Cedara			
(Pietermaritzburg)	31	8	
Port Shepstone	21	15	
Richmond			
Seven Oaks			
Vryheid			
Waterford			
(near Underberg)	28	5	
TRANSVAAL			
Barberton			1·5
Belfast			
Bethal	28	12	
Bospoort	26	6	
Carolina	27	13	1·4
Chester			
(near Gravelotte)			
Crecy			
Groendraai	33	15	0·3
(naby Vaalwater)			
Jan Kempdorp			
Jan Smuts	25	11	
Joubert Park (Jhb)	25	10	
Kroondal	30	15	
Levubu	35	17	
Leeudoringstad			
Lichtenburg			
Letaba			
Loskopdam			
Lydenburg	28	16	0·5
Marnitz	32	18	
Mara	33	19	
Marble Hall			
Messina	36	20	
Middelburg			
Nelspruit	35	16	1·6
Phalaborwa	33	18	
Pietersburg	31	17	0·4
Piet Retief	33	13	

TRANSVAAL	Max	Min	RRR
Pongola			
Potchefstroom	28	8	
Potgietersrus	32	19	
Pretoria W.B.	28	16	
Pretoriuskop			
Punda Milia			
Sandpan (NW. Tvl.)	34	18	
Satara			
Sekhukhune			
Shingwidzi			
Skukuza			
Standerton	29	10	
Thabazimbi			
Tomburke			
Tzaneen			
Vereeniging			
Volksrust			
Warmbad	33	16	
Witbank			
Zeerust			
Waterval-boven			0·5
O.V.S. - O.F.S.			
Balkfontein			
(naby Bothaville)			
Bethlehem	29	1	
Bloemfontein	22	3	
(J.B.M. Hertzog)			
Bultfontein			
Fauresmith	20	5	
Ficksburg			
Frankfort	27	8	
Harrismith			
Hoopstad	25	2	
Kroonstad	24	3	
Lindley			
Modderpoort			
Petrusburg			
Philippolis			
Reddersburg			
Reitz			
Vrede			
Warden			
Welkom	23	3	
Wepener	23	-1	
Winburg			
Zastron			

S.W.A.	Max	Min	RRR
Aroab			
Bethanie			
Dordabis			
Gobabeb	26	5	
Gobabis	27	11	
Grootfontein			
Cape Frio	19	12	
Karasburg			
Kalkfeld			
Karibib			
Keetmanshoop	20	5	
Kub			
Luderitz	18	11	
Mariental	22	8	
Ohopoto			
Okahandja			
Okaukuejo			
Ondangua	33	14	
Otavi			
Otjiwarongo			
Outjo	31	12	
Uis			
TG. Strydom L.H.	26	10	
Rehoboth			
Runtu	36	20	
Steinhausen			
Tsumeb	35	17	
Walvisbaai	18	10	
Windhoek W.K.			
BASUTOLAND			
Maseru	23	1	
BETSJOEANALAND, BECHUANALAND			
Francistown	37	20	
Gaberones	32	15	
Ghanzi	31	13	
Lobatse			
Mahalapye			
Maun	37	20	
Shakawe	38	20	
Tsabong	23	5	
Tsane	25	13	
SWAZILAND			
Bremlebo			
Manzini	28	15	6·5
Stegi			

SYNOPTIC WEATHER MAP 1200 GMT. — 1400 SAST. SINOPTIESE WEERKAART

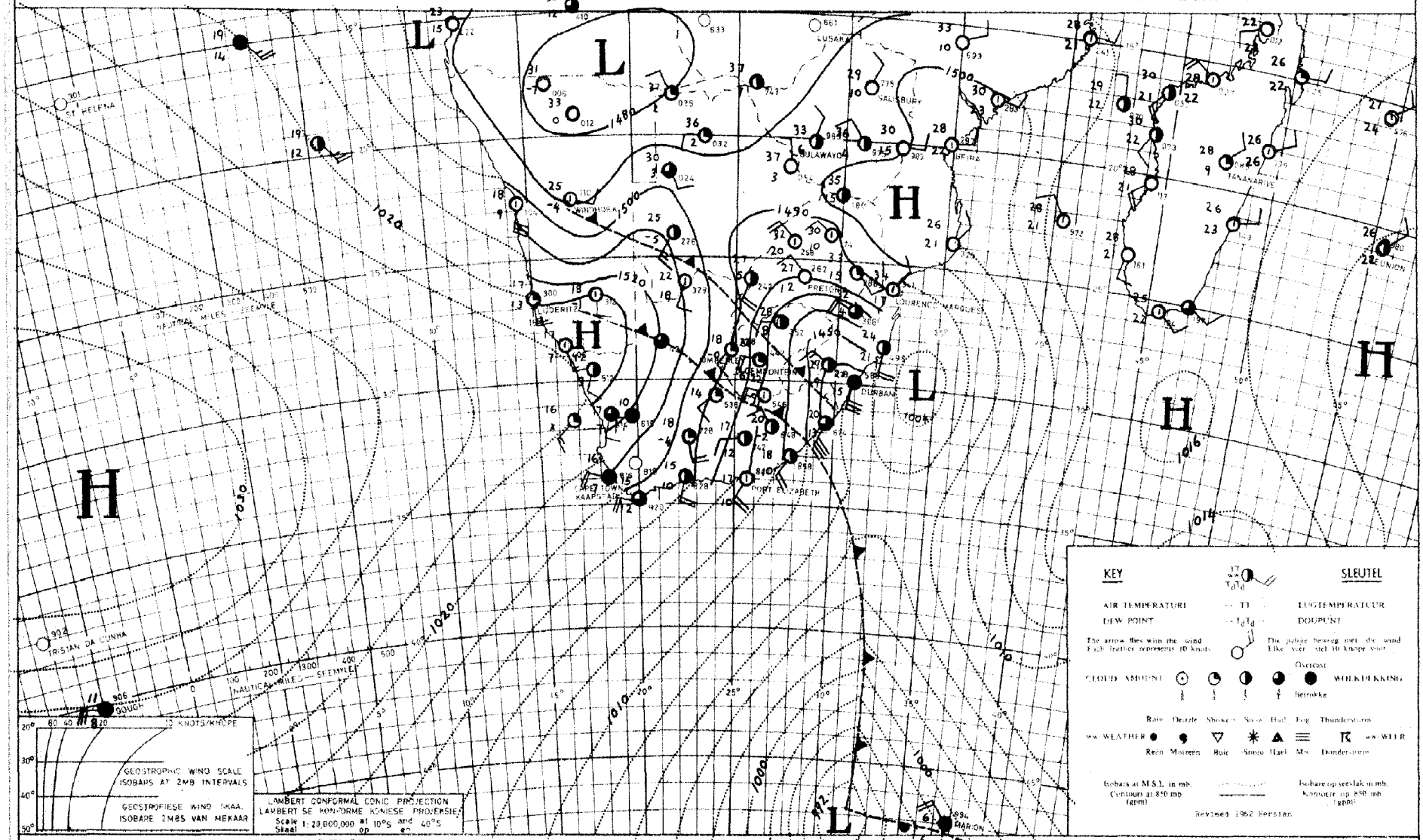

INFERENCE DATE 4 - 10 - 1967 DATUM AFLEIDING

Koue lug brei uit oor die meeste dele van die land, uitgesonderd die verre noordelike dele. Die kuslaag veroorsaak bewolkte weer met reën oor die Natalse kusstreke. Die suidwestewinde langs die Kaapse suidwes-en suidkus sal bewolkte weer met reën oor hierdie gebiede veroorsaak. Die hoëdrukstelsel sal opklaring uit die weste veroorsaak oor die binneland.

There is an inflow of cold air over most parts of the country except over the extreme northern parts. The coastal low is causing cloudy conditions with rain along the Natal coast. The south-westerly winds along the south-western and southern Cape coasts will also cause cloudy weather with rain over these regions. The high will cause clearence from the west over the interior.

DAAGLIKSE WEERBULLETIN

Maksimum en Minimum Temperatuur (°C) en Reënval (RRR) in mm vir die 24 uur geëindig om 0800 SAST op

WEERBURO / WEATHER BUREAU
DEPT. VAN VERVOER / DEPT. OF TRANSPORT

6.-.10.-1967

DAILY WEATHER BULLETIN

Maximum and Minimum Temperatures (°C) and rainfall (RRR) in mm for the 24 hours ended at 0800 SAST on

CAPE - KAAP	Max	Min	RRR
Aberdeen			
Addo			
Alexander Bay	19	8	
Aliwal North	20	-1	
Bashee	20	13	
Beaufort-Wes	18	9	
(Lughawe)			
Boegoebergdam			
Boetsap			
Brakkekuil			
(naby Heidelberg)			
Brandvlei			
Cala			
Caledon			
Calitzdorp			
Calvinia	15	3	
Cape Agulhas	17	11	0.2
Cape Columbine	17	9	
Cape Point	14	10	0.1
Cape St. Francis	17	11	
Cape Town	18	10	0.1
(D.F. Malan)			
Cape Town			
(Roeland Str.)			
Carnarvon			
Ceres			
Citrusdal			
Colesberg			
Cradock			
Döhne	19	6	
De Aar	19	0	
Douglas			
East London	23	12	
(Airport)			
Eensaamheid			
(naby Herold)			
Elsenburg			
Fraserburg	16	1	
Garies			
George			
Graaff-Reinet	20	5	
Grahamstown			
Hopetown			
Idutywa			
Jansenville	22	7	
Joubertina			
Kimberley	19	5	
(Airport)			
Knysna			
Kokstad	20	5	
Kuruman	21	1	

KAAP - CAPE	Max	Min	RRR
Ladismith			
Lake Mentz			
Maclear			
Mafeking	23	8	
Malmesbury			
Matatiele			
Matroosberg	13	1	
Grootfontein	19	-1	
(Middelburg)			
Mosselbaai	19	10	
Mount Frere			
Okiep	17	4	
Oudtshoorn	20	9	
Petrusville			
Piketberg			
Pofadder	18	4	
Port Alfred			
Port Elizabeth	19	11	
Port Nolloth	17	8	
Port St. Johns	20	13	
Prieska	21	7	
Prince Albert			
Queenstown	20	2	
Rietfontein			
Riversdale	19	1	1.0
Robertson	20	5	
Sheeprun	22	4	
(near Maclear)			
Somerset-Oos	19	3	
Steynsburg			
Strydenburg			
Sutherland	11	0	
Swellendam			
Tarkastad			
Touwsrivier			
Twee Riviere	22	1	
(Gemsbokpark)			
Umtata	23	8	
Uniondale			
Upington	20	3	
Vanwyksvlei	18	3	
Victoria-Wes			
Vredendal	19	8	0.8
Vryburg	22	3	
Williston			
Willowmore			
Willowpark	18	-2	
(near Dordrecht)			

NATAL	Max	Min	RRR
Cape St. Lucia	23	16	2.2
Dundee			
Durban	23	16	0.2
(Louis Botha)			
Estcourt	25	11	0.5
Harding			
Himeville			
Mkuze			
Hluhluwe			
Newcastle	29	11	
Cedara	21	8	2.0
(Pietermaritzburg)			
Port Shepstone	22	16	
Richmond			
Seven Oaks			
Vryheid			
Waterford	23	5	
(near Underberg)			
TRANSVAAL			
Barberton			
Belfast			
Bethal	19	5	
Bospoort	21	3	
Carolina	23	9	0.4
Chester			
(near Gravelotte)			
Crecy			
Groendraai	30	13	
(naby Vaalwater)			
Jan Kempdorp			
Jan Smuts	17	7	
Joubert Park (Jhb)	17	9	
Kroondal	20	10	
Levubu	23	15	0.8
Leeudoringstad			
Lichtenburg			
Letaba			
Loskopdam			
Lydenburg	25	13	
Marnitz	32	17	
Mara	24	15	0.2
Marble Hall			
Messina	32	19	
Middelburg			
Nelspruit	22	15	
Phalaborwa	21	17	2.7
Pietersburg	29	14	
Piet Retief	21	10	

TRANSVAAL	Max	Min	RRR
Pongola			
Potchefstroom	22	1	
Potgietersrus	30	18	
Pretoria W.B.	21	18	
Pretoriuskop			
Punda Milia			
Sandpan (NW. Tvl.)			
Satara			
Sekhukhune			
Shingwidzi			
Skukuza			
Standerton	21	3	
Thabazimbi			
Tomburke			
Tzaneen			
Vereeniging			
Volksrust			
Warmbad	25	13	
Witbank			
Zeerust			
O.V.S. - O.F.S.			
Balkfontein			
(naby Bothaville)			
Bethlehem	20	-3	
Bloemfontein	20	-1	
(J.B.M. Hertzog)			
Bultfontein			
Fauresmith	19	2	
Ficksburg			
Frankfort	22	-1	
Harrismith			
Hoopstad	21	4	
Kroonstad	21	0	
Lindley			
Modderpoort			
Petrusburg			
Philippolis			
Reddersburg			
Reitz			
Vrede			
Warden			
Welkom	21	3	
Wepener	20	-2	
Winburg			
Zastron			

S.W.A.	Max	Min	RRR
Aroab			
Bethanie			
Dordabis			
Gobabeb	28	7	
Gobabis	27	6	
Grootfontein			
Cape Frio	19	12	
Karasburg			
Kalkfeld			
Karibib			
Keetmanshoop	22	6	
Kub			
Luderitz	18	11	
Mariental	24	10	
Ohopoho			
Okahandja			
Okaukueye			
Ondangua	34	18	
Otavi			
Otjiwarongo			
Outjo	31	9	
Uis	26	7	
J.G. Strydom L.H.	27	7	
Rehoboth			
Runtu	35	15	
Steinhausen			
Tsumeb	36	19	
Walvisbaai	26	8	
Windhoek W.K.			
BASUTOLAND			
Maseru	19	-2	
BETSJOEANALAND/BECHUANALAND			
Francistown	37	20	
Gaberones	24	12	
Ghanzi	28	11	
Lobatsi			
Mahalapye			
Maun	34	18	
Shakawe	34	15	
Tsabong	24	3	
Tsane	25	7	
SWAZILAND			
Bremlembe			
Manzini	19	14	4.5
Stegi			

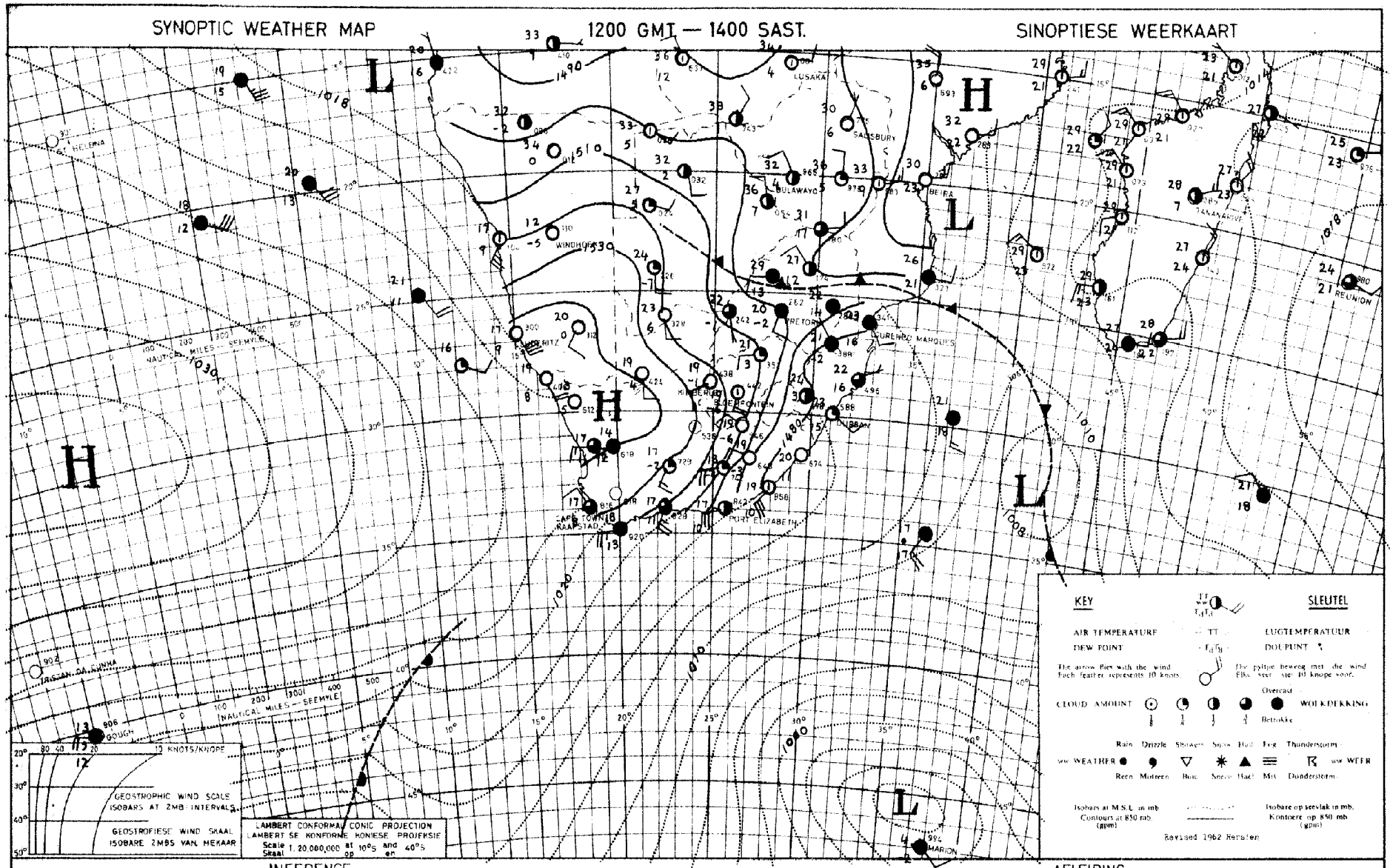

INFERENCE

DATE 5 - 10 - 1967 DATUM

AFLEIDING

The cold front over the north-eastern regions is moving north-eastwards so that cooler weather with light showers will spread to the Northern Transvaal. The south-westerly winds along the southern and eastern coastal regions will cause partly cloudy conditions over these areas.

Die kouefront oor die noordoostelike gebiede beweeg noordooswaarts sodat koeler weer met ligte buie na Noord-Transvaal sal uitbrei. In die suidwestelike stroming sal gedeeltelik bewolkte weer ook oor die suidelike en oostelike kusstreke voorkom.

DAAGLIKSE WEERBULLETIN

Maksimum en Minimum Temperatuur (°C) en Reënval (RRR) in mm vir die 24 uur geëindig om 0800 SAST op

WEERBURO / WEATHER BUREAU
DEPT. VAN VERVOER / DEPT. OF TRANSPORT

..7 - 10 - 1967..

DAILY WEATHER BULLETIN

Maximum and Minimum Temperatures (°C) and rainfall (RRR) in mm for the 24 hours ended at 0800 SAST on

CAPE - KAAP	Max	Min	RRR
Aberdeen			
Addo			
Alexander Bay	19	10	
Aliwal North	22	9	
Bashee	21	13	
Beaufort-Wes	21	10	1·0
(Lughawe)			
Boegoebergdam			
Boetsap			
Brakkekuil			
(naby Heidelberg)			
Brandvlei			
Cala			
Caledon			
Calitzdorp			
Calvinia	18	6	
Cape Agulhas	18	12	18·0
Cape Columbine	17	12	
Cape Point	17	12	6·5
Cape St. Francis	17	12	3·2
Cape Town			
(D.F. Malan)	17	11	17·4
Cape Town			
(Roeland Str.)			11·0
Carnarvon			
Ceres			
Citrusdal			
Colesberg			
Cradock			
Döhne	17	7	
De Aar	21	7	
Douglas			
East London	19	12	
(Airport)			
Eensaamheid			
(naby Herold)			
Elsenburg			
Fraserburg	19	6	
Garies			
George			
Graaff-Reinet	21	11	0·6
Grahamstown			
Hopetown			
Idutywa			
Jansenville	24	11	2·0
Joubertina			
Kimberley	22	7	
(Airport)			
Knysna			
Kokstad	18	3	
Kuruman	23	7	

KAAP - CAPE	Max	Min	RRR
Ladismith			
Lake Mentz			
Maclear			
Mafeking	24	0	
Malmesbury			
Matatiele			
Matroosberg			
Grootfontein			
(Middelburg)	21	8	
Mosselbaai	18	11	3·7
Mount Frere			
Okiep	20	5	
Oudtshoorn	21	10	
Petrusville			
Piketberg			
Pofadder	20	5	
Port Alfred			
Port Elizabeth	18	12	1·0
Port Nolloth	18	9	
Port St. Johns	21	15	
Prieska	23	9	
Prince Albert			
Queenstown	22	2	
Rietfontein			
Riversdale	21	10	6·5
Robertson	20	11	3·0
Sheeprun	19	4	
(near Maclear)			
Somerset-Oos	21	7	5·0
Steynsburg			
Strydenburg			
Sutherland	15	4	
Swellendam			
Tarkastad			
Touwsrivier			
Twee Riviere	25	3	
(Gemsbokpark)			
Umtata	22	7	
Uniondale			
Upington	23	8	
Vanwyksvlei	21	6	
Victoria-Wes			
Vredendal	19	12	0·8
Vryburg	23	2	
Williston			
Willowmore			
Willowpark			
(near Dordrecht)	20	7	

NATAL	Max	Min	RRR
Cape St. Lucia	21	17	0·7
Dundee			
Durban	22	16	0·6
(Louis Botha)			
Estcourt	23	7	
Harding			
Himeville			
Mkuze			
Hluhluwe			
Newcastle	26	10	
Cedara			
(Pietermaritzburg)	18	9	2·0
Port Shepstone	21	16	
Richmond			
Seven Oaks			
Vryheid			
Waterford			
(near Underberg)	18	2	
TRANSVAAL			
Barberton			
Belfast			
Bethal	23	8	
Bospoort	23	0	
Carolina	23	10	
Chester			
(near Gravelotte)			
Crecy			
Groendraai	30	16	
(naby Vaalwater)			
Jan Kempdorp			
Jan Smuts	23	8	
Joubert Park (Jhb)	22	9	
Kroondal	27	5	
Levubu	16	14	3·6
Leeudoringstad			
Lichtenburg			
Letaba			
Loskopdam			
Lydenburg	22	12	
Marnitz	28	16	
Mara	19	14	
Marble Hall			
Messina	22	18	
Middelburg			
Nelspruit	23	15	
Phalaborwa	19	17	
Pietersburg	21	13	
Piet Retief	22	11	

TRANSVAAL	Max	Min	RRR
Pongola			
Potchefstroom	23	2	
Potgietersrus	28	14	
Pretoria W.B.	25	9	
Pretoriuskop			
Punda Milia			
Sandpan (NW. Tvl.)	34	18	
Satara			
Sekhukhune			
Shingwidzi			
Skukuza	22	18	
Standerton	22	6	
Thabazimbi			
Tomburke			
Tzaneen			
Vereeniging			
Volksrust			
Warmbad	29	9	
Witbank			
Zeerust			
O.V.S. - O.F.S.			
Balkfontein			
(naby Bothaville)			
Bethlehem	20	-3	
Bloemfontein	22	6	
(J.B.M. Hertzog)			
Bultfontein			
Fauresmith	21	8	
Ficksburg			
Frankfort	23	0	
Harrismith			
Hoopstad	24	2	
Kroonstad	22	0	
Lindley			
Modderpoort			
Petrusburg			
Philippolis			
Reddersburg			
Reitz			
Vrede			
Warden			
Welkom	22	4	
Wepener	22	1	
Winburg			
Zastron			

S.W.A.	Max	Min	RRR
Aroab			
Bethanie			
Dordabis			
Gobabeb	27	6	
Gobabis	28	6	
Grootfontein			
Cape Fria	20	12	
Karasburg			
Kalkfeld			
Karibib			
Keetmanshoop	26	8	
Kub			
Luderitz	18	11	
Mariental	27	9	
Ohopoho			
Okahandja			
Okaukueye			
Ondangua	35	16	
Otavi			
Otjiwarongo			
Outjo	33	8	
Uis	29	7	
J.G. Strydom L.H.	28	11	
Rehoboth			
Runtu			
Steinhausen			
Tsumeb	33	14	
Walvisbaai	17	11	
Windhoek W.K.			
BASUTOLAND			
Maseru	21	-1	
BETSJOEANALAND/BECHUANALAND			
Francistown	26	17	
Gaberones	29	4	
Ghanzi	29	5	
Lobatsi			
Mahalapye			
Maun	33	20	
Shakawe	32	15	
Tsabong	25	1	
Tsane	26	9	
SWAZILAND			
Emlembe			
Manzini	34	14	
Stegi			

SYNOPTIC WEATHER MAP 1200 GMT. — 1400 SAST. SINOPTIESE WEERKAART

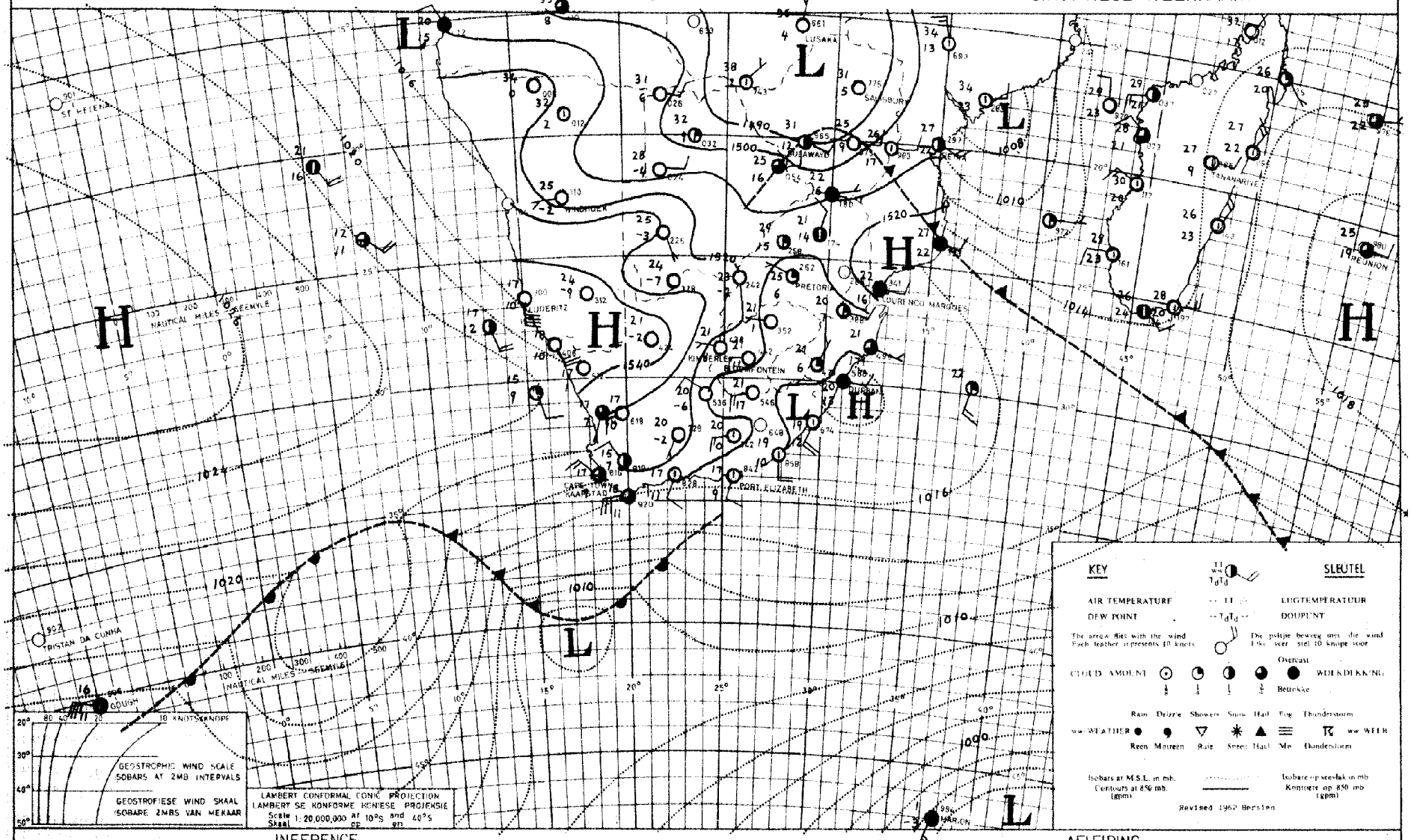

INFERENCE

DATE 6 - 10 - 1967 DATUM

AFLEIDING

With the wave south of the Cape cooler cloudy conditions are expected to spread over the south-western and southern Cape. The high off the east coast is causing moist air to move in over the eastern and north-eastern parts of the country where it will become partly cloudy.

Met die golf suid van die Kaap word koeler bewolkte toestande verwag oor die suidwestelike en suidelike Kaap. Die hoog langs die ooskus veroorsaak dat vogtige lug inbeweeg oor die oostelike en noordoostelike dele van die land waar dit gevolglik gedeeltelik bewolk sal wees.

DAAGLIKSE WEERBULLETIN

Maksimum en Minimum Temperatuur (°C) en Reënval (RRR) in mm vir die 24 uur geëindig om 0800 SAST op

WEERBURO / WEATHER BUREAU
DEPT. VAN VERVOER / DEPT. OF TRANSPORT

8 - 10 - 1967

DAILY WEATHER BULLETIN

Maximum and Minimum Temperatures (°C) and rainfall (RRR) in mm for the 24 hours ended at 0800 SAST on

CAPE - KAAP	Max	Min	RRR
Aberdeen			
Addo			
Alexander Bay	20	8	
Aliwal North	20	2	
Bashee	24	15	
Beaufort-Wes	20	5	
(Lughawe)			
Boegoebergdam			
Boetsap			
Brakkekuil			
(naby Heidelberg)			
Brandvlei			
Cala			
Caledon			
Calitzdorp			
Calvinia	19	2	
Cape Agulhas	18	11	
Cape Columbine	19	10	
Cape Point	15	12	
Cape St. Francis	17	12	4.5
Cape Town			
(D.F. Malan)	18	5	
Cape Town			
(Roeland Str.)			
Carnarvon			
Ceres			
Citrusdal			
Colesberg			
Cradock			
Dähne	17	8	
De Aar	21	3	
Douglas			
East London	22	13	
(Airport)			
Bensaamheid			
(naby Herold)			
Elsenburg			
Fraserburg	19	2	
Garies			
George			
Graaff-Reinet	21	5	
Grahamstown			
Hopetown			
Idutywa			
Jansenville	21	7	
Joubertina			
Kimberley	21	5	
(Airport)			
Knysna			
Kokstad	22	5	
Kuruman	23	4	

KAAP - CAPE	Max	Min	RRR
Ladismith			
Lake Mentz			
Maclear			
Mafeking	25	4	
Malmesbury			
Matatiele			
Matroosberg			
Grootfontein			
(Middelburg)	19	-1	
Mosselbaai	19	11	
Mount Frere			
Okiep	23	9	
Oudtshoorn	20	5	
Petrusville			
Piketberg			
Pofadder	23	8	
Port Alfred			
Port Elizabeth	18	12	0.3
Port Nolloth	18	8	
Port St. Johns	23	16	
Prieska	23	5	
Prince Albert			
Queenstown	19	6	
Rietfontein			
Riversdale	19	5	
Robertson	22	6	
Sheeprun	21	5	
(near Maclear)			
Somerset-Oos	20	6	
Steynsburg			
Strydenburg			
Sutherland	14	-3	
Swellendam			
Tarkastad			
Touwsrivier			
Twee Riviere	25	3	
(Gemsbokpark)			
Umtata	23	10	
Uniondale			
Upington	23	5	
Vanwyksvlei	22	4	
Victoria-Wes			
Vredendal	21	6	
Vryburg	25	5	
Williston			
Willowmore			
Willowpark			
(near Dordrecht)			

NATAL	Max	Min	RRR
Cape St. Lucia	25	15	
Dundee			
Durban	24	10	
(Louis Botha)			
Estcourt	28	5	
Harding			
Himeville			
Mkuze			
Hluhluwe			
Newcastle	27	12	
Cedara			
(Pietermaritzburg)	23	5	
Port Shepstone	22	15	
Richmond			
Seven Oaks			
Vryheid			
Waterford			
(near Underberg)	24	5	
TRANSVAAL			
Barberton			
Belfast			
Bethal	23	4	
Bospoort	23	3	
Carolina	23	6	
Chester			
(near Gravelotte)			
Crecy			
Groendraai	29	5	
(naby Vaalwater)			
Jan Kempdorp			
Jan Smuts	22	8	
Joubert Park (Jhb)	21	6	
Kroondal	28	11	
Leeuwbos	31	15	
Leeudoringstad			
Lichtenburg			
Letaba			
Loskopdam			
Lydenburg	25	7	
Marnitz	29	16	
Mara	31	9	
Marble Hall			
Messina	30	9	
Middelburg			
Nelspruit	33	11	
Phalaborwa	32	15	
Pietersburg	28	12	
Piet Retief	26	9	

TRANSVAAL	Max	Min	RRR
Pongola			
Potchefstroom	33	2	
Potgietersrus	29	14	
Pretoria W.B.	25	11	
Pretoriuskop			
Punda Milia			
Sandpan (NW. Tvl.)	29	5	
Satara			
Sekhukhune			
Shingwidzi			
Skukuza			
Standerton	22	2	
Thabazimbi			
Tomburke			
Tzaneen			
Vereeniging			
Volksrust			
Warmbad	28	7	
Witbank			
Zeerust			
O.V.S. - O.F.S.			
Balkfontein			
(naby Bothaville)			
Bethlehem	19	3	
Bloemfontein	20	1	
(J.B.M. Hertzog)			
Bultfontein			
Fauresmith	19	4	
Ficksburg			
Frankfort	22	5	
Harrismith			
Hoopstad	23	5	
Kroonstad	22	3	
Lindley			
Modderpoort			
Petrusburg			
Philippolis			
Reddersburg			
Reitz			
Vrede			
Warden			
Welkom			
Wepener	20	-1	
Winburg			
Zastron			

S.W.A.	Max	Min	RRR
Aroab			
Bethanie			
Dordabis			
Gobabeb	23	9	
Gobabis	30	8	
Grootfontein			
Cape Frio	20	12	
Karasburg			
Kalkfeld			
Karibib			
Keetmanshoop	27	13	
Kub			
Luderitz	18	10	
Mariental	27	12	
Ohopoho			
Okahandja			
Okaukueye			
Ondangua			
Otavi			
Otjiwarongo			
Outjo	34	12	
Uis			
Rehoboth			
Runtu			
Steinhausen			
Tsumeb	34	13	
Walvisbaai	14	12	0.1
Windhoek W.K.			
T.G. Strijdom Lughawe	29	10	
BASUTOLAND			
Maseru	19	2	
BETSJOEANALAND/BECHUANALAND			
Francistown	30	10	
Gaberones	29	10	
Ghanzi	32	8	
Lobatsi			
Mahalapye			
Maun	33	15	
Shakawe	32	12	
Tsabong	26	10	
Tsane	28	8	
SWAZILAND			
Embembe			
Manzini			
Stegi			

SYNOPTIC WEATHER MAP 1200 GMT. — 1400 SAST. SINOPTIESE WEERKAART

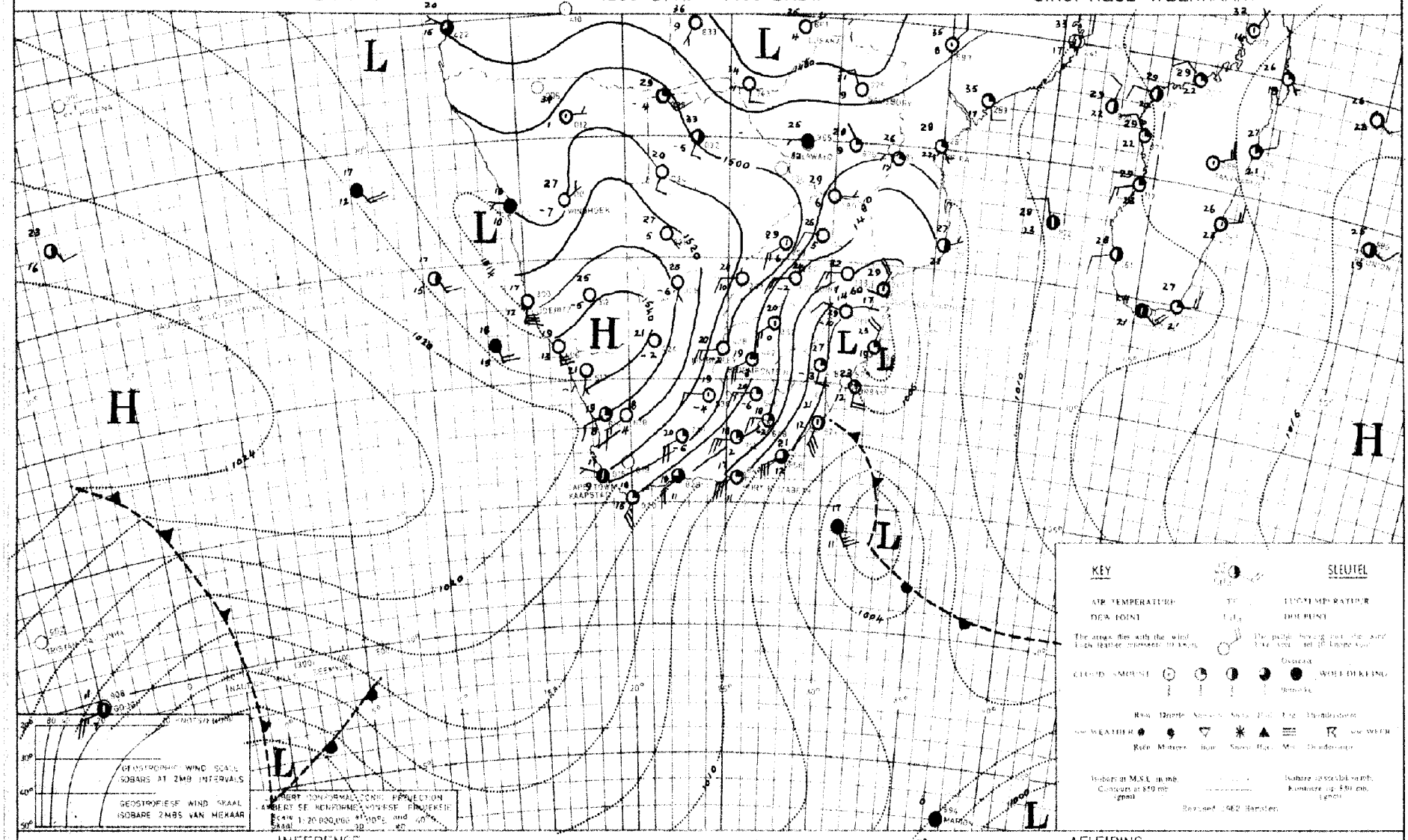

INFERENCE DATE 7 - 10 - 1967 DATUM AFLEIDING

The ridge of the Atlantic high along the Cape coasts is causing partly cloudy weather along these regions associated with south-westerly winds. Over the interior the air is dry and it will be mainly fine over these regions.

Die rug van die Atlantiese hoog langs die Kaapse kusstreke veroorsaak gedeeltelik bewolkte weer gepaard met suidwestewinde oor hierdie dele. Die lug oor die binneland is droog en dit sal hoofsaaklik mooiweer wees.

DAAGLIKSE WEERBULLETIN

Maksimum en Minimum Temperatuur (°C) en Reënval (RRR) in mm vir die 24 uur geëindig om 0800 SAST op

WEERBURO / WEATHER BUREAU
DEPT. VAN VERVOER / DEPT. OF TRANSPORT

9 - 10 - 1967

DAILY WEATHER BULLETIN

Maximum and Minimum Temperatures (°C) and rainfall (RRR) in mm for the 24 hours ended at 0800 SAST on

CAPE - KAAP	Max	Min	RRR
Aberdeen			
Addo			
Alexander Bay	22	13	
Aliwal North	23	2	
Bashee	20	14	
Beaufort-Wes	24	8	
(Lughawe)			
Boegoebergdam			
Boetsap			
Brakkekuil			
(naby Heidelberg)			
Brandvlei			
Cala			
Caledon			
Calitzdorp			
Calvinia	26	5	
Cape Agulhas	19	14	
Cape Columbine	17	11	
Cape Point	17	12	
Cape St. Francis	18	12	
Cape Town	19	7	
(D.F. Malan)			
Cape Town			
(Roeland Str.)			
Carnarvon			
Ceres			
Citrusdal			
Colesberg			
Cradock			
Döhne	18	9	
De Aar	23	6	
Douglas			
East London	21	13	
(Airport)			
Eensaamheid			
(naby Herold)			
Elsenburg			
Fraserburg	23	7	
Garies			
George			
Graaff-Reinet	23	6	
Grahamstown			
Hopetown			
Idutywa			
Jansenville	23	11	
Joubertina			
Kimberley	23	8	
(Airport)			
Knysna			
Kokstad	18	3	
Kuruman	26	6	

KAAP - CAPE	Max	Min	RRR
Ladismith			
Lake Mentz			
Maclear			
Mafeking	27	7	
Malmesbury			
Matatiele			
Matroosberg	22	5	
Grootfontein	20	2	
(Middelburg)			
Mosselbaai	18	13	
Mount Frere			
Okiep	27	12	
Oudtshoorn	25	6	
Petrusville			
Piketberg			
Pofadder	25	12	
Port Alfred			
Port Elizabeth	20	9	
Port Nolloth	18	16	
Port St. Johns	21	16	
Prieska	26	4	
Prince Albert			
Queenstown	20	4	
Rietfontein			
Riversdale	23	8	
Robertson	25	12	
Sheeprun	20	5	
(near Maclear)			
Somerset-Oos	21	7	
Steynsburg			
Strydenburg			
Sutherland	21	-1	
Swellendam			
Tarkastad			
Touwsrivier			
Twee Riviere	29	17	
(Gemsbokpark)			
Umtata	22	11	
Uniondale			
Upington	28	8	
Vanwyksvlei	25	7	
Victoria-Wes			
Vredendal	27	7	
Vryburg	26	5	
Williston			
Willowmore			
Willowpark	18	0	
(near Dordrecht)			

NATAL	Max	Min	RRR
Cape St. Lucia	21	16	0·3
Dundee			
Durban	25	17	
(Louis Botha)			
Estcourt	23	7	
Harding			
Himeville			
Mkuze			
Hluhluwe			
Newcastle	18	7	
Cedara	21	9	
(Pietermaritzburg)			
Port Shepstone	23	16	
Richmond			
Seven Oaks			
Vryheid			
Waterford	19	9	
(near Underberg)			
TRANSVAAL			
Barberton			
Belfast			
Bethal	24	7	
Bospoort	25	7	
Carolina	23	8	
Chester			
(near Gravelotte)			
Crecy			
Groendraai	31	8	
(naby Vaalwater)			
Jan Kempdorp			
Jan Smuts	23	7	
Joubert Park (Jhb)	23	10	
Kroondal	28	11	
Levubu	29	11	
Leeudoringstad			
Lichtenburg			
Letaba			
Loskopdam			
Lydenburg	24	6	
Marnitz	32	13	
Mara	31	12	
Marble Hall			
Messina	33	17	
Middelburg			
Nelspruit	26	15	
Phalaborwa	28	14	
Pietersburg	28	10	
Piet Retief	20	10	

TRANSVAAL	Max	Min	RRR
Pongola			
Potchefstroom	25	5	
Potgietersrus	29	12	
Pretoria W.B.	26	13	
Pretoriuskop			
Punda Milia			
Sandpan (NW. Tvl.)			
Satara			
Sekhukhune			
Shingwidzi			
Skukuza	29	14	
Standerton	24	6	
Thabazimbi			
Tomburke			
Tzaneen			
Vereeniging			
Volksrust			
Warmbad	28	11	
Witbank			
Zeerust			
O.V.S. - O.F.S.			
Balkfontein			
(naby Bothaville)			
Bethlehem	24	3	
Bloemfontein	23	2	
(J.B.M. Hertzog)			
Bultfontein			
Fauresmith	23	2	
Ficksburg			
Frankfort	25	8	
Harrismith			
Hoopstad	25	3	
Kroonstad	24	5	
Lindley			
Modderpoort			
Petrusburg			
Philippolis			
Reddersburg			
Reitz			
Vrede			
Warden			
Welkom	24	3	
Wepener	23	1	
Winburg			
Zastron			

S.W.A.	Max	Min	RRR
Aroab			
Bethanie			
Dordabis			
Gobabeb	25	9	
Gobabis	33	10	
Grootfontein			
Cape Frio	21	12	
Karasburg			
Kalkfeld			
Karibib			
Keetmanshoop	29	13	
Kub			
Luderitz	14	11	
Mariental	30	10	
Ohopoho			
Okahandja			
Okaukueye			
Ondangua	36	13	
Otavi			
Otjiwarongo			
Outjo	34	13	
Ulis			
J.G. Strydom L.H.	31	9	
Rehoboth			
Runtu	37	16	
Steinhausen			
Tsumeb	36	15	
Walvisbaai			
Windhoek W.K.	16	12	
BASUTOLAND			
Maseru	23	2	
BETSJOEANALAND/BECHUANALAND			
Francistown	33	16	
Gaberones	29	9	
Ghanzi	34	11	
Lobatsi			
Mahalapye			
Maun	35	18	
Shakawe	36	12	
Tsabong	28	5	
Tsane	30	10	
SWAZILAND			
Bremlembe			
Manzini	24	14	
Stegi			

SYNOPTIC WEATHER MAP — 1200 GMT. — 1400 SAST. — SINOPTIESE WEERKAART

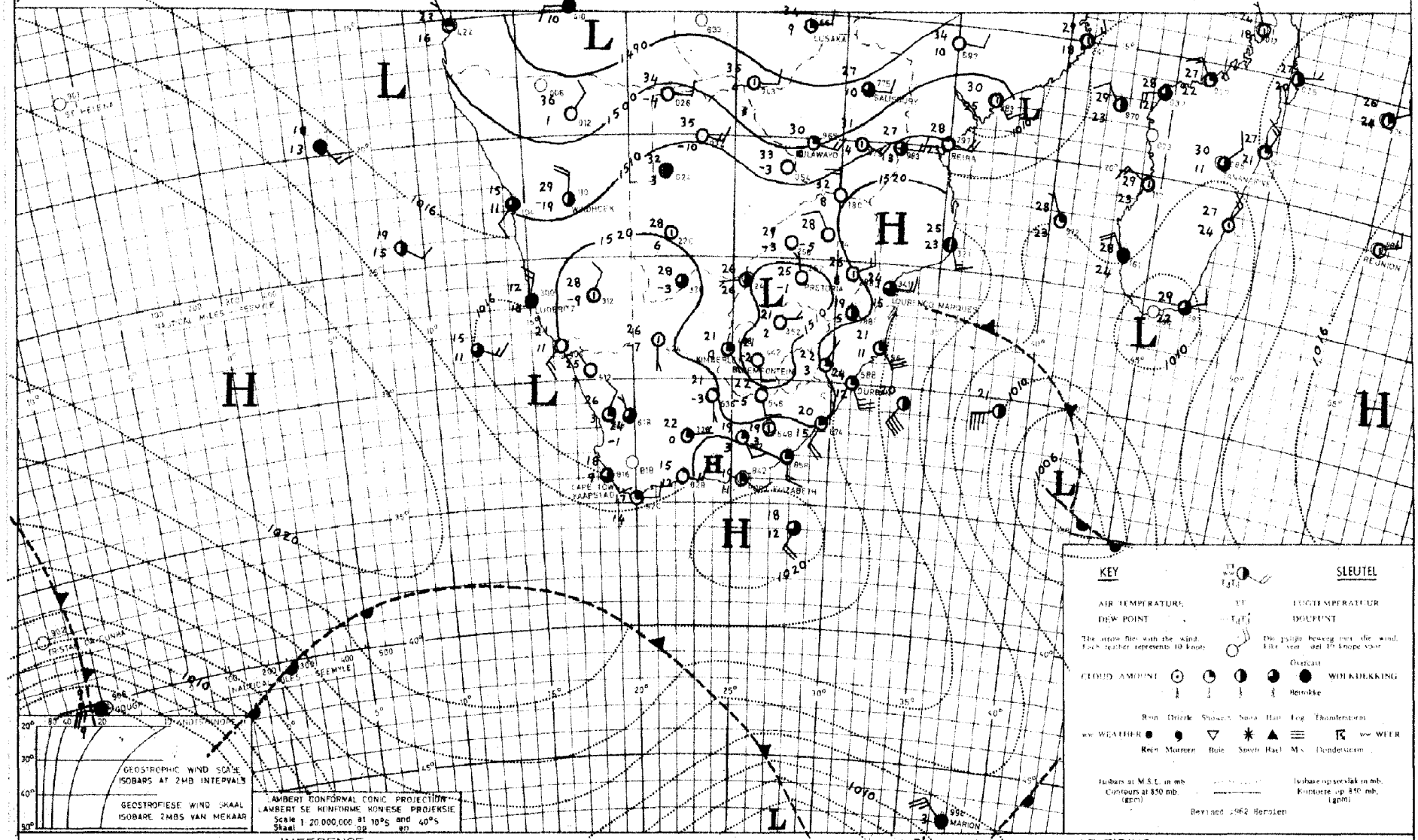

INFERENCE — DATE 8 - 10 - 1967 DATUM — AFLEIDING

With the low along the west coast moving around the Cape, cloudy weather is expected over the South-western and southern Cape. With the high south of the country, partly cloudy conditions can be expected over the eastern parts.

Die laag langs die weskus wat om die Kaap beweeg, sal bewolkte weer veroorsaak oor die suidwestelike en suidelike Kaap. Met die hoog suid van die land word gedeeltelik bewolkte weer verwag oor die oostelike dele.

DAAGLIKSE WEERBULLETIN

Maksimum en Minimum Temperatuur (°C) en Reënval (RRR) in mm vir die 24 uur geëindig om 0800 SAST op

WEERBURO / WEATHER BUREAU
DEPT. VAN VERVOER / DEPT. OF TRANSPORT

10 - 10 - 1967

DAILY WEATHER BULLETIN

Maximum and Minimum Temperatures (°C) and rainfall (RRR) in mm for the 24 hours ended at 0800 SAST on

CAPE - KAAP	Max	Min	RRR
Aberdeen			
Addo			
Alexander Bay	19	14	
Aliwal North	27	5	
Bashee	22	16	
Beaufort-Wes	29	8	
(Lughawe)			
Boegoebergdam			
Boetsap			
Brakkekuil			
(naby Heidelberg)			
Brandvlei			
Cala			
Caledon			
Calitzdorp			
Calvinia	28	4	
Cape Agulhas	19	13	
Cape Columbine	27	13	
Cape Point	18	13	
Cape St. Francis	20	13	
Cape Town	22	13	
(D.F. Malan)			
Cape Town			
(Roeland Str.)			
Carnarvon			
Ceres			
Citrusdal			
Colesberg			
Cradock			
Döhne	24	11	
De Aar	28	11	
Douglas			
East London	23	15	
(Airport)			
Eensaamheid			
(naby Herold)			
Elsenburg			
Fraserburg	27	10	
Garies			
George			
Graaff-Reinet	28	10	
Grahamstown			
Hopetown			
Idutywa			
Jansenville	29	10	
Joubertina			
Kimberley	28	12	
(Airport)			
Knysna			
Kokstad	24	5	
Kuruman	21	9	

KAAP - CAPE	Max	Min	RRR
Ladismith			
Lake Mentz			
Maclear			
Mafeking	27	16	
Malmesbury			
Matatiele			
Matroosberg			
Grootfontein			
(Middelburg)	27	5	
Mosselbaai	19	14	
Mount Frere			
Okiep	27	7	
Oudtshoorn	30	8	
Petrusville			
Piketberg			
Pofadder	29	11	
Port Alfred			
Port Elizabeth	22	13	
Port Nolloth	15	11	
Port St. Johns	22	17	
Prieska	30	7	
Prince Albert			
Queenstown	27	6	
Rietfontein			
Riversdale	25	10	
Robertson	26	8	
Sheeprun	24	8	
(near Maclear)			
Somerset-Oos	28	8	
Steynsburg			
Strydenburg			
Sutherland	23	1	
Swellendam			
Tarkastad			
Touwsrivier			
Twee Riviere	35	12	
(Gemsbokpark)			
Umtata	25	8	
Uniondale			
Upington	34	12	
Vanwyksvlei	30	12	
Victoria-Wes			
Vredendal	25	13	
Vryburg	30	12	
Williston			
Willowmore			
Willowpark			
(near Dordrecht)			

NATAL	Max	Min	RRR
Cape St. Lucia	25	18	
Dundee			
Durban	24	19	
(Louis Botha)			
Estcourt	25	8	
Harding			
Himeville			
Mkuze			
Hluhluwe			
Newcastle	30	9	
Cedara			
(Pietermaritzburg)	22	11	0.1
Port Shepstone	27	6	
Richmond			
Seven Oaks			
Vryheid			
Waterford			
(near Underberg)	24	4	
TRANSVAAL			
Barberton			
Belfast			
Bethal	25	8	
Bospoort	27	13	
Carolina	24	8	
Chester			
(near Gravelotte)			
Crecy			
Groendraai	29	11	
(naby Vaalwater)			
Jan Kempdorp			
Jan Smuts	22	11	
Joubert Park (Jhb)	22	6	
Kroondal	27	12	
Levubu	27	14	
Leeudoringstad			
Lichtenburg			
Letaba			
Loskopdam			
Lydenburg			
Marble Hall	29	14	
Mara	28	13	
Marble Hall			
Messina	29	18	
Middelburg			
Nelspruit	24	14	
Phalaborwa	27	15	
Pietersburg	24	11	
Piet Retief	24	11	

TRANSVAAL	Max	Min	RRR
Pongola			
Potchefstroom	28	12	
Potgietersrus			
Pretoria W.B.	26	14	0.3
Pretoriuskop			
Punda Milia			
Sandpan (NW. Tvl.)	33	14	
Satara			
Sekhukhune			
Shingwidzi			
Skukuza			
Standerton	26	7	
Thabazimbi			
Tomburke			
Tzaneen			
Vereeniging			
Volksrust			
Warmbad	29	14	
Witbank			
Zeerust			
O.V.S. - O.F.S.			
Balkfontein			
(naby Bothaville)			
Bethlehem	25	9	
Bloemfontein	27	7	
(J.B.M. Hertzog)			
Bultfontein			
Fauresmith	27	9	
Ficksburg			
Frankfort	27	9	
Harrismith			
Hoopstad	30	6	
Kroonstad	27	11	
Lindley			
Modderpoort			
Petrusburg			
Philippolis			
Reddersburg			
Reitz			
Vrede			
Warden			
Welkom	27	13	
Wepener	26	6	
Winburg			
Zastron			

S.W.A.	Max	Min	RRR
Aroab			
Bethanie			
Dordabis			
Gobabeb	25	8	
Gobabis	35	8	
Grootfontein			
Cape Frio	21	12	
Karasburg			
Kalkfeld			
Karibib			
Keetmanshoop	31	11	
Kub			
Luderitz	17	10	
Mariental	33	9	
Ohopoho			
Okahandja			
Okaukueye			
Ondangua			
Otavi			
Otjiwarongo			
Outjo	34	12	
Rehoboth			
Runtu			
Steinhausen			
Tsumeb	36	21	
Walvisbaai	17	11	
Windhoek W.K.			
J.G. Strijdom Lughawe	31	9	
BASUTOLAND			
Maseru	25	7	
BETSJOEANALAND/BECHUANALAND			
Francistown	32	17	
Gaberones	29	17	
Ghanzi	36	15	
Lobatsi			
Mahalapye			
Maun	38	22	
Shakawe	27	20	
Tsabong	34	10	
Tsane	35	10	
SWAZILAND			
Embembe			
Manzini	25	15	
Stegi			

SYNOPTIC WEATHER MAP — 1200 GMT — 1400 SAST. — SINOPTIESE WEERKAART

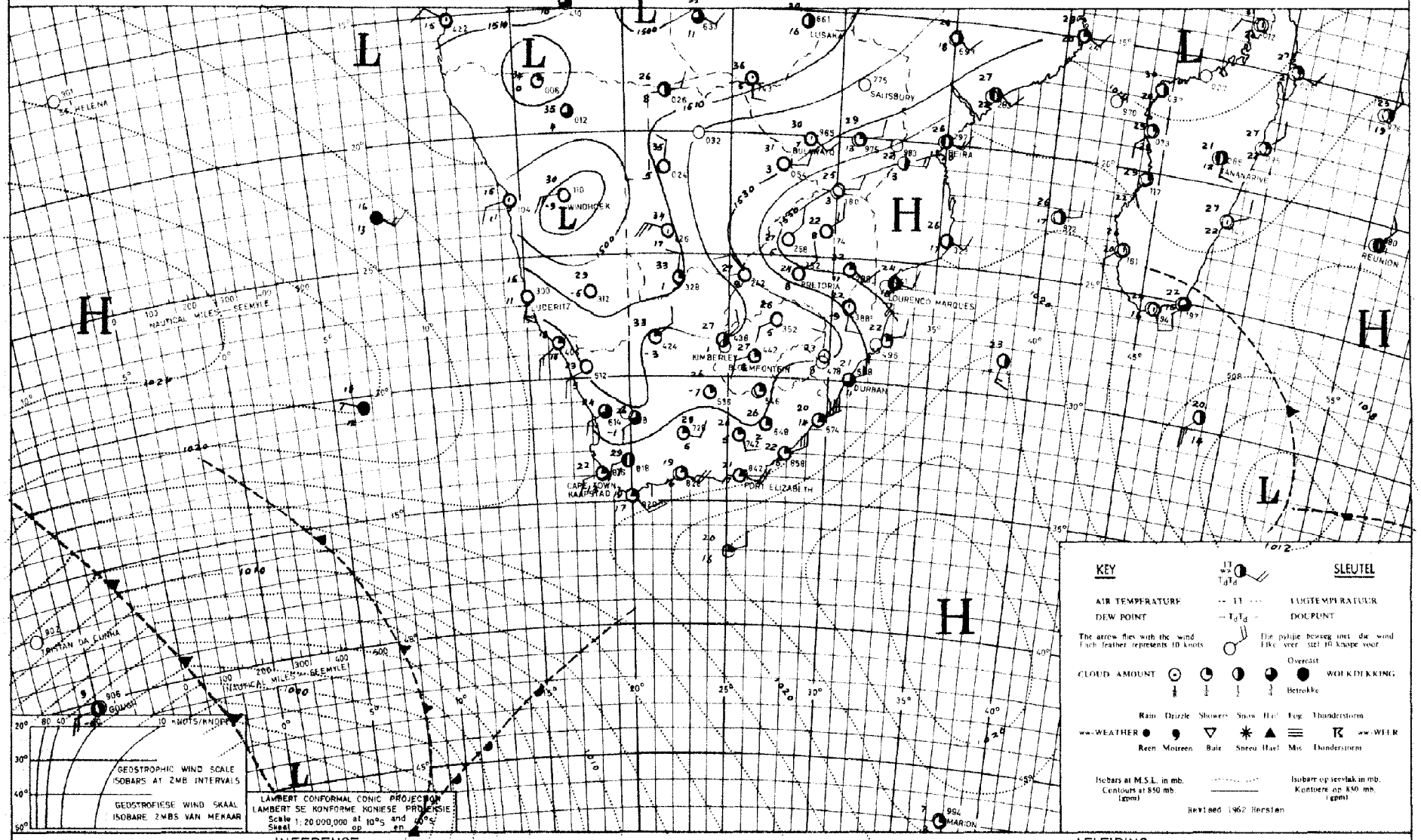

DATE 9 - 10 - 1967 DATUM

INFERENCE

The high along the south-eastern coast will cause partly cloudy conditions at places along the south and east coasts. Over the interior the air is dry and it will be fine but a few light thundershowers may occur later over the central interior as a result of the trough stretching south-eastwards over the interior from South West Africa.

AFLEIDING

Die hoëdrukstelsel langs die suidooskus sal gedeeltelik bewolkte weer veroorsaak op plekke langs die suid- en ooskus. Oor die binneland is die lug droog en dit sal mooiweer wees, maar enkele ligte donderbuie is tog later moontlik oor die sentrale binneland as gevolg van die trog wat vanaf Suidwes-Afrika suidooswaarts oor die land strek.

DAAGLIKSE WEERBULLETIN

Maksimum en Minimum Temperatuur (°C) en Reënval (RRR) in mm vir die 24 uur geëindig om 0800 SAST op

WEERBURO / WEATHER BUREAU
DEPT. VAN VERVOER / DEPT. OF TRANSPORT
11 - 10 - 1967

DAILY WEATHER BULLETIN

Maximum and Minimum Temperatures (°C) and rainfall (RRR) in mm for the 24 hours ended at 0800 SAST on

CAPE - KAAP	Max	Min	RRR
Aberdeen			
Addo			
Alexander Bay	20	14	
Aliwal North	23	9	
Bashee	23	18	
Beaufort-Wes	32	15	
(Lughawe)			
Boegoebergdam			
Boetsap			
Brakkekuil			
(naby Heidelberg)			
Brandvlei			
Cala			
Caledon			
Calitzdorp			
Calvinia	29	8	
Cape Agulhas	19	15	
Cape Columbine	18	12	
Cape Point	17	12	
Cape St. Francis	19	15	
Cape Town	19	11	
(D.F. Malan)			
Cape Town			
(Roeland Str.)			
Carnarvon			
Ceres			
Citrusdal			
Colesberg			
Cradock			
Dihne	29	14	
De Aar	30	16	
Douglas			
East London	25	17	
(Airport)			
Eensaamheid			
(naby Herold)			
Elsenburg			
Fraserburg	30	13	
Garies			
George			
Graaff-Reinet	32	19	
Grahamstown			
Hopetown			
Idutywa			
Jansenville	33	14	
Joubertina			
Kimberley	30	16	
(Airport)			
Knysna			
Kokstad	27	5	2.0
Kuruman	30	7	

KAAP - CAPE	Max	Min	RRR
Ladismith			
Lake Mentz			
Maclear			
Mafeking	29	15	
Malmesbury			
Matatiele			
Matroosberg	28	9	
Grootfontein	29	11	
(Middelburg)			
Mosselbaai	19	15	
Mount Frere			
Okiep	21	8	
Oudtshoorn	33	9	
Petrusville			
Piketberg			
Pofadder	30	8	
Port Alfred			
Port Elizabeth	23	15	
Port Nolloth	18	12	
Port St. Johns	22	17	
Prieska	33	14	
Prince Albert			
Queenstown	31	10	
Rietfontein			
Riversdale			
Robertson	30	14	0.2
Sheeprun	29	9	
(near Maclear)			
Somerset-Oos	32	13	
Steynsburg			
Strydenburg			
Sutherland	27	8	
Swellendam			
Tarkastad			
Touwsrivier			
Twee Riviere	31	8	
(Gemsbokpark)			
Umtata	31	12	
Uniondale			
Upington	33	10	
Vanwyksvlei	32	10	
Victoria-Wes			
Vredendal	21	13	
Vryburg	31	11	
Williston			
Willowmore	31	14	
Willowpark	27	9	
(near Dordrecht)			

NATAL	Max	Min	RRR
Cape St. Lucia	24	19	0.8
Dundee			
Durban	26	18	
(Louis Botha)			
Estcourt	25	12	0.3
Harding			
Himeville			
Mkuze			
Hluhluwe			
Newcastle	27	11	1.0
Cedara	25	10	
(Pietermaritzburg)			
Port Shepstone	22	20	
Richmond			
Seven Oaks			
Vryheid			
Waterford	25	4	0.8
(near Underberg)			
Van Reenen			3.0
TRANSVAAL			
Barberton			3.5
Belfast			
Bethal	27	9	4.5
Bospoort	29	13	
Carolina	24	9	9.3
Chester			
(near Gravelotte)			
Crecy			
Groendraai			
(naby Vaalwater)			
Jan Kempdorp			
Jan Smuts	24	9	
Joubert Park (Jhb)	24	11	
Kroondal	29	13	
Levubu	25	15	
Leeudoringstad			
Lichtenburg			
Letaba			
Loskopdam			
Lydenburg			
Marnith	31	18	
Mara	27	15	
Marble Hall			
Messina	30	20	
Middelburg			
Nelspruit	25	13	1.2
Phalaborwa	27	15	
Pietersburg	23	12	
Piet Retief	22	12	0.5

TRANSVAAL	Max	Min	RRR
Pongola			
Potchefstroom	30	13	
Potgietersrus	28	15	
Pretoria W.B.	27	16	
Pretoriuskop			
Punda Milia			
Sandpan (NW. Tvl.)	32	22	0.1
Satara			
Sekhukhune			
Shingwidzi			
Skukuza	28	13	
Standerton	26	8	2.0
Thabazimbi			
Tomburke			
Tzaneen			
Vereeniging			
Volksrust			5.0
Warmbad	31	14	
Witbank			
Zeerust			
Waterval boven			11.0
O.V.S. - O.F.S.			
Balkfontein			
(naby Bothaville)			
Bethlehem	24	8	2.1
Bloemfontein	28	13	0.5
(J.B.M. Hertzog)			
Bultfontein			
Fauresmith	27	15	
Ficksburg			
Frankfort	26	9	7.3
Harrismith			7.5
Hoopstad	31	12	
Kroonstad	28	12	2.4
Lindley			2.0
Modderpoort			
Petrusburg			
Philippolis			
Reddersburg			
Reitz			
Vrede			
Warden			
Welkom	28	13	
Wepener	25	15	
Winburg			
Zastron			

S.W.A.	Max	Min	RRR
Aroab			
Bethanie			
Dordabis			
Gobabeb	29	7	
Gobabis	34	9	
Grootfontein			
Cape Frio	21	12	
Karasburg			
Kalkfeld			
Karibib			
Keetmanshoop	29	11	
Kub			
Luderitz	19	12	
Mariental	30	9	
Ohopoho			
Okahandja			
Okaukueye			
Ondangua	36	15	
Otavi			
Otjiwarongo			
Outjo	34	11	
Lüderitz	29	9	
Rehoboth	[illegible]	[illegible]	
Rundu	38	18	
Steinhausen			
Tsumeb	37	15	
Walvisbaai	17	13	
Windhoek W.K.			
J.G. Strijdom Lughawe	32	10	
BASUTOLAND			
Maseru	25	10	
BETSJOEANALAND/BECHUANALAND			
Francistown	33	15	
Gaberones	30	14	2.7
Ghanzi	37	17	
Lobatsi			
Mahalapye			
Maun	36	22	
Shakawe	36	20	0.4
Tsabong	33	10	
Tsane	34	15	
SWAZILAND			
Bulembe			
Manzini	23	15	
Stegi			

SYNOPTIC WEATHER MAP 1200 GMT — 1400 SAST. SINOPTIESE WEERKAART

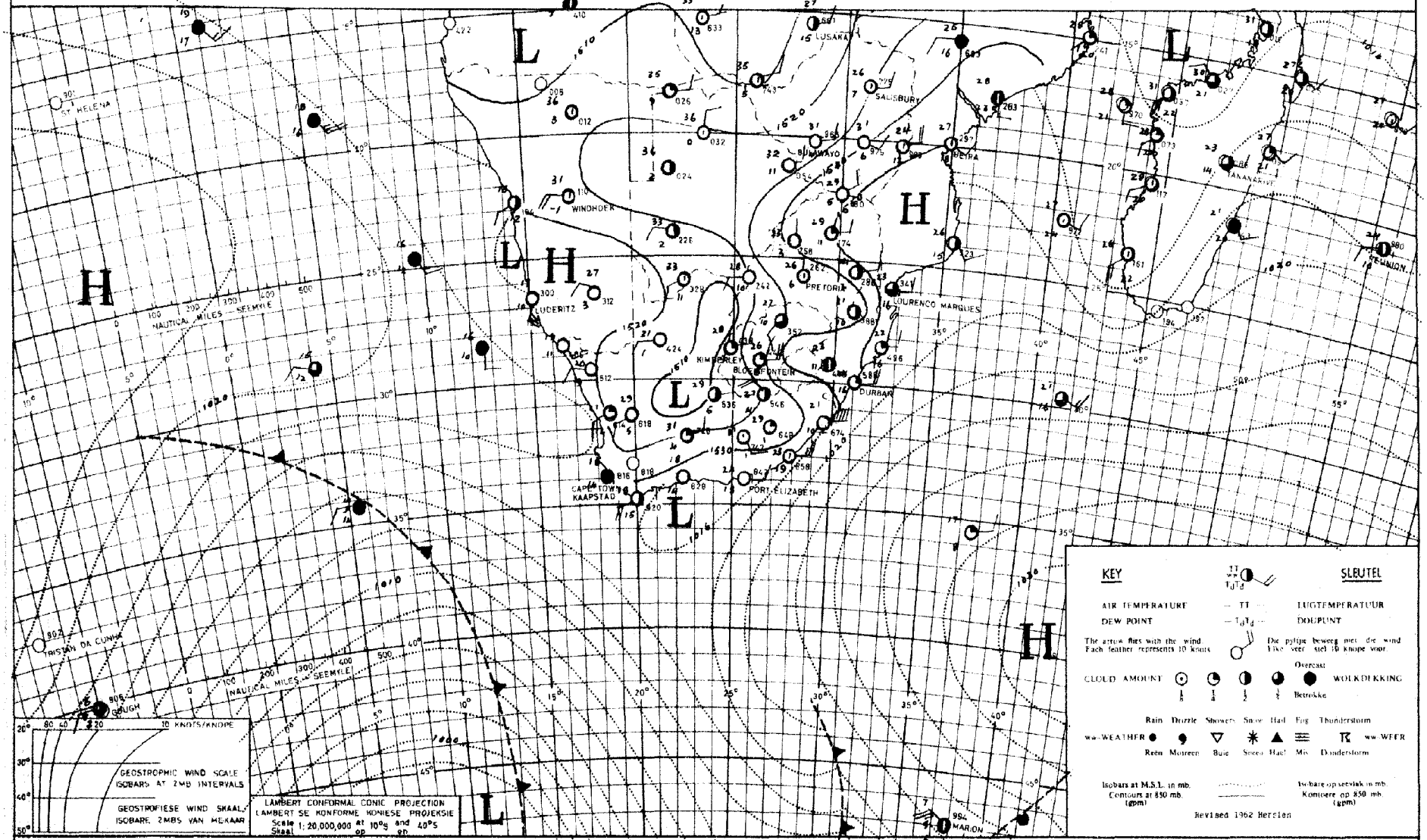

INFERENCE

DATE 10 - 10 - 1967 DATUM

AFLEIDING

With a low over the central interior conditions are favourable for thunder-showers over the central and eastern regions of the country. With a cold front approaching from the west it will be cloudy along the south-western coast with light rain.

Met 'n laag oor die sentrale binneland is toestande gunstig vir donderbuie oor die sentrale en oostelike dele van die land. Met 'n koufront wat vanuit die weste nader, sal dit bewolk wees met ligte reën langs die suidwestkus.

DAAGLIKSE WEERBULLETIN

Maksimum en Minimum Temperatuur (°C) en Reënval (RRR) in mm vir die 24 uur geëindig om 0800 SAST op

WEERBURO / WEATHER BUREAU
DEPT. VAN VERVOER / DEPT. OF TRANSPORT

12 - 10 - 1967

DAILY WEATHER BULLETIN

Maximum and Minimum Temperatures (°C) and rainfall (RRR) in mm for the 24 hours ended at 0800 SAST on

CAPE - KAAP	Max	Min	RRR
Aberdeen			
Addo			
Alexander Bay	20	7	
Aliwal North	29	9	
Bashee	23	17	
Beaufort-Wes	30	9	
(Lughawe)			
Boegoebergdam			
Boetsap			
Brakkekuil			
(naby Heidelberg)			
Brandvlei			
Cala			
Caledon			
Calitzdorp			
Calvinia	16	4	
Cape Agulhas	20	12	0·8
Cape Columbine	17	8	0·4
Cape Point	16	11	5·5
Cape St. Francis	19	12	6·5
Cape Town			
(D.F. Malan)	17	7	2·8
Cape Town			
(Roeland Str.)			
Carnarvon			
Ceres			
Citrusdal			
Colesberg			
Cradock			
Dühne	33	9	
De Aar	29	5	
Douglas			
East London	26	14	7·2
(Airport)			
Eensaamheid			
(naby Herold)			
Elsenburg			
Fraserburg	26	4	
Garies			
George			
Graaff-Reinet	33	13	
Grahamstown			
Hopetown			
Idutywa			
Jansenville	34	8	
Joubertina			
Kimberley	21	7	
(Airport)			
Knysna			2.5
Kokstad	30	10	0·2
Kuruman	29	4	

KAAP - CAPE	Max	Min	RRR
Ladismith			
Lake Mentz			
Maclear			
Mafeking	30	11	1·2
Malmesbury			
Matatiele			
Matroosberg	18	2	
Grootfontein			
(Middelburg)	29	5	
Mosselbaai	18	11	
Mount Frere			0·7
Okiep	18	5	
Oudtshoorn	24	5	
Petrusville			
Piketberg			
Pofadder	24	5	
Port Alfred			
Port Elizabeth	20	12	0·7
Port Nolloth	17	8	
Port St. Johns	21	18	
Prieska	28	5	
Prince Albert			
Queenstown			
Rietfontein			
Riversdale	26	7	
Robertson	21	6	
Sheeprun	30	11	
(near Maclear)			
Somerset-Oos	34	9	0·3
Steynsburg			
Strydenburg			
Sutherland	21	-2	
Swellendam			
Tarkastad			
Touwsrivier			
Twee Riviere	29	6	
(Gemsbokpark)			
Umtata	32	13	0·9
Uniondale			
Upington	28	6	
Vanwyksvlei	27	4	
Victoria-Wes			
Vredendal	20	7	
Vryburg	31	8	
Williston			
Willowmore	27	6	
Willowpark			
(near Dordrecht)	22	7	

NATAL	Max	Min	RRR
Cape St. Lucia	23	18	1·0
Dundee			
Durban	27	20	
(Louis Botha)			
Estcourt	23	11	5·1
Harding			
Himeville			
Mkuze			
Hluhluwe			
Newcastle	31	16	1·0
Cedara			
(Pietermaritzburg)	28	12	1·1
Port Shepstone	23	16	
Richmond			
Seven Oaks			
Vryheid			
Waterford			
(near Underberg)	27	6	1·1
TRANSVAAL			
Barberton			
Belfast			26·0
Bethal	26	10	7·4
Bospoort	30	6	
Carolina	24	9	20·9
Chester			
(near Gravelotte)			
Crecy			
Gideonsrust			14·5
Groendraai			
(naby Vaalwater)			
Jan Kempdorp			
Jan Smuts	25	10	7·6
Joubert Park (Jhb)	25	10	6·0
Kroondal	31	11	7·6
Lavubu	29	16	
Leeudoringstad			
Lichtenburg			
Letaba			
Loskopdam			29·0
Lydenburg	24	11	18·5
Marnitz	30	15	3·9
Mara	29	16	
Marble Hall			8·5
Messina	32	21	
Middelburg			20·0
Loskopkanale (naby Groblersdal)			17·5
Nelspruit	27	16	4·7
Phalaborwa	30	20	
Pietersburg	25	13	4·0
Piet Retief	25	13	6·4

TRANSVAAL	Max	Min	RRR
Pongola			
Potchefstroom	30	12	4·6
Potgietersrus	29	13	11·0
Pretoria W.B.	28	13	14·0
Pretoriuskop			
Punda Milia			
Sandpan (NW. Tvl.)	32	16	5·4
Satara			
Sekhukhune			
Shingwidzi			
Skukuza	30	18	
Standerton	26	9	25·0
Thabazimbi			9·0
Tomburke			4·5
Tzaneen			
Vereeniging			
Volksrust			3·5
Warmbad	31	13	16·2
Witbank			23·8
Zeerust			
O.V.S. - O.F.S.			
Balkfontein			
(naby Bothaville)			
Bethlehem	25	8	2·4
Bloemfontein	29	5	
(J.B.M. Hertzog)			
Bultfontein			
Fauresmith	29	7	
Ficksburg			
Frankfort	26	9	7·5
Heilbron			12·0
Harrismith			1·0
Hoopstad	32	5	
Kroonstad	28	10	12·0
Lindley			4·5
Modderpoort			
Petrusburg			
Philippolis			
Reddersburg			
Reitz			7·5
Vrede			
Warden			4·0
Welkom	29	7	
Wepener	28	8	
Winburg			
Zastron			

S.W.A.	Max	Min	RRR
Aroab			
Bethanie			
Dordabis			
Gobabeb	30	9	
Gobabis	32	10	
Grootfontein			
Cape Frio	20	12	
Karasburg			
Kalkfeld			
Karibib			
Keetmanshoop	27	7	
Kub			
Luderitz	19	10	
Mariental	29	11	
Ohopoho			
Okahandja			
Okaukuaye			
Ondangua	36	16	
Otavi			
Otjiwarongo			
Outjo	38	11	
Uis	27	10	
Rehoboth			
Runtu	34	16	
Steinhausen			
Tsumeb	36	19	
Walvisbaai	18	10	
Windhoek W.K.			
BASUTOLAND			
Maseru	27	5	
BETSJOEANALAND/BECHUANALAND			
Francistown	34	18	2·6
Gaberones	33	14	5·5
Ghanzi	35	16	
Lobatsi			
Mahalapye			
Maun	36	22	
Shakawe	34	16	
Tsabong	33	8	
Tsane	35	12	
SWAZILAND			
Bremlembe			
Manzini			
Stegi			

SYNOPTIC WEATHER MAP 1200 GMT — 1400 SAST. SINOPTIESE WEERKAART

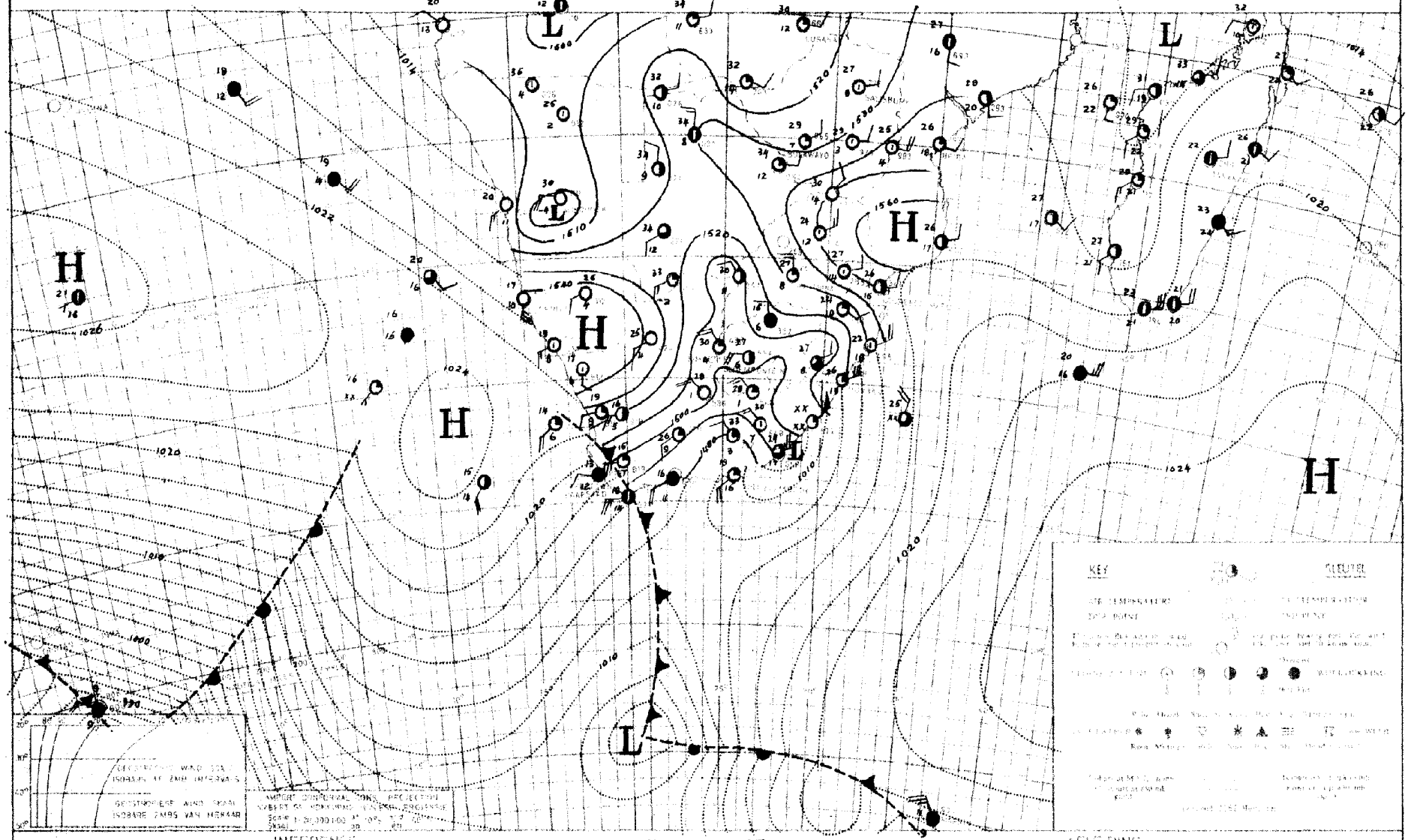

INFERENCE DATE 11 - 10 - 1967 DATUM AFLEIDING

With fairly moist air over the southern and eastern parts of the Transvaal, the North-Eastern Free State and Natal, and with the deep trough over the interior, cloudy weather with thundershowers is expected. Cold cloudy weather with rain or showers is also expected along the southern and eastern coastal areas under the influence of the cold front through Cape Town which is moving eastwards.

Met taamlike vochtige lug oor die suidelike en oostelike dele van Transvaal, die Noordoos-Vrystaat en Natal en met die sterk trog oor die binneland word bewolkte weer met donderbuie verwag. Koue bewolkte weer met reën of buie word ook verwag oor die suidelike en oostelike kusgebiede onder die invloed van die kouefront wat vanaf Kaapstad ooswaarts beweeg.

DAAGLIKSE WEERBULLETIN

Maksimum en Minimum Temperatuur (°C) en Reënval (RRR) in mm vir die 24 uur geëindig om 0800 SAST op

WEERBURO / WEATHER BUREAU
DEPT. VAN VERVOER / DEPT. OF TRANSPORT

13 - 10 - 1967

DAILY WEATHER BULLETIN

Maximum and Minimum Temperatures (°C) and rainfall (RRR) in mm for the 24 hours ended at 0800 SAST on

CAPE - KAAP	Max	Min	RRR
Aberdeen			
Addo			
Alexander Bay	31	10	
Aliwal North	27	5	
Bashee	21	15	7·5
Beaufort-Wes	25	8	
(Lughawe)			
Boegoebergdam			
Boetsap			
Brakkekuil			
(naby Heidelberg)			
Brandvlei			
Cala			
Caledon			
Calitzdorp			
Calvinia	27	8	
Cape Agulhas	18	13	
Cape Columbine	18	11	
Cape Point	20	13	
Cape St. Francis	18	15	
Cape Town	21	6	
(D.F. Malan)			
Cape Town			
(Roeland Str.)			
Carnarvon			
Ceres			
Citrusdal			
Colesberg			
Cradock			
Döhne	20	10	
De Aar	26	8	
Douglas			
East London	20	15	
(Airport)			
Eensaamheid			
(naby Herold)			
Elsenburg			
Fraserburg	25	6	
Garies			
George			
Graaff-Reinet	24	8	
Grahamstown			
Hopetown			
Idutywa			
Jansenville	24	9	
Joubertina			
Kimberley	27	7	
(Airport)			
Knysna			
Kokstad	19	10	
Kuruman	28	6	

KAAP - CAPE	Max	Min	RRR
Ladismith			
Lake Mentz			
Maclear			
Mafeking	28	11	
Malmesbury			
Matatiele			
Matroosberg			
Grootfontein			
(Middelburg)	21	3	
Mosselbaai	18	12	
Mount Frere			
Okiep	28	16	
Oudtshoorn	26	16	
Petrusville			
Piketberg			
Pofadder	25	13	
Port Alfred			
Port Elizabeth	20	15	
Port Nolloth	18	10	
Port St. Johns	19	15	8·5
Prieska	28	4	
Prince Albert			
Queenstown	22	7	
Rietfontein			
Riversdale	23	6	
Robertson	27	6	
Sheeprun	21	8	
(near Maclear)			
Somerset-Oos	22	7	
Steynsburg			
Strydenburg			
Sutherland	22	-2	
Swellendam			
Tarkastad			
Touwsrivier			
Twee Riviere	30	6	
(Gemsbokpark)			
Umtata	24	11	
Uniondale			
Upington	29	6	
Vanwyksvlei	26	7	
Victoria-Wes			
Vredendal	32	8	
Vryburg	29	8	
Williston			
Willowmore	22	10	
Willowpark			
(near Dordrecht)	21	2	

NATAL	Max	Min	RRR
Cape St. Lucia	20	16	1·0
Dundee			
Durban	25	17	
(Louis Botha)			
Estcourt	23	6	
Harding			
Himeville			
Mkuze			
Eluhluwe			
Newcastle	28	14	
Cedara			
(Pietermaritzburg)	19	5	
Port Shepstone	22	17	0·3
Richmond			
Seven Oaks			
Vryheid			
Waterford			
(near Underberg)	19	6	
TRANSVAAL			
Barberton			0·5
Belfast			
Bethal	25	8	
Bospoort	27	9	
Carolina	22	10	
Chester			
(near Gravelotte)			
Crecy			
Groendraai	32	14	
(naby Vaalwater)			
Jan Kemplorp			
Jan Smuts	24	8	
Joubert Park (Jhb)	25	11	
Kroondal	20	12	
Leeuba			
Leeudoringstad			
Lichtenburg			
Letaba			
Loskopdam			
Lydenburg	25	11	
Marnitz			
Mara			
Marble Hall			
Messina			
Middelburg			
Nelspruit	31	16	0·7
Phalaborwa			
Pietersburg	28	14	1·3
Piet Retief	21	11	

TRANSVAAL	Max	Min	RRR
Pongola			
Potchefstroom	28	10	
Potgietersrus	29	16	0·8
Pretoria W.B.	27	15	
Pretoriuskop			
Punda Milia			
Sandpan (NW. Tvl.)	33	17	
Satara			
Sekhukhune			
Shingwidzi			
Skukuza			
Standerton	25	9	
Thabazimbi			
Tomburke			31·0
Tzaneen			
Vereeniging			
Volksrust			
Waterval Boven			1·5
Warmbad	28	15	
Witbank			
Zeerust			
O.V.S. - O.F.S.			
Balkfontein			
(naby Bothaville)			
Bethlehem	25	6	
Bloemfontein	27	3	
(J.B.M. Hertzog)			
Bultfontein			
Fauresmith	27	6	
Ficksburg			
Frankfort	25	11	
Harrismith			
Hoopstad	29	6	
Kroonstad	27	10	
Lindley			
Modderpoort			
Petrusburg			
Philippolis			
Reddersburg			
Reitz			
Vrede			
Warden			
Welkom	27	11	
Wepener	27	2	
Winburg			
Zastron			

S.W.A.	Max	Min	RRR
Aroab			
Bethanie			
Dordabis			
Gobabeb	38	10	
Gobabis	30	13	
Grootfontein			
Cape Frio	21	13	
Karasburg			
Kalkfeld			
Karibib			
Keetmanshoop	30	17	
Kub			
Luderitz	24	10	
Mariental	30	14	
Ohopoho			
Okahandja			
Okaukueye			
Ondangua	36	19	
Otavi			
Otjiwarongo			
Outjo	35	15	
Ufa	34	13	
Rehoboth			
Runtu	37	18	
Steinhausen			
Tsumeb	36	18	
Walvisbaai	18	10	
Windhoek W.K.			
T.C Stijdom Lughawe	25	12	
BASUTOLAND			
Maseru	26	5	
BETSJOEANALAND/BECHUANALAND			
Francistown	33	17	
Gaberones	33	13	
Ghanzi	35	16	
Lobatsi			
Mahalapye			
Maun	29	17	
Shakawe	34	19	0·1
Tsabong	31	9	
Tsane	32	16	
SWAZILAND			
Bulembe			
Manzini	25	13	
Stegi			

SYNOPTIC WEATHER MAP 1200 GMT. — 1400 SAST. SINOPTIESE WEERKAART

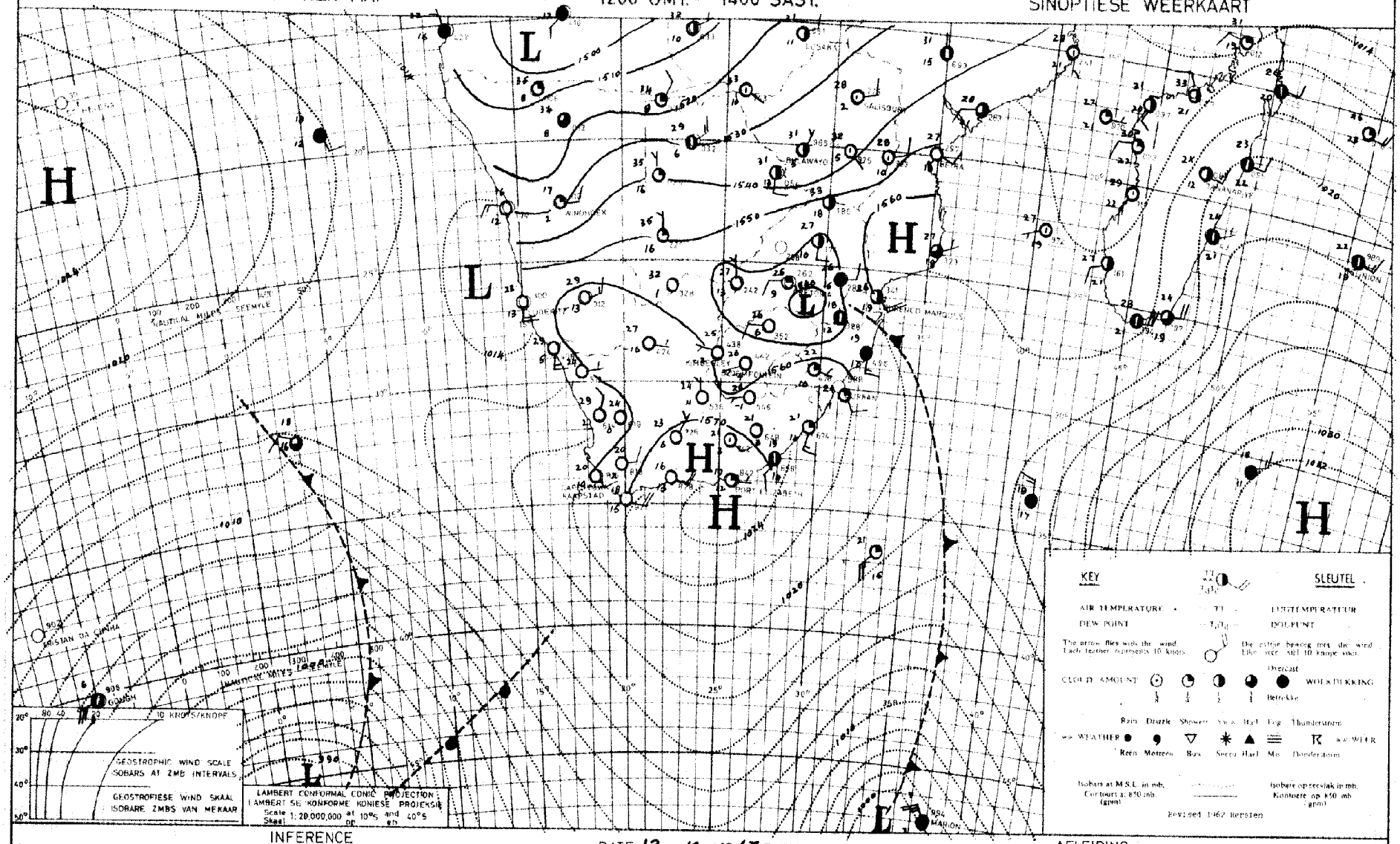

INFERENCE

DATE 12 - 10 - 1967 DATUM

AFLEIDING

The coastal low will move southwards and cause cloudy cooler weather over the western Cape coasts later. The low over the interior will cause isolated thundershowers at places over Transvaal. With the high off the south coast and dry air over the interior it will be fair and warm over the remainder of the country.

Die kuslaag sal suidwaarts beweeg en sal bewolkte koeler weer oor die Wes-Kaapse kusstreke veroorsaak. Die laag oor die binneland sal los donderbuie plek-plek oor die Transvaal veroorsaak. As gevolg van die hoog langs die suidkus en die droë lug oor die binneland sal dit hoofsaaklik mooiweer en warm wees oor die res van die land.

DAAGLIKSE WEERBULLETIN

Maksimum en Minimum Temperatuur (°C) en Reënval (RRR) in mm vir die 24 uur geëindig om 0800 SAST op

WEERBURO / WEATHER BUREAU
DEPT. VAN VERVOER / DEPT. OF TRANSPORT

14.-.10.-.1967..

DAILY WEATHER BULLETIN

Maximum and Minimum Temperatures (°C) and rainfall (RRR) in mm for the 24 hours ended at 0800 SAST on

CAPE - KAAP	Max	Min	RRR
Aberdeen			
Addo			
Alexander Bay	21	15	
Aliwal North	29	5	
Bashee	22	15	
Beaufort-Wes	34	13	
(Lughawe)			
Boegoebergdam			
Boetsap			
Brakkekuil			
(naby Heidelberg)			
Brandvlei			
Cala			
Caledon			
Calitzdorp			
Calvinia	33	7	
Cape Agulhas	21	15	
Cape Columbine	18	12	
Cape Point	17	13	
Cape St. Francis	19	14	
Cape Town	23	15	
(D.F. Malan)			
Cape Town			
(Roeland Str.)			
Carnarvon			
Ceres			
Citrusdal			
Colesberg			
Cradock			
Döhne	26	14	
De Aar	30	10	
Douglas			
East London			
(Airport)	23	15	
Eensaamheid			
(naby Herold)			
Elsenburg			
Fraserburg	31	10	
Garies			
George			
Graaff-Reinet	32	17	
Grahamstown			
Hopetown			
Idutywa			
Jansenville	34	12	
Joubertina			
Kimberley	31	17	
(Airport)			
Knysna			
Kokstad	27	6	
Kuruman	31	11	

KAAP - CAPE	Max	Min	RRR
Ladismith			
Lake Mentz			
Maclear			
Mafeking			
Malmesbury			
Matatiele			
Matroosberg	30	9	
Grootfontein			
(Middelburg)	30	5	
Mosselbaai	19	14	
Mount Frere			
Okiep	33	9	
Oudtshoorn	34	9	
Petrusville			
Piketberg			
Pofadder	33	14	
Port Alfred			
Port Elizabeth	22	12	
Port Nolloth	15	12	
Port St. Johns	20	16	
Prieska	35	11	
Prince Albert			
Queenstown	31	9	
Rietfontein			
Riversdale	34	11	
Robertson	35	10	
Sheeprun	29	8	
(near Maclear)			
Somerset-Oos	32	10	
Steynsburg			
Strydenburg			
Sutherland	28	2	
Swellendam			
Tarkastad			
Touwsrivier			
Twee Riviere	36	14	
(Gemsbokpark)			
Umtata	28	10	
Uniondale			
Upington	35	17	
Vanwyksvlei	29	11	
Victoria-Wes			
Vredendal	38	16	
Vryburg	31	11	
Williston			
Willowmore	31	12	
Willowpark			
(near Dordrecht)	28	5	

NATAL	Max	Min	RRR
Cape St. Lucia	23	18	
Dundee			
Durban			
(Louis Botha)	24	14	
Estcourt	28	9	
Harding			
Himeville			
Mkuze			
Hluhluwe			
Newcastle	30	11	
Cedara			
(Pietermaritzburg)	24	10	
Port Shepstone	27	15	
Richmond			
Seven Oaks			
Vryheid			
Waterford			
(near Underberg)	28	5	
TRANSVAAL			
Barberton			
Belfast			
Bethal	26	11	
Bospoort	28	12	
Carolina	24	11	
Chester			
(near Gravelotte)			
Crecy			
Groendraai	28	12	
(naby Vaalwater)			
Jan Kempdorp			
Jan Smuts	24	12	
Joubert Park (Jhb)	25	14	
Kroondal	29	12	
Levubu	22	13	
Leeudoringstad			
Lichtenburg			
Letaba			
Loskopdam			
Lydenburg	23	10	15
Marnitz	26	13	
Mara	24	11	
Marble Hall			
Messina	27	15	
Middelburg			
Nelspruit	28	16	
Phalaborwa	32	16	
Pietersburg	23	11	
Piet Retief	27	14	

TRANSVAAL	Max	Min	RRR
Pongola			
Potchefstroom	29	11	
Potgietersrus			
Pretoria W.B.	27	16	
Pretoriuskop			
Punda Milia			
Sandpan (NW. Tvl.)	27	12	
Satara			
Sekhukhune			
Shingwidzi			
Skukuza	31	17	
Standerton	26	8	
Thabazimbi			
Tomburke			
Tzaneen			
Vereeniging			
Volksrust			
Warmbad	29	13	
Witbank			
Zeerust			
O.V.S. - O.F.S.			
Balkfontein			
(naby Bothaville)			
Bethlehem	26	4	
Bloemfontein	29	6	
(J.B.M. Hertzog)			
Bultfontein			
Fauresmith	29	5	
Ficksburg			
Frankfort	28	7	
Harrismith			
Hoopstad	32	10	
Kroonstad	26	11	
Lindley			
Modderpoort			
Petrusburg			
Philippolis			
Reddersburg			
Reitz			
Vrede			
Warden			
Welkom			
Wepener			
Winburg			
Zastron			

S.W.A.	Max	Min	RRR
Aroab			
Bethanie			
Dordabis			
Gobabeb	24	9	
Gobabis	33	15	
Grootfontein			
Cape Fria	20	13	
Karasburg			
Kalkfeld			
Karibib			
Keetmanshoop	35	20	
Kub			
Ludsritz	14	11	
Mariental	35	21	
Ohopoho			
Okahandja			
Okaukueye			
Ondangua	34	20	
Otavi			
Otjiwarongo			
Outjo	34	18	
Uis			
J.G. Strydom L.H.	31	18	
Rehoboth			
Runtu	33	15	
Steinhausen			
Tsumeb	36	17	
Walvisbaai	17	13	
Windhoek W.K.			
BASUTOLAND			
Maseru	27	4	
BETSJOEANALAND/BECHUANALAND			
Francistown	29	14	
Gaberones	30	14	
Ghanzi	33	15	
Lobatsi			
Mahalapye			
Maun	35	16	
Shakawe	34	17	
Tsabong	34	15	
Tsane	32	17	
SWAZILAND			
Bhlembe			
Manzini	27	15	
Stegi			

SYNOPTIC WEATHER MAP — 1200 GMT. — 1400 SAST. — SINOPTIESE WEERKAART

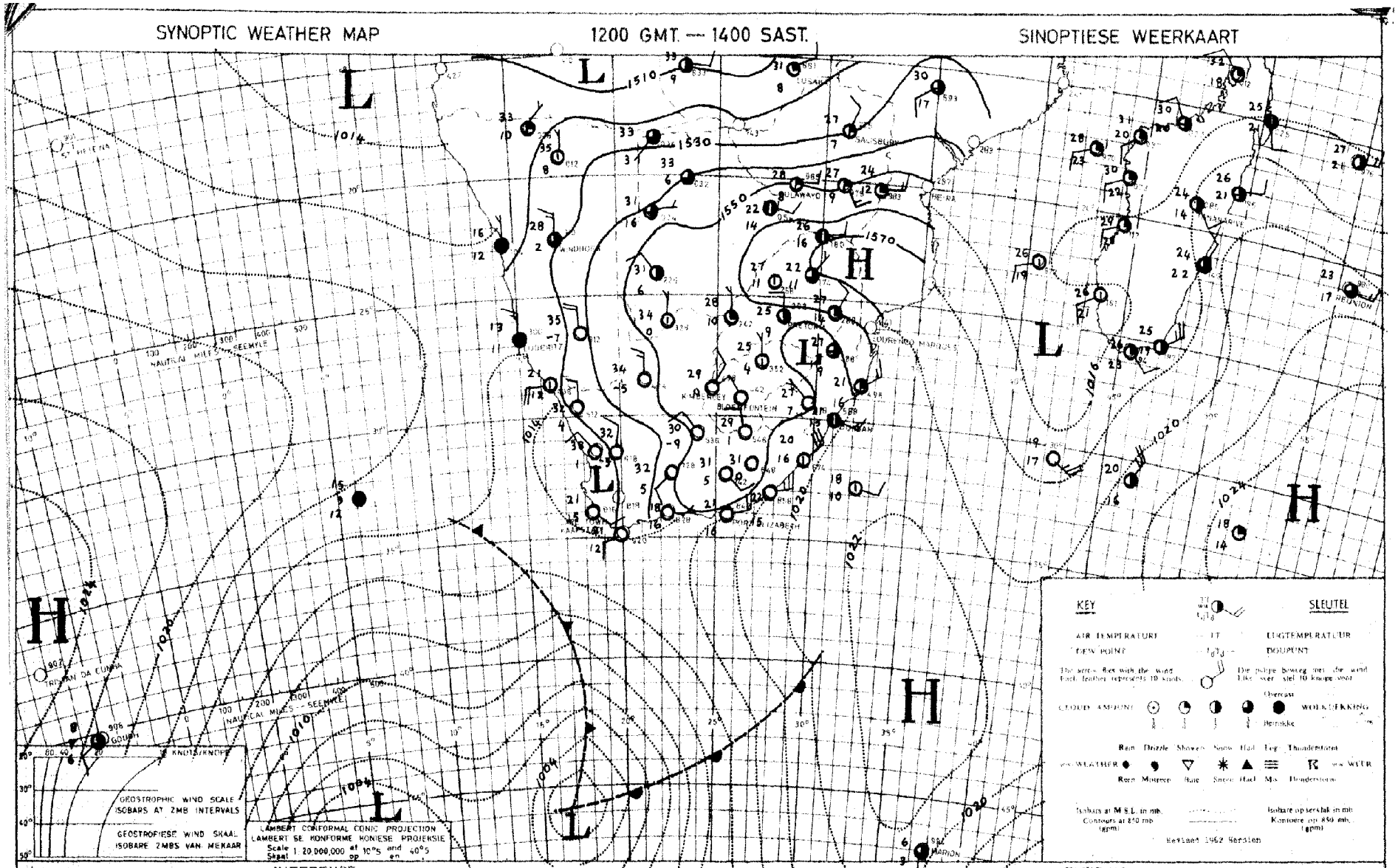

INFERENCE — DATE 13 - 10 - 1967 DATUM — AFLEIDING

The cold front to the west of Cape Town will move eastwards along the Cape south coast causing cloudy cooler weather over this area. The circulation elsewhere is anticyclonic and with dew-points fairly low it will be fine to partly cloudy and warm.

Die kouefront wes van Kaapstad sal ooswaarts beweeg langs die Kaapse suidkus en bewolkte en koeler weer veroorsaak oor hierdie gebied. Oor die res van die land is die sirkulasie antisiklonaal en met taamlik lae doupunte sal dit mooiweer tot gedeeltelik bewolk en warm wees.

DAAGLIKSE WEERBULLETIN

Maksimum en Minimum Temperatuur (°C) en Reënval (RRR) in mm vir die 24 uur geëindig om 0800 SAST op

WEERBURO / WEATHER BUREAU
DEPT. VAN VERVOER / DEPT. OF TRANSPORT

15 - 10 - 1967

DAILY WEATHER BULLETIN

Maximum and Minimum Temperatures (°C) and rainfall (RRR) in mm for the 24 hours ended at 0800 SAST on

CAPE - KAAP	Max	Min	RRR
Aberdeen			
Addo			
Alexander Bay	21	12	
Aliwal North	32	7	
Bashee	22	17	
Beaufort-Wes	37	13	
(Lughawe)			
Boegoebergdam			
Boetsap			
Brakkekuil			
(naby Heidelberg)			
Brandvlei			
Cala			
Caledon			
Calitzdorp			
Calvinia	29	9	
Cape Agulhas	21	16	
Cape Columbine	17	12	
Cape Point	18	14	
Cape St. Francis	19	17	
Cape Town	20	9	
(D.F. Malan)			
Cape Town			
(Roeland Str.)			
Carnarvon			
Ceres			
Citrusdal			
Colesberg			
Cradock			
Döhne	33	11	
De Aar	33	14	
Douglas			
East London	25	17	
(Airport)			
Eensaamheid			
(naby Herold)			
Elsenburg			
Fraserburg	33	13	
Garies			
George			
Graaff-Reinet			
Grahamstown			
Hopetown			
Idutywa			
Jansenville	38	13	
Joubertina			
Kimberley	33	15	
(Airport)			
Knysna			6·5
Kokstad	29	4	
Kuruman	32	12	

KAAP - CAPE	Max	Min	RRR
Ladismith			
Lake Mentz			
Maclear			
Mafeking	31	11	
Malmesbury			
Matatiele			
Matroosberg			
Grootfontein			
(Middelburg)	33	10	0·3
Mosselbaai	22	17	
Mount Frere			
Okiep	27	14	
Oudtshoorn	23	13	
Petrusville			
Piketberg			
Pofadder	32	18	
Port Alfred			
Port Elizabeth	21	18	
Port Nolloth	16	10	
Port St. Johns	xx	16	
Prieska	36	13	
Prince Albert			
Queenstown	34	11	
Rietfontein			
Riversdale	24	17	
Robertson	25	16	
Sheeprun	32	7	
(near Maclear)			
Somerset-Oos	37	13	
Steynsburg			
Strydenburg			
Sutherland	28	3	
Swellendam			
Tarkastad			
Touwsrivier			
Twee Riviere			
(Gemsbokpark)			
Umtata	33	13	
Uniondale			
Upington	37	20	
Vanwyksvlei	21	15	
Victoria-Wes			
Vredendal	24	11	
Vryburg	33	11	
Williston			
Willowmore	36	13	
Willowpark			
(near Dordrecht)			

NATAL	Max	Min	RRR
Cape St. Lucia	23	17	
Dundee			
Durban			
(Louis Botha)	25	17	
Estcourt	30	12	
Harding			
Himeville			
Mkuze			
Hluhluwe			
Newcastle	32	8	
Cedara			
(Pietermaritzburg)			
Port Shepstone	22	17	
Richmond			
Seven Oaks			
Vryheid			
Waterford			
(near Underberg)	29	4	
TRANSVAAL			
Barberton			
Belfast			
Bethal	27	10	
Bospoort	30	8	
Carolina	26	11	
Chester			
(near Gravelotte)			
Crecy			
Groendraai	31	13	
(naby Vaalwater)			
Jan Kempdorp			
Jan Smuts	27	12	
Joubert Park (Jhb)	25	13	
Kroondal	31	14	
Levubu	31	16	
Leeudoringstad			
Lichtenburg			
Letaba			
Loskopdam			
Lydenburg	28	14	
Marnitz			
Mara	32	16	
Marble Hall			
Messina	35	17	
Middelburg			
Nelspruit	29	16	0·1
Phalaborwa	32	18	
Pietersburg	29	14	
Piet Retief	27	10	

TRANSVAAL	Max	Min	RRR
Pongola			
Potchefstroom	31	9	
Potgietersrus			
Pretoria W.B.	29	16	
Pretoriuskop			
Punda Milia			
Sandpan (NW. Tvl.)	33	14	
Satara			
Sekhukhune			
Shingwidzi			
Skukuza			
Standerton	27	10	
Thabazimbi			
Tomburke			
Tzaneen			
Vereeniging			
Volksrust			
Warmbad	30	16	
Witbank			
Zeerust			
O.V.S. - O.F.S.			
Balkfontein			
(naby Bothaville)			
Bethlehem	28	6	
Bloemfontein	31	7	
(J.B.M. Hertzog)			
Bultfontein			
Fauresmith	32	15	
Ficksburg			
Frankfort	30	9	
Harrismith			
Hoopstad	33	9	
Kroonstad	30	11	
Lindley			
Modderpoort			
Petrusburg			
Philippolis			
Reddersburg			
Reitz			
Vrede			
Warden			
Welkom			
Wepener	31	6	
Winburg			
Zastron			

S.W.A.	Max	Min	RRR
Aroab			
Bethanie			
Dordabis			
Gobabeb	31	14	
Gobabis	33	17	
Grootfontein			
Cape Frio	23	3	
Karasburg			
Kalkfeld			
Karibib			
Keetmanshoop	35	18	
Kub			
Luderitz	18	12	
Mariental	35	20	
Ohopoho			
Okahandja			
Okaukueye			
Ondangua			
Otavi			
Otjiwarongo			
Outjo	34	14	
Uis			
JG. Strydom LH.	31	17	
Rehoboth			
Runtu			
Steinhausen			
Tsumeb	36	19	
Walvisbaai	17	13	
Windhoek W.K.			
BASUTOLAND			
Maseru	29	6	
BETSJOANALAND/BECHUANALAND			
Francistown	32	16	
Gaberones	32	13	
Ghanzi	33	15	
Lobatsi			
Mahalapye			
Maun	34	20	
Shakawe	35	16	
Tsabong	35	13	
Tsane	34	13	
SWAZILAND			
Bremlembe			
Manzini			
Stegi			

SYNOPTIC WEATHER MAP 1200 GMT. — 1400 SAST. SINOPTIESE WEERKAART

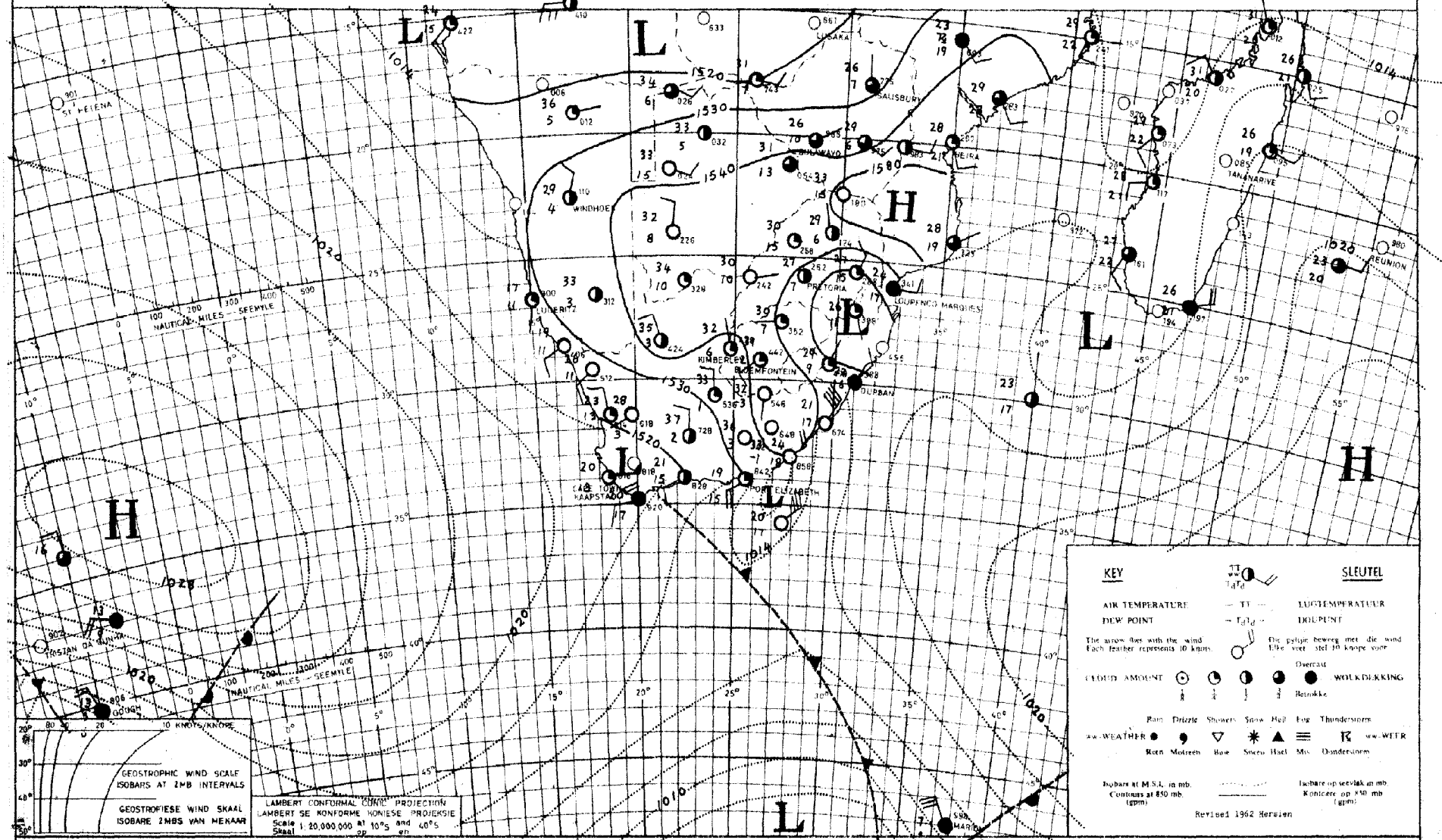

INFERENCE DATE 14-10-1967 DATUM AFLEIDING

The low along the south-east coast is moving northwards and will cause cloudy conditions along the Natal coast. The ridge of the Atlantic high will cause cloudy weather along the southern Cape coast. Over the interior the air is dry and it will be fine or partly cloudy and warm.

Die laag langs die suidooskus beweeg noordwaarts en sal bewolkte weer veroorsaak langs die Natalse kus en die rug van die Atlantiese hoog sal bewolkte weer oor die Kaapse suidkus veroorsaak. Oor die binneland is die lug redelik droog en dit sal mooiweer of gedeeltelik bewolk en warm wees.

DAAGLIKSE WEERBULLETIN

Maksimum en Minimum Temperatuur (°C) en Reënval (RRR) in mm vir die 24 uur geëindig om 0800 SAST op

WEERBURO / WEATHER BUREAU
DEPT. VAN VERVOER / DEPT. OF TRANSPORT

16 - 10 - 1967

DAILY WEATHER BULLETIN

Maximum and Minimum Temperatures (°C) and rainfall (RRR) in mm for the 24 hours ended at 0800 SAST on

CAPE - KAAP	Max	Min	RRR
Aberdeen			
Addo			
Alexander Bay	25	15	
Aliwal North	34	13	
Bashee	25	16	
Beaufort-Wes	29	15	
(Lughawe)			
Boegoebergdam			
Boetsap			
Brakkekuil			
(naby Heidelberg)			
Brandvlei			
Cala			
Caledon			
Calitzdorp			
Calvinia	28	18	
Cape Agulhas	26	17	
Cape Columbine	22	13	
Cape Point	17	14	0·1
Cape St. Francis	20	17	
Cape Town	23	17	
(D.F. Malan)			
Cape Town			
(Roeland Str.)			
Carnarvon			
Ceres			
Citrusdal			
Colesberg			
Cradock			
Döhne	24	14	0·9
De Aar	32	16	
Douglas			
East London	24	18	
(Airport)			
Hensaamheid			
(naby Herold)			
Elsenburg			
Fraserburg	31	15	
Garies			
George			
Graaff-Reinet	29	16	
Grahamstown			
Hopetown			
Idutywa			
Jansenville	29	17	
Joubertina			
Kimberley	34	17	
(Airport)			
Knysna			
Kokstad	30	9	
Kuruman	34	11	

KAAP - CAPE	Max	Min	RRR
Ladismith			
Lake Mentz			
Maclear			
Mafeking	33	14	
Malmesbury			
Matatiele			
Matroosberg	26	13	
Grootfontein	32	10	
(Middelburg)			
Mosselbaai	20	17	
Mount Frere			
Okiep	31	20	
Oudtshoorn	27	14	
Petrusville			
Piketberg			
Pofadder	33	20	
Port Alfred			
Port Elizabeth	23	18	
Port Nolloth	26	12	
Port St. Johns	XX	17	
Prieska	38	14	
Prince Albert			
Queenstown	32	14	
Rietfontein			
Riversdale	23	17	
Robertson	27	17	
Sheeprun	31	13	
(near Maclear)			
Somerset-Oos	26	15	
Steynsburg			
Strydenburg			
Sutherland	28	12	
Swellendam			
Tarkastad			
Touwsrivier			
Twee Riviere	38	16	
(Gemsbokpark)			
Umtata	27	14	
Uniondale			
Upington	37	22	
Vanwyksvlei	35	20	
Victoria-Wes			
Vredendal	28	22	
Vryburg	35	12	
Williston			
Willowmore	28	14	
Willowpark	31	12	
(near Dordrecht)			

NATAL	Max	Min	RRR
Cape St. Lucia	25	18	
Dundee			
Durban	25	16	
(Louis Botha)			
Estcourt	31	10	
Harding			
Himeville			
Mkuze			
Hluhluwe			
Newcastle	32	8	
Cedara	25	8	
(Pietermaritzburg)			
Port Shepstone	23	18	
Richmond			
Seven Oaks			
Vryheid			
Waterford	28	4	
(near Underberg)			
TRANSVAAL			
Barberton			
Belfast			
Bethal	27	7	
Bospoort	32	15	
Carolina	25	6	
Chester			
(near Gravelotte)			
Crecy			
Groendraai	33	15	
(naby Vaalwater)			
Jan Kempdorp			
Jan Smuts	29	10	
Joubert Park (Jhb)	26	13	
Kroondal	34	14	
Levubu	27	16	
Leeudoringstad			
Lichtenburg			
Letaba			
Loskopdam			
Lydenburg	27	7	
Marnitz			
Mara	32	17	
Marble Hall			
Messina	35	19	
Middelburg			
Nelspruit	26	16	
Phalaborwa	28	16	
Pietersburg	31	19	
Piet Retief	25	9	

TRANSVAAL	Max	Min	RRR
Pongola			
Potchefstroom	32	11	
Potgietersrus	32	16	
Pretoria W.B.	31	16	
Pretoriuskop			
Punda Milia			
Sandpan (NW. Tvl.)	36	18	
Satara			
Sekhukhune			
Shingwidzi			
Skukuza			
Standerton	27	6	
Thabazimbi			
Tomburke			
Tzaneen			
Vereeniging			
Volksrust			
Warmbad	33	15	
Witbank			
Zeerust			
O.V.S. - O.F.S.			
Balkfontein			
(naby Bothaville)			
Bethlehem	29	7	
Bloemfontein	33	13	
(J.B.M. Hertzog)			
Bultfontein			
Fauresmith	33	9	
Ficksburg			
Frankfort	30	8	
Harrismith			
Hoopstad	34	10	
Kroonstad	32	11	
Lindley			
Modderpoort			
Petrusburg			
Philippolis			
Reddersburg			
Reitz			
Vrede			
Warden			
Welkom	32	14	
Wepener	33	14	
Winburg			
Zastron			

S.W.A.	Max	Min	RRR
Aroab			
Bethanie			
Dordabis			
Gobabeb	31	13	
Gobabis	33	18	
Grootfontein			
Cape Frio	22	14	
Karasburg			
Kalkfeld			
Karibib			
Keetmanshoop	37	16	
Kub			
Luderitz			
Mariental	35	16	
Ohopoho			
Okahandja			
Okaukueye			
Ondangua			
Otavi			
Otjiwarongo			
Outjo	35	19	
Uis	30	16	
J.G. Strydom L.H.	32	13	
Rehoboth			
Runtu	37	18	
Steinhausen			
Tsumeb	37	20	
Walvisbaai	18	14	
Windhoek W.K.			
BASUTOLAND			
Maseru	32	10	
BETSJOEANALAND/BECHUANALAND			
Francistown	35	19	
Gaberones	35	16	
Ghanzi	34	19	
Lobatsi			
Mahalapye			
Maun	36	19	
Shakawe	36	17	
Tsabong	36	12	
Tsane	35	15	
SWAZILAND			
Emlembe			
Manzini			
Stegi			

SYNOPTIC WEATHER MAP 1200 GMT. — 1400 SAST. SINOPTIESE WEERKAART

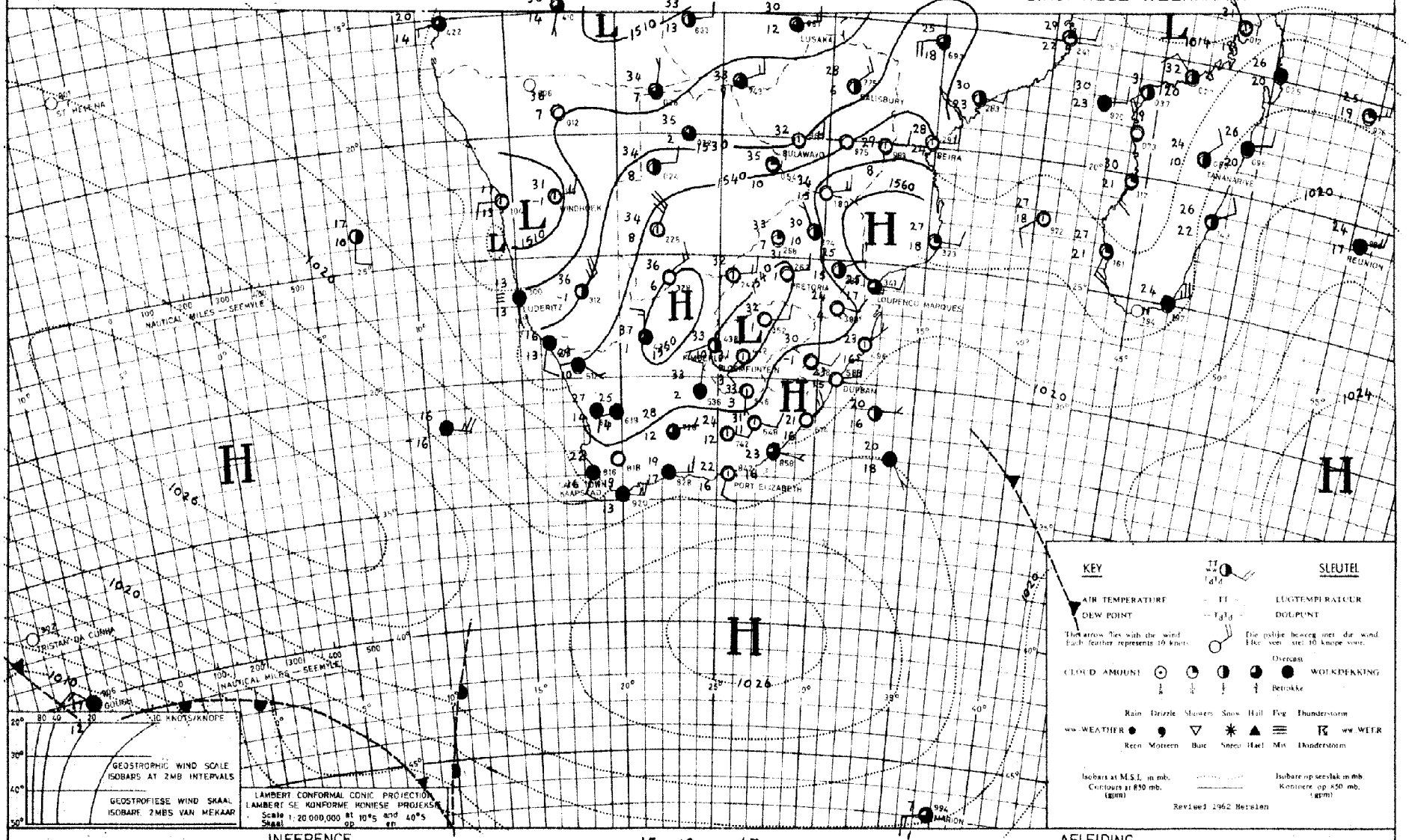

INFERENCE DATE 15 - 10 - 1967 DATUM AFLEIDING

A strong anticyclonic circulation in the upper air over the country prevents any significant weather development. A trough is, however, developing over South West Africa and isolated thundery conditions will begin to develop over the western regions.

'n Sterk antisiklonale sirkulasie in die bolug oor die land verhoed enige noemenswaardige weersontwikkeling. 'n Trog is egter besig om te ontwikkel oor Suidwes-Afrika en los donderweerstoestande sal oor die westelike gebiede begin voorkom.

DAAGLIKSE WEERBULLETIN

Maksimum en Minimum Temperatuur (°C) en Reënval (RRR) in mm vir die 24 uur geëindig om 0800 SAST op

WEERBURO / WEATHER BUREAU
DEPT. VAN VERVOER / DEPT. OF TRANSPORT

17.-10.-1967.

DAILY WEATHER BULLETIN

Maximum and Minimum Temperatures (°C) and rainfall (RRR) in mm for the 24 hours ended at 0800 SAST on

CAPE - KAAP	Max	Min	RRR
Aberdeen			
Addo			
Alexander Bay	25	15	
Aliwal North	33	18	
Bashee	23	19	
Beaufort-Wes	32	17	1·7
(Lughawe)			
Boegoebergdam			
Boetsap			
Brakkekuil			
(naby Heidelberg)			
Brandvlei			
Cala			
Caledon			
Calitzdorp			
Calvinia	31	11	0·5
Cape Agulhas	19	15	
Cape Columbine	33	14	0·4
Cape Point	20	14	0·1
Cape St. Francis	20	17	
Cape Town	27	16	0·1
(D.F. Malan)			
Cape Town			
(Roeland Str.)			
Carnarvon			
Ceres			
Citrusdal			
Colesberg			
Cradock			
Döhne	26	14	
De Aar	25	21	
Douglas			
East London	25	19	
(Airport)			
Eensaamheid			
(naby Herold)			
Elsenburg			
Fraserburg	34	14	2·0
Garies			
George			
Graaff-Reinet	32	18	
Grahamstown			
Hopetown			
Idutywa			
Jansenville	32	17	
Joubertina			
Kimberley	34	20	
(Airport)			
Knysna			
Kokstad	26	8	
Kuruman	33	18	

KAAP - CAPE	Max	Min	RRR
Ladismith			
Lake Mentz			
Maclear			
Mafeking	32	17	
Malmesbury			
Matatiele			
Matroosberg			
Grootfontein	23	20	
(Middelburg)			
Mosselbaai	20	17	0·4
Mount Frere			
Okiep	30	12	
Oudtshoorn	28	12	
Petrusville			
Piketberg			
Pofadder	30	12	
Port Alfred			
Port Elizabeth	24	18	
Port Nolloth	27	13	
Port St. Johns	xx	20	
Prieska	37	21	
Prince Albert			
Queenstown	28	12	
Rietfontein			
Riversdale	22	16	1·7
Robertson	24	15	0·2
Sheeprun	26	11	
(near Maclear)			
Somerset-Oos	30	13	
Steynsburg			
Strydenburg			
Sutherland	28	10	0·2
Swellendam			
Tarkastad			
Touwsrivier			
Twee Riviere	39	18	
(Gemsbokpark)			
Umtata	27	14	
Uniondale			
Upington	39	16	0·3
Vanwyksvlei	37	18	
Victoria-Wes			
Vredendal	36	16	
Vryburg	34	17	
Williston			
Willowmore	27	18	0·3
Willowpark			
(near Dordrecht)			

NATAL	Max	Min	RRR
Cape St. Lucia	26	17	
Dundee			
Durban	25	17	
(Louis Botha)			
Estcourt	27	10	
Harding			
Himeville			
Mkuze			
Hluhluwe			
Newcastle	30	8	
Cedara	24	9	
(Pietermaritzburg)			
Port Shepstone	30	20	
Richmond			
Seven Oaks			
Vryheid			
Waterford	25	5	
(near Underberg)			
TRANSVAAL			
Barberton			
Belfast			
Bethal	27	5	
Bospoort	32	12	
Carolina	23	6	
Chester			
(near Gravelotte)			
Crecy			
Groendraai			
(naby Vaalwater)			
Jan Kempdorp			
Jan Smuts	28	11	
Joubert Park (Jhb)	27	13	
Kroondal	31	11	
Levubu	27	18	
Leeudoringstad			
Lichtenburg			
Letaba			
Loskopdam			
Lydenburg	25	6	
Marnitz	34	14	
Mara	27	11	
Marble Hall			
Messina	30	17	
Middelburg			
Nelspruit	29	10	
Phalaborwa	29	17	
Pietersburg	26	11	
Piet Retief	25	13	

TRANSVAAL	Max	Min	RRR
Pongola			
Potchefstroom	32	12	
Potgietersrus	30	13	
Pretoria W.B.	30	14	
Pretoriuskop			
Punda Milia			
Sandpan (NW. Tvl.)	32	15	
Satara			
Sekhukhune			
Shingwidzi			
Skukuza			
Standerton			
Thabazimbi			
Tomburke			
Tzaneen			
Vereeniging			
Volksrust			
Warmbad	31	13	
Witbank			
Zeerust			
O.V.S. - O.F.S.			
Balkfontein			
(naby Bothaville)			
Bethlehem	29	7	
Bloemfontein	32	14	
(J.B.M. Hertzog)			
Bultfontein			
Fauresmith	33	19	
Ficksburg			
Frankfort	30	6	
Harrismith			
Hoopstad	32	12	
Kroonstad	32	12	
Lindley			
Modderpoort			
Petrusburg			
Philippolis			
Reddersburg			
Reitz			
Vrede			
Warden			
Welkom	32	14	
Wepener	32	18	
Winburg			
Zastron			

S.W.A.	Max	Min	RRR
Aroab			
Bethanie			
Dordabis			
Gobabeb	21	9	
Gobabis	35	20	0·1
Grootfontein			
Cape Frio	22	14	
Karasburg			
Kalkfeld			
Karibib			
Keetmanshoop	35	12	
Kub			
Luderitz	16	12	
Mariental	36	16	
Ohopoho			
Okahandja			
Okaukueye			
Ondangua	35	17	
Otavi			
Otjiwarongo			
Outjo	34	15	
Uis	28	11	
J.G. Strydom L.H.	32	15	
Rehoboth	37	20	
Runtu			
Steinhausen			
Tsumeb	37	19	5·5
Walvisbaai	19	12	
Windhoek W.K.			
BASUTOLAND			
Maseru	31	12	
BETSJOEANALAND/BECHUANALAND			
Francistown	33	16	
Gaberones	33	15	
Ghanzi	37	20	
Lobatsi			
Mahalapye			
Maun	37	22	
Shakawe	36	16	
Tsabong	36	22	
Tsane	35	21	
SWAZILAND			
Bremlembe			
Manzini	29	13	
Stegi			

SYNOPTIC WEATHER MAP 1200 GMT. — 1400 SAST. SINOPTIESE WEERKAART

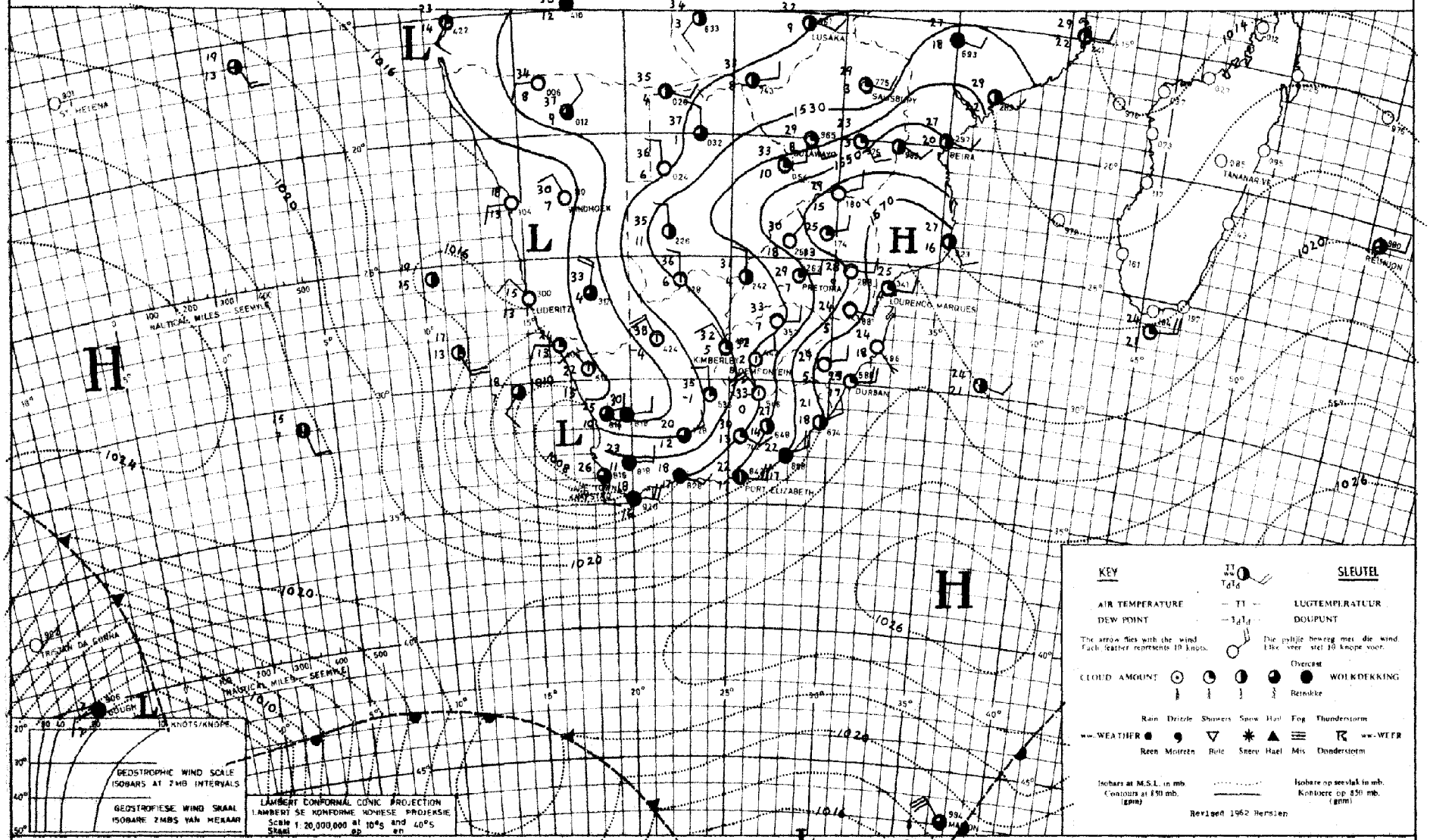

INFERENCE DATE 16 - 10 - 1967 DATUM AFLEIDING

The low along the south-western Cape coast will cause cloudy weather along the Cape coastal regions as well as southern Natal with rain or showers over the south-eastern and eastern coasts. With falling pressures and fairly moist air present thundershowers are expected over the Karoo, the eastern parts of the Cape interior, Southern Free State, Lesotho and southern Natal.

Die laag langs die suidweskus sal bewolkte weer veroorsaak langs die Kaapse kusgebiede asook die suidelike Natalse kus met reën of buie langs die suidoos-en ooskus. Met dalende drukke en redelik vogtige lug aanwesig sal donderbuie voorkom oor die Karoo, die oostelike dele van die Kaapse binneland, Suid-Vrystaat en ook Lesotho en suidelike Natal.

DAAGLIKSE WEERBULLETIN

Maksimum en Minimum Temperatuur (°C) en Reënval (RRR) in mm vir die 24 uur geëindig om 0800 SAST op

WEERBURO / WEATHER BUREAU
DEPT. VAN VERVOER / DEPT. OF TRANSPORT

18 - 10 - 1967

DAILY WEATHER BULLETIN

Maximum and Minimum Temperatures (°C) and rainfall (RRR) in mm for the 24 hours ended at 0800 SAST on

CAPE - KAAP	Max	Min	RRR
Aberdeen			
Addo			
Alexander Bay	23	15	
Aliwal North	29	13	7·2
Bashee	23	19	
Beaufort-Wes	29	12	
(Lughawe)			
Boegoebergdam			
Boetsap			
Brakkekuil			
(naby Heidelberg)			
Brandvlei			
Cala			
Caledon			
Calitzdorp			
Calvinia	24	6	
Cape Agulhas	20	16	
Cape Columbine	17	15	1·3
Cape Point	16	14	
Cape St. Francis	21	16	
Cape Town	18	15	4·7
(D.F. Malan)			
Cape Town			
(Roeland Str.)			
Carnarvon			
Ceres			
Citrusdal			
Colesberg			
Cradock			
Döhne	31	15	1·1
De Aar	28	10	7·5
Douglas			
East London	26	17	3·4
(Airport)			
Eensaamheid			
(naby Herold)			
Elsenburg			
Fraserburg	26	8	
Garies			
George			
Graaff-Reinet	30	13	2·7
Grahamstown			
Hopetown			2·0
Idutywa			
Jansenville	34	15	4·0
Joubertina			
Kimberley	24	14	1·2
(Airport)			
Knysna			
Kokstad	31	11	
Kuruman	24	12	

KAAP - CAPE	Max	Min	RRR
Ladismith			
Lake Mentz			
Maclear			
Mafeking	31	15	
Malmesbury			
Matatiele			
Matroosberg	28	9	
Grootfontein			
(Middelburg)	24	10	4·2
Mosselbaai	21	16	0·8
Mount Frere			
Okiep	23	12	
Oudtshoorn	21	12	
Petrusville			
Piketberg			
Pofadder	26	12	
Port Alfred			
Port Elizabeth	23	17	6·6
Port Nolloth	19	13	
Port St. Johns	XX	19	
Prieska	32	13	
Prince Albert			
Queenstown	31	13	0·6
Rietfontein			
Riversdale	26	13	
Robertson	25	15	
Sheeprun	34	14	0·7
(near Maclear)			
Somerset-Oos	30	13	3·5
Steynsburg			9·0
Strydenburg			
Sutherland	21	3	
Swellendam			
Tarkastad			
Touwsrivier			
Twee Riviere	32	12	
(Gemsbokpark)			
Umtata	29	17	
Uniondale			
Upington	31	14	
Vanwyksvlei	29	11	
Victoria-Wes			
Vredendal	20	16	
Vryburg	26	14	0·5
Williston			
Willowmore			
Willowpark			
(near Dordrecht)	28	13	2·5

NATAL	Max	Min	RRR
Cape St. Lucia	24	20	
Dundee			
Durban	27	17	
(Louis Botha)			
Estcourt	32	15	
Harding			
Himeville			
Mkuze			
Hluhluwe			
Newcastle	33	17	
Cedara			
(Pietermaritzburg)	29	13	
Port Shepstone	23	20	
Richmond			
Seven Oaks			
Vryheid			
Waterford			
(near Underberg)	30	11	
TRANSVAAL			
Barberton			
Belfast			
Bethal	28	8	
Bospoort	31	14	
Carolina	25	8	
Chester			
(near Gravelotte)			
Crecy			
Groendraai	30	9	
(naby Vaalwater)			
Jan Kempdorp			
Jan Smuts	26	11	
Joubert Park (Jhb)	26	14	
Kroondal	30	12	
Levubu	27	14	
Leeudoringstad			
Lichtenburg			
Letaba			
Loskopdam			
Lydenburg	26	10	
Marnitz	30	13	
Mara	29	11	
Marble Hall			
Messina	30	16	
Middelburg			
Nelspruit	31	10	
Phalaborwa	29	18	
Pietersburg	27	12	
Piet Retief	29	14	

TRANSVAAL	Max	Min	RRR
Pongola			
Potchefstroom	31	15	
Potgietersrus	31	13	
Pretoria W.B.	28	16	
Pretoriuskop			
Punda Milia			
Sandpan (NW. Tvl.)	32	14	
Satara			
Sekhukhune			
Shingwidzi			
Skukuza			
Standerton	29	11	
Thabazimbi			
Tomburke			
Tzaneen			
Vereeniging			
Volksrust			
Warmbad	30	13	
Witbank			
Zeerust			
O.V.S. - O.F.S.			
Balkfontein			
(naby Bothaville)			
Bethlehem	30	10	
Bloemfontein	27	12	0·5
(J.B.M. Hertzog)			
Bultfontein			
Fauresmith	24	12	1·9
Ficksburg			
Frankfort	31	11	
Harrismith			
Hoopstad	31	14	0·4
Kroonstad	31	15	
Lindley			
Modderpoort			
Petrusburg			
Philippolis			
Reddersburg			
Reitz			
Vrede			
Warden			
Welkom			
Wepener	29	13	2·8
Winburg			
Zastron			

S.W.A.	Max	Min	RRR
Aroab			
Bethanie			
Dordabis			
Gobabeb	30	10	
Gobabis	34	19	
Grootfontein			
Cape Fris	22	13	
Karasburg			
Kalkfeld			
Karibib			
Keetmanshoop	29	12	
Kub			
Luderitz	18	12	
Mariental	33	16	
Ohopoho			
Okahandja			
Okaukueye			
Ondangua	35	21	
Otavi			
Otjiwarongo			
Outjo	35	14	
Uis	30	12	
J.G. Strydom L.H.	32	13	
Rehoboth			
Runtu	37	22	
Steinhausen			
Tsumeb	37	23	
Walvisbaai	18	13	
Windhoek W.K.			
BASUTOLAND			
Maseru	29	13	2·4
BETSJOANALAND/BECHUANALAND			
Francistown	31	12	
Gaberones	32	15	
Ghanzi	36	19	
Lobatsi			
Mahalapye			
Maun	37	19	
Shakawe	37	15	
Tsabong	32	14	
Tsane	33	18	0·6
SWAZILAND			
Embembe			
Manzini	30	15	
Stegi			

SYNOPTIC WEATHER MAP 1200 GMT. — 1400 SAST. SINOPTIESE WEERKAART

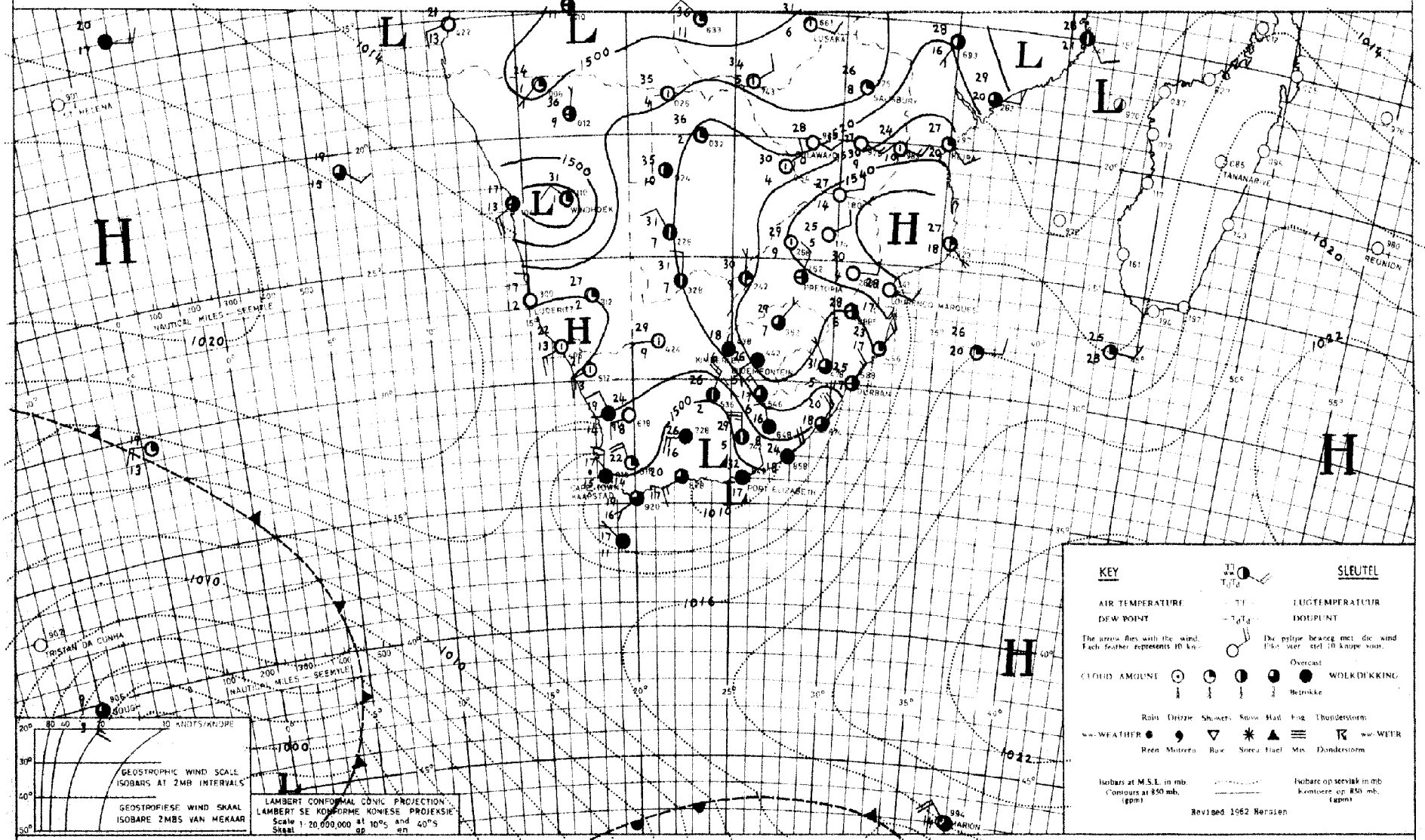

The low along the south coast is causing cool cloudy conditions with rain or showers along the south-west and south Cape coasts spreading later to the south-east coast. Moist air over the interior is causing partly cloudy conditions and light thunder-showers are possible over southern Transvaal, north-eastern Free State the eastern Cape and the northern parts of S.W.A. and Botswana.

Die laag langs die suidkus veroorsaak koel bewolkte weer met reën en buie langs die suidwes-en suidkus en dit sal later uitbrei na die suidooskus. Vogtige lug oor die binneland veroorsaak bewolkte weer oor die meeste gebiede en ligte donderbuie is moontlik oor Suid-Transvaal, Noordoos-Vrystaat, Oos-Kaapland en die noordelike gebiede van Suidwes-Afrika en Botswana.

DAAGLIKSE WEERBULLETIN

Maksimum en Minimum Temperatuur (°C) *en Reënval* (RRR)
in mm vir die 24 uur geëindig om 0800 SAST op

WEERBURO / WEATHER BUREAU
DEPT. VAN VERVOER / DEPT. OF TRANSPORT

19 - 10 - 1967

DAILY WEATHER BULLETIN

Maximum and Minimum Temperatures (°C) and rainfall (RRR)
in mm for the 24 hours ended at 0800 SAST on

CAPE - KAAP	Max	Min	RRR
Aberdeen			
Addo			
Alexander Bay	22	15	
Aliwal North	25	9	1·8
Bashee	23	17	0·7
Beaufort-Wes	19	14	
(Lughawe)			
Boegoebergdam			
Boetsap			
Brakkekuil			
(naby Heidelberg)			
Brandvlei			
Cala			
Caledon			
Calitzdorp			
Calvinia	30	9	
Cape Agulhas	21	16	
Cape Columbine	18	14	
Cape Point	18	14	
Cape St. Francis	20	16	
Cape Town			
(D.F. Malan)	23	14	
Cape Town			
(Roeland Str.)			
Carnarvon			
Ceres			
Citrusdal			
Colesberg			
Cradock			
Dohne	25	13	
De Aar			
Douglas			
East London	22	17	0·2
(Airport)			
Eensaamheid			
(naby Herold)			
Elsenburg			
Fraserburg	28	12	
Garies			
George			
Graaff-Reinet	27	15	
Grahamstown			
Hopetown			
Idutywa			
Jansenville	28	18	
Joubertina			
Kimberley	32	15	
(Airport)			
Knysna			
Kokstad	26	11	4·5
Kuruman	31	16	

KAAP - CAPE	Max	Min	RRR
Ladismith			
Lake Mentz			
Maclear			3·0
Mafeking	31	16	
Malmesbury			
Matatiele			
Matroosberg	26	11	
Grootfontein			
(Middelburg)	27	9	
Mosselbaai	19	16	
Mount Frere			12·5
Okiep	30	15	
Oudtshoorn	28	15	
Petrusville			
Piketberg			
Pofadder	31	18	
Port Alfred			
Port Elizabeth	22	16	
Port Nolloth	20	13	0·8
Port St. Johns	xx	18	0·8
Prieska	33	10	
Prince Albert			
Queenstown	22	10	2·0
Rietfontein			
Riversdale	26	14	
Robertson	29	17	
Sheeprun	24	9	15·7
(near Maclear)			
Somerset-Oos	26	4	2·0
Steynsburg			
Strydenburg			
Sutherland	25	4	
Swellendam			
Tarkastad			
Touwsrivier			
Twee Riviere	37	17	
(Gemsbokpark)			
Umtata	23	13	9·6
Uniondale			
Upington	34	18	
Vanwyksvlei	30	13	
Victoria-Wes			
Vredendal	28	14	
Vryburg	33	15	
Williston			
Willowmore			
Willowpark			
(near Dordrecht)	24	8	5·5

NATAL	Max	Min	RRR
Cape St. Lucia	26	21	
Dundee			
Durban	27	21	
(Louis Botha)			
Estcourt	30	12	
Harding			
Himeville			7·0
Mkuze			
Hluhluwe			
Newcastle	31	16	2·5
Cedara			
(Pietermaritzburg)	29	12	1·2
Port Shepstone	25	20	1·5
Richmond			
Seven Oaks			
Vryheid			
Waterford			
(near Underberg)	24	7	11·4
TRANSVAAL			
Barberton			
Belfast			
Bethal	28	13	
Bospoort	31	18	
Carolina	27	12	
Chester			
(near Gravelotte)			
Crecy			
Groendraai	33	15	
(naby Vaalwater)			
Jan Kempdorp			
Jan Smuts	27	13	
Joubert Park (Jhb)	26	15	
Kroondal	30	12	
Levubu			
Leeudoringstad			
Lichtenburg			
Letaba			
Loskopdam			
Lydenburg	28	11	
Marnitz	32	20	
Mara	32	17	
Marble Hall			
Messina	34	17	
Middelburg			
Nelspruit	33	19	
Phalaborwa	32	19	
Pietersburg	29	16	
Piet Retief	32	19	

TRANSVAAL	Max	Min	RRR
Pongola			
Potchefstroom	30	17	
Potgietersrus	32	17	
Pretoria W.B.	29	19	
Pretoriuskop			
Punda Milia			
Sandpan (NW. Tvl.)	33	14	
Satara			
Sekhukhune			
Shingwidzi			
Skukuza	35	20	
Standerton	27	14	
Thabazimbi			
Tomburke			
Tzaneen			
Vereeniging			
Volksrust			
Warmbad	33	16	
Witbank			
Zeerust			
O.V.S. - O.F.S.			
Balkfontein			
(naby Bothaville)			
Bethlehem	28	10	
Bloemfontein	30	9	
(J.B.M. Hertzog)			
Bultfontein			
Fauresmith	29	8	
Ficksburg			
Frankfort	29	15	
Harrismith			
Hoopstad	23	11	0·7
Kroonstad	30	15	
Lindley			
Modderpoort			
Petrusburg			
Philippolis			
Reddersburg			
Reitz			
Vrede			
Warden			
Welkom	30	14	0·1
Wepener	29	3	
Winburg			
Zastron			

S.W.A.	Max	Min	RRR
Aroab			
Bethanie			
Dordabis			
Gobabeb	27	11	
Gobabis	34	16	
Grootfontein			
Cape Frio	22	13	
Karasburg			
Kalkfeld			
Karibib			
Keetmanshoop	35	18	
Kub			
Luderitz	19	12	
Mariental	36	18	
Ohopoho			
Okahandja			
Okaukueye			
Ondangua	34	24	
Otavi			
Otjiwarongo			
Outjo	35	21	
Uis	34	15	
J.G. Strydom L.H.	32	15	
Rehoboth			
Runtu	35	17	
Steinhausen			
Tsumeb	36	22	
Walvisbaai	18	13	
Windhoek W.K.			
BASUTOLAND			
Maseru	27	12	1·1
BETSJOEANALAND/BECHUANALAND			
Francistown	34	15	
Gaberones	32	14	
Ghanzi	34	15	
Lobatsi			
Mahalapye			
Maun	37	19	
Shakawe	37	15	
Tsabong	36	22	
Tsane	35	18	
SWAZILAND			
Embembe			
Manzini	31	18	
Stegi			

SYNOPTIC WEATHER MAP 1200 GMT. — 1400 SAST. SINOPTIESE WEERKAART

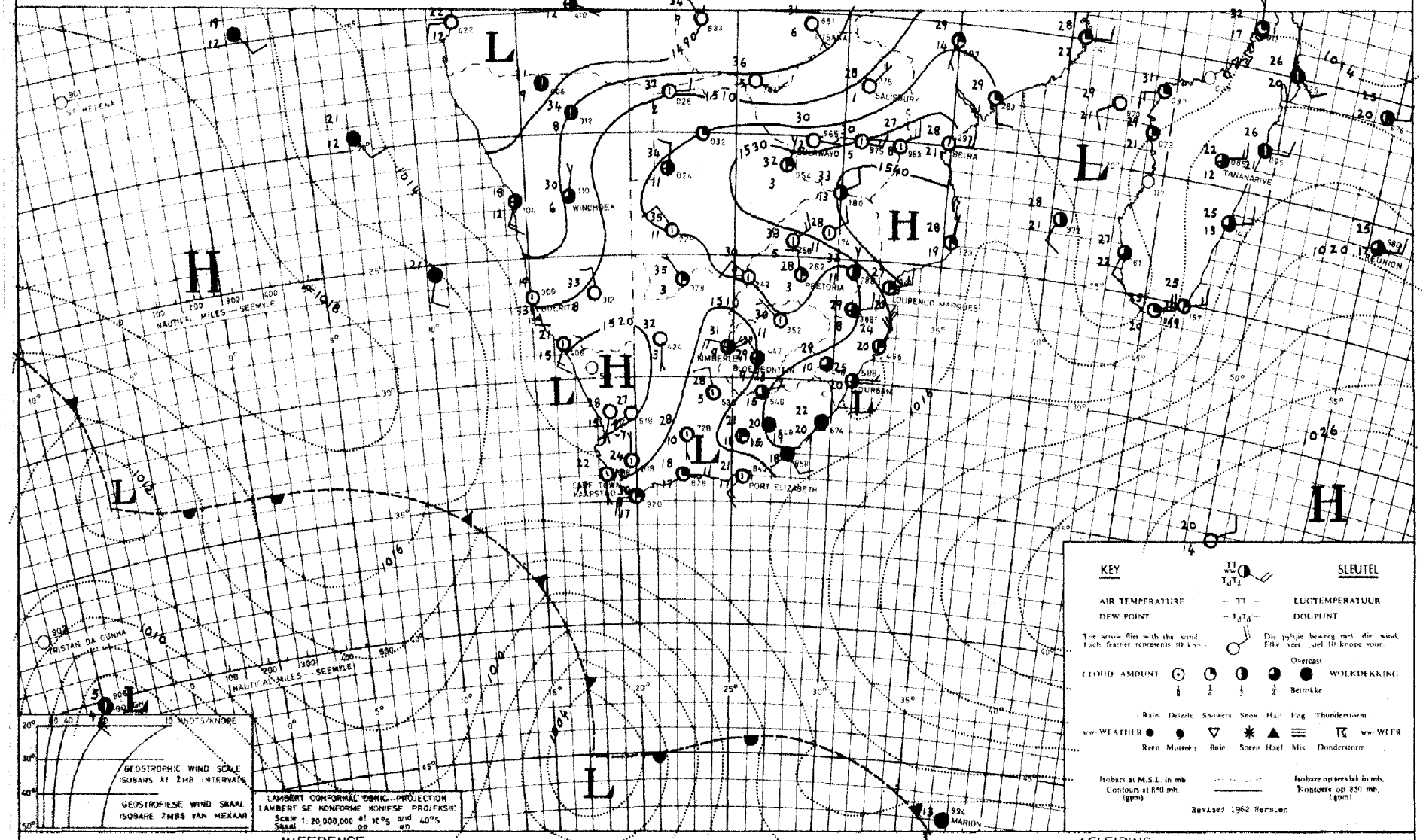

INFERENCE DATE 18 - 10 - 1967 DATUM AFLEIDING

Moist air is present to the east of the trough of low pressure situated over the Cape Province. Consequently thunder-showers will occur over the eastern regions of the country.

Vogtige lug is aanwesig oos van die trog van lae druk wat oor die Kaapprovinsie geleë is. Gevolglik sal donderbuie oor die oostelike dele van die land voorkom.

DAAGLIKSE WEERBULLETIN

Maksimum en Minimum Temperatuur (°C) en Reënval (RRR) in mm vir die 24 uur geëindig om 0800 SAST op

WEERBURO / WEATHER BUREAU
DEPT. VAN VERVOER / DEPT. OF TRANSPORT

20 - 10 - 1967

DAILY WEATHER BULLETIN

Maximum and Minimum Temperatures (°C) and rainfall (RRR) in mm for the 24 hours ended at 0800 SAST on

CAPE - KAAP	Max	Min	RRR
Aberdeen			
Addo			
Alexander Bay	20	15	
Aliwal North	31	11	
Bashee	25	19	
Beaufort-Wes	34	16	
(Lughawe)			
Boegoebergdam			
Boetsap			
Brakkekuil			
(naby Heidelberg)			
Brandvlei			
Cala			
Caledon			
Calitzdorp			
Calvinia	35	11	
Cape Agulhas	20	17	
Cape Columbine	17	14	
Cape Point	18	14	1·0
Cape St. Francis	21	16	
Cape Town			
(D.F. Malan)	23	16	
Cape Town			
(Roeland Str.)			
Carnarvon			
Ceres			
Citrusdal			
Colesberg			
Cradock			
Döhne	29	18	
De Aar	33	16	
Douglas			
East London	25	16	
(Airport)			
Eensaamheid			
(naby Herold)			
Elsenburg			
Fraserburg	33	15	
Garies			
George			
Graaff-Reinet	31	15	
Grahamstown			
Hopetown			
Idutywa			
Jansenville	33	16	
Joubertina			
Kimberley	36	19	
(Airport)			
Knysna			
Kokstad	28	10	
Kuruman	33	15	

KAAP - CAPE	Max	Min	RRR
Ladismith			
Lake Mentz			
Maclear			
Mafeking	33	18	
Malmesbury			
Matatiele			
Matroosberg			
Grootfontein	31	10	
(Middelburg)			
Mosselbaai	21	18	1·2
Mount Frere			
Okiep	32	12	
Oudtshoorn	35	14	
Petrusville			
Piketberg			
Pofadder	35	13	
Port Alfred			
Port Elizabeth	25	16	
Port Nolloth	16	13	
Port St. Johns	XX	19	
Prieska	38	18	
Prince Albert			
Queenstown	32	14	
Rietfontein			
Riversdale	30	18	
Robertson	32	18	0·1
Sheeprun	28	12	
(near Maclear)			
Somerset-Oos	31	14	
Steynsburg			
Strydenburg		7	
Sutherland	29	7	
Swellendam			
Tarkastad			
Touwsrivier			
Twee Riviere	39	12	
(Gemsbokpark)			
Umtata	29	15	
Uniondale			
Upington	40	18	
Vanwyksvlei	37	17	
Victoria-Wes			
Vredendal	25	16	1·0
Vryburg	34	16	
Williston			
Willowmore			
Willowpark	29	11	
(near Dordrecht)			

NATAL	Max	Min	RRR
Cape St. Lucia	25	21	
Dundee			
Durban	27	21	
(Louis Botha)			
Estcourt	29	12	1·5
Harding			
Himeville			
Mkuze			0·9
Hluhluwe			
Newcastle	34	14	
Cedara	30	13	
(Pietermaritzburg)			
Port Shepstone	24	21	
Richmond			
Seven Oaks			
Vryheid			
Waterford	27	8	0·6
(near Underberg)			
TRANSVAAL			
Barberton			
Belfast			
Bethal			
Bospoort			
Carolina	27	11	5·6
Chester			
(near Gravelotte)			
Crecy			
Groendraai	33	17	0·1
(naby Vaalwater)			
Jan Kempdorp			
Jan Smuts	28	13	
Joubert Park (Jhb)	27	15	
Kroondal	31	14	11·0
Levubu	30	19	
Leeudoringstad			
Lichtenburg			
Letaba			
Loskopdam			
Lydenburg	26	13	5·5
Marnitz	34	20	
Mara	31	19	
Marble Hall			1·5
Messina	34	23	
Middelburg			
Loskopkanale			1·2
(By Groblersdal)			
Nelspruit	30	16	4·5
Phalaborwa	32	20	
Pietersburg	29	16	
Piet Retief	29	13	1·9

TRANSVAAL	Max	Min	RRR
Pongola			
Potchefstroom	30	14	
Potgietersrus	32	20	
Pretoria W.B.	30	16	0·1
Pretoriuskop			
Punda Milia			
Sandpan (NW. Tvl.)	35	18	
Satara			
Sekhukhune			
Shingwidzi			
Skukuza	33	11	
Standerton	29	9	0·1
Thabazimbi			
Tomburke			
Tzaneen			
Vereeniging			
Volksrust			
Warmbad	33	16	0·8
Witbank			1·8
Zeerust			
Watervalboven			3·8
O.V.S. - O.F.S.			
Balkfontein			
(naby Bothaville)			
Bethlehem	30	9	
Bloemfontein	32	11	
(J.B.M. Hertzog)			
Bultfontein			
Fauresmith	32	13	
Ficksburg			
Frankfort	29	11	1·8
Harrismith			
Hoopstad	35	16	
Kroonstad	31	14	
Lindley			
Modderpoort			
Petrusburg			
Philippolis			
Reddersburg			
Reitz			
Vrede			
Warden			
Welkom	32	16	
Wepener	31	11	
Winburg			
Zastron			

S.W.A.	Max	Min	RRR
Aroab			
Bethanie			
Dordabis			
Gobabeb	29	10	
Gobabis	35	20	
Grootfontein			
Cape Frio	22	14	
Karasburg			
Kalkfeld			
Karibib			
Keetmanshoop	38	19	
Kub			
Luderitz	18	12	
Mariental	37	20	
Ohopoho			
Okahandja			
Okaukueye			
Ondangua	37	20	
Otavi			
Otjiwarongo			
Outjo	36	19	
Uis	29	15	
J.G. Strydom L.H.	32	18	
Rehoboth			
Runtu	40	19	
Steinhausen			
Tsumeb	38	22	
Walvisbaai	18	13	
Windhoek W.K.			
BASUTOLAND			
Maseru	30	10	
BETSJOANALAND/BECHUANALAND			
Francistown	33	17	
Gaberones	34	16	
Ghanzi	37	19	
Lobatsi			
Mahalapye			
Maun	38	21	
Shakawe	38	15	
Tsabong	37	18	
Tsane	36	19	
SWAZILAND			
Bremlembe			
Manzini	30	18	5·0
Stegi			

SYNOPTIC WEATHER MAP 1200 GMT. — 1400 SAST. SINOPTIESE WEERKAART

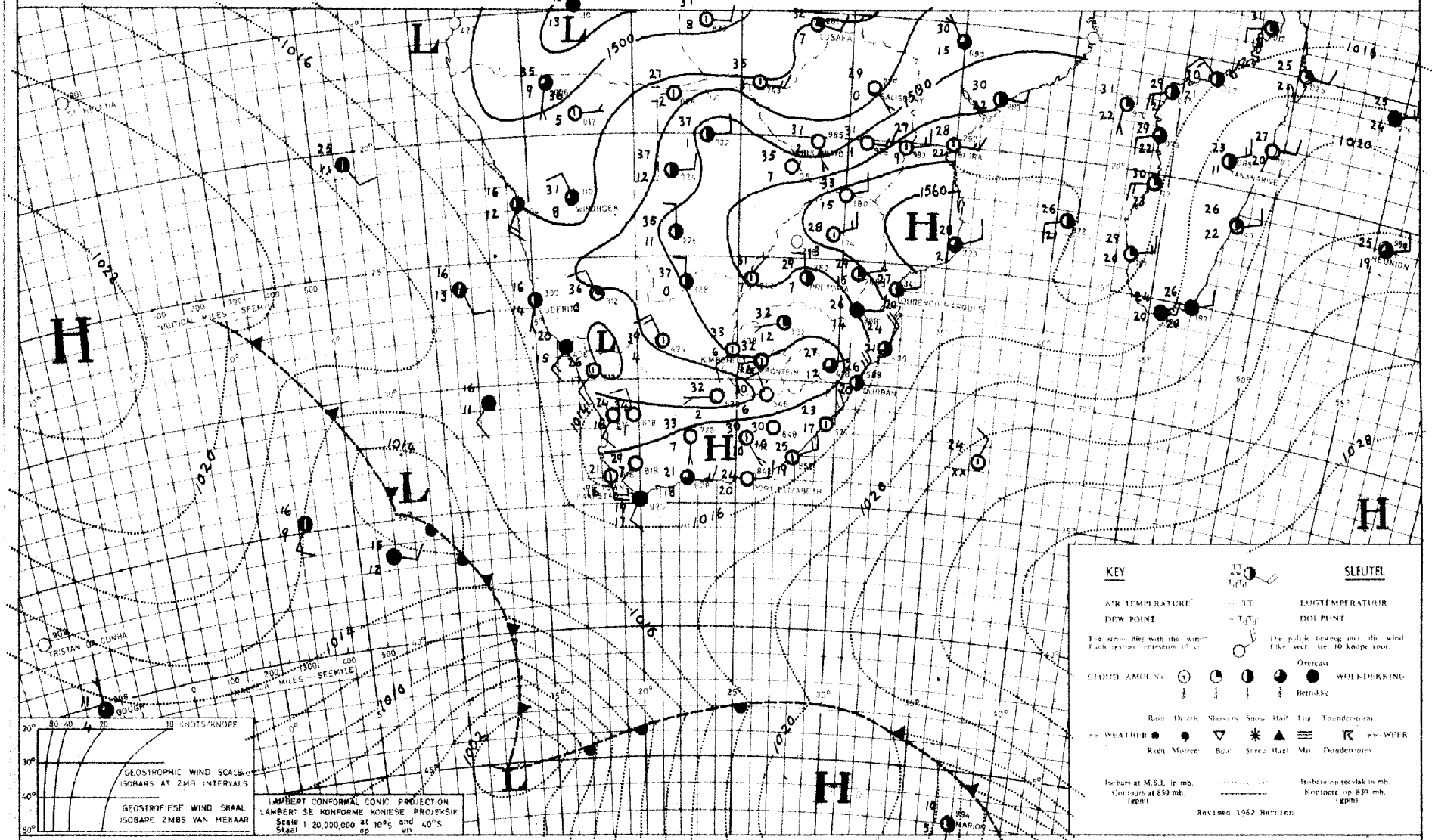

INFERENCE DATE 19-10-1967 DATUM AFLEIDING

With fairly moist and unstable air, as well as falling pressures over the southern and south-eastern Transvaal, Free State, Natal and the Eastern Cape it will be cloudy with a few thunder-showers. Showers are also expected over western Botswana and over South West Africa with the deep trough over these areas. With moist sea air present over the southern Cape coast it will be cloudy with fog patches and light rain or drizzle.

Met onstabiele, redelik vogtige lug en dalende drukke oor die suidelike en suiddoostelike Transvaal, Noordpos-Vrystaat, Natal en Oos-Kaapland word gedeeltelik bewolkte weer met enkele donderbuie verwag. Buie word ook verwag oor westelike Botswana en ook oor Suidwes-Afrika met die redelike diep trog oor hierdie gebiede. Met vogtige seelug aanwesig oor die suidelike Kaapse kus sal dit bewolk wees met misbanke en ligte reën of motreën.

DAAGLIKSE WEERBULLETIN

Maksimum en Minimum Temperatuur (°C) en Reënval (RRR) in mm vir die 24 uur geëindig om 0800 SAST op

WEERBURO / WEATHER BUREAU
DEPT. VAN VERVOER / DEPT. OF TRANSPORT

21-10-1967

DAILY WEATHER BULLETIN

Maximum and Minimum Temperatures (°C) and rainfall (RRR) in mm for the 24 hours ended at 0800 SAST on

CAPE - KAAP	Max	Min	RRR
Aberdeen			
Addo			
Alexander Bay	22	15	
Aliwal North	34	15	0·3
Bashee	24	17	
Beaufort-Wes	36	15	
(Lughawe)			
Boegoebergdam			
Boetsap			
Brakkekuil			
(naby Heidelberg)			
Brandvlei			
Cala			
Caledon			
Calitzdorp			
Calvinia	24	10	
Cape Agulhas	19	16	4·0
Cape Columbine	17	13	0·5
Cape Point	17	13	0·7
Cape St. Francis	20	17	
Cape Town	23	14	0·2
(D.F. Malan)			
Cape Town			
(Roeland Str.)			
Carnarvon			
Ceres			
Citrusdal			
Colesberg			
Cradock			
Döhne	37	15	
De Aar	36	17	
Douglas			
East London	28	18	0·3
(Airport)			
Eensaamheid			
(naby Herold)			
Elsenburg			
Fraserburg	32	11	
Garies			
George			
Graaff-Reinet	38	18	
Grahamstown			
Hopetown			
Idutywa			
Jansenville	40	18	
Joubertina			
Kimberley	36	20	
(Airport)			
Knysna			
Kokstad	32	10	
Kuruman	34	14	

KAAP - CAPE	Max	Min	RRR
Ladismith			
Lake Mentz			
Maclear			
Mafeking	32	15	
Malmesbury			
Matatiele			
Matroosberg	24	12	
Grootfontein			
(Middelburg)	34	16	
Mosselbaai	20	17	0·4
Mount Frere			
Okiep	27	10	
Oudtshoorn	29	18	
Petrusville			
Piketberg			
Pofadder	29	12	
Port Alfred			
Port Elizabeth	22	18	
Port Nolloth	19	13	
Port St. Johns	xx	19	
Prieska	38	19	
Prince Albert			
Queenstown	37	18	
Rietfontein			
Riversdale	23	15	1·5
Robertson	25	16	0·2
Sheeprun	33	18	0·6
(near Maclear)			
Somerset-Oos	39	15	
Steynsburg			
Strydenburg			
Sutherland	28	4	
Swellendam			
Tarkastad			
Touwsrivier			
Twee Riviere	40	22	
(Gemsbokpark)			
Umtata	37	17	
Uniondale			
Upington	36	20	
Vanwyksvlei	35	15	
Victoria-Wes			
Vredendal	20	14	
Vryburg	35	19	
Williston			
Willowmore			
Willowpark			
(near Dordrecht)	32	19	

NATAL	Max	Min	RRR
Cape St. Lucia	26	20	
Dundee			
Durban	29	20	
(Louis Botha)			
Estcourt	30	13	
Harding			
Himeville			
Mkuze			
Hluhluwe			
Newcastle	33	13	
Cedara			
(Pietermaritzburg)	30	13	
Port Shepstone	23	21	
Richmond			
Seven Oaks			
Vryheid			22
Waterford			
(near Underberg)	31	10	
TRANSVAAL			
Barberton			
Belfast			
Bethal	29	10	0·4
Bospoort	30	13	4·0
Carolina	14	11	
Chester			
(near Gravelotte)			
Crecy			
Groendraai			
(naby Vaalwater)			
Jan Kempdorp			
Jan Smuts	30	14	
Joubert Park (Jhb)	29	17	
Kroondal	34	13	
Levubu	28	16	
Leeudoringstad			
Lichtenburg			10·5
Letaba			
Loskopdam			
Lydenburg	26	12	
Marnitz	32	17	5·0
Mara	29	15	
Marble Hall			
Messina	33	24	
Middelburg			
Nelspruit	26	16	
Phalaborwa	29	19	
Pietersburg	27	14	
Piet Retief	24	13	

TRANSVAAL	Max	Min	RRR
Pongola			
Potchefstroom	33	11	
Potgietersrus	31	16	13·5
Pretoria W.B.	30	17	0·1
Pretoriuskop			
Punda Milia			
Sandpan (NW. Tvl.)	35	16	2·5
Satara			
Sekhukhune			
Shingwidzi			
Skukuza	31	20	
Standerton	29	10	
Thabazimbi			
Tomburke			22·5
Tzaneen			
Vereeniging			
Volksrust			
Warmbad	33	14	
Witbank			
Zeerust			
O.V.S. - O.F.S.			
Balkfontein			
(naby Bothaville)			
Bethlehem	31	13	
Bloemfontein	33	18	0·4
(J.B.M. Hertzog)			
Bultfontein			
Fauresmith	34	18	2·7
Ficksburg			
Frankfort	31	13	
Harrismith			
Hoopstad	36	16	
Kroonstad	33	19	
Lindley			
Modderpoort			
Petrusburg			
Philippolis			
Reddersburg			
Reitz			
Vrede			
Warden			
Welkom	33	18	
Wepener	33	19	0·7
Winburg			
Zastron			

S.W.A.	Max	Min	RRR
Aroab			
Bethanie			
Dordabis			
Gobabeb	24	15	
Gobabis	36	18	
Grootfontein			
Cape Fria	22	13	
Karasburg			
Kalkfeld			
Karibib			
Keetmanshoop	35	14	
Kub			
Luderitz	xx	13	
Mariental	37	23	
Ohopoho			
Okahandja			
Okaukueye			
Ondangua	37	17	
Otavi			
Otjiwarongo			
Outjo	37	16	
Ujs			
J.G. Strydom L.H.	34	22	
Rehoboth			
Ruhtu	39	19	
Steinhausen			
Tsumeb	39	17	
Walvisbaai	17	14	
Windhoek W.K.			
BASUTOLAND			
Maseru	31	17	
BETSJOEANALAND/BECHUANALAND			
Francistown	35	19	
Gaberones	36	19	
Ghanzi	37	17	
Lobatsi			
Mahalapye			
Maun	38	20	
Shakawe	38	15	
Tsabong	37	18	
Tsane	36	18	
SWAZILAND			
Bremlembe			3·1
Manzini	27	16	
Stegi			

SYNOPTIC WEATHER MAP 1200 GMT. — 1400 SAST. SINOPTIESE WEERKAART

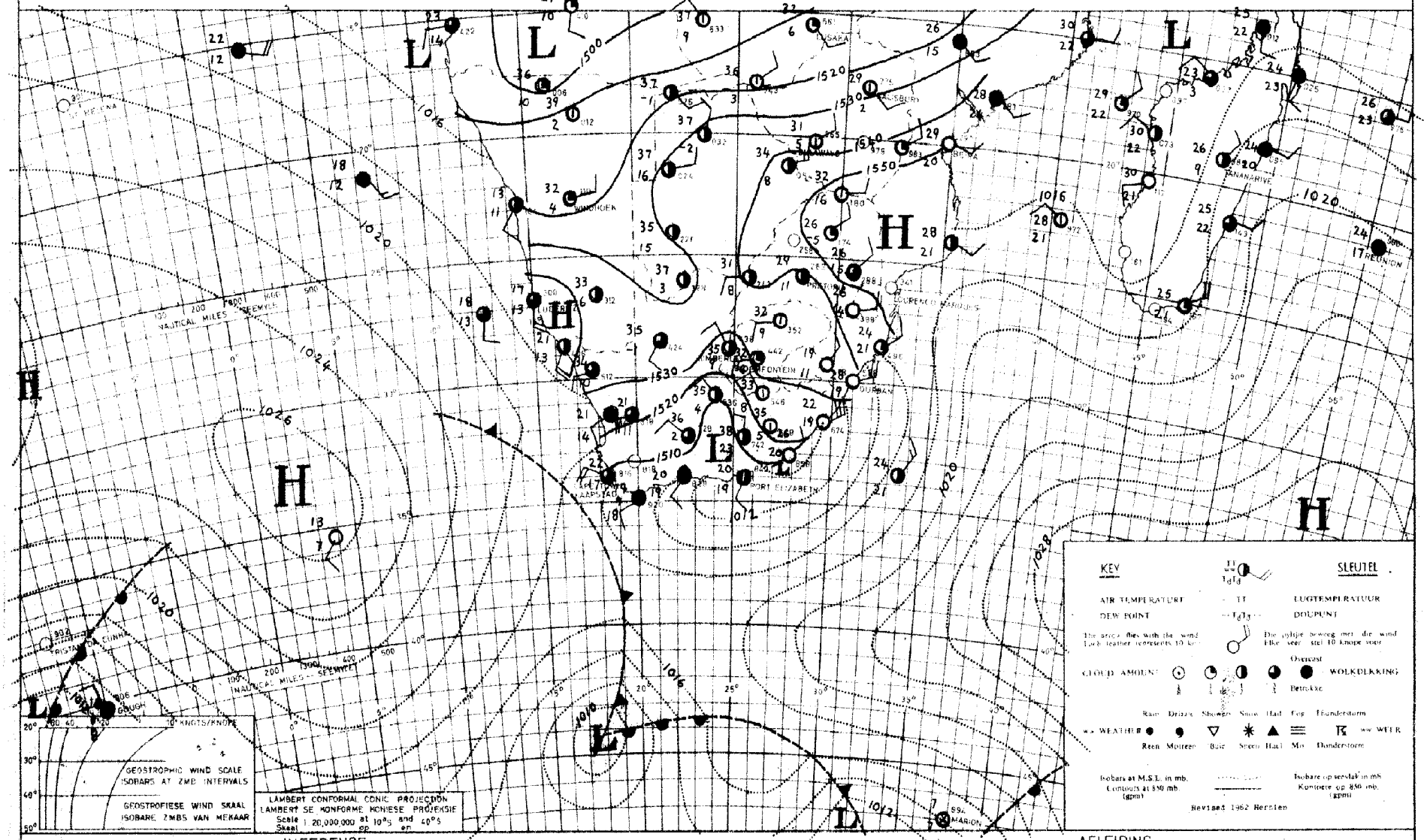

INFERENCE

DATE 20 - 10 - 1967 DATUM

AFLEIDING

The low along the south-east coast is causing cloudy weather with light rain along the south coast and south-east coast. These conditions will spread eastwards. The air over the interior is moist and, with a trough present, isolated thunder-showers will occur over the central interior.

Die laag langs die suidooskus veroorsaak bewolkte weer met ligte reën oor die suid-en suidooskus. Hierdie toestande sal ooswaarts uitbrei. Die lug oor die binneland is vogtig en, met 'n trog aanwesig, sal los donderbuie oor die sentrale binneland voorkom.

DAAGLIKSE WEERBULLETIN

Maksimum en Minimum Temperatuur (°C) en Reënval (RRR) in mm vir die 24 uur geëindig om 0800 SAST op

WEERBURO / WEATHER BUREAU
DEPT. VAN VERVOER / DEPT. OF TRANSPORT

22 - 10 - 1967

DAILY WEATHER BULLETIN

Maximum and Minimum Temperatures (°C) and rainfall (RRR) in mm for the 24 hours ended at 0800 SAST on

CAPE - KAAP	Max	Min	RRR
Aberdeen			
Addo			
Alexander Bay	21	11	
Aliwal North			
Bashee	23	16	2·5
Beaufort-Wes	28	10	
(Lughawe)			
Boegoebergdam			
Boetsap			
Brakkekuil			
(naby Heidelberg)			
Brandvlei			
Cala			
Caledon			
Calitzdorp			
Calvinia	20	6	
Cape Agulhas	20	12	
Cape Columbine	18	12	
Cape Point	17	13	
Cape St. Francis	19	16	0·1
Cape Town	21	13	
(D.F. Malan)			
Cape Town			
(Roeland Str.)			
Carnarvon			
Ceres			
Citrusdal			
Colesberg			
Cradock			
Döhne	23	11	3·5
De Aar	33	10	
Douglas			
East London	24	17	
(Airport)			
Eensaamheid			
(naby Merold)			
Elsenburg			
Fraserburg	26	6	
Garies			
George			
Graaff-Reinet			
Grahamstown			
Hopetown			
Idutywa			
Jansenville	26	10	
Joubertina			
Kimberley	36	11	
(Airport)			
Knysna			
Kokstad	32	14	4·6
Kuruman	33	16	

KAAP - CAPE	Max	Min	RRR
Ladismith			
Lake Mentz			
Maclear			
Mafeking	34	17	
Malmesbury			
Matatiele			
Matroosberg			
Grootfontein			
(Middelburg)	33	10	
Mosselbaai	19	15	
Mount Frere			21·0
Okiep	21	9	
Oudtshoorn	23	7	
Petrusville			
Piketberg			
Pofadder	25	10	
Port Alfred			
Port Elizabeth	23	15	0·4
Port Nolloth	20	10	
Port St. Johns	XX	16	6·5
Prieska	31	13	
Prince Albert			
Queenstown	34	13	0·8
Rietfontein			
Riversdale	22	15	
Robertson	24	11	
Sheeprun	33	12	5·7
(near Maclear)			
Somerset-Oos	24	11	
Steynsburg			
Strydenburg			
Sutherland	16	0	
Swellendam			
Tarkastad			
Touwsrivier			
Twee Riviere	37	17	
(Gemsbokpark)			
Umtata	29	15	8·6
Uniondale			
Upington	28	10	
Vanwyksvlei	28	9	
Victoria-Wes			
Vredendal	22	9	
Vryburg	35	17	
Williston			
Willowmore			
Willowpark			
(near Dordrecht)			

NATAL	Max	Min	RRR
Cape St. Lucia	25	20	
Dundee			
Durban	27	19	2·8
(Louis Botha)			
Estcourt	34	16	16·9
Harding			
Himeville			
Mkuze			
Hluhluwe			
Newcastle	36	17	2·5
Cedara			
(Pietermaritzburg)	28	15	2·0
Port Shepstone	24	19	3·5
Richmond			
Seven Oaks			
Vryheid			5·0
Waterford			
(near Underberg)	32	12	3·9
TRANSVAAL			
Barberton			
Belfast			
Bethal	31	15	0·2
Bospoort	32	15	
Carolina	29	14	
Chester			
(near Gravelotte)			
Crecy			
Groendraai	34	19	0·5
(naby Vaalwater)			
Jan Kempdorp			
Jan Smuts	30	18	
Joubert Park (Jhb)	29	16	
Kroondal	33	17	0·6
Leeubu	32	19	
Leeudoringstad			
Lichtenburg			
Letaba			
Loskopdam			
Lydenburg	28	14	
Marble	33	21	
Mara	33	18	
Marble Hall			
Messina	35	21	
Middelburg			
Nelspruit	30	16	
Phalaborwa	33	20	
Pietersburg	31	19	
Piet Retief	27	10	

TRANSVAAL	Max	Min	RRR
Pongola			
Potchefstroom	34	17	0·2
Potgietersrus	31	19	0·7
Pretoria W.B.	30	19	2·5
Pretoriuskop			
Punda Milia			
Sandpan (NW. Tvl.)	36	21	
Satara			
Sekhukhune			
Shingwidzi			
Skukuza			
Standerton	32	15	1·2
Thabazimbi			
Tomburke			
Tzaneen			
Vereeniging			
Volksrust			
Warmbad	34	20	
Witbank			26·6
Zeerust			
O.V.S. - O.F.S.			
Balkfontein			1·4
(naby Bothaville)			
Bethlehem	32	13	0·6
Bloemfontein	35	13	
(J.B.M. Hertzog)			
Bultfontein			
Fauresmith	33	11	
Ficksburg			
Frankfort	33	15	1·7
Harrismith			
Hoopstad	36	17	
Kroonstad	33	17	0·3
Lindley			
Modderpoort			
Petrusburg			
Philippolis			
Reddersburg			
Reitz			
Vrede			
Warden			
Welkom			
Wepener	34	17	
Winburg			
Zastron			

S.W.A.	Max	Min	RRR
Aroab			
Bethanie			
Dordabis			
Gobabeb	32	12	
Gobabis	37	18	
Grootfontein			
Cape Frio	21	13	
Karasburg			
Kalkfeld			
Karibib			
Keetmanshoop	27	12	
Kub			
Luderitz	XX	12	
Mariental	35	17	
Ohopoho			
Okahandja			
Okaukueye			
Ondangua			
Otavi			
Otjiwarongo			
Outjo	37	18	
Uis			
Rehoboth			
Runtu			
Steinhausen			
Tsumeb	38	17	
Walvisbaai	20	11	
Windhoek W.K.			
J.G. Strijdom Lughawe	33	18	
BASUTOLAND			
Maseru	32	14	
BETSJOEANALAND/BECHUANALAND			
Francistown	36	17	
Gaberones	36	20	0·1
Ghanzi	37	18	
Lobatsi			
Mahalapye			
Maun	38	19	
Shakawe	37	15	
Tsabong	37	18	
Tsane	37	18	
SWAZILAND			
Bulembe			
Manzini			
Stegi			

SYNOPTIC WEATHER MAP 1200 GMT — 1400 SAST. SINOPTIESE WEERKAART

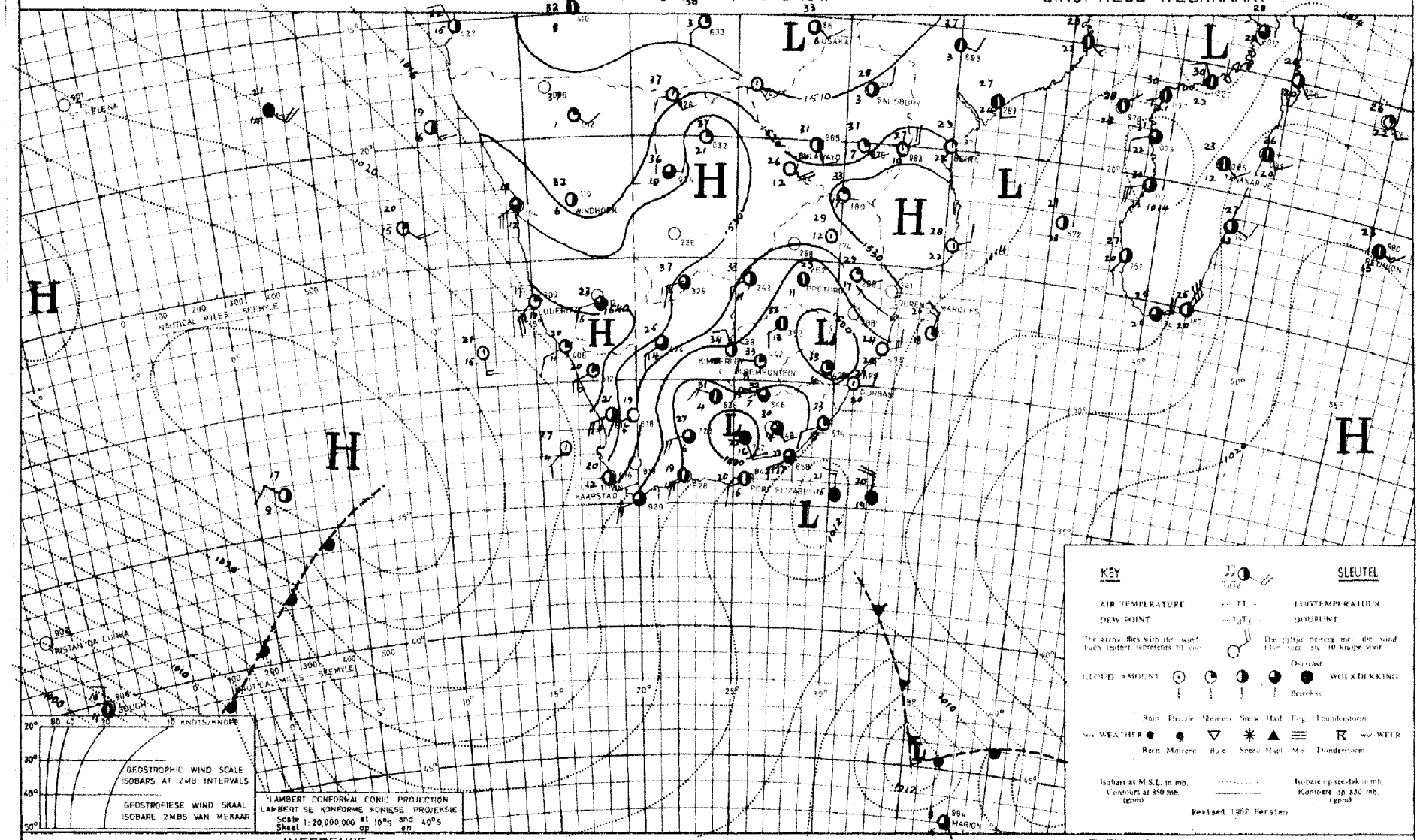

INFERENCE DATE 21 - 10 - 1967 DATUM AFLEIDING

The Atlantic high is ridging in over the southern and western parts of the country and it will clear over the western parts but it will be cloudy with rain or drizzle over the south-eastern and eastern coasts. With hot weather and fairly moist and unstable air over the central parts thunder showers will occur over the southern Transvaal, eastern and northern Free State as well as Natal and Eastern Cape

Die Atlantiese hoog staat 'n rug in oor die suidelike en westelike dele van die land en dit sal gevolglik opklaar vanuit die weste maar bewolkte weer met reën of motreën sal oor die suidoos- en ooskus voorkom. Met baie warm toestande en redelik onstabiele en vogtige lug oor die sentrale binneland sal donderbuie voorkom oor suidelike Transvaal, Oos- en Noord-Vrystaat asook oor Natal en die oostelike Kaapprovinsie.

DAAGLIKSE WEERBULLETIN

Maksimum en Minimum Temperatuur (°C) en Reënval (RRR) in mm vir die 24 uur geëindig om 0800 SAST op

WEERBURO / WEATHER BUREAU
DEPT. VAN VERVOER / DEPT. OF TRANSPORT
23 - 10 - 1967

DAILY WEATHER BULLETIN

Maximum and Minimum Temperatures (°C) and rainfall (RRR) in mm for the 24 hours ended at 0800 SAST on

CAPE - KAAP	Max	Min	RRR
Aberdeen			
Addo			
Alexander Bay	27	15	
Aliwal North	29	19	
Bushee	23	15	
Beaufort-Wes	28	10	
(Lughawe)			
Boegoebergdam			
Boetsap			
Brakkekuil			
(naby Heidelberg)			
Brandvlei			
Cala			
Caledon			
Calitzdorp			
Calvinia	29	8	
Cape Agulhas	20	14	
Cape Columbine	18	11	
Cape Point	17	11	
Cape St. Francis	20	15	
Cape Town	21	9	
(D.F. Malan)			
Cape Town			
(Roeland Str.)			
Carnarvon			
Ceres			
Citrusdal			
Colesberg			
Cradock			
Döhne	23	13	
De Aar	30	9	
Douglas			
East London	23	14	
(Airport)			
Bensaamheid			
(naby Herold)			
Elsenburg			
Fraserburg	27	8	
Garies			
George			
Graaff-Reinet	26	13	
Grahamstown			
Hopetown			
Idutywa			
Jansenville	21	11	
Joubertina			
Kimberley	31	15	
(Airport)			
Knysna			
Kokstad	18	9	
Kuruman	32	9	

KAAP - CAPE	Max	Min	RRR
Ladismith			
Lake Mentz			
Maclear			
Mafeking	35	4	
Malmesbury			
Matatiele			
Matroosberg	26	10	
Grootfontein	26	5	
(Middelburg)			
Mosselbaai	20	16	
Mount Frere			0·7
Okiep	29	9	
Oudtshoorn	29	8	
Petrusville			
Piketberg			
Pofadder	28	15	
Port Alfred			
Port Elizabeth	22	15	
Port Nolloth	20	11	
Port St. Johns	XX	17	
Prieska	32	8	
Prince Albert			
Queenstown	25	9	
Rietfontein			
Riversdale	25	11	
Robertson	29	9	
Sheeprun	18	11	2·7
(near Maclear)			
Somerset-Oos	26	9	
Steynsburg			
Strydenburg			
Sutherland	25	1	
Swellendam			
Tarkastad			
Touwsrivier			
Twee Riviere	34	15	
(Gemsbokpark)			
Umtata	19	12	
Uniondale			
Upington	32	13	
Vanwyksvlei	29	9	
Victoria-Wes			
Vredendal	30	10	
Vryburg	34	9	
Williston			
Willowmore	26	8	
Willowpark			
(near Dordrecht)	23	8	

NATAL	Max	Min	RRR
Cape St. Lucia	26	18	2·5
Dundee			
Durban	23	19	0·7
(Louis Botha)			
Estcourt	28	15	
Harding			6·0
Himeville			
Mkuze			
Hluhluwe			
Newcastle	31	15	
Cedara	22	12	1·5
(Pietermaritzburg)			
Port Shepstone	22	18	0·3
Richmond			
Seven Oaks			
Vryheid			
Waterford	19	7	0·3
(near Underberg)			
TRANSVAAL			
Barberton			
Belfast			
Bethal	28	9	0·7
Bospoort	32	8	
Carolina	25	10	3·3
Chester			
(near Gravelotte)			
Crecy			
Gideonsrust			14·5
Groendraai			
(naby Vaalwater)			
Jan Kempdorp			
Jan Smuts	29	12	
Joubert Park (Jhb)	27	15	
Kroondal	35	12	
Levubu	33	18	4·0
Leeudoringstad			
Lichtenburg			
Letaba			
Loskopdam			8·0
Lydenburg	26	12	12·4
Marnitz	34	16	1·7
Mara	33	17	10·0
Marble Hall			
Messina	37	21	5·8
Middelburg			
Loskopkanale (By Groeneveld)			2·0
Nelspruit	31	15	1·0
Phalaborwa			
Pietersburg	30	15	7·6
Piet Retief	27	11	24·7

TRANSVAAL	Max	Min	RRR
Pongola			
Potchefstroom	33	9	
Potgietersrus	32	17	4·4
Pretoria W.B.	31	16	
Pretoriuskop			
Punda Milia			
Sandpan (NW. Tvl.)	36	18	
Satara			
Sekhukhune			13·5
Shingwidzi			
Skukuza	35	21	2·5
Standerton	30	9	
Thabazimbi			8·0
Tomburke			1·0
Tzaneen			
Vereeniging			
Volksrust			
Warmbad	34	14	0·2
Withank			0·5
Zeerust			
Waterval Boven			22·5
O.V.S. - O.F.S.			
Balkfontein			
(naby Bothaville)			
Bethlehem			
Bloemfontein	30	8	
(J.B.M. Hertzog)			
Bultfontein			
Fauresmith	30	7	
Ficksburg			
Frankfort	32	10	
Harrismith			
Hoopstad	33	6	
Kroonstad	32	10	
Lindley			
Modderpoort			
Petrusburg			
Philippolis			
Reddersburg			
Reitz			
Vrede			
Warden			
Welkom	33	12	
Wepener	30	8	
Winburg			
Zastron			

S.W.A.	Max	Min	RRR
Aroab			
Bethanie			
Dordabis			
Gobabeb	29	12	
Gobabis	36	21	
Grootfontein			
Cape Fria	21	16	
Karasburg			
Kalkfeld			
Karibib			
Keetmanshoop	34	17	
Kub			
Luderitz	XX	12	
Mariental	36	20	
Ohopoho			
Okahandja			
Okaukueye			
Ondangua	38	18	
Otavi			
Otjiwarongo			
Outjo	37	16	
Otis.	29	10	
Rehoboth			
Runtu	40	14	
Steinhausen			
Tsumeb	39	18	
Walvisbaai	17	13	
Windhoek W.K.			
I.G. Strijdom Lughawe	33	21	
BASUTOLAND			
Maseru	29	9	
BETSJOEANALAND/BECHUANALAND			
Francistown	36	21	
Gaberones	39	16	
Ghanzi	39	21	
Lobatsi			
Mahalapye			
Maun	39	26	
Shakawe	39	18	
Tsabong	35	16	
Tsane	37	17	
SWAZILAND			
Emlembe			
Manzini	30	19	1·5
Stegi			

SYNOPTIC WEATHER MAP — 1200 GMT — 1400 SAST — SINOPTIESE WEERKAART

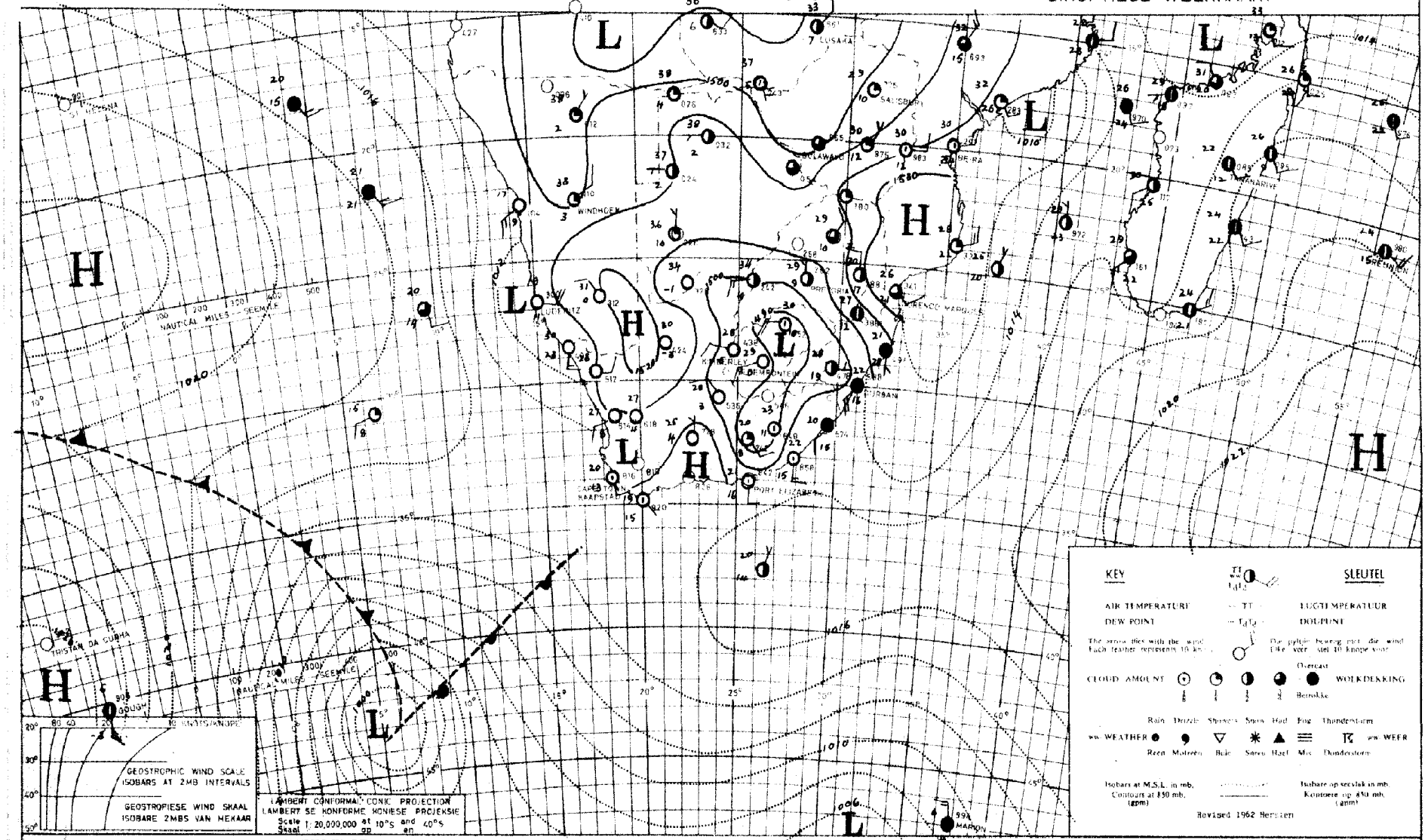

INFERENCE — DATE 22 - 10 - 1967 DATUM — AFLEIDING

The coastal low will move southwards causing cloudy weather with rain along the Cape west and south-west coasts, and later along the south coast. Fairly moist air is still present over south-eastern Transvaal and a few thunder showers are still possible over these regions.

Die kuslaag langs die weskus sal suidwaarts beweeg en bewolkte weer met reën veroorsaak langs die Kaapse wes- en suidweskus en later langs die suidkus. Met redelike vogtige lug nog oor Suidoos-Transvaal aanwesig is enkele donderbuie nog moontlik oor die gebied.

DAAGLIKSE WEERBULLETIN

Maksimum en Minimum Temperatuur (°C) en Reënval (RRR) in mm vir die 24 uur geëindig om 0800 SAST op

WEERBURO / WEATHER BUREAU
DEPT. VAN VERVOER / DEPT. OF TRANSPORT

24 - 10 - 1967

DAILY WEATHER BULLETIN

Maximum and Minimum Temperatures (°C) and rainfall (RRR) in mm for the 24 hours ended at 0800 SAST on

CAPE - KAAP	Max	Min	RRR
Aberdeen			
Addo			
Alexander Bay	20	13	
Aliwal North	33	14	
Bashee	23	18	
Beaufort-Wes	34	9	
(Lughawe)			
Boegoebergdam			
Boetsap			
Brakkekuil			
(naby Heidelberg)			
Brandvlei			
Cala			
Caledon			
Calitzdorp			
Calvinia	20	4	1·5
Cape Agulhas	25	10	11·8
Cape Columbine	19	9	2·2
Cape Point	17	8	3·0
Cape St. Francis	20	13	0·5
Cape Town			
(D.F. Malan)	20	9	6·8
Cape Town			
(Roeland Str.)			
Carnarvon			
Ceres			
Citrusdal			
Colesberg			
Cradock			
Döhne	36	10	
De Aar	34	9	
Douglas			
East London	27	16	
(Airport)			
Eensaamheid			
(naby Herold)			
Elsenburg			
Fraserburg	28	5	
Garies			
George			
Graaff-Reinet	37	13	
Grahamstown			
Hopetown			
Idutywa			
Jansenville	39	11	
Joubertina			
Kimberley	36	14	
(Airport)			
Knysna			
Kokstad	31	12	
Kuruman	34	12	

KAAP - CAPE	Max	Min	RRR
Ladismith			
Lake Mentz			
Maclear			
Mafeking	35	23	
Malmesbury			
Matatiele			
Matroosberg	21	4	1·8
Grootfontein			
(Middelburg)	33	7	
Mosselbaai	20	13	
Mount Frere			
Okiep	16	5	3·0
Oudtshoorn	33	11	2·1
Petrusville			
Piketberg			
Pofadder	29	7	0·1
Port Alfred			
Port Elizabeth	29	13	0·4
Port Nolloth	16	12	0·4
Port St. Johns	xx	19	
Prieska	36	11	
Prince Albert			
Queenstown	36	13	
Rietfontein			
Riversdale	28	9	
Robertson	23	9	0·4
Sheeprun	33	13	
(near Maclear)			
Somerset-Oos	37	9	
Steynsburg			
Strydenburg			
Sutherland	21	1	1·9
Swellendam			
Tarkastad			
Touwsrivier			
Twee Riviere	39	9	
(Gemsbokpark)			
Umtata	35	15	
Uniondale			
Upington	37	11	
Vanwyksvlei	32	8	
Victoria-Wes			
Vredendal	21	10	1·5
Vryburg	35	18	1·1
Williston			
Willowmore	33	9	
Willowpark			
(near Dordrecht)	32	12	

NATAL	Max	Min	RRR
Cape St. Lucia	26	22	
Dundee			
Durban			
(Louis Botha)	29	21	
Estcourt	32	16	
Harding			
Himeville			
Mkuze			
Hluhluwe			
Newcastle	35	14	
Cedara			
(Pietermaritzburg)	31	15	
Port Shepstone	24	20	
Richmond			
Seven Oaks			
Vryheid			
Waterford			
(near Underberg)	30	11	
TRANSVAAL			
Barberton			
Belfast			
Bethal	31	17	
Bospoort	33	17	
Carolina	28	14	
Chester			
(near Gravelotte)			
Crecy			
Groendraai			
(naby Vaalwater)			
Jan Kempdorp			
Jan Smuts	29	18	1·4
Joubert Park (Jhb)	29	18	1·5
Kroondal	34	17	
Levubu	33	20	
Leeudoringstad			
Lichtenburg			
Letaba			
Loskopdam			
Lydenburg	28	15	
Marnitz	35	21	
Mara	34	21	
Marble Hall			
Messina	31	20	
Middelburg			
Nelspruit	33	17	
Phalaborwa	35	23	
Pietersburg	31	18	
Piet Retief	31	17	

TRANSVAAL	Max	Min	RRR
Pongola			
Potchefstroom	34	18	
Potgietersrus	33	21	
Pretoria W.B.	32	21	
Pretoriuskop			
Punda Milia			
Sandpan (NW. Tvl.)	37	25	
Satara			
Sekhukhune			
Shingwidzi			
Skukuza	37	23	
Standerton	31	17	
Thabazimbi			
Tomburke			
Tzaneen			
Vereeniging			
Volksrust			
Warmbad	35	13	
Witbank			
Zeerust			
O.V.S. - O.F.S.			
Balkfontein			
(naby Bothaville)			
Bethlehem	31	12	
Bloemfontein	33	16	
(J.B.M. Hertzog)			
Bultfontein			
Fauresmith	33	13	
Ficksburg			
Frankfort	33	15	
Harrismith			
Hoopstad	36	14	0·7
Kroonstad	34	19	
Lindley			
Modderpoort			
Petrusburg			
Philippolis			
Reddersburg			
Reitz			
Vrede			
Warden			
Welkom	34	18	
Wepener	33	15	
Winburg			
Zastron			

S.W.A.	Max	Min	RRR
Aroab			
Bethanie			
Dordabis			
Gobabeb	24	9	
Gobabis	36	15	
Grootfontein			
Cape Fria	22	13	
Karasburg			
Kalkfeld			
Karibib			
Keetmanshoop	33	8	
Kub			
Luderitz	xx	13	
Mariental	37	12	
Ohopoho			
Okahandja			
Okaukueye			
Ondangua	39	17	
Otavi			
Otjiwarongo			
Outjo	35	11	
Uis	25	9	
J.G. Strydom L.H	34	14	
Rehoboth			
Runtu	40	21	
Steinhausen			
Tsumeb	39	25	
Walvisbaai	18	12	
Windhoek W.K.			
BASUTOLAND			
Maseru	31	16	
BETSJOEANALAND/BECHUANALAND			
Francistown	38	19	
Gaberones	37	22	0·2
Ghanzi	37	20	
Lobatsi			
Serowe			2·0
Mahalapye			
Maun	39	24	
Shakawe	39	19	
Tsabong	38	14	
Tsane	36	18	
SWAZILAND			
Bremlembe			
Manzini	35	19	
Stegi			

SYNOPTIC WEATHER MAP 1200 GMT — 1400 SAST SINOPTIESE WEERKAART

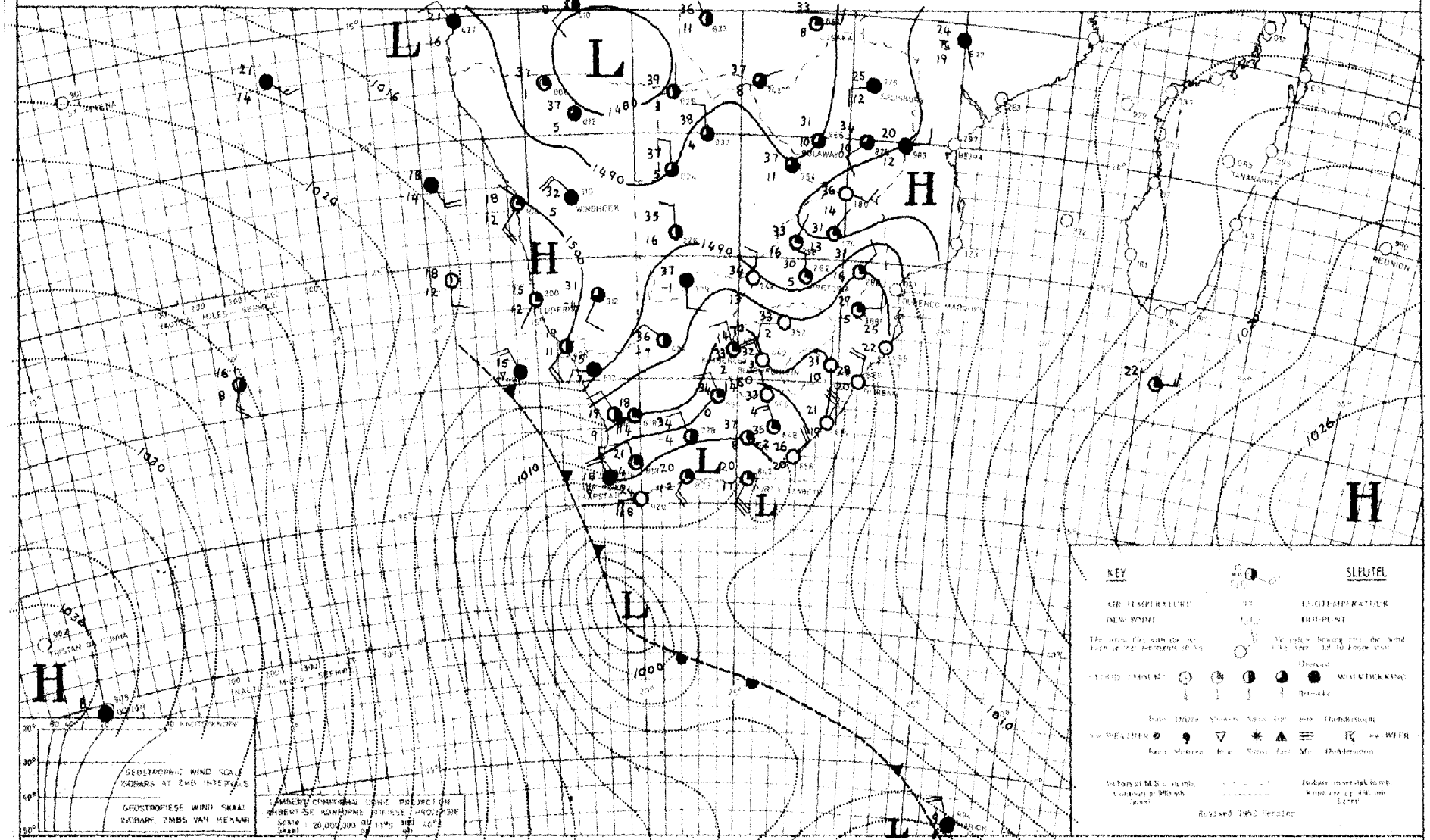

INFERENCE DATE 23 - 10 - 1967 DATUM AFLEIDING

The cold front will cause cloudy, cool weather with showers over the western and southern Cape Province, spreading later to southern Natal. Cooler weather will also spread to the central areas of the country. The air in the north and north-east is fairly moist and isolated showers will occur there.

Die kouefront sal bewolkte, koel weer met buie oor Wes- en Suid-Kaapland veroorsaak wat later na Suid-Natal sal uitbrei. Koeler weer sal ook oor die sentrale dele van die land uitbrei. Die lug in die noorde en noordooste is redelik vogtig en enkele buie sal daar voorkom.

DAAGLIKSE WEERBULLETIN

Maksimum en Minimum Temperatuur (°C) en Reënval (RRR) in mm vir die 24 uur geëindig om 0800 SAST op

WEERBURO / WEATHER BUREAU
DEPT. VAN VERVOER / DEPT. OF TRANSPORT

25.-.10.-.1967...

DAILY WEATHER BULLETIN

Maximum and Minimum Temperatures (°C) and rainfall (RRR) in mm for the 24 hours ended at 0800 SAST on

CAPE - KAAP	Max	Min	RRR
Aberdeen			
Addo			
Alexander Bay	18	9	
Aliwal North	26	7	
Bashee			
Beaufort-Wes	17	5	
(Lughawe)			
Boegoebergdam			
Boetsap			
Brakkekuil			
(naby Heidelberg)			
Brandvlei			
Cala			
Caledon			
Calitzdorp			
Calvinia	15	1	
Cape Agulhas	17	12	1·0
Cape Columbine	16	8	
Cape Point	14	9	4·2
Cape St. Francis	17	11	1·0
Cape Town	16	7	1·0
(D.F. Malan)			
Cape Town			
(Roeland Str.)			
Carnarvon			
Ceres			
Citrusdal			
Colesberg			
Cradock			
Dähne	18	7	
De Aar	21	5	
Douglas			
East London	19	13	
(Airport)			
Eensaamheid			
(naby Herold)			
Elsenburg			
Fraserburg	14	3	
Garies			
George			
Graaff-Reinet	20	6	
Grahamstown			
Hopetown			
Idutywa			
Jansenville	23	5	
Joubertina			
Kimberley	24	6	
(Airport)			
Knysna			
Kokstad	22	6	0·9
Kuruman	26	6	

KAAP - CAPE	Max	Min	RRR
Ladismith			
Lake Mentz			
Maclear			6·5
Mafeking	34	14	
Malmesbury			
Matatiele			
Matroosberg	11	-1	0·2
Grootfontein			
(Middelburg)	22	4	
Mosselbaai	16	9	4·2
Mount Frere			3·5
Okiep			
Oudtshoorn	18	7	
Petrusville			
Piketberg			
Pofadder	20	5	
Port Alfred			
Port Elizabeth	18	10	3·9
Port Nolloth	17	7	
Port St. Johns	XX	14	1·0
Prieska			
Prince Albert			
Queenstown	28	7	
Rietfontein			
Riversdale	17	7	1·2
Robertson	17	5	
Sheeprun	22	6	7·5
(near Maclear)			
Somerset-Oos	22	6	
Steynsburg			
Strydenburg			
Sutherland	10	-2	
Swellendam			
Tarkastad			
Touwsrivier			
Twee Riviere	24	7	
(Gemsbokpark)			
Umtata	22	10	0·6
Uniondale			
Upington	20	8	
Vanwyksvlei	18	5	
Victoria-Wes			
Vredendal	17	6	1·1
Vryburg	30	7	
Williston			
Willowmore	16	5	
Willowpark			
(near Dordrecht)	27	3	1·5

NATAL	Max	Min	RRR
Cape St. Lucia	28	16	2·5
Dundee			
Durban	25	15	6·6
(Louis Botha)			
Estcourt	33	10	5·5
Harding			
Himeville			6·0
Mkuze			0·8
Hluhluwe			5·5
Newcastle	35	13	2·7
Cedara			
(Pietermaritzburg)	25	9	6·5
Port Shepstone	23	15	3·0
Richmond			
Seven Oaks			
Vryheid			
Waterford			
(near Underberg)	29	6	4·8
Van Reenen			9·0
TRANSVAAL			
Barberton			
Belfast			
Bethal	26	14	
Bospoort	32	10	
Carolina	26	13	
Chester			
(near Gravelotte)			
Crecy			
Groendraai	32	17	
(naby Vaalwater)			
Jan Kempdorp			
Jan Smuts	26	13	
Joubert Park (Jhb)	26	15	1·4
Kroondal	32	14	0·3
Levubu	37	17	0·1
Leeudoringstad			
Lichtenburg			
Letaba			
Loskopdam			
Lydenburg	29	15	
Marnitz	31	19	
Mara	35	18	
Marble Hall			
Messina	40	25	
Middelburg			
Nelspruit	38	17	
Phalaborwa	39	19	2·5
Pietersburg	30	17	
Piet Retief	31	11	

TRANSVAAL	Max	Min	RRR
Pongola			
Potchefstroom	32	12	2·3
Potgietersrus	30	19	
Pretoria W.B.	29	17	0·2
Pretoriuskop			
Punda Milia			
Sandpan (NW. Tvl.)			
Satara			
Sekhukhune			
Shingwidzi			
Skukuza	42	18	8·0
Standerton	28	13	
Thabazimbi			
Tomburke			
Tzaneen			
Vereeniging			
Volksrust			
Warmbad	31	19	
Witbank			
Zeerust			
O.V.S. - O.F.S.			
Balkfontein			
(naby Bothaville)			
Bethlehem	30	11	0·7
Bloemfontein	26	6	
(J.B.M. Hertzog)			
Bultfontein			
Fauresmith	24	6	
Ficksburg			
Frankfort	30	14	12·5
Harrismith			3·5
Hoopstad	31	7	
Kroonstad	33	14	
Lindley			
Modderpoort			
Petrusburg			
Philippolis			
Reddersburg			
Reitz			
Vrede			
Warden			
Welkom	30	10	
Wepener	28	6	
Winburg			
Zastron			

S.W.A.	Max	Min	RRR
Aroab			
Bethanie			
Dordabis			
Gobabeb	26	6	
Gobabis	34	13	
Grootfontein			
Cape Fria	22	12	
Karasburg			
Kalkfeld			
Karibib			
Keetmanshoop	21	6	
Kub			
Luderitz	XX	10	
Mariental	26	10	
Ohopoho			
Okahandja			
Okaukueye			
Ondangua	34	17	
Otavi			
Otjiwarongo			
Outjo	31	9	
Uis	23	7	
T.G. Strydom L.H.	32	9	
Rehoboth			
Runtu	37	21	
Steinhausen			
Tsumeb	38	18	
Walvisbaai	18	10	
Windhoek W.K.			
BASUTOLAND			
Maseru	30	9	
BETSJOEANALAND/BECHUANALAND			
Francistown	36	19	
Gaberones	36	16	11·0
Ghanzi	35	14	0·5
Lobatsi			
Mahalapye			
Maun	36	22	
Shakawe	37	23	
Tsabong	26	9	
Tsane	29	13	
SWAZILAND			
Bulembe			
Manzini	37	12	8·5
Stegi			7·5

SYNOPTIC WEATHER MAP 1200 GMT — 1400 SAST. SINOPTIESE WEERKAART

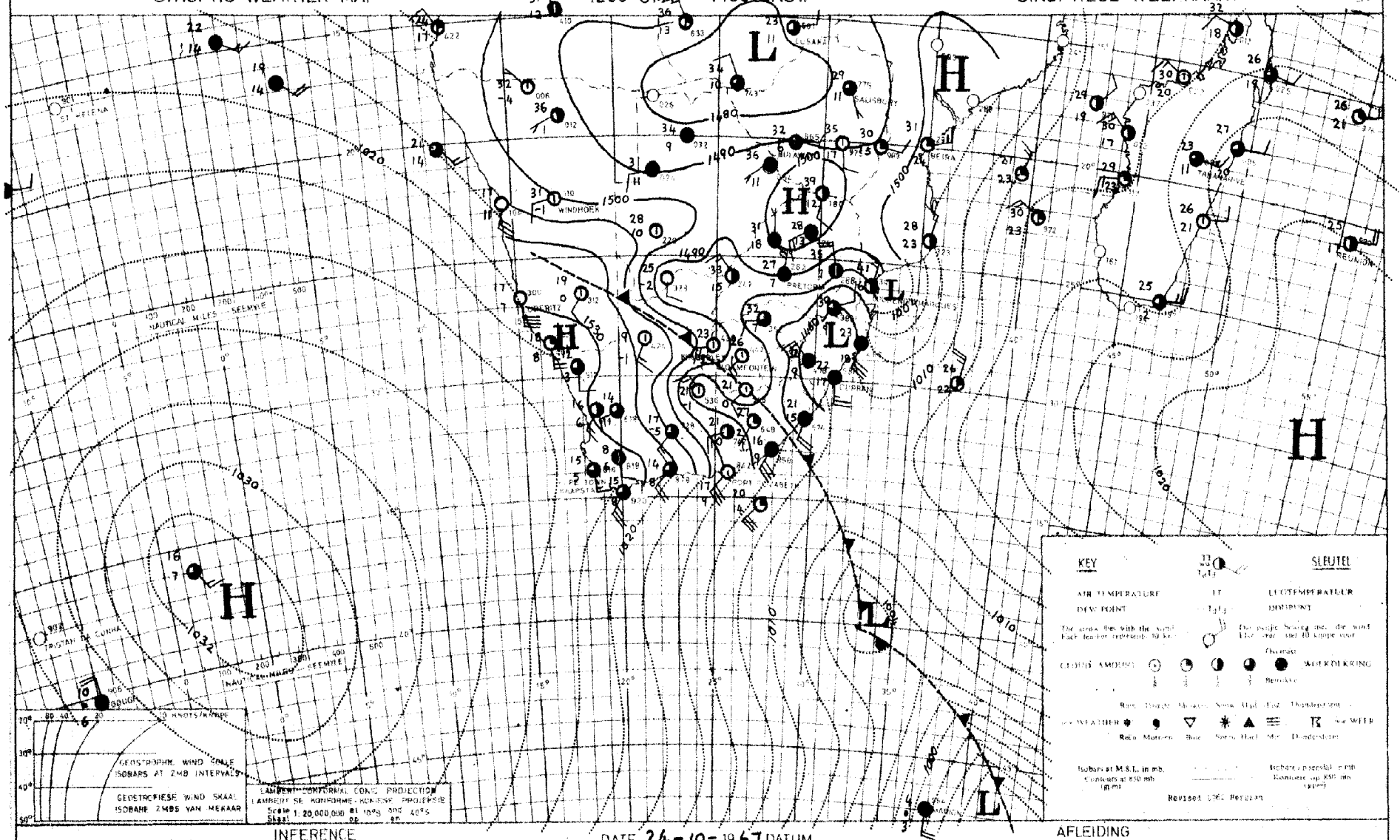

INFERENCE DATE 24-10-1967 DATUM AFLEIDING

With the cold front moving over the country it will become colder over most of the country except over the northern parts. The high ridging in south of the country is causing cloudy conditions with rain or showers over the southern and eastern parts. Partly cloudy weather will occur over most of the Transvaal and the northern and eastern Free State where thunder-showers are expected.

Die kouefront wat oor die land beweeg, veroorsaak koue weer oor die meeste dele van die land behalwe in die noorde. Met die hoog wat suid van die land instoot, word bewolkte weer met reën of buie verwag oor die suidelike en oostelike dele. Gedeeltelik bewolkte weer sal ook voorkom oor die meeste dele van Transvaal en die noordelike en oostelike Vrystaat waar donderbuie sal voorkom.

DAAGLIKSE WEERBULLETIN

Maksimum en Minimum Temperatuur (°C) en Reënval (RRR) in mm vir die 24 uur geëindig om 0800 SAST op

WEERBURO / WEATHER BUREAU
DEPT. VAN VERVOER / DEPT. OF TRANSPORT

26.-.10.-1967

DAILY WEATHER BULLETIN

Maximum and Minimum Temperatures (°C) and rainfall (RRR) in mm for the 24 hours ended at 0800 SAST on

CAPE - KAAP	Max	Min	RRR
Aberdeen			
Addo			
Alexander Bay	18	7	
Aliwal North	20	6	
Bashee	16	11	18·5
Beaufort-Wes	18	4	
(Lughawe)			
Boegoebergdam			
Boetsap			
Brakkekuil			
(naby Heidelberg)			
Brandvlei			
Cala			
Caledon			
Calitzdorp			
Calvinia	18	7	
Cape Agulhas	19	12	
Cape Columbine	16	10	
Cape Point	16	11	0·1
Cape St. Francis	18	9	
Cape Town			
(D.F. Malan)	19	7	
Cape Town			
(Roeland Str.)			
Carnarvon			
Ceres			
Citrusdal			
Colesberg			
Cradock			
Döhne	11	7	2·5
De Aar	20	4	
Douglas			
East London	25	11	6·8
(Airport)			
Eensaamheid			
(naby Herold)			
Elsenburg			
Fraserburg	15	3	
Garies			
George			
Graaff-Reinet	17	5	
Grahamstown			
Hopetown			
Idutywa			
Jansenville	19	4	
Joubertina			
Kimberley	25	6	
(Airport)			
Knysna			
Kokstad	10	6	10·0
Kuruman	24	7	

KAAP - CAPE	Max	Min	RRR
Ladismith			
Lake Mentz			
Maclear			6·5
Mafeking	31	13	
Malmesbury			
Matatiele			
Matroosberg	14	1	
Grootfontein			
(Middelburg)	15	4	
Mosselbaai	17	12	0·1
Mount Frere			11·5
Okiep			
Oudtshoorn	17	2	0·5
Petrusville			
Piketberg			
Pofadder	20	8	
Port Alfred			
Port Elizabeth	18	8	0·1
Port Nolloth	17	6	
Port St. Johns	18	10	61·0
Prieska	23	7	
Prince Albert			
Queenstown	11	6	1·5
Rietfontein			
Riversdale	16	4	6·5
Robertson	19	5	
Sheeprun	11	5	5·2
(near Maclear)			
Somerset-Oos	13	6	1·5
Steynsburg			
Strydenburg			
Sutherland	13	1	
Swellendam			
Tarkastad			
Touwsrivier			
Twee Riviere	25	3	
(Gemsbokpark)			
Umtata	13	9	8·5
Uniondale			
Upington	23	10	
Vanwyksvlei	21	6	
Victoria-Wes			
Vredendal	21	7	
Vryburg	28	7	
Williston			
Willowmore	15	3	1·0
Willowpark			
(near Dordrecht)	8	4	4·5

NATAL	Max	Min	RRR
Cape St. Lucia	18	15	30·0
Dundee			
Durban	17	14	23·5
(Louis Botha)			
Estcourt	12	9	7·0
Harding			10·5
Himeville			10·5
Mkuze			11·0
Hluhluwe			
Newcastle	15	11	25·0
Cedara			
(Pietermaritzburg)	17	8	21·0
Port Shepstone	17	13	48·0
Richmond			
Seven Oaks			
Vryheid			
Waterford			
(near Underberg)	9	5	11·6
Van Reenen			16·0
TRANSVAAL			
Barberton			6·0
Belfast			45·5
Bethal	25	11	17·8
Bospoort	29	8	
Carolina	19	12	37·9
Chester			
(near Gravelotte)			
Crecy			
Gideonsrus			42·0
Groendraai			
(naby Vaalwater)			
Jan Kempdorp			
Jan Smuts	25	12	5·5
Joubert Park (Jhb)	25	13	10·0
Kroondal	29	15	29·0
Levubu	22	15	4·5
Leeudoringstad			
Lichtenburg			
Letaba			
Loskopdam			19·0
Lydenburg	24	13	12·0
Marnitz	31	18	
Mara	24	16	
Marble Hall			7·0
Messina	33	18	
Middelburg			49·0
Loskopkanaal			5·5
naby Groblersdal			
Nelspruit	19	16	10·1
Phalaborwa	23	17	2·7
Pietersburg	25	14	
Piet Retief	13	11	23·5

TRANSVAAL	Max	Min	RRR
Pongola			
Potchefstroom	30	17	0·5
Potgietersrus	28	17	
Pretoria W.B.	26	15	18·7
Pretoriuskop			
Punda Milia			
Sandpan (NW. Tvl.)	32	20	
Satara			
Sekhukhune			12·0
Shingwidzi			
Skukuza	26	16	6·7
Standerton	27	11	47·3
Thabazimbi			
Tomburke			
Tzaneen			
Vereeniging			
Volksrust			31·5
Warmbad	31	16	7·0
Witbank			43·0
Zeerust			
Waterval-boven			25·4
O.V.S. - O.F.S.			
Balkfontein			
(naby Bothaville)			
Bethlehem	21	8	0·8
Bloemfontein	25	4	
(J.B.M. Hertzog)			
Bultfontein			
Fauresmith	23	4	
Ficksburg			11·0
Frankfort	26	10	10·7
Heilbron			5·5
Harrismith			6·5
Hoopstad	28	6	
Kroonstad	28	10	
Lindley			
Modderpoort			
Petrusburg			
Philippolis			
Reddersburg			
Reitz			
Vrede			
Warden			
Welkom	26	8	
Wepener	25	3	
Winburg			
Zastron			

S.W.A.	Max	Min	RRR
Aroab			
Bethanie			
Dordabis			
Gobabeb	28	9	
Gobabis	33	14	
Grootfontein			
Cape Frio	19	11	
Karasburg			
Kalkfeld			
Karibib			
Keetmanshoop	24	12	
Kub			
Luderitz	xx	11	
Mariental	26	12	
Ohopoho			
Okahandja			
Okaukueye			
Ondangua	34	16	
Otavi			
Otjiwarongo			
Outjo	32	11	
Uis	27	7	
J.G. Strydom L.H.	31	10	
Rehoboth			
Runtu	37	19	
Steinhausen			
Tsumeb	37	19	
Walvisbaai	17	14	
Windhoek W.K.			
BASUTOLAND			
Maseru	26	4	
BETSJOANALAND/BECHUANALAND			
Francistown	33	19	
Gaberones	33	17	
Ghanzi	33	16	1·2
Lobatsi			
Mahalapye			
Maun	31	9	
Shakawe	33	17	
Tsabong	28	3	
Tsane	32	11	
SWAZILAND			
Embabe			
Manzini	17	14	1·7
Stegi			9·0

SYNOPTIC WEATHER MAP 1200 GMT. — 1400 SAST. SINOPTIESE WEERKAART

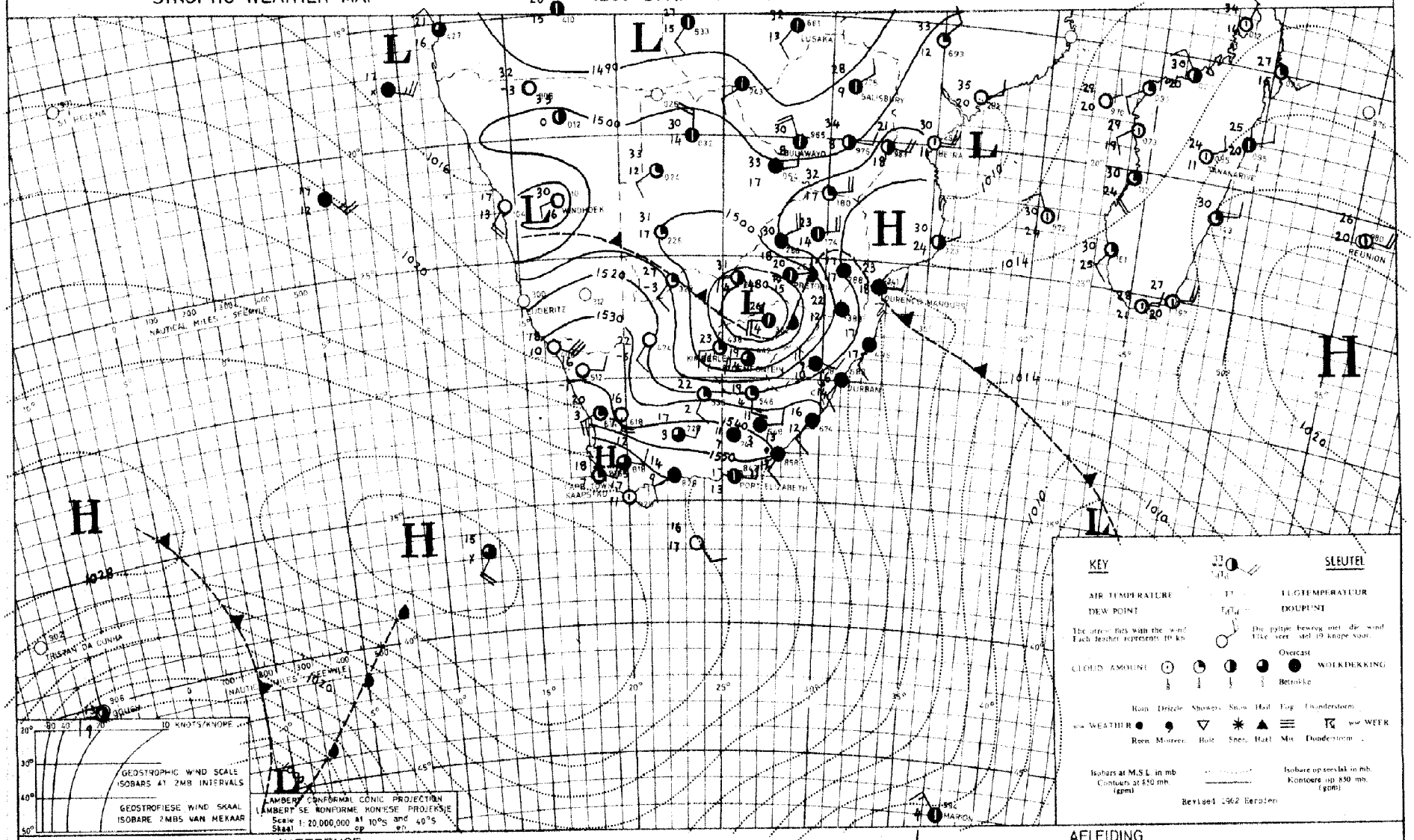

INFERENCE

DATE 25.-10-...19.67 DATUM

AFLEIDING

The ridge of the Atlantic high is causing an inflow of moist air over Natal and Eastern Cape where it will be cloudy with rain and drizzle. With the low over the interior scattered thunder-showers will occur over Transvaal and the northern Free State.

Die rug van die Atlantiese hoog veroorsaak 'n invloei van vogtige lug oor Natal en die Oos-Kaap waar dit bewolk sal wees met reën en motreën. Met die laag oor die binneland sal verspreide donderbuie voorkom oor Transvaal en die noordelike Vrystaat.

DAAGLIKSE WEERBULLETIN

Maksimum en Minimum Temperatuur (°C) en Reënval (RRR) in mm vir die 24 uur geëindig om 0800 SAST op

WEERBURO / WEATHER BUREAU
DEPT. VAN VERVOER / DEPT. OF TRANSPORT

27.-10.-1967...

DAILY WEATHER BULLETIN

Maximum and Minimum Temperatures (°C) and rainfall (RRR) in mm for the 24 hours ended at 0800 SAST on

CAPE - KAAP	Max	Min	RRR
Aberdeen			
Addo			
Alexander Bay	26	9	
Aliwal North	24	7	
Bashee	21	4	24·5
Beaufort-Wes	21	9	
(Lughawe)			
Boegoebergdam			
Boetsap			
Brakkekuil			
(naby Heidelberg)			
Brandvlei			
Cala			
Caledon			
Calitzdorp			
Calvinia	22	9	
Cape Agulhas	20	16	
Cape Columbine	20	17	
Cape Point	17	12	
Cape St. Francis	19	15	0·5
Cape Town	23	7	
(D.F. Malan)			
Cape Town			
(Roeland Str.)			
Carnarvon			
Ceres			
Citrusdal			
Colesberg			
Cradock			
Döhne	15	9	0·2
De Aar	23	7	
Douglas			
East London	19	13	6·2
(Airport)			
Bensaamheid			
(naby Herold)			
Elsenburg			
Fraserburg	19	7	
Garies			
George			
Graaff-Reinet	21	11	
Grahamstown			
Hopetown			
Idutywa			
Jansenville	22	13	
Joubertina			
Kimberley	26	10	
(Airport)			
Knysna			
Kokstad	13	7	
Kuruman	28	10	

KAAP - CAPE	Max	Min	RRR
Ladismith			
Lake Mentz			
Maclear			
Mafeking	30	16	
Malmesbury			
Matatiele			
Matroosberg			
Grootfontein	19	5	
(Middelburg)			
Mosselbaai	17	14	
Mount Frere			0·2
Okiep	25	15	
Oudtshoorn	23	5	
Petrusville			
Piketberg			
Pofadder	24	11	
Port Alfred			
Port Elizabeth	20	14	1·3
Port Nolloth	28	9	
Port St. Johns	19	15	0·1
Prieska	26	13	
Prince Albert			
Queenstown	17	9	
Rietfontein			
Riversdale	23	8	
Robertson	25	6	
Sheeprun	13	7	2·5
(near Maclear)			
Somerset-Oos	19	10	
Steynsburg			
Strydenburg			
Sutherland	18	4	
Swellendam			
Tarkastad			
Touwsrivier			
Twee Riviere	30	8	
(Gemsbokpark)			
Umtata	16	10	
Uniondale			
Upington	27	10	
Vanwyksvlei	23	9	
Victoria-Wes			
Vredendal	27	10	
Vryburg	29	10	
Williston			
Willowmore	18	7	
Willowpark	14	7	
(near Dordrecht)			

NATAL	Max	Min	RRR
Cape St. Lucia	19	15	16·5
Dundee			
Durban	19	15	10·1
(Louis Botha)			
Estcourt	14	9	1·0
Harding			5·5
Himeville			
Mkuze			1·8
Hluhluwe			13·5
Newcastle	13	11	0·5
Cedara	12	8	4·0
(Pietermaritzburg)			
Port Shepstone	19	15	5·5
Richmond			
Seven Oaks			
Vryheid			
Waterford	10	6	3·4
(near Underberg)			
Van Reenen			12·0
TRANSVAAL			
Barberton			
Belfast			
Bethal			22·5
Bospoort	15	9	0·4
Carolina	29	14	
Chester	13	8	3·0
(near Gravelotte)			
Crecy			
Gideonsrus			3·0
Groendraai	28	17	3·9
(naby Vaalwater)			
Jan Kempdorp			
Jan Smuts	21	10	4·8
Joubert Park (Jhb)	20	10	15·5
Kroondal	27	14	2·0
Levubu	19	14	22·2
Leeudoringstad			
Lichtenburg			
Letaba			
Loskopdam			3·0
Lydenburg	19	10	9·2
Marnitz	30	15	
Mara	24	14	
Marble Hall			0·4
Messina	27	18	
Middelburg			15·0
Loskopkanale			14·0
(By Groblersdal)			
Nelspruit	18	14	11·4
Phalaborwa	21	16	
Pietersburg	24	13	
Piet Retief	12	10	3·0

TRANSVAAL	Max	Min	RRR
Pongola			
Potchefstroom	28	13	21·2
Potgietersrus	27	15	0·3
Pretoria W.B.	24	13	7·5
Pretoriuskop			
Punda Milia			
Sandpan (NW. Tvl.)	32	17	
Satara			
Sekhukhune			2·0
Shingwidzi			
Skukuza	20	15	2·8
Standerton			
Thabazimbi			3·0
Tomburke			
Tzaneen			
Vereeniging			
Volksrust			1·5
Watervalboven			28·1
Warmbad	26	14	4·0
Witbank			9·6
Zeerust			
Wilfontein			
(naby Warmbad)			2·2
O.V.S. - O.F.S.			
Balkfontein			
(naby Bothaville)			
Bethlehem	19	9	
Bloemfontein	26	11	
(J.B.M. Hertzog)			
Bultfontein			
Fauresmith			
Ficksburg			
Frankfort	17	10	3·1
Heilbron			10·0
Harrismith			0·6
Hoopstad	29	13	
Kroonstad	27	12	
Lindley			
Modderpoort			
Petrusburg			
Philippolis			
Reddersburg			
Reitz			
Vrede			
Warden			
Welkom	28	13	
Wepener	25	9	
Winburg			
Zastron			

S.W.A.	Max	Min	RRR
Aroab			
Bethanie			
Dordabis			
Gobabeb	27	6	
Gobabis	34	16	
Grootfontein			
Cape Fria	21	13	
Karasburg			
Kalkfeld			
Karibib			
Keetmanshoop	29	16	
Kub			
Luderitz			
Mariental	31	13	
Ohopoho			
Okahandja			
Okaukueye			
Ondangua	35	20	
Otavi			
Otjiwarongo			
Outjo	35	14	
Uis			
J.G. Strydom L.H.	32	11	
Rehoboth			
Runtu	29	10	
Steinhausen			
Tsumeb	37	19	
Walvisbaai	16	11	
Windhoek W.K.			
BASUTOLAND			
Maseru	24	10	
BETSJOEANALAND/BECHUANALAND			
Francistown	35	16	
Gaberones	31	14	10·4
Ghanzi	34	21	
Lobatsi			1·4
Kanye			38·5
Mahalapye			
Maun	35	22	
Shakawe	35	18	4·0
Tsabong	30	7	
Tsane	32	14	
Molopolole			1·0
Ramathlabama			3·5
SWAZILAND			
Bulembe			
Manzini	15	13	5·5
Stegi			8·0

SYNOPTIC WEATHER MAP — 1200 GMT — 1400 SAST — SINOPTIESE WEERKAART

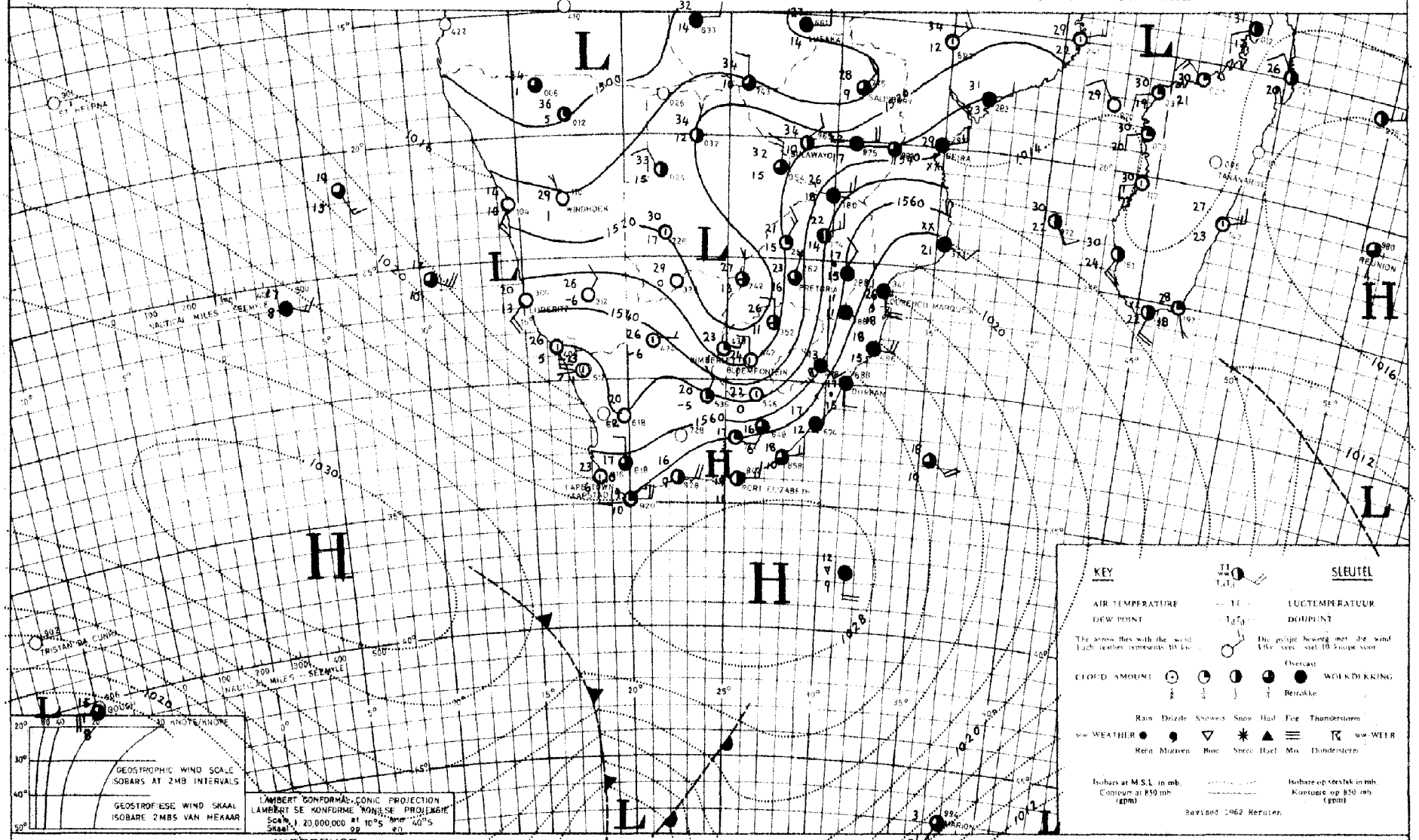

INFERENCE — DATE 26-10-1967 DATUM — AFLEIDING

The high south of the country is advecting moist air in over the eastern and central regions where it will be cloudy. With a low over the interior showers or thunder-showers will occur over the central and eastern regions.

Die hoog suid van die land voer vogtige lug oor die oostelike en sentrale gebiede in waar dit bewolk sal wees. Met 'n laag oor die binneland sal buie of donderbuie oor die sentrale en oostelike gebiede uitsak.

DAAGLIKSE WEERBULLETIN

Maksimum en Minimum Temperatuur (°C) en Reënval (RRR) in mm vir die 24 uur geëindig om 0800 SAST op

WEERBURO / WEATHER BUREAU
DEPT. VAN VERVOER / DEPT. OF TRANSPORT

28 - 10 - 1967

DAILY WEATHER BULLETIN

Maximum and Minimum Temperatures (°C) and rainfall (RRR) in mm for the 24 hours ended at 0800 SAST on

CAPE - KAAP	Max	Min	RRR
Aberdeen			
Addo			
Alexander Bay	30	10	
Aliwal North	25	9	
Bashee	16	12	19·0
Beaufort-Wes	22	10	
(Lughawe)			
Boegoebergdam			
Boetsap			
Brakkekuil			
(naby Heidelberg)			
Brandvlei			
Cala			
Caledon			
Calitzdorp			
Calvinia	26	12	
Cape Agulhas	20	16	
Cape Columbine	23	14	
Cape Point	18	14	
Cape St. Francis	18	16	
Cape Town			
(D.F. Malan)	28	12	
Cape Town			
(Roeland Str.)			
Carnarvon			
Ceres			
Citrusdal			
Colesberg			
Cradock			
Döhne	13	7	4·5
De Aar	25	7	
Douglas			
East London	18	11	10·0
(Airport)			
Eensaamheid			
(naby Herold)			
Elsenburg			
Fraserburg	21	6	
Garies			
George			
Graaff-Reinet	22	7	
Grahamstown			
Hopetown			
Idutywa			
Jansenville	23	8	
Joubertina			
Kimberley	28	13	
(Airport)			
Knysna			
Kokstad	15	7	3·5
Kuruman	29	9	

KAAP - CAPE	Max	Min	RRR
Ladismith			
Lake Mentz			
Maclear			
Mafeking	24	14	
Malmesbury			
Matatiele			
Matroosberg	21	6	
Grootfontein			
(Middelburg)	21	3	
Mosselbaai	17	16	
Mount Frere			5·0
Okiep			
Oudtshoorn	24	11	
Petrusville			
Piketberg			
Pofadder	28	13	
Port Alfred			
Port Elizabeth	19	14	3·3
Port Nolloth	21	9	
Port St. Johns	19	14	2·0
Prieska	28	13	
Prince Albert			
Queenstown	19	9	0·1
Rietfontein			
Riversdale	23	11	
Robertson			
Sheeprun	16	7	3·2
(near Maclear)			
Somerset-Oos	21	6	
Steynsburg			
Strydenburg			
Sutherland	20	4	
Swellendam			
Tarkastad			
Touwsrivier			
Twee Riviere	32	9	
(Gemsbokpark)			
Umtata	16	9	5·5
Uniondale			
Upington	31	16	
Vanwyksvlei	27	11	
Victoria-Wes			
Vredendal	31	17	
Vryburg	30	11	
Williston			
Willowmore	21	8	
Willowpark			
(near Dordrecht)	16	7	

NATAL	Max	Min	RRR
Cape St. Lucia	18	15	56·0
Dundee			
Durban			
(Louis Botha)	18	15	64·9
Estcourt	15	11	0·8
Harding			15·0
Himeville			26·5
Mkuze			22·0
Hluhluwe			34·0
Newcastle	15	10	13·4
Cedara			
(Pietermaritzburg)	13	8	30·5
Port Shepstone	18	15	21·0
Richmond			
Seven Oaks			
Vryheid			10·0
Waterford			
(near Underberg)	13	7	13·3
TRANSVAAL			
Barberton			22·5
Belfast			19·0
Bethal	15	10	30·4
Bospoort	24	12	
Carolina	13	9	35·6
Chester			
(near Gravelotte)			
Crecy			
Groendraai	22	17	
(naby Vaalwater)			
Jan Kempdorp			
Jan Smuts	15	10	25·6
Joubert Park (Jhb)	15	10	13·0
Kroondal	22	15	
Levubu	17	15	10·0
Leeudoringstad			
Lichtenburg			
Letaba			
Loskopdam			2·5
Lydenburg	17	15	5·5
Marnitz	26	15	
Mara	19	16	
Marble Hall			7·5
Messina			
Middelburg			
Loskopkanale			
(By Groblersdal)			10·5
Nelspruit	17	15	20·0
Phalaborwa			
Pietersburg	19	14	
Piet Retief	10	7	14·4

TRANSVAAL	Max	Min	RRR
Pongola			
Potchefstroom	23	12	22·0
Potgietersrus	21	15	0·2
Pretoria W.B.	18	13	6·2
Pretoriuskop			
Punda Milia			
Sandpan (NW. Tvl.)	31	18	
Satara			
Sekhukhune			
Shingwidzi			
Skukuza	19	15	7·5
Standerton	15	10	37·7
Thabazimbi			
Tomburke			
Tzaneen			
Vereeniging			
Volksrust			18·5
Warmbad	22	16	
Witbank			
Zeerust			
O.V.S. - O.F.S.			
Balkfontein			
(naby Bothaville)			
Bethlehem	14	8	6·3
Bloemfontein	22	11	0·2
(J.B.M. Hertzog)			
Bultfontein			
Fauresmith	26	9	
Ficksburg			55·5
Frankfort	16	10	8·7
Heilbron			24·0
Harrismith			
Hoopstad	29	12	2·3
Kroonstad	21	11	18·5
Lindley			3·0
Modderpoort			
Petrusburg			
Philippolis			
Reddersburg			
Reitz			
Vrede			
Warden			
Welkom	25	12	0·4
Wepener	24	10	
Winburg			
Zastron			

S.W.A.	Max	Min	RRR
Aroab			
Bethanie			
Dordabis			
Gobabeb	28	7	
Gobabis	34	16	
Grootfontein			
Cape Frio	21	13	
Karasburg			
Kalkfeld			
Karibib			
Keetmanshoop	31	18	
Kub			
Luderitz	xx	8	
Mariental	33	17	
Ohopoho			
Okahandja			
Okaukueye			
Ondangua	36	20	
Otavi			
Otjiwarongo			
Outjo	35	13	
Uis			
J.G. Strydom L.H.	xx	10	
Rehoboth			
Runtu	28	16	
Steinhausen			
Tsumeb	34	18	
Walvisbaai	16	12	
Windhoek W.K.			
BASUTOLAND			
Maseru	21	8	4·0
BETSJOEANALAND/BECHUANALAND			
Francistown	28	17	
Gaberones	25	15	4·6
Ghanzi	32	17	
Lobatsi			
Mahalapye			
Maun			
Shakawe	24	12	
Tsabong	33	11	
Tsane	35	17	
SWAZILAND			
Emlembe			
Manzini			
Stegi			23·0

SYNOPTIC WEATHER MAP 1200 GMT. — 1400 SAST. SINOPTIESE WEERKAART

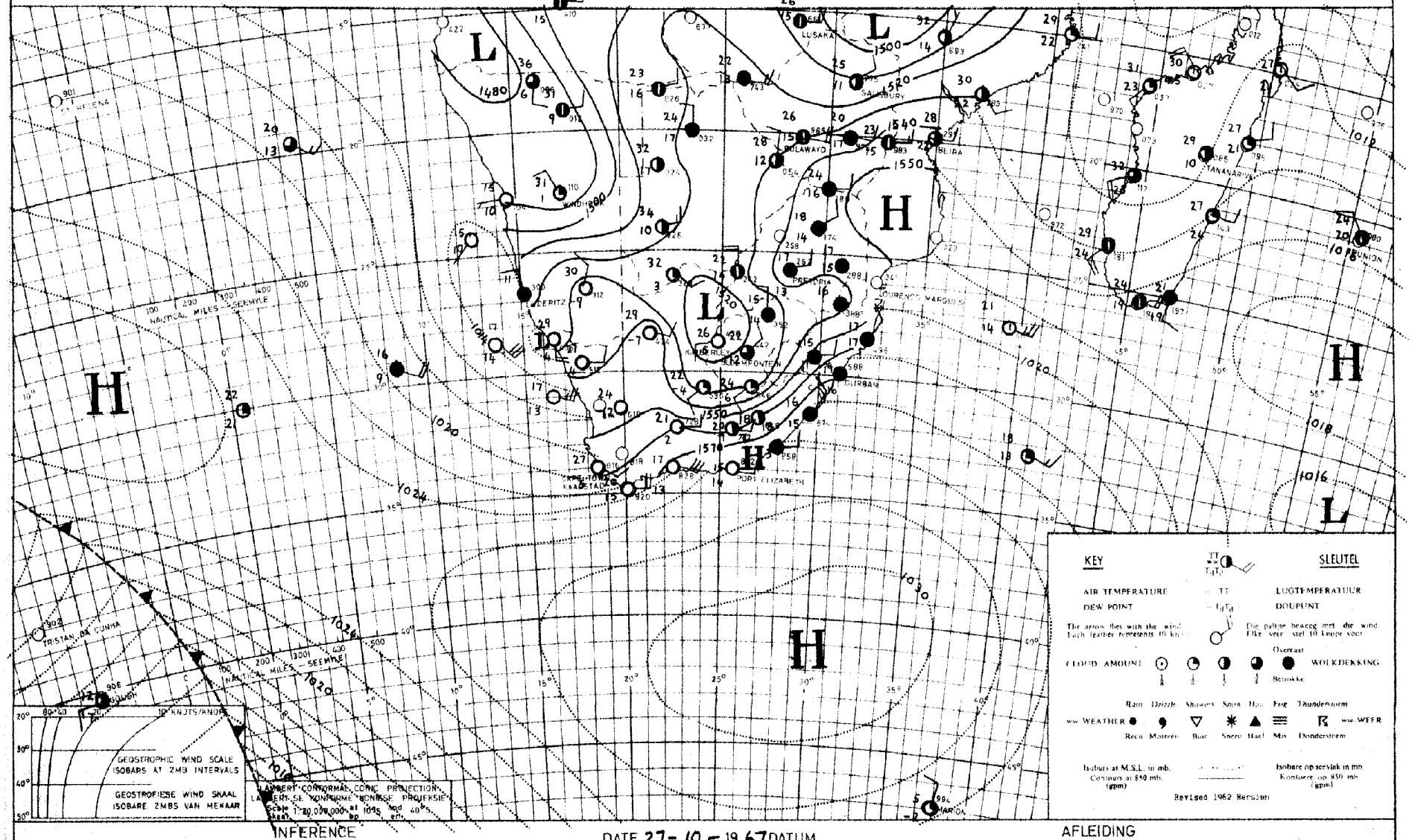

With the high south of the country causing moist air to move over the eastern parts and the trough over the interior cloudy cool conditions with rain or showers are expected over the eastern half of the country. The low over the northern parts of South-West Africa and the fairly moist air present are causing partly cloudy weather with thundershowers over the northern parts. Dry air is present west of the trough and it will be fine and warm over these parts.

Die hoog suid van die land voer vogtige lug in oor die oostelike dele en met die trog oor die sentrale binneland word bewolkte weer met reën of buie verwag oor die oostelike helfte van die land. Met die laag oor die noordelike dele van Suidwes-Afrika en vogtige lug aanwesig word gedeeltelik bewolkte weer met donderbuie ook oor die noordelike dele verwag. Wes van die trog is die lug droog en sal dit mooiweer en warm wees.

DAAGLIKSE WEERBULLETIN

Maksimum en Minimum Temperatuur (°C) en Reënval (RRR)
in mm vir die 24 uur geëindig om 0800 SAST op

WEERBURO / WEATHER BUREAU
DEPT. VAN VERVOER / DEPT. OF TRANSPORT
29 - 10 - 1967

DAILY WEATHER BULLETIN

Maximum and Minimum Temperatures (°C) and rainfall (RRR)
in mm for the 24 hours ended at 0800 SAST on

CAPE - KAAP	Max	Min	RRR
Aberdeen			
Addo			
Alexander Bay	25	15	
Aliwal North	27	12	3·5
Bashee	21	16	
Beaufort-Wes	28	9	
(Lughawe)			
Boegoebergdam			
Boetsap			
Brakkekuil			
(naby Heidelberg)			
Brandvlei			
Cala			
Caledon			
Calitzdorp			
Calvinia	30	9	
Cape Agulhas	20	16	
Cape Columbine	25	13	
Cape Point	25	14	
Cape St. Francis	19	14	
Cape Town (D.F. Malan)	29	13	
Cape Town (Roeland Str.)			
Carnarvon			
Ceres			
Citrusdal			
Colesberg			
Cradock			
Döhne	22	11	
De Aar	28	14	
Douglas			
East London (Airport)	21	15	
Bensaamheid (naby Herold)			
Elsenburg			
Fraserburg	27	10	
Garies			
George			
Graaff-Reinet			
Grahamstown			
Hopetown			
Idutywa			
Jansenville	28	11	
Joubertina			
Kimberley (Airport)	29	15	
Knysna			
Kokstad	15	6	
Kuruman	30	16	

KAAP - CAPE	Max	Min	RRR
Ladismith			
Lake Mentz			
Maclear			
Mafeking	26	13	21·0
Malmesbury			
Matatiele			
Matroosberg			
Grootfontein (Middelburg)	26	10	
Mosselbaai	18	16	
Mount Frere			
Okiep			
Oudtshoorn	30	8	
Petrusville			
Piketberg			
Pofadder	31	16	
Port Alfred			
Port Elizabeth	22	12	
Port Nolloth	20	12	
Port St. Johns	20	18	
Prieska	32	13	
Prince Albert			
Queenstown	24	9	
Rietfontein			
Riversdale	29	10	
Robertson	32	16	
Sheeprun (near Maclear)	18	7	1·8
Somerset-Oos	27	12	
Steynsburg			
Strydenburg			
Sutherland	24	2	
Swellendam			
Tarkastad			
Touwsrivier			
Twee Riviere (Gemsbokpark)	35	17	
Umtata	21	10	
Uniondale			
Upington	33	16	
Vanwyksvlei	30	13	
Victoria-Wes			
Vredendal	35	12	
Vryburg	30	12	13·6
Williston			
Willowmore	25	8	
Willowpark (near Dordrecht)			

NATAL	Max	Min	RRR
Cape St. Lucia	21	16	17·0
Dundee			
Durban	23	18	0·4
(Louis Botha)			
Estcourt	14	9	2·5
Harding			
Himeville			
Mkuze			
Hluhluwe			
Newcastle	15	10	0·5
Cedara (Pietermaritzburg)	18	11	0·6
Port Shepstone	21	17	
Richmond			
Seven Oaks			
Vryheid			
Waterford (near Underberg)	12	5	9·2

TRANSVAAL

	Max	Min	RRR
Barberton			
Belfast			
Bethal	14	8	
Bospoort	26	12	21·7
Carolina	12	8	
Chester (near Gravelotte)			
Crecy			
Groendraai (naby Vaalwater)	25	14	
Jan Kempiorp			
Jan Smuts	15	9	1·0
Joubert Park (Jhb)	16	9	10·0
Kroondal	25	13	0·8
Letaba	16	14	29·0
Leeudoringstad			
Lichtenburg			
Letaba			
Loskopdam			
Lydenburg	15	10	
Marnitz	25	15	
Mara	20	14	
Marble Hall			
Messina			
Middelburg			
Nelspruit	16	13	7·5
Phalaborwa			
Pietersburg	21	12	
Piet Retief	12	8	4·5

TRANSVAAL	Max	Min	RRR
Pongola			
Potchefstroom	22	12	21·1
Potgietersrus	22	13	
Pretoria W.B.	21	12	1·5
Pretoriuskop			
Punda Milia			
Sandpan (NW. Tvl.)	32	16	
Satara			
Sekhukhune			7·5
Shingwidzi			
Skukuza			
Standerton	13	8	
Thabazimbi			
Tomburke			
Tzaneen			6·5
Vereeniging			
Volksrust			
Warmbad	29	12	
Witbank			
Zeerust			

O.V.S. - O.F.S.

	Max	Min	RRR
Balkfontein (naby Bothaville)			
Bethlehem	17	9	
Bloemfontein (J.B.M. Hertzog)	25	12	
Bultfontein			
Fauresmith	24	13	
Ficksburg			
Frankfort	15	9	
Harrismith			
Hoopstad	25	12	5·0
Kroonstad	21	11	2·0
Lindley			
Modderpoort			
Petrusburg			
Philippolis			
Reddersburg			
Reitz			
Vrede			
Warden			
Welkom			
Wepener	24	13	
Winburg			
Zastron			

S.W.A.	Max	Min	RRR
Aroab			
Bethanie			
Dordabis			
Gobabeb	28	10	
Gobabis	33	12	
Grootfontein			
Cape Fria	22	13	
Karasburg			
Kalkfeld			
Karibib			
Keetmanshoop	35	17	
Kub			
Luderitz	xx	12	
Mariental	36	14	
Ohopoho			
Okahandja			
Okaukueye			
Ondangua			
Otavi			
Otjiwarongo			
Outjo	35	14	
Ugab			
Rehoboth			
Runtu			
Steinhausen			
Tsumeb	33	16	0·9
Walvisbaai	18	13	
Windhoek W.K.			
I.C. Strijdom Lughawe	32	11	

BASUTOLAND

	Max	Min	RRR
Maseru	22	9	

BETSJOEANALAND/BECHUANALAND

	Max	Min	RRR
Francistown	26	15	
Gaberones	27	13	9·5
Ghanzi	32	15	21·5
Lobatsi			
Mahalapye			
Maun	32	17	7·0
Shakawe	28	16	
Tsabong	35	18	
Tsane	33	16	0·2

SWAZILAND

	Max	Min	RRR
Emlembe			
Manzini			
Stegi			

SYNOPTIC WEATHER MAP 1200 GMT — 1400 SAST SINOPTIESE WEERKAART

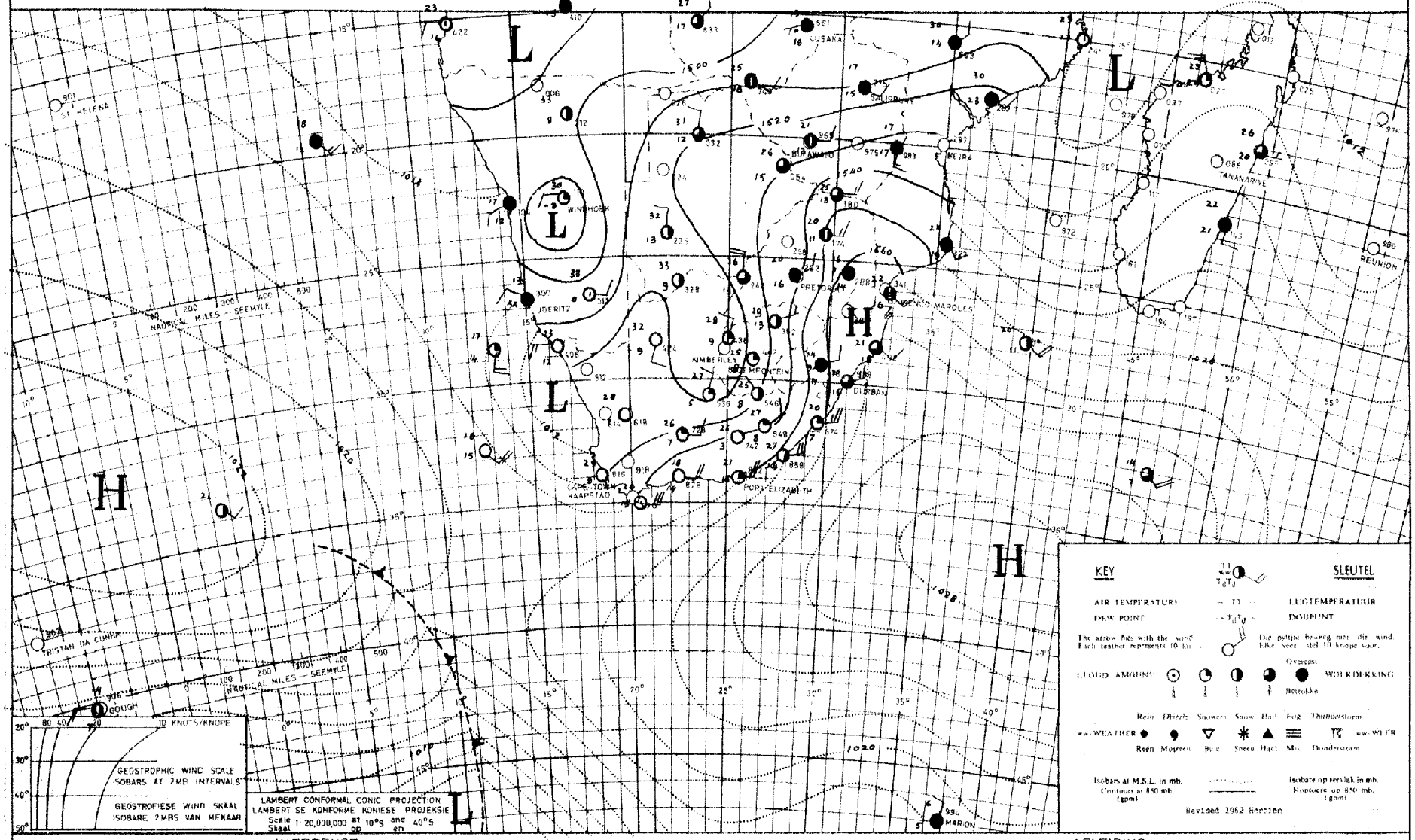

INFERENCE

DATE 26 - 10 - 1967 DATUM

The high over the Indian Ocean is moving slowly eastwards so that it will clear partially over Natal. Moist air flowing in from the east will maintain cloudy weather over the Transvaal. Warm, humid air from the north is spreading over the central interior and conditions will become favourable for thundershowers. The west coast low will move to the south coast and low cloud will occur over the south-west and south coasts.

AFLEIDING

Die hoog oor die Indiese Oseaan beweeg ooswaarts sodat dit oor Natal gedeeltelik sal opklaar. Vogtige lug vanuit die ooste beweeg nog steeds oor Transvaal en dit sal bewolk bly. Warm vogtige lug vanuit die noorde, brei oor die sentrale binneland uit en toestande sal gunstig vir donderbuie word. Die weskuslaag sal na die suidkus beweeg en lae wolke sal oor die suidwes en suidkus voorkom.

DAAGLIKSE WEERBULLETIN

Maksimum en Minimum Temperatuur (°C) en Reënval (RRR) in mm vir die 24 uur geëindig om 0800 SAST op

WEERBURO / WEATHER BUREAU
DEPT. VAN VERVOER / DEPT. OF TRANSPORT
30 - 10 - 1967

DAILY WEATHER BULLETIN

Maximum and Minimum Temperatures (°C) and rainfall (RRR) in mm for the 24 hours ended at 0800 SAST on

CAPE - KAAP	Max	Min	RRR
Aberdeen			
Addo			
Alexander Bay	21	14	
Aliwal North	25	11	10·0
Bashee	22	16	2·0
Beaufort-Wes	32	14	
(Lughawe)			
Boegoebergdam			
Boetsap			
Brakkekuil			
(naby Heidelberg)			
Brandvlei			
Cala			
Caledon			
Calitzdorp			
Calvinia	31	16	
Cape Agulhas	21	15	
Cape Columbine	18	12	
Cape Point	19	15	
Cape St. Francis	19	16	
Cape Town			
(D.F. Malan)	25	18	
Cape Town			
(Roeland Str.)			
Carnarvon			
Ceres			
Citrusdal			
Colesberg			
Cradock			
Döhne	30	13	3·6
De Aar	30	14	0·5
Douglas			
East London	25	15	
(Airport)			
Eensaamheid			
(naby Herold)			
Elsenburg			
Fraserburg	30	12	
Garies			
George			
Graaff-Reinet	32	12	0·7
Grahamstown			
Hopetown			22·5
Idutywa			
Jansenville	33	12	0·3
Joubertina			
Kimberley	28	14	30·8
(Airport)			
Knysna			
Kokstad	26	11	9·0
Kuruman	29	15	2·5

KAAP - CAPE	Max	Min	RRR
Ladismith			
Lake Mentz			
Maclear			7·5
Mafeking	21	13	
Malmesbury			
Matatiele			
Matroosberg	25	8	
Grootfontein			
(Middelburg)	28	10	4·6
Mosselbaai	21	16	
Mount Frere			6·0
Okiep			
Oudtshoorn	30	10	
Petrusville			
Piketberg			
Pofadder	32	17	
Port Alfred			
Port Elizabeth	24	16	
Port Nolloth	18	13	
Port St. Johns	21	17	4·2
Prieska	33	15	30·5
Prince Albert			
Queenstown	29	13	0·4
Rietfontein			
Riversdale	25	14	
Robertson	27	17	
Sheeprun			8·4
(near Maclear)			
Somerset-Oos	30	12	3·5
Steynsburg			
Strydenburg			
Sutherland	21	5	
Swellendam			
Tarkastad			
Touwsrivier			
Twee Riviere	34	20	
(Gemsbokpark)			
Umtata	29	15	20·4
Uniondale			
Upington	36	20	
Vanwyksvlei	33	16	
Victoria-Wes			
Vredendal	30	13	
Vryburg	26	14	
Williston			
Willowmore	31	12	
Willowpark			
(near Dordrecht)	26	12	

NATAL	Max	Min	RRR
Cape St. Lucia	21	17	
Dundee			
Durban	25	17	3·0
(Louis Botha)			
Estcourt	23	13	4·9
Harding			
Himeville			21·5
Mkuze			
Hluhluwe			
Newcastle	23	15	
Cedara			
(Pietermaritzburg)	24	13	
Port Shepstone	22	18	
Richmond			
Seven Oaks			
Vryheid			
Waterford			
(near Underberg)	22	11	3·2
TRANSVAAL			
Barberton			
Belfast			
Bethal	16	9	
Bospoort	19	12	
Carolina	16	8	
Chester			
(near Gravelotte)			
Crecy			
Gideonsrus			37·5
Groendraai	23	13	
(naby Vaalwater)			
Jan Kempiorp			
Jan Smuts	16	11	
Joubert Park (Jhb)	17	11	
Kroondal	21	14	
Levubu	20	14	1·0
Leeudoringstad			
Lichtenburg			
Letaba			
Loskopdam			4·5
Lydenburg	18	9	
Marnitz	24	14	
Mara	21	14	
Marble Hall			
Messina			
Middelburg			
Nelspruit	20	12	0·9
Phalaborwa	24	15	
Pietersburg	21	13	
Piet Retief	17	8	

TRANSVAAL	Max	Min	RRR
Pongola			
Potchefstroom	20	12	
Potgietersrus	23	15	
Pretoria W.B.	20	14	
Pretoriuskop			
Punda Milia			
Sandpan (NW. Tvl.)	32	14	
Satara			
Sekhukhune			
Shingwidzi			
Skukuza			
Standerton	16	8	
Thabazimbi			
Tomburke			
Tzaneen			20·0
Vereeniging			
Volksrust			
Warmbad	23	14	
Witbank			
Zeerust			
Waterval-boven			32·5
O.V.S. - O.F.S.			
Balkfontein			6·7
(naby Bothaville)			
Bethlehem	21	10	1·3
Bloemfontein	25	12	31·5
(J.B.M. Hertzog)			
Bultfontein			
Fauresmith	26	13	12·5
Ficksburg			
Frankfort	17	10	
Harrismith			
Hoopstad	25	13	
Heilbron			7·5
Kroonstad	21	12	0·6
Lindley			
Modderpoort			
Petrusburg			
Philippolis			
Reddersburg			20·0
Reitz			
Rouxville			42·5
Vrede			
Warden			
Welkom	23	11	5·5
Wepener	25	11	33·6
Winburg			
Zastron			

S.W.A.	Max	Min	RRR
Aroab			
Bethanie			
Dordabis			
Gobabeb	28	9	
Gobabis	31	17	
Grootfontein			
Cape Frio	21	13	
Karasburg			
Kalkfeld			
Karibib			
Keetmanshoop	33	15	
Kub			
Luderitz	xx	11	
Mariental	34	14	
Ohopoho			
Okahandja			
Okaukueye			
Ondangua	34	20	
Otavi			
Otjiwarongo			
Outjo	34	13	
Rehoboth			
Runtu	33	16	1·9
Steinhausen			
Tsumeb	32	15	
Walvisbaai			
Windhoek W.K.			
J.G. Strijdom Lughawe	31	10	
BASUTOLAND			
Maseru	22	10	23·9
BETSJOEANALAND/BECHUANALAND			
Francistown	23	17	
Gaberones	23	16	0·4
Ghanzi	22	16	4·0
Lobatsi			
Kachi Kau			9·0
Mahalapye			
Maun	27	18	1·0
Shakawe	29	18	0·2
Tsabong	30	6	
Tsane	27	17	
Panda Matenga			16·0
SWAZILAND			
Emlembe			
Manzini	19	12	
Stegi			

SYNOPTIC WEATHER MAP — 1200 GMT. — 1400 SAST. — SINOPTIESE WEERKAART

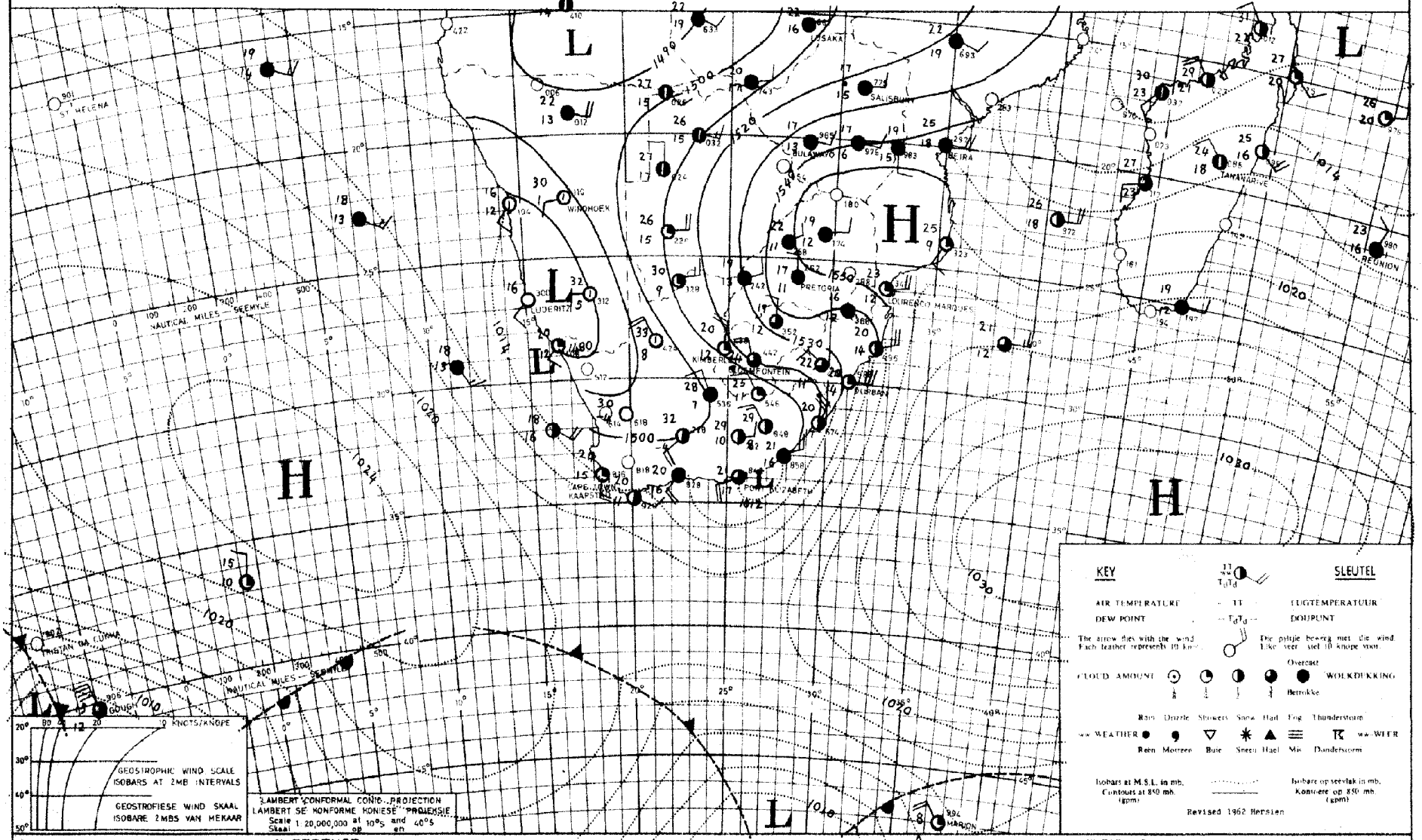

INFERENCE — DATE 29-10-1967 DATUM — AFLEIDING

With the coastal lows along the western and southern coasts it will be partly cloudy with rain or showers over the southern and south-eastern coasts and adjacent interior. Moist air is still present over the eastern and northern parts of the interior and with temperatures expected to rise, thunder-showers will develop over these parts during the afternoon.

Met die kuslae langs die wes- en suidkuste word gedeeltelik bewolkte weer met reën of buie verwag oor die suidelike en suidoostelike kusgebiede en aangrensende binneland. Vogtige lug is aanwesig oor die oostelike en noordelike dele van die land en met stygende temperature sal donderbuie ontwikkel oor hierdie gebiede gedurende die namiddag.

DAAGLIKSE WEERBULLETIN

Maksimum en Minimum Temperatuur (°C) en Reënval (RRR) in mm vir die 24 uur geëindig om 0800 SAST op

WEERBURO / WEATHER BUREAU
DEPT. VAN VERVOER / DEPT. OF TRANSPORT

31-10-1967

DAILY WEATHER BULLETIN

Maximum and Minimum Temperatures (°C) and rainfall (RRR) in mm for the 24 hours ended at 0800 SAST on

CAPE - KAAP	Max	Min	RRR
Aberdeen			
Addo			
Alexander Bay	21	14	
Aliwal North	22	12	6·6
Bashee	22	17	
Beaufort-Wes	28	13	0·7
(Lughawe)			
Boegoebergdam			
Boetsap			
Brakkekuil			
(naby Heidelberg)			
Brandvlei			
Cala			
Caledon			
Calitzdorp			
Calvinia	29	14	3·0
Cape Agulhas	21	17	
Cape Columbine	20	13	
Cape Point	19	15	
Cape St. Francis	21	17	
Cape Town			
(D.F. Malan)	30	18	
Cape Town			
(Roeland Str.)			
Carnarvon			25·2
Ceres			
Citrusdal			
Colesberg			
Cradock			
Döhne	22	14	0·5
De Aar	26	12	31·5
Douglas			
East London	23	17	0·8
(Airport)			
Bensaamheid			
(naby Herold)			
Elsenburg			
Fraserburg	26	10	8·5
Garies			
George			
Graaff-Reinet	27	13	3·8
Grahamstown			4·0
Hopetown			
Idutywa			
Jansenville	29	17	5·0
Joubertina			
Kimberley	21	13	34·3
(Airport)			
Knysna			
Kokstad	21	10	0·7
Kuruman	26	16	

KAAP - CAPE	Max	Min	RRR
Ladismith			
Lake Mentz			
Maclear			10·0
Mafeking	24	13	
Malmesbury			
Matatiele			
Matroosberg	25	9	
Grootfontein	26	12	
(Middelburg)			
Mosselbaai	22	17	
Mount Frere			25·0
Okiep	28	16	
Oudtshoorn	28	11	
Petrusville			
Piketberg			
Pofadder	31	15	
Port Alfred			
Port Elizabeth	23	17	
Port Nolloth	17	13	
Port St. Johns	22	17	
Prieska	25	13	4·2
Prince Albert			
Queenstown	26	12	3·5
Rietfontein			
Riversdale	26	14	1·8
Robertson	28	17	
Sheeprun	24	11	11·8
(near Maclear)			
Somerset-Oos	26	17	8·5
Steynsburg			
Strydenburg			
Sutherland	24	7	
Swellendam			
Tarkastad			14·0
Touwsrivier			
Twee Riviere	35	15	
(Gemsbokpark)			
Umtata	24	15	
Uniondale			
Upington	36	16	
Vanwyksvlei	28	13	7·0
Victoria-Wes			
Vredendal	31	14	
Vryburg	26	15	
Williston			
Willowmore	27	12	
Willowpark			
(near Dordrecht)	22	9	2·0

NATAL	Max	Min	RRR
Cape St. Lucia	24	18	0·6
Dundee			
Durban	27	19	0·2
(Louis Botha)			
Estcourt	25	14	1·5
Harding			1·0
Himeville			
Mkuze			
Hluhluwe			
Newcastle	25	16	0·2
Cedara	24	14	5·2
(Pietermaritzburg)			
Port Shepstone	22	18	0·5
Richmond			
Seven Oaks			
Vryheid			
Waterford	21	9	2·1
(near Underberg)			
TRANSVAAL			
Barberton			
Belfast			
Bethal	22	10	0·8
Bospoort			
Carolina	20	11	
Chester			
(near Gravelotte)			
Crecy			
Groendraai			
(naby Vaalwater)			
Jan Kempdorp			12·5
Jan Smuts	21	11	
Joubert Park (Jhb)	20	11	0·5
Kroondal	26	14	
Levubu	25	13	
Leeudoringstad			
Lichtenburg			
Letaba			
Loskopdam			
Lydenburg	22	11	
Marnitz	27	12	
Mara	25	13	
Marble Hall			
Messina	28	16	
Middelburg			
Nelspruit	25	16	
Phalaborwa	22	17	
Pietersburg	24	11	
Piet Retief	22	11	7·3

TRANSVAAL	Max	Min	RRR
Pongola			
Potchefstroom	24	12	0·5
Potgietersrus	26	14	
Pretoria W.B.	24	15	
Pretoriuskop			
Punda Milia			
Sandpan (NW. Tvl.)	28	13	
Satara			
Sekhukhune			
Shingwidzi			
Skukuza	29	16	
Standerton	23	11	5·4
Thabazimbi			
Tomburke			
Tzaneen			
Vereeniging			
Volksrust			3·0
Warmbad	27	14	
Witbank			
Zeerust			
O.V.S. - O.F.S.			
Balkfontein			
(naby Bothaville)			
Bethlehem	19	10	0·6
Bloemfontein	20	12	21·3
(J.B.M. Hertzog)			
Bultfontein			
Fauresmith	20	13	1·5
Ficksburg			
Frankfort	23	12	6·2
Heilbron			15·5
Harrismith			
Hoopstad	18	12	2·8
Kroonstad	21	12	8·0
Lindley			
Modderpoort			
Rouxville			9·0
Petrusburg			
Philippolis			
Reddersburg			13·5
Reitz			
Vrede			
Warden			
Welkom	17	13	0·3
Wepener	19	12	10·6
Winburg			
Zastron			

S.W.A.	Max	Min	RRR
Aroab			
Bethanie			
Dordabis			
Gobabeb	28	11	
Gobabis	32	15	8·0
Grootfontein			
Cape Fria	22	13	
Karasburg			
Kalkfeld			
Karibib			
Keetmanshoop	33	15	
Kub			
Luderitz	xx	13	
Mariental	35	16	
Ohopoho			
Okahandja			
Okaukueye			
Ondangua	33	20	
Otavi			
Otjiwarongo			
Outjo	34	17	
Uis	33	13	
JG Strydom LH	31	13	
Rehoboth			
Runtu	28	13	
Steinhausen			
Tsumeb	33	19	
Walvisbaai	18	14	
Windhoek W.K.			
BASUTOLAND			
Maseru	18	11	24·6
BETSJOEANALAND/BECHUANALAND			
Panda Matenga			19·0
Francistown	20	14	11·3
Gaberones	28	13	
Ghanzi	27	17	
Lobatsi			
Kasane			28·8
Mahalapye			
Maun	22	18	0·8
Shakawe	24	18	0·4
Tsabong	31	16	8·5
Tsane	27	16	
Kachikau			77·0
SWAZILAND			
Emlembe			
Manzini			
Stegi			

SYNOPTIC WEATHER MAP 1200 GMT. — 1400 SAST. SINOPTIESE WEERKAART

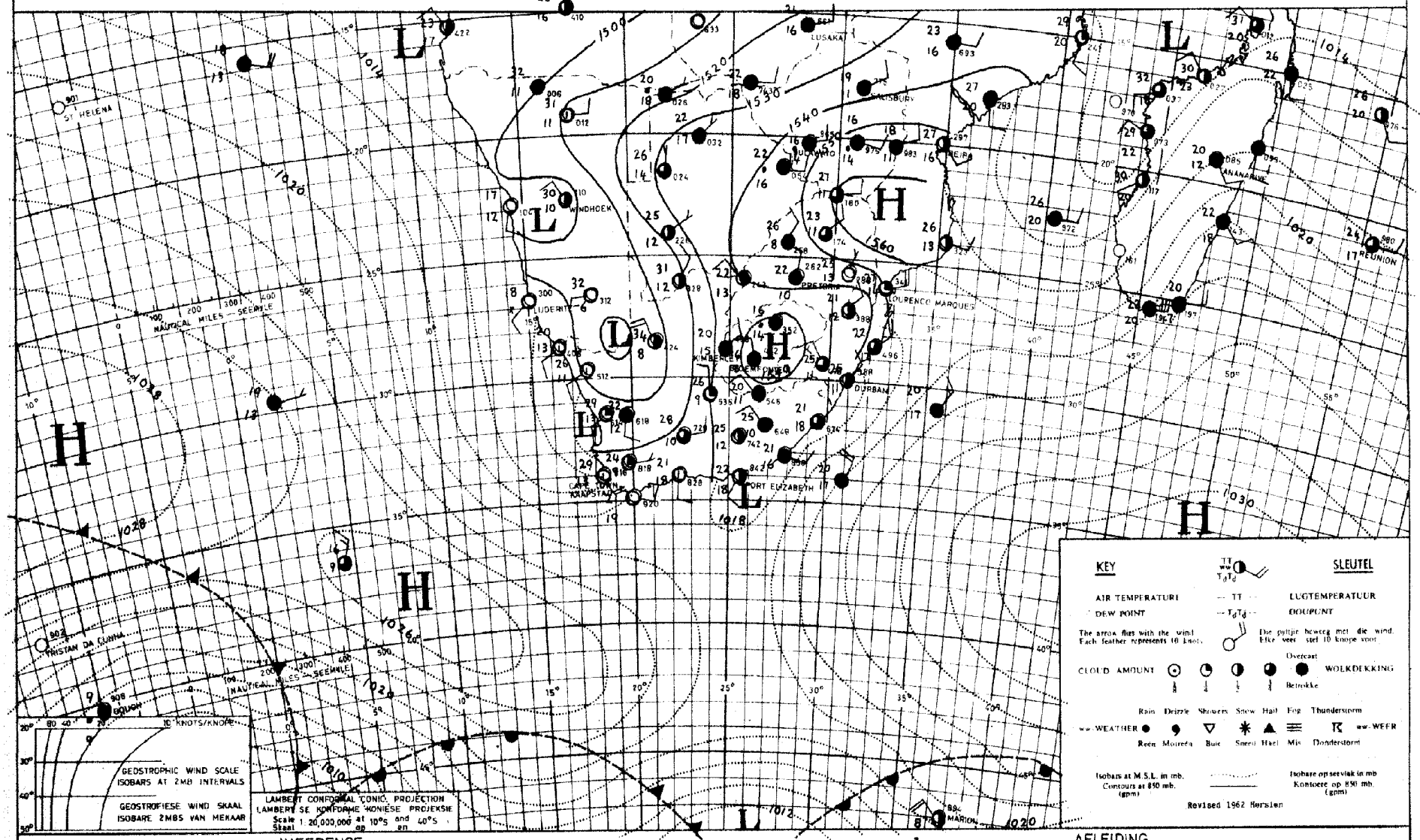

INFERENCE

DATE 30-10-1967 DATUM

3

AFLEIDING

Fairly moist air is present over the central interior and scattered thunder-showers can be expected over south-western Transvaal, the Free State and north-eastern Cape, while isolated showers will occur over southern Transvaal, Botswana and the Natal interior. The coastal low along the south-east coast will cause cloudy conditions with local drizzle along the south and east coasts.

Redelik vogtige lug is aanwesig oor die sentrale binneland en verspreide donderbuie kan verwag word oor Suidwes-Transvaal, die Vrystaat en Noordoos-Kaapland, terwyl los buie sal voorkom oor Suid-Transvaal, Botswana en die Natalse binneland. Die kuslaag langs die Kaapse suid-en suidooskus sal bewolkte weer met motreen veroorsaak langs die Kaapse suid-en suidooskus.

DAAGLIKSE WEERBULLETIN

Maksimum en Minimum Temperatuur (°C) en Reënval (RRR) in mm vir die 24 uur geëindig om 0800 SAST op

WEERBURO / WEATHER BUREAU
DEPT. VAN VERVOER / DEPT. OF TRANSPORT

1 - 11 - 1967

DAILY WEATHER BULLETIN

Maximum and Minimum Temperatures (°C) and rainfall (RRR) in mm for the 24 hours ended at 0800 SAST on

CAPE - KAAP	Max	Min	RRR
Aberdeen			
Addo			
Alexander Bay	23	14	
Aliwal North	17	8	6·4
Bashee	22	16	
Beaufort-Wes	27	13	
(Lughawe)			
Boegoebergdam			
Boetsap			
Brakkekuil			
(naby Heidelberg)			
Brandvlei			
Cala			
Caledon			
Calitzdorp			
Calvinia	29	13	
Cape Agulhas	22	16	
Cape Columbine	22	12	
Cape Point	19	14	
Cape St. Francis	21	18	0·2
Cape Town	27	17	
(D.F. Malan)			
Cape Town			
(Roeland Str.)			
Carnarvon			
Ceres			
Citrusdal			
Colesberg			
Cradock			
Döhne	19	12	0·1
De Aar	23	11	
Douglas			
East London	22	16	1·1
(Airport)			
Eensaamheid			
(naby Herold)			
Elsenburg			
Fraserburg	24	10	
Garies			
George			
Graaff-Reinet	24	13	0·7
Grahamstown			4·0
Hopetown			
Idutywa			
Jansenville	27	15	2·5
Joubertina			
Kimberley			
(Airport)			
Knysna			
Kokstad	20	10	2·8
Kuruman			

KAAP - CAPE	Max	Min	RRR
Ladismith			
Lake Mentz			
Maclear			8·0
Mafeking	26	14	9·0
Malmesbury			
Matatiele			
Matroosberg	25	9	
Grootfontein	20	9	0·4
(Middelburg)			
Mosselbaai	22	17	0·2
Mount Frere			5·5
Okiep	31	20	
Oudtshoorn	27	16	
Petrusville			
Piketberg			
Pofadder	31	17	
Port Alfred			
Port Elizabeth	24	18	3·3
Port Nolloth	17	13	
Port St. Johns	23	19	0·1
Prieska			
Prince Albert			
Queenstown	20	9	
Rietfontein			
Riversdale	26	17	
Robertson	29	17	
Sheeprun	19	10	8·0
(near Maclear)			
Somerset-Oos	22	13	5·5
Steynsburg			
Strydenburg			
Sutherland	24	3	
Swellendam			
Tarkastad			
Touwsrivier			
Twee Riviere	36	16	
(Gemsbokpark)			
Umtata	21	13	5·3
Uniondale			3·5
Upington	35	19	
Vanwyksvlei	28	14	
Victoria-Wes			
Vredendal	33	17	
Vryburg	29	14	13·5
Williston			
Willowmore	26	13	
Willowpark	16	8	6·5
(near Dordrecht)			

NATAL	Max	Min	RRR
Cape St. Lucia	22	18	
Dundee			
Durban	25	19	2·9
(Louis Botha)			
Estcourt	20	13	1·5
Harding			
Himeville			15·0
Mkuze			
Hluhluwe			
Newcastle	27	14	7·8
Cedara	22	12	6·5
(Pietermaritzburg)			
Port Shepstone	23	19	2·5
Richmond			
Seven Oaks			
Vryheid			
Waterford	20	9	4·4
(near Underberg)			
Van Reenen			3·1
TRANSVAAL			
Barberton			3·5
Belfast			
Bethal	21	10	26·0
Bospoort			
Carolina	20	10	6·4
Chester			
(near Gravelotte)			
Crecy			
Delmas			25·5
Groendraai	29	13	
(naby Vaalwater)			
Jan Kempdorp			
Jan Smuts	22	10	12·8
Joubert Park (Jhb)	22	10	8·5
Kroondal	27	14	2·5
Levubu	25	13	
Leeudoringstad			
Lichtenburg			
Letaba			
Loskopdam			
Lydenburg			
Marnitz	28	22	
Mara	26	12	
Marble Hall			
Messina	30	18	
Middelburg			
Nelspruit	26	15	
Phalaborwa	27	16	
Pietersburg	24	13	
Piet Retief	21	11	16·2

TRANSVAAL	Max	Min	RRR
Pongola			
Potchefstroom	26	12	5·0
Potgietersrus	27	15	
Pretoria W.B.	25	13	3·2
Pretoriuskop			
Punda Milia			
Sandpan (NW. Tvl.)	30	15	
Satara			
Sekhukhune			
Shingwidzi			
Skukuza	29	15	
Standerton	22	11	22·2
Thabazimbi			
Tomburke			
Tzaneen			
Vereeniging			
Volksrust			0·7
Warmbad	27	16	
Witbank			4·8
Zeerust			
Watervalboven			1·0
O.V.S. - O.F.S.			
Balkfontein			7·5
(naby Bothaville)			
Bethlehem	18	8	15·8
Bloemfontein	23	10	5·0
(J.B.M. Hertzog)			
Bultfontein			
Fauresmith	23	9	3·7
Ficksburg			31·0
Frankfort	21	11	8·0
Harrismith			
Hoopstad			
Kroonstad	23	12	13·0
Lindley			20·0
Modderpoort			
Petrusburg			
Philippolis			
Reddersburg			
Reitz			
Rouxville			38·0
Vrede			
Warden			5·0
Welkom	24	12	18·8
Wepener	19	9	32·4
Winburg			
Zastron			

S.W.A.	Max	Min	RRR
Aroab			
Bethanie			
Dordabis			
Gobabeb	25	9	
Gobabis	31	16	11·5
Grootfontein			
Cape Frio	21	12	
Karasburg			
Kalkfeld			
Karibib			
Keetmanshoop	33	18	
Kub			
Luderitz	xx	13	
Mariental	34	18	
Ohopoho			
Okahandja			
Okaukueye			
Ondangua	33	19	3·8
Otavi			
Otjiwarongo			
Outjo	32	16	0·5
Uis	28	13	
J.G. Strydom L.H.	31	15	
Rehoboth			
Runtu	31	18	
Steinhausen			
Tsumeb	32	17	8·5
Walvisbaai			
Windhoek W.K.			
BASUTOLAND			
Maseru	18	9	27·5
BETSJOEANALAND/BECHUANALAND			
Francistown	20	15	7·8
Gaberones	28	15	
Ghanzi	28	17	
Lobatsi			2·8
Kasane			27·0
Mahalapye			
Maun	29	17	
Shakawe	29	16	1·0
Tsabong	32	17	
Tsane	29	16	7·2
Panda Matenga			3·0
SWAZILAND			
Bulembe			
Manzini	26	15	7·5
Stegi			

SYNOPTIC WEATHER MAP 1200 GMT. — 1400 SAST. SINOPTIESE WEERKAART

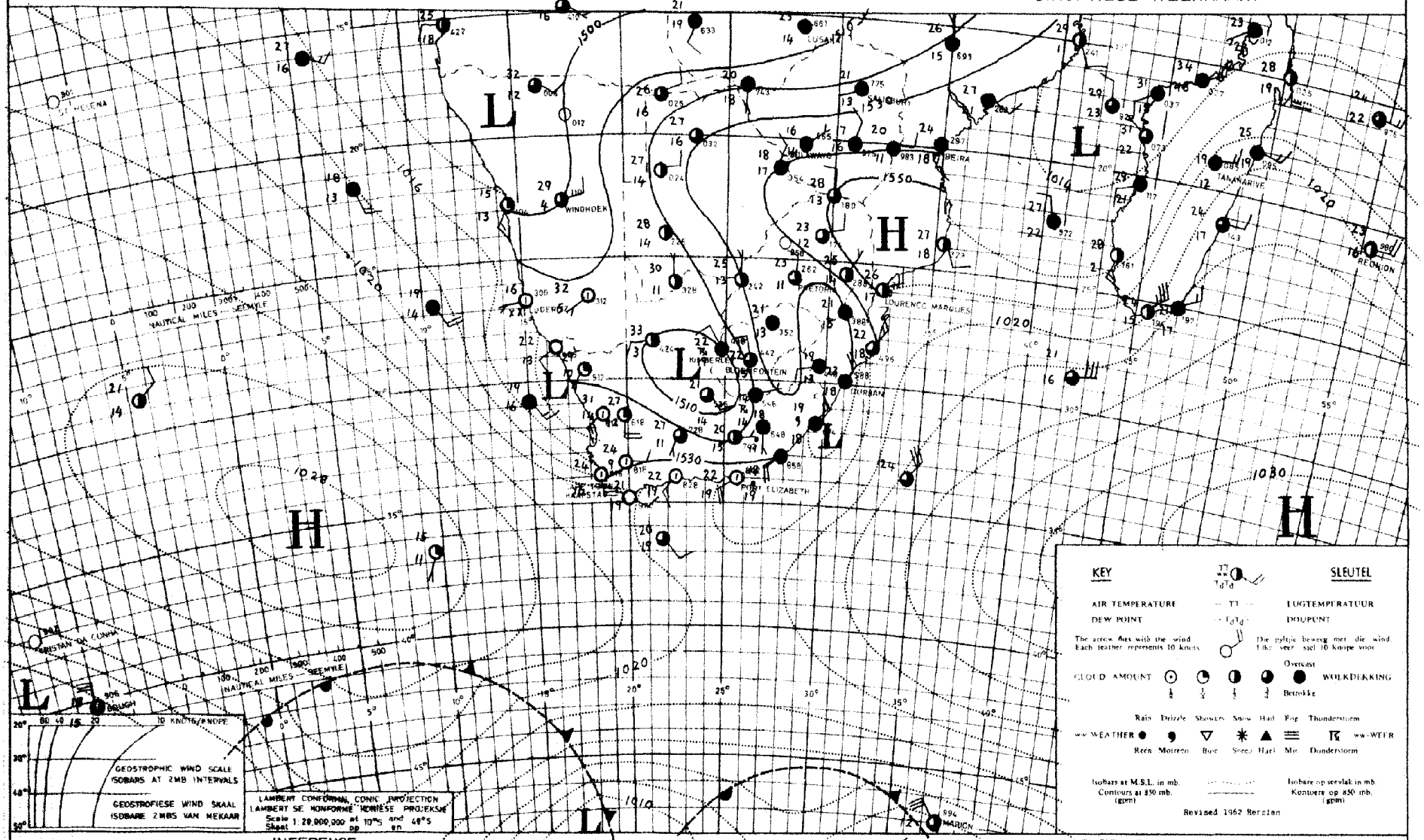

INFERENCE

DATE 31 - 10 - 1967 DATUM

6

AFLEIDING

As a result of the low over the central interior thundershowers and showers will occur over the northern, central and eastern regions of the country. Dry air is present in the south and west where the weather will be fair.

As gevolg van die laag oor die sentrale binneland sal donderbuie en buie oor die noordelike, sentrale en oostelike streke van die land voorkom. Droë lug is aanwesig in die suide en weste waar dit mooiweer sal wees.

DAAGLIKSE WEERBULLETIN

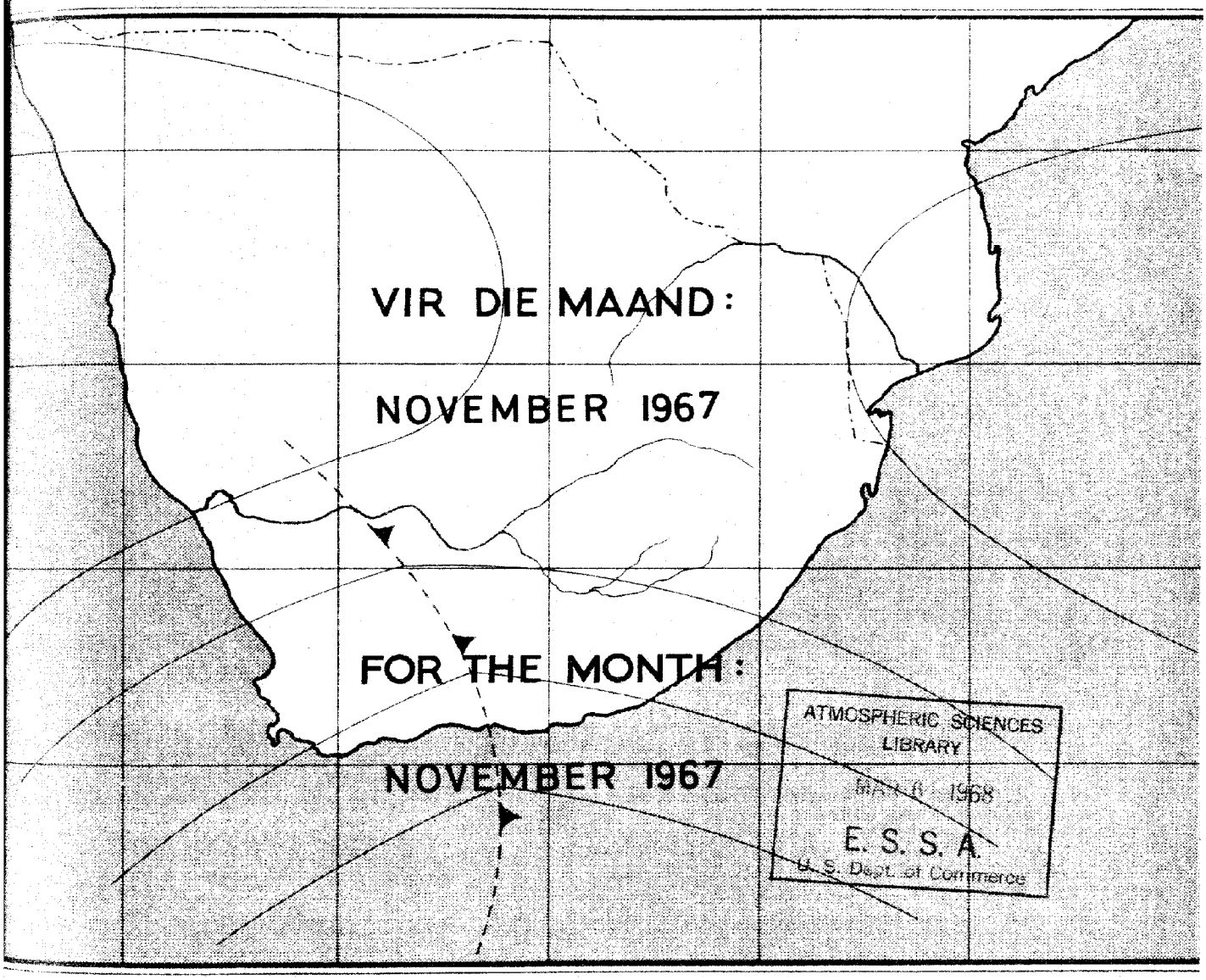

ATMOSPHERIC SCIENCES
LIBRARY
MAY 6 1968
E. S. S. A.
U. S. Dept. of Commerce

DAILY WEATHER BULLETIN

DAAGLIKSE WEERBULLETIN

Maksimum en Minimum Temperatuur (°C) en Reënval (RRR) in mm vir die 24 uur geëindig om 0800 SAST op

WEERBURO / WEATHER BUREAU
DEPT. VAN VERVOER / DEPT. OF TRANSPORT

2 - 11 - 1967

DAILY WEATHER BULLETIN

Maximum and Minimum Temperatures (°C) and rainfall (RRR) in mm for the 24 hours ended at 0800 SAST on

CAPE - KAAP	Max	Min	RRR
Aberdeen			
Addo			
Alexander Bay	30	13	
Aliwal North	21	9	
Bashee	22	13	2·0
Beaufort-Wes	25	12	
(Lughawe)			
Boegoebergdam			
Boetsap			
Brakkekuil			
(naby Heidelberg)			
Brandvlei			
Cala			
Caledon			
Calitzdorp			
Calvinia	29	14	
Cape Agulhas	21	15	
Cape Columbine	19	11	
Cape Point	19	13	
Cape St. Francis	21	12	
Cape Town	24	15	
(D.F. Malan)			
Cape Town			
(Roeland Str.)			
Carnarvon			
Ceres			
Citrusdal			
Colesberg			
Cradock			
Döhne	20	9	0·3
De Aar	22	10	
Douglas			
East London	23	10	2·6
(Airport)			
Eensaamheid			
(naby Herold)			
Elsenburg			
Fraserburg	24	11	
Garies			
George			
Graaff-Reinet	24	9	1·2
Grahamstown			5·0
Hopetown			
Idutywa			
Jansenville	27	12	
Joubertina			
Kimberley	24	12	
(Airport)			
Knysna			
Kokstad	19	10	0·2
Kuruman	25	12	

KAAP - CAPE	Max	Min	RRR
Ladismith			
Lake Mentz			
Maclear			
Mafeking	25	13	0·5
Malmesbury			
Matatiele			
Matroosberg	27	9	
Grootfontein			
(Middelburg)	21	6	
Mosselbaai	20	16	
Mount Frere			
Okiep	32	21	
Oudtshoorn	28	9	
Petrusville			
Piketberg			
Pofadder	30	19	
Port Alfred			
Port Elizabeth	22	10	
Port Nolloth	21	12	
Port St. Johns	24	16	8·0
Prieska	26	15	
Prince Albert			
Queenstown	21	7	2·3
Rietfontein			
Riversdale	26	10	
Robertson	30	10	
Sheeprun	19	2	0·9
(near Maclear)			
Somerset-Oos	22	8	
Steynsburg			
Strydenburg			
Sutherland	24	6	
Swellendam			
Tarkastad			
Touwsrivier			
Twee Riviere	34	18	
(Gemsbokpark)			
Umtata	22	11	0·7
Uniondale			
Upington	32	14	
Vanwyksvlei	27	14	
Victoria-Wes			
Vredendal	34	12	
Vryburg	25	12	
Williston			
Willowmore	26	9	
Willowpark			
(near Dordrecht)	18	5	

NATAL	Max	Min	RRR
Cape St. Lucia	22	17	12·0
Dundee			
Durban	26	19	
(Louis Botha)			
Estcourt	22	12	1·1
Harding			
Himeville			
Mkuze			
Hluhluwe			
Newcastle	21	13	3·7
Cedara			
(Pietermaritzburg)	22	10	
Port Shepstone	25	18	
Richmond			
Seven Oaks			
Vryheid			
Waterford			
(near Underberg)	20	5	
Van Reenen			2·5
TRANSVAAL			
Barberton			19·0
Belfast			
Bethal	21	7	1·7
Bospoort			
Carolina	22	9	3·5
Chester			
(near Gravelotte)			
Crecy			
Groendraai	31	18	
(naby Vaalwater)			
Jan Kempdorp			
Jan Smuts	22	12	
Joubert Park (Jhb)	21	12	1·5
Kroondal	27	12	0·2
Levubu	30	15	4·0
Leeudoringstad			
Lichtenburg			
Letaba			
Loskopdam			
Lydenburg			
Marnitz	33	13	1·5
Mara	31	18	
Marble Hall	31	17	
Messina			
Middelburg	33	21	
Nelspruit	27	16	5·5
Phalaborwa	32	17	14·0
Pietersburg	27	15	5·5
Piet Retief	20	9	12·4

TRANSVAAL	Max	Min	RRR
Pongola			
Potchefstroom	23	12	
Potgietersrus	29	17	0·8
Pretoria W.B.	25	14	3·8
Pretoriuskop			
Punda Milia			
Sandpan (NW. Tvl.)	32	20	
Satara			
Sekhukhune			1·4
Shingwidzi			
Skukuza	33	17	
Standerton	22	8	
Thabazimbi			
Tomburke			
Tzaneen			7·0
Vereeniging			
Volksrust			
Watervalboven			17·0
Warmbad	28	16	
Witbank			
Zeerust			
O.V.S. - O.F.S.			
Balkfontein			
(naby Bothaville)			
Bethlehem	22	8	
Bloemfontein	22	8	
(J.B.M. Hertzog)			
Bultfontein			
Fauresmith	23	9	
Ficksburg			
Frankfort	23	10	
Harrismith			
Hoopstad	25	10	
Kroonstad	23	11	
Lindley			
Modderpoort			
Petrusburg			
Philippolis			
Reddersburg			
Reitz			
Vrede			
Warden			
Welkom	24	12	
Wepener	22	9	
Winburg			
Zastron			

S.W.A.	Max	Min	RRR
Aroab			
Bethanie			
Dordabis			
Gobabeb	30	12	
Gobabis	30	17	2·8
Grootfontein			
Cape Frio	21	13	
Karasburg			
Kalkfeld			
Karibib			
Keetmanshoop	34	20	0·5
Kub			
Luderitz	XX	11	
Mariental	34	20	
Ohopoho			
Okahandja			
Okaukueye			
Ondangua	33	21	
Otavi			
Otjiwarongo			
Outjo	23	19	
Uis	33	18	
J.G. Strydom L.H.	30	15	16·9
Rehoboth			
Runtu	31	18	
Steinhausen			
Tsumeb	33	18	
Walvisbaai	18	14	
Windhoek W.K.			
BASUTOLAND			
Maseru	21	8	
BETSJOEANALAND/BECHUANALAND			
Francistown	28	16	
Gaberones	29	16	0·1
Ghanzi	29	16	
Lobatsi			
Kasane			0·2
Mahalapye			
Maun			
Shakawe	31	18	0·5
Tsabong	31	16	
Tsane	31	14	
Panda Matenga			1·5
SWAZILAND			
Bulembe			
Manzini	24	13	
Stegi			

SYNOPTIC WEATHER MAP — 1200 GMT. — 1400 SAST. — SINOPTIESE WEERKAART

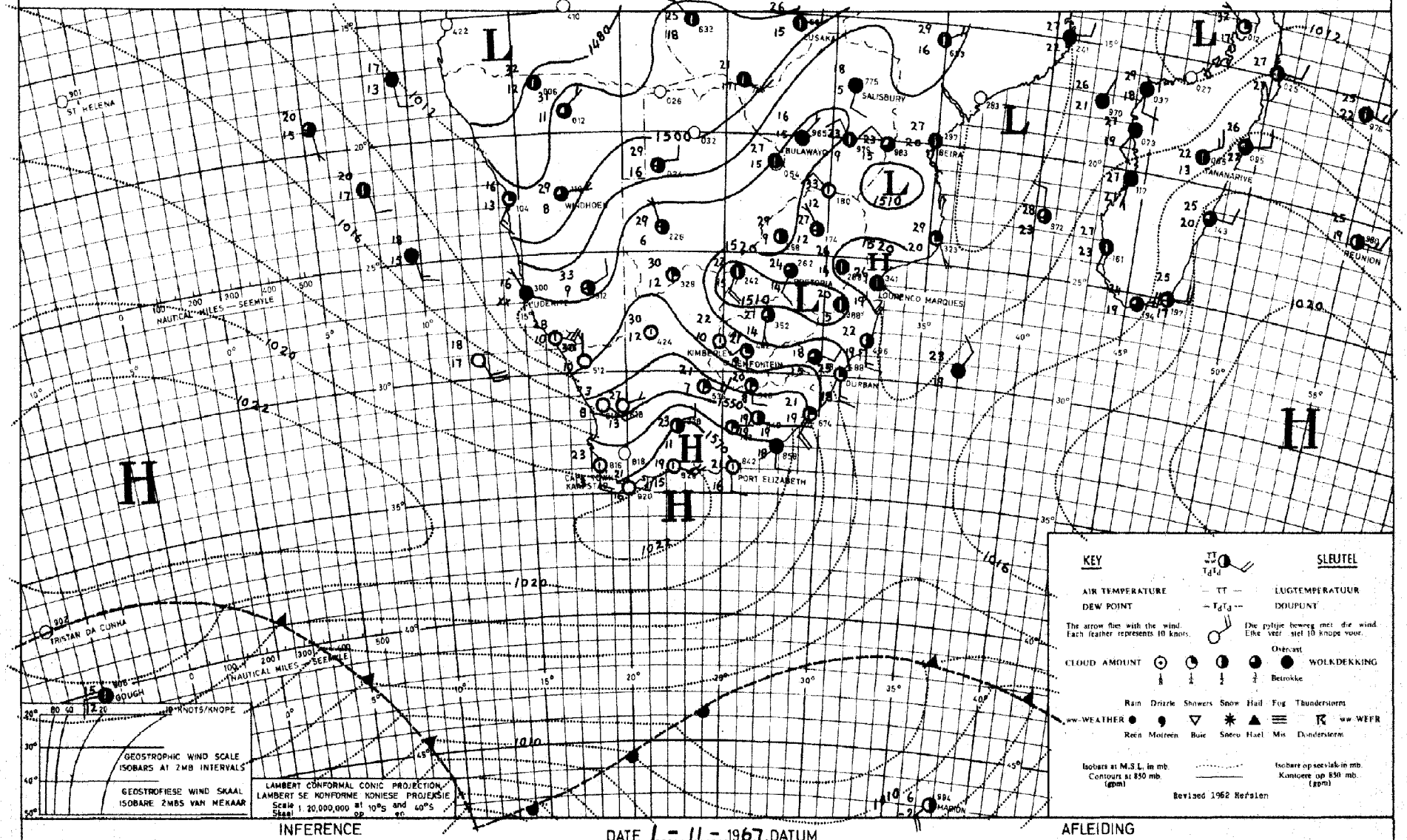

INFERENCE — DATE 1 - 11 - 1967 DATUM — AFLEIDING

With the high ridging in south of the country it will become cloudy over the eastern and northern parts of the country with showers or thunder-showers over the Transvaal and northern and north-eastern Free State. With moist air and a weak trough, partly cloudy weather with isolated showers is expected over South West Africa and Botswana. Over the remainder of the country the circulation is anticyclonic and mainly fine weather is expected.

Met die hoog wat suid van die land indruk, sal bewolkte weer uitbrei oor die oostelike en noordelike dele en buie of donderbuie sal voorkom oor Transvaal en Noord- en Noordoos-Vrystaat. Met vogtige lug en n swak trog word gedeeltelik bewolkte weer met los buie verwag oor Suidwes-Afrika en Botswana. Oor die res van die land is die sirkulasie antisiklonaal en word mooiweerstoestande verwag.

DAAGLIKSE WEERBULLETIN

Maksimum en Minimum Temperatuur (°C) en Reënval (RRR) in mm vir die 24 uur geëindig om 0800 SAST op

WEERBURO / WEATHER BUREAU
DEPT. VAN VERVOER / DEPT. OF TRANSPORT

3-11-1967

DAILY WEATHER BULLETIN

Maximum and Minimum Temperatures (°C) and rainfall (RRR) in mm for the 24 hours ended at 0800 SAST on

CAPE - KAAP	Max	Min	RRR
Aberdeen			
Addo			
Alexander Bay	38	15	
Aliwal North	25	11	
Bashee	23	14	
Beaufort-Wes	29	12	
(Lughawe)			
Boegoebergdam			
Boetaap			
Brakkekuil			
(naby Heidelberg)			
Brandvlei			
Cala			
Caledon			
Calitzdorp			
Calvinia	30	18	
Cape Agulhas	23	17	
Cape Columbine	23	13	
Cape Point	18	14	
Cape St. Francis	21	14	
Cape Town	26	15	
(D.F. Malan)			
Cape Town			
(Roeland Str.)			
Carnarvon			
Ceres			
Citrusdal			
Colesberg			
Cradock			
Döhne	22	9	
De Aar	26	12	
Douglas			
East London	22	13	
(Airport)			
Eensaamheid			
(naby Herold)			
Elsenburg			
Fraserburg	28	13	
Garies			
George			
Graaff-Reinet	27	9	
Grahamstown			0.2
Hopetown			
Idutywa			
Jansenville	29	10	
Joubertina			
Kimberley	24	13	
(Airport)			
Knysna			
Kokstad	21	8	
Kuruman	27	13	

KAAP - CAPE	Max	Min	RRR
Ladismith			
Lake Mentz			
Maclear			
Mafeking			
Malmesbury			
Matatiele			
Matroosberg			
Grootfontein	24	6	
(Middelburg)			
Mosselbaai	20	16	
Mount Frere			
Okiep	33	21	
Oudtshoorn	30	11	
Petrusville			
Piketberg			
Pofadder	32	20	
Port Alfred			
Port Elizabeth	23	13	
Port Nolloth	37	12	
Port St. Johns	22	15	
Prieska	28	12	
Prince Albert			
Queenstown	28	8	
Rietfontein			
Riversdale	27	14	
Robertson	30	10	
Sheeprun	22	10	
(near Maclear)			
Somerset-Oos	26	8	
Steynsburg			
Strydenburg			
Sutherland	27	6	
Swellendam			
Tarkastad			
Touwsrivier			
Twee Riviere	35	18	
(Gemsbokpark)			
Umtata	23	11	
Uniondale			
Upington	33	17	
Vanwyksvlei	29	15	
Victoria-Wes			
Vredendal	37	22	
Vryburg	27	10	
Williston			
Willowmore	28	10	
Willowpark			
(near Dordrecht)	23	5	

NATAL	Max	Min	RRR
Cape St. Lucia	22	17	0.5
Dundee			
Durban	25	18	
(Louis Botha)			
Estcourt	23	13	
Harding			
Himeville			
Mkuze			
Hluhluwe			
Newcastle	24	15	
Cedara	22	12	
(Pietermaritzburg)			
Port Shepstone	23	16	
Richmond			
Seven Oaks			
Vryheid			
Waterford	21	8	
(near Underberg)			
TRANSVAAL			
Barberton			
Belfast			
Bethal	23	10	
Bospoort	26	10	
Carolina	21	10	
Chester			
(near Gravelotte)			
Crecy			
Groendraai			
(naby Vaalwater)			
Jan Kempdorp			
Jan Smuts	23	12	3.2
Joubert Park (Jhb)	23	13	
Kroondal	29	16	
Levubu	25	17	
Leeudoringstad			
Lichtenburg			
Letaba			
Loskopdam			
Lydenburg	22	12	
Marnitz	27	17	
Mara	27	17	
Marble Hall			
Messina	30	20	
Middelburg			
Nelspruit	27	17	1.4
Phalaborwa	27	18	
Pietersburg	23	15	
Piet Retief	22	11	

TRANSVAAL	Max	Min	RRR
Pongola			
Potchefstroom	26	11	
Potgietersrus	27	17	
Pretoria W.B.	26	16	
Pretoriuskop			
Punda Milia			
Sandpan (NW. Tvl.)	33	17	
Satara			
Sekhukhune			
Shingwidzi			
Skukuza	30	19	
Standerton	23	11	
Thabazimbi			
Tomburke			
Tzaneen			
Vereeniging			
Volksrust			
Warmbad	27	17	
Witbank			
Zeerust			
O.V.S. - O.F.S.			
Balkfontein			
(naby Bothaville)			
Bethlehem			
Bloemfontein	24	10	
(J.B.M. Hertzog)			
Bultfontein			
Fauresmith	25	11	
Ficksburg			
Frankfort	24	10	
Harrismith			
Hoopstad	27	12	
Kroonstad	25	11	
Lindley			
Modderpoort			
Petrusburg			
Philippolis			
Reddersburg			
Reitz			
Vrede			
Warden			
Welkom	25	14	
Wepener	24	10	
Winburg			
Zastron			

S.W.A.	Max	Min	RRR
Aroab			
Bethanie			
Dordabis			
Gobabeb	36	14	
Gobabis	30	20	
Grootfontein			
Cape Frio	21	15	
Karasburg			
Kalkfeld			
Karibib			
Keetmanshoop	35	21	
Kub			
Luderitz	XX	12	
Mariental	34	19	
Ohopoho			
Okahandja			
Okaukueye			
Ondangua	31	20	
Otavi			
Otjiwarongo			
Outjo	31	17	
Uis	31	17	
J.G. Strydom L.H.	29	16	1.5
Rehoboth			
Runtu	31	18	1.8
Steinhausen			
Tsumeb	30	17	9.3
Walvisbaai	19	14	
Windhoek W.K.			
BASUTOLAND			
Maseru	23	9	
BETSJOEANALAND/BECHUANALAND			
Francistown	28	17	
Gaberones	31	17	
Ghanzi	32	21	
Lobatsi			
Mahalapye			
Maun	33	19	8.0
Shakawe	32	17	0.2
Tsabong	33	15	
Tsane	32	17	
SWAZILAND			
Bulembe			
Manzini	27	15	
Stegi			

SYNOPTIC WEATHER MAP 1200 GMT. — 1400 SAST. SINOPTIESE WEERKAART

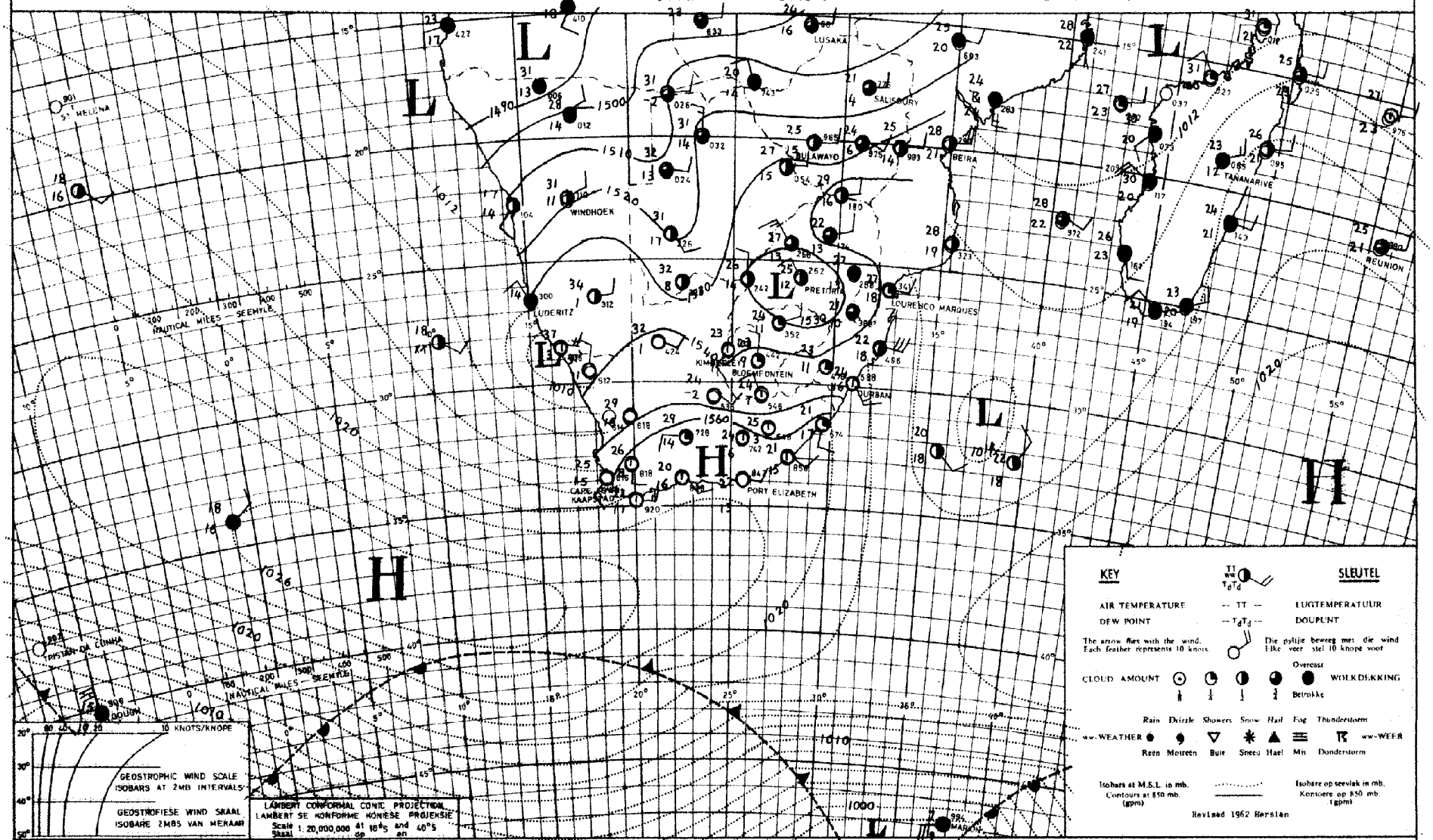

INFERENCE DATE 2-11-1967 DATUM 7 AFLEIDING

The low over southern Transvaal and the trough over Botswana will cause thunder-showers over South West Africa, Botswana and the northern half of Transvaal. Over the remainder of the country the circulation is anticyclonic and it will be fine or only partly cloudy and warm.

Die laedrukstelsel oor Suid-Transvaal en die trog oor Botswana sal donderbuie veroorsaak oor Suidwes-Afrika, Botswana en die noordelike helfte van Transvaal. Origens is die sirkulasie antisiklonaal en dit sal mooiweer of slegs gedeeltelik bewolk en warm wees.

DAAGLIKSE WEERBULLETIN

Maksimum en Minimum Temperatuur (°C) en Reënval (RRR) in mm vir die 24 uur geëindig om 0800 SAST op

WEERBURO / WEATHER BUREAU
DEPT. VAN VERVOER / DEPT. OF TRANSPORT

..4.-.11.-.1967..

DAILY WEATHER BULLETIN

Maximum and Minimum Temperatures (°C) and rainfall (RRR) in mm for the 24 hours ended at 0800 SAST on

CAPE - KAAP	Max	Min	RRR
Aberdeen			
Addo			
Alexander Bay	26	15	
Aliwal North	29	11	
Bashee	23	15	
Beaufort-Wes	34	14	
(Lughawe)			
Boegoebergdam			
Boetsap			
Brakkekuil			
(naby Heidelberg)			
Brandvlei			
Cala			
Caledon			
Calitzdorp			
Calvinia	36	15	
Cape Agulhas	22	17	
Cape Columbine	27	13	
Cape Point	26	15	
Cape St. Francis	22	14	
Cape Town	32	16	
(D.F. Malan)			
Cape Town			
(Roeland Str.)			
Carnarvon			
Ceres			
Citrusdal			
Colesberg			
Cradock			
Döhne	29	15	
De Aar	30	13	
Douglas			
East London	24	14	
(Airport)			
Eensaamheid			
(naby Herold)			
Elsenburg			
Fraserburg	31	14	
Garies			
George			
Graaff-Reinet	32	17	
Grahamstown			
Hopetown			
Idutywa			
Jansenville	33	13	
Joubertina			
Kimberley	29	18	
(Airport)			
Knysna			
Kokstad	24	8	
Kuruman	31	14	

KAAP - CAPE	Max	Min	RRR
Ladismith			
Lake Mentz			
Maclear			
Mafeking	29	16	
Malmesbury			
Matatiele			
Matroosberg	32	16	
Grootfontein			
(Middelburg)	29	9	
Mosselbaai	20	17	
Mount Frere			
Okiep	36	19	
Oudtshoorn	35	14	
Petrusville			
Piketberg			
Pofadder	35	21	
Port Alfred			
Port Elizabeth	25	12	
Port Nolloth	23	12	
Port St. Johns	25	14	
Prieska	32	14	
Prince Albert			
Queenstown	30	10	
Rietfontein			
Riversdale	32	13	
Robertson	37	15	
Sheeprun	25	10	
(near Maclear)			
Somerset-Oos	31	13	
Steynsburg			
Strydenburg			
Sutherland	29	16	
Swellendam			
Tarkastad			
Touwarivier			
Twee Riviere	38	23	
(Gemsbokpark)			
Umtata	26	12	
Uniondale			
Upington	36	22	
Vanwyksvlei	33	17	
Victoria-Wes			
Vredendal	40	16	
Vryburg	30	16	
Williston			
Willowmore	32	12	
Willowpark			
(near Dordrecht)	28	9	

NATAL	Max	Min	RRR
Cape St. Lucia	24	16	
Dundee			
Durban	24	17	
(Louis Botha)			
Estcourt	25	11	
Harding			
Himeville			
Mkuze			
Hluhluwe			
Newcastle	24	11	
Cedara			
(Pietermaritzburg)	23	10	
Port Shepstone	23	18	
Richmond			
Seven Oaks			
Vryheid			
Waterford			
(near Underberg)	23	7	
TRANSVAAL			
Barberton			
Belfast			
Bethal	24	11	
Bospoort	29	16	
Carolina	22	10	
Chester			
(near Gravelotte)			
Crecy			
Groendraai	29	13	
(naby Vaalwater)			
Jan Kempdorp			
Jan Smuts	23	13	
Joubert Park (Jhb)	24	14	
Kroondal	29	14	
Levubu	24	15	
Leeudoringstad			
Lichtenburg			
Letaba			
Loskopdam			
Lydenburg	24	10	
Marnitz	29	16	
Mara	25	14	
Marble Hall			
Messina	30	18	
Middelburg			
Nelspruit	27	16	
Phalaborwa			
Pietersburg	24	13	
Piet Retief	23	10	

TRANSVAAL	Max	Min	RRR
Pongola			
Potchefstroom	29	15	
Potgietersrus			
Pretoria W.B.	28	16	0·4
Pretoriuskop			
Punda Milia			
Sandpan (NW. Tvl.)			
Satara			
Sekhukhune			
Shingwidzi			
Skukuza	30	19	
Standerton	24	11	
Thabazimbi			
Tomburke			
Tzaneen			
Vereeniging			
Volksrust			
Warmbad	28	15	4·5
Witbank			
Zeerust			
O.V.S. - O.F.S.			
Balkfontein			
(naby Bothaville)			
Bethlehem	25	10	
Bloemfontein	27	12	
(J.B.M. Hertzog)			
Bultfontein			
Fauresmith	28	11	
Ficksburg			
Frankfort	26	12	
Harrismith			
Hoopstad	31	11	
Kroonstad	28	15	
Lindley			
Modderpoort			
Petrusburg			
Philippolis			
Reddersburg			
Reitz			
Vrede			
Warden			
Welkom	29	16	
Wepener	26	12	
Winburg			
Zastron			

S.W.A.	Max	Min	RRR
Aroab			
Bethanie			
Dordabis			
Gobabeb	33	16	
Gobabis	29	17	
Grootfontein			
Cape Frio	23	17	
Karasburg			
Kalkfeld			
Karibib			
Keetmanshoop	26	24	
Kub			
Luderitz	XX	14	
Mariental	34	19	5·0
Ohopoho			
Okahandja			
Okaukueye			
Ondangua			
Otavi			
Otjiwarongo			
Outjo	28	17	17·0
Ui's			
J.G. Strydom L.H.	29	16	
Rehoboth			
Runtu			
Steinhausen			
Tsumeb	28	18	27·5
Walvisbaai	22	16	
Windhoek W.K.			
BASUTOLAND			
Maseru	29	12	
BETSJOEANALAND/BECHUANALAND			
Francistown	30	15	
Gaberones	31	18	
Ghanzi	30	17	1·0
Lobatsi			
Mahalapye			
Maun			
Shakawe	32	18	8·0
Tsabong	35	19	
Tsane	33	19	
SWAZILAND			
Embembe			
Manzini	27	15	
Stegi			

SYNOPTIC WEATHER MAP — 1200 GMT. — 1400 SAST. — SINOPTIESE WEERKAART

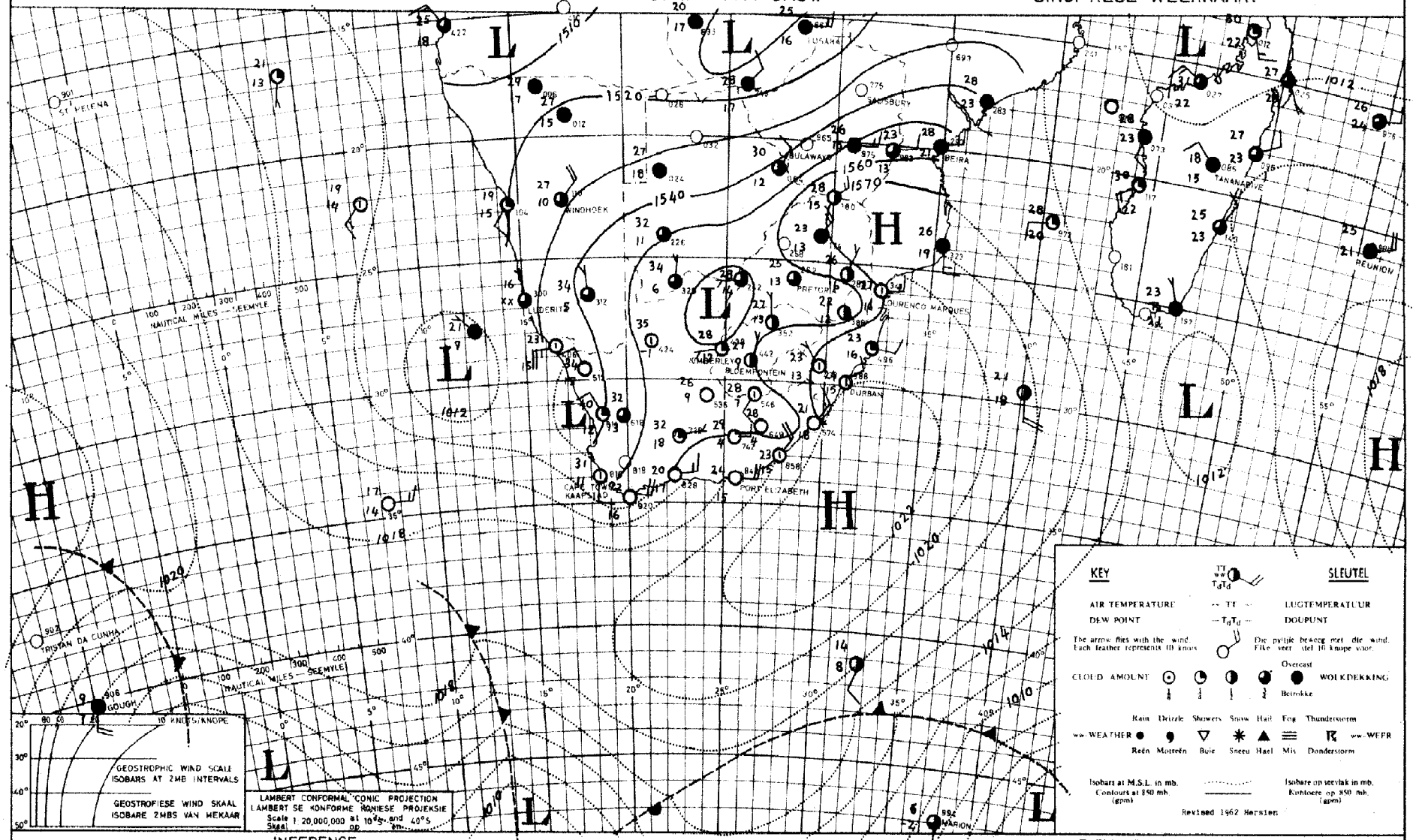

INFERENCE — DATE 3-11-1967 DATUM — AFLEIDING

A coastal low will develop along the south coast causing cloudy weather over this region. Warm moist air from the north is spreading over the western and central regions where conditions will become favourable for thunder-showers.

'n Kuslaag sal langs die suidkus ontwikkel en bewolkte weer oor hierdie gebied veroorsaak. Warm vogtige lug vanuit die noorde brei uit oor die westelike en sentrale streke waar toestande gunstig sal word vir donderbuie.

DAAGLIKSE WEERBULLETIN

Maksimum en Minimum Temperatuur (°C) en Reënval (RRR) in mm vir die 24 uur geëindig om 0800 SAST op

WEERBURO / WEATHER BUREAU
DEPT. VAN VERVOER / DEPT. OF TRANSPORT
5 - 11 - 1967

DAILY WEATHER BULLETIN

Maximum and Minimum Temperatures (°C) and rainfall (RRR) in mm for the 24 hours ended at 0800 SAST on

CAPE - KAAP	Max	Min	RRR
Aberdeen			
Addo			
Alexander Bay	25	14	
Aliwal North	31	14	1·3
Bashee	23	18	
Beaufort-Wes	12	18	
(Lughawe)			
Boegoebergdam			
Boetsap			
Brakkekuil			
(naby Heidelberg)			
Brandvlei			
Cala			
Caledon			
Calitzdorp			
Calvinia	32	13	
Cape Agulhas	23	18	
Cape Columbine	24	12	
Cape Point	21	15	
Cape St. Francis	21	18	
Cape Town	29	15	
(D.F. Malan)			
Cape Town			
(Roeland Str.)			
Carnarvon			
Ceres			
Citrusdal			
Colesberg			
Cradock			
De Aar	32	14	2·0
Douglas			
East London	29	19	
(Airport)			
Eensaamheid			
(naby Herold)			
Elsenburg			
Fraserburg	28	15	
Garies			
George			
Graaff-Reinet			
Grahamstown			
Hopetown			
Idutywa			
Jansenville	39	18	
Joubertina			
Kimberley	31	16	0·4
(Airport)			
Knysna			
Kokstad	30	16	
Kuruman	30	17	0·5

KAAP - CAPE	Max	Min	RRR
Ladismith			
Lake Mentz			
Maclear			
Mafeking	29	17	
Malmesbury			
Matatiele			
Matroosberg			
Grootfontein			
(Middelburg)	32	11	0·7
Mosselbaai	21	18	
Mount Frere			
Okiep	32	20	
Oudtshoorn	33	17	
Petrusville			
Piketberg			
Pofadder	30	18	
Port Alfred			
Port Elizabeth	30	19	0·2
Port Nolloth	27	13	0·3
Port St. Johns	22	19	1·8
Prieska	34	16	5·5
Prince Albert			
Queenstown	35	14	
Rietfontein			
Riversdale	28	18	
Robertson	32	20	
Steynsburg	31	14	
(near Maclear)			
Somerset-Oos	37	14	0·1
Steynsburg			
Strydenburg			
Sutherland	25	9	0·6
Swellendam			
Tarkastad			
Touwsrivier			
Twee Riviere	33	20	
(Gemsbokpark)			
Umtata	35	18	
Uniondale			
Upington	35	18	
Vanwyksvlei	34	15	
Victoria-Wes			
Vredendal			
Vryburg	31	18	
Williston			
Willowmore	32	16	0·1
Willowpark			
(near Dordrecht)			

NATAL	Max	Min	RRR
Cape St. Lucia	24	19	
Dundee			
Durban	27	18	
(Louis Botha)			
Estcourt	30	16	15·4
Harding			
Himeville			
Mkuze			
Hluhluwe			
Newcastle	31	16	
Cedara			
(Pietermaritzburg)	30	16	
Port Shepstone	24	20	
Richmond			
Seven Oaks			
Vryheid			
Waterford			
(near Underberg)	28	12	0·9
TRANSVAAL			
Barberton			
Belfast			
Betbel	26	14	
Bospoort	29	15	
Carolina	25	14	
Chester			
(near Gravelotte)			
Crecy			
Groendraai	32	14	
(naby Vaalwater)			
Jan Kempdorp			
Jan Smuts	25	15	
Joubert Park (Jhb)	26	15	
Kroondal	31	19	
Levubu	28	15	
Leeudoringstad			
Lichtenburg			
Letaba			
Loskopdam			
Lydenburg	27	13	
Marnitz	34	18	
Mara	30	14	
Marble Hall			
Messina	32	17	
Middelburg			
Nelspruit	29	15	
Phalaborwa	29	18	
Pietersburg	27	14	
Piet Retief	26	12	

TRANSVAAL	Max	Min	RRR
Pongola			
Potchefstroom	30	16	
Potgietersrus			
Pretoria W.B.	28	18	
Pretoriuskop			
Punda Milia			
Sandpan (NW. Tvl.)	XX	16	
Satara			
Sekhukhune			
Shingwidzi			
Skukuza			
Standerton	27	12	
Thabazimbi			
Tomburke			
Tzaneen			
Vereeniging			
Volksrust			
Warmbad	30	19	
Witbank			
Zeerust			
O.V.S. - O.F.S.			
Balkfontein			
(naby Bothaville)			
Bethlehem	27	12	
Bloemfontein	30	14	0·3
(J.B.M. Hertzog)			
Bultfontein			
Fauresmith	32	13	0·2
Ficksburg			
Frankfort	29	13	
Harrismith			
Hoopstad	30	13	
Kroonstad	29	17	
Lindley			
Modderpoort			
Petrusburg			
Philippolis			
Reddersburg			
Reitz			
Vrede			
Warden			
Welkom			
Wepener	29	14	
Winburg			
Zastron			

S.W.A.	Max	Min	RRR
Aroab			
Bethanie			
Dordabis			
Gobabeb	33	16	
Gobabis	29	17	5·0
Grootfontein			
Cape Frio	23	16	
Karasburg			
Kalkfeld			
Karibib			
Keetmanshoop	31	17	2·5
Kub			
Luderitz	XX	14	
Mariental	27	16	22·5
Ohopoho			
Okahandja			
Okaukueye			
Ondangua			
Otavi			
Otjiwarongo			
Outjo	18	17	19·0
Rehoboth			
Runtu			
Steinhausen			
Tsumeb	27	19	4·5
Walvisbaai	20	15	
Windhoek W.K.			
J.G. Strijdom (Lughawe)	27	15	2·2
BASUTOLAND			
Maseru	28	15	
BETSJOEANALAND/BECHUANALAND			
Francistown	31	16	
Gaberones	32	18	
Ghanzi	32	19	
Lobatsi			
Mahalapye			
Maun	34	18	
Shakawe	30	17	
Tsabong	33	20	
Tsane	33	20	
SWAZILAND			
Emlembe			
Manzini			
Stegi			

SYNOPTIC WEATHER MAP — 1200 GMT. — 1400 SAST. — SINOPTIESE WEERKAART

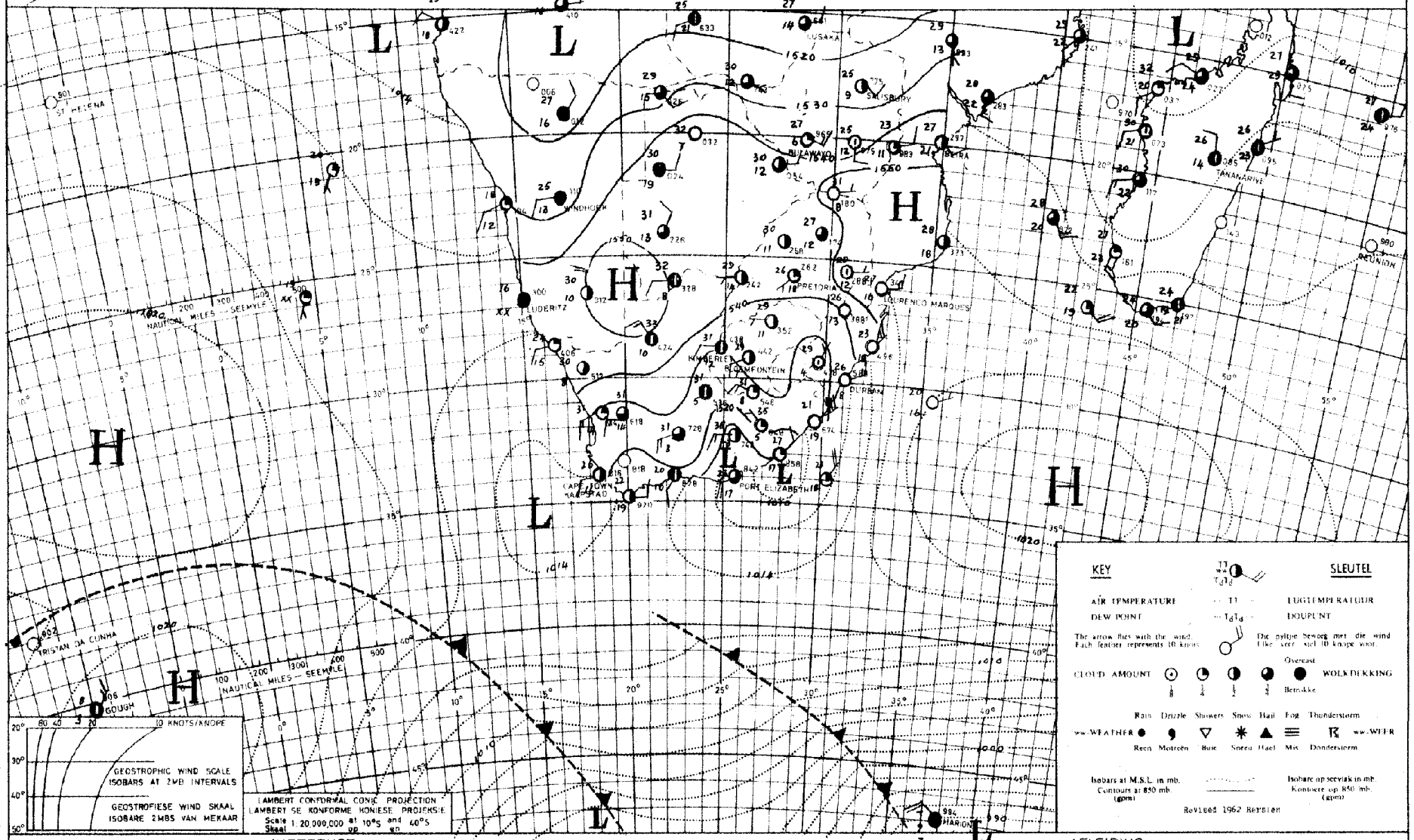

INFERENCE — DATE 4-11-1967 DATUM — AFLEIDING

The coastal low along the south-east coast is moving northwards and will cause the cloudy conditions to spread to the Natal and Zululand coasts. The anticyclonic circulation over the interior is feeding in moist air over the western parts of the country where scattered thundershowers will occur

Die kuslaag langs die suidooskus beweeg noordwaarts en sal die bewolkte weer laat uitbrei oor die Natalse en Zululandse kusgebiede. Die antisiklonale sirkulasie oor die binneland voer vogtige lug in oor die westelike dele van die land waar verspreide donderbuie sal voorkom.

DAAGLIKSE WEERBULLETIN

Maksimum en Minimum Temperatuur (°C) en Reënval (RRR) in mm vir die 24 uur geëindig om 0800 SAST op

WEERBURO / WEATHER BUREAU
DEPT. VAN VERVOER / DEPT. OF TRANSPORT

6 - 11 - 1967

DAILY WEATHER BULLETIN

Maximum and Minimum Temperatures (°C) and rainfall (RRR) in mm for the 24 hours ended at 0800 SAST on

CAPE - KAAP	Max	Min	RRR
Aberdeen			
Addo			
Alexander Bay	24	16	
Aliwal North	29	13	
Bashee	25	19	
Beaufort-Wes	33	20	
(Lughawe)			
Boegoebergdam			
Boetsap			
Brakkekuil			
(naby Heidelberg)			
Brandvlei			
Cala			
Caledon			
Calitzdorp			
Calvinia	32	13	
Cape Agulhas	23	15	
Cape Columbine	17	14	0·1
Cape Point	24	15	
Cape St. Francis	21	16	
Cape Town	26	16	0·6
(D.F. Malan)			
Cape Town			
(Roeland Str.)			
Carnarvon			
Ceres			
Citrusdal			
Colesberg			
Cradock			
Döhne	28	17	3·2
De Aar	30	13	
Douglas			
East London	25	18	0·1
(Airport)			
Eensaamheid			
(naby Herold)			
Elsenburg			
Fraserburg	30	13	
Garies			
George			
Graaff-Reinet	31	19	
Grahamstown			
Hopetown			
Idutywa			
Jansenville	33	17	
Joubertina			
Kimberley	29	19	
(Airport)			
Knysna			
Kokstad	25	13	
Kuruman	31	17	

KAAP - CAPE	Max	Min	RRR
Ladismith			
Lake Mentz			
Maclear			2·0
Mafeking	31	18	0·9
Malmesbury			
Matatiele			
Matroosberg	30	15	
Grootfontein			
(Middelburg)	29	10	
Mosselbaai	31	17	
Mount Frere			1·5
Okiep	33	15	
Oudtshoorn	35	14	
Petrusville			
Piketberg			
Pofadder	33	21	
Port Alfred			
Port Elizabeth	25	17	
Port Nolloth	24	15	
Port St. Johns	24	19	
Prieska	33	18	
Prince Albert			
Queenstown			
Rietfontein			
Riversdale	21	16	
Robertson	34	17	
Sheeprun	26	13	3·0
(near Maclear)			
Somerset-Oos	31	16	7·0
Steynsburg			2·0
Strydenburg			
Sutherland	28	8	
Swellendam			
Tarkastad			
Touwsrivier			
Twee Riviere	36	19	
(Gemsbokpark)			
Umtata	28	16	0·2
Uniondale			
Upington	35	22	
Vanwyksvlei	33	17	
Victoria-Wes			
Vredendal	34	14	
Vryburg	31	17	
Williston			
Willowmore	30	14	0·2
Willowpark			
(near Dordrecht)	17	14	

NATAL	Max	Min	RRR
Cape St. Lucia	25	20	
Dundee			
Durban	27	20	
(Louis Botha)			
Estcourt	27	13	0·9
Harding			
Himeville			
Mkuze			
Hluhluwe			
Newcastle	30	15	7·3
Cedara			
(Pietermaritzburg)	29	16	0·4
Port Shepstone	25	21	
Richmond			
Seven Oaks			
Vryheid			5·0
Waterford			
(near Underberg)	22	11	1·4
TRANSVAAL			
Barberton			16·5
Belfast			
Bethal	27	13	0·5
Bospoort	31	15	1·1
Carolina	25	12	9·2
Chester			
(near Gravelotte)			
Crecy			
Groendraai			
(naby Vaalwater)			
Jan Kempdorp			
Jan Smuts	27	13	1·6
Joubert Park (Jhb)	26	14	7·0
Kroondal	31	15	11·7
Levubu	34	14	
Leeudoringstad			
Lichtenburg			
Letaba			
Loskopdam			
Lydenburg	27	13	5·5
Marnitz	35	19	
Mara	34	19	7·8
Marble Hall			0·7
Messina	36	23	
Middelburg			
Nelspruit	32	17	25·0
Phalaborwa	34	20	
Pietersburg	31	16	7·8
Piet Retief	25	11	6·4

TRANSVAAL	Max	Min	RRR
Pongola			
Potchefstroom	30	17	
Potgietersrus	33	16	
Pretoria W.B.	30	17	0·4
Pretoriuskop			
Punda Milia			
Sandpan (NW. Tvl.)			
Satara			
Sekhukhune			15·4
Shingwidzi			
Skukuza	35	18	1·6
Standerton	27	12	0·5
Thabazimbi			
Tomburke			
Tzaneen			
Vereeniging			
Volksrust			3·0
Warmbad	34	17	2·0
Witbank			
Zeerust			
O.V.S. - O.F.S.			
Balkfontein			
(naby Bothaville)			
Bethlehem	28	11	
Bloemfontein	28	14	
(J.B.M. Hertzog)			
Bultfontein			
Fauresmith	30	16	
Ficksburg			
Frankfort	29	13	5·5
Harrismith			
Hoopstad	34	17	
Kroonstad	30	17	
Lindley			
Modderpoort			
Petrusburg			
Philippolis			
Reddersburg			
Reitz			
Vrede			
Warden			9·0
Welkom	31	16	
Wepener	29	16	
Winburg			
Zastron			

S.W.A.	Max	Min	RRR
Aroab			
Bethanie			
Dordabis			
Gobabeb	30	15	
Gobabis	28	17	
Grootfontein			
Cape Fria	25	15	
Karasburg			
Kalkfeld			
Karibib			
Keetmanshoop	34	20	
Kub			
Luderitz	XX	15	
Mariental	31	20	
Ohopoho			
Okahandja			
Okaukueye			
Ondangua	30	19	
Otavi			
Otjiwarongo			
Outjo	28	18	3·0
Uis	33	17	
J.G. Strydom L.H.	28	14	3·5
Rehoboth			
Runtu			
Steinhausen			
Tsumeb	31	19	0·6
Walvisbaai	20	15	
Windhoek W.K.			
BASUTOLAND			
Maseru	28	13	
BETSJOEANALAND/BECHUANALAND			
Francistown	34	17	
Gaberones	34	19	
Ghanzi	32	17	
Lobatsi			
Mahalapye			
Maun	35	17	
Shakawe	34	18	1·0
Tsabong	33	17	
Tsane	33	18	0·3
SWAZILAND			
Mbabane			
Manzini	29	16	13·0
Stegi			

SYNOPTIC WEATHER MAP — 1200 GMT. — 1400 SAST. — SINOPTIESE WEERKAART

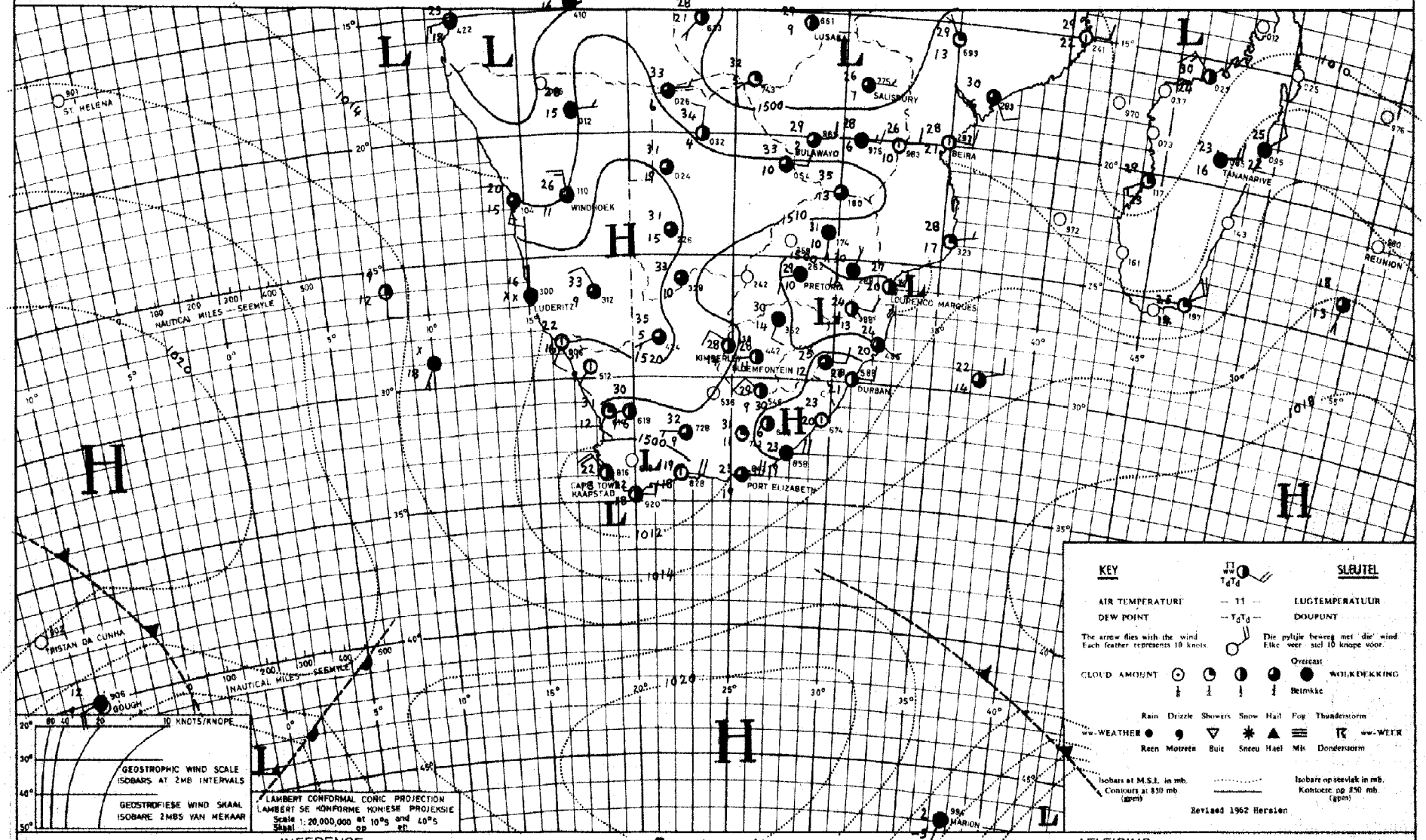

INFERENCE — DATE 5 - 11 - 1967 DATUM — AFLEIDING

As a result of the low along the south-western coast it will be mainly partly cloudy along the Atlantic coast with drizzle at places in the south. Moist air is present over the northern and central regions where further showers are possible.

As gevolg van die laag langs die suidweskus sal dit hoofsaaklik gedeeltelik bewolk wees langs die Atlantiese kus met motreën plek-plek in die suide. Vogtige lug is oor die noordelike en sentrale streke aanwesig waar verdere buie moontlik is.

DAAGLIKSE WEERBULLETIN

Maksimum en Minimum Temperatuur (°C) en Reënval (RRR) in mm vir die 24 uur geëindig om 0800 SAST op

WEERBURO / WEATHER BUREAU
DEPT. VAN VERVOER / DEPT. OF TRANSPORT

7 - 11 - 1967

DAILY WEATHER BULLETIN

Maximum and Minimum Temperatures (°C) and rainfall (RRR) in mm for the 24 hours ended at 0800 SAST on

CAPE - KAAP	Max	Min	RRR
Aberdeen			
Addo			
Alexander Bay	23	13	
Aliwal North	30	13	1·2
Bashee	24	17	1·4
Beaufort-Wes	31	13	
(Lughawe)			
Boegoebergdam			
Boetsap			
Brakkekuil			
(naby Heidelberg)			
Brandvlei			
Cala			
Caledon			
Calitzdorp			
Calvinia	25	11	
Cape Agulhas	22	16	
Cape Columbine	20	11	
Cape Point	19	13	
Cape St. Francis	22	16	0·2
Cape Town	23	8	0·6
(D.F. Malan)			
Cape Town			
(Roeland St.)			
Carnarvon			
Ceres			
Citrusdal			
Colesberg			
Cradock			
Dahne	33	13	0·1
De Aar	30	13	
Douglas			
East London	29	17	1·2
(Airport)			
Bensamhe			
(naby Hexrivier)			
Elsenburg			
Fraserburg	28	10	
Gamies			
George			
Graaff-Reinet	33	14	0·1
Grahamstown			
Hopetown			
Idutywa			
Jansenville	35	12	
Joubertina			
Kimberley	31	16	1·2
(Airport)			
Knysna			
Kokstad	30	12	
Kuruman	32	16	

KAAP - CAPE	Max	Min	RRR
Ladismith			
Lake Mentz			
Maclear			0·5
Mafeking	31	17	
Malmesbury			
Matatiele			
Matroosberg	21	7	
Grootfontein			
(Middelburg)	30	10	
Mosselbaai	22	16	
Mount Frere			7·0
Okiep	26	12	
Oudtshoorn	31	15	
Petrusville			
Piketberg			
Pofadder	32	10	
Port Alfred			
Port Elizabeth	30	14	
Port Nolloth	19	12	
Port St. Johns	25	19	6·0
Prieska	33	15	
Prince Albert			
Queenstown	32	14	2·0
Riethfontein			
Riversdale	26	14	
Robertson	26	15	
Sheeprun	31	12	3·7
(near Maclear)			
Somerset-Oos	32	14	0·1
Steynsburg			
Strydenburg			
Sutherland	23	2	
Swellendam			
Tarkastad			
Touwsrivier			
Twee Riviere	38	19	
(Gemsbokpark)			
Umtata	36	15	4·5
Uniondale			
Upington	36	17	
Vanwyksvlei	32	11	
Victoria-Wes			
Vredendal	23	11	
Vryburg	32	17	
Williston			
Willowmore	30	9	
Willowpark			
(near Dordrecht)	29	13	3·0

NATAL	Max	Min	RRR
Cape St. Lucia	25	20	4·0
Dundee			
Durban	29	21	0·3
(Louis Botha)			
Estcourt	30	14	16·5
Harding			
Himeville			8·5
Mkuze			4·6
Hluhluwe			
Newcastle	32	16	
Cedara	30	14	7·0
(Pietermaritzburg)			
Port Shepstone	24	20	1·0
Richmond			
Seven Oaks			
Vryheid			1·4
Waterford	28	9	3·5
(near Underberg)			
TRANSVAAL			
Barberton			
Belfast			
Bethal	27	14	
Bosspoort	31	14	8·9
Carolina	25	14	
Chester			
(near Gravelotte)			
Cracy			
Delmas			2·9
Groenrand	33	18	2·5
(naby Vaalwater)			
Jan Kempdorp			29·5
Jan Smuts	26	13	12·0
Joubert Park (Jhb)	26	13	24·5
Kroondal	31	15	3·4
Levubu	32	18	
Leeudoringstad			
Lichtenburg			
Letaba			
Loskopdam			
Lydenburg	25	15	3·0
Marnitz	34	22	
Mara	33	18	
Marble Hall			
Messina	36	20	
Middelburg			
Nelspruit	29	18	
Phalaborwa	32	22	
Pietersburg	29	19	
Piet Retief	28	13	

TRANSVAAL	Max	Min	RRR
Pongola			
Potchefstroom	30	15	22·0
Potgietersrus	32	19	3·5
Pretoria W.B.	30	16	19·8
Pretoriuskop			
Punda Milia			
Sandpan (NW. Tvl.)	35	21	
Satara			
Sekhukhune			
Shingwidzi			
Skukuza	34	19	
Standerton	28	14	0·7
Thabazimbi			
Tomburke			
Tzaneen			
Vereeniging			
Volksrust			
Warmbad	32	17	11·5
Witbank			
Zeerust			
O.V.S. - O.F.S.			
Balkfontein			15·5
(naby Bethlehem)			
Bethlehem	28	11	1·3
Bloemfontein	31	13	
(J.B.M. Hertzog)			
Bultfontein			
Fauresmith	31	14	0·1
Ficksburg			
Frankfort	28	14	4·0
Heilbron			11·5
Harrismith			
Hoopstad	33	15	11·0
Kroonstad	29	14	7·0
Lindley			8·2
Modderpoort			
Petrusburg			
Philippolis			
Reddersburg			
Reitz			12·5
Rouxville			35·5
Vrede			
Warden			
Welkom	31	15	4·5
Wepener	29	15	3·2
Winburg			
Zastron			

S.W.A.	Max	Min	RRR
Aroab			
Bethanie			
Dordabis			
Gobabeb	30	15	
Gobabis	33	19	
Grootfontein			
Cape Fria	25	15	
Karasburg			
Kalkfeld			
Karibib			
Keetmanshoop	34	17	
Kub			
Luderitz	XX	14	
Mariental	34	21	
Okaporo			
Okahandja			
Okaukueye			
Ondangua	32	10	
Otavi			
Otjiwarongo			
Outjo	31	18	
Uis	33	18	
J.G. Strydom L.H	29	17	0·2
Rehoboth			
Rundu	32	20	
Stetefontein			
Tsumeb	32	18	7·7
Walvisbaai	20	15	
Windhoek W.K.			
BASUTOLAND			
Maseru	28	13	
BETSJOEANALAND/BECHUANALAND			
Francistown	35	17	
Gaberones	34	19	0·5
Ghanzi	35	20	
Lobatsi			
Mahalapye			
Maun	36	20	
Shakawe	34	18	
Tsabong	36	18	
Tsane	34	20	
SWAZILAND			
Embabe			
Manzini	28	19	
Stegi			

SYNOPTIC WEATHER MAP 1200 GMT. — 1400 SAST. SINOPTIESE WEERKAART

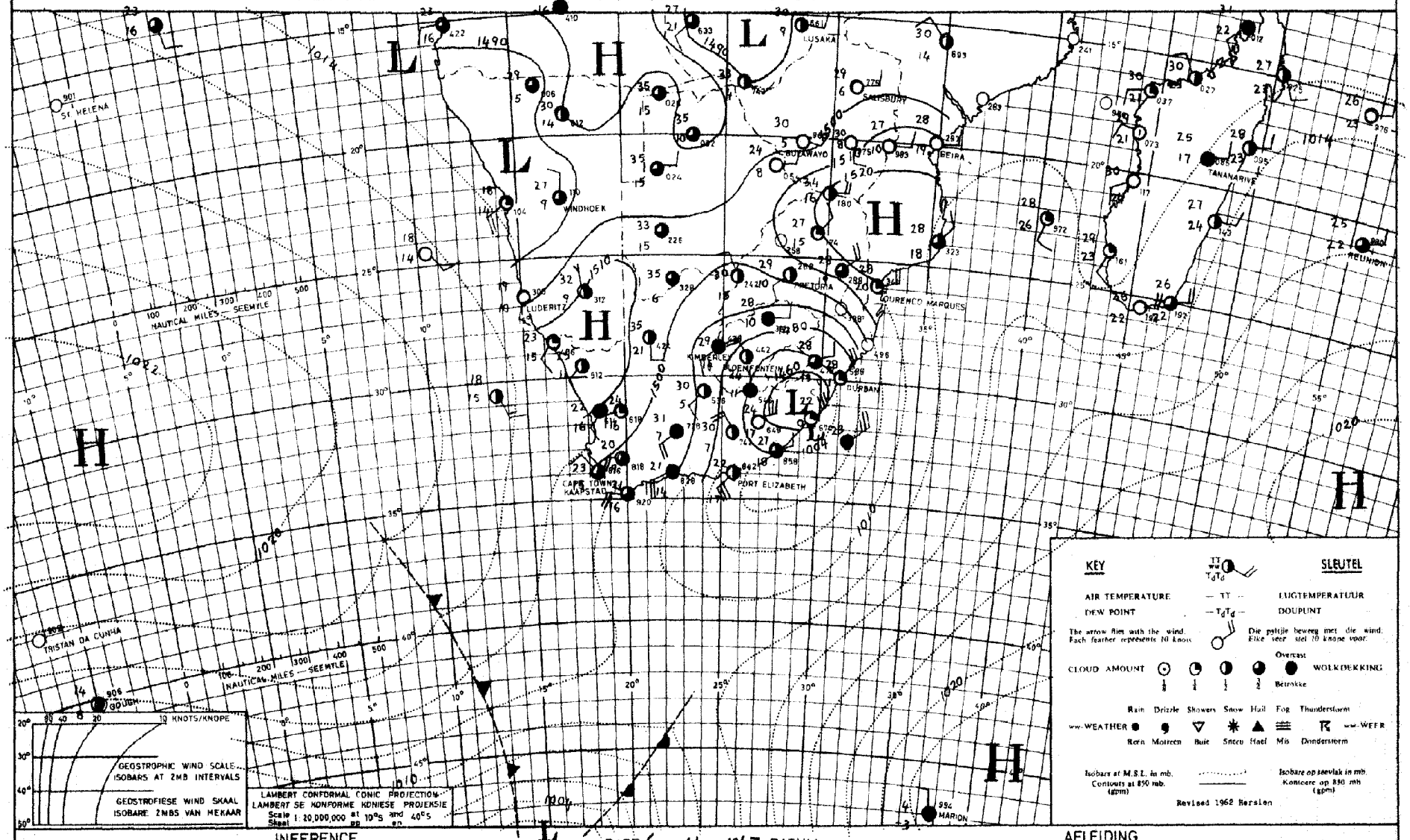

INFERENCE DATE 6 - 11 - 1967 DATUM AFLEIDING

With the coastal low along the east coast and rising pressures over the south-western Cape, cool moist air is ted in over the south coast where light rain or showers will occur. A trough extends from Eastern Cape to South West Africa and, with warm, moist air present thundershowers will occur east of the trough.

Met die kuslaag langs die ooskus en die stygende drukke oor Suidwes-Kaapland word vogtige koel lug ingevoer oor die suidkus en ligte reën of buie sal voorkom in die oggend. Met die trog vanaf Oos-Kaapland tot by Suidwes-Afrika en vogtige lug aanwesig word gedeeltelik bewolkte weer met donderbuie oos van die trog verwag.

DAAGLIKSE WEERBULLETIN

Maksimum en Minimum Temperatuur (°C) en Reënval (RRR) in mm vir die 24 uur geëindig om 0800 SAST op

WEERBURO / WEATHER BUREAU
DEPT. VAN VERVOER / DEPT. OF TRANSPORT

8 - 11 - 1967

DAILY WEATHER BULLETIN

Maximum and Minimum Temperatures (°C) and rainfall (RRR) in mm for the 24 hours ended at 0800 SAST on

CAPE - KAAP	Max	Min	RRR
Aberdeen			
Addo			
Alexander Bay	23	12	
Aliwal North	30	11	
Bashee	24	17	7·5
Beaufort-Wes	25	12	
(Lughawe)			
Boegoebergdam			
Boetsap			
Brakkekuil			
(naby Heidelberg)			
Brandvlei			
Cala			
Caledon			
Calitzdorp			
Calvinia	27	7	
Cape Agulhas	20	13	
Cape Columbine	19	11	
Cape Point	18	13	
Cape St. Francis	20	12	
Cape Town	20	13	
(D.F. Malan)			
Cape Town			
(Roeland Str.)			
Carnarvon			
Ceres			
Citrusdal			
Colesberg			
Cradock			
Döhne			
De Aar	30	13	
Douglas			
East London	22	17	
(Airport)			
Eensaamheid			
(naby Herold)			
Elsenburg			
Fraserburg	26	12	
Garies			
George			
Graaff-Reinet	26	11	
Grahamstown			
Hopetown			
Idutywa			
Jansenville	28	11	
Joubertina			
Kimberley	31	17	0·4
(Airport)			
Knysna			
Kokstad	31	14	
Kuruman	33	15	

KAAP - CAPE	Max	Min	RRR
Ladismith			
Lake Mentz			
Maclear			
Mafeking	32	19	
Malmesbury			
Matatiele			
Matroosberg	23	6	
Grootfontein	29	9	
(Middelburg)			
Mosselbaai	20	14	
Mount Frere			2·5
Okiep	28	13	
Oudtshoorn			
Petrusville			
Piketberg			
Pofadder	29	14	
Port Alfred			
Port Elizabeth	21	12	
Port Nolloth	20	9	
Port St. Johns	24	18	
Prieska	32	13	
Prince Albert			
Queenstown	25	13	
Rietfontein			
Riversdale	23	7	
Robertson	26	8	
Sheeprun	18	12	0·6
(near Maclear)			
Somerset-Oos	25	12	
Steynsburg			
Strydenburg			
Sutherland	22	5	
Swellendam			
Tarkastad			
Touwrivier			
Twee Riviere	26	15	
(Gemsbokpark)			
Umtata	22	15	0·5
Uniondale			
Upington	33	17	
Vanwyksvlei			
Victoria-Wes			
Vredendal	25	9	
Vryburg	33	17	0·6
Williston			
Willowmore	25	10	
Willowpark			
(near Dordrecht)	24	12	

NATAL	Max	Min	RRR
Cape St. Lucia	24	20	
Dundee			
Durban	24	19	7·6
(Louis Botha)			
Estcourt	27	14	0·5
Harding			4·0
Himeville			
Mkuze			
Hluhluwe			
Newcastle	33	17	12·0
Cedara			
(Pietermaritzburg)	18	14	1·5
Port Shepstone	23	18	9·0
Richmond			
Seven Oaks			
Vryheid			8·0
Waterford	22	12	1·1
(near Underberg)			
Van Reenen			4·0
TRANSVAAL			
Barberton			
Belfast			
Bethal	27	14	2·5
Bospoort			
Carolina	25	13	
Chester			
(near Gravelotte)			
Crecy			
Delareyville			5·0
Groendraai			
(naby Vaalwater)			
Jan Kempdorp			8·5
Jan Smuts	25	14	2·5
Joubert Park (Jhb)	25	15	2·5
Kroondal	31	16	
Levubu	35	19	
Leeudoringstad			
Lichtenburg			
Letaba			
Loskopdam			
Lydenburg	28	14	
Marnitz	32	19	
Mara	34	18	9·6
Marble Hall			
Messina	39	22	1·0
Middelburg			
Nelspruit	31	20	
Phalaborwa	35	21	
Pietersburg	27	16	
Piet Retief	29	13	5·2

TRANSVAAL	Max	Min	RRR
Pongola			
Potchefstroom	29	16	2·0
Potgietersrus	31	19	
Pretoria W.B.	29	17	0·9
Pretoriuskop			
Punda Milia			
Sandpan (NW. Tvl.)	37	19	
Satara			
Sekhukhune			
Shingwidzi			
Skukuza	37	21	
Standerton	28	14	21·0
Thabazimbi			
Tomburke			
Tzaneen			
Vereeniging			
Volksrust			37·5
Warmbad	31	16	
Witbank			
Zeerust			
Waterval Boven			0·9
O.V.S. - O.F.S.			
Balkfontein			2·5
(naby Bothaville)			
Bethlehem	28	13	8·0
Bloemfontein	30	13	
(J.B.M. Hertzog)			
Bultfontein			
Fauresmith	30	9	
Ficksburg			11·5
Frankfort	28	15	1·7
Harrismith			3·0
Hoopstad	33	16	0·7
Kroonstad	29	16	1·4
Lindley			
Modderpoort			
Petrusburg			
Philippolis			
Reddersburg			
Reitz			
Vrede			13·0
Warden			
Welkom	30	16	11·5
Wepener	29	17	
Winburg			
Zastron			

S.W.A.	Max	Min	RRR
Aroab			
Bethanie			
Dordabis			
Gobabeb	24	13	
Gobabis	33	20	
Grootfontein			
Cape Frio	24	18	
Karasburg			
Kalkfeld			
Karibib			
Keetmanshoop	34	17	
Kub			
Luderitz	XX	13	
Mariental	34	21	
Ohopoho			
Okahandja			
Okaukueye			
Ondangua	34	17	2·0
Otavi			
Otjiwarongo			
Outjo	33	18	1·5
Ü's	34	21	
J.G. Strydom L.H	30	18	1·8
Rehoboth			
Runtu			
Steinhausen			
Tsumeb	33	17	2·5
Walvisbaai	19	13	
Windhoek W.K.			
BASUTOLAND			
Maseru	27	13	1·1
BETSJOEANALAND/BECHUANALAND			
Francistown	36	20	
Gaberones	34	18	
Ghanzi	36	21	
Lobatsi			
Mahalapye			
Maun	37	19	
Shakawe	35	18	
Tsabong	36	17	
Tsane	35	21	
SWAZILAND			
Bremlembe			
Manzini	28	18	
Stegi			

SYNOPTIC WEATHER MAP 1200 GMT. — 1400 SAST. SINOPTIESE WEERKAART

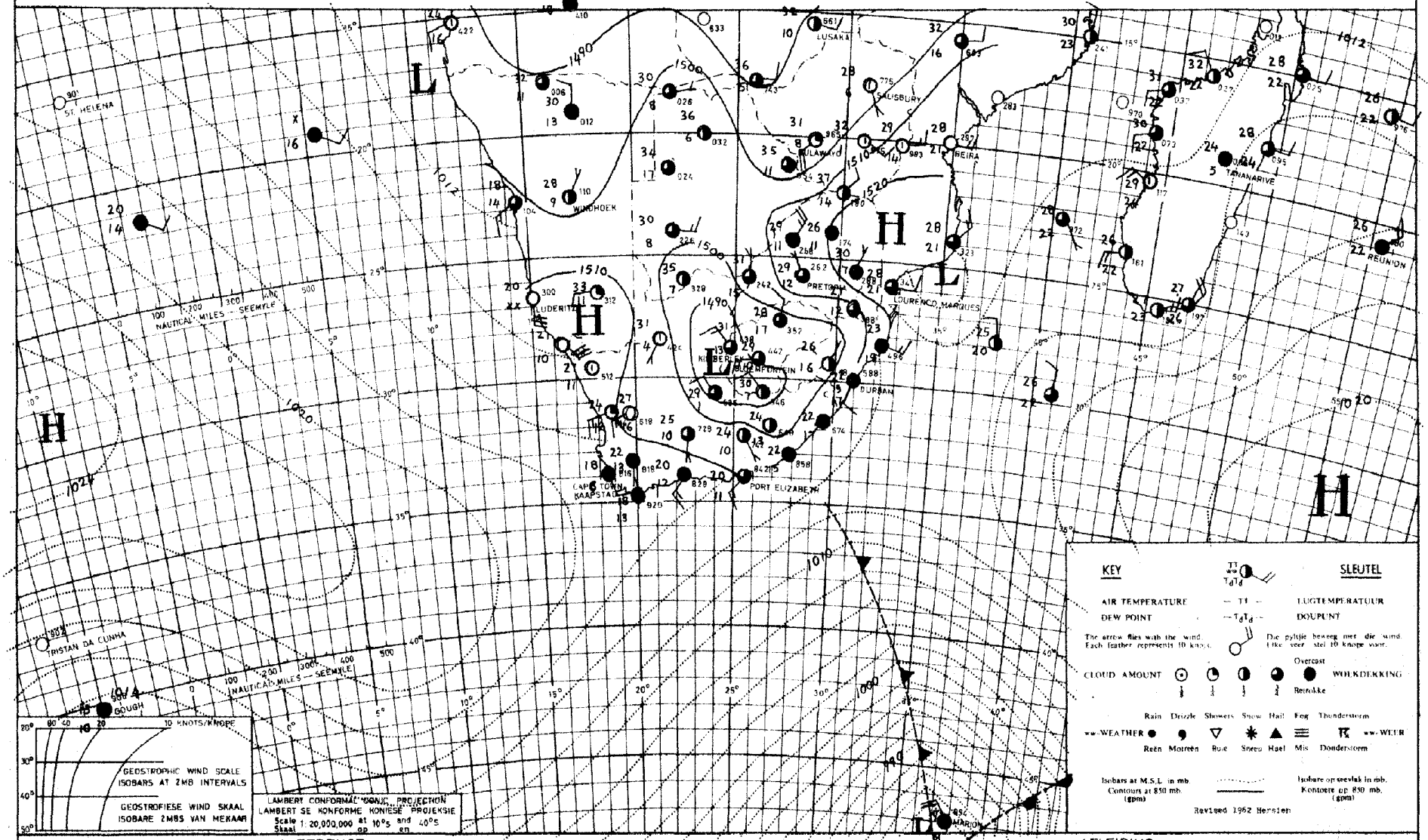

INFERENCE

DATE 7 - 11 - 1967 DATUM

AFLEIDING

The ridge of the Atlantic high south of the country will cause cool cloudy weather with drizzle along the eastern coastal regions, while the low over the interior will cause thundershowers over Transvaal, northern and eastern Free State and the Natal interior. The trough over South West Africa will also cause thundershowers over the northern and central parts of South West Africa and over Botswana.

Die Atlantiese hoogrug suid van die land sal koel bewolkte weer met motreën veroorsaak langs die oostelike kusgebiede, terwyl die laag oor die binneland donderbuie sal veroorsaak oor Transvaal, Noord en Oos-Vrystaat en die Natalse binneland. Die trog oor Suidwes-Afrika sal ook donderbuie oor daardie gebied se noordelike en sentrale dele en ook Botswana veroorsaak.

DAAGLIKSE WEERBULLETIN

Maksimum en Minimum Temperatuur (°C) en Reënval (RRR)
in mm vir die 24 uur geëindig om 0800 SAST op

WEERBURO / WEATHER BUREAU
DEPT. VAN VERVOER / DEPT. OF TRANSPORT

9 - 11 - 1967

DAILY WEATHER BULLETIN

Maximum and Minimum Temperatures (°C) and rainfall (RRR)
in mm for the 24 hours ended at 0800 SAST on

CAPE - KAAP	Max	Min	RRR
Aberdeen			
Addo			
Alexander Bay	21	10	
Aliwal North	32	14	
Bashee	23	18	0·5
Beaufort-Wes	30	13	
(Lughawe)			
Boegoebergdam			
Boetsap			
Brakkekuil			
(naby Heidelberg)			
Brandvlei			
Cala			
Caledon			
Calitzdorp			
Calvinia	29	11	
Cape Agulhas	21	14	
Cape Columbine	18	11	
Cape Point	19	14	
Cape St. Francis	20	12	
Cape Town			
(D.F. Malan)	21	14	
Cape Town			
(Roeland Str.)			
Carnarvon			
Ceres			
Citrusdal			
Colesberg			
Cradock			
Döhne	23	13	1·7
De Aar	32	14	
Douglas			
East London	23	17	10·0
(Airport)			
Eensaamheid			
(naby Herold)			
Elsenburg			
Fraserburg	29	12	
Garies			
George			
Graaff-Reinet	28	11	
Grahamstown			
Hopetown			
Idutywa			
Jansenville	30	13	
Joubertina			
Kimberley	33	17	6·1
(Airport)			
Knysna			
Kokstad	24	15	
Kuruman	33	18	0·6

KAAP - CAPE	Max	Min	RRR
Ladismith			
Lake Mentz			
Maclear			
Mafeking	32	16	4·2
Malmesbury			
Matatiele			
Matroosberg	25	7	
Grootfontein			
(Middelburg)	31	14	
Mosselbaai	20	16	
Mount Frere			
Okiep	27	13	
Oudtshoorn	28	9	
Petrusville			
Piketberg			
Pofadder	31	16	
Port Alfred			
Port Elizabeth	21	15	
Port Nolloth	19	8	
Port St. Johns	23	19	4·0
Prieska	34	15	
Prince Albert			
Queenstown	30	15	
Rietfontein			
Riversdale	24	9	
Robertson	28	9	
Sheeprun	23	14	0·2
(near Maclear)			
Somerset-Oos	27	14	
Steynsburg			
Strydenburg			
Sutherland	25	9	
Swellendam			
Tarkastad			
Touwsrivier			
Twee Riviere	38	20	
(Gemsbokpark)			
Umtata	23	16	
Uniondale			
Upington	37	16	
Vanwyksvlei	33	15	
Victoria-Wes			
Vredendal	27	9	
Vryburg	33	17	4·3
Williston			
Willowmore			
Willowpark			
(near Dordrecht)	22	13	

NATAL	Max	Min	RRR
Cape St. Lucia	28	21	2·5
Dundee			
Durban	23	20	3·8
(Louis Botha)			
Estcourt	29	16	4·5
Harding			
Himeville			
Mkuze			
Hluhluwe			
Newcastle	31	18	0·2
Cedara			
(Pietermaritzburg)	17	15	0·8
Port Shepstone	23	20	15·0
Richmond			
Seven Oaks			
Vryheid			6·5
Waterford			
(near Underberg)	22	13	0·1
TRANSVAAL			
Delareyville			31·5
Barberton			
Belfast			
Bethal	27	13	31·5
Bospoort	30	13	23·9
Carolina	26	13	19·0
Chester			
(near Gravelotte)			
Crecy			
Gideonsrus			8·0
Groendraal	33	18	
(naby Vaalwater)			
Jan Kempdorp			
Jan Smuts	26	14	4·2
Joubert Park (Jhb)	26	14	6·0
Kroondal	31	16	7·5
Levubu	31	20	
Leeudoringstad			
Lichtenburg			20·3
Letaba			
Loskopdam			0·4
Lydenburg	26	15	4·5
Marnitz	35	21	
Mara	32	20	
Marble Hall			
Messina	35	22	
Middelburg			4·5
Loskopkanale			
(naby Groblersdal)			24·5
Nelspruit	30	19	8·0
Phalaborwa	31	23	
Pietersburg	29	20	
Piet Retief	29	13	16·5
Delmas			4·4

TRANSVAAL	Max	Min	RRR
Pongola			
Potchefstroom	30	15	8·0
Potgietersrus	31	17	29·7
Pretoria W.B.	29	17	19·9
Pretoriuskop			
Punda Milia			
Sandpan (NW. Tvl.)	37	20	
Satara			
Sekhukhune			
Shingwidzi			
Skukuza	34	20	
Standerton	27	14	2·5
Thabazimbi			
Tomburke			
Tzaneen			
Vereeniging			
Volksrust			5·5
Warmbad	31	17	19·0
Witbank			15·0
Zeerust			
Waterval boven			42·5
O.V.S. - O.F.S.			
Balkfontein			9·0
(naby Bothaville)			
Bethlehem	28	12	2·8
Bloemfontein	31	12	0·2
(J.B.M. Hertzog)			
Bultfontein			
Fauresmith	32	13	
Ficksburg			
Frankfort	29	15	0·4
Harrismith			
Hoopstad	32	17	6·2
Kroonstad	30	16	8·5
Lindley			
Modderpoort			
Petrusburg			
Philippolis			
Reddersburg			
Reitz			
Vrede			
Warden			
Welkom	29	16	6·5
Wepener	31	17	
Winburg			
Zastron			

S.W.A.	Max	Min	RRR
Aroab			
Bethanie			
Dordabis			
Gobabeb	33	19	
Gobabis	33	19	1·3
Grootfontein			
Cape Frio	25	15	0·1
Karasburg			
Kalkfeld			
Karibib			
Keetmanshoop	36	17	
Kub			
Luderitz	xx	13	
Marienta1	36	21	
Ohopoho			
Okahandja			
Okaukueye			
Ondangua	29	13	13·6
Otavi			
Otjiwarongo			
Outjo	31	20	
Uis	35	23	
J.G. Strydom L.H.	30	17	5·2
Rehoboth			
Runtu	34	20	
Steinhausen			
Tsumeb	32	21	0·2
Walvisbaai	20	13	
Windhoek W.K.			
BASUTOLAND			
Maseru	28	14	2·2
BETSJOEANALAND/BECHUANALAND			
Francistown	36	21	
Gaberones	35	21	
Ghanzi	37	20	1·5
Lobatsi			
Kasani			0·7
Mahalapye			
Maun	38	24	
Shakawe	36	18	
Tsabong	37	20	
Tsane			
SWAZILAND			
Bulembe			
Manzini	31	18	6·5
Stegi			

SYNOPTIC WEATHER MAP — 1200 GMT. — 1400 SAST. — SINOPTIESE WEERKAART

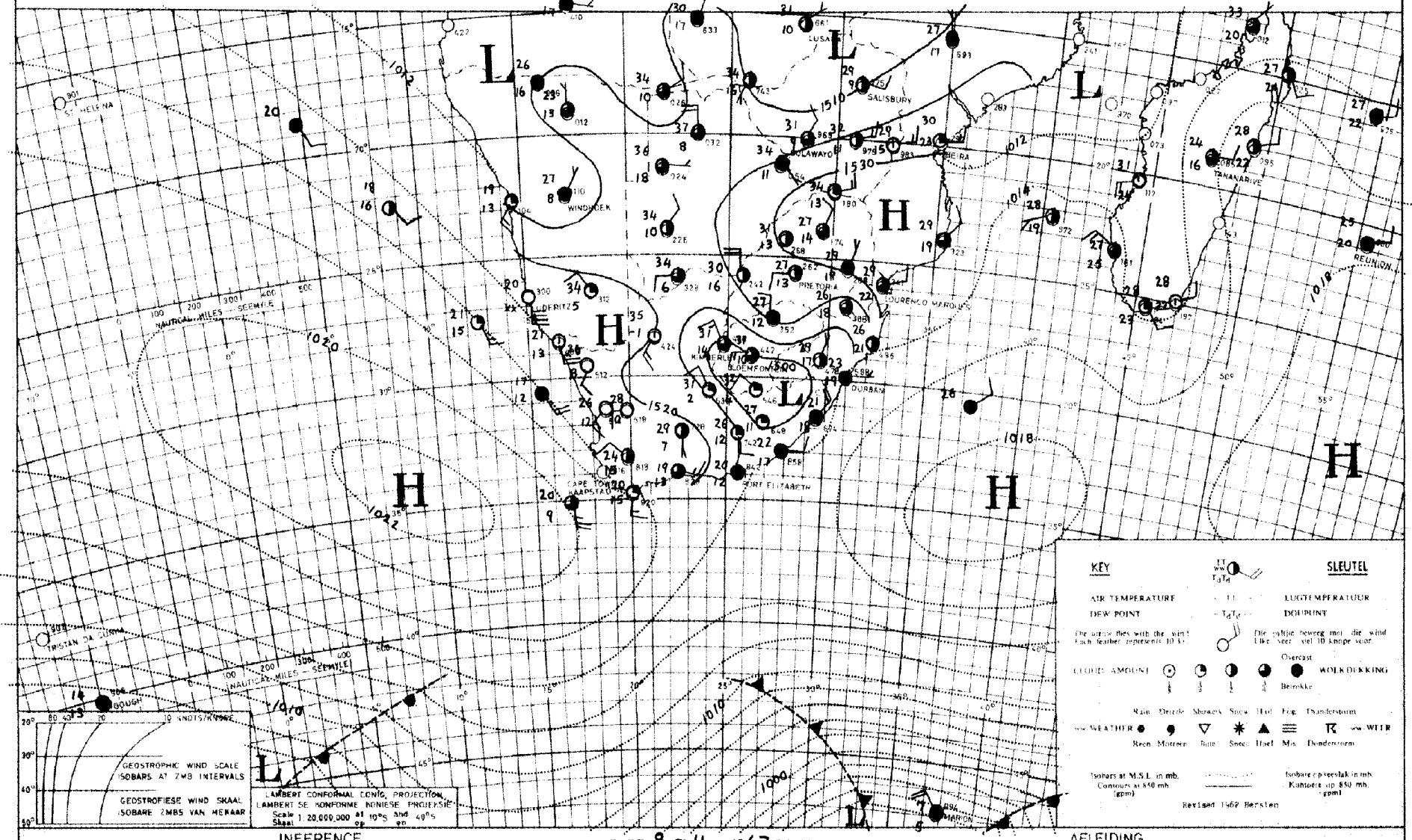

DATE 8 - 11 - 1967 DATUM

INFERENCE

The circulation over the western regions is anticyclonic and the weather will be fair and warm. With a low over the southern Free State and with moist air present over the northern, eastern and central regions thunder-showers will occur over all these areas.

AFLEIDING

Die sirkulasie oor die westelike gebiede is antisiklonaal en dit sal mooiweer en warm wees. Met 'n laag oor die suidelike Vrystaat en vogtige lug oor die noordelike, oostelike en sentrale streke sal donderbuie oor al hierdie gebiede voorkom.

DAAGLIKSE WEERBULLETIN

Maksimum en Minimum Temperatuur (°C) en Reënval (RRR) in mm vir die 24 uur geëindig om 0800 SAST op

WEERBURO / WEATHER BUREAU
DEPT. VAN VERVOER / DEPT. OF TRANSPORT

10-11-1967

DAILY WEATHER BULLETIN

Maximum and Minimum Temperatures (°C) and rainfall (RRR) in mm for the 24 hours ended at 0800 SAST on

CAPE - KAAP	Max	Min	RRR
Aberdeen			
Addo			
Alexander Bay	23	14	
Aliwal North	32	13	
Bashee	23	19	0·3
Beaufort-Wes	31	15	
(Lughawe)			
Boegoebergdam			
Boetsap			
Brakkekuil			
(naby Heidelberg)			
Brandvlei			
Cala			
Caledon			
Calitzdorp			
Calvinia	32	11	
Cape Agulhas	22	17	
Cape Columbine	29	12	
Cape Point	19	14	
Cape St. Francis	22	17	
Cape Town	25	11	
(D.F. Malan)			
Cape Town			
(Roeland Str.)			
Carnarvon			
Ceres			
Citrusdal			
Colesberg			
Cradock			
Döhne	22	15	1·1
De Aar	33	14	
Douglas			
East London	22	19	1·1
(Airport)			
Eensaamheid			
(naby Herold)			
Elsenburg			
Fraserburg	31	14	
Garies			
George			
Graaff-Reinet	28	14	
Grahamstown			
Hopetown			
Idutywa			
Jansenville	27	17	
Joubertina			
Kimberley	33	20	
(Airport)			
Knysna			
Kokstad	23	15	
Kuruman	32	18	8·0

KAAP - CAPE	Max	Min	RRR
Ladismith			
Lake Mentz			
Maclear			
Mafeking	27	15	
Malmesbury			
Matatiele			
Matroosberg	28	12	
Grootfontein	30	11	
(Middelburg)			
Mosselbaai	20	17	
Mount Frere			
Okiep			
Oudtshoorn	31	12	
Petrusville			
Piketberg			
Pofadder	32	18	
Port Alfred			
Port Elizabeth	23	18	
Port Nolloth	20	12	
Port St. Johns	22	20	
Prieska	35	18	
Prince Albert			
Queenstown	24	16	
Rietfontein			
Riversdale	25	15	
Robertson			
Sheeprun			1·6
(near Maclear)			
Somerset-Oos	25	14	
Steynsburg			
Strydenburg			
Sutherland	28	6	
Swellendam			
Tarkastad			
Touwsrivier			
Twee Riviere	38	20	
(Gemsbokpark)			
Umtata	21	16	
Uniondale			
Upington	38	20	
Vanwyksvlei	34	14	
Victoria-Wes			
Vredendal	30	12	
Vryburg	31	9	
Williston			
Willowmore	26	13	
Willowpark			
(near Dordrecht)	24	12	

NATAL	Max	Min	RRR
Cape St. Lucia	27	22	
Dundee			
Durban	24	21	5·2
(Louis Botha)			
Estcourt	25	18	0·3
Harding			8·0
Himeville			
Mkuze			
Hluhluwe			
Newcastle	27	16	
Cedara			
(Pietermaritzburg)			
Port Shepstone	23	21	0·5
Richmond			
Seven Oaks			
Vryheid			
Waterford	21	14	
(near Underberg)			
TRANSVAAL			
Barberton			
Belfast			
Bethal	25	13	
Bospoort	25	15	
Carolina	25	13	5·6
Chester			
(near Gravelotte)			
Crecy			
Groendraai	31	17	
(naby Vaalwater)			
Jan Kempdorp			
Jan Smuts	21	13	
Joubert Park (Jhb)	22	15	
Kroondal	27	14	
Levubu	33	18	40·0
Leeudoringstad			
Lichtenburg			
Letaba			
Loskopdam			
Lydenburg			
Marnitz	33	19	0·7
Mara	34	20	0·1
Marble Hall			
Messina	38	25	
Middelburg			
Nelspruit	30	19	4·4
Phalaborwa	31	10	7·0
Pietersburg	29	19	
Piet Retief	25	15	

TRANSVAAL	Max	Min	RRR
Pongola			
Potchefstroom	28	14	
Potgietersrus	30	18	0·5
Pretoria W.B.	25	18	2·3
Pretoriuskop			
Punda Milia			
Sandpan (NW. Tvl.)	37	19	
Satara			
Sekhukhune			7·5
Shingwidzi			
Skukuza	35	23	
Standerton	25	13	
Thabazimbi			4·5
Tomburke			
Tzaneen			7·4
Vereeniging			
Volksrust			
Warmbad	23	17	
Witbank			
Zeerust			
Waterval-boven			24·0
O.V.S. - O.F.S.			
Balkfontein			
(naby Bothaville)			
Bethlehem	26	14	0·2
Bloemfontein	30	15	
(J.B.M. Hertzog)			
Bultfontein			
Fauresmith	33	15	
Ficksburg			
Frankfort	27	14	
Harrismith			
Hoopstad	30	18	0·2
Kroonstad	28	17	
Lindley			
Modderpoort			
Petrusburg			
Philippolis			
Reddersburg			
Reitz			
Vrede			
Warden			
Welkom	29	17	
Wepener	29	18	
Winburg			
Zastron			

S.W.A.	Max	Min	RRR
Aroab			
Bethanie			
Dordabis			
Gobabeb	35	16	
Gobabis	33	19	0·3
Grootfontein			
Cape Frio	25	16	
Karasburg			
Kalkfeld			
Karibib			
Keetmanshoop	37	21	
Kub			
Luderitz	kx	12	
Mariental	36	22	
Ohopoho			
Okahandja			
Okaukueye			
Ondangua	28	19	3·1
Otavi			
Otjiwarongo			
Outjo	31	17	21·3
Uis	35	21	1·2
J.G. Strydom L.H	29	15	5·1
Rehoboth			
Runtu	30	20	
Steinhausen			
Tsumeb	33	19	5·3
Walvisbaai			
Windhoek W.K.			
BASUTOLAND			
Maseru			
BETSJOANALAND/BECHUANALAND			
Kasane			0·2
Francistown	37	19	3·9
Gaberones	31	20	0·1
Ghanzi	30	20	
Lobatsi			
Mochudi			5·0
Mahalapye			
Maun	36	22	
Shakawe	36	19	1·2
Tsabong	34	19	
Tsane			
Serowe			0·5
SWAZILAND			
Enlembe			
Manzini			
Stegi			

SYNOPTIC WEATHER MAP 1200 GMT — 1400 SAST. SINOPTIESE WEERKAART

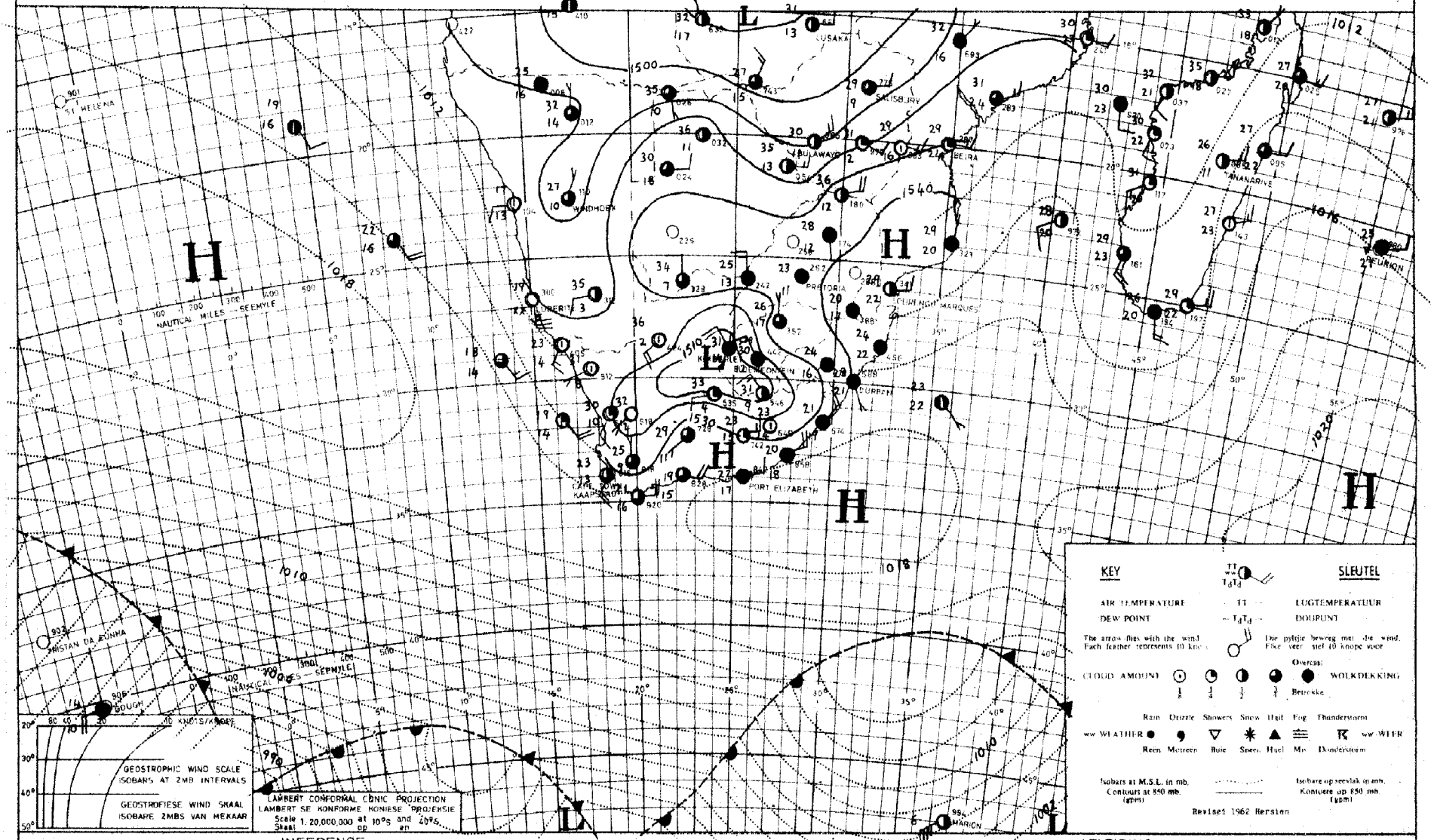

INFERENCE DATE 9 - 11 - 1967 DATUM AFLEIDING

With the high south-east of the country and the low over the southern Free State showers or thunder-showers will occur over the eastern half of the country and with fairly moist air still present over South West Africa and Botswana isolated thunder-showers are expected. Over the remainder of the country it will be mainly fair and warm.

Met die hoog suidoos van die land en 'n laag oor die suidelike Vrystaat sal buie of donderbuie voorkom oor die oostelike helfte van die land en met redelike vogtige lug oor Suidwes-Afrika en Botswana word los donderbuie ook hier verwag. Oor die res van die land sal dit hoofsaaklik redelik mooiweer en warm wees.

DAAGLIKSE WEERBULLETIN

Maksimum en Minimum Temperatuur (°C) en Reënval (RRR) in mm vir die 24 uur geëindig om 0800 SAST op

WEERBURO / WEATHER BUREAU
DEPT. VAN VERVOER / DEPT. OF TRANSPORT

..11..-..11..-.1967..

DAILY WEATHER BULLETIN

Maximum and Minimum Temperatures (°C) and rainfall (RRR) in mm for the 24 hours ended at 0800 SAST on

CAPE - KAAP	Max	Min	RRR
Aberdeen			
Addo			
Alexander Bay	21	15	
Aliwal North	32	13	
Bashee	24	18	0·1
Beaufort-Wes	35	19	
(Lughawe)			
Boegoebergdam			
Boetsap			
Brakkekuil			
(naby Heidelberg)			
Brandvlei			
Cala			
Caledon			
Calitzdorp			
Calvinia	31	10	
Cape Agulhas	23	15	
Cape Columbine	20	13	
Cape Point	21	15	
Cape St. Francis	21	16	
Cape Town	27	13	
(D.F. Malan)			
Cape Town			
(Roeland Str.)			
Carnarvon			
Ceres			
Citrusdal			
Colesberg			
Cradock			
Döhne	31	18	
De Aar	34	15	
Douglas			
East London	26	16	0·1
(Airport)			
Bensaamheid			
(naby Herold)			
Elsenburg			
Fraserburg	32	10	
Garies			
George			
Graaff-Reinet	35	18	
Grahamstown			
Hopetown			
Idutywa			
Jansenville	38	16	
Joubertina			
Kimberley	32	17	1·4
(Airport)			
Knysna			
Kokstad	33	12	2·8
Kuruman	32	16	

KAAP - CAPE	Max	Min	RRR
Ladismith			
Lake Mentz			
Maclear			
Mafeking	30	17	
Malmesbury			
Matatiele			
Matroosberg	22	19	
Grootfontein			
(Middelburg)	33	19	
Mosselbaai	22	18	
Mount Frere			
Okiep	30	13	
Oudtshoorn	35	16	
Petrusville			
Piketberg			
Pofadder	35	16	
Port Alfred			
Port Elizabeth	25	17	
Port Nolloth	19	14	
Port St. Johns	26	20	0·8
Prieska	35	18	
Prince Albert			
Queenstown	36	16	4·0
Rietfontein			
Riversdale	33	16	
Robertson	32	14	
Sheeprun	32	13	
(near Maclear)			
Somerset-Oos	35	16	
Steynsburg			
Strydenburg			
Sutherland	28	8	
Swellendam			
Tarkastad			
Touwsrivier			
Twee Riviere	38	19	15·5
(Gemsbokpark)			
Umtata	32	17	
Uniondale			
Upington	39	18	
Vanwyksvlei	36	17	
Victoria-Wes			
Vredendal	27	16	
Vryburg	32	16	4·4
Williston			
Willowmore	33	14	
Willowpark			
(near Dordrecht)	33	17	

NATAL	Max	Min	RRR
Cape St. Lucia	25	22	
Dundee			
Durban	29	22	0·1
(Louis Botha)			
Estcourt	32	14	0·6
Harding			1·0
Himeville			
Mkuze			
Hluhluwe			
Newcastle	31	16	0·2
Cedara			
(Pietermaritzburg)	30	16	3·5
Port Shepstone	26	22	5·0
Richmond			
Seven Oaks			
Vryheid			
Waterford			
(near Underberg)	31	10	4·6
Van Reenen			4·0
TRANSVAAL			
Barberton			
Belfast			
Bethal	26	14	0·5
Bospoort	29	14	6·8
Carolina	23	13	2·3
Chester			
(near Gravelotte)			
Crecy			
Delmas			7·5
Groendraai			
(naby Vaalwater)			
Jan Kempiorp			
Jan Smuts	24	13	21·6
Joubert Park (Jhb)	25	13	20·0
Kroondal	30	16	
Levubu	27	19	
Leeudoringstad			
Lichtenburg			
Letaba			
Loskopdam			5·5
Lydenburg	24	14	
Marnitz	29	19	1·7
Mara	28	18	
Marble Hall			5·5
Messina	34	23	
Middelburg			
Loskopkanale			1·0
(By Groblersdal)			
Nelspruit	27	19	
Phalaborwa	29	22	
Pietersburg	24	17	
Piet Retief	27	14	1·7

TRANSVAAL	Max	Min	RRR
Pongola			
Potchefstroom	19	15	15·0
Potgietersrus	27	17	10·0
Pretoria W.B.	28	16	7·6
Pretoriuskop			
Punda Milia			
Sandpan (NW. Tvl.)			
Satara			
Sekhukhune			
Shingwidzi			
Skukuza	31	19	
Standerton	26	14	0·3
Thabazimbi			
Tomburke			
Tzaneen			
Vereeniging			
Volksrust			
Warmbad	28	15	
Witbank			4·0
Zeerust			
O.V.S. - O.F.S.			
Balkfontein			
(naby Bothaville)			
Bethlehem	28	10	9·3
Bloemfontein	31	14	1·8
(J.B.M. Hertzog)			
Bultfontein			
Fauresmith	31	14	15·0
Ficksburg			
Frankfort	28	13	16·4
Harrismith			2·5
Hoopstad	32	16	2·3
Kroonstad	29	14	3·0
Lindley			7·5
Modderpoort			
Petrusburg			
Philippolis			
Reddersburg			
Reitz			29·5
Vrede			
Warden			
Welkom	31	15	5·5
Wepener	30	15	4·9
Winburg			
Zastron			

S.W.A.	Max	Min	RRR
Aroab			
Bethanie			
Dordabis			
Gobabeb	35	12	
Gobabis	31	18	
Grootfontein			
Cape Frio	25	15	0·1
Karasburg			
Kalkfeld			
Karibib			
Keetmanshoop	37	19	
Kub			
Luderitz	XX	13	
Mariental	36	22	
Ohopoho			
Okahandja			
Okaukueye			
Ondangua	31	17	16·5
Otavi			
Otjiwarongo			
Outjo	30	18	
Uis			
J.G. Strydom L.H	29	16	
Rehoboth			
Runtu	33	20	
Steinhausen			
Tsumeb	32	20	
Walvisbaai	18	19	
Windhoek W.K.			
BASUTOLAND			
Maseru	30	12	1·9
BETSJOEANALAND/BECHUANALAND			
Francistown	33	20	
Gaberones	31	18	
Ghanzi	31	18	
Lobatsi			
Mahalapye			
Maun	35	20	
Shakawe	33	17	
Tsabong			
Tsane			
SWAZILAND			
Bremlembe			
Manzini			
Stegi			

SYNOPTIC WEATHER MAP — 1200 GMT. — 1400 SAST. — SINOPTIESE WEERKAART

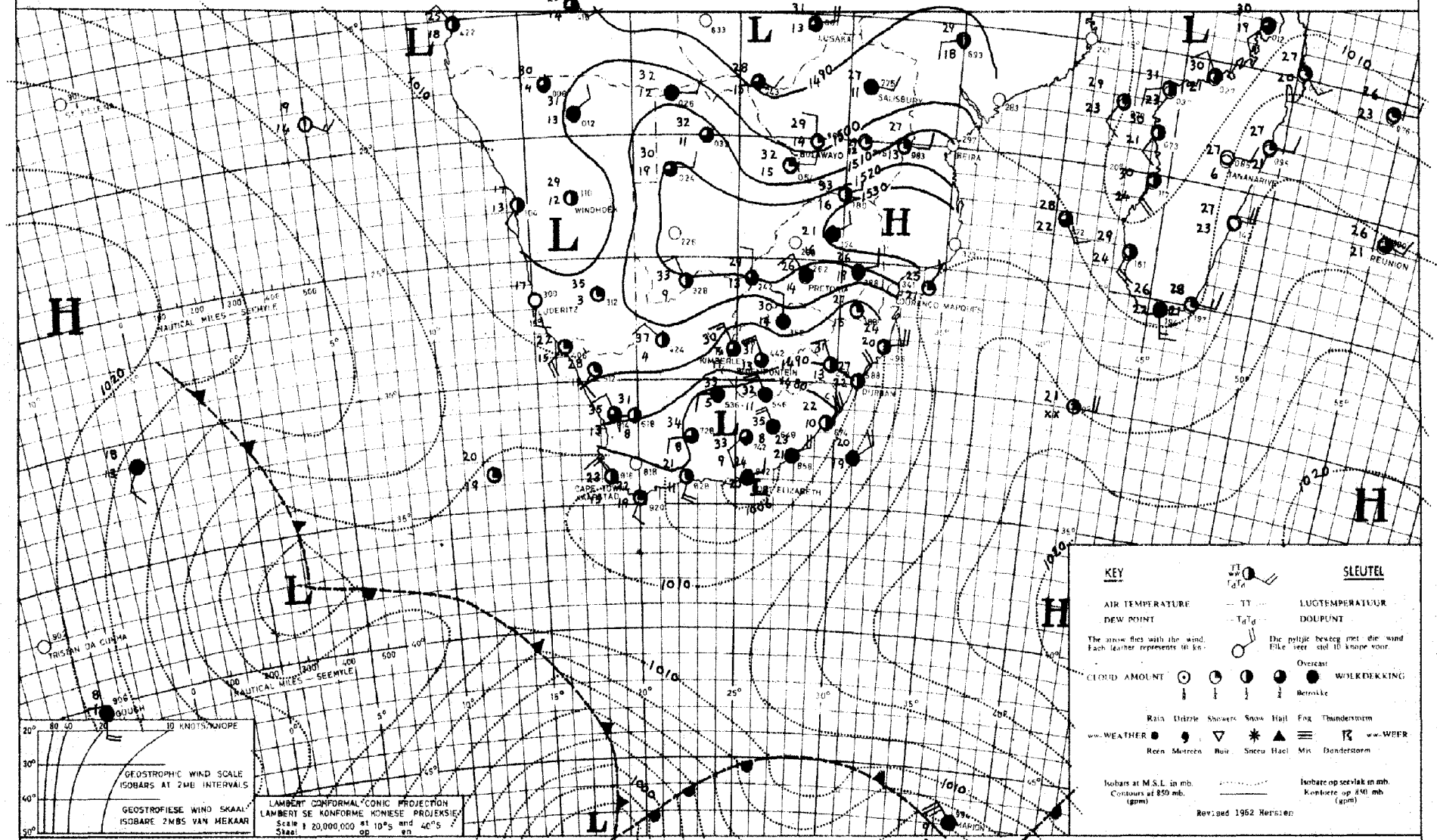

INFERENCE — DATE 10 - 11 - 19 67 DATUM — AFLEIDING

The coastal low is moving northwards and will cause cloudy conditions along the south-eastern and eastern coasts. The cold front will cause cloudy cooler weather with rain along the Cape western, south-western and southern coastal regions. Over the interior the air is moist and scattered thunder-showers will occur over the northern and eastern parts of the country.

Die kuslaag sal noordwaarts beweeg en bewolkte koel weer veroorsaak langs die suidoos-en ooskus. Die kouefront sal bewolkte koue weer met reën veroorsaak oor die Kaapse wes-, suidwes-, en suidkusgebiede. Oor die binneland is die lug vogtig en verspreide buie kan oor die noordelike en oostelike dele verwag word.

DAAGLIKSE WEERBULLETIN

Maksimum en Minimum Temperatuur (°C) en Reënval (RRR) in mm vir die 24 uur geëindig om 0800 SAST op

WEERBURO / WEATHER BUREAU
DEPT. VAN VERVOER / DEPT. OF TRANSPORT

12 - 11 - 1967

DAILY WEATHER BULLETIN

Maximum and Minimum Temperatures (°C) and rainfall (RRR) in mm for the 24 hours ended at 0800 SAST on

CAPE - KAAP	Max	Min	RRR
Aberdeen			
Addo			
Alexander Bay	22	15	
Aliwal North	31	14	4·6
Bashee	23	16	1·0
Beaufort-Wes	32	16	
(Lughawe)			
Boegoebergdam			
Boetsap			
Brakkekuil			
(naby Heidelberg)			
Brandvlei			
Cala			
Caledon			
Calitzdorp			
Calvinia	27	10	
Cape Agulhas	23	16	2·6
Cape Columbine	20	12	
Cape Point	20	13	2·5
Cape St. Francis	21	15	1·5
Cape Town	23	15	1·0
(D.F. Malan)			
Cape Town			
(Roeland Str.)			
Carnarvon			
Ceres			
Citrusdal			
Colesberg			
Cradock			
Dähne	28	12	
De Aar	33	16	
Douglas			
East London	23	17	0·1
(Airport)			
Eensaamheid			
(naby Herold)			
Elsenburg			
Fraserburg	28	12	
Garies			
George			
Graaff-Reinet			
Grahamstown			
Hopetown			
Idutywa			
Jansenville	36	17	
Joubertina			
Kimberley	31	18	5·5
(Airport)			
Knysna			
Kokstad	33	13	0·9
Kuruman	31	17	

KAAP - CAPE	Max	Min	RRR
Ladismith			
Lake Mentz			
Maclear			
Mafeking	31	17	
Malmesbury			
Matatiele			
Matroosberg			
Grootfontein	32	9	
(Middelburg)			
Mosselbaai	23	14	2·5
Mount Frere			0·6
Okiep	27	12	
Oudtshoorn	30	15	
Petrusville			
Piketberg			
Pofadder	32	13	
Port Alfred			
Port Elizabeth	23	16	1·7
Port Nolloth	19	14	
Port St. Johns	25	18	3·8
Prieska	35	16	
Prince Albert			
Queenstown	34	14	
Rietfontein			
Riversdale	29	13	2·8
Robertson	27	13	
Sheeprun	33	13	5·0
(near Maclear)			
Somerset-Oos	34	15	
Steynsburg			
Strydenburg			
Sutherland	24	5	
Swellendam			
Tarkastad			
Touwsrivier			
Twee Riviere	35	20	
(Gemsbokpark)			
Umtata	32	12	1·2
Uniondale			
Upington	37	19	
Vanwyksvlei	33	14	
Victoria-Wes			
Vredendal	24	14	
Vryburg	31	18	
Williston			
Willowmore			
Willowpark			
(near Dordrecht)			

NATAL	Max	Min	RRR
Cape St. Lucia	26	20	
Dundee			
Durban	33	21	
(Louis Botha)			
Estcourt	32	15	0·4
Harding			
Himeville			
Mkuze			
Hluhluwe			
Newcastle	33	18	
Cedara			
(Pietermaritzburg)	32	14	
Port Shepstone	25	19	
Richmond			
Seven Oaks			
Vryheid			
Waterford			
(near Underberg)	28	10	0·9
TRANSVAAL			
Barberton			
Belfast			
Bethal	26	13	
Bospoort	27	14	
Carolina	25	14	
Chester			
(near Gravelotte)			
Crecy			
Groendraai			
(naby Vaalwater)			
Jan Kempiorp			
Jan Smuts	25	16	
Joubert Park (Jhb)	24	17	
Kroondal	31	15	
Levubu	22	20	
Leeudoringstad			
Lichtenburg			
Letaba			
Loskopdam			
Lydenburg			
Marnitz	32	20	
Mara	33	19	0·2
Marble Hall			
Messina	36	24	
Middelburg			
Nelspruit			
Phalaborwa	35	24	
Pietersburg	28	18	
Piet Retief	31	16	0·9

TRANSVAAL	Max	Min	RRR
Pongola			
Potchefstroom	28	15	
Potgietersrus	30	17	11·4
Pretoria W.B.	29	17	
Pretoriuskop			
Punda Milia			
Sandpan (NW. Tvl.)			
Satara			
Sekhukhune			
Shingwidzi			
Skukuza			
Standerton	26	14	
Thabazimbi			
Tomburke			
Tzaneen			
Vereeniging			
Volksrust			
Warmbad	31	17	
Witbank			
Zeerust			
O.V.S. - O.F.S.			
Balkfontein			
(naby Bothaville)			
Bethlehem	27	14	
Bloemfontein			
(J.B.M. Hertzog)	30	14	
Bultfontein			
Fauresmith			
Ficksburg	29	13	0·7
Frankfort			
Harrismith			
Hoopstad	32	17	
Kroonstad	30	15	
Lindley			
Modderpoort			
Petrusburg			
Philippolis			
Reddersburg			
Reitz			
Vrede			
Warden			
Welkom			
Wepener	29	17	
Winburg			
Zastron			

S.W.A.	Max	Min	RRR
Aroab			
Bethanie			
Dordabis			
Gobabeb	31	17	
Gobabis	33	19	4·5
Grootfontein			
Cape Frio	25	15	
Karasburg			
Kalkfeld			
Karibib			
Keetmanshoop	36	17	
Kub			
Luderitz	xx	14	
Mariental	36	22	
Ohopoho			
Okahandja			
Okaukueye			
Ondangua			
Otavi			
Otjiwarongo			
Outjo	29	18	4·0
Uis			
Rehoboth			
Runtu			
Steinhausen			
Tsumeb	21	19	6·3
Walvisbaai	19	14	
Windhoek W.K.			
J.G. Strijdom Lughawe	32	18	
BASUTOLAND			
Maseru	28	15	
BETSJOANALAND/BECHUANALAND			
Francistown	31	19	
Gaberones	32	17	
Ghanzi	32	17	1·0
Lobatsi			
Mahalapye			
Maun	36	21	
Shakawe	34	16	
Tsabong	33	15	
Tsane			
SWAZILAND			
Bulembe			
Manzini			
Stegi			

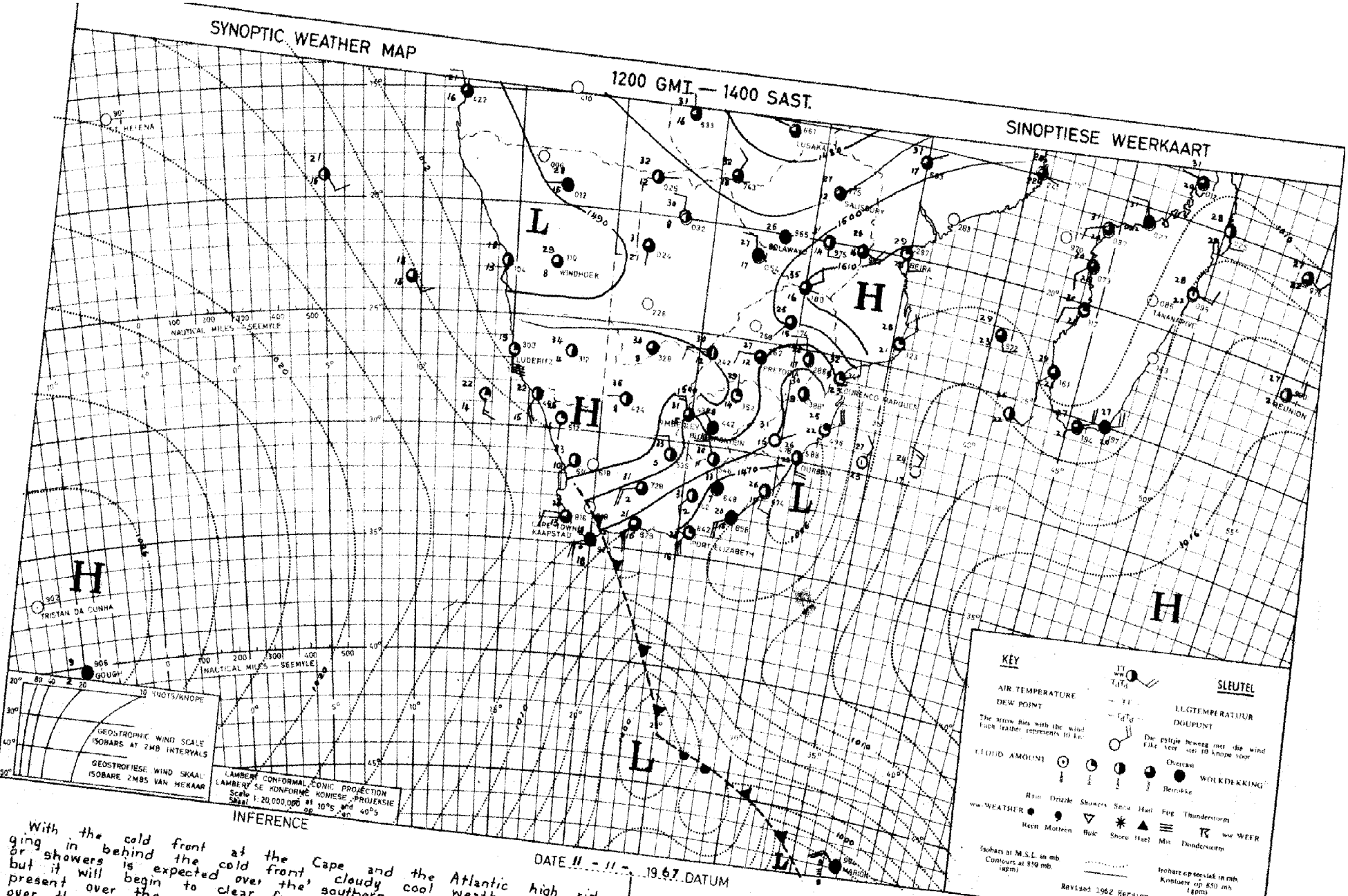
SYNOPTIC WEATHER MAP
1200 GMT — 1400 SAST.
SINOPTIESE WEERKAART
ST. HELENA
LUSAKA
SALISBURY
BULAWAYO
BEIRA
WINDHOEK
LUDERITZ
PRETORIA
LOURENCO MARQUES
TANANARIVE
REUNION
KIMBERLEY
BLOEMFONTEIN
DURBAN
CAPE TOWN
KAAPSTAD
PORT ELIZABETH
TRISTAN DA CUNHA
GOUGH
MARION
NAUTICAL MILES — SEEMYLE
GEOSTROPHIC WIND SCALE
ISOBARS AT 2MB INTERVALS
GEOSTROFIESE WIND SKAAL
ISOBARE 2MBS VAN MEKAAR
KNOTS/KNOPE
LAMBERT CONFORMAL CONIC PROJECTION
LAMBERTSE KONFORME KONIESE PROJEKSIE
Scale 1:20,000,000 at 10°S and 40°S
Skaal
KEY
SLEUTEL
AIR TEMPERATURE
LUGTEMPERATUUR
DEW POINT
DOUPUNT
The arrow flies with the wind. Each feather represents 10 kts.
Die pijltje beweeg met die wind. Elke veer stel 10 knope voor.
CLOUD AMOUNT
Overcast
WOLKDEKKING
Bewolkte
ww WEATHER
Rain
Drizzle
Showers
Snow
Hail
Fog
Thunderstorm
Reen
Motreen
Buie
Sneeu
Hagel
Mist
Donderstorm
ww WEER
Isobars at M.S.L. in mb
Contours at 850 mb (gpm)
Isobare op seevlak in mb
Kontuere op 850 mb (gpm)
Revised 1962 Herzien
DATE 11 - 11 - 1967 DATUM
INFERENCE
With the cold front at the Cape and the Atlantic high ridging in behind the cold front, cloudy cool weather with rain or showers is expected over the southern and south-eastern coasts but it will begin to clear from the west. Moist air is still present over the eastern parts and with falling pressures over the central parts and the high ridging in south of the country thundershowers are expected over the eastern half of the country.
AFLEIDING
Met die kouefront by die Kaap en die Atlantiese hoog wat agter die front instoot, word bewolkte koel weer met reën of buie verwag oor die suidelike en suidoostelike kusstreke maar dit sal weer vanaf die weste begin opklaar. Vogtige lug is nog steeds aanwesig oor die binneland en met die hoog wat weer suid van die land instoot, word donderbuie oor die hele oostelike helfte van die land verwag.

DAAGLIKSE WEERBULLETIN

Maksimum en Minimum Temperatuur (°C) en Reënval (RRR) in mm vir die 24 uur geëindig om 0800 SAST op

WEERBURO / WEATHER BUREAU
DEPT. VAN VERVOER / DEPT. OF TRANSPORT

13-11-1967

DAILY WEATHER BULLETIN

Maximum and Minimum Temperatures (°C) and rainfall (RRR) in mm for the 24 hours ended at 0800 SAST on

CAPE - KAAP	Max	Min	RRR
Aberdeen			
Addo			
Alexander Bay	22	11	
Aliwal North	31	11	
Bashee	22	16	5·0
Beaufort-Wes	27	13	
(Lughawe)			
Boegoebergdam			
Boetsap			
Brakkekuil			
(naby Heidelberg)			
Brandvlei			
Cala			
Caledon			
Calitzdorp			
Calvinia	27	16	
Cape Agulhas	20	15	
Cape Columbine	17	10	
Cape Point	18	12	
Cape St. Francis			
Cape Town			
(D.F. Malan)	19	14	
Cape Town			
(Roeland Str.)			
Carnarvon			
Ceres			
Citrusdal			
Colesberg			
Cradock			
Dohne	19	11	7·0
De Aar	30	10	
Douglas			
East London	20	16	3·0
(Airport)			
Eensaamheid			
(naby Herold)			
Elsenburg			
Fraserburg	25	10	
Garies			
George			
Graaff-Reinet	26	13	
Grahamstown			6·0
Hopetown			
Idutywa			
Jansenville	26	12	
Joubertina			
Kimberley	31	15	
(Airport)			
Knysna			
Kokstad	23	10	
Kuruman	34	17	

KAAP - CAPE	Max	Min	RRR
Ladismith			
Lake Mentz			
Maclear			
Mafeking	34	20	7·0
Malmesbury			
Matatiele			
Matroosberg	23	6	
Grootfontein	27	7	
(Middelburg)			
Mosselbaai	20	16	
Mount Frere			9·5
Okiep	31	17	
Oudtshoorn	23	8	
Petrusville			
Piketberg			
Pofadder	31	17	
Port Alfred			
Port Elizabeth	19	11	
Port Nolloth	20	16	
Port St. Johns	24	16	2·0
Prieska	34	15	
Prince Albert			
Queenstown	26	11	0·3
Rietfontein			
Riversdale	21	9	
Robertson	26	8	
Sheeprun	20	10	3·9
(near Maclear)			
Somerset-Oos	22	12	2·5
Steynsburg			
Strydenburg			
Sutherland	23	7	
Swellendam			
Tarkastad			
Touwsrivier			
Twee Riviere	36	18	
(Gemsbokpark)			
Umtata	23	12	6·3
Uniondale			
Upington	34	15	
Vanwyksvlei	31	15	
Victoria-Wes			
Vredendal	27	9	
Vryburg	33	16	8·0
Williston			
Willowmore	23	10	
Willowpark	23	10	
(near Dordrecht)			

NATAL	Max	Min	RRR
Cape St. Lucia	25	18	1·5
Dundee			
Durban	25	17	8·4
(Louis Botha)			
Estcourt	27	13	4·4
Harding			
Himeville			23·0
Mkuze			
Hluhluwe			
Newcastle	31	13	14·2
Cedara	23	10	6·5
(Pietermaritzburg)			
Port Shepstone	24	16	5·0
Richmond			
Seven Oaks			
Vryheid			17·0
Waterford	26	9	25·0
(near Underberg)			
Van Reenen			13·5
TRANSVAAL			
Barberton			
Belfast			17·0
Bethal	28	13	5·3
Bospoort	31	15	
Carolina	27	11	
Chester			
(near Gravelotte)			
Crecy			
Groendraai	34	21	
(naby Vaalwater)			
Jan Kempiorp			
Jan Smuts	29	14	
Joubert Park (Jhb)	28	15	0·5
Kroondal	34	18	0·4
Levubu	35	16	3·0
Leeudoringstad			
Lichtenburg			
Letaba			
Loskopdam			
Lydenburg	28	15	7·0
Marnitz	36	22	
Mara	35	17	0·1
Marble Hall			2·5
Messina	39	23	
Middelburg			5·5
Nelspruit	31	17	21·5
Phalaborwa	36	20	
Pietersburg	32	17	
Piet Retief	29	10	10·4

TRANSVAAL	Max	Min	RRR
Pongola			
Potchefstroom	32	16	2·6
Potgietersrus	32	19	0·5
Pretoria W.B.	32	19	
Pretoriuskop			
Punda Milia			
Sandpan (NW. Tvl.)	37	23	
Satara			
Sekhukhune			
Shingwidzi			
Skukuza	36	19	
Standerton	28	14	
Thabazimbi			
Tomburke			
Tzaneen			26·0
Vereeniging			
Volksrust			
Warmbad	34	20	
Witbank			8·4
Zeerust			
Waterval boven			13·5
O.V.S. - O.F.S.			
Balkfontein			
(naby Bothaville)			
Bethlehem	28	12	10·4
Bloemfontein	31	13	0·3
(J.B.M. Hertzog)			
Bultfontein			
Fauresmith	31	11	
Ficksburg			
Frankfort	30	14	6·2
Harrismith			8·0
Hoopstad	35	17	
Kroonstad	31	15	
Lindley			
Modderpoort			
Petrusburg			
Philippolis			
Reddersburg			
Reitz			
Vrede			
Warden			
Welkom	32	16	2·0
Wepener	31	11	
Winburg			
Zastron			

S.W.A.	Max	Min	RRR
Aroab			
Bethanie			
Dordabis			
Gobabeb	34	21	
Gobabis	32	16	7·5
Grootfontein			
Cape Frio			
Karasburg			
Kalkfeld			
Karibib			
Keetmanshoop	35	22	
Kub			
Luderitz	xx	13	
Mariental	35	23	
Ohopoho			
Okahandja			
Okaukueye			
Ondangua	31	18	17·0
Otavi			
Otjiwarongo			
Outjo	32	18	25·5
Uis	36	23	
J.G. Strydom L.H.	31	17	0·4
Rehoboth			
Runtu	33	18	0·5
Steinhausen			
Tsumeb	33	19	
Walvisbaai	19	13	
Windhoek W.K.			
BASUTOLAND			
Maseru	29	13	
BETSJOEANALAND/BECHUANALAND			
Francistown	36	21	
Gaberones	37	21	
Ghanzi	36	20	1·4
Lobatsi			
Mahalapye			
Maun	38	20	4·1
Shakawe	34	19	
Tsabong	38	20	
Tsane	33	19	
SWAZILAND			
Emlembe			
Manzini	29	15	3·5
Stegi			

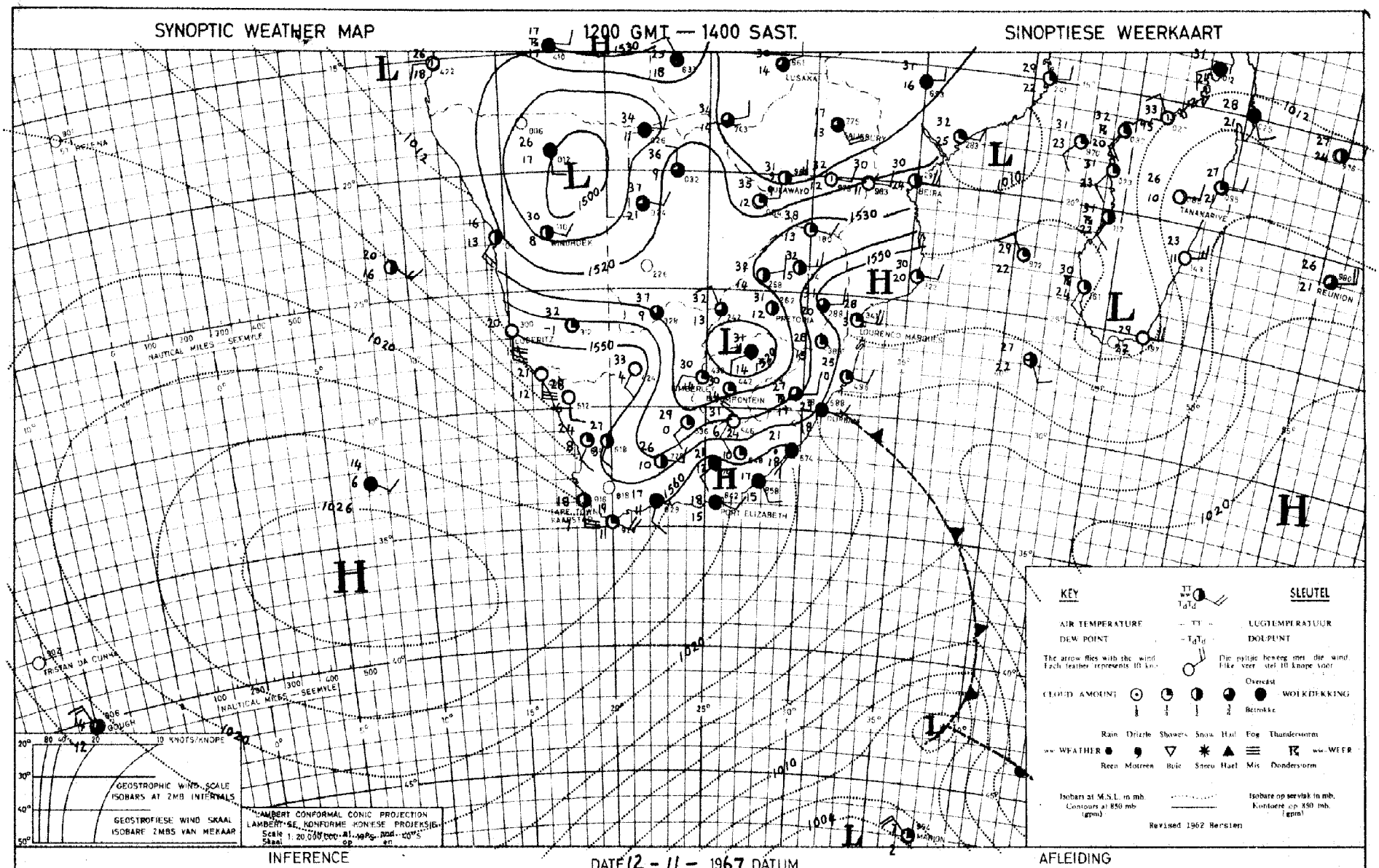

The ridge of the Atlantic high south of the country will cause cloudy conditions with rain over the Eastern Cape and Natal. The trough over the interior will cause isolated thunder-showers over Transvaal, the north-eastern Free State and the northern parts of South West Africa and Botswana.

Die rug van die Atlantiese hoog suid van die land sal bewolkte weer met reën veroorsaak oor Oos-Kaapland en Natal. Die trog oor die binneland sal los donderbuie veroorsaak oor Transvaal, Noordoos-Vrystaat en die noordelike dele van Suidwes-Afrika en Botswana.

DAAGLIKSE WEERBULLETIN

Maksimum en Minimum Temperatuur (°C) en Reënval (RRR) in mm vir die 24 uur geëindig om 0800 SAST op

WEERBURO / WEATHER BUREAU
DEPT. VAN VERVOER / DEPT. OF TRANSPORT

14 - 11 - 1967

DAILY WEATHER BULLETIN

Maximum and Minimum Temperatures (°C) and rainfall (RRR) in mm for the 24 hours ended at 0800 SAST on

CAPE - KAAP	Max	Min	RRR
Aberdeen			
Addo			
Alexander Bay	25	13	
Aliwal North	31	13	
Bashee	22	15	
Beaufort-Wes	32	15	
(Lughawe)			
Boegoebergdam			
Boetsap			
Brakkekuil			
(naby Heidelberg)			
Brandvlei			
Cala			
Caledon			
Calitzdorp			
Calvinia	33	17	
Cape Agulhas	22	17	
Cape Columbine	17	11	
Cape Point	19	14	
Cape St. Francis	20	14	
Cape Town	24	14	
(D.F. Malan)			
Cape Town			
(Roeland Str.)			
Carnarvon			
Ceres			
Citrusdal			
Colesberg			
Cradock			
Döhne	22	12	
De Aar	32	14	
Douglas			
East London	24	13	
(Airport)			
Eensaamheid			
(naby Herold)			
Elsenburg			
Fraserburg	31	15	
Garies			
George			
Graaff-Reinet	29	14	
Grahamstown			
Hopetown			
Idutywa			
Jansenville	31	12	
Joubertina			
Kimberley	32	19	
(Airport)			
Knysna			
Kokstad	19	8	
Kuruman	34	15	

KAAP - CAPE	Max	Min	RRR
Ladismith			
Lake Mentz			
Maclear			
Mafeking	33	18	0·1
Malmesbury			
Matatiele			
Matroosberg	29	9	
Grootfontein			
(Middelburg)	31	11	
Mosselbaai	20	18	
Mount Frere			
Okiep	36	21	
Oudtshoorn	31	11	
Petrusville			
Piketberg			
Pofadder	35	22	
Port Alfred			
Port Elizabeth	24	11	
Port Nolloth	18	11	
Port St. Johns	24	18	
Prieska	35	16	
Prince Albert			
Queenstown	28	11	
Rietfontein			
Riversdale	28	14	
Robertson	32	13	
Sheeprun	21	12	
(near Maclear)			
Somerset-Oos	28	10	
Steynsburg			
Strydenburg			
Sutherland	28	8	
Swellendam			
Tarkastad			
Touwsrivier			
Twee Riviere	36	21	
(Gemsbokpark)			
Umtata	20	14	
Uniondale			
Upington	39	20	
Vanwyksvlei	34	17	
Victoria-Wes			
Vredendal	35	11	
Vryburg	33	16	1·0
Williston			
Willowmore	29	12	
Willowpark			
(near Dordrecht)	26	9	

NATAL	Max	Min	RRR
Cape St. Lucia	23	17	
Dundee			
Durban	22	18	0·1
(Louis Botha)			
Estcourt	17	15	
Harding			1·5
Himeville			
Mkuze			
Hluhluwe			
Newcastle			11·3
Cedara			
(Pietermaritzburg)	16	12	0·9
Port Shepstone	22	19	
Richmond			
Seven Oaks			
Vryheid			
Waterford			
(near Underberg)	17	7	
Van Reenen			1·5
TRANSVAAL			
Barberton			
Belfast			
Bethal	22	12	
Bospoort	31	15	24·8
Carolina	19	12	
Chester			
(near Gravelotte)			
Crecy			
Delareyville			10·0
Groendraai	29	15	
(naby Vaalwater)			
Jan Kempdorp			
Jan Smuts	24	13	
Joubert Park (Jhb)	24	13	
Kroondal	31	15	12·3
Levubu	21	16	
Leeudoringstad			
Lichtenburg			11·0
Letaba			
Loskopdam			
Lydenburg	21	13	
Marnitz	28	16	
Mara	21	17	
Marble Hall			
Messina	28	19	
Middelburg			
Nelspruit	25	17	
Phalaborwa	26	17	
Pietersburg	25	14	
Piet Retief	27	11	

TRANSVAAL	Max	Min	RRR
Pongola			
Potchefstroom	29	15	7·0
Potgietersrus	27	15	
Pretoria W.B.	27	16	
Pretoriuskop			
Punda Milia			
Sandpan (NW. Tvl.)	30	17	
Satara			
Sekhukhune			
Shingwidzi			
Skukuza	26	16	
Standerton	24	12	
Thabazimbi			
Tomburke			
Tzaneen			
Vereeniging			
Volksrust			
Warmbad	30	17	
Witbank			
Zeerust			
O.V.S. - O.F.S.			
Balkfontein			
(naby Bothaville)			
Bethlehem	25	11	0·1
Bloemfontein	31	14	
(J.B.M. Hertzog)			
Bultfontein			
Fauresmith	31	16	
Ficksburg			
Frankfort	25	13	
Harrismith			
Hoopstad	34	15	2·7
Kroonstad	29	12	2·0
Lindley			
Modderpoort			
Petrusburg			
Philippolis			
Reddersburg			
Reitz			
Vrede			
Warden			
Welkom	30	14	2·5
Wepener	29	17	
Winburg			
Zastron			

S.W.A.	Max	Min	RRR
Aroab			
Bethanie			
Dordabis			
Gobabeb	42	25	
Gobabis	28	18	
Grootfontein			
Cape Frio			
Karasburg			
Kalkfeld			
Karibib			
Keetmanshoop	37	23	
Kub			
Luderitz	xx	15	
Mariental	32	23	
Ohopoho			
Okahandja			
Okaukueye			
Ondangua	32	19	
Otavi			
Otjiwarongo			
Outjo	33	18	0·5
Ujis	38	23	1·1
J.G. Strydom L.H.	23	16	0·3
Rehoboth			
Runtu	33	19	0·2
Steinhausen			
Tsumeb	32	19	1·0
Walvisbaai	20	14	
Windhoek W.K.			
BASUTOLAND			
Maseru	28	14	
BETSJOEANALAND/BECHUANALAND			
Francistown	33	18	
Gaberones	34	19	
Ghanzi	34	19	6·6
Lobatsi			
Mahalapye			
Maun	36	22	2·0
Shakawe	34	17	8·7
Tsabong	36	18	
Tsane	36	18	17·5
SWAZILAND			
Embembe			
Manzini			
Stegi			

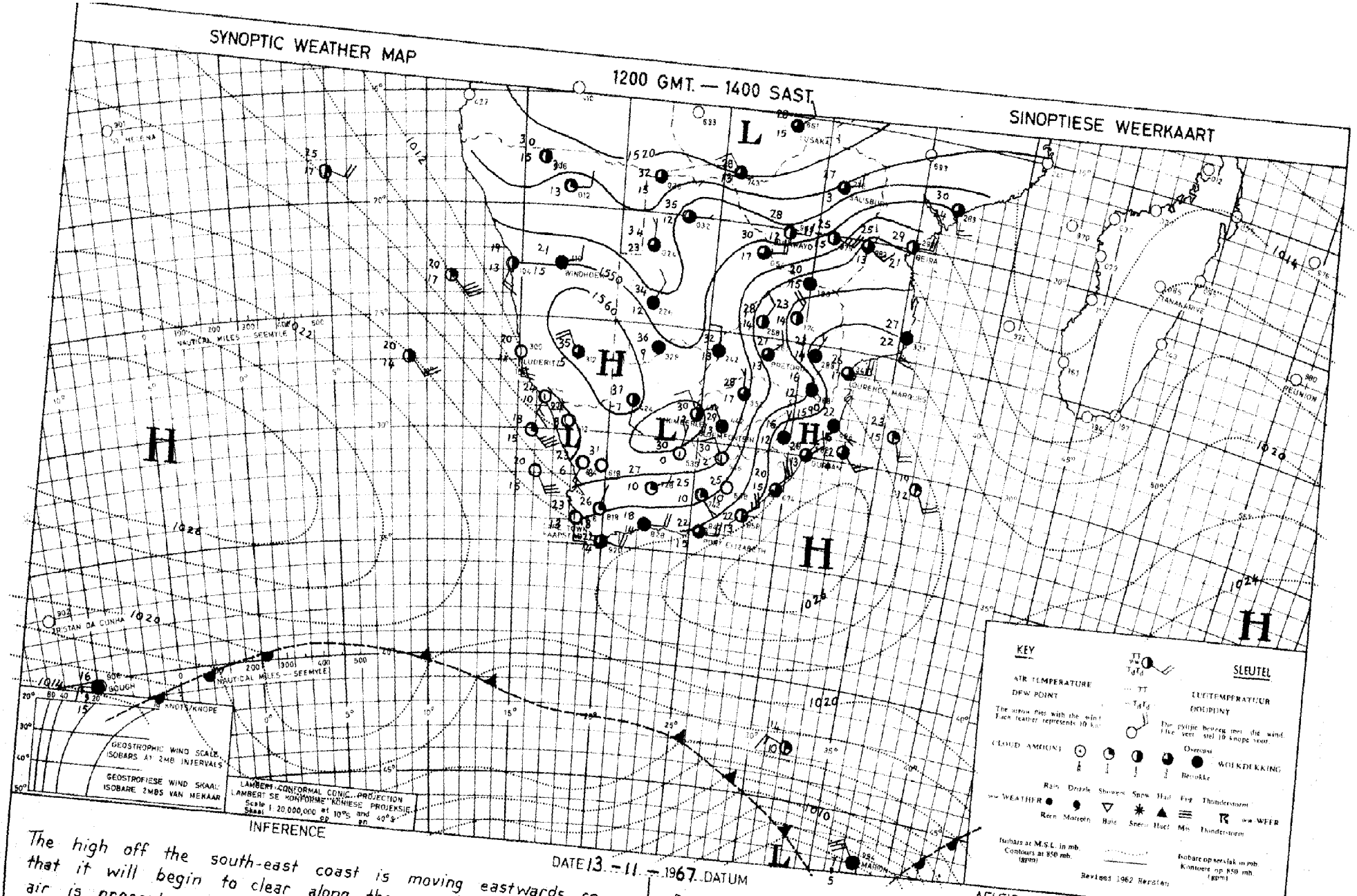

INFERENCE

The high off the south-east coast is moving eastwards so that it will begin to clear along the south coast. Moist air is present over the northern region where thunder-showers are possible.

AFLEIDING

Die hoog langs die suidooskus beweeg ooswaarts sodat dit langs die suidkus sal begin opklaar. Vogtige lug is oor die noordelike gebiede aanwesig en donderbuie sal oor die streke voorkom.

DAAGLIKSE WEERBULLETIN

Maksimum en Minimum Temperatuur (°C) en Reënval (RRR) in mm vir die 24 uur geëindig om 0800 SAST op

WEERBURO / WEATHER BUREAU
DEPT. VAN VERVOER / DEPT. OF TRANSPORT

15 - 11 - 1967

DAILY WEATHER BULLETIN

Maximum and Minimum Temperatures (°C) and rainfall (RRR) in mm for the 24 hours ended at 0800 SAST on

CAPE - KAAP	Max	Min	RRR
Aberdeen			
Addo			
Alexander Bay	24	13	
Aliwal North	33	15	
Bashee	24	17	
Beaufort-Wes	34	17	
(Lughawe)			
Boegoebergdam			
Boetsap			
Brakkekuil			
(naby Heidelberg)			
Brandvlei			
Cala			
Caledon			
Calitzdorp			
Calvinia	36	14	
Cape Agulhas	23	17	
Cape Columbine	18	12	
Cape Point	20	15	
Cape St. Francis	22	17	
Cape Town			
(D.F. Malan)	25	15	
Cape Town			
(Roeland Str.)			
Carnarvon			
Ceres			
Citrusdal			
Colesberg			
Cradock			
Döhne	28	15	
De Aar	34	18	
Douglas			
East London	25	17	
(Airport)			
Eensaamheid			
(naby Herold)			
Elsenburg			
Fraserburg	33	15	
Garies			
George			
Graaff-Reinet	33	16	
Grahamstown			
Hopetown			
Idutywa			
Jansenville	34	14	
Joubertina			
Kimberley	33	21	
(Airport)			
Knysna			
Kokstad	27	12	1·1
Kuruman	34	20	0·2

KAAP - CAPE	Max	Min	RRR
Ladismith			
Lake Mentz			
Maclear			
Mafeking	31	16	
Malmesbury			
Matatiele			
Matroosberg	31	10	
Grootfontein	33	12	
(Middelburg)			
Mosselbaai	22	17	
Mount Frere			
Okiep	37	22	
Oudtshoorn	33	11	
Petrusville			
Piketberg			
Pofadder	36	21	
Port Alfred			
Port Elizabeth	26	17	
Port Nolloth	18	11	
Port St. Johns	25	19	
Prieska	37	23	
Prince Albert			
Queenstown	34	18	
Rietfontein			
Riversdale	29	12	
Robertson	32	18	
Sheeprun	27	12	
(near Maclear)			
Somerset-Oos	32	13	
Steynsburg			
Strydenburg			
Sutherland	31	10	
Swellendam			
Tarkastad			
Touwsrivier			
Twee Riviere	37	22	
(Gemsbokpark)			
Umtata	27	15	
Uniondale			
Upington	39	24	0·6
Vanwyksvlei	36	20	
Victoria-Wes			
Vredendal	33	13	
Vryburg	31	18	
Williston			
Willowmore	33	12	
Willowpark	30	12	
(near Dordrecht)			

NATAL	Max	Min	RRR
Cape St. Lucia	24	19	
Dundee			
Durban	25	18	0·5
(Louis Botha)			
Estcourt	27	14	1·4
Harding			1·0
Himeville			
Mkuze			
Hluhluwe			
Newcastle	30	14	9·5
Cedara	28	15	
(Pietermaritzburg)			
Port Shepstone	23	20	
Richmond			
Seven Oaks			
Vryheid			7·5
Waterford	25	12	0·9
(near Underberg)			
Van Reenen			25·5
TRANSVAAL			
Barberton			
Belfast			
Bethal	25	13	2·2
Bospoort	27	15	
Carolina	24	14	
Chester			
(near Gravelotte)			
Crecy			
Groendraai	32	18	0·3
(naby Vaalwater)			
Jan Kempiorp			
Jan Smuts	25	16	
Joubert Park (Jhb)	25	17	
Kroondal	28	15	
Levubu	27	18	
Leeudoringstad			
Lichtenburg			
Letaba			
Loskopdam			
Lydenburg	25	13	
Marnitz	31	18	
Mara	31	18	
Marble Hall			
Messina	31	19	
Middelburg			
Nelspruit	25	17	
Phalaborwa	31	19	
Pietersburg	27	16	
Piet Retief	27	13	4·9

TRANSVAAL	Max	Min	RRR
Pongola			
Potchefstroom	29	16	
Potgieterarus	29	18	
Pretoria W.B.	25	17	
Pretoriuskop			
Punda Milia			
Sandpan (NW. Tvl.)	32	18	
Satara			
Sekhukhune			
Shingwidzi			
Skukuza			
Standerton	27	14	0·3
Thabazimbi			21·5
Tomburke			
Tzaneen			
Vereeniging			
Volksrust			5·0
Warmbad	30	19	
Witbank			
Zeerust			
O.V.S. - O.F.S.			
Balkfontein			0·6
(naby Bothaville)			
Bethlehem	27	13	3·7
Bloemfontein	32	15	0·5
(J.B.M. Hertzog)			
Bultfontein			
Fauresmith	32	18	0·1
Ficksburg			
Frankfort	28	15	
Harrismith			
Hoopstad	33	18	0·6
Kroonstad	29	14	9·0
Lindley			
Modderpoort			
Petrusburg			
Philippolis			
Reddersburg			1·4
Reitz			
Vrede			
Warden			
Welkom	30	17	2·0
Wepener	31	16	5·1
Winburg			
Zastron			

S.W.A.	Max	Min	RRR
Aroab			
Bethanie			
Dordabis			
Gobabeb	30	21	0·4
Gobabis	28	16	
Grootfontein			
Cape Frio			
Karasburg			
Kalkfeld			
Karibib			
Keetmanshoop	36	19	17·5
Kub			
Luderitz	XX	12	
Mariental	34	20	
Ohopoho			
Okahandja			
Okaukueye			
Ondangua	26	17	4·7
Otavi			
Otjiwarongo			
Outjo	29	18	7·6
Uis	35	21	13·7
J.G. Strydom L.H	28	15	3·7
Rehoboth			
Runtu	32	19	
Steinhausen			
Tsumeb	33	19	9·5
Walvisbaai	20	16	
Windhoek W.K.			
BASUTOLAND			
Maseru	29	14	1·8
BETSJOEANALAND/BECHUANALAND			
Francistown			
Gaberones	34	19	
Ghanzi	30	18	
Lobatsi			
Mahalapye			
Maun	34	20	0·1
Shakawe	29	18	13·5
Tsabong	34	19	
Tsane	30	18	
SWAZILAND			
Emlembe			
Manzini	23	16	10·0
Stegi			

SYNOPTIC WEATHER MAP 1200 GMT. — 1400 SAST. SINOPTIESE WEERKAART

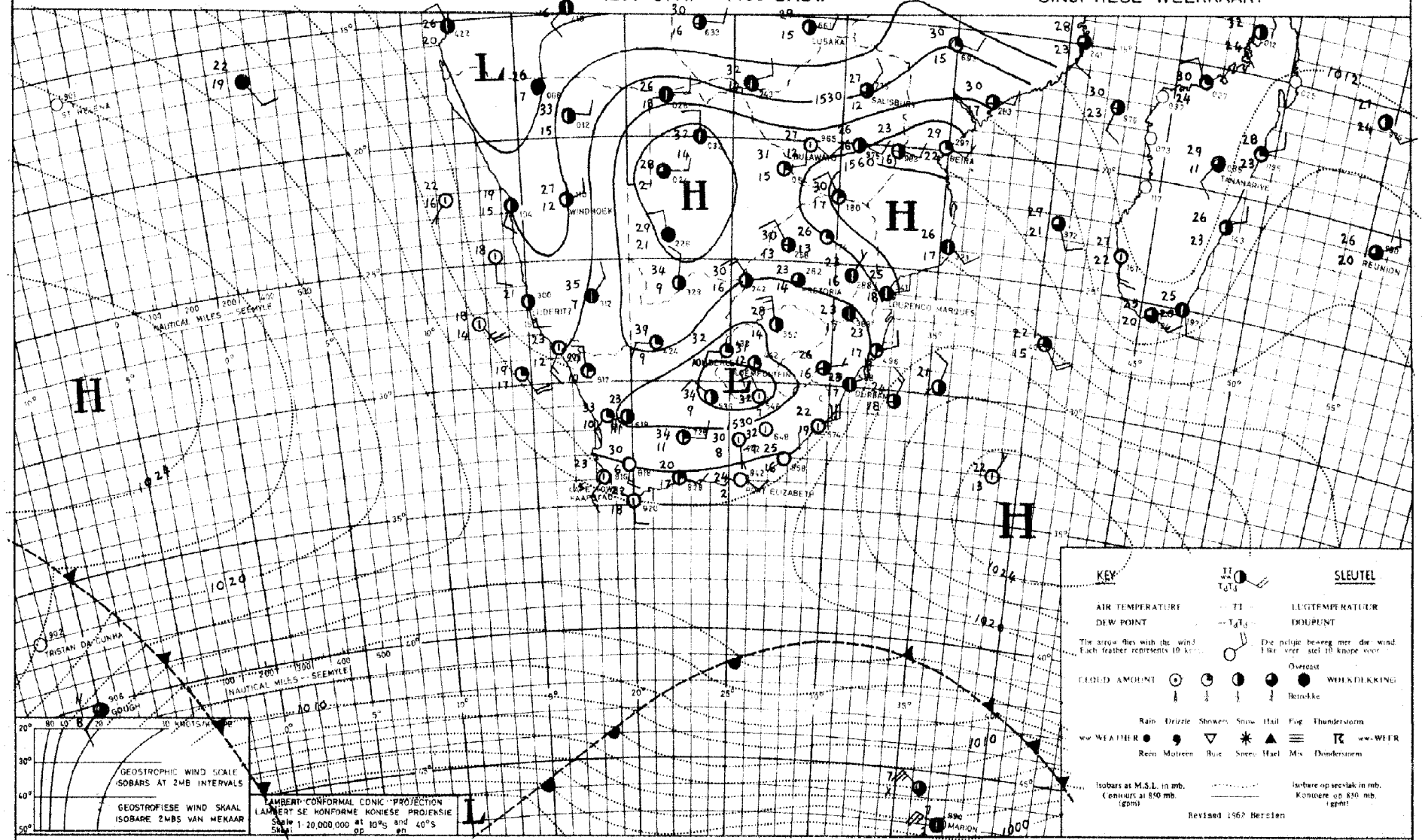

INFERENCE DATE 14 - 11 - 1967 DATUM AFLEIDING

The high east of the country is moving away but with fairly moist air over the eastern parts and the trough developing along the west coast isolated thunder-showers are still expected here. Scattered thunder-showers will occur over the northern and central parts of South West Africa. Over the south-western Cape the air is dry and fine weather is expected.

Die hoog oos van die land is besig om weg te beweeg maar met redelike vogtige lug oor die oostelike dele en 'n trog wat langs die weskus ontwikkel, word los donderbuie daar verwag maar verspreide donderbuie sal voorkom oor noordelike en sentrale Suidwes-Afrika en Natal. Oor Suidwes-Kaapland is die lug droog en mooiweerstoestande sal verwag.

DAAGLIKSE WEERBULLETIN

Maksimum en Minimum Temperatuur (°C) en Reënval (RRR) in mm vir die 24 uur geëindig om 0800 SAST op

WEERBURO / WEATHER BUREAU
DEPT. VAN VERVOER / DEPT. OF TRANSPORT

16.-.11.-1967.

DAILY WEATHER BULLETIN

Maximum and Minimum Temperatures (°C) and rainfall (RRR) in mm for the 24 hours ended at 0800 SAST on

CAPE - KAAP	Max	Min	RRR
Aberdeen			
Addo			
Alexander Bay	21	14	0·6
Aliwal North	33	15	4·5
Bashee			
Beaufort-Wes	34	18	
(Lughawe)			
Boegoebergdam			
Boetsap			
Brakkekuil			
(naby Heidelberg)			
Brandvlei			
Cala			
Caledon			
Calitzdorp			
Calvinia	32	12	
Cape Agulhas	21	14	
Cape Columbine	17	11	
Cape Point	20	14	
Cape St. Francis	22	18	
Cape Town			
(D.F. Malan)	21	13	
Cape Town			
(Roeland Str.)			
Carnarvon			
Ceres			
Citrusdal			
Colesberg			
Cradock			
Döhne	32	15	
De Aar	35	17	
Douglas			
East London	24	20	1·3
(Airport)			
Bensaamheid			
(naby Herold)			
Elsenburg			
Fraserburg	32	16	
Garies			
George			
Graaff-Reinet	37	18	0·1
Grahamstown			0·5
Hopetown			7·5
Idutywa			
Jansenville	36	19	1·1
Joubertina			
Kimberley	33	16	37·2
(Airport)			
Knysna			
Kokstad	32	15	10·8
Kuruman	32	18	3·0

KAAP - CAPE	Max	Min	RRR
Ladismith			
Lake Mentz			
Maclear			
Mafeking	34	18	
Malmesbury			
Matatiele			
Matroosberg	29	11	
Grootfontein			
(Middelburg)	34	15	2·0
Mosselbaai	23	17	
Mount Frere			31·5
Okiep	30	15	
Oudtshoorn	32	16	
Petrusville			
Piketberg			
Pofadder	34	19	
Port Alfred			
Port Elizabeth	24	19	
Port Nolloth	17	11	
Port St. Johns	23	21	
Prieska	37	20	
Prince Albert			
Queenstown	35	17	
Rietfontein			
Riversdale	27	15	
Robertson	29	17	
Sheeprun	33	16	17·0
(near Maclear)			
Somerset-Oos	35	16	0·1
Steynsburg			
Strydenburg			
Sutherland	28	7	
Swellendam			
Tarkastad			
Touwsrivier			
Twee Riviere	37	18	10·5
(Gemsbokpark)			
Umtata	34	17	0·3
Uniondale			
Upington	37	19	2·1
Vanwyksvlei	36	26	
Victoria-Wes			
Vredendal	28	11	
Vryburg	32	17	
Williston			
Willowmore	33	16	
Willowpark			
(near Dordrecht)	33	15	5·0

NATAL	Max	Min	RRR
Cape St. Lucia	25	21	
Dundee			
Durban	27	20	
(Louis Botha)			
Estcourt	30	14	0·5
Harding			2·5
Himeville			
Mkuze			
Hluhluwe			
Newcastle	31	18	1·1
Cedara			
(Pietermaritzburg)	30	15	2·7
Port Shepstone	24	20	
Richmond			
Seven Oaks			
Vryheid			
Waterford			
(near Underberg)	28	10	
TRANSVAAL			
Barberton			10·0
Belfast			
Bethal	27	15	
Bospoort	29	16	
Carolina	25	14	4·6
Chester			
(near Gravelotte)			
Crecy			
Groendraai	34	16	
(naby Vaalwater)			
Jan Kempdorp			
Jan Smuts	26	13	3·8
Joubert Park (Jhb)	26	16	0·5
Kroondal	32	16	
Levubu	32	20	
Leeudoringstad			
Lichtenburg			
Letaba			
Loskopdam			
Lydenburg	27	15	8·5
Marnitz	35	21	
Mara	34	21	
Marble Hall			2·5
Messina	37	22	
Middelburg			15·0
Nelspruit	31	19	8·0
Phalaborwa	35	22	
Pietersburg	31	19	
Piet Retief	29	15	

TRANSVAAL	Max	Min	RRR
Pongola			
Potchefstroom	30	15	0·1
Potgietersrus	32	19	
Pretoria W.B.	31	18	
Pretoriuskop			
Punda Milia			
Sandpan (NW. Tvl.)			
Satara			
Sekhukhune			
Shingwidzi			
Skukuza	37	20	8·3
Standerton	28	15	0·3
Thabazimbi			
Tomburke			
Tzaneen			
Vereeniging			
Volksrust			2·0
Warmbad	32	19	
Witbank			30·5
Zeerust			
O.V.S. - O.F.S.			
Balkfontein			1·3
(naby Bothaville)			
Bethlehem	22	12	28·0
Bloemfontein	31	15	8·6
(J.B.M. Hertzog)			
Bultfontein			
Fauresmith	30	15	14·3
Ficksburg			
Frankfort	29	15	1·6
Harrismith			
Hoopstad	33	17	2·3
Kroonstad	29	16	5·0
Lindley			
Modderpoort			
Petrusburg			
Philippolis			
Reddersburg			7·0
Reitz			
Rouxville			10·0
Vrede			
Warden			
Welkom	29	15	1·5
Wepener	29	15	5·8
Winburg			
Zastron			

S.W.A.	Max	Min	RRR
Aroab			
Bethanie			
Dordabis			
Gobabeb	32	20	
Gobabis	29	16	9·0
Grootfontein			
Cape Frio	29	20	
Karasburg			
Kalkfeld			
Karibib			
Keetmanshoop	33	18	1·4
Kub			
Luderitz	XX	13	
Mariental	32	18	14·0
Ohopoho			
Okahandja			
Okaukueye			
Ondangua	29	19	
Otavi			
Otjiwarongo			
Outjo	28	18	0·5
Uis	33	20	
J.G. Strydom L.H.	21	15	2·0
Rehoboth			
Runtu			
Steinhausen			
Tsumeb	29	19	6·5
Walvisbaai	20	15	
Windhoek W.K.			
BASUTOLAND			
Maseru			
BETSJOEANALAND/BECHUANALAND			
Francistown	36	20	
Gaberones	35	18	
Ghanzi	33	18	22·5
Lobatsi			
Mahalapye			
Maun	35	21	
Shakawe	32	20	0·8
Tsabong	34	19	5·0
Tsane	32	19	
SWAZILAND			
Emlembe			
Manzini	30	19	
Stegi			

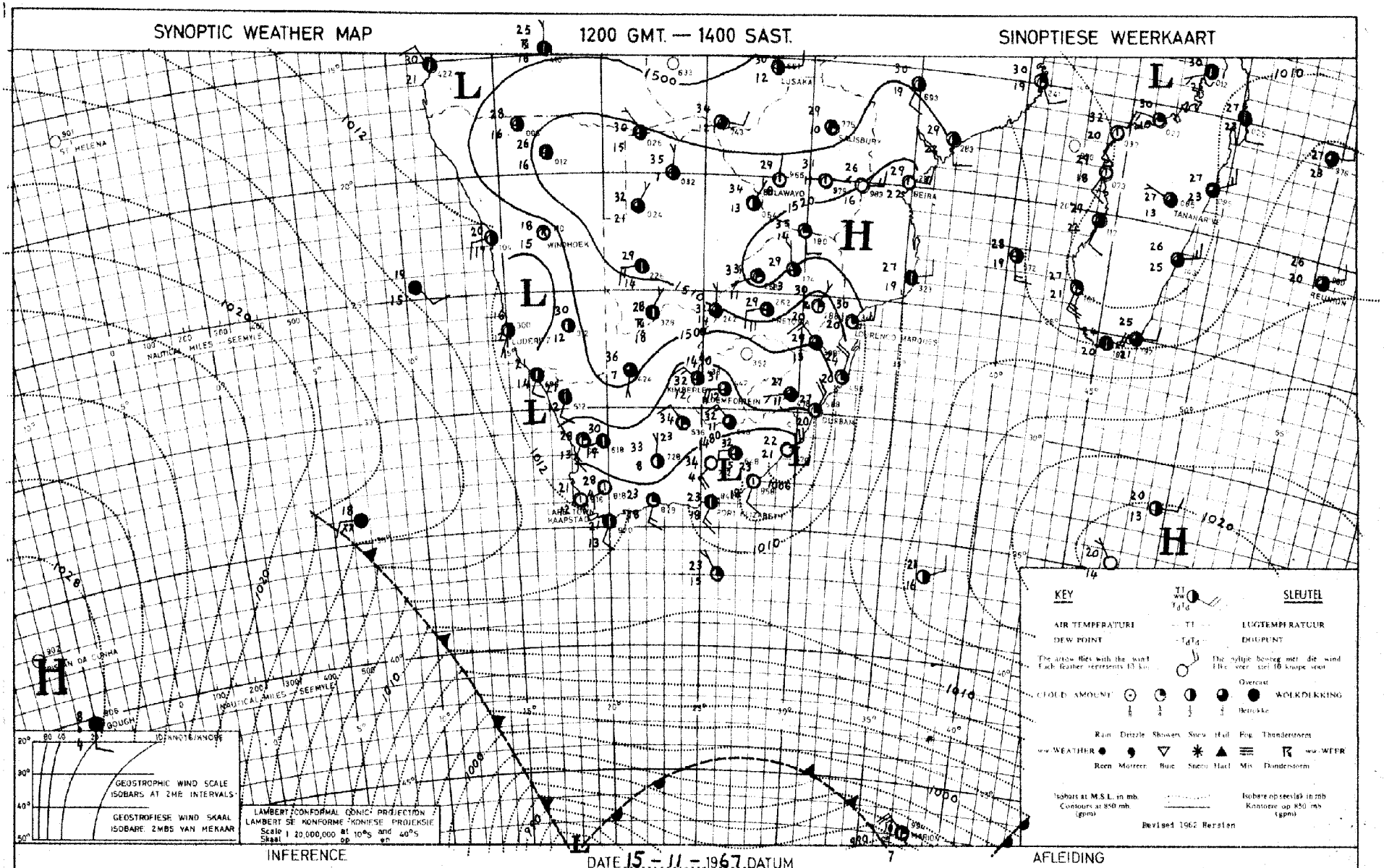

Over the interior the air is fairly moist and scattered showers or thunder-showers will occur over most areas, while the low along the east coast and the cold front approaching the Cape will cause cloudy conditions with local rain or showers along the coastal regions.

Oor die binneland is die lug taamlik vogtig en verspreide buie of donderbuie sal oor die meeste dele voorkom, terwyl die laag langs die ooskus en die kouefront wat die Kaap nader bewolkte weer met reën of buie langs die kusstreke sal veroorsaak.

DAAGLIKSE WEERBULLETIN

Maksimum en Minimum Temperatuur (°C) en Reënval (RRR) in mm vir die 24 uur geëindig om 0800 SAST op

WEERBURO / WEATHER BUREAU
DEPT. VAN VERVOER / DEPT. OF TRANSPORT

17-11-1967

DAILY WEATHER BULLETIN

Maximum and Minimum Temperatures (°C) and rainfall (RRR) in mm for the 24 hours ended at 0800 SAST on

CAPE - KAAP	Max	Min	RRR
Aberdeen			
Addo			
Alexander Bay	21	12	
Aliwal North	24	13	5·6
Bashee	24	15	28·0
Beaufort-Wes	30	11	
(Lughawe)			
Boegoebergdam			
Boetsap			
Brakkekuil			
(naby Heidelberg)			
Brandvlei			
Cala			
Caledon			
Calitzdorp			
Calvinia	26	9	
Cape Agulhas	20	15	11·5
Cape Columbine	20	11	
Cape Point	19	11	15·5
Cape St. Francis	22	13	15·0
Cape Town	21	13	2·5
(D.F. Malan)			
Cape Town			
(Roeland Str.)			
Carnarvon			
Ceres			
Citrusdal			
Colesberg			
Cradock			
Döhne	21	9	17·5
De Aar	25	11	9·5
Douglas			
East London	21	13	10·6
(Airport)			
Eensaamheid			
(naby Herold)			
Elsenburg			
Fraserburg	27	10	
Garies			
George			
Graaff-Reinet	29	11	0·1
Grahamstown			14·2
Hopetown			27·7
Idutywa			
Jansenville	29	13	0·2
Joubertina			
Kimberley	25	17	12·0
(Airport)			
Knysna			2·0
Kokstad	22	11	9·0
Kuruman	27	16	0·5

KAAP - CAPE	Max	Min	RRR
Ladismith			
Lake Mentz			
Maclear			7·5
Mafeking	28	19	
Malmesbury			
Matatiele			
Matroosberg	22	8	
Grootfontein			
(Middelburg)	25	10	1·6
Mosselbaai	22	13	6·7
Mount Frere			
Okiep	24	11	
Oudtshoorn	25	12	2·5
Petrusville			
Piketberg			
Pofadder	29	11	
Port Alfred			
Port Elizabeth	23	13	8·1
Port Nolloth	18	11	
Port St. Johns	24	16	24·5
Prieska	28	16	6·2
Prince Albert			
Queenstown	28	11	10·5
Rietfontein			
Riversdale	24	12	6·8
Robertson	27	12	13·0
Sheeprun	21	9	7·7
(near Maclear)			
Somerset-Oos	23	9	7·5
Steynsburg			
Strydenburg			
Sutherland	22	7	
Swellendam			
Tarkastad			
Touwsrivier			
Twee Riviere	29	16	2·7
(Gemsbokpark)			
Umtata	24	13	31·0
Uniondale			
Upington	32	15	
Vanwyksvlei	30	14	
Victoria-Wes			
Vredendal	23	12	
Vryburg	28	18	
Williston			
Willowmore	25	10	
Willowpark			
(near Dordrecht)	24	8	6·5

NATAL	Max	Min	RRR
Cape St. Lucia	21	20	17·0
Dundee			
Durban	26	18	6·4
(Louis Botha)			
Estcourt	32	15	6·4
Harding			25·0
Himeville			
Mkuze			32·5
Hluhluwe			
Newcastle	31	18	7·8
Cedara			
(Pietermaritzburg)	26	14	4·8
Port Shepstone	24	18	19·0
Richmond			
Seven Oaks			
Vryheid			
Waterford			
(near Underberg)	23	12	8·8
Van Reenen			7·0
TRANSVAAL			
Barberton			
Belfast			
Bethal	28	16	0·4
Bospoort	29	17	0·9
Carolina	27	14	6·0
Chester			
(near Gravelotte)			
Creco			
Delmas			2·3
Groendraai	36	24	
(naby Vaalwater)			
Jan Kempdorp			14·5
Jan Smuts	27	17	1·7
Joubert Park (Jhb)	27	17	1·0
Kroondal	34	20	
Levubu	36	21	
Leeudoringstad			
Lichtenburg			
Letaba			
Loskopdam			
Lydenburg	30	16	
Marnitz	38	24	
Mara	37	23	
Marble Hall			
Messina	41	25	
Middelburg			4·5
Nelspruit	33	20	1·7
Phalaborwa	38	24	2·5
Pietersburg	34	21	
Piet Retief	31	18	3·6

TRANSVAAL	Max	Min	RRR
Pongola			
Potchefstroom	29	17	0·5
Potgietersrus	24	21	
Pretoria W.B.	31	19	1·2
Pretoriuskop			
Punda Milia			
Sandpan (NW. Tvl.)	39	24	
Satara			
Sekhukhune			
Shingwidzi			
Skukuza	39	23	
Standerton			
Thabazimbi			
Tomburke			
Tzaneen			
Vereeniging			
Volksrust			
Warmbad	35	21	
Witbank			
Zeerust			
O.V.S. - O.F.S.			
Balkfontein			0·7
(naby Bothaville)			
Bethlehem	26	12	10·9
Bloemfontein	21	14	1·7
(J.B.M. Hertzog)			
Bultfontein			
Fauresmith	22	13	4·5
Ficksburg			
Frankfort	29	16	1·0
Harrismith			5·8
Hoopstad	25	17	0·9
Kroonstad	28	15	
Lindley			3·0
Modderpoort			
Petrusburg			
Philippolis			
Reddersburg			
Reitz			20·0
Vrede			
Warden			
Welkom	28	16	
Wepener	19	13	6·5
Winburg			
Zastron			

S.W.A.	Max	Min	RRR
Aroab			
Bethanie			
Dordabis			
Gobabeb	30	18	0·6
Gobabis	27	17	11·0
Grootfontein			
Cape Frio			
Karasburg			
Kalkfeld			
Karibib			
Keetmanshoop	28	14	0·7
Kub			
Luderitz	XX	13	
Mariental	26	10	7·5
Ohopoho			
Okahandja			
Okaukueye			
Ondangua	25	17	31·6
Otavi			
Otjiwarongo			
Outjo	25	16	0·7
Uis	28	21	
J.G. Strydom L.H.	24	15	16·0
Rehoboth			
Runtu	30	18	
Steinhausen			
Tsumeb	23	17	0·5
Walvisbaai	20	13	0·6
Windhoek W.K.			
BASUTOLAND			
Maseru			
BETSJOEANALAND/BECHUANALAND			
Mamono			12·1
Francistown	38	23	
Gaberones	35	20	
Ghanzi	31	18	3·3
Lobatsi			
Kasane			0·5
Mahalapye			1·0
Maun	37	22	0·1
Shakawe	31	20	
Tsabong	31	18	6·7
Tsane	33	18	1·0
Malopololę			1·0
SWAZILAND			
Embembe			
Manzini	33	20	16·0
Stegi			21·0

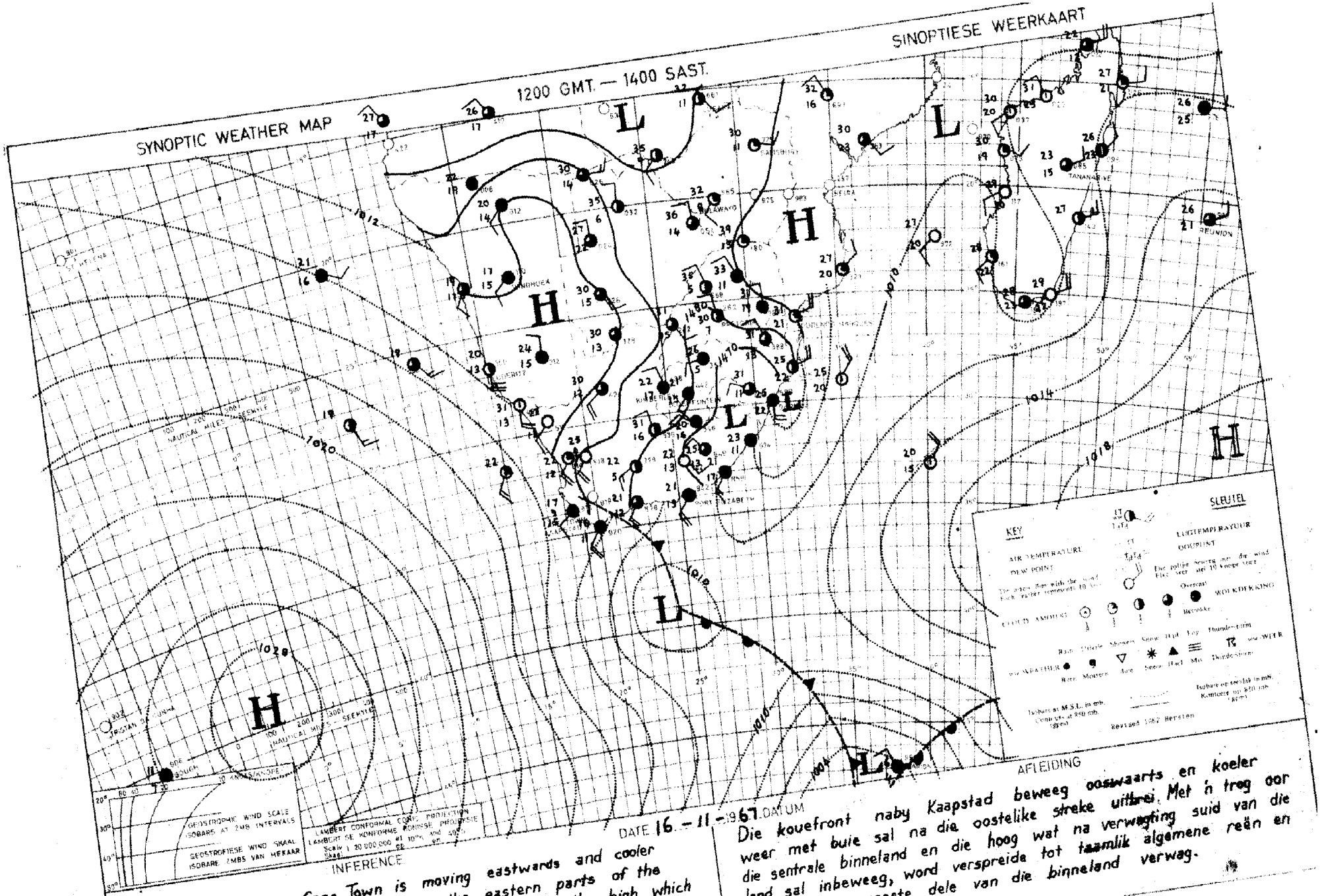

The cold front near Cape Town is moving eastwards and cooler weather with showers will spread to the eastern parts of the country. With a trough over the central interior and the high which is expected to ridge in south of the country, scattered to fairly general rain and showers will occur over most of the interior.

Die kouefront naby Kaapstad beweeg ooswaarts en koeler weer met buie sal na die oostelike streke uitbrei. Met 'n trog oor die sentrale binneland en die hoog wat na verwagting suid van die land sal inbeweeg, word verspreide tot taamlik algemene reën en buie oor die meeste dele van die binneland verwag.

DAAGLIKSE WEERBULLETIN

Maksimum en Minimum Temperatuur (°C) en Reënval (RRR) in mm vir die 24 uur geëindig om 0800 SAST op

WEERBURO / WEATHER BUREAU
DEPT. VAN VERVOER / DEPT. OF TRANSPORT

18 - 11 - 1967

DAILY WEATHER BULLETIN

Maximum and Minimum Temperatures (°C) and rainfall (RRR) in mm for the 24 hours ended at 0800 SAST on

CAPE - KAAP	Max	Min	RRR
Aberdeen			
Addo			
Alexander Bay	20	10	
Aliwal North	22	9	3·1
Bashee	18	14	
Beaufort-Wes	15	11	0·8
(Lughawe)			
Boegoebergdam			
Boetsap			
Brakkekuil			
(naby Heidelberg)			
Brandvlei			
Cala			
Caledon			
Calitzdorp			
Calvinia	21	9	
Cape Agulhas	20	16	
Cape Columbine	19	12	
Cape Point	17	13	
Cape St. Francis	18	15	0·1
Cape Town	22	14	
(D.F. Malan)			
Cape Town			
(Roeland Str.)			
Carnarvon			
Ceres			
Citrusdal			
Colesberg			
Cradock			
Dehne	11	8	25·5
De Aar	24	8	0·5
Douglas			
East London	18	13	19·2
(Airport)			
Eensaamheid			
(naby Herold)			
Elsenburg			
Fraserburg	17	6	
Garies			
George			
Graaff-Reinet	14	9	1·2
Grahamstown			8·3
Hopetown			
Idutywa			
Jansenville	15	10	4·0
Joubertina			
Kimberley	27	11	13·0
(Airport)			
Knysna			6·0
Kokstad	13	8	10·8
Kuruman	28	14	

KAAP - CAPE	Max	Min	RRR
Ladismith			
Lake Mentz			
Maclear			
Mafeking			
Malmesbury			
Matatiele			
Matroosberg	15	6	0·5
Grootfontein			
(Middelburg)	15	7	2·7
Mosselbaai	17	14	5·0
Mount Frere			24·0
Okiep	25	12	
Oudtshoorn	17	6	1·3
Petrusville			
Piketberg			
Pofadder	26	11	
Port Alfred			
Port Elizabeth	18	14	0·1
Port Nolloth	18	9	
Port St. Johns	20	14	15·6
Prieska			
Prince Albert			
Queenstown	12	8	7·0
Rietfontein			
Riversdale	16	8	1·3
Robertson	18	10	
Sheeprun	15	6	13·5
(near Maclear)			
Somerset-Oos	12	9	11·0
Steynsburg			
Strydenburg			
Sutherland	15	4	
Swellendam			
Tarkastad			
Touwsrivier			
Twee Riviere	29	17	
(Gemsbokpark)			
Umtata	16	10	15·8
Uniondale			6·5
Upington	30	15	
Vanwyksvlei	27	9	
Victoria-Wes			
Vredendal	26	17	
Vryburg	25	15	5·0
Williston			
Willowmore	13	5	6·6
Willowpark			17·0
(near Dordrecht)			

NATAL	Max	Min	RRR
Cape St. Lucia	21	17	14·5
Dundee			
Durban			
(Louis Botha)	20	16	52·9
Estcourt	18	11	14·0
Harding			19·5
Himeville			
Mkuze			19·0
Hluhluwe			43·5
Newcastle	20	11	41·1
Cedara			
(Pietermaritzburg)	15	9	23·0
Port Shepstone	20	16	25·5
Richmond			
Seven Oaks			
Vryheid			15·5
Waterford			
(near Underberg)			
Van Reenen			24·0
TRANSVAAL			
Barberton			16·0
Belfast			
Bethal	23	10	19·0
Bospoort	21	13	35·4
Carolina	22	11	4·4
Chester			
(near Gravelotte)			
Crecy			
Delmas			2·0
Groendraai	32	19	
(naby Vaalwater)			
Jan Kempiorp			
Jan Smuts	21	11	11·0
Joubert Park (Jhb)	21	10	10·5
Kroondal	25	16	1·3
Levubu	34	16	116·0
Leeudoringstad			
Lichtenburg			39·5
Letaba			42·0
Loskopdam			
Lydenburg	27	4	38·5
Marnitz	36	19	1·0
Mara			
Marble Hall			
Messina	41	21	
Middelburg			
Nelspruit	26	16	19·1
Phalaborwa	32	18	27·5
Pietersburg	33	15	23·7
Piet Retief	18	9	36·0

TRANSVAAL	Max	Min	RRR
Pongola			
Potchefstroom	23	12	9·5
Potgietersrus	33	18	8·9
Pretoria W.B.	25	15	6·9
Pretoriuskop			
Punda Milia			
Sandpan (NW. Tvl.)	39	21	0·1
Satara			
Sekhukhune			
Shingwidzi			
Skukuza	30	19	
Standerton	21	10	12·7
Thabazimbi			
Tomburke			
Tzaneen			34·0
Vereeniging			
Volksrust			34·0
Warmbad	28	18	
Witbank			1·0
Zeerust			
O.V.S. - O.F.S.			
Balkfontein			
(naby Bothaville)			
Bethlehem	18	9	16·4
Bloemfontein	25	10	3·7
(J.B.M. Hertzog)			
Bultfontein			
Fauresmith	25	9	7·0
Ficksburg			
Frankfort	23	10	18·7
Harrismith			16·5
Hoopstad	24	13	5·5
Kroonstad	22	12	6·3
Lindley			10·5
Modderpoort			
Petrusburg			
Philippolis			
Reddersburg			
Reitz			18·0
Vrede			28·0
Warden			
Welkom	23	13	5·5
Wepener			
Winburg			
Zastron			

S.W.A.	Max	Min	RRR
Aroab			
Bethanie			
Dordabis			
Gobabeb			
Gobabis	22	16	2·0
Grootfontein			
Karasburg			
Kalkfeld			3·0
Karibib			0·5
Keetmanshoop	28	16	
Kub			
Luderitz	XX	13	
Mariental	28	17	
Ohopoho			
Okahandja			
Okaukueye			
Ondangua	24	19	3·9
Otavi			
Otjiwarongo			
Outjo	26	17	5·0
Rehoboth			
Runtu	28	19	
Steinhausen			
Tsumeb	25	18	2·1
Walvisbaai	20	13	
Windhoek W.K.			3·0
I.C. Strijdom Lughawe	24	15	0·8
BASUTOLAND			
Maseru			
BETSJOEANALAND/BECHUANALAND			
Francistown	37	22	
Gaberones	28	20	0·2
Ghanzi			
Lobatsi			
Kasane			2·5
Mahalapye			
Maun	34	21	3·1
Shakawe	32	21	
Tsabong	30	17	
Tsane	26	19	
Kachikau			8·0
SWAZILAND			
Embembe			
Manzini	21	14	20·0
Stegi			30·0

SYNOPTIC WEATHER MAP — 1200 GMT — 1400 SAST — SINOPTIESE WEERKAART

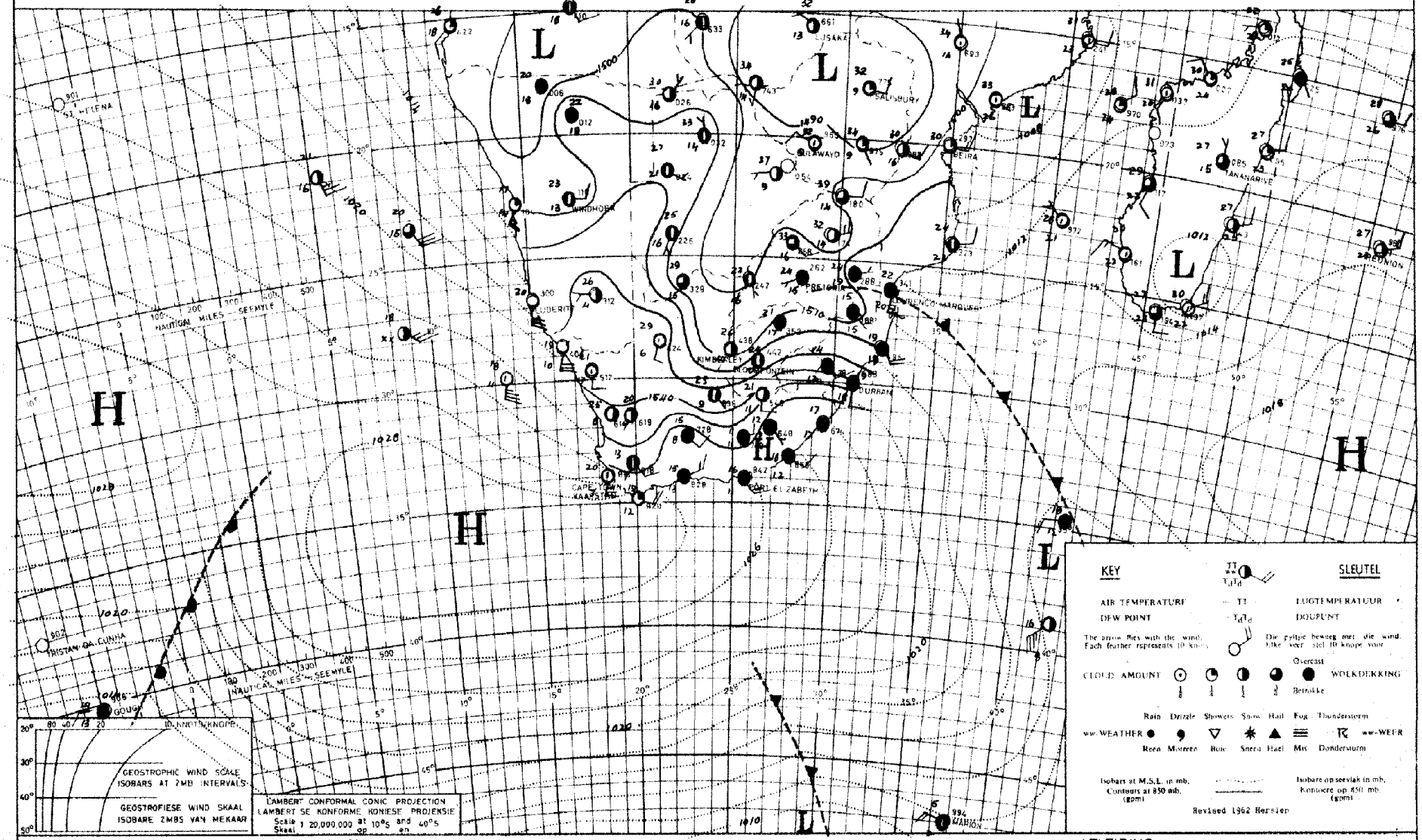

INFERENCE — DATE 17-11-1967 DATUM — AFLEIDING

With the high ridging in south of the country cloudy cooler weather with general rain will spread over the eastern and central parts of the country but it will clear partially over the southern Cape coast. With fairly moist air over Botswana and South West Africa thundershowers are expected over these areas.

Met die hoog wat suid van die land instoot sal dit bewolk en koeler weer met algemene reën oor die oostelike en sentrale dele van die land maar dit sal gedeeltelik opklaar oor die suidelike Kaapse kus. Met vogtige lug aanwesig oor Suidwes-Afrika en Botswana word donderbuie oor hierdie gebiede verwag.

DAAGLIKSE WEERBULLETIN

Maksimum en Minimum Temperatuur (°C) en Reënval (RRR) in mm vir die 24 uur geëindig om 0800 SAST op

WEERBURO / WEATHER BUREAU
DEPT. VAN VERVOER / DEPT. OF TRANSPORT

19 - 11 - 1967

DAILY WEATHER BULLETIN

Maximum and Minimum Temperatures (°C) and rainfall (RRR) in mm for the 24 hours ended at 0800 SAST on

CAPE - KAAP	Max	Min	RRR
Aberdeen			
Addo			
Alexander Bay	26	11	
Aliwal North	19	7	
Bashee	19	13	1·0
Beaufort-Wes	19	5	
(Lughawe)			
Boegoebergdam			
Boetsap			
Brakkekuil			
(naby Heidelberg)			
Brandvlei			
Cala			
Caledon			
Calitzdorp			
Calvinia	25	12	
Cape Agulhas	20	17	
Cape Columbine	22	11	
Cape Point	17	12	
Cape St. Francis	20	13	
Cape Town	26	11	
(D.F. Malan)			
Cape Town			
(Roeland Str.)			
Carnarvon			
Ceres			
Citrusdal			
Colesberg			
Cradock			
Döhne	12	9	7·5
De Aar	20	7	
Douglas			
East London	18	13	1·1
(Airport)			
Hensaamheid			
(naby Herold)			
Elsenburg			
Fraserburg	19	7	
Gariep			
George			
Graaff-Reinet			
Grahamstown			
Hopetown			
Idutywa			
Jansenville	21	8	
Joubertina			
Kimberley	20	10	0·4
(Airport)			
Knysna			
Kokstad	11	7	2·1
Kuruman	25	13	

KAAP - CAPE	Max	Min	RRR
Ladismith			
Lake Mentz			
Maclear			12·5
Mafeking	22	12	6·5
Malmesbury			
Matatiele			
Matroosberg			
Grootfontein			
(Middelburg)	18	4	
Mosselbaai	18	16	
Mount Frere			7·5
Okiep	28	17	
Oudtshoorn	24	9	
Petrusville			
Piketberg			
Pofadder	27	16	
Port Alfred			
Port Elizabeth	21	9	
Port Nolloth	18	11	
Port St. Johns	22	15	3·0
Prieska	25	15	
Prince Albert			
Queenstown	16	9	1·0
Rietfontein			
Riversdale	21	12	
Robertson	25	10	
Sheeprun	12	7	3·0
(near Maclear)			
Somerset-Oos	13	7	9·0
Steynsburg			
Strydenburg			
Sutherland	18	1	
Swellendam			
Tarkastad			
Touwsrivier			
Twee Riviere	29	18	
(Gemsbokpark)			
Umtata	14	11	4·5
Uniondale			
Upington	29	17	
Vanwyksvlei	27	12	
Victoria-Wes			
Vredendal	29	16	
Vryburg	23	13	
Williston			
Willowmore	19	9	
Willowpark			2·0
(near Dordrecht)			

NATAL	Max	Min	RRR
Cape St. Lucia	19	16	8·0
Dundee			
Durban	20	16	38·1
(Louis Botha)			
Estcourt	14	9	0·1
Harding			6·5
Himeville			26·5
Mkuze			
Hluhluwe			10·0
Newcastle	12	9	20·6
Cedara			
(Pietermaritzburg)	11	8	7·0
Port Shepstone	19	14	14·0
Richmond			
Seven Oaks			
Vryheid			38·0
Waterford			
(near Underberg)	9	5	8·6
Van Reenen			34·0
TRANSVAAL			
Dalmas			34·4
Barberton			
Belfast			
Bethal	11	7	33·4
Bospoort	17	10	1·8
Carolina	11	6	33·1
Chester			
(near Gravelotte)			
Crecy			
Gideonsrust			64·0
Groendraai	23	15	27·5
(naby Vaalwater)			
Jan Kempiorp			
Jan Smuts	11	7	14·8
Joubert Park (Jhb)	16	7	10·5
Kroondal	17	11	9·8
Levubu	18	12	47·0
Leeudoringstad			
Lichtenburg			
Letaba			
Loskopdam			37·0
Lydenburg	15	7	7·5
Marnitz	26	14	7·5
Mara			
Marble Hall			23·3
Messina	28	15	11·0
Middelburg			
Loskopkanaal by Groblersdal			43·0
Nelspruit	18	13	23·0
Phalaborwa	29	15	4·5
Pietersburg	23	13	5·6
Piet Retief	12	6	26·5

TRANSVAAL	Max	Min	RRR
Pongola			
Potchefstroom	16	11	3·0
Potgietersrus	23	13	14·8
Pretoria W.B.	15	16	32·6
Pretoriuskop			
Punda Milia			
Sandpan (NW. Tvl.)			
Satara			
Sekhukhune			
Shingwidzi			
Skukuza			
Standerton	11	7	14·3
Thabazimbi			
Tomburke			
Tzaneen			19·5
Waterval Boven			82·2
Vereeniging			
Volksrust			21·0
Warmbad	25	12	63·5
Witbank			54·0
Zeerust			
Witfontein Wes van Warmbad			8·3
O.V.S. - O.F.S.			
Balkfontein			3·5
(naby Bothaville)			
Bethlehem	14	6	1·8
Bloemfontein	18	7	6·9
(J.B.M. Hertzog)			
Bultfontein			
Fauresmith	19	8	0·3
Ficksburg			
Frankfort	12	8	9·4
Harrismith			2·0
Hoopstad	17	10	
Kroonstad	18	9	2·5
Lindley			
Modderpoort			
Petrusburg			
Philippolis			
Reddersburg			
Reitz			
Vrede			12·0
Warden			
Welkom	17	6	3·4
Wepener			
Winburg			
Zastron			

S.W.A.	Max	Min	RRR
Aroab			
Bethanie			
Dordabis			
Gobabeb	34	13	
Gobabis	27	15	
Grootfontein			
Karasburg			
Kalkfeld			
Karibib			
Keetmanshoop	30	17	
Kub			
Luderitz	22	12	
Mariental	28	18	
Ohopoho			
Okahandja			
Okaukueye			
Ondangua			
Otavi			
Otjiwarongo			
Outjo	30	17	9·0
Rehoboth			
Runtu			
Steinhausen			
Tsumeb			
Walvisbaai	17	14	
Windhoek W.K.			
J.G. Strijdom Lughawe	26	15	
BASUTOLAND			
Maseru			
BETSJOEANALAND/BECHUANALAND			
Francistown	31	10	54·0
Gaberones	24	14	20·0
Ghanzi	27	18	27·0
Lobatsi			
Kasane			1·5
Mahalapye			
Maun	30	20	0·9
Shakawe	31	18	52·0
Tsabong	30	15	
Tsane	30	16	
Kachikau			20·0
SWAZILAND			
Embembe			
Manzini			
Stegi			40·0

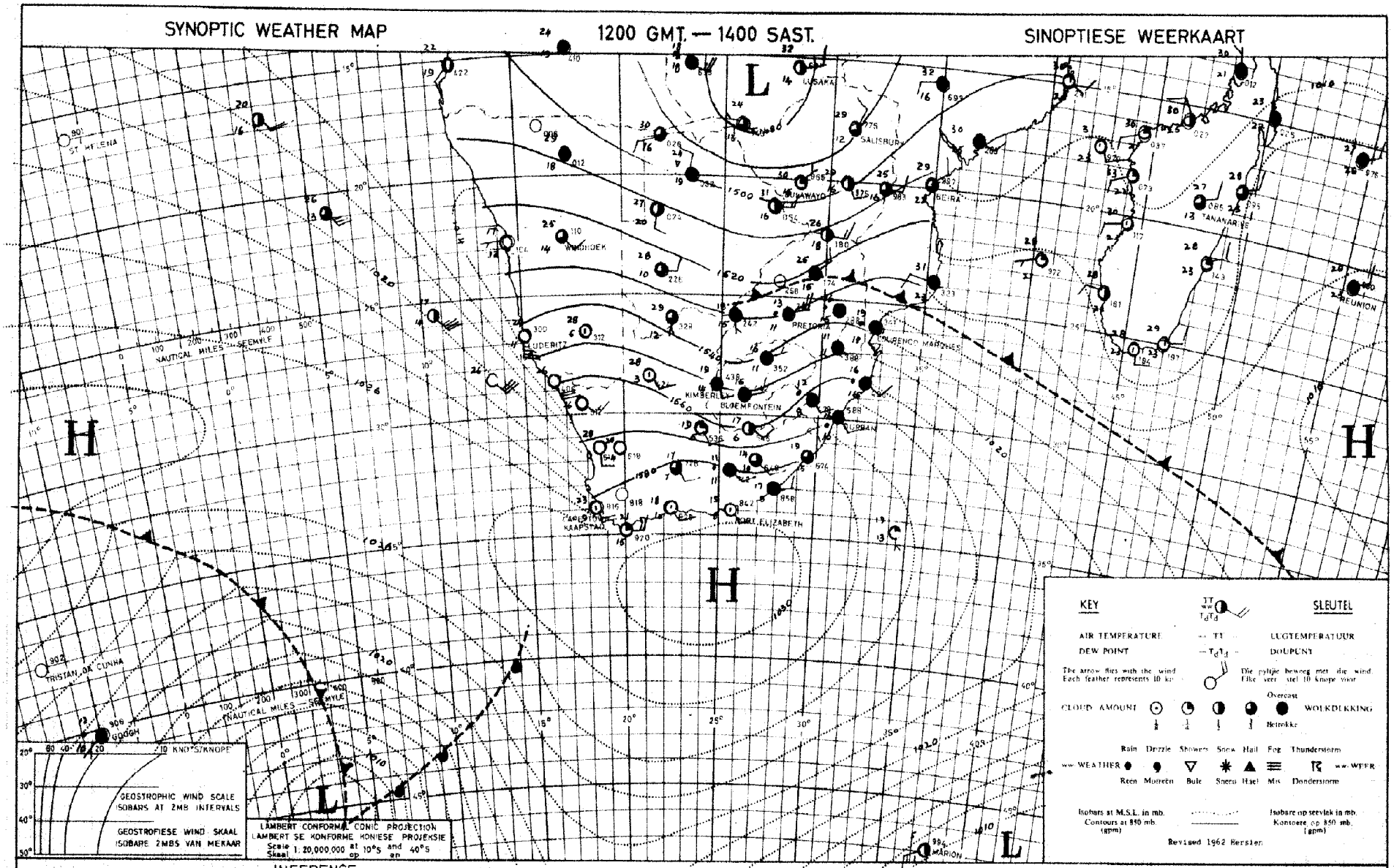

INFERENCE

DATE 18 - 11 - 1967 DATUM

An upper air low is centred over the interior and this, together with the high south of the continent, is causing cold, cloudy weather with general rain over the eastern half of the country.

AFLEIDING

'n Laedrukstelsel is in die bolug oor die land aanwesig en dit, tesame met die sterk hoog suid van die vasteland, veroorsaak koue bewolkte toestande met algemene reen oor die oostelike helfte van die land.

DAAGLIKSE WEERBULLETIN

Maksimum en Minimum Temperatuur (°C) en Reënval (RRR) in mm vir die 24 uur geëindig om 0800 SAST op

WEERBURO / WEATHER BUREAU
DEPT. VAN VERVOER / DEPT. OF TRANSPORT

20 - 11 - 1967

DAILY WEATHER BULLETIN

Maximum and Minimum Temperatures (°C) and rainfall (RRR) in mm for the 24 hours ended at 0800 SAST on

CAPE - KAAP	Max	Min	RRR
Aberdeen			
Addo			
Alexander Bay	38	14	
Aliwal North	24	11	
Bashee	21	14	
Beaufort-Wes	29	11	
(Lughawe)			
Boegoebergdam			
Boetsap			
Brakkekuil			
(naby Heidelberg)			
Brandvlei			
Cala			
Caledon			
Calitzdorp			
Calvinia	30	15	
Cape Agulhas	21	17	
Cape Columbine	25	11	
Cape Point	22	14	
Cape St. Francis	20	17	
Cape Town	29	14	
(D.F. Malan)			
Cape Town			
(Roeland Str.)			
Carnarvon			
Ceres			
Citrusdal			
Colesberg			
Cradock			
Döhne	21	11	
De Aar	24	13	
Douglas			
East London	21	13	
(Airport)			
Eensaamheid			
(naby Herold)			
Elsenburg			
Fraserburg	27	13	
Garies			
George			
Graaff-Reinet	27	12	
Grahamstown			
Hopetown			
Idutywa			
Jansenville	28	12	
Joubertina			
Kimberley	23	13	
(Airport)			
Knysna			
Kokstad	16	5	
Kuruman	25	14	

KAAP - CAPE	Max	Min	RRR
Ladismith			
Lake Mentz			
Maclear			
Mafeking	20	12	2·6
Malmesbury			
Matatiele			
Matroosberg	27	11	
Grootfontein	25	16	
(Middelburg)			
Mosselbaai	19	17	
Mount Frere			
Okiep	31	20	
Oudtshoorn	29	11	
Petrusville			
Piketberg			
Pofadder	30	19	
Port Alfred			
Port Elizabeth	22	11	
Port Nolloth	37	12	
Port St. Johns	22	14	
Prieska	28	16	
Prince Albert			
Queenstown	22	10	
Rietfontein			
Riversdale	27	16	
Robertson	31	12	
Sheeprun	19	7	
(near Maclear)			
Somerset-Oos	23	10	
Steynsburg			
Strydenburg			
Sutherland	25	6	
Swellendam			
Tarkastad			
Touwsrivier			
Twee Riviere	30	17	
(Gemsbokpark)			
Umtata	21	10	
Uniondale			
Upington	31	18	
Vanwyksvlei	28	17	
Victoria-Wes			
Vredendal	36	14	
Vryburg	20	11	
Williston			
Willowmore	26	12	
Willowpark			
(near Dordrecht)	19	9	

NATAL	Max	Min	RRR
Cape St. Lucia	21	14	
Dundee			
Durban	22	15	
(Louis Botha)			
Estcourt	15	7	0·1
Harding			
Himeville			
Mkuze			
Hluhluwe			3·0
Newcastle	14	8	0·2
Cedara	18	8	0·5
(Pietermaritzburg)			
Port Shepstone	22	15	
Richmond			
Seven Oaks			
Vryheid			
Waterford	16	3	
(near Underberg)			
Van Reenen			3·0
TRANSVAAL			
Delmas			1·7
Barberton			
Belfast			
Bethal	13	5	
Bospoort			
Carolina	11	7	1·1
Chester			
(near Gravelotte)			
Crecy			
Gideonsrust			10·0
Groendraai	15	13	11·6
(naby Vaalwater)			
Jan Kempiorp			
Jan Smuts	12	8	0·3
Joubert Park (Jhb)	22	8	
Kroondal	15	11	3·2
Leeuba	13	12	18·0
Leeudoringstad			
Lichtenburg			
Letaba			
Loskopdam			2·0
Lydenburg	16	8	4·5
Marnitz	16	12	0·3
Mara			
Marble Hall			17·0
Messina	17	14	2·9
Middelburg			
Loskopkanale by Groblersdal			6·5
Nelspruit	17	12	3·1
Phalaborwa	18	14	6·5
Pietersburg	14	10	3·7
Piet Retief	15	7	

TRANSVAAL	Max	Min	RRR
Pongola			
Potchefstroom	18	8	
Potgietersrus	15	12	2·4
Pretoria W.B.	14	10	4·0
Pretoriuskop			
Punda Milia			
Sandpan (NW. Tvl.)	27	14	
Satara			
Sekhukhune			12·5
Shingwidzi			
Skukuza	21	14	3·5
Standerton	16	5	
Thabazimbi			48·0
Tomburke			
Tzaneen			6·5
Vereeniging			
Volksrust			
Warmbad	15	11	9·5
Witbank			3·2
Zeerust			
O.V.S. - O.F.S.			
Balkfontein			
(naby Bothaville)			
Bethlehem	16	5	
Bloemfontein	21	9	
(J.B.M. Hertzog)			
Bultfontein			
Fauresmith	21	10	
Ficksburg			
Frankfort	17	5	
Harrismith			
Hoopstad	22	9	
Kroonstad	21	7	
Lindley			
Modderpoort			
Petrusburg			
Philippolis			
Reddersburg			
Reitz			
Vrede			
Warden			
Welkom	21	16	2·0
Wepener	21	11	
Winburg			
Zastron			

S.W.A.	Max	Min	RRR
Aroab			
Bethanie			
Dordabis			
Gobabeb	29	15	
Gobabis	26	16	
Grootfontein			
Karasburg			
Kalkfeld			
Karibib			
Keetmanshoop	31	10	
Kub			
Luderitz	xx	12	
Mariental	30	20	
Ohopoho			
Okahandja			
Okaukueye			
Ondangua	26	18	
Otavi			
Otjiwarongo			
Outjo	28	18	0·6
Ü's	32	18	
Rehoboth			
Runtu	29	18	2·8
Steinhausen			
Tsumeb	26	19	0·5
Walvisbaai	19	15	
Windhoek W.K.			
T.G. Strijdom Lughawe	27	16	
BASUTOLAND			
Maseru			
BETSJOANALAND/BECHUANALAND			
Francistown	16	12	3·5
Gaberones	18	13	2·5
Ghanzi	26	13	
Lobatsi			
Kasane			0·1
Mahalapye			
Maun	23	17	38·5
Shakawe	25	18	10·0
Tsabong	27	13	
Tsane	29	14	
Kachikau			0·4
SWAZILAND			
Bremlembe			
Manzini			
Stegi			

SYNOPTIC WEATHER MAP 1200 GMT — 1400 SAST. SINOPTIESE WEERKAART

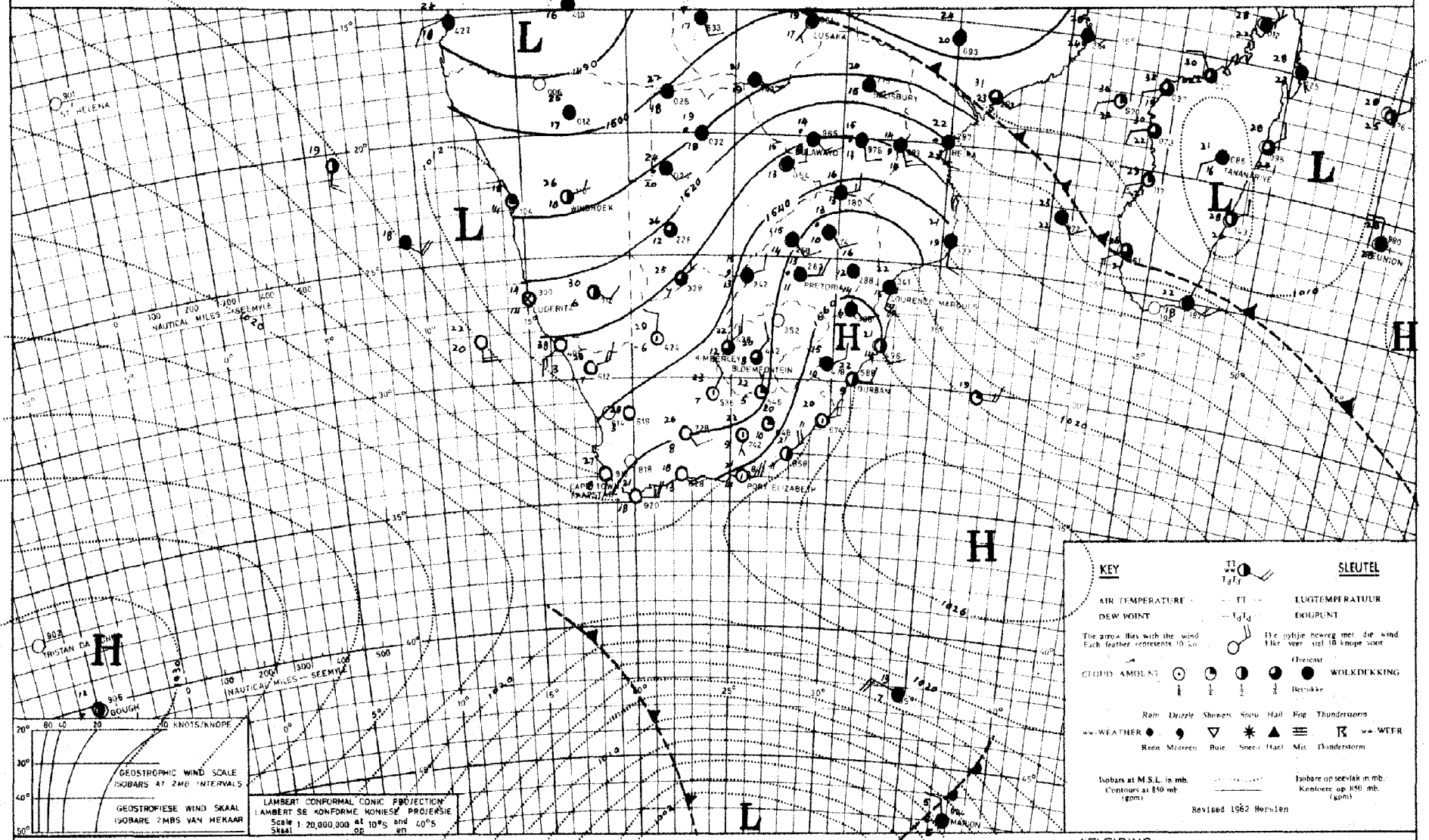

INFERENCE

DATE 19 - 11 - 1967 DATUM

AFLEIDING

The high has moved eastwards and with anticyclonic circulation over the interior it will clear partially over the country. It will, however, remain cloudy with rain over the northern parts of Transvaal and Botswana.

Die hoog het ooswaarts beweeg en met antisiklonale sirkulasie oor die binneland sal dit gedeeltelik opklaar. Bewolkte toestande met reën sal egter nog oor die noordelike dele van Transvaal en Botswana voorkom.

DAAGLIKSE WEERBULLETIN

Maksimum en Minimum Temperatuur (°C) en Reënval (RRR) in mm vir die 24 uur geëindig om 0800 SAST op

WEERBURO / WEATHER BUREAU
DEPT. VAN VERVOER / DEPT. OF TRANSPORT

21 - 11 - 1967

DAILY WEATHER BULLETIN

Maximum and Minimum Temperatures (°C) and rainfall (RRR) in mm for the 24 hours ended at 0800 SAST on

CAPE - KAAP	Max	Min	RRR
Aberdeen			
Addo			
Alexander Bay	23	15	
Aliwal North	26	9	
Bashee	24	18	0·6
Beaufort-Wes	33	15	
(Lughawe)			
Boegoebergdam			
Boetsap			
Brakkekuil			
(naby Heidelberg)			
Brandvlei			
Cala			
Caledon			
Calitzdorp			
Calvinia	33	15	
Cape Agulhas	23	18	
Cape Columbine	21	13	
Cape Point	18	15	
Cape St. Francis	22	15	
Cape Town	29	12	
(D.F. Malan)			
Cape Town			
(Roeland Str.)			
Carnarvon			
Ceres			
Citrusdal			
Colesberg			
Cradock			
Döhne	27	14	1·2
De Aar	27	14	
Douglas			
East London	27	18	0·1
(Airport)			
Eensaamheid			
(naby Herold)			
Elsenburg			
Fraserburg	30	15	0·2
Caries			
George			
Graaff-Reinet	32	14	0·3
Grahamstown			
Hopetown			
Idutywa			
Jansenville	36	15	
Joubertina			
Kimberley	25	15	
(Airport)			
Knysna			
Kokstad	25	10	
Kuruman	25	11	

KAAP - CAPE	Max	Min	RRR
Ladismith			
Lake Mentz			
Maclear			
Mafeking	22	10	
Malmesbury			
Matatiele			
Matroosberg	31	12	
Grootfontein			
(Middelburg)	27	12	
Mosselbaai	21	18	
Mount Frere			
Okiep	31	23	
Oudtshoorn	35	10	
Petrusville			
Piketberg			
Pofadder	30	21	
Port Alfred			
Port Elizabeth	25	17	
Port Nolloth	17	12	
Port St. Johns	25	18	
Prieska	31	17	
Prince Albert			
Queenstown	29	16	
Rietfontein			
Riversdale	26	16	
Robertson	29	15	
Sheeprun	26	11	1·5
(near Maclear)			
Somerset-Oos	31	14	0·3
Steynsburg			
Strydenburg			
Sutherland	29	10	
Swellendam			
Tarkastad			
Touwsrivier			
Twee Riviere	29	18	
(Gemsbokpark)			
Umtata	30	18	
Uniondale			
Upington	31	19	
Vanwyksvlei	31	17	
Victoria-Wes			
Vredendal	38	17	
Vryburg	24	12	
Williston			
Willowmore	33	14	
Willowpark			
(near Dordrecht)	25	15	0·2

NATAL	Max	Min	RRR
Cape St. Lucia	24	17	
Dundee			
Durban			
(Louis Botha)	25	16	
Estcourt	25	11	
Harding			
Himeville			
Mkuze			
Hluhluwe			
Newcastle	24	10	
Cedara			
(Pietermaritzburg)	24	11	
Port Shepstone	23	17	
Richmond			
Seven Oaks			
Vryheid			
Waterford			
(near Underberg)	22	7	
TRANSVAAL			
Barberton			
Belfast			
Bethal	20	9	
Bospoort	21	13	
Carolina	19	9	
Chester			
(near Gravelotte)			
Crecy			
Groendraai	21	13	
(naby Vaalwater)			
Jan Kemplorp			
Jan Smuts	18	12	
Joubert Park (Jhb)	18	12	
Kroondal	22	10	
Levubu	20	14	1·0
Leeudoringstad			
Lichtenburg			
Letaba			
Loskopdam			
Lydenburg	20	9	
Marnitz	20	15	
Mara	19	9	
Marble Hall			
Messina	21	17	
Middelburg			
Nelspruit	23	12	
Phalaborwa	24	16	
Pietersburg	19	12	
Piet Retief	21	9	

TRANSVAAL	Max	Min	RRR
Pongola			
Potchefstroom	23	12	
Potgietersrus	20	12	
Pretoria W.B.	21	12	
Pretoriuskop			
Punda Milia			
Sandpan (NW. Tvl.)	20	16	
Satara			
Sekhukhune			
Shingwidzi			
Skukuza	27	13	
Standerton	21	8	
Thabazimbi			
Tomburke			
Tzaneen			
Vereeniging			
Volksrust			
Warmbad	22	12	
Witbank			
Zeerust			
O.V.S. - O.F.S.			
Balkfontein			
(naby Bothaville)			
Bethlehem	22	7	
Bloemfontein	23	9	
(J.B.M. Hertzog)			
Bultfontein			
Fauresmith	23	10	
Fickaburg			
Frankfort	22	7	
Harrismith			
Hoopstad	24	13	
Kroonstad	23	10	
Lindley			
Modderpoort			
Petrusburg			
Philippolis			
Reddersburg			
Reitz			
Vrede			
Warden			
Welkom	23	11	
Wepener	23	9	
Winburg			
Zastron			

S.W.A.	Max	Min	RRR
Aroab			
Bethanie			
Dordabis			
Gobabeb	30	17	
Gobabis	25	16	
Grootfontein			
Cape Frio	29	18	2·8
Karasburg			
Kalkfeld			
Karibib			
Keetmanshoop	32	20	
Kub			
Luderitz	XX	12	
Mariental	30	20	
Ohopoho			
Okahandja			
Okaukueye			
Ondangua	26	19	8·3
Otavi			
Otjiwarongo			
Outjo	27	19	9·5
Uis	32	17	2·5
Rehoboth			
Runtu	24	16	2·8
Steinhausen			
Tsumeb	25	18	16·6
Walvisbaai	20	17	0·6
Windhoek W.K.			
J.G. Strijdom Lughawe	26	16	
BASUTOLAND			
Maseru			
BETSJOEANALAND/BECHUANALAND			
Francistown	17	14	
Gaberones	23	13	
Ghanzi	22	15	
Lobatsi			
Mahalapye			
Maun	26	16	
Shakawe	24	17	5·5
Tsabong	27	14	
Tsane	23	14	
SWAZILAND			
Embabe			
Manzini	24	13	
Stegi			

SYNOPTIC WEATHER MAP — 1200 GMT. — 1400 SAST. — SINOPTIESE WEERKAART

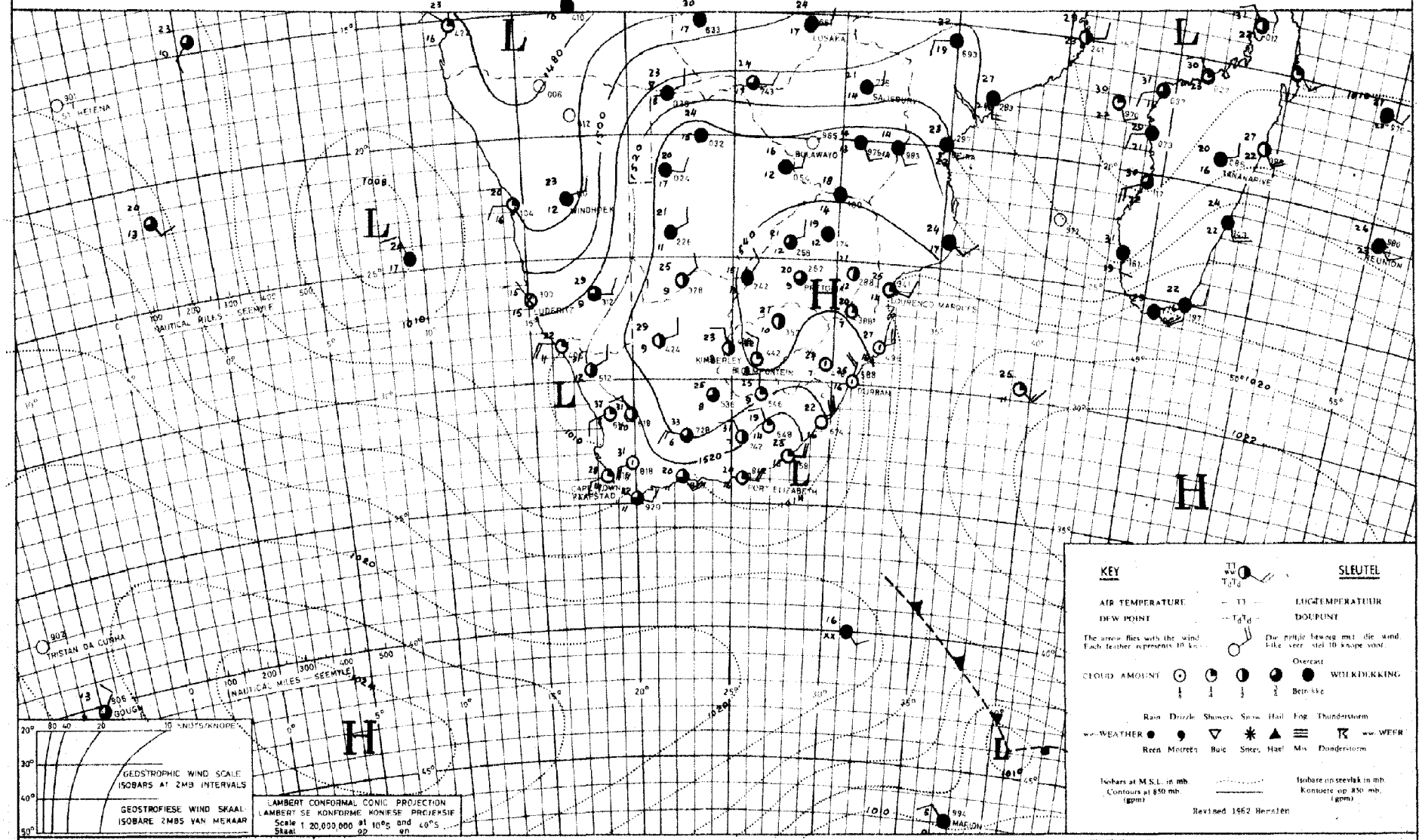

INFERENCE — DATE 20 - 11 - 1967 DATUM — AFLEIDING

The coastal low along the west coast will move southwards causing cloudy conditions along the south-western Cape. The low along the coast will move in and with moist air in circulation general thundershowers will occur over northern South West Africa and scattered thundershowers in the south. These conditions will spread later eastwards over Gordonia and the Free State.

Die kuslaag langs die weskus sal suidwaarts beweeg en bewolkte weer veroorsaak oor Suidwes-Kaap. Die laag langs die kus van Suidwes-Afrika sal inbeweeg en met vogtige lug in sirkulasie sal algemene donderbuie voorkom oor die noordelike dele van Suidwes en verspreide buie in die suide en hierdie toestande sal later ooswaarts uitbrei oor Gordonia na die Vrystaat.

DAAGLIKSE WEERBULLETIN

Maksimum en Minimum Temperatuur (°C) en Reënval (RRR) in mm vir die 24 uur geëindig om 0800 SAST op

WEERBURO / WEATHER BUREAU
DEPT. VAN VERVOER / DEPT. OF TRANSPORT

22 - 11 - 1967

DAILY WEATHER BULLETIN

Maximum and Minimum Temperatures (°C) and rainfall (RRR) in mm for the 24 hours ended at 0800 SAST on

CAPE - KAAP	Max	Min	RRR
Aberdeen			
Addo			
Alexander Bay	24	17	0·1
Aliwal North	30	13	
Bashee	26	19	2·0
Beaufort-Wes	21	17	
(Lughawe)			
Boegoebergdam			
Boetsap			
Brakkekuil			
(naby Heidelberg)			
Brandvlei			
Cala			
Caledon			
Calitzdorp			
Calvinia	34	15	
Cape Agulhas	23	17	
Cape Columbine	29	13	
Cape Point	25	13	
Cape St. Francis	22	17	
Cape Town	31	15	
(D.F. Malan)			
Cape Town			
(Roeland Str.)			
Carnarvon			
Ceres			
Citrusdal			
Colesberg			
Cradock			
Dôhne	27	15	
De Aar	31	15	
Douglas			
East London	24	19	
(Airport)			
Bensaamheid			
(naby Herold)			
Elsenburg			
Fraserburg	30	15	
Garies			
George			
Graaff-Reinet	32	22	4·3
Grahamstown			
Hopetown			
Idutywa			
Jansenville	33	16	
Joubertina			
Kimberley	28	17	
(Airport)			
Knysna			
Kokstad	26	9	3·0
Kuruman	29	12	

KAAP - CAPE	Max	Min	RRR
Ladismith			
Lake Mentz			
Maclear			
Mafeking			
Malmesbury			
Matatiele			
Matroosberg	31	16	
Grootfontein	29	16	
(Middelburg)			
Mosselbaai	20	17	
Mount Frere			
Okiep	34	17	
Oudtshoorn	37	16	
Petrusville			
Piketberg			
Pofadder	32	23	
Port Alfred			
Port Elizabeth	26	18	
Port Nolloth	18	15	0·1
Port St. Johns	24	19	
Prieska	33	15	
Prince Albert			
Queenstown	32	13	0·6
Rietfontein			
Riversdale	28	16	
Robertson	34	17	
Sheesprun	26	11	14·6
(near Maclear)			
Somerset-Oos	30	16	
Steynsburg			
Strydenburg			
Sutherland	24	11	
Swellendam			
Tarkastad			
Touwsrivier			
Twee Riviere	31	20	
(Gemsbokpark)			
Umtata	28	14	
Uniondale			
Upington	33	20	
Vanwyksvlei	32	17	
Victoria-Wes			
Vredendal	40	15	
Vryburg	28	12	
Williston			
Willowmore	32	17	
Willowpark	27	15	0·4
(near Dordrecht)			

NATAL	Max	Min	RRR
Cape St. Lucia	26	20	
Dundee			
Durban	28	19	
(Louis Botha)			
Estcourt	27	11	3·5
Harding			
Himeville			
Mkuze			
Hluhluwe			
Newcastle	28	14	
Cedara	26	10	6·7
(Pietermaritzburg)			
Port Shepstone	25	19	
Richmond			
Seven Oaks			
Vryheid			
Waterford	24	9	
(near Underberg)			
TRANSVAAL			
Barberton			
Belfast			
Bethal	23	11	
Bospoort	25	11	
Carolina	23	10	
Chester			
(near Gravelotte)			
Crecy			
Groendraai	28	14	
(naby Vaalwater)			
Jan Kempdorp			
Jan Smuts	22	11	
Joubert Park (Jhb)	22	12	
Kroondal	27	11	
Lanaba	28	15	
Leeudoringstad			
Lichtenburg			
Letaba			
Loskopdam			
Lydenburg	25	10	
Marnitz	28	16	
Mara	28	15	
Marble Hall			
Messina	30	18	
Middelburg			
Nelspruit	31	16	
Phalaborwa	31	17	
Pietersburg	26	16	
Piet Retief			

TRANSVAAL	Max	Min	RRR
Pongola			
Potchefstroom	26	12	
Potgietersrus	27	16	
Pretoria W.B.	25	15	
Pretoriuskop			
Punda Milia			
Sandpan (NW. Tvl.)	29	17	
Satara			
Sekhukhune			
Shingwidzi			
Skukuza	34	15	
Standerton	25	12	
Thabazimbi			
Tomburke			
Tzaneen			
Vereeniging			
Volksrust			
Warmbad	27	14	
Witbank			
Zeerust			
O.V.S. - O.F.S.			
Balkfontein			
(naby Bothaville)			
Bethlehem	26	11	
Bloemfontein	27	12	
(J.B.M. Hertzog)			
Bultfontein			
Fauresmith	28	14	
Ficksburg			
Frankfort	26	10	
Harrismith			
Hoopstad	29	14	
Kroonstad	26	12	
Lindley			
Modderpoort			
Petrusburg			
Philippolis			
Reddersburg			
Reitz			
Vrede			
Warden			
Welkom	27	15	
Wepener	26	15	
Winburg			
Zastron			

S.W.A.	Max	Min	RRR
Aroab			
Bethanie			
Dordabis			
Gobabeb	31	17	0·3
Gobabis	23	16	
Grootfontein			
Karasburg			
Kalkfeld			
Karibib			
Keetmanshoop	32	22	
Kub			
Luderitz	xx	15	2·0
Mariental	31	22	
Ohopoho			
Okahandja			
Okaukueye			
Ondangua	31	16	
Otavi			
Otjiwarongo			
Outjo	24	14	24·6
Ü's	29	16	16·4
Rehoboth			
Runtu	27	19	
Steinhausen			
Tsumeb	25	18	36·3
Walvisbaai	21	17	11·4
Windhoek W.K.			
I.C. Stijdom Lughawe	22	16	0·1
BASUTOLAND			
Maseru			
BETSJOANALAND/BECHUANALAND			
Francistown	26	15	
Gaberones	27	16	
Ghanzi	24	17	
Lobatsi			
Mahalapye			
Maun	29	20	
Shakawe	28	20	0·6
Tsabong	27	16	
Tsane	29	16	
SWAZILAND			
Embabe			
Manzini	28	16	
Stegi			

SYNOPTIC WEATHER MAP 1200 GMT. — 1400 SAST. SINOPTIESE WEERKAART

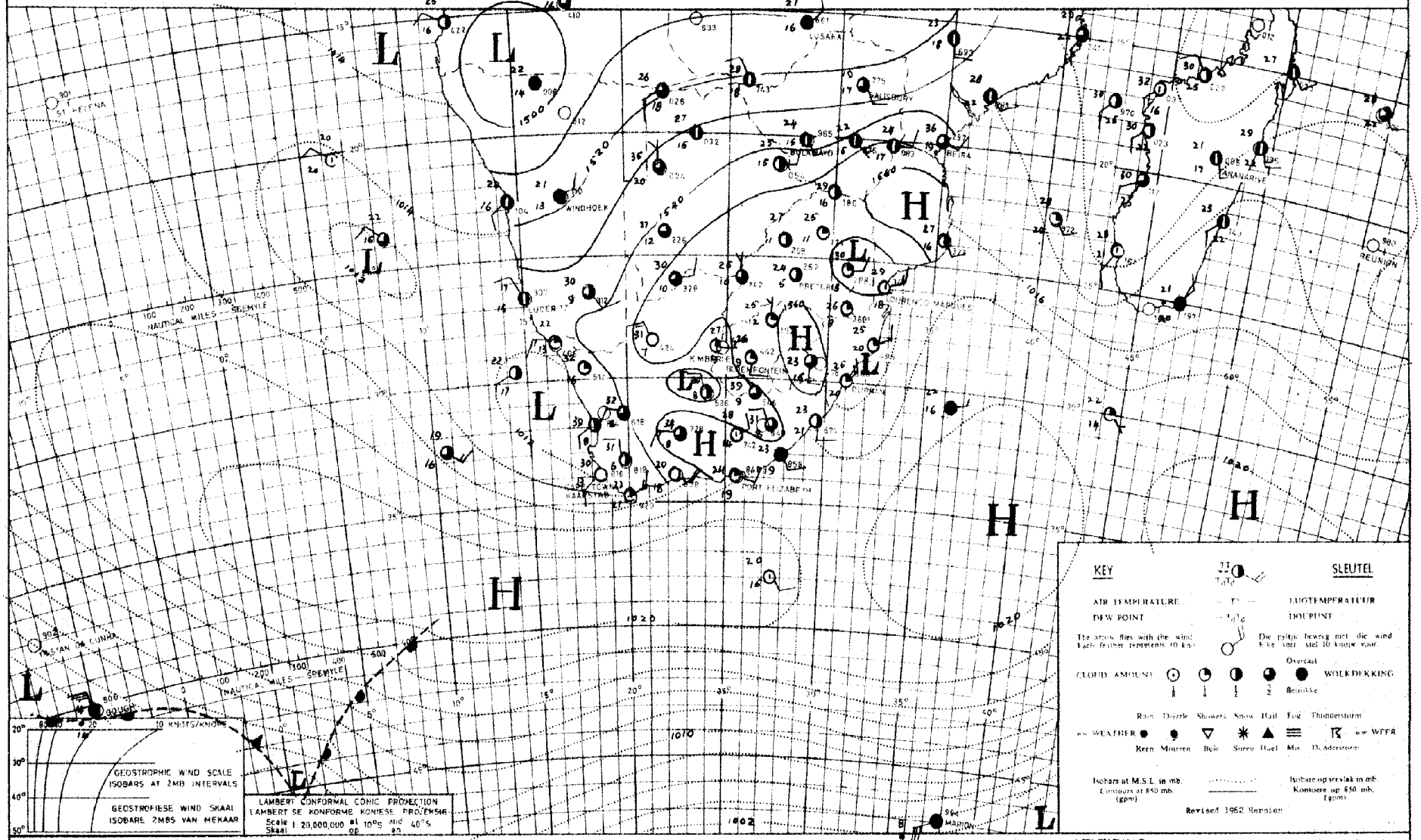

INFERENCE DATE 21-11-1967 DATUM AFLEIDING

A complex low pressure system is situated west of the continent and over South West Africa and Western Cape. Scattered to general rain and showers will therefore occur, over South West Africa while scattered thundershowers will spread to the western half of the Cape Province. Over the rest of the country the circulation is anticyclonic and only partly cloudy conditions will occur.

'n Komplekse laedrukstelsel is wes van die land en oor Suidwes-Afrika en Wes-Kaapland geleë en verspreide tot algemene reën en buie sal oor Suidwes-Afrika uitsak terwyl verspreide donderbuie ook oor die westelike helfte van Kaapland sal voorkom. Oor die res van die land is die sirkulasie antisiklonaal en sal dit slegs gedeeltelik bewolk wees.

DAAGLIKSE WEERBULLETIN

Maksimum en Minimum Temperatuur (°C) en Reënval (RRR) in mm vir die 24 uur geëindig om 0800 SAST op

WEERBURO / WEATHER BUREAU
DEPT. VAN VERVOER / DEPT. OF TRANSPORT

23 - 11 - 1967

DAILY WEATHER BULLETIN

Maximum and Minimum Temperatures (°C) and rainfall (RRR) in mm for the 24 hours ended at 0800 SAST on

CAPE - KAAP	Max	Min	RRR
Aberdeen			
Addo			
Alexander Bay	22	15	0·8
Aliwal North	29	16	
Bashee	25	20	
Beaufort-Wes	34	14	4·5
(Lughawe)			
Boegoebergdam			
Boetsap			
Brakkekuil			
(naby Heidelberg)			
Brandvlei			15·5
Cala			
Caledon			
Calitzdorp			
Calvinia	29	12	9·6
Cape Agulhas	23	16	26·0
Cape Columbine	18	13	18·0
Cape Point	25	14	15·5
Cape St. Francis	25	16	
Cape Town			
(D.F. Malan)	25	15	25·5
Cape Town			
(Roeland Str.)			
Carnarvon			8·0
Ceres			
Citrusdal			
Colesberg			
Cradock			
Döhne	30	20	
De Aar	31	15	3·5
Douglas			
East London	29	19	1·0
(Airport)			
Eensaamheid			
(naby Herold)			
Elsenburg			
Fraserburg	30	14	5·2
Garies			16·0
George			
Graaff-Reinet	34	21	
Grahamstown			0·9
Hopetown			7·5
Idutywa			
Jansenville	38	20	
Joubertina			
Kimberley	30	19	
(Airport)			
Knysna			
Kokstad	28	12	
Kuruman	30	19	

KAAP - CAPE	Max	Min	RRR
Ladismith			
Lake Mentz			
Maclear			
Mafeking	28	15	
Malmesbury			
Matatiele			
Matroosberg	28	13	24·2
Grootfontein			
(Middelburg)	30	20	
Mosselbaai	23	17	8·3
Mount Frere			
Okiep	30	11	6·6
Oudtshoorn	36	16	10·5
Petrusville			
Piketberg			20·0
Pofadder	32	13	5·9
Port Alfred			
Port Elizabeth	28	18	
Port Nolloth	18	15	0·9
Port St. Johns	25	18	
Prieska	33	18	16·8
Prince Albert			
Queenstown	32	18	
Rietfontein			
Riversdale	30	16	10·5
Robertson	33	17	19·0
Sheeprun	30	15	
(near Maclear)			
Somerset-Oos	35	20	
Steynsburg			
Strydenburg			
Sutherland	26	10	10·5
Swellendam			
Tarkastad			
Touwsrivier			
Twee Riviere	33	20	0·1
(Gemsbokpark)			
Umtata	34	18	31·0
Uniondale			
Upington	35	15	18·4
Vanwyksvlei	34	15	13·5
Victoria-Wes			
Vredendal	22	16	12·5
Vryburg	29	16	
Williston			11·5
Willowmore	34	17	1·8
Willowpark			
(near Dordrecht)	28	18	

NATAL	Max	Min	RRR
Cape St. Lucia	26	20	
Dundee			
Durban	28	21	
(Louis Botha)			
Estcourt	27	15	
Harding			
Himeville			11·0
Mkuze			
Hluhluwe			
Newcastle	27	17	
Cedara			
(Pietermaritzburg)	28	16	
Port Shepstone	25	20	
Richmond			
Seven Oaks			
Vryheid			
Waterford			
(near Underberg)			
TRANSVAAL			
Barberton			
Belfast			
Bethal	24	13	
Bospoort	26	16	
Carolina			
Chester			
(near Gravelotte)			
Crecy			
Groendraai	29	15	
(naby Vaalwater)			
Jan Kempdorp			
Jan Smuts	23	13	
Joubert Park (Jhb)	23	14	
Kroondal	28	12	
Levubu	26	15	
Leeudoringstad			
Lichtenburg			
Letaba			
Loskopdam			
Lydenburg			
Marnitz	30	16	
Mara	26	19	
Marble Hall			
Messina	31	19	
Middelburg			
Nelspruit	27	16	
Phalaborwa	28	17	
Pietersburg	25	14	
Piet Retief	25	12	2·3

TRANSVAAL	Max	Min	RRR
Pongola			
Potchefstroom	28	13	
Potgietersrus	28	16	
Pretoria W.B.	26	16	
Pretoriuskop			
Punda Milia			
Sandpan (NW. Tvl.)	31	16	
Satara			
Sekhukhune			
Shingwidzi			
Skukuza	24	15	
Standerton	24	13	
Thabazimbi			
Tomburke			
Tzaneen			
Vereeniging			
Volksrust			
Warmbad	28	15	
Witbank			
Zeerust			
Waterval-boven			1·0
O.V.S. - O.F.S.			
Balkfontein			
(naby Bothaville)			
Bethlehem	27	15	
Bloemfontein	29	16	
(J.B.M. Hertzog)			
Bultfontein			
Fauresmith	28	17	
Ficksburg			
Frankfort	26	14	
Harrismith			
Hoopstad	31	16	
Kroonstad	28	14	
Lindley			
Modderpoort			
Petrusburg			
Philippolis			
Reddersburg			
Reitz			
Vrede			
Warden			
Welkom			
Wepener	28	17	
Winburg			
Zastron			

S.W.A.	Max	Min	RRR
Aroab			
Bethanie			
Dordabis			
Gobabeb	27	13	
Gobabis	24	16	2·0
Grootfontein			
Cape Frio	28	15	
Karasburg			
Kalkfeld			
Karibib			
Keetmanshoop	33	14	2·9
Kub			
Luderitz	xx	14	
Mariental	29	15	1·0
Chopoho			
Okahandja			
Okaukueye			
Ondangua	27	15	
Otavi			
Otjiwarongo			
Outjo	26	12	0·6
Uis	29	12	
J.G. Strydom L.H.	23	9	7·5
Rehoboth			
Runtu	30	18	0·3
Steinhausen			
Tsumeb	27	16	0·3
Walvisbaai	21	16	
Windhoek W.K.			
BASUTOLAND			
Maseru			
BETSJOEANALAND/BECHUANALAND			
Francistown	30	16	
Gaberones	30	16	
Ghanzi	31	18	14·0
Lobatsi			
Mahalapye			
Maun	31	20	3·5
Shakawe	29	18	0·1
Tsabong	32	19	0·2
Tsane	30	18	2·5
SWAZILAND			
Embembe			
Manzini	26	16	
Stegi			

SYNOPTIC WEATHER MAP 1200 GMT. — 1400 SAST. SINOPTIESE WEERKAART

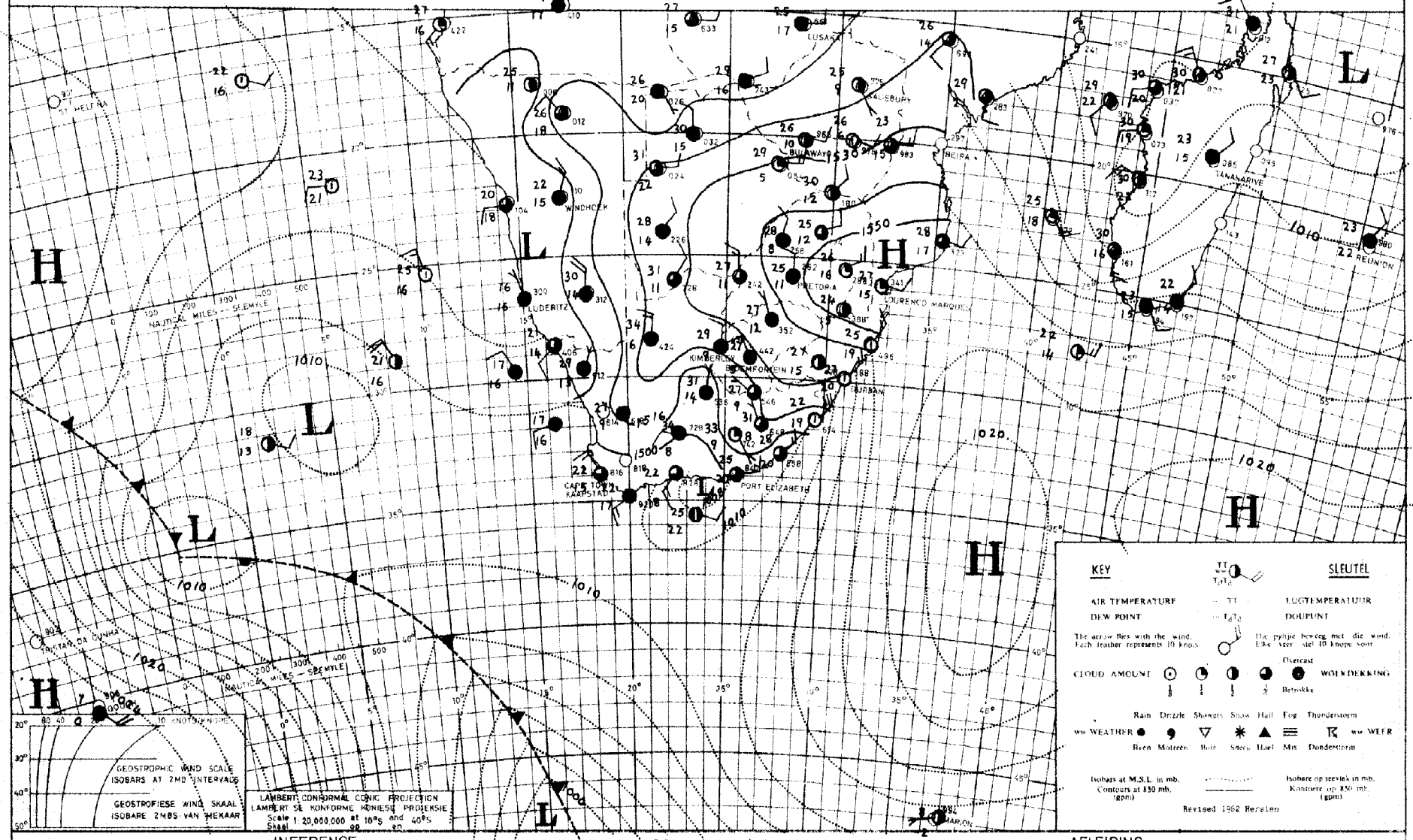

INFERENCE DATE 22-11-1967 DATUM AFLEIDING

The low pressure systems along the south coast and west of the continent are moving eastwards and consequently showers and thunder-showers will occur over South West Africa, the entire Cape Province, most of the Free State and southern Natal.

Die laedrukstelsels langs die suidkus en wes van die vasteland beweeg ooswaarts en gevolglik sal buie en donderbuie voorkom oor Suidwes-Afrika, die hele Kaapland, meeste dele van die Vrystaat en suidelike Natal.

DAAGLIKSE WEERBULLETIN

Maksimum en Minimum Temperatuur (°C) en Reënval (RRR) in mm vir die 24 uur geëindig om 0800 SAST op

WEERBURO / WEATHER BUREAU
DEPT. VAN VERVOER / DEPT. OF TRANSPORT

24 - 11 - 1967

DAILY WEATHER BULLETIN

Maximum and Minimum Temperatures (°C) and rainfall (RRR) in mm for the 24 hours ended at 0800 SAST on

CAPE - KAAP	Max	Min	RRR
Aberdeen			
Addo			
Alexander Bay	24	13	
Aliwal North	23	9	3·7
Bashee	24	17	2·0
Beaufort-Wes	23	10	4·5
(Lughawe)			
Boegoebergdam			
Boetsap			
Brakkekuil			
(naby Heidelberg)			
Brandvlei			
Cala			
Caledon			
Calitzdorp			
Calvinia	16	11	2·5
Cape Agulhas	22	15	7·3
Cape Columbine	16	13	3·5
Cape Point	18	12	5·0
Cape St. Francis	20	16	1·6
Cape Town	19	13	4·8
(D.F. Malan)			
Cape Town			5·5
(Roeland Str.)			
Carnarvon			
Ceres			
Citrusdal			
Colesberg			
Cradock			
Döhne	26	11	0·7
De Aar	20	9	12·5
Douglas			
East London	24	16	6·8
(Airport)			
Heensaamheid			
(naby Herold)			
Elsenburg			8·8
Fraserburg	16	11	0·3
Garies			
George			
Graaff-Reinet	25	15	5·8
Grahamstown			1·3
Hopetown			7·0
Idutywa			
Jansenville	27	16	10·5
Joubertina			
Kimberley	27	10	8·6
(Airport)			
Knysna			22·5
Kokstad	29	13	
Kuruman	24	9	

KAAP - CAPE	Max	Min	RRR
Ladismith			
Lake Mentz			
Maclear			
Mafeking	27	16	1·4
Malmesbury			
Matatiele			
Matroosberg	16	10	2·0
Grootfontein			
(Middelburg)	21	9	6·2
Mosselbaai	25	15	9·0
Mount Frere			
Okiep	16	10	0·1
Oudtshoorn			
Petrusville			
Piketberg			
Pofadder	20	10	
Port Alfred			
Port Elizabeth	24	17	4·8
Port Nolloth	18	12	
Port St. Johns	24	18	0·3
Prieska	22	13	1·5
Prince Albert			
Queenstown	26	10	4·5
Rietfontein			
Riversdale	26	9	1·2
Robertson	22	15	0·3
Sheeprun	26	9	0·5
(near Maclear)			
Somerset-Oos	30	13	13·5
Steynsburg			11·0
Strydenburg			
Sutherland	13	8	1·5
Swellendam			1·2
Tarkastad			
Touwsrivier			0·7
Twee Riviere	25	12	
(Gemsbokpark)			
Umtata	30	13	1·2
Uniondale			
Upington	23	12	8·7
Vanwyksvlei	21	12	
Victoria-Wes			
Vredendal	22	15	5·5
Vryburg	27	11	
Williston			
Willowmore	22	12	7·7
Willowpark			
(near Dordrecht)	23	8	1·5

NATAL	Max	Min	RRR
Cape St. Lucia	26	21	
Dundee			
Durban	28	21	
(Louis Botha)			
Estcourt	29	17	
Harding			
Himeville			
Mkuze			
Hluhluwe			
Newcastle	30	20	
Cedara			
(Pietermaritzburg)	29	15	
Port Shepstone	23	20	
Richmond			
Seven Oaks			
Vryheid			
Waterford			
(near Underberg)	25	15	
TRANSVAAL			
Barberton			
Belfast			
Bethal	25	19	
Bospoort	27	13	
Carolina	25	12	
Chester			
(near Gravelotte)			
Crecy			
Groendraai	28	15	
(naby Vaalwater)			
Jan Kempdorp			
Jan Smuts	23	14	0·1
Joubert Park (Jhb)	24	14	
Kroondal	28	17	
Levubu	28	17	
Leeudoringstad			
Lichtenburg			
Letaba			
Loskopdam			
Lydenburg	25	13	
Marnitz	30	17	
Mara	28	16	
Marble Hall			
Messina	31	18	
Middelburg			
Nelspruit	27	15	
Phalaborwa	28	18	
Pietersburg	26	16	
Piet Retief	28	15	

TRANSVAAL	Max	Min	RRR
Pongola			
Potchefstroom	28	14	0·3
Potgietersrus	28	19	
Pretoria W.B.	27	18	
Pretoriuskop			
Punda Milia			
Sandpan (NW. Tvl.)	31	17	
Satara			
Sekhukhune			
Shingwidzi			
Skukuza	30	16	
Standerton	27	14	
Thabazimbi			
Tomburke			
Tzaneen			
Vereeniging			
Volksrust			
Warmbad	29	16	
Witbank			
Zeerust			
O.V.S. - O.F.S.			
Balkfontein			0·6
(naby Bothaville)			
Bethlehem	27	12	0·1
Bloemfontein	25	9	4·3
(J.B.M. Hertzog)			
Bultfontein			
Fauresmith	22	7	4·9
Ficksburg			
Frankfort	28	15	
Harrismith			
Hoopstad	29	12	0·3
Kroonstad	29	14	1·0
Lindley			
Modderpoort			
Petrusburg			
Philippolis			
Reddersburg			
Reitz			
Vrede			
Warden			
Welkom	27	12	0·8
Wepener	25	9	4·9
Winburg			
Zastron			

S.W.A.	Max	Min	RRR
Aroab			
Bethanie			
Dordabis			
Gobabeb	27	12	
Gobabis	30	12	
Grootfontein			
Cape Frio	25	15	
Karasburg			
Kalkfeld			
Karibib			
Keetmanshoop	25	11	
Kub			
Luderitz	xx	14	
Mariental	23	15	
Ohopoho			
Okahandja			
Okaukueye			
Ondangua			
Otavi			
Otjiwarongo			
Outjo	28	11	
Uis	25	12	
J.G. Strydom L.H.	25	9	
Rehoboth			
Runtu			
Steinhausen			
Tsumeb	30	14	
Walvisbaai	20	14	
Windhoek W.K.			
BASUTOLAND			
Maseru			
BETSJOEANALAND/BECHUANALAND			
Francistown	32	18	
Gaberones	28	19	
Ghanzi			
Lobatsi			
Mahalapye			
Maun	31	21	
Shakawe			
Tsabong	28	11	
Tsane	28	16	
SWAZILAND			
Enlembe			
Manzini	27	17	
Stegi			

SYNOPTIC WEATHER MAP 1200 GMT. — 1400 SAST. SINOPTIESE WEERKAART

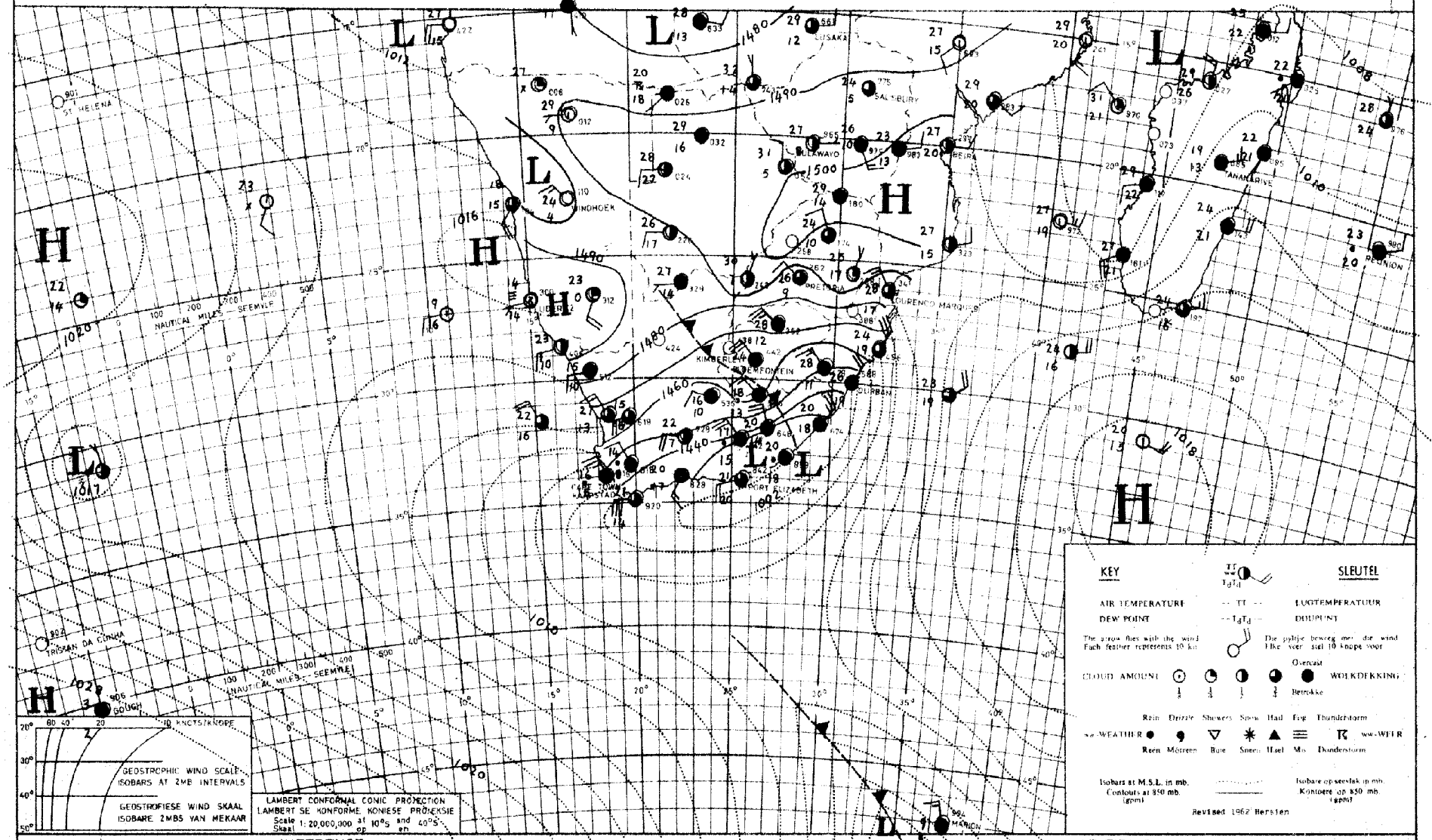

INFERENCE DATE 23 - 11 - 1967 DATUM AFLEIDING

The low along the south and east coasts is causing cloudy colder weather over most parts of Cape Province and rain will occur along the coastal regions. The trough over the interior will cause thunder-showers over the Free State North-eastern Cape and the southern Transvaal. It will clear gradually from the west.

Die laedrukstelsel langs die suid-en ooskus veroorsaak bewolkte koel weer oor die meeste dele van Kaapland en reën sal langs die kusstreke voorkom. Die trog oor die binneland sal donderbuie veroorsaak oor die Vrystaat, Noordoos-Kaapland en Suid-Transvaal. Dit sal egter geleidelik opklaar uit die weste.

DAAGLIKSE WEERBULLETIN

Maksimum en Minimum Temperatuur (°C) en Reënval (RRR) in mm vir die 24 uur geëindig om 0800 SAST op

WEERBURO / WEATHER BUREAU
DEPT. VAN VERVOER / DEPT. OF TRANSPORT

25.-.11.-.1967

DAILY WEATHER BULLETIN

Maximum and Minimum Temperatures (°C) and rainfall (RRR) in mm for the 24 hours ended at 0800 SAST on

CAPE - KAAP	Max	Min	RRR
Aberdeen			
Addo			
Alexander Bay	23	12	
Aliwal North	25	11	
Bashee	22	14	3·5
Beaufort-Wes	25	10	
(Lughawe)			
Boegoebergdam			
Boetsap			
Brakkekuil			
(naby Heidelberg)			
Brandvlei			
Cala			
Caledon			
Calitzdorp			
Calvinia	21	6	
Cape Agulhas	20	14	
Cape Columbine	18	11	
Cape Point	15	11	
Cape St. Francis	20	14	0·6
Cape Town	19	10	
(D.F. Malan)			
Cape Town			
(Roeland Str.)			
Carnarvon			
Ceres			
Citrusdal			
Colesberg			
Cradock			
Döhne	19	10	1·5
De Aar	23	10	
Douglas			
East London	19	11	
(Airport)			
Eensaamheid			
(naby Herold)			
Elsenburg			
Fraserburg	22	9	
Garies			
George			
Graaff-Reinet	25	11	
Grahamstown			1·7
Hopetown			
Idutywa			
Jansenville	28	14	
Joubertina			
Kimberley	23	12	
(Airport)			
Knysna			2·0
Kokstad	21	11	
Kuruman	26	10	

KAAP - CAPE	Max	Min	RRR
Ladismith			
Lake Mentz			
Maclear			
Mafeking	28	14	
Malmesbury			
Matatiele			
Matroosberg	19	5	
Grootfontein			
(Middelburg)	21	7	
Mosselbaai	20	13	
Mount Frere			6·5
Okiep	24	11	
Oudtshoorn	23	14	
Petrusville			
Piketberg			
Pofadder	24	10	
Port Alfred			
Port Elizabeth	21	14	3·3
Port Nolloth	22	11	
Port St. Johns	25	16	3·0
Prieska	25	15	
Prince Albert			
Queenstown	23	11	
Rietfontein			
Riversdale	25	9	
Robertson	23	9	
Sheeprun	23	11	8·1
(near Maclear)			
Somerset-Oos	22	12	
Steynsburg			
Strydenburg			
Sutherland	18	2	
Swellendam			
Tarkastad			
Touwsrivier			
Twee Riviere	27	12	
(Gemsbokpark)			
Umtata	24	14	0·9
Uniondale			
Upington	25	14	
Vanwyksvlei	25	12	
Victoria-Wes			
Vredendal	22	10	
Vryburg	25	11	
Williston			
Willowmore	22	10	
Willowpark			
(near Dordrecht)	20	9	

NATAL	Max	Min	RRR
Cape St. Lucia	24	19	0·5
Dundee			
Durban	26	17	2·0
(Louis Botha)			
Estcourt	22	13	1·1
Harding			7·5
Himeville			
Mkuze			
Hluhluwe			5·6
Newcastle	29	14	
Cedara			
(Pietermaritzburg)	20	12	10·0
Port Shepstone	24	17	
Richmond			
Seven Oaks			
Vryheid			
Waterford			
(near Underberg)	20	9	7·2
TRANSVAAL			
Barberton			26·0
Belfast			
Bethal	26	12	
Bospoort			
Carolina	24	11	2·8
Chester			
(near Gravelotte)			
Cracy			
Groendraai	33	18	
(naby Vaalwater)			
Jan Kempdorp			
Jan Smuts	25	13	
Joubert Park (Jhb)	25	13	
Kroondal	30	14	
Levubu	33	17	
Leeudoringstad			
Lichtenburg			
Letaba			
Loskopdam			
Lydenburg	27	14	1·0
Marnitz	34	18	
Mara			
Marble Hall			
Messina	36	22	
Middelburg	21	7	
Nelspruit	32	17	5·9
Phalaborwa	35	20	
Pietersburg	30	15	7·7
Piet Retief	26	11	

TRANSVAAL	Max	Min	RRR
Pongola			
Potchefstroom	25	10	
Potgietersrus			
Pretoria W.B.	28	17	
Pretoriuskop			
Punda Milia			
Sandpan (NW. Tvl.)			
Satara			
Sekhukhune			9·5
Shingwidzi			
Skukuza			
Standerton	26	13	
Thabazimbi			
Tomburke			
Tzaneen			2·5
Vereeniging			
Volksrust			
Warmbad			
Witbank			
Zeerust			
O.V.S. - O.F.S.			
Balkfontein			
(naby Bothaville)			
Bethlehem	24	12	
Bloemfontein	23	9	
(J.B.M. Hertzog)			
Bultfontein			
Fauresmith	25	10	
Ficksburg			
Frankfort	26	13	
Harrismith			
Hoopstad	25	11	
Kroonstad	25	11	
Lindley			
Modderpoort			
Petrusburg			
Philippolis			
Reddersburg			
Reitz			
Vrede			
Warden			
Welkom	24	12	
Wepener	23	9	
Winburg			
Zastron			

S.W.A.	Max	Min	RRR
Aroab			
Bethanie			
Dordabis			
Gobabeb	32	14	
Gobabis	30	15	
Grootfontein			
Cape Frio			
Karasburg			
Kalkfeld			
Karibib			
Keetmanshoop	27	17	
Kub			
Luderitz	XX	14	
Mariental	27	16	
Ohopoho			
Okahandja			
Okaukueye			
Ondangua	30	19	
Otavi			
Otjiwarongo			
Outjo	30	13	
Uis			
J.G. Strydom L.H.	27	12	
Rehoboth			
Runtu	31	18	2·6
Steinhausen			
Tsumeb	31	15	
Walvisbaai	19	14	
Windhoek W.K.			
BASUTOLAND			
Maseru	22	9	
BETSJOEANALAND/BECHUANALAND			
Francistown	34	21	
Gaberones	32	16	
Ghanzi	31	15	
Lobatsi			
Mahalapye			
Maun	32	19	30·0
Shakawe	32	18	2·0
Tsabong	28	13	
Tsane	30	13	
SWAZILAND			
Emlembe			
Manzini	29	16	
Stegi			

SYNOPTIC WEATHER MAP — 1200 GMT. — 1400 SAST. — SINOPTIESE WEERKAART

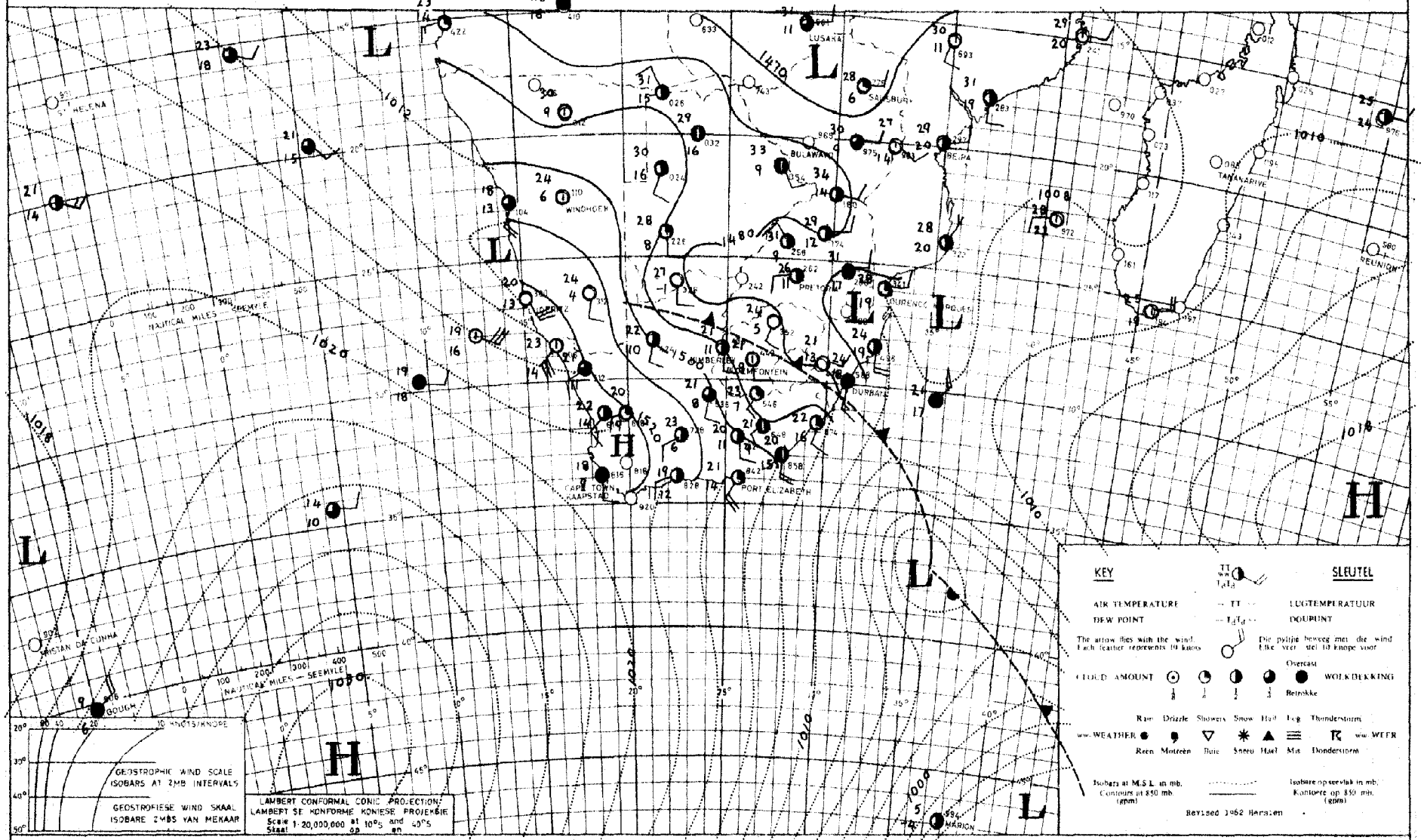

INFERENCE — DATE 24.-11.-1967 DATUM — AFLEIDING

Moist air from the south-west is flowing in over the eastern parts of the country where it will be cloudy with light showers. Elsewhere, where the air is dry it will be fair and warm with a possibility of isolated thunder-showers over the Transvaal.

Vogtige lug vanuit die suidweste beweeg oor die oostelike dele van die land in waar dit bewolk sal wees met ligte buie. Oor die res van die land waar die lug droog is, sal dit mooiweer en warm wees met slegs 'n moontlikheid van donderbuie oor Transvaal.

DAAGLIKSE WEERBULLETIN

Maksimum en Minimum Temperatuur (°C) en Reënval (RRR) in mm vir die 24 uur geëindig om 0800 SAST op

WEERBURO / WEATHER BUREAU
DEPT. VAN VERVOER / DEPT. OF TRANSPORT

26 - 11 - 1967

DAILY WEATHER BULLETIN

Maximum and Minimum Temperatures (°C) and rainfall (RRR) in mm for the 24 hours ended at 0800 SAST on

CAPE - KAAP	Max	Min	RRR
Aberdeen			
Addo			
Alexander Bay	24	11	
Aliwal North	27	9	
Bashee	23	15	
Beaufort-Wes	27	10	
(Lughawe)			
Boegoebergdam			
Boetsap			
Brakkekuil			
(naby Heidelberg)			
Brandvlei			
Cala			
Caledon			
Calitzdorp			
Calvinia	29	9	
Cape Agulhas	21	16	
Cape Columbine	18	12	
Cape Point	18	14	
Cape St. Francis	20	13	
Cape Town	21	14	
(D.F. Malan)			
Cape Town			
(Roeland Str.)			
Carnarvon			
Ceres			
Citrusdal			
Colesberg			
Cradock			
Dähne	21	9	
De Aar	26	11	
Douglas			
East London	22	14	
(Airport)			
Eensaamheid			
(naby Herold)			
Elsenburg			
Fraserburg	26	10	
Garies			
George			
Graaff-Reinet			
Grahamstown			
Hopetown			
Idutywa			
Jansenville	28	11	
Joubertina			
Kimberley	26	13	
(Airport)			
Knysna			
Kokstad	18	8	1·0
Kuruman	28	10	

KAAP - CAPE	Max	Min	RRR
Ladismith			
Lake Mentz			
Maclear			
Mafeking	29	15	
Malmesbury			
Matatiele			
Matroosberg			
Grootfontein			
(Middelburg)			
Mosselbaai	21	16	0·4
Mount Frere			
Okiep	29	16	
Oudtshoorn	25	9	
Petrusville			
Piketberg			
Pofadder	29	14	
Port Alfred			
Port Elizabeth	21	13	
Port Nolloth	18	9	
Port St. Johns	24	17	
Prieska	29	12	
Prince Albert			
Queenstown			
Rietfontein			
Riversdale	24	11	
Robertson	26	14	
Sheeprun	21	11	
(near Maclear)			
Somerset-Oos	26	9	
Steynsburg			
Strydenburg			
Sutherland	22	4	
Swellendam			
Tarkastad			
Touwsrivier			
Twee Riviere	31	16	
(Gemsbokpark)			
Umtata	23	14	
Uniondale			
Upington	29	14	
Vanwyksvlei	28	14	
Victoria-Wes			
Vredendal	28	10	
Vryburg	29	11	
Williston			
Willowmore	25	10	
Willowpark			
(near Dordrecht)			

NATAL	Max	Min	RRR
Cape St. Lucia	23	19	
Dundee			
Durban	27	13	0·2
(Louis Botha)			
Estcourt	20	13	0·2
Harding			2·5
Himeville			
Mkuze			
Hluhluwe			
Newcastle	19	13	
Cedara			
(Pietermaritzburg)	19	13	2·6
Port Shepstone	22	17	0·5
Richmond			
Seven Oaks			
Vryheid			
Waterford			
(near Underberg)	16	9	1·8
TRANSVAAL			
Barberton			
Belfast			
Bethal	21	12	12·4
Bospoort	27	14	
Carolina	18	16	31·2
Chester			
(near Gravelotte)			
Crecy			
Groendraai	29	16	
(naby Vaalwater)			
Jan Kempiorp			
Jan Smuts	26	13	
Joubert Park (Jhb)	24	12	
Kroondal	31	16	
Levubu	21	16	1·0
Leeudoringstad			
Lichtenburg			
Letaba			
Loskopdam			1·8
Lydenburg	22	14	2·0
Marnitz	31	17	
Mara			
Marble Hall			9·5
Messina	29	20	
Middelburg			
Loskopkanale (By Groblersdal)			2·5
Nelspruit	24	16	4·9
Phalaborwa	25	20	
Pietersburg	24	16	
Piet Retief			

TRANSVAAL	Max	Min	RRR
Pongola			
Potchefstroom	28	12	
Potgietersrus			
Pretoria W.B.	28	15	0·1
Pretoriuskop			
Punda Milia			
Sandpan (NW. Tvl.)			
Satara			
Sekhukhune			
Shingwidzi			
Skukuza	26	20	
Standerton	21	12	14·7
Thabazimbi			
Tomburke			
Tzaneen			
Vereeniging			
Volksrust			
Warmbad	30	15	
Witbank			
Zeerust			
O.V.S. - O.F.S.			
Balkfontein			
(naby Bothaville)			
Bethlehem	23	11	0·9
Bloemfontein	26	8	
(J.B.M. Hertzog)			
Bultfontein			
Fauresmith	27	11	
Ficksburg			
Frankfort	24	13	
Harrismith			
Hoopstad	29	10	
Kroonstad	27	13	
Lindley			
Modderpoort			
Petrusburg			
Philippolis			
Reddersburg			
Reitz			
Vrede			
Warden			
Welkom			
Wepener	26	8	
Winburg			
Zastron			

S.W.A.	Max	Min	RRR
Aroab			
Bethanie			
Dordabis			
Gobabeb	35	13	
Gobabis	31	16	
Grootfontein			
Karasburg			
Kalkfeld			
Karibib			
Keetmanshoop			
Kub			
Luderitz			
Mariental	32	19	
Ohopoho			
Okahandja			
Okaukueye			
Ondangua			
Otavi			
Otjiwarongo			
Outjo	32	18	
Rehoboth			
Runtu			
Steinhausen			
Tsumeb			
Walvisbaai	18	16	
Windhoek W.K.			
I.C. Stvijdom Lughawe	29	16	
BASUTOLAND			
Maseru	24	11	
BETSJOEANALAND/BECHUANALAND			
Francistown	32	19	5·2
Gaberones	33	17	
Ghanzi	32	17	
Lobatsi			
Serowe			70·9
Mahalapye			
Maun	32	19	6·0
Shakawe	28	21	
Tsabong	32	13	
Tsane	32	16	
SWAZILAND			
Bulembe			
Manzini			
Stegi			

SYNOPTIC WEATHER MAP — 1200 GMT — 1400 SAST — SINOPTIESE WEERKAART

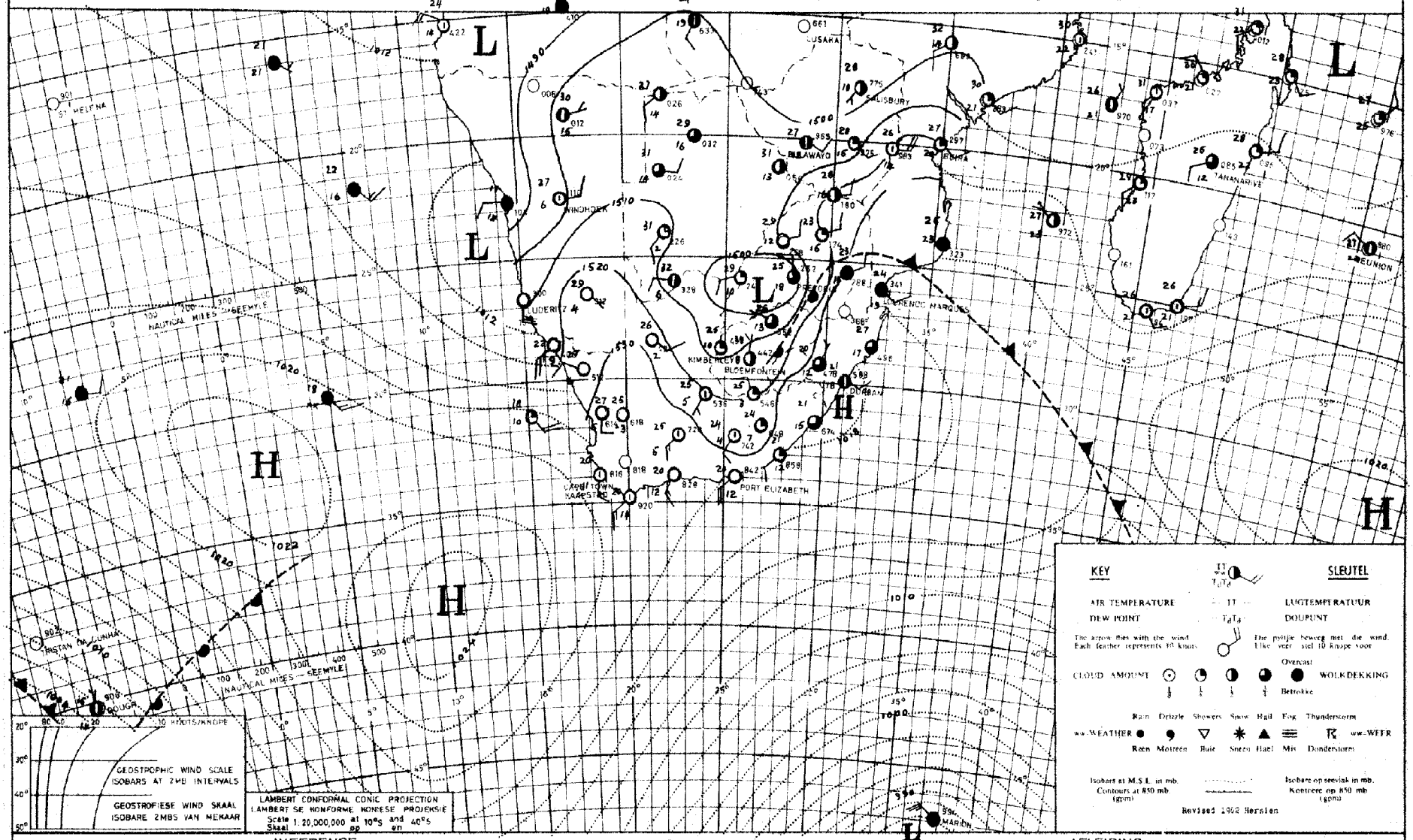

INFERENCE — DATE 25-11-1967 DATUM — AFLEIDING

A ridge of the Atlantic high is causing an inflow of moist air over Natal and Eastern Transvaal where it will be cloudy and mild with light rain. The low over the interior will cause thundershowers over parts of Transvaal and the Free State. Elsewhere it will be fair and warm.

Die rug van die Atlantiese hoog voer vogtige lug in oor Natal en Oos-Transvaal waar dit bewolk en matig sal weer met reën. Die laag oor die binneland sal donderbuie veroorsaak oor dele van Transvaal en die Vrystaat. Elders sal dit redelik mooiweer en warm wees.

DAAGLIKSE WEERBULLETIN

Maksimum en Minimum Temperatuur (°C) en Reënval (RRR) in mm vir die 24 uur geëindig om 0800 SAST op

WEERBURO / WEATHER BUREAU
DEPT. VAN VERVOER / DEPT. OF TRANSPORT

27 - 11 - 1967

DAILY WEATHER BULLETIN

Maximum and Minimum Temperatures (°C) and rainfall (RRR) in mm for the 24 hours ended at 0800 SAST on

CAPE - KAAP	Max	Min	RRR
Aberdeen			
Addo			
Alexander Bay	22	14	
Aliwal North	29	8	
Bashee	24	16	
Beaufort-Wes	31	11	
(Lughawe)			
Boegoebergdam			
Boetsap			
Brakkekuil			
(naby Heidelberg)			
Brandvlei			
Cala			
Caledon			
Calitzdorp			
Calvinia	32	9	
Cape Agulhas	22	13	
Cape Columbine	18	12	
Cape Point	20	14	
Cape St. Francis	22	15	
Cape Town	25	15	
(D.F. Malan)			
Cape Town			
(Roeland Str.)			
Carnarvon			
Ceres			
Citrusdal			
Colesberg			
Cradock			
Döhne	22	14	
De Aar	29	11	
Douglas			
East London	23	16	
(Airport)			
Eensaamheid			
(naby Herold)			
Elsenburg			
Fraserburg	30	11	
Garies			
George			
Graaff-Reinet	29	12	
Grahamstown			
Hopetown			
Idutywa			
Jansenville	31	12	
Joubertina			
Kimberley	28	16	
(Airport)			
Knysna			
Kokstad	24	10	
Kuruman	31	11	

KAAP - CAPE	Max	Min	RRR
Ladismith			
Lake Mentz			
Maclear			
Mafeking	31	16	
Malmesbury			
Matatiele			
Matroosberg	24	10	
Grootfontein	29	7	
(Middelburg)			
Mosselbaai	21	18	
Mount Frere			
Okiep	34	14	
Oudtshoorn			
Petrusville			
Piketberg			
Pofadder			
Port Alfred			
Port Elizabeth	24	15	
Port Nolloth	18	12	
Port St. Johns	25	18	
Prieska	32	14	
Prince Albert			
Queenstown	29	11	
Rietfontein			
Riversdale	26	13	
Robertson	31	19	
Sheeprun	25	11	
(near Maclear)			
Somerset-Oos	27	11	
Steynsburg			
Strydenburg			
Sutherland	26	6	
Swellendam			
Tarkastad			
Touwsrivier			
Twee Riviere			
(Gemsbokpark)			
Umtata	23	13	
Uniondale			
Upington			
Vanwyksvlei	32	10	
Victoria-Wes			
Vredendal	33	12	
Vryburg	33	15	
Williston			
Willowmore	29	10	
Willowpark	27	9	
(near Dordrecht)			

NATAL	Max	Min	RRR
Cape St. Lucia	26	20	
Dundee			
Durban	26	18	
(Louis Botha)			
Estcourt	26	13	0·7
Harding			
Himeville			
Mkuze			
Hluhluwe			
Newcastle	27	15	11·5
Cedara	23	13	
(Pietermaritzburg)			
Port Shepstone	25	18	
Richmond			
Seven Oaks			
Vryheid			
Waterford	21	11	6·0
(near Underberg)			
TRANSVAAL			
Barberton			
Belfast			
Bethal	23	14	
Bospoort	29	13	
Carolina	22	13	1·8
Chester			
(near Gravelotte)			
Crecy			
Gideonsrus			21·0
Groendraai	27	17	
(naby Vaalwater)			
Jan Kempdorp			
Jan Smuts	23	12	6·4
Joubert Park (Jhb)	25	12	17·5
Kroondal	29	14	
Levubu	22	17	
Leeudoringstad			
Lichtenburg			
Letaba			
Loskopdam			
Lydenburg	22	16	2·5
Marnitz	27	17	
Mara	26	12	
Marble Hall			
Messina	29	20	
Middelburg			
Nelspruit			
Phalaborwa	26	19	
Pietersburg	23	16	
Piet Retief	23	13	

TRANSVAAL	Max	Min	RRR
Pongola			
Potchefstroom	29	15	
Potgietersrus	26	16	
Pretoria W.B.	28	16	
Pretoriuskop			
Punda Milia			
Sandpan (NW. Tvl.)	29	18	
Satara			
Sekhukhune			
Shingwidzi			
Skukuza			
Standerton	24	14	6·1
Thabazimbi			
Tomburke			
Tzaneen			
Vereeniging			
Volksrust			
Warmbad	28	16	
Witbank			
Zeerust			
Watervalboven			14·8
O.V.S. - O.F.S.			
Balkfontein			
(naby Bothaville)			
Bethlehem	25	12	
Bloemfontein	28	7	
(J.B.M. Hertzog)			
Bultfontein			
Fauresmith	28	7	
Ficksburg			
Frankfort	27	13	
Harrismith			
Hoopstad	32	11	
Kroonstad	30	16	
Lindley			
Modderpoort			
Petrusburg			
Philippolis			
Reddersburg			
Reitz			
Vrede			
Warden			
Welkom	23	11	
Wepener	27	8	
Winburg			
Zastron			

S.W.A.	Max	Min	RRR
Aroab			
Bethanie			
Dordabis			
Gobabeb	30	13	
Gobabis	32	18	
Grootfontein			
Cape Frio	23	16	
Karasburg			
Kalkfeld			
Karibib			
Keetmanshoop	35	20	
Kub			
Luderitz	xx	12	
Mariental	35	20	
Ohopoho			
Okahandja			
Okaukueye			
Ondangua	30	18	7·9
Otavi			
Otjiwarongo			
Outjo	30	17	2·5
Uis			
J.G. Strydom L.H.	27	15	0·2
Rehoboth			
Runtu	29	18	
Steinhausen			
Tsumeb	31	18	6·5
Walvisbaai	20	16	
Windhoek W.K.			
BASUTOLAND			
Maseru	26	11	
BETSJOEANALAND/BECHUANALAND			
Francistown	29	18	
Gaberones	31	18	
Ghanzi	30	20	
Lobatsi			
Mahalapye			
Maun	30	21	
Shakawe	28	18	
Tsabong	35	19	
Tsane	34	18	
SWAZILAND			
Bremlembe			
Manzini	25	17	
Stegi			

SYNOPTIC WEATHER MAP 1200 GMT. — 1400 SAST. SINOPTIESE WEERKAART

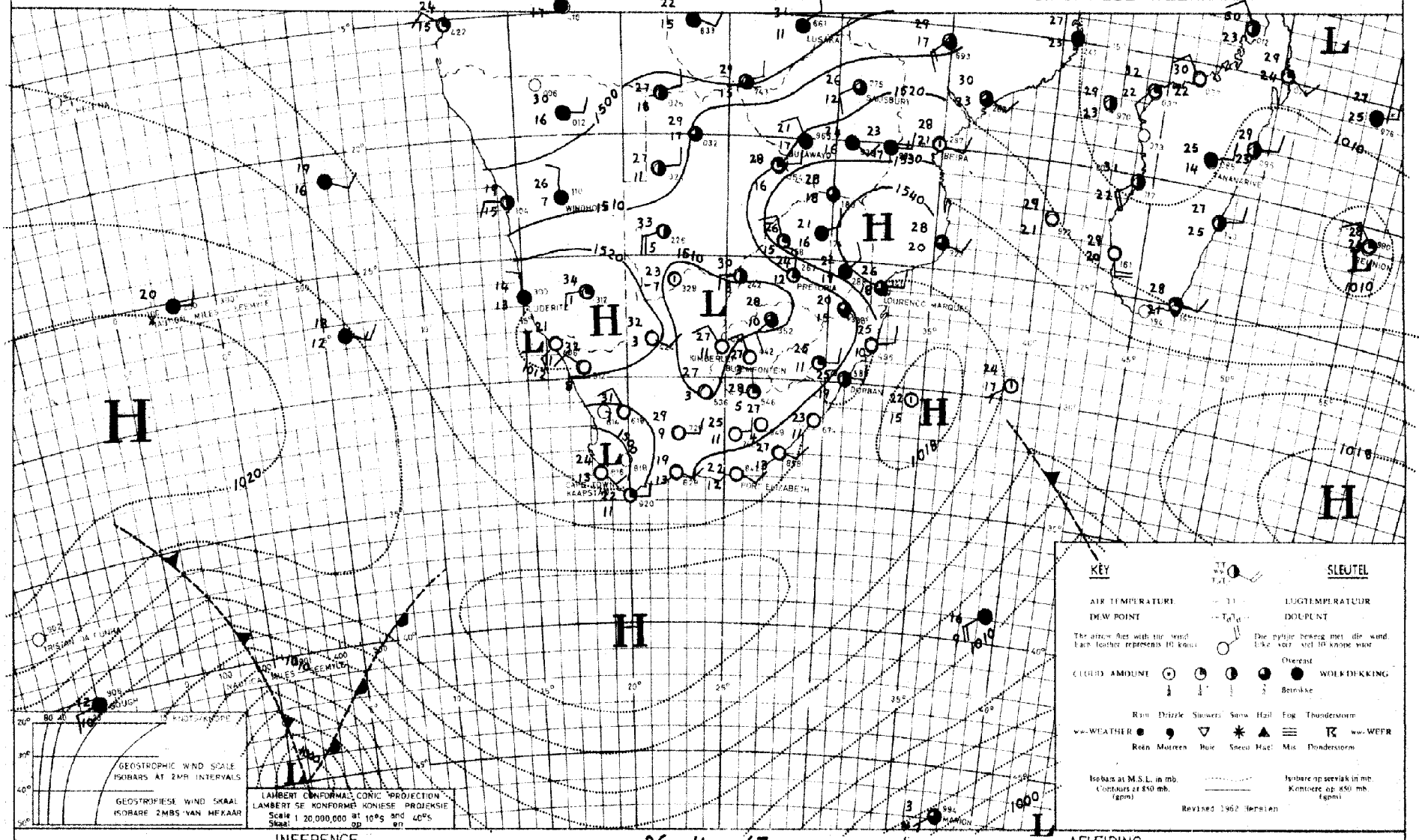

DATE 26 - 11 - 1967 DATUM

INFERENCE

The low over the central interior will cause local thunder-showers in the moist air mass present over the eastern and north-eastern areas of the Republic and the northern areas of Botswana and South West Africa.

AFLEIDING

Die laag oor die sentrale binneland sal los donderbuie laat ontwikkel in die vogtige lugmassa oor die oostelike en noordoostelike dele van die Republiek en die noordelike dele van Botswana en Suidwes-Afrika.

DAAGLIKSE WEERBULLETIN

Maksimum en Minimum Temperatuur (°C) en Reënval (RRR) in mm vir die 24 uur geëindig om 0800 SAST op

WEERBURO / WEATHER BUREAU
DEPT. VAN VERVOER / DEPT. OF TRANSPORT

28.-.11.-1967

DAILY WEATHER BULLETIN

Maximum and Minimum Temperatures (°C) and rainfall (RRR) in mm for the 24 hours ended at 0800 SAST on

CAPE - KAAP	Max	Min	RRR
Aberdeen			
Addo			
Alexander Bay	21	14	
Aliwal North	33	11	
Bashee	26	20	
Beaufort-Wes	32	15	
(Lughawe)			
Boegoebergdam			
Boetsap			
Brakkekuil			
(naby Heidelberg)			
Brandvlei			
Cala			
Caledon			
Calitzdorp			
Calvinia	30	10	
Cape Agulhas	22	15	
Cape Columbine	19	12	
Cape Point	18	14	
Cape St. Francis	22	14	
Cape Town			
(D.F. Malan)	23	9	
Cape Town			
(Roeland Str.)			
Carnarvon			
Ceres			
Citrusdal			
Colesberg			
Cradock			
Döhne	26	13	
De Aar	32	14	
Douglas			
East London	26	18	
(Airport)			
Eensaamheid			
(naby Herold)			
Elsenburg			
Fraserburg	31	12	
Garies			
George			
Graaff-Reinet	32	14	
Grahamstown			
Hopetown			
Idutywa			
Jansenville	34	14	
Joubertina			
Kimberley	32	19	
(Airport)			
Knysna			
Kokstad	31	9	
Kuruman	33	15	

KAAP - CAPE	Max	Min	RRR
Ladismith			
Lake Mentz			
Maclear			
Mafeking	28	13	9·3
Malmesbury			
Matatiele			
Matroosberg	27	9	
Grootfontein	32	11	
(Middelburg)			
Mosselbaai	23	17	
Mount Frere			
Okiep	30	13	
Oudtshoorn	31	11	
Petrusville			
Piketberg			
Pofadder	33	15	
Port Alfred			
Port Elizabeth	24	13	
Port Nolloth	17	11	
Port St. Johns	25	21	
Prieska	35	20	
Prince Albert			
Queenstown	35	15	
Rietfontein			
Riversdale	27	12	
Robertson	31	12	
Sheeprun	33	11	
(near Maclear)			
Somerset-Oos	32	12	
Steynsburg			
Strydenburg			
Sutherland	25	4	
Swellendam			
Tarkastad			
Touwsrivier			
Twee Riviere	38	20	
(Gemsbokpark)			
Umtata	31	17	
Uniondale			
Upington	36	20	
Vanwyksvlei	34	14	
Victoria-Wes			
Vredendal	25	12	
Vryburg	34	13	
Williston			
Willowmore	32	13	
Willowpark	31	10	
(near Dordrecht)			

NATAL	Max	Min	RRR
Cape St. Lucia	26	21	
Dundee			
Durban	30	22	
(Louis Botha)			
Estcourt	30	15	
Harding			
Himeville			
Mkuze			
Eluhluwe			
Newcastle	31	17	
Cedara	30	14	
(Pietermaritzburg)			
Port Shepstone	25	21	
Richmond			
Seven Oaks			
Vryheid			
Waterford	28	9	
(near Underberg)			
TRANSVAAL			
Barberton			
Belfast			
Bethal	34	14	
Bospoort	30	11	0·8
Carolina	22	14	
Chester			
(near Gravelotte)			
Crecy			
Groendraai	29	18	
(naby Vaalwater)			
Jan Kempdorp			
Jan Smuts	23	15	1·0
Joubert Park (Jhb)	23	16	1·0
Kroondal	29	15	3·2
Levubu	28	19	
Leeudoringstad			
Lichtenburg			
Letaba			
Loskopdam			
Lydenburg	26	15	
Marnitz	31	21	
Mara	29	19	
Marble Hall			
Messina	33	22	
Middelburg			
Nelspruit	28	17	1·5
Phalaborwa	30	22	
Pietersburg	26	18	
Piet Retief	29	15	1·5

TRANSVAAL	Max	Min	RRR
Pongola			
Potchefstroom	30	14	
Potgietersrus	28	20	
Pretoria W.B.	27	17	
Pretoriuskop			
Punda Milia			
Sandpan (NW. Tvl.)			
Satara			
Sekhukhune			
Shingwidzi			
Skukuza	33	20	
Standerton	26	12	
Thabazimbi			
Tomburke			
Tzaneen			
Vereeniging			
Volksrust			
Warmbad	29	18	
Witbank			
Zeerust			
O.V.S. - O.F.S.			
Balkfontein			
(naby Bothaville)			
Bethlehem			
Bloemfontein	31	14	
(J.B.M. Hertzog)			
Bultfontein			
Fauresmith			
Ficksburg			
Frankfort	30	12	
Harrismith			
Hoopstad	34	14	
Kroonstad	31	14	
Lindley			
Modderpoort			
Petrusburg			
Philippolis			
Reddersburg			
Reitz			
Vrede			
Warden			
Welkom	31	14	
Wepener	31	11	
Winburg			
Zastron			

S.W.A.	Max	Min	RRR
Aroab			
Bethanie			
Dordabis			
Gobabeb	35	13	
Gobabis	32	18	
Grootfontein			
Cape Frio	25	16	
Karasburg			
Kalkfeld			
Karibib			
Keetmanshoop	36	19	
Kub			
Luderitz	xx	12	
Mariental	36	22	
Ohopoho			
Okahandja			
Okaukueye			
Ondangua	28	19	15·8
Otavi			
Otjiwarongo			
Outjo	29	18	2·0
Uis			
J.G. Strydom L.H.	28	15	
Rehoboth			
Runtu	30	14	
Steinhausen			
Tsumeb	29	19	16·4
Walvisbaai	20	14	
Windhoek W.K.			
BASUTOLAND			
Maseru	29	13	
BETSJOEANALAND/BECHUANALAND			
Francistown	32	21	
Gaberones	31	19	3·6
Ghanzi	31	18	
Lobatsi			
Mahalapye			
Maun	31	21	
Shakawe	29	20	
Tsabong	37	17	
Tsane	33	16	
SWAZILAND			
Bulembe			
Manzini	29	19	
Stegi			

SYNOPTIC WEATHER MAP 1200 GMT. — 1400 SAST. SINOPTIESE WEERKAART

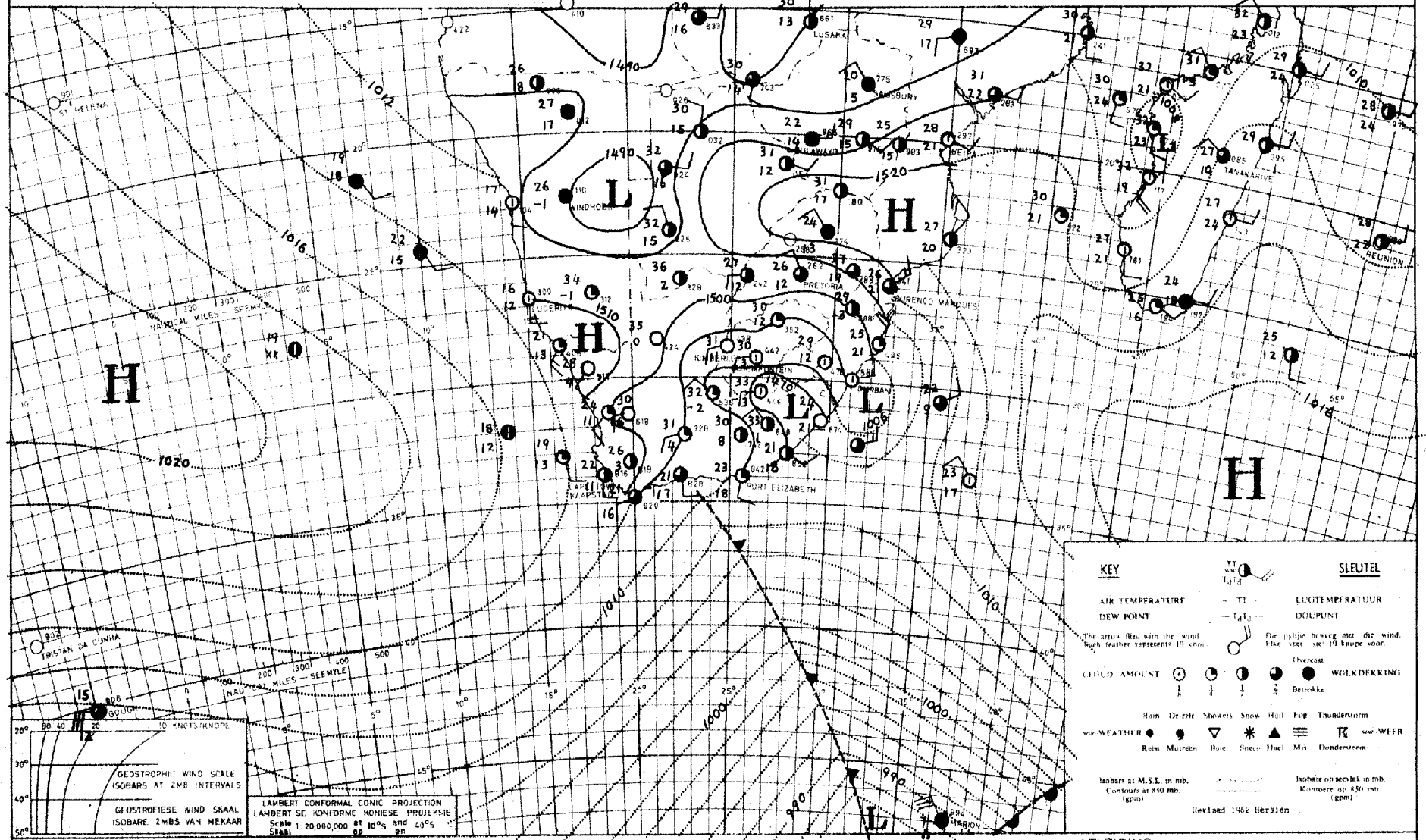

INFERENCE DATE 27.-11.-1967 DATUM T AFLEIDING

With the trough over the country and fairly moist air present it will be partly cloudy east of the trough with isolated thunder-storms over the southern half of the Transvaal, Natal and north-eastern parts of the Free State as well as Botswana and South West Africa. The Atlantic high ridging in south of the country will cause cooler air to spread over the southern parts of the Cape Province.

Met die trog oor die land en vogtige lug aanwesig word gedeeltelik bewolkte weer oos van die trog verwag en los donderbuie sal voorkom oor die suidelike helfte van Transvaal, Natal en Noordoos-Vrystaat asook oor, Botswana en Suidwes-Afrika. Die Atlantiese hoog stoot n rug suid van die land in en dit veroorsaak dat koeler lug sal uitbrei oor die suidelike dele van die Kaapprovinsie.

DAAGLIKSE WEERBULLETIN

Maksimum en Minimum Temperatuur (°C) en Reënval (RRR) in mm vir die 24 uur geëindig om 0800 SAST op

WEERBURO / WEATHER BUREAU
DEPT. VAN VERVOER / DEPT. OF TRANSPORT

29 - 11 - 1967

DAILY WEATHER BULLETIN

Maximum and Minimum Temperatures (°C) and rainfall (RRR) in mm for the 24 hours ended at 0800 SAST on

CAPE - KAAP	Max	Min	RRR
Aberdeen			
Addo			
Alexander Bay	22	12	
Aliwal North	34	12	0·3
Bashee	27	18	2·5
Beaufort-Wes	31	12	
(Lughawe)			
Boegoebergdam			
Boetsap			
Brakkekuil			
(naby Heidelberg)			
Brandvlei			
Cala			
Caledon			
Calitzdorp			
Calvinia	28	8	
Cape Agulhas	22	16	
Cape Columbine	20	15	
Cape Point	19	15	
Cape St. Francis	21	16	
Cape Town	22	13	
(D.F. Malan)			
Cape Town			
(Roeland Str.)			
Carnarvon			
Ceres			
Citrusdal			
Colesberg			
Cradock			
Döhne	27	14	1·0
De Aar	33	14	
Douglas			
East London	25	13	
(Airport)			
Eensaamheid			
(naby Herold)			
Elsenburg			
Fraserburg	30	12	
Garies			
George			
Graaff-Reinet	33	12	
Grahamstown			
Hopetown			
Idutywa			
Jansenville	34	14	
Joubertina			
Kimberley	32	17	6·3
(Airport)			
Knysna			
Kokstad	32	15	0·6
Kuruman	32	14	11·0

KAAP - CAPE	Max	Min	RRR
Ladismith			
Lake Mentz			
Maclear			
Mafeking	31	15	14·8
Malmesbury			
Matatiele			
Matroosberg	25	11	
Grootfontein			
(Middelburg)	32	14	
Mosselbaai	32	17	
Mount Frere			
Okiep	28	12	
Oudtshoorn	31	17	
Petrusville			
Piketberg			
Pofadder	32	14	
Port Alfred			
Port Elizabeth	23	15	
Port Nolloth	19	10	
Port St. Johns	25	20	
Prieska	35	18	
Prince Albert			
Queenstown	36	16	
Rietfontein			
Riversdale	26	14	
Robertson	27	15	
Sheeprun	30	15	
(near Maclear)			
Somerset-Oos	32	13	
Steynsburg			
Strydenburg			
Sutherland	24	7	
Swellendam			
Tarkastad			
Touwsrivier			
Twee Riviere	37	18	
(Gemsbokpark)			
Umtata	29	17	0·1
Uniondale			
Upington	36	18	
Vanwyksvlei	34	14	
Victoria-Wes			
Vredendal	24	14	
Vryburg	34	16	
Williston			
Willowmore	30	13	
Willowpark			
(near Dordrecht)	33	12	

NATAL	Max	Min	RRR
Cape St. Lucia	29	21	
Dundee			
Durban			
(Louis Botha)	27	23	
Estcourt	33	17	
Harding			
Himeville			
Mkuze			
Hluhluwe			
Newcastle	33	17	
Cedara			
(Pietermaritzburg)	27	16	3·0
Port Shepstone	26	22	
Richmond			
Seven Oaks			
Vryheid			
Waterford			
(near Underberg)	28	12	
TRANSVAAL			
Delmas			3·7
Barberton			
Belfast			
Bethal	24	11	
Bospoort	30	13	8·7
Carolina	25	10	0·2
Chester			
(near Gravelotte)			
Crecy			
Delareyville			14·5
Groendraai	32	17	6·0
(naby Vaalwater)			
Jan Kempiorp			
Jan Smuts	26	14	2·6
Joubert Park (Jhb)	26	11	66·5
Kroondal	29	15	
Levubu	32	18	
Leeudoringstad			
Lichtenburg			
Letaba			
Loskopdam			3·5
Lydenburg	27	12	5·0
Marnitz	33	20	
Mara	32	16	
Marble Hall			
Messina	35	22	
Middelburg			
Nelspruit	32	15	
Phalaborwa	35	18	
Pietersburg	29	18	3·0
Piet Retief	30	11	31·2

TRANSVAAL	Max	Min	RRR
Pongola			
Potchefstroom	31	16	
Potgietersrus	30	17	9·5
Pretoria W.B.	29	18	
Pretoriuskop			
Punda Milia			
Sandpan (NW. Tvl.)			
Satara			
Sekhukhune			
Shingwidzi			
Skukuza			
Standerton	27	11	
Thabazimbi			
Tomburke			
Tzaneen			
Waterval-boven			7·5
Vereeniging	29	17	4·8
Volksrust			
Warmbad			
Witbank			
Zeerust			
O.V.S. - O.F.S.			
Balkfontein			1·2
(naby Bothaville)			
Bethlehem	29	13	0·1
Bloemfontein	32	16	0·5
(J.B.M. Hertzog)			
Bultfontein			
Fauresmith	31	16	1·1
Ficksburg			
Frankfort	30	13	
Harrismith			
Hoopstad	35	16	1·1
Kroonstad	32	16	0·3
Lindley			
Modderpoort			
Petrusburg			
Philippolis			
Reddersburg			
Reitz			
Vrede			
Warden			
Welkom	32	16	1·4
Wepener	31	17	1·6
Winburg			
Zastron			

S.W.A.	Max	Min	RRR
Aroab			
Bethanie			
Dordabis			
Gobabeb	33	15	
Gobabis	33	18	
Grootfontein			
Cape Fria			
Karasburg			
Kalkfeld			
Karibib			
Keetmanshoop	35	17	
Kub			
Luderitz	XX	12	
Mariental	35	20	
Ohopoho			
Okahandja			
Okaukueye			
Ondangua	25	19	2·0
Otavi			
Otjiwarongo			
Outjo	26	18	4·0
Uis	33	17	
J.G. Strydom L.H.	31	14	
Rehoboth			
Runtu	29	19	
Steinhausen			
Tsumeb	25	18	0·2
Walvisbaai	19	14	
Windhoek W.K.			
BASUTOLAND			
Maseru	29	15	
BETSJOEANALAND/BECHUANALAND			
Francistown	26	19	1·2
Gaberones	32	17	
Ghanzi	31	20	
Lobatsi			
Mahalapye			
Maun	31	22	
Shakawe	32	19	15·6
Tsabong	36	18	
Tsane	34	18	8·7
SWAZILAND			
Emlembe			
Manzini	32	16	
Stegi			

SYNOPTIC WEATHER MAP 1200 GMT. — 1400 SAST. SINOPTIESE WEERKAART

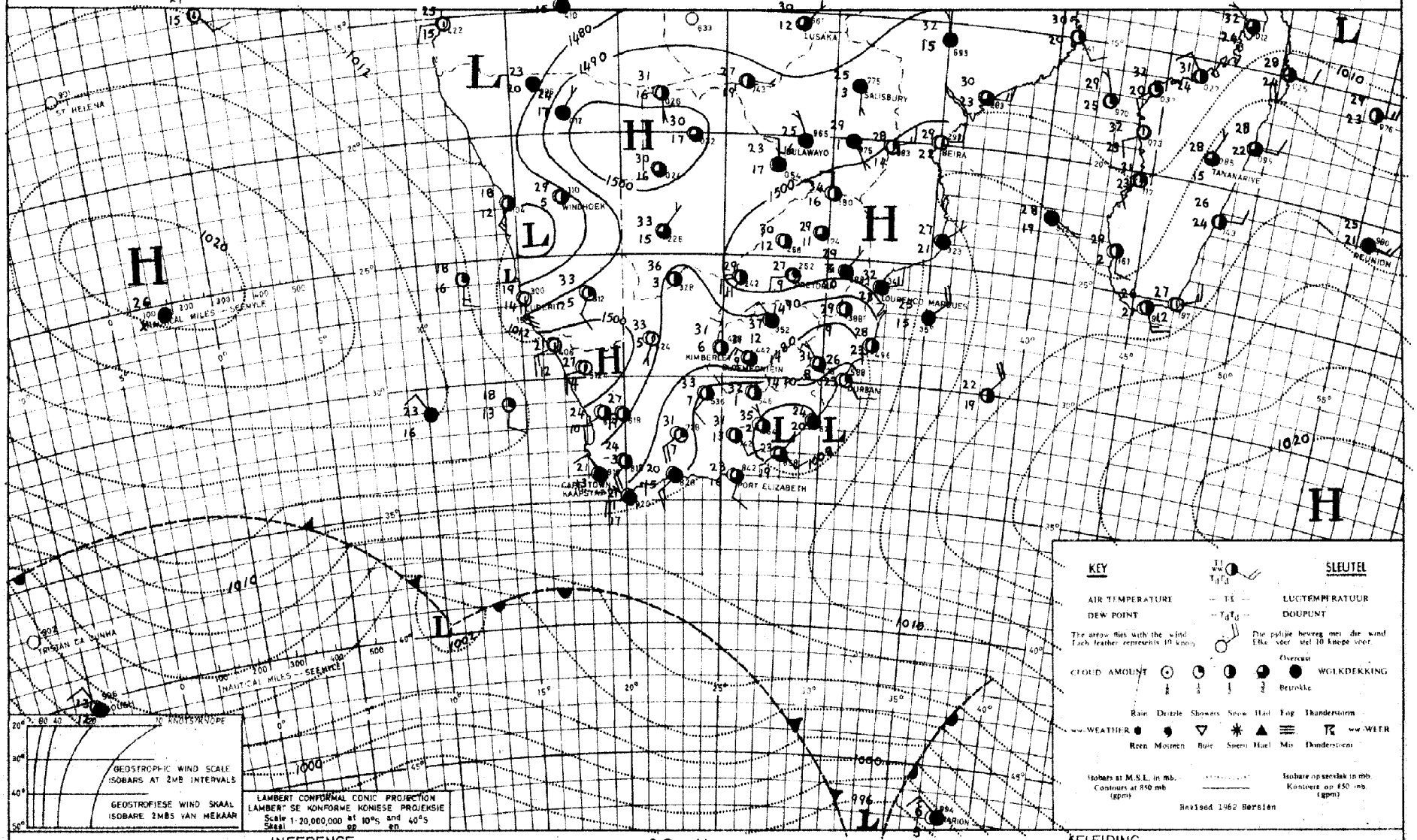

INFERENCE DATE 28-11-1967 DATUM AFLEIDING

With a trough over the central interior and another one over South West Africa, and moist air present, thunder-showers will occur over Transvaal, Free State, Natal, northern and eastern Cape, Botswana and northern South West Africa. The series of waves passing south of the country will cause cloudy weather with possible rain over the south-western coast.

Met ń trog oor die sentrale binneland en nog een oor Suidwes-Afrika, en genoeg vog aanwesig, sal donderbuie voorkom oor Transvaal, Vrystaat, Natal, Noord-en Oos-Kaapland en oor Botswana en die noorde van Suidwes-Afrika. Die reeks golwe suid van die land sal bewolkte weer, en moontlik reën, veroorsaak oor die suidweskus.

DAAGLIKSE WEERBULLETIN

Maksimum en Minimum Temperatuur (°C) en Reënval (RRR) in mm vir die 24 uur geëindig om 0800 SAST op

WEERBURO / WEATHER BUREAU
DEPT. VAN VERVOER / DEPT. OF TRANSPORT

30 - 11 - 1967

DAILY WEATHER BULLETIN

Maximum and Minimum Temperatures (°C) and rainfall (RRR) in mm for the 24 hours ended at 0800 SAST on

CAPE - KAAP	Max	Min	RRR
Aberdeen			
Addo			
Alexander Bay	23	15	
Aliwal North	30	11	0·6
Bashee	23	18	3·5
Beaufort-Wes	30	13	
(Lughawe)			
Boegoebergdam			
Boetsap			
Brakkekuil			
(naby Heidelberg)			
Brandvlei			
Cala			
Caledon			
Calitzdorp			
Calvinia	29	9	
Cape Agulhas	23	18	
Cape Columbine	21	14	
Cape Point	22	15	
Cape St. Francis	22	18	
Cape Town	25	13	
(D.F. Malan)			
Cape Town			
(Roeland Str.)			
Carnarvon			
Ceres			
Citrusdal			
Colesberg			
Cradock			
Döhne	22	14	1·2
De Aar	21	14	
Douglas			
East London	24	17	1·2
(Airport)			
Eensaamheid			
(naby Herold)			
Elsenburg			
Fraserburg	29	10	
Garies			
George			
Graaff-Reinet	27	13	
Grahamstown			
Hopetown			
Idutywa			
Jansenville	29	14	
Joubertina			
Kimberley	31	16	4·0
(Airport)			
Knysna			
Kokstad	22	11	4·7
Kuruman	31	13	0·2

KAAP - CAPE	Max	Min	RRR
Ladismith			
Lake Mentz			
Maclear			12·0
Mafeking	30	17	
Malmesbury			
Matatiele			
Matroosberg	26	12	
Grootfontein			
(Middelburg)	30	9	
Mosselbaai	22	17	
Mount Frere			14·5
Okiep	30	12	
Oudtshoorn	28	12	
Petrusville			
Piketberg			
Pofadder	32	15	
Port Alfred			
Port Elizabeth	24	17	
Port Nolloth	17	14	
Port St. Johns	25	19	3·5
Prieska	34	12	
Prince Albert			
Queenstown	27	15	0·1
Rietfontein			
Riversdale	26	12	
Robertson	30	13	
Sheeprun	22	11	6·5
(near Maclear)			
Somerset-Oos	26	12	
Steynsburg			
Strydenburg			
Sutherland	25	3	
Swellendam			
Tarkastad			
Touwsrivier			
Twee Riviere	37	14	
(Gemsbokpark)			
Umtata	24	15	13·5
Uniondale			
Upington	35	17	
Vanwyksvlei	32	14	
Victoria-Wes			
Vredendal	29	14	
Vryburg	34	17	
Williston			
Willowmore	28	14	
Willowpark			
(near Dordrecht)	28	11	0·2

NATAL	Max	Min	RRR
Cape St. Lucia	27	19	13·0
Dundee			
Durban	24	20	28·8
(Louis Botha)			
Estcourt	25	13	6·3
Harding			4·5
Himeville			7·0
Mkuze			
Hluhluwe			
Newcastle	30	14	1·8
Cedara			
(Pietermaritzburg)	22	11	20·5
Port Shepstone	24	19	0·9
Richmond			
Seven Oaks			
Vryheid			
Waterford			
(near Underberg)			
TRANSVAAL			
Barberton			1·2
Belfast			
Bethal	26	10	6·6
Bospoort	28	14	4·4
Carolina	24	11	19·8
Chester			
(near Gravelotte)			
Crecy			
Delmas			2·4
Groendraai	31	17	
(naby Vaalwater)			
Jan Kempdorp			
Jan Smuts	25	13	4·0
Joubert Park (Jhb)	25	14	3·5
Kroondal	30	14	4·0
Levubu	32	20	
Leeudoringstad			
Lichtenburg			
Letaba			
Loskopdam			1·0
Lydenburg	26	14	9·0
Marnitz	33	19	
Mara	32	20	
Marble Hall			
Messina	37	24	
Middelburg			
Loskopkanaal			5·0
(naby Groblersdal)			
Nelspruit	32	17	7·3
Phalaborwa	35	22	0·8
Pietersburg	29	17	10·5
Piet Retief	27	12	18·6

TRANSVAAL	Max	Min	RRR
Pongola			
Potchefstroom	30	15	0·5
Potgietersrus	30	17	
Pretoria W.B.	28	16	0·1
Pretoriuskop			
Punda Milia			
Sandpan (NW. Tvl.)			
Satara			
Sekhukhune			
Shingwidzi			
Skukuza	38	21	0·6
Standerton	25	12	0·6
Thabazimbi			
Tomburke			
Tzaneen			
Vereeniging			
Volksrust			8·5
Warmbad	28	18	2·0
Witbank			
Zeerust			
Waterval-boven			12·0
O.V.S. - O.F.S.			
Balkfontein			3·6
(naby Bothaville)			
Bethlehem	26	12	
Bloemfontein	31	9	0·1
(J.B.M. Hertzog)			
Bultfontein			
Fauresmith	30	9	0·3
Ficksburg			
Frankfort	28	13	
Harrismith			
Hoopstad	34	13	
Kroonstad	30	13	1·1
Lindley			1·1
Modderpoort			
Petrusburg			
Philippolis			
Reddersburg			
Reitz			
Vrede			
Warden			
Welkom	30	14	
Wepener	30	12	3·4
Winburg			
Zastron			

S.W.A.	Max	Min	RRR
Aroab			
Bethanie			
Dordabis			
Gobabeb	34	13	
Gobabis	34	19	
Grootfontein			
Cape Fria	24	19	
Karasburg			
Kalkfeld			
Karibib			
Keetmanshoop	35	18	
Kub			
Luderitz	XX	12	
Mariental	35	21	
Ohopoho			
Okahandja			
Okaukueye			
Ondangua	28	19	
Otavi			
Otjiwarongo			
Outjo	29	16	
Uis	35	20	
J.G. Strydom L.H.	31	15	
Rehoboth			
Runtu	30	11	
Steinhausen			
Tsumeb	29	19	
Walvisbaai	19	14	
Windhoek W.K.			
BASUTOLAND			
Maseru	28	11	
BETSJOEANALAND/BECHUANALAND			
Rakops			6·5
Francistown	29	17	
Gaberones	33	17	
Ghanzi	32	18	
Lobatsi			
Kasane			0·7
Mahalapye			
Maun	27	18	15·0
Shakawe	28	18	1·0
Tsabong	36	19	
Taane	33	18	3·3
Panda Matenga			20·0
SWAZILAND			
Bremlembe			
Manzini	30	18	
Stegi			5·0

SYNOPTIC WEATHER MAP 1200 GMT. — 1400 SAST. SINOPTIESE WEERKAART

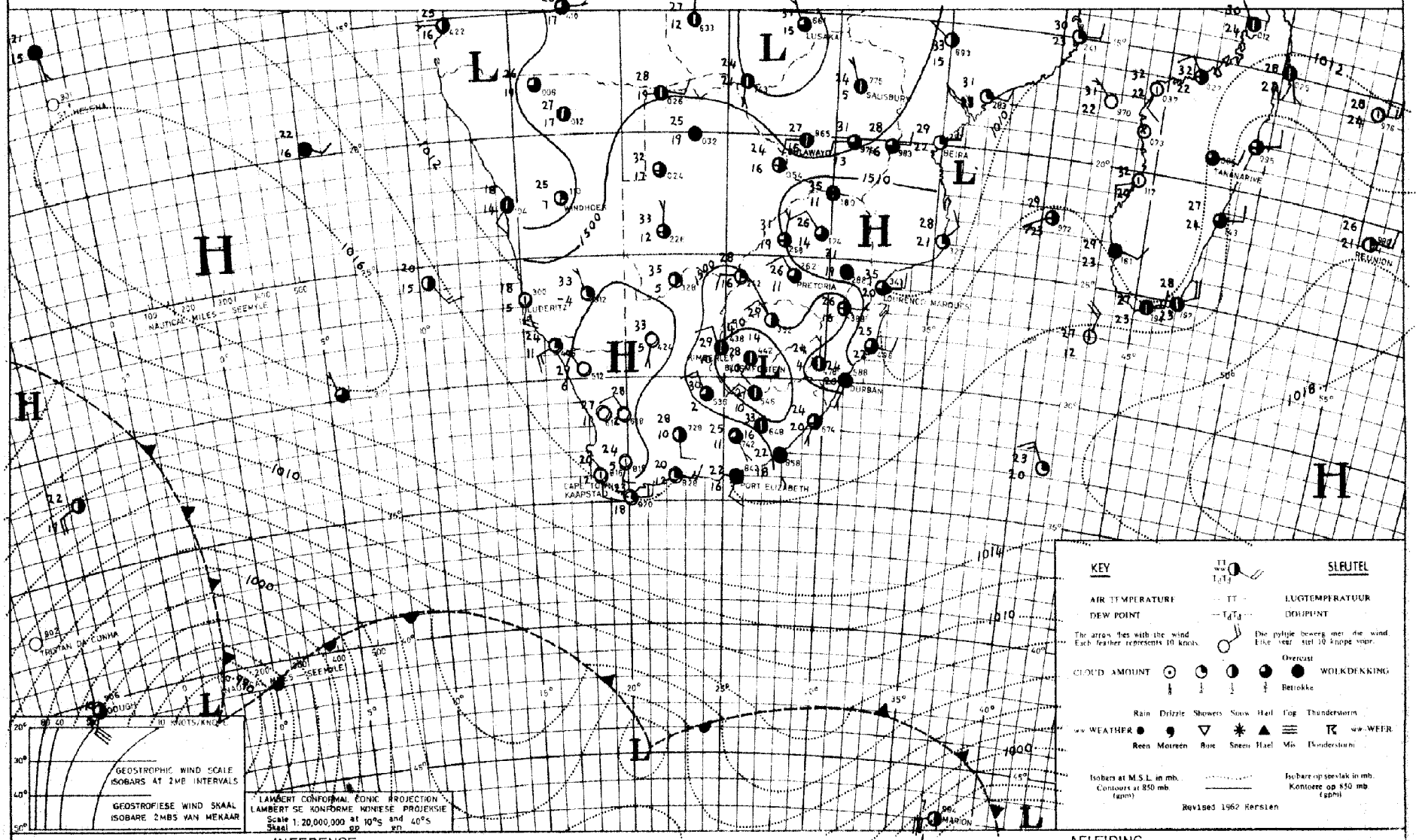

INFERENCE DATE 29 - 11 - 19 67 DATUM AFLEIDING

As a result of the low over the Free State thunder-showers will occur in the moist air over the northern, eastern and central regions of the country.

As gevolg van die laag oor die Vrystaat sal donderbuie voorkom in die vogtige lug oor die noordelike, oostelike en sentrale dele van die land.

DAAGLIKSE WEERBULLETIN

Maksimum en Minimum Temperatuur (°C) en Reënval (RRR) in mm vir die 24 uur geëindig om 0800 SAST op

WEERBURO / WEATHER BUREAU
DEPT. VAN VERVOER / DEPT. OF TRANSPORT

1 - 12 - 1967

DAILY WEATHER BULLETIN

Maximum and Minimum Temperatures (°C) and rainfall (RRR) in mm for the 24 hours ended at 0800 SAST on

CAPE - KAAP	Max	Min	RRR
Aberdeen			
Addo			
Alexander Bay	22	14	
Aliwal North	34	12	
Bashee	25	20	
Beaufort-Wes	35	14	
(Lughawe)			
Boegoebergdam			
Boetsap			
Brakkekuil			
(naby Heidelberg)			
Brandvlei			
Cala			
Caledon			
Calitzdorp			
Calvinia	29	10	
Cape Agulhas	23	17	
Cape Columbine	20	14	
Cape Point	20	14	4·5
Cape St. Francis	23	17	
Cape Town	22	17	0·4
(D.F. Malan)			
Cape Town			
(Roeland Str.)			
Carnarvon			
Ceres			
Citrusdal			
Colesberg			
Cradock			
Döhne	27	14	
De Aar	33	15	
Douglas			
East London	26	19	
(Airport)			
Eensaamheid			
(naby Herold)			
Elsenburg			
Fraserburg	31	11	
Garies			
George			
Graaff-Reinet	34	8	
Grahamstown			
Hopetown			
Idutywa			
Jansenville	37	17	
Joubertina			
Kimberley	33	19	
(Airport)			
Knysna			
Kokstad	28	11	
Kuruman	34	17	7·8

KAAP - CAPE	Max	Min	RRR
Ladismith			
Lake Mentz			
Maclear			
Mafeking	32	16	1·5
Malmesbury			
Matatiele			
Matroosberg			
Grootfontein	33	13	
(Middelburg)			
Mosselbaai	24	18	
Mount Frere			
Okiep	28	11	
Oudtshoorn	34	15	
Petrusville			
Piketberg			
Pofadder	31	13	
Port Alfred			
Port Elizabeth	26	17	
Port Nolloth	17	13	
Port St. Johns	25	19	
Prieska	35	11	
Prince Albert			
Queenstown	35	16	
Rietfontein			
Riversdale	30	15	
Robertson	28	17	
Sheeprun	27	13	
(near Maclear)			
Somerset-Oos	35	14	
Steynsburg			
Strydenburg			
Sutherland	26	9	
Swellendam			
Tarkastad			
Touwsrivier			
Twee Riviere	38	19	
(Gemsbokpark)			
Umtata	27	17	
Uniondale			
Upington	37	19	
Vanwyksvlei	34	16	
Victoria-Wes			
Vredendal	25	16	
Vryburg	35	17	8·2
Williston			
Willowmore	33	13	
Willowpark	31	9	
(near Dordrecht)			

NATAL	Max	Min	RRR
Cape St. Lucia	27	22	
Dundee			
Durban	25	22	
(Louis Botha)			
Estcourt	29	16	
Harding			
Himeville			
Mkuze			2·5
Hluhluwe			
Newcastle	32	19	
Cedara			
(Pietermaritzburg)	23	15	1·0
Port Shepstone	25	21	0·2
Richmond			
Seven Oaks			
Vryheid			
Waterford	25	10	0·4
(near Underberg)			
TRANSVAAL			
Barberton			
Belfast			
Bethal	27	13	6·0
Bospoort	30	15	2·0
Carolina	26	15	
Chester			
(near Gravelotte)			
Cresy			
Groendraai	30	16	
(naby Vaalwater)			
Jan Kempdorp			
Jan Smuts	26	17	
Joubert Park (Jhb)	27	18	
Kroondal	31	17	
Levubu	32	19	
Leeudoringstad			
Lichtenburg			
Letaba			
Loskopdam			
Lydenburg			
Marnitz	35	22	
Mara	34	18	
Marble Hall			
Messina			
Middelburg			
Nelspruit	31	16	
Phalaborwa	34	22	
Pietersburg	29	17	
Piet Retief	29	13	

TRANSVAAL	Max	Min	RRR
Pongola			
Potchefstroom	32	16	10·8
Potgietersrus	31	19	
Pretoria W.B.	29	17	
Pretoriuskop			
Punda Milia			
Sandpan (NW. Tvl.)	36	19	
Satara			
Sekhukhune			
Shingwidzi			
Skukuza			
Standerton	28	12	
Thabazimbi			
Tomburke			
Tzaneen			
Vereeniging			
Volksrust			
Warmbad	30	17	
Witbank			
Zeerust			
O.V.S. - O.F.S.			
Balkfontein			
(naby Bothaville)			
Bethlehem	30	12	
Bloemfontein	33	17	
(J.B.M. Hertzog)			
Bultfontein			
Fauresmith	33	12	
Ficksburg			
Frankfort	30	12	2·3
Harrismith			
Hoopstad	35	21	
Kroonstad	32	17	
Lindley			
Modderpoort			
Petrusburg			
Philippolis			
Reddersburg			
Reitz			
Vrede			
Warden			
Welkom	32	17	
Wepener	31	13	
Winburg			
Zastron			

S.W.A.	Max	Min	RRR
Aroab			
Bethanie			
Dordabis			
Gobabeb	30	13	
Gobabis	35	21	
Grootfontein			
Cape Frio	24	16	
Karasburg			
Kalkfeld			
Karibib			
Keetmanshoop	37	15	
Kub			
Luderitz	XX	13	
Mariental	36	19	
Ohopoho			
Okahandja			
Okaukueye			
Ondangua	33	18	
Otavi			
Otjiwarongo			
Outjo	31	16	
Uis	32	16	
J.G. Strydom L.H.	31	15	
Rehoboth			
Rundu	30	16	
Steinhausen			
Tsumeb	28	17	11·2
Walvisbaai	18	14	
Windhoek W.K.			
BASUTOLAND			
Maseru	30	14	
BETSJOANALAND/BECHUANALAND			
Francistown	33	15	
Gaberones	34	17	
Ghanzi	33	19	
Lobatsi			
Mahalapye			
Maun	33	20	
Shakawe	27	15	
Tsabong	37	21	
Tsane			
Werda			5·0
SWAZILAND			
Embemba			
Mangini			
Stegi			

SYNOPTIC WEATHER MAP — 1200 GMT. — 1400 SAST. — SINOPTIESE WEERKAART

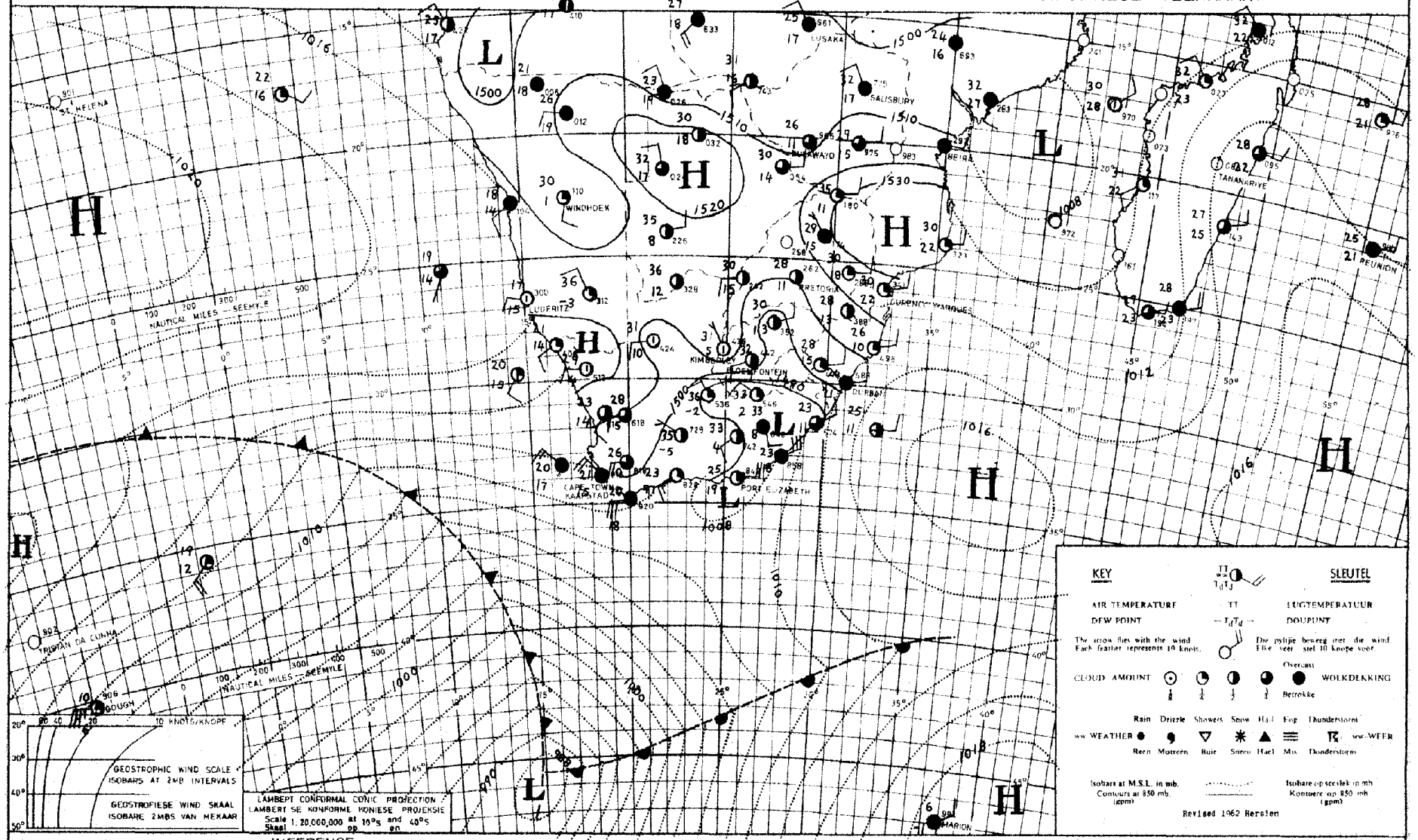

INFERENCE — DATE 30.-.11.-.1967 DATUM — AFLEIDING

The cold front approaching the Cape will cause cold, cloudy weather with rain to spread over the south-western and southern Cape. With a fairly deep trough over the eastern interior and moist air in circulation thunder-showers are expected over these parts and also over the northern parts of South West Africa and northern and eastern Botswana.

Die kouefront wat die Kaap nader, sal koue, bewolkte weer laat uitbrei oor die suidwestelike en suidelike dele van Kaapland. Met 'n taamlik diep trog oor die binneland, en vogtige lug in sirkulasie, sal donderbuie voorkom oor die oostelike helfte van die Republiek en die noordelike en oostelike dele van Botswana asook noordelike Suidwes-Afrika.

DAAGLIKSE WEERBULLETIN

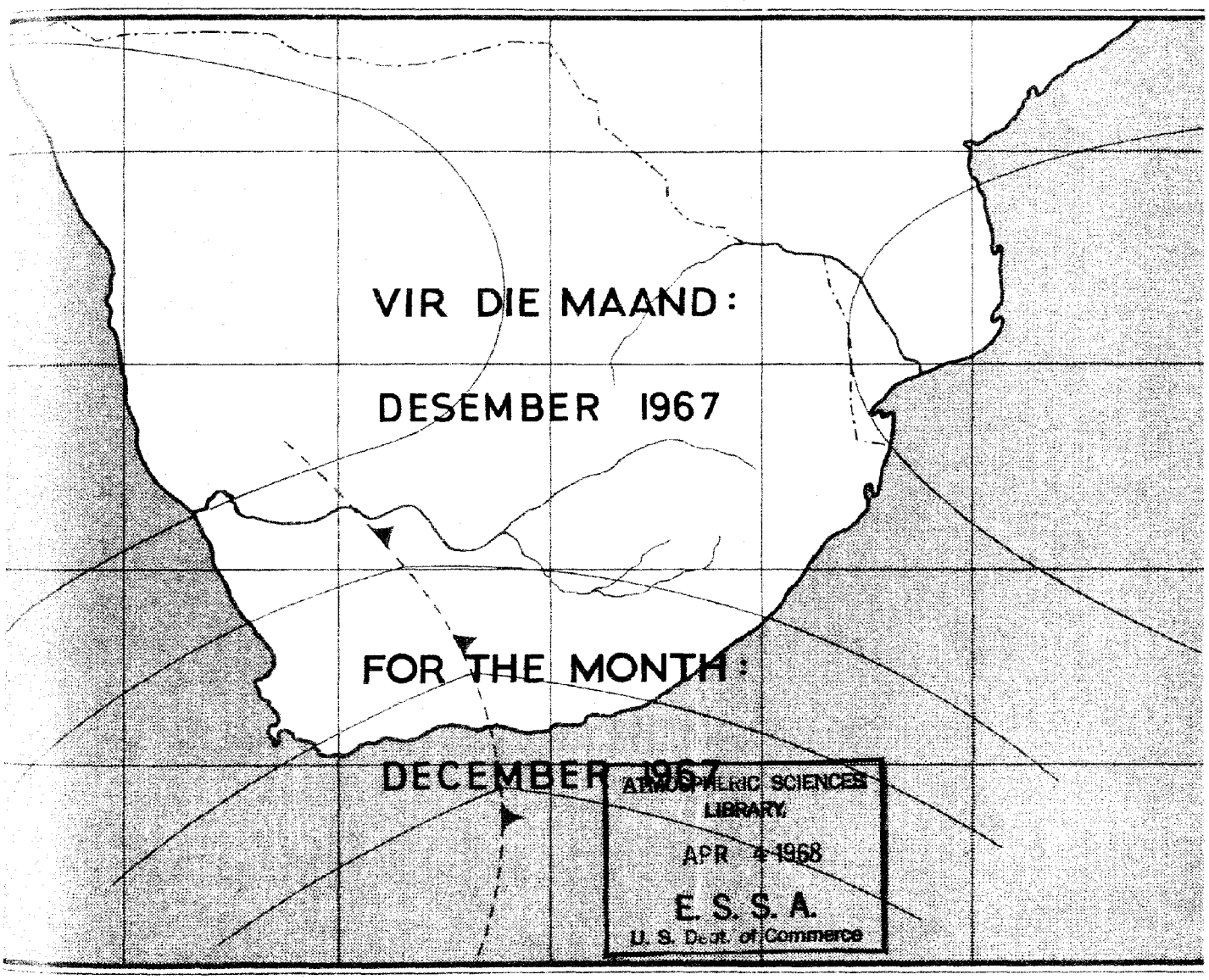

ATMOSPHERIC SCIENCES
LIBRARY
APR 4 1968
E. S. S. A.
U. S. Dept. of Commerce

DAILY WEATHER BULLETIN

DAAGLIKSE WEERBULLETIN

Maksimum en Minimum Temperatuur (°C) en Reënval (RRR) in mm vir die 24 uur geëindig om 0800 SAST op

WEERBURO / WEATHER BUREAU
DEPT. VAN VERVOER / DEPT. OF TRANSPORT

2 - 12 - 1967

DAILY WEATHER BULLETIN

Maximum and Minimum Temperatures (°C) and rainfall (RRR) in mm for the 24 hours ended at 0800 SAST on

CAPE - KAAP	Max	Min	RRR
Aberdeen			
Addo			
Alexander Bay	24	13	
Aliwal North	34	10	1·8
Bashee	24	17	4·0
Beaufort-Wes	28	11	
(Lughawe)			
Boegoebergdam			
Boetsap			
Brakkekuil			
(naby Heidelberg)			
Brandvlei			
Cala			
Caledon			
Calitzdorp			
Calvinia	21	4	
Cape Agulhas	23	15	0·1
Cape Columbine	20	10	
Cape Point	18	12	
Cape St. Francis	23	15	
Cape Town			
(D.F. Malan)	21	9	4·5
Cape Town			
(Roeland Str.)			
Carnarvon			
Ceres			
Citrusdal			
Colesberg			
Cradock			
Döhne	27	9	1·5
De Aar	31	11	
Douglas			
East London	26	17	
(Airport)			
Eensaamheid			
(naby Herold)			
Elsenburg			
Fraserburg	25	7	
Caries			
George			
Graaff-Reinet	32	15	
Grahamstown			
Hopetown			
Idutywa			
Jansenville	35	15	
Joubertina			
Kimberley	30	11	0·1
(Airport)			
Knysna			
Kokstad	33	12	4·0
Kuruman	27	10	

KAAP - CAPE	Max	Min	RRR
Ladismith			
Lake Mentz			
Maclear			
Mafeking	27	16	
Malmesbury			
Matatiele			
Matroosberg	20	5	
Grootfontein			
(Middelburg)	31	12	
Mosselbaai	24	13	
Mount Frere			13·6
Okiep	21	9	
Oudtshoorn	29	13	
Petrusville			
Piketberg			
Pofadder	27	9	
Port Alfred			
Port Elizabeth	25	16	
Port Nolloth	xx	12	
Port St. Johns	24	17	8·5
Prieska	31	12	
Prince Albert			
Queenstown	36	14	
Rietfontein			
Riversdale			
Robertson	24	9	
Sheeprun	33	13	17·5
(near Maclear)			
Somerset-Oos	33	11	
Steynsburg			
Strydenburg			
Sutherland	18	2	
Swellendam			
Tarkastad			
Touwsrivier			
Twee Riviere	34	13	
(Gemsbokpark)			
Umtata	29	14	10·4
Uniondale			
Upington	31	14	
Vanwyksvlei	29	10	
Victoria-Wes			
Vredendal	23	10	
Vryburg	26	12	
Williston			
Willowmore	27	9	
Willowpark			
(near Dordrecht)	32	12	

NATAL	Max	Min	RRR
Cape St. Lucia	27	21	1·2
Dundee			
Durban	29	21	2·1
(Louis Botha)			
Estcourt	33	17	1·2
Harding			13·0
Himeville			
Mkuze			
Hluhluwe			
Newcastle	33	17	1·2
Cedara			
(Pietermaritzburg)	32	15	9·5
Port Shepstone	25	18	2·6
Richmond			
Seven Oaks			
Vryheid			
Waterford			
(near Underberg)	29	12	0·7
Van Reenen			7·0
TRANSVAAL			
Barberton			
Belfast			
Bethal	28	14	0·4
Bospoort	28	14	
Carolina	27	14	0·4
Chester			
(near Gravelotte)			
Grecy			
Gideonsrust			11·0
Groendraai	34	17	22·0
(naby Vaalwater)			
Jan Kempdorp			
Jan Smuts	25	13	22·3
Joubert Park (Jhb)	25	13	6·0
Kroondal	31	15	5·0
Levubu	34	22	
Leeudoringstad			
Lichtenburg			
Letaba			
Loskopdam			1·0
Lydenburg	27	16	1·5
Marnitz	35	18	
Mara			
Marble Hall			
Messina	38	19	
Middelburg			
Loskopkanale (by Groblersdal)			3·0
Nelspruit	31	20	0·7
Phalaborwa	36	25	
Pietersburg	31	17	1·7
Piet Retief	31	14	16·5
Delmas			15·4

TRANSVAAL	Max	Min	RRR
Pongola			
Potchefstroom	27	15	
Potgietersrus			
Pretoria W.B.	29	16	8·2
Pretoriuskop			
Punda Milia			
Sandpan (NW. Tvl.)	36	20	
Satara			
Sekhukhune			
Shingwidzi			
Skukuza	38	18	
Standerton	28	14	28·7
Thabazimbi			
Tomburke			
Tzaneen			
Vereeniging			
Volksrust			
Warmbad	32	17	3·4
Witbank			
Zeerust			
O.V.S. - O.F.S.			
Balkfontein			0·4
(naby Bothaville)			
Bethlehem	26	13	2·2
Bloemfontein	30	10	3·4
(J.B.M. Hertzog)			
Bultfontein			
Fauresmith	29	11	3·9
Ficksburg			
Frankfort	29	15	
Harrismith			0·6
Hoopstad	28	13	
Kroonstad	26	14	2·0
Lindley			
Modderpoort			
Petrusburg			
Philippolis			
Reddersburg			5·0
Reitz			
Vrede			11·0
Warden			
Welkom	26	14	3·6
Wepener	30	11	1·8
Winburg			
Zastron			

S.W.A.	Max	Min	RRR
Aroab			
Bethanie			
Dordabis			
Gobabeb			
Gobabis	33	16	
Grootfontein			
Cape Frio	25	14	
Karasburg			
Kalkfeld			
Karibib			
Keetmanshoop	30	14	
Kub			
Luderitz	xx	14	
Mariental	33	17	
Ohopoho			
Okahandja			
Okaukueye			
Ondangua	28	19	
Otavi			
Otjiwarongo			
Outjo	33	13	
Uis			
J.G. Strydom L.H.			
Rehoboth			
Runtu	29	23	
Steinhausen			
Tsumeb	31	17	7·3
Walvisbaai	21	14	
Windhoek W.K.			
J.G. Strijdom Lughawe	31	15	
BASUTOLAND			
Maseru	28	11	1·9
BETSJOEANALAND/BECHUANALAND			
Rakops			1·5
Francistown	33	20	
Gaberones	36	18	34·3
Ghanzi	31	18	13·0
Lobatsi			
Kachikau			12·6
Mahalapye			
Maun	30	20	3·5
Shakawe	30	21	0·7
Tsabong	28	13	
Tsane	33	17	0·5
Panda Masenga			6·0
Kazane			5·4
SWAZILAND			
Bulembe			
Manzini			
Stegi			

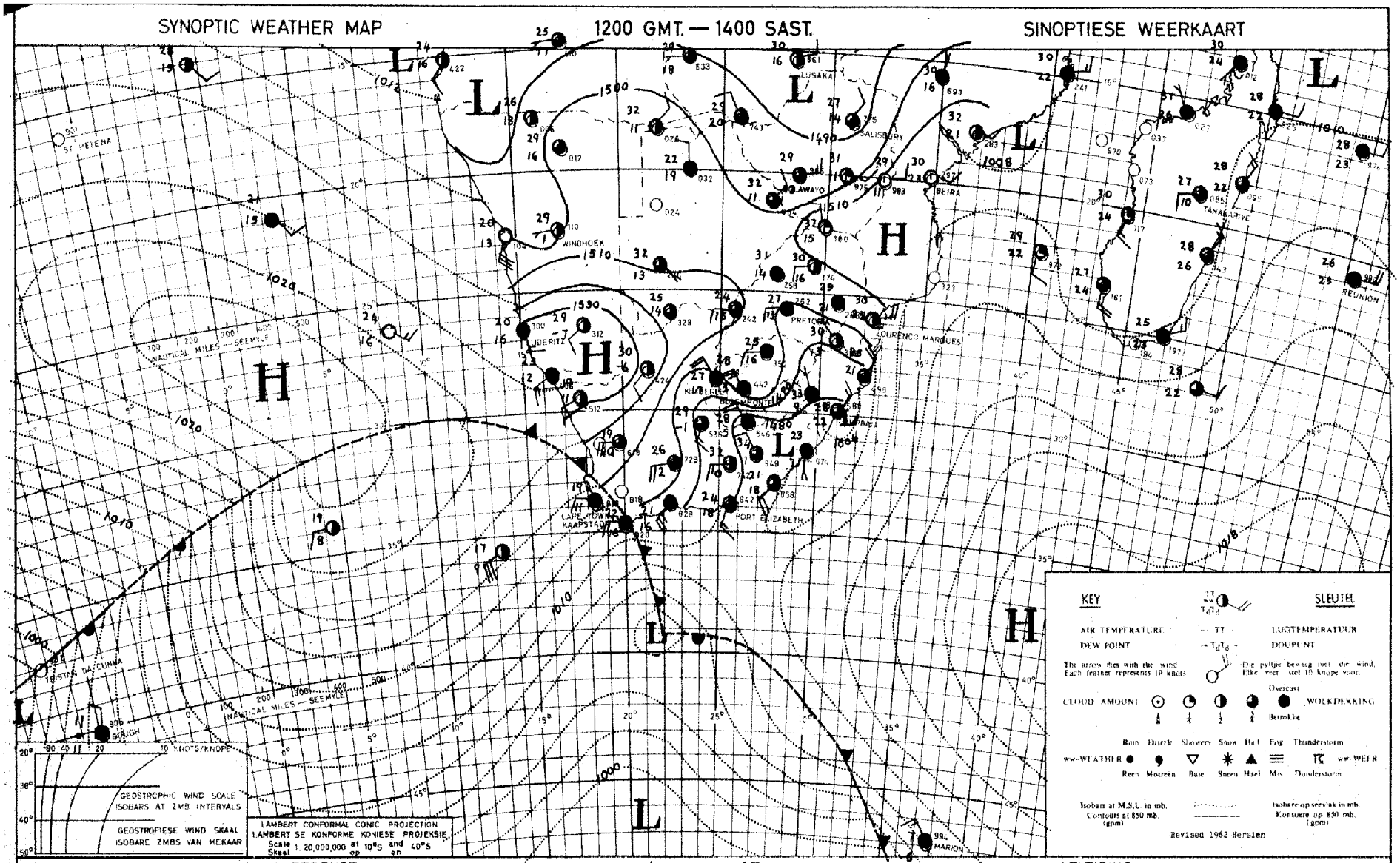

INFERENCE

DATE 1 - 12 - 1967 DATUM

AFLEIDING

The trough over the interior will cause thunder-showers over the eastern parts of the country. The low along the east coast will cause cloudy weather over Natal and the Lowveld. Cooler weather will spread with the cold front over the southern parts of the country.

Die trog oor die binneland sal donderbuie veroorsaak oor die oostelike dele. Die laag langs die ooskus sal bewolkte weer veroorsaak oor Natal en die Laeveld. Saam met die koufront sal koel weer oor die suidelike dele van die land uitbrei.

DAAGLIKSE WEERBULLETIN

Maksimum en Minimum Temperatuur (°C) en Reënval (RRR) in mm vir die 24 uur geëindig om 0800 SAST op

WEERBURO / WEATHER BUREAU
DEPT. VAN VERVOER / DEPT. OF TRANSPORT
3 - 12 - 1967

DAILY WEATHER BULLETIN

Maximum and Minimum Temperatures (°C) and rainfall (RRR) in mm for the 24 hours ended at 0800 SAST on

CAPE - KAAP	Max	Min	RRR
Aberdeen			
Addo			
Alexander Bay	28	15	
Aliwal North	30	13	
Bashee	23	16	
Beaufort-Wes	29	12	
(Lughawe)			
Boegoebergdam			
Boetsap			
Brakkekuil			
(naby Heidelberg)			
Brandvlei			
Cala			
Caledon			
Calitzdorp			
Calvinia	30	10	
Cape Agulhas	21	16	
Cape Columbine	18	13	
Cape Point	21	16	
Cape St. Francis	21	17	
Cape Town	23	14	
(D.F. Malan)			
Cape Town			
(Roeland Str.)			
Carnarvon			
Ceres			
Citrusdal			
Colesberg			
Cradock			
Dihne	22	12	
De Aar	30	10	
Douglas			
East London	22	16	
(Airport)			
Eensaamheid			
(naby Herold)			
Elsenburg			
Fraserburg	29	10	
Garies			
George			
Graaff-Reinet			
Grahamstown			
Hopetown			
Idutywa			
Jansenville	28	12	
Joubertina			
Kimberley	29	17	
(Airport)			
Knysna			
Kokstad	18	10	
Kuruman			

KAAP - CAPE	Max	Min	RRR
Ladismith			
Lake Mentz			
Maclear			
Mafeking	29	14	
Malmesbury			
Matatiele			
Matroosberg			
Grootfontein			
(Middelburg)	28	8	
Mosselbaai	20	16	
Mount Frere			
Okiep	30	17	
Oudtshoorn	28	12	
Petrusville			
Piketberg			
Pofadder	30	17	
Port Alfred			
Port Elizabeth	21	16	
Port Nolloth	xx	11	
Port St. Johns	33	16	
Prieska	32	9	
Prince Albert			
Queenstown	25	10	
Rietfontein			
Riversdale	26	12	
Robertson	29	13	
Sheeprun	17	9	0·2
(near Maclear)			
Somerset-Oos	25	9	
Steynsburg			
Strydenburg			
Sutherland	26	5	
Swellendam			
Tarkastad			
Touwsrivier			
Twee Riviere	34	17	
(Gemsbokpark)			
Umtata	19	13	
Uniondale			
Upington	33	15	
Vanwyksvlei	31	12	
Victoria-Wes			
Vredendal	31	14	
Vryburg	31	13	
Williston			
Willowmore	26	10	
Willowpark			
(near Dordrecht)			

NATAL	Max	Min	RRR
Cape St. Lucia	22	18	7·5
Dundee			
Durban			
(Louis Botha)	23	17	0·7
Estcourt	23	14	0·6
Harding			
Himeville			
Mkuze			
Hluhluwe			8·0
Newcastle	22	14	5·0
Cedara			
(Pietermaritzburg)	21	12	
Port Shepstone	22	16	8·8
Richmond			
Seven Oaks			
Vryheid			
Waterford			
(near Underberg)	20	10	0·2
TRANSVAAL			
Barberton			
Belfast			
Bethal	21	12	1·7
Bospoort	26	12	
Carolina	21	12	32·2
Chester			
(near Gravelotte)			
Crecy			
Delmas			26·1
Groendraai	21	15	17·0
(naby Vaalwater)			
Jan Kempdorp			
Jan Smuts	22	10	0·9
Joubert Park (Jhb)	23	15	14·0
Kroondal	27	13	23·5
Levubu	31	17	34·0
Leeudoringstad			
Lichtenburg			
Letaba			
Loskopdam			2·0
Lydenburg	22	13	10·0
Marnitz	28	17	0·7
Mara	33	16	47·4
Marble Hall			
Messina	38	23	21·0
Middelburg			
Nelspruit	26	17	21·8
Phalaborwa	33	19	10·0
Pietersburg	23	13	2·7
Piet Retief	21	11	6·5

TRANSVAAL	Max	Min	RRR
Pongola			
Potchefstroom			
Potgietersrus	21	15	9·5
Pretoria W.B.	23	14	
Pretoriuskop			
Punda Milia			
Sandpan (NW. Tvl.)	28	19	
Satara			
Sekhukhune			
Shingwidzi			
Skukuza			
Standerton	31	12	6·6
Thabazimbi			
Tomburke			
Tzaneen			
Waterval-boven			15·5
Vereeniging			
Volksrust			
Warmbad	23	13	1·5
Witbank			
Zeerust			
Witfontein (Wes van Warmbad)			0·5
O.V.S. - O.F.S.			
Balkfontein			
(naby Bothaville)			
Bethlehem	26	13	8·8
Bloemfontein	29	14	
(J.B.M. Hertzog)			
Bultfontein			
Fauresmith	29	13	
Ficksburg			
Frankfort	27	12	7·4
Harrismith			
Hoopstad	23	14	
Kroonstad	30	13	
Lindley			
Modderpoort			
Petrusburg			
Philippolis			
Reddersburg			
Reitz			
Vrede			14·0
Warden			
Welkom			
Wepener	29	14	
Winburg			
Zastron			

S.W.A.	Max	Min	RRR
Aroab			
Bethanie			
Dordabis			
Gobabeb	33	14	
Gobabis	32	20	
Grootfontein			
Cape Frio	24	16	
Karasburg			
Kalkfeld			
Karibib			
Keetmanshoop	33	20	
Kub			
Luderitz	xx	13	
Mariental	34	20	
Ohopoho			
Okahandja			
Okaukueye			
Ondangua			
Otavi			
Otjiwarongo			
Outjo	32	16	
Uis			
Rehoboth			
Runtu			
Steinhausen			
Tsumeb	30	18	
Walvisbaai	17	15	
Windhoek W.K.			
J.C. Strijdom Lughawe	31	19	
BASUTOLAND			
Maseru			
BETSJOEANALAND/BECHUANALAND			
Francistown	26	17	
Gaberones	29	15	
Ghanzi	30	18	
Lobatsi			
Mahalapye			
Maun	28	19	
Shakawe	28	19	2·2
Tsabong	35	18	
Tsane	33	19	
SWAZILAND			
Bremlembe			
Manzini			
Stegi			9·5

SYNOPTIC WEATHER MAP 1200 GMT. — 1400 SAST. SINOPTIESE WEERKAART

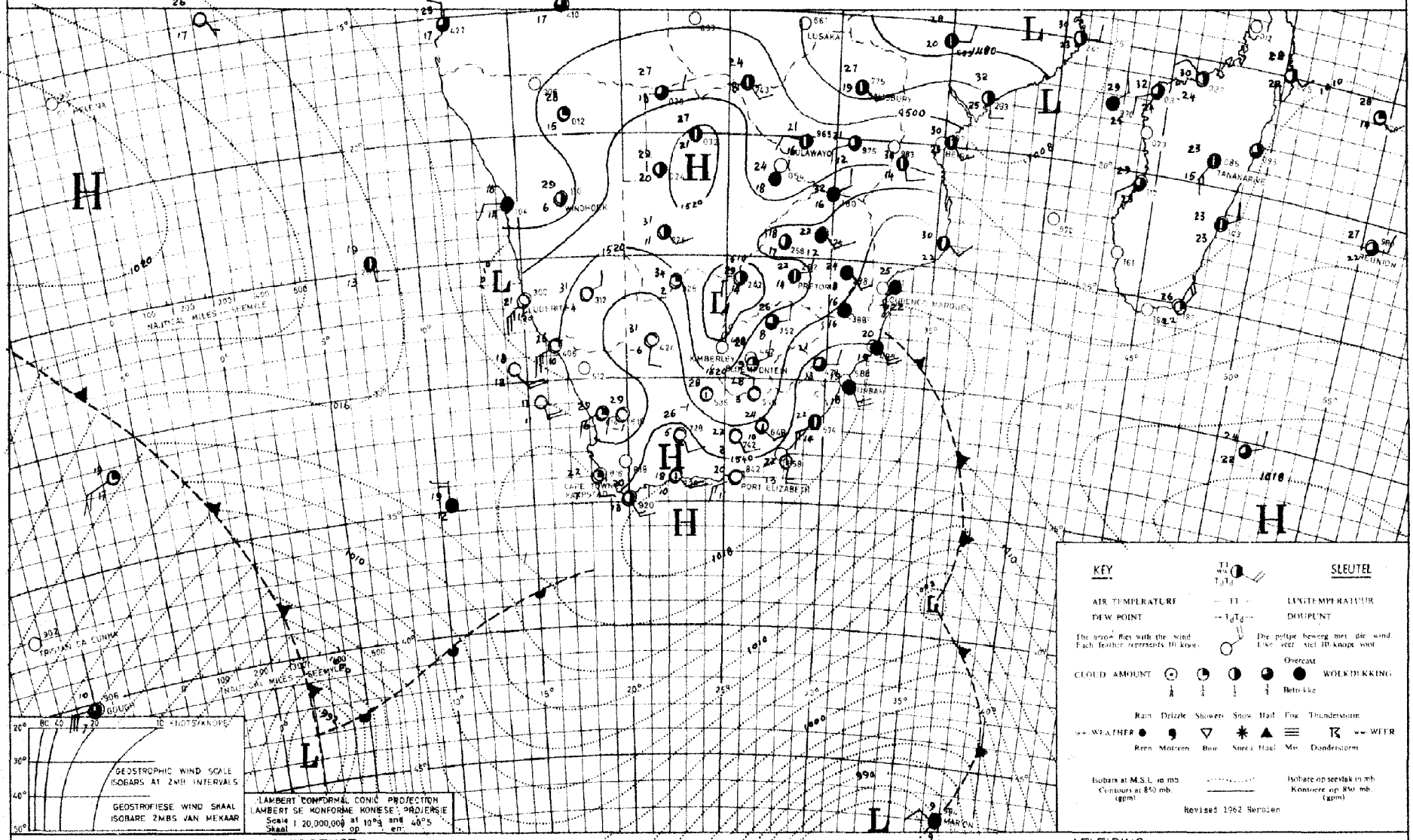

INFERENCE DATE 2 - 12 - 1967 DATUM AFLEIDING

With the high along the south-western coasts collapsing and moving eastwards, the weather is expected to clear partially over the eastern parts but thundershowers will still occur at places mainly over the extreme eastern and northern parts. The cold front approaching the Cape will cause cloudy weather to spread over the south-western and southern Cape.

Met die hoog langs die suidooskus wat verswak en ooswaarts beweeg sal dit gedeeltelik opklaar oor die oostelike dele maar donderbuie word nog verwag oor die verre oostelike en noordelike dele. Die koufront wat die Kaap nader, sal bewolkte weer veroorsaak oor die suidelike en suidwestelike dele.

DAAGLIKSE WEERBULLETIN

Maksimum en Minimum Temperatuur (°C) en Reënval (RRR) in mm vir die 24 uur geëindig om 0800 SAST op

WEERBURO / WEATHER BUREAU
DEPT. VAN VERVOER / DEPT. OF TRANSPORT

4 - 12 - 1967

DAILY WEATHER BULLETIN

Maximum and Minimum Temperatures (°C) and rainfall (RRR) in mm for the 24 hours ended at 0800 SAST on

CAPE - KAAP	Max	Min	RRR
Aberdeen			
Addo			
Alexander Bay	22	15	
Aliwal North	31	17	
Bashee	24	19	0·9
Beaufort-Wes	30	12	
(Lughawe)			
Boegoebergdam			
Boetsap			
Brakkekuil			
(naby Heidelberg)			
Brandvlei			
Cala			
Caledon			
Calitzdorp			
Calvinia	27	11	
Cape Agulhas	22	16	
Cape Columbine	21	13	
Cape Point	19	14	
Cape St. Francis	21	15	0·2
Cape Town	24	11	0·2
(D.F. Malan)			
Cape Town			
(Roeland Str.)			
Carnarvon			
Ceres			
Citrusdal			
Colesberg			
Cradock			
Döhne	33	11	0·4
De Aar	33	15	
Douglas			
East London	26	17	
(Airport)			
Eensaamheid			
(naby Herold)			
Elsenburg			
Fraserburg	29	10	
Garies			
George			
Graaff-Reinet	34	13	
Grahamstown			
Hopetown			
Idutywa			
Jansenville	35	12	
Joubertina			
Kimberley	32	19	1·0
(Airport)			
Knysna			5·0
Kokstad	31	16	
Kuruman	31	18	2·5

KAAP - CAPE	Max	Min	RRR
Ladismith			
Lake Mentz			
Maclear			
Mafeking	27	15	
Malmesbury			
Matatiele			
Matroosberg	24	8	
Grootfontein			
(Middelburg)			
Mosselbaai	23	15	2·2
Mount Frere			
Okiep	26	11	
Oudtshoorn	28	16	
Petrusville			
Piketberg			
Pofadder	31	11	
Port Alfred			
Port Elizabeth	28	17	
Port Nolloth	xx	13	
Port St. Johns	22	18	0·2
Prieska	36	12	
Prince Albert			
Queenstown	33	11	0·4
Rietfontein			
Riversdale	25	15	
Robertson	28	16	
Sheeprun	31	13	
(near Maclear)			
Somerset-Oos	36	14	
Steynsburg			
Strydenburg			
Sutherland			
Swellendam			
Tarkastad			
Touwsrivier			
Twee Riviere	38	17	1·0
(Gemsbokpark)			
Umtata	33	16	
Uniondale			
Upington	38	15	
Vanwyksvlei	34	12	
Victoria-Wes			
Vredendal	34	16	
Vryburg	30	18	0·9
Williston			
Willowmore	29	12	
Willowpark			
(near Dordrecht)	30	11	

NATAL	Max	Min	RRR
Cape St. Lucia	25	21	
Dundee			
Durban	27	19	
(Louis Botha)			
Estcourt	31	15	
Harding			
Himeville			
Mkuze			
Hluhluwe			
Newcastle	30	19	
Cedara	28	16	
(Pietermaritzburg)			
Port Shepstone	24	21	
Richmond			
Seven Oaks			
Vryheid			
Waterford	26	11	
(near Underberg)			
TRANSVAAL			
Barberton			
Belfast			
Bethal	24	13	
Bospoort	27	14	
Carolina	22	13	
Chester			
(near Gravelotte)			
Crecy			
Groendraai	26	17	3·0
(naby Vaalwater)			
Jan Kempdorp			
Jan Smuts	22	13	
Joubert Park (Jhb)	23	12	
Kroondal	26	14	
Levubu			
Leeudoringstad			
Lichtenburg			
Letaba			
Loskopdam			
Lydenburg	22	11	
Marnitz	26	15	
Mara	23	15	
Marble Hall			
Messina	24	17	2·5
Middelburg			
Nelspruit	24	14	0·2
Phalaborwa	25	18	0·8
Pietersburg	23	15	
Piet Retief			

TRANSVAAL	Max	Min	RRR
Pongola			
Potchefstroom	28	15	
Potgietersrus	26	15	
Pretoria W.B.	26	15	
Pretoriuskop			
Punda Milia			
Sandpan (NW. Tvl.)			
Satara			
Sekhukhune			
Shingwidzi			
Skukuza	28	15	
Standerton	24	13	
Thabazimbi			
Tomburke			
Tzaneen			
Vereeniging			
Volksrust			
Warmbad	27	15	
Witbank			
Zeerust			
O.V.S. - O.F.S.			
Balkfontein			
(naby Bothaville)			
Bethlehem	26	14	0·3
Bloemfontein	31	18	
(J.B.M. Hertzog)			
Bultfontein			
Fauresmith	30	16	0·5
Ficksburg			
Frankfort	27	14	
Harrismith			
Hoopstad	32	19	
Kroonstad	30	17	
Lindley			
Modderpoort			
Petrusburg			
Philippolis			
Reddersburg			
Reitz			
Vrede			
Warden			
Welkom	30	14	
Wepener	29	19	
Winburg			
Zastron			

S.W.A.	Max	Min	RRR
Aroab			
Bethanie			
Dordabis			
Gobabeb			
Gobabis	32	17	5·0
Grootfontein			
Cape Fria	26	15	
Karasburg			
Kalkfeld			
Karibib			
Keetmanshoop	35	11	
Kub			
Luderitz	xx	14	
Mariental	37	17	
Ohopoho			
Okahandja			
Okaukueye			
Ondangua	29	19	
Otavi			
Otjiwarongo			
Outjo	32	13	
Uis			
J.G. Strydom L.H	31	14	
Rehoboth			
Runtu	28	17	
Steinhausen			
Tsumeb	31	18	
Walvisbaai	20	14	
Windhoek W.K.			
BASUTOLAND			
Maseru	28	16	
BETSJOEANALAND/BECHUANALAND			
Francistown	22	9	
Gaberones	28	15	
Ghanzi	30	18	
Lobatsi			
Mahalapye			
Maun	29	19	
Shakawe	28	18	0·7
Tsabong	35	21	
Tsane	32	17	15·5
SWAZILAND			
Emlembe			
Manzini	25	16	
Stegi			

SYNOPTIC WEATHER MAP — 1200 GMT. — 1400 SAST. — SINOPTIESE WEERKAART

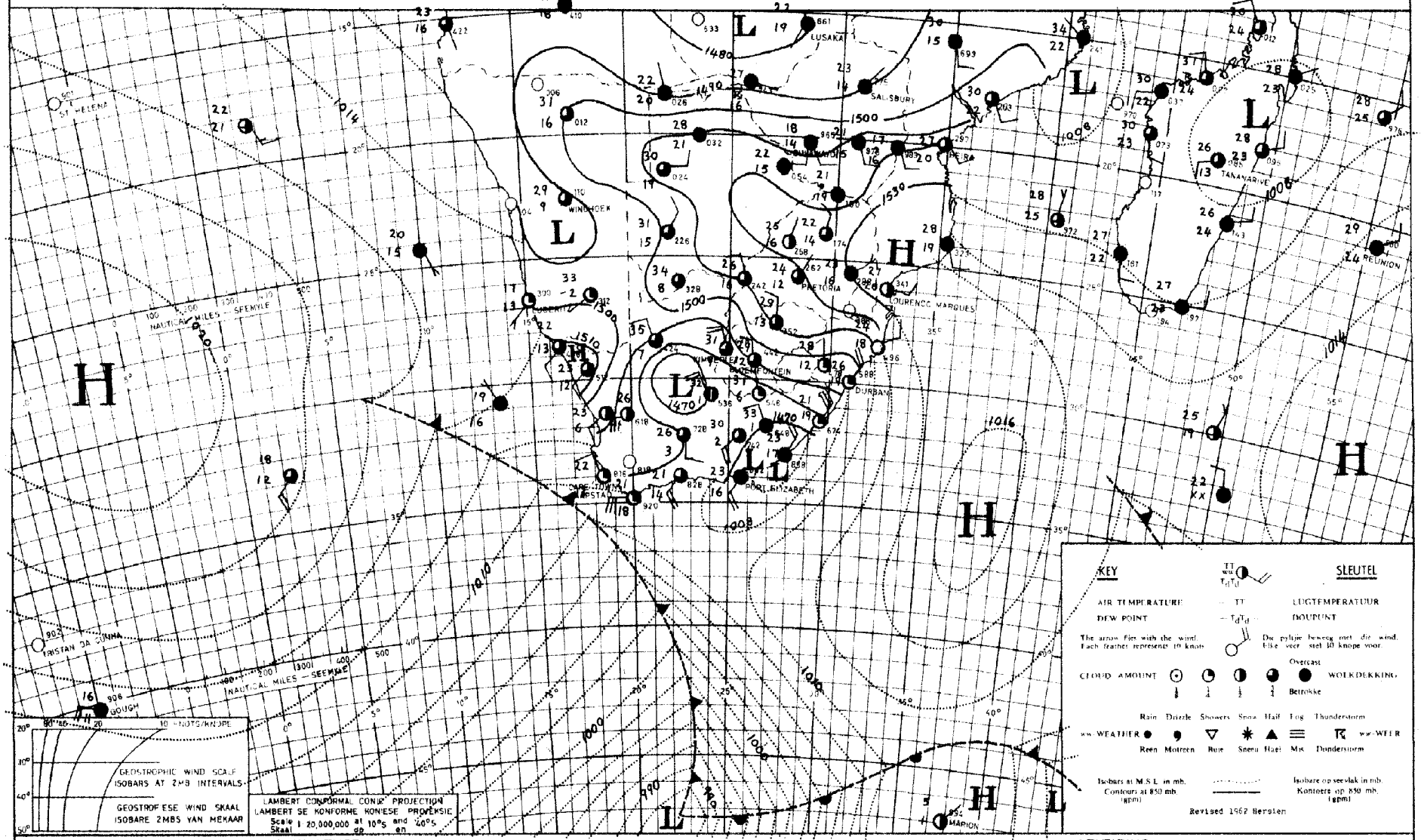

INFERENCE — DATE 3 - 12 - 1967 DATUM — AFLEIDING

The low over the interior will cause thunder-showers to the east of it and further eastwards with the movement of the low. With the passage of the front, cloudy weather with rain will occur over the southern and south-eastern coasts.

Die laag oor die binneland sal donderbuie veroorsaak aan sy oostekant en ook verder noordoos met die beweging van die laag. Met die ooswaartse beweging van die front sal bewolkte weer met reën langs die kusstreke in die suide en suidooste voorkom.

DAAGLIKSE WEERBULLETIN

Maksimum en Minimum Temperatuur (°C) en Reënval (RRR) in mm vir die 24 uur geëindig om 0800 SAST op

WEERBURO / WEATHER BUREAU
DEPT. VAN VERVOER / DEPT. OF TRANSPORT

5 - 12 - 1967

DAILY WEATHER BULLETIN

Maximum and Minimum Temperatures (°C) and rainfall (RRR) in mm for the 24 hours ended at 0800 SAST on

CAPE - KAAP	Max	Min	RRR
Aberdeen			
Addo			
Alexander Bay	23	11	
Aliwal North	31	13	
Bashee	22	17	3·0
Beaufort-Wes	28	12	
(Lughawe)			
Boegoebergdam			
Boetsap			
Brakkekuil			
(naby Heidelberg)			
Brandvlei			
Cala			
Caledon			
Calitzdorp			
Calvinia	24	7	
Cape Agulhas	21	15	
Cape Columbine	20	12	
Cape Point	18	14	
Cape St. Francis	21	15	11·0
Cape Town	22	12	
(D.F. Malan)			
Cape Town			
(Roeland Str.)			
Carnarvon			
Ceres			
Citrusdal			
Colesberg			
Cradock			
Döhne	20	12	
De Aar	30	12	
Douglas			
East London	23	16	
(Airport)			
Eensaamheid			
(naby Herold)			
Elsenburg			
Fraserburg	26	11	
Garies			
George			
Graaff-Reinet	26	13	
Grahamstown			
Hopetown			
Idutywa			
Jansenville	29	11	
Joubertina			
Kimberley	27	14	18·3
(Airport)			
Knysna			
Kokstad	21	12	0·5
Kuruman	29	13	

KAAP - CAPE	Max	Min	RRR
Ladismith			
Lake Mentz			
Maclear			
Mafeking	29	17	
Malmesbury			
Matatiele			
Matroosberg	22	7	
Grootfontein	28	8	
(Middelburg)			
Mosselbaai	20	16	
Mount Frere			
Okiep	24	10	
Oudtshoorn	28	11	
Petrusville			
Piketberg			
Pofadder	27	10	
Port Alfred			
Port Elizabeth	22	13	
Port Nolloth	xx	10	
Port St. Johns	24	17	3·0
Prieska	32	16	
Prince Albert			
Queenstown	27	12	
Rietfontein			
Riversdale	20	13	
Robertson	27	10	
Sheeprun	19	12	3·6
(near Maclear)			
Somerset-Oos	25	13	
Steynsburg			
Strydenburg			
Sutherland	24	4	
Swellendam			
Tarkastad			
Touwsrivier			
Twee Riviere	32	15	
(Gemsbokpark)			
Umtata	23	15	2·0
Uniondale			
Upington	31	13	
Vanwyksvlei	20	14	
Victoria-Wes			
Vredendal	23	12	
Vryburg	28	13	5·3
Williston			
Willowmore	27	11	
Willowpark			
(near Dordrecht)	23	11	

NATAL	Max	Min	RRR
Cape St. Lucia	29	23	0·5
Dundee			
Durban	25	19	
(Louis Botha)			
Estcourt	20	15	7·0
Harding			4·0
Himeville			11·0
Mkuze			14·5
Hluhluwe			
Newcastle	29	15	8·4
Cedara	22	13	1·7
(Pietermaritzburg)			
Port Shepstone	24	18	4·2
Richmond			
Seven Oaks			
Vryheid			17·0
Waterford	21	11	6·8
(near Underberg)			
Van Reenen			11·0
TRANSVAAL			
Barberton			
Belfast			
Bethal	25	12	24·0
Bospoort	27	13	
Carolina	24	11	14·2
Chester			
(near Gravelotte)			
Crecy			
Delmas			4·5
Groendraai	29	20	
(naby Vaalwater)			
Jan Kempiorp			9·5
Jan Smuts	24	12	4·1
Joubert Park (Jhb)	24	11	9·0
Kroondal	28	15	
Levubu	28	18	0·2
Leeudoringstad			
Lichtenburg			
Letaba			
Loskopdam			
Lydenburg	26	15	0·5
Marnitz	32	19	
Mara	23	12	
Marble Hall			
Messina	31	20	
Middelburg			
Nelspruit	31	19	
Phalaborwa			
Pietersburg	27	16	
Piet Retief	29	13	24·1

TRANSVAAL	Max	Min	RRR
Pongola			
Potchefstroom	29	13	11·5
Potgietersrus	29	18	
Pretoria W.B.	27	16	
Pretoriuskop			
Punda Milia			
Sandpan (NW. Tvl.)	32	19	
Satara			
Sekhukhune			
Shingwidzi			
Skukuza			
Standerton	26	12	25·8
Thabazimbi			
Tomburke			
Tzaneen			
Vereeniging			
Volksrust			27·5
Warmbad	30	14	
Witbank			9·4
Zeerust			
Watervalboven			3·3
O.V.S. - O.F.S.			
Balkfontein			
(naby Bothaville)			
Bethlehem	23	12	4·0
Bloemfontein	26	7	1·3
(J.B.M. Hertzog)			
Bultfontein			
Fauresmith	30	10	
Ficksburg			
Frankfort	27	13	16·7
Harrismith			16·0
Hoopstad	30	13	4·0
Kroonstad	27	13	4·5
Lindley			24·5
Modderpoort			
Petrusburg			
Philippolis			
Reddersburg			
Reitz			
Vrede			22·0
Warden			
Welkom	27	13	3·6
Wepener	26	10	0·2
Winburg			
Zastron			

S.W.A.	Max	Min	RRR
Aroab			
Bethanie			
Dordabis			
Gobabeb	29	11	
Gobabis	32	17	
Grootfontein			
Cape Fria	24	15	
Karasburg			
Kalkfeld			
Karibib			
Keetmanshoop	31	13	
Kub			
Luderitz	xx	13	
Mariental	33	17	
Ohopoho			
Okahandja			
Okaukueye			
Ondangua	27	17	
Otavi			
Otjiwarongo			
Outjo	31	12	
Uis	29	11	
TG. Strydom L.H.	30	13	3·0
Rehoboth			
Runtu	30	17	2·2
Steinhausen			
Tsumeb	30	17	7·8
Walvisbaai	19	14	
Windhoek W.K.			
BASUTOLAND			
Maseru	24	11	16·0
BETSJOEANALAND/BECHUANALAND			
Francistown	33	18	
Gaberones	30	17	
Ghanzi	29	19	8·6
Lobatsi			
Mahalapye			
Maun	32	19	
Shakawe	30	19	
Tsabong	32	16	
Tsane	30	19	0·4
SWAZILAND			
Emlembe			
Manzini	31	21	
Stegi			

SYNOPTIC WEATHER MAP 1200 GMT. — 1400 SAST. SINOPTIESE WEERKAART

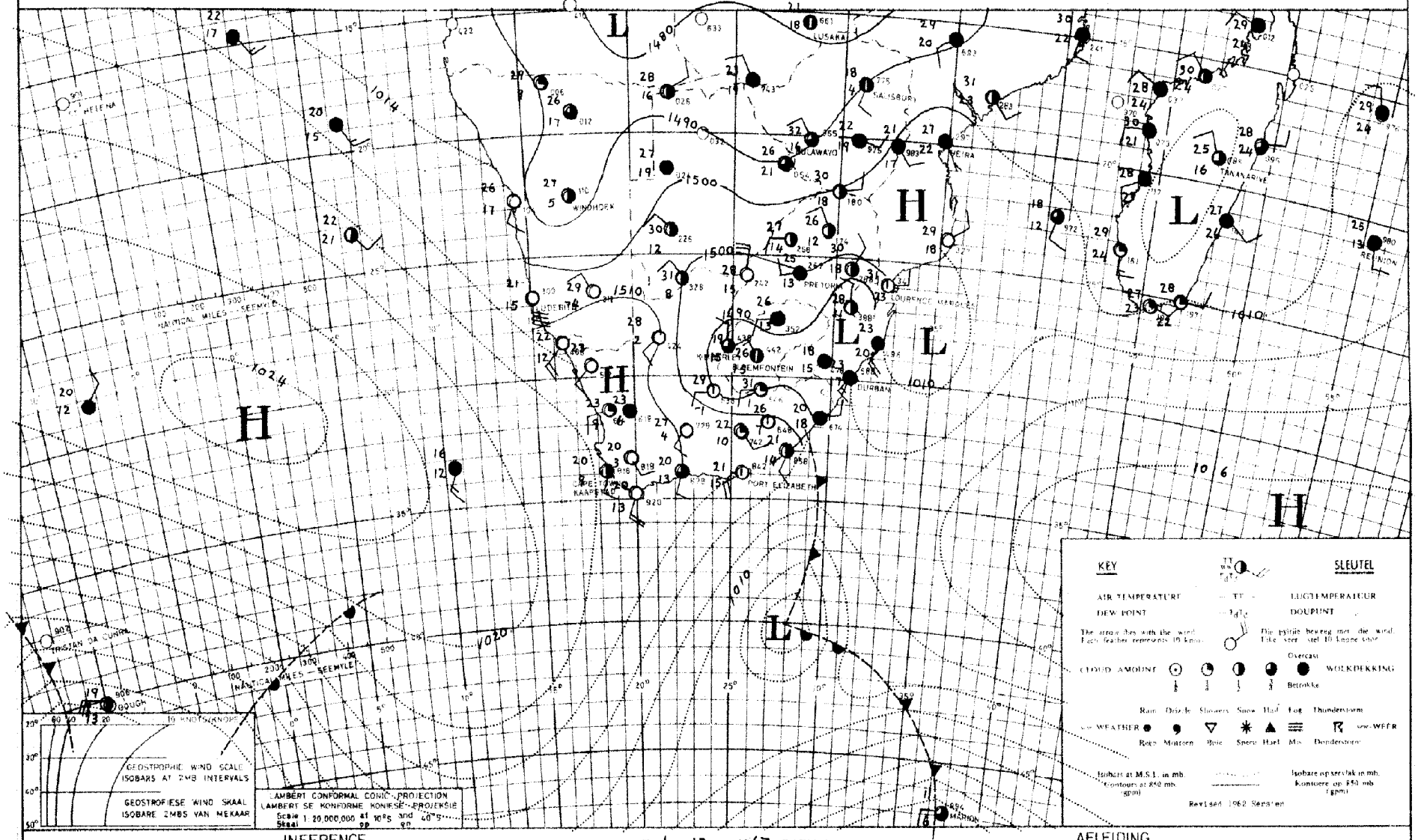

INFERENCE DATE 4-12-1967 DATUM AFLEIDING

The cold front moving along the east coast will cause cloudy, cool weather over this region with light rain at places. A trough is present over the interior and thunder-showers will occur over the northern and eastern regions.

'n Koufront beweeg langs die ooskus op en sal bewolkte, koel weer met buie oor hierdie streek veroorsaak. 'n Trog is oor die binneland aanwesig en donderbuie sal oor die noordelike en oostelike gebiede voorkom.

DAAGLIKSE WEERBULLETIN

Maksimum en Minimum Temperatuur (°C) en Reënval (RRR) in mm vir die 24 uur geëindig om 0800 SAST op

WEERBURO / WEATHER BUREAU
DEPT. VAN VERVOER / DEPT. OF TRANSPORT

6.-.12.-.1967

DAILY WEATHER BULLETIN

Maximum and Minimum Temperatures (°C) and rainfall (RRR) in mm for the 24 hours ended at 0800 SAST on

CAPE - KAAP	Max	Min	RRR
Aberdeen			
Addo			
Alexander Bay	23	12	
Aliwal North	31	13	
Bashee	22	15	0·5
Beaufort-Wes	29	16	
(Lughawe)			
Boegoebergdam			
Boetsap			
Brakkekuil			
(naby Heidelberg)			
Brandvlei			
Cala			
Caledon			
Calitzdorp			
Calvinia	28	12	
Cape Agulhas	22	15	
Cape Columbine	20	13	
Cape Point	19	15	
Cape St. Francis	21	14	
Cape Town			
(D.F. Malan)	23	17	
Cape Town			
(Roeland Str.)			
Carnarvon			
Ceres			
Citrusdal			
Colesberg			
Cradock			
Dähne	18	11	
De Aar	31	14	
Douglas			
East London	23	15	
(Airport)			
Eensaamheid			
(naby Herold)			
Elsenburg			
Fraserburg	28	13	
Garies			
George			
Graaff-Reinet	27	13	
Grahamstown			
Hopetown			
Idutywa			
Jansenville	30	12	
Joubertina			
Kimberley	29	16	
(Airport)			
Knysna			
Kokstad	24	14	1·0
Kuruman	31	14	

KAAP - CAPE	Max	Min	RRR
Ladismith			
Lake Mentz			
Maclear			18·5
Mafeking	30	14	2·5
Malmesbury			
Matatiele			
Matroosberg	25	7	
Grootfontein			
(Middelburg)	28	9	
Mosselbaai	21	17	
Mount Frere			
Okiep	29	16	
Oudtshoorn	28	10	
Petrusville			
Piketberg			
Pofadder	30	17	
Port Alfred			
Port Elizabeth	22	12	
Port Nolloth	XX	11	
Port St. Johns	24	18	
Prieska	33	17	
Prince Albert			
Queenstown	27	12	
Rietfontein			
Riversdale	26	15	
Robertson	30	11	
Sheeprun	24	13	3·0
(near Maclear)			
Somerset-Oos	27	10	
Steynsburg			
Strydenburg			
Sutherland	24	6	
Swellendam			
Tarkastad			
Touwsrivier			
Twee Riviere	34	14	
(Gemsbokpark)			
Umtata	21	15	
Uniondale			
Upington	33	14	
Vanwyksvlei	32	17	
Victoria-Wes			
Vredendal	26	11	
Vryburg	30	15	
Williston			
Willowmore	28	11	
Willowpark			
(near Dordrecht)	27	8	

NATAL	Max	Min	RRR
Cape St. Lucia	24	19	
Dundee			
Durban	25	21	
(Louis Botha)			
Estcourt	23	15	
Harding			
Himeville			
Mkuze			
Hluhluwe			
Newcastle	24	16	
Cedara			
(Pietermaritzburg)	21	13	0·5
Port Shepstone	24	19	
Richmond			
Seven Oaks			
Vryheid			
Waterford			
(near Underberg)	21	12	1·4
TRANSVAAL			
Barberton			12·0
Belfast			
Bethal	22	13	
Bospoort	29	12	21·8
Carolina	20	13	1·7
Chester			
(near Gravelotte)			
Crecy			
Groendraai	28	15	
(naby Vaalwater)			
Jan Kempdorp			
Jan Smuts	21	12	7·0
Joubert Park (Jhb)	21	14	13·0
Kroondal	27	14	0·5
Levubu	27	17	0·8
Leeudoringstad			
Lichtenburg			
Letaba			
Loskopdam			
Lydenburg	23	13	
Marnitz	31	18	
Mara	27	17	
Marble Hall			
Messina	32	21	
Middelburg			19·5
Nelspruit	25	19	0·2
Phalaborwa	31	20	
Pietersburg	25	15	
Piet Retief	20	11	1·8

TRANSVAAL	Max	Min	RRR
Pongola			
Potchefstroom	28	12	14·5
Potgietersrus	27	17	
Pretoria W.B.	23	17	1·6
Pretoriuskop			
Punda Milia			
Sandpan (NW. Tvl.)	33	17	
Satara			
Sekhukhune			
Shingwidzi			
Skukuza	30	19	
Standerton	21	13	
Thabazimbi			
Tomburke			
Tzaneen			
Vereeniging			
Volksrust			
Warmbad	26	15	
Witbank			
Zeerust			
Watervalboven			3·5
O.V.S. - O.F.S.			
Balkfontein			0·8
(naby Bethaville)			
Bethlehem	25	12	
Bloemfontein	28	11	
(J.B.M. Hertzog)			
Bultfontein			
Fauresmith	30	13	
Ficksburg			
Frankfort	24	14	
Harrismith			
Hoopstad	30	12	
Kroonstad	27	12	
Lindley			
Modderpoort			
Petrusburg			
Philippolis			
Reddersburg			
Reitz			
Vrede			
Warden			
Welkom			
Wepener	28	15	
Winburg			
Zastron			

S.W.A.	Max	Min	RRR
Aroab			
Bethanie			
Dordabis			
Gobabeb	27	11	
Gobabis	31	15	
Grootfontein			
Cape Frio	24	15	
Karasburg			
Kalkfeld			
Karibib			
Keetmanshoop	33	19	
Kub			
Luderitz	XX	13	
Mariental	34	18	
Ohopoho			
Okahandja			
Okaukueye			
Ondangua			
Otavi			
Otjiwarongo			
Outjo	32	16	
Uis			
J.G. Strydom L.H.	31	16	0·4
Rehoboth			
Runtu	30	17	
Steinhausen			
Tsumeb	31	17	4·1
Walvisbaai	18	13	
Windhoek W.K.			
BASUTOLAND			
Maseru	26	13	
BETSJOEANALAND/BECHUANALAND			
Kasane			20·0
Francistown	32	19	
Gaberones	32	17	
Ghanzi	28	16	4·0
Lobatsi			
Kachikau			34·0
Mahalapye			
Maun	32	19	22·5
Shakawe	30	19	4·1
Tsabong	35	16	
Tsane	31	17	
Panda Matenga			3·0
SWAZILAND			
Bremlembe			
Manzini	23	15	6·0
Stegi			

SYNOPTIC WEATHER MAP 1200 GMT. — 1400 SAST. SINOPTIESE WEERKAART

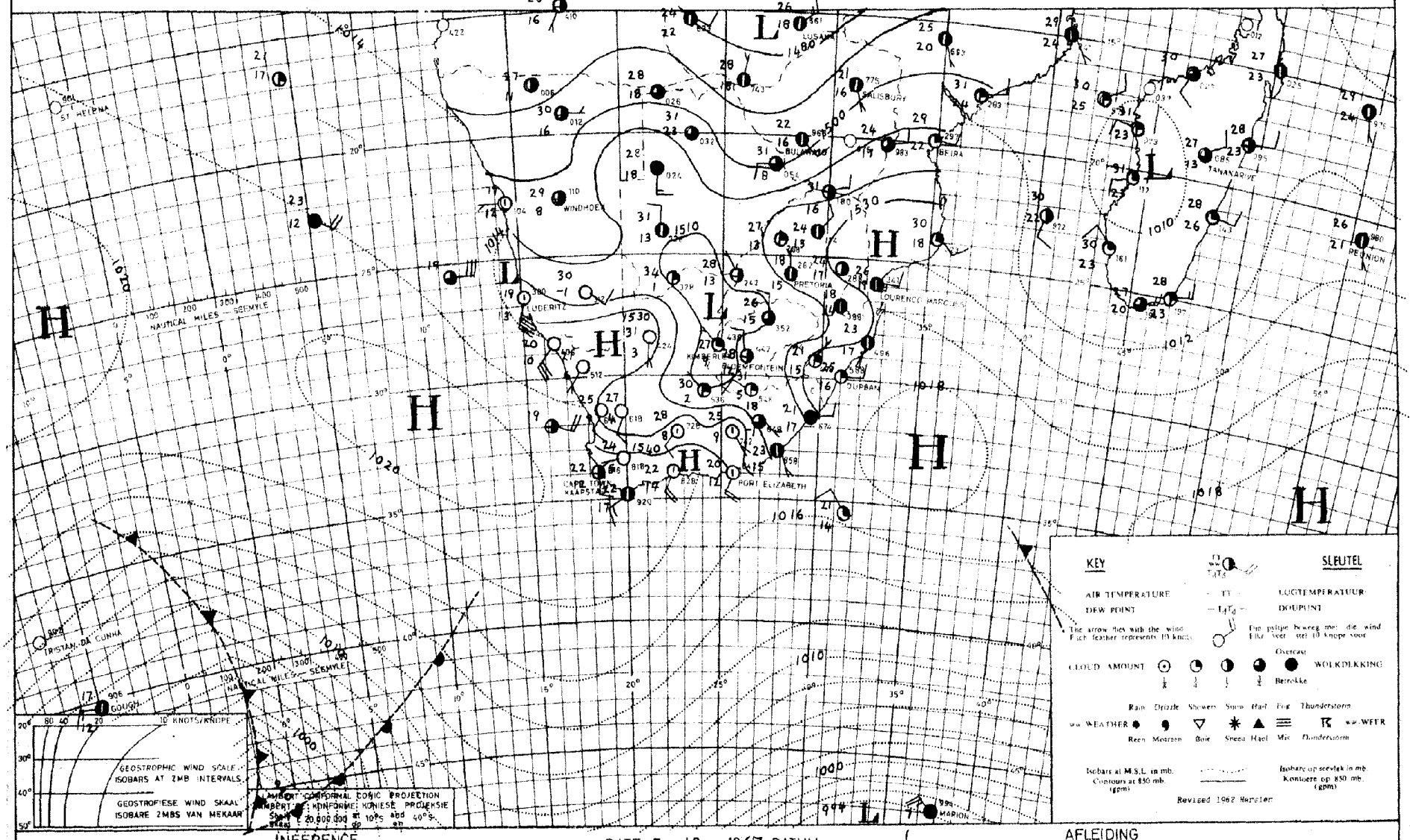

INFERENCE DATE 5 - 12 - 1967 DATUM AFLEIDING

The trough over the interior and moist air over the eastern and northern parts will cause cloudy weather with showers or thunder-showers over these parts. With a ridge of the Atlantic high extending south of the country it will be cloudy at first along the south coast and later also over the Natal coast where showers will occur.

Die trog oor die binneland en vogtige lug oor die oostelike en noordelike dele sal bewolkte weer met buie of donderbuie oor hierdie dele veroorsaak. Met die rug van die Atlantiese hoog suid van die land sal dit aanvanklik bewolk wees langs suidkus en ook later oor die Natalkus waar buie sal voorkom.

DAAGLIKSE WEERBULLETIN

Maksimum en Minimum Temperatuur (°C) en Reënval (RRR) in mm vir die 24 uur geëindig om 0800 SAST op

WEERBURO / WEATHER BUREAU
DEPT. VAN VERVOER / DEPT. OF TRANSPORT

7 - 12 - 1967

DAILY WEATHER BULLETIN

Maximum and Minimum Temperatures (°C) and rainfall (RRR) in mm for the 24 hours ended at 0800 SAST on

CAPE - KAAP	Max	Min	RRR
Aberdeen			
Addo			
Alexander Bay	24	12	
Aliwal North	33	15	
Bashee	25	17	
Beaufort-Wes	34	16	
(Lughawe)			
Boegoebergdam			
Boetsap			
Brakkekuil			
(naby Heidelberg)			
Brandvlei			
Cala			
Caledon			
Calitzdorp			
Calvinia	27	17	
Cape Agulhas	22	18	
Cape Columbine	19	12	
Cape Point	20	14	
Cape St. Francis	22	15	
Cape Town	22	15	
(D.F. Malan)			
Cape Town			
(Roeland Str.)			
Carnarvon			
Ceres			
Citrusdal			
Colesberg			
Cradock			
Döhne	26	10	
De Aar			
Douglas			
East London	25	16	
(Airport)			
Eensaamheid			
(naby Herold)			
Elsenburg			
Fraserburg	32	17	
Garies			
George			
Graaff-Reinet	31	13	
Grahamstown			
Hopetown			
Idutywa			
Jansenville	33	12	
Joubertina			
Kimberley	32	19	
(Airport)			
Knysna			
Kokstad	27	10	
Kuruman	32	16	

KAAP - CAPE	Max	Min	RRR
Ladismith			
Lake Mentz			
Maclear			
Mafeking	29	14	
Malmesbury			
Matatiele			
Matroosberg	30	9	
Grootfontein			
(Middelburg)	32	12	
Mosselbaai	22	17	
Mount Frere			
Okiep	30	19	
Oudtshoorn	32	10	
Petrusville			
Piketberg			
Pofadder	35	22	
Port Alfred			
Port Elizabeth	25	14	
Port Nolloth	xx	10	
Port St. Johns	25	12	
Prieska	36	17	
Prince Albert			
Queenstown	34	14	
Rietfontein			
Riversdale	30	14	
Robertson	33	16	
Sheeprun	25	13	
(near Maclear)			
Somerset-Oos	32	10	
Steynsburg			
Strydenburg			
Sutherland	29	10	
Swellendam			
Tarkastad			
Touwsrivier			
Twee Riviere	37	21	
(Gemsbokpark)			
Umtata	27	15	
Uniondale			
Upington	37	18	
Vanwyksvlei	35	20	
Victoria-Wes			
Vredendal	33	11	
Vryburg	32	16	
Williston			
Willowmore	32	12	
Willowpark			
(near Dordrecht)	28	10	

NATAL	Max	Min	RRR
Cape St. Lucia	27	20	
Dundee			
Durban	26	20	
(Louis Botha)			
Estcourt	27	17	
Harding			
Himeville			
Mkuze			
Hluhluwe			
Newcastle	27	18	
Cedara			
(Pietermaritzburg)	24	15	
Port Shepstone	24	18	
Richmond			
Seven Oaks			
Vryheid			
Waterford			
(near Underberg)	24	12	7·9
TRANSVAAL			
Barberton			
Belfast			
Bethal	25	15	
Bospoort	28	14	
Carolina	24	12	
Chester			
(near Gravelotte)			
Crecy			
Groendraai	30	16	
(naby Vaalwater)			
Jan Kempdorp			
Jan Smuts	24	14	
Joubert Park (Jhb)	23	15	
Kroondal	29	16	
Levubu	26	17	
Leeudoringstad			
Lichtenburg			
Letaba			
Loskopdam			
Lydenburg	26	12	
Marnitz	31	16	
Mara	26	16	
Marble Hall			
Messina	31	19	
Middelburg			
Nelspruit	28	16	
Phalaborwa	30	22	
Pietersburg	27	15	
Piet Retief	25	13	

TRANSVAAL	Max	Min	RRR
Pongola			
Potchefstroom	28	15	
Potgietersrus	30	16	
Pretoria W.B.	28	18	
Pretoriuskop			
Punda Milia			
Sandpan (NW. Tvl.)	33	17	
Satara			
Sekhukhune			
Shingwidzi			
Skukuza	34	18	
Standerton	25	14	
Thabazimbi			
Tomburke			
Tzaneen			
Vereeniging			
Volksrust			
Warmbad	29	17	
Witbank			
Zeerust			
O.V.S. - O.F.S.			
Balkfontein			
(naby Bothaville)			
Bethlehem	27	13	
Bloemfontein	31	13	
(J.B.M. Hertzog)			
Bultfontein			
Fauresmith	32	16	
Ficksburg			
Frankfort	28	15	
Harrismith			
Hoopstad	33	15	
Kroonstad	30	13	
Lindley			
Modderpoort			
Petrusburg			
Philippolis			
Reddersburg			
Reitz			
Vrede			
Warden			
Welkom	30	15	
Wepener	30	12	
Winburg			
Zastron			

S.W.A.	Max	Min	RRR
Aroab			
Bethanie			
Dordabis			
Gobabeb	32	17	0·1
Gobabis	29	17	
Grootfontein			
Cape Frio	24	15	
Karasburg			
Kalkfeld			
Karibib			
Keetmanshoop	35	25	
Kub			
Luderitz	xx	13	
Mariental			2·0
Ohopoho			
Okahandja			
Okaukueye			
Ondangua	30	20	
Otavi			
Otjiwarongo			
Outjo			
Uis			
J.G. Strydom L.H.	29	17	3·2
Rehoboth			
Runtu	29	19	0·3
Steinhausen			
Tsumeb	29	18	6·0
Walvisbaai	19	15	0·2
Windhoek W.K.			
BASUTOLAND			
Maseru	29	13	
BETSJOEANALAND/BECHUANALAND			
Francistown	30	15	
Gaberones	32	17	
Ghanzi	30	17	
Lobatsi			
Mahalapye			
Maun	31	15	
Shakawe	28	19	5·8
Tsabong	36	17	
Tsane	32	18	
SWAZILAND			
Emlembe			
Manzini	28	19	
Stegi			

SYNOPTIC WEATHER MAP — 1200 GMT — 1400 SAST. — SINOPTIESE WEERKAART

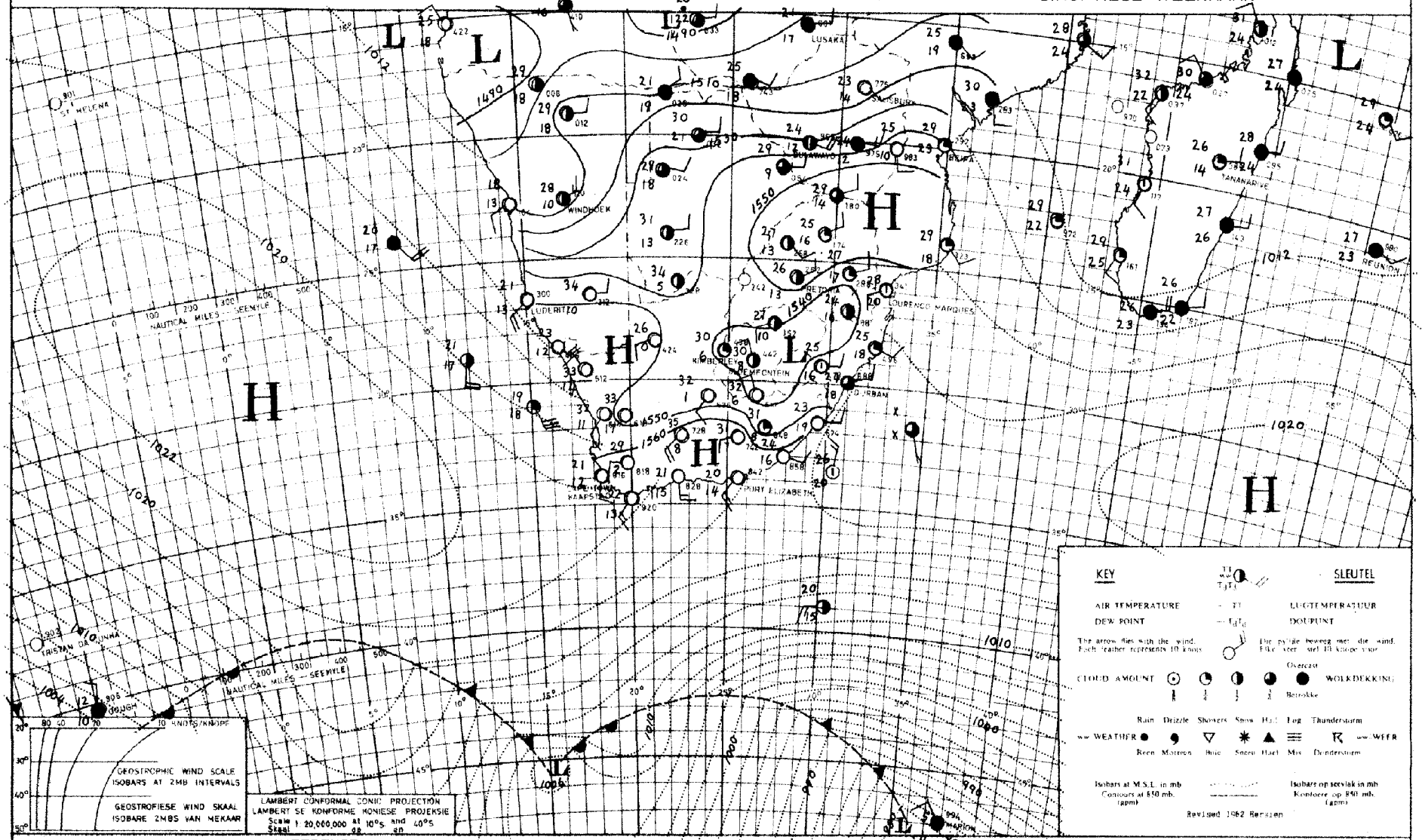

INFERENCE — DATE 6 - 12 - 1967 DATUM — AFLEIDING

The trough over northern South West Africa will cause thunder-showers over South West Africa and northern and eastern Botswana. Elsewhere the air is dry and it will be fine or only partly cloudy and warm.

Die trog oor noordelike Suidwes-Afrika sal donderbuie veroorsaak oor Suidwes-Afrika en Noord-en Wes-Botswana. Oor die res van die land is die lug droog en dit sal mooiweer of slegs gedeeltelik bewolk en warm wees.

DAAGLIKSE WEERBULLETIN

Maksimum en Minimum Temperatuur (°C) en Reënval (RRR) in mm vir die 24 uur geëindig om 0800 SAST op

WEERBURO / WEATHER BUREAU
DEPT. VAN VERVOER / DEPT. OF TRANSPORT

8 - 12 - 1967

DAILY WEATHER BULLETIN

Maximum and Minimum Temperatures (°C) and rainfall (RRR) in mm for the 24 hours ended at 0800 SAST on

CAPE - KAAP	Max	Min	RRR
Aberdeen			
Addo			
Alexander Bay	23	17	
Aliwal North	35	16	
Bashee	26	19	
Beaufort-Wes	36	18	
(Lughawe)			
Boegoebergdam			
Boetsap			
Brakkekuil			
(naby Heidelberg)			
Brandvlei			
Cala			
Caledon			
Calitzdorp			
Calvinia	37	22	
Cape Agulhas	23	19	
Cape Columbine	20	14	
Cape Point	20	16	
Cape St. Francis	23	19	
Cape Town	28	16	
(D.F. Malan)			
Cape Town			
(Roeland Str.)			
Carnarvon			
Ceres			
Citrusdal			
Colesberg			
Cradock			
Döhne	26	15	
De Aar	36	18	
Douglas			
East London	25	18	
(Airport)			
Eensaamheid			
(naby Herold)			
Elsenburg			
Fraserburg	35	21	
Garies			
George			
Graaff-Reinet	33	15	
Grahamstown			
Hopetown			
Idutywa			
Jansenville	34	15	
Joubertina			
Kimberley	34	22	
(Airport)			
Knysna			
Kokstad	25	15	
Kuruman	34	21	

KAAP - CAPE	Max	Min	RRR
Ladismith			
Lake Mentz			
Maclear			
Mafeking	31	18	
Malmesbury			
Matatiele			
Matroosberg	33	7	
Grootfontein	33	13	
(Middelburg)			
Mosselbaai	21	19	
Mount Frere			
Okiep	37	21	0·3
Oudtshoorn	35	17	
Petrusville			
Piketberg			
Pofadder	36	21	
Port Alfred			
Port Elizabeth	26	18	
Port Nolloth	xx	13	
Port St. Johns	25	20	
Prieska	34	21	
Prince Albert			
Queenstown	31	16	
Rietfontein			
Riversdale	29	19	
Robertson	36	17	
Sheeprun	25	15	
(near Maclear)			
Somerset-Oos	32	12	
Steynsburg			
Strydenburg			
Sutherland	32	15	
Swellendam			
Tarkastad			
Touwsrivier			
Twee Riviere	41	25	
(Gemsbokpark)			
Umtata	25	17	
Uniondale			
Upington	39	26	
Vanwyksvlei	35	22	
Victoria-Wes			
Vredendal	37	18	
Vryburg	34	18	
Williston			
Willowmore	32	14	
Willowpark	30	11	
(near Dordrecht)			

NATAL	Max	Min	RRR
Cape St. Lucia	27	21	
Dundee			
Durban	26	22	
(Louis Botha)			
Estcourt	25	18	
Harding			
Himeville			
Mkuze			
Hluhluwe			
Newcastle	28	19	
Cedara			
(Pietermaritzburg)	23	15	
Port Shepstone	26	21	
Richmond			
Seven Oaks			
Vryheid			
Waterford	24	13	
(near Underberg)			
TRANSVAAL			
Barberton			0·7
Belfast			
Bethal	27	15	
Bospoort	31	17	
Carolina	25	13	
Chester			
(near Gravelotte)			
Crecy			
Groendraai	31	16	
(naby Vaalwater)			
Jan Kemplorp			
Jan Smuts	26	15	
Joubert Park (Jhb)	25	15	
Kroondal	31	15	
Levubu	26	18	
Leeudoringstad			
Lichtenburg			
Letaba			
Loskopdam			
Lydenburg	28	14	
Marnitz	33	18	
Mara	27	17	
Marble Hall			
Messina	32	21	
Middelburg			
Nelspruit	29	19	
Phalaborwa	31	21	
Pietersburg	28	17	
Piet Retief	22	15	

TRANSVAAL	Max	Min	RRR
Pongola			
Potchefstroom	31	16	
Potgietersrus	32	18	
Pretoria W.B.	29	19	
Pretoriuskop			
Punda Milia			
Sandpan (NW. Tvl.)	35	17	
Satara			
Sekhukhune			
Shingwidzi			
Skukuza	33	21	
Standerton	27	15	
Thabazimbi			
Tomburke			
Tzaneen			
Vereeniging			
Volksrust			
Warmbad	31	16	
Witbank			
Zeerust			
O.V.S. - O.F.S.			
Balkfontein			
(naby Bothaville)			
Bethlehem	28	14	
Bloemfontein	33	15	
(J.B.M. Hertzog)			
Bultfontein			
Fauresmith	35	19	
Ficksburg			
Frankfort	28	15	
Harrismith			1·7
Hoopstad	34	18	
Kroonstad	33	17	
Lindley			
Modderpoort			
Petrusburg			
Philippolis			
Reddersburg			
Reitz			
Vrede			
Warden			2·5
Welkom	33	18	
Wepener	33	20	
Winburg			
Zastron			

S.W.A.	Max	Min	RRR
Aroab			
Bethanie			
Dordabis			
Gobabeb	33	19	
Gobabis	31	16	
Grootfontein			
Cape Fria	26	17	
Karasburg			
Kalkfeld			
Karibib			
Keetmanshoop	37	19	
Kub			
Luderitz	xx	13	
Mariental	35	21	
Ohopoho			
Okahandja			
Okaukueye			
Ondangua	28	19	2·0
Otavi			
Otjiwarongo			
Outjo	30	18	3·7
Uis	34	20	
J.G. Strydom L.H.	29	15	
Rehoboth			
Runtu	30	20	
Steinhausen			
Tsumeb	30	17	
Walvisbaai	20	17	
Windhoek W.K.			
BASUTOLAND			
Maseru	31	17	
BETSJOEANALAND/BECHUANALAND			
Francistown	31	16	
Gaberones	33	18	
Ghanzi	31	17	
Lobatsi			
Mahalapye			
Maun	33	18	
Shakawe	30	19	
Taabong	37	24	
Tsane	34	18	
SWAZILAND			
Bremlembe			
Manzini			
Stegi			

SYNOPTIC WEATHER MAP 1200 GMT — 1400 SAST. SINOPTIESE WEERKAART

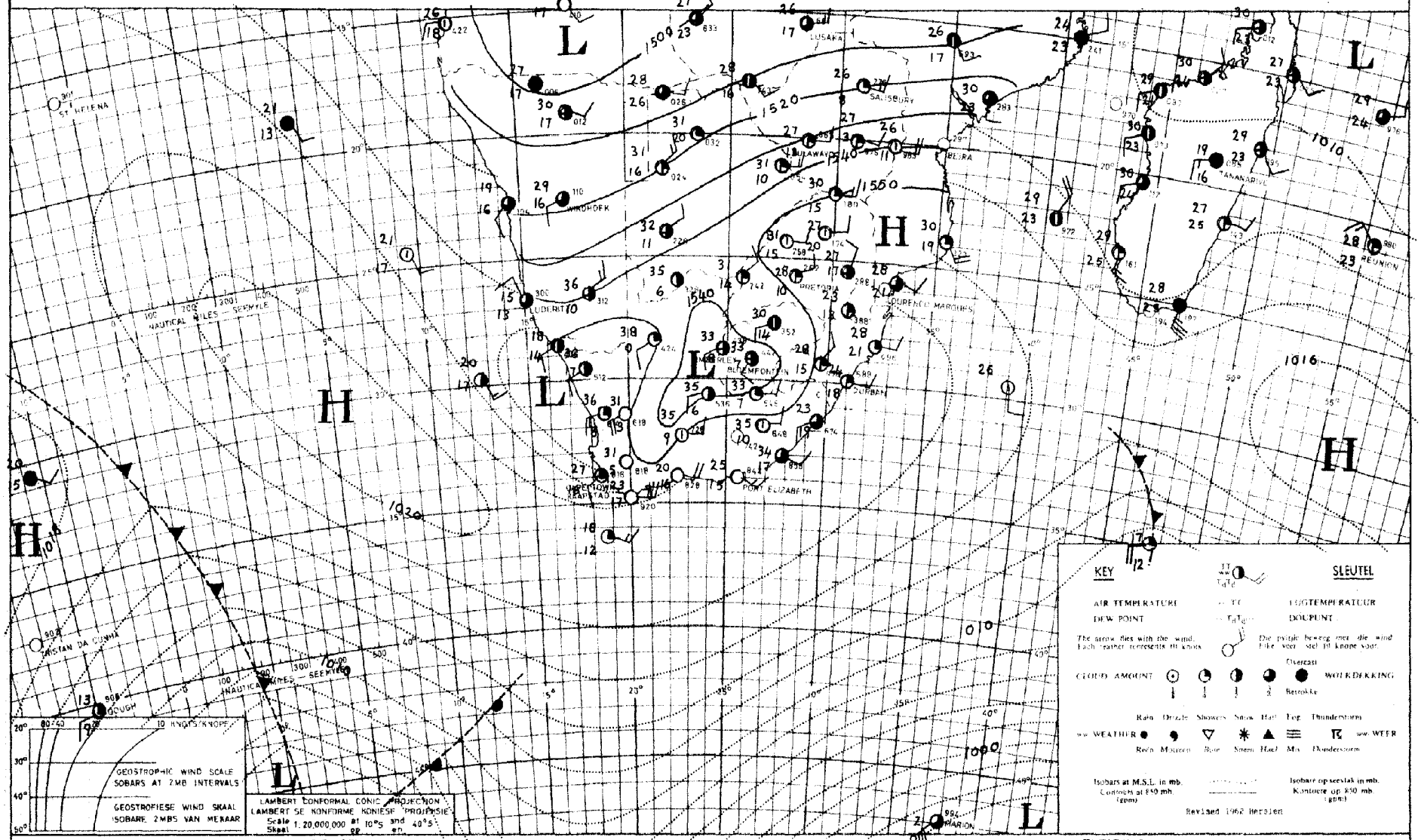

INFERENCE DATE 7 - 12 - 1967 DATUM AFLEIDING

The upper air circulation over the Republic is anticyclonic and unfavourable for thunder-shower development. Over South West Africa and Botswana, however, the air is moist and a trough is developing so that scattered thunder-showers will occur over these regions, spreading later to the adjacent areas of the Cape and the Free State.

Die bolugsirkulasie oor die Republiek is antisiklonaal en ongunstig vir die ontwikkeling van donderbuie. Oor Suidwes-Afrika en westelike Botswana is die lug egter vogtig en 'n trog is besig om te ontwikkel sodat verspreide donderbuie oor die gebiede sal voorkom en later ook oor die aangrensende dele van die Vrystaat en Kaapprovinsie.

DAAGLIKSE WEERBULLETIN

Maksimum en Minimum Temperatuur (°C) en Reënval (RRR) in mm vir die 24 uur geëindig om 0800 SAST op

WEERBURO / WEATHER BUREAU
DEPT. VAN VERVOER / DEPT. OF TRANSPORT

9 - 12 - 1967

DAILY WEATHER BULLETIN

Maximum and Minimum Temperatures (°C) and rainfall (RRR) in mm for the 24 hours ended at 0800 SAST on

CAPE - KAAP	Max	Min	RRR
Aberdeen			
Addo			
Alexander Bay	31	13	
Aliwal North	35	13	
Baahee			
Beaufort-Wes	34	17	
(Lughawe)			
Boegoebergdam			
Boetsap			
Brakkekuil			
(naby Heidelberg)			
Brandvlei			
Cala			
Caledon			
Calitzdorp			
Calvinia	33	14	
Cape Agulhas	24	19	
Cape Columbine	20	14	
Cape Point	22	16	
Cape St. Francis	22	18	
Cape Town	28	18	
(D.F. Malan)			
Cape Town			
(Roeland Str.)			
Carnarvon			
Ceres			
Citrusdal			
Colesberg			
Cradock			
Döhne	28	16	
De Aar	32	15	
Douglas			
East London	26	17	
(Airport)			
Eensaamheid			
(naby Herold)			
Elsenburg			
Fraserburg	31	17	
Garies			
George			
Graaff-Reinet	31	14	
Grahamstown			
Hopetown			
Idutywa			
Jansenville	33	15	
Joubertina			
Kimberley	33	21	
(Airport)			
Knysna			
Kokstad	30	11	2·8
Kuruman	34	18	

KAAP - CAPE	Max	Min	RRR
Ladismith			
Lake Mentz			
Maclear			
Mafeking	32	19	
Malmesbury			
Matatiele			
Matroosberg	32	13	
Grootfontein			
(Middelburg)	31	13	
Mosselbaai	23	19	
Mount Frere			
Okiep	34	19	
Oudtshoorn	35	12	
Petrusville			
Piketberg			
Pofadder	31	18	1·2
Port Alfred			
Port Elizabeth	25	17	
Port Nolloth	xx	7	
Port St. Johns	25	19	
Prieska	31	17	
Prince Albert			
Queenstown	32	13	
Rietfontein			
Riversdale			
Robertson	37	18	
Sheeprun	27	12	1·1
(near Maclear)			
Somerset-Oos	32	14	
Steynsburg			
Strydenburg			
Sutherland	30	10	
Swellendam			
Tarkastad			
Touwsrivier			
Twee Riviere	38	23	
(Gemsbokpark)			
Umtata	26	15	0·1
Uniondale			
Upington	36	25	
Vanwyksvlei	34	16	1·0
Victoria-Wes			
Vredendal	36	14	
Vryburg			
Williston			
Willowmore	33	14	
Willowpark			
(near Dordrecht)	30	10	

NATAL	Max	Min	RRR
Cape St. Lucia	27	20	3·0
Dundee			
Durban			
(Louis Botha)	27	20	
Estcourt	31	15	20·2
Harding			
Himeville			
Mkuze			7·0
Hluhluwe			8·0
Newcastle	33	17	4·8
Cedara			
(Pietermaritzburg)	25	15	2·0
Port Shepstone	24	18	0·6
Richmond			
Seven Oaks			
Vryheid			
Waterford			
(near Underberg)	26	10	5·7
Van Reenen			3·5
TRANSVAAL			
Barberton			
Belfast			
Bethal	27	15	4·5
Bospoort	31	19	
Carolina	25	15	3·1
Chester			
(near Gravelotte)			
Crecy			
Groendraai	31	15	
(naby Vaalwater)			
Jan Kemplorp			
Jan Smuts	26	17	
Joubert Park (Jhb)	26	17	
Kroondal	31	18	
Levubu	28	15	
Leeudoringstad			
Lichtenburg			
Letaba			
Loskopdam			
Lydenburg	26	15	
Marnitz	32	19	
Mara	28	15	
Marble Hall			
Messina			
Middelburg			
Nelspruit	29	18	
Phalaborwa	31	21	
Pietersburg	28	16	
Piet Retief	28	13	36·5

TRANSVAAL	Max	Min	RRR
Pongola			
Potchefstroom	31	18	0·5
Potgietersrus			
Pretoria W.B.	29	19	
Pretoriuskop			
Punda Milia			
Sandpan (NW. Tvl.)	35	16	
Satara			
Sekhukhune			
Shingwidzi			
Skukuza			
Standerton	28	16	7·9
Thabazimbi			
Tomburke			
Tzaneen			
Vereeniging			
Volksrust			14·0
Warmbad	31	18	
Witbank			
Zeerust			
O.V.S. - O.F.S.			
Balkfontein			
(naby Bothaville)			
Bethlehem	30	14	1·0
Bloemfontein	34	15	
(J.B.M. Hertzog)			
Bultfontein			
Fauresmith	33	15	
Ficksburg			
Frankfort	30	16	2·3
Harrismith			
Hoopstad	36	15	
Kroonstad	33	16	
Lindley			
Modderpoort			
Petrusburg			
Philippolis			
Reddersburg			
Reitz			
Vrede			40·0
Warden			
Welkom	33	14	1·1
Wepener	33	14	
Winburg			
Zastron			

S.W.A.	Max	Min	RRR
Aroab			
Bethanie			
Dordabis			
Gobabeb	35	15	
Gobabis	32	17	
Grootfontein			
Cape Frio	23	17	
Karasburg			
Kalkfeld			
Karibib			
Keetmanshoop	36	23	
Kub			
Luderitz	xx	13	
Mariental	36	21	
Ohopoho			
Okahandja			
Okaukueye			
Ondangua			11·0
Otavi			
Otjiwarongo			
Outjo	30	18	
Uis			
J.G. Strydom L.H.	31	15	
Rehoboth			
Runtu	30	18	0·6
Steinhausen			
Tsumeb	29	18	0·8
Walvisbaai	21	16	
Windhoek W.K.			
BASUTOLAND			
Maseru	31	15	
BETSJOEANALAND/BECHUANALAND			
Francistown	32	15	
Gaberones	33	18	
Ghanzi	32	15	
Lobatsi			
Mahalapye			
Maun	32	18	
Shakawe	31	18	
Tsabong	37	23	
Tsane	34	17	
SWAZILAND			
Emlembe			
Manzini			
Stegi			

SYNOPTIC WEATHER MAP — 1200 GMT — 1400 SAST. — SINOPTIESE WEERKAART

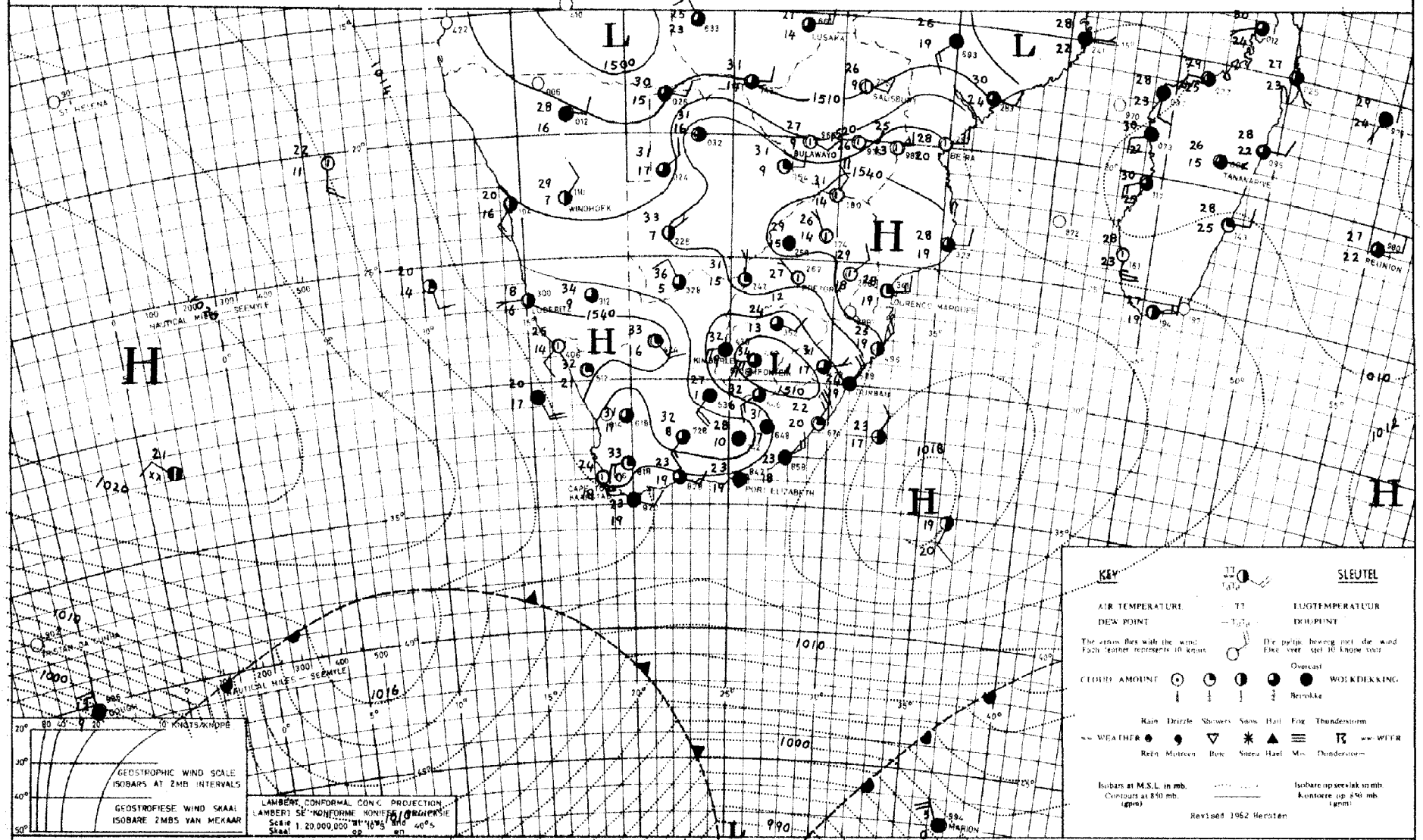

INFERENCE — DATE 8 - 12 - 1967 DATUM — AFLEIDING

East of the trough over the interior the air is fairly moist and unstable and isolated thunder-showers will occur but west of the trough, with dry air in circulation, it will be mainly fine.

Oos van die trog oor die binneland is die lug redelik vogtig en onstabiel en sal los donderbuie voorkom maar wes van die trog is die lug droog en word mooiweerstoestande verwag.

DAAGLIKSE WEERBULLETIN

Maksimum en Minimum Temperatuur (°C) en Reënval (RRR) in mm vir die 24 uur geëindig om 0800 SAST op

WEERBURO / WEATHER BUREAU
DEPT. VAN VERVOER / DEPT. OF TRANSPORT

10.-12.-1967.

DAILY WEATHER BULLETIN

Maximum and Minimum Temperatures (°C) and rainfall (RRR) in mm for the 24 hours ended at 0800 SAST on

CAPE - KAAP	Max	Min	RRR
Aberdeen			
Addo			
Alexander Bay	23	16	
Aliwal North	34	14	
Bashee			
Beaufort-Wes	36	17	
(Lughawe)			
Boegoebergdam			
Boetsap			
Brakkekuil			
(naby Heidelberg)			
Brandvlei			
Cala			
Caledon			
Calitzdorp			
Calvinia	34	15	
Cape Agulhas	24	17	
Cape Columbine	19	13	
Cape Point	21	13	1·2
Cape St. Francis	24	19	
Cape Town	25	16	
(D.F. Malan)			
Cape Town			
(Roeland Str.)			
Carnarvon			
Ceres			
Citrusdal			
Colesberg			
Cradock			
Döhne	25	15	
De Aar	32	19	
Douglas			
East London	26	18	
(Airport)			
Eensaamheid			
(naby Herold)			
Elsenburg			
Fraserburg	33	16	
Garies			
George			
Graaff-Reinet	33	15	
Grahamstown			
Hopetown			
Idutywa			
Jansenville	33	15	
Joubertina			
Kimberley	32	21	
(Airport)			
Knysna			
Kokstad	29	14	
Kuruman	32	19	

KAAP - CAPE	Max	Min	RRR
Ladismith			
Lake Mentz			
Maclear			
Mafeking	34	18	
Malmesbury			
Matatiele			
Matroosberg			
Grootfontein			
(Middelburg)	33	13	
Mosselbaai	23	19	
Mount Frere			
Okiep	36	16	
Oudtshoorn	31	14	
Petrusville			
Piketberg			
Pofadder	35	20	
Port Alfred			
Port Elizabeth	25	14	
Port Nolloth	xx	12	
Port St. Johns	25	20	
Prieska			
Prince Albert			
Queenstown	33	17	
Rietfontein			
Riversdale	26	15	
Robertson	30	14	
Sheeprun	30	15	
(near Maclear)			
Somerset-Oos	31	12	
Steynsburg			
Strydenburg			
Sutherland	29	12	
Swellendam			
Tarkastad			
Touwsrivier			
Twee Riviere	38	20	
(Gemsbokpark)			
Umtata	30	16	
Uniondale			
Upington	37	24	
Vanwyksvlei	36	20	
Victoria-Wes			
Vredendal	32	15	
Vryburg			
Williston			
Willowmore	33	13	
Willowpark			
(near Dordrecht)			

NATAL	Max	Min	RRR
Cape St. Lucia	28	12	
Dundee			
Durban	28	19	
(Louis Botha)			
Estcourt	30	16	
Harding			
Himeville			
Mkuze			
Hluhluwe			
Newcastle	32	17	
Cedara			
(Pietermaritzburg)	28	14	
Port Shepstone	26	20	
Richmond			
Seven Oaks			
Vryheid			
Waterford			
(near Underberg)	27	14	
TRANSVAAL			
Barberton			
Belfast			
Bethal	29	15	
Bospoort	30	17	6·7
Carolina	27	15	0·7
Chester			
(near Gravelotte)			
Crecy			
Groendraai	34	17	
(naby Vaalwater)			
Jan Kempdorp			
Jan Smuts	27	16	3·6
Joubert Park (Jhb)	27	14	8·0
Kroondal	33	17	4·0
Levubu	35	19	0·2
Leeudoringstad			
Lichtenburg			
Letaba			
Loskopdam			
Lydenburg	30	15	30·5
Marnitz	35	22	
Mara	34	18	
Marble Hall			
Messina	36	24	
Middelburg			
Nelspruit	34	19	27·3
Phalaborwa	36	22	4·0
Pietersburg	33	19	
Piet Retief			

TRANSVAAL	Max	Min	RRR
Pongola			
Potchefstroom	31	16	8·0
Potgietersrus	34	19	2·5
Pretoria W.B.	32	17	8·5
Pretoriuskop			
Punda Milia			
Sandpan (NW. Tvl.)			
Satara			
Sekhukhune			
Shingwidzi			
Skukuza			
Standerton	28	15	1·2
Thabazimbi			
Tomburke			
Tzaneen			2·0
Vereeniging			
Volksrust			
Warmbad	34	20	0·2
Witbank			
Zeerust			
Watervalboven			17·0
O.V.S. - O.F.S.			
Balkfontein			
(naby Bothaville)			
Bethlehem	29	13	
Bloemfontein	33	19	
(J.B.M. Hertzog)			
Bultfontein			
Fauresmith	33	14	
Ficksburg			
Frankfort	30	15	0·1
Harrismith			
Hoopstad	34	19	
Kroonstad	32	18	0·3
Lindley			
Modderpoort			
Petrusburg			
Philippolis			
Reddersburg			
Reitz			
Vrede			
Warden			
Welkom			
Wepener	32	18	
Winburg			
Zastron			

S.W.A.	Max	Min	RRR
Aroab			
Bethanie			
Dordabis			
Gobabeb	29	15	2·3
Gobabis	32	17	
Grootfontein			
Cape Frio	22	18	
Karasburg			
Kalkfeld			
Karibib			
Keetmanshoop	37	21	0·7
Kub			
Luderitz	xx	14	
Mariental	36	23	
Ohopoho			
Okahandja			
Okaukueye			
Ondangua			
Otavi			
Otjiwarongo			
Outjo	33	17	20·2
Uis			
J.G. Strydom L.H.	31	17	
Rehoboth			
Runtu			
Steinhausen			
Tsumeb	31	17	23·8
Walvisbaai	30	16	
Windhoek W.K.			
BASUTOLAND			
Maseru			
BETSJOEANALAND/BECHUANALAND			
Francistown	35	20	
Gaberones	36	18	
Ghanzi	36	19	
Lobatsi			
Mahalapye			
Maun	34	20	
Shakawe	32	20	
Tsabong	38	22	
Tsane	35	20	
SWAZILAND			
Emlembe			
Manzini			
Stegi			

SYNOPTIC WEATHER MAP 1200 GMT. — 1400 SAST. SINOPTIESE WEERKAART

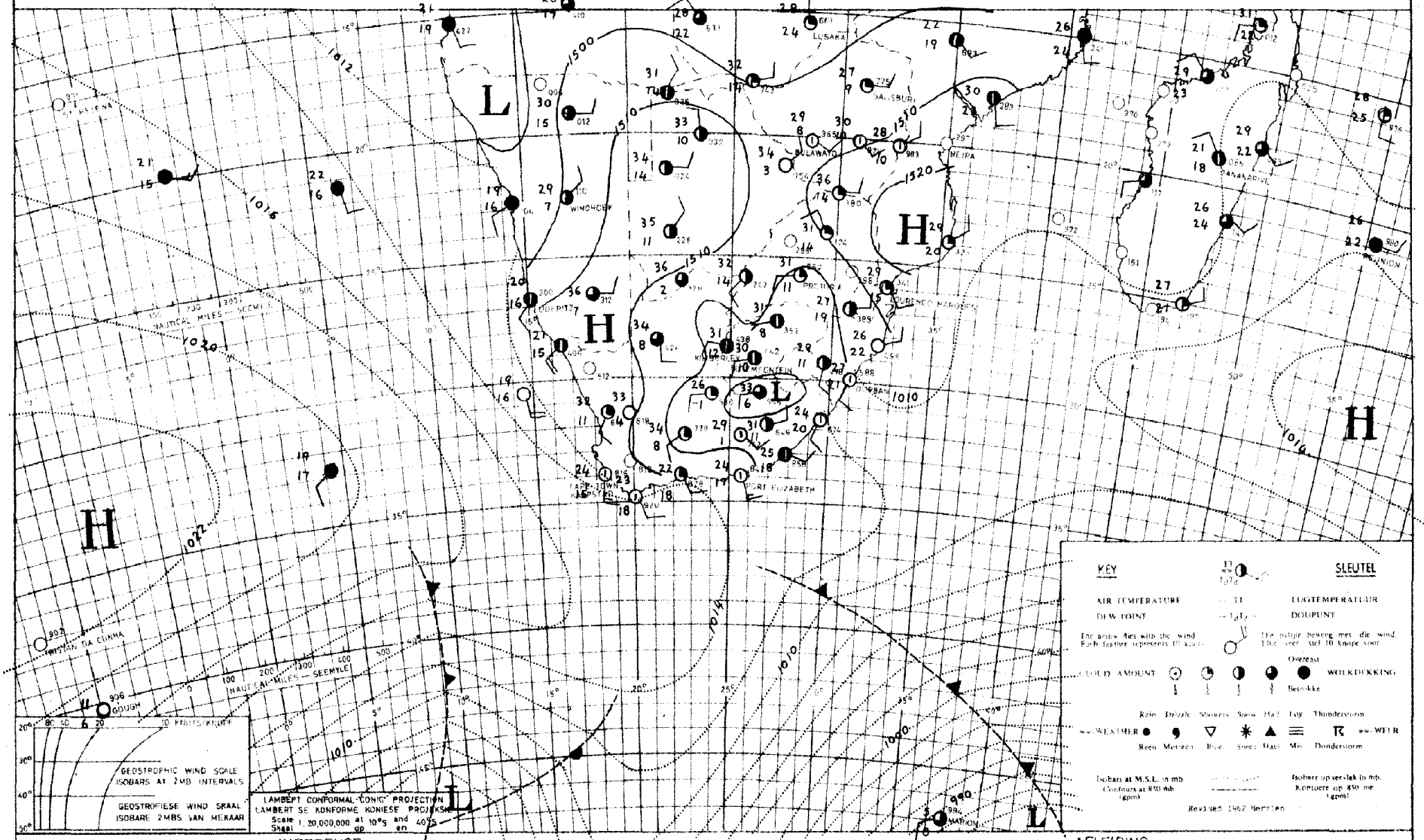

INFERENCE DATE 9 - 12 - 1967 DATUM AFLEIDING

With a low over the central interior isolated thunder-showers will occur over the northern and eastern regions. The anticyclone in the upper air over the country, however, prevents any large-scale weather development.

Met 'n laag oor die sentrale binneland sal los donderbuie voorkom oor die noordelike en oostelike streke. Die antisiklon in die bolug oor die land verhoed egter enige grootskaalse weersontwikkeling.

DAAGLIKSE WEERBULLETIN

Maksimum en Minimum Temperatuur (°C) en Reënval (RRR) in mm vir die 24 uur geëindig om 0800 SAST op

WEERBURO / WEATHER BUREAU
DEPT. VAN VERVOER / DEPT. OF TRANSPORT
11 - 12 - 1967

DAILY WEATHER BULLETIN

Maximum and Minimum Temperatures (°C) and rainfall (RRR) in mm for the 24 hours ended at 0800 SAST on

CAPE - KAAP	Max	Min	RRR
Aberdeen			
Addo			
Alexander Bay	24	12	
Aliwal North	32	10	
Bashee	27	14	22·0
Beaufort-Wes	29	11	
(Lughawe)			
Boegoebergdam			
Boetsap			
Brakkekuil			
(naby Heidelberg)			
Brandvlei			
Cala			
Caledon			
Calitzdorp			
Calvinia	23	10	
Cape Agulhas	22	16	0·6
Cape Columbine	20	13	
Cape Point	19	15	0·3
Cape St. Francis	24	16	1·0
Cape Town	21	15	2·0
(D.F. Malan)			
Cape Town			
(Roeland Str.)			
Carnarvon			
Ceres			
Citrusdal			
Colesberg			
Cradock			
Döhne	23	8	4·2
De Aar	31	8	
Douglas			
East London	23	14	12·9
(Airport)			
Eensaamheid			
(naby Herold)			
Elsenburg			
Fraserburg	26	8	
Garies			
George			
Graaff-Reinet	32	12	
Grahamstown			9·7
Hopetown			
Idutywa			
Jansenville	31	14	
Joubertina			
Kimberley	32	10	0·4
(Airport)			
Knysna			21·5
Kokstad	32	8	1·5
Kuruman			

KAAP - CAPE	Max	Min	RRR
Ladismith			
Lake Mentz			
Maclear			
Mafeking	34	12	
Malmesbury			
Matatiele			
Matroosberg	18	8	
Grootfontein	31	10	
(Middelburg)			
Mosselbaai	24	16	6·2
Mount Frere			
Okiep	26	13	
Oudtshoorn	25	13	
Petrusville			
Piketberg			
Pofadder	29	12	
Port Alfred			
Port Elizabeth	26	15	10·0
Port Nolloth	XX	11	
Port St. Johns	26	15	4·0
Prieska	33	12	
Prince Albert			
Queenstown	33	10	0·1
Rietfontein			
Riversdale	23	12	1·5
Robertson	24	12	
Sheeprun	32	7	3·0
(near Maclear)			
Somerset-Oos	31	10	10·0
Steynsburg			6·0
Strydenburg			
Sutherland	20	3	
Swellendam			
Tarkastad			
Touwarivier			
Twee Riviere	29	16	
(Gemsbokpark)			
Umtata	30	11	9·8
Uniondale			
Upington	34	15	
Vanwyksvlei	31	11	
Victoria-Wes			
Vredendal	24	15	
Vryburg	35	12	
Williston			
Willowmore			
Willowpark	30	7	6·0
(near Dordrecht)			

NATAL	Max	Min	RRR
Cape St. Lucia	30	17	1·0
Dundee			
Durban	30	18	5·8
(Louis Botha)			
Estcourt	21	13	
Harding			3·5
Himeville			4·5
Mkuze			
Hluhluwe			
Newcastle	30	14	2·7
Cedara	31	11	11·5
(Pietermaritzburg)			
Port Shepstone	26	17	0·9
Richmond			
Seven Oaks			
Vryheid			
Waterford	27	6	0·4
(near Underberg)			
TRANSVAAL			
Barberton			
Belfast			
Bethal	27	11	6·0
Bospoort	31	8	1·0
Carolina	26	12	0·3
Chester			
(near Gravelotte)			
Crecy			
Delmas			3·1
Groendraai	36	19	
(naby Vaalwater)			
Jan Kempdorp			
Jan Smuts	27	11	1·7
Joubert Park (Jhb)	27	15	0·5
Kroondal	34	17	
Levubu	35	21	
Leeudoringstad			
Lichtenburg			
Letaba			
Loskopdam			
Lydenburg	28	17	
Marnitz	38	22	
Mara	34	21	
Marble Hall			
Messina	39	25	
Middelburg			
Nelspruit	35	19	0·7
Phalaborwa			
Pietersburg	34	19	
Piet Retief	29	11	2·2

TRANSVAAL	Max	Min	RRR
Pongola			
Potchefstroom	30	10	2·6
Potgietersrus	35	21	
Pretoria W.B.	31	17	0·8
Pretoriuskop			
Punda Milia			
Sandpan (NW. Tvl.)			
Satara			
Sekhukhune			
Shingwidzi			
Skukuza	39	21	
Standerton	27	11	14·3
Thabazimbi			
Tomburke			
Tzaneen			
Vereeniging			
Volksrust			3·5
Warmbad	35	16	
Witbank			
Zeerust			
O.V.S. - O.F.S.			
Balkfontein			
(naby Bothaville)			
Bethlehem	27	10	
Bloemfontein	31	10	0·1
(J.B.M. Hertzog)			
Bultfontein			
Fauresmith	31	9	
Ficksburg			
Frankfort	27	7	11·3
Harrismith			4·5
Hoopstad	33	11	
Kroonstad	29	16	
Lindley			
Modderpoort			
Petrusburg			
Philippolis			
Reddersburg			
Reitz			
Vrede			
Warden			
Welkom	31	10	
Wepener	31	9	
Winburg			
Zastron			

S.W.A.	Max	Min	RRR
Aroab			
Bethanie			
Dordabis			
Gobabeb	28	16	
Gobabis	31	18	3·8
Grootfontein			
Cape Fria	25	16	
Karasburg			
Kalkfeld			
Karibib			
Keetmanshoop	33	13	
Kub			
Luderitz	XX	13	
Mariental	33	19	
Ohopoho			
Okahandja			
Okaukueye			
Ondangua	28	17	66·0
Otavi			
Otjiwarongo			
Outjo	20	17	55·5
Uis	25	17	
Rehoboth			
Runtu	31	18	
Steinhausen			
Tsumeb	27	16	
Walvisbaai	19	15	
Windhoek W.K.			
J.G. Strijdom Lughawe	27	15	7·2
BASUTOLAND			
Maseru	27	9	
BETSJOEANALAND/BECHUANALAND			
Francistown	38	21	
Gaberones	38	20	
Ghanzi	35	19	0·6
Lobatsi			
Mahalapye			
Maun	34	21	
Shakawe	32	18	
Tsabong	37	17	
Tsane	37	21	
SWAZILAND			
Emlembe			
Manzini	25	18	5·0
Stegi			

SYNOPTIC WEATHER MAP 1200 GMT. — 1400 SAST. SINOPTIESE WEERKAART

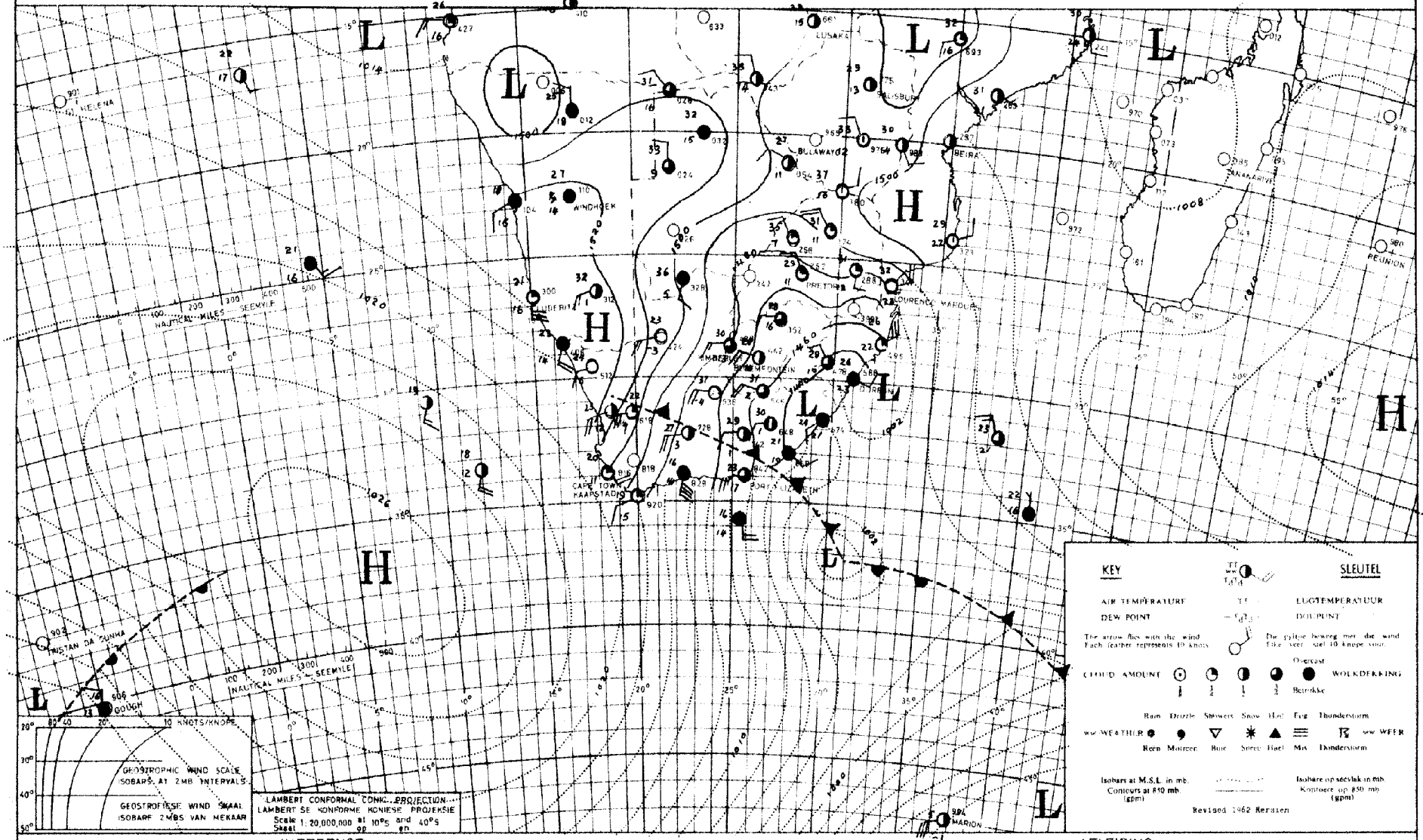

INFERENCE DATE 10 - 12 - 1967 DATUM AFLEIDING

With a strong inflow of sea air over the southern coast and a trough over the eastern parts, thundershowers are expected over the eastern interior and cloudy cool weather with rain along the south-eastern and eastern coasts.

Met die sterk aanslag van seelug langs die suidkus en 'n trog oor die oostelike dele word donderbuie verwag oor die oostelike binneland en bewolkte koel weer met reën oor die suidoostelike en oostelike kusstreke.

DAAGLIKSE WEERBULLETIN

Maksimum en Minimum Temperatuur (°C) en Reënval (RRR) in mm vir die 24 uur geëindig om 0800 SAST op

WEERBURO / WEATHER BUREAU
DEPT. VAN VERVOER / DEPT. OF TRANSPORT

12 - 12 - 1967

DAILY WEATHER BULLETIN

Maximum and Minimum Temperatures (°C) and rainfall (RRR) in mm for the 24 hours ended at 0800 SAST on

CAPE - KAAP	Max	Min	RRR
Aberdeen			
Addo			
Alexander Bay	29	11	
Aliwal North	21	8	
Bashee	21	11	
Beaufort-Wes	24	9	
(Lughawe)			
Boegoebergdam			
Boetsap			
Brakkekuil			
(naby Heidelberg)			
Brandvlei			
Cala			
Caledon			
Calitzdorp			
Calvinia	28	14	
Cape Agulhas	22	17	
Cape Columbine	20	12	
Cape Point	19	13	
Cape St. Francis	21	11	
Cape Town	25	12	
(D.F. Malan)			
Cape Town			
(Roeland Str.)			
Carnarvon			
Ceres			
Citrusdal			
Colesberg			
Cradock			
Döhne	16	6	0·4
De Aar	24	8	
Douglas			
East London	22	11	
(Airport)			
Eensaamheid			
(naby Herold)			
Elsenburg			
Fraserburg	23	9	
Garies			
George			
Graaff-Reinet	22	7	
Grahamstown			
Hopetown			
Idutywa			
Jansenville	24	8	
Joubertina			
Kimberley	27	9	
(Airport)			
Knysna			
Kokstad	15	4	
Kuruman	28	11	

KAAP - CAPE	Max	Min	RRR
Ladismith			
Lake Mentz			
Maclear			
Mafeking	28	15	
Malmesbury			
Matatiele			
Matroosberg	24	7	
Grootfontein	19	3	
(Middelburg)			
Mosselbaai	19	15	
Mount Frere			
Okiep	31	9	
Oudtshoorn	24	9	
Petrusville			
Piketberg			
Pofadder	28	16	
Port Alfred			
Port Elizabeth	20	9	
Port Nolloth	xx	11	
Port St. Johns	22	15	1·0
Prieska	26	13	
Prince Albert			
Queenstown	21	7	
Rietfontein			
Riversdale	25	11	
Robertson	27	9	
Sheeprun	17	5	
(near Maclear)			
Somerset-Oos	20	6	
Steynsburg			
Strydenburg			
Sutherland	22	3	
Swellendam			
Tarkastad			
Touwsrivier			
Twee Riviere	31	11	
(Gemsbokpark)			
Umtata	20	9	0·3
Uniondale			
Upington	31	19	
Vanwyksvlei	28	12	
Victoria-Wes			
Vredendal	32	15	
Vryburg	29	13	
Williston			
Willowmore			
Willowpark	16	6	
(near Dordrecht)			

NATAL	Max	Min	RRR
Cape St. Lucia	22	15	4·0
Dundee			
Durban	24	15	3·5
(Louis Botha)			
Estcourt	21	11	
Harding			
Himeville			
Mkuze			
Hluhluwe			
Newcastle	21	11	
Cedara	17	8	
(Pietermaritzburg)			
Port Shepstone	22	15	2·8
Richmond			
Seven Oaks			
Vryheid			
Waterford	17	7	
(near Underberg)			
TRANSVAAL			
Barberton			
Belfast			
Bethal	19	8	
Bospoort	26	11	
Carolina	16	7	
Chester			
(near Gravelotte)			
Crecy			
Groendraai			
(naby Vaalwater)			
Jan Kempdorp			
Jan Smuts	21	8	
Joubert Park (Jhb)	20	7	
Kroondal	28	14	
Levubu	22	14	
Leeudoringstad			
Lichtenburg			
Letaba			
Loskopdam			
Lydenburg	19	9	
Marnitz	34	16	
Mara	26	13	
Marble Hall			3·0
Messina	32	17	
Middelburg			
Nelspruit	19	13	0·5
Phalaborwa			
Pietersburg	26	12	
Piet Retief	18	8	

TRANSVAAL	Max	Min	RRR
Pongola			
Potchefstroom	25	11	
Potgietersrus	30	14	
Pretoria W.B.	25	13	
Pretoriuskop			
Punda Milia			
Sandpan (NW. Tvl.)			
Satara			
Sekhukhune			
Shingwidzi			
Skukuza			
Standerton	19	9	
Thabazimbi			
Tomburke			
Tzaneen			
Vereeniging			
Volksrust			
Warmbad	30	14	
Witbank			
Zeerust			
O.V.S. - O.F.S.			
Balkfontein			
(naby Bothaville)			
Bethlehem	22	7	
Bloemfontein	26	9	
(J.B.M. Hertzog)			
Bultfontein			
Fauresmith	24	7	
Ficksburg			
Frankfort	21	7	
Harrismith			
Hoopstad	28	12	
Kroonstad	32	16	
Lindley			
Modderpoort			
Petrusburg			
Philippolis			
Reddersburg			
Reitz			
Vrede			
Warden			
Welkom			
Wepener	25	6	
Winburg			
Zastron			

S.W.A.	Max	Min	RRR
Aroab			
Bethanie			
Dordabis			
Gobabeb	33	21	
Gobabis	27	17	1·0
Grootfontein			
Cape Fria	25	16	
Karasburg			
Kalkfeld			
Karibib			
Keetmanshoop	31	18	
Kub			
Luderitz	xx	13	
Mariental	31	19	
Ohopoho			
Okahandja			
Okaukueye			
Ondangua	29	20	
Otavi			
Otjiwarongo			
Outjo	26	17	8·8
Uis	31	20	10·6
J.G. Strydom L.H.	26	14	3·2
Rehoboth			
Runtu			
Steinhausen			
Tsumeb	31	18	
Walvisbaai			
Windhoek W.K.			
BASUTOLAND			
Maseru	25	7	
BETSJOEANALAND/BECHUANALAND			
Francistown	28	15	1·3
Gaberones	32	17	
Ghanzi	33	18	
Lobatsi			
Mahalapye			
Maun	36	19	
Shakawe	35	18	0·9
Tsabong	31	14	
Tsane	27	19	
SWAZILAND			
Emlembe			
Manzini	24	13	
Stegi			

SYNOPTIC WEATHER MAP 1200 GMT. — 1400 SAST. SINOPTIESE WEERKAART

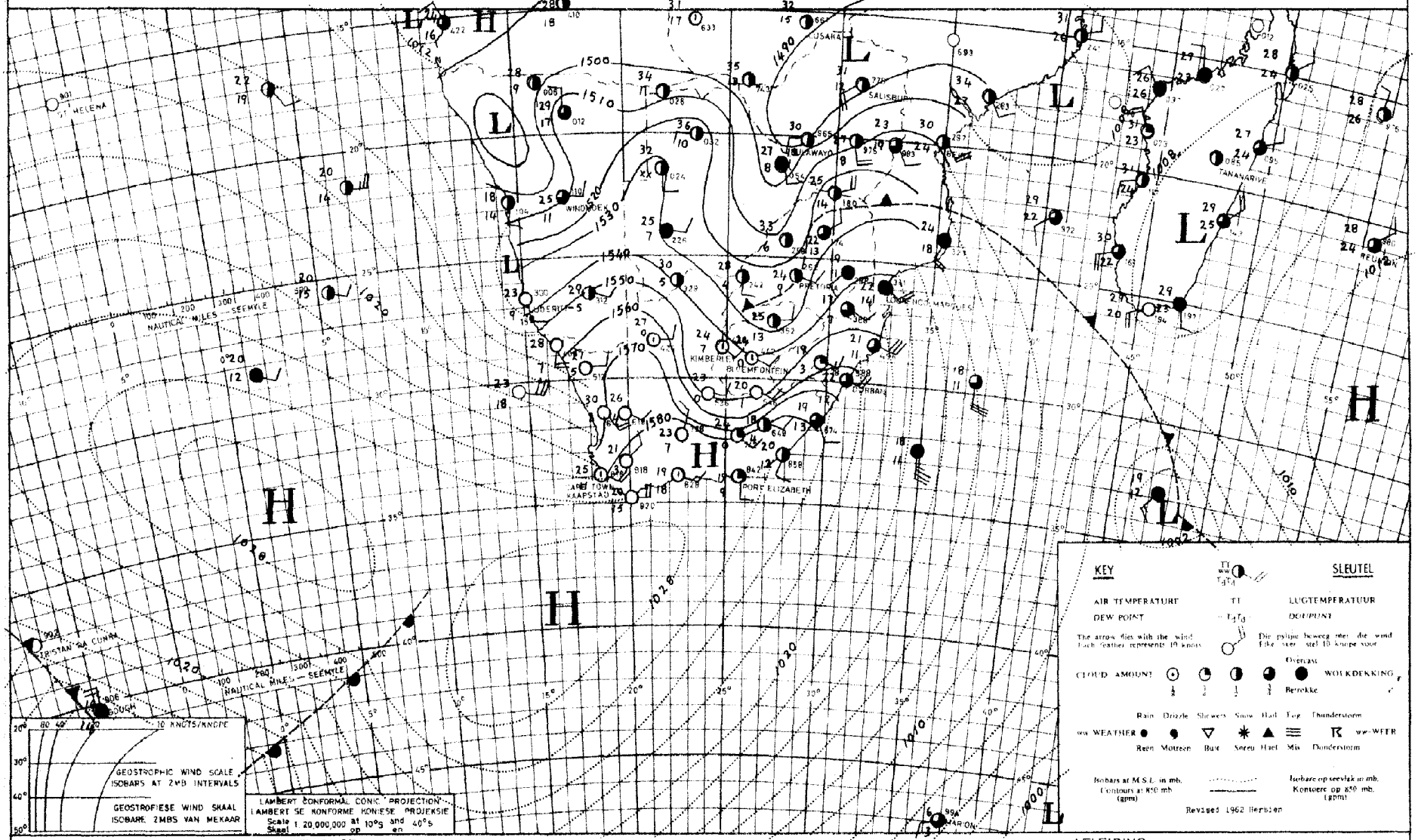

INFERENCE

DATE 11 - 12 - 1967 DATUM

The Atlantic high is causing an inflow of moist air over the eastern parts of the country and it will be cloudy over Natal and the eastern half of Transvaal. It will clear gradually from the south. The trough over South West Africa will cause thunder-showers over the northern half of this area and over northern and western Botswana.

AFLEIDING

Die Atlantiese hoog voer vogtige lug in oor die oostelike dele van die land sodat dit bewolk sal wees oor Natal en die oostelike helfte van Transvaal. Dit sal geleidelik vanuit die suide opklaar. Die trog oor Suidwes-Afrika sal donderbuie veroorsaak oor die noordelike helfte van Suidwes-Afrika en oor Noord- en Wes-Botswana.

DAAGLIKSE WEERBULLETIN

Maksimum en Minimum Temperatuur (°C) en Reënval (RRR) in mm vir die 24 uur geëindig om 0800 SAST op

WEERBURO / WEATHER BUREAU
DEPT. VAN VERVOER / DEPT. OF TRANSPORT

13-12-1967

DAILY WEATHER BULLETIN

Maximum and Minimum Temperatures (°C) and rainfall (RRR) in mm for the 24 hours ended at 0800 SAST on

CAPE - KAAP	Max	Min	RRR
Aberdeen			
Addo			
Alexander Bay	37	13	
Aliwal North	28	10	
Bashee	23	14	
Beaufort-Wes	31	15	
(Lughawe)			
Boegoebergdam			
Boetsap			
Brakkekuil			
(naby Heidelberg)			
Brandvlei			
Cala			
Caledon			
Calitzdorp			
Calvinia	31	12	
Cape Agulhas	23	16	
Cape Columbine	22	12	
Cape Point	21	14	
Cape St. Francis	21	15	
Cape Town	27	16	
(D.F. Malan)			
Cape Town			
(Roeland Str.)			
Carnarvon			
Ceres			
Citrusdal			
Colesberg			
Cradock			
Döhne	24	13	
De Aar	29	11	
Douglas			
East London	22	13	
(Airport)			
Eensaamheid			
(naby Herold)			
Elsenburg			
Fraserburg	29	14	
Caries			
George			
Graaff-Reinet	29	12	
Grahamstown			
Hopetown			
Idutywa			
Jansenville	31	12	
Joubertina			
Kimberley	28	18	
(Airport)			
Knysna			
Kokstad	23	8	
Kuruman	30	13	

KAAP - CAPE	Max	Min	RRR
Ladismith			
Lake Mentz			
Maclear			
Mafeking			
Malmesbury			
Matatiele			
Matroosberg	29	11	
Grootfontein	27	7	
(Middelburg)			
Mosselbaai	20	16	
Mount Frere			
Okiep	33	20	
Oudtshoorn	32	11	
Petrusville			
Piketberg			
Pofadder	31	17	
Port Alfred			
Port Elizabeth	23	13	
Port Nolloth	xx	12	
Port St. Johns	23	16	
Prieska	31	10	
Prince Albert			
Queenstown	28	10	
Rietfontein			
Riversdale	30	11	
Robertson	34	11	
Sheeprun	23	9	
(near Maclear)			
Somerset-Oos	28	11	
Steynsburg			
Strydenburg			
Sutherland	27	7	
Swellendam			
Tarkastad			
Touwsrivier			
Twee Riviere	35	18	
(Gemsbokpark)			
Umtata	24	12	
Uniondale			
Upington	33	17	
Vanwyksvlei	30	13	
Victoria-Wes			
Vredendal	36	12	
Vryburg	28	14	
Williston			
Willowmore			
Willowpark	25	6	
(near Dordrecht)			

NATAL	Max	Min	RRR
Cape St. Lucia	25	16	
Dundee			
Durban	23	15	
(Louis Botha)			
Estcourt	23	10	
Harding			
Himeville			
Mkuze			
Hluhluwe			
Newcastle	23	10	
Cedara	21	9	
(Pietermaritzburg)			
Port Shepstone	22	15	
Richmond			
Seven Oaks			
Vryheid			
Waterford	21	5	
(near Underberg)			
TRANSVAAL			
Barberton			
Belfast			
Bethal	20	8	
Bospoort	26	13	
Carolina	17	7	
Chester			
(near Gravelotte)			
Crecy			
Groendraai	25	4	
(naby Vaalwater)			
Jan Kempiorp			
Jan Smuts	21	9	
Joubert Park (Jhb)	20	11	
Kroondal	25	9	
Levubu	22	11	
Leeudoringstad			
Lichtenburg			
Letaba			
Loskopdam			
Lydenburg	19	8	
Marnitz	26	14	
Mara	22	14	
Marble Hall			
Messina	27	17	
Middelburg			
Nelspruit	22	9	
Phalaborwa	19	12	
Pietersburg	22	10	
Piet Retief	20	11	

TRANSVAAL	Max	Min	RRR
Pongola			
Potchefstroom	24	11	
Potgietersrus	25	12	
Pretoria W.B.	23	13	
Pretoriuskop			
Punda Milia			
Sandpan (NW. Tvl.)			
Satara			
Sekhukhune			
Shingwidzi			
Skukuza	26	10	
Standerton	20	8	
Thabazimbi			
Tomburke			
Tzaneen			
Vereeniging			
Volksrust			
Warmbad	25	10	
Witbank			
Zeerust			
O.V.S. - O.F.S.			
Balkfontein			
(naby Bothaville)			
Bethlehem	24	7	
Bloemfontein	27	14	
(J.B.M. Hertzog)			
Bultfontein			
Fauresmith	28	10	
Ficksburg			
Frankfort	22	8	
Harrismith			
Hoopstad	28	15	
Kroonstad	26	12	
Lindley			
Modderpoort			
Petrusburg			
Philippolis			
Reddersburg			
Reitz			
Vrede			
Warden			
Welkom	27	14	
Wepener	26	14	
Winburg			
Zastron			

S.W.A.	Max	Min	RRR
Aroab			
Bethanie			
Dordabis			
Gobabeb	38	20	
Gobabis	26	17	
Grootfontein			
Cape Frio	24	17	
Karasburg			
Kalkfeld			
Karibib			
Keetmanshoop	34	20	
Kub			
Luderitz	xx	13	
Mariental	32	16	
Ohopoho			
Okahandja			
Okaukueye			
Ondangua	31	19	
Otavi			
Otjiwarongo			
Outjo	29	17	3·8
Uis	32	20	4·8
J.G. Strydom L.H.	24	13	5·8
Rehoboth			
Runtu	32	19	
Steinhausen			
Tsumeb	31	19	
Walvisbaai	32	17	
Windhoek W.K.			
BASUTOLAND			
Maseru			
BETSJOANALAND/BECHUANALAND			
Panda Masenge			2·0
Francistown	25	17	
Gaberones	27	13	
Ghanzi	27	15	
Lobatsi			
Kasane			6·5
Mahalapye			
Maun	31	17	
Shakawe	32	19	
Tsabong	32	15	
Tsane	22	16	
Kachikau			14·0
SWAZILAND			
Emlembe			
Manzini	23	11	
Stegi			

SYNOPTIC WEATHER MAP 1200 GMT. — 1400 SAST. SINOPTIESE WEERKAART

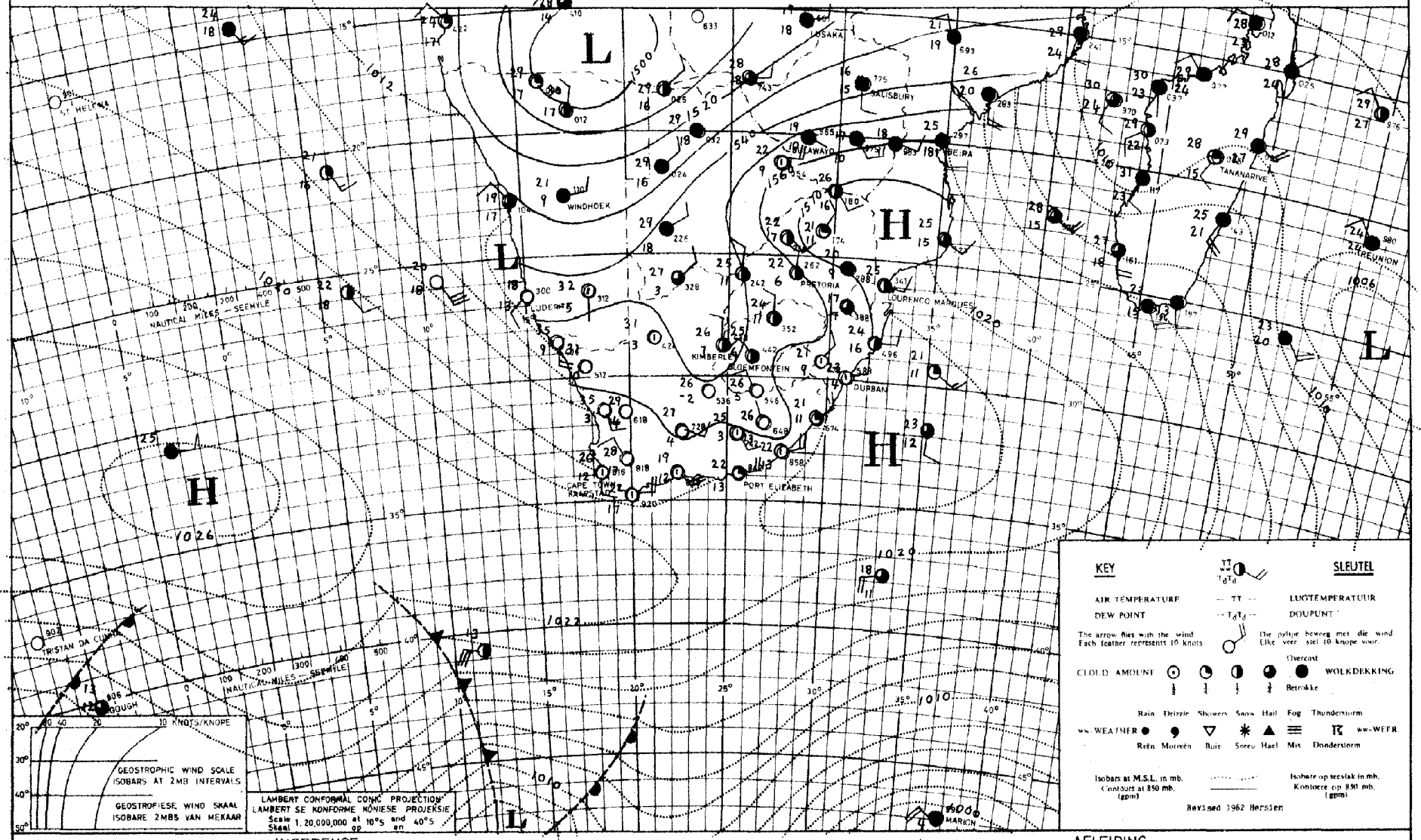

INFERENCE DATE 12 - 12 - 19 67 DATUM -1 AFLEIDING

The weather over the country is under the influence of a strong high in the upper air so that it will be fine to partly cloudy and warm over the Republic. With the low over Angola, however, scattered thunder-showers will occur over northern South West Africa.

Die weer oor die land is onder die invloed van 'n sterk hoog in die balug sodat dit mooiweer tot gedeeltelik bewolk en warm sal wees oor die Republiek. Met die laag oor Angola sal verspreide donderbuie egter oor noordelike Suidwes-Afrika voorkom.

DAAGLIKSE WEERBULLETIN

Maksimum en Minimum Temperatuur (°C) en Reënval (RRR) in mm vir die 24 uur geëindig om 0800 SAST op

WEERBURO / WEATHER BUREAU
DEPT. VAN VERVOER / DEPT. OF TRANSPORT

14-12-1967

DAILY WEATHER BULLETIN

Maximum and Minimum Temperatures (°C) and rainfall (RRR) in mm for the 24 hours ended at 0800 SAST on

CAPE - KAAP	Max	Min	RRR
Aberdeen			
Addo			
Alexander Bay	24	13	
Aliwal North	32	12	
Bashee	25	15	
Beaufort-Wes	35	16	
(Lughawe)			
Boegoebergdam			
Boetsap			
Brakkekuil			
(naby Heidelberg)			
Brandvlei			
Cala			
Caledon			
Calitzdorp			
Calvinia	34	15	
Cape Agulhas	22	18	
Cape Columbine	18	11	
Cape Point	20	15	
Cape St. Francis	23	16	
Cape Town			
(D.F. Malan)	23	16	
Cape Town			
(Roeland Str.)			
Carnarvon			
Ceres			
Citrusdal			
Colesberg			
Cradock			
Döhne	25	13	
De Aar	32	15	
Douglas			
East London	25	15	
(Airport)			
Kensaamheid			
(naby Herold)			
Elsenburg			
Fraserburg	32	16	
Garies			
George			
Graaff-Reinet	32	14	
Grahamstown			
Hopetown			
Idutywa			
Jansenville	33	13	
Joubertina			
Kimberley	31	20	
(Airport)			
Knysna			
Kokstad	27	8	
Kuruman	30	14	

KAAP - CAPE	Max	Min	RRR
Ladismith			
Lake Mentz			
Maclear			
Mafeking	29	13	
Malmesbury			
Matatiele			
Matroosberg	30	9	
Grootfontein			
(Middelburg)	32	10	
Mosselbaai	22	18	
Mount Frere			
Okiep	36	19	
Oudtshoorn	33	13	
Petrusville			
Piketberg			
Pofadder	34	21	
Port Alfred			
Port Elizabeth	24	15	
Port Nolloth	XX	11	
Port St. Johns	24	18	
Prieska	35	19	
Prince Albert			
Queenstown	33	11	
Rietfontein			
Riversdale	27	13	
Robertson	31	17	
Sheeprun	29	10	
(near Maclear)			
Somerset-Oos	31	12	
Steynsburg			
Strydenburg			
Sutherland	27	7	
Swellendam			
Tarkastad			
Touwsrivier			
Twee Riviere	34	19	
(Gemsbokpark)			
Umtata	28	12	
Uniondale			
Upington	36	20	
Vanwyksvlei			
Victoria-Wes			
Vredendal	34	11	
Vryburg	30	16	
Williston			
Willowmore			
Willowpark			
(near Dordrecht)	30	9	

NATAL	Max	Min	RRR
Cape St. Lucia	26	19	
Dundee			
Durban	25	16	
(Louis Botha)			
Estcourt	29	11	
Harding			
Himeville			
Mkuze			
Hluhluwe			
Newcastle	29	14	
Cedara			
(Pietermaritzburg)	26	10	
Port Shepstone	25	17	
Richmond			
Seven Oaks			
Vryheid			
Waterford			
(near Underberg)	26	6	
TRANSVAAL			
Barberton			
Belfast			
Bethal	25	13	
Bospoort	28	14	
Carolina	24	10	
Chester			
(near Gravelotte)			
Crecy			
Groendraai	30	10	
(naby Vaalwater)			
Jan Kemptorp			
Jan Smuts	24	12	
Joubert Park (Jhb)	24	15	
Kroondal	29	13	
Levubu	28	14	
Leeudoringstad			
Lichtenburg			
Letaba			
Loskopdam			
Lydenburg	26	10	
Marnitz	31	13	
Mara	29	12	
Marble Hall			
Messina	32	14	
Middelburg			
Nelspruit	29	12	
Phalaborwa	30	15	
Pietersburg	29	13	
Piet Retief	27	11	

TRANSVAAL	Max	Min	RRR
Pongola			
Potchefstroom	28	13	
Potgietersrus	30	15	
Pretoria W.B.	27	17	
Pretoriuskop			
Punda Milia			
Sandpan (NW. Tvl.)	32	12	
Satara			
Sekhukhune			
Shingwidzi			
Skukuza	32	13	
Standerton	25	13	
Thabazimbi			
Tomburke			
Tzaneen			
Vereeniging			
Volksrust			
Warmbad	24	16	
Witbank			
Zeerust			
O.V.S. - O.F.S.			
Balkfontein			
(naby Bothaville)			
Bethlehem	27	12	
Bloemfontein	30	12	
(J.B.M. Hertzog)			
Bultfontein			
Fauresmith	32	12	
Ficksburg			
Frankfort	27	13	
Harrismith			
Hoopstad	31	15	
Kroonstad	29	12	
Lindley			
Modderpoort			
Petrusburg			
Philippolis			
Reddersburg			
Reitz			
Vrede			
Warden			
Welkom			
Wepener	31	9	
Winburg			
Zastron			

S.W.A.	Max	Min	RRR
Aroab			
Bethanie			
Dordabis			
Gobabeb	37	17	
Gobabis	25	15	3·5
Grootfontein			
Cape Frio	24	17	
Karasburg			
Kalkfeld			
Karibib			
Keetmanshoop	35	23	
Kub			
Luderitz	XX	14	
Mariental	33	19	
Ohopoho			
Okahandja			
Okaukueye			
Ondangua	29	20	
Otavi			
Otjiwarongo			
Outjo	29	16	35·5
Ujs	32	19	0·7
J.G. Strydom L.H.	25	14	8·3
Rehoboth			
Runtu	31	18	
Steinhausen			
Tsumeb	29	18	
Walvisbaai	22	18	20·0
Windhoek W.K.			
BASUTOLAND			
Maseru			
BETSJOEANALAND/BECHUANALAND			
Kasane			12·6
Francistown	30	13	
Gaberones	31	14	
Ghanzi	30	17	1·7
Lobatsi			
Kachikau			7·5
Mahalapye			
Maun	30	19	
Shakawe	31	18	46·0
Tsabong	34	15	
Tsane	29	14	
SWAZILAND			
Emlembe			
Manzini	28	17	
Stegi			

SYNOPTIC WEATHER MAP 1200 GMT. — 1400 SAST. SINOPTIESE WEERKAART

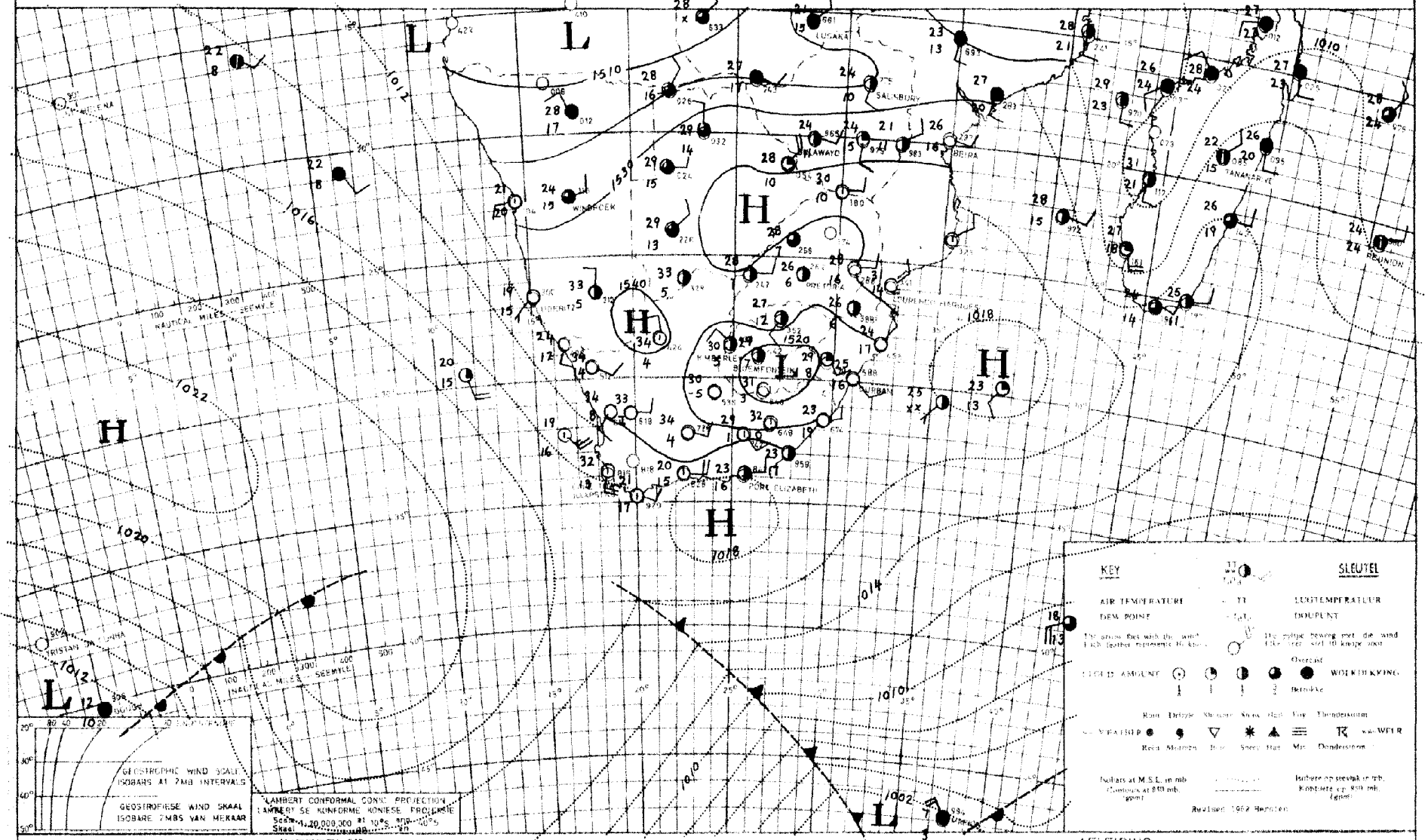

INFERENCE DATE 13 - 12 - 19 67 DATUM AFLEIDING

The air is fairly dry over most of the country and with the Low over the eastern Free State and a trough over South West Africa only a few thunder-showers are expected over the Free State, Northern Cape, western and northern Botswana and the northern half of South West Africa.

Die lug is taamlik droog oor die meeste dele van die land en met 'n laag oor die oostelike Vrystaat en 'n trog oor Suidwes-Afrika word slegs enkele donderbuie verwag oor die Vrystaat, Noord-Kaapland, westelike en noordelike Botswana en die noordelike helfte van Suidwes-Afrika.

DAAGLIKSE WEERBULLETIN

Maksimum en Minimum Temperatuur (°C) en Reënval (RRR)
in mm vir die 24 uur geëindig om 0800 SAST op

WEERBURO / WEATHER BUREAU
DEPT. VAN VERVOER / DEPT. OF TRANSPORT

15.-.12.-.1967.

DAILY WEATHER BULLETIN

Maximum and Minimum Temperatures (°C) and rainfall (RRR)
in mm for the 24 hours ended at 0800 SAST on

CAPE - KAAP	Max	Min	RRR
Aberdeen			
Addo			
Alexander Bay	23	13	
Aliwal North	34	15	
Bashee	26	19	0.4
Beaufort-Wes	35	14	
(Lughawe)			
Boegoebergdam			
Boetsap			
Brakkekuil			
(naby Heidelberg)			
Brandvlei			
Cala			
Caledon			
Calitzdorp			
Calvinia	35	17	
Cape Agulhas	24	18	
Cape Columbine	19	11	
Cape Point	20	16	
Cape St. Francis	23	16	
Cape Town			
(D.F. Malan)	27	18	
Cape Town			
(Roeland Str.)			
Carnarvon			
Ceres			
Citrusdal			
Colesberg			
Cradock			
Dôme	24	13	
De Aar	35	16	
Douglas			
East London	25	16	
(Airport)			
Elsenburg			
Fraserburg	34	14	
Garies			
George			
Graaff-Reinet	31	12	
Grahamstown			
Hopetown			
Idutywa			
Jansenville	31	11	
Joubertina			
Kimberley	33	17	
(Airport)			
Knysna			
Kokstad	28	14	
Kuruman	31	13	

KAAP - CAPE	Max	Min	RRR
Ladismith			
Lake Mentz			
Maclear			
Mafeking	32	19	
Malmesbury			
Matatiele			
Matroosberg	29	10	
Grootfontein	34	10	
(Middelburg)			
Mosselbaai	23	17	
Mount Frere			
Okiep	36	19	
Oudtshoorn	30	12	
Petrusville			
Piketberg			
Pofadder	36	19	
Port Alfred			
Port Elizabeth	25	15	
Port Nolloth	xx	12	
Port St. Johns	25	19	4.5
Prieska	38	18	
Prince Albert			
Queenstown	34	16	
Rietfontein			
Riversdale	27	15	
Robertson	31	11	
Sheeprun	30	15	
(near Maclear)			
Somerset-Oos	29	13	
Steynsburg			
Strydenburg			
Sutherland	30	10	
Swellendam			
Tarkastad			
Touwsrivier			
Twee Riviere	35	17	
(Gemsbokpark)			
Umtata	28	16	1.1
Uniondale			
Upington	37	19	
Vanwyksvlei	37	19	
Victoria-Wes			
Vredendal	34	12	
Vryburg	31	12	
Williston			
Willowmore			
Willowpark	31	14	
(near Dordrecht)			

NATAL	Max	Min	RRR
Cape St. Lucia	27	20	
Dundee			
Durban	27	21	0.1
(Louis Botha)			
Estcourt	31	16	1.7
Harding			
Himeville			
Mkuze			
Hluhluwe			
Newcastle	32	15	1.8
Cedara	26	14	
(Pietermaritzburg)			
Port Shepstone	25	21	0.8
Richmond			
Seven Oaks			
Vryheid			
Waterford	28	14	
(near Underberg)			
TRANSVAAL			
Barberton			
Belfast			
Bethal	27	13	0.3
Bospoort	31	14	
Carolina	26	11	0.2
Chester			
(near Gravelotte)			
Crecy			
Delmas			1.0
Groendraai	33	12	
(naby Vaalwater)			
Jan Kempdorp			
Jan Smuts	27	15	
Joubert Park (Jhb)	26	15	9.5
Kroondal	32	13	
Levubu	30	15	0.2
Leeudoringstad			
Lichtenburg			
Letaba			
Loskopdam			
Lydenburg	27	12	2.5
Marnitz	33	17	
Mara	31	13	
Marble Hall			
Messina	34	16	
Middelburg			
Nelspruit	31	14	
Phalaborwa	34	18	
Pietersburg	30	14	
Piet Retief	29	12	1.1

TRANSVAAL	Max	Min	RRR
Pongola			
Potchefstroom	30	14	
Potgietersrus	32	17	
Pretoria W.B.	30	16	12.2
Pretoriuskop			
Punda Milia			
Sandpan (NW. Tvl.)	35	14	
Satara			
Sekhukhune			
Shingwidzi			
Skukuza	35	17	
Standerton	27	14	0.4
Thabazimbi			
Tomburke			
Tzaneen			
Vereeniging			
Volksrust			7.5
Warmbad	32	15	
Witbank			
Zeerust			
O.V.S. - O.F.S.			
Balkfontein			
(naby Bothaville)			
Bethlehem	29	10	
Bloemfontein	33	14	
(J.B.M. Hertzog)			
Bultfontein			
Fauresmith	34	14	
Ficksburg			
Frankfort	30	10	
Harrismith			
Hoopstad	32	14	
Kroonstad	32	16	
Lindley			
Modderpoort			
Petrusburg			
Philippolis			
Reddersburg			
Reitz			
Vrede			
Warden			
Welkom	31	17	
Wepener	33	18	
Winburg			
Zastron			

S.W.A.	Max	Min	RRR
Aroab			
Bethanie			
Dordabis			
Gobabeb	32	14	
Gobabis	30	18	
Grootfontein			
Cape Frio	25	19	
Karasburg			
Kalkfeld			
Karibib			
Keetmanshoop	33	21	1.9
Kub			
Luderitz	xx	13	
Mariental	34	21	
Ohopoho			
Okahandja			
Okaukueye			
Ondangua	30	20	
Otavi			
Otjiwarongo			
Outjo	29	16	29.0
Uis			
J.G. Strydom L.H.	28	13	8.5
Rehoboth			
Runtu	32	19	0.6
Steinhausen			
Tsumeb	28	19	
Walvisbaai	20	17	
Windhoek W.K.			
BASUTOLAND			
Maseru			
BETSJOEANALAND/BECHUANALAND			
Francistown	32	13	
Gaberones	34	14	
Ghanzi	30	15	0.4
Lobatsi			
Mahalapye			
Maun	30	18	9.0
Shakawe	28	19	
Tsabong	35	15	
Tsane	32	15	
SWAZILAND			
Embombe			
Manzini	29	15	
Stegi			

SYNOPTIC WEATHER MAP 1200 GMT. — 1400 SAST. SINOPTIESE WEERKAART

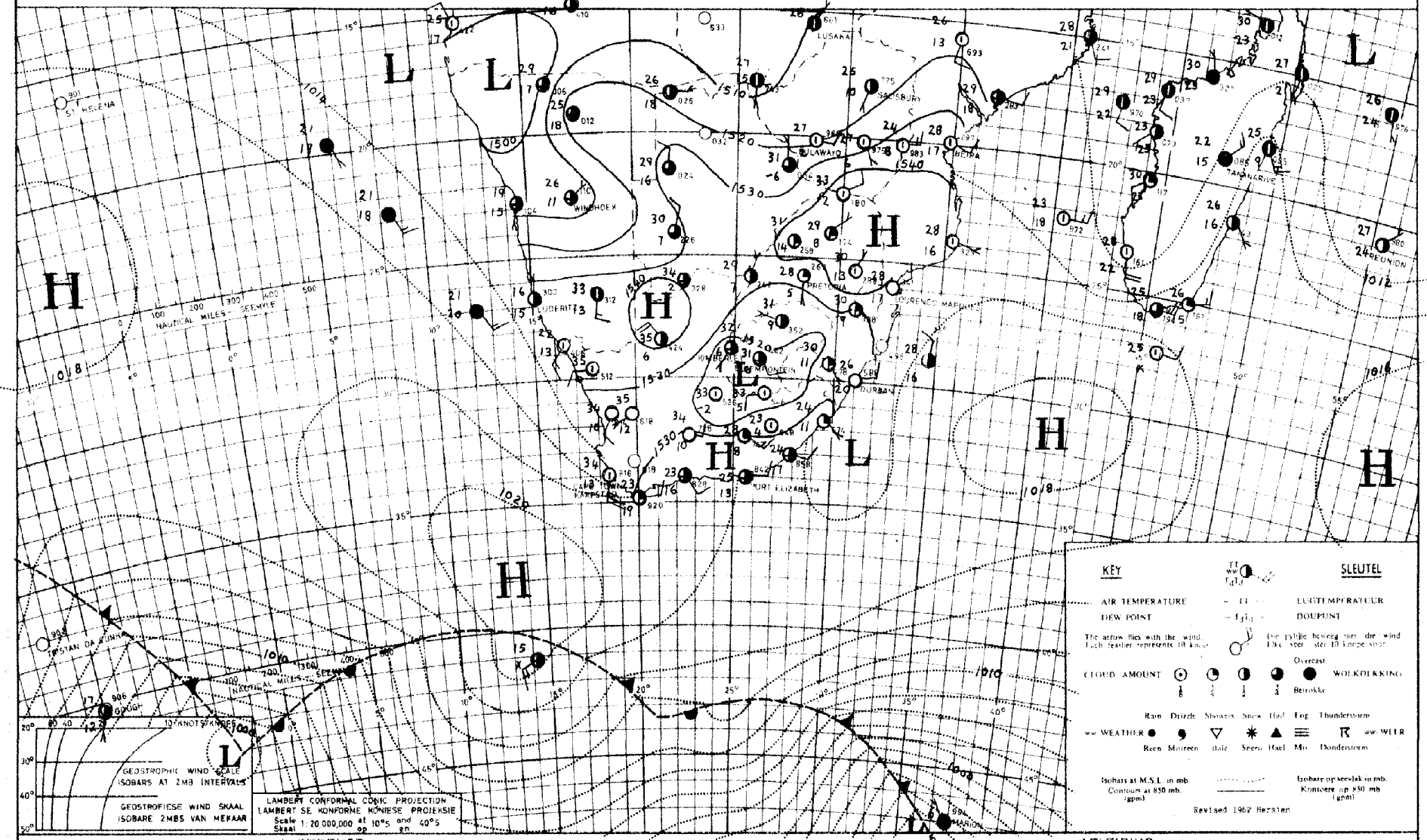

INFERENCE DATE 14 - 12 - 1967 DATUM AFLEIDING

The low over South West Africa will cause scattered thunder-showers over that area while isolated thunder-showers will also occur over parts of the northern Cape, Orange Free State and southern Transvaal. Elsewhere it will be fine or partly cloudy and warm to hot.

Die laag oor Suidwes-Afrika sal verspreide donderbuie veroorsaak oor daardie gebied terwyl los donderbuie ook sal voorkom oor dele van Noord-Kaapland, Vrystaat en Suid-Transvaal. Elders sal dit mooiweer of gedeeltelik bewolk en warm tot baie warm wees.

DAAGLIKSE WEERBULLETIN

Maksimum en Minimum Temperatuur (°C) en Reënval (RRR) in mm vir die 24 uur geëindig om 0800 SAST op

WEERBURO / WEATHER BUREAU
DEPT. VAN VERVOER / DEPT. OF TRANSPORT

16 - 12 - 1967

DAILY WEATHER BULLETIN

Maximum and Minimum Temperatures (°C) and rainfall (RRR) in mm for the 24 hours ended at 0800 SAST on

CAPE - KAAP	Max	Min	RRR
Aberdeen			
Addo			
Alexander Bay	24	15	
Aliwal North	34	14	
Bashee	25	18	
Beaufort-Wes	34	16	
(Lughawe)			
Boegoebergdam			
Boetsap			
Brakkekuil			
(naby Heidelberg)			
Brandvlei			
Cala			
Caledon			
Calitzdorp			
Calvinia	37	15	
Cape Agulhas	25	19	
Cape Columbine	22	12	
Cape Point	21	16	
Cape St. Francis	24	19	
Cape Town			
(D.F. Malan)	28	15	
Cape Town			
(Roeland Str.)			
Carnarvon			
Ceres			
Citrusdal			
Colesberg			
Cradock			
Dohne	25	11	
De Aar	35	16	
Douglas			
East London	25	15	
(Airport)			
Eensaamheid			
(naby Herold)			
Elsenburg			
Fraserburg	34	15	
Garies			
George			
Graaff-Reinet	31	12	
Grahamstown			
Hopetown			
Idutywa			
Jansenville	33	15	
Joubertina			
Kimberley	34	21	
(Airport)			
Knysna			
Kokstad	24	10	
Kuruman	33	18	

KAAP - CAPE	Max	Min	RRR
Ladismith			
Lake Mentz			
Maclear			
Mafeking	33	15	
Malmesbury			
Matatiele			
Matroosberg			
Grootfontein			
(Middelburg)	31	12	
Mosselbaai	22	19	
Mount Frere			
Okiep	36	20	
Oudtshoorn	33	15	
Petrusville			
Piketberg			
Pofadder	36	20	
Port Alfred			
Port Elizabeth	26	19	
Port Nolloth	xx	13	
Port St. Johns	23	20	1·2
Prieska	38	19	
Prince Albert			
Queenstown	29	12	
Rietfontein			
Riversdale	30	17	
Robertson	34	15	
Sheeprun	22	14	
(near Maclear)			
Somerset-Oos	30	12	
Steynsburg			
Strydenburg			
Sutherland	31	9	
Swellendam			
Tarkastad			
Touwsrivier			
Twee Riviere	37	19	
(Gemsbokpark)			
Umtata	20	16	
Uniondale			
Upington	38	20	
Vanwykavlei	37	19	
Victoria-Wes			
Vredendal	36	13	
Vryburg	35	15	
Williston			
Willowmore			
Willowpark			
(near Dordrecht)			

NATAL	Max	Min	RRR
Cape St. Lucia	27	22	
Dundee			
Durban	26	20	4·6
(Louis Botha)			
Estcourt	27	14	0·5
Harding			
Himeville			
Mkuze			
Hluhluwe			
Newcastle	32	13	4·3
Cedara			
(Pietermaritzburg)	22	14	0·9
Port Shepstone	23	20	7·1
Richmond			
Seven Oaks			
Vryheid			
Waterford			
(near Underberg)	22	11	0·6
TRANSVAAL			
Barberton			
Belfast			
Bethal	28	12	4·5
Bospoort	32	15	
Carolina	26	13	3·7
Chester			
(near Gravelotte)			
Crecy			
Delmas			6·0
Groendraai	32	14	
(naby Vaalwater)			
Jan Kemplorp			
Jan Smuts	27	13	
Joubert Park (Jhb)	26	15	1·5
Kroondal	33	15	0·3
Levubu	31	17	
Leeudoringstad			
Lichtenburg			
Letaba			
Loskopdam			6·5
Lydenburg	27	14	
Marnitz	35	20	
Mara	32	18	
Marble Hall			
Messina	36	21	
Middelburg			
Loskop Kanale			
Naby Groblersdal			5·0
Nelspruit	31	16	
Phalaborwa	34	19	
Pietersburg	31	16	0·2
Piet Retief	28	11	2·5

TRANSVAAL	Max	Min	RRR
Pongola			
Potchefstroom	24	14	
Potgietersrus			
Pretoria W.B.	31	17	
Pretoriuskop			
Punda Milia			
Sandpan (NW. Tvl.)	36	21	
Satara			
Sekhukhune			
Shingwidzi			
Skukuza			
Standerton	28	10	
Thabazimbi			
Tomburke			
Tzaneen			
Vereeniging			
Volksrust			1·0
Warmbad	32	18	
Witbank			
Zeerust			
O.V.S. - O.F.S.			
Balkfontein			
(naby Bothaville)			
Bethlehem			
Bloemfontein	34	15	
(J.B.M. Hertzog)			
Bultfontein			
Fauresmith	34	17	
Ficksburg			
Frankfort	31	10	
Harrismith			
Hoopstad	35	16	
Kroonstad	33	16	
Lindley			
Modderpoort			
Petrusburg			
Philippolis			
Reddersburg			
Reitz			
Vrede			
Warden			
Welkom	33	18	
Wepener	33	15	
Winburg			
Zastron			

S.W.A.	Max	Min	RRR
Aroab			
Bethanie			
Dordabis			
Gobabeb	32	16	
Gobabis	31	17	
Grootfontein			
Cape Fria	23	18	
Karasburg			
Kalkfeld			
Karibib			
Keetmanshoop	35	20	
Kub			
Luderitz	17	12	
Mariental	35	21	1·5
Ohopoho			
Okahandja			
Okaukueye			
Ondangua			
Otavi			
Otjiwarongo			
Outjo	26	15	
Uis			
J.G. Strydom L.H.	29	14	5·5
Rehoboth			
Runtu			
Steinhausen			
Tsumeb			0·9
Walvisbaai	21	17	
Windhoek W.K.			
BASUTOLAND			
Maseru	32	14	
BETSJOEANALAND/BECHUANALAND			
Francistown	34	17	
Gaberones	35	17	
Ghanzi	32	14	
Lobatsi			
Mahalapye			
Maun	32	15	
Shakawe	30	18	
Tsabong	36	19	
Tsane	34	16	
SWAZILAND			
Bulembe			
Manzini			
Stegi			

SYNOPTIC WEATHER MAP 1200 GMT. — 1400 SAST. SINOPTIESE WEERKAART

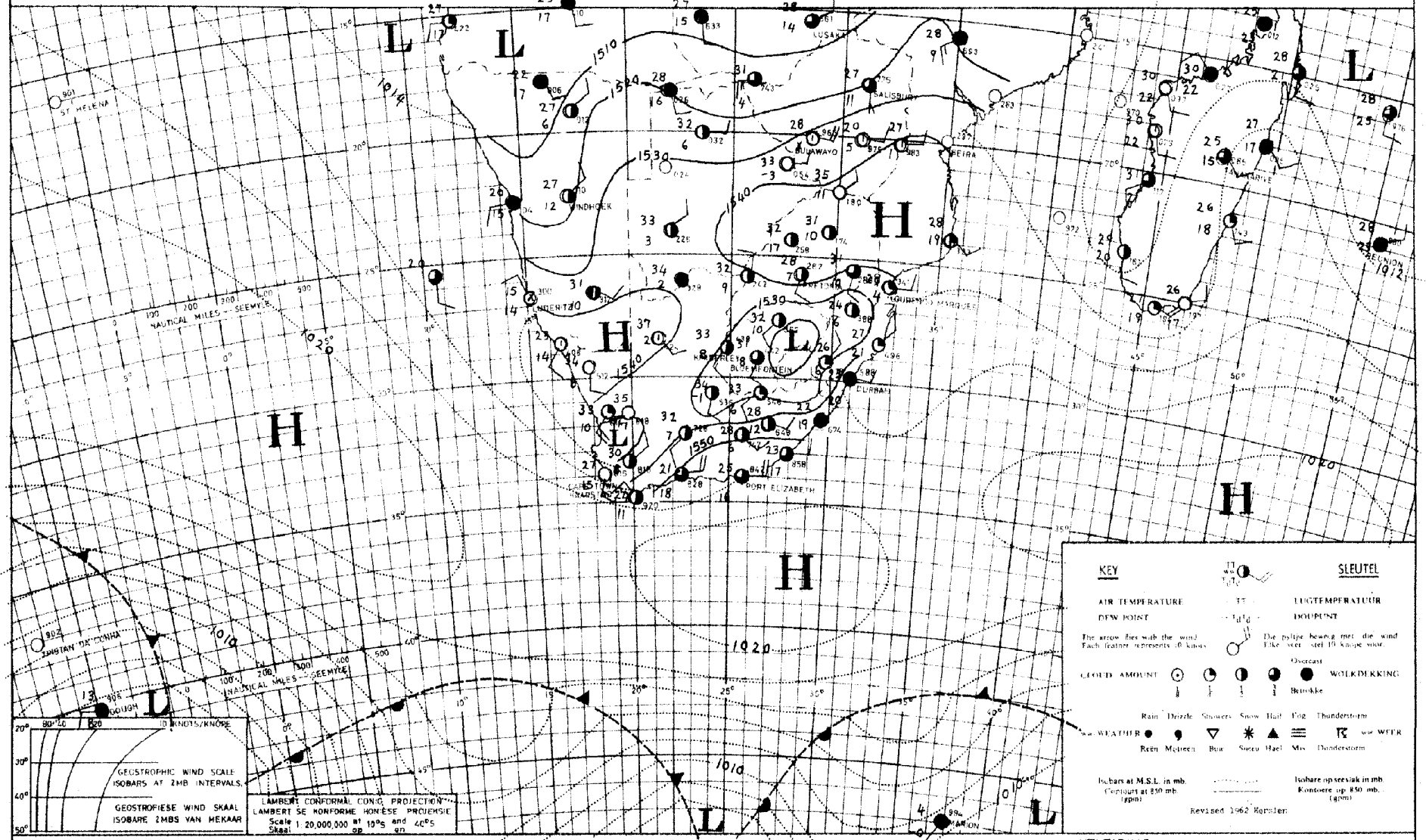

INFERENCE

DATE 15 - 12 - 1967 DATUM

AFLEIDING

Warm moist air is flowing in from the east over the eastern coastal belt where the weather will be cloudy with a few light showers. Over the remainder of the country it will be mainly partly cloudy and hot.

Warm, vogtige lug beweeg oor die oostelike kusstreke in vanuit die ooste waar dit bewolk sal wees met enkele ligte buie. Oor die res van die land sal dit hoofsaaklik gedeeltelik bewolk en warm wees.

DAAGLIKSE WEERBULLETIN

Maksimum en Minimum Temperatuur (°C) en Reënval (RRR) in mm vir die 24 uur geëindig om 0800 SAST op

WEERBURO / WEATHER BUREAU
DEPT. VAN VERVOER / DEPT. OF TRANSPORT

17 - 12 - 1967

DAILY WEATHER BULLETIN

Maximum and Minimum Temperatures (°C) and rainfall (RRR) in mm for the 24 hours ended at 0800 SAST on

CAPE - KAAP	Max	Min	RRR
Aberdeen			
Addo			
Alexander Bay	23	15	
Aliwal North	35	15	
Bashee	25	21	
Beaufort-Wes	38	20	
(Lughawe)			
Boegoebergdam			
Boetsap			
Brakkekuil			
(naby Heidelberg)			
Brandvlei			
Cala			
Caledon			
Calitzdorp			
Calvinia	36	15	
Cape Agulhas	24	19	
Cape Columbine	21	11	
Cape Point	22	xx	
Cape St. Francis	23	15	
Cape Town	29	17	
(D.F. Malan)			
Cape Town			
(Roeland Str.)			
Carnarvon			
Ceres			
Citrusdal			
Colesberg			
Cradock			
Döhne	28	13	
De Aar	36	17	
Douglas			
East London	26	19	
(Airport)			
Eensaamheid			
(naby Herold)			
Elsenburg			
Fraserburg	35	19	
Garies			
George			
Graaff-Reinet			
Grahamstown			
Hopetown			
Idutywa			
Jansenville	37	18	
Joubertina			
Kimberley	36	20	
(Airport)			
Knysna			
Kokstad	25	12	
Kuruman	33	23	

KAAP - CAPE	Max	Min	RRR
Ladismith			
Lake Mentz			
Maclear			
Mafeking	34	20	
Malmesbury			
Matatiele			
Matroosberg			
Grootfontein	35	14	
(Middelburg)			
Mosselbaai	23	19	
Mount Frere			
Okiep	34	21	
Oudtshoorn	38	16	
Petrusville			
Piketberg			
Pofadder	37	23	
Port Alfred			
Port Elizabeth	27	17	
Port Nolloth	xx	14	
Port St. Johns	23	20	0.1
Prieska	40	24	
Prince Albert			
Queenstown	34	14	
Rietfontein			
Riversdale	32	17	
Robertson	38	18	
Sheeprun	28	13	
(near Maclear)			
Somerset-Oos	34	15	
Steynsburg			
Strydenburg			
Sutherland	32	12	
Swellendam			
Tarkastad			
Touwsrivier			
Twee Riviere	39	24	
(Gemsbokpark)			
Umtata	26	15	
Uniondale			
Upington	39	25	
Vanwyksvlei	38	20	
Victoria-Wes			
Vredendal	33	16	
Vryburg	35	23	
Williston			
Willowmore			
Willowpark			
(near Dordrecht)			

NATAL	Max	Min	RRR
Cape St. Lucia	28	21	
Dundee			
Durban	26	23	0.1
(Louis Botha)			
Estcourt	29	15	
Harding			
Himeville			
Mkuze			
Hluhluwe			
Newcastle	32	15	
Cedara	22	16	1.3
(Pietermaritzburg)			
Port Shepstone	23	21	1.5
Richmond			
Seven Oaks			
Vryheid			
Waterford	25	14	0.4
(near Underberg)			
TRANSVAAL			
Barberton			
Belfast			
Bethal	28	12	
Bospoort	32	18	
Carolina	27	12	28.5
Chester			
(near Gravelotte)			
Cracy			
Groendraai	34	15	6.5
(naby Vaalwater)			
Jan Kempdorp			
Jan Smuts	28	14	
Joubert Park (Jhb)	28	15	
Kroondal	33	15	
Levubu	30	18	
Leeudoringstad			
Lichtenburg			
Letaba			
Loskopdam			27.5
Lydenburg	26	13	2.5
Marnitz	34	21	
Mara	32	19	
Marble Hall			
Messina	35	21	
Middelburg			
Loskopkanale			16.0
(by Groblersdal)			
Nelspruit	30	17	26.5
Phalaborwa	34	21	
Pietersburg	30	18	0.8
Piet Retief	27	13	3.6

TRANSVAAL	Max	Min	RRR
Pongola			
Potchefstroom	32	17	
Potgietersrus			10.7
Pretoria W.B.	31	17	
Pretoriuskop			
Punda Milia			
Sandpan (NW. Tvl.)			
Satara			
Sekhukhune			
Shingwidzi			
Skukuza	35	18	
Standerton	29	12	
Thabazimbi			
Tomburke			
Tzaneen			
Vereeniging			
Volksrust			
Warmbad	34	16	4.7
Witbank			
Zeerust			
O.V.S. - O.F.S.			
Balkfontein			
(naby Bothaville)			
Bethlehem	31	13	
Bloemfontein	35	14	
(J.B.M. Hertzog)			
Bultfontein			
Fauresmith	35	18	
Ficksburg			
Frankfort	31	13	
Harrismith			
Hoopstad	36	16	
Kroonstad	33	18	
Lindley			
Modderpoort			
Petrusburg			
Philippolis			
Reddersburg			
Reitz			
Vrede			
Warden			
Welkom			
Wepener	34	16	
Winburg			
Zastron			

S.W.A.	Max	Min	RRR
Aroab			
Bethanie			
Dordabis			
Gobabeb	32	17	
Gobabis	32	19	
Grootfontein			
Cape Frio	25	18	
Karasburg			
Kalkfeld			
Karibib			
Keetmanshoop	35	23	0.2
Kub			
Luderitz	18	14	
Mariental	36	24	
Ohopoho			
Okahandja			
Okaukueye			
Ondangua			
Otavi			
Otjiwarongo			
Outjo	29	17	6.5
Rehoboth			
Runtu			
Steinhausen			
Tsumeb	29	17	1.8
Walvisbaai	22	18	
Windhoek W.K.			
J.G. Strydom Lughawe	29	17	
BASUTOLAND			
Maseru	33	15	
BETSJOEANALAND/BECHUANALAND			
Francistown	34	15	
Gaberones	36	18	0.5
Ghanzi			
Lobatsi			
Mahalapye			
Maun	34	17	
Shakawe	32	18	
Tsabong	38	23	
Tsane	35	17	
SWAZILAND			
Embembe			
Manzini			
Stegi			

SYNOPTIC WEATHER MAP — 1200 GMT. — 1400 SAST. — SINOPTIESE WEERKAART

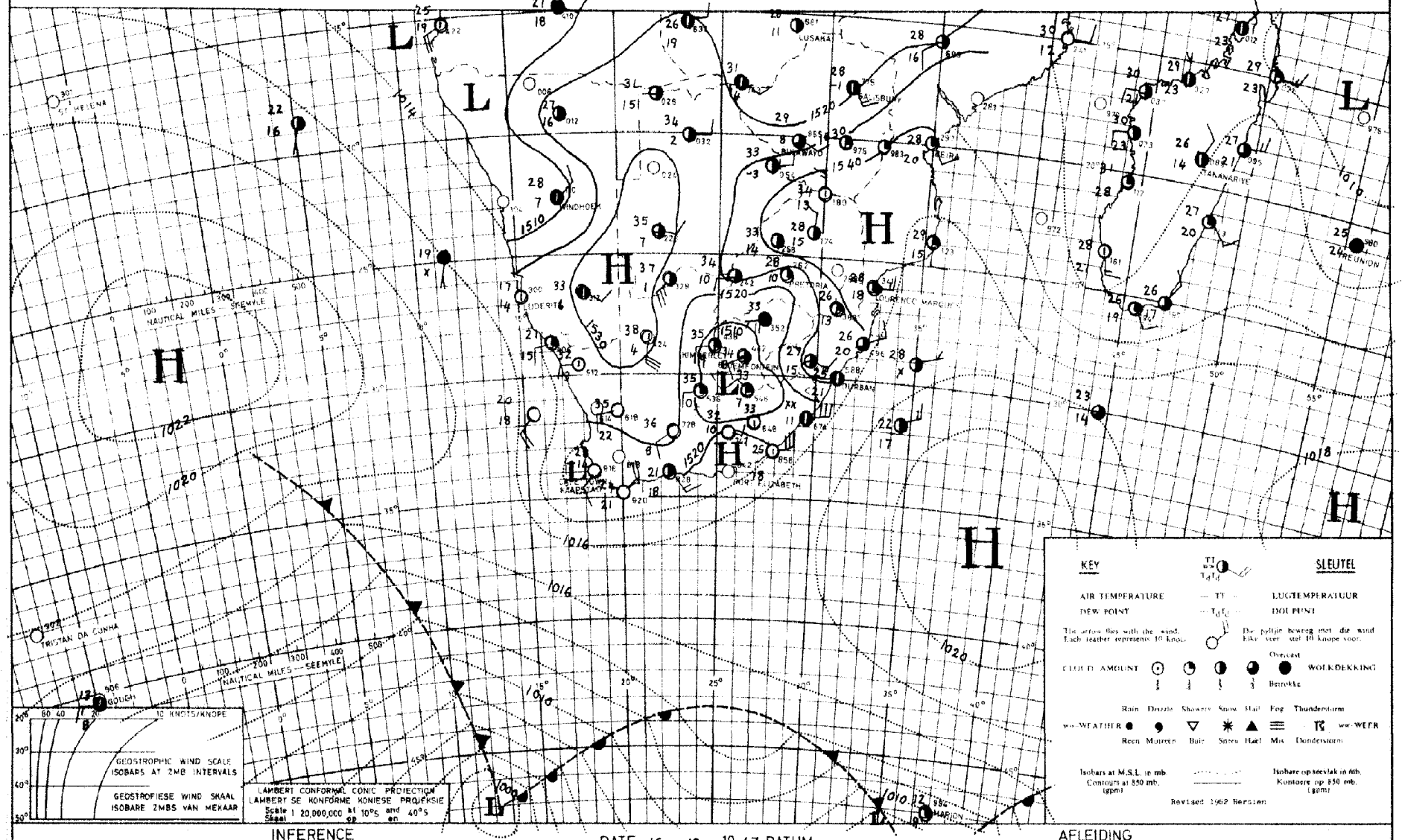

INFERENCE — DATE 16 - 12 - 19 67 DATUM — AFLEIDING

The coastal low off the south-west coast will move to the south coast causing cloudy weather over these regions. Over the interior the circulation is mainly anticyclonic, but with sufficient heating isolated thunder-showers will occur over the central regions.

Die kuslaag langs die suidweskus sal na die suidkus beweeg en bewolkte weer langs daardie kusgebiede veroorsaak. Oor die binneland is die sirkulasie hoofsaaklik antisiklonaal maar met voldoende hoë temperature sal los donderbuie oor die sentrale dele voorkom.

DAAGLIKSE WEERBULLETIN

Maksimum en Minimum Temperatuur (°C) en Reënval (RRR) in mm vir die 24 uur geëindig om 0800 SAST op

WEERBURO / WEATHER BUREAU
DEPT. VAN VERVOER / DEPT. OF TRANSPORT

18-12-1967

DAILY WEATHER BULLETIN

Maximum and Minimum Temperatures (°C) and rainfall (RRR) in mm for the 24 hours ended at 0800 SAST on

CAPE - KAAP	Max	Min	RRR
Aberdeen			
Addo			
Alexander Bay	23	17	
Aliwal North			
Bashee	27	22	
Beaufort-Wes	34	19	
(Lughawe)			
Bosgoebergdam			
Boetsap			
Brakkekuil			
(naby Heidelberg)			
Brandvlei			
Cala			
Caledon			
Calitzdorp			
Calvinia	35	18	
Cape Agulhas	25	20	
Cape Columbine	25	14	
Cape Point	26	17	
Cape St. Francis	23	19	
Cape Town	29	18	
(D.F. Malan)			
Cape Town			
(Roeland Str.)			
Carnarvon			
Ceres			
Citrusdal			
Colesberg			
Cradock			
Döhne	28	14	
De Aar	35	19	
Douglas			
East London	27	21	
(Airport)			
Eensaamheid			
(naby Herold)			
Elsenburg			
Fraserburg	30	16	
Garies			
George			
Graaff-Reinet	34	21	
Grahamstown			
Hopetown			
Idutywa			
Jansenville	36	21	
Joubertina			
Kimberley	36	23	
(Airport)			
Knysna			
Kokstad	29	19	
Kuruman	34	20	

KAAP - CAPE	Max	Min	RRR
Ladismith			
Lake Mentz			
Maclear			
Mafeking	29	22	
Malmesbury			
Matatiele			
Matroosberg	33	20	
Grootfontein			
(Middelburg)	33	17	
Mosselbaai	24	20	
Mount Frere			
Okiep	35	20	
Oudtshoorn	35	17	
Petrusville			
Piketberg			
Pofadder	34	23	
Port Alfred			
Port Elizabeth	26	20	
Port Nolloth	xx	15	
Port St. Johns	23	20	
Prieska	39	21	
Prince Albert			
Queenstown	34	16	
Rietfontein			
Riversdale	30	21	
Robertson	33	21	
Sheeprun	31	16	
(near Maclear)			
Somerset-Oos	33	17	
Steynsburg			
Strydenburg			
Sutherland	27	15	
Swellendam			
Tarkastad			
Touwsrivier			
Twee Riviere	38	25	
(Gemsbokpark)			
Umtata	29	18	
Uniondale			
Upington	38	23	
Vanwyksvlei	36	20	
Victoria-Wes			
Vredendal	39	16	0.1
Vryburg	35	21	
Williston			
Willowmore			
Willowpark			
(near Dordrecht)	31	14	

NATAL	Max	Min	RRR
Cape St. Lucia	28	21	1.3
Dundee			
Durban	28	21	
(Louis Botha)			
Estcourt	32	16	
Harding			
Himeville			
Mkuze			
Hluhluwe			
Newcastle	33	15	3.5
Cedara			
(Pietermaritzburg)	24	17	0.5
Port Shepstone	25	22	
Richmond			
Seven Oaks			
Vryheid			
Waterford			
(near Underberg)	29	12	
TRANSVAAL			
Barberton			
Belfast			
Bethal	30	13	5.0
Bospoort	33	18	
Carolina	27	13	9.6
Chester			
(near Gravelotte)			
Crecy			
Gideonsrus			14.0
Groendraai	33	17	9.0
(naby Vaalwater)			
Jan Kempdorp			
Jan Smuts	27	15	0.2
Joubert Park (Jhb)	28	15	0.5
Kroondal	34	18	5.5
Levubu	31	20	
Leeudoringstad			
Lichtenburg			
Letaba			
Loskopdam			27.5
Lydenburg	27	16	4.8
Marnitz	35	22	
Mara	33	19	0.1
Marble Hall			13.0
Messina	36	25	
Middelburg			
Loskopkanale			
(By Grablersdal)			16.0
Nelspruit	27	19	
Phalaborwa			
Pietersburg	31	17	5.3
Piet Retief	25	13	

TRANSVAAL	Max	Min	RRR
Pongola			
Potchefstroom	33	19	
Potgietersrus	33	18	12.1
Pretoria W.B.	32	16	0.1
Pretoriuskop			
Punda Milia			
Sandpan (NW. Tvl.)	36	23	
Satara			
Sekhukhune			
Shingwidzi			
Skukuza			
Standerton	30	15	
Thabazimbi			0.5
Tomburke			
Tzaneen			
Vereeniging			
Volksrust			4.0
Warmbad	34	16	2.0
Witbank			
Zeerust			
Waterval-boven			23.2
O.V.S. - O.F.S.			
Balkfontein			
(naby Bothaville)			
Bethlehem	32	16	
Bloemfontein	35	20	
(J.B.M. Hertzog)			
Bultfontein			
Fauresmith	35	21	0.1
Ficksburg			
Frankfort	33	15	0.3
Harrismith			
Hoopstad	36	20	0.6
Kroonstad	35	20	
Lindley			
Modderpoort			
Petrusburg			
Philippolis			
Reddersburg			
Reitz			
Vrede			
Warden			
Welkom	34	18	1.8
Wepener	34	22	
Winburg			
Zastron			

S.W.A.	Max	Min	RRR
Arcab			
Bethanie			
Dordabis			
Gobabeb			
Gobabis	31	19	
Grootfontein			
Cape Fria	22	19	
Karasburg			
Kalkfeld			
Karibib			
Keetmanshoop	35	21	
Kub			
Luderitz	19	16	
Mariental	35	23	
Ohopoho			
Okahandja			
Okaukueye			
Ondangua			
Otavi			
Otjiwarongo			
Outjo	20	16	8.0
Ois			
J.G. Strydom L.H.	28	15	2.2
Rehoboth			
Runtu	29	16	
Steinhausen			
Tsumeb	22	16	6.5
Walvisbaai			
Windhoek W.K.			
BASUTOLAND			
Maseru	33	17	
BETSJOEANALAND/BECHUANALAND			
Francistown	36	18	
Gaberones	37	20	
Ghanzi	37	18	
Lobatsi			
Mahalapye			
Maun	34	17	
Shakawe	32	18	
Tsabong	38	22	
Tsane	36	20	
SWAZILAND			
Emlembe			
Manzini			
Stegi			

SYNOPTIC WEATHER MAP 1200 GMT. — 1400 SAST. SINOPTIESE WEERKAART

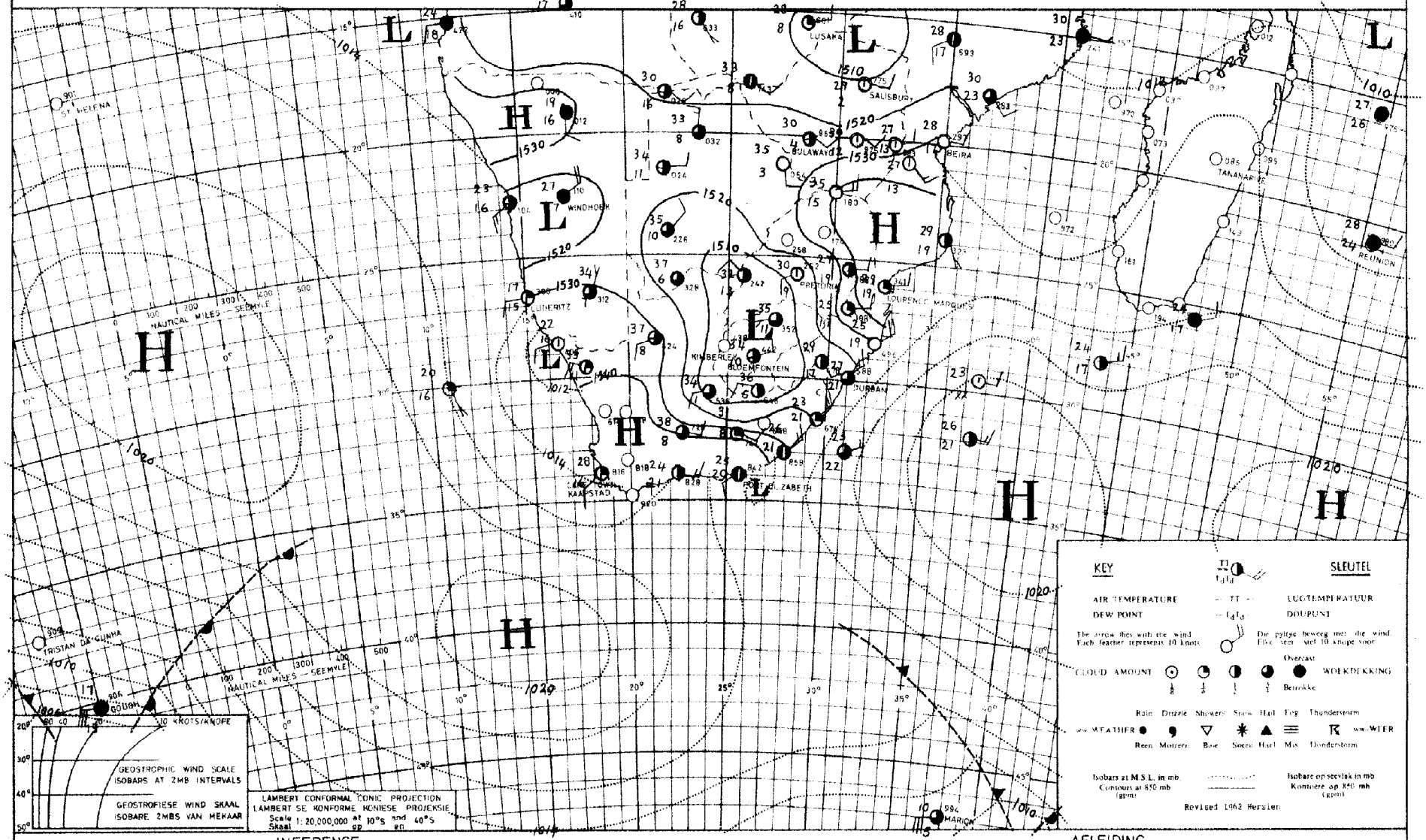

INFERENCE DATE 17 - 12 - 1967 DATUM AFLEIDING

The low along the west coast is moving southwards and partly cloudy, cooler weather will spread to the south-western coast. A low is present over the Free State and showers will fall over the northern, central and eastern parts of the country.

Die laag langs die weskus beweeg suidwaarts en gedeeltelik bewolkte en koeler weer sal na die suidweskus uitbrei. 'n Laag is oor die Vrystaat aanwesig en buie sal oor die noordelike, sentrale en oostelike streke van die land voorkom.

DAAGLIKSE WEERBULLETIN

Maksimum en Minimum Temperatuur (°C) en Reënval (RRR) in mm vir die 24 uur geëindig om 0800 SAST op

WEERBURO / WEATHER BUREAU
DEPT. VAN VERVOER / DEPT. OF TRANSPORT

19 - 12 - 1967

DAILY WEATHER BULLETIN

Maximum and Minimum Temperatures (°C) and rainfall (RRR) in mm for the 24 hours ended at 0800 SAST on

CAPE - KAAP	Max	Min	RRR
Aberdeen			
Addo			
Alexander Bay	27	13	
Aliwal North	36	18	3·9
Bashee	26	19	
Beaufort-Wes	35	21	0·6
(Lughawe)			
Boegoebergdam			
Boetsap			
Brakkekuil			
(naby Heidelberg)			
Brandvlei			
Cala			
Caledon			
Calitzdorp			
Calvinia	34	21	0·4
Cape Agulhas	22	19	
Cape Columbine	20	13	
Cape Point	23	17	
Cape St. Francis	23	19	
Cape Town	28	17	
(D.F. Malan)			
Cape Town			
(Roeland Str.)			
Carnarvon			
Ceres			
Citrusdal			
Colesberg			
Cradock			
Döhne	33	21	
De Aar	35	21	
Douglas			
East London	30	21	
(Airport)			
Eensaamheid			
(naby Herold)			
Eisenburg			
Fraserburg	32	21	
Garies			
George			
Graaff-Reinet	36	22	
Grahamstown			
Hopetown			
Idutywa			
Jansenville	39	22	
Joubertina			
Kimberley	35	20	
(Airport)			
Knysna			
Kokstad	31	12	52·0
Kuruman	34	21	

KAAP - CAPE	Max	Min	RRR
Ladismith			
Lake Mentz			
Maclear			
Mafeking	34	18	1·0
Malmesbury			
Matatiele			
Matroosberg	33	18	
Grootfontein	33	19	0·1
(Middelburg)			
Mosselbaai	25	20	
Mount Frere			
Okiep	31	22	
Oudtshoorn	38	18	
Petrusville			
Piketberg			
Pofadder	34	22	
Port Alfred			
Port Elizabeth	27	21	
Port Nolloth	XX	15	0·1
Port St. Johns	24	19	
Prieska	37	25	
Prince Albert			
Queenstown	37	18	1·5
Rietfontein			
Riversdale	36	20	
Robertson	37	18	
Sheeprun	31	16	1·0
(near Maclear)			
Somerset-Oos	37	21	0·1
Steynsburg			9·0
Strydenburg			
Sutherland	31	15	1·0
Swellendam			
Tarkastad			
Touwsrivier			
Twee Riviere	38	26	
(Gemsbokpark)			
Umtata	35	19	
Uniondale			
Upington	39	26	
Vanwyksvlei	37	23	
Victoria-Wes			
Vredendal	33	20	
Vryburg			
Williston			
Willowmore	35	19	
Willowpark			
(near Dordrecht)	30	17	3·0

NATAL	Max	Min	RRR
Cape St. Lucia	27	21	
Dundee			
Durban	29	11	
(Louis Botha)			
Estcourt	29	14	
Harding			
Himeville			4·0
Mkuze			
Hluhluwe			
Newcastle	29	14	5·5
Cedara	28	13	
(Pietermaritzburg)			
Port Shepstone	25	21	
Richmond			
Seven Oaks			
Vryheid			
Waterford	27	9	12·7
(near Underberg)			
Van Reenen			3·5
TRANSVAAL			
Barberton			
Belfast			
Bethal	27	11	56·5
Bospoort	33	15	10·6
Carolina	24	13	6·4
Chester			
(near Gravelotte)			
Crecy			
Delmas			4·3
Groendraai			
(naby Vaalwater)			
Jan Kemplorp			
Jan Smuts	27	14	1·4
Joubert Park (Jhb)	27	14	
Kroondal			
Levubu	28	19	
Leeudoringstad			
Lichtenburg			
Letaba			
Loskopdam			9·5
Lydenburg			
Marnitz	35	18	
Mara	30	19	
Marble Hall			15·3
Messina	35	23	
Middelburg			40·0
Gideonsrus			18·0
Nelspruit	26	19	
Phalaborwa	29	21	
Pietersburg	26	16	
Piet Retief	25	12	

TRANSVAAL	Max	Min	RRR
Pongola			
Potchefstroom	32	16	18·5
Potgietersrus	29	16	1·3
Pretoria W.B.	30	17	0·8
Pretoriuskop			
Punda Milia			
Sandpan (NW. Tvl.)	35	20	0·5
Satara			
Sekhukhune			
Shingwidzi			
Skukuza	31	21	
Standerton	28	12	18·2
Thabazimbi			1·0
Tomburke			
Tzaneen			
Vereeniging			
Volksrust			10·0
Waterval-boven			0·8
Warmbad	33	16	8·0
Witbank			32·0
Zeerust			
Loskopkanaal			9·5
(Naby Groblersdal)			
O.V.S. - O.F.S.			
Balkfontein			
(naby Bothaville)			
Bethlehem	31	14	1·1
Bloemfontein	34	15	0·9
(J.B.M. Hertzog)			
Bultfontein			
Fauresmith	35	17	1·5
Ficksburg			
Frankfort	31	14	18·5
Harrismith			
Hoopstad	36	18	4·2
Kroonstad	34	18	
Lindley			
Modderpoort			
Petrusburg			
Philippolis			
Reddersburg			
Reitz			15·5
Vrede			
Warden			
Welkom	33	17	2·0
Wepener	33	17	1·2
Winburg			
Zastron			

S.W.A.	Max	Min	RRR
Aroab			
Bethanie			
Dordabis			
Gobabeb	35	21	
Gobabis	29	18	0·7
Grootfontein			
Cape Fria	25	18	
Karasburg			
Kalkfeld			
Karibib			
Keetmanshoop	33	23	0·1
Kub			
Luderitz	20	15	
Mariental	31	23	
Ohopoho			
Okahandja			
Okaukueye			
Ondangua	26	19	
Otavi			
Otjiwarongo			
Outjo	27	16	
Ujs	32	19	12·5
J.G. Strydom L.H.	24	15	
Rehoboth			
Runtu	30	19	
Steinhausen			
Tsumeb	25	18	8·4
Walvisbaai	24	17	
Windhoek W.K.			
BASUTOLAND			
Maseru	31	14	5·0
BETSJOEANALAND/BECHUANALAND			
Francistown	36	21	
Gaberones	35	19	1·1
Ghanzi	36	17	
Lobatsi			
Mahalapye			
Maun	36	18	
Shakawe	32	17	
Tsabong	38	25	
Tsane	35	22	
SWAZILAND			
Emlembe			
Manzini	28	18	
Stegi			

SYNOPTIC WEATHER MAP — 1200 GMT. — 1400 SAST. — SINOPTIESE WEERKAART

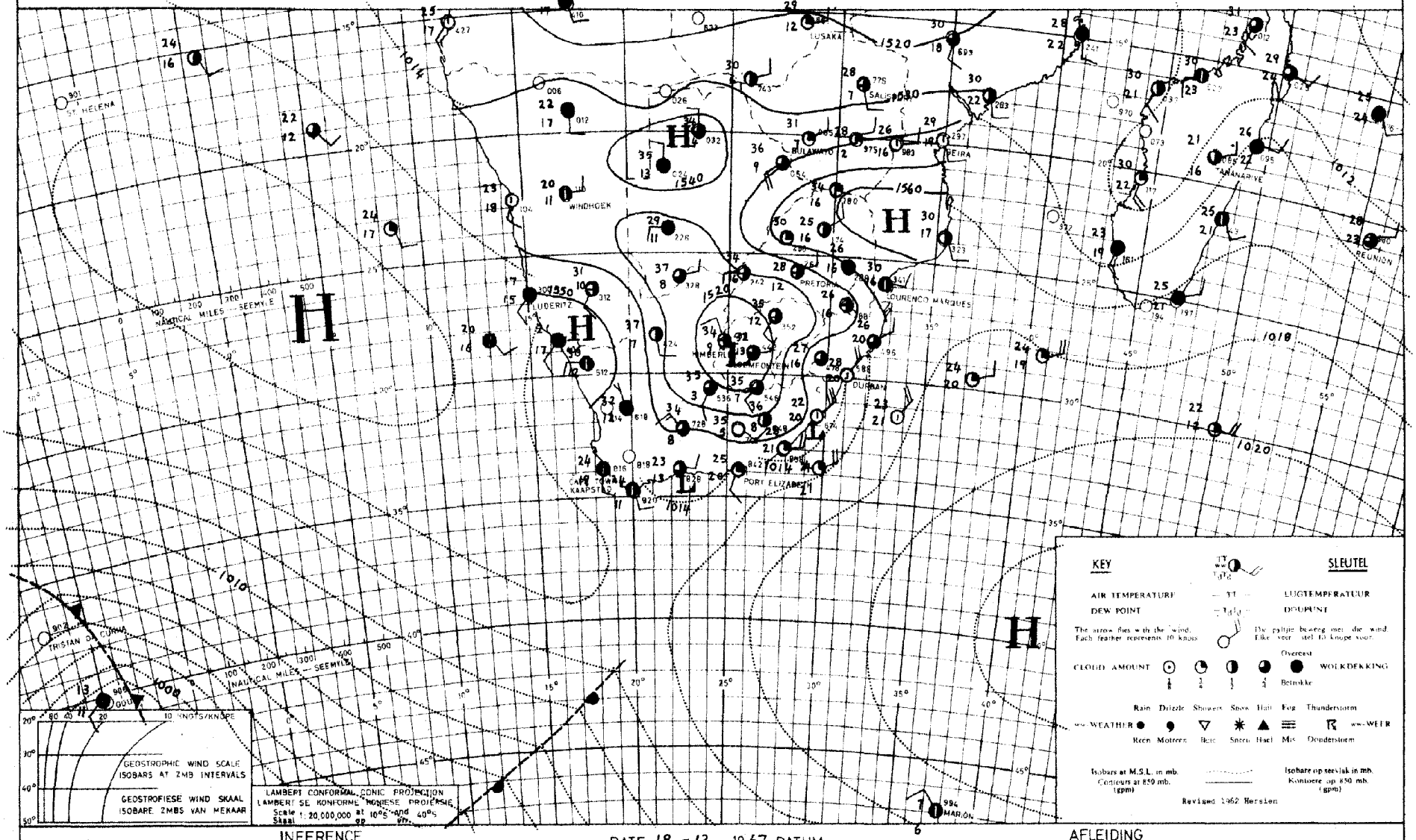

INFERENCE — DATE 18 - 12 - 1967 DATUM — AFLEIDING

With the low over the central interior, but with fairly dry air in circulation, only isolated thunder-showers are expected over the interior. With the low pressure areas along the southern and south-eastern coasts it will be partly cloudy and fog patches will occur over the western and south-western Cape coasts.

Met die laag oor die sentrale binneland, maar taamlik droë lug in sirkulasie, word slegs los donderbuie verwag oor die binneland. Met die lagedrukgebiede langs die suidelike en suidoostelike kusgebiede word gedeeltelik bewolkte weer verwag en misbanke sal voorkom oor die westelike en suidwestelike kusgebiede.

DAAGLIKSE WEERBULLETIN

Maksimum en Minimum Temperatuur (°C) en Reënval (RRR) in mm vir die 24 uur geëindig om 0800 SAST op

WEERBURO / WEATHER BUREAU
DEPT. VAN VERVOER / DEPT. OF TRANSPORT

20 - 12 - 1967

DAILY WEATHER BULLETIN

Maximum and Minimum Temperatures (°C) and rainfall (RRR) in mm for the 24 hours ended at 0800 SAST on

CAPE - KAAP	Max	Min	RRR
Aberdeen			
Addo			
Alexander Bay	33	17	
Aliwal North	34	13	19.1
Bashee	25	18	
Beaufort-Wes	29	17	
(Lugbawe)			
Boegoebergdam			
Boetsap			
Brakkekuil			
(naby Heidelberg)			
Brandvlei			
Cala			
Caledon			
Calitzdorp			
Calvinia	28	16	0.6
Cape Agulhas	26	20	
Cape Columbine	23	14	
Cape Point	23	18	
Cape St. Francis	23	18	
Cape Town	30	19	
(D.F. Malan)			
Cape Town			
(Roeland Str.)			
Carnarvon			
Ceres			
Citrusdal			
Colesberg			
Cradock			
Dähne	32	18	0.1
De Aar	34	18	1.8
Douglas			
East London	28	20	
(Airport)			
Eensaamheid			
(naby Herold)			
Elsenburg			
Fraserburg	27	15	0.6
Garies			
George			
Graaff-Reinet	35	21	0.6
Grahamstown			
Hopetown			
Idutywa			
Jansenville	35	21	
Joubertina			
Kimberley	33	19	
(Airport)			
Knysna			
Kokstad	29	11	14.0
Kuruman	34	20	

KAAP - CAPE	Max	Min	RRR
Ladismith			
Lake Mentz			
Maclear			
Mafeking	34	19	
Malmesbury			
Matatiele			
Matroosberg			
Grootfontein	31	14	1.6
(Middelburg)			
Mosselbaai	25	20	
Mount Frere			
Okiep	32	23	
Oudtshoorn	37	17	4.0
Petrusville			
Piketberg			
Pofadder	35	24	
Port Alfred			
Port Elizabeth	28	18	
Port Nolloth	22	14	
Port St. Johns	24	19	
Prieska	36	20	
Prince Albert			
Queenstown	33	14	1.5
Rietfontein			
Riversdale	35	19	
Robertson	37	20	2.0
Sheeprun	31	12	0.4
(near Maclear)			
Somerset-Oos	36	18	0.1
Steynsburg			
Strydenburg			
Sutherland	26	9	
Swellendam			
Tarkastad			
Touwsrivier			
Twee Riviere	39	25	
(Gemsbokpark)			
Umtata	33	18	
Uniondale			
Upington	38	25	
Vanwyksvlei	36	20	
Victoria-Wes			
Vredendal	37	16	
Vryburg	36	17	1.7
Williston			
Willowmore	31	20	
Willowpark	30	10	2.0
(near Dordrecht)			

NATAL	Max	Min	RRR
Cape St. Lucia	28	21	
Dundee			
Durban	29	22	
(Louis Botha)			
Estcourt	31	15	14.0
Harding			
Himeville			
Mkuze			
Hluhluwe			
Newcastle	29	16	7.5
Cedara	28	15	1.5
(Pietermaritzburg)			
Port Shepstone	24	21	
Richmond			
Seven Oaks			
Vryheid			
Waterford	27	11	11.8
(near Underberg)			
TRANSVAAL			
Barberton			
Belfast			
Bethal	26	13	5.7
Bospoort	30	16	
Carolina	24	13	0.5
Chester			
(near Gravelotte)			
Grecy			
Delmas			16.0
Groendraai	31	19	0.5
(naby Vaalwater)			
Jan Kempdorp			
Jan Smuts	26	13	22.1
Joubert Park (Jhb)	26	13	24.0
Kroondal	32	17	20.6
Levubu	29	19	
Leeudoringstad			
Lichtenburg			
Letaba			
Loskopdam			1.5
Lydenburg			
Marnitz	32	19	
Mara	28	18	
Marble Hall			2.5
Messina	33	22	
Middelburg			
Loskopkansie			5.0
(By Groblersdal)			
Nelspruit	28	18	
Phalaborwa	32	21	
Pietersburg	29	16	
Piet Retief	25	13	

TRANSVAAL	Max	Min	RRR
Pongola			
Potchefstroom	31	17	10.5
Potgietersrus	30	18	
Pretoria W.B.	30	16	10.1
Pretoriuskop			
Punda Milia			
Sandpan (NW. Tvl.)	34	20	
Satara			
Sekhukhune			
Shingwidzi			
Skukuza	33	20	
Standerton	26	13	18.7
Thabazimbi			
Tomburke			
Tzaneen			
Vereeniging			
Volksrust			3.0
Warmbad	30	16	10.2
Witbank			6.0
Zeerust			
O.V.S. - O.F.S.			
Balkfontein			
(naby Bothaville)			
Bethlehem	31	13	9.7
Bloemfontein	32	17	0.3
(J.B.M. Hertzog)			
Bultfontein			
Edenville			21.5
Fauresmith	34	17	0.3
Ficksburg			
Frankfort	28	13	25.5
Harrismith			
Hoopstad	34	18	0.1
Kroonstad	32	18	1.6
Lindley			
Modderpoort			
Petrusburg			
Philippolis			
Reddersburg			
Reitz			19.5
Vrede			21.5
Warden			
Welkom			
Wepener	33	16	15.3
Winburg			
Zastron			

S.W.A.	Max	Min	RRR
Aroab			
Bethanie			
Dordabis			
Gobabeb	34	16	
Gobabis	33	21	
Grootfontein			
Cape Fria	26	19	
Karasburg			
Kalkfeld			
Karibib			
Keetmanshoop	35	22	0.2
Kub			
Luderitz	19	16	
Mariental			
Ohopoho			
Okahandja			
Okaukueye			
Ondangua			
Otavi			
Otjiwarongo			
Outjo			
Uis			
J.G. Strydom L.H.	29	19	
Rehoboth			
Runtu			
Steinhausen			
Tsumeb	31	18	
Walvisbaai	23	17	
Windhoek W.K.			
BASUTOLAND			
Maseru	31	14	13.9
BETSJOANALAND/BECHUANALAND			
Francistown	34	19	
Gaberones	36	21	0.1
Ghanzi	36	21	
Lobatsi			
Mahalapye			
Maun	36	22	
Shakawe	33	20	
Tsabong	37	24	
Tsane	35	19	0.9
SWAZILAND			
Bulembe			
Manzini	33	18	
Stegi			

SYNOPTIC WEATHER MAP 1200 GMT. — 1400 SAST. SINOPTIESE WEERKAART

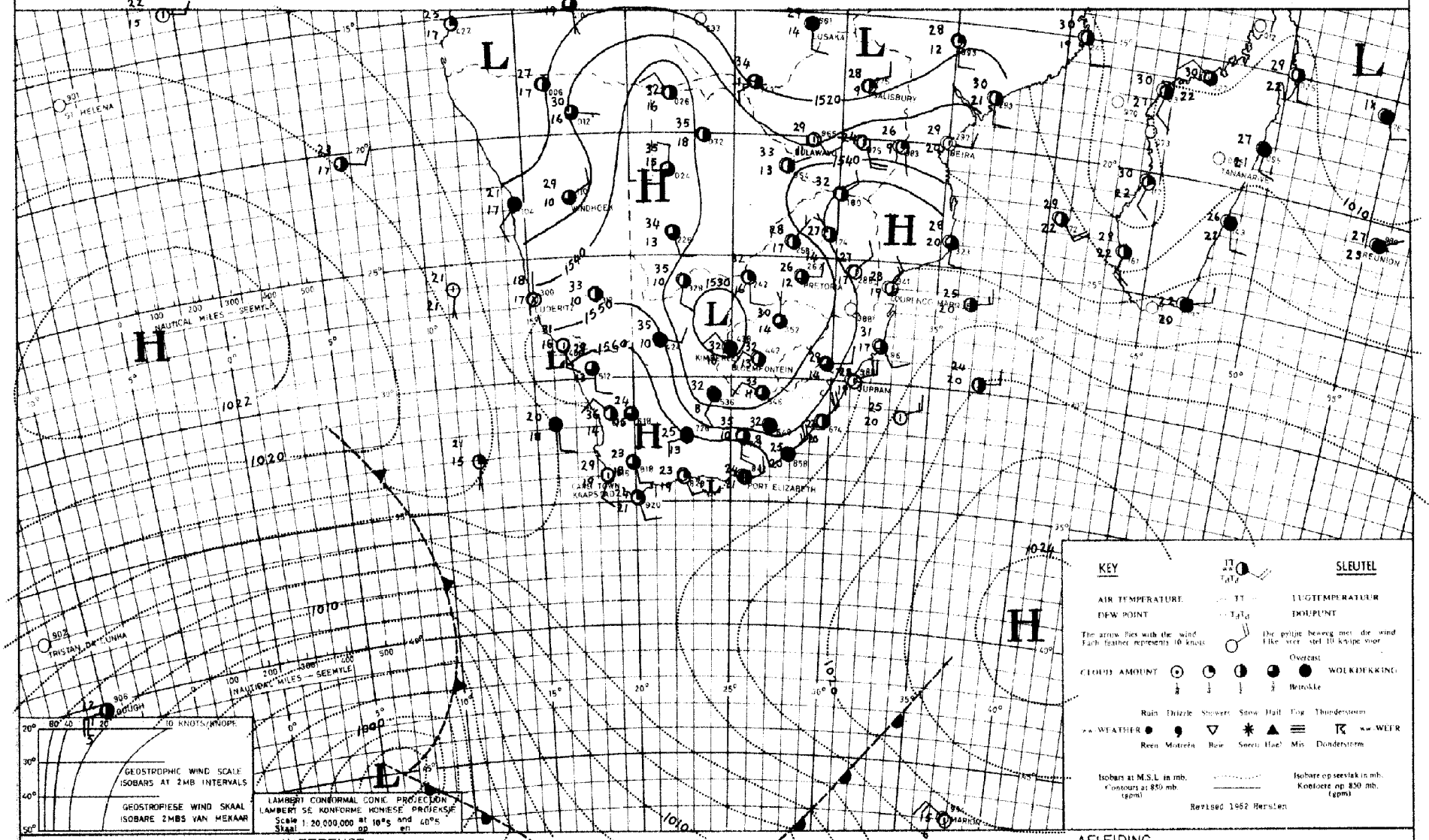

INFERENCE DATE 19-12-19 67 DATUM AFLEIDING

With the low over the interior and fairly moist air in circulation, thunder-showers will occur over most parts of the interior. The low along the west coast will cause cloudy weather with fog patches along the west and south coasts.

Met die laag oor die binneland en redelike vogtige lug aanwesig, sal donderbuie oor die meeste dele van die binneland voorkom. Die laag langs die weskus sal bewolkte weer met misbanke langs die wes- en suidkus veroorsaak.

DAAGLIKSE WEERBULLETIN

Maksimum en Minimum Temperatuur (°C) en Reënval (RRR) in mm vir die 24 uur geëindig om 0800 SAST op

WEERBURO / WEATHER BUREAU
DEPT. VAN VERVOER / DEPT. OF TRANSPORT

21 - 12 - 1967

DAILY WEATHER BULLETIN

Maximum and Minimum Temperatures (°C) and rainfall (RRR) in mm for the 24 hours ended at 0800 SAST on

CAPE - KAAP	Max	Min	RRR
Aberdeen			
Addo			1·4
Alexander Bay			
Aliwal North	30	13	0·3
Bashee	25	19	
Beaufort-Wes	34	17	9·0
(Lughawe)			
Boegoebergdam			
Boetsap			
Brakkekuil			
(naby Heidelberg)			
Brandvlei			
Cala			
Caledon			
Calitzdorp			
Calvinia	33	17	
Cape Agulhas	23	14	
Cape Columbine	20	14	
Cape Point	21	16	0·4
Cape St. Francis	27	20	1·6
Cape Town			
(D.F. Malan)	24	18	
Cape Town			
(Roeland Str.)			
Carnarvon			1·0
Ceres			
Citrusdal			
Colesberg			
Cradock			25·6
Dáhne	32	16	
De Aar	33	15	0·2
Douglas			
East London	28	20	
(Airport)			
Eensaamheid			
(naby Herold)			
Elsenburg			
Fraserburg	32	14	1·0
Garies			
George			
Graaff-Reinet	35	19	2·8
Grahamstown			0·2
Hopetown			
Idutywa			
Jansenville	37	19	19·0
Joubertina			
Kimberley	33	17	2·4
(Airport)			
Knysna			
Kokstad	29	13	
Kuruman	31	16	

KAAP - CAPE	Max	Min	RRR
Ladismith			
Lake Mentz			
Maclear			
Mafeking	32	16	5·4
Malmesbury			
Matatiele			
Matroosberg	30	15	
Grootfontein			
(Middelburg)	30	13	3·5
Mosselbaai	25	19	0·5
Mount Frere			
Okiep	32	18	
Oudtshoorn	30	20	
Petrusville			
Piketberg			
Pofadder	34	19	
Port Alfred			
Port Elizabeth	27	20	1·6
Port Nolloth	xx	13	
Port St. Johns	23	19	
Prieska	36	18	2·3
Prince Albert			
Queenstown	33	15	2·5
Rietfontein			
Riversdale	30	18	
Robertson	31	18	
Sheeprun	30	15	
(near Maclear)			
Somerset-Oos	35	17	16·5
Steynsburg			3·5
Strydenburg			
Sutherland	29	11	0·4
Swellendam			
Tarkastad			
Touwsrivier			
Twee Riviere	37	20	
(Gemsbokpark)			
Umtata	34	19	
Uniondale			
Upington	28	19	
Vanwyksvlei	33	17	
Victoria-Wes			
Vredendal	29	15	
Vryburg	33	15	2·3
Williston			
Willowmore	32	16	
Willowpark			
(near Dordrecht)	28	10	1·5

NATAL	Max	Min	RRR
Cape St. Lucia	28	20	
Dundee			
Durban	29	20	
(Louis Botha)			
Estcourt	27	15	24·8
Harding			
Himeville			
Mkuze			
Hluhluwe			
Newcastle	26	13	7·7
Cedara			
(Pietermaritzburg)	25	15	22·5
Port Shepstone	25	20	
Richmond			
Seven Oaks			
Vryheid			
Waterford			
(near Underberg)	24	13	0·5
Van Reenen			18·0
TRANSVAAL			
Delmas			20·2
Barberton			1·0
Belfast			
Bethal	23	13	4·0
Bospoort	28	16	
Carolina	22	13	3·0
Chester			
(near Gravelotte)			
Crecy			
Gideonsrus			13·0
Groendraai	28	19	0·1
(naby Vaalwater)			
Jan Kemplorp			
Jan Smuts	22	15	
Joubert Park (Jhb)	25	13	
Kroondal	27	16	6·5
Levubu	26	16	
Leeudoringstad			
Lichtenburg			45·0
Letaba			
Loskopdam			2·5
Lydenburg			
Marnitz	31	19	
Mara	27	16	
Marble Hall			
Messina	32	22	
Middelburg			
Loskopkanale			6·0
(By Groblersdal)			
Nelspruit	27	17	
Phalaborwa	30	19	
Pietersburg	25	16	
Piet Retief	24	17	

TRANSVAAL	Max	Min	RRR
Pongola			
Potchefstroom	27	16	0·2
Potgietersrus	26	17	
Pretoria W.B.	25	17	3·8
Pretoriuskop			
Punda Milia			
Sandpan (NW. Tvl.)	23	21	
Satara			
Sekhukhune			
Shingwidzi			
Skukuza			
Standerton	24	13	9·5
Thabazimbi			
Tomburke			
Tzaneen			
Vereeniging			
Volksrust			9·0
Witfontein (Wes van Warmbad)			4·0
Warmbad	24	17	4·0
Witbank			
Zeerust			
Waterval-boven			1·0
O.V.S. - O.F.S.			
Balkfontein			3·4
(naby Bothaville)			
Bethlehem			
Bloemfontein	31	15	12·9
(J.B.M. Hertzog)			
Bultfontein			
Fauresmith	32	15	0·4
Ficksburg			35·5
Frankfort	25	13	54·4
Harrismith			17·5
Hoopstad	32	17	10·0
Kroonstad	29	15	4·2
Lindley			
Modderpoort			
Petrusburg			
Philippolis			10·0
Reddersburg			6·5
Reitz			32·5
Vrede			33·0
Warden			33·0
Welkom	31	16	12·5
Wepener	29	15	7·3
Winburg			
Zastron			

S.W.A.	Max	Min	RRR
Aroab			
Bethanie			
Dordabis			
Gobabeb	33	16	
Gobabis	33	18	1·5
Grootfontein			
Cape Fria	27	19	
Karasburg			
Kalkfeld			
Karibib			
Keetmanshoop	36	21	
Kub			
Luderitz			
Mariental	34	23	
Ohopoho			
Okahandja			
Okaukueye			
Ondangua	30	19	1·5
Otavi			
Otjiwarongo			
Outjo	32	18	0·3
Uis	35	21	
J.G. Strydom L.H.	30	16	0·9
Rehoboth			
Runtu	33	19	
Steinhausen			
Tsumeb	33	20	
Walvisbaai	22	16	
Windhoek W.K.			
BASUTOLAND			
Maseru	27	13	15·6
BETSJOEANALAND/BECHUANALAND			
Francistown	32	20	
Gaberones	33	16	27·6
Ghanzi	34	19	
Lobatsi			
Mahalapye			
Maun	34	21	
Shakawe	33	19	
Tsabong	36	17	
Tsane	35	18	
SWAZILAND			
Bulembe			
Manzini	29	17	
Stegi			

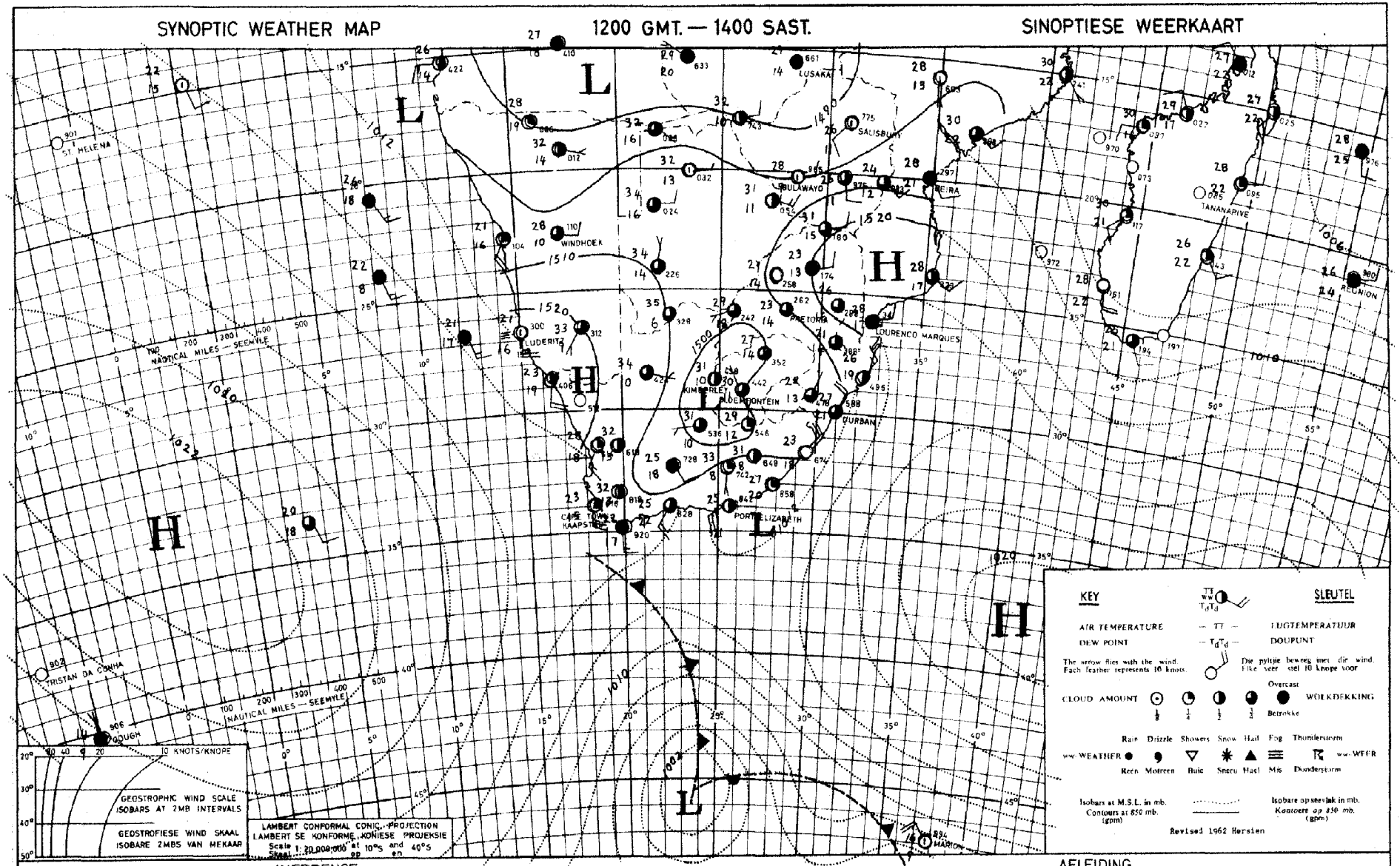

The Atlantic high which is moving eastwards will cause drier air to spread to the South-Western Cape where it will clear. Moist air is present over the remaining areas of the country where it will be partly cloudy and warm with showers or thunder-showers.

Die Atlantiese hoog wat ooswaarts beweeg, sal veroorsaak dat droër lug oor Suidwes-Kaapland uitbrei waar dit sal opklaar. Vogtige lug is oor die res van die land aanwesig en dit sal gedeeltelik bewolk en warm wees met buie of donderbuie.

DAAGLIKSE WEERBULLETIN

Maksimum en Minimum Temperatuur (°C) en Reënval (RRR) in mm vir die 24 uur geëindig om 0800 SAST op

WEERBURO / WEATHER BUREAU
DEPT. VAN VERVOER / DEPT. OF TRANSPORT

22 - 12 - 1967

DAILY WEATHER BULLETIN

Maximum and Minimum Temperatures (°C) and rainfall (RRR) in mm for the 24 hours ended at 0800 SAST on

CAPE - KAAP	Max	Min	RRR
Aberdeen			
Addo			
Alexander Bay			
Aliwal North			
Bashee	25	19	
Beaufort-Wes	31	16	
(Lughawe)			
Boegoebergdam			
Boetsap			
Brakkekuil			
(naby Heidelberg)			
Brandvlei			
Cala			
Caledon			
Calitzdorp			
Calvinia	33	17	
Cape Agulhas	23	17	7·5
Cape Columbine	19	12	
Cape Point	21	16	
Cape St. Francis			3·0
Cape Town	23	17	
(D.F. Malan)			
Cape Town			
(Roeland Str.)			
Carnarvon			
Ceres			
Citrusdal			
Colesberg			
Cradock			
Döhne	22	14	
De Aar	32	16	
Douglas			
East London	23	17	
(Airport)			
Fensaamheid			
(naby Herold)			
Elsenburg			
Fraserburg	30	14	
Garies			
George			
Graaff-Reinet	28	16	
Grahamstown			0·2
Hopetown			
Idutywa			
Jansenville	27	16	
Joubertina			
Kimberley	33	19	
(Airport)			
Knysna			
Kokstad	23	12	
Kuruman	31	16	

KAAP - CAPE	Max	Min	RRR
Ladismith			
Lake Mentz			
Maclear			
Mafeking	31	16	
Malmesbury			
Matatiele			
Matroosberg			
Grootfontein	26	15	
(Middelburg)			
Mosselbaai	24	19	0·2
Mount Frere			
Okiep	30	10	
Oudtshoorn	26	18	
Petrusville			
Piketberg			
Pofadder	33	13	
Port Alfred			
Port Elizabeth	25	19	
Port Nolloth	xx	11	
Port St. Johns	26	20	
Prieska	35	21	
Prince Albert			
Queenstown	28	13	
Rietfontein			
Riversdale	24	16	
Robertson	28	17	
Sheeprun	25	12	
(near Maclear)			
Somerset-Oos	23	13	6·5
Steynsburg			
Strydenburg			
Sutherland	27	10	
Swellendam			
Tarkastad			
Touwsrivier	37	21	
Twee Riviere			
(Gemsbokpark)			
Umtata	26	15	
Uniondale			
Upington	37	19	
Vanwyksvlei	34	20	
Victoria-Wes			
Vredendal			
Vryburg	32	14	3·2
Williston			
Willowmore	27	15	4·1
Willowpark	25	12	
(near Dordrecht)			

NATAL	Max	Min	RRR
Cape St. Lucia	28	21	
Dundee			
Durban	28	20	
(Louis Botha)			
Estcourt	26	13	10.4
Harding			
Himeville			17·0
Mkuze			
Hluhluwe			
Newcastle	27	15	11·8
Cedara	25	12	6·4
(Pietermaritzburg)			
Port Shepstone	26	21	
Richmond			
Seven Oaks			
Vryheid			
Waterford	23	8	74·7
(near Underberg)			
van Reenen			20·0
TRANSVAAL			
Delmas			11·5
Barberton			6·3
Belfast			46·0
Bethal	23	12	15·3
Bospoort	29	15	
Carolina	22	13	12·4
Chester			
(near Gravelotte)			
Crecy			
Gideonsrus			15·0
Groendraai	30	16	6·5
(naby Vaalwater)			
Jan Kempdorp			
Jan Smuts	24	14	2·3
Joubert Park (Jhb)	25	14	
Kroondal	28	16	0·6
Levubu	29	17	
Leeudoringstad			
Lichtenburg			4·5
Letaba			
Loskopdam			19·0
Lydenburg	24	15	27·0
Marnitz	31	20	
Mara	29	18	
Marble Hall			26·5
Messina	34	24	
Middelburg			7·5
Loskop Kanale			16·0
(by Groblersdal)			
Nelspruit			
Phalaborwa			
Pietersburg	26	15	10·0
Piet Retief	24	14	3·5

TRANSVAAL	Max	Min	RRR
Pongola			
Potchefstroom	28	16	2·0
Potgietersrus	28	15	10·9
Pretoria W.B.	27	15	1·0
Pretoriuskop			
Punda Milia			
Sandpan (NW. Tvl.)			
Satara			
Sekhukhune			
Shingwidzi			
Skukuza	31	20	
Standerton	25	13	
Thabazimbi			3·5
Tomburke			
Tzaneen			
Vereeniging			
Volksrust			25·0
Waterval boven			15·0
Warmbad	28	14	8·0
Witbank			
Zeerust			
O.V.S. - O.F.S.			
Balkfontein			
(naby Bothaville)			
Bethlehem	26	14	
Bloemfontein	29	16	
(J.B.M. Hertzog)			
Bultfontein			
Fauresmith	32	15	
Ficksburg			
Frankfort	26	15	1·2
Harrismith			2·0
Hoopstad	32	17	
Kroonstad	29	15	10·0
Lindley			
Modderpoort			
Petrusburg			
Philippolis			
Reddersburg			
Reitz			1·6
Vrede			
Warden			2·5
Welkom	28	16	19·0
Wepener	28	17	
Winburg			
Zastron			

S.W.A.	Max	Min	RRR
Aroab			
Bethanie			
Dordabis			
Gobabeb	36	16	
Gobabis	33	17	4·4
Grootfontein			
Cape Frio	24	19	
Karasburg			
Kalkfeld			
Karibib			
Keetmanshoop	36	17	
Kub			
Luderitz	21	14	
Mariental	35	21	
Chopoho			
Okahandja			
Okaukueye			
Ondangua	24	19	3·6
Otavi			
Otjiwarongo			
Outjo	28	16	29·6
Uis			
Rehoboth			
Runtu	26	19	
Steinhausen			
Tsumeb	26	16	8·4
Walvisbaai	19	15	
Windhoek W.K.			
na Strydom Lughawe	31	15	
BASUTOLAND			
Maseru	26	14	5·6
BETSJOEANALAND/BECHUANALAND			
Kanye			17·5
Francistown	32	20	
Gaberones	31	19	0·2
Ghanzi	35	18	2·5
Lobatsi			13·8
Hildavale			6·0
Mahalapye			
Maun	35	22	
Shakawe	32	17	33·8
Tsabong	36	20	
Tsane	35	17	8·0
Kasane			6·2
Kachikau			4·5
SWAZILAND			
Emlembe			
Manzini			
Stegi			

SYNOPTIC WEATHER MAP 1200 GMT. — 1400 SAST. SINOPTIESE WEERKAART

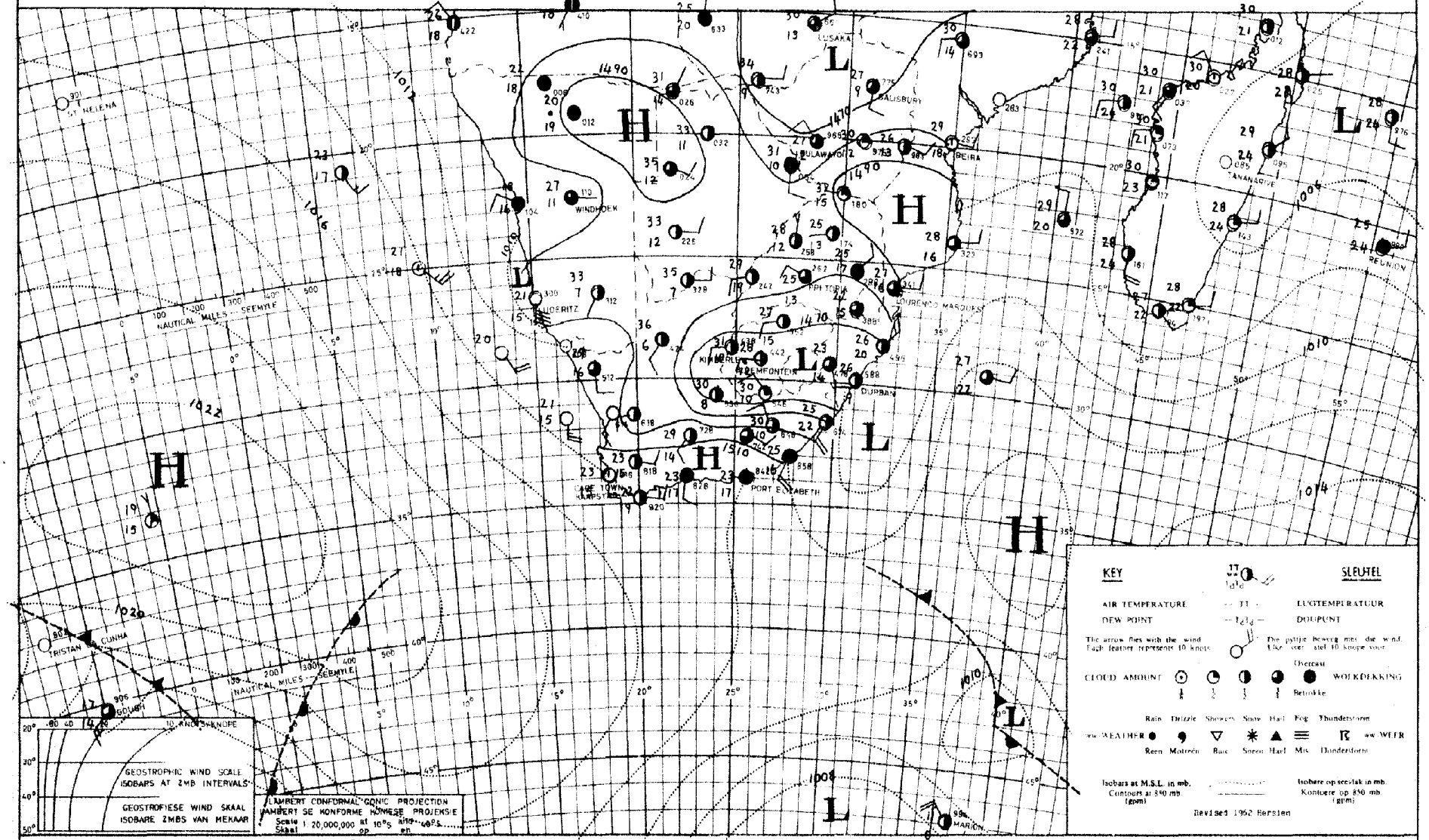

DATE 21 - 12 - 1967 DATUM

INFERENCE

With low pressures and moist air over the interior thunder-showers are expected over most of the country and with onshore winds over the south coast it will be cloudy at first clearing from the west.

AFLEIDING

Met lae lugdruk en vogtige lug oor die binneland word donderbuie verwag oor die meeste dele van die land en met 'n aanslag van seelug oor die suidkus word bewolkte weer verwag, maar dit sal opklaar vanuit die weste.

DAAGLIKSE WEERBULLETIN

Maksimum en Minimum Temperatuur (°C) en Reënval (RRR) in mm vir die 24 uur geëindig om 0800 SAST op

WEERBURO / WEATHER BUREAU
DEPT. VAN VERVOER / DEPT. OF TRANSPORT
23 - 12 - 1967

DAILY WEATHER BULLETIN

Maximum and Minimum Temperatures (°C) and rainfall (RRR) in mm for the 24 hours ended at 0800 SAST on

CAPE - KAAP	Max	Min	RRR
Aberdeen			
Addo			
Alexander Bay	23	13	
Aliwal North	31	13	
Bashee	26	19	1·8
Beaufort-Wes	31	16	
(Lughawe)			
Boegoebergdam			
Boetsap			
Brakkekuil			
(naby Heidelberg)			
Brandvlei			
Cala			
Caledon			
Calitzdorp			
Calvinia	26	9	
Cape Agulhas	23	18	
Cape Columbine	19	13	
Cape Point	19	15	0·4
Cape St. Francis	24	17	
Cape Town	22	15	
(D.F. Malan)			
Cape Town			
(Roeland Str.)			
Carnarvon			
Ceres			
Citrusdal			
Colesberg			
Cradock			
Döhne	28	14	6·5
De Aar	33	16	
Douglas			
East London	26	18	
(Airport)			
Eensaamheid			
(naby Herold)			
Elsenburg			
Fraserburg	31	13	
Garies			
George			
Graaff-Reinet	29	15	
Grahamstown			10·5
Hopetown			
Idutywa			
Jansenville	32	17	
Joubertina			
Kimberley	31	16	12·4
(Airport)			
Knysna			1·5
Kokstad	26	13	8·0
Kuruman	30	16	

KAAP - CAPE	Max	Min	RRR
Ladismith			
Lake Mentz			
Maclear			
Mafeking	29	19	
Malmesbury			
Matatiele			
Matroosberg	25	9	
Grootfontein	32	14	
(Middelburg)			
Mosselbaai	24	17	
Mount Frere			
Okiep	23	9	
Oudtshoorn			
Petrusville			
Piketberg			
Pofadder	30	9	
Port Alfred			
Port Elizabeth	27	17	
Port Nolloth	21	10	
Port St. Johns	26	20	6·5
Prieska	35	18	
Prince Albert			
Queenstown	29	14	16·0
Rietfontein			
Riversdale			
Robertson	29	13	
Sheeprun	27	12	40·0
(near Maclear)			
Somerset-Oos	28	14	1·5
Steynsburg			24·5
Strydenburg			
Sutherland	24	6	
Swellendam			
Tarkastad			
Touwsrivier			
Twee Riviere			
(Gemsbokpark)			
Umtata	27	17	6·5
Uniondale			
Upington	34	15	
Vanwyksvlei	33	18	
Victoria-Wes			
Vredendal	24	13	
Vryburg	31	15	15·2
Williston			
Willowmore	29	14	
Willowpark	30	12	2·0
(near Dordrecht)			

NATAL	Max	Min	RRR
Cape St. Lucia	29	22	
Dundee			
Durban	28	20	7·6
(Louis Botha)			
Estcourt	26	14	15·9
Harding			
Himeville			
Mkuze			2·5
Hluhluwe			
Newcastle	28	16	0·3
Cedara	26	14	17·5
(Pietermaritzburg)			
Port Shepstone	26	22	0·2
Richmond			
Seven Oaks			
Vryheid			
Waterford	23	11	5·6
(near Underberg)			
TRANSVAAL			
Barberton			
Belfast			
Bethal	23	13	8·4
Bospoort	28	11	23·8
Carolina	23	12	18·6
Chester			
(near Gravelotte)			
Crecy			
Delmas			6·0
Groendraai	30	19	0·9
(naby Vaalwater)			
Jan Kempdorp			
Jan Smuts	23	12	6·0
Joubert Park (Jhb)	25	12	5·0
Kroondal	27	15	4·2
Levubu	30	19	
Leeudoringstad			
Lichtenburg			
Letaba			
Loskopdam			12·0
Lydenburg			8·0
Marnitz	32	19	1·0
Mara	32	20	
Marble Hall			8·0
Messina	35	23	2·4
Middelburg			34·0
Loskopkanale			8·0
(By Grobbersdal)			
Nelspruit	26	17	
Phalaborwa	30	21	
Pietersburg	28	17	20·0
Piet Retief	25	13	1·8

TRANSVAAL	Max	Min	RRR
Pongola			
Potchefstroom	27	14	10·5
Potgietersrus	28	17	1·6
Pretoria W.B.	26	15	6·2
Pretoriuskop			
Punda Milia			
Sandpan (NW. Tvl.)			
Satara			
Sekhukhune			
Shingwidzi			
Skukuza	32	19	
Standerton	24	13	3·8
Thabazimbi			11·0
Tomburke			
Tzaneen			6·0
Vereeniging			
Volksrust			
Warmbad	27	15	20·0
Witbank			
Zeerust			
Witfontein			25·0
(Wes v. Warmbad)			
O.V.S. - O.F.S.			
Balkfontein			9·3
(naby Bothaville)			
Bethlehem	26	12	
Bloemfontein	29	12	2·9
(J.B.M. Hertzog)			
Bultfontein			
Fauresmith	30	13	
Ficksburg			
Frankfort	25	12	4·3
Harrismith			
Hoopstad	33	16	10·0
Kroonstad	29	12	12·0
Lindley			
Modderpoort			
Petrusburg			
Philippolis			
Reddersburg			
Reitz			
Vrede			
Warden			
Welkom	28	14	9·1
Wepener	28	16	2·6
Winburg			
Zastron			

S.W.A.	Max	Min	RRR
Aroab			
Bethanie			
Dordabis			
Gobabeb	29	10	
Gobabis	34	15	
Grootfontein			
Karasburg			
Kalkfeld			
Karibib			
Keetmanshoop	32	12	
Kub			
Luderitz	21	15	
Mariental	36	19	
Ohopoho			
Okahandja			
Okaukueye			
Ondangua			
Otavi			
Otjiwarongo			
Outjo	28	11	
Rehoboth			
Runtu	29	20	
Steinhausen			
Tsumeb	30	16	0·3
Walvisbaai	22	14	
Windhoek W.K.			
J.G. Strydom L.H.	30	13	
BASUTOLAND			
Maseru			
BETSJOEANALAND/BECHUANALAND			
Francistown	34	21	1·7
Gaberones	30	17	6·5
Ghanzi	33	18	
Lobatsi			
Kasane			5·0
Mahalapye			2·0
Maun	33	19	
Shakawe	28	20	
Tsabong	36	16	3·1
Tsane	32	17	
Kachikau			3·5
Panda Matenge			8·0
SWAZILAND			
Enlembe			
Manzini	28	18	
Stegi			16·0

SYNOPTIC WEATHER MAP 1200 GMT. — 1400 SAST. SINOPTIESE WEERKAART

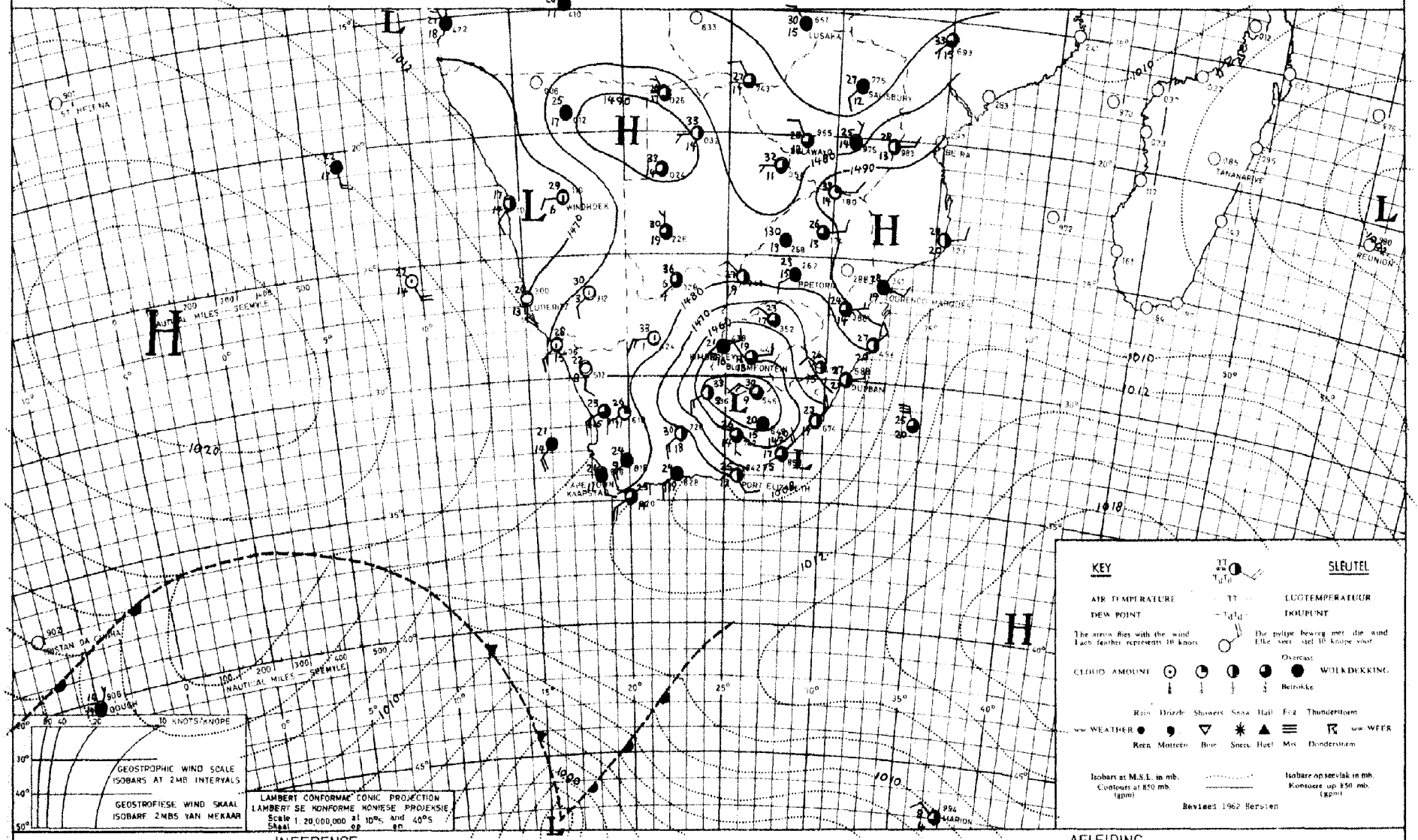

INFERENCE DATE 22-12-1967 DATUM AFLEIDING

The costal low will cause cloudy weather with rain or showers along the east coast. With the low over the interior and moist air, scattered thundershowers will occur over the Transvaal, the Free State and the Natal interior.

Die kuslaag sal bewolkte weer met reën of buie veroorsaak langs die ooskus. Met die laag oor die binneland en vogtige lug sal verspreide donderbuie voorkom oor Transvaal, Vrystaat en die Natalse binneland.

DAAGLIKSE WEERBULLETIN

Maksimum en Minimum Temperatuur (°C) en Reënval (RRR) in mm vir die 24 uur geëindig om 0800 SAST op

WEERBURO / WEATHER BUREAU
DEPT. VAN VERVOER / DEPT. OF TRANSPORT
24 - 12 - 1967

DAILY WEATHER BULLETIN

Maximum and Minimum Temperatures (°C) and rainfall (RRR) in mm for the 24 hours ended at 0800 SAST on

CAPE - KAAP	Max	Min	RRR
Aberdeen			
Addo			
Alexander Bay	23	13	
Aliwal North	32	13	
Bashee	24	17	42.0
Beaufort-Wes	29	15	
(Lughawe)			
Boegoebergdam			
Boetsap			
Brakkekuil			
(naby Heidelberg)			
Brandvlei			
Cala			
Caledon			
Calitzdorp			
Calvinia	27	11	
Cape Agulhas	23	17	
Cape Columbine	20	13	
Cape Point	21	15	
Cape St. Francis	22	16	0.4
Cape Town	22	14	
(D.F. Malan)			
Cape Town			
(Roeland Str.)			
Carnarvon			
Ceres			
Citrusdal			
Colesberg			
Cradock			
Döhne	20	12	10.5
De Aar	31	13	
Douglas			
East London	24	16	6.3
(Airport)			
Eensaamheid			
(naby Herold)			
Elsenburg			
Fraserburg	28	13	0.1
Garies			
George			
Graaff-Reinet			
Grahamstown			
Hopetown			
Idutywa			
Jansenville	28	15	
Joubertina			
Kimberley	32	15	
(Airport)			
Knysna			
Kokstad	22	13	2.0
Kuruman	31	19	

KAAP - CAPE	Max	Min	RRR
Ladismith			
Lake Mentz			
Maclear			
Mafeking	30	17	5.0
Malmesbury			
Matatiele			
Matroosberg			
Grootfontein	25	13	0.2
(Middelburg)			
Mosselbaai	22	17	
Mount Frere			
Okiep	25	10	
Oudtshoorn	25	12	
Petrusville			
Piketberg			
Pofadder	29	18	
Port Alfred			
Port Elizabeth	23	17	
Port Nolloth	21	12	
Port St. Johns	25	17	14.0
Prieska	34	17	
Prince Albert			
Queenstown	21	13	0.6
Rietfontein			
Riversdale	27	12	
Robertson	28	13	
Sheeprun	21	12	6.8
(near Maclear)			
Somerset-Oos	21	13	0.8
Steynsburg			
Strydenburg			
Sutherland	23	10	
Swellendam			
Tarkastad			
Touwsrivier			
Twee Riviere			
(Gemsbokpark)			
Umtata	22	15	3.5
Uniondale			
Upington	33	16	
Vanwyksvlei	32	17	
Victoria-Wes			
Vredendal	25	11	
Vryburg	31	18	0.8
Williston			
Willowmore			
Willowpark			
(near Dordrecht)			

NATAL	Max	Min	RRR
Cape St. Lucia	30	20	
Dundee			
Durban	27	20	5.6
(Louis Botha)			
Estcourt	25	14	43.9
Harding			
Himeville			
Mkuze			
Hluhluwe			
Newcastle	22	14	15.2
Cedara	21	14	8.0
(Pietermaritzburg)			
Port Shepstone	25	20	1.2
Richmond			
Seven Oaks			
Vryheid			17.5
Waterford	20	11	35.5
(near Underberg)			
van Reenen			13.0
TRANSVAAL			
Barberton			
Belfast			
Bethal	22	13	
Bospoort	27	15	
Carolina	21	14	
Chester			
(near Gravelotte)			
Crecy			
Groendraai	27	16	
(naby Vaalwater)			
Jan Kempdorp			
Jan Smuts	22	12	3.4
Joubert Park (Jhb)	23	13	5.5
Kroondal	27	14	0.4
Levubu	28	18	4.0
Leeudoringstad			
Lichtenburg			
Letaba			
Loskopdam			1.5
Lydenburg	22	14	1.5
Mara	26	18	1.4
Marble Hall			
Messina	31	22	3.8
Middelburg			
Loskopkanale (by Groblersdal)			2.0
Nelspruit	27	20	4.1
Phalaborwa	28	21	1.3
Pietersburg	22	17	3.5
Piet Retief			7.0

TRANSVAAL	Max	Min	RRR
Pongola			
Potchefstroom	23	13	9.4
Potgietersrus	26	17	3.1
Pretoria W.B.	24	15	6.6
Pretoriuskop			
Punda Milia			
Sandpan (NW. Tvl.)			
Satara			
Sekhukhune			
Shingwidzi			
Skukuza	34	21	4.8
Standerton			
Thabazimbi			
Tomburke			
Tzaneen			
Vereeniging			
Volksrust			
Warmbad	25	15	1.8
Witbank			
Zeerust			
Witfontein (wes v. Warmbad)			23.0
O.V.S. - O.F.S.			
Balkfontein			
(naby Bothaville)			
Bethlehem	26	14	
Bloemfontein	30	14	
(J.B.M. Hertzog)			
Bultfontein			
Fauresmith	32	12	
Ficksburg			
Frankfort	25	14	0.1
Harrismith			
Hoopstad	30	15	0.3
Kroonstad	28	15	
Lindley			
Modderpoort			
Petrusburg			
Philippolis			
Reddersburg			
Reitz			
Vrede			
Warden			
Welkom			
Wepener	29	14	
Winburg			
Zastron			

S.W.A.	Max	Min	RRR
Aroab			
Bethanie			
Dordabis			
Gobabeb	27	12	
Gobabis	34	17	
Grootfontein			
Cape Frio	25	15	
Karasburg			
Kalkfeld			
Karibib			
Keetmanshoop	31	13	
Kub			
Luderitz	22	14	
Mariental	37	16	
Ohopoho			
Okahandja			
Okaukueye			
Ondangua			
Otavi			
Otjiwarongo			
Outjo	26	8	
Rehoboth			
Runtu			
Steinhausen			
Tsumeb	29	13	
Walvisbaai	18	15	
Windhoek W.K.			
J.G. Strydom L.H.	31	16	
BASUTOLAND			
Maseru			
BETSJOEANALAND/BECHUANALAND			
Francistown	28	18	21.4
Gaberones	30	17	
Ghanzi	33	17	
Lobatsi			
Mahalapye			5.5
Maun	32	18	2.3
Shakawe	30	19	
Tsabong	34	13	
Tsane	33	20	4.0
SWAZILAND			
Embembe			
Manzini			15.0
Stegi			

SYNOPTIC WEATHER MAP 1200 GMT. — 1400 SAST. SINOPTIESE WEERKAART

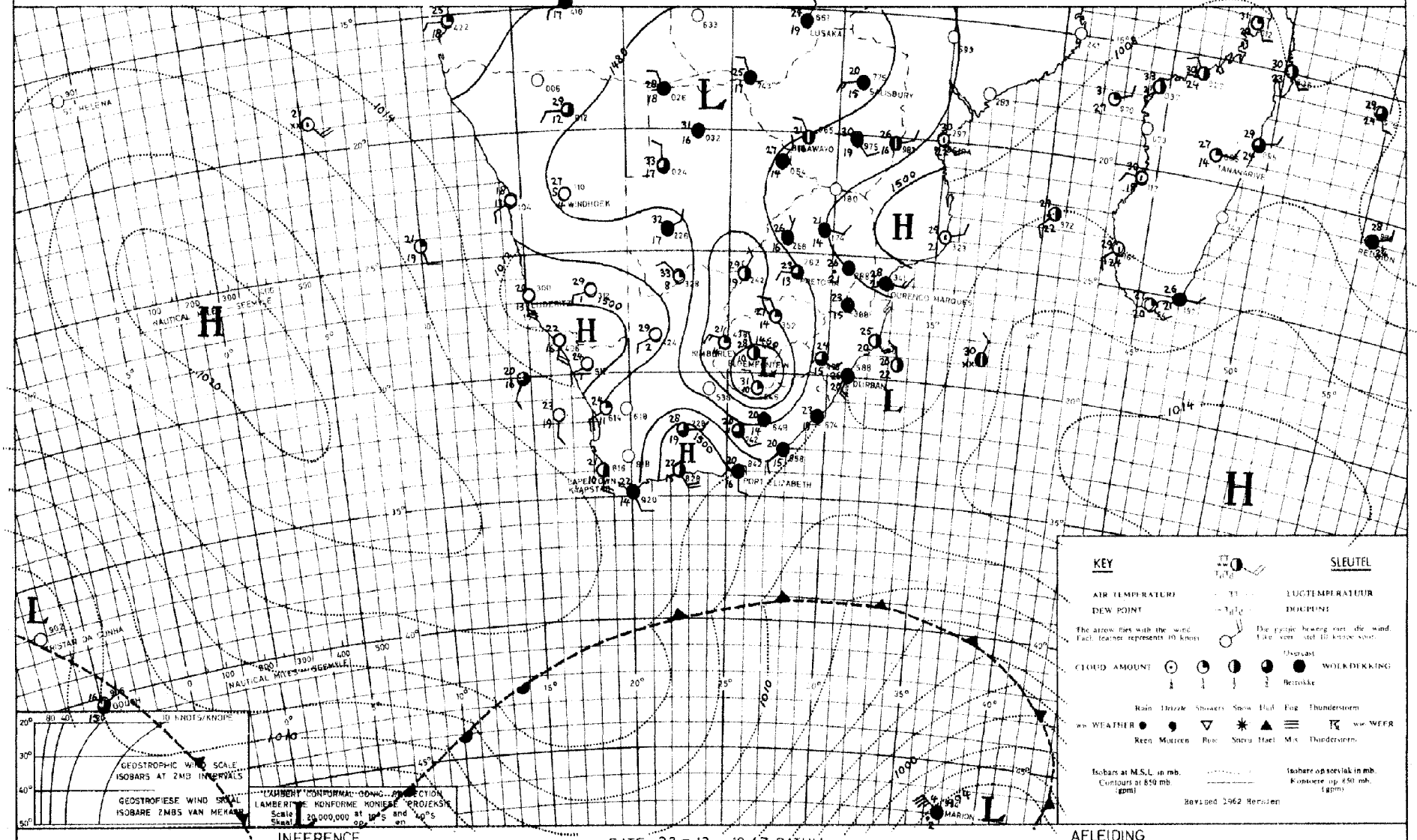

INFERENCE DATE 23 - 12 1967 DATUM AFLEIDING

With the low over the central interior and moist air over the eastern parts, thundershowers are expected over these areas. Because of the high ridging in south of the country it will be fine over the western parts and cloudy and cooler with rain or showers over the extreme eastern districts.

Met die laag oor die sentrale binneland en vogtige lug oor die oostelike dele, word donderbuie oor hierdie dele verwag. As gevolg van die hoog wat suid van die land instoot sal dit redelik mooiweer wees oor die westelike dele maar bewolk en koeler met reën of buie oor die verre oostelike distrikte.

DAAGLIKSE WEERBULLETIN

Maksimum en Minimum Temperatuur (°C) en Reënval (RRR) in mm vir die 24 uur geëindig om 0800 SAST op

WEERBURO / WEATHER BUREAU
DEPT. VAN VERVOER / DEPT. OF TRANSPORT
25 – 12 – 1967

DAILY WEATHER BULLETIN

Maximum and Minimum Temperatures (°C) and rainfall (RRR) in mm for the 24 hours ended at 0800 SAST on

CAPE - KAAP	Max	Min	RRR
Aberdeen			
Addo			
Alexander Bay	23	13	
Aliwal North	31	14	
Bashee	21	16	23·0
Beaufort-Wes	29	15	
(Lughawe)			
Boegoebergdam			
Boetsap			
Brakkekuil			
(naby Heidelberg)			
Brandvlei			
Cala			
Caledon			
Calitzdorp			
Calvinia	27	10	
Cape Agulhas	23	17	
Cape Columbine	19	12	
Cape Point	20	15	
Cape St. Francis	22	18	
Cape Town	23	15	
(D.F. Malan)			
Cape Town			
(Roeland Str.)			
Carnarvon			
Ceres			
Citrusdal			
Colesberg			
Cradock			
Döhne	17	12	1·2
De Aar	31	14	
Douglas			
East London	21	16	
(Airport)			
Eensaamheid			
(naby Herold)			
Elsenburg			
Fraserburg	28	12	
Garies			
George			
Graaff-Reinet			
Grahamstown			
Hopetown			
Idutywa			
Jansenville	30	13	
Joubertina			
Kimberley	33	13	
(Airport)			
Knysna			
Kokstad	21	13	
Kuruman	31	18	

KAAP - CAPE	Max	Min	RRR
Ladismith			
Lake Mentz			
Maclear			
Mafeking	30	14	0·7
Malmesbury			
Matatiele			
Matroosberg			
Grootfontein	26	10	0·1
(Middelburg)			
Mosselbaai	24	16	
Mount Frere			
Okiep	25	11	
Oudtshoorn	29	15	
Petrusville			
Piketberg			
Pofadder	29	13	
Port Alfred			
Port Elizabeth	24	17	
Port Nolloth	20	12	
Port St. Johns	24	17	4·6
Prieska	33	20	
Prince Albert			
Queenstown	23	13	
Rietfontein			
Riversdale	27	12	
Robertson	30	13	
Sheeprun	20	13	0·8
(near Maclear)			
Somerset-Oos	26	12	
Steynsburg			
Strydenburg			
Sutherland	24	7	
Swellendam			
Tarkastad			
Touwsrivier			
Twee Riviere	35	16	
(Gemsbokpark)			
Umtata	22	13	0·4
Uniondale			
Upington	33	16	
Vanwyksvlei	31	17	
Victoria-Wes			
Vredendal	25	11	
Vryburg	32	11	
Williston			
Willowmore			
Willowpark			
(near Dordrecht)			

NATAL	Max	Min	RRR
Cape St. Lucia	30	21	0·5
Dundee			
Durban	26	20	38·6
(Louis Botha)			
Estcourt	27	17	
Harding			
Himeville			63·0
Mkuze			
Hluhluwe			12·0
Newcastle	29	15	0·2
Cedara	26	12	36·0
(Pietermaritzburg)			
Port Shepstone	23	19	56·6
Richmond			
Seven Oaks			
Vryheid			
Waterford	22	12	0·2
(near Underberg)			
TRANSVAAL			
Barberton			
Belfast			
Bethal	24	13	7·0
Bospoort	29	12	
Carolina	24	14	3·5
Chester			
(near Gravelotte)			
Crecy			
Groendraai	31	13	4·0
(naby Vaalwater)			
Jan Kempdorp			
Jan Smuts	24	13	4·0
Joubert Park (Jhb)	25	12	1·2
Kroondal	29	16	
Levubu	24	18	0·4
Leeudoringstad			
Lichtenburg			
Letaba			
Loskopdam			
Lydenburg	25	13	16·0
Marnitz	31	17	
Mara	27	17	1·0
Marble Hall			9·0
Messina	30	21	0·2
Middelburg			
Loskopkanale (by Groblersdal)			4·0
Nelspruit	28	17	
Phalaborwa	27	21	1·1
Pietersburg	25	17	
Piet Retief	25	14	3·5

TRANSVAAL	Max	Min	RRR
Pongola			
Potchefstroom	28	13	13·5
Potgietersrus			
Pretoria W.B.	28	17	
Pretoriuskop			
Punda Milia			
Sandpan (NW. Tvl.)			
Satara			
Sekhukhune			
Shingwidzi			
Skukuza	29	20	
Standerton			
Thabazimbi			
Tomburke			
Tzaneen			
Vereeniging			
Volksrust			
Warmbad	28	18	
Witbank			
Zeerust			
O.V.S. - O.F.S.			
Balkfontein			
(naby Bothaville)			
Bethlehem	27	11	7·4
Bloemfontein	32	13	
(J.B.M. Hertzog)			
Bultfontein			
Fauresmith	32	15	
Ficksburg			
Frankfort	25	12	0·6
Harrismith			1·8
Hoopstad	31	12	
Kroonstad	30	13	0·7
Lindley			
Modderpoort			
Petrusburg			
Philippolis			
Reddersburg			
Reitz			
Vrede			
Warden			
Welkom	31	14	
Wepener	31	12	
Winburg			
Zastron			

S.W.A.	Max	Min	RRR
Aroab			
Bethanie			
Dordabis			
Gobabeb			
Gobabis	33	17	
Grootfontein			
Cape Frio	25	14	
Karasburg			
Kalkfeld			
Karibib			
Keetmanshoop	32	14	
Kub			
Luderitz	22	14	
Mariental	34	21	
Ohopoho			
Okahandja			
Okaukueye			
Ondangua			
Otavi			
Otjiwarongo			
Outjo	28	9	
Rehoboth			
Runtu			
Steinhausen			
Tsumeb	31	17	
Walvisbaai	19	15	
Windhoek W.K.			
Jg. Strydom L.H.	31	18	
BASUTOLAND			
Maseru			
BETSJOEANALAND/BECHUANALAND			
Pitsani Station			24·0
Francistown	24	18	
Gaberones	31	19	
Ghanzi	32	17	16·5
Lobatsi			
Kasane			37·5
Mahalapye			
Maun	33	19	
Shakawe	31	24	
Tsabong	31	18	
Tsane	34	18	
Kachikau			0·5
Panda Matenga			20·0
SWAZILAND			
Bremlembe			
Manzini	28	18	
Stegi			

SYNOPTIC WEATHER MAP 1200 GMT. — 1400 SAST. SINOPTIESE WEERKAART

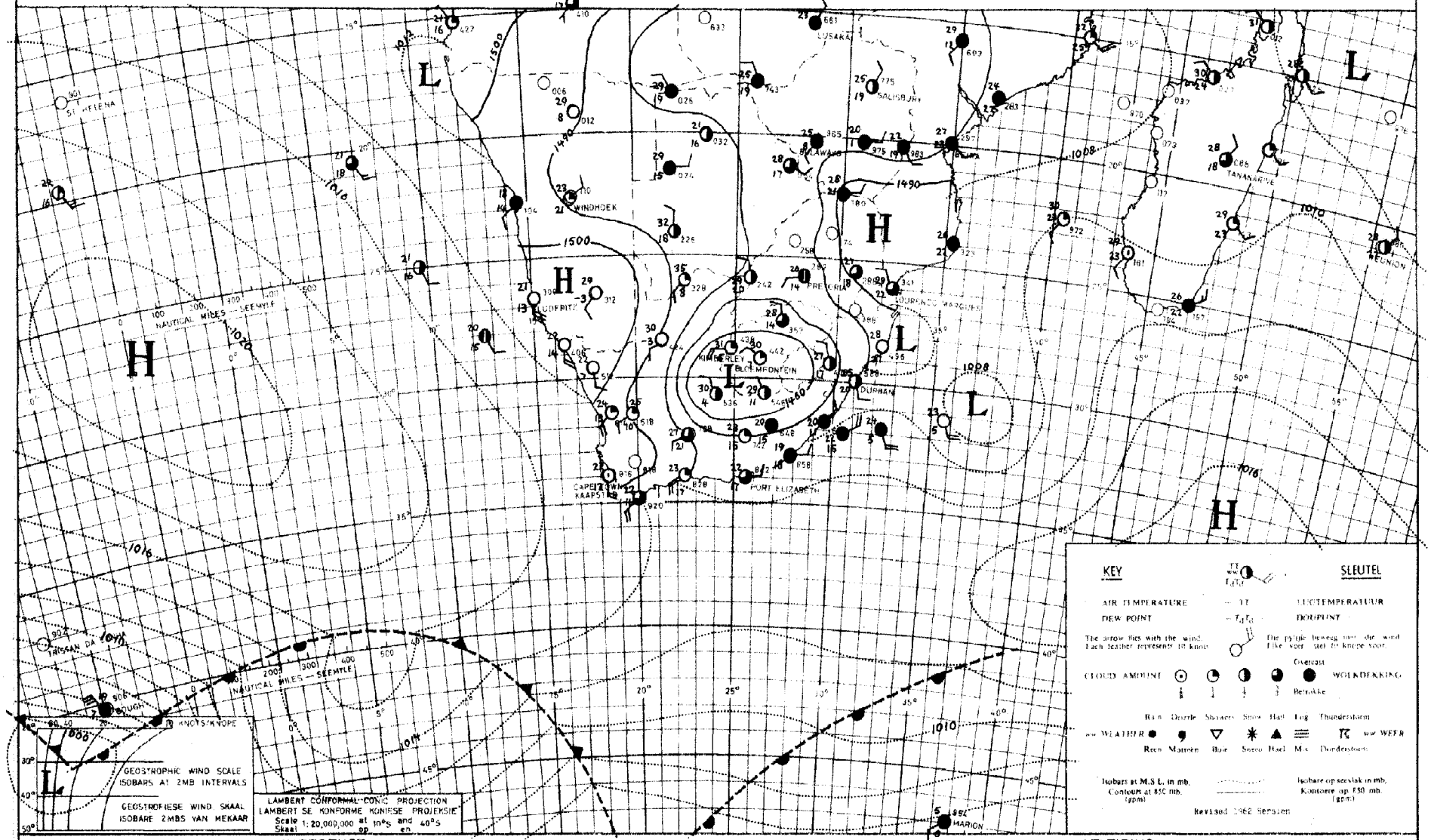

INFERENCE DATE 24 - 12 1967 DATUM AFLEIDING

With the low over the central interior, further rain and thundershowers will occur over the northern and eastern parts of the country. The high which is ridging in south of the continent will cause cooler conditions over the Cape south coast.

Met die laag oor die sentrale binneland sal verdere reën en donderbuie voorkom oor die noordelike en oostelike dele van die land. Die hoogrug wat suid van die vasteland instoot sal koeler toestande oor die Kaapse suidkus veroorsaak.

DAAGLIKSE WEERBULLETIN

Maksimum en Minimum Temperatuur (°C) en Reënval (RRR) in mm vir die 24 uur geëindig om 0800 SAST op

WEERBURO / WEATHER BUREAU
DEPT. VAN VERVOER / DEPT. OF TRANSPORT

26 - 12 - 1967

DAILY WEATHER BULLETIN

Maximum and Minimum Temperatures (°C) and rainfall (RRR) in mm for the 24 hours ended at 0800 SAST on

CAPE - KAAP	Max	Min	RRR
Aberdeen			
Addo			
Alexander Bay	23	12	
Aliwal North	30	11	
Bashee	23	17	1·2
Beaufort-Wes	30	15	
(Lughawe)			
Boegoebergdam			
Boetsap			
Brakkekuil			
(naby Heidelberg)			
Brandvlei			
Cala			
Caledon			
Calitzdorp			
Calvinia	32	15	
Cape Agulhas	24	16	
Cape Columbine	20	12	
Cape Point	22	16	
Cape St. Francis	21	13	
Cape Town	24	16	
(D.F. Malan)			
Cape Town			
(Roeland Str.)			
Carnarvon			
Ceres			
Citrusdal			
Colesberg			
Cradock			
Döhne	22	11	0·1
De Aar	31	13	
Douglas			
East London	24	15	
(Airport)			
Eensaambeid			
(naby Herold)			
Elsenburg			
Fraserburg	29	14	
Garies			
George			
Graaff-Reinet	27	7	
Grahamstown			
Hopetown			
Idutywa			
Jansenville	30	13	
Joubertina			
Kimberley	32	15	
(Airport)			
Knysna			
Kokstad	24	13	0·4
Kuruman	33	17	

KAAP - CAPE	Max	Min	RRR
Ladismith			
Lake Mentz			
Maclear			
Mafeking	33	16	
Malmesbury			
Matatiele			
Matroosberg			
Grootfontein			
(Middelburg)			
Mosselbaai	24	17	
Mount Frere			
Okiep	31	21	
Oudtshoorn	30	12	
Petrusville			
Piketberg			
Pofadder	33	20	
Port Alfred			
Port Elizabeth	22	13	1·5
Port Nolloth	21	12	
Port St. Johns	24	18	
Prieska	34	16	
Prince Albert			
Queenstown	28	11	
Rietfontein			
Riversdale	28	11	
Robertson	31	11	
Sheeprun	25	11	
(near Maclear)			
Somerset-Oos	26	12	
Steynsburg			
Strydenburg			
Sutherland	28	6	
Swellendam			
Tarkastad			
Touwsrivier			
Twee Riviere	35	14	
(Gemsbokpark)			
Umtata	26	14	
Uniondale			
Upington	35	21	
Vanwyksvlei	33	19	
Victoria-Wes			
Vredendal	29	12	
Vryburg	33	16	
Williston			
Willowmore			
Willowpark			
(near Dordrecht)			

NATAL	Max	Min	RRR
Cape St. Lucia	26	19	5·0
Dundee			
Durban	27	19	0·2
(Louis Botha)			
Estcourt	25	15	
Harding			
Himeville			
Mkuze			
Hluhluwe			
Newcastle	26	15	1·3
Cedara	22	13	1·4
(Pietermaritzburg)			
Port Shepstone	24	19	4·5
Richmond			
Seven Oaks			
Vryheid			
Waterford	24	13	0·4
(near Underberg)			
TRANSVAAL			
Barberton			
Belfast			
Bethal	26	13	
Bospoort	31	15	
Carolina	25	14	0·5
Chester			
(near Gravelotte)			
Crecy			
Groendraai	31	18	0·1
(naby Vaalwater)			
Jan Kempiorp			
Jan Smuts	27	15	
Joubert Park (Jhb)	27	14	
Kroondal	32	18	
Levubu	34	18	4·0
Leeudoringstad			
Lichtenburg			
Letaba			
Loskopdam			
Lydenburg	26	16	4·4
Marnitz	36	20	
Mara	35	19	
Marble Hall			
Messina			
Middelburg			
Nelspruit	31	19	0·6
Phalaborwa			0·7
Pietersburg	30	17	
Piet Retief	23	11	1·0

TRANSVAAL	Max	Min	RRR
Pongola			
Potchefstroom	30	16	
Potgieterarus			
Pretoria W.B.	31	18	
Pretoriuskop			
Punda Milia			
Sandpan (NW. Tvl.)			
Satara			
Sekhukhune			
Shingwidzi			
Skukuza			0·5
Standerton	27	14	
Thabazimbi			
Tomburke			
Tzaneen			
Vereeniging			
Volksrust			
Warmbad	31	18	
Witbank			
Zeerust			
O.V.S. - O.F.S.			
Balkfontein			
(naby Bothaville)			
Bethlehem	27	14	
Bloemfontein	31	13	
(J.B.M. Hertzog)			
Bultfontein			
Fauresmith	31	14	
Ficksburg			
Frankfort	29	14	
Harrismith			
Hoopstad	32	16	
Kroonstad	30	16	
Lindley			
Modderpoort			
Petrusburg			
Philippolis			
Reddersburg			
Reitz			
Vrede			
Warden			
Welkom	31	13	
Wepener	30	9	
Winburg			
Zastron			

S.W.A.	Max	Min	RRR
Aroab			
Bethanie			
Dordabis			
Gobabeb	34	18	
Gobabis	29	11	
Grootfontein			
Cape Frio	26	14	
Karasburg			
Kalkfeld			
Karibib			
Keetmanshoop	34	18	
Kub			
Luderitz	22	12	
Mariental	35	22	
Ohopoho			
Okahandja			
Okaukueye			
Ondangua			
Otavi			
Otjiwarongo			
Outjo	31	15	
Rehoboth			
Runtu			
Steinhausen			
Tsumeb	32	17	
Walvisbaai	18	15	
Windhoek W.K.			
J.G. Strydom L.H.	33	17	
BASUTOLAND			
Maseru			
BETSJOEANALAND/BECHUANALAND			
Francistown	33	20	
Gaberones	34	19	
Ghanzi	34	18	
Lobatsi			
Kasane			1·5
Mahalapye			0·9
Maun	35	22	
Shakawe	32	20	0·2
Tsabong	36	20	
Tsane	35	16	
Kachikau			11·0
Panda Matenga			1·0
SWAZILAND			
Embembe			
Manzini			
Stegi			

SYNOPTIC WEATHER MAP 1200 GMT. — 1400 SAST. SINOPTIESE WEERKAART

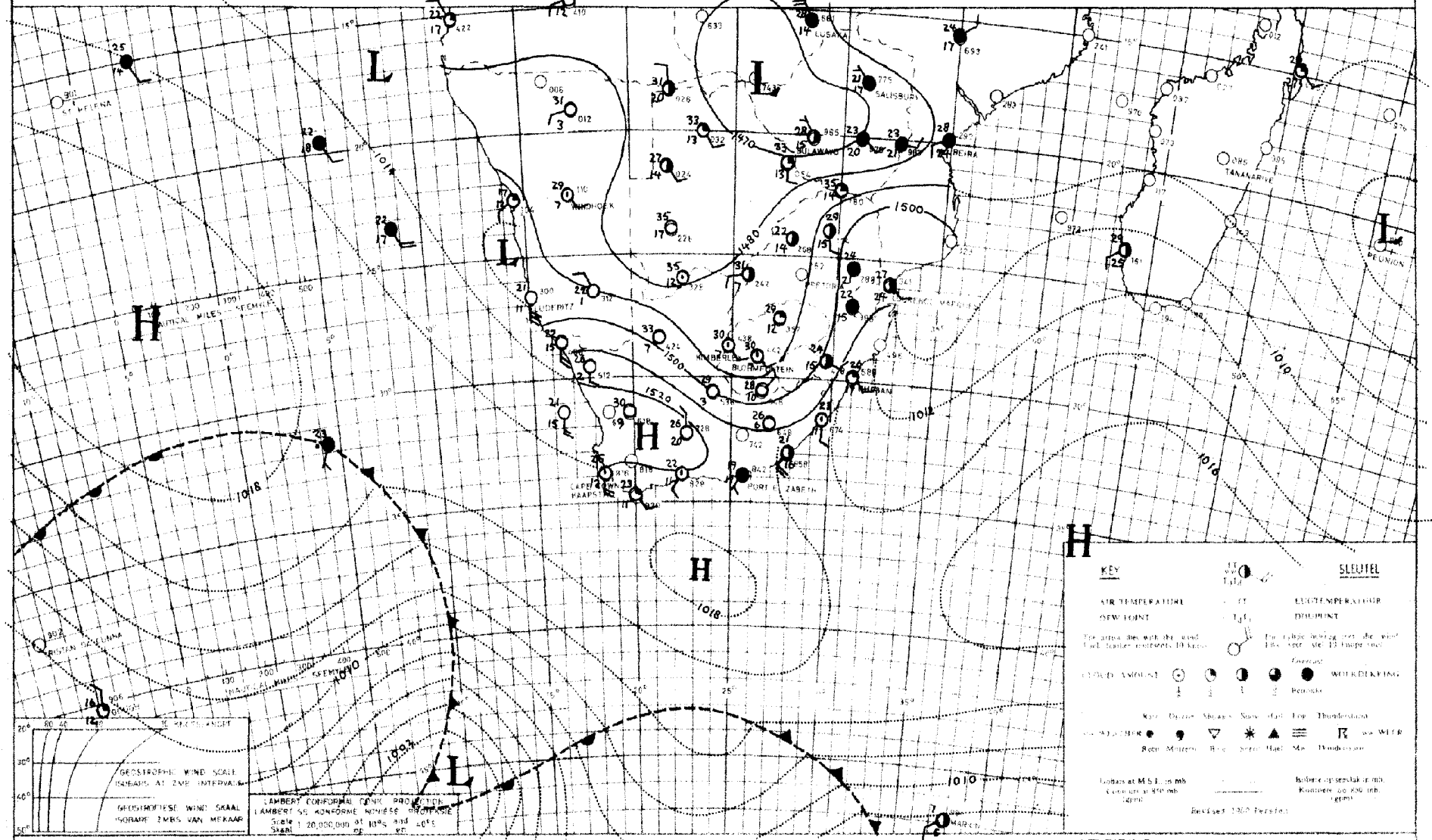

INFERENCE DATE 25 - 12 1967 DATUM AFLEIDING

The weak high pressure area south of the country is moving eastwards causing moist air from the south-west to flow in over the eastern regions where it will be mainly cloudy and cooler. Over the remaining area the air is dry and the upper circulation anticyclonic so that it will be fair and warm.

Die swak hoogdrukgebied suid van die land beweeg ooswaarts en veroorsaak 'n instroming van vogtige lug vanuit die suidwestelike oor die oostelike gebiede waar dit hoofsaaklik bewolk en koeler sal wees. Oor die res van die land is die lug droog en die bolugsirkulasie antisiklonaal, sodat dit mooiweer en warm sal wees.

DAAGLIKSE WEERBULLETIN

Maksimum en Minimum Temperatuur (°C) en Reënval (RRR) in mm vir die 24 uur geëindig om 0800 SAST op

WEERBURO / WEATHER BUREAU
DEPT. VAN VERVOER / DEPT. OF TRANSPORT
27 - 12 - 1967

DAILY WEATHER BULLETIN

Maximum and Minimum Temperatures (°C) and rainfall (RRR) in mm for the 24 hours ended at 0800 SAST on

CAPE - KAAP	Max	Min	RRR
Aberdeen			
Addo			
Alexander Bay	23	16	
Aliwal North	32	13	
Bashee	25	16	
Beaufort-Wes	35	16	
(Lughawe)			
Boegoebergdam			
Boetsap			
Brakkekuil			
(naby Heidelberg)			
Brandvlei			
Cala			
Caledon			
Calitzdorp			
Calvinia	36	20	
Cape Agulhas	24	20	
Cape Columbine	19	12	
Cape Point	22	16	
Cape St. Francis	23	15	
Cape Town	26	14	
(D.F. Malan)			
Cape Town			
(Roeland Str.)			
Carnarvon			
Ceres			
Citrusdal			
Colesberg			
Cradock			
Dehne	26	13	
De Aar	33	15	
Douglas			
East London	25	15	
(Airport)			
Kensaamheid			
(naby Herold)			
Elsenburg			
Fraserburg	33	16	
Garies			
George			
Graaff-Reinet	32	14	
Grahamstown			
Hopetown			
Idutywa			
Jansenville	34	14	
Joubertina			
Kimberley	34	16	
(Airport)			
Knysna			
Kokstad	25	11	
Kuruman	35	16	

KAAP - CAPE	Max	Min	RRR
Ladismith			
Lake Mentz			
Maclear			
Mafeking	34	17	1·7
Malmesbury			
Matatiele			
Matroosberg			
Grootfontein	31	11	
(Middelburg)			
Mosselbaai	23	17	
Mount Frere			
Okiep	36	20	
Oudtshoorn	34	11	
Petrusville			
Piketberg			
Pofadder	36	21	
Port Alfred			
Port Elizabeth	25	14	
Port Nolloth	19	14	
Port St. Johns	25	18	
Prieska	36	15	
Prince Albert			
Queenstown	32	13	
Rietfontein			
Riversdale	29	10	
Robertson	25	11	
Sheeprun	27	13	
(near Maclear)			
Somerset-Oos	31	11	
Steynsburg			
Strydenburg			
Sutherland	30	11	
Swellendam			
Tarkastad			
Touwsrivier			
Twee Riviere	39	17	
(Gemsbokpark)			
Umtata	28	13	
Uniondale			
Upington	39	19	
Vanwyksvlei	36	17	
Victoria-Wes			
Vredendal	27	14	
Vryburg	34	16	
Williston			
Willowmore	33	13	
Willowpark	28	9	
(near Dordrecht)			

NATAL	Max	Min	RRR
Cape St. Lucia	25	20	
Dundee			
Durban	25	17	
(Louis Botha)			
Estcourt	25	16	
Harding			
Himeville			
Mkuze			
Hluhluwe			
Newcastle	26	18	
Cedara	22	15	
(Pietermaritzburg)			
Port Shepstone	24	17	
Richmond			
Seven Oaks			
Vryheid			
Waterford	23	11	
(near Underberg)			
TRANSVAAL			
Delareyville			6·5
Barberton			1·5
Belfast			
Bethal	26	14	
Bospoort	30	14	4·7
Carolina	23	14	3·6
Chester			
(near Gravelotte)			
Crecy			
Gideonsrus			5·0
Groendraai			
(naby Vaalwater)			
Jan Kempiorp			
Jan Smuts	25	13	0·4
Joubert Park (Jhb)	28	15	
Kroondal	30	16	0·4
Levubu	23	17	0·2
Leeudoringstad			
Lichtenburg			
Letaba			
Loskopdam			
Lydenburg	25	15	
Marnitz	31	18	
Mara			
Marble Hall			
Messina	29	21	
Middelburg			
Loskop Kanale			11·5
(By Groblersdal)			
Nelspruit	27	18	
Phalaborwa	29	19	
Pietersburg	26	15	
Piet Retief	23	13	

TRANSVAAL	Max	Min	RRR
Pongola			
Potchefstroom	29	14	3·5
Potgietersrus	28	16	
Pretoria W.B.	28	17	
Pretoriuskop			
Punda Milia			
Sandpan (NW. Tvl.)			
Satara			
Sekhukhune			
Shingwidzi			
Skukuza			
Standerton	26	15	
Thabazimbi			2·7
Tomburke			
Tzaneen			
Vereeniging			
Volksrust			
Warmbad	29	17	
Witbank			
Zeerust			
O.V.S. - O.F.S.			
Balkfontein			
(naby Bothaville)			
Bethlehem	28	15	
Bloemfontein	32	14	
(J.B.M. Hertzog)			
Bultfontein			
Fauresmith	33	15	
Ficksburg			
Frankfort	28	16	
Harrismith			
Hoopstad	33	15	
Kroonstad	31	17	
Lindley			
Modderpoort			
Petrusburg			
Philippolis			
Reddersburg			
Reitz			
Vrede			
Warden			
Welkom			
Wepener	31	9	
Winburg			
Zastron			

S.W.A.	Max	Min	RRR
Aroab			
Bethanie			
Dordabis			
Gobabeb	29	16	
Gobabis	34	15	
Grootfontein			
Karasburg			
Kalkfeld			
Karibib			
Keetmanshoop	37	21	
Kub			
Luderitz	20	13	
Mariental	37	24	
Ohopoho			
Okahandja			
Okaukueye			
Ondangua	31	13	
Otavi			
Otjiwarongo			
Outjo	32	15	0·5
Rehoboth			
Runtu	34	15	
Steinhausen			
Tsumeb	35	19	
Walvisbaai	20	15	
Windhoek W.K.			
J.G. Strydom L.H.	33	19	
BASUTOLAND			
Maseru			
BETSJOANALAND/BECHUANALAND			
Francistown	30	18	
Gaberones	32	19	
Ghanzi	35	19	
Lobatsi			
Mahalapye			
Maun	34	20	
Shakawe	32	19	0·3
Tsabong	35	20	
Tsane	36	20	
SWAZILAND			
Bremlembe			
Manzini	26	18	
Stegi			

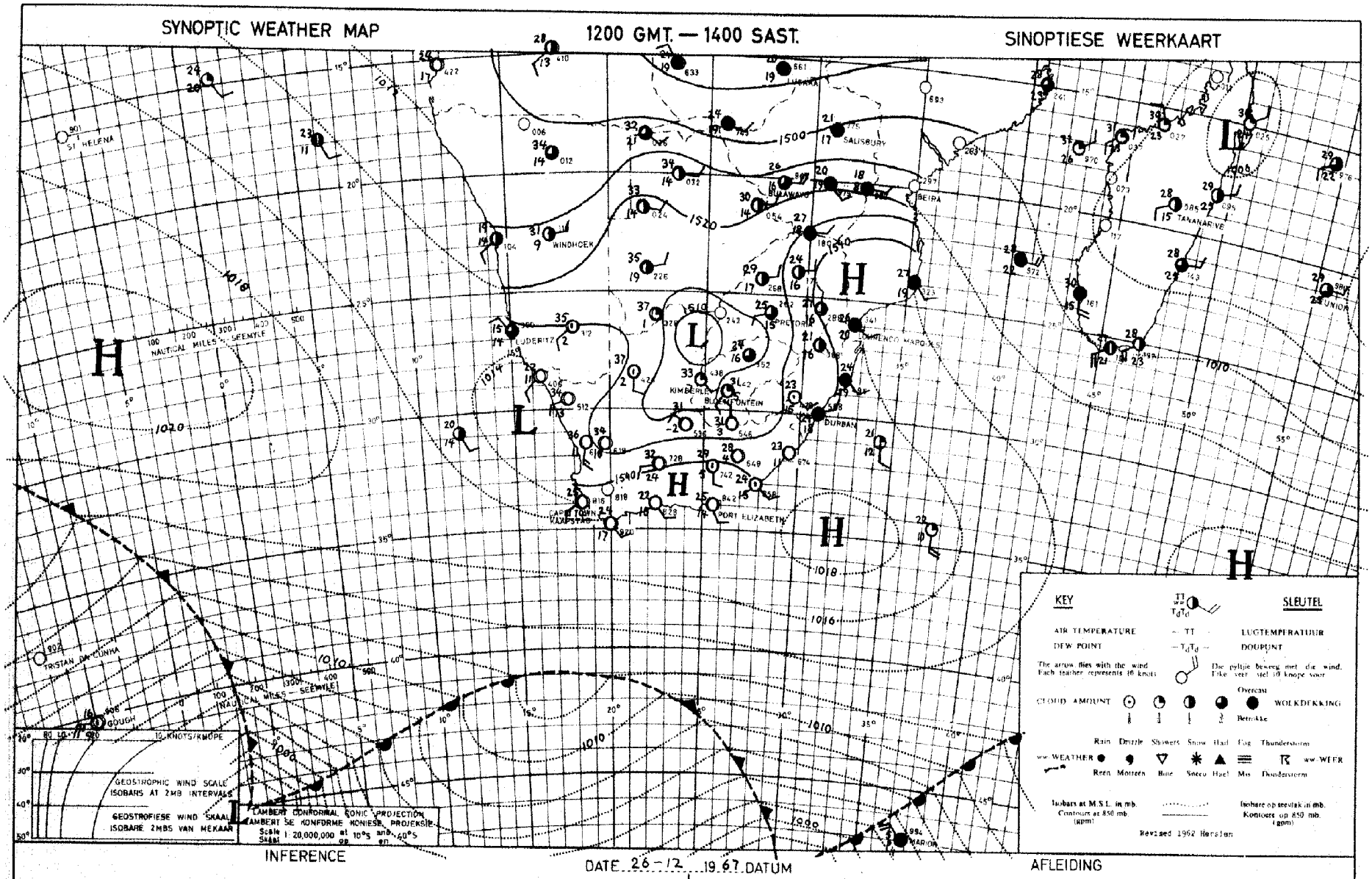

With the weak onshore gradient along the eastern coast and the low over the central parts only isolated thundershowers can be expected over the north-eastern parts of the country. Over the remainder of the country the air is fairly dry and fine weather can be expected.

Met die laag oor die binneland maar met slegs 'n swak landwaartse drukgradient langs die kus word slegs los donderbuie verwag oor die noordoostelike dele van die land. Oor die res van die land is die lug redelik droog en kan mooiweersfoestande verwag word.

DAAGLIKSE WEERBULLETIN

Maksimum en Minimum Temperatuur (°C) en Reënval (RRR) in mm vir die 24 uur geëindig om 0800 SAST op

WEERBURO / WEATHER BUREAU
DEPT. VAN VERVOER / DEPT. OF TRANSPORT

28 - 12 - 1967

DAILY WEATHER BULLETIN

Maximum and Minimum Temperatures (°C) and rainfall (RRR) in mm for the 24 hours ended at 0800 SAST on

CAPE - KAAP	Max	Min	RRR
Aberdeen			
Addo			
Alexander Bay	23	18	
Aliwal North	34	13	
Bashee	26	18	
Beaufort-Wes	37	18	
(Lughawe)			
Boegoebergdam			
Boetsap			
Brakkekuil			
(naby Heidelberg)			
Brandvlei			
Cala			
Caledon			
Calitzdorp			
Calvinia	38	XX	
Cape Agulhas	25	19	
Cape Columbine	23	14	
Cape Point	29	18	
Cape St. Francis	23	17	
Cape Town	35	18	
(D.F. Malan)			
Cape Town			
(Roeland Str.)			
Carnarvon			
Ceres			
Citrusdal			
Colesberg			
Cradock			
Döhne	29	17	
De Aar	35	17	
Douglas			
East London	27	18	
(Airport)			
Eensaamheid			
(naby Herold)			
Elsenburg			
Fraserburg	36	20	
Garies			
George			
Graaff-Reinet	35	17	
Grahamstown			
Hopetown			
Idutywa			
Jansenville	36	16	
Joubertina			
Kimberley	34	18	
(Airport)			
Knysna			
Kokstad	28	12	
Kuruman	33	16	

KAAP - CAPE	Max	Min	RRR
Ladismith			
Lake Mentz			
Maclear			
Mafeking	31	19	
Malmesbury			
Matatiele			
Matroosberg	35	19	
Grootfontein	33	12	
(Middelburg)			
Mosselbaai	22	19	
Mount Frere			
Okiep	37	22	
Oudtshoorn	40	15	
Petrusville			
Piketberg			
Pofadder	38	23	
Port Alfred			
Port Elizabeth	26	16	
Port Nolloth	20	15	
Port St. Johns			
Prieska	39	21	
Prince Albert			
Queenstown	34	14	
Rietfontein			
Riversdale	35	15	
Robertson	39	15	
Sheeprun	29	14	
(near Maclear)			
Somerset-Oos	34	15	
Steynsburg			
Strydenburg			
Sutherland	34	13	
Swellendam			
Tarkastad			
Touwsrivier			
Twee Riviere	40	22	
(Gemsbokpark)			
Umtata	30	16	
Uniondale			
Upington	40	22	
Vanwyksvlei	38	21	
Victoria-Wes			
Vredendal	37	16	
Vryburg	34	16	1·7
Williston			
Willowmore	36	16	
Willowpark	30	9	
(near Dordrecht)			

NATAL	Max	Min	RRR
Cape St. Lucia	28	19	
Dundee			
Durban	28	20	
(Louis Botha)			
Estcourt	28	15	
Harding			
Himeville			
Mkuze			
Hluhluwe			
Newcastle	29	15	
Cedara	25	15	
(Pietermaritzburg)			
Port Shepstone	25	21	
Richmond			
Seven Oaks			
Vryheid			
Waterford	24	11	
(near Underberg)			
TRANSVAAL			
Barberton			
Belfast			
Bethal	26	12	
Bospoort	29	17	1·4
Carolina	25	11	
Chester			
(near Gravelotte)			
Crecy			
Gidionsrus			5·0
Groendraai	31	16	
(naby Vaalwater)			
Jan Kempdorp			
Jan Smuts	26	14	
Joubert Park (Jhb)	26	17	
Kroondal	29	16	3·4
Levubu	27	15	
Leeudoringstad			
Lichtenburg			
Letaba			
Loskopdam			
Lydenburg	25	11	
Marnitz	32	19	
Mara	26	14	
Marble Hall			
Messina	32	19	
Middelburg			
Nelspruit	29	15	
Phalaborwa	31	17	
Pietersburg	26	14	
Piet Retief	25	12	

TRANSVAAL	Max	Min	RRR
Pongola			
Potchefstroom	29	16	
Potgietersrus	31	17	
Pretoria W.B.	28	18	0·2
Pretoriuskop			
Punda Milia			
Sandpan (NW. Tvl.)			
Satara			
Sekhukhune			
Shingwidzi			
Skukuza			
Standerton	27	13	
Thabazimbi			
Tomburke			
Tzaneen			
Vereeniging			
Volksrust			
Warmbad			
Witbank			
Zeerust			
O.V.S. - O.F.S.			
Balkfontein			
(naby Bothaville)			
Bethlehem	28	13	
Bloemfontein	33	14	
(J.B.M. Hertzog)			
Bultfontein			
Fauresmith			
Ficksburg			
Frankfort	28	14	
Harrismith			
Hoopstad	35	16	
Kroonstad	31	17	
Lindley			
Modderpoort			
Petrusburg			
Philippolis			
Reddersburg			
Reitz			
Vrede			
Warden			
Welkom	32	17	
Wepener	33	13	
Winburg			
Zastron			

S.W.A.	Max	Min	RRR
Aroab			
Bethanie			
Dordabis			
Gobabeb	32	14	
Gobabis	35	20	
Grootfontein			
Cape Frio	26	17	
Karasburg			
Kalkfeld			
Karibib			
Keetmanshoop	39	21	
Kub			
Luderitz	20	15	
Mariental	38	24	
Ohopoho			
Okahandja			
Okaukueye			
Ondangua	32	19	
Otavi			
Otjiwarongo			
Outjo	33	16	0·6
Rehoboth			
Runtu	34	18	
Steinhausen			
Tsumeb	34	19	
Walvisbaai	19	16	
Windhoek W.K.			
Jo Strydom L.H.	33	20	
BASUTOLAND			
Maseru			
BETSJOEANALAND/BECHUANALAND			
Francistown	31	15	
Gaberones	32	19	
Ghanzi	34	20	
Lobatsi			
Mahalapye			
Maun	35	21	
Shakawe	32	20	
Tsabong	38	20	
Tsane	36	20	
SWAZILAND			
Embembe			
Manzini	29	17	
Stegi			

SYNOPTIC WEATHER MAP 1200 GMT. — 1400 SAST. SINOPTIESE WEERKAART

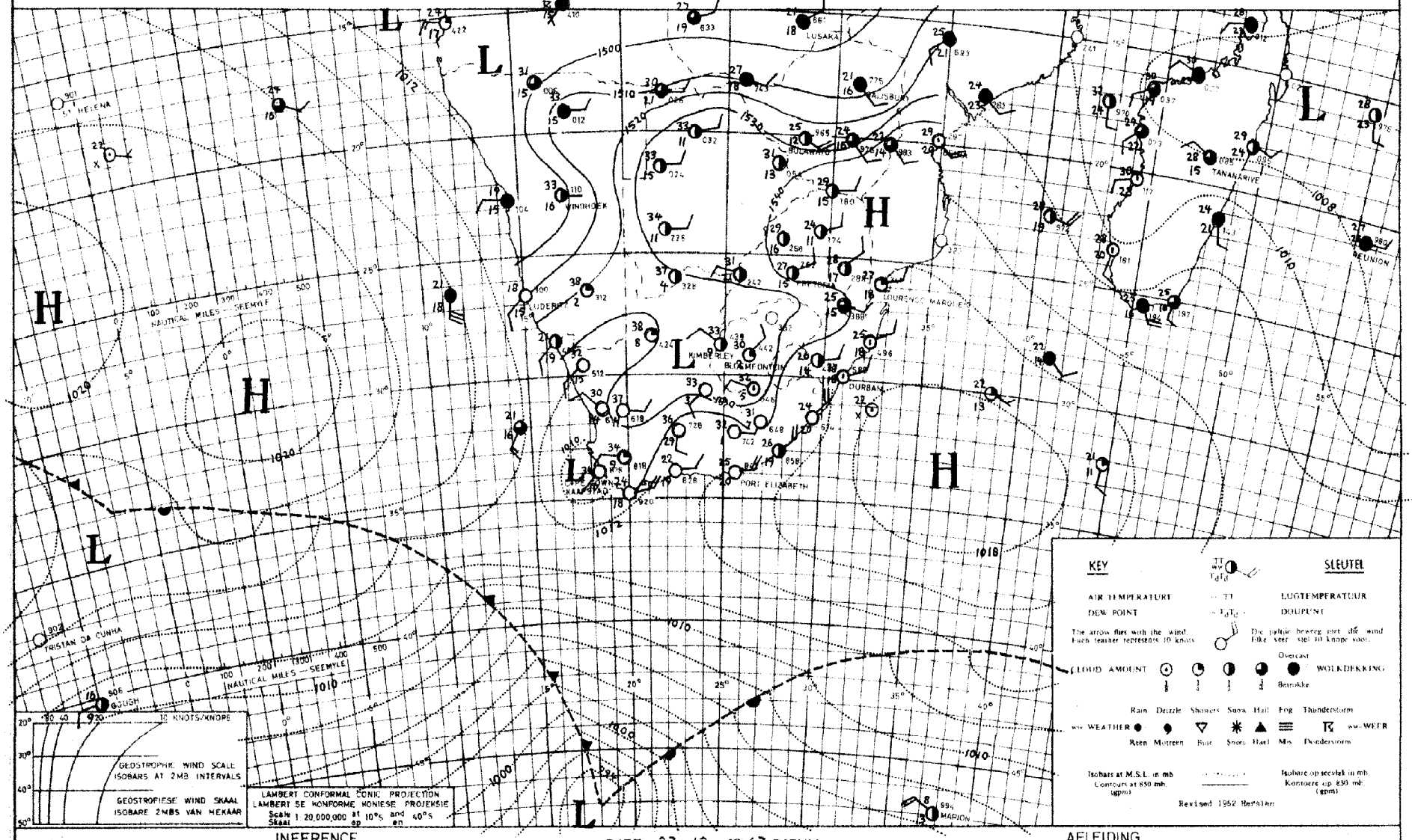

INFERENCE DATE 27-12-1967 DATUM AFLEIDING

With a trough over South West Africa and over the central interior, further thundershowers will occur over the northern and central parts of the country. The coastal low over the south-western Cape is moving eastwards and will cause cloudy weather over the southern Cape coastal regions.

Met 'n trog oor Suidwes-Afrika en die sentrale binneland sal verdere donderbuie voorkom oor die noordelike en oostelike dele van die land. Die kuslaag oor Suidwes-Kaapland beweeg ooswaarts en sal bewolkte weer veroorsaak langs die Kaapse suidkus.

DAAGLIKSE WEERBULLETIN

Maksimum en Minimum Temperatuur (°C) en Reënval (RRR) in mm vir die 24 uur geëindig om 0800 SAST op

WEERBURO / WEATHER BUREAU
DEPT. VAN VERVOER / DEPT. OF TRANSPORT
29 - 12 - 1967

DAILY WEATHER BULLETIN

Maximum and Minimum Temperatures (°C) and rainfall (RRR) in mm for the 24 hours ended at 0800 SAST on

CAPE - KAAP	Max	Min	RRR
Aberdeen			
Addo			
Alexander Bay	24	17	
Aliwal North	36	15	
Bashee	26	18	
Beaufort-Wes	37	19	
(Lughawe)			
Boegoebergdam			
Boetsap			
Brakkekuil			
(naby Heidelberg)			
Brandvlei			
Cala			
Caledon			
Calitzdorp			
Calvinia	35	13	
Cape Agulhas	26	17	
Cape Columbine	20	14	
Cape Point	24	18	
Cape St. Francis	24	19	
Cape Town	27	19	
(D.F. Malan)			
Cape Town			
(Roeland Str.)			
Carnarvon			
Ceres			
Citrusdal			
Colesberg			
Cradock			
Döhne	34	19	0·2
De Aar	37	19	
Douglas			
East London	29	20	
(Airport)			
Eensaamheid			
(naby Herold)			
Elsenburg			
Fraserburg	35	17	
Garies			
George			
Graaff-Reinet	37	17	
Grahamstown			
Hopetown			
Idutywa			
Jansenville	39	17	
Joubertina			
Kimberley	36	20	
(Airport)			
Knysna			
Kokstad	31	13	
Kuruman	35	16	

KAAP - CAPE	Max	Min	RRR
Ladismith			
Lake Mentz			
Maclear			
Mafeking	33	15	
Malmesbury			
Matatiele			
Matroosberg			
Grootfontein	35	13	
(Middelburg)			
Mosselbaai	24	20	
Mount Frere			
Okiep			
Oudtshoorn	39	18	
Petrusville			
Piketberg			
Pofadder	38	19	
Port Alfred			
Port Elizabeth	32	19	
Port Nolloth	22	16	
Port St. Johns	24	20	
Prieska	40	24	
Prince Albert			
Queenstown	37	15	5·5
Rietfontein			
Riveradale	32	18	
Robertson	35	21	
Sheeprun	34	15	0·2
(near Maclear)			
Somerset-Oos	39	16	
Steynsburg			
Strydenburg			
Sutherland	32	9	
Swellendam			
Tarkastad			
Touwsrivier			
Twee Riviere	39	22	
(Gemsbokpark)			
Umtata	36	19	
Uniondale			
Upington	38	22	
Vanwyksvlei	37	23	
Victoria-Wes			
Vredendal	28	16	
Vryburg			
Williston			
Willowmore			
Willowpark	35	16	
(near Dordrecht)			

NATAL	Max	Min	RRR
Cape St. Lucia	28	21	
Dundee			
Durban	29	22	
(Louis Botha)			
Estcourt	31	14	0·1
Harding			
Himeville			
Mkuze			
Hluhluwe			
Newcastle	33	13	0·8
Cedara	29	15	
(Pietermaritzburg)			
Port Shepstone	25	23	
Richmond			
Seven Oaks			
Vryheid			
Waterford	30	10	0·2
(near Underberg)			
TRANSVAAL			
Barberton			
Belfast			
Bethal	28	17	
Bospoort	31	14	
Carolina	27	13	4·6
Chester			
(near Gravelotte)			
Crecy			
Gideonsrust			
Groendraai	32	16	
(naby Vaalwater)			
Jan Kemplorp			
Jan Smuts	26	15	2·5
Joubert Park (Jhb)	27	14	0·1
Kroondal	31	15	
Levubu	29	16	
Leeudoringstad			
Lichtenburg			
Letaba			
Loskopdam			
Lydenburg	27	13	
Marnitz	33	18	
Mara			
Marble Hall			
Messina	33	18	
Middelburg			
Nelspruit	31	17	
Phalaborwa	33	19	
Pietersburg	29	16	
Piet Retief	30	11	1·0

TRANSVAAL	Max	Min	RRR
Pongola			
Potchefstroom	31	13	
Potgietersrus	32	18	
Pretoria W.B.	30	16	8·1
Pretoriuskop			
Punda Milia			
Sandpan (NW. Tvl.)	37	17	
Satara			
Sekhukhune			
Shingwidzi			
Skukuza	35	18	
Standerton	29	12	
Thabazimbi			
Tomburke			
Tzaneen			
Vereeniging			
Volksrust			
Warmbad	31	16	
Witbank			
Zeerust			
O.V.S. - O.F.S.			
Balkfontein			
(naby Bothaville)			
Bethlehem	31	11	
Bloemfontein	36	16	
(J.B.M. Hertzog)			
Bultfontein			
Fauresmith	37	19	
Ficksburg			
Frankfort	31	12	
Harrismith			
Hoopstad	35	15	2·7
Kroonstad	33	15	1·0
Lindley			
Modderpoort			
Petrusburg			
Philippolis			
Reddersburg			
Reitz			
Vrede			
Warden			
Welkom	33	16	
Wepener	33	19	0·2
Winburg			
Zastron			

S.W.A.	Max	Min	RRR
Aroab			
Bethanie			
Dordabis			
Gobabeb			
Gobabis	34	20	
Grootfontein			
Karasburg			
Kalkfeld			
Karibib			
Keetmanshoop	38	22	
Kub			
Uis	35	18	
Luderitz	20	15	
Mariental			
Ohopoho			
Okahandja			
Okaukueye			
Ondangua			
Otavi			
Otjiwarongo			
Outjo	34	17	0·6
Rehoboth			
Runtu	33	17	
Steinhausen			
Tsumeb			
Walvisbaai	20	14	
Windhoek W.K.			
J.G. Strydom L.H.	31	17	
BASUTOLAND			
Maseru			
BETSJOEANALAND/BECHUANALAND			
Francistown	32	17	
Gaberones	36	20	
Ghanzi	24	18	
Lobatsi			
Mahalapye			
Maun	34	17	
Shakawe	31	19	
Tsabong	39	21	
Tsane	36	20	
SWAZILAND			
Embembe			
Manzini	28	17	
Stegi			

SYNOPTIC WEATHER MAP 1200 GMT. — 1400 SAST. SINOPTIESE WEERKAART

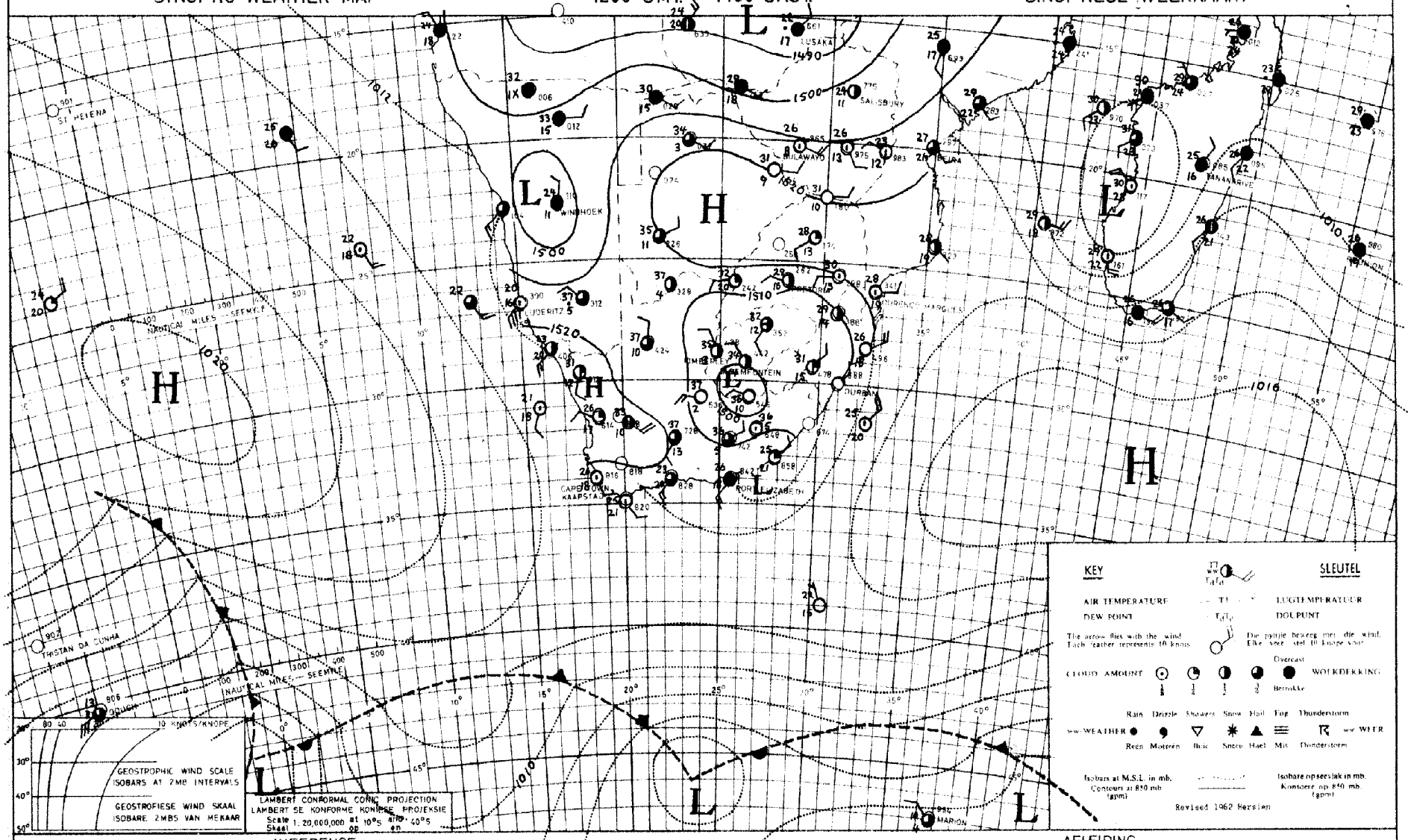

INFERENCE DATE 28 - 12 19 67 DATUM AFLEIDING

The central low in the vicinity of East London will cause temporary cloudy weather in the morning along the Cape south coast. A low is present over the central interior and with moist air present over the northern, central and eastern regions, thundershowers will occur.

Die kuslaag in die omgewing van Oos-Londen sal tydelike bewolkte toestande in die oggend langs die Kaapse suidkus veroorsaak. 'n Laag is oor die sentrale binneland aanwesig en met vogtige lug oor die noordelike, sentrale en oostelike gebiede sal donderbuie voorkom.

DAAGLIKSE WEERBULLETIN

Maksimum en Minimum Temperatuur (°C) en Reënval (RRR) in mm vir die 24 uur geëindig om 0800 SAST op

WEERBURO / WEATHER BUREAU
DEPT. VAN VERVOER / DEPT. OF TRANSPORT

30 - 12 - 1967

DAILY WEATHER BULLETIN

Maximum and Minimum Temperatures (°C) and rainfall (RRR) in mm for the 24 hours ended at 0800 SAST on

CAPE - KAAP	Max	Min	RRR
Aberdeen			
Addo			
Alexander Bay	24	16	
Aliwal North	35	21	
Bashee	26	21	
Beaufort-Wes	31	18	
(Lughawe)			
Boegoebergdam			
Boetsap			
Brakkekuil			
(naby Heidelberg)			
Brandvlei			
Cala			
Caledon			
Calitzdorp			
Calvinia	33	12	
Cape Agulhas	25	16	
Cape Columbine	20	14	
Cape Point	22	17	
Cape St. Francis	24	19	
Cape Town	26	18	
(D.F. Malan)			
Cape Town			
(Roeland Str.)			
Carnarvon			
Ceres			
Citrusdal			
Colesberg			
Cradock			
Dohne	29	16	
De Aar			
Douglas			
East London	27	21	
(Airport)			
Eensaamheid			
(naby Herold)			
Elsenburg			
Fraserburg	35	17	
Garies			
George			
Graaff-Reinet			
Grahamstown			
Hopetown			
Idutywa			
Jansenville	34	17	
Joubertina			
Kimberley	35	23	
(Airport)			
Knysna			
Kokstad	31	12	5·0
Kuruman	34	18	

KAAP - CAPE	Max	Min	RRR
Ladismith			
Lake Mentz			
Maclear			
Mafeking	34	19	1·4
Malmesbury			
Matatiele			
Matroosberg	30	16	
Grootfontein	36	14	
(Middelburg)			
Mosselbaai	24	18	
Mount Frere			
Okiep	32	14	
Oudtshoorn	33	15	
Petrusville			
Piketberg			
Pofadder	36	18	
Port Alfred			
Port Elizabeth	27	18	
Port Nolloth	22	13	
Port St. Johns	26	22	
Prieska	39	20	
Prince Albert			
Queenstown	37	18	0·5
Rietfontein			
Riversdale	29	18	
Robertson	34	19	
Sheeprun	33	16	0·1
(near Maclear)			
Somerset-Oos	32	18	
Steynsburg			
Strydenburg			
Sutherland	30	13	
Swellendam			
Tarkastad			
Touwsrivier			
Twee Riviere	39	21	0·3
(Gemsbokpark)			
Umtata	32	18	1·0
Uniondale			
Upington	39	20	
Vanwyksvlei	38	16	
Victoria-Wes			
Vredendal	27	14	
Vryburg	35	20	
Williston			
Willowmore	35	15	
Willowpark	34	15	
(near Dordrecht)			

NATAL	Max	Min	RRR
Cape St. Lucia	29	22	
Dundee			
Durban	29	22	
(Louis Botha)			
Estcourt	32	14	0·2
Harding			
Himeville			
Mkuze			
Hluhluwe			
Newcastle	31	16	
Cedara	32	15	9·5
(Pietermaritzburg)			
Port Shepstone	25	21	
Richmond			
Seven Oaks			
Vryheid			
Waterford	27	12	2·5
(near Underberg)			
TRANSVAAL			
Barberton			
Belfast			
Bethal	28	12	
Bospoort	33	17	
Carolina	28	13	0·6
Chester			
(near Gravelotte)			
Grecy			
Groendraai	33	16	
(naby Vaalwater)			
Jan Kempdorp			
Jan Smuts	28	16	0·1
Joubert Park (Jhb)	28	12	0·3
Kroondal	33	17	9·0
Levubu	32	18	
Leeudoringstad			
Lichtenburg			
Letaba			
Loskopdam			
Lydenburg			
Marnitz	36	22	
Mara	34	21	
Marble Hall			
Messina	37	22	
Middelburg			
Nelspruit	32	19	
Phalaborwa			
Pietersburg	31	18	
Piet Retief	29	13	

TRANSVAAL	Max	Min	RRR
Pongola			
Potchefstroom	32	16	1·8
Potgietersrus			
Pretoria W.B.	31	18	3·5
Pretoriuskop			
Punda Milia			
Sandpan (NW. Tvl.)	37	23	
Satara			
Sekhukhune			
Shingwidzi			
Skukuza	36	19	
Standerton	29	14	
Thabazimbi			
Tomburke			
Tzaneen			
Vereeniging			
Volksrust			
Warmbad	32	15	
Witbank			
Zeerust			
Watervalboven			25·0
O.V.S. - O.F.S.			
Balkfontein			
(naby Bothaville)			
Bethlehem	31	14	1·1
Bloemfontein	35	20	
(J.B.M. Hertzog)			
Bultfontein			
Fauresmith	35	18	
Ficksburg			
Frankfort			
Harrismith			
Hoopstad	35	21	
Kroonstad			
Lindley			
Modderpoort			
Petrusburg			
Philippolis			
Reddersburg			
Reitz			
Vrede			
Warden			
Welkom	33	19	
Wepener	33	21	
Winburg			
Zastron			

S.W.A.	Max	Min	RRR
Aroab			
Bethanie			
Dordabis			
Gobabeb	29	14	
Gobabis	34	18	
Grootfontein			
Karasburg			
Kalkfeld			
Karibib			
Keetmanshoop	38	21	
Kub			
Luderitz	23	13	
Mariental	37	22	2·6
Ohopoho			
Okahandja			
Okaukueye			
Ondangua	31	19	1·0
Otavi			
Otjiwarongo			
Outjo	33	18	
Rehoboth			
Runtu	33	16	
Steinhausen			
Tsumeb	33	16	
Walvisbaai	18	15	
Windhoek W.K.			
J.G. Strydom L.H.	31	19	0·6
BASUTOLAND			
Maseru			
BETSJOEANALAND/BECHUANALAND			
Francistown	35	19	
Gaberones	36	22	
Ghanzi	37	19	
Lobatsi			
Mahalapye			
Maun	37	18	
Shakawe	32	17	
Tsabong	37	22	
Tsane	34	20	
SWAZILAND			
Bremlembe			
Manzini	25	18	
Stegi			6·5

SYNOPTIC WEATHER MAP 1200 GMT. — 1400 SAST. SINOPTIESE WEERKAART

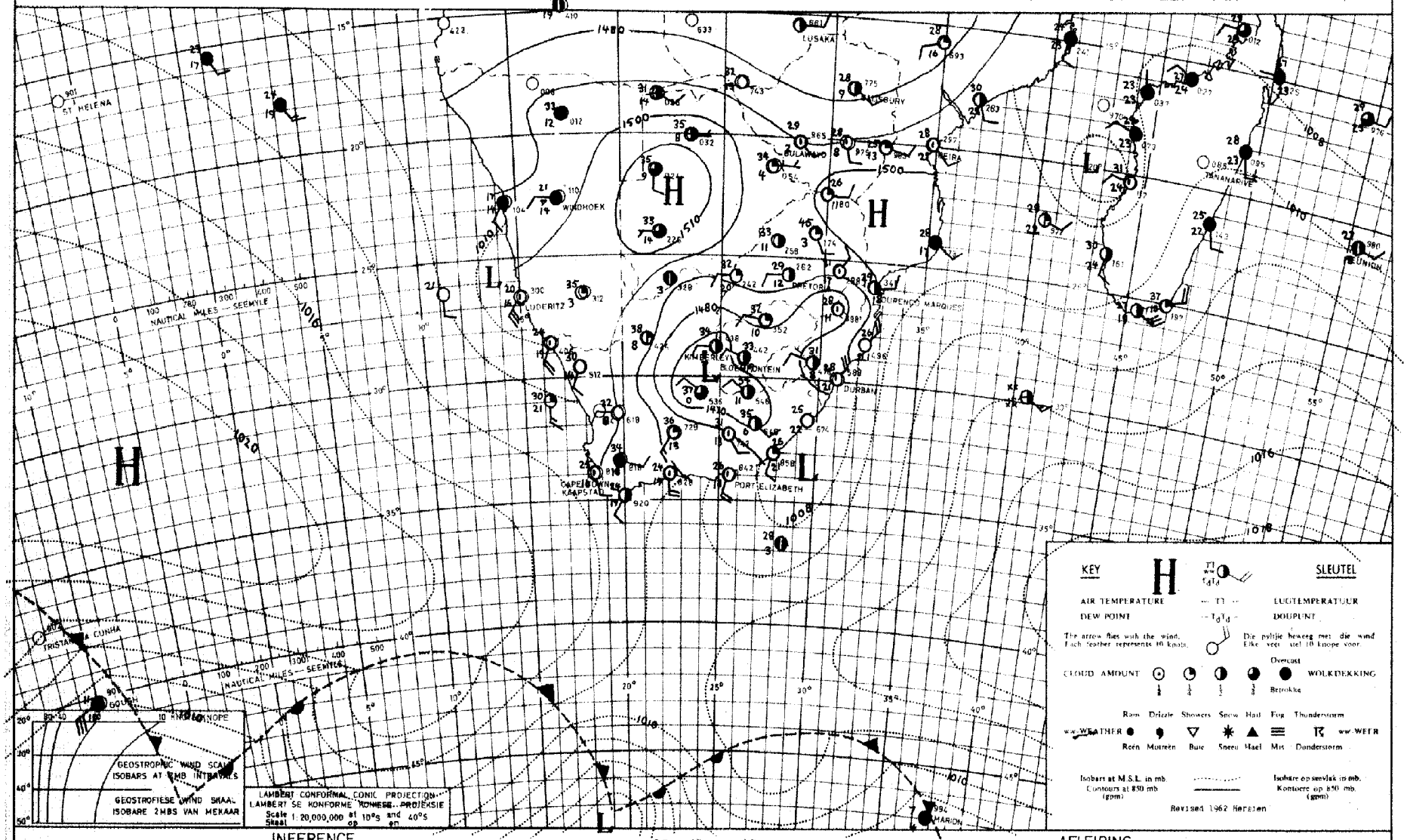

INFERENCE DATE 29 - 12 19 67 DATUM AFLEIDING

With a low over the interior and moist air present over the northern, central and eastern regions, thundershowers will occure over these areas. The coastal low off the Natal coast will cause temporary cloudy weather along the south-east coast.

Met 'n laag oor die binneland en vogtige lug oor die noordelike, sentrale en oostelike streke van die land sal donderbuie oor hierdie gebiede voorkom. Die kuslaag langs die Natalse kus sal tydelik bewolkte weer langs die suidooskus veroorsaak.

DAAGLIKSE WEERBULLETIN

Maksimum en Minimum Temperatuur (°C) en Reënval (RRR) in mm vir die 24 uur geëindig om 0800 SAST op

WEERBURO / WEATHER BUREAU
DEPT. VAN VERVOER / DEPT. OF TRANSPORT

31 - 12 - 1967

DAILY WEATHER BULLETIN

Maximum and Minimum Temperatures (°C) and rainfall (RRR) in mm for the 24 hours ended at 0800 SAST on

CAPE - KAAP	Max	Min	RRR
Aberdeen			
Addo			
Alexander Bay	25	19	
Aliwal North	36	18	
Bashee	25	20	
Beaufort-Wes	35	17	
(Lughawe)			
Boegoebergdam			
Boetsap			
Brakkekuil			
(naby Heidelberg)			
Brandvlei			
Cala			
Caledon			
Calitzdorp			
Calvinia	33	15	
Cape Agulhas	26	21	
Cape Columbine	20	14	
Cape Point	25	17	
Cape St. Francis	25	20	
Cape Town	25	15	
(D.F. Malan)			
Cape Town			
(Roeland Str.)			
Carnarvon			
Ceres			
Citrusdal			
Colesberg			
Cradock			
Dehne	26	17	
De Aar	37	21	
Douglas			
East London	27	19	
(Airport)			
Eensaamheid			
(naby Herold)			
Elsenburg			
Fraserburg	34	17	
Garies			
George			
Graaff-Reinet			
Grahamstown			
Hopetown			
Idutywa			
Jansenville	33	18	
Joubertina			
Kimberley	35	20	0·1
(Airport)			
Knysna			
Kokstad	31	12	10·0
Kuruman	34	20	

KAAP - CAPE	Max	Min	RRR
Ladismith			
Lake Mentz			
Maclear			
Mafeking	32	18	
Malmesbury			
Matatiele			
Matroosberg			
Grootfontein	35	15	
(Middelburg)			
Mosselbaai	25	21	
Mount Frere			
Okiep	32	14	
Oudtshoorn	32	15	
Petrusville			
Piketberg			
Pofadder	35	18	
Port Alfred			
Port Elizabeth	26	18	
Port Nolloth	20	14	
Port St. Johns	27	21	
Prieska	39	21	
Prince Albert			
Queenstown	33	17	7·0
Rietfontein			
Riversdale	30	19	
Robertson	32	17	
Sheeprun	31	16	2·5
(near Maclear)			
Somerset-Oos	30	15	
Steynsburg			
Strydenburg			
Sutherland	31	11	
Swellendam			
Tarkastad			
Touwsrivier			
Twee Riviere	39	22	2·5
(Gemsbokpark)			
Umtata	29	19	1·0
Uniondale			
Upington	40	23	
Vanwyksvlei	37	21	
Victoria-Wes			
Vredendal	30	18	
Vryburg			
Williston			
Willowmore			
Willowpark			
(near Dordrecht)			

NATAL	Max	Min	RRR
Cape St. Lucia	28	22	
Dundee			
Durban	29	23	
(Louis Botha)			
Estcourt	29	15	
Harding			
Himeville			
Mkuze			
Hluhluwe			
Newcastle	32	15	
Cedara	30	17	
(Pietermaritzburg)			
Port Shepstone	27	22	1·4
Richmond			
Seven Oaks			
Vryheid			
Waterford	28	12	4·3
(near Underberg)			
TRANSVAAL			
Barberton			
Belfast			
Bethal	27	11	0·4
Bospoort	29	15	
Carolina	27	12	2·1
Chester			
(near Gravelotte)			
Crecy			
Groendraai	33	18	2·1
(naby Vaalwater)			
Jan Kempdorp			
Jan Smuts	28	14	
Joubert Park (Jhb)	26	13	
Kroondal	28	15	
Levubu	32	19	
Leeudoringstad			
Lichtenburg			
Letaba			
Loskopdam			
Lydenburg	29	14	2·0
Marnitz	35	19	1·5
Mara	34	20	
Marble Hall			
Messina	37	24	
Middelburg			
Nelspruit	32	17	
Phalaborwa	35	21	
Pietersburg	32	19	0·2
Piet Retief	29	14	

TRANSVAAL	Max	Min	RRR
Pongola			
Potchefstroom	30	15	
Potgietersrus	33	19	
Pretoria W.B.	29	17	
Pretoriuskop			
Punda Milia			
Sandpan (NW. Tvl.)			
Satara			
Sekhukhune			
Shingwidzi			
Skukuza			
Standerton	29	14	16·0
Thabazimbi			
Tomburke			
Tzaneen			
Vereeniging			
Volksrust			
Warmbad	30	17	
Witbank			
Zeerust			
O.V.S. - O.F.S.			
Balkfontein			
(naby Bothaville)			
Bethlehem	31	15	7·7
Bloemfontein	33	17	3·5
(J.B.M. Hertzog)			
Bultfontein			
Fauresmith	36	18	
Ficksburg			
Frankfort	30	15	18·9
Harrismith			
Hoopstad	34	17	1·0
Kroonstad	33	16	
Lindley			
Modderpoort			
Petrusburg			
Philippolis			
Reddersburg			
Reitz			
Vrede			
Warden			
Welkom			
Wepener			
Winburg			
Zastron			

S.W.A.	Max	Min	RRR
Aroab			
Bethanie			
Dordabis			
Gobabeb	33	14	
Gobabis	36	19	
Grootfontein			
Cape Frio	27	17	
Karasburg			
Kalkfeld			
Karibib			
Keetmanshoop	38	19	
Kub			
Luderitz	23	13	
Mariental	37	22	
Ohopoho			
Okahandja			
Okaukueye			
Ondangua			
Otavi			
Otjiwarongo			
Outjo	33	19	3·5
Rehoboth			
Runtu			
Steinhausen			
Tsumeb	34	17	23·5
Walvisbaai	20	15	
Windhoek W.K.			
J.G.Strydom L.H.	32	17	0·3
BASUTOLAND			
Maseru			
BETSJOEANALAND/BECHUANALAND			
Francistown	36	21	
Gaberones			
Ghanzi	37	18	
Lobatsi			
Mahalapye			
Maun	34	19	26·1
Shakawe	34	20	8·0
Tsabong	37	22	
Tsane	36	21	
SWAZILAND			
Emlembe			
Manzini			
Stegi			

SYNOPTIC WEATHER MAP 1200 GMT. — 1400 SAST. SINOPTIESE WEERKAART

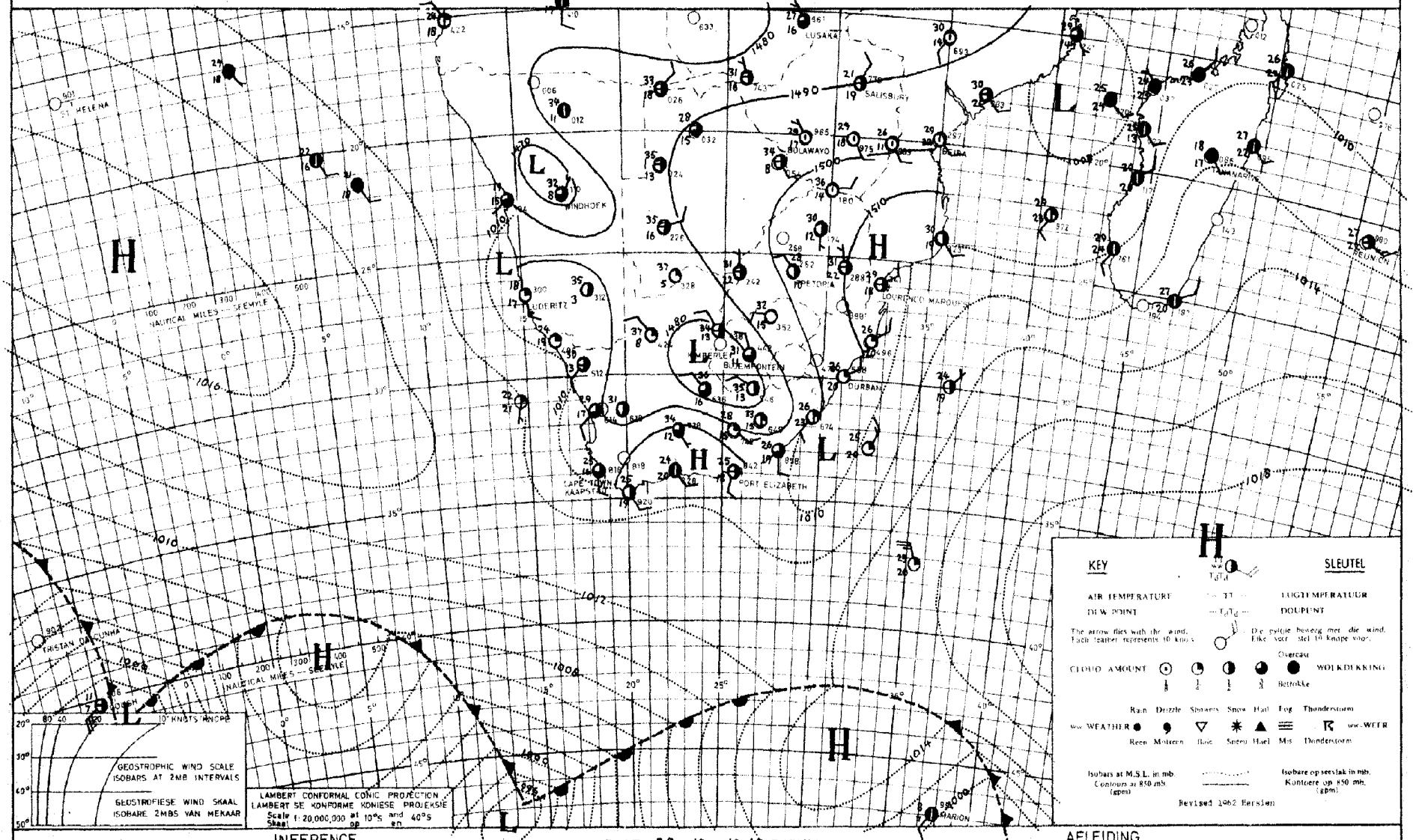

INFERENCE DATE 30-12-1967 DATUM AFLEIDING

With a trough over South West Africa extending south-eastwards over the central interior, further isolated showers will fall over the northern, central and eastern parts of the country.

Met 'n trog oor Suidwes-Afrika wat suidooswaarts strek oor die sentrale dele van die land, sal verdere los buie of donderbuie uitsak oor die noordelike, sentrale en oostelike dele van die land.

DAAGLIKSE WEERBULLETIN

Maksimum en Minimum Temperatuur (°C) en Reënval (RRR) in mm vir die 24 uur geëindig om 0800 SAST op

WEERBURO / WEATHER BUREAU
DEPT. VAN VERVOER / DEPT. OF TRANSPORT
1 - 1 - 1968

DAILY WEATHER BULLETIN

Maximum and Minimum Temperatures (°C) and rainfall (RRR) in mm for the 24 hours ended at 0800 SAST on

CAPE - KAAP	Max	Min	RRR
Aberdeen			
Addo			
Alexander Bay	26	16	
Aliwal North	30	18	0.4
Bashee	26	20	
Beaufort-Wes	40	19	
(Lughawe)			
Boegoebergdam			
Boetsap			
Brakkekuil			
(naby Heidelberg)			
Brandvlei			
Cala			
Caledon			
Calitzdorp			
Calvinia	32	9	
Cape Agulhas	27	18	
Cape Columbine	23	14	
Cape Point	23	17	
Cape St. Francis	24	21	
Cape Town	26	18	
(D.F. Malan)			
Cape Town			
(Roeland Str.)			
Carnarvon			
Ceres			
Citrusdal			
Colesberg			
Cradock			
Döhne	38	21	4.0
De Aar	37	21	
Douglas			
East London	29	21	
(Airport)			
Eensaamheid			
(naby Herold)			
Elsenburg			
Fraserburg	36	11	
Garies			
George			
Graaff-Reinet			
Grahamstown			
Hopetown			
Idutywa			
Jansenville	42	19	
Joubertina			
Kimberley	36	24	
(Airport)			
Knysna			
Kokstad	31	15	
Kuruman			

KAAP - CAPE	Max	Min	RRR
Ladismith			
Lake Mentz			
Maclear			
Mafeking	32	18	0.3
Malmesbury			
Matatiele			
Matroosberg			
Grootfontein	35	23	
(Middelburg)			
Mosselbaai	25	20	
Mount Frere			
Okiep	32	15	
Oudtshoorn	37	14	
Petrusville			
Piketberg			
Pofadder	34	16	
Port Alfred			
Port Elizabeth	28	21	
Port Nolloth	21	15	
Port St. Johns	27	19	
Prieska	39	23	
Prince Albert			
Queenstown	37	22	
Rietfontein			
Riversdale	26	17	
Robertson	33	19	
Sheeprun	34	20	0.2
(near Maclear)			
Somerset-Oos	41	18	
Steynsburg			
Strydenburg			
Sutherland	31	4	
Swellendam			
Tarkastad			
Touwsrivier			
Twee Riviere	40	23	
(Gemsbokpark)			
Umtata	32	24	
Uniondale			
Upington	40	21	
Vanwyksvlei	38	16	
Victoria-Wes			
Vredendal	28	18	
Vryburg			
Williston			
Willowmore			
Willowpark			
(near Dordrecht)			

NATAL	Max	Min	RRR
Cape St. Lucia	30	22	
Dundee			
Durban	29	21	
(Louis Botha)			
Estcourt	33	17	
Harding			
Himeville			
Mkuze			
Hluhluwe			
Newcastle	32	15	
Cedara	30	17	
(Pietermaritzburg)			
Port Shepstone	26	21	
Richmond			
Seven Oaks			
Vryheid			
Waterford	27	13	0.2
(near Underberg)			
TRANSVAAL			
Barberton			
Belfast			
Bethal	28	13	
Bospoort	32	17	
Carolina	27	13	
Chester			
(near Gravelotte)			
Crecy			
Groendraai	33	16	
(naby Vaalwater)			
Jan Kempdorp			
Jan Smuts	27	17	
Joubert Park (Jhb)	27	16	
Kroondal	31	17	
Levubu	33	20	
Leeudoringstad			
Lichtenburg			
Letaba			
Loskopdam			
Lydenburg	29	12	
Marnitz	36	19	
Mara	34	18	
Marble Hall			
Messina			
Middelburg			
Nelspruit	34	18	
Phalaborwa	35	22	
Pietersburg	32	17	
Piet Retief	30	13	

TRANSVAAL	Max	Min	RRR
Pongola			
Potchefstroom	31	16	
Potgietersrus			
Pretoria W.B.	31	18	
Pretoriuskop			
Punda Milia			
Sandpan (NW. Tvl.)	37	20	
Satara			
Sekhukhune			
Shingwidzi			
Skukuza	37	20	
Standerton	27	13	
Thabazimbi			
Tomburke			
Tzaneen			
Vereeniging			
Volksrust			
Warmbad	33	17	
Witbank			
Zeerust			
O.V.S. - O.F.S.			
Balkfontein			
(naby Bothaville)			
Bethlehem	29	14	
Bloemfontein	34	16	4.1
(J.B.M. Hertzog)			
Bultfontein			
Fauresmith	35	21	
Ficksburg			
Frankfort	28	14	
Harrismith			
Hoopstad	34	20	0.3
Kroonstad	32	18	
Lindley			
Modderpoort			
Petrusburg			
Philippolis			
Reddersburg			
Reitz			
Vrede			
Warden			
Welkom	32	17	
Wepener	34	21	
Winburg			
Zastron			

S.W.A.	Max	Min	RRR
Aroab			
Bethanie			
Dordabis			
Gobabeb	33	16	
Gobabis	35	20	
Grootfontein			
Cape Frio	37	17	
Karasburg			
Kalkfeld			
Karibib			
Keetmanshoop	37	17	
Kub			
Luderitz	20	13	
Mariental	36	20	
Ohopoho			
Okahandja			
Okaukueye			
Ondangua			
Otavi			
Otjiwarongo			
Outjo	32	16	32.5
Rehoboth			
Runtu			
Steinhausen			
Tsumeb	31	17	2.7
Walvisbaai	19	15	
Windhoek W.K.			
J.G. Strydom L.H.	32	21	
BASUTOLAND			
Maseru			
BETSJOEANALAND/BECHUANALAND			
Francistown	35	17	
Gaberones	36	19	
Ghanzi	36	22	
Lobatsi			
Mahalapye			
Maun	34	18	5.7
Shakawe	32	18	1.1
Tsabong	38	21	2.0
Tsane	36	22	
SWAZILAND			
Emlembe			
Manzini			
Stegi			

SYNOPTIC WEATHER MAP 1200 GMT — 1400 SAST. SINOPTIESE WEERKAART

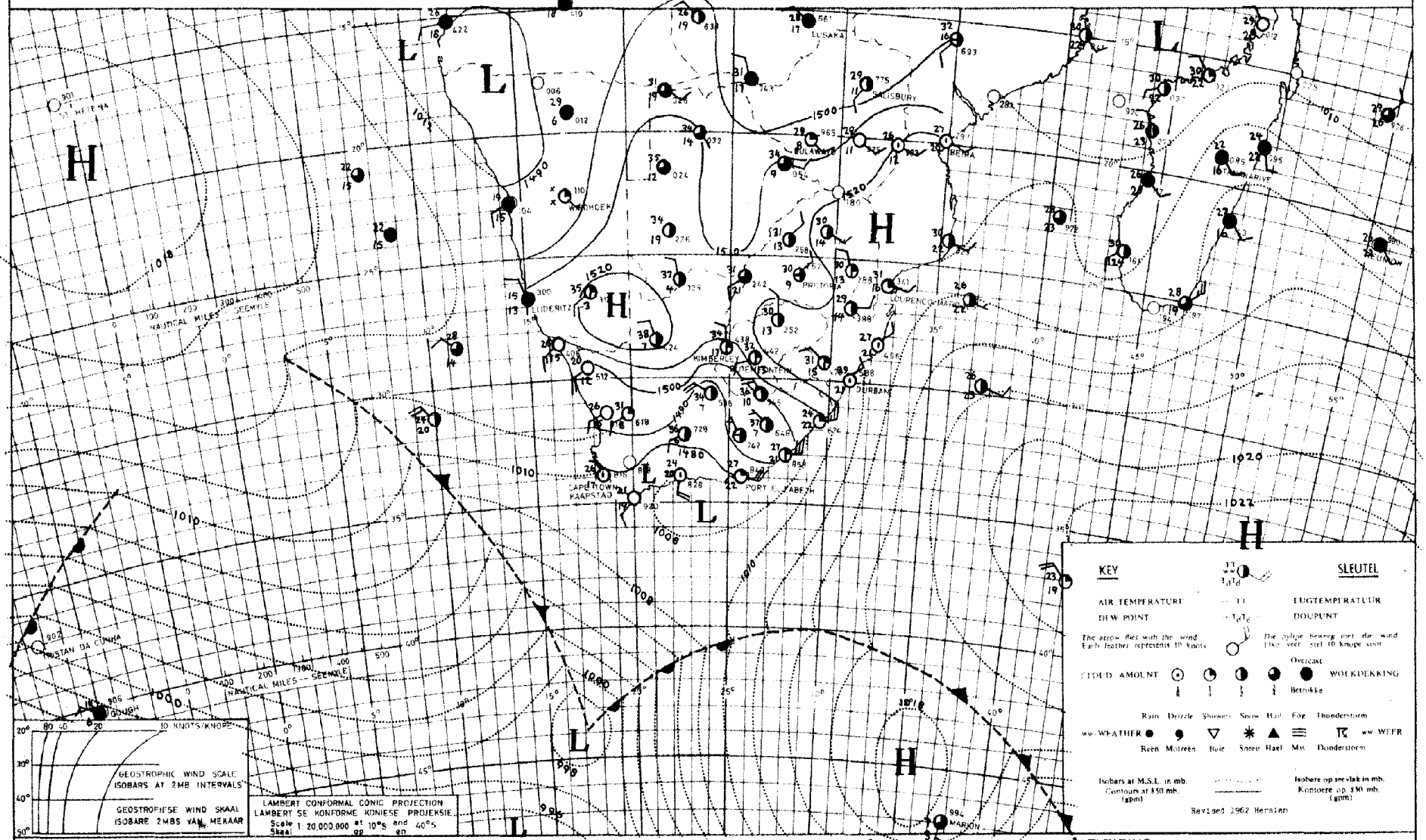

INFERENCE DATE 31-12-1967 DATUM AFLEIDING

The coastal low will cause cloudy weather along the Cape South-West Coast. The low over northern South West Africa will cause scattered thundershowers there while a few thundershowers will also occur over the Free State, Transvaal and North-Eastern Cape.

Die kuslaag sal bewolkte weer veroorsaak langs die Kaapse suidwes-kus. Die laag oor noordelike Suidwes-Afrika sal verspreide donder-buie daar veroorsaak terwyl enkele donderbuie ook oor die Vrystaat, Transvaal en noordoostelike Kaapland sal voorkom.