DAAGLIKSE WEERBULLETIN

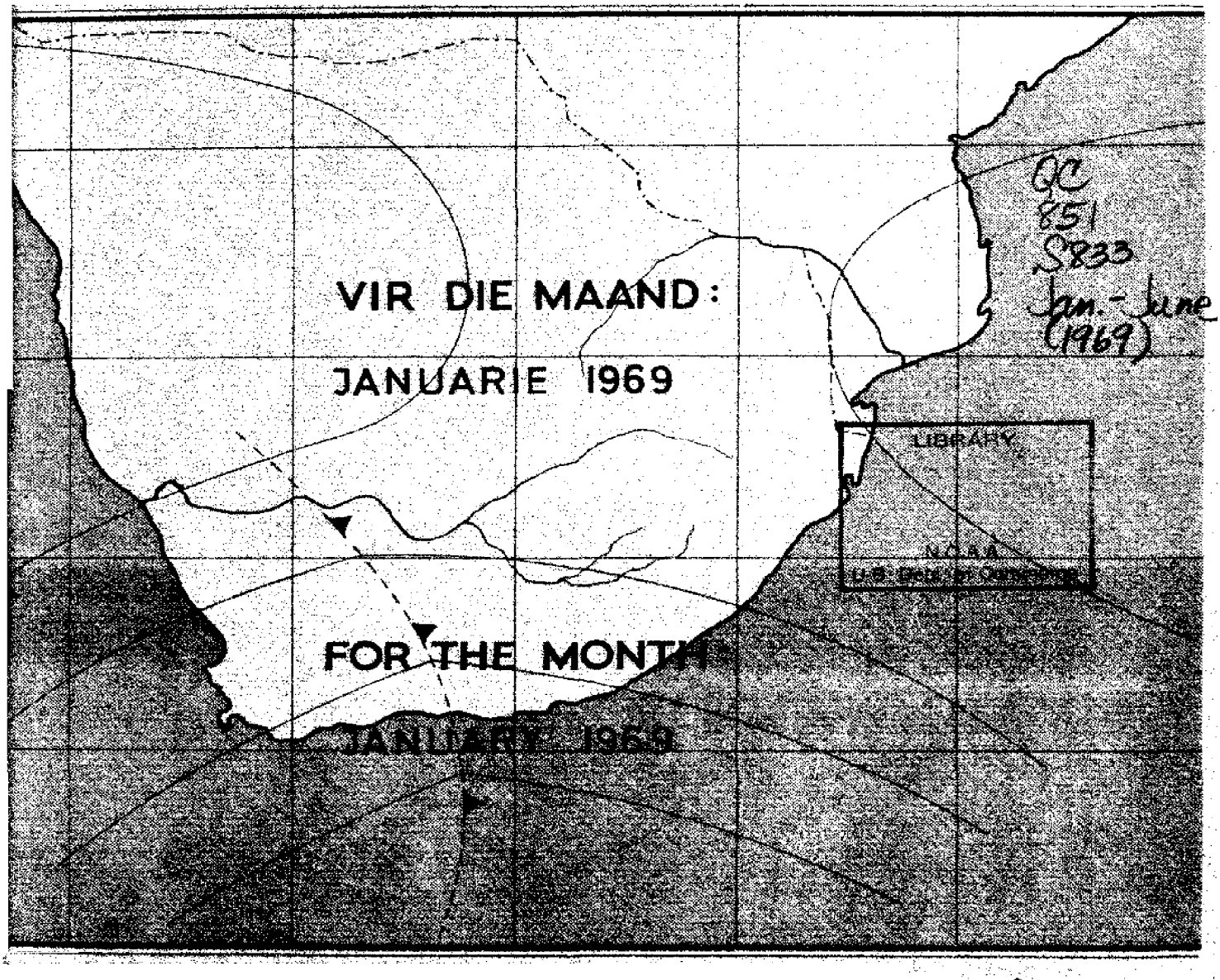

QC
851
S833
Jan.-June
(1969)

LIBRARY
N.O.A.A.
U.S. Dept. of Commerce

DAILY WEATHER BULLETIN

ATMOSPHERIC SCIENCES
LIBRARY
JUN 9 1969
E. S. S. A.
Dept. of Commerce

152-761

National Oceanic and Atmospheric Administration

Environmental Data Rescue Program

ERRATA NOTICE

One or more conditions of the original document may affect the quality of the image, such as:

Discolored pages
Faded or light ink
Binding intrudes into the text

This document has been imaged through the NOAA Environmental Data Rescue Program. To view the original document, please contact the NOAA Central Library in Silver Spring, MD at (301) 713-2607 x124 or www.reference@nodc.noaa.gov.

Lason, Inc.
Imaging Subcontractor
Beltsville, MD
December 20, 2000

Maksimum en Minimum Temperatuur (°C) en Reënval (RRR) in mm vir die 24 uur geëindig om 0800 SAST op

DEPT. VAN VERVOER / DEPT. OF TRANSPORT

2 - 1 - 1969

Maximum and Minimum Temperatures (°C) and rainfall (RRR) in mm for the 24 hours ended at 0800 SAST on

KAPE - KAAP	Max	Min	RRR
Aberdeen			
Addo			
Alexander Bay	23	15	
Allwal North	34	16	
Barkly West			
Bashee	25	20	5.0
Beaufort-Wes	34	17	
(Loghawe)			
Boegoebergdam			
Bontebok			
Brakekuil			
(naby Heidelberg)			
Brandvlei			
Cala			
Caledon			
Calitzdorp			
Calvinia	35	15	
Cape Agulhas	23	16	
Cape Columbine	22	14	
Cape Point	21	17	
Cape St. Francis	19	15	
Cape Town	24	13	
(D.F. Malan)			
Cape Town			
(Roeland Str.)			
Carnarvon			
Ceres			
Citrusdal			
Colesberg			
Cradock			
Dêhne	35	15	
De Aar	35	19	
Douglas			
East London	28	20	
(Airport)			
Bensaamheid			
(naby Herold)			
Elsenburg			
Fraserburg	35	18	
Garies			
George			
Graaff-Reinet	34	15	
Grahamstown			
Hopetown			
Idutywa			
Jansenville	31	17	
Joubertina			
Kimberley	34	23	
(Airport)			
Knysna			
Kokstad	28	15	1.8
Kuruman	34	19	

KAAP - CAPE	Max	Min	RRR
Ladismith			
Lake Mentz			
Maclear			
Mafeking	30	19	1.5
Malmesbury			
Matatiele			
Matroosberg	32	11	
Grootfontein			
(Middelburg)	34	13	
Mosselbaai	23	17	
Mount Frere			
Okiep	33	14	
Oudtshoorn	34	12	
Petrusville			
Piketberg			
Pofadder	36	18	
Port Alfred			
Port Elizabeth	30	19	
Port Nolloth	21	12	
Port St. Johns	24	20	
Prieska	34	22	
Prince Albert			
Queenstown	35	13	2.5
Rietfontein			
Riversdale	27	12	
Robertson	34	11	
Sheeprun	35	15	
(near Maclear)			
Somerset-Oos	34	15	
Steynsburg			
Strydenburg			
Sutherland	32	6	
Swellendam			
Tarkastad			
Touwsrivier			
Twee Riviere	40	16	
(Gemsbokpark)			
Umtata	36	20	
Uniondale			
Upington	40	22	
Vanwyksvlei	37	18	
Victoria-Wes			
Vredendal	28	13	
Vryburg	33	21	
Williston			
Willowmore			
Willowpark			
(near Dordrecht)	32	18	

NATAL	Max	Min	RRR
Cape St. Lucia	27	21	
Dundee			
Durban	28	20	
(Louis Botha)			
Estcourt	31	19	
Harding			
Himeville			
Mkuze			
Hluhluwe			
Newcastle	30	18	6.5
Cedara			
(Pietermaritzburg)	30	19	
Port Shepstone	25	20	
Richmond			
Seven Oaks			
Vryheid			
Waterford			
(near Underberg)	29	12	0.1
TRANSVAAL			
Barberton			4.0
Belfast			
Bethal	27	17	
Bospoort	29	16	
Carolina	24	19	
Chester			
(near Gravelotte)			
Creey			
Groendraai	30	15	
(naby Vaalwater)			
Jan Kempdorp			
Jan Smuts	25	16	
Joubert Park (Jhb)	26	17	
Kroondal	29	16	
Levubu	29	14	
Leeudoringstad			
Lichtenburg			
Letaba			
Loskopdam			
Lydenburg	24	11	
Marnitz	26	15	
Mara	25	12	
Marble Hall			
Messina	29	14	
Middelburg			
Nelspruit	28	15	
Phalaborwa	27	17	
Pietersburg	24	15	
Piet Retief	25	13	

TRANSVAAL	Max	Min	RRR
Pongola			
Potchefstroom	30	16	
Potgietersrus	27	15	
Pretoria W.B.	26	18	
Pretoriuskop			
Punda Milia			
Sandpan (NW. Tvl.)			
Satara			
Sekhukhune			
Shingwidzi			
Skukuza	31	16	
Standerton	29	14	0.4
Thabazimbi			
Tomburke			
Tzaneen			
Vereeniging			
Volksrust			
Warmbad	27	16	
Witbank			1.2
Zeerust			
O.V.S. - O.F.S.			
Balkfontein			
(naby Bothaville)			
Bethlehem	29	14	
Bloemfontein	32	16	
(J.B.M. Hertzog)			
Bultfontein			
Fauresmith	34	19	
Ficksburg			
Frankfort	31	17	0.5
Harrismith			
Hoopstad	35	18	
Kroonstad	31	16	
Lindley			
Modderpoort			
Petrusburg			
Philippolis			
Reddersburg			
Reitz			
Vrede			
Warden			
Welkom	31	18	
Wepener	31	19	
Winburg			
Zastron			

S.W.A.	Max	Min	RRR
Aroab			
Bethanie			
Dordabis			
Gobabeb	31	18	
Gobabis	29	20	
Grootfontein	33	18	
Karasburg			
Kalkfeld			
Karibib			
Keetmanshoop	34	20	
Kub			
Mowe	30	16	
Luderitz	21	14	
Marienthal	33	NA	
Ohopoho			
Okahandja			
Okaukueye			
Ondangua			
Otavi			
Otjiwarongo			
Outjo			
Ü's	34	17	
Rehoboth			
Runtu			
Steinhausen			
Tsumeb			
Walvisbaai	20	15	
Windhoek W.K.			
J.G. Strydom	33	19	8.0
BASUTOLAND			
Maseru			
BETSJOANALAND/BECHUANALAND			
Francistown	27	12	
Gaberones	33	18	
Ghanzi	34	18	
Lobatsi			
Mahalapye	28	16	
Maun	33	20	
Shakawe	32	19	
Tsabong	37	21	
Tsane	35	20	
SWAZILAND			
Mbabane			
Manzini			
Stegi			

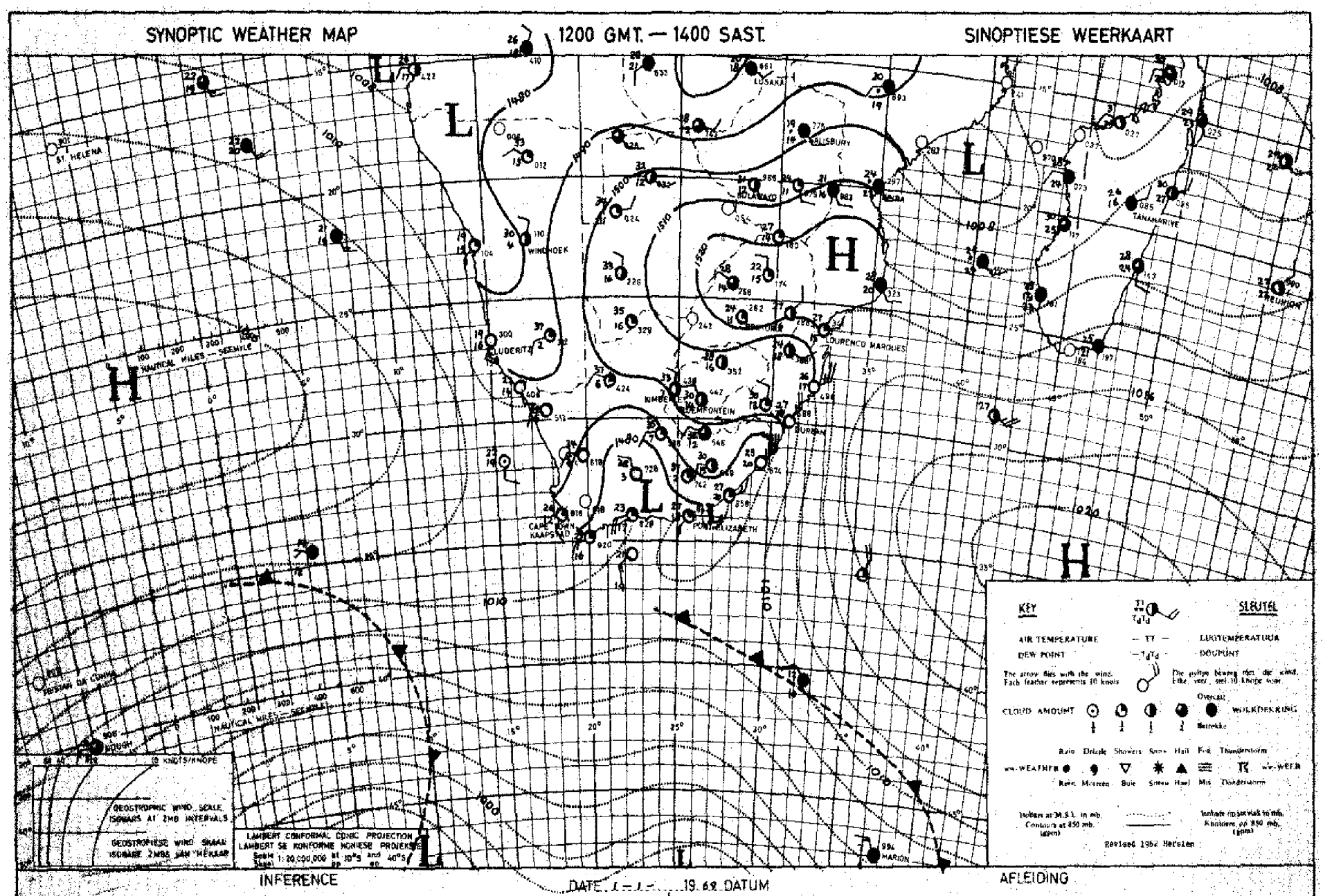

Warm and fairly moist air is present over the northern and north-eastern interior and consequently isolated thundershowers will occur over these regions. The coastal low along the south-east coast will move north-eastwards, followed by cooler, cloudy conditions over Eastern Cape and Natal coasts.

Warm en betreklik vogtige lug is aanwesig oor die noordelike en noordoostelike binneland en gevolglik sal enkele donderbuie oor hierdie dele uitsak. Die kuslaag langs die suidoostkus sal noordoswaarts beweeg gevolg deur koeler, bewolkte weer oor die Oos-Kaapse en Natalse kusstrooke.

Maksimum en Minimum Temperatuur (°C) en Reënval (RRR) in mm vir die 24 uur geëindig om 0800 SAST op

DEPT. VAN VERVOER / DEPT. OF TRANSPORT

3 - 1 - 1969

Maximum and Minimum Temperatures (°C) and Rainfall (RRR) in mm for the 24 hours ended at 0800 SAST on

CAPE - KAAP	Max	Min	RRR
Aberdeen			
Addo			
Alexander Bay	25	16	
Aliwal North	31	18	
Bashee	26	19	0·2
Beaufort-Wes	36	15	
(Lughawe)			
Boegoebergdam			
Boetsap			
Brakkekuil			
(naby Heidelberg)			
Brandvlei			
Cala			
Caledon			
Calitzdorp			
Calvinia	30	11	
Cape Agulhas	25	17	0·2
Cape Columbine	24	14	
Cape Point	23	16	
Cape St. Francis	24	19	
Cape Town	27	13	
(D.F. Malan)			
Cape Town			
(Roeland Str.)			
Carnarvon			
Ceres			
Citrusdal			
Colesberg			
Cradock			
Dohne	35	14	
De Aar	38	17	
Douglas			
East London	25	21	
(Airport)			
Eensaamheid			
(naby Herold)			
Elsenburg			
Fraserburg	33	15	
Garies			
George			
Graaff-Reinet	35	15	
Grahamstown			
Hopetown			
Idutywa			
Jansenville	36	15	
Joubertina			
Kimberley	35	22	
(Airport)			
Knysna			3·5
Kokstad	35	16	1·5
Kuruman	35	21	

KAAP - CAPE	Max	Min	RRR
Ladismith			
Lake Mentz			
Maclear			
Mafeking	33	20	
Malmesbury			
Matatiele			
Matroosberg	29	11	
Grootfontein			
(Middelburg)	37	14	
Mosselbaai	24	18	
Mount Frere			
Okiep	30	13	
Oudtshoorn	32	17	
Petrusville			
Piketberg			
Pofadder	34	12	
Port Alfred			
Port Elizabeth	25	18	0·1
Port Nolloth	21	12	
Port St. Johns	25	22	
Prieska	39	21	
Prince Albert			
Queenstown	38	15	
Rietfontein			
Riversdale	31	18	
Robertson	32	17	
Sheeprun	28	16	0·4
(near Maclear)			
Somerset-Oos	32	14	
Steynsburg			
Strydenburg			
Sutherland	28	7	
Swellendam			
Tarkastad			
Touwsrivier			
Twee Riviere	41	21	
(Gemsbokpark)			
Umtata	40	18	3·3
Uniondale			
Upington	39	19	
Vanwyksvlei	37	18	
Victoria-Wes			
Vredendal	27	15	
Vryburg	36	22	
Williston			
Willowmore	37	17	
Willowpark			
(near Dordrecht)	34	15	

NATAL	Max	Min	RRR
Cape St. Lucia	29	21	
Dundee			
Durban	29	22	
(Louis Botha)			
Estcourt	35	19	
Harding			
Himeville			
Mkuze			
Hluhluwe			
Newcastle	33	20	0·5
Cedara			
(Pietermaritzburg)			
Port Shepstone	xx	20	
Richmond			
Seven Oaks			
Vryheid			
Waterford	32		
(near Underberg)	32	13	25·7
Van Reenen			9·0
TRANSVAAL			
Barberton			
Belfast			
Bethal	31	15	
Bospoort	32	16	4·8
Carolina	28	13	
Chester			
(near Gravelotte)			
Crecy			
Groendraai	33	17	16·9
(naby Vaalwater)			
Jan Kempdorp			
Jan Smuts	29	16	
Joubert Park (Jhb)			
Kroondal	32	18	0·6
Leyubu	27	16	
Lesudoringstad			
Lichtenburg			
Letaba			
Loskopdam			
Lydenburg	29	13	
Marnitz	31	18	
Mara	30	14	
Marble Hall			
Messina	32	17	
Middelburg			
Nelspruit	31	18	
Phalaborwa	30	18	
Pietersburg	28	17	
Piet Retief	xx	xx	

TRANSVAAL	Max	Min	RRR
Pongola			
Potchefstroom	34	21	
Potgietersrus	31	17	
Pretoria W.B.	30	19	4·9
Pretoriuskop			
Punda Milia			
Sandpan (NW. Tvl.)	33	19	
Satara			
Sekhukhune			
Shingwidzi			
Skukuza	34	21	
Standerton	32	15	0·4
Thabazimbi			
Tomburke			
Tzaneen			
Vereeniging			
Volksrust			
Warmbad	32	18	
Witbank			
Zeerust			
O.V.S. - O.F.S.			
Balkfontein			0·3
(naby Bothaville)			
Bethlehem			
Bloemfontein	36	16	0·4
(J.B.M. Hertzog)			
Bultfontein			
Fauresmith	35	15	0·2
Ficksburg			
Frankfort	34	16	
Harrismith			
Hoopstad	37	19	0·1
Kroonstad	35	20	
Lindley			
Modderpoort			
Petrusburg			
Philippolis			
Reddersburg			
Reitz			
Vrede			
Warden			
Welkom	35	20	
Wepener	36	20	2·0
Winburg			
Zastron			

S.W.A.	Max	Min	RRR
Aroab			
Bethanie			
Dordabis			
Gobabeb	34	15	
Gobabis	36	21	
Grootfontein	34	17	
Cape Fria			
Karasburg			
Kalkfeld			
Karibib			
Keetmanshoop	37	16	
Kub			
Mowe	20	15	
Luderitz	31	16	
Marienta1	39	xx	
Ohopoho			
Okahandja			
Okaukueye			
Ondangua			
Otavi			
Otjiwarongo			
Outjo	35	18	
Ui's	36	20	
J.G. Strydom L.A.	32	21	
Rehoboth			
Runtu	34	19	
Steinhausen			
Tsumeb			
Walvisbaai	20	14	
Windhoek W.K.			
BASUTOLAND			
Maseru			
BETSJOEANALAND/BECHUANALAND			
Francistown	32	14	
Gaberones			
Ghanzi	37	19	
Lobatsi			
Mahalapye	32	19	
Maun	35	18	
Shakawe	33	19	
Tsabong	39	22	
Tsane	37	21	
SWAZILAND			
Mbabane			
Manzini	30	16	
Stegi			

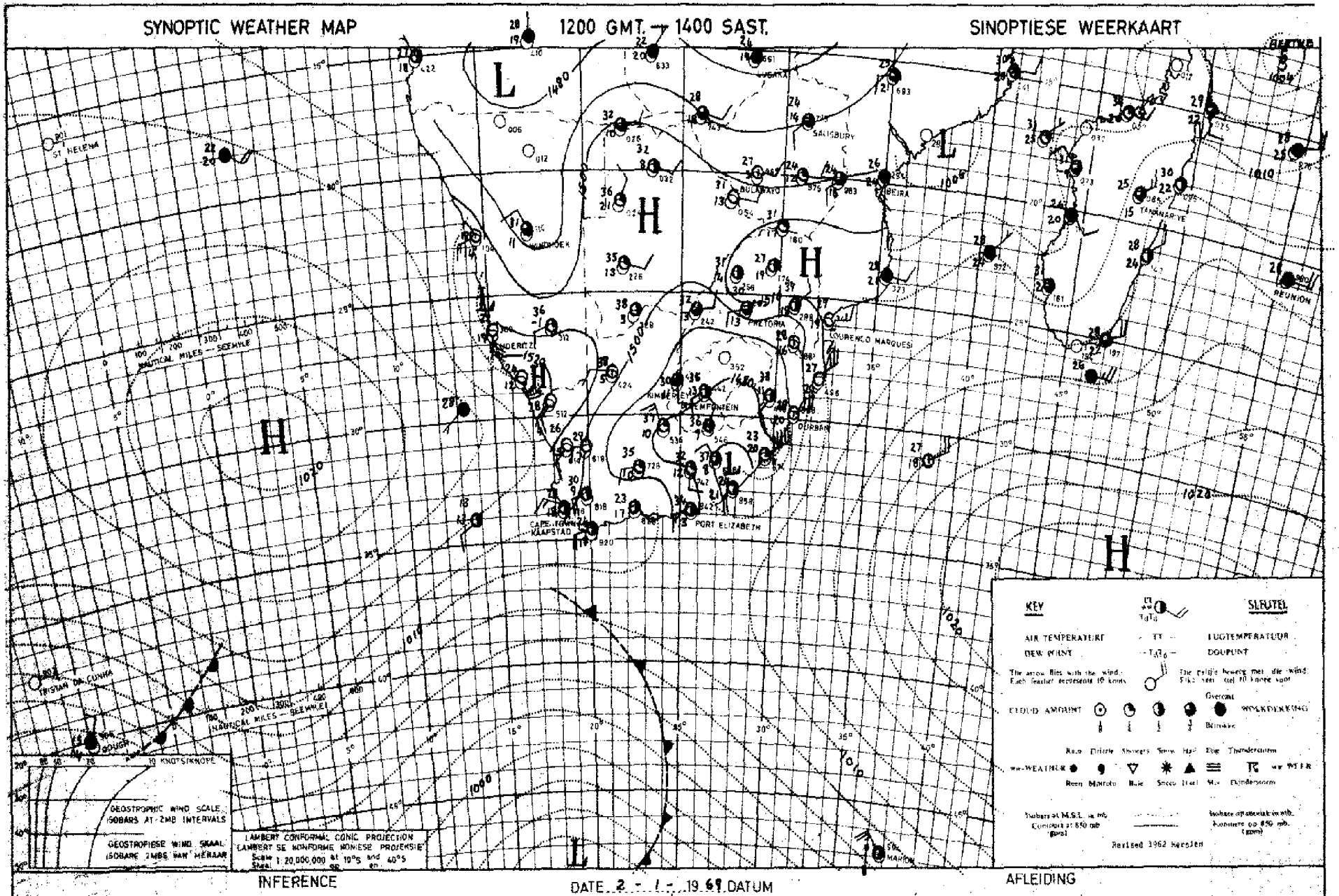

INFERENCE

DATE 2 - 1 - 19 69 DATUM

AFLEIDING

The coastal low is moving slowly along the coast while a cold front is passing to the south. As a result cloudy conditions will persist along the south and south-west coasts of the country and rain will occur at places along the south coast. With the trough over the interior, and moist air present, isolated thundershowers can be expected over Transvaal, Free State and northern parts of the Cape.

Die kuslaag beweeg stadig langs die kus terwyl daar ook 'n koue-front suid van die land verbygaan. Bewolkte weer sal dus oor die suid-en suidweskusstreek voortduur en reën sal op plekke langs die suidkus voorkom. Met die trog oor die binneland en vogtige lug teenwoordig sal los donderbuie oor Transvaal, Vrystaat, en die noordelike dele van Kaapland voorkom.

Maksimum en Minimum Temperatuur (°C) en Reënval (RRR) in mm vir die 24 uur geëindig om 0800 SAST op

DEPT. VAN VERVOER / DEPT. OF TRANSPORT

4-1-1969

Maximum and Minimum Temperatures (°C) and rainfall (RRR) in mm for the 24 hours ended at 0800 SAST on

CAPE - KAAP	Max	Min	RRR
Aberdeen			
Addo			
Alexander Bay	35	12	
Aliwal North	36	14	
Bashee	25	19	
Beaufort-West	32	15	
(Laghawe)			
Boegoeberg dam			
Boetsap			
Brakkekuil			
(naby Heidelberg)			
Brandvlei			
Cala			
Caledon			
Calitzdorp			
Calvinia	29	11	
Cape Agulhas	23	15	
Cape Columbine	22	14	
Cape Point	21	16	
Cape St. Francis			
Cape Town			
(D.F. Malan)	24	12	
Cape Town			
(Roeland Str.)			
Carnarvon			
Ceres			
Citrusdal			
Colesberg			
Cradock			
Dêhne	23	15	
De Aar	36	17	
Douglas			
East London	25	17	
(Airport)			
Eensaamheid			
(naby Herold)			
Elsenburg			
Fraserburg	31	15	
Garies			
George			
Graaff-Reinet	27	14	
Grahamstown			
Hopetown			
Idutywa			
Jansenville	28	14	
Joubertina			
Kimberley	36	19	
(Airport)			
Knysna			
Kokstad	23	15	
Kuruman	35	14	

KAAP - CAPE	Max	Min	RRR
Ladismith			
Lake Mentz			
Maclear			
Mafeking	39	17	
Malmesbury			
Matatiele			
Matroosberg	27	11	
Grootfontein			
(Middelburg)	33	13	
Mosselbaai	23	18	
Mount Frere	2		
Okiep	30	18	
Oudtshoorn	29	14	
Petrusville			
Piketberg			
Pofadder	32	15	
Port Alfred			
Port Elizabeth	25	16	
Port Nolloth	21	12	
Port St. Johns	25	21	
Prieska			
Prince Albert			
Queenstown	27	13	
Rietfontein			
Riversdale	28	14	
Robertson	31	13	
Sheeprun	23	14	
(near Maclear)			
Somerset-Oos	27	13	
Steynsburg			
Strydenburg			
Sutherland	26	10	
Swellendam			
Tarkastad			
Touwsrivier			
Twee Riviere	38	17	
(Gemsbokpark)			
Umtata	27	14	
Uniondale			
Upington	37	16	
Vanwyksvlei	35	18	
Victoria-Wes			
Vredendal	27	12	
Vryburg	36	17	0.7
Williston			
Willowmore	27	14	
Willowpark			
(near Dordrecht)	27	13	

NATAL	Max	Min	RRR
Cape St. Lucia	28	20	
Dundee			
Durban	26	19	
(Louis Botha)			
Estcourt	27	16	
Harding			
Himeville			
Mkuze			
Hluhluwe			
Newcastle	31	16	0.2
Cedara			
(Pietermaritzburg)	23	16	
Port Shepstone	28	21	
Richmond			
Seven Oaks			
Vryheid			
Waterford			
(near Underberg)	21	15	

TRANSVAAL

Barberton			5.0
Belfast			
Bethal	30	15	3.6
Bospoort	32	15	
Carolina	29	14	
Chester			
(near Gravelotte)			
Crecy			
Delmas			5.0
Groendraai	34	18	1.3
(naby Vaalwater)			
Jan Kemplorp			
Jan Smuts	28	13	9.2
Joubert Park (Jhb)	29	14	5.0
Kroondal	34	16	1.3
Levubu	30	20	
Leeudoringstad			
Lichtenburg			
Letaba			
Loskopdam			5.0
Lydenburg	28	13	
Marnitz	34	20	
Mara	32	20	
Marble Hall			6.5
Messina	35	23	
Middelburg			
Loskopkanale (by Groblersdal)			5.5
Nelspruit	33	21	
Phalaborwa	32	21	
Pietersburg	31	17	
Piet Retief	28	17	

TRANSVAAL	Max	Min	RRR
Pongola			
Potchefstroom	34	15	
Potgietersrus	32	19	
Pretoria W.B.	32	17	3.4
Pretoriuskop			
Punda Milia			
Sandpan (NW. Tvl.)	35	18	
Satara			
Sekhukhune			
Shingwidzi			
Skukuza	36	19	
Standerton	32	12	26.4
Thabazimbi			
Tomburke			
Tzaneen			
Vereeniging			
Volksrust			
Warmbad	32	18	
Witbank			33.9
Zeerust			
Gideonsrus			14.0

O.V.S. - O.F.S.

Balkfontein			
(naby Bothaville)			
Bethlehem	33	12	0.3
Bloemfontein	35	15	
(J.B.M. Hertzog)			
Bultfontein			
Fauresmith	34	17	
Ficksburg			
Frankfort	34	12	
Harrismith			
Hoopstad	36	17	0.3
Kroonstad	35	14	1.0
Lindley			
Modderpoort			
Petrusburg			
Philippolis			
Reddersburg			
Reitz			
Vrede			
Warden			
Welkom	35	17	
Wepener	35	17	
Winburg			
Zastron			

S.W.A.	Max	Min	RRR
Aroab			
Bethanie			
Bordabis			
Gobabeb	38	17	
Gobabis	36	22	
Grootfontein	35	20	
Karasburg			
Kalkfeld			
Karibib			
Keetmanshoop	37	19	
Kub			
Möwe	20	16	
Luderitz	21	14	
Mariental	37	21	
Chopoho			
Okahandja			
Okaukueye			
Ondangua			
Otavi			
Otjiwarongo			
Outjo	37	21	
Ufs	40	18	
Rehoboth			
Runtu	34	17	
Steinhausen			
Tsumeb			
Walvisbaai	20	14	
Windhoek W.K.			
J.G. Strijdom	33	20	

BASUTOLAND

Maseru			

BETSJOANALAND/BECHUANALAND

Francistown	34	19	
Gaberones	38	19	0.3
Ghanzi	38	19	0.6
Lobatsi			
Mahalapye	35	18	4.5
Maun	36	22	
Shakawe	35	19	
Tsabong	40	17	
Tsane	38	22	

SWAZILAND

Embelebe			
Mangini	32	20	3.5
Stegi			

SYNOPTIC WEATHER MAP — 1200 GMT. — 1400 SAST. — SINOPTIESE WEERKAART

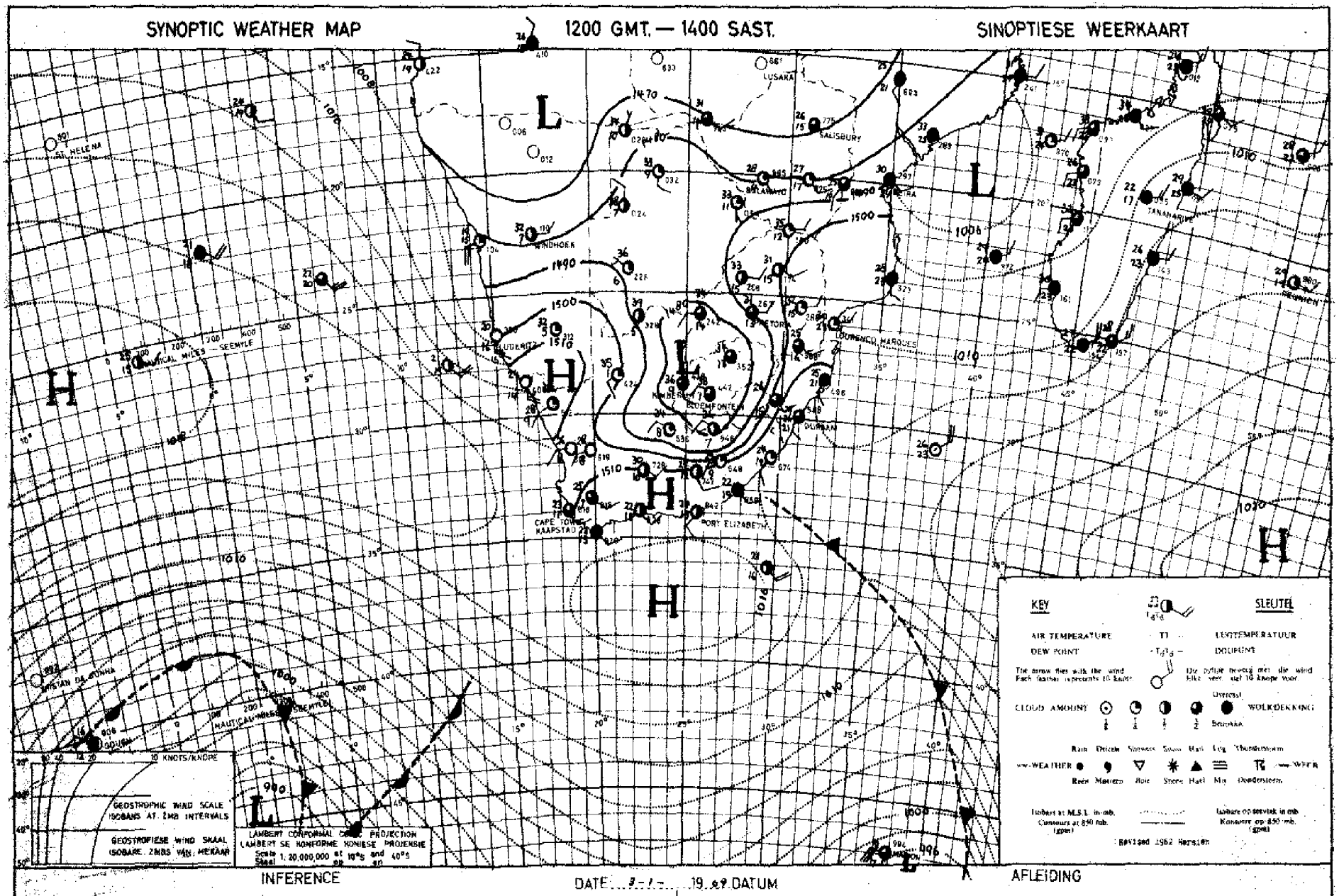

INFERENCE

DATE 3-1-19.62 DATUM

With low pressure over the central interior and high pressure south of the continent, somewhat cooler conditions and isolated showers will occur over the eastern and north-eastern interior. The trough over northern S.W.A. will cause isolated showers over this area.

AFLEIDING

Met die laedruk oor die sentrale binneland en hoëdruk suid van die vasteland sal effens koeler toestande en los buie oor die oostelike en noordoostelike binneland voorkom. Die trog oor noordelike S.W.A. sal los buie oor dié deel veroorsaak.

DAAGLIKSE WEER

Maksimum en Minimum Temperatuur (°C) en Reënval (RRR) in mm vir die 24 uur geëindig om 0800 SAST op

WEERBURO / WEATHER BUREAU
DEPT. VAN VERVOER / DEPT. OF TRANSPORT

5 - 1 - 1969

Maximum and Minimum Temperatures (°C) and rainfall (RRR) in mm for the 24 hours ended at 0800 SAST on

CAPE - KAAP	Max	Min	RRR
Aberdeen			
Addo			
Alexander Bay	26	13	
Aliwal North	36	18	
Bashee	26	19	
Beaufort-Wes	34	19	
(Lughawe)			
Boegoeberg dam			
Boetsap			
Brakkekuil			
(naby Heidelberg)			
Brandvlei			
Cala			
Caledon			
Calitzdorp			
Calvinia	35	18	
Cape Agulhas	24	15	
Cape Columbine	22	15	
Cape Point	21	17	
Cape St. Francis	25	17	
Cape Town	25	18	
(D.F. Malan)			
Cape Town			
(Roeland Str.)			
Carnarvon			
Ceres			
Citrusdal			
Colesberg			
Cradock			
Oöhne	28	15	
De Aar	36	20	
Douglas			
East London	26	17	
(Airport)			
Eensaamheid			
(naby Herold)			
Elsenburg			
Fraserburg	32	18	
Garies			
George			
Graaff-Reinet	33	16	
Grahamstown			
Hopetown			
Idutywa			
Jansenville	35	16	
Joubertina			
Kimberley	36	19	
(Airport)			
Knysna			
Kokstad	30	12	
Kuruman	35	17	

KAAP - CAPE	Max	Min	RRR
Ladismith			
Lake Mentz			
Maclear			
Mafeking	34	18	
Malmesbury			
Matatiele			
Matroosberg			
Grootfontein			
(Middelburg)	33	15	
Mosselbaai	23	19	
Mount Frere			
Oklep	36	20	
Oudtshoorn	33	16	
Petrusville			
Piketberg			
Pofadder	35	21	
Port Alfred			
Port Elizabeth	26	15	
Port Nolloth	20	11	
Port St. Johns	26	20	
Prieska			
Prince Albert			
Queenstown	34	13	
Rietfontein			
Riversdale	30	14	
Robertson	34	14	
Sheeprun	31	14	
(near Maclear)			
Somerset-Oos	32	15	
Steynsburg			
Strydenburg			
Sutherland	30	16	
Swellendam			
Tarkastad			
Touwsrivier			
Twee Riviere	39	19	
(Gemsbokpark)			
Umtata	31	16	
Uniondale			
Upington	38	20	
Vanwyksvlei	37	21	
Victoria-Wes			
Vredendal	31	15	
Vryburg	36	19	
Williston			
Willowmore	33	16	
Willowpark			
(near Dordrecht)			

NATAL	Max	Min	RRR
Cape St. Lucia	31	23	
Dundee			
Durban	27	21	
(Louis Botha)			
Estcourt	33	16	
Harding			
Himeville			
Mkuze			
Hluhluwe			
Newcastle	33	18	
Cedara			
(Pietermaritzburg)			
Port Shepstone	xx	19	
Richmond			
Seven Oaks			
Vryheid			
Waterford			
(near Underberg)	26	15	

TRANSVAAL

Barberton			
Belfast			
Bethal	30	14	
Bospoort	33	17	
Carolina	27	14	
Chester			
(near Gravelotte)			
Crecy			
Groendraai	33	17	
(naby Vaalwater)			
Jan Kempdorp			
Jan Smuts	27	14	
Joubert Park (Jhb)	27	15	
Kroondal	32	18	
Leeudoringstad			
Lichtenburg			
Letaba			
Loskopdam			
Lydenburg	27	15	
Levubu	30	20	1·5
Mara	31	20	
Marble Hall			
Messina	35	24	
Middelburg			
Marnitz	32	19	
Nelspruit	32	18	
Phalaborwa	33	21	3·0
Pietersburg	29	18	
Piet Retief	29	16	

TRANSVAAL	Max	Min	RRR
Pongola			
Potchefstroom	34	19	
Potgietersrus	31	16	
Pretoria W.B.	29	19	
Pretoriuskop			
Punda Milia			
Sandpan (NW. Tvl.)	34	19	
Satara			
Sekhukhune			
Shingwidzi			
Skukuza	37	23	
Standerton	29	14	
Thabazimbi			
Tomburke			
Tzaneen			
Vereeniging			
Volksrust			
Warmbad	30	19	
Witbank			
Zeerust			

O.V.S. - O.F.S.

Balkfontein			
(naby Bothaville)			
Bethlehem	33	16	
Bloemfontein	35	20	
(J.B.M. Hertzog)			
Bultfontein			
Fauresmith	36	19	
Ficksburg			
Frankfort	34	16	
Harrismith			
Hoopstad	36	17	
Kroonstad	35	20	
Lindley			
Modderpoort			
Petrusburg			
Philippolis			
Reddersburg			
Reitz			
Vrede			
Warden			
Welkom			
Wepener	34	21	
Winburg			
Zastron			

S.W.A.	Max	Min	RRR
Aroab			
Bethanie			
Dordabis			
Gobabeb	31	15	
Gobabis	34	20	1·2
Grootfontein	33	20	
Cape Fria			
Karasburg			
Kalkfeld			
Karibib			
Keetmanshoop	38	24	
Kub			
Mowe	21	17	
Luderitz	23	13	
Mariental	39	18	
Ohopoho			
Okahandja			
Okaukueye			
Ondangua			
Otavi			
Otjiwarongo			
Outjo	36	20	0·3
Uis			
J.G. Strydom L.H.	33	19	0·3
Rehoboth			
Runtu			
Steinhausen			
Tsumeb			
Walvisbaai	19	16	
Windhoek W.K.			

BASUTOLAND

Maseru			

BETSJOANALAND/BECHUANALAND

Francistown	33	19	
Gaberones	35	20	
Ghanzi	37	20	
Lobatsi			
Mahalapye	32	18	
Maun	36	22	
Sbakawe	35	20	
Tsabong	39	21	
Tsane	37	20	

SWAZILAND

Embelebe			
Manzini	32	20	
Stegi			

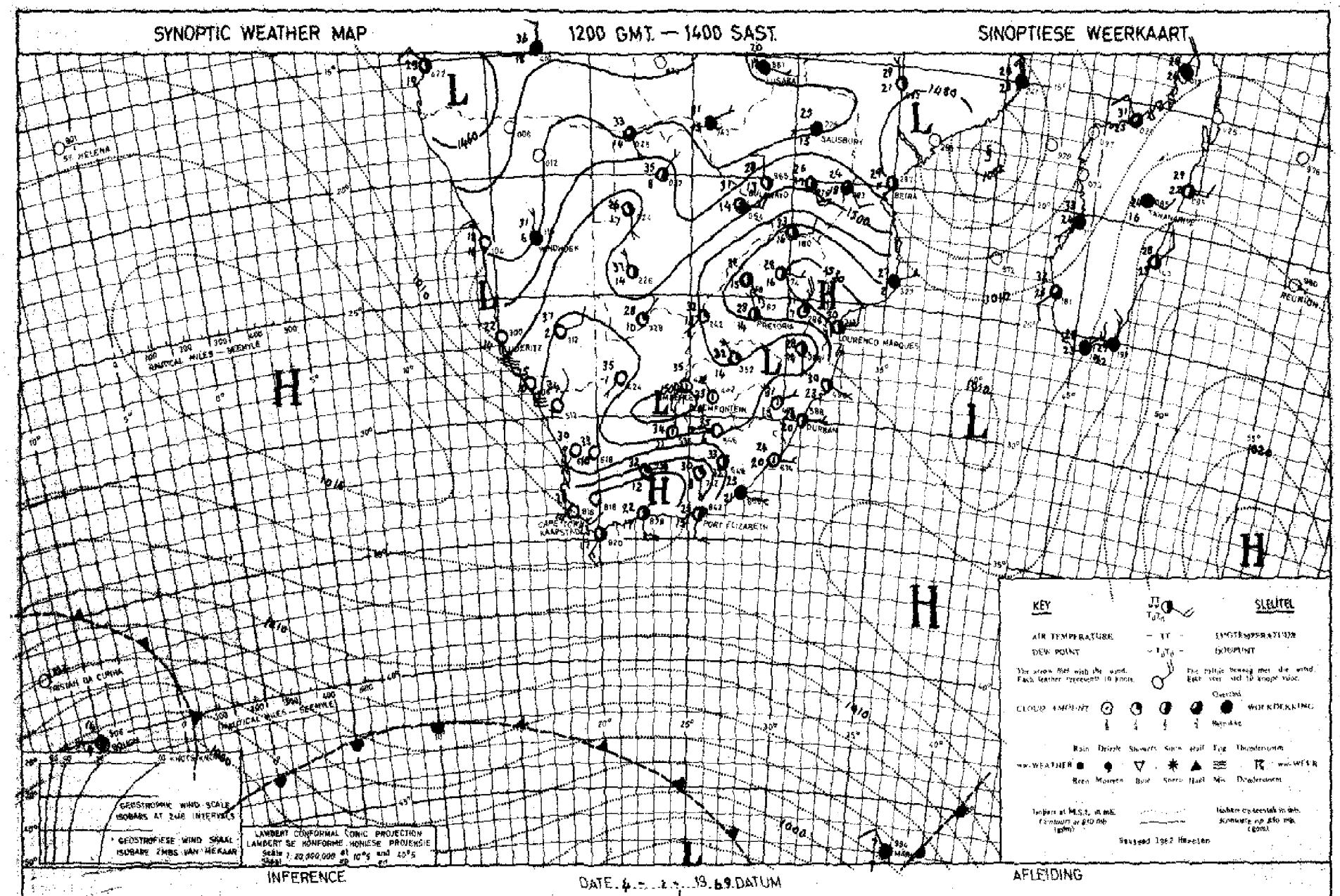

The upper air circulation is anticyclonic and fronts are moving South of the continent so that no change in weather is expected with only a few thundershowers over the extreme northern and eastern parts of the country.

Die bolugsirkulasie is antisiklonaal en fronte beweeg suid van die vasteland en geen verandering in die huidige weer word verwag nie met slegs enkele donderbuie oor die verre noordelike en oostelike dele van die land.

Maksimum en Minimum Temperatuur (°C) en Reënval (RRR) in mm vir die 24 uur geëindig om 0800 SAST op

DEPT. VAN VERVOER / DEPT OF TRANSPORT

6 - 1 - 1969

Maximum and Minimum Temperatures (°C) and Rainfall (mm) in mm for the 24 hours ended at 0800 SAST on

CAPE - KAAP	Max	Min	RRR
Aberdeen			
Addo			
Alexander Bay	23	16	
Aliwal North	28	18	
Bashee	26	20	
Beaufort-Wes	40	19	
(Lughawe)			
Boegoebergdam			
Boesteap			
Brakkekuil			
(naby Heidelberg)			
Brandvlei			
Cala			
Caledon			
Calitzdorp			
Calvinia	34	15	
Cape Agulhas	24	18	3·0
Cape Columbine	21	15	
Cape Point	23	16	
Cape St. Francis	25	21	
Cape Town	26	17	
(D.F. Malan)			
Cape Town			
(Roeland Str.)			
Carnarvon			
Ceres			
Citrusdal			
Colesberg			
Cradock			
Dôhne	35	18	0·6
De Aar	39	22	
Douglas			
East London	27	22	0·1
(Airport)			
Eensaamheid			
(naby Herold)			
Elsenburg			
Fraserburg	32	18	
Garies			
George			
Graaff-Reinet	38	20	0·5
Grahamstown			
Hopetown			
Idutywa			
Jansenville	40	21	
Joubertina			
Kimberley	36	23	
(Airport)			
Knysna			
Kokstad	32	16	1·8
Kuruman	33	20	3·0

KAAP - CAPE	Max	Min	RRR
Ladismith			
Lake Menta			
Maclear			
Mafeking	33	19	
Malmesbury			
Matatiele			
Matroosberg	35	14	
Grootfontein			
(Middelburg)	38	18	
Mosselbaai	23	19	
Mount Frere			
Okiep	36	15	
Oudtshoorn	40	19	
Petrusville			
Piketberg			
Pofadder	39	17	
Port Alfred			
Port Elizabeth	27	21	
Port Nolloth	18	13	
Port St. Johns	25	20	
Prieska	39	17	
Prince Albert			
Queenstown	37	XX	
Rietfontein			
Riversdale	33	17	
Robertson	38	20	
Sheeprun	34	21	
(near Maclear)			
Somerset-Oos	38	19	0·4
Steynsburg			
Strydenburg			
Sutherland	34	12	
Swellendam			
Tarkastad			9·5
Touwsrivier			
Twee Riviere	40	18	
(Gemsbokpark)			
Umtata	32	22	
Uniondale			
Upington	41	22	
Vanwyksvlei	40	21	
Victoria-Wes			
Vredendal	33	15	
Vryburg	36	20	0·1
Williston			
Willowmore	38	16	
Willowpark			
(near Dordrecht)	36	18	

NATAL	Max	Min	RRR
Cape St. Lucia	32	23	
Dundee			
Durban	29	22	
(Louis Botha)			
Estcourt	33	17	
Harding			
Himeville			
Mkuze			
Hluhluwe			
Newcastle	32	19	
Cedara			
(Pietermaritzburg)	28	18	
Port Shepstone	XX	21	
Richmond			
Seven Oaks			
Vryheid			
Waterford			
(near Underberg)	27	12	0·1

TRANSVAAL

Barberton			
Belfast			
Bethal	29	14	
Bospoort	31	16	
Carolina	25	19	
Chester			
(near Gravelotte)			
Crecy			
Groendraai	32	17	
(naby Vaalwater)			
Jan Kempdorp			3·5
Jan Smuts	26	16	
Joubert Park (Jhb)	28	17	
Kroondal	33	17	
Lewubu	27	20	4·7
Leeudoringstad			
Lichtenburg			
Letaba			
Loskopdam			
Lydenburg			
Marnitz	31	19	
Mara			
Marble Hall			6·5
Messina	31	22	12·4
Middelburg			
Nelspruit			
Phalaborwa	31	21	1·6
Pietersburg	27	18	
Piet Retief	28	15	

TRANSVAAL	Max	Min	RRR
Pongola			
Potchefstroom	33	16	
Potgietersrus	30	18	
Pretoria W.B.	31	19	
Pretoriuskop			
Punda Milia			
Sandpan (NW. Tvl.)	34	20	
Satara			
Sekhukhune			
Shingwidzi			
Skukuza	35	21	
Standerton	29	3	
Thabazimbi			
Tomburke			
Tzaneen			4·0
Vereeniging			
Volksrust			
Warmbad	30	17	
Witbank			
Zeerust			

O.V.S. - O.F.S.

Balkfontein			
(naby Bothaville)			
Bethlehem	33	16	0·2
Bloemfontein	35	19	
(J.B.M. Hertzog)			
Bultfontein			
Fauresmith	37	20	
Fioksburg			2·0
Frankfort	33	17	
Harrismith			
Hoopstad	36	21	1·5
Kroonstad	34	20	
Lindley			
Modderpoort			
Petrusburg			
Philippolis			
Reddersburg			
Reitz			
Vrede			
Warden			15·5
Welkom	34	20	
Wepener	25	18	2·1
Winburg			
Zastron			

S.W.A.	Max	Min	RRR
Aroab			
Bethanie			
Dordabis			
Gobabeb	33	17	
Gobabis	34	22	
Grootfontein	33	16	6·8
Cape Fria			
Karasburg			
Kalkfeld			
Karibib			
Keetmanshoop	41	20	
Kub			
Möwe	23	17	
Luderitz	23	15	
Mariental	38	17	0·4
Ohopoho			
Okahandja			
Okaukuejo			
Ondangua			
Otavi			
Otjiwarongo			
Outjo	35	20	2·5
Ujs	31	19	
J.G. Strydom L.H.	33	19	
Rehoboth			
Runtu	30	17	
Steinhausen			
Tsumeb			
Walvisbaai	21	16	
Windhoek W.K.			

BASUTOLAND

Maseru	33	17	1·5

BETSJOANALAND/BECHUANALAND

Francistown	32	19	
Gaberones	36	20	
Ghanzi	36	18	
Lobatsi			
Mahalapye	32	18	
Maun	36	21	
Shakawe	33	19	6·0
Tsabong	38	17	2·3
Tsane	36	20	

SWAZILAND

Embabe			
Manzini	32	18	
Stegi			

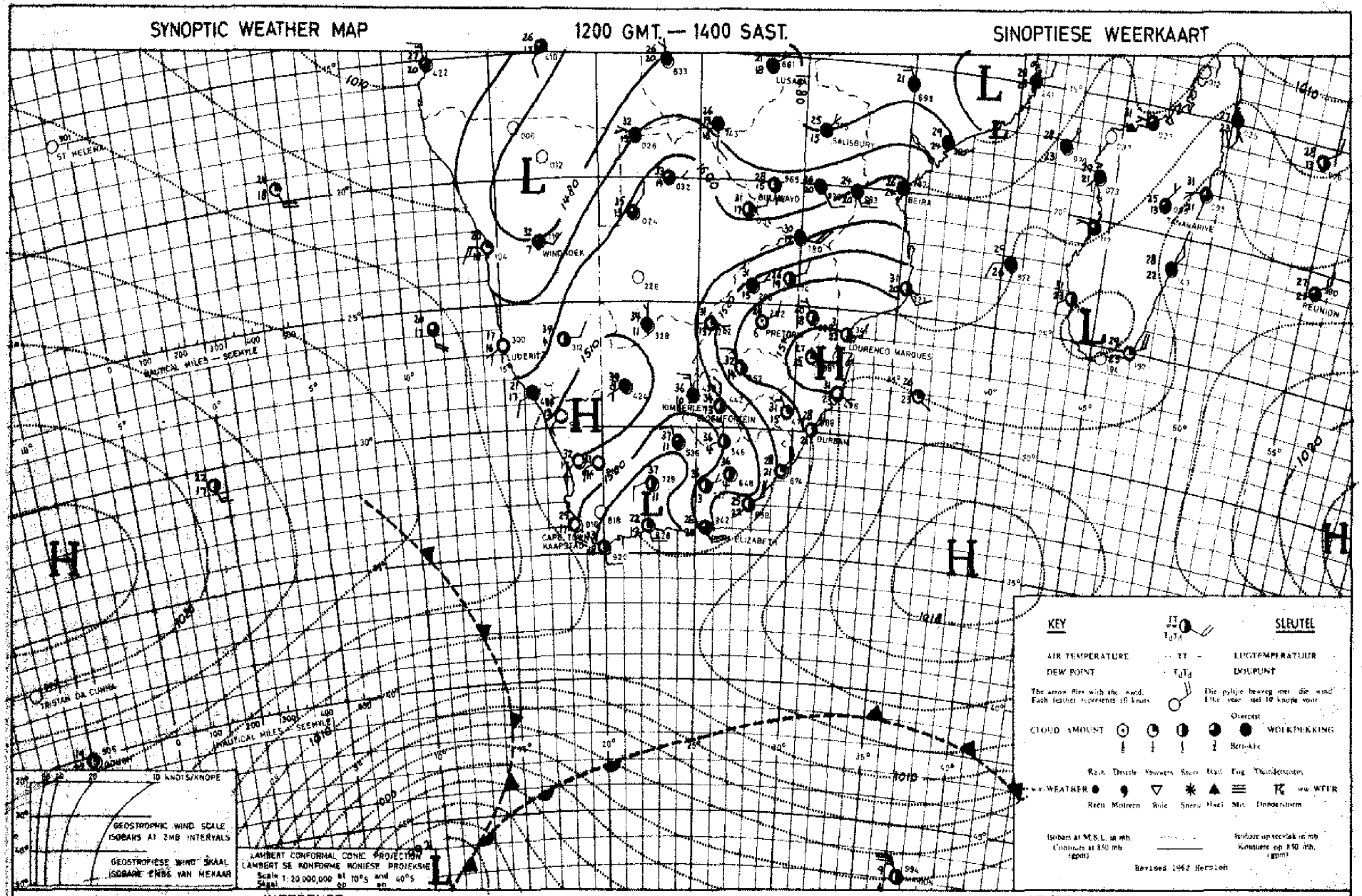

The upper circulation over the Republic is strongly anticyclonic and it will be fine to slightly cloudy and warm with only a few thundershowers over the northern and eastern areas. The approaching cold front will cause cloudy weather to spread over the south-western Cape where light rain may occur.

Die bolugsirkulasie oor die Republiek is sterk antisiklonaal en dit sal mooiweer tot net effens bewolk en warm wees oor meeste dele met slegs enkele donderbuie oor die noordelike en oostelike dele. Die naderende koufront sal weer bewolkte toestande met moontlike reën oor Suidwes-Kaapland veroorsaak.

Maksimum en Minimum Temperatuur (°C) en Reënval (RRR) DEPT. VAN VERVOER/DEPT. OF TRANSPORT MAXIMUM AND MINIMUM TEMPERATURES (°C) AND RAINFALL (RRR)
in mm vir die 24 uur geëindig om 0800 SAST op 7 - 1 - 1969 in mm for the 24 hours ended at 0800 SAST on

CAPE - KAAP	Max	Min	RRR
Aberdeen			
Addo			
Alexander Bay	25	14	
Aliwal North			
Baahee	25	19	3.0
Beaufort-Wes	39	19	
(Lughawe)			
Bosgoebergdam			
Bostoep			
Brakfontein			
(naby Heidelberg)			
Brandvlei			
Cala			
Caledon			
Calitsdorp			
Calvinia	32	18	
Cape Agulhas	22	18	
Cape Columbine	20	13	
Cape Point	20	17	
Cape St. Francis	25	19	0.1
Cape Town			
(D.F. Malan)	23	12	
Cape Town			
(Roeland Str.)			
Carnarvon			
Ceres			
Citrusdal			
Colesberg			
Cradock			
Delme	23	14	6.5
De Aar	37	17	
Douglas			
East London	26	19	
(Airport)			
Eensaamheid			
(naby Herold)			
Elsenburg			
Fraserburg	32	16	
Garies			
George			
Graaff-Reinet	31	18	
Grahamstown			7.5
Hopetown			
Idutywa			
Jansenville	31	18	
Joubertina			7.0
Kimberley	36	20	
(Airport)			
Knysna			7.0
Kokstad	28	15	0.2
Kuruman	35	20	0.2

KAAP - CAPE	Max	Min	RRR
Ladismith			
Lake Mentz			
Maclear			4.0
Mafeking	34	17	32.0
Malmesbury			
Matatiele			
Matroosberg	29	14	
Grootfontein			
(Middelburg)			
Mosselbaai	25	18	2.0
Mount Frere			
Okiep	31	15	
Oudtshoorn	29	19	
Petrusville			
Piketberg			
Pofadder	36	18	
Port Alfred			
Port Elizabeth	26	18	5.7
Port Nolloth	20	12	
Port St. Johns	25	20	13.0
Prieska	40	22	
Prince Albert			
Queenstown	30	xx	3.5
Rietfontein			
Riversdale	26	17	0.2
Robertson	26	16	
Sheeprun	32	15	3.9
(near Maclear)			
Somerset-Oos	23	16	4.5
Steynsburg			
Strydenburg			
Sutherland	30	12	
Swellendam			
Tarkastad			
Touwsrivier			
Twee Riviere	40	23	
(Gemsbokpark)			
Umtata	28	17	2.5
Uniondale			
Upington	40	21	
Vanwyksvlei	38	20	
Victoria-Wes			
Vredendal	29	13	
Vryburg	35	21	
Williston			
Willowmore	31	17	
Willowpark			
(near Dordrecht)	31	14	1.7

NATAL	Max	Min	RRR
Cape St. Lucia	33	21	
Dundee			
Durban			
(Louis Botha)	30	23	1.4
Estcourt	34	16	4.0
Harding			
Himeville			5.0
Mkuze			16.5
Hluhluwe			
Newcastle	34	16	16.5
Cedara			
(Pietermaritzburg)	31	17	
Port Shepstone	xx	21	0.5
Richmond			
Seven Oaks			
Vryheid			40.5
Waterford			
(near Underberg)	27	11	1.4
van Reenen			13.5
TRANSVAAL			
Barberton			
Belfast			
Bethal	28	13	1.7
Bospoort	33	15	0.8
Carolina	29	13	39.4
Chester			
(near Gravelotte)			
Creey			
Delmas			12.5
Groendraai	33	18	
(naby Vaalwater)			
Jan Kempdorp			
Jan Smuts	37	14	16.3
Joubert Park (Jhb)	26	15	16.0
Kroondal	32	18	0.2
Leeudoringstad			
Lichtenburg			
Letaba			
Loskopdam			5.0
Lydenburg	29	15	
Mara			
Marble Hall			
Messina			
Middelburg			
Loskopkaravie			
(by Groblersdal)			5.6
Nelspruit	35	21	
Phalaborwa	32	21	7.5
Pietersburg	29	17	
Piet Retief	31	15	58.7

TRANSVAAL	Max	Min	RRR
Pongola			
Potchefstroom	32	17	0.5
Potgietersrus	31	19	
Pretoria W.B.	30	17	1.3
Pretoriuskop			
Punda Milia			
Sandpan (NW. Tvl.)	33	20	
Satara			
Sekhukhune			
Shingwidzi			
Skukuza			
Standerton	29	19	11.3
Thabazimbi			
Tomburke			
Taanaen			
Vereeniging			
Volksrust			18.0
Waterval Boven			15.0
Warmbad	31	18	
Witbank			4.2
Zeerust			
O.V.S. - O.F.S.			
Balkfontein			
(naby Bothaville)			
Bethlehem	32	15	16.7
Bloemfontein	35	19	0.5
(J.B.M. Hertzog)			
Bultfontein			
Fauresmith	35	18	
Ficksburg			12.5
Frankfort	34	15	27.1
Harrismith			6.0
Hoopstad	35	19	
Kroonstad	34	18	5.3
Lindley			
Modderpoort			
Petrusburg			
Philippolis			
Reddersburg			
Reitz			16.0
Vrede			
Warden			
Welkom	34	18	
Wepener	32	16	6.3
Winburg			
Zastron			

S.W.A.	Max	Min	RRR
Aroab			
Bethanie			
Bordabis			
Gobabeb	33	14	
Gobabis	34	20	
Grootfontein	30	18	0.7
Karasburg			
Kalkfeld			
Karibib			
Keetmanshoop	37	20	
Kub			
Möwe	22	17	
Luderitz	23	14	
Mariental	37	23	
Ohopoho			
Okahandja			
Okaukueye			
Ondangua	30	21	
Otavi			
Otjiwarongo			
Outjo	34	20	
Ufs	35	18	
Rehoboth			
Runtu			
Steinhausen			
Tsumeb			
Walvisbaai	19	15	
Windhoek W.K.			
J.G. Strijdom	33	20	
BASUTOLAND			
Maseru	31	16	1.8
BETSJOEANALAND/BECHUANALAND			
Francistown	31	20	0.2
Gaberones	35	19	15.3
Ghanzi	37	20	
Lobatsi			
Mahalapye	32	19	
Maun	35	20	
Shakawe	33	20	
Tsabong	37	24	
Tsane	34	20	
SWAZILAND			
Bulembe			
Manzini	35	18	
Stegi			

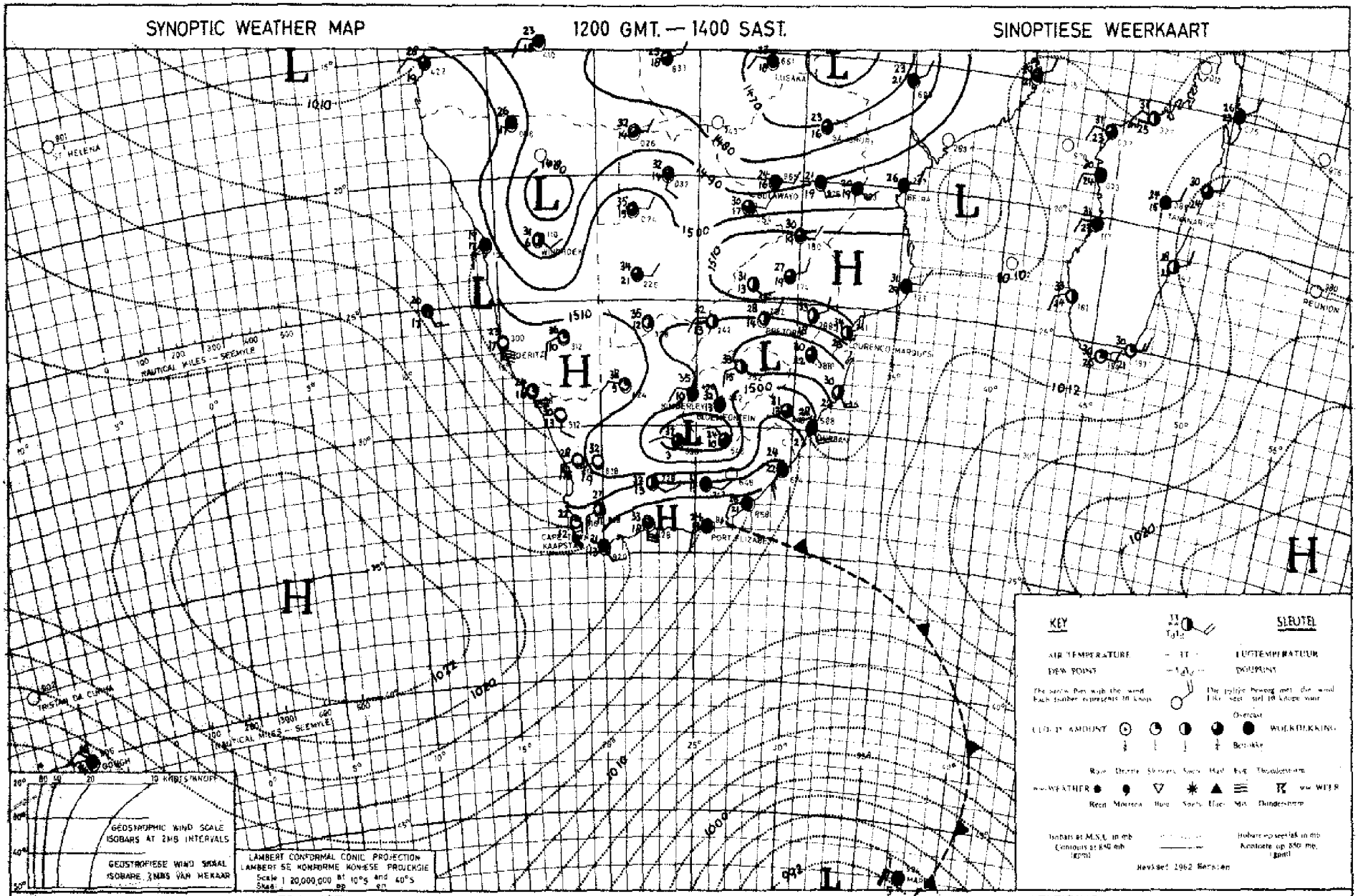

INFERENCE

DATE 6 - 1 - 19 69 DATUM

AFLEIDING

The high over the Atlantic ocean will ridge in south of the continent and, with the trough over the central interior, thundershowers will occur over most areas. It will also be cloudy and cool with rain and showers over the southern and eastern coastal regions.

Die hoog oor die Atlantiese oseaan sal suid van die land inwig en met die trog oor die sentrale binneland kan donderbuie oor meeste gebiede verwag word. Dit sal ook bewolk wees langs die suid- en ooskuskstreek met reën en buie.

Maksimum en Minimum Temperatuur (°C) en Reënval (RRR) in mm vir die 24 uur geëindig om 0800 SAST op 8 - 1 - 1969 in mm for the 24 hours ended at 0800 SAST on

DEPT. VAN VERVE

CAPE - KAAP	Max	Min	RRR
Aberdeen			
Addo			
Alexander Bay	29	18	
Aliwal North	32	14	11.3
Bashee	24	17	
Beaufort-Wes	29	15	
(Lughawe)			
Boegoesbergdam			
Boetsap			
Brakkekuil			
(naby Heidelberg)			
Brandvlei			
Cala			
Caledon			
Calitzdorp			
Calvinia	36	17	
Cape Agulhas			
Cape Columbine	21	13	
Cape Point	21	17	
Cape St. Francis	23	19	
Cape Town	32	13	
(D.F. Malan)			
Cape Town			
(Roeland Str.)			
Carnarvon			
Ceres			
Citrusdal			
Colesberg			
Cradock			
Dohne	17	12	3.5
De Aar	36	18	
Douglas			
East London	22	17	
(Airport)			
Eensaamheid			
(naby Herold)			
Elsenburg			
Fraserburg	30	14	
Garies			
George			
Graaff-Reinet	28	16	
Grahamstown			
Hopetown			
Idutywa			
Jansenville	24	14	
Joubertina			
Kimberley	34	xx	
(Airport)			
Knysna			
Kokstad	22	14	
Kuruman	34	18	

KAAP - CAPE	Max	Min	RRR
Ladismith			
Lake Mentz			
Maclear			1.6
Mafeking	31	16	3.5
Malmesbury			
Matatiele			
Matroosberg	29	12	
Grootfontein			
(Middelburg)	28	13	1.4
Mosselbaai	21	18	
Mount Frere			
Okiep	21	13	
Oudtshoorn			
Petrusville			
Piketberg			
Pofadder	36	18	
Port Alfred			
Port Elizabeth	24	17	
Port Nolloth	18	13	
Port St. Johns	23	19	1.2
Prieska	39	20	
Prince Albert			
Queenstown	24	xx	
Rietfontein			
Riversdale			
Robertson	31	14	
Sheeprun	23	13	2.7
(near Maclear)			
Somerset-Oos	18	13	
Steynsburg			
Strydenburg			
Sutherland	29	8	0.6
Swellendam			
Tarkastad			
Touwsrivier			
Twee Riviere	39	20	
(Gemsbokpark)			
Umtata	20	14	
Uniondale			
Upington	39	23	
Vanwyksvlei	27	19	
Victoria-Wes			
Vredendal	33	17	
Vryburg	34	18	0.1
Williston			
Willowmore			
Willowpark			
(near Dordrecht)	24	12	

NATAL	Max	Min	RRR
Cape St. Lucia	28	20	1.0
Dundee			
Durban	28	20	
(Louis Botha)			
Estcourt	27	16	3.1
Harding			
Himeville			
Mkuze			24.5
Eluhluwe			10.0
Newcastle	26	15	36.1
Cedara			
(Pietermaritzburg)	25	15	1.5
Port Shepstone	xx	19	1.0
Richmond			
Seven Oaks			
Vryheid			
Waterford			
(near Underberg)	21	12	2.4
Van Reenen			14.5
TRANSVAAL			
Barberton			12.0
Belfast			
Bethal	24	13	3.4
Bospoort	30	14	5.0
Carolina	23	13	2.5
Chester			
(near Gravelotte)			
Crecy			
Delareyville			5.0
Groendraai	31	19	0.7
(naby Vaalwater)			
Jan Kemplorp			
Jan Smuts	23	13	
Joubert Park (Jhb)	25	14	
Kroondal	31	16	14.0
Levubu	15	19	13.0
Leeudoringstad			
Lichtenburg			15.5
Letaba			7.0
Loskopdam			2.5
Lydenburg	25	15	0.5
Marnitz	30	19	
Mara	28	19	
Marble Hall			
Messina	29	21	4.5
Middelburg			
Loskophangie			24.5
Delmas			4.0
Nelspruit	30	19	19.5
Phalaborwa	29	20	7.8
Pietersburg	25	17	
Piet Retief	27	15	8.6
Gideonsrust			7.0

TRANSVAAL	Max	Min	RRR
Pongola			
Potchefstroom	31	15	6.5
Potgietersrus	28	18	
Pretoria W.B.	27	18	
Pretoriuskop			
Punda Milia			56.0
Shangoni			99.5
Sandpan (NW. Tvl.)	34	20	
Satara			5.7
Sekhukhune			
Shingwidzi			
Skukuza	33	21	17.5
Standerton	25	13	
Thabazimbi			
Tomburke			
Tzaneen			27.5
Vereeniging			
Volksrust			19.5
Warmbad	29	17	21.7
Witbank			1.8
Zeerust			
Waterval Boven			23.0
O.V.S. - O.F.S.			
Balkfontein			
(naby Bothaville)			
Bethlehem	28	13	2.0
Bloemfontein	32	18	
(J.B.M. Hertzog)			
Bultfontein			
Fauresmith	33	16	
Ficksburg			8.0
Frankfort	28	14	0.7
Harrismith			4.5
Hoopstad	35	15	3.0
Kroonstad	31	15	4.0
Lindley			
Modderpoort			
Petrusburg			
Philippolis			
Reddersburg			
Reitz			
Vrede			
Warden			2.9
Welkom	32	16	
Wepener	30	15	13.0
Winburg			
Zastron			

S.W.A.	Max	Min	RRR
Arcab			
Bethanie			
Dordabis			
Gobabeb	28	14	
Gobabis	34	19	
Grootfontein	32	19	
Karasburg			
Kalkfeld			
Karibib			
Keetmanshoop	36	19	
Kub			
Möwe	21	17	
Luderitz	21	13	
Mariental	36	21	
Chopoho			
Okahandja			
Okaukueye			
Ondangua	34	19	0.8
Otavi			
Otjiwarongo			
Outjo	35	16	
Ufk	32	13	
Rehoboth			
Runtu	29	19	
Steinhausen			
Teumeb			
Walvisbaai	19	16	
Windhoek W.K.			
J.G. Strijdom	33	15	
BASUTOLAND			
Maseru	30	12	0.6
BETSJOANALAND/BECHUANALAND			
Francistown	31	19	
Gaberones	32	17	0.6
Ghanzi	36	17	17.3
Lobatsi			
Mahalapye	32	18	1.5
Maun	36	21	
Shakawe	32	18	1.2
Tsabong	38	21	0.3
Tsane	35	19	3.3
SWAZILAND			
Mbabane	29	18	58.5
Manzini			12.0
Stegi			

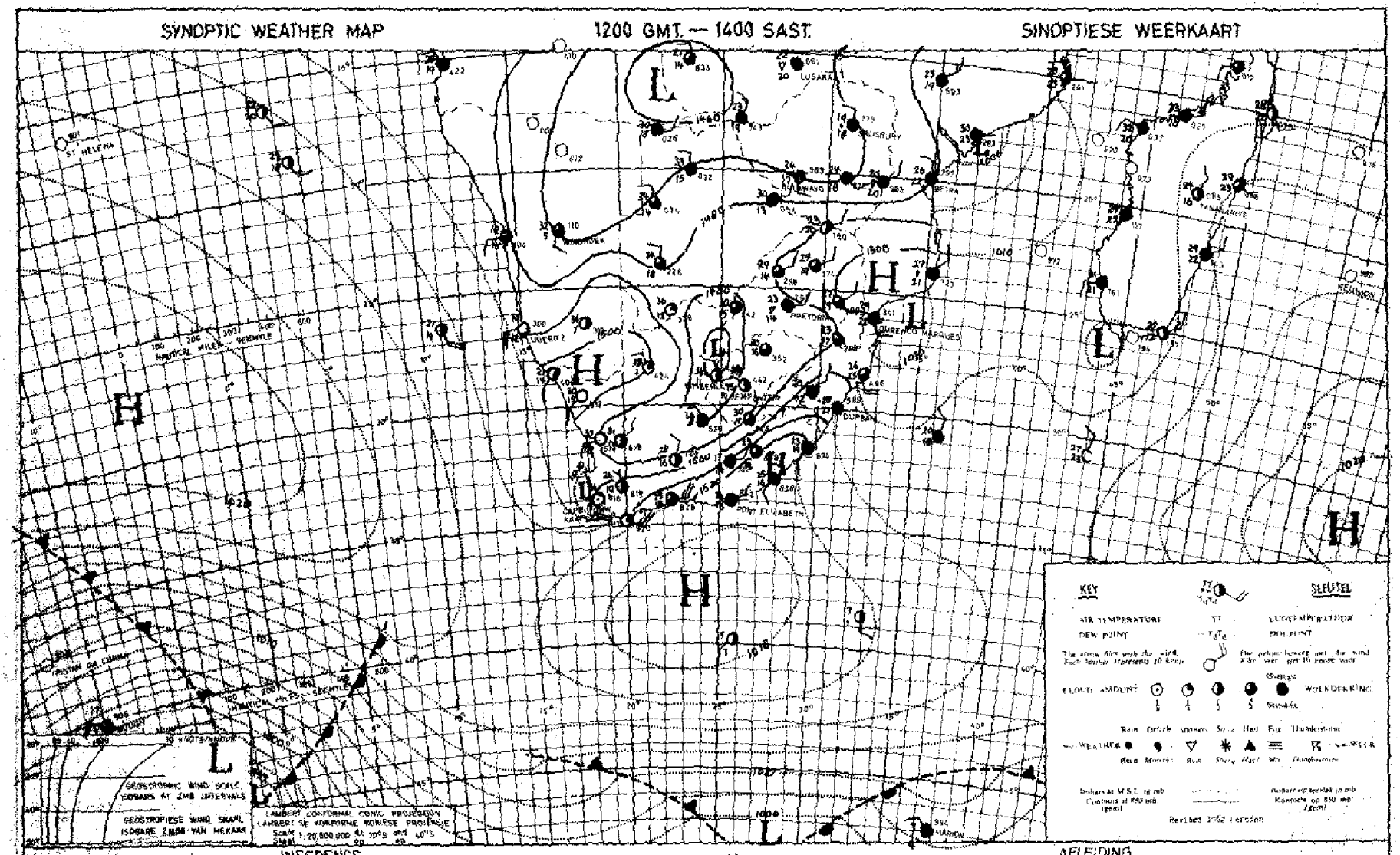

With moist air over the interior and the low over Northern Cape, thundershowers will occur over most inland areas except the western Cape interior. The cloudy weather over Natal and Eastern Cape will clear as the high south of the country moves away.

Met vogtige lug oor die binneland en die laag oor Noord-Kaapland word donderbuie verwag oor die meeste dele van die binneland, uitgesonderd die westelike Kaapse binneland. Die bewolkte weer oor Natal en Oos-Kaapland sal geleidelik opklaar namate die hoog suid van die land wegbeweeg

Maksimum en Minimum Temperatuur (°C) en Reënval (RRR) in mm vir die 24 uur geëindig om 0800 SAST op

DEPT. VAN VERVOER / DEPT. OF TRANSPORT

9-1-1969

Maximum and Minimum Temperatures (°C) and Rainfall (mm) in mm for the 24 hours ended at 0800 SAST on

CAPE - KAAP	Max	Min	RRR
Aberdeen			
Addo			
Alexander Bay	29	17	
Aliwal North	31	16	
Bashee	26	20	2.5
Beaufort-West	34	18	
(Lughawe)			
Boegoeberg dam			
Boesmap			
Brakkekuil			
(naby Heidelberg)			
Brandvlei			
Cala			
Caledon			
Calitzdorp			
Calvinia	31	11	
Cape Agulhas	25	17	9.0
Cape Columbine	21	15	0.5
Cape Point	23	15	
Cape St. Francis	24	20	
Cape Town (D.F. Malan)	28	16	5.5
Cape Town (Roeland Str.)			
Carnarvon			
Ceres			
Citrusdal			
Colesberg			
Cradock			
Dôhne	27	15	2.0
De Aar	35	19	
Douglas			
East London (Airport)	26	21	
Emsaamheid (naby Herold)			
Elsenburg			
Fraserburg	32	16	
Caries			
George			
Graaff-Reinet	35	20	
Grahamstown			
Hopetown			
Idutywa			
Jansenville	37	20	
Joubertina			
Kimberley (Airport)	35	20	
Knysna			
Kokstad	28	12	14.0
Kuruman	31	17	

KAAP - CAPE	Max	Min	RRR
Ladismith			
Lake Mentz			
Maclear			11.0
Mafeking	28	16	3.5
Malmesbury			
Matatiele			
Matroosberg	31	14	
Grootfontein (Middelburg)	32	15	
Mosselbaai	23	17	
Mount Frere			
Okiep	24	12	
Oudtshoorn	34	17	
Petrusville			
Piketberg			
Pofadder	34	12	
Port Alfred			
Port Elizabeth	26	20	
Port Nolloth	18	13	
Port St. Johns	25	21	1.0
Prieska	37	17	
Prince Albert			
Queenstown	30	22	21.5
Rietfontein			
Riversdale	33	18	
Robertson	34	18	
Sheeprun (near Maclear)	28	13	10.5
Somerset-Oos	33	16	
Steynsburg			
Strydenburg			
Sutherland	28	9	
Swellendam			
Tarkastad			
Touwsrivier			
Twee Riviers (Gemsbokpark)	37	17	
Umtata	30	17	2.5
Uniondale			
Upington	37	14	
Vanwyksvlei	37	16	
Victoria-Wes			
Vredendal	28	16	
Vryburg	32	17	
Williston			
Willowmore			
Willowpark (near Dordrecht)	29	14	4.0

NATAL	Max	Min	RRR
Cape St. Lucia	30	23	
Dundee			
Durban	29	21	
(Louis Botha)			
Estcourt	27	16	
Harding			
Himeville			4.5
Mkuze			
Hluhluwe			
Newcastle	26	18	
Cedara			
(Pietermaritzburg)	26	16	
Port Shepstone	XX	21	
Richmond			
Seven Oaks			
Vryheid			
Waterford			
(near Underberg)	24	10	6.4
van Reenen			6.0

TRANSVAAL

Barberton			4.5
Belfast			
Bethal			
Bospoort	28	14	
Carolina	24	15	
Chester			
(near Gravelotte)			
Crecy			
Groendraai	30	18	
(naby Vaalwater)			
Jan Kempdorp			
Jan Smuts	23	14	0.2
Joubert Park (Jhb)	24	16	6.5
Kroondal	29	16	3.3
Levubu	27	20	1.1
Leeudoringstad			
Lichtenburg			
Letaba			
Loskopdam			
Lydenburg	24	15	1.5
Marnitz	32	21	
Mara	31	18	
Marble Hall			
Messina			
Middelburg			
Nelspruit	28	19	0.3
Phalaborwa	29	21	
Pietersburg	28	19	
Piet Retief	25	16	

TRANSVAAL	Max	Min	RRR
Pongola			
Potchefstroom	30	16	3.5
Potgietersrus	30	19	
Pretoria W.B.	28	17	
Pretoriuskop			
Punda Milia			
Sandpan (NW. Tvl.)	31	22	
Satara			
Sekhukhune			
Shingwidzi			
Skukuza	30	20	
Standerton	26	19	0.2
Thabazimbi			
Tomburke			
Tzaneen			42.5
Vereeniging			
Volksrust			3.0
Waterval-Boven			18.5
Warmbad	29	18	
Witbank			
Zeerust			

O.V.S. - O.F.S.

Balkfontein (naby Bothaville)			
Bethlehem	27	14	
Bloemfontein	32	16	
(J.B.M. Hertzog)			
Bultfontein			
Fauresmith	32	18	
Ficksburg			
Frankfort	29	16	
Harrismith			
Hoopstad	34	18	
Kroonstad	29	17	1.5
Lindley			
Modderpoort			
Petrusburg			
Philippolis			
Reddersburg			
Reitz			
Vrede			
Warden			
Welkom	30	18	
Wepener	30	19	
Winburg			
Zastron			

S.W.A.	Max	Min	RRR
Aroab			
Bethanie			
Dordabis			
Gobabeb	26	15	
Gobabis	34	19	0.8
Grootfontein	32	15	0.2
Karasburg			
Kalkfeld			
Karibib			
Keetmanshoop	34	12	
Kub			
Möwe	22	14	
Luderitz	19	16	
Mariental	37	21	
Ohopoho			
Okahandja			
Okaukueye			
Ondangua	33	15	
Otavi			
Otjiwarongo			
Outjo			
Uis	25	12	
Rehoboth			
Runtu	31	19	
Steinhausen			
Tsumeb			
Walvisbaai	20	16	
Windhoek W.K.			
J.G. Strijdom (Lug)	31	12	9.6

BASUTOLAND

Maseru	29	15	2.5

BETSJOANALAND/BECHUANALAND

Francistown	33	19	1.0
Gaberones	31	18	
Ghanzi	32	18	
Lobatsi			
Mahalapye	30	18	
Maun	34	22	
Shakawe	31	20	
Tsabong	35	21	
Tsane	32	20	

SWAZILAND

Embembe			
Mansini	27	19	
Stegi			

SYNOPTIC WEATHER MAP 1200 GMT. — 1400 SAST. SINOPTIESE WEERKAART

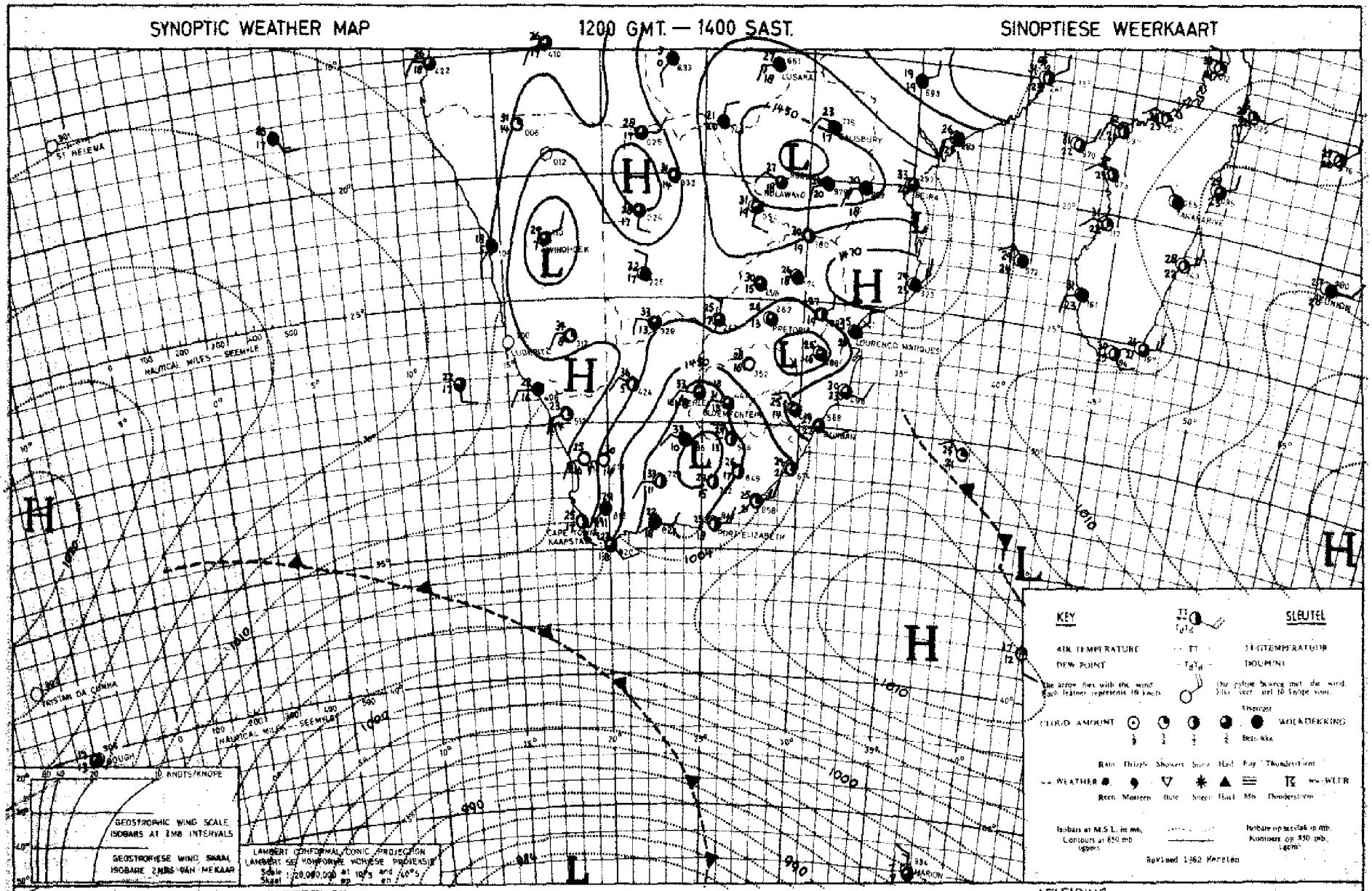

INFERENCE DATE 8-10-69 DATUM AFLEIDING

The coastal low on the south coast will move to the Natal coast with cloudy, cooler weather and showers later. The trough over the interior will also move eastwards and the weather will be mainly fine and warm except for Transvaal, eastern O.F.S., Natal, northern and eastern Botswana and northern S.W.A. where scattered thundershowers will occur. The cold front will bring cooler, cloudy weather to the south-western Cape coast.

Die kuslaag op die suidkus sal na die Natalkus beweeg met bewolkte, koeler weer en buie later. Die trog oor die binneland sal ook ooswaarts beweeg en dit sal hoofsaaklik mooiweer en warm wees behalwe oor Transvaal, oostelike O.V.S., Natal, die noordelike en oostelike dele van Botswana en noordelike S.W.A. waar verspreide donderstorms sal voorkom. Die koue front sal koeler, bewolkte weer oor die Kaapse suidwestkus aanbring.

Maksimum en Minimum Temperatuur (°C) en Reënval (RRR) DEPT. VAN VERVOER/DEPT

in mm vir die 24 uur geëindig om 0800 SAST op 10-1-1969 in mm for the 24 hours ended at 0800 SAST on

CAPE - KAAP	Max	Min	RRR
Aberdeen			
Addo			
Alexander Bay	25	15	
Aliwal North	29	12	
Bashee	25	17	1.1
Beaufort-Wes	29	12	
(Lughawe)			
Boegoebergdam			
Boetsap			
Brakkekuil			
(naby Heidelberg)			
Brandvlei			
Cala			
Caledon			
Calitzdorp			
Calvinia	28	7	
Cape Agulhas	22	16	
Cape Columbine	21	12	1.0
Cape Point			
Cape St. Francis	24	17	0.1
Cape Town	23	10	
(D.F. Malan)			
Cape Town			
(Roeland Str.)			
Carnarvon			
Ceres			
Citrusdal			
Colesberg			
Cradock			
Döhne	25	11	
De Aar	26	12	
Douglas			
East London	24	18	
(Airport)			
Bensaambeid			
(naby Herold)			
Elsenburg			
Fraserburg	26	10	
Caries			
George			
Graaff-Reinet	30	15	
Grahamstown			
Hopetown			
Idutywa			
Jansenville	32	12	
Joubertina			
Kimberley	33	15	
(Airport)			
Knysna			1.0
Kokstad	26	11	
Kuruman	31	16	

KAAP - CAPE	Max	Min	RRR
Ladismith			
Lake Mentz			
Maclear			
Mafeking	30	12	2.6
Malmesbury			
Matatiele			
Matroosberg	28	7	
Grootfontein			
(Middelburg)	28	9	
Mosselbaai	23	16	
Mount Frere			
Okiep	24	11	
Oudtshoorn	26	14	
Petrusville			
Piketberg			
Pofadder	28	10	
Port Alfred			
Port Elizabeth	25	16	0.2
Port Nolloth	21	12	
Port St. Johns	25	19	5.0
Prieska	33	17	
Prince Albert			
Queenstown	26	xx	0.7
Rietfontein			
Riversdale	23	12	3.4
Robertson	27	11	
Sheeprun	24	12	3.8
(near Maclear)			
Somerset-Oos	30	12	
Steynsburg			
Strydenburg			
Sutherland	21	5	
Swellendam			
Tarkastad			
Touwsrivier			
Twee Riviere	32	14	
(Gemsbokpark)			
Umtata	24	14	1.9
Uniondale			
Upington	31	14	
Vanwyksvlei	30	17	
Victoria-Wes			
Vredendal	24	12	
Vryburg	36	16	
Williston			
Willowmore			
Willowpark			
(near Dordrecht)	24	9	3.5

NATAL	Max	Min	RRR
Cape St. Lucia	30	20	1.8
Dundee			
Durban	30	20	0.8
(Louis Botha)			
Estcourt	35	15	
Harding			
Himeville			
Mkuze			18.5
Kluhluwe			6.4
Newcastle	33	16	0.2
Cedara			
(Pietermaritzburg)	28	11	25.0
Port Shepstone	xx	19	7.5
Richmond			
Seven Oaks			
Vryheid			
Waterford			
(near Underberg)	25	11	3.9

TRANSVAAL

Barberton			10.8
Belfast			
Bethal	31	12	3.4
Bospoort	29	10	6.8
Carolina	28	15	
Chester			
(near Gravelotte)			
Crecy			
Groendraai			
(naby Vaalwater)			
Jan Kemplorp			
Jan Smuts	27	16	5.3
Joubert Park (Jhb)	27	16	6.0
Kroondal	32	15	2.0
Levubu	33	20	2.7
Leeudoringstad			
Lichtenburg			
Letaba			
Loskopdam			14.0
Lydenburg	27	13	3.0
Mara	34	19	2.5
Marble Hall			
Messina	37	21	1.6
Middelburg			
Nelspruit	33	12	1.0
Phalaborwa	34	21	9.5
Pietersburg	31	17	
Piet Retief			

TRANSVAAL	Max	Min	RRR
Pongola			
Potchefstroom	30	12	5.4
Potgietersrus	31	17	1.4
Pretoria W.B.	31	17	
Pretoriuskop			
Punda Milia			
Sandpan (NW. Tvl.)	35	20	
Satara			
Sekhukhune			
Shingwidzi			
Skukuza			
Standerton	31	15	
Thabazimbi			
Tomburke			9.4
Tzaneen			3.5
Vereeniging			
Volksrust			
Warmbad	31	15	3.9
Withank			
Zeerust			

O.V.S. - O.F.S.

Balkfontein			
(naby Bothaville)			
Bethlehem	30	12	
Bloemfontein	33	12	
(J.B.M. Hertzog)			
Bultfontein			
Fauresmith	31	13	
Ficksburg			
Frankfort	34	12	
Harrismith			
Hoopstad	36	15	
Kroonstad	33	14	
Lindley			
Modderpoort			
Petrusburg			
Philippolis			
Reddersburg			
Reitz			
Vrede			
Warden			
Welkom	33	14	
Wepener	32	12	
Winburg			
Zastron			

S.W.A.	Max	Min	RRR
Aroab			
Bethanie			
Dordabis			
Gobabeb	29	12	
Gobabis	33	15	
Grootfontein	35	19	
Karasburg			
Kalkfeld			
Karibib			
Keetmanshoop	30	14	
Kub			
Möwe	22	14	
Luderitz	22	14	
Mariental	33	17	
Chopoho			
Okahandja			
Okaukueye			
Ondangua	35	16	
Otavi			
Otjiwarongo			
Outjo	33	12	
Ui's	28	10	
Rehoboth			
Runtu	33	19	
Steinhausen			
Tsumeb			
Walvisbaai			
Windhoek W.K.			
J.G. Strijdom	31	16	

BASUTOLAND

Maseru	32	12	

BETSJOANALAND/BECHUANALAND

Francistown	33	18	3.3
Gaberones	36	19	
Ghanzi	37	18	
Lobatsi			
Mahalapye	34	18	4.5
Maun	35	19	5.8
Shakawe	33	20	9.5
Tsabong	35	15	
Tsane	35	18	

SWAZILAND

Mbabane			
Manzini	32	18	13.5
Stegi			7.0

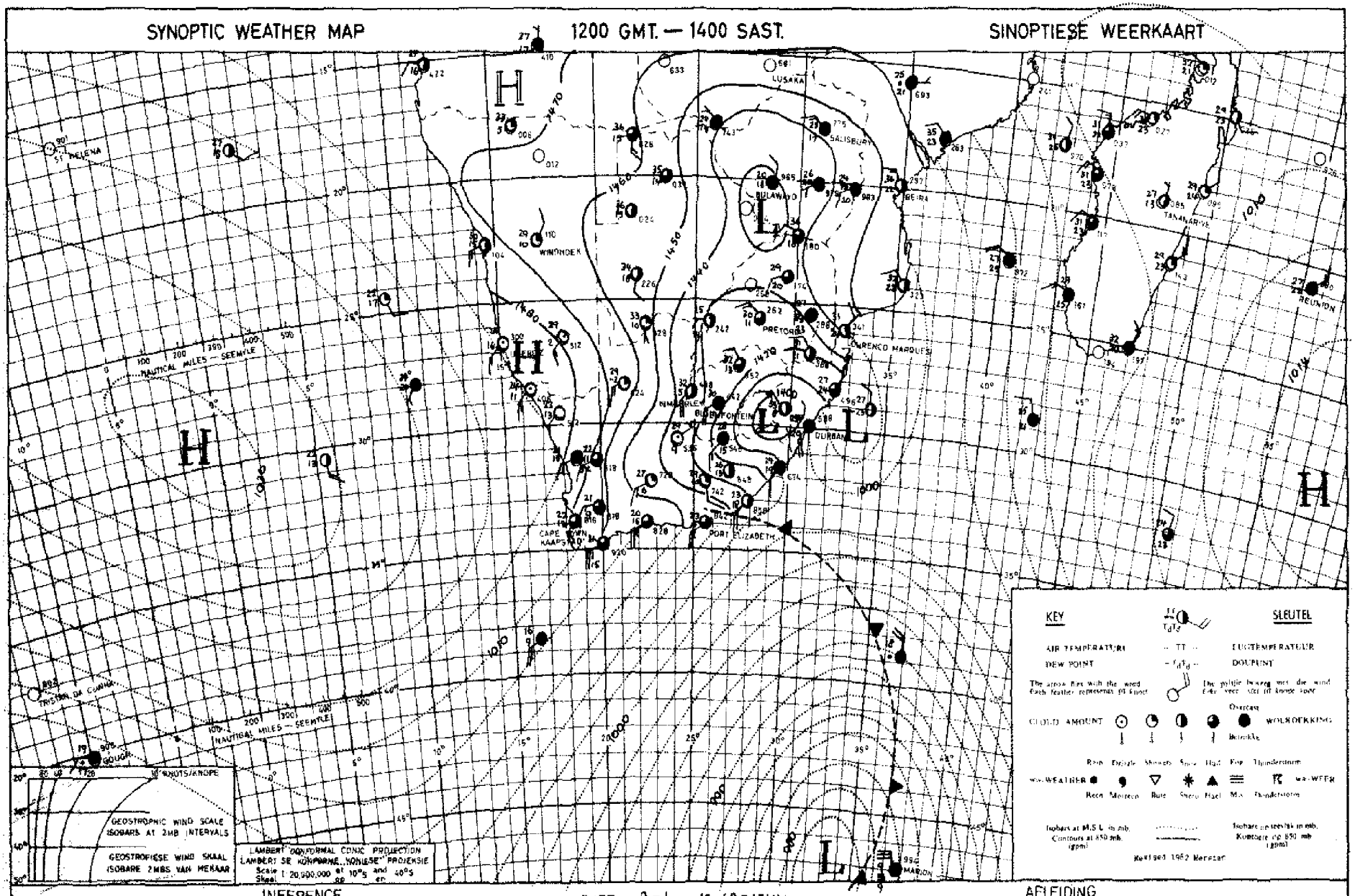

INFERENCE

DATE 9 - 1 - 19 69 DATUM

AFLEIDING

The high ridging in over the interior from the west is bringing in dry air and therefore thundershowers will occur only over northern and eastern Transvaal and northern Botswana. Cool, cloudy weather with light rain will spread over the southern and eastern coastal regions.

Die hoog wat oor die land indruk van die weste af voer droë lug oor die land in sodat donderbuie slegs nog oor die noordelike en oostelike dele van Transvaal en noordelike Botswana sal uitsak. Koel, bewolkte weer met ligte reën sal egter oor die suidelike en oostelike kusstreke voorkom.

DAAGLIKSE WEERBULLETIN

Maksimum en Minimum Temperatuur (°C) en Reënval (RRR) in mm vir die 24 uur geëindig om 0800 SAST op

WEERBURO / WEATHER BUREAU
DEPT. VAN VERVOER / DEPT. OF TRANSPORT

11 - 1 - 1969

DAILY WEATHER BULLETIN

Maximum and Minimum Temperatures (°C) and rainfall (RRR) in mm for the 24 hours ended at 0800 SAST on

CAPE - KAAP	Max	Min	RRR
Aberdeen			
Addo			
Alexander Bay	24	16	
Aliwal North	29	10	
Bashee	25	17	
Beaufort-Wes	30	15	
(Laghawe)			
Boegoebergdam			
Boetsap			
Brakkekuil			
(naby Heidelberg)			
Brandvlei			
Cala			
Caledon			
Calitzdorp			
Calvinia	30	9	
Cape Agulhas	23	18	
Cape Columbine	21	14	
Cape Point	20	15	
Cape St. Francis	23	16	
Cape Town	25	14	
(D.F. Malan)			
Cape Town			
(Roeland Str.)			
Carnarvon			
Ceres			
Citrusdal			
Colesberg			
Cradock			
Dohne	24	12	
De Aar	33	14	
Douglas			
East London	25	16	
(Airport)			
Eensaamheid			
(naby Herold)			
Elsenburg			
Fraserburg	30	12	
Garies			
George			
Graaff-Reinet	30	14	
Grahamstown			
Hopetown			
Idutywa			
Jansenville	32	15	
Joubertina			
Kimberley	32	17	
(Airport)			
Knysna			
Kokstad	25	10	
Kuruman	32	12	

KAAP - CAPE	Max	Min	RRR
Ladismith			
Lake Mentz			
Maclear			
Mafeking	30	14	
Malmesbury			
Matatiele			
Matroosberg	28	12	
Grootfontein			
(Middelburg)	29	11	
Mosselbaai	23	17	
Mount Frere			
Oklep	31	10	
Oudtshoorn	31	15	
Petrusville			
Piketberg			
Pofadder	30	13	
Port Alfred			
Port Elizabeth	24	14	
Port Nolloth	21	12	
Port St. Johns	25	19	
Prieska	35	19	
Prince Albert			
Queenstown	27	xx	
Rietfontein			
Riversdale	29	15	
Robertson	30	14	
Sheeprun			
(near Maclear)			
Somerset-Oos	29	13	
Steynsburg			
Strydenburg			
Sutherland	27	11	
Swellendam			
Tarkastad			
Touwsrivier			
Twee Riviere	35	13	
(Oemsbokpark)			
Umtata	27	15	
Uniondale			
Upington	35	17	
Vanwyksvlei	32	13	
Victoria-Wes			
Vredendal	28	13	
Vryburg	32	14	
Williston			
Willowmore			
Willowpark			
(near Bordrecht)	25	11	

NATAL	Max	Min	RRR
Cape St. Lucia	27	21	
Dundee			
Durban	28	20	
(Louis Botha)			
Estcourt	27	16	
Harding			
Himeville			
Mkuze			
Hluhluwe			
Newcastle	26	17	
Cedara			
(Pietermaritzburg)	24	13	
Port Shepstone	xx	20	
Richmond			
Seven Oaks			
Vryheid			
Waterford			
(near Underberg)	23	8	0·2
TRANSVAAL			
Barberton			10·3
Belfast			
Bethal	29	15	
Bospoort	29	10	
Carolina	24	14	
Chester			
(near Gravelotte)			
Creey			
Groendraai	33	20	0·8
(naby Vaalwater)			
Jan Kempdorp			
Jan Smuts	26	14	
Joubert Park (Jhb)	25	15	
Kroondal	33	17	
Levubu	25	18	0·3
Leeudoringstad			
Lichtenburg			
Letaba			
Loskopdam			
Lydenburg	25	16	
Marnitz			
Mara	27	18	
Marble Hall			
Messina	30	21	
Middelburg			
Nelspruit	35	19	0·3
Phalaborwa	29	20	
Pietersburg	28	17	
Piet Retief	22	15	0·3

TRANSVAAL	Max	Min	RRR
Pongola			
Potchefstroom	30	11	
Potgietersrus	31	20	
Pretoria W.B.	31	18	
Pretoriuskop			
Punda Milia			
Sandpan (NW. Tvl.)	36	21	
Satara			
Sekhukhune			
Shingwidzi			
Skukuza	29	21	
Standerton	29	14	
Thabazimbi			
Tomburke			
Tzaneen			
Vereeniging			
Volksrust			
Warmbad	33	19	
Witbank			
Zeerust			
O.V.S. - O.F.S.			
Balkfontein			
(naby Bothaville)			
Bethlehem	29	13	
Bloemfontein	30	8	
(J.B.M. Hertzog)			
Bultfontein			
Fauresmith	29	14	
Ficksburg			
Frankfort	31	14	
Harrismith			
Hoopstad	32	11	
Kroonstad	31	13	
Lindley			
Modderpoort			
Petrusburg			
Philippolis			
Reddersburg			
Reitz			
Vrede			
Warden			
Welkom	31	13	
Wepener	28	10	
Winburg			
Zastron			

S.W.A.	Max	Min	RRR
Aroab			
Bethanie			
Dordabis			
Gobabeb	26	11	
Gobabis	34	16	
Grootfontein	35	15	1·6
Cape Frio			
Karasburg			
Kalkfeld			
Karibib			
Keetmanshoop	34	17	
Kub			
Mowe	21	15	
Luderitz	21	13	
Mariental	34	16	
Ohopoho			
Okahandja			
Okaukueye			
Ondangua	34	16	
Otavi			
Otjiwarongo			
Outjo	33	13	
Uis	30	13	
J.G. Strydom L.H.	32	14	
Rehoboth			
Runtu	34	17	
Steinhausen			
Tsumeb			
Walvisbaai	21	16	
Windhoek W.K.			
BASUTOLAND			
Maseru	28	11	
BETSJOANALAND/BECHUANALAND			
Francistown	33	20	
Gaberones	36	19	
Ghanzi	36	15	
Lobatsi			
Mahalapye	37	20	
Maun	34	19	
Shakawe	33	18	4·5
Tsabong	35	13	
Tsane	35	13	
SWAZILAND			
Embelebe			
Manzini	24	18	
Stegi			

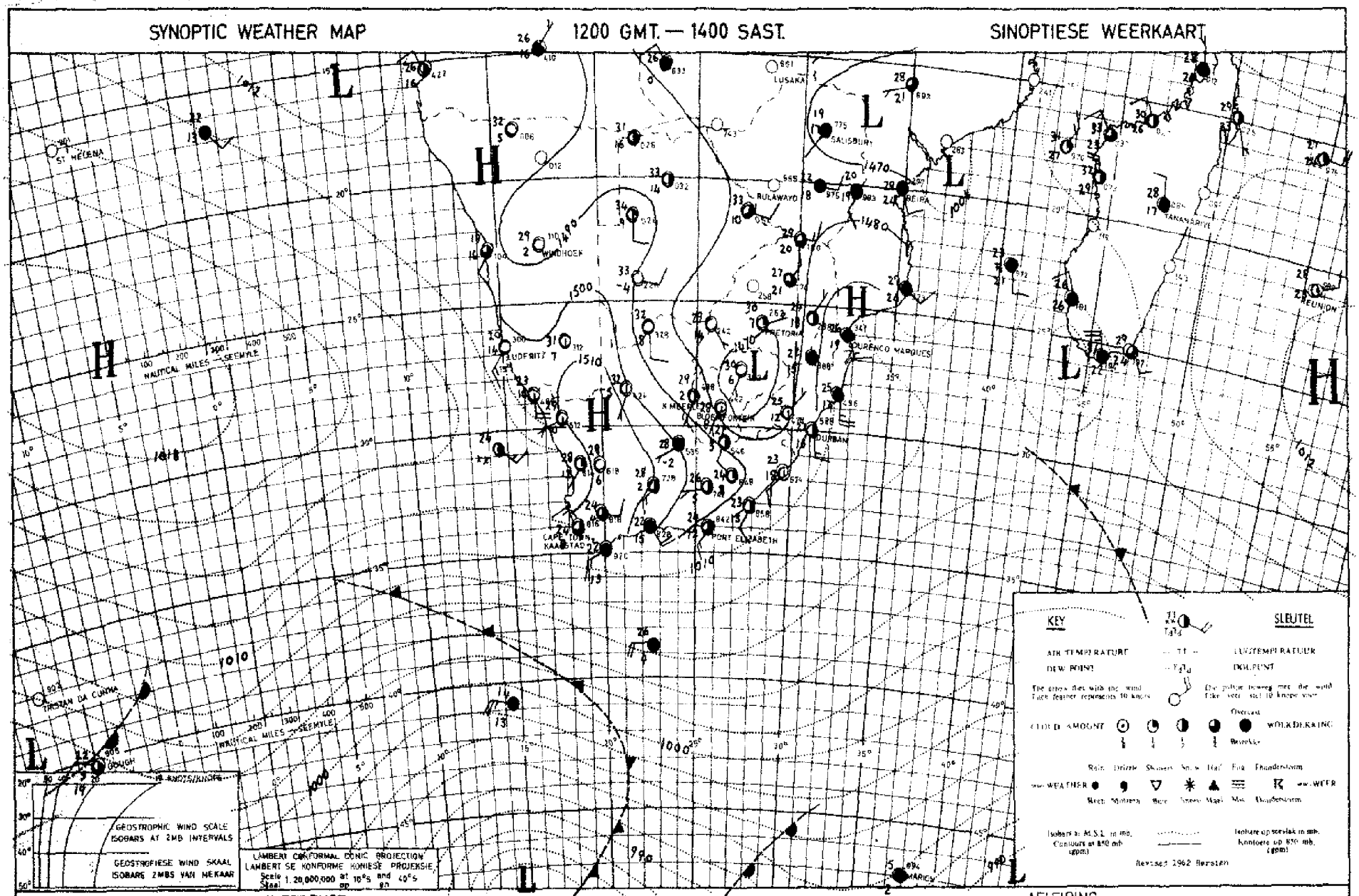

INFERENCE

DATE 10 — 1 — 19 69 DATUM

AFLEIDING

The cold front approaching the Cape will cause cloudy weather with rain over the south-western Cape. Dry air is flowing in over the interior from the west and isolated showers will occur only over Northern and Eastern Transvaal and Eastern Botswana.

Die koufront wat die Kaap nader, sal bewolkte weer met reën oor Suidwes-Kaapland veroorsaak. Oor die binneland stroom droë lug van die weste af in en enkele donderbuie sal slegs nog oor Noord- en Oos-Transvaal en oostelike Bots wana voorkom.

Maksimum en Minimum Temperatuur (°C) en Reënval (RRR) in mm vir die 24 uur geëindig om 0800 SAST op

DEPT. VAN VERVOER / DEPT. OF TRANSPORT

12-1-1969

Maximum and Minimum Temperatures (°C) and rainfall (RRR) in mm for the 24 hours ended at 0800 SAST on

CAPE - KAAP	Max	Min	RRR
Aberdeen			
Addo			
Alexander Bay	23	13	
Aliwal North	32	9	
Bashee	25	17	
Beaufort-Wes	32	19	
(Lughawe)			
Bosgoesbergdam			
Boetsap			
Brakkekuil			
(naby Heidelberg)			
Brandvlei			
Cala			
Caledon			
Calitzdorp			
Calvinia	26	9	
Cape Agulhas	25	18	
Cape Columbine	22	16	
Cape Point	22	17	0.8
Cape St. Francis	24	19	
Cape Town			
(D.F. Malan)	24	17	1.7
Cape Town			
(Roeland Str.)			
Carnarvon			
Ceres			
Citrusdal			
Colesberg			
Cradock			
Döhne	27	12	
De Aar	31	12	
Douglas			
East London	26	17	
(Airport)			
Bensaamheid			
(naby Herold)			
Elsenburg			
Fraserburg	30	10	
Garies			
George			
Graaff-Reinet			
Grahamstown			
Hopetown			
Idutywa			
Jansenville	35	16	
Joubertina			
Kimberley	35	17	
(Airport)			
Knysna			
Kokstad	31	9	
Kuruman	34	15	

KAAP - CAPE	Max	Min	RRR
Ladismith			
Lake Mentz			
Maclear			
Mafeking			
Malmesbury			
Matatiele			
Matroosberg			
Grootfontein			
(Middelburg)	31	9	
Mosselbaai	24	19	
Mount Frere			
Okiep	26	11	
Oudtshoorn	30	13	
Petrusville			
Piketberg			
Pofadder	30	12	
Port Alfred			
Port Elizabeth	25	17	
Port Nolloth	20	12	
Port St. Johns	26	19	
Prieska	35	15	
Prince Albert			
Queenstown	32	XX	
Rietfontein			
Riversdale	30	10	
Robertson	28	19	
Sheeprun	33	10	
(near Maclear)			
Somerset-Oos	32	13	
Steynsburg			
Strydenburg			
Sutherland	25	13	
Swellendam			
Tarkastad			
Touwsrivier			
Twee Riviere	37	17	
(Gemsbokpark)			
Umtata	33	13	
Uniondale			
Upington	35	15	
Vanwyksvlei	32	12	
Victoria-Wes			
Vredendal	24	15	
Vryburg	36	13	
Williston			
Willowmore			
Willowpark			
(near Dordrecht)			

NATAL	Max	Min	RRR
Cape St. Lucia			
Dundee			
Durban	33	18	
(Louis Botha)			
Estcourt	33	15	
Harding			
Himeville			
Mkuze			
Hluhluwe			
Newcastle	33	16	
Cedara			
(Pietermaritzburg)			
Port Shepstone	XX	17	
Richmond			
Seven Oaks			
Vryheid			
Waterford			
(near Underberg)			

TRANSVAAL

Barberton			
Belfast			
Bethal	29	14	
Bospoort			
Carolina	27	14	
Chester			
(near Gravelotte)			
Crecy			
Groendraai	32	16	
(naby Vaalwater)			
Jan Kempdorp			
Jan Smuts	27	18	
Joubert Park (Jhb)	26	15	
Kroondal	32	16	
Levubu	27	19	
Leeudoringstad			
Lichtenburg			
Letaba			
Loskopdam			
Lydenburg	28	15	
Marnitz	35	19	
Mara	30	17	
Marble Hall			
Messina	31	19	
Middelburg			
Nelspruit	28	18	
Phalaborwa	29	20	
Pietersburg	28	17	
Piet Retief	30	16	

TRANSVAAL	Max	Min	RRR
Pongola			
Potchefstroom	32	15	
Potgietersrus	30	17	
Pretoria W.B.	30	19	
Pretoriuskop			
Punda Milia			
Sandpan (NW. Tvl.)	37	20	
Satara			
Sekhukhune			
Shingwidzi			
Skukuza			
Standerton	31	10	
Thabazimbi			
Tomburke			
Tzaneen			
Vereeniging			
Volksrust			
Warmbad	31	19	
Witbank			
Zeerust			

O.V.S. - O.F.S.

Balkfontein			
(naby Bothaville)			
Bethlehem	30	11	
Bloemfontein	34	9	
(J.B.M. Hertzog)			
Bultfontein			
Fauresmith	32	13	
Ficksburg			
Frankfort	32	10	
Harrismith			
Hoopstad	3	12	
Kroonstad	31	14	
Lindley			
Modderpoort			
Petrusburg			
Philippolis			
Reddersburg			
Reitz			
Vrede			
Warden			
Welkom			
Wepener	32	8	
Winburg			
Zastron			

S.W.A.	Max	Min	RRR
Aroab			
Bethanie			
Dordabis			
Gobabeb	29	13	
Gobabis	35	19	
Grootfontein	35	19	
Karasburg			
Kalkfeld			
Karibib			
Keetmanshoop	34	16	
Kub			
Möwe	21	15	
Luderitz	21	14	
Mariental	34	21	
Ohopoho			
Okahandja			
Okaukueye			
Ondangua			
Otavi			
Otjiwarongo			
Outjo	33	14	
Rehoboth			
Runtu			
Steinhausen			
Tsumeb			
Walvisbaai	22	14	
Windhoek W.K.			
J.G. Strijdom	33	21	

BASUTOLAND

Maseru	32	8	

BETSJOANALAND/BECHUANALAND

Francistown	38	18	
Gaberones	37	19	
Ghanzi	39	19	
Lobatsi			
Mahalapye	34	20	
Maun	37	20	
Shakawe			
Tsabong	38	14	
Tsane	39	16	

SWAZILAND

Embabe			
Manzini	29	19	
Stegi			

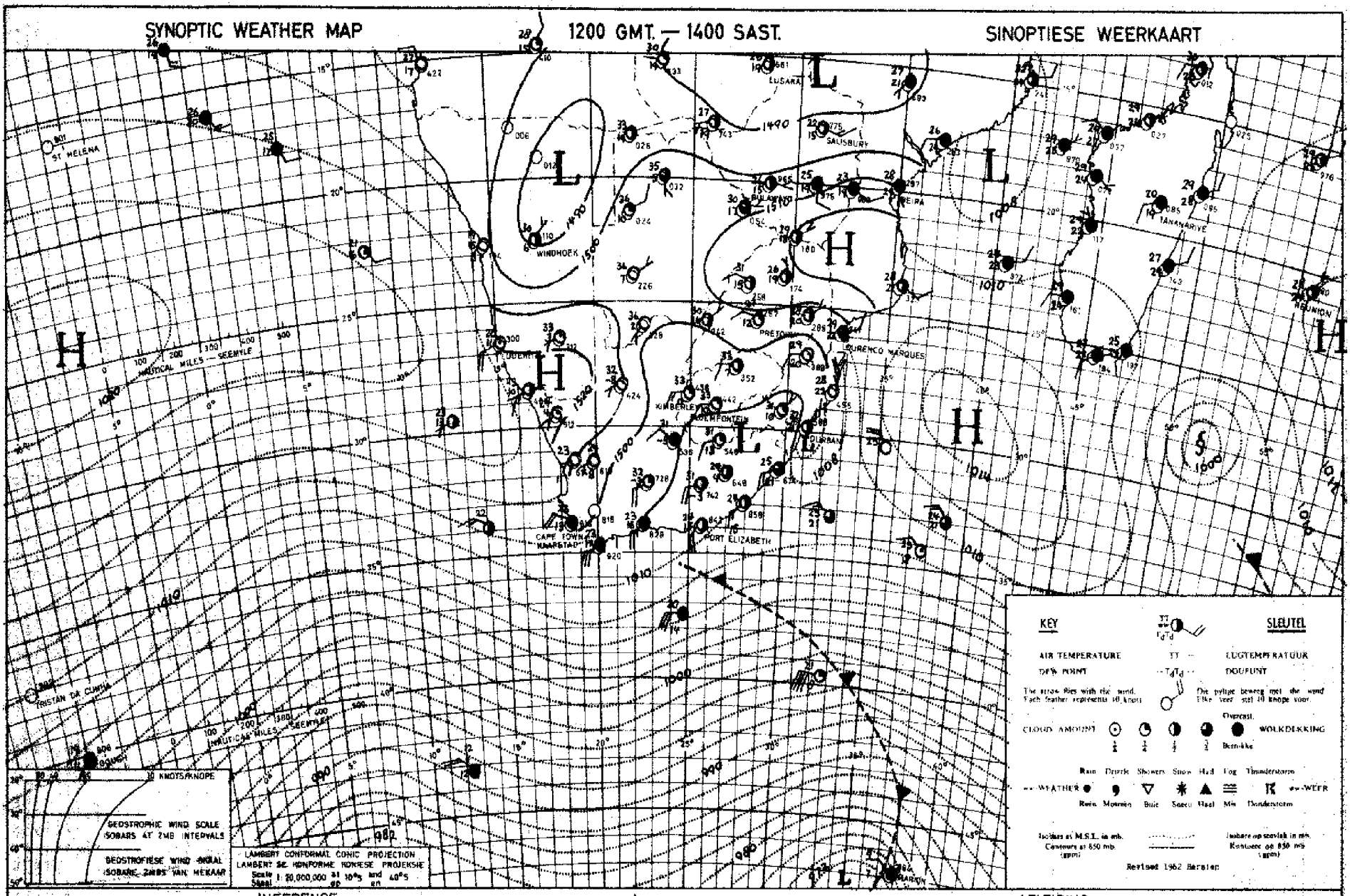

INFERENCE

DATE 11-1-1969 DATUM

AFLEIDING

The low at Marion and the associated trough will cause cloudy weather with light rain over the south-western and southern coastal regions. Dry air has, however, spread over the interior except for the extreme northern Transvaal where isolated thundershowers are still possible.

Die laag by Marion en gepaardgaande trog sal bewolkte weer met ligte reën veroorsaak oor die suidwestelike en suidelike kusgebiede. Droë lug het egter oor die binneland inbeweeg behalwe oor die verre noordelike dele van Transvaal waar enkele donderbuie nog sal voorkom.

WEERBURO / WEATHER BUREAU

Maksimum en Minimum Temperatuur (°C) en Reënval (RRR) in mm vir die 24 uur geëindig om 0800 SAST op

DEPT. VAN VERVOER / DEPT. OF TRANSPORT

13 - 6 - 1969

Maximum and Minimum Temperatures (°C) and rainfall (RRR) in mm for the 24 hours ended at 0800 SAST on

CAPE – KAAP	Max	Min	RRR
Aberdeen			
Addo			
Alexander Bay	26	12	
Aliwal North	34	14	
Baabee	28	18	
Beaufort-Wes	35	20	
(Lughawe)			
Boegoebergdam			
Boetsap			
Brakkekuil			
(naby Heidelberg)			
Brandvlei			
Cala			
Caledon			
Calitzdorp			
Calvinia	27	13	
Cape Agulhas	24	19	
Cape Columbine	22	18	0.4
Cape Point	20	17	1.0
Cape St. Francis	25	20	
Cape Town	22	18	0.1
(D.F. Malan)			
Cape Town			
(Roeland Str.)			
Carnarvon			
Ceres			
Citrusdal			
Colesberg			
Cradock			
Dâhne	30	15	
De Aar	35	16	
Douglas			
East London	28	18	
(Airport)			
Hensaamheid			
(naby Herold)			
Elsenburg			
Fraserburg	31	15	
Garies			
George			
Graaff-Reinet	34	18	
Grahamstown			
Hopetown			
Idutywa			
Jansenville	37	18	
Joubertina			
Kimberley	35	18	
(Airport)			
Knysna			1.0
Kokstad	34	12	
Kuruman	34	13	

KAAP – CAPE	Max	Min	RRR
Ladismith			
Lake Mentz			
Maclear			
Mafeking	34	13	
Malmesbury			
Matatiele			
Matroosberg	26	13	
Grootfontein			
(Middelburg)	34	14	
Mosselbaai	28	19	
Mount Frere			
Okiep	29	15	
Oudtshoorn	33	17	
Petrusville			
Piketberg			
Pofadder	32	16	
Port Alfred			
Port Elizabeth	26	20	
Port Nolloth	22	10	
Port St. Johns	28	24	
Prieska	36	20	
Prince Albert			
Queenstown			
Rietfontein			
Riversdale	22	19	
Robertson	28	19	
Sheeprun	35	12	
(near Maclear)			
Somerset-Oos	36	15	
Steynsburg			
Strydenburg			
Sutherland	24	11	
Swellendam			
Tarkastad			
Touwsrivier			
Twee Riviere	37	16	
(Gemsbokpark)			
Umtata	35	15	
Uniondale			
Upington	34	18	
Vanwyksvlei	34	16	
Victoria-Wes			
Vredendal	27	19	
Vryburg	37	12	
Williston			
Willowmore			
Willowpark			
(near Dordrecht)	33	11	

NATAL	Max	Min	RRR
Cape St. Lucia	31	24	
Dundee			
Durban	29	18	
(Louis Botha)			
Estcourt	37	13	
Harding			
Himeville			
Mkuze			
Hluhluwe			
Newcastle	35	19	
Cedara			
(Pietermaritzburg)	34	12	
Port Shepstone	XX	21	
Richmond			
Seven Oaks			
Vryheid			
Waterford			
(near Underberg)	32	8	

TRANSVAAL

Barberton			
Belfast			
Bethal	32	11	
Bospoort	33	10	
Carolina	29	11	
Chester			
(near Gravelotte)			
Crecy			
Groendraai	34	16	1.3
(naby Vaalwater)			
Jan Kempdorp			
Jan Smuts	31	16	
Joubert Park (Jhb)	30	15	
Kroondal	36	15	
Levubu	33	22	
Leeudoringstad			
Lichtenburg			
Letaba			
Loskopdam			
Lydenburg	31	17	1.0
Marnitz	36	22	
Mara	35	18	
Marble Hall			
Messina	37	20	
Middelburg			
Louis Trichardt			13.0
Nelspruit	35	19	
Phalaborwa	34	22	
Pietersburg	33	18	
Piet Retief	34	17	

TRANSVAAL	Max	Min	RRR
Pongola			
Potchefstroom	34	10	
Potgietersrus	33	26	
Pretoria W.B.	34	17	
Pretoriuskop			
Punda Milia			
Sandpan (NW. Tvl.)	38	21	
Satara			
Sekhukhune			
Shingwidzi			
Skukuza	38	23	
Standerton	33	11	
Thabazimbi			
Tomburke			
Tzaneen			
Vereeniging			
Volksrust			
Warmbad	35	17	
Witbank			
Zeerust			

O.V.S. – O.F.S.

Balkfontein			
(naby Bothaville)			
Bethlehem	32	11	
Bloemfontein	34	14	
(J.B.M. Hertzog)			
Bultfontein			
Fauresmith	33	9	
Ficksburg			
Frankfort	34	9	
Harrismith			
Hoopstad	3	12	
Kroonstad	35	13	
Lindley			
Modderpoort			
Petrusburg			
Philippolis			
Reddersburg			
Reitz			
Vrede			
Warden			
Welkom	34	14	
Wepener	33	12	
Winburg			
Zastron			

S.W.A.	Max	Min	RRR
Arcab			
Bethanie			
Dordabis			
Gobabeb			
Gobabis	37	21	
Grootfontein	37	21	
Cape Fria			
Karasburg			
Kalkfeld			
Karibib			
Keetmanshoop	36	20	
Kub			
Möwe	21	15	
Luderitz	23	15	
Mariental	33	20	
Ohopoho			
Okahandja			
Okaukueye			
Ondangua	38	16	
Otavi			
Otjiwarongo			
Outjo	37	15	
Ui's			
J.G. Strydom L.H.	33	23	
Rehoboth			
Runtu	34	14	
Steinhausen			
Tsumeb			
Walvisbaai	21	14	
Windhoek W.K.			

BASUTOLAND

Maseru	33	12	

BETSJOANALAND/BECHUANALAND

Francistown	36	20	
Gaberones	38	21	
Ghanzi	38	20	
Lobatsi			
Mahalapye	37	20	
Maun	36	22	0.9
Shakawe	33	20	3.0
Tsabong	38	14	
Tsane	39	18	

SWAZILAND

Mbabane			
Manzini	34	18	
Stegi			

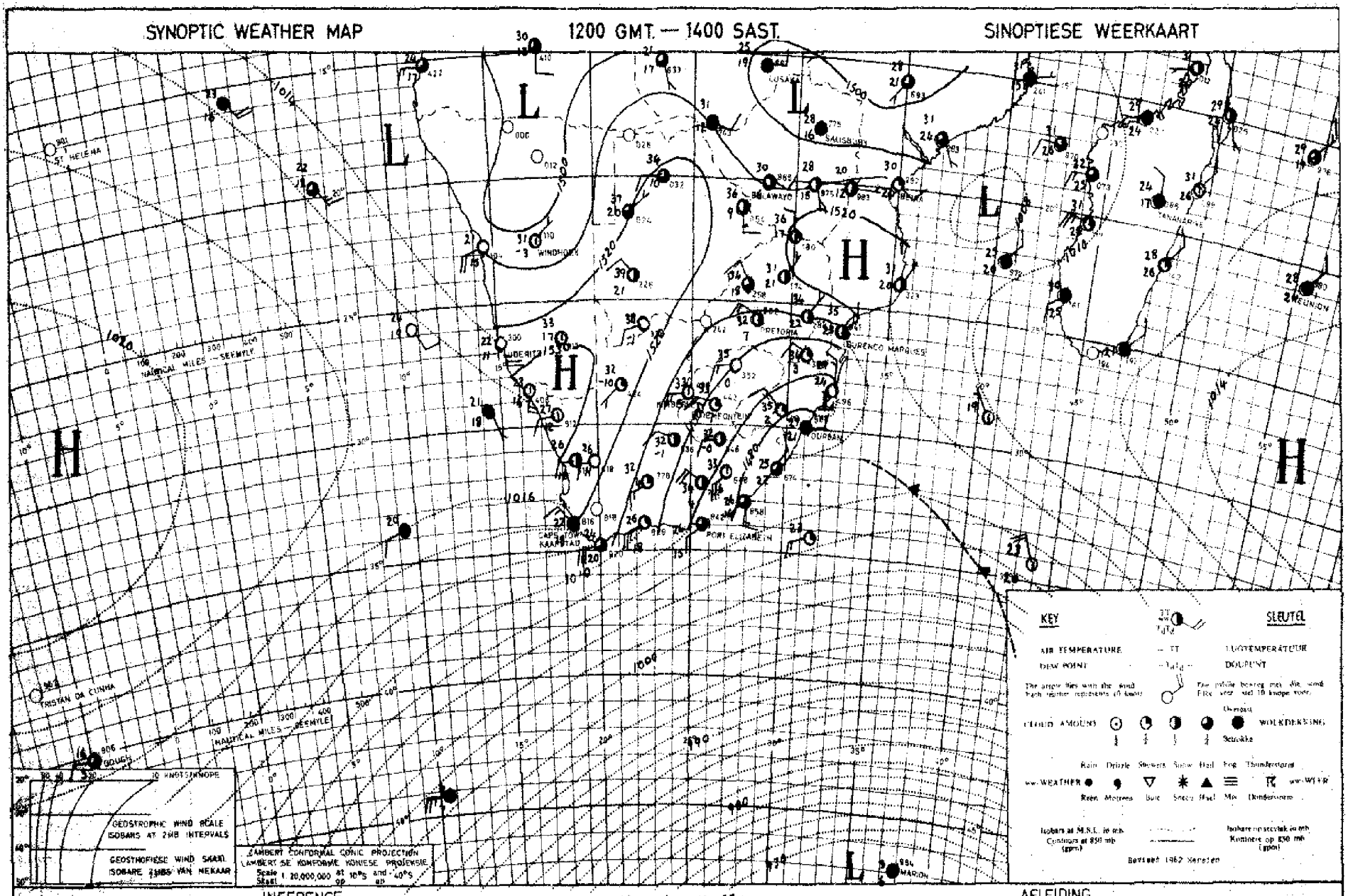

INFERENCE

DATE 12 - 1 - 19 69 DATUM

AFLEIDING

The air over the country is dry except for the extreme northern and eastern parts where a few thundershowers will occur. The deep low to the south will move eastwards and cloudy weather with light rain will occur over the south-western and southern coasts.

Die lug oor die land is droog, behalwe oor die verre noordelike en oostelike dele waar enkele donderbuie sal voorkom. Die diep laag na die suide sal ooswaarts beweeg en bewolkte weer met ligte reën sal voorkom oor die suidwes- en suidkus.

Maksimum en Minimum Temperatuur (°C) en Reënval (RRR) in mm vir die 24 uur geëindig om 0800 SAST op

DEPT. VAN VERVOER / DEPT OF TRANSPORT

14 - 1 - 1969

Maximum and Minimum Temperatures (°C) and rainfall (RRR) in mm for the 24 hours ended at 0800 SAST on

CAPE - KAAP	Max	Min	RRR
Aberdeen			
Addo			
Alexander Bay	25	19	
Aliwal North	35	17	
Bashee	27	21	
Beaufort-Wes	34	17	
(Lughawe)			
Boegoebergdam			
Boetsap			
Brakkekuil			
(naby Heidelberg)			
Brandvlei			
Cala			
Caledon			
Calitzdorp			
Calvinia	31	14	
Cape Agulhas	24	17	
Cape Columbine	24	15	
Cape Point	21	15	
Cape St. Francis	25	20	
Cape Town	25	16	
(D.F. Malan)			
Cape Town			
(Roeland Str.)			
Carnarvon			
Ceres			
Citrusdal			
Colesberg			
Cradock			
Dôhne	27	13	0·4
De Aar	35	18	
Douglas			
East London	39	16	
(Airport)			
Hensaamheid			
(naby Herold)			
Elsenburg			
Fraserburg	33	15	
Garies			
George			
Graaff-Reinet	35	16	
Grahamstown			
Hopetown			
Idutywa			
Jansenville	37	20	
Joubertina			
Kimberley	36	20	
(Airport)			
Knysna			2·5
Kokstad	30	15	0·5
Kuruman	33	18	

KAAP - CAPE	Max	Min	RRR
Ladismith			
Lake Manta			
Maclear			
Mafeking	36	14	
Malmesbury			
Matatiele			
Matroosberg	28	11	
Grootfontein			
(Middelburg)	34	13	
Mosselbaai	25	18	0·1
Mount Frere			
Okiep	30	16	
Oudtshoorn	30	10	
Petrusville			
Piketberg			
Pofadder	34	16	
Port Alfred			
Port Elizabeth	26	17	2·8
Port Nolloth	23	16	
Port St. Johns	28	21	
Prieska	37	22	
Prince Albert			
Queenstown	34	xx	
Rietfontein			
Riversdale	28	15	1·6
Robertson	31	16	
Sheeprun	31	14	1·1
(near Maclear)			
Somerset-Oos			0·1
Steynsburg			
Strydenburg			
Sutherland	27	10	
Swellendam			
Tarkastad			
Touwsrivier			
Twee Riviere	39	20	
(Gemsbokpark)			
Umtata	30	17	
Uniondale			
Upington	36	20	
Vanwyksvlei	35	19	
Victoria-Wes			
Vredendal	27	16	
Vryburg	38	15	
Williston			
Willowmore			
Willowpark			
(near Dordrecht)	33	14	

NATAL	Max	Min	RRR
Cape St. Lucia	30	21	9·5
Dundee			
Durban	29	22	
(Louis Botha)			
Estcourt	33	17	0·1
Harding			
Himeville			
Mkuze			1·7
Hluhluwe			12·0
Newcastle	34	20	
Cedara			
(Pietermaritzburg)	29	15	0·8
Port Shepstone	27	23	
Richmond			
Seven Oaks			
Vryheid			
Waterford			
(near Underberg)	28	13	0·3

TRANSVAAL

Barberton			
Belfast			
Bethal	34	16	
Bospoort	34	14	
Carolina	31	16	
Chester			
(near Gravelotte)			
Crecy			
Groendraai	38	15	
(naby Vaalwater)			
Jan Kempdorp			
Jan Smuts	32	16	
Joubert Park (Jhb)	32	19	
Kroondal	37	15	
Levubu	34	20	
Leeudoringstad			
Lichtenburg			
Letaba			
Loskopdam			
Lydenburg	33	15	
Marnitz	39	21	
Mara	38	21	
Marble Hall			
Messina	40	21	
Middelburg			
Nelspruit	33	22	
Phalaborwa	36	24	
Pietersburg	35	19	
Piet Retief	30	19	

TRANSVAAL	Max	Min	RRR
Pongola			
Potchefstroom	35	13	
Potgietersrus	36	20	
Pretoria W.B.	36	21	
Pretoriuskop			
Punda Milia			
Sandpan (NW. Tvl.)			
Satara			
Sekhukhune			
Shingwidzi			
Skukuza	37	23	
Standerton	34	13	
Thabazimbi			
Tomburke			
Tzaneen			
Vereeniging			
Volksrust			
Warmbad	38	22	
Witbank			
Zeerust			

O.V.S. - O.F.S.

Balkfontein			
(naby Bothaville)			
Bethlehem	33	14	
Bloemfontein	35	15	
(J.B.M. Hertzog)			
Bultfontein			
Fauresmith	34	18	
Ficksburg			
Frankfort	36	12	
Harrismith			
Hoopstad	38	15	
Kroonstad	35	14	
Lindley			
Modderpoort			
Petrusburg			
Philippolis			
Reddersburg			
Reitz			
Vrede			
Warden			
Welkom	36	16	
Wepener	34	15	
Winburg			
Zastron			

S.W.A.	Max	Min	RRR
Aroab			
Bethanie			
Dordabis			
Gobabeb	38	15	
Gobabis	36	21	
Grootfontein	34	19	0·9
Karasburg			
Kalkfeld			
Karibib			
Keetmanshoop	38	20	
Kub			
Möwe	20	16	
Luderitz	23	18	
Mariental	38	21	
Ohopoho			
Okahandja			
Okaukueye			
Ondangua	37	21	1·8
Otavi			
Otjiwarongo			
Outjo	36	21	
Ü's	34	17	
J.G. Strydom L.H.	34	18	
Rehoboth			
Runtu	29	19	
Steinhausen			
Tsumeb			
Walvisbaai	19	15	
Windhoek W.K.			

BASUTOLAND

Maseru	34	13	

BETSJOANALAND / BECHUANALAND

Francistown	39	21	
Gaberones	xx	xx	
Ghanzi	40	25	
Lobatsi			
Mahalapye	40	21	
Maun	38	23	
Shakawe	36	19	
Tsabong	39	20	
Tsane	39	19	

SWAZILAND

Bulembe			
Manzini	32	17	
Stegi			

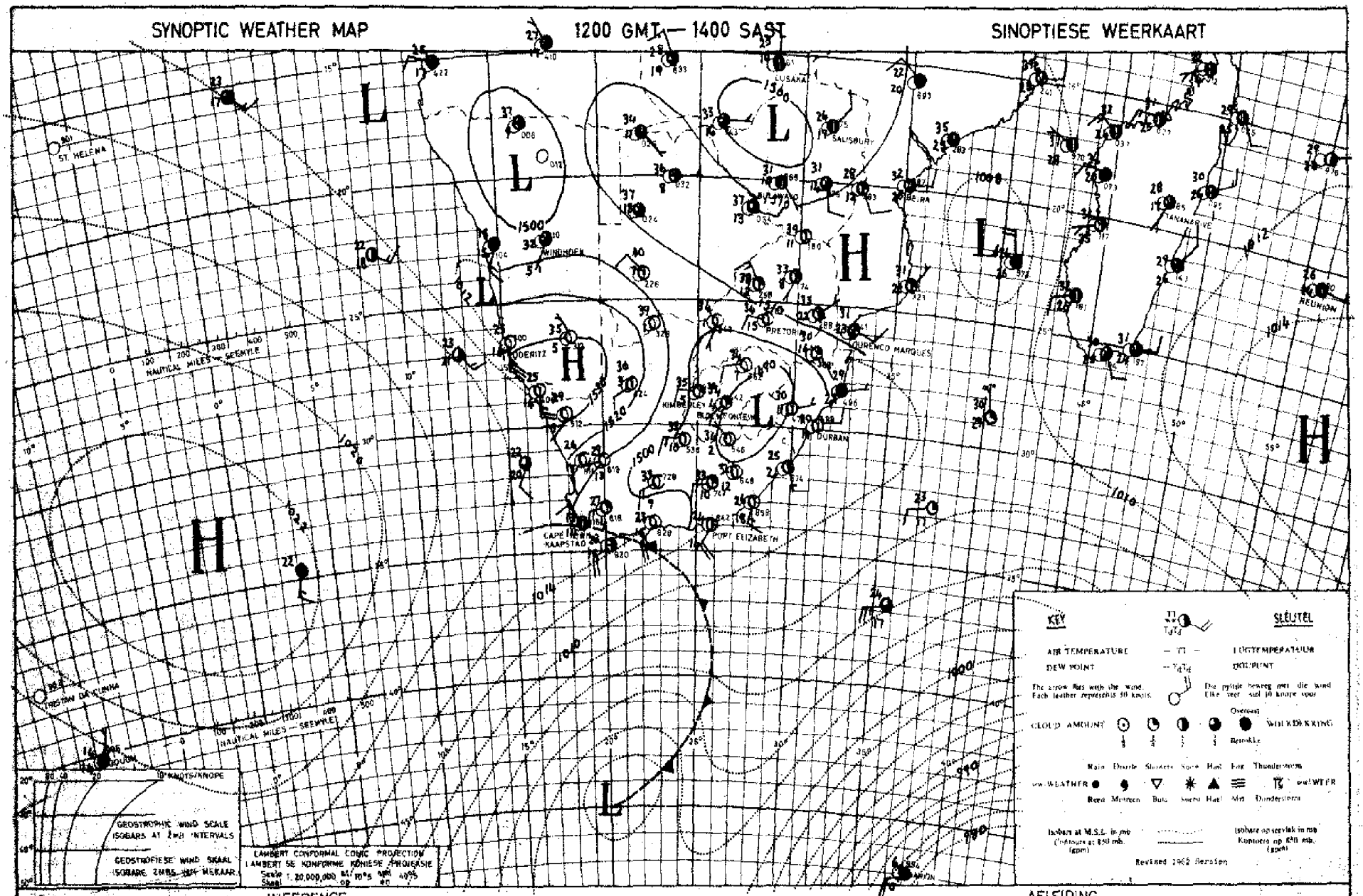

INFERENCE

DATE 13 - 1 - 19 69 DATUM

AFLEIDING

The cold front and trough moving along the south coast will cause cloudy weather with light rain over this area and it will spread over the Natal coast later. Over the interior the air is dry and it will be mainly fine and hot with isolated thundershowers only over the northern areas of S.W.A., Botswana and Transvaal.

Die koufront en trog wat langs die suidkus beweeg, sal bewolkte weer met ligte reën oor die kus veroorsaak wat later na die Natalkus sal uitbrei. Oor die binneland is die lug droog en dit sal mooiweer en baie warm wees met enkele donderbuie slegs oor die noordelike dele van S.W.A., Botswana en Transvaal.

Maksimum en Minimum Temperatuur (°C) en Reënval (RRR) in mm vir die 24 uur geëindig om 0800 SAST op

DEPT. VAN VERVOER / DEPT. OF TRANSPORT

15 - 1 - 1969

Maximum and Minimum Temperatures (°C) and rainfall (RRR) in mm for the 24 hours ended at 0800 SAST on

CAPE - KAAP	Max	Min	RRR
Aberdeen			
Addo			
Alexander Bay	24	13	
Aliwal North	32	19	
Bashee	25	18	
Beaufort-Wes	29	13	
(Lughawe)			
Boegoeberg dam			
Boetsap			
Brakkekuil			
(naby Heidelberg)			
Brandvlei			
Cala			
Caledon			
Calitzdorp			
Calvinia	29	9	
Cape Agulhas	22	15	
Cape Columbine	20	16	
Cape Point	21	15	
Cape St. Francis	23	14	
Cape Town			
(D.F. Malan)	23	15	
Cape Town			
(Roeland Str.)			
Carnarvon			
Ceres			
Citrusdal			
Colesberg			
Cradock			
Dohne	23	10	
De Aar	31	15	
Douglas			
East London	24	15	
(Airport)			
Bensaamheid			
(naby Herold)			
Elsenburg			
Fraserburg	27	11	
Garies			
George			
Graaff-Reinet	28	10	
Grahamstown			
Hopetown			
Idutywa			
Jansenville	31	13	
Joubertina			
Kimberley	35	19	
(Airport)			
Knysna			
Kokstad	20	13	
Kuruman	35	19	

KAAP - CAPE	Max	Min	RRR
Ladismith			
Lake Mentz			
Maclear			
Mafeking	36	18	
Malmesbury			
Matatiele			
Matroosberg	25	9	
Grootfontein			
(Middelburg)	28	9	
Mosselbaai	23	16	
Mount Frere			
Okiep	32	18	
Oudtshoorn	25	9	
Petrusville			
Piketberg			
Pofadder	32	17	
Port Alfred			
Port Elizabeth	24	14	
Port Nolloth	20	12	
Port St. Johns	26	18	3·0
Prieska	36	16	
Prince Albert			
Queenstown	27	xx	
Rietfontein			
Riversdale	24	11	
Robertson	28	11	
Sheeprun	20	12	0·8
(near Maclear)			
Somerset-Oos	28	12	
Steynsburg			
Strydenburg			
Sutherland	25	5	
Swellendam			
Tarkastad			
Touwsrivier			
Twee Riviere	37	17	
(Gemsbokpark)			
Umtata	23	15	
Uniondale			
Upington	36	17	
Vanwyksvlei	33	16	
Victoria-Wes			
Vredendal	29	11	
Vryburg	37	19	
Williston			
Willowmore			
Willowpark			
(near Dordrecht)	24	9	

NATAL	Max	Min	RRR
Cape St. Lucia	26	20	2·5
Dundee			
Durban			
(Louis Botha)	25	19	16·3
Estcourt	29	15	2·1
Harding			
Himeville			2·0
Mkuze			3·0
Hluhluwe			10·0
Newcastle	36	16	4·7
Cedara			
(Pietermaritzburg)	18	14	4·0
Port Shepstone	26	19	
Richmond			
Seven Oaks			
Vryheid			
Waterford			
(near Underberg)	22	12	1·1

TRANSVAAL

Barberton			
Belfast			
Bethal	33	18	
Bospoort	35	18	
Carolina	31	15	
Chester			
(near Gravelotte)			
Cracy			
Groendraai	38	19	
(naby Vaalwater)			
Jan Kempdorp			
Jan Smuts	32	18	
Joubert Park (Jhb)	32	19	
Kroondal	37	21	
Levuba	33	22	
Leeudoringstad			
Lichtenburg			
Letaba			
Loskopdam			
Lydenburg	35	18	6·5
Marnitz	40	25	
Mara	38	21	
Marble Hall			
Messina	40	23	
Middelburg			
Nelspruit	34	21	1·3
Phalaborwa	36	23	
Pietersburg	36	20	
Piet Retief	32	15	0·6

TRANSVAAL	Max	Min	RRR
Pongola			
Potchefstroom	36	19	
Potgietersrus	37	22	
Pretoria W.B.	36	22	
Pretoriuskop			
Punda Milia			
Sandpan (NW. Tvl.)	42	26	
Satara			
Sekhukhune			
Shingwidzi			
Skukuza			
Standerton	34	16	
Thabazimbi			
Tomburke			
Tzaneen			
Vereeniging			
Volksrust			1·5
Warmbad	37	22	
Withank			
Zeerust			

O.V.S. - O.F.S.

Balkfontein			
(naby Bothaville)			
Bethlehem			
Bloemfontein	34	14	
(J.B.M. Hertzog)			
Bultfontein			
Fauresmith	33	15	
Ficksburg			
Frankfort	36	19	
Harrismith			
Hoopstad	37	18	
Kroonstad	36	19	
Lindley			
Modderpoort			
Petrusburg			
Philippolis			
Reddersburg			
Reitz			
Vrede			
Warden			
Welkom	35	20	
Wepener	32	13	
Winburg			
Zastron			

S.W.A.	Max	Min	RRR
Aroab			
Bethanie			
Dordabis			
Gobabeb	36	14	
Gobabis	37	24	
Grootfontein	35	20	
Karasburg			
Kalkfeld			
Karibib			
Keetmanshoop	36	19	
Kub			
Mule	21	16	
Luderitz	22	14	
Mariental	37	27	
Ohopoho			
Okahandja			
Okaukueye			
Ondangua	37	21	1·3
Otavi			
Otjiwarongo			
Outjo	36	23	1·5
Uis	35	23	
J.G. Strydom L.H.	33	22	
Rehoboth			
Runtu	36	14	
Steinhausen			
Tsumeb			
Walvisbaai	20	14	
Windhoek W.K.			

BASUTOLAND

Maseru	32	15	

BETSJOANALAND/BECHUANALAND

Francistown	38	24	
Gaberones	40	23	
Ghanzi	40	21	
Lobatsi			
Mahalapye	41	22	
Maun	39	22	
Shakawe	36	21	
Tsabong	28	16	
Tsane	40	23	

SWAZILAND

Embelebe			
Manzini	32	18	6·0
Stegi			

SYNOPTIC WEATHER MAP 1200 GMT. — 1400 SAST. SINOPTIESE WEERKAART

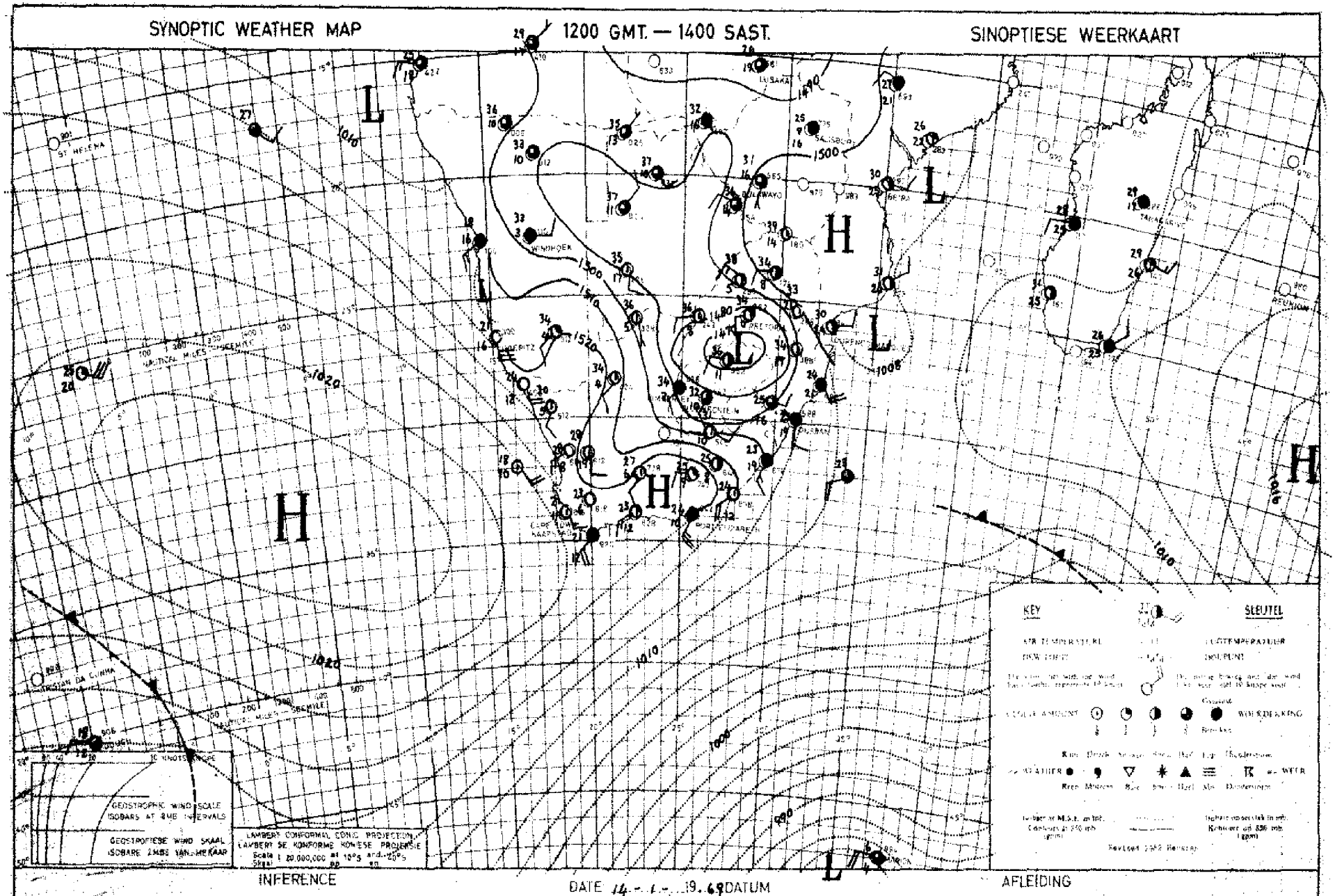

INFERENCE DATE 14-1-69 DATUM AFLEIDING

The ridge of high pressure moving in south of the country causes cloudy weather with light rain over Natal and it will spread to Eastern Transvaal also. Moister air will advance over the rest of Transvaal so that isolated thundershowers will occur there. Further showers will also fall over northern S.W.A. and Botswana.

Die rug van hoë druk wat suid van die land inbeweeg, veroorsaak bewolkte weer met ligte reëns oor Natal en dit sal ook uitbrei na Oos-Transvaal. Vogtiger lug sal ook oor die res van Transvaal instroom sodat los donderbuie daar sal voorkom. Oor noordelike S.W.A. en Botswana sal ook nog

Maksimum en Minimum Temperatuur (°C) en Reënval (RRR) in mm vir die 24 uur geëindig om 0800 SAST op

DEPT. VAN VERVOER / DEPT. OF TRANSPORT

14 - 1 - 1969

Maximum and Minimum Temperatures (°C) and rainfall (RRR) in mm for the 24 hours ended at 0800 SAST on

CAPE - KAAP	Max	Min	RRR
Aberdeen			
Addo			
Alexander Bay			
Aliwal North	34	14	
Beaufort-Wes	28	19	
(Lughawe)	32	16	
Boegoeberg dam			
Boetsap			
Brakkekuil			
(naby Heidelberg)			
Brandvlei			
Cala			
Caledon			
Calitzdorp			
Calvinia	32	12	
Cape Agulhas	23	18	
Cape Columbine	20	14	
Cape Point	21	17	
Cape St. Francis	23	14	
Cape Town			
(D.F. Malan)	25	18	
Cape Town			
(Ysterplaat Afr.)			
Carnarvon			
Ceres			
Citrusdal			
Colesberg			
Cradock			
Dana	26	13	
De Aar	34	18	
Douglas			
East London	25	16	
(Airport)			
Fauresmith			
(naby Herold)			
Elsenburg			
Fraserburg	31	15	
Garies			
George			
Graaff-Reinet	30	13	
Grahamstown			
Hopetown			
Idutywa			
Jansenville	33	18	
Joubertina			
Kimberley	26	19	
(Airport)			
Knysna			
Kokstad	22	12	
Kuruman	35	17	

KAAP - CAPE	Max	Min	RRR
Ladismith			
Lake Mentz			
Maclear			
Mafeking	36	19	
Malmesbury			
Matatiele			
Matroosberg	29	11	
Grootfontein			
(Middelburg)	31	11	
Mosselbaai	22	17	
Mount Frere			
Okiep	34	19	
Oudtshoorn	31	12	
Petrusville			
Piketberg			
Pofadder	35	19	
Port Alfred			
Port Elizabeth	25	13	
Port Nolloth	20	13	
Port St. Johns	27	20	
Prieska	38	20	
Prince Albert			
Queenstown	30	XX	
Rietfontein			
Riversdale	30	12	
Robertson	32	12	
Sheeprun	25	11	
(near Maclear)			
Somerset-Oos			
Steynsburg	30	12	
Strydenburg			
Sutherland			
Swellendam	28	8	
Tarkastad			
Touwsrivier			
Twee Riviere	40	26	
(Gemsbokpark)			
Umtata	22	13	
Uniondale			
Upington	39	20	
Vanwyksvlei	35	18	
Victoria-Wes			
Vredendal	30	14	
Vryburg	33	18	
Williston			
Willowmore			
Willowpark			
(near Dordrecht)	27	10	

NATAL	Max	Min	RRR
Cape St. Lucia	24	21	8·0
Dundee			
Durban	24	21	5·5
(Louis Botha)			
Estcourt	22	13	7·9
Harding			
Himeville			10·5
Mkuze			3·5
Hluhluwe			
Newcastle	25	14	8·1
Cedara			
(Pietermaritzburg)	22	15	7·5
Port Shepstone	28	21	11·0
Richmond			
Seven Oaks			
Vryheid			
Waterford			
(near Underberg)	21	9	1·1
Van Reenen			2·5

TRANSVAAL	Max	Min	RRR
Barberton			
Belfast			
Bethal	27	12	50·7
Bospoort	35	15	1·1
Carolina	22	13	23·2
Chester			
(near Gravelotte)			
Crecy			
Delmas			16·5
Groendraai	36	17	4·7
(naby Vaalwater)			
Jan Kempdorp			
Jan Smuts	29	11	14·8
Joubert Park (Jhb)	30	14	6·5
Kroondal	35	15	0·8
Levubu	28	21	
Leeudoringstad			
Lichtenburg			
Letaba			
Loskopdam			6·5
Lydenburg	26	15	
Marnitz	36	19	3·0
Mara	30	21	
Marble Hall			
Messina	34	24	
Middelburg			
Nelspruit	25	19	4·7
Phalaborwa	29	23	
Pietersburg	29	19	
Piet Retief			5·5

TRANSVAAL	Max	Min	RRR
Pongola			
Potchefstroom	37	16	
Potgietersrus	31	19	0·2
Pretoria W.B.	32	16	4·6
Pretoriuskop			
Punda Milia			
Sandpan (NW. Tvl.)	42	20	10·5
Satara			
Sekhukhune			
Shingwidzi			
Skukuza	29	23	
Standerton	29	13	4·3
Thabazimbi			
Tomburke			
Tzaneen			
Vereeniging			
Volksrust			18·0
Waterval-Boven			2·5
Warmbad	34	16	26·0
Witbank			20·0
Zeerust			
Wolmaransstad			4·0

O.V.S. - O.F.S.	Max	Min	RRR
Balkfontein			
(naby Bothaville)			
Bethlehem	31	12	8·5
Bloemfontein	34	13	0·3
(J.B.M. Hertzog)			
Bultfontein			
Fauresmith	33	17	
Ficksburg			7·5
Frankfort	33	13	5·6
Harrismith			33·0
Hoopstad	38	18	
Kroonstad	31	18	1·0
Lindley			5·8
Modderpoort			
Petrusburg			
Philippolis			
Reddersburg			
Reits			
Vrede			
Warden			7·0
Welkom	36	16	
Wepener	33	14	1·5
Winburg			
Zastron			

S.W.A.	Max	Min	RRR
Aroab			
Bethanie			
Bordabis			
Gobabeb	32	13	
Gobabis	37	25	
Grootfontein	36	21	0·4
Cape Frio			
Karasburg			
Kalkfeld			
Karibib			
Keetmanshoop	39	22	
Kub			
Mowe	20	15	
Luderitz	21	14	
Mariental	39	26	
Ohopoho			
Okahandja			
Okaukuaye			
Ondangua	36	23	
Otavi			
Otjiwarongo			
Outjo	36	10	
Uis	35	15	
J.G. Strydom L.H.	33	21	
Rehoboth			
Runtu	35	19	
Steinhausen			
Tsumeb			
Walvisbaai	30	14	
Windhoek W.K.			
BASUTOLAND			
Maseru	31	11	1·5
BETSJOANAALAND/BECHUANALAND			
Francistown	35	23	
Gaberones	41	20	
Ghanzi	40	22	
Lobatsi			
Mahalapye	38	19	5·5
Maun	38	23	
Shakawe	35	20	
Tsabong	40	21	
Tsane	39	23	
SWAZILAND			
Bulembe			
Manzini	22	11	13·0
Stegi			

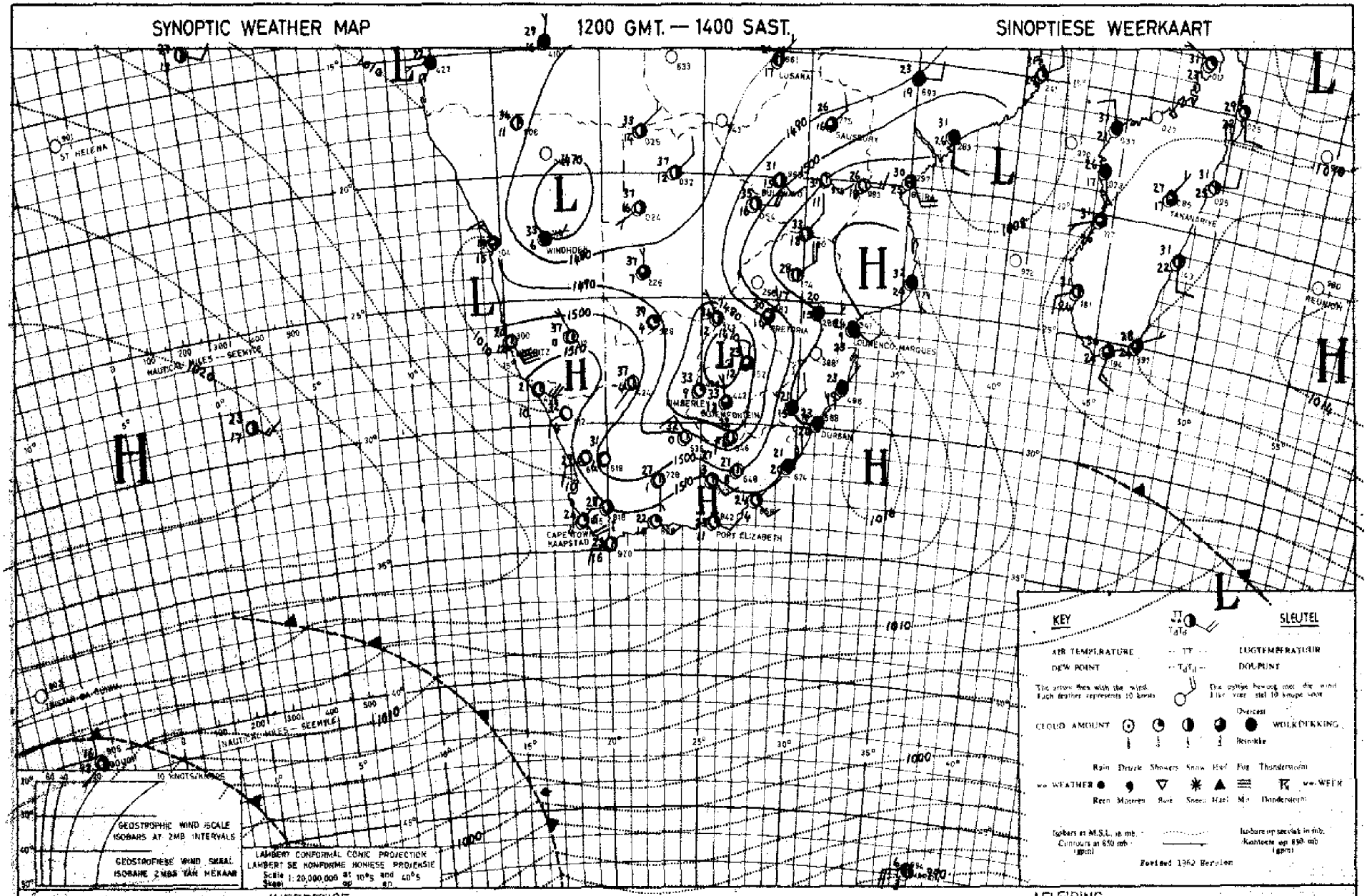

INFERENCE

DATE 18 / 1 / 19 69 DATUM

AFLEIDING

Moist air has moved in over the eastern half of the Republic while there is a low situated over the Free State and therefore scattered thundershowers will occur over Transvaal, O.F.S. and Natal. Further showers will occur also over northern S.W.A. and Botswana. An approaching cold front will bring cloudy weather over the south-west coast.

Vogtige lug het oor die oostelike helfte van die Republiek inbeweeg terwyl daar 'n laag oor die Vrystaat gelee is en dus word verspreide donderbuie verwag oor Transvaal, O.V.S. en Natal. Verdere donderbuie sal voorkom oor noordelike S.W.A en Botswana. 'n Naderende swak koufront sal weer bewolkte weer oor die suidweskus veroorsaak.

Maksimum en Minimum Temperatuur (°C) en Reënval (RRR) in mm vir die 24 uur geëindig om 0800 SAST op

DEPT. VAN VERVOER / DEPT. OF TRANSPORT

17-1-1969

Maximum and Minimum Temperatures (°C) and rainfall (RRR) in mm for the 24 hours ended at 0800 SAST on

CAPE – KAAP	Max	Min	RRR
Aberdeen			
Addo			
Alexander Bay	24	16	
Aliwal North	35	19	
Bashee	29	22	
Beaufort-Wes	35	17	
(Lughawe)			
Boegoebergdam			
Bostsap			
Brakkekuil			
(naby Heidelberg)			
Brandvlei			
Cala			
Caledon			
Calitzdorp			
Calvinia	34	16	
Cape Agulhas	24	19	0·1
Cape Columbine	22	14	
Cape Point	21	17	
Cape St. Francis	25	17	
Cape Town			
(D.F. Malan)	27	18	
Cape Town			
(Roeland Str.)			
Carnarvon			
Ceres			
Citrusdal			
Colesberg			
Cradock			
Dohne	29	16	
De Aar	37	19	
Douglas			
East London	28	22	
(Airport)			
Eensaamheid			
(naby Herold)			
Elsenburg			
Fraserburg	33	21	
Garies			
George			
Graaff-Reinet	34	16	
Grahamstown			
Hopetown			
Idutywa			
Jansenville	35	18	
Joubertina			
Kimberley	35	23	
(Airport)			
Knysna			
Kokstad	30	13	0·4
Kuruman	35	19	

KAAP – CAPE	Max	Min	RRR
Ladismith			
Lake Mentz			
Maclear			
Mafeking	33	18	2·5
Malmesbury			
Matatiele			
Matroosberg	31	13	
Orootfontein			
(Middelburg)	34	16	
Mosselbaai	29	19	
Mount Frere			
Okiep	34	16	
Oudtshoorn			
Petrusville			
Piketberg			
Pofadder	36	20	
Port Alfred			
Port Elizabeth	27	18	
Port Nolloth	26	13	
Port St. Johns	29	22	
Prieska	40	21	
Prince Albert			
Queenstown	33	xx	10·5
Rietfontein			
Riversdale	31	14	1·6
Robertson	34	17	
Sheeprun	30	14	0·3
(near Maclear)			
Somerset-Oos	33	18	
Steynsburg			
Strydenburg			
Sutherland	30	15	
Swellendam			
Tarkastad			
Touwsrivier			
Twee Riviere	39	21	
(Gemsbokpark)			
Umtata	32	18	
Uniondale			
Upington	40	23	
Vanwyksvlei	38	19	
Victoria-Wes			
Vredendal	31	15	
Vryburg	36	20	0·9
Williston			
Willowmore	33	15	
Willowpark			
(near Dordrecht)	30	13	

NATAL	Max	Min	RRR
Cape St. Lucia	29	23	1·0
Dundee			22·5
Durban	30	23	
(Louis Botha)			
Estcourt	30	15	10·5
Harding			
Himeville			3·0
Mkuze			
Hluhluwe			
Newcastle	30	14	7·0
Cedara			
(Pietermaritzburg)			
Port Shepstone	26	23	
Richmond			
Seven Oaks			
Vryheid			2·0
Waterford			
(near Underberg)	27	10	27·4

TRANSVAAL

Barberton			
Belfast			
Bethal	28	14	2·9
Bospoort	34	17	1·6
Carolina	27	14	6·9
Chester			
(near Gravelotte)			
Crecy			
Delmas			13·0
Groendraai	33	19	10·7
(naby Vaalwater)			
Jan Kempdorp			
Jan Smuts	28	14	14·8
Joubert Park (Jhb)	29	15	4·5
Kroondal	34	17	
Levubu	30	19	2·5
Leeudoringstad			
Lichtenburg			
Letaba			
Loskopdam			5·5
Lydenburg	27	15	2·0
Laskopkanaal (By Groblersdal)			9·0
Mara	32	19	4·5
Marble Hall			17·0
Messina	36	24	
Middelburg			
Marnitz	33	17	30·0
Delareyville			25·5
Nelspruit	30	19	18·6
Phalaborwa	33	22	
Pietersburg	30	16	10·8
Piet Retief	27	15	28·3

TRANSVAAL	Max	Min	RRR
Pongola			
Potchefstroom	33	17	10·6
Potgietersrus	32	17	6·5
Pretoria W.B.	32	17	0·1
Pretoriuskop			
Punda Milia			
Sandpan (NW. Tvl.)	xx	xx	0·7
Satara			
Sekhukhune			
Shingwidzi			
Skukuza	36	24	
Standerton	29	14	0·9
Thabazimbi			
Tomburke			18·7
Tzaneen			31·0
Vereeniging			
Volksrust			10·0
Witfontein (Wes-Transvaal)			19·0
Warmbad	32	17	16·3
Witbank			0·7
Zeerust			
Waterval-Boven			12·0

O.V.S. – O.F.S.

Balkfontein			2·3
(naby Bothaville)			
Bethlehem			
Bloemfontein	35	18	
(J.B.M. Hertzog)			
Bultfontein			
Fauresmith	35	21	
Ficksburg			
Frankfort	31	15	1·0
Harrismith			
Hoopstad	37	18	
Kroonstad	35	18	
Lindley			
Modderpoort			
Petrusburg			
Philippolis			
Reddersburg			
Reitz			
Vrede			
Warden			
Welkom	33	18	10·2
Wepener	33	20	
Winburg			
Zastron			

S.W.A.	Max	Min	RRR
Aroab			
Bethanie			
Dordabis			
Gobabeb	29	14	
Gobabis	36	21	1·1
Grootfontein	24	18	
Karasburg			
Kalkfeld			
Karibib			
Keetmanshoop	38	21	
Kub			
Mòwie	20	16	
Luderitz	22	15	
Mariental	39	25	
Ohopoho			
Okahandja			
Okaukuejo			
Ondangua	35	21	
Otavi			
Otjiwarongo			
Outjo	34	18	
Üis	35	21	
J.G. Strydom L.H.	32	18	2·0
Rehoboth			
Runtu	36	16	
Steinhausen			
Tsumeb			
Walvisbaai	19	15	
Windhoek W.K.			

BASUTOLAND

Maseru	31	16	

BETSJOANALAND/BECHUANALAND

Francistown	37	20	
Gaberones	37	18	1·5
Ghanzi	37	20	
Lobatsi			
Kahle			5·0
Mahalapye	35	19	
Maun	37	20	0·4
Shakawe	34	20	
Tsabong	39	23	
Tsane	38	22	
Palapye			3·0

SWAZILAND

Mbabane	28	19	
Manzini			
Stegi			

SYNOPTIC WEATHER MAP 1200 GMT. — 1400 SAST. SINOPTIESE WEERKAART

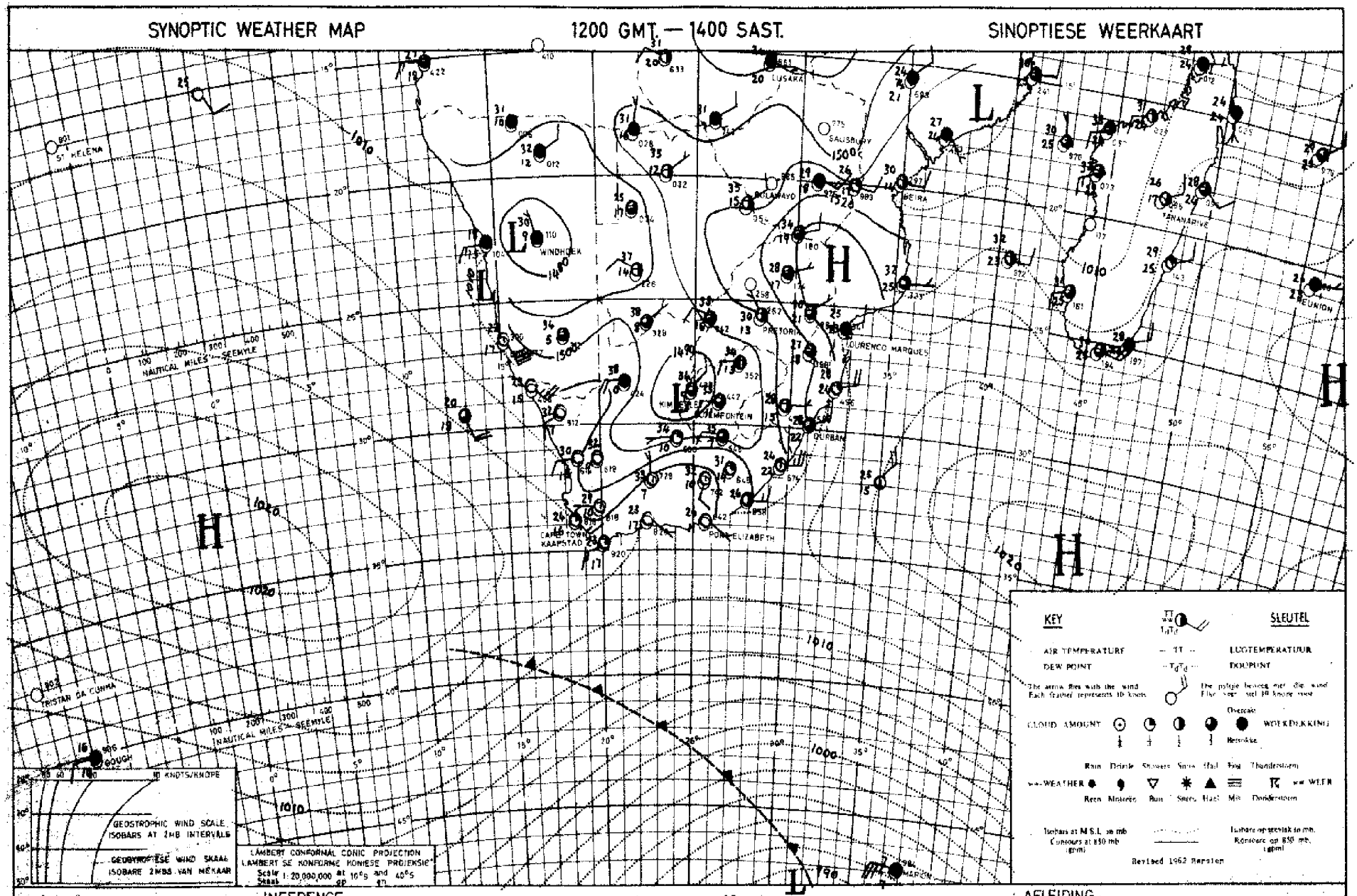

INFERENCE DATE 16 - 1 - 19 69 DATUM AFLEIDING

With the trough over the interior scattered thundershowers are expected over the northern and north-eastern parts of the country. The weather over the coastal areas and over the rest of the interior will be mainly fine or partly cloudy.

Met die trog ver oor die binneland word verspreide donderbuie oor die noordelike en noordoostelike dele van die land verwag. Die weer oor die kusgebiede en oor die res van die land sal hoofsaaklik mooiweer of gedeeltelik bewolk wees.

WEERBURO / WEATHER BUREAU

Maksimum en Minimum Temperatuur (°C) en Reënval (RRR) in mm vir die 24 uur geëindig om 0800 SAST op

DEPT. VAN VERVOER / DEPT. OF TRANSPORT

18 - 1 - 1969

Maximum and Minimum Temperatures (°C) and rainfall (RRR) in mm for the 24 hours ended at 0800 SAST on

CAPE - KAAP	Max	Min	RRR
Aberdeen			
Addo			
Alexander Bay	32	17	
Aliwal North	35	18	
Bashee	29	20	
Beaufort-Wes	36	19	
(Lughawe)			
Boegoebergdam			
Boetsap			
Brakkekuil			
(naby Heidelberg)			
Brandvlei			
Cala			
Caledon			
Calitzdorp			
Calvinia	35	11	
Cape Agulhas	24	18	
Cape Columbine	22	14	
Cape Point	25	16	
Cape St. Francis	25	21	
Cape Town	30	14	
(D.F. Malan)			
Cape Town			
(Roeland Str.)			
Carnarvon			
Ceres			
Citrusdal			
Colesberg			
Cradock			
Döhne	27	20	
De Aar	36	19	0.1
Douglas			
East London	29	21	
(Airport)			
Eensaamheid			
(naby Herold)			
Elsenburg			
Fraserburg	35	18	
Garies			
George			
Graaff-Reinet	36	20	
Grahamstown			
Hopetown			
Idutywa			
Jansenville	33	20	
Joubertina			
Kimberley	35	18	2.0
(Airport)			
Knysna			
Kokstad	31	13	29.5
Kuruman	35	17	16.2

KAAP - CAPE	Max	Min	RRR
Ladismith			
Lake Mentz			
Maclear			
Mafeking	32	17	15.1
Malmesbury			
Matatiele			
Matroosberg	32	12	
Grootfontein	36	19	1.0
(Middelburg)			
Mosselbaai	22	20	
Mount Frere			
Okiep	31	13	
Oudtshoorn	36	16	
Petrusville			
Piketberg			
Pofadder	26	13	
Port Alfred			
Port Elizabeth	27	21	
Port Nolloth	20	14	
Port St. Johns	28	21	
Prieska	39	23	
Prince Albert			
Queenstown	31	XX	
Rietfontein			
Riversdale	32	16	
Robertson	36	15	
Sheeprun	34	15	34.0
(near Maclear)			
Somerset-Oos	34	19	
Steynsburg			
Strydenburg			
Sutherland	31	12	
Swellendam			
Tarkastad			
Touwsrivier			
Twee Riviere	41	20	0.7
(Gemsbokpark)			
Umtata	32	19	
Uniondale			
Upington	40	11	
Vanwyksvlei	34	19	
Victoria-Wes			
Vredendal	28	16	
Vryburg	35	17	3.2
Williston			
Willowmore	32	18	
Willowpark			
(near Dordrecht)	32	20	1.5

NATAL	Max	Min	RRR
Cape St. Lucia	30	24	
Dundee			25.5
Durban	31	23	
(Louis Botha)			
Estcourt	30	15	5.3
Harding			
Himeville			
Mkuze			
Bluhluwe			
Newcastle	30	18	26.0
Cedara			
(Pietermaritzburg)	30	17	10.0
Port Shepstone	27	22	5.5
Richmond			
Seven Oaks			
Vryheid			
Waterford			
(near Underberg)	27	12	11.4
van Reenen			12.0
TRANSVAAL			
Barberton			
Belfast			
Bethal	29	13	34.0
Bospoort	32	15	6.6
Carolina	26	14	17.1
Chester			
(near Gravelotte)			
Crecy			
Gideonsrus			39.0
Groendraai	32	20	
(naby Vaalwater)			
Jan Kempiorp			18.5
Jan Smuts	27	14	1.3
Joubert Park (Jhb)	27	15	
Kroondal	33	19	0.3
Loskopkanaal			3.8
(by Onderstepoort)			
Leeudoringstad			
Lichtenburg			
Letaba			
Loskopdam			16.9
Lydenburg	27	16	
Levubu	30	20	0.5
Mara	32	20	
Marble Hall			
Messina	35	24	
Middelburg			
Marnitz	31	20	
Delareyville			26.5
Nelspruit	31	21	0.2
Phalaborwa	34	23	0.3
Pietersburg	29	19	
Piet Retief	27	15	7.0

TRANSVAAL	Max	Min	RRR
Pongola			
Potchefstroom	33	16	9.3
Potgietersrus	30	19	14.0
Pretoria W.B.	30	17	10.3
Pretoriuskop			
Punda Milia			
Sandpan (NW. Tvl.)	35	21	
Satara			
Sekhukhune			
Shingwidzi			
Skukuza	37	22	6.2
Standerton	29	15	8.4
Thabazimbi			
Tomburke			
Tzaneen			
Vereeniging			
Volksrust			51.5
Warmbad	30	19	
Witbank			5.4
Zeerust			
O.V.S. - O.F.S.			
Balkfontein			10.0
(naby Bothaville)			
Bethlehem	31	14	0.8
Bloemfontein	33	14	0.3
(J.B.M. Hertzog)			
Bultfontein			
Fauresmith	34	17	0.2
Ficksburg			4.0
Frankfort	33	15	9.2
Harrismith			11.5
Hoopstad	35	17	8.0
Kroonstad	33	17	1.8
Lindley			
Modderpoort			
Petrusburg			
Philippolis			
Reddersburg			
Reitz			19.0
Vrede			
Warden			
Welkom	32	16	3.4
Wepener	32	17	2.5
Winburg			
Zastron			

S.W.A.	Max	Min	RRR
Aroab			
Bethanie			
Dordabis			
Gobabeb	36	14	
Gobabis	35	20	
Grootfontein	35	19	
Karasburg			
Kalkfeld			
Karibib			
Keetmanshoop	40	19	
Kub			
Möwe	27	22	
Luderitz	22	14	
Marienta1	38	23	
Ohopoho			
Okahandja			
Okaukueye			
Ondangua			
Otavi			
Otjiwarongo			
Outjo	35	19	
Ufs	38	22	
Rehoboth			
Runtu	34	17	
Steinhausen			
Tsumeb			
Walvisbaai			
Windhoek W.K.			
J.G. Strydom	31	18	
BASUTOLAND			
Maseru	32	15	4.3
BETSJOANALAND/BECHUANALAND			
Francistown	34	21	
Gaberones	36	20	1.5
Ghanzi	32	18	
Lobatsi			
Mahalapye	33	20	
Maun	34	22	
Shakawe	34	21	
Tsabong	37	19	1.5
Tsane	33	21	
SWAZILAND			
Embelebe			
Manzini	31	21	
Stegi			

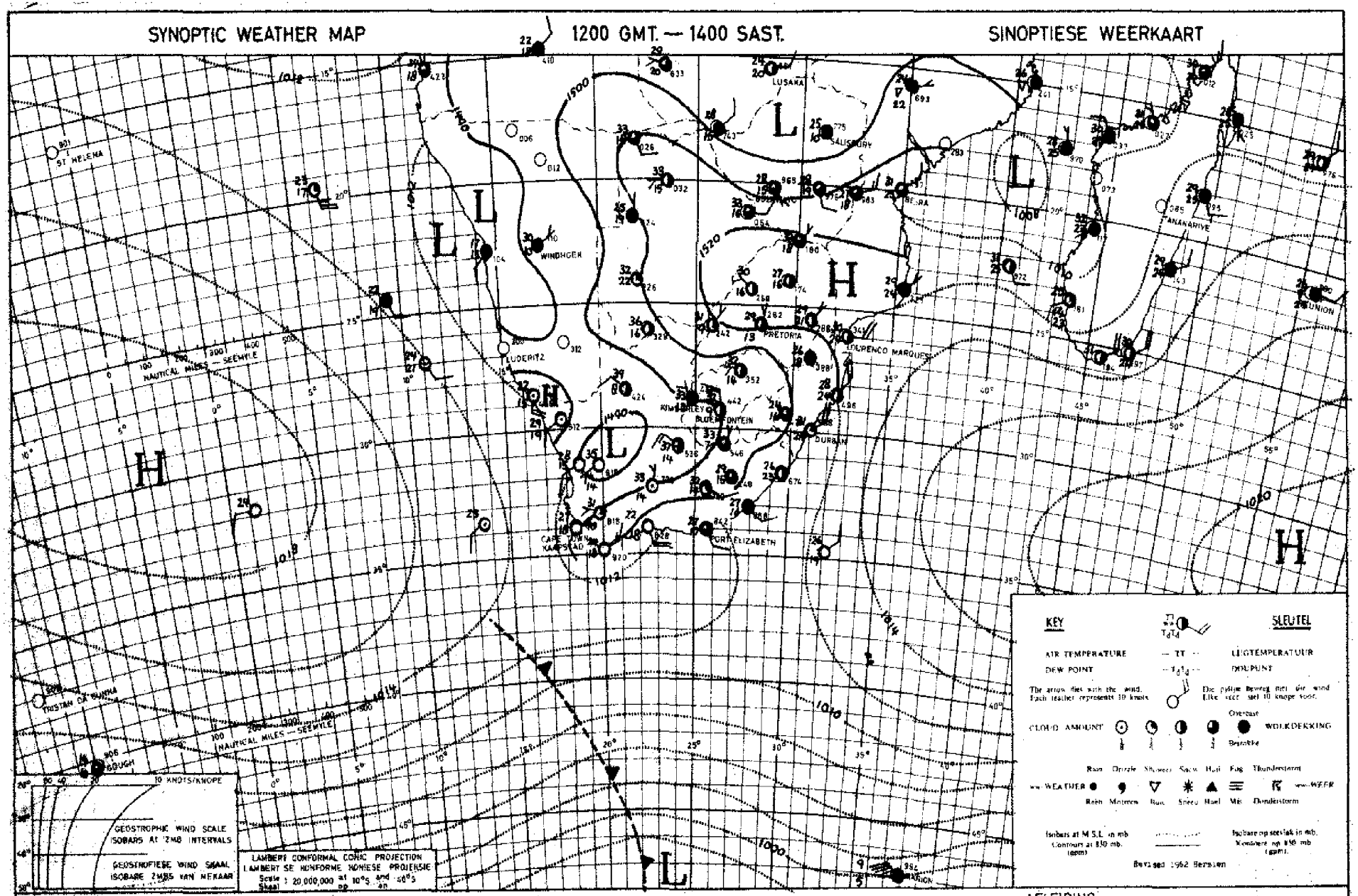

With the trough of low pressure over the interior, and fairly moist air present over the eastern and northern regions, scattered thundershowers will occur over the latter areas. Over the east coast it will be cloudy in the morning with light rain.

Met die trog van lae lugdruk oor die binneland en taamlik vogtige lug aanwesig oor die noordelike en oostelike dele sal verspreide donderbuie oor laasgenoemde streke voorkom. Oor die oskus sal dit in die oggend bewolk wees met ligte reën.

WEERBURO / WEATHER BUREAU

Maksimum en Minimum Temperatuur (°C) en Reënval (RRR) in mm vir die 24 uur geëindig om 0800 SAST op

DEPT. VAN VERVOER / DEPT. OF TRANSPORT

19 - 1 - 1969

Maximum and Minimum Temperatures (°C) and rainfall (RRR) in mm for the 24 hours ended at 0800 SAST on

CAPE - KAAP	Max	Min	RRR
Aberdeen			
Addo			
Alexander Bay	25	15	
Aliwal North	29	17	
Beaufort-Wes	28	19	
Beaufort-Wes (Lughawe)	35	17	
Boegoebergdam			
Boetsap			
Brakkekuil (naby Heidelberg)			
Brandvlei			
Cala			
Caledon			
Calitzdorp			
Calvinia	32	12	
Cape Agulhas	26	18	
Cape Columbine	24	16	
Cape Point			
Cape St. Francis	26	17	
Cape Town (D.F. Malan)	27	14	
Cape Town (Roeland Str.)			
Carnarvon			
Ceres			
Citrusdal			
Colesberg			
Cradock			
Dönne	29	16	2·5
De Aar	36	18	
Douglas			
East London (Airport)	28	18	
Eenzaamheid (naby Herold)			
Elsenburg			
Fraserburg	33	17	
Garies			
George			
Graaff-Reinet	36	16	
Grahamstown			
Hopetown			
Idutywa			
Jansenville	36	16	
Joubertina			
Kimberley (Airport)	33	19	
Knysna			
Kokstad	30	14	2·0
Kuruman	32	17	

KAAP - CAPE	Max	Min	RRR
Ladismith			
Lake Mentz			
Maclear			
Mafeking	31	15	
Malmesbury			
Matatiele			
Matroosberg			
Grootfontein (Middelburg)	35	18	
Mosselbaai	25	20	
Mount Frere			
Okiep	31	16	
Oudtshoorn	33	16	
Petrusville			
Piketberg			
Pofadder	35	17	
Port Alfred			
Port Elizabeth	27	16	
Port Nolloth	21	12	
Port St. Johns	30	22	
Prieska	37	20	
Prince Albert			
Queenstown	35	XX	4·5
Rietfontein			
Riversdale	30	17	
Robertson	37	15	
Sheeprun (near Maclear)			
Somerset-Oos	33	18	
Steynsburg			
Strydenburg			
Sutherland	28	9	
Swellendam			
Tarkastad			
Touwsrivier			
Twee Riviere (Gemsbokpark)	39	18	
Umtata	36	18	2·2
Uniondale			
Upington	37	17	
Vanwyksvlei	35	17	
Victoria-Wes			
Vredendal	28	16	
Vryburg	34	18	0·1
Williston			
Willowmore	33	15	
Willowpark (near Dordrecht)	33	15	4·3

NATAL	Max	Min	RRR
Cape St. Lucia	31	24	
Dundee			
Durban (Louis Botha)	32	24	
Estcourt	31	17	
Harding			
Himeville			
Mkuze			
Hluhluwe			
Newcastle	30	18	
Cedara (Pietermaritzburg)	31	17	
Port Shepstone	28	23	
Richmond			
Seven Oaks			
Vryheid			
Waterford (near Underberg)	29	12	8·5
TRANSVAAL			
Barberton			
Belfast			
Bethal	27	14	1·8
Bospoort	30	16	
Carolina	25	14	
Chester			
(near Gravelotte)			
Crecy			
Groendraai (naby Vaalwater)	33	19	0·7
Jan Kemptorp			
Jan Smuts	27	16	
Joubert Park (Jhb)	27	19	
Kroondal	33	18	
Levubu	31	21	
Leeudoringstad			
Lichtenburg			
Letaba			
Loskopdam			
Lydenburg	27	15	39·0
Marnitz	32	21	
Mara	34	21	
Marble Hall			
Messina	37	24	
Middelburg			
Nelspruit	36	18	2·0
Phalaborwa	42	21	
Pietersburg	29	19	
Piet Retief	29	17	

TRANSVAAL	Max	Min	RRR
Pongola			
Potchefstroom	30	16	
Potgietersrus	29	19	6·1
Pretoria W.E.	31	20	
Pretoriuskop			
Punda Milia			
Sandpan (NW. Tvl.)	35	23	
Satara			
Sekhukhune			
Shingwidzi			
Skukuza			
Standerton	29	14	6·5
Thabazimbi			
Tomburke			
Tzaneen			44·0
Vereeniging			
Volksrust			
Warmbad	30	19	0·9
Witbank			3·6
Zeerust			
O.V.S. - O.F.S.			
Balkfontein (naby Bothaville)			
Bethlehem	31	15	4·9
Bloemfontein (J.B.M. Hertzog)	34	19	
Bultfontein			
Fauresmith	33	17	
Ficksburg			
Frankfort	31	14	
Harrismith			
Hoopstad	34	21	
Kroonstad	32	18	
Lindley			
Modderpoort			
Petrusburg			
Philippolis			
Reddersburg			
Reitz			
Vrede			
Warden			
Welkom			
Wepener	33	20	
Winburg			
Zastron			

S.W.A.	Max	Min	RRR
Aroab			
Bethanie			
Bordabis			
Gobabeb	35	13	
Gobabis	35	21	1·5
Grootfontein	32	18	
Karasburg			
Kalkfeld			
Karibib			
Keetmanshoop	37	20	
Kub			
Mawe	21	16	
Luderitz	24	15	
Marienta1	39	24	
Ohopoho			
Okahandja			
Okaukueye			
Ondangua			
Otavi			
Otjiwarongo			
Outjo			
Rehoboth			
Runtu			
Steinhausen			
Tsumeb			
Walvisbaai	24	15	
Windhoek W.K.			
J.G. Strydom	34	18	
BASUTOLAND			
Maseru	32	16	
BETSJOANALAND/BECHUANALAND			
Francistown	36	22	
Gaberones	34	20	
Ohansi	38	18	8·4
Lobatsi			
Mahalapye	35	22	1·2
Maun	36	22	
Shakawe	33	21	0·1
Tsabong	37	19	2·3
Tsane	35	20	
SWAZILAND			
Mbabane			
Manzini	32	20	
Stegi			

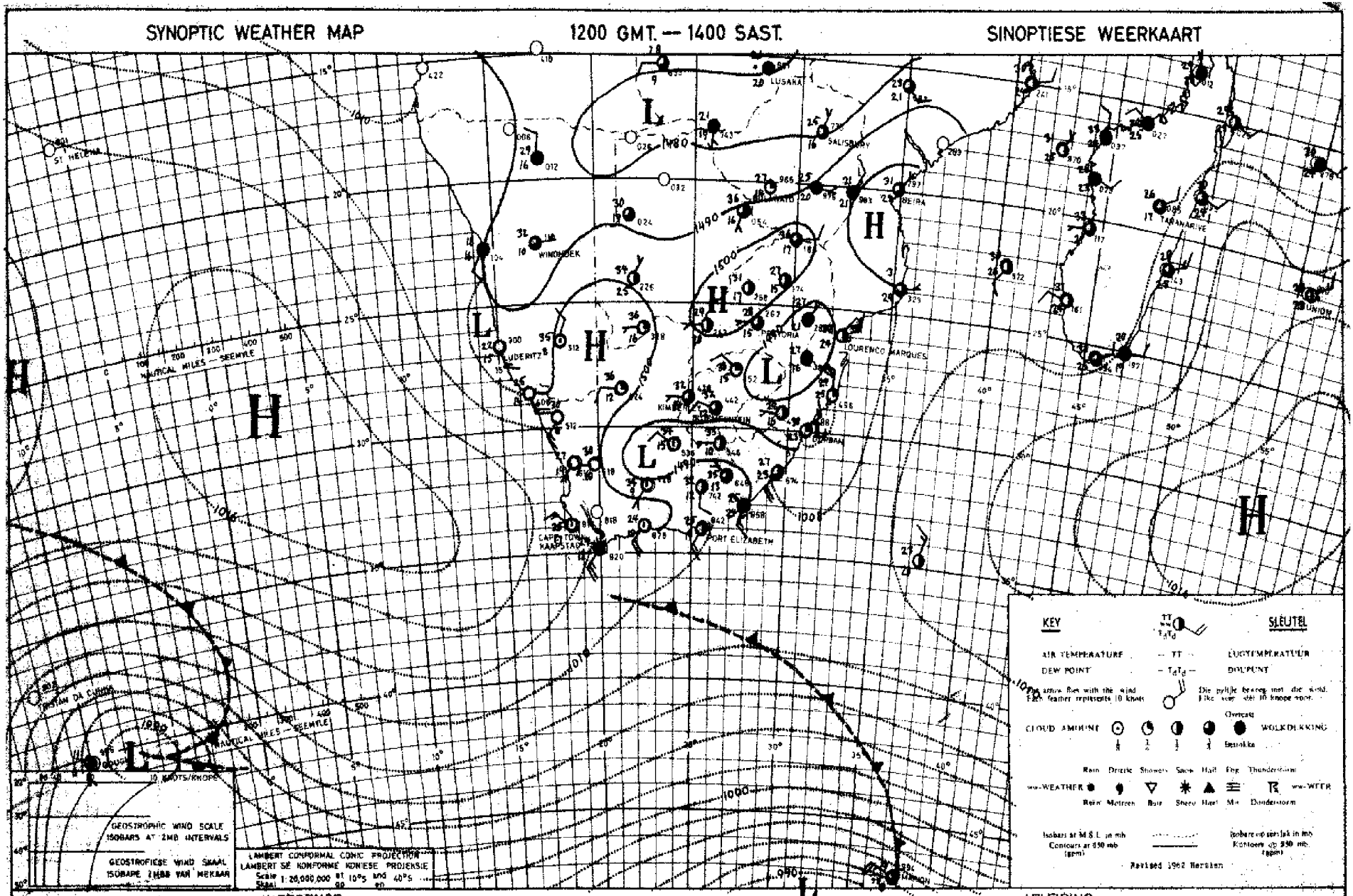

INFERENCE

DATE 18 - 1 - 1969 DATUM

AFLEIDING

With the trough over the interior and moist air present thundershowers can be expected over the northern and eastern parts of the country. The ridge south of the country will cause partly cloudy conditions along the south and south-eastern Cape coastal regions.

Met die vogtige lug aanwesig en die trog oor die binneland kan donderbuie oor die noordelike en oostelike dele verwag word. Die hoog wat oor die suidkus inwig, sal gedeeltelik bewolkte toestande tot gevolg hê langs die Kaapse suid-en suidooskus.

WEERBURO / WEATHER BUREAU

Maksimum en Minimum Temperatuur (°C) en Reënval (RRR) in mm vir die 24 uur geëindig om 0800 SAST op

DEPT. VAN VERVOER / DEPT. OF TRANSPORT

20 - 1 - 1969

Maximum and Minimum Temperatures (°C) and rainfall (RRR) in mm for the 24 hours ended at 0800 SAST on

CAPE - KAAP	Max	Min	RRR
Aberdeen			
Addo			
Alexander Bay	24	15	
Aliwal North	36	15	
Bashee	28	22	
Beaufort-Wes	35	17	
(Lighaws)			
Boegoeberg dam			
Boetsap			
Brakkekuil			
(naby Heidelberg)			
Brandvlei			
Cala			
Caledon			
Calitzdorp			
Calvinia	33	13	
Cape Agulhas	22	16	11.1
Cape Columbine			0.7
Cape Point	23	15	13.5
Cape St. Francis	24	20	
Cape Town			
(D.F. Malan)	25	17	7.6
Cape Town			
(Roeland Str.)			
Carnarvon			
Ceres			
Citrusdal			
Colesberg			
Cradock			
Dôhne	32	19	
De Aar	35	15	
Douglas			
East London	28	21	
(Airport)			
Kensasmheid			
(naby Herold)			
Klaenburg			
Fraserburg	32	12	
Garies			
George			
Graaff-Reinet	36	18	
Grahamstown			
Hopetown			
Idutywa			
Jansenville	38	17	
Joubertina			
Kimberley	37	19	
(Airport)			
Knysna			
Kokstad	31	11	24.3
Kuruman	33	16	

KAAP - CAPE	Max	Min	RRR
Ladismith			
Lake Mentz			
Maclear			
Mafeking			
Malmesbury			
Matatiele			
Matroosberg	30	18	
Grootfontein	38	17	
(Middelburg)			
Mosselbasi	25	20	
Mount Frere			
Okiep	32	13	
Oudtshoorn	38	15	
Petrusville			
Piketberg			
Pofadder	34	16	
Port Alfred			
Port Elizabeth	28	20	
Port Nolloth	21	11	
Port St. Johns	28	24	
Prieska	38	16	
Prince Albert			
Queenstown	37	xx	
Rietfontein			
Riversdale	37	16	
Robertson			
Sheeprun	34	15	
(near Maclear)			
Somerset-Oos	36	18	
Steynsburg			
Strydenburg			
Sutherland	27	9	
Swellendam			
Tarkastad			
Touwsrivier			
Twee Riviere	40	21	
(Gemsbokpark)			
Umtata	31	20	
Uniondale			
Upington	37	20	
Vanwyksvlei	36	13	
Victoria-Wes			
Vredendal	27	16	
Vryburg	35	18	0.2
Williston			
Willowmore	34	17	
Willowpark			
(near Dordrecht)	35	10	

NATAL	Max	Min	RRR
Cape St. Lucia	33	24	
Dundee			
Durban			
(Louis Botha)	31	23	
Estcourt	30	14	0.7
Harding			
Himeville			23.0
Mkuze			
Hluhluwe			
Newcastle	32	16	1.7
Cedara			
(Pietermaritzburg)	31	17	
Port Shepstone	27	22	0.9
Richmond			
Seven Oaks			
Vryheid			
Waterford			
(near Underberg)	28	13	6.0
TRANSVAAL			
Barberton			
Belfast			
Bethal	29	15	18.7
Bospoort	32	19	
Carolina	28	13	
Chester			
(near Gravelotte)			
Crecy			
Gideonsrus			5.0
Groendraai			
(naby Vaalwater)	34	21	
Jan Kempiorp			
Jan Smuts	28	17	
Joubert Park (Jhb)	29	19	9.0
Kroondal	35	21	
Levubu	33	18	
Leeudoringstad			
Lichtenburg			
Letaba			
Loskopdam			3.5
Lydenburg	27	15	1.0
Marnitz	34	20	
Mara	34	19	
Marble Hall			
Messina			
Middelburg			
Nelspruit	33	20	
Phalaborwa	34	20	
Pietersburg	32	18	
Piet Retief	29	15	2.7

TRANSVAAL	Max	Min	RRR
Pongola			
Potchefstroom	32	19	
Potgietersrus	31	19	
Pretoria W.B.	33	20	
Pretoriuskop			
Punda Milia			
Sandpan (NW. Tvl.)	37	23	
Satara			
Sekhukhune			
Shingwidzi			
Skukuza	35	21	0.2
Standerton	29	14	6.9
Thabazimbi			9.0
Tomburke			
Tzaneen			5.0
Vereeniging			
Volksrust			9.0
Warmbad	33	21	
Witbank			8.4
Zeerust			
O.V.S. - O.F.S.			
Balkfontein			
(naby Bothaville)			
Bethlehem	30	13	9.0
Bloemfontein	34	12	
(J.B.M. Hertzog)			
Bultfontein			
Fauresmith	35	22	
Ficksburg			
Frankfort	33	14	1.7
Harrismith			
Hoopstad	36	17	
Kroonstad	35	18	
Lindley			
Modderpoort			
Petrusburg			
Philippolis			
Reddersburg			
Reitz			
Vrede			
Warden			
Welkom	34	18	
Wepener	36	17	
Winburg			
Zastron			

S.W.A.	Max	Min	RRR
Aroab			
Bethanie			
Dordabis			
Gobabeb	32	13	
Gobabis	36	23	
Grootfontein	35	16	29.6
Karasburg			
Kalkfeld			
Karibib			
Keetmanshoop	38	20	
Kub			
Möwe	20	16	
Luderitz	22	14	
Marienta1	39	23	
Ohopoho			
Okahandja			
Okaukueye			
Ondangua	35	20	
Otavi			
Otjiwarongo			
Outjo			
J.G. Strydom	33	22	0.2
Rehoboth			
Runtu	33	19	
Steinhausen			
Teumeb			
Walvisbaai	19	15	
Windhoek W.K.			
Uis	35	20	
BASUTOLAND			
Maseru			
BETSJOANALAND/BECHUANALAND			
Francistown	36	20	
Gaberones	28	23	
Ghanzi	38	23	
Lobatsi			
Mahalapye	37	23	
Maun	37	19	15.8
Shakawe	34	21	6.0
Tsabong	38	18	
Tsane	38	24	
SWAZILAND			
Embabe			
Manzini	32	19	3.0
Stegi			

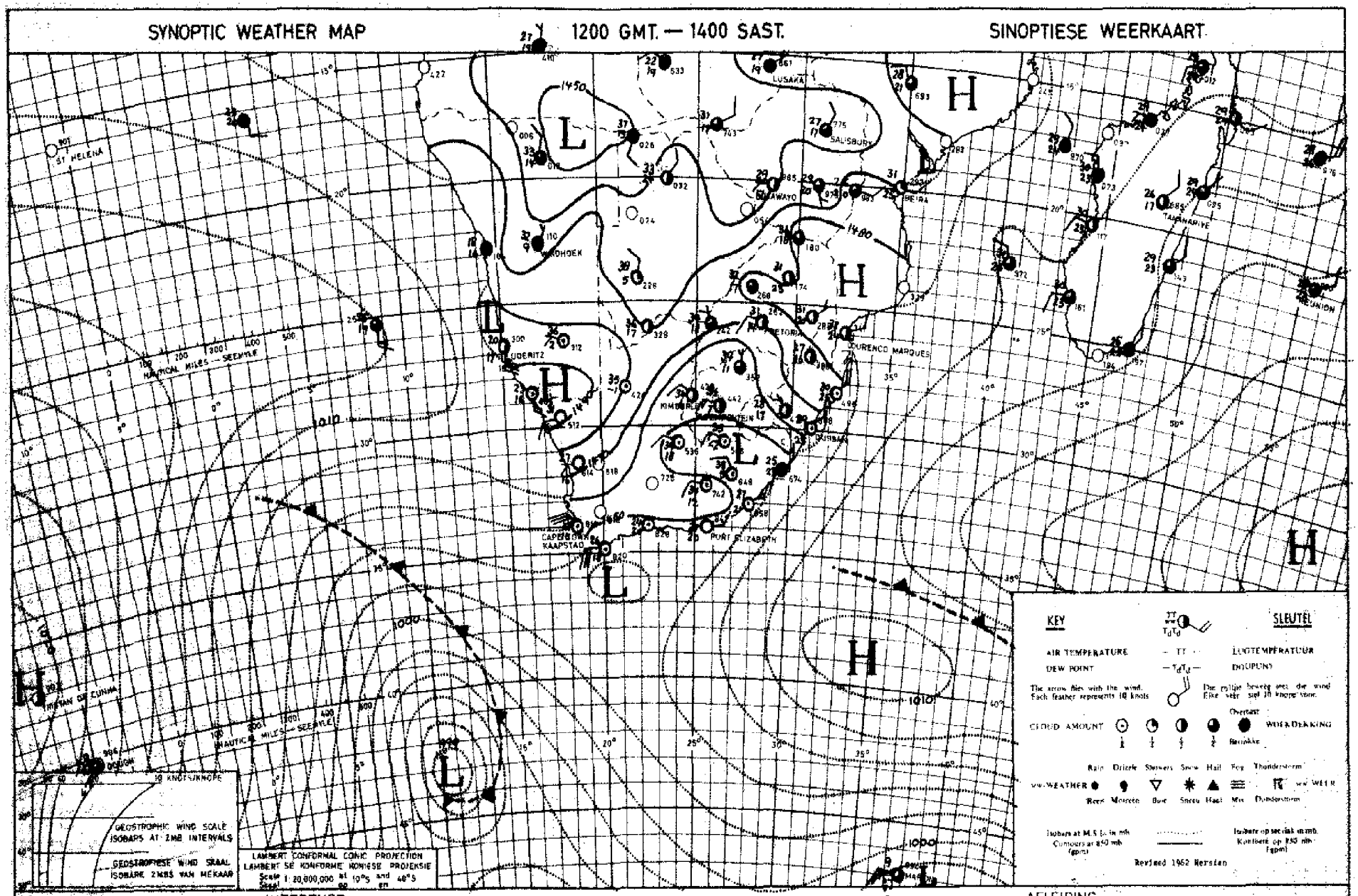

The cold front approaching from the west will cause cloudy weather with rain over the south-western Cape and these conditions will spread to the south coast later. Further thundershowers will occur in the warm, humid air mass over the eastern and northern interior.

Die koufront wat van die weste af nader, sal bewolkte weer met reën veroorsaak oor Suidwes-Kaapland wat later oor Suid-Kaap sal uitbrei. In die warm, vogtige lugmasse oor die oostelike en noordelike binneland sal verdere donderbuie uitsak.

Maksimum en Minimum Temperatuur (°C) en Reënval (RRR) in mm vir die 24 uur geëindig om 0800 SAST op

DEPT. VAN VERVOER / DEPT. OF TRANSPORT

21 - 1 - 1969

Maximum and Minimum Temperatures (°C) and rainfall (RRR) in mm for the 24 hours ended at 0800 SAST on

CAPE - KAAP	Max	Min	RRR
Aberdeen			
Addo			
Alexander Bay	26	16	0·2
Aliwal North	36	18	
Bashee	28	23	
Beaufort-Wes	36	8	
(Laghawe)			
Boegoebergdam			
Boetsap			
Brakkekuil			
(naby Heidelberg)			
Brandvlei			
Cala			
Caledon			
Calitzdorp			
Calvinia	28	10	1·7
Cape Agulhas	20	13	11·5
Cape Columbine	19	13	7·7
Cape Point	17	13	0·2
Cape St. Francis	25	17	3·0
Cape Town	19	12	3·0
(D.F. Malan)			
Cape Town			1·2
(Roeland Str.)			
Carnarvon			
Ceres			
Citrusdal			
Colesberg			
Cradock			
Döhne	31	17	6·0
De Aar	35	15	
Douglas			
East London	28	19	5·3
(Airport)			
Bensaamheid			
(naby Herold)			
Elsenburg			3·5
Fraserburg	30	14	
Garies			3·0
George			
Graaff-Reinet	37	19	
Grahamstown			6·6
Hopetown			
Idutywa			
Jansenville	39	19	
Joubertina			
Kimberley	37	21	
(Airport)			
Knysna			35·8
Kokstad	36	19	
Kuruman	36	18	

KAAP - CAPE	Max	Min	RRR
Ladismith			
Lake Menta			
Langebaanweg			3·4
Maclear			
Mafeking	34	19	
Malmesbury			
Matatiele			
Matroosberg	24	9	
Grootfontein	34	14	
(Middelburg)			
Mosselbaai	22	14	6·2
Mount Frere			
Okiep	29	10	0·5
Oudtshoorn	30	14	1·7
Petrusville			
Piketberg			
Pofadder	33	15	
Port Alfred			
Port Elizabeth	26	17	5·8
Port Nolloth	22	13	
Port St. Johns	31	22	
Prieska	37	19	
Prince Albert			
Queenstown	36	XX	
Rietfontein			
Riversdale	20	13	5·3
Robertson	21	12	6·5
Sheeprun	36	18	
(near Maclear)			
Somerset-Oos	37	16	1·5
Steynsburg			
Strydenburg			
Sutherland	24	7	1·0
Swellendam			25·5
Tarkastad			
Touwsrivier			
Twee Riviere	40	21	
(Gemsbokpark)			
Umtata	36	18	1·2
Uniondale			
Upington	36	20	
Vanwyksvlei	34	17	
Victoria-Wes			
Vredendal	28	14	
Vryburg	38	20	
Williston			
Willowmore	32	13	2·5
Willowpark	35	15	
(near Dordrecht)			

NATAL	Max	Min	RRR
Cape St. Lucia	33	25	
Dundee			
Durban	30	24	
(Louis Botha)			
Estcourt	37	17	
Harding			
Himeville			
Mkuze			
Hluhluwe			
Newcastle	35	16	
Cedara	36	17	
(Pietermaritzburg)			
Port Shepstone	30	23	
Richmond			
Seven Oaks			
Vryheid			
Waterford	31	15	0·2
(near Underberg)			
TRANSVAAL			
Barberton			
Belfast			
Bethal	30	17	
Bospoort	34	XX	
Carolina	27	17	
Chester			
(near Gravelotte)			
Crecy			
Groendraai	35	21	
(naby Vaalwater)			
Jan Kempdorp			
Jan Smuts	28	18	4·0
Joubert Park (Jhb)	29	19	11·0
Kroondal	36	19	
Levubu	34	22	
Leeudoringstad			
Lichtenburg			
Letaba			
Loskopdam			
Lydenburg	28	17	
Marnitz	35	24	
Mara			
Marble Hall			
Messina	39	25	
Middelburg			
Nelspruit	34	21	6·2
Phalaborwa	37	23	
Pietersburg	31	20	
Piet Retief	33	18	

TRANSVAAL	Max	Min	RRR
Pongola			
Potchefstroom	34	18	
Potgietersrus	32	21	0·4
Pretoria W.B.	32	19	
Pretoriuskop			
Punda Milia			
Sandpan (NW. Tvl.)	38	26	
Satara			
Sekhukhune			
Shingwidzi			
Skukuza	40	21	
Standerton	32	15	
Thabazimbi			
Tomburke			
Tzaneen			
Vereeniging			
Volksrust			
Waterval-Boven			4·5
Warmbad	34	19	
Witbank			0·7
Zeerust			
O.V.S. - O.F.S.			
Balkfontein			
(naby Bothaville)			
Bethlehem	32	14	
Bloemfontein	36	14	
(J.B.M. Hertzog)			
Bultfontein			
Fauresmith	35	17	
Ficksburg			
Frankfort	35	15	
Harrismith			
Hoopstad	37	21	
Kroonstad	36	20	
Lindley			
Modderpoort			
Petrusburg			
Philippolis			
Reddersburg			
Reitz			
Vrede			
Warden			
Welkom	35	19	
Wepener	35	14	
Winburg			
Zastron			

S.W.A.	Max	Min	RRR
Aroab			
Bethanie			
Dordabis			
Gobabeb	31	15	
Gobabis	36	20	
Grootfontein	34	21	
Karasburg			
Kalkfeld			
Karibib			
Keetmanshoop	36	17	
Kub			
Möwe	28	16	
Luderitz	23	16	
Mariental	38	23	
Ohopoho			
Okahandja			
Okaukueye			
Ondangua	32	21	
Otavi			
Otjiwarongo			
Outjo	34	18	1·4
Ujs	31	16	
Rehoboth			
Runtu	37	15	
Steinhausen			
Tsumab			
Walvisbaai	22	16	
Windhoek W.K.			
J.G. Strydom	32	22	
BASUTOLAND			
Maseru			
BETSJOEANALAND/BECHUANALAND			
Francistown	36	23	0·3
Gaberones	37	21	
Ghanzi	36	20	0·5
Lobatsi			
Mahalapye	35	21	1·8
Maun	36	22	
Shakawe	32	20	
Tsabong	41	24	
Tsane	38	21	10·7
SWAZILAND			
Embabe			
Manzini	35	22	
Stegi			

SYNOPTIC WEATHER MAP 1200 GMT. — 1400 SAST. SINOPTIESE WEERKAART

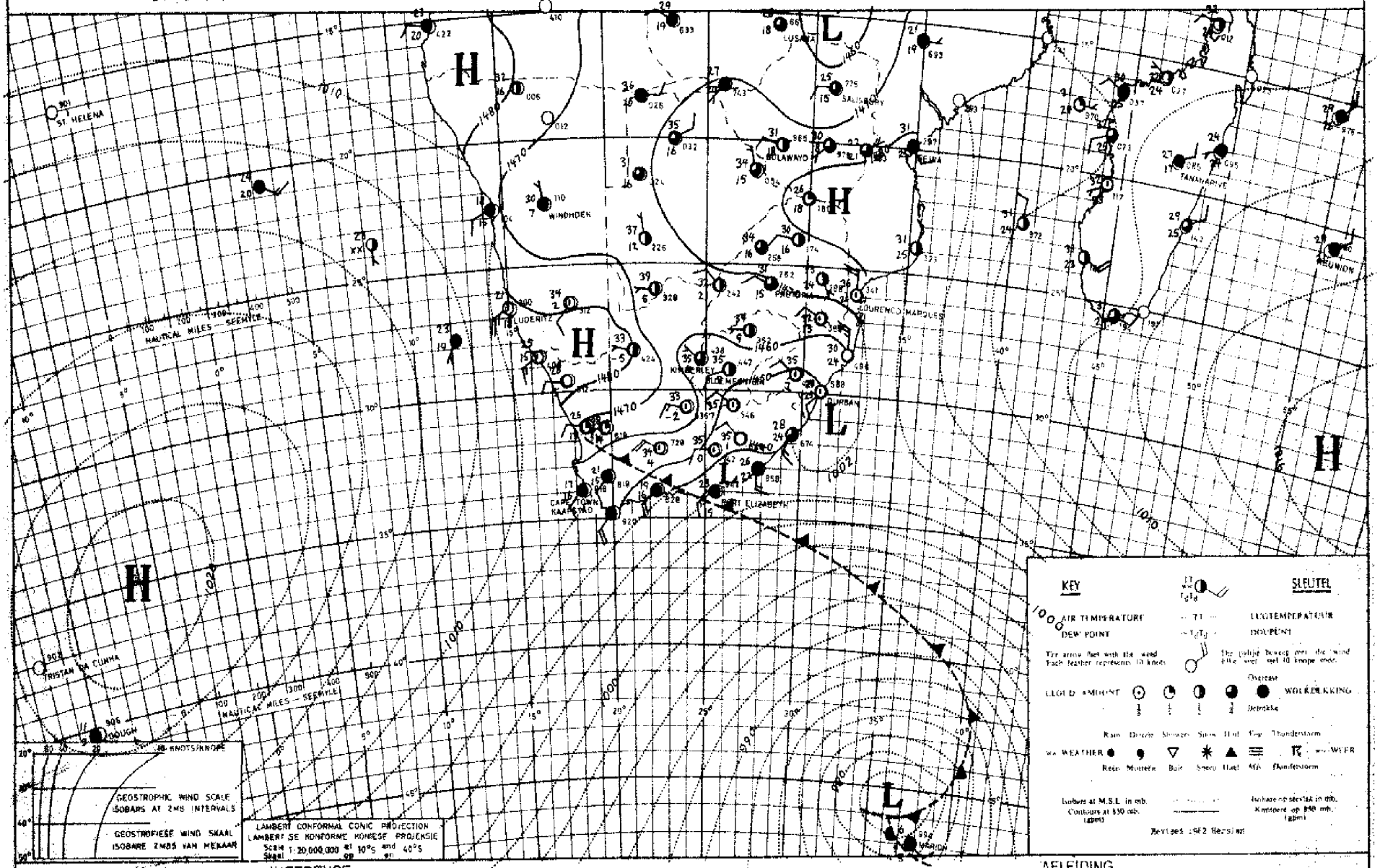

INFERENCE DATE 20 - 1 - 69 DATUM AFLEIDING

The cold front will cause cloudy cool weather with rain and showers over southern Cape and these conditions will spread to the Eastern Cape and Natal later. With moist air in circulation, thundershowers will occur over the northern parts of the country.

Die koufront sal bewolkte koel weer met reën en buie oor Suid-Kaapland veroorsaak wat later na Oos-Kaapland en Natal sal uitbrei. Met vogtige lug in sirkulasie sal donderbuie oor die noordelike dele van die land voorkom.

Maksimum en Minimum Temperatuur (°C) en Reënval (RRR) in mm vir die 24 uur geëindig om 0800 SAST op

DEPT. VAN VERVOER / DEPT. OF TRANSPORT

22-1-1969

Maximum and Minimum Temperatures (°C) and rainfall (RRR) in mm for the 24 hours ended at 0800 SAST on

CAPE - KAAP	Max	Min	RRR
Aberdeen			
Addo			
Alexander Bay	24	11	
Aliwal North	33	10	
Baahee	30	16	1.5
Beaufort-Wes	23	9	
(Lughawe)			
Boegoebergdam			
Bootsap			
Brakkekuil			
(naby Heidelberg)			
Brandvlei			
Cala			
Caledon			
Calitzdorp			
Calvinia	22	10	
Cape Agulhas	21	15	
Cape Columbine	20	13	
Cape Point	19	15	
Cape St. Francis	21	15	4.0
Cape Town			
(D.F. Malan)	21	14	
Cape Town			
(Roeland Str.)			
Carnarvon			
Ceres			
Citrusdal			
Colesberg			
Cradock			
Dähne	21	8	1.0
De Aar	29	9	
Douglas			
East London	21	14	4.5
(Airport)			
Eensaamheid			
(naby Herold)			
Elsenburg			
Fraserburg	21	7	
Garies			
George			
Graaff-Reinet	26	10	
Grahamstown			4.5
Hopetown			
Idutywa			
Jansenville	22	9	6.8
Joubertina			
Kimberley	31	11	
(Airport)			
Knysna			
Kokstad	31	8	
Kuruman	32	14	

KAAP - CAPE	Max	Min	RRR
Ladismith			
Lake Mentz			
Maclear			
Mafeking	36	19	
Malmesbury			
Matatiele			
Matroosberg			
Grootfontein			
(Middelburg)	27	7	
Mosselbaai	20	16	6.5
Mount Frere			
Oliep	24	13	
Oudtshoorn	21	10	1.1
Petrusville			
Piketberg			
Pofadder	23	11	
Port Alfred			
Port Elizabeth	20	14	30.8
Port Nolloth	21	11	
Port St. Johns	28	16	8.0
Prieska	29	12	
Prince Albert			
Queenstown	33	4	
Rietfontein			
Riversdale	21	10	7.5
Robertson	23	10	
Sheeprun	35	9	0.4
(near Maclear)			
Somerset-Oos	17	8	3.8
Steynsburg			
Strydenburg			
Sutherland	17	1	
Swellendam			
Tarkastad			
Touwsrivier			
Twee Riviere	33	13	
(Oemsbokpark)			
Umtata	29	12	1.0
Uniondale			
Upington	28	16	
Vanwyksvlei	25	11	
Victoria-Wes			
Vredendal	24	10	
Vryburg	38	15	
Williston			
Willowmore	18	6	
Willowpark			
(near Dordrecht)	31	9	

NATAL	Max	Min	RRR
Cape St. Lucia			
Dundee			
Durban			
(Louis Botha)	27	18	3.7
Estcourt	35	12	0.5
Harding			
Kimeville			13.0
Mkuze			18.5
Hluhluwe			
Newcastle	35	12	4.0
Cedara			
(Pietermaritzburg)	32	12	1.0
Port Shepstone	27	17	7.0
Richmond			
Seven Oaks			
Vryheid			
Waterford			
(near Underberg)	31	7	0.6
van Reenen			4.0

TRANSVAAL

Barberton			
Belfast			
Bethal	30	15	
Bospoort	35	12	
Carolina	30	14	
Chester			
(near Gravelotte)			
Cresy			
Groendraai	37	21	7.3
(naby Vaalwater)			
Jan Kempdorp			
Jan Smuts	31	17	3.5
Joubert Park (Jhb)	31	17	1.0
Kroondal	37	21	
Levubu	35	20	0.1
Leeudoringstad			
Lichtenburg			
Letaba			
Loskopdam			3.4
Lydenburg	30	14	8.0
Marnitz	28	24	
Mara	36	22	5.4
Marble Hall			11.0
Messina	40	25	
Middelburg			
Loskopkamole (By Groblersdal)			5.0
Nelspruit	35	17	5.6
Phalaborwa	37	17	2.0
Pietersburg	33	19	6.7
Piet Retief	29	13	1.3

TRANSVAAL	Max	Min	RRR
Pongola			
Potchefstroom	35	14	1.2
Potgietersrus	35	20	5.0
Pretoria W.B.	35	17	
Pretoriuskop			
Punda Milia			
Sandpan (NW. Tvl.)	40	22	6.5
Satara			31.0
Sekhukhune			
Shingwidzi			
Skukuza	40	18	7.8
Standerton	33	14	
Thabazimbi			
Tomburke			
Tzaneen			50.0
Vereeniging			
Volksrust			
Witfontein (near van Wyksvlei)			7.0
Warmbad	36	22	
Witbank			
Zeerust			
Waterval Boven			12.8

O.V.S. - O.F.S.

Balkfontein			
(naby Bothaville)			
Bethlehem	34	12	
Bloemfontein			
(J.B.M. Hertzog)	34	8	
Bultfontein			
Fauresmith	30	9	
Ficksburg			
Frankfort	34	17	
Harrismith			
Hoopstad	37	12	
Kroonstad			
Lindley			
Modderpoort			
Petrusburg			
Philippolis			
Reddersburg			
Reitz			
Vrede			
Warden			
Welkom	35	15	
Wepener	34	9	
Winburg			
Zastron			

S.W.A.	Max	Min	RRR
Aroab			
Bethanie			
Dordabis			
Gobabeb			
Gobabis	35	20	
Grootfontein	32	17	13.7
Karasburg			
Kalkfeld			
Karibib			
Keetmanshoop	31	15	
Kub			
Nowe	21	16	
Luderitz	23	14	
Mariental			
Ohopoho			
Okahandja			
Okaukuejo			
Ondangua	32	17	34.4
Otavi			
Otjiwarongo			
Outjo	34	18	
J.G. Strijdom	33	19	
Rehoboth			
Runtu	32	17	10.0
Steinhausen			
Tsumeb			
Walvisbaai	22	13	
Windhoek W.K.			
Uis	32	17	

BASUTOLAND

Maseru	34	10	

BETSJOANALAND/BECHUANALAND

Francistown	37	22	1.8
Gaberones	40	24	
Ghanzi	40	22	
Lobatsi			
Mahalapye	38	18	18.2
Maun	36	21	8.2
Shakawe	35	20	0.5
Tsabong	35	13	
Tsane	35	19	

SWAZILAND

Bulembe			
Manzini	36	17	
Stegi			4.5

SYNOPTIC WEATHER MAP 1200 GMT. — 1400 SAST. SINOPTIESE WEERKAART

INFERENCE | DATE 21-1-1969 DATUM | AFLEIDING

The cold front will move eastwards and cooler, cloudy conditions will spread to the eastern parts of the country with rain in places. The trough over the interior will also move eastwards and scattered thundershowers are expected over Transvaal and north-eastern O.F.S. Isolated thundershowers will occur also over the northern parts of S.W.A. and Botswana.

Die kouefront sal ooswaarts beweeg en koeler, bewolkte toestande sal na die oostelike dele van die land uitbrei met reën op plekke. Die trog oor die binneland sal ook ooswaarts beweeg en verspreide donderbuie word oor Transvaal en Noordoos-Vrystaat verwag. Enkele donderbuie word verwag oor die noordelike dele van S.W.A. en Botswana.

~~WEERBURO / WEATHER BUREAU~~

Maksimum en Minimum Temperatuur (°C) en Reënval (RRR) in mm vir die 24 uur geëindig om 0800 SAST op

DEPT. VAN VERVOER / DEPT. OF TRANSPORT

23-1-1969

Maximum and Minimum Temperatures (°C) and rainfall (RRR) in mm for the 24 hours ended at 0800 SAST on

CAPE - KAAP	Max	Min	RRR
Aberdeen			
Addo			
Alexander Bay	28	13	
Aliwal North	30	12	
Bashee	26	18	
Beaufort-Wes	28	13	
(Lughawe)			
Boegoebergdam			
Boëteap			
Brakkekuil			
(naby Heidelberg)			
Brandvlei			
Cala			
Caledon			
Calitzdorp			
Calvinia	31	10	
Cape Agulhas	22	17	
Cape Columbine	20	14	
Cape Point	22	16	
Cape St. Francis	22	15	
Cape Town			
(D.F. Malan)	26	11	
Cape Town			
(Hoeland Str.)			
Carnarvon			
Ceres			
Citrusdal			
Colesberg			
Cradock			
Dohne	24	14	
De Aar	31	13	
Douglas			
East London	23	16	
(Airport)			
Bensaamheid			
(naby Herold)			
Elsenburg			
Fraserburg	28	12	
Garies			
George			
Graaff-Reinet	28	11	
Grahamstown			
Hopetown			
Idutywa			
Jansenville	27	12	
Joubertina			
Kimberley	31	17	
(Airport)			
Knysna			
Kokstad	21	12	
Kuruman	32	14	

KAAP - CAPE	Max	Min	RRR
Ladismith			
Lake Mentz			
Maclear			
Mafeking	35	19	
Malmesbury			
Matatiele			
Matroosberg			
Grootfontein			
(Middelburg)	26	8	
Mosselbaai	22	17	
Mount Frere			
Okiep	32	14	
Oudtshoorn	29	12	
Petrusville			
Piketberg			
Pofadder	30	16	
Port Alfred			
Port Elizabeth	23	16	
Port Nolloth	20	11	
Port St. Johns	23	19	
Prieska	33	8	
Prince Albert			
Queenstown	24	7	
Rietfontein			
Riversdale	26	12	
Robertson	29	11	
Sheeprun	23	11	
(near Maclear)			
Somerset-Oos	28	10	
Steynsburg			
Strydenburg			
Sutherland	27	4	
Swellendam			
Tarkastad			
Touwsrivier			
Twee Riviere	34	13	
(Gemsbokpark)			
Umtata	24	14	
Uniondale			
Upington	33	14	
Vanwyksvlei	31	12	
Victoria-Wes			
Vredendal	31	12	
Vryburg	34	19	
Williston			
Willowmore	26	11	
Willowpark			
(near Dordrecht)	23	8	

NATAL	Max	Min	RRR
Cape St. Lucia	25	18	4.5
Dundee			
Durban			
(Louis Botha)	25	20	1.8
Estcourt	21	14	
Harding			
Himeville			
Mkuze			
Hluhluwe			
Newcastle	19	14	0.6
Cedara			
(Pietermaritzburg)	21	13	1.4
Port Shepstone	24	19	
Richmond			
Seven Oaks			
Vryheid			
Waterford			
(near Underberg)	17	11	

TRANSVAAL

Barberton			
Belfast			
Bethal	25	13	
Bospoort	34	17	
Carolina	21	13	
Chester			
(near Gravelotte)			
Crecy			
Groendraai	31	17	
(naby Vaalwater)			
Jan Kempdorp			
Jan Smuts	25	14	
Joubert Park (Jhb)	26	14	
Kroondal	33	18	9.5
Levubu	21	17	4.0
Leeudoringstad			
Lichtenburg			
Letaba			
Loskopdam			
Lydenburg	23	14	3.5
Marnitz	28	17	1.0
Mara	22	17	0.1
Marble Hall			
Messina	31	21	
Middelburg			
Nelspruit	22	17	1.2
Phalaborwa	24	19	
Pietersburg	24	15	30.0
Piet Retief	19	13	1.7

TRANSVAAL	Max	Min	RRR
Pongola			
Potchefstroom	29	17	0.6
Potgietersrus	29	16	7.4
Pretoria W.B.	29	15	6.5
Pretoriuskop			
Punda Milia			
Sandpan (NW. Tvl.)	28	19	
Satara			
Sekhukhune			
Shingwidzi			
Skukuza	26	18	3.8
Standerton	29	14	
Thabazimbi			
Tomburke			
Tzaneen			18.0
Vereeniging			
Volksrust			
Warmbad	31	17	
Witbank			
Zeerust			

O.V.S. - O.F.S.

Balkfontein			
(naby Bothaville)			
Bethlehem	25	14	
Bloemfontein			
(J.B.M. Hertzog)	32	15	
Bultfontein			
Fauresmith	30	16	
Ficksburg			
Frankfort	27	15	
Harrismith			
Hoopstad	35	18	
Kroonstad	32	16	
Lindley			
Modderpoort			
Petrusburg			
Philippolis			
Reddersburg			
Reitz			
Vrede			
Warden			
Welkom	33	17	
Wepener	32	18	
Winburg			
Zastron			

S.W.A.	Max	Min	RRR
Arnab			
Bethanie			
Dordabis			
Gobabeb	30	12	
Gobabis	34	20	
Grootfontein	29	19	
Karasburg			
Kalkfeld			
Karibib			
Keetmanshoop	35	20	
Kub			
Möwe	20	16	
Luderitz	22	14	
Mariental	36	23	
Ohopoho			
Okahandja			
Okaukueye			
Ondangua	30	19	3.5
Otavi			
Otjiwarongo			
Outjo	30	19	
J.G. Strijdom	30	18	
Rehoboth			
Runtu	39	20	
Steinhausen			
Tsumeb			
Walvisbaai	20	14	
Windhoek W.K.			
Uis	33	19	

BASUTOLAND

Maseru	32	17	

BETSJOANALAND/BECHUANALAND

Francistown	33	18	0.7
Gaberones	39	19	3.1
Ghanzi	39	22	
Lobatsi			
Mahalapye	28	18	
Maun	35	22	
Shakawe	32	21	
Tsabong	35	11	
Tsane	34	18	

SWAZILAND

Bulembe			
Manzini	29	16	
Stegi			

SYNOPTIC WEATHER MAP 1200 GMT. — 1400 SAST. SINOPTIESE WEERKAART

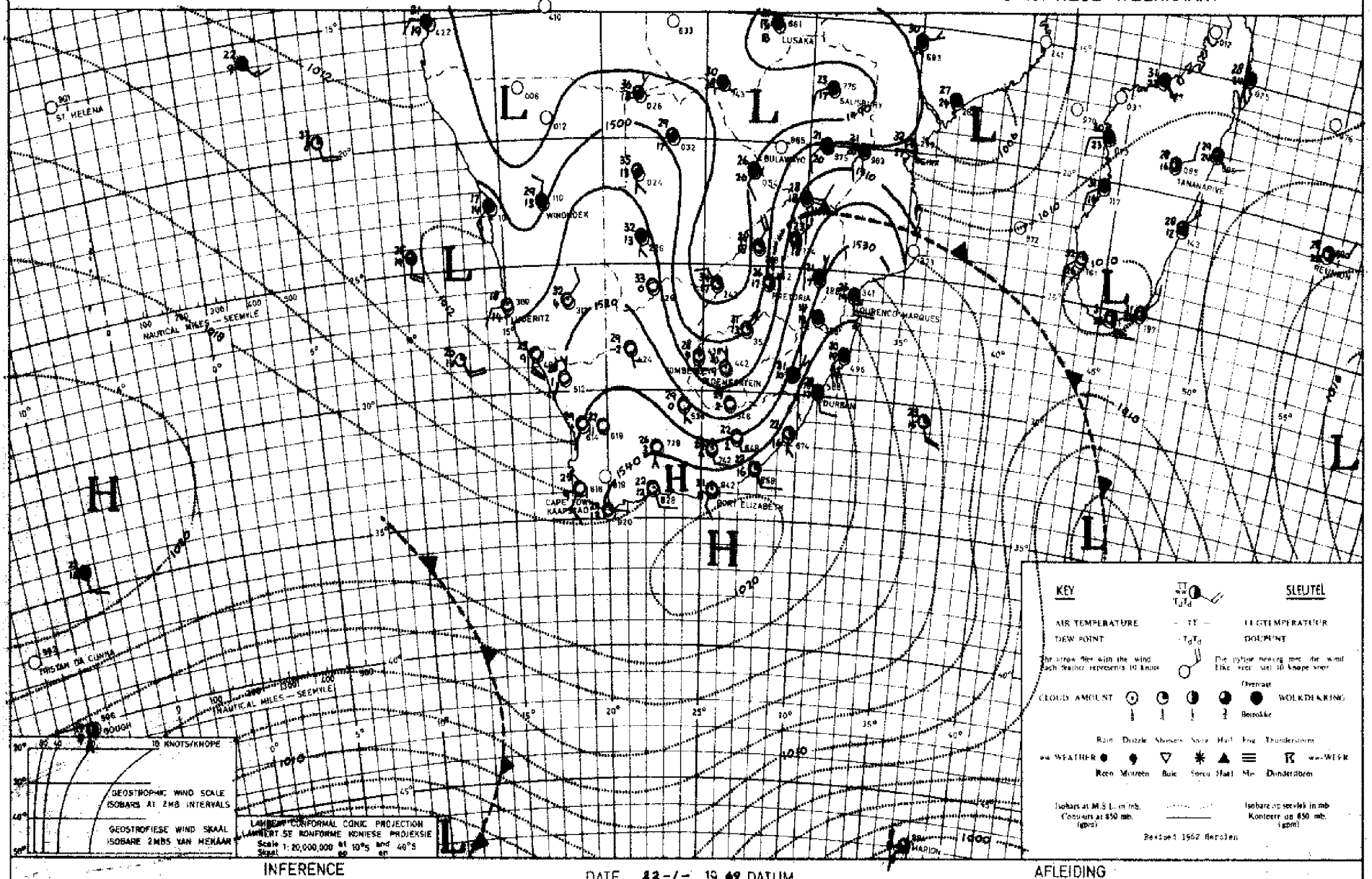

INFERENCE DATE 12-1-69 DATUM AFLEIDING

The high south of the country feeds in cool, moist air over Transvaal and Natal where light rain will occur. The trough over Western Transvaal will lead to thundershowers over that area as well as Northern Cape and eastern Botswana. Another trough over northern S.W.A. will cause thundershowers over that area.

Die hoog suid van die land voer koel, vogtige lug in oor Transvaal en Natal, waar ligte reën sal voorkom. Die trog oor Wes-Transvaal sal donderbuie veroorsaak oor dié gebied asook oor Noord-Kaapland en oostelike Botswana. 'n Ander trog oor noordelike S.W.A. is verantwoordelik vir donderbuie oor dié gebiede.

Maksimum en Minimum Temperatuur (°C) en Reënval (RRR) in mm vir die 24 uur geëindig om 0800 SAST op

DEPT. VAN VERVOER / DEPT. OF TRANSPORT

24-1-1969

Maximum and Minimum Temperatures (°C) and rainfall (RRR) in mm for the 24 hours ended at 0800 SAST on

CAPE - KAAP	Max	Min	RRR
Aberdeen			
Addo			
Alexander Bay	25	13	
Aliwal North	36	18	
Bashee	27	16	
Beaufort-Wes	35	16	
(Lughawe)			
Boegoebergdam			
Bootsap			
Brakkekuil			
(naby Heidelberg)			
Brandvlei			
Cala			
Caledon			
Calitzdorp			
Calvinia	32	11	
Cape Agulhas	24	18	0.3
Cape Columbine	21	15	
Cape Point	20	16	0.1
Cape St. Francis	25	19	
Cape Town	24	15	
(D.F. Malan)			
Cape Town			
(Roeland Str.)			
Carnarvon			
Ceres			
Citrusdal			
Colesberg			
Cradock			
Döhne	31	12	
De Aar			
Douglas			
East London	29	19	
(Airport)			
Ezenzeleni			
(naby Herold)			
Elsenburg			
Fraserburg	33	15	
Garies			
George			
Graaff-Reinet	37	13	
Grahamstown			
Hopetown			
Idutywa			
Jansenville	38	14	
Joubertina			
Kimberley	36	20	
(Airport)			
Kuruman			
Kokstad	31	8	
Kuruman	34	14	

KAAP - CAPE	Max	Min	RRR
Ladismith			
Lake Mentz			
Maclear			
Mafeking	29	18	
Malmesbury			
Matatiele			
Matroosberg	29	10	
Grootfontein			
(Middelburg)	34	10	
Mosselbaai	25	17	
Mount Frere			
Okiep	31	13	
Oudtshoorn	32	14	
Petrusville			
Piketberg			
Pofadder	35	14	
Port Alfred			
Port Elizabeth	28	18	
Port Nolloth	20	11	
Port St. Johns	25	21	
Prieska	38	15	
Prince Albert			
Queenstown	35	XX	
Rietfontein			
Riversdale	29	13	
Robertson	32	13	
Sheeprun	35	12	
(near Maclear)			
Somerset-Oos	36	12	
Steynsburg			
Strydenburg			
Sutherland	28	8	
Swellendam			
Tarkastad			
Touwsrivier			
Twee Riviere	40	22	
(Gemsbokpark)			
Umtata	36	15	
Uniondale			
Upington	39	19	
Vanwyksvlei	36	13	
Victoria-Wes			
Vredendal	27	12	
Vryburg	34	21	
Williston			
Willowmore	33	14	
Willowpark			
(near Dordrecht)	33	9	

NATAL	Max	Min	RRR
Cape St. Lucia	27	22	
Dundee			
Durban	29	23	
(Louis Botha)			
Estcourt	33	17	
Harding			
Himeville			
Mkuze			
Kluhluwe			
Newcastle	30	19	
Cedara	30	18	
(Pietermaritzburg)			
Port Shepstone	26	23	
Richmond			
Seven Oaks			
Vryheid			
Waterford	28	12	
(near Underberg)			

TRANSVAAL

Barberton			
Belfast			
Bethal	23	14	
Bospoort	30	15	
Carolina	22	17	
Chester			
(near Gravelotte)			
Crecy			
Groendraai	27	15	
(naby Vaalwater)			
Jan Kempdorp			
Jan Smuts	22	15	
Joubert Park (Jhb)	23	16	
Kroondal	27	15	
Lerubu	26	18	
Leeudoringstad			
Lichtenburg			
Letaba			
Loskopdam			
Lydenburg	24	15	
Marnitz	27	17	
Mara			
Marble Hall			
Messina	28	20	0.2
Middelburg			
Nelspruit	28	18	
Phalaborwa	30	23	
Pietersburg	23	17	
Piet Retief	26	17	

TRANSVAAL	Max	Min	RRR
Pongola			
Potchefstroom	28	17	
Potgietersrus	26	16	
Pretoria W.B.	24	16	
Pretoriuskop			
Punda Milia			
Sandpan (NW. Tvl.)	29	18	
Satara			
Sekhukhune			
Shingwidzi			
Skukuza	31	19	
Standerton	26	14	
Thabazimbi			
Tomburke			
Tzaneen			
Verseniging			
Volksrust			
Warmbad	27	16	
Witbank			
Zeerust			

O.V.S. - O.F.S.

Balkfontein			
(naby Bothaville)			
Bethlehem	29	13	
Bloemfontein	33	18	
(J.B.M. Hertzog)			
Bultfontein			
Fauresmith	34	16	
Ficksburg			
Frankfort	28	13	
Harrismith			
Hoopstad	34	18	
Kroonstad	31	18	
Lindley			
Modderpoort			
Petrusburg			
Philippolis			
Reddersburg			
Reitz			
Vrede			
Warden			
Welkom	32	17	
Wepener	33	14	
Winburg			
Zastron			

S.W.A.	Max	Min	RRR
Aroab			
Bethanie			
Dordabis			
Gobabeb	32	15	
Gobabis	36	21	
Grootfontein	31	18	2.7
Hôwe	21	15	
Karasburg			
Kalkfeld			
Karibib			
Keetmanshoop	39	18	
Kub			
Luderitz	22	14	
Mariental	39	23	
Ohopoho			
Okahandja			
Okaukueye			
Ondangua			
Otavi			
Otjiwarongo			
Outjo	32	18	1.0
Uis	33	22	
Rehoboth			
Runtu	33	18	9.0
Steinhausen			
Tsumeb			
Walvisbaai	19	15	
Windhoek W.K.			
J.G. Strydom	34	17	

BASUTOLAND

Maseru	32	17	

BETSJOANALAND/BECHUANALAND

Francistown	28	17	
Gaberones	31	19	
Ghanzi	34	20	
Lobatsi			
Serowe			1.0
Mahalapye	28	18	
Maun	33	21	0.4
Shakawe	30	21	0.4
Tsabong	37	20	
Tsane	36	22	

SWAZILAND

Mbabane			
Manzini	29	18	
Stegi			

SYNOPTIC WEATHER MAP 1200 GMT. — 1400 SAST. SINOPTIESE WEERKAART

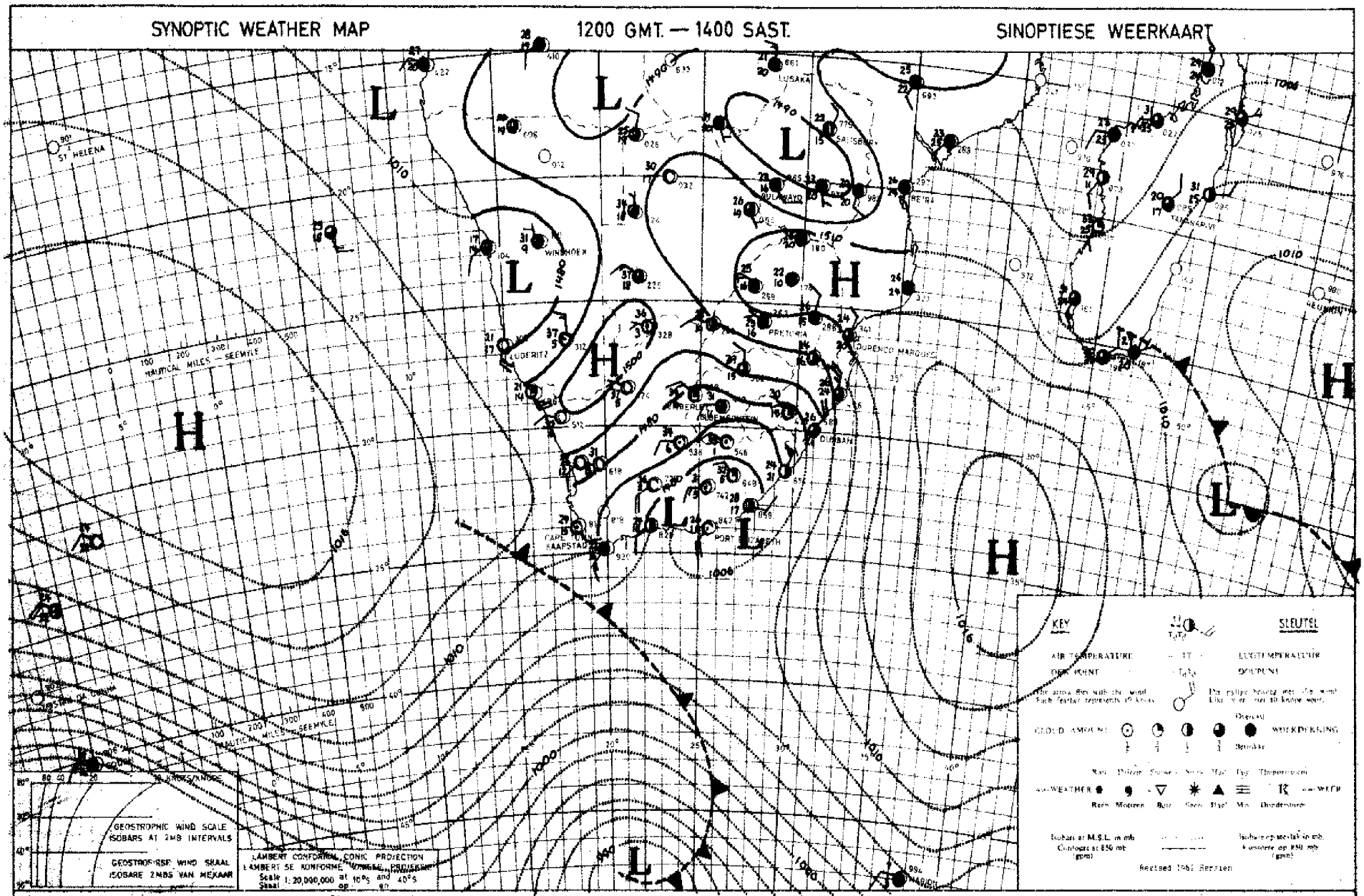

INFERENCE DATE 23-1-69 DATUM AFLEIDING

The cold front will cause cloudy conditions over the Cape Peninsula and along the South Coast. With dry air in the upper circulation the weather over the eastern parts will clear and only isolated thundershowers are expected over the extreme north-eastern parts.

Die koufront sal bewolkte toestande oor die Kaapse Skiereiland en langs die suidkus veroorsaak. Met droë lug in die bolugsirkulasie, sal die weer oor die oostelike dele opklaar, en slegs los donderbuie word oor die verre noordoostelike dele verwag.

DAAGLIKSE WEERBULLETIN

Maksimum en Minimum Temperatuur (°C) en Reënval (RRR) in mm vir die 24 uur geëindig om 0800 SAST op

WEERBURO / WEATHER BUREAU
DEPT. VAN VERVOER / DEPT. OF TRANSPORT

25 - 1 - 1969

DAILY WEATHER BULLETIN

Maximum and Minimum Temperatures (°C) and rainfall (RRR) in mm for the 24 hours ended at 0800 SAST on

CAPE - KAAP	Max	Min	RRR
Aberdeen			
Addo			
Alexander Bay	23	14	
Aliwal North	36	13	
Bashee	28	20	
Beaufort-Wes	34	16	
(Lughawe)			
Boegoebergdam			
Boetsap			
Brakkekuil			
(naby Heidelberg)			
Brandvlei			
Cala			
Caledon			
Calitzdorp			
Calvinia	30	9	
Cape Agulhas	23	16	
Cape Columbine	22	14	
Cape Point	21	16	
Cape St. Francis	25	17	
Cape Town	26	15	
(D.F. Malan)			
Cape Town			
(Roeland Str.)			
Carnarvon			
Ceres			
Citrusdal			
Colesberg			
Cradock			
Ddhne	27	17	
De Aar	36	17	
Douglas			
East London	27	20	
(Airport)			
Eensaamheid			
(naby Herold)			
Elsenburg			
Fraserburg	32	14	
Garies			
George			
Graaff-Reinet	33	14	
Grahamstown			
Hopetown			
Idutywa			
Jansenville	33	19	
Joubertina			
Kimberley	38	19	
(Airport)			
Knysna			
Kokstad	29	15	
Kuruman	35	14	

KAAP - CAPE	Max	Min	RRR
Ladismith			
Lake Mentz			
Maclear			
Mafeking	35	20	1·5
Malmesbury			
Matatiele			
Matroosberg	28	14	
Grootfontein			
(Middelburg)	34	12	
Mosselbaai	25	19	
Mount Frere			
Okiep	30	14	
Oudtshoorn	31	16	
Petrusville			
Piketberg			
Pofadder	34	14	
Port Alfred			
Port Elizabeth	26	18	
Port Nolloth	19	15	
Port St. Johns	26	21	
Prieska	38	20	
Prince Albert			
Queenstown	32	xx	
Rietfontein			
Riversdale	27	14	
Robertson	31	13	
Sheeprun	30	16	
(near Maclear)			
Somerset-Oos	31	16	
Steynsburg			
Strydenburg			
Sutherland	27	8	
Swellendam			
Tarkastad			
Touwsrivier			
Twee Riviere	39	18	
(Gemsbokpark)			
Umtata	29	18	
Uniondale			
Upington	37	18	
Vanwyksvlei	35	16	
Victoria-Wes			
Vredendal	28	14	
Vryburg	37	20	
Williston			
Willowmore	31	17	
Willowpark			
(near Dordrecht)	30	13	

NATAL	Max	Min	RRR
Cape St. Lucia	28	20	
Dundee			
Durban	29	23	
(Louis Botha)			
Estcourt	36	18	
Harding			
Himeville			
Mkuze			
Hluhluwe			
Newcastle	35	21	
Cedara			
(Pietermaritzburg)	28	15	0·1
Port Shepstone	27	22	
Richmond			
Seven Oaks			
Vryheid			
Waterford			
(near Underberg)	28	12	

TRANSVAAL

Barberton			
Belfast			
Bethal	31	17	
Bospoort	34	17	4·0
Carolina	29	16	
Chester			
(near Gravelotte)			
Crecy			
Groendraai			
(naby Vaalwater)			
Jan Kempdorp			
Jan Smuts	31	17	
Joubert Park (Jhb)	25	19	
Kroondal	34	19	1·3
Levubu	34	21	
Leeudoringstad			
Lichtenburg			
Letaba			
Loskopdam			
Lydenburg	30	15	
Marnitz	35	23	
Mara	34	21	
Marble Hall			
Messina	37	22	
Middelburg			
Nelspruit	34	21	
Phalaborwa	37	24	
Pietersburg	31	19	
Piet Retief	32	19	

TRANSVAAL	Max	Min	RRR
Pongola			
Potchefstroom	34	20	
Potgietersrus	33	21	
Pretoria W.B.	32	21	
Pretoriuskop			
Punda Milia			
Sandpan (NW. Tvl.)	35	21	
Satara			
Sekhukhune			
Shingwidzi			
Skukuza			
Standerton	33	18	
Thabazimbi			
Tomburke			
Tzaneen			
Vereeniging			
Volksrust			
Warmbad	34	19	
Withank			
Zeerust			

O.V.S. - O.F.S.

Balkfontein			
(naby Bothaville)			
Bethlehem	32	15	0·2
Bloemfontein	35	15	0·4
(J.B.M. Hertzog)			
Bultfontein			
Fauresmith	35	17	
Ficksburg			
Frankfort	35	20	
Harrismith			
Hoopstad	38	17	0·4
Kroonstad	35	18	1·6
Lindley			11·0
Modderpoort			
Petrusburg			
Philippolis			
Reddersburg			
Reitz			
Vrede			
Warden			
Welkom	35	18	0·8
Wepener	35	17	
Winburg			
Zastron			

S.W.A.	Max	Min	RRR
Aroab			
Bethanie			
Dordabis			
Gobabeb	33	12	
Gobabis	37	21	
Grootfontein	32	18	
Cape Fria			
Karasburg			
Kalkfeld			
Karibib			
Keetmanshoop	36	18	
Kub			
Möwe	20	16	1·0
Luderitz	23	15	
Mariental	37	22	
Ohopoho			
Okahandja			
Okaukueye			
Ondangua			
Otavi			
Otjiwarongo			
Outjo	30	17	
Uis	32	18	
J.G. Strydom L.H.	33	19	
Rehoboth			
Runtu	30	19	6·0
Steinhausen			
Tsumeb			
Walvisbaai	19	15	
Windhoek W.K.			

BASUTOLAND

Maseru	34	18	

BETSJOANALAND/BECHUANALAND

Francistown	35	21	
Gaberones	37	21	
Ghanzi	38	22	
Lobatsi			
Mahalapye	35	19	
Maun	35	21	
Shakawe	32	20	2·8
Tsabong	39	20	0·1
Tsane	38	21	4·5

SWAZILAND

Embelembe			
Manzini	36	22	
Stegi			

SYNOPTIC WEATHER MAP 1200 GMT. — 1400 SAST. SINOPTIESE WEERKAART

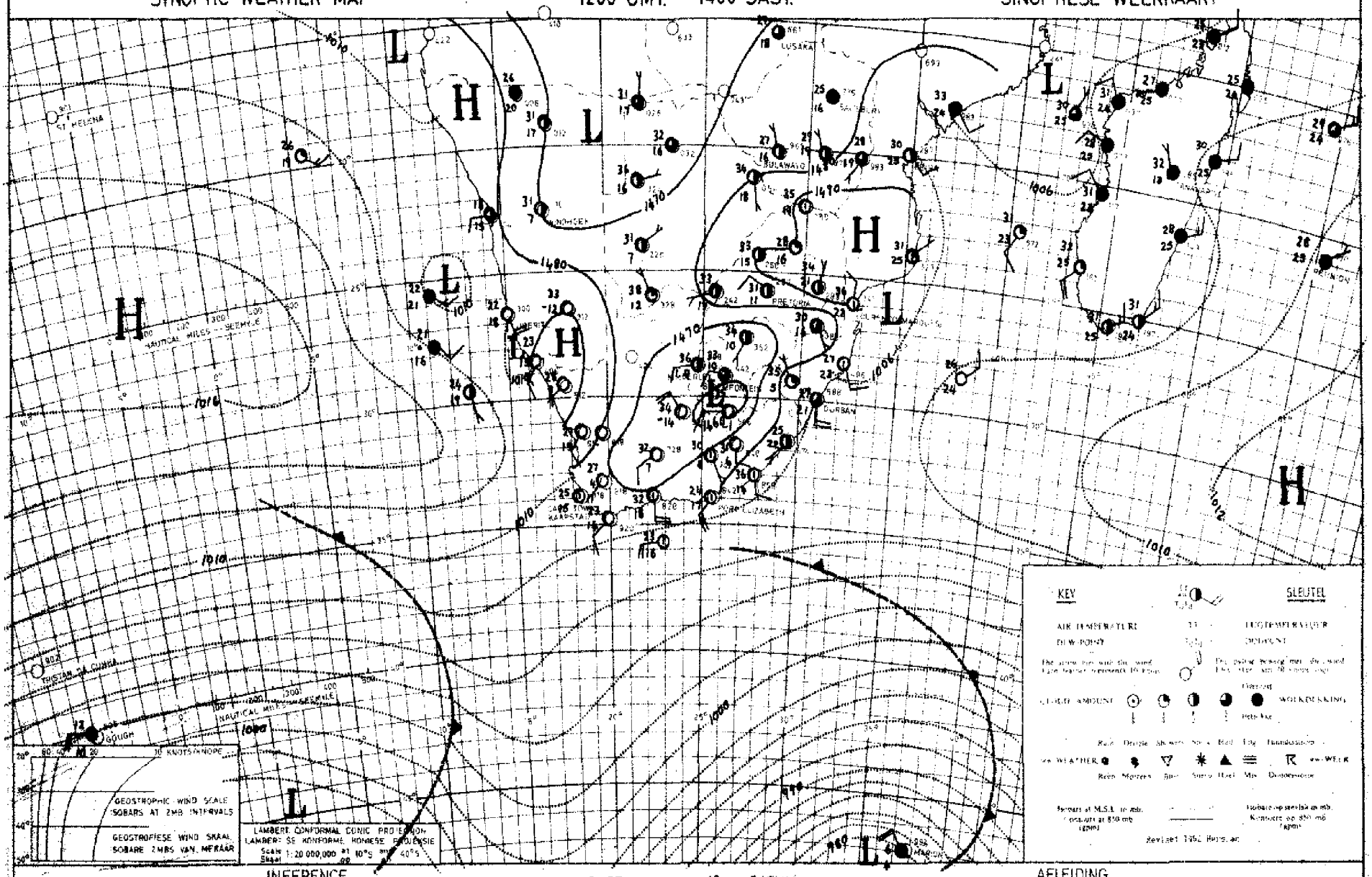

INFERENCE DATE 24 - 1 - 69 DATUM AFLEIDING

The front approaching from the west will cause cloudy weather with rain over the Cape south-west coast. Warm, moist air is circulating over the eastern and northern areas of the country but the upper circulation is anticyclonic so that only isolated thundershowers will occur.

Die front wat van die weste af nader, sal bewolkte weer met reën oor die Kaapse suidweskus veroorsaak. Warm, vogtige lug sirkuleer oor die noordelike en oostelike dele van die land maar die bolugsirkulasie is antisiklonaal sodat slegs enkele donderbuie sal voorkom.

~~DAGLIKSE WEERSTAATE~~

WEERBURO / WEATHER BUREAU

DEPT. VAN VERVOER / DEPT. OF TRANSPORT

Maksimum en Minimum Temperatuur (°C) en Reënval (RRR) in mm vir die 24 uur geëindig om 0800 SAST op 26 - 1 - 1967

Maximum and Minimum Temperatures (°C) and rainfall (RRR) in mm for the 24 hours ended at 0800 SAST on

CAPE - KAAP	Max	Min	RRR
Aberdeen			
Addo			
Alexander Bay	25	16	
Aliwal North	36	16	
Bashee	28	20	
Beaufort-Wes	36	21	
(Lughawe)			
Boegoebergdam			
Boetsap			
Brakkekuil			
(naby Heidelberg)			
Brandvlei			
Cala			
Caledon			
Calitzdorp			
Calvinia	29	14	
Cape Agulhas	26	16	1.5
Cape Columbine	20	15	2.6
Cape Point	22	15	5.0
Cape St. Francis	26	19	0.1
Cape Town	25	15	2.9
(D.F. Malan)			
Cape Town			
(Roeland Str.)			
Carnarvon			
Ceres			
Citrusdal			
Colesberg			
Cradock			
Dôhne	32	19	
De Aar	35	15	
Douglas			
East London	29	21	
(Airport)			
Eensaamheid			
(naby Herold)			
Elsenburg			
Fraserburg	31	13	
Garies			
George			
Graaff-Reinet	36	17	
Grahamstown			
Hopetown			
Idutywa			
Jansenville	38	16	
Joubertina			
Kimberley	38	18	
(Airport)			
Knysna			
Kokstad	36	13	
Kuruman	38	16	

KAAP - CAPE	Max	Min	RRR
Ladismith			
Lake Mentz			
Maclear			
Mafeking	35	21	1.0
Malmesbury			
Matatiele			
Matroosberg			
Grootfontein			
(Middelburg)	35	21	
Mosselbaai	26	18	
Mount Frere			
Okiep	30	15	
Oudtshoorn	36	20	
Petrusville			
Piketberg			
Pofadder	32	16	
Port Alfred			
Port Elizabeth	28	19	
Port Nolloth	21	15	
Port St. Johns	27	23	
Prieska	37	21	
Prince Albert			
Queenstown	37	14	
Rietfontein			
Riversdale	36	16	4.0
Robertson	30	19	0.2
Sheeprun	37	15	
(near Maclear)			
Somerset-Oos	36	15	
Steynsburg			
Strydenburg			
Sutherland	26	14	
Swellendam			
Tarkastad			
Touwsrivier			
Twee Riviere	38	21	
(Gemsbokpark)			
Umtata	34	17	
Uniondale			
Upington	37	19	
Vanwyksvlei	33	16	
Victoria-Wes			
Vredendal	27	18	1.7
Vryburg	38	17	
Williston			
Willowmore	33	18	
Willowpark			
(near Dordrecht)			

NATAL	Max	Min	RRR
Cape St. Lucia	32	25	
Dundee			
Durban	29	24	
(Louis Botha)			
Estcourt	37	17	
Harding			
Himeville			
Mkuze			
Hluhluwe			
Newcastle	36	20	
Cedara			
(Pietermaritzburg)	32	19	8.5
Port Shepstone	27	24	
Richmond			
Seven Oaks			
Vryheid			
Waterford			
(near Underberg)	33	9	
TRANSVAAL			
Barberton			
Belfast			
Bethal	30	16	2.0
Bospoort	34	15	
Carolina	28	15	5.5
Chester			
(near Gravelotte)			
Crecy			
Groendraai	36	19	0.5
(naby Vaalwater)			
Jan Kempdorp			
Jan Smuts	30	18	0.3
Joubert Park (Jhb)	29	18	0.5
Kroondal	36	18	1.3
Levubu	34	22	
Leeudoringstad			
Lichtenburg			
Letaba			
Loskopdam			4.0
Lydenburg	39	15	23.0
Marnitz	36	23	
Mara	35	20	
Marble Hall			
Messina	39	24	
Middelburg			
Loskop Kontrole (By Groblersdal)			3.7
Nelspruit	32	19	1.2
Phalaborwa	37	25	
Pietersburg	30	19	
Piet Retief	31	17	

TRANSVAAL	Max	Min	RRR
Pongola			
Potchefstroom	35	19	
Potgietersrus	33	21	4.2
Pretoria W.B.	33	20	
Pretoriuskop			
Punda Milia			
Sandpan (NW. Tvl.)	38	23	
Satara			
Sekhukhune			
Shingwidzi			
Skukuza			
Standerton	34	14	
Thabazimbi			
Tomburke			
Tzaneen			
Vereeniging			
Volksrust			
Warmbad	34	18	
Witbank			
Zeerust			
O.V.S. - O.F.S.			
Balkfontein			
(naby Bothaville)			
Bethlehem	34	12	
Bloemfontein	36	12	
(J.B.M. Hertzog)			
Bultfontein			
Fauresmith	35	20	
Ficksburg			
Frankfort	35	14	0.5
Harrismith			
Hoopstad	38	15	
Kroonstad	37	14	
Lindley			
Modderpoort			
Petrusburg			
Philippolis			
Reddersburg			
Reitz			
Vrede			
Warden			
Welkom			
Wepener	36	11	
Winburg			
Zastron			

S.W.A.	Max	Min	RRR
Aroab			
Bethanie			
Bordabis			
Gobabeb	31	16	
Gobabis	35	21	
Grootfontein	32	17	2.0
Karasburg			
Kalkfeld			
Karibib			
Keetmanshoop	35	19	
Kub			
Luderitz	21	16	
Marienta1	38	24	
Ohopoho			
Okahandja			
Okaukueye			
Ondangua			
Otavi			
Otjiwarongo			
Outjo	33	16	
Rehoboth			
Runtu			
Steinhausen			
Tsumeb			
Walvisbaai	21	16	
Windhoek W.K.			
J.G Strydom Lughawe	33	20	
BASUTOLAND			
Maseru	35	12	
BETSJOEANALAND/BECHUANALAND			
Francistown	36	22	
Gaberones	38	24	0.5
Ghanzi	40	23	
Lobatsi			
Mahalapye	37	23	
Maun	35	21	
Shakawe	32	22	
Tsabong	40	18	
Tsane	37	22	2.5
SWAZILAND			
Brembe			
Manzini	32	20	4.0
Stegi			

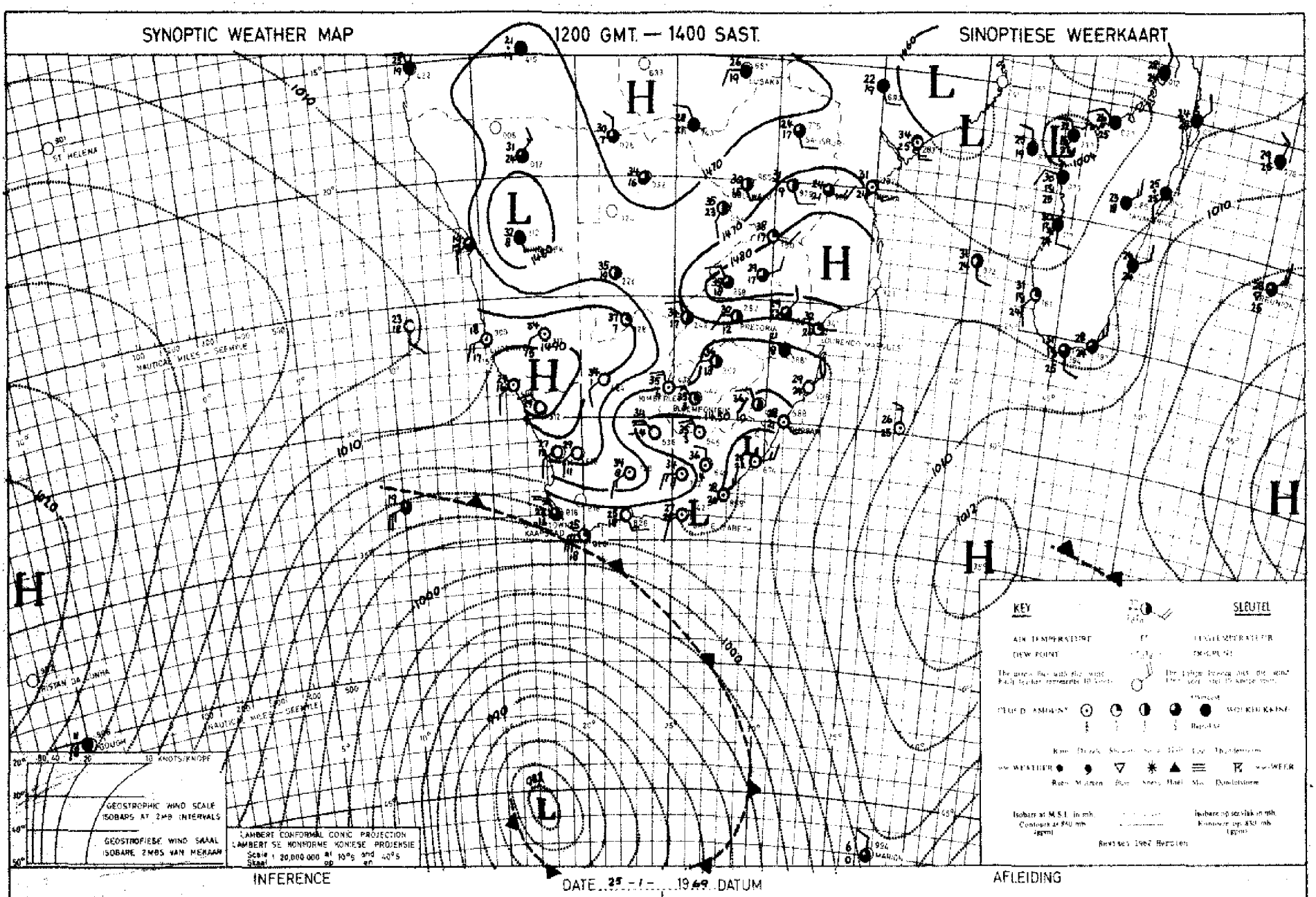

The cold front will cause cloudy cooler conditions with rain and showers along the south-western and southern Cape coastal areas and these will spread to the south-east coast later. Over the interior conditions are unfavourable for thundershowers except in the North and East where a few showers will develop in the moister air over these parts.

Die koufront sal bewolkte koeler weer met reën en buie langs die Kaapse suidwes- en suidkuskgebied en dié toestande sal later na die suidoostkus uitbrei. Oor die binneland is toestande ongunstig vir donderstorms behalwe in die Noorde en Ooste waar enkele buie sal ontwikkel in die vogtiger lug oor hierdie dele.

DAAGLIKSE WEERBOLLETIN

Maksimum en Minimum Temperatuur (°C) en Reënval (RRR)
in mm vir die 24 uur geëindig om 0800 SAST op

WEERBURO / WEATHER BUREAU
DEPT. VAN VERVOER / DEPT. OF TRANSPORT

27 - 1 - 1969

DAILY WEATHER BULLETIN

Maximum and Minimum Temperatures (°C) and rainfall (RRR)
in mm for the 24 hours ended at 0800 SAST on

CAPE - KAAP	Max	Min	RRR
Aberdeen			
Addo			
Alexander Bay	27	14	
Aliwal North	35	21	
Bashee	28	19	12·0
Beaufort-Wes	33	15	
(Lughawe)			
Boegoesbergdam			
Boetsap			
Brakkekuil			
(naby Heidelberg)			
Brandvlei			
Cala			
Caledon			
Calitzdorp			
Calvinia	25	9	
Cape Agulhas	24	17	
Cape Columbine	22	15	
Cape Point	19	15	
Cape St. Francis	23	16	1·8
Cape Town			
(D.F. Malan)	23	13	
Cape Town			
(Roeland Str.)			
Carnarvon			
Ceres			
Citrusdal			
Colesberg			
Cradock			
Döhne	28	13	0·8
De Aar	31	17	
Douglas			
East London	27	18	5·3
(Airport)			
Eensaamheid			
(naby Herold)			
Elsenburg			
Fraserburg	29	10	
Garies			
George			
Graaff-Reinet	36	17	
Grahamstown			
Hopetown			
Idutywa			
Jansenville	37	18	
Joubertina			
Kimberley	36	22	
(Airport)			
Knysna			4·0
Kokstad	34	18	
Kuruman	36	23	

KAAP - CAPE	Max	Min	RRR
Ladismith			
Lake Mentz			
Langebaanweg			0·3
Maclear			
Mafeking	35	20	1·0
Malmesbury			
Matatiele			
Matroosberg	21	8	0·3
Grootfontein	32	13	
(Middelburg)			
Mosselbaai	21	16	
Mount Frere			
Okiep	27	12	
Oudtshoorn	28	17	
Petrusville			
Piketberg			
Pofadder	30	12	
Port Alfred			
Port Elizabeth	25	18	
Port Nolloth	21	12	
Port St. Johns	29	20	30·0
Prieska	35	22	
Prince Albert			
Queenstown	36	16	
Rietfontein			
Riversdale	24	16	
Robertson	25	16	
Sheeprun	35	17	
(near Maclear)			
Somerset-Oos	36	14	0·7
Steynsburg			
Strydenburg			
Sutherland	22	5	
Swellendam			
Tarkastad			
Touwsrivier			
Twee Riviere	38	24	
(Gamsbokpark)			
Umtata	34	17	1·2
Uniondale			
Upington	34	22	
Vanwyksvlei	31	14	
Victoria-Wes			
Vredendal	25	13	
Vryburg	37	20	0·6
Williston			
Willowmore	30	15	
Willowpark			
(near Dordrecht)	35	16	

NATAL	Max	Min	RRR
Cape St. Lucia	36	24	
Dundee			
Durban	37	24	0·2
(Louis Botha)			
Estcourt	39	20	
Harding			
Himeville			
Mkuze			
Hluhluwe			
Newcastle	37	21	
Cedara	33	18	
(Pietermaritzburg)			
Port Shepstone	28	22	
Richmond			
Seven Oaks			
Vryheid			
Waterford	33	17	0·9
(near Underberg)			

TRANSVAAL	Max	Min	RRR
Barberton			
Belfast			
Bethal	31	16	0·3
Bospoort	34	17	
Carolina	29	17	
Chester			
(near Gravelotte)			
Crecy			
Delareyville			9·5
Groendraai	35	20	1·1
(naby Vaalwater)			
Jan Kempdorp			
Jan Smuts	31	18	
Joubert Park (Jhb)	32	20	
Kroondal	34	20	
Levubu			
Leeudoringstad			
Lichtenburg			
Letaba			
Loskopdam			
Lydenburg	29	17	
Marnitz	37	24	
Mara	34	21	
Marble Hall			
Messina	40	25	
Middelburg			
Nelspruit	36	21	
Phalaborwa	37	25	
Pietersburg	31	20	9·0
Piet Retief	34	20	0·6

TRANSVAAL	Max	Min	RRR
Pongola			
Potchefstroom	35	20	
Potgietersrus	34	20	
Pretoria W.B.	32	20	
Pretoriuskop			
Punda Milia			
Sandpan (NW. Tvl.)	39	23	
Satara			
Sekhukhune			
Shingwidzi			
Skukuza	40	23	
Standerton	34	18	0·2
Thabazimbi			11·5
Tomburke			8·0
Tzaneen			
Vereeniging			
Volksrust			
Warmbad	33	20	
Witbank			
Zeerust			
Waterval Boven			31·0

O.V.S. - O.F.S.			
Balkfontein			4·8
(naby Bothaville)			
Bethlehem	33	17	
Bloemfontein	35	19	
(J.B.M. Hertzog)			
Bultfontein			
Fauresmith	33	23	
Ficksburg			
Frankfort	35	18	0·3
Harrismith			
Hoopstad	36	20	4·5
Kroonstad	36	21	
Lindley			
Modderpoort			
Petrusburg			
Philippolis			
Reddersburg			
Reitz			
Vrede			
Warden			
Welkom	36	15	3·7
Wepener			
Winburg			
Zastron			

S.W.A.	Max	Min	RRR
Aroab			
Bethanie			
Dordabis			
Gobabeb	29	16	
Gobabis	33	16	27·5
Grootfontein			
Cape Fria			
Karasburg			
Kalkfeld			
Karibib			
Keetmanshoop	35	19	
Kub			
Möwe	20	17	
Luderitz	34	15	
Mariental	35	22	
Ohopoho			
Okahandja			
Okaukueye			
Ondangua	29	18	
Otavi			
Otjiwarongo			
Outjo	33	15	
Uis	27	15	
J.G. Strydom L.H	31	17	2·5
Rehoboth			
Runtu	30	17	2·9
Steinhausen			
Tsumeb			
Walvisbaai	19	17	
Windhoek W.K.			

BASUTOLAND			
Maseru	35	19	

BETSJOEANALAND/BECHUANALAND			
Francistown	36	23	0·2
Gaberones	37	22	0·2
Ghanzi	39	18	7·1
Lobatsi			
Mahalapye	37	20	11·0
Maun	37	24	
Shakawe	34	10	11·6
Tsabong	39	27	
Tsane	35	20	6·5

SWAZILAND			
Embelebe			
Manzini	36	23	
Stegi			

SYNOPTIC WEATHER MAP 1200 GMT — 1400 SAST. SINOPTIESE WEERKAART

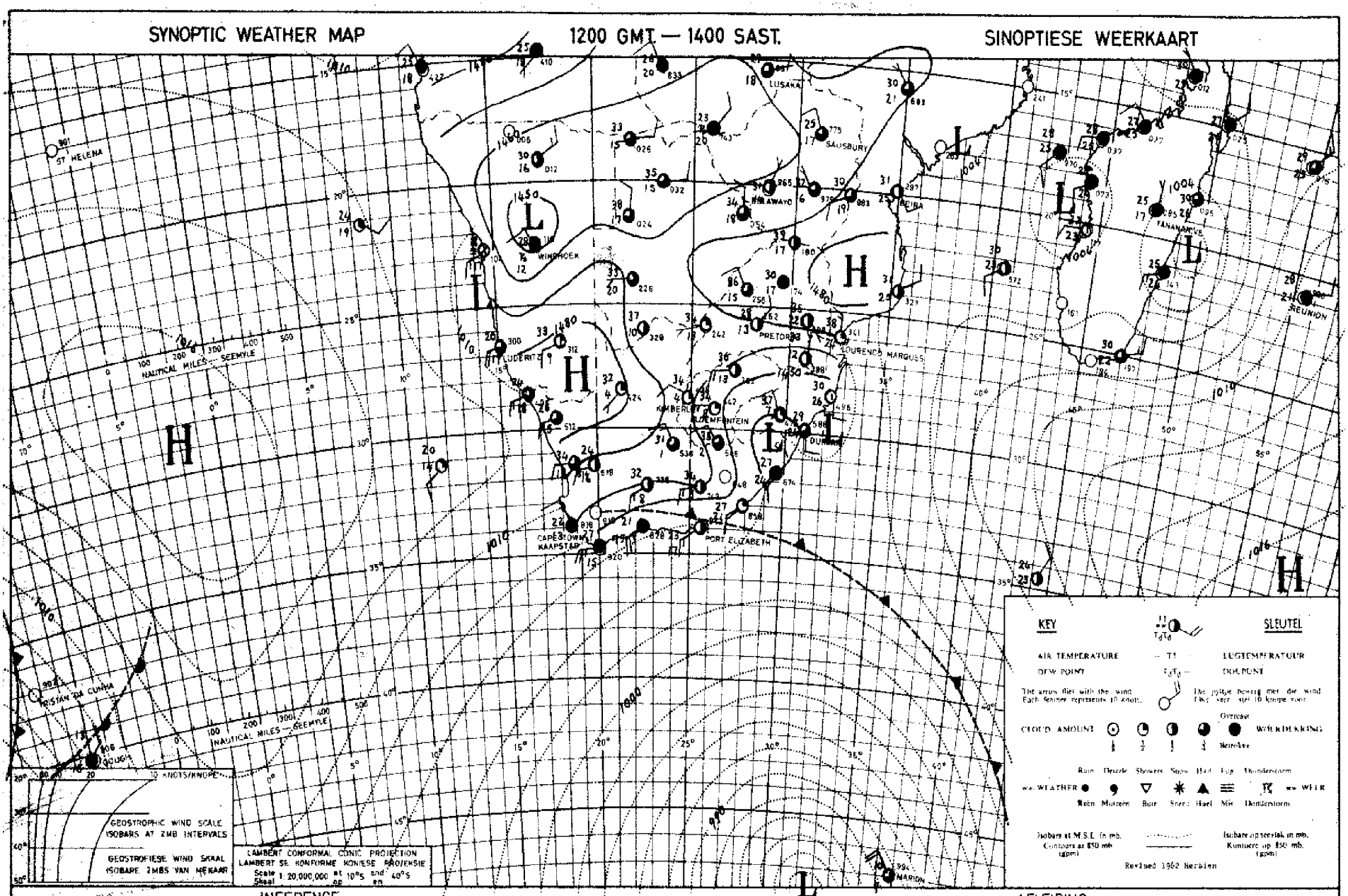

INFERENCE

DATE 26 - 1 - 19 69 DATUM

AFLEIDING

The cold front and low pressure trough south of the country will cause cool, cloudy weather with light showers to persist over the south-western and southern coasts and to spread later to the east coast. Over the interior it will remain hot and isolated thundershowers will occur over the northern and eastern regions.

Die kouefront en laedruktrog suid van die land sal koel, bewolkte weer met ligte buie laat voortduur oor die suid-westelike en suidelike kuste en later laat uitbrei oor die oos-kusgebied. Oor die binneland sal dit baie warm bly en enkele donderbuie sal oor die oostelike en noordelike gebiede voorkom.

Maksimum en Minimum Temperatuur (°C) en Reënval (RRR) in mm vir die 24 uur geëindig om 0800 SAST op

DEPT. VAN VERVOER / DEPT. OF TRANSPORT

28 - 1 - 1969

Maximum and Minimum Temperatures (°C) and rainfall (RRR) in mm for the 24 hours ended at 0800 SAST on

CAPE - KAAP	Max	Min	RRR
Aberdeen			
Addo			
Alexander Bay	24	13	
Aliwal North	31	20	
Baahee	24	19	2·5
Beaufort-Wes	32	14	
(Laghawe)			
Boegoebergdam			
Boetsap			
Brakkekuil			
(naby Heidelberg)			
Brandvlei			
Cala			
Caledon			
Calitzdorp			
Calvinia	28	8	
Cape Agulhas	22	16	
Cape Columbine	20	13	
Cape Point	21	15	
Cape St. Francis	24	20	0·5
Cape Town			
(D.F. Malan)	23	11	
Cape Town			
(Roeland Str.)			
Carnarvon			
Ceres			
Citrusdal			
Colesberg			
Cradock			
Döhne	24	15	3·5
De Aar	30	18	
Douglas			
East London	30	18	7·6
(Airport)			
Eensaamheid			
(naby Herold)			
Elsenburg			
Fraserburg	29	11	
Garies			
George			
Graaff-Reinet	30	14	
Grahamstown			0·8
Hopetown			
Idutywa			
Jansenville	28	17	
Joubertina			
Kimberley	26	19	0·2
(Airport)			
Knysna			
Kokstad	26	17	3·0
Kuruman	27	16	

KAAP - CAPE	Max	Min	RRR
Ladismith			
Lake Mentz			
Maclear			
Mafeking	26	18	
Malmesbury			
Matatiele			
Matroosberg	26	11	
Grootfontein			
(Middelburg)	29	15	
Mosselbaai	22	18	
Mount Frere			
Okiep	29	11	
Oudtshoorn	26	11	
Petrusville			
Piketberg			
Pofadder	30	16	
Port Alfred			
Port Elizabeth	24	20	
Port Nolloth	20	12	
Port St. Johns	23	20	5·0
Prieska	31	20	
Prince Albert			
Queenstown	27	13	
Rietfontein			
Riversdale	24	11	
Robertson	28	12	
Sheeprun	24	15	0·6
(near Maclear)			
Somerset-Oos	23	13	
Steynsburg			
Strydenburg			
Sutherland	26	9	
Swellendam			
Tarkastad			
Touwsrivier			
Twee Riviere	31	8	
(Gemsbokpark)			
Umtata	21	17	1·2
Uniondale			
Upington	31	22	
Vanwyksvlei	33	16	
Victoria-Wes			
Vredendal	27	11	
Vryburg	30	16	2·7
Williston			
Willowmore	28	15	
Willowpark			
(near Dordrecht)	26	15	

NATAL	Max	Min	RRR
Cape St. Lucia	29	23	
Dundee			26·0
Durban	26	23	7·5
(Louis Botha)			
Estcourt	29	16	31·4
Harding			
Kimberville			1·5
Mkuze			1·7
Hluhluwe			2·0
Newcastle	32	19	5·0
Cedara	21	16	14·6
(Pietermaritzburg)			
Port Shepstone	26	22	8·0
Richmond			
Seven Oaks			
Vryheid			
Waterford	24	14	8·2
(near Underberg)			
Van Reenen			38·0

TRANSVAAL	Max	Min	RRR
Barberton			
Belfast			
Bethal	30	15	3·0
Bospoort			
Carolina	27	15	0·9
Chester			
(near Gravelotte)			
Crecy			
Gideonsrus			35·0
Groendraai	34	20	19·7
(naby Vaalwater)			
Jan Kempdorp			
Jan Smuts	27	15	4·2
Joubert Park (Jhb)	27	17	2·0
Kroondal	31	18	4·6
Levubu	35	20	35·4
Leeudoringstad			
Lichtenburg			
Letaba			
Loskopdam			18·0
Lydenburg	27	13	17·4
Marnitz	36	20	31·5
Mara	34	20	0·2
Marble Hall			14·5
Messina	41	23	7·3
Middelburg			
Loskopkansie			
(By Groblersdal)			4·3
Nelspruit	33	21	15·6
Phalaborwa	38	21	14·5
Pietersburg	30	20	1·1
Piet Retief	29	17	1·4

TRANSVAAL	Max	Min	RRR
Pongola			
Potchefstroom	27	17	2·2
Potgietersrus	33	20	1·6
Pretoria W.B.	31	19	8·9
Pretoriuskop			
Punda Milia			
Sandpan (NW. Tvl.)	37	23	1·8
Satara			
Sekhukhune			
Shingwidzi			
Skukuza	40	22	
Standerton	31	15	3·9
Thabazimbi			
Tomburke			4·4
Tzaneen			16·0
Vereeniging			
Volksrust			5·0
Warmbad	31	19	0·4
Witbank			35·7
Zeerust			
Waterval-boven			0·4

O.V.S. - O.F.S.	Max	Min	RRR
Balkfontein			
(naby Botbaville)			
Bethlehem	30	16	
Bloemfontein	29	17	0·6
(J.B.M. Hertzog)			
Bultfontein			
Fauresmith	30	19	
Ficksburg			
Frankfort	33	17	
Harrismith			
Hoopstad	30	17	0·5
Kroonstad	30	17	
Lindley			
Modderpoort			
Petrusburg			
Philippolis			
Reddersburg			
Reitz			
Vrede			
Warden			
Welkom	30	18	
Wepener	30	18	
Winburg			
Zastron			

S.W.A.	Max	Min	RRR
Aroab			
Bethanie			
Dordabis			
Gobabeb	30	13	
Gobabis	26	19	1·0
Grootfontein	25	18	27·8
Cape fmic			
Karasburg			
Kalkfeld			
Karibib			
Keetmanshoop	35	17	0·6
Kub			
Möwe	20	15	
Luderitz	22	12	
Marienta1	32	20	2·0
Ohopoho			
Okahandja			
Okaukueye			
Ondangua	28	19	1·0
Otavi			
Otjiwarongo			
Outjo	29	16	
Uis	30	15	
S.G. Strydom L.H.	28	16	16·4
Rehoboth			
Runtu	24	18	35·0
Steinhausen			
Tsumeb			
Walvisbaai	21	15	
Windhoek W.K.			

BASUTOLAND	Max	Min	RRR
Maseru	30	17	0·4

BETSJOEANALAND/BECHUANALAND	Max	Min	RRR
Francistown	31	20	5·5
Gaberones	33	21	
Ghanzi	31	19	
Lobatsi			
Mahalapye	30	20	
Maun	32	19	6·0
Shakawe	29	21	
Tsabong	29	17	
Tsane	29	21	

SWAZILAND	Max	Min	RRR
Embelembe			
Manzini	33	21	2·0
Stegi			

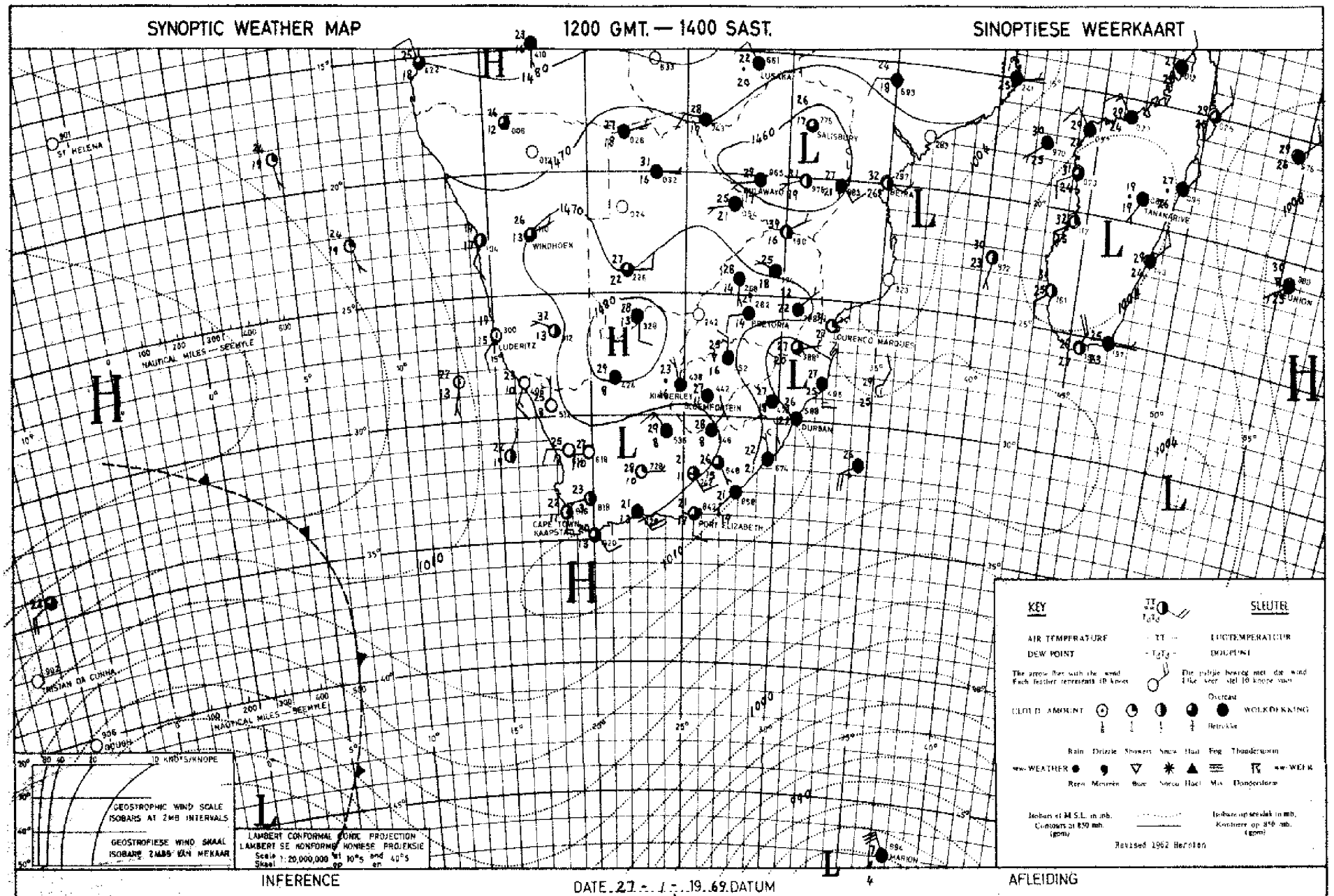
SYNOPTIC WEATHER MAP
1200 GMT. — 1400 SAST.
SINOPTIESE WEERKAART
ST HELENA
LUSAKA
SALISBURY
BULAWAYO
BEIRA
TANANARIVE
WINDHOEK
LUDERITZ
PRETORIA
LOURENCO MARQUES
UNION
KIMBERLEY
BLOEMFONTEIN
DURBAN
CAPE TOWN
KAAPSTAD
PORT ELIZABETH
TRISTAN DA CUNHA
GOUGH
MARION
NAUTICAL MILES — SEEMYLE
GEOSTROPHIC WIND SCALE
ISOBARS AT 2MB INTERVALS
GEOSTROFIESE WIND SKAAL
ISOBARE 2MB VAN MEKAAR
KNOTS/KNOPE
LAMBERT CONFORMAL CONIC PROJECTION
LAMBERT SE KONFORME KONIESE PROJEKSIE
Scale 1:20,000,000 at 10°S and 40°S
Skaal op
KEY
SLEUTEL
AIR TEMPERATURE
DEW POINT
LUGTEMPERATUUR
DOUPUNT
The arrow flies with the wind. Each feather represents 10 knots
Die pylpie beweeg met die wind. Elke veer stel 10 knope voor
CLOUD AMOUNT
WOLKDEKKING
Overcast
Betrokke
Rain Drizzle Showers Snow Hail Fog Thunderstorm
ww-WEATHER
ww-WEER
Reen Motreën Buie Sneeu Hael Mis Donderstorm
Isobars at M.S.L. in mb.
Isobare op seevlak in mb.
Contours at 850 mb. (gpm)
Konture op 850 mb. (gpm)
Revised 1962 Hersien
INFERENCE
DATE 27 - 1 - 19 69 DATUM
AFLEIDING
The air over the northern, eastern and central interior has become appreciably moister and therefore scattered showers and thundershowers are expected over these areas. The cold front approaching from the west will cause cloudy weather with light showers over the south-western Cape.
Die lug oor die noordelike, oostelike en sentrale binneland het heelwat vogtiger geword en dus word verspreide buie en donderbuie oor hierdie dele verwag. Die koufront wat van die weste af nader, sal bewolkte weer met ligte buie oor Suidwes-Kaapland veroorsaak.

WEERBURO / WEATHER BUREAU

DEPT. VAN VERVOER / DEPT. OF TRANSPORT

29 - 1 - 1969

Maksimum en Minimum Temperatuur (°C) en Reënval (RRR) in mm vir die 24 uur geëindig om 0800 SAST op

Maximum and Minimum Temperatures (°C) and rainfall (RRR) in mm for the 24 hours ended at 0800 SAST on

CAPE - KAAP	Max	Min	RRR
Aberdeen			
Addo			
Alexander Bay	26	15	
Aliwal North	34	20	
Baines	27	21	0·3
Beaufort-Wes	36	16	
(Lughawe)			
Boegoebergdam			
Boetsap			
Brakkekuil			
(naby Heidelberg)			
Brandvlei			
Cala			
Caledon			
Calitzdorp			
Calvinia	28	10	
Cape Agulhas	26	18	0·5
Cape Columbine	21	15	0·2
Cape Point	21	15	7·0
Cape St. Francis	26	18	
Cape Town	24	17	9·7
(D.F. Malan)			
Cape Town			
(Roeland Str.)			
Carnarvon			
Ceres			
Citrusdal			
Colesberg			
Cradock			
Delme	37	17	
De Aar	34	19	
Douglas			
East London	31	22	0·1
(Airport)			
Eensaamheid			
(naby Herold)			
Elsenburg			
Fraserburg	31	12	
Garies			
George			
Graaff-Reinet	37	16	
Grahamstown			
Hopetown			
Idutywa			
Jansenville	41	17	
Joubertina			
Kimberley	33	22	
(Airport)			
Knysna			
Kokstad	30	16	
Kuruman	33	18	

KAAP - CAPE	Max	Min	RRR
Ladismith			
Lake Mentz			
Maclear			
Mafeking			
Malmesbury			
Matatiele			
Matroosberg	27	14	
Grootfontein			
(Middelburg)	35	16	
Mosselbaai	26	20	
Mount Frere			
Okiep	26	12	
Oudtshoorn	35	14	
Petrusville			
Piketberg			
Pofadder	32	13	
Port Alfred			
Port Elizabeth	32	18	
Port Nolloth	20	14	
Port St. Johns	26	22	
Prieska	37	17	
Prince Albert			
Queenstown	36	15	
Rietfontein			
Riversdale	30	16	
Robertson	26	18	
Sheeprun	33	15	
(near Maclear)			
Somerset-Oos	38	15	
Steynsburg			
Strydenburg			
Sutherland	26	7	
Swellendam			
Tarkastad			
Touwsrivier			
Twee Riviere	37	22	
(Gemsbokpark)			
Umtata	37	21	
Uniondale			
Upington	37	20	
Vanwyksvlei	35	16	
Victoria-Wes			
Vredendal	26	15	
Vryburg	33	19	1·8
Williston			
Willowmore	35	15	
Willowpark			
(near Dordrecht)	33	17	

NATAL	Max	Min	RRR
Cape St. Lucia	33	25	
Dundee			4·5
Durban	30	26	
(Louis Botha)			
Estcourt	28	17	
Harding			
Himeville			
Mkuze			
Hluhluwe			
Newcastle	30	17	40·9
Cedara			
(Pietermaritzburg)	29	18	
Port Shepstone	26	24	
Richmond			
Seven Oaks			
Vryheid			
Waterford			
(near Underberg)	25	12	
Van Reenen			16·0

TRANSVAAL	Max	Min	RRR
Barberton			4·0
Belfast			
Bethal	28	16	7·0
Bospoort	30	15	
Carolina	25	15	
Chester			
(near Gravelotte)			
Creey			
Delareyville			2·5
Groendraai	31	18	
(naby Vaalwater)			
Jan Kempdorp			
Jan Smuts	27	16	7·6
Joubert Park (Jhb)	27	17	0·5
Kroondal	30	19	22·9
Levubu	30	21	
Leeudoringstad			
Lichtenburg			
Letaba			
Loskopdam			
Lydenburg	27	16	
Marnitz	31	20	
Mara	32	19	
Marble Hall			
Messina	35	24	
Middelburg			14·0
Nelspruit	30	20	
Phalaborwa	33	21	
Pietersburg	28	17	0·5
Piet Retief	28	17	0·8

TRANSVAAL	Max	Min	RRR
Pongola			
Potchefstroom	26	17	65·5
Potgietersrus	31	19	
Pretoria W.B.	29	19	0·2
Pretoriuskop			
Punda Milia			
Sandpan (NW. Tvl.)	36	20	
Satara			
Sekhukhune			
Shingwidzi			
Skukuza	36	23	
Standerton	29	16	4·0
Thabazimbi			
Tomburke			
Tzaneen			
Vereeniging			
Volksrust			
Warmbad	32	18	
Witbank			
Zeerust			
Waterval-boven			0·1

O.V.S. - O.F.S.	Max	Min	RRR
Balkfontein			
(naby Bothaville)			
Bethlehem	25	14	4·5
Bloemfontein	33	16	
(J.B.M. Hertzog)			
Bultfontein			
Fauresmith			
Ficksburg			
Frankfort	30	15	4·9
Harrismith			
Hoopstad	33	19	6·5
Kroonstad	30	17	2·0
Lindley			
Modderpoort			
Petrusburg			
Philippolis			
Reddersburg			
Reitz			21·2
Vrede			
Warden			9·0
Welkom	30	20	
Wepener	32	20	1·8
Winburg			
Zastron			

S.W.A.	Max	Min	RRR
Aroab			
Bethanie			
Bordabis			
Gobabeb	31	13	
Gobabis	31	21	
Grootfontein	27	18	6·0
Cape Fria			
Karasburg			
Kalkfeld			
Karibib			
Keetmanshoop	35	17	
Kub			
Mowe	21	15	
Luderitz	19	14	
Mariental	35	22	
Chopoho			
Okahandja			
Okaukueye			
Ondangua	30	19	0·8
Otavi			
Otjiwarongo			
Outjo	32	16	
Uis	34	16	
JG. Strydom L.H.	30	20	
Rehoboth			
Runtu	26	18	9·5
Steinhausen			
Tsumeb			
Walvisbaai	21	14	
Windhoek W.K.			

BASUTOLAND	Max	Min	RRR
Maseru	33	21	

BETSJOANALAND/BECHUANALAND	Max	Min	RRR
Francistown	32	20	4·0
Gaberones	33	20	34·3
Ghanzi	32	20	3·0
Lobatsi			
Mahalapye	32	20	
Maun	31	20	6·0
Shakawe	30	21	0·4
Tsabong	36	23	
Tsane	32	17	3·0

SWAZILAND	Max	Min	RRR
Embelebe			
Manzini	31	22	
Stegi			

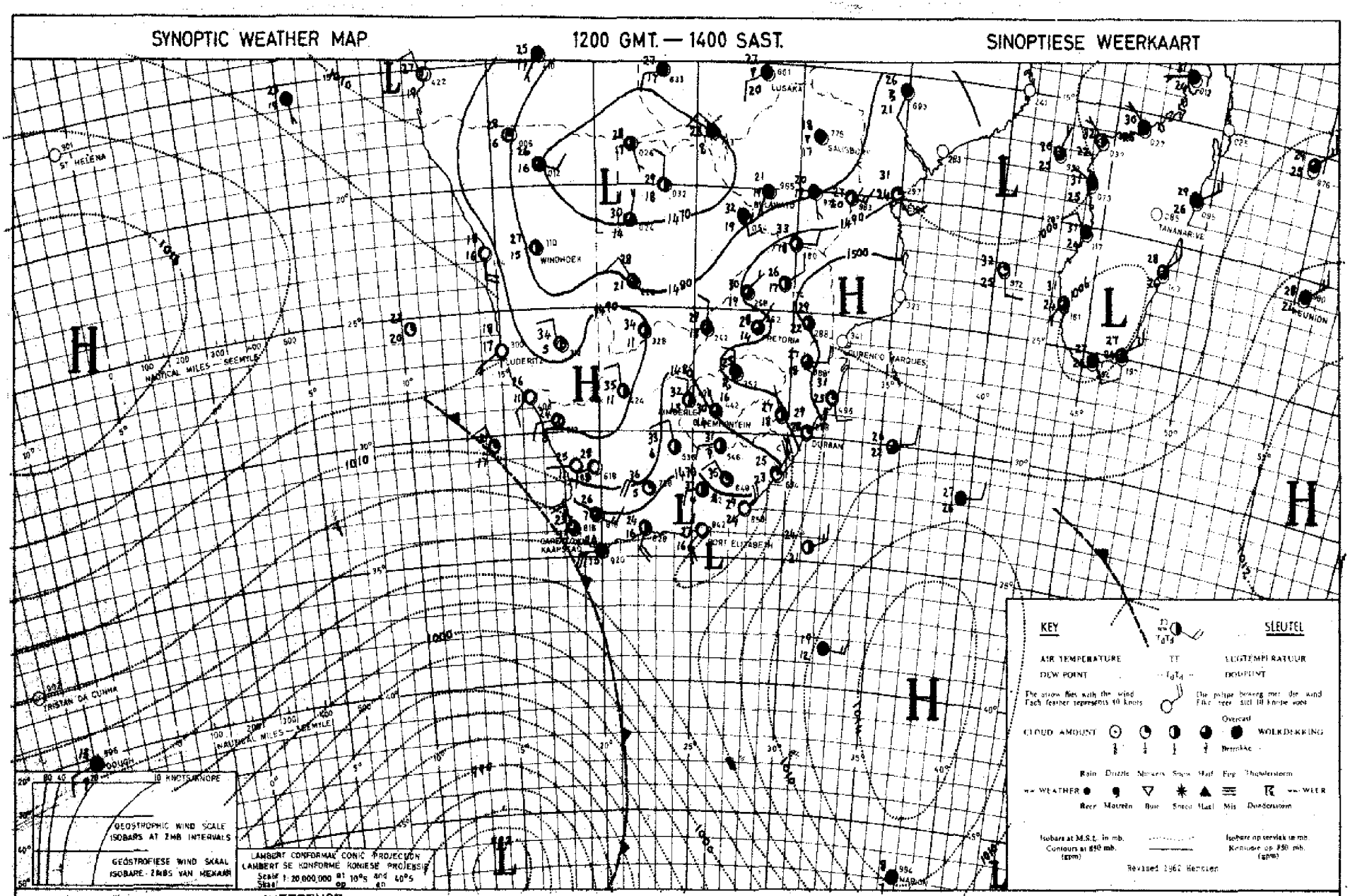

INFERENCE

DATE 28 - 1 - 19 69 DATUM

AFLEIDING

The cold front will cause cloudy weather with rain over the south-western Cape and with moist air in circulation, thundershowers will occur over the northern and eastern parts of the Republic and also over northern parts of S.W.A and Botswana.

Die koufront sal bewolkte weer met reën oor Suidwes-Kaapland veroorsaak en met vogtige lug in sirkulasie sal donderbuie oor die noordelike en oostelike dele van die Republiek asook oor noordelike S.W.A. en Botswana voorkom.

Maksimum en Minimum Temperatuur (°C) en Reënval (RRR) in mm vir die 24 uur geëindig om 0800 SAST op

WEERBURO / WEATHER BUREAU
DEPT. VAN VERVOER / DEPT. OF TRANSPORT
30-1-1969

Maximum and Minimum Temperatures (°C) and rainfall (RRR) in mm for the 24 hours ended at 0800 SAST on

CAPE - KAAP	Max	Min	RRR
Aberdeen			
Addo			
Alexander Bay	26	20	
Aliwal North	36	19	19.0
Bashee			
Beaufort-Wes	36	18	
(Lughawe)			
Bosgoebergdam			
Boetsap			
Brakkekuil			
(naby Heidelberg)			
Brandvlei			
Cala			
Caledon			
Calitzdorp			
Calvinia	33	15	
Cape Agulhas	23	17	0.1
Cape Columbine	23	15	
Cape Point			
Cape St. Francis	25	22	
Cape Town			
(D.F. Malan)	25	16	0.9
Cape Town			
(Roeland Str.)			
Carnarvon			
Ceres			
Citrusdal			
Colesberg			
Cradock			
Döhne	30	19	0.4
De Aar	37	22	
Douglas			
East London	26	22	1.3
(Airport)			
Eensaamheid			
(naby Herold)			
Elsenburg			
Fraserburg	33	12	
Garies			
George			
Graaff-Reinet	35	18	
Grahamstown			
Hopetown			
Idutywa			
Jansenville	35	21	
Joubertina			
Kimberley	35	20	5.1
(Airport)			
Knysna			
Kokstad	31	17	
Kurtman	33	19	0.2

KAAP - CAPE	Max	Min	RRR
Ladismith			
Lake Mentz			
Maclear			
Mafeking	32	20	
Malmesbury			
Matatiele			
Matroosberg	30	12	
Grootfontein			
(Middelburg)	35	18	
Mosselbaai			
Mount Frere			
Okiep	33	18	
Oudtshoorn	34	16	
Petrusville			
Piketberg			
Pofadder	34	18	
Port Alfred			
Port Elizabeth	27	21	
Port Nolloth	22	15	
Port St. Johns	28	23	
Prieska	39	22	
Prince Albert			
Queenstown	34	18	2.5
Rietfontein			
Riversdale	30	20	
Robertson	32	18	
Sheeprun	34	19	2.0
(near Maclear)			
Somerset-Oos	35	18	
Steynsburg			
Strydenburg			
Sutherland	30	12	
Swellendam			
Tarkastad			
Touwsrivier			
Twee Riviere	38	21	9.5
(Gemsbokpark)			
Umtata			
Uniondale			
Upington	39	25	
Vanwyksvlei	37	23	
Victoria-Wes			
Vredendal	31	17	
Vryburg	33	21	
Williston			
Willowmore	34	18	
Willowpark			
(near Dordrecht)	32	19	2.0

NATAL	Max	Min	RRR
Cape St. Lucia	32	24	
Dundee			
Durban	30	25	
(Louis Botha)			
Estcourt	33	19	5.6
Harding			
Himeville			3.0
Mkuze			
Hluhluwe			
Newcastle	31	18	
Cedara			
(Pietermaritzburg)	31	19	
Port Shepstone	28	25	
Richmond			
Seven Oaks			
Vryheid			
Waterford			
(near Underberg)	29	14	16.9

TRANSVAAL	Max	Min	RRR
Barberton			
Belfast			
Bethal	28	13	
Bospoort	31	17	
Carolina	28	13	
Chester			
(near Gravelotte)			
Crecy			
Groendraai	33	17	
(naby Vaalwater)			
Jan Kempdorp			
Jan Smuts	27	16	
Joubert Park (Jhb)	28	18	
Kroondal	32	19	
Leeudoringstad			
Lichtenburg			
Letaba			
Loskopdam			
Lydenburg	28	13	
Levubu	30	21	
Mara	32	19	
Marble Hall			
Messina	35	24	
Middelburg			
Nelspruit	32	19	
Phalaborwa	34	21	
Pietersburg	30	17	
Piet Retief	31	15	

TRANSVAAL	Max	Min	RRR
Pongola			
Potchefstroom	31	18	
Potgietersrus	33	18	
Pretoria W.B.	31	21	
Pretoriuskop			
Punda Milia			
Sandpan (NW. Tvl.)	35	20	
Satara			
Sekhukhune			
Shingwidzi			
Skukuza	38	20	
Standerton	31	14	
Thabazimbi			
Tomburke			
Tzaneen			
Vereeniging			
Volksrust			
Warmbad	32	18	
Witbank			
Zeerust			

O.V.S. - O.F.S.	Max	Min	RRR
Balkfontein			
(naby Bothaville)			
Bethlehem	31	16	
Bloemfontein	35	18	3.5
(J.B.M. Hertzog)			
Bultfontein			
Fauresmith	34	20	1.9
Ficksburg			17.0
Frankfort	30	16	
Harrismith			
Hoopstad	33	19	0.2
Kroonstad	31	18	9.5
Lindley			6.2
Modderpoort			
Petrusburg			
Philippolis			
Reddersburg			
Reitz			
Vrede			
Warden			
Welkom	32	18	24.5
Wepener	35	18	6.8
Winburg			
Zastron			

S.W.A.	Max	Min	RRR
Aroab			
Bethanie			
Dordabis			
Gobabeb	31	16	
Gobabis	27	18	23.0
Grootfontein	26	17	13.6
Karasburg			
Kalkfeld			
Karibib			
Keetmanshoop	37	20	
Kub			
Mövе	21	16	
Luderitz	26	16	
Marienta1	36	23	0.6
Ohopoho			
Okahandja			
Okaukueye			
Ondangua	29	19	3.4
Otavi			
Otjiwarongo			
Outjo	34	16	0.4
Uis	31	18	
Rehoboth			
Runtu	29	18	6.0
Steinhausen			
Tsumeb			
Walvisbaai	21	16	
Windhoek W.K.			
J.G. Strijdom (449)	30	17	6.7

BASUTOLAND	Max	Min	RRR
Maseru	33	18	3.8

BETSJOEANALAND/BECHUANALAND	Max	Min	RRR
Francistown	33	19	
Gaberones	33	20	
Ghanzi	32	20	3.8
Lobatsi			
Mahalapye	33	18	
Maun	32	20	5.0
Shakawe	30	20	1.8
Tsabong	36	23	
Tsane	32	20	

SWAZILAND	Max	Min	RRR
Embelbe			
Manzini	33	20	
Stegi			

SYNOPTIC WEATHER MAP — 1200 GMT. — 1400 SAST. — SINOPTIESE WEERKAART

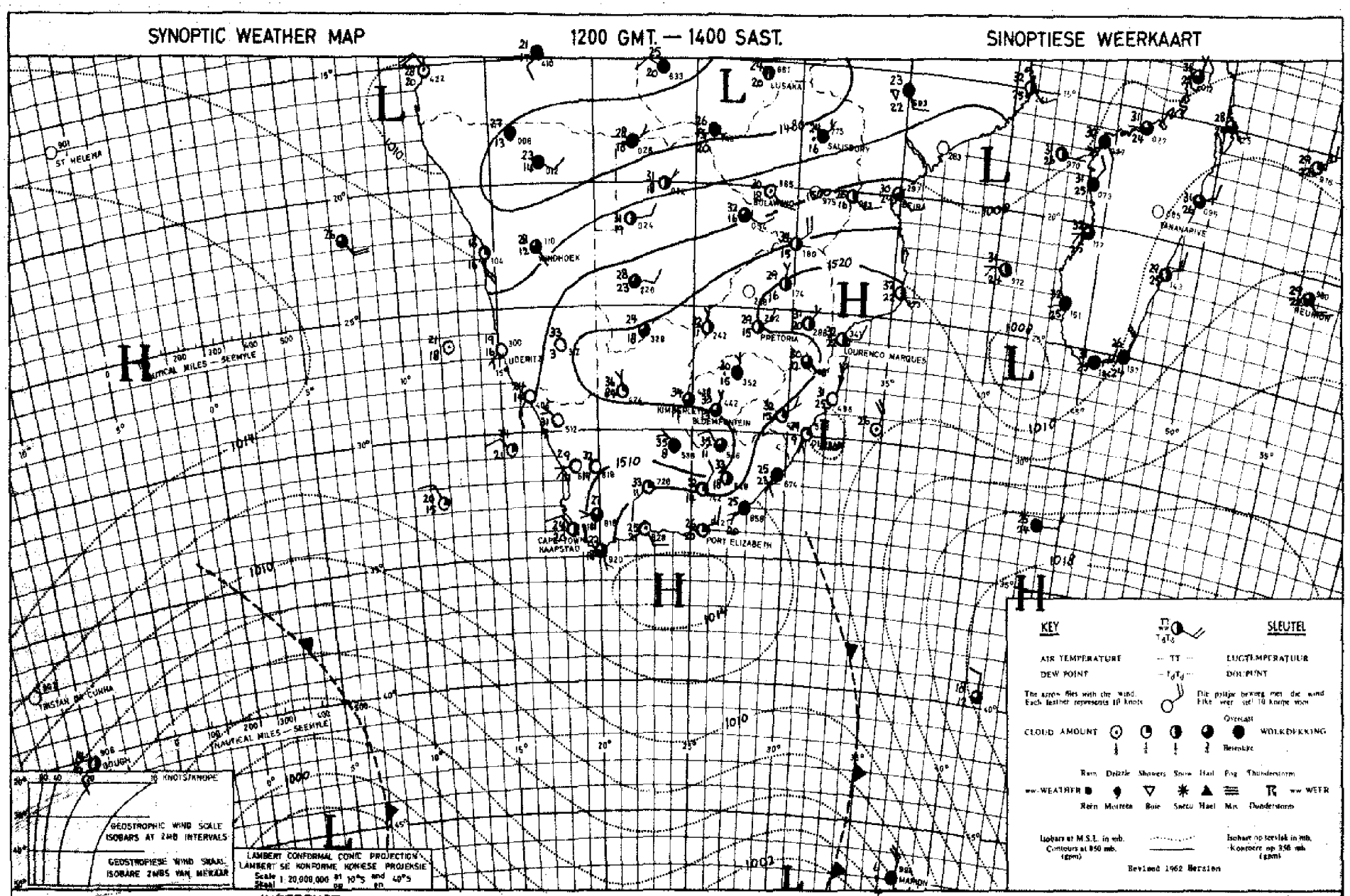

INFERENCE — DATE 29 - 1 - 19 69 DATUM — AFLEIDING

The ridge of high pressure south of the country will cause cloudy weather with light rain over the south-eastern and eastern coasts. Warm, moist air over Botswana and northern S.W.A. will spread over the central Republic and scattered showers will occur over these areas. As a result of the anticyclonic flow over the eastern interior only isolated thundershowers will occur there.

Die rug van hoë druk suid van die land sal bewolkte weer met ligte reën oor die suidooskus en ooskus veroorsaak. Warm, vogtige lug oor Botswana en noordelike S.W.A. beweeg na die sentrale Republiek en verspreide buie sal oor hierdie gebiede uitsak. As gevolg van die antisiklonale sirkulasie oor die oostelike binneland sal net los donderbuie daar voorkom.

MAKSIMUM EN MINIMUM TEMPERATURE (°C) EN REËNVAL (mm)

in mm vir die 24 uur geëindig om 0800 SAST op 31 - 1 - 1969 in mm for the 24 hours ended at 0800 SAST on

CAPE - KAAP	Max	Min	RRR
Aberdeen			
Addo			
Alexander Bay	27	15	
Aliwal North	33	16	0.7
Bashee	27	22	
Beaufort-Wes	36	18	
(Lughawe)			
Boegoesbergdam			
Boetsap			19.0
Brakkekuil			
(naby Heidelberg)			
Brandvlei			
Cala			
Caledon			
Calitzdorp			
Calvinia			
Cape Agulhas	24	20	
Cape Columbine	22	15	
Cape Point			
Cape St. Francis	26	21	
Cape Town			
(D.F. Malan)	24	15	
Cape Town			
(Roeland Str.)			
Carnarvon			
Ceres			
Citrusdal			
Colesberg			
Cradock			
Döhne	28	16	1.1
De Aar	36	19	
Douglas			
East London	27	21	
(Airport)			
Hensaamheid			
(naby Herold)			
Elsenburg			
Fraserburg	34	20	
Garies			
George			
Graaff-Reinet	33	18	
Grahamstown			
Hopetown			
Idutywa			
Jansenville	32	20	
Joubertina			
Kimberley	33	22	
(Airport)			
Knysna			
Kokstad	32	16	23.0
Kuruman	31	20	

KAAP - CAPE	Max	Min	RRR
Ladismith			
Lake Mentz			
Maclear			
Mafeking	34	21	
Malmesbury			
Matatiele			
Matroosberg			
Grootfontein			
(Middelburg)	35	18	
Mosselbaai	23	19	
Mount Frere			
Okiep	34	20	
Oudtshoorn	29	16	
Petrusville			
Piketberg			
Pofadder	35	22	
Port Alfred			
Port Elizabeth	26	17	
Port Nolloth	22	13	
Port St. Johns	32	23	0.1
Prieska	38	25	
Prince Albert			
Queenstown	35	15	5.5
Rietfontein			
Riversdale	25	17	
Robertson	30	18	
Sheeprun	33	15	9.8
(near Maclear)			
Somerset-Oos	28	17	0.1
Steynsburg			16.0
Strydenburg			
Sutherland	30	14	
Swellendam			
Tarkastad			
Touwsrivier			
Twee Riviere	31	21	
(Gemsbokpark)			
Umtata	34	18	1.5
Uniondale			
Upington	37	24	
Vanwyksvlei	37	23	
Victoria-Wes			
Vredendal	29	14	
Vryburg	33	22	
Williston			
Willowmore	33	17	
Willowpark			
(near Dordrecht)	32	15	25.5

NATAL	Max	Min	RRR
Cape St. Lucia	32	22	
Dundee			25.5
Durban	33	25	
(Louis Botha)			
Estcourt	31	18	
Harding			
Himeville			4.0
Mkuze			
Hluhluwe			
Newcastle	33	20	3.0
Cedara			
(Pietermaritzburg)	32	18	0.5
Port Shepstone	28	24	
Richmond			
Seven Oaks			
Vryheid			
Waterford			
(near Underberg)	29	13	16.6

TRANSVAAL

Barberton			
Belfast			
Bethal	30	15	2.6
Bospoort	31	18	
Carolina	29	17	
Chester			
(near Gravelotte)			
Crecy			
Groendraai	34	17	
(naby Vaalwater)			
Jan Kempdorp			
Jan Smuts	29	17	
Joubert Park (Jhb)	30	18	
Kroondal	34	20	
Levubu	30	19	
Leeudoringstad			
Lichtenburg			
Letaba			
Loskopdam			
Lydenburg	29	15	
Marnitz	33	21	
Mara	33	17	
Marble Hall			
Messina	36	22	
Middelburg			
Nelspruit	33	18	
Phalaborwa	34	23	
Pietersburg	30	17	
Piet Retief	32	19	0.2

TRANSVAAL	Max	Min	RRR
Pongola			
Potchefstroom	30	19	
Potgietersrus	34	21	
Pretoria W.B.	33	20	11.1
Pretoriuskop			
Punda Milia			
Sandpan (NW. Tvl.)			
Satara			
Sekhukhune			
Shingwidzi			
Skukuza	37	24	
Standerton	31	16	0.6
Thabazimbi			
Tomburke			
Tzaneen			
Vereeniging			
Volksrust			4.0
Warmbad	33	21	
Witbank			
Zeerust			

O.V.S. - O.F.S.

Balkfontein			
(naby Bothaville)			
Bethlehem	30	17	
Bloemfontein	31	18	
(J.B.M. Hertzog)			
Bultfontein			
Fauresmith	34	20	
Ficksburg			
Frankfort	31	16	
Harrismith			
Hoopstad	30	19	3.5
Kroonstad	30	19	1.6
Lindley			
Modderpoort			
Petrusburg			
Philippolis			
Reddersburg			
Reitz			
Vrede			
Warden			
Welkom	27	19	1.8
Wepener	31	16	1.3
Winburg			
Zastron			

S.W.A.	Max	Min	RRR
Aroab			
Bethanie			
Dordabis			
Gobabeb	33	17	
Gobabis	29	17	
Grootfontein	28	16	9.7
Karasburg			
Kalkfeld			
Karibib			
Keetmanshoop	37	24	
Kub			
Möwe	21	18	
Luderitz	24	15	
Mariental	30	19	6.0
Ohopoho			
Okahandja			
Okaukueye			
Ondangua	29	18	76.8
Otavi			
Otjiwarongo			
Outjo			
Ui's	31	17	4.5
Rehoboth			
Runtu	30	20	1.2
Steinhausen			
Tsumeb	30	16	20.5
Walvisbaai	21	16	
Windhoek W.K.			
J.G. Strydom (Lug)	26	17	4.2

BASUTOLAND

Maseru	30	16	8.5

BETSJOANALAND/BECHUANALAND

Francistown	33	18	
Gaberones	34	22	
Ghanzi	39	19	
Lobatsi			
Mamono			37.0
Mahalapye	34	19	
Maun	33	20	
Shakawe	30	20	9.2
Tsabong	38	23	
Tsane	35	20	

SWAZILAND

Bulembe			
Manzini	36	22	
Stegi			

SYNOPTIC WEATHER MAP — 1200 GMT. — 1400 SAST. — SINOPTIESE WEERKAART

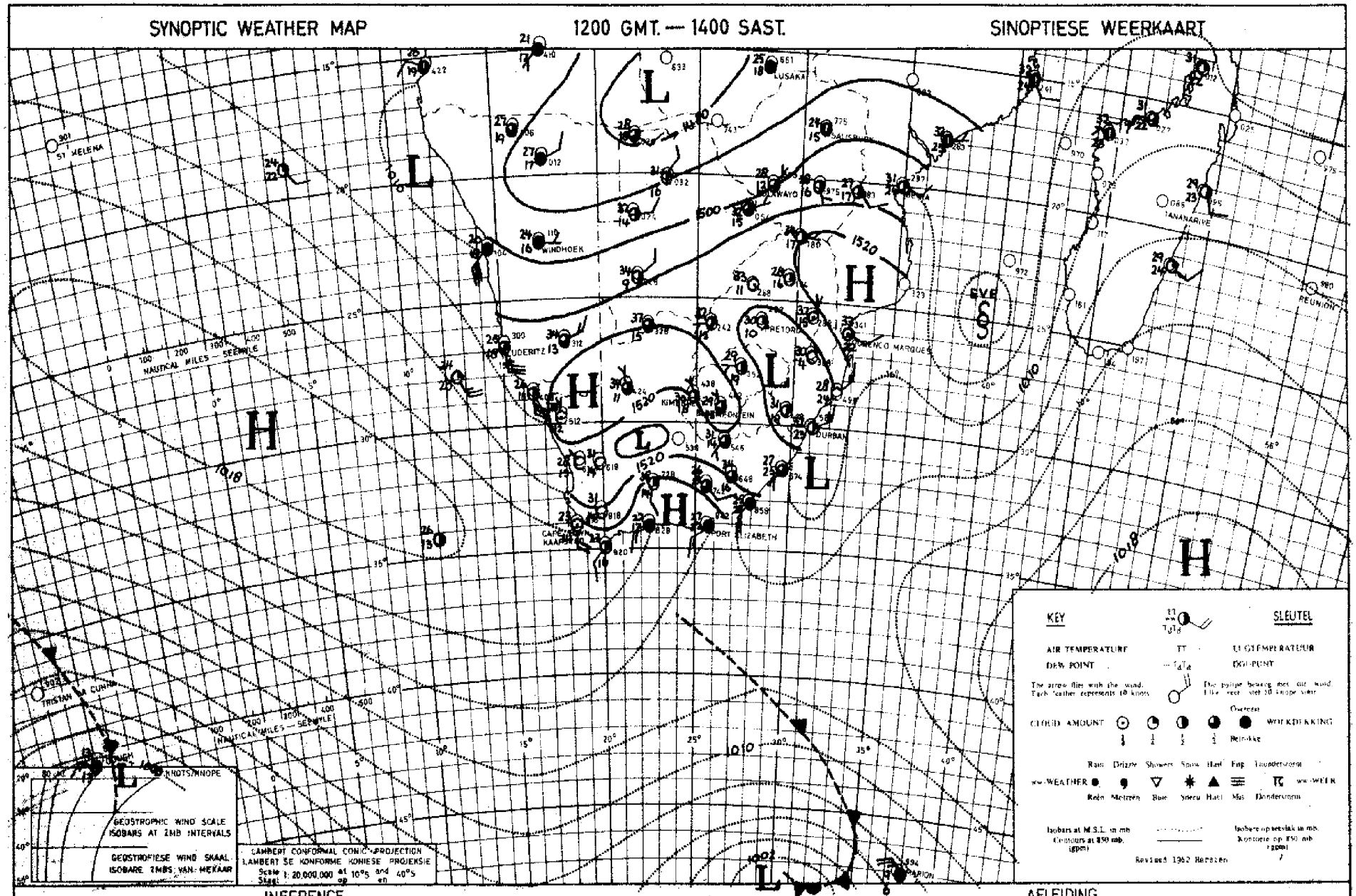

INFERENCE — DATE 30 – 1 – 19 69 DATUM — AFLEIDING

There are several low pressure troughs over the interior and fairly moist air is present. Local thundershowers will therefore occur over most areas. The ridge of high pressure moving in south of the country will cause cloudy weather on the south coast which will spread to the east coast later.

Daar is verskeie laedruktrôe oor die binneland en betreklik vogtige lug is aanwesig. Dus sal los donderstorms oor die meeste dele voorkom. Die rug van hoë druk wat suid van die land inbeweeg veroorsaak bewolkte toestande oor die suidkus wat ook na die ooskus sal uitbrei.

WEERBURO / WEATHER BUREAU

DEPT. VAN VERVOER / DEPT. OF TRANSPORT

Maksimum en Minimum Temperatuur (°C) en Reënval (RRR) in mm vir die 24 uur geëindig om 0800 SAST op 1 - 2 - 1969

Maximum and Minimum Temperatures (°C) and rainfall (RRR) in mm for the 24 hours ended at 0800 SAST on

CAPE - KAAP	Max	Min	RRR
Aberdeen			
Addo			
Alexander Bay	25	17	
Aliwal North	35	18	1.5
Bashee	26	21	4.0
Beaufort-Wes	39	20	
(Lughawe)			
Boegoeberg dam			
Boetsap			
Brakkekuil			
(naby Heidelberg)			
Brandvlei			
Cala			
Caledon			
Calitzdorp			
Calvinia	38	15	
Cape Agulhas	25	19	
Cape Columbine	23	16	
Cape Point	23	16	
Cape St. Francis	25	18	
Cape Town			
(D.F. Malan)	30	16	
Cape Town			
(Roeland Str.)			
Carnarvon			
Ceres			
Citrusdal			
Colesberg			
Cradock			
Dohne	29	19	
De Aar	37	24	
Douglas			
East London	27	21	
(Airport)			
Eensaamheid			
(naby Herold)			
Elsenburg			
Fraserburg	36	17	
Garies			
George			
Graaff-Reinet	35	19	
Grahamstown			
Hopetown			
Idutywa			
Jansenville	36	19	
Joubertina			
Kimberley	37	22	4.2
(Airport)			
Knysna			
Kokstad	27	16	
Kuruman	35	22	

KAAP - CAPE	Max	Min	RRR
Ladismith			
Lake Mentz			
Maclear			
Mafeking	35	21	
Malmesbury			
Matatiele			
Matroosberg	33	14	
Grootfontein			
(Middelburg)	36	18	
Mosselbaai	23	20	
Mount Frere			
Okiep	38	19	
Oudtshoorn	37	16	
Petrusville			
Piketberg			
Pofadder	38	23	
Port Alfred			
Port Elizabeth	27	19	
Port Nolloth	21	12	
Port St. Johns	29	23	
Prieska	41	28	
Prince Albert			
Queenstown	29	16	
Rietfontein			
Riversdale			
Robertson	36	14	
Sheeprun	27	17	
(near Maclear)			
Somerset-Oos	33	17	
Steynsburg			2.0
Strydenburg			
Sutherland	33	10	
Swellendam			
Tarkastad			
Touwsrivier			
Twee Riviere	39	26	
(Gemsbokpark)			
Umtata	27	19	
Uniondale			
Upington	41	26	
Vanwyksvlei	39	26	
Victoria-Wes			
Vredendal	35	18	
Vryburg	36	21	2.2
Williston			
Willowmore			
Willowpark			
(near Dordrecht)	28	18	

NATAL	Max	Min	RRR
Cape St. Lucia	30	23	
Dundee			
Durban			
(Louis Botha)	30	23	
Estcourt	30	19	
Harding			
Rimeville			
Mkuze			
Hluhluwe			
Newcastle	30	17	
Cedara			
(Pietermaritzburg)	28	18	
Port Shepstone	27	24	
Richmond			
Seven Oaks			
Vryheid			
Waterford			
(near Underberg)	25	15	

TRANSVAAL

Barberton			
Belfast			
Bethal	27	16	
Bospoort			
Carolina	28	16	2.7
Chester			
(near Gravelotte)			
Creey			
Groendraai	35	22	
(naby Vaalwater)			
Jan Kempdorp			
Jan Smuts	28	16	
Joubert Park (Jhb)	29	19	4.0
Kroondal	35	21	1.0
Levubu	31	22	
Leeudoringstad			
Lichtenburg			
Letaba			
Loskopdam			
Lydenburg			
Marnitz	35	23	
Mara	33	22	
Marble Hall			
Messina	37	20	
Middelburg			
Nelspruit	33	20	1.3
Phalaborwa	35	23	
Pietersburg	30	20	
Piet Retief	27	17	

TRANSVAAL	Max	Min	RRR
Pongola			
Potchefstroom	32	19	
Potgietersrus	34	21	
Pretoria W.B.	31	21	
Pretoriuskop			
Punda Milia			
Sandpan (NW. Tvl.)			
Satara			
Sekhukhune			
Shingwidzi			
Skukuza	37	22	
Standerton	28	15	
Thabazimbi			
Tomburke			
Tzaneen			
Vereeniging			
Volksrust			
Warmbad	34	21	
Witbank			
Zeerust			

O.V.S. - O.F.S.

Balkfontein			
(naby Bothaville)			
Bethlehem	32	15	
Bloemfontein	34	17	3.0
(J.B.M. Hertzog)			
Bultfontein			
Fauresmith	35	22	
Ficksburg			
Frankfort	32	17	
Harrismith			
Hoopstad	35	19	1.3
Kroonstad	34	19	
Lindley			
Modderpoort			
Petrusburg			
Philippolis			
Reddersburg			
Reitz			
Vrede			
Warden			
Welkom	32	21	
Wepener	34	20	0.6
Winburg			
Zastron			

S.W.A.	Max	Min	RRR
Aroab			
Bethanie			
Dordabis			
Gobabeb	32	16	
Gobabis	32	20	
Grootfontein	30	17	22.5
Karasburg			
Kalkfeld			
Karibib			
Keetmansboop	38	23	2.3
Kub			
Möwe	22	18	
Luderitz	24	15	
Mariental	37	25	
Ohopoho			
Okahandja			
Okaukueye			
Ondangua	25	18	10.5
Otavi			
Otjiwarongo			
Outjo	33	17	
Ui's	32	16	
Rehoboth			
Runtu	30	17	32.5
Steinhausen			
Tsumeb			
Walvisbaai	22	16	
Windhoek W.K.			
J.G. Strijdom	31	17	

BASUTOLAND

Maseru	32	19	0.2

BETSJOANALAND/BECHUANALAND

Francistown	35	22	
Gaberones	36	25	
Ghangi	39	21	
Lobatsi			
Mahalapye	36	24	
Maun	34	21	11.7
Shakawe	31	19	0.7
Tsabong	40	25	
Tsane	36	23	

SWAZILAND

Mbabane			
Manzini	33	20	
Stegi			

SYNOPTIC WEATHER MAP 1200 GMT. — 1400 SAST. SINOPTIESE WEERKAART

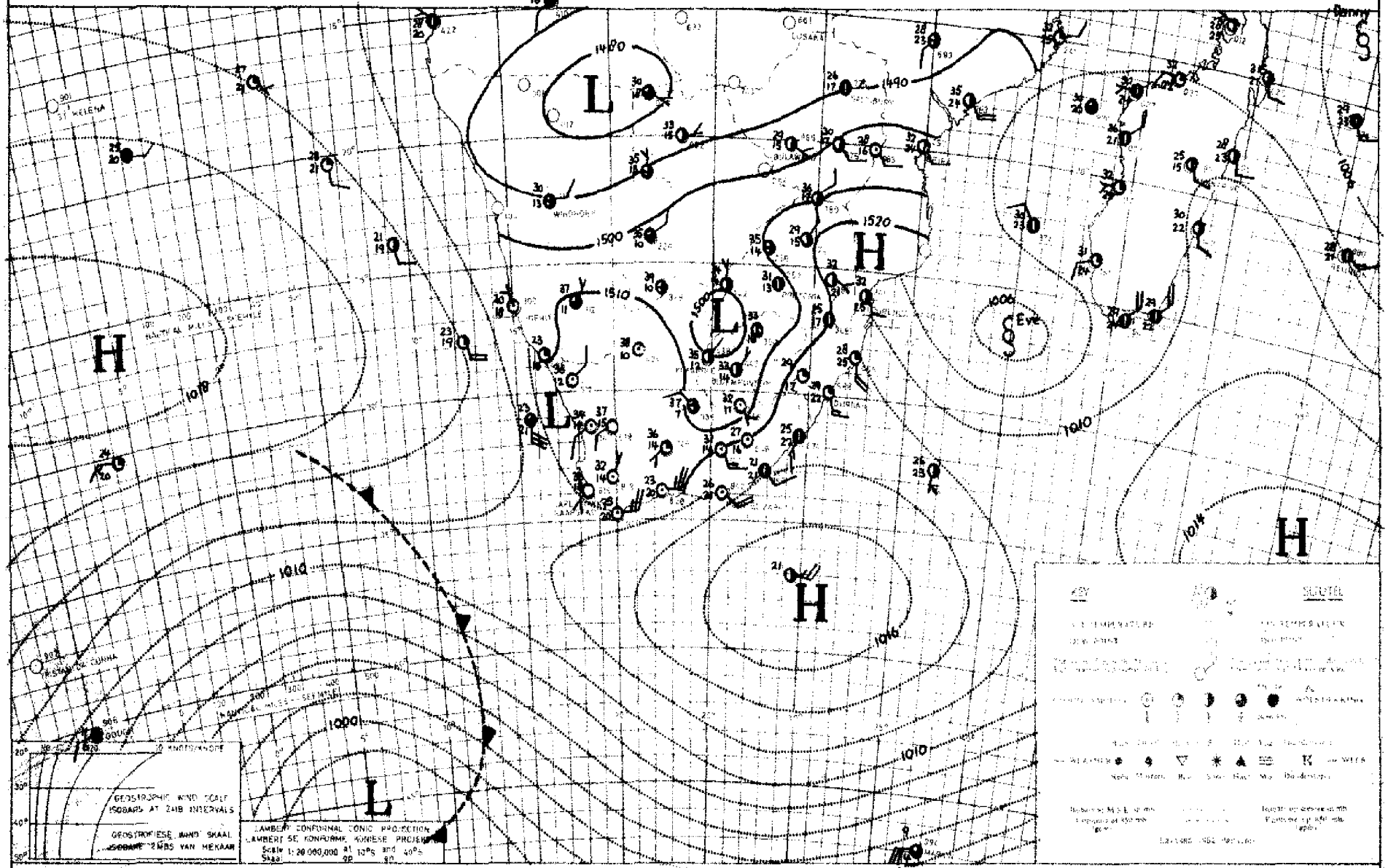

INFERENCE DATE 31 - 1 - 19 69 DATUM AFLEIDING

Although there are low pressure systems over the interior the upper air flow is strongly anticyclonic and only a few thundershowers are expected over the eastern and northern regions. The approaching cold front will cause cloudy weather with rain later over the south-western Cape Province.

Hoewel daar laedrukstelsels oor die binneland is, is die bolugstroming sterk antisiklonaal en word slegs enkele donderbuie verwag oor die noordelike en oostelike dele. Die naderende koufront sal later bewolkte weer met reën oor Suidwes-Kaapland veroorsaak.

DAAGLIKSE WEERBULLETIN

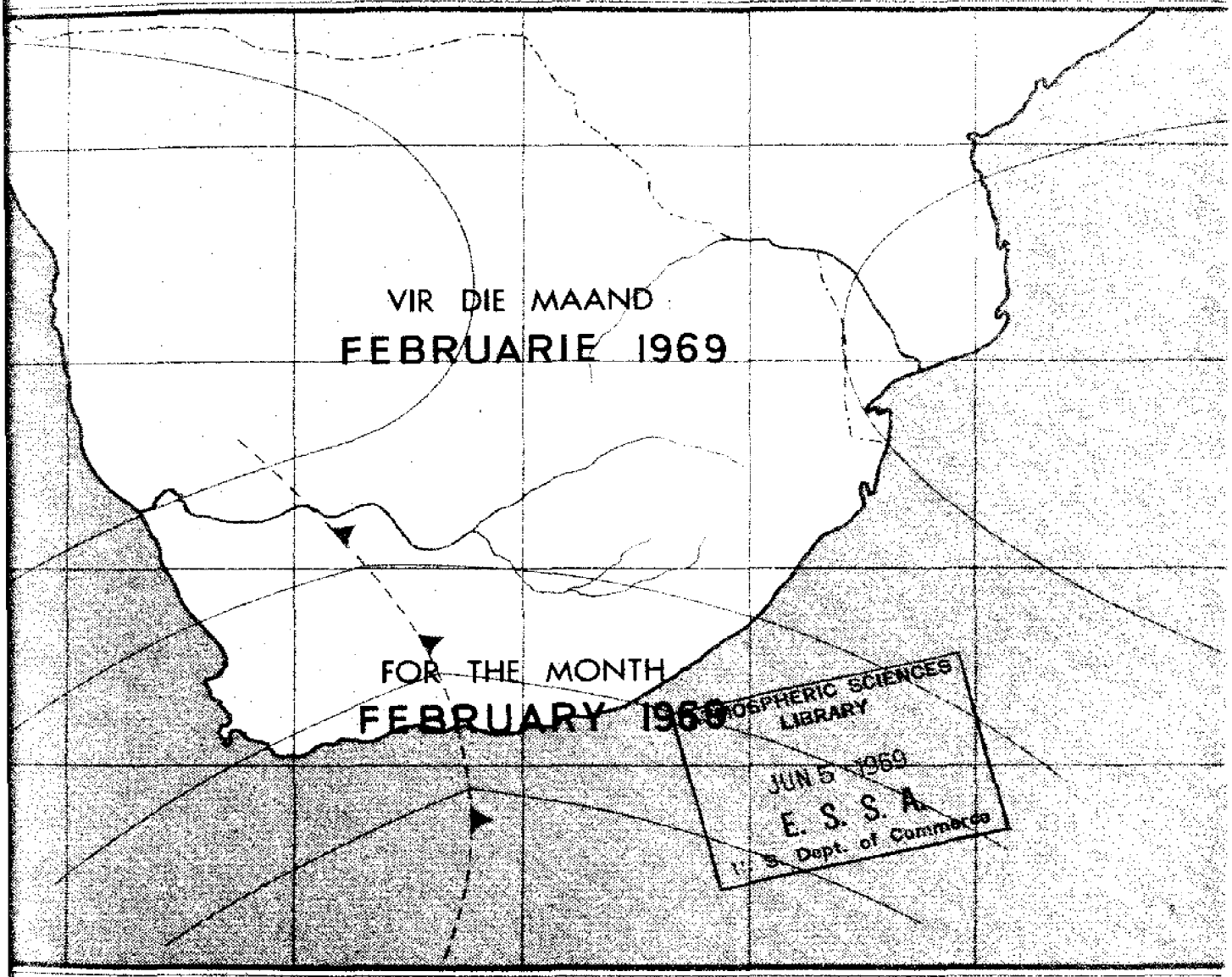

ATMOSPHERIC SCIENCES
LIBRARY
JUN 5 1969
E. S. S. A.
U. S. Dept. of Commerce

DAILY WEATHER BULLETIN

WEERBURO / WEATHER BUREAU
DEPT. VAN VERVOER / DEPT. OF TRANSPORT

DAILY WEATHER BULLETIN

Maksimum en Minimum Temperatuur (°C) en Reënval (RRR) in mm vir die 24 uur geëindig om 0800 SAST op

Maximum and Minimum Temperatures (°C) and rainfall (RRR) in mm for the 24 hours ended at 0800 SAST on

2 - 2 - 1969

CAPE - KAAP	Max	Min	RRR
Aberdeen			
Addo			
Alexander Bay	24	18	
Aliwal North	32	17	4·0
Bashee			
Beaufort-Wes	38	18	
(Lughawe)			
Boegoebergdam			
Bostsap			
Brakkekuil			
(naby Heidelberg)			
Brandvlei			
Cala			
Caledon			
Calitzdorp			
Calvinia	34	13	
Cape Agulhas	25	17	0·1
Cape Columbine	23	16	
Cape Point	23	16	1·0
Cape St. Francis	25	18	
Cape Town			
(D.F. Malan)	26	17	0·1
Cape Town			
(Roeland Str.)			
Carnarvon			
Ceres			
Citrusdal			
Colesberg			
Cradock			
Dohne	35	14	1·0
De Aar	37	20	
Douglas			
East London	31	20	
(Airport)			
Bensaamheid			
(naby Herold)			
Elsenburg			
Fraserburg	35	14	
Garies			
George			
Graaff-Reinet	40	15	
Grahamstown			
Hopetown			
Idutywa			
Jansenville	42	18	
Joubertina			
Kimberley	36	21	1·1
(Airport)			
Knysna			
Kokstad	34	18	21·0
Kuruman	34	20	0·6

KAAP - CAPE	Max	Min	RRR
Ladismith			
Lake Mentz			
Maclear			
Mafeking	34	14	
Malmesbury			
Matatiele			
Matroosberg			
Grootfontein			
(Middelburg)	35	20	0·4
Mosselbaai	25	19	0·2
Mount Frere			
Okiep	34	16	
Oudtshoorn	34	16	
Petrusville			
Piketberg			
Pofadder	36	18	
Port Alfred			
Port Elizabeth	30	19	
Port Nolloth	21	14	
Port St. Johns	32	23	0·1
Prieska	40	21	
Prince Albert			
Queenstown	33	15	
Ristfontein			
Riversdale	30	18	5·5
Robertson	32	19	
Sheeprun	35	20	11·5
(near Maclear)			
Somerset-Oos	28	15	0·1
Steynsburg			
Strydenburg			
Sutherland	30	7	
Swellendam			
Tarkastad			
Touwsrivier			
Twee Riviere	40	26	
(Gemsbokpark)			
Umtata	34	20	7·6
Uniondale			
Upington	39	22	
Vanwyksvlei	37	19	
Victoria-Wes			
Vredendal	30	18	
Vryburg	33	20	1·1
Williston			
Willowmore	37	15	
Willowpark			
(near Dordrecht)			

NATAL	Max	Min	RRR
Cape St. Lucia	32	25	
Dundee			
Durban	33	24	
(Louis Botha)			
Estcourt	32	19	
Harding			
Himeville			
Mkuze			
Hluhluwe			
Newcastle	33	16	
Cedara			
(Pietermaritzburg)	35	17	
Port Shepstone	28	24	0·4
Richmond			
Seven Oaks			
Vryheid			
Waterford			
(near Underberg)	30	17	0·4
TRANSVAAL			
Barberton			
Belfast			
Bethal	30	12	
Bospoort	33	16	
Carolina	29	14	
Chester			
(near Gravelotte)			
Crecy			
Groendraai	34	18	
(naby Vaalwater)			
Jan Kempdorp			
Jan Smuts	30	16	
Joubert Park (Jhb)	29	17	
Kroondal	34	19	
Levubu	32	21	
Leeudoringstad			
Lichtenburg			
Letaba			
Loskopdam			
Lydenburg	30	13	
Marnitz	34	21	0·1
Mara	34	20	
Marble Hall			
Messina	36	25	
Middelburg			
Nelspruit	34	21	
Phalaborwa	36	24	
Pietersburg	33	19	
Piet Retief	31	17	

TRANSVAAL	Max	Min	RRR
Pongola			
Potchefstroom	33	19	
Potgietersrus			
Pretoria W.B.	33	21	
Pretoriuskop			
Punda Milia			
Sandpan (NW. Tvl.)	37	22	
Satara			
Sekhukhune			
Shingwidzi			
Skukuza	38	24	
Standerton	31	12	
Thabazimbi			
Tomburke			
Tzaneen			
Vereeniging			
Volksrust			
Warmbad	34	20	
Witbank			
Zeerust			
O.V.S. - O.F.S.			
Balkfontein			
(naby Bothaville)			
Bethlehem	32	15	3·9
Bloemfontein	34	18	4·5
(J.B.M. Hertzog)			
Bultfontein			
Fauresmith	34	19	3·5
Ficksburg			12·5
Frankfort	34	13	
Harrismith			
Hoopstad	34	20	0·6
Kroonstad	34	19	0·4
Lindley			
Modderpoort			
Petrusburg			
Philippolis			
Reddersburg			1·0
Reitz			
Vrede			
Warden			
Welkom			
Wepener	32	18	6·3
Winburg			
Zastron			

S.W.A.	Max	Min	RRR
Aroab			
Bethanie			
Dordabis			
Gobabeb	30	17	
Gobabis	33	19	8·0
Grootfontein	28	17	4·7
Cape Fria			
Karasburg			
Kalkfeld			
Karibib			
Keetmanshoop	39	22	1·8
Kub			
Mokuti	22	17	
Luderitz	22	16	
Mariental	33	24	6·0
Chopoho			
Okahandja			
Okaukueye			
Ondangua			
Otavi			
Otjiwarongo			
Outjo	30	18	
Usis			
J.G. Strydom L.H.	31	18	0·3
Rehoboth			
Runtu			
Steinhausen			
Tsumeb			
Walvisbaai	22	17	
Windhoek W.K.			
BASUTOLAND			
Maseru	33	18	1·7
BETSJOANALAND/BECHUANALAND			
Francistown	33	19	
Gaberones	36	23	
Ghanzi	37	20	2·5
Lobatsi			
Mahalapye	34	21	
Maun	35	21	
Shakawe	32	21	
Tsabong	39	24	
Tsane			
SWAZILAND			
Embelebe			
Manzini	35	22	
Stegi			

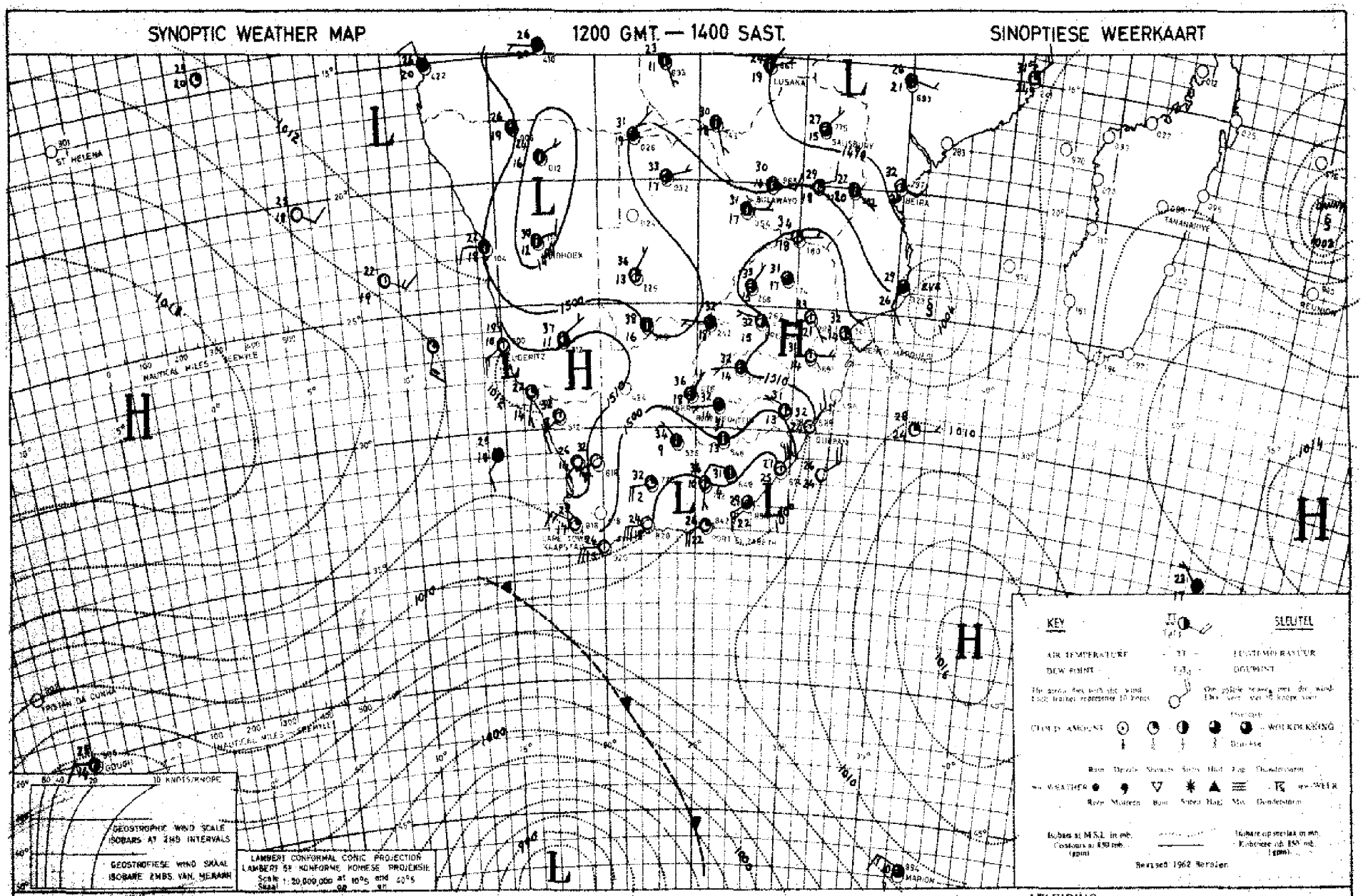

INFERENCE

DATE 1 - 2 - 19 69 DATUM

AFLEIDING

A high pressure system in the upper air dampens all development over the interior where only a few thundershowers will occur. The cold front and trough south of the continent will result in cloudy weather with light rain over the south-western and southern coastal regions.

'n Hoëdrukstelsel in die bolug demp alle ontwikkeling oor die binneland waar slegs enkele donderbuie sal voorkom. Die koufront en trog suid van die land sal bewolkte weer met ligte reën veroorsaak oor die suidwes- en suidkusgebied.

DAAGLIKSE WEERBULLETIN

Maksimum en Minimum Temperatuur (°C) en Reënval (RRR) in mm vir die 24 uur geëindig om 0800 SAST op

WEERBURO / WEATHER BUREAU
DEPT. VAN VERVOER / DEPT. OF TRANSPORT

3-2-1969

DAILY WEATHER BULLETIN

Maximum and Minimum Temperatures (°C) and rainfall (RRR) in mm for the 24 hours ended at 0800 SAST on

CAPE - KAAP	Max	Min	RRR
Aberdeen			
Addo			
Alexander Bay	27	14	
Aliwal North	34	15	2.0
Bashee			
Beaufort-Wes	37	17	
(Lughaws)			
Boegoeberg dam			
Boetsap			
Brakkekuil			
(naby Heidelberg)			
Brandvlei			
Cala			
Caledon			
Calitzdorp			
Calvinia	28	7	
Cape Agulhas	23	17	
Cape Columbine	23	18	
Cape Point	20	16	
Cape St. Francis	25	18	0.1
Cape Town			
(D.F. Malan)	24	14	
Cape Town			
(Roeland Str.)			
Carnarvon			
Ceres			
Citrusdal			
Colesberg			
Cradock			
Dôhne	29	15	1.0
De Aar	37	12	
Douglas			
East London	27	20	
(Airport)			
Hensaamheid			
(naby Herold)			
Elsenburg			
Fraserburg	32	13	
Garies			
George			
Graaff-Reinet	36	14	
Grahamstown			0.6
Hopetown			
Idutywa			
Jansenville	36	20	
Joubertina			
Kimberley	35	18	0.2
(Airport)			
Knysna			
Kokstad	31	19	
Kuruman	34	18	2.2

KAAP - CAPE	Max	Min	RRR
Ladismith			
Lake Mentz			
Maclear			
Mafeking	32	18	
Malmesbury			
Matatiele			
Matroosberg	26	9	
Grootfontein			
(Middelburg)	37	11	
Mosselbaai	23	16	
Mount Frere			
Okiep	32	14	
Oudtshoorn	32	14	
Petrusville			
Piketberg			
Pofaddar	35	14	
Port Alfred			
Port Elizabeth	26	19	
Port Nolloth	23	12	
Port St. Johns	27	21	3.4
Prieska	39	17	
Prince Albert			
Queenstown	37	18	
Rietfontein			
Riversdale	26	13	0.5
Robertson	28	14	
Sheeprun	34	19	
(near Maclear)			
Somerset-Oos	33	16	0.1
Steynsburg			
Strydenburg			
Sutherland	28	7	
Swellendam			
Tarkastad			
Touwsrivier			
Twee Riviere	39	25	
(Gemsbokpark)			
Umtata	39	19	1.8
Uniondale			
Upington	39	20	
Vanwyksvlei	37	15	
Victoria-Wes			
Vredendal	27	14	
Vryburg	33	19	0.3
Williston			
Willowmore	35	15	
Willowpark			
(near Dordrecht)	33	16	

NATAL	Max	Min	RRR
Cape St. Lucia	32	25	
Dundee			
Durban			
(Louis Botha)	31	27	
Estcourt	34	19	
Harding			
Himeville			
Mkuze			
Bluhluwe			
Newcastle	33	16	
Cedara			
(Pietermaritzburg)	34	20	
Port Shepstone	29	24	
Richmond			
Seven Oaks			
Vryheid			
Waterford			
(near Underberg)	29	14	
TRANSVAAL			
Barberton			
Belfast			
Bethal	30	15	
Bospoort	33	16	11.6
Carolina	29	15	
Chester			
(near Gravelotte)			
Crecy			
Delareyville			6.5
Groendraai	36	19	4.3
(naby Vaalwater)			
Jan Kempdorp			
Jan Smuts	31	17	
Joubert Park (Jhb)	31	19	
Kroondal	35	18	
Levubu	32	23	
Leeudoringstad			
Lichtenburg			
Letaba			
Loskopdam			
Lydenburg	30	15	
Marnitz	36	22	
Mara	34	24	
Marble Hall			
Messina	37	26	
Middelburg			
Nelspruit	34	21	
Phalaborwa	36	26	
Pietersburg	32	20	
Piet Retief	31	18	

TRANSVAAL	Max	Min	RRR
Pongola			
Potchefstroom	33	17	
Potgietersrus	35	21	
Pretoria W.B.	34	22	
Pretoriuskop			
Punda Milia			
Sandpan (NW. Tvl.)	38	25	
Satara			
Sekhukhune			
Shingwidzi			
Skukuza	39	26	
Standerton	31	13	
Thabazimbi			6.5
Tomburke			
Tzaneen			
Vereeniging			
Volksrust			
Wolmaranstad			5.0
Warmbad	35	21	
Witbank			
Zeerust			
Vaalwaterbeven			1.0
O.V.S. - O.F.S.			
Balkfontein			1.0
(naby Bothaville)			
Bethlehem	33	15	
Bloemfontein			
(J.B.M. Hertzog)	32	16	
Bultfontein			
Fauresmith	34	14	2.0
Ficksburg			
Frankfort	34	17	
Harrismith			
Hoopstad	33	19	
Kroonstad	36	18	
Lindley			
Modderpoort			
Petrusburg			
Philippolis			
Reddersburg			
Reitz			
Vrede			
Warden			
Welkom	33	19	
Wepener	32	15	
Winburg			
Zastron			

S.W.A.	Max	Min	RRR
Aroab			
Bethanie			
Bordabis			
Gobabeb	37	20	
Gobabis	26	21	6.5
Grootfontein	33	17	1.3
Karasburg			
Kalkfeld			
Karibib			
Keetmanshoop	37	19	
Kub			
Möwe	21	17	
Luderitz	25	16	
Mariental	36	23	
Ohopoho			
Okahandja			
Okaukueye			
Ondangua	A	18	19.2
Otavi			
Otjiwarongo			
Outjo	33	19	
Uis	36	20	1.0
Rehoboth			
Runtu	32	19	
Steinhausen			
Tsumeb			
Walvisbaai	22	14	
Windhoek W.K.			
J.G. Strijdom	28	17	
BASUTOLAND			
Maseru	32	16	
BETSJOANALAND/BECHUANALAND			
Francistown	35	22	1.5
Gaberones	36	20	
Ghanzi	30	20	
Lobatsi			
Mahalapye	36	22	
Maun	21	19	6.8
Shakawe	32	19	29.8
Tsabong	37	22	
Tsane	27	21	1.7
SWAZILAND			
Embelembe			
Manzini	34	22	
Stegi			

SYNOPTIC WEATHER MAP   1200 GMT. — 1400 SAST.   SINOPTIESE WEERKAART

INFERENCE   DATE 2-2-19.69 DATUM   AFLEIDING

Little change is expected and it will remain warm to hot over the interior with very isolated thundershowers over the northern and eastern areas. Cloudy to partly cloudy conditions will prevail over the southern and eastern coastal regions.

Min verandering word verwag en dit sal warm tot baie warm bly oor die binneland met slegs enkele donderbuie oor die noordelike en oostelike gebiede. Bewolkte tot gedeeltelik bewolkte toestande sal voorkom oor die suidelike en oostelike kusgebiede.

DAAGLIKSE WEERBULLETIN

Maksimum en Minimum Temperatuur (°C) en Reënval (RRR) in mm vir die 24 uur geëindig om 0800 SAST op

WEERBURO / WEATHER BUREAU
DEPT. VAN VERVOER / DEPT. OF TRANSPORT
4-2-1969

DAILY WEATHER BULLETIN

Maximum and Minimum Temperatures (°C) and rainfall (RRR) in mm for the 24 hours ended at 0800 SAST on

CAPE - KAAP	Max	Min	RRR
Aberdeen			
Addo			
Alexander Bay	35	13	
Aliwal North	36	15	
Bashee	27	21	1.0
Beaufort-Wes	33	22	
(Lughawe)			
Bosgoedbergdam			
Boetsap			
Brakkekuil			
(naby Heidelberg)			
Brandvlei			
Cala			
Caledon			
Calitzdorp			
Calvinia	30	11	
Cape Agulhas	25	19	
Cape Columbine	22	17	
Cape Point	22	17	
Cape St. Francis	24	17	
Cape Town	25	18	
(D.F. Malan)			
Cape Town			
(Roeland Str.)			
Carnarvon			
Ceres			
Citrusdal			
Coleaberg			
Cradock			
Döhne	25	17	
De Aar	35	14	
Douglas			
East London	26	20	
(Airport)			
Eensaamheid			
(naby Herold)			
Elsenburg			
Fraserburg	33	15	
Garies			
George			
Graaff-Reinet	34	15	
Grahamstown			
Hopetown			
Idutywa			
Jansenville	34	16	
Joubertina			
Kimberley	37	20	
(Airport)			
Knysna			
Kokstad	25	14	
Kuruman	35	19	

KAAP - CAPE	Max	Min	RRR
Ladismith			
Lake Mentz			
Maclear			
Mafeking	34	19	1.0
Malmesbury			
Matatiele			
Matroosberg	30	11	
Grootfontein			
(Middelburg)	35	14	
Mosselbaai	26	17	
Mount Frere			
Okiep	33	18	
Oudtshoorn	32	14	
Petrusville			
Piketberg			
Pofadder	33	17	
Port Alfred			
Port Elizabeth	26	15	
Port Nolloth	22	11	
Port St. Johns	27	21	2.0
Prieska	30	20	
Prince Albert			
Queenstown	35	16	
Rietfontein			
Riversdale	31	14	
Robertson	31	19	
Sheeprun	27	16	
(near Maclear)			
Somerset-Oos	31	14	
Steynsburg			
Strydenburg			
Sutherland	27	12	
Swellendam			
Tarkastad			
Touwsrivier			
Twee Riviere	39	25	
(Gemsbokpark)			
Umtata	26	19	
Uniondale			
Upington	37	21	
Vanwyksvlei	35	17	
Victoria-Wes			
Vredendal	28	12	
Vryburg	36	21	
Williston			
Willowmore	31	15	
Willowpark			
(near Dordrecht)	33	14	

NATAL	Max	Min	RRR
Cape St. Lucia	30	22	
Dundee			5.5
Durban	31	24	
(Louis Botha)			
Estcourt	34	16	4.1
Harding			
Himeville			
Mkuze			
Hluhluwe			
Newcastle	34	17	
Cedara			
(Pietermaritzburg)	25	18	0.2
Port Shepstone	28	23	1.5
Richmond			
Seven Oaks			
Vryheid			
Waterford			
(near Underberg)	27	11	
Van Reenen			11.5

TRANSVAAL

Barberton			
Belfast			
Bethal	31	16	
Bospoort	33	17	
Carolina	31	16	
Chester			
(near Gravelotte)			
Crecy			
Groendraai	34	21	
(naby Vaalwater)			
Jan Kempdorp			
Jan Smuts	31	16	
Joubert Park (Jhb)	31	19	1.0
Kroondal	35	21	
Levubu	34	21	1.3
Leeudoringstad			
Lichtenburg			
Letaba			9.0
Loskopdam			
Lydenburg			
Marnitz	35	25	
Mara	36	23	
Marble Hall			9.0
Messina	34	21	1.3
Middelburg			
Orpen			101.5
Nelspruit	36	24	
Phalaborwa	37	21	32.0
Pietersburg	32	21	
Piet Retief	32	18	

TRANSVAAL	Max	Min	RRR
Pongola			
Potchefstroom	33	20	
Potgietersrus	36	23	
Pretoria W.B.	35	21	
Pretoriuskop			
Punda Milia			
Sandpan (NW. Tvl.)	38	26	
Satara			44.0
Sekhukhune			
Shingwidzi			
Skukuza	41	25	1.5
Standerton	33	15	
Thabazimbi			
Tomburke			
Tzaneen			
Vereeniging			
Volksrust			
Warmbad	36	22	
Witbank			11.5
Zeerust			

O.V.S. - O.F.S.

Balkfontein			
(naby Bothaville)			
Bethlehem	33	13	
Bloemfontein	36	15	
(J.B.M. Hertzog)			
Bultfontein			
Fauresmith	35	19	
Ficksburg			
Frankfort	35	18	
Harrismith			6.5
Hoopstad	37	17	
Kroonstad	36	18	
Lindley			
Modderpoort			
Petrusburg			
Philippolis			
Reddersburg			
Reitz			
Vrede			
Warden			12.0
Welkom	35	20	
Wepener	34	16	
Winburg			
Zastron			

S.W.A.	Max	Min	RRR
Aroab			
Bethanie			
Dordabis			
Gobabeb	34	20	
Gobabis	32	19	0.9
Grootfontein	30	18	5.5
Karasburg			
Kalkfeld			
Karibib			
Keetmanshoop	35	21	
Kub			
Möwe	22	17	
Luderitz	26	16	
Mariental	37	21	3.5
Ohopoho			
Okahandja			
Okaukueye			
Ondangua	XX	18	2.2
Otavi			
Otjiwarongo			
Outjo	33	19	21.0
Ujis	34	23	
Rehoboth			
Runtu	27	19	14.0
Steinhausen			
Tsumeb			
Walvisbaai	21	16	
Windhoek W.K.			
J.G. Strydom	31	17	24.1

BASUTOLAND

Maseru	33	16	

BETSJOANALAND/BECHUANALAND

Francistown	35	20	8.5
Gaberones	37	24	
Ghanzi	37	20	11.0
Lobatsi			
Mahalapye	37	22	
Maun	33	19	2.3
Shakawe	30	21	
Tsabong	39	21	
Tsane	34	21	

SWAZILAND

Embembe			
Manzini	36	22	
Stegi			

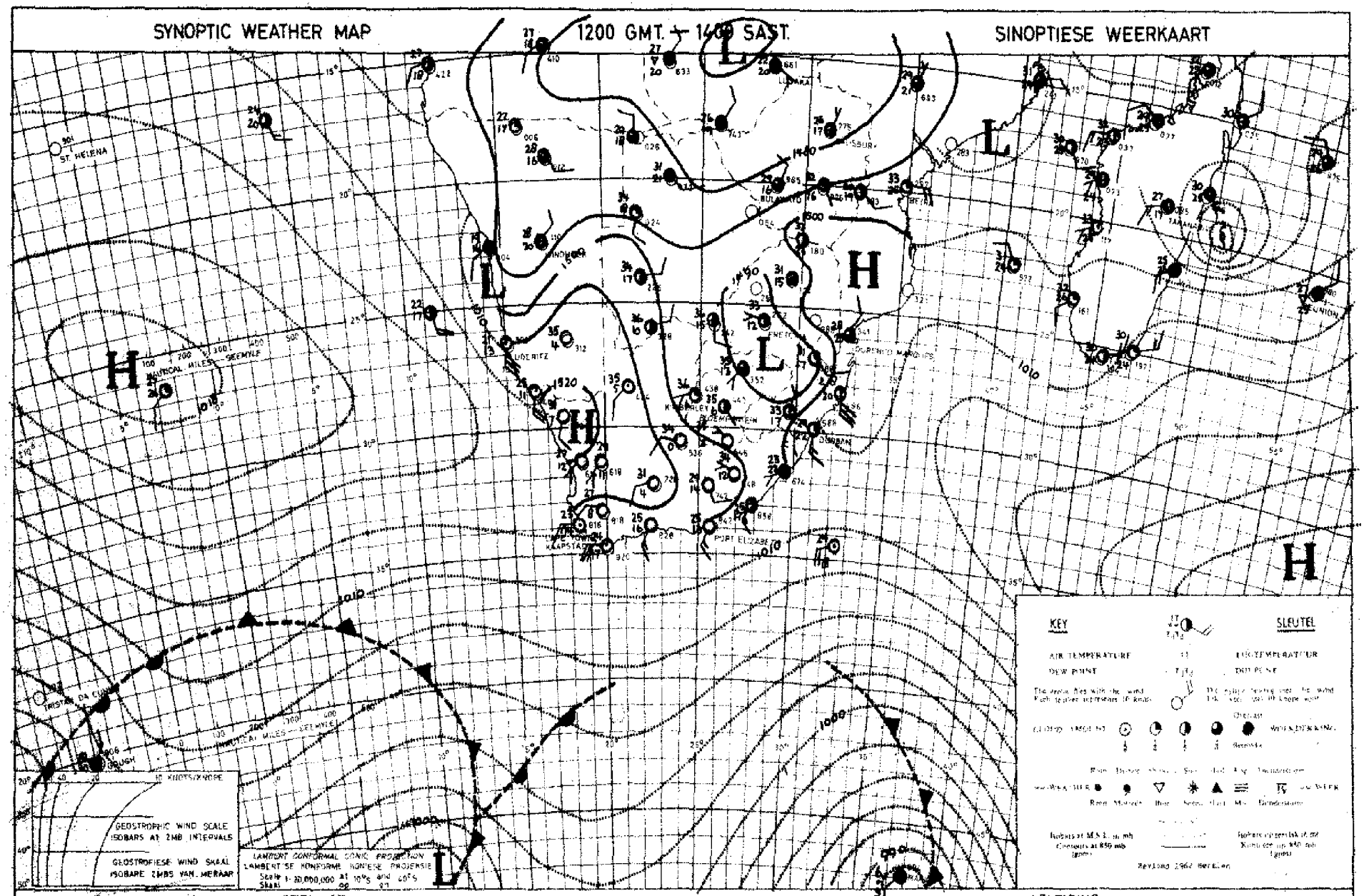

INFERENCE

DATE 3-2- 19 69 DATUM

AFLEIDING

The fronts south of the continent will have little effect on the weather and the upper air circulation is unfavourable for rain. The weather will be mainly fine to partly cloudy and warm to hot with a few thundershowers over the northern and north-eastern regions.

Die fronte suid van die vasteland sal min invloed op die weer uitoefen en die bolugsirkulasie is ongunstig vir reën. Die weer sal hoofsaaklik mooiweer tot gedeeltelik bewolk en warm tot baie warm wees met enkele donderbuie oor noordelike en noordoostelike gebiede.

DAAGLIKSE WEERBULLETIN

Maksimum en Minimum Temperatuur (°C) en Reënval (RRR) in mm vir die 24 uur geëindig om 0800 SAST op

WEERBURO / WEATHER BUREAU
DEPT. VAN VERVOER / DEPT. OF TRANSPORT

5 - 2 - 1969

DAILY WEATHER BULLETIN

Maximum and Minimum Temperatures (°C) and rainfall (RRR) in mm for the 24 hours ended at 0800 SAST on

CAPE - KAAP	Max	Min	RRR
Aberdeen			
Addo			
Alexander Bay	25	15	
Aliwal North	35	15	
Bashee	28	19	9.5
Beaufort-Wes	35	15	
(Lughawe)			
Boegoebergdam			
Boetsap			
Brakkekuil			
(naby Heidelberg)			
Brandvlei			
Cala			
Caledon			
Calitzdorp			
Calvinia	33	14	
Cape Agulhas	24	18	
Cape Columbine	33	15	
Cape Point	22	17	
Cape St. Francis	25	19	0.3
Cape Town			
(D.F. Malan)	25	15	
Cape Town			
(Roeland Str.)			
Carnarvon			
Ceres			
Citrusdal			
Colesberg			
Cradock			
Oöhne	29	14	1.0
De Aar	36	16	
Douglas			
East London	27	18	4.4
(Airport)			
Eensaamheid			
(naby Herold)			
Elsenburg			
Fraserburg	34	15	
Garies			
George			
Graaff-Reinet	36	18	
Grahamstown			0.7
Hopetown			
Idutywa			
Jansenville	37	17	
Joubertina			
Kimberley	37	19	
(Airport)			
Knysna			
Kokstad	30	15	0.6
Kuruman	36	16	

KAAP - CAPE	Max	Min	RRR
Ladismith			
Lake Mentz			
Maclear			
Mafeking	34	16	
Malmesbury			
Matatiele			
Matroosberg	29	12	
Grootfontein			
(Middelburg)	35	12	
Mosselbaai	26	18	
Mount Frere			
Okiep	36	21	
Oudtshoorn	30	12	
Petrusville			
Piketberg			
Pofadder	35	19	
Port Alfred			
Port Elizabeth	26	18	
Port Nolloth	21	11	
Port St. Johns	29	19	14.5
Prieska	39	19	
Prince Albert			
Queenstown	31	15	
Rietfontein			
Riversdale	28	14	
Robertson	32	13	
Sheeprun	33	15	0.6
(near Maclear)			
Somerset-Oos	34	15	
Steynsburg			
Strydenburg			
Sutherland	29	7	
Swellendam			
Tarkastad			
Touwsrivier			
Twee Riviere	38	20	
(Gemsbokpark)			
Umtata	34	16	2.8
Uniondale			
Upington	39	19	
Vanwyksvlei	37	18	
Victoria-Wes			
Vredendal	28	13	
Vryburg	38	17	
Williston			
Willowmore	28	14	
Willowpark			
(near Dordrecht)	33	16	

NATAL	Max	Min	RRR
Cape St. Lucia	32	24	6.1
Dundee			
Durban			
(Louis Botha)	30	21	3.0
Estcourt	35	18	
Harding			
Himeville			
Mkuze			
Hlubluwe			8.6
Newcastle	35	18	
Cedara			
(Pietermaritzburg)	33	17	0.2
Port Shepstone	30	20	12.5
Richmond			
Seven Oaks			
Vryheid			
Waterford			
(near Underberg)	31	13	0.6
TRANSVAAL			
Barberton			
Belfast			
Bethal	30	17	3.5
Bospoort	34	14	
Carolina	30	16	
Chester			
(near Gravelotte)			
Crecy			
Gideonsrus			12.0
Groendraai			
(naby Vaalwater)			
Jan Kempdorp			
Jan Smuts	29	17	10.9
Joubert Park (Jhb)	29	17	3.0
Kroondal	35	17	21.4
Loskopdam (by Groblersdal)			21.5
Leeudoringstad			
Lichtenburg			6.8
Letaba			9.0
Loskopdam			0.5
Lydenburg			
Levubu	30	20	1.0
Mara	32	20	
Marble Hall			
Messina	37	24	
Middelburg			
Marnitz	36	20	15.0
Matelane			64.5
Nelspruit	33	20	10.2
Phalaborwa	32	22	4.5
Pietersburg	30	20	
Piet Retief	34	17	1.1

TRANSVAAL	Max	Min	RRR
Pongola			
Potchefstroom	32	18	0.5
Potgietersrus	34	19	5.6
Pretoria W.B.	33	20	7.8
Pretoriuskop			
Punda Milia			6.8
Sandpan (NW. Tvl.)	34	20	27.0
Satara			
Sekhukhune			
Shingwidzi			
Skukuza	37	23	6.2
Standerton	31	16	
Thabazimbi			
Tomburke			3.3
Tzaneen			
Vereeniging			
Volksrust			
Waterval Boven			30.0
Warmbad	32	21	
Witbank			
Zeerust			
O.V.S. - O.F.S.			
Balkfontein			
(naby Bothaville)			
Bethlehem	33	15	
Bloemfontein	37	17	
(J.B.M. Hertzog)			
Bultfontein			
Fauresmith	35	17	
Ficksburg			
Frankfort	34	16	
Harrismith			
Hoopstad	37	17	
Kroonstad	36	18	
Lindley			
Modderpoort			
Petrusburg			
Philippolis			
Reddersburg			
Reitz			
Vrede			
Warden			11.0
Welkom	35	19	
Wepener	35	15	
Winburg			
Zastron			

S.W.A.	Max	Min	RRR
Aroab			
Bethanie			
Bordabis			
Gobabeb	36	21	
Gobabis	32	19	13.8
Grootfontein	27	17	1.4
Karasburg			
Kalkfeld			
Karibib			
Keetmanshoop	38	22	
Kub			
Möwe	21	17	
Luderitz	22	11	
Marienta1	35	21	
Okopoko			
Okahandja			
Okaukueye			
Ondangua	XX	20	
Otavi			
Otjiwarongo			
Outjo	31	18	17.4
Uis	36	22	3.5
Rehoboth			
Runtu	31	18	1.5
Steinhausen			
Tsumeb			
Walvisbaai	21	17	
Windhoek W.K.			
J.G. Strydom	29	18	0.2
BASUTOLAND			
Maseru	34	16	
BETSJOANALAND/BECHUANALAND			
Francistown	35	21	
Gaberones	37	21	0.1
Ghanzi	34	20	0.4
Lobatsi			
Mahalapye	36	20	11.6
Maun	33	20	0.7
Shakawe	30	20	4.9
Tsabong	39	19	
Tsane	34	19	3.7
SWAZILAND			
Embembe			
Mangini	35	21	3.5
Stegi			16.0

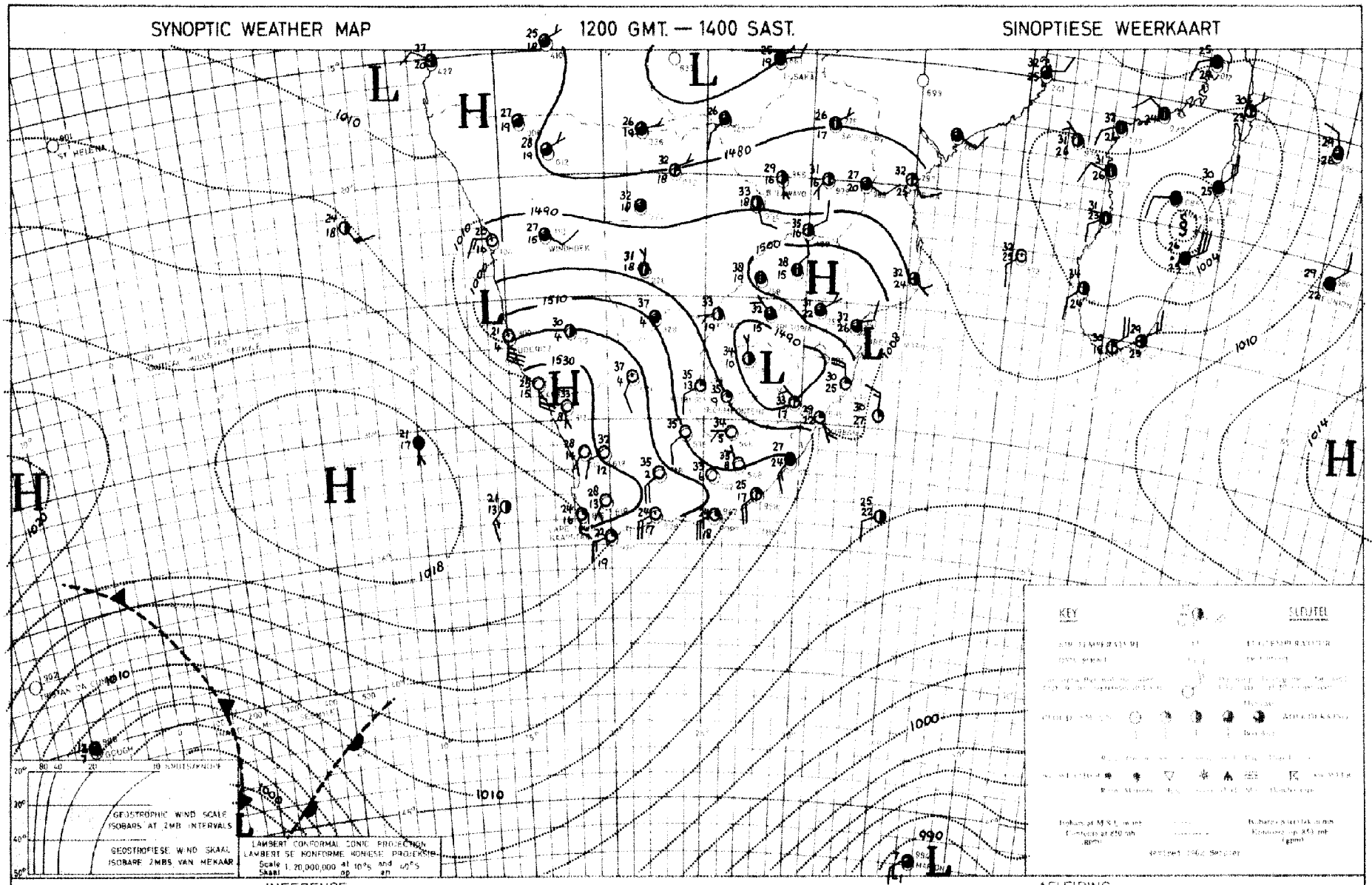

Pressures are rising rapidly along the south coast, indicating that the Atlantic high is ridging around the coast. Simultaneously there is a low over the Free State with warm moist air to its north and east. Therefore scattered showers are expected over the north-eastern areas of the Republic and northern S.W.A. and Botswana.

Lugdruk styg vinnig langs die suidkus wat aandui dat die Atlantiese hoog 'n rug om die kus vorm. Terselfdertyd is daar 'n laag oor die Vrystaat met warm, voqtige lug ten noorde en ooste daarvan. Gevolglik sal verspreide reën en buie voorkom oor die noordoostelike dele van die Republiek en oor noordelike S.W.A. en Botswana.

DAAGLIKSE WEERBULLETIN

Maksimum en Minimum Temperatuur (°C) en Reënval (RRR) in mm vir die 24 uur geëindig om 0800 SAST op

WEERBURO / WEATHER BUREAU
DEPT. VAN VERVOER / DEPT. OF TRANSPORT

6 - 2 - 1969

DAILY WEATHER BULLETIN

Maximum and Minimum Temperatures (°C) and rainfall (RRR) in mm for the 24 hours ended at 0800 SAST on

CAPE - KAAP	Max	Min	RRR
Aberdeen			
Addo			
Alexander Bay	26	18	
Aliwal North	39	16	
#			
Bashee			
Beaufort-Wes	35	19	
(Lughawe)			
Boegoeberg Dam			
Boetsap			
Brakkekuil			
(naby Heidelberg)			
Brandvlei			
Cala			
Caledon			
Calitzdorp			
Calvinia	37	19	
Cape Agulhas	24	18	
Cape Columbine	23	16	
Cape Point	25	17	
Cape St. Francis	24	19	
Cape Town			
(D.F. Malan)	32	19	
Cape Town			
(Hoeland Str.)			
Carnarvon			
Ceres			
Citrusdal			
Colesberg			
Cradock			
Dohne	26	14	
De Aar	37	18	
Douglas			
East London	26	17	
(Airport)			
Bensaamheid			
(naby Herold)			
Elsenburg			
Fraserburg	35	19	
Garies			
George			
Graaff-Reinet	33	19	
Grahamstown			
Hopetown			
Idutywa			
Jansenville	35	18	
Joubertina			
Kimberley	36	23	
(Airport)			
Knysna			
Kokstad	25	15	
Kuruman	36	19	

KAAP - CAPE	Max	Min	RRR
Ladismith			
Lake Mentz			
Maclear			
Mafeking	33	17	
Malmesbury			
Matatiele			
Matroosberg	34	14	
Grootfontein			
(Middelburg)	34	15	
Mosselbaai	23	19	
Mount Frere			
Oklep	40	20	
Oudtshoorn	36	13	
Petrusville			
Piketberg			
Pofadder	37	21	
Port Alfred			
Port Elizabeth	26	15	
Port Nolloth	22	13	
Port St. Johns	26	20	2.0
Prieska	39	16	
Prince Albert			
Queenstown	23	13	
Rietfontein			
Riversdale	25	16	
Robertson	37	13	
Sheeprun	27	14	
(near Maclear)			
Somerset-Oos	32	16	
Steynsburg			
Strydenburg			
Sutherland	32	9	
Swellendam			
Tarkastad			
Touwsrivier			
Twee Riviere	41	23	
(Gemsbokpark)			
Umtata	22	15	0.5
Uniondale			
Upington	40	21	
Vanwyksvlei	37	19	
Victoria-Wes			
Vredendal	36	15	
Vryburg	36	18	
Williston			
Willowmore	34	15	
Willowpark			
(near Dordrecht)	31	13	

NATAL	Max	Min	RRR
Cape St. Lucia	28	23	0.9
Dundee			
Durban			
(Louis Botha)	26	21	2.2
Estcourt	28	18	
Harding			
Himeville			
Mkuze			
Hluhluwe			
Newcastle	29	16	
Cedara			
(Pietermaritzburg)	24	16	0.2
Port Shepstone	25	21	0.3
Richmond			
Seven Oaks			
Vryheid			
Waterford			
(near Underberg)	24	14	
TRANSVAAL			
Barberton			
Belfast			
Bethal	25	14	
Bospoort	31	15	
Carolina	25	13	
Chester			
(near Gravelotte)			
Crecy			
Groendraal	31	18	7.8
(naby Vaalwater)			
Jan Kempdorp			
Jan Smuts	26	16	0.1
Joubert Park (Jhb)	27	16	
Kroondal	30	17	
Levubu	28	19	1.3
Leeudoringstad			
Lichtenburg			
Letaba			2.0
Loskopdam			
Lydenburg			
Marnitz	32	20	
Mara	30	19	
Marble Hall			
Messina	38	21	1.5
Middelburg			
Nelspruit	28	20	0.3
Phalaborwa	27	22	
Pietersburg	29	19	
Piet Retief	25	17	

TRANSVAAL	Max	Min	RRR
Pongola			
Potchefstroom	29	16	
Potgietersrus	31	18	0.1
Pretoria W.B.	29	18	
Pretoriuskop			
Punda Milia			
Sandpan (NW. Tvl.)	38	21	
Satara			2.5
Sekhukhune			
Shingwidzi			
Skukuza	28	23	1.2
Standerton	27	15	
Thabazimbi			8.0
Tomburke			
Tzaneen			
Vereeniging			
Volksrust			
Witfontein (wes van Warmbad)			4.0
Warmbad	31	18	
Witbank			
Zeerust			
Waterval Boven			0.6
O.V.S. - O.F.S.			
Balkfontein			
(naby Bothaville)			
Bethlehem	30	15	
Bloemfontein	34	19	
(J.B.M. Hertzog)			
Bultfontein			
Fauresmith	35	19	
Ficksburg			
Frankfort	30	16	
Harrismith			
Hoopstad	36	18	
Kroonstad	33	18	
Lindley			
Modderpoort			
Petrusburg			
Philippolis			
Reddersburg			
Reitz			
Vrede			
Warden			
Welkom	33	19	
Wepener	34	21	
Winburg			
Zastron			

S.W.A.	Max	Min	RRR
Aroab			
Bethanie			
Dordabis			
Gobabeb	37	18	
Gobabis	32	19	
Grootfontein	29	18	0.6
Möwe	22	19	
Karasburg			
Kalkfeld			
Karibib			
Keetmanshoop	39	23	
Kub			
Luderitz	23	14	
Mariental	38	24	
Ohopoho			
Okahandja			
Okaukuejo			
Ondangua	X	19	6.6
Otavi			
Otjiwarongo			
Outjo	32	19	3.0
Ufis	36	22	0.5
Rehoboth			
Runtu	32	19	
Steinhausen			
Tsumeb			
Walvisbaai	22	17	
Windhoek W.K.			
J.G. Strydom	31	17	
BASUTOLAND			
Maseru	33	18	
BETSJOANALAND/BECHUANALAND			
Francistown	34	20	
Gaberones	32	19	0.2
Ghanzi	34	20	
Lobatsi			
Mahalapye	33	20	
Maun	34	20	
Shakawe	31	20	
Tsabong	40	22	
Tsane	35	20	0.6
SWAZILAND			
Embelebe			
Manzini	27	20	
Stegi			

SYNOPTIC WEATHER MAP 1200 GMT. — 1400 SAST. SINOPTIESE WEERKAART

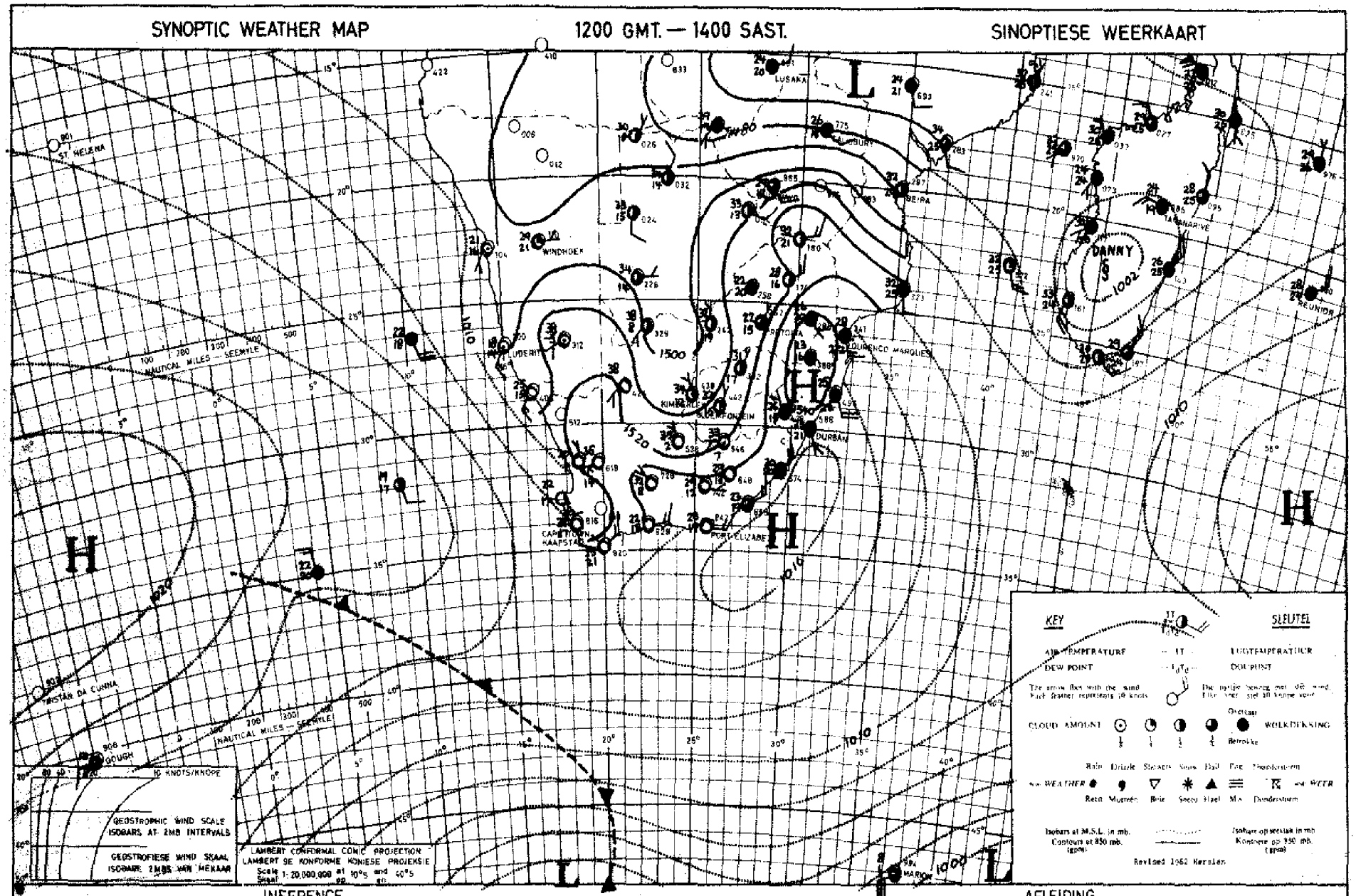

INFERENCE DATE 5-2-69 DATUM AFLEIDING

The Indian Ocean high is causing an inflow of moist air over the eastern parts of the country. With the trough of low pressures over the interior thundershowers can be expected over the northern and eastern parts of the country.

Die Indiese Oseaan-hoog het tot gevolg 'n invloei van vog oor die oostelike dele van die land. Met 'n trog van lae druk oor die sentrale dele van die land kan donderbuie oor die oostelike en noordelike dele van die land verwag word.

DAAGLIKSE WEERBOLETIN

Maksimum en Minimum Temperatuur (°C) en Reënval (RRR) in mm vir die 24 uur geëindig om 0800 SAST op

WEERBURO / WEATHER BUREAU
DEPT. VAN VERVOER / DEPT. OF TRANSPORT
7 - 2 - 1969

DAILY WEATHER BULLETIN

Maximum and Minimum Temperatures (°C) and rainfall (RRR) in mm for the 24 hours ended at 0800 SAST on

CAPE - KAAP	Max	Min	RRR
Aberdeen			
Addo			
Alexander Bay	32	16	
Aliwal North	36	21	
Bashee	29	11	0.8
Beaufort-West	34	17	
(Lughawe)			
Boegoebergdam			
Bootsap			
Brakkekuil			
(naby Heidelberg)			
Brandvlei			
Cala			
Caledon			
Calitzdorp			
Calvinia	35	13	
Cape Agulhas	24	18	
Cape Columbine	21	14	
Cape Point	21	16	
Cape St. Francis	25	19	
Cape Town			
(D.F. Malan)	25	17	
Cape Town			
(Roeland Str.)			
Carnarvon			
Ceres			
Citrusdal			
Colesberg			
Cradock			
Dôhne	33	15	
De Aar	36	18	
Douglas			
East London	29	22	3.8
(Airport)			
Eensaamheid			
(naby Herold)			
Elsenburg			
Fraserburg	36	16	
Garies			
George			
Graaff-Reinet	38	19	
Grahamstown			
Hopetown			
Idutywa			
Jansenville	39	17	
Joubertina			
Kimberley	35	21	1.7
(Airport)			
Knysna			2.5
Kokstad	32	15	28.0
Kuruman	38	20	

KAAP - CAPE	Max	Min	RRR
Ladismith			
Lake Mentz			
Maclear			
Mafeking	34	18	
Maimesbury			
Matatiele			
Matroosberg	33	14	
Grootfontein			
(Middelburg)	37	13	
Mosselbaai	25	18	
Mount Frere			
Okiep	37	19	
Oudtshoorn	35	13	
Petrusville			
Piketberg			
Pofadder	38	18	
Port Alfred			
Port Elizabeth	28	17	
Port Nolloth	19	14	
Port St. Johns	27	24	
Prieska	41	21	
Prince Albert			
Queenstown	38	15	
Rietfontein			
Riversdale	20	16	0.5
Robertson	34	18	
Sheeprun	35	15	14.2
(near Maclear)			
Somerset-Oos	36	15	
Stutterheim			
Strydenburg			
Sutherland	32	8	
Swellendam			3.0
Tarkastad			
Touwsrivier			
Twee Riviere	41	24	
(Gemsbokpark)			
Umtata	35	20	
Uniondale			
Upington	42	21	
Vanwyksvlei	39	19	
Victoria-Wes			
Vredendal			
Vryburg	36	22	
Williston			
Willowmore	36	15	
Willowpark			
(near Dordrecht)	35	13	

NATAL	Max	Min	RRR
Cape St. Lucia	31	23	
Dundee			
Durban	31	24	
(Louis Botha)			
Estcourt	33	17	17.1
Harding			
Himeville			10.5
Mkuze			
Hluhluwe			
Newcastle	35	19	0.9
Cedara			
(Pietermaritzburg)	31	19	
Port Shepstone	27	23	
Richmond			
Seven Oaks			
Vryheid			
Waterford			
(near Underberg)	36	12	4.0
TRANSVAAL			
Barberton			
Belfast			
Bethal	31	14	
Bospoort	32	17	7.8
Carolina	29	13	2.6
Chester			
(near Gravelotte)			
Crecy			
Groendraai	31	18	6.7
(naby Vaalwater)			
Jan Kempdorp			
Jan Smuts	27	17	
Joubert Park (Jhb)	28	17	3.0
Kroondal	32	19	
Levubu	28	18	1.2
Leeudoringstad			
Lichtenburg			25.0
Letaba			
Loskopdam			11.5
Lydenburg			
Loskopkanale (By Groblersdal)			7.0
Mara	36	16	
Marble Hall			
Messina	33	20	0.3
Middelburg			
Marnitz	32	20	
Nelspruit	32	22	
Phalaborwa	31	21	
Pietersburg	30	17	
Piet Retief	32	17	

TRANSVAAL	Max	Min	RRR
Pongola			
Potchefstroom	31	16	15.0
Potgietersrus	33	19	
Pretoria W.B.	31	19	
Pretoriuskop			
Punda Milia			
Sandpan (NW. Tvl.)	34	21	
Satara			
Sekhukhune			
Shingwidzi			
Skukuza	36	21	
Standerton	31	16	0.5
Thabazimbi			
Tomburke			
Tzaneen			
Vereeniging			10.9
Volksrust			13.5
Witfontein (By Warmbad)			50.0
Warmbad	33	18	
Witbank			
Zeerust			
Waterval Boven			6.0
O.V.S. - O.F.S.			
Balkfontein			
(naby Bothaville)			
Bethlehem	32	14	10.0
Bloemfontein	35	20	
(J.B.M. Hertzog)			
Bultfontein			
Fauresmith	37	20	
Ficksburg			
Frankfort	32	18	5.8
Harrismith			
Hoopstad	37	20	5.2
Kroonstad	34	19	
Lindley			
Modderpoort			
Petrusburg			
Philippolis			
Reddersburg			
Reitz			
Vrede			6.0
Warden			
Welkom	34	20	
Wepener	35	22	
Winburg			
Zastron			

S.W.A.	Max	Min	RRR
Aroab			
Bethanie			
Dordabis			
Gobabeb	35	18	
Gobabis	33	20	
Grootfontein	30	18	
Karasburg			
Kalkfeld			
Karibib			
Keetmanshoop	40	22	
Kub			
Mowe	23	20	1.0
Luderitz	23	14	
Mariental	38	24	
Okopoho			
Okahandja			
Okaukueye			
Ondangua	X	19	2.1
Otavi			
Otjiwarongo			
Outjo	30	17	9.3
Uis	34	19	
Rehoboth			
Runtu	32	19	
Steinhausen			
Tsumeb			
Walvisbaai	23	19	
Windhoek W.K.			
J.G. Strijdom	31	18	1.0
BASUTOLAND			
Maseru			
BETSJOEANALAND/BECHUANALAND			
Francistown	32	18	
Gaberones	34	19	
Ghanzi	35	18	
Lobatsi			
Mahalapye	31	19	
Maun	34	20	
Shakawe	32	19	1.7
Tsabong	38	24	
Tsane	34	20	
SWAZILAND			
Embembe			
Manzini	33	20	
Stegi			

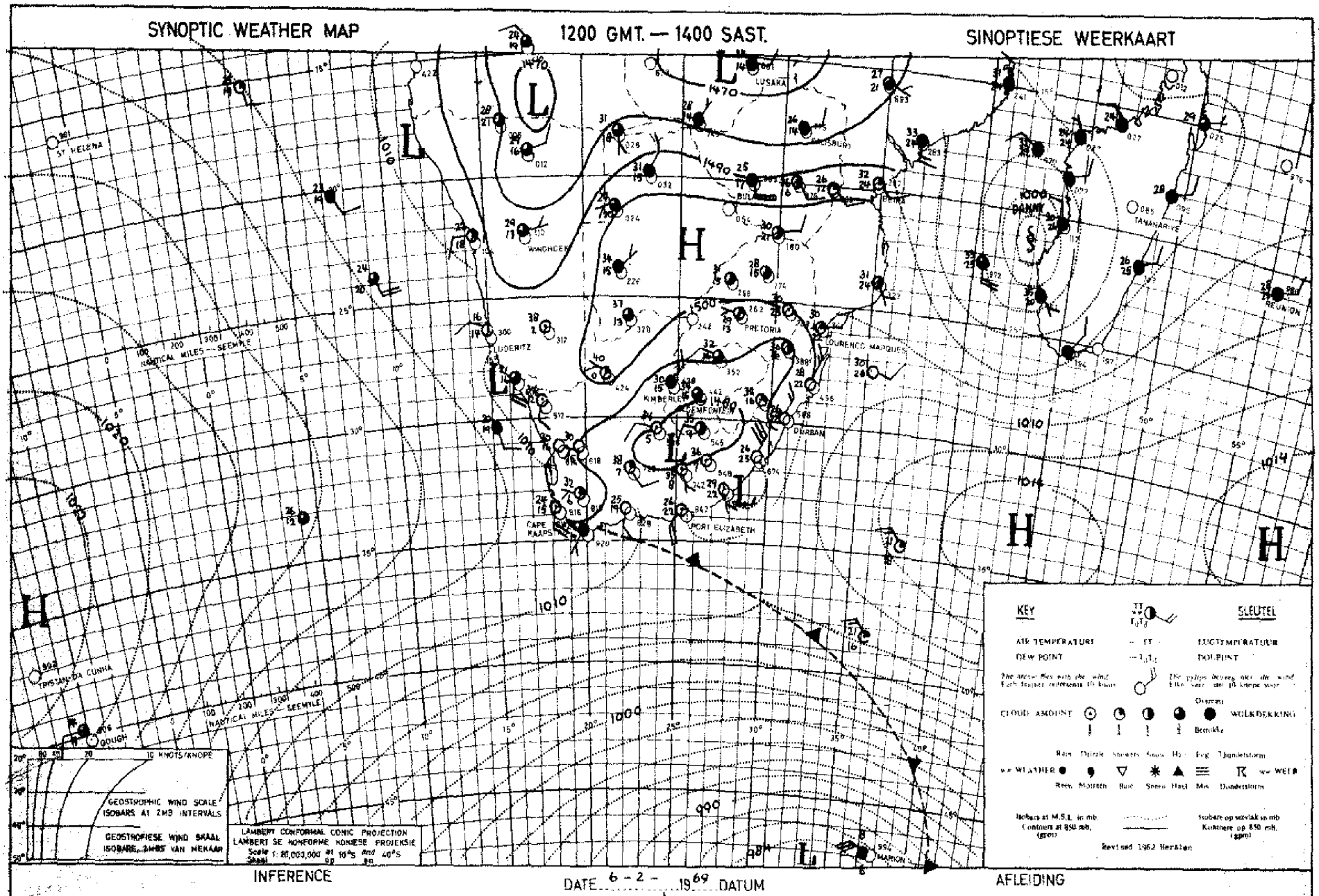

INFERENCE

DATE 6 - 2 - 1969 DATUM

AFLEIDING

Behind the cold front a ridge of high pressure will move in south of the country so, that cool, cloudy weather with light rain will spread over the coastal regions. Isolated thundershowers will develop in the warm moist air over the northern and eastern interior.

Agter die koufront sal 'n rug van hoë druk suid van die land inbeweeg sodat koel, bewolkte weer met ligte reën oor die kus sal inbeweeg. In die warm vogtige lug oor die noordelike en oostelike binneland sal los donderbuie voorkom.

DAAGLIKSE WEERBULLETIN

Maksimum en Minimum Temperatuur (°C) en Reënval (RRR) in mm vir die 24 uur geëindig om 0800 SAST op

WEERBURO / WEATHER BUREAU
DEPT. VAN VERVOER / DEPT. OF TRANSPORT

8 - 2 - 1969

DAILY WEATHER BULLETIN

Maximum and Minimum Temperatures (°C) and rainfall (RRR) in mm for the 24 hours ended at 0800 SAST on

CAPE - KAAP	Max	Min	RRR
Aberdeen			
Addo			
Alexander Bay	23	14	
Aliwal North	34	17	
Bashee	24	21	
Beaufort-Wes	3.	14	
(Lughawe)			
Bosgoesbergdam			
Boetsap			
Brakkekuil			
(naby Heidelberg)			
Brandvlei			
Cala			
Caledon			
Calitzdorp			
Calvinia	27	6	
Cape Agulhas	24	16	5·0
Cape Columbine	21	14	
Cape Point	20	15	
Cape St. Francis	25	18	0·2
Cape Town	24	13	
(D.F. Malan)			
Cape Town			
(Roeland Str.)			
Carnarvon			
Ceres			
Citrusdal			
Colesberg			
Cradock			
Döhne	23	11	0·9
De Aar	34	16	
Douglas			
East London	25	19	7·3
(Airport)			
Bensaambeid			
(naby Herold)			
Elsenburg			
Fraserburg	30	10	
Garies			
George			
Graaff-Reinet	33	17	
Grahamstown			
Hopetown			
Idutywa			
Jansenville	34	18	
Joubertina			
Kimberley	36	18	
(Airport)			
Knysna			
Kokstad	29	15	0·6
Kuruman			

KAAP - CAPE	Max	Min	RRR
Ladismith			
Lake Mentz			
Maclear			
Mafeking	35	16	
Malmesbury			
Matatiele			
Matroosberg	26	10	
Grootfontein			
(Middelburg)	33	14	
Mosselbaai	23	17	
Mount Frere			
Okiep	30	12	
Oudtshoorn	28	13	
Petrusville			
Piketberg			
Pofadder	31	10	
Port Alfred			
Port Elizabeth	27	17	0·5
Port Nolloth	20	12	
Port St. Johns	26	19	3·5
Prieska	37	19	
Prince Albert			
Queenstown	32	15	
Rietfontein			
Riversdale	26	15	0·5
Robertson	28	14	
Sheeprun	26	15	1·5
(near Maclear)			
Somerset-Oos	31	16	
Steynsburg			
Strydenburg			
Sutherland	25	3	
Swellendam			
Tarkastad			
Touwsrivier			
Twee Riviere	38	20	
(Gemsbokpark)			
Umtata	28	15	1·9
Uniondale			
Upington	36	17	
Vanwyksvlei	34	15	
Victoria-Wes			
Vredendal	26	13	
Vryburg	37	15	1·1
Williston			
Willowmore	30	12	
Willowpark			
(near Dordrecht)	30	14	

NATAL	Max	Min	RRR
Cape St. Lucia	30	23	
Bundee			
Durban	30	24	3·9
(Louis Botha)			
Estcourt	35	19	2·6
Harding			
Himeville			
Mkuze			
Hluhluwe			6·6
Newcastle	36	21	0·1
Cedara			
(Pietermaritzburg)	33	17	2·2
Port Shepstone	28	21	8·5
Richmond			
Seven Oaks			
Vryheid			
Waterford			
(near Underberg)	31	15	0·9

TRANSVAAL	Max	Min	RRR
Barberton			
Belfast			
Bethal	31	16	
Bospoort			
Carolina	30	17	
Chester			
(near Gravelotte)			
Crecy			
Delmas			2·0
Groendraai	24	19	6·7
(naby Vaalwater)			
Jan Kempdorp			
Jan Smuts	29	16	
Joubert Park (Jhb)	26	16	
Kroondal	33	19	7·2
Levubu	33	20	
Leeudoringstad			
Lichtenburg			
Letaba			
Loskopdam			
Lydenburg	31	17	
Marnitz	35	21	
Mara	38	22	
Marble Hall			
Messina	38	22	
Middelburg			
Nelspruit	34	22	
Phalaborwa	34	22	
Pietersburg	34	20	
Piet Retief	35	10	

TRANSVAAL	Max	Min	RRR
Pongola			
Potchefstroom	31	15	1·7
Potgietersrus	35	20	
Pretoria W.B.	33	20	0·1
Pretoriuskop			
Punda Milia			
Sandpan (NW. Tvl.)	36	23	
Satara			
Sekhukhune			
Shingwidzi			
Skukuza	38	23	
Standerton	32	15	
Thabazimbi			
Tomburke			
Tzaneen			
Vereeniging			
Volksrust			
Warmbad	35	21	
Witbank			17·8
Zeerust			

O.V.S. - O.F.S.	Max	Min	RRR
Balkfontein			
(naby Bothaville)			
Bethlehem	32	15	
Bloemfontein	36	15	
(J.B.M. Hertzog)			
Bultfontein			
Fauresmith	33	17	
Ficksburg			
Frankfort	33	13	
Harrismith			
Hoopstad	37	15	
Kroonstad	35	18	
Lindley			
Modderpoort			
Petrusburg			
Philippolis			
Reddersburg			
Reitz			
Vrede			
Warden			
Welkom	35	15	
Wepener	35	15	
Winburg			
Zastron			

S.W.A.	Max	Min	RRR
Aroab			
Bethanie			
Dordabis			
Gobabeb	32	16	
Gobabis	33	21	
Grootfontein	30	17	
Karasburg			
Kalkfeld			
Karibib			
Keetmanshoop	36	19	
Kub			
Mäwe	23	20	0·2
Luderitz	23	15	
Mariental	36	19	
Ohopoho			
Okahandja			
Okaukueye			
Ondangua	xx	20	
Otavi			
Otjiwarongo			
Outjo			
Uis	31	20	
J.G. Strydom L.H.	30	19	0·2
Rehoboth			
Runtu			
Steinhausen			
Tsumeb			2·5
Walvisbaai	24	18	
Windhoek W.K.			

BASUTOLAND	Max	Min	RRR
Maseru	35	18	

BETSJOEANALAND/BECHUANALAND	Max	Min	RRR
Francistown	35	20	
Gaberones	xx	19	0·2
Ohanzi	37	22	
Lobatsi			
Mahalapye	35	21	0·7
Maun	36	20	
Shakawe	32	19	
Tsabong	38	16	
Tsane	35	20	

SWAZILAND	Max	Min	RRR
Embembe			
Mangini	36	22	
Stegi			

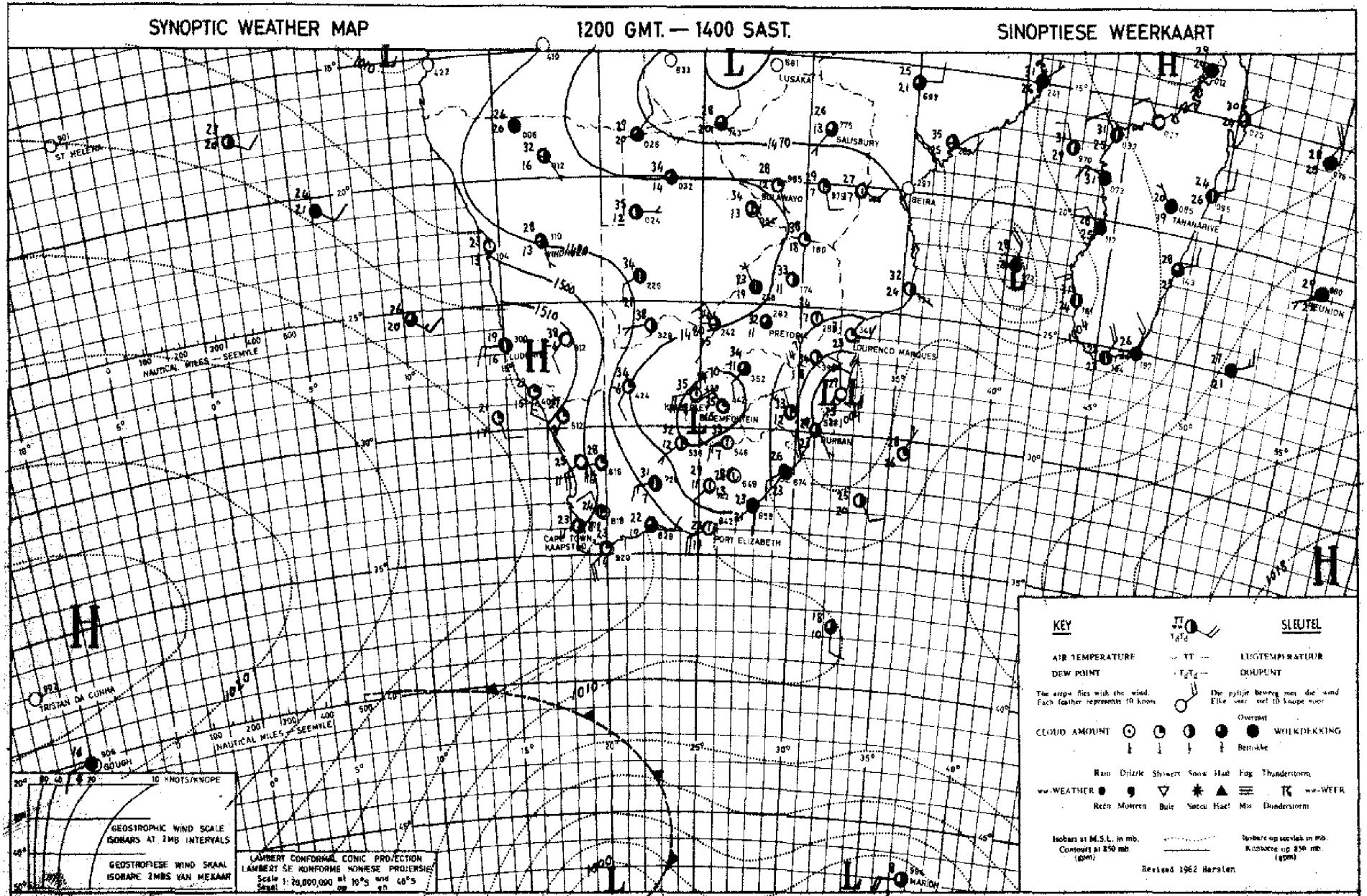

INFERENCE

DATE 7 - 2 - 1968 DATUM

AFLEIDING

Dry air is invading the interior from the west so that it will be mainly fine over these regions. A ridge of high is, however, moving in south of the continent and therefore cloudy conditions with occasional light rain will spread over the southern and eastern coastal regions.

Droë lug stoot van die weste af in oor die binneland waar dit hoofsaaklik mooiweer sal wees. 'n Rug van hoë druk is egter besig om suid van die land in te beweeg sodat dit bewolk sal wees oor die suidelike en oostelike kusgebiede met ligte reën by tye.

DAAGLIKSE WEERBULLETIN

Maksimum en Minimum Temperatuur (°C) en Reënval (RRR) in mm vir die 24 uur geëindig om 0800 SAST op

WEERBURO / WEATHER BUREAU
DEPT. VAN VERVOER / DEPT OF TRANSPORT
7-2-1969

DAILY WEATHER BULLETIN

Maximum and Minimum Temperatures (°C) and rainfall (RRR) in mm for the 24 hours ended at 0800 SAST on

CAPE - KAAP	Max	Min	RRR
Aberdeen			
Addo			
Alexander Bay	29	12	
Aliwal North	34	15	
Barkly West			
Bathurst	25	10	9.5
Beaufort-West	29	13	
(Highway)			
Bedford			
Bontebok			
Brakkekuil			
(naby Heidelberg)			
Brandvlei			
Britstown			
Cala			
Caledon			
Calitzdorp			
Calvinia	28	8	
Cape Agulhas	23	16	
Cape Columbine	21	13	
Cape Point	21	15	
Cape St. Francis	21	15	6.8
Cape Town			
(D.F. Malan)	23	14	
Cape Town			
(Roeland Str.)			
Carnarvon			
Ceres			
Citrusdal			
Colesberg			
Cradock			
Dêhne	20	13	2.5
De Aar	31	14	
Douglas			
East London	24	18	0.1
(Airport)			
Elandsheid			
(naby Harold)			
Elsenburg			
Fraserburg	28	12	
Garies			
George			
Graaff-Reinet	28	12	
Grahamstown			
Hopetown			
Idutywa			
Jansenville	30	15	
Joubertina			
Kimberley	34	16	
(Airport)			
Knysna			
Kokstad	18	13	
Kuruman	33	11	

KAAP - CAPE	Max	Min	RRR
Ladismith			
Lake Menta			
Maclear			
Mafeking	35	19	
Malmesbury			
Matatiele			
Matroosberg			
Grootfontein			
(Middelburg)	26	10	
Mosselbaai	22	14	
Mount Frere			
Okiep			
Oudtshoorn	27	13	
Petrusville			
Piketberg			
Pofadder	30	13	
Port Alfred			
Port Elizabeth	28	15	3.6
Port Nolloth	20	11	
Port St. Johns	26	19	0.8
Prieska			
Prince Albert			
Queenstown	26	14	
Rietfontein			
Riversdale	29	18	
Robertson	28	14	
Sheeprun	18	13	1.0
(near Maclear)			
Somerset-Oos	27	13	
Steynsburg			
Strydenburg			
Sutherland			
Swellendam			
Tarkastad			
Touwsrivier			
Twee Riviere	35	14	
(Gemsbokpark)			
Umtata	23	15	2.8
Uniondale			
Upington	33	18	
Vanwyksvlei	31	14	
Victoria-Wes			
Vredendal	27	11	
Vryburg	26	15	
Williston			
Willowmore	27	14	
Willowpark			
(near Dordrecht)			

NATAL	Max	Min	RRR
Cape St. Lucia	29	20	8.5
Dundee			
Durban	26	20	16.0
(Louis Botha)			
Estcourt	29	15	3.7
Harding			
Himeville			
Mkuze			1.8
Hluhluwe			9.5
Newcastle	29	17	5.0
Cedara	18	14	7.5
(Pietermaritzburg)			
Port Shepstone	25	19	15.0
Richmond			
Seven Oaks			
Vryheid			
Waterford			
(near Underberg)			
Van Reenen			52.5

TRANSVAAL

	Max	Min	RRR
Barberton			
Belfast			
Bethal	31	14	
Bospoort	33	14	
Carolina	28	13	38.0
Chester			
(near Gravelotte)			
Crecy			
Groendraai	35	19	1.5
(naby Vaalwater)			
Jan Kemplorp			
Jan Smuts	31	14	
Joubert Park (Jhb)	28	16	
Kroondal	33	18	
Lemau	33	20	3.4
Leeudoringstad			
Lichtenburg			
Letaba			
Loskopdam			
Lydenburg	29	16	3.0
Marnitz	37	20	1.7
Mara	36	20	3.1
Marble Hall			
Messina	35	24	
Middelburg			
Nelspruit	33	20	10.0
Phalaborwa	34	21	0.7
Pietersburg	34	19	6.0
Piet Retief	27	14	2.7

TRANSVAAL	Max	Min	RRR
Pongola			
Potchefstroom	32	17	
Potgietersrus	34	20	1.6
Pretoria W.B.	34	18	0.3
Pretoriuskop			
Punda Milia			
Sandpan (NW. Tvl.)	37	22	
Satara			
Sekhukhune			
Shingwidzi			
Skukuza			
Standerton	33	15	
Thabazimbi			
Tomburke			
Tzaneen			
Vereeniging			
Volksrust			2.5
Warmbad	34	17	0.6
Witbank			
Zeerust			

O.V.S. - O.F.S.

	Max	Min	RRR
Balkfontein			
(naby Bothaville)			
Bethlehem	31	14	
Bloemfontein	33	16	
(J.B.M. Hertzog)			
Bultfontein			
Fauresmith	31	15	
Ficksburg			
Frankfort	33	16	
Harrismith			12.0
Hoopstad	36	17	
Kroonstad	34	17	
Lindley			
Modderpoort			
Petrusburg			
Philippolis			
Reddersburg			
Reitz			
Vrede			
Warden			
Welkom			
Wepener	33	14	
Winburg			
Zastron			

S.W.A.	Max	Min	RRR
Aroab			
Bethanie			
Dordabis			
Gobabeb	35	14	
Gobabis			
Grootfontein	32	18	0.3
Karasburg			
Kalkfeld			
Karibib			
Keetmanshoop	34	18	
Kub			
Möwe	24	18	
Luderitz	23	14	
Mariental	35	19	
Ohopoho			
Okahandja			
Okaukueye			
Ondangua			
Otavi			
Otjiwarongo			
Outjo	32	19	3.9
Rehoboth			
Runtu			
Steinhausen			
Tsumeb			
Walvisbaai	23	16	
Windhoek W.K.			
J.G. Strydom	30	17	

BASUTOLAND

	Max	Min	RRR
Maseru	33	14	

BETSJOEANALAND/BECHUANALAND

	Max	Min	RRR
Francistown	37	23	
Gaberones	37	20	
Ghanzi	31	11	
Lobatsi			
Mahalapye	35	22	
Maun	37	22	1.4
Shakawe	33	22	0.7
Tsabong	34	13	
Tsane	35	22	

SWAZILAND

	Max	Min	RRR
Mbabane			
Manzini	31	17	
Stegi			

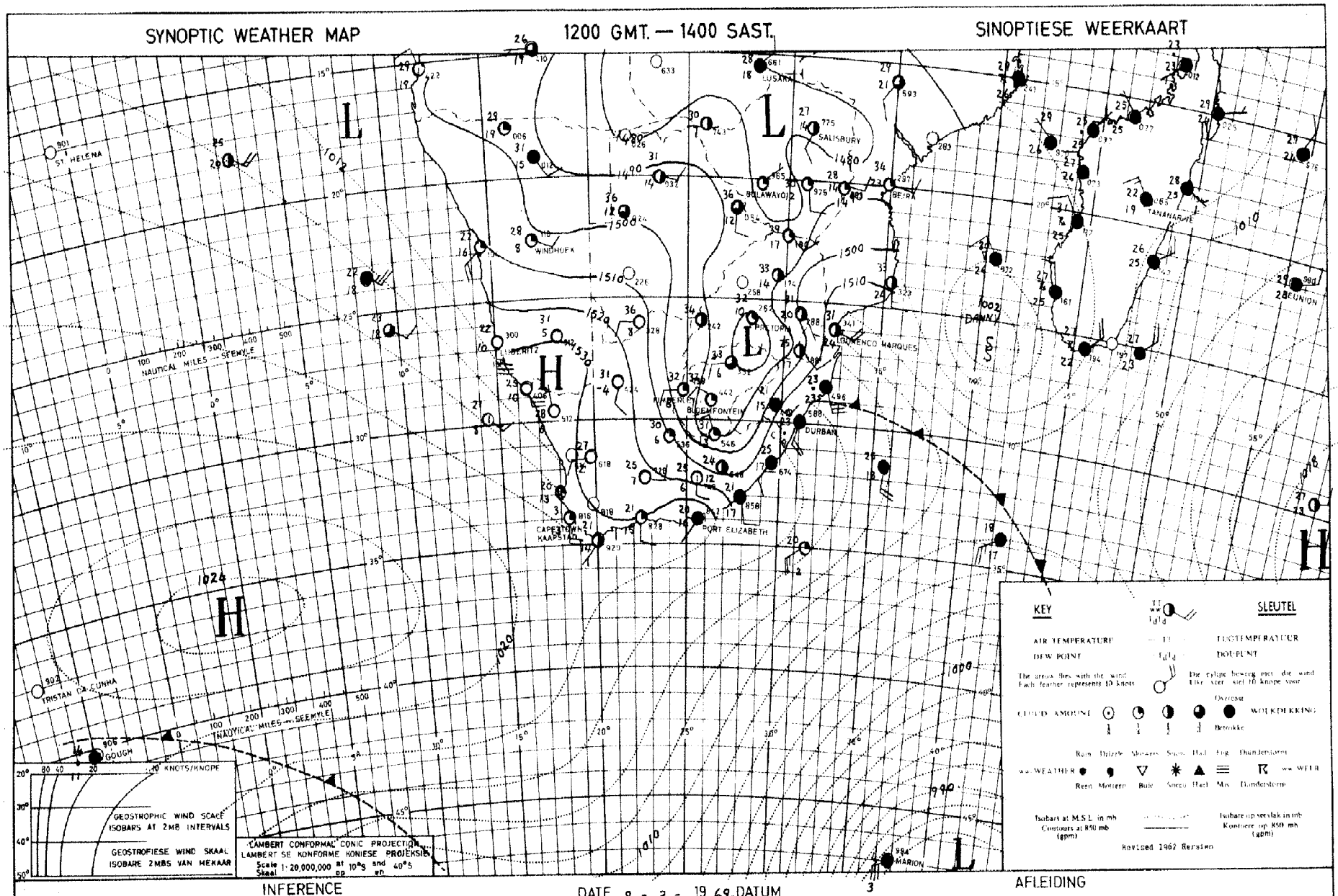

A ridge of high pressure is moving in south of the continent so that cloudy weather with rain will occur over the east coast areas and the eastern interior. With the low over Transvaal, and fairly moist air present, thundershowers will occur over this province.

'n Rug van hoë druk stoot suid van die land in sodat bewolkte weer met neën oor die oskusstreke en oostelike binneland sal voorkom. Met die laedrukstelsel oor Transvaal, en betreklike vogtige lug aanwesig, sal donderbuie oor dié provinsie voorkom.

DAAGLIKSE WEERBULLETIN

Maksimum en Minimum Temperatuur (°C) en Reënval (RRR) in mm vir die 24 uur geëindig om 0800 SAST op

WEERBURO / WEATHER BUREAU
DEPT. VAN VERVOER / DEPT. OF TRANSPORT
10 - 2 - 1969

DAILY WEATHER BULLETIN

Maximum and Minimum Temperatures (°C) and rainfall (RRR) in mm for the 24 hours ended at 0800 SAST on

CAPE - KAAP	Max	Min	RRR
Aberdeen			
Addo			
Alexander Bay	25	15	
Aliwal North	33	11	
Bashee	26	21	
Beaufort-Wes	35	15	
(Lughawe)			
Boegosbergdam			
Boetsap			
Brakkekuil			
(naby Heidelberg)			
Brandvlei			
Cala			
Caledon			
Calitzdorp			
Calvinia	30	9	
Cape Agulhas			
Cape Columbine	22	14	0.3
Cape Point	21	14	
Cape St. Francis	24	17	0.6
Cape Town			
(D.F. Malan)	25	13	4.3
Cape Town			
(Roeland Str.)			
Carnarvon			
Ceres			
Citrusdal			
Colesberg			
Cradock			
Dôhne	32	15	
De Aar	33	12	
Douglas			
East London			
(Airport)	27	20	
Eensaamheid			
(naby Herold)			
Elsenburg			
Fraserburg	31	9	
Garies			
George			
Graaff-Reinet	35	15	
Grahamstown			
Hopetown			
Idutywa			
Jansenville	36	18	
Joubertina			
Kimberley	34	14	
(Airport)			
Knysna			3.0
Kokstad	27	14	
Kuruman	33	12	

KAAP - CAPE	Max	Min	RRR
Ladismith			
Lake Mentz			
Langebaanweg			4.2
Maclear			
Mafeking	33	19	
Malmesbury			
Matatiele			
Matroosberg	27	11	
Grootfontein			
(Middelburg)	32	11	
Mosselbaai	24	18	
Mount Frere			
Okiep	33	10	
Oudtshoorn	24	18	2.0
Petrusville			
Piketberg			
Pofadder	32	9	
Port Alfred			
Port Elizabeth	25	19	
Port Nolloth	19	12	
Port St. Johns	25	22	
Prieska	36	15	
Prince Albert			
Queenstown	34	12	
Rietfontein			
Riversdale	27	17	
Robertson	20	15	0.3
Sheeprun			
(near Maclear)	30	14	
Somerset-Oos	34	16	
Steynsburg			
Strydenburg			
Sutherland	28	4	
Swellendam			
Tarkastad			
Touwsrivier			
Twee Riviers			
(Gemsbokpark)	38	19	
Umtata	31	18	
Uniondale			
Upington	36	16	
Vanwyksvlei	33	13	
Victoria-Wes			
Vredendal	26	13	
Vryburg	35	19	
Williston			
Willowmore	33	15	
Willowpark			
(near Dordrecht)	31	10	

NATAL	Max	Min	RRR
Cape St. Lucia	29	23	
Dundee			
Durban	28	22	
(Louis Botha)			
Estcourt	27	15	
Harding			
Himeville			2.5
Mkuze			
Hluhluwe			
Newcastle	30	19	
Cedara			
(Pietermaritzburg)	27	17	
Port Shepstone	25	22	
Richmond			
Seven Oaks			
Vryheid			
Waterford			
(near Underberg)	25	9	2.7
TRANSVAAL			
Barberton			
Belfast			
Bethal	28	14	15.2
Bospoort	32	17	
Carolina	24	15	3.0
Chester			
(near Gravelotte)			
Crecy			
Gideonsrus			6.0
Groendraai	31	19	
(naby Vaalwater)			
Jan Kempdorp			
Jan Smuts	27	15	
Joubert Park (Jhb)	27	15	
Kroondal	31	17	
Levubu	27	20	
Leeudoringstad			
Lichtenburg			
Letaba			
Loskopdam			
Lydenburg	25	17	4.0
Marnitz	31	20	
Mara	28	17	
Marble Hall			43.5
Messina	32	21	0.3
Middelburg			8.0
Nelspruit	28	20	0.3
Phalaborwa	29	19	
Pietersburg	27	18	
Piet Retief	23	14	

TRANSVAAL	Max	Min	RRR
Pongola			
Potchefstroom	31	18	
Potgietersrus	31	20	
Pretoria W.B.	30	18	
Pretoriuskop			
Punda Milia			
Sandpan (NW. Tvl.)	33	21	
Satara			
Sekhukhune			
Shingwidzi			
Skukuza	32	20	28.5
Standerton	31	11	
Thabazimbi			
Tomburke			
Tzaneen			
Vereeniging			
Volksrust			
Warmbad	32	18	7.5
Witbank			6.2
Zeerust			
Waterval Boven			28.0
O.V.S. - O.F.S.			
Balkfontein			
(naby Bothaville)			
Bethlehem	31	11	
Bloemfontein			
(J.B.M. Hertzog)	33	11	
Bultfontein			
Fauresmith	32	12	
Ficksburg			
Frankfort	30	13	0.2
Harrismith			
Hoopstad	35	13	
Kroonstad	34	15	
Lindley			
Modderpoort			
Petrusburg			
Philippolis			
Reddersburg			
Reitz			
Vrede			
Warden			
Welkom	34	17	
Wepener	32	11	
Winburg			
Zastron			

S.W.A.	Max	Min	RRR
Aroab			
Bethanie			
Dordabis			
Gobabeb	34	13	
Gobabis	35	17	
Grootfontein	32	17	
Otjo	36	13	
Karasburg			
Kalkfeld			
Karibib			
Keetmanshoop	37	14	
Kub			
Luderitz	22	15	
Mariental	33	19	
Ohopoho			
Okahandja			
Oksukueye			
Ondangua	XX	21	7.5
Otavi			
Otjiwarongo			
Outjo	33	15	
Rehoboth			
Runtu	33	19	5.6
Steinhausen			
Tsumeb			
Walvisbaai	22	15	
Windhoek W.K.			
J.G. Strijdom	33	21	
BASUTOLAND			
Maseru			
BETSJOANALAND/BECHUANALAND			
Francistown	33	20	
Gaberones			
Ghanzi	38	19	
Lobatsi			
Mahalapye	33	20	
Maun			
Shakawe	33	19	1.1
Tsabong	37	15	
Tsane	36	21	
SWAZILAND			
Embabane			
Manzini	31	19	
Stegi			

SYNOPTIC WEATHER MAP — 1200 GMT. — 1400 SAST. — SINOPTIESE WEERKAART

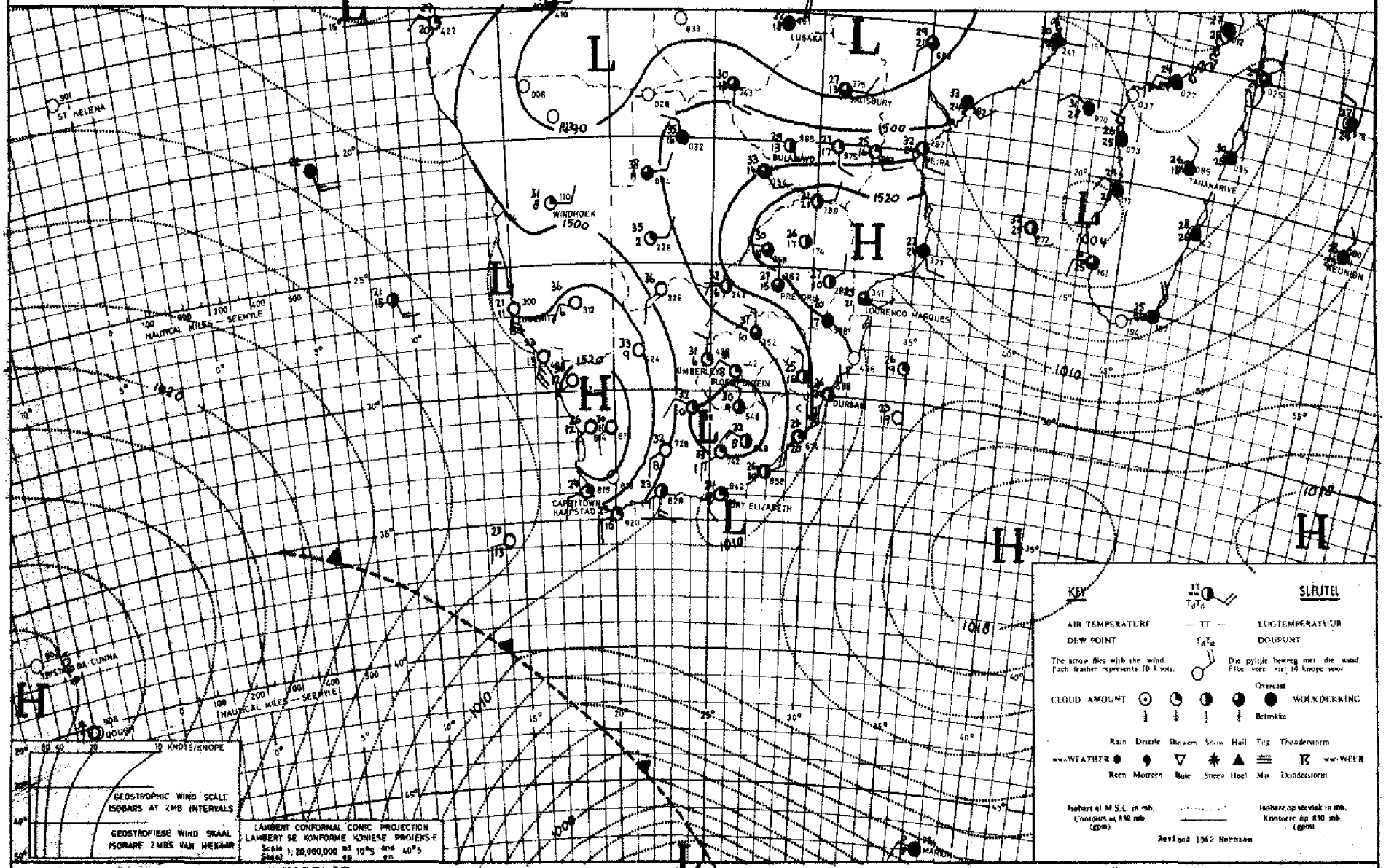

KEY — SLEUTEL

AIR TEMPERATURE	TT	LUGTEMPERATUUR
DEW POINT	T_dT_d	DOUPUNT

The arrow flies with the wind. Each feather represents 10 knots. Die pyltjie beweeg met die wind. Elke veer stel 10 knope voor.

CLOUD AMOUNT — Overcast — WOLKDEKKING — Betrokke

Rain Drizzle Showers Snow Hail Fog Thunderstorm

WEATHER — WEER

Reën Motreën Buie Sneeu Hael Mis Donderstorm

Isohars at M.S.L. in mb. Contours at 850 mb. (gpm)

Isobare op seevlak in mb. Kontoere op 850 mb. (gpm)

Revised 1962 Herstein

INFERENCE — AFLEIDING

DATE 9 - 2 - 19 69 DATUM

There is a trough stretching from north-eastern Cape to northern S.W.A and moist air is flowing over the areas east of the trough. Consequently thundershowers are expected over Transvaal, Free State, Natal and Botswana. The front approaching from the west will again cause cloudy conditions with rain over the south-western and southern coastal regions.

Daar is 'n trog wat van Noordoos-Kaap strek na noordelike S.W.A en ten ooste van die trog is taamlik vogtige lug in sirkulasie, Donderbuie word dus verwag oor Transvaal, Vrystaat, Natal en Botswana. Die front wat van die weste nader, sal weer bewolkte toestande met reën oor die suidwestelike en suidelike kusgebiede teweegbring.

DAAGLIKSE WEERBULLETIN

Maksimum en Minimum Temperatuur (°C) en Reënval (RRR) in mm vir die 24 uur geëindig om 0800 SAST op

WEERBURO / WEATHER BUREAU
DEPT. VAN VERVOER / DEPT. OF TRANSPORT

11 - 2 - 1969

DAILY WEATHER BULLETIN

Maximum and Minimum Temperatures (°C) and rainfall (RRR) in mm for the 24 hours ended at 0800 SAST on

CAPE - KAAP	Max	Min	RRR
Aberdeen			
Addo			
Alexander Bay	24	15	
Aliwal North	35	10	
Bashee	25	16	1·5
Beaufort-Wes	25	8	
(Lighawe)			
Boegoeberg dam			
Boetsap			
Brakkekuil			
(naby Heidelberg)			
Brandvlei			
Cala			
Caledon			
Calitzdorp			
Calvinia	19	7	
Cape Agulhas	19	14	2·0
Cape Columbine	20	11	2·0
Cape Point	18	14	1·8
Cape St. Francis	22	13	13·7
Cape Town			
(D.F. Malan)	21	13	3·1
Cape Town			
(Roeland Str.)			
Carnarvon			
Ceres			
Citrusdal			
Colesberg			
Cradock			
Dohne	24	10	1·2
De Aar	31	9	
Douglas			
East London	24	15	11·8
(Airport)			
Eensaamheid			
(naby Herold)			
Elsenburg			
Fraserburg	22	7	
Caries			
George			
Graaff-Reinet	29	10	
Grahamstown			4·5
Hopetown			
Idutywa			
Jansenville	29	9	
Joubertina			
Kimberley	35	13	
(Airport)			
Knysna			23·0
Kokstad	33	9	3·5
Kuruman	34	15	

KAAP - CAPE	Max	Min	RRR
Ladismith			
Lake Mentz			
Langebaanweg			1·2
Maclear			
Mafeking	34	14	1·0
Malmesbury			
Matatiele			
Matroosberg	15	4	4·2
Grootfontein			
(Middelburg)			
Mosselbaai	21	13	2·7
Mount Frere			
Okiep	23	11	
Oudtshoorn	21	6	
Petrusville			
Piketberg			
Pofadder	23	9	
Port Alfred			
Port Elizabeth	23	14	8·0
Port Nolloth	19	10	
Port St. Johns	27	16	11·5
Prieska	32	13	
Prince Albert			
Queenstown	35	10	
Rietfontein			
Riversdale	18	15	8·0
Robertson	19	8	3·5
Sheeprun	36	8	2·8
(near Maclear)			
Somerset-Oos	29	10	0·1
Steynsburg			
Strydenburg			
Sutherland	16	2	
Swellendam			
Tarkastad			
Touwsrivier			
Twee Riviere	31	14	
(Gemsbokpark)			
Umtata			
Uniondale			
Upington	31	13	
Vanwyksvlei	29	10	
Victoria-Wes			
Vredendal	24	8	
Vryburg	36	16	
Williston			
Willowmore	21	7	
Willowpark			
(near Dordrecht)	32	8	1·0

NATAL	Max	Min	RRR
Cape St. Lucia	32	20	13·5
Dundee			
Durban	33	19	10·0
(Louis Botha)			
Estcourt	34	13	5·0
Harding			
Himeville			9·0
Mkuze			12·0
Hluhluwe			
Newcastle			
Cedara			
(Pietermaritzburg)			
Port Shepstone	28	18	5·0
Richmond			
Seven Oaks			
Vryheid			6·5
Waterford			
(near Underberg)	31	9	17·8
Van Reenen			6·5
TRANSVAAL			
Barberton			
Belfast			
Bethal	27	16	2·4
Bospoort	32	12	
Carolina	26	15	0·7
Chester			
(near Gravelotte)			
Crecy			
Groendraai	32	19	0·4
(naby Vaalwater)			
Jan Kempdorp			
Jan Smuts	29	16	
Joubert Park (Jhb)	28	16	
Kroondal	33	17	
Levubu	33	21	
Leeudoringstad			
Lichtenburg			
Letaba			
Loskopdam			44·5
Lydenburg			
Marnitz	34	21	
Mara	34	21	
Marble Hall			
Messina	37	24	
Middelburg			
Loskopkanale (By Groblersdal)			13·0
Nelspruit			
Phalaborwa	35	22	
Pietersburg	30	19	8·0
Piet Retief	23	16	2·0

TRANSVAAL	Max	Min	RRR
Pongola			
Potchefstroom	32	14	1·0
Potgietersrus	33	19	10·9
Pretoria W.B.	31	20	
Pretoriuskop			
Punda Milia			
Sandpan (NW. Tvl.)	35	23	0·8
Satara			
Sekhukhune			
Shingwidzi			
Skukuza	32	16	
Standerton	33	16	0·5
Thabazimbi			
Tomburke			
Tzaneen			
Vereeniging			
Volksrust			
Wolmaransstad			13·3
Warmbad	34	20	2·0
Witbank			
Zeerust			
O.V.S. - O.F.S.			
Balkfontein			
(naby Bothaville)			
Bethlehem	31	14	2·2
Bloemfontein	34	10	
(J.B.M. Hertzog)			
Bultfontein			
Fauresmith	33	11	
Ficksburg			
Frankfort	33	14	
Harrismith			3·5
Hoopstad	37	13	0·5
Kroonstad	34	13	7·0
Lindley			
Modderpoort			
Petrusburg			
Philippolis			
Reddersburg			
Reitz			
Vrede			
Warden			
Welkom	35	15	7·3
Wepener	34	10	
Winburg			
Zastron			

S.W.A.	Max	Min	RRR
Aroab			
Bethanie			
Bordabis			
Gobabeb	32	13	
Gobabis	35	16	
Grootfontein	31	18	
Cape Fria			
Karasburg			
Kalkfeld			
Karibib			
Keetmanshoop	30	13	
Kub			
Möwe			
Luderitz	25	12	
Mariental	33	17	
Okopoko			
Okahandja			
Okaukueye			
Ondangua	xx	22	
Otavi			
Otjiwarongo			
Outjo	33	14	
Ulis	32	13	
J.G. Strydom L.H.	33	15	
Rehoboth			
Runtu	32	17	21·3
Steinhausen			
Tsumeb			6·5
Walvisbaai	20	13	
Windhoek W.K.			
BASUTOLAND			
Maseru	34	11	0·3
BETSJOANALAND/BECHUANALAND			
Francistown	35	22	
Gaberones	37	19	6·0
Ghanzi	34	21	0·4
Lobatsi			
Mahalapye	33	21	
Maun	34	22	
Shakawe	33	19	1·1
Tsabong	35	14	
Tsane	37	16	
SWAZILAND			
Embabane			
Manzini			
Stegi			

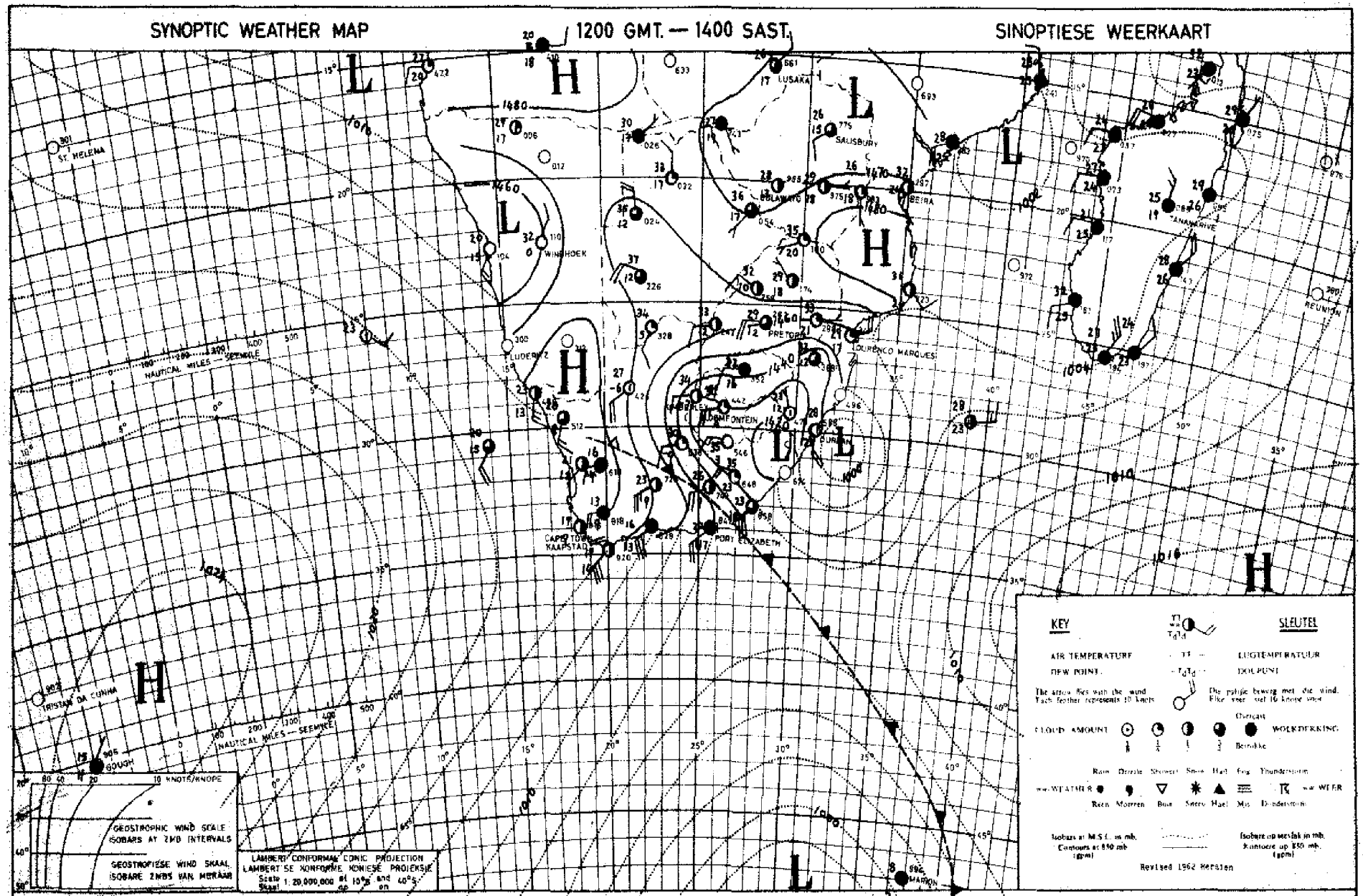

INFERENCE

DATE 10 - 2 - 19 69 DATUM

AFLEIDING

Behind the cold front, which is moving along the coast, cooler cloudy weather with rain will spread over the eastern coastal regions and interior. There is also a deep low pressure over the central interior and thundershowers will occur over Transvaal, northern O.F.S., Botswana and northern S.W.A.

Agter die kouefront wat langs die kus sal beweeg, sal koeler bewolkte weer met reën oor die oostelike kusstreke en binneland uitbrei. Daar is ook 'n diep laedrukgebied oor die sentrale binneland en dus sal donderbuie voorkom oor Transvaal, Noord-Vrystaat, Botswana en noordelike S.W.A.

DAAGLIKSE WEERBULLETIN

Maksimum en Minimum Temperatuur (°C) en Reënval (RRR) in mm vir die 24 uur geëindig om 0800 SAST op

WEERBURO / WEATHER BUREAU
DEPT. VAN VERVOER / DEPT. OF TRANSPORT

12 - 2 - 1969

DAILY WEATHER BULLETIN

Maximum and Minimum Temperatures (°C) and rainfall (RRR) in mm for the 24 hours ended at 0800 SAST on

CAPE - KAAP	Max	Min	RRR
Aberdeen			
Addo			
Alexander Bay	24	11	
Aliwal North	27	12	
Bashee	21	17	31·5
Beaufort-Wes			
(Lughawe)	24	10	
Boegoebergdam			
Boetsap			
Brakkekuil			
(naby Heidelberg)			
Brandvlei			
Cala			
Caledon			
Calitzdorp			
Calvinia	26	10	
Cape Agulhas	23	17	
Cape Columbine	19	12	
Cape Point	21	16	
Cape St. Francis	21	19	0·1
Cape Town (D.F. Malan)	25	10	
Cape Town (Roeland Str.)			
Carnarvon			
Ceres			
Citrusdal			
Colesberg			
Cradock			
Dohne	15	11	2·5
De Aar	28	13	
Douglas			
East London (Airport)	22	17	3·5
Eensaamheid (naby Herold)			
Elsenburg			
Fraserburg	22	10	
Garies			
George			
Graaff-Reinet	25	9	
Grahamstown			
Hopetown			
Idutywa			
Jansenville	25	12	
Joubertina			
Kimberley (Airport)	30	19	
Knysna			
Kokstad	16	12	
Kuruman	30	16	

KAAP - CAPE	Max	Min	RRR
Ladismith			
Lake Mentz			
Maclear			
Mafeking	32	18	
Malmesbury			
Matatiele			
Matroosberg	22	8	
Grootfontein (Middelburg)	23	8	
Mosselbaai	21	14	
Mount Frere			
Okiep	30	14	
Oudtshoorn	25	10	
Petrusville			
Piketberg			
Pofadder	27	15	
Port Alfred			
Port Elizabeth	22	18	
Port Nolloth	19	9	
Port St. Johns	21	17	14·5
Prieska	30	11	
Prince Albert			
Queenstown	17	xx	
Ristfontein			
Riversdale	24	9	
Robertson	26	10	
Sheeprun (near Maclear)	18	11	0·6
Somerset-Oos	23	9	
Steynsburg			
Strydenburg			
Sutherland	21	3	
Swellendam			
Tarkastad			
Touwsrivier			
Twee Riviere (Gemsbokpark)	33	16	
Umtata	18	13	
Uniondale			
Upington	30	15	
Vanwyksvlei	27	13	
Victoria-Wes			
Vredendal	28	9	
Vryburg	34	18	
Williston			
Willowmore	22	12	
Willowpark (near Dordrecht)	15	11	0·4

NATAL	Max	Min	RRR
Cape St. Lucia	23	19	11·0
Dundee			
Durban (Louis Botha)	23	18	4·9
Estcourt	17	13	
Harding			
Himeville			
Mkuze			
Hluhluwe			
Newcastle	19	14	3·4
Cedara (Pietermaritzburg)	15	13	1·6
Port Shepstone	23	18	1·1
Richmond			
Seven Oaks			
Vryheid			1·5
Waterford (near Underberg)	14	11	1·9
Van Reenen			12·0
TRANSVAAL			
Delmas			3·5
Barberton			
Belfast			
Bethal	22	11	4·8
Bospoort	31	14	
Carolina	20	11	3·0
Chester (near Gravelotte)			
Crecy			
Louis Trichardt			13·4
Groendraai (naby Vaalwater)	32	19	0·5
Jan Kempdorp			
Jan Smuts	29	14	
Joubert Park (Jhb)	29	15	
Kroondal	33	18	
Levubu	32	19	
Leeudoringstad			
Lichtenburg			
Letaba			
Loskopdem			4·0
Lydenburg	23	15	1·5
Marnitz	37	18	23·0
Mara	34	18	2·7
Marble Hall			21·4
Messina	40	22	
Middelburg			9·5
Loskopkanaal (By Groblersdal)			83·0
Nelspruit	24	18	
Phalaborwa			
Pietersburg	30	16	1·4
Piet Retief	17	13	1·1

TRANSVAAL	Max	Min	RRR
Pongola			
Potchefstroom	30	16	
Potgietersrus	33	18	11·0
Pretoria W.B.	33	18	2·7
Pretoriuskop			
Punda Milia			
Sandpan (NW. Tvl.)	38	19	4·5
Satara			
Sekhukhune			
Shingwidzi			
Skukuza	27	21	1·0
Standerton	24	13	0·6
Thabazimbi			
Tomburke			29·5
Tzaneen			
Vereeniging			
Volksrust			
Watervalboven			2·0
Warmbad	31	18	8·4
Witbank			10·2
Zeerust			
O.V.S. - O.F.S.			
Balkfontein (naby Bothaville)			
Bethlehem	23	12	
Bloemfontein (J.B.M. Hertzog)	30	16	
Bultfontein			
Fauresmith	29	16	
Ficksburg			
Frankfort	27	14	4·7
Harrismith			
Hoopstad	33	16	
Kroonstad	32	15	
Lindley			
Modderpoort			
Petrusburg			
Philippolis			
Reddersburg			
Reitz			
Vrede			
Warden			
Welkom	31	16	
Wepener	31	15	
Winburg			
Zastron			

S.W.A.	Max	Min	RRR
Aroab			
Bethanie			
Dordabis			
Gobabeb	29	11	
Gobabis	33	18	
Grootfontein	32	16	
Cape Fria			
Karasburg			
Kalkfeld			
Karibib			
Keetmanshoop	32	19	
Kub			
Möwe			
Luderitz	21	13	
Mariental	33	17	
Ohopoho			
Okahandja			
Okaukueye			
Ondangua	xx	20	
Otavi			
Otjiwarongo			
Outjo	33	14	
Uis	31	15	
J.G. Strydom L.H.	31	13	
Rehoboth			
Runtu	32	21	
Steinhausen			
Tsumeb			
Walvisbaai	19	14	
Windhoek W.K.			
BASUTOLAND			
Maseru	30	14	
BETSJOANALAND/BECHUANALAND			
Francistown	35	17	74·0
Gaberones	35	21	
Ghanzi	34	17	1·0
Lobatsi			
Mahalapye	35	18	11·3
Maun	35	21	
Shakawe	33	21	
Tsabong	35	15	
Tsane	34	17	2·3
SWAZILAND			
Embabane			
Manzini			
Stegi			

SYNOPTIC WEATHER MAP 1200 GMT. — 1400 SAST. SINOPTIESE WEERKAART

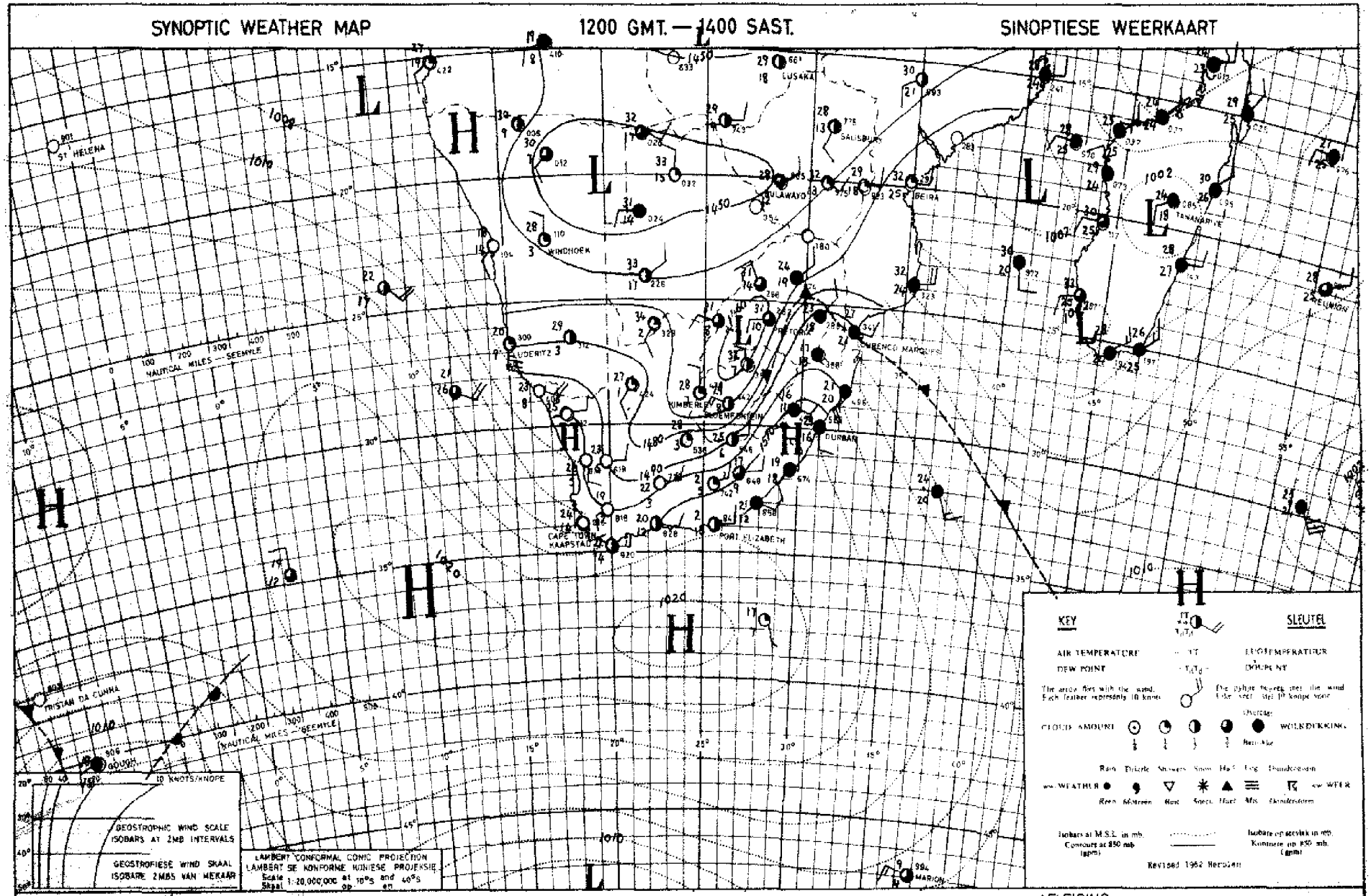

INFERENCE

DATE 11.2.69 DATUM

AFLEIDING

As the high moves further east, the cool, cloudy weather will extend over the whole Transvaal and northern O.F.S. Light rain will fall over Natal and Eastern Transvaal. The low pressure area stretching from Botswana to the Free State will lead to thundershowers over the latter regions and also over Northern Cape and the western half of Transvaal.

Namate die hoog verder ooswaarts beweeg, sal die bewolkte, koeler weer oor die hele Transvaal en Noord-Vrystaat uitbrei. Ligte reën sal oor Natal en Oos-Transvaal uitsak. Die lae-drukgebied wat van Botswana na die Vrystaat strek, sal donderbuie veroorsaak oor genoemde gebiede asook Noord-Kaapland en die westelike helfte van Transvaal.

DAAGLIKSE WEERBULLETIN

Maksimum en Minimum Temperatuur (°C) en Roënval (RRR) in mm vir die 24 uur geëindig om 0800 SAST op

WEERBURO / WEATHER BUREAU
DEPT. VAN VERVOER / DEPT. OF TRANSPORT

13 - 2 - 1969

DAILY WEATHER BULLETIN

Maximum and Minimum Temperatures (°C) and rainfall (RRR) in mm for the 24 hours ended at 0800 SAST on

CAPE - KAAP	Max	Min	RRR
Aberdeen			
Addo			
Alexander Bay	22	16	
Aliwal North	32	14	
Bashee	26	19	
Beaufort-Wes			
(Lughawe)	32	15	
Boegoeberglaan			
Boetsap			
Brakkekuil			
(naby Heidelberg)			
Brandvlei			
Cala			
Caledon			
Calitzdorp			
Calvinia	32	8	
Cape Agulhas	25	18	
Cape Columbine	22	14	
Cape Point	24	15	
Cape St. Francis	19	18	
Cape Town (D.F. Malan)	28	14	
Cape Town (Roeland Str.)			
Carnarvon			
Ceres			
Citrusdal			
Colesberg			
Cradock			
Delme	27	17	
De Aar	32	17	
Douglas			
East London (Airport)	26	19	
Elsenburg			
Fraserburg	30	12	
Garies			
George			
Graaff-Reinet	32	17	
Grahamstown			
Hopetown			
Idutywa			
Jansenville	34	17	
Joubertina			
Kimberley (Airport)	35	20	
Knysna			
Kokstad	22	11	2·3
Kuruman	33	18	

KAAP - CAPE	Max	Min	RRR
Ladismith			
Lake Mentz			
Maclear			
Mafeking	29	16	
Malmesbury			
Matatiele			
Matroosberg	29	8	
Grootfontein			
(Middelburg)	31	11	
Mosselbaai	23	18	
Mount Frere			
Okiep	33	12	
Oudtshoorn	33	11	
Petrusville			
Piketberg			
Pofadder	32	14	
Port Alfred			
Port Elizabeth	26	17	
Port Nolloth	17	14	
Port St. Johns	24	20	
Prieska	36	17	
Prince Albert			
Queenstown	30	11	
Rietfontein			
Riversdale	33	12	
Robertson	32	10	
Sheeprun (near Maclear)	26	18	4·2
Somerset-Oos	32	16	
Steynsburg			
Strydenburg			
Sutherland	27	4	
Swellendam			
Tarkastad			
Touwerivier			
Twee Riviere (Gemsbokpark)	37	22	6·0
Umtata	26	16	
Uniondale			
Upington	37	21	
Vanwyksvlei	33	18	
Victoria-Wes			
Vredendal	34	15	
Vryburg	33	16	16·3
Williston			
Willowmore	30	13	
Willowpark (near Dordrecht)	28	13	0·5

NATAL	Max	Min	RRR
Cape St. Lucia	27	20	
Dundee			
Durban			
(Louis Botha)	26	20	
Estcourt	23	14	
Harding			
Himeville			2·0
Mkuze			
Kluhluwe			
Newcastle	25	14	
Cedara			
(Pietermaritzburg)	20	14	
Port Shepstone	24	22	
Richmond			
Seven Oaks			
Vryheid			
Waterford			
(near Underberg)	19	9	2·7
Van Reenen			17·0

TRANSVAAL

Barberton			
Belfast			
Bethal	22	13	
Bospoort	28	13	
Carolina	20	11	
Chester (near Gravelotte)			
Crecy			
Groendraai (naby Vaalwater)	24	17	
Jan Kempdorp			
Jan Smuts	24	14	
Joubert Park (Jhb)	24	15	
Kroondal	29	18	
Levubu	28	20	
Leeudoringstad			
Lichtenburg			
Letaba			
Loskopdam			
Lydenburg	25	13	
Marnitz	26	19	1·0
Mara	27	18	
Marble Hall			
Messina	32	22	
Middelburg			
Nelspruit	28	18	
Phalaborwa	30	19	
Pietersburg	26	16	
Piet Retief	21	12	

TRANSVAAL	Max	Min	RRR
Pongola			
Potchefstroom	28	14	17·0
Potgietersrus	26	16	
Pretoria W.B.	25	17	
Pretoriuskop			
Punda Milia			
Sandpan (NW. Tvl.)	27	19	
Satara			
Sekhukhune			
Shingwidzi			
Skukuza	31	16	
Standerton	24	13	
Thabazimbi			
Tomburke			
Tzaneen			
Waltmaransstad			7·5
Vereeniging			
Volksrust			
Warmbad	24	16	
Witbank			
Zeerust			

O.V.S. - O.F.S.

Balkfontein			9·0
(naby Bothaville)			
Bethlehem	27	11	4·4
Bloemfontein (J.B.M. Hertzog)	30	15	
Bultfontein			
Fauresmith	31	18	
Ficksburg			
Frankfort	27	16	
Harrismith			25·0
Hoopstad	30	15	10·5
Kroonstad	30	13	6·0
Lindley			9·0
Modderpoort			
Petrusburg			
Philippolis			
Reddersburg			
Reitz			
Vrede			
Warden			
Welkom	28	14	7·6
Wepener	29	15	
Winburg			
Zastron			

S.W.A.	Max	Min	RRR
Aroab			
Bethanie			
Bordabis			
Gobabeb	29	11	
Gobabis	32	17	
Grootfontein	32	16	
Cape Fria			
Karasburg			
Kalkfeld			
Karibib			
Keetmanshoop	36	17	
Kub			
Mowe	22	5	
Luderitz	21	15	
Mariental	36	18	
Ohopoho			
Okahandja			
Okaukueye			
Ondangua	xx	21	
Otavi			
Otjiwarongo			
Outjo	32	16	
Uis	31	13	
J.G. Strydom L.M.	31	13	
Rehoboth			
Runtu	29	18	
Steinhausen			
Tsumeb	32	16	
Walvisbaai	29	14	
Windhoek W.K.			

BASUTOLAND

Maseru	28	12	

BETSJOEANALAND/BECHUANALAND

Francistown	25	18	5·5
Gaberones	31	20	
Ghanzi	33	18	7·0
Lobatsi			
Mahalapye	28	19	
Maun	33	20	23·4
Shakawe	33	20	0·6
Tsabong	36	20	
Tsane	33	17	49·5

SWAZILAND

Embelebe			
Manzini	28	17	
Stegi			

SYNOPTIC WEATHER MAP 1200 GMT. — 1400 SAST. SINOPTIESE WEERKAART

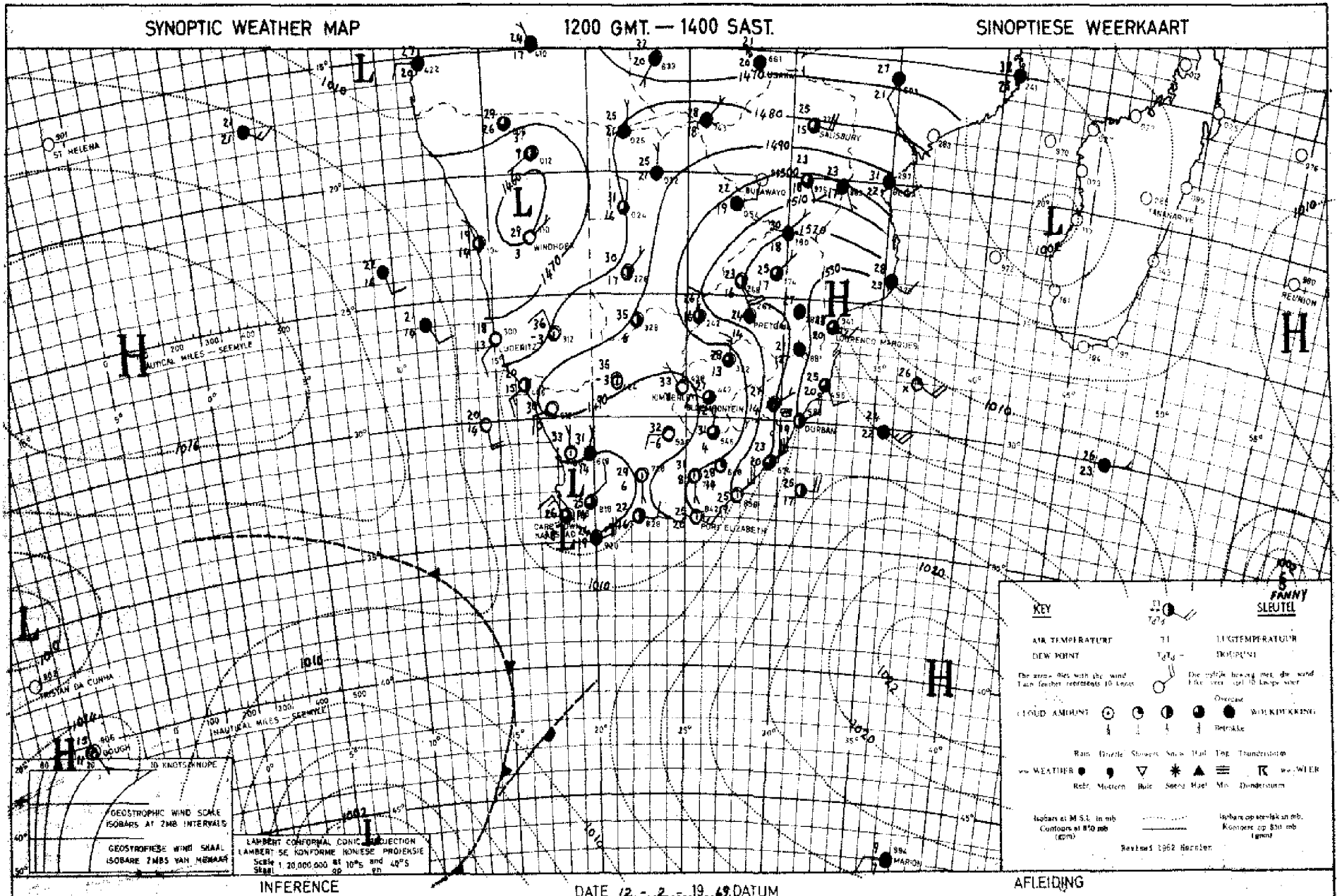

INFERENCE

DATE 12 - 2 - 1969 DATUM

AFLEIDING

Between the high over Transvaal and the low pressure area over the Cape Province moist air will move southwards over the interior and scattered thundershowers will occur over the northern, eastern and central areas. The weak low along the Cape coast will advance to the east coast accompanied by partly cloudy weather.

Tussen die hoog oor Transvaal en die laedrukgebied oor S.W.A. en Kaapland sal vogtige lug suidwaarts oor die binneland beweeg en verspreide donderbuie sal voorkom oor die noordelike, sentrale en oostelike dele. Die swak laag langs die Kaapse kus sal na die oaskus beweeg gepaard met gedeeltelik bewolkte weer.

DAAGLIKSE WEERBULLETIN

Maksimum en Minimum Temperatuur (°C) en Reënval (RRR) in mm vir die 24 uur geëindig om 0800 SAST op

WEERBURO / WEATHER BUREAU
DEPT. VAN VERVOER / DEPT. OF TRANSPORT
14 : 2 : 1969

DAILY WEATHER BULLETIN

Maximum and Minimum Temperatures (°C) and rainfall (RRR) in mm for the 24 hours ended at 0800 SAST on

CAPE - KAAP	Max	Min	RRR
Aberdeen			
Addo			
Alexander Bay	23	11	
Aliwal North	32	17	
Bashee	27	21	
Beaufort-Wes	36	13	
(Lughawe)			
Boegoebergdam			
Boetsap			
Brakkekuil			
(naby Heidelberg)			
Brandvlei			
Cala			
Caledon			
Calitzdorp			
Calvinia	30	10	
Cape Agulhas	24	18	
Cape Columbine	22	15	0·5
Cape Point			
Cape St. Francis	24	13	
Cape Town			
(D.F. Malan)	24	17	
Cape Town			
(Roeland Str.)			
Carnarvon			
Ceres			
Citrusdal			
Colesberg			
Cradock			
Dohne	35	14	
De Aar	35	16	
Douglas			
East London	32	18	0·1
(Airport)			
Kensaamheid			
(naby Herold)			
Elsenburg			
Fraserburg	33	14	
Garies			
George			
Graaff-Reinet	38	14	
Grahamatown			
Hopetown			
Idutywa			
Jansenville	40	15	
Joubertina			
Kimberley	31	18	0·1
(Airport)			
Knysna			4·0
Kokstad	31	15	
Kuruman	28	17	18·0

KAAP - CAPE	Max	Min	RRR
Ladismith			
Lake Mentz			
Maclear			
Mafeking	30	20	
Malmesbury			
Matatiele			
Matroosberg	27	10	
Grootfontein			
(Middelburg)	33	12	
Mosselbaai	25	17	0·7
Mount Frere			
Okiep	31	16	
Oudtshoorn	23	18	
Petrusville			
Piketberg			
Pofadder	34	15	
Port Alfred			
Port Elizabeth	27	18	
Port Nolloth	21	12	
Port St. Johns	26	22	
Prieska	36	22	
Prince Albert			
Queenstown	35	xx	0·2
Rietfontein			
Riversdale	29	17	
Robertson			
Sheeprun	33	16	0·3
(near Maclear)			
Somerset-Oos	38	15	
Steynsburg			
Strydenburg			
Sutherland			
Swellendam			
Tarkastad			
Touwsrivier			
Twee Riviere	36	22	0·6
(Gemsbokpark)			
Umtata	37	18	2·0
Uniondale			
Upington	37	21	
Vanwyksvlei	35	17	
Victoria-Wes			
Vredendal	25	12	
Vryburg	28	18	5·0
Williston			
Willowmore	34	14	
Willowpark			
(near Dordrecht)	31	17	

NATAL	Max	Min	RRR
Cape St. Lucia	29	23	
Dundee			
Durban	30	23	0·1
(Louis Botha)			
Estcourt	32	18	
Harding			
Himeville			
Mkuze			
Hluhluwe			
Newcastle	31	17	0·4
Cedara			
(Pietermaritzburg)	31	18	
Port Shepstone	26	22	
Richmond			
Seven Oaks			
Vryheid			
Waterford			
(near Underberg)	28	15	

TRANSVAAL

Barberton			
Belfast			
Bethal	28	14	
Bospoort	29	17	
Carolina	27	13	
Chester			
(near Gravelotte)			
Grecy			
Groendraai	31	15	
(naby Vaalwater)			
Jan Kempdorp			
Jan Smuts	28	16	
Joubert Park (Jhb)	28	16	
Kroondal	32	20	
Levuba	31	19	
Leeudoringstad			
Lichtenburg			
Letaba			
Loskopdam			
Lydenburg	29	11	
Marnitz			
Mara	32	17	
Marble Hall			
Messina	36	22	
Middelburg			
Nelspruit			
Phalaborwa	33	19	
Pietersburg	30	17	
Piet Retief	30	16	

TRANSVAAL	Max	Min	RRR
Pongola			
Potchefstroom	29	17	
Potgietersrus	31	18	
Pretoria W.B.	31	19	
Pretoriuskop			
Punda Milia			
Sandpan (NW. Tvl.)	32	20	
Satara			
Sekhukhune			
Shingwidzi			
Skukuza	35	14	
Standerton	28	12	
Thabazimbi			
Tomburke			
Tzaneen			
Vereeniging			
Volksrust			
Warmbad	30	17	
Witbank			
Zeerust			

O.V.S. - O.F.S.

Balkfontein			3·0
(naby Bothaville)			
Bethlehem	29	16	
Bloemfontein	30	16	2·6
(J.B.M. Hertzog)			
Bultfontein			
Fauresmith	30	17	
Ficksburg			1·0
Frankfort	29	15	
Harrismith			
Hoopstad	29	17	8·7
Kroonstad	30	16	
Lindley			
Modderpoort			
Petrusburg			
Philippolis			
Reddersburg			
Reitz			
Vrede			
Warden			
Welkom	28	17	6·4
Wepener	31	18	0·1
Winburg			
Zastron			

S.W.A.	Max	Min	RRR
Aroab			
Bethanie			
Dordabis			
Gobabeb	32	14	
Gobabis	31	19	
Grootfontein	29	17	0·5
Cape Frio			
Karasburg			
Kalkfeld			
Karibib			
Keetmanshoop	36	19	
Kub			
Möwe	21	16	
Luderitz	23	14	
Mariental	35	21	
Ohopoho			
Okahandja			
Okaukueye			
Ondangua	xx	22	
Otavi			
Otjiwarongo			
Outjo	34	20	
Uis	32	19	
JG Strydom L.H.	30	17	0·2
Rehoboth			
Runtu	37	20	
Steinhausen			
Tsumeb			
Walvisbaai	19	12	
Windhoek W.K.			

BASUTOLAND

Maseru	30	16	2·7

BETSJOANALAND/BECHUANALAND

Francistown	28	18	
Gaberones	31	22	
Ghanzi	29	20	1·5
Lobatsi			
Mahalapye	31	19	
Maun	31	23	15·0
Shakawe			
Taabong	30	19	9·0
Tsane	27	19	

SWAZILAND

Mbabane			
Manzini	33	18	
Stegi			

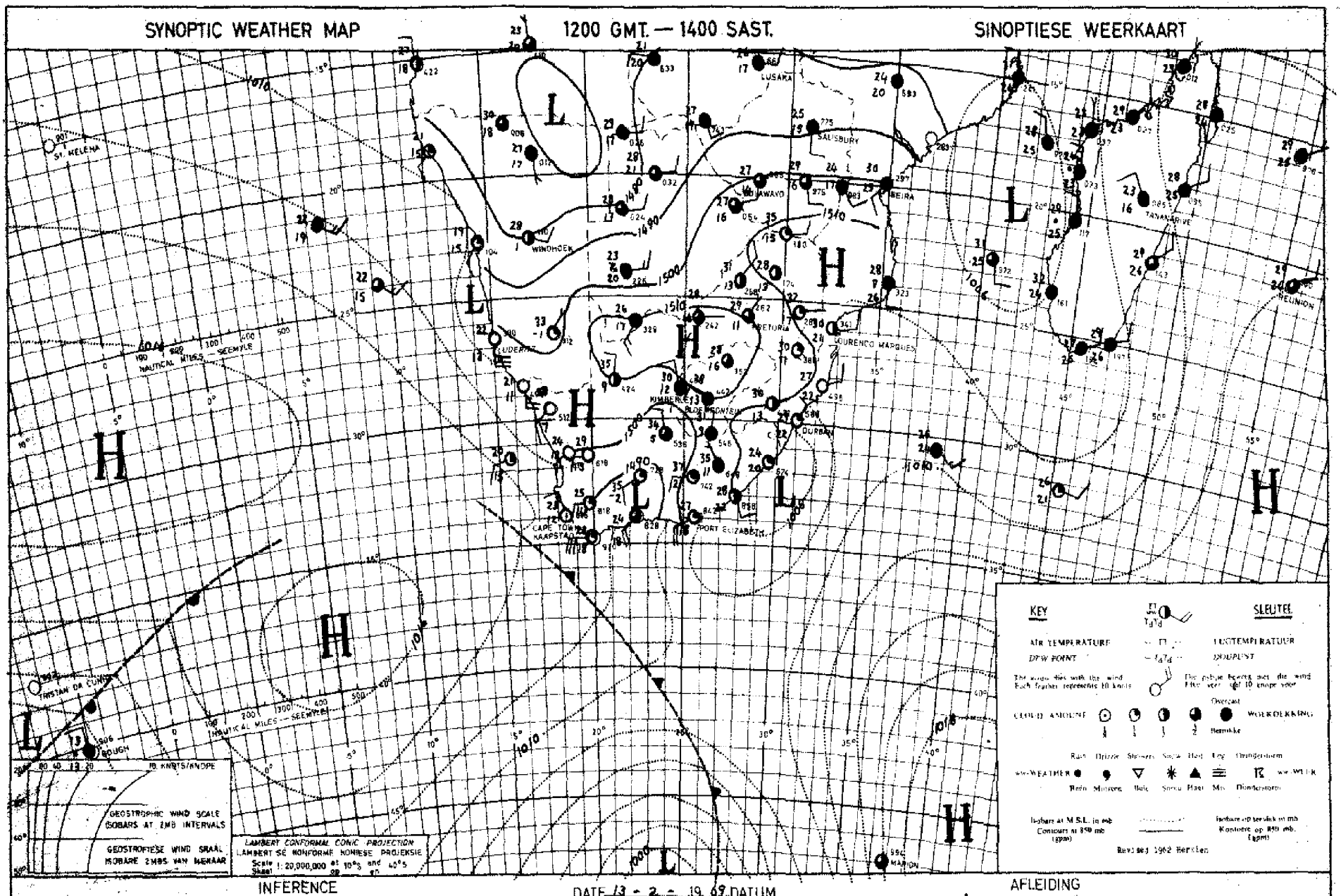

INFERENCE

DATE 13 - 2 - 19 89 DATUM

AFLEIDING

With the cold front off Cape Town, cloudy, cool weather with rain or drizzle will spread eastwards from the south-western Cape coast. With moist air still in circulation over the interior, thundershowers will occur mainly over the Free State, Botswana, Northern Cape and Western Transvaal.

Met die koufront naby Kaapstad, sal bewolkte, koel weer met reën of motreën ooswaarts uitbrei vanaf die Kaapse suidwestkus. Met vogtige lug nog in sirkulasie oor die binneland, sal donderbuie voorkom hoofsaaklik oor die Oranje-Vrystaat, Botswana, Noord-Kaapland en Wes-Transvaal.

DAAGLIKSE WEERBULLETIN

Maksimum en Minimum Temperatuur (°C) en Reënval (RRR) in mm vir die 24 uur geëindig om 0800 SAST op

WEERBURO / WEATHER BUREAU
DEPT VAN VERVOER / DEPT OF TRANSPORT
15 - 2 - 1969

DAILY WEATHER BULLETIN

Maximum and Minimum Temperatures (°C) and rainfall (RRR) in mm for the 24 hours ended at 0800 SAST on

CAPE - KAAP	Max	Min	RRR
Aberdeen			
Addo			
Alexander Bay	26	13	
Aliwal North	34	16	
Bashee	26	18	10.5
Beaufort-Wes	31	16	
(Lughawe)			
Boegoebergdam			
Bostaap			
Brakkekuil			
(naby Heidelberg)			
Brandvlei			
Cala			
Caledon			
Calitzdorp			
Calvinia	33	18	
Cape Agulhas	22	18	
Cape Columbine	20	11	
Cape Point	20	16	
Cape St. Francis	23	19	1.1
Cape Town			
(D.F. Malan)	24	13	
Cape Town			
(Roeland Str.)			
Carnarvon			
Ceres			
Citrusdal			
Colesberg			
Cradock			
Döhne	26	13	9.5
De Aar	35	16	
Douglas			
East London	26	18	2.0
(Airport)			
Eensaamheid			
(naby Herold)			
Elsenburg			
Fraserburg	30	13	
Garies			
George			
Graaff-Reinet	30	16	
Grahamstown			
Hopetown			
Idutywa			
Jansenville	36	17	
Joubertina			
Kimberley	33	23	
(Airport)			
Knysna			
Kokstad	24	15	
Kuruman	31	20	

KAAP - CAPE	Max	Min	RRR
Ladismith			
Lake Mentz			
Maclear			
Mafeking	32	21	
Malmesbury			
Matatiele			
Matroosberg	26	9	
Grootfontein			
(Middelburg)	30	12	
Mosselbaai	21	18	
Mount Frere			
Okiep	36	20	
Oudtshoorn	24	14	
Petrusville			
Piketberg			
Pofadder	35	21	
Port Alfred			
Port Elizabeth	24	18	
Port Nolloth	19	11	
Port St. Johns	26	18	11.0
Prieska	38	13	
Prince Albert			
Queenstown	29	XX	
Rietfontein			
Riversdale	21	19	
Robertson	23	14	
Sheeprun	23	14	2.6
(near Maclear)			
Somerset-Oos	26	13	0.3
Steynsburg			
Strydenburg			
Sutherland	28	7	
Swellendam			
Tarkastad			
Touwsrivier			
Twee Riviere	36	21	
(Gemsbokpark)			
Umtata	26	15	1.8
Uniondale			
Upington	31	23	
Vanwyksvlei	37	19	
Victoria-Wes			
Vredendal	31	12	
Vryburg	30	21	
Williston			
Willowmore	28	14	
Willowpark			
(near Dordrecht)	27	14	

NATAL	Max	Min	RRR
Cape St. Lucia	30	21	0.5
Dundee			
Durban			
(Louis Botha)	27	20	12.4
Estcourt	29	17	0.6
Harding			
Himeville			
Mkuze			
Hluhluwe			
Newcastle	32	17	
Cedara			
(Pietermaritzburg)	23	15	4.6
Port Shepstone	26	19	11.7
Richmond			
Seven Oaks			
Vryheid			
Waterford			
(near Underberg)	22	13	3.0
van Reenen			1.5
TRANSVAAL			
Barberton			
Belfast			
Bethal	30	15	
Bospoort	31	18	2.6
Carolina	28	13	
Chester			
(near Gravelotte)			
Crecy			
Groendraai	34	17	
(naby Vaalwater)			
Jan Kempdorp			
Jan Smuts	28	16	
Joubert Park (Jhb)	29	17	
Kroondal	34	22	
Levubu	35	21	
Leeudoringstad			
Lichtenburg			
Letaba			
Loskopdam			
Lydenburg	30	17	
Marnitz	33	19	
Mara	36	21	
Marble Hall			
Messina	39	24	
Middelburg			
Nelspruit	35	19	
Phalaborwa	36	23	
Pietersburg	32	19	
Piet Retief	30	16	

TRANSVAAL	Max	Min	RRR
Pongola			
Potchefstroom	31	19	
Potgietersrus			
Pretoria W.B.	33	19	
Pretoriuskop			
Punda Milia			
Sandpan (NW. Tvl.)	36	21	
Satara			
Sekhukhune			
Shingwidzi			
Skukuza			
Standerton	32	16	
Thabazimbi			
Tomburke			
Tzaneen			
Vereeniging			
Volksrust			
Warmbad	33	19	
Witbank			
Zeerust			
O.V.S. - O.F.S.			
Balkfontein			
(naby Bothaville)			
Bethlehem	28	16	
Bloemfontein	31	19	
(J.B.M. Hertzog)			
Bultfontein			
Fauresmith	33	17	
Ficksburg			
Frankfort	32	17	0.5
Harrismith			
Hoopstad	26	20	
Kroonstad	31	16	
Lindley			
Modderpoort			
Petrusburg			
Philippolis			
Redderaburg			
Reitz			
Vrede			
Warden			
Welkom	29	19	
Wepener	33	19	
Winburg			
Zastron			

S.W.A.	Max	Min	RRR
Aroab			
Bethanie			
Dordabis			
Gobabeb	37	18	
Gobabis	32	20	0.6
Grootfontein	28	19	0.1
Karasburg			
Kalkfeld			
Karibib			
Keetmanshoop	37	23	
Kub			
Möwe	21	17	
Luderitz	23	14	
Mariental	36	23	
Ohopoho			
Okahandja			
Okaukueye			
Ondangua	XX	21	11.0
Otavi			
Otjiwarongo			
Outjo	32	17	17.0
Uis	37	20	
Rehoboth			
Runtu	32	20	3.0
Steinhausen			
Tsumeb			
Walvisbaai	20	14	
Windhoek W.K.			
J.G. Strijdom	31	18	
BASUTOLAND			
Maseru	31	18	
BETSJOANALAND/BECHUANALAND			
Francistown	32	19	
Gaberones			
Ghanzi	33	18	
Lobatsi			
Mahalapye	34	20	
Maun	33	13	
Shakawe	29	19	
Tsabong	32	22	
Tsane	28	19	2.6
SWAZILAND			
Embelebe			
Manzini	34	20	
Stegi			

SYNOPTIC WEATHER MAP 1200 GMT. — 1400 SAST. SINOPTIESE WEERKAART

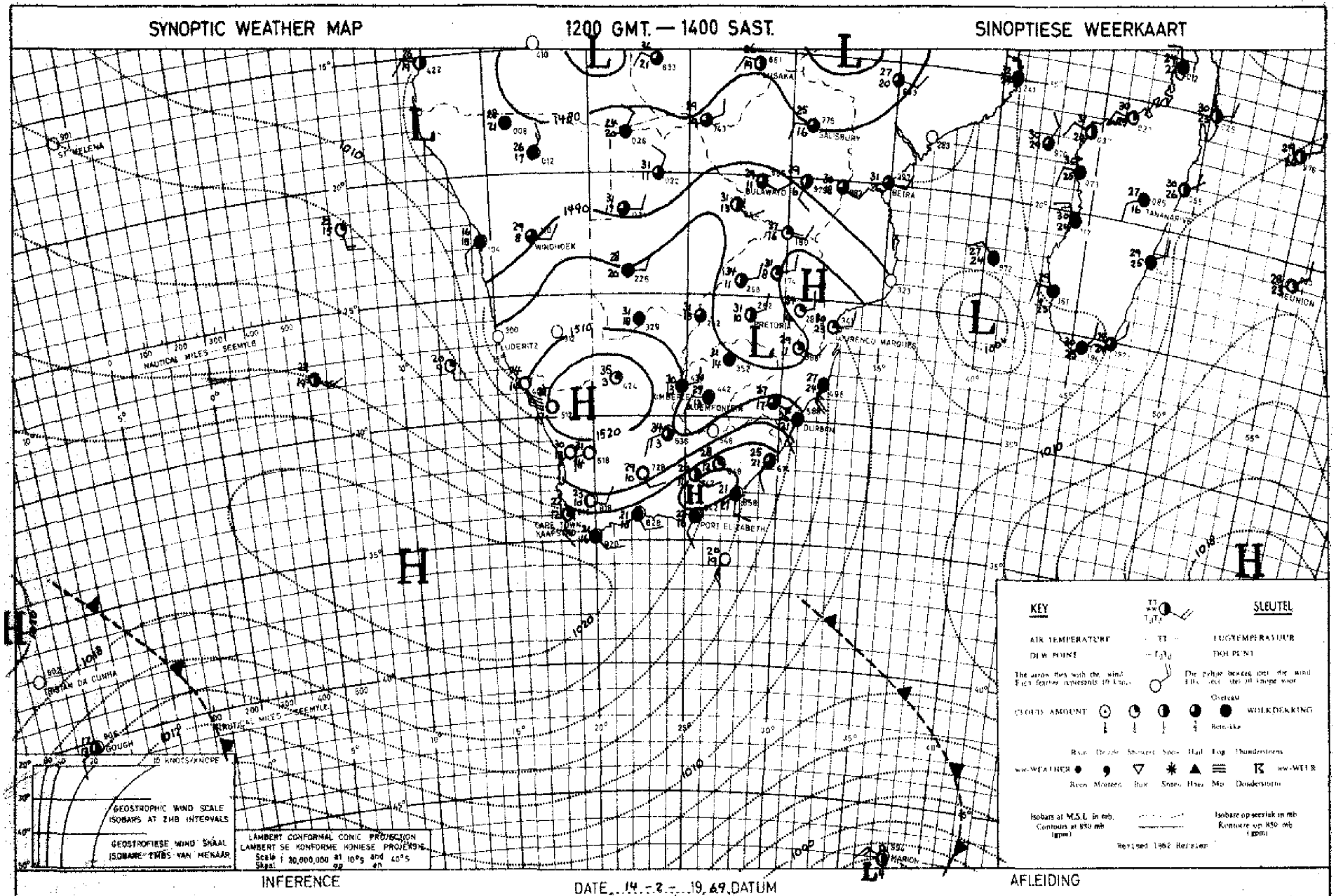

INFERENCE DATE 14-2-69 DATUM AFLEIDING

The high ridging in south of the country will cause cool cloudy weather with rain over Eastern Cape, Natal, and eastern Transvaal. In the warm moist air over the interior thundershowers will occur over northern S.W.A., Botswana, Northern Cape, the Free State and western Transvaal.

Die rug van hoë druk wat suid van die land inbeweeg, sal koel, bewolkte weer met reën veroorsaak oor Oos-Kaapland, Natal en Oos-Transvaal. In die warm, vogtige lug oor die binneland sal donderbuie voorkom oor noordelike S.W.A., Botswana, Noord-Kaapland, die Vrystaat en Wes-Transvaal.

DAAGLIKSE WEERBULLETIN

Maksimum en Minimum Temperatuur (°C) en Reënval (RRR) in mm vir die 24 uur geëindig om 0800 SAST op

WEERBURO / WEATHER BUREAU
DEPT. VAN VERVOER / DEPT. OF TRANSPORT
16 - 2 - 1969

DAILY WEATHER BULLETIN

Maximum and Minimum Temperatures (°C) and rainfall (RRR) in mm for the 24 hours ended at 0800 SAST on

CAPE - KAAP	Max	Min	RRR
Aberdeen			
Addo			
Alexander Bay	23	18	
Aliwal North	34	15	
Bashee	23	19	
Beaufort-Wes	34	18	
(Lughawe)			
Boegoebergdam			
Boetsap			
Brakkekuil			
(naby Heidelberg)			
Brandvlei			
Cala			
Caledon			
Calitzdorp			
Calvinia	37	11	
Cape Agulhas	24	20	
Cape Columbine	21	13	
Cape Point	25	18	
Cape St. Francis	23	18	
Cape Town	31	20	
(D.F. Malan)			
Cape Town			
(Roeland Str.)			
Carnarvon			
Ceres			
Citrusdal			
Colesberg			
Cradock			
Döhne	23	14	
De Aar	36	19	
Douglas			
East London	25	16	
(Airport)			
Ennsaamheid			
(naby Herold)			
Elsenburg			
Fraserburg	35	17	
Garies			
George			
Graaff-Reinet	33	15	
Grahamstown			
Hopetown			
Idutywa			
Jansenville	33	16	
Joubertina			
Kimberley	34	19	3·4
(Airport)			
Knysna			
Kokstad	23	11	
Kuruman	31	19	3·8

KAAP - CAPE	Max	Min	RRR
Ladismith			
Lake Menta			
Maclear			
Mafeking	32	18	
Malmesbury			
Matatiele			
Matroosberg			
Grootfontein	35	14	
(Middelburg)			
Mosselbaai	22	20	
Mount Frere			
Okiep	38	15	
Oudtshoorn	34	16	
Petrusville			
Piketberg			
Pofadder	37	18	
Port Alfred			
Port Elizabeth	25	16	
Port Nolloth	19	14	
Port St. Johns	25	21	
Prieska	39	25	
Prince Albert			
Queenstown	32	XX	
Rietfontein			
Riversdale	30	18	
Robertson	35	19	
Sheeprun	24	14	0·3
(near Maclear)			
Somerset-Oos	31	14	
Steynsburg			
Strydenburg			
Sutherland	31	9	
Swellendam			
Tarkastad			
Touwsrivier			
Twee Riviere	38	20	2·3
(Gemsbokpark)			
Umtata	20	17	
Uniondale			
Upington	32	24	
Vanwyksvlei	37	18	
Victoria-Wes			
Vredendal	35	16	
Vryburg	31	20	
Williston			
Willowmore	32	15	
Willowpark			
(near Dordrecht)			

NATAL	Max	Min	RRR
Cape St. Lucia	27	22	
Dundee			
Durban	24	22	2·3
(Louis Botha)			
Estcourt	22	15	0·5
Harding			
Himeville			
Mkuze			
Hluhluwe			
Newcastle	26	18	
Cedara	19	15	0·3
(Pietermaritzburg)			
Port Shepstone	23	21	2·5
Richmond			
Seven Oaks			
Vryheid			
Waterford	21	11	3·8
(near Underberg)			
van Reenen			5·0

TRANSVAAL

Barberton			
Belfast			
Bethal	23	13	
Bospoort	27	14	7·0
Carolina	22	12	
Chester			
(near Gravelotte)			
Crecy			
Groendraai	35	18	
(naby Vaalwater)			
Jan Kempdorp			
Jan Smuts	23	14	1·5
Joubert Park (Jhb)	24	15	2·0
Kroondal	30	18	
Levubu	29	18	
Leeudoringstad			
Lichtenburg			
Letaba			
Loskopdam			
Lydenburg	23	13	
Marnitz	29	20	
Mara	29	17	
Marble Hall			
Messina			
Middelburg			
Nelspruit	30	18	
Phalaborwa	31	21	
Pietersburg	32	17	
Piet Retief	23	15	

TRANSVAAL	Max	Min	RRR
Pongola			
Potchefstroom	25	15	1·6
Potgietersrus			
Pretoria W.B.	27	18	
Pretoriuskop			
Punda Milia			
Sandpan (NW. Tvl.)	36	22	
Satara			
Sekhukhune			
Shingwidzi			
Skukuza			
Standerton	25	15	
Thabazimbi			
Tomburke			
Tzaneen			
Vereeniging			
Volksrust			
Warmbad	29	21	
Witbank			
Zeerust			

O.V.S. - O.F.S.

Balkfontein			1·9
(naby Bothaville)			
Bethlehem	27	12	24·4
Bloemfontein	31	15	11·4
(J.B.M. Hertzog)			
Bultfontein			
Fauresmith	32	16	12·0
Ficksburg			44·0
Frankfort	28	13	
Harrismith			15·0
Hoopstad	30	15	1·0
Kroonstad	27	18	0·9
Lindley			
Modderpoort			
Petrusburg			
Philippolis			
Reddersburg			
Reitz			
Vrede			
Warden			7·5
Welkom			
Wepener	32	15	0·5
Winburg			
Zastron			

S.W.A.	Max	Min	RRR
Aroab			
Bethanie			
Dordabis			
Gobabeb	34	15	
Gobabis	32	20	
Grootfontein	29	18	
Karasburg			
Kalkfeld			
Karibib			
Keetmanshoop	37	24	
Kub			
Mowe	21	16	
Luderitz	22	16	
Mariental	36	20	3·0
Chopoho			
Okahandja			
Okaukueye			
Ondangua			
Otavi			
Otjiwarongo			
Outjo	31	19	28·3
Rehoboth			
Runtu			
Steinhausen			
Tsumeb			
Walvisbaai	19	14	
Windhoek W.K.			
J.G. Strydom A.H.	27	18	2·9

BASUTOLAND

Maseru			

BETSJOANALAND/BECHUANALAND

Francistown			
Gaberones			
Ghanzi	36	21	
Lobatsi			
Mahalapye	31	21	
Maun	34	20	
Shakawe	33	21	
Tsabong	33	22	
Tsane			

SWAZILAND

Bulembe			
Manzini	28	18	
Stegi			

SYNOPTIC WEATHER MAP 1200 GMT. — 1400 SAST. SINOPTIESE WEERKAART

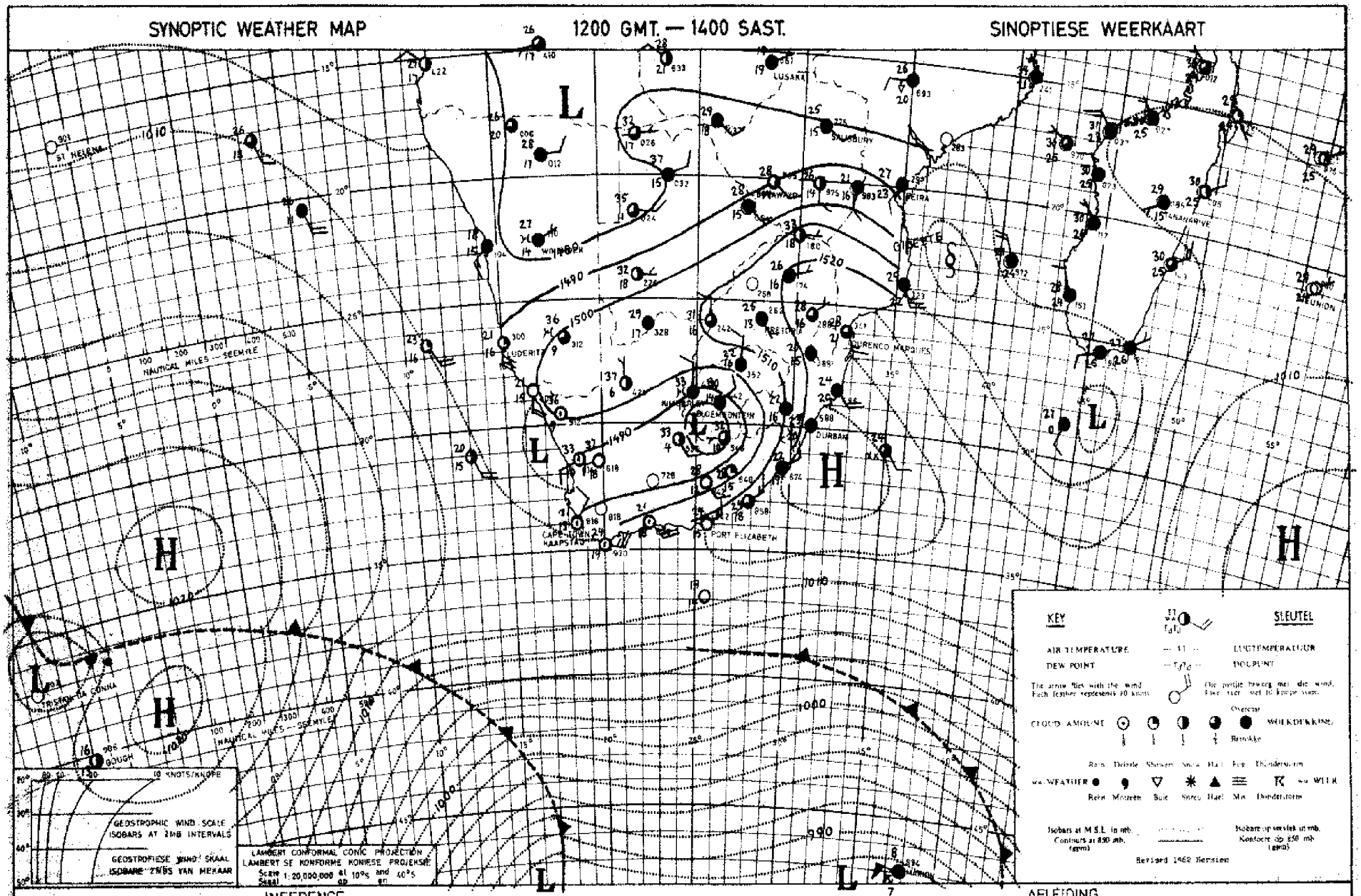

INFERENCE DATE 15 - 3 - 19 69 DATUM AFLEIDING

With the high along Natal coast moving eastwards, it will clear along the coast. With low presure over the interior and moist air present thunderstorms will develop over the northern half of the country.

Met die hoog langs die Natalkus wat ooswaarts beweeg, sal die weer geleidelik opklaar. Met 'n laedrukstelsel oor die binneland en vogtige lug aanwesig kan donderstorms oor die noordelike helfte van die land verwag word.

DAAGLIKSE WEERBULLETIN

Maksimum en Minimum Temperatuur (°C) en Reënval (RHR) in mm vir die 24 uur geëindig om 0800 SAST op

WEERBURO / WEATHER BUREAU
DEPT. VAN VERVOER / DEPT. OF TRANSPORT
17-2-1969

DAILY WEATHER BULLETIN

Maximum and Minimum Temperatures (°C) and rainfall (RHR) in mm for the 24 hours ended at 0800 SAST on

CAPE - KAAP	Max	Min	RHR
Aberdeen			
Addo			
Alexander Bay	24	16	
Aliwal North	34	16	
Bashee	28	19	6.0
Beaufort-Wes	33	17	
(Lughawe)			
Boegoebergdam			
Boetsap			
Brakkekuil			
(naby Heidelberg)			
Brandvlei			
Cala			
Caledon			
Calitzdorp			
Calvinia	32	17	
Cape Agulhas	24	20	
Cape Columbine	19	12	
Cape Point	22	17	
Cape St. Francis	25	16	
Cape Town			
(D.F. Malan)	26	12	
Cape Town			
(Roeland Str.)			
Carnarvon			
Ceres			
Citrusdal			
Colesberg			
Cradock			
Dohne	27	14	1.6
De Aar	36	16	
Douglas			
East London	27	19	4.9
(Airport)			
Eensaamheid			
(naby Herold)			
Elsenburg			
Fraserburg	31	13	
Garies			
George			
Graaff-Reinet	31	16	
Grahamstown			12.0
Hopetown			
Idutywa			
Jansenville	31	19	
Joubertina			
Kimberley	36	17	
(Airport)			
Knysna			
Kokstad	29	14	3.5
Kuruman	32	18	

KAAP - CAPE	Max	Min	RHR
Ladismith			
Lake Mentz			
Maclear			
Mafeking	31	17	
Malmesbury			
Matatiele			
Matroosberg	26	10	
Grootfontein			
(Middelburg)	34	15	
Mosselbaai	23	18	
Mount Frere			
Okiep	33	17	
Oudtshoorn	25	12	
Petrusville			
Piketberg			
Pofadder	35	17	
Port Alfred			
Port Elizabeth	25	18	0.2
Port Nolloth	22	12	
Port St. Johns	26	20	3.0
Prieska	38	19	
Prince Albert			
Queenstown	33	XX	
Rietfontein			
Riversdale	26	13	
Robertson	29	13	
Sheeprun			
(near Maclear)	30	15	6.7
Somerset-Oos	28	14	3.2
Steynsburg			
Strydenburg			
Sutherland	28	11	
Swellendam			
Tarkastad			
Touwsrivier			
Twee Riviere	36	23	
(Gemsbokpark)			
Umtata	28	17	
Uniondale			
Upington	38	21	
Vanwyksvlei	36	19	
Victoria-Wes			
Vredendal	29	13	
Vryburg	32	20	
Williston			
Willowmore	30	14	
Willowpark			
(near Dordrecht)	31	14	0.5

NATAL	Max	Min	RHR
Cape St. Lucia	27	23	
Dundee			9.6
Durban			
(Louis Botha)	28	21	1.8
Estcourt	33	14	7.8
Harding			
Himeville			16.5
Mkuze			
Hluhluwe			
Newcastle	33	15	24.2
Cedara			
(Pietermaritzburg)	25	16	7.0
Port Shepstone	25	20	
Richmond			
Seven Oaks			
Vryheid			
Waterford			
(near Underberg)	28	13	17.8
van Reenen			13.5

TRANSVAAL

Barberton			4.1
Belfast			
Bethal	28	14	6.4
Bospoort	29	15	
Carolina	28	14	2.2
Chester			
(near Gravelotte)			
Crecy			
Groendraai	34	19	6.3
(naby Vaalwater)			
Jan Kempdorp			
Jan Smuts	29	16	3.9
Joubert Park (Jhb)	25	16	
Kroondal	32	17	14.1
Leeudoringstad			
Lichtenburg			8.5
Letaba			
Loskopdam			
Lydenburg	30	17	
Levubu	36	19	
Mara	33	20	1.0
Marble Hall			
Messina	37	23	
Middelburg			
Nylstroom	32	24	
Nelspruit	37	20	
Phalaborwa	35	22	
Pietersburg	30	19	
Piet Retief	30	15	2.5

TRANSVAAL	Max	Min	RHR
Pongola			
Potchefstroom	29	16	
Potgietersrus	32	21	
Pretoria W.B.	29	20	0.8
Pretoriuskop			
Punda Milia			
Sandpan (NW. Tvl.)	35	22	
Satara			
Sekhukhune			
Shingwidzi			
Skukuza	34	21	
Standerton	31	14	0.1
Thabazimbi			
Tomburke			
Tzaneen			
Vereeniging			
Volksrust			7.5
Waterval Boven			8.0
Warmbad	33	19	
Witbank			
Zeerust			

O.V.S. - O.F.S.

Balkfontein			
(naby Bothaville)			
Bethlehem	28	14	1.7
Bloemfontein	32	16	
(J.B.M. Hertzog)			
Bultfontein			
Fauresmith	34	16	
Ficksburg			
Frankfort	31	16	
Harrismith			
Hoopstad	32	18	
Kroonstad	32	17	
Lindley			3.0
Modderpoort			
Petrusburg			
Philippolis			
Reddersburg			
Reitz			
Vrede			
Warden			
Welkom	30	15	4.6
Wepener			
Winburg			
Zastron			

S.W.A.	Max	Min	RHR
Arnot			
Bethanie			
Dordabis			
Gobabeb	35	14	
Gobabis	33	19	0.7
Grootfontein	31	17	
Karasburg			
Kalkfeld			
Karibib			
Keetmanshoop	36	21	
Kub			
Möwe	21	17	
Luderitz	23	9	
Marienta1	35	19	7.5
Ohopoho			
Okahandja			
Okaukueye			
Ondangua	XX	20	3.2
Otavi			
Otjiwarongo			
Outjo	32	18	
Ujs	34	21	
Rehoboth			
Runtu	33	18	
Steinhausen			
Tsumeb			
Walvisbaai	19	15	
Windhoek W.K.			
J.G. Strijdom	29	17	0.2

BASUTOLAND

Maseru	32	14	0.5

BETSJOEANALAND/BECHUANALAND

Francistown	33	20	
Gaberones	36	20	
Ghanzi	36	21	
Lobatsi			
Mahalapye	34	23	
Maun	34	19	
Shakawe	33	21	
Tsabong	32	21	
Tsane	31	21	

SWAZILAND

Embelebe			
Manzini	30	18	
Stegi			

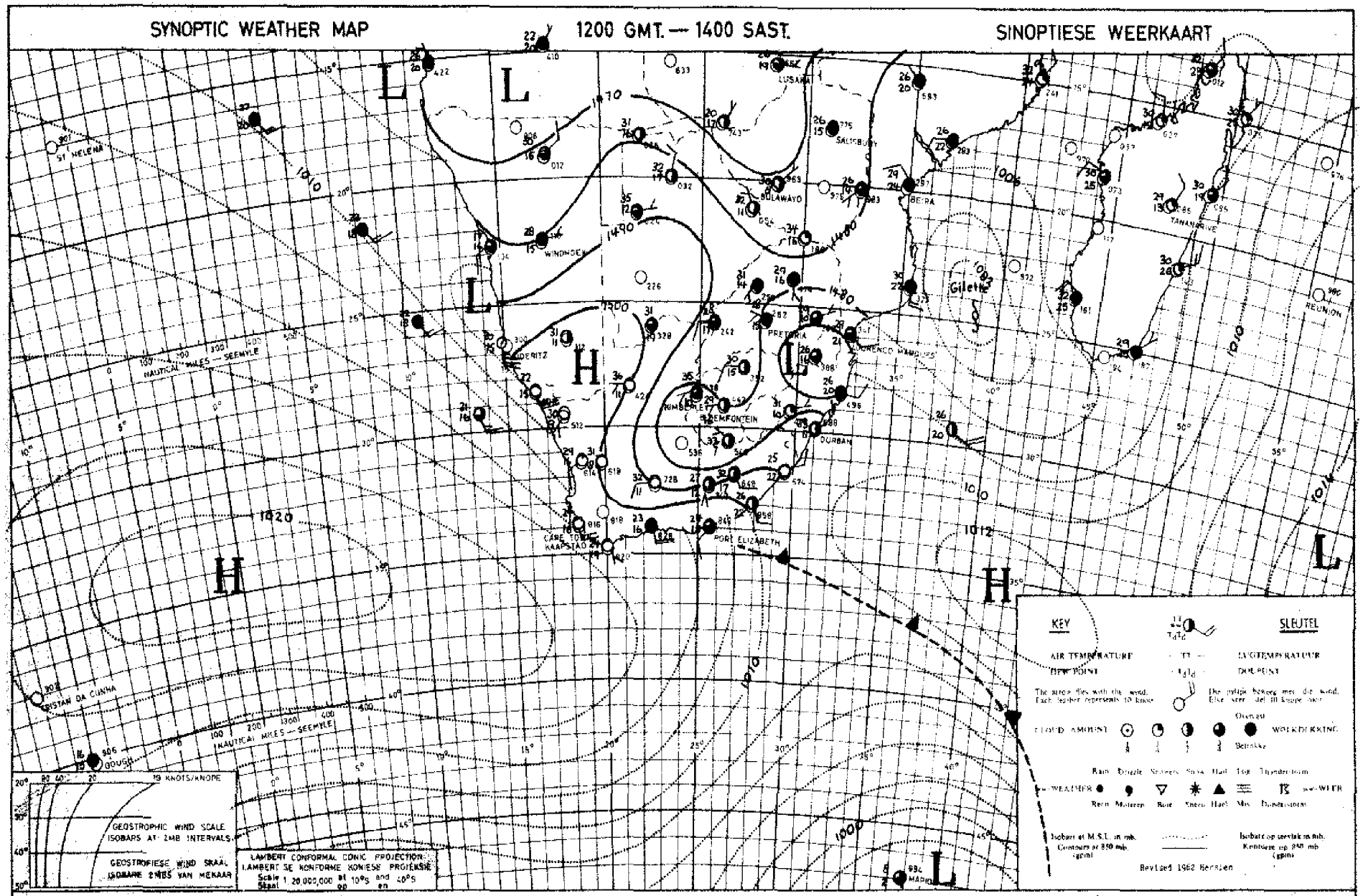

INFERENCE

DATE 16 - 2 - 19 69 DATUM

AFLEIDING

The Atlantic high is again ridging in south of the continent and thus cloudy conditions will occur over the southern and eastern coastal areas. Fairly moist air is present over the eastern, central and northern interior where thundershowers will occur.

Die Atlantiese hoog stoot weer 'n rug suid van die land in en bewolkte weer sal oor die suidelike en oostelike kusgebiede voorkom. Betreklik vogtige lug is aanwesig oor die oostelike, sentrale en noordelike binneland sodat donderbuie oor dié gebiede sal uitsak.

DAAGLIKSE WEERBULLETIN

Maksimum en Minimum Temperatuur (°C) en Reënval (RRR) in mm vir die 24 uur geëindig om 0800 SAST op

WEERBURO / WEATHER BUREAU
DEPT. VAN VERVOER / DEPT. OF TRANSPORT
18 - 2 - 1969

DAILY WEATHER BULLETIN

Maximum and Minimum Temperatures (°C) and rainfall (RRR) in mm for the 24 hours ended at 0800 SAST on

CAPE - KAAP	Max	Min	RRR
Aberdeen			
Addo			
Alexander Bay	23	17	
Aliwal North	34	17	
Bashee	17	15	3.5
Beaufort-Wes			
(Lughawe)	32	16	
Boegoebergdam			
Boetsap			
Brakkekuil			
(naby Heidelberg)			
Brandvlei			
Cala			
Caledon			
Calitzdorp			
Calvinia	34	18	
Cape Agulhas			
Cape Columbine	21	13	
Cape Point	22	18	
Cape St. Francis	24	19	
Cape Town			
(D.F. Malan)	30	13	
Cape Town			
(Hoeland Str.)			
Carnarvon			
Ceres			
Citrusdal			
Colesberg			
Cradock			
Dêhne	17	15	3.5
De Aar	35	18	
Douglas			
East London			
(Airport)	25	18	0.6
Eensaamheid			
(naby Herold)			
Elsenburg			
Fraserburg	31	15	
Garies			
George			
Graaff-Reinet	30	15	
Grahamstown			
Hopetown			
Idutywa			
Jansenville	30	19	
Joubertina			
Kimberley			
(Airport)	35	20	
Knysna			
Kokstad	22	14	
Kuruman	32	16	10.3

KAAP - CAPE	Max	Min	RRR
Ladismith			
Lake Mentz			
Maclear			
Mafeking	32	16	5.0
Malmesbury			
Matatiele			
Matroosberg	30	14	
Grootfontein			
(Middelburg)	32	12	
Mosselbaai	23	20	
Mount Frere			
Okiep	34	18	
Oudtshoorn	32	15	
Petrusville			
Piketberg			
Pofadder	36	20	
Port Alfred			
Port Elizabeth	25	20	
Port Nolloth	18	14	
Port St. Johns	25	20	15.5
Prieska	38	17	
Prince Albert			
Queenstown	27	XX	
Rietfontein			
Riversdale	28	16	
Robertson	32	15	
Sheeprun	20	15	0.6
(near Maclear)			
Somerset-Oos	34	13	0.1
Steynsburg			
Strydenburg			
Sutherland	29	9	
Swellendam			
Tarkastad			
Touwsrivier			
Twee Riviere			
(Gemsbokpark)	38	24	
Umtata	23	17	
Uniondale			
Upington	39	24	
Vanwyksvlei	36	19	
Victoria-Wes			
Vredendal	34	14	
Vryburg	31	17	0.3
Williston			
Willowmore	27	15	
Willowpark			
(near Dordrecht)	26	14	

NATAL	Max	Min	RRR
Cape St. Lucia	28	20	
Dundee			
Durban			
(Louis Botha)	27	21	
Estcourt	23	14	
Harding			
Himeville			
Mkuze			
Hluhluwe			
Newcastle	23	14	
Cedara			
(Pietermaritzburg)	20	15	
Port Shepstone	25	20	
Richmond			
Seven Oaks			
Vryheid			
Waterford			
(near Underberg)	19	13	
TRANSVAAL			
Barberton			
Belfast			
Bethal	27	14	27.5
Bospoort	30	14	4.8
Carolina	23	13	3.1
Chester			
(near Gravelotte)			
Crecy			
Delmas			20.7
Groendraai			
(naby Vaalwater)	32	17	46.0
Jan Kemplorp			
Jan Smuts	27	13	2.3
Joubert Park (Jhb)	27	14	5.0
Kroondal	32	16	2.2
Levubu	28	18	
Leeudoringstad			
Lichtenburg			
Letaba			
Loskopdam			12.0
Lydenburg	27	15	
Marnitz	32	19	6.0
Mara	31	19	
Marble Hall			4.5
Messina	36	22	
Middelburg			
Gideonsrus			29.0
Loskopkanaal (by Groblersdal)			16.2
Nelspruit	29	19	
Phalaborwa	31	20	
Pietersburg	29	16	0.7
Piet Retief	23	13	

TRANSVAAL	Max	Min	RRR
Pongola			
Potchefstroom	31	14	0.3
Potgietersrus	30	17	32.5
Pretoria W.B.	31	15	14.5
Pretoriuskop			
Punda Milia			
Sandpan (NW. Tvl.)	34	20	3.2
Satara			
Sekhukhune			
Shingwidzi			
Skukuza	34	19	
Standerton	30	12	11.7
Thabazimbi			8.5
Tomburke			
Tzaneen			
Vereeniging			
Volksrust			
Waterval Boven			1.3
Warmbad	31	16	7.0
Witbank			
Zeerust			
Witfontein (Wes van Warmbad)			45.0
O.V.S. - O.F.S.			
Balkfontein			
(naby Bothaville)			
Bethlehem	27	13	
Bloemfontein			
(J.B.M. Hertzog)	33	16	
Bultfontein			
Fauresmith	33	19	
Ficksburg			
Frankfort	32	13	4.6
Harrismith			
Hoopstad	35	17	
Kroonstad	33	13	
Lindley			
Modderpoort			
Petrusburg			
Philippolis			
Reddersburg			
Reitz			
Vrede			
Warden			
Welkom	32	16	
Wepener	33	18	
Winburg			
Zastron			

S.W.A.	Max	Min	RRR
Aroab			
Bethanie			
Dordabis			
Gobabeb	34	14	
Gobabis	32	20	
Grootfontein	31	19	
Karasburg			
Kalkfeld			
Karibib			
Keetmanshoop	37	23	
Kub			
J.G. Strydom	28	16	1.0
Luderitz	22	14	
Mariental	34	21	
Chopoho			
Okahandja			
Okaukueye			
Ondangua	XX	19	7.5
Otavi			
Otjiwarongo			
Outjo	33	19	5.0
Möwe	21	17	
Rehoboth			
Runtu	33	19	18.5
Steinhausen			
Teumeb			
Walvisbaai	18	15	
Windhoek W.K.			
Uis	34	10	2.5
BASUTOLAND			
Maseru	32	15	
BETSJOEANALAND/BECHUANALAND			
Francistown	32	22	
Gaberones	35	18	34.7
Ghanzi	37	21	
Lobatsi			
Mahalapye	35	18	2.6
Maun	36	21	40.0
Shakawe	34	20	1.7
Tsabong	26	23	
Tsane	27	22	1.0
SWAZILAND			
Embabe			
Manzini	29	17	
Stegi			

SYNOPTIC WEATHER MAP 1200 GMT. — 1400 SAST. SINOPTIESE WEERKAART

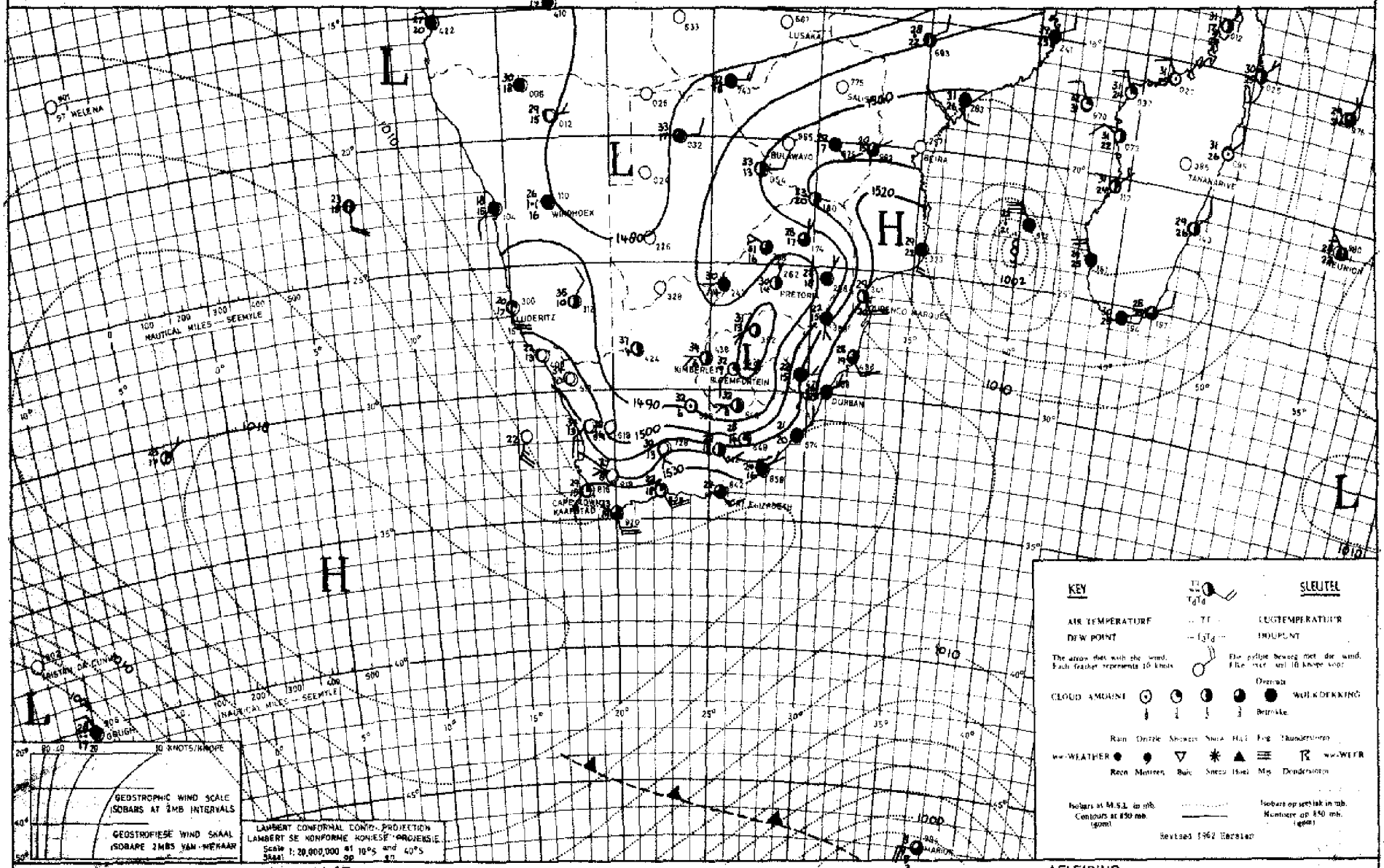

KEY — SLEUTEL

AIR TEMPERATURE — T — LUGTEMPERATUUR

DEW POINT — T_dT_d — DOUPUNT

The arrow flies with the wind. Each feather represents 10 knots

Die pylpie beweeg met die wind. Elke vaan stel 10 knope voor

CLOUD AMOUNT — Overcast — WOLKDEKKING — Betrokke

Rain Drizzle Showers Snow Hail Fog Thunderstorm

ww-WEATHER — Reën Motreën Buie Sneeu Hael Mis Donderstorm — ww-WEER

Isobars at M.S.L. in mb. Contours at 850 mb. (gpdm)

Isobare op seevlak in mb. Kontoere op 850 mb. (gpdm)

Revised 1962 Hersien

INFERENCE

DATE 17 - 2 - 1969 DATUM

AFLEIDING

With two low pressure systems over the interior and a ridge of high pressure south of the country, scattered showers and thundershowers are expected over the Transvaal, Free State, Natal, Northern Cape, Botswana and S.W.A.

Met twee laedrukstelsels oor die binneland en in rug van hoë druk suid van die land word verspreide buie en donderbuie verwag oor Transvaal, die Vrystaat, Natal, Noord-Kaapland, Botswana en S.W.A.

DAAGLIKSE WEERBULLETIN

Maksimum en Minimum Temperatuur (°C) en Reënval (RRR) in mm vir die 24 uur geëindig om 0800 SAST op

WEERBURO / WEATHER BUREAU
DEPT. VAN VERVOER / DEPT. OF TRANSPORT
19 - 2 - 1969

DAILY WEATHER BULLETIN

Maximum and Minimum Temperatures (°C) and rainfall (RRR) in mm for the 24 hours ended at 0800 SAST on

CAPE - KAAP	Max	Min	RRR
Aberdeen			
Addo			
Alexander Bay	24	16	
Aliwal North	34	20	
Bashee	26	21	
Beaufort-Wes	37	23	
(Lughawe)			
Boegoebergdam			
Boetsap			18.0
Brakkekuil			
(naby Heidelberg)			
Brandvlei			
Cala			
Caledon			
Calitzdorp			
Calvinia	37	11	
Cape Agulhas			
Cape Columbine	23	15	
Cape Point	27	18	
Cape St. Francis	24	16	
Cape Town			
(D.F. Malan)	32	18	
Cape Town			
(Roeland Str.)			
Carnarvon			3.5
Ceres			
Citrusdal			
Colesberg			
Cradock			
Döhne	27	18	
De Aar	34	18	2.0
Douglas			
East London	27	21	
(Airport)			
Eensaamheid			
(naby Herold)			
Elsenburg			
Fraserburg	36	14	
Garies			
George			
Graaff-Reinet	35	24	
Grahamstown			
Hopetown			
Idutywa			
Jansenville	39	20	
Joubertina			
Kimberley	34	17	4.4
(Airport)			
Knysna			
Kokstad	31	15	
Kuruman	37	17	50.5

KAAP - CAPE	Max	Min	RRR
Ladismith			
Lake Mentz			
Maclear			
Mafeking	30	19	
Malmesbury			
Matatiele			
Matroosberg	33	12	
Grootfontein			
(Middelburg)	35	21	
Mosselbaai	22	11	
Mount Frere			
Okiep	31	12	
Oudtshoorn	37	15	
Petrusville			
Piketberg			
Pofadder	37	17	
Port Alfred			
Port Elizabeth	27	18	
Port Nolloth	18	14	
Port St. Johns	26	21	
Prieska	38	19	1.0
Prince Albert			
Queenstown	36	XX	2.0
Rietfontein			
Riversdale	31	19	
Robertson	36	16	
Sheeprun	28	16	
(near Maclear)			
Somerset-Oos	34	19	0.1
Steynsburg			
Strydenburg			
Sutherland	33	7	
Swellendam			
Tarkastad			
Touwsrivier			
Twee Riviere			
(Gemsbokpark)	38	19	21.0
Umtata	29	18	
Uniondale			
Upington	39	20	5.3
Vanwyksvlei	37	19	
Victoria-Wes			
Vredendal	29	18	
Vryburg	31	16	6.5
Williston			
Willowmore	35	19	
Willowpark			
(near Dordrecht)	32	18	

NATAL	Max	Min	RRR
Cape St. Lucia	29	22	
Dundee			
Durban	28	22	
(Louis Botha)			
Estcourt	29	16	
Harding			
Himeville			
Mkuze			
Hluhluwe			
Newcastle	30	16	6.8
Cedara			
(Pietermaritzburg)	24	16	0.3
Port Shepstone	26	22	0.6
Richmond			
Seven Oaks			
Vryheid			
Waterford			
(near Underberg)	23	13	24.9
TRANSVAAL			
Barberton			
Belfast			
Bethal	25	15	12.3
Bospoort	24	16	0.8
Carolina	27	15	
Chester			
(near Gravelotte)			
Crecy			
Delareyville			6.5
Groendraai	27	20	
(naby Vaalwater)			
Jan Kempdorp			18.5
Jan Smuts	25	14	5.0
Joubert Park (Jhb)	25	15	11.5
Kroondal	29	16	38.5
Leeudoringstad			
Lichtenburg			7.5
Letaba			
Loskopdam			
Lydenburg	25	14	
Levubu	30	20	
Mara	31	20	
Marble Hall			
Messina	34	25	
Middelburg			
Marnitz	29	21	
Nelspruit	30	18	
Phalaborwa	32	19	
Pietersburg	26	18	
Piet Retief	29	16	

TRANSVAAL	Max	Min	RRR
Pongola			
Potchefstroom	29	17	
Potgietersrus	26	19	
Pretoria W.B.	26	16	3.6
Pretoriuskop			
Punda Milia			
Sandpan (NW. Tvl.)	31	22	0.2
Satara			
Sekhukhune			
Shingwidzi			
Skukuza	35	20	
Standerton	28	15	
Thabazimbi			
Tomburke			
Tzaneen			
Vereeniging			
Volksrust			
Warmbad	26	19	14.5
Witbank			
Zeerust			
Waterval Boven			3.0
O.V.S. - O.F.S.			
Balkfontein			21.0
(naby Bothaville)			
Bethlehem	19	14	
Bloemfontein	33	18	
(J.B.M. Hertzog)			
Bultfontein			
Fauresmith	34	19	
Ficksburg			37.0
Frankfort	30	14	1.5
Harrismith			
Hoopstad	33	17	10.0
Kroonstad	32	14	10.0
Lindley			
Modderpoort			
Petrusburg			
Philippolis			
Reddersburg			
Reitz			
Vrede			
Warden			
Welkom	31	17	3.8
Wepener	33	17	10.7
Winburg			
Zastron			

S.W.A.	Max	Min	RRR
Aroab			1.0
Bethanie			
Derdabis			
Gobabeb	33	12	
Gobabis	31	21	
Grootfontein	29	19	
Aranos			9.0
Karasburg			
Kalkfeld			
Karibib			
Keetmanshoop	37	19	
Kub			
Kolï			12.0
Möwe	20	17	
Luderitz			
Mariental	35	20	
Ohopoho			
Okahandja			
Okaukueye	XX	19	
Ondangua			
Otavi			
Otjiwarongo			
Outjo	30	17	
Ulis	35	15	
Rehoboth			
Runtu	31	20	
Steinhausen			
Tsumeb			
Walvisbaai	21	14	
Windhoek W.K.			
J.G. Strijdom	29	19	
BASUTOLAND			
Maseru	32	15	9.5
BETSJOEANALAND/BECHUANALAND			
Francistown	33	22	
Gaberones	31	20	1.6
Ghanzi	32	20	
Lobatsi			
Mahalapye	30	20	1.5
Maun			
Shakawe	31	20	
Tsabong	34	19	0.2
Tsane	28	20	2.8
SWAZILAND			
Enlembe			
Manzini	31	18	
Stegi			

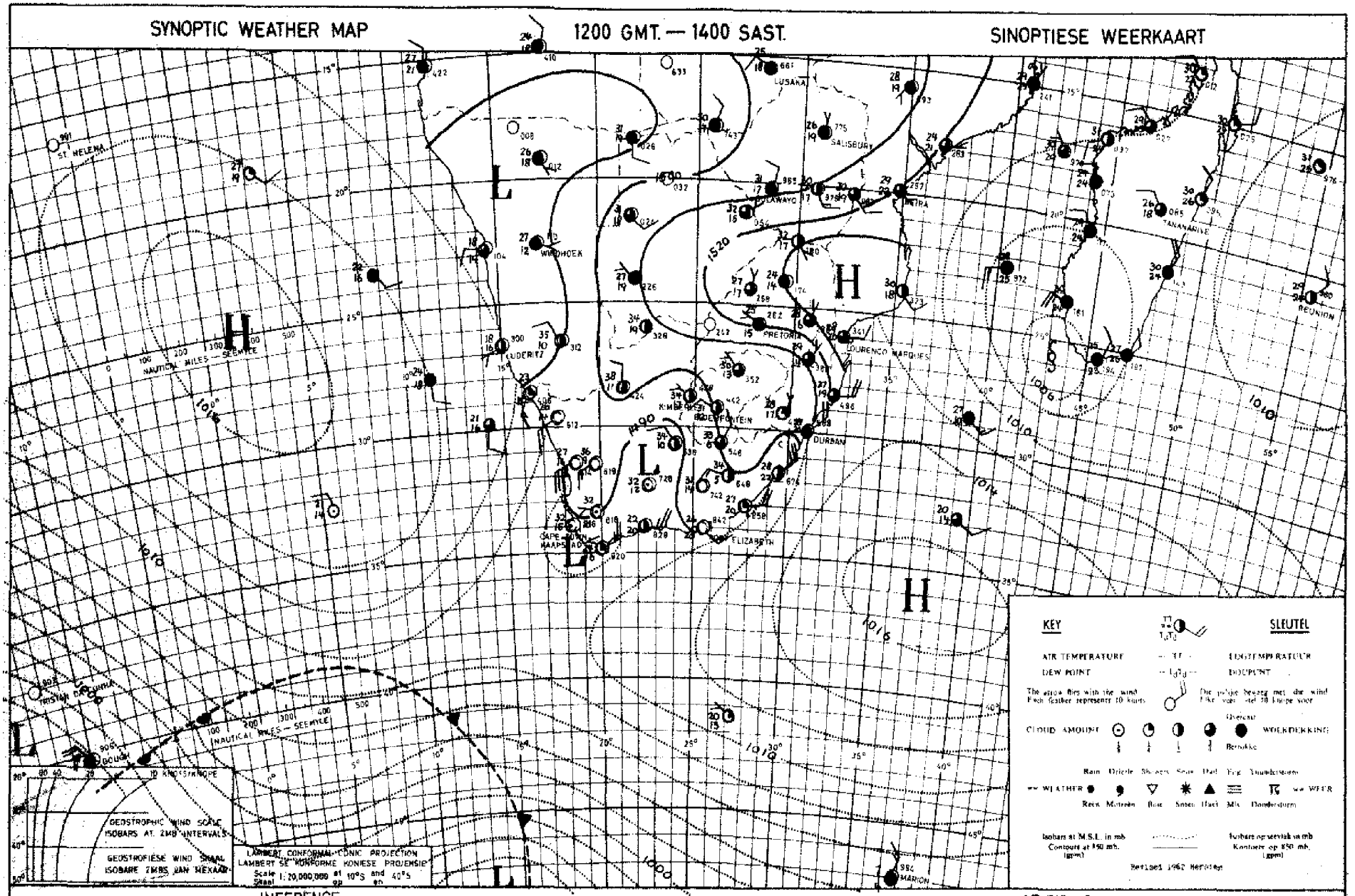

Low pressure systems are evident over the western interior and fairly moist air circulates over most regions. Showers and thundershowers will therefore occur over all areas except the western Cape interior. Frontal systems are at present passing fairly far to the south and have little influence on the weather along the coast.

Laedrukstelsels is aanwesig oor die westelike binneland en taamlik vogtige lug sirkuleer oor die meeste gebiede. Buie en donderbuie sal dus voorkom behalwe oor die westelike Kaapse binneland. Frontale stelsels beweeg tans taamlik ver suid van die land verby en het min invloed op die weer langs die kus.

DAAGLIKSE WEERBULLETIN

Maksimum en Minimum Temperatuur (°C) en Reënval (RRR) in mm vir die 24 uur geëindig om 0800 SAST op

WEERBURO / WEATHER BUREAU
DEPT. VAN VERVOER / DEPT. OF TRANSPORT
20 - 2 - 1969

DAILY WEATHER BULLETIN

Maximum and Minimum Temperatures (°C) and rainfall (RRR) in mm for the 24 hours ended at 0800 SAST on

CAPE - KAAP	Max	Min	RRR
Aberdeen			
Addo			
Alexander Bay	24	15	
Aliwal North	19	15	
Bashee	25	19	
Beaufort-Wes	37	16	
(Lughawe)			
Boegoebergdam			
Boetaap			
Brakkekuil			
(naby Heidelberg)			
Brandvlei			
Cala			
Caledon			
Calitzdorp			
Calvinia	36	9	
Cape Agulhas	24	18	
Cape Columbine	22	15	
Cape Point	22	17	
Cape St. Francis	25	17	
Cape Town	26	17	
(D.F. Malan)			
Cape Town			
(Roeland Str.)			
Carnarvon			
Ceres			
Citrusdal			
Colesberg			
Cradock			4.0
Döhne	35	18	5.3
De Aar	32	19	
Douglas			
East London	30	19	
(Airport)			
Eensaamheid			
(naby Herold)			
Elsenburg			
Fraserburg	32	11	
Garies			
George			
Graaff-Reinet	38	17	
Grahamstown			
Hopetown			
Idutywa			
Jansenville	31	17	
Joubertina			
Kimberley	27	17	
(Airport)			
Knysna			
Kokstad	30	12	4.0
Kuruman	27	17	

KAAP - CAPE	Max	Min	RRR
Ladismith			
Lake Mentz			
Maclear			
Mafeking	22	17	5.0
Malmesbury			
Matatiele			
Matroosberg	31	13	
Grootfontein			
(Middelburg)	32	20	
Mosselbaai	26	19	
Mount Frere			
Okiep	29	12	
Oudtshoorn	31	15	
Petrusville			
Piketberg			
Pofadder	32	14	
Port Alfred			
Port Elizabeth	27	17	
Port Nolloth	19	14	
Port St. Johns	25	21	
Prieska	34	18	6.0
Prince Albert			
Queenstown	34	XX	
Rietfontein			
Riversdale	31	14	
Robertson	32	18	
Sheeprun	30	15	0.8
(near Maclear)			
Somerset-Oos	39	16	
Steynsburg			
Strydenburg			
Sutherland	30	7	
Swellendam			
Tarkastad			
Touwsrivier			
Twee Riviere	33	21	
(Gemsbokpark)			
Umtata	36	15	
Uniondale			
Upington	35	19	
Vanwyksvlei	34	14	
Victoria-Wes			
Vredendal	26	14	
Vryburg	22	16	0.3
Williston			
Willowmore	35	15	
Willowpark			
(near Dordrecht)	30	8	

NATAL	Max	Min	RRR
Cape St. Lucia	28	24	
Dundee			
Durban			
(Louis Botha)	30	22	0.5
Estcourt	29	15	
Harding			
Himeville			3.5
Mkuze			
Hluhluwe			
Newcastle	28	19	1.1
Cedara			
(Pietermaritzburg)	30	15	29.0
Port Shepstone	25	21	
Richmond			
Seven Oaks			
Vryheid			
Waterford			
(near Underberg)	26	10	15.1
TRANSVAAL			
Barberton			
Belfast			
Bethal	22	15	8.5
Bospoort	22	16	3.3
Carolina	24	15	0.5
Chester			
(near Gravelotte)			
Crecy			
Groendraai	21	19	
(naby Vaalwater)			
Jan Kempdorp			
Jan Smuts	20	15	0.5
Joubert Park (Jhb)	21	15	2.0
Kroondal	22	18	21.0
Levubu	32	20	
Leeudoringstad			
Lichtenburg			
Letaba			
Loskopdam			
Lydenburg	27	18	
Marnitz	29	20	3.8
Mara	32	22	
Marble Hall			
Messina	36	25	
Middelburg			9.5
Nelspruit	33	19	0.7
Phalaborwa	34	22	
Pietersburg	27	19	
Piet Retief	29	17	2.2

TRANSVAAL	Max	Min	RRR
Pongola			
Potchefstroom	30	16	15.4
Potgietersrus	24	19	1.9
Pretoria W.B.	23	17	6.4
Pretoriuskop			
Punda Milia			
Sandpan (NW. Tvl.)	31	21	5.2
Satara			
Sekhukhune			
Shingwidzi			
Skukuza	36	24	
Standerton	23	15	4.8
Thabazimbi			9.0
Tomburke			
Tzaneen			
Vereeniging			
Volksrust			3.5
Witfontein (Wes van Warmbad)			3.0
Warmbad	26	19	0.8
Withank			35.8
Zeerust			
O.V.S. - O.F.S.			
Balkfontein			11.0
(naby Bothaville)			
Bethlehem	20	14	
Bloemfontein	25	14	
(J.B.M. Hertzog)			
Bultfontein			
Fauresmith	27	17	
Ficksburg			1.0
Frankfort	22	16	3.7
Harrismith			
Hoopstad	21	17	3.5
Kroonstad	21	17	36.4
Lindley			
Modderpoort			
Petrusburg			
Philippolis			
Reddersburg			
Reitz			
Vrede			
Warden			
Welkom	20	16	4.9
Wepener	23	15	0.5
Winburg			
Zastron			

S.W.A.	Max	Min	RRR
Aroab			
Bethanie			
Dordabis			
Gobabeb	29	12	
Gobabis	32	15	
Grootfontein	31	17	
Karasburg			
Kalkfeld			
Karibib			
Keetmanshoop	35	18	
Kub			
Möwe	20	14	
Luderitz	20	13	
Mariental	36	21	
Ohopoho			
Okahandja			
Okaukueye			
Ondangua	XX	18	
Otavi			
Otjiwarongo			
Outjo	32	14	
Ujis	33	13	
Rehoboth			
Runtu	27	18	49.0
Steinhausen			
Tsumeb			
Walvisbaai	20	15	
Windhoek W.K.			
J.G. Strijdom	31	15	
BASUTOLAND			
Maseru	22	13	1.0
BETSJOANALAND/BECHUANALAND			
Francistown	33	20	4.5
Gaberones	22	19	6.3
Ghanzi	30	17	4.3
Lobatsi			
Mahalapye	30	18	43.3
Maun			
Shakawe	31	21	
Tsabong	30	19	
Taane	21	17	15.0
SWAZILAND			
Emlembe			
Manzini	31	20	6.5
Stegi			

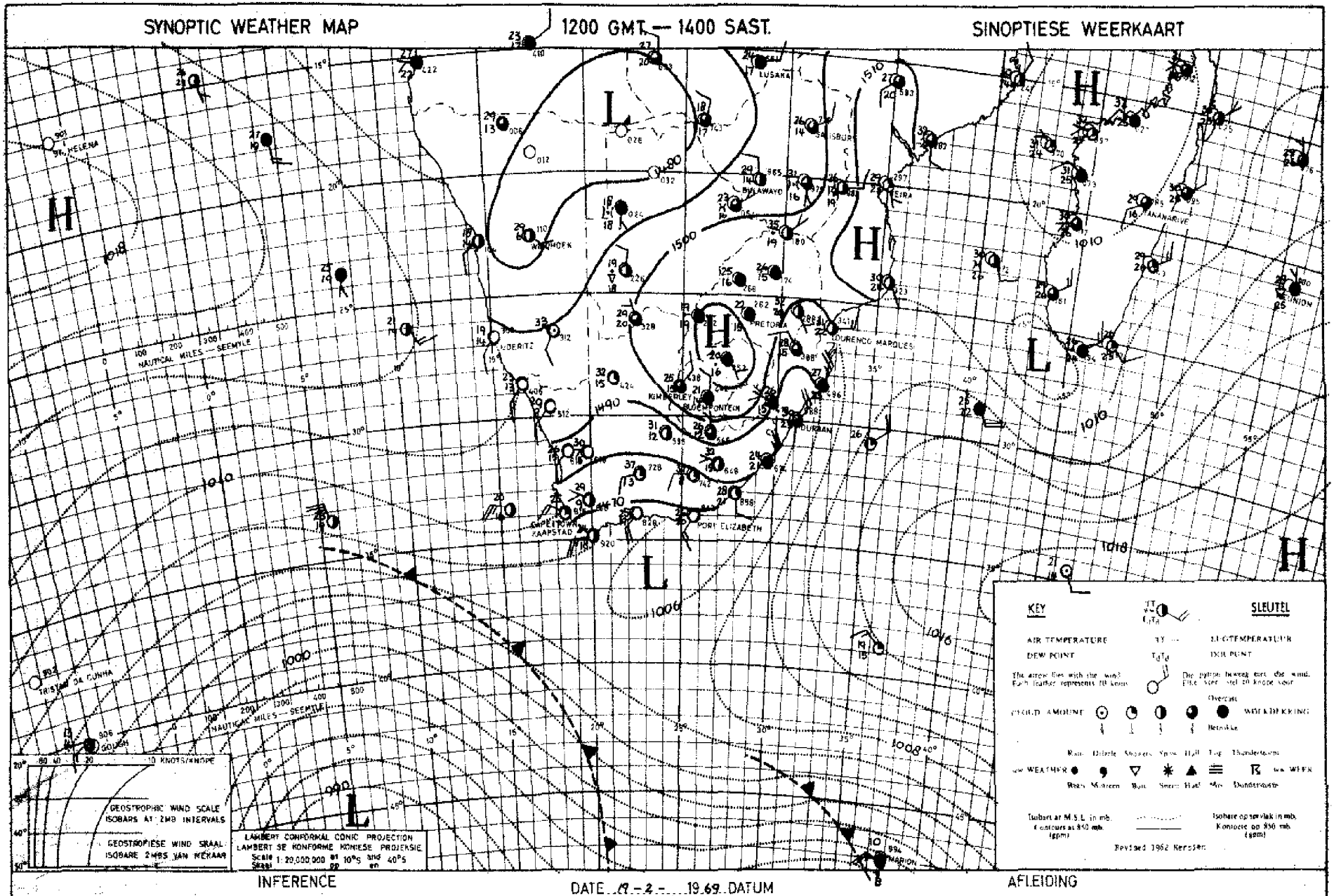

INFERENCE

DATE 19-2-1969 DATUM

AFLEIDING

The low pressure systems over the western interior, together with an upper air low over the central areas, will cause further rain and showers over Transvaal, O.F.S., Natal, Northern and Eastern Cape and also Botswana. The cold front and trough west of Cape Town will bring cloudy conditions with rain to the South-West Cape.

Die laedrukgebiede oor die westelike binneland, tesame met 'n bolugtrog oor die sentrale dele, sal verdere reën en buie veroorsaak oor Transvaal, Vrystaat, Natal, Noord- en Oos-Kaapland asook Botswana. Die kouefront en trog wes van Kaapstad sal bewolkte weer met reën oor Suidwes-Kaapland aanbring.

DAAGLIKSE WEERBULLETIN

Maksimum en Minimum Temperatuur (°C) en Reënval (RRR) in mm vir die 24 uur geëindig om 0800 SAST op

WEERBURO / WEATHER BUREAU
DEPT. VAN VERVOER / DEPT. OF TRANSPORT
21 - 2 - 1969

DAILY WEATHER BULLETIN

Maximum and Minimum Temperatures (°C) and rainfall (RRR) in mm for the 24 hours ended at 0800 SAST on

CAPE - KAAP	Max	Min	RRR
Aberdeen			
Addo			
Alexander Bay	25	16	
Aliwal North	33	17	
Bashee	27	20	
Beaufort-Wes	36	19	
(Lughawe)			
Boegoebergdam			
Boetsap			
Brakkekuil			
(naby Heidelberg)			
Brandvlei			
Cala			
Caledon			
Calitzdorp			
Calvinia	31	14	
Cape Agulhas	28	16	1.0
Cape Columbine	22	14	0.1
Cape Point	21	15	2.5
Cape St. Francis			
Cape Town	24	13	3.2
(D.F. Malan)			
Cape Town			
(Roeland Str.)			
Carnarvon			
Ceres			
Citrusdal			
Colesberg			
Cradock			
Döhne	35	14	
De Aar	35	15	
Douglas			
East London	29	20	
(Airport)			
Mensaamheid			
(naby Herold)			
Kisenburg			
Fraserburg	32	15	
Garies			
George			
Graaff-Reinet	39	16	
Grahamstown			2.5
Hopstown			
Idutywa			
Jansenville	39	17	
Joubertina			
Kimberley	32	19	
(Airport)			
Knysna			7.0
Kokstad	31	15	
Kuruman	28	18	

KAAP - CAPE	Max	Min	RRR
Ladismith			
Lake Mentz			
Maclear			
Mafeking	29	19	
Malmesbury			
Matatiele			
Matroosberg	28	12	
Grootfontein	34	11	
(Middelburg)			
Mosselbaai	17	16	1.5
Mount Frere			
Okiep	30	14	
Oudtshoorn	36	15	
Petrusville			
Piketberg			
Pofadder	33	15	
Port Alfred			
Port Elizabeth	30	18	0.1
Port Nolloth	21	15	0.2
Port St. Johns	26	22	
Prieska	36	15	
Prince Albert			
Queenstown	36	xx	
Rietfontein			
Riversdale	85	15	1.9
Robertson	30	14	5.5
Sheeprun	34	16	
(near Maclear)			
Somerset-Oos	38	16	0.1
Steynsburg			
Strydenburg			
Sutherland	32	13	
Swellendam			
Tarkastad			
Touwsrivier			
Twee Riviere	35	23	
(Gemsbokpark)			
Umtata	37	17	
Uniondale			
Upington	36	19	
Vanwyksvlei	34	15	
Victoria-Wes			
Vredendal	29	16	
Vryburg	29	13	
Williston			
Willowmore	33	15	
Willowpark			
(near Dordrecht)	32	12	

NATAL	Max	Min	RRR
Cape St. Lucia	35	24	
Dundee			
Durban	32	24	
(Louis Botha)			
Estcourt	32	18	
Harding			
Himeville			4.0
Mkuze			
Hluhluwe			
Newcastle	30	19	
Cedara			
(Pietermaritzburg)			
Port Shepstone	27	23	
Richmond			
Seven Oaks			
Vryheid			
Waterford	28	12	3.1
(near Underberg)			

TRANSVAAL

Barberton			
Belfast			
Bethal	23	16	
Bospoort	26	14	
Carolina	21	16	2.9
Chester			
(near Gravelotte)			
Crecy			
Groendraai	27	20	7.5
(naby Vaalwater)			
Jan Kemplorp			
Jan Smuts	22	17	2.0
Joubert Park (Jhb)	21	17	9.5
Kroondal	26	20	
Levubu	34	23	
Leeudoringstad			
Lichtenburg			3.4
Letaba			
Loskopdam			
Lydenburg	23	17	2.0
Marnitz	32	22	
Mara	34	21	
Marble Hall			
Messina	39	28	
Middelburg			
Nelspruit	25	20	3.9
Phalaborwa			
Pietersburg	29	20	
Piet Retief	27	19	

TRANSVAAL	Max	Min	RRR
Pongola			
Potchefstroom	25	16	3.4
Potgietersrus	30	20	1.0
Pretoria W.B.	25	19	0.2
Pretoriuskop			
Punda Milia			
Sandpan (NW. Tvl.)	33	22	
Satara			
Sekhukhune			
Shingwidzi			
Skukuza	36	24	
Standerton	25	14	9.0
Thabazimbi			
Tomburke			
Tzaneen			
Vereeniging			
Volksrust			2.0
Warmbad	25	19	4.5
Witbank			
Zeerust			
Watervalboven			17.0

O.V.S. - O.F.S.

Balkfontein			
(naby Bothaville)			
Bethlehem	26	13	
Bloemfontein	29	16	
(J.B.M. Hertzog)			
Bultfontein			
Fauresmith	31	17	
Ficksburg			
Frankfort	28	14	
Harrismith			
Hoopstad	28	18	
Kroonstad	27	17	
Lindley			
Modderpoort			
Petrusburg			
Philippolis			
Reddersburg			
Reitz			
Vrede			
Warden			
Welkom	27	17	
Wepener	29	18	
Winburg			
Zastron			

S.W.A.	Max	Min	RRR
Aroab			
Bethanie			
Dordabis			
Gobabeb	28	15	
Gobabis	29	20	
Grootfontein	27	17	0.2
Möwe	21	14	
Karasburg			
Kalkfeld			
Karibib			
Keetmanshoop	37	18	
Kub			
Luderitz	20	16	
Marienta1	35	24	
Ohopoho			
Okahandja			
Okaukueye			
Ondangua	xx	18	
Otavi			
Otjiwarongo			
Outjo	33	15	
Ujs	30	10	
Rehoboth			
Runtu	23	19	38.0
Steinhausen			
Tsumeb			
Walvisbaai	21	16	
Windhoek W.K.			
J.G. Strydom	30	20	

BASUTOLAND

Maseru	28	20	

BETSJOANALAND/BECHUANALAND

Francistown	33	21	0.6
Gaberones	31	22	0.3
Ghanzi	29	19	2.0
Lobatsi			
Mahalapye	30	20	
Maun	28	20	3.0
Shakawe	30	21	7.6
Tsabong	33	21	
Tsane	28	21	

SWAZILAND

Bulembe			
Manzini	29	24	
Stegi			

SYNOPTIC WEATHER MAP 1200 GMT. — 1400 SAST. SINOPTIESE WEERKAART

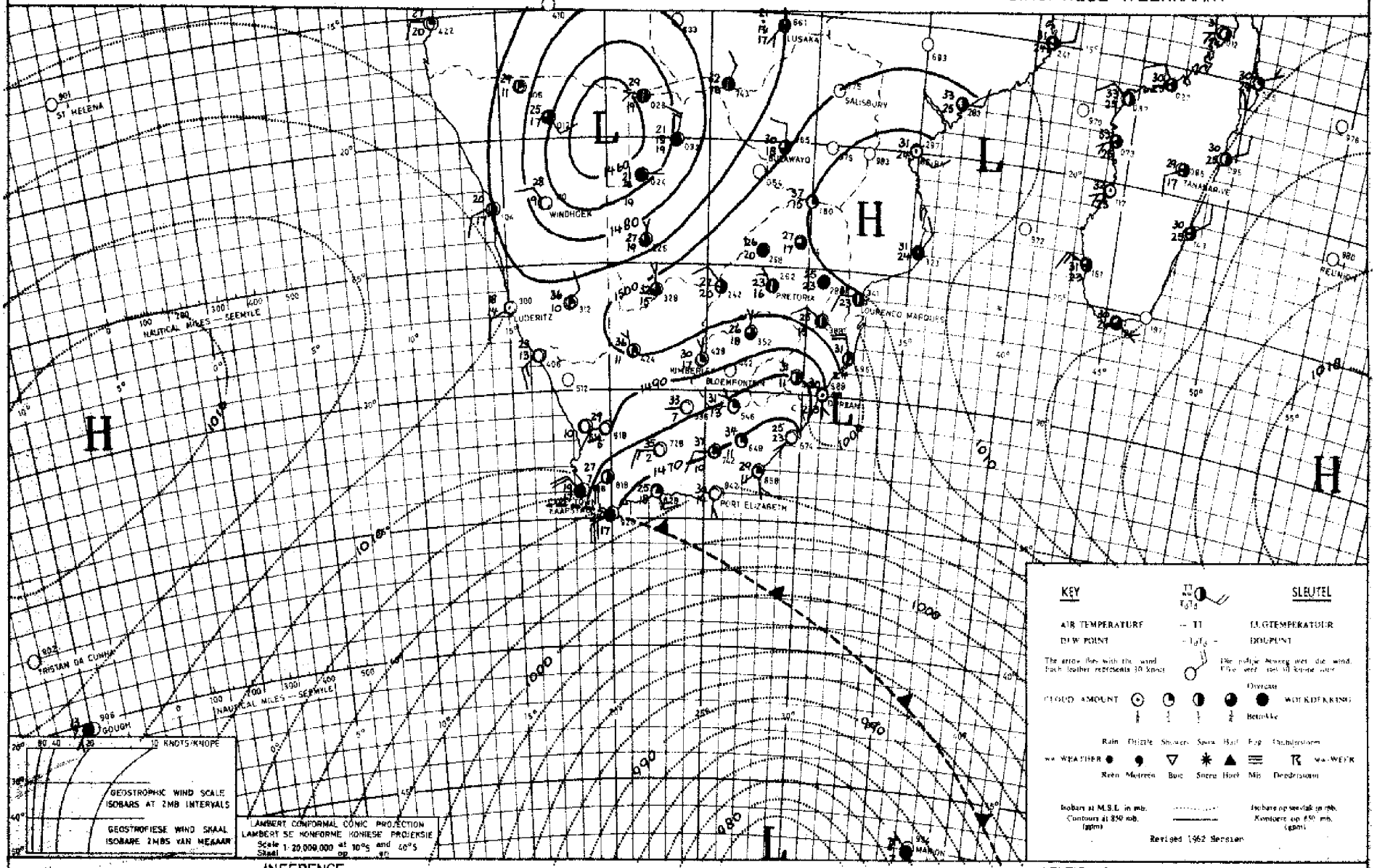

INFERENCE DATE 20-2-19.69 DATUM AFLEIDING

The cold front on the south-western Cape coast will cause cloudy conditions with light rain or drizzle to spread to the Cape and Natal coastal regions. Over the interior it will be partly cloudy with isolated thunderstorms over the eastern areas. Scattered showers will occur over the northern parts of S.W.A. and Botswana.

Met die koufront op die Kaapse suidweskus sal dit bewolk en koeler word oor die kusgebiede met ligte reën. Oor die binneland sal dit gedeeltelik bewolk wees met los donderbuie oor die oostelike dele. Verspreide buie word egter verwag oor die noordelike gebiede van S.W.A. en Botswana.

DAAGLIKSE WEERBULLETIN

Maksimum en Minimum Temperatuur (°C) en Reënval (RRR) in mm vir die 24 uur geëindig om 0800 SAST op

WEERBURO / WEATHER BUREAU
DEPT. VAN VERVOER / DEPT. OF TRANSPORT
22 - 2 - 1969

DAILY WEATHER BULLETIN

Maximum and Minimum Temperatures (°C) and rainfall (RRR) in mm for the 24 hours ended at 0800 SAST on

CAPE - KAAP	Max	Min	RRR
Aberdeen			
Addo			
Alexander Bay	29	14	
Aliwal North	28	15	
Bashee	25	20	1.0
Beaufort-Wes	32	16	
(Lughawe)			
Boegoebergdam			
Boetsap			
Brakkekuil			
(naby Heidelberg)			
Brandvlei			
Cala			
Caledon			
Calitzdorp			
Calvinia	31	16	
Cape Agulhas			
Cape Columbine	20	13	
Cape Point	20	16	
Cape St. Francis	22	17	9.0
Cape Town	23	11	
(D.F. Malan)			
Cape Town			
(Roeland Str.)			
Carnarvon			
Ceres			
Citrusdal			
Colesberg			
Cradock			
Döhne	21	14	1.1
De Aar	35	17	
Douglas			
East London	24	18	18.6
(Airport)			
Eensaamheid			
(naby Herold)			
Elsenburg			
Fraserburg	32	16	
Garies			
George			
Graaff-Reinet	30	15	
Grahamstown			
Hopetown			
Idutywa			
Jansenville	28	18	
Joubertina			
Kimberley	35	22	
(Airport)			
Knysna			
Kokstad	25	15	
Kuruman	32	19	

KAAP - CAPE	Max	Min	RRR
Ladismith			
Lake Mentz			
Maclear			
Mafeking	31	19	
Malmesbury			
Matatiele			
Matroosberg	24	11	
Grootfontein			
(Middelburg)	34	11	
Mosselbaai	22	18	
Mount Frere			
Okiep	32	20	
Oudtshoorn	22	13	
Petrusville			
Piketberg			
Pofadder	34	22	
Port Alfred			
Port Elizabeth	23	18	1.5
Port Nolloth	20	11	
Port St. Johns	26	19	14.0
Prieska	38	18	
Prince Albert			
Queenstown	29	XX	
Rietfontein			
Riversdale	20	14	
Robertson	25	13	
Sheeprun	27	15	
(near Maclear)			
Somerset-Oos			
Steynsburg			
Strydenburg			
Sutherland	28	9	
Swellendam			
Tarkastad			
Touwsrivier			
Twee Riviere	36	23	
(Gemsbokpark)			
Umtata	25	17	
Uniondale			
Upington	38	24	
Vanwyksvlei	35	19	
Victoria-Wes			
Vredendal	28	13	
Vryburg	32	20	
Williston			
Willowmore	25	15	
Willowpark			
(near Dordrecht)	28	14	

NATAL	Max	Min	RRR
Cape St. Lucia	29	23	0.4
Dundee			
Durban	29	21	17.0
(Louis Botha)			
Estcourt	30	18	
Harding			
Himeville			
Mkuze			
Hluhluwe			
Newcastle	32	19	0.6
Cedara	22	16	1.3
(Pietermaritzburg)			
Port Shepstone	26	20	3.8
Richmond			
Seven Oaks			
Vryheid			
Waterford			
(near Underberg)	24	15	1.8
TRANSVAAL			
Delmas			0.2
Barberton			20.3
Belfast			
Bethal	28	19	
Bospoort			
Carolina	26	15	10.6
Chester			
(near Gravelotte)			
Crecy			
Gideonsrus			16.0
Groendraai	32	20	4.5
(naby Vaalwater)			
Jan Kemplorp			
Jan Smuts	26	17	8.2
Joubert Park (Jhb)	25	16	1.5
Kroondal	30	19	14.5
Levubu	31	20	27.0
Leeudoringstad			
Lichtenburg			
Letaba			
Loskopdam			
Lydenburg	26	17	27.0
Marnitz	33	20	3.5
Mara	30	20	
Marble Hall			
Messina	33	23	0.2
Middelburg			
Louis Trichardt			10.4
Nelspruit	35	21	7.1
Phalaborwa	37	21	11.0
Pietersburg	28	19	3.6
Piet Retief	30	18	23.0
Loskopkanale (by Groblersdal)			3.5

TRANSVAAL	Max	Min	RRR
Pongola			
Potchefstroom	30	19	
Potgietersrus	30	19	4.9
Pretoria W.B.	29	17	20.2
Pretoriuskop			
Punda Milia			
Sandpan (NW. Tvl.)			
Satara			
Sekhukhune			
Shingwidzi			
Skukuza	40	23	8.0
Standerton	27	17	
Thabazimbi			
Tomburke			
Tzaneen			
Vereeniging			
Volksrust			3.0
Witfontein (Wes vanwarmbad)			19.5
Warmbad	30	19	17.0
Witbank			
Zeerust			
O.V.S. - O.F.S.			
Balkfontein			
(naby Bothaville)			
Bethlehem	30	16	0.5
Bloemfontein	34	19	
(J.B.M. Hertzog)			
Bultfontein			
Fauresmith	34	19	
Ficksburg			
Frankfort	32	17	3.3
Harrismith			
Hoopstad	33	21	
Kroonstad	31	19	
Lindley			
Modderpoort			
Petrusburg			
Philippolis			
Reddersburg			
Reitz			
Vrede			
Warden			
Welkom	31	21	
Wepener	34	21	
Winburg			
Zastron			

S.W.A.	Max	Min	RRR
Aroab			
Bethanie			
Dordabis			
Gobabeb			
Gobabis	30	18	
Grootfontein	26	17	0.1
J.G. Strijdom (L.H.)	22	17	29.8
Karasburg			
Kalkfeld			
Karibib			
Keetmansboop	36	21	5.1
Kub			
Möwe	21	15	
Luderitz	22	13	0.7
Mariental	34	22	1.0
Ohopoho			
Okahandja			
Okaukueye			
Ondangua	XX	18	
Otavi			
Otjiwarongo			
Outjo	30	15	
Rehoboth			
Runtu	27	20	1.5
Steinhausen			
Teumeb			
Walvisbaai	20	17	
Windhoek W.K.			
Uis	32	18	
BASUTOLAND			
Maseru	31	17	
BETSJOANALAND/BECHUANALAND			
Francistown	30	19	
Gaberones	33	20	1.5
Ghanzi	30	20	
Lobatsi			
Mahalapye	32	20	
Maun	31	26	
Shakawe	32	22	
Tsabong	36	22	
Tsane	31	21	9.7
SWAZILAND			
Bulembe			
Manzini	35	22	
Stegi			

SYNOPTIC WEATHER MAP — 1200 GMT. — 1400 SAST. — SINOPTIESE WEERKAART

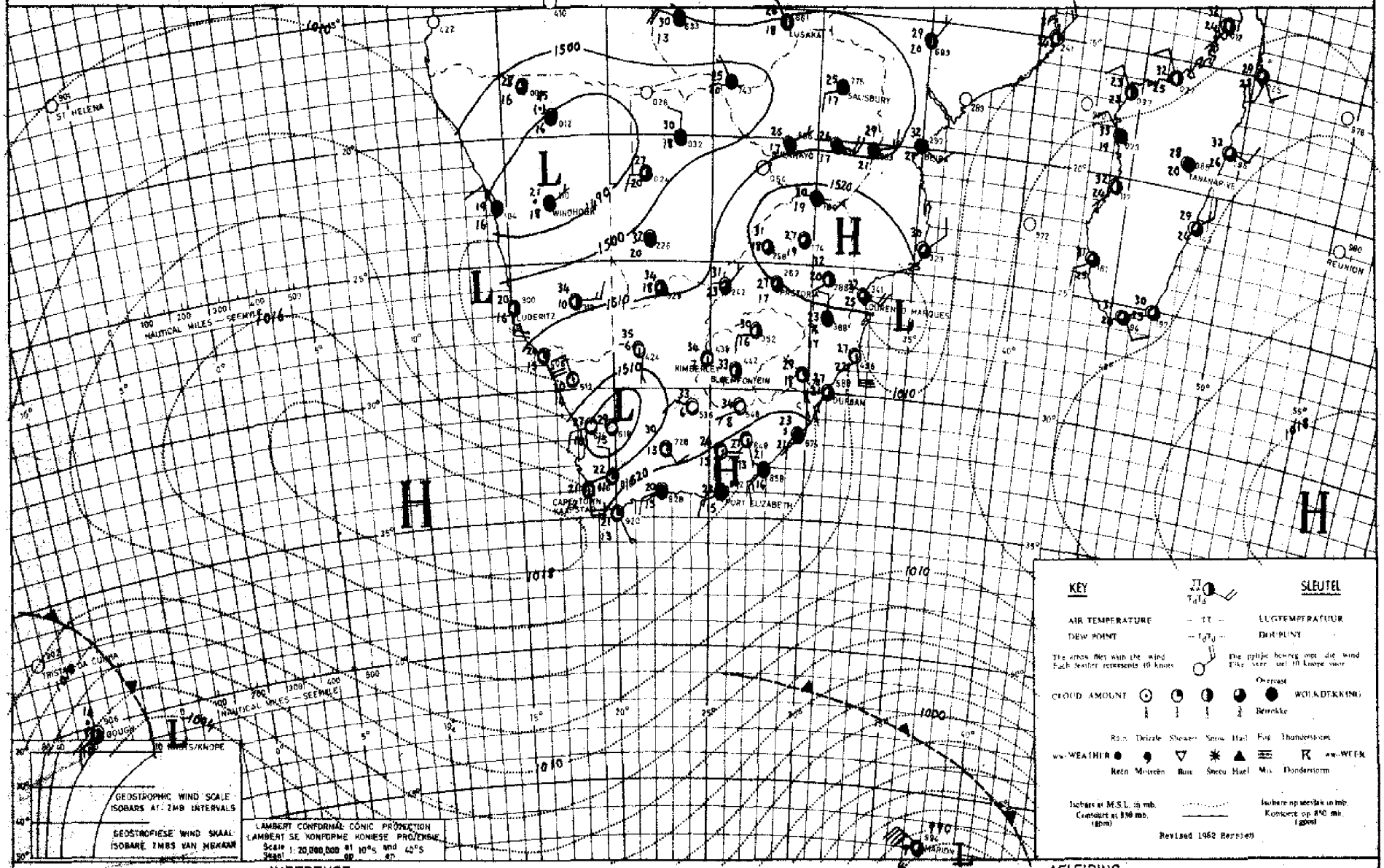

INFERENCE — DATE 21 - 2 - 19 69 DATUM — AFLEIDING

A cell of high pressure is moving eastwards and it will become cloudy over the southern and south-eastern coastal regions with light rain. The air over the interior is still moist and, with low pressure systems in the west, thundershowers will occur over most areas.

'n Rug van hoë druk word verwag om na die suidooskus te beweeg en bewolkte toestande met ligte reën sal oor die Suid-en suidooskusgebied voorkom. Oor die binneland bly die lug vogtig en met laedrukstelsels in die weste kan buie of donderbuie oor meeste gebiede verwag word.

DAILY WEATHER BULLETIN

WEERBURO / WEATHER BUREAU
DEPT. VAN VERVOER / DEPT. OF TRANSPORT

Maximum and Minimum Temperatures (°C) and rainfall (RRR) in mm for the 24 hours ended at 0600 SAST on 23 - 2 - 1969

CAPE - KAAP	Max	Min	RRR
Aberdeen			
Adelaide			
Alexander Bay	32	15	
Aliwal North	35	21	0·6
Ashton			
Bashee	24	20	0·6
Beaufort-West	36	23	
(Lughawe)			
Boegoebergdam			
Boetsap			
Brakkekuil			
(naby Heidelberg)			
Brandvlei			
Cala			
Caledon			
Calitzdorp			
Calvinia	34	21	
Cape Agulhas			
Cape Columbine			
Cape Point	25	19	
Cape St. Francis	23	19	
Cape Town	29	21	
(D.F. Malan)			
Cape Town			
(Roeland Str.)			
Carnarvon			2·0
Ceres			
Citrusdal			
Colesberg			
Cradock			
Dohne	27	18	
De Aar	37	22	
Douglas			
East London	23	21	0·5
(Airport)			
Eensaamheid			
(naby Herold)			
Elsenburg			
Fraserburg	35	23	
Garies			
George			
Graaff-Reinet	34	22	
Grahamstown			
Hopetown			
Idutywa			
Jansenville	35	22	
Joubertina			
Kimberley	34	21	1·2
(Airport)			
Knysna			
Kokstad	26	14	
Kuruman	37	21	

KAAP - CAPE	Max	Min	RRR
Ladismith			
Lake Mentz			
Maclear			
Mafeking	30	20	
Malmesbury			
Matatiele			
Matroosberg			
Grootfontein			
(Middelburg)	36	21	0·8
Mosselbaai	22	21	
Mount Frere			
Okiep	34	20	3·0
Oudtshoorn	35	20	
Petrusville			
Piketberg			
Pofadder	35	21	6·5
Port Alfred			
Port Elizabeth	25	21	
Port Nolloth	17	13	0·5
Port St. Johns	24	21	
Prieska	38	23	
Prince Albert			
Queenstown	33	22	0·4
Rietfontein			
Riversdale	32	20	
Robertson	34	20	0·6
Sheeprun	29	19	2·2
(near Maclear)			
Somerset-Oos	34	19	
Steynsburg			
Strydenburg			
Sutherland	32	19	
Swellendam			
Tarkastad			
Touwsrivier			
Twee Riviere	32	23	
(Gemsbokpark)			
Umtata	28	20	0·3
Uniondale			
Upington	36	23	6·1
Vanwyksvlei	38	23	
Victoria-Wes			
Vredendal	32	18	
Vryburg	31	21	
Williston			
Willowmore	33	16	
Willowpark			
(near Dordrecht)			

NATAL	Max	Min	RRR
Cape St. Lucia	29	23	1·0
Dundee			
Durban	27	24	0·1
(Louis Botha)			
Estcourt	24	15	
Harding			
Himeville			
Mkuze			
Hluhluwe			
Newcastle	29	15	
Cedara			
(Pietermaritzburg)			
Port Shepstone	25	23	0·8
Richmond			
Seven Oaks			
Vryheid			
Waterford			
(near Underberg)	25	14	
TRANSVAAL			
Barberton			17·0
Belfast			
Bethal	26	17	
Bospoort	29	16	
Carolina	24	16	
Chester			
(near Gravelotte)			
Crecy			
Groendraai	30	20	
(naby Vaalwater)			
Jan Kempdorp			
Jan Smuts	25	15	10·2
Joubert Park (Jhb)	25	16	4·5
Kroondal	29	20	
Levubu	23	20	17·0
Leeudoringstad			
Lichtenburg			
Letaba			
Loskopdam			24·0
Lydenburg	25	17	9·0
Marnitz	28	19	5·0
Mara	25	19	
Marble Hall			
Messina	30	22	
Middelburg			17·0
Louis Trichardt			11·2
Nelspruit	30	19	21·0
Phalaborwa	27	22	2·0
Pietersburg	26	17	
Piet Retief	26	17	

TRANSVAAL	Max	Min	RRR
Pongola			
Potchefstroom	29	17	
Potgietersrus	28	18	11·8
Pretoria W.B.	28	18	34·3
Pretoriuskop			
Punda Milia			
Sandpan (NW. Tvl.)	34	21	
Satara			
Sekhukhune			
Shingwidzi			
Skukuza	30	21	9·2
Standerton	29	15	
Thabazimbi			
Tomburke			
Tzaneen			
Vereeniging			
Volksrust			
Warmbad	28	18	
Witbank			
Zeerust			
O.V.S. - O.F.S.			
Balkfontein			
(naby Bothaville)			
Bethlehem	29	14	
Bloemfontein	33	20	0·1
(J.B.M. Hertzog)			
Bultfontein			
Fauresmith	33	22	
Ficksburg			
Frankfort	31	15	
Harrismith			
Hoopstad	32	19	
Kroonstad	32	17	
Lindley			
Modderpoort			
Petrusburg			
Philippolis			
Reddersburg			
Reitz			
Vrede			
Warden			
Welkom			
Wepener	32	22	
Winburg			
Zastron			

S.W.A.	Max	Min	RRR
Aroab			
Bethanie			
Dordabis			
Gobabeb	31	13	
Gobabis	28	15	8·0
Grootfontein	28	16	43·6
Cape Fria			
Karasburg			
Kalkfeld			
Karibib			
Keetmanshoop	29	22	6·8
Kub			
Mowe	22	17	
Luderitz	23	14	0·3
Marienta	31	21	
Ohopoho			
Okahandja			
Okaukueye			
Ondangua			
Otavi			
Otjiwarongo			
Outjo	33	18	
Ufs			
J.G. Strydom L.H.	28	17	0·9
Rehoboth			
Runtu			
Steinhausen			
Tsumeb			
Walvisbaai	22	16	
Windhoek W.K.			
BASUTOLAND			
Maseru	37	19	
BETSJOANALAND/BECHUANALAND			
Francistown	27	20	
Gaberones	30	21	2·2
Ghanzi	24	18	8·7
Lobatsi			
Mahalapye	29	19	0·4
Maun	26	19	139·5
Shakawe	21	20	5·7
Tsabong	34	23	
Tsane	28	19	1·5
SWAZILAND			
Mbabane			
Manzini	31	21	
Stegi			

SYNOPTIC WEATHER MAP 1200 GMT. — 1400 SAST. SINOPTIESE WEERKAART

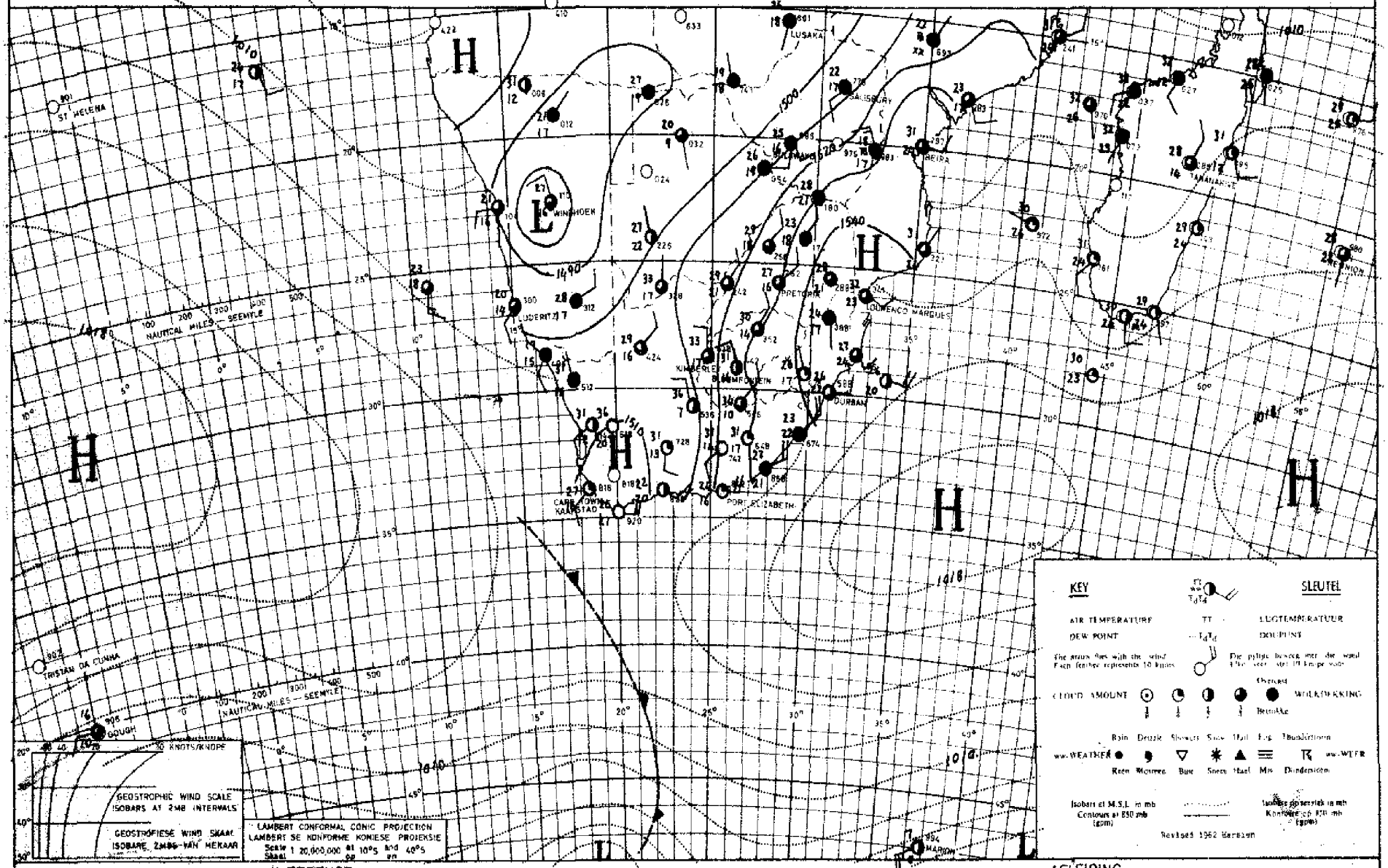

INFERENCE

DATE 22. - 2. - 19.69 DATUM

AFLEIDING

Between the low over S.W.A and the high over Eastern Transvaal moist air will flow southwards over the interior so that showers and thunder-showers will occur over most areas except the western and southern Cape. The cold front south-west of Cape Town will bring cloudy conditions with rain over the south-western and southern coastal regions.

Tussen die laag oor S.W.A en die hoog oor Oos-Transvaal word vogtige lug suidwaarts oor die binneland gevoer sodat buie en donderbuie sal voorkom oor die meeste gebiede behalwe Wes-en Suid-Kaapland. Die kouefront suidwes van Kaapstad sal weereens bewolkte weer met reën oor die Suidwestelike en suidelike kusgebiede teweegbring.

DAAGLIKSE WEERBULLETIN

Maksimum en Minimum Temperatuur (°C) en Reënval (RRR) in mm vir die 24 uur geëindig om 0800 SAST op

WEERBURO / WEATHER BUREAU
DEPT. VAN VERVOER / DEPT. OF TRANSPORT
24 - 2 - 1969

DAILY WEATHER BULLETIN

Maximum and Minimum Temperatures (°C) and rainfall (RRR) in mm for the 24 hours ended at 0800 SAST on

CAPE - KAAP	Max	Min	RRR
Aberdeen			
Addo			
Alexander Bay	22	18	28.0
Aliwal North	34	19	0.2
Bashee	27	22	1.0
Beaufort-Wes	31	19	24.6
(Lughawe)			
Bosgoesbergdam			
Boetsap			
Brakkekuil			
(naby Heidelberg)			
Brandvlei			78.0
Cala			
Caledon			
Calitzdorp			
Calvinia	29	19	8.2
Cape Agulhas	25	21	
Cape Columbine	25	16	
Cape Point	22	20	
Cape St. Francis	23	21	0.2
Cape Town	30	20	
(D.F. Malan)			
Cape Town			
(Roeland Str.)			
Carnarvon			29.0
Ceres			
Citrusdal			
Colesberg			
Cradock			
Döhne	31	19	4.5
De Aar	34	21	1.0
Douglas			
East London	28	23	5.0
(Airport)			
Nonsaamheid			
(naby Herold)			
Elsenburg			
Fraserburg	29	17	31.0
Garies			1.5
George			
Graaff-Reinet	30	21	25.0
Grahamstown			5.0
Hopetown			
Idutywa			
Jansenville	32	21	6.0
Joubertina			6.0
Kimberley	32	21	
(Airport)			
Knysna			
Kokstad	33	17	
Kuruman	30	20	

KAAP - CAPE	Max	Min	RRR
Ladismith			
Lake Mentz			
Maclear			
Mafeking	28	18	
Malmesbury			
Matatiele			
Matroosberg	21	18	6.0
Grootfontein			
(Middelburg)	29	16	1.4
Mosselbaai	23	21	2.2
Mount Frere			
Okiep	29	18	3.5
Oudtshoorn	35	21	0.3
Petrusville			
Piketberg			
Pofadder	29	20	17.5
Port Alfred			
Port Elizabeth	27	21	0.5
Port Nolloth	19	13	18.5
Port St. Johns	26	22	
Prieska	34	20	3.2
Prince Albert			
Queenstown	29	18	8.0
Rietfontein			
Riversdale	25	21	3.7
Robertson	23	20	2.5
Sheeprun	34	17	3.0
(near Maclear)			
Somerset-Oos	29	20	3.5
Steynsburg			
Strydenburg			
Sutherland	24	16	10.0
Swellendam			
Tarkastad			5.4
Touwsrivier			
Twee Riviere	34	22	
(Gemsbokpark)			
Umtata	35	21	
Uniondale			
Upington	34	21	4.9
Vanwyksvlei	32	19	19.0
Victoria-Wes			
Vredendal	27	18	
Vryburg	30	19	14.0
Williston			41.5
Willowmore	32	19	12.3
Willowpark			
(near Dordrecht)	28	19	9.0

NATAL	Max	Min	RRR
Cape St. Lucia	30	25	
Dundee			
Durban	32	24	
(Louis Botha)			
Estcourt	33	17	
Harding			
Himeville			
Mkuze			
Hluhluwe			
Newcastle	31	17	
Cedara			
(Pietermaritzburg)	32	18	
Port Shepstone	26	24	
Richmond			
Seven Oaks			
Vryheid			
Waterford			
(near Underberg)	29	14	
TRANSVAAL			
Barberton			4.0
Belfast			
Bethal	25	14	0.3
Bospoort	27	16	
Carolina	24	15	
Chester			
(near Gravelotte)			
Cracy			
Delmas			5.5
Groendraai	28	19	4.6
(naby Vaalwater)			
Jan Kempdorp			
Jan Smuts	24	15	0.4
Joubert Park (Jhb)	25	16	
Kroondal	26	18	
Louis Trichardt			11.8
Leeudoringstad			
Lichtenburg			
Letaba			
Loskopdam			24.0
Lydenburg			
Lerubu	28	20	
Mara	24	18	
Marble Hall			
Messina	34	22	
Middelburg			
Marnitz	28	21	1.5
Nelspruit	29	20	8.4
Phalaborwa	31	23	5.5
Pietersburg	27	19	4.4
Piet Retief	29	17	

TRANSVAAL	Max	Min	RRR
Pongola			
Potchefstroom	28	14	
Potgietersrus	28	19	0.3
Pretoria W.B.	26	18	
Pretoriuskop			
Punda Milia			
Sandpan (NW. Tvl.)	34	22	
Satara			
Sekhukhune			
Shingwidzi			
Skukuza	33	23	
Standerton	28	13	
Thabazimbi			24.0
Tomburke			
Tzaneen			
Vereeniging			
Volksrust			
Waterval boven (nawek)			54.0
Warmbad	26	17	1.0
Witbank			
Zeerust			
O.V.S. - O.F.S.			
Balkfontein			0.3
(naby Bothaville)			
Bethlehem	29	16	
Bloemfontein	32	20	
(J.B.M. Hertzog)			
Bultfontein			
Fauresmith	31	20	
Ficksburg			
Frankfort	36	17	
Harrismith			
Hoopstad	32	18	
Kroonstad	30	18	
Lindley			
Modderpoort			
Petrusburg			
Philippolis			
Reddersburg			
Reitz			
Vrede			
Warden			
Welkom	31	19	
Wepener	31	21	
Winburg			
Zastron			

S.W.A.	Max	Min	RRR
Aroab			
Bethanie			
Dordabis			
Gobabeb	29	14	
Gobabis	29	15	22.6
Grootfontein	26	18	2.8
J.G. Strydom (L.H)	27	17	
Karasburg			
Kalkfeld			
Karibib			
Keetmanshoop	31	18	14.9
Kub			
Möwe	21	17	
Luderitz	22	15	
Mariental	33	23	
Ohopoho			
Okahandja			
Okaukueye			
Ondangua			
Otavi			
Otjiwarongo			
Outjo	29	18	
Rehoboth			
Runtu	26	19	2.0
Steinhausen			
Tsumeb			
Walvisbaai	21	16	
Windhoek W.K.			
Uis	33	16	
BASUTOLAND			
Maseru	30	18	
BETSJOANALAND/BECHUANALAND			
Francistown	29	19	0.6
Gaberones	29	20	
Ghanzi	28	19	5.7
Lobatsi			
Mahalapye	34	19	
Maun			
Shakawe	26	19	4.5
Tsabong	34	24	
Tsane	28	19	
SWAZILAND			
Mbabane			
Manzini	34	21	
Stegi			

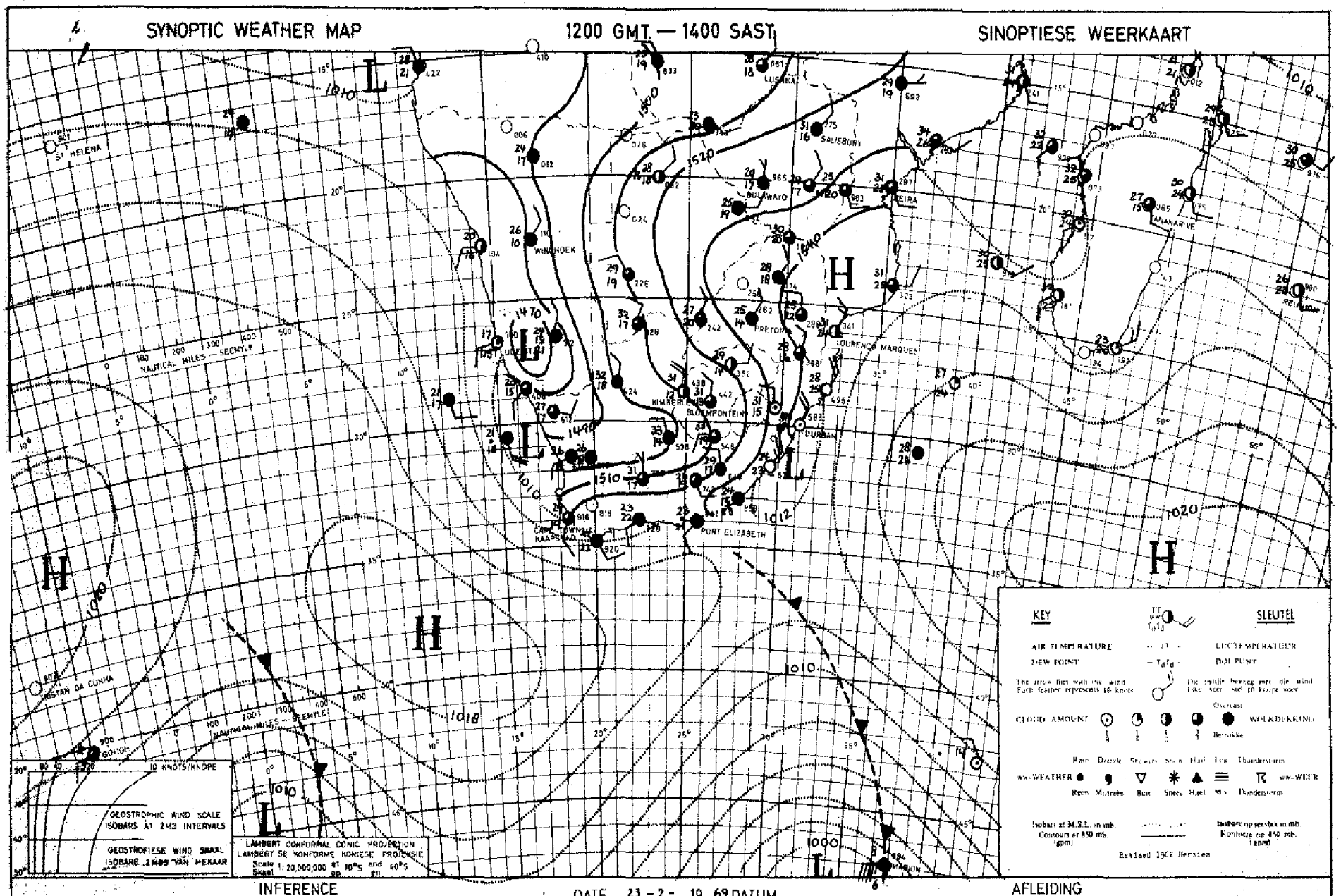

With the trough over the western parts of the country and moist air having spread over the whole interior, showers and thundershowers can be expected over all areas. With the high ridging in south of the continent cloudy weather with rain will occur over the southern and eastern coastal regions.

Met die trog oor die westelike dele van die land en vogtige lug wat oor die hele binneland uitgebrei het, kan buie en donderbuie oor feitlik alle gebiede verwag word. Met die hoog wat suid van die land indruk, sal bewolkte weer met reën oor die suidelike en oostelike kusgebiede voorkom.

DAAGLIKSE WEERBULLETIN

Maksimum en Minimum Temperatuur (°C) en Reënval (RRR) in mm vir die 24 uur geëindig om 0800 SAST op

WEERBURO / WEATHER BUREAU
DEPT. VAN VERVOER / DEPT. OF TRANSPORT
25 - 2 - 1969

DAILY WEATHER BULLETIN

Maximum and Minimum Temperatures (°C) and rainfall (RRR) in mm for the 24 hours ended at 0800 SAST on

CAPE - KAAP	Max	Min	RRR
Aberdeen			
Addo			
Alexander Bay	24	16	
Aliwal North	31	17	6·4
Bashee	27	19	18·0
Beaufort-Wes	24	17	64·0
(Lughawe)			
Boegoebergdam			
Boetsap			
Brakkekuil			
(naby Heidelberg)			
Brandvlei			
Cala			
Caledon			
Calitzdorp			
Calvinia	23	16	1·5
Cape Agulhas	26	20	3·0
Cape Columbine	19	15	
Cape Point	20	17	
Cape St. Francis	23	20	2·0
Cape Town	25	19	
(D.F. Malan)			
Cape Town			
(Roeland Str.)			
Carnarvon			
Ceres			
Citrusdal			
Colesberg			
Cradock			
Dohne	33	18	31·0
De Aar	29	18	9·0
Douglas			
East London	32	22	15·4
(Airport)			
Hensaamheid			
(naby Herold)			
Elsenburg			
Fraserburg	22	17	5·0
Garies			
George			
Graaff-Reinet	24	18	18·5
Grahamstown			14·5
Hopetown			
Idutywa			
Jansenville	28	20	7·0
Joubertina			
Kimberley	32	18	25·5
(Airport)			
Knysna			
Kokstad	33	16	
Kuruman	30	19	11·0

KAAP - CAPE	Max	Min	RRR
Ladismith			
Lake Mentz			
Maclear			
Mafeking	30	17	
Malmesbury			
Matatiele			
Matroosberg	28	16	
Grootfontein			
(Middelburg)	32	16	22·2
Mosselbaai	27	20	0·7
Mount Frere			
Oklep	23	16	0·1
Oudtshoorn	31	19	4·7
Petrusville			
Piketberg			
Pofadder	28	18	
Port Alfred			
Port Elizabeth	31	20	2·3
Port Nolloth	18	14	
Port St. Johns	29	22	4·0
Prieska	30	21	0·2
Prince Albert			
Queenstown	32	xx	27·5
Rietfontein			
Riversdale	32	18	14·6
Robertson	31	18	1·2
Sheeprun	33	17	4·0
(near Maclear)			
Somerset-Oos	30	19	44·0
Steynsburg			13·5
Strydenburg			
Sutherland	21	15	
Swellendam			
Tarkastad			
Touwsrivier			
Twee Riviere	35	22	0·8
(Gemsbokpark)			
Umtata	36	20	18·3
Uniondale			
Upington	31	21	2·3
Vanwyksvlei	27	19	10·0
Victoria-Wes			
Vredendal	25	17	
Vryburg	28	19	
Williston			17·0
Willowmore			
Willowpark			
(near Dordrecht)	28	16	22·5

NATAL	Max	Min	RRR
Cape St. Lucia	31	25	
Dundee			
Durban	32	25	
(Louis Botha)			
Estcourt	33	19	
Harding			
Himeville			
Mkuze			
Eluhluwe			
Newcastle	33	20	
Cedara			
(Pietermaritzburg)	34	18	
Port Shepstone	27	24	
Richmond			
Seven Oaks			
Vryheid			
Waterford			
(near Underberg)	29	14	2·1
TRANSVAAL			
Barberton			
Belfast			
Bethal	27	14	
Bospoort	27	15	1·3
Carolina	26	15	
Chester			
(near Gravelotte)			
Crecy			
Groendraai	31	18	
(naby Vaalwater)			
Jan Kempdorp			
Jan Smuts	25	16	0·8
Joubert Park (Jhb)	25	16	7·5
Kroondal	28	18	19·0
Levubu	31	20	
Leeudoringstad			
Lichtenburg			
Letaba			
Loskopdam			
Lydenburg	27	16	
Marnitz	32	20	1·0
Mara	32	18	
Marble Hall			
Messina	37	22	
Middelburg			
Nelspruit	32	20	6·1
Phalaborwa	33	22	
Pietersburg	30	18	
Piet Retief	30	19	

TRANSVAAL	Max	Min	RRR
Pongola			
Potchefstroom	27	16	3·5
Potgietersrus	31	25	
Pretoria W.B.	28	19	
Pretoriuskop			
Punda Milia			
Sandpan (NW. Tvl.)	35	21	
Satara			
Sekhukhune			
Shingwidzi			
Skukuza	36	23	
Standerton	29	15	
Thabazimbi			10·0
Tomburke			
Tzaneen			
Voreeniging			
Volksrust			
Warmbad	29	18	
Witbank			
Zeerust			
O.V.S. - O.F.S.			
Balkfontein			
(naby Bothaville)			
Bethlehem	29	15	0·2
Bloemfontein	31	17	3·2
(J.B.M. Hertzog)			
Bultfontein			
Fauresmith	29	16	19·5
Ficksburg			6·5
Frankfort	31	16	
Harrismith			
Hoopstad	32	18	
Kroonstad	29	17	0·8
Lindley			
Modderpoort			
Petrusburg			
Philippolis			
Reddersburg			7·5
Reitz			
Vrede			
Warden			
Welkom	29	17	
Wepener	29	17	17·3
Winburg			
Zastron			

S.W.A.	Max	Min	RRR
Aroab			
Bethanie			
Dordabis			
Gobabeb	31	16	
Gobabis	27	17	16·5
Grootfontein	27	18	22·8
Cape Fria			
Karasburg			
Kalkfeld			
Karibib			
Keetmanshoop	30	19	7·9
Kub			
Mowie	22	17	
Luderitz	24	15	
Marienta1	33	22	4·7
Ohopoho			
Okahandja			
Okaukueye			
Ondangua	xx	20	
Otavi			
Otjiwarongo			
Outjo	29	18	0·7
Uis	33	21	
J.G. Strydom L.H.	26	16	5·7
Rehoboth			
Runtu			
Steinhausen			
Tsumeb			
Walvisbaai	21	16	
Windhoek W.K.			
BASUTOLAND			
Maseru	29	15	1·1
BETSJOANALAND/BECHUANALAND			
Francistown	31	19	
Gaberones	29	19	1·6
Ghanzi	27	19	15·7
Lobatsi			
Mahalapye	32	19	
Maun	31	19	4·7
Shakawe	30	19	2·7
Tsabong	34	20	6·7
Taane	30	20	0·2
SWAZILAND			
Brembe			
Manzini	36	21	
Stegi			

SYNOPTIC WEATHER MAP — 1200 GMT. — 1400 SAST. — SINOPTIESE WEERKAART

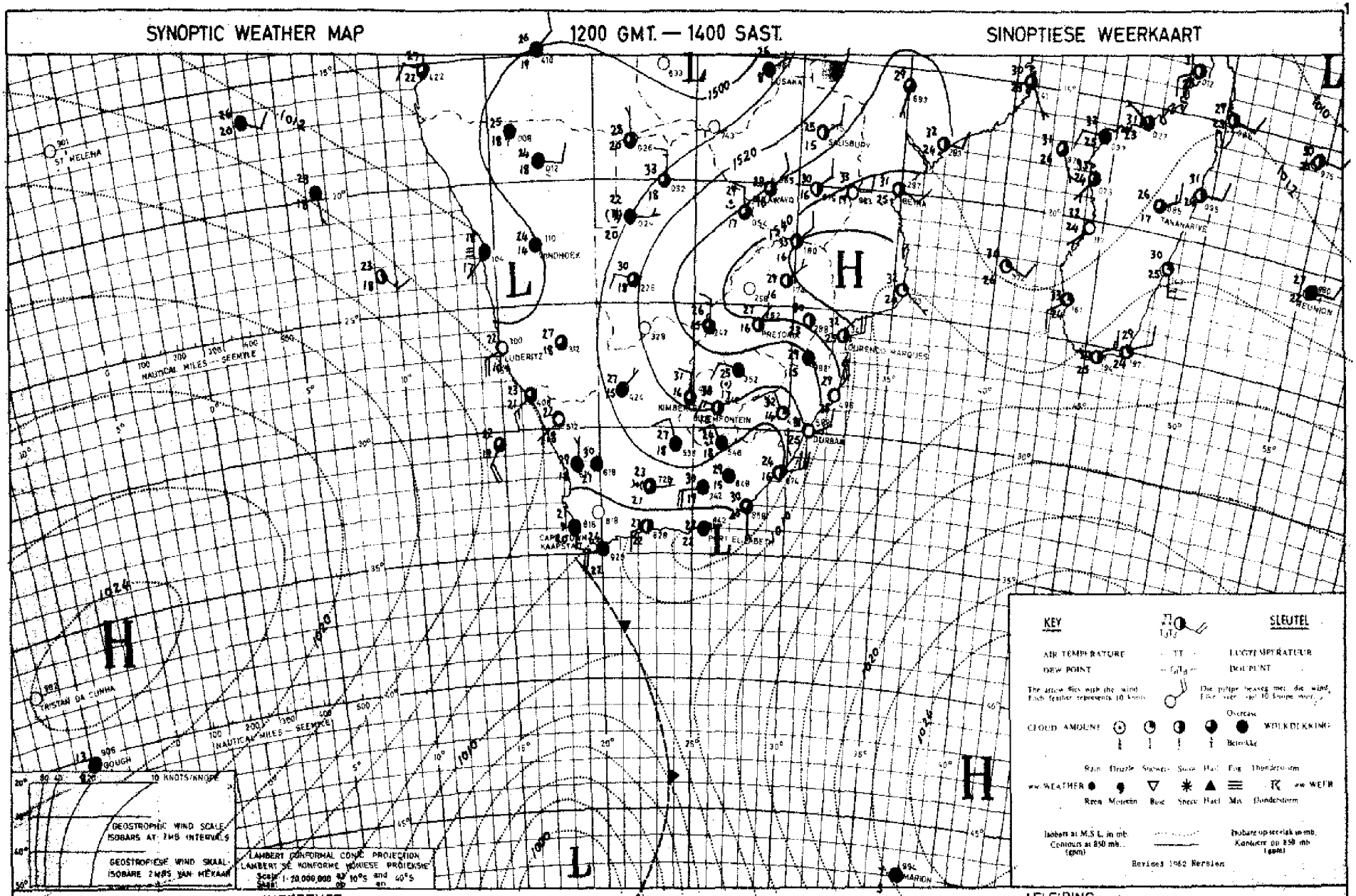

KEY — SLEUTEL

AIR TEMPERATURE — TT — LUGTEMPERATUUR

DEW POINT — $T_d T_d$ — DOUPUNT

The arrow flies with the wind. Each feather represents 10 knots. — Die pyltjie beweeg met die wind. Elke veer = 10 knope wind.

CLOUD AMOUNT — Overcast — WOLKDEKKING — Betrokke

ww WEATHER — Rain, Drizzle, Snow, Snow, Hail, Fog, Thunderstorm — ww WEER — Reën, Motreën, Sneeu, Sneeu, Hael, Mis, Donderstorm

Isobars at M.S.L. in mb. Contours at 850 mb. (geom) — Isobare op seevlak in mb. Kontoere op 850 mb (geom)

Revised 1962 Reviseer

INFERENCE

DATE 24 - 2 - 19 62 DATUM

AFLEIDING

Warm, moist air is flowing southwards over all parts of the interior while a trough of low pressure extends from southern Cape to S.W.A so that fairly general rain will fall over Eastern Cape and scattered showers over the rest of the country. Behind the cold front cooler air will spread over the southern coastal regions.

Warm, vogtige lug stroom nog oor alle dele van die binneland terwyl 'n trog van lae lugdruk strek van Suidelike Kaapland na S.W.A sodat taamlik algemene reën sal uitsak oor Oos-Kaapland en verspreide buie oor die res van die land. Agter die koufront sal koeler weer oor die suidelike kuststreke uitbrei.

DAAGLIKSE WEERBOLLETYN

Maksimum en Minimum Temperatuur (°C) en Reënval (RRR) in mm vir die 24 uur geëindig om 0800 SAST op

WEERBURO / WEATHER BUREAU
DEPT. VAN VERVOER / DEPT. OF TRANSPORT

26 - 2 - 1969

DAILY WEATHER BULLETIN

Maximum and Minimum Temperatures (°C) and rainfall (RRR) in mm for the 24 hours ended at 0800 SAST on

CAPE - KAAP	Max	Min	RRR
Aberdeen			
Addo			
Alexander Bay	28	17	
Aliwal North	27	14	4.8
Bashee	24	17	18.0
Beaufort-Wes	21	16	1.1
(Lughawe)			
Boegoebergdam			
Boetsap			
Brakkekuil			
(naby Heidelberg)			
Brandvlei			
Cala			
Caledon			
Calitzdorp			
Calvinia	29	18	
Cape Agulhas	23	20	
Cape Columbine	24	15	
Cape Point	21	17	
Cape St. Francis	23	20	
Cape Town			
(D.F. Malan)	30	18	
Cape Town			
(Roeland Str.)			
Carnarvon			21.5
Ceres			
Citrusdal			
Colesberg			
Cradock			
Dohna	19	13	18.9
De Aar	26	15	
Douglas			
East London	23	18	2.0
(Airport)			
Eensaamheid			
(naby Herold)			
Elsenburg			
Fraserburg	27	16	
Garies			
George			
Graaff-Reinet	20	16	70.0
Grahamstown			13.5
Hopetown			
Idutywa			
Jansenville	27	16	4.5
Joubertina			
Kimberley	29	19	1.8
(Airport)			
Knysna			
Kokstad	26	15	18.0
Kuruman	29	19	0.2

KAAP - CAPE	Max	Min	RRR
Ladismith			
Lake Mentz			
Maclear			35.5
Mafeking	31	19	
Malmesbury			
Matatiele			
Matroosberg	20	15	
Grootfontein			
(Middelburg)	18	15	9.8
Mosselbaai	21	19	
Mount Frere			
Okiep	32	22	
Oudtshoorn	31	17	
Petrusville			
Piketberg			
Pofadder	30	22	0.3
Port Alfred			
Port Elizabeth	22	19	1.4
Port Nolloth	19	11	
Port St. Johns	24	19	49.0
Prieska	32	21	
Prince Albert			
Queenstown	19	xx	28.5
Rietfontein			
Riversdale	21	17	4.0
Robertson	24	16	
Sheeprun	22	14	29.0
(near Maclear)			
Somerset-Oos	20	14	23.1
Steynsburg			
Strydenburg			
Sutherland	21	15	10.0
Swellendam			
Tarkastad			6.5
Touwsrivier			
Twee Riviere	35	19	51.0
(Gemsbokpark)			
Umtata	22	15	27.7
Uniondale			
Upington	32	20	6.1
Vanwyksvlei	29	19	
Victoria-Wes			
Vredendal	34	20	
Vryburg	29	17	63.1
Williston			27.5
Willowmore			
Willowpark			
(near Dordrecht)	17	12	34.0

NATAL	Max	Min	RRR
Cape St. Lucia	31	22	5.0
Dundee			38.5
Durban	32	22	4.6
(Louis Botha)			
Estcourt	32	17	35.1
Harding			
Himeville			60.0
Mkuze			
Hluhluwe			
Newcastle	34	19	18.5
Cedara			
(Pietermaritzburg)	25	17	11.7
Port Shepstone	28	21	40.8
Richmond			
Seven Oaks			
Vryheid			56.0
Waterford			
(near Underberg)	23	14	68.9
Van Reenen			14.0
TRANSVAAL			
Barberton			31.5
Belfast			
Bethal	27	16	13.2
Bospoort	30	17	
Carolina	28	14	55.0
Chester			
(near Gravelotte)			
Creey			
Gideonsrus			16.0
Groendraai	34	19	
(naby Vaalwater)			
Jan Kempdorp			
Jan Smuts	26	17	26.5
Joubert Park (Jhb)	27	18	2.0
Kroondal	30	19	
Levubu	34	23	
Leeudoringstad			
Lichtenburg			
Letaba			
Loskopdam			20.5
Lydenburg	28	10	4.0
Marnitz	34	23	0.4
Mara	35	22	
Marble Hall			52.5
Messina	38	24	
Middelburg			20.0
Loskopkangale (By Groblersdal)			28.0
Nelspruit	35	20	15.9
Phalaborwa	36	24	
Pietersburg	32	20	
Piet Retief			

TRANSVAAL	Max	Min	RRR
Pongola			
Potchefstroom	29	16	
Potgietersrus	32	21	
Pretoria W.B.	30	20	
Pretoriuskop			
Punda Milia			
Sandpan (NW. Tvl.)	37	23	1.8
Satara			
Sekhukhune			
Shingwidzi			
Skukuza			
Standerton	31	17	0.3
Thabazimbi			
Tomburke			
Tzaneen			
Vereeniging			
Volksrust			7.0
Warmbad	31	19	4.0
Witbank			
Zeerust			
Waterval-Boven			12.0
O.V.S. - O.F.S.			
Balkfontein			
(naby Bothaville)			
Bethlehem	29	15	
Bloemfontein	28	15	0.1
(J.B.M. Hertzog)			
Bultfontein			
Fauresmith	24	16	8.0
Ficksburg			
Frankfort	31	17	5.7
Harrismith			27.5
Hoopstad	32	16	
Kroonstad	30	18	0.8
Lindley			0.8
Modderpoort			
Petrusburg			
Philippolis			
Reddersburg			5.0
Reitz			56.5
Vrede			
Warden			
Welkom	29	19	
Wepener	26	17	28.6
Winburg			
Zastron			

S.W.A.	Max	Min	RRR
Aroab			
Bethanie			
Dordabis			
Gobabeb	xx	xx	7.5
Gobabis	28	18	4.0
Grootfontein	28	18	0.6
Cape fria			
Karasburg			
Kalkfeld			
Karibib			
Keetmanshoop	31	19	31.0
Kub			
Mowe	21	17	
Luderitz	22	12	
Mariental	33	21	1.3
Ohopoho			
Okahandja			
Okaukueye			
Ondangua	xx	18	47.0
Otavi			
Otjiwarongo			
Outjo	29	17	2.7
Uis			
J.G. Strydom L.P.	26	16	16.1
Rehoboth			
Runtu	30	18	0.3
Steinhausen			
Tsumeb			
Walvisbaai	21	15	
Windhoek W.K.			
BASUTOLAND			
Maseru	25	16	12.0
BETSJOANALAND/BECHUANALAND			
Francistown	34	18	
Gaberones	33	21	
Ghanzi	31	19	6.5
Lobatsi			
Mahalapye	34	23	
Maun	36	20	1.0
Shakawe			
Tsabong	32	21	
Tsane	30	20	
SWAZILAND			
Embabe			
Manzini	35	21	13.0
Stegi			

SYNOPTIC WEATHER MAP — 1200 GMT. — 1400 SAST. — SINOPTIESE WEERKAART

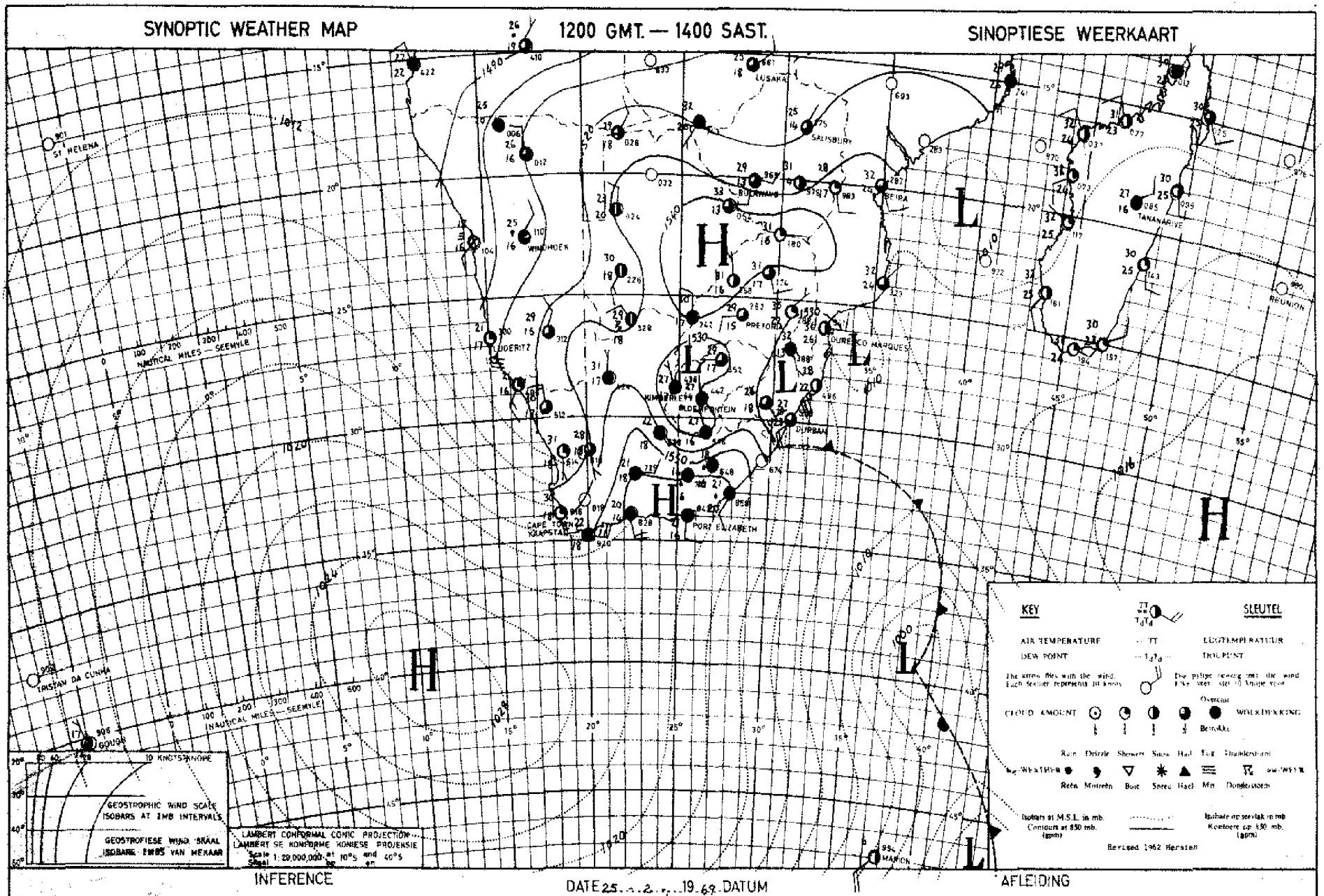

KEY — SLEUTEL

AIR TEMPERATURE — LUGTEMPERATUUR

DEW POINT — DOUPUNT

The arrow flies with the wind. Each feather represents 10 knots.

Die pyltjie rigting met die wind. Elke veer stel 10 knope voor.

CLOUD AMOUNT — WOLKEDEKKING

Overcast / Bewolk

WEATHER — WEER

Rain, Drizzle, Showers, Snow, Hail, Fog, Thunderstorm

Reën, Motreën, Boie, Sneeu, Hael, Mis, Donderstorm

Isobars at M.S.L. in mb. Contours at 850 mb. (gpm)

Isobare op seevlak in mb. Kontoere op 850 mb. (gpm)

Revised 1962 Herziening

INFERENCE — AFLEIDING

DATE 25 - 2 - 19 69 DATUM

A high pressure system is moving eastwards and will cause rain along the Natal coast as well as an inflow of moister air over Transvaal. With the trough of low pressure in the west scattered rain and thundershowers will occur over most of the interior.

'n Hoëdrukstelsel beweeg na die Natalse kus en sal bewolkte toestande met reën oor dié gebied veroorsaak. Vogtiger lug sal ook oor Transvaal instroom en met die laedruktrog oor die westelike dele, sal verspreide reën en donderbuie oor die meeste dele van die binneland voorkom.

DAAGLIKSE WEERBULLETIN

Maksimum en Minimum Temperatuur (°C) en Reënval (RRR) in mm vir die 24 uur geëindig om 0800 SAST op

WEERBURO / WEATHER BUREAU
DEPT. VAN VERVOER / DEPT. OF TRANSPORT

27 - 2 - 1969

DAILY WEATHER BULLETIN

Maximum and Minimum Temperatures (°C) and rainfall (RRR) in mm for the 24 hours ended at 0800 SAST on

CAPE - KAAP	Max	Min	RRR
Aberdeen			
Addo			
Alexander Bay	24	18	
Aliwal North	25	16	14·0
Bashee	25	19	1·0
Beaufort-Wes	22	17	3·3
(Lughawe)			
Boegoebergdam			
Boetsap			
Brakkekuil			
(naby Heidelberg)			
Brandvlei			
Cala			
Caledon			
Calitzdorp			
Calvinia	29	13	5·0
Cape Agulhas			
Cape Columbine	24	14	
Cape Point	22	19	
Cape St. Francis	23	16	
Cape Town	32	16	
(D.F. Malan)			
Cape Town			
(Roeland Str.)			
Carnarvon			9·0
Ceres			
Citrusdal			
Colesberg			
Cradock			
Döhne	26	18	7·5
De Aar	22	17	36·5
Douglas			
East London	25	20	
(Airport)			
Eensaamheid			
(naby Herold)			
Elsenburg			
Fraserburg	23	16	12·6
Garies			
George			
Graaff-Reinet	26	22	11·0
Grahamstown			
Hopetown			
Idutywa			
Jansenville	26	19	0·9
Joubertina			
Kimberley	27	17	12·3
(Airport)			
Knysna			
Kokstad	24	16	16·5
Kuruman	29	18	4·0

KAAP - CAPE	Max	Min	RRR
Ladismith			
Lake Mentz			
Maclear			10·5
Mafeking	32	19	
Malmesbury			
Matatiele			
Matroosberg	29	17	
Grootfontein			
(Middelburg)	24	17	2·5
Mosselbaai	23	21	
Mount Frere			
Okiep	30	16	
Oudtshoorn	31	18	
Petrusville			
Piketberg			
Pofadder	31	20	10·0
Port Alfred			
Port Elizabeth	25	20	
Port Nolloth	19	15	
Port St. Johns	25	20	4·3
Prieska	25	20	15·2
Prince Albert			
Queenstown	26	16	17·5
Rietfontein			
Riversdale	29	20	
Robertson	33	18	
Sheeprun	26	16	13·4
(near Maclear)			
Somerset-Oos	28	18	12·5
Steynsburg			2·0
Strydenburg			
Sutherland	25	15	29·5
Swellendam			
Tarkastad			22·0
Touwsrivier			
Twee Riviere	31	19	3·5
(Gemsbokpark)			
Umtata	26	18	9·7
Uniondale			
Upington	28	20	24·5
Vanwyksvlei	27	19	0·9
Victoria-Wes			
Vredendal	32	19	
Vryburg	31	18	6·0
Williston			33·0
Willowmore	26	14	0·5
Willowpark			
(near Dordrecht)	24	16	18·5

NATAL	Max	Min	RRR
Cape St. Lucia	27	22	0·4
Dundee			4·0
Durban	27	22	2·0
(Louis Botha)			
Estcourt	25	18	14·0
Harding			
Himeville			2·5
Mkuze			
Hluhluwe			
Newcastle	28	18	21·0
Cedara			
(Pietermaritzburg)	25	17	4·7
Port Shepstone	25	22	10·0
Richmond			
Seven Oaks			
Vryheid			
Waterford			
(near Underberg)	21	14	2·9
Van Reenen			30·0
TRANSVAAL			
Ermelo (TvL)			0·6
Barberton			
Belfast			
Bethal	26	15	8·5
Bospoort	20	15	5·7
Carolina	25	16	21·2
Chester			
(near Gravelotte)			
Cracy			
Delareyville			25·0
Groendraai	31	20	
(naby Vaalwater)			
Jan Kempdorp			12·5
Jan Smuts	23	15	
Joubert Park (Jhb)	25	16	
Kroondal	27	18	
Levubu	31	22	1·6
Leeudoringstad			
Lichtenburg			
Letaba			
Loskopdam			4·0
Lydenburg	27	15	
Marnitz			
Mara	32	22	
Marble Hall			
Messina	37	25	
Middelburg			8·0
Loskopkanaal			
(By Groblersdal)			16·0
Nelspruit	31	22	
Phalaborwa	33	22	
Pietersburg	30	18	
Piet Retief	26	17	

TRANSVAAL	Max	Min	RRR
Pongola			
Potchefstroom	28	16	22·4
Potgietersrus	31	20	
Pretoria W.B.	27	20	
Pretoriuskop			
Punda Milia			
Sandpan (NW. Tvl.)	37	22	
Satara			
Sekhukhune			
Shingwidzi			
Skukuza	34	24	
Standerton	29	16	
Thabazimbi			16·5
Tomburke			
Tzaneen			
Vereeniging			
Volksrust			15·0
Warmbad	28	19	
Witbank			10·5
Zeerust			
O.V.S. - O.F.S.			
Balkfontein			2·5
(naby Bothaville)			
Bethlehem	27	15	
Bloemfontein	28	15	12·3
(J.B.M. Hertzog)			
Bultfontein			13·8
Fauresmith	24	17	12·5
Ficksburg			8·0
Frankfort	30	17	39·1
Harrismith			
Hoopstad	30	17	7·6
Kroonstad	26	16	22·5
Lindley			5·0
Modderpoort			
Petrusburg			
Philippolis			35·0
Reddersburg			6·0
Reitz			
Vrede			
Warden			23·0
Welkom	29	16	
Wepener	28	17	18·6
Winburg			
Zastron			

S.W.A.	Max	Min	RRR
Aroab			
Bethanie			2·0
Dordabis			
Gobabeb	34	25	
Gobabis	29	16	0·5
Grootfontein	26	15	12·1
Cape Fria			
Karasburg			
Kalkfeld			
Karibib			19·8
Keetmanshoop	30	20	1·5
Kub			
Möwe	20	17	
Luderitz	24	16	
Mariental	34	17	55·5
Ohopoho			
Okahandja			15·5
Okaukueye			
Ondangua	11	19	
Otavi			14·0
Otjiwarongo			
Outjo	29	17	
Uis	33	22	1·5
J.G. Strydom L.H.	25	14	17·0
Rehoboth			17·0
Runtu	30	18	1·5
Steinhausen			
Tsumeb			
Walvisbaai	21	15	
Windhoek W.K.			24·5
Usakos			8·0
BASUTOLAND			
Maseru	25	16	9·5
BETSJOANALAND/BECHUANALAND			
Francistown	33	22	
Gaberones	33	18	13·0
Ghanzi	32	19	30·8
Lobatsi			
Mahalapye	33	23	
Maun	31	20	3·8
Shakawe	31	19	1·7
Tsabong			
Tsane	33	19	
SWAZILAND			
Bulembe			
Manzini	29	11	
Stegi			

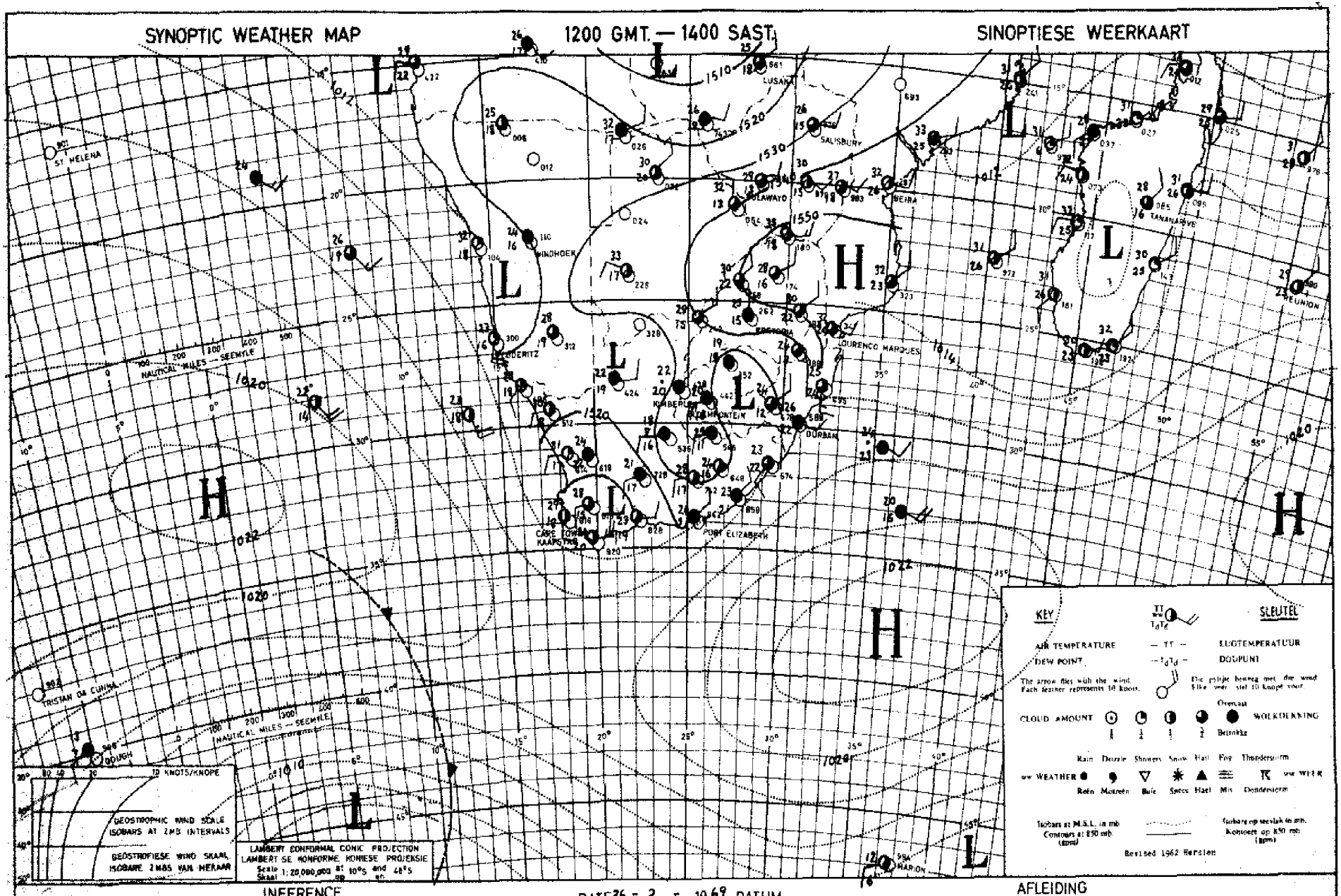

INFERENCE

DATE 26 - 2 - 1969 DATUM

AFLEIDING

The trough system extending from S.W.A to the south-western Cape will advance eastwards and the air over the interior remains moist so that scattered showers and thundershowers will occur over most areas. A coastal low will move along the coast followed by strong south-westerly winds.

Die trogstelsel wat vanaf S.W.A. na Suidwes-Kaapland strek, sal effens ooswaarts beweeg en die lug oor die binneland bly vogtig sodat verspreide buie en donderbuie nog oor baie dele sal voorkom. 'n Kuslaag sal ooswaarts langs die kus beweeg gepaard met sterk suidwestewinde.

DAAGLIKSE WEERBULLETIN

Maksimum en Minimum Temperatuur (°C) en Reënval (RRR) in mm vir die 24 uur geëindig om 0800 SAST op

WEERBURO / WEATHER BUREAU
DEPT. VAN VERVOER / DEPT. OF TRANSPORT
28 - 2 - 1969

DAILY WEATHER BULLETIN

Maximum and Minimum Temperatures (°C) and rainfall (RRR) in mm for the 24 hours ended at 0800 SAST on

CAPE - KAAP	Max	Min	RRR
Aberdeen			
Addo			
Alexander Bay	25	17	
Aliwal North	23	16	23.4
Bashee	27	20	1.0
Beaufort-Wes	31	19	
(Lughawe)			
Boegoebergdam			
Boetsap			
Brakkekuil			
(naby Heidelberg)			
Brandvlei			
Cala			
Caledon			
Calitzdorp			
Calvinia	31	11	
Cape Agulhas	25	19	2.0
Cape Columbine	20	15	
Cape Point	20	17	
Cape St. Francis	23	21	2.0
Cape Town			
(D.F. Malan)	27	20	
Cape Town			
(Roeland Str.)			
Carnarvon			
Ceres			
Citrusdal			
Colesberg			
Cradock			
Dehne	29	18	7.6
De Aar	26	18	4.5
Douglas			
East London	30	20	0.4
(Airport)			
Eensaamheid			
(naby Herold)			
Elsenburg			
Fraserburg	27	17	
Garies			
George			
Graaff-Reinet	31	19	
Grahamstown			1.3
Hopetown			
Idutywa			
Jansenville	34	20	
Joubertina			
Kimberley	29	19	6.6
(Airport)			
Knysna			6.0
Kokstad	28	17	
Kuruman	29	17	18.2

KAAP - CAPE	Max	Min	RRR
Ladismith			
Lake Mentz			
Maclear			
Mafeking	30	19	
Malmesbury			
Matatiele			
Matroosberg	30	16	
Grootfontein	27	18	
(Middelburg)			
Mosselbaai	25	21	
Mount Frere			
Okiep	31	19	
Oudtshoorn	34	18	
Petrusville			
Piketberg			
Pofadder	30	20	4.0
Port Alfred			
Port Elizabeth	30	21	
Port Nolloth	21	15	
Port St. Johns	24	21	0.5
Prieska	29	19	
Prince Albert			
Queenstown	29	18	4.5
Rietfontein			
Riversdale	30	18	
Robertson	34	20	
Sheeprun	28	17	4.0
(near Maclear)			
Somerset-Oos	31	18	
Steynsburg			
Strydenburg			
Sutherland	25	8	
Swellendam			
Tarkastad			46.0
Touwsrivier			
Twee Riviere	31	22	
(Gemsbokpark)			
Umtata	32	20	17.6
Uniondale			
Upington	30	22	0.9
Vanwyksvlei	30	19	12.5
Victoria-Wes			
Vredendal	29	17	
Vryburg	37	18	9.0
Williston			
Willowmore	32	17	
Willowpark			
(near Dordrecht)	25	17	11.0

NATAL	Max	Min	RRR
Cape St. Lucia	32	25	
Dundee			
Durban	29	23	0.5
(Louis Botha)			
Estcourt	32	18	2.9
Harding			
Himeville			
Mkuze			
Hluhluwe			
Newcastle	33	17	0.4
Cedara	29	19	3.0
(Pietermaritzburg)			
Port Shepstone	27	24	
Richmond			
Seven Oaks			
Vryheid			
Waterford	26	13	0.9
(near Underberg)			
TRANSVAAL			
Barberton			
Belfast			
Bethal	27	14	
Bospoort	28	15	
Carolina	25	15	
Chester			
(near Gravelotte)			
Crecy			
Groendraai	31	18	
(naby Vaalwater)			
Jan Kempdorp			3.5
Jan Smuts	27	17	
Joubert Park (Jhb)	27	17	
Kroondal	30	19	
Lenyenye	32	20	
Leeudoringstad			
Lichtenburg			
Letaba			
Loskopdam			
Lydenburg	29	10	
Marnitz	33	20	
Mara	33	20	
Marble Hall			
Messina	38	20	
Middelburg			
Nelspruit	33	21	
Phalaborwa	35	23	
Pietersburg	31	19	
Piet Retief	32	18	1.1

TRANSVAAL	Max	Min	RRR
Pongola			
Potchefstroom	28	16	
Potgietersrus	31	19	
Pretoria W.B.	30	19	
Pretoriuskop			
Punda Milia			
Sandpan (NW. Tvl.)	35	21	
Satara			
Sekhukhune			
Shingwidzi			
Skukuza	37	22	
Standerton	30	13	0.2
Thabazimbi			
Tomburke			
Tzaneen			
Vereeniging			
Volksrust			
Waterval Boven			2.5
Warmbad	28	18	
Witbank			
Zeerust			
Witfontein			4.5
(Wes van Warmbad)			
O.V.S. - O.F.S.			
Balkfontein			
(naby Bothaville)			
Bethlehem	27	13	2.6
Bloemfontein	26	17	27.6
(J.B.M. Hertzog)			
Bultfontein			
Fauresmith	26	17	9.5
Ficksburg			
Frankfort	26	14	4.8
Harrismith			
Hoopstad	27	16	19.8
Kroonstad	26	16	2.5
Lindley			6.5
Modderpoort			
Petrusburg			
Philippolis			
Reddersburg			13.5
Reitz			
Vrede			
Warden			
Welkom	27	18	0.3
Wepener	26	18	8.4
Winburg			
Zastron			

S.W.A.	Max	Min	RRR
Arcab			
Bethanie			
Dordabis			
Gobabeb	36	21	
Gobabis	29	18	28.6
Grootfontein			
Karasburg			
Kalkfeld			
Karibib			
Keetmanshoop	30	20	
Kub			
Luderitz	23	16	
Mariental	30	18	34.5
Ohopoho			
Okahandja			
Okaukueye			
Ondangua			
Otavi			
Otjiwarongo			
Outjo			
Ujis	35	20	1.6
Rehoboth	?		
Runtu	30	19	22.4
Steinhausen			
Tsumeb			
Walvisbaai	21	16	
Windhoek W.K.			
J.G. Strijdom L.H.	26	16	
BASUTOLAND			
Maseru	25	15	6.3
BETSJOEANALAND/BECHUANALAND			
Francistown	30	20	3.6
Gaberones	28	20	3.2
Ghanzi	31	19	4.7
Lobatsi			9.6
Serowe			18.5
Mahalapye	32	20	3.5
Maun	29	19	2.1
Shakawe	28	20	4.0
Tsabong			
Tsane	29	21	
Mochudi			2.0
Mole polole			0.5
SWAZILAND			
Bulembe			
Manzini	30	22	
Stegi			

SYNOPTIC WEATHER MAP — 1200 GMT. — 1400 SAST. — SINOPTIESE WEERKAART

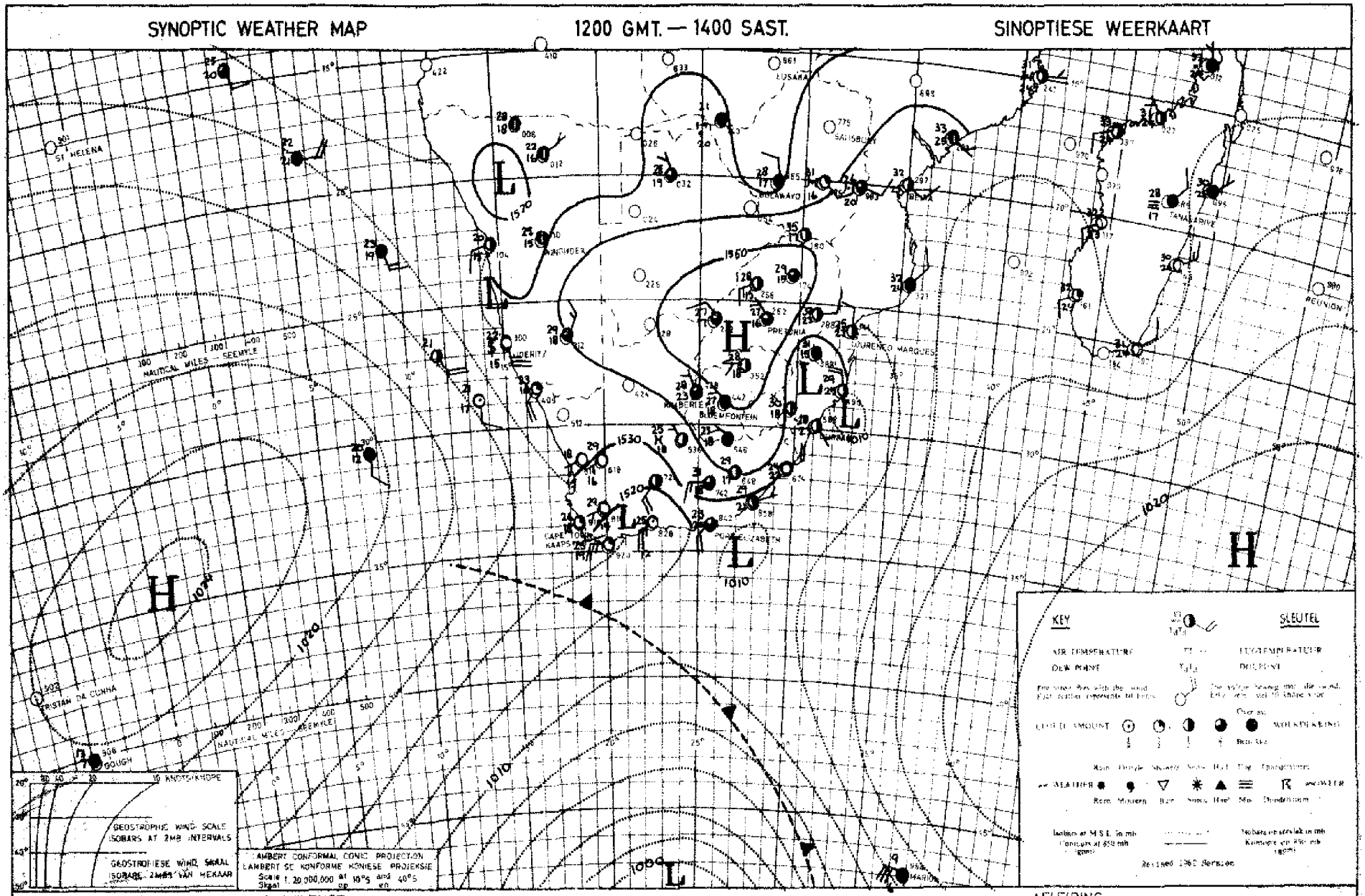

LAMBERT CONFORMAL CONIC PROJECTION
LAMBERT SE KONFORME KONIESE PROJEKSIE
Scale 1:20,000,000 at 10°S and 40°S
Skaal 1:20,000,000 op 10° en 40°

INFERENCE — DATE 27-2-69 DATUM — AFLEIDING

With a trough of low pressure over the western part of the country and the air fairly moist thunderstorms will develop over the eastern and central parts of the country. The Atlantic high is ridging round the coast causing fine weather on Cape south-west coast but cloudy weather with rain along the south-east and east coasts.

Met 'n trog van lae druk oor die westelike dele van die land en vogtige lug teenwoordig kan donderbuie oor die sentrale en oostelike dele van die land verwag word. Die Atlantiese hoog druk langs die Kaapse kus in en veroorsaak mooiweer langs die Kaapse suidwestekus maar bewolkte weer oor die suidoos- en ooskus waar reën sal voorkom.

DAAGLIKSE WEERBULLETIN

Maksimum en Minimum Temperatuur (°C) en Reënval (RRR) in mm vir die 24 uur geëindig om 0800 SAST op

WEERBURO / WEATHER BUREAU
DEPT. VAN VERVOER / DEPT. OF TRANSPORT

1-3-1969

DAILY WEATHER BULLETIN

Maximum and Minimum Temperatures (°C) and rainfall (RRR) in mm for the 24 hours ended at 0800 SAST on

CAPE - KAAP	Max	Min	RRR
Aberdeen			
Addo			
Alexander Bay	22	17	
Aliwal North	24	16	11.7
Bashee	26	22	0.5
Beaufort-Wes	30	19	
(Lughawe)			
Boegoebergdam			
Boetsap			
Brakkekuil			
(naby Heidelberg)			
Brandvlei			
Cala			
Caledon			
Calitzdorp			
Calvinia	32	12	
Cape Agulhas	24	17	
Cape Columbine	20	15	
Cape Point	23	17	
Cape St. Francis	23	20	
Cape Town	27	18	
(D.F. Malan)			
Cape Town			
(Roeland Str.)			
Carnarvon			
Ceres			
Citrusdal			
Colesberg			
Cradock			
Dohne	21	18	4.0
De Aar	28	17	7.0
Douglas			
East London	28	21	31.5
(Airport)			
Bensaamheid			
(naby Herold)			
Elsenburg			
Fraserburg	29	16	
Garies			
George			
Graaff-Reinet	27	19	11.0
Grahamstown			
Hopetown			
Idutywa			
Jansenville	29	20	1.5
Joubertina			
Kimberley	29	18	8.0
(Airport)			
Knysna			7.0
Kokstad	29	15	24.0
Kuruman	31	18	35.0

KAAP - CAPE	Max	Min	RRR
Ladismith			
Lake Mentz			
Maclear			
Mafeking			
Malmesbury			
Matatiele			
Matroosberg	28	13	
Grootfontein	25	15	9.9
(Middelburg)			
Mosselbaai	23	20	2.6
Mount Frere			
Okiep	31	16	
Oudtshoorn	29	19	
Petrusville			
Piketberg			
Pofadder	29	19	
Port Alfred			
Port Elizabeth	27	19	
Port Nolloth	19	14	
Port St. Johns	26	22	8.0
Prieska	33	21	0.4
Prince Albert			
Queenstown	25	16	10.5
Rietfontein			
Riversdale	31	19	
Robertson	30	20	
Sheeprun	27	17	17.2
(near Maclear)			
Somerset-Oos	24	18	0.3
Steynsburg			12.5
Strydenburg			
Sutherland	27	13	
Swellendam			
Tarkastad			
Touwsrivier			
Twee Riviere	32	22	
(Gemsbokpark)			
Umtata	21	10	10.2
Uniondale			
Upington	33	19	15.3
Vanwyksvlei	31	19	
Victoria-Wes			
Vredendal	30	14	
Vryburg	28	18	3.7
Williston			
Willowmore	28	17	10.4
Willowpark	24	16	3.5
(near Dordrecht)			

NATAL	Max	Min	RRR
Cape St. Lucia	32	23	21.0
Dundee			
Durban	29	23	6.6
(Louis Botha)			
Estcourt	31	18	9.5
Harding			
Himeville			20.8
Mkuze			51.2
Hluhluwe			
Newcastle			
Cedara	28	17	22.5
(Pietermaritzburg)			
Port Shepstone	27	23	13.8
Richmond			
Seven Oaks			
Vryheid			
Waterford	26	15	16.2
(near Underberg)			
van Reenen			4.5
TRANSVAAL			
Barberton			
Belfast			
Bethal	28	15	
Bospoort	25	15	3.1
Carolina	25	14	80.0
Chester			
(near Gravelotte)			
Cresy			
Delmas			15.0
Groendraai	34	18	
(naby Vaalwater)			
Jan Kemplorp			
Jan Smuts	28	15	1.1
Joubert Park (Jhb)	27	16	
Kroondal	30	20	
Levubu	35	20	
Leeudoringstad			
Lichtenburg			
Letaba			
Loskopdam			0.5
Lydenburg	31	13	
Loskopkerrie (By Groblersdal)			18.2
Mara	37	19	
Marble Hall			
Messina	39	24	
Middelburg			
Marnitz	35	22	
Nelspruit	35	20	
Phalaborwa	38	24	
Pietersburg	33	21	
Piet Retief	32	17	5.3

TRANSVAAL	Max	Min	RRR
Pongola			
Potchefstroom	28	17	0.6
Potgietersrus			
Pretoria W.B.	29	19	3.7
Pretoriuskop			
Punda Milia			
Sandpan (NW. Tvl.)	37	21	
Satara			
Sekhukhune			
Shingwidzi			
Skukuza	41	24	
Standerton	31	15	
Thabazimbi			
Tomburke			
Tzaneen			
Vereeniging			
Volksrust			9.0
Witfontein (was van Wermbad)			3.0
Warmbad	30	13	
Witbank			
Zeerust			
O.V.S. - O.F.S.			
Balkfontein			
(naby Bothaville)			
Bethlehem	29	16	4.1
Bloemfontein	28	17	2.8
(J.B.M. Hertzog)			
Bultfontein			
Fauresmith	27	17	9.3
Ficksburg			
Frankfort	29	17	
Harrismith			
Hoopstad	27	18	0.2
Kroonstad	28	17	
Lindley			
Modderpoort			
Petrusburg			
Philippolis			
Reddersburg			13.0
Reitz			
Vrede			
Warden			
Welkom	30	17	1.8
Wepener	25	16	18.0
Winburg			
Zastron			

S.W.A.	Max	Min	RRR
Aroab			
Bethanie			
Dordabis			
Gobabeb	35	20	
Gobabis	27	18	1.0
Grootfontein	27	17	8.3
Karasburg			
Kalkfeld			
Karibib			
Keetmanshoop	31	21	
Kub			
Lüs			13.0
Luderitz	24	15	
Marienthal	29	21	
Chopoho			
Okahandja			
Okaukueye			
Ondangua	XX	26	12.6
Otavi			
Otjiwarongo			
Outjo	31	19	11.0
Möwe	21	17	
Rehoboth			
Runtu	34	10	41.8
Steinhausen			
Tsumeb			
Walvisbaai	21	15	
Windhoek W.K.			
J.G. Strydom	27	16	14.5
BASUTOLAND			
Maseru	25	16	13.6
BETSJOEANALAND/BECHUANALAND			
Francistown	33	18	2.3
Gaberones	31	21	
Ghanzi	31	21	
Lobatsi			
Mahalapye	33	20	
Maun	33	21	14.5
Shakawe	31	21	1.6
Tsabong			
Tsane	29	21	
SWAZILAND			
Brembe			
Manzini	36	22	
Stegi			

SYNOPTIC WEATHER MAP 1200 GMT. — 1400 SAST. SINOPTIESE WEERKAART

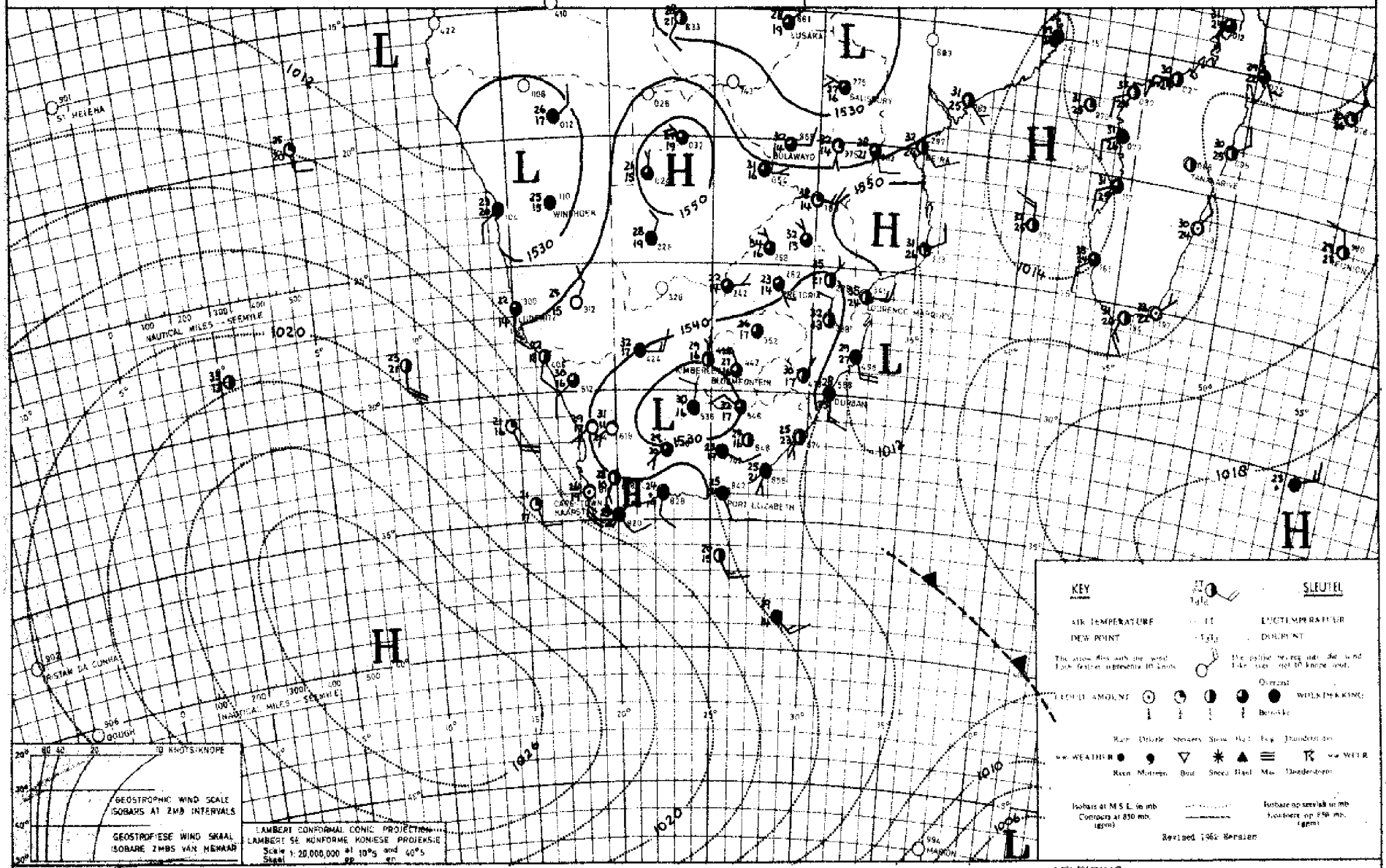

INFERENCE DATE 28 - 2 - 1969 DATUM AFLEIDING

With an onshore gradient along the south-eastern and eastern coasts it will be cloudy with rain or drizzle. Over the interior the air is very moist and rain or showers will occur over most regions.

Met 'n landwaartse stroming van seelug oor die suidoos- en ooskus sal dit bewolk wees met reën of motreën. Oor die binneland is die lug baie vogtig en reën of buie sal oor die meeste dele voorkom.

DAAGLIKSE WEERBULLETIN

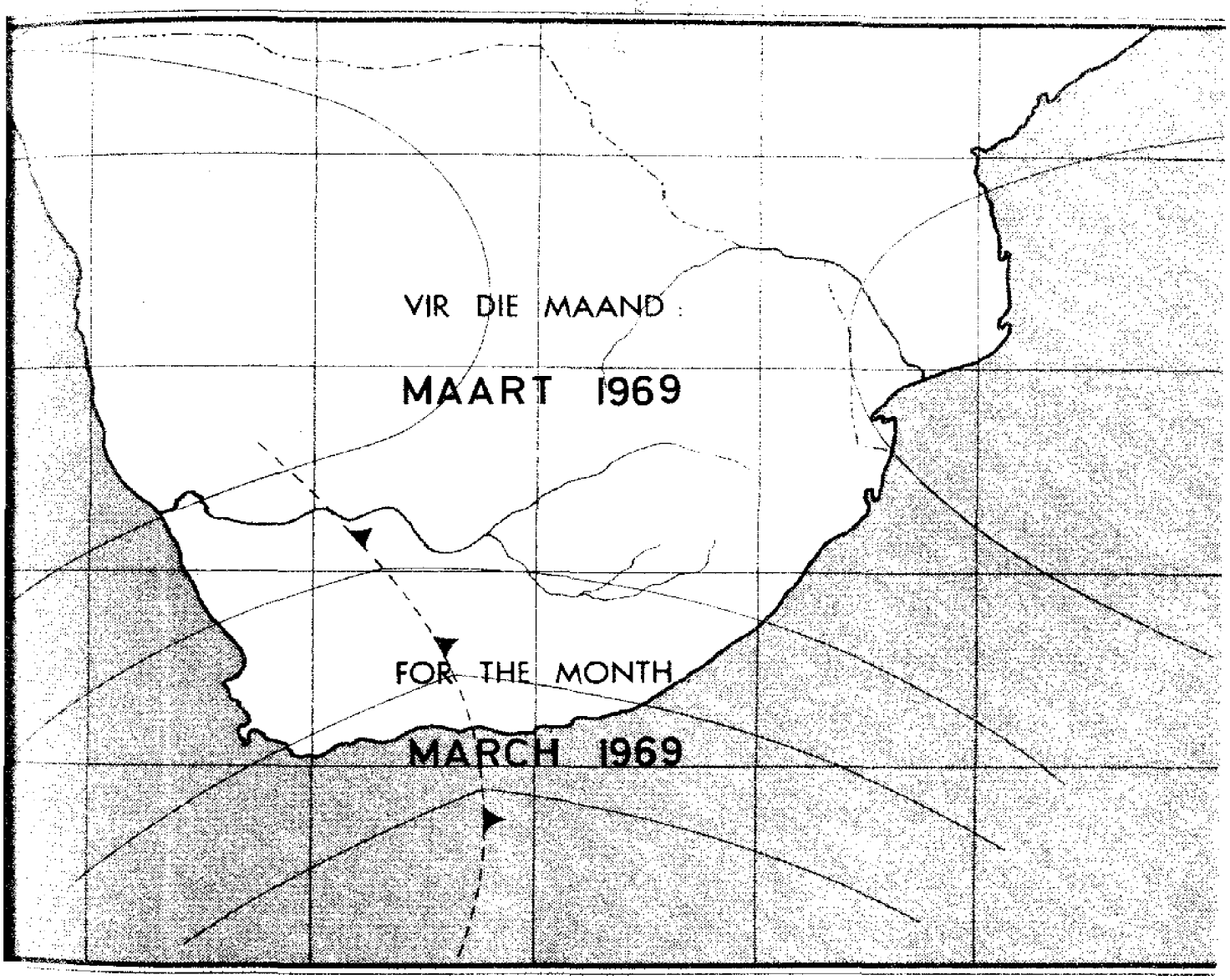

DAILY WEATHER BULLETIN

Maksimum en Minimum Temperatuur (°C) en Reënval (RRR) in mm vir die 24 uur geëindig om 0800 SAST op

DEPT. VAN VERVOER / DEPT. OF TRANSPORT

2 - 3 - 1969

Maximum and Minimum Temperatures (°C) and rainfall (RRR) in mm for the 24 hours ended at 0800 SAST on

CAPE - KAAP	Max	Min	RRR
Aberdeen			
Addo			
Alexander Bay			
Aliwal North	24	14	1·6
Bashee	26	19	53·5
Beaufort-Wes	28	16	
(Lughawe)			
Boegoebergdam			
Bootsap			
Brakkekuil			
(naby Heidelberg)			
Brandvlei			
Cala			
Caledon			
Calitzdorp			
Calvinia	30	16	
Cape Agulhas			
Cape Columbine	20	12	
Cape Point	22	16	
Cape St. Francis	23	20	0·5
Cape Town	25	13	
(D.F. Malan)			
Cape Town			
(Hoeland Str.)			
Carnarvon			
Ceres			
Citrusdal			
Colesberg			
Cradock			
Döhne	21	13	26·5
De Aar	28	14	8·5
Douglas			
East London	24	18	22·4
(Airport)			
Eensaamheid			
(naby Herold)			
Elsenburg			
Fraserburg	27	14	
Garies			
George			
Graaff-Reinet	25	15	0·6
Grahamstown			
Hopetown			
Idutywa			
Jansenville	26	17	16·4
Joubertina			
Kimberley	26	17	0·8
(Airport)			
Knysna			
Kokstad	25	14	7·5
Kuruman	27	17	

KAAP - CAPE	Max	Min	RRR
Ladismith			
Lake Mentz			
Maclear			
Mafeking	30	16	21·0
Malmesbury			
Matatiele			
Matroosberg			
Grootfontein	24	13	16·9
(Middelburg)			
Mosselbaai	23	18	0·3
Mount Frere			
Okiep	31	16	
Oudtshoorn	26	14	
Petrusville			
Piketberg			
Pofadder	30	18	
Port Alfred			
Port Elizabeth	25	16	0·6
Port Nolloth	18	9	
Port St. Johns	27	19	22·0
Prieska	33	18	
Prince Albert			
Queenstown	26	14	4·5
Ristfontein			
Riversdale	22	17	2·0
Robertson	27	15	
Sheeprun	25	13	19·8
(near Maclear)			
Somerset-Oos	23	15	5·3
Steynsburg			
Strydenburg			
Sutherland	25	11	
Swellendam			
Tarkastad			
Touwsrivier			
Twee Riviere	33	21	8·5
(Gemsbokpark)			
Umtata	29	16	14·3
Uniondale			
Upington	30	18	
Vanwyksvlei	32	17	
Victoria-Wes			
Vredendal	30	15	
Vryburg	24	17	27·0
Williston			
Willowmore	25	15	
Willowpark			
(near Dordrecht)			

NATAL	Max	Min	RRR
Cape St. Lucia	30	21	53·1
Dundee			
Durban	29	19	79·5
(Louis Botha)			
Estcourt	29	15	28·6
Harding			
Himeville			
Mkuze			
Hluhluwe			
Newcastle			
Cedara			
(Pietermaritzburg)			
Port Shepstone	28	20	81·8
Richmond			
Seven Oaks			
Vryheid			
Waterford	25	11	15·6
(near Underberg)			
van Reenen			21·0

TRANSVAAL

Barberton			
Belfast			
Bethal	27	14	19·0
Bospoort	26	15	9·7
Carolina	26	14	18·6
Chester			
(near Gravelotte)			
Crecy			
Ermelo			11·3
Groendraai	34	20	3·1
(naby Vaalwater)			
Jan Kempdorp			
Jan Smuts	26	16	1·9
Joubert Park (Jhb)	25	15	16·0
Kroondal	20	18	1·5
Levubu	34	21	
Leeudoringstad			
Lichtenburg			
Letaba			
Loskopdam			12·0
Lydenburg	29	19	
Marnitz	35	22	
Mara	36	21	
Marble Hall			20·0
Messina	38	24	
Middelburg			40·0
Loskopkanale (by Groblersdal)			17·5
Nelspruit	33	20	5·4
Phalaborwa			
Pietersburg	32	20	
Piet Retief			28·5

TRANSVAAL	Max	Min	RRR
Pongola			
Potchefstroom	27	19	10·0
Potgieterarus	32	20	
Pretoria W.B.	29	18	6·5
Pretoriuskop			
Punda Milia			
Sandpan (NW. Tvl.)			
Satara			
Sekhukhune			
Shingwidzi			
Skukuza			
Standerton	28	14	21·0
Thabazimbi			
Tomburke			
Tzaneen			
Vereeniging			
Volksrust			16·5
Warmbad	32	18	16·0
Witbank			19·4
Zeerust			

O.V.S. - O.F.S.

Balkfontein			
(naby Bothaville)			
Bethlehem	27	15	0·3
Bloemfontein	24	15	1·9
(J.B.M. Hertzog)			
Bultfontein			
Fauresmith	32	15	1·8
Ficksburg			
Frankfort	28	15	7·2
Harrismith			
Hoopstad	24	15	3·0
Kroonstad	28	16	
Lindley			
Modderpoort			
Petrusburg			
Philippolis			
Reddersburg			2·2
Reitz			
Vrede			
Warden			9·0
Welkom			
Wepener	24	15	5·4
Winburg			
Zastron			

S.W.A.	Max	Min	RRR
Arcab			
Bethanie			
Dordabis			
Gobabeb	36	19	
Gobabis	26	17	
Grootfontein			
Karasburg			
Kalkfeld			
Karibib			
Keetmanshoop	32	20	
Kub			
Möwe	21	16	
Luderitz	22	14	
Marienta1	31	21	
Ohopoho			
Okahandja			
Okaukueye			
Ondangua			
Otavi			
Otjiwarongo			
Outjo			
Rehoboth			
Runtu			
Steinhausen			
Tsumeb			
Walvisbaai	20	14	
Windhoek W.K.			
J.G.Strydom L.H.	25	15	24·0

BASUTOLAND

Maseru	22	15	11·3

BETSJOANALAND/BECHUANALAND

Francistown	34	19	
Gaberones			
Ghanzi			
Lobatsi			
Mahalapye			
Maun	31	18	5·0
Shakawe			
Tsabong			
Tsane			

SWAZILAND

Embelembe			
Manzini			
Stegi			9·0

SYNOPTIC WEATHER MAP 1200 GMT. — 1400 SAST. SINOPTIESE WEERKAART

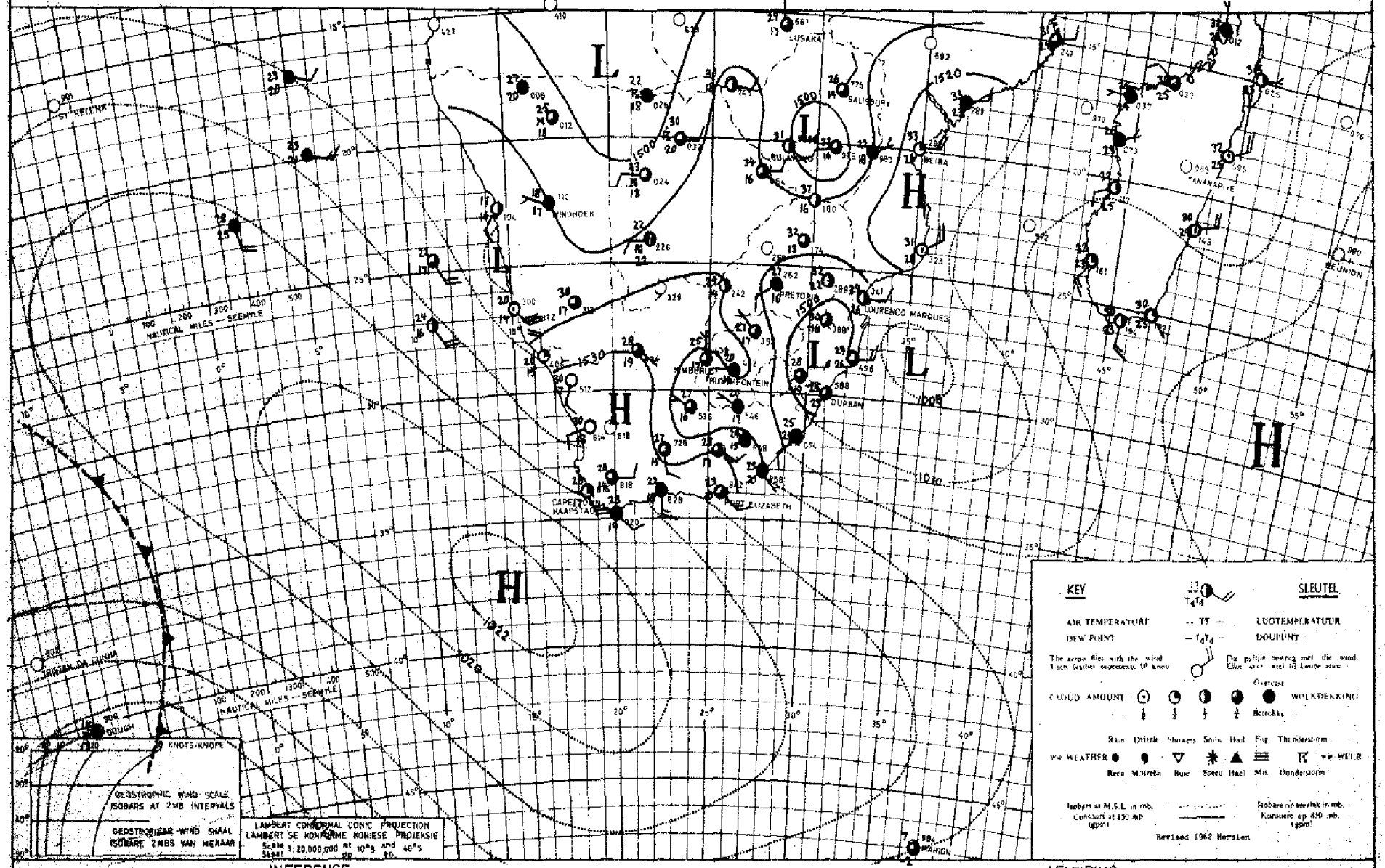

INFERENCE DATE 1 - 3 - 19 69 DATUM AFLEIDING

The high pressure system is ridging round the Coast causing cloudy weather with rain on the southern and eastern coasts. With a trough of low pressure over the interior rain or thunderstorms will occur over the eastern and central parts of the country and northern S.W.A.

Die hoëdrukstelsel druk suid van die land in en het tot gevolg bewolkte weer met reën oor die suid- en ooskusstreke. Met 'n trog van lae druk oor die land sal reën of donderbuie voorkom oor die oostelike en sentrale dele van die Republiek en noordelike S.W.A.

Makaimum en Minimum Temperatuur (°C) en Reënval (RRR) in mm vir die 24 uur geëindig om 0800 SAST op

WEERBURO / WEATHER BUREAU
DEPT. VAN VERVOER / DEPT. OF TRANSPORT

3 - 3 - 1969

Maximum and Minimum Temperatures (°C) and rainfall (RRR) in mm for the 24 hours ended at 0800 SAST on

CAPE - KAAP	Max	Min	RRR
Aberdeen			
Addo			
Alexander Bay	24	14	
Aliwal North	28	15	
Bashee	25	18	
Beaufort-Wes	29	18	
(Lughawe)			
Boegoebergdam			
Boetsap			
Brakkekuil			
(naby Heidelberg)			
Brandvlei			
Cala			
Caledon			
Calitzdorp			
Calvinia	34	13	
Cape Agulhas	24	18	
Cape Columbine	20	13	
Cape Point	22	18	
Cape St. Francis	23	17	
Cape Town			
(D.F. Malan)	29	18	
Cape Town			
(Hoeland Str.)			
Carnarvon			
Ceres			
Citrusdal			
Colesberg			
Cradock			
Dôhne	23	19	
De Aar	29	17	
Douglas			
East London	26	18	
(Airport)			
Eensaamheid			
(naby Herold)			
Elsenburg			
Fraserburg	28	16	
Garies			
George			
Graaff-Reinet	28	18	
Grahamstown			
Hopetown			
Idutywa			
Jansenville	30	18	
Joubertina			
Kimberley			
(Airport)	28	17	
Knysna			
Kokstad	26	11	
Kuruman	29	20	

KAAP - CAPE	Max	Min	RRR
Ladismith			
Lake Mentz			
Maclear			
Mafeking	29	18	5.0
Malmesbury			
Matatiele			
Matroosberg	29	12	
Grootfontein			
(Middelburg)	25	14	
Mosselbaai	22	20	
Mount Frere			
Okiep	32	19	
Oudtshoorn	32	12	
Petrusville			
Piketberg			
Pofadder	32	20	
Port Alfred			
Port Elizabeth	24	16	
Port Nolloth	20	12	
Port St. Johns	24	20	
Prieska	33	16	
Prince Albert			
Queenstown	24	14	
Rietfontein			
Riversdale	29	16	
Robertson	34	14	
Sheeprun			
(near Maclear)	23	13	0.6
Somerset-Oos	27	12	2.1
Steynsburg			
Strydenburg			
Sutherland	27	9	
Swellendam			
Tarkastad			
Touwsrivier			
Twee Riviere			
(Gemsbokpark)	34	22	
Umtata	23	15	
Uniondale			
Upington	34	21	
Vanwyksvlei	32	17	
Victoria-Wes			
Vredendal	32	13	
Vryburg	28	17	
Williston			
Willowmore	27	15	
Willowpark			
(near Dordrecht)	21	14	

NATAL	Max	Min	RRR
Cape St. Lucia	24	20	3.0
Dundee			
Durban			
(Louis Botha)	26	20	
Estcourt	20	14	0.1
Harding			
Himeville			54.0
Mkuze			14.5
Hluhluwe			
Newcastle			
Cedara			
(Pietermaritzburg)	20	14	0.5
Port Shepstone	24	20	
Richmond			
Seven Oaks			
Vryheid			
Waterford			
(near Underberg)	17	10	2.2
van Reenen			4.0
TRANSVAAL			
Barberton			
Belfast			
Bethal	19	13	
Bospoort	27	15	
Carolina	18	12	1.5
Chester			
(near Gravelotte)			
Cresy			
Gideonsrus			41.5
Groendraai	31	19	1.8
(naby Vaalwater)			
Jan Kemplorp			
Jan Smuts	22	14	
Joubert Park (Jhb)	23	15	1.5
Kroondal	28	19	
Levubu	31	24	0.2
Leeudoringstad			
Lichtenburg			50.5
Letaba			
Loskopdam			2.6
Lydenburg	23	15	2.0
Loskopstrand (By Groblersdal)			10.0
Mara	32	18	4.2
Marble Hall			1.8
Messina	38	22	
Middelburg			
Marnitz	33	19	7.5
Ermelo			0.7
Nelspruit	24	18	15.4
Phalaborwa	29	22	
Pietersburg	29	17	14.0
Piet Retief	18	13	1.7

TRANSVAAL	Max	Min	RRR
Pongola			
Potchefstroom	26	15	
Potgietersrus	30	17	52.0
Pretoria W.B.	24	17	
Pretoriuskop			
Punda Milia			
Sandpan (NW. Tvl.)			
Satara			
Sekhukhune			
Shingwidzi			
Skukuza	31	20	
Standerton	19	13	0.7
Thabazimbi			
Tomburke			
Tzaneen			
Vereeniging			
Volksrust			2.0
Waterval Boven			13.0
Warmbad	26	18	0.4
Witbank			
Zeerust			
O.V.S. - O.F.S.			
Balkfontein			
(naby Bothaville)			
Bethlehem	22	12	
Bloemfontein	28	14	
(J.B.M. Hertzog)			
Bultfontein			
Fauresmith	27	17	
Ficksburg			
Frankfort	21	14	
Harrismith			
Hoopstad	28	15	
Kroonstad	27	13	
Lindley			
Modderpoort			
Petrusburg			
Philippolis			
Reddersburg			
Reitz			
Vrede			
Warden			
Welkom			
Wepener	27	15	
Winburg			
Zastron			

S.W.A.	Max	Min	RRR
Aroab			
Bethanie			
Dordabis			
Gobabeb	37	20	
Gobabis	24	19	2.6
Grootfontein	28	16	8.3
Karasburg			
Kalkfeld			
Karibib			
Keetmanshoop	33	22	0.6
Kub			
Mowe	21	17	
Luderitz	20	14	
Mariental	33	22	
Ohopoho			
Okahandja			
Okaukueye			
Ondangua	XX	19	
Otavi			
Otjiwarongo			
Outjo	29	18	4.5
Uis	34	21	1.7
Rehoboth			
Runtu	31	19	
Steinhausen			
Tsumeb			
Walvisbaai			
Windhoek W.K.			
J.G. Strijdom	26	17	
BASUTOLAND			
Maseru	26	13	0.7
BETSJOEANALAND/BECHUANALAND			
Francistown	34	17	69.2
Gaberones	31	20	
Ghanzi	31	19	1.7
Lobatsi			
Mahalapye	33	18	28.6
Maun	30	20	0.2
Shakawe	29	20	
Tsabong			
Tsane	32	21	
SWAZILAND			
Embelebe			
Manzini	23	18	
Stegi			5.0

SYNOPTIC WEATHER MAP 1200 GMT. — 1400 SAST. SINOPTIESE WEERKAART

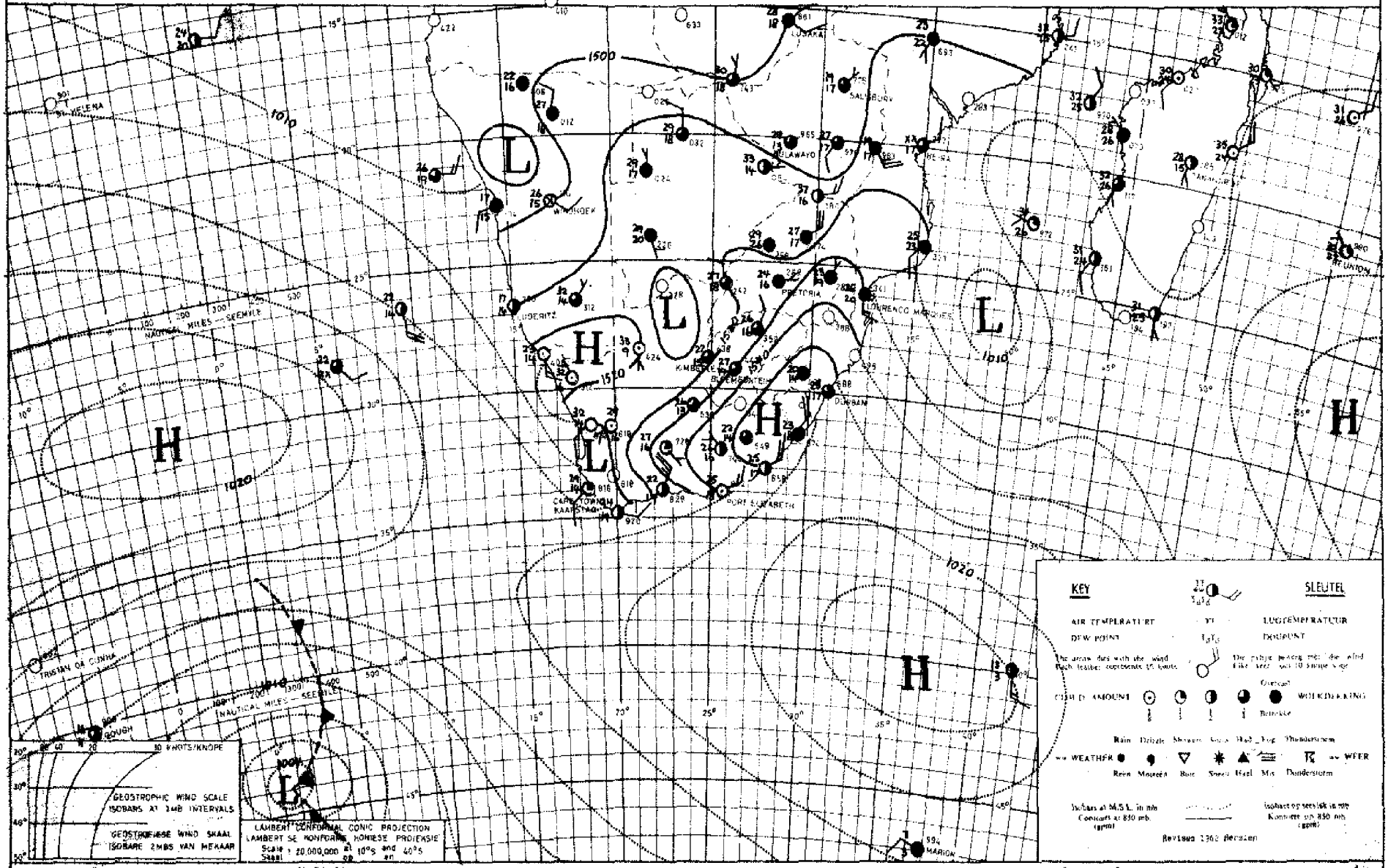

INFERENCE DATE 2-3-1969 DATUM AFLEIDING

The high pressure system along the east coast is moving eastwards and therefore the weather will clear along the coast. Thunderstorms will again develop over the central, northern and north-eastern parts of the country owing to the trough of low pressure over the central parts of the country.

Die hoëdrukstelsel langs die ooskus beweeg ooswaarts dus word opklaring langs die kusstreke verwag. Maar met 'n trog van lae druk oor die sentrale binneland kan donderstorms weer voorkom oor die sentrale, noordelike en noordoostelike dele van die land.

Maksimum en Minimum Temperatuur (°C) en Reënval (RRR) in mm vir die 24 uur geëindig om 0600 SAST op

DEPT. VAN VERVOER / DEPT. OF TRANSPORT

4 - 3 - 1969

Maximum and Minimum Temperatures (°C) and rainfall (RRR) in mm for the 24 hours ended at 0600 SAST on

CAPE - KAAP	Max	Min	RRR
Aberdeen			
Addo			
Alexander Bay	21	14	
Aliwal North	29	16	
Bashee	26	18	
Beaufort-Wes	34	19	
(Lughawe)			
Bosgoebergdam			
Bootsap			
Brakkekuil			
(naby Heidelberg)			
Brandvlei			
Cala			
Caledon			
Calitzdorp			
Calvinia	35	14	
Cape Agulhas			
Cape Columbine	21	14	
Cape Point	22	18	
Cape St. Francis	24	19	
Cape Town (D.F. Malan)	26	19	
Cape Town (Roeland Str.)			
Carnarvon			
Ceres			
Citrusdal			
Colesberg			
Cradock			
Dönne	28	15	
De Aar	32	18	
Douglas			
East London (Airport)	29	19	
Eensaamheid (naby Herold)			
Elsenburg			
Fraserburg	32	17	
Garies			
George			
Graaff-Reinet	34	17	
Grahamstown			
Hopetown			
Idutywa			
Jansenville	36	17	
Joubertina			
Kimberley (Airport)	31	19	
Knysna			
Kokstad	28	15	
Kuruman	31	18	1.0

KAAP - CAPE	Max	Min	RRR
Ladismith			
Lake Mentz			
Maclear			
Mafeking	27	17	
Malmesbury			
Matatiele			
Matroosberg	32	14	
Grootfontein			
(Middelburg)	31	15	
Mosselbaai	25	19	
Mount Frere			
Okiep	35	24	
Oudtshoorn	35	15	
Petrusville			
Pikstberg			
Pofadder	34	23	
Port Alfred			
Port Elizabeth	29	19	
Port Nolloth	18	12	
Port St. Johns	25	21	3.0
Prieska	36	20	
Prince Albert			
Queenstown	30	16	12.0
Rietfontein			
Riversdale	30	15	
Robertson	33	15	
Sheeprun (near Maclear)	29	16	
Somerset-Oos	34	15	
Steynsburg			
Strydenburg			
Sutherland	21	11	
Swellendam			
Tarkastad			
Touwsrivier			
Twee Riviere (Gemsbokpark)	36	22	
Umtata	31	19	1.5
Uniondale			
Upington	36	25	
Vanwyksvlei	35	19	
Victoria-Wes			
Vredendal	34	15	
Vryburg	25	17	
Williston			
Willowmore	33	15	
Willowpark (near Dordrecht)	22	15	

NATAL	Max	Min	RRR
Cape St. Lucia	27	23	0.3
Dundee			
Durban (Louis Botha)	29	22	
Estcourt	27	16	
Harding			
Himeville			2.0
Mkuze			
Hluhluwe			
Newcastle			
Cedara (Pietermaritzburg)	27	17	
Port Shepstone	26	23	
Richmond			
Seven Oaks			
Vryheid			
Waterford (near Underberg)	26	11	0.4

TRANSVAAL

Barberton			
Belfast			
Bethal	24	13	
Bospoort	26	13	
Carolina	21	15	
Chester (near Gravelotte)			
Crecy			
Groendraal (naby Vaalwater)	29	17	
Jan Kempdorp			
Jan Smuts	25	15	
Joubert Park (Jhb)	23	16	
Kroondal	28	17	
Leeudoringstad			
Lichtenburg			
Letaba			
Loskopdam			
Lydenburg	24	14	
Marnitz	28	19	4.5
Mara	30	23	
Marble Hall			
Messina	33	22	0.2
Middelburg			
Levubu	28	21	0.2
Nelspruit	30	10	
Phalaborwa	32	23	
Pietersburg	26	18	0.5
Piet Retief			

TRANSVAAL	Max	Min	RRR
Pongola			
Potchefstroom	28	15	
Potgietersrus	27	18	
Pretoria W.B.	27	17	
Pretoriuskop			
Punda Milia			16.0
Sandpan (NW. Tvl.)			
Satara			
Sekhukhune			
Shingwidzi			
Skukuza	33	23	
Standerton	26	15	
Thabazimbi			
Tomburke			
Tzaneen			
Vereeniging			
Volksrust			
Warmbad	27	17	
Witbank			
Zeerust			

O.V.S. - O.F.S.

Balkfontein (naby Bothaville)			
Bethlehem	28	13	
Bloemfontein (J.B.M. Hertzog)	29	16	
Bultfontein			
Fauresmith	28	17	
Ficksburg			
Frankfort	27	15	
Harrismith			
Hoopstad	30	16	
Kroonstad	28	15	
Lindley			
Modderpoort			
Petrusburg			
Philippolis			
Reddersburg			
Reitz			
Vrede			5.0
Warden			
Welkom	30	16	
Wepener	27	16	
Winburg			
Zastron			

S.W.A.	Max	Min	RRR
Aroab			
Bethanie			
Dordabis			
Gobabeb	36	24	
Gobabis	30	19	2.5
Grootfontein	29	17	10.0
Karasburg			
Kalkfeld			
Karibib			
Keetmanshoop	36	21	7.4
Kub			
Möwe	21	17	0.5
Luderitz	22	13	
Mariental	35	21	1.0
Ohopoho			
Okahandja			
Okaukueye			
Ondangua	XX	18	35.1
Otavi			
Otjiwarongo			
Outjo	30	17	32.3
Üis	34	19	4.6
Rehoboth			
Runtu	32	20	
Steinhausen			
Tsumeb			
Walvisbaai	18	14	
Windhoek W.K.			
J.G. Strijdom	27	16	1.0

BASUTOLAND

Maseru	26	15	

BETSJOEANALAND/BECHUANALAND

Francistown	29	18	
Gaberones	30	18	
Ghanzi	33	19	
Lobatsi			
Mahalapye	27	15	15.6
Maun	31	21	
Shakawe	31	22	0.5
Tsabong			
Tsane	31	21	1.3

SWAZILAND

Embelbe			
Manzini	25	19	
Stegi			

SYNOPTIC WEATHER MAP — 1200 GMT. — 1400 SAST. — SINOPTIESE WEERKAART

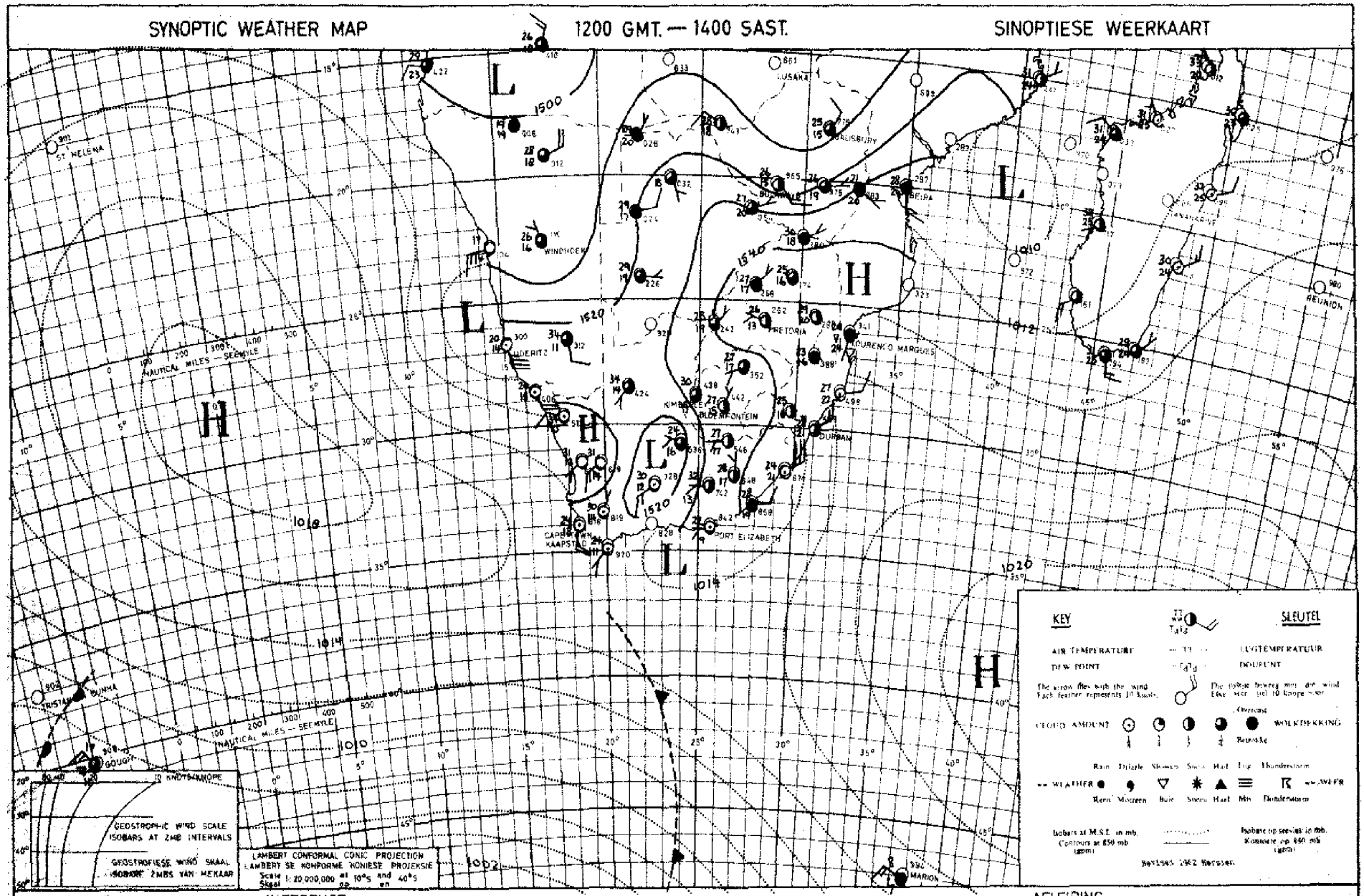

INFERENCE — DATE 3-3-1969 DATUM — AFLEIDING

With moist air in circulation isolated thundershowers will develop over most parts of the Transvaal, O.F.S., Natal, Northern and Eastern Cape, Botswana and S.W.A. Over the remainder of the interior and on the coast it will be mainly fine and warm.

Vogtige lug sirkuleer nog oor die binneland en los donderbuie word verwag oor die meeste dele van die Transvaal, O.V.S., Natal, Noord- en Oos-Kaapland, Botswana en S.W.A. Oor die res van die binneland en die kusgebiede sal dit hoofsaaklik mooiweer en warm wees.

Maksimum en Minimum Temperatuur (°C) en Reënval (RRR) in mm vir die 24 uur geëindig om 0800 SAST op

DEPT. VAN VERVOER / DEPT. OF TRANSPORT

5 - 3 - 1969

Maximum and Minimum Temperatures (°C) and rainfall (RRR) in mm for the 24 hours ended at 0800 SAST on

CAPE - KAAP	Max	Min	RRR
Aberdeen			
Addo			
Alexander Bay	25	14	
Aliwal North	32	16	
Bashee	26	21	1.0
Beaufort-Wes	35	19	
(Lughawe)			
Boegoebergdam			
Boetsap			
Brakkekuil			
(naby Heidelberg)			
Brandvlei			
Cala			
Caledon			
Calitzdorp			
Calvinia	37	20	
Cape Agulhas	25	21	
Cape Columbine	20	14	
Cape Point	23	17	
Cape St. Francis	24	19	
Cape Town	26	17	
(D.F. Malan)			
Cape Town			
(Roeland Str.)			
Carnarvon			
Ceres			
Citrusdal			
Colesberg			
Cradock			
Döhne	25	17	
De Aar	34	20	
Douglas			
East London	26	21	
(Airport)			
Hensaamheid			
(naby Herold)			
Elsenburg			
Fraserburg	34	20	
Garies			
George			
Graaff-Reinet	33	18	
Grahamstown			
Hopetown			
Idutywa			
Jansenville	33	19	
Joubertina			
Kimberley	33	19	
(Airport)			
Knysna			
Kokstad	30	16	1.8
Kuruman	31	18	

KAAP - CAPE	Max	Min	RRR
Ladismith			
Lake Mentz			
Maclear			
Mafeking	30	18	
Malmesbury			
Matatiele			
Matroosberg	33	15	
Grootfontein			
(Middelburg)	33	16	
Mosselbaai	23	20	
Mount Frere			
Oksep	36	26	
Oudtshoorn	35	16	
Petrusville			
Piketberg			
Pofadder	35	25	
Port Alfred			
Port Elizabeth	27	17	
Port Nolloth	19	12	
Port St. Johns	26	24	0.6
Prieska	37	24	
Prince Albert			
Queenstown	33	17	
Rietfontein			
Riversdale	31	15	
Robertson	34	16	
Sheeprun	30	16	2.5
(near Maclear)			
Somerset-Oos	30	18	
Steynsburg			
Strydenburg			
Sutherland	31	12	
Swellendam			
Tarkastad			
Touwsrivier			
Twee Riviere	36	21	
(Gemsbokpark)			
Umtata	28	20	
Uniondale			
Upington	36	22	
Vanwyksvlei	36	22	
Victoria-Wes			
Vredendal	37	16	
Vryburg	30	18	
Williston			
Willowmore	33	16	
Willowpark			
(near Dordrecht)	28	16	14.0

NATAL	Max	Min	RRR
Cape St. Lucia	29	23	
Dundee			
Durban	29	24	
(Louis Botha)			
Estcourt	30	17	3.0
Harding			
Himeville			22.5
Mkuze			
Hluhluwe			
Newcastle	31	18	0.2
Cedara			
(Pietermaritzburg)	25	19	
Port Shepstone	27	24	
Richmond			
Seven Oaks			
Vryheid			
Waterford			
(near Underberg)	27	11	1.9

TRANSVAAL

Barberton			
Belfast			
Bethal	27	15	11.2
Bospoort	30	15	
Carolina	24	13	
Chester			
(near Gravelotte)			
Crecy			
Delmas			1.0
Groendraai	31	16	
(naby Vaalwater)			
Jan Kempdorp			
Jan Smuts	26	15	23.5
Joubert Park (Jhb)			
Kroondal	29	19	
Leeudoringstad			
Lichtenburg			
Letaba			
Loskopdam			2.0
Lydenburg	27	13	
Levubu	29	20	1.0
Mara	30	17	
Marble Hall			
Messina	32	21	4.9
Middelburg			
Marnitz	31	19	
Nelspruit			
Phalaborwa	34	22	
Pietersburg	29	17	
Piet Retief	29	17	

TRANSVAAL	Max	Min	RRR
Pongola			
Potchefstroom	30	17	
Potgietersrus	29	17	
Pretoria W.B.	27	18	0.3
Pretoriuskop			
Punda Milia			
Sandpan (NW. Tvl.)			
Satara			
Sekhukhune			
Shingwidzi			
Skukuza	34	22	
Standerton	29	16	
Thabazimbi			
Tomburke			
Tzaneen			
Vereeniging			
Volksrust			
Warmbad	29	17	
Witbank			
Zeerust			

O.V.S. - O.F.S.

Balkfontein			
(naby Bothaville)			
Bethlehem	29	14	
Bloemfontein	31	16	
(J.B.M. Hertzog)			
Bultfontein			
Fauresmith	31	20	0.2
Ficksburg			
Frankfort	30	17	0.3
Harrismith			
Hoopstad	32	16	
Kroonstad	31	18	
Lindley			
Modderpoort			
Petrusburg			
Philippolis			
Reddersburg			
Reitz			
Vrede			
Warden			
Welkom	32	20	
Wepener			
Winburg			
Zastron			

S.W.A.	Max	Min	RRR
Aroab			
Bethanie			
Bordabis			
Gobabeb	37	23	
Gobabis	29	17	
Grootfontein	27	18	16.8
J.G. Strijdom (L.H.)	28	17	
Karasburg			
Kalkfeld			
Karibib			
Keetmanshoop	35	23	
Kub			
Möwe	20	17	
Luderitz	23	15	
Mariental	34	21	2.3
Chopoho			
Okahandja			
Okaukueya			
Ondangua	XX	20	5.2
Otavi			
Otjiwarongo			
Outjo	29	19	3.6
Rehoboth			
Runtu	32	19	
Steinhausen			
Tsumeb			
Walvisbaai	20	15	
Windhoek W.K.			
Uis	34	21	39.6

BASUTOLAND

Maseru	29	15	

BETSJOEANALAND/BECHUANALAND

Francistown	29	18	
Gaberones	32	20	
Ghanzi	33	17	
Lobatsi			
Mahalapye	29	18	
Maun	31	19	
Shakawe	31	21	5.0
Tsabong			
Tsane	31	21	

SWAZILAND

Embelebe			
Manzini	32	21	
Stegi			

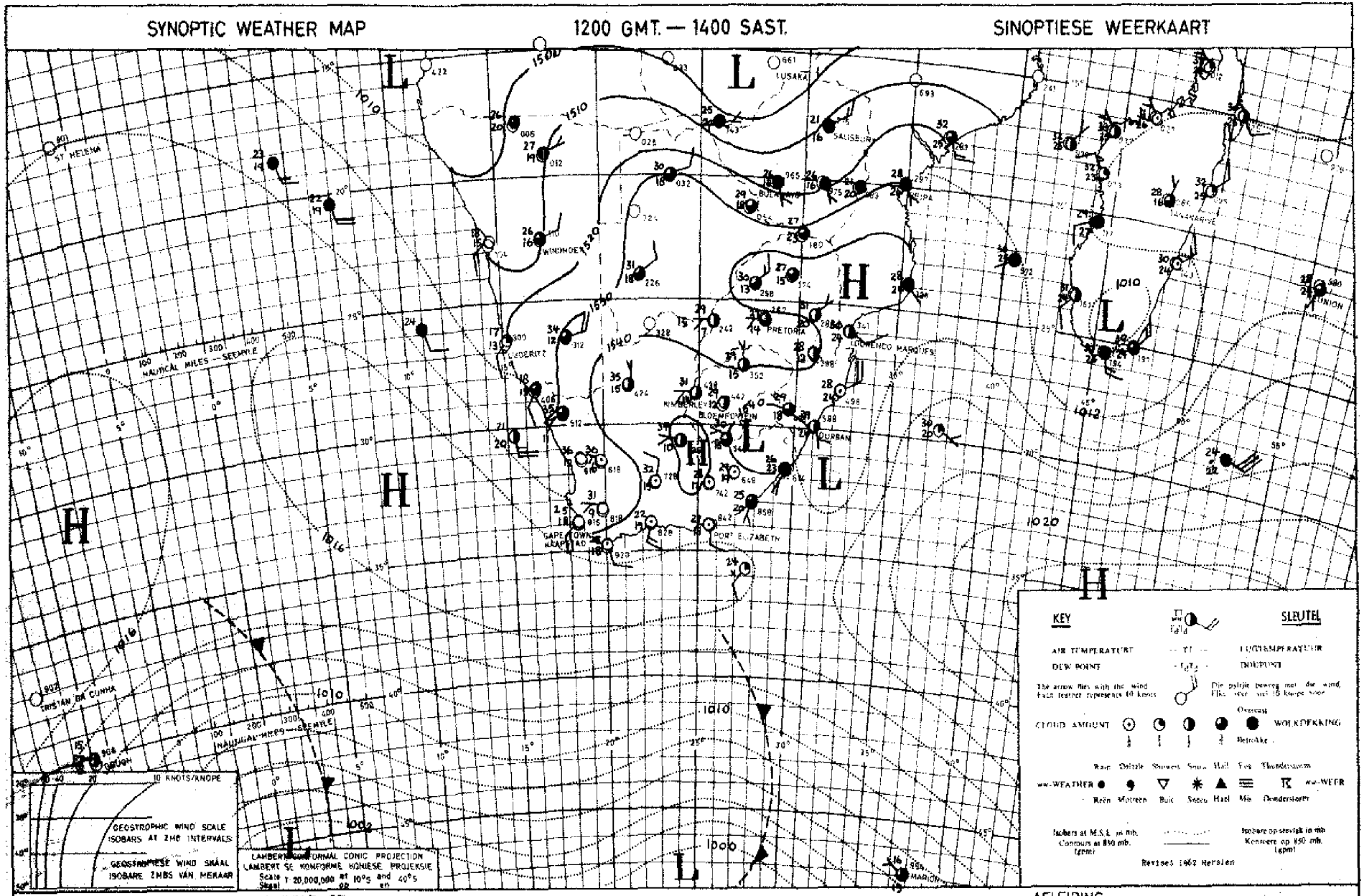

Moist air flows over the interior, but with an unfavourable upper circulation. only isolated thundershowers will occur except over South-West Africa and Botswana where scattered showers will fall.

Vogtige lug stroom nog oor die binneland maar die bolugsirkulasie is ongunstig en gevolglik sal slegs los donderbuie voorkom behalwe oor Suidwes-Afrika en Botswana waar verspreide buie sal uitsak.

WEERBURO / WEATHER BUREAU

Maksimum en Minimum Temperatuur (°C) en Reënval (RRR) in mm vir die 24 uur geëindig om 0800 SAST op

DEPT. VAN VERVOER / DEPT. OF TRANSPORT

6 - 3 - 1969

Maximum and Minimum Temperatures (°C) and rainfall (RRR) in mm for the 24 hours ended at 0800 SAST on

CAPE - KAAP	Max	Min	RRR
Aberdeen			
Addo			
Alexander Bay	25	15	
Aliwal North	32	15	18.4
Bashee	25	21	
Beaufort-Wes	36	23	
(Lughawe)			
Boegoebergdam			
Boetsap			
Brakkekuil			
(naby Heidelberg)			
Brandvlei			2.0
Cala			
Caledon			
Calitzdorp			
Calvinia	37	17	6.8
Cape Agulhas	26	18	
Cape Columbine	20	14	
Cape Point	24	18	
Cape St. Francis	24	21	
Cape Town	27	19	
(D.F. Malan)			
Cape Town			
(Roeland Str.)			
Carnarvon			
Ceres			
Citrusdal			
Colesberg			
Cradock			
Dohne	31	22	
De Aar	34	19	
Douglas			
East London	25	20	
(Airport)			
Eensaambeid			
(naby Herold)			
Elsenburg			
Fraserburg	33	18	
Garies			
George			
Graaff-Reinet	35	21	1.5
Grahamstown			
Hopetown			
Idutywa			
Jansenville	36	22	0.5
Joubertina			
Kimberley	32	19	1.3
(Airport)			
Knysna			
Kokstad	29	13	2.4
Kuruman	32	18	1.7

KAAP - CAPE	Max	Min	RRR
Ladismith			
Lake Mentz			
Maclear			14.0
Mafeking	30	17	1.5
Malmesbury			
Matatiele			
Matroosberg	35	13	
Grootfontein			
(Middelburg)	33	17	
Mosselbaai			
Mount Frere			
Okiep			
Oudtshoorn	39	17	
Petrusville			
Piketberg			
Pofadder	35	24	
Port Alfred			
Port Elizabeth	27	20	
Port Nolloth	18	15	
Port St. Johns	27	22	
Prieska	33	21	3.4
Prince Albert			
Queenstown	32	17	
Rietfontein			
Riveredale	32	20	
Robertson	36	22	
Sheeprun			
(near Maclear)			
Somerset-Oos	35	21	8.0
Steynsburg			3.0
Strydenburg			
Sutherland	32	16	
Swellendam			
Tarkastad			
Touwsrivier			
Twee Riviere	36	22	1.1
(Gemsbokpark)			
Umtata	30	17	
Uniondale			
Upington	37	24	
Vanwyksvlei	33	15	4.0
Victoria-Wes			
Vredendal	38	16	
Vryburg	31	18	
Williston			
Willowmore	36	19	
Willowpark			
(near Dordrecht)	28	16	7.0

NATAL	Max	Min	RRR
Cape St. Lucia	32	24	
Dundee			
Durban	30	23	
(Louis Botha)			
Estcourt	31	15	2.2
Harding			
Himeville			10.0
Mkuze			
Hluhluwe			
Newcastle	31	17	11.3
Cedara			
(Pietermaritzburg)	27	15	0.7
Port Shepstone	29	22	
Richmond			
Seven Oaks			
Vryheid			1.6
Waterford			
(near Underberg)	28	13	6.8

TRANSVAAL	Max	Min	RRR
Barberton			
Belfast			
Bethal	26	14	
Bospoort	29	13	4.7
Carolina	25	14	
Chester			
(near Gravelotte)			
Crecy			
Groendraai	32	14	
(naby Vaalwater)			
Jan Kempdorp			
Jan Smuts	25	13	21.0
Joubert Park (Jhb)	24	15	22.5
Kroondal	29	19	1.1
Leeudoringstad			
Lichtenburg			
Letaba			
Loskopdam			
Lydenburg	27	12	
Lerutu	32	19	
Mara	31	14	
Marble Hall			
Messina	34	15	
Middelburg			
Mannitz	32	16	
Nelspruit			
Phalaborwa	34	21	
Pietersburg	29	16	
Piet Retief	29	16	

TRANSVAAL	Max	Min	RRR
Pongola			
Potchefstroom	30	15	
Potgietersrus	30	15	
Pretoria W.B.	29	18	
Pretoriuskop			
Punda Milia			
Sandpan (NW. Tvl.)			
Satara			
Sekhukhune			
Shingwidzi			
Skukuza	36	20	
Standerton	29	17	
Thabazimbi			
Tomburke			
Tzaneen			
Vereeniging			
Volksrust			4.5
Warmbad	30	17	
Witbank			
Zeerust			

O.V.S. - O.F.S.	Max	Min	RRR
Balkfontein			
(naby Bothaville)			
Bethlehem	29	12	
Bloemfontein	32	17	0.2
(J.B.M. Hertzog)			
Bultfontein			
Fauresmith	31	18	
Ficksburg			
Frankfort	30	16	0.3
Harrismith			
Hoopstad	33	18	
Kroonstad	32	18	3.6
Lindley			
Modderpoort			
Petrusburg			
Philippolis			
Reddersburg			
Reitz			
Vrede			
Warden			
Welkom	32	18	2.3
Wepener	31	18	
Winburg			
Zastron			1.4

S.W.A.	Max	Min	RRR
Aroab			
Bethanie			
Dordabis			
Gobabeb	40	26	
Gobabis	30	16	
Grootfontein	29	17	
Karasburg			
Kalkfeld			
Karibib			
Keetmanshoop	36	23	
Kub			
Mowe	21	18	12.2
Luderitz	22	16	
Mariental	34	21	
Ohopoho			
Okahandja			
Okaukueye			
Ondangua	XX	21	
Otavi			
Otjiwarongo			
Outjo	30	18	
Ujis	34	23	
Rehoboth			
Runtu	32	19	17.0
Steinhausen			
Tsumeb			
Walvisbaai	21	15	
Windhoek W.K.			
J.G. strijdom	29	17	

BASUTOLAND	Max	Min	RRR
Maseru	27	14	1.2

BETSJOANALAND/BECHUANALAND	Max	Min	RRR
Francistown	29	17	
Gaberones	32	19	
Ghanzi	35	16	
Lobatsi			
Mahalapye			
Maun	29	19	0.4
Shakawe			
Tsabong			
Tsane			

SWAZILAND	Max	Min	RRR
Embelembe			
Manzini	33	19	
Stegi			

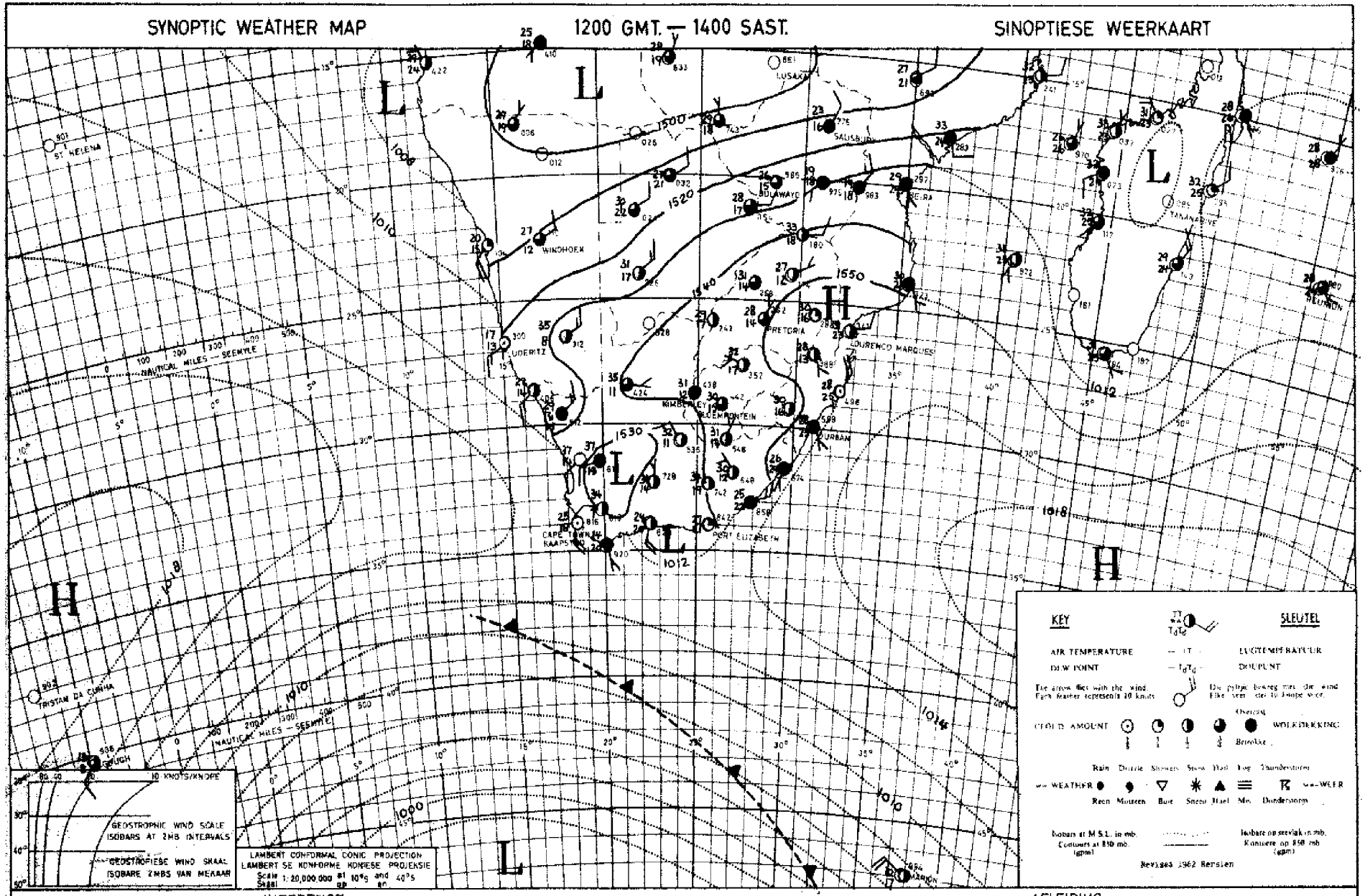

INFERENCE

DATE 5-3-1969 DATUM

AFLEIDING

With moist air in circulation, thundershowers are expected to recur over the whole interior, excepting the Transvaal Lowveld and the South-West Cape. The cold front south of the country is not expected to influence conditions significantly.

Vogtige lug sirkuleer oor die binneland en verdere donderbuie word oor die hele binneland verwag uitgesonderd die Transvaalse laeveld en Suidwes-Kaap. Die koue-front suid van die land sal nie die weer noemenswaardig beinvloed nie.

WEERBURO / WEATHER BUREAU
DEPT. VAN VERVOER / DEPT. OF TRANSPORT

Maksimum en Minimum Temperatuur (°C) en Reënval (RRR) in mm vir die 24 uur geëindig om 0800 SAST op 7 - 3 - 1969

Maximum and Minimum Temperatures (°C) and rainfall (RRR) in mm for the 24 hours ended at 0800 SAST on

KAAP - CAPE	Max	Min	RRR
Aberdeen			
Addo			
Alexander Bay	22	15	
Aliwal North	28	17	
Bashee	30	20	
Beaufort-Wes	35	19	
(Lughawe)			
Boegoeberg dam			
Boesaap			
Brakkekuil			
(naby Heidelberg)			
Brandvlei			
Cala			
Caledon			
Calitzdorp			
Calvinia	35	14	
Cape Agulhas	25	19	
Cape Columbine	20	14	
Cape Point	22	16	
Cape St. Francis	26	21	
Cape Town			
(D.F. Malan)	27	20	
Cape Town			
(Roeland Str.)			
Carnarvon			
Ceres			
Citrusdal			
Colesberg			
Cradock			
Döhne	31	17	3.1
De Aar	32	20	
Douglas			
East London	26	21	
(Airport)			
Eensaamheid			
(naby Herold)			
Elsenburg			
Fraserburg	32	17	
Garies			
George			
Graaff-Reinet	36	19	
Grahamstown			
Hopetown			
Idutywa			
Jansenville	39	21	
Joubertina			
Kimberley	29	20	0.1
(Airport)			
Knysna			
Kokstad	29	14	
Kuruman	29	18	5.4

KAAP - CAPE	Max	Min	RRR
Ladismith			
Lake Mentz			
Maclear			15.0
Mafeking	30	17	19.0
Malmesbury			
Matatiele			
Matroosberg	32	12	
Grootfontein			
(Middelburg)	31	19	
Mosselbaai	26	19	
Mount Frere			
Okiep			
Oudtshoorn	32	15	
Petrusville			
Piketberg			
Pofadder	34	21	2.0
Port Alfred			
Port Elizabeth	27	20	
Port Nolloth	19	13	
Port St. Johns	30	23	
Prieska	37	20	2.2
Prince Albert			
Queenstown	31	18	
Rietfontein			
Riversdale	30	18	0.5
Robertson	33	19	
Sheeprun	30	16	24.6
(near Maclear)			
Somerset-Oos	35	20	
Steynsburg			0.6
Strydenburg			
Sutherland	32	16	
Swellendam			
Tarkastad			
Touwsrivier			
Twee Riviere	34	23	
(Gemsbokpark)			
Umtata	35	19	7.4
Uniondale			
Upington	33	21	2.6
Vanwyksvlei	31	19	
Victoria-Wes			
Vredendal	34	15	
Vryburg	28	18	2.0
Williston			10.5
Willowmore	35	17	
Willowpark			
(near Dordrecht)	28	17	5.0

NATAL	Max	Min	RRR
Cape St. Lucia	30	24	
Dundee			
Durban			
(Louis Botha)	32	23	
Estcourt	29	15	29.0
Harding			
Nimeville			
Mkuze			
Hluhluwe			
Newcastle	30	17	2.6
Cedara			
(Pietermaritzburg)	30	16	2.0
Port Shepstone	28	22	
Richmond			
Seven Oaks			
Vryheid			
Waterford			
(near Underberg)	28	12	3.4
TRANSVAAL			
Barberton			
Belfast			
Bethal	26	13	12.0
Bospoort	29	15	
Carolina	26	14	
Chester			
(near Gravelotte)			
Crecy			
Delmas			7.5
Groendraai	32	15	
(naby Vaalwater)			
Jan Kempdorp			
Jan Smuts	25	14	6.7
Joubert Park (Jhb)	25	15	33.5
Kroondal	30	16	1.2
Ermelo			0.4
Leeudoringstad			
Lichtenburg			21.0
Letaba			
Loskopdam			
Lydenburg	27	15	
Marnitz	32	19	
Mara	32	24	
Marble Hall			
Messina	35	20	
Middelburg			
Nelspruit			
Phalaborwa	35	27	
Pietersburg	30	17	
Piet Retief	30	16	

TRANSVAAL	Max	Min	RRR
Pongola			
Potchefstroom	30	16	0.4
Potgietersrus	30	16	
Pretoria W.B.	30	17	2.8
Pretoriuskop			
Punda Milia			
Sandpan (NW. Tvl.)			
Satara			
Sekhukhune			
Shingwidzi			
Skukuza	38	20	
Standerton	29	13	8.3
Thabazimbi			
Tomburke			
Tzaneen			
Vereeniging			
Volksrust			2.5
Wolmaransstad			11.0
Warmbad	30	17	
Withank			
Zeerust			
O.V.S. - O.F.S.			
Balkfontein			
(naby Bothaville)			
Bethlehem	29	14	
Bloemfontein			
(J.B.M. Hertzog)	29	17	
Bultfontein			
Fauresmith	29	20	
Ficksburg			
Frankfort	30	15	4.9
Harrismith			
Hoopstad	30	18	
Kroonstad	30	16	
Lindley			
Modderpoort			
Petrusburg			
Philippolis			
Reddersburg			
Reitz			
Vrede			
Warden			21.5
Welkom	30	18	
Wepener			
Winburg			
Zastron			4.5

S.W.A.	Max	Min	RRR
Aroab			
Bethanie			
Dordabis			
Gobabeb	28	19	
Gobabis	30	16	
Grootfontein	29	16	
Hönie	22	18	
Karasburg			
Kalkfeld			
Karibib			
Keetmanshoop	36	24	
Kub			
Ui's	35	22	
Luderitz	23	16	
Mariental	36	21	
Choposho			
Okahandja			
Okaukueye			
Ondangua	XX	20	
Otavi			
Otjiwarongo			
Outjo	31	18	
Rehoboth			
Runtu	31	19	
Steinhausen			
Tsumeb			
Walvisbaai	XX	15	
Windhoek W.K.			
J.G. Strijdom	29	15	
BASUTOLAND			
Maseru	28	17	
BETSJOANALAND/BECHUANALAND			
Francistown	30	20	
Gaberones	32	19	
Ghanzi	33	16	
Lobatsi			
Ramathlabama			40.0
Mahalapye	31	17	
Maun	32	19	
Shakawe	31	21	
Taabong	35	21	3.0
Tsane	32	18	
Pitsani - station			3.5
Hildavale			2.0
SWAZILAND			
Embelembe			
Manzini	33	20	
Stegi			

SYNOPTIC WEATHER MAP 1200 GMT. — 1400 SAST. SINOPTIESE WEERKAART

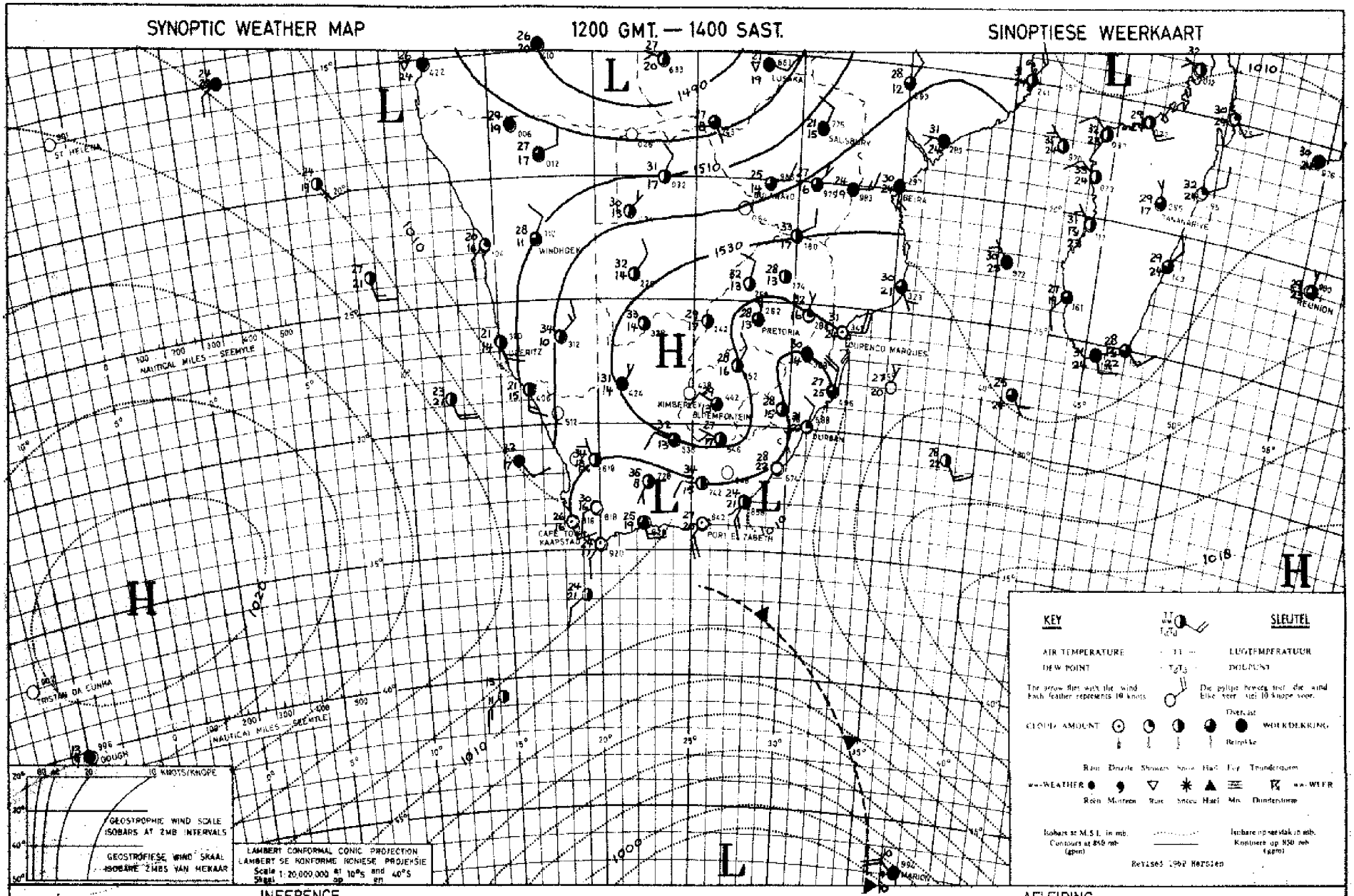

INFERENCE DATE 6-3-1969 DATUM AFLEIDING

Moist air is flowing over the interior but the upper circulation is anti-cyclonic so that only isolated thundershowers will occur over the eastern half of the country. Scattered showers will, however, occur over S.W.A. and the western parts of the Republic.

Vogtige lug vloei oor die binneland maar die bolugsirkulasie is antisiklonaal sodat slegs los donderbuie oor die oostelike helfte van die land sal uitsak. Verspreide buie sal voorkom oor S.W.A. en die westelike dele van die Republiek.

WEERBURO / WEATHER BUREAU
DEPT. VAN VERVOER / DEPT. OF TRANSPORT
8 - 3 - 1969

Maksimum en Minimum Temperatuur (°C) en Reënval (RRR) in mm vir die 24 uur geëindig om 0800 SAST op

Maximum and Minimum Temperatures (°C) and rainfall (RRR) in mm for the 24 hours ended at 0800 SAST on

CAPE - KAAP	Max	Min	RRR
Aberdeen			
Addo			
Alexander Bay	22	15	
Aliwal North	23	14	3.0
Bashee	25	20	2.0
Beaufort-Wes	35	21	
(Lughawe)			
Boegoebergdam			
Boetsap			
Brakkekuil			
(naby Heidelberg)			
Brandvlei			
Cala			
Caledon			
Calitzdorp			
Calvinia	33	13	
Cape Agulhas	22	16	
Cape Columbine	20	13	
Cape Point	22	15	
Cape St. Francis	26	20	
Cape Town	24	13	
(D.F. Malan)			
Cape Town			
(Roeland Str.)			
Carnarvon			
Ceres			
Citrusdal			
Colesberg			
Cradock			
Döhne	24	18	1.8
De Aar	31	18	
Douglas			
East London	26	20	
(Airport)			
Eensaamheid			
(naby Herold)			
Elsenburg			
Fraserburg	31	17	
Garies			
George			
Graaff-Reinet	32	20	8.5
Grahamstown			
Hopetown			
Idutywa			
Jansenville	31	19	0.2
Joubertina			
Kimberley	29	18	1.0
(Airport)			
Knysna			
Kokstad	27	15	
Kuruman	26	18	6.0

KAAP - CAPE	Max	Min	RRR
Ladismith			
Lake Mentz			
Maclear			
Mafeking	30	19	
Malmesbury			
Matatiele			
Matroosberg	28	12	
Grootfontein			
(Middelburg)	31	18	1.5
Mosselbaai	23	20	
Mount Frere			
Okiep			
Oudtshoorn			
Petrusville			
Piketberg			
Pofadder	32	20	2.0
Port Alfred			
Port Elizabeth	27	20	
Port Nolloth	19	12	
Port St. Johns	28	23	
Prieska	33	21	
Prince Albert			
Queenstown	30	16	2.0
Rietfontein			
Riversdale	24	15	0.5
Robertson	26	14	
Sheeprun	28	14	2.0
(near Maclear)			
Somerset-Oos	28	20	
Steynsburg			
Strydenburg			
Sutherland	29	14	
Swellendam			
Tarkastad			
Touwsrivier			
Twee Riviers	34	21	1.6
(Gemsbokpark)			
Umtata	29	19	
Uniondale			
Upington	32	21	
Vanwyksvlei	33	19	14.0
Victoria-Wes			
Vredendal	31	14	
Vryburg	27	17	5.5
Williston			
Willowmore	31	17	1.4
Willowpark			
(near Dordrecht)	24	15	13.0

NATAL	Max	Min	RRR
Cape St. Lucia	29	25	
Dundee			26.6
Durban	32	22	29.5
(Louis Botha)			
Estcourt	28	16	1.9
Harding			
Himeville			
Mkuze			
Hluhluwe			
Newcastle	31	17	36.3
Cedara			
(Pietermaritzburg)	30	17	1.9
Port Shepstone	28	23	0.9
Richmond			
Seven Oaks			
Vryheid			1.2
Waterford			
(near Underberg)	26	13	9.4
TRANSVAAL			
Barberton			
Belfast			
Bethal	27	15	1.2
Bospoort	27	15	
Carolina	25	15	0.5
Chester			
(near Gravelotte)			
Crecy			
Ermelo			12.0
Groendraai	34	20	3.8
(naby Vaalwater)			
Jan Kempdorp			
Jan Smuts	26	15	14.3
Joubert Park (Jhb)	26	15	1.5
Kroondal	30	19	0.1
Delmas			3.5
Leeudoringstad			
Lichtenburg			
Letaba			
Loskopdam			1.5
Lydenburg			
Levubu	33	19	
Mara	34	19	
Marble Hall			
Messina	37	21	
Middelburg			31.0
Marnitz	32	21	
Nelspruit	33	18	
Phalaborwa	36	21	
Pietersburg	30	18	
Piet Retief	31	15	30.0

TRANSVAAL	Max	Min	RRR
Pongola			
Potchefstroom	27	16	0.1
Potgietersrus	30	19	
Pretoria W.B.	29	18	0.9
Pretoriuskop			
Punda Milia			
Sandpan (NW. Tvl.)			
Satara			
Sekhukhune			
Shingwidzi			
Skukuza	37	21	
Standerton	25	14	19.0
Thabazimbi			
Tomburke			
Tzaneen			
Vereeniging			
Volksrust			
Warmbad	31	19	0.5
Witbank			
Zeerust			
O.V.S. - O.F.S.			
Balkfontein			
(naby Bothaville)			
Bethlehem	29	14	13.9
Bloemfontein	29	15	
(J.B.M. Hertzog)			
Bultfontein			
Fauresmith	28	17	
Ficksburg			
Frankfort	27	15	6.6
Harrismith			
Hoopstad	31	16	
Kroonstad	30	16	0.5
Lindley			11.0
Modderpoort			
Petrusburg			
Philippolis			
Reddersburg			13.5
Reitz			12.0
Vrede			
Warden			
Welkom	31	17	26.5
Wepener			
Winburg			
Zastron			

S.W.A.	Max	Min	RRR
Aroab			
Bethanie			
Dordabis			
Gobabeb	37	21	
Gobabis	31	19	
Grootfontein	29	16	
J.G. Strydom (L.H)	30	15	
Karasburg			
Kalkfeld			
Karibib			
Keetmanshoop	35	22	
Kub			
Luderitz	21	14	
Mariental	35	21	
Ohopoho			
Okahandja			
Okaukueye			
Ondangua	XX	19	
Otavi			
Otjiwarongo			
Outjo	31	17	
Rehoboth			
Runtu	32	21	
Steinhausen			
Tsumeb			
Walvisbaai	XX	14	
Windhoek W.K.			
BASUTOLAND			
Maseru			
BETSJOANALAND/BECHUANALAND			
Francistown	32	19	
Gaberones	34	20	1.7
Ghanzi	35	18	
Lobatsi			
Mahalapye	33	17	
Maun	32	19	
Shakawe	32	21	
Tsabong	32	19	0.5
Tsane	33	18	
SWAZILAND			
Brembe			
Manzini	33	21	
Stegi			

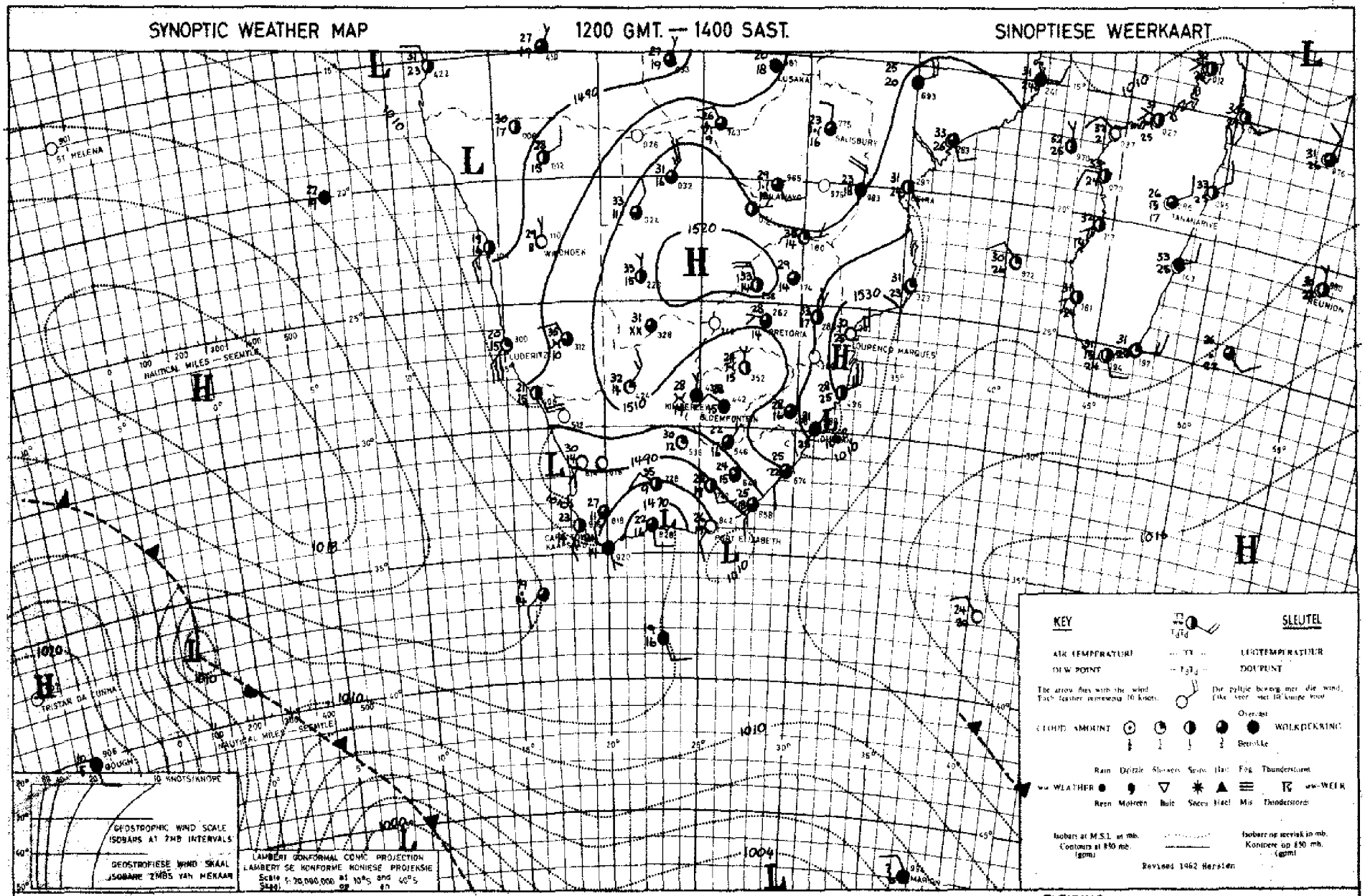

INFERENCE

DATE 7 - 3 - 19 69 DATUM

AFLEIDING

There are troughs of low pressure over the Cape Province and S.W.A. while fairly moist air is flowing over the interior. Therefore scattered thundershowers will occur over most regions, except Western Cape.

Daar is trôe van lae druk oor die Kaapprovinsie en S.W.A. terwyl betreklik vogtige lug oor die binneland stroom. Gevolglik sal donderbuie oor die meeste dele, uitgesonderd Wes-Kaapland, voorkom.

~~DAGLIKSE WEERBOLLETYN~~

Maksimum en Minimum Temperatuur (°C) en Reënval (RRR) in mm vir die 24 uur geëindig om 0800 SAST op

WEERBURO / WEATHER BUREAU
DEPT VAN VERVOER / DEPT OF TRANSPORT
9 - 3 - 1969

~~DAILY WEATHER BULLETIN~~

Maximum and Minimum Temperatures (°C) and rainfall (RRR) in mm for the 24 hours ended at 0800 SAST on

CAPE - KAAP	Max	Min	RRR
Aberdeen			
Addo			
Alexander Bay	22	14	0.3
Aliwal North	28	15	14.6
Anahes	30	21	
Beaufort-Wes	34	19	
(Lughawe)			
Boegoebergdam			
Boetsap			
Brakkekuil			
(naby Heidelberg)			
Brandvlei			
Cala			
Caledon			
Calitzdorp			
Calvinia	30	9	0.4
Cape Agulhas	21	13	4.0
Cape Columbine	20	11	3.1
Cape Point	19	10	9.0
Cape St. Francis	25	17	2.0
Cape Town			
(D.F. Malan)	20	11	14.6
Cape Town			
(Roeland Str.)			
Carnarvon			
Ceres			
Citrusdal			
Colesberg			
Cradock			
Dôhne	31	18	
De Aar	32	16	6.5
Douglas			
East London	39	20	
(Airport)			
Bensaamheid			
(naby Herold)			
Elsenburg			
Fraserburg	30	12	
Garies			
George			
Graaff-Reinet	35	17	
Grahamstown			
Hopetown			
Idutywa			
Jansenville	38	16	5.0
Joubertina			
Kimberley	29	18	8.3
(Airport)			
Knysna			
Kokstad	31	14	
Kuruman	26	17	9.0

KAAP - CAPE	Max	Min	RRR
Ladismith			
Lake Mentz			
Maclear			
Mafeking	28	18	
Malmesbury			
Matatiele			
Matroosberg			
Grootfontein			
(Middelburg)	31	17	3.8
Mosselbaai	26	13	0.1
Mount Frere			
Okiep			
Oudtshoorn	36	11	0.9
Petrusville			
Piketberg			
Pofadder	32	14	
Port Alfred			
Port Elizabeth	26	17	2.3
Port Nolloth	18	13	2.0
Port St. Johns	31	24	
Prieska	35	17	16.8
Prince Albert			
Queenstown	31	18	
Rietfontein			
Riversdale	29	12	0.5
Robertson	29	12	6.6
Sheepran	30	15	1.5
(near Maclear)			
Somerset-Oos	37	16	0.8
Steynsburg			
Strydenburg			
Sutherland	26	9	1.0
Swellendam			
Tarkastad			
Touwsrivier			
Twee Riviere	35	18	
(Gemsbokpark)			
Umtata			
Uniondale			
Upington	34	16	9.0
Vanwyksvlei	33	13	9.5
Victoria-Wes			
Vredendal	15	13	
Vryburg			
Williston			
Willowmore	34	13	
Willowpark			
(near Dordrecht)			

NATAL	Max	Min	RRR
Cape St. Lucia	30	24	
Dundee			
Durban	31	23	
(Louis Botha)			
Estcourt	31	15	
Harding			
Himeville			
Mkuze			
Hluhluwe			
Newcastle	30	19	0.2
Cedara			
(Pietermaritzburg)	30	18	
Port Shepstone	29	23	
Richmond			
Seven Oaks			
Vryheid			
Waterford			
(near Underberg)	28	13	3.8

TRANSVAAL

Barberton			
Belfast			
Bethal	26	15	4.8
Bospoort	26	15	5.0
Carolina	25	15	
Chester			
(near Gravelotte)			
Crecy			
Groendraai	31	19	
(naby Vaalwater)			
Jan Kempdorp			
Jan Smuts	25	16	1.3
Joubert Park (Jhb)	25	16	1.3
Kroondal	30	17	
Levubu	34	21	
Leeudoringstad			
Lichtenburg			
Letaba			
Loskopdam			
Lydenburg	27	20	
Marnitz	35	22	
Mara	34	20	
Marble Hall			
Messina	33	23	
Middelburg			
Nelspruit	34	19	5.2
Phalaborwa	37	28	
Pietersburg	31	18	
Piet Retief	30	17	

TRANSVAAL	Max	Min	RRR
Pongola			
Potchefstroom	29	16	6.6
Potgietersrus	31	19	
Pretoria W.B.	29	18	
Pretoriuskop			
Punda Milia			
Sandpan (NW. Tvl.)			
Satara			
Sekhukhune			
Shingwidzi			
Skukuza			
Standerton	27	13	4.7
Thabazimbi			
Tomburke			
Tzaneen			
Vereeniging			
Volksrust			13.0
Warmbad	22	18	
Witbank			
Zeerust			

O.V.S. - O.F.S.

Balkfontein			
(naby Bothaville)			
Bethlehem	26	14	
Bloemfontein	27	15	11.0
(J.B.M. Hertzog)			
Bultfontein			
Fauresmith			
Ficksburg			
Frankfort	26	13	5.8
Harrismith			
Hoopstad	26	16	2.0
Kroonstad	28	16	8.0
Lindley			
Modderpoort			
Petrusburg			
Philippolis			
Reddersburg			9.2
Reitz			1.0
Vrede			7.0
Warden			
Welkom			
Wepener	26	15	10.5
Winburg			
Zastron			

S.W.A.	Max	Min	RRR
Aroab			
Bethanie			
Dordabis			
Gobabeb	35	15	
Gobabis	32	18	13.0
Grootfontein	30	17	45.4
Karasburg			
Kalkfeld			
Karibib			
Keetmanshoop	35	16	
Kub			
Mowe			
Luderitz	23	15	
Mariental	35	20	
Ohopoho			
Okahandja			
Okaukueye			
Ondangua			
Otavi			
Otjiwarongo			
Outjo	32	18	
Rehoboth			
Runtu	33	21	
Steinhausen			
Tsumeb			
Walvisbaai	XX	15	
Windhoek W.K.			
J.G. Strijdom	29	15	

BASUTOLAND

Maseru	25	14	13.6

BETSJOEANALAND/BECHUANALAND

Francistown			
Gaberones	34	10	4.5
Ghanzi	34	19	
Lobatsi			
Mahalapye	33	19	
Maun	31	24	
Shakawe	32	22	
Tsabong	35	20	4.0
Tsane	32	22	

SWAZILAND

Embelembe			
Manzini	34	24	32.0
Stegi			

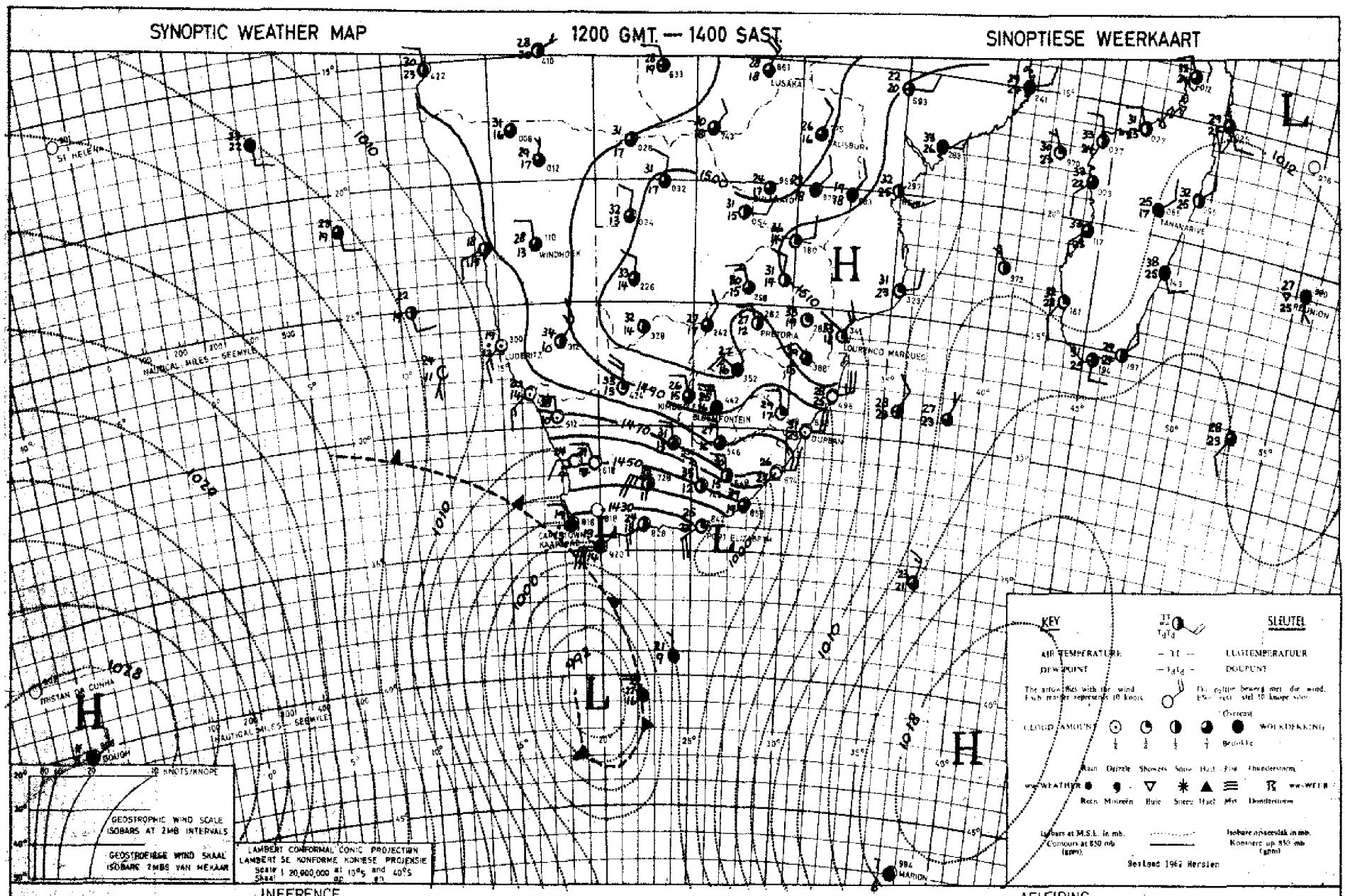

INFERENCE

DATE 8-3-1969 DATUM

AFLEIDING

The cold front near Cape Town will move eastwards and cold, cloudy weather with rain will spread over the Cape Province. In the warm, moist air in advance of the front scattered showers and thunder- showers will occur.

Die kouefront naby Kaapstad sal ooswaarts beweeg en koue, bewolkte weer met reën sal uitbrei oor die Kaapprovinsie. In die warm vogtige lug voor die front sal verspreide buie en donderbuie voorkom.

DAAGLIKSE WEERBULLETIN

Maksimum en Minimum Temperatuur (°C) en Reënval (RRR) in mm vir die 24 uur geëindig om 0800 SAST op

WEERBURO / WEATHER BUREAU
DEPT. VAN VERVOER / DEPT. OF TRANSPORT
10 - 3 - 1969

DAILY WEATHER BULLETIN

Maximum and Minimum Temperatures (°C) and rainfall (RRR) in mm for the 24 hours ended at 0800 SAST on

CAPE - KAAP	Max	Min	RRR
Aberdeen			
Addo			
Alexander Bay	19	10	0·1
Aliwal North	22	12	22·3
Baahee	24	14	17·0
Beaufort-Wes	21	8	2·2
(Lughawe)			
Boegoebergdam			
Boetsap			
Brakkekuil			
(naby Heidelberg)			
Brandvlei			
Cala			
Caledon			
Calitzdorp			
Calvinia	12	3	3·3
Cape Agulhas	19	13	2·0
Cape Columbine	17	11	0·6
Cape Point	15	12	1·0
Cape St. Francis	17	15	16·0
Cape Town	19	12	1·0
(D.F. Malan)			
Cape Town			
(Edeland Str.)			
Carnarvon			2·2
Ceres			
Citrusdal			
Colesberg			
Cradock			
Dohne	22	9	28·5
De Aar	27	9	
Douglas			
East London	23	14	22·9
(Airport)			
Eensaamheid			
(naby Herold)			
Elsenburg			
Fraserburg	15	6	3·5
Garies			
George			
Graaff-Reinet	28	9	7·0
Grahamstown			
Hopetown			
Idutywa			
Jansenville			
Joubertina			
Kimberley	25	12	29·7
(Airport)			
Knysna			
Kokstad	23	10	12·0
Kuruman	26	13	14·5

KAAP - CAPE	Max	Min	RRR
Ladismith			
Lake Mentz			
Langebaanweg			1·9
Maclear			
Mafeking	27	17	11·5
Malmesbury			
Matatiele			
Matroosberg	13	5	8·0
Grootfontein	25	8	0·6
(Middelburg)			
Mosselbaai	18	12	3·5
Mount Frere			
Okiep	13	6	0·1
Oudtshoorn	14	8	6·0
Petrusville			
Piketberg			
Pofadder	21	6	
Port Alfred			
Port Elizabeth	18	13	1·7
Port Nolloth	15	8	0·3
Port St. Johns	26	14	14·0
Prieska	28	11	
Prince Albert			
Queenstown	27	9	19·0
Rietfontein			
Riversdale	17	12	
Robertson	17	11	2·5
Sheeprun	24	9	15·6
(near Maclear)			
Somerset-Oos	17	10	8·0
Steynsburg			21·0
Strydenburg			
Sutherland	10	0	0·8
Swellendam			
Tarkastad			
Touwsrivier			
Twee Riviere	31	10	
(Gemsbokpark)			
Umtata	30	11	23·5
Uniondale			
Upington	27	9	
Vanwyksvlei	23	7	1·0
Victoria-Wes			
Vredendal	20	8	
Vryburg	22	13	21·4
Williston			3·5
Willowmore	13	7	11·5
Willowpark	21	7	27·5
(near Dordrecht)			

NATAL	Max	Min	RRR
Cape St. Lucia	38	22	4·5
Dundee			
Durban	32	19	3·6
(Louis Botha)			
Estcourt	30	17	
Harding			
Himeville			
Mkuze			
Hluhluwe			
Newcastle	32	18	2·0
Cedara			
(Pietermaritzburg)			
Port Shepstone	30	16	2·0
Richmond			
Seven Oaks			
Vryheid			9·6
Waterford	22	12	4·8
(near Underberg)			
TRANSVAAL			
Delmas			10·0
Barberton			
Belfast			21·5
Bethal	27	14	12·0
Bospoort	25	15	24·4
Carolina	27	14	14·8
Chester			
(near Gravelotte)			
Crecy			
Ermelo			6·5
Groendraai	35	18	24·0
(naby Vaalwater)			
Jan Kempdorp			15·0
Jan Smuts	27	14	13·6
Joubert Park (Jhb)	27	15	11·0
Kroondal	31	17	15·2
Levubu	37	23	
Leeudoringstad			
Lichtenburg			48·5
Letaba			
Loskopdam			11·5
Lydenburg	29	18	
Marnitz	35	20	27·0
Mara	35	20	2·5
Marble Hall			
Messina	40	26	
Middelburg			28·5
Gideonsrus			25·0
Delareyville			25·5
Nelspruit	35	21	1·8
Phalaborwa	39	27	
Pietersburg	32	18	17·2
Piet Retief	31	16	14·0
Loskopkanale (By Grobblersdal)			29·0

TRANSVAAL	Max	Min	RRR
Pongola			
Potchefstroom	29	16	26·0
Potgietersrus	32	18	16·5
Pretoria W.B.	30	17	7·4
Pretoriuskop			
Punda Milia			
Sandpan (NW. Tvl.)			
Satara			
Sekhukhune			
Shingwidzi			
Skukuza	41	22	
Standerton	28	15	12·5
Thabazimbi			38·0
Tomburke			
Tzaneen			
Vereeniging			
Volksrust			3·0
Watervalboven			6·0
Warmbad	34	18	17·7
Witbank			
Zeerust			
O.V.S. - O.F.S.			
Balkfontein			
(naby Bothaville)			
Bethlehem	22	15	4·8
Bloemfontein	21	14	19·8
(J.B.M. Hertzog)			
Bultfontein			
Fauresmith	23	11	11·1
Fickaburg			
Frankfort	29	16	5·2
Harrismith			
Hoopstad	20	13	11·5
Kroonstad	22	16	14·0
Lindley			4·5
Modderpoort			
Petrusburg			
Philippolis			
Reddersburg			16·0
Reitz			4·5
Vrede			6·0
Warden			
Welkom			
Wepener	20	16	18·0
Winburg			
Zastron			

S.W.A.	Max	Min	RRR
Aroab			
Bethanie			
Dordabis			
Gobabeb	31	12	
Gobabis	29	14	7·5
Grootfontein	25	18	6·0
Karasburg			
Kalkfeld			
Karibib			
Keetmanshoop	30	7	
Kub			
Mowe			
Luderitz	23	13	
Mariental	33	10	
Ohopoho			
Okahandja			
Okaukueye			
Ondangua	XX	18	
Otavi			
Otjiwarongo			
Outjo	31	15	
Uis	31	15	
Reboboth			
Runtu	32	19	7·5
Steinhausen			
Tsumeb			
Walvisbaai			
Windhoek W.K.			
J.G. Strydom L.H.	27	13	8·2
BASUTOLAND			
Maseru	17	15	19·7
BETSJOEANALAND/BECHUANALAND			
Francistown			
Gaberones	33	20	13·4
Ghanzi	33	20	6·7
Lobatsi			
Mahalapye			
Maun	32	20	7·9
Shakawe	32	20	
Tsabong	31	12	5·1
Tsane	26	13	8·5
SWAZILAND			
Embembe			
Manzini	32	21	8·0
Stegi			

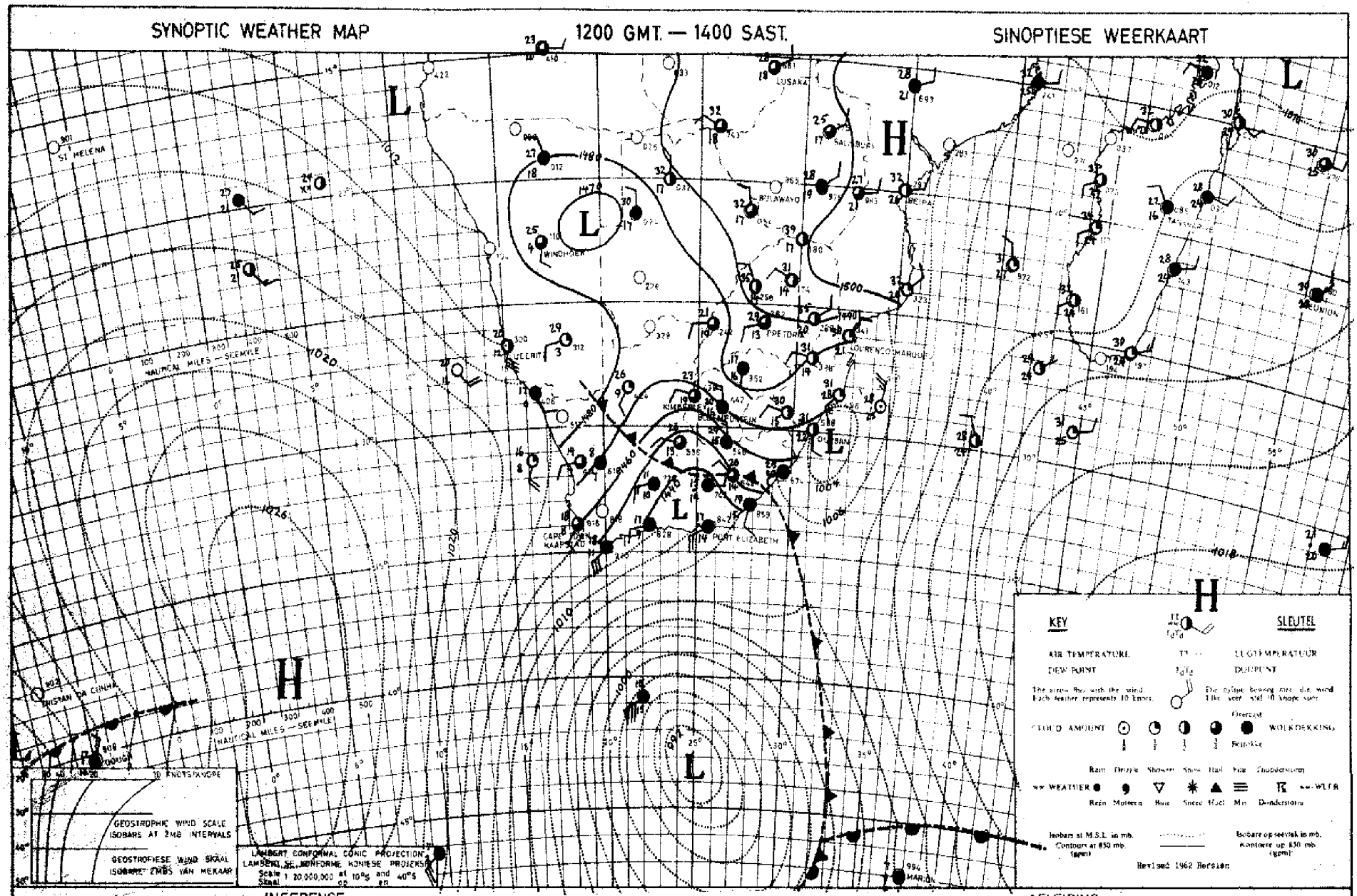

INFERENCE

DATE 9 - 3 - 1969 DATUM

AFLEIDING

There is a strong influx of colder air behind the cold front and it is expected that this and the associated trough of low pressure will cause cool weather with rain and showers over the central and eastern parts of the country with a gradual clearance setting in over the Western Cape.

Daar is 'n sterk instroming van kouer lug agter die koufront en na verwagting sal dit tesame met die gepaardgaande trog van lae druk koel weer met buie en reën oor die sentrale en oostelike dele van die land veroorsaak. Oor die westelike dele van Kaapland sal dit geleidelik opklaar.

DAAGLIKSE WEERBULLETIN

Maksimum en Minimum Temperatuur (°C) en Reënval (RRR) in mm vir die 24 uur geëindig om 0800 SAST op

WEERBURO / WEATHER BUREAU
DEPT VAN VERVOER / DEPT OF TRANSPORT
11-3-1969

DAILY WEATHER BULLETIN

Maximum and Minimum Temperatures (°C) and rainfall (RRR) in mm for the 24 hours ended at 0800 SAST on

CAPE - KAAP	Max	Min	RRR
Aberdeen			
Addo			
Alexander Bay	11	10	
Aliwal North	16	10	0.6
Bashee	20	14	2.0
Beaufort-Wes	16	12	
(Laghawe)			
Boegeberg dam			
Boetsap			
Brakkekuil			
(naby Heidelberg)			
Brandvlei			
Cala			
Caledon			
Calitzdorp			
Calvinia	20	9	
Cape Agulhas	20	15	0.3
Cape Columbine	17	11	
Cape Point	19	14	
Cape St. Francis	19	15	1.5
Cape Town	20	12	2.0
(D.F. Malan)			
Cape Town			
(Moeland Str.)			
Carnarvon			
Ceres			
Citrusdal			
Colesberg			
Cradock			
Dôhne	16	10	8.5
De Aar	20	9	
Douglas			
East London	21	15	6.5
(Airport)			
Ezeasashoid			
(naby Herold)			
Elsenburg			
Fraserburg	15	7	
Garies			
George			
Graaff-Reinet	18	11	
Grahamstown			7.5
Hopetown			
Idutywa			
Jansenville			
Joubertina			
Kimberley	21	11	
(Airport)			
Knysna			
Kokstad	12	9	5.5
Kuruman	23	11	

KAAP - CAPE	Max	Min	RRR
Ladismith			
Lake Mentz			
Maclear			
Mafeking	25	16	4.0
Malmesbury			
Matatiele			
Matroosberg			
Grootfontein			
(Middelburg)	17	9	
Mosselbaai	20	15	4.0
Mount Frere			
Okiep	20	13	
Oudtshoorn	18	8	
Petrusville			
Piketberg			
Pofadder	20	11	
Port Alfred			
Port Elizabeth	20	14	20.2
Port Nolloth	18	9	
Port St. Johns	20	16	6.5
Prieska	22	9	
Prince Albert			
Queenstown	18	9	
Rietfontein			
Riversdale	20	8	
Robertson	21	9	
Sheeprun	13	9	1.7
(near Maclear)			
Somerset-Oos	19	11	6.4
Steynsburg			
Strydenburg			
Sutherland	13	4	
Swellendam			
Tarkastad			
Touwsrivier			
Twee Riviere	22	13	
(Gemsbokpark)			
Umtata	16	13	1.7
Uniondale			
Upington	23	14	
Vanwyksvlei	23	9	
Victoria-Wes			
Vredendal	24	9	
Vryburg	19	12	
Williston			
Willowmore	15	8	
Willowpark			
(near Dordrecht)	12	8	1.5

NATAL	Max	Min	RRR
Cape St. Lucia			
Dundee			
Durban	20	18	1.8
(Louis Botha)			
Estcourt	20	11	6.5
Harding			
Himeville			4.5
Mkuze			
Hluhluwe			6.2
Newcastle	27	11	15.0
Cedara			
(Pietermaritzburg)	15	10	5.3
Port Shepstone	20	16	7.2
Richmond			
Seven Oaks			
Vryheid			58.0
Waterford			
(near Underberg)	14	7	8.4
van Reenen			20.0
TRANSVAAL			
Barberton			11.0
Belfast			
Bethal	21	13	15.6
Bospoort	23	14	1.8
Carolina	22	12	13.6
Chester			
(near Gravelotte)			
Crecy			
Ermelo			4.3
Groendraai	25	19	10.6
(naby Vaalwater)			-
Jan Kempdorp			
Jan Smuts	19	13	14.7
Joubert Park (Jhb)	19	13	6.0
Kroondal	23	17	26.5
Levubu	31	18	94.5
Leeudoringstad			
Lichtenburg			9.5
Letaba			
Loskopdam			6.5
Lydenburg	25	15	57.0
Louis Trichardt			121.5
Mara	29	20	100.6
Marble Hall			4.0
Messina	23	10	101.5
Middelburg			29.0
Marnitz	28	19	3.5
Nelspruit	28	18	57.0
Phalaborwa	33	19	1.4
Pietersburg	27	20	53.0
Piet Retief	22	12	17.0
(Loskopdam s/s (by Grobblersdal)			5.0

TRANSVAAL	Max	Min	RRR
Pongola			
Potchefstroom	22	15	0.5
Potgietersrus	27	18	78.0
Pretoria W.B.	21	15	21.3
Pretoriuskop			
Punda Milia			
Sandpan (NW. Tvl.)			
Satara			8.2
Sekhukhune			
Shingwidzi			6.2
Skukuza	31	19	22.6
Standerton	22	12	5.7
Shakwane			50.0
Thabazimbi			5.0
Tomburke			1.6
Tzaneen			97.0
Dalmas			21.0
Vereeniging			
Volksrust			14.0
Waterval Boven			48.6
Warmbad	24	19	18.0
Witbank			27.2
Zeerust			
Wilfontein (Wes van Warmbad)			2.0
O.V.S. - O.F.S.			
Balkfontein			
(naby Bothaville)			
Bethlehem	23	11	0.8
Bloemfontein	20	9	
(J.B.M. Hertzog)			
Bultfontein			
Fauresmith	19	7	
Ficksburg			
Frankfort	22	13	4.4
Harrismith			2.5
Hoopstad	22	13	0.5
Kroonstad	24	15	
Lindley			
Modderpoort			
Petrusburg			
Philippolis			
Reddersburg			5.0
Reitz			17.5
Vrede			11.5
Warden			
Welkom	22	14	
Wepener			
Winburg			
Zastron			

S.W.A.	Max	Min	RRR
Aroab			
Bethanie			
Dordabis			
Gobabeb	29	11	
Gobabis	24	14	
Grootfontein	28	14	
Karasburg			
Kalkfeld			
Karibib			
Keetmanshoop	21	11	
Kub			
Luderitz	22	13	
Mariental	24	13	
Ohopoho			
Okahandja			
Okaukueye			
Ondangua	XX	16	
Otavi			
Otjiwarongo			
Outjo	30	12	
Usakos	28	10	
Rehoboth			
Runtu	30	19	7.0
Steinhausen			
Tsumeb			
Walvisbaai	XX	11	
Windhoek W.K.			
J.G. Strydom	27	10	
BASUTOLAND			
Maseru	23	11	9.5
BETSJOEANALAND/BECHUANALAND			
Francistown	29	19	9.7
Gaberones	26	18	3.4
Ghanzi	30	18	
Lobatsi			
Mahalapye			
Maun	30	20	
Shakawe			
Tsabong	23	12	
Tsane			
SWAZILAND			
Mbabane			
Manzini			
Stegi			19.0

SYNOPTIC WEATHER MAP 1200 GMT — 1400 SAST. SINOPTIESE WEERKAART

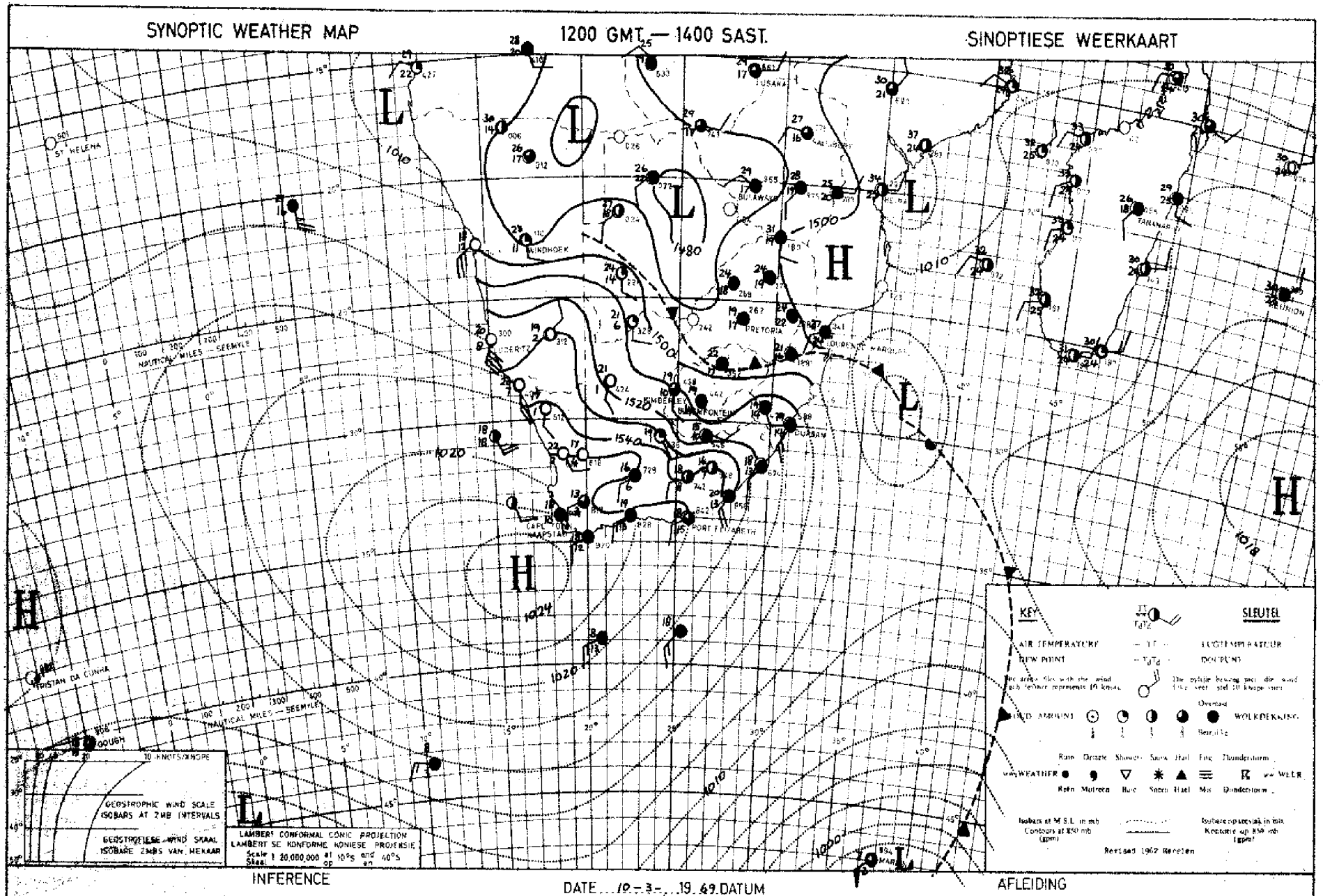

INFERENCE DATE 10-3-19 69 DATUM AFLEIDING

With a trough of low pressure over the interior and the inflow of moist air round the high pressure system, general rain and showers are expected over the eastern parts of the country as well as snow on the Drakensberg range.

Met 'n trog van lae druk oor die binneland en die invloei van vog om die hoëdrukstelsel kan algemene reën en buie verwag word oor die oostelike dele van die land en ook sneeu oor die Drakensberge.

DAAGLIKSE WEERBOLLETIN

Maksimum en Minimum Temperatuur (°C) en Reënval (RRR) in mm vir die 24 uur geëindig om 0800 SAST op

WEERBURO / WEATHER BUREAU
DEPT. VAN VERVOER / DEPT. OF TRANSPORT
12 - 3 - 1969

DAILY WEATHER BULLETIN

Maximum and Minimum Temperatures (°C) and rainfall (RRR) in mm for the 24 hours ended at 0800 SAST on

CAPE - KAAP	Max	Min	RRR
Aberdeen			
Addo			
Alexander Bay	26	11	
Aliwal North	12	8	19.0
Bashee	22	16	9.0
Beaufort-Wes			
(Lughawe)	17	12	
Boegoebergdam			
Boetsap			
Brakkekuil			
(naby Heidelberg)			
Brandvlei			
Cala			
Caledon			
Calitzdorp			
Calvinia	24	14	
Cape Agulhas	23	17	
Cape Columbine	20	13	
Cape Point	20	15	
Cape St. Francis			
Cape Town			
(D.F. Malan)	25	13	
Cape Town			
(Roeland Str.)			
Carnarvon			
Ceres			
Citrusdal			
Colesberg			
Cradock			
Döhne	13	10	4.3
De Aar	21	10	
Douglas			
East London			
(Airport)	21	16	9.2
Eensaamheid			
(naby Herold)			
Elsenburg			
Fraserburg	17	8	
Garies			
George			
Graaff-Reinet	18	12	
Grahamstown			
Hopetown			
Idutywa			
Jansenville	19	15	1.1
Joubertina			
Kimberley			
(Airport)	22	12	0.3
Knysna			
Kokstad	13	10	12.0
Kuruman	24	14	

KAAP - CAPE	Max	Min	RRR
Ladismith			
Lake Mentz			
Maclear			
Mafeking	23	13	1.0
Malmesbury			
Matatiele			
Matroosberg			
Grootfontein			
(Middelburg)	14	10	
Mosselbaai	20	17	
Mount Frere			
Okiep	25	15	
Oudtshoorn	24	15	
Petrusville			
Piketberg			
Pofadder	23	13	
Port Alfred			
Port Elizabeth	21	15	13.5
Port Nolloth	19	11	
Port St. Johns	21	16	15.0
Prieska	25	15	
Prince Albert			
Queenstown	13	11	2.0
Rietfontein			
Riversdale	24	13	
Robertson	24	11	
Sheeprun			
(near Maclear)	12	10	14.4
Somerset-Oos	15	12	8.5
Steynsburg			
Strydenburg			
Sutherland	16	6	
Swellendam			
Tarkastad			
Touwsrivier			
Twee Riviere			
(Gemsbokpark)	26	8	
Umtata	16	13	17.0
Uniondale			
Upington	26	12	
Vanwyksvlei	23	13	
Victoria-Wes			
Vredendal	28	12	
Vryburg	22	13	1.0
Williston			
Willowmore	17	11	0.1
Willowpark			
(near Bordrecht)	11	9	6.0

NATAL	Max	Min	RRR
Cape St. Lucia			
Dundee			
Durban			
(Louis Botha)	20	17	10.7
Estcourt	16	13	20.5
Harding			
Himeville			14.5
Mkuze			32.0
Hluhluwe			
Newcastle	15	13	31.6
Cedara			20.6
(Pietermaritzburg)	14	12	19.5
Port Shepstone	21	16	13.0
Richmond			
Seven Oaks			
Vryheid			36.5
Waterford			
(near Underberg)	12	9	8.2
van Reenen			47.0
TRANSVAAL			
Delmas			42.0
Barberton			
Belfast			
Bethal	20	11	24.0
Bospoort	22	13	18.6
Carolina	14	12	6.0
Chester			
(near Gravelotte)			
Crecy			
Gideonsrus			102.5
Groendraai			
(naby Vaalwater)	24	18	16.4
Jan Kempdorp			5.4
Jan Smuts	15	13	35.0
Joubert Park (Jhb)	16	13	31.0
Kroondal	22	16	6.0
Levubu	20	17	13.5
Leeudoringstad			
Lichtenburg			
Letaba			7.0
Loskopdam			16.5
Lydenburg	19	15	3.5
Loskopkanaal (By Groblersdal)			16.0
Mara	21	17	0.6
Marble Hall			0.5
Messina	28	AA	
Middelburg			53.0
Nannitz	25	18	13.6
Potgietersville			8.8
Nelspruit	20	18	9.0
Phalaborwa	20	19	5.7
Pietersburg	23	14	4.9
Piet Retief	14	13	26.0
Louis Trichardt			9.0

TRANSVAAL	Max	Min	RRR
Pongola			
Potchefstroom	20	14	12.8
Potgietersrus	25	17	7.5
Pretoria W.B.	19	15	84.3
Pretoriuskop			
Punda Milia			33.0
Ermelo			2.8
Sandpan (NW. Tvl.)			
Satara			11.5
Sekhukhune			
Shingwidzi			12.5
Skukuza	22	19	14.5
Standerton	14	12	24.8
Thabazimbi			
Tomburke			
Tzaneen			27.5
Vereeniging			
Volksrust			27.0
Warmbad	24	17	36.5
Witbank			
Zeerust			
Witfontein (Wes van Warmbad)			25.0
O.V.S. - O.F.S.			
Balkfontein			
(naby Bothaville)			
Bethlehem	15	11	2.1
Bloemfontein			
(J.B.M. Hertzog)	15	10	26.9
Bultfontein			
Fauresmith	19	11	
Ficksburg			15.0
Frankfort	15	12	6.4
Harrismith			
Hoopstad			
Kroonstad	20	13	19.0
Lindley			9.0
Modderpoort			
Petrusburg			
Philippolis			
Reddersburg			
Reitz			
Vrede			
Warden			24.0
Welkom	20	13	20.4
Wepener	24	11	28.4
Winburg			
Zastron			

S.W.A.	Max	Min	RRR
Aroab			
Bethanie			
Dordabis			
Gobabeb	34	13	
Gobabis	27	12	
Grootfontein	28	16	
Karasburg			
Kalkfeld			
Karibib			
Keetmanshoop	26	15	
Kub			
Luderitz	21	12	
Mariental	27	15	
Ohopoho			
Okahandja			
Okaukueye			
Ondangua	XX	15	
Otavi			
Otjiwarongo			
Outjo	31	12	
J.G. Strydom	26	11	
Rehoboth			
Runtu	31	18	16.0
Steinhausen			
Tsumeb			
Walvisbaai	XX	13	
Windhoek W.K.			
Ufs	34	15	
BASUTOLAND			
Maseru	20	11	32.3
BETSJOEANALAND/BECHUANALAND			
Francistown			
Gaberones			
Ghanzi	31	19	
Lobatsi			
Mahalapye			
Maun	25	19	6.5
Shakawe			
Tsabong			
Tsane			
SWAZILAND			
Embabe			
Manzini			
Stegi			

SYNOPTIC WEATHER MAP 1200 GMT. — 1400 SAST. SINOPTIESE WEERKAART

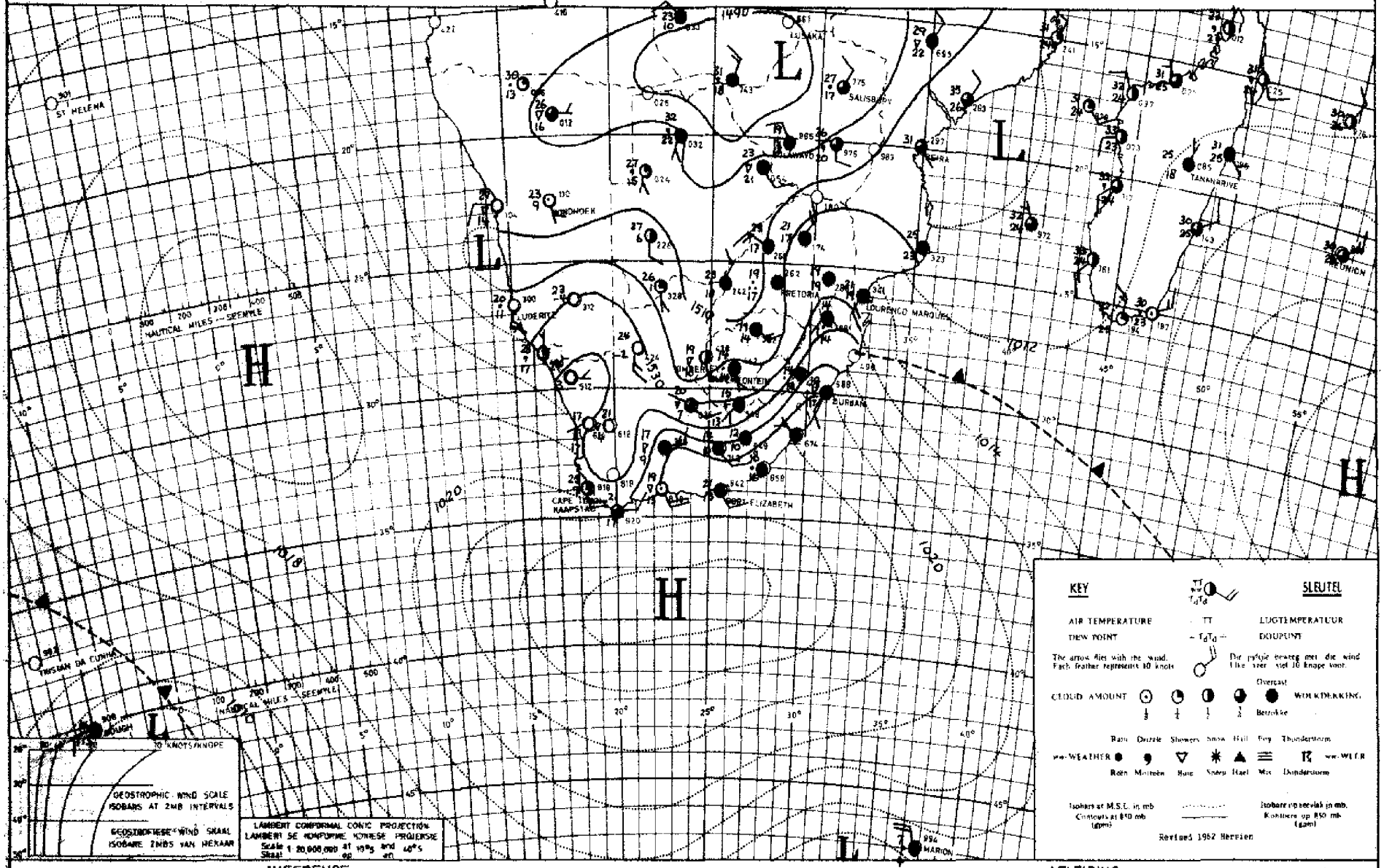

INFERENCE DATE 11-3-1969 DATUM AFLEIDING

The high south of the country is moving Northeastwards and with favourable upper circulation, further rain will occur over Transvaal, O.F.S., Natal, Northern Botswana, Lesotho, Swaziland. It will clear gradually along the South Coast.

Die hoog suid van die land beweeg noordooswaarts en met gunstige bolugsirkulasie sal verdere reën voorkom oor Transvaal, O.V.S., Natal, Noordelike Botswana, Lesotho en Swaziland. Dit sal geleidelik opklaar oor die suidkus.

Maksimum en Minimum Temperatuur (°C) en Reënval (RRR) in mm vir die 24 uur geëindig om 0800 SAST op

WEERBURO / WEATHER BUREAU
DEPT. VAN VERVOER / DEPT. OF TRANSPORT
13 - 3 - 1969

Maximum and Minimum Temperatures (°C) and rainfall (RRR) in mm for the 24 hours ended at 0800 SAST on

CAPE - KAAP	Max	Min	RRR
Aberdeen			
Addo			
Alexander Bay	33	13	
Aliwal North	22	13	
Bashee	21	17	6.0
Beaufort-Wes	24	12	
(Laghuwe)			
Boegoeberg dam			
Boetsap			
Brakkekuil			
(naby Heidelberg)			
Brandvlei			
Cala			
Caledon			
Calitzdorp			
Calvinia	26	11	
Cape Agulhas	23	19	
Cape Columbine	25	14	
Cape Point	21	15	
Cape St. Francis	21	16	1.5
Cape Town			
(D.F. Malan)	28	11	
Cape Town			
(Roeland Str.)			
Carnarvon			
Ceres			
Citrusdal			
Colesberg			
Cradock			
Dôhne	19	16	
De Aar	25	11	
Douglas			
East London	20	18	3.0
(Airport)			
Ezenzeleni			
(naby Herold)			
Elsenburg			
Fraserburg	23	11	
Garies			
George			
Graaff-Reinet	24	14	
Grahamstown			
Hopetown			
Idutywa			
Jansenville	24	17	
Joubertina			
Kimberley	25	13	
(Airport)			
Knysna			
Kokstad	18	11	0.5
Kuruman	26	12	

KAAP - CAPE	Max	Min	RRR
Ladismith			
Lake Menta			
Maclear			
Mafeking	26	17	
Malmesbury			
Matatiele			
Matroosberg			
Grootfontein			
(Middelburg)	20	8	
Mosselbaai	21	19	
Mount Frere			
Okiep	28	18	
Oudtshoorn	26	11	
Petrusville			
Piketberg			
Pofadder	26	14	
Port Alfred			
Port Elizabeth	22	15	3.2
Port Nolloth	32	11	
Port St. Johns	24	19	2.0
Prieska	28	12	
Prince Albert			
Queenstown	20	12	
Rietfontein			
Riversdale	26	13	
Robertson	28	12	
Sheeprun	20	12	0.2
(near Maclear)			
Somerset-Oos	21	12	
Steynsburg			
Strydenburg			
Sutherland	21	3	
Swellendam			
Tarkastad			
Touwsrivier			
Twee Riviere	29	12	
(Gemsbokpark)			
Umtata	20	16	1.2
Uniondale			
Upington	29	15	
Vanwyksvlei	26	13	
Victoria-Wes			
Vredendal	31	11	
Vryburg	25	14	
Williston			
Willowmore	21	12	
Willowpark			
(near Dordrecht)	13	10	

NATAL	Max	Min	RRR
Cape St. Lucia	23	19	31.0
Dundee			
Durban	23	19	11.2
(Louis Botha)			
Estcourt	18	15	0.3
Harding			
Himeville			2.0
Mkuze			12.5
Hluhluwe			9.5
Newcastle			
Cedara			
(Pietermaritzburg)	17	14	2.5
Port Shepstone	22	19	14.9
Richmond			
Seven Oaks			
Vryheid			5.2
Waterford			
(near Underberg)	16	11	0.6
van Reenen			4.5
TRANSVAAL			
Barberton			
Belfast			13.0
Bethal	16	13	3.8
Bospoort	24	13	
Carolina	15	13	18.2
Chester			
(near Gravelotte)			
Crecy			
Groendraai	24	18	8.8
(naby Vaalwater)			
Jan Kempiorp			
Jan Smuts	17	13	2.8
Joubert Park (Jhb)	16	13	2.5
Kroondal	23	17	1.7
Levubu	20	18	8.2
Leeudoringstad			
Lichtenburg			
Lataba			
Loskopdam			1.0
Lydenburg	17	15	8.0
Marnitz	22	18	2.0
Mara	20	18	2.8
Marble Hall			12.0
Messina	25	XX	
Middelburg			3.0
Ermelo			1.9
Louis Trichardt			5.7
Nelspruit	21	19	7.6
Phalaborwa	24	20	
Pietersburg	19	16	6.0
Piet Retief	16	14	3.3

TRANSVAAL	Max	Min	RRR
Pongola			
Potchefstroom	22	15	2.0
Potgietersrus	26	18	7.5
Pretoria W.B.	21	16	1.2
Pretoriuskop			
Punda Milia			
Sandpan (NW. Tvl.)			
Satara			
Sekhukhune			
Shingwidzi			
Skukuza	24	20	
Standerton	17	13	0.4
Waterval Boven			11.6
Thabazimbi			
Tomburke			2.0
Tzaneen			11.0
Vereeniging			
Volksrust			1.0
Witfontein (Oos van Warmbad)			4.0
Warmbad	22	17	8.0
Witbank			
Zeerust			
Loskopkäle			9.0
(By Groblersdal)			
O.V.S. - O.F.S.			
Balkfontein			
(naby Bothaville)			
Bethlehem	17	12	
Bloemfontein	23	11	
(J.B.M. Hertzog)			
Bultfontein			
Fauresmith	22	12	
Ficksburg			
Frankfort	18	14	1.5
Harrismith			
Hoopstad	24	13	
Kroonstad	22	14	
Lindley			
Modderpoort			
Petrusburg			
Philippolis			
Reddersburg			
Reitz			
Vrede			
Warden			
Welkom	22	15	
Wepener	22	12	
Winburg			
Zastron			

S.W.A.	Max	Min	RRR
Aroab			
Bethanie			
Dordabis			
Gobabeb	31	12	
Gobabis	29	13	
Grootfontein	28	13	
Karasburg			
Kalkfeld			
Karibib			
Keetmanshoop	30	18	
Kub			
Nêwe			
Luderitz	19	12	
Mariental	31	15	
Ohopoho			
Okahandja			
Okaukuejo			
Ondangua	XX	19	
Otavi			
Otjiwarongo			
Outjo	32	15	
Ulis	33	15	
Rehoboth			
Runtu	30	18	
Steinhausen			
Tsumeb			
Walvisbaai	XX	13	
Windhoek W.K.			
J.G. Strydom (Lug)	27	13	
BASUTOLAND			
Maseru	22	10	
BETSJOANALAND/BECHUANALAND			
Francistown	22	19	
Gaberones	26	19	
Ghanzi	33	15	
Lobatsi			
Mahalapye	22	18	1.5
Maun			
Shakawe	29	21	
Tsabong	29	17	
Tsane	30	13	
SWAZILAND			
Embabe			
Mansini			
Stegi			16.0

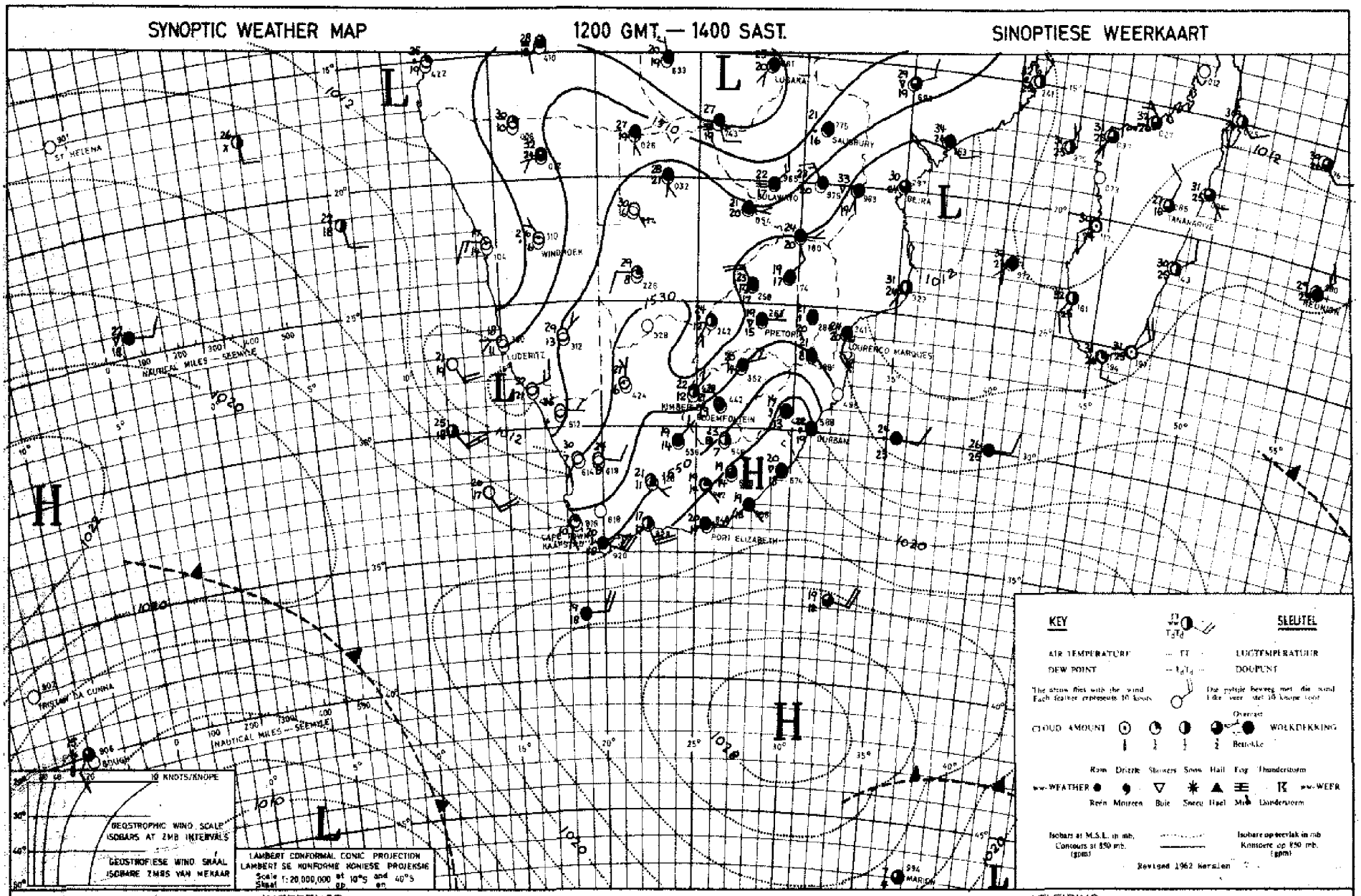

INFERENCE

DATE 12 - 3 - 1969 DATUM

AFLEIDING

Drier air in the upper layers are gradually spreading eastwards with the result that it will start clearing from the west over the central parts of the country.

Droër lug in die bolug brei geleidelik ooswaarts uit en gevolglik sal dit begin opklaar uit die weste oor die sentrale dele van die land.

DAAGLIKSE WEERBOELETIN

Maksimum en Minimum Temperatuur (°C) en Reënval (RRR) in mm vir die 24 uur geëindig om 0800 SAST op

WEERBURO / WEATHER BUREAU
DEPT. VAN VERVOER / DEPT OF TRANSPORT
14-3-1969

Maximum and Minimum Temperatures (°C) and rainfall (RRR) in mm for the 24 hours ended at 0800 SAST on

CAPE - KAAP	Max	Min	RRR
Aberdeen			
Addo			
Alexander Bay	22	15	
Aliwal North	25	11	
Bashee	26	18	
Beaufort-Wes	32	13	
(Lughawe)			
Boegoebergdam			
Boetsap			
Brakkekuil			
(naby Heidelberg)			
Brandvlei			
Cala			
Caledon			
Calitzdorp			
Calvinia	31	9	
Cape Agulhas	24	16	
Cape Columbine	21	14	
Cape Point	23	17	
Cape St. Francis	24	16	
Cape Town			
(D.F. Malan)	28	17	
Cape Town			
(Roeland Str.)			
Carnarvon			
Ceres			
Citrusdal			
Colesberg			
Cradock			
Döhne	26	14	
De Aar	29	12	0.6
Douglas			
East London	27	19	
(Airport)			
Eensaamheid			
(naby Herold)			
Elsenburg			
Fraserburg	28	11	
Garies			
George			
Graaff-Reinet			
Grahamstown			
Hopetown			
Idutywa			
Jansenville	34	14	
Joubertina			
Kimberley	28	14	
(Airport)			
Knysna			
Kokstad	24	10	
Kuruman	27	13	

KAAP - CAPE	Max	Min	RRR
Ladismith			
Lake Mentz			
Maclear			
Mafeking	27	15	
Malmesbury			
Matatiele			
Matroosberg			
Grootfontein	27	9	
(Middelburg)			
Mosselbaai	23	17	
Mount Frere			
Oklep	32	14	
Oudtshoorn	33	12	
Petrusville			
Piketberg			
Pofadder	30	16	
Port Alfred			
Port Elizabeth	28	15	
Port Nolloth	19	13	
Port St. Johns	25	19	
Prieska	33	11	
Prince Albert			
Queenstown	26	12	
Rietfontein			
Riversdale	31	14	
Robertson	33	19	
Sheeprun	26	11	
(near Maclear)			
Somerset-Oos	30	14	
Steynsburg			
Strydenburg			
Sutherland	26	8	
Swellendam			
Tarkastad			
Touwsrivier			
Twee Riviere	33	16	
(Gemsbokpark)			
Umtata	28	16	
Uniondale			
Upington	32	14	
Vanwyksvlei	30	13	
Victoria-Wes			
Vredendal	33	15	
Vryburg	26	13	
Williston			
Willowmore	29	11	
Willowpark			
(near Dordrecht)	23	13	

NATAL	Max	Min	RRR
Cape St. Lucia	25	21	
Dundee			
Durban	26	19	
(Louis Botha)			
Estcourt	24	14	
Harding			
Himeville			2.1
Mkuze			
Hluhluwe			
Newcastle	22	14	3.7
Cedara	24	12	1.7
(Pietermaritzburg)			
Port Shepstone	26	19	
Richmond			
Seven Oaks			
Vryheid			
Waterford	22	10	4.6
(near Underberg)			
Van Reenen			2.5
TRANSVAAL			
Barberton			10.0
Belfast			
Bethal	20	12	4.0
Bospoort	26	10	
Carolina	19	13	4.6
Chester			
(near Gravelotte)			
Cresy			
Dalmas			2.6
Groendraai	25	18	8.7
(naby Vaalwater)			
Jan Kempdorp			
Jan Smuts	20	13	17.8
Joubert Park (Jhb)	20	14	3.5
Kroondal	22	17	10.5
Levubu	22	20	0.8
Leeudoringstad			
Lichtenburg			
Letaba			
Loskopdam			5.5
Lydenburg	19	15	14.5
Marnitz	23	17	30.5
Mara	23	17	35.0
Marble Hall			
Messina	28	21	0.6
Middelburg			5.0
Loskopkrahle			5.5
(By Groblersdal)			
Nelspruit	24	19	10.6
Phalaborwa	25	21	1.4
Pietersburg	22	16	41.6
Piet Retief	20	15	0.9

TRANSVAAL	Max	Min	RRR
Pongola			
Potchefstroom	24	15	1.5
Potgietersrus	23	17	36.7
Pretoria W.B.	21	17	0.3
Pretoriuskop			
Punda Milia			
Louis Trichardt			5.3
Sandpan (NW. Tvl.)			
Satara			
Sekhukhune			
Shingwidzi			
Skukuza	27	22	
Standerton	20	14	5.0
Thabazimbi			11.0
Tomburke			
Tzaneen			30.0
Vereeniging			
Volksrust			3.1
Warmbad	23	17	17.0
Witbank			
Zeerust			
Witfontein			19.0
(Nes van Warmbad)			
O.V.S. - O.F.S.			
Balkfontein			
(naby Bothaville)			
Bethlehem	23	12	2.2
Bloemfontein	25	9	
(J.B.M. Hertzog)			
Bultfontein			
Fauresmith	25	11	
Fickesburg			
Frankfort	22	14	
Harrismith			
Hoopstad	26	11	
Kroonstad	25	13	
Lindley			
Modderpoort			
Petrusburg			
Philippolis			
Reddersburg			
Reitz			
Vrede			
Warden			
Welkom	22	14	
Wepener	24	9	
Winburg			
Zastron			

S.W.A.	Max	Min	RRR
Aroab			
Bethanie			
Dordabis			
Gobabeb	32	14	
Gobabis	30	16	
Grootfontein	29	14	
Karasburg			
Kalkfeld			
Karibib			
Keetmanshoop	33	18	
Kub			
Luderitz	20	11	
Mariental	34	18	
Ohopoho			
Okahandja			
Okaukuseye			
Ondangua	XX	18	
Otavi			
Otjiwarongo			
Outjo	32	15	
Ujis	35	18	
Rehoboth			
Runtu	30	18	
Steinhausen			
Tsumeb			
Walvisbaai	XX	12	
Windhoek W.K.			
J.G. Strydom	29	15	
BASUTOLAND			
Maseru	24	11	
BETSJOEANALAND/BECHUANALAND			
Kachikan			16.0
Francistown	22	19	14.5
Gaberones	26	18	
Ghanzi	32	20	
Lobatsi			
Palla Road			21.2
Mahalapye	23	18	1.1
Maun	29	18	
Shakawe	30	20	
Tsabong	31	15	
Tsane	30	15	
Serowe			9.5
SWAZILAND			
Embelembe			
Mannini	23	19	
Stegi			

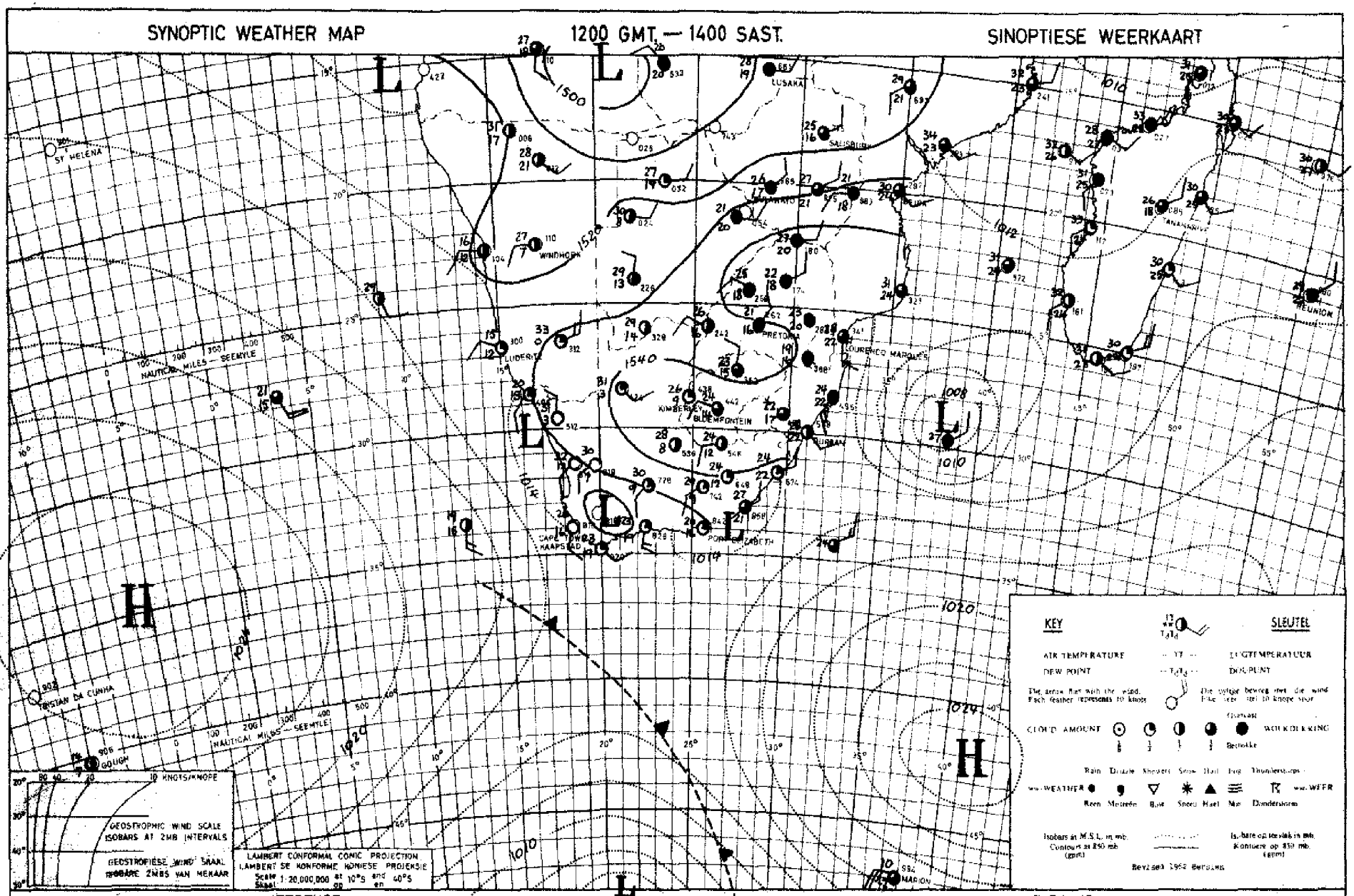

INFERENCE

DATE 13 - 3 - 19 69 DATUM

AFLEIDING

The air over the western and central interior has dried out so that showers and thundershowers will occur mainly over the north-eastern regions. The cold front south-west of Cape Town will cause cloudy weather with light showers over the south coast.

Die lug oor die westelike en sentrale binneland het heelwat droër geword sodat buie en donderbuie nou hoofsaaklik oor die noordoostelike dele sal voorkom. Die koufront suidwes van Kaapstad sal bewolkte weer met ligte buie oor die suidkus veroorsaak.

~~SAKEMDE WEERBUREAU~~

WEERBURO / WEATHER BUREAU

DEPT. VAN VERVOER / DEPT. OF TRANSPORT

Maksimum en Minimum Temperatuur (°C) en Reënval (RRR) in mm vir die 24 uur geëindig om 0800 SAST op 15-3-1969

Maximum and Minimum Temperatures (°C) and rainfall (RRR) in mm for the 24 hours ended at 0800 SAST on

CAPE - KAAP	Max	Min	RRR
Aberdeen			
Addo			
Alexander Bay	34	13	
Aliwal North	27	11	
Baahee	27	20	
Beaufort-Wes (Lughawe)	31	15	
Boegoebergdam			
Boetsap			
Brakkekuil (naby Heidelberg)			
Brandvlei			
Cala			
Caledon			
Calitzdorp			
Calvinia	30	10	
Cape Agulhas	20	19	
Cape Columbine	19	13	
Cape Point	22	16	
Cape St. Francis	24	17	
Cape Town (D.F. Malan)	24	17	
Cape Town (Roeland Str.)			
Carnarvon			
Ceres			
Citrusdal			
Colesberg			
Cradock			
Dôhne	27	15	
De Aar	31	13	
Douglas			
East London (Airport)	26	20	
Eensaamheid (naby Herold)			
Elsenburg			
Fraserburg	29	13	
Garies			
George			
Graaff-Reinet	32	16	
Grahamstown			
Hopetown			
Idutywa			
Jansenville	32	15	
Joubertina			
Kimberley (Airport)	29	16	
Knysna			
Kokstad	26	10	
Kuruman	29	11	

KAAP - CAPE	Max	Min	RRR
Ladismith			
Lake Mentz			
Maclear			
Mafeking	27	13	
Malmesbury			
Matatiele			
Matroosberg			
Grootfontein (Middelburg)	29	12	
Mosselbaai	25	19	
Mount Frere			
Okiep	31	15	
Oudtshoorn	29	14	
Petrusville			
Piketberg			
Pofadder	31	16	
Port Alfred			
Port Elizabeth	24	16	
Port Nolloth	20	12	
Port St. Johns	26	22	
Prieska	33	13	
Prince Albert			
Queenstown	29	17	
Rietfontein			
Riversdale	28	17	
Robertson	30	18	
Sheeprun (near Maclear)	27	15	
Somerset-Oos	28	15	
Steynsburg			
Strydenburg			
Sutherland	26	6	
Swellendam			
Tarkastad			
Touwsrivier			
Twee Riviere (Gemsbokpark)	35	15	
Umtata	31	19	
Uniondale			
Upington	32	17	
Vanwyksvlei	32	15	
Victoria-Wes			
Vredendal	28	12	
Vryburg	27	13	
Williston			
Willowmore			
Willowpark (near Dordrecht)			

NATAL	Max	Min	RRR
Cape St. Lucia	28	21	
Dundee			
Durban			
(Louis Botha)	29	21	
Estcourt	25	13	
Harding			
Kimeville			
Mkuze			
Hluhluwe			
Newcastle	25	15	
Cedara			
(Pietermaritzburg)	25	12	
Port Shepstone	26	21	
Richmond			
Seven Oaks			
Vryheid			
Waterford (near Underberg)			

TRANSVAAL

Barberton			
Belfast			
Bethal	24	11	
Bospoort	26	9	
Carolina	20	12	
Chester (near Gravelotte)			
Creoy			
Ermelo			0.9
Groendraai (naby Vaalwater)	21	15	1.2
Jan Kempdorp			
Jan Smuts	21	13	
Joubert Park (Jhb)	21	14	8.0
Kroondal	25	16	26.6
Levubu	20	18	49.0
Leeudoringstad			
Lichtenburg			
Letaba			
Loskopdam			
Lydenburg	19	14	
Marnitz	19	17	15.5
Mara	19	17	22.5
Marble Hall			
Messina	28	19	9.1
Middelburg			
Louis Trichardt			27.2
Nelspruit	24	18	2.9
Phalaborwa	23	21	32.0
Pietersburg	20	16	0.7
Piet Retief	23	13	

TRANSVAAL	Max	Min	RRR
Pongola			
Potchefstroom	25	13	
Potgietersrus	21	15	3.4
Pretoria W.B.	23	16	
Pretoriuskop			
Punda Milia			
Sandpan (NW. Tvl.)			
Satara			
Sekhukhune			
Shingwidzi			
Skukuza	27	22	3.4
Standerton	22	11	
Thabazimbi			
Tzaneen			
Vereeniging			
Volksrust			
Warmbad	22	15	
Witbank			
Zeerust			

O.V.S. - O.F.S.

Balkfontein (naby Bothaville)			
Bethlehem	25	10	3.3
Bloemfontein (J.B.M. Hertzog)	26	10	
Bultfontein			
Fauresmith	27	13	
Ficksburg			
Frankfort	24	13	
Harrismith			
Hoopstad	28	11	
Kroonstad	26	12	
Lindley			
Modderpoort			
Petrusburg			
Philippolis			
Reddersburg			
Reitz			
Vrede			
Warden			
Welkom	26	14	
Wepener	25	10	
Winburg			
Zastron			

S.W.A.	Max	Min	RRR
Aroab			
Bethanie			
Dordabis			
Gobabeb	34	17	
Gobabis	30	14	
Grootfontein	29	14	
Karasburg			
Kalkfeld			
Karibib			
Keetmanshoop	34	18	
Kub			
Nowe	19	12	
Luderitz	22	12	
Marienta1	34	19	
Ohopoho			
Okahandja			
Okaukueye			
Ondangua	XX	17	
Otavi			
Otjiwarongo			
Outjo	33	16	
U/s	36	21	
Rehoboth			
Runtu	31	16	
Steinhausen			
Tsumeb			
Walvisbaai	XX	13	
Windhoek W.K.			
J.G. Strydom	29	13	

BASUTOLAND

Maseru			

BETSJOEANALAND/BECHUANALAND

Francistown			
Gaberones	29	17	
Ghanzi	32	14	
Lobatsi			
Mahalapye	22	15	
Maun			
Shakawe	30	19	
Tsabong	33	14	
Tsane	29	15	

SWAZILAND

Emlembe			
Manzini	27	18	
Stegi			

SYNOPTIC WEATHER MAP 1200 GMT. — 1400 SAST. SINOPTIESE WEERKAART

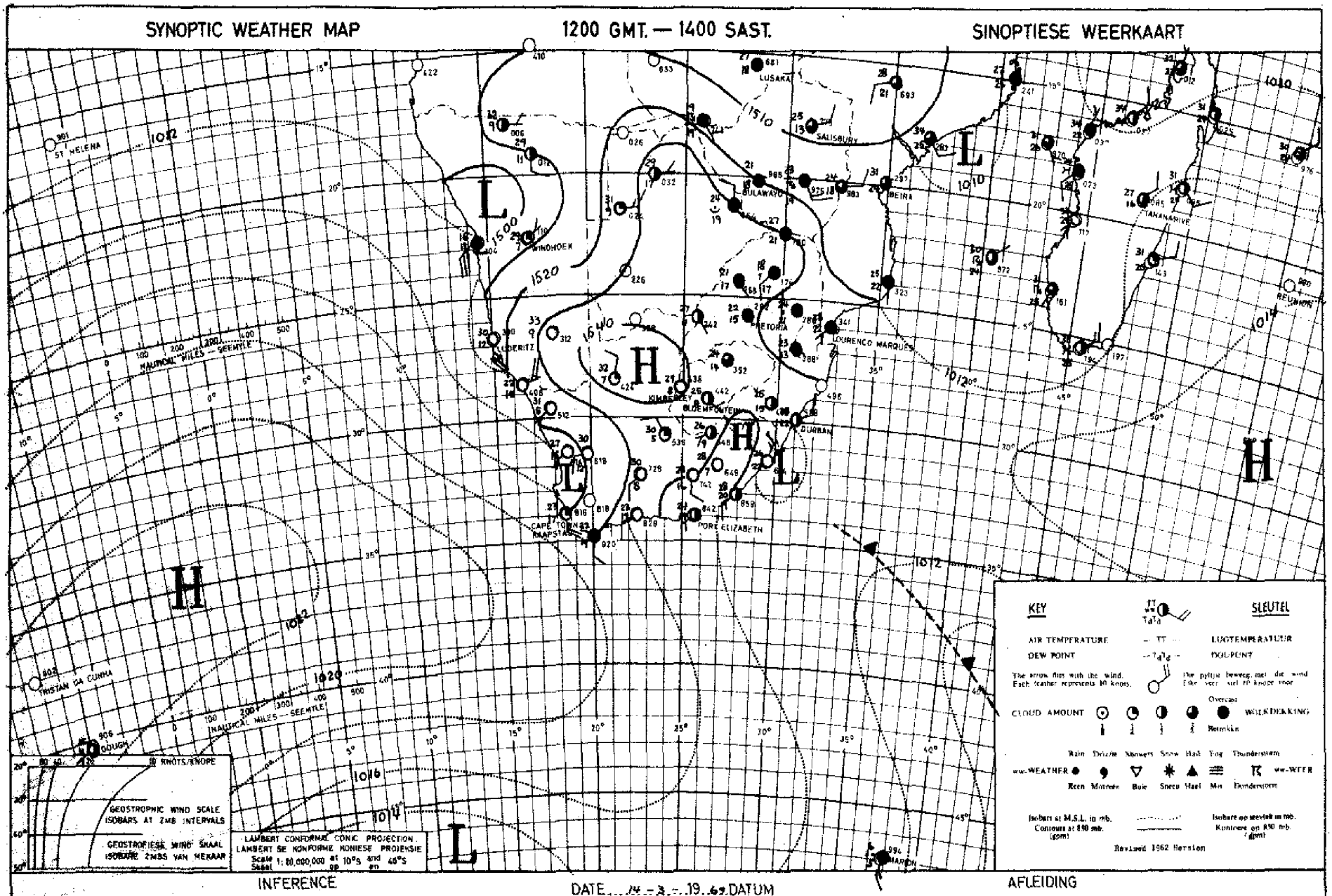

INFERENCE DATE 14-3-1969 DATUM AFLEIDING

With a trough of low pressure over the eastern parts of the country it will be cloudy over the north-eastern parts of the country with rain or showers. Elsewhere it will be mainly fair and warm.

Met 'n trog van lae druk oor die oostelike dele van die land kan bewolkte toestande met reën of buie oor die noordoostelike dele van die land verwag word. Elders sal dit redelik mooiweer en warm wees.

~~DAGVERSE WEERGEGEWENS~~

Maksimum en Minimum Temperatuur (°C) en Reënval (RRR) in mm vir die 24 uur geëindig om 0800 SAST op

WEERBURO / WEATHER BUREAU

DEPT. VAN VERVOER / DEPT. OF TRANSPORT

16-3-1969

Maximum and Minimum Temperatures (°C) and rainfall (RRR) in mm for the 24 hours ended at 0800 SAST on

CAPE - KAAP	Max	Min	RRR
Aberdeen			
Addo			
Alexander Bay	21	12	
Aliwal North			
Bakkies	25	19	3.5
Beaufort-Wes			
(Lughawe)	30	15	0.2
Boegoebergdam			
Boetsap			
Brakkekuil			
(naby Heidelberg)			
Brandvlei			
Cala			
Caledon			
Calitzdorp			
Calvinia	30	14	
Cape Agulhas	23	17	
Cape Columbine	18	13	
Cape Point	21	16	
Cape St. Francis	24	20	
Cape Town			
(D.F. Malan)	22	18	
Cape Town			
(Woeland Str.)			
Carnarvon			
Ceres			
Citrusdal			
Colesberg			
Cradock			
Döhne	22	13	7.5
De Aar	28	15	
Douglas			
East London			
(Airport)	24	19	1.5
Bensaamheid			
(naby Herold)			
Elsenburg			
Fraserburg	29	19	
Garies			
George			
Graaff-Reinet	28	17	
Grahamstown			
Hopetown			
Idutywa			
Jansenville	29	18	
Joubertina			
Kimberley			
(Airport)	31	17	
Knysna			
Kokstad	28	16	
Kuruman	30	18	

KAAP - CAPE	Max	Min	RRR
Ladismith			
Lake Mentz			
Maclear			
Mafeking	27	17	
Malmesbury			
Matatiele			
Matroosberg			
Grootfontein			
(Middelburg)	30	15	
Mosselbaai	24	20	
Mount Frere			
Okiep	31	15	
Oudtshoorn	27	17	
Petrusville			
Piketberg			
Pofadder	32	16	
Port Alfred			
Port Elizabeth	24	14	0.4
Port Nolloth	18	10	
Port St. Johns	26	21	5.3
Prieska	34	15	
Prince Albert			
Queenstown	29	15	
Rietfontein			
Riversdale	23	17	
Robertson	25	18	
Sheeprun			
(near Maclear)	29	15	0.4
Somerset-Oos	25	14	4.2
Steynsburg			
Strydenburg			
Sutherland	25	12	
Swellendam			
Tarkastad			
Touwsrivier			
Twee Riviere			
(Gemsbokpark)	35	18	
Umtata	27	16	2.5
Uniondale			
Upington	34	17	
Vanwyksvlei	33	15	
Victoria-Wes			
Vredendal	28	12	
Vryburg	28	15	
Williston			
Willowmore	28	13	
Willowpark			
(near Dordrecht)			

NATAL	Max	Min	RRR
Cape St. Lucia	28	22	
Dundee			
Durban			
(Louis Botha)	28	23	2.8
Estcourt	27	15	
Harding			
Himeville			
Mkuze			
Hluhluwe			
Newcastle	27	13	
Cedara			
(Pietermaritzburg)	28	14	
Port Shepstone	27	23	
Richmond			
Seven Oaks			
Vryheid			
Waterford			
(near Underberg)			
TRANSVAAL			
Barberton			
Belfast			
Bethal	23	12	
Bospoort	27	14	
Carolina	22	14	
Chester			
(near Gravelotte)			
Crecy			
Delmas			6.6
Groendraai	27	18	
(naby Vaalwater)			
Jan Kempdorp			
Jan Smuts	22	14	
Joubert Park (Jhb)	23	15	
Kroondal	26	16	
Lanseria	23	18	110.0
Leeudoringstad			
Lichtenburg			
Letaba			
Loskopdam			
Lydenburg	21	15	2.6
Mara	24	19	2.4
Marble Hall			
Messina	26	20	5.4
Middelburg			
Nylstroom	23	18	0.6
Nelspruit	24	20	1.0
Phalaborwa	25	19	42.0
Pietersburg	22	17	3.2
Piet Retief	24	14	

TRANSVAAL	Max	Min	RRR
Pongola			
Potchefstroom	26	14	
Potgietersrus	27	17	9.8
Pretoria W.B.	24	16	
Pretoriuskop			
Punda Milia			111.5
Sandpan (NW. Tvl.)			
Satara			12.0
Sekhukhune			
Shingwidzi			
Skukuza	26	20	5.0
Standerton	24	12	
Thabazimbi			
Tomburke			
Tzaneen			
Vereeniging			
Volksrust			
Warmbad	25	17	
Witbank			
Zeerust			
O.V.S. - O.F.S.			
Balkfontein			
(naby Bothaville)			
Bethlehem	25	12	
Bloemfontein			
(J.B.M. Hertzog)	28	11	
Bultfontein			
Fauresmith	29	15	
Ficksburg			
Frankfort	26	13	
Harrismith			
Hoopstad	29	14	
Kroonstad	28	15	
Lindley			
Modderpoort			
Petrusburg			
Philippolis			
Reddersburg			
Reitz			
Vrede			
Warden			
Welkom			
Wepener	27	16	
Winburg			
Zastron			

S.W.A.	Max	Min	RRR
Aroab			
Bethanie			
Dordabis			
Gobabeb	36	19	
Gobabis			
Grootfontein	29	19	
Karasburg			
Kalkfeld			
Karibib			
Keetmanshoop	35	19	
Kub			
Mowe	20	12	
Luderitz	20	8	
Mariental	35	19	
Ohopoho			
Okahandja			
Okaukuseye			
Ondangua			
Otavi			
Otjiwarongo			
Outjo	32	15	
Uis	20	12	
Rehoboth			
Runtu			
Steinhausen			
Tsumeb			
Walvisbaai	XX	13	
Windhoek W.K.			
J.G. Strijdom	30	12	
BASUTOLAND			
Maseru	27	18	
BETSJOEANALAND/BECHUANALAND			
Francistown	33	19	
Gaberones	30	18	
Ghanzi	31	14	
Lobatsi			
Mahalapye	27	17	
Maun	30	17	
Shakawe	29	20	
Tsabong	33	14	
Tsane			
SWAZILAND			
Enlembe			
Manzini	27	20	
Stegi			

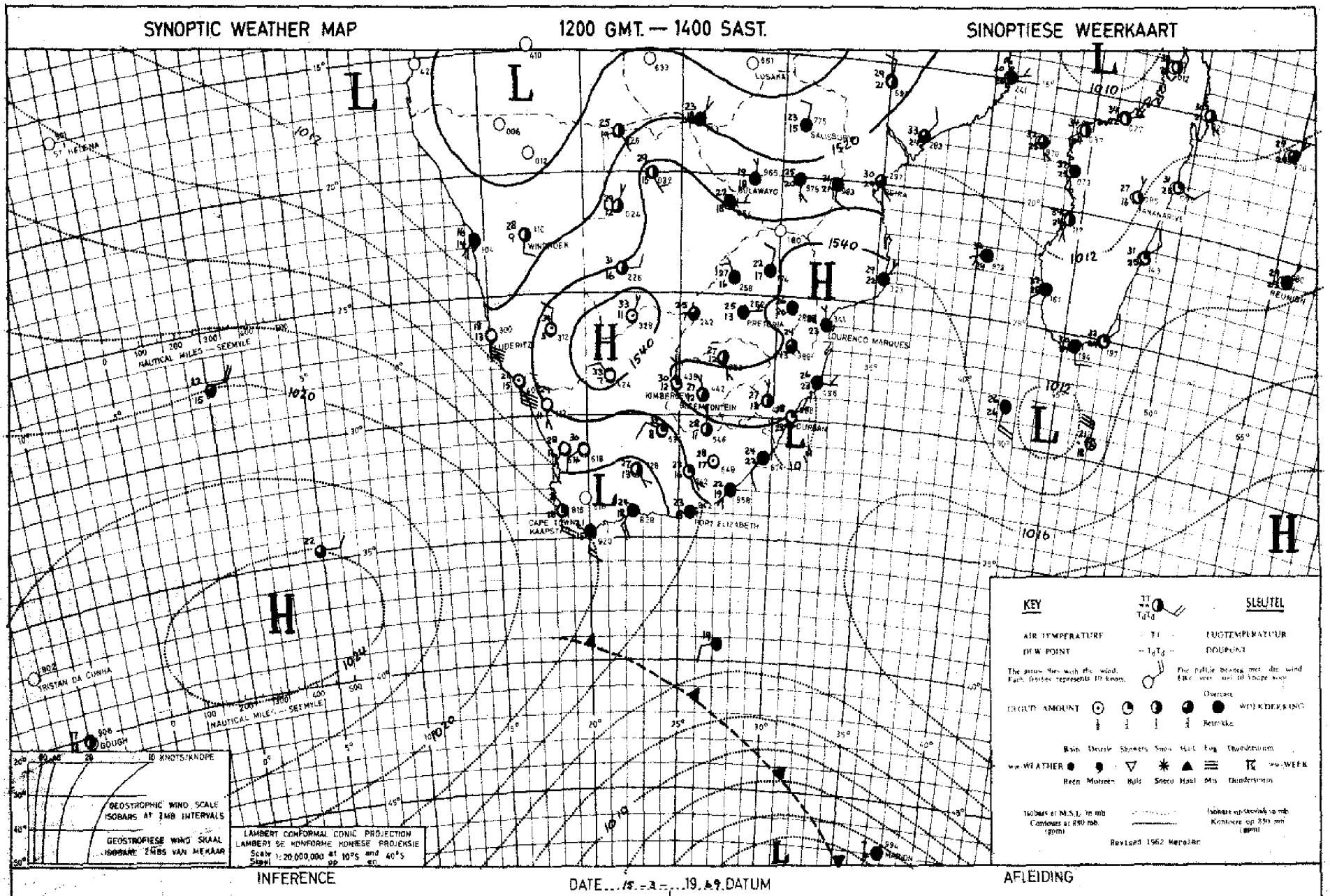

Moist air is still flowing over the northern and eastern parts of the continent where scattered thundershowers will occur. The high which is gradually ridging in south of the continent will maintain cloudy weather over the southern and eastern coastal regions.

Vogtige lug vloei nog oor die noordelike en oostelike dele van die kontinent en verspreide donderbuie sal oor die gebiede voorkom. Die hoog wat geleidelik suid van die land indruk, sal bewolkte weer oor die suidelike en oostelike kusstreke laat voortduur.

WEERBURO / WEATHER BUREAU
DEPT. VAN VERVOER / DEPT. OF TRANSPORT

Maksimum en Minimum Temperatuur (°C) en Reënval (RRR) in mm vir die 24 uur geëindig om 0800 SAST op 17 – 3 – 1969

Maximum and Minimum Temperatures (°C) and rainfall (RRR) in mm for the 24 hours ended at 0800 SAST on

CAPE – KAAP	Max	Min	RRR
Aberdeen			
Addo			
Alexander Bay	23	15	
Aliwal North	29	14	0.6
Bashee	22	19	1.0
Beaufort-Wes	22	16	
(Lughawe)			
Boegoeberg dam			
Boetsap			
Brakkekuil			
(naby Heidelberg)			
Brandvlei			
Cala			
Caledon			
Calitzdorp			
Calvinia	23	20	
Cape Agulhas	24	20	
Cape Columbine	26	16	
Cape Point	21	16	
Cape St. Francis	23	20	
Cape Town			
(D.F. Malan)	29	17	
Cape Town			
(Roeland Str.)			
Carnarvon			
Ceres			
Citrusdal			
Colesberg			
Cradock			
Döhne	17	15	4.3
De Aar			
Douglas			
East London	21	18	2.5
(Airport)			
Eensaamheid			
(naby Herold)			
Elsenburg			
Fraserburg	25	14	
Garies			
George			
Graaff-Reinet	23	15	
Grahamstown			5.0
Hopetown			
Idutywa			
Jansenville	24	17	
Joubertina			
Kimberley	32	18	
(Airport)			
Knysna			
Kokstad	23	13	
Kuruman	30	16	

KAAP – CAPE	Max	Min	RRR
Ladismith			
Lake Mentz			
Maclear			5.0
Mafeking	28	13	
Malmesbury			
Matatiele			
Matroosberg			
Grootfontein			
(Middelburg)	24	13	
Mosselbaai	21	19	
Mount Frere			
Oklep	33	23	
Oudtshoorn	27	14	
Petrusville			
Piketberg			
Pofadder	33	23	
Port Alfred			
Port Elizabeth	24	19	
Port Nolloth	18	11	
Port St. Johns	24	19	21.0
Prieska	34	18	
Prince Albert			
Queenstown	28	16	
Rietfontein			
Riversdale	26	17	
Robertson	29	14	
Sheeprun	19	15	9.5
(near Maclear)			
Somerset-Oos	17	15	1.5
Steynsburg			
Strydenburg			
Sutherland	23	9	
Swellendam			
Tarkastad			
Touwsrivier			
Twee Riviere	36	23	
(Gemsbokpark)			
Umtata	18	14	4.6
Uniondale			
Upington	35	23	
Vanwyksvlei	32	18	
Victoria-Wes			
Vredendal	32	16	
Vryburg	29	15	
Williston			
Willowmore	23	14	
Willowpark			
(near Dordrecht)	21	14	

NATAL	Max	Min	RRR
Cape St. Lucia			
Dundee			
Durban			
(Louis Botha)	29	21	
Estcourt	26	14	
Harding			
Himeville			
Mkuze			7.5
Hlubluwe			
Newcastle	26	15	
Cedara	24	15	
(Pietermaritzburg)			
Port Shepstone	25	21	
Richmond			
Seven Oaks			
Vryheid			
Waterford			
(near Underberg)	23	12	

TRANSVAAL	Max	Min	RRR
Barberton			2.0
Belfast			
Bethal	22	13	
Bospoort			
Carolina	20	12	
Chester			
(near Gravelotte)			
Crecy			
Ermelo			0.2
Groendraai			
(naby Vaalwater)			
Jan Kempdorp			
Jan Smuts	23	12	
Joubert Park (Jhb)	22	13	
Kroondal	25	15	
Leeudoringstad			
Lichtenburg			
Letaba			66.6
Loskopdam			
Lydenburg	21	15	2.5
Louis Trichardt			44.2
Mara			
Marble Hall			
Messina			
Middelburg			
Nelspruit	23	17	6.2
Phalaborwa	20	18	43.0
Pietersburg			
Piet Retief	22	15	0.5

TRANSVAAL	Max	Min	RRR
Pongola			
Potchefstroom	26	14	
Potgietersrus	21	17	1.3
Pretoria W.B.	25	16	
Pretoriuskop			
Punda Milia			208.3
Sandpan (NW. Tvl.)			
Satara			45.0
Sekhukhune			
Shingwidzi			72.7
Skukuza	22	19	10.0
Standerton	23	12	
Thabazimbi			
Tomburke			29.6
Tzaneen			47.0
Vereeniging			
Volksrust			
Waterval Boven			0.8
Warmbad	22	16	
Witbank			
Zeerust			

O.V.S. – O.F.S.	Max	Min	RRR
Balkfontein			
(naby Bothaville)			
Bethlehem	24	12	
Bloemfontein			
(J.B.M. Hertzog)	23	11	
Bultfontein			
Fauresmith	30	18	
Ficksburg			
Frankfort	25	12	
Harrismith			
Hoopstad	30	14	
Kroonstad	25	15	
Lindley			
Modderpoort			
Petrusburg			
Philippolis			
Reddersburg			
Reitz			
Vrede			
Warden			
Welkom	28	15	
Wepener	28	13	
Winburg			
Zastron			

S.W.A.	Max	Min	RRR
Aroab			
Bethanie			
Dordabis			
Gobabeb	39	19	
Gobabis	30	13	
Grootfontein	29	14	
Karasburg			
Kalkfeld			
Karibib			
Keetmanshoop	35	23	
Kub			
Mowe	20	11	
Luderitz	21	14	
Marienta l	34	21	
Chopoho			
Okahandja			
Okaukueye			
Ondangua	x	21	
Otavi			
Otjiwarongo			
Outjo	32	18	
J.G. Strijdom	29	15	
Rehoboth			
Runtu	30	17	
Steinhausen			
Tsumeb			
Walvisbaai	x	16	
Windhoek W.K.			
Uis	36	22	

BASUTOLAND	Max	Min	RRR
Maseru	26	13	

BETSJOANALAND/BECHUANALAND	Max	Min	RRR
Francistown	26	18	6.0
Gaberones	29	17	
Ghanzi	32	16	
Lobatsi			
Mahalapye	26	16	0.4
Maun	30	18	
Shakawe	30	20	
Tsabong	33	17	
Tsane	30	15	

SWAZILAND	Max	Min	RRR
Mbabane			
Mlembe	24	18	2.9
Mangini			5.5
Stegi			

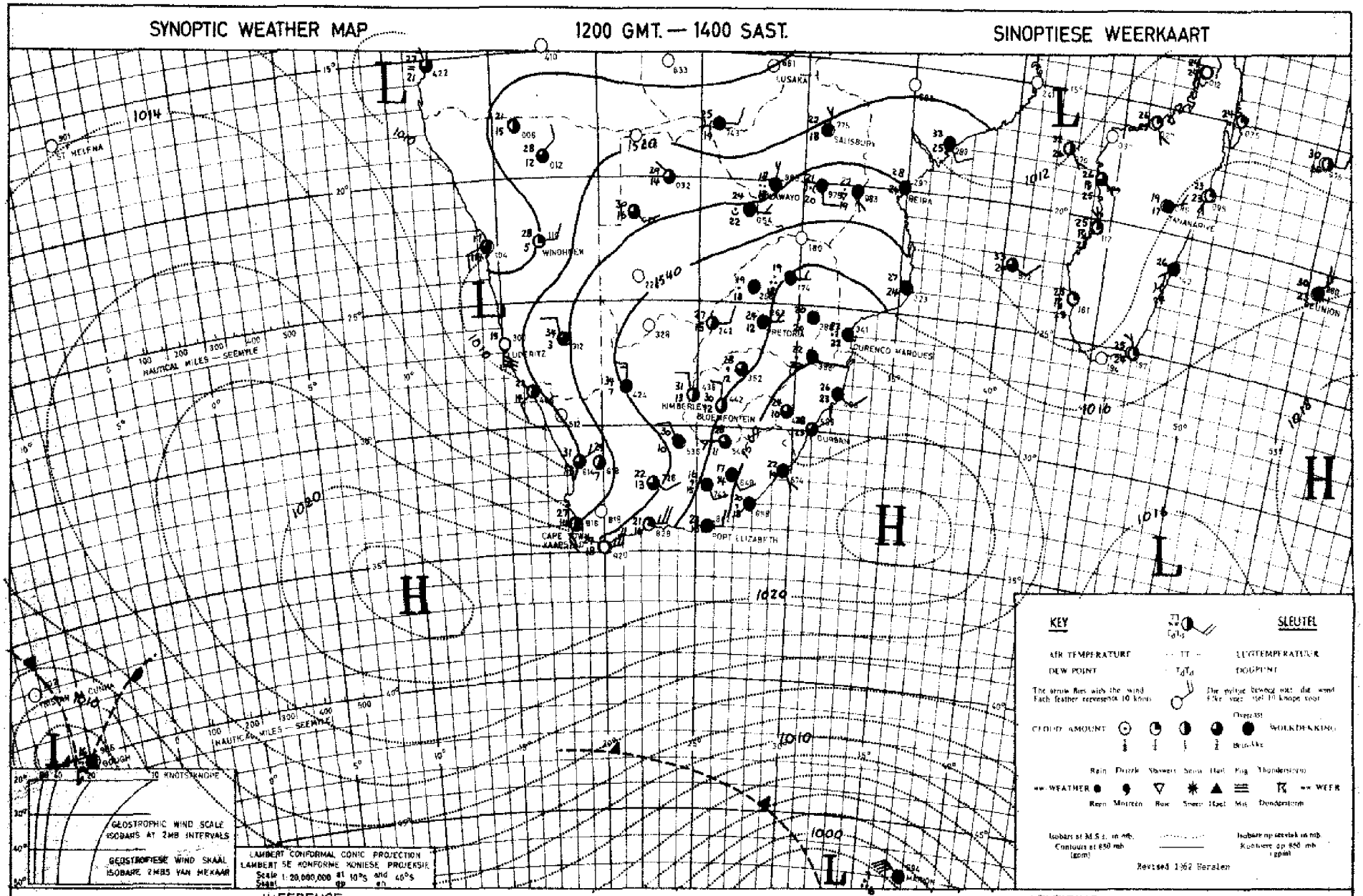

INFERENCE

DATE 16 - 3 - 1969 DATUM

AFLEIDING

As a result of the new cell of high pressure ridging in south of the continent, cool moist air is invading the country from the east while warm moist air is still present over the northern regions. Therefore scattered showers and thundershowers will occur over the eastern, central and northern areas.

As gevolg van die nuwe sel van hoë druk wat suid van die land inbeweeg het, stroom koel, vogtige lug uit die ooste in oor die land terwyl warm, vogtige lug nog oor die noordelike gebiede aanwesig is. Gevolglik sal verspreide buie en donderbuie oor die oostelike, sentrale en noordelike streke voorkom.

WEERBURO / WEATHER BUREAU
DEPT. VAN VERVOER / DEPT. OF TRANSPORT

Maksimum en Minimum Temperatuur (°C) en Reënval (RRR) in mm vir die 24 uur geëindig om 0800 SAST op 18 - 3 - 1969

Maximum and Minimum Temperatures (°C) and rainfall (RRR) in mm for the 24 hours ended at 0800 SAST on

CAPE - KAAP	Max	Min	RRR
Aberdeen			
Addo			
Alexander Bay	23	17	
Aliwal North			
Bashee	27	21	
Beaufort-Wes	32	18	6.6
(Lughawe)			
Boegoebergdam			
Boetsap			
Brakkekuil			
(naby Heidelberg)			
Brandvlei			
Cala			
Caledon			
Calitzdorp			
Calvinia	28	17	24.0
Cape Agulhas	23	16	
Cape Columbine	29	13	
Cape Point	26	15	
Cape St. Francis	26	20	2.0
Cape Town			
(D.F. Malan)	33	16	
Cape Town			
(Roeland Str.)			
Carnarvon			
Ceres			
Citrusdal			
Colesberg			
Cradock			
Döhne	25	17	
De Aar			
Douglas			
East London	26	20	
(Airport)			
Eensaamheid			
(naby Herold)			
Elsenburg			
Fraserburg	29	15	23.5
Garies			
George			
Graaff-Reinet	30	17	5.0
Grahamstown			
Hopetown			
Idutywa			
Jansenville	32	19	13.5
Joubertina			
Kimberley			
(Airport)			
Knysna			
Kokstad	27	10	
Kuruman	29	16	

KAAP - CAPE	Max	Min	RRR
Ladismith			
Lake Mentz			
Maclear			
Mafeking	27	15	
Malmesbury			
Matatiele			
Matroosberg			
Grootfontein			
(Middelburg)	31	14	
Mosselbaai	29	21	
Mount Frere			
Okiep	36	16	
Oudtshoorn	34	23	
Petrusville			
Piketberg			
Pofadder	34	19	6.0
Port Alfred			
Port Elizabeth	25	20	5.2
Port Nolloth	27	14	
Port St. Johns	26	21	
Prieska	35	20	
Prince Albert			
Queenstown	31	16	13.5
Rietfontein			
Riversdale	32	26	
Robertson	32	23	
Sheeprun	27	14	0.3
(near Maclear)			
Somerset-Oos	28	18	0.1
Steynsburg			
Strydenburg			
Sutherland	25	13	11.0
Swellendam			
Tarkastad			
Touwsrivier			
Twee Riviere	35	21	
(Gemsbokpark)			
Umtata	28	18	
Uniondale			
Upington	34	22	
Vanwyksvlei	33	17	3.0
Victoria-Wes			
Vredendal	32	17	0.1
Vryburg	28	16	
Williston			21.5
Willowmore	27	17	5.1
Willowpark			
(near Dordrecht)	28	14	

NATAL	Max	Min	RRR
Cape St. Lucia			
Dundee			
Durban	29	21	
(Louis Botha)			
Estcourt	25	14	
Harding			
Himeville			
Mkuze			
Hluhluwe			
Newcastle	24	12	
Cedara			
(Pietermaritzburg)	26	15	
Port Shepstone	27	22	
Richmond			
Seven Oaks			
Vryheid			
Waterford			
(near Underberg)	25	9	

TRANSVAAL	Max	Min	RRR
Barberton			
Belfast			
Bethal	20	12	
Bospoort	25	13	
Carolina	20	13	
Chester			
(near Gravelotte)			
Crecy			
Groendraai	25	15	1.0
(naby Vaalwater)			
Jan Kempdorp			
Jan Smuts	21	11	
Joubert Park (Jhb)	21	13	
Kroondal	26	17	0.6
Leeudoringstad			
Lichtenburg			
Letaba			4.5
Loskopdam			
Lydenburg			
Levubu	20	18	4.2
Mara	23	18	0.1
Marble Hall			
Messina	27	20	0.2
Middelburg			
Marnitz	23	18	1.0
Nelspruit	24	18	0.7
Phalaborwa	23	20	2.0
Pietersburg	23	17	0.2
Piet Retief	20	14	

TRANSVAAL	Max	Min	RRR
Pongola			
Potchefstroom	25	13	
Potgietersrus	24	16	
Pretoria W.B.	24	15	
Pretoriuskop			
Punda Milia			11.0
Sandpan (NW. Tvl.)			
Satara			9.0
Sekhukhune			
Shingwidzi			7.0
Skukuza	25	19	1.5
Standerton	21	12	
Thabazimbi			
Tomburke			
Tzaneen			8.0
Vereeniging			
Volksrust			
Warmbad	22	15	
Witbank			
Zeerust			

O.V.S. - O.F.S.	Max	Min	RRR
Balkfontein			
(naby Bothaville)			
Bethlehem	26	11	
Bloemfontein	27	14	
(J.B.M. Hertzog)			
Bultfontein			
Fauresmith			
Ficksburg			
Frankfort	25	13	
Harrismith			
Hoopstad	27	14	
Kroonstad	28	14	
Lindley			
Modderpoort			
Petrusburg			
Philippolis			
Reddersburg			
Reitz			
Vrede			
Warden			
Welkom	27	15	
Wepener	28	17	
Winburg			
Zastron			

S.W.A.	Max	Min	RRR
Aroab			
Bethanie			
Dordabis			
Gobabeb	39	15	
Gobabis	31	16	
Grootfontein	29	15	
Karasburg			
Kalkfeld			
Karibib			
Keetmanshoop	35	21	
Kub			
Lüs	36	20	
Luderitz	21	15	
Mariental	34	22	
Ohopoho			
Okahandja			
Okaukueye			
Ondangua	XX	18	
Otavi			
Otjiwarongo			
Outjo	33	16	
Möwe	20	13	
Rehoboth			
Runtu	32	18	
Steinhausen			
Tsumeb			
Walvisbaai	XX	14	
Windhoek W.K.			
J.G. Strydom	29	16	

BASUTOLAND	Max	Min	RRR
Maseru	27	13	

BETSJOANALAND/BECHUANALAND	Max	Min	RRR
Francistown	24	16	5.0
Gaberones	26	18	0.5
Ghanzi	31	16	
Lobatsi			
Mahalapye	24	16	1.2
Maun	29	18	
Shakawe	30	21	
Tsabong	32	18	
Tsane	29	16	

SWAZILAND	Max	Min	RRR
Embelebe			
Manzini			
Stegi			

SYNOPTIC WEATHER MAP | 1200 GMT. — 1400 SAST. | SINOPTIESE WEERKAART

INFERENCE | DATE...11.-3.-.19.69.DATUM | AFLEIDING

Fairly moist air from the north is flowing over S.W.A., the O.F.S. and most of the Cape Province and scattered light showers are expected over these regions. The air over Natal and the Transvaal is moist and cool but as a result of the upper air high over these regions only isolated showers will occur.

Effens vogtige lug uit die noorde stroom oor S.W.A. en O.V.S. en meeste dele van Kaapland sodat verspreide ligte buie oor hierdie gebiede sal voorkom. Die lug oor Transvaal en Natal is koel en vogtig maar as gevolg van die bolughoog oor die gebied sal net enkele buie daar voorkom.

WEERBURO / WEATHER BUREAU

DEPT. VAN VERVOER / DEPT. OF TRANSPORT

19 - 3 - 1969

Maksimum en Minimum Temperatuur (°C) en Reënval (RRR) in mm vir die 24 uur geëindig om 0800 SAST op

Maximum and Minimum Temperatures (°C) and rainfall (RRR) in mm for the 24 hours ended at 0800 SAST on

CAPE - KAAP	Max	Min	RRR
Aberdeen			
Addo			
Alexander Bay	23	13	
Aliwal North	27	16	5.2
Bashee			
Beaufort-Wes	31	16	0.5
(Lughawe)			
Boegoebergdam			
Boetsap			
Brakkekuil			
(naby Heidelberg)			
Brandvlei			
Cala			
Caledon			
Calitzdorp			
Calvinia	28	9	
Cape Agulhas	22	16	
Cape Columbine	18	13	
Cape Point	21	16	
Cape St. Francis	29	19	0.2
Cape Town	25	16	
(D.F. Malan)			
Cape Town			
(Roeland Str.)			
Carnarvon			
Ceres			
Citrusdal			
Colesberg			
Cradock			
De Aar	29	18	9.0
Douglas			
East London	29	19	1.2
(Airport)			
Hansaamheid			
(naby Herold)			
Klaarwater			
Dähne	27	16	10.5
Fraserburg	25	11	
Garies			
George			
Graaff-Reinet	28	17	9.5
Grahamstown			
Hopetown			
Idutywa			
Jansenville	30	18	4.0
Joubertina			
Kimberley	30	18	
(Airport)			
Knysna			
Kokstad	29	12	
Kuruman	29	17	0.2

KAAP - CAPE	Max	Min	RRR
Ladismith			
Lake Mentz			
Maclear			
Mafeking	27	15	
Malmesbury			
Matatiele			
Matroosberg			
Grootfontein			
(Middelburg)	28	15	1.5
Mosselbaai	27	19	
Mount Frere			
Okiep	28	12	
Oudtshoorn	33	19	0.9
Petrusville			
Piketberg			
Pofadder	32	14	
Port Alfred			
Port Elizabeth	31	19	0.3
Port Nolloth	19	12	
Port St. Johns	26	21	
Prieska	XX	XX	1.5
Prince Albert			
Queenstown	28	15	1.5
Rietfontein			
Riversdale	35	15	
Robertson	29	18	
Sheeprun			
(near Maclear)	28	15	0.9
Somerset-Oos	29	17	11.2
Steynsburg			
Strydenburg			
Sutherland	23	5	
Swellendam			
Tarkastad			20.5
Touwsrivier			
Twee Riviere	35	18	
(Gemsbokpark)			
Umtata	31	19	
Uniondale			
Upington	33	17	
Vanwyksvlei	31	15	
Victoria-Wes			
Vredendal	26	17	
Vryburg	27	16	
Williston			
Willowmore	27	14	1.3
Willowpark			
(near Dordrecht)	24	16	9.6

NATAL	Max	Min	RRR
Cape St. Lucia	30	22	1.6
Dundee			
Durban	31	21	
(Louis Botha)			
Estcourt	27	15	
Harding			
Himeville			
Mkuze			
Hluhluwe			
Newcastle	27	14	
Cedara			
(Pietermaritzburg)	27	16	
Port Shepstone	26	22	
Richmond			
Seven Oaks			
Vryheid			
Waterford			
(near Underberg)	26	10	
TRANSVAAL			
Barberton			
Belfast			
Bethal	23	13	
Bospoort	25	13	
Carolina	22	14	0.7
Chester			
(near Gravelotte)			
Crecy			
Groendraai	26	18	
(naby Vaalwater)			
Jan Kempdorp			
Jan Smuts	22	14	
Joubert Park (Jhb)	22	15	
Kroondal	25	15	
Levubu	24	18	7.8
Leeudoringstad			
Lichtenburg			
Letaba			
Loskopdam			
Lydenburg	23	15	34.5
Marnitz	25	18	2.5
Mara	25	19	1.5
Marble Hall			
Messina	28	21	
Middelburg			
Nelspruit	27	20	0.3
Phalaborwa	26	21	
Pietersburg	23	17	0.4
Piet Retief	22	14	

TRANSVAAL	Max	Min	RRR
Pongola			
Potchefstroom	25	13	
Potgietersrus	25	16	
Pretoria W.B.	25	17	
Pretoriuskop			
Punda Milia			
Sandpan (NW. Tvl.)			
Satara			
Sekhukhune			
Shingwidzi			
Skukuza	29	19	0.2
Standerton	23	13	
Thabazimbi			
Tomburke			
Tzaneen			
Waterval Boven			3.0
Vereeniging			
Volksrust			
Warmbad	24	15	
Witbank			
Zeerust			
Witfontein			16.0
(Wes van Warmbad)			
O.V.S. - O.F.S.			
Balkfontein			
(naby Bothaville)			
Bethlehem	26	14	
Bloemfontein	26	17	
(J.B.M. Hertzog)			
Bultfontein			
Fauresmith	26	18	
Ficksburg			
Frankfort	25	14	
Harrismith			
Hoopstad	28	16	
Kroonstad	25	14	
Lindley			
Modderpoort			
Petrusburg			
Philippolis			
Reddersburg			
Reitz			
Vrede			
Warden			
Welkom	26	16	
Wepener	26	18	
Winburg			
Zastron			

S.W.A.	Max	Min	RRR
Aroab			
Bethanie			
Bordabis			
Cobabeb	36	16	
Gobabis	32	17	
Grootfontein	30	14	
Karasburg			
Kalkfeld			
Karibib			
Keetmanshoop	35	17	
Kub			
Luderitz	20	12	
Marienta1	35	21	
Ohopoho			
Okahandja			
Okaukueye			
Ondangua	XX	18	
Otavi			
Otjiwarongo			
Outjo	33	19	
Rehoboth			
Runtu			
Steinhausen			
Tsumeb			
Walvisbaai	XX	14	
Windhoek W.K.			
J.G. Strydom	31	14	
BASUTOLAND			
Maseru	25	15	
BETSJOEANALAND/BECHUANALAND			
Francistown			
Gaberones	28	17	
Ghanzi	30	16	
Lobatsi			
Mahalapye	28	18	
Maun	31	19	
Shakawe	31	20	
Tsabong	32	10	
Tsane	30	17	
SWAZILAND			
Mbabane			
Manzini	25	17	
Stegi			

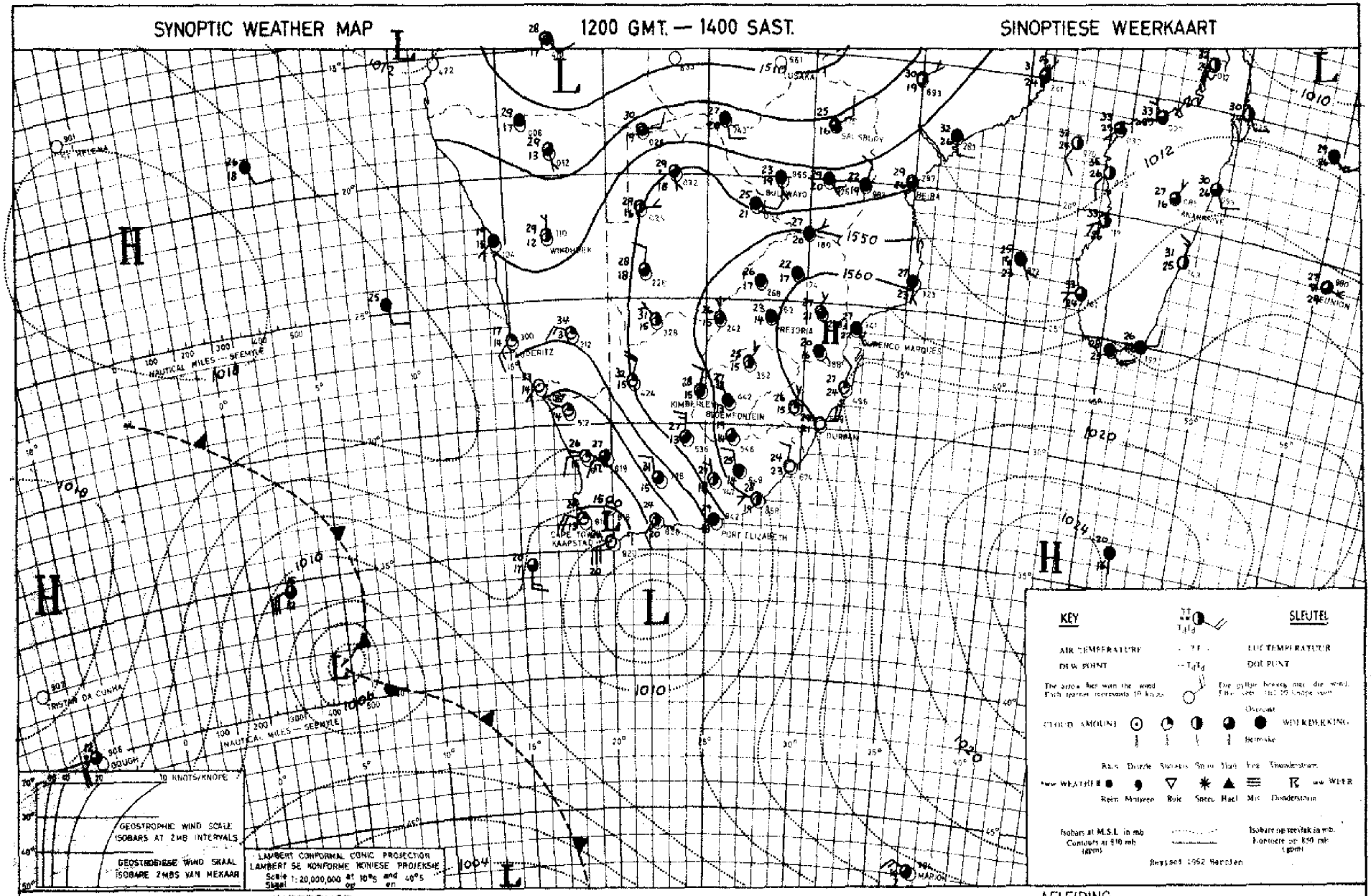

The low south of the country is moving eastwards associated with a trough over the interior so that showers and thundershowers will fall over many parts of the Cape Province. The cold front approaching from the west will cause cooler, cloudy weather over the south-western Cape. Over the rest of the interior the air is fairly moist and isolated showers will occur over these areas also.

Die laag suid van die land beweeg ooswaarts tesame met 'n trog oor die binneland sodat buie en donderbuie oor baie dele van Kaapland sal uitsak. Die koufront wat van die weste af nader, sal koeler, bewolkte weer oor Suidwes-Kaapland aanbring. Oor die res van die binneland is die lug ook taamlik vogtig en los donderbuie sal oor dié gebiede voorkom.

~~DAGVERSE WEERBOLETYN~~

Maksimum en Minimum Temperatuur (°C) en Reënval (RRR) in mm vir die 24 uur geëindig om 0800 SAST op

WEERBURO / WEATHER BUREAU
DEPT. VAN VERVOER / DEPT. OF TRANSPORT
20 - 3 - 1969

~~DAILY WEATHER BULLETIN~~

Maximum and Minimum Temperatures (°C) and rainfall (RRR) in mm for the 24 hours ended at 0800 SAST on

CAPE - KAAP	Max	Min	RRR
Aberdeen			
Addo			
Alexander Bay	22	13	
Aliwal North	28	17	6.7
Bashee	25	18	6.5
Beaufort-Wes	29	16	
(Lughawe)			
Boegoebergdam			
Boetsap			
Brakkekuil			
(naby Heidelberg)			
Brandvlei			
Cala			
Caledon			
Calitzdorp			
Calvinia	28	12	
Cape Agulhas	20	16	3.0
Cape Columbine	20	13	
Cape Point	19	13	2.5
Cape St. Francis	23	19	0.6
Cape Town	21	16	3.3
(D.F. Malan)			
Cape Town			
(Roeland Str.)			
Carnarvon			
Ceres			
Citrusdal			
Colesberg			
Cradock			
Döhne	28	15	
De Aar	30	14	
Douglas			
East London	24	19	
(Airport)			
Eensaamheid			
(naby Herold)			
Elsenburg			
Fraserburg	26	13	
Garies			
George			
Graaff-Reinet	28	16	
Grahamstown			
Hopetown			
Idutywa			
Jansenville	31	15	
Joubertina			
Kimberley	31	20	0.5
(Airport)			
Knysna			11.0
Kokstad	29	15	2.7
Kuruman	29	17	

KAAP - CAPE	Max	Min	RRR
Ladismith			
Lake Mentz			
Maclear			14.0
Mafeking	29	15	
Malmesbury			
Matatiele			
Matroosberg			
Grootfontein			
(Middelburg)	29	13	
Mosselbaai	25	16	1.8
Mount Frere			
Okiep	28	17	
Oudtshoorn	31	18	
Petrusville			
Piketberg			
Pofadder	29	17	
Port Alfred			
Port Elizabeth	24	18	0.6
Port Nolloth	18	13	
Port St. Johns	26	19	9.6
Prieska	34	13	
Prince Albert			
Queenstown	30	16	8.0
Rietfontein			
Riversdale	31	15	8.3
Robertson	27	15	
Sheeprun	30	15	13.4
(near Maclear)			
Somerset-Oos	28	14	
Steynsburg			
Strydenburg			
Sutherland	23	9	
Swellendam			
Tarkastad			
Touwsrivier			
Twee Riviers	36	24	
(Gemsbokpark)			
Umtata	31	17	5.6
Uniondale			
Upington	34	17	
Vanwyksvlei	29	15	
Victoria-Wes			
Vredendal	27	14	
Vryburg	29	17	
Williston			
Willowmore	29	15	
Willowpark			
(near Dordrecht)	26	13	16.0

NATAL	Max	Min	RRR
Cape St. Lucia	28	23	
Dundee			
Durban	30	24	
(Louis Botha)			
Estcourt	29	18	
Harding			
Himeville			
Mkuze			
Hluhluwe			
Newcastle	30	16	
Cedara			
(Pietermaritzburg)	29	18	1.1
Port Shepstone	25	21	
Richmond			
Seven Oaks			
Vryheid			
Waterford			
(near Underberg)	26	12	1.3
van Reenen			
TRANSVAAL			
Barberton			
Belfast			
Bethal	25	13	
Bospoort	28	12	
Carolina	25	14	
Chester			
(near Gravelotte)			
Crecy			
Groendraai	29	18	
(naby Vaalwater)			
Jan Kempdorp			10.5
Jan Smuts	24	14	
Joubert Park (Jhb)	24	17	
Kroondal	28	16	
Levubu	27	18	0.5
Leeudoringstad			
Lichtenburg			
Letaba			
Loskopdal			
Lydenburg			
Marnitz	26	18	
Mara	27	18	
Marble Hall			
Messina	29	20	
Middelburg			
Nelspruit	30	17	
Phalaborwa	29	20	
Pietersburg	26	17	
Piet Retief	28	17	

TRANSVAAL	Max	Min	RRR
Pongola			
Potchefstroom	28	14	
Potgietersrus	28	18	
Pretoria W.B.	27	16	
Pretoriuskop			
Punda Milia			
Sandpan (NW. Tvl.)			
Satara			
Sekhukhune			
Shingwidzi			
Skukuza	32	19	
Standerton	26	13	
Thabazimbi			
Tomburke			
Tzaneen			
Vereeniging			
Volksrust			
Wittenfein (Wes van Warmbad)			
Warmbad	28	16	
Witbank			
Zeerust			
O.V.S. - O.F.S.			
Balkfontein			
(naby Bothaville)			
Bethlehem	27	14	
Bloemfontein	29	17	2.5
(J.B.M. Hertzog)			
Bultfontein			
Fauresmith	29	17	0.7
Ficksburg			
Frankfort	28	13	
Harrismith			
Hoopstad	31	17	
Kroonstad	28	16	
Lindley			
Modderpoort			
Petrusburg			
Philippolis			
Reddersburg			
Reitz			
Vrede			
Warden			
Welkom	29	18	
Wepener	28	17	1.3
Winburg			
Zastron			

S.W.A.	Max	Min	RRR
Aroab			
Bethanie			
Dordabis			
Gobabeb	38	18	
Gobabis	32	17	
Grootfontein	30	16	
Karasburg			
Kalkfeld			
Karibib			
Keetmanshoop	35	20	
Kub			
Möwe	19	12	
Luderitz	21	11	
Mariental	35	20	3.6
Okopoho			
Okahandja			
Okaukueye			
Ondangua	XX	19	
Otavi			
Otjiwarongo			
Outjo	33	17	
Ujs	37	22	0.8
Rehoboth			
Runtu	33	18	
Steinhausen			
Tsumeb			
Walvisbaai	XX	14	
Windhoek W.K.			
J.G. Strydom. (L.H)	31	18	
BASUTOLAND			
Maseru	25	15	
BETSJOEANALAND/BECHUANALAND			
Francistown	27	18	7.0
Gaberones	29	16	
Ghanzi			
Lobatsi			
Mahalapye	28	14	
Maun	30	20	10.4
Shakawe	31	19	0.2
Tsabong	34	18	
Tsane	31	16	
SWAZILAND			
Bulembe			
Manzini	24	18	
Stegi			

SYNOPTIC WEATHER MAP — 1200 GMT. — 1400 SAST. — SINOPTIESE WEERKAART

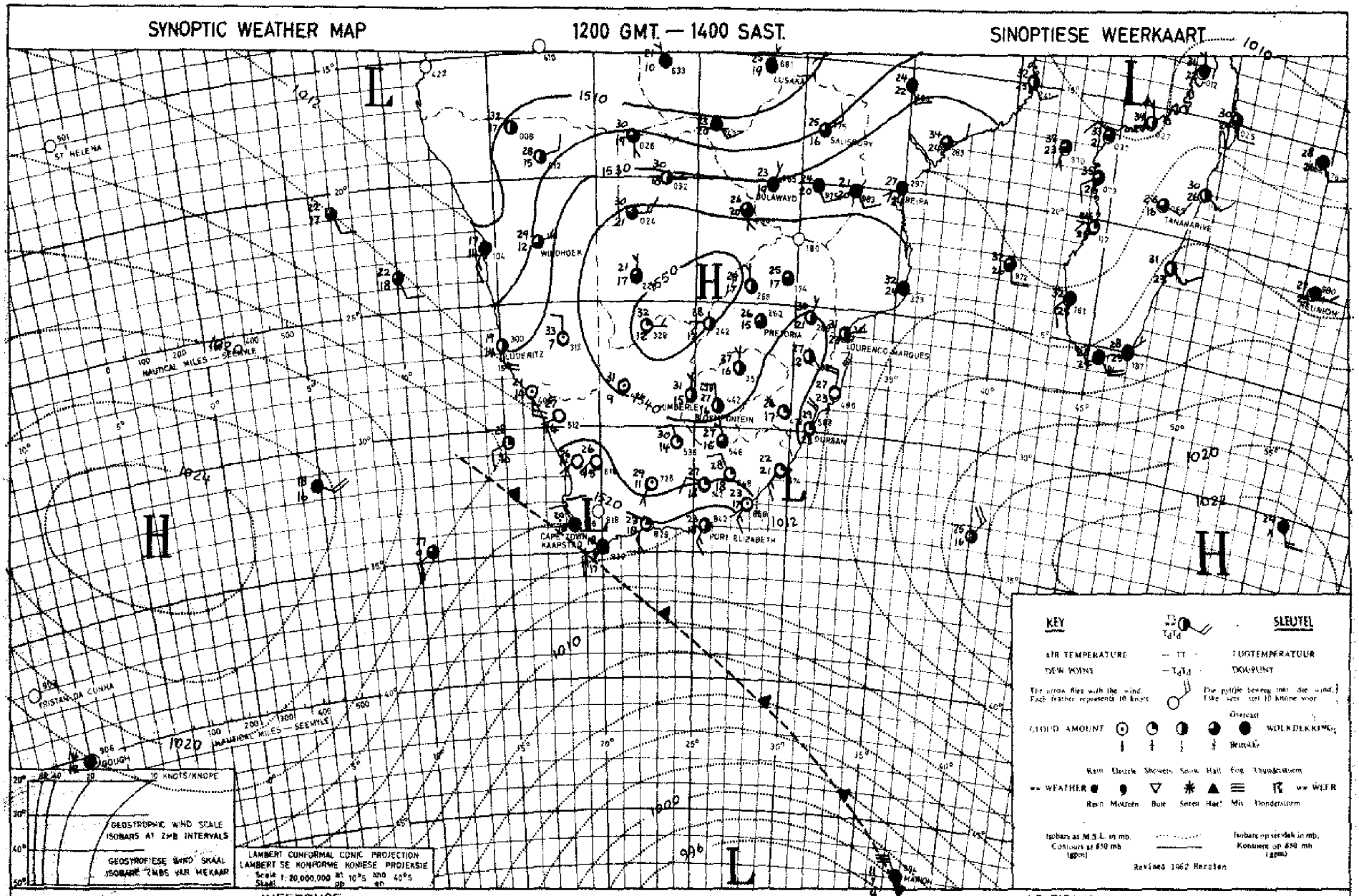

KEY — SLEUTEL

AIR TEMPERATURE	— TT —	LUGTEMPERATUUR
DEW POINT	— T_dT_d —	DOUPUNT
The arrow flies with the wind. Each feather represents 10 knots		Die pyltjie beweeg met die wind. Elke veer stel 10 knope voor
CLOUD AMOUNT	Overcast / Bedekk	WOLKDEKKING
ww WEATHER	Rain, Drizzle, Shower, Snow, Hail, Fog, Thunderstorm / Reën, Motreën, Buie, Sneeu, Hael, Mis, Donderstorm	ww WEER
Isobars at M.S.L. in mb. Contours at 850 mb (gpm)		Isobare op seevlak in mb. Konture op 850 mb (gpm)

Revised 1962 Rensten

INFERENCE — DATE 19-3-1969 DATUM — AFLEIDING

The cold front will advance eastwards along the coast associated with cloudy weather and rain over the southern and eastern parts of the Cape which will spread later over Natal and Eastern Transvaal. Isolated thundershowers will still occur in the warm moist air over the central and northern parts of the interior.

Die koufront sal ooswaarts langs die kus beweeg gepaard met bewolkte weer en reën oor die suidelike en oostelike dele van Kaapland wat later oor Natal en Oos-Transvaal sal uitbrei. In die warm vogtige lug oor die noordelike en sentrale binneland sal los donderbuie voorkom.

DAAGLIKSE WEERBULLETIN

Maksimum en Minimum Temperatuur (°C) en Reënval (RRR) in mm vir die 24 uur geëindig om 0800 SAST op

WEERBURO / WEATHER BUREAU
DEPT. VAN VERVOER / DEPT. OF TRANSPORT
21 - 3 - 1969

Maximum and Minimum Temperatures (°C) and rainfall (RRR) in mm for the 24 hours ended at 0800 SAST on

CAPE - KAAP	Max	Min	RRR
Aberdeen			
Addo			
Alexander Bay	29	15	
Aliwal North	26	14	
Bashee	22	19	59.0
Beaufort-Wes	34	15	
(Lughawe)			
Boegoebergdam			
Boetsap			
Brakkekuil			
(naby Heidelberg)			
Brandvlei			
Cala			
Caledon			
Calitzdorp			
Calvinia	30	17	
Cape Agulhas	21	17	2.0
Cape Columbine	23	15	
Cape Point	19	15	
Cape St. Francis	21	17	
Cape Town			
(D.F. Malan)	27	16	
Cape Town			
(Hoeland Str.)			
Carnarvon			
Ceres			
Citrusdal			
Colesberg			
Cradock			
Pöhne	30	13	6.6
De Aar	31	15	
Douglas			
East London	23	17	12.6
(Airport)			
Eensaamheid			
(naby Herold)			
Elsenburg			
Fraserburg	25	13	
Garies			
George			
Graaff-Reinet	25	15	0.4
Grahamstown			6.5
Hopetown			
Idutywa			
Jansenville	22	16	
Joubertina			
Kimberley	30	18	0.5
(Airport)			
Knysna			
Kokstad	24	14	1.0
Kuruman	28	16	0.2

KAAP - CAPE	Max	Min	RRR
Ladismith			
Lake Mentz			
Maclear			
Mafeking	27	18	2.0
Malmesbury			
Matatiele			
Matroosberg	25	15	
Grootfontein			
(Middelburg)	23	10	
Mosselbaai	20	18	
Mount Frere			
Okiep	38	25	
Oudtshoorn	25	13	
Petrusville			
Piketberg			
Pofadder	32	19	
Port Alfred			
Port Elizabeth	22	18	
Port Nolloth	18	12	
Port St. Johns	22	19	1.0
Prieska	35	18	1.5
Prince Albert			
Queenstown	20	15	0.3
Rietfontein			
Riversdale	22	16	9.3
Robertson			
Sheeprun	18	12	3.9
(near Maclear)			
Somerset-Oos	20	14	1.1
Steynsburg			
Strydenburg			
Sutherland	23	9	
Swellendam			
Tarkastad			
Touwsrivier			
Twee Riviere	36	19	
(Gemsbokpark)			
Umtata	29	17	0.5
Uniondale			
Upington	34	19	
Vanwyksvlei	32	19	
Victoria-Wes			
Vredendal	32	18	
Vryburg	30	17	5.8
Williston			
Willowmore	20	18	
Willowpark			
(near Dordrecht)	16	13	0.5

NATAL	Max	Min	RRR
Cape St. Lucia	29	21	27.0
Dundee			
Durban	26	22	
(Louis Botha)			
Estcourt	26	17	6.9
Harding			
Himeville			
Mkuze			1.6
Hluhluwe			
Newcastle	28	17	1.3
Cedara			
(Pietermaritzburg)	23	15	2.5
Port Shepstone	24	20	0.2
Richmond			
Seven Oaks			
Vryheid			
Waterford			
(near Underberg)	20	13	5.2
TRANSVAAL			
Barberton			
Belfast			
Bethal	26	12	
Bospoort	27	15	27.8
Carolina	25	13	
Chester			
(near Gravelotte)			
Crecy			
Groendraai	31	15	
(naby Vaalwater)			
Jan Kempdorp			
Jan Smuts	26	12	
Joubert Park (Jhb)	25	13	
Kroondal	29	17	4.1
Levubu	29	20	
Leeudoringstad			
Lichtenburg			
Letaba			
Loskopdam			
Lydenburg			
Marnitz	29	18	
Mara	29	19	
Marble Hall			
Messina	31	19	
Middelburg			
Nelspruit	30	18	18.0
Phalaborwa	31	21	
Pietersburg	29	17	
Piet Retief	[illegible]	16	1.0

TRANSVAAL	Max	Min	RRR
Pongola			
Potchefstroom	29	15	0.6
Potgietersrus	30	17	
Pretoria W.B.	29	16	
Pretoriuskop			
Punda Milia			
Sandpan (NW. Tvl.)			
Satara			
Sekhukhune			
Shingwidzi			
Skukuza	32	22	
Standerton	27	13	
Thabazimbi			
Tomburke			
Tzaneen			
Vereeniging			
Volksrust			
Warmbad	29	16	
Witbank			
Zeerust			
O.V.S. - O.F.S.			
Balkfontein			
(naby Bothaville)			
Bethlehem	23	14	16.7
Bloemfontein	28	15	37.5
(J.B.M. Hertzog)			
Bultfontein			
Fauresmith	30	16	
Ficksburg			
Frankfort	29	14	
Harrismith			
Hoopstad	30	16	
Kroonstad	28	15	
Lindley			2.0
Modderpoort			
Petrusburg			
Philippolis			
Reddersburg			
Reitz			
Vrede			
Warden			
Welkom	29	17	
Wepener	26	15	8.9
Winburg			
Zastron			14.2

S.W.A.	Max	Min	RRR
Aroab			
Bethanie			
Dordabis			
Gobabeb	37	24	1.4
Gobabis	31	17	
Grootfontein	28	12	3.9
Karasburg			
Kalkfeld			
Karibib			
Keetmanshoop	31	21	2.8
Kub			
Möwe	20	12	7.0
Luderitz	19	13	
Mariental	32	21	5.8
Ohopoho			
Okahandja			
Okaukueye			
Ondangua	xx	21	
Otavi			
Otjiwarongo			
Outjo	32	19	
Uis	35	22	2.4
Rehoboth			
Runtu	35	22	11.0
Steinhausen			
Tsumeb			
Walvisbaai	xx	15	
Windhoek W.K.			
J.G. Strijdom	27	16	3.0
BASUTOLAND			
Maseru	23	13	16.9
BETSJOANALAND/BECHUANALAND			
Francistown	27	18	10.5
Gaberones	34	19	
Ghanzi	33	17	
Lobatsi			
Mahalapye	29	18	
Maun	28	18	0.1
Shakawe	29	20	0.4
Tsabong	34	17	
Tsane	31	14	
SWAZILAND			
Mbabane			
Manzini	28	20	0.9
Stegi			

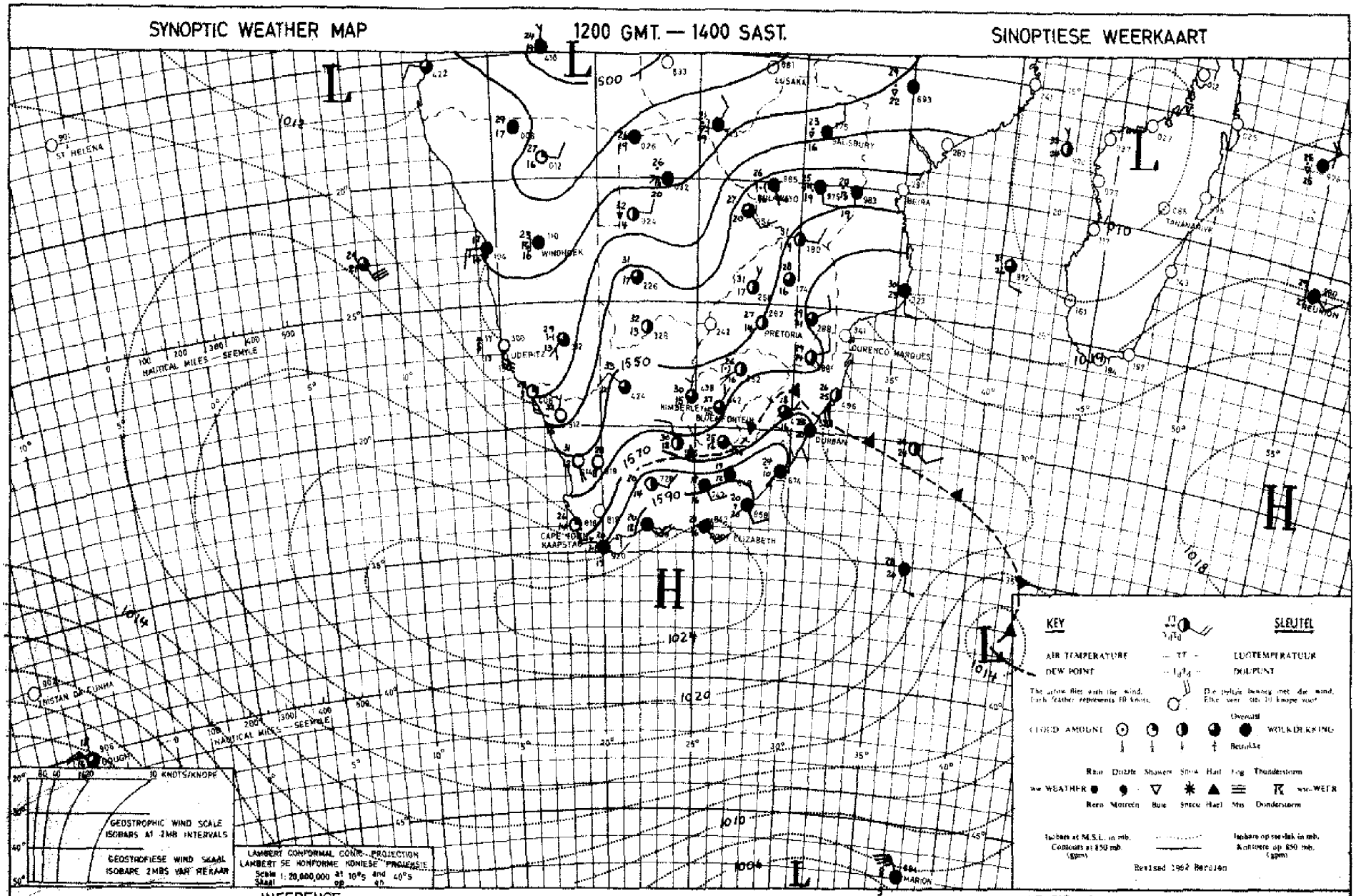

INFERENCE

DATE 20-3-1969 DATUM

AFLEIDING

An intense high south of the country will cause cloudy conditions with rain over the eastern coastal areas and over the Transvaal Lowveld. Thunderstorms will develop inland except over the south-western Cape.

'n Sterk hoëdrukstelsel suid van die land veroorsaak bewolkte toestande met reën oor die oostelike kusgebiede en die Transvaalse Laeveld. Met vogtige lug oor die binneland sal donderbuie in die namiddag voorkom behalwe oor Suidwes-Kaapland.

DAGVERSE WEERBOELETIN

Maksimum en Minimum Temperatuur (°C) en Reënval (RRR) in mm vir die 24 uur geëindig om 0800 SAST op

WEERBURO / WEATHER BUREAU
DEPT. VAN VERVOER / DEPT. OF TRANSPORT
22 - 3 - 1969

DAILY WEATHER BULLETIN

Maximum and Minimum Temperatures (°C) and rainfall (RRR) in mm for the 24 hours ended at 0800 SAST on

CAPE - KAAP	Max	Min	RRR
Aberdeen			
Addo			
Alexander Bay	39	24	
Aliwal North	28	12	
Bashee	22	14	6.0
Beaufort-Wes			
(Lughawe)	25	16	
Boegoebergdam			
Boetsap			
Brakkekuil			
(naby Heidelberg)			
Brandvlei			
Cala			
Caledon			
Calitzdorp			
Calvinia	33	21	
Cape Agulhas	32	14	0.1
Cape Columbine	32	20	
Cape Point	24	16	
Cape St. Francis	21	18	
Cape Town			
(D.F. Malan)	31	14	
Cape Town			
(Roeland Str.)			
Carnarvon			
Ceres			
Citrusdal			
Colesberg			
Cradock			
De Aar	30	15	
Douglas			
East London			
(Airport)	23	19	
Bensaamheid			
(naby Herold)			
Elsenburg			
Fraserburg	24	15	
Garies			
George			
Graaff-Reinet	27	16	
Grahamstown			
Hopetown			
Idutywa			
Jansenville	27	19	
Joubertina			
Kimberley			
(Airport)	30	18	
Knysna			
Kokstad	22	12	2.3
Kuruman	30	17	

KAAP - CAPE	Max	Min	RRR
Ladismith			
Lake Mentz			
Maclear			
Mafeking	28	16	
Malmesbury			
Matatiele			
Matroosberg			
Grootfontein			
(Middelburg)	26	11	
Mosselbaai	20	16	
Mount Frere			
Okiep	35	25	
Oudtshoorn	31	14	
Petrusville			
Piketberg			
Pofadder	33	23	
Port Alfred			
Port Elizabeth	24	19	
Port Nolloth	34	20	
Port St. Johns	24	20	15.0
Prieska	35	20	
Prince Albert			
Queenstown	23	16	
Rietfontein			
Riversdale	26	15	
Robertson	32	12	
Sheeprun			
(near Maclear)	21	13	2.0
Somerset-Oos	23	15	
Steynsburg			
Strydenburg			
Sutherland	28	8	
Swellendam			
Tarkastad			
Touwsrivier			
Twee Riviere			
(Gemsbokpark)	35	19	
Umtata	22	16	1.4
Uniondale			
Upington	36	21	
Vanwyksvlei	33	19	
Victoria-Wes			
Vredendal	39	26	
Vryburg	28	17	
Williston			
Willowmore	23	16	
Willowpark			
(near Dordrecht)	21	11	

NATAL	Max	Min	RRR
Cape St. Lucia	26	22	4.2
Dundee			
Durban			
(Louis Botha)	26	20	7.5
Estcourt	23	14	
Harding			
Himeville			
Mkuze			
Eluhluwe			
Newcastle	22	15	1.4
Cedara			
(Pietermaritzburg)	20	13	5.5
Port Shepstone	25	20	13.5
Richmond			
Seven Oaks			
Vryheid			
Waterford			
(near Underberg)	21	11	3.6
Van Reenen			12.0

TRANSVAAL

Barberton			
Belfast			
Bethal	24	11	
Bospoort	26	14	
Carolina	21	12	0.2
Chester			
(near Gravelotte)			
Crecy			
Groendraai			
(naby Vaalwater)	28	15	
Jan Kempdorp			
Jan Smuts	23	14	
Joubert Park (Jhb)	23	12	
Kroondal	28	15	
Levubu	27	18	0.5
Lesudoringstad			
Lichtenburg			
Letaba			
Loskopdam			
Lydenburg	23	15	0.5
Marnitz	28	18	
Mara	27	18	
Marble Hall			
Messina	31	20	
Middelburg			
Nelspruit	24	18	8.5
Phalaborwa	29	20	
Pietersburg	25	17	
Piet Retief	22	14	

TRANSVAAL	Max	Min	RRR
Pongola			
Potchefstroom	28	14	
Potgietersrus			
Pretoria W.B.	27	16	
Pretoriuskop			
Punda Milia			
Sandpan (NW. Tvl.)			
Satara			
Sekhukhune			
Shingwidzi			
Skukuza			
Standerton	24	12	
Thabazimbi			
Tomburke			
Tzaneen			
Vereeniging			
Volksrust			
Warmbad	27	16	
Witbank			
Zeerust			

O.V.S. - O.F.S.

Balkfontein			
(naby Bothaville)			
Bethlehem	25	10	
Bloemfontein			
(J.B.M. Hertzog)	27	14	
Bultfontein			
Fauresmith	28	14	
Ficksburg			
Frankfort	27	12	
Harrismith			
Hoopstad	28	14	
Kroonstad	28	14	
Lindley			
Modderpoort			
Petrusburg			
Philippolis			
Reddersburg			
Reitz			
Vrede			
Warden			
Welkom	28	15	
Wepener	25	13	
Winburg			
Zastron			

S.W.A.	Max	Min	RRR
Arosb			
Bethanie			
Dordabis			
Gobabeb	38	23	5.2
Gobabis	30	19	
Grootfontein	28	18	6.6
Karasburg			
Kalkfeld			
Karibib			
Keetmanshoop	34	22	
Kub			
Mowe	20	12	
Luderitz	29	15	
Marienta1	34	21	
Ohopoho			
Okahandja			
Okaukueye			
Ondangua	XX	20	2.2
Otavi			
Otjiwarongo			
Outjo	32	21	
Usis	34	23	2.2
Rehoboth			
Runtu	29	20	8.0
Steinhausen			
Tsumeb			
Walvisbaai	XX	17	0.1
Windhoek W.K.			
J.G. Strydom	28	17	

BASUTOLAND

Maseru	24	13	

BETSJOEANALAND/BECHUANALAND

Francistown	24	17	
Gaberones	30	20	
Ghanzi	33	16	0.9
Lobatsi			
Mahalapye			
Maun	28	20	1.3
Shakawe			
Tsabong	34	18	2.1
Tsane	31	14	

SWAZILAND

Embabane			
Manzini	24	17	2.0
Stegi			12.6

SYNOPTIC WEATHER MAP — 1200 GMT. — 1400 SAST. — SINOPTIESE WEERKAART

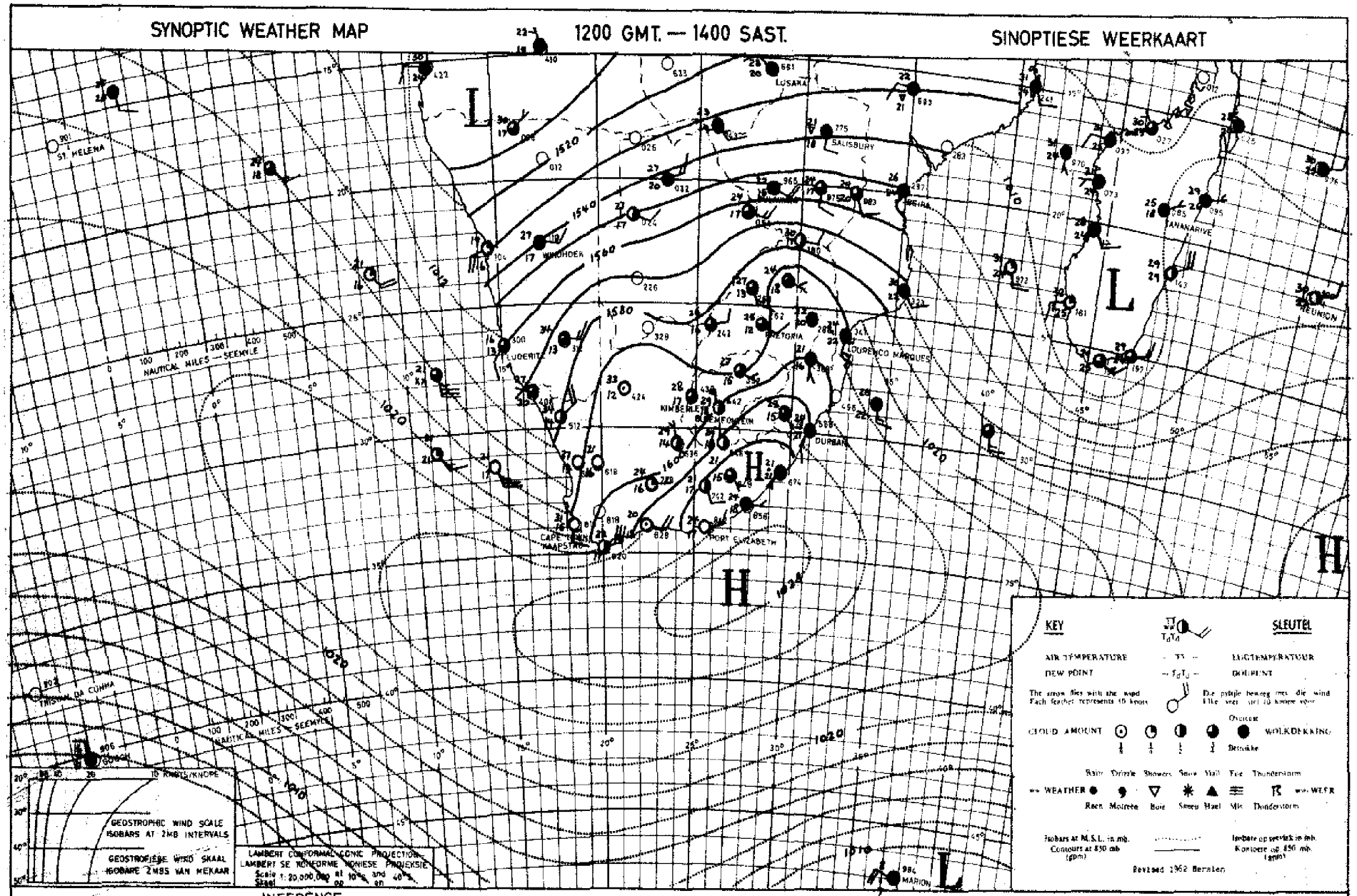

INFERENCE

DATE 21-3-1969 DATUM

AFLEIDING

With a strong anticyclonic circulation on the surface and in the upper air over the country it will be fine or only slightly cloudy over most areas. With a strong off-shore flow along the west coast, bergwinds will blow, causing high temperatures over this region.

Met sterk antisiklonale sirkulasie aan die oppervlakte en in die bolug oor die land sal dit mooiweer of net effens bewolk wees oor die meeste dele. Met 'n sterk landaf stroming oor die weskus sal bergwinde gepaard met hoë temperature voorkom.

PAARLSE WEERBOEKIN

Maksimum en Minimum Temperatuur (°C) en Reënval (RRR) in mm vir die 24 uur geëindig om 0800 SAST op 23 - 3 - 1969

WEERBURO / WEATHER BUREAU
DEPT. VAN VERVOER / DEPT. OF TRANSPORT

Maximum and Minimum Temperatures (°C) and rainfall (RRR) in mm for the 24 hours ended at 0800 SAST on

CAPE - KAAP	Max	Min	RRR
Aberdeen			
Addo			
Alexander Bay	42	19	
Aliwal North	28	13	
Bashee	24	17	
Beaufort-Wes			
(Lughawe)	33	22	
Boegoebergdam			
Boetsap			
Brakkekuil			
(naby Heidelberg)			
Brandvlei			
Cala			
Caledon			
Calitzdorp			
Calvinia	34	25	
Cape Agulhas	26	19	
Cape Columbine	36	18	
Cape Point	35	18	
Cape St. Francis	20	14	
Cape Town			
(D.F. Malan)	41	19	
Cape Town			
(Roeland Str.)			
Carnarvon			
Ceres			
Citrusdal			
Colesberg			
Cradock			
Dôhne	24	16	
De Aar	29	15	
Douglas			
East London			
(Airport)	25	18	
Bensaamheid			
(naby Herold)			
Elsenburg			
Fraserburg	31	16	
Garies			
George			
Graaff-Reinet	31	20	
Grahamstown			
Hopetown			
Idutywa			
Jansenville	30	16	
Joubertina			
Kimberley			
(Airport)	30	16	
Knysna			
Kokstad	23	8	
Kuruman	29	14	

KAAP - CAPE	Max	Min	RRR
Ladismith			
Lake Mentz			
Maclear			
Mafeking	27	13	
Malmesbury			
Matatiele			
Matroosberg			
Grootfontein			
(Middelburg)	29	10	
Mosselbaai	29	18	
Mount Frere			
Okiep	32	25	
Oudtshoorn	37	14	
Petrusville			
Piketberg			
Pofadder	32	22	
Port Alfred			
Port Elizabeth	24	18	
Port Nolloth	40	15	
Port St. Johns	24	19	
Prieska	34	19	
Prince Albert			
Queenstown	27	15	
Rietfontein			
Riversdale	40	20	
Robertson	40	18	
Sheeprun			
(near Maclear)	24	13	
Somerset-Oos	29	16	
Steynsburg			
Strydenburg			
Sutherland	29	11	
Swellendam			
Tarkastad			
Touwsrivier			
Twee Riviere			
(Gemsbokpark)	33	19	
Umtata	26	14	
Uniondale			
Upington	34	21	
Vanwyksvlei	33	20	
Victoria-Wes			
Vredendal	42	22	
Vryburg	27	14	
Williston			
Willowmore			
Willowpark			
(near Dordrecht)			

NATAL	Max	Min	RRR
Cape St. Lucia	25	18	6.6
Dundee			
Durban			
(Louis Botha)	25	17	0.2
Estcourt	23	13	
Harding			
Himeville			
Mkuze			
Hluhluwe			
Newcastle	24	9	
Cedara			
(Pietermaritzburg)	20	11	
Port Shepstone	24	16	
Richmond			
Seven Oaks			
Vryheid			
Waterford			
(near Underberg)			
TRANSVAAL			
Barberton			
Belfast			
Bethal	21	7	
Bospoort	24	9	
Carolina	20	7	
Chester			
(near Gravelotte)			
Crecy			
Groendraai	26	12	
(naby Vaalwater)			
Jan Kempdorp			
Jan Smuts	23	8	
Joubert Park (Jhb)	28	9	
Kroondal	27	12	
Levubu	24	14	
Leeudoringstad			
Lichtenburg			
Letaba			
Loskopdam			
Lydenburg	21	9	
Marnitz	27	13	
Mara	26	12	
Marble Hall			
Messina	28	14	
Middelburg			
Nelspruit	26	13	
Phalaborwa	27	17	
Pietersburg	24	11	
Piet Retief	21	11	

TRANSVAAL	Max	Min	RRR
Pongola			
Potchefstroom	26	11	
Potgietersrus	27	11	
Pretoria W.B.	26	12	
Pretoriuskop			
Punda Milia			
Sandpan (NW. Tvl.)			
Satara			
Sekhukhune			
Shingwidzi			
Skukuza			
Standerton	21	10	
Thabazimbi			
Tomburke			
Tzaneen			
Vereeniging			
Volksrust			
Warmbad	26	11	
Witbank			
Zeerust			
O.V.S. - O.F.S.			
Balkfontein			
(naby Bothaville)			
Bethlehem	23	10	
Bloemfontein			
(J.B.M. Hertzog)	27	13	
Bultfontein			
Fauresmith	28	15	
Picksburg			
Frankfort	25	9	
Harrismith			
Hoopstad	29	12	
Kroonstad	28	12	
Lindley			
Modderpoort			
Petrusburg			
Philippolis			
Reddersburg			
Reitz			
Vrede			
Warden			
Welkom			
Wepener	25	12	
Winburg			
Zastron			

S.W.A.	Max	Min	RRR
Aroab			
Bethanie			
Dordabis			
Gobabeb	36	25	
Gobabis	28	16	
Grootfontein	26	17	2.0
Karasburg			
Kalkfeld			
Karibib			
Keetmanshoop	33	21	
Kub			
Möwe	24	14	14.0
Luderitz	32	16	
Marienta1	31	20	
Ohopoho			
Okahandja			
Okaukueye			
Ondangua			
Otavi			
Otjiwarongo			
Outjo	29	19	6.0
J.G. Strydom	25	16	
Rehoboth			
Runtu	26	19	7.5
Steinhausen			
Tsumeb			
Walvisbaai	XX	17	1.2
Windhoek W.K.			
Uis			
BASUTOLAND			
Maseru	25	12	
BETSJOANALAND/BECHUANALAND			
Francistown	24	14	1.4
Gaberones	29	16	
Ghanzi	30	15	
Lobatsi			
Mahalapye	25	13	
Maun	26	17	
Shakawe	28	19	
Tsabong	32	16	
Tsane	30	13	
SWAZILAND			
Mbabane			
Manzini	23	15	
Stegi			

SYNOPTIC WEATHER MAP 1200 GMT. — 1400 SAST. SINOPTIESE WEERKAART

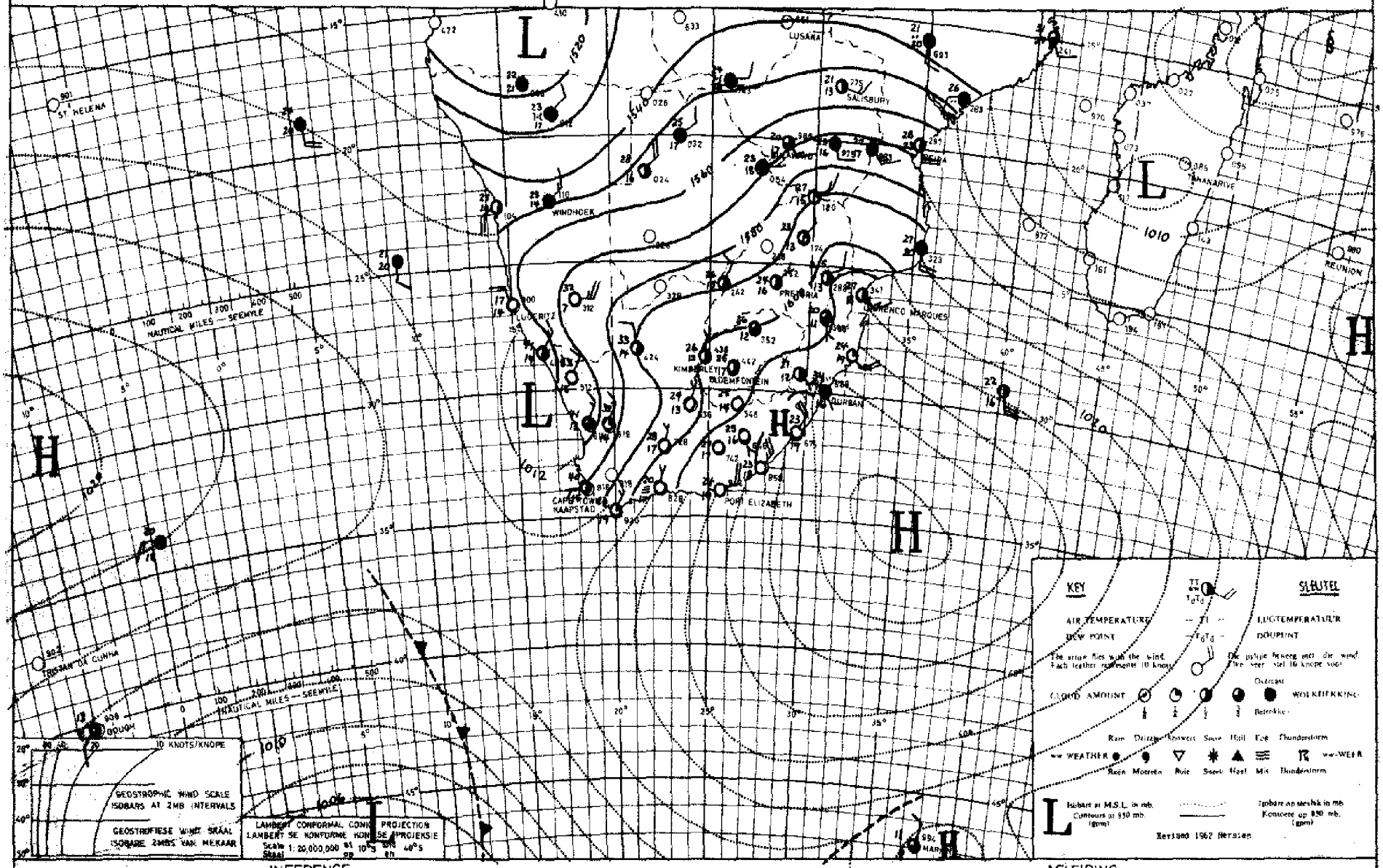

INFERENCE DATE 22 - 3 - 19 69 DATUM AFLEIDING

Fine weather is expected over the country due to the anticyclonic circulation. A trough of low pressure is developing over northern South West Africa and isolated thundershowers will occur over this region.

Die sirkulasie is antisiklonaal sodat mooiweer verwag kan word, maar met 'n trog van lae druk wat ontstaan het oor noordelike Suidwes-Afrika kan los donderbuie oor dié gebied verwag word.

Maksimum en Minimum Temperatuur (°C) en Reënval (RRR) in mm vir die 24 uur geëindig om 0800 SAST op

WEERBURO / WEATHER BUREAU
DEPT VAN VERVOER / DEPT OF TRANSPORT
24 - 3 1969

Maximum and Minimum Temperatures (°C) and Rainfall (RRR) in mm for the 24 hours ended at 0800 SAST on

CAPE - KAAP	Max	Min	RRR
Aberdeen			
Addo			
Alexander Bay	31	19	0·1
Aliwal North	28	13	
Bashee	25	16	
Beaufort-Wes	34	22	
(Lughawe)			
Boegoebergdam			
Boetsap			
Brakkekuil			
(naby Heidelberg)			
Brandvlei			
Cala			
Caledon			
Calitzdorp			
Calvinia	33	18	
Cape Agulhas	24	16	0·1
Cape Columbine	29	15	
Cape Point	35	18	
Cape St. Francis	23	14	
Cape Town	27	17	0·1
(D.F. Malan)			
Cape Town			
(Roeland Str.)			
Carnarvon			
Ceres			
Citrusdal			
Colesberg			
Cradock			
Döhne	31	20	
De Aar			
Douglas			
East London	28	17	
(Airport)			
Bensaamheid			
(naby Herold)			
Elsenburg			
Fraserburg	30	19	
Garies			
George			
Graaff-Reinet	34	19	
Grahamstown			
Hopetown			
Idutywa			
Jansenville	38	19	
Joubertina			
Kimberley	29	17	
(Airport)			
Knysna			
Kokstad	28	10	
Kuruman	28	11	

KAAP - CAPE	Max	Min	RRR
Ladismith			
Luke Mentz			
Maclear			
Mafeking	27	10	
Malmesbury			
Matatiele			
Matroosberg	33	17	4·5
Grootfontein	29	18	
(Middelburg)			
Mosselbaai	39	19	2·5
Mount Frere			
Okiep			
Oudtshoorn	38	20	3·8
Petrusville			
Piketberg			
Pofadder	32	20	
Port Alfred			
Port Elizabeth	30	20	
Port Nolloth	22	14	
Port St. Johns	24	18	
Prieska	33	17	
Prince Albert			
Queenstown	29	16	
Rietfontein			
Riversdale	40	19	
Robertson	36	18	3·0
Sheeprun	29	13	
(near Maclear)			
Somerset-Oos	33	19	
Steynsburg			
Strydenburg			
Sutherland	28	15	1·5
Swellendam			
Tarkastad			
Touwsrivier			
Twee Riviere	32	18	
(Gemsbokpark)			
Umtata	32	17	
Uniondale			
Upington	33	22	
Vanwyksvlei	32	20	
Victoria-Wes			
Vredendal	34	21	
Vryburg	27	12	
Williston			
Willowmore			
Willowpark	26	13	
(near Dordrecht)			

NATAL	Max	Min	RRR
Cape St. Lucia	28	12	
Dundee			
Durban	28	16	
(Louis Botha)			
Estcourt	23	11	
Harding			
Himeville			
Mkuze			
Hluhluwe			
Newcastle	24	8	
Cedara	25	10	
(Pietermaritzburg)			
Port Shepstone	25	18	
Richmond			
Seven Oaks			
Vryheid			
Waterford	25	7	
(near Underberg)			
TRANSVAAL			
Barberton			
Belfast			
Bethal	22	8	
Bospoort	25	8	
Carolina	20	8	
Chester			
(near Gravelotte)			
Crecy			
Groendraai	26	9	
(naby Vaalwater)			
Jan Kempdorp			
Jan Smuts	22	11	
Joubert Park (Jhb)	22	12	
Kroondal	24	10	
Levubu	24	14	
Leeudoringstad			
Lichtenburg			
Letaba			
Loskopdam			
Lydenburg			
Marnitz	25	12	
Mara	24	11	
Marble Hall			
Messina	27	15	
Middelburg			
Nelspruit	25	13	
Phalaborwa	26	15	
Pietersburg	23	11	
Piet Retief	21	9	

TRANSVAAL	Max	Min	RRR
Pongola			
Potchefstroom	25	8	
Potgietersrus	25	11	
Pretoria W.B.	24	11	
Pretoriuskop			
Punda Milia			
Sandpan (NW. Tvl.)			
Satara			
Sekhukhune			
Shingwidzi			
Skukuza	28	15	
Standerton	23	6	
Thabazimbi			
Tomburke			
Tzaneen			
Vereeniging			
Volksrust			
Warmbad	24	10	
Withank			
Zeerust			
O.V.S. - O.F.S.			
Balkfontein			
(naby Bothaville)			
Bethlehem	25	7	
Bloemfontein	26	12	
(J.B.M. Hertzog)			
Bultfontein			
Fauresmith	27	15	
Ficksburg			
Frankfort	25	6	
Harrismith			
Hoopstad	28	12	
Kroonstad	26	10	
Lindley			
Modderpoort			
Petrusburg			
Philippolis			
Reddersburg			
Reitz			
Vrede			
Warden			
Welkom	27	12	
Wepener	25	11	
Winburg			
Zastron			

S.W.A.	Max	Min	RRR
Arcab			
Bethanie			
Dordabis			
Gobabeb	34	22	4·6
Gobabis	27	17	
Grootfontein	25	17	
Karasburg			
Kalkfeld			
Karibib			
Keetmanshoop	33	19	3·6
Kub			
Möwe	21	14	2·0
Luderitz	23	17	0·1
Marienthal	32	19	1·4
Ohopoho			
Okahandja			
Okaukueye			
Ondangua	xx	19	12·7
Otavi			
Otjiwarongo			
Outjo	24	18	3·0
Ujs	29	21	3·7
Rehoboth			
Runtu	27	19	1·5
Steinhausen			
Tsumeb			
Walvisbaai	xx	16	24·0
Windhoek W.K.			
J.G. Strydom Fl.	25	17	
BASUTOLAND			
Maseru	24	11	
BETSJOEANALAND/BECHUANALAND			
Francistown			
Gaberones	26	11	
Ghanzi	31	12	
Lobatsi			
Mahalapye			
Maun	28	15	
Shakawe	28	19	
Tsabong	31	16	
Tsane	29	13	
SWAZILAND			
Mbabane			
Manzini	24	13	
Stegi			

SYNOPTIC WEATHER MAP 1200 GMT. — 1400 SAST. SINOPTIESE WEERKAART

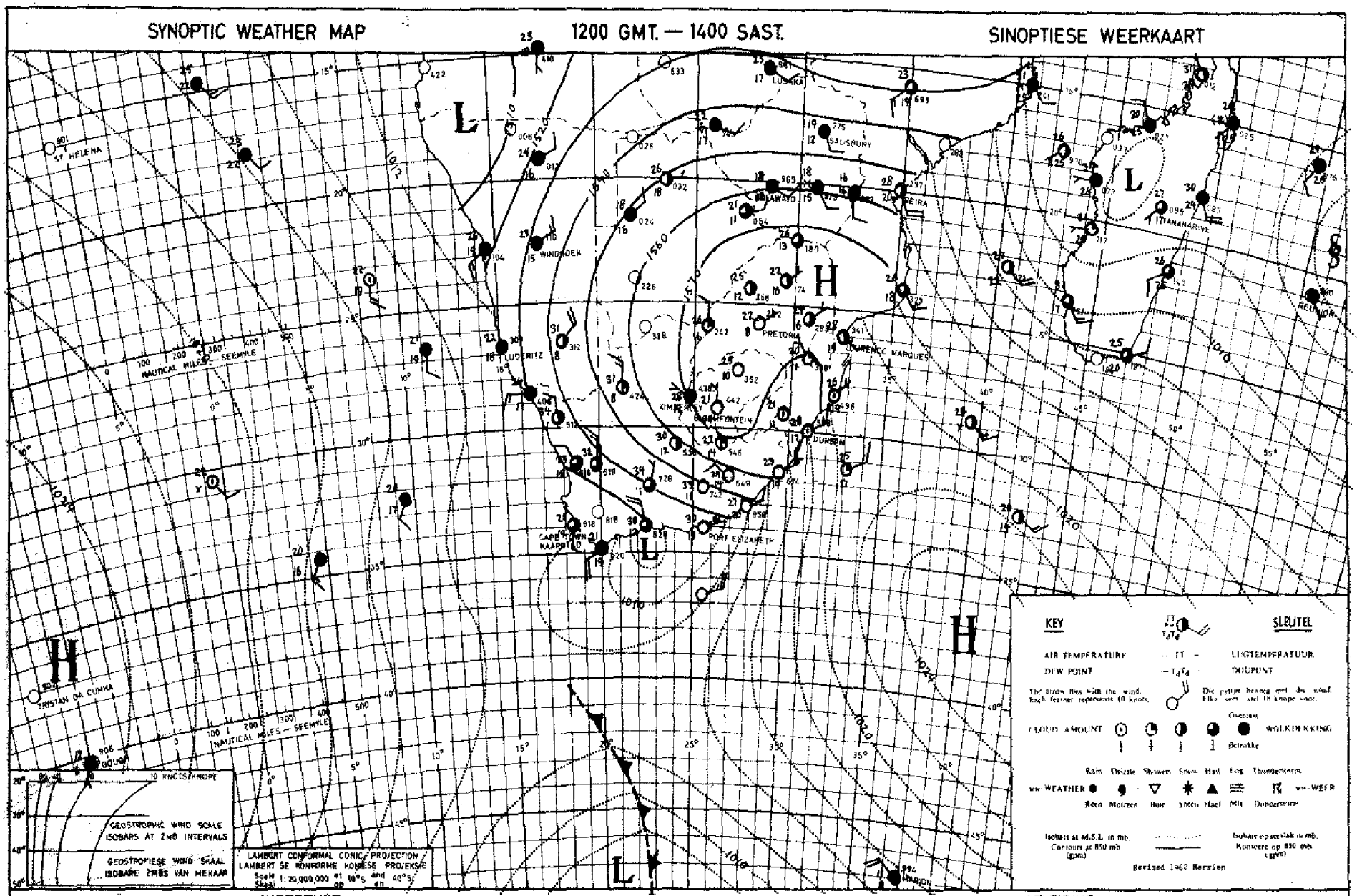

INFERENCE

DATE 23 - 3 - 1969 DATUM

AFLEIDING

The coastal low along the south coast will move north-eastwards, followed by cooler, partly cloudy weather. Over the interior it will remain fine as a result of the strong high on the surface and in the upper air.

Die kuslaag langs die suidkus sal noordooswaarts langs die kus opbeweeg, gevolg deur koeler, gedeeltelik bewolkte weer. Oor die binneland sal dit mooiweer bly as gevolg van die sterk hoog aan die oppervlakte en in die bolug.

WEERBURO / WEATHER BUREAU
DEPT. VAN VERVOER / DEPT. OF TRANSPORT
25 - 3 - 1969

Maksimum en Minimum Temperatuur (°C) en Reënval (RRR) in mm vir die 24 uur geëindig om 0800 SAST op

Maximum and Minimum Temperatures (°C) and rainfall (RRR) in mm for the 24 hours ended at 0800 SAST on

CAPE - KAAP	Max	Min	RRR
Aberdeen			
Addo			
Alexander Bay	24	16	
Aliwal North	28	15	
Bashee	24	18	
Beaufort-Wes	28	17	19.7
(Lughawe)			
Bosgoosbergdam			
Boetsap			
Brakkekuil			
(naby Heidelberg)			
Brandvlei			
Cala			
Caledon			
Calitzdorp			
Calvinia	26	17	
Cape Agulhas	23	16	0.3
Cape Columbine	21	14	
Cape Point	19	16	
Cape St. Francis	20	14	5.0
Cape Town			
(D.F. Malan)	24	18	
Cape Town			
(Roeland Str.)			
Carnarvon			
Ceres			
Citrusdal			
Colesberg			
Cradock			
Dôhne	26	15	9.6
De Aar	29	18	0.1
Douglas			
East London	27	18	18.9
(Airport)			
Eensaamheid			
(naby Herold)			
Elsenburg			
Fraserburg	27	14	23.0
Garies			
George			
Graaff-Reinet	31	18	5.0
Grahamatown			60.0
Hopetown			
Idutywa			
Jansenville	31	18	13.0
Joubertina			
Kimberley	30	19	
(Airport)			
Knysna			
Kokstad	28	13	
Kuruman	28	14	

KAAP - CAPE	Max	Min	RRR
Ladismith			
Lake Mentz			
Maclear			
Mafeking	27	11	
Malmesbury			
Matatiele			
Matroosberg	26	15	
Grootfontein			
(Middelburg)	29	16	0.4
Mosselbaai	23	19	2.0
Mount Frere			
Okiep	27	13	
Oudtshoorn	22	18	26.6
Petrusville			
Piketberg			
Pofadder	26	18	0.1
Port Alfred			
Port Elizabeth	28	19	4.4
Port Nolloth	20	15	
Port St. Johns	25	21	
Priska	31	21	
Prince Albert			
Queenstown	30	17	
Rietfontein			
Riversdale	27	19	
Robertson	29	17	
Sheeprun	29	15	0.5
(near Maclear)			
Somerset-Oos	28	16	12.0
Steynsburg			
Strydenburg			
Sutherland	21	0	0.5
Swellendam			
Tarkastad			8.5
Touwsrivier			
Twee Riviere			
(Gemsbokpark)			
Umtata	33	18	0.4
Uniondale			
Upington	30	19	1.7
Vanwyksvlei	28	19	
Victoria-Wes			
Vredendal	28	16	
Vryburg	28	13	
Williston			
Willowmore	XX	16	16.0
Willowpark			
(near Dordrecht)	28	15	

NATAL	Max	Min	RRR
Cape St. Lucia	27	20	
Dundee			
Durban	28	21	
(Louis Botha)			
Estcourt	29	14	
Harding			
Himeville			
Mkuze			
Hluhluwe			
Newcastle	29	11	
Cedara			
(Pietermaritzburg)	28	15	
Port Shepstone	25	20	
Richmond			
Seven Oaks			
Vryheid			
Waterford			
(near Underberg)	26	11	

TRANSVAAL

Barberton			
Belfast			
Bethal	25	14	
Bospoort	26	9	
Carolina	24	11	
Chester			
(near Gravelotte)			
Cracy			
Groendraai	27	19	
(naby Vaalwater)			
Jan Kempdorp			
Jan Smuts	23	15	
Joubert Park (Jhb)	24	14	
Kroondal	27	11	
Lenubu	28	15	
Leeudoringstad			
Lichtenburg			
Letaba			
Loskopdam			
Lydenburg	26	11	
Marnitz	27	13	
Mara	26	12	
Marble Hall			
Messina	29	14	
Middelburg			
Nelspruit	29	14	
Phalaborwa			
Pietersburg	25	12	
Piet Retief	27	11	

TRANSVAAL	Max	Min	RRR
Pongola			
Potchefstroom	27	10	
Potgietersrus	26	11	
Pretoria W.B.	24	13	
Pretoriuskop			
Punda Milia			
Sandpan (NW. Tvl.)			
Satara			
Sekhukhune			
Shingwidzi			
Skukuza	31	14	
Standerton	25	9	
Thabazimbi			
Tzaneen			
Vereeniging			
Volksrust			
Warmbad	26	12	
Withank			
Zeerust			

O.V.S. - O.F.S.

Balkfontein			
(naby Bothaville)			
Bethlehem	27	10	
Bloemfontein	27	13	
(J.B.M. Hertzog)			
Bultfontein			
Fauresmith	29	18	
Ficksburg			
Frankfort	28	8	
Harrismith			
Hoopstad	30	15	
Kroonstad	27	11	
Lindley			
Modderpoort			
Petrusburg			
Philippolis			
Reddersburg			
Reitz			
Vrede			
Warden			
Welkom	28	13	
Wepener	27	14	
Winburg			
Zastron			

S.W.A.	Max	Min	RRR
Aroab			
Bethanie			
Dordabis			
Gobabeb	27	23	1.6
Gobabis	28	18	
Grootfontein	26	17	23.2
Karasburg			
Kalkfeld			
Karibib			
Keetmanshoop	28	19	11.3
Kub			
Nêwe	22	14	
Luderitz	22	16	
Marienta1	26	20	
Ohopoho			
Okahandja			
Okaukueye			
Ondangua	XX	20	7.8
Otavi			
Otjiwarongo			
Outjo	26	17	58.0
Rehoboth			
Runtu	29	20	2.0
Steinhausen			
Tsumeb			
Walvisbaai	XX	16	0.3
Windhoek W.K.			
J.G. Strydom	25	16	0.6

BASUTOLAND

Maseru	26	13	

BETSJOEANALAND/BECHUANALAND

Francistown	25	11	
Gaberones	20	12	
Ghanzi	32	16	
Lobatsi			
Mahalapye			
Maun	29	20	
Shakawe	28	20	1.7
Tsabong	32	16	
Tsane	29	12	

SWAZILAND

Embabane			
Manzini	28	16	
Stegi			

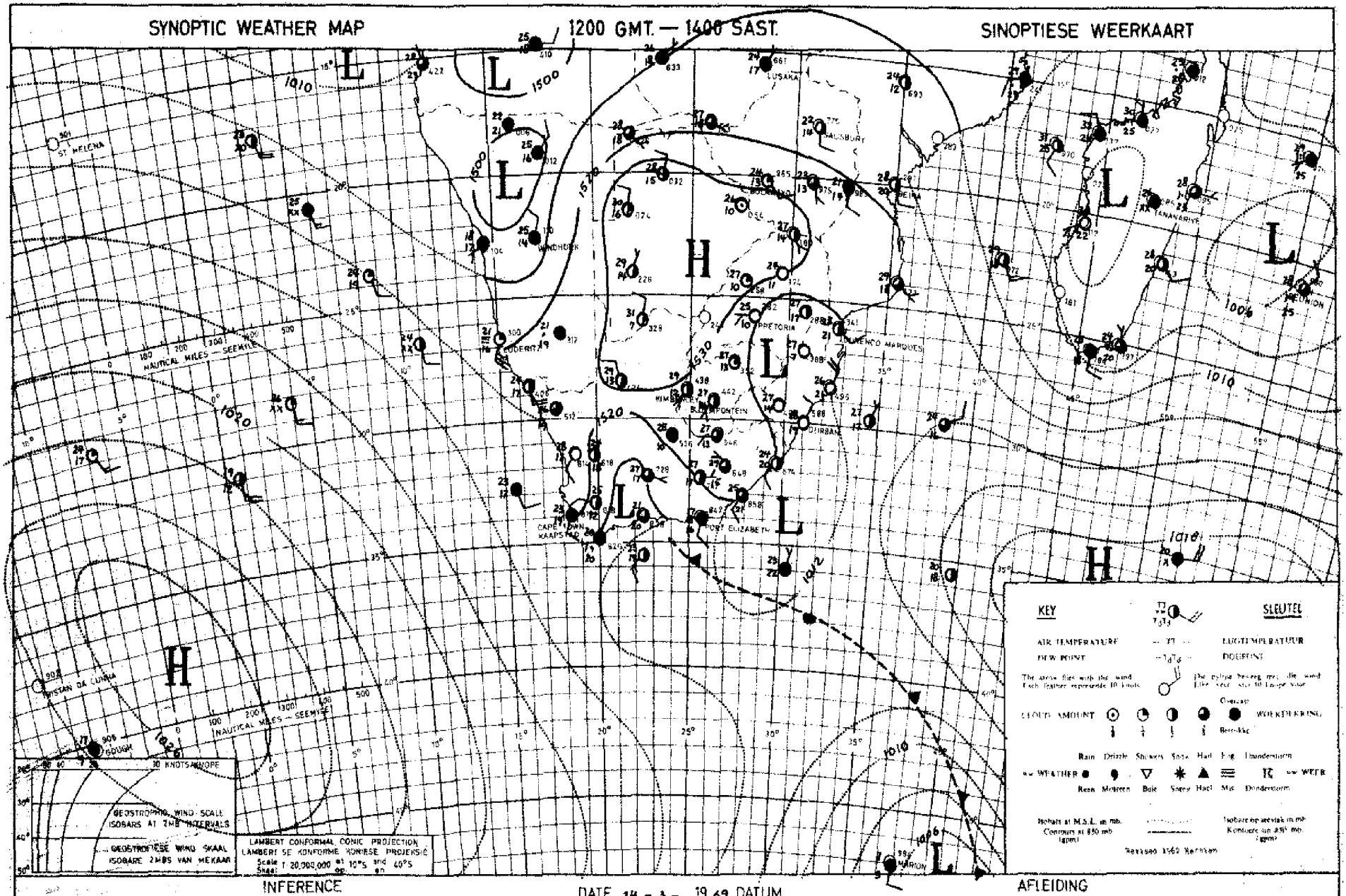

INFERENCE

DATE 24 - 3 - 19 69 DATUM

AFLEIDING

Tropical air moving southwards over the western parts of the country will cause showers over South West Africa, western Botswana, southern Free State and most parts of Cape Province. The low along the coast will cause rain along the southern and eastern coasts.

Tropiese lug wat suidwaarts beweeg oor die westelike dele van die land sal buie veroorsaak oor Suidwes-Afrika, Wes-Botswana, Suid-Vrystaat en die meeste dele van Kaapland. Die laag oor die kus sal reën langs die suid- en oos kus veroorsaak.

~~PAROLRSE WEERKOERIER~~

Maksimum en Minimum Temperatuur (°C) en Reënval (RRR) in mm vir die 24 uur geëindig om 0800 SAST op

WEERBURO / WEATHER BUREAU
DEPT. VAN VERVOER / DEPT. OF TRANSPORT
26 - 3 - 1969

Maximum and Minimum Temperatures (°C) and rainfall (RRR) in mm for the 24 hours ended at 0800 SAST on

CAPE - KAAP	Max	Min	RRR
Aberdeen			
Addo			
Alexander Bay	22	16	
Aliwal North	26	12	10.5
Bashee	23	17	28.0
Beaufort-Wes	24	13	
(Lughawe)			
Boegoebergdam			
Boetsap			
Brakkekuil			
(naby Heidelberg)			
Brandvlei			
Cala			
Caledon			
Calitzdorp			
Calvinia	28	16	
Cape Agulhas	22	17	1.0
Cape Columbine	18	13	
Cape Point	20	15	
Cape St. Francis			
Cape Town	24	16	
(D.F. Malan)			
Cape Town			
(Hoeland Str.)			
Carnarvon			4.0
Ceres			
Citrusdal			
Colesberg			
Cradock			
Dêhne	17	12	19.5
De Aar	25	12	17.0
Douglas			
East London	21	17	14.5
(Airport)			
Eensaamheid			
(naby Herold)			
Elsenburg			
Fraserburg	23	12	
Garies			
George			
Graaff-Reinet	19	14	1.0
Grahamstown			5.0
Hopetown			
Idutywa			
Jansenville	22	15	1.5
Joubertina			
Kimberley	28	14	0.1
(Airport)			
Knysna			
Kokstad	23	12	16.0
Kuruman	28	18	

KAAP - CAPE	Max	Min	RRR
Ladismith			
Lake Mentz			
Maclear			
Mafeking	29	16	
Malmesbury			
Matatiele			
Matroosberg	23	13	
Grootfontein			
(Middelburg)	19	11	25.9
Mosselbaai	21	18	
Mount Frere			
Okiep	27	16	
Oudtshoorn	23	14	
Petrusville			
Piketberg			
Pofadder	28	15	
Port Alfred			
Port Elizabeth	22	12	1.2
Port Nolloth	20	12	
Port St. Johns	24	18	24.5
Prieska	27	14	6.6
Prince Albert			
Queenstown	21	12	24.5
Rietfontein			
Riversdale	22	15	8.7
Robertson	25	14	
Sheeprun	20	11	28.0
(near Maclear)			
Somerset-Oos	17	13	12.5
Steynsburg			
Strydenburg			
Sutherland	23	11	
Swellendam			
Tarkastad			3.2
Touwsrivier			
Twee Riviere	30	19	0.5
(Gemsbokpark)			
Umtata	21	14	37.5
Uniondale			
Upington	28	19	
Vanwyksvlei	29	14	1.5
Victoria-Wes			
Vredendal	18	13	
Vryburg	29	15	
Williston			
Willowmore	21	13	4.3
Willowpark			
(near Dordrecht)	21	10	29.0

NATAL	Max	Min	RRR
Cape St. Lucia	28	19	32.5
Dundee			
Durban	28	20	7.4
(Louis Botha)			
Estcourt	26	15	3.4
Harding			
Himeville			4.0
Mkuze			
Pluhluwe			
Newcastle	28	15	
Cedara			
(Pietermaritzburg)	23	14	13.5
Port Shepstone	26	19	29.7
Richmond			
Seven Oaks			
Vryheid			3.0
Waterford			
(near Underberg)	22	11	11.9
TRANSVAAL			
Barberton			
Belfast			
Bethal	26	12	
Bospoort	28	12	
Carolina	25	13	
Chester			
(near Gravelotte)			
Crecy			
Groendraai	29	14	
(naby Vaalwater)			
Jan Kempiorp			
Jan Smuts	25	14	
Joubert Park (Jhb)	26	15	
Kroondal	29	16	
Levubu	30	16	
Leeudoringstad			
Lichtenburg			
Letaba			
Loskopdam			
Lydenburg	27	15	
Marnitz	29	16	
Mara	29	16	
Marble Hall			
Messina	32	16	
Middelburg			
Nelspruit	28	17	
Phalaborwa	30	18	
Pietersburg	27	16	
Piet Retief	25	15	

TRANSVAAL	Max	Min	RRR
Pongola			
Potchefstroom	28	11	
Potgietersrus	29	17	
Pretoria W.B.	28	17	
Pretoriuskop			
Punda Milia			
Sandpan (NW. Tvl.)			
Satara			
Sekhukhune			
Shingwidzi			
Skukuza	32	17	
Standerton	27	14	
Thabazimbi			
Tomburke			
Tzaneen			
Vereeniging			
Volksrust			
Warmbad	29	15	
Witbank			
Zeerust			
O.V.S. - O.F.S.			
Balkfontein			
(naby Bothaville)			
Bethlehem	26	13	
Bloemfontein	28	12	1.2
(J.B.M. Hertzog)			
Bultfontein			
Fauresmith	25	12	0.9
Ficksburg			
Frankfort	29	12	
Harrismith			
Hoopstad	30	13	
Kroonstad			
Lindley			
Modderpoort			
Petrusburg			
Philippolis			
Reddersburg			6.0
Reitz			
Vrede			
Warden			
Welkom	29	15	
Wepener	27	13	8.1
Winburg			
Zastron			

S.W.A.	Max	Min	RRR
Aroab			
Bethanie			
Dordabis			
Gobabeb	31	17	
Gobabis	22	12	45.5
Grootfontein	24	17	38.0
Karasburg			
Kalkfeld			
Karibib			
Keetmanshoop	29	17	
Kub			
Möwe	21	13	
Luderitz	22	14	
Marienthal	27	18	14.4
Ohopoho			
Okahandja			
Okaukueye			
Ondangua	XX	19	30.4
Otavi			
Otjiwarongo			
Outjo	26	18	11.0
Ura			
Rehoboth			
Runtu	26	20	24.3
Steinhausen			
Tsumeb			
Walvisbaai	XX	15	
Windhoek W.K.			
J.G. Strydom (L.H.)	21	13	20.5
BASUTOLAND			
Maseru	26	14	
BETSJOEANALAND/BECHUANALAND			
Francistown	28	14	
Gaberones	32	15	
Ghanzi	30	XX	
Lobatsi			
Mahalapye			
Maun	31	20	
Shakawe	29	18	16.5
Tsabong	33	20	
Tsane	30	18	
SWAZILAND			
Embembe			
Manzini	28	19	
Stegi			

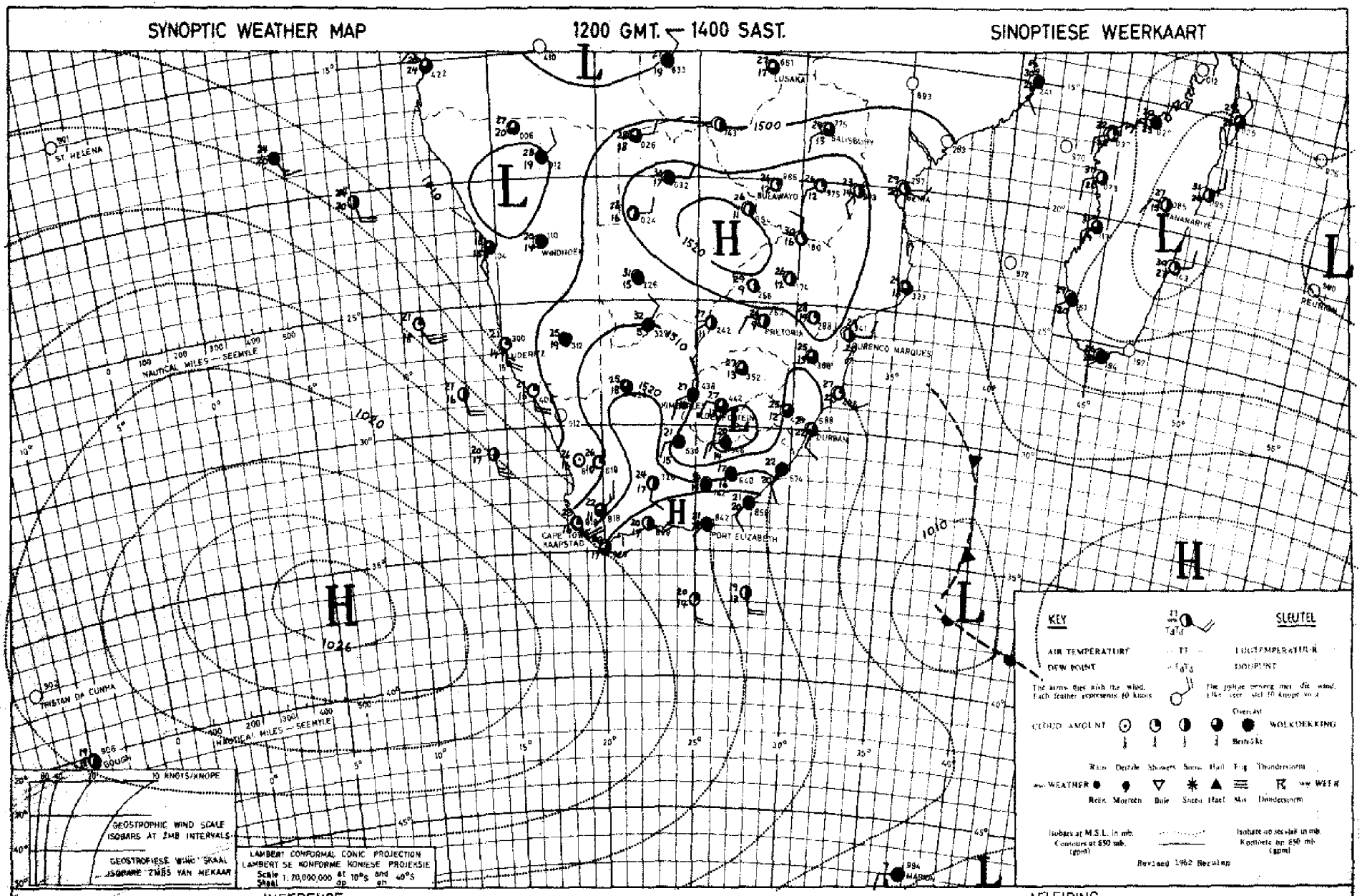

A high pressure system is ridging round the Cape coast and will cause cloudy weather with rain over the eastern parts of the country. With warm moist air over the interior thundershowers can be expected over these regions.

'n Hoëdrukstelsel druk suid van die land in en veroorsaak dus bewolkte toestande met reën oor die oostelike dele van die land. Warm vogtige lug is aanwesig oor die binneland en donderstorms sal dus oor die gebiede ontwikkel.

[redacted]

Maksimum en Minimum Temperatuur (°C) en Reënval (RRR) in mm vir die 24 uur geëindig om 0800 SAST op

[redacted] WEERBURO / WEATHER BUREAU
DEPT. VAN VERVOER / DEPT. OF TRANSPORT
27 - 3 - 1969

Maximum and Minimum Temperatures (°C) and rainfall (RRR) in mm for the 24 hours ended at 0800 SAST on

CAPE - KAAP	Max	Min	RRR
Aberdeen			
Addo			
Alexander Bay	21	15	
Aliwal North	23	12	
Bashee	19	17	40.0
Beaufort-Wes	21	14	0.4
(Lughawe)			
Bosgoedendam			
Bostaap			
Brakkekuil			
(naby Heidelberg)			
Brandvlei			
Cala			
Caledon			
Calitzdorp			
Calvinia	27	15	
Cape Agulhas	22	18	
Cape Columbine	20	13	
Cape Point	19	15	
Cape St. Francis	19	14	
Cape Town	26	16	
(D.F. Malan)			
Cape Town			
(Hoeland Str.)			
Carnarvon			
Ceres			
Citrusdal			
Colesberg			
Cradock			
Döhne			
De Aar	24	14	
Douglas			
East London	23	16	4.2
(Airport)			
Fensaamheid			
(naby Herold)			
Elsenburg			
Fraserburg	27	15	
Garies			
George			
Graaff-Reinet	22	14	4.0
Grahamstown			
Hopetown			
Idutywa			
Jansenville	22	15	
Joubertina			
Kimberley	28	16	0.9
(Airport)			
Knysna			
Kokstad	17	12	3.0
Kuruman	23	17	0.6

KAAP - CAPE	Max	Min	RRR
Ladismith			
Lake Mentz			
Maclear			
Mafeking	26	16	
Malmesbury			
Matatiele			
Matroosberg	24	10	1.4
Grootfontein	30	19	
(Middelburg)			
Mosselbaai	20	16	
Mount Frere			
Okiep	30	16	
Oudtshoorn	26	14	
Petrusville			
Piketberg			
Pofadder	22	16	
Port Alfred			
Port Elizabeth	23	17	
Port Nolloth	16	12	
Port St. Johns	21	18	13.5
Prieska	27	16	5.2
Prince Albert			
Queenstown	16	12	0.4
Rietfontein			
Riversdale	24	15	
Robertson	28	13	
Sheeprun	16	13	5.0
(near Maclear)			
Somerset-Oos	18	12	0.1
Steynsburg			
Strydenburg			
Sutherland	23	7	
Swellendam			
Tarkastad			
Touwsrivier			
Twee Riviere	26	14	0.2
(Gemsbokpark)			
Umtata	20	15	2.0
Uniondale			
Upington	29	17	
Vanwyksvlei			
Victoria-Wes			
Vredendal	33	13	
Vryburg	26	15	0.2
Williston			
Willowmore	20	13	
Willowpark			
(near Dordrecht)	13	11	0.8

NATAL	Max	Min	RRR
Cape St. Lucia	24	21	50.5
Dundee			6.5
Durban	23	19	6.6
(Louis Botha)			
Estcourt	19	14	6.9
Harding			
Kimeville			7.0
Mkuze			
Hluhluwe			
Newcastle	21	15	24.0
van Reenen			21.0
Cedara			
(Pietermaritzburg)	16	13	6.0
Port Shepstone	22	19	6.2
Richmond			
Seven Oaks			
Vryheid			
Waterford			
(near Underberg)	15	11	9.7
TRANSVAAL			
Barberton			
Belfast			
Bethal	23	12	20.3
Bospoort	25	14	
Carolina	22	12	28.5
Chester			
(near Gravelotte)			
Creey			
Delmas			30.0
Groendraai	27	18	
(naby Vaalwater)			
Jan Kempdorp			
Jan Smuts	23	12	23.0
Joubert Park (Jhb)	24	13	14.5
Kroondal	27	16	1.7
Lerubo	27	18	1.0
Leeudoringstad			
Lichtenburg			
Letaba			
Loskopdam			21.5
Lydenburg			
Marnitz	28	18	
Mara	28	18	
Marble Hall			
Messina	30	20	
Middelburg			37.0
Nideopsrus			43.5
Nelspruit	27	18	
Phalaborwa	29	20	
Pietersburg	25	16	
Piet Retief	20	16	0.4
Loskopkamale			3.5

TRANSVAAL	Max	Min	RRR
Pongola			
Potchefstroom	28	15	
Potgietersrus	27	18	0.9
Pretoria W.B.	26	15	7.0
Pretoriuskop			
Punda Milia			
Ermelo			9.6
Sandpan (NW. Tvl.)			
Satara			
Sekhukhune			
Shingwidzi			
Skukuza	30	20	
Standerton	23	13	17.9
Thabazimbi			
Tomburke			
Tzaneen			
Vereeniging			
Volksrust			11.5
Witfontein (Wes van Warmbad)			29.0
Warmbad	27	16	12.0
Witbank			
Zeerust			
O.V.S. - O.F.S.			
Balkfontein			
(naby Bothaville)			
Bethlehem	22	12	4.6
Bloemfontein	26	14	16.8
(J.B.M. Hertzog)			
Bultfontein			
Fauresmith	23	14	6.0
Ficksburg			
Frankfort	25	14	7.2
Harrismith			20.5
Hoopstad	24	15	2.7
Kroonstad	26	14	
Lindley			
Modderpoort			
Petrusburg			
Philippolis			
Reddersburg			
Reitz			
Vrede			49.0
Warden			31.0
Welkom	25	12	4.8
Wepener	23	13	
Winburg			
Zastron			

S.W.A.	Max	Min	RRR
Aroab			
Bethanie			
Dordabis			
Gobabeb	28	15	
Gobabis			
Grootfontein	24	16	21.6
Karasburg			
Kalkfeld			
Karibib			
Keetmanshoop	29	18	3.9
Kub			
Möwe	21	13	
Luderitz	20	14	
Mariental	28	18	
Ohopoho			
Okahandja			
Okaukueye			
Ondangua	XX	19	
Otavi			
Otjiwarongo			
Outjo	26	17	
Ufis	25	18	
Rehoboth			
Runtu	29	18	11.0
Steinhausen			
Tsumeb			
Walvisbaai	19	15	
Windhoek W.K.			
J.G. Strydom (L.H.)	22	13	
BASUTOLAND			
Maseru	24	13	27.4
BETSJOANALAND/BECHUANALAND			
Francistown	28	18	0.1
Gaberones	29	19	
Ghanzi	28	15	1.7
Lobatsi			
Mahalapye	27	16	
Maun	27	18	0.4
Shakawe	27	18	19.3
Tsabong	24	14	
Tsane	20	15	3.0
SWAZILAND			
Embabe			
Manzini			
Stegi			

SYNOPTIC WEATHER MAP — 1200 GMT. — 1400 SAST. — SINOPTIESE WEERKAART

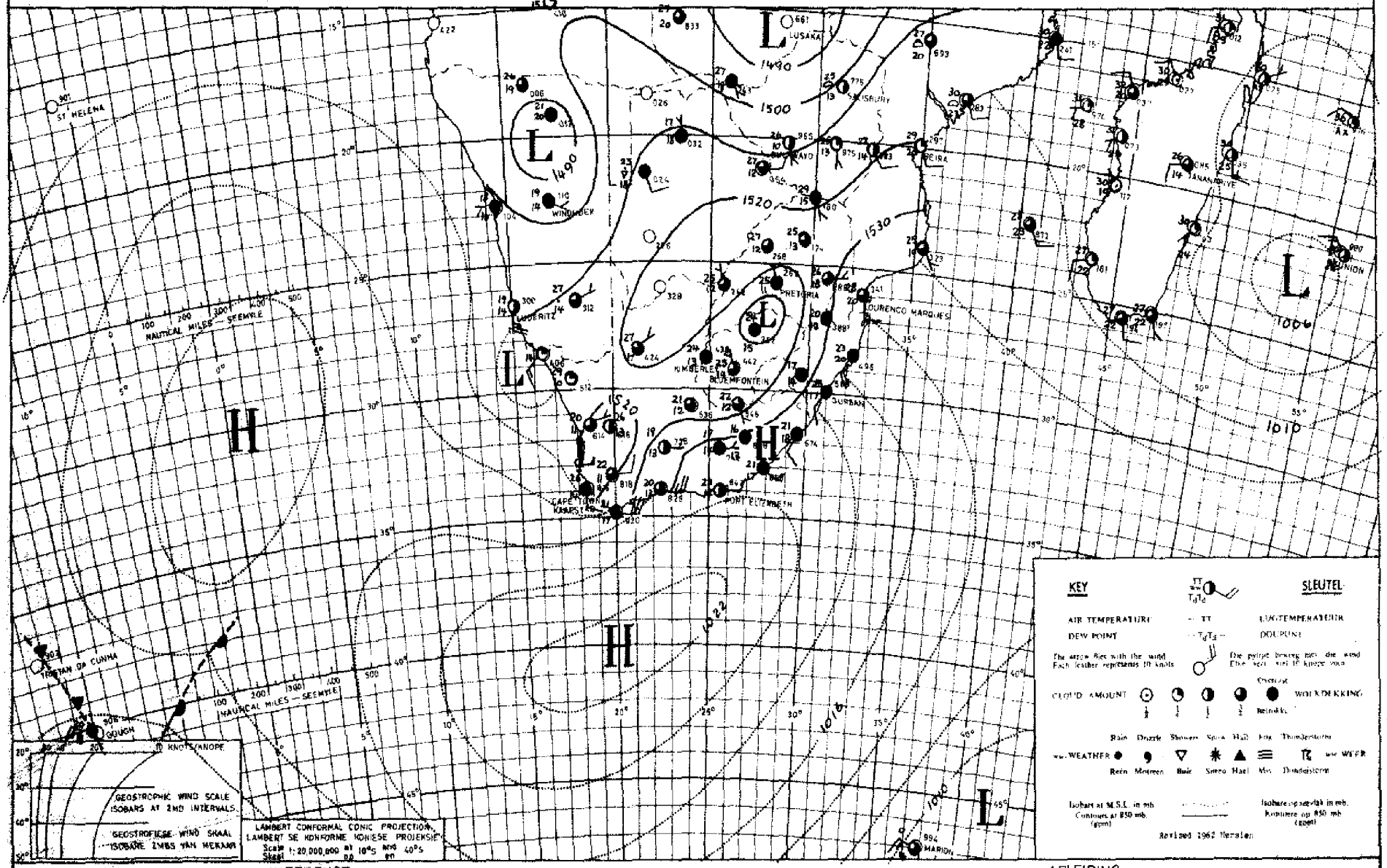

INFERENCE — DATE 26 - 3 - 1969 DATUM — AFLEIDING

The air over the country is moist and the circulation favourable. Rain or thundershowers will develop over most parts of the interior. With the eastwards movement of the high pressure system south of the continent it will clear over the coastal areas of the Cape.

Die lug oor die land is vogtig en die sirkulasie gunstig, sodat reën of donderbuie oor die grootste gedeelte van die binneland sal voorkom. Met die ooswaartse beweging van die hoëdrukstelsel suid van die vasteland sal opklaring plaasvind oor die Kaapse kusgebiede.

WEERBURO / WEATHER BUREAU
DEPT. VAN VERVOER / DEPT OF TRANSPORT

Maksimum en Minimum Temperatuur (°C) en Reënval (RRR) in mm vir die 24 uur geëindig om 0800 SAST op 28 – 3 – 1969

Maximum and Minimum Temperatures (°C) and rainfall (RRR) in mm for the 24 hours ended at 0800 SAST on

KAAP - CAPE	Max	Min	RRR
Aberdeen			
Addo			
Alexander Bay	24	13	
Aliwal North	17	7	0.2
Bashee	23	17	
Beaufort-Wes	23	12	
(Lughawe)			
Boegoebergdam			
Boetsap			
Brakkekuil			
(naby Heidelberg)			
Brandvlei			
Cala			
Caledon			
Calitzdorp			
Calvinia	29	14	
Cape Agulhas	23	17	
Cape Columbine	20	12	
Cape Point	20	15	
Cape St. Francis	20	12	
Cape Town (D.F. Malan)	27	15	
Cape Town (Roeland Str.)			
Carnarvon			
Ceres			
Citrusdal			
Colesberg			
Cradock			
Döhne	20	12	1.1
De Aar	21	8	2.0
Douglas			
East London (Airport)	23	15	
Bensaamheid (naby Herold)			
Elsenburg			
Fraserburg	24	12	
Garies			
George			
Graaff-Reinet	22	13	4.3
Grahamstown			
Hopetown			
Idutywa			
Jansenville	24	14	
Joubertina			
Kimberley (Airport)	22	9	2.8
Knysna			
Kokstad	19	11	5.0
Kuruman	26	12	

KAAP - CAPE	Max	Min	RRR
Ladismith			
Lake Mentz			
Maclear			
Mafeking	25	15	4.5
Malmesbury			
Matatiele			
Matroosberg	25	9	
Grootfontein			
(Middelburg)	17	6	5.2
Mosselbaai	22	16	
Mount Frere			
Okiep	29	19	
Oudtshoorn	27	12	
Petrusville			
Piketberg			
Pofadder	34	16	
Port Alfred			
Port Elizabeth	23	12	
Port Nolloth	17	12	0.1
Port St. Johns	24	19	
Prieska	28	11	
Prince Albert			
Queenstown	17	8	0.3
Rietfontein			
Riversdale	27	11	
Robertson	28	11	
Sheeprun (near Maclear)	20	10	6.5
Somerset-Oos	22	12	
Steynsburg			
Strydenburg			
Sutherland	23	4	
Swellendam			
Tarkastad			
Touwsrivier			
Twee Riviere (Gemsbokpark)	31	15	
Umtata	21	15	
Uniondale			
Upington	30	16	
Vanwyksvlei	29	13	
Victoria-Wes			
Vredendal	32	13	
Vryburg	26	12	2.2
Williston			
Willowmore	23	10	
Willowpark (near Dordrecht)	16	6	12.5

NATAL	Max	Min	RRR
Cape St. Lucia	23	18	96.0
Dundee			
Durban (Louis Botha)	25	19	29.0
Estcourt	20	12	24.4
Harding			
Himeville			11.0
Mkuze			
Hluhluwe			53.9
Newcastle	20	14	17.4
Cedara (Pietermaritzburg)	16	13	11.5
Port Shepstone	24	20	4.2
Richmond			
Seven Oaks			
Vryheid			30.0
Waterford (near Underberg)	17	9	22.9
van Reenen			60.0

TRANSVAAL

Barberton			25.5
Belfast			
Bethal	21	12	8.6
Bospoort	24	11	8.8
Carolina	18	13	
Chester (near Gravelotte)			
Crecy			
Ermelo			3.9
Groendraai (naby Vaalwater)	24	15	1.2
Jan Kempdorp			
Jan Smuts	17	12	0.9
Joubert Park (Jhb)	18	12	0.5
Kroondal	22	15	
Levubu	24	18	
Leeudoringstad			
Lichtenburg			
Letaba			
Loskopdam			
Lydenburg	22	15	4.5
Mara	25	18	
Marble Hall			19.0
Messina	25	20	
Middelburg			
Nylstroom	26	16	
Nelspruit	27	18	9.8
Phalaborwa	25	10	
Pietersburg	24	16	
Piet Retief	19	14	1.2
Loskopdamgie			1.6

TRANSVAAL	Max	Min	RRR
Pongola			
Potchefstroom	24	12	0.6
Potgietersrus	22	15	1.0
Pretoria W.B.	21	15	5.4
Pretoriuskop			
Punda Milia			
Sandpan (NW. Tvl.)			
Satara			
Sekhukhune			
Shingwidzi			
Skukuza	29	20	17.0
Standerton	21	13	0.7
Thabazimbi			
Tomburke			
Tzaneen			
Vereeniging			
Volksrust			13.0
Vaterval boven			2.0
Warmbad	23	16	10.5
Witbank			
Zeerust			

O.V.S. - O.F.S.

Balkfontein (naby Bothaville)			27.5
Bethlehem	24	10	8.0
Bloemfontein (J.B.M. Hertzog)	15	8	10.8
Bultfontein			
Fauresmith			
Ficksburg			
Frankfort	21	12	10.9
Harrismith			
Hoopstad	24	13	10.6
Kroonstad	23	12	8.2
Lindley			21.0
Modderpoort			
Petrusburg			
Philippolis			
Reddersburg			10.0
Reitz			
Vrede			
Warden			9.5
Welkom	23	13	38.3
Wepener			
Winburg			
Zastron			1.2

S.W.A.	Max	Min	RRR
Aroab			
Bethanie			
Dordabis			
Gobabeb	30	19	
Gobabis	26	14	
Grootfontein	24	14	0.2
Karasburg			
Kalkfeld			
Karibib			
Keetmanshoop	27	18	
Kub			
Möwe	19	12	1.8
Luderitz	20	13	
Marienta1	30	18	
Ohopoho			
Okahandja			
Okaukueye			
Ondangua	XX	18	
Otavi			
Otjiwarongo			
Outjo	27	15	
Ü's	30	20	
Rehoboth			
Runtu	28	17	
Steinhausen			
Tsumeb			
Walvisbaai	19	13	
Windhoek W.K.			
J. G. Strydom	25	12	

BASUTOLAND

Maseru	15	7	33.5

BETSJOEANALAND/BECHUANALAND

Francistown	22	17	
Gaberones	27	20	
Ghanzi	28	12	
Lobatsi			
Mahalapye	26	13	
Maun	23	15	
Shakawe	26	18	
Tsabong	30	17	
Tsane	28	16	

SWAZILAND

Embelbe			
Manzini	25	17	
Stegi			10.5

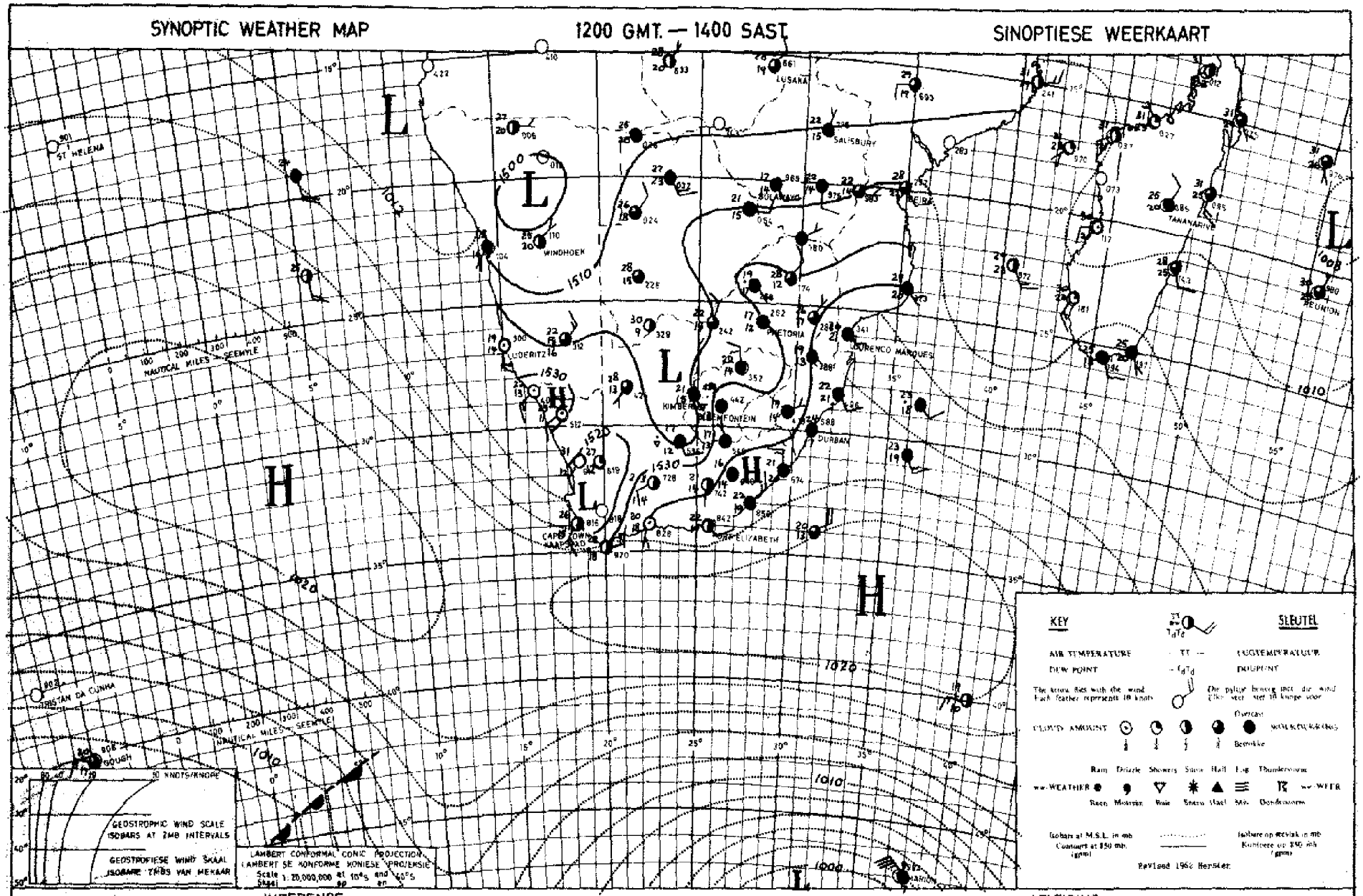

A low pressure trough extends from S.W.A. towards the Free State while moist air flows over the northern and eastern parts of the country. As a result scattered rain and showers will occur over these areas.

'n Laedruktrog strek vanaf S.W.A. in die rigting van die Vrystaat terwyl vogtige lug oor die noordelike en oostelike dele van die land aanwesig is. Dus sal verspreide reën en buie oor hierdie gebiede voorkom.

WEERBURO / WEATHER BUREAU

DEPT. VAN VERVOER / DEPT. OF TRANSPORT

29 - 3 - 1969

Maksimum en Minimum Temperatuur (°C) en Reënval (RRR) in mm vir die 24 uur geëindig om 0800 SAST op

Maximum and Minimum Temperatures (°C) and rainfall (RRR) in mm for the 24 hours ended at 0800 SAST on

CAPE - KAAP	Max	Min	RRR
Aberdeen			
Addo			
Alexander Bay	24	14	
Aliwal North	24	11	
Bashee	27	12	
Beaufort-Wes			
(Lughawe)			
Boegoebergdam			
Boetsap			
Brakkekuil			
(naby Heidelberg)			
Brandvlei			
Cala			
Caledon			
Calitzdorp			
Calvinia	30	14	
Cape Agulhas	22	16	
Cape Columbine	19	12	
Cape Point	21	15	
Cape St. Francis	18	14	
Cape Town			
(D.F. Malan)	25	13	
Cape Town			
(Roeland Str.)			
Carnarvon			
Ceres			
Citrusdal			
Colesberg			
Cradock			
Dôhne	28	15	
De Aar	23	11	
Douglas			
East London	25	16	0.2
(Airport)			
Ezensaambeid			
(naby Herold)			
Fisantekraal			
Fraserburg	25	11	
Garies			
George			
Graaff-Reinet	26	12	
Grahamstown			
Hopetown			
Idutywa			
Jansenville	29	13	
Joubertina			
Kimberley	24	11	
(Airport)			
Knysna			
Kokstad	22	10	
Kuruman	21	10	

KAAP - CAPE	Max	Min	RRR
Ladismith			
Lake Mentz			
Maclear			
Mafeking	26	12	1.5
Malmesbury			
Matatiele			
Matroosberg	29	10	
Grootfontein			
(Middelburg)			
Mosselbaai	19	16	
Mount Frere			
Mbashe	25	17	
Oliep	32	21	
Oudtshoorn	30	12	
Petrusville			
Piketberg			
Pofadder	31	18	
Port Alfred			
Port Elizabeth	24	12	
Port Nolloth	20	12	
Port St. Johns	25	19	
Prieska	27	10	
Prince Albert			
Queenstown	24	9	
Rietfontein			
Riversdale	30	14	
Robertson	32	16	
Sheeprun	23	11	
(near Maclear)			
Somerset-Oos	25	12	
Steynsburg			
Strydenburg			
Sutherland	26	3	
Swellendam			
Tarkastad			
Touwsrivier			
Twee Riviere	34	16	
(Gemsbokpark)			
Umtata	26	14	
Uniondale			
Upington	31	15	
Vanwyksvlei	27	11	
Victoria-Wes			
Vredendal	36	15	
Vryburg	26	11	0.7
Williston			
Willowmore	27	10	
Willowpark			
(near Dordrecht)	19	8	

NATAL	Max	Min	RRR
Cape St. Lucia	23	20	16.5
Dundee			
Durban	24	17	1.5
(Louis Botha)			
Estcourt	21	13	
Harding			
Himeville			
Mkuze			
Hluhluwe			
Newcastle	21	15	1.4
Cedara			
(Pietermaritzburg)	20	13	
Port Shepstone	24	19	0.3
Richmond			
Seven Oaks			
Vryheid			
Waterford			
(near Underberg)	20	9	1.6
TRANSVAAL			
Ermelo			0.3
Barberton			11.0
Belfast			
Bethal	21	11	1.3
Bospoort	22	8	6.3
Carolina	18	12	1.3
Chester			
(near Gravelotte)			
Crecy			
Delmas			1.0
Groendraai	27	13	1.1
(naby Vaalwater)			
Jan Kemplorp			
Jan Smuts	20	11	2.7
Joubert Park (Jhb)	20	13	6.0
Kroondal	25	12	0.3
Gideonsrus			14.0
Leeudoringstad			
Lichtenburg			
Letaba			
Loskopdam			
Lydenburg	21	13	6.0
Levubu	26	18	
Mara	26	18	
Marble Hall			
Messina	28	21	
Middelburg			
Mannitz	27	17	
Nelspruit	25	18	22.2
Phalaborwa	28	19	
Pietersburg	23	16	5.0
Piet Retief	22	13	11.0

TRANSVAAL	Max	Min	RRR
Pongola			
Potchefstroom	24	8	
Potgietersrus	25	16	0.6
Pretoria W.B.	24	13	
Pretoriuskop			
Punda Milia			
Sandpan (NW. Tvl.)			
Satara			
Sekhukhune			
Shingwidzi			
Skukuza	31	20	21.0
Standerton	21	10	5.6
Thabazimbi			
Tomburke			
Tzaneen			
Vereeniging			
Volksrust			
Warmbad	24	14	1.7
Witbank			
Zeerust			
O.V.S. - O.F.S.			
Balkfontein			
(naby Bothaville)			
Bethlehem	21	10	
Bloemfontein	22	9	
(J.B.M. Hertzog)			
Bultfontein			
Fauresmith	23	12	
Ficksburg			
Frankfort	21	9	0.6
Harrismith			
Hoopstad	25	10	
Kroonstad	22	10	
Lindley			
Modderpoort			
Petrusburg			
Philippolis			
Reddersburg			
Reitz			
Vrede			
Warden			
Welkom	22	12	
Wepener	21	9	
Winburg			
Zastron			

S.W.A.	Max	Min	RRR
Aroab			
Bethanie			
Dordabis			
Gobabeb	36	22	
Gobabis	28	15	
Grootfontein	26	12	
J.G. Strijdomlughawe	26	12	
Karasburg			
Kalkfeld			
Karibib			
Keetmanshoop	31	19	
Kub			
Mowe	20	12	
Luderitz	21	12	
Mariental	31	19	
Ohopoho			
Okahandja			
Okaukueye			
Ondangua	XX	17	
Otavi			
Otjiwarongo			
Outjo	29	15	
Ulis	32	20	
Rehoboth			
Runtu	29	15	
Steinhausen			
Tsumeb			
Walvisbaai	19	14	
Windhoek W.K.			
BASUTOLAND			
Maseru	21	9	
BETSJOANALAND/BECHUANALAND			
Francistown	20	16	7.3
Gaberones	29	17	
Ghanzi	30	13	
Lobatsi			
Mahalapye	28	13	
Maun	25	17	
Shakawe	25	18	
Tsabong	31	12	
Tsane	30	18	
SWAZILAND			
Mbabane			
Manzini	25	17	4.9
Stegi			

SYNOPTIC WEATHER MAP 1200 GMT. — 1400 SAST. SINOPTIESE WEERKAART

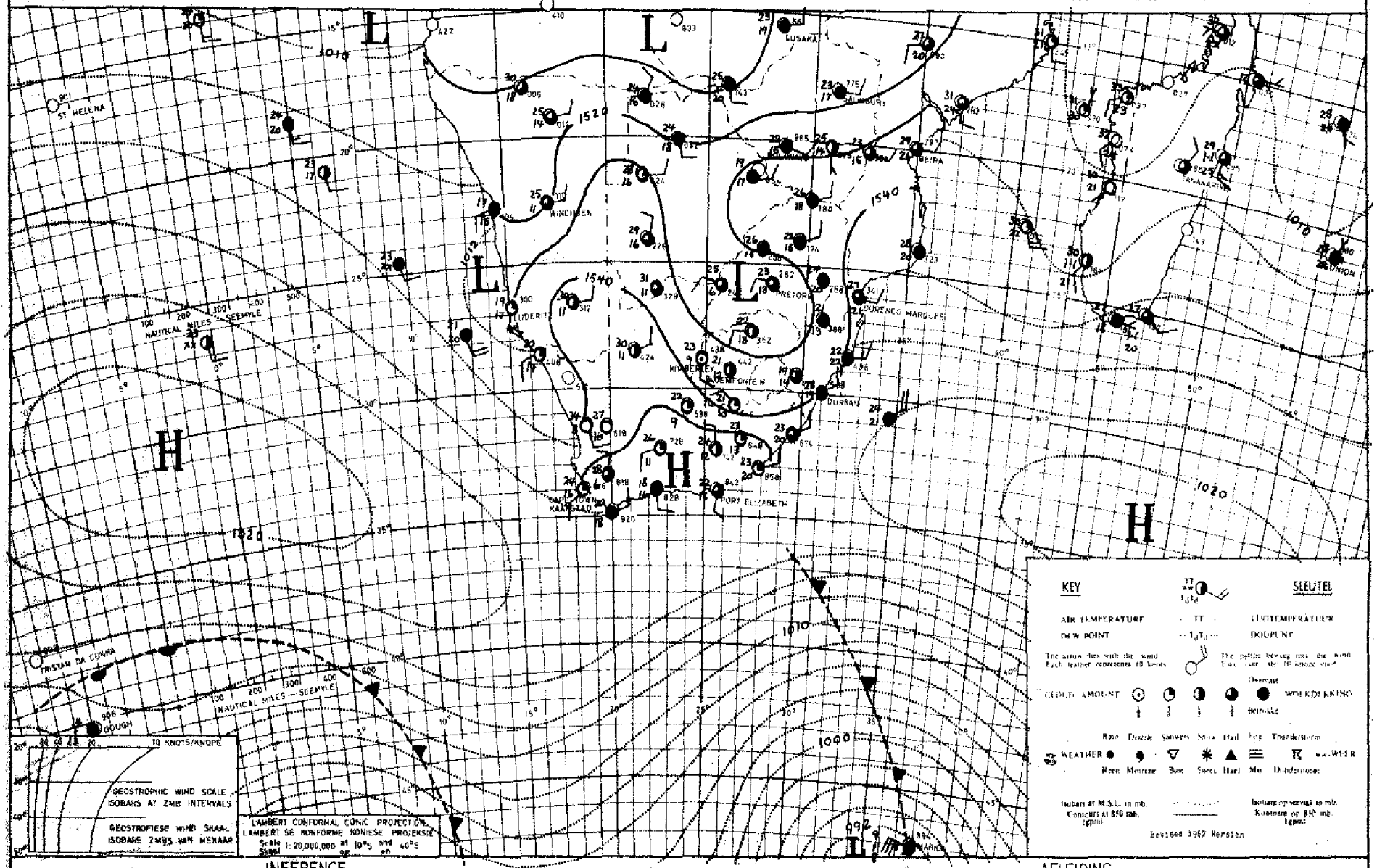

INFERENCE DATE 28 - 3 - 19 69 DATUM AFLEIDING

With the high moving eastwards it will gradually clear from the south over Natal. The trough over the interior will cause further showers over the north-eastern parts.

Met die hoog wat ooswaarts beweeg sal dit geleidelik uit die suide oor Natal opklaar. Die trog oor die binneland sal verdere buie oor die noordoostelike dele veroorsaak.

[illegible] WEERBULLETIN

Maksimum en Minimum Temperatuur (°C) en Reënval (RRR) in mm vir die 24 uur geëindig om 0600 SAST op

WEERBURO / WEATHER BUREAU
DEPT. VAN VERVOER / DEPT. OF TRANSPORT
30 - 3 - 1969

DAILY WEATHER BULLETIN

Maximum and Minimum Temperatures (°C) and rainfall (RRR) in mm for the 24 hours ended at 0600 SAST on

CAPE - KAAP	Max	Min	RRR
Aberdeen			
Addo			
Alexander Bay	27	17	
Aliwal North	25	14	0·2
Baashee			
Beaufort-Wes	28	12	
(Lughawe)			
Boegoesbergdam			
Boetsap			
Brakkekuil			
(naby Heidelberg)			
Brandvlei			
Cala			
Caledon			
Calitzdorp			
Calvinia	31	15	
Cape Agulhas	23	17	
Cape Columbine	22	13	
Cape Point	24	14	
Cape St. Francis	18	14	
Cape Town	28	13	
(D.F. Malan)			
Cape Town			
(Roeland Str.)			
Carnarvon			
Ceres			
Citrusdal			
Colesberg			
Cradock			
Dôhne	24	15	
De Aar	26	13	
Douglas			
East London	22	17	
(Airport)			
Hanssamheid			
(naby Herold)			
Elsenburg			
Fraserburg	26	11	
Garies			
George			
Graaff-Reinet	28	14	
Grahamstown			
Hopetown			
Idutywa			
Jansenville	29	13	
Joubertina			
Kimberley	26	12	
(Airport)			
Knysna			
Lokstad	25	13	0·6
Kuruman	27	13	

KAAP - CAPE	Max	Min	RRR
Ladismith			
Lake Mentz			
Maclear			
Mafeking			
Malmesbury			
Matatiele			
Matroosberg			
Grootfontein	24	9	
(Middelburg)			
Mosselbaai	19	15	
Mount Frere			
Okiep	33	23	
Oudtshoorn	32	10	
Petrusville			
Piketberg			
Pofadder	31	17	
Port Alfred			
Port Elizabeth	25	15	
Port Nolloth	22	13	
Port St. Johns	25	20	
Prieska	29	13	
Prince Albert			
Queenstown	25	13	
Rietfontein			
Riversdale	31	13	
Robertson	32	11	
Sheeprun	23	14	
(near Maclear)			
Somerset-Oos	26	11	
Steynsburg			
Strydenburg			
Sutherland	27	4	
Swellendam			
Tarkastad			
Touwsrivier			
Twee Riviere	32	12	
(Gemsbokpark)			
Umtata	27	16	
Uniondale			
Upington	30	15	
Vanwyksvlei	29	14	
Victoria-Wes			
Vredendal	38	15	
Vryburg	26	13	
Williston			
Willowmore	28	11	
Willowpark			
(near Dordrecht)			

NATAL	Max	Min	RRR
Cape St. Lucia	27	19	2·5
Dundee			9·5
Durban	27	20	1·3
(Louis Botha)			
Estcourt	23	11	3·4
Harding			
Himeville			
Mkuze			
Hluhluwe			
Newcastle	22	10	10·0
Cedara	22	12	21·5
(Pietermaritzburg)			
Port Shepstone	26	20	
Richmond			
Seven Oaks			
Vryheid			
Waterford	21	9	10·6
(near Underberg)			
TRANSVAAL			
Barberton			
Belfast			
Bethal	18	10	8·5
Bospoort	23	11	0·4
Carolina	19	12	2·2
Chester			
(near Gravelotte)			
Crecy			
Ermelo			1·0
Groendraai	27	12	0·3
(naby Vaalwater)			
Jan Kempdorp			
Jan Smuts	17	10	35·5
Joubert Park (Jhb)	24	14	4·0
Kroondal	25	13	3·5
Levubu	24	17	
Leeudoringstad			
Lichtenburg			
Letaba			
Loskopdam			
Lydenburg	21	13	
Marnitz	27	16	
Mara	24	15	
Marble Hall			
Messina	29	19	
Middelburg			
Nelspruit	27	19	6·4
Phalaborwa	28	20	1·3
Pietersburg	23	13	
Piet Retief	22	13	19·0

TRANSVAAL	Max	Min	RRR
Pongola			
Potchefstroom	24	9	0·3
Potgietersrus	26	15	1·7
Pretoria W.B.	24	14	3·5
Pretoriuskop			
Punda Milia			
Sandpan (NW. Tvl.)			
Satara			
Sekhukhune			
Shingwidzi			
Skukuza	28	20	
Standerton	18	8	5·4
Thabazimbi			
Tomburke			
Tzaneen			
Vereeniging			
Volksrust			
Warmbad	23	14	2·5
Witbank			
Zeerust			
O.V.S. - O.F.S.			
Balkfontein			
(naby Bothaville)			
Bethlehem	20	9	4·4
Bloemfontein	24	13	
(J.B.M. Hertzog)			
Bultfontein			
Fauresmith	24	13	
Ficksburg			
Frankfort	22	8	0·2
Harrismith			
Hoopstad	25	10	
Kroonstad	24	9	1·4
Lindley			
Modderpoort			
Petrusburg			
Philippolis			
Reddersburg			
Reitz			
Vrede			
Warden			
Welkom			
Wepener	23	13	3·7
Winburg			
Zastron			

S.W.A.	Max	Min	RRR
Arcab			
Bethanie			
Dordabis			
Gobabeb	34	21	
Gobabis	29	16	
Grootfontein	27	13	
Karasburg			
Kalkfeld			
Karibib			
Keetmanshoop	31	22	
Kub			
Möwe	20	13	
Luderitz	21	13	11·0
Mariental	32	20	
Ohopoho			
Okahandja			
Okaukueye			
Ondangua	xx	18	
Otavi			
Otjiwarongo			
Outjo	30	18	
Rehoboth			
Runtu			
Steinhausen			
Tsumeb			
Walvisbaai	19	15	
Windhoek W.K.			
J.G. Strydom L.H.	27	16	
BASUTOLAND			
Maseru	22	13	2·6
BETSJOEANALAND/BECHUANALAND			
Francistown	25	14	
Gaberones	19	16	
Ghanzi	30	15	
Lobatsi			
Mahalapye	22	15	
Maun	28	17	
Shakawe	26	17	
Tsabong	31	12	
Tsane	29	17	
SWAZILAND			
Embelbe			
Manzini	25	xx	61·4
Stegi			

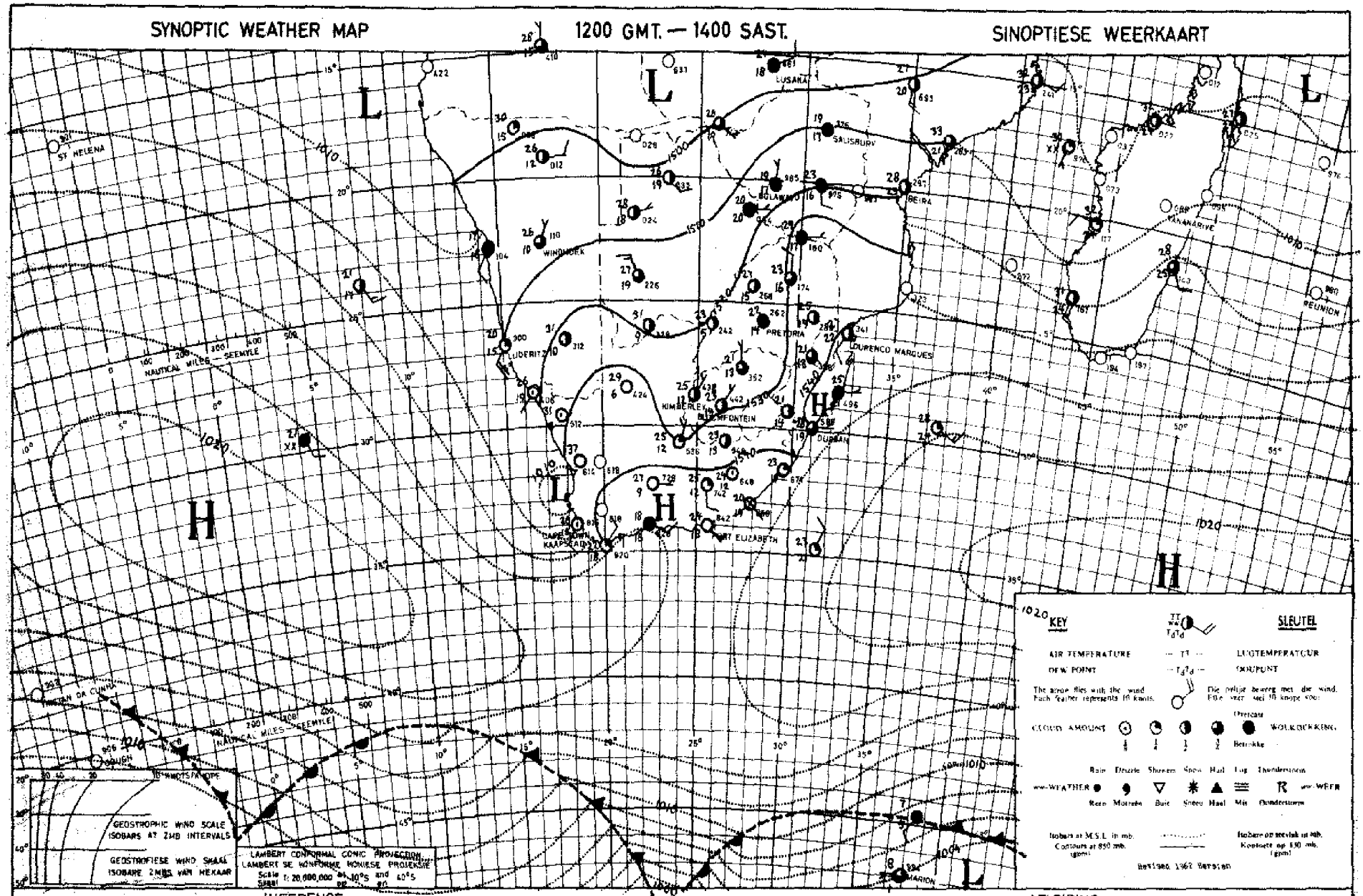

With a trough on the surface over the central interior and moist air present over the eastern parts, further showers will fall over the north-eastern interior. Bergwind conditions will prevail over the western coastal regions.

Met 'n trog aan die oppervlakte oor die sentrale binneland en vogtige lug aanwesig oor die oostelike dele, sal verdere buië uitsak oor die noordoostelike binneland. Bergwindtoestande sal voortduur oor die weskus.

DAAGLIKSE WEERBOLLETIN

Maksimum en Minimum Temperatuur (°C) en Reënval (RRR) in mm vir die 24 uur geëindig om 0600 SAST op

WEERBURO / WEATHER BUREAU
DEPT. VAN VERVOER / DEPT. OF TRANSPORT
31 - 3 - 1969

DAILY WEATHER BULLETIN

Maximum and Minimum Temperatures (°C) and rainfall (RRR) in mm for the 24 hours ended at 0800 SAST on

CAPE - KAAP	Max	Min	RRR
Aberdeen			
Addo			
Alexander Bay	24	15	
Aliwal North	25	12	
Bashee	27	19	
Beaufort-Wes	31	14	
(Lughawe)			
Boegoebergdam			
Boetsap			
Brakkekuil			
(naby Heidelberg)			
Brandvlei			
Cala			
Caledon			
Calitzdorp			
Calvinia	32	15	
Cape Agulhas	21	15	
Cape Columbine	30	13	
Cape Point	29	17	
Cape St. Francis	20	14	
Cape Town			
(D.F. Malan)	34	15	
Cape Town			
(Roeland Str.)			
Carnarvon			
Ceres			
Citrusdal			
Colesberg			
Cradock			
Döhne	24	15	
De Aar	27	11	
Douglas			
East London	24	16	
(Airport)			
Bensaamheid			
(naby Herold)			
Elsenburg			
Fraserburg	28	12	
Garies			
George			
Graaff-Reinet	29	14	
Grahamstown			
Hopetown			
Idutywa			
Jansenville	31	12	
Joubertina			
Kimberley	28	16	
(Airport)			
Knysna			
Kokstad	22	9	0.5
Kuruman	28	13	

KAAP - CAPE	Max	Min	RRR
Ladismith			
Lake Mentz			
Maclear			
Mafeking	25	13	
Malmesbury			
Matatiele			
Matroosberg	31	13	
Grootfontein			
(Middelburg)	26	8	
Mosselbaai	20	15	
Mount Frere			
Okiep	32	18	
Oudtshoorn	34	12	
Petrusville			
Piketberg			
Pofadder	32	19	
Port Alfred			
Port Elizabeth	25	15	
Port Nolloth	20	14	
Port St. Johns	25	20	
Prieska	31	14	
Prince Albert			
Queenstown	27	13	
Rietfontein			
Riversdale	24	14	
Robertson	26	14	
Sheeprun	24	11	
(near Maclear)			
Somerset-Oos	28	10	
Steynsburg			
Strydenburg			
Sutherland	27	6	
Swellendam			
Tarkastad			
Touwsrivier			
Twee Riviere	33	15	
(Gemsbokpark)			
Umtata	27	16	
Uniondale			
Upington	32	15	
Vanwyksvlei	31	15	
Victoria-Wes			
Vredendal	36	15	
Vryburg	27	13	1.4
Williston			
Willowmore	30	11	
Willowpark			
(near Dordrecht)	24	10	

NATAL	Max	Min	RRR
Cape St. Lucia	27	21	5.0
Dundee			3.6
Durban	27	19	
(Louis Botha)			
Estcourt	32	12	0.9
Harding			
Himeville			
Mkuze			11.5
Hluhluwe			
Newcastle	23	11	0.2
Cedara			
(Pietermaritzburg)	23	12	6.0
Port Shepstone	26	20	
Richmond			
Seven Oaks			
Vryheid			
Waterford			
(near Underberg)	22	7	12.7
TRANSVAAL			
Ermelo			0.6
Barberton			
Belfast			
Bethal	XX	9	5.0
Bospoort	24	10	11.8
Carolina	22	11	19.1
Chester			
(near Gravelotte)			
Crecy			
Delmas			2.0
Groendraai	29	13	0.2
(naby Vaalwater)			
Jan Kempiorp			
Jan Smuts	19	12	0.1
Joubert Park (Jhb)	21	11	2.5
Kroondal	25	12	
Levubu	27	17	
Leeudoringstad			
Lichtenburg			
Letaba			
Loskopdam			
Lydenburg	23	14	2.0
Marnitz	28	15	
Mara	28	15	
Marble Hall			
Messina	30	17	
Middelburg			16.0
Nelspruit	26	15	2.8
Phalaborwa	29	17	
Pietersburg	25	14	0.2
Piet Retief	22	13	2.4

TRANSVAAL	Max	Min	RRR
Pongola			
Potchefstroom	25	10	
Potgietersrus	27	14	0.3
Pretoria W.B.	24	13	
Pretoriuskop			
Punda Milia			
Sandpan (NW. Tvl.)			
Satara			
Sekhukhune			
Shingwidzi			
Skukuza	30	19	
Standerton	23	9	1.1
Thabazimbi			
Tomburke			
Tzaneen			
Vereeniging			
Volksrust			
Warmbad	24	13	
Witbank			
Zeerust			
Waterval boven			19.3
O.V.S. - O.F.S.			
Balkfontein			
(naby Bothaville)			
Bethlehem	20	8	
Bloemfontein	25	11	
(J.B.M. Hertzog)			
Bultfontein			
Fauresmith	25	11	
Ficksburg			
Frankfort	23	8	
Harriesmith			
Hoopstad	27	12	0.2
Kroonstad	25	10	
Lindley			
Modderpoort			
Petrusburg			
Philippolis			
Reddersburg			
Reitz			
Vrede			
Warden			
Welkom	25	11	
Wepener	21	3	
Winburg			
Zastron			

S.W.A.	Max	Min	RRR
Arcab			
Bethanie			
Dordabis			
Gobabeb	34	17	0.2
Gobabis	29	17	3.5
Grootfontein	27	14	
Karasburg			
Kalkfeld			
Karibib			
Keetmanshoop	32	17	0.5
Kub			
Möwe	20	12	
Luderitz	22	14	
Mariental	32	18	1.3
Ohopoho			
Okahandja			
Okaukueye			
Ondangua	XX	16	
Otavi			
Otjiwarongo			
Outjo	30	19	
Üis	34	20	
Rehoboth			
Runtu	31	15	
Steinhausen			
Tsumeb			
Walvisbaai	20	16	
Windhoek W.K.			
J.G. Strijdom	27	15	
BASUTOLAND			
Maseru	20	10	0.1
BETSJOEANALAND/BECHUANALAND			
Francistown	27	15	
Gaberones			
Ghanzi	32	16	
Lobatsi			
Mahalapye	29	15	
Maun	31	16	
Shakawe	30	19	
Tsabong	33	11	
Tsane	31	18	
SWAZILAND			
Embabane			
Mankini	24	16	8.6
Stegi			

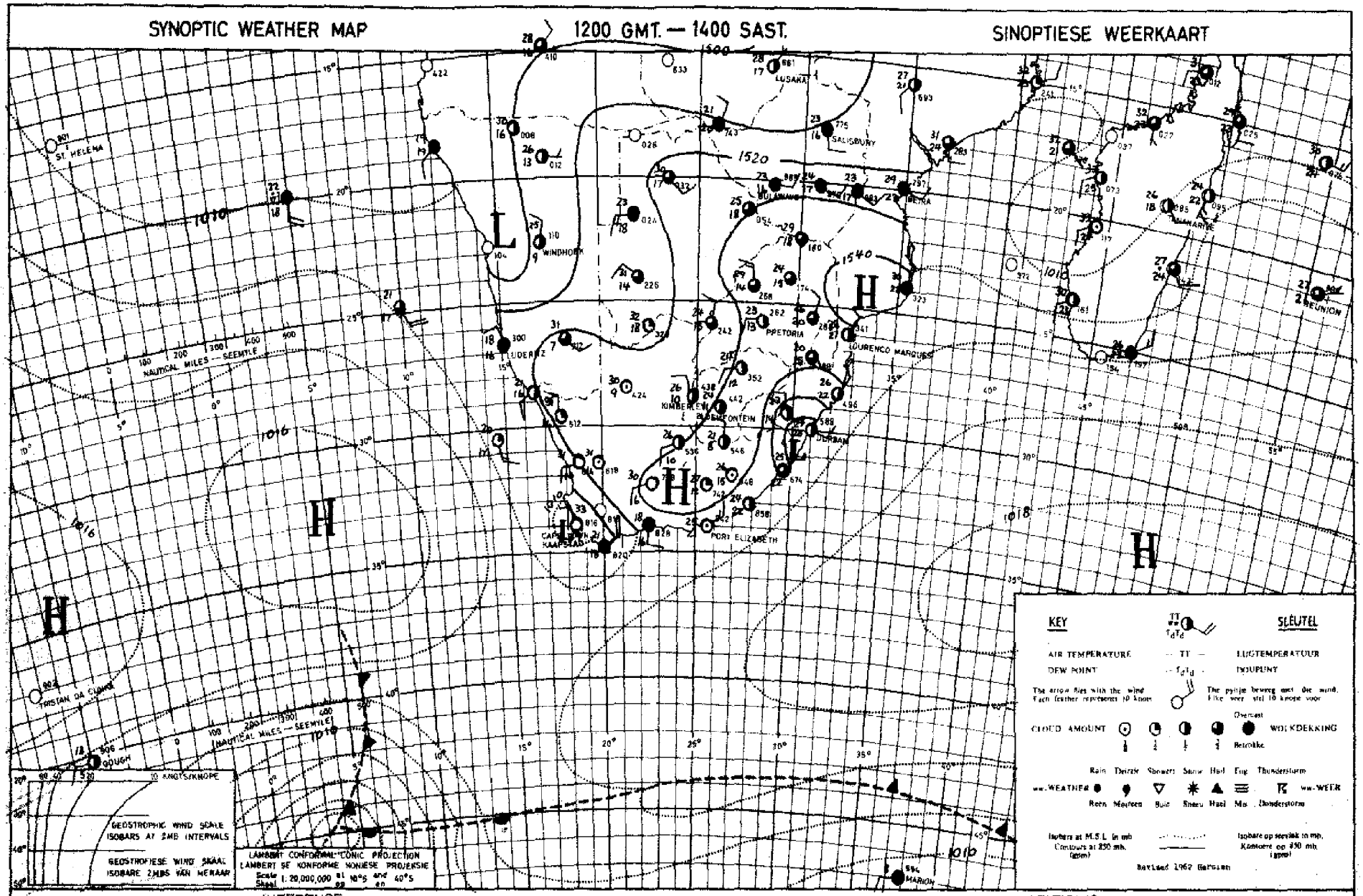
SYNOPTIC WEATHER MAP
1200 GMT. — 1400 SAST.
SINOPTIESE WEERKAART
KEY
SLEUTEL
AIR TEMPERATURE — TT — LUGTEMPERATUUR
DEW POINT — TdTd — DOUPUNT
CLOUD AMOUNT
WOLKEDEKKING
Rain Drizzle Showers Snow Hail Fog Thunderstorm
ww-WEATHER
ww-WEER
Reën Motreën Buie Sneeu Hael Mis Donderstorm
Isobars at M.S.L. in mb
Isobare op seevlak in mb
Contours at 850 mb. (gpm)
Kontoere op 850 mb. (gpm)
GEOSTROPHIC WIND SCALE
ISOBARS AT 2MB INTERVALS
GEOSTROFIESE WIND SKAAL
ISOBARE 2MBS VAN MEKAAR
LAMBERT CONFORMAL CONIC PROJECTION
LAMBERT SE KONFORME KONIESE PROJEKSIE
INFERENCE
DATE 30.-3.-69 DATUM
AFLEIDING
The air over the northern and north-eastern parts of the country remains moist and isolated thunderstorms will occur over these regions. Bergwind conditions will spread southwards to the south-western coast.
Die lug oor die noordelike en noordoostelike gebiede van die land is nog steeds vogtig en los donderbuie sal oor hierdie dele voorkom. Bergwindtoestande sal suidwaarts uitbrei na die suidweskus.

DAAGLIKSE WEERBOLLETYN

Maksimum en Minimum Temperatuur (°C) en Reënval (RRR) in mm vir die 24 uur geëindig om 0800 SAST op

WEERBURO / WEATHER BUREAU
DEPT. VAN VERVOER / DEPT. OF TRANSPORT
1-4-1969

DAILY WEATHER BULLETIN

Maximum and Minimum Temperatures (°C) and rainfall (RRR) in mm for the 24 hours ended at 0800 SAST on

CAPE - KAAP	Max	Min	RRR
Aberdeen			
Addo			
Alexander Bay	23	15	
Aliwal North	27	9	
Bashee	26	16	
Beaufort-Wes	32	18	
(Lughawe)			
Boegoebergdam			
Boetsap			
Brakkekuil			
(naby Heidelberg)			
Brandvlei			
Cala			
Caledon			
Calitzdorp			
Calvinia	35	14	
Cape Agulhas	23	17	
Cape Columbine	19	13	
Cape Point	20	14	0.6
Cape St. Francis	21	15	
Cape Town			
(D.F. Malan)	24	15	
Cape Town			
(Rosland Str.)			
Carnarvon			
Ceres			
Citrusdal			
Colesberg			
Cradock			
Döhne	27	12	
De Aar	28	12	
Douglas			
East London	28	16	
(Airport)			
Eensaamheid			
(naby Herold)			
Elsenburg			
Fraserburg	29	15	
Garies			
George			
Graaff-Reinet	32	17	
Grahamstown			
Hopetown			
Idutywa			
Jansenville	35	17	
Joubertina			
Kimberley	29	17	
(Airport)			
Knysna			
Kokstad	24	7	
Kuruman	28	15	2.3

KAAP - CAPE	Max	Min	RRR
Ladismith			
Lake Mentz			
Maclear			
Mafeking	28	12	
Malmesbury			
Matatiele			
Matroosberg	30	10	
Grootfontein			
(Middelburg)	26	8	
Mosselbaai	22	18	
Mount Frere			
Oklep	32	20	
Oudtshoorn	35	18	
Petrusville			
Piketberg			
Pofadder	32	19	
Port Alfred			
Port Elizabeth	28	17	
Port Nolloth	19	13	
Port St. Johns	28	20	
Prieska	32	15	
Prince Albert			
Queenstown	27	9	
Rietfontein			
Riversdale	28	18	
Robertson	30	18	
Sheeprun	26	8	
(near Maclear)			
Somerset-Oos	30	12	
Steynsburg			
Strydenburg			
Sutherland	27	7	
Swellendam			
Tarkastad			
Touwsrivier			
Twee Riviere	34	16	
(Gemsbokpark)			
Umtata	29	12	
Uniondale			
Upington	32	16	
Vanwykavlei	31	16	
Victoria-Wes			
Vredendal	31	11	
Vryburg	28	13	2.0
Williston			
Willowmore	32	16	
Willowpark			
(near Dordrecht)	24	9	

NATAL	Max	Min	RRR
Cape St. Lucia	25	20	18.5
Dundee			
Durban			
(Louis Botha)	27	17	
Estcourt	25	13	
Harding			
Himeville			
Mkuze			
Hluhluwe			
Newcastle	26	11	
Cedara			
(Pietermaritzburg)	24	13	
Port Shepstone	26	19	
Richmond			
Seven Oaks			
Vryheid			
Waterford			
(near Underberg)	23	8	

TRANSVAAL

Barberton			
Belfast			
Bethal	XX	13	
Bospoort	25	10	
Carolina	23	12	
Chester			
(near Gravelotte)			
Crecy			
Groendraai	28	13	
(naby Vaalwater)			
Jan Kempdorp			
Jan Smuts	23	13	
Joubert Park (Jhb)	23	14	
Kroondal	26	13	
Levubu	30	18	
Leeudoringstad			
Lichtenburg			
Letaba			
Loskopdam			
Lydenburg	25	12	
Marnitz	30	17	
Mara	29	17	
Marble Hall			
Messina	32	20	
Middelburg			
Nelspruit	29	14	1.6
Phalaborwa	31	20	
Pietersburg	26	15	0.2
Piet Retief	24	14	

TRANSVAAL	Max	Min	RRR
Pongola			
Potchefstroom	27	10	
Potgietersrus	27	16	
Pretoria W.B.	26	14	
Pretoriuskop			
Punda Milia			
Sandpan (NW. Tvl.)			
Satara			
Sekhukhune			
Shingwidzi			
Skukuza	32	20	2.0
Standerton	23	11	
Thabazimbi			
Tomburke			
Tzaneen			
Vereeniging			
Volksrust			
Warmbad	27	14	
Witbank			
Zeerust			

O.V.S. - O.F.S.

Balkfontein			
(naby Bothaville)			
Bethlehem	23	8	
Bloemfontein			
(J.B.M. Hertzog)	25	11	
Bultfontein			
Fauresmith	27	11	
Ficksburg			
Frankfort	26	9	
Harrismith			
Hoopstad	29	14	
Kroonstad	27	11	
Lindley			
Modderpoort			
Petrusburg			
Philippolis			
Reddersburg			
Reitz			
Vrede			
Warden			
Welkom	24	14	
Wepener	25	12	0.8
Winburg			
Zastron			

S.W.A.	Max	Min	RRR
Aroab			
Bethanie			
Dordabis			
Gobabeb	35	13	
Gobabis	22	13	10.5
Grootfontein	29	13	
Karasburg			
Kalkfeld			
Karibib			
Keetmanshoop	30	18	
Kub			
Luderitz	22	12	
Mariental	30	15	18.0
Ohopoho			
Okahandja			
Okaukueye			
Ondangua	XX	17	
Otavi			
Otjiwarongo			
Outjo	30	17	0.5
Uis	33	19	
Hoboth			
Runtu			
Steinhausen			
Tsumeb			
Walvisbaai	19	14	
Windhoek W.K.			
J.G. Strydom	25	10	12.0

BASUTOLAND

Maseru	23	10	

BETSJOEANALAND/BECHUANALAND

Francistown	28	16	
Gaberones			
Ghanzi	32	15	11.1
Lobatsi			
Mahalapye			
Maun	32	18	
Shakawe			
Tsabong			
Tsane			

SWAZILAND

Mbabane			
Manzini	26	16	
Stegi			

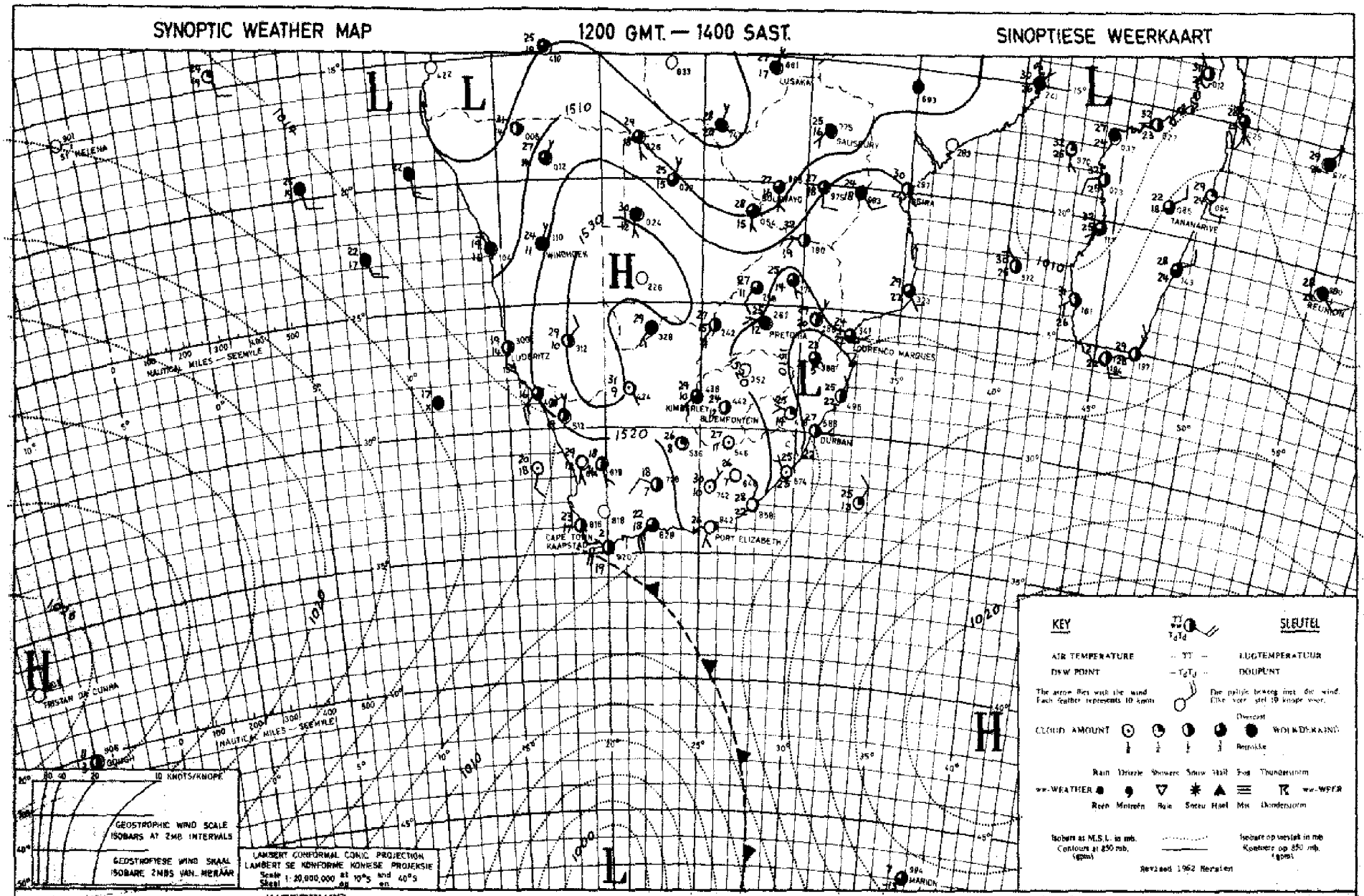

INFERENCE

DATE 31-3-1969 DATUM

AFLEIDING

As the cold front moves eastwards cooler, cloudy conditions will spread over the southern and south-eastern coastal regions and adjacent interior and showers will occur at places. Isolated thundershowers will occur over the north-eastern and extreme northern interior.

Namate die kouefront ooswaarts beweeg sal koeler, bewolkte toestande oor die suidelike en suidoostelike kusgebiede en aangrensende binneland uitbrei en buie sal plek-plek voorkom. Los donderbuie sal oor die noordoostelike en heel noordelike binneland voorkom.

DAAGLIKSE WEERBULLETIN

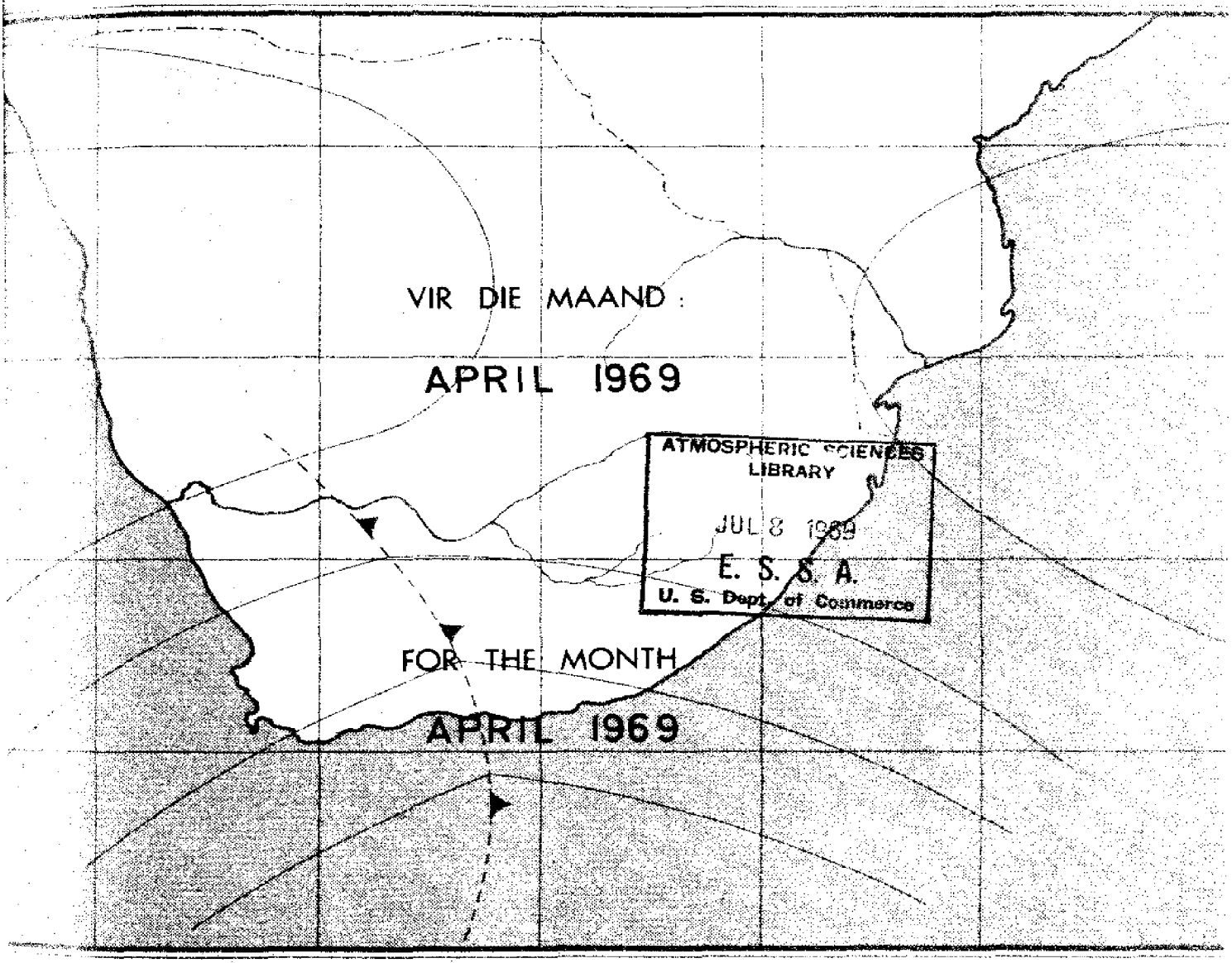

ATMOSPHERIC SCIENCES
LIBRARY
JUL 8 1969
E. S. S. A.
U. S. Dept. of Commerce

DAILY WEATHER BULLETIN

DAAGLIKSE WEERBULLETIN

Maksimum en Minimum Temperatuur (°C) en Reënval (RRR) in mm vir die 24 uur geëindig om 0800 SAST op

WEERBURO / WEATHER BUREAU
DEPT. VAN VERVOER / DEPT. OF TRANSPORT
2 - 4 - 1969

DAILY WEATHER BULLETIN

Maximum and Minimum Temperatures (°C) and rainfall (RRR) in mm for the 24 hours ended at 0800 SAST on

CAPE - KAAP	Max	Min	RRR
Aberdeen			
Addo			
Alexander Bay	21	13	
Aliwal North	28	15	
Bashee	25	19	
Beaufort-Wes			
(Lughawe)	28	15	0.2
Boegoebergdam			
Boetsap			
Brakkekuil			
(naby Heidelberg)			
Brandvlei			
Cala			
Caledon			
Calitzdorp			
Calvinia	29	14	
Cape Agulhas	18	15	12.0
Cape Columbine	19	11	
Cape Point	16	15	
Cape St. Francis	19	15	8.0
Cape Town (D.F. Malan)	19	16	
Cape Town (Roeland Str.)			
Carnarvon			
Ceres			
Citrusdal			
Colesberg			
Cradock			
Döhne	23	14	4.0
De Aar	30	14	
Douglas			
East London (Airport)	23	17	2.9
Hensaamheid (naby Herold)			
Klaenburg			
Fraserburg	27	13	
Garies			
George			
Graaff-Reinet	26	15	
Grahamstown			6.5
Hopetown			
Idutywa			
Jansenville	26	17	
Joubertina			
Kimberley (Airport)	29	18	
Knysna			
Kokstad	26	8	
Kuruman	28	13	

KAAP - CAPE	Max	Min	RRR
Ladismith			
Lake Mentz			
Maclear			
Mafeking	26	13	
Malmesbury			
Matatiele			
Matroosberg	24	11	
Grootfontein			
(Middelburg)	27	14	0.2
Mosselbaai	21	14	5.0
Mount Frere			
Okiep	28	14	
Oudtshoorn	26	13	
Petrusville			
Piketberg			
Pofadder	32	19	
Port Alfred			
Port Elizabeth	24	14	7.5
Port Nolloth	19	12	
Port St. Johns	25	21	
Prieska	33	15	
Prince Albert			
Queenstown	29	9	
Rietfontein			
Riversdale	23	13	4.0
Robertson	27	14	1.5
Sheeprun (near Maclear)			
Somerset-Oos	24	14	4.3
Steynsburg			
Strydenburg			
Sutherland	25	9	
Swellendam			
Tarkastad			
Touwsrivier			
Twee Riviere (Gemsbokpark)	33	17	
Umtata	27	18	
Uniondale			
Upington	34	18	
Vanwyksvlei	32	14	
Victoria-Wes			
Vredendal	35	12	
Vryburg	28	13	
Williston			
Willowmore	25	11	2.8
Willowpark (near Dordrecht)			

NATAL	Max	Min	RRR
Cape St. Lucia	28	20	
Dundee			
Durban (Louis Botha)	27	18	
Estcourt	26	13	
Harding			
Kimeville			
Mkuze			
Hluhluwe			
Newcastle	27	12	
Cedara (Pietermaritzburg)	25	13	
Port Shepstone	25	19	
Richmond			
Seven Oaks			
Vryheid			
Waterford (near Underberg)	24	6	

TRANSVAAL

Barberton			
Belfast			
Bethal	XX	12	
Bospoort	26	12	
Carolina	24	12	
Chester (near Gravelotte)			
Crecy			
Groendraal (naby Vaalwater)	24	18	42.6
Jan Kempdorp			
Jan Smuts	23	15	5.0
Joubert Park (Jhb)	24	14	6.0
Kroondal	24	13	
Levubu	29	19	3.5
Leeudoringstad			
Lichtenburg			
Letaba			
Loskopdam			
Lydenburg	23	13	2.0
Marnitz	29	18	5.5
Mara	28	18	1.6
Marble Hall			
Messina	32	21	
Middelburg			
Nelspruit	28	16	
Phalaborwa	31	21	2.0
Pietersburg	27	18	
Piet Retief	26	15	1.9

TRANSVAAL	Max	Min	RRR
Pongola			
Potchefstroom	28	15	
Potgietersrus	27	17	
Pretoria W.B.	24	16	
Pretoriuskop			
Punda Milia			
Sandpan (NW. Tvl.)			
Satara			
Sekhukhune			
Shingwidzi			
Skukuza			
Standerton	25	11	
Thabazimbi			
Tomburke			
Tzaneen			
Vereeniging			
Volksrust			
Warmbad	25	16	95.0
Witbank			
Zeerust			

O.V.S. - O.F.S.

Balkfontein (naby Bothaville)			
Bethlehem	25	13	
Bloemfontein (J.B.M. Hertzog)	27	13	
Bultfontein			
Fauresmith	28	15	
Ficksburg			
Frankfort	26	11	
Harrismith			
Hoopstad	29	18	
Kroonstad	27	14	
Lindley			
Modderpoort			
Petrusburg			
Philippolis			
Reddersburg			
Reitz			
Vrede			
Warden			
Welkom	27	15	
Wepener	26	13	
Winburg			
Zastron			

S.W.A.	Max	Min	RRR
Arcab			
Bethanie			
Dordabis			
Gobabeb	32	17	
Gobabis	27	13	
Grootfontein	27	13	
Karasburg			
Kalkfeld			
Karibib			
Keetmanshoop	32	17	
Kub			
Möwe	20	12	
Luderitz	22	14	
Mariental	30	16	
Ohopoho			
Okahandja			
Okaukueye			
Ondangua	XX	20	0.2
Otavi			
Otjiwarongo			
Outjo	30	16	
Ufs	33	17	
Rehoboth			
Runtu			
Steinhausen			
Tsumeb			
Walvisbaai	18	14	
Windhoek W.K.			
J.G. Strydom	24	11	

BASUTOLAND

Maseru	26	12	

BETSJOANALAND/BECHUANALAND

Francistown			
Gaberones			
Ghanzi	28	16	
Lobatsi			
Mahalapye			
Maun	25	17	2.0
Shakawe			
Tsabong			
Tsane			

SWAZILAND

Embelembe			
Manzini	29	18	
Stegi			

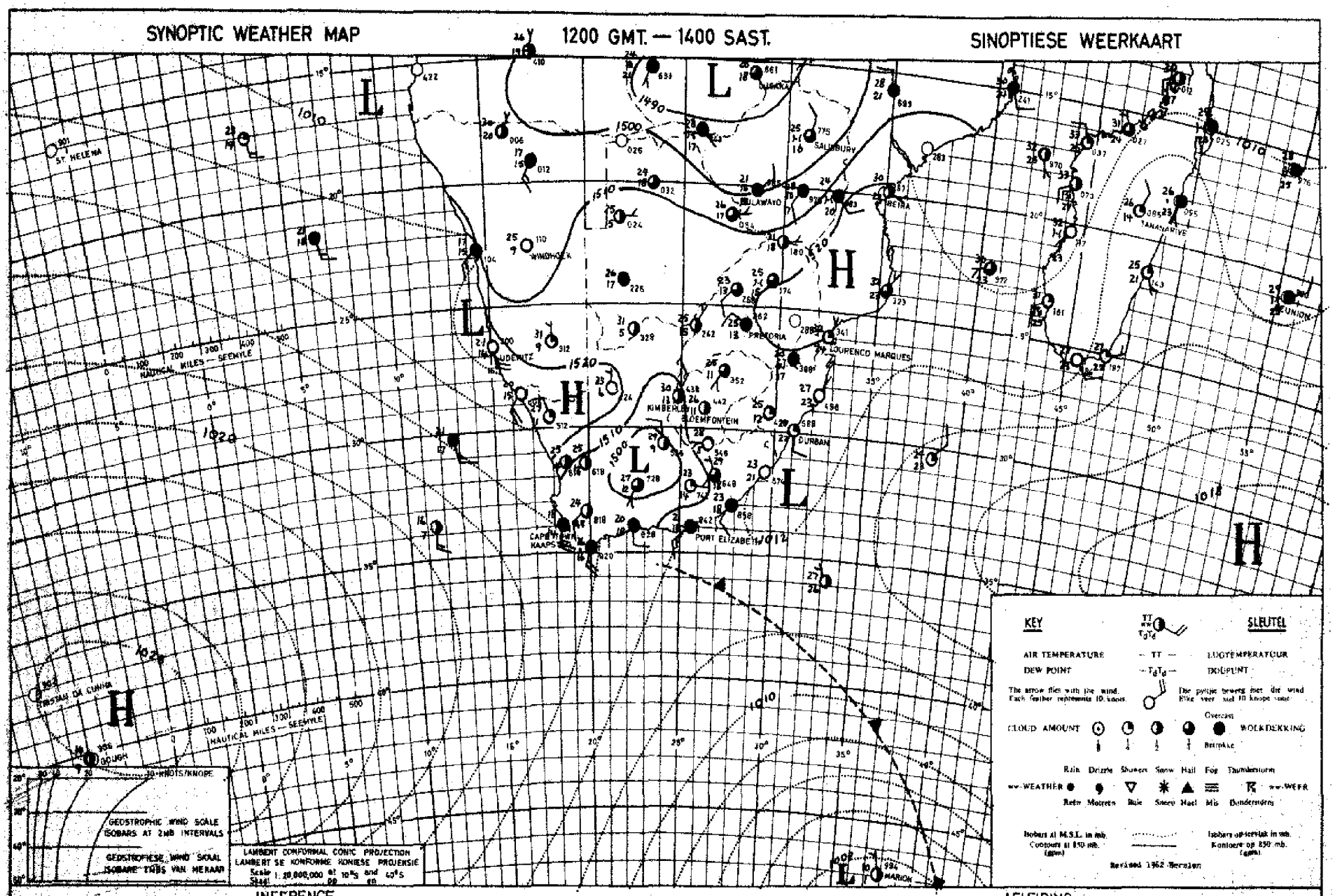

INFERENCE

DATE 1-4-1969 DATUM

AFLEIDING

The high moving around the coast will cause cloudy weather with rain over the southern and eastern parts of the country while thundershowers will occur over the northern and north-eastern parts of the interior.

Die hoog wat om die kus beweeg sal bewolkte weer met reën oor die suidelike en oostelike dele van die land veroorsaak, terwyl donderbuie oor die noordoostelike en noordelike dele van die binneland sal voorkom.

DAAGLIKSE WEERBULLETIN

Maksimum en Minimum Temperatuur (°C) en Reënval (RRR) in mm vir die 24 uur geëindig om 0800 SAST op

WEERBURO / WEATHER BUREAU
DEPT. VAN VERVOER / DEPT. OF TRANSPORT

3 - 4 - 1969

DAILY WEATHER BULLETIN

Maximum and Minimum Temperatures (°C) and rainfall (RRR) in mm for the 24 hours ended at 0800 SAST on

CAPE - KAAP	Max	Min	RRR
Aberdeen			
Addo			
Alexander Bay	20	11	
Aliwal North	27	10	4.8
Bashee	21	14	30.0
Beaufort-Wes			
(Lughawe)	15	11	6.9
Boegoebergdam			
Boetsap			
Brakkekuil			
(naby Heidelberg)			
Brandvlei			
Cala			
Caledon			
Calitzdorp			
Calvinia	24	10	
Cape Agulhas	21	14	
Cape Columbine	20	10	
Cape Point	17	13	
Cape St. Francis	16	14	2.0
Cape Town			
(D.F. Malan)	22	5	
Cape Town			
(Roeland Str.)			
Carnarvon			
Ceres			
Citrusdal			
Colesberg			
Cradock			
Döhne	15	9	21.1
De Aar	23	9	
Douglas			
East London			
(Airport)	18	11	10.4
Eensaamheid			
(naby Herold)			
Elsenburg			
Fraserburg	16	8	1.6
Garies			
George			
Graaff-Reinet	17	10	15.5
Grahamstown			10.0
Hopetown			
Idutywa			
Jansenville	17	10	2.5
Joubertina			
Kimberley			
(Airport)	29	13	2.8
Knysna			0.5
Kokstad	21	8	10.0
Kuruman	29	15	

KAAP - CAPE	Max	Min	RRR
Ladismith			
Lake Mentz			
Maclear			
Mafeking	29	14	
Malmesbury			
Matatiele			
Matroosberg	16	3	
Grootfontein			
(Middelburg)	10	9	1.3
Mosselbaai	20	15	
Mount Frere			
Okiep	20	10	
Oudtshoorn	19	9	
Petrusville			
Piketberg			
Pofadder	30	15	
Port Alfred			
Port Elizabeth	17	12	5.2
Port Nolloth	18	10	
Port St. Johns	23	15	12.4
Prieska	30	12	2.0
Prince Albert			
Queenstown	17	9	11.5
Rietfontein			
Riversdale	21	12	
Robertson	21	17	
Sheeprun			
(near Maclear)	20	8	23.6
Somerset-Oos	14	9	15.5
Steynsburg			
Strydenburg			
Sutherland	16	5	
Swellendam			
Tarkastad			5.0
Touwsrivier			
Twee Riviere			
(Gemsbokpark)	34	18	
Umtata	19	11	19.0
Uniondale			
Upington	32	17	
Vanwyksvlei	28	13	
Victoria-Wes			
Vredendal	29	16	
Vryburg	29	15	
Williston			
Willowmore	14	10	3.2
Willowpark			
(near Dordrecht)			

NATAL	Max	Min	RRR
Cape St. Lucia	28	18	47.0
Dundee			10.0
Durban			
(Louis Botha)	27	17	12.7
Estcourt	26	11	6.4
Harding			
Himeville			25.5
Mkuze			
Hluhluwe			0.9
Newcastle	29	12	48.3
Cedara			
(Pietermaritzburg)	21	10	11.6
Port Shepstone	24	16	18.7
Richmond			
Seven Oaks			
Vryheid			
Waterford			
(near Underberg)	23	7	24.0
van Reenen			48.5

TRANSVAAL

Barberton			6.0
Belfast			
Bethal	XX	12	4.5
Bospoort	27	13	
Carolina	24	13	2.2
Chester			
(near Gravelotte)			
Crecy			
Ermelo			2.0
Groendraai			
(naby Vaalwater)	21	16	11.4
Jan Kempdorp			
Jan Smuts	22	13	0.1
Joubert Park (Jhb)	23	14	
Kroondal	27	15	
Levubu	28	18	
Leeudoringstad			
Lichtenburg			
Letaba			
Loskopdam			7.0
Lydenburg	23	13	12.0
Marnitz	29	18	
Mara	27	17	
Marble Hall			
Messina	32	19	
Middelburg			
Louis Trichardt			18.0
Nelspruit	30	19	
Phalaborwa	30	19	5.5
Pietersburg	26	15	
Piet Retief	27	12	8.0

TRANSVAAL	Max	Min	RRR
Pongola			
Potchefstroom	28	15	
Potgietersrus	24	14	
Pretoria W.B.	26	17	
Pretoriuskop			
Punda Milia			
Sandpan (NW. Tvl.)			
Satara			
Sekhukhune			
Shingwidzi			
Skukuza	32	19	6.6
Standerton	25	12	2.5
Thabazimbi			
Tomburke			
Tzaneen			
Vereeniging			24.1
Volksrust			
Wilfontein (Wes van Warmbad)			16.0
Warmbad	26	14	
Witbank			
Zeerust			

O.V.S. - O.F.S.

Balkfontein			
(naby Bothaville)			
Bethlehem	26	11	4.5
Bloemfontein			
(J.B.M. Hertzog)	28	13	3.1
Bultfontein			
Fauresmith	29	11	1.2
Ficksburg			
Frankfort	26	13	4.8
Harrismith			
Hoopstad	29	16	1.1
Kroonstad	27	14	23.5
Lindley			7.5
Modderpoort			
Petrusburg			
Philippolis			
Reddersburg			
Reitz			7.0
Vrede			
Warden			9.0
Welkom	28	14	8.4
Wepener	26	12	4.3
Winburg			
Zastron			

S.W.A.	Max	Min	RRR
Aroab			
Bethanie			
Dordabis			
Gobabeb	33	13	
Gobabis	28	15	
Grootfontein	29	13	
Karasburg			
Kalkfeld			
Karibib			
Keetmanshoop	31	16	
Kub			
Möwe	20	12	
Luderitz	20	12	
Mariental	32	17	
Chopoho			
Okahandja			
Okaukueye			
Ondangua	XX	19	
Otavi			
Otjiwarongo			
Outjo	31	17	
Uis	34	18	
Rehoboth			
Runtu			
Steinhausen			
Tsumeb			
Walvisbaai	18	14	
Windhoek W.K.			
J. G. Strydom	27	14	

BASUTOLAND

Maseru	25	13	1.7

BETSJOEANALAND/BECHUANALAND

Francistown	26	16	
Gaberones	28	16	
Ghanzi	29	16	
Lobatsi			
Mahalapye	29	16	
Maun	29	16	
Shakawe	29	18	
Tsabong	33	15	
Tsane	30	16	

SWAZILAND

Bulembe			
Manzini	29	17	
Stegi			19.6

SYNOPTIC WEATHER MAP 1200 GMT. — 1400 SAST. SINOPTIESE WEERKAART

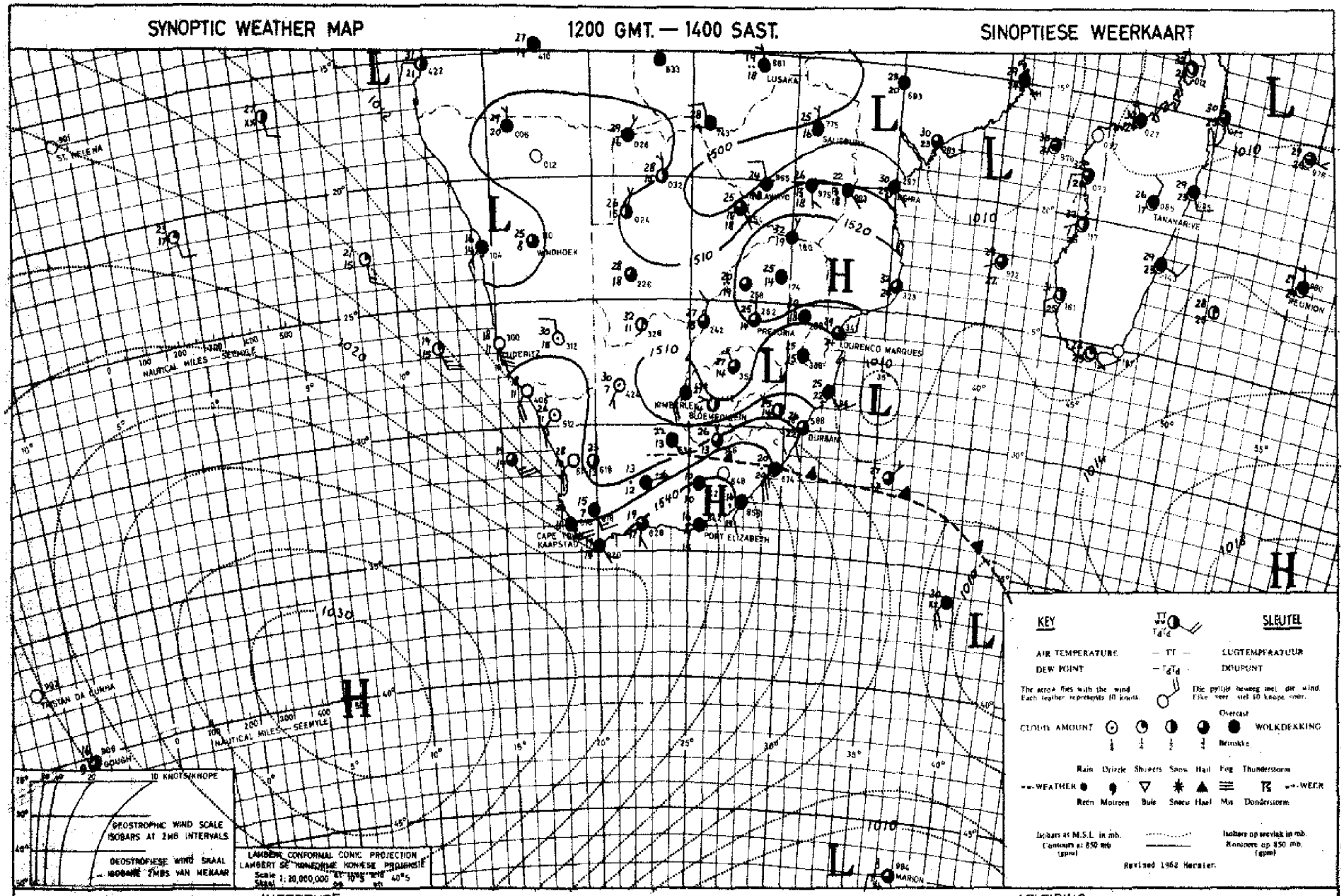

INFERENCE DATE 2 - 4 - 19 69 DATUM AFLEIDING

As the high and the cold front moves eastwards cold, cloudy conditions with rain and showers will spread over the eastern half of the Republic while clearance will gradually take place over the southern coastal regions and adjacent interior.

Namate die hoog en die koue front oostwaarts beweeg sal kouer, bewolkte toestande met reën en buie uitbrei oor die oostelike helfte van die Republiek terwyl opklaring geleidelik sal plaasvind oor die suidelike kusgebiede en aangrensende binneland.

DAAGLIKSE WEERBULLETIN

Maksimum en Minimum Temperatuur (°C) en Reënval (RRR) in mm vir die 24 uur geëindig om 0800 SAST op

WEERBURO / WEATHER BUREAU
DEPT. VAN VERVOER / DEPT. OF TRANSPORT

4-4-1969

DAILY WEATHER BULLETIN

Maximum and Minimum Temperatures (°C) and rainfall (RRR) in mm for the 24 hours ended at 0800 SAST on

CAPE - KAAP	Max	Min	RRR
Aberdeen			
Addo			
Alexander Bay	28	12	
Aliwal North	23	10	
Bashee			
Beaufort-Wes	20	9	
(Lughawe)			
Boegoebergdam			
Boetsap			
Brakkekuil			
(naby Heidelberg)			
Brandvlei			
Cala			
Caledon			
Calitzdorp			
Calvinia	26	7	
Cape Agulhas	21	13	
Cape Columbine	18	11	
Cape Point	20	13	
Cape St. Francis			
Cape Town			
(D.F. Malan)	24	11	
Cape Town			
(Hoeland Str.)			
Carnarvon			
Ceres			
Citrusdal			
Colesberg			
Cradock			
Dohne	17	11	
De Aar	24	10	
Douglas			
East London	21	12	
(Airport)			
Fensaamheid			
(naby Herold)			
Elsenburg			
Fraserburg	20	6	
Garies			
George			
Graaff-Reinet	19	10	
Grahamstown			
Hopetown			
Idutywa			
Jansenville	22	11	
Joubertina			
Kimberley	28	15	
(Airport)			
Knysna			
Kokstad	16	5	2.0
Kuruman	29	14	5.8

KAAP - CAPE	Max	Min	RRR
Ladismith			
Lake Mentz			
Maclear			
Mafeking	28	13	26.5
Malmesbury			
Matatiele			
Matroosberg			
Grootfontein			
(Middelburg)	17	7	
Mosselbaai	19	14	
Mount Frere			
Okiep	29	14	
Oudtshoorn	25	10	
Petrusville			
Piketberg			
Pofadder	28	15	
Port Alfred			
Port Elizabeth	22	11	
Port Nolloth	19	12	
Port St. Johns	21	16	0.1
Prieska	28	13	
Prince Albert			
Queenstown	16	7	
Rietfontein			
Riversdale	25	11	
Robertson	26	8	
Sheeprun			
(near Maclear)			
Somerset-Oos	19	7	
Steynsburg			
Strydenburg			
Sutherland	22	2	
Swellendam			
Tarkastad			
Touwsrivier			
Twee Riviere	35	16	
(Gemsbokpark)			
Umtata	18	11	
Uniondale			
Upington	33	15	0.1
Vanwyksvlei	27	11	
Victoria-Wes			
Vredendal	29	10	
Vryburg			
Williston			
Willowmore			
Willowpark			
(near Dordrecht)			

NATAL	Max	Min	RRR
Cape St. Lucia	21	17	9.0
Dundee			
Durban	21	17	1.4
(Louis Botha)			
Estcourt	15	12	0.9
Harding			
Himeville			
Mkuze			
Hluhluwe			
Newcastle	17	13	2.7
Cedara			
(Pietermaritzburg)	15	11	1.1
Port Shepstone	21	15	3.1
Richmond			
Seven Oaks			
Vryheid			
Waterford			
(near Underberg)	13	4	6.1
TRANSVAAL			
Barberton			
Belfast			
Bethal	XX	13	1.0
Bospoort	23	13	11.6
Carolina	16	11	
Chester			
(near Gravelotte)			
Crecy			
Delmas			10.5
Groendraai	22	17	5.0
(naby Vaalwater)			
Jan Kempdorp			
Jan Smuts	19	13	2.5
Joubert Park (Jhb)	19	13	4.0
Kroondal	27	13	26.5
Levubu	22	16	23.7
Leeudoringstad			
Lichtenburg			
Letaba			
Loskopdam			
Lydenburg	20	13	
Marnitz	27	15	
Mara	22	16	
Marble Hall			
Messina	27	15	
Middelburg			
Nelspruit			
Phalaborwa	25	19	
Pietersburg	23	15	
Piet Retief	15	12	0.4

TRANSVAAL	Max	Min	RRR
Pongola			
Potchefstroom	24	13	40.0
Potgietersrus	25	15	1.0
Pretoria W.B.	23	15	9.0
Pretoriuskop			
Punda Milia			
Sandpan (NW. Tvl.)			
Satara			
Sekhukhune			
Shingwidzi			
Skukuza			
Standerton	15	12	0.4
Thabazimbi			
Tomburke			
Tzaneen			
Vereeniging			
Volksrust			
Warmbad	25	14	7.5
Witbank			
Zeerust			
O.V.S. - O.F.S.			
Balkfontein			
(naby Bothaville)			
Bethlehem	17	11	1.2
Bloemfontein	24	10	10.5
(J.B.M. Hertzog)			
Bultfontein			
Fauresmith	25	11	
Ficksburg			
Frankfort	16	12	4.9
Harrismith			
Hoopstad	25	13	3.2
Kroonstad	17	13	5.0
Lindley			
Modderpoort			
Petrusburg			
Philippolis			
Reddersburg			
Reitz			
Vrede			
Warden			
Welkom	20	13	2.5
Wepener	26	12	4.3
Winburg			
Zastron			

S.W.A.	Max	Min	RRR
Aroab			
Bethanie			
Dordabis			
Gobabeb	32	13	
Gobabis			
Grootfontein	29	15	
Karasburg			
Kalkfeld			
Karibib			
Keetmanshoop	32	18	
Kub			
Möwe	20	12	
Luderitz	21	13	
Marienthal	33	20	
Ohopoho			
Okahandja			
Okaukueye			
Ondangua			
Otavi			
Otjiwarongo			
Outjo	31	15	
Rehoboth			
Runtu			
Steinhausen			
Tsumeb			
Walvisbaai	17	13	
Windhoek W.K.			
J.G. Strydom	28	13	
BASUTOLAND			
Maseru	21	10	11.0
BETSJOEANALAND/BECHUANALAND			
Francistown			
Gaberones	30	16	18.3
Ghanzi	31	18	
Lobatsi			
Mahalapye	29	17	
Maun	31	18	
Shakawe			
Tsabong	34	17	
Tsane	30	16	2.0
SWAZILAND			
Embelebe			
Manzini	30	16	
Stegi			

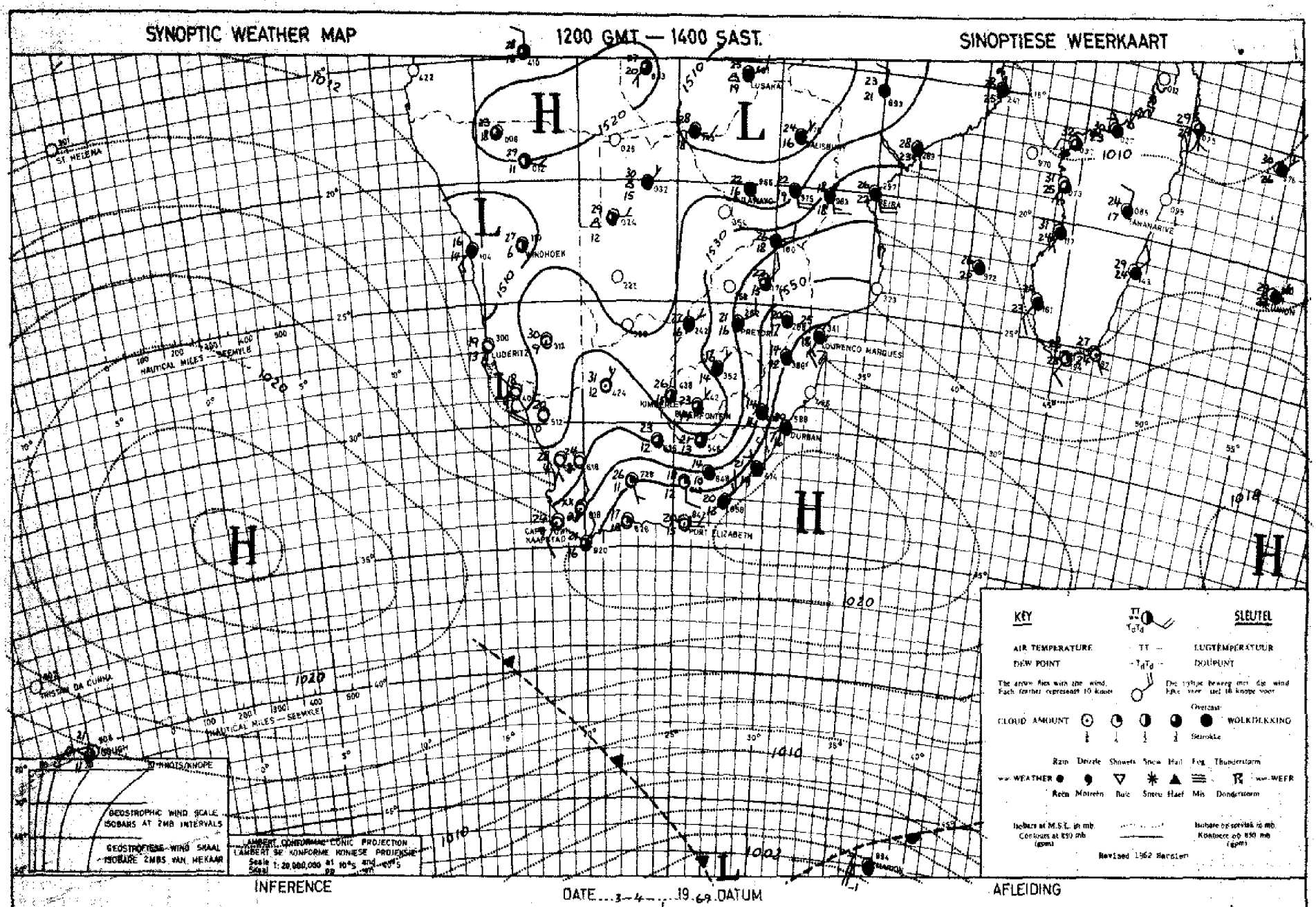

The high along the Natal coast is moving rapidly eastwards and the cloudy conditions over the eastern coastal regions will clear. Moist air is in circulation over the north-eastern interior where further rain and showers will fall.

Die hoog langs die Natalse kus beweeg vinnig ooswaarts en die bewolkte weer sal opklaar oor die oostelike kusstreke. Vogtige lug sirkuleer nog oor die noordoostelike binneland waar verdere reën en buie sal voorkom.

DAAGLIKSE WEERBULLETIN

Maksimum en Minimum Temperatuur (°C) en Reënval (RRR) in mm vir die 24 uur geëindig om 0800 SAST op

WEERBURO / WEATHER BUREAU
DEPT. VAN VERVOER / DEPT. OF TRANSPORT
5 - 4 - 1969

DAILY WEATHER BULLETIN

Maximum and Minimum Temperatures (°C) and rainfall (RRR) in mm for the 24 hours ended at 0800 SAST on

CAPE - KAAP	Max	Min	RRR
Aberdeen			
Addo			
Alexander Bay	30	10	
Aliwal North	25	6	
Alpha			
Beaufort-Wes	25	10	
(Lughawe)			
Bloemfontein			
Boetsap			
Brakkekuil			
(naby Heidelberg)			
Brandvlei			
Bredasdorp			
Cala			
Caledon			
Calitzdorp			
Calvinia	24	7	
Cape Agulhas	19	15	2·0
Cape Columbine	19	10	
Cape Point	18	14	0·6
Cape St. Francis	18	15	0·3
Cape Town	19	12	0·7
(D.F. Malan)			
Cape Town			1·0
(Roeland Str.)			
Carnarvon			
Ceres			
Citrusdal			
Colesberg			
Cradock			
Dohne	21	9	
De Aar	27	8	
Douglas			
East London	23	15	
(Airport)			
Eensaamheid			
(naby Herold)			
Elsenburg			
Ficksburg			
Fraserburg	24	7	
Garies			
George			
Graaff-Reinet	25	9	
Grahamstown			
Hanover			
Hopetown			
Idutywa			
Jacobsdal			
Jansenville	27	11	
Joubertina			
Kenhardt			
Kimberley	28	8	
(Airport)			
Kuyana			
Kokstad	21	12	
Kuruman	27	8	

KAAP - CAPE	Max	Min	RRR
Ladismith			
Lake Mentz			
Laingsburg			
Maclear			
Mafeking	24	10	
Malmesbury			
Matatiele			
Matroosberg			
Grootfontein	24	4	
(Middelburg)			
Mosselbaai	23	14	
Mount Frere			
Mount Stewart			
Okiep	26	11	
Oudtshoorn	24	10	
Paarl			
Petrusville			
Piketberg			
Pofadder	27	11	
Port Alfred			
Port Elizabeth	21	15	
Port Nolloth	17	10	
Port St. Johns	26	19	0·1
Prieska	29	11	
Prince Albert			
Queenstown	24	7	
Rietfontein			
Riversdale	22	11	
Robertson	24	9	
Sea Point			
Sheeprun	25	8	
(near Maclear)			
Somerset-Oos	23	9	
Steynsburg			
Strydenburg			
Sutherland	20	0	
Swellendam			
Tarkastad			
Touwsrivier			
Twee Riviere	33	8	
(Gemsbokpark)			
Uitenhage			
Umtata	26	11	
Uniondale			
Upington	31	9	
Vanwyksvlei	27	9	
Victoria-Wes			
Vredendal	23	9	
Vryburg			
Williston			
Willowmore			
Willowpark			
(near Dordrecht)			

NATAL	Max	Min	RRR
Cape St. Lucia	25	20	
Dundee			
Durban	27	20	
(Louis Botha)			
Empangeni			
Estcourt	24	14	
Harding			
Himeville			
Mkuze			
Hluhluwe			
Newcastle	25	13	
Pietermaritzburg			
Cedara	24	13	
(Pietermaritzburg)			
Port Shepstone	25	18	1·2
Richmond			
Seven Oaks			
Vryheid			
Waterford	23	10	0·1
(near Underberg)			

TRANSVAAL

Barberton			
Belfast			
Bethal	XX	8	1·4
Bospoort	22	6	5·1
Carolina	18	11	0·3
Chester			
(near Gravelotte)			
Crecy			
Delmas			9·6
Groendraai	21	12	8·0
(naby Vaalwater)			
Jan Kempdorp			
Jan Smuts	20	13	5·3
Joubert Park (Jhb)	20	12	
Kroondal	23	11	
Levubu	27	17	
Leeudoringstad			
Lichtenburg			
Letaba			
Loskopdam			
Lydenburg	21	10	
Marnitz	26	13	
Mara	25	12	
Marble Hall			
Messina	28	15	
Middelburg			
Nelspruit			
Phalaborwa	27	18	
Pietersburg	23	12	
Piet Retief	22	13	

TRANSVAAL	Max	Min	RRR
Pongola			
Potchefstroom	23	9	0·6
Potgietersrus	22	12	1·3
Pretoria W.B.	21	12	
Pretoriuskop			
Punda Milia			
Sandpan (NW. Tvl.)			
Satara			
Sekhukhune			
Shingwidzi			
Skukuza	30	16	
Standerton	23	7	
Thabazimbi			
Tomburke			
Tzaneen			
Vereeniging			
Volksrust			
Warmbad	23	12	3·0
Witbank			
Zeerust			

O.V.S. - O.F.S.

Balkfontein			
(naby Bothaville)			
Bethlehem	21	8	
Bloemfontein	25	6	
(J.B.M. Hertzog)			
Bultfontein			
Dewetsdorp			
Fauresmith	25	7	
Ficksburg			
Frankfort	23	10	1·3
Harrismith			
Hoopstad	26	7	
Kroonstad	24	9	7·0
Lindley			
Modderpoort			
Petrusburg			
Philippolis			
Reddersburg			10·0
Reitz			
Vrede			
Warden			
Welkom	23	8	0·9
Wepener	22	5	
Winburg			
Zastron			

S.W.A.	Max	Min	RRR
Aroab			
Bethanie			
Dordabis			
Gobabeb			
Gobabis			
Grootfontein	30	15	
Karasburg			
Kalkfeld			
Karibib			
Keetmanshoop	31	13	
Kub			
Mowe	19	12	
Luderitz	19	6	
Mariental	33	15	
Ohopoho			
Okahandja			
Okaukueye			
Ondangua			
Otavi			
Otjiwarongo			
Outjo	31	14	
Rehoboth			
Runtu			
Steinhausen			
Tsumeb			
Walvisbaai	16	12	
Windhoek W.K.			
J.G. Strijdom L.H.	29	11	

BASUTOLAND

Maseru	22	7	

BETSJOANALAND/BECHUANALAND

Francistown	25	15	
Gaberones	26	14	3·0
Ghanzi	30	18	
Lobatsi			
Mahalapye	24	12	1·1
Maun	31	17	
Shakawe	31	20	
Tsabong	32	12	
Tsane	30	14	

SWAZILAND

Bulembe			
Manzini	21	16	
Stegi			

SYNOPTIC WEATHER MAP 1200 GMT. — 1400 SAST. SINOPTIESE WEERKAART

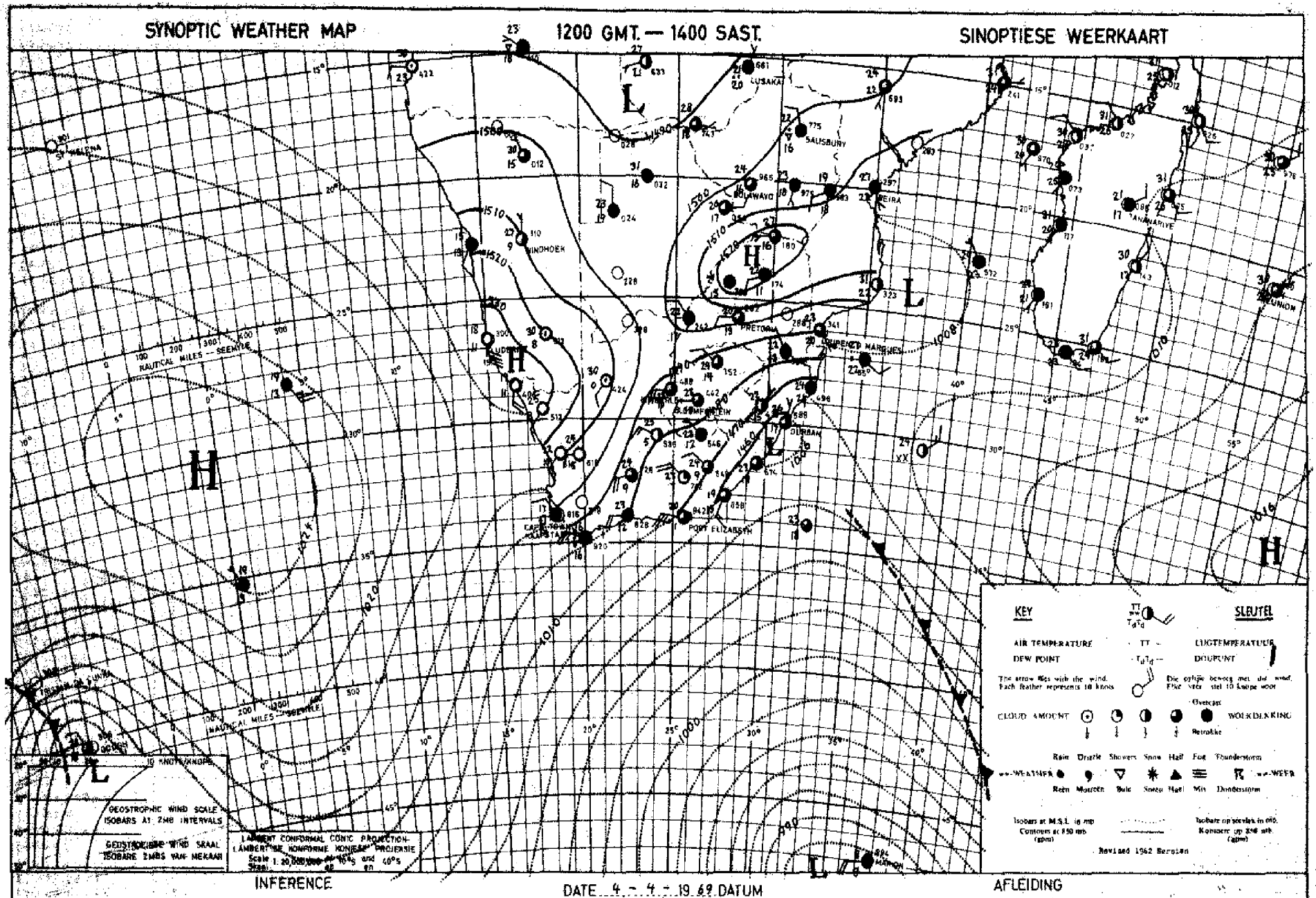

INFERENCE

DATE 4 - 4 - 19 69 DATUM

AFLEIDING

Drier air from the west and south-west is moving in over the country and consequently no rain is expected over most parts.

Droër lug uit die weste en suidweste beweeg in oor die land en gevolglik word geen reën oor die meeste dele verwag nie.

DAAGLIKSE WEERBULLETIN

Maksimum en Minimum Temperatuur (°C) en Reënval (RRR) in mm vir die 24 uur geëindig om 0800 SAST op

WEERBURO / WEATHER BUREAU
DEPT. VAN VERVOER / DEPT. OF TRANSPORT
6 - 4 - 1969

DAILY WEATHER BULLETIN

Maximum and Minimum Temperatures (°C) and rainfall (RRR) in mm for the 24 hours ended at 0800 SAST on

CAPE - KAAP	Max	Min	RRR
Aberdeen			
Addo			
Alexander Bay	23	10	
Aliwal North	19	5	
Bashee	29	14	
Beaufort-Wes	21	6	
(Laghawe)			
Boegoebergdam			
Bootsap			
Brakkekuil			
(naby Heidelberg)			
Brandvlei			
Cala			
Caledon			
Calitzdorp			
Calvinia	25	11	
Cape Agulhas	21	13	
Cape Columbine	19	11	
Cape Point	19	12	
Cape St. Francis	18	11	
Cape Town	22	5	
(D.F. Malan)			
Cape Town			
(Roeland Str.)			
Carnarvon			
Ceres			
Citrusdal			
Colesberg			
Cradock			
Dohne	25	8	
De Aar	20	5	
Douglas			
East London	22	11	
(Airport)			
Eensaamheid			
(naby Herold)			
Elsenburg			
Fraserburg	18	5	
Garies			
George			
Graaff-Reinet	19	6	
Grahamstown			
Hopetown			
Idutywa			
Jansenville	22	6	
Joubertina			
Kimberley	23	7	
(Airport)			
Knysna			
Kokstad	16	2	
Kuruman	24	10	

KAAP - CAPE	Max	Min	RRR
Ladismith			
Lake Mantz			
Maclear			
Mafeking	26	9	
Malmesbury			
Matatiele			
Matroosberg			
Grootfontein	17	1	
(Middelburg)			
Mosselbaai	20	13	
Mount Frere			
Okiep	26	16	
Oudtshoorn	22	4	
Petrusville			
Piketberg			
Pofadder	25	12	
Port Alfred			
Port Elizabeth	20	12	
Port Nolloth	18	10	
Port St. Johns	23	15	
Prieska	24	8	
Prince Albert			
Queenstown	17	3	
Rietfontein			
Riversdale	22	8	
Robertson	24	5	
Sheeprun	17	3	
(near Maclear)			
Somerset-Oos	18	5	
Steynsburg			
Strydenburg			
Sutherland	18	-1	
Swellendam			
Tarkastad			
Touwsrivier			
Twee Riviere	29	8	
(Gemsbokpark)			
Umtata	21	8	
Uniondale			
Upington	27	10	
Vanwyksvlei	23	8	
Victoria-Wes			
Vredendal	29	13	
Vryburg			
Williston			
Willowmore			
Willowpark			
(near Dordrecht)			

NATAL	Max	Min	RRR
Cape St. Lucia	24	17	2·5
Dundee			
Durban	25	14	
(Louis Botha)			
Estcourt	21	12	
Harding			
Himeville			
Mkuze			
Hluhluwe			
Newcastle	25	13	
Cedara	18	10	
(Pietermaritzburg)			
Port Shepstone	23	14	
Richmond			
Seven Oaks			
Vryheid			
Waterford	18	2	
(near Underberg)			

TRANSVAAL

Barberton			
Belfast			
Bethal	XX	16	
Bospoort	23	7	
Carolina	22	10	
Chester			
(near Gravelotte)			
Crecy			
Groendraai	29	13	
(naby Vaalwater)			
Jan Kempdorp			
Jan Smuts	22	9	
Joubert Park (Jhb)	22	10	
Kroondal	27	8	
Levubu	31	16	7·0
Leeudoringstad			
Lichtenburg			
Letaba			
Loskopdam			
Lydenburg	25	13	
Marnitz	30	17	
Mara	29	17	
Marble Hall			
Messina	34	20	
Middelburg			
Nelspruit			
Phalaborwa			
Pietersburg	28	14	
Piet Retief	22	11	0·2

TRANSVAAL	Max	Min	RRR
Pongola			
Potchefstroom	25	6	
Potgietersrus	28	17	
Pretoria W.B.	26	11	
Pretoriuskop			
Punda Milia			
Sandpan (NW. Tvl.)			
Satara			
Sekhukhune			
Shingwidzi			
Skukuza	29	19	
Standerton	23	8	
Thabazimbi			
Tomburke			
Tzaneen			
Vereeniging			
Volksrust			
Warmbad	27	11	
Witbank			
Zeerust			

O.V.S. - O.F.S.

Balkfontein			
(naby Bothaville)			
Bethlehem	21	8	
Bloemfontein	20	4	
(J.B.M. Hertzog)			
Bultfontein			
Fauresmith	21	10	
Ficksburg			
Frankfort	24	7	
Harrismith			
Hoopstad	24	6	
Kroonstad	22	6	
Lindley			
Modderpoort			
Petrusburg			
Philippolis			
Reddersburg			
Reitz			
Vrede			
Warden			
Welkom			
Wepener	18	2	
Winburg			
Zastron			

S.W.A.	Max	Min	RRR
Aroab			
Bethanie			
Dordabis			
Gobabeb	34	10	
Gobabis			
Grootfontein	31	14	2·0
Karasburg			
Kalkfeld			
Karibib			
Keetmanshoop	30	18	
Kub			
Möwe	19	15	
Luderitz	19	11	
Mariental	32	17	
Ohopoho			
Okahandja			
Okaukueye			
Ondangua			
Otavi			
Otjiwarongo			
Outjo	32	19	
Rehoboth			
Runtu			
Steinhausen			
Tsumeb			
Walvisbaai	17	14	
Windhoek W.K.			
J.G. Strijdom L.H.	29	13	

BASUTOLAND

Maseru	19	4	

BETSJOEANALAND/BECHUANALAND

Francistown	29	16	
Gaberones	29	12	
Ghanzi	32	16	
Lobatsi			
Mahalapye	29	14	
Maun	32	15	
Shakawe	32	18	
Tsabong	31	7	
Tsane	32	11	

SWAZILAND

Mbabane			
Manzini	22	16	
Stegi			

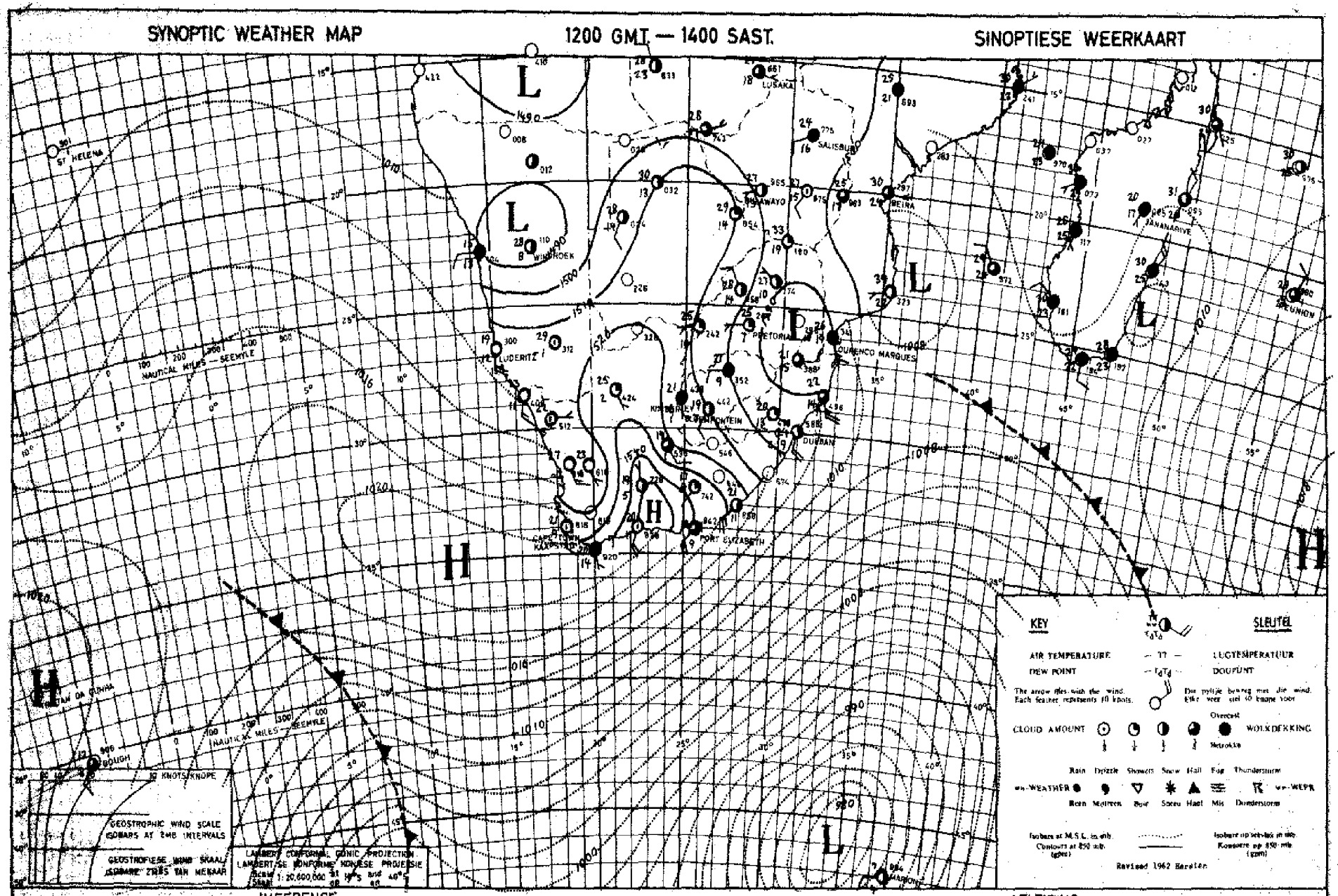

INFERENCE

DATE 5 - 4 - 19 69 DATUM

AFLEIDING

A weak cell of high pressure will cause cloudy conditions to develop over the southern and south-eastern coastal areas and over the eastern interior. Over the remainder of the interior it will be mainly fine, but a few showers may develop over northern S.W.A. and Botswana.

'n Swak hoëdrukgebied sal stadig na die suid- en suidooskus beweeg en bewolkte toestande veroorsaak langs die kusgebiede en oor die oostelike binneland. Oor die res van die land sal dit hoofsaaklik mooiweer wees, maar enkele buie mag voorkom oor noordelike S.W.A. en Botswana.

DAAGLIKSE WEERBULLETIN

Maksimum en Minimum Temperatuur (°C) en Reënval (RRR) in mm vir die 24 uur geëindig om 0800 SAST op

WEERBURO / WEATHER BUREAU
DEPT. VAN VERVOER / DEPT. OF TRANSPORT

7 – 4 – 1969

DAILY WEATHER BULLETIN

Maximum and Minimum Temperatures (°C) and rainfall (RRR) in mm for the 24 hours ended at 0800 SAST on

CAPE – KAAP	Max	Min	RRR
Aberdeen			
Addo			
Alexander Bay	29	11	
Aliwal North	22	6	
Bashee	23	15	
Beaufort-Wes			
(Lughawe)			
Boegoebergdam			
Bootsap			
Brakkekuil			
(naby Heidelberg)			
Brandvlei			
Cala			
Caledon			
Calitzdorp			
Calvinia	28	11	
Cape Agulhas	20	16	
Cape Columbine			
Cape Point	21	14	
Cape St. Francis	20	15	
Cape Town			
(D.F. Malan)	27	15	
Cape Town			
(Roeland Str.)			
Carnarvon			
Ceres			
Citrusdal			
Colesberg			
Cradock			
Döhne	18	9	
De Aar	24	8	
Douglas			
East London	22	13	
(Airport)			
Elsenburg			
(naby Herold)			
Fraserburg	24	10	
Garies			
George			
Graaff-Reinet	22	3	
Grahamstown			
Hopetown			
Idutywa			
Jansenville	23	9	
Joubertina			
Kimberley	26	13	
(Airport)			
Knysna			
Kokstad	19	5	
Kuruman	28	10	

KAAP – CAPE	Max	Min	RRR
Ladismith			
Lake Mentz			
Maclear			
Mafeking	27	15	
Malmesbury			
Matatiele			
Matroosberg			
Grootfontein			
(Middelburg)	20	3	
Mosselbaai	18	16	
Mount Frere			
Okiep	30	13	
Oudtshoorn	27	7	
Petrusville			
Piketberg			
Pofadder	29	15	
Port Alfred			
Port Elizabeth	22	11	
Port Nolloth	21	11	
Port St. Johns	23	16	
Prieska	27	8	
Prince Albert			
Queenstown	20	4	
Rietfontein			
Riversdale	26	10	
Robertson	29	10	
Sheeprun	19	5	
(near Maclear)			
Somerset-Oos	20	6	
Steynsburg			
Strydenburg			
Sutherland	22	1	
Swellendam			
Tarkastad			
Touwsrivier			
Twee Riviere	35	19	
(Gemsbokpark)			
Umtata			
Uniondale			
Upington	31	17	
Vanwyksvlei	25	12	
Victoria-Wes			
Vredendal	34	9	
Vryburg			
Williston			
Willowmore	22	6	
Willowpark			
(near Dordrecht)			

NATAL	Max	Min	RRR
Cape St. Lucia	23	18	0.5
Dundee			
Durban			
(Louis Botha)	24	15	
Estcourt	20	8	
Harding			
Himeville			
Mkuze			
Hluhluwe			
Newcastle	22	10	
Cedara			
(Pietermaritzburg)			
Port Shepstone	23	16	
Richmond			
Seven Oaks			
Vryheid			
Waterford			
(near Underberg)	17	6	

TRANSVAAL

Barberton			
Belfast			
Bethal	XX	13	
Bospoort	25	13	
Carolina	18	11	
Chester			
(near Gravelotte)			
Crecy			
Groendraai	26	13	
(naby Vaalwater)			
Jan Kempdorp			
Jan Smuts	21	12	
Joubert Park (Jhb)	22	12	
Kroondal	25	15	
Lebubu	17	15	4.0
Leeudoringstad			
Lichtenburg			
Letaba			
Loskopdam			
Lydenburg			
Marnitz	25	14	
Mara	21	16	
Marble Hall			
Messina	25	15	
Middelburg			
Nelspruit			
Phalaborwa	22	19	
Pietersburg	20	14	
Piet Retief	17	13	

TRANSVAAL	Max	Min	RRR
Pongola			
Potchefstroom	26	13	
Potgietersrus	24	15	
Pretoria W.B.	24	14	
Pretoriuskop			
Punda Milia			
Sandpan (NW. Tvl.)			
Satara			
Sekhukhune			
Shingwidzi			
Skukuza	24	19	
Standerton	23	11	
Thabazimbi			
Tomburke			
Tzaneen			
Vereeniging			
Volksrust			
Warmbad	26	13	
Witbank			
Zeerust			

O.V.S. – O.F.S.

Balkfontein			
(naby Bothaville)			
Bethlehem	22	7	
Bloemfontein			
(J.B.M. Hertzog)	23	7	
Bultfontein			
Fauresmith	22	8	
Ficksburg			
Frankfort	24	11	
Harrismith			
Hoopstad	27	13	
Kroonstad	24	10	
Lindley			
Modderpoort			
Petrusburg			
Philippolis			
Reddersburg			
Reitz			
Vrede			
Warden			
Welkom	24	8	
Wepener	22	6	
Winburg			
Zastron			

S.W.A.	Max	Min	RRR
Aroab			
Bethanie			
Dordabis			
Gobabeb	32	13	
Gobabis			
Grootfontein	29	17	2.8
Karasburg			
Kalkfeld			
Karibib			
Keetmanshoop	33	15	
Kub			
Möwe	19	15	
Luderitz	14	10	
Mariental	34	19	
Ohopoho			
Okahandja			
Okaukueye			
Ondangua			
Otavi			
Otjiwarongo			
Outjo	31	19	0.4
Rehoboth			
Runtu			
Steinhausen			
Tsumeb			
Walvisbaai	17	13	
Windhoek W.K.			
J.G. Strydom	28	15	

BASUTOLAND

Maseru	22	8	

BETSJOANALAND/BECHUANALAND

Francistown	26	16	
Gaberones	28	17	
Ghanzi	33	16	
Lobatsi			
Mahalapye	28	15	
Maun	33	16	
Shakawe	32	18	
Tsabong	33	17	0.2
Tsane	32	17	0.5

SWAZILAND

Embelembe			
Mansini	21	16	
Stegi			

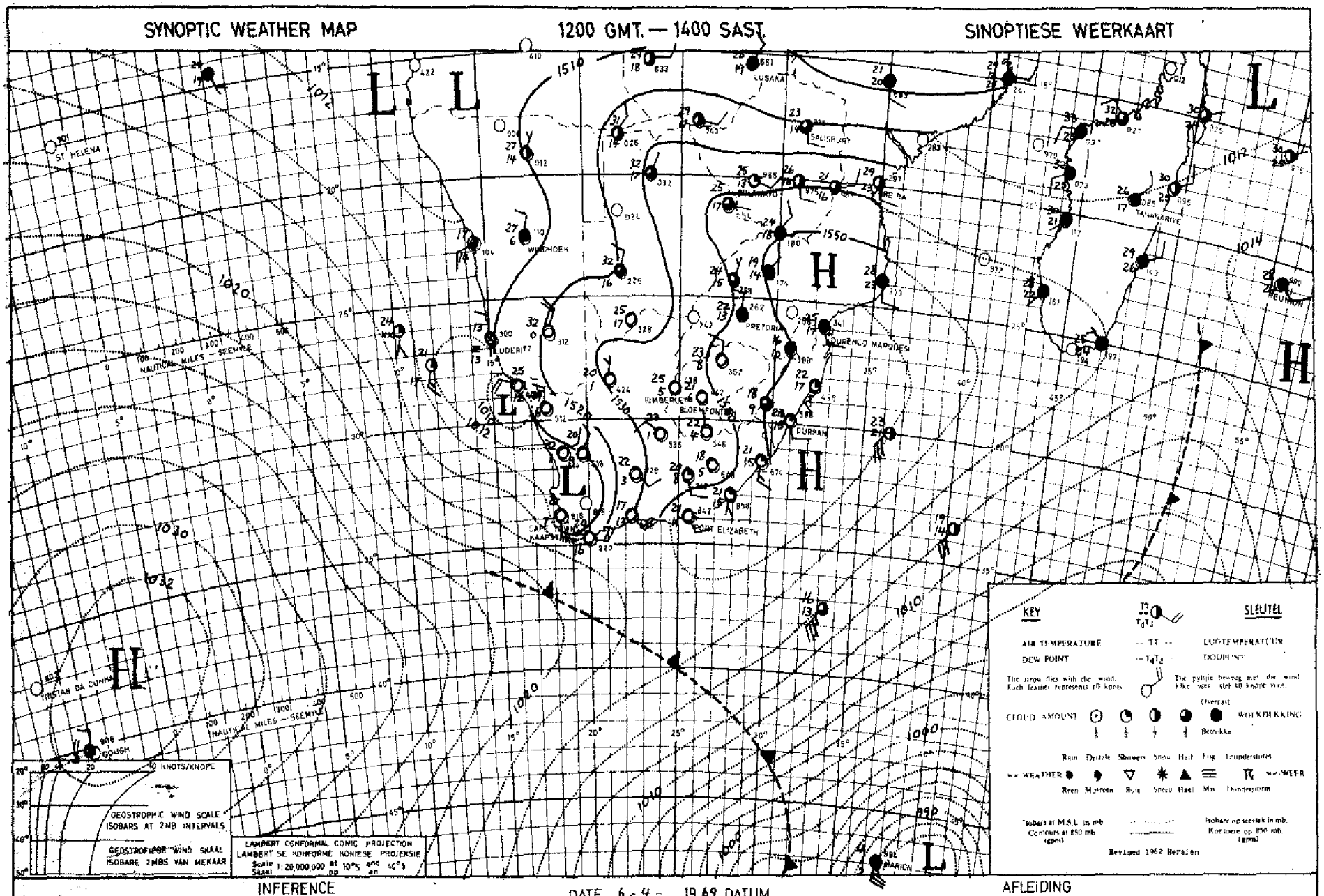

INFERENCE

DATE 6 - 4 - 1969 DATUM

AFLEIDING

Moist air is circulating over the eastern interior where thunder showers will develop. Fine weather conditions associated with strong south-easterly winds will occur over the Cape Peninsula.

Vogtige lug sirkuleer oor die oostelike binneland waar donderbuie sal ontwikkel. Mooiweerstoestande gepaard met sterk suidooste winde sal oor die Kaapse Skiereiland voorkom.

DAAGLIKSE WEERBULLETIN

Maksimum en Minimum Temperatuur (°C) en Reënval (RRR) in mm vir die 24 uur geëindig om 0800 SAST op

WEERBURO / WEATHER BUREAU
DEPT. VAN VERVOER / DEPT. OF TRANSPORT
8 - 4 - 1969

DAILY WEATHER BULLETIN

Maximum and Minimum Temperatures (°C) and rainfall (RRR) in mm for the 24 hours ended at 0800 SAST on

CAPE - KAAP	Max	Min	RRR
Aberdeen			
Addo			
Alexander Bay	21	12	
Aliwal North	26	13	9.0
Bashee	25	17	51.0
Beaufort-Wes	23	14	
(Lughawe)			
Bongoebergdam			
Boetsap			
Brakkekuil			
(naby Heidelberg)			
Brandvlei			
Cala			
Caledon			
Calitzdorp			
Calvinia	30	15	
Cape Agulhas	21	16	6.0
Cape Columbine	20	11	
Cape Point			
Cape St. Francis	18	16	
Cape Town			
(D.F. Malan)	29	19	
Cape Town			
(Roeland Str.)			
Carnarvon			
Ceres			
Citrusdal			
Colesberg			
Cradock			
Döhne	20	14	
De Aar	29	11	1.0
Douglas			
East London	24	18	1.3
(Airport)			
Eensaamheid			
(naby Herold)			
Elsenburg			
Fraserburg	25	12	
Garies			
George			
Graaff-Reinet	23	14	
Grahamstown			
Hopetown			
Idutywa			
Jansenville	24	17	
Joubertina			
Kimberley	29	15	0.2
(Airport)			
Knysna			
Kokstad	24	12	2.4
Kuruman	28	14	6.0

KAAP - CAPE	Max	Min	RRR
Ladismith			
Lake Mentz			
Maclear			
Mafeking	22	16	
Malmesbury			
Matatiele			
Matroosberg	21	13	
Grootfontein			
(Middelburg)	26	9	
Mosselbaai	19	16	
Mount Frere			
Okiep	28	14	
Oudtshoorn	26	16	
Petrusville			
Piketberg			
Pofadder	29	14	
Port Alfred			
Port Elizabeth	21	17	2.2
Port Nolloth	16	11	
Port St. Johns	25	19	0.7
Prieska	31	14	1.4
Prince Albert			
Queenstown	25	10	
Rietfontein			
Riversdale	22	16	
Robertson	24	17	
Sheeprun			
(near Maclear)			
Somerset-Oos	23	15	0.1
Steynsburg			
Strydenburg			
Sutherland	23	11	
Swellendam			
Tarkastad			
Touwsrivier			
Twee Riviere	32	19	
(Gemsbokpark)			
Umtata	24	15	1.1
Uniondale			
Upington	33	18	1.7
Vanwyksvlei	29	15	
Victoria-Wes			
Vredendal	31	10	
Vryburg	24	15	
Williston			
Willowmore	21	13	
Willowpark			
(near Dordrecht)	24	11	9.0

NATAL	Max	Min	RRR
Cape St. Lucia	24	21	
Dundee			
Durban	26	20	0.5
(Louis Botha)			
Estcourt	24	13	
Harding			
Himeville			
Mkuze			
Hluhluwe			
Newcastle	27	15	
Cedara			
(Pietermaritzburg)	21	12	
Port Shepstone	24	20	7.2
Richmond			
Seven Oaks			
Vryheid			
Waterford			
(near Underberg)	22	9	0.1
TRANSVAAL			
Barberton			
Belfast			
Bethal	xx	9	
Bospoort	21	15	
Carolina	20	10	
Chester			
(near Gravelotte)			
Crecy			
Groendraai			
(naby Vaalwater)			
Jan Kempdorp			
Jan Smuts	18	10	
Joubert Park (Jhb)	23	13	
Kroondal	21	12	
Levubu	24	14	
Leeudoringstad			
Lichtenburg			
Letaba			
Loskopdam			
Lydenburg	21	13	
Marnitz	22	11	
Mara	26	12	
Marble Hall			
Messina	25	15	
Middelburg			
Nelspruit	27	18	0.2
Phalaborwa	27	17	
Pietersburg	23	12	
Piet Retief	24	14	

TRANSVAAL	Max	Min	RRR
Pongola			
Potchefstroom	24	11	
Potgietersrus	24	13	
Pretoria W.B.	21	13	
Pretoriuskop			
Punda Milia			
Sandpan (NW. Tvl.)			
Satara			
Sekhukhune			
Shingwidzi			
Skukuza	24	19	
Standerton	xx	9	
Thabazimbi			
Tomburke			
Tzaneen			
Vereeniging			
Volksrust			
Warmbad	24	12	
Witbank			
Zeerust			
O.V.S. - O.F.S.			
Balkfontein			
(naby Bothaville)			23.0
Bethlehem	21	12	
Bloemfontein	25	13	6.7
(J.B.M. Hertzog)			
Bultfontein			
Fauresmith	27	14	21.2
Ficksburg			
Frankfort	22	11	
Harrismith			
Hoopstad	25	15	2.5
Kroonstad	24	13	
Lindley			
Modderpoort			
Petrusburg			
Philippolis			
Reddersburg			24.5
Reitz			2.5
Vrede			
Warden			
Welkom	24	14	6.2
Wepener	24	13	40.6
Winburg			
Zastron			

S.W.A.	Max	Min	RRR
Aroab			
Bethanie			
Dordabis			
Gobabeb	33	19	
Gobabis	24	xx	10.4
Grootfontein	25	16	7.3
Karasburg			
Kalkfeld			
Karibib			
Keetmanshoop	32	18	0.8
Kub			
Mowe	19	16	
Luderitz	16	13	
Mariental	33	20	
Chopoho			
Okahandja			
Okaukueye			
Ondangua	xx	17	0.8
Otavi			
Otjiwarongo			
Outjo	29	16	2.5
Ujis	33	19	
Rehoboth			
Runtu	32	17	
Steinhausen			
Tsumeb			
Walvisbaai	17	14	
Windhoek W.K.			
J.G. Strydom	27	15	
BASUTOLAND			
Maseru	22	13	0.6
BETSJOANALAND/BECHUANALAND			
Francistown	26	15	
Gaberones	24	14	
Ghanzi			
Lobatsi			
Mahalapye	26	12	
Maun			
Shakawe	31	20	
Tsabong	28	16	
Tsane	24	17	3.0
SWAZILAND			
Embabane			
Manzini	26	18	
Stegi			

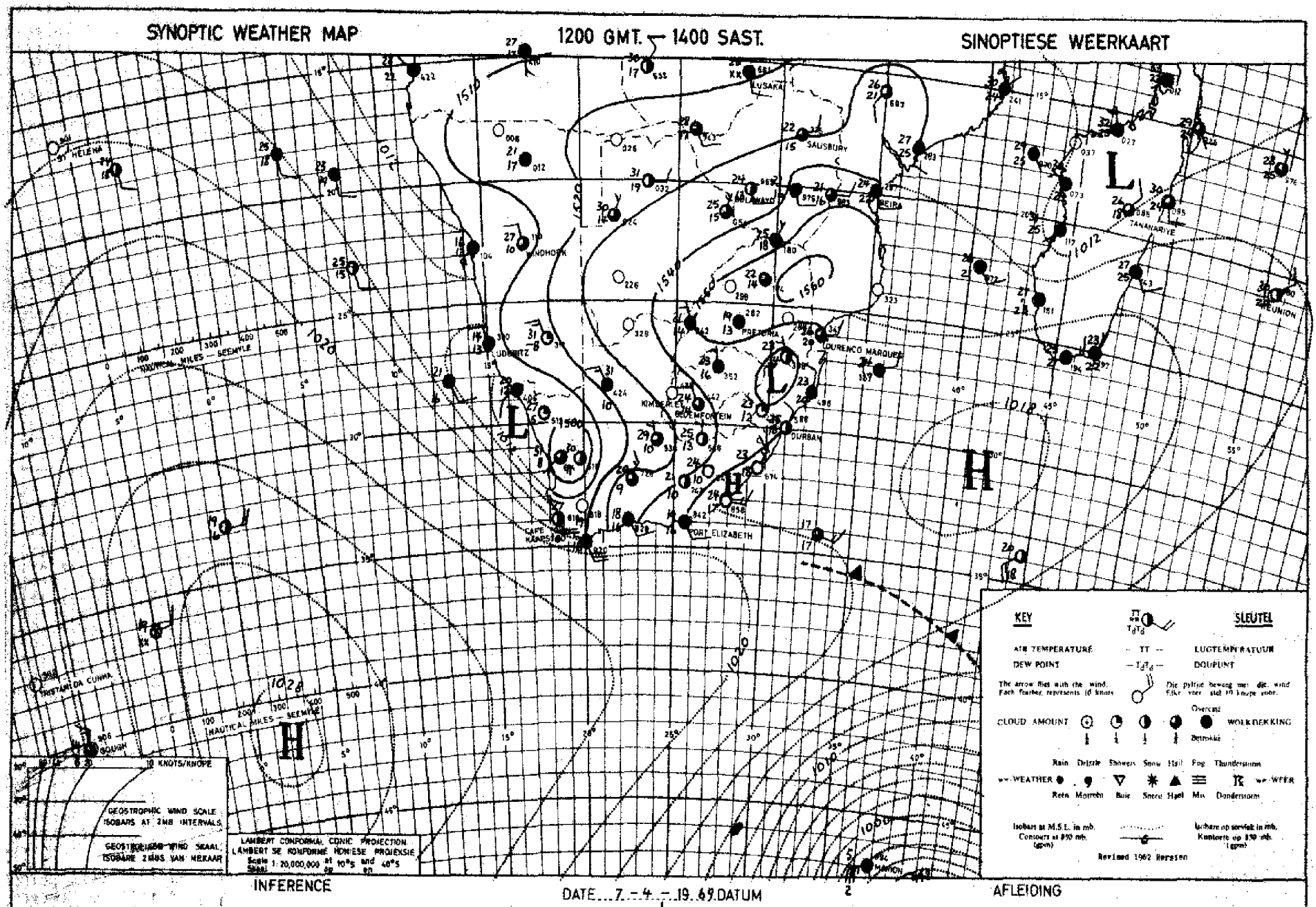

The Atlantic high is ridging round the Cape coast and will cause cloudy weather with light rain along the South-East and East coasts. With a trough over the western interior thunderstorms may be expected over the eastern parts of the country.

Die Atlantiese hoog rug in om die Kaapse kus en veroorsaak bewolkte toestande met reën langs die Oos- en Suidooskus. Met 'n trog oor die westelike binneland kan donderstorms oor die oostelike dele van die land verwag word.

DAAGLIKSE WEERBULLETIN

Maksimum en Minimum Temperatuur (°C) en Reënval (RRR) in mm vir die 24 uur geëindig om 0800 SAST op

WEERBURO / WEATHER BUREAU
DEPT. VAN VERVOER / DEPT. OF TRANSPORT
9 – 4 – 1969

DAILY WEATHER BULLETIN

Maximum and Minimum Temperatures (°C) and rainfall (RRR) in mm for the 24 hours ended at 0800 SAST on

CAPE – KAAP	Max	Min	RRR
Aberdeen			
Addo			
Alexander Bay	22	14	2.5
Aliwal North	21	14	1.5
Bashee			
Beaufort-Wes	23	15	1.9
(Lughawe)			
Boegoebergdam			
Boetsap			
Brakkekuil			
(naby Heidelberg)			
Brandvlei			3.0
Cala			
Caledon			
Calitzdorp			
Calvinia	28	13	14.5
Cape Agulhas	20	16	24.0
Cape Columbine	23	13	14.5
Cape Point	19	14	2.0
Cape St. Francis	18	16	2.0
Cape Town			
(D.F. Malan)	29	17	11.6
Cape Town			
(Roeland Str.)			3.0
Carnarvon			17.5
Ceres			
Citrusdal			
Colesberg			
Cradock			
Döhne	21	15	6.6
De Aar	23	12	40.0
Douglas			
East London	21	18	4.5
(Airport)			
Kensaamheid			
(naby Herold)			
Elsenburg			
Fraserburg	20	10	1.2
Garies			4.0
George			
Graaff-Reinet	23	15	22.0
Grahamstown			
Hopetown			
Idutywa			
Jansenville	25	17	34.5
Joubertina			
Kimberley	23	14	17.5
(Airport)			
Knysna			
Kokstad	21	14	9.4
Kuruman	19	15	11.6

KAAP – CAPE	Max	Min	RRR
Ladismith			
Lake Mentz			
Langebaanweg			11.5
Maclear			
Mafeking	24	14	
Malmesbury			
Matatiele			
Matroosberg	22	12	43.2
Grootfontein			
(Middelburg)	23	13	24.4
Mosselbaai	18	16	1.7
Mount Frere			
Okiep	24	12	0.1
Oudtshoorn	26	18	
Petrusville			
Piketberg			
Pofadder			
Port Alfred			
Port Elizabeth	21	17	1.3
Port Nolloth	18	13	2.1
Port St. Johns	26	14	7.0
Prieska	23	13	67.5
Prince Albert			
Queenstown	22	12	4.5
Rietfontein			
Riversdale	19	17	5.3
Robertson	23	17	15.0
Sheeprun	20	14	9.4
(near Maclear)			
Somerset-Oos	23	16	13.0
Steynsburg			10.5
Strydenburg			
Sutherland	21	10	5.8
Swellendam			7.0
Tarkastad			
Touwsrivier			
Twee Riviere	25	17	0.1
(Gemsbokpark)			
Umtata			
Uniondale			
Upington	21	15	45.5
Vanwyksvlei	27	13	26.0
Victoria-Wes			
Vredendal	33	16	
Vryburg	23	16	1.2
Williston			
Willowmore	19	15	2.0
Willowpark			
(near Dordrecht)	20	12	13.0

NATAL	Max	Min	RRR
Cape St. Lucia	27	20	
Dundee			
Durban	26	19	50.3
(Louis Botha)			
Estcourt	23	15	0.3
Harding			
Himeville			14.5
Mkuze			
Hluhluwe			
Newcastle	25	13	
Cedara			
(Pietermaritzburg)	22	15	13.6
Port Shepstone	25	19	9.3
Richmond			
Seven Oaks			
Vryheid			9.5
Waterford			
(near Underberg)	19	14	12.3
van Reenen			2.5
TRANSVAAL			
Barberton			2.5
Belfast			
Bethal	XX	12	
Bospoort	23	12	
Carolina	20	11	
Chester			
(near Gravelotte)			
Crecy			
Groendraai	26	11	
(naby Vaalwater)			
Jan Kempdorp			
Jan Smuts	21	12	
Joubert Park (Jhb)	22	13	
Kroondal	25	12	
Levubu	25	17	
Lesudoringstad			
Lichtenburg			
Letaba			
Loskopdam			
Lydenburg	22	15	
Marnitz	26	16	
Mara	26	15	
Marble Hall			
Messina	28	18	
Middelburg			
Nelspruit			
Phalaborwa	27	17	
Pietersburg	24	14	
Piet Retief	21	13	9.2

TRANSVAAL	Max	Min	RRR
Pongola			
Potchefstroom	24	12	
Potgietersrus	26	15	
Pretoria W.B.	24	16	
Pretoriuskop			
Punda Milia			
Sandpan (NW. Tvl.)			
Satara			
Sekhukhune			
Shingwidzi			
Skukuza	26	17	
Standerton	22	12	
Thabazimbi			
Tomburke			
Tzaneen			
Vereeniging			
Volksrust			
Warmbad	26	11	
Witbank			
Zeerust			
O.V.S. – O.F.S.			
Balkfontein			
(naby Bothaville)			
Bethlehem	22	13	
Bloemfontein	21	14	16.5
(J.B.M. Hertzog)			
Bultfontein			
Fauresmith	20	13	14.3
Ficksburg			
Frankfort	23	13	
Harrismith			5.0
Hoopstad	23	14	3.5
Kroonstad	24	14	0.5
Lindley			
Modderpoort			
Petrusburg			
Philippolis			
Reddersburg			6.0
Reitz			
Vrede			
Warden			
Welkom	24	XX	4.6
Wepener	19	14	9.3
Winburg			
Zastron			1.0

S.W.A.	Max	Min	RRR
Aroab			10.0
Bethanie			
Dordabis			
Gobabeb	26	16	6.0
Gobabis	28	18	1.9
Grootfontein			
Leonardville			31.0
Karasburg			5.0
Kalkfeld			
Karibib			3.0
Keetmanshoop	29	14	0.9
Kub			
Namutoni			38.0
Möwe	21	14	
Luderitz	17	13	
Marienthal	27	18	0.1
Ohopoho			
Okahandja			25.6
Okaukueye			
Ondangua	XX	19	2.2
Otavi			
Otjiwarongo			70.0
Outjo	30	18	3.0
Ariamsvlei			32.0
Uis	32	16	
Rehoboth			
Runtu	32	19	
Steinhausen			
Tsumeb			7.4
Walvisbaai	20	14	
Windhoek W.K.			10.7
J.G. Strydom (L.H.)	23	14	23.0
Aranos			15.0
BASUTOLAND			
Maseru	16	13	34.5
BETSJOANALAND/BECHUANALAND			
Francistown	26	17	
Gaberones	26	16	
Ohanzi	31	19	
Lobatsi			
Mahalapye	27	15	
Maun	31	17	
Shakawe	31	20	
Tsabong	26	19	8.6
Tsane	27	18	
SWAZILAND			
Embelembe			
Manzini	25	17	
Stegi			

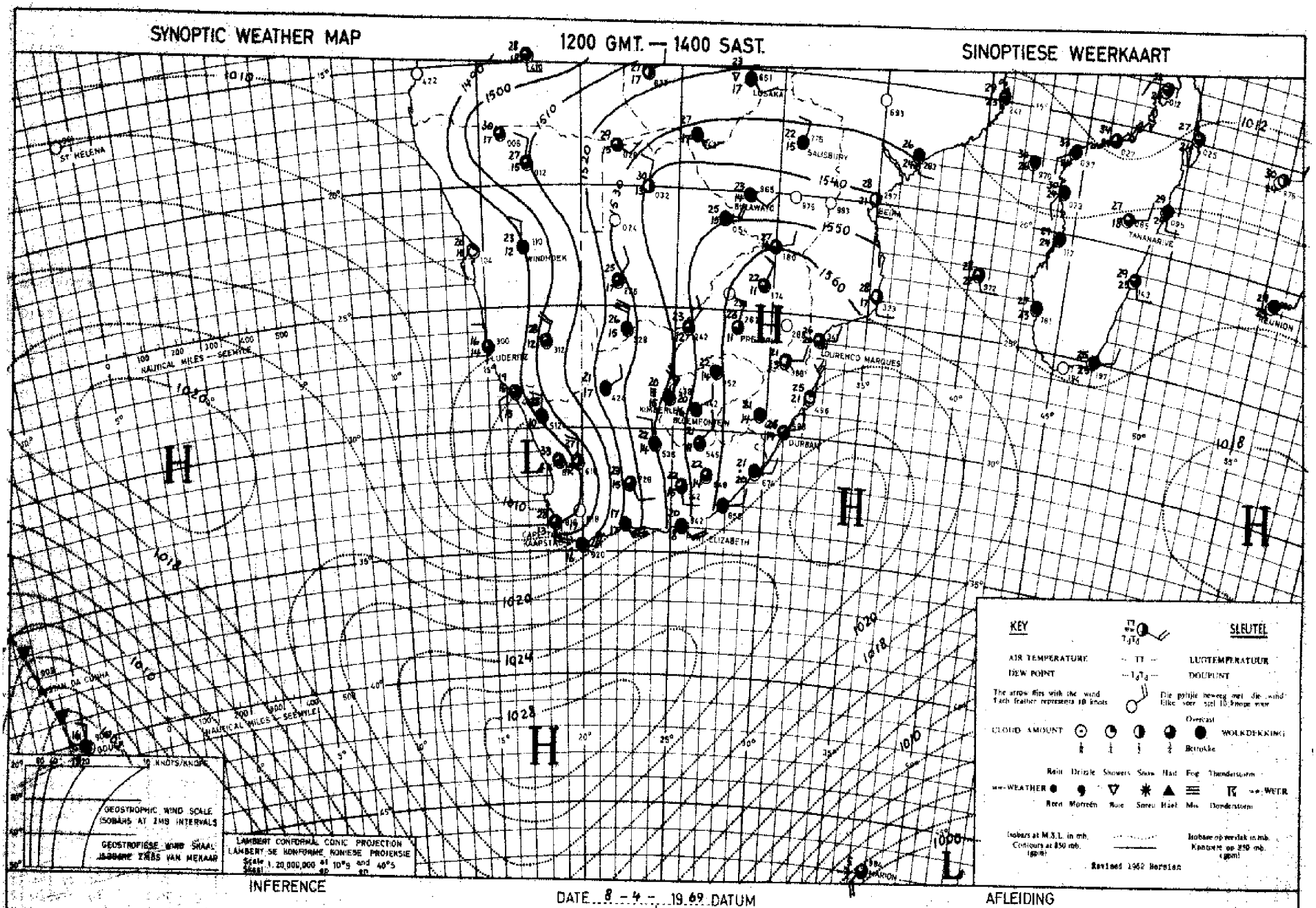

INFERENCE

DATE 8 – 4 – 1969 DATUM

AFLEIDING

With a low over the west coast and the inflow of moist tropical air from the north, fairly general rain and showers will fall over the southern and central parts of the country. Easterly gales will occur over the Cape's south coast.

Met 'n laag oor die weskus en die instroming van vogtige tropiese lug uit die noorde sal taamlik algemene reën en buie oor die suidelike en sentrale dele van die land voorkom. Stormsterk ooste winde sal oor die Kaapse suidkus woed.

DAAGLIKSE WEERBULLETIN

Maksimum en Minimum Temperatuur (°C) en Reënval (RRR) in mm vir die 24 uur geëindig om 0800 SAST op

WEERBURO / WEATHER BUREAU
DEPT. VAN VERVOER / DEPT. OF TRANSPORT

10 - 4 - 1969

DAILY WEATHER BULLETIN

Maximum and Minimum Temperatures (°C) and rainfall (RRR) in mm for the 24 hours ended at 0800 SAST on

CAPE - KAAP	Max	Min	RRR
Aberdeen			
Addo			
Alexander Bay	25	18	
Aliwal North	20	11	15.5
Baabes			
Beaufort-Wes	23	12	8.7
(Lughawe)			
Boegoebergdam			
Boetsap			
Brakkekuil			
(naby Heidelberg)			
Brandvlei			7.0
Barkley West			44.5
Cala			
Caledon			
Calitzdorp			
Calvinia	21	11	6.0
Cape Agulhas	20	18	1.0
Cape Columbine	16	13	
Cape Point	23	13	
Cape St. Francis	18	14	0.5
Cape Town			
(D.F. Malan)	23	13	2.6
Cape Town			
(Roeland Str.)			
Carnarvon			30.4
Ceres			
Citrusdal			
Colesberg			
Cradock			
Döhne	18	14	14.5
De Aar	15	11	34.5
Douglas			
East London	22	17	13.6
(Airport)			
Eensaamheid			
(naby Herold)			
Elsenburg			
Fraserburg	17	10	23.0
Garies			1.5
George			
Graaff-Reinet	24	14	25.0
Grahamstown			
Hopetown			
Idutywa			
Jansenville	23	14	16.0
Joubertina			
Kimberley	17	13	51.1
(Airport)			
Knysna			4.5
Kokstad	22	11	
Kuruman	19	14	63.0

KAAP - CAPE	Max	Min	RRR
Ladismith			
Lake Mentz			
Langebaanweg			3.1
Maclear			3.0
Mafeking	23	10	36.0
Malmesbury			
Matatiele			
Matroosberg	19	11	7.0
Grootfontein			
(Middelburg)	17	9	26.6
Mosselbaai	22	16	
Mount Frere			
Okiep	20	12	4.2
Oudtshoorn	26	13	15.0
Petrusville			
Piketberg			
Pofadder	23	11	
Port Alfred			
Port Elizabeth	20	15	5.4
Port Nolloth	18	14	0.1
Port St. Johns	24	21	
Prieska	17	10	34.5
Prince Albert			
Queenstown	22	10	19.0
Rietfontein			
Riversdale	27	17	
Robertson	26	15	17.0
Sheeprun	23	15	
(near Maclear)			
Somerset-Oos	24	14	9.0
Steynsburg			32.0
Strydenburg			
Sutherland	15	9	17.0
Swellendam			
Tarkastad			
Touwsrivier			
Twee Riviere			
(Gemsbokpark)			
Umtata	23	17	
Uniondale			
Upington	21	11	24.0
Vanwyksvlei	17	10	15.0
Victoria-Wes			
Vredendal	24	17	0.2
Vryburg	24	15	51.1
Williston			
Willowmore	21	11	12.8
Willowpark			
(near Dordrecht)	18	11	13.5

NATAL	Max	Min	RRR
Cape St. Lucia	26	19	
Dundee			
Durban			
(Louis Botha)	26	18	
Estcourt	23	13	
Harding			
Himeville			
Mkuze			
Hluhluwe			
Newcastle	26	14	
Cedara			
(Pietermaritzburg)	24	14	
Port Shepstone	24	18	
Richmond			
Seven Oaks			
Vryheid			
Waterford			
(near Underberg)	21	11	0.1

TRANSVAAL

Barberton			
Belfast			
Bethal			
Bospoort	21	13	27.5
Carolina	19	10	
Chester			
(near Gravelotte)			
Crecy			
Delareyville			25.0
Groendraai	25	13	
(naby Vaalwater)			
Jan Kempdorp			46.5
Jan Smuts	20	12	0.8
Joubert Park (Jhb)	20	11	4.5
Kroondal	16	9	6.5
Levubu	24	16	
Leeudoringstad			
Lichtenburg			24.0
Letaba			
Loskopdam			
Lydenburg			
Marnitz	25	17	
Mara	24	14	
Marble Hall			
Messina	28	18	
Middelburg			
Nelspruit	26	14	
Phalaborwa	27	17	
Pietersburg	23	13	
Piet Retief	21	11	

TRANSVAAL	Max	Min	RRR
Pongola			
Potchefstroom	24	14	12.0
Potgietersrus	25	12	
Pretoria W.B.	23	14	0.9
Pretoriuskop			
Punda Milia			
Sandpan (NW. Tvl.)			
Satara			
Sekhukhune			
Shingwidzi			
Skukuza	29	15	
Standerton	22	11	
Thabazimbi			
Tomburke			
Tzaneen			
Vereeniging			
Volksrust			
Warmbad	25	14	
Witbank			
Zeerust			

O.V.S. - O.F.S.

Balkfontein			1.9
(naby Bothaville)			
Bethlehem	22	12	4.0
Bloemfontein			
(J.B.M. Hertzog)	21	11	33.0
Bultfontein			
Fauresmith	20	11	90.3
Ficksburg			
Frankfort	23	13	0.2
Harrismith			
Hoopstad	24	14	29.0
Kroonstad	23	14	14.0
Lindley			
Modderpoort			
Petrusburg			
Philippolis			55.0
Reddersburg			
Reitz			3.5
Vrede			
Warden			
Welkom	23	15	17.3
Wepener	21	11	13.2
Winburg			
Zastron			4.1

S.W.A.	Max	Min	RRR
Aroab			
Bethanie			
Dordabis			
Gobabeb	27	10	
Gobabis	25	15	13.0
Grootfontein	24	16	0.3
Karasburg			
Kalkfeld			
Karibib			
Keetmanshoop	29	9	
Kub			
Möwe	20	16	
Luderitz	18	13	
Marienta1	30	11	
Ohopoho			
Okahandja			
Okaukueye			
Ondangua	x	17	36.8
Otavi			
Otjiwarongo			
Outjo	26	14	
Ufs	31	13	
Rehoboth			
Runtu	27	17	
Steinhausen			
Tsumeb			
Walvisbaai	19	12	
Windhoek W.K.			
J. G. Strydom	23	8	3.4

BASUTOLAND

Maseru	20	13	9.2

BETSJOEANALAND/BECHUANALAND

Francistown	25	16	
Gaberones	24	16	18.0
Ghanzi	30	19	
Lobatsi			
Mahalapye	25	14	
Maun	29	18	
Shakawe	29	21	
Tsabong			
Tsane	27	17	5.4

SWAZILAND

Embembe			
Manzini	23	14	
Stegi			

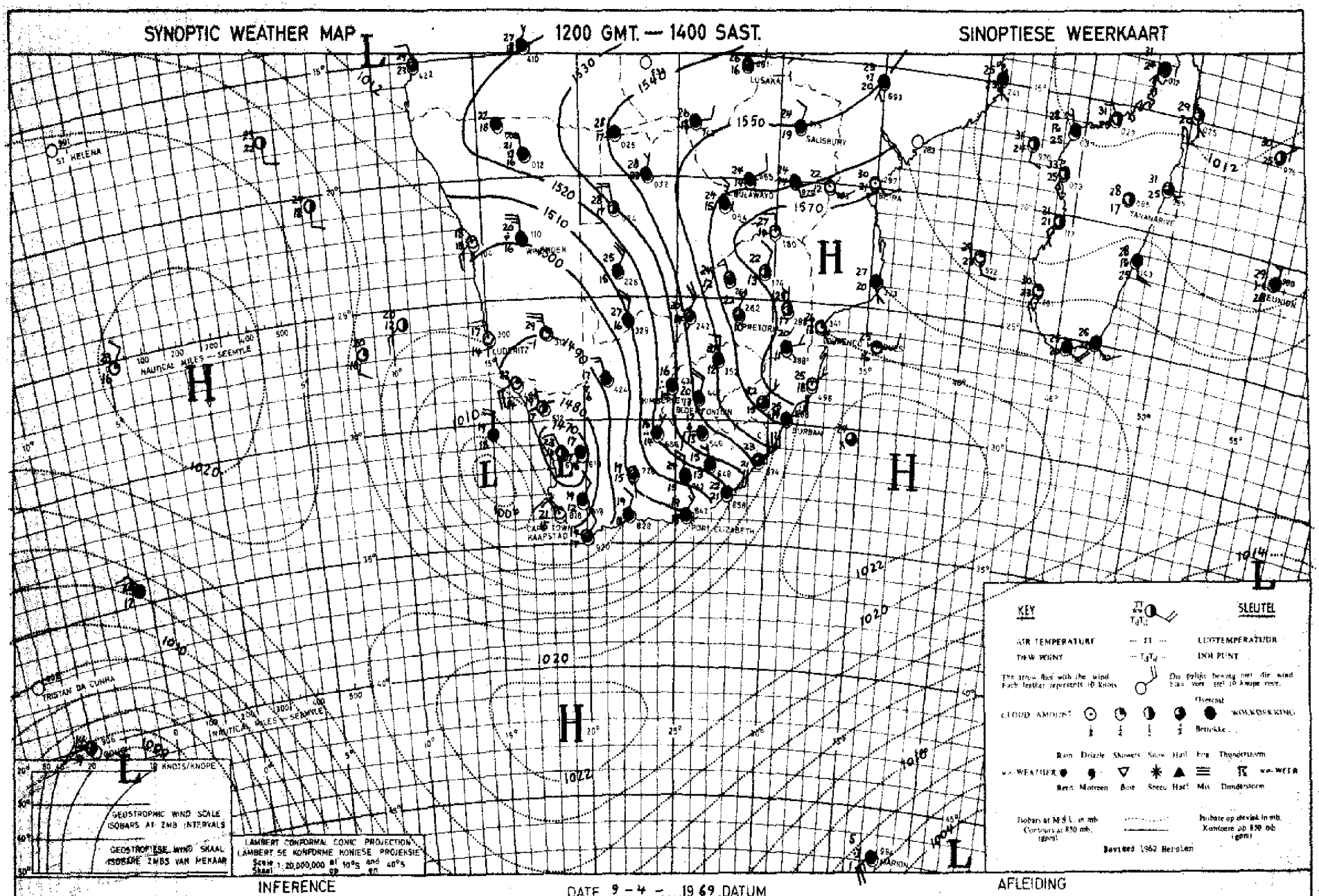

INFERENCE

DATE 9 – 4 – 1969 DATUM

AFLEIDING

With a deep layer of moist air moving in from the north and the low on the west coast, rain and showers will fall over most parts of the country.

Met 'n diep stroom vogtige lug wat van die noorde af beweeg en die laag oor die weskus, sal reën en buie oor die meeste dele van die land voorkom.

DAAGLIKSE WEERBULLETIN

Maksimum en Minimum Temperatuur (°C) en Reënval (RRR) in mm vir die 24 uur geëindig om 0800 SAST op

WEERBURO / WEATHER BUREAU
DEPT. VAN VERVOER / DEPT. OF TRANSPORT
11 - 4 - 1969

DAILY WEATHER BULLETIN

Maximum and Minimum Temperatures (°C) and rainfall (RRR) in mm for the 24 hours ended at 0800 SAST on

CAPE - KAAP	Max	Min	RRR
Aberdeen			
Addo			
Alexander Bay	24	16	
Aliwal North	22	8	1.4
Bashee			
Beaufort-Wes	21	12	
(Lughawe)			
Bedgoebergdam			
Boetsap			
Brakkekuil			
(naby Heidelberg)			
Brandvlei			
Cala			
Caledon			
Calitzdorp			
Calvinia	18	11	0.9
Cape Agulhas	19	14	
Cape Columbine	17	13	2.0
Cape Point	19	14	0.8
Cape St. Francis	19	15	
Cape Town			
(D.F. Malan)	21	16	5.0
Cape Town			
(Roeland Str.)			
Carnarvon			
Ceres			
Citrusdal			
Colesberg			
Cradock			
Dönne	24	12	6.5
De Aar	19	9	
Douglas			
East London	25	17	6.5
(Airport)			
Eensaamheid			
(naby Herold)			
Elsenburg			
Fraserburg	15	9	1.6
Garies			
George			
Graaff-Reinet	24	10	
Grahamstown			
Hopetown			
Idutywa			
Jansenville	26	14	
Joubertina			
Kimberley	28	10	
(Airport)			
Knysna			
Kokstad	26	8	
Kuruman	23	8	

KAAP - CAPE	Max	Min	RRR
Ladismith			
Lake Mentz			
Langebaanweg			1.3
Maclear			
Mafeking	22	14	
Malmesbury			
Matatiele			
Matroosberg			
Grootfontein	13	8	
(Middelburg)			
Mosselbaai	25	17	0.2
Mount Frere			
Okiep	15	12	3.8
Oudtshoorn	26	11	
Petrusville			
Piketberg			
Pofadder	20	11	
Port Alfred			
Port Elizabeth	22	13	
Port Nolloth			
Port St. Johns	25	19	0.1
Prieska	21	11	
Prince Albert			
Queenstown	24	8	
Rietfontein			
Riversdale	17	7	
Robertson	23	12	
Sheeprun	26	11	
(near Maclear)			
Somerset-Oos	24	13	
Steynsburg			
Strydenburg			
Sutherland			
Swellendam			
Tarkastad			
Touwsrivier			
Twee Riviere	25	10	
(Gemsbokpark)			
Umtata	28	14	
Uniondale			
Upington	22	11	
Vanwyksvlei	19	12	
Victoria-Wes			
Vredendal	23	16	
Vryburg	24	9	
Williston			
Willowmore	20	10	0.7
Willowpark			
(near Dordrecht)	19	9	0.6

NATAL	Max	Min	RRR
Cape St. Lucia	26	22	
Dundee			
Durban	28	22	
(Louis Botha)			
Estcourt	26	11	
Harding			
Himeville			
Mkuze			
Hluhluwe			
Newcastle	27	13	
Cedara	25	11	
(Pietermaritzburg)			
Port Shepstone	25	20	
Richmond			
Seven Oaks			
Vryheid			
Waterford	24	8	
(near Underberg)			
TRANSVAAL			
Barberton			
Belfast			
Bethal	XX	10	
Bospoort	29	13	
Carolina	21	10	
Chester			
(near Gravelotte)			
Crecy			
Groendraai	21	12	
(naby Vaalwater)			
Jan Kempdorp			
Jan Smuts	18	11	0.7
Joubert Park (Jhb)	17	12	0.5
Kroondal	20	12	
Levubu	26	17	
Leeudoringstad			
Lichtenburg			
Letaba			
Loskopdam			
Lydenburg	21	11	
Mannitz	24	16	
Mara	26	16	
Marble Hall			
Messina	28	18	
Middelburg			
Nelspruit	27	16	
Phalaborwa	27	18	
Pietersburg	23	15	
Piet Retief	23	13	

TRANSVAAL	Max	Min	RRR
Pongola			
Potchefstroom	23	12	
Potgietersrus	21	14	
Pretoria W.B.	20	11	0.8
Pretoriuskop			
Punda Milia			
Sandpan (NW. Tvl.)			
Satara			
Sekhukhune			
Shingwidzi			
Skukuza	29	16	
Standerton	22	8	
Thabazimbi			
Tomburke			
Tzaneen			
Vereeniging			
Volksrust			
Warmbad	22	13	
Witbank			
Zeerust			
O.V.S. - O.F.S.			
Balkfontein			
(naby Bothaville)			
Bethlehem	21	10	1.2
Bloemfontein	22	8	0.1
(J.B.M. Hertzog)			
Bultfontein			
Fauresmith			
Ficksburg			
Frankfort	23	6	
Harrismith			
Hoopstad	23	10	0.4
Kroonstad	23	13	
Lindley			
Modderpoort			
Petrusburg			
Philippolis			
Reddersburg			
Reitz			
Vrede			
Warden			
Welkom	23	11	
Wepener	21	9	
Winburg			
Zastron			

S.W.A.	Max	Min	RRR
Aroab			
Bethanie			
Dordabis			
Gobabeb	28	12	
Gobabis	28	11	
Grootfontein	25	15	
Karasburg			
Kalkfeld			
Karibib			
Keetmanshoop	25	11	
Kub			
Möwe	19	15	
Luderitz	19	14	
Marienthal	29	10	
Ohopoho			
Okahandja			
Okaukueye			
Ondangua	XX	19	
Otavi			
Otjiwarongo			
Outjo	29	14	
Ulis	30	13	
Rehoboth			
Runtu	29	17	
Steinhausen			
Tsumeb			
Walvisbaai	18	13	
Windhoek W.K.			
J.G. Strydom	25	8	
BASUTOLAND			
Maseru	22	10	2.1
BETSJOANALAND/BECHUANALAND			
Francistown			
Gaberones			
Ghanzi	31	18	2.2
Lobatsi			
Serowe			1.2
Mahalapye	21	15	18.2
Maun	28	18	10.8
Shakawe	30	19	16.0
Tsabong			
Tsane	28	11	
SWAZILAND			
Embelebe			
Manzini	28	16	
Stegi			

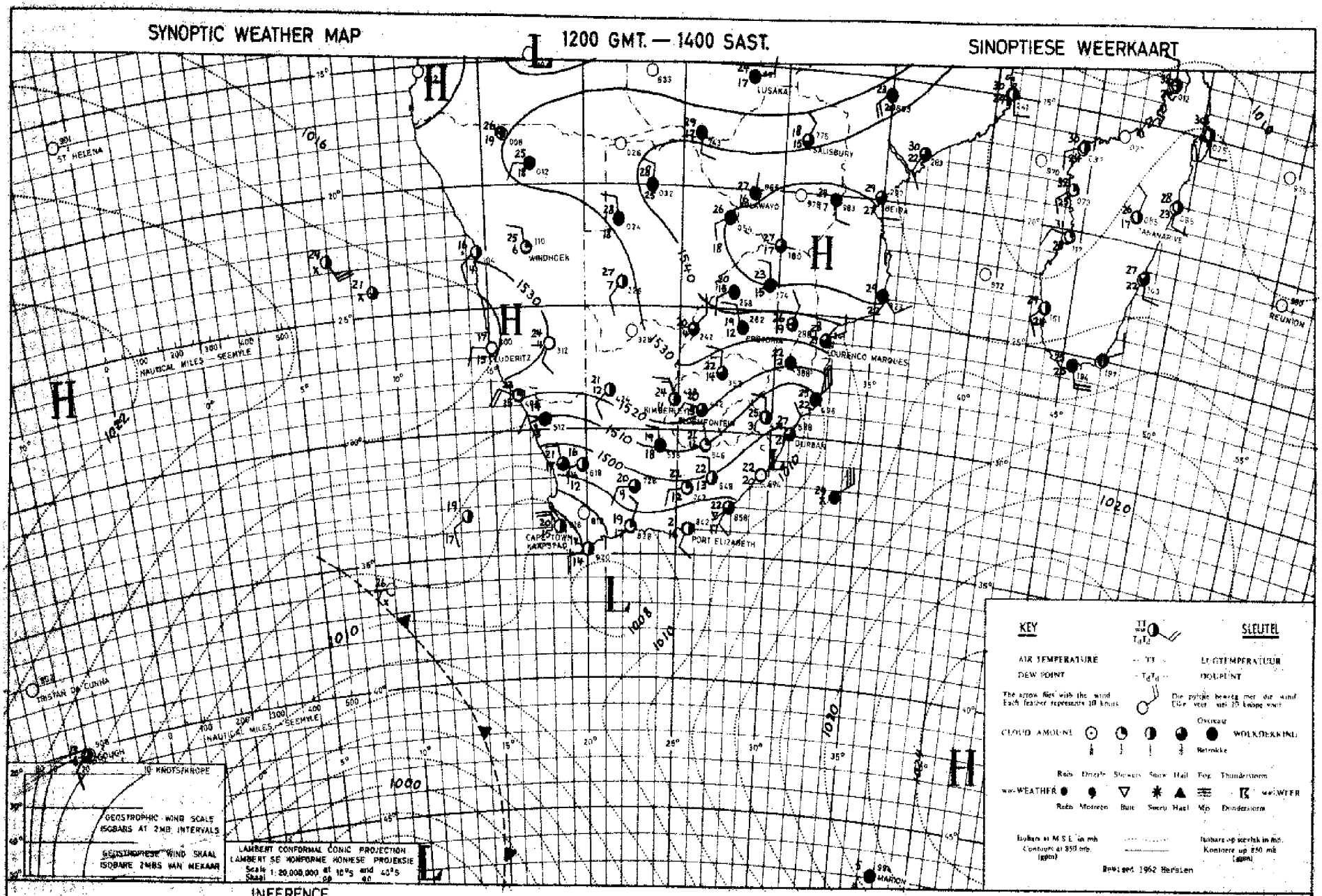

INFERENCE

A cold front is approaching the Cape and showers will consequently occur over the coastal regions of the South-West Cape. Drier air from the west in the upper air is moving in over the country and thundershowers will therefore occur only over the north-eastern parts.

AFLEIDING

'n Koufront nader die Kaap en gevolglik sal buie oor die kusgebiede van Suidwes-Kaapland voorkom. Droër lug uit die weste beweeg in die boluq oor die res van die land en donderbuie sal dus alleen oor die noordoostelike dele voorkom

DAAGLIKSE WEERBULLETIN

Maksimum en Minimum Temperatuur (°C) en Reënval (RRR) in mm vir die 24 uur geëindig om 0800 SAST op

WEERBURO / WEATHER BUREAU
DEPT. VAN VERVOER / DEPT. OF TRANSPORT
12 - 4 - 1969

DAILY WEATHER BULLETIN

Maximum and Minimum Temperatures (°C) and rainfall (RRR) in mm for the 24 hours ended at 0800 SAST on

CAPE - KAAP	Max	Min	RRR
Aberdeen			
Addo			
Alexander Bay	24	13	
Aliwal North	18	6	
Bashee			
Beaufort-Wes			
(Lugbawe)	22	10	
Boegoeberg Dam			
Boetsap			
Brakkekuil			
(naby Heidelberg)			
Brandvlei			
Cala			
Caledon			
Calitzdorp			
Calvinia	20	8	
Cape Agulhas	21	14	8.0
Cape Columbine	17	14	
Cape Point	18	12	7.5
Cape St. Francis	27	16	
Cape Town (D.F. Malan)	19	14	8.6
Cape Town (Roeland Str.)			
Carnarvon			
Ceres			
Citrusdal			
Colesberg			
Cradock			
Dâhne	19	10	
De Aar	17	6	
Douglas			
East London (Airport)	26	15	
Eensaamheid (naby Herold)			
Elsenburg			
Fraserburg	17	7	
Garies			
George			
Graaff-Reinet	21	12	
Grahamstown			
Hopetown			
Idutywa			
Jansenville	24	14	
Joubertina			
Kimberley (Airport)	20	9	
Knysna			0.5
Kokstad	21	9	
Kuruman	21	8	

KAAP - CAPE	Max	Min	RRR
Ladismith			
Lake Mentz			
Maclear			
Mafeking	23	9	
Malmesbury			
Matatiele			
Matroosberg	18	9	
Grootfontein (Middelburg)	17	7	
Mosselbaai	23	17	
Mount Frere			
Okiep	23	12	
Oudtshoorn	35	18	
Petrusville			
Piketberg			
Pofadder	20	11	
Port Alfred			
Port Elizabeth	25	17	
Port Nolloth	19	11	
Port St. Johns	25	18	
Prieska	20	8	
Prince Albert			
Queenstown	20	6	
Rietfontein			
Riversdale	26	12	
Robertson	24	13	
Sheeprun (near Maclear)	22	11	
Somerset-Oos	21	10	
Steynsburg			
Strydenburg			
Sutherland	15	4	
Swellendam			
Tarkastad			
Touwsrivier			
Twee Riviere (Gemsbokpark)	25	11	
Umtata	25	12	
Uniondale			
Upington	20	11	
Vanwyksvlei	19	9	
Victoria-Wes			
Vredendal	23	12	
Vryburg	23	9	
Williston			
Willowmore	21	10	
Willowpark (near Dordrecht)	17	6	

NATAL	Max	Min	RRR
Cape St. Lucia	26	20	
Dundee			
Durban (Louis Botha)	27	17	
Estcourt	25	14	
Harding			
Himeville			
Mkuze			
Hluhluwe			
Newcastle	26	13	
Cedara (Pietermaritzburg)	23	12	5.5
Port Shepstone	25	18	
Richmond			
Seven Oaks			
Vryheid			
Waterford (near Underberg)	22	9	0.1
TRANSVAAL			
Barberton			
Belfast			
Bethal	XX	4	
Bospoort	21	7	
Carolina	20	7	
Chester			
(near Gravelotte)			
Crecy			
Groendraai (naby Vaalwater)	29	13	
Jan Kempdorp			
Jan Smuts	21	6	
Joubert Park (Jhb)	20	8	
Kroondal	25	2	
Levubu	29	16	
Leeudoringstad			
Lichtenburg			
Letaba			
Loskopdam			
Lydenburg	24	9	
Marnitz	28	13	
Mara	28	12	
Marble Hall			
Messina	31	16	
Middelburg			
Nelspruit	31	15	
Phalaborwa	32	19	
Pietersburg	25	12	
Piet Retief	24	13	

TRANSVAAL	Max	Min	RRR
Pongola			
Potchefstroom	22	5	
Potgietersrus	27	14	
Pretoria W.B.	24	11	
Pretoriuskop			
Punda Milia			
Sandpan (NW. Tvl.)			
Satara			
Sekhukhune			
Shingwidzi			
Skukuza	34	18	
Standerton	23	3	
Thabazimbi			
Tomburke			
Tzaneen			
Vereeniging			
Volksrust			
Warmbad	25	9	
Witbank			
Zeerust			
O.V.S. - O.F.S.			
Balkfontein (naby Bothaville)			
Bethlehem	20	4	
Bloemfontein (J.B.M. Hertzog)	19	6	
Bultfontein			
Fauresmith	18	6	
Ficksburg			
Frankfort	22	4	0.2
Harrismith			
Hoopstad	22	8	
Kroonstad	21	7	
Lindley			
Modderpoort			
Petrusburg			
Philippolis			
Reddersburg			
Reitz			
Vrede			
Warden			
Welkom			
Wepener	18	6	
Winburg			
Zastron			

S.W.A.	Max	Min	RRR
Aroab			
Bethanie			
Dordabis			
Gobabeb	34	17	
Gobabis	27	10	
Grootfontein	29	15	
Karasburg			
Kalkfeld			
Karibib			
Keetmanshoop	27	14	
Kub			
Mêwe	19	15	
Luderitz	23	14	
Marienta1	28	13	
Chopoho			
Okahandja			
Okaukueye			
Ondangua	XX	19	
Otavi			
Otjiwarongo			
Outjo	30	15	
Rehoboth			
Runtu	33	18	
Steinhausen			
Tsumeb			
Walvisbaai	19	14	
Windhoek W.K.			
J.G. Strydom	27	10	
BASUTOLAND			
Maseru	19	7	
BETSJOEANALAND/BECHUANALAND			
Francistown			
Gaberones	27	12	
Ghanzi	31	11	
Lobatsi			
Mahalapye			
Maun	31	18	
Shakawe			
Tsabong			
Tsane			
SWAZILAND			
Mbabane			
Manzini	26	14	
Stegi			8.0

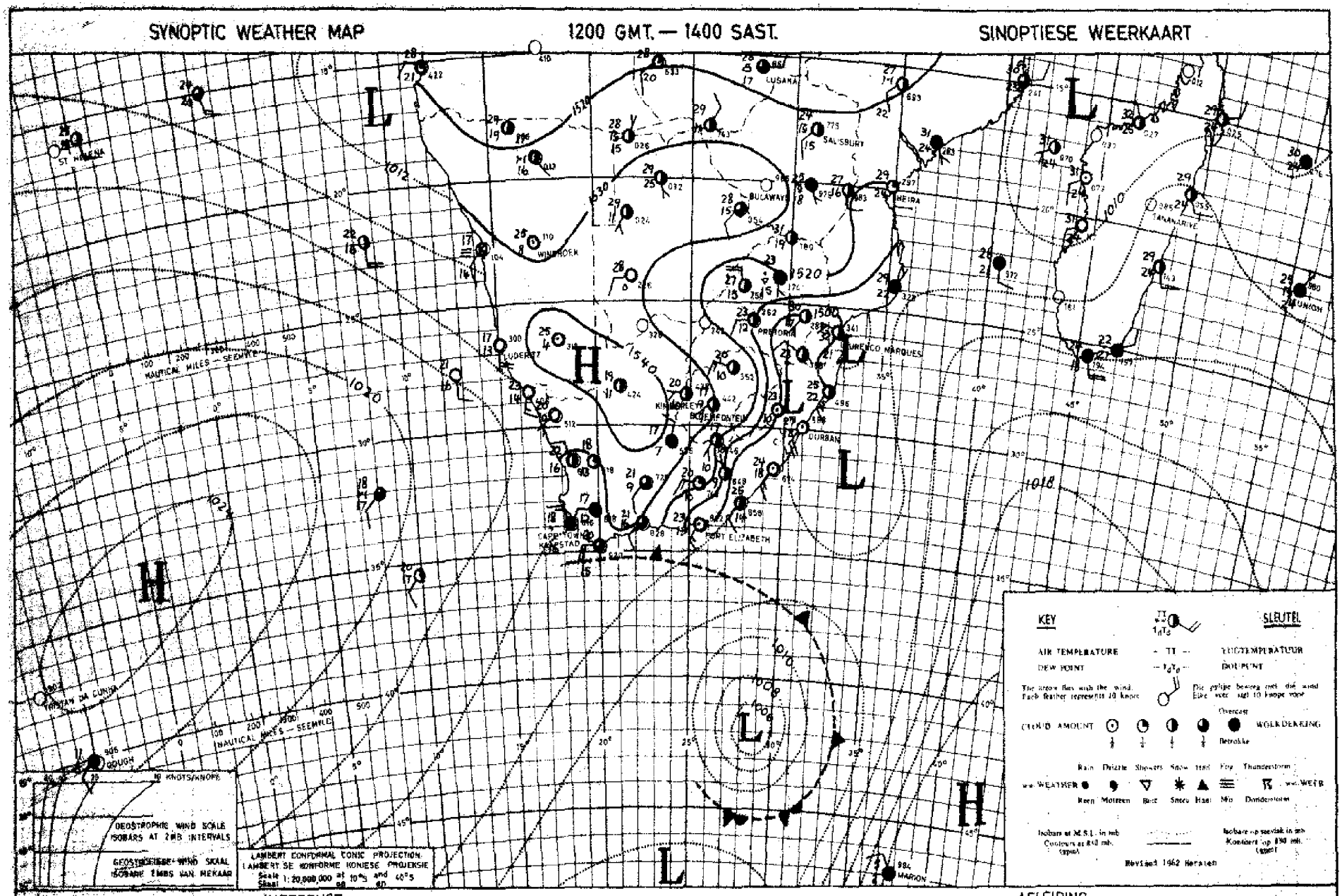

INFERENCE

DATE 11-4-1969 DATUM

AFLEIDING

Dry air is present over most parts of the country with the result that Fair weather will prevail over these areas. Showers will fall over the Peninsula.

Droë lug is aanwesig oor die meeste dele van die land en gevolglik sal redelik mooiweerstoestande aldaar heers. Buie sal oor die Skiereiland voorkom.

DAAGLIKSE WEERBULLETIN

Maksimum en Minimum Temperatuur (°C) en Reënval (RRR) in mm vir die 24 uur geëindig om 0800 SAST op

WEERBURO / WEATHER BUREAU
DEPT. VAN VERVOER / DEPT. OF TRANSPORT
13 - 4 - 1969

DAILY WEATHER BULLETIN

Maximum and Minimum Temperatures (°C) and rainfall (RRR) in mm for the 24 hours ended at 0800 SAST on

CAPE - KAAP	Max	Min	RRR
Aberdeen			
Addo			
Alexander Bay	21	11	
Aliwal North	21	8	
Bashee	25	17	
Beaufort-Wes	25	11	
(Lughawe)			
Boegeberg dam			
Boetsap			
Brakkekuil			
(naby Heidelberg)			
Brandvlei			
Cala			
Caledon			
Calitzdorp			
Calvinia	25	6	
Cape Agulhas	18	14	3·0
Cape Columbine	17	12	2·6
Cape Point	17	12	3·5
Cape St. Francis	20	16	
Cape Town	18	14	1·3
(D.F. Malan)			
Cape Town			
(Roeland Str.)			
Carnarvon			
Ceres			
Citrusdal			
Colesberg			
Cradock			
Dohne	23	14	
De Aar	21	8	
Douglas			
East London	24	15	
(Airport)			
Eensaamheid			
(naby Herold)			
Elsenburg			
Fraserburg	21	6	
Garies			
George			
Graaff-Reinet	26	14	
Grahamstown			
Hopetown			
Idutywa			
Jansenville	27	16	
Joubertina			
Kimberley	22	12	
(Airport)			
Knysna			
Kokstad	21	6	
Kuruman	24	8	

KAAP - CAPE	Max	Min	RRR
Ladismith			
Lake Mentz			
Maclear			
Mafeking	25	9	
Malmesbury			
Matatiele			
Matroosberg			
Grootfontein	21	14	
(Middelburg)			
Mosselbaai	19	15	
Mount Frere			
Oxkop			
Oudtshoorn	27	15	
Petrusville			
Piketberg			
Pofadder	25	6	
Port Alfred			
Port Elizabeth	23	15	
Port Nolloth	19	10	
Port St. Johns	24	18	
Prieska	25	12	
Prince Albert			
Queenstown	24	7	
Rietfontein			
Riversdale	25	14	
Robertson	25	15	
Sheeprun	22	10	
(near Maclear)			
Somerset-Oos	24	14	
Steynsburg			
Strydenburg			
Sutherland	20	5	
Swellendam			
Tarkastad			
Touwsrivier			
Twee Riviere	29	11	
(Gemsbokpark)			
Umtata			
Uniondale			
Upington	27	14	
Vanwyksvlei	23	11	
Victoria-Wes			
Vredendal	25	9	
Vryburg	24	9	
Williston			
Willowmore	23	10	
Willowpark			
(near Dordrecht)			

NATAL	Max	Min	RRR
Cape St. Lucia	25	18	
Dundee			
Durban	26	15	
(Louis Botha)			
Estcourt	22	9	
Harding			
Rimeville			
Mkuze			
Hluhluwe			
Newcastle	24	9	
Cedara	22	9	
(Pietermaritzburg)			
Port Shepstone	25	17	
Richmond			
Seven Oaks			
Vryheid			
Waterford	19	4	
(near Underberg)			

TRANSVAAL

Barberton			
Belfast			
Bethal	XX	4	
Bospoort	22	4	
Carolina	21	9	
Chester			
(near Gravelotte)			
Crecy			
Groendraai			
(naby Vaalwater)			
Jan Kempdorp			
Jan Smuts	22	11	
Joubert Park (Jhb)	22	11	
Kroondal	25	9	
Levubu	26	16	
Leeudoringstad			
Lichtenburg			
Letaba			
Loskopdam			
Lydenburg	23	10	
Marnitz	28	16	
Mara	25	14	
Marble Hall			
Messina	30	16	
Middelburg			
Nelspruit	27	17	
Phalaborwa	29	18	
Pietersburg	25	12	
Piet Retief	22	9	

TRANSVAAL	Max	Min	RRR
Pongola			
Potchefstroom	22	7	
Potgietersrus	26	13	
Pretoria W.B.	25	10	
Pretoriuskop			
Punda Milia			
Sandpan (NW. Tvl.)			
Satara			
Sekhukhune			
Shingwidzi			
Skukuza	30	16	
Standerton	23	4	
Thabazimbi			
Tomburke			
Tzaneen			
Vereeniging			
Volksrust			
Warmbad	25	9	
Witbank			
Zeerust			

O.V.S. - O.F.S.

Balkfontein			
(naby Bothaville)			
Bethlehem	21	5	
Bloemfontein	21	6	
(J.B.M. Hertzog)			
Bultfontein			
Fauresmith	20	8	
Ficksburg			
Frankfort	23	4	
Harrismith			
Hoopstad	23	8	
Kroonstad	22	7	
Lindley			
Modderpoort			
Petrusburg			
Philippolis			
Reddersburg			
Reitz			
Vrede			
Warden			
Welkom			
Wepener	20	8	
Winburg			
Zastron			

S.W.A.	Max	Min	RRR
Aroab			
Bethanie			
Dordabis			
Gobabeb	35	15	
Gobabis	28	13	
Grootfontein	29	12	
Karasburg			
Kalkfeld			
Karibib			
Keetmanshoop	30	15	
Kub			
Mowe	19	15	
Luderitz	20	13	
Marienta1	30	15	
Ohopoho			
Okahandja			
Okaukueye			
Ondangua	XX	19	
Otavi			
Otjiwarongo			
Outjo	32	16	
Rehoboth			
Runtu			
Steinhausen			
Tsumeb			
Walvisbaai	19	13	
Windhoek W.K.			
J.G. Strijdom L.H.	27	11	

BASUTOLAND

Maseru	21	6	

BETSJOEANALAND/BECHUANALAND

Francistown	29	15	
Gaberones	27	11	
Ghanzi	32	13	
Lobatsi			
Mahalapye			
Maun	31	14	
Shakawe	31	17	
Tsabong			
Tsane	29	13	

SWAZILAND

Embelbe			
Manzini	28	16	
Stegi			

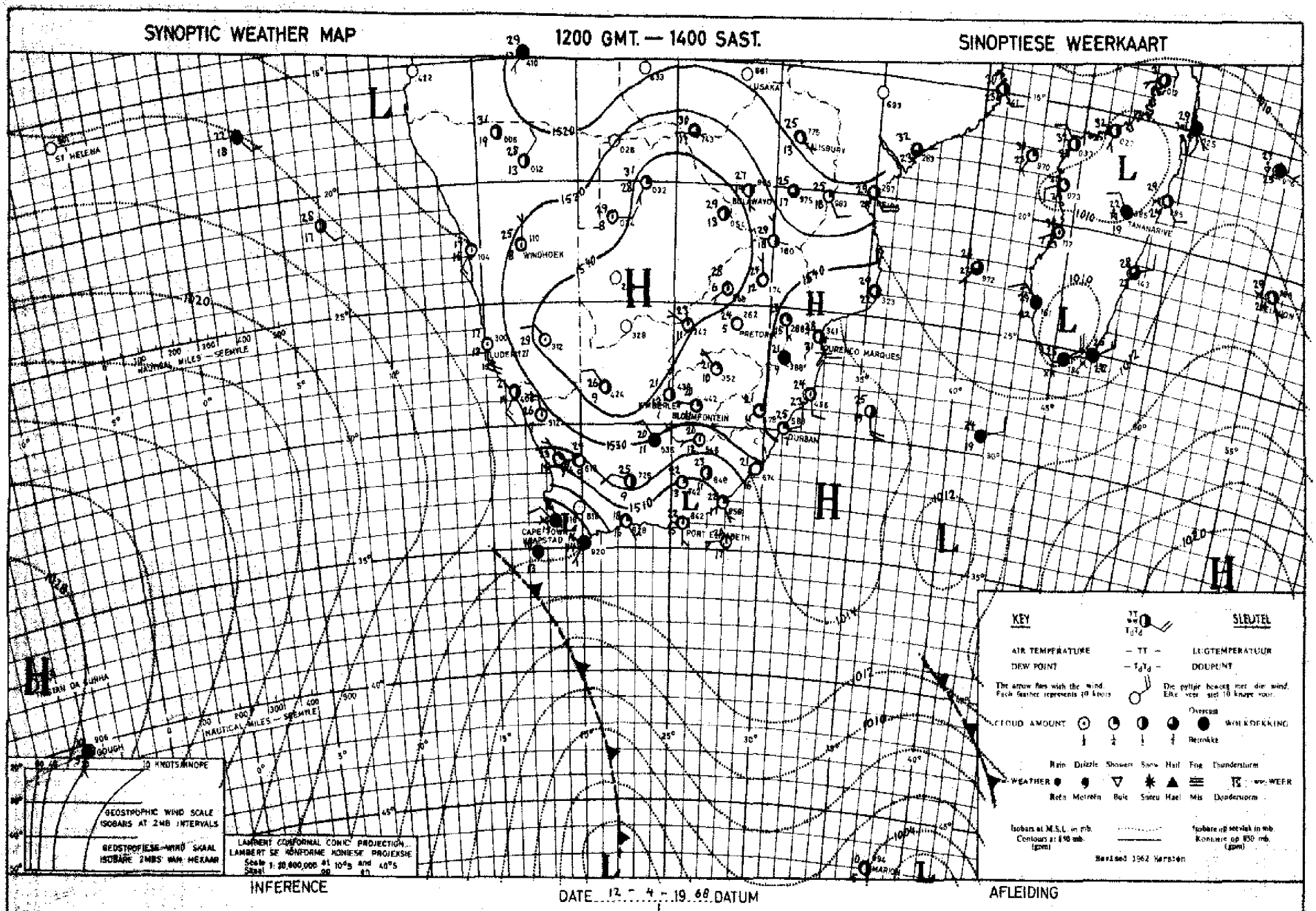

A cold front west of the Cape will cause cooler, cloudy weather over the South - Western Cape and these conditions will spread to the Karoo regions later. Showers will fall over the Peninsula.

'n Koufront wes van die Kaap sal na verwagting koeler weer oor Suidwes - Kaapland veroorsaak en hierdie toestande sal later na die Karoogebiede uitbrei. Buie sal oor die Skiereiland uitsak.

DAAGLIKSE WEERBULLETIN

Maksimum en Minimum Temperatuur (°C) en Reënval (RRR) in mm vir die 24 uur geëindig om 0800 SAST op

WEERBURO / WEATHER BUREAU
DEPT. VAN VERVOER / DEPT. OF TRANSPORT
14 - 4 - 1969

DAILY WEATHER BULLETIN

Maximum and Minimum Temperatures (°C) and rainfall (RRR) in mm for the 24 hours ended at 0800 SAST on

CAPE - KAAP	Max	Min	RRR
Aberdeen			
Addo			
Alexander Bay	21	11	
Aliwal North	24	11	
Bashee	22	15	1.3
Beaufort-Wes			
(Lughawe)	19	8	
Boegoebergdam			
Boetsap			
Brakkekuil			
(naby Heidelberg)			
Brandvlei			
Cala			
Caledon			
Calitzdorp			
Calvinia	16	4	
Cape Agulhas	18	13	5.0
Cape Columbine	17	10	
Cape Point	16	12	0.7
Cape St. Francis	19	13	0.1
Cape Town			
(D.F. Malan)	19	10	
Cape Town			
(Roeland Str.)			
Carnarvon			
Ceres			
Citrusdal			
Colesberg			
Cradock			
Dôhne	20	9	1.5
De Aar	23	9	
Douglas			
East London			
(Airport)	21	14	0.4
Eensaamheid			
(naby Herold)			
Elsenburg			
Fraserburg	18	5	
Garies			
George			
Graaff-Reinet	22	10	
Grahamstown			
Hopetown			
Idutywa			
Jansenville	24	10	
Joubertina			
Kimberley			
(Airport)	27	10	
Knysna			
Kokstad	26	10	
Kuruman	26	10	

KAAP - CAPE	Max	Min	RRR
Ladismith			
Lake Mentz			
Maclear			
Mafeking	26	12	
Malmesbury			
Matatiele			
Matroosberg	15	3	
Grootfontein			
(Middelburg)	22	8	
Mosselbaai	18	13	2.5
Mount Frere			
Okiep	20	8	
Oudtshoorn	20	8	
Petrusville			
Piketberg			
Pofadder	23	7	
Port Alfred			
Port Elizabeth	20	13	
Port Nolloth	18	11	
Port St. Johns	24	18	
Prieska	27	10	
Prince Albert			
Queenstown	25	12	
Rietfontein			
Riversdale	16	5	4.3
Robertson	20	10	
Sheeprun			
(near Maclear)	25	10	
Somerset-Oos	22	11	
Steynsburg			
Strydenburg			
Sutherland	13	3	
Swellendam			10.0
Tarkastad			
Touwsrivier			
Twee Riviere			
(Gemsbokpark)	33	12	
Umtata	28	14	
Uniondale			
Upington	27	11	
Vanwyksvlei	23	7	
Victoria-Wes			
Vredendal	19	7	
Vryburg	26	11	
Williston			
Willowmore	18	7	
Willowpark			
(near Dordrecht)	22	15	1.3

NATAL	Max	Min	RRR
Cape St. Lucia	28	19	
Dundee			
Durban			
(Louis Botha)	28	17	
Estcourt	25	9	
Harding			
Himeville			
Mkuze			
Hluhluwe			
Newcastle	29	9	
Cedara			
(Pietermaritzburg)	25	11	
Port Shepstone	25	19	
Richmond			
Seven Oaks			
Vryheid			
Waterford			
(near Underberg)	25	8	
TRANSVAAL			
Barberton			
Belfast			
Bethal			
Bospoort	25	9	
Carolina	24	10	
Chester			
(near Gravelotte)			
Crecy			
Groendraai			
(naby Vaalwater)	27	8	
Jan Kempdorp			
Jan Smuts	23	12	
Joubert Park (Jhb)	23	14	
Kroondal	25	10	
Levubu	29	16	
Leeudoringstad			
Lichtenburg			
Letaba			
Loskopdam			
Lydenburg	25	9	
Marnitz	26	12	
Mara	27	11	
Marble Hall			
Messina	30	14	
Middelburg			
Nelspruit	29	15	
Phalaborwa	29	17	
Pietersburg	25	12	
Piet Retief	28	12	

TRANSVAAL	Max	Min	RRR
Pongola			
Potchefstroom	26	9	
Potgietersrus	26	11	
Pretoria W.B.	26	11	
Pretoriuskop			
Punda Milia			
Sandpan (NW. Tvl.)			
Satara			
Sekhukhune			
Shingwidzi			
Skukuza	30	16	
Standerton	26	5	
Thabazimbi			
Tomburke			
Tzaneen			
Vereeniging			
Volksrust			
Warmbad	27	12	
Witbank			
Zeerust			
O.V.S. - O.F.S.			
Balkfontein			
(naby Bothaville)			
Bethlehem	22	4	
Bloemfontein			
(J.B.M. Hertzog)	24	9	
Bultfontein			
Fauresmith	24	9	
Ficksburg			
Frankfort	26	6	
Harrismith			
Hoopstad	26	10	
Kroonstad	25	7	
Lindley			
Modderpoort			
Petrusburg			
Philippolis			
Reddersburg			
Reitz			
Vrede			
Warden			
Welkom	25	9	
Wepener	23	10	
Winburg			
Zastron			

S.W.A.	Max	Min	RRR
Aroab			
Bethanie			
Dordabis			
Gobabeb	33	13	
Gobabis	30	15	
Grootfontein	29	13	
Karasburg			
Kalkfeld			
Karibib			
Keetmanshoop	29	11	
Kub			
Mêwe	19	15	
Luderitz	21	13	
Mariental	34	12	
Ohopoho			
Okahandja			
Okaukueye			
Ondangua	xx	17	
Otavi			
Otjiwarongo			
Outjo	32	15	
Ujis	36	18	
Rehoboth			
Runtu	33	13	
Steinhausen			
Tsumeb			
Walvisbaai	19	13	
Windhoek W.K.			
J.G. Strijdom	27	12	
BASUTOLAND			
Maseru	23	10	
BETSJOANALAND/BECHUANALAND			
Francistown	29	13	
Gaberones	28	12	
Ghanzi	32	15	
Lobatsi			
Mahalapye	29	11	
Maun	32	15	
Shakawe			
Tsabong			
Tsane	30	12	
SWAZILAND			
Mbabane			
Manzini	30	16	
Stegi			

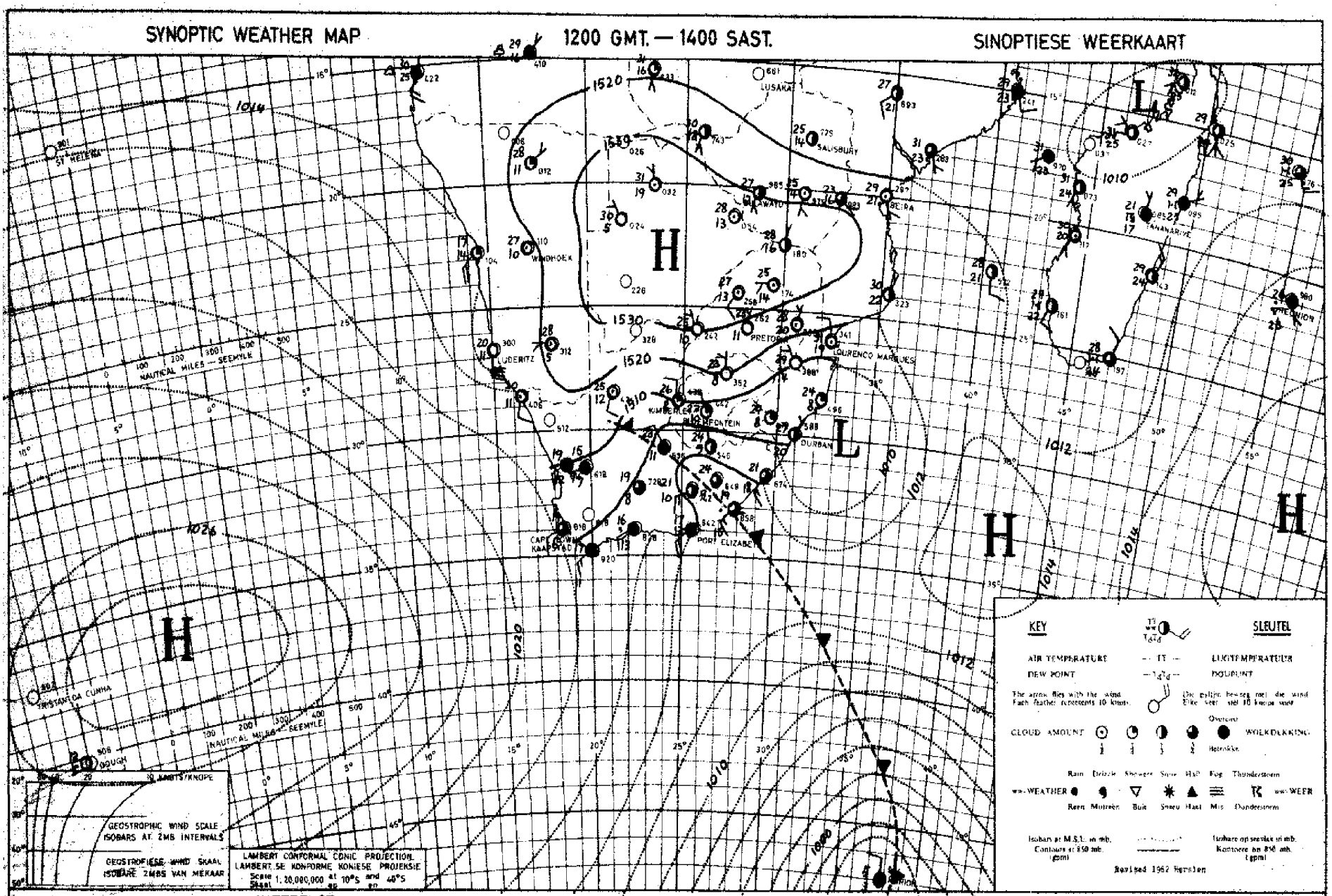

INFERENCE

DATE 13-4-1967 DATUM

AFLEIDING

As the cold front moves farther eastwards cooler conditions will spread over the southern half of the country. A few light showers will fall over the southern coastal regions.

Namate die kouefront verder ooswaarts beweeg sal koeler toestande oor die suidelike helfte van die land uitbrei. Enkele ligte buie sal oor die suidelike kusstreke voorkom.

DAAGLIKSE WEERBULLETIN

Maksimum en Minimum Temperatuur (°C) en Reënval (RRR)
in mm vir die 24 uur geëindig om 0800 SAST op

WEERBURO / WEATHER BUREAU
DEPT. VAN VERVOER / DEPT. OF TRANSPORT
15 - 4 - 1969

DAILY WEATHER BULLETIN

Maximum and Minimum Temperatures (°C) and rainfall (RRR)
in mm for the 24 hours ended at 0800 SAST on

CAPE - KAAP	Max	Min	RRR
Aberdeen			
Addo			
Alexander Bay	21	9	
Aliwal North	21	5	
Bashee	22	13	
Beaufort-Wes	17	5	
(Laghawe)			
Boegoeberg dam			
Boetsap			
Brakkekuil			
(naby Heidelberg)			
Brandvlei			
Cala			
Caledon			
Calitzdorp			
Calvinia	18	6	
Cape Agulhas	19	11	0.4
Cape Columbine	17	10	
Cape Point	16	12	0.2
Cape St. Francis	18	12	
Cape Town			
(D.F. Malan)	19	10	1.1
Cape Town			
(Roeland Str.)			
Carnarvon			
Ceres			
Citrusdal			
Colesberg			
Cradock			
Döhne	17	7	
De Aar	20	6	
Douglas			
East London	23	10	
(Airport)			
Eensaamheid			
(naby Herold)			
Elsenburg			
Fraserburg	16	4	
Garies			
George			
Graaff-Reinet	18	6	
Grahamstown			
Hopetown			
Idutywa			
Jansenville	21	6	
Joubertina			
Kimberley	21	17	
(Airport)			
Knysna			
Kokstad	17	9	
Kuruman	24	9	

KAAP - CAPE	Max	Min	RRR
Ladismith			
Lake Mentz			
Maclear			
Mafeking	27	13	
Malmesbury			
Matatiele			
Matroosberg	15	4	
Grootfontein			
(Middelburg)	19	2	
Mosselbaai	19	12	3.0
Mount Frere			
Okiep	21	12	
Oudtshoorn			
Petrusville			
Piketberg			
Pofadder	22	9	
Port Alfred			
Port Elizabeth	20	10	
Port Nolloth	19	10	
Port St. Johns	22	16	
Prieska	23	8	
Prince Albert			
Queenstown	21	3	
Riebeek West			
Riversdale	17	2	3.5
Robertson	21	7	
Sheeprun	19	9	
(near Maclear)			
Somerset-Oos	18	5	
Steynsburg			
Strydenburg			
Sutherland	13	-2	
Swellendam			
Tarkastad			
Touwsrivier			
Twee Riviere	25	8	
(Oemsbokpark)			
Umtata	23	12	
Uniondale			
Upington	21	8	
Vanwyksvlei	21	7	
Victoria-Wes			
Vredendal	22	7	
Vryburg	25	8	
Williston			
Willowmore			
Willowpark			
(near Dordrecht)	18	2	

NATAL	Max	Min	RRR
Cape St. Lucia	25	20	2.0
Dundee			
Durban	23	18	2.8
(Louis Botha)			
Estcourt	26	13	
Harding			
Himeville			
Mkuze			
Hluhluwe			
Newcastle	30	13	
Cedara			
(Pietermaritzburg)	19	10	1.6
Port Shepstone	22	18	
Richmond			
Seven Oaks			
Vryheid			
Waterford			
(near Underberg)	20	7	
TRANSVAAL			
Barberton			
Belfast			
Bethal	28	9	
Bospoort	25	7	
Carolina	25	13	
Chester			
(near Gravelotte)			
Crecy			
Groendraai	31	11	
(naby Vaalwater)			
Jan Kemplorp			
Jan Smuts	24	11	
Joubert Park (Jhb)	25	13	
Kroondal	27	13	
Leeudoringstad			
Lichtenburg			
Letaba			
Loskopdam			
Lydenburg	26	13	
Marnitz	30	15	
Mara	30	12	
Marble Hall			
Messina	34	14	
Middelburg			
Levubu	31	16	
Nelspruit	32	17	
Phalaborwa	33	20	
Pietersburg	29	13	
Piet Retief	28	13	0.1

TRANSVAAL	Max	Min	RRR
Pongola			
Potchefstroom	27	7	
Potgietersrus	29	13	
Pretoria W.B.	26	14	
Pretoriuskop			
Punda Milia			
Sandpan (NW. Tvl.)			
Satara			
Sekhukhune			
Shingwidzi			
Skukuza	35	18	
Standerton	26	8	
Thabazimbi			
Tomburke			
Tzaneen			
Veresniging			
Volksrust			
Warmbad	30	13	
Witbank			
Zeerust			
O.V.S. - O.F.S.			
Balkfontein			
(naby Bothaville)			
Bethlehem	23	7	
Bloemfontein	22	2	
(J.B.M. Hertzog)			
Bultfontein			
Fauresmith	19	6	
Ficksburg			
Frankfort	26	5	
Harrismith			
Hoopstad	25	7	
Kroonstad	25	6	
Lindley			
Modderpoort			
Petrusburg			
Philippolis			
Reddersburg			
Reitz			
Vrede			
Warden			
Welkom	23	8	
Wepener	21	2	
Winburg			
Zastron			

S.W.A.	Max	Min	RRR
Aroab			
Bethanie			
Dordabis			
Gobabeb	37	14	
Gobabis	29	12	
Grootfontein	29	11	
Karasburg			
Kalkfeld			
Karibib			
Keetmanshoop	26	13	
Kub			
Mowe	20	15	
Luderitz	19	12	
Mariental	29	13	
Ohopoho			
Okahandja			
Okaukueye			
Ondangua	XX	16	
Otavi			
Otjiwarongo			
Outjo	32	15	
Ujs	35	18	
Rehoboth			
Runtu	33	13	
Steinhausen			
Tsumeb			
Walvisbaai	20	13	
Windhoek W.K.			
J.G. Strydom	27	11	
BASUTOLAND			
Maseru	22	4	
BETSJOEANALAND/BECHUANALAND			
Francistown	31	12	
Gaberones	32	14	
Ghanzi	33	13	
Lobatsi			
Mahalapye	32	13	
Maun	38	15	
Shakawe			
Tsabong			
Tsane	30	11	
SWAZILAND			
Mbabane			
Manzini	31	17	
Stegi			

SYNOPTIC WEATHER MAP — 1200 GMT. — 1400 SAST. — SINOPTIESE WEERKAART

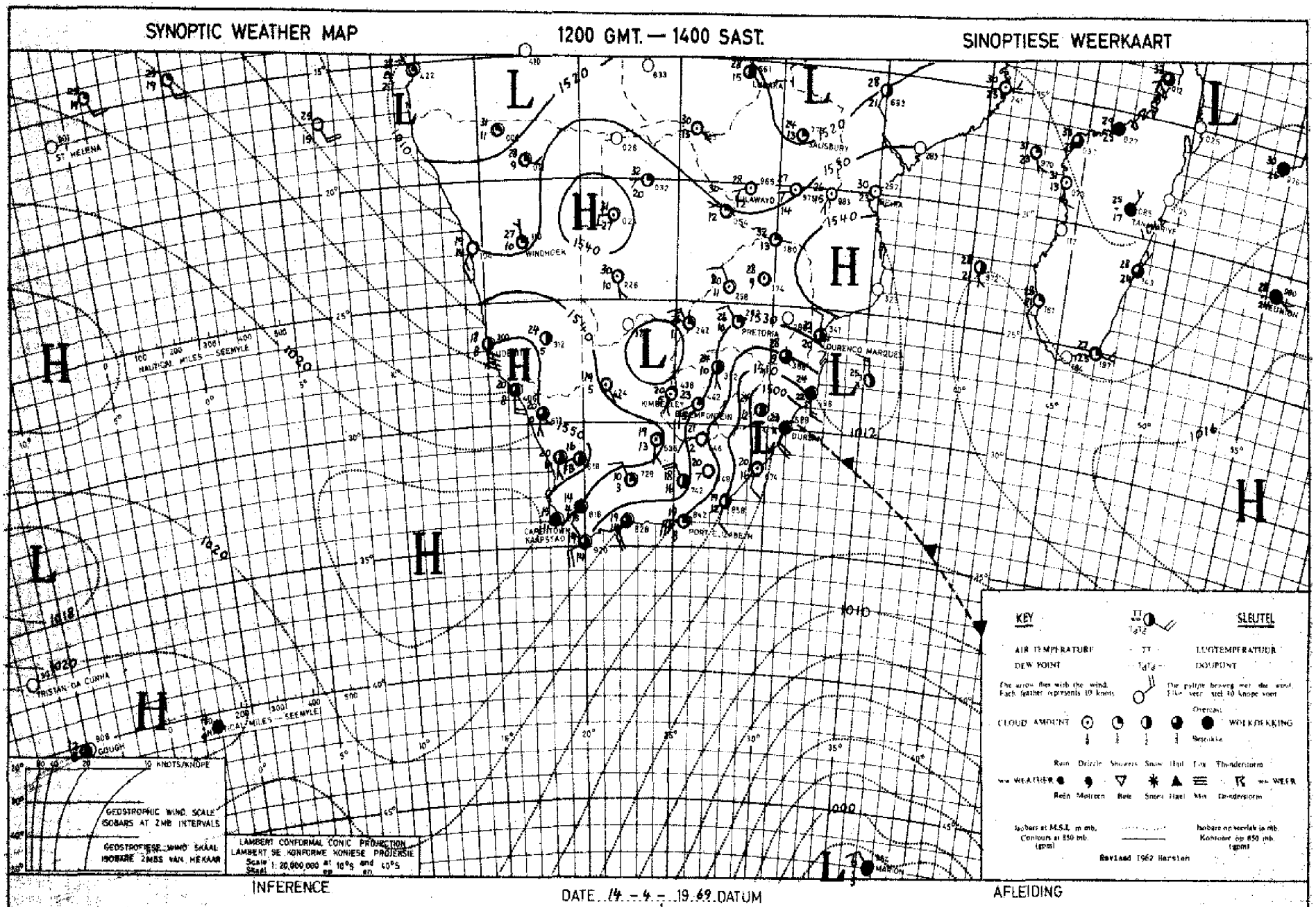

INFERENCE

The high just to the west of the Cape is moving eastwards with the result that it will clear over the South-Western Cape, while cooler, cloudy conditions will spread over Natal and the Eastern Transvaal lowveld. Showers will fall at places over Natal.

DATE 14-4-1969 DATUM

AFLEIDING

Die hoog net wes van die Kaap beweeg oooswaarts en gevolglik sal dit opklaar oor Suidwes-Kaapland terwyl koeler bewolkte toestande sal uitbrei oor Natal en die Oos-Transvaalse laeveld. Buie sal plek-plek oor Natal voorkom.

DAAGLIKSE WEERBULLETIN

Maksimum en Minimum Temperatuur (°C) en Reënval (RRR) in mm vir die 24 uur geëindig om 0800 SAST op

WEERBURO / WEATHER BUREAU
DEPT. VAN VERVOER / DEPT. OF TRANSPORT

16-4-1969

DAILY WEATHER BULLETIN

Maximum and Minimum Temperatures (°C) and rainfall (RRR) in mm for the 24 hours ended at 0800 SAST on

CAPE - KAAP	Max	Min	RRR
Aberdeen			
Addo			
Alexander Bay	25	12	
Aliwal North	20	6	
Bashee	22	16	
Beaufort-Wes	20	5	
(Loghaws)			
Bloemsbergdam			
Boetsap			
Brakkekuil			
(naby Heidelberg)			
Brandvlei			
Cala			
Caledon			
Calitzdorp			
Calvinia	24	9	
Cape Agulhas	18	13	
Cape Columbine	20	12	
Cape Point	18	12	
Cape St. Francis	21	12	
Cape Town			
(D.F. Malan)	21	8	
Cape Town			
(Roeland Str.)			
Carnarvon			
Ceres			
Citrusdal			
Colesberg			
Credock			
Döhne	17	9	
De Aar	20	6	
Douglas			
East London	20	12	
(Airport)			
Eensaamheid			
(naby Herold)			
Elsenburg			
Fraserburg	19	6	
Garies			
George			
Graaff-Reinet	20	9	
Grahamstown			
Hopetown			
Idutywa			
Jansenville	20	7	
Joubertina			
Kimberley	24	9	
(Airport)			
Knysna			
Kokstad	17	7	
Kuruman	25	10	

KAAP - CAPE	Max	Min	RRR
Ladismith			
Lake Mentz			
Maclear			
Mafeking	28	14	
Malmesbury			
Matatiele			
Matroosberg	19	6	
Grootfontein			
(Middelburg)	17	3	
Mosselbaai	17	13	
Mount Frere			
Okiep	25	12	
Oudtshoorn	28	5	
Petrusville			
Piketberg			
Pofadder	25	14	
Port Alfred			
Port Elizabeth	20	9	
Port Nolloth			
Port St. Johns	22	16	
Prieska	23	8	
Prince Albert			
Queenstown	18	4	
Rietfontein			
Riversdale	21	2	
Robertson	22	7	
Sheeprun	18	7	
(near Maclear)			
Somerset-Oos	19	6	
Steynsburg			
Strydenburg			
Sutherland	19	0	
Swellendam			
Tarkastad			
Touwsrivier			
Twee Riviere	30	14	
(Gemsbokpark)			
Ustata	21	10	
Uniondale			
Upington	27	13	
Vanwyksvlei	23	9	
Victoria-Wes			
Vredendal	29	9	
Vryburg	27	11	
Williston			
Willowmore			
Willowpark			
(near Dordrecht)	18	4	

NATAL	Max	Min	RRR
Cape St. Lucia	22	18	
Dundee			
Durban			
(Louis Botha)	23	19	
Estcourt	19	14	
Harding			
Himeville			
Mkuze			
Hluhluwe			
Newcastle	19	14	0.7
Cedara			
(Pietermaritzburg)	17	12	
Port Shepstone	22	17	
Richmond			
Seven Oaks			
Vryheid			2.0
Waterford			
(near Underberg)	14	9	

TRANSVAAL

Barberton			
Belfast			
Bethal	21	12	
Bospoort	27	9	
Carolina	15	11	
Chester			
(near Gravelotte)			
Crecy			
Groendraai	20	12	
(naby Vaalwater)			
Jan Kempdorp			
Jan Smuts	24	12	
Joubert Park (Jhb)	25	12	1.0
Kroonstad	29	15	2.0
Levubu	21	17	1.0
Lesudoringstad			
Lichtenburg			
Letaba			
Loskopdam			
Lydenburg	23	12	
Marnitz	29	15	
Mara	24	17	
Marble Hall			
Messina	29	19	
Middelburg			
Nelspruit	20	17	0.8
Phalaborwa	23	19	
Pietersburg	23	14	
Piet Retief	19	13	6.5

TRANSVAAL	Max	Min	RRR
Pongola			
Potchefstroom	28	14	
Potgietersrus	27	14	
Pretoria W.B.	27	14	
Pretoriuskop			
Punda Milia			
Sandpan (NW. Tvl.)			
Satara			
Sekhukhune			
Shingwidzi			
Skukuza	26	19	
Standerton	22	12	5.5
Thabazimbi			
Tomburke			
Tzaneen			
Vereeniging			
Volksrust			
Warmbad	30	12	
Witbank			
Zeerust			

O.V.S. - O.F.S.

Balkfontein			
(naby Bothaville)			
Bethlehem	24	14	
Bloemfontein			
(J.E.M. Hertzog)	23	6	
Bultfontein			
Fauresmith	20	7	
Ficksburg			
Frankfort	27	10	1.0
Harrismith			
Hoopstad	27	8	
Kroonstad	26	10	
Lindley			
Modderpoort			
Petrusburg			
Philippolis			
Reddersburg			
Reitz			
Vrede			
Warden			5.0
Welkom			
Wepener	21	9	
Winburg			
Zastron			

S.W.A.	Max	Min	RRR
Aroab			
Bethanie			
Dordabis			
Gobabeb	36	16	
Gobabis	31	13	
Grootfontein	30	13	
Karasburg			
Kalkfeld			
Karibib			
Keetmanshoop	30	16	
Kub			
Möwe	20	13	
Luderitz	21	11	
Mariental	33	15	
Ohopoho			
Okahandja			
Okaukueye			
Ondangua	x	17	
Otavi			
Otjiwarongo			
Outjo	32	15	
Uis	36	16	
Rehoboth			
Runtu	32	13	
Steinhausen			
Tsumeb			
Walvisbaai	19	11	
Windhoek W.K.			
J.G. Strydom	28	11	

BASUTOLAND

Maseru	21	10	

BETSJOANALAND/BECHUANALAND

Francistown	30	16	
Gaberones	32	17	
Ghanzi	34	15	
Lobatsi			
Mahalapye	32	18	
Maun	34	14	
Shakawe			
Tsabong			
Tsane	30	14	

SWAZILAND

Mbabane			
Manzini	19	15	4.0
Stegi			

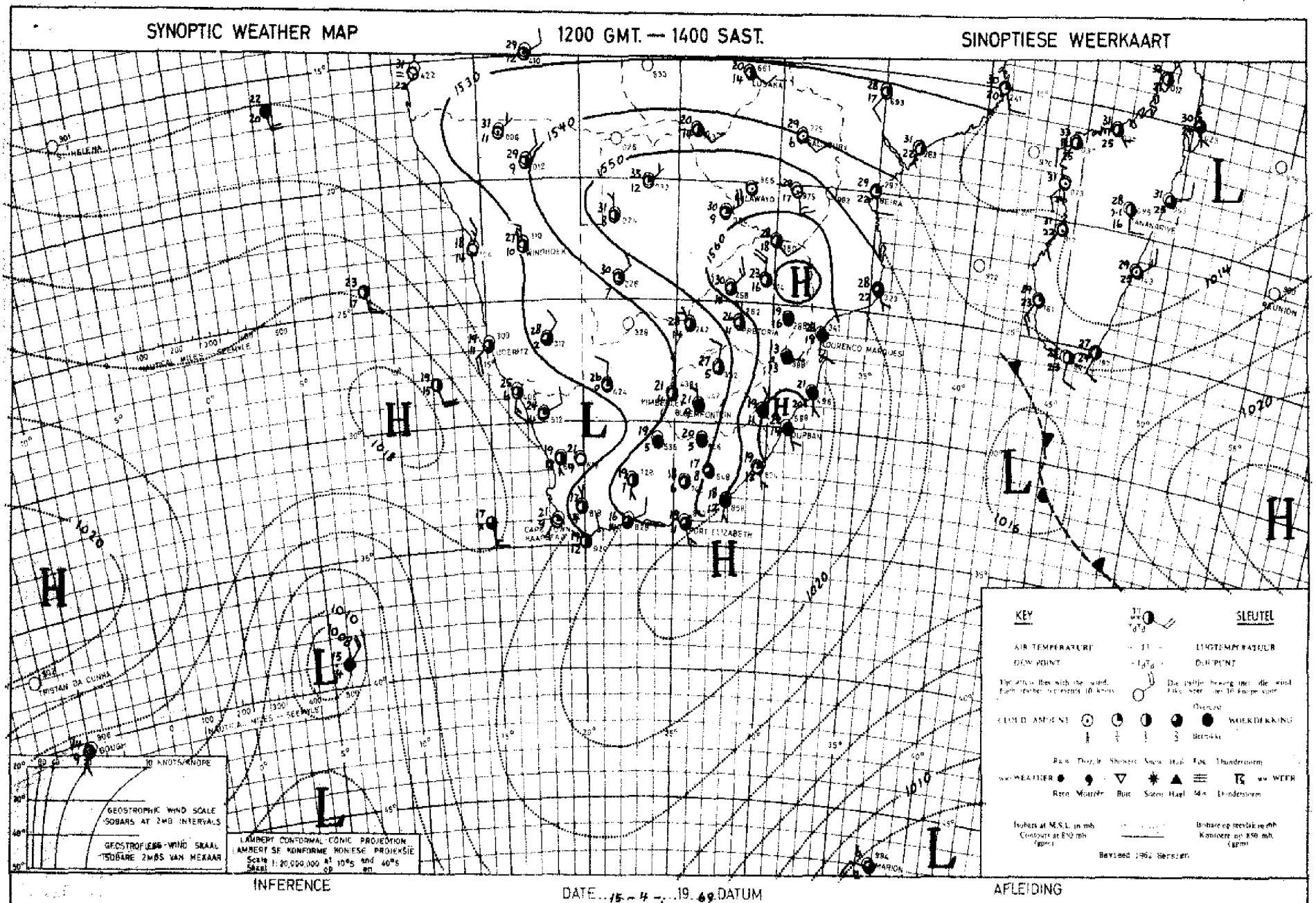

INFERENCE

DATE 15 - 4 - 19 69 DATUM

AFLEIDING

With the high off the east coast moist air will penetrate farther inland and thundershowers will develop at places over the north-eastern interior. The low to the south-west of the Cape can possibly cause showers later over the South-Western Cape.

Met die hoog langs die ooskus sal vogtige lug verder oor die binneland inbeweeg en donderbuie sal plek-plek oor die noordoostelike dele ontwikkel. Die laag suidwes van die Kaap kan moontlik later buie oor Suidwes-Kaapland veroorsaak.

DAAGLIKSE WEERBULLETIN

Maksimum en Minimum Temperatuur (°C) en Reënval (RRR) in mm vir die 24 uur geëindig om 0800 SAST op

WEERBURO / WEATHER BUREAU
DEPT. VAN VERVOER / DEPT. OF TRANSPORT
17-4-1969

DAILY WEATHER BULLETIN

Maximum and Minimum Temperatures (°C) and rainfall (RRR) in mm for the 24 hours ended at 0800 SAST on

CAPE – KAAP	Max	Min	RRR
Aberdeen			
Addo			
Alexander Bay	19	11	
Aliwal North	25	14	
Bashee	24	21	0.3
Beaufort-Wes	25	13	
(Lughawe)			
Boegoebergdam			
Boetsap			
Brakkekuil			
(naby Heidelberg)			
Brandvlei			
Cala			
Caledon			
Calitzdorp			
Calvinia	24	4	
Cape Agulhas	21	14	
Cape Columbine	18	13	
Cape Point	20	12	
Cape St. Francis	20	16	
Cape Town			
(D.F. Malan)	21	10	
Cape Town			
(Roeland Str.)			
Carnarvon			
Ceres			
Citrusdal			
Colesberg			
Cradock			
Dohne	25	14	
De Aar	25	10	
Douglas			
East London	25	17	
(Airport)			
Eensaamheid			
(naby Herold)			
Elsenburg			
Fraserburg	23	6	
Garies			
George			
Graaff-Reinet	27	12	
Grahamstown			
Hopetown			
Idutywa			
Jansenville	23	11	
Joubertina			
Kimberley	28	13	
(Airport)			
Knysna			
Kokstad	26	11	0.2
Kuruman	27	10	

KAAP – CAPE	Max	Min	RRR
Ladismith			
Lake Mentz			
Maclear			
Mafeking	24	15	
Malmesbury			
Matatiele			
Matroosberg	21	5	
Grootfontein			
(Middelburg)	23	9	
Mosselbaai	20	13	
Mount Frere			
Okiep	24	18	
Oudtshoorn	26	8	
Petrusville			
Piketberg			
Pofadder	26	10	
Port Alfred			
Port Elizabeth	21	15	
Port Nolloth	16	10	
Port St. Johns	25	21	4.0
Prieska	27	11	
Prince Albert			
Queenstown	25	12	
Rietfontein			
Riversdale	26	2	
Robertson	22	8	
Sheeprun	26	12	0.5
(near Maclear)			
Somerset-Oos	26	13	
Steynsburg			
Strydenburg			
Sutherland			
Swellendam			
Tarkastad			
Touwsrivier			
Twee Riviere	34	9	
(Gemsbokpark)			
Umtata	27	15	4.5
Uniondale			
Upington	32	11	
Vanwyksvlei	27	11	
Victoria-Wes			
Vredendal	23	14	
Vryburg	27	16	
Williston			
Willowmore			
Willowpark			
(near Dordrecht)	22	14	0.5

NATAL	Max	Min	RRR
Cape St. Lucia	25	21	
Dundee			
Durban	28	20	
(Louis Botha)			
Estcourt	26	14	2.0
Harding			
Himeville			4.0
Mkuze			
Hluhluwe			
Newcastle	25	17	11.1
Cedara			
(Pietermaritzburg)	26	14	1.0
Port Shepstone	25	21	4.0
Richmond			
Seven Oaks			
Vryheid			
Waterford			
(near Underberg)	23	9	5.3
van Reenen			4.0

TRANSVAAL

Barberton			
Belfast			
Bethal	22	11	
Bospoort			
Carolina	22	11	
Chester			
(near Gravelotte)			
Crecy			
Groendraai	26	10	
(naby Vaalwater)			
Jan Kempdorp			
Jan Smuts	21	13	
Joubert Park (Jhb)	20	13	
Kroondal	24	13	
Levubu	24	14	
Leeudoringstad			
Lichtenburg			
Letaba			
Loskopdam			
Lydenburg	23	9	
Marnitz	26	13	
Mara	25	11	
Marble Hall			
Messina	24	15	
Middelburg			
Nelspruit	25	14	
Phalaborwa	27	17	
Pietersburg	23	11	
Piet Retief	24	15	

TRANSVAAL	Max	Min	RRR
Pongola			
Potchefstroom	24	14	
Potgietersrus	24	13	
Pretoria W.B.	23	13	
Pretoriuskop			
Punda Milia			
Sandpan (NW. Tvl.)			
Satara			
Sekhukhune			
Shingwidzi			
Skukuza	29	13	
Standerton	23	11	
Thabazimbi			
Tomburke			
Tzaneen			
Vereeniging			
Volksrust			
Warmbad	26	13	
Witbank			
Zeerust			

O.V.S. – O.F.S.

Balkfontein			
(naby Bothaville)			
Bethlehem	24	11	7.4
Bloemfontein	25	12	
(J.B.M. Hertzog)			
Bultfontein			
Fauresmith	24	11	2.5
Ficksburg			
Frankfort	24	12	
Harrismith			12.0
Hoopstad	27	15	
Kroonstad	26	15	0.3
Lindley			
Modderpoort			
Petrusburg			
Philippolis			
Reddersburg			
Reitz			
Vrede			
Warden			
Welkom	27	14	
Wepener	24	15	5.4
Winburg			
Zastron			

S.W.A.	Max	Min	RRR
Aroab			
Bethanie			
Dordabis			
Gobabeb	34	13	
Gobabis	31	14	
Grootfontein	29	13	
Karasburg			
Kalkfeld			
Karibib			
Keetmanshoop	31	11	
Kub			
Möwe			
Luderitz	19	13	
Mariental	34	12	
Ohopoho			
Okahandja			
Okaukueye			
Ondangua	32	19	
Otavi			
Otjiwarongo			
Outjo	32	13	
Uis	35	14	
Rehoboth			
Runtu	30	13	
Steinhausen			
Tsumeb			
Walvisbaai	17	11	
Windhoek W.K.			
J.G. Strydom	28	11	

BASUTOLAND

Maseru	23	13	10.9

BETSJOANALAND/BECHUANALAND

Francistown	27	14	
Gaberones	26	15	
Ghanzi	33	18	
Lobatsi			
Mahalapye	28	18	
Maun	32	12	
Shakawe			
Tsabong			
Tsane	31	17	

SWAZILAND

Embelebe			
Manzini	26	16	
Stegi			

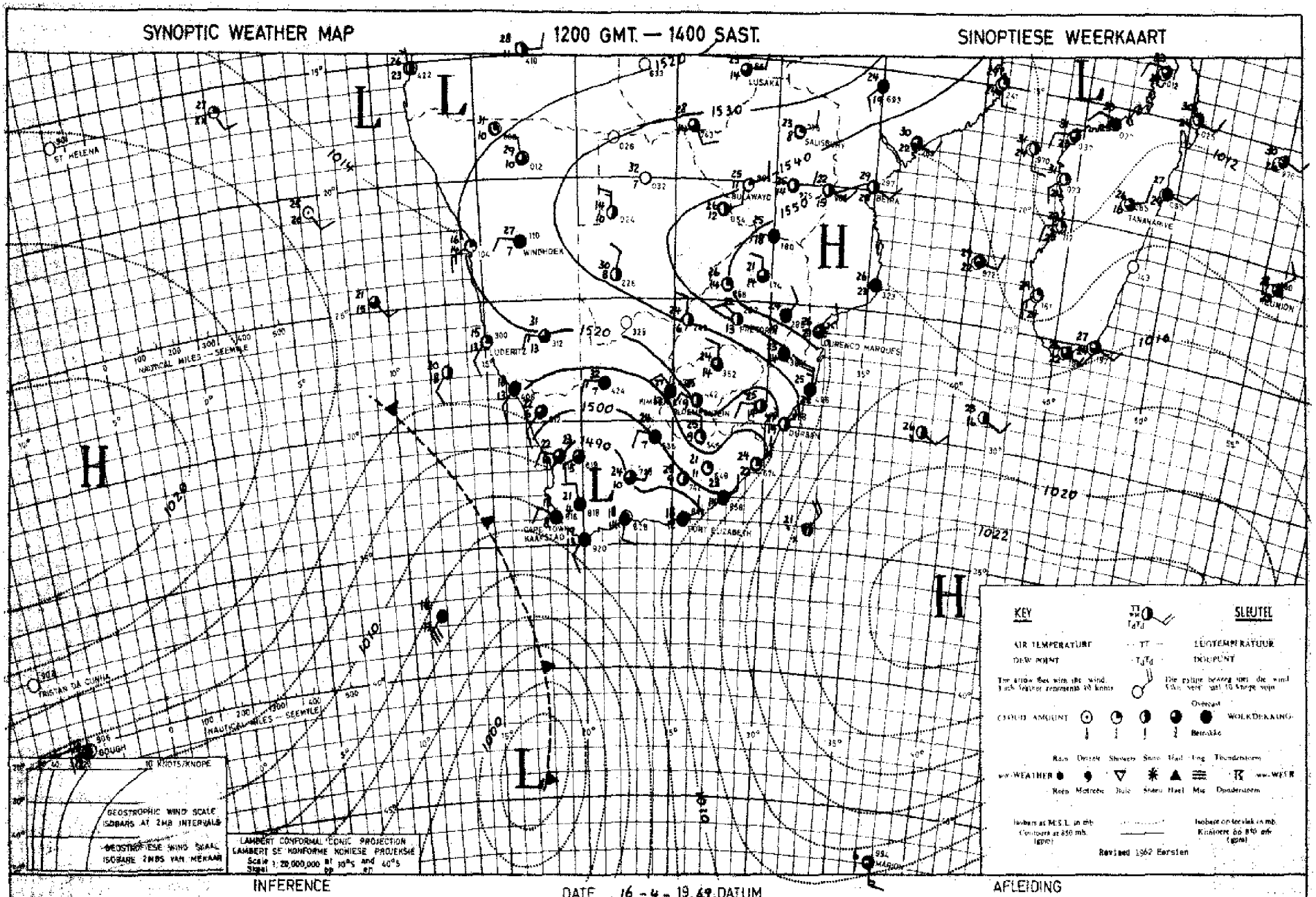

INFERENCE

DATE 16-4-19 69 DATUM

AFLEIDING

The cold front just west of the Cape will cause cooler, cloudy weather with light showers over the South-West Cape and south coast. Isolated thundershowers will occur over the central and northern interior.

Die koufront net wes van die Kaap sal koeler bewolkte toestande met ligte buie oor Suidwes-Kaapland en die suidkus teweegbring. Los donderbuie sal oor die sentrale en noordelike binneland voorkom.

DAAGLIKSE WEERBULLETIN

Maksimum en Minimum Temperatuur (°C) en Reënval (RRR) in mm vir die 24 uur geëindig om 0800 SAST op

WEERBURO / WEATHER BUREAU
DEPT. VAN VERVOER / DEPT. OF TRANSPORT
18-4-1969

DAILY WEATHER BULLETIN

Maximum and Minimum Temperatures (°C) and rainfall (RRR) in mm for the 24 hours ended at 0800 SAST on

CAPE - KAAP	Max	Min	RRR
Aberdeen			
Addo			
Alexander Bay	20	10	
Aliwal North	23	7	
Bashee	24	19	0.3
Beaufort-Wes	23	5	
(Lughawe)			
Boegoebergdam			
Bootsap			
Brakkekuil			
(naby Heidelberg)			
Brandvlei			
Cala			
Caledon			
Calitzdorp			
Calvinia	23	7	
Cape Agulhas	19	15	0.1
Cape Columbine	18	12	
Cape Point	20	13	
Cape St. Francis	19	12	
Cape Town			
(D.F. Malan)	20	9	
Cape Town			
(Roeland Str.)			
Carnarvon			
Ceres			
Citrusdal			
Colesberg			
Cradock			
Döhne	19	9	
De Aar	23	8	
Douglas			
East London	22	13	
(Airport)			
Emsaamheid			
(naby Herold)			
Elsenburg			
Fraserburg	20	7	
Garies			
George			
Graaff-Reinet	23	8	
Grahamstown			
Hopetown			
Idutywa			
Jansenville	24	8	
Joubertina			
Kimberley	25	8	
(Airport)			
Knysna			
Kokstad	23	12	
Kuruman	24	6	

KAAP - CAPE	Max	Min	RRR
Ladismith			
Lake Mentz			
Maclear			
Mafeking	25	14	7.5
Malmesbury			
Matatiele			
Matroosberg	20	6	
Grootfontein	21	4	
(Middelburg)			
Mosselbaai	23	14	
Mount Frere			
Okiep	22	15	
Oudtshoorn	24	6	
Petrusville			
Piketberg			
Pofadder	23	10	
Port Alfred			
Port Elizabeth	21	11	
Port Nolloth	18	10	
Port St. Johns	24	19	
Prieska	26	5	
Prince Albert			
Queenstown	22	6	
Rietfontein			
Riversdale	23	7	
Robertson	24	14	
Sheeprun	25	8	
(near Maclear)			
Somerset-Oos	21	6	
Steynsburg			
Strydenburg			
Sutherland	18	0	
Swellendam			
Tarkastad			
Touwsrivier			
Twee Riviere	29	7	
(Gemsbokpark)			
Umtata			
Uniondale			
Upington	24	8	
Vanwyksvlei	23	7	
Victoria-Wes			
Fredendal	24	7	
Vryburg	25	9	0.8
Williston			
Willowmore			
Willowpark			
(near Dordrecht)	21	8	

NATAL	Max	Min	RRR
Cape St. Lucia	26	19	0.4
Dundee			12.6
Durban	28	16	0.7
(Louis Botha)			
Estcourt	23	10	1.5
Harding			
Himeville			
Mkuze			18.0
Hluhluwe			
Newcastle	27	12	13.8
Cedara	25	11	
(Pietermaritzburg)			
Port Shepstone	26	18	13.5
Richmond			
Seven Oaks			
Vryheid			
Waterford	21	9	0.9
(near Underberg)			

TRANSVAAL

Barberton			
Belfast			
Bethal	24	9	3.5
Bospoort	24	11	2.7
Carolina	24	9	3.1
Chester			
(near Gravelotte)			
Cresy			
Ermelo			2.0
Groendraai	29	11	
(naby Vaalwater)			
Jan Kemplorp			
Jan Smuts	21	10	1.5
Joubert Park (Jhb)	21	10	1.5
Kroondal	24	12	0.9
Levubu	29	15	
Leeudoringstad			
Lichtenburg			
Letaba			
Loskopdam			
Lydenburg			
Marnitz	28	14	
Mara	28	11	
Marble Hall			
Messina	31	23	
Middelburg			
Nelspruit	31	17	
Phalaborwa	30	17	
Pietersburg	26	13	
Piet Retief	25	11	10.8

TRANSVAAL	Max	Min	RRR
Pongola			
Potchefstroom	26	12	9.6
Potgietersrus	27	13	
Pretoria W.B.	25	13	1.5
Pretoriuskop			
Punda Milia			
Sandpan (NW. Tvl.)			
Satara			
Sekhukhune			
Shingwidzi			
Skukuza	33	17	
Standerton	25	10	4.1
Thabazimbi			
Tomburke			
Tzaneen			
Vereeniging			
Volksrust			18.0
Warmbad	28	14	
Witbank			
Zeerust			
Waterval boven			7.3

O.V.S. - O.F.S.

Balkfontein			
(naby Bothaville)			
Bethlehem	22	8	28.7
Bloemfontein	21	7	
(J.B.M. Hertzog)			
Bultfontein			
Fauresmith	22	8	
Ficksburg			
Frankfort	24	10	20.1
Harriasmith			
Hoopstad			
Kroonstad	25	11	9.0
Lindley			18.5
Modderpoort			
Petrusburg			
Philippolis			
Reddersburg			
Reitz			
Vrede			
Warden			
Welkom	25	11	13.3
Wepener	21	11	
Winburg			
Zastron			

S.W.A.	Max	Min	RRR
Aroab			
Bethanie			
Dordabis			
Gobabeb	32	13	
Gobabis	31	14	
Grootfontein	30	14	
Karasburg			
Kalkfeld			
Karibib			
Keetmanshoop	29	14	
Kub			
Möwe	20	14	
Luderitz	21	11	
Mariental	31	10	
Ohopoho			
Okahandja			
Okaukueye			
Ondangua	32	16	
Otavi			
Otjiwarongo			
Outjo	31	13	
Üis	33	15	
Rehoboth			
Runtu	32	14	
Steinhausen			
Tsumeb			
Walvisbaai	20	13	
Windhoek W.K.			
J.G. Strijdom	28	10	

BASUTOLAND

Maseru	20	8	

BETSJOEANALAND/BECHUANALAND

Francistown	28	12	
Gaberones	28	15	
Ghanzi	33	16	
Lobatsi			
Mahalapye	30	13	
Maun	32	11	
Shakawe			
Tsabong			
Tsane			

SWAZILAND

Embembe			
Manzini	27	15	5.5
Stegi			

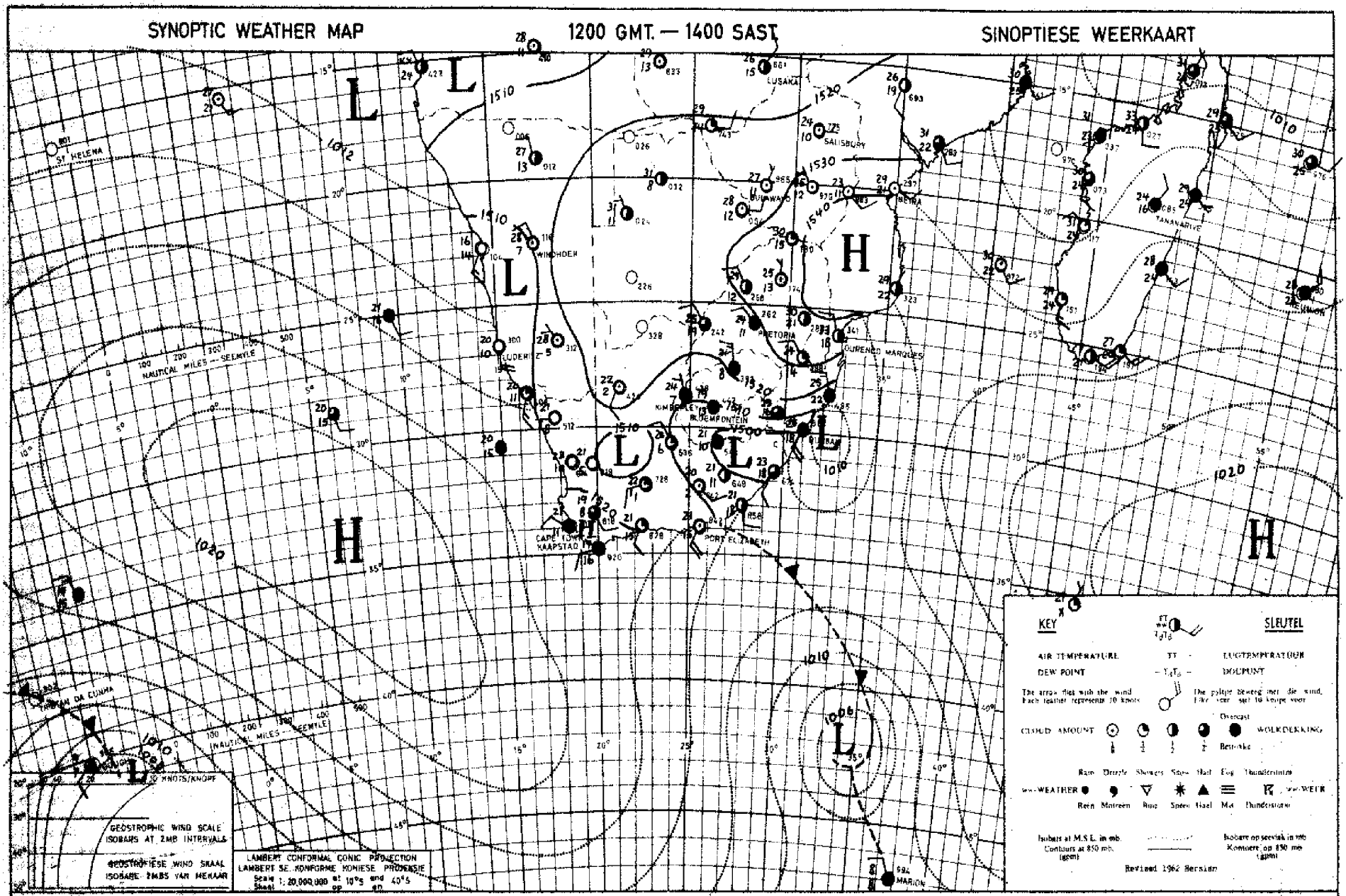

INFERENCE

DATE 17-4-1969 DATUM

AFLEIDING

With the eastwards movement of the high clearance will take place over the South-West Cape while cooler, cloudy conditions with showers will spread over Natal and the Transvaal lowveld. Thundershowers will develop over the north-eastern interior.

Met die ooswaartse beweging van die hoog sal dit ooptrek oor Suidwes-Kaapland terwyl koeler bewolkte toestande met buie sal uitbrei oor Natal en die Transvaalse laeveld. Donderbuie sal oor die noordoostelike binneland ontwikkel.

DAAGLIKSE WEERBULLETIN

Maksimum en Minimum Temperatuur (°C) en Reënval (RRR) in mm vir die 24 uur geëindig om 0800 SAST op

WEERBURO / WEATHER BUREAU
DEPT. VAN VERVOER / DEPT. OF TRANSPORT
19 - 4 - 1969

DAILY WEATHER BULLETIN

Maximum and Minimum Temperatures (°C) and rainfall (RRR) in mm for the 24 hours ended at 0800 SAST on

CAPE - KAAP	Max	Min	RRR
Aberdeen			
Addo			
Alexander Bay	16	12	
Aliwal North			
Bashee			
Beaufort-Wes	24	13	
(Lughawe)			
Boegeberg dam			
Bootsap			
Brakkekuil			
(naby Heidelberg)			
Brandvlei			
Cala			
Caledon			
Calitzdorp			
Calvinia	25	7	
Cape Agulhas	21	15	
Cape Columbine	18	12	
Cape Point	19	16	
Cape St. Francis	20	16	
Cape Town	23	15	
(D.F. Malan)			
Cape Town			
(Roeland Str.)			
Carnarvon			
Ceres			
Citrusdal			
Colesberg			
Cradock			
Döhne	20	14	
De Aar	24	8	
Douglas			
East London	23	14	
(Airport)			
Hanssamheid			
(naby Harold)			
Elsenburg			
Fraserburg	22	8	
Garies			
George			
Graaff-Reinet	22	10	
Grahamstown			
Hopetown			
Idutywa			
Jansenville	24	12	
Joubertina			
Kimberley	25	11	
(Airport)			
Knysna			
Kokstad	21	8	
Kuruman	27	8	

KAAP - CAPE	Max	Min	RRR
Ladismith			
Lake Menta			
Maclear			
Mafeking	26	14	
Malmesbury			
Matatiele			
Matroosberg	22	9	
Grootfontein			
(Middelburg)	22	7	
Mosselbaai	18	15	
Mount Frere			
Okiep	16	10	
Oudtshoorn	25	10	
Petrusville			
Piketberg			
Pofadder	25	11	
Port Alfred			
Port Elizabeth	23	15	
Port Nolloth	14	13	
Port St. Johns	24	18	
Prieska	28	7	
Prince Albert			
Queenstown	22	11	
Rietfontein			
Riversdale	28	13	
Robertson	28	12	
Sheeprun	22	9	
(near Maclear)			
Somerset-Oos	23	12	
Steynsburg			
Strydenburg			
Sutherland	20	2	
Swellendam			
Tarkastad			
Touwsrivier			
Twee Riviere	31	8	
(Gemsbokpark)			
Umtata	23	10	
Uniondale			
Upington	25	10	
Vanwyksvlei	25	8	
Victoria-Wes			
Vredendal	28	11	
Vryburg	28	11	
Williston			
Willowmore			
Willowpark			
(near Dordrecht)	21	9	

NATAL	Max	Min	RRR
Cape St. Lucia	24	18	
Dundee			
Durban	25	16	
(Louis Botha)			
Estcourt	23	12	
Harding			
Himeville			
Mkuze			
Hluhluwe			
Newcastle	20	13	2.1
Cedara			
(Pietermaritzburg)	20	13	
Port Shepstone	24	18	
Richmond			
Seven Oaks			
Vryheid			2.0
Waterford			
(near Underberg)	19	7	
TRANSVAAL			
Barberton			4.2
Belfast			
Bethal	23	11	0.5
Bospoort			
Carolina	22	12	
Chester			
(near Gravelotte)			
Creey			
Delmas			5.0
Groendraai	30	11	
(naby Vaalwater)			
Jan Kemplorp			
Jan Smuts	21	13	0.1
Joubert Park (Jhb)	21	13	
Kroondal	26	13	
Leeudoringstad			
Lichtenburg			
Letaba			
Loskopdam			
Lydenburg	21	9	
Levubu	27	15	
Mara	27	12	
Marble Hall			
Messina			
Middelburg			
Marnitz	29	16	
Nelspruit	25	18	0.5
Phalaborwa	29	19	
Pietersburg	24	11	
Piet Retief	24	14	7.0

TRANSVAAL	Max	Min	RRR
Pongola			
Potchefstroom	26	14	
Potgietersrus	27	15	
Pretoria W.B.	24	15	1.0
Pretoriuskop			
Punda Milia			
Sandpan (NW. Tvl.)			
Satara			
Sekhukhune			
Shingwidzi			
Skukuza	31	21	
Standerton	24	10	
Thabazimbi			
Tomburke			
Tzaneen			
Vereeniging			
Volksrust			
Warmbad	27	14	
Witbank			
Zeerust			
Vaalwaterboven			0.6
O.V.S. - O.F.S.			
Balkfontein			
(naby Bothaville)			
Bethlehem	22	10	2.0
Bloemfontein	24	9	
(J.B.M. Hertzog)			
Bultfontein			
Fauresmith	23	7	
Picksburg			
Frankfort	24	11	0.4
Harrismith			
Hoopstad	28	11	
Kroonstad	25	14	2.0
Lindley			9.0
Modderpoort			
Petrusburg			
Philippolis			
Reddersburg			
Reitz			23.0
Vrede			
Warden			
Welkom	24	14	
Wepener	23	11	
Winburg			
Zastron			

S.W.A.	Max	Min	RRR
Aroab			
Bethanie			
Dordabis			
Gobabeb	31	14	
Gobabis	31	12	
Grootfontein	30	12	
J.G. Strijdom (A.H)	28	11	
Karasburg			
Kalkfeld			
Karibib			
Keetmanshoop	29	13	
Kub			
Nowe	28	15	
Luderitz	18	11	
Mariental	32	12	
Ohopoho			
Okahandja			
Okaukueye			
Ondangua	31	16	
Otavi			
Otjiwarongo			
Outjo	32	15	
Rehoboth			
Runtu	32	14	
Steinhausen			
Tsumeb			
Walvisbaai	18	12	
Windhoek W.K.			
Uis	34	15	
BASUTOLAND			
Maseru			
BETSJOANALAND/BECHUANALAND			
Francistown	29	13	
Gaberones	30	15	
Ghanzi	33	17	
Lobatsi			
Mahalapye	31	14	
Maun	32	12	
Shakawe			
Tsabong			
Tsane	32	16	
SWAZILAND			
Embabane			
Manzini	25	17	
Stegi			

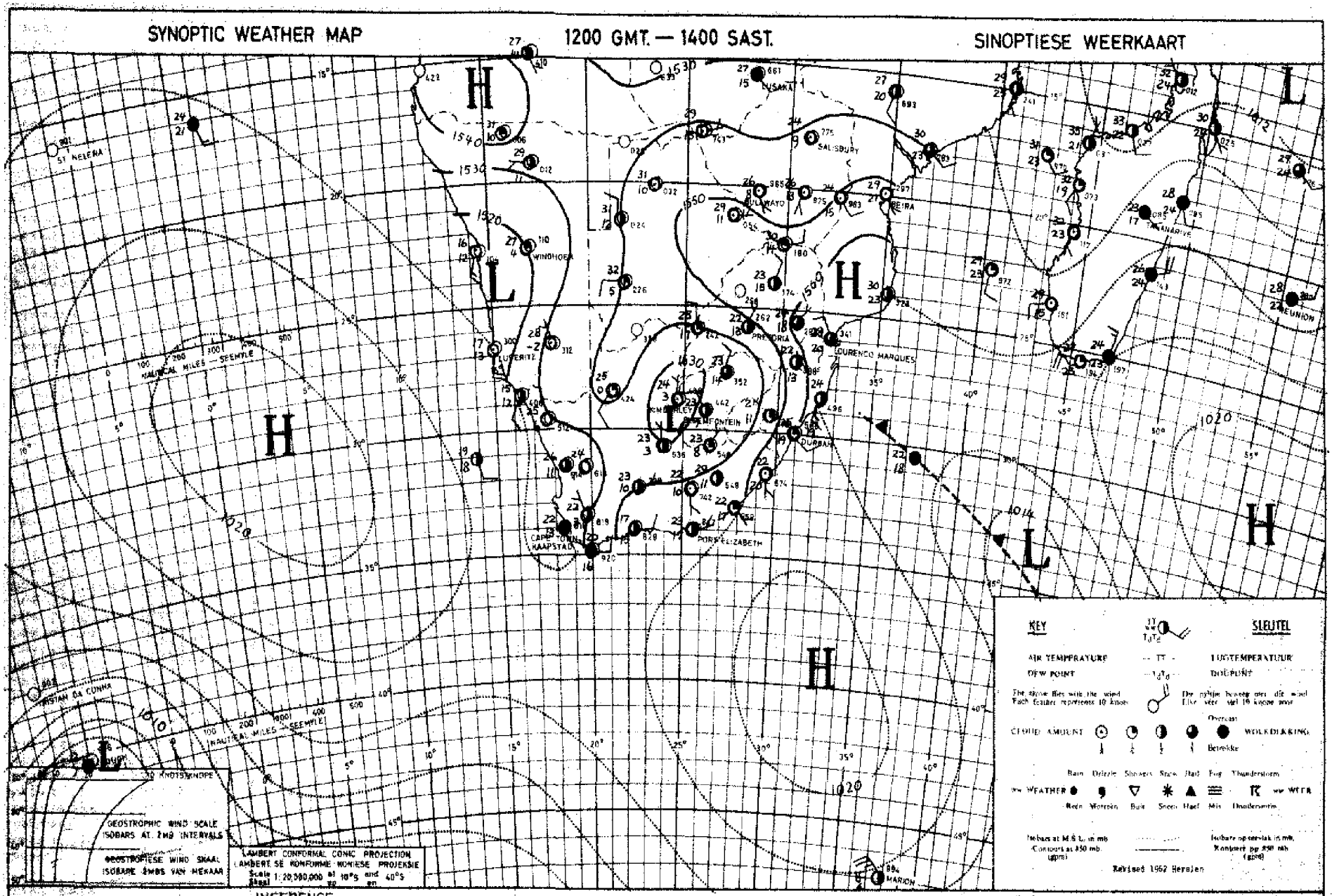

Fairly moist air is flowing over the Transvaal and the northern Free State so that isolated thundershowers will occur over these regions. Over the rest of the Republic the air is dry and little change is expected in the prevailing conditions.

Betreklik vogtige lug is aanwesig oor Transvaal en die Noord-Vrystaat sodat enkele donderbuie oor hierdie gebiede sal voorkom. Oor die res van die Republiek is die lug droog en word min verandering in die heersende toestande verwag.

DAAGLIKSE WEERBULLETIN

Maksimum en Minimum Temperatuur (°C) en Reënval (RRR) in mm vir die 24 uur geëindig om 0800 SAST op

WEERBURO / WEATHER BUREAU
DEPT. VAN VERVOER / DEPT. OF TRANSPORT

20-4-1969

DAILY WEATHER BULLETIN

Maximum and Minimum Temperatures (°C) and rainfall (RRR) in mm for the 24 hours ended at 0800 SAST on

CAPE - KAAP	Max	Min	RRR
Aberdeen			
Addo			
Alexander Bay	19	12	
Aliwal North	25	8	
Baahee	25	20	
Beaufort-Wes	28	10	
(Laghawe)			
Boegoeberdam			
Boetsap			
Brakkekuil			
(naby Heidelberg)			
Brandvlei			
Cala			
Caledon			
Calitzdorp			
Calvinia	27	7	
Cape Agulhas	20	14	
Cape Columbine	18	12	
Cape Point	18	13	
Cape St. Francis	20	15	
Cape Town	22	13	
(D.F. Malan)			
Cape Town			
(Roeland Str.)			
Carnarvon			
Ceres			
Citrusdal			
Colesberg			
Cradock			
Döhne	25	14	
De Aar	24	8	
Douglas			
East London	24	14	
(Airport)			
Elsenburg			
(naby Herold)			
Fraserburg	23	7	
Garies			
George			
Graaff-Reinet	27	12	
Grahamstown			
Hopetown			
Idutywa			
Jansenville	28	11	
Joubertina			
Kimberley	26	10	
(Airport)			
Knysna			
Kokstad	24	8	
Kuruman	27	8	

KAAP - CAPE	Max	Min	RRR
Ladismith			
Lake Mentz			
Maclear			
Mafeking	27	14	
Malmesbury			
Matatiele			
Matroosberg			
Grootfontein	24	10	
(Middelburg)			
Mosselbaai	20	15	
Mount Frere			
Okiep	26	13	
Oudtshoorn	28	9	
Petrusville			
Piketberg			
Pofadder	27	12	
Port Alfred			
Port Elizabeth	25	14	
Port Nolloth	15	9	
Port St. Johns	25	19	
Prieska	28	8	
Prince Albert			
Queenstown	25	7	
Rietfontein			
Riversdale	26	13	
Robertson	27	11	
Sheeprun	24	8	
(near Maclear)			
Somerset-Oos			
Steynsburg	26	10	
Strydenburg			
Sutherland	21	4	
Swellendam			
Tarkastad			
Touwsrivier			
Twee Riviere	33	8	
(Gemsbokpark)			
Umtata	28	12	
Uniondale			
Upington	30	11	
Vanwyksvlei	27	9	
Victoria-Wes			
Vredendal	23	14	
Vryburg	29	9	
Williston			
Willowmore	26	4	
Willowpark			
(near Dordrecht)			

NATAL	Max	Min	RRR
Cape St. Lucia	26	21	
Dundee			
Durban	26	19	
(Louis Botha)			
Estcourt	21	13	
Harding			
Himeville			
Mkuze			
Hluhluwe			
Newcastle	27	13	
Cedara	23	13	
(Pietermaritzburg)			
Port Shepstone	29	19	
Richmond			
Seven Oaks			
Vryheid			
Waterford	22	5	
(near Underberg)			
TRANSVAAL			
Barberton			
Belfast			
Bethal	23	10	
Bospoort	26	9	
Carolina	23	11	
Chester			
(near Gravelotte)			
Crecy			
Groendraai			
(naby Vaalwater)			
Jan Kempdorp			
Jan Smuts	22	15	
Joubert Park (Jhb)	22	14	
Kroondal	27	13	
Levubu	27	16	
Leeudoringstad			
Lichtenburg			
Letaba			
Loskopdam			
Lydenburg	23	11	
Marnitz	28	14	
Mara			
Marble Hall			
Messina	31	15	
Middelburg			
Nelspruit	27	15	0·2
Phalaborwa	29	17	
Pietersburg	25	13	
Piet Retief	25	14	9·5

TRANSVAAL	Max	Min	RRR
Pongola			
Potchefstroom	27	12	
Potgietersrus	27	15	
Pretoria W.B.	25	13	
Pretoriuskop			
Punda Milia			
Sandpan (NW. Tvl.)			
Satara			
Sekhukhune			
Shingwidzi			
Skukuza			
Standerton	25	10	0·5
Thabazimbi			
Tomburke			
Tzaneen			
Vereeniging			
Volksrust			
Warmbad	29	13	
Witbank			
Zeerust			
O.V.S. - O.F.S.			
Balkfontein			
(naby Bothaville)			
Bethlehem	27	7	
Bloemfontein	26	5	
(J.B.M. Hertzog)			
Bultfontein			
Fauresmith	24	7	
Picksburg			
Frankfort	25	10	0·3
Harrismith			
Hoopstad	28	9	
Kroonstad	27	9	
Lindley			
Modderpoort			
Petrusburg			
Philippolis			
Reddersburg			
Reitz			
Vrede			
Warden			32·0
Welkom			
Wepener	24	6	
Winburg			
Zastron			

S.W.A.	Max	Min	RRR
Aroab			
Bethanie			
Dordabis			
Gobabeb	33	20	
Gobabis	31	14	
Grootfontein	30	13	
Karasburg			
Kalkfeld			
Karibib			
Keetmanshoop	31	13	
Kub			
Mbwe	17	13	
Luderitz	19	10	
Mariental	34	12	
Ohopoho			
Okahandja			
Okaukueye			
Ondangua	31	16	
Otavi			
Otjiwarongo			
Outjo	32	14	
Rehoboth			
Runtu			
Steinhausen			
Tsumeb			
Walvisbaai	17	12	
Windhoek W.K.			
J.G.Strijdom L.H.	29	11	
BASUTOLAND			
Maseru	23	6	
BETSJOEANALAND/BECHUANALAND			
Francistown	30	11	
Gaberones	30	15	
Ghanzi	34	16	
Lobatsi			
Mahalapye	30	13	
Maun	33	12	
Shakawe			
Tsabong	34	9	
Tsane	33	15	
SWAZILAND			
Mbabane			
Manzini	26	16	19·0
Stegi			

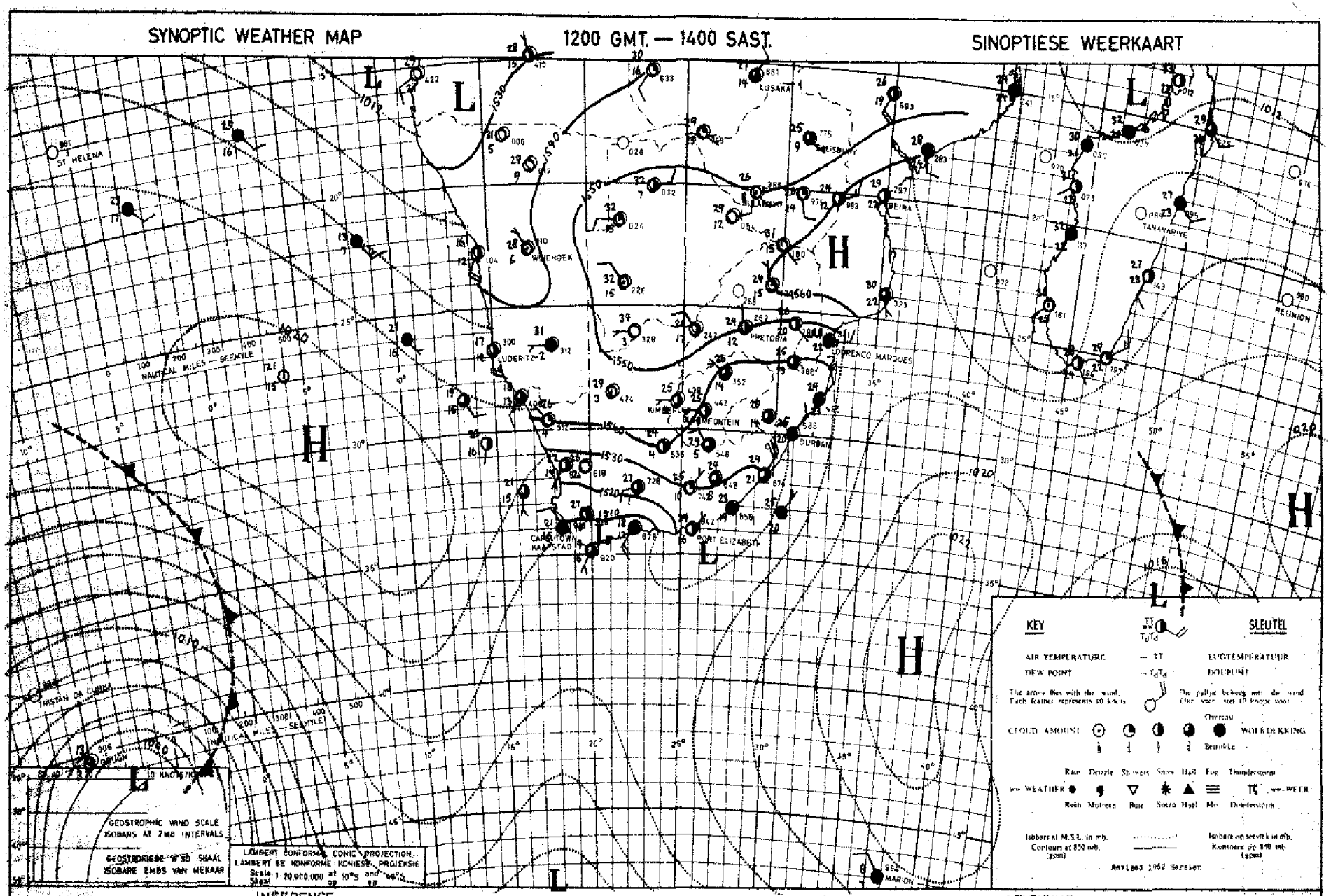

INFERENCE

DATE 19 - X - 1969 DATUM

AFLEIDING

Behind the coastal low along the south-east coast cooler, cloudy weather will occur over the southern and eastern coastal regions. Over the rest of the country it will be mainly fine as a result of dry air spreading over the interior from the west.

Agter die kuslaag langs die suidooskus sal bewolkte koeler weer langs die suidelike en oostelike kusstreke voorkom. Oor die res van die land sal dit hoofsaaklik mooiweer bly as gevolg van droë lug wat uit die weste oor die binneland inkom.

DAAGLIKSE WEERBULLETIN

Maksimum en Minimum Temperatuur (°C) en Reënval (RRR) in mm vir die 24 uur geëindig om 0800 SAST op

WEERBURO / WEATHER BUREAU
DEPT. VAN VERVOER / DEPT. OF TRANSPORT
21-4-1969

DAILY WEATHER BULLETIN

Maximum and Minimum Temperatures (°C) and rainfall (RRR) in mm for the 24 hours ended at 0800 SAST on

CAPE - KAAP	Max	Min	RRR
Aberdeen			
Addo			
Alexander Bay	22	10	
Aliwal North	25	7	
Bashee			
Beaufort-Wes	29	18	
(Lughawe)			
Boegoebergdam			
Boetsap			
Brakkekuil			
(naby Heidelberg)			
Brandvlei			
Cala			
Caledon			
Calitzdorp			
Calvinia	29	12	
Cape Agulhas	22	15	
Cape Columbine	17	12	0.3
Cape Point	21	14	0.2
Cape St. Francis	21	14	
Cape Town			
(D.F. Malan)	21	14	0.9
Cape Town			
(Roeland Str.)			
Carnarvon			
Ceres			
Citrusdal			
Colesberg			
Cradock			
Dôhne	26	15	
De Aar	26	9	
Douglas			
East London	23	14	
(Airport)			
Eensaamheid			
(naby Herold)			
Elsenburg			
Fraserburg	15	9	
Garies			
George			
Graaff-Reinet	27	18	
Grahamstown			
Hopetown			
Idutywa			
Jansenville	28	10	
Joubertina			
Kimberley	27	14	
(Airport)			
Knysna			
Kokstad	25	7	
Kuruman	27	7	

KAAP - CAPE	Max	Min	RRR
Ladismith			
Lake Mentz			
Langebaanweg			0.5
Maclear			
Mafeking	28	10	
Malmesbury			
Matatiele			
Matroosberg	24	15	
Grootfontein			
(Middelburg)	25	10	
Mosselbaai	21	17	
Mount Frere			
Okiep	30	11	
Oudtshoorn	28	8	
Petrusville			
Piketberg			
Pofadder			
Port Alfred			
Port Elizabeth	24	13	
Port Nolloth	16	11	
Port St. Johns	26	18	
Prieska	29	8	
Prince Albert			
Queenstown	27	14	
Rietfontein			
Riversdale	30	10	
Robertson	30	15	
Sheeprun	25	6	
(near Maclear)			
Somerset-Oos	27	14	
Steynsburg			
Strydenburg			
Sutherland	24	5	
Swellendam			
Tarkastad			
Touwsrivier			
Twee Riviere	33	14	
(Gemsbokpark)			
Umtata	28	12	
Uniondale			
Upington	30	15	
Vanwyksvlei	27	10	
Victoria-Wes			
Vredendal	31	12	
Vryburg	29	7	
Williston			
Willowmore	26	12	
Willowpark			
(near Dordrecht)	23	15	

NATAL	Max	Min	RRR
Cape St. Lucia	28	21	
Dundee			
Durban	29	19	
(Louis Botha)			
Estcourt	26	11	
Harding			
Himeville			
Mkuze			
Hluhluwe			
Newcastle	28	8	
Cedara			
(Pietermaritzburg)	24	11	
Port Shepstone	26	19	
Richmond			
Seven Oaks			
Vryheid			
Waterford			
(near Underberg)	23	4	
TRANSVAAL			
Barberton			
Belfast			
Bethal	26	14	
Bospoort	27	8	
Carolina	25	11	
Chester			
(near Gravelotte)			
Crecy			
Groendraai	30	10	
(naby Vaalwater)			
Jan Kempiorp			
Jan Smuts	24	12	
Joubert Park (Jhb)	25	13	
Kroondal	28	11	
Levubu	32	17	
Leeudoringstad			
Lichtenburg			
Letaba			
Loskopdam			
Lydenburg	26	11	
Marnitz	31	14	
Mara	31	12	
Marble Hall			
Messina	34	14	
Middelburg			
Nelspruit	32	16	3.5
Phalaborwa	32	18	
Pietersburg	29	14	
Piet Retief	25	14	

TRANSVAAL	Max	Min	RRR
Pongola			
Potchefstroom	28	9	
Potgietersrus	29	13	
Pretoria W.B.	27	12	
Pretoriuskop			
Punda Milia			
Sandpan (NW. Tvl.)			
Satara			
Sekhukhune			
Shingwidzi			
Skukuza	26	19	6.5
Standerton	26	8	
Thabazimbi			
Tomburke			
Tzaneen			
Vereeniging			
Volksrust			
Warmbad	29	12	
Witbank			
Zeerust			
O.V.S. - O.F.S.			
Balkfontein			
(naby Bothaville)			
Bethlehem	23	5	
Bloemfontein	25	5	
(J.B.M. Hertzog)			
Bultfontein			
Fauresmith	24	7	
Ficksburg			
Frankfort	26	5	
Harrismith			
Hoopstad	28	8	
Kroonstad	26	8	
Lindley			
Modderpoort			
Petrusburg			
Philippolis			
Reddersburg			
Reitz			
Vrede			
Warden			
Welkom	26	10	
Wepener	23	6	
Winburg			
Zastron			

S.W.A.	Max	Min	RRR
Aroab			
Bethanie			
Bordabis			
Gobabeb	38	14	
Gobabis	31	15	
Grootfontein	29	13	
Karasburg			
Kalkfeld			
Karibib			
Keetmanshoop	33	18	
Kub			
Möwe	17	13	
Luderitz	15	10	
Mariental	33	16	
Ohopoho			
Okahandja			
Okaukueye			
Ondangua	32	19	
Otavi			
Otjiwarongo			
Outjo	32	15	
Ujis	36	18	
Rehoboth			
Runtu	32	12	
Steinhausen			
Tsumeb			
Walvisbaai	16	12	
Windhoek W.K.			
J.G. Strydom	29	13	
BASUTOLAND			
Maseru	22	7	
BETSJOANALAND/BECHUANALAND			
Francistown	31	12	
Gaberones	32	12	
Ohanzi	33	15	
Lobatsi			
Mahalapye	33	13	
Maun	33	11	
Shakawe			
Tsabong	34	11	
Tsane	32	13	
SWAZILAND			
Bulembe			
Manzini	28	18	
Stegi			

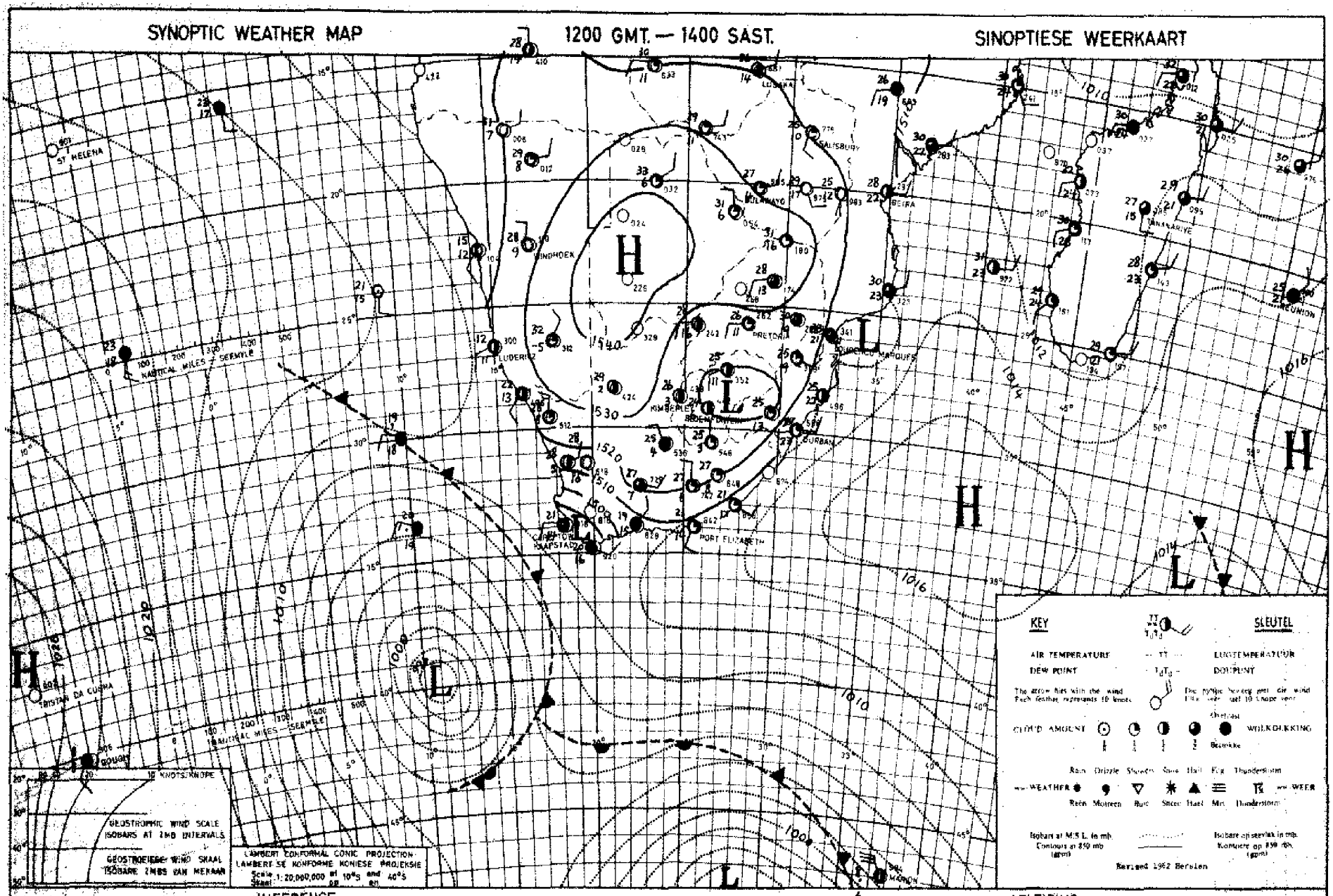

INFERENCE

DATE 20-4-1969 DATUM

AFLEIDING

The low and associated cold front which is moving eastwards will bring cloudy conditions to the south-western and southern parts of the Cape Province. Over the remainder of the country it will remain fine or only partly cloudy and mild to warm.

Die laag en gepaardgaande koufront wat oostwaarts beweeg, sal bewolkte toestande met reën aanbring oor die suidwestelike en suidelike gedeeltes van Kaapland. Oor die res van die land sal dit mooiweer of net gedeeltelik bewolk en matig tot warm wees.

DAAGLIKSE WEERBULLETIN

Maksimum en Minimum Temperatuur (°C) en Reënval (RRR) in mm vir die 24 uur geëindig om 0800 SAST op

WEERBURO / WEATHER BUREAU
DEPT. VAN VERVOER / DEPT. OF TRANSPORT
22-4-1969

DAILY WEATHER BULLETIN

Maximum and Minimum Temperatures (°C) and rainfall (RRR) in mm for the 24 hours ended at 0800 SAST on

CAPE - KAAP	Max	Min	RRR
Aberdeen			
Addo			
Alexander Bay	23	14	
Aliwal North	28	13	
Bashee	28	xx	
Beaufort-Wes	28	10	
(Lughawe)			
Boegoebergdam			
Boetsap			
Brakkekuil			
(naby Heidelberg)			
Brandvlei			
Cala			
Caledon			
Calitzdorp			
Calvinia	20	6	8.0
Cape Agulhas	19	11	7.0
Cape Columbine	18	11	5.3
Cape Point	16	10	10.0
Cape St. Francis	29	14	0.1
Cape Town	18	11	17.0
(D.F. Malan)			
Cape Town			
(Roeland Str.)			
Carnarvon			
Ceres			72.0
Citrusdal			
Colesberg			
Cradock			
Döhne	29	12	
De Aar	28	7	
Douglas			
East London	36	16	
(Airport)			
Eensaamheid			
(naby Herold)			
Elsenburg			
Fraserburg	22	6	
Garies			
George			
Graaff-Reinet	31	11	
Grahamstown			0.5
Hopetown			
Idutywa			
Jansenville	35	15	
Joubertina			
Kimberley	31	11	
(Airport)			
Knysna			
Kokstad	29	9	
Kuruman	29	12	

KAAP - CAPE	Max	Min	RRR
Ladismith			
Lake Mentz			
Langebaanweg			3.3
Maclear			
Mafeking	29	14	
Malmesbury			
Matatiele			
Matroosberg	17	6	6.3
Grootfontein			
(Middelburg)	27	7	
Mosselbaai	23	12	0.3
Mount Frere			
Oakiep	19	8	5.1
Oudtshoorn	29	11	
Petrusville			
Piketberg			
Pofadder	25	8	
Port Alfred			
Port Elizabeth	34	15	
Port Nolloth	20	12	
Port St. Johns	29	20	
Prieska	31	10	
Prince Albert			
Queenstown	29	14	
Rietfontein			
Riversdale	28	11	2.5
Robertson	22	11	7.0
Sheeprun	30	15	
(near Maclear)			
Somerset-Oos	32	13	0.1
Steynsburg			
Strydenburg			
Sutherland	17	3	7.0
Swellendam			5.0
Tarkastad			
Touwsrivier			
Twee Riviere	35	10	
(Gemsbokpark)			
Umtata	33	16	
Uniondale			
Upington	33	9	
Vanwyksvlei	28	9	
Victoria-Wes			
Vredendal	20	12	14.0
Vryburg	30	12	
Williston			
Willowmore	28	9	
Willowpark			
(near Dordrecht)	25	12	

NATAL	Max	Min	RRR
Cape St. Lucia	27	21	
Dundee			
Durban	28	17	
(Louis Botha)			
Estcourt	28	11	
Harding			
Himeville			
Mkuze			
Hluhluwe			
Newcastle	30	13	
Cedara			
(Pietermaritzburg)	28	13	
Port Shepstone	25	20	
Richmond			
Seven Oaks			
Vryheid			
Waterford			
(near Underberg)	28	11	

TRANSVAAL

Barberton			
Belfast			
Bethal	27	13	
Bospoort	29	13	
Carolina	25	12	
Chester			
(near Gravelotte)			
Crecy			
Groendraai	32	10	
(naby Vaalwater)			
Jan Kempdorp			
Jan Smuts	25	16	
Joubert Park (Jhb)	26	17	
Kroondal	30	11	
Lesuderingstad			
Lichtenburg			
Letaba			
Loskopdam			
Lydenburg	22	10	
Levubu	30	18	
Mara	32	14	
Marble Hall			
Messina	34	16	
Middelburg			
Nannitz	33	16	
Nelspruit	29	12	
Phalaborwa	31	18	
Pietersburg	30	13	
Piet Retief	28	12	

TRANSVAAL	Max	Min	RRR
Pongola			
Potchefstroom	30	13	
Potgietersrus	30	15	
Pretoria W.B.	28	13	
Pretoriuskop			
Punda Milia			
Sandpan (NW. Tvl.)			
Satara			
Sekhukhune			
Shingwidzi			
Skukuza	32	15	
Standerton	27	12	
Thabazimbi			
Tomburke			
Tzaneen			
Vereeniging			
Volksrust			
Warmbad	31	17	
Witbank			
Zeerust			

O.V.S. - O.F.S.

Balkfontein			
(naby Bothaville)			
Bethlehem	25	8	
Bloemfontein	28	11	
(J.B.M. Hertzog)			
Bultfontein			
Fauresmith	27	9	
Ficksburg			
Frankfort	28	10	
Harrismith			
Hoopstad	32	13	
Kroonstad	29	15	
Lindley			
Modderpoort			
Petrusburg			
Philippolis			
Reddersburg			
Reitz			
Vrede			
Warden			
Welkom	29	13	
Wepener	26	12	
Winburg			
Zastron			

S.W.A.	Max	Min	RRR
Arcab			
Bethanie			
Dordabis			
Gobabeb			
Gobabis	32	13	
Grootfontein	30	14	
J.G. Strijdom (L.H.)	29	12	
Karasburg			
Kalkfeld			
Karibib			
Keetmanshoop	33	9	
Kub			
Möwe	17	14	
Luderitz	19	13	
Mariental	34	13	
Ohopoho			
Okahandja			
Okaukueje			
Ondangua	32	15	
Otavi			
Otjiwarongo			
Outjo	32	11	
Rehoboth			
Runtu	31	11	
Steinhausen			
Tsumeb			
Walvisbaai	18	13	
Windhoek W.K.			
Ujis	34	12	

BASUTOLAND

Maseru			

BETSJOEANALAND/BECHUANALAND

Francistown	32	13	
Gaberones	33	14	
Ghanzi	33	18	
Lobatsi			
Mahalapye	34	15	
Maun	32	12	
Shakawe			
Tsabong	34	14	
Tsane	33	13	

SWAZILAND

Mbabane			
Manzini	27	17	
Stegi			

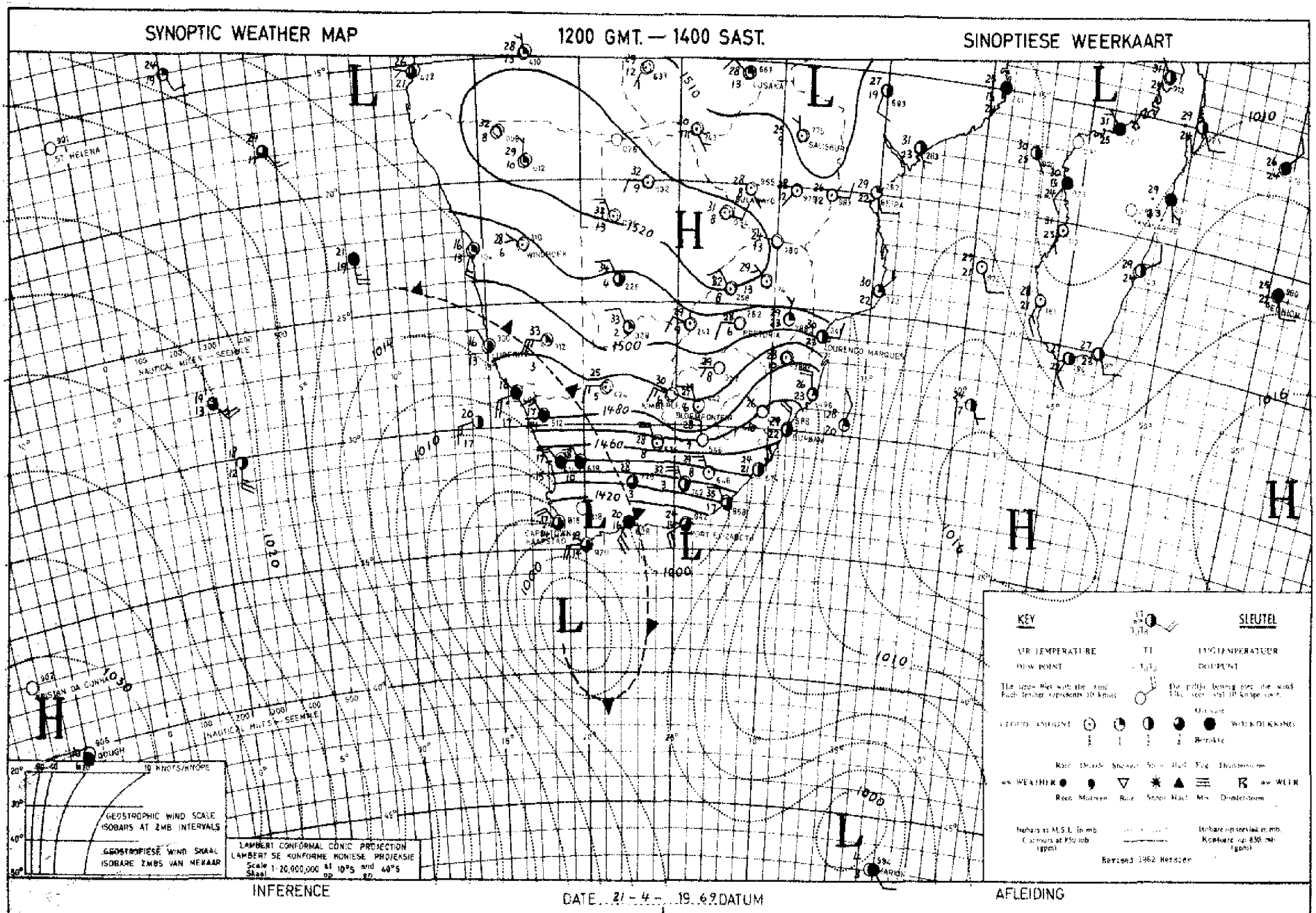

As the cold front moves farther eastwards colder, cloudy conditions with rain and showers and associated with strong westerly winds will spread over the southern parts of the Cape Province while it will become cooler over the central parts of the Republic. Snowfalls are possible over the mountain ranges of the southern and south-western Cape.

Namate die kouefront verder ooswaarts beweeg sal kouer bewolkte toestande met reën of buie en gepaard met sterk weste winde uitbrei oor die suidelike dele van Kaapland terwyl dit koeler sal word oor die sentrale dele van die Republiek. Sneeuvalle is moontlik oor die bergreekse van Suid- en Suidwes-Kaapland.

DAAGLIKSE WEERBULLETIN

Maksimum en Minimum Temperatuur (°C) en Reënval (RRR) in mm vir die 24 uur geëindig om 0800 SAST op

WEERBURO / WEATHER BUREAU
DEPT. VAN VERVOER / DEPT. OF TRANSPORT
23-4-1969

DAILY WEATHER BULLETIN

Maximum and Minimum Temperatures (°C) and rainfall (RRR) in mm for the 24 hours ended at 0800 SAST on

CAPE - KAAP	Max	Min	RRR
Aberdeen			
Addo			
Alexander Bay	19	8	
Alicual North	17	3	
Beaufort-West	22	1	
Bloemfontein	16	7	0.2
(Loghaven)			
Bonnievale			
Bontebok			
Brakfontein			
(naby Heidelberg)			
Brandvlei			
Cala			
Caledon			
Calitzdorp			
Calvinia	21	5	1.1
Cape Agulhas	16	13	
Cape Columbine	15	9	
Cape Point	15	10	2.5
Cape St. Francis	17	13	0.1
Cape Town			
(D.F. Malan)	16	9	2.5
Cape Town			
(Roeland Str.)			
Carnarvon			
Ceres			
Citrusdal			
Colesberg			
Cradock			
	17	7	
De Aar	15	9	
Douglas			
East London	23	11	
(Airport)			
Ermelo			
(naby Ermelo)			
Flamwood			
Franschhoek	12	3	
George			4.0
Graaff-Reinet	18	6	
Grahamstown			
Hopetown			
Idutywa			
Jansenville	20	6	
Joubertina			1.4
Kimberley	17	4	
(Airport)			
Kuruman			
Kokstad	23	6	0.5
Karoomoor	19	3	

KAAP - CAPE	Max	Min	RRR
Ladismith			
Lake Menta			
Langebaanweg			0.5
Maclear			
Mafeking	25	10	
Malmesbury			
Matatiele			
Matroosberg	11	2	0.6
Grootfontein			
(Middelburg)	15	5	
Mosselbaai	12	10	3.5
Mount Frere			
Okiep	12	5	1.5
Oudtshoorn	16	5	2.4
Petrusville			
Pikstberg			
Pofadder	15	5	
Port Alfred			
Port Elizabeth	19	13	
Port Nolloth	16	7	
Port St. Johns	23	15	
Prieska	18	7	
Prince Albert			
Queenstown	18	8	
Rietfontein			
Riversdale	17	8	2.5
Robertson	17	7	4.5
Sheepran	23	7	
(near Maclear)			
Somerset-Oos	18	4	
Stagnesburg			
Strydenburg			
Sutherland	8	0	1.3
Swellendam			
Tarkastad			
Tsomarivier			
Twee Riviere	20	5	
(Gemsbokpark)			
Umtata			
Uniondale			
Upington	18	5	
Vanwyksvlei	15	4	
Victoria-Wes			
Vredendal	18	6	
Vryburg	23	6	
Williston			
Willowmore	19	5	
Willowpark			
(near Dordrecht)	15	3	

NATAL	Max	Min	RRR
Cape St. Lucia	25	17	18.0
Dundee			
Durban			
(Louis Botha)	26	17	1.0
Estcourt	30	10	
Harding			
Himeville			3.2
Mkuze			
Hluhluwe			7.2
Newcastle	29	13	
Cedara			
(Pietermaritzburg)	21	4	0.4
Port Shepstone	24	17	1.4
Richmond			
Seven Oaks			
Vryheid			3.0
Waterford			
(near Underberg)	25	5	0.6
TRANSVAAL			
Barberton			
Belfast			
Bethal	26	10	
Bospoort	24	7	
Carolina	25	13	
Chester			
(near Gravelotte)			
Crecy			
Groendraai	32	11	
(naby Vaalwater)			
Jan Kemplorp			
Jan Smuts	25	9	
Joubert Park (Jhb)	25	10	
Kroondal	29	12	
Lenyenu	34	19	
Leeudoringstad			
Lichtenburg			
Letaba			
Loskopdam			
Lydenburg	27	13	
Naboomspruit	33	16	
Mara	34	14	
Marble Hall			
Messina	37	17	
Middelburg			
Nelspruit	35	18	
Phalaborwa	35	21	
Pietersburg	30	15	
Piet Retief	29	12	

TRANSVAAL	Max	Min	RRR
Pongola			
Potchefstroom	35	8	
Potgietersrus	31	17	
Pretoria W.B.	32	19	
Pretoriuskop			
Punda Milia			
Sandpan (NW. Tvl.)			
Satara			
Sekhukhune			
Shingwidzi			
Skukuza	38	19	
Standerton	27	9	
Thabazimbi			
Tzaneen			
Vereeniging			
Volksrust			
Waterval-Boven			1.1
Warmbad	31	13	
Withank			
Zeerust			
O.V.S. - O.F.S.			
Balkfontein			
(naby Bothaville)			
Bethlehem	22	4	
Bloemfontein	17	0	
(J.B.M. Hertzog)			
Bultfontein			
Fauresmith	15	4	
Ficksburg			
Frankfort	25	7	
Harrismith			
Hoopstad	24	7	
Kroonstad	22	7	
Lindley			
Modderpoort			
Petrusburg			
Philippolis			
Reddersburg			
Reits			
Vrede			
Warden			
Welkom			
Wepener	17	1	
Winburg			
Zastron			

S.W.A.	Max	Min	RRR
Aroab			
Bethanie			
Dordabis			
Gobabeb	25	7	
Gobabis			
Grootfontein	29	10	
Karasburg			
Kalkfeld			
Karibib			
Keetmanshoop	19	6	
Kub			
Mowe	19	13	
Luderitz	21	12	
Mariental	28	8	
Ohopoho			
Okahandja			
Okaukuejo			
Ondangua	31	12	
Otavi			
Otjiwarongo			
Outjo	29	9	
Uis	26	7	
Rehoboth			
Runtu	33	12	
Steinhausen			
Tsumeb			
Walvisbaai	19	11	
Windhoek W.K.			
J.G. Strydom	26	5	
BASUTOLAND			
Maseru	19	2	
BETSJOANALAND/BECHUANALAND			
Francistown			
Gaberones	32	14	
Ghansi	32	11	
Lobatsi			
Mahalapye			
Maun	33	13	
Shakawe			
Tsabong			
Tsane			
SWAZILAND			
Bulembe			
Mansini	34	16	
Stegi			

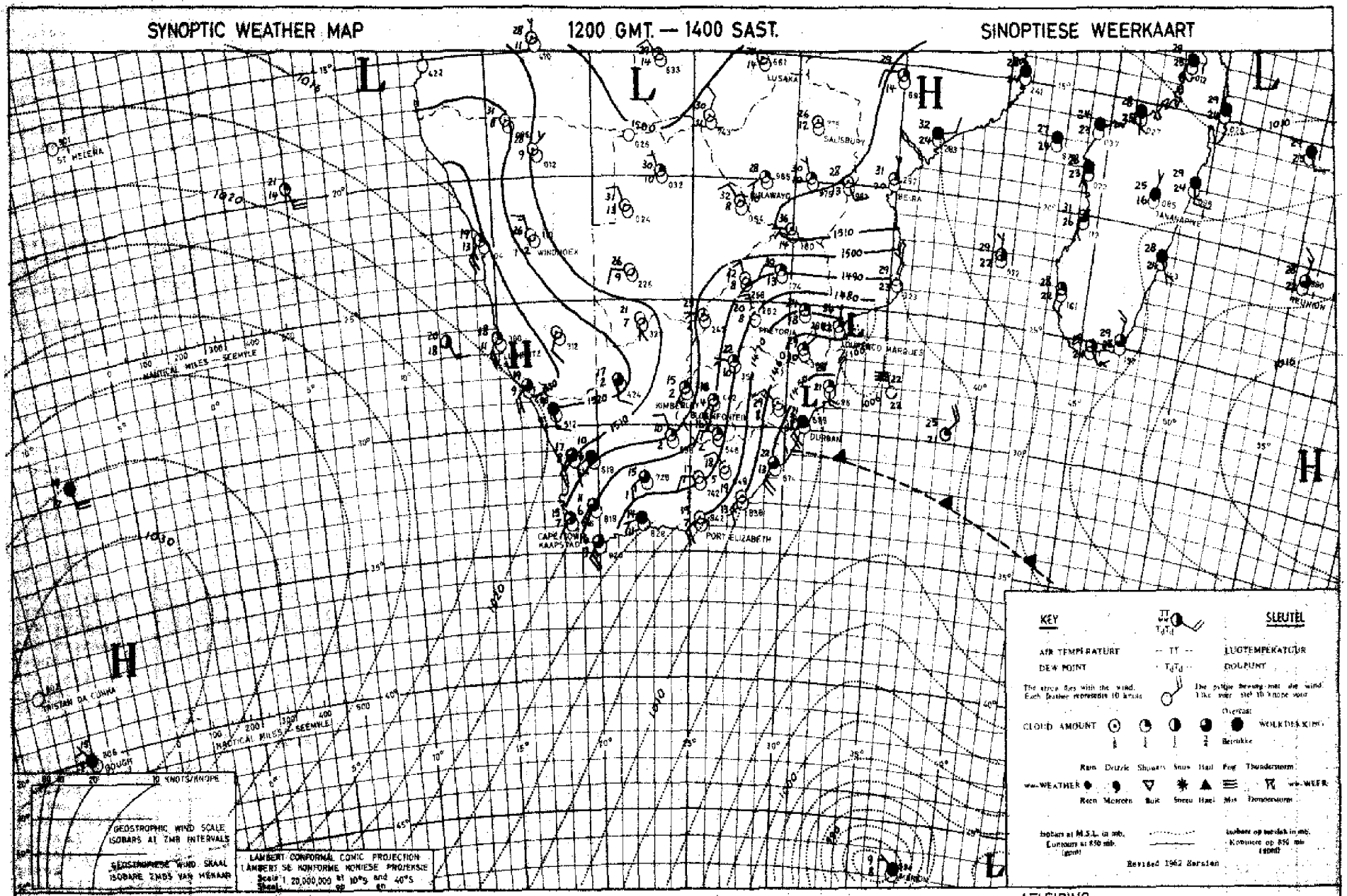

INFERENCE

DATE 22-4- 19.69 DATUM

AFLEIDING

Pressures are rising over the South-West Cape as the high pushes in, and cold air will consequently spread north-eastwards to the southern parts of the Transvaal. Showers will occur over the southern and eastern coastal regions and adjacent interior and snow will fall over the southern Drakensberg.

Drukke styg oor Suidwes-Kaapland met die hoog wat nou instoot en koue lug sal gevolglik noordooswaarts uitbrei tot die suidelike dele van Transvaal. Buie sal voorkom oor die suidelike en oostelike kusgebiede en aangrensende binneland en sneeu sal voorkom oor die suidelike Drakensberge.

DAAGLIKSE WEERBULLETIN

Maksimum en Minimum Temperatuur (°C) en Reënval (RRR) in mm vir die 24 uur geëindig om 0800 SAST op

WEERBURO / WEATHER BUREAU
DEPT. VAN VERVOER / DEPT. OF TRANSPORT

24 - 4 - 1969

DAILY WEATHER BULLETIN

Maximum and Minimum Temperatures (°C) and rainfall (RRR) in mm for the 24 hours ended at 0800 SAST on

CAPE - KAAP	Max	Min	RRR
Aberdeen			
Addo			
Alexander Bay	21	7	
Aliwal North	16	6	
Bashee	19	XX	12.5
Beaufort-Wes	15	3	
(Lughawe)			
Boegeberg dam			
Boetsap			
Brakkekuil			
(naby Heidelberg)			
Brandvlei			
Cala			
Caledon			
Calitzdorp			
Calvinia			
Cape Agulhas	17	11	
Cape Columbine	16	7	
Cape Point	15	11	
Cape St. Francis	17	11	7.5
Cape Town			
(D.F. Malan)	17	6	
Cape Town			
(Roeland Str.)			
Carnarvon			
Ceres			
Citrusdal			
Colesberg			
Cradock			
Dönne	13	5	
De Aar	21	-3	
Douglas			
East London	19	11	
(Airport)			
Mensaamheid			
(naby Herold)			
Elsenburg			
Fraserburg	12	2	
Garies			
George			
Graaff-Reinet	16	4	
Grahamstown			
Hopetown			
Idutywa			
Jansenville	19	4	
Joubertina			
Kimberley	16	2	
(Airport)			
Knysna			
Kokstad	11	6	
Kuruman	19	2	

KAAP - CAPE	Max	Min	RRR
Ladismith			
Lake Mentz			
Maclear			
Mafeking	21	8	
Malmesbury			
Matatiele			
Matroosberg	11	1	
Grootfontein			
(Middelburg)	12	1	0.1
Mosselbaai	18	12	
Mount Frere			
Okiep	16	9	
Oudtshoorn	17	3	
Petrusville			
Piketberg			
Pofadder	XX	5	
Port Alfred			
Port Elizabeth	18	10	0.9
Port Nolloth	17	7	
Port St. Johns	20	13	7.5
Prieska	18	3	
Prince Albert			
Queenstown	16	3	
Rietfontein			
Riversdale	17	2	
Robertson			
Sheeprun	12	7	
(near Maclear)			
Somerset-Oos	16	3	
Steynsburg			
Strydenburg			
Sutherland	11	-3	
Swellendam			
Tarkastad			
Touwsrivier			
Twee Riviere	19	1	
(Gemsbokpark)			
Umtata	18	7	
Uniondale			
Upington	17	5	
Vanwyksvlei	17	3	
Victoria-Wes			
Vredendal	19	4	
Vryburg	17	2	
Williston			
Willowmore	15	2	
Willowpark			
(near Dordrecht)	11	3	

NATAL	Max	Min	RRR
Cape St. Lucia	19	12	24.0
Dundee			49.5
Durban	20	14	4.6
(Louis Botha)			
Estcourt	12	7	9.1
Harding			
Himeville			2.5
Mkuze			12.5
Hluhluwe			
Newcastle	14	7	29.1
Cedara			
(Pietermaritzburg)			
Port Shepstone	19	14	1.0
Richmond			
Seven Oaks			
Vryheid			34.5
Waterford			
(near Underberg)	7	5	2.9
Van Reenen			17.0
TRANSVAAL			
Barberton			17.0
Belfast			
Bethal	23	9	13.0
Bospoort	17	5	
Carolina	17	9	30.0
Chester			
(near Gravelotte)			
Crecy			
Ermelo			12.8
Groendraai	32	17	6.6
(naby Vaalwater)			
Jan Kempiorp			
Jan Smuts	21	11	2.9
Joubert Park (Jhb)	21	11	0.5
Kroondal	25	12	1.4
Levubu	23	15	11.0
Leeudoringstad			
Lichtenburg			
Letaba			
Loskopdam			
Lydenburg	21	13	22.0
Marnitz	32	17	18.5
Mara	25	15	1.1
Marble Hall			
Messina	32	20	
Middelburg			5.0
Pelmas			10.0
Nelspruit	21	16	16.5
Phalaborwa	23	16	1.8
Pietersburg	25	15	8.5
Piet Retief	13	9	26.5

TRANSVAAL	Max	Min	RRR
Pongola			
Potchefstroom	16	7	0.5
Potgietersrus	29	16	6.4
Pretoria W.B.	22	15	2.5
Pretoriuskop			
Punda Milia			
Sandpan (NW. Tvl.)			
Satara			
Sekhukhune			
Shingwidzi			
Skukuza			
Standerton	22	8	16.0
Thabazimbi			
Tomburke			28.0
Tzaneen			
Vereeniging			
Volksrust			11.0
Warmbad	29	16	0.8
Witbank			
Zeerust			
O.V.S. - O.F.S.			
Balkfontein			
(naby Bothaville)			
Bethlehem	15	7	0.5
Bloemfontein	16	-1	
(J.B.M. Hertzog)			
Bultfontein			
Fauresmith			
Ficksburg			
Frankfort	18	10	3.5
Harrismith			6.0
Hoopstad	18	3	
Kroonstad	17	7	0.5
Lindley			
Modderpoort			
Petrusburg			
Philippolis			
Reddersburg			
Reitz			
Vrede			
Warden			6.5
Welkom	17	5	
Wepener	21	0	
Winburg			
Zastron			

S.W.A.	Max	Min	RRR
Aroab			
Bethanie			
Dordabis			
Gobabeb	27	12	
Gobabis	24	7	
Grootfontein	29	11	
Karasburg			
Kalkfeld			
Karibib			
Keetmanshoop	18	8	
Kub			
Möwe	18	11	
Luderitz	19	12	
Mariental	20	7	
Ohopoho			
Okahandja			
Okaukueye			
Ondangua	31	13	
Otavi			
Otjiwarongo			
Outjo	29	11	
Usis	27	8	
Rehoboth			
Runtu	32	15	
Steinhausen			
Tsumeb			
Walvisbaai	18	11	
Windhoek W.K.			
J.G. Strydom	21	6	
BASUTOLAND			
Maseru			
BETSJOANALAND/BECHUANALAND			
Francistown			
Gaberones			
Ghanzi	28	8	
Lobatsi			
Mahalapye	24	12	2.4
Maun	32	15	
Shakawe			
Tsabong	19	3	
Tsane	21	7	
SWAZILAND			
Bulembe			
Manzini	19	13	22.5
Stegi			25.0

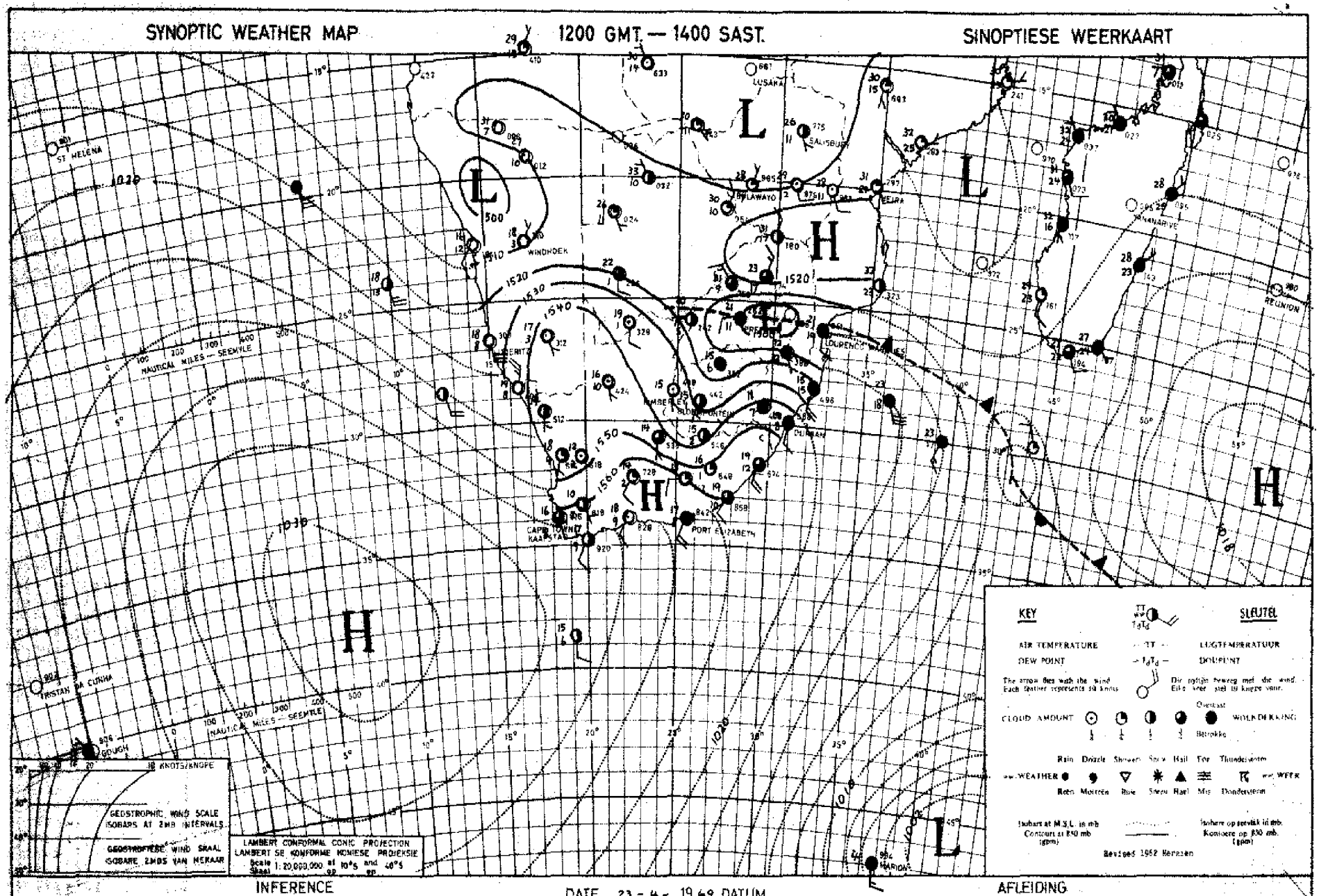

With the high moving eastwards colder, cloudy weather with rain will spread over the Transvaal while clearance will gradually take place over the Eastern Cape and later over Natal. Snow will fall on the Drakensberg mountains.

Met die hoog wat ooswaarts beweeg sal kouer bewolkte toestande met reën oor Transvaal uitbrei terwyl opklaring geleidelik sal geskied oor Oos-Kaapland en later oor Natal. Sneeu sal op die Drakensberge voorkom.

DAAGLIKSE WEERBULLETIN

Maksimum en Minimum Temperatuur (°C) en Reënval (RRR) in mm vir die 24 uur geëindig om 0800 SAST op

WEERBURO / WEATHER BUREAU
DEPT. VAN VERVOER / DEPT. OF TRANSPORT
25-4-1969

DAILY WEATHER BULLETIN

Maximum and Minimum Temperatures (°C) and rainfall (RRR) in mm for the 24 hours ended at 0800 SAST on

CAPE - KAAP	Max	Min	RRR
Aberdeen			
Addo			
Alexander Bay	24	9	
Aliwal North	20	9	1.2
Bashee	20	XX	1.5
Beaufort-Wes	17	7	
(Lughawe)			
Boegeberg-dam			
Boetsap			
Brakkekuil			
(naby Heidelberg)			
Brandvlei			
Cala			
Caledon			
Calitzdorp			
Calvinia	19	5	
Cape Agulhas	19	12	
Cape Columbine	16	11	
Cape Point	16	11	
Cape St. Francis	19	11	
Cape Town			
(D.F. Malan)	29	5	
Cape Town			
(Roeland Str.)			
Carnarvon			
Ceres			
Citrusdal			
Colesberg			
Cradock			
Dêhne	14	9	
De Aar	17	5	
Douglas			
East London	19	13	
(Airport)			
Eensaamheid			
(naby Herold)			
Elsenburg			
Fraserburg	15	5	
Garies			
George			
Graaff-Reinet	18	5	
Grahamstown			
Hopetown			
Idutywa			
Jansenville	19	8	
Joubertina			
Kimberley	19	6	
(Airport)			
Knysna			
Kokstad	12	7	.4
Kuruman	21	4	

KAAP - CAPE	Max	Min	RRR
Ladismith			
Lake Mentz			
Maclear			
Mafeking	24	14	
Malmesbury			
Matatiele			
Matroosberg	16	2	
Grootfontein			
(Middelburg)	19	2	
Mosselbaai	18	13	
Mount Frere			
Okiep	20	12	
Oudtshoorn	21	3	
Petrusville			
Piketberg			
Pofadder	24	6	
Port Alfred			
Port Elizabeth	20	8	
Port Nolloth	19	10	
Port St. Johns	20	15	5.0
Prieska	18	3	
Prince Albert			
Queenstown	15	10	
Rietfontein			
Riversdale	21	4	
Robertson	20	6	
Sheeprun	14	7	
(near Maclear)			
Somerset-Oos	17	6	
Steynsburg			
Strydenburg			
Sutherland	14	-2	
Swellendam			
Tarkastad			
Touwsrivier			
Twee Riviere	22	2	
(Gemsbokpark)			
Umtata			
Uniondale			
Upington	19	3	
Vanwyksvlei	18	5	
Victoria-Wes			
Vredendal	34	6	
Vryburg	22	7	
Williston			
Willowmore	17	10	
Willowpark			
(near Dordrecht)	11	7	

NATAL	Max	Min	RRR
Cape St. Lucia	18	15	31.5
Dundee			
Durban	26	17	8.2
(Louis Botha)			
Estcourt	13	10	7.1
Harding			
Himeville			1.0
Mkuze			25.0
Hluhluwe			17.2
Newcastle	11	10	10.2
Cedara			
(Pietermaritzburg)	11	9	12.5
Port Shepstone	20	15	7.9
Richmond			
Seven Oaks			
Vryheid			
Waterford	8	5	2.8
(near Underberg)			
Van Reenen			7.0
TRANSVAAL			
Delmas			30.0
Barberton			12.0
Belfast			46.0
Bethal	11	9	14.3
Bospoort	23	9	3.3
Carolina	11	9	30.8
Chester			
(near Gravelotte)			
Cresy			
Gideonsrust			38.0
Groendraai	24	14	
(naby Vaalwater)			
Jan Kempdorp			
Jan Smuts	14	9	16.4
Joubert Park (Jhb)	17	10	8.0
Kroondal	22	13	34.2
Levubu	16	15	11.0
Leeudoringstad			
Lichtenburg			6.1
Letaba			
Loskopdam			34.0
Lydenburg			
Marnitz	21	15	3.5
Mara	18	14	.1
Marble Hall			
Messina	25	17	
Middelburg			38.0
Loskop Kanaal			14.5
(By Groblersdal)			
Nelspruit	18	15	4.8
Phalaborwa	19	16	0.9
Pietersburg	19	14	
Piet Retief	11	9	19.5

TRANSVAAL	Max	Min	RRR
Pongola			
Potchefstroom	23	8	7.4
Potgietersrus	21	15	
Pretoria W.B.	20	10	45.1
Pretoriuskop			
Punda Milia			
Sandpan (NW. Tvl.)			
Satara			
Sekhukhune			
Shingwidzi			
Skukuza	19	16	1.4
Standerton	13	9	9.4
Thabazimbi			15.0
Tomburke			1.1
Tzaneen			
Valfontein (Wes Van Warmbad)			5.0
Vereeniging			
Volksrust			4.3
Ermelo			7.2
Warmbad	24	14	0.4
Witbank			41.8
Zeerust			
Waterval-Boven			22.3
O.V.S. - O.F.S.			
Balkfontein			
(naby Bothaville)			
Bethlehem	12	7	4.5
Bloemfontein	19	7	
(J.B.M. Hertzog)			
Bultfontein			
Fauresmith	18	8	
Ficksburg			
Frankfort	13	9	7.1
Harrismith			6.5
Hoopstad	22	9	
Kroonstad	20	8	1.2
Lindley			
Modderpoort			
Petrusburg			
Philippolis			
Reddersburg			
Reitz			
Vrede			
Warden			
Welkom	20	9	
Wepener	19	15	.3
Winburg			
Zastron			

S.W.A.	Max	Min	RRR
Aroab			
Bethanie			
Dordabis			
Gobabeb	34	21	
Gobabis	36	8	
Grootfontein	27	12	
Karasburg			
Kalkfeld			
Karibib			
Keetmanshoop	22	11	
Kub			
Mowe			
Luderitz	22	13	
Mariental	33	19	
Ohopoho			
Okahandja			
Okaukueye			
Ondangua	31	17	
Otavi			
Otjiwarongo			
Outjo	30	12	
Ujo			
Rehoboth			
Runtu			
Steinhausen			
Teumeb			
Walvisbaai	18	13	
Windhoek W.K.			
J.G. Strydom	25	10	
BASUTOLAND			
Maseru	17	7	
BETSJOANALAND/BECHUANALAND			
Francistown	29	16	.5
Gaberones	26	16	8.6
Ghanzi	31	14	
Lobatsi			5.8
Serowe			34.5
Mahalapye	25	15	11.6
Maun	32	16	
Shakawe	32	16	
Tsabong	23	4	
Tsane	25	9	
Molepolole			21.5
Mochudi			19.0
SWAZILAND			
Mbabane			
Manzini	18	14	30.0
Stegi			

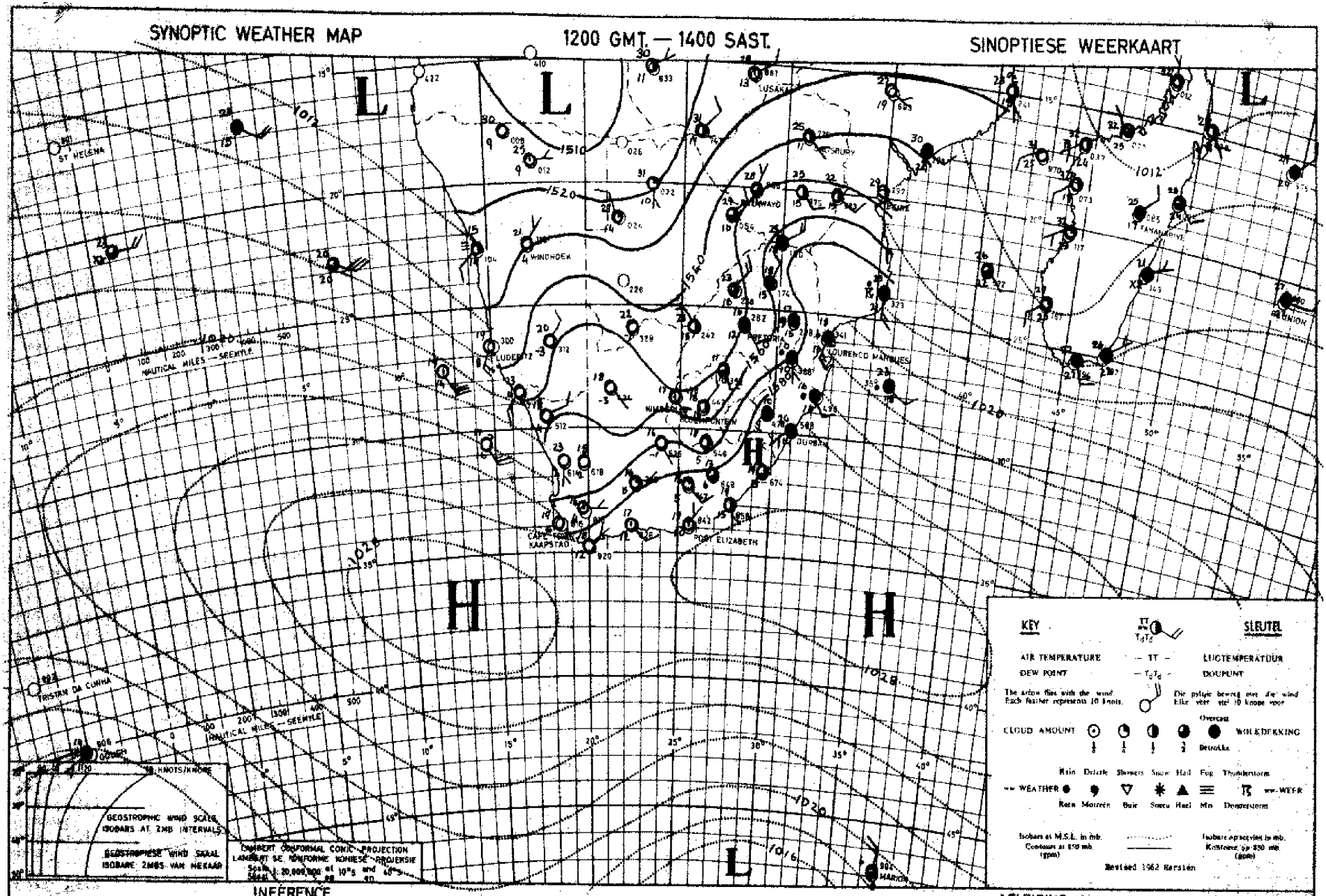

INFERENCE

DATE 24-4-1969 DATUM

AFLEIDING

Cool moist air from the west is flowing over the north-eastern areas of the country while an upper air low has formed over the central interior. Consequently scattered showers will occur over Natal, Transvaal and the north-eastern Free State.

Koel, vogtige lug vloei uit die ooste in oor Natal, Transvaal en noordoostelike Vrystaat terwyl h belugleedrukgebied oor die sentrale binneland gevorm het. Gevolglik sal verspreide buie oor die eersgenoemde streke voorkom.

DAAGLIKSE WEERBULLETIN

Maksimum en Minimum Temperatuur (°C) en Reënval (RRR) in mm vir die 24 uur geëindig om 0800 SAST op

WEERBURO / WEATHER BUREAU
DEPT. VAN VERVOER / DEPT. OF TRANSPORT
26-4-1960

DAILY WEATHER BULLETIN

Maximum and Minimum Temperatures (°C) and rainfall (RRR) in mm for the 24 hours ended at 0800 SAST on

CAPE - KAAP	Max	Min	RRR
Aberdeen			
Addo			
Alexander Bay	31	10	
Aliwal North	21	7	
Bashee	23	14	3.0
Beaufort-Wes			
(Lughawe)	19	4	
Boegoebergdam			
Boetsap			
Brakkekuil			
(naby Heidelberg)			
Brandvlei			
Cala			
Caledon			
Calitzdorp			
Calvinia	22	5	
Cape Agulhas	19	13	
Cape Columbine	20	11	
Cape Point	19	13	
Cape St. Francis	20	13	
Cape Town			
(D.F. Malan)	25	10	
Cape Town			
(Roeland Str.)			
Carnarvon			
Ceres			
Citrusdal			
Colesberg			
Cradock			
Dohne	19	11	
De Aar	21	4	
Douglas			
East London			
(Airport)	23	12	
Bensaamheid			
(naby Herold)			
Elsenburg			
Fraserburg	19	4	
Garies			
George			
Graaff-Reinet	20	7	
Grahamstown			
Hopetown			
Idutywa			
Jansenville	23	7	
Joubertina			
Kimberley			
(Airport)	23	10	
Knysna			
Kokstad	18	6	
Kuruman	24	5	

KAAP - CAPE	Max	Min	RRR
Ladismith			
Lake Mentz			
Maclear			
Mafeking	23	10	
Malmesbury			
Matatiele			
Matroosberg	19	3	
Grootfontein			
(Middelburg)	19	2	
Mosselbaai	20	13	
Mount Frere			
Okiep	22	14	
Oudtshoorn	22	3	
Petrusville			
Piketberg			
Pofadder	34	9	
Port Alfred			
Port Elizabeth	22	10	
Port Nolloth			
Port St. Johns	22	16	
Prieska	23	3	
Prince Albert			
Queenstown	20	7	
Rietfontein			
Riversdale			
Robertson	23	5	
Sheeprun			
(near Maclear)	19	5	
Somerset-Oos	21	9	
Steynsburg			
Strydenburg			
Sutherland	18	-3	
Swellendam			
Tarkastad			
Touwsrivier			
Twee Riviere			
(Gemsbokpark)	27	7	
Umtata	22	8	
Uniondale			
Upington	22	6	
Vanwyksvlei	22	6	
Victoria-Wes			
Vredendal	27	6	
Vryburg	24	9	
Williston			
Willowmore	20	4	
Willowpark			
(near Dordrecht)	18	4	

NATAL	Max	Min	RRR
Cape St. Lucia	21	17	34.5
Dundee			
Durban			
(Louis Botha)	20	14	9.3
Estcourt	17	12	0.2
Harding			
Himeville			40
Mkuze			0.8
Hluhluwe			12.5
Newcastle	19	13	0.2
Cedara			
(Pietermaritzburg)	16	9	0.3
Port Shepstone	21	14	0.5
Richmond			
Seven Oaks			
Vryheid			
Waterford			
(near Underberg)	16	4	11.7
TRANSVAAL			
Barberton			
Belfast			
Bethal	18	8	1.7
Bospoort	22	9	11.9
Carolina	17	9	2.1
Chester			
(near Gravelotte)			
Crecy			
Groendraai			
(naby Vaalwater)	22	11	
Jan Kempdorp			
Jan Smuts	18	8	
Joubert Park (Jhb)	19	9	
Kroondal	21	10	
Levubu	22	14	0.4
Leeudoringstad			
Lichtenburg			
Letaba			
Loskopdam			
Lydenburg			
Marufu	22	13	
Mara	29	13	
Marble Hall			
Messina	24	13	
Middelburg			
Nelspruit	34	14	1.5
Phalaborwa	26	15	
Pietersburg	21	12	
Piet Retief	17	11	0.7

TRANSVAAL	Max	Min	RRR
Pongola			
Potchefstroom	22	10	15.6
Potgietersrus	22	11	
Pretoria W.B.	21	13	
Pretoriuskop			
Punda Milia			
Sandpan (NW. Tvl.)			
Satara			
Sekhukhune			
Shingwidzi			
Skukuza	21	15	
Standerton	20	9	0.2
Thabazimbi			
Tomburke			
Tzaneen			
Vereeniging			
Volksrust			
Warmbad	24	10	
Witbank			
Zeerust			
O.V.S. - O.F.S.			
Balkfontein			
(naby Bothaville)			
Bethlehem	19	7	5.1
Bloemfontein			
(J.B.M. Hertzog)	21	5	
Bultfontein			
Fauresmith	19	7	
Ficksburg			
Frankfort	21	10	
Harrismith			
Hoopstad	23	10	5.5
Kroonstad	21	7	
Lindley			
Modderpoort			
Petrusburg			
Philippolis			
Reddersburg			
Reitz			
Vrede			
Warden			
Welkom	21	10	
Wepener	21	7	
Winburg			
Zastron			

S.W.A.	Max	Min	RRR
Aroab			
Bethanie			
Bordabis			
Gobabeb	36	17	
Gobabis	29	12	
Grootfontein	29	11	
Karasburg			
Kalkfeld			
Karibib			
Keetmanshoop	27	15	
Kub			
Möwe	17	14	
Luderitz	26	12	
Mariental	29	15	
Ohopoho			
Okahandja			
Okaukueye			
Ondangua	31	19	0.2
Otavi			
Otjiwarongo			
Outjo	31	15	
Usis	35	18	
Rehoboth			
Runtu	33	15	
Steinhausen			
Tsumeb			
Walvisbaai	20	15	
Windhoek W.K.			
G.J. Strydom	27	11	
BASUTOLAND			
Maseru			
BETSJOEANALAND/BECHUANALAND			
Francistown	22	12	0.2
Gaberones	24	13	
Ghanzi	31	13	
Lobatsi			
Mahalapye	23	12	
Maun	32	15	2.8
Shakawe			
Tsabong	28	12	
Tsane	28	11	
SWAZILAND			
Mbabane			
Manzini	20	10	7.5
Stegi			15.0

SYNOPTIC WEATHER MAP 1200 GMT. = 1400 SAST. SINOPTIESE WEERKAART

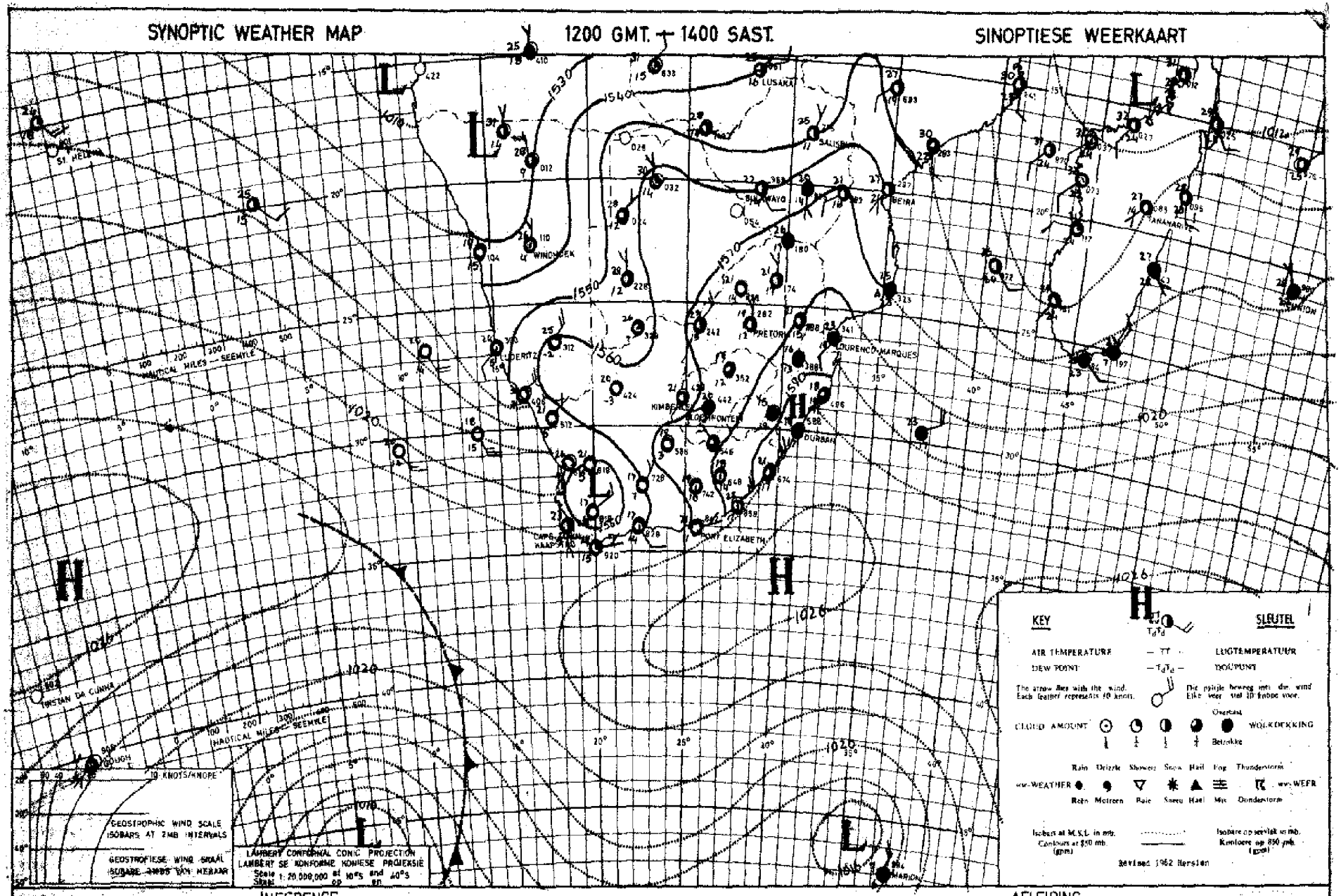

KEY SLEUTEL

AIR TEMPERATURE — TT — LUGTEMPERATUUR

DEW POINT — T_dT_d — DOUPUNT

The arrow flies with the wind. Each feather represents 10 knots. Die pyltjie beweeg met die wind. Elke veer stel 10 knope voor.

CLOUD AMOUNT Overcast WOLKDEKKING Betrokke

ww-WEATHER Rain Drizzle Showers Snow Hail Fog Thunderstorm ww-WEER Reën Motreen Buie Sneeu Hael Mis Donderstorm

Isobars at M.S.L. in mb. Isobare op seevlak in mb.

Contours at 850 mb. (gpm) Konture op 850 mb. (gpm)

Revised 1962 Hersien

INFERENCE DATE 25-4-1962 DATUM AFLEIDING

Dry air moved in over the country, but with moist air still in circulation over Transvaal, Natal and the north-eastern Free State isolated showers will occur over these regions.

Droë lug het oor die land inbeweeg maar met vogtige lug nog in sirkulasie oor Transvaal en Natal en Noordoos-Vrystaat sal los buie oor die gebiede voorkom.

DAAGLIKSE WEERBULLETIN

Maksimum en Minimum Temperatuur (°C) en Reënval (RRR) in mm vir die 24 uur geëindig om 0800 SAST op

WEERBURO / WEATHER BUREAU
DEPT. VAN VERVOER / DEPT. OF TRANSPORT
27 - 4 - 1969

DAILY WEATHER BULLETIN

Maximum and Minimum Temperatures (°C) and rainfall (RRR) in mm for the 24 hours ended at 0800 SAST on

CAPE - KAAP	Max	Min	RRR
Aberdeen			
Addo			
Alexander Bay	30	11	
Aliwal North	24	8	
Beaufort-Wes			
Bethesda			
Bloemfontein			
(Langhaas)	23	4	
Boegoeberg Dam			
Boetsap			
Brakkekuil			
(naby Heidelberg)			
Brandvlei			
Cala			
Caledon			
Calitzdorp			
Calvinia	28	12	
Cape Agulhas	19	16	
Cape Columbine	17	11	
Cape Point	17	14	
Cape St. Francis	21	13	
Cape Town			
(D.F. Malan)	22	13	
Cape Town			
(Roeland Str.)			
Carnarvon			
Ceres			
Citrusdal			
Colesberg			
Cradock			
Döhne	22	11	
De Aar	23	5	
Douglas			
East London			
(Airport)	23	13	
Elandsbaai			
(naby Herold)			
Elsenburg			
Fraserburg	21	5	
Garies			
George			
Graaff-Reinet	24	6	
Grahamstown			
Hopetown			
Idutywa			
Jansenville			
Joubertina			
Kimberley			
(Airport)	24	7	
Kuruman			
Kenhardt			
Kokstad			
Komsberg	25	7	

KAAP - CAPE	Max	Min	RRR
Ladismith			
Lake Menta			
Maclear			
Mafeking	24	10	
Malmesbury			
Matatiele			
Matroosberg			
Grootfontein	22	3	
(Middelburg)			
Mosselbaai	20	13	
Mount Frere			
Okiep	28	12	
Oudtshoorn	26	4	
Petrusville			
Piketberg			
Pofadder	34	15	
Port Alfred			
Port Elizabeth	24	11	
Port Nolloth	19	10	
Port St. Johns	24	17	
Prieska	26	5	
Prince Albert			
Queenstown	23	5	
Rietfontein			
Riversdale	25	5	
Robertson	22	11	
Sheeprun			
(near Maclear)	22	5	
Somerset-Oos	24	6	
Steynsburg			
Strydenburg			
Sutherland	20	-1	
Swellendam			
Tarkastad			
Touwsrivier			
Twee Riviere	31	10	
(Gemsbokpark)			
Umtata	26	9	
Uniondale			
Upington	29	12	
Vanwyksvlei	25	8	
Victoria-Wes			
Vredendal	31	10	
Vryburg	26	8	
Williston			
Willowmore	23	6	
Willowpark			
(near Dordrecht)			

NATAL	Max	Min	RRR
Cape St. Lucia	23	18	2.5
Dundee			
Durban			
(Louis Botha)	25	14	
Estcourt	21	9	
Harding			
Himeville			
Ixopo			
Hluhluwe			
Newcastle	22	11	
Cedara			
(Pietermaritzburg)	21	8	
Port Shepstone	23	16	
Richmond			
Seven Oaks			
Vryheid			
Waterford			
(near Underberg)	20	4	
TRANSVAAL			
Barberton			
Belfast			
Bethal	19	8	
Bospoort	22	7	
Carolina	18	9	
Chester			
(near Gravelotte)			
Crecy			
Groendraai			
(naby Vaalwater)	27	9	
Jan Kempdorp			
Jan Smuts	19	9	
Joubert Park (Jhb)	19	10	
Kroondal	24	11	
Levubu	24	14	
Leeudoringstad			
Lichtenburg			
Letaba			
Loskopdam			
Lydenburg	20	10	
Marnitz	24	13	
Mara	24	13	
Marble Hall			
Messina	28	16	
Middelburg			
Nelspruit	24	13	
Phalaborwa	21	16	
Pietersburg	23	10	
Piet Retief	19	11	0.4

TRANSVAAL	Max	Min	RRR
Pongola			
Potchefstroom	22	7	
Potgietersrus	24	11	
Pretoria W.B.	23	10	
Pretoriuskop			
Punda Milia			
Sandpan (NW. Tvl.)			
Satara			
Sekhukhune			
Shingwidzi			
Skukuza			
Standerton	21	7	
Thabazimbi			
Tomburke			
Tzaneen			
Vereeniging			
Volksrust			
Warmbad	24	9	
Witbank			
Zeerust			
O.V.S. - O.F.S.			
Balkfontein			
(naby Bothaville)			
Bethlehem	19	5	
Bloemfontein			
(J.B.M. Hertzog)	23	3	
Bultfontein			
Fauresmith	22	5	
Ficksburg			
Frankfort	21	5	
Harrismith			
Hoopstad	24	6	
Kroonstad	22	6	
Lindley			
Modderpoort			
Petrusburg			
Philippolis			
Reddersburg			
Reitz			
Vrede			
Warden			
Welkom			
Wepener	22	3	
Winburg			
Zastron			

S.W.A.	Max	Min	RRR
Aroab			
Bethanie			
Dordabis			
Gobabeb	35	23	
Gobabis	29	11	
Grootfontein	28	11	
Möwe	23	16	
Karasburg			
Kalkfeld			
Karibib			
Keetmanshoop	31	17	
Kub			
Luderitz	19	12	
Mariental	32	17	1.8
Ohopoho			
Okahandja			
Okaukueye			
Ondangua	31	17	
Otavi			
Otjiwarongo			
Outjo	31	15	
Rehoboth			
Runtu			
Steinhausen			
Tsumeb			
Walvisbaai	21	15	
Windhoek W.K.			
J.G. Strijdom	25	11	
BASUTOLAND			
Maseru	20	4	
BETSJOANALAND/BECHUANALAND			
Francistown	26	12	
Gaberones	26	12	
Ghanzi	30	10	
Lobatsi			
Mahalapye	25	13	
Maun	30	13	
Shakawe	31	17	
Tsabong	30	8	
Tsane	28	11	
SWAZILAND			
Mbabane			
Manzini	22	13	
Stegi			

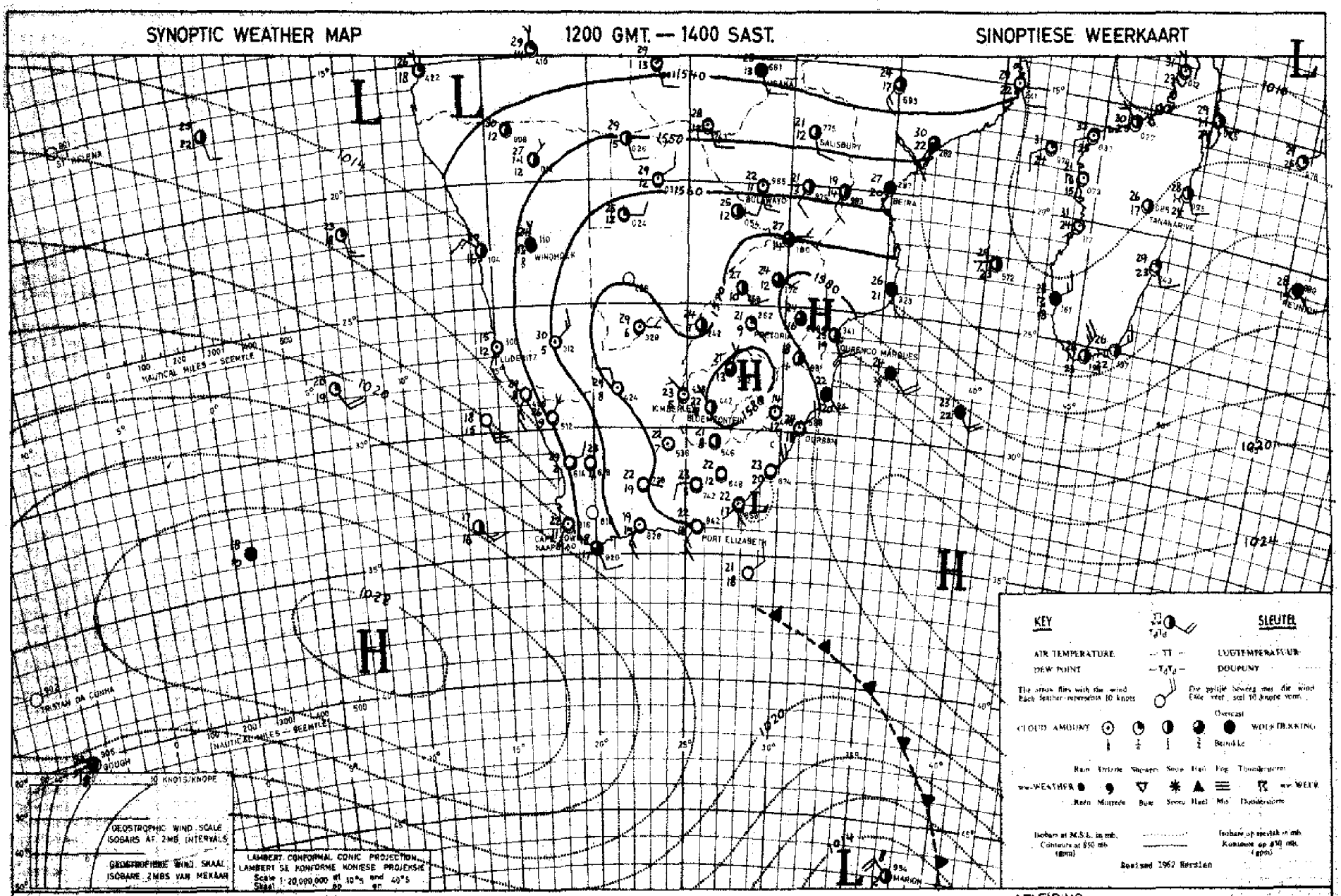

With the surface high over the eastern interior moist air is being advected over the northern and central parts of South West Africa where isolated thundershowers will occur. The upper air ridge together with the surface high over the central interior will cause fine weather over these areas.

Met die oppervlakte-hoog oor die oostelike binneland word vogtige lug ingevoer oor die noordelike en sentrale dele van Suidwes-Afrika waar los donderbuie sal voorkom. Die bolugrug tesame met genoemde oppervlakte-hoog oor die sentrale binneland het mooiweer tot gevolg oor die dele.

DAAGLIKSE WEERBULLETIN

Maksimum en Minimum Temperatuur (°C) en Reënval (RRR) in mm vir die 24 uur geëindig om 0800 SAST op

WEERBURO / WEATHER BUREAU
DEPT. VAN VERVOER / DEPT. OF TRANSPORT
28 - 4 - 1969

DAILY WEATHER BULLETIN

Maximum and Minimum Temperatures (°C) and rainfall (RRR) in mm for the 24 hours ended at 0800 SAST on

CAPE - KAAP	Max	Min	RRR
Aberdeen			
Addo			
Alexander Bay	16	15	
Aliwal North	24	6	
Bashee	24	16	
Beaufort-Wes	25	15	
(Lughawe)			
Boegoeberg dam			
Bootsap			
Brakkekuil			
(naby Heidelberg)			
Brandvlei			
Cala			
Caledon			
Calitzdorp			
Calvinia	28	10	
Cape Agulhas	20	17	
Cape Columbine	16	11	
Cape Point	17	14	
Cape St. Francis	21	18	
Cape Town	24	13	
(D.F. Malan)			
Cape Town			
(Roeland Str.)			
Carnarvon			
Ceres			
Citrusdal			
Colesberg			
Cradock			
Döhne	22	13	
De Aar	24	8	
Douglas			
East London	22	15	
(Airport)			
Eensgesindheid			
(naby Herold)			
Elsenburg			
Fraserburg	26	11	
Garies			
George			
Graaff-Reinet	26	9	
Grahamstown			
Hopetown			
Idutywa			
Jansenville	26	16	
Joubertina			
Kimberley	25	11	
(Airport)			
Knysna			
Kokstad	22	4	
Kuruman	27	7	

KAAP - CAPE	Max	Min	RRR
Ladismith			
Lake Mentz			
Maclear			
Mafeking	25	12	
Malmesbury			
Matatiele			
Matroosberg	23	7	
Grootfontein	23	4	
(Middelburg)			
Mosselbaai	17	14	
Mount Frere			
Okiep	29	15	
Oudtshoorn	26	11	
Petrusville			
Piketberg			
Pofadder	29	15	
Port Alfred			
Port Elizabeth	23	16	
Port Nolloth	15	12	
Port St. Johns	24	17	
Prieska	27	9	
Prince Albert			
Queenstown	24	8	
Rietfontein			
Riversdale	22	16	
Robertson	23	15	
Sheeprun	23	4	
(near Maclear)			
Somerset-Oos	24	10	
Steynsburg			
Strydenburg			
Sutherland	23	2	
Swellendam			
Tarkastad			
Touwsrivier			
Twee Riviere	32	12	
(Gemsbokpark)			
Umtata	25	10	
Uniondale			
Upington	30	15	
Vanwyksvlei	27	13	
Victoria-Wes			
Vredendal	32	12	
Vryburg	26	8	
Williston			
Willowmore	24	11	
Willowpark	21	5	
(near Dordrecht)			

NATAL	Max	Min	RRR
Cape St. Lucia	25	16	
Dundee			
Durban	26	14	
(Louis Botha)			
Estcourt	21	8	
Harding			
Himeville			
Mkuze			
Hluhluwe			
Newcastle	22	7	
Cedara	21	7	
(Pietermaritzburg)			
Port Shepstone	23	16	
Richmond			
Seven Oaks			
Vryheid			
Waterford	19	3	
(near Underberg)			

TRANSVAAL

Barberton			
Belfast			
Bethal	19	7	
Bospoort	23	9	
Carolina	19	6	
Chester			
(near Gravelotte)			
Creecy			
Groendraai	25	9	
(naby Vaalwater)			
Jan Kempdorp			
Jan Smuts	20	7	
Joubert Park (Jhb)	20	10	
Kroondal	24	11	
Levubu	24	14	
Leeudoringstad			
Lichtenburg			
Letaba			
Loskopdam			
Lydenburg			
Marnitz	24	13	
Mara	25	11	
Marble Hall			
Messina	28	14	
Middelburg			
Nelspruit	26	11	
Phalaborwa	26	16	
Pietersburg	25	11	
Piet Retief	20	9	

TRANSVAAL	Max	Min	RRR
Pongola			
Potchefstroom	22	8	
Potgietersrus	25	11	
Pretoria W.B.	22	11	
Pretoriuskop			
Punda Milia			
Sandpan (NW. Tvl.)			
Satara			
Sekhukhune			
Shingwidzi			
Skukuza	28	12	
Standerton	20	7	
Thabazimbi			
Tomburke			
Tzaneen			
Vereeniging			
Volksrust			
Warmbad	24	10	
Witbank			
Zeerust			

O.V.S. - O.F.S.

Balkfontein			
(naby Bothaville)			
Bethlehem	20	5	
Bloemfontein	24	3	
(J.B.M. Hertzog)			
Bultfontein			
Fauresmith	23	7	
Ficksburg			
Frankfort	21	5	
Harrismith			
Hoopstad	25	7	
Kroonstad	23	5	
Lindley			
Modderpoort			
Petrusburg			
Philippolis			
Reddersburg			
Reitz			
Vrede			
Warden			
Welkom	23	8	
Wepener	22	3	
Winburg			
Zastron			

S.W.A.	Max	Min	RRR
Aroab			
Bethanie			
Dordabis			
Gobabeb	36	23	
Gobabis	27	13	
Grootfontein	28	10	
Karasburg			
Kalkfeld			
Karibib			
Keetmanshoop	31	17	0·6
Kub			
Möwe	22	15	
Luderitz	17	12	
Mariental	30	16	3·7
Ohopoho			
Okahandja			
Okaukuejo			
Ondangua	31	16	
Otavi			
Otjiwarongo			
Outjo			
Üis	32	22	3·3
Rehoboth			
Runtu	30	12	
Steinhausen			
Tsumeb			
Walvisbaai	26	14	
Windhoek W.K.			
J.G. Strijdom LH	25	13	2·4

BASUTOLAND

Maseru	20	4	

BETSJOANALAND/BECHUANALAND

Francistown	25	12	
Gaberones	26	11	
Ghanzi	28	9	
Lobatsi			
Mahalapye	25	10	
Maun	29	12	
Shakawe	29	16	
Tsabong	29	8	
Tsane	28	10	

SWAZILAND

Mbabane			
Manzini	29	12	
Stegi			

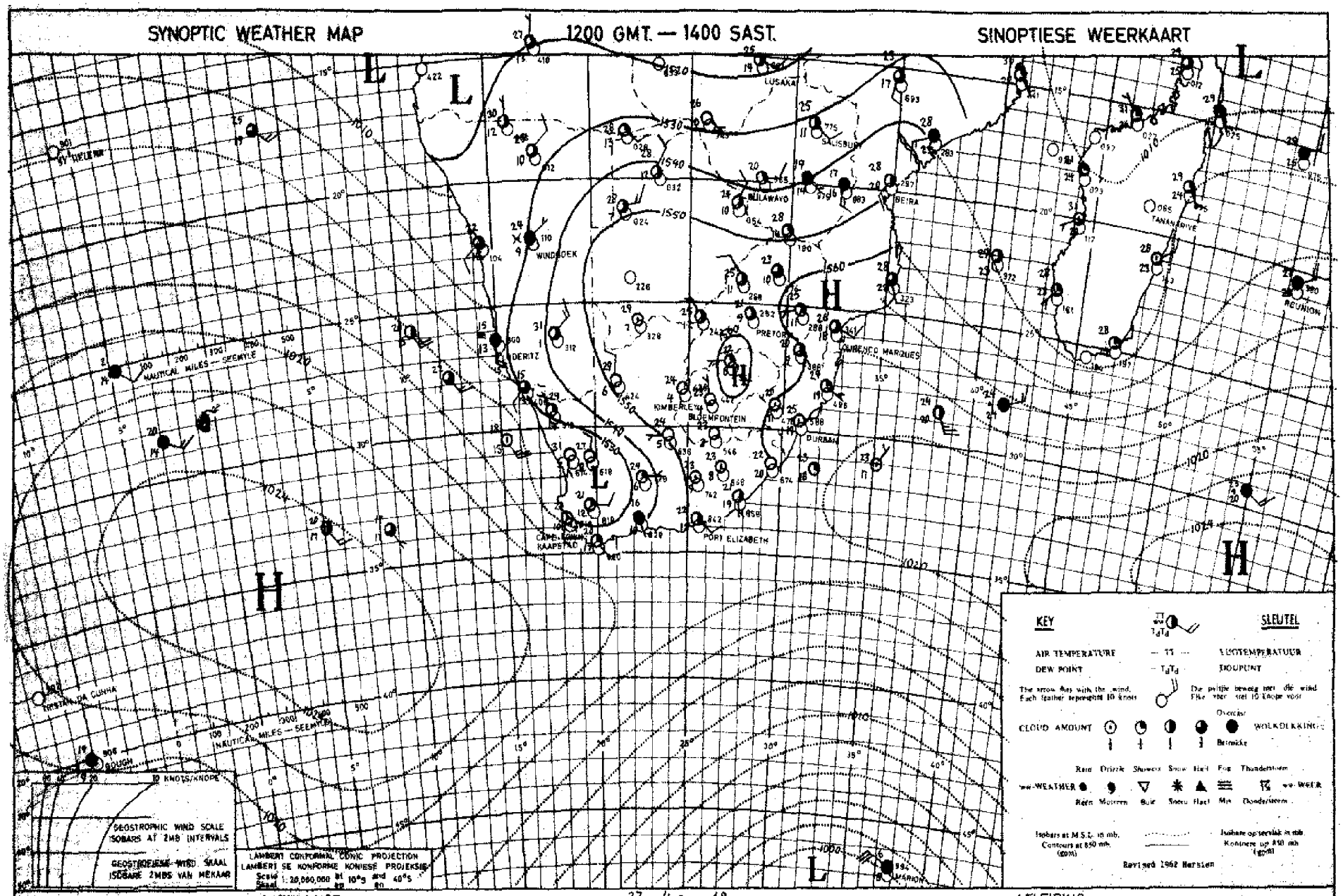

INFERENCE

DATE 27 - 4 - 1969 DATUM

AFLEIDING

Moist air is moving from the north over the western part of the country and showers will occur over S.W.A., western Botswana and north - western Cape. Otherwise it will be mainly fine.

Vogtige lug beweeg uit die noorde oor die westelike dele van die land en gevolglik sal buie voorkom oor S.W.A., westelike Botswana en Noordwes-Kaapland. Origens sal dit hoofsaaklik mooiweer wees.

DAAGLIKSE WEERBULLETIN

Maksimum en Minimum Temperatuur (°C) en Reënval (RRR) in mm vir die 24 uur geëindig om 0800 SAST op

WEERBURO / WEATHER BUREAU
DEPT. VAN VERVOER / DEPT. OF TRANSPORT

29-4-1969

DAILY WEATHER BULLETIN

Maximum and Minimum Temperatures (°C) and rainfall (RRR) in mm for the 24 hours ended at 0800 SAST on

CAPE - KAAP	Max	Min	RRR
Aberdeen			
Addo			
Alexander Bay	19	11	
Aliwal North	25	10	0.2
Bashee	24	16	
Beaufort-Wes			
(Lughawe)	26	14	
Boegoebergdam			
Boetsap			
Brakkekuil			
(naby Heidelberg)			
Brandvlei			
Cala			
Caledon			
Calitzdorp			
Calvinia	27	6	
Cape Agulhas	20	16	0.2
Cape Columbine	17	13	
Cape Point	18	13	
Cape St. Francis	20	13	
Cape Town			
(D.F. Malan)	22	15	
Cape Town			
(Roeland Str.)			
Carnarvon			
Ceres			
Citrusdal			
Colesberg			
Cradock			
Döhne	24	13	
De Aar	24	12	
Douglas			
East London			
(Airport)	25	13	
Ecusaamheid			
(naby Herold)			
Elsenburg			
Fraserburg	24	6	
Caries			
George			
Graaff-Reinet	27	15	
Grahamstown			
Hopetown			
Idutywa			
Jansenville	26	12	0.1
Joubertina			
Kimberley			
(Airport)	24	12	
Knysna			
Kokstad	18	5	
Kuruman	24	8	

KAAP - CAPE	Max	Min	RRR
Ladismith			
Lake Mentz			
Maclear			
Mafeking	24	10	
Malmesbury			
Matatiele			
Matroosberg	20	10	
Grootfontein			
(Middelburg)	23	12	
Mosselbaai	21	17	0.3
Mount Frere			
Okiep	16	6	
Oudtshoorn	22	7	
Petrusville			
Piketberg			
Pofadder	26	11	
Port Alfred			
Port Elizabeth	23	13	0.2
Port Nolloth	16	11	
Port St. Johns	24	17	
Prieska	26	9	
Prince Albert			
Queenstown	26	12	
Rietfontein			
Riversdale	24	15	
Robertson	23	15	
Sheeprun			
(near Maclear)	25	7	
Somerset-Oos	28	13	0.1
Steynsburg			
Strydenburg			
Sutherland	22	3	
Swellendam			
Tarkastad			
Touwsrivier			
Twee Riviere			
(Gemsbokpark)	27	10	
Umtata	29	11	
Uniondale			
Upington	29	15	
Vanwyksvlei	25	9	
Victoria-Wes			
Vredendal	25	16	
Vryburg	26	12	
Williston			
Willowmore	23	9	2.7
Willowpark			
(near Dordrecht)	22	11	

NATAL	Max	Min	RRR
Cape St. Lucia	26	19	
Dundee			
Durban			
(Louis Botha)	26	14	
Estcourt	21	8	
Harding			
Himeville			
Mkuze			
Hluhluwe			
Newcastle	24	6	
Cedara			
(Pietermaritzburg)	22	8	
Port Shepstone	24	16	
Richmond			
Seven Oaks			
Vryheid			
Waterford			
(near Underberg)	20	5	
TRANSVAAL			
Barberton			
Belfast			
Bethal	19	8	
Bospoort	21	8	
Carolina	18	7	
Chester			
(near Gravelotte)			
Cresy			
Groendraai			
(naby Vaalwater)	25	8	
Jan Kempdorp			
Jan Smuts	18	11	
Joubert Park (Jhb)	18	12	
Kroondal	23	11	
Levubu	25	11	
Lesudoringstad			
Lichtenburg			
Letaba			
Loskopdam			
Lydenburg	21	8	
Maritz	23	11	
Mara	24	8	
Marble Hall			
Messina	28	11	
Middelburg			
Nelspruit	26	10	
Phalaborwa	27	13	
Pietersburg	21	7	
Piet Retief	21	9	

TRANSVAAL	Max	Min	RRR
Pongola			
Potchefstroom	22	8	2.4
Potgietersrus	22	9	
Pretoria W.B.	21	12	
Pretoriuskop			
Punda Milia			
Sandpan (NW. Tvl.)			
Satara			
Sekhukhune			
Shingwidzi			
Skukuza	29	11	
Standerton	20	7	
Thabazimbi			
Tomburke			
Tzaneen			
Vereeniging			
Volksrust			
Warmbad	23	11	
Witbank			
Zeerust			
O.V.S. - O.F.S.			
Balkfontein			
(naby Botheville)			
Bethlehem	20	4	
Bloemfontein			
(J.B.M. Hertzog)	24	7	
Bultfontein			
Fauresmith	23	11	
Ficksburg			
Frankfort	21	6	
Harrismith			
Hoopstad	26	8	
Kroonstad	23	7	
Lindley			
Modderpoort			
Petrusburg			
Philippolis			
Reddersburg			
Reitz			
Vrede			
Warden			
Welkom	23	9	
Wepener	23	6	
Winburg			
Zastron			

S.W.A.	Max	Min	RRR
Aroab			
Bethanie			
Dordabis			
Gobabeb	35	17	
Gobabis	25	10	1.8
Grootfontein	27	10	
Karasburg			
Kalkfeld			
Karibib			
Keetmanshoop	27	13	
Kub			
Möwe	19	13	
Luderitz	20	12	
Mariental	27	14	
Chopoho			
Okahandja			
Okaukueje			
Ondangua	31	16	
Otavi			
Otjiwarongo			
Outjo	29	14	6.3
Ue	33	19	
Rehoboth			
Runtu	30	10	
Steinhausen			
Tsumeb			
Walvisbaai	18	13	
Windhoek W.K.			
G.J.Strydom	22	4	
BASUTOLAND			
Maseru	21	5	
BETSJOANALAND/BECHUANALAND			
Francistown	25	9	
Gaberones	28	11	2.6
Ghanzi	28	10	
Lobatsi			
Mahalapye	25	9	
Maun	28	11	
Shakawe	28	13	
Tsabong			
Tsane	25	9	
SWAZILAND			
Embelebe			
Manzini	24	12	
Stegi			

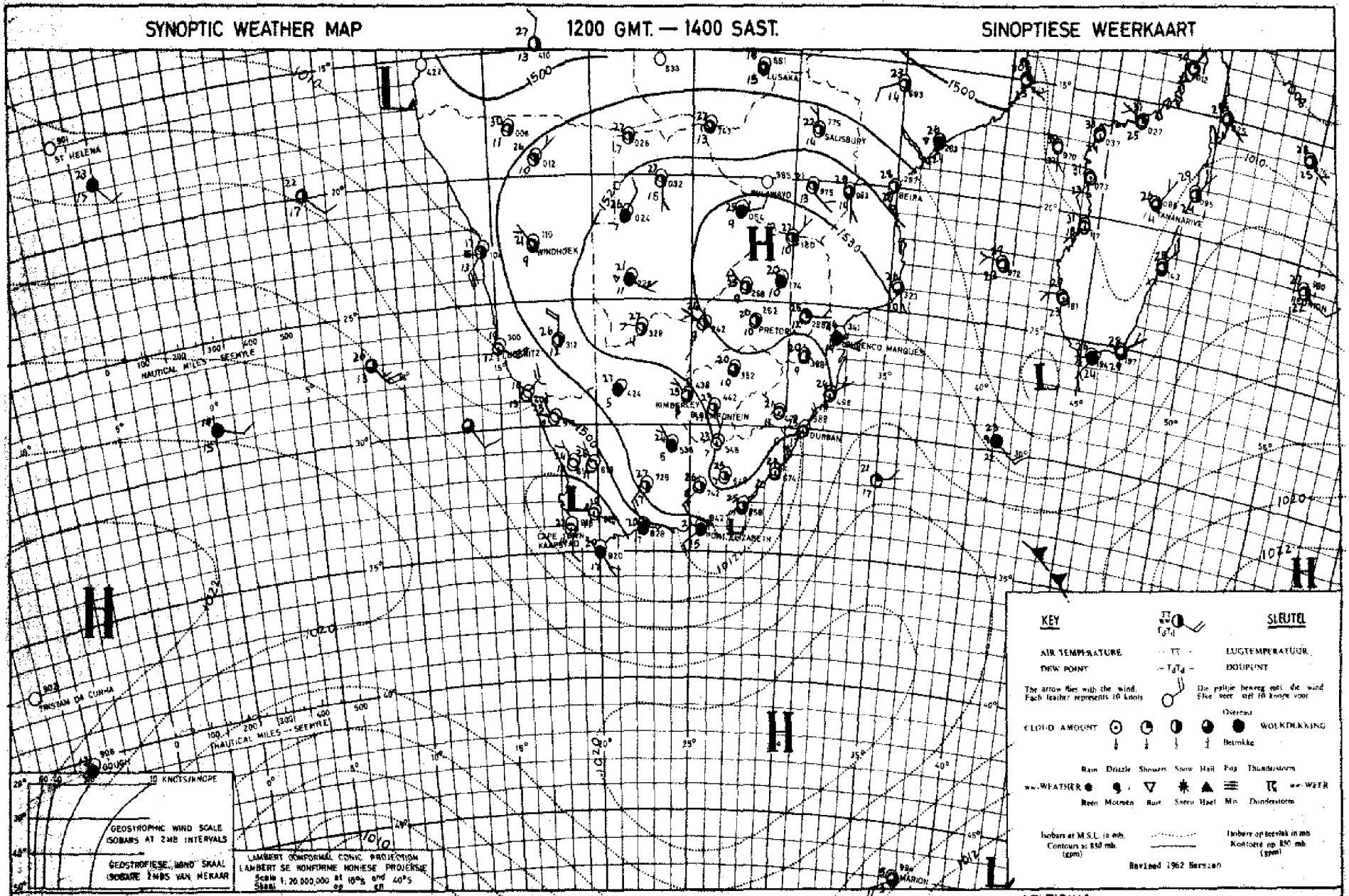

INFERENCE

DATE 28-4-1969 DATUM

AFLEIDING

A trough is situated over the western interior, and therefore showers will occur in the fairly moist air over the Cape Province and southern Free State. Cloudy conditions will occur over the southern and south-eastern coasts in the rear of the low along the south-east coast

'n Trog is gelee oor die westelike binneland en dus sal buie voorkom in die betreklik vogtige lug oor Kaapland en die Suid-Vrystaat. Agter die laag oor die suidooskus sal bewolkte weer voorkom oor die suid- en suidooskus.

DAAGLIKSE WEERBULLETIN

Maksimum en Minimum Temperatuur (°C) en Reënval (RRR) in mm vir die 24 uur geëindig om 0800 SAST op

WEERBURO / WEATHER BUREAU
DEPT. VAN VERVOER / DEPT. OF TRANSPORT
30-4-1969

DAILY WEATHER BULLETIN

Maximum and Minimum Temperatures (°C) and rainfall (RRR) in mm for the 24 hours ended at 0800 SAST on

CAPE - KAAP	Max	Min	RRR
Aberdeen			
Addo			
Alexander Bay	20	7	
Aliwal North	24	4	
Bashee	24	14	
Beaufort-Wes	22	6	
(Laughawe)			
Boegoeberg dam			
Boetsap			
Brakkekuil			
(naby Heidelberg)			
Brandvlei			
Cala			
Caledon			
Calitzdorp			
Calvinia	18	1	
Cape Agulhas	19	13	7.0
Cape Columbine	18	10	0.6
Cape Point	15	11	2.0
Cape St. Francis	20	13	
Cape Town			
(D.F. Malan)	19	10	0.2
Cape Town			
(Roeland Str.)			
Carnarvon			
Ceres			
Citrusdal			
Colesberg			
Cradock			
Delwe	26	7	
De Aar	24	2	
Douglas			
East London	20	12	
(Airport)			
Bensaambeid			
(naby Herold)			
Elsenburg			1.4
Fraserburg	19	0	
Garies			
George			
Graaff-Reinet	27	7	
Grahamstown			
Hopetown			
Idutywa			
Jansenville	27	6	
Joubertina			
Kimberley	24	8	
(Airport)			
Knysna			
Kokstad	25	7	
Kuruman	24	7	

KAAP - CAPE	Max	Min	RRR
Ladismith			
Lake Mentz			
Maclear			
Mafeking			
Malmesbury			
Matatiele			
Matroosberg	17	3	
Grootfontein			
(Middelburg)	28	1	
Mosselbaai	21	12	
Mount Frere			
Okiep	18	9	
Oudtshoorn	23	6	
Petrusville			
Piketberg			
Pofadder	21	7	
Port Alfred			
Port Elizabeth	23	13	
Port Nolloth	17	7	
Port St. Johns	26	16	
Prieska	27	5	
Prince Albert			
Queenstown	25	4	
Rietfontein			
Riversdale	22	8	3.0
Robertson	29	9	
Sheeprun	25	9	
(near Maclear)			
Somerset-Oos	27	5	
Steynsburg			
Strydenburg			
Sutherland	14	-4	
Swellendam			
Tarkastad			
Touwsrivier			
Twee Riviere	30	7	
(Gemsbokpark)			
Umtata	30	12	
Uniondale			
Upington	27	5	
Vanwykavlei	23	4	
Victoria-Wes			
Vredendal	20	5	
Vryburg	26	7	
Williston			
Willowmore	20	6	
Willowpark			
(near Dordrecht)	21	1	

NATAL	Max	Min	RRR
Cape St. Lucia	26	19	
Dundee			
Durban			
(Louis Botha)	24	17	
Estcourt	24	9	
Harding			
Himeville			
Mkuze			
Hluhluwe			
Newcastle	25	9	
Cedara			
(Pietermaritzburg)	25	9	
Port Shepstone	23	18	
Richmond			
Seven Oaks			
Vryheid			
Waterford			
(near Underberg)	21	5	

TRANSVAAL

Barberton			
Belfast			
Bethal	22	7	
Bospoort	20	13	
Carolina	20	9	
Chester			
(near Gravelotte)			
Crecy			
Groendraai	25	6	
(naby Vaalwater)			
Jan Kempdorp			
Jan Smuts	18	13	
Joubert Park (Jhb)	20	11	0.5
Kroondal	25	9	
Leeudoringstad			
Lichtenburg			
Letaba			
Loskopdam			
Lydenburg	22	9	
Marnitz	26	11	
Mara	27	9	
Marble Hall			
Messina	30	11	
Middelburg			
Levubu	28	16	
Nelspruit	29	13	
Phalaborwa	30	16	
Pietersburg	24	10	
Piet Retief	23	11	

TRANSVAAL	Max	Min	RRR
Pongola			
Potchefstroom	23	9	
Potgietersrus	25	9	
Pretoria W.B.	22	10	0.1
Pretoriuskop			
Punda Milia			
Sandpan (NW. Tvl.)			
Satara			
Sekhukhune			
Shingwidzi			
Skukuza	32	12	
Standerton	23	5	
Thabazimbi			
Tomburke			
Tzaneen			
Vereeniging			
Volksrust			
Warmbad	25	8	
Witbank			
Zeerust			

O.V.S. - O.F.S.

Balkfontein			
(naby Bothaville)			
Bethlehem	21	5	
Bloemfontein			
(J.B.M. Hertzog)	20	3	
Bultfontein			
Fauresmith	23	5	
Ficksburg			
Frankfort	23	6	
Harrismith			
Hoopstad	26	8	
Kroonstad	24	7	
Lindley			
Modderpoort			
Petrusburg			
Philippolis			
Reddersburg			
Reitz			
Vrede			
Warden			
Welkom	24	9	
Wepener	22	4	
Winburg			
Zastron			

S.W.A.	Max	Min	RRR
Aroab			
Bethanie			
Bordabis			
Gobabeb	38	13	
Gobabis	28	11	
Grootfontein	28	14	
Karasburg			
Kalkfeld			
Karibib			
Keetmanshoop	28	10	
Kub			
Möwe	17	13	
Luderitz	19	12	
Mariental	29	14	
Ohopoho			
Okahandja			
Okaukueye			
Ondangua	31	14	
Otavi			
Otjiwarongo			
Outjo	29	13	
Otis	32	15	
Rehoboth			
Runtu			
Steinhausen			
Tsumeb			
Walvisbaai	18	11	
Windhoek W.K.			
JG Strijdom	25	11	

BASUTOLAND

Maseru	22	6	

BETSJOEANALAND/BECHUANALAND

Francistown	27	9	
Gaberones	28	10	
Ghanzi	30	14	
Lobatsi			
Mahalapye	27	10	
Maun	30	10	
Shakawe	30	14	
Tsabong	29	8	
Tsane	27	8	

SWAZILAND

Bulembe			
Manzini	28	16	
Stegi			

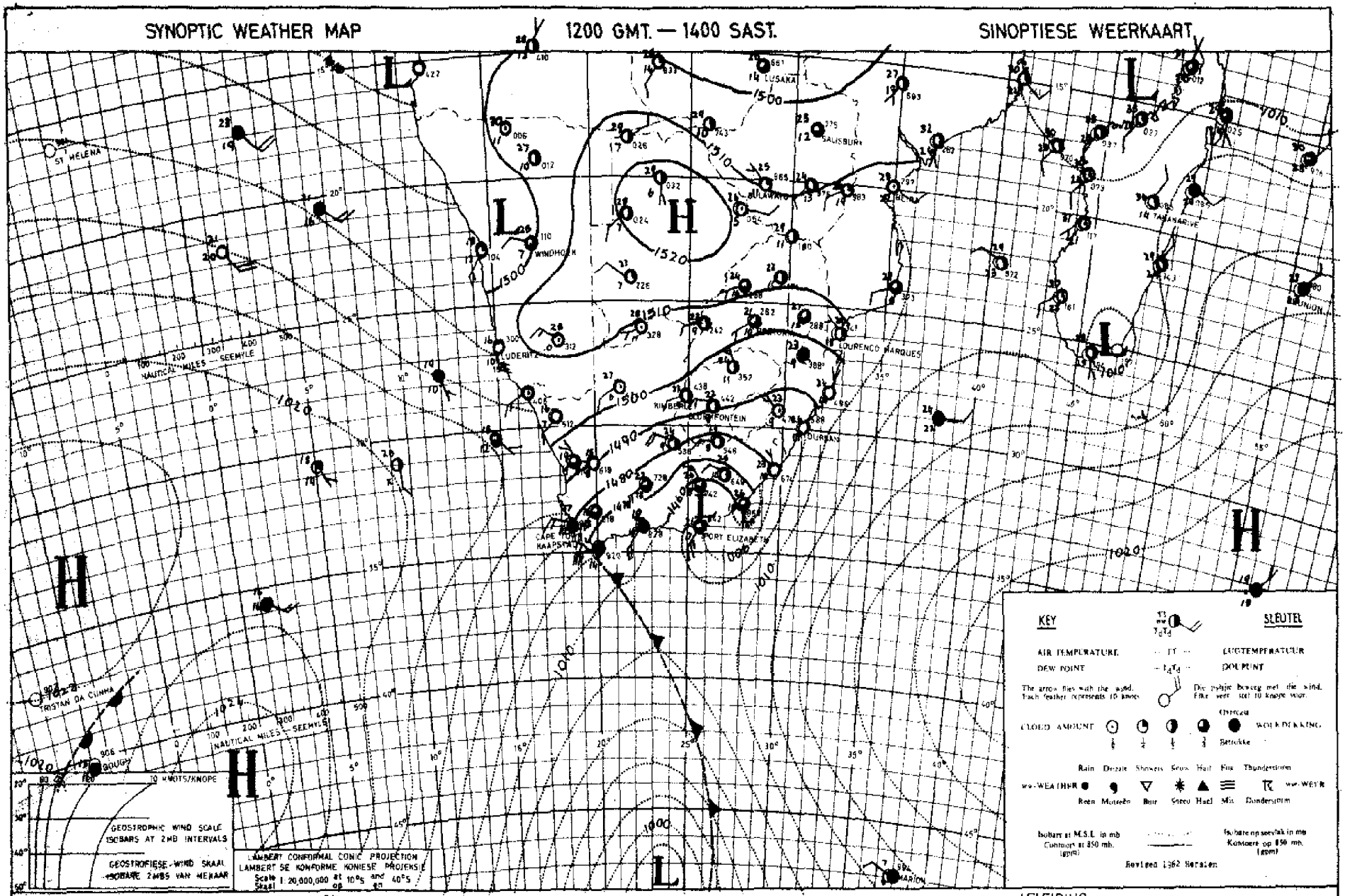

INFERENCE

DATE 28-4-19..69 DATUM

AFLEIDING

As the cold front near Cape Town moves eastwards cloudy weather with showers will spread over the southern and south-eastern coastal regions and the adjacent interior. It will also become cooler over most other parts of the interior of the Republic

Gepaard met die oostwaarts-bewegende koufront sal bewolkte weer met buie oor die suidelike en suidoostelike kusgebiede en aangrensende binneland voorkom. Dit sal ook koeler word oor die meeste dele van die Republiek se binneland

DAAGLIKSE WEERBULLETIN

Maksimum en Minimum Temperatuur (°C) en Reënval (RHR) in mm vir die 24 uur geëindig om 0800 SAST op

WEERBURO / WEATHER BUREAU
DEPT. VAN VERVOER / DEPT. OF TRANSPORT

1-5-1969

DAILY WEATHER BULLETIN

Maximum and Minimum Temperatures (°C) and rainfall (RHR) in mm for the 24 hours ended at 0800 SAST on

CAPE - KAAP	Max	Min	RHR
Aberdeen			
Addo			
Alexander Bay	19	7	
Alfred North	23	8	
Baabee	24	7a	
Beaufort-Wes	19	3	
(Loghaus)			
Boegeberg-dam			
Bootsap			
Brakkekuil			
(naby Heidelberg)			
Brandvlei			
Cala			
Caledon			
Calitzdorp			
Calvinia	21	0	
Cape Agulhas	17	13	
Cape Columbine	16	10	
Cape Point	15	13	
Cape St. Francis	19	14	
Cape Town	18	9	
(D.F. Malan)			
Cape Town			
(Roeland Str.)			
Carnarvon			
Ceres			
Citrusdal			
Colesberg			
Cradock			
Döhne	17	9	
De Aar	21	3	
Douglas			
East London	21	13	
(Airport)			
Ezeasambeid			
(naby Herold)			
Elsenburg			
Fraserburg	18	4	
Garies			
George			
Graaff-Reinet	19	5	
Grahamstown			
Hopetown			
Idutywa			
Jansenville	21	5	
Joubertina			
Kimberley	26	9	
(Airport)			
Knysna			
Kokstad	18	3	
Kuruman	25	7	

KAAP - CAPE	Max	Min	RHR
Ladismith			
Lake Mentz			
Maclear			
Mafeking	26	12	
Malmesbury			
Matatiele			
Matroosberg	16	4	
Grootfontein			
(Middelburg)	21	1	
Mosselbaai	20	13	
Mount Frere			
Okiep	23	7	
Oudtshoorn	20	9	
Petrusville			
Piketberg			
Pofadder	22	8	
Port Alfred			
Port Elizabeth	20	12	
Port Nolloth	17	5	
Port St. Johns	21	16	
Prieska	25	4	
Prince Albert			
Queenstown	20	4	
Rietfontein			
Riversdale	20	8	
Robertson	19	7	
Sheeprun	18	4	
(near Maclear)			
Somerset-Oos	19	6	
Steynsburg			
Strydenburg			
Sutherland	16	-4	
Swellendam			
Tarkastad			
Touwsrivier			
Twee Riviere	30	7	
(Gemsbokpark)			
Umtata	20	9	
Uniondale			
Upington	26	8	
Vanwyksvlei	21	5	
Victoria-Wes			
Vredendal	22	5	
Vryburg	27	9	
Williston			
Willowmore	19	4	
Willowpark			
(near Dordrecht)	20	2	

NATAL	Max	Min	RHR
Cape St. Lucia	22	17	0.6
Dundee			
Durban	23	18	
(Louis Botha)			
Estcourt	20	10	
Harding			
Kimsville			
Mkuze			
Pietermaritzburg			
Port Shepstone			
Richmond			
Vryheid			
Waterford			
(near Underberg)	18	3	
Cedara			
(Pietermaritzburg)	18	9	
Port Shepstone	23	17	
Richmond			
Seven Oaks			
Vryheid			
Waterford			
(near Underberg)			

TRANSVAAL

Barberton			
Belfast			
Bethal	22	8	
Bospoort	25	8	
Carolina	22	7	
Chester			
(near Gravelotte)			
Crecy			
Groendraai	27	9	
(naby Vaalwater)			
Jan Kempdorp			
Jan Smuts	21	13	
Joubert Park (Jhb)	22	13	
Kroondal	27	10	
Leeudoringstad			
Lichtenburg			
Letaba			
Loskopdam			
Lydenburg	24	8	
Lewubu	30	17	
Mara	29	14	
Marble Hall			
Messina	33	15	
Middelburg			
Marnitz	24	15	
Nelspruit	28	16	
Phalaborwa	33	15	
Pietersburg	26	13	
Piet Retief	23	11	

TRANSVAAL	Max	Min	RHR
Pongola			
Potchefstroom	25	10	
Potgietersrus	27	14	
Pretoria W.B.	25	11	
Pretoriuskop			
Punda Milia			
Sandpan (NW. Tvl.)			
Satara			
Sekhukhune			
Shingwidzi			
Skukuza	31	4	
Standerton	24	6	
Thabazimbi			
Tomburke			
Tzaneen			
Vereeniging			
Volksrust			
Warmbad	26	9	
Withank			
Zeerust			

O.V.S. - O.F.S.

Balkfontein			
(naby Bothaville)			
Bethlehem	22	4	
Bloemfontein	24	3	
(J.B.M. Hertzog)			
Bultfontein			
Fauresmith	22	8	
Ficksburg			
Frankfort	24	6	
Harrismith			
Hoopstad	27	6	
Kroonstad	26	7	
Lindley			
Modderpoort			
Petrusburg			
Philippolis			
Reddersburg			
Reitz			
Vrede			
Warden			
Welkom	25	9	
Wepener	23	3	
Winburg			
Zastron			

S.W.A.	Max	Min	RHR
Aroab			
Bethanie			
Dordabis			
Gobabeb	30	13	
Gobabis	30	13	
Grootfontein	28	11	
26.5 Strijdom (L.H)	27	11	
Karasburg			
Kalkfeld			
Karibib			
Keetmanshoop	28	11	
Kub			
Möwe	17	14	
Luderitz	19	12	
Mariental	30	13	
Ohopoho			
Okahandja			
Okaukueye			
Ondangua	31	15	
Otavi			
Otjiwarongo			
Outjo	30	13	
Rehoboth			
Runtu	32	13	
Steinhausen			
Tsumeb			
Walvisbaai	16	12	
Windhoek W.K.			
Ute	32	16	

BASUTOLAND

Maseru	28	4	

BETSJOEANALAND/BECHUANALAND

Francistown	29	9	
Gaberones	30	11	
Ghanzi	31	11	
Lobatsi			
Mahalapye	30	11	
Maun	31	10	
Shakawe	30	14	
Tsabong	30	11	
Tsane	28	12	02

SWAZILAND

Embelebe			
Mangini	24	16	
Stegi			

SYNOPTIC WEATHER MAP — 1200 GMT. — 1400 SAST. — SINOPTIESE WEERKAART

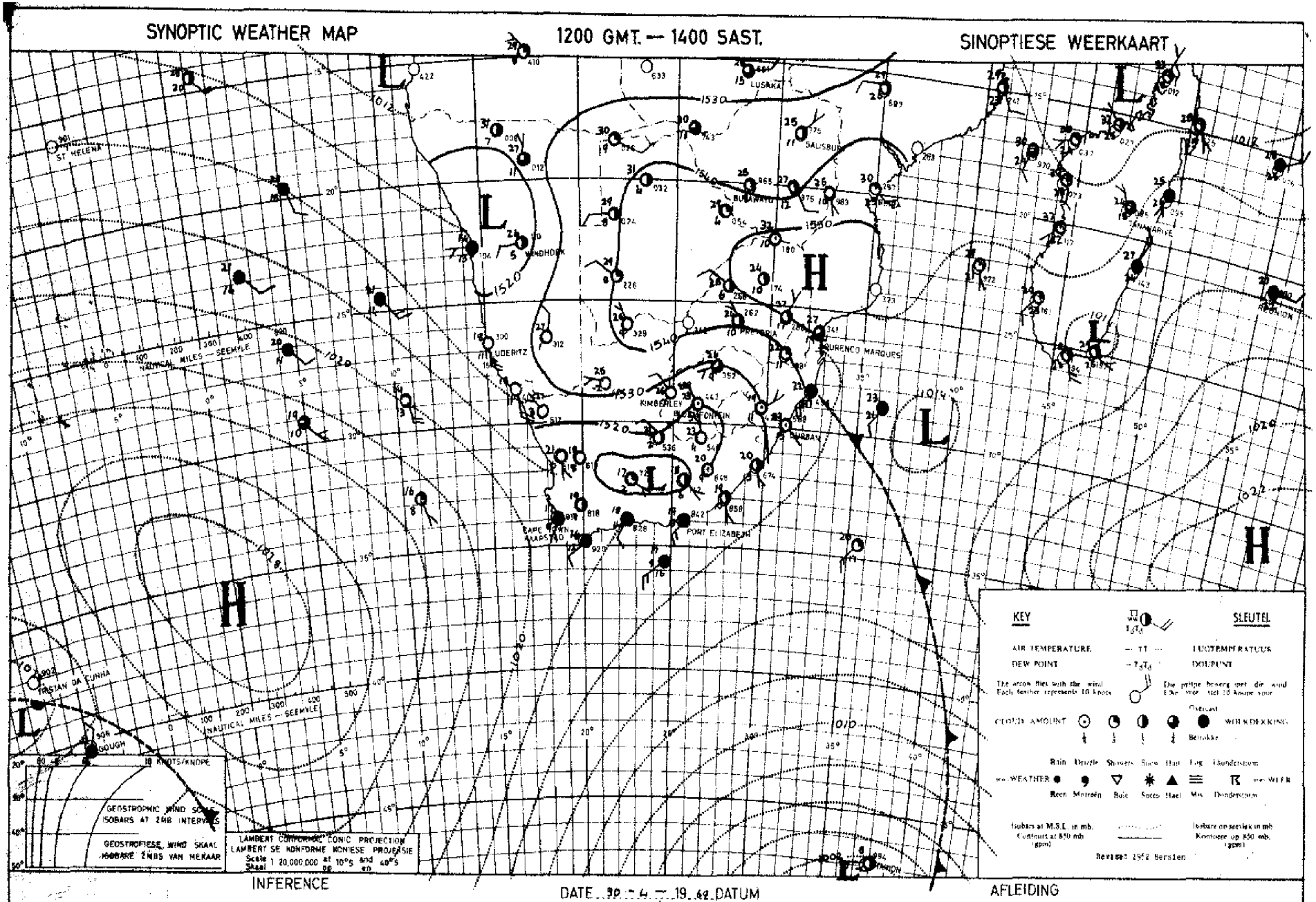

INFERENCE

DATE 30 : 4 : 19 62 DATUM

AFLEIDING

Cloudy conditions will occur over the southern and eastern coastal regions as a result of the south-westerly wind flow over these regions. Over the remainder of the country it will be fine or only partly cloudy.

Bewolkte weer sal oor die suidelike en oostelike kusstreke voorkom as gevolg van die suidwestelike lugstroom oor die streke. Oor die res van die land sal dit mooiweer of net effens bewolk wees.

c3

2 - SEP 11 1969
SURPLUS COPY
DUPLICATE

DAAGLIKSE WEERBULLETIN

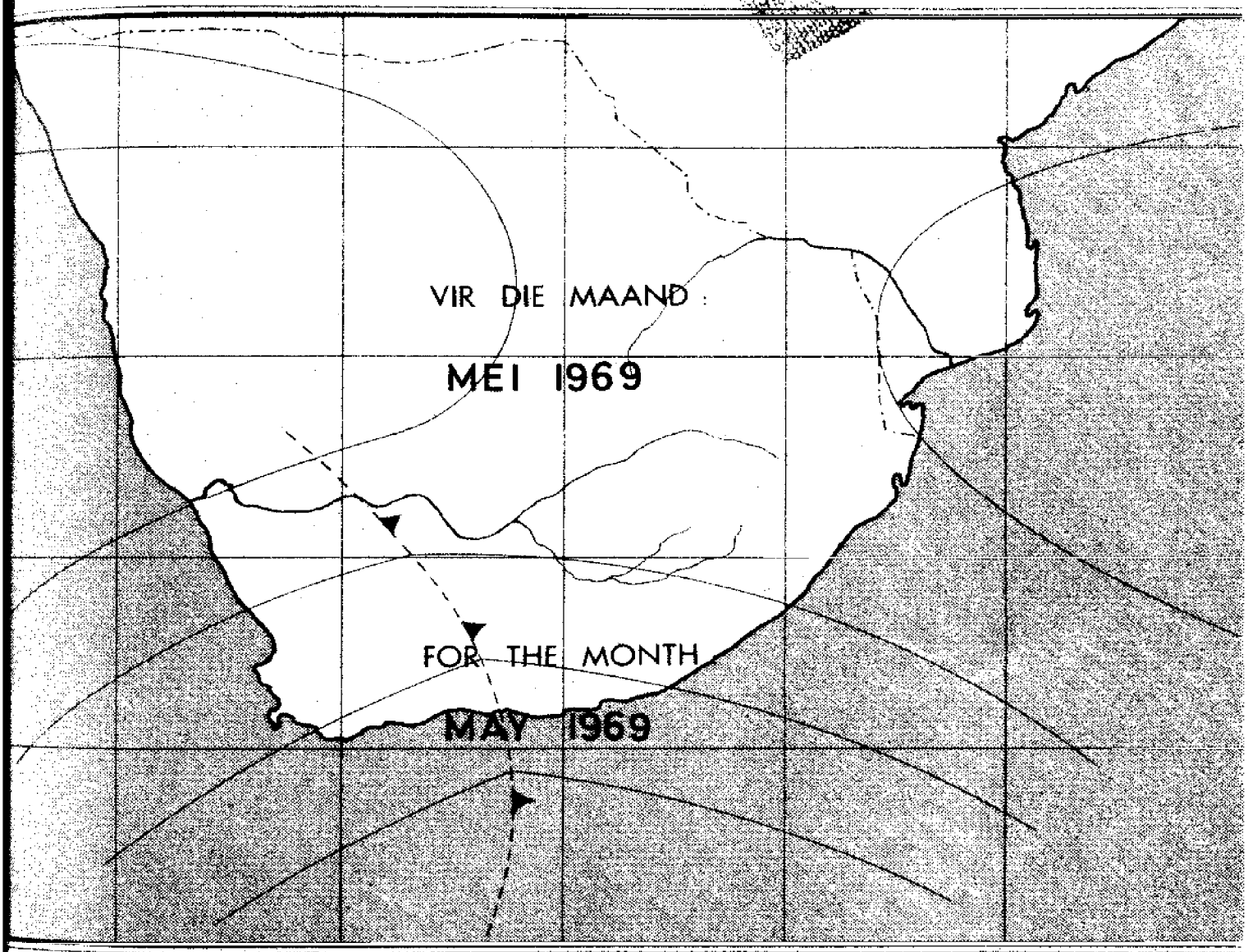

DAILY WEATHER BULLETIN

DAAGLIKSE WEERBULLETIN

Maksimum en Minimum Temperatuur (°C) en Reënval (RRR) in mm vir die 24 uur geëindig om 0800 SAST op

WEERBURO / WEATHER BUREAU
DEPT. VAN VERVOER / DEPT. OF TRANSPORT
2-5-1969

DAILY WEATHER BULLETIN

Maximum and Minimum Temperatures (°C) and rainfall (RRR) in mm for the 24 hours ended at 0800 SAST on

KAAP - CAPE	Max	Min	RRR
Aberdeen			
Addo			
Alexander Bay	19	7	
Aliwal North	24	3	
Barkly East			
Beaufort-Wes	20	3	
(Loghawe)			
Boegoeberg Dam			
Boetsap			
Brakkekuil			
(naby Heidelberg)			
Brandvlei			
Cala			
Caledon			
Calitzdorp			
Calvinia	21	-1	
Cape Agulhas	18	13	
Cape Columbine	16	10	
Cape Point	18	13	
Cape St. Francis	19	15	
Cape Town			
(D.F. Malan)	19	12	
Cape Town			
(Roeland Str.)			
Carnarvon			
Ceres			
Citrusdal			
Colesberg			
Cradock			
Dohne	18	7	
De Aar	23	4	
Douglas			
East London	21	13	
(Airport)			
Bensaamheid			
(naby Herold)			
Elsenburg			
Fraserburg	20	5	
Garies			
George			
Graaff-Reinet	19	3	
Grahamstown			
Hopetown			
Idutywa			
Jansenville	20	5	
Joubertina			
Kimberley	26	9	
(Airport)			
Knysna			
Kokstad	20	6	
Kuruman	26	11	6.6

KAAP - CAPE	Max	Min	RRR
Ladismith			
Lake Menta			
Maclear			
Mafeking	28	10	
Malmesbury			
Matatiele			
Matroosberg	17	2	
Grootfontein			
(Middelburg)	19	0	
Mosselbaai	19	14	
Mount Frere			
Okiep	24	7	
Oudtshoorn	21	10	
Petrusville			
Piketberg			
Pofadder	24	8	
Port Alfred			
Port Elizabeth	20	13	
Port Nolloth	16	7	
Port St. Johns	21	17	
Prieska	26	4	
Prince Albert			
Queenstown	18	7	
Rietfontein			
Riversdale	20	9	
Robertson	20	9	
Sheeprun			
(near Maclear)	19	7	
Somerset-Oos	19	6	
Steynsburg			
Strydenburg			
Sutherland	18	-2	
Swellendam			
Tarkastad			
Touwsrivier			
Twee Riviere			
(Gemsbokpark)	32	10	
Umtata	20	13	
Uniondale			
Upington	28	7	
Vanwyksvlei	24	3	
Victoria-Wes			
Vredendal	22	4	
Vryburg	28	11	
Williston			
Willowmore	18	6	
Willowpark			
(near Dordrecht)	17	2	

NATAL	Max	Min	RRR
Cape St. Lucia	27	19	
Dundee			
Durban			
(Louis Botha)	23	14	
Estcourt	24	11	
Harding			
Himeville			
Mkuze			20
Hluhluwe			
Newcastle	28	11	0.7
Cedara			
(Pietermaritzburg)	19	9	
Port Shepstone	22	18	
Richmond			
Seven Oaks			
Vryheid			
Waterford			
(near Underberg)	19	5	

TRANSVAAL

Barberton			
Belfast			
Bethal	23	8	
Bospoort	26	10	
Carolina	22	10	
Chester			
(near Gravelotte)			
Crecy			
Groendraai	24	9	
(naby Vaalwater)			
Jan Kempdorp			
Jan Smuts	21	12	
Joubert Park (Jhb)	22	12	
Kroondal	27	11	
Leeudoringstad			
Lichtenburg			
Letaba			
Loskopdam			
Lydenburg	25	9	
Marnitz	28	13	
Mara			
Marble Hall			
Messina	31	15	
Middelburg			
Nelspruit	29	14	
Phalaborwa	29	17	
Pietersburg	29	16	
Piet Retief	26	12	

TRANSVAAL	Max	Min	RRR
Pongola			
Potchefstroom	26	11	
Potgietersrus	27	12	
Pretoria W.B.	25	11	
Pretoriuskop			
Punda Milia			
Sandpan (NW. Tvl.)			
Setara			
Sekhukhune			
Shingwidzi			
Skukuza			
Standerton	25	7	1.7
Thabazimbi			
Tomburke			
Tzaneen			
Vereeniging			
Volksrust			2.2
Warmbad	27	10	
Witbank			
Zeerust			

O.V.S. - O.F.S.

Balkfontein			
(naby Bothaville)			
Bethlehem	23	5	
Bloemfontein	25	2	
(J.B.M. Hertzog)			
Bultfontein			
Fauresmith	22	7	
Picksburg			
Frankfort	26	7	0.8
Harrismith			
Hoopstad	28	9	
Kroonstad	27	11	
Lindley			
Modderpoort			
Petrusburg			
Philippolis			
Reddersburg			
Reitz			
Vrede			
Warden			6.5
Welkom	26	10	
Wepener	23	2	
Winburg			
Zastron			

S.W.A.	Max	Min	RRR
Aroab			
Bethanie			
Dordabis			
Gobabeb	29	15	
Gobabis	29	13	14
Grootfontein	29	5	
Aranos			5.0
Karasburg			
Kalkfeld			
Karibib			
Keetmanshoop	29	13	
Kub			
Mowe	17	14	
Hafuchas Süd			8.6
Luderitz	18	11	
Mariental	31	15	1.2
Ohopoho			
Okahandja			
Okaukuaye			
Ondangua	32	14	
Otavi			
Otjiwarongo			
Outjo	31	13	
Uis	33	14	
Rehoboth			
Runtu	32	9	
Steinhausen			
Tsumeb			
Walvisbaai	16	10	
Windhoek W.K.			
J.G. Strijdom	26	11	

BASUTOLAND

Maseru	23	4	

BETSJOANALAND/BECHUANALAND

Francistown	29	9	
Gaberones	21	11	
Ghanzi	31	12	
Lobatsi			
Ramathlabama			1.0
Mahalapye	30	11	
Maun	32	12	
Shakawe	31	11	
Tsabong	31	14	1.8
Tsane	29	15	0.2

SWAZILAND

Mbabane			
Manzini	27	15	
Stegi			

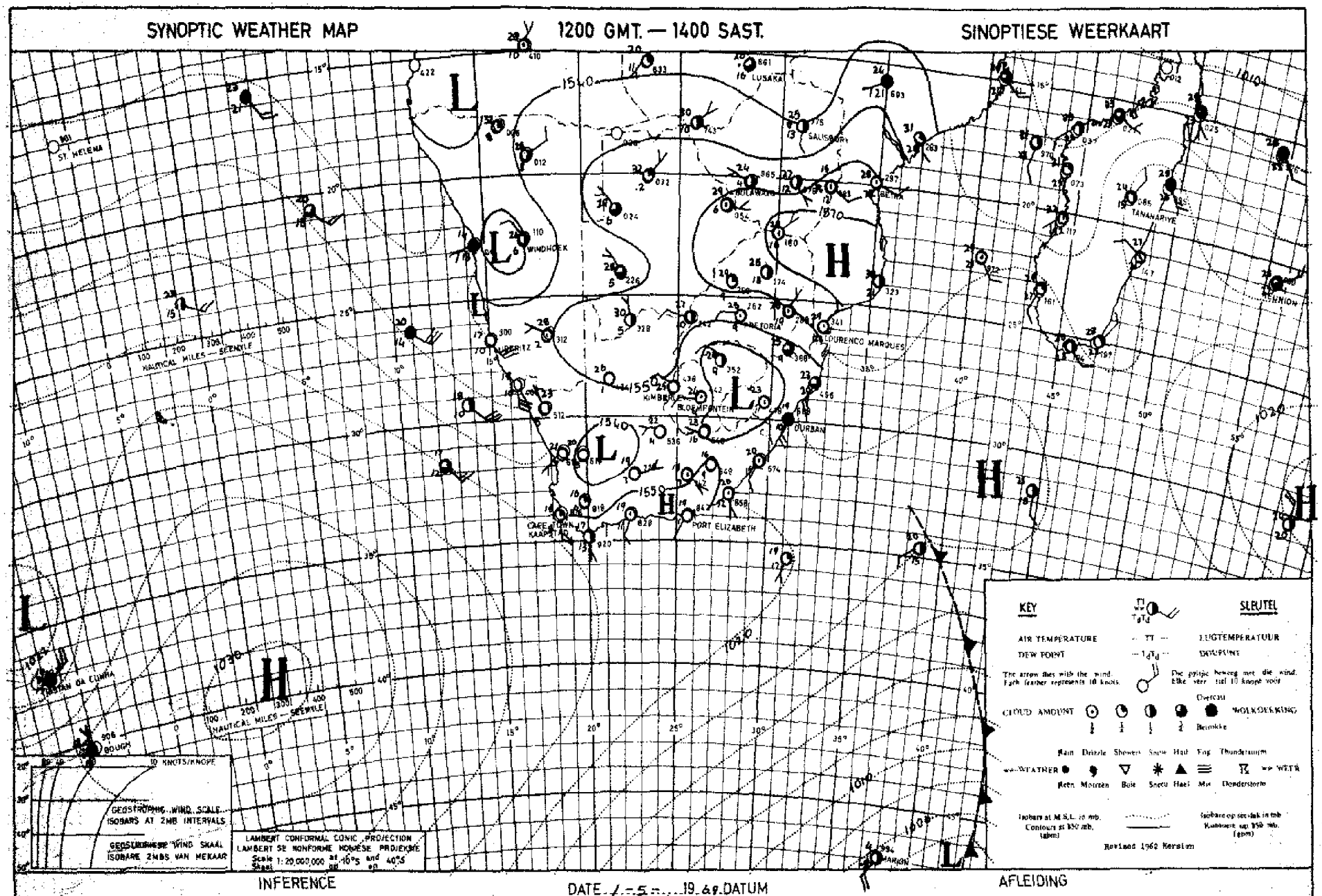

With a ridge of the Atlantic high south of the land cloudy weather will occur over the southern and eastern coastal regions. A weak trough has developed over the interior and, with fairly moist air over Transvaal, northern O.F.S. and northern Natal, isolated thundershowers will occur over these areas.

Met 'n rug van die Atlantiese hoog wat suid van die land ingestoot het, sal bewolkte weer oor die suidelike en oostelike kusstreke voorkom. 'n Swak trog het oor die binneland ontstaan en met betreklik vogtige lug oor Transvaal, Noord-Vrystaat en Noord-Natal sal enkele donderbuie oor hierdie gebiede voorkom.

DAAGLIKSE WEERBULLETIN

Maksimum en Minimum Temperatuur (°C) en Reënval (RRR) in mm vir die 24 uur geëindig om 0800 SAST op

WEERBURO / WEATHER BUREAU
DEPT. VAN VERVOER / DEPT. OF TRANSPORT
3 - 5 - 1969

DAILY WEATHER BULLETIN

Maximum and Minimum Temperatures (°C) and rainfall (RRR) in mm for the 24 hours ended at 0800 SAST on

CAPE - KAAP	Max	Min	RRR
Aberdeen			
Addo			
Alexander Bay	20	9	
Aliwal North	22	3	
Bashee	21	11	
Beaufort-Wes	16	1	
(Lugbawe)			
Boegoesbergdam			
Boetsap			
Brakkekuil			
(naby Heidelberg)			
Brandvlei			
Cala			
Caledon			
Calitzdorp			
Calvinia	23	7	
Cape Agulhas	18	13	
Cape Columbine	18	9	
Cape Point	17	12	
Cape St. Francis			
Cape Town (D.F. Malan)	20	4	
Cape Town (Roeland Str.)			
Carnarvon			
Ceres			
Citrusdal			
Colesberg			
Cradock			
Döhne	15	6	
De Aar	21	3	
Douglas			
East London (Airport)	21	11	
Heroaamheid (naby Herold)			
Elsenburg			
Fraserburg	18	3	
Garies			
George			
Graaff-Reinet	16	4	
Grahamstown			
Hopetown			
Idutywa			
Jansenville	20	3	
Joubertina			
Kimberley (Airport)	23	9	
Knysna			
Kokstad	18	5	
Kuruman	26	11	0.1

KAAP - CAPE	Max	Min	RRR
Ladismith			
Lake Mentz			
Maclear			
Mafeking	28	14	
Malmesbury			
Matatiele			
Matroosberg	17	2	
Grootfontein (Middelburg)	17	-2	
Mosselbaai	20	12	
Mount Frere			
Okiep	24	17	
Oudtshoorn	19	2	
Petrusville			
Piketberg			
Pofadder	xx	11	
Port Alfred			
Port Elizabeth	20	7	
Port Nolloth	15	9	
Port St. Johns	22	15	
Prieska	24	6	
Prince Albert			
Queenstown	19	10	
Rietfontein			
Riversdale	20	3	
Robertson	20	2	
Sheeprun (near Maclear)	19	5	
Somerset-Oos	17	2	
Steynsburg			
Strydenburg			
Sutherland	17	-5	
Swellendam			
Tarkastad			
Touwsrivier			
Twee Riviere (Gemsbokpark)	30	14	
Umtata			
Uniondale			
Upington	26	13	
Vanwyksvlei	23	5	
Victoria-Wes			
Vredendal	25	3	
Vryburg	22	9	3.0
Williston			
Willowmore			
Willowpark (near Dordrecht)	16	-1	

NATAL	Max	Min	RRR
Cape St. Lucia	25	16	9.0
Dundee			
Durban	24	12	
(Louis Botha)			
Estcourt	23	9	
Harding			
Himeville			
Mkuze			
Hluhluwe			1.2
Newcastle	27	11	
Cedara (Pietermaritzburg)	19	8	
Port Shepstone	23	14	
Richmond			
Seven Oaks			
Vryheid			0.6
Waterford (near Underberg)			

TRANSVAAL

Barberton			
Belfast			
Bethal	21	9	
Bospoort	25	8	0.5
Carolina	22	10	
Chester (near Gravelotte)			
Crecy			
Delmas			6.0
Groendraal (naby Vaalwater)	29	12	2.0
Jan Kempdorp			
Jan Smuts	21	10	14.0
Joubert Park (Jhb)	22	11	
Kroondal	26	13	0.7
Levubu	28	16	
Leeudoringstad			
Lichtenburg			5.5
Letaba			
Loskopdam			
Lydenburg	23	9	28.0
Marnitz	28	15	
Mara	29	14	
Marble Hall			
Messina	32	16	
Middelburg			3.5
Nelspruit	28	16	4.5
Phalaborwa	31	19	
Pietersburg	26	12	3.3
Piet Retief	26	10	0.7

TRANSVAAL	Max	Min	RRR
Pongola			
Potchefstroom	26	10	
Potgietersrus	27	13	
Pretoria W.B.	24	14	3.7
Pretoriuskop			
Punda Milia			
Sandpan (NW. Tvl.)			
Satara			
Sekhukhune			
Shingwidzi			
Skukuza	32	18	
Standerton	24	9	
Thabazimbi			
Tomburke			
Tzaneen			
Vereeniging			
Volksrust			
Warmbad	27	13	5.2
Witbank			7.2
Zeerust			

O.V.S. - O.F.S.

Balkfontein (naby Bothaville)			
Bethlehem	22	8	
Bloemfontein	22	3	
(J.B.M. Hertzog)			
Bultfontein			
Fauresmith	22	5	
Ficksburg			
Frankfort	26	10	
Harrismith			
Hoopstad	27	6	
Kroonstad	25	10	
Lindley			
Modderpoort			
Petrusburg			
Philippolis			
Reddersburg			
Reitz			
Vrede			
Warden			
Welkom	25	12	
Wepener	21	1	
Winburg			
Zastron			

S.W.A.	Max	Min	RRR
Aroab			
Bethanie			
Dordabis			
Gobabeb	28	11	0.3
Gobabis	28	13	
Grootfontein	29	9	
Karasburg			
Kalkfeld			
Karibib			
Keetmanshoop	28	12	
Kub			
Mowe	17	13	
Luderitz	17	9	
Mariental	29	13	11
Ohopoho			
Okahandja			
Okaukueye			
Ondangua	31	15	
Otavi			
Otjiwarongo			
Outjo	30	12	
Usakos	33	15	
Reboboth			
Runtu	32	18	
Steinhausen			
Tsumeb			
Walvisbaai	16	11	
Windhoek W.K.			
J.G.Strydom	26	11	1.0

BASUTOLAND

Maseru			

BETSJOEANALAND/BECHUANALAND

Francistown	29	11	
Gaberones	29	14	
Ghanzi	31	11	
Lobatsi			
Mahalapye	30	11	
Maun	32	12	
Shakawe	31	13	
Tsabong	29	15	
Tsane	27	13	0.1

SWAZILAND

Mbabane			
Manzini	32	11	15.5
Stegi			39.5

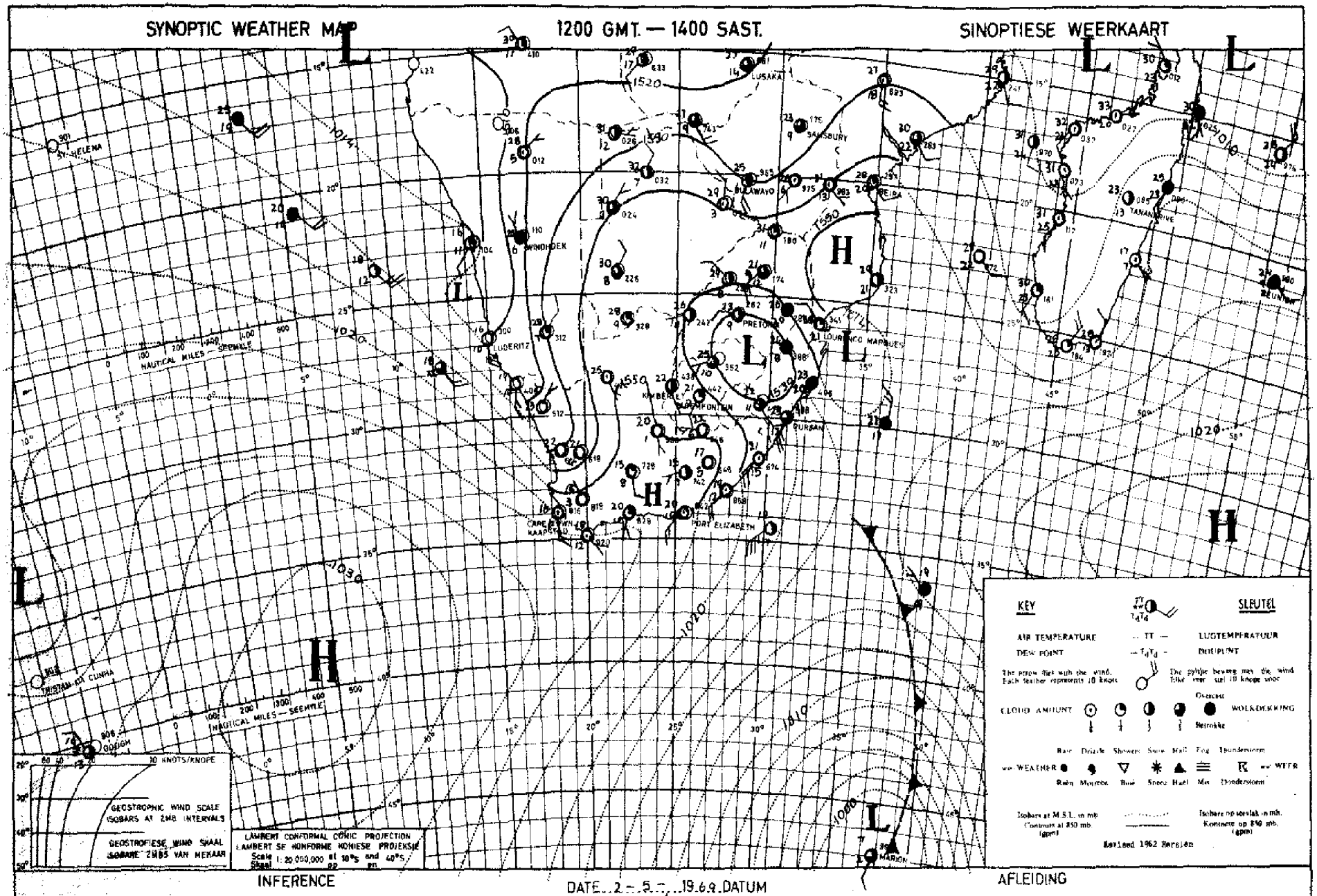

INFERENCE

DATE 2 - 5 - 1969 DATUM

AFLEIDING

With troughs of low pressure over S.W.A and the eastern interior of S.A., and fairly moist air in circulation, scattered showers and thundershowers may be expected over nearly all parts of the country, except those areas of the Cape Province south of the Orange river.

Met trôe van lae druk oor S.W.A. en die oostelike binneland van S.A., en betreklik vogtige lug in sirkulasie, kan verspreide buie en donderbuie verwag word oor feitlik alle dele van die land, uitgesonder Kaapland suid van die Oranjerivier.

DAAGLIKSE WEERBULLETIN

Maksimum en Minimum Temperatuur (°C) en Reënval (RRR) in mm vir die 24 uur geëindig om 0800 SAST op

WEERBURO / WEATHER BUREAU
DEPT. VAN VERVOER / DEPT. OF TRANSPORT
4 - 5 - 1969

DAILY WEATHER BULLETIN

Maximum and Minimum Temperatures (°C) and rainfall (RRR) in mm for the 24 hours ended at 0800 SAST on

CAPE - KAAP	Max	Min	RRR
Aberdeen			
Addo			
Alexander Bay	19	14	
Aliwal North	22	10	0.2
Bashee	22	12	
Beaufort-Wes	23	9	
(Lughawe)			
Boegoebergdam			
Boetsap			
Brakkekuil			
(naby Heidelberg)			
Brandvlei			
Cala			
Caledon			
Calitzdorp			
Calvinia	26	5	
Cape Agulhas	19	14	2.0
Cape Columbine	16	11	
Cape Point	17	12	
Cape St. Francis	20	16	
Cape Town	21	10	0.7
(D.F. Malan)			
Cape Town			
(Roeland Str.)			
Carnarvon			
Ceres			
Citrusdal			
Colesberg			
Cradock			
Dôhne	23	13	0.2
De Aar	23	10	
Douglas			
East London	23	15	
(Airport)			
Eensaamheid			
(naby Herold)			
Elsenburg			
Fraserburg	22	4	
Garies			
George			
Graaff-Reinet	22	16	7.5
Grahamstown			
Hopetown			
Idutywa			
Jansenville	24	9	
Joubertina			
Kimberley	19	12	2.9
(Airport)			
Knysna			
Kokstad	22	6	
Kuruman	21	10	8.5

KAAP - CAPE	Max	Min	RRR
Ladismith			
Lake Mentz			
Maclear			
Mafeking	20	12	0.1
Malmesbury			
Matatiele			
Matroosberg			
Grootfontein			
(Middelburg)	22	13	0.2
Mosselbaai	18	13	
Mount Frere			
Okiep	26	7	
Oudtshoorn	24	6	
Petrusville			
Piketberg			
Pofadder	11	7	
Port Alfred			
Port Elizabeth	21	12	
Port Nolloth	13	11	
Port St. Johns	23	17	
Prieska	27	13	
Prince Albert			
Queenstown			
Rietfontein			
Riversdale	27	13	
Robertson	16	8	
Sheeprun	20	8	
(near Maclear)			
Somerset-Oos	23	11	
Steynsburg			
Strydenburg			
Sutherland	21	3	
Swellendam			
Tarkastad			
Touwsrivier			
Twee Riviere	29	9	
(Gemsbokpark)			
Umtata	23	8	
Uniondale			
Upington	28	13	
Vanwyksvlei	25	9	
Victoria-Wes			
Vredendal	29	9	
Vryburg	18	10	14.4
Williston			
Willowmore			
Willowpark			
(near Dordrecht)			

NATAL	Max	Min	RRR
Cape St. Lucia	23	18	0.7
Dundee			
Durban	25	14	
(Louis Botha)			
Estcourt	19	8	0.6
Harding			
Himeville			
Mkuze			
Hluhluwe			
Newcastle	25	13	3.6
Cedara			
(Pietermaritzburg)	20	10	
Port Shepstone	23	17	
Richmond			
Seven Oaks			
Vryheid			2.0
Waterford			
(near Underberg)	18	8	
Van Reenen			1.0

TRANSVAAL

Barberton			
Belfast			
Bethal	19	10	17.2
Bospoort	15	10	11.4
Carolina	17	8	7.1
Chester			
(near Gravelotte)			
Crecy			
Ermelo			7.2
Groendraai	25	12	
(naby Vaalwater)			
Jan Kempdorp			
Jan Smuts	16	10	10.0
Joubert Park (Jhb)	16	11	
Kroondal	20	12	7.2
Loskop Karatara (By Groblersdal)			10.0
Leeudoringstad			
Lichtenburg			
Letaba			
Loskopdam			6.0
Lydenburg	20	8	
Levubu	22	13	
Mara	24	8	
Marble Hall			
Messina	26	12	
Middelburg			13.5
Marnitz	25	13	
Nelspruit	22	13	
Phalaborwa	25	14	
Pietersburg	21	9	
Piet Retief	18	11	10.0

TRANSVAAL	Max	Min	RRR
Pongola			
Potchefstroom	18	9	15.0
Potgietersrus	24	13	
Pretoria W.B.	21	12	10.4
Pretoriuskop			
Punda Milia			
Sandpan (NW. Tvl.)			
Satara			
Sekhukhune			
Shingwidzi			
Skukuza	27	13	
Standerton	20	9	8.3
Thabazimbi			
Tomburke			
Tzaneen			
Vereeniging			
Volksrust			8.0
Warmbad	23	13	
Witbank			12.8
Zeerust			

O.V.S. - O.F.S.

Balkfontein			19.5
(naby Bothaville)			
Bethlehem	19	7	8.7
Bloemfontein	16	8	7.8
(J.B.M. Hertzog)			
Bultfontein			
Fauresmith	17	8	
Ficksburg			
Frankfort	19	10	17.8
Harrismith			11.0
Heopstad	15	11	11.0
Kroonstad	18	9	1.1
Lindley			10.0
Modderpoort			
Petrusburg			
Philippolis			
Reddersburg			
Reitz			
Vrede			30.0
Warden			6.0
Welkom			
Wepener	18	11	
Winburg			
Zastron			

S.W.A.	Max	Min	RRR
Aroab			
Bethanie			
Dordabis			
Gobabeb	26	7	
Gobabis	26	10	
Grootfontein	29	11	
J.G.Strijdom (A.H)	25	6	
Karasburg			
Kalkfeld			
Karibib			
Keetmanshoop	29	10	
Kub			
Möwe	16	13	
Luderitz			
Mariental	29	12	
Otjopoho			
Okahandja			
Okaukueye			
Ondangua	32	13	
Otavi			
Otjiwarongo			
Outjo	30	11	
Rehoboth			
Runtu			
Steinhausen			
Tsumeb			
Walvisbaai	15	11	
Windhoek W.K.			

BASUTOLAND

Maseru	17	9	9.5

BETSJOEANALAND/BECHUANALAND

Francistown	26	12	
Gaberones	26	14	2.5
Ghanzi	30	13	0.4
Lobatsi			
Mahalapye	26	12	
Maun	31	13	
Shakawe			
Tsabong	25	12	
Tsane	16	10	4.5

SWAZILAND

Mbabane			
Manzini	20	14	
Stegi			

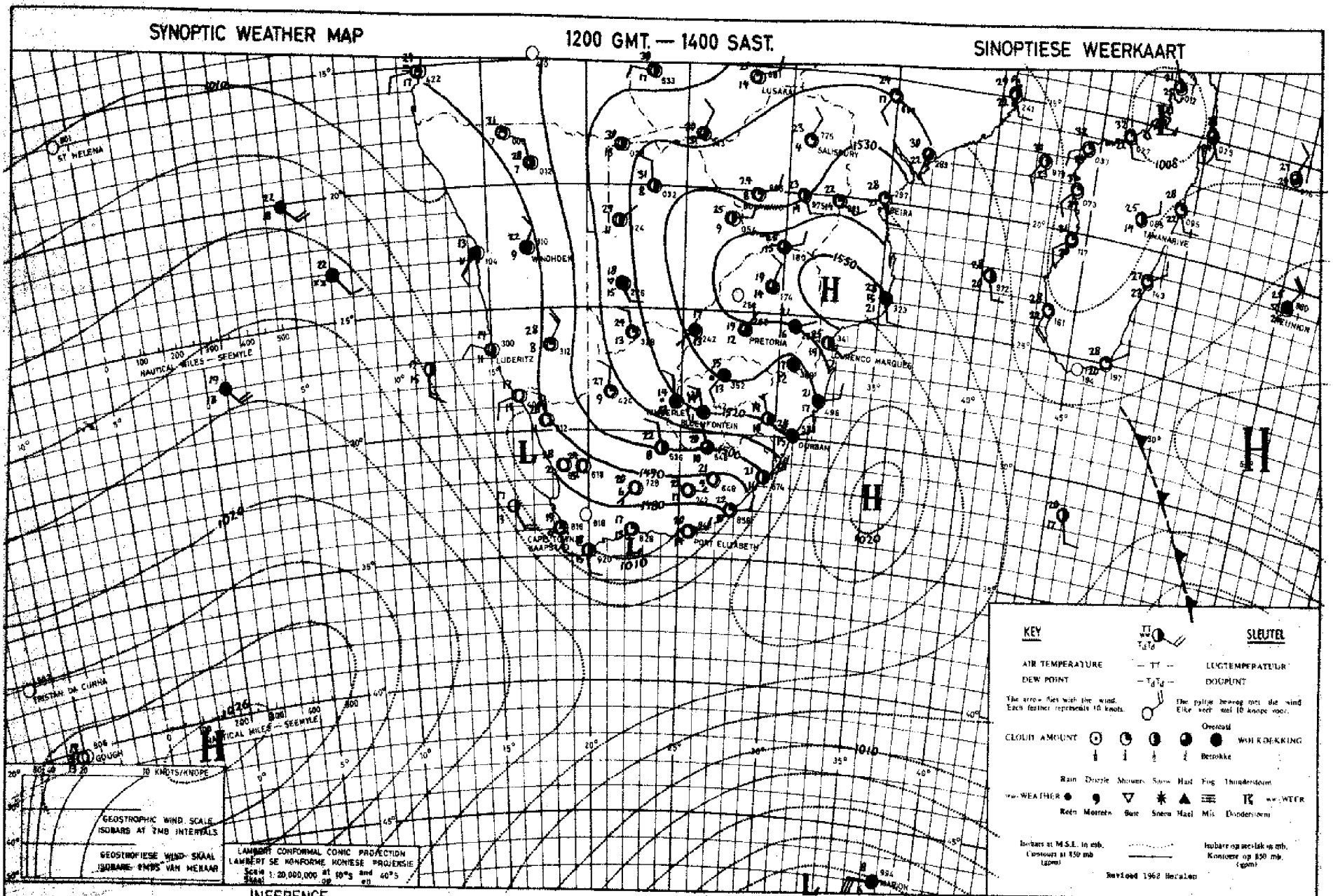

With a trough of low pressure over the western parts of the country rain or thunderstorms can be expected over the northern and eastern parts of the country. Elsewhere it will be partly cloudy to fine.

Met 'n trog van lae druk oor die westelike dele van die land kan reën of donderstorms verwag word oor die noordelike en oostelike dele van die land. Andersins sal dit gedeeltelik bewolk tot mooiweer wees.

DAAGLIKSE WEERBULLETIN

Maksimum en Minimum Temperatuur (°C) en Reënval (RRR) in mm vir die 24 uur geëindig om 0800 SAST op

WEERBURO / WEATHER BUREAU
DEPT. VAN VERVOER / DEPT. OF TRANSPORT
5 - 5 - 1969

DAILY WEATHER BULLETIN

Maximum and Minimum Temperatures (°C) and rainfall (RRR) in mm for the 24 hours ended at 0800 SAST on

CAPE - KAAP	Max	Min	RRR
Aberdeen			
Addo			
Alexander Bay	28	8	
Aliwal North	22	5	
Barkly East			
Bashee	21	15	
Beaufort-Wes	28	9	
(Laughawe)			
Boegoebergdam			
Boetsap			
Brakkekuil			
(naby Heidelberg)			
Brandvlei			
Cala			
Caledon			
Calitzdorp			
Calvinia	16	4	
Cape Agulhas	19	13	6·0
Cape Columbine	17	12	0·3
Cape Point	17	13	0·8
Cape St. Francis	20	14	
Cape Town	19	13	10·2
(D.F. Malan)			
Cape Town			
(Roeland Str.)			
Carnarvon			
Ceres			9.5
Citrusdal			
Colesberg			
Cradock			
Dâhne			
De Aar	23	4	
Douglas			
East London	20	18	
(Airport)			
Ezenzeleni			
(naby Herold)			
Elsenburg			
Fraserburg			
Garies			
George			
Graaff-Reinet	23	9	
Grahamstown			
Hopetown			
Idutywa			
Jansenville	25	11	
Joubertina			
Kimberley	29	7	
(Airport)			
Knysna			
Koksted	23	7	
Kuruman	22	6	

KAAP - CAPE	Max	Min	RRR
Ladismith			
Lake Mentz			
Maclear			
Mafeking	24	9	
Malmesbury			
Matatiele			
Matroosberg	15	9	
Grootfontein	22	7	
(Middelburg)			
Mosselbaai	22	15	
Mount Frere			
Okiep	17	5	
Oudtshoorn	21	6	
Petrusville			
Piketberg			
Pofadder	19	5	
Port Alfred			
Port Elisabeth	21	10	
Port Nolloth	19	6	
Port St. Johns	25	17	
Prieska	24	8	
Prince Albert			
Queenstown	21	13	
Rietfontein			
Riversdale	22	13	
Robertson	20	15	
Sheeprun	23	11	
(near Maclear)			
Somerset-Oos	23	10	
Steynsburg			
Strydenburg			
Sutherland	13	2	
Swellendam			
Tarkastad			
Touwsrivier			
Twee Riviere	26	4	
(Gemsbokpark)			
Umtata	28	11	
Uniondale			
Upington	24	5	
Vanwyksvlei	21	4	
Victoria-Wes			
Vredendal	19	9	
Vryburg	23	7	
Williston			
Willowmore	22	8	
Willowpark	18	9	
(near Dordrecht)			

NATAL	Max	Min	RRR
Cape St. Lucia	28	17	
Dundee			
Durban	29	13	
(Louis Botha)			
Estcourt	23	6	
Harding			
Himeville			
Mkuze			
Hluhluwe			
Newcastle	23	12	
Cedara	23	8	
(Pietermaritzburg)			
Port Shepstone	26	16	
Richmond			
Seven Oaks			
Vryheid			
Waterford	23	3	
(near Underberg)			
van Reenen			
TRANSVAAL			
Barberton			
Belfast			
Bethal	17	9	4·0
Bospoort	22	7	
Carolina	16	9	0·5
Chester			
(near Gravelotte)			
Creey			
Ermelo			0.9
Groendraai	20	7	
(naby Vaalwater)			
Jan Kempdorp			
Jan Smuts	16	10	
Joubert Park (Jhb)	17	11	1.0
Kroondal	21	9	
Levubu	28	15	
Leeudoringstad			
Lichtenburg			
Letaba			
Loskopdam			1.0
Lydenburg	19	7	
Marnitz	22	8	0.2
Mara	26	9	
Marble Hall			
Messina	30	12	
Middelburg			
Nelspruit	27	13	
Phalaborwa	27	16	
Pietersburg	20	8	
Piet Retief	19	11	

TRANSVAAL	Max	Min	RRR
Pongola			
Potchefstroom	22	10	8·5
Potgietersrus	20	8	
Pretoria W.B.	19	9	0·3
Pretoriuskop			
Punda Milia			
Sandpan (NW. Tvl.)			
Satara			
Sekhukhune			
Shingwidzi			
Skukuza	29	11	
Standerton	17	6	7·9
Thabazimbi			
Tzaneen			
Vereeniging			
Volksrust			
Warmbad	26	9	
Witbank			
Zeerust			
O.V.S. - O.F.S.			
Balkfontein			
(naby Bothaville)			
Bethlehem	17	6	
Bloemfontein	21	3	
(J.B.M. Hertzog)			
Bultfontein			
Fauresmith	20	5	
Picksburg			
Frankfort	18	8	4·5
Harrismith			
Hoopstad	23	8	
Kroonstad	21	9	2·5
Lindley			
Modderpoort			
Petrusburg			
Philippolis			
Reddersburg			
Reitz			
Vrede			
Warden			
Welkom	21	7	8.3
Wepener	21	5	
Winburg			
Zastron			

S.W.A.	Max	Min	RRR
Aroab			
Bethanie			
Dordabis			
Gobabeb	26	9	
Gobabis	28	8	
Grootfontein	28	11	
Karasburg			
Kalkfeld			
Karibib			
Keetmanshoop	25	9	
Kub			
Möwe	17	13	
Lüderitz	18	10	
Mariental	27	9	
Ohopoho			
Okahandja			
Okaukueye			
Ondangua	32	12	
Otavi			
Otjiwarongo			
Outjo	30	11	
Üis	31	10	
Rehoboth			
Runtu	33	12	
Steinhausen			
Tsumeb			
Walvisbaai	16	11	
Windhoek W.K.			
J.G. Strydom L.H.	26	6	
BASUTOLAND			
Maseru	18	7	
BECHUANALAND/BECHUANALAND			
Francistown	27	10	3·8
Gaberones	26	11	
Ghanzi	30	14	0.7
Lobatsi			
Mahalapye			
Maun	30	13	
Shakawe	30	15	
Tsabong	27	10	
Tsane	26	9	
SWAZILAND			
Mbabane			
Manzini	26	16	
Stegi			

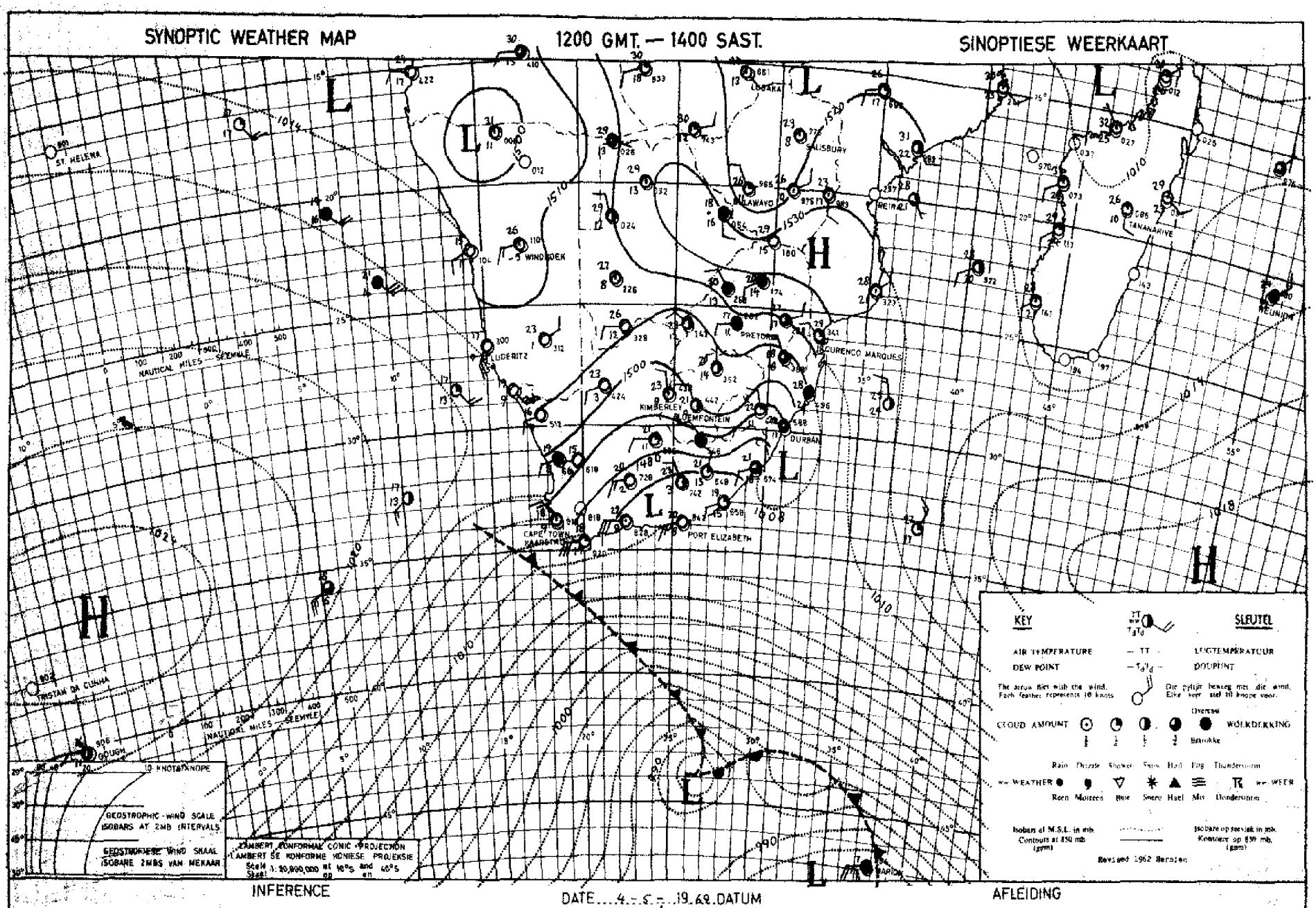

A cold front has developed in the trough south of the country and therefore colder, cloudy weather with showers will spread over the southern parts of the country. Dry air from the west is moving over the interior and it will clear also over the Transvaal.

'n Koufront het ontwikkel in die trog suid van die land en dit sal kouer, bewolkte weer met buie oor die suidelike dele van die land veroorsaak. Droë lug beweeg van die weste af oor die binneland en dit sal ook oor Transvaal opklaar.

DAAGLIKSE WEERBULLETIN

Maksimum en Minimum Temperatuur (°C) en Reënval (RRR) in mm vir die 24 uur geëindig om 0800 SAST op

WEERBURO / WEATHER BUREAU
DEPT. VAN VERVOER / DEPT. OF TRANSPORT

6 - 5 - 1969

DAILY WEATHER BULLETIN

Maximum and Minimum Temperatures (°C) and rainfall (RRR) in mm for the 24 hours ended at 0800 SAST on

CAPE - KAAP	Max	Min	RRR
Aberdeen			
Addo			
Alexander Bay	20	11	
Aliwal North	20	5	
Bashee	24	12	
Beaufort-Wes			
(Lughawe)	20	6	
Boegoeberg dam			
Boesmap			
Brakkekuil			
(naby Heidelberg)			
Brandvlei			
Cala			
Caledon			
Calitzdorp			
Calvinia	15	3	0.9
Cape Agulhas	17	12	0.1
Cape Columbine	15	11	3.6
Cape Point	15	10	0.1
Cape St. Francis	19	14	6.0
Cape Town			
(D.F. Malan)	18	11	2.0
Cape Town			
(Roeland Str.)			
Carnarvon			
Ceres			
Citrusdal			
Colesberg			
Cradock			
Dohne	21	7	
De Aar	18	5	
Douglas			
East London			
(Airport)	25	12	
Bonsaamheid			
(naby Herold)			
Elsenburg			
Fraserburg			
Garies			
George			
Graaff-Reinet	21	8	0.4
Grahamstown			
Hopetown			
Idutywa			
Jansenville	22	9	
Joubertina			
Kimberley			
(Airport)	20	4	
Knysna			
Kokstad			
Kuruman	20	3	
Langebaanweg			0.4

KAAP - CAPE	Max	Min	RRR
Ladismith			
Lake Mentz			
Maclear			
Mafeking	24	5	
Malmesbury			
Matatiele			
Matroosberg	15	6	
Grootfontein			
(Middelburg)	18	4	
Mosselbaai	18	10	12.0
Mount Frere			
Okiep	17	7	0.1
Oudtshoorn	17	7	3.2
Petrusville			
Piketberg			
Pofadder	19	7	
Port Alfred			
Port Elizabeth	21	11	0.7
Port Nolloth	16	9	
Port St. Johns	25	15	
Prieska	20	7	
Prince Albert			
Queenstown	21	9	0.5
Rietfontein			
Riversdale	18	10	6.0
Robertson	19	10	0.2
Sheeprun			
(near Maclear)	22	8	
Somerset-Oos	21	8	0.1
Steynsburg			
Strydenburg			
Sutherland	10	1	
Swellendam			
Tarkastad			
Touwsrivier			
Twee Riviere			
(Gemsbokpark)	23	3	
Umtata	27	6	
Uniondale			
Upington	21	6	
Vanwyksvlei	17	4	
Victoria-Wes			
Vredendal	20	7	
Vryburg	22	4	
Williston			
Willowmore	15	6	
Willowpark			
(near Dordrecht)	19	6	0.5

NATAL	Max	Min	RRR
Cape St. Lucia	30	19	1.1
Dundee			
Durban			
(Louis Botha)	27	17	
Estcourt	25	8	
Harding			
Himeville			
Mkuze			
Hluhluwe			
Newcastle	25	11	
Cedara			
(Pietermaritzburg)	26	11	
Port Shepstone	24	17	
Richmond			
Seven Oaks			
Vryheid			
Waterford			
(near Underberg)	23	-1	
TRANSVAAL			
Barberton			
Belfast			
Bethal	20	1	
Bospoort	20	2	
Carolina	20	5	
Chester			
(near Gravelotte)			
Crecy			
Groendraai	23	7	
(naby Vaalwater)			
Jan Kempdorp			
Jan Smuts	20	5	
Joubert Park (Jhb)	20	9	
Kroondal	25	7	
Levubu	30	18	
Leeudoringstad			
Lichtenburg			
Letaba			
Loskopdam			
Lydenburg	22	5	
Marnitz	27	10	
Mara	29	9	
Marble Hall			
Messina	32	11	
Middelburg			
Nelspruit	31	9	
Phalaborwa	32	15	
Pietersburg	26	10	
Piet Retief	23	8	

TRANSVAAL	Max	Min	RRR
Pongola			
Potchefstroom	21	2	
Potgietersrus	27	10	
Pretoria W.B.	23	7	0.5
Pretoriuskop			
Punda Milia			
Sandpan (NW. Tvl.)			
Satara			
Sekhukhune			
Shingwidzi			
Skukuza	35	10	
Standerton	19	1	
Thabazimbi			
Tomburke			
Tzaneen			
Vereeniging			
Volksrust			
Warmbad	26	7	
Withank			0.3
Zeerust			
O.V.S. - O.F.S.			
Balkfontein			
(naby Bothaville)			
Bethlehem	17	4	
Bloemfontein			
(J.B.M. Hertzog)	19	0	
Bultfontein			
Fauresmith	18	1	
Ficksburg			
Frankfort	19	2	
Harrismith			
Hoopstad	22	4	
Kroonstad	20	2	
Lindley			
Modderpoort			
Petrusburg			
Philippolis			
Reddersburg			
Reitz			
Vrede			
Warden			
Welkom	19	6	
Wepener	19	0	
Winburg			
Zastron			

S.W.A.	Max	Min	RRR
Aroab			
Bethanie			
Bordabis			
Gobabeb	31	9	
Gobabis	28	6	
Grootfontein	29	11	
Karasburg			
Kalkfeld			
Karibib			
Keetmanshoop	23	7	
Kub			
Möve	16	13	
Luderitz	22	12	
Marienthal	25	7	
Chopoho			
Okahandja			
Okaukueye			
Ondangua	32	12	
Otavi			
Otjiwarongo			
Outjo	31	11	
Ubs	31	9	
Rehoboth			
Runtu	33	12	
Steinhausen			
Tsumeb			
Walvisbaai	16	10	
Windhoek W.K.			
J.G. Strydom	26	5	
BASUTOLAND			
Maseru	18	3	
BETSJOANALAND/BECHUANALAND			
Francistown	29	10	
Gaberones	29	6	
Ghanzi	30	9	1.5
Lobatsi			
Mahalapye	29	9	
Maun	31	10	
Shakawe	31	13	1.4
Tsabong	24	5	
Tsane	24	9	
SWAZILAND			
Mbabane			
Manzini	29	11	
Stegi			

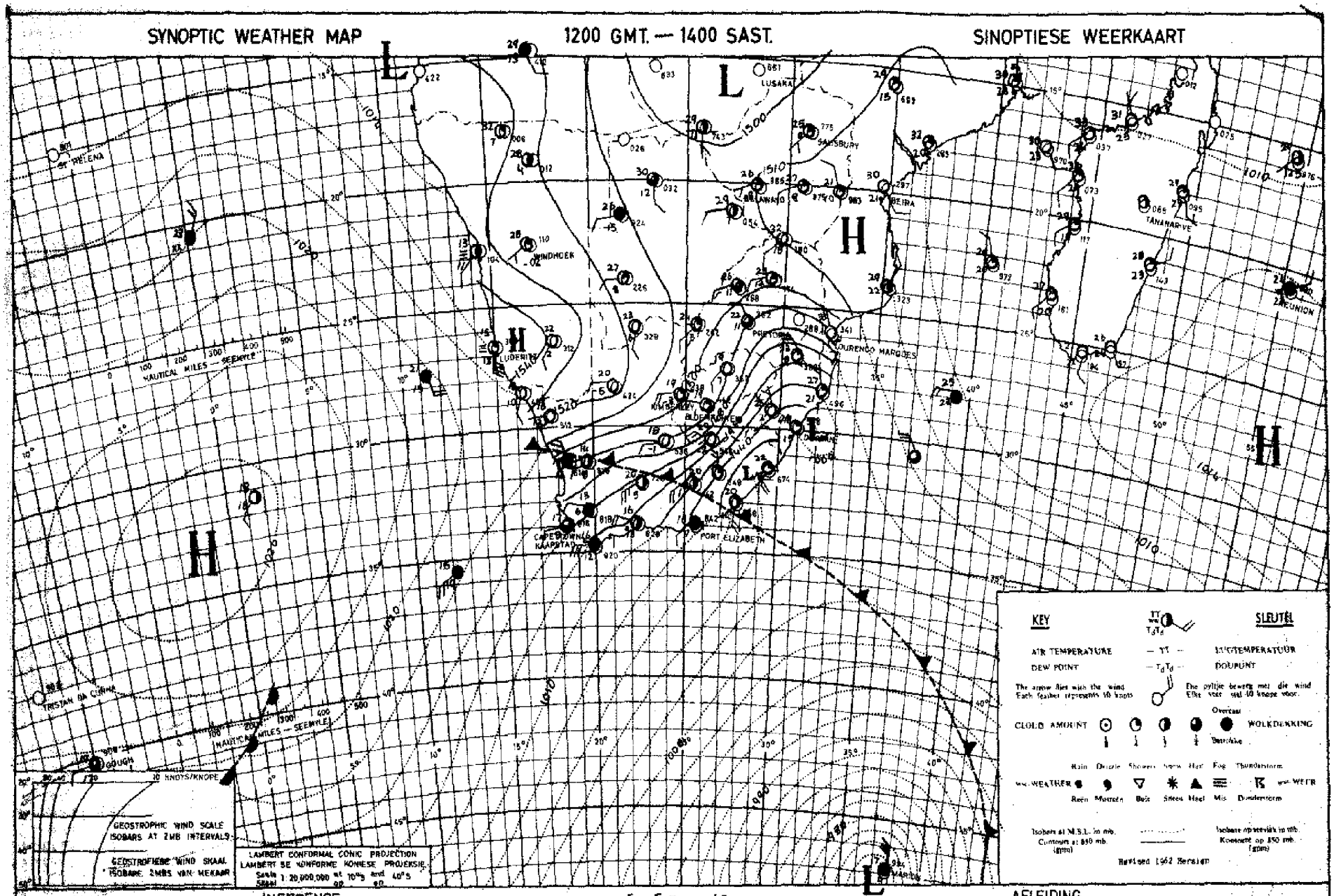

INFERENCE

DATE 5 – 5 – 19 69 DATUM

AFLEIDING

With the cold front on the south-east coast and onshore gradients behind it, cloudy, cold weather with showers is expected along the coastal areas and over the adjacent interior. It will also become colder over the rest of the Cape Province and the Free State.

Met die koue front aan die suidooskus, en die aanslag op die kus daaragter, word bewolkte, koue weer met buie verwag oor die Kaapse kusstreke en oor die aangrensende binneland. Dit sal ook kouer word oor die res van Kaapland en die Vrystaat.

DAAGLIKSE WEERBULLETIN

Maksimum en Minimum Temperatuur (°C) en Reënval (RRR) in mm vir die 24 uur geëindig om 0800 SAST op

WEERBURO / WEATHER BUREAU
DEPT. VAN VERVOER / DEPT. OF TRANSPORT

7-5-1969

DAILY WEATHER BULLETIN

Maximum and Minimum Temperatures (°C) and rainfall (RRR) in mm for the 24 hours ended at 0800 SAST on

CAPE - KAAP	Max	Min	RRR
Aberdeen			
Addo			
Alexander Bay	19	5	
Allwal North	16	3	
Bashee	20	11	1.5
Beaufort-Wes	14	1	
(Laghawe)			
Boegoeberg dam			
Boetsap			
Brakkekuil			
(naby Heidelberg)			
Brandvlei			
Cala			
Caledon			
Calitzdorp			
Calvinia	15	2	
Cape Agulhas	17	10	
Cape Columbine	15	9	
Cape Point	16	11	0.4
Cape St. Francis	16	12	6.0
Cape Town	16	4	
(D.F. Malan)			
Cape Town			
(Roeland Str.)			
Carnarvon			
Ceres			
Citrusdal			
Colesberg			
Cradock			
Döhne	13	4	
De Aar	14	1	
Douglas			
East London	19	11	0.1
(Airport)			
Eensaamheid			
(naby Herold)			
Elsenburg			
Fraserburg	19	5	
Garies			
George			
Graaff-Reinet	15	3	
Grahamstown			
Hopetown			
Idutywa			
Jansenville	17	3	
Joubertina			
Kimberley	16	2	
(Airport)			
Knysna			2.0
Kokstad	15	-2	
Kuruman	18	4	

KAAP - CAPE	Max	Min	RRR
Ladismith			
Lake Mentz			
Maclear			
Mafeking	21	4	
Malmesbury			
Matatiele			
Matroosberg	12	2	
Grootfontein			
(Middelburg)	12	-3	
Mosselbaai	16	10	
Mount Frere			
Okiep	16	8	
Oudtshoorn	13	2	4.0
Petrusville			
Piketberg			
Pofadder	14	4	
Port Alfred			
Port Elizabeth	15	11	30.8
Port Nolloth	17	7	
Port St. Johns	23	14	
Prieska	17	1	
Prince Albert			
Queenstown	15	-5	
Rietfontein			
Riversdale	15	3	1.6
Robertson	16	2	
Sheeprun	16	-1	
(near Maclear)			
Somerset-Oos	16	2	
Steynsburg			
Strydenburg			
Sutherland	9	-7	
Swellendam			
Tarkastad			
Touwsrivier			
Twee Riviere	19	-1	
(Gemsbokpark)			
Umtata	19	4	
Uniondale			
Upington	17	3	
Vanwyksvlei	13	3	
Victoria-Wes			
Vredendal	19	3	
Vryburg	18	3	
Williston			
Willowmore	11	0	
Willowpark			
(near Dordrecht)	12	-2	

NATAL	Max	Min	RRR
Cape St. Lucia	30	14	48.0
Dundee			
Durban	21	14	1.8
(Louis Botha)			
Estcourt	19	1	
Harding			
Himeville			
Mkuze			
Hluhluwe			9.5
Newcastle	23	9	
Cedara			
(Pietermaritzburg)	18	7	1.0
Port Shepstone	21	13	1.0
Richmond			
Seven Oaks			
Vryheid			
Waterford			
(near Underberg)	17	1	
TRANSVAAL			
Barberton			
Belfast			
Bethal	18	2	
Bospoort	18	5	
Carolina	18	7	
Chester			
(near Gravelotte)			
Crecy			
Groendraai	26	3	
(naby Vaalwater)			
Jan Kemplorp			
Jan Smuts	18	3	
Joubert Park (Jhb)	17	6	
Kroondal	23	4	
Lesudoringstad			
Lichtenburg			
Letaba			
Loskopdam			
Lydenburg	21	7	
Levubu	30	13	
Mara	29	9	
Marble Hall			
Messina	34	14	
Middelburg			
Nelspruit	27	11	
	28	15	
Phalaborwa	31	16	
Pietersburg	25	8	
Piet Retief	31	9	0.1

TRANSVAAL	Max	Min	RRR
Pongola			
Potchefstroom	17	1	
Potgietersrus	25	7	
Pretoria W.B.	22	7	
Pretoriuskop			
Punda Milia			
Sandpan (NW. Tvl.)			
Satara			
Sekhukhune			
Shingwidzi			
Skukuza	21	16	
Standerton	17	1	
Thabazimbi			
Tomburke			
Tzaneen			
Vereeniging			
Volksrust			
Warmbad	24	4	
Witbank			
Zeerust			
O.V.S. - O.F.S.			
Balkfontein			
(naby Bothaville)			
Bethlehem	15	5	
Bloemfontein	15	-3	
(J.B.M. Hertzog)			
Bultfontein			
Fauresmith	19	1	
Ficksburg			
Frankfort	17	0	
Harrismith			
Hoopstad	17	2	
Kroonstad	16	1	
Lindley			
Modderpoort			
Petrusburg			
Philippolis			
Reddersburg			
Reitz			
Vrede			
Warden			
Welkom			
Wepener	16	-3	
Winburg			
Zastron			

S.W.A.	Max	Min	RRR
Aroab			
Bethanie			
Bordabis			
Gobabeb	34	14	
Gobabis	26	5	
Grootfontein	28	8	
J.G. Strijdom	24	6	
Karasburg			
Kalkfeld			
Karibib			
Keetmanshoop	22	9	
Kub			
Mowe	17	13	
Luderitz	19	11	
Mariental	25	8	
Ohopoho			
Okahandja			
Okaukueye			
Ondangua	32	15	
Otavi			
Otjiwarongo			
Outjo	31	12	
Rehoboth			
Runtu	32	12	
Steinhausen			
Tsumeb			
Walvisbaai	18	12	
Windhoek W.K.			
Uis	33	14	
BASUTOLAND			
Maseru	14	0	
BETSJOANALAND/BECHUANALAND			
Francistown	30	9	
Gaberones	26	7	
Ohanzi	27	5	
Lobatsi			
Mahalapye	27	5	
Maun			
Shakawe	29	12	
Tsabong	21	2	
Tsane	24	4	
SWAZILAND			
Embabane			
Manzini	24	13	
Stegi			

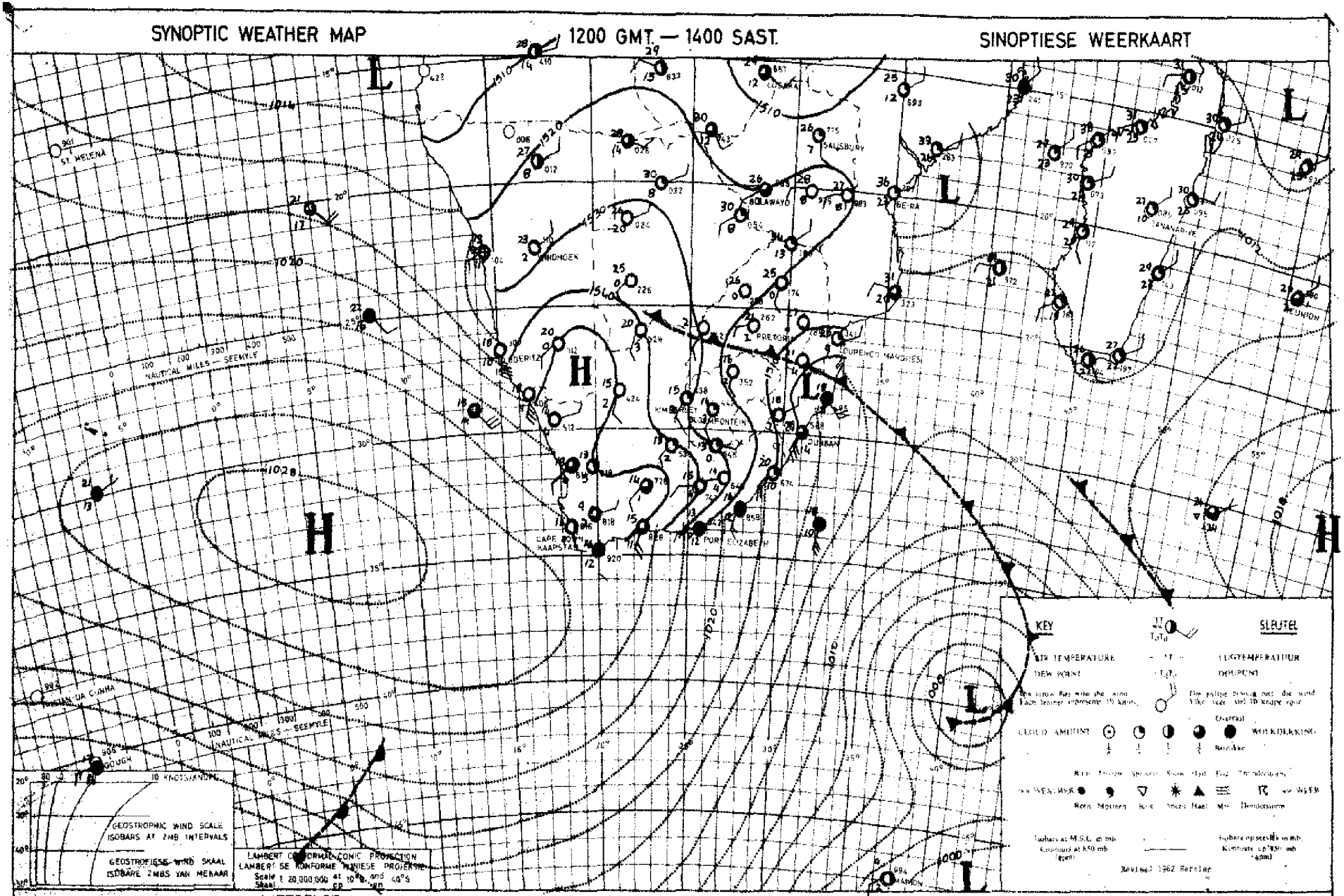

INFERENCE

DATE...6 - 5 - ...19.69 DATUM

AFLEIDING

The Atlantic high is now also ridging in south of the continent so that cold cloudy weather with rain and showers will spread over the whole of Natal and eastern Transvaal. Further showers will fall over Southern and Eastern Cape. Over the rest of the country it will be fine but cold.

Die Atlantiese hoog staat nou ook suid van die land in sodat koue, bewolkte weer met reën en buie oor die hele Natal en die oostelike dele van Transvaal sal uitbrei. Verdere buie sal oor Suid- en Oos-Kaapland voorkom. Oor die res van die land sal dit mooi weer maar koud wees.

DAAGLIKSE WEERBULLETIN

Maksimum en Minimum Temperatuur (°C) en Reënval (RRR) in mm vir die 24 uur geëindig om 0800 SAST op

WEERBURO / WEATHER BUREAU
DEPT. VAN VERVOER / DEPT. OF TRANSPORT
9 - 5 - 1969

DAILY WEATHER BULLETIN

Maximum and Minimum Temperatures (°C) and rainfall (RRR) in mm for the 24 hours ended at 0800 SAST on

CAPE - KAAP	Max	Min	RRR
Aberdeen			
Addo			
Alexander Bay	27	9	
Aliwal North	19	1	
Bashee	20	11	
Beaufort-Wes	18	1	
(Lughawe)			
Boegoebergdam			
Boetsap			
Brakkekuil			
(naby Heidelberg)			
Brandvlei			
Cala			
Caledon			
Calitzdorp			
Calvinia	19	8	
Cape Agulhas	17	10	
Cape Columbine	15	10	
Cape Point	16	12	
Cape St. Francis	18	11	
Cape Town	19	5	
(D.F. Malan)			
Cape Town			
(Roeland Str.)			
Carnarvon			
Ceres			
Citrusdal			
Colesberg			
Cradock			
De Aar	18	2	
Douglas			
East London	18	8	
(Airport)			
Hensaamheid			
(naby Herold)			
Elsenburg			
Dohne	15	6	
Fraserburg	16	8	
Garies			
George			
Graaff-Reinet	17	4	
Grahamstown			
Hopetown			
Idutywa			
Jansenville	19	3	
Joubertina			
Kimberley	19	5	
(Airport)			
Knysna			
Kokstad	15	-1	
Kuruman	20	4	

KAAP - CAPE	Max	Min	RRR
Ladismith			
Lake Mentz			
Maclear			
Mafeking	22	8	
Malmesbury			
Matatiele			
Matroosberg	16	3	
Grootfontein			
(Middelburg)	15	-1	
Mosselbaai	16	12	
Mount Frere			
Okiep	21	14	
Oudtshoorn	19	10	
Petrusville			
Piketberg			
Pofadder	20	9	
Port Alfred			
Port Elizabeth	19	7	
Port Nolloth	30	11	
Port St. Johns	19	13	
Prieska	19	1	
Prince Albert			
Queenstown	16	0	
Rietfontein			
Riversdale	20	3	
Robertson	20	2	
Sheeprun	15	-1	
(near Maclear)			
Somerset-Oos	20	4	
Staynsburg			
Strydenburg			
Sutherland	15	-6	
Swellendam			
Tarkastad			
Touwsrivier			
Twee Riviere	24	2	
(Gemsbokpark)			
Umtata	18	4	
Uniondale			
Upington	32	8	
Vanwyksvlei	18	3	
Victoria-Wes			
Vredendal	24	8	
Vryburg	20	4	
Williston			
Willowmore	16	0	
Willowpark			
(near Dordrecht)			

NATAL	Max	Min	RRR
Cape St. Lucia	18	14	20.5
Dundee			
Durban	21	11	
(Louis Botha)			
Estcourt	16	3	
Harding			
Himeville			
Mkuze			
Hluhluwe			
Newcastle	18	4	
Cedara			
(Pietermaritzburg)	15	3	
Port Shepstone	20	12	
Richmond			
Seven Oaks			
Vryheid			
Waterford			
(near Underberg)			

TRANSVAAL

Barberton			
Belfast			
Bethal	18	4	
Bospoort	20	6	
Carolina	15	6	
Chester			
(near Gravelotte)			
Crecy			
Groendraai	22	5	
(naby Vaalwater)			
Jan Kempiorp			
Jan Smuts	17	6	
Joubert Park (Jhb)	17	8	
Kroondal	21	10	
Lesudoringstad			
Lichtenburg			
Letaba			
Loskopdam			
Lydenburg	17	4	
Levubu	19	13	
Mara	19	10	
Marble Hall			
Messina	25	15	
Middelburg			
Nelspruit	21	9	
Phalaborwa	23	11	
Pietersburg	18	8	
Piet Retief	15	8	

TRANSVAAL	Max	Min	RRR
Pongola			
Potchefstroom	25	5	
Potgietersrus	22	9	
Pretoria W.B.	20	9	
Pretoriuskop			
Punda Milia			
Sandpan (NW. Tvl.)			
Satara			
Sekhukhune			
Shingwidzi			
Skukuza	23	8	
Standerton	18	5	
Thabazimbi			
Tomburke			
Tzaneen			
Vereeniging			
Volksrust			
Warmbad	23	9	
Witbank			
Zeerust			

O.V.S. - O.F.S.

Balkfontein			
(naby Bothaville)			
Bethlehem	16	1	
Bloemfontein	19	-1	
(J.B.M. Hertzog)			
Bultfontein			
Fauresmith	17	2	
Ficksburg			
Frankfort	19	4	
Harrismith			
Hoopstad	20	2	
Kroonstad	19	2	
Lindley			
Modderpoort			
Petrusburg			
Philippolis			
Reddersburg			
Reitz			
Vrede			
Warden			
Welkom	19	7	
Wepener	18	1	
Winburg			
Zastron			

S.W.A.	Max	Min	RRR
Aroab			
Bethanie			
Dordabis			
Gobabeb	35	13	
Gobabis	27	6	
Grootfontein	28	8	
Karasburg			
Kalkfeld			
Karibib			
Keetmanshoop	24	13	
Kub			
Luderitz	18	10	
Mariental	26	12	
Ohopoho			
Okahandja			
Okaukueye			
Ondangua	32	16	
Otavi			
Otjiwarongo			
Outjo	31	14	
Möwe	17	12	
J.G. Strijdom	26	11	
Rehoboth			
Runtu	31	12	
Steinhausen			
Tsumeb			
Walvisbaai	17	12	
Windhoek W.K.			
Uis	34	18	

BASUTOLAND

Maseru	17	3	

BETSJOANALAND/BECHUANALAND

Francistown	23	11	
Gaberones	25	10	
Ghanzi	27	7	
Lobatsi			
Mahalapye	25	9	
Maun	30	13	
Shakawe	30	15	
Tsabong	23	5	
Tsane	23	6	

SWAZILAND

Bulembe			
Manzini	19	12	
Stegi			

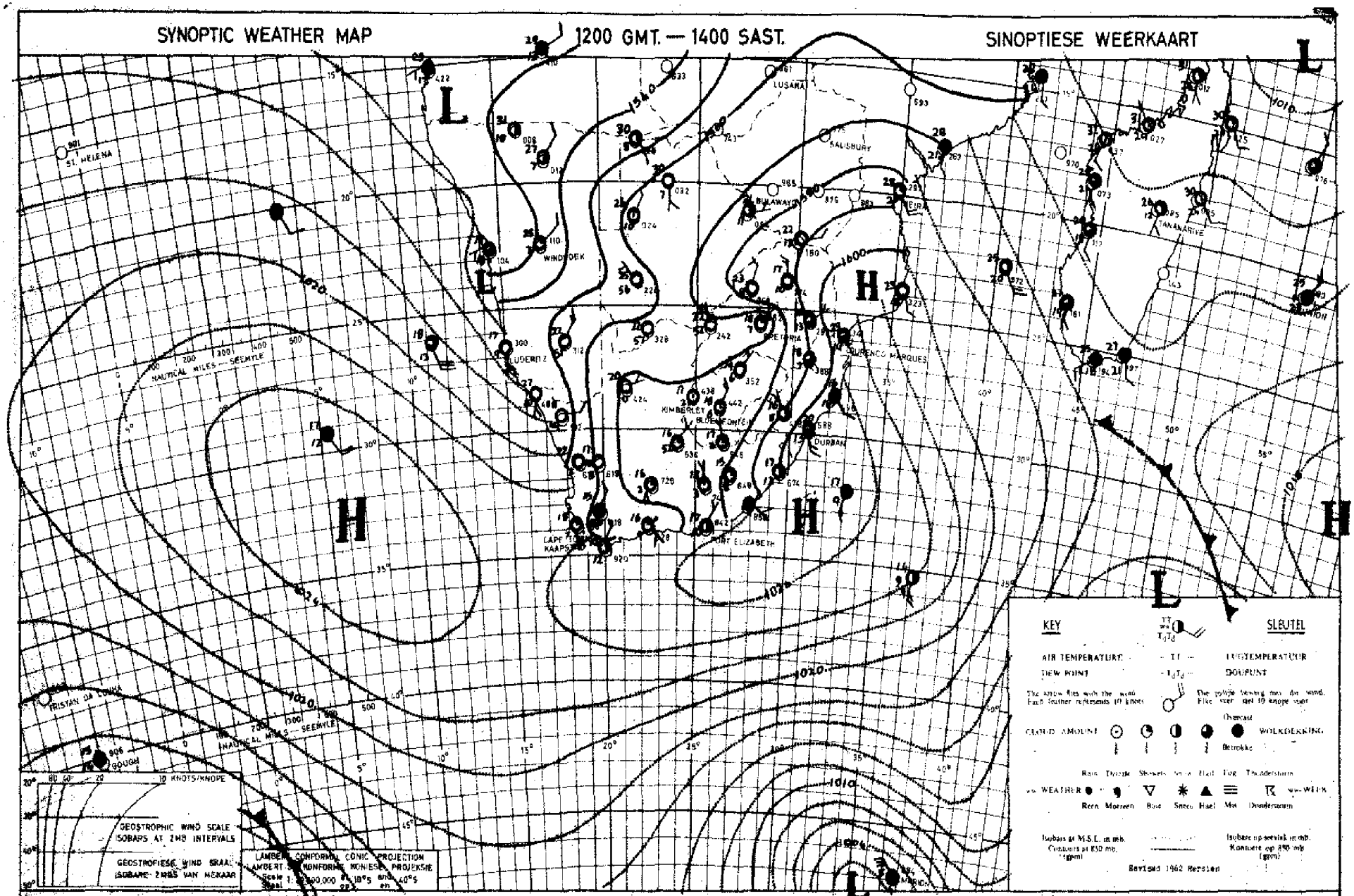

The high south-east of the continent is moving eastwards and, except for the eastern and northern parts of Transvaal, where it will be cloudy and mild, the weather will be mainly fine and mild but cold in the early morning.

Die hoog suidoos van die vasteland beweeg ooswaarts en, behalwe vir die oostelike en noordelike dele van Transvaal waar dit bewolk en matig sal wees, sal dit redelike mooi-weer en matig wees maar koud in die vroeë oggend.

DAAGLIKSE WEERBULLETIN

Maksimum en Minimum Temperatuur (°C) en Reënval (RRR) in mm vir die 24 uur geëindig om 0800 SAST op

WEERBURO / WEATHER BUREAU
DEPT. VAN VERVOER / DEPT. OF TRANSPORT
9 - 5 - 1969

DAILY WEATHER BULLETIN

Maximum and Minimum Temperatures (°C) and rainfall (RRR) in mm for the 24 hours ended at 0800 SAST on

CAPE - KAAP	Max	Min	RRR
Aberdeen			
Addo			
Alexander Bay	27	9	
Aliwal North	21	2	
Bashee	22	13	
Beaufort-Wes	29	3	
(Lughawe)			
Boegoebergdam			
Boetsap			
Brakkekuil			
(naby Heidelberg)			
Brandvlei			
Cala			
Caledon			
Calitzdorp			
Calvinia	24	10	
Cape Agulhas	18	12	
Cape Columbine	19	11	
Cape Point	16	13	
Cape St. Francis	19	13	
Cape Town			
(D.F. Malan)	19	5	
Cape Town			
(Roeland Str.)			
Carnarvon			
Ceres			
Citrusdal			
Colesberg			
Cradock			
Dohne	28	9	
De Aar	22	4	
Douglas			
East London	21	10	
(Airport)			
Bensaamheid			
(naby Herold)			
Elsenburg			
Fraserburg	21	12	
Garies			
George			
Graaff-Reinet	22	7	
Grahamstown			
Hopetown			
Idutywa			
Jansenville	25	3	
Joubertina			
Kimberley	22	9	
(Airport)			
Knysna			
Kokstad	22	1	
Kuruman	21	7	

KAAP - CAPE	Max	Min	RRR
Ladismith			
Lake Mentz			
Maclear			
Mafeking	21	5	
Malmesbury			
Matatiele			
Matroosberg	21	3	
Grootfontein			
(Middelburg)	20	1	
Mosselbaai	18	13	
Mount Frere			
Okiep	26	13	
Oudtshoorn	28	2	
Petrusville			
Piketberg			
Pofadder	24	15	
Port Alfred			
Port Elizabeth	21	10	
Port Nolloth	23	10	
Port St. Johns	23	16	
Prieska	25	2	
Prince Albert			
Queenstown	22	1	
Rietfontein			
Riversdale	24	2	
Robertson	22	5	
Sheeprun	21	1	
(near Maclear)			
Somerset-Oos	23	5	
Steynsburg			
Strydenburg			
Sutherland	19	-3	
Swellendam			
Tarkastad			
Touwsrivier			
Twee Riviere	29	11	
(Gemsbokpark)			
Umtata	19	16	
Uniondale			
Upington	26	15	
Vanwyksvlei	23	9	
Victoria-Wes			
Vredendal	30	8	
Vryburg			
Williston			
Willowmore	21	1	
Willowpark			
(near Dordrecht)	18	2	

NATAL	Max	Min	RRR
Cape St. Lucia	21	15	
Dundee			
Durban	23	11	
(Louis Botha)			
Estcourt	19	5	
Harding			
Himeville			
Mkuze			
Hluhluwe			
Newcastle	24	3	
Cedara			
(Pietermaritzburg)	20	4	
Port Shepstone	22	14	
Richmond			
Seven Oaks			
Vryheid			
Waterford			
(near Underberg)			

TRANSVAAL

Barberton			
Belfast			
Bethal	18	2	
Bospoort	20	3	
Carolina	17	5	
Chester			
(near Gravelotte)			
Crecy			
Groendraai	23	3	
(naby Vaalwater)			
Jan Kempdorp			
Jan Smuts	16	8	
Joubert Park (Jhb)	17	8	
Kroondal	20	6	
Lewubu	21	9	
Leeudoringstad			
Lichtenburg			
Letaba			
Loskopdam			
Lydenburg	19	5	
Marnitz	22	8	
Mara	22	5	
Marble Hall			
Messina	23	7	
Middelburg			
Nelspruit	23	9	
Phalaborwa	24	9	
Pietersburg	18	2	
Piet Retief	26	5	

TRANSVAAL	Max	Min	RRR
Pongola			
Potchefstroom	21	4	
Potgietersrus	22	6	
Pretoria W.B.	19	7	
Pretoriuskop			
Punda Milia			
Sandpan (NW. Tvl.)			
Satara			
Sekhukhune			
Shingwidzi			
Skukuza	26	7	
Standerton	18	0	
Thabazimbi			
Tomburke			
Tzaneen			
Vereeniging			
Volksrust			
Warmbad	22	6	
Witbank			
Zeerust			

O.V.S. - O.F.S.

Balkfontein			
(naby Bothaville)			
Bethlehem	17	1	
Bloemfontein	20	2	
(J.B.M. Hertzog)			
Bultfontein			
Fauresmith	20	5	
Ficksburg			
Frankfort	19	1	
Harrismith			
Hoopstad	22	5	
Kroonstad	20	3	
Lindley			
Modderpoort			
Petrusburg			
Philippolis			
Reddersburg			
Reitz			
Vrede			
Warden			
Welkom	21	6	
Wepener	20	1	
Winburg			
Zastron			

S.W.A.	Max	Min	RRR
Aroab			
Bethanie			
Dordabis			
Gobabeb	31	12	
Gobabis	28	6	
Grootfontein	28	7	
Karasburg			
Kalkfeld			
Karibib			
Keetmanshoop	30	19	
Kub			
Mpuwa	16	12	
Luderitz	14	11	
Marienta1	30	19	
Ohopoho			
Okahandja			
Okaukueye			
Ondangua	30	16	
Otavi			
Otjiwarongo			
Outjo	30	13	
Ots	34	19	
Rehoboth			
Runtu	31	8	
Steinhausen			
Tsumeb			
Walvisbaai	15	13	
Windhoek W.K.			
J.G.Strijdom	26	13	

BASUTOLAND

Maseru	18	2	

BETSJOANALAND/BECHUANALAND

Francistown	22	9	
Gaberones	23	5	
Ghanzi	28	7	
Lobatsi			
Mahalapye			
Maun	28	11	
Shakawe			
Tsabong			
Tsane			

SWAZILAND

Mbabane			
Mhlambe			
Mangini	22	10	
Stegi			

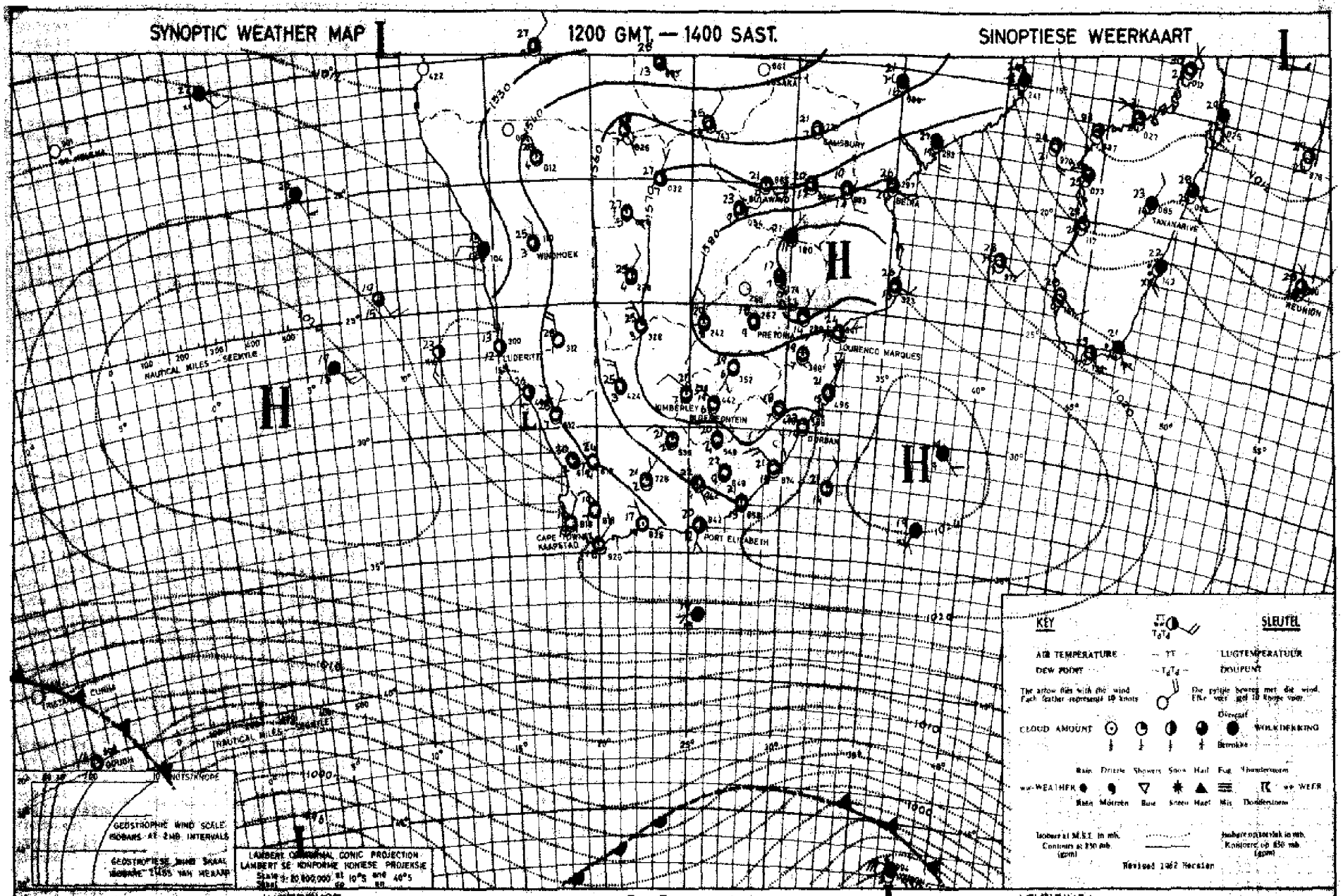

With a northerly flow of moist air over the Western and central parts, it will be partly cloudy over Bushmanland, the Upper Karoo, Gordonia and southern S.W.A. The coastal low on the West Coast will cause temporary cloudy weather along the western and south-western coastal areas towards tomorrow evening.

Met 'n vogtige noordelike windstroom oor die westelike en sentrale dele, sal gedeeltelik bewolkte weer voorkom oor Boesmanland, die Bo-Karoo, Gordonia en Suid-S.W.A. Die kuslaag aan die Weskus sal tydelik bewolkte weer oor die westelike en suidwestelike kusgebiede veroorsaak teen more-aand.

DAAGLIKSE WEERBULLETIN

Maksimum en Minimum Temperatuur (°C) en Reënval (RRR) in mm vir die 24 uur geëindig om 0800 SAST op

WEERBURO / WEATHER BUREAU
DEPT. VAN VERVOER / DEPT. OF TRANSPORT

10 - 5 - 1969

DAILY WEATHER BULLETIN

Maximum and Minimum Temperatures (°C) and rainfall (RRR) in mm for the 24 hours ended at 0800 SAST on

CAPE - KAAP	Max	Min	RRR
Aberdeen			
Addo			
Alexander Bay	22	11	
Aliwal North	22	2	
Bashee			
Beaufort-Wes			
(Lughawe)	35	6	
Boegoebergdam			
Boetsap			
Brakkekuil			
(naby Heidelberg)			
Brandvlei			
Cala			
Caledon			
Calitzdorp			
Calvinia	28	13	
Cape Agulhas	19	17	
Cape Columbine			
Cape Point	19	15	
Cape St. Francis	21	XX	
Cape Town (D.F. Malan)	26	9	
Cape Town (Roeland Str.)			
Carnarvon			
Ceres			
Citrusdal			
Colesberg			
Cradock			
Dohne	18	9	0.2
De Aar	23	8	
Douglas			
East London (Airport)	22	14	2.6
Eensaamheid (naby Herold)			
Elsenburg			
Fraserburg	14	13	
Garies			
George			
Graaff-Reinet	23	6	
Grahamstown			
Hopetown			
Idutywa			
Jansenville	23	13	
Joubertina			
Kimberley (Airport)	23	6	
Knysna			
Kokstad	21	5	
Kuruman	22	8	

KAAP - CAPE	Max	Min	RRR
Ladismith			
Lake Mentz			
Maclear			
Mafeking	23	8	
Malmesbury			
Matatiele			
Matroosberg			
Grootfontein			
(Middelburg)	22	1	
Mosselbaai	18	15	
Mount Frere			
Okiep	29	14	
Oudtshoorn	25	6	
Petrusville			
Piketberg			
Pofadder	27	15	
Port Alfred			
Port Elizabeth	22	15	0.8
Port Nolloth	15	10	
Port St. Johns	24	15	5.5
Prieska	26	9	
Prince Albert			
Queenstown	22	11	
Rietfontein			
Riversdale	22	14	
Robertson	24	10	
Sheeprun (near Maclear)	21	6	
Somerset-Oos	22	5	
Steynsburg			
Strydenburg			
Sutherland	22	0	
Swellendam			
Tarkastad			
Touwsrivier			
Twee Riviere (Gemsbokpark)	28	10	
Umtata	22	7	
Uniondale			
Upington	26	13	
Vanwyksvlei	25	10	
Victoria-Wes			
Vredendal	32	9	
Vryburg	22	6	
Williston			
Willowmore	21	12	
Willowpark (near Dordrecht)	20	1	

NATAL	Max	Min	RRR
Cape St. Lucia	25	18	
Dundee			
Durban			
(Louis Botha)	24	12	
Estcourt	19	6	
Harding			
Himeville			
Mkuze			
Hluhluwe			
Newcastle	21	6	
Cedara			
(Pietermaritzburg)	20	6	
Port Shepstone	23	17	
Richmond			
Seven Oaks			
Vryheid			
Waterford (near Underberg)	20	8	

TRANSVAAL

Barberton			
Belfast			
Bethal	19	5	
Bospoort	20	6	
Carolina	19	4	
Chester (near Gravelotte)			
Creey			
Groendraai (naby Vaalwater)	24	6	
Jan Kempdorp			
Jan Smuts	18	7	
Joubert Park (Jhb)	17	9	
Kroondal	23	7	
Leeudoringstad			
Lichtenburg			
Letaba			
Loskopdam			
Lydenburg	21	7	
Marnitz	23	10	
Mara	23	8	
Marble Hall			
Messina	21	16	
Middelburg			
Nelspruit	26	11	
Phalaborwa	26	14	
Pietersburg	22	8	
Piet Retief	20	7	

TRANSVAAL	Max	Min	RRR
Pongola			
Potchefstroom	20	5	
Potgietersrus	23	11	
Pretoria W.B.	22	11	
Pretoriuskop			
Punda Milia			
Sandpan (NW. Tvl.)			
Satara			
Sekhukhune			
Shingwidzi			
Skukuza	28	11	
Standerton	19	4	
Thabazimbi			
Tomburke			
Tzaneen			
Vereeniging			
Volksrust			
Warmbad	22	8	
Witbank			
Zeerust			

O.V.S. - O.F.S.

Balkfontein (naby Bothaville)			
Bethlehem	19	1	
Bloemfontein (J.B.M. Hertzog)	21	1	
Bultfontein			
Fauresmith	20	5	
Ficksburg			
Frankfort	20	3	
Harrismith			
Hoopstad	22	4	
Kroonstad	20	4	
Lindley			
Modderpoort			
Petrusburg			
Philippolis			
Reddersburg			
Reitz			
Vrede			
Warden			
Welkom	20	6	
Wepener	19	0	
Winburg			
Zastron			

S.W.A.	Max	Min	RRR
Aroab			
Bethanie			
Dordabis			
Gobabeb	31	13	
Gobabis	27	10	
Grootfontein	27	5	
Karasburg			
Kalkfeld			
Karibib			
Keetmanshoop	30	17	
Kub			
Mowe	16	13	
Luderitz	12	11	
Mariental	31	15	
Chopoho			
Okahandja			
Okaukueye			
Ondangua	30	XX	
Otavi			
Otjiwarongo			
Outjo	30	10	
Ujs	33	16	
Rehoboth			
Runtu	30	12	
Steinhausen			
Tsumeb			
Walvisbaai	16	12	
Windhoek W.K.			
J.G. Strijdom	26	9	

BASUTOLAND

Maseru	18	2	

BETSJOANALAND/BECHUANALAND

Francistown	24	8	
Gaberones	24	7	
Ghanzi	17	5	
Lobatsi			
Mahalapye	23	8	
Maun	28	9	
Shakawe	28	15	
Tsabong	25	8	
Tsane	25	8	

SWAZILAND

Embelebe			
Manzini	22	12	
Stegi			

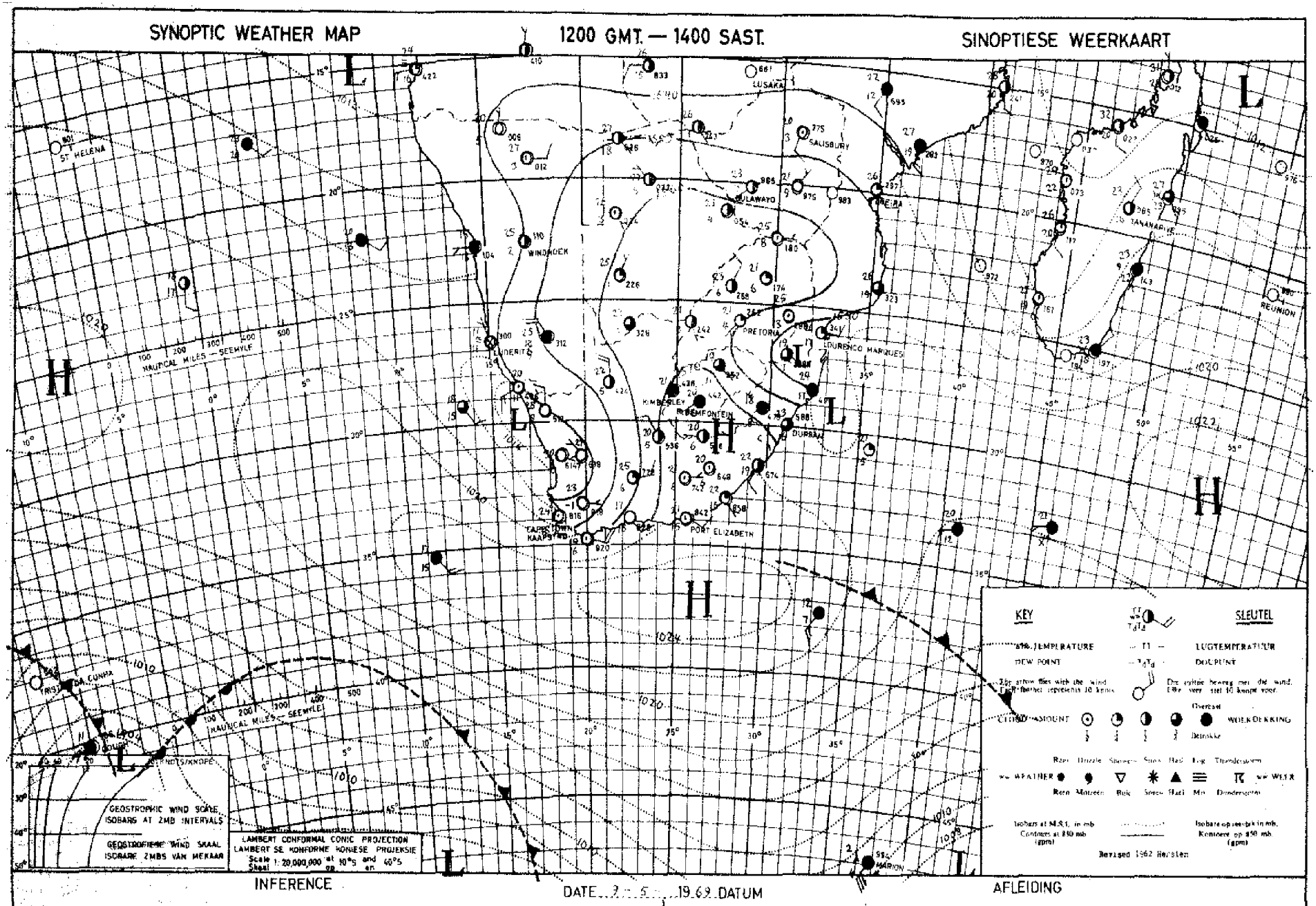

INFERENCE

DATE 3 - 5 - 1969 DATUM

AFLEIDING

A new high is moving in south of the continent and will cause cloudy weather with rain over the east coast and adjacent interior. A weak trough over the western Cape interior will lead to isolated light showers over the central interior.

'n Nuwe hoog beweeg suid van die land in en sal bewolkte weer met reën veroorsaak oor die ooskus en die aangrensende binneland. 'n Swak trog oor die Wes-Kaapse binneland sal enkele ligte buie oor die sentrale binneland veroorsaak.

DAAGLIKSE WEERBULLETIN

Maksimum en Minimum Temperatuur (°C) en Reënval (RRR) in mm vir die 24 uur geëindig om 0800 SAST op

WEERBURO / WEATHER BUREAU
DEPT. VAN VERVOER / DEPT. OF TRANSPORT
11 - 5 - 1969

DAILY WEATHER BULLETIN

Maximum and Minimum Temperatures (°C) and rainfall (RRR) in mm for the 24 hours ended at 0800 SAST on

CAPE - KAAP	Max	Min	RRR
Aberdeen			
Addo			
Alexander Bay	14	10	
Aliwal North	23	3	
Bashee	19	16	57.5
Beaufort-Wes			
(Lughawe)	24	16	0.7
Boegoebergdam			
Boetsap			
Brakkekuil			
(naby Heidelberg)			
Brandvlei			
Cala			
Caledon			
Calitzdorp			
Calvinia	27	19	
Cape Agulhas	19	15	
Cape Columbine	14	11	
Cape Point	22	11	
Cape St. Francis	19	15	
Cape Town			
(D.F. Malan)	25	10	
Cape Town			
(Roeland Str.)			
Carnarvon			
Ceres			
Citrusdal			
Colesberg			
Cradock			
De Aar	23	10	
Douglas			
East London			
(Airport)	20	16	2.1
Eensaamheid			
(naby Herold)			
Elsenburg			
Fraserburg	24	17	
Garies			
George			
Graaff-Reinet	21	12	
Grahamstown			
Hopetown			
Idutywa			
Jansenville	24	13	
Joubertina			
Kimberley			
(Airport)	23	11	
Knysna			
Kokstad	18	8	
Kuruman	24	9	

KAAP - CAPE	Max	Min	RRR
Ladismith			
Lake Mentz			
Maclear			
Mafeking	23	9	
Malmesbury			
Matatiele			
Matroosberg			
Grootfontein			
(Middelburg)	21	5	
Mosselbaai	21	17	
Mount Frere			
Okiep	29	17	
Oudtshoorn	27	18	0.2
Petrusville			
Piketberg			
Pofadder	28	15	
Port Alfred			
Port Elizabeth	20	17	0.2
Port Nolloth	12	10	
Port St. Johns	20	17	22.0
Prieska	26	12	
Prince Albert			
Queenstown	20	7	
Rietfontein			
Riversdale	25	14	
Robertson	24	11	
Sheeprun			
(near Maclear)	14	3	
Somerset-Oos	24	10	
Steynsburg			
Strydenburg			
Sutherland	21	4	
Swellendam			
Tarkastad			
Touwsrivier			
Twee Riviere			
(Gemsbokpark)			
Umtata	19	11	
Uniondale			
Upington	28	14	
Vanwyksvlei	27	14	
Victoria-Wes			
Vredendal	32	10	
Vryburg	23	6	
Williston			
Willowmore	20	12	0.1
Willowpark			
(near Dordrecht)			

NATAL	Max	Min	RRR
Cape St. Lucia	21	17	10.0
Dundee			
Durban			
(Louis Botha)	22	17	13.8
Katcourt	20	8	
Harding			
Himeville			
Mkuze			
Hluhluwe			30.5
Newcastle	19	10	
Cedara			
(Pietermaritzburg)			
Port Shepstone	20	17	32.5
Richmond			
Seven Oaks			
Vryheid			
Waterford			
(near Underberg)	17	3	
TRANSVAAL			
Barberton			
Belfast			
Bethal	17	5	
Bospoort			
Carolina			
Chester			
(near Gravelotte)			
Crecy			
Groendraai			
(naby Vaalwater)	22	4	
Jan Kempdorp			
Jan Smuts	16	3	
Joubert Park (Jhb)	17	8	
Kroondal	21	6	
Levubu	22	14	3.2
Leeuwfontein			
Lichtenburg			
Letaba			
Loskopdam			
Lydenburg			
Marnitz	22	10	
Mara	22	11	
Marble Hall			
Messina	25	11	
Middelburg			
Nelspruit	23	9	
Phalaborwa	23	16	
Pietersburg	20	7	
Piet Retief	17	6	

TRANSVAAL	Max	Min	RRR
Pongola			
Potchefstroom	20	5	
Potgietersrus	21	7	
Pretoria W.B.	19	11	
Pretoriuskop			
Punda Milia			
Sandpan (NW. Tvl.)			
Satara			
Sekhukhune			
Shingwidzi			
Skukuza	25	12	1.0
Standerton	19	3	
Thabazimbi			
Tomburke			
Tzaneen			
Vereeniging			
Volksrust			
Warmbad	21	6	
Witbank			
Zeerust			
O.V.S. - O.F.S.			
Balkfontein			
(naby Bothaville)			
Bethlehem	18	5	
Bloemfontein			
(J.B.M. Hertzog)	21	2	
Bultfontein			
Fauresmith	20	4	
Ficksburg			
Frankfort	19	2	
Harrismith			
Hoopstad	23	5	
Kroonstad	21	5	
Lindley			
Modderpoort			
Petrusburg			
Philippolis			
Reddersburg			
Reitz			
Vrede			
Warden			
Welkom			
Wepener	21	1	
Winburg			
Zastron			

S.W.A.	Max	Min	RRR
Aroab			
Bethanie			
Dordabis			
Gobabeb	34	16	
Gobabis			
Grootfontein	26	4	
Karasburg			
Kalkfeld			
Karibib			
Keetmanshoop	30	17	
Kub			
Mowe	16	13	
Luderitz	14	8	
Mariental	29	16	
Ohopoho			
Okahandja			
Okaukueye			
Ondangua	29	12	
Otavi			
Otjiwarongo			
Outjo	29	13	
Rehoboth			
Runtu	28	9	
Steinhausen			
Tsumeb			
Walvisbaai	15	12	
Windhoek W.K.			
J.G. Strijdom	25	6	
BASUTOLAND			
Maseru	19	3	
BETSJOEANALAND/BECHUANALAND			
Francistown	23	9	
Gaberones	25	11	
Ghanzi	26	9	
Lobatsi			
Mahalapye	23	8	
Maun	26	11	
Shakawe	27	14	
Tsabong	26	9	
Tsane	25	7	
SWAZILAND			
Bulembe			
Manzini	22	11	
Stegi			

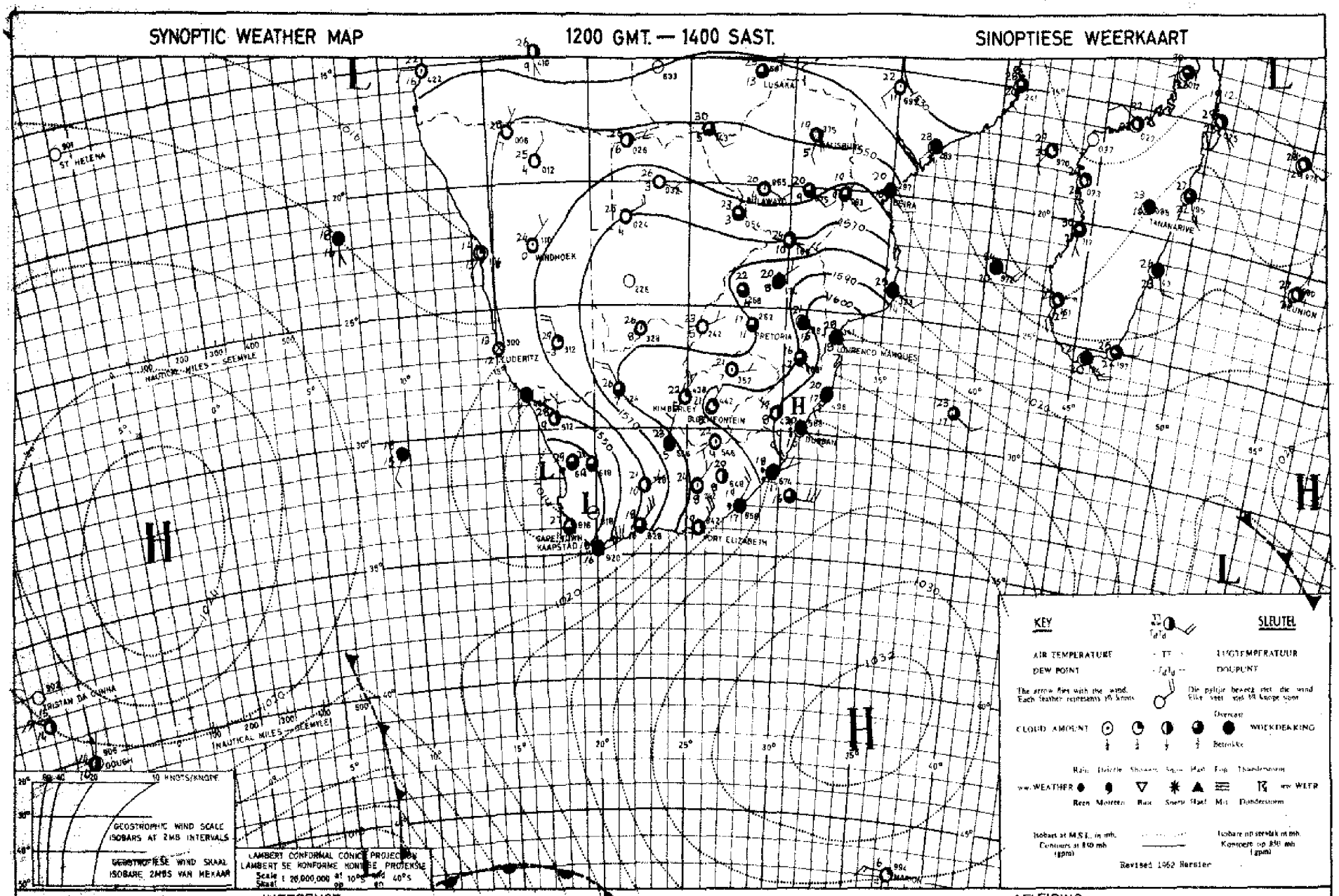

With the strong high south-east of the continent and relatively low pressure over the interior there is an onshore flow of moist sea air along the east coast and rain will fall over this region. It will also be cloudy and cold over the Natal interior and Eastern Transvaal.

Met die sterk hoog suidoos van die land en betreklik lae druk oor die binneland is daar 'n aanslag van vogtige seelug teen die oostkus en reën sal oor die gebied val. Dit sal ook bewolk en koud wees oor die Natal se binneland en Oos-Transvaal.

DAAGLIKSE WEERBULLETIN

Maksimum en Minimum Temperatuur (°C) en Reënval (RRR) in mm vir die 24 uur geëindig om 0800 SAST op

WEERBURO / WEATHER BUREAU
DEPT. VAN VERVOER / DEPT. OF TRANSPORT
12 - 5 - 1969

DAILY WEATHER BULLETIN

Maximum and Minimum Temperatures (°C) and rainfall (RRR) in mm for the 24 hours ended at 0800 SAST on

CAPE - KAAP	Max	Min	RRR
Aberdeen			
Addo			
Alexander Bay	16	9	
Aliwal North	22	4	
Baahee	22	13	
Beaufort-Wes	25	15	
(Lughawe)			
Boegoebergdam			
Boetsap			
Brakkekuil			
(naby Heidelberg)			
Brandvlei			
Cala			
Caledon			
Calitzdorp			
Calvinia	26	18	
Cape Agulhas	17	12	
Cape Columbine	13	11	
Cape Point	16	10	
Cape St. Francis	26	12	
Cape Town			
(D.F. Malan)	16	11	
Cape Town			
(Roeland Str.)			
Carnarvon			
Ceres			
Citrusdal			
Colesberg			
Cradock			
Dohne	24	15	
De Aar	20	9	
Douglas			
East London	23	11	
(Airport)			
Kensaamheid			
(naby Herold)			
Elsenburg			
Fraserburg	23	14	
Garies			
George			
Graaff-Reinet	26	16	
Grahamstown			
Hopetown			
Idutywa			
Jansenville	29	10	
Joubertina			
Kimberley	21	9	
(Airport)			
Knysna			
Kokstad	19	4	
Kuruman	22	5	

KAAP - CAPE	Max	Min	RRR
Ladismith			
Lake Mentz			
Maclear			
Mafeking	21	5	
Malmesbury			
Matatiele			
Matroosberg			
Grootfontein			
(Middelburg)	20	4	
Mosselbaai	15	13	
Mount Frere			
Okiep	30	17	
Oudtshoorn	31	10	
Petrusville			
Piketberg			
Pofadder	27	16	
Port Alfred			
Port Elizabeth	23	17	
Port Nolloth	13	9	
Port St. Johns	21	15	
Prieska	23	8	
Prince Albert			
Queenstown	24	7	
Rietfontein			
Riversdale	32	11	
Robertson	30	8	
Sheeprun			
(near Maclear)			
Somerset-Oos	23	11	0.1
Steynsburg			
Strydenburg			
Sutherland	22	6	
Swellendam			
Tarkastad			
Touwsrivier			
Twee Riviere			
(Gemsbokpark)	27	7	
Umtata			
Uniondale			
Upington	26	11	
Vanwyksvlei	25	11	
Victoria-Wes			
Vredendal	25	8	
Vryburg	21	4	
Williston			
Willowmore	26	10	
Willowpark			
(near Dordrecht)	20	8	

NATAL	Max	Min	RRR
Cape St. Lucia	22	16	
Dundee			10.5
Durban			
(Louis Botha)	22	16	
Estcourt	18	10	
Harding			
Himeville			
Mkuze			62.5
Hluhluwe			4.5
Newcastle	17	8	1.3
Cedara			
(Pietermaritzburg)	17	7	
Port Shepstone	22	15	1.0
Richmond			
Seven Oaks			
Vryheid			11.0
Waterford			
(near Underberg)	17	3	3.3

TRANSVAAL

Barberton			
Belfast			
Bethal	15	7	0.5
Bospoort	19	3	
Carolina	13	6	5.0
Chester			
(near Gravelotte)			
Cracy			
Groendraai	21	10	
(naby Vaalwater)			
Jan Kempdorp			
Jan Smuts	18	6	
Joubert Park (Jhb)	18	5	
Kroondal	21	9	
Levubu	22	13	4.5
Leeudoringstad			
Lichtenburg			
Letaba			
Loskopdam			
Lydenburg	19	7	3.0
Marnitz	22	11	
Mara	21	12	
Marble Hall			
Messina	24	15	1.5
Middelburg			
Nelspruit	23	10	12.5
Phalaborwa	24	15	2.6
Pietersburg	19	10	
Piet Retief	15	9	5.4

TRANSVAAL	Max	Min	RRR
Pongola			
Potchefstroom	19	6	
Potgietersrus	20	11	
Pretoria W.B.	20	10	
Pretoriuskop			
Punda Milia			
Sandpan (NW. Tvl.)			
Satara			
Sekhukhune			
Shingwidzi			
Skukuza	25	14	
Standerton	17	7	0.5
Thabazimbi			
Tomburke			
Tzaneen			
Vereeniging			
Volksrust			
Warmbad	21	11	
Witbank			
Zeerust			

O.V.S. - O.F.S.

Balkfontein			
(naby Bothaville)			
Bethlehem	17	7	
Bloemfontein	20	4	
(J.B.M. Hertzog)			
Bultfontein			
Fauresmith	19	5	
Ficksburg			
Frankfort	17	4	0.4
Harrismith			
Hoopstad	21	6	
Kroonstad	20	7	
Lindley			
Modderpoort			
Petrusburg			
Philippolis			
Reddersburg			
Reitz			
Vrede			
Warden			
Welkom	20	7	
Wepener	20	4	
Winburg			
Zastron			

S.W.A.	Max	Min	RRR
Aroab			
Bethanie			
Dordabis			
Gobabeb	35	17	
Gobabis	26	6	
Grootfontein	25	3	
Karasburg			
Kalkfeld			
Karibib			
Keetmanshoop	29	15	
Kub			
Mowe	16	12	
Luderitz	14	10	
Mariental	28	13	
Ohopoho			
Okahandja			
Okaukueye			
Ondangua	28	12	
Otavi			
Otjiwarongo			
Outjo	28	11	
Us	33	18	
Rehoboth			
Runtu	37	9	
Steinhausen			
Tsumeb			
Walvisbaai	16	11	
Windhoek W.K.			
J.G.Strijdom	24	7	

BASUTOLAND

Maseru	19	8	

BETSJOANALAND/BECHUANALAND

Francistown	21	10	
Gaberones	23	9	
Ghanzi	24	5	
Lobatsi			
Mahalapye	22	8	
Maun	25	9	
Shakawe	26	11	
Tsabong	24	6	
Tsane	22	6	

SWAZILAND

Embelembe			
Manzini	16	11	23.2
Stegi			18.5

SYNOPTIC WEATHER MAP — 1200 GMT. — 1400 SAST. — SINOPTIESE WEERKAART

INFERENCE

DATE...11-5-...19.69..DATUM

AFLEIDING

The strong high over the Indian ocean still causes cloudy weather with showers over the eastern coastal belt and adjacent interior. As the low on the south coast advances eastwards, winds over the east coast will become off-shore and the weather will clear over this region.

Die sterk hoog oor die Indiese oseaan veroorsaak nog bewolkte weer met buie oor die oostelike kusstreke en die aangrensende binneland maar namate die laag aan die suidkus ooswaarts vorder, sal die wind landaf begin waai oor die ooskus sodat dit sal opklaar oor die streke.

DAAGLIKSE WEERBULLETIN

Maksimum en Minimum Temperatuur (°C) en Reënval (RRR) in mm vir die 24 uur geëindig om 0800 SAST op

WEERBURO / WEATHER BUREAU
DEPT. VAN VERVOER / DEPT. OF TRANSPORT
13 - 5 - 1969

DAILY WEATHER BULLETIN

Maximum and Minimum Temperatures (°C) and rainfall (RRR) in mm for the 24 hours ended at 0800 SAST on

CAPE - KAAP	Max	Min	RRR
Aberdeen			
Addo			
Alexander Bay	17	4	
Aliwal North	33	4	
Beaufort-Wes	33	14	
(Lughawe)	27	19	
Bloemfontein			
Boegoeberg Dam			
Bontrap			
Brakkekuil			
(naby Heidelberg)			
Brandvlei			
Cala			
Caledon			
Calitzdorp			
Calvinia	27	16	
Cape Agulhas	17	12	
Cape Columbine	15	10	
Cape Point	15	11	
Cape St. Francis	24	13	
Cape Town	17	6	
(D.F. Malan)			
Cape Town			
(Roeland Str.)			
Carnarvon			
Ceres			
Citrusdal			
Colesberg			
Cradock			
Dsho	25	15	
De Aar	22	9	
Douglas			
East London	26	14	
(Airport)			
Hanssamheid			
(naby Herold)			
Kleinburg			
Fraserburg	28	13	
Garies			
George			
Graaff-Reinet	29	18	
Grahamstown			
Hopetown			
Idutywa			
Jansenville	30	10	
Joubertina			
Kimberley	22	9	
(Airport)			
Knysna			
Kokstad	24	3	
Kuruman	22	5	

KAAP - CAPE	Max	Min	RRR
Ladismith			
Lake Mentz			
Maclear			
Mafeking	32	8	
Malmesbury			
Matatiele			
Matroosberg	23	15	
Grootfontein	22	6	
(Middelburg)			
Mosselbaai	18	14	
Mount Frere			
Okiep	29	10	
Oudtshoorn	30	9	
Petrusville			
Piketberg			
Pofadder	26	14	
Port Alfred			
Port Elizabeth	31	13	
Port Nolloth	12	9	
Port St. Johns	22	16	
Prieska	26	6	
Prince Albert			
Queenstown	24	7	
Rietfontein			
Riversdale	23	12	
Robertson	29	5	
Sheeprun	33	4	
(near Maclear)			
Somerset-Oos	29	12	
Steynsburg			
Strydenburg			
Sutherland	21	10	
Swellendam			
Tarkastad			
Touwsrivier			
Twee Riviere	26	5	
(Gemsbokpark)			
Umtata	27	9	
Uniondale			
Upington	25	12	
Vanwyksvlei			
Victoria-Wes			
Vredendal	24	7	
Vryburg	21	5	
Williston			
Willowmore	25	8	
Willowpark			
(near Dordrecht)	20	9	

NATAL	Max	Min	RRR
Cape St. Lucia	24	15	
Dundee			
Durban	25	12	
(Louis Botha)			
Estcourt	20	8	
Harding			
Himeville			
Mkuze			
Klubluwe			
Newcastle	21	4	
Cedara	21	8	
(Pietermaritzburg)			
Port Shepstone	23	14	
Richmond			
Seven Oaks			
Vryheid			
Waterford	20	3	
(near Underberg)			
TRANSVAAL			
Barberton			
Belfast			
Bethal	18	3	
Bospoort	20	3	
Carolina	16	2	
Chester			
(near Gravelotte)			
Cresy			
Groendraai	16	6	10.6
(naby Vaalwater)			
Jan Kempdorp			
Jan Smuts	16	7	
Joubert Park (Jhb)	16	7	
Kroondal	21	6	
Lanseria	20	12	0.1
Leeudoringstad			
Lichtenburg			
Letaba			
Loskopdam			
Lydenburg	17	3	
Messina	22	9	
Mara	20	7	
Marble Hall			
Messina	23	11	
Middelburg			
Nelspruit	22	10	
Phalaborwa	24	11	
Pietersburg	19	6	
Piet Retief	17	5	

TRANSVAAL	Max	Min	RRR
Pongola			
Potchefstroom	20	6	
Potgietersrus	22	5	
Pretoria W.B.	20	6	
Pretoriuskop			
Punda Milia			
Sandpan (NW. Tvl.)			
Satara			
Sekhukhune			
Shingwidzi			
Skukuza			
Standerton	16	1	
Thabazimbi			
Tomburke			
Tzaneen			
Vereeniging			
Volksrust			
Warmbad	21	6	
Witbank			
Zeerust			
O.V.S. - O.F.S.			
Balkfontein			
(naby Bothaville)			
Bethlehem	18	3	
Bloemfontein	21	2	
(J.B.M. Hertzog)			
Bultfontein			
Fauresmith	20	3	
Picksburg			
Frankfort	19	2	
Harrismith			
Hoopstad	22	4	
Kroonstad	20	4	
Lindley			
Modderpoort			
Petrusburg			
Philippolis			
Reddersburg			
Reitz			
Vrede			
Warden			
Welkom	20	8	
Wepener	21	2	
Winburg			
Zastron			

S.W.A.	Max	Min	RRR
Areab			
Bethanie			
Dordabis			
Gobabeb	34	12	
Gobabis	32	5	
Grootfontein	28	8	
Karasburg			
Kalkfeld			
Karibib			
Keetmanshoop	27	12	
Kub			
Mowe	15	11	
Luderitz	13	9	
Mariental	28	10	
Ohopoho			
Okahandja			
Okaukueye			
Ondangua	26	10	
Otavi			
Otjiwarongo			
Outjo	28	9	
Ue	30	14	
Rehoboth			
Runtu	26	8	
Steinhausen			
Tsumeb			
Walvisbaai	18	11	
Windhoek W.K.			
Windstryd	21	8	
BASUTOLAND			
Maseru	19	3	
BETSJOANALAND/BECHUANALAND			
Francistown	19	11	
Gaberones	24	8	
Ghanzi	24	8	
Lobatsi			
Mahalapye	22	5	
Maun	28	9	
Shakawe	28	11	
Tsabong	20	7	
Tsane	22	4	
SWAZILAND			
Mbabane			
Mangini	20	10	
Stegi			3.6

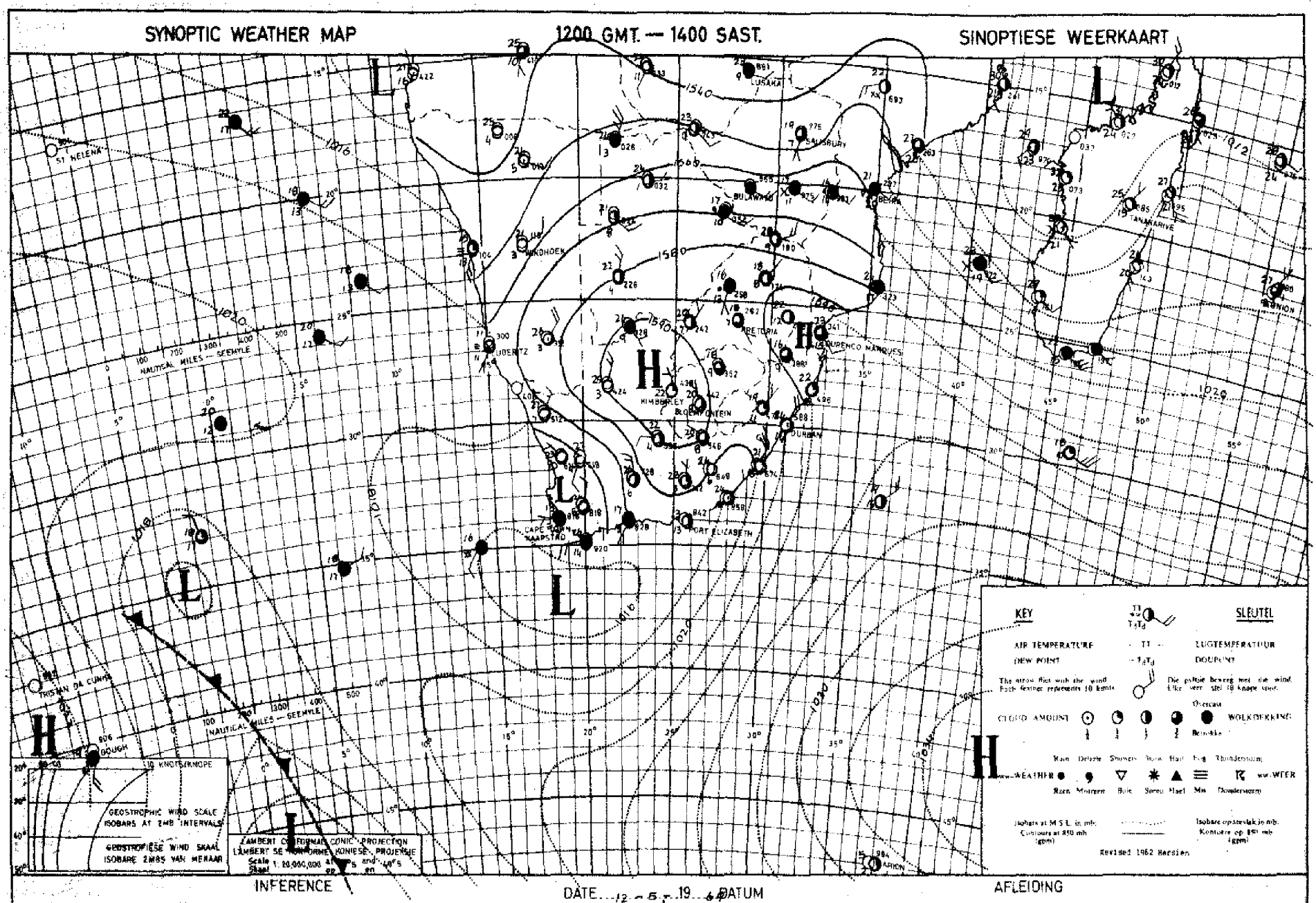

Fairly moist and unstable air is flowing over Transvaal and the northern Free State where isolated light showers will occur. With a weak low south of Cape Town cloudy weather with light rain will occur over the Cape Peninsula and vicinity.

Betreklik voghige en onstabiele lug vloei oor Transvaal en Noord-Vrystaat waar enkele lighe buie sal voorkom. Met in swak laag suid van Kaapstad sal bewolkte weer met lighe reën oor die Kaapse Skiereiland en omgewing voorkom.

DAAGLIKSE WEERBULLETIN

Maksimum en Minimum Temperatuur (°C) en Reënval (RRR) in mm vir die 24 uur geëindig om 0800 SAST op

WEERBURO / WEATHER BUREAU
DEPT VAN VERVOER / DEPT OF TRANSPORT
19 5 1999

DAILY WEATHER BULLETIN

Maximum and Minimum Temperatures (°C) and rainfall (RRR) in mm for the 24 hours ended at 0800 SAST on

CAPE - KAAP	Max	Min	RRR
Aberdeen			
Addo			
Alexander Bay	13	7	
Aliwal North	22	5	
Bashee	23	15	
Beaufort-Wes	28	13	
(Lughawe)			
Boegoebergdam			
Boetsap			
Brakkekuil			
(naby Heidelberg)			
Brandvlei			
Cala			
Caledon			
Calitzdorp			
Calvinia	27	6	
Cape Agulhas	19	12	2.0
Cape Columbine	15	10	0.4
Cape Point	17	9	1.2
Cape St. Francis	18	15	0.1
Cape Town	18	10	1.0
(D.F. Malan)			
Cape Town			
(Roeland Str.)			
Carnarvon			
Ceres			
Citrusdal			
Colesberg			
Cradock			
Dohne	26	11	
De Aar	23	9	
Douglas			
East London	29	15	
(Airport)			
Eensaamheid			
(naby Herold)			
Elsenburg			
Fraserburg	23	12	
Garies			
George			
Graaff-Reinet	28	15	
Grahamstown			
Hopetown			
Idutywa			
Jansenville	30	15	
Joubertina			
Kimberley	23	10	
(Airport)			
Knysna			
Kokstad	22	4	
Kuruman	27	5	

KAAP - CAPE	Max	Min	RRR
Ladismith			
Lake Mentz			
Maclear			
Mafeking	22	5	
Malmesbury			
Matatiele			
Matroosberg	24	6	
Grootfontein	23	11	
(Middelburg)			
Mosselbaai	18	10	2.0
Mount Frere			
Oklep	27	18	
Oudtshoorn	30	11	
Petrusville			
Piketberg			
Pofadder	25	10	
Port Alfred			
Port Elizabeth	32	13	0.1
Port Nolloth	13	7	
Port St. Johns	24	17	
Prieska	25	2	
Prince Albert			
Queenstown	25	7	
Rietfontein			
Riversdale	21	10	3.0
Robertson	24	11	
Sheeprun	25	8	
(near Maclear)			
Somerset-Oos	29	15	
Steynsburg			
Strydenburg			
Sutherland	22	4	
Swellendam			
Tarkastad			
Touwsrivier			
Twee Riviere	26	5	
(Gemsbokpark)			
Umtata	28	11	
Uniondale			
Upington	26	11	
Vanwyksvlei	25	8	
Victoria-Wes			
Vredendal	18	9	
Vryburg	23	6	
Williston			
Willowmore	27	8	
Willowpark	21	12	
(near Dordrecht)			

NATAL	Max	Min	RRR
Cape St. Lucia	24	15	
Dundee			
Durban			
(Louis Botha)	24	11	
Estcourt	22	7	
Harding			
Himeville			
Mkuze			
Hluhluwe			
Newcastle	22	4	
Cedara	22	9	
(Pietermaritzburg)			
Port Shepstone	23	14	
Richmond			
Seven Oaks			
Vryheid			
Waterford	20	3	
(near Underberg)			

TRANSVAAL

Barberton			
Belfast			
Bethal	19	3	
Bospoort	20	2	
Carolina	18	5	
Chester			
(near Gravelotte)			
Crecy			
Groendraai	22	5	
(naby Vaalwater)			
Jan Kempdorp			
Jan Smuts	18	9	
Joubert Park (Jhb)	18	8	
Kroondal			
Lichtenburg	22	9	
Leeudoringstad			
Lichtenburg			
Letaba			
Loskopdam			
Lydenburg	19	5	
Marnitz	21	8	
Mara	21	5	
Marble Hall			
Messina	25	8	
Middelburg			
Nelspruit	23	8	
Phalaborwa			
Pietersburg	20	6	
Piet Retief	19	7	

TRANSVAAL	Max	Min	RRR
Pongola			
Potchefstroom	21	4	
Potgietersrus	21	5	
Pretoria W.B.	20	7	
Pretoriuskop			
Punda Milia			
Sandpan (NW. Tvl.)			
Satara			
Sekhukhune			
Shingwidzi			
Skukuza	21	7	
Standerton	19	1	
Thabazimbi			
Tomburke			
Tzaneen			
Vereeniging			
Volksrust			
Warmbad	21	5	
Witbank			
Zeerust			

O.V.S. - O.F.S.

Balkfontein			
(naby Bothaville)			
Bethlehem	20	2	
Bloemfontein	22	3	
(J.B.M. Hertzog)			
Bultfontein			
Fauresmith	21	7	
Ficksburg			
Frankfort	21	2	
Harrismith			
Hoopstad	22	5	
Kroonstad	20	3	
Lindley			
Modderpoort			
Petrusburg			
Philippolis			
Reddersburg			
Reitz			
Vrede			
Warden			
Welkom	21	3	
Wepener	21	3	
Winburg			
Zastron			

S.W.A.	Max	Min	RRR
Aroab			
Bethanie			
Dordabis			
Gobabeb	34	17	
Gobabis	22	5	
Grootfontein	28	4	
Karasburg			
Kalkfeld			
Karibib			
Keetmanshoop	26	13	
Kub			
Luderitz	15	10	
Marienta	25	11	
Ohopoho			
Okahandja			
Okaukueye			
Ondangua	26	10	
Otavi			
Otjiwarongo			
Outjo	28	9	
Rehoboth	29	14	
Runtu	26	7	
Steinhausen			
Tsumeb			
Walvisbaai	17	10	
Windhoek W.K.			
J.G. Strijdom	21	3	

BASUTOLAND

Maseru	19	3	

BETSJOEANALAND/BECHUANALAND

Francistown	21	4	
Gaberones	23	6	
Ghanzi	24	5	
Lobatsi			
Mahalapye	22	5	
Maun	25	9	
Shakawe	25	10	
Tsabong	25	7	
Tsane	22	5	

SWAZILAND

Embelba			
Manzini	26	9	
Stegi			

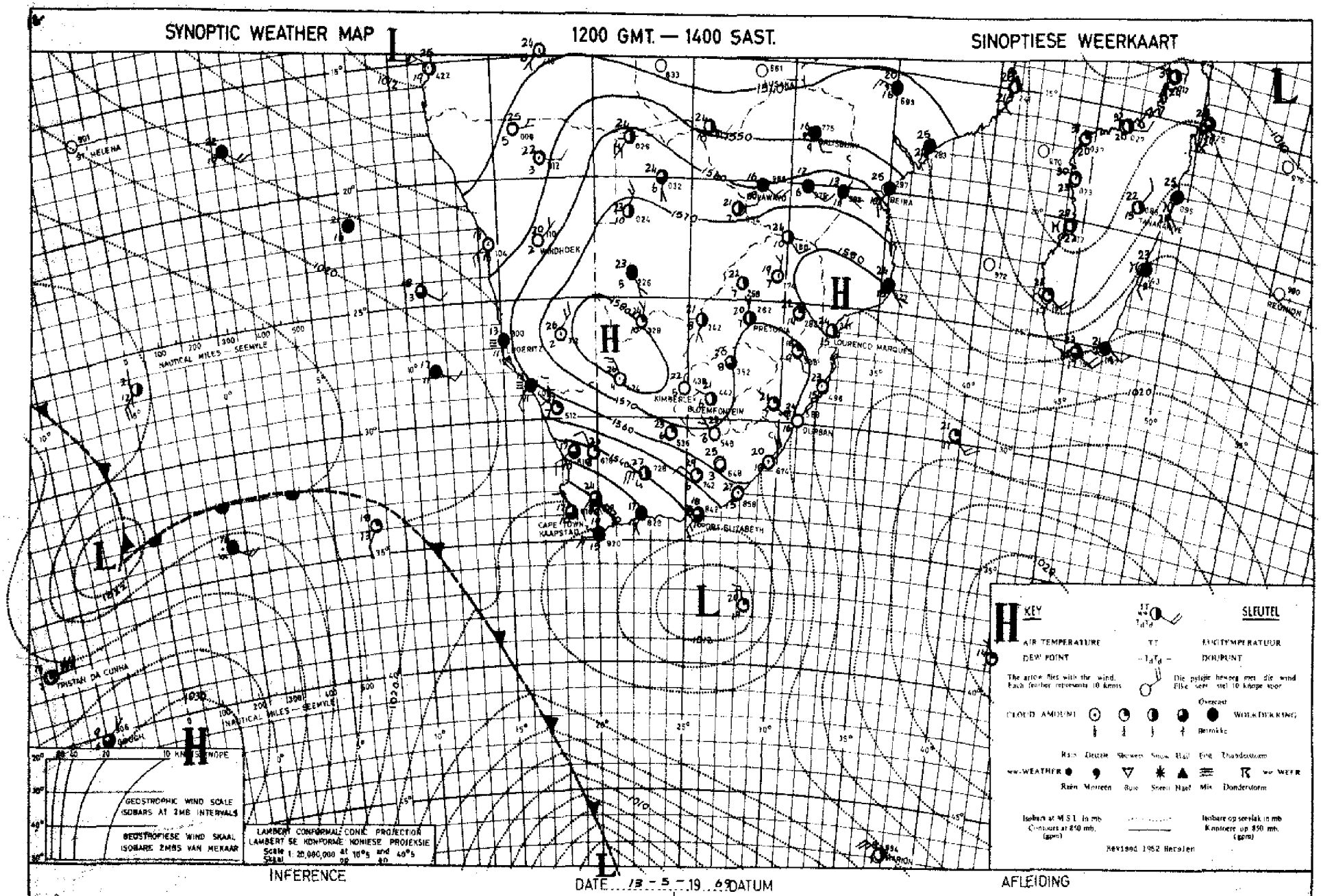

The cold front followed by a big high which is approaching the country from the south-west will cause cold air to spread over most of the Cape Province and later also over the Free State. Cloudy weather with showers will occur over the coastal regions and adjacent interior.

Die koufront gevolg deur 'n groot hoog wat die land uit die suidweste nader, sal koue lug laat uitbrei oor die grootste gedeelte van Kaapland en later ook oor die Vrystaat. Bewolkte weer met buie sal hiermee gepaard gaan oor die kusstreke en aangrensende binneland.

DAAGLIKSE WEERBULLETIN

Maksimum en Minimum Temperatuur (°C) en Reënval (RRR) in mm vir die 24 uur geëindig om 0800 SAST op

WEERBURO / WEATHER BUREAU
DEPT. VAN VERVOER / DEPT. OF TRANSPORT
15 - 5 - 1969

DAILY WEATHER BULLETIN

Maximum and Minimum Temperatures (°C) and rainfall (RRR) in mm for the 24 hours ended at 0800 SAST on

CAPE - KAAP	Max	Min	RRR
Aberdeen			
Addo			
Alexander Bay	18	5	
Aliwal North	22	0	
Bashee	18	8	
Beaufort-Wes	16	1	
(Lughawe)			
Boegoeberg dam			
Boetsap			
Brakkekuil			
(naby Heidelberg)			
Brandvlei			
Cala			
Caledon			
Calitzdorp			
Calvinia	19	4	
Cape Agulhas	15	12	
Cape Columbine	15	7	
Cape Point	14	10	
Cape St. Francis	17	11	
Cape Town	15	9	
(D.F. Malan)			
Cape Town			
(Roeland Str.)			
Carnarvon			
Ceres			
Citrusdal			
Colesberg			
Cradock			
Dohne	13	4	
De Aar	22	1	
Douglas			
East London	18	9	
(Airport)			
Eensaamheid			
(naby Herold)			
Elsenburg			
Fraserburg	16	13	
Garies			
George			
Graaff-Reinet	18	3	
Grahamstown			
Hopetown			
Idutywa			
Jansenville	18	2	
Joubertina			
Kimberley	24	3	
(Airport)			
Knysna			
Kokstad	23	7	
Kuruman	22	5	

KAAP - CAPE	Max	Min	RRR
Ladismith			
Lake Mentz			
Maclear			
Mafeking	22	6	
Malmesbury			
Matatiele			
Matroosberg			
Grootfontein	20	-3	
(Middelburg)			
Mosselbaai	16	10	0.1
Mount Frere			
Okiep	14	0	
Oudtshoorn	14	-1	
Petrusville			
Piketberg			
Pofadder	23	9	
Port Alfred			
Port Elizabeth	16	11	0.1
Port Nolloth	15	4	
Port St. Johns	19	13	
Prieska	24	3	
Prince Albert			
Queenstown	22	0	
Rietfontein			
Riversdale	15	6	
Robertson	15	1	
Sheeprun	23	5	0.5
(near Maclear)			
Somerset-Oos	16	1	
Steynsburg			
Strydenburg			
Sutherland	14	-4	
Swellendam			
Tarkastad			
Touwsrivier			
Twee Riviere	27	7	
(Gemsbokpark)			
Umtata	18	6	
Uniondale			
Upington	26	8	
Vanwyksvlei	22	3	
Victoria-Wes			
Vredendal	21	4	
Vryburg	24	6	
Williston			
Willowmore	11	3	
Willowpark			
(near Dordrecht)			

NATAL	Max	Min	RRR
Cape St. Lucia	24	15	6.5
Dundee			
Durban	26	16	
(Louis Botha)			
Estcourt	22	11	
Harding			
Himeville			
Mkuze			
Hluhluwe			
Newcastle	23	12	
Cedara	24	9	
(Pietermaritzburg)			
Port Shepstone	21	15	
Richmond			
Seven Oaks			
Vryheid			
Waterford	20	7	
(near Underberg)			

TRANSVAAL

Barberton			
Belfast			
Bethal	19	4	
Bospoort	20	3	
Carolina	18	8	
Chester			
(near Gravelotte)			
Crecy			
Groendraai	23	4	
(naby Vaalwater)			
Jan Kempdorp			
Jan Smuts	18	8	
Joubert Park (Jhb)	19	11	
Kroondal	23	6	
Levubu	25	11	
Leeudoringstad			
Lichtenburg			
Letaba			
Loskopdam			
Lydenburg	21	5	
Marnitz	24	7	
Mara	24	6	
Marble Hall			
Messina	26	8	
Middelburg			
Nelspruit	26	11	
Phalaborwa	27	13	
Pietersburg	22	7	
Piet Retief	22	10	

TRANSVAAL	Max	Min	RRR
Pongola			
Potchefstroom	21	5	
Potgietersrus	23	7	
Pretoria W.B.	23	8	
Pretoriuskop			
Punda Milia			
Sandpan (NW. Tvl.)			
Satara			
Sekhukhune			
Shingwidzi			
Skukuza	29	12	
Standerton	20	3	
Thabazimbi			
Tomburke			
Tzaneen			
Vereeniging			
Volksrust			
Warmbad	23	6	
Witbank			
Zeerust			

O.V.S. - O.F.S.

Balkfontein			
(naby Bothaville)			
Bethlehem	18	1	
Bloemfontein	22	-1	
(J.B.M. Hertzog)			
Bultfontein			
Fauresmith	21	3	
Ficksburg			
Frankfort	20	2	
Harrismith			
Hoopstad	23	5	
Kroonstad	21	4	
Lindley			
Modderpoort			
Petrusburg			
Philippolis			
Reddersburg			
Reitz			
Vrede			
Warden			
Welkom	22	7	
Wepener	21	-2	
Winburg			
Zastron			

S.W.A.	Max	Min	RRR
Aroab			
Bethanie			
Bordabis			
Gobabeb	33	19	
Gobabis			
Grootfontein	23	5	
Karasburg			
Kalkfeld			
Karibib			
Keetmanshoop	27	13	
Kub			
Mö we	20	13	
Luderitz	19	9	
Mariental	26	11	
Ohopoho			
Okahandja			
Okaukueye			
Ondangua	26	11	
Otavi			
Otjiwarongo			
Outjo	25	7	
Rehoboth			
Runtu			
Steinhausen			
Tsumeb			
Walvisbaai	19	12	
Windhoek W.K.			
J.G.Strijdom	22	4	

BASUTOLAND

Maseru	20	0	

BETSJOANALAND/BECHUANALAND

Francistown	23	5	
Gaberones	26	7	
Ghanzi	25	6	
Lobatsi			
Mahalapye	25	8	
Maun	25	9	
Shakawe	26	6	
Tsabong	24	6	
Tsane			

SWAZILAND

Embembe			
Manzini	24	14	
Stegi			

SYNOPTIC WEATHER MAP 1200 GMT. — 1400 SAST. SINOPTIESE WEERKAART

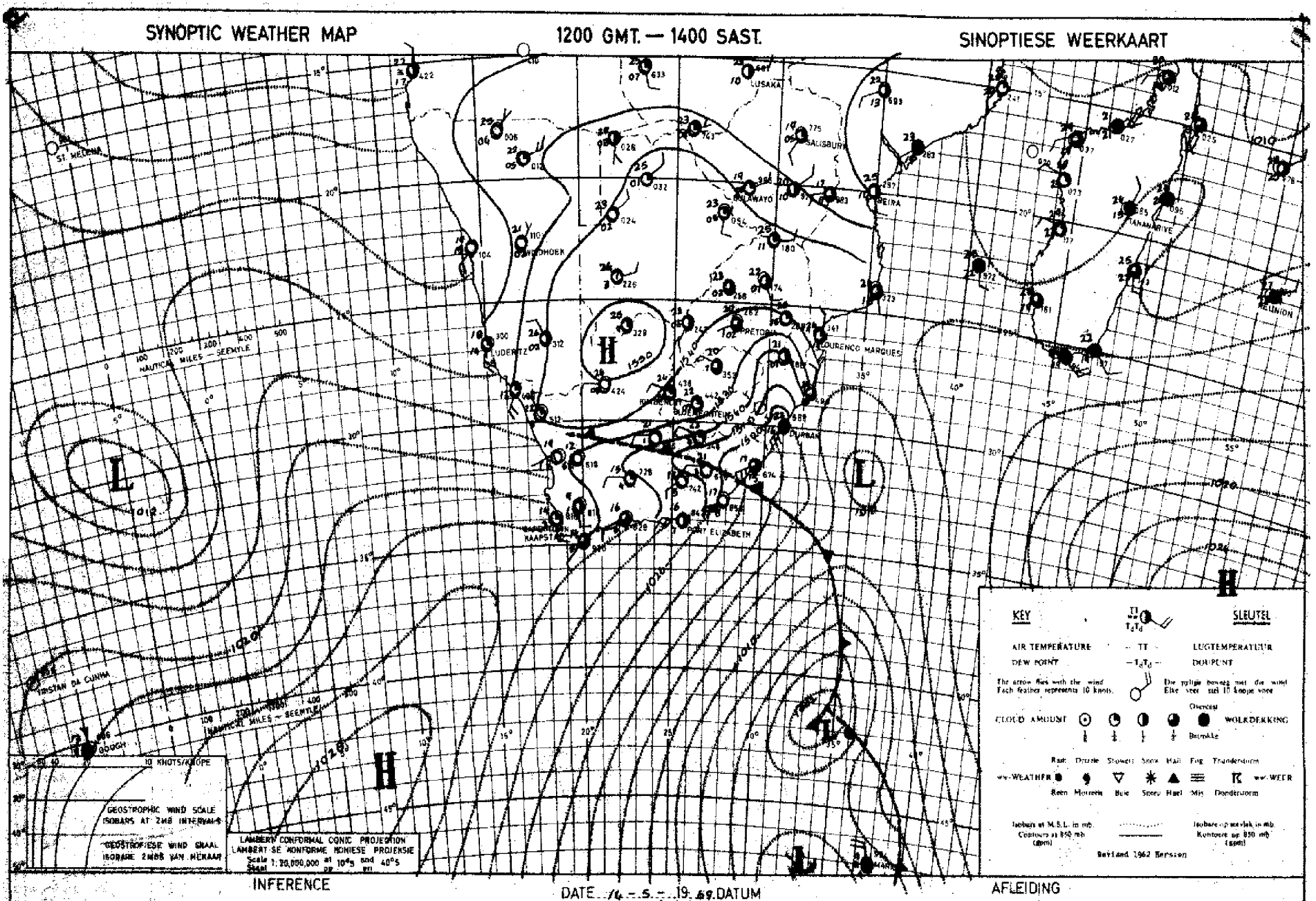

INFERENCE DATE 14 - 5 - 19 69 DATUM AFLEIDING

The deep low south of the continent causes strong south-westerly winds over the southern and eastern coastal regions where it will be partly cloudy and cool. It will also be fairly cold over the interior of Natal and the Cape Province.

Die diep laag suid van die land veroorsaak sterk suidweste wind oor die suidelike en oostelike kusstreke waar dit gedeeltelik bewolk en koel sal wees. Dit sal ook betreklik koud wees oor die binneland van Kaapland en Natal.

DAAGLIKSE WEERBULLETIN

Maksimum en Minimum Temperatuur (°C) en Reënval (RRR) in mm vir die 24 uur geëindig om 0800 SAST op

WEERBURO / WEATHER BUREAU
DEPT. VAN VERVOER / DEPT. OF TRANSPORT

16 - 5 - 1969

DAILY WEATHER BULLETIN

Maximum and Minimum Temperatures (°C) and rainfall (RRR) in mm for the 24 hours ended at 0800 SAST on

CAPE - KAAP	Max	Min	RRR
Aberdeen			
Addo			
Alexander Bay	20	7	
Aliwal North	19	3	0.7
Bashee	19	12	
Beaufort-Wes	15	2	
(Lughawe)			
Boegoebergdam			
Bootsap			
Brakkekuil			
(naby Heidelberg)			
Brandvlei			
Cala			
Caledon			
Calitzdorp			
Calvinia	22	4	
Cape Agulhas	18	13	
Cape Columbine	17	10	
Cape Point	16	12	
Cape St. Francis	18	11	
Cape Town	21	3	
(D.F. Malan)			
Cape Town			
(Roeland Str.)			
Carnarvon			
Ceres			
Citrusdal			
Colesberg			
Cradock			
Döhne	19	6	
De Aar	21	6	
Douglas			
East London	20	11	
(Airport)			
Hensaamheid			
(naby Herold)			
Elsenburg			
Fraserburg	18	12	
Garies			
George			
Graaff-Reinet	17	5	
Grahamstown			
Hopetown			
Idutywa			
Jansenville	17	4	
Joubertina			
Kimberley	23	11	
(Airport)			
Knysna			
Kokstad	15	0	
Kuruman	24	4	

KAAP - CAPE	Max	Min	RRR
Ladismith			
Lake Mentz			
Maclear			
Mafeking	24	10	
Malmesbury			
Matatiele			
Matroosberg	15	1	
Grootfontein	14	0	
(Middelburg)			
Mosselbaai	18	12	
Mount Frere			
Oklep	25	9	
Oudtshoorn	20	2	
Petrusville			
Piketberg			
Pofadder	24	8	
Port Alfred			
Port Elizabeth	19	7	
Port Nolloth	13	5	
Port St. Johns	20	13	
Prieska	22	5	
Prince Albert			
Queenstown	16	2	
Rietfontein			
Riversdale	19	4	
Robertson	19	1	
Sheeprun	16	-1	
(near Maclear)			
Somerset-Oos	16	3	
Steynsburg			
Strydenburg			
Sutherland	17	-4	
Swellendam			
Tarkastad			
Touwsrivier			
Twee Riviere	28	6	
(Gemsbokpark)			
Umtata			
Uniondale			
Upington	27	11	
Vanwyksvlei	21	7	
Victoria-Wes			
Vredendal	26	7	
Vryburg	23	7	
Williston			
Willowmore	16	2	
Willowpark	14	0	
(near Dordrecht)			

NATAL	Max	Min	RRR
Cape St. Lucia	20	15	0.5
Dundee			
Durban	21	12	
(Louis Botha)			
Estcourt	17	10	
Harding			
Himeville			
Mkuze			
Hluhluwe			
Newcastle	21	8	
Cedara	16	xx	
(Pietermaritzburg)			
Port Shepstone	20	13	
Richmond			
Seven Oaks			
Vryheid			
Waterford	15	0	
(near Underberg)			

TRANSVAAL

Barberton			
Belfast			
Bethal	19	4	
Bospoort	22	5	
Carolina	17	5	
Chester			
(near Gravelotte)			
Cracy			
Groendraai	25	6	
(naby Vaalwater)			
Jan Kempdorp			
Jan Smuts	19	8	
Joubert Park (Jhb)	20	9	
Kroondal	24	7	
Levubu	22	14	
Leeudoringstad			
Lichtenburg			
Letaba			
Loskopdam			
Lydenburg	19	5	
Marnitz	26	11	
Mara	20	9	
Marble Hall			
Messina	26	10	
Middelburg			
Nelspruit	21	11	
Phalaborwa	24	14	
Pietersburg	20	7	
Piet Retief	18	10	

TRANSVAAL	Max	Min	RRR
Pongola			
Potchefstroom	22	6	
Potgietersrus	24	10	
Pretoria W.B.	22	10	
Pretoriuskop			
Punda Milia			
Sandpan (NW. Tvl.)			
Satara			
Sekhukhune			
Shingwidzi			
Skukuza	26	11	
Standerton	19	5	
Thabazimbi			
Tomburke			
Tzaneen			
Vereeniging			
Volksrust			
Warmbad	23	8	
Witbank			
Zeerust			

O.V.S. - O.F.S.

Balkfontein			
(naby Bothaville)			
Bethlehem	19	1	
Bloemfontein	21	3	
(J.B.M. Hertzog)			
Bultfontein			
Fauresmith	19	3	
Ficksburg			
Frankfort	21	5	
Harrismith			
Hoopstad	23	4	
Kroonstad	22	4	
Lindley			
Modderpoort			
Petrusburg			
Philippolis			
Reddersburg			
Reitz			
Vrede			
Warden			
Welkom	22	6	
Wepener	20	1	
Winburg			
Zastron			

S.W.A.	Max	Min	RRR
Arosb			
Bethanie			
Dordabis			
Gobabeb	32	16	
Gobabis	24	5	
Grootfontein	24	4	
Karasburg			
Kalkfeld			
Karibib			
Keetmanshoop	27	12	
Kub			
Müwe	21	13	
Luderitz	16	10	
Mariental	27	10	
Ohopoho			
Okahandja			
Okaukueye			
Ondangua	27	11	
Otavi			
Otjiwarongo			
Outjo	26	8	
Ois	29	12	
Rehoboth			
Runtu	27	6	
Steinhausen			
Tsumeb			
Walvisbaai	20	12	
Windhoek W.K.			
J.G.Strijdom	23	5	

BASUTOLAND

Maseru	20	3	

BETSJOEANALAND/BECHUANALAND

Francistown	26	9	
Gaberones	27	11	
Ghanzi	26	9	
Lobatsi			
Mahalapye	26	9	
Maun	26	6	
Shakawe	26	7	
Tsabong	27	7	
Tsane	25	4	

SWAZILAND

Malembe			
Manzini	21	14	
Stegi			

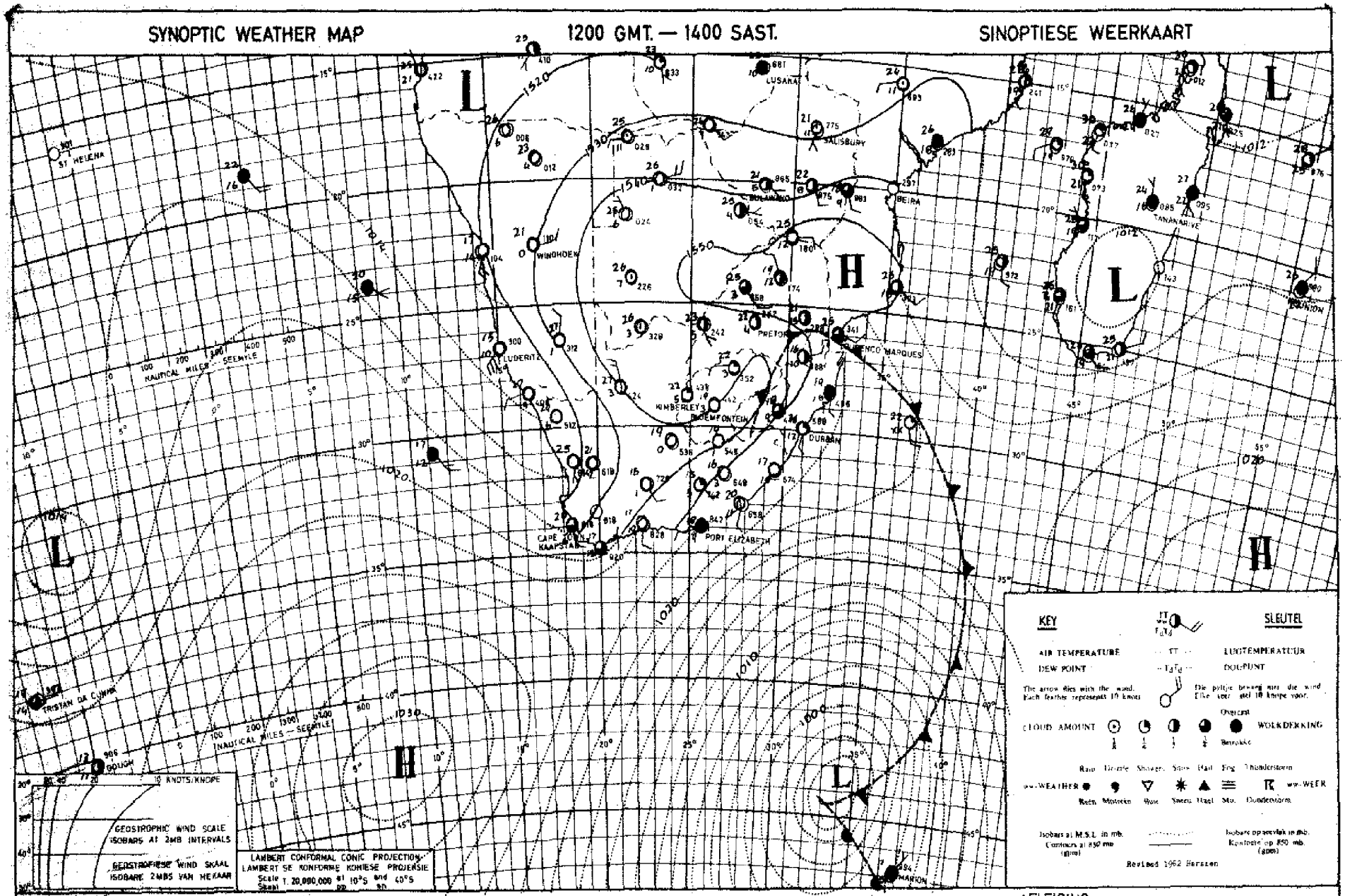

INFERENCE

DATE 15 - 5 - 1969 DATUM

AFLEIDING

The low south of the country will move south-eastwards while the high over the Atlantic ocean is almost stationary with the result that the weather over the Republic will not change significantly. It will be partly cloudy over Natal and Eastern Transvaal but fine elsewhere.

Die laag suid van die land beweeg suidoostwaarts en die hoog oor die Atlantiese oseaan is feitlik stilstaande met die gevolg dat die weer oor die Republiek min sal verander. Dit sal gedeeltelik bewolk wees oor Natal en Oos-Transvaal maar mooiweer elders.

DAAGLIKSE WEERBULLETIN

Maksimum en Minimum Temperatuur (°C) en Reënval (RRR) in mm vir die 24 uur geëindig om 0800 SAST op

WEERBURO / WEATHER BUREAU
DEPT. VAN VERVOER / DEPT. OF TRANSPORT

17-5-969

DAILY WEATHER BULLETIN

Maximum and Minimum Temperatures (°C) and rainfall (RRR) in mm for the 24 hours ended at 0800 SAST on

CAPE - KAAP	Max	Min	RRR
Aberdeen			
Addo			
Alexander Bay	22	10	
Aliwal North	22	8	2.7
Bashee	21	13	
Beaufort-Wes	20	4	
(Lughawe)			
Boegoebergdam			
Boetsap			
Brakkekuil			
(naby Heidelberg)			
Brandvlei			
Cala			
Caledon			
Calitzdorp			
Calvinia	25	3	
Cape Agulhas	19	12	
Cape Columbine	20	10	
Cape Point	19	13	
Cape St. Francis	19	10	
Cape Town	22	5	
(D.F. Malan)			
Cape Town			
(Roeland Str.)			
Carnarvon			
Ceres			
Citrusdal			
Colesberg			
Cradock			
Döhne	22	10	
De Aar	25	8	
Douglas			
East London	22	11	
(Airport)			
Kensaamheid			
(naby Herold)			
Elsenburg			
Fraserburg	22	5	
Garies			
George			
Graaff-Reinet	20	7	
Grahamstown			
Hopetown			
Idutywa			
Jansenville	22	5	
Joubertina			
Kimberley	25	12	
(Airport)			
Knysna			
Kokstad	22	4	
Kuruman	23	6	

KAAP - CAPE	Max	Min	RRR
Ladismith			
Lake Mentz			
Maclear			
Mafeking	22	7	
Malmesbury			
Matatiele			
Matroosberg	20	4	
Grootfontein			
(Middelburg)	23	4	
Mosselbaai	19	13	
Mount Frere			
Okiep	25	8	
Oudtshoorn	22	2	
Petrusville			
Piketberg			
Pofadder	26	10	
Port Alfred			
Port Elizabeth	20	7	
Port Nolloth	14	10	
Port St. Johns	21	15	
Prieska	27	10	
Prince Albert			
Queenstown	21	3	0.2
Rietfontein			
Riversdale	22	4	
Robertson	22	3	
Sheeprun	23	7	1.3
(near Maclear)			
Somerset-Oos	22	6	
Steynsburg			
Strydenburg			
Sutherland	21	-2	
Swellendam			
Tarkastad			
Touwsrivier			
Twee Riviere	29	10	
(Gemsbokpark)			
Umtata	22	8	
Uniondale			
Upington	28	13	
Vanwyksvlei	25	10	
Victoria-Wes			
Vredendal	28	4	
Vryburg	24	8	
Williston			
Willowmore	21	3	
Willowpark			
(near Dordrecht)			

NATAL	Max	Min	RRR
Cape St. Lucia	24	17	
Dundee			
Durban	23	14	1.1
(Louis Botha)			
Estcourt	20	7	
Harding			
Himeville			
Mkuze			
Hluhluwe			
Newcastle	22	6	
Cedara			
(Pietermaritzburg)	21	9	
Port Shepstone	22	14	
Richmond			
Seven Oaks			
Vryheid			
Waterford			
(near Underberg)	19	5	0.2

TRANSVAAL

Barberton			
Belfast			
Bethal	18	5	0.6
Bospoort	21	7	
Carolina	18	6	
Chester			
(near Gravelotte)			
Cresy			
Groendraai	21	4	
(naby Vaalwater)			
Jan Kempdorp			
Jan Smuts	17	9	0.5
Joubert Park (Jhb)	17	10	3.0
Kroondal	21	7	
Leeudoringstad			
Lichtenburg			
Letaba			
Loskopdam			
Lydenburg	21	7	7.0
Mara	22	5	
Marble Hall			
Messina	25	10	
Middelburg			
Nelspruit	24	9	
Phalaborwa	25	11	
Pietersburg	20	6	
Piet Retief	21	9	

TRANSVAAL	Max	Min	RRR
Pongola			
Potchefstroom	23	7	0.5
Potgietersrus	27	6	
Pretoria W.B.	20	10	
Pretoriuskop			
Punda Milia			
Sandpan (NW. Tvl.)			
Satara			
Sekhukhune			
Shingwidzi			
Skukuza	29	8	
Standerton	19	2	0.4
Thabazimbi			
Tomburke			
Tzaneen			
Vereeniging			
Volkerust			
Warmbad	22	6	
Witbank			
Zeerust			

O.V.S. - O.F.S.

Balkfontein			
(naby Bothaville)			
Bethlehem	18	5	1.0
Bloemfontein	23	4	2.2
(J.B.M. Hertzog)			
Bultfontein			
Fauresmith	22	6	
Ficksburg			3.0
Frankfort	21	6	0.8
Harrismith			2.5
Hoopstad	24	5	
Kroonstad	23	5	
Lindley			
Modderpoort			
Petrusburg			
Philippolis			
Reddersburg			
Reitz			
Vrede			
Warden			
Welkom	22	8	
Wepener	22	7	
Winburg			
Zastron			

S.W.A.	Max	Min	RRR
Aroab			
Bethanie			
Dordabis			
Gobabeb	32	13	
Gobabis	28	10	
Grootfontein	25	5	
J.G. Strijdom (L.H.)	22	6	
Karasburg			
Kalkfeld			
Karibib			
Keetmanshoop	28	15	
Kub			
Möwe	16	12	
Luderitz	14	9	
Mariental	27	10	
Ohopoho			
Okahandja			
Okaukueye			
Ondangua	28	12	
Otavi			
Otjiwarongo			
Outjo	27	7	
Rehoboth			
Runtu	27	6	
Steinhausen			
Tsumeb			
Walvisbaai	16	11	
Windhoek W.K.			
Uis	30	16	

BASUTOLAND

Maseru	20	7	0.2

BETSJOANALAND/BECHUANALAND

Francistown	22	5	
Gaberones	24	6	
Ghanzi	27	11	
Lobatsi			
Mahalapye	22	5	
Maun	27	9	
Shakawe	27	8	
Tsabong	27	12	
Tsane	24	12	

SWAZILAND

Amlembe			
Manzini	22	11	
Stegi			

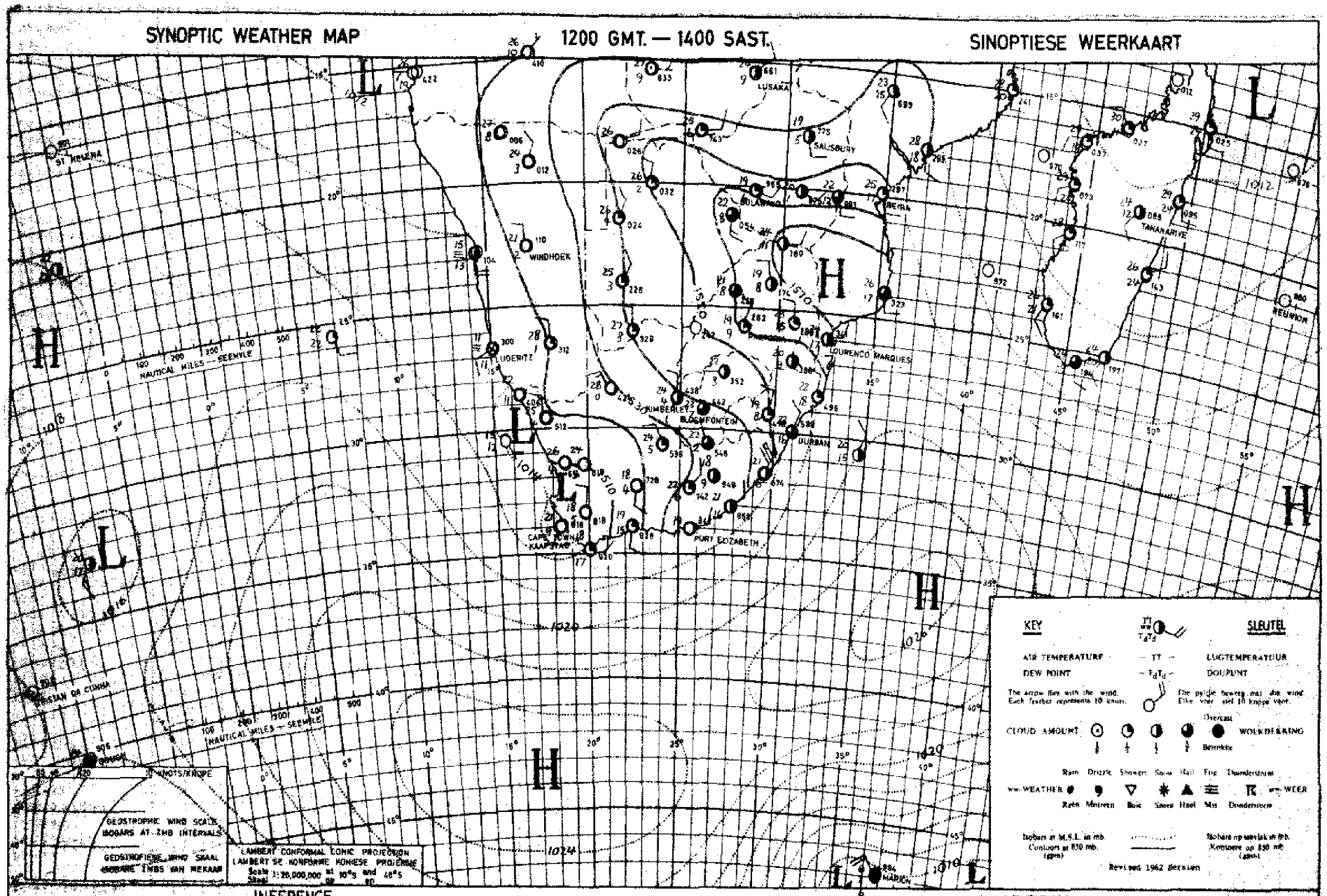

INFERENCE

DATE 18-5-1969 DATUM

AFLEIDING

The coastal low on the south-west coast will move round the coast, followed by partly cloudy weather over the south-western and southern coasts. Isolated light showers and thundershowers will occur in the fairly moist air over the central and eastern interior.

Die kuslaag langs die suidweskus sal om die kus beweeg, gevolg deur gedeeltelik bewolkte weer oor die suidwes- en suidkus. In die betreklik vogtige lug oor die sentrale en oostelike binneland sal enkele ligte buie en donderbuie voorkom.

DAAGLIKSE WEERBULLETIN

Maksimum en Minimum Temperatuur (°C) en Reënval (RRR) in mm vir die 24 uur geëindig om 0800 SAST op

WEERBURO / WEATHER BUREAU
DEPT. VAN VERVOER / DEPT. OF TRANSPORT
18 - 5 - 1969

DAILY WEATHER BULLETIN

Maximum and Minimum Temperatures (°C) and rainfall (RRR) in mm for the 24 hours ended at 0800 SAST on

CAPE - KAAP	Max	Min	RRR
Aberdeen			
Addo			
Alexander Bay	17	12	
Aliwal North	19	6	
Bashee	22	14	
Beaufort-West	21	9	
(Loghawe)			
Boegoeberg Dam			
Boetsap			
Brakkekuil			
(naby Heidelberg)			
Brandvlei			
Cala			
Caledon			
Calitzdorp			
Calvinia	23	4	
Cape Agulhas	19	12	
Cape Columbine	13	11	0·5
Cape Point	18	10	
Cape St. Francis	23	15	1·1
Cape Town	19	11	1·1
(D.F. Malan)			
Cape Town			
(Hoeland Str.)			
Carnarvon			
Ceres			
Citrusdal			
Colesberg			
Cradock			
Döhne	24	17	
De Aar	21	12	
Douglas			
East London	23	16	
(Airport)			
Bensamsheid			
(naby Herold)			
Elsenburg			
Fraserburg	22	12	
Garies			
George			
Graaff-Reinet	25	17	
Grahamstown			
Hopetown			
Idutywa			
Jansenville	24	10	
Joubertina			
Kimberley	23	11	
(Airport)			
Knysna			
Kokstad	23	5	2·5
Kuruman	23	8	

KAAP - CAPE	Max	Min	RRR
Ladismith			
Lake Mentz			
Maclear			
Mafeking	23	6	
Malmesbury			
Matatiele			
Matroosberg			
Grootfontein	22	14	
(Middelburg)			
Mosselbaai	20	12	
Mount Frere			
Okiep	24	8	
Oudtshoorn	25	3	
Petrusville			
Piketberg			
Pofadder	25	9	
Port Alfred			
Port Elizabeth	21	11	
Port Nolloth	13	10	
Port St. Johns	23	17	
Prieska			
Prince Albert			
Queenstown	23	4	
Rietfontein			
Riversdale			
Robertson	26	5	
Sheeprun	23	8	
(near Maclear)			
Somerset-Oos	27	16	1·2
Steynsburg			
Strydenburg			
Sutherland	19	-2	
Swellendam			
Tarkastad			
Touwsrivier			
Twee Riviere	28	10	
(Gemsbokpark)			
Umtata	28	11	
Uniondale			
Upington	27	15	
Vanwyksvlei	25	9	
Victoria-Wes			
Vredendal	21	9	
Vryburg	24	6	
Williston			
Willowmore			
Willowpark			
(near Dordrecht)			

NATAL	Max	Min	RRR
Cape St. Lucia			
Dundee			
Durban	26	13	
(Louis Botha)			
Estcourt	23	6	
Harding			
Himeville			
Mkuze			
Hluhluwe			
Newcastle	24	5	
Cedara	23	7	2·0
(Pietermaritzburg)			
Port Shepstone	23	15	0·2
Richmond			
Seven Oaks			
Vryheid			
Waterford	21	4	1·0
(near Underberg)			

TRANSVAAL

Barberton			
Belfast			
Bethal	19	6	0·3
Boespoort	22	6	
Carolina	18	6	
Chester			
(near Gravelotte)			
Crecy			
Groendraai	23	3	
(naby Vaalwater)			
Jan Kempdorp			
Jan Smuts	18	7	0·1
Joubert Park (Jhb)	19	8	
Kroondal	22	6	
Lesudoringstad			
Lichtenburg			
Letaba			
Loskopdam			
Lydenburg			
Marnitz	24	9	
Mara	25	6	
Marble Hall			
Messina	27	10	
Middelburg			
Nelspruit	26	9	
Phalaborwa	27	12	
Pietersburg	22	6	
Piet Retief	22	8	

TRANSVAAL	Max	Min	RRR
Pongola			
Potchefstroom	22	5	
Potgietersrus	24	7	
Pretoria W.B.	21	7	
Pretoriuskop			
Punda Milia			
Sandpan (NW. Tvl.)			
Satara			
Sekhukhune			
Shingwidzi			
Skukuza	29	8	
Standerton	21	2	
Thabazimbi			
Tomburke			
Tzaneen			
Vereeniging			
Volksrust			
Warmbad	23	6	
Witbank			
Zeerust			

O.V.S. - O.F.S.

Balkfontein			
(naby Bothaville)			
Bethlehem	19	2	
Bloemfontein	19	6	
(J.B.M. Hertzog)			
Bultfontein			
Fauresmith	17	7	
Ficksburg			
Frankfort	21	2	
Harrismith			
Hoopstad	24	4	
Kroonstad	22	4	
Lindley			
Modderpoort			
Petrusburg			
Philippolis			
Reddersburg			
Reitz			
Vrede			
Warden			
Welkom			
Wepener	18	10	0·1
Winburg			
Zastron			

S.W.A.	Max	Min	RRR
Aroab			
Bethanie			
Dordabis			
Gobabeb	30	10	
Gobabis	25	10	
Grootfontein	25	5	
Karasburg			
Kalkfeld			
Karibib			
Kestmanshoop	27	13	
Kub			
Möwe	15	13	
Luderitz	15	10	
Mariental	27	12	
Okopoho			
Okahandja			
Okaukueye			
Ondangua	28	11	
Otavi			
Otjiwarongo			
Outjo	28	8	
Rehoboth			
Runtu			
Steinhausen			
Tsumeb			
Walvisbaai	16	11	
Windhoek W.K.			
J.G. Strijdom L.H.	23	8	

BASUTOLAND

Maseru	18	8	3·5

BETSJOEANALAND/BECHUANALAND

Francistown	24	5	
Gaberones	25	5	
Ghanzi	26	8	
Lobatsi			
Mahalapye	24	5	
Maun	26	7	
Shakawe	24	9	
Tsabong	27	8	
Tsane			

SWAZILAND

Mbabane			
Manzini	24	11	
Stegi			

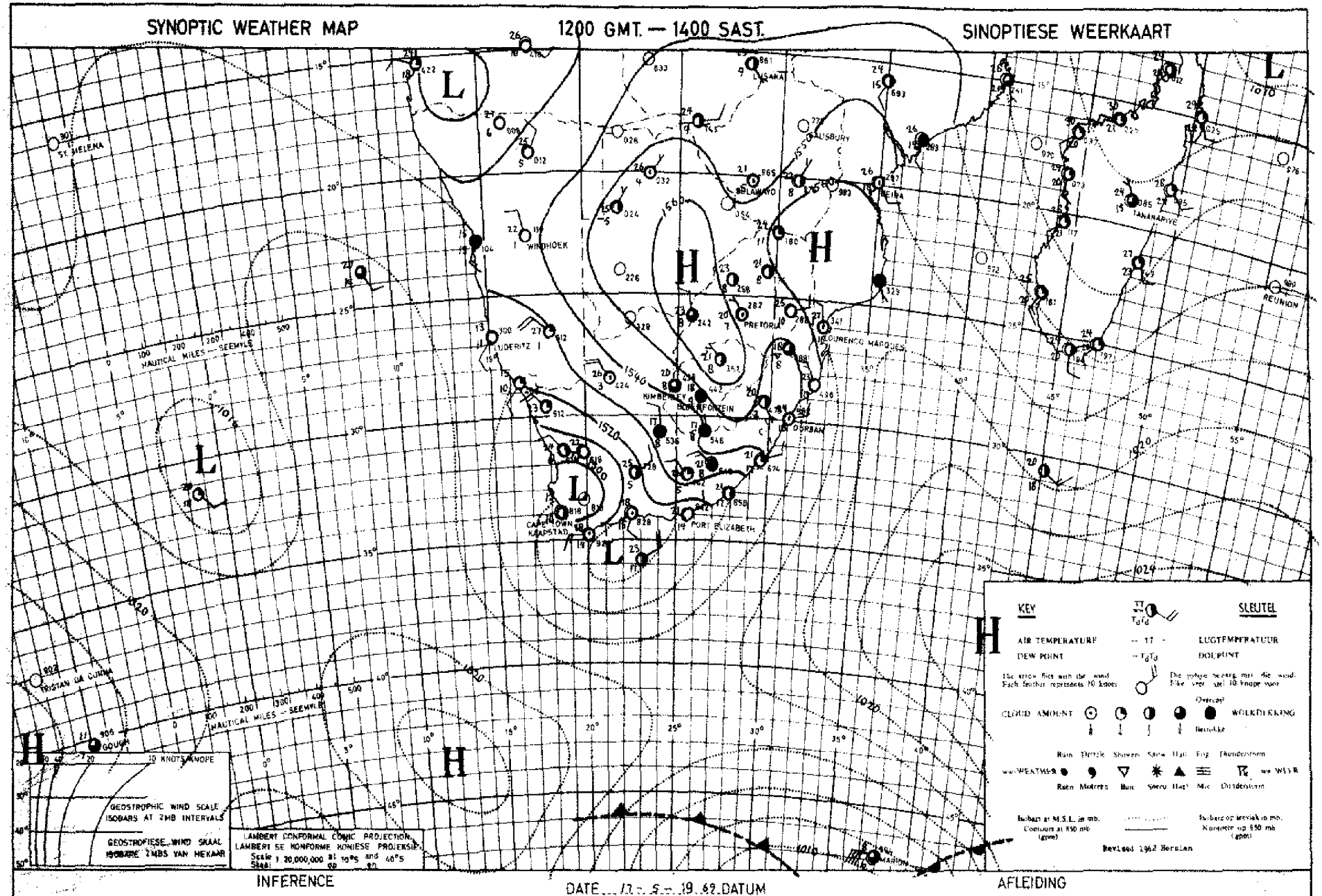

INFERENCE

DATE 17 - 5 - 19 62 DATUM

AFLEIDING

The coastal low on the south coast will move north-eastwards with cloudy or partly cloudy conditions and fog patches over the Cape south-west and west coasts. A trough in the upper air will cause thunder-showers over the Free State, Natal, the southern and south-western parts of Transvaal and the adjacent parts of Botswana and the Cape Province.

Die kuslaag op die suidkus sal noordooswaarts beweeg met bewolkte of gedeeltelik bewolkte toestande en misbanke oor die Kaapse suidwes- en weskus. 'n Trog in die bolug sal donderbuie oor die Vrystaat, Natal, die suidelike en suidwestelike dele van Transvaal en die aangrensende dele van Botswana en Kaapland veroorsaak.

DAAGLIKSE WEERBULLETIN

Maksimum en Minimum Temperatuur (°C) en Reënval (RRR) in mm vir die 24 uur geëindig om 0800 SAST op

WEERBURO / WEATHER BUREAU
DEPT. VAN VERVOER / DEPT. OF TRANSPORT

19 - 5 - 1969

DAILY WEATHER BULLETIN

Maximum and Minimum Temperatures (°C) and rainfall (RRR) in mm for the 24 hours ended at 0800 SAST on

CAPE - KAAP	Max	Min	RRR
Aberdeen			
Addo			
Alexander Bay	19	9	
Aliwal North	21	10	3.0
Bashee	27	15	0.2
Beaufort-Wes	23	7	
(Lughawe)			
Boegoebergdam			
Boetsap			
Brakkekuil			
(naby Heidelberg)			
Brandvlei			
Cala			
Caledon			
Calitzdorp			
Calvinia	15	6	
Cape Agulhas	18	13	6.0
Cape Columbine	13	11	0.4
Cape Point	14	11	1.5
Cape St. Francis	18	14	
Cape Town	15	9	1.3
(D.F. Malan)			
Cape Town			
(Roeland Str.)			
Carnarvon			
Ceres			
Citrusdal			
Colesberg			
Cradock			
Dohne	25	9	3.0
De Aar	23	7	3.0
Douglas			
East London	30	14	0.6
(Airport)			
Eensaamheid			
(naby Herold)			
Elsenburg			
Fraserburg	19	1	
Garies			
George			
Graaff-Reinet	25	10	
Grahamstown			
Hopetown			
Idutywa			
Jansenville	27	8	
Joubertina			
Kimberley	26	12	
(Airport)			
Knysna			
Kokstad	24	8	
Kuruman	28	8	

KAAP - CAPE	Max	Min	RRR
Ladismith			
Lake Mentz			
Langebaanweg			0.6
Maclear			
Mafeking	23	9	
Malmesbury			
Matatiele			
Matroosberg	19	3	
Grootfontein	21	7	0.3
(Middelburg)			
Mosselbaai	21	13	
Mount Frere			
Okiep	15	5	
Oudtshoorn	22	8	
Petrusville			
Piketberg			
Pofadder	20	6	
Port Alfred			
Port Elizabeth	20	14	
Port Nolloth	16	9	
Port St. Johns	27	18	
Prieska	25	10	
Prince Albert			
Queenstown	22	13	0.6
Rietfontein			
Riversdale	21	7	
Robertson	20	5	
Sheeprun	24	12	
(near Maclear)			
Somerset-Oos	27	9	0.3
Steynsburg			
Strydenburg			
Sutherland	15	0	
Swellendam			
Tarkastad			
Touwsrivier			
Twee Riviere	28	10	
(Gemsbokpark)			
Umtata	26	13	
Uniondale			
Upington	29	10	
Vanwykavlei	23	6	
Victoria-Wes			
Vredendal	18	7	
Vryburg	23	11	
Williston			
Willowmore	23	5	
Willowpark			
(near Dordrecht)			

NATAL	Max	Min	RRR
Cape St. Lucia	24	17	
Dundee			
Durban	27	12	
(Louis Botha)			
Estcourt	24	5	
Harding			
Himeville			
Mkuze			
Hluhluwe			
Newcastle	24	7	
Cedara	24	10	
(Pietermaritzburg)			
Port Shepstone	24	17	
Richmond			
Seven Oaks			
Vryheid			
Waterford	22	5	
(near Underberg)			

TRANSVAAL

Barberton			
Belfast			
Bethal	21	4	
Bospoort	21	6	
Carolina	19	7	
Chester			
(near Gravelotte)			
Crecy			
Groendraal	24	4	
(naby Vaalwater)			
Jan Kempdorp			
Jan Smuts	18	9	
Joubert Park (Jhb)	19	8	
Kroondal	22	6	
Leeudoringstad			
Lichtenburg			
Letaba			
Loskopdam			
Lydenburg	21	5	
Levubu	27	10	
Mara	25	4	
Marble Hall			
Messina	28	11	
Middelburg			
Nelspruit	24	11	
Phalaborwa	27	9	
Pietersburg	28	11	
Piet Retief	22	6	

TRANSVAAL	Max	Min	RRR
Pongola			
Potchefstroom	22	5	
Potgietersrus	24	7	
Pretoria W.B.	21	7	
Pretoriuskop			
Punda Milia			
Sandpan (NW. Tvl.)			
Satara			
Sekhukhune			
Shingwidzi			
Skukuza	30	7	
Standerton	19	1	
Thabazimbi			
Tomburke			
Tzaneen			
Vereeniging			
Volksrust			
Warmbad	24	8	
Witbank			
Zeerust			

O.V.S. - O.F.S.

Balkfontein			0.3
(naby Bothaville)			
Bethlehem	20	1	
Bloemfontein	23	12	
(J.B.M. Hertzog)			
Bultfontein			
Fauresmith	22	11	
Ficksburg			
Frankfort	21	1	
Harrismith			
Hoopstad	24	9	
Kroonstad	22	7	
Lindley			
Modderpoort			
Petrusburg			
Philippolis			
Reddersburg			
Reitz			
Vrede			
Warden			4.0
Welkom	24	9	
Wepener	21	11	
Winburg			
Zastron			

S.W.A.	Max	Min	RRR
Aroab			
Bethanie			
Dordabis			
Gobabeb	28	6	
Gobabis	26	9	
Grootfontein	29	10	
Karasburg			
Kalkfeld			
Karibib			
Keetmanshoop	27	7	
Kub			
Nuwe	16	12	
Luderitz	17	12	
Marientaal	27	9	
Chopoho			
Okahandja			
Okaukueye			
Ondangua	29	10	
Otavi			
Otjiwarongo			
Outjo	26	8	
Ois	28	6	
Rehoboth			
Runtu	20	11	
Steinhausen			
Tsumeb			
Walvisbaai	17	13	
Windhoek W.K.			
J.G. Strijdom	23	6	

BASUTOLAND

Maseru	21	7	

BETSJOANALAND/BECHUANALAND

Francistown	25	5	
Gaberones	25	7	
Ghanzi	27	11	
Lobatsi			
Mahalapye	25	9	
Maun	26	7	
Shakawe	27	11	
Tsabong	27	11	
Tsane	25	11	

SWAZILAND

Emlambe			
Manzini	24	12	
Stegi			

SYNOPTIC WEATHER MAP — 1200 GMT. — 1400 SAST. — SINOPTIESE WEERKAART

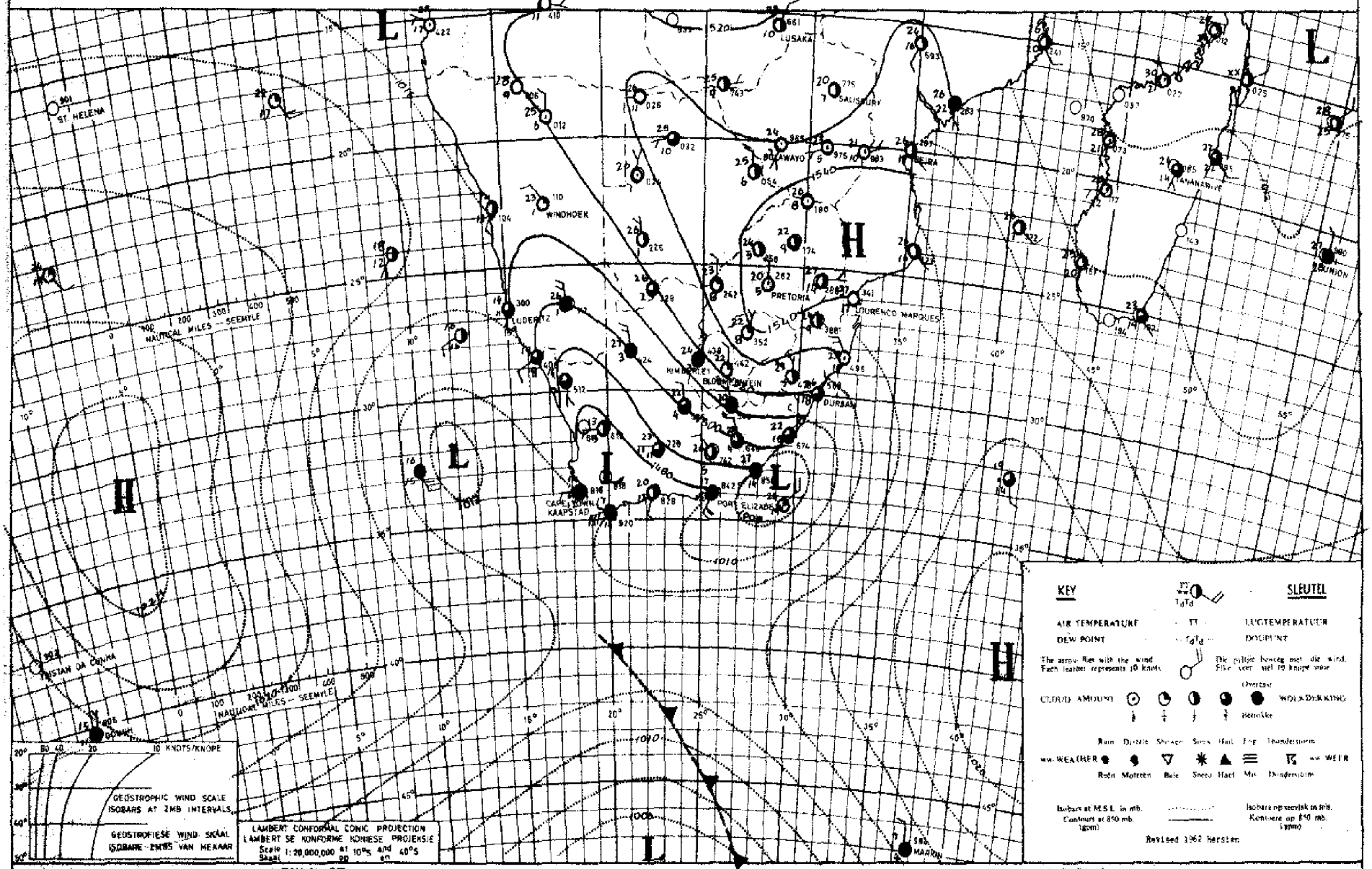

INFERENCE

DATE 18 - 5 - 19 69 DATUM

AFLEIDING

The low on the south-east coast will cause cloudy weather over the Cape coastal regions. The trough over the interior will cause isolated showers in the relatively moist air flowing over the central and eastern regions.

Die laag aan die suid ooskus sal bewolkte toestande oor die Kaapse kusstreke veroorsaak. Die trog oor die binneland sal los buie veroorsaak in die betreklik vogtige lug wat oor die sentrale en oostelike dele sirkuleer.

DAAGLIKSE WEERBULLETIN

Maksimum en Minimum Temperatuur (°C) en Reënval (RRR) in mm vir die 24 uur geëindig om 0800 SAST op

WEERBURO / WEATHER BUREAU
DEPT. VAN VERVOER / DEPT. OF TRANSPORT
20 - 5 - 1969

DAILY WEATHER BULLETIN

Maximum and Minimum Temperatures (°C) and rainfall (RRR) in mm for the 24 hours ended at 0800 SAST on

CAPE - KAAP	Max	Min	RRR
Aberdeen			
Addo			
Alexander Bay	20	9	
Alkmaar North	12	7	20.8
Beaufort-West	19	15	4.3
Bonnievale	17	10	
(Langhoogte)			
Boosmansbergkloof			
Bredasdorp			
Brakkekuil			
(naby Heidelberg)			
Brandvlei			
Cala			
Caledon			
Calitzdorp			
Calvinia	15	4	
Cape Agulhas	12	12	
Cape Columbine	14	9	
Cape Point	15	12	0.3
Cape St. Francis	14	12	4.5
Cape Town (D.F. Malan)	14	12	
Cape Town (Roeland Str.)			
Carnarvon			
Ceres			
Citrusdal			
Colesberg			5.0
Cradock			
Cookhouse	13	9	0.6
De Aar	14	7	
Douglas			
East London (Airport)	20	14	10.0
Bensaamheid (naby Herold)			
Elsenburg			
Fraserburg	15	N	
Garies			
George			
Graaff-Reinet	17	7	
Grahamstown			1.0
Hopetown			
Idutywa			
Jansenville	20	11	
Joubertina			
Kimberley (Airport)	20	10	3.0
Knysna			4.0
Kokstad	14	5	3.6
Kuruman	22	6	1.2

KAAP - CAPE	Max	Min	RRR
Ladismith			
Lake Mentz			
Maclear			
Mafeking	24	4	9.5
Malmesbury			
Matatiele			
Matroosberg	14	3	
Grootfontein	16	8	0.7
(Middelburg)			
Mosselbaai	19	13	
Mount Frere			
Okiep	16	7	
Oudtshoorn	18	12	
Petrusville			
Piketberg			
Pofadder	16	7	
Port Alfred			
Port Elizabeth	19	12	1.6
Port Nolloth	17	8	
Port St. Johns	19	15	3.5
Prieska	22	9	
Prince Albert			
Queenstown	17	10	4.7
Rietfontein			
Riversdale	16	10	
Robertson	19	7	
Sheeprun	20	8	1.8
(near Maclear)			
Somerset-Oos	17	10	2.1
Steynsburg			
Strydenburg			
Sutherland	13	0	
Swellendam			5.0
Tarkastad			
Touwsrivier			
Twee Riviere (Gemsbokpark)	21	-1	
Umtata	16	10	1.3
Uniondale			
Upington	28	4	
Vanwyksvlei	18	6	
Victoria-Wes			
Vredendal	19	8	
Vryburg	23	10	19.5
Williston			
Willowmore	17	9	
Willowpark (near Dordrecht)			

NATAL	Max	Min	RRR
Cape St. Lucia	22	18	
Dundee			
Durban (Louis Botha)	23	15	1.0
Estcourt	22	11	24.9
Harding			
Himeville			
Mkuze			
Hluhluwe			
Newcastle	24	9	
Cedara (Pietermaritzburg)	20	11	5.0
Port Shepstone	21	16	2.4
Richmond			
Seven Oaks			
Vryheid			
Waterford (near Underberg)	19	7	16.3
Van Reenen			13.0

TRANSVAAL

Barberton			
Belfast			
Bethal	19	6	
Bospoort	22	9	9.5
Carolina	19	5	
Chester (near Gravelotte)			
Crecy			
Daterysville			7.0
Groendraal (naby Vaalwater)	25	6	
Jan Kempdorp			7.5
Jan Smuts	17	7	
Joubert Park (Jhb)	18	9	
Kroonda?	23	9	
Leeudoringstad			
Lichtenburg			
Letaba			
Loskopdam			
Lydenburg	20	5	
Marnitz	25	11	
Mara	26	5	
Marble Hall			
Messina			
Middelburg			
Nelspruit	27	11	
Phalaborwa	28	7	
Pietersburg	23	11	
Piet Retief	22	11	

TRANSVAAL	Max	Min	RRR
Pongola			
Potchefstroom	13	9	3.9
Potgietersrus	24	9	
Pretoria W.B.	21	9	
Pretoriuskop			
Punda Milia			
Sandpan (NW. Tvl.)			
Satara			
Sekhukhune			
Shingwidzi			
Skukuza	31	9	
Standerton	20	3	
Thabazimbi			
Tomburke			
Tzaneen			
Vereeniging			
Volksrust			
Warmbad	25	9	
Witbank			
Zeerust			
Wolmaransstad			11.0

O.V.S. - O.F.S.

Balkfontein (naby Bothaville)			11.5
Bethlehem	19	7	8.8
Bloemfontein (J.B.M. Hertzog)	19	7	8.3
Bultfontein			
Fauresmith	15	5	0.1
Ficksburg			
Frankfort	22	7	
Harrismith			
Hoopstad			
Kroonstad			
Lindley			6.5
Modderpoort			
Petrusburg			
Philippolis			
Reddersburg			
Reitz			
Vrede			
Warden			
Welkom			
Wepener	15	8	4.4
Winburg			
Zastron			

S.W.A.	Max	Min	RRR
Aroab			
Bethanie			
Dordabis			
Gobabeb	23	6	
Gobabis	25	4	
Grootfontein	26	5	
Karasburg			
Kalkfeld			
Karibib			
Keetmanshoop	18	6	
Kub			
Luderitz	16	10	
Mariental	22	6	
Ohopoho			
Okahandja			
Okaukueye			
Ondangua	xx	8	
Otavi			
Otjiwarongo			
Outjo			
Müwe	17	12	
Rehoboth			
Runtu	29	10	
Steinhausen			
Tsumeb			
Walvisbaai	15	11	
Windhoek W.K.			
J.G. strijdom	21	3	

BASUTOLAND

Maseru			

BETSJOANALAND/BECHUANALAND

Francistown	26	7	
Gaberones	28	13	0.1
Ghanzi	28	10	
Lobatsi			
Mahalapye	24	10	
Maun	28	7	
Shakawe	29	14	
Tsabong	25	5	2.0
Tsane	26	9	2.4

SWAZILAND

Amlembe			
Manzini	27	15	
Stegi			

SYNOPTIC WEATHER MAP — 1200 GMT. — 1400 SAST. — SINOPTIESE WEERKAART

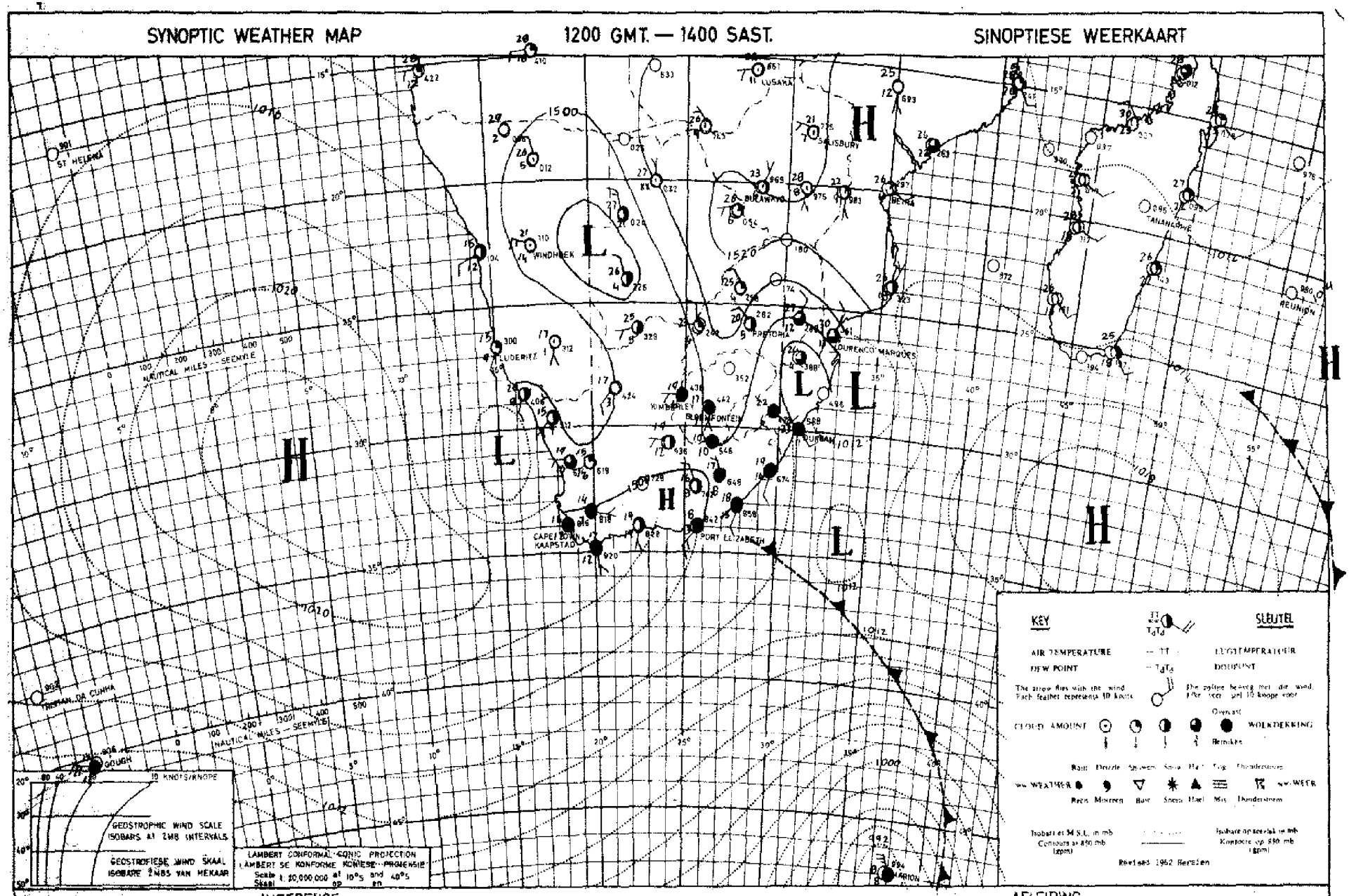

INFERENCE

DATE 19-5-1968 DATUM

AFLEIDING

The front off the south-east coast is being followed by a ridge of the Atlantic High and with favourable upper circulation, showers will occur over the southern and south-eastern coastal areas, as well as over the central interior from where it will spread eastwards.

Die front suidoos van die land beweeg ooswaarts en met gunstige bolugsirkulasie en aanslag op die kus, sal dit bewolk wees langs die suid-en suidooskus met buie. Buie sal ook voorkom oor die sentrale binneland en ooswaarts uitbrei.

DAAGLIKSE WEERBULLETIN

Maksimum en Minimum Temperatuur (°C) en Reënval (RRR) in mm vir die 24 uur geëindig om 0800 SAST op

WEERBURO / WEATHER BUREAU
DEPT. VAN VERVOER / DEPT. OF TRANSPORT

21 - 5 - 1969

DAILY WEATHER BULLETIN

Maximum and Minimum Temperatures (°C) and rainfall (RRR) in mm for the 24 hours ended at 0800 SAST on

CAPE - KAAP	Max	Min	RRR
Aberdeen			
Addo			
Alexander Bay	17	8	
Aliwal North	16	9	
Bashee	19	15	6.0
Beaufort-Wes	13	10	1.1
(Lughawe)			
Boegoebergdam			
Boetsap			
Brakkekuil			
(naby Heidelberg)			
Brandvlei			7.5
Cala			
Caledon			
Calitzdorp			
Calvinia	18	9	
Cape Agulhas	18	12	
Cape Columbine	15	9	
Cape Point	16	12	
Cape St. Francis	18	12	
Cape Town	18	8	
(D.F. Malan)			
Cape Town			
(Roeland Str.)			
Carnarvon			
Ceres			
Citrusdal			
Colesberg			
Cradock			
Dohne	12	11	4.0
De Aar	17	9	3.0
Douglas			
East London	18	13	0.4
(Airport)			
Bensaamheid			
(naby Herold)			
Elsenburg			
Fraserburg	12	7	
Garies			
George			
Graaff-Reinet	16	9	
Grahamstown			
Hopetown			
Idutywa			
Jansenville	19	12	
Joubertina			
Kimberley	18	9	5.6
(Airport)			
Knysna			
Kokstad	13	9	1.0
Kuruman	19	8	0.4

KAAP - CAPE	Max	Min	RRR
Ladismith			
Lake Mentz			
Maclear			
Mafeking	18	11	6.0
Malmesbury			
Matatiele			
Matroosberg	15	1	
Grootfontein	13	9	2.4
(Middelburg)			
Mosselbaai	18	12	
Mount Frere			
Okiep	18	7	
Oudtshoorn	20	5	
Petrusville			
Piketberg			
Pofadder	17	6	
Port Alfred			
Port Elizabeth	18	11	
Port Nolloth	16	5	
Port St. Johns	17	15	29.0
Prieska	20	9	
Prince Albert			
Queenstown	13	10	0.3
Rietfontein			
Riversdale	19	3	
Robertson	19	2	
Sheeprun	13	9	2.5
(near Maclear)			
Somerset-Oos	13	10	
Steynsburg			
Strydenburg			
Sutherland	12	5	
Swellendam			
Tarkastad			
Touwsrivier			
Twee Riviere	20	-2	
(Gemsbokpark)			
Umtata			
Uniondale			
Upington	28	3	
Vanwyksvlei	17	7	
Victoria-Wes			
Vredendal	20	5	
Vryburg	18	9	11.8
Williston			
Willowmore	16	10	
Willowpark			
(near Dordrecht)			

NATAL	Max	Min	RRR
Cape St. Lucia	21	15	0.3
Dundee			1.5
Durban	21	17	18.1
(Louis Botha)			
Estcourt	15	11	15.0
Harding			
Himeville			13.0
Mkuze			
Hluhluwe			
Newcastle	17	11	7.3
Cedara	15	10	3.0
(Pietermaritzburg)			
Port Shepstone	20	16	12.8
Richmond			
Seven Oaks			
Vryheid			2.3
Waterford	12	8	4.7
(near Underberg)			
Van Reenen			23.0

TRANSVAAL

Barberton			
Belfast			
Bethal	17	6	0.9
Bospoort	13	9	19.0
Carolina	18	9	
Chester			
(near Gravelotte)			
Crecy			
Delmas			10.0
Groendraai	26	13	
(naby Vaalwater)			
Jan Kempdorp			27.0
Jan Smuts	16	8	20.0
Joubert Park (Jhb)	16	8	34.5
Kroondal	20	11	28.5
Levubu	25	13	0.2
Leeudoringstad			
Lichtenburg			
Letaba			
Loskopdam			
Lydenburg	19	11	0.5
Marnitz	27	13	
Mara	26	14	
Marble Hall			
Messina	30	XX	
Middelburg	13	9	2.4
Potchefstroom			9.0
Nelspruit	25	14	
Phalaborwa	27	15	
Pietersburg	22	13	
Piet Retief	25	14	

TRANSVAAL	Max	Min	RRR
Pongola			
Potchefstroom	12	9	24.0
Potgietersrus	25	13	
Pretoria W.B.	21	11	14.2
Pretoriuskop			
Punda Milia			
Sandpan (NW. Tvl.)			
Satara			
Sekhukhune			
Shingwidzi			
Skukuza	25	14	
Standerton	17	8	27.8
Thabazimbi			
Tomburke			
Tzaneen			
Vereeniging			
Volksrust			2.0
Waterval Boven			0.5
Warmbad	24	11	
Witbank			
Zeerust			19.0

O.V.S. - O.F.S.

Balkfontein			
(naby Bothaville)			
Bethlehem	19	7	41.3
Bloemfontein	14	7	9.2
(J.B.M. Hertzog)			
Bultfontein			31.5
Fauresmith	15	8	
Ficksburg			
Frankfort	12	8	38.2
Heilbron			31.0
Harrismith			15.0
Hoopstad	13	9	36.0
Kroonstad	11	10	21.3
Lindley			50.0
Modderpoort			
Petrusburg			
Philippolis			
Reddersburg			
Reitz			30.0
Vrede			
Warden			34.0
Welkom	12	9	18.4
Wepener	14	8	3.3
Winburg			
Zastron			

S.W.A.	Max	Min	RRR
Aroab			
Bethanie			
Dordabis			
Gobabeb	25	7	
Gobabis	21	1	
Grootfontein	25	8	
Karasburg			
Kalkfeld			
Karibib			
Keetmanshoop	18	5	
Kub			
Mowe	16	11	
Luderitz	18	10	
Mariental	20	5	
Ohopoho			
Okahandja			
Okaukueye			
Ondangua			
Otavi			
Otjiwarongo			
Outjo	24	1	
Rehoboth			
Runtu	29	9	
Steinhausen			
Tsumeb			
Walvisbaai	14	11	
Windhoek W.K.			
J.G. Strijdom	18	8	

BASUTOLAND

Maseru	13	7	12.0

BETSJOANALAND/BECHUANALAND

Francistown	28	11	
Gaberones	22	13	24.5
Ghanzi	28	6	
Lobatsi			
Mahalapye	27	18	
Maun	29	13	0.1
Shakawe	30	12	
Tsabong	21	1	
Tsane	21	5	

SWAZILAND

Bulembe			
Manzini	21	16	
Stegi			

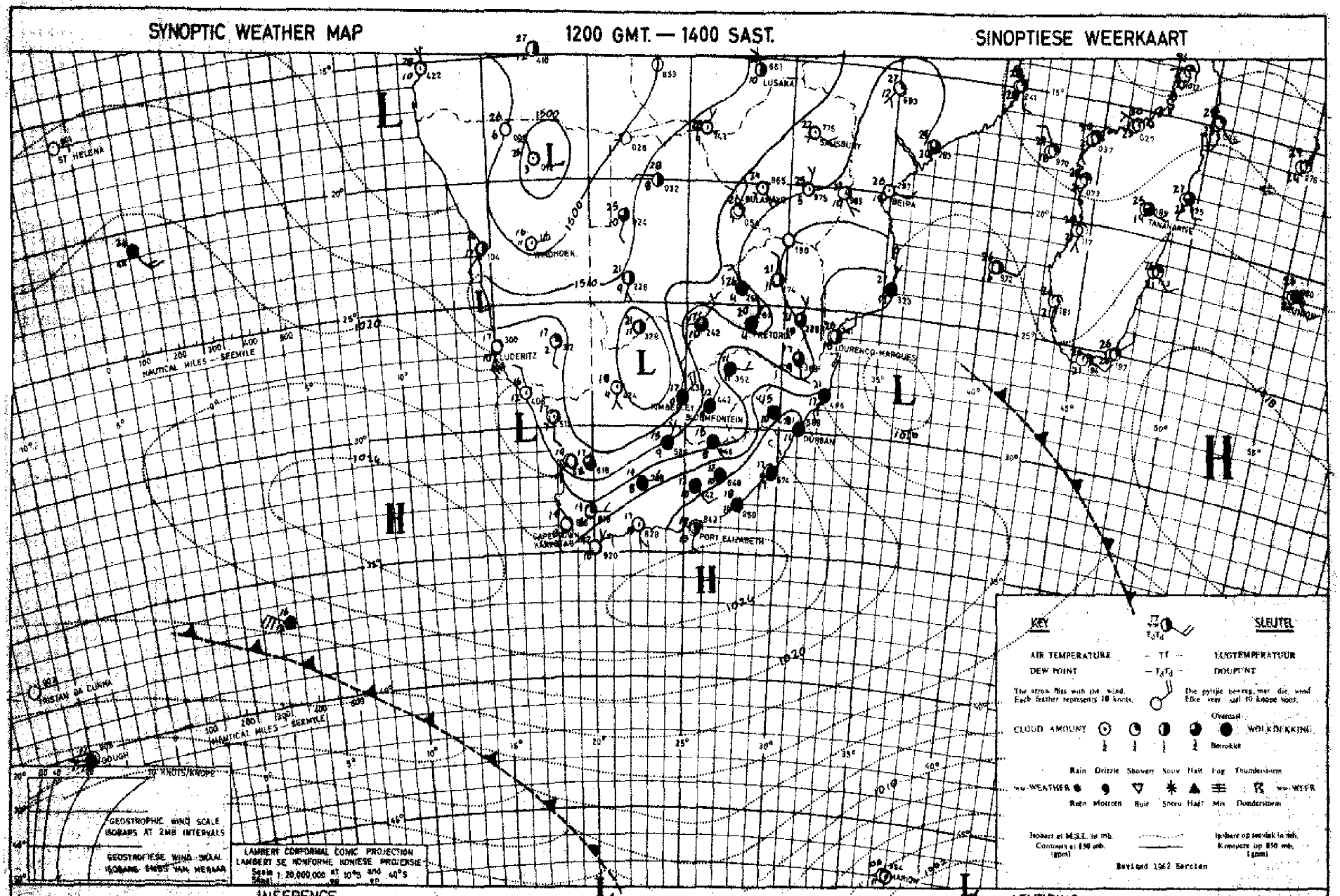

With the low over the interior extending to great heights of the atmosphere, fairly general rain and showers will occur over the central and eastern areas of the Republic.

Met die laag oor die binneland wat tot groot hoogtes in die atmosfeer strek, sal taamlik algemene reën en buie voorkom oor die sentrale en oostelike dele van die Republiek voorkom.

DAAGLIKSE WEERBULLETIN

Maksimum en Minimum Temperatuur (°C) en Reënval (RRR) in mm vir die 24 uur geëindig om 0800 SAST op

WEERBURO / WEATHER BUREAU
DEPT. VAN VERVOER / DEPT. OF TRANSPORT

22 - 5 - 1969

DAILY WEATHER BULLETIN

Maximum and Minimum Temperatures (°C) and rainfall (RRR) in mm for the 24 hours ended at 0800 SAST on

CAPE - KAAP	Max	Min	RRR
Aberdeen			
Addo			
Alexander Bay	17	7	
Aliwal North	15	9	
Bashee	19	15	12.0
Beaufort-Wes	13	11	
(Laghawe)			
Boegoebergdam			
Boetsap			
Brakkekuil			
(naby Heidelberg)			
Brandvlei			
Cala			
Caledon			
Calitzdorp			
Calvinia	19	5	
Cape Agulhas	18	12	
Cape Columbine	17	10	
Cape Point	16	13	
Cape St. Francis	19	16	2.6
Cape Town	19	6	
(D.F. Malan)			
Cape Town			
(Hoeland Str.)			
Carnarvon			
Ceres			
Citrusdal			
Colesberg			
Cradock			
Dohne	12	11	1.3
De Aar	14	6	2.0
Douglas			
East London	17	4	3.7
(Airport)			
Nensamheid			
(naby Herold)			
Elsenburg			
Fraserburg	13	7	2.6
Caries			
George			
Graaff-Reinet	15	12	
Grahamstown			
Hopetown			
Idutywa			
Jansenville	20	13	
Joubertina			
Kimberley	15	4	0.7
(Airport)			
Knysna			1.0
Kokstad	26	11	12.3
Kuruman	17	8	

KAAP - CAPE	Max	Min	RRR
Ladismith			
Lake Menta			
Maclear			
Mafeking	17	9	5.5
Malmesbury			
Matatiele			
Matroosberg	17	4	
Grootfontein	14	7	2.4
(Middelburg)			
Mosselbaai	19	14	
Mount Frere			
Okiep	19	9	
Oudtshoorn	21	8	
Petrusville			
Piketberg			
Pofadder	18	7	
Port Alfred			
Port Elizabeth	20	15	3.9
Port Nolloth	12	7	
Port St. Johns	18	15	51.0
Prieska	19	4	
Prince Albert			
Queenstown	14	11	
Rietfontein			
Riversdale			
Robertson	20	11	
Sheeprun	13	8	3.5
(near Maclear)			
Somerset-Oos	17	10	
Steynsburg			2.0
Strydenburg			
Sutherland	14	6	
Swellendam			
Tarkastad			
Touwsrivier			
Twee Riviere	20	-1	
(Gemsbokpark)			
Umtata	16	12	17.3
Uniondale			
Upington	28	3	
Vanwyksvlei	17	5	
Victoria-Wes			
Vredendal	25	6	
Vryburg	17	5	7.5
Williston			
Willowmore	14	9	
Willowpark			
(near Dordrecht)			

NATAL	Max	Min	RRR
Cape St. Lucia	23	16	
Dundee			1.7
Durban	18	13	100.9
(Louis Botha)			
Estcourt	13	7	6.4
Harding			
Himeville			9.5
Mkuze			7.0
Hluhluwe			
Newcastle	13	11	6.1
Cedara	12	5	17.0
(Pietermaritzburg)			
Port Shepstone	18	16	101.5
Richmond			
Seven Oaks			
Vryheid			2.3
Waterford	10	5	7.6
(near Underberg)			
Van Reenen			11.0
TRANSVAAL			
Barberton			
Belfast			
Bethal	10	4	33.0
Bospoort	18	4	21.5
Carolina	12	4	12.1
Chester			
(near Gravelotte)			
Cracy			
Delareyville			18.0
Groendraai	17	9	8.2
(naby Vaalwater)			
Jan Kempdorp			41.4
Jan Smuts	9	6	15.6
Joubert Park (Jhb)	10	7	19.5
Kroondal	14	9	5.9
Loskopkanale (By Groblersdal)			8.5
Leeudoringstad			
Lichtenburg			
Letaba			
Loskopdam			10.0
Lydenburg	17	5	
Newubu	23	12	
Mara	22	11	0.1
Marble Hall			11.0
Messina	24	15	
Middelburg			12.0
Marnitz	23	11	1.0
Nelspruit	23	11	
Phalaborwa	26	12	
Pietersburg	18	9	2.0
Piet Retief	18	7	5.4

TRANSVAAL	Max	Min	RRR
Pongola			
Potchefstroom	18	7	9.8
Potgietersrus	19	9	
Pretoria W.B.	12	9	29.0
Pretoriuskop			
Punda Milia			
Sandpan (NW. Tvl.)			
Satara			
Sekhukhune			
Shingwidzi			
Skukuza			
Standerton	18	8	17.0
Thabazimbi			28.0
Tomburke			1.1
Tzaneen			
Vereeniging			
Volksrust			13.0
Waterval Boven			3.5
Warmbad	13	9	20.3
Witbank			26.1
Zeerust			20.0
Witfontein (Wes van Warmbad)			24.5
O.V.S. - O.F.S.			
Balkfontein			34.6
(naby Bothaville)			
Bethlehem	10	6	7.3
Bloemfontein			
(J.B.M. Hertzog)	12	4	8.0
Bultfontein			44.5
Fauresmith	15	4	11.0
Ficksburg			14.5
Frankfort	11	8	9.2
Heilbron			1.0
Harrismith			
Hoopstad	11	4	25.8
Kroonstad	13	8	22.3
Lindley			14.0
Modderpoort			
Petrusburg			
Philippolis			
Reddersburg			
Reitz			6.5
Vrede			32.0
Warden			8.0
Welkom	11	6	35.6
Wepener	12	6	3.0
Winburg			
Zastron			

S.W.A.	Max	Min	RRR
Aroab			
Bethanie			
Dordabis			
Gobabeb	27	9	
Gobabis	21	0	
Grootfontein	25	3	
Karasburg			
Kalkfeld			
Karibib			
Keetmanshoop	19	8	
Kub			
Mowe	15	11	
Luderitz	17	10	
Mariental	21	6	
Ohopoho			
Okahandja			
Okaukueye			
Ondangua	28	8	
Otavi			
Otjiwarongo			
Outjo	26	4	
Uys	26	4	
Rehoboth			
Runtu	29	9	
Steinhausen			
Tsumeb			
Walvisbaai	13	11	
Windhoek W.K.			
J.G. Strijdom	20	6	
BASUTOLAND			
Maseru	10	6	14.3
BETSJOANALAND/BECHUANALAND			
Francistown	27	12	1.5
Gaberones	20	10	2.6
Ghanzi	27	3	
Lobatsi			
Mahalapye	22	9	1.4
Maun	29	11	
Shakawe	27	3	
Tsabong	21	0	
Tsane	21	4	
SWAZILAND			
Mbabane			
Manzini	21	12	
Stegi			1.5

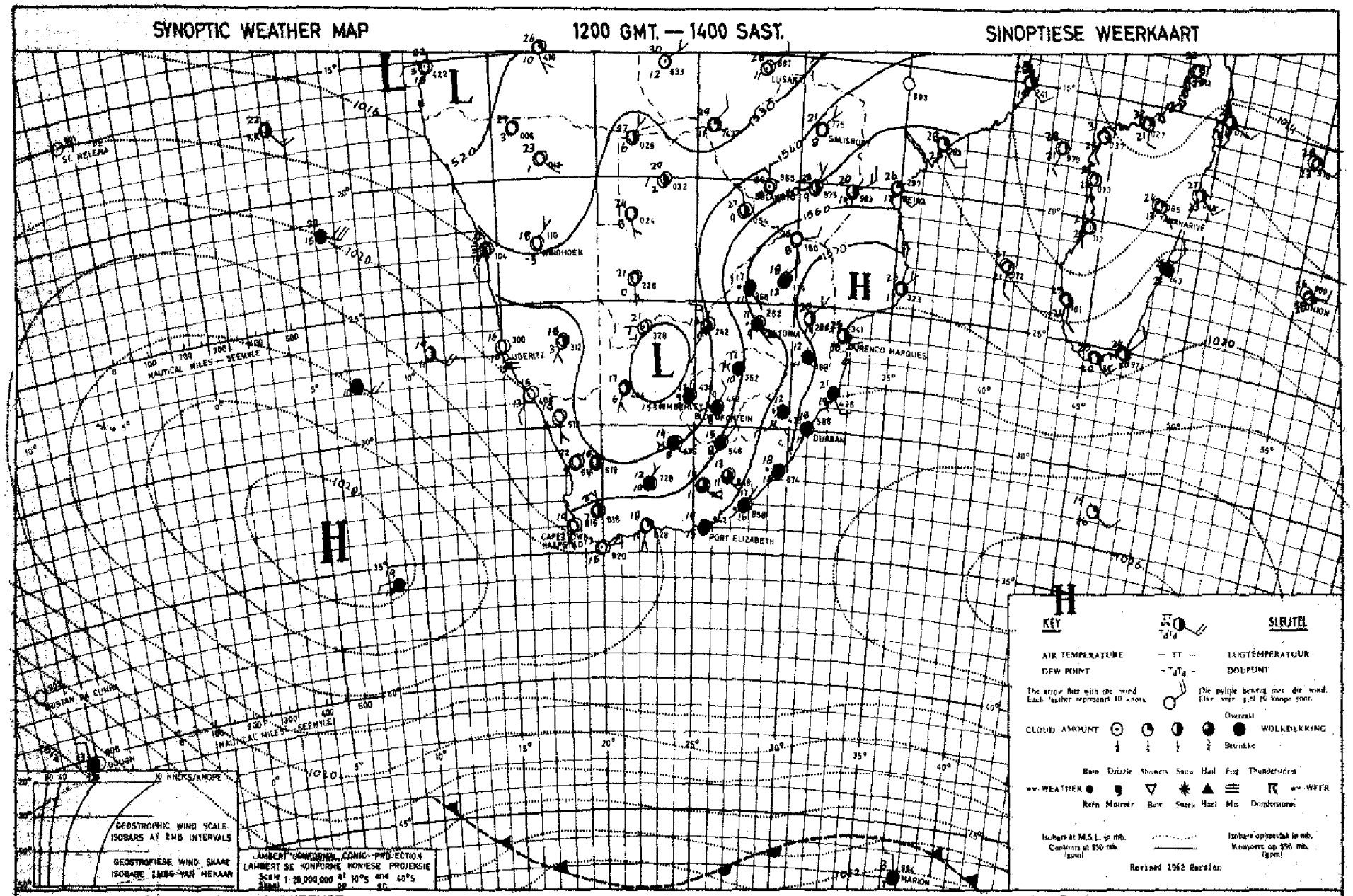

INFERENCE

DATE 21 - 5 - 19 69 DATUM

AFLEIDING

The low over the interior is moving slowly eastwards so that gradual clearance will take place from the west over Northern Cape, the western O.F.S. and south-western half of Transvaal. It will however, remain cloudy with rain over the eastern parts of the Republic.

Die laag oor die binneland beweeg stadig oostwaarts en geleidelike opklaring sal intree uit die weste oor Noord-Kaapland, die Wes-Vrystaat en suidwestelike helfte van Transvaal. Dit sal egter bewolk bly met reën oor die oostelike dele van die Republiek.

DAAGLIKSE WEERBULLETIN

Maksimum en Minimum Temperatuur (°C) en Reënval (RRR) in mm vir die 24 uur geëindig om 0800 SAST op

WEERBURO / WEATHER BUREAU
DEPT. VAN VERVOER / DEPT. OF TRANSPORT
23 - 5 - 1969

DAILY WEATHER BULLETIN

Maximum and Minimum Temperatures (°C) and rainfall (RRR) in mm for the 24 hours ended at 0800 SAST on

CAPE - KAAP	Max	Min	RRR
Aberdeen			
Addo			8.2
Alexander Bay	22	10	
Aliwal North	15	6	
Bashee	17	15	30.0
Beaufort-Wes	17	5	
(Laghawe)			
Boegoebergdam			
Boetsap			
Brakkekuil			
(naby Heidelberg)			
Brandvlei			
Cala			
Caledon			
Calitzdorp			
Calvinia	20	6	
Cape Agulhas	19	13	
Cape Columbine	17	11	
Cape Point	16	13	
Cape St. Francis	20	13	
Cape Town	22	7	
(D.F. Malan)			
Cape Town			
(Roeland Str.)			
Carnarvon			
Ceres			
Citrusdal			
Colesberg			2.0
Cradock			
De Aar	15	5	1.0
Douglas			
East London	17	14	23.2
(Airport)			
Bensaamheid			
(naby Herold)			
Elsenburg			
Dême	13	10	15.5
Fraserburg	15	5	
Garies			
George			
Graaff-Reinet	15	10	4.5
Grahamstown			6.5
Hopetown			
Idutywa			
Jansenville	17	12	6.0
Joubertina			
Kimberley	14	4	
(Airport)			
Knysna			
Kokstad	15	8	6.0
Kuruman	19	9	

KAAP - CAPE	Max	Min	RRR
Ladismith			
Lake Mentz			
Maclear			
Mafeking	18	4	
Malmesbury			
Matatiele			
Matroosberg	17	4	
Grootfontein			
(Middelburg)	12	8	4.0
Mosselbaai	20	14	
Mount Frere			
Okiep	21	11	
Oudtshoorn	22	4	
Petrusville			
Piketberg			
Pofadder	19	7	
Port Alfred			
Port Elizabeth	18	13	2.5
Port Nolloth	16	10	
Port St. Johns	18	15	88.0
Prieska	18	6	
Prince Albert			
Queenstown	14	10	11.0
Rietfontein			
Riversdale	19	7	
Robertson	21	7	
Sheeprun	14	8	9.8
(near Maclear)			
Somerset-Oos	14	11	20.8
Steynsburg			
Strydenburg			1.5
Sutherland	15	-1	
Swellendam			
Tarkastad			7.7
Touwsrivier			
Twee Riviere	20	1	
(Gemsbokpark)			
Umtata	16	11	6.0
Uniondale			
Upington	26	4	
Vanwyksvlei	18	6	
Victoria-Wes			
Vredendal	25	7	
Vryburg	14	4	
Williston			
Willowmore	18	2	
Willowpark	10	8	12.5
(near Dordrecht)			

NATAL	Max	Min	RRR
Cape St. Lucia	24	14	0.8
Dundee			
Durban	23	15	29.0
(Louis Botha)			
Estcourt	16	6	1.3
Harding			
Himeville			
Mkuze			1.2
Hluhluwe			
Newcastle	15	2	0.1
Cedara			
(Pietermaritzburg)	17	9	30.0
Port Shepstone	21	14	99.4
Richmond			
Seven Oaks			
Vryheid			
Waterford			
(near Underberg)	15	6	2.8

TRANSVAAL

Barberton			
Belfast			
Bethal	13	1	2.0
Bospoort	15	2	
Carolina	15	3	3.5
Chester			
(near Gravelotte)			
Crecy			
Gideonsrus			19.0
Groendraai	22	5	
(naby Vaalwater)			
Jan Kemplorp			
Jan Smuts	13	4	4.3
Joubert Park (Jhb)	12	4	6.5
Kroondal	19	4	
Ermelo			0.4
Leeudoringstad			
Lichtenburg			
Letaba			
Loskopdam			
Lydenburg	19	5	2.5
Levubu	24	12	
Mara	25	9	2.0
Marble Hall			7.5
Messina	28	13	0.5
Middelburg			
Mannitz	25	10	3.2
Delmas			4.0
Nelspruit	24	9	0.4
Phalaborwa	25	13	
Pietersburg	21	8	4.3
Piet Retief	19	5	1.7

TRANSVAAL	Max	Min	RRR
Pongola			
Potchefstroom	18	2	
Potgietersrus	23	8	
Pretoria W.B.	17	7	0.2
Pretoriuskop			
Punda Milia			
Sandpan (NW. Tvl.)			
Satara			
Sekhukhune			
Shingwidzi			
Skukuza	28	10	
Standerton	11	2	4.5
Thabazimbi			
Tomburke			
Tzaneen			1.0
Vereeniging			
Volksrust			
Warmbad	20	5	
Witbank			1.6
Zeerust			

O.V.S. - O.F.S.

Balkfontein			
(naby Bothaville)			
Bethlehem	14	1	0.2
Bloemfontein	14	2	
(J.B.M. Hertzog)			
Bultfontein			
Fauresmith	14	4	
Ficksburg			
Frankfort	13	0	8.7
Harrismith			
Hoopstad	14	3	
Kroonstad	16	1	
Lindley			
Modderpoort			
Petrusburg			
Philippolis			
Reddersburg			
Reitz			
Vrede			
Warden			
Welkom	13	3	
Wepener	14	1	
Winburg			
Zastron			

S.W.A.	Max	Min	RRR
Aroab			
Bethanie			
Dordabis			
Gobabeb	28	10	
Gobabis	22	1	
Grootfontein	25	5	
Karasburg			
Kalkfeld			
Karibib			
Keetmanshoop	20	8	
Kub			
Luderitz	20	7	
Mariental	21	6	
Ohopoho			
Okahandja			
Okaukueye			
Ondangua	29	10	
Otavi			
Otjiwarongo			
Outjo	22	4	
J.G. Strydom	20	3	
Rehoboth			
Runtu	30	11	
Steinhausen			
Tsumeb			
Walvisbaai	14	10	
Windhoek W.K.			
Möwe	14	11	

BASUTOLAND

Maseru	13	3	1.9

BETSJOANALAND/BECHUANALAND

Francistown	28	10	
Gaberones	22	8	
Ghanzi	25	5	
Lobatsi			
Mahalapye	25	7	
Maun	29	12	
Shakawe			
Tsabong			
Tsane			

SWAZILAND

Embelebe			
Manzini	22	9	7.0
Stegi			

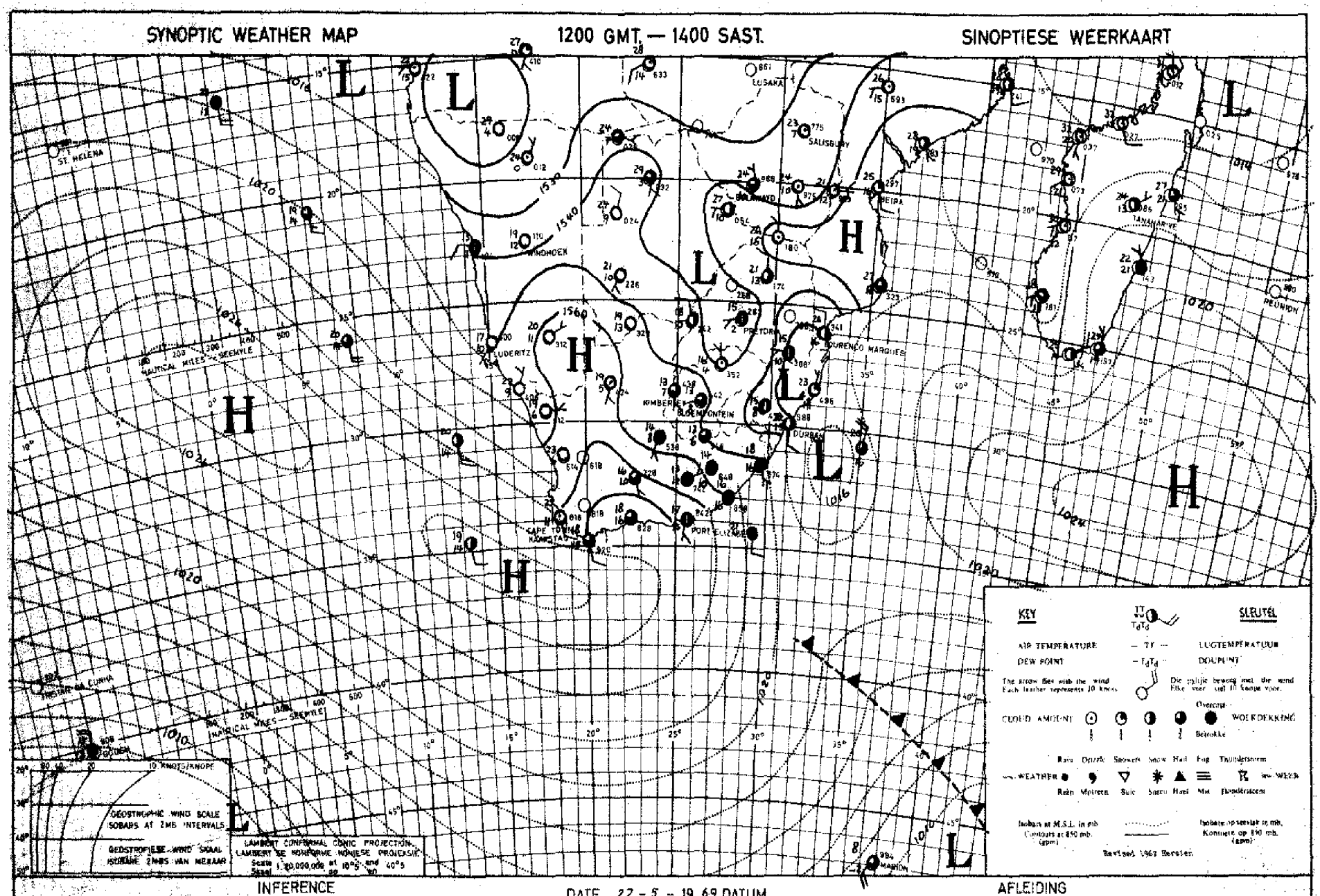

The eastwards-moving cell of the Atlantic high will cause cloudy and cooler weather with rain to spread to the southern and south-eastern coastal regions but it will clear partially later on the south coast. Further showers may be expected over the eastern parts of the interior but the low has moved out and further clearance will take place.

In Sel van die Atlantiese hoog beweeg ooswaarts en sal koel bewolkte toestande met reën veroorsaak oor die suidelike en suidoostelike kusgebiede met gedeeltelike opklaring later op die suidkus. Oor die binneland kan enkele buie nog in die oostelike voorkom maar die laag het uitbeweeg en verdere opklaring sal plaasvind.

DAAGLIKSE WEERBULLETIN

Maksimum en Minimum Temperatuur (°C) en Reënval (RRR) in mm vir die 24 uur geëindig om 0800 SAST op

WEERBURO / WEATHER BUREAU
DEPT. VAN VERVOER / DEPT. OF TRANSPORT
24 - 5 - 1969

DAILY WEATHER BULLETIN

Maximum and Minimum Temperatures (°C) and rainfall (RRR) in mm for the 24 hours ended at 0800 SAST on

CAPE - KAAP	Max	Min	RRR
Aberdeen			
Addo			
Alexander Bay	28	7	
Aliwal North	17	2	
Bashee	21	13	14·0
Beaufort-Wes	17	3	
(Lughawe)			
Boegoebergdam			
Boetsap			
Brakkekuil			
(naby Heidelberg)			
Brandvlei			
Cala			
Caledon			
Calitzdorp			
Calvinia	20	2	
Cape Agulhas	20	11	
Cape Columbine	18	9	
Cape Point	17	13	
Cape St. Francis	19	13	
Cape Town	21	7	
(D.F. Malan)			
Cape Town			
(Roeland Str.)			
Carnarvon			
Ceres			
Citrusdal			
Colesberg			
Cradock			
Döhne	17	8	
De Aar	17	3	
Douglas			
East London	20	10	
(Airport)			
Eensaamheid			
(naby Herold)			
Elsenburg			
Fraserburg	17	7	
Garies			
George			
Graaff-Reinet	17	7	
Grahamstown			
Hopetown			
Idutywa			
Jansenville	19	8	
Joubertina			
Kimberley	17	5	
(Airport)			
Knysna			
Kokstad	12	5	
Kuruman	19	2	

KAAP - CAPE	Max	Min	RRR
Ladismith			
Lake Mentz			
Maclear			
Mafeking	19	5	
Malmesbury			
Matatiele			
Matroosberg	19	1	
Grootfontein	15	2	
(Middelburg)			
Mosselbaai	19	12	
Mount Frere			
Okiep	20	9	
Oudtshoorn	22	2	
Petrusville			
Piketberg			
Pofadder	19	6	
Port Alfred			
Port Elizabeth	20	7	
Port Nolloth	27	10	
Port St. Johns	20	14	8·0
Prieska	19	3	
Prince Albert			
Queenstown	16	3	
Rietfontein			
Riversdale	26	7	
Robertson	24	7	
Sheeprun	16	2	0·5
(near Maclear)			
Somerset-Oos	17	6	
Steynsburg			
Strydenburg			
Sutherland	17	-6	
Swellendam			
Tarkastad			
Touwsrivier			
Twee Riviere	22	-1	
(Gemsbokpark)			
Umtata	18	5	
Uniondale			
Upington	20	4	
Vanwyksvlei	19	3	
Victoria-Wes			
Vredendal	26	6	
Vryburg	17	4	
Williston			
Willowmore	18	2	
Willowpark	12	2	0·5
(near Dordrecht)			

NATAL	Max	Min	RRR
Cape St. Lucia	20	16	6·5
Dundee			
Durban	20	13	4·8
(Louis Botha)			
Estcourt	17	5	
Harding			
Kimberley			
Mkuze			
Hluhluwe			
Newcastle	17	3	
Cedara	16	5	
(Pietermaritzburg)			
Port Shepstone	20	15	20·0
Richmond			
Seven Oaks			
Vryheid			
Waterford	14	0	
(near Underberg)			

TRANSVAAL

Barberton			
Belfast			
Bethal	15	3	
Bospoort	16	3	
Carolina	15	3	3·5
Chester			
(near Gravelotte)			
Crecy			
Groendraai	23	3	
(naby Vaalwater)			
Jan Kempdorp			
Jan Smuts	15	4	
Joubert Park (Jhb)	15	5	
Kroondal	19	7	
Levubu	26	12	
Leeudoringstad			
Lichtenburg			
Letaba			
Loskopdam			
Lydenburg	19	3	
Marnitz	25	8	
Mara	25	8	
Marble Hall			
Messina	29	13	
Middelburg			
Nelspruit	25	8	
Phalaborwa	28	10	
Pietersburg	22	7	
Piet Retief	18	4	

TRANSVAAL	Max	Min	RRR
Pongola			
Potchefstroom	13	2	
Potgietersrus	22	7	
Pretoria W.B.	19	6	
Pretoriuskop			
Punda Milia			
Sandpan (NW. Tvl.)			
Satara			
Sekhukhune			
Shingwidzi			
Skukuza	28	7	
Standerton	15	1	
Thabazimbi			
Tomburke			
Tzaneen			
Vereeniging			
Volkarust			
Warmbad	20	4	
Witbank			
Zeerust			

O.V.S. - O.F.S.

Balkfontein			
(naby Bothaville)			
Bethlehem	16	1	
Bloemfontein	16	1	
(J.B.M. Hertzog)			
Bultfontein			
Fauresmith	17	5	
Ficksburg			
Frankfort	16	1	
Harrismith			
Hoopstad	17	4	
Kroonstad	16	3	
Lindley			
Modderpoort			
Petrusburg			
Philippolis			
Reddersburg			
Reitz			
Vrede			
Warden			
Welkom	17	5	
Wepener	16	0	
Winburg			
Zastron			

S.W.A.	Max	Min	RRR
Aroab			
Bethanie			
Dordabis			
Gobabeb	31	15	
Gobabis	24	1	
Grootfontein	20	0	
Karasburg			
Kalkfeld			
Karibib			
Keetmanshoop	21	8	
Kub			
Möwe	14	11	
Luderitz	21	11	
Mariental	21	6	
Ohopoho			
Okahandja			
Okaukuejo			
Ondangua	30	13	
Otavi			
Otjiwarongo			
Outjo	28	8	
Otis	31	15	
Rehoboth			
Runtu			
Steinhausen			
Tsumeb			
Walvisbaai	13	9	
Windhoek W.K.			
J.G. Strydom L.H.	22	3	

BASUTOLAND

Maseru			

BETSJOEANALAND/BECHUANALAND

Francistown	25	4	
Gaberones	22	7	
Ghanzi	24	4	
Lobatsi			
Mahalapye	25	4	
Maun			
Shakawe	28	11	
Tsabong	21	0	
Tsane	21	2	

SWAZILAND

Brembe			
Manzini	23	12	
Stegi			

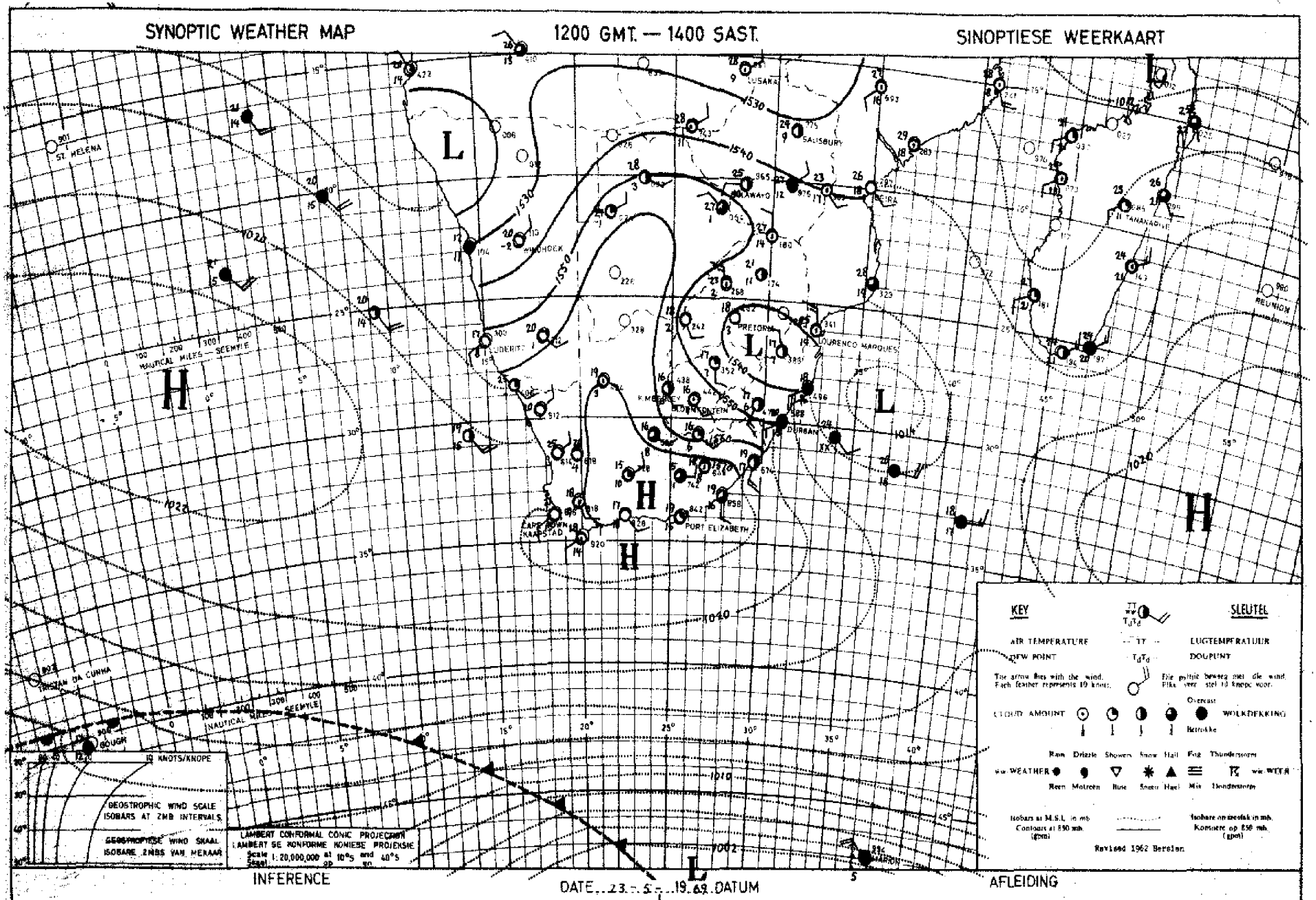

With the low north-east of Durban and the cell of high pressure on the south coast, cloudy weather with rain will still occur over Natal but it will clear later from the south. The high over the interior will maintain fine weather over the rest of the country.

Met die laag noordoos van Durban en die sel van hoë druk aan die suidkus sal bewolkte weer met reën nog voorkom oor Natal maar dit sal later opklaar uit die suide. Die hoog oor die binneland sal mooiweerstoestande laat voortduur oor die res van die land.

DAAGLIKSE WEERBULLETIN

Maksimum en Minimum Temperatuur (°C) en Reënval (RRR) in mm vir die 24 uur geëindig om 0800 SAST op

WEERBURO / WEATHER BUREAU
DEPT. VAN VERVOER / DEPT. OF TRANSPORT
25 - 5 - 1967

DAILY WEATHER BULLETIN

Maximum and Minimum Temperatures (°C) and rainfall (RRR) in mm for the 24 hours ended at 0800 SAST on

CAPE - KAAP	Max	Min	RRR
Aberdeen			
Addo			
Alexander Bay	27	8	
Alimal North	18	1	
Bashee			
Beaufort-Wes	21	2	
(Laghawe)			
Boegoeberg Dam			
Boetsap			
Brakkekuil			
(naby Heidelberg)			
Brandvlei			
Cala			
Caledon			
Calitzdorp			
Calvinia	22	-1	
Cape Agulhas	19	11	
Cape Columbine	19	12	
Cape Point	18	13	
Cape St. Francis	20	16	
Cape Town	20	6	
(D.F. Malan)			
Cape Town			
(Roeland Str.)			
Carnarvon			
Ceres			
Citrusdal			
Colesberg			
Cradock			
Dôhne	19	8	
De Aar	18	1	
Douglas			
East London	22	13	
(Airport)			
Elsenburg			
(naby Herold)			
Fraserburg	18	8	
Garies			
George			
Graaff-Reinet	21	5	
Grahamstown			
Hopetown			
Idutywa			
Jansenville	22	7	
Joubertina			
Kimberley	18	5	
(Airport)			
Knysna			
Kokstad	16	0	
Kuruman			

KAAP - CAPE	Max	Min	RRR
Ladismith			
Lake Mentz			
Maclear			
Mafeking	19	4	
Malmesbury			
Matatiele			
Matroosberg			
Grootfontein	18	0	
(Middelburg)			
Mosselbaai	20	13	
Mount Frere			
Okiep	22	11	
Oudtshoorn	22	2	
Petrusville			
Piketberg			
Pofadder	20	6	
Port Alfred			
Port Elizabeth	21	13	
Port Nolloth	23	9	
Port St. Johns	23	15	
Prieska	21	1	
Prince Albert			
Queenstown	19	2	
Rietfontein			
Riversdale	21	7	
Robertson			
Sheeprun	18	2	
(near Maclear)			
Somerset-Oos	20	6	
Steynsburg			
Strydenburg			
Sutherland	17	-6	
Swellendam			
Tarkastad			
Touwsrivier			
Twee Riviere	22	-1	
(Gemsbokpark)			
Umtata	21	6	
Uniondale			
Upington	21	4	
Vanwyksvlei	19	2	
Victoria-Wes			
Vredendal	26	3	
Vryburg	18	4	
Williston			
Willowmore			
Willowpark			
(near Dordrecht)			

NATAL	Max	Min	RRR
Cape St. Lucia	21	18	
Dundee			
Durban	23	11	
(Louis Botha)			
Estcourt	18	5	
Harding			
Himeville			
Mkuze			
Mtubatuba			
Newcastle	20	3	
Cedara	17	6	
(Pietermaritzburg)			
Port Shepstone	22	15	
Richmond			
Seven Oaks			
Vryheid			
Waterford	17	-1	
(near Underberg)			

TRANSVAAL

Barberton			
Belfast			
Bethal	17	1	
Bospoort	16	3	
Carolina	15	3	
Chester			
(near Gravelotte)			
Crecy			
Groendraai	22	3	
(naby Vaalwater)			
Jan Kempiorp			
Jan Smuts	15	4	
Joubert Park (Jhb)	15	7	
Kroondal	20	5	
Lanseria	23	11	0.2
Leeudoringstad			
Lichtenburg			
Letaba			
Loskopdam			
Lydenburg	19	3	
Marnitz	23	9	
Mara	24	10	1.0
Marble Hall			
Messina	27	12	
Middelburg			
Nelspruit	24	7	
Phalaborwa	26	9	
Pietersburg	20	6	
Piet Retief	19	5	

TRANSVAAL	Max	Min	RRR
Pongola			
Potchefstroom	17	1	
Potgietersrus	23	8	
Pretoria W.B.	19	7	
Pretoriuskop			
Punda Milia			
Sandpan (NW. Tvl.)			
Satara			
Sekhukhune			
Shingwidzi			
Skukuza			
Standerton	16	0	
Thabazimbi			
Tomburke			
Tsaneen			
Vereeniging			
Volksrust			
Warmbad	21	5	
Witbank			
Zeerust			

O.V.S. - O.F.S.

Balkfontein			
(naby Bothaville)			
Bethlehem	19	0	
Bloemfontein	17	0	
(J.B.M. Hertzog)			
Bultfontein			
Fauresmith	17	3	
Ficksburg			
Frankfort	17	0	
Harrismith			
Hoopstad	18	4	
Kroonstad	17	2	
Lindley			
Modderpoort			
Petrusburg			
Philippolis			
Reddersburg			
Reitz			
Vrede			
Warden			
Welkom			
Wepener	17	-1	
Winburg			
Zastron			

S.W.A.	Max	Min	RRR
Aroab			
Bethanie			
Dordabis			
Gobabeb	34	18	
Gobabis	24	1	
Grootfontein	27	3	
Karasburg			
Kalkfeld			
Karibib			
Keetmanshoop	22	10	
Kub			
Möwe	14	11	
Luderitz	22	11	
Marienta1	23	5	
Ohopoho			
Okahandja			
Okaukueye			
Ondangua			
Otavi			
Otjiwarongo			
Outjo	29	8	
Rehoboth			
Runtu			
Steinhausen			
Tsumeb			
Walvisbaai	14	10	
Windhoek W.K.			
J.G.Strijdom	23	2	

BASUTOLAND

Maseru	16	2	

BETSJOENAALAND/BECHUANALAND

Francistown	25	6	
Gaberones	22	8	
Ghanzi			
Lobatsi			
Mahalapye			
Maun	28	8	
Shakawe			
Tsabong			
Tsane			

SWAZILAND

Malembe			
Mansini	23	9	
Stegi			

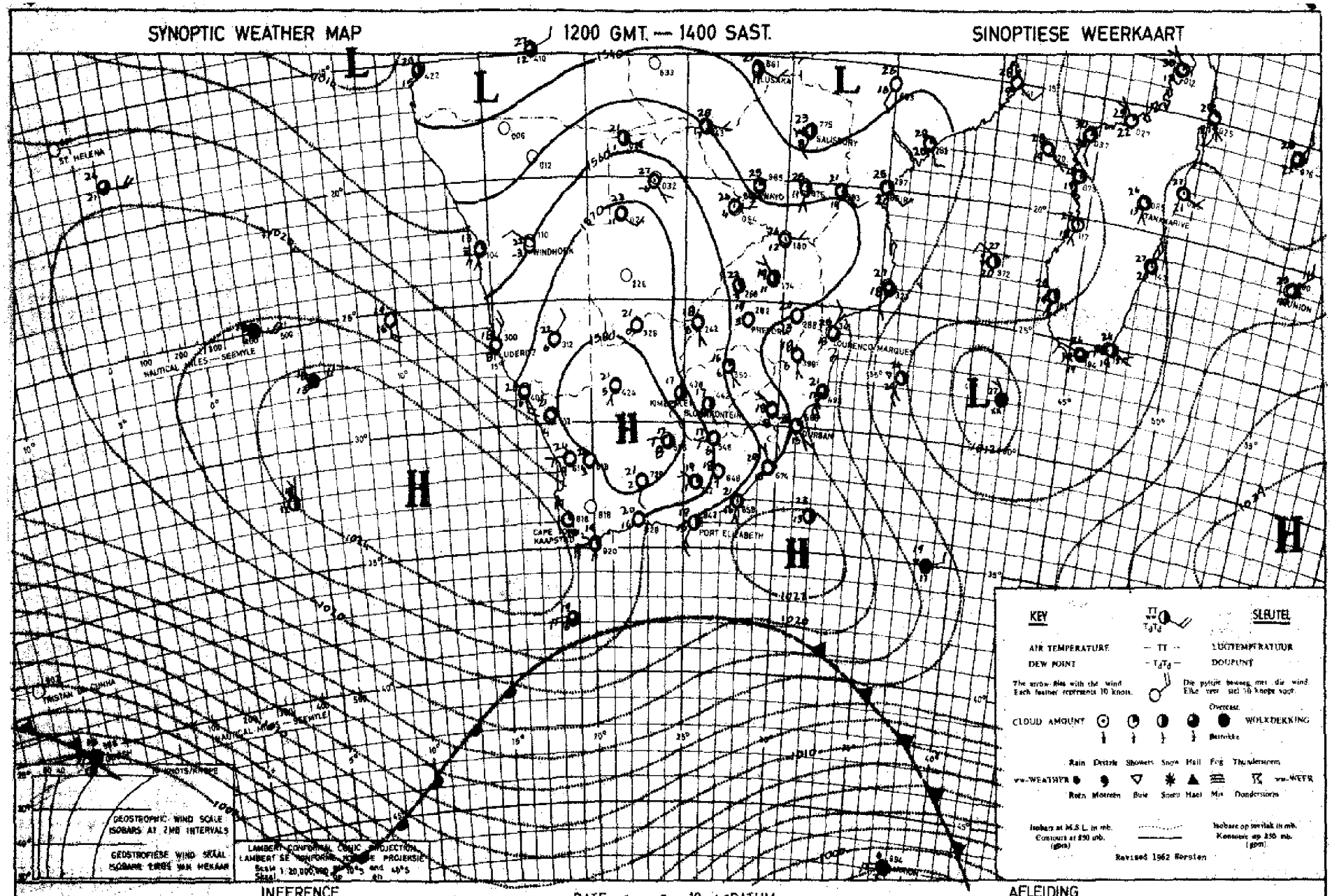

The high which has settled over the interior will maintain fine weather over the Republic, S.W.A. and Botswana. The frontal system is passing south of the country without any appreciable effect on the coastal weather.

Die hoog wat oor die binneland gevestig is, sal mooi weerstoestande tot voortduur oor die hele Republiek, S.W.A. en Botswana. Die frontale stelsel beweeg suid van die land verby sonder enige noemenswaardige invloed op die kusweer.

DAAGLIKSE WEERBULLETIN

Maksimum en Minimum Temperatuur (°C) en Reënval (RRR) in mm vir die 24 uur geëindig om 0800 SAST op

WEERBURO / WEATHER BUREAU
DEPT. VAN VERVOER / DEPT. OF TRANSPORT
26 - 5 - 1969

DAILY WEATHER BULLETIN

Maximum and Minimum Temperatures (°C) and rainfall (RRR) in mm for the 24 hours ended at 0800 SAST on

KAAP - CAPE	Max	Min	RRR
Aberdeen			
Addo			
Alexander Bay	31	9	
Aliwal North	18	2	
Bashee	22	14	
Beaufort-Wes	22	3	
(Lughawe)			
Boegoeberg dam			
Boetsap			
Brakkekuil			
(naby Heidelberg)			
Brandvlei			
Cala			
Caledon			
Calitzdorp			
Calvinia	22	2	
Cape Agulhas	19	15	
Cape Columbine	17	12	
Cape Point	18	14	
Cape St. Francis	19	11	
Cape Town	21	6	
(D.F. Malan)			
Cape Town			
(Roeland Str.)			
Carnarvon			
Ceres			
Citrusdal			
Colesberg			
Cradock			
Döhne	19	9	
De Aar	19	1	
Douglas			
East London	21	10	
(Airport)			
Eensaamheid			
(naby Herold)			
Elsenburg			
Fraserburg	18	0	
Garies			
George			
Graaff-Reinet	22	6	
Grahamstown			
Hopetown			
Idutywa			
Jansenville	22	5	
Joubertina			
Kimberley	19	4	
(Airport)			
Knysna			
Kokstad	17	0	
Kuruman	21	2	

KAAP - CAPE	Max	Min	RRR
Ladismith			
Lake Mentz			
Maclear			
Mafeking	21	6	
Malmesbury			
Matatiele			
Matroosberg			
Grootfontein	17	1	
(Middelburg)			
Mosselbaai	20	13	
Mount Frere			
Okiep	22	14	
Oudtshoorn	22	2	
Petrusville			
Piketberg			
Pofadder	20	6	
Port Alfred			
Port Elizabeth	21	8	
Port Nolloth	31	7	
Port St. Johns	21	15	
Prieska	21	1	
Prince Albert			
Queenstown	19	2	
Rietfontein			
Riversdale	23	7	
Robertson	25	10	
Sheeprun	19	0	
(near Maclear)			
Somerset-Oos	20	6	
Steynsburg			
Strydenburg			
Sutherland	17	-6	
Swellendam			
Tarkastad			
Touwsrivier			
Twee Riviere	23	0	
(Gemsbokpark)			
Umtata	21	6	
Uniondale			
Upington	22	4	
Vanwyksvlei	20	2	
Victoria-Wes			
Vredendal	26	5	
Vryburg	19	4	
Williston			
Willowmore	20	2	
Willowpark	16	1	
(near Dordrecht)			

NATAL	Max	Min	RRR
Cape St. Lucia	22	13	
Dundee			
Durban	24	13	
(Louis Botha)			
Estcourt	17	0	
Harding			
Himeville			
Mkuze			
Kluhluwe			
Newcastle	20	1	
Cedara	18	4	
(Pietermaritzburg)			
Port Shepstone	22	14	
Richmond			
Seven Oaks			
Vryheid			
Waterford	16	-3	
(near Underberg)			

TRANSVAAL

Barberton			
Belfast			
Bethal	18	3	
Bospoort	18	3	
Carolina			
Chester			
(near Gravelotte)			
Crecy			
Groendraai	23	2	
(naby Vaalwater)			
Jan Kempdorp			
Jan Smuts	17	5	
Joubert Park (Jhb)	20	7	
Kroondal	21	4	
Lanseria	23	9	
Leeudoringstad			
Lichtenburg			
Letaba			
Loskopdam			
Lydenburg	19	3	
Marnitz	23	8	
Mara	23	5	
Marble Hall			
Messina	26	6	
Middelburg			
Nelspruit	24	6	
Phalaborwa	25	7	
Pietersburg	21	6	
Piet Retief	19	5	

TRANSVAAL	Max	Min	RRR
Pongola			
Potchefstroom	17	1	
Potgietersrus	22	6	
Pretoria W.B.	20	5	
Pretoriuskop			
Punda Milia			
Sandpan (NW. Tvl.)			
Satara			
Sekhukhune			
Shingwidzi			
Skukuza	29	5	
Standerton	18	0	
Thabazimbi			
Tomburke			
Tzaneen			
Vereeniging			
Volksrust			
Warmbad	21	4	
Witbank			
Zeerust			

O.V.S. - O.F.S.

Balkfontein			
(naby Bothaville)			
Bethlehem	18	0	
Bloemfontein	19	-1	
(J.B.M. Hertzog)			
Bultfontein			
Fauresmith	18	0	
Ficksburg			
Frankfort	18	1	
Harrismith			
Hoopstad	19	2	
Kroonstad	18	2	
Lindley			
Modderpoort			
Petrusburg			
Philippolis			
Reddersburg			
Reitz			
Vrede			
Warden			
Welkom	18	5	
Wepener	17	-2	
Winburg			
Zastron			

S.W.A.	Max	Min	RRR
Aroab			
Bethanie			
Dordabis			
Gobabeb	35	10	
Gobabis	22	2	
Grootfontein	24	1	
Karasburg			
Kalkfeld			
Karibib			
Keetmanshoop	23	9	
Kub			
Möwe	26	13	
Luderitz	25	11	
Marienthal	23	6	
Ohopoho			
Okahandja			
Okaukueye			
Ondangua	33	9	
Otavi			
Otjiwarongo			
Outjo	29	9	
Rehoboth			
Runtu	24	6	
Steinhausen			
Tsumeb			
Walvisbaai	24	15	
Windhoek W.K.			
J.G. Strijdom	21	1	

BASUTOLAND

Maseru	17	0	

BETSJOEANALAND/BECHUANALAND

Francistown	24	7	
Gaberones	23	8	
Ghanzi	23	3	
Lobatsi			
Mahalapye	24	4	
Maun	25	9	
Shakawe	24	8	
Tsabong	23	1	
Tsane	21	2	

SWAZILAND

Enlembe			
Mangini	22	8	
Stegi			

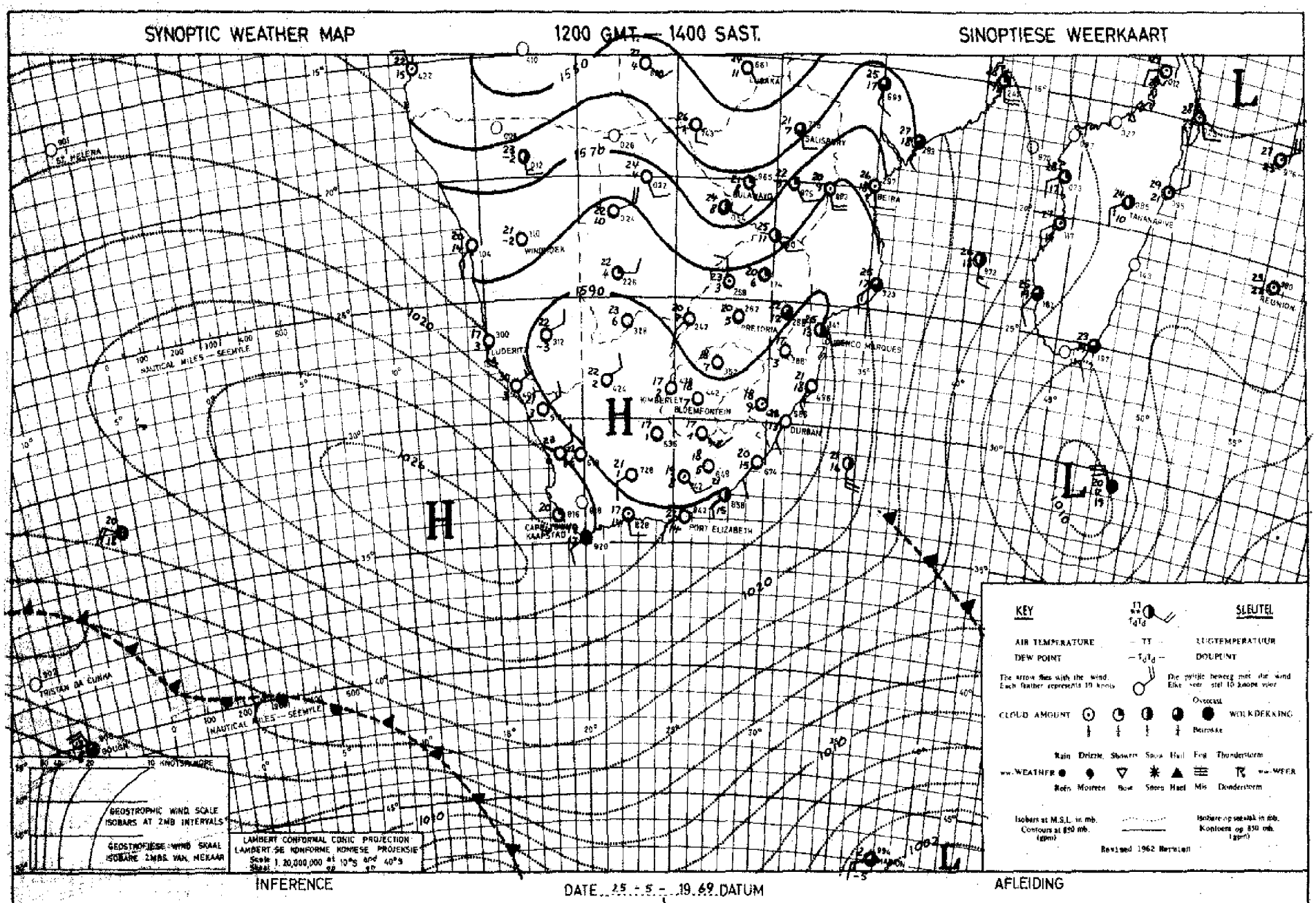

INFERENCE

DATE 25 - 5 - 19 69 DATUM

AFLEIDING

With a strong high pressure system over the interior it will remain fine over most areas and day temperature will be mild to warm.

Met 'n sterk hoëdrukstelsel oor die binneland sal dit mooiweer bly oor die meeste dele en dagtemperature sal matig tot warm wees.

DAAGLIKSE WEERBULLETIN

Maksimum en Minimum Temperatuur (°C) en Reënval (RRR) in mm vir die 24 uur geëindig om 0800 SAST op

WEERBURO / WEATHER BUREAU
DEPT. VAN VERVOER / DEPT. OF TRANSPORT
27 - 5 - 1969

DAILY WEATHER BULLETIN

Maximum and Minimum Temperatures (°C) and rainfall (RRR) in mm for the 24 hours ended at 0800 SAST on

CAPE - KAAP	Max	Min	RRR
Aberdeen			
Addo			
Alexander Bay	31	10	
Aliwal North	18	0	
Bashee	22	13	
Beaufort-Wes	23	6	
(Lughawe)			
Boegoebergdam			
Boesmap			
Brakkekuil			
(naby Heidelberg)			
Brandvlei			
Cala			
Caledon			
Calitzdorp			
Calvinia	23	10	
Cape Agulhas	18	12	
Cape Columbine	19	11	
Cape Point	19	13	
Cape St. Francis	19	10	
Cape Town			
(D.F. Malan)	20	5	
Cape Town			
(Hoeland Str.)			
Carnarvon			
Ceres			
Citrusdal			
Colesberg			
Cradock			
Dönne	19	9	
De Aar	19	0	
Douglas			
East London			
(Airport)	22	9	
Eensaamheid			
(naby Herold)			
Elsenburg			
Fraserburg	19	0	
Garies			
George			
Graaff-Reinet	24	11	
Grahamstown			
Hopetown			
Idutywa			
Jansenville	25	4	
Joubertina			
Kimberley			
(Airport)	20	4	
Knysna			
Kokstad	19	2	
Kuruman	22	3	

KAAP - CAPE	Max	Min	RRR
Ladismith			
Lake Mentz			
Maclear			
Mafeking	21	5	
Malmesbury			
Matatiele			
Matroosberg	21	5	
Grootfontein			
(Middelburg)	19	0	
Mosselbaai	20	13	
Mount Frere			
Okiep	23	13	
Oudtshoorn	23	1	
Petrusville			
Piketberg			
Pofadder	21	8	
Port Alfred			
Port Elizabeth	20	6	
Port Nolloth	17	10	
Port St. Johns	24	14	
Prieska			
Prince Albert			
Queenstown	21	2	
Rietfontein			
Riversdale	23	3	
Robertson	22	4	
Sheeprun			
(near Maclear)	20	0	
Somerset-Oos	22	6	
Steynsburg			
Strydenburg			
Sutherland	18	-2	
Swellendam			
Tarkastad			
Touwsrivier			
Twee Riviere			
(Oemsbokpark)			
Umtata	23	6	
Uniondale			
Upington	24	5	
Vanwyksvlei	21	3	
Victoria-Wes			
Vredendal			
Vryburg	21	4	
Williston			
Willowmore	22	2	
Willowpark			
(near Dordrecht)	17	7	

NATAL	Max	Min	RRR
Cape St. Lucia	25	14	
Dundee			
Durban			
(Louis Botha)	25	11	
Estcourt	20	5	
Harding			
Himeville			
Mkuze			
Hluhluwe			
Newcastle	24	1	
Cedara			
(Pietermaritzburg)	19	4	
Port Shepstone	24	13	
Richmond			
Seven Oaks			
Vryheid			
Waterford			
(near Underberg)	19	-1	

TRANSVAAL

Barberton			
Belfast	18	1	
Bethal	19	2	
Bospoort	18	3	
Carolina			
Chester			
(near Gravelotte)			
Crecy			
Groendraai			
(naby Vaalwater)	23	2	
Jan Kempdorp			
Jan Smuts	17	5	
Joubert Park (Jhb)	17	5	
Kroondal	23	4	
Leeudoringstad			
Lichtenburg			
Letaba			
Loskopdam			
Lydenburg			
Marnitz	24	7	
Mara	22	3	
Marble Hall			
Messina	25	7	
Middelburg			
Levubu	23	9	
Nelspruit	25	6	
Phalaborwa	25	7	
Pietersburg	21	5	
Piet Retief	21	4	

TRANSVAAL	Max	Min	RRR
Pongola			
Potchefstroom	18	0	
Potgietersrus	22	4	
Pretoria W.B.	20	7	
Pretoriuskop			
Punda Milia			
Sandpan (NW. Tvl.)			
Satara			
Sekhukhune			
Shingwidzi			
Skukuza	28	5	
Standerton	18	-1	
Thabazimbi			
Tomburke			
Tzaneen			
Vereeniging			
Volkarust			
Warmbad	21	5	
Witbank			
Zeerust			

O.V.S. - O.F.S.

Balkfontein			
(naby Bothaville)			
Bethlehem	16	-1	
Bloemfontein			
(J.B.M. Hertzog)	19	-2	
Bultfontein			
Fauresmith	17	5	
Ficksburg			
Frankfort	18	-1	
Harrismith			
Hoopstad	19	2	
Kroonstad	18	2	
Lindley			
Modderpoort			
Petrusburg			
Philippolis			
Reddersburg			
Reitz			
Vrede			
Warden			
Welkom	17	3	
Wepener	17	-3	
Winburg			
Zastron			

S.W.A.	Max	Min	RRR
Aroab			
Bethanie			
Dordabis			
Gobabeb	33	15	
Gobabis	23	3	
Grootfontein	23	3	
Karasburg			
Kalkfeld			
Karibib			
Keetmanshoop	24	11	
Kub			
Möwe	26	16	
Luderitz	24	13	
Marienta	24	7	
Ohopoho			
Okahandja			
Okaukueye			
Ondangua	26	10	
Otavi			
Otjiwarongo			
Outjo	25	10	
Üis	29	17	
Rehoboth			
Runtu	27	10	
Steinhausen			
Tsumeb			
Walvisbaai	26	14	
Windhoek W.K.			
J.G. Strydom	21	4	

BASUTOLAND

Maseru			

BETSJOEANALAND/BECHUANALAND

Francistown	23	6	
Gaberones	22	7	
Ghanzi	24	4	
Lobatsi			
Mahalapye			
Maun	25	10	
Shakawe	26	8	
Tsabong	24	4	
Tsane	23	5	

SWAZILAND

Mbabane			
Manzini	23	9	
Stegi			

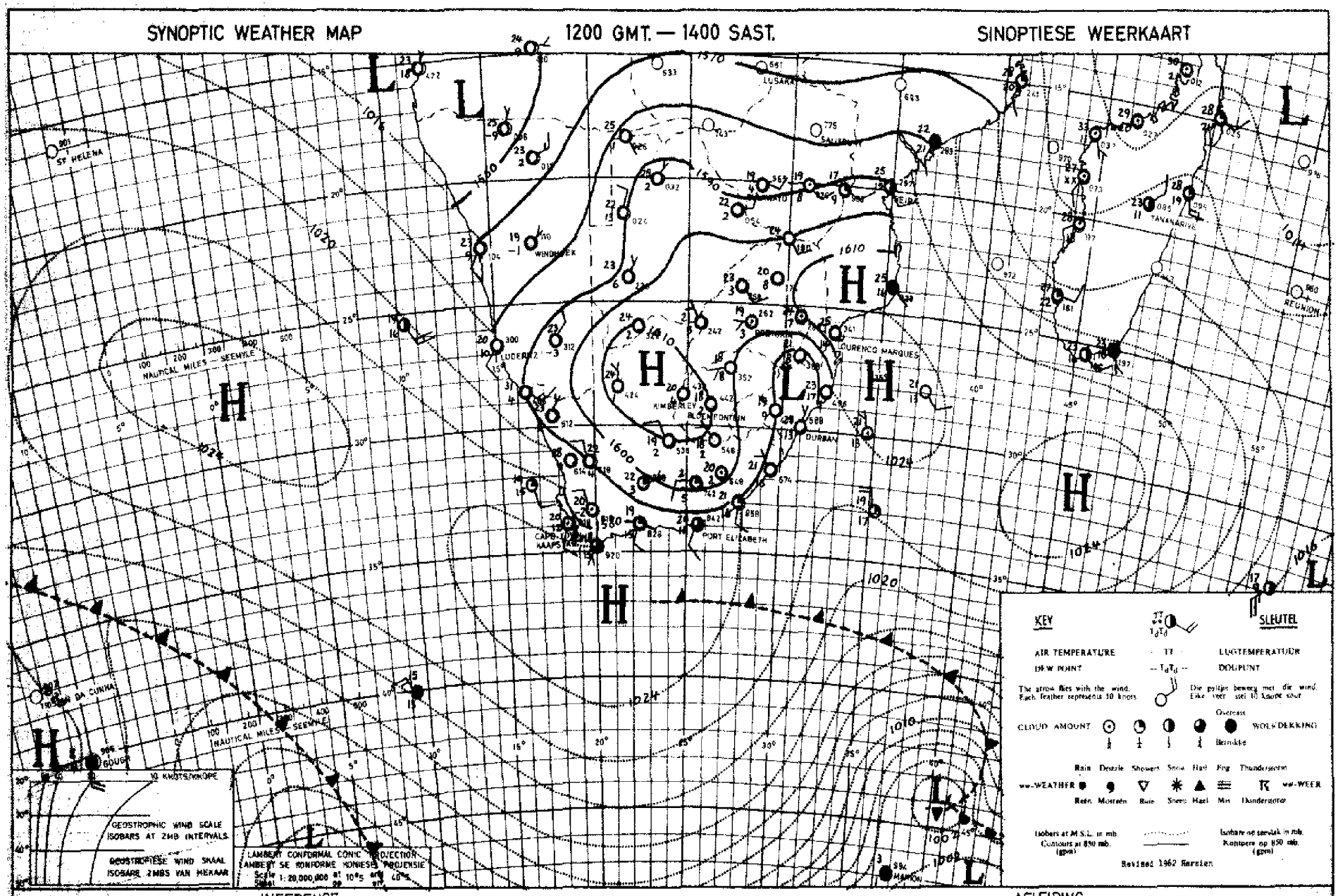

INFERENCE — DATE 26 - 5 - 1969 DATUM — AFLEIDING

The high over the interior is persisting and therefore it will remain fine over all areas. The cold front which has passed Gough Island will bring cloudy weather with rain over the south-west coast by tomorrow evening.

Die hoëdrukstelsel oor die binneland hou nog stand en dus sal dit mooiweer bly oor alle dele. Die koufront wat by Gough verby is, sal teen more-aand bewolkte weer met reën oor die suid-weskus veroorsaak.

DAAGLIKSE WEERBULLETIN

Maksimum en Minimum Temperatuur (°C) en Reënval (RRR) in mm vir die 24 uur geëindig om 0800 SAST op

WEERBURO / WEATHER BUREAU
DEPT. VAN VERVOER / DEPT. OF TRANSPORT
28 - 5 - 1969

DAILY WEATHER BULLETIN

Maximum and Minimum Temperatures (°C) and rainfall (RRR) in mm for the 24 hours ended at 0800 SAST on

CAPE - KAAP	Max	Min	RRR
Aberdeen			
Addo			
Alexander Bay	31	9	
Aliwal North	20	1	
Bashee	23	14	
Beaufort-Wes	26	13	
(Lughawe)			
Boegoebergdam			
Boetsap			
Brakkekuil			
(naby Heidelberg)			
Brandvlei			
Cala			
Caledon			
Calitzdorp			
Calvinia	24	8	
Cape Agulhas	18	12	
Cape Columbine	19	10	
Cape Point	19	13	
Cape St. Francis	21	12	
Cape Town	20	5	
(D.F. Malan)			
Cape Town			
(Roeland Str.)			
Carnarvon			
Ceres			
Citrusdal			
Colesberg			
Cradock			
Dordrecht	17	7	
De Aar	20	2	
Douglas			
East London	27	9	
(Airport)			
Eensaamheid			
(naby Herold)			
Elsenburg			
Döhne	22	12	
Fraserburg	20	12	
Garies			
George			
Graaff-Reinet	24	10	
Grahamstown			
Hopetown			
Idutywa			
Jansenville	26	6	
Joubertina			
Kimberley	21	8	
(Airport)			
Knysna			
Kokstad	21	-1	
Kuruman	22	3	

KAAP - CAPE	Max	Min	RRR
Ladismith			
Lake Mentz			
Maclear			
Mafeking	21	4	
Malmesbury			
Matatiele			
Matroosberg	22	3	
Grootfontein	17	5	
(Middelburg)			
Mosselbaai	25	13	
Mount Frere			
Okiep	35	9	
Oudtshoorn	26	1	
Petrusville			
Piketberg			
Pofadder	22	8	
Port Alfred			
Port Elizabeth	29	11	
Port Nolloth	18	6	
Port St. Johns	24	16	
Prieska	24	2	
Prince Albert			
Queenstown	21	5	
Rietfontein			
Riversdale	22	5	
Robertson	23	5	
Sheeprun	23	-1	
(near Maclear)			
Somerset-Oos	24	11	
Steynsburg			
Strydenburg			
Sutherland	19	-6	
Swellendam			
Tarkastad			
Touwsrivier			
Twee Riviere	25	2	
(Gemsbokpark)			
Umtata	25	5	
Uniondale			
Upington	24	7	
Vanwyksvlei	23	3	
Victoria-Wes			
Vredendal	30	5	
Vryburg	21	4	
Williston			
Willowmore	22	2	
Willowpark	17	7	
(near Dordrecht)			

NATAL	Max	Min	RRR
Cape St. Lucia	25	14	
Dundee			
Durban	24	9	
(Louis Botha)			
Estcourt	19	5	
Harding			
Himeville			
Mkuze			
Hluhluwe			
Newcastle	23	0	
Cedara	21	3	
(Pietermaritzburg)			
Port Shepstone	22	15	
Richmond			
Seven Oaks			
Vryheid			
Waterford	21	-2	
(near Underberg)			

TRANSVAAL

Barberton			
Belfast			
Bethal			
Bospoort	20	1	
Carolina	19	3	
Chester			
(near Gravelotte)			
Crecy			
Groendraai	24	2	
(naby Vaalwater)			
Jan Kempdorp			
Jan Smuts	17	7	
Joubert Park (Jhb)			
Kroondal	20	3	
Marnitz	23	7	
Leeudoringstad			
Lichtenburg			
Letaba			
Loskopdam			
Lydenburg	20	3	
Mara	24	4	
Marble Hall			
Messina	26	8	
Middelburg			
Nelspruit	24	10	
Phalaborwa	25	5	
Pietersburg	26	10	
Piet Retief	21	5	

TRANSVAAL	Max	Min	RRR
Pongola			
Potchefstroom	20	1	
Potgietersrus	24	6	
Pretoria W.B.	21	5	
Pretoriuskop			
Punda Milia			
Sandpan (NW. Tvl.)			
Satara			
Sekhukhune			
Shingwidzi			
Skukuza	29	5	
Standerton			
Thabazimbi			
Tomburke			
Tzaneen			
Vereeniging			
Volksrust			
Warmbad	22	3	
Witbank			
Zeerust			

O.V.S. - O.F.S.

Balkfontein			
(naby Bothaville)			
Bethlehem	17	0	
Bloemfontein	19	-1	
(J.B.M. Hertzog)			
Bultfontein			
Fauresmith	19	1	
Ficksburg			
Frankfort	18	0	
Harrismith			
Hoopstad	20	2	
Kroonstad	18	2	
Lindley			
Modderpoort			
Petrusburg			
Philippolis			
Reddersburg			
Reitz			
Vrede			
Warden			
Welkom	18	5	
Wepener	18	-2	
Winburg			
Zastron			

S.W.A.	Max	Min	RRR
Aroab			
Bethanie	[illegible]		
Dordabis			
Gobabeb	32	16	
Gobabis	28	3	
Grootfontein	24	7	
Karasburg			
Kalkfeld			
Karibib			
Keetmanshoop	24	10	
Kub			
Möwe	34	15	
Luderitz	23	9	
Mariental	24	7	
Ohopoho			
Okahandja			
Okaukueye			
Ondangua	25	11	
Otavi			
Otjiwarongo			
Outjo	26	8	
Ois	29	15	
Rehoboth			
Runtu	26	9	
Steinhausen			
Tsumeb			
Walvisbaai	28	13	
Windhoek W.K.			
Jetstrijdom	22	5	

BASUTOLAND

Maseru	17	0	

BETSJOANALAND/BECHUANALAND

Francistown	25	7	
Gaberones	22	6	
Ghanzi	25	3	
Lobatsi			
Mahalapye	23	5	
Maun			
Shakawe	25	12	
Tsabong	24	1	
Tsane	22	3	

SWAZILAND

Embelbe			
Manzini	29	10	
Stegi			

SYNOPTIC WEATHER MAP 1200 GMT. — 1400 SAST. SINOPTIESE WEERKAART

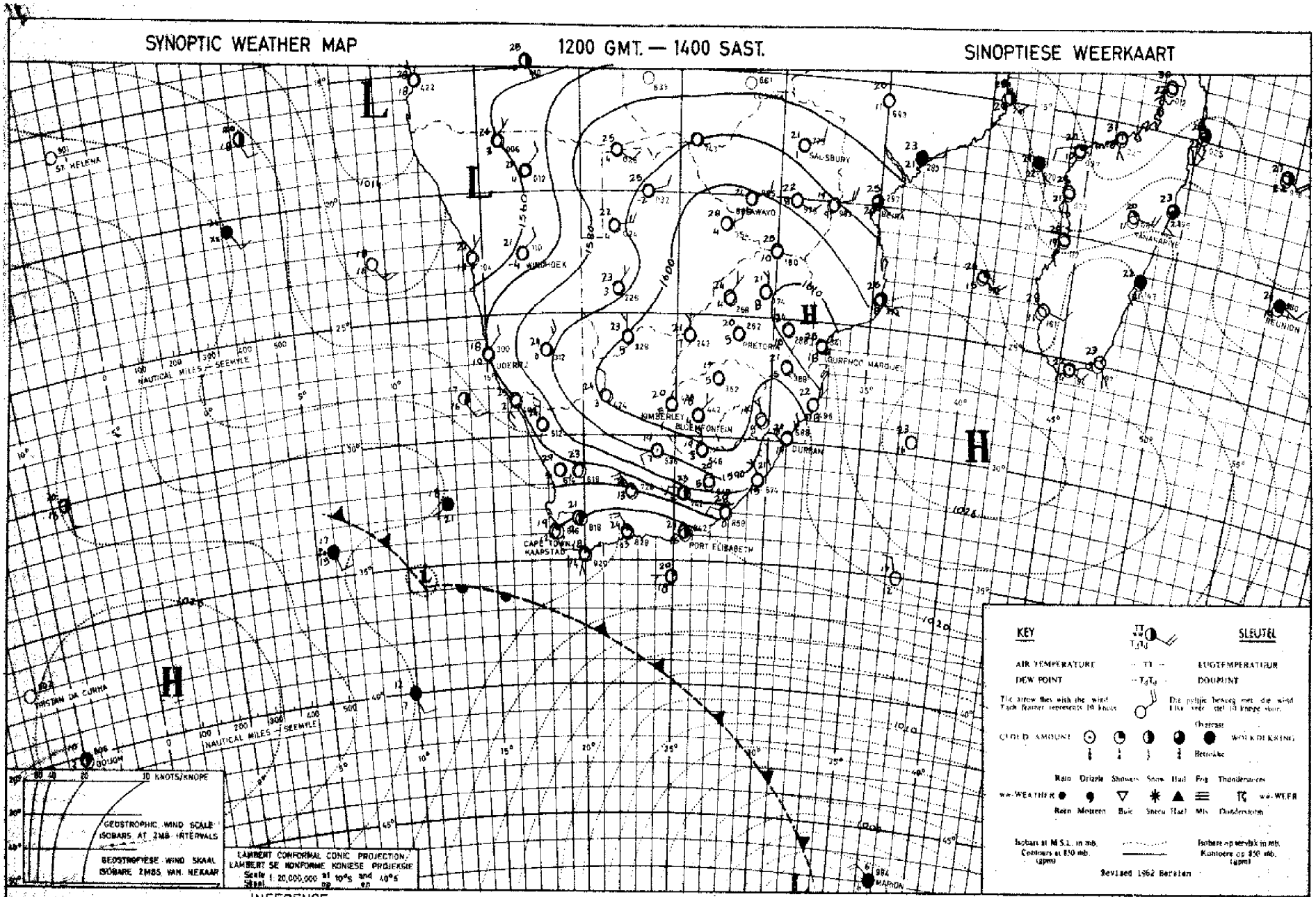

INFERENCE DATE 27.5.19.62 DATUM AFLEIDING

With a cold front south-west of the [illegible]

DAAGLIKSE WEERBULLETIN

Maksimum en Minimum Temperatuur (°C) en Reënval (RRR) in mm vir die 24 uur geëindig om 0800 SAST op

WEERBURO / WEATHER BUREAU
DEPT. VAN VERVOER / DEPT. OF TRANSPORT
29 - 5 - 1969

DAILY WEATHER BULLETIN

Maximum and Minimum Temperatures (°C) and rainfall (RRR) in mm for the 24 hours ended at 0800 SAST on

CAPE - KAAP	Max	Min	RRR
Aberdeen			
Addo			
Alexander Bay	19	11	
Aliwal North	19	2	
Bashee	26	16	
Beaufort-West	25	14	
(Lughawe)			
Boegoebergdam			
Boetsap			
Brakkekuil			
(naby Heidelberg)			
Brandvlei			
Cala			
Caledon			
Calitzdorp			
Calvinia	24	5	
Cape Agulhas			
Cape Columbine	18	10	
Cape Point	19	10	
Cape St. Francis	21	15	
Cape Town	24	9	
(D.F. Malan)			
Cape Town			
(Roeland Str.)			
Carnarvon			
Ceres			
Citrusdal			
Colesberg			
Cradock			
Dühne	21	9	
De Aar	20	3	
Douglas			
East London	23	15	
(Airport)			
Eensaamheid			
(naby Herold)			
Elsenburg			
Fraserburg	21	6	
Garies			
George			
Graaff-Reinet			
Grahamstown			
Hopetown			
Idutywa			
Jansenville			
Joubertina			
Kimberley	21	8	
(Airport)			
Knysna			
Kokstad	19	2	
Kuruman	21	3	

KAAP - CAPE	Max	Min	RRR
Ladismith			
Lake Mentz			
Maclear			
Mafeking	21	4	
Malmesbury			
Matatiele			
Matroosberg	22	3	
Grootfontein	19	4	
(Middelburg)			
Mosselbaai	17	13	
Mount Frere			
Okiep	24	10	
Oudtshoorn	24	6	
Petrusville			
Piketberg			
Pofadder	23	12	
Port Alfred			
Port Elizabeth	21	10	
Port Nolloth	16	7	
Port St. Johns	25	16	
Prieska	23	3	
Prince Albert			
Queenstown	21	7	
Rietfontein			
Riversdale	25	7	
Robertson	25	3	
Sheeprun	19	6	
(near Maclear)			
Somerset-Oos	24	14	
Steynsburg			
Strydenburg			
Sutherland	18	-1	
Swellendam			
Tarkastad			
Touwsrivier			
Twee Riviere	26	8	
(Gemsbokpark)			
Umtata	25	6	
Uniondale			
Upington	25	11	
Vanwyksvlei	22	5	
Victoria-Wes			
Vredendal	26	11	
Vryburg	20	4	
Williston			
Willowmore	24	6	
Willowpark	17	8	
(near Dordrecht)			

NATAL	Max	Min	RRR
Cape St. Lucia	24	15	
Dundee			
Durban	25	9	
(Louis Botha)			
Estcourt	20	4	
Harding			
Kimeville			
Mkuze			
Hluhluwe			
Newcastle	24	0	
Cedara	20	3	
(Pietermaritzburg)			
Port Shepstone	25	12	
Richmond			
Seven Oaks			
Vryheid			
Waterford	18	-2	
(near Underberg)			

TRANSVAAL	Max	Min	RRR
Barberton			
Belfast			
Bethal	19	3	
Bospoort	19	2	
Carolina	18	2	
Chester			
(near Gravelotte)			
Crecy			
Groendraai	23	2	
(naby Vaalwater)			
Jan Kempdorp			
Jan Smuts	18	6	
Joubert Park (Jhb)	19	7	
Kroondal	21	4	
Lichtenburg	24	9	
Leeudoringstad			
Lichtenburg			
Letaba			
Loskopdam			
Lydenburg			
Marnitz	23	8	
Mara	24	3	
Marble Hall			
Messina	26	8	
Middelburg			
Nelspruit	27	5	
Phalaborwa	25	8	
Pietersburg	27	4	
Piet Retief	23	5	

TRANSVAAL	Max	Min	RRR
Pongola			
Potchefstroom	20	2	
Potgietersrus	24	5	
Pretoria W.B.	20	5	
Pretoriuskop			
Punda Milia			
Sandpan (NW. Tvl.)			
Satara			
Sekhukhune			
Shingwidzi			
Skukuza	29	5	
Standerton	18	-1	
Thabazimbi			
Tomburke			
Tzaneen			
Vereeniging			
Volksrust			
Warmbad	21	6	
Witbank			
Zeerust			

O.V.S. - O.F.S.	Max	Min	RRR
Balkfontein			
(naby Bothaville)			
Bethlehem	17	0	
Bloemfontein	18	0	
(J.B.M. Hertzog)			
Bultfontein			
Fauresmith	18	2	
Ficksburg			
Frankfort	19	0	
Harrismith			
Hoopstad	20	2	
Kroonstad	18	2	
Lindley			
Modderpoort			
Petrusburg			
Philippolis			
Reddersburg			
Reitz			
Vrede			
Warden			
Welkom	19	5	
Wepener	18	1	
Winburg			
Zastron			

S.W.A.	Max	Min	RRR
Aroab			
Bethanie			
Dordabis			
Gobabeb	33	12	
Gobabis	24	2	
Grootfontein	24	5	
Karasburg			
Kalkfeld			
Karibib			
Keetmanshoop	26	11	
Kub			
Möwe	16	13	
Luderitz	15	9	
Marienta	26	12	
Ohopoho			
Okahandja			
Okaukueye			
Ondangua	27	11	
Otavi			
Otjiwarongo			
Outjo	26	8	
Ugs	29	12	
Rehoboth			
Runtu	26	10	
Steinhausen			
Tsumeb			
Walvisbaai	25	11	
Windhoek W.K.			
J.G. Strijdom	21	6	

BASUTOLAND	Max	Min	RRR
Maseru	18	1	

BETSJOEANALAND/BECHUANALAND	Max	Min	RRR
Francistown	24	5	
Gaberones	22	5	
Ghanzi	24	7	
Lobatsi			
Mahalapye			
Maun	26	4	
Shakawe	28	9	
Tsabong	24	5	
Tsane	23	5	

SWAZILAND	Max	Min	RRR
Mbabane			
Manzini	25	9	
Stegi			

SYNOPTIC WEATHER MAP   1200 GMT. — 1400 SAST   SINOPTIESE WEERKAART

INFERENCE   DATE 29 - 5 - 19 69 DATUM   AFLEIDING

The weak low pressure system near Cape Town will move eastwards followed by cloudy weather over the south-western and southern Cape coastal areas. Over the remainder of the country it will remain fine as a result of the high over the interior.

Die swak laedrukstelsel naby Kaapstad sal ooswaarts beweeg, gevolg deur bewolkte weer oor die suidwestelike en suidelike kusstreke. Oor die res van die land sal dit mooiweer bly as gevolg van die hoog oor die binneland.

DAAGLIKSE WEERBULLETIN

Maksimum en Minimum Temperatuur (°C) en Reënval (RRR) in mm vir die 24 uur geëindig om 0800 SAST op

WEERBURO / WEATHER BUREAU
DEPT. VAN VERVOER / DEPT. OF TRANSPORT
30-5-1969

DAILY WEATHER BULLETIN

Maximum and Minimum Temperatures (°C) and rainfall (RRR) in mm for the 24 hours ended at 0800 SAST on

CAPE - KAAP	Max	Min	RRR
Aberdeen			
Addo			
Alexander Bay	20	11	
Aliwal North	21	2	
Bashee			
Beaufort-Wes	22	8	
(Lughawe)			
Boegoebergdam			
Boetsap			
Brakkekuil			
(naby Heidelberg)			
Brandvlei			5.5
Cala			
Caledon			
Calitzdorp			
Calvinia	21	11	
Cape Agulhas	19	15	
Cape Columbine	15	9	
Cape Point	18	13	
Cape St. Francis	18	15	
Cape Town	20	6	
(D.F. Malan)			
Cape Town			
(Roeland Str.)			
Carnarvon			6.5
Ceres			
Citrusdal			
Colesberg			
Cradock			
Dôhne			
De Aar	21	6	
Douglas			
East London	27	13	
(Airport)			
Bensaamheid			
(naby Herold)			
Elsenburg			
Fraserburg	16	7	12.0
Garies			
George			
Graaff-Reinet	28	5	
Grahamstown			
Hopetown			
Idutywa			
Jansenville	24	14	
Joubertina			
Kimberley	25	11	
(Airport)			
Knysna			
Kokstad	20	-1	
Kuruman	22	6	6.8

KAAP - CAPE	Max	Min	RRR
Ladismith			
Lake Mentz			
Maclear			
Mafeking	21	9	
Malmesbury			
Matatiele			
Matroosberg	19	3	
Grootfontein	20	1	
(Middelburg)			
Mosselbaai	18	13	
Mount Frere			
Okiep	21	8	
Oudtshoorn	28	7	
Petrusville			
Piketberg			
Pofadder	20	8	
Port Alfred			
Port Elizabeth	21	16	0.3
Port Nolloth	18	9	
Port St. Johns	26	14	
Prieska	25	11	
Prince Albert			
Queenstown	22	2	
Rietfontein			
Riversdale	21	12	
Robertson	20	7	
Sheeprun	21	1	
(near Maclear)			
Somerset-Oos	25	11	
Steynsburg			
Strydenburg			
Sutherland	18	5	0.7
Swellendam			
Tarkastad			
Touwsrivier			
Twee Riviere	26	9	11.0
(Gemsbokpark)			
Umtata	24	5	
Uniondale			
Upington	23	9	26.1
Vanwyksvlei	19	10	11.0
Victoria-Wes			
Vredendal	21	9	
Vryburg			
Williston			
Willowmore	22	11	
Willowpark	18	2	
(near Bordrecht)			

NATAL	Max	Min	RRR
Cape St. Lucia	24	14	
Dundee			
Durban	24	8	
(Louis Botha)			
Estcourt	20	6	
Harding			
Himeville			
Mkuze			
Hluhluwe			
Newcastle	23	1	
Cedara	20	3	
(Pietermaritzburg)			
Port Shepstone	24	14	
Richmond			
Seven Oaks			
Vryheid			
Waterford	18	-3	
(near Underberg)			

TRANSVAAL	Max	Min	RRR
Barberton			
Belfast			
Bethal	18	1	
Bospoort	18	*	
Carolina	17	2	
Chester			
(near Gravelotte)			
Crecy			
Groendraai	21	2	
(naby Vaalwater)			
Jan Kempdorp			
Jan Smuts	16	5	
Joubert Park (Jhb)	17	8	
Kroondal	20	5	
Levubu	23	10	
Leeudoringstad			
Lichtenburg			
Letaba			
Loskopdam			
Lydenburg	19	3	
Marnitz	22	8	
Mara	23	6	
Marble Hall			
Messina	26	9	
Middelburg			
Nelspruit	25	5	
Phalaborwa	25	9	
Pietersburg	24	6	
Piet Retief	21	5	

TRANSVAAL	Max	Min	RRR
Pongola			
Potchefstroom	20	2	
Potgietersrus	21	6	
Pretoria W.B.	19	5	
Pretoriuskop			
Punda Milia			
Sandpan (NW. Tvl.)			
Satara			
Sekhukhune			
Shingwidzi			
Skukuza	29	7	
Standerton	18	-1	
Thabazimbi			
Tomburke			
Tzaneen			
Vereeniging			
Volksrust			
Warmbad	21	4	
Witbank			
Zeerust			
O.V.S. - O.F.S.			
Balkfontein			
(naby Bothaville)			
Bethlehem	16	1	
Bloemfontein	19	1	
(J.B.M. Hertzog)			
Bultfontein			
Fauresmith	19	5	
Ficksburg			
Frankfort	18	1	
Harrismith			
Hoopstad			
Kroonstad	19	3	
Lindley			
Modderpoort			
Petrusburg			
Philippolis			
Heddersburg			
Reitz			
Vrede			
Warden			
Welkom	18	6	
Wepener	19	1	
Winburg			
Zastron			

S.W.A.	Max	Min	RRR
Aroab			
Bethanie			
Dordabis			
Gobabeb	25	9	
Gobabis	24	3	
Grootfontein	28	9	
Karasburg			
Kalkfeld			
Karibib			
Keetmanshoop	20	6	
Kub			
Möwe	14	12	
Luderitz	16	11	
Marienta1	26	4	0.2
Ohopoho			
Okahandja			
Okaukueye			
Ondangua	29	10	
Otavi			
Otjiwarongo			
Outjo	26	7	
Ue	29	8	
Rehoboth			
Runtu	26	7	
Steinhausen			
Tsumeb			
Walvisbaai	15	11	
Windhoek W.K.			
J.G Strydom	22	0	
BASUTOLAND			
Maseru	17	2	
BETSJOANALAND/BECHUANALAND			
Francistown			
Gaberones			
Ghanzi			
Lobatsi			
Mahalapye			
Maun			
Shakawe			
Tsabong			
Tsane			
SWAZILAND			
Mbabane			
Manzini	24	7	
Stegi			

SYNOPTIC WEATHER MAP — 1200 GMT. — 1400 SAST. — SINOPTIESE WEERKAART

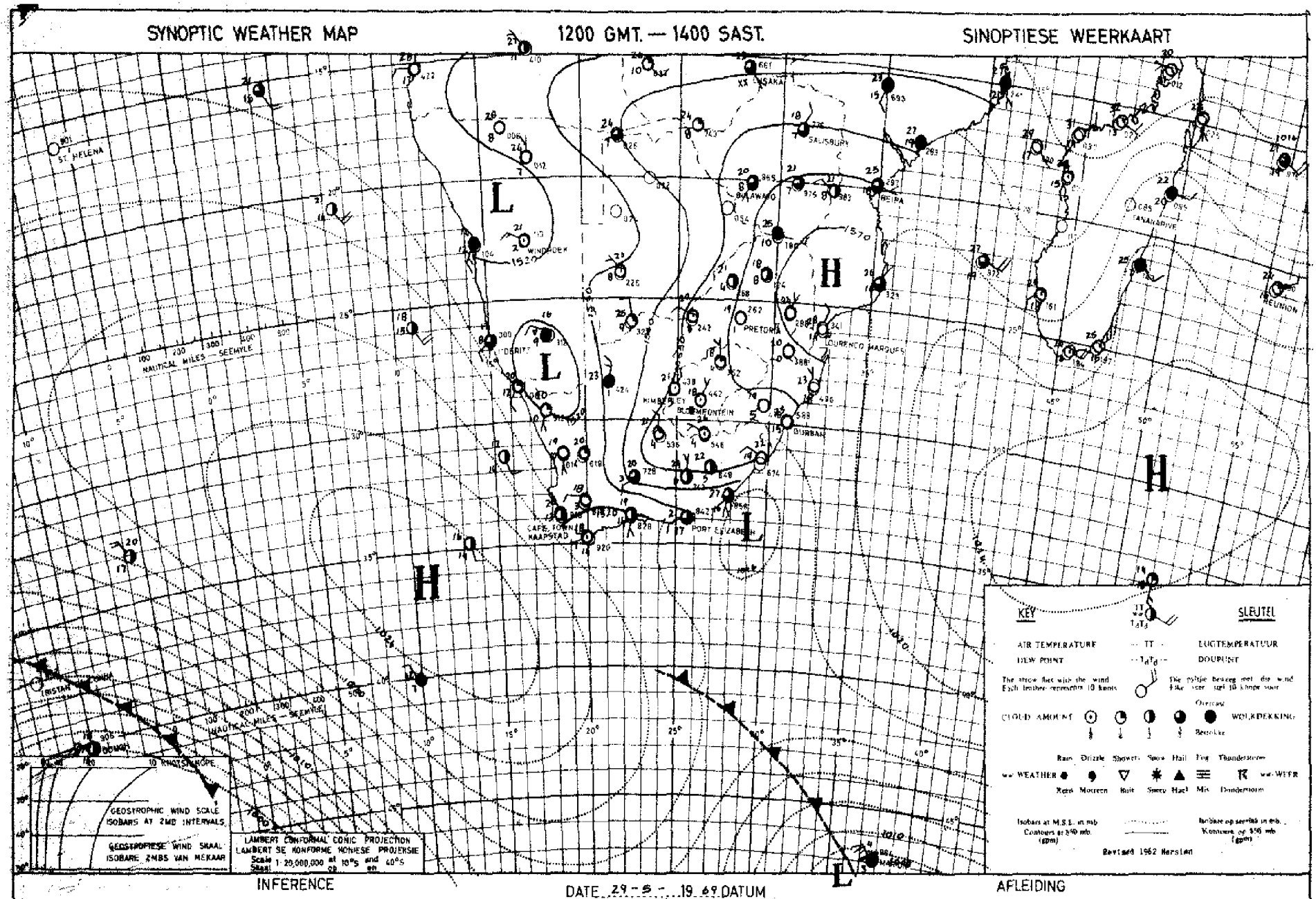

INFERENCE — DATE 29-5-19 69 DATUM — AFLEIDING

With a ridge of high pushing in south of the land cloudy weather with showers can be expected along the south and south-east coasts. An upper air low over the western parts of the country will cause cloudy weather with showers over the central and southern parts of the country.

Met 'n rug van hoë druk wat suid van die land inkom, sal bewolkte weer met buie uitbrei langs die suid- en suidooskus. 'n Laag in die bolug oor die westelike dele van die land sal bewolkte weer met buie tot gevolg hê oor die sentrale en suidelike dele van die land.

DAAGLIKSE WEERBULLETIN

Maksimum en Minimum Temperatuur (°C) en Reënval (RRR) in mm vir die 24 uur geëindig om 0800 SAST op

WEERBURO / WEATHER BUREAU
DEPT. VAN VERVOER / DEPT. OF TRANSPORT
31-5-1969

DAILY WEATHER BULLETIN

Maximum and Minimum Temperatures (°C) and rainfall (RRR) in mm for the 24 hours ended at 0800 SAST on

CAPE - KAAP	Max	Min	RRR
Aberdeen			
Addo			
Alexander Bay	16	7	
Aliwal North	18	5	
Bashee			
Beaufort-Wes	19	8	
(Lughawe)			
Boegoebergdam			
Bootsap			
Brakkekuil			
(naby Heidelberg)			
Brandvlei			
Cala			
Caledon			
Calitzdorp			
Calvinia	19	5	
Cape Agulhas	18	16	
Cape Columbine	16	9	
Cape Point	20	13	
Cape St. Francis	21	15	
Cape Town	22	5	
(D.F. Malan)			
Cape Town			
(Roeland Str.)			
Carnarvon			
Ceres			
Citrusdal			
Colesberg			
Cradock			
Dohne	19	9	
De Aar	15	7	3.5
Douglas			
East London	22	14	3.0
(Airport)			
Bensaamheid			
(naby Herold)			
Elsenburg			
Fraserburg	15	6	0.6
Garies			
George			
Graaff-Reinet	19	11	3.0
Grahamstown			
Hopetown			
Idutywa			
Jansenville	21	14	
Joubertina			
Kimberley	12	8	3.9
(Airport)			
Knysna			
Kokstad	18	4	
Kuruman	16	4	

KAAP - CAPE	Max	Min	RRR
Ladismith			
Lake Mentz			
Maclear			
Mafeking	20	9	10.5
Malmesbury			
Matatiele			
Matroosberg			
Grootfontein			
(Middelburg)	14	7	2.6
Mosselbaai	18	15	
Mount Frere			
Okiep	19	8	
Oudtshoorn	24	6	
Petrusville			
Piketberg			
Pofadder	15	6	
Port Alfred			
Port Elizabeth	22	11	0.3
Port Nolloth	12	7	
Port St. Johns	21	15	
Prieska	13	8	4.5
Prince Albert			
Queenstown	20	8	
Rietfontein			
Riversdale	23	9	
Robertson	21	11	
Sheeprun	19	3	
(near Maclear)			
Somerset-Oos	18	10	
Steynsburg			
Strydenburg			
Sutherland	13	1	
Swellendam			
Tarkastad			
Touwsrivier			
Twee Riviere	19	6	
(Gemsbokpark)			
Umtata	22	8	
Uniondale			
Upington	13	6	
Vanwyksvlei	11	7	5.5
Victoria-Wes			
Vredendal	25	6	
Vryburg	14	5	7.0
Williston			
Willowmore	19	9	
Willowpark			
(near Dordrecht)			

NATAL	Max	Min	RRR
Cape St. Lucia	24	16	4.0
Dundee			
Durban	24	17	
(Louis Botha)			
Estcourt	19	6	
Harding			
Himeville			
Mkuze			
Hluhluwe			
Newcastle	21	3	
Cedara			
(Pietermaritzburg)			
Port Shepstone	22	14	
Richmond			
Seven Oaks			
Vryheid			
Waterford			
(near Underberg)	16	0	0.8
van Reenen			5.0
TRANSVAAL			
Barberton			
Belfast			
Bethal	17	5	
Bospoort	18	7	4.7
Carolina	17	5	
Chester			
(near Gravelotte)			
Crecy			
Groendraai	23	7	
(naby Vaalwater)			
Jan Kempdorp			
Jan Smuts	16	7	0.1
Joubert Park (Jhb)	17	7	
Kroondal	21	6	1.2
Leeudoringstad			
Lichtenburg			
Letaba			
Loskopdam			
Lydenburg	19	3	
Levubu	24	11	
Mara	23	7	
Marble Hall			
Messina	26	12	
Middelburg			
Marnitz	23	11	
Nelspruit	23	11	
Phalaborwa	18	17	
Pietersburg	20	6	
Piet Retief	19	3	

TRANSVAAL	Max	Min	RRR
Pongola			
Potchefstroom	20	7	14.6
Potgietersrus	22	11	
Pretoria W.B.	20	11	
Pretoriuskop			
Punda Milia			
Sandpan (NW. Tvl.)			
Satara			
Sekhukhune			
Shingwidzi			
Skukuza	27	11	
Standerton	18	3	
Thabazimbi			
Tomburke			
Tzaneen			
Vereeniging			
Volksrust			
Warmbad	21	9	
Witbank			
Zeerust			
O.V.S. - O.F.S.			
Balkfontein			28.0
(naby Bothaville)			
Bethlehem	17	5	9.4
Bloemfontein	16	6	11.0
(J.B.M. Hertzog)			
Bultfontein			
Fauresmith	13	6	5.0
Ficksburg			
Frankfort	18	7	0.6
Harrismith			
Hoopstad	13	8	13.0
Kroonstad	19	7	30.5
Lindley			23.0
Modderpoort			
Petrusburg			
Philippolis			
Reddersburg			
Reitz			
Vrede			
Warden			
Welkom	17	8	21.3
Wepener	18	7	3.0
Winburg			
Zastron			

S.W.A.	Max	Min	RRR
Aroab			
Bethanie			
Bordabis			
Gobabeb	28	13	
Gobabis			
Grootfontein	26	7	
J.G. Strijdom (L.H.)	21	2	
Karasburg			
Kalkfeld			
Karibib			
Keetmanshoop	20	6	
Kub			
Möwe	14	11	
Luderitz	16	8	
Marienta1	21	5	
Ohopoho			
Okahandja			
Okaukueye			
Ondangua			
Otavi			
Otjiwarongo			
Outjo	27	6	
Rehoboth			
Runtu	28	8	
Steinhausen			
Tsumeb			
Walvisbaai	14	8	
Windhoek W.K.			
BASUTOLAND			
Maseru	18	6	3.8
BETSJOANALAND/BECHUANALAND			
Francistown	24	8	
Gaberones	24	10	0.9
Ghanzi	26	6	
Lobatsi			
Mahalapye	25	11	
Maun	27	9	
Shakawe	28	16	
Tsabong	18	5	
Tsane			
SWAZILAND			
Embabe			
Manzini	21	9	
Stegi			

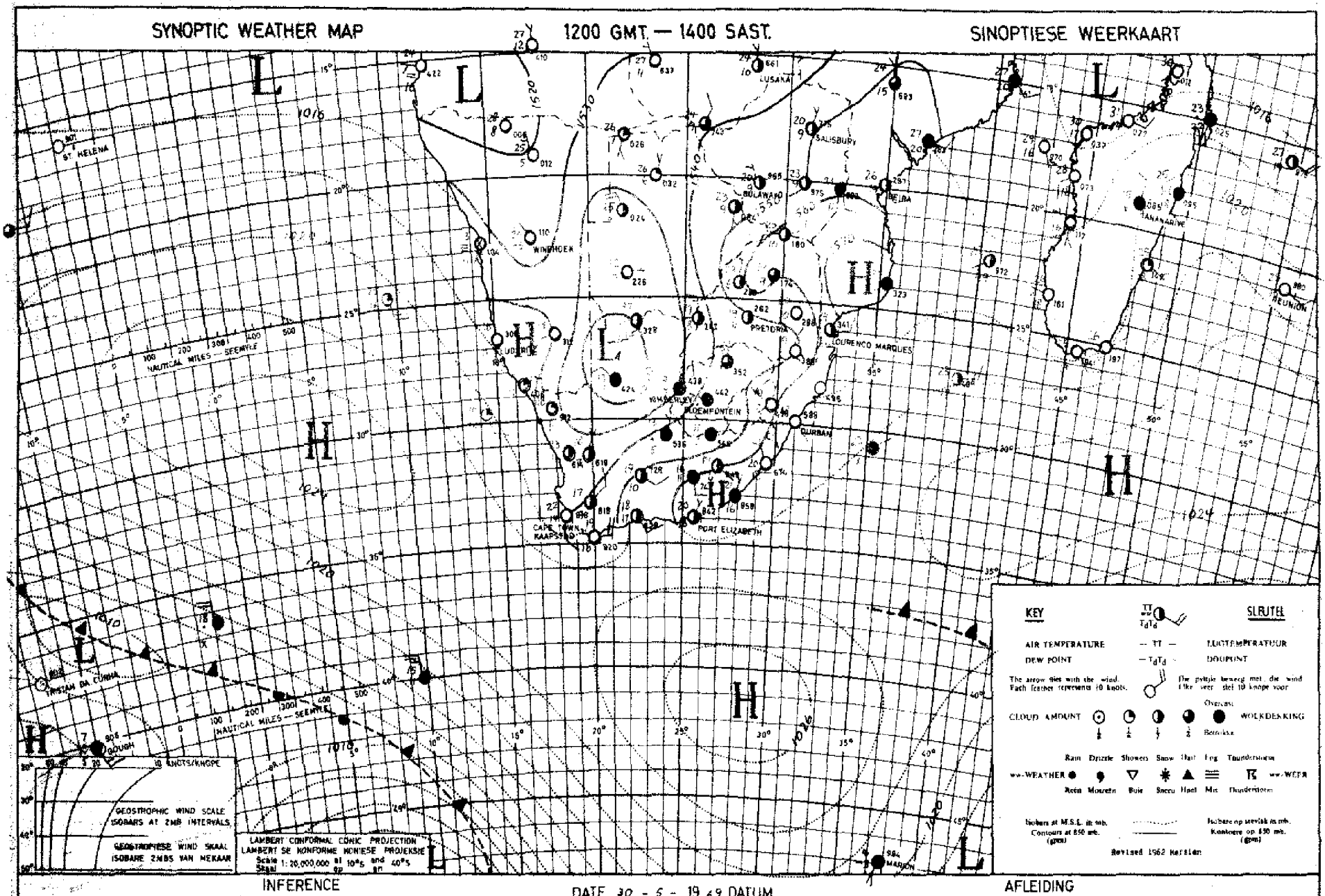

INFERENCE

DATE 30 - 5 - 19 69 DATUM

AFLEIDING

The low over the interior, which extends also into the upper atmosphere, will advance eastwards, accompanied by cloudy weather and rain over the entire O.F.S., Southern and Western Transvaal as well as Natal and Eastern Cape

Die laag oor die binneland wat ook in die bolug sterk uitgebeeld is, sal ooswaarts beweeg gepaard met bewolkte weer en reën oor die hele O.V.S., Suid- en Wes-Transvaal as ook Natal en Oos-Kaapland

DAAGLIKSE WEERBULLETIN

Maksimum en Minimum Temperatuur (°C) en Reënval (RRR) in mm vir die 24 uur geëindig om 0800 SAST op

WEERBURO / WEATHER BUREAU
DEPT. VAN VERVOER / DEPT. OF TRANSPORT

1 - 6 - 1969

DAILY WEATHER BULLETIN

Maximum and Minimum Temperatures (°C) and rainfall (RRR) in mm for the 24 hours ended at 0800 SAST on

CAPE - KAAP	Max	Min	RRR
Aberdeen			
Addo	28	9	
Alexander Bay	15	5	12.0
Aliwal North			
Bashee			
Beaufort-Wes	19	8	
(Lughawe)			
Bosgoedbergdam			
Boteap			
Brakkekuil			
(naby Heidelberg)			
Brandvlei			
Cala			
Caledon			
Calitsdorp			
Calvinia	28	7	
Cape Agulhas	18	12	
Cape Columbine			
Cape Point	21	13	
Cape St. Francis	19	13	
Cape Town	23	8	
(D.F. Malan)			
Cape Town			
(Roeland Str.)			
Carnarvon			
Ceres			
Citrusdal			
Colesberg			
Cradock			
Döhne	17	9	
De Aar	19	5	
Douglas			
East London	19	9	
(Airport)			
Bensaamheid			
(naby Herold)			
Elsenburg			
Fraserburg	14	3	
Garies			
George			
Graaff-Reinet	19	10	
Grahamstown			
Hopetown			
Idutywa			
Jansenville	21	6	
Joubertina			
Kimberley	17	4	
(Airport)			
Knysna			
Kokstad			
Kuruman	16	2	

KAAP - CAPE	Max	Min	RRR
Ladismith			
Lake Menta			
Maclear			
Mafeking	20	8	
Malmesbury			
Matatiele			
Matroosberg			
Grootfontein	14	4	
(Middelburg)			
Mosselbaai	17	12	
Mount Frere			
Okiep	19	12	
Oudtshoorn	22	4	
Petrusville			
Piketberg			
Pofadder	16	7	
Port Alfred			
Port Elizabeth	19	8	
Port Nolloth	27	10	
Port St. Johns	19	16	
Prieska	18	3	
Prince Albert			
Queenstown	16	3	
Rietfontein			
Riversdale	25	6	
Robertson	28	6	
Sheeprun	17	2	0.4
(near Maclear)			
Somerset-Oos	19	8	0.1
Steynsburg			
Strydenburg			
Sutherland	15	-2	
Swellendam			
Tarkastad			
Touwsrivier			
Twee Riviere	21	5	
(Gemsbokpark)			
Umtata	20	6	
Uniondale			
Upington	17	6	
Vanwyksvlei	15	4	
Victoria-Wes			
Vredendal	25	6	
Vryburg	19	2	
Williston			
Willowmore	18	3	
Willowpark			
(near Dordrecht)			

NATAL	Max	Min	RRR
Cape St. Lucia	23	16	
Dundee			
Durban	24	11	
(Louis Botha)			
Estcourt	15	5	3.0
Harding			
Himeville			
Mkuze			
Hluhluwe			
Newcastle	17	7	3.0
Cedara			
(Pietermaritzburg)			
Port Shepstone	23	14	
Richmond			
Seven Oaks			
Vryheid			
Waterford	15	1	
(near Underberg)			
Van Reenen			20.0
TRANSVAAL			
Barberton			
Belfast			
Bethal	17	6	
Bospoort	17	5	
Carolina	17	6	5.1
Chester			
(near Gravelotte)			
Crecy			
Groendraai	23	7	
(naby Vaalwater)			
Jan Kempdorp			
Jan Smuts	16	7	
Joubert Park (Jhb)	16	7	
Kroondal	20	7	
Leeudoringstad			
Lichtenburg			
Letaba			
Loskopdam			
Lydenburg	19	5	
Levubu	23	10	
Mara	22	5	
Marble Hall			
Messina	27	10	
Middelburg			
Nelspruit	24	8	
Phalaborwa	26	16	
Pietersburg	20	6	
Piet Retief	19	6	

TRANSVAAL	Max	Min	RRR
Pongola			
Potchefstroom	17	6	
Potgietersrus	22	11	
Pretoria W.B.	19	8	
Pretoriuskop			
Punda Milia			
Sandpan (NW. Tvl.)			
Satara			
Sekhukhune			
Shingwidzi			
Skukuza	28	12	
Standerton	16	6	0.8
Thabazimbi			
Tomburke			
Tzaneen			
Vereeniging			
Volksrust			
Warmbad	23	6	
Witbank			
Zeerust			
O.V.S. - O.F.S.			
Balkfontein			
(naby Bothaville)			
Bethlehem			
Bloemfontein	15	2	
(J.B.M. Hertzog)			
Bultfontein			
Fauresmith	13	3	3.5
Ficksburg			
Frankfort	15	4	2.1
Harrismith			
Hoopstad	17	2	
Kroonstad	15	4	7.0
Lindley			
Modderpoort			
Petrusburg			
Philippolis			
Reddersburg			20.0
Reitz			
Vrede			
Warden			
Welkom			
Wepener			
Winburg			
Zastron			

S.W.A.	Max	Min	RRR
Aroab			
Bethanie			
Dordabis			
Gobabeb	32	14	
Gobabis			
Grootfontein	26	7	
Karasburg			
Kalkfeld			
Karibib			
Keetmanshoop	22	10	
Kub			
Mowe	13	10	
Luderitz	21	8	
Mariental	23	8	
Ohopoho			
Okahandja			
Okaukueye			
Ondangua	31	12	
Otavi			
Otjiwarongo			
Outjo			
Ufe			
Rehoboth			
Runtu			
Steinhausen			
Tsumeb			
Walvisbaai	13	10	
Windhoek W.K.			
J.G. Strijdom	23	6	
BASUTOLAND			
Maseru	11	2	3.3
BETSJOANALAND/BECHUANALAND			
Francistown	27	6	
Gaberones	24	9	
Ghanzi	27	10	
Lobatsi			
Mahalapye	26	9	
Maun	29	8	
Shakawe	27	8	
Tsabong	21	5	
Tsane	24	6	
SWAZILAND			
Bulembe			
Manzini	22	9	
Stegi			

SYNOPTIC WEATHER MAP — 1200 GMT. — 1400 SAST. — SINOPTIESE WEERKAART

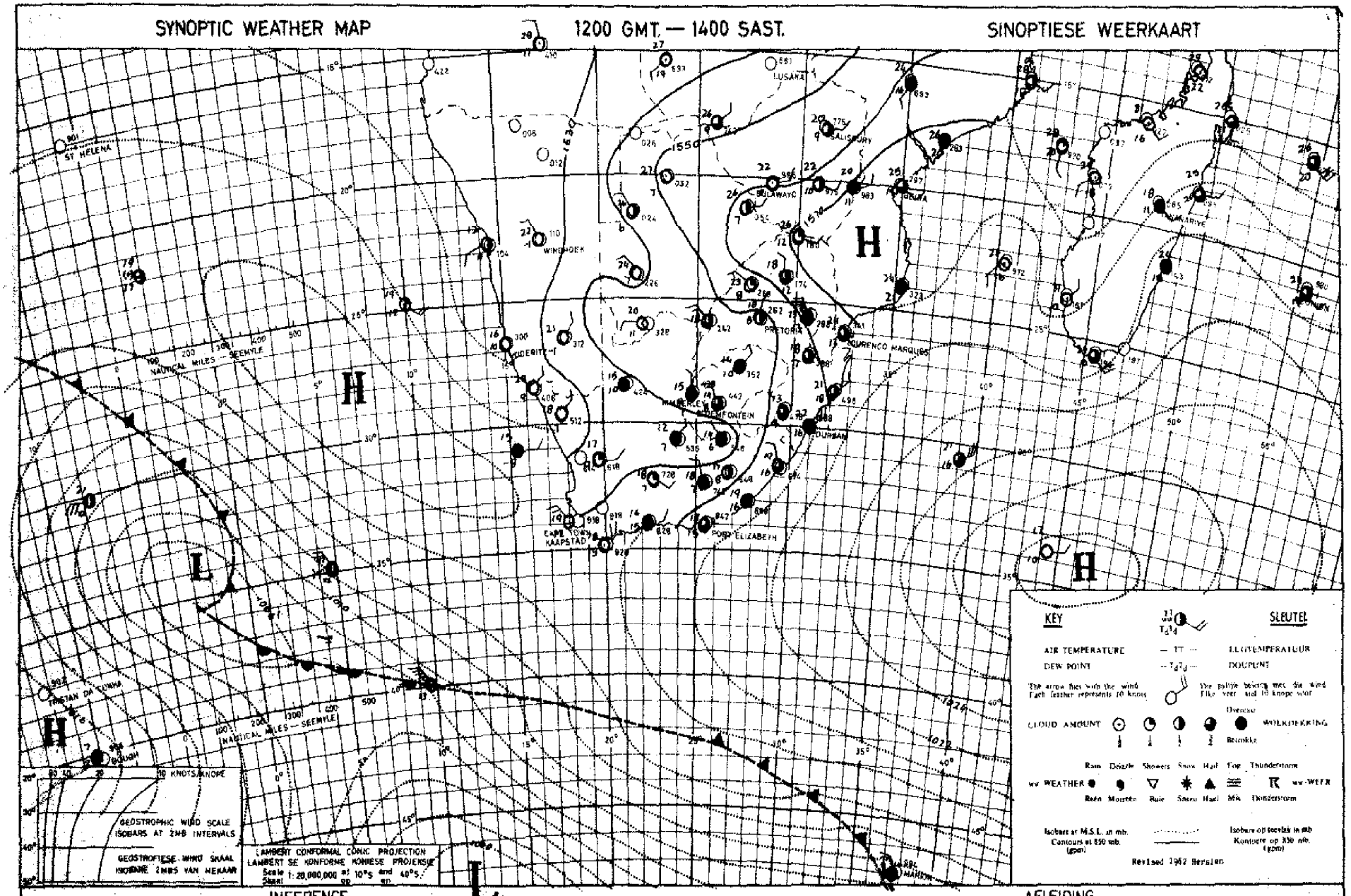

INFERENCE — DATE 31 - 5 - 1969 DATUM — AFLEIDING

The low pressure system in the west will move eastwards so that cloudy weather will develop over the south-western Cape later. The upper air low over the interior will also move away eastwards and the weather over the interior will clear up.

Die laedrukstelsel in die weste sal oostwaarts beweeg sodat bewolkte weer sal ontwikkel oor die Kaapse suidweskus. Die bouluglaag sal wegbeweeg na die ooste sodat die weer oor die binneland sal opklaar.

DAAGLIKSE WEERBULLETIN

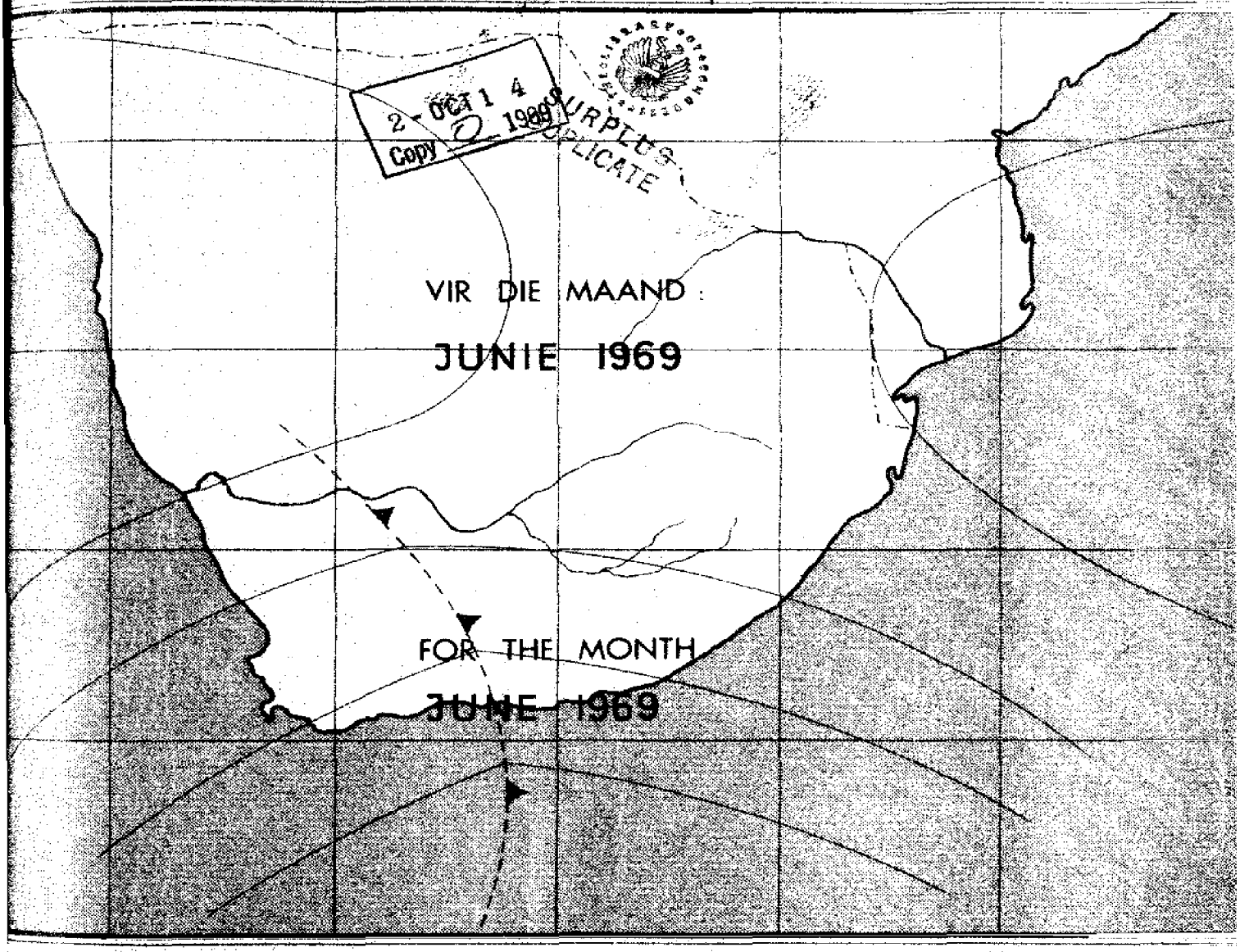

2 - OCT 14
Copy 2 1969
SURPLUS
DUPLICATE

DAILY WEATHER BULLETIN

DAAGLIKSE WEERBULLETIN

Maksimum en Minimum Temperatuur (°C) en Reënval (RRR) in mm vir die 24 uur geëindig om 0800 SAST op

WEERBURO / WEATHER BUREAU
DEPT. VAN VERVOER / DEPT. OF TRANSPORT

2-6-1969

DAILY WEATHER BULLETIN

Maximum and Minimum Temperatures (°C) and rainfall (RRR) in mm for the 24 hours ended at 0800 SAST on

CAPE - KAAP	Max	Min	RRR
Aberdeen			
Addo			
Alexander Bay	23	9	
Aliwal North	16	3	
Bashee			
Beaufort-Wes	22	12	
(Lughawe)			
Boegoebergdam			
Boetsap			
Brakkekuil			
(naby Heidelberg)			
Brandvlei			
Cala			
Caledon			
Calitzdorp			
Calvinia	22	0	
Cape Agulhas	19	13	
Cape Columbine	18	12	
Cape Point	22	13	0.4
Cape St. Francis	25	14	
Cape Town			
(D.F. Malan)	25	14	1.0
Cape Town			
(Roeland Str.)			2.0
Carnarvon			
Ceres			
Citrusdal			
Colesberg			
Cradock			
Döhne	20	11	
De Aar	18	4	
Douglas			
East London	22	14	
(Airport)			
Eensaamheid			
(naby Herold)			
Elsenburg			
Fraserburg	16	1	
Garies			
George			
Graaff-Reinet	22	15	
Grahamstown			
Hopetown			
Idutywa			
Jansenville	25	9	
Joubertina			
Kimberley	19	9	
(Airport)			
Knysna			
Kokstad	20	5	
Kuruman	21	6	

KAAP - CAPE	Max	Min	RRR
Ladismith			
Lake Mentz			
Maclear			
Mafeking	23	8	
Malmesbury			
Matatiele			
Matroosberg			
Grootfontein			
(Middelburg)	17	5	
Mosselbaai	21	13	
Mount Frere			
Okiep	23	6	
Oudtshoorn	22	3	
Petrusville			
Piketberg			
Pofadder	22	9	
Port Alfred			
Port Elizabeth	26	9	
Port Nolloth	17	10	
Port St. Johns	25	16	
Prieska	21	5	
Prince Albert			
Queenstown	19	14	
Rietfontein			
Riversdale	25	6	
Robertson	24	11	
Sheeprun	20	11	
(near Maclear)			
Somerset-Oos	22	11	
Steynsburg			
Strydenburg			
Sutherland	16	0	
Swellendam			
Tarkastad			
Touwsrivier			
Twee Riviere	26	9	
(Gemsbokpark)			
Umtata	23	7	
Uniondale			
Upington	23	9	
Vanwyksvlei	19	4	
Victoria-Wes			
Vredendal	27	12	
Vryburg	23	6	
Williston			
Willowmore	19	4	
Willowpark			
(near Dordrecht)	14	7	

NATAL	Max	Min	RRR
Cape St. Lucia	25	14	
Dundee			
Durban	24	10	
(Louis Botha)			
Estcourt	21	4	
Harding			
Himeville			
Mkuze			
Hluhluwe			
Newcastle	22	11	
Cedara			
(Pietermaritzburg)	19	4	
Port Shepstone	24	14	
Richmond			
Seven Oaks			
Vryheid			
Waterford			
(near Underberg)	18	-1	
TRANSVAAL			
Barberton			
Belfast			
Bethal	20	5	
Bospoort	20	5	
Carolina	19	7	
Chester			
(near Gravelotte)			
Cracy			
Groendraai	25	4	
(naby Vaalwater)			
Jan Kempdorp			
Jan Smuts	17	12	
Joubert Park (Jhb)	18	12	
Kroondal	22	8	
Levubu	28	14	
Leeudoringstad			
Lichtenburg			
Letaba			
Loskopdam			
Lydenburg			
Marnitz	25	9	
Mara	27	6	
Marble Hall			
Messina	29	8	
Middelburg			
Nelspruit	27	8	
Phalaborwa	27	10	
Pietersburg	22	7	
Piet Retief	23	10	

TRANSVAAL	Max	Min	RRR
Pongola			
Potchefstroom	21	5	
Potgietersrus	24	9	
Pretoria W.B.	20	8	
Pretoriuskop			
Punda Milia			
Sandpan (NW. Tvl.)			
Satara			
Sekhukhune			
Shingwidzi			
Skukuza	24	8	
Standerton	20	3	
Thabazimbi			
Tomburke			
Tzaneen			
Vereeniging			
Volksrust			
Warmbad			
Witbank			
Zeerust			
O.V.S. - O.F.S.			
Balkfontein			
(naby Bothaville)			
Bethlehem	16	2	
Bloemfontein	17	2	
(J.B.M. Hertzog)			
Bultfontein			
Fauresmith	16	2	
Ficksburg			
Frankfort	19	2	
Harrismith			
Hoopstad	20	4	
Kroonstad	19	4	
Lindley			
Modderpoort			
Petrusburg			
Philippolis			
Reddersburg			
Reitz			
Vrede			
Warden			
Welkom	18	5	0.4
Wepener	17	5	
Winburg			
Zastron			

S.W.A.	Max	Min	RRR
Aroab			
Bethanie			
Dordabis			
Gobabeb	28	10	
Gobabis	27	6	
Grootfontein	27	7	
Karasburg			
Kalkfeld			
Karibib			
Keetmanshoop	27	14	
Kub			
Möwe	15	11	
Luderitz			
Marienta1	28	11	
Ohopoho			
Okahandja			
Okaukueye			
Ondangua	30	13	
Otavi			
Otjiwarongo			
Outjo	28	13	
Rehoboth			
Runtu	29	8	
Steinhausen			
Tsumeb			
Walvisbaai	14	12	
Windhoek W.K.			
J. G. Strydom	23	8	
BASUTOLAND			
Maseru	16	2	
BETSJOANALAND/BECHUANALAND			
Francistown	27	6	
Gaberones	25	9	
Ghanzi	28	11	
Lobatsi			
Mahalapye	27	7	
Maun	29	7	
Shakawe	27	9	
Tsabong	25	9	
Tsane	27	8	
SWAZILAND			
Embembe			
Manzini	25	16	
Stegi			

SYNOPTIC WEATHER MAP — 1200 GMT. — 1400 SAST. — SINOPTIESE WEERKAART

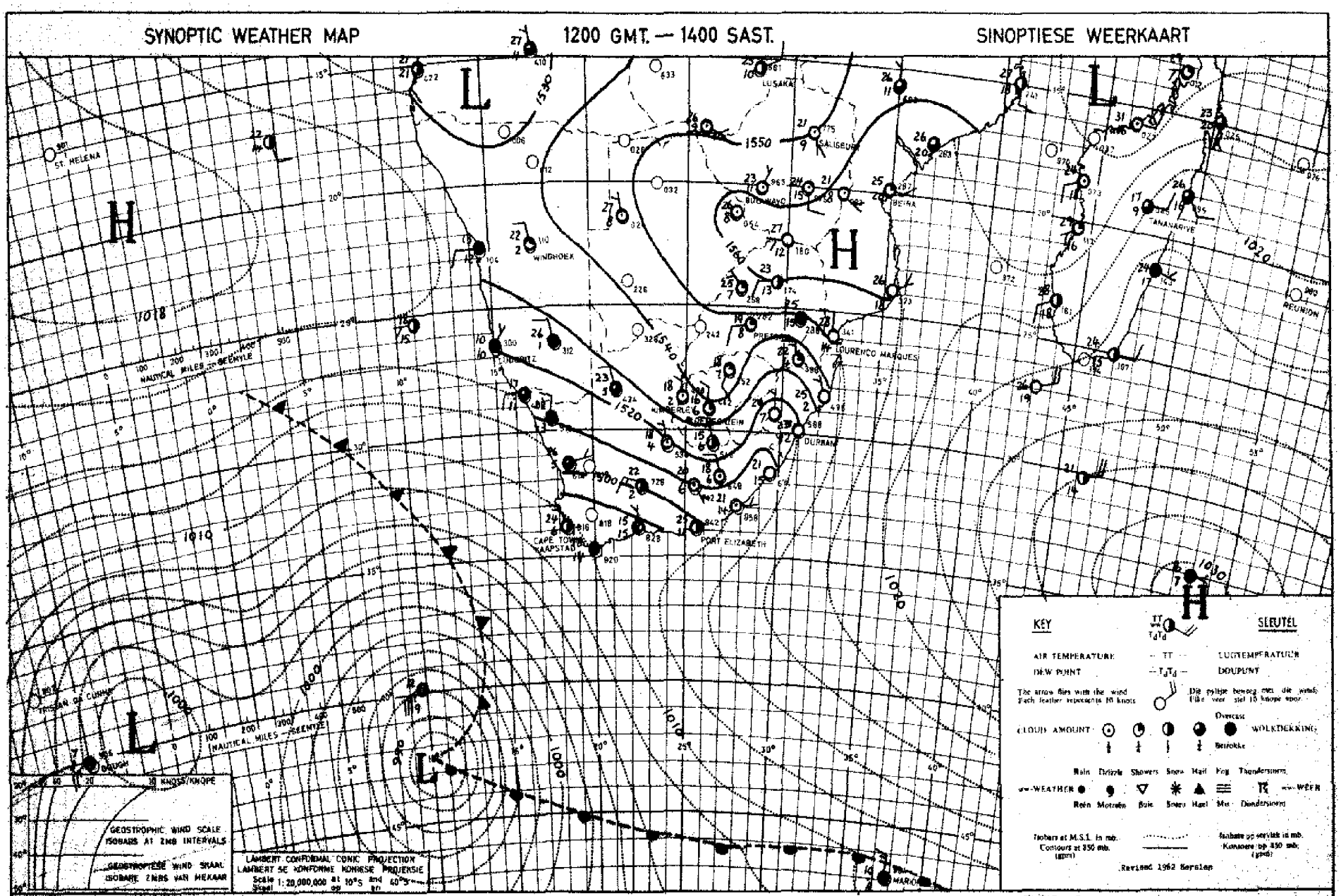

INFERENCE — DATE 1-6-1969 DATUM — AFLEIDING

The cold front approaching from the west will cause cloudy weather with showers over the south-western part of the Cape Province but over the remainder of the country it will be mainly fair.

Die koue Front wat uit die weste nader kom, sal bewolkte weer met buie veroorsaak oor die suidwestelike deel van Kaapland maar oor die res van die land sal dit hoofsaaklik mooiweer wees.

DAAGLIKSE WEERBULLETIN

Maksimum en Minimum Temperatuur (°C) en Reënval (RRR) in mm vir die 24 uur geëindig om 0800 SAST op

WEERBURO / WEATHER BUREAU
DEPT. VAN VERVOER / DEPT. OF TRANSPORT
3 - 6 - 1969

DAILY WEATHER BULLETIN

Maximum and Minimum Temperatures (°C) and rainfall (RRR) in mm for the 24 hours ended at 0800 SAST on

CAPE - KAAP	Max	Min	RRR
Aberdeen			
Addo			
Alexander Bay	17	7	
Aliwal North	20	5	
Baahee	27	13	
Beaufort-Wes	21	3	
(Lughawe)			
Boegoebergdam			
Boetsap			
Brakkekuil			
(naby Heidelberg)			
Brandvlei			
Cala			
Caledon			
Calitzdorp			
Calvinia	20	1	
Cape Agulhas	17	12	0.1
Cape Columbine	13	9	6.3
Cape Point	16	12	1.2
Cape St. Francis	19	11	
Cape Town	16	11	3.1
(D.F. Malan)			
Cape Town			
(Roeland Str.)			
Carnarvon			
Ceres			
Citrusdal			
Colesberg			
Cradock			
Döhne	22	8	
De Aar	21	5	
Douglas			
East London	25	10	
(Airport)			
Kensaamheid			
(naby Herold)			
Elsenburg			
Fraserburg	16	1	
Garies			
George			
Graaff-Reinet	23	5	
Grahamstown			
Hopetown			
Idutywa			
Jansenville	24	4	
Joubertina			
Kimberley	24	11	
(Airport)			
Knysna			
Kokstad	21	2	
Kuruman	23	6	

KAAP - CAPE	Max	Min	RRR
Ladismith			
Lake Mentz			
Maclear			
Mafeking	23	8	
Malmesbury			
Matatiele			
Matroosberg	14	2	
Grootfontein			
(Middelburg)	21	5	
Mosselbaai	19	14	
Mount Frere			
Okiep	22	5	
Oudtshoorn	22	2	
Petrusville			
Piketberg			
Pofadder	22	7	
Port Alfred			
Port Elizabeth	21	9	
Port Nolloth	14	5	
Port St. Johns	26	16	
Prieska	24	6	
Prince Albert			
Queenstown	23	12	
Rietfontein			
Riversdale	23	10	
Robertson	20	4	
Sheeprun	21	3	
(near Maclear)			
Somerset-Oos	22	4	
Steynsburg			
Strydenburg			
Sutherland	16	-4	
Swellendam			
Tarkastad			
Touwsrivier			
Twee Riviere	28	12	
(Gemsbokpark)			
Umtata	25	5	
Uniondale			
Upington	23	10	
Vanwyksvlei	19	6	
Victoria-Wes			
Vredendal	22	5	
Vryburg	23	7	
Williston			
Willowmore	19	3	
Willowpark			
(near Dordrecht)	19	12	

NATAL	Max	Min	RRR
Cape St. Lucia	24	15	
Dundee			
Durban	25	9	
(Louis Botha)			
Estcourt	21	5	
Harding			
Himeville			
Mkuze			
Eluhluwe			
Newcastle	24	2	
Cedara			
(Pietermaritzburg)	23	6	
Port Shepstone	24	13	
Richmond			
Seven Oaks			
Vryheid			
Waterford			
(near Underberg)	21	1	
TRANSVAAL			
Barberton			
Belfast			
Bethal	20	3	
Bospoort	22	5	
Carolina	18	6	
Chester			
(near Gravelotte)			
Crecy			
Groendraai	25	3	
(naby Vaalwater)			
Jan Kempdorp			
Jan Smuts	19	8	
Joubert Park (Jhb)	19	11	
Kroondal	22	6	
Leeudoringstad			
Lichtenburg			
Letaba			
Loskopdam			
Lydenburg	22	3	
Levubu	29	11	
Mara	27	8	
Marble Hall			
Messina	30	9	
Middelburg			
Marnitz	26	10	
Nelspruit	28	7	
Phalaborwa			
Pietersburg	24	7	
Piet Retief	23	5	

TRANSVAAL	Max	Min	RRR
Pongola			
Potchefstroom	23	5	
Potgietersrus	26	9	
Pretoria W.B.	21	7	
Pretoriuskop			
Punda Milia			
Sandpan (NW. Tvl.)			
Satara			
Sekhukhune			
Shingwidzi			
Skukuza	32	7	
Standerton	18	1	
Thabazimbi			
Tomburke			
Tzaneen			
Vereeniging			
Volksrust			
Warmbad	24	7	
Witbank			
Zeerust			
O.V.S. - O.F.S.			
Balkfontein			
(naby Bothaville)			
Bethlehem	18	2	
Bloemfontein	20	4	
(J.B.M. Hertzog)			
Bultfontein			
Fauresmith	20	5	
Ficksburg			
Frankfort	20	2	
Harrismith			
Hoopstad	21	5	
Kroonstad	19	5	
Lindley			
Modderpoort			
Petrusburg			
Philippolis			
Reddersburg			
Reitz			
Vrede			
Warden			
Welkom	19	9	
Wepener	19	9	
Winburg			
Zastron			

S.W.A.	Max	Min	RRR
Aroab			
Bethanie			
Dordabis			
Gobabeb	35	11	
Gobabis	27	7	
Grootfontein	27	7	
J.G. Strydom	24	10	
Karasburg			
Kalkfeld			
Karibib			
Keetmanshoop	28	11	
Kub			
Möwe	14	11	
Luderitz	16	9	
Marienthal	28	11	
Ohopoho			
Okahandja			
Okaukueye			
Ondangua	30	13	
Otavi			
Otjiwarongo			
Outjo	28	10	
Rehoboth			
Runtu	29	10	
Steinhausen			
Tsumeb			
Walvisbaai	15	11	
Windhoek W.K.			
Usis	30	13	
BASUTOLAND			
Maseru	18	6	
BETSJOANALAND/BECHUANALAND			
Francistown	27	7	
Gaberones	26	7	
Ghanzi	27	10	
Lobatsi			
Mahalapye	27	7	
Maun	28	11	
Shakawe	28	10	
Tsabong	27	8	
Tsane	26	9	
SWAZILAND			
Bulembe			
Manzini	29	9	
Stegi			

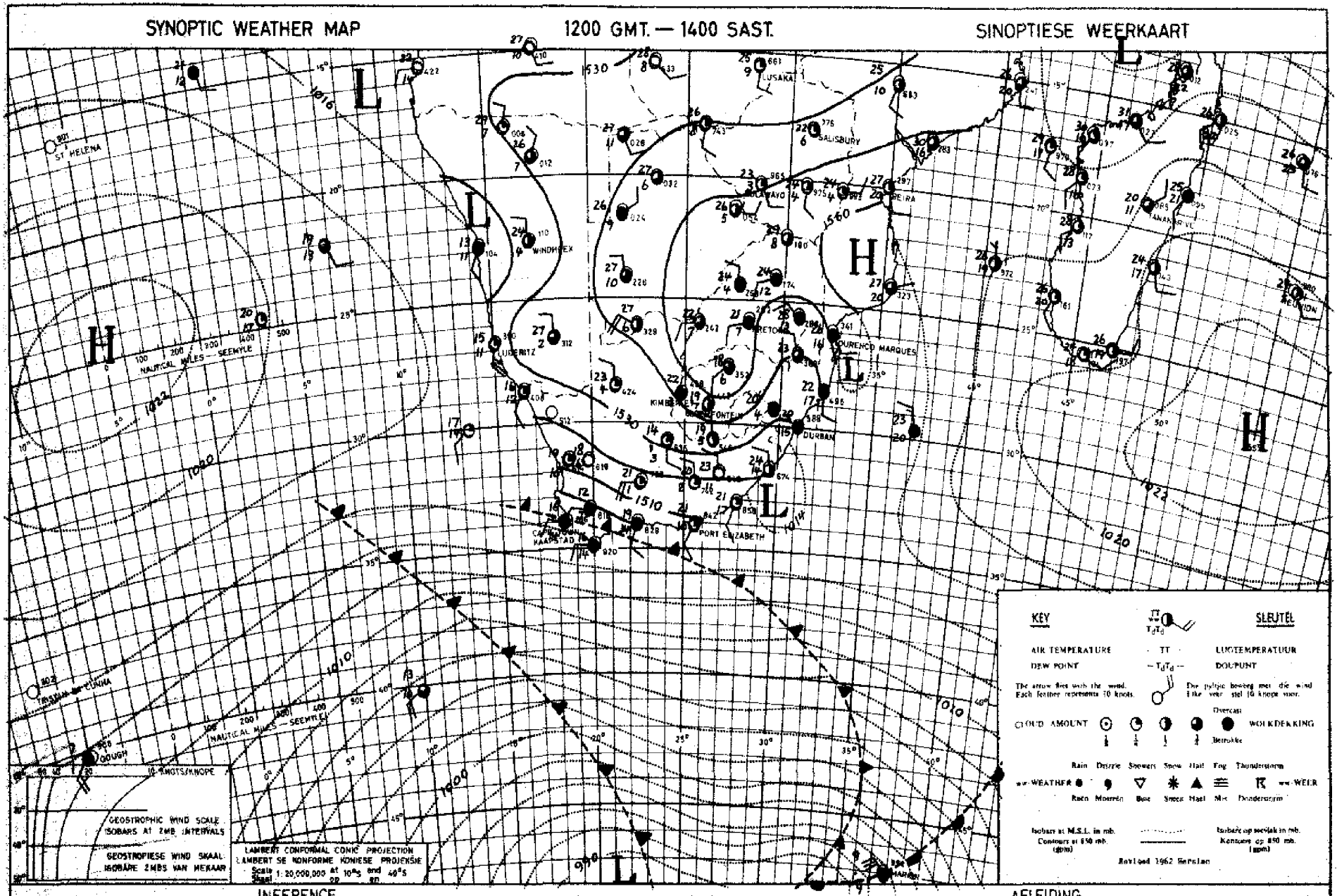

The cold front and trough west of Cape Town will maintain cloudy weather with showers over the south-western Cape. Over the remainder of the country the circulation is anticyclonic and it will be fine apart from high clouds.

Die koufront en trog wes van Kaapstad sal bewolkte weer met buie laat voortduur oor Suidwes-Kaapland. Oor die res van die land is die sirkulasie antisiklonaal en dit sal mooiweer wees afgesien van hoë wolke.

DAAGLIKSE WEERBULLETIN

Maksimum en Minimum Temperatuur (°C) en Reënval (RRR) in mm vir die 24 uur geëindig om 0800 SAST op

WEERBURO / WEATHER BUREAU
DEPT. VAN VERVOER / DEPT. OF TRANSPORT
4 - 6 - 1969

DAILY WEATHER BULLETIN

Maximum and Minimum Temperatures (°C) and rainfall (RRR) in mm for the 24 hours ended at 0800 SAST on

CAPE - KAAP	Max	Min	RRR
Aberdeen			
Addo			
Alexander Bay	15	8	
Aliwal North	22	14	
Bashee	22	14	
Beaufort-Wes	25	13	
(Lughawe)			
Boegoesbergdam			
Boetsap			
Brakkekuil			
(naby Heidelberg)			
Brandvlei			
Cala			
Caledon			
Calitzdorp			
Calvinia	22	5	
Cape Agulhas	18	12	
Cape Columbine	13	10	
Cape Point	15	12	4.0
Cape St. Francis	19	13	
Cape Town	17	13	0.4
(D.F. Malan)			
Cape Town			
(Roeland Str.)			
Carnarvon			
Ceres			
Citrusdal			
Colesberg			
Cradock			
Döhne	24	14	
De Aar	21	19	
Douglas			
East London	22	13	
(Airport)			
Bensaamheid			
(naby Herold)			
Elsenburg			
Fraserburg	20	3	
Garies			
George			
Graaff-Reinet	23	15	
Grahamstown			
Hopetown			
Idutywa			
Jansenville	21	7	
Joubertina			
Kimberley	25	14	
(Airport)			
Knysna			
Kokstad	24	5	
Kuruman			

KAAP - CAPE	Max	Min	RRR
Ladismith			
Lake Mentz			
Maclear			
Mafeking	25	8	
Malmesbury			
Matatiele			
Matroosberg	16	7	
Grootfontein			
(Middelburg)	23	13	0.4
Mosselbaai	18	11	
Mount Frere			
Okiep			
Oudtshoorn	20	1	
Petrusville			
Piketberg			
Pofadder	23	9	
Port Alfred			
Port Elizabeth	21	10	
Port Nolloth	12	6	
Port St. Johns	23	18	
Prieska	26	12	
Prince Albert			
Queenstown	25	11	
Rietfontein			
Riversdale	21	9	
Robertson			
Sheeprun	24	13	
(near Maclear)			
Somerset-Oos	24	11	
Steynsburg			
Strydenburg			
Sutherland	18	3	
Swellendam			
Tarkastad			
Touwsrivier			
Twee Riviere	29	12	
(Gemsbokpark)			
Umtata	24	13	
Uniondale			
Upington	27	13	
Vanwyksvlei	23	9	
Victoria-Wes			
Vredendal	20	5	
Vryburg	24	8	
Williston			
Willowmore	21	5	
Willowpark			
(near Dordrecht)	20	13	

NATAL	Max	Min	RRR
Cape St. Lucia	24	16	
Dundee			
Durban	25	9	
(Louis Botha)			
Estcourt	23	6	
Harding			
Himeville			
Mkuze			
Hluhluwe			
Newcastle	26	7	
Cedara			
(Pietermaritzburg)	25	9	
Port Shepstone	24	15	
Richmond			
Seven Oaks			
Vryheid			
Waterford			
(near Underberg)	23	4	

TRANSVAAL

Barberton			
Belfast			
Bethal	21	5	
Bospoort	23	6	
Carolina	20	6	
Chester			
(near Gravelotte)			
Crecy			
Groendraai	27	3	
(naby Vaalwater)			
Jan Kempdorp			
Jan Smuts	21	9	
Joubert Park (Jhb)	21	11	
Kroondal	24	6	
Leeudoringstad			
Lichtenburg			
Letaba			
Loskopdam			
Lydenburg	23	6	
Mara	27	5	
Marble Hall			
Messina	31	8	
Middelburg			
Marnitz	27	10	
Nelspruit	27	7	
Phalaborwa	28	15	
Pietersburg	25	7	
Piet Retief	23	9	

TRANSVAAL	Max	Min	RRR
Pongola			
Potchefstroom	24	5	
Potgietersrus	26	8	
Pretoria W.B.	24	7	
Pretoriuskop			
Punda Milia			
Sandpan (NW. Tvl.)			
Satara			
Sekhukhune			
Shingwidzi			
Skukuza	31	7	
Standerton	22	2	
Thabazimbi			
Tomburke			
Tzaneen			
Vereeniging			
Volksrust			
Warmbad	25	6	
Witbank			
Zeerust			

O.V.S. - O.F.S.

Balkfontein			
(naby Bothaville)			
Bethlehem	20	3	
Bloemfontein	21	9	
(J.B.M. Hertzog)			
Bultfontein			
Fauresmith	22	9	
Ficksburg			
Frankfort	22	5	
Harrismith			
Hoopstad			
Kroonstad	25	9	
Lindley			
Modderpoort			
Petrusburg			
Philippolis			
Reddersburg			
Reitz			
Vrede			
Warden			
Welkom			
Wepener	22	12	
Winburg			
Zastron			

S.W.A.	Max	Min	RRR
Aroab			
Bethanie			
Dordabis			
Gobabeb	26	9	
Gobabis	27	11	
Grootfontein	27	8	
J.G. Strydom	24	8	
Karasburg			
Kalkfeld			
Karibib			
Keetmanshoop	29	12	
Kub			
Möwe	14	13	
Luderitz	14	9	
Marienta1	29	13	
Ohopoho			
Okahandja			
Okaukueye			
Ondangua	29	12	
Otavi			
Otjiwarongo			
Outjo	28	10	
Ulis	32	10	
Rehoboth			
Runtu	29	8	
Steinhausen			
Tsumeb			
Walvisbaai	14	11	
Windhoek W.K.			

BASUTOLAND

Maseru	20	9	

BETSJOEANALAND/BECHUANALAND

Francistown	27	6	
Gaberones	27	5	
Ghanzi	28	10	
Lobatsi			
Mahalapye	27	6	
Maun			
Shakawe	28	7	
Tsabong	28	10	
Tsane	26	10	

SWAZILAND

Amlembe			
Manzini	27	11	
Stegi			

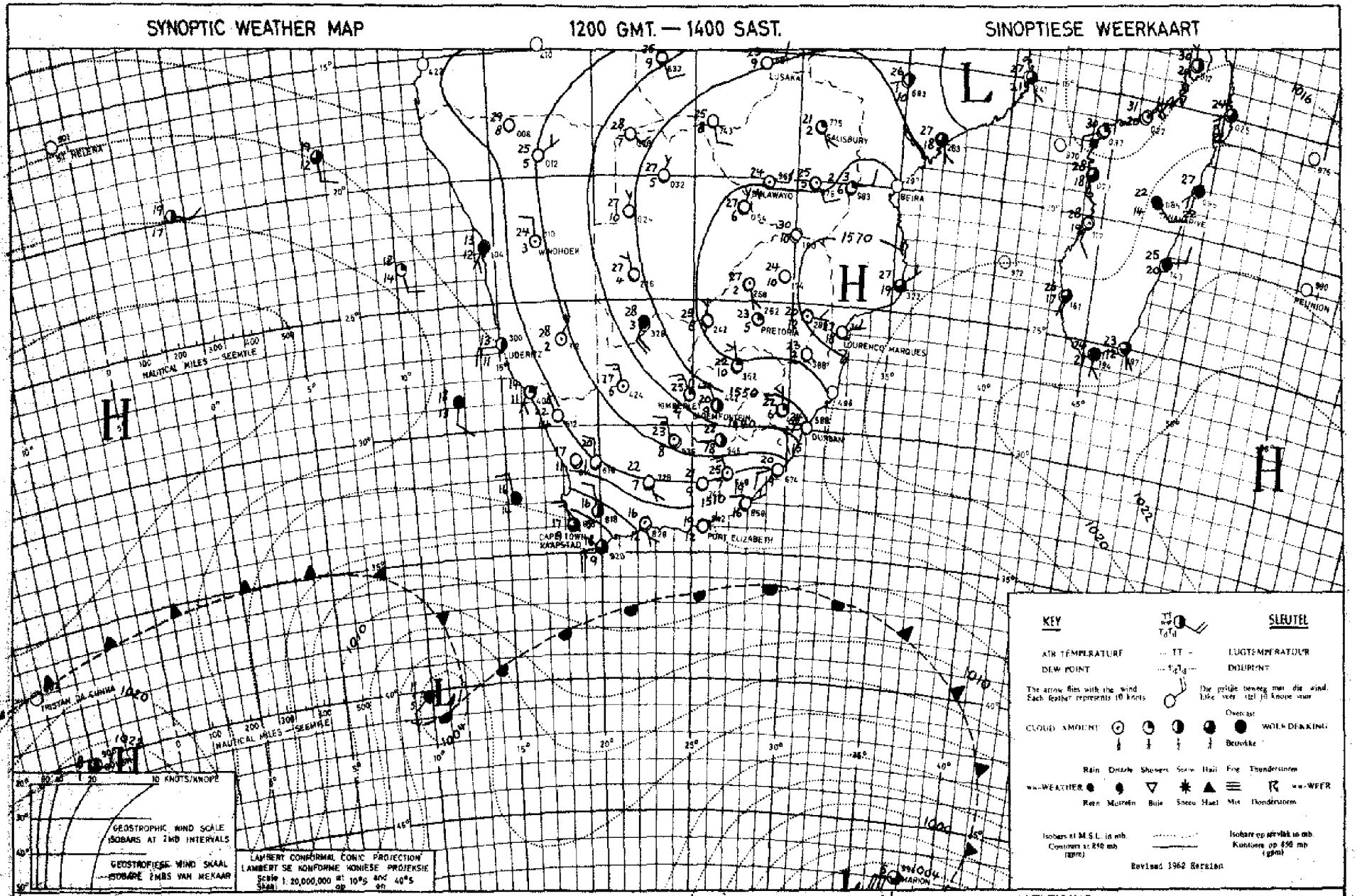

INFERENCE

DATE 3.6.1969 DATUM

AFLEIDING

With a cold front south-west of Cape Town cloudy weather with rain is expected along the south-west coast. Over the rest of the country the circulation is anticyclonic causing fine weather.

Met 'n kouefront suidwes van Kaapstad kan bewolkte weer met reën verwag word langs die suidweskus. Oor die res van die land is die sirkulasie antisiklonaal sodat mooiweer verwag kan word.

DAAGLIKSE WEERBULLETIN

Maksimum en Minimum Temperatuur (°C) en Reënval (RRR) in mm vir die 24 uur geëindig om 0800 SAST op

WEERBURO / WEATHER BUREAU
DEPT VAN VERVOER / DEPT OF TRANSPORT
5 - 6 - 1969

DAILY WEATHER BULLETIN

Maximum and Minimum Temperatures (°C), and rainfall (RRR), in mm for the 24 hours ended at 0800 SAST on

CAPE - KAAP	Max	Min	RRR
Aberdeen			
Addo			
Alexander Bay	18	9	
Aliwal North	23	3	
Bashee	33	12	
Beaufort-Wes			
(Lughawe)	18	3	
Boegoebergdam			
Boetsap			
Brakkekuil			
(naby Heidelberg)			
Brandvlei			
Cala			
Caledon			
Calitzdorp			
Calvinia	14	0	0.7
Cape Agulhas	15	10	7.0
Cape Columbine	15	7	6.4
Cape Point	13	9	3.0
Cape St. Francis	19	13	5.0
Cape Town			
(D.F. Malan)	15	6	11.8
Cape Town			
(Roeland Str.)			10.0
Carnarvon			
Ceres			31.5
Citrusdal			
Colesberg			
Cradock			
Döhne	27	5	
De Aar	21	2	
Douglas			
East London			
(Airport)	21	10	1.8
Kensaamheid			
(naby Herold)			
Elsenburg			11.0
Fraserburg	13	-2	
Garies			
George			
Graaff-Reinet	25	7	
Grahamstown			
Hopetown			
Idutywa			
Jansenville	22	10	
Joubertina			
Kimberley			
(Airport)	25	3	
Knysna			9.0
Kokstad	25	8	
Kuruman	24	6	

KAAP - CAPE	Max	Min	RRR
Ladismith			
Lake Mentz			
Langebaanweg			3.0
Maclear			
Mafeking	25	9	
Malmesbury			
Matatiele			
Matroosberg	10	1	2.0
Grootfontein			
(Middelburg)	21	0	
Mosselbaai	19	9	0.5
Mount Frere			
Okiep	14	5	
Oudtshoorn	18	7	
Petrusville			
Piketberg			
Pofadder	16	4	
Port Alfred			
Port Elizabeth	20	10	11.0
Port Nolloth	15	7	
Port St. Johns	28	14	
Prieska	22	3	
Prince Albert			
Queenstown	25	6	
Rietfontein			
Riversdale	19	6	6.0
Robertson	17	4	
Sheeprun			
(near Maclear)	24	5	
Somerset-Oos	26	7	
Steynsburg			
Strydenburg			
Sutherland	9	-6	
Swellendam			3.0
Tarkastad			
Touwsrivier			
Twee Riviere			
(Gemsbokpark)	29	7	
Umtata	29	9	
Uniondale			
Upington	20	5	
Vanwyksvlei	15	2	
Victoria-Wes			
Vredendal	18	1	
Vryburg	24	5	
Williston			
Willowmore	16	5	1.0
Willowpark			
(near Dordrecht)	21	2	

NATAL	Max	Min	RRR
Cape St. Lucia	26	18	
Dundee			
Durban			
(Louis Botha)	29	17	
Estcourt	24	7	
Harding			
Himeville			
Mkuze			
Hluhluwe			
Newcastle	25	7	
Cedara			
(Pietermaritzburg)	25	9	
Port Shepstone	26	15	
Richmond			
Seven Oaks			
Vryheid			
Waterford			
(near Underberg)			
TRANSVAAL			
Barberton			
Belfast			
Bethal			
Bospoort	22	5	
Carolina	20	7	
Chester			
(near Gravelotte)			
Cracy			
Groendraai			
(naby Vaalwater)	26	3	
Jan Kempdorp			
Jan Smuts	19	9	
Joubert Park (Jhb)	20	12	
Kroondal	24	7	
Levubu			
Leeudoringstad			
Lichtenburg			
Letaba			
Loskopdam			
Lydenburg	22	7	
Marnitz	27	6	
Mara	27	6	
Marble Hall			
Messina	30	7	
Middelburg			
Nelspruit	29	8	
Phalaborwa	30	16	
Pietersburg	24	7	
Piet Retief	24	1	

TRANSVAAL	Max	Min	RRR
Pongola			
Potchefstroom	24	7	
Potgietersrus	25	8	
Pretoria W.B.	22	8	
Pretoriuskop			
Punda Milia			
Sandpan (NW. Tvl.)			
Satara			
Sekhukhune			
Shingwidzi			
Skukuza	33	7	
Standerton	22	3	
Thabazimbi			
Tomburke			
Tzaneen			
Vereeniging			
Volksrust			
Warmbad	26	6	
Witbank			
Zeerust			
O.V.S. - O.F.S.			
Balkfontein			
(naby Bothaville)			
Bethlehem	20	4	
Bloemfontein			
(J.B.M. Hertzog)	22	1	
Bultfontein			
Fauresmith	23	3	
Ficksburg			
Frankfort	22	4	
Harrismith			
Hoopstad	24	4	
Kroonstad	22	5	
Lindley			
Modderpoort			
Petrusburg			
Philippolis			
Reddersburg			
Reitz			
Vrede			
Warden			
Welkom	22	4	
Wepener	21	0	
Winburg			
Zastron			

S.W.A.	Max	Min	RRR
Arcar			
Bethanie			
Bordabis			
Gobabeb	24	7	
Gobabis	28	6	
Grootfontein	27	10	
Karasburg			
Kalkfeld			
Karibib			
Keetmanshoop	22	4	
Kub			
Möwe	14	11	
Luderitz	18	11	
Mariental	29	6	
Ohopoho			
Okahandja			
Okaukueye			
Ondangua	30	13	
Otavi			
Otjiwarongo			
Outjo	28	9	
Ü/s	27	10	
Rehoboth			
Runtu	30	7	
Steinhausen			
Tsumeb			
Walvisbaai	16	9	
Windhoek W.K.			
J.G. Strijdom	24	5	
BASUTOLAND			
Maseru	20	3	
BETSJOEANALAND/BECHUANALAND			
Francistown	27	5	
Gaberones	27	8	
Ghanzi	29	9	
Lobatsi			
Mahalapye	28	9	
Maun	28	5	
Shakawe	28	8	
Tsabong	28	8	
Tsane	27	7	
SWAZILAND			
Embelembe			
Manzini	28	16	
Stegi			

SYNOPTIC WEATHER MAP 1200 GMT. — 1400 SAST. SINOPTIESE WEERKAART

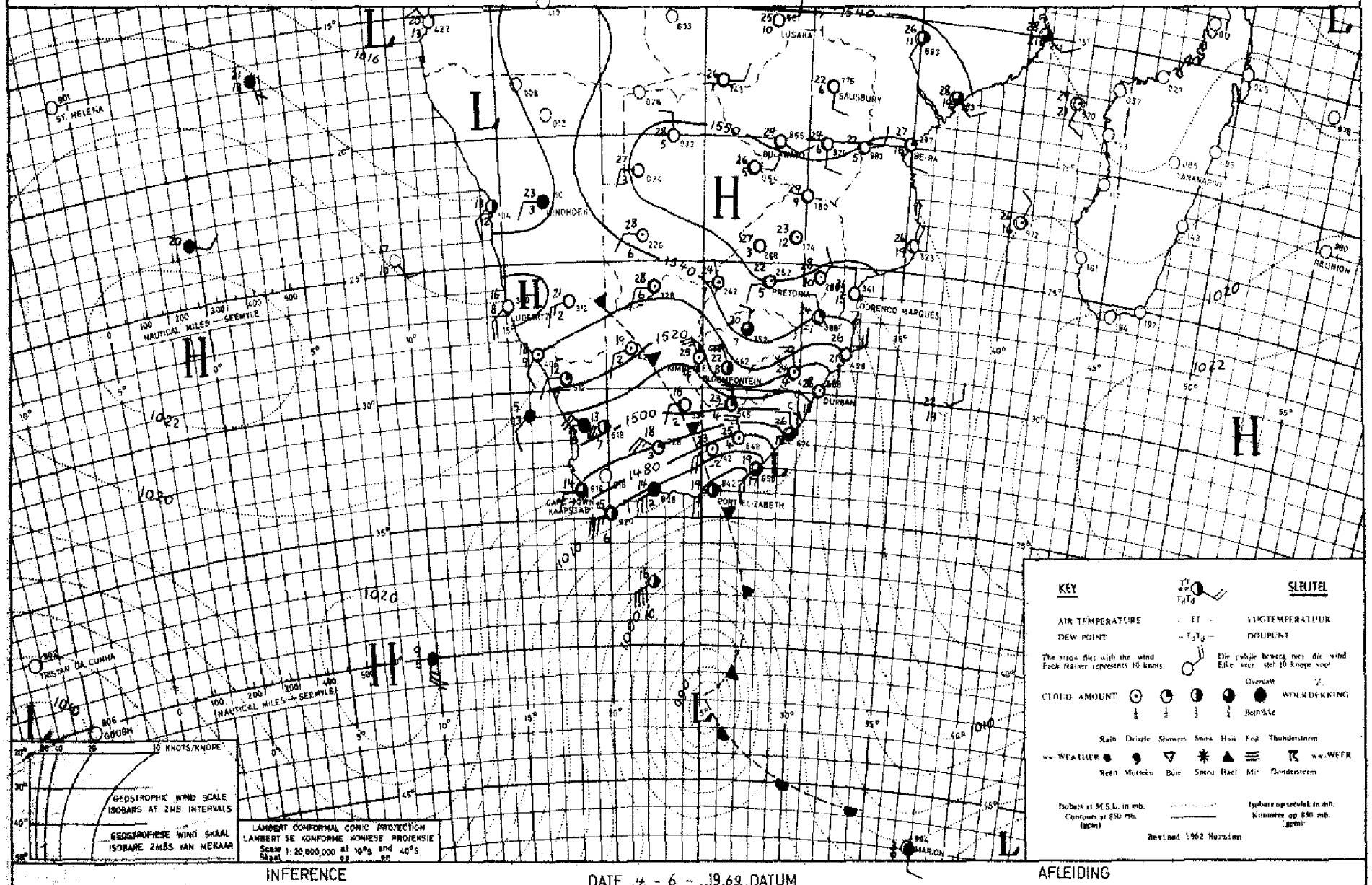

INFERENCE DATE 4 - 6 - 1969 DATUM AFLEIDING

Behind the eastwards moving cold front cold air will spread over most regions of the country but it will remain mild to warm over the northern parts of Transvaal, S.W.A. and Botswana. Cloudy weather with showers will still occur over [illegible] eastern Cape and southern Natal.

Agter die kouefront, wat ooswaarts beweeg, sal koue lug oor die meeste dele van die land uitbrei. Dit sal egter matig tot warm blij oor die noordelike dele van Transvaal, S.W.A. en Botswana. [illegible]

DAAGLIKSE WEERBULLETIN

Maksimum en Minimum Temperatuur (°C) en Reënval (RRR) in mm vir die 24 uur geëindig om 0800 SAST op

WEERBURO / WEATHER BUREAU
DEPT. VAN VERVOER / DEPT. OF TRANSPORT
6 - 6 - 1969

DAILY WEATHER BULLETIN

Maximum and Minimum Temperatures (°C) and rainfall (RRR) in mm for the 24 hours ended at 0800 SAST on

CAPE - KAAP	Max	Min	RRR
Aberdeen			
Addo			3.6
Alexander Bay	20	7	
Aliwal North	13	3	
Bashee	18	10	0.3
Beaufort-Wes	12	0	
(Lughawe)			
Boegoebergdam			
Boetsap			
Brakkekuil			
(naby Heidelberg)			
Brandvlei			
Cala			
Caledon			
Calitzdorp			
Calvinia	14	5	
Cape Agulhas	15	11	
Cape Columbine	16	10	
Cape Point	15	11	
Cape St. Francis	15	10	21.0
Cape Town	17	3	
(D.F. Malan)			
Cape Town			
(Roeland Str.)			
Carnarvon			
Ceres			
Citrusdal			
Colesberg			
Cradock			
Döhne	9	3	0.5
De Aar	13	1	
Douglas			
East London	19	7	4.2
(Airport)			
Eensaamheid			
(naby Herold)			
Elsenburg			
Fraserburg	9	-1	
Garies			
George			
Graaff-Reinet	13	2	
Grahamstown			5.5
Hopetown			
Idutywa			
Jansenville	15	2	0.1
Joubertina			
Kimberley	15	1	
(Airport)			
Knysna			4.5
Kokstad	9	4	
Kuruman	20	5	

KAAP - CAPE	Max	Min	RRR
Ladismith			
Lake Mentz			
Maclear			
Mafeking	24	8	
Malmesbury			
Matatiele			
Matroosberg	10	2	
Grootfontein			
(Middelburg)	9	4	
Mosselbaai	17	11	
Mount Frere			
Okiep	15	10	
Oudtshoorn	14	2	
Petrusville			
Piketberg			
Pofadder	14	4	
Port Alfred			
Port Elizabeth	15	5	12.2
Port Nolloth	16	11	
Port St. Johns	18	11	11.5
Prieska	14	1	
Prince Albert			
Queenstown	12	10	
Rietfontein			
Riversdale	15	5	
Robertson	15	4	
Sheeprun	10	4	3.8
(near Maclear)			
Somerset-Oos	11	1	0.8
Steynsburg			
Strydenburg			
Sutherland	8	-4	
Swellendam			
Tarkastad			
Touwsrivier			
Twee Riviere	20	3	
(Gemsbokpark)			
Umtata	14	8	
Uniondale			
Upington	15	3	
Vanwyksvlei	14	2	
Victoria-Wes			
Vredendal	19	6	
Vryburg	20	3	
Williston			
Willowmore	10	2	0.8
Willowpark			
(near Dordrecht)	8	2	1.0

NATAL	Max	Min	RRR
Cape St. Lucia	21	12	7.7
Dundee			
Durban	19	12	7.7
(Louis Botha)			
Estcourt	15	7	
Harding			
Himeville			3.5
Mkuze			
Hluhluwe			
Newcastle	22	7	2.0
Cedara			
(Pietermaritzburg)	10	6	0.3
Port Shepstone	18	11	14.0
Richmond			
Seven Oaks			
Vryheid			
Waterford			
(near Underberg)			

TRANSVAAL

Barberton			
Belfast			
Bethal			
Bospoort	21	5	
Carolina	21	6	
Chester			
(near Gravelotte)			
Crecy			
Groendraai	27	6	
(naby Vaalwater)			
Jan Kempdorp			
Jan Smuts	21	7	
Joubert Park (Jhb)	22	8	
Kroondal	25	7	
Leeudoringstad			
Lichtenburg			
Letaba			
Loskopdam			
Lydenburg	23	9	
Marnitz	28	11	
Mara	29	13	
Marble Hall			
Messina	32	16	
Middelburg			
Nelspruit	26	13	
Phalaborwa	28	15	
Pietersburg	26	10	
Piet Retief	19	7	

TRANSVAAL	Max	Min	RRR
Pongola			
Potchefstroom	22	5	
Potgietersrus	27	13	
Pretoria W.B.	24	11	
Pretoriuskop			
Punda Milia			
Sandpan (NW. Tvl.)			
Satara			
Sekhukhune			
Shingwidzi			
Skukuza	27	14	
Standerton	22	7	
Thabazimbi			
Tomburke			
Tzaneen			
Vereeniging			
Volksrust			
Warmbad	27	10	
Witbank			
Zeerust			

O.V.S. - O.F.S.

Balkfontein			
(naby Bothaville)			
Bethlehem	18	5	
Bloemfontein	15	-2	
(J.B.M. Hertzog)			
Bultfontein			
Fauresmith	13	1	
Ficksburg			
Frankfort	21	8	
Harrismith			
Hoopstad	18	3	
Kroonstad	19	5	
Lindley			
Modderpoort			
Petrusburg			
Philippolis			
Reddersburg			
Reitz			
Vrede			
Warden			
Welkom	17	7	
Wepener	14	-3	
Winburg			
Zastron			

S.W.A.	Max	Min	RRR
Aroab			
Bethanie			
Dordabis			
Gobabeb	29	14	
Gobabis	26	6	
Grootfontein	27	8	
J.G. Strydom (L.H.)	24	5	
Karasburg			
Kalkfeld			
Karibib			
Keetmanshoop	20	7	
Kub			
Möwe	15	12	
Luderitz	20	10	
Marienthal	21	6	
Ohopoho			
Okahandja			
Oksukueye			
Ondangua	30	11	
Otavi			
Otjiwarongo			
Outjo	30	7	
Rehoboth			
Runtu	29	8	
Steinhausen			
Tsumeb			
Walvisbaai	18	10	
Windhoek W.K.			
Uis	31	13	

BASUTOLAND

Maseru	16	1	

BETSJOEANALAND/BECHUANALAND

Francistown	28	11	
Gaberones	29	9	
Ghanzi	29	7	
Lobatsi			
Mahalapye	28	10	
Maun	29	10	
Shakawe			
Tsabong	28	4	
Tsane	26	6	

SWAZILAND

Mbabane			
Manzini	21	12	
Stegi			

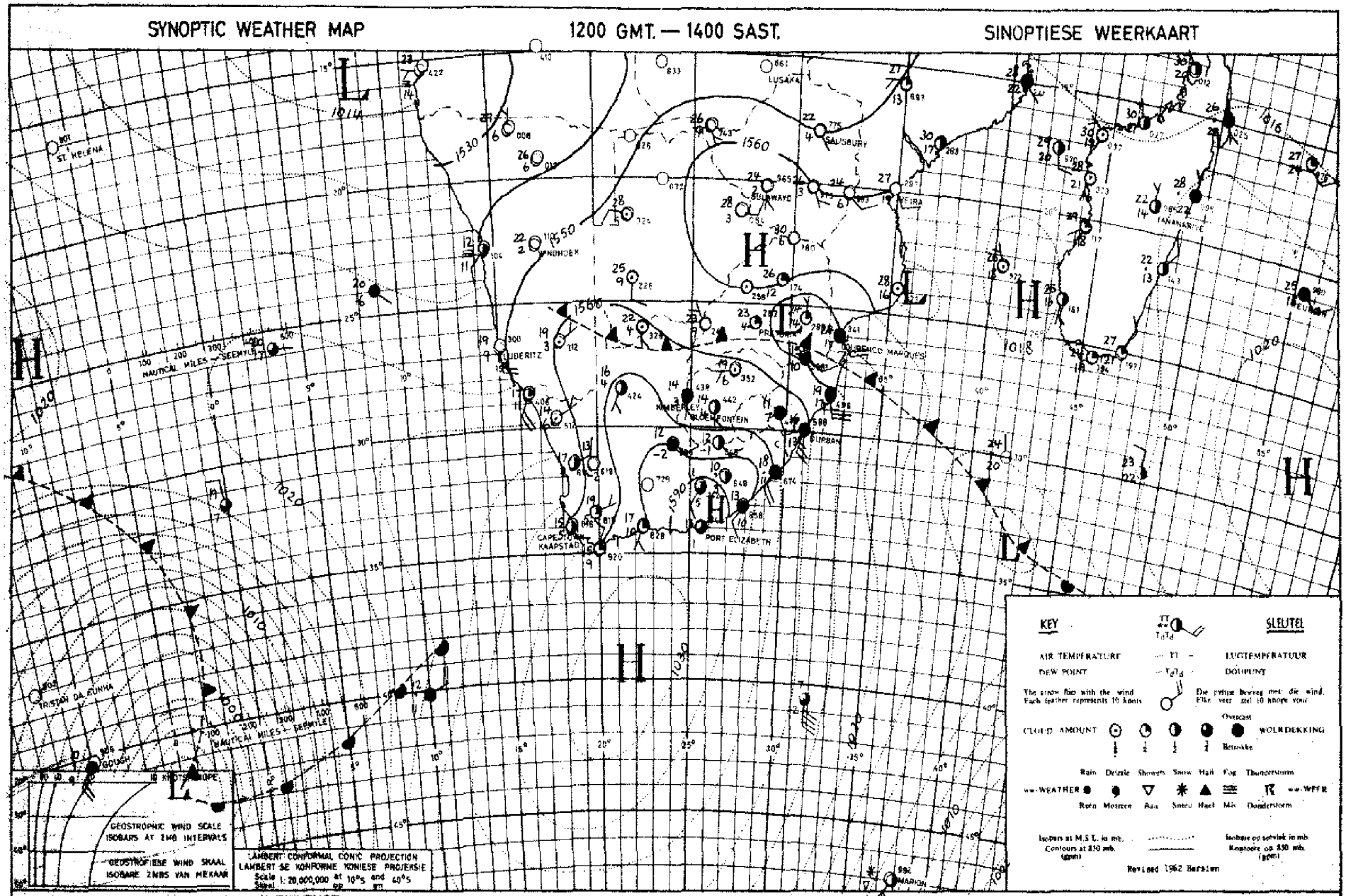

The high moving in behind the cold front will maintain cool, cloudy weather with showers over Natal and the Eastern Cape while it will also become cloudy and cooler over Transvaal and the north eastern Free State.

Die hoog wat agter die koufront inbeweeg sal veroorsaak dat die koel, bewolkte weer met buie oor Natal en Oos-Kaapland voortduur terwyl die koeler, bewolkte weer ook oor Transvaal

DAAGLIKSE WEERBULLETIN

Maksimum en Minimum Temperatuur (°C) en Reënval (RRR) in mm vir die 24 uur geëindig om 0800 SAST op

WEERBURO / WEATHER BUREAU
DEPT. VAN VERVOER / DEPT. OF TRANSPORT
7 - 6 - 1969

DAILY WEATHER BULLETIN

Maximum and Minimum Temperatures (°C) and rainfall (RRR) in mm for the 24 hours ended at 0800 SAST on

CAPE - KAAP	Max	Min	RRR
Aberdeen			
Addo			
Alexander Bay	27	9	
Aliwal North	17	5	
Bashee	18	11	
Beaufort-Wes	15	1	
(Laghawe)			
Boegoebergdam			
Boetsap			
Brakkekuil			
(naby Heidelberg)			
Brandvlei			
Cala			
Caledon			
Calitzdorp			
Calvinia	19	5	
Cape Agulhas	15	12	
Cape Columbine	20	11	
Cape Point	19	13	
Cape St. Francis	17	9	
Cape Town	19	5	
(D.F. Malan)			
Cape Town			
(Roeland Str.)			
Carnarvon			
Ceres			
Citrusdal			
Colesberg			
Cradock			
Dohne	11	6	
De Aar	16	3	
Douglas			
East London	17	11	
(Airport)			
Eensaamheid			
(naby Herold)			
Elsenburg			
Fraserburg	14	1	
Garies			
George			
Graaff-Reinet	14	4	
Grahamstown			
Hopetown			
Idutywa			
Jansenville	16	3	
Joubertina			
Kimberley	19	9	
(Airport)			
Knysna			
Kokstad	11	0	
Kuruman	21	6	

KAAP - CAPE	Max	Min	RRR
Ladismith			
Lake Mentz			
Maclear			
Mafeking	21	10	
Malmesbury			
Matatiele			
Matroosberg	13	3	
Grootfontein	11	1	
(Middelburg)			
Mosselbaai	17	11	
Mount Frere			
Okiep	21	9	
Oudtshoorn	18	1	
Petrusville			
Piketberg			
Pofadder	18	7	
Port Alfred			
Port Elizabeth	17	7	
Port Nolloth	20	7	
Port St. Johns	17	13	
Prieska	17	2	
Prince Albert			
Queenstown	12	0	
Rietfontein			
Riversdale	20	2	
Robertson	18	2	
Sheeprun	11	1	0.4
(near Maclear)			
Somerset-Oos	16	3	
Steynsburg			
Strydenburg			
Sutherland	12	-5	
Swellendam			
Tarkastad			
Touwsrivier			
Twee Riviere	24	5	
(Gemsbokpark)			
Umtata	16	5	
Uniondale			
Upington	20	6	
Vanwyksvlei	16	4	
Victoria-Wes			
Vredendal	24	7	
Vryburg	21	5	
Williston			
Willowmore			
Willowpark	15		
(near Dordrecht)			

NATAL	Max	Min	RRR
Cape St. Lucia	17	12	12.5
Dundee			
Durban	17	9	1.5
(Louis Botha)			
Estcourt	10	3	0.8
Harding			
Himeville			
Mkuze			
Hluhluwe			
Newcastle	10	9	1.2
Cedara	9	7	3.6
(Pietermaritzburg)			
Port Shepstone	17	10	0.5
Richmond			
Seven Oaks			
Vryheid			
Waterford	8	-1	3.1
(near Underberg)			
Van Reenen			2.5

TRANSVAAL

Barberton			
Belfast			
Bethal	12	6	
Bospoort	20	9	
Carolina	9	5	
Chester			
(near Gravelotte)			
Crecy			
Groendraai	19	6	
(naby Vaalwater)			
Jan Kempdorp			
Jan Smuts	15	7	
Joubert Park (Jhb)	15	7	
Kroondal	19	7	
Levubu	15	11	
Leeudoringstad			
Lichtenburg			
Letaba			
Loskopdam			
Lydenburg			
Marnitz	20	10	
Mara	15	11	
Marble Hall			
Messina	23	14	
Middelburg			
Nelspruit	15	12	
Phalaborwa	12	10	
Pietersburg			
Piet Retief	15	7	

TRANSVAAL	Max	Min	RRR
Pongola			
Potchefstroom	20	6	
Potgietersrus	19	8	
Pretoria W.B.	18	9	
Pretoriuskop			
Punda Milia			
Sandpan (NW. Tvl.)			
Satara			
Sekhukhune			
Shingwidzi			
Skukuza			
Standerton	16	7	
Thabazimbi			
Tomburke			
Tzaneen			
Vereeniging			
Volksrust			
Warmbad	21	6	
Witbank			
Zeerust			

O.V.S. - O.F.S.

Balkfontein			
(naby Bothaville)			
Bethlehem	11	6	
Bloemfontein	17	5	
(J.B.M. Hertzog)			
Bultfontein			
Fauresmith	15	5	
Ficksburg			
Frankfort	12	6	
Harrismith			
Hoopstad	21	6	
Kroonstad	18	6	
Lindley			
Modderpoort			
Petrusburg			
Philippolis			
Reddersburg			
Reitz			
Vrede			
Warden			
Welkom	17	5	
Wepener	15	5	
Winburg			
Zastron			

S.W.A.	Max	Min	RRR
Aroab			
Bethanie			
Derdabis			
Gobabeb	35	19	
Gobabis	29	6	
Grootfontein	27	5	
Karasburg			
Kalkfeld			
Karibib			
Keetmanshoop	24	11	
Kub			
Mowe	15	12	
Luderitz	20	11	
Marienta1	29	9	
Chopoho			
Okahandja			
Okaukueye			
Ondangua	29	10	
Otavi			
Otjiwarongo			
Outjo	29	8	
Ure	22	14	
Rehoboth			
Runtu	29	8	
Steinhausen			
Tsumeb			
Walvisbaai	18	13	
Windhoek W.K.			
J.G. Strijdom	25	6	

BASUTOLAND

Maseru	10	6	

BETSJOANALAND/BECHUANALAND

Francistown	24	10	
Gaberones	23	12	
Ohanzi	29	12	
Lobatsi			
Mahalapye	22	11	
Maun	29	11	
Shakawe			
Tsabong	26	1	
Tsane	28	8	

SWAZILAND

Ezulwini			
Manzini	5	11	
Stegi			

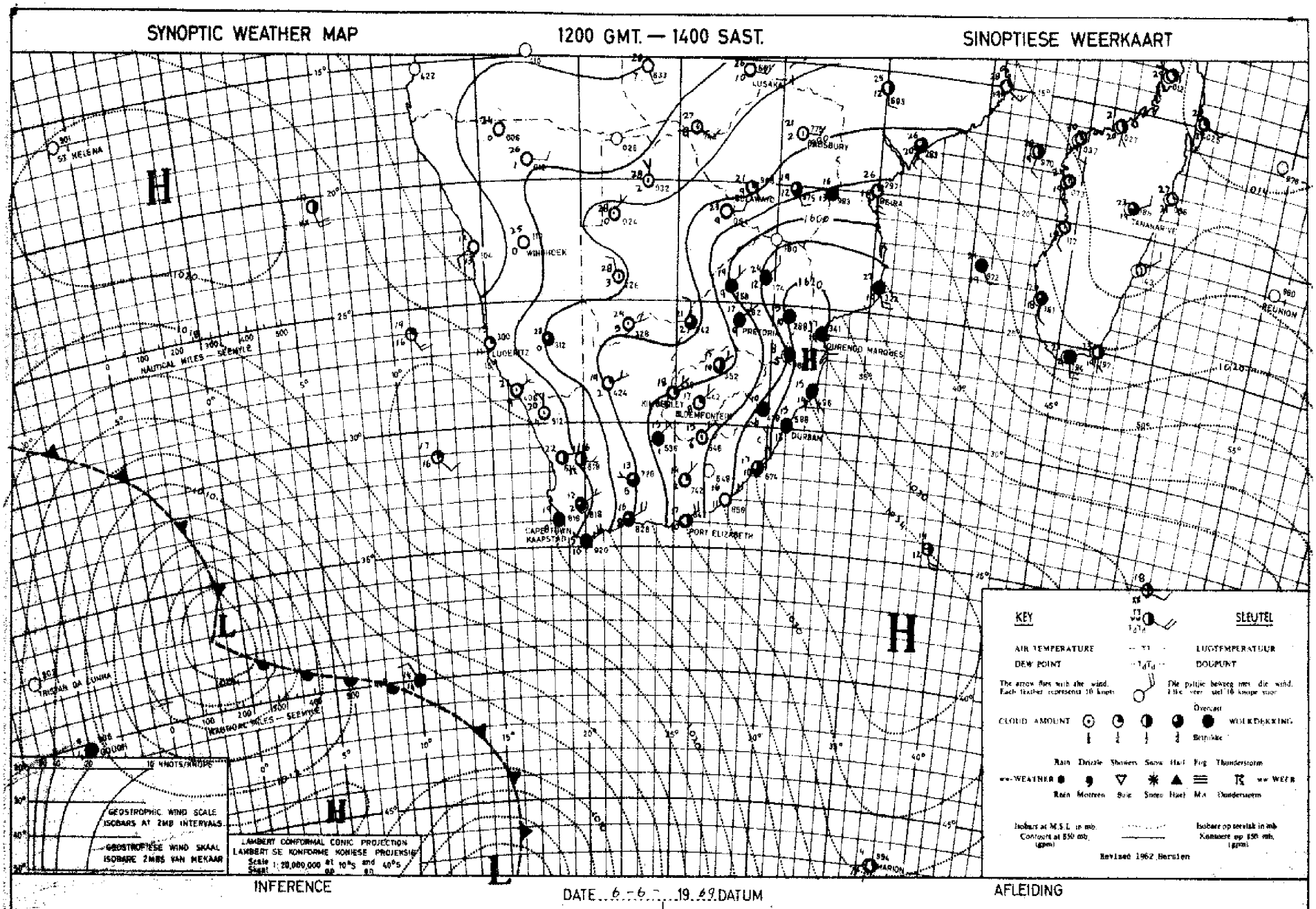

The high pressure system south-east of the country is receding eastwards rapidly, resulting in partial clearance over the Transvaal and over Natal. The approaching cold front will cause cloudy conditions with rain over the Peninsula late tomorrow.

Die hoëdrukstelsel suidoos van die land beweeg vinnig ooswaarts sodat bewolktheid oor Natal en Transvaal gedeeltelik sal opklaar. As gevolg van die naderende koufront word verwag dat dit laat môreaand bewolk sal word oor die Skiereiland met reën.

DAAGLIKSE WEERBULLETIN

Maksimum en Minimum Temperatuur (°C) en Reënval (RRR)
in mm vir die 24 uur geëindig om 0800 SAST op

WEERBURO / WEATHER BUREAU
DEPT. VAN VERVOER / DEPT. OF TRANSPORT
8 - 6 - 1969

DAILY WEATHER BULLETIN

Maximum and Minimum Temperatures (°C) and rainfall (RRR)
in mm for the 24 hours ended at 0800 SAST on

CAPE - KAAP	Max	Min	RRR
Aberdeen			
Addo			
Alexander Bay	29	10	
Aliwal North	13	8	
Bashee	20	12	
Beaufort-Wes			
(Lughawe)	19	6	
Boegeberg dam			
Boetsap			
Brakkekuil			
(naby Heidelberg)			
Brandvlei			
Cala			
Caledon			
Calitzdorp			
Calvinia	22	5	
Cape Agulhas	17	11	
Cape Columbine	21	11	
Cape Point	19	12	
Cape St. Francis	19	12	
Cape Town			
(D.F. Malan)	21	5	
Cape Town			
(Rosland Str.)			
Carnarvon			
Ceres			
Citrusdal			
Colesberg			
Cradock			
Dohne	19	14	
De Aar	19	6	
Douglas			
East London	21	11	
(Airport)			
Eensaamheid			
(naby Herold)			
Elsenburg			
Fraserburg	18	5	
Garies			
George			
Graaff-Reinet	24	12	
Grahamstown			
Hopetown			
Idutywa			
Jansenville	20	8	
Joubertina			
Kimberley			
(Airport)	21	11	
Knysna			
Kokstad	19	2	
Kuruman	20	5	

KAAP - CAPE	Max	Min	RRR
Ladismith			
Lake Mentz			
Maclear			
Mafeking	18	8	
Malmesbury			
Matatiele			
Matroosberg			
Grootfontein			
(Middelburg)	16	6	
Mosselbaai	21	14	
Mount Frere			
Okiep	25	10	
Oudtshoorn	18	4	
Petrusville			
Piketberg			
Pofadder	22	7	
Port Alfred			
Port Elizabeth	24	9	
Port Nolloth	19	10	
Port St. Johns	20	14	
Prieska	22	5	
Prince Albert			
Queenstown	19	10	
Riet fontein			
Riversdale	20	6	
Robertson	22	3	
Sheeprun			
(near Maclear)	15	3	02
Somerset-Oos	23	11	
Steynsburg			
Strydenburg			
Sutherland	17	-2	
Swellendam			
Tarkastad			
Touwsrivier			
Twee Riviere			
(Gemsbokpark)	28	7	
Umtata	22	6	
Uniondale			
Upington	24	8	
Vanwyksvlei	19	7	
Victoria-Wes			
Vredendal	27	8	
Vryburg	20	9	
Williston			
Willowmore	19	6	
Willowpark			
(near Dordrecht)			

NATAL	Max	Min	RRR
Cape St. Lucia	18	15	
Dundee			
Durban			
(Louis Botha)	21	10	
Estcourt	12	4	
Harding			
Himeville			
Mkuze			
Hluhluwe			
Newcastle	18	7	
Cedara			
(Pietermaritzburg)	15	4	
Port Shepstone	20	12	
Richmond			
Seven Oaks			
Vryheid			
Waterford			
(near Underberg)	15	0	

TRANSVAAL

Barberton			
Belfast			
Bethal	15	5	
Bospoort	17	6	
Carolina	12	6	
Chester			
(near Gravelotte)			
Crecy			
Groendraai			
(naby Vaalwater)	17	5	
Jan Kempdorp			
Jan Smuts	9	6	
Joubert Park (Jhb)	10	7	
Kroondal	13	8	
Leeudoringstad			
Lichtenburg			
Letaba			
Loskopdam			
Lydenburg			
Mafikeng	18	6	
Mara	16	7	
Marble Hall			
Messina	21	6	
Middelburg			
Nelspruit	17	10	
Phalaborwa	18	13	
Pietersburg	14	5	
Piet Retief	12	7	

TRANSVAAL	Max	Min	RRR
Pongola			
Potchefstroom	14	5	
Potgietersrus	17	5	
Pretoria W.B.	12	10	
Pretoriuskop			
Punda Milia			
Sandpan (NW. Tvl.)			
Satara			
Sekhukhune			
Shingwidzi			
Skukuza			
Standerton	15	5	
Thabazimbi			
Tomburke			
Tzaneen			
Vereeniging			
Volksrust			
Warmbad	16	5	
Witbank			
Zeerust			

O.V.S. - O.F.S.

Balkfontein			
(naby Bothaville)			
Bethlehem	12	7	
Bloemfontein			
(J.B.M. Hertzog)	14	5	
Bultfontein			
Fauresmith	15	4	
Ficksburg			
Frankfort	16	3	
Harrismith			
Hoopstad	19	6	
Kroonstad	14	8	
Lindley			
Modderpoort			
Petrusburg			
Philippolis			
Reddersburg			
Reitz			
Vrede			
Warden			
Welkom			
Wepener	12	9	
Winburg			
Zastron			

S.W.A.	Max	Min	RRR
Aroab			
Bethanie			
Dordabis			
Gobabeb	35	17	
Gobabis	26	6	
Grootfontein	25	4	
Karasburg			
Kalkfeld			
Karibib			
Keetmanshoop	29	13	
Kub			
Mowe	21	13	
Ludsritz	23	10	
Mariental	29	9	
Ohopoho			
Okahandja			
Okaukueye			
Ondangua	28	10	
Otavi			
Otjiwarongo			
Outjo			
Rehoboth			
Runtu			
Steinhausen			
Tsumeb			
Walvisbaai	27	13	
Windhoek W.K.			
J.G. Strydom	24	5	

BASUTOLAND

Maseru	11	8	

BETSJOANALAND/BECHUANALAND

Francistown	20	7	
Gaberones	19	7	
Ghanzi	27	8	
Lobatsi			
Mahalapye	19	5	
Maun	26	9	
Shakawe			
Tsabong	25	7	
Tsane	26	11	

SWAZILAND

Mbabane			
Manzini	16	8	
Stegi			

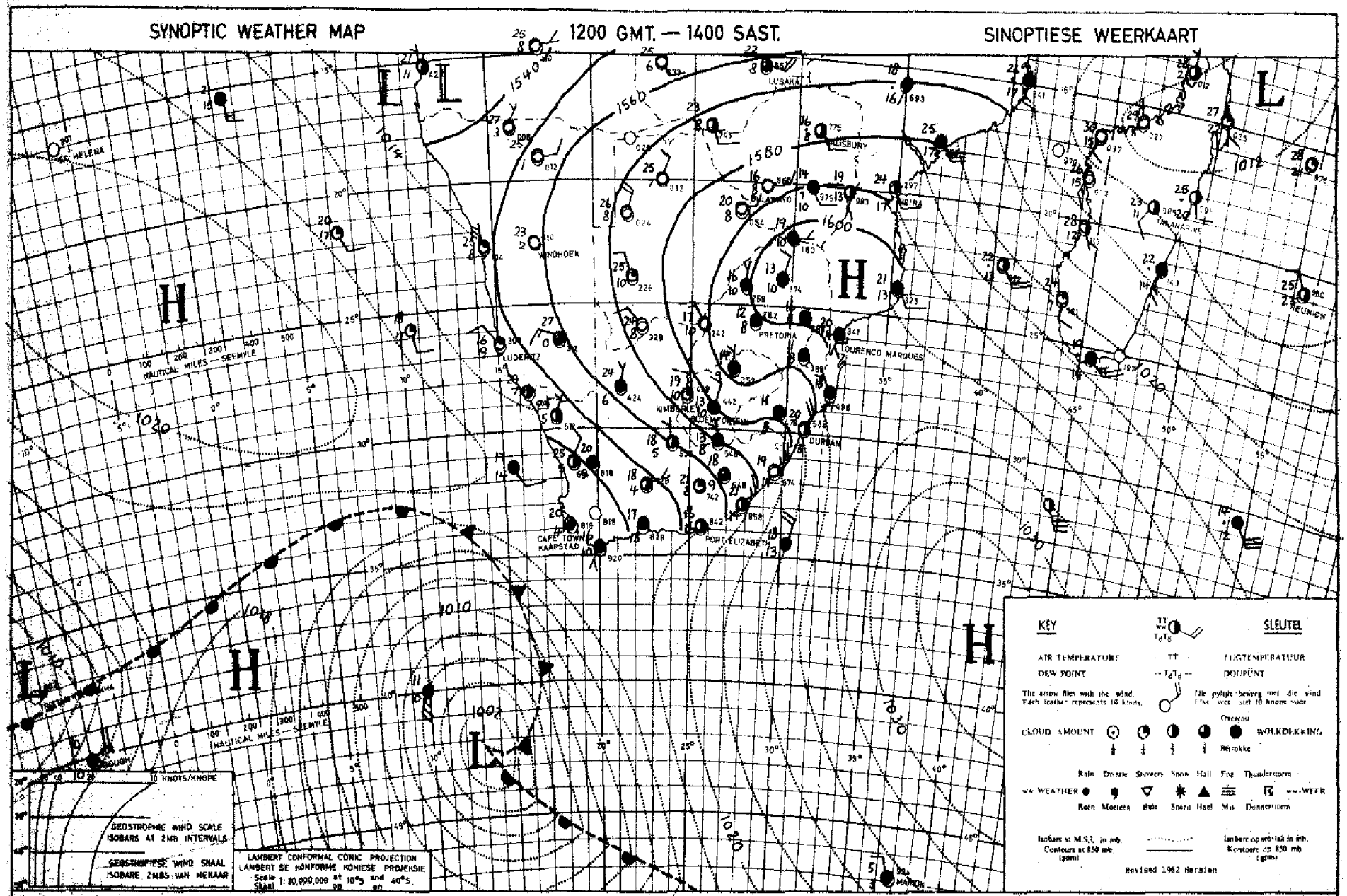

INFERENCE

DATE 7 - 6 - 19 69 DATUM

AFLEIDING

The high over the eastern interior will maintain the inflow of moist air over these regions so that it will remain cloudy to partly cloudy over Transvaal and the northern areas of the Free State and Natal. Cloudy weather with a possibility of rain will develop over the south-western Cape as a result of the front approaching from the west.

Die hoog oor die oostelike binneland voer nog vogtige lug in oor hierdie dele en dit sal bewolk tot gedeeltelik bewolk bly oor Transvaal en die noordelike dele van die Vrystaat en Natal. Bewolkte weer met 'n moontlikheid van reën sal oor Suidwes-Kaapland ontwikkel weens die front wat van die weste af aankom.

DAAGLIKSE WEERBULLETIN

Maksimum en Minimum Temperatuur (°C) en Reënval (RRR) in mm vir die 24 uur geëindig om 0800 SAST op

WEERBURO / WEATHER BUREAU
DEPT. VAN VERVOER / DEPT. OF TRANSPORT
9 - 6 - 1964

DAILY WEATHER BULLETIN

Maximum and Minimum Temperatures (°C) and rainfall (RRR) in mm for the 24 hours ended at 0800 SAST on

CAPE - KAAP	Max	Min	RRR
Aberdeen			
Addo			
Alexander Bay	22	9	
Aliwal North	19	5	
Bashee	22	12	0.8
Beaufort-Wes	23	3	
(Lughawe)			
Boegoebergdam			
Boetsap			
Brakkekuil			
(naby Heidelberg)			
Brandvlei			
Cala			
Caledon			
Calitzdorp			
Calvinia	22	0	
Cape Agulhas	19	13	0.6
Cape Columbine	19	12	
Cape Point	16	13	
Cape St. Francis	20	13	
Cape Town			
(D.F. Malan)			
Cape Town	20	9	
(Roeland Str.)			
Carnarvon			
Ceres			
Citrusdal			
Colesberg			
Cradock			
Dshne	21	0	
De Aar	20	1	
Douglas			
East London	22	10	
(Airport)			
Eensaamheid			
(naby Herold)			
Elsenburg			
Fraserburg	18	0	
Garies			
George			
Graaff-Reinet	25	3	
Grahamstown			
Hopetown			
Idutywa			
Jansenville	25	2	
Joubertina			
Kimberley	20	6	
(Airport)			
Knysna			
Kokstad	16	0	
Kuruman	20	4	

KAAP - CAPE	Max	Min	RRR
Ladismith			
Lake Menta			
Maclear			
Mafeking	19	8	
Malmesbury			
Matatiele			
Matroosberg	20	1	
Grootfontein	19	1	
(Middelburg)			
Mosselbaai	20	12	
Mount Frere			
Okiep	25	8	
Oudtshoorn			
Petrusville			
Piketberg			
Pofadder	23	5	
Port Alfred			
Port Elizabeth	22	11	
Port Nolloth	17	8	
Port St. Johns	20	15	
Prieska	22	9	
Prince Albert			
Queenstown	21	7	
Rietfontein			
Riversdale	20	5	
Robertson	21	6	
Sheeprun	17	2	
(near Maclear)			
Somerset-Oos	23	4	
Steynsburg			
Strydenburg			
Sutherland	17	-6	
Swellendam			
Tarkastad			
Touwsrivier			
Twee Riviere	28	8	
(Gemsbokpark)			
Umtata			
Uniondale			
Upington	33	7	
Vanwykevlei	21	3	
Victoria-Wes			
Vredendal	24	10	
Vryburg	30	6	
Williston			
Willowmore	21	2	
Willowpark	16	9	
(near Dordrecht)			

NATAL	Max	Min	RRR
Cape St. Lucia	20	14	
Dundee			
Durban	22	10	
(Louis Botha)			
Estcourt	18	6	
Karding			
Himeville			
Mkuze			
Hluhluwe			
Newcastle	28	10	
Cedara	18	5	
(Pietermaritzburg)			
Port Shepstone	20	14	
Richmond			
Seven Oaks			
Vryheid			
Waterford	15	0	
(near Underberg)			

TRANSVAAL

Barberton			
Belfast			
Bethal	16	5	
Bospoort	18	7	
Carolina	14	5	
Chester			
(near Gravelotte)			
Crecy			
Groendraai	21	3	
(naby Vaalwater)			
Jan Kempdorp			
Jan Smuts	14	7	
Joubert Park (Jhb)	15	8	
Kroondal	19	6	
Leeudoringstad			
Lichtenburg			
Letaba			
Loskopdam			
Lydenburg	17	5	
Marnitz	19	7	
Mara	20	5	
Marble Hall			
Messina	26	7	
Middelburg			
Nelspruit	22	9	
Phalaborwa	33	15	
Pietersburg	18	7	
Piet Retief	19	9	

TRANSVAAL	Max	Min	RRR
Pongola			
Potchefstroom	19	7	
Potgietersrus	19	7	
Pretoria W.B.	16	7	
Pretoriuskop			
Punda Milia			
Sandpan (NW. Tvl.)			
Satara			
Sekhukhune			
Shingwidzi			
Skukuza	25	8	
Standerton	17	4	
Thabazimbi			
Tomburke			
Tzaneen			6.5
Vereeniging			
Volksrust			
Warmbad	19	5	
Witbank			
Zeerust			

O.V.S. - O.F.S.

Balkfontein			
(naby Bothaville)			
Bethlehem	12	2	
Bloemfontein	16	2	
(J.B.M. Hertzog)			
Bultfontein			
Fauresmith	17	3	
Ficksburg			
Frankfort	15	3	
Harrismith			
Hoopstad	17	7	
Kroonstad	17	8	
Lindley			
Modderpoort			
Petrusburg			
Philippolis			
Reddersburg			
Reitz			
Vrede			
Warden			
Welkom	16	8	
Wepener	15	4	
Winburg			
Zastron			

S.W.A.	Max	Min	RRR
Aroab			
Bethanie			
Bordabis			
Gobabeb	34	17	
Gobabis	25	8	
Grootfontein	24	6	
Karasburg			
Kalkfeld			
Karibib			
Keetmanshoop	27	10	
Kub			
Möwe	19	13	
Luderitz	21	9	
Mariental	28	9	
Ohopoho			
Okahandja			
Okaukueye			
Ondangua	26	9	
Otavi			
Otjiwarongo			
Outjo	29	7	
Ots	30	13	
Rehoboth			
Runtu	27	7	
Steinhausen			
Tsumeb			
Walvisbaai	26	13	
Windhoek W.K.			
Grootfontein	23	5	

BASUTOLAND

Maseru	12	4	

BETSJOEANALAND/BECHUANALAND

Francistown	32	5	
Gaberones	27	6	
Ghanzi	27	11	
Lobatsi			
Mahalapye	32	6	
Maun			
Shakawe			
Tsabong	25	10	
Tsane	25	2	

SWAZILAND

Embelembe			
Manzini	23	11	
Stegi			

SYNOPTIC WEATHER MAP — 1200 GMT. — 1400 SAST. — SINOPTIESE WEERKAART

INFERENCE — DATE ..8..6......19.69. DATUM — AFLEIDING

Due to the slow movement of weather systems, changes will occur gradually. It will clear over the Natal coast but it will become cloudy over the south-western and southern coastal regions of the Cape. It will remain fair over the interior.

Al die hoëdruk- en laedrukstelsels beweeg stadig en gevolglik sal veranderings geleidelik intree. Dit sal opklaar langs die Natalse kus en oornag bewolk word oor die suidwestelike en suidelike Kaapse kusstreke. Oor die binneland sal dit redelik mooiweer bly.

DAAGLIKSE WEERBULLETIN

Maksimum en Minimum Temperatuur (°C) en Reënval (RRR) in mm vir die 24 uur geëindig om 0800 SAST op

WEERBURO / WEATHER BUREAU
DEPT. VAN VERVOER / DEPT. OF TRANSPORT
10 - 6 - 1969

DAILY WEATHER BULLETIN

Maximum and Minimum Temperatures (°C) and rainfall (RRR) in mm for the 24 hours ended at 0800 SAST on

CAPE - KAAP	Max	Min	RRR
Aberdeen			
Addo			
Alexander Bay	17	8	
Aliwal North	18	1	
Bashee	20	13	
Beaufort-Wes	17	1	
(Lughawe)			
Boegoebergdam			
Boetsap			
Brakkekuil			
(naby Heidelberg)			
Brandvlei			
Cala			
Caledon			
Calitzdorp			
Calvinia	19	-1	
Cape Agulhas	17	14	6.5
Cape Columbine	16	11	
Cape Point	15	13	
Cape St. Francis	18	12	2.0
Cape Town	19	6	
(D.F. Malan)			
Cape Town			
(Roeland Str.)			
Carnarvon			
Ceres			
Citrusdal			
Colesberg			
Cradock			
Dohne	17	7	
De Aar	18	1	
Douglas			
East London	19	12	
(Airport)			
Eensaamheid			
(naby Herold)			
Elsenburg			
Fraserburg	16	0	
Garies			
George			
Graaff-Reinet	16	3	
Grahamstown			
Hopetown			
Idutywa			
Jansenville	19	3	
Joubertina			
Kimberley	20	5	
(Airport)			
Knysna			1.0
Kokstad	19	2	
Kuruman	21	4	

KAAP - CAPE	Max	Min	RRR
Ladismith			
Lake Mentz			
Maclear			
Mafeking	24	5	
Malmesbury			
Matatiele			
Matroosberg	15	3	
Grootfontein	19	-1	
(Middelburg)			
Mosselbaai	21	15	0.3
Mount Frere			
Okiep	29	6	
Oudtshoorn	18	9	
Petrusville			
Piketberg			
Pofadder	21	5	
Port Alfred			
Port Elizabeth	19	10	11.8
Port Nolloth	14	7	
Port St. Johns	20	16	
Prieska	21	6	
Prince Albert			
Queenstown	21	5	
Rietfontein			
Riversdale	18	14	9.0
Robertson	19	12	0.6
Sheeprun	19	3	
(near Maclear)			
Somerset-Oos	19	3	
Steynsburg			
Strydenburg			
Sutherland	15	-6	
Swellendam			
Tarkastad			
Touwsrivier			
Twee Riviere	25	3	
(Gemsbokpark)			
Umtata	19	12	
Uniondale			
Upington	20	4	
Vanwyksvlei	17	1	
Victoria-Wes			
Vredendal	22	2	
Vryburg	24	4	
Williston			
Willowmore	18	7	
Willowpark	17	4	
(near Dordrecht)			

NATAL	Max	Min	RRR
Cape St. Lucia	23	15	
Dundee			
Durban	24	11	
(Louis Botha)			
Estcourt	20	5	
Harding			
Himeville			
Mkuze			
Hluhluwe			
Newcastle	23	7	
Cedara			
(Pietermaritzburg)			
Port Shepstone	22	14	
Richmond			
Seven Oaks			
Vryheid			
Waterford	17	-1	
(near Underberg)			

TRANSVAAL

Barberton			
Belfast			
Bethal	19	4	
Bospoort	21	6	
Carolina			
Chester			
(near Gravelotte)			
Crecy			
Groendraai	23	5	
(naby Vaalwater)			
Jan Kemplorp			
Jan Smuts	17	10	
Joubert Park (Jhb)	19	10	
Kroondal	22	7	
Lewuba	26	13	
Leeudoringstad			
Lichtenburg			
Letaba			
Loskopdam			
Lydenburg	20	6	
Marnitz	25	9	
Mara	25	9	
Marble Hall			
Messina	27	10	
Middelburg			
Nelspruit	26	9	0.6
Phalaborwa	27	12	
Pietersburg	23	11	
Piet Retief	21	6	

TRANSVAAL	Max	Min	RRR
Pongola			
Potchefstroom	22	4	
Potgietersrus	25	13	
Pretoria W.B.	20	8	
Pretoriuskop			
Punda Milia			
Sandpan (NW. Tvl.)			
Satara			
Sekhukhune			
Shingwidzi			
Skukuza	31	12	8.9
Standerton	20	2	
Thabazimbi			
Tomburke			
Tzaneen			
Vereeniging			
Volksrust			
Warmbad	23	7	
Witbank			
Zeerust			

O.V.S. - O.F.S.

Balkfontein			
(naby Bothaville)			
Bethlehem	16	1	
Bloemfontein	19	0	
(J.B.M. Hertzog)			
Bultfontein			
Fauresmith	18	-1	
Ficksburg			
Frankfort	19	2	
Harrismith			
Hoopstad	21	4	
Kroonstad	18	3	
Lindley			
Modderpoort			
Petrusburg			
Philippolis			
Reddersburg			
Reitz			
Vrede			
Warden			
Welkom	18	6	
Wepener	19	-1	
Winburg			
Zastron			

S.W.A.	Max	Min	RRR
Aroab			
Bethanie			
Dordabis			
Gobabeb	32	11	
Gobabis	25	4	
Grootfontein	25	9	
Karasburg			
Kalkfeld			
Karibib			
Keetmanshoop	25	9	
Kub			
Mowe	16	14	
Luderitz	14	9	
Marienta1	22	7	
Ohopoho			
Okahandja			
Okaukueye			
Ondangua	27	10	
Otavi			
Otjiwarongo			
Outjo	27	8	
Ujs	30	11	
Rehoboth			
Runtu	27	6	
Steinhausen			
Tsumeb			
Walvisbaai	18	11	
Windhoek W.K.			
J.G. Strijdom	23	5	

BASUTOLAND

Maseru	18	1	

BETSJOEANALAND/BECHUANALAND

Francistown	26	8	
Gaberones	27	11	
Ghanzi	27	18	
Lobatsi			
Mahalapye	27	12	
Maun	24	6	
Shakawe			
Tsabong	26	2	
Tsane	26	7	

SWAZILAND

Mbabane			
Manzini	26	11	
Stegi			

SYNOPTIC WEATHER MAP 1200 GMT. — 1400 SAST. SINOPTIESE WEERKAART

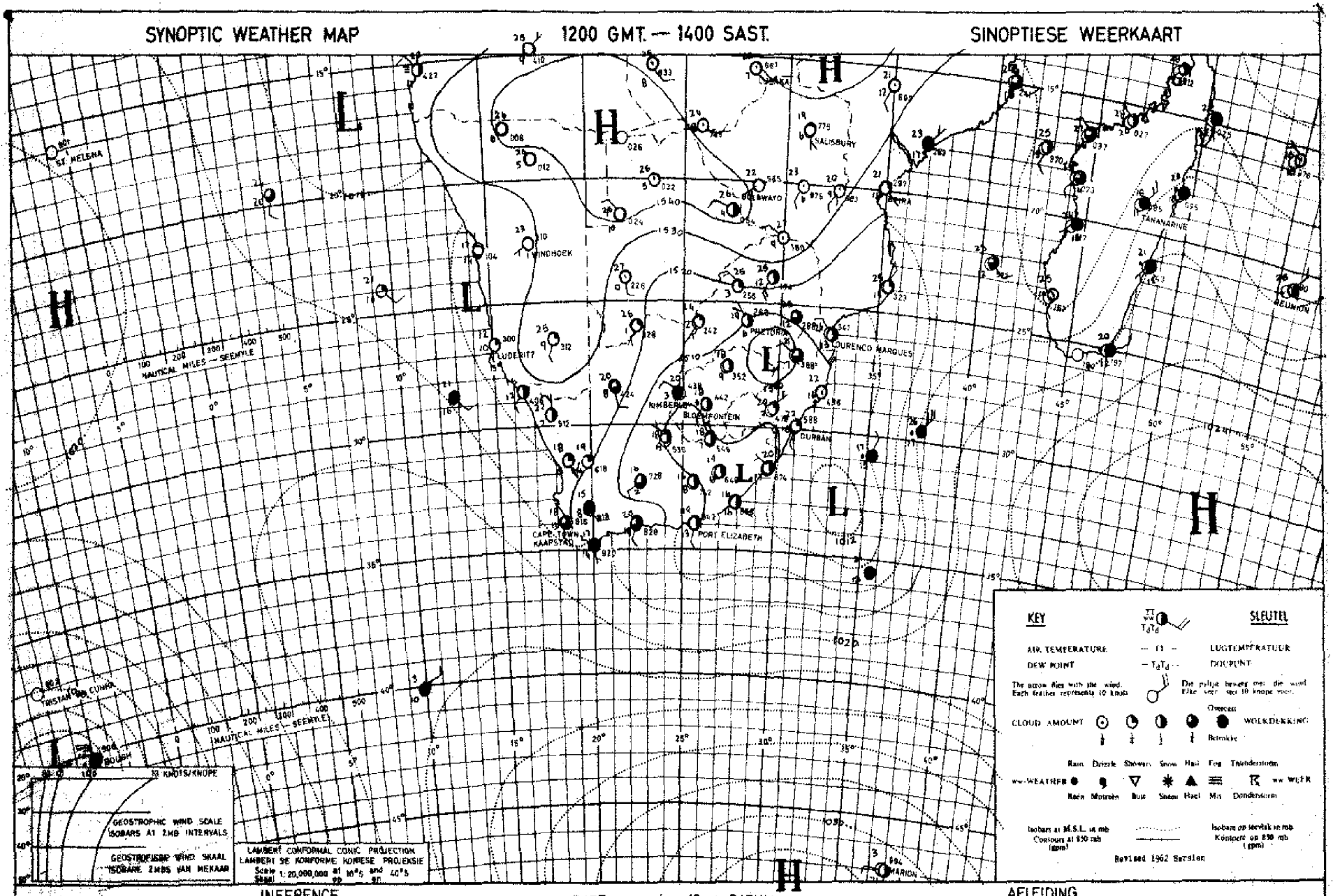

INFERENCE DATE 9 - 6 - 19 69 DATUM AFLEIDING

Between the strong high near Marion and the low south-east of Durban the on-shore flow of sea air will continue over the southern and south-eastern coastal areas where it will be cloudy with rain and showers. Over the rest of the country the circulation is anticyclonic and it will remain fair.

Tussen die sterk hoog naby Marion-eiland en die laag suidoos van Durban sal 'n land waartse, stroming van seelug voortduur oor die suidelike en suidoostelike kusstroke waar dit bewolk sal wees met reën, en buie. Oor die res van die land is die sirkulasie antisiklonaal en sal dit redelike mooi weer wees.

DAAGLIKSE WEERBULLETIN

Maksimum en Minimum Temperatuur (°C) en Reënval (RRR) in mm vir die 24 uur geëindig om 0800 SAST op

WEERBURO / WEATHER BUREAU
DEPT. VAN VERVOER / DEPT. OF TRANSPORT

11 - 5 - 1969

DAILY WEATHER BULLETIN

Maximum and Minimum Temperatures (°C) and rainfall (RRR) in mm for the 24 hours ended at 0800 SAST on

CAPE - KAAP	Max	Min	RRR
Aberdeen			
Addo			
Alexander Bay	16	9	
Aliwal North	17	0	
Bashee	20	14	20.0
Beaufort-Wes	17	1	
(Lughawe)			
Boegoebergdam			
Boetsap			
Brakkekuil			
(naby Heidelberg)			
Brandvlei			
Cala			
Caledon			
Calitzdorp			
Calvinia	21	3	
Cape Agulhas	18	15	
Cape Columbine	17	10	
Cape Point	16	13	
Cape St. Francis	19	15	10.3
Cape Town	21	9	
(D.F. Malan)			
Cape Town			
(Roeland Str.)			
Carnarvon			
Ceres			
Citrusdal			
Colesberg			
Cradock			
Dohne	16	8	0.2
De Aar	17	1	
Douglas			
East London	20	13	9.6
(Airport)			
Eensaamheid			
(naby Herold)			
Elsenburg			
Fraserburg	16	1	
Garies			
George			
Graaff-Reinet	17	3	
Grahamstown			
Hopetown			
Idutywa			
Jansenville	20	5	
Joubertina			
Kimberley	18	3	
(Airport)			
Knysna			
Kokstad	14	1	
Kuruman	21	1	

KAAP - CAPE	Max	Min	RRR
Ladismith			
Lake Mentz			
Maclear			
Mafeking	22	3	
Malmesbury			
Matatiele			
Matroosberg	16	4	
Grootfontein	15	-3	
(Middelburg)			
Mosselbaai	20	15	
Mount Frere			
Okiep	24	5	
Oudtshoorn	20	3	
Petrusville			
Piketberg			
Pofadder	22	5	
Port Alfred			
Port Elizabeth	19	13	11.4
Port Nolloth	11	9	
Port St. Johns	21	10	10.0
Prieska	19	-1	
Prince Albert			
Queenstown	16	0	
Rietfontein			
Riversdale	21	11	
Robertson	21	10	
Sheeprun	14	0	0.2
(near Maclear)			
Somerset-Oos	17	2	
Steynsburg			
Strydenburg			
Sutherland	16	-5	
Swellendam			
Tarkastad			
Touwsrivier			
Twee Riviere	24	2	
(Gemsbokpark)			
Umtata	19	6	
Uniondale			
Upington	21	5	
Vanwyksvlei	19	2	
Victoria-Wes			
Vredendal	24	6	
Vryburg	22	1	
Williston			
Willowmore	18	4	
Willowpark	13	-1	
(near Dordrecht)			

NATAL	Max	Min	RRR
Cape St. Lucia	22	14	
Dundee			
Durban	22	12	
(Louis Botha)			
Estcourt	18	7	
Harding			
Himeville			
Mkuze			
Hluhluwe			
Newcastle	21	7	
Cedara	16	7	
(Pietermaritzburg)			
Port Shepstone	21	15	
Richmond			
Seven Oaks			
Vryheid			
Waterford	15	0	
(near Underberg)			

TRANSVAAL

Barberton			
Belfast			
Bethal	19	-1	
Bospoort	19	0	
Carolina			
Chester			
(near Gravelotte)			
Crecy			
Groendraai	26	1	
(naby Vaalwater)			
Jan Kempdorp			
Jan Smuts	18	3	
Joubert Park (Jhb)	18	6	
Kroondal	24	2	
Leeudoringstad			
Lichtenburg			
Letaba			
Loskopdam			
Lydenburg			
Marnitz	27	5	
Mara	28	7	
Marble Hall			
Messina	30	8	
Middelburg			
Nelspruit	29	12	
Phalaborwa	25	7	
Pietersburg	22	12	
Piet Retief	25	8	

TRANSVAAL	Max	Min	RRR
Pongola			
Potchefstroom	19	-1	
Potgietersrus	26	5	
Pretoria W.B.	22	5	
Pretoriuskop			
Punda Milia			
Sandpan (NW. Tvl.)			
Satara			
Sekhukhune			
Shingwidzi			
Skukuza	26	9	
Standerton	19	3	
Thabazimbi			
Tomburke			
Tzaneen			
Vereeniging			
Volksrust			
Warmbad	24	5	
Witbank			
Zeerust			

C.V.S. - O.F.S.

Balkfontein			
(naby Bothaville)			
Bethlehem	16	-1	
Bloemfontein	17	-2	
(J.B.M. Hertzog)			
Bultfontein			
Fauresmith	18	0	
Ficksburg			
Frankfort	19	-1	
Harrismith			
Hoopstad	19	0	
Kroonstad	17	0	
Lindley			
Modderpoort			
Petrusburg			
Philippolis			
Reddersburg			
Reitz			
Vrede			
Warden			
Welkom	18	3	
Wepener	17	-3	
Winburg			
Zastron			

S.W.A.	Max	Min	RRR
Aroab			
Bethanie			
Dordabis			
Gobabeb	30	6	
Gobabis	25	3	
Grootfontein	26	9	
Karasburg			
Kalkfeld			
Karibib			
Keetmanshoop	24	9	
Kub			
Hêwe	15	13	
Luderitz	12	9	
Mariental	26	6	
Ohopoho			
Okahandja			
Okaukueye			
Ondangua	28	9	
Otavi			
Otjiwarongo			
Outjo	28	7	
Ots	30	10	
Rehoboth			
Runtu	28	5	
Steinhausen			
Tsumeb			
Walvisbaai	15	10	
Windhoek W.K.			
J.G. Strijdom	23	4	

BASUTOLAND

Maseru	16	-1	

BETSJOEANALAND/BECHUANALAND

Francistown	28	7	
Gaberones	26	4	
Ghanzi	26	6	
Lobatsi			
Mahalapye	27	5	
Maun	27	7	
Shakawe			
Tsabong	24	1	
Tsane	25	7	

SWAZILAND

Embelebe			
Manzini			
Stegi			

SYNOPTIC WEATHER MAP — 1200 GMT. — 1400 SAST. — SINOPTIESE WEERKAART

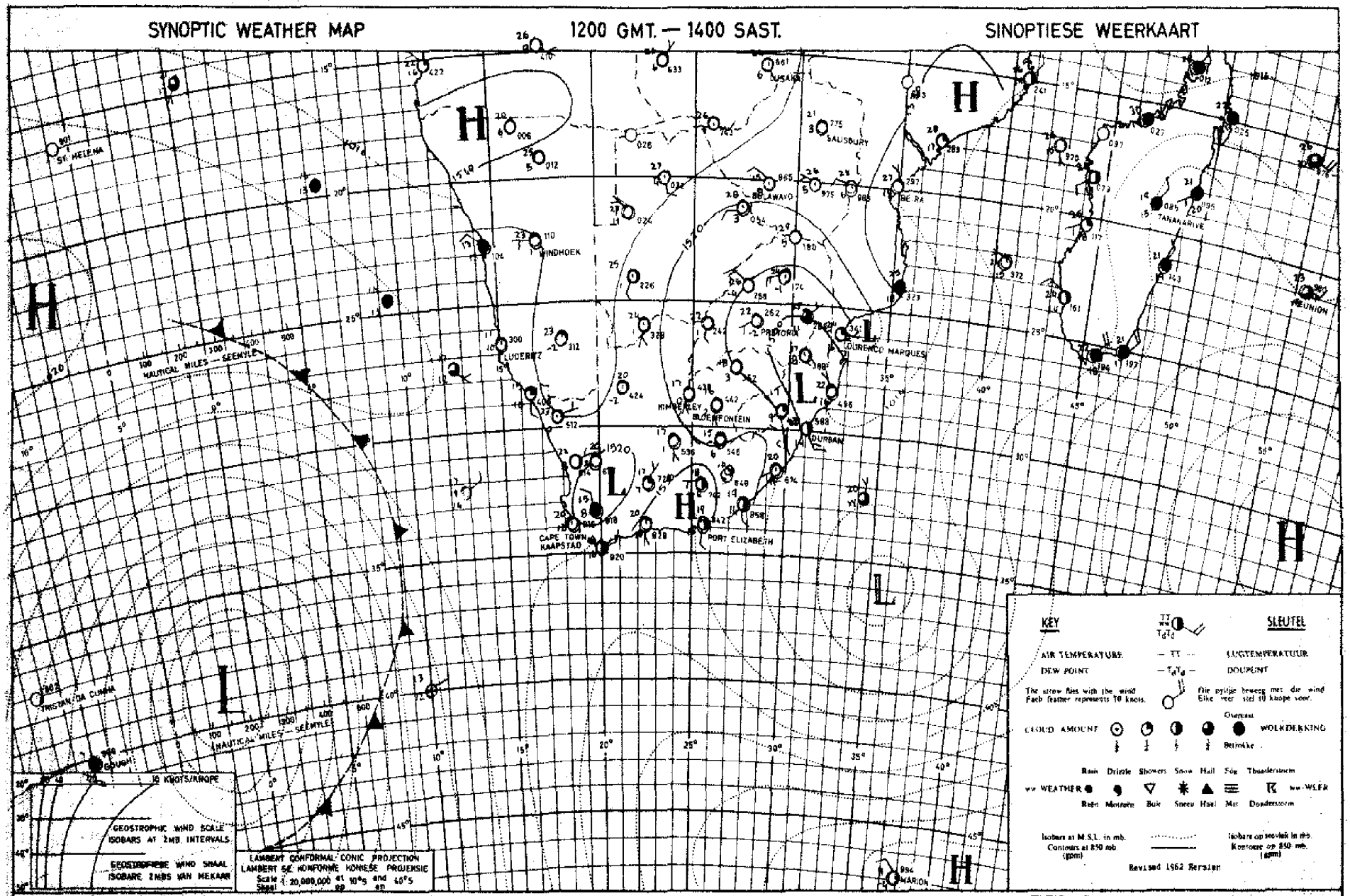

KEY — SLEUTEL

AIR TEMPERATURE	— TT —	LUGTEMPERATUUR
DEW POINT	— T_dT_d —	DOUPUNT

The arrow flies with the wind. Each feather represents 10 knots. — Die pyltjie beweeg met die wind. Elke veer stel 10 knope voor.

CLOUD AMOUNT — Overcast / Betrokke — WOLKDEKKING

ww WEATHER — Rain, Drizzle, Showers, Snow, Hail, Fog, Thunderstorm, Mist, Duststorm — ww-WEER

Isobars at M.S.L. in mb. ..... — Isobare op seevlak in mb.
Contours at 850 mb (gpm) ——— — Kontoere op 850 mb (gpm)

Revised 1962 Version

INFERENCE — AFLEIDING

DATE 19.6.69 DATUM

The low south-east of the country will cause cloudy weather with rain over the southern and south-western Cape coastal regions. The low and cold front approaching from the west will later bring on cloudy weather with showers over the south-western Cape coast.

Die laag suidoos van die land sal veroorsaak dat bewolkte weer met ligte buie oor die Kaapse suid- en suidooskus voorkom. Die laag en koufront wat uit die weste nader, sal later bewolkte weer met buie oor die Kaapse suidwestkus meebring.

DAAGLIKSE WEERBULLETIN

Maksimum en Minimum Temperatuur (°C) en Reënval (RRR) in mm vir die 24 uur geëindig om 0800 SAST op

WEERBURO / WEATHER BUREAU
DEPT. VAN VERVOER / DEPT. OF TRANSPORT

12-6-1969

DAILY WEATHER BULLETIN

Maximum and Minimum Temperatures (°C) and rainfall (RRR) in mm for the 24 hours ended at 0800 SAST on

CAPE - KAAP	Max	Min	RRR
Aberdeen			
Addo			
Alexander Bay	18	6	
Aliwal North	17	0	
Bashee	18	11	0.4
Beaufort-Wes	19	2	
(Lughawe)			
Boegoeberg dam			
Boetsap			
Brakkekuil			
(naby Heidelberg)			
Brandvlei			
Cala			
Caledon			
Calitzdorp			
Calvinia	21	3	
Cape Agulhas	18	11	
Cape Columbine	14	12	
Cape Point	17	11	
Cape St. Francis	18	12	
Cape Town	17	11	0.5
(D.F. Malan)			
Cape Town			
(Roeland Str.)			
Carnarvon			
Ceres			
Citrusdal			
Colesberg			
Cradock			
Cuhne	15	5	0.6
De Aar	19	1	
Douglas			
East London	18	9	
(Airport)			
Eensaamheid			
(naby Herold)			
Elsenburg			
Fraserburg	17	0	
Garies			
George			
Graaff-Reinet	17	3	
Grahamstown			
Hopetown			
Idutywa			
Jansenville	18	9	
Joubertina			
Kimberley	19	3	
(Airport)			
Knysna			
Kokstad	15	2	
Kuruman	21	1	

KAAP - CAPE	Max	Min	RRR
Ladismith			
Lake Mentz			
Maclear			
Mafeking	22	2	
Malmesbury			
Matatiele			
Matroosberg	18	1	
Oroetfontein			
(Middelburg)	17	-1	
Mosselbaai	17	13	
Mount Frere			
Okiep	19	4	
Oudtshoorn	21	3	
Petrusville			
Piketberg			
Pofadder	19	2	
Port Alfred			
Port Elizabeth	18	9	
Port Nolloth	15	7	
Port St. Johns	19	3	9.5
Prieska	21	0	
Prince Albert			
Queenstown	17	0	
Rietfontein			
Riversdale	24	10	
Robertson	23	7	
Sheeprun	15	3	
(near Maclear)			
Somerset-Oos	18	5	
Steynsburg			
Strydenburg			
Sutherland	16	4	
Swellendam			
Tarkastad			
Touwsrivier			
Twee Riviere	25	3	
(Gemsbokpark)			
Umtata	17	6	
Uniondale			
Upington	23	2	
Vanwyksvlei	19	0	
Victoria-Wes			
Vredendal	18	10	
Vryburg	21	2	
Williston			
Willowmore	16	3	
Willowpark	14	0	
(near Dordrecht)			

NATAL	Max	Min	RRR
Cape St. Lucia	21	13	
Dundee			
Durban	22	10	
(Louis Botha)			
Estcourt	17	5	
Harding			
Kimberville			
Mkuze			
Hluhluwe			
Newcastle	19	1	
Cedara	16	7	
(Pietermaritzburg)			
Port Shepstone	20	12	0.4
Richmond			
Seven Oaks			
Vryheid			
Waterford	15	-3	
(near Underberg)			
TRANSVAAL			
Barberton			
Belfast			
Bethal	18	-0	
Bospoort	19	-0	
Carolina			
Chester			
(near Gravelotte)			
Crecy			
Groendraal	25	1	
(naby Vaalwater)			
Jan Kempdorp			
Jan Smuts	18	7	
Joubert Park (Jhb)	18	7	
Kroondal	22	2	
Leeudoringstad			
Lichtenburg			
Letaba			
Loskopdam			
Lydenburg	20	2	
Levubu			
Mara			
Marble Hall			
Messina			
Middelburg			
Marnitz			
Nelspruit	23	9	
Phalaborwa	26	11	
Pietersburg	27	9	
Piet Retief	18	5	

TRANSVAAL	Max	Min	RRR
Pongola			
Potchefstroom	19	6	
Potgietersrus	24	4	
Pretoria W.B.	27	4	
Pretoriuskop			
Punda Milia			
Sandpan (NW. Tvl.)			
Satara			
Sekhukhune			
Shingwidzi			
Skukuza	26	12	
Standerton	17	-1	
Thabazimbi			
Tomburke			
Tzaneen			
Vereeniging			
Volksrust			
Warmbad	24	2	
Witbank			
Zeerust			
O.V.S. - O.F.S.			
Balkfontein			
(naby Bothaville)			
Bethlehem	15	-2	
Bloemfontein	17	-2	
(J.B.M. Hertzog)			
Bultfontein			
Fauresmith	17	0	
Ficksburg			
Frankfort	17	-3	
Harrismith			
Hoopstad	19	-1	
Kroonstad	17	0	
Lindley			
Modderpoort			
Petrusburg			
Philippolis			
Reddersburg			
Reitz			
Vrede			
Warden			
Welkom	17	2	
Wepener	17	-3	
Winburg			
Zastron			

S.W.A.	Max	Min	RRR
Aroab			
Bethanie			
Dordabis			
Gobabeb	26	8	
Gobabis			
Grootfontein	26	9	
Karasburg			
Kalkfeld			
Karibib			
Keetmanshoop	24	6	
Kub			
Mowe	19	12	
Luderitz	17	10	
Marienta1	26	5	
Ohopoho			
Okahandja			
Okaukueye			
Ondangua	28	8	
Otavi			
Otjiwarongo			
Outjo	27	7	
Usakos	26	9	
Rehoboth			
Runtu	28	6	
Steinhausen			
Tsumeb			
Walvisbaai	13	11	
Windhoek W.K.			
J.G. Strijdom	23	3	
BASUTOLAND			
Maseru	16	0	
BETSJOEANALAND/BECHUANALAND			
Francistown	29	6	
Gaberones	26	5	
Ghanzi	29	14	
Lobatsi			
Mahalapye	28	6	
Maun	29	7	
Shakawe			
Tsabong	20	2	
Tsane	25	8	
SWAZILAND			
Mbabane			
Manzini	21	10	
Stegi			

SYNOPTIC WEATHER MAP — 1200 GMT. — 1400 SAST. — SINOPTIESE WEERKAART

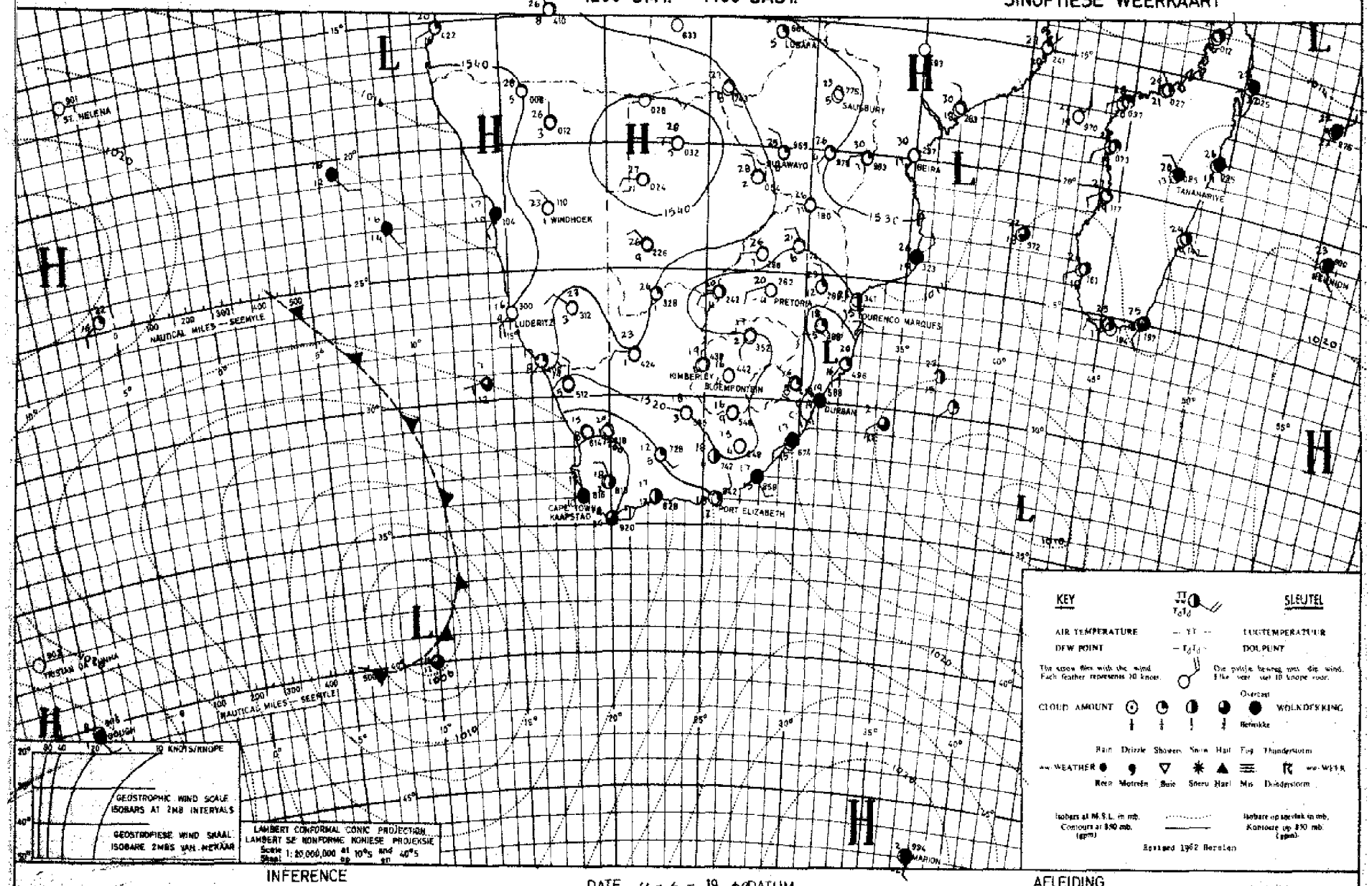

INFERENCE

The synoptic situation remains fairly static so that little change is expected. It will be cloudy over the Cape south-western and southern coastal areas but it is expected to clear partially along the Natal coast. Inland it will remain fine.

DATE 11-6-19..62 DATUM

AFLEIDING

Die sinoptiese situasie bly taamlik statiee en min verandering word verwag. Oor die Kaapse suidwes- en suidkus sal dit bewolk wees met reën terwyl opklaring verwag word oor die Natalse kus. Oor die binneland sal mooi weersomstandighede voortduur.

DAAGLIKSE WEERBULLETIN

Maksimum en Minimum Temperatuur (°C) en Reënval (RRR) in mm vir die 24 uur geëindig om 0800 SAST op

WEERBURO / WEATHER BUREAU
DEPT. VAN VERVOER / DEPT. OF TRANSPORT
13 - 6 - 1969

DAILY WEATHER BULLETIN

Maximum and Minimum Temperatures (°C) and rainfall (RRR) in mm for the 24 hours ended at 0800 SAST on

CAPE - KAAP	Max	Min	RRR
Aberdeen			
Addo			
Alexander Bay	18	6	
Aliwal North	18	-1	
Bashee	19	11	
Beaufort-Wes	15	1	
(Lughawe)			
Boegoebergdam			
Boetsap			
Brakkekuil			
(naby Heidelberg)			
Brandvlei			
Cala			
Caledon			
Calitzdorp			
Calvinia	12	-2	
Cape Agulhas	18	12	
Cape Columbine	13	11	1.5
Cape Point	15	12	0.1
Cape St. Francis	18	11	1.5
Cape Town	16	12	5.6
(D.F. Malan)			
Cape Town			
(Roeland Str.)			
Carnarvon			
Ceres			
Citrusdal			
Colesberg			
Cradock	15	6	
Dohne	13	0	
De Aar			
Douglas			
East London	17	9	
(Airport)			
Bensaamheid			
(naby Herold)			
Elsenburg			
Fraserburg	14	-1	
Garies			
George			
Graaff-Reinet	14	6	
Grahamstown			
Hopetown			
Idutywa			
Jansenville	16	6	
Joubertina			
Kimberley	19	2	
(Airport)			
Knysna			
Kokstad	16	1	
Kuruman	19	-1	

KAAP - CAPE	Max	Min	RRR
Ladismith			
Lake Mentz			
Langebaanweg			0.4
Maclear			
Mafeking	23	1	
Malmesbury			
Matatiele			
Matroosberg	13	1	
Grootfontein			
(Middelburg)	18	2	
Mosselbaai	19	12	
Mount Frere			
Okiep	16	4	
Oudtshoorn	18	2	
Petrusville			
Piketberg			
Pofadder	16	4	
Port Alfred			
Port Elizabeth	17	10	
Port Nolloth	17	6	
Port St. Johns	19	14	
Prieska	18	0	
Prince Albert			
Queenstown	20	6	
Rietfontein			
Riversdale	19	7	
Robertson	19	4	
Sheeprun	17	5	
(near Maclear)			
Somerset-Oos	16	5	
Steynsburg			
Strydenburg			
Sutherland	10	-9	
Swellendam			
Tarkastad			
Touwsrivier			
Twee Riviere	20	0	
(Gemsbokpark)			
Umtata	17	8	
Uniondale			
Upington	15	1	
Vanwyksvlei	15	0	
Victoria-Wes			
Vredendal	20	4	
Vryburg	22	0	
Williston			
Willowmore	15	7	
Willowpark	16	3	
(near Dordrecht)			

NATAL	Max	Min	RRR
Cape St. Lucia	21	14	
Dundee			
Durban	21	13	
(Louis Botha)			
Estcourt	17	5	
Harding			
Himeville			
Mkuze			
Hluhluwe			
Newcastle	21	3	
Cedara	14	7	
(Pietermaritzburg)			
Port Shepstone	20	15	0.2
Richmond			
Seven Oaks			
Vryheid			
Waterford	16	-1	0.4
(near Underberg)			

TRANSVAAL

Barberton			
Belfast			
Bethal	18	0	
Bospoort	19	-1	
Carolina			
Chester			
(near Gravelotte)			
Crecy			
Groendraai	26	9	
(naby Vaalwater)			
Jan Kempdorp			
Jan Smuts	18	5	
Joubert Park (Jhb)	18	5	
Kroondal	24	4	
Lenyenye	24	10	
Leeudoringstad			
Lichtenburg			
Letaba			
Loskopdam			
Lydenburg			
Marnitz	27	9	
Mara	25	5	
Marble Hall			
Messina	29	14	
Middelburg			
Nelspruit	24	9	
Phalaborwa	25	12	
Pietersburg	23	6	
Piet Retief	24	9	

TRANSVAAL	Max	Min	RRR
Pongola			
Potchefstroom	20	-2	
Potgietersrus	19	7	
Pretoria W.B.	22	5	
Pretoriuskop			
Punda Milia			
Sandpan (NW. Tvl.)			
Satara			
Sekhukhune			
Shingwidzi			
Skukuza	27	12	
Standerton	18	-3	
Thabazimbi			
Tomburke			
Tzaneen			
Vereeniging			
Volksrust			
Warmbad	23	5	
Witbank			
Zeerust			

O.V.S. - O.F.S.

Balkfontein			
(naby Bothaville)			
Bethlehem	15	-3	
Bloemfontein	17	-4	
(J.B.M. Hertzog)			
Bultfontein			
Fauresmith	17	-1	
Ficksburg			
Frankfort	18	-3	
Harrismith			
Hoopstad	20	0	
Kroonstad	18	-2	
Lindley			
Modderpoort			
Petrusburg			
Philippolis			
Reddersburg			
Reitz			
Vrede			
Warden			
Welkom	18	3	
Wepener	18	-5	
Winburg			
Zastron			

S.W.A.	Max	Min	RRR
Aroab			
Bethanie			
Dordabis			
Gobabeb	25	7	
Gobabis	24	3	
Grootfontein	25	8	
Karasburg			
Kalkfeld			
Karibib			
Keetmanshoop	18	9	
Kub			
Möwe	18	*	
Luderitz	20	5	
Mariental	22	3	
Ohopoho			
Okahandja			
Okaukueys			
Ondangua	28	8	
Otavi			
Otjiwarongo			
Outjo	26	7	
Ois	26	8	
Rehoboth			
Runtu	29	5	
Steinhausen			
Tsumeb			
Walvisbaai	16	9	
Windhoek W.K.			
J.G. Strijdom	22	3	

BASUTOLAND

Maseru	14	1	

BETSJOANALAND/BECHUANALAND

Francistown	29	6	
Gaberones	26	8	
Ghanzi	27	9	
Lobatsi			
Mahalapye	28	6	
Maun	28	8	
Shakawe	28	8	
Tsabong	27	-1	
Tsane	27	6	

SWAZILAND

Embelebe			
Mansini	28	14	
Stegi			

SYNOPTIC WEATHER MAP 1200 GMT. — 1400 SAST. SINOPTIESE WEERKAART

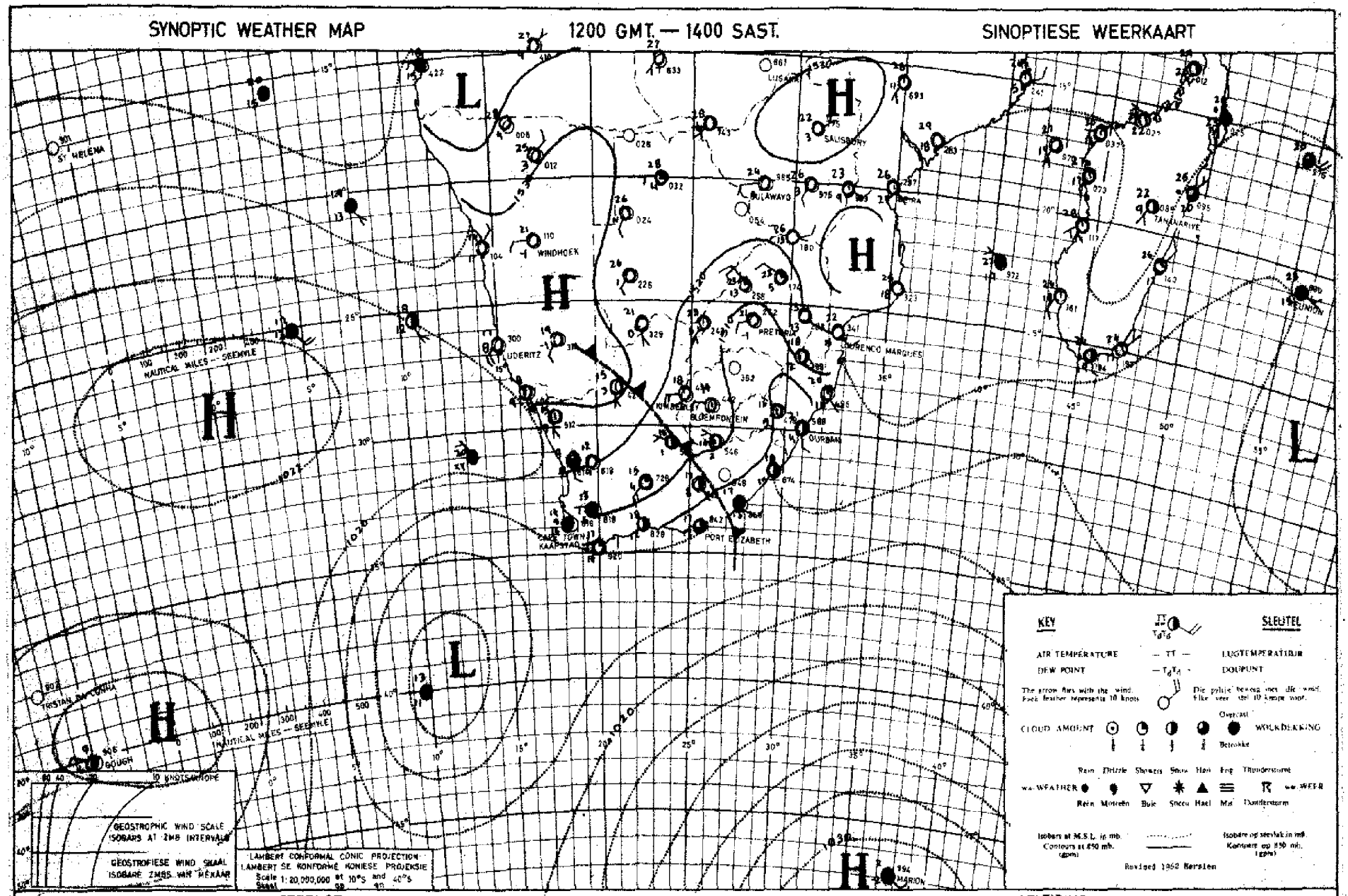

INFERENCE DATE 12 - 6 - 19 69 DATUM AFLEIDING

With a trough of low pressure south-west of the country it is expected to be cloudy and cold with light showers over the extreme south-western and southern parts of the country. Elsewhere it will be mainly fair and cold to mild.

Met 'n trog van lae druk suidwes van die land, word verwag dat dit bewolk en koud sal wees met buie oor die heel suidwestelike en suidelike dele van die land. Andersins sal dit redelike mooi weer en koud tot matig wees.

DAAGLIKSE WEERBULLETIN

Maksimum en Minimum Temperatuur (°C) en Reënval (RRR) in mm vir die 24 uur geëindig om 0800 SAST op

WEERBURO / WEATHER BUREAU
DEPT. VAN VERVOER / DEPT. OF TRANSPORT

14 - 6 - 1969

DAILY WEATHER BULLETIN

Maximum and Minimum Temperatures (°C) and rainfall (RRR) in mm for the 24 hours ended at 0800 SAST on

CAPE - KAAP	Max	Min	RRR
Aberdeen			
Addo			
Alexander Bay	18	8	
Aliwal North	16	-2	
Bashee	19	11	
Beaufort-Wes	17	1	
(Lughawe)			
Boegoebergdam			
Boetsap			
Brakkekuil			
(naby Heidelberg)			
Brandvlei			
Cala			
Caledon			
Calitzdorp			
Calvinia	17	-3	
Cape Agulhas	16	12	
Cape Columbine	13	10	
Cape Point	17	11	
Cape St. Francis	18	9	
Cape Town	18	8	
(D.F. Malan)			
Cape Town			
(Roeland Str.)			
Carnarvon			
Ceres			
Citrusdal			
Colesberg			
Cradock			
De Aar	15	-3	
Douglas			
East London	18	8	
(Airport)			
Eensaamheid			
(naby Herold)			
Elsenburg			
Fraserburg	13	-2	
Garies			
George			
Graaff-Reinet	16	4	
Grahamstown			
Hopetown			
Idutywa			
Jansenville	18	3	
Joubertina			
Kimberley	17	1	
(Airport)			
Knysna			
Kokstad	13	-4	
Kuruman	18	-3	

KAAP - CAPE	Max	Min	RRR
Ladismith			
Lake Mentz			
Maclear			
Mafeking	19	1	
Malmesbury			
Matatiele			
Matroosberg	14	1	
Grootfontein			
(Middelburg)	13	-3	
Mosselbaai	18	12	
Mount Frere			
Okiep	18	4	
Oudtshoorn	20	3	
Petrusville			
Piketberg			
Pofadder	16	4	
Port Alfred			
Port Elizabeth	18	7	
Port Nolloth	18	9	
Port St. Johns	19	12	
Prieska	18	-2	
Prince Albert			
Queenstown	16	-1	
Rietfontein			
Riversdale	21	6	
Robertson	20	7	0.3
Sheeprun	13	-1	
(near Maclear)			
Somerset-Oos	16	3	
Steynsburg			
Strydenburg			
Sutherland	13	-8	
Swellendam			
Tarkastad			
Touwsrivier			
Twee Riviere	21	1	
(Gemsbokpark)			
Umtata	17	1	
Uniondale			
Upington	17	2	
Vanwyksvlei	14	0	
Victoria-Wes			
Vredendal	21	4	
Vryburg	18	-3	
Williston			
Willowmore	17	1	
Willowpark	11	0	
(near Dordrecht)			

NATAL	Max	Min	RRR
Cape St. Lucia	20	12	
Dundee			
Durban	22	9	
(Louis Botha)			
Estcourt	17	2	
Harding			
Himeville			
Mkuze			
Hluhluwe			
Newcastle	19	0	
Cedara	15	1	
(Pietermaritzburg)			
Port Shepstone	20	13	
Richmond			
Seven Oaks			
Vryheid			
Waterford	14	-5	
(near Underberg)			
TRANSVAAL			
Barberton			
Belfast			
Bethal	17	-2	
Bospoort	17	-3	
Carolina			
Chester			
(near Gravelotte)			
Crecy			
Groendraai	26	-2	
(naby Vaalwater)			
Jan Kempdorp			
Jan Smuts	18	4	
Joubert Park (Jhb)	17	5	
Kroondal	21	0	
Levubu	17	12	
Leeudoringstad			
Lichtenburg			
Lstaba			
Loskopdam			
Lydenburg	20	3	
Marnitz	26	6	
Mara	21	7	
Marble Hall			
Messina	27	11	
Middelburg			
Nelspruit	23	13	
Phalaborwa	23	13	
Pietersburg	23	5	
Piet Retief	17	4	

TRANSVAAL	Max	Min	RRR
Pongola			
Potchefstroom	17	-3	
Potgietersrus	25	7	
Pretoria W.B.	20	4	
Pretoriuskop			
Punda Milia			
Sandpan (NW. Tvl.)			
Satara			
Sekhukhune			
Shingwidzi			
Skukuza	25	14	
Standerton	17	-5	
Thabazimbi			
Tomburke			
Tzaneen			
Vereeniging			
Volksrust			
Warmbad	14	1	
Witbank			
Zeerust			
O.V.S. - O.F.S.			
Balkfontein			
(naby Bothaville)			
Bethlehem	15	-4	
Bloemfontein	16	-5	
(J.B.M. Hertzog)			
Bultfontein			
Fauresmith			
Ficksburg			
Frankfort	17	5	
Harrismith			
Hoopstad	17	-3	
Kroonstad	17	-3	
Lindley			
Modderpoort			
Petrusburg			
Philippolis			
Reddersburg			
Reitz			
Vrede			
Warden			
Welkom	16	0	
Wepener	15	-5	
Winburg			
Zastron			

S.W.A.	Max	Min	RRR
Aroab			
Bethanie			
Dordabis			
Gobabeb	27	9	
Gobabis	24	4	
Grootfontein	25	6	
Karasburg			
Kalkfeld			
Karibib			
Keetmanshoop	20	7	
Kub			
Müve	14	11	
Luderitz	17	9	
Marienthal	24	5	
Ohopoho			
Okahandja			
Okaukueye			
Ondangua	29	10	
Otavi			
Otjiwarongo			
Outjo	28	6	
Ujo	28	8	
Rehoboth			
Runtu	29	5	
Steinhausen			
Tsumeb			
Walvisbaai	14	10	
Windhoek W.K.			
Zastron	22	3	
BASUTOLAND			
Maseru	15	-2	
BETSJOANALAND/BECHUANALAND			
Francistown	28	4	
Gaberones	24	0	
Ghanzi			
Lobatsi			
Mahalapye	26	4	
Maun	29	9	
Shakawe	28	7	
Tsabong			
Tsane	22	1	
SWAZILAND			
Embabane			
Manzini	20	10	
Stegi			

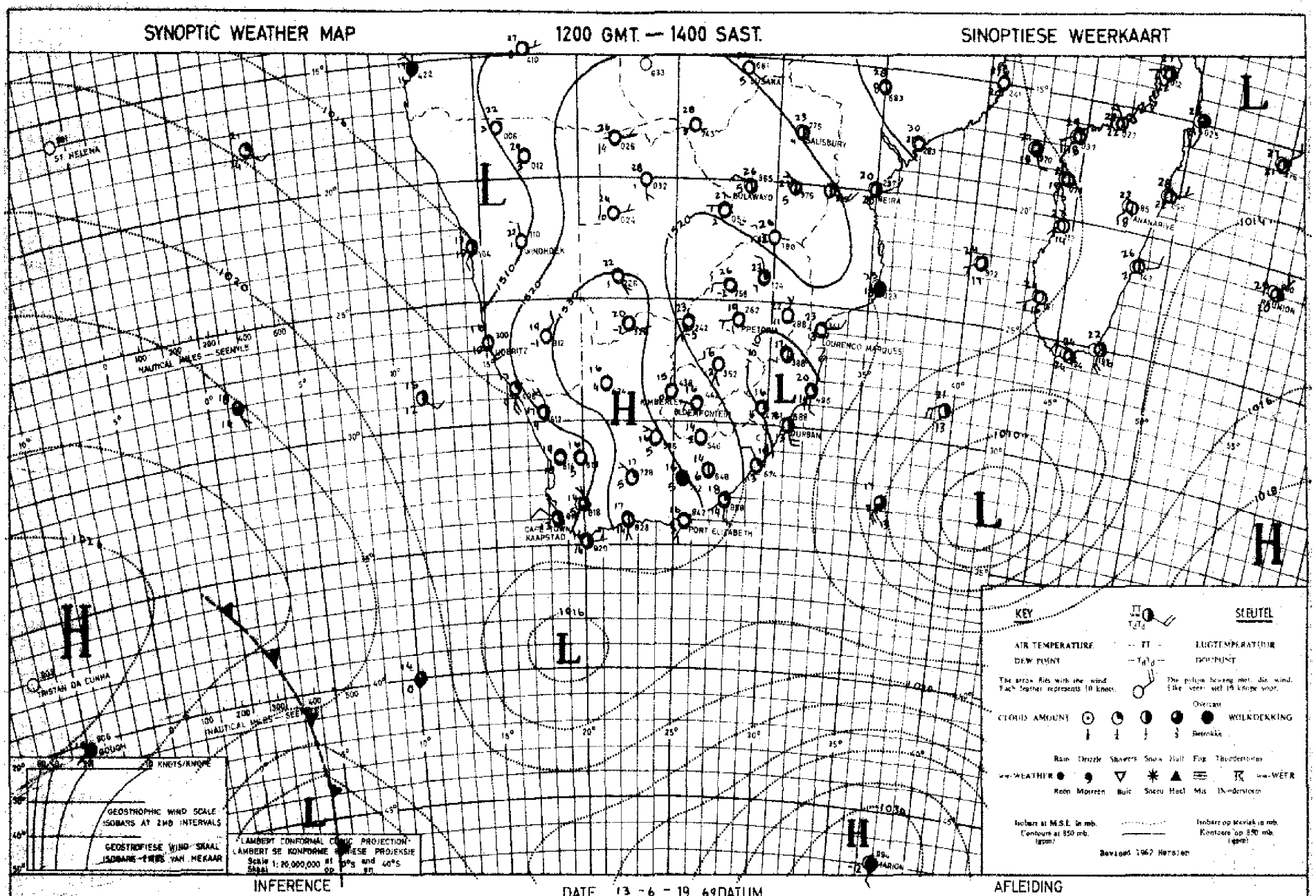

INFERENCE

DATE 13-6-1969 DATUM

AFLEIDING

The high over the interior will maintain the fine weather conditions over most of the country but the cold front approaching from the west will cause cold cloudy weather with rain over the south-western Cape by tomorrow night.

Die hoog oor die binneland sal die mooiweersoestande oor die meeste dele van die land laat voortduur, maar die koufront wat by Gough verby is sal teen môreaand koue bewolkte weer met reën oor Suidwes-Kaapland teweegbring.

DAAGLIKSE WEERBULLETIN

Maksimum en Minimum Temperatuur (°C) en Reënval (RRR) in mm vir die 24 uur geëindig om 0800 SAST op

WEERBURO / WEATHER BUREAU
DEPT. VAN VERVOER / DEPT. OF TRANSPORT

15 - 6 - 1969

DAILY WEATHER BULLETIN

Maximum and Minimum Temperatures (°C) and rainfall (RRR) in mm for the 24 hours ended at 0800 SAST on

CAPE - KAAP	Max	Min	RRR
Aberdeen			
Addo			
Alexander Bay	15	6	
Aliwal North	15	-3	
Bashee	21	11	
Beaufort-Wes			
(Laghawe)	16	0	
Bosgoedbergdam			
Boetsap			
Brakkekuil			
(naby Heidelberg)			
Brandvlei			
Cala			
Caledon			
Calitzdorp			
Calvinia	16	-4	
Cape Agulhas	16	12	
Cape Columbine	13	10	2.7
Cape Point	17	11	4.5
Cape St. Francis	17	9	
Cape Town			
(D.F. Malan)	17	10	1.1
Cape Town			
(Roeland Str.)			
Carnarvon			
Ceres			
Citrusdal			
Colesberg			
Cradock			
Döhne	16	5	
De Aar	15	-3	
Douglas			
East London			
(Airport)	18	8	
Bensaamheid			
(naby Herold)			
Elsenburg			
Fraserburg	13	-3	
Garies			
George			
Graaff-Reinet	18	2	
Grahamstown			
Hopetown			
Idutywa			
Jansenville	20	2	
Joubertina			
Kimberley			
(Airport)	15	3	
Knysna			
Kokstad	15	-4	
Kuruman	18	-2	

KAAP - CAPE	Max	Min	RRR
Ladismith			
Lake Mentz			
Maclear			
Mafeking	20	4	
Malmesbury			
Matatiele			
Matroosberg			
Grootfontein			
(Middelburg)	14	-4	
Mosselbaai	19	12	0.1
Mount Frere			
Okiep	18	3	
Oudtshoorn	19	0	
Petrusville			
Piketberg			
Pofadder	17	2	
Port Alfred			
Port Elizabeth	18	6	
Port Nolloth	12	5	
Port St. Johns	21	13	
Prieska	19	-1	
Prince Albert			
Queenstown	16	-3	
Rietfontein			
Riversdale	19	3	
Robertson	20	2	
Sheeprun			
(near Maclear)	15	-3	
Somerset-Oos	18	3	
Steynsburg			
Strydenburg			
Sutherland	12	-11	
Swellendam			
Tarkastad			
Touwsrivier			
Twee Riviere			
(Gemsbokpark)	23	2	
Umtata	20	1	
Uniondale			
Upington	20	2	
Vanwyksvlei	17	1	
Victoria-Wes			
Vredendal	20	8	
Vryburg	20	0	
Williston			
Willowmore	16	-1	
Willowpark			
(near Dordrecht)			

NATAL	Max	Min	RRR
Cape St. Lucia	21	13	
Dundee			
Durban			
(Louis Botha)	21	9	
Estcourt	15	3	
Harding			
Himeville			
Mkuze			
Hluhluwe			
Newcastle	21	-1	
Cedara			
(Pietermaritzburg)	16	1	
Port Shepstone	20	12	
Richmond			
Seven Oaks			
Vryheid			
Waterford			
(near Underberg)	14	-5	
TRANSVAAL			
Barberton			
Belfast			
Bethal	17	-1	
Bospoort	17	0	
Carolina	17	1	
Chester			
(near Gravelotte)			
Crecy			
Groendraai			
(naby Vaalwater)	23	4	
Jan Kempdorp			
Jan Smuts	17	2	
Joubert Park (Jhb)	17	4	
Kroondal	22	1	
Levubu	21	10	
Leeudoringstad			
Lichtenburg			
Letaba			
Loskopdam			
Lydenburg	17	3	
Marnitz	24	6	
Mara	24	2	
Marble Hall			
Messina	27	9	
Middelburg			
Nelspruit	23	5	
Phalaborwa	24	10	
Pietersburg	20	3	
Piet Retief	19	1	

TRANSVAAL	Max	Min	RRR
Pongola			
Potchefstroom	18	-3	
Potgietersrus	22	4	
Pretoria W.B.	19	4	
Pretoriuskop			
Punda Milia			
Sandpan (NW. Tvl.)			
Satara			
Sekhukhune			
Shingwidzi			
Skukuza	26	7	
Standerton	16	-5	
Thabazimbi			
Tomburke			
Tzaneen			
Vereeniging			
Volksrust			
Warmbad	22	3	
Witbank			
Zeerust			
O.V.S. - O.F.S.			
Balkfontein			
(naby Bothaville)			
Bethlehem	13	-5	
Bloemfontein			
(J.B.M. Hertzog)	15	-6	
Bultfontein			
Fauresmith	14	-3	
Ficksburg			
Frankfort	16	-5	
Harrismith			
Hoopstad	17	-2	
Kroonstad	16	-3	
Lindley			
Modderpoort			
Petrusburg			
Philippolis			
Reddersburg			
Reitz			
Vrede			
Warden			
Welkom			
Wepener	14	-6	
Winburg			
Zastron			

S.W.A.	Max	Min	RRR
Aroab			
Bethanie			
Dordabis			
Gobabeb	26	7	
Gobabis			
Grootfontein	27	9	
Karasburg			
Kalkfeld			
Karibib			
Keetmanshoop	20	5	
Kub			
Möwe	14	11	
Luderitz	16	9	
Mariental	26	7	
Chopoho			
Okahandja			
Okaukueye			
Ondangua			
Otavi			
Otjiwarongo			
Outjo			
Rehoboth			
Runtu	29	6	
Steinhausen			
Tsumeb			
Walvisbaai	14	9	
Windhoek W.K.			
J.G. Strydom	23	4	
BASUTOLAND			
Maseru			
BETSJOANALAND/BECHUANALAND			
Francistown	26	4	
Gaberones	25	4	
Ghanzi	27	9	
Lobatsi			
Mahalapye	25	5	
Maun	28	4	
Shakawe	29	6	
Tsabong	23	2	
Tsane	26	4	
SWAZILAND			
Embelembe			
Mansini	21	6	
Stegi			

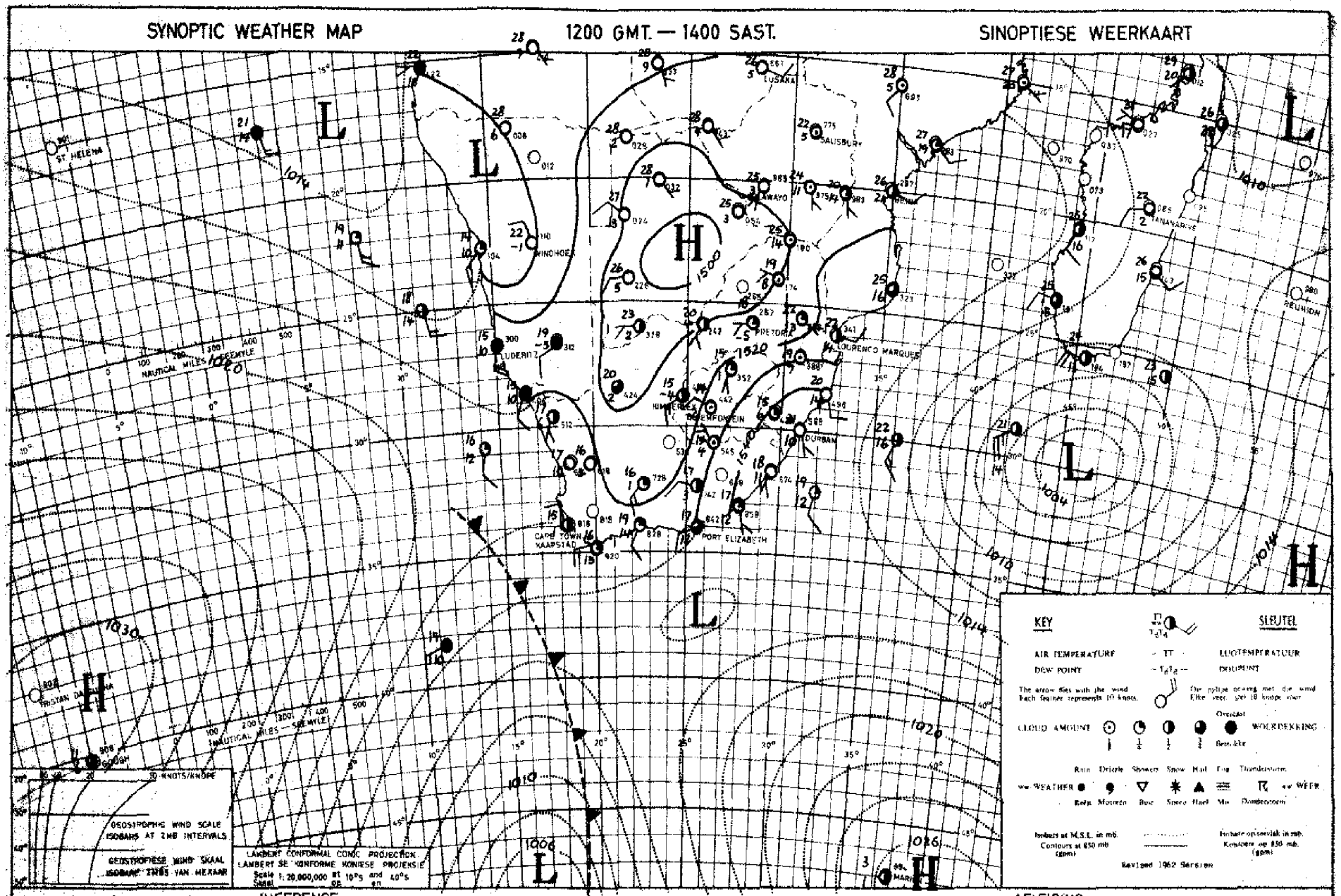

With a cold front south-west of Cape Town, cloudy weather can be expected along the south-western and southern coasts with showers. Elsewhere the circution is anticyclonic causing fine weather.

Met 'n kouefront suidwes van die land sal bewolkte weer met buie voorkom langs die Kaapse suidwes- en suidkus. Origens is die sirkulasie antisiklonaal en dit sal mooiweer bly oor die meeste gebiede.

DAAGLIKSE WEERBULLETIN

Maksimum en Minimum Temperatuur (°C) en Reënval (RRR) in mm vir die 24 uur geëindig om 0800 SAST op

WEERBURO / WEATHER BUREAU
DEPT. VAN VERVOER / DEPT. OF TRANSPORT
16 - 6 - 1969

DAILY WEATHER BULLETIN

Maximum and Minimum Temperatures (°C) and rainfall (RRR) in mm for the 24 hours ended at 0800 SAST on

CAPE - KAAP	Max	Min	RRR
Aberdeen			
Addo			
Alexander Bay	13	10	2.7
Aliwal North	16	7	
Bashee	21	14	
Beaufort-Wes	19	4	2.3
(Lughawe)			
Bosgoedbergdam			
Boetsap			
Brakkekuil			
(naby Heidelberg)			
Brandvlei			
Cala			
Caledon			
Calitzdorp			
Calvinia	17	3	
Cape Agulhas	15	9	25.0
Cape Columbine	12	8	7.7
Cape Point	18	8	21.3
Cape St. Francis	17	13	1.0
Cape Town			
(D.F. Malan)	13	8	21.9
Cape Town			
(Roeland Str.)			
Carnarvon			
Ceres			
Citrusdal			
Colesberg			
Cradock			
Döhne	17	11	0.7
De Aar	17	3	
Douglas			
East London	19	9	
(Airport)			
Eensaamheid			
(naby Herold)			
Elsenburg			
Fraserburg			
Garies			10.0
George			
Graaff-Reinet	20	2	
Grahamstown			
Hopetown			
Idutywa			
Jansenville	20	2	
Joubertina			
Kimberley	21	9	
(Airport)			
Knysna			113.0
Kokstad	16	-1	
Kuruman	21	7	

KAAP - CAPE	Max	Min	RRR
Ladismith			
Lake Mentz			
Maclear			
Mafeking	24	9	
Malmesbury			
Matatiele			
Matroosberg	13	2	4.0
Grootfontein			
(Middelburg)	15	1	
Mosselbaai	18	9	13.0
Mount Frere			
Okiep	16	3	5.3
Oudtshoorn	19	6	9.6
Petrusville			
Piketberg			
Pofadder	18	4	
Port Alfred			
Port Elizabeth	19	11	
Port Nolloth	12	10	11.0
Port St. Johns	21	13	
Prieska	21	6	
Prince Albert			
Queenstown	17	3	1.0
Riatfontein			
Riversdale	19	6	52.5
Robertson	19	7	19.0
Sheeprun	17	0	
(near Maclear)			
Somerset-Oos	20	5	
Steynsburg			
Strydenburg			
Sutherland	12	-1	
Swellendam			50.0
Tarkastad			
Touwsrivier			
Twee Riviere			
(Gemsbokpark)			
Umtata	20	4	
Uniondale			
Upington	21	6	
Vanwyksvlei	18	3	
Victoria-Wes			
Vredendal	18	8	4.6
Vryburg	23	8	
Williston			
Willowmore	17	2	0.6
Willowpark			
(near Bordrecht)	13	5	0.3

NATAL	Max	Min	RRR
Cape St. Lucia	23	14	
Dundee			
Durban	22	10	
(Louis Botha)			
Estcourt	15	2	
Harding			
Himeville			
Mkuze			
Hluhluwe			
Newcastle	20	6	
Cedara			
(Pietermaritzburg)	16	4	
Port Shepatone	21	11	
Richmond			
Seven Oaks			
Vryheid			
Waterford			
(near Underberg)	16	-1	
TRANSVAAL			
Barberton			
Belfast			
Bethal	18	4	
Bospoort	21	10	
Carolina	17	5	
Chester			
(near Gravelotte)			
Crecy			
Groendraai	24	2	
(naby Vaalwater)			
Jan Kempdorp			
Jan Smuts	17	4	
Joubert Park (Jhb)	18	8	
Kroondal	21	2	
Lemobu	23	9	
Leeudoringstad			
Lichtenburg			
Letaba			
Loskopdam			
Lydenburg			
Marnitz	27	11	
Mara	26	5	
Marble Hall			
Messina	29	8	
Middelburg			
Nelspruit	25	4	
Phalaborwa			
Pietersburg	23	5	
Piet Retief	20	3	

TRANSVAAL	Max	Min	RRR
Pongola			
Potchefstroom	21	5	
Potgietersrus	24	10	
Pretoria W.B.	20	7	
Pretoriuskop			
Punda Milia			
Sandpan (NW. Tvl.)			
Satara			
Sekhukhune			
Shingwidzi			
Skukuza	26	6	
Standerton	18	5	
Thabazimbi			
Tomburke			
Tzaneen			
Vereeniging			
Volksrust			
Warmbad	24	10	
Witbank			
Zeerust			
O.V.S. - O.F.S.			
Balkfontein			
(naby Bothaville)			
Bethlehem	15	-1	
Bloemfontein	16	3	
(J.B.M. Hertzog)			
Bultfontein			
Fauresmith			
Ficksburg			
Frankfort	18	0	
Harrismith			
Hoopstad	21	11	
Kroonstad	18	5	
Lindley			
Modderpoort			
Petrusburg			
Philippolis			
Reddersburg			
Reitz			
Vrede			
Warden			
Welkom	18	2	
Wepener	16	8	
Winburg			
Zastron			

S.W.A.	Max	Min	RRR
Aroab			
Bethanie			
Dordabis			
Gobabeb	18	6	
Gobabis	27	4	
Grootfontein	27	8	
Karasburg			
Kalkfeld			
Karibib			
Keetmansboop	25	6	
Kub			
Mowe	15	11	
Luderitz	15	11	
Mariental	26	5	
Ohopoho			
Okahandja			
Okaukueye			
Ondangua	29	7	
Otavi			
Otjiwarongo			
Outjo	27	5	
Ü/s	20	5	
Rehoboth			
Runtu	29	6	
Steinhausen			
Tsumeb			
Walvisbaai	18	8	
Windhoek W.K.			
J.G. Strydom	24	4	
BASUTOLAND			
Maseru	14	5	
BETSJOANALAND/BECHUANALAND			
Francistown	28	5	
Gaberones	26	6	
Ghanzi	28	11	
Lobatsi			
Mahalapye			
Maun			
Shakawe	29	8	
Tsabong	26	7	
Tsane	28	10	
SWAZILAND			
Mbabane			
Manzini	20	8	
Stegi			

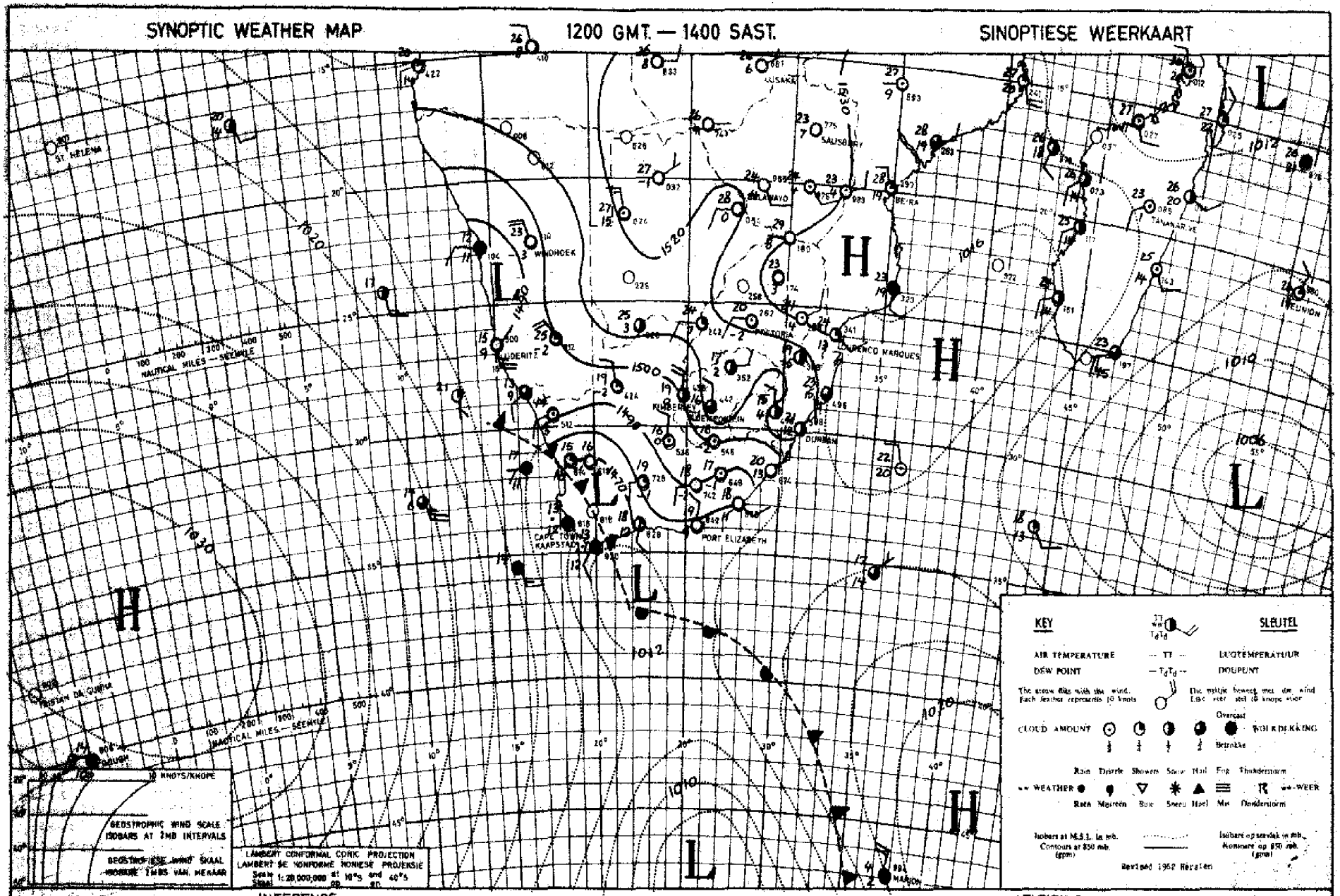

The cold front near Cape Town is followed by an extensive high and will therefore advance eastwards over most parts of the Cape Province. Cloudy conditions with rain and showers will occur over the south-western and southern parts of the Province and will spread to the Eastern Cape later.

Die kouefront by Kaapstad word gevolg deur 'n groot hoog en sal dus ooswaarts beweeg oor die meeste dele van Kaapland. Bewolkte weer met reën en buie sal voorkom oor die suidwestelike en suidelike dele van dié provinsie en later ook na Oos-Kaapland uitbrei.

DAAGLIKSE WEERBULLETIN

Maksimum en Minimum Temperatuur (°C) en Reënval (RHR) in mm vir die 24 uur geëindig om 0800 SAST op

WEERBURO / WEATHER BUREAU
DEPT. VAN VERVOER / DEPT. OF TRANSPORT

17 - 6 - 1969

DAILY WEATHER BULLETIN

Maximum and Minimum Temperatures (°C) and rainfall (RHR) in mm for the 24 hours ended at 0800 SAST on

CAPE - KAAP	Max	Min	RHR
Aberdeen			
Addo			
Alexander Bay	14	5	0.9
Aliwal North	12	-1	
Bashee	17	10	
Beaufort-Wes	16	-1	7.1
(Lughawe)			
Boegoeberg dam			
Boetsap			
Brakkekuil			
(naby Heidelberg)			
Brandvlei			
Cala			
Caledon			
Calitzdorp			
Calvinia	8	2	2.5
Cape Agulhas	15	9	
Cape Columbine	14	8	
Cape Point	13	9	0.4
Cape St. Francis	15	7	22.5
Cape Town			
(D.F. Malan)	15	7	2.4
Cape Town			
(Roeland Str.)			4.0
Carnarvon			2.5
Ceres			
Citrusdal			
Colesberg			
Cradock			
Döhne	11	1	1.3
De Aar	9	-4	
Douglas			
East London	18	7	17.0
(Airport)			
Bensaamheid			
(naby Herold)			
Elsenburg			
Fort Beaufort			8.0
Fraserburg	5	-3	
Garies			
George			
Graaff-Reinet	9	1	13.0
Grahamstown			30.0
Hopetown			
Idutywa			
Jansenville	10	3	7.0
Joubertina			
Kimberley	11	-1	0.1
(Airport)			
Knysna			23.0
Kokstad	21	1	
Kuruman	11	-1	

KAAP - CAPE	Max	Min	RHR
Ladismith			
Lake Mentz			
Maclear			
Mafeking	20	-1	
Malmesbury			
Matatiele			
Matroosberg	6	-2	
Grootfontein			
(Middelburg)	11	-3	0.6
Mosselbaai	14	8	6.0
Mount Frere			
Okiep	8	-2	
Oudtshoorn	10	-1	9.0
Petrusville			
Piketberg			
Pofadder	9	-1	
Port Alfred			
Port Elizabeth	15	6	21.7
Port Nolloth	13	4	2.0
Port St. Johns	19	11	
Prieska	11	-2	
Prince Albert			
Queenstown	13	1	1.5
Rietfontein			
Riversdale	12	3	10.5
Robertson	13	5	2.0
Sheeprun	18	-1	0.1
(near Maclear)			
Somerset-Oos	11	2	7.0
Steynsburg			
Strydenburg			
Sutherland	3	-2	2.0
Swellendam			5.0
Tarkastad			
Touwsrivier			
Twee Riviere	14	-2	
(Gemsbokpark)			
Umtata	14	4	
Uniondale			
Upington	11	1	0.6
Vanwyksvlei	9	-1	2.2
Victoria-Wes			
Vredendal	15	3	
Vryburg	17	1	
Williston			
Willowmore	5	-1	10.9
Willowpark			
(near Dordrecht)	10	-2	8.5

NATAL	Max	Min	RHR
Cape St. Lucia	24	11	12.5
Dundee			
Durban	22	12	5.4
(Louis Botha)			
Estcourt	22	3	0.3
Harding			
Ixopo			
Mkuze			
Hluhluwe			4.2
Newcastle	25	4	
Cedara			
(Pietermaritzburg)	23	4	11.0
Port Shepstone	22	13	
Richmond			
Seven Oaks			
Vryheid			2.0
Waterford			
(near Underberg)	19	0	0.3
TRANSVAAL			
Barberton			
Belfast			
Bethal	19	-1	
Bospoort	19	0	
Carolina	20	1	
Chester			
(near Gravelotte)			
Crecy			
Groendraai	26	4	
(naby Vaalwater)			
Jan Kempdorp	1		
Jan Smuts	19	1	
Joubert Park (Jhb)	20	0	
Kroondal	24	3	
Levubu	28	13	
Lesudoringstad			
Lichtenburg			
Letaba			
Loskopdam			
Lydenburg	20	7	
Marnitz	27	7	
Mara	27	10	
Marble Hall			
Messina	30	11	
Middelburg			
Nelspruit	27	10	
Phalaborwa	28	16	
Pietersburg	25	6	
Piet Retief	24	6	

TRANSVAAL	Max	Min	RHR
Pongola			
Potchefstroom	22	2	
Potgietersrus	25	7	
Pretoria W.B.	23	4	
Pretoriuskop			
Punda Milia			
Sandpan (NW. Tvl.)			
Satara			
Sekhukhune			
Shingwidzi			
Skukuza	29	11	
Standerton	21	0	
Thabazimbi			
Tomburke			
Tzaneen			
Vereeniging			
Volksrust			
Warmbad	25	4	
Witbank			
Zeerust			
Waterval boven			1.0
O.V.S. - O.F.S.			
Balkfontein			
(naby Bothaville)			
Bethlehem	20	1	
Bloemfontein	14	9	1.2
(J.B.M. Hertzog)			
Bultfontein			
Fauresmith	15	-2	
Ficksburg			
Frankfort	21	2	
Harrismith			
Hoopstad	16	2	
Kroonstad	21	3	
Lindley			
Modderpoort			
Petrusburg			
Philippolis			
Reddersburg			
Reitz			
Vrede			
Warden			
Welkom	18	2	
Wepener	14	0	
Winburg			
Zastron			

S.W.A.	Max	Min	RHR
Aroab			
Bethanie			
Bordabis			
Gobabeb	20	10	
Gobabis	15	0	
Grootfontein	25	2	
Karasburg			
Kalkfeld			
Karibib			
Keetmanshoop	11	-2	
Kub			
Möwe	17	10	
Luderitz	15	9	
Mariental	14	-1	
Ohopoho			
Okahandja			
Okaukueye			
Ondangua	25	8	
Otavi			
Otjiwarongo			
Outjo	21	2	
Üis	17	3	
Rehoboth			
Runtu	29	9	
Steinhausen			
Tsumeb			
Walvisbaai	17	8	
Windhoek W.K.			
J.G. Strijdom	16	-3	
BASUTOLAND			
Maseru	16	1	
BETSJOEANALAND/BECHUANALAND			
Francistown	28	7	
Gaberones	27	3	
Ghanzi	23	-2	
Lobatsi			
Mahalapye			
Maun	28	7	
Shakawe	33	9	
Tsabong	14	3	
Tsane	19	2	
SWAZILAND			
Mbabane			
Manzini	27	14	
Stegi			

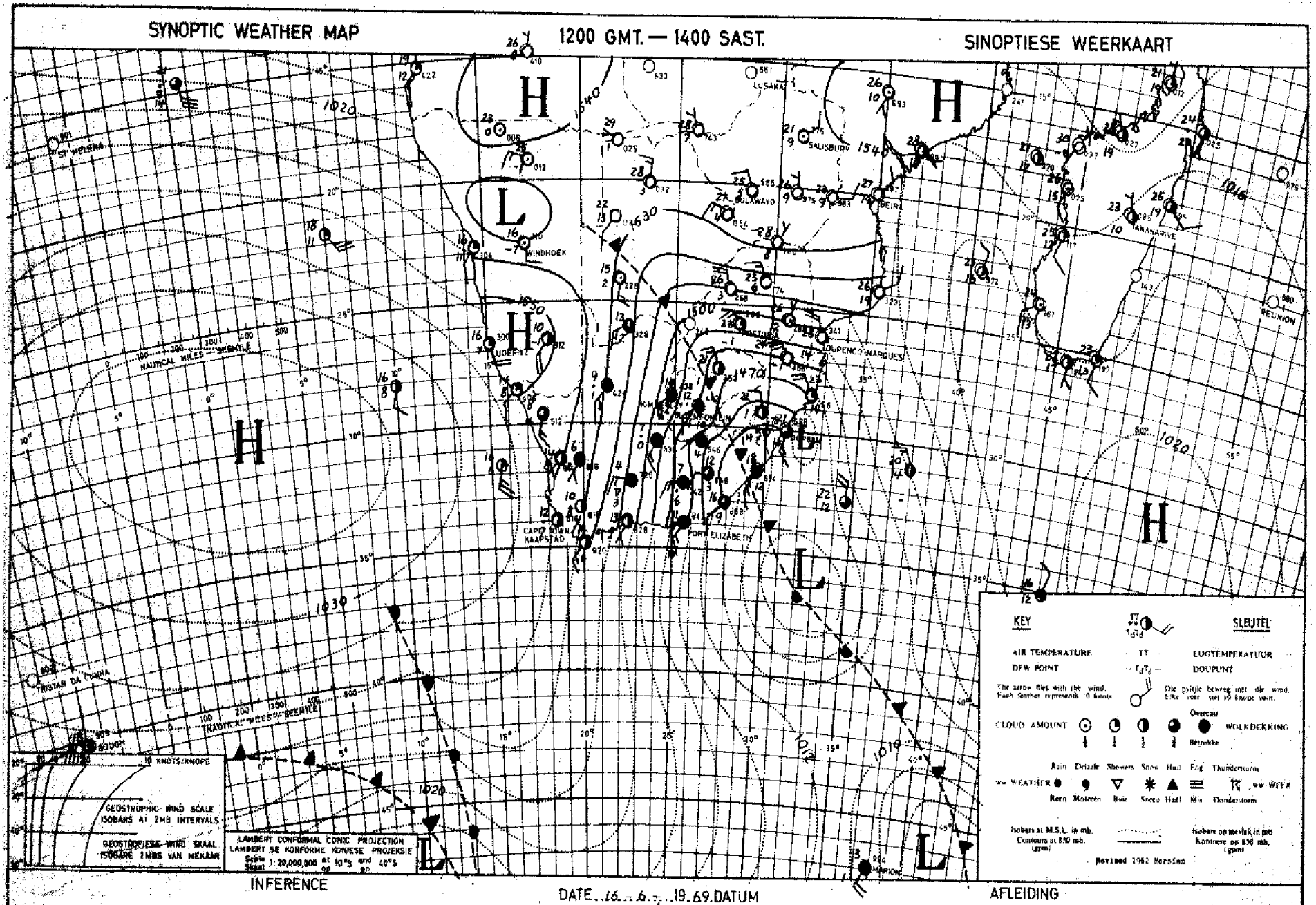

Very cold air is moving rapidly across the country. The Atlantic High is centred far to the north, consequently precipitation on the coast will only be slight. Over the interior it will be very cold and snowshowers will occur over the higher regions.

Baie koue lug beweeg vinnig noordooswaarts. Met die sentrum van die Atlantiese hoog so ver noord geleë, sal daar maar min neerslag langs die kus wees. Oor die binneland sal dit baie koud wees met sneeubuie oor die hoogliggende gebiede.

DAAGLIKSE WEERBULLETIN

Maksimum en Minimum Temperatuur (°C) en Reënval (RRR) in mm vir die 24 uur geëindig om 0800 SAST op

WEERBURO / WEATHER BUREAU
DEPT. VAN VERVOER / DEPT. OF TRANSPORT
18 - 6 - 1969

DAILY WEATHER BULLETIN

Maximum and Minimum Temperatures (°C) and rainfall (RRR) in mm for the 24 hours ended at 0800 SAST on

CAPE - KAAP	Max	Min	RRR
Aberdeen			
Addo			
Alexander Bay	16	5	
Aliwal North	9	-1	
Bashee	19	9	
Beaufort-Wes	13	3	
(Lughawe)			
Boegoebergdam			
Bootsap			
Brakkekuil			
(naby Heidelberg)			
Brandvlei			
Cala			
Caledon			
Calitzdorp			
Calvinia	9	-1	
Cape Agulhas	17	13	0.1
Cape Columbine	13	11	4.3
Cape Point	13	11	9.5
Cape St. Francis	17	14	
Cape Town	12	11	9.0
(D.F. Malan)			
Cape Town			
(Roeland Str.)			
Carnarvon			
Ceres			
Citrusdal			
Colesberg			
Cradock			
Dôhne	13	7	
De Aar	10	-4	
Douglas			
East London	17	11	
(Airport)			
Eensaamheid			
(naby Herold)			
Elsenburg			
Fraserburg	8	3	
Garies			
George			
Graaff-Reinet	14	4	
Grahamstown			
Hopetown			
Idutywa			
Jansenville	15	7	
Joubertina			
Kimberley	10	-1	
(Airport)			
Knysna			
Kokstad	11	-6	
Kuruman	12	-2	

KAAP - CAPE	Max	Min	RRR
Ladismith			
Lake Mentz			
Langebaanweg			2.0
Maclear			
Mafeking	12	-1	
Malmesbury			
Matatiele			
Matroosberg	12	2	
Grootfontein			
(Middelburg)	11	0	
Mosselbaai	19	11	
Mount Frere			
Okiep	13	5	
Oudtshoorn	15	2	
Petrusville			
Piketberg			
Pofadder	10	6	
Port Alfred			
Port Elizabeth	17	13	
Port Nolloth	16	7	
Port St. Johns	18	11	
Prieska	12	-3	
Prince Albert			
Queenstown	12	7	
Rietfontein			
Riversdale	18	9	
Robertson	16	11	
Sheeprun	13	0	
(near Maclear)			
Somerset-Oos	13	4	
Steynsburg			
Strydenburg			
Sutherland	5	0	
Swellendam			
Tarkastad			
Touwsrivier			
Twee Riviere	12	-4	
(Gemsbokpark)			
Umtata	16	2	
Uniondale			
Upington	10	0	
Vanwyksvlei	8	-2	
Victoria-Wes			
Vredendal	15	5	
Vryburg	11	-3	
Williston			
Willowmore	11	4	
Willowpark			
(near Dordrecht)	8	-3	

NATAL	Max	Min	RRR
Cape St. Lucia	17	9	
Dundee			
Durban	19	8	
(Louis Botha)			
Estcourt	13	-1	
Harding			
Himeville			
Mkuze			
Hluhluwe			
Newcastle	10	-2	2.8
Cedara			
(Pietermaritzburg)	14	-7	
Port Shepstone	18	10	
Richmond			
Seven Oaks			
Vryheid			
Waterford			
(near Underberg)	13	-5	
Van Reenen			7.0
TRANSVAAL			
Barberton			
Belfast			
Bethal	9	-3	
Bospoort	10	-2	
Carolina	9	-2	
Chester			
(near Gravelotte)			
Crecy			
Groendraai	15	-4	
(naby Vaalwater)			
Jan Kemplorp			
Jan Smuts	8	-1	
Joubert Park (Jhb)	8	-1	
Kroondal	14	0	
Leeudoringstad			
Lichtenburg			
Letaba			
Loskopdam			
Lydenburg	11	-1	
Levubu	21	4	
Mara	18	-1	
Marble Hall			
Messina	22	0	
Middelburg			
Marnitz	16	0	
Nelspruit	18	2	
Phalaborwa	22	5	
Pietersburg	15	2	
Piet Retief	11	-1	

TRANSVAAL	Max	Min	RRR
Pongola			
Potchefstroom	11	-4	
Potgietersrus	14	4	
Pretoria W.E.	13	2	
Pretoriuskop			
Punda Milia			
Sandpan (NW. Tvl.)			
Satara			
Sekhukhune			
Shingwidzi			
Skukuza	23	11	
Standerton	11	-4	
Thabazimbi			
Tomburke			
Tzaneen			
Vereeniging			
Volksrust			
Warmbad	14	-2	
Witbank			
Zeerust			
O.V.S. - O.F.S.			
Balkfontein			
(naby Bothaville)			
Bethlehem	11	-2	
Bloemfontein	8	-5	
(J.B.M. Hertzog)			
Bultfontein			
Fauresmith	9	-3	
Ficksburg			
Frankfort	11	-2	
Harrismith			
Hoopstad	11	-3	
Kroonstad	11	-6	
Lindley			
Modderpoort			
Petrusburg			
Philippolis			
Reddersburg			
Reitz			
Vrede			
Warden			
Welkom	10	-2	
Wepener	8	-6	
Winburg			
Zastron			

S.W.A.	Max	Min	RRR
Arcab			
Bethanie			
Bordabis			
Gobabeb	26	16	
Gobabis	14	-3	
Grootfontein	16	1	
J.G. Strydom (L.H.)	13	-2	
Karasburg			
Kalkfeld			
Karibib			
Keetmanshoop	13	3	
Kub			
Mowe	16	11	
Luderitz	22	8	
Mariental	13	0	
Ohopoho			
Okahandja			
Okaukueye			
Ondangua	23	8	
Otavi			
Otjiwarongo			
Outjo	22	8	
Rehoboth			
Runtu	21	4	
Steinhausen			
Tsumeb			
Walvisbaai	20	9	
Windhoek W.K.			
Uis	26	15	
BASUTOLAND			
Maseru	9	-3	
BETSJOANALAND/BECHUANALAND			
Francistown	19	-2	
Gaberones			
Ghanzi	17	7	
Lobatsi			
Mahalapye	18	0	
Maun	18	1	
Shakawe	18	3	
Tsabong			
Tsane	18	0	
SWAZILAND			
Mbabane			
Manzini	18	5	
Stegi			

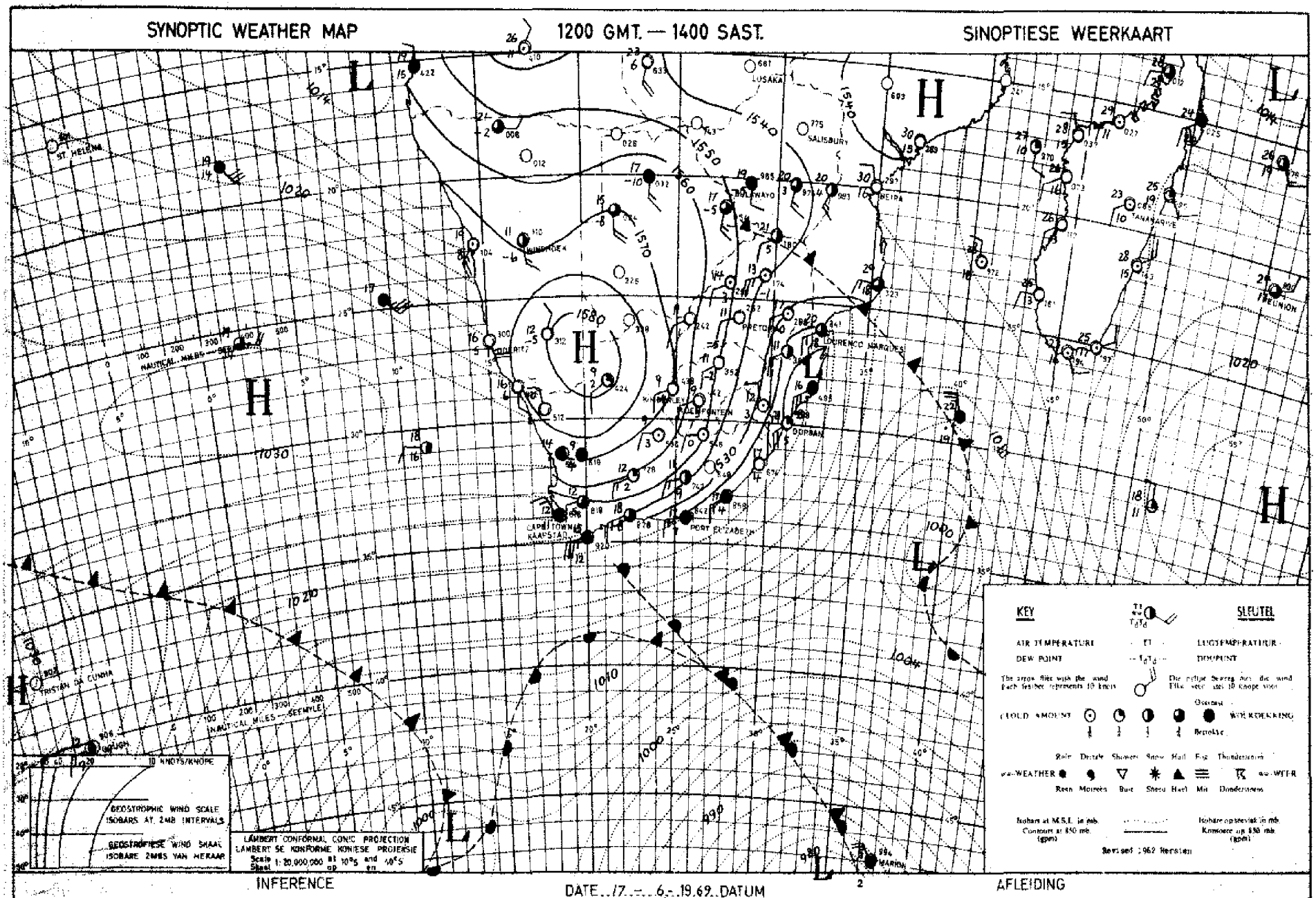

INFERENCE

DATE 17 - 6 - 19 69 DATUM

AFLEIDING

A new frontal system has moved in over the southern Atlantic ocean and caused winds to veer to north-westerly over South-western Cape where rain started falling again. The cold air behind the first cold front has spread over the whole country and temperatures will remain below normal generally.

'n Nuwe frontale stelsel het oor die Suid-Atlantiese oseaan inbeweeg en het veroorsaak dat die winde oor Suidwes-Kaapland teruggedraai het na noordwes en dat reën weer oor hierdie gebied uitsak. Die koue lug agter die eerste koufront het reeds oor die hele land uitgebrei en temperature sal oral nog onder normaal wig.

DAAGLIKSE WEERBULLETIN

Maksimum en Minimum Temperatuur (°C) en Reënval (RRR) in mm vir die 24 uur geëindig om 0800 SAST op

WEERBURO / WEATHER BUREAU
DEPT. VAN VERVOER / DEPT. OF TRANSPORT

19 - 6 - 1969

DAILY WEATHER BULLETIN

Maximum and Minimum Temperatures (°C) and rainfall (RRR) in mm for the 24 hours ended at 0800 SAST on

CAPE - KAAP	Max	Min	RRR
Aberdeen			
Addo			
Alexander Bay	19	6	
Aliwal North	13	-2	
Bashee	19	9	
Beaufort-Wes			
(Lughawe)	15	6	
Boegoebergdam			
Boetsap			
Brakkekuil			
(naby Heidelberg)			
Brandvlei			
Cala			
Caledon			
Calitzdorp			
Calvinia	15	-1	
Cape Agulhas	17	12	7.0
Cape Columbine	12	9	2.2
Cape Point	14	10	3.0
Cape St. Francis	17	13	4.5
Cape Town			
(D.F. Malan)	14	7	4.6
Cape Town			
(Roeland Str.)			13.0
Carnarvon			
Ceres			4.0
Citrusdal			
Colesberg			
Cradock			
Döhne	17	7	
De Aar	12	-3	
Douglas			
East London			
(Airport)	19	11	0.1
Eensaamheid			
(naby Herold)			
Elsenburg			4.4
Fraserburg	10	1	
Garies			
George			
Graaff-Reinet	17	5	
Grahamstown			
Hopetown			
Idutywa			
Jansenville	17	7	
Joubertina			
Kimberley			
(Airport)	13	-2	
Knysna			4.0
Kokstad	20	-5	
Kuruman	14	-2	

KAAP - CAPE	Max	Min	RRR
Ladismith			
Lake Mentz			
Langebaanweg			2.5
Maclear			
Mafeking	17	-2	
Malmesbury			
Matatiele			
Matroosberg	12	1	
Grootfontein			
(Middelburg)	13	-2	
Mosselbaai	19	11	3.5
Mount Frere			
Okiep	17	2	
Oudtshoorn	17	7	1.0
Petrusville			
Piketberg			
Pofadder	14	2	
Port Alfred			
Port Elizabeth	18	12	4.5
Port Nolloth	16	6	
Port St. Johns	21	13	
Prieska	15	-3	
Prince Albert			
Queenstown	18	1	
Rietfontein			
Riversdale	18	9	2.9
Robertson	18	7	0.5
Sheeprun			
(near Maclear)	20	-1	
Somerset-Oos	15	6	
Steynsburg			
Strydenburg			
Sutherland			
Swellendam			
Tarkastad			
Touwsrivier			
Twee Riviere			
(Gemsbokpark)	17	-4	
Umtata	20	3	
Uniondale			
Upington	16	-1	
Vanwyksvlei	13	-1	
Victoria-Wes			
Vredendal	19	7	
Vryburg	16	0	
Williston			
Willowmore	14	5	
Willowpark			
(near Dordrecht)	14	-2	

NATAL	Max	Min	RRR
Cape St. Lucia	21	14	
Dundee			
Durban			
(Louis Botha)	22	9	
Estcourt	17	2	
Harding			
Kimberville			
Mkuze			
Hluhluwe			
Newcastle			
Cedara			
(Pietermaritzburg)	17	2	
Port Shepstone	20	12	
Richmond			
Seven Oaks			
Vryheid			
Waterford			
(near Underberg)	19	-4	
TRANSVAAL			
Barberton			
Belfast			
Bethal	17	-2	
Bospoort	14	-3	
Carolina	16	0	
Chester			
(near Gravelotte)			
Crecy			
Groendraal			
(naby Vaalwater)	20	-4	
Jan Kempdorp			
Jan Smuts	13	3	
Joubert Park (Jhb)	15	4	
Kroondal	17	2	
Levubu	22	8	
Leeudoringstad			
Lichtenburg			
Letaba			
Loskopdal			
Lydenburg	16	0	
Marnitz	20	-2	
Mara	21	-1	
Marble Hall			
Messina	23	0	
Middelburg			
Nelspruit	23	4	
Phalaborwa	23	7	
Pietersburg	18	2	
Piet Retief	20	2	

TRANSVAAL	Max	Min	RRR
Pongola			
Potchefstroom	15	-3	
Potgietersrus	19	3	
Pretoria W.B.	16	3	
Pretoriuskop			
Punda Milia			
Sandpan (NW. Tvl.)			
Satara			
Sekhukhune			
Shingwidzi			
Skukuza	26	1	
Standerton	17	-3	
Thabazimbi			
Tomburke			
Tzaneen			
Vereeniging			
Volksrust			
Warmbad	18	3	
Witbank			
Zeerust			
O.V.S. - O.F.S.			
Balkfontein			
(naby Bothaville)			
Bethlehem	16	-3	
Bloemfontein			
(J.B.M. Hertzog)	13	-4	
Bultfontein			
Fauresmith	11	-2	
Ficksburg			
Frankfort	15	-1	
Harrismith			
Hoopstad	15	-2	
Kroonstad	14	-3	
Lindley			
Modderpoort			
Petrusburg			
Philippolis			
Reddersburg			
Reitz			
Vrede			
Warden			
Welkom	13	1	
Wepener	15	-6	
Winburg			
Zastron			

S.W.A.	Max	Min	RRR
Aroab			
Bethanie			
Dordabis			
Gobabeb	29	13	
Gobabis	22	-1	
Grootfontein			
Karasburg			
Kalkfeld			
Karibib			
Keetmanshoop	19	4	
Kub			
Möwe	16	10	
Luderitz	17	11	
Mariental	21	1	
Chopoho			
Okahandja			
Okaukueye			
Ondangua	26	10	
Otavi			
Otjiwarongo			
Outjo	22	3	
Üis	24	8	
Rehoboth			
Runtu	25	5	
Steinhausen			
Tsumeb			
Walvisbaai	24	8	
Windhoek W.K.			
J.G. Strydom	21	2	
BASUTOLAND			
Maseru	14	-1	
BETSJOANALAND/BECHUANALAND			
Francistown	20	-1	
Gaberones	19	1	
Ghanzi	21	4	
Lobatsi			
Mahalapye			
Maun	21	0	
Shakawe	22	4	
Tsabong	17	-5	
Tsane	17	-4	
SWAZILAND			
Mbabane			
Manzini	20	8	
Stegi			

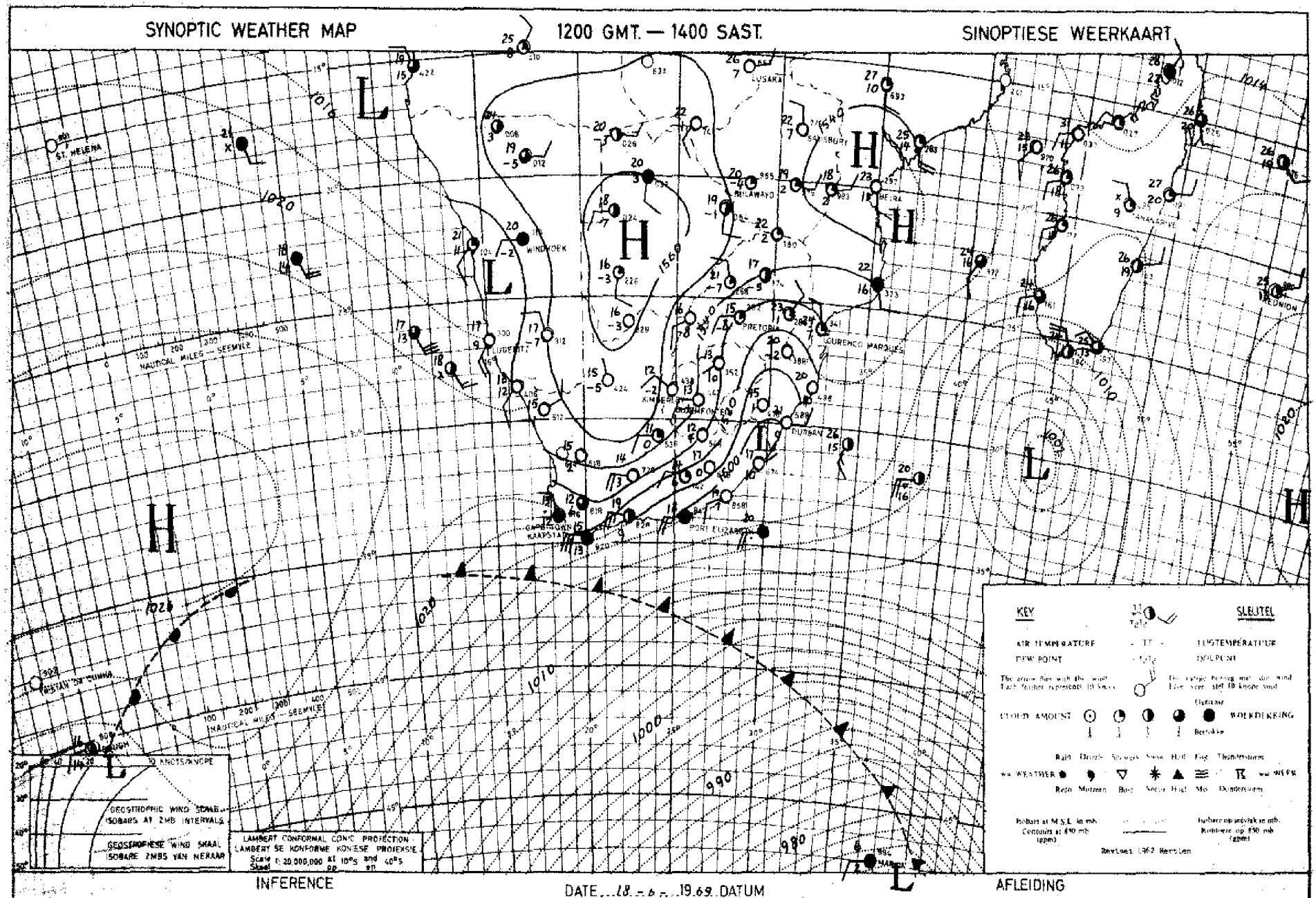

The cold front approaching the Cape from the south-west will cause cold, cloudy conditions with rain to spread once again over the southern and eastern Cape coastal regions and later also over Natal. Over the remainder of the country it will remain fair and it will become warmer generally.

Die koufront wat die Kaap uit die suidweste nader, sal koue, bewolkte weer met reën nogeens laat uitbrei oor suidelike en oostelike Kaapland en later oor Natal. Oor die res van die land sal dit redelike mooiweer bly en geleidelik warmer word.

DAAGLIKSE WEERBULLETIN

Maksimum en Minimum Temperatuur (°C) en Reënval (RRR) in mm vir die 24 uur geëindig om 0800 SAST op

WEERBURO / WEATHER BUREAU
DEPT. VAN VERVOER / DEPT. OF TRANSPORT
20 - 6 - 1969

DAILY WEATHER BULLETIN

Maximum and Minimum Temperatures (°C) and rainfall (RRR) in mm for the 24 hours ended at 0800 SAST on

CAPE - KAAP	Max	Min	RRR
Aberdeen			
Addo			
Alexander Bay	19	7	
Aliwal North	12	-1	
Bashee	19	10	
Beaufort-Wes	12	-1	
(Lughawe)			
Boegoebergdam			
Boetsap			
Brakkekuil			
(naby Heidelberg)			
Brandvlei			
Cala			
Caledon			
Calitzdorp			
Calvinia	14	5	
Cape Agulhas	16	10	
Cape Columbine	17	9	
Cape Point	15	10	
Cape St. Francis	17	9	0.2
Cape Town			
(D.F. Malan)	17	3	
Cape Town			
(Roeland Str.)			
Carnarvon			
Ceres			
Citrusdal			
Colesberg			
Cradock			
Dönne	11	3	
De Aar	13	-2	
Douglas			
East London	17	9	
(Airport)			
Eensaamheid			
(naby Herold)			
Elsenburg			
Fraserburg	11	-2	
Garies			
George			
Graaff-Reinet	13	0	
Grahamstown			
Hopetown			
Idutywa			
Jansenville	16	2	
Joubertina			
Kimberley	15	-2	
(Airport)			
Knysna			
Kokstad	12	-5	
Kuruman	18	3	

KAAP - CAPE	Max	Min	RRR
Ladismith			
Lake Mentz			
Maclear			
Mafeking	18	1	
Malmesbury			
Matatiele			
Matroosberg	12	-1	
Grootfontein			
(Middelburg)	11	-5	
Mosselbaai	17	11	
Mount Frere			
Okiep	16	7	
Oudtshoorn	16	1	
Petrusville			
Piketberg			
Pofadder	16	3	
Port Alfred			
Port Elizabeth	17	7	1.4
Port Nolloth	16	9	
Port St. Johns	20	12	
Prieska	15	-3	
Prince Albert			
Queenstown	12	-3	
Rietfontein			
Riversdale	17	3	
Robertson	16	2	
Sheeprun	13	-2	
(near Maclear)			
Somerset-Oos	13	1	
Steynsburg			
Strydenburg			
Sutherland	10	-8	
Swellendam			
Tarkastad			
Touwsrivier			
Twee Riviere	18	-4	
(Gemsbokpark)			
Umtata	16	1	
Uniondale			
Upington	17	0	
Vanwyksvlei	14	0	
Victoria-Wes			
Vredendal	20	7	
Vryburg	15	-1	
Williston			
Willowmore	12	-2	
Willowpark			
(near Dordrecht)	9	-3	

NATAL	Max	Min	RRR
Cape St. Lucia	19	13	4.0
Dundee			
Durban	21	8	
(Louis Botha)			
Estcourt	16	1	
Harding			
Himeville			
Mkuze			
Hluhluwe			
Newcastle	15	3	
Cedara			
(Pietermaritzburg)	15	-6	
Port Shepstone	20	12	
Richmond			
Seven Oaks			
Vryheid			
Waterford			
(near Underberg)	12	-3	0.3
TRANSVAAL			
Barberton			
Belfast			
Bethal	15	0	
Bospoort	15	0	
Carolina	15	0	
Chester			
(near Gravelotte)			
Crecy			
Groendraai	22	1	
(naby Vaalwater)			
Jan Kemplorp			
Jan Smuts	15	1	
Joubert Park (Jhb)	14	3	
Kroondal	20	3	
Levubu	24	10	
Leeudoringstad			
Lichtenburg			
Letaba			
Loskopdam			
Lydenburg	19	3	
Marnitz	20	6	
Mara	23	7	
Marble Hall			
Messina	27	12	
Middelburg			
Nelspruit	23	5	
Phalaborwa	24	11	
Pietersburg	19	3	
Piet Retief	14	1	

TRANSVAAL	Max	Min	RRR
Pongola			
Potchefstroom	16	3	
Potgietersrus	19	4	
Pretoria W.B.	19	6	
Pretoriuskop			
Punda Milia			
Sandpan (NW. Tvl.)			
Satara			
Sekhukhune			
Shingwidzi			
Skukuza			
Standerton	16	-1	
Thabazimbi			
Tomburke			
Tzaneen			
Vereeniging			
Volksrust			
Warmbad	19	4	
Witbank			
Zeerust			
O.V.S. - O.F.S.			
Balkfontein			
(naby Bothaville)			
Bethlehem	13	0	
Bloemfontein	15	-4	
(J.B.M. Hertzog)			
Bultfontein			
Fauresmith	13	-1	
Ficksburg			
Frankfort	16	-1	
Harrismith			
Hoopstad	15	-1	
Kroonstad	17	2	
Lindley			
Modderpoort			
Petrusburg			
Philippolis			
Reddersburg			
Reitz			
Vrede			
Warden			
Welkom	16	4	
Wepener	15	-5	
Winburg			
Zastron			

S.W.A.	Max	Min	RRR
Aroab			
Bethanie			
Dordabis			
Gobabeb	24	-2	
Gobabis	25	4	
Grootfontein			
Karasburg			
Kalkfeld			
Karibib			
Keetmanshoop	20	7	
Kub			
Möwe	13	11	
Luderitz	21	9	
Mariental	23	4	
Ohopoho			
Okahandja			
Okaukuseye			
Ondangua	28	12	
Otavi			
Otjiwarongo			
Outjo	27	7	
Uis	29	14	
Rehoboth			
Runtu	28	8	
Steinhausen			
Tsumeb			
Walvisbaai	18	11	
Windhoek W.K.			
J. G. Strijdom	22	2	
BASUTOLAND			
Maseru			
BETSJOEANALAND/BECHUANALAND			
Francistown	23	4	
Gaberones	23	3	
Ghanzi	23	1	
Lobatsi			
Mahalapye	21	6	
Maun	29	6	
Shakawe	26	6	
Tsabong	19	-3	
Tsane	23	3	
SWAZILAND			
Bmlembe			
Manzini	19	6	
Stegi			

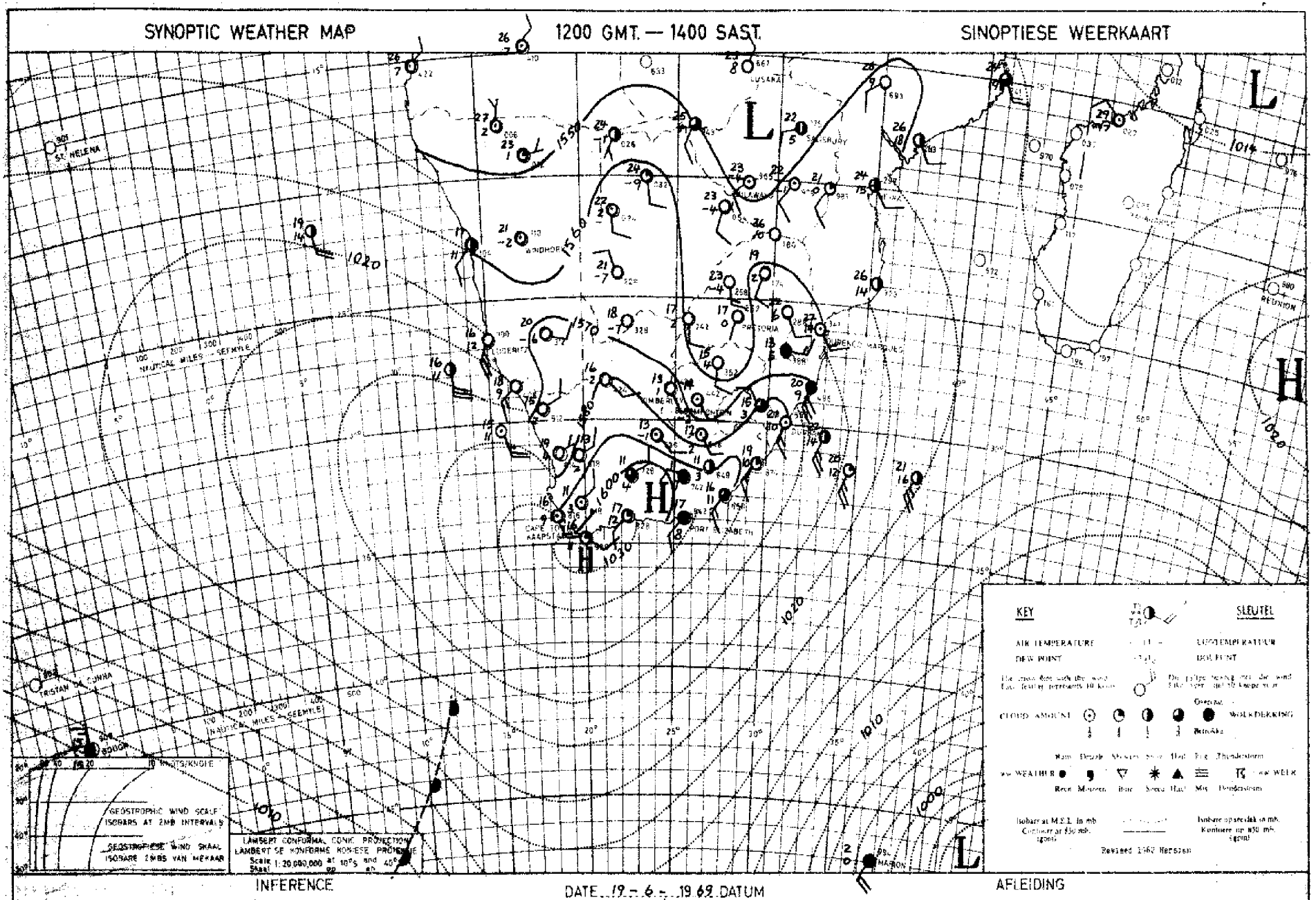

The high moving in south of the country and also over the interior will cause temporary cloudy weather along the east coast and the Transvaal lowveld, but otherwise it will be fine and fairly cold.

Die hoog wat oor die land en suid van die land inbeweeg, sal tydelik bewolkte weer veroorsaak langs die ooskus en die Transvaalse laeveld maar origens sal dit mooiweer en betreklik koud wees.

DAAGLIKSE WEERBULLETIN

Maksimum en Minimum Temperatuur (°C) en Reënval (RRR) in mm vir die 24 uur geëindig om 0800 SAST op

WEERBURO / WEATHER BUREAU
DEPT. VAN VERVOER / DEPT. OF TRANSPORT
21 - 6 - 1969

DAILY WEATHER BULLETIN

Maximum and Minimum Temperatures (°C) and rainfall (RRR) in mm for the 24 hours ended at 0800 SAST on

CAPE - KAAP	Max	Min	RRR
Aberdeen			
Addo			
Alexander Bay	27	19	
Aliwal North	15	-2	
Bashee	19	9	
Beaufort-Wes	13	-2	
(Lughawe)			
Bosgoedbergdam			
Boetsap			
Brakkekuil			
(naby Heidelberg)			
Brandvlei			
Cala			
Caledon			
Calitzdorp			
Calvinia	17	8	
Cape Agulhas	16	9	
Cape Columbine	22	11	
Cape Point	16	10	
Cape St. Francis	18	7	
Cape Town	18	2	
(D.F. Malan)			
Cape Town			
(Roeland Str.)			
Carnarvon			
Ceres			
Citrusdal			
Colesberg			
Cradock			
Dohne	14	5	
De Aar	16	0	
Douglas			
East London	17	9	
(Airport)			
Kensaamheid			
(naby Herold)			
Elsenburg			
Fraserburg	13	0	
Garies			
George			
Graaff-Reinet	14	2	
Grahamstown			
Hopetown			
Idutywa			
Jansenville	18	0	
Joubertina			
Kimberley	18	1	
(Airport)			
Knysna			
Kokstad	16	-4	
Kuruman	19	5	

KAAP - CAPE	Max	Min	RRR
Ladismith			
Lake Mentz			
Maclear			
Mafeking	19	2	
Malmesbury			
Matatiele			
Matroosberg	15	2	
Grootfontein	15	-3	
(Middelburg)			
Mosselbaai	17	11	
Mount Frere			
Okiep	18	10	
Oudtshoorn	17	-2	
Petrusville			
Piketberg			
Pofadder	17	5	
Port Alfred			
Port Elizabeth	19	2	
Port Nolloth	21	16	
Port St. Johns	20	11	
Prieska			
Prince Albert			
Queenstown	16	-3	
Rietfontein			
Riversdale	20	1	
Robertson	20	2	
Sheeprun	16	-4	
(near Maclear)			
Somerset-Oos	18	1	
Steynsburg			
Strydenburg			
Sutherland	14	-8	
Swellendam			
Tarkastad			
Touwsrivier			
Twee Riviere	21	-2	
(Gemsbokpark)			
Umtata	17	-1	
Uniondale			
Upington	18	1	
Vanwyksvlei	15	2	
Victoria-Wes			
Vredendal	24	12	
Vryburg	19	-1	
Williston			
Willowmore	15	-2	
Willowpark	15	0	
(near Dordrecht)			

NATAL	Max	Min	RRR
Cape St. Lucia	19	12	
Dundee			
Durban	20	8	
(Louis Botha)			
Estcourt	15	1	
Harding			
Himeville			
Mkuze			
Hluhluwe			
Newcastle	17	-3	
Cedara	15	1	
(Pietermaritzburg)			
Port Shepstone	19	10	
Richmond			
Seven Oaks			
Vryheid			
Waterford			
(near Underberg)			

TRANSVAAL

Barberton			
Belfast			
Bethal			
Bospoort	17	0	
Carolina			
Chester			
(near Gravelotte)			
Crecy			
Groendraai			
(naby Vaalwater)			
Jan Kempdorp			
Jan Smuts	14	3	
Joubert Park (Jhb)	15	4	
Kroondal	18	2	
Lanseria	19	12	0.5
Leeudoringstad			
Lichtenburg			
Letaba			
Loskopdam			
Lydenburg			
Marnitz	20	6	
Mara	19	10	
Marble Hall			
Messina	22	11	
Middelburg			
Nelspruit	21	6	
Phalaborwa	21	12	
Pietersburg	19	6	
Piet Retief	18	1	

TRANSVAAL	Max	Min	RRR
Pongola			
Potchefstroom	18	0	
Potgietersrus	21	4	
Pretoria W.B.	18	3	
Pretoriuskop			
Punda Milia			
Sandpan (NW. Tvl.)			
Satara			
Sekhukhune			
Shingwidzi			
Skukuza	23	7	
Standerton	15	-4	
Thabazimbi			
Tomburke			
Tzaneen			
Vereeniging			
Volksrust			
Warmbad	19	1	
Witbank			
Zeerust			

O.V.S. - O.F.S.

Balkfontein			
(naby Bothaville)			
Bethlehem	14	-3	
Bloemfontein	16	-3	
(J.B.M. Hertzog)			
Bultfontein			
Fauresmith	15	-4	
Ficksburg			
Frankfort	16	-4	
Harrismith			
Hoopstad	16	-2	
Kroonstad	17	-2	
Lindley			
Modderpoort			
Petrusburg			
Philippolis			
Reddersburg			
Reitz			
Vrede			
Warden			
Welkom	16	2	
Wepener	15	-5	
Winburg			
Zastron			

S.W.A.	Max	Min	RRR
Aroab			
Bethanie			
Dordabis			
Gobabeb			
Gobabis	22	2	
Grootfontein	25	0	
Karasburg			
Kalkfeld			
Karibib			
Keetmanshoop	20	8	
Kub			
Mowe	14	11	
Luderitz	26	20	
Mariental	22	9	
Ohopoho			
Okahandja			
Okaukueye			
Ondangua			
Otavi			
Otjiwarongo			
Outjo			
Ure	30	15	
Rehoboth			
Runtu	27	8	
Steinhausen			
Tsumeb			
Walvisbaai	25	11	
Windhoek W.K.			
D.F. strijdom	21	3	

BASUTOLAND

Maseru	14	-3	

BETSJOEANALAND/BECHUANALAND

Francistown	18	7	
Gaberones	20	4	
Ghanzi	23	3	
Lobatsi			
Mahalapye	19	4	
Maun	24	8	
Shakawe	25	6	
Tsabong	22	0	
Tsane	21	1	

SWAZILAND

Mbabane			
Manzini	19	6	
Stegi			

SYNOPTIC WEATHER MAP 1200 GMT. — 1400 SAST. SINOPTIESE WEERKAART

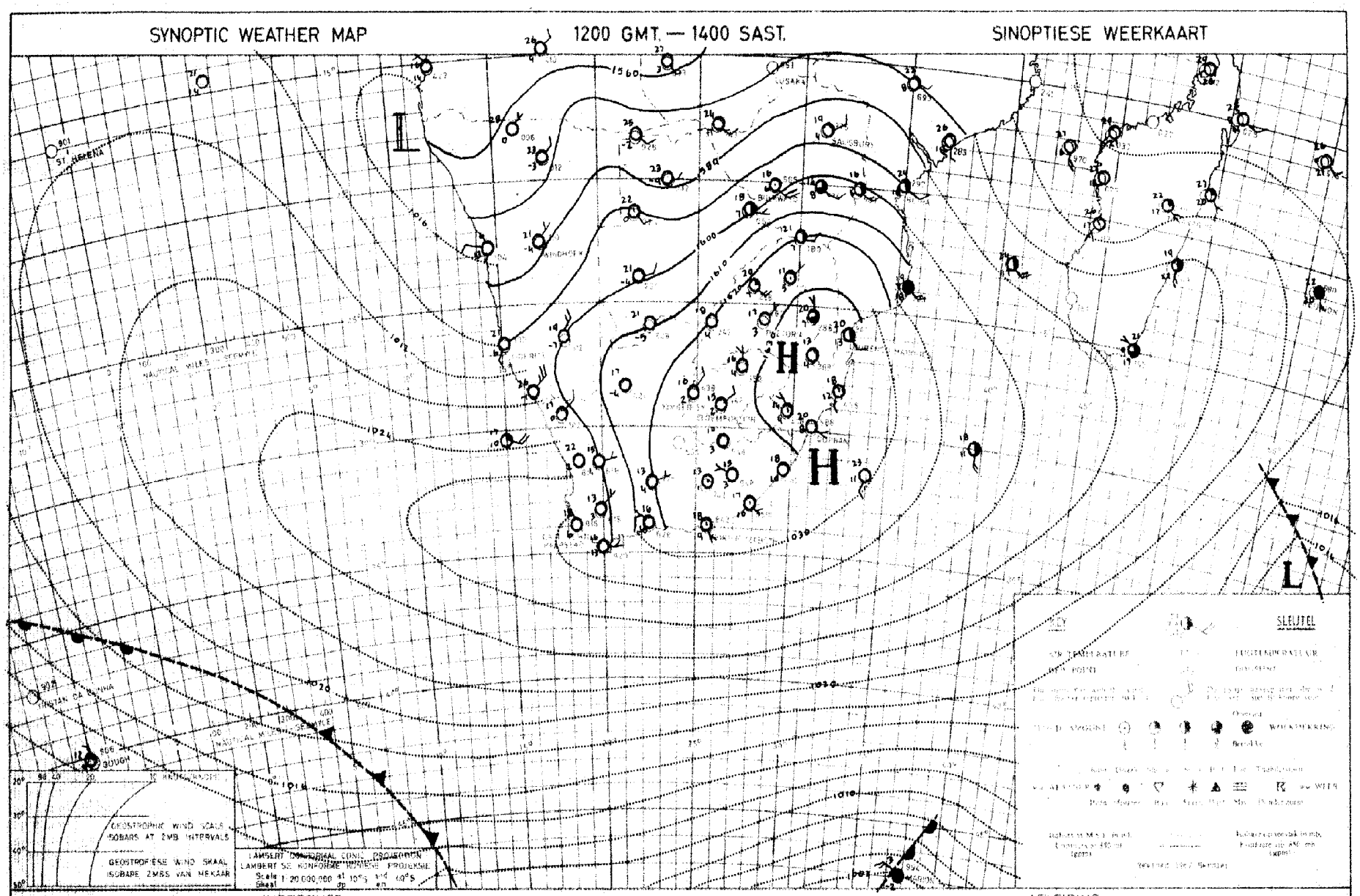

INFERENCE DATE 20-6-1969 DATUM AFLEIDING

As a result of the strong high pressure system over the country it will be fine generally with day temperatures rising. Warm bergwind conditions will occur along the western and south-western coastal regions.

As gevolg van die sterk hoëdrukstelsel oor die land sal dit algemeen mooi weer wees met dagtemperature wat hoër sal styg. Warm bergwindtoestande sal langs die wes- en suidweskusstreke voorkom.

DAAGLIKSE WEERBULLETIN

Maksimum en Minimum Temperatuur (°C) en Reënval (RRR) in mm vir die 24 uur geëindig om 0800 SAST op

WEERBURO / WEATHER BUREAU
DEPT. VAN VERVOER / DEPT. OF TRANSPORT
22 - 6 - 1969

DAILY WEATHER BULLETIN

Maximum and Minimum Temperatures (°C) and rainfall (RRR) in mm for the 24 hours ended at 0800 SAST on

CAPE - KAAP	Max	Min	RRR
Aberdeen			
Addo			
Alexander Bay	31	18	
Aliwal North	17	-2	
Bashee			
Beaufort-Wes (Lughawe)	20	4	
Bosgoesbergdam			
Boetsap			
Brakkekuil (naby Heidelberg)			
Brandvlei			
Cala			
Caledon			
Calitzdorp			
Calvinia	20	10	
Cape Agulhas	19	10	
Cape Columbine	21	14	
Cape Point	21	16	
Cape St. Francis	19	13	
Cape Town (D.F. Malan)	24	14	
Cape Town (Roeland Str.)			
Carnarvon			
Ceres			
Citrusdal			
Colesberg			
Cradock			
De Aar	18	-1	
Douglas			
East London (Airport)	20	6	
Eensaamheid (naby Herold)			
Elsenburg			
Fraserburg	16	-1	
Garies			
George			
Graaff-Reinet	21	9	
Grahamstown			
Hopetown			
Idutywa			
Jansenville	21	4	
Joubertina			
Kimberley (Airport)	19	1	
Knysna			
Kokstad	19	-5	
Kuruman	18	-2	

KAAP - CAPE	Max	Min	RRR
Ladismith			
Lake Mentz			
Maclear			
Mafeking	18	2	
Malmesbury			
Matatiele			
Matroosberg			
Grootfontein (Middelburg)	18	-2	
Mosselbaai	20	14	
Mount Frere			
Okiep	22	14	
Oudtshoorn	18	1	
Petrusville			
Piketberg			
Pofadder	19	5	
Port Alfred			
Port Elizabeth	23	5	
Port Nolloth	31	17	
Port St. Johns	21	13	
Prieska	19	-1	
Prince Albert			
Queenstown	20	-1	
Rietfontein			
Riversdale	25	9	
Robertson	22	4	
Sheeprun (near Maclear)	19	-4	
Somerset-Oos	21	5	
Steynsburg			
Strydenburg			
Sutherland	15	0	
Swellendam			
Tarkastad			
Touwsrivier			
Twee Riviere (Gemsbokpark)	22	1	
Umtata	22	-1	
Uniondale			
Upington	21	6	
Vanwyksvlei	19	2	
Victoria-Wes			
Vredendal	28	14	
Vryburg	19	0	
Williston			
Willowmore	19	1	
Willowpark (near Dordrecht)			

NATAL	Max	Min	RRR
Cape St. Lucia	22	12	
Dundee			
Durban (Louis Botha)	21	7	
Estcourt	17	2	
Harding			
Himeville			
Mkuze			
Hluhluwe			
Newcastle	19	-3	
Cedara (Pietermaritzburg)	18	2	
Port Shepstone	20	11	
Richmond			
Seven Oaks			
Vryheid			
Waterford (near Underberg)	18	-4	

TRANSVAAL

Barberton			
Belfast			
Bethal	16	-2	
Bospoort	17	-1	
Carolina			
Chester (near Gravelotte)			
Crecy			
Groendraai (naby Vaalwater)	21	-1	
Jan Kempdorp			
Jan Smuts	15	5	
Joubert Park (Jhb)	14	3	
Kroondal	18	1	
Levubu	18	7	0.1
Leeudoringstad			
Lichtenburg			
Letaba			
Loskopdam			
Lydenburg			
Marnitz	20	5	
Mara	17	0	
Marble Hall			
Messina	21	5	
Middelburg			
Nelspruit	21	4	
Phalaborwa			
Pietersburg	16	3	
Piet Retief	17	0	

TRANSVAAL	Max	Min	RRR
Pongola			
Potchefstroom	18	-1	
Potgietersrus	19	4	
Pretoria W.B.	17	2	
Pretoriuskop			
Punda Milia			
Sandpan (NW. Tvl.)			
Satara			
Sekhukhune			
Shingwidzi			
Skukuza	24	6	
Standerton	18	-5	
Thabazimbi			
Tomburke			
Tzaneen			
Vereeniging			
Volksrust			
Warmbad	18	1	
Witbank			
Zeerust			

O.V.S. - O.F.S.

Balkfontein (naby Bothaville)			
Bethlehem	17	-4	
Bloemfontein (J.B.M. Hertzog)	18	-4	
Bultfontein			
Fauresmith	17	-2	
Ficksburg			
Frankfort	17	-5	
Harrismith			
Hoopstad	18	-1	
Kroonstad	17	-2	
Lindley			
Modderpoort			
Petrusburg			
Philippolis			
Reddersburg			
Reitz			
Vrede			
Warden			
Welkom			
Wepener	17	-5	
Winburg			
Zastron			

S.W.A.	Max	Min	RRR
Aroab			
Bethanie			
Dordabis			
Gobabeb	23	17	
Gobabis	19	3	
Grootfontein	22	4	
Karasburg			
Kalkfeld			
Karibib			
Ksetmanshoop	22	7	
Kub			
Möwe	13	11	
Luderitz	24	16	
Mariental	22	5	
Ohopoho			
Okahandja			
Okaukueye			
Ondangua			
Otavi			
Otjiwarongo			
Outjo			
Uis	13	11	
Rehoboth			
Runtu			
Steinhausen			
Tsumeb			
Walvisbaai	19	11	
Windhoek W.K.			
J. G. Strydom	19	3	

BASUTOLAND

Maseru	16	-3	

BETSJOANALAND / BECHUANALAND

Francistown	18	6	
Gaberones			
Ghanzi	20	1	
Lobatsi			
Mahalapye	19	1	
Maun	22	7	
Shakawe	23	8	
Tasbong	21	0	
Tsane	19	2	

SWAZILAND

Embelebe			
Manzini	20	6	
Stegi			

SYNOPTIC WEATHER MAP / 1200 GMT. — 1400 SAST. SINOPTIESE WEERKAART

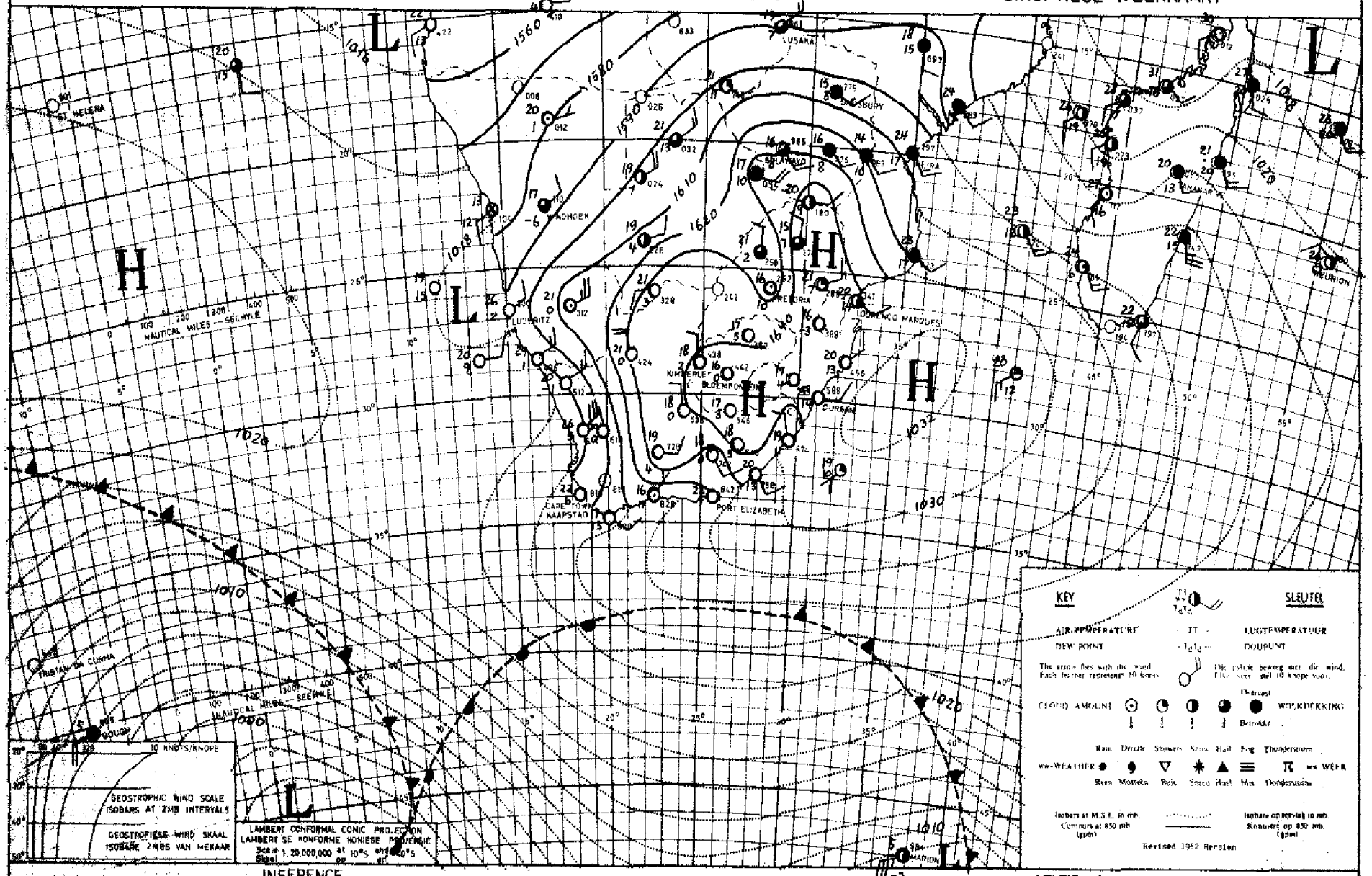

The coastal low on the west coast will move southwards and cloudy cooler conditions will spread from the north along the western coastal areas. It will be partly cloudy over Northern Transvaal where moister air is still in circulation, but over the remainder of the country it will remain fine.

Die kuslaag aan die weskus sal suidwaarts beweeg en bewolkte, koeler weer sal vanuit die noorde uitbrei langs die westelike kusstreke. Dit sal gedeeltelik bewolk wees oor Noord-Transvaal waar vogtiger lug nog in sirkulasie is, maar oor die res van die land sal dit mooi-weer bly.

DAAGLIKSE WEERBULLETIN

Maksimum en Minimum Temperatuur (°C) en Reënval (RRR) in mm vir die 24 uur geëindig om 0800 SAST op

WEERBURO / WEATHER BUREAU
DEPT. VAN VERVOER / DEPT. OF TRANSPORT
23 - 6 - 1969

DAILY WEATHER BULLETIN

Maximum and Minimum Temperatures (°C) and rainfall (RRR) in mm for the 24 hours ended at 0800 SAST on

CAPE - KAAP	Max	Min	RRR
Aberdeen			
Addo			
Alexander Bay	30	12	
Aliwal North	18	-2	
Bashee			
Beaufort-Wes	20	8	
(Lughawe)			
Bosgoedbergdam			
Boetsap			
Brakkekuil			
(naby Heidelberg)			
Brandvlei			
Cala			
Caledon			
Calitzdorp			
Calvinia	20	14	
Cape Agulhas	28	11	
Cape Columbine	21	13	
Cape Point	25	13	
Cape St. Francis	27	17	
Cape Town	28	9	
(D.F. Malan)			
Cape Town			
(Roeland Str.)			
Carnarvon			
Ceres			
Citrusdal			
Colesberg			
Cradock			
Dühne	21	13	
De Aar	18	1	
Douglas			
East London	23	11	
(Airport)			
Ecnsaamheid			
(naby Herold)			
Elsenburg			
Fraserburg	17	0	
Garies			
George			
Graaff-Reinet	22	12	
Grahamstown			
Hopetown			
Idutywa			
Jansenville	25	12	
Joubertina			
Kimberley	19	6	
(Airport)			
Knysna			
Kokstad	21	-4	
Kuruman	18	-2	

KAAP - CAPE	Max	Min	RRR
Ladismith			
Lake Mentz			
Maclear			
Mafeking	18	1	
Malmesbury			
Matatiele			
Matroosberg	19	10	
Grootfontein	18	1	
(Middelburg)			
Mosselbaai	26	17	
Mount Frere			
Okiep	20	1	
Oudtshoorn	24	3	
Petrusville			
Piketberg			
Pofadder	19	4	
Port Alfred			
Port Elizabeth	27	6	
Port Nolloth	29	12	
Port St. Johns	22	13	
Prieska	21	-1	
Prince Albert			
Queenstown	20	3	
Rietfontein			
Riversdale	26	20	
Robertson	27	7	
Sheeprun	21	-4	
(near Maclear)			
Somerset-Oos	23	7	
Steynsburg			
Strydenburg			
Sutherland	15	3	
Swellendam			
Tarkastad			
Touwsrivier			
Twee Riviere	21	3	
(Gemsbokpark)			
Umtata	24	1	
Uniondale			
Upington	20	5	
Vanwyksvlei	19	3	
Victoria-Wes			
Vredendal	29	16	
Vryburg	18	0	
Williston			
Willowmore	21	7	
Willowpark	16	5	
(near Dordrecht)			

NATAL	Max	Min	RRR
Cape St. Lucia	22	15	
Dundee			
Durban	22	6	
(Louis Botha)			
Estcourt	19	3	
Harding			
Himeville			
Mkuze			
Hluhluwe			
Newcastle	23	-3	
Cedara	21	1	
(Pietermaritzburg)			
Port Shepstone	21	10	
Richmond			
Seven Oaks			
Vryheid			
Waterford	19	-5	
(near Underberg)			

TRANSVAAL	Max	Min	RRR
Barberton			
Belfast			
Bethal	18	-1	
Bospoort	17	-1	
Carolina			
Chester			
(near Gravelotte)			
Creey			
Groendraai	20	-2	
(naby Vaalwater)			
Jan Kempdorp			
Jan Smuts	16	5	
Joubert Park (Jhb)	16	5	
Kroondal	18	1	
Levubu	20	6	
Leeudoringstad			
Lichtenburg			
Letaba			
Loskopdam			
Lydenburg	17	1	
Marnitz	19	3	
Mara	19	0	
Marble Hall			
Messina	22	3	
Middelburg			
Nelspruit	21	3	
Phalaborwa	21	6	
Pietersburg	17	2	
Piet Retief	19	3	

TRANSVAAL	Max	Min	RRR
Pongola			
Potchefstroom	17	0	
Potgietersrus	19	1	
Pretoria W.B.	17	1	
Pretoriuskop			
Punda Milia			
Sandpan (NW. Tvl.)			
Satara			
Sekhukhune			
Shingwidzi			
Skukuza	24	3	
Standerton	19	-2	
Thabazimbi			
Tomburke			
Tzaneen			
Vereeniging			
Volksrust			
Warmbad	19	0	
Witbank			
Zeerust			

O.V.S. - O.F.S.	Max	Min	RRR
Balkfontein			
(naby Bothaville)			
Bethlehem	17	-4	
Bloemfontein	17	-3	
(J.B.M. Hertzog)			
Bultfontein			
Fauresmith	17	-1	
Ficksburg	17	-4	
Frankfort			
Harrismith			
Hoopstad	18	-2	
Kroonstad	17	-3	
Lindley			
Modderpoort			
Petrusburg			
Philippolis			
Reddersburg			
Reitz			
Vrede			
Warden			
Welkom	17	1	
Wepener	17	-5	
Winburg			
Zastron			

S.W.A.	Max	Min	RRR
Aroab			
Bethanie			
Dordabis			
Gobabeb	31	16	
Gobabis	20	2	
Grootfontein	22	9	
Karasburg			
Kalkfeld			
Karibib			
Keetmanshoop	21	8	
Kub			
Möwe	14	10	
Luderitz	23	16	
Mariental	23	7	
Ohopoho			
Okahandja			
Okaukueye			
Ondangua	28	4	
Otavi			
Otjiwarongo			
Outjo			
Uis	27	17	
Rehoboth			
Runtu	24	7	
Steinhausen			
Tsumeb			
Walvisbaai	29	15	
Windhoek W.K.			
J.G. Strydom L.H.	19	3	

BASUTOLAND	Max	Min	RRR
Maseru	16	-3	

BETSJOANALAND/BECHUANALAND	Max	Min	RRR
Francistown	20	5	
Gaberones	20	1	
Ghanzi	22	3	
Lobatsi			
Mahalapye	19	1	
Maun	25	12	
Shakawe	22	7	
Tsabong	20	2	
Tsane	20	5	

SWAZILAND	Max	Min	RRR
Embembe			
Manzini	20	5	
Stegi			

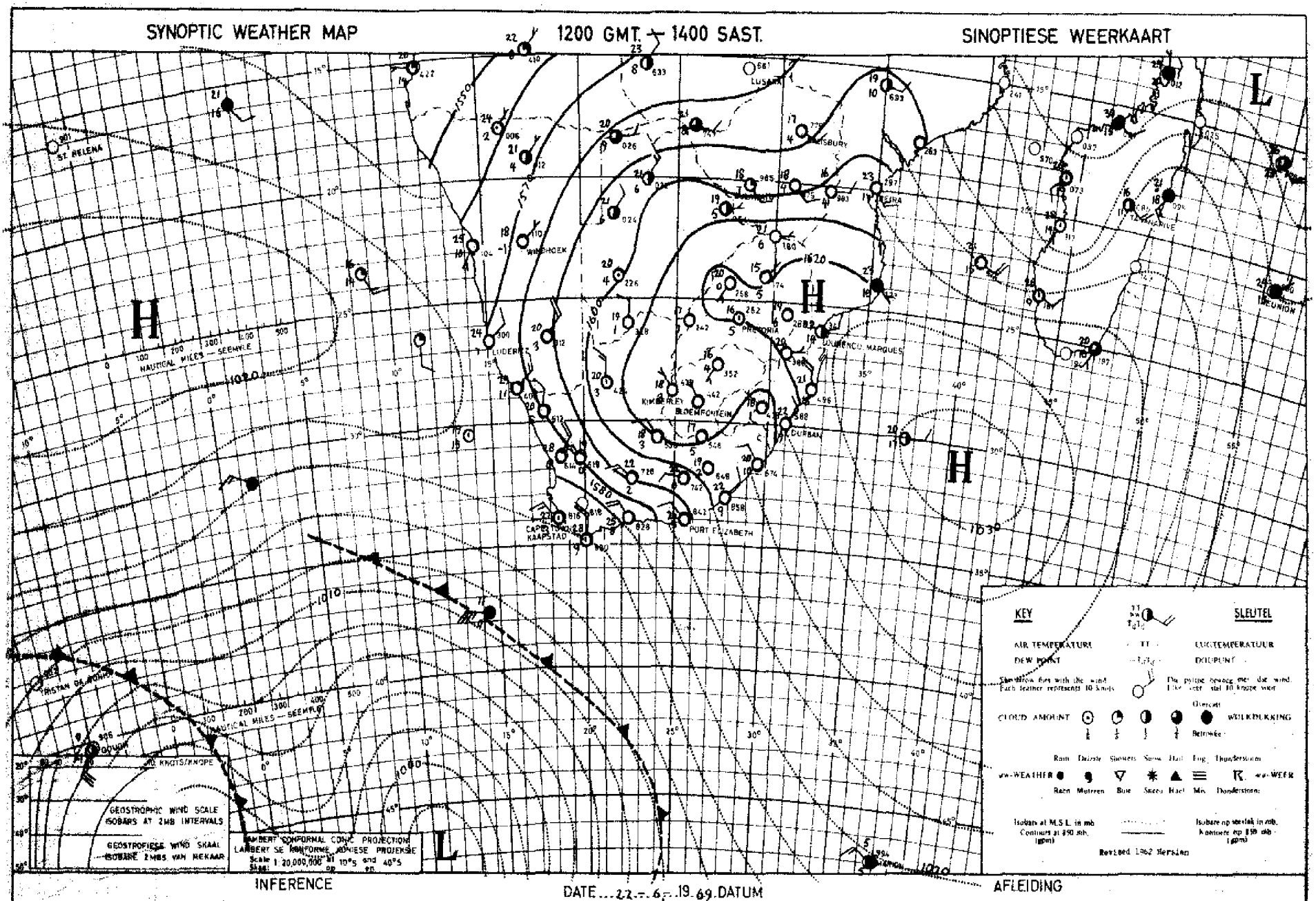

With a cold front south-west of Cape Town cloudy weather with rain can be expected over the south-western parts of the country. Over the rest of the country the circulation is anticyclonic and fine weather is expected.

Met 'n koufront suidwes van Kaapstad word verwag dat dit bewolk sal word met reën oor die suidwestelike dele van die land. Oor die res van die land is die sirkulasie antisiklonaal en mooiweer word verwag.

DAAGLIKSE WEERBULLETIN

Maksimum en Minimum Temperatuur (°C) en Reënval (RRR) in mm vir die 24 uur geëindig om 0800 SAST op

WEERBURO / WEATHER BUREAU
DEPT. VAN VERVOER / DEPT. OF TRANSPORT
24 – 6 – 1969

DAILY WEATHER BULLETIN

Maximum and Minimum Temperatures (°C) and rainfall (RRR) in mm for the 24 hours ended at 0800 SAST on

CAPE - KAAP	Max	Min	RRR
Aberdeen			
Addo			
Alexander Bay	30	11	
Aliwal North	17	2	
Bashee			
Beaufort-Wes	22	11	
(Lughawe)			
Boegoebergdam			
Boetaap			
Brakkekuil			
(naby Heidelberg)			
Brandvlei			
Cala			
Caledon			
Calitzdorp			
Calvinia	22	7	
Cape Agulhas	18	13	
Cape Columbine	15	11	0.1
Cape Point	20	10	0.1
Cape St. Francis	29	15	
Cape Town	18	7	1.3
(D.F. Malan)			
Cape Town			5.5
(Roeland Str.)			
Carnarvon			
Ceres			
Citrusdal			
Colesberg			
Cradock			
Döhne	21	12	
De Aar	18	0	
Douglas			
East London	24	15	
(Airport)			
Eensaamheid			
(naby Herold)			
Elsenburg			44
Fraserburg	17	2	
Garies			
George			
Graaff-Reinet	22	15	
Grahamstown			
Hopetown			
Idutywa			
Jansenville	24	11	
Joubertina			
Kimberley	18	5	
(Airport)			
Knysna			
Kokstad	22	-4	
Kuruman	19	-3	

KAAP - CAPE	Max	Min	RRR
Ladismith			
Lake Mentz			
Langebaanweg			0.2
Maclear			
Mafeking	18	1	
Malmesbury			
Matatiele			
Matroosberg	22	9	
Grootfontein	17	9	
(Middelburg)			
Mosselbaai	26	12	
Mount Frere			
Okiep	23	5	
Oudtshoorn	24	10	
Petrusville			
Piketberg			
Pofadder	20	4	
Port Alfred			
Port Elizabeth	26	15	
Port Nolloth	19	12	
Port St. Johns	23	15	
Prieska	21	-1	
Prince Albert			
Queenstown	20	8	
Rietfontein			
Riversdale	27	12	
Robertson	27	13	
Sheeprun	23	-1	
(near Maclear)			
Somerset-Oos	23	16	
Steynsburg			
Strydenburg			
Sutherland	17	6	
Swellendam			
Tarkastad			
Touwsrivier			
Twee Riviere	23	2	
(Gemsbokpark)			
Umtata	24	3	
Uniondale			
Upington	21	9	
Vanwyksvlei	19	5	
Victoria-Wes			
Vredendal	30	14	
Vryburg	18	0	
Williston			
Willowmore	21	7	
Willowpark	15	7	
(near Dordrecht)			

NATAL	Max	Min	RRR
Cape St. Lucia	22	14	
Dundee			
Durban	22	6	
(Louis Botha)			
Estcourt	20	1	
Harding			
Himeville			
Mkuze			
Hluhluwe			
Newcastle	23	2	
Cedara	22	3	
(Pietermaritzburg)			
Port Shepstone	21	11	
Richmond			
Seven Oaks			
Vryheid			
Waterford	20	-5	
(near Underberg)			

TRANSVAAL

Barberton			
Belfast			
Bethal	17	-1	
Bospoort	16	-3	
Carolina	16	1	
Chester			
(near Gravelotte)			
Crecy			
Groendraai	20	-3	
(naby Vaalwater)			
Jan Kempdorp			
Jan Smuts	15	4	
Joubert Park (Jhb)	15	5	
Kroondal	18	2	
Levubu	21	8	
Leeudoringstad			
Lichtenburg			
Letaba			
Loskopdam			
Lydenburg	17	1	
Marnitz	20	4	
Mara	21	2	
Marble Hall			
Messina	23	7	
Middelburg			
Nelspruit	22	3	
Phalaborwa	23	7	
Pietersburg	19	3	
Piet Retief	21	5	

TRANSVAAL	Max	Min	RRR
Pongola			
Potchefstroom	18	-1	
Potgietersrus	20	3	
Pretoria W.B.	18	2	
Pretoriuskop			
Punda Milia			
Sandpan (NW. Tvl.)			
Satara			
Sekhukhune			
Shingwidzi			
Skukuza			
Standerton	17	-4	
Thabazimbi			
Tomburke			
Tzaneen			
Vereeniging			
Volksrust			
Warmbad	19	1	
Witbank			
Zeerust			

O.V.S. - O.F.S.

Balkfontein			
(naby Bothaville)			
Bethlehem	15	-3	
Bloemfontein	16	-5	
(J.B.M. Hertzog)			
Bultfontein			
Fauresmith	16	-2	
Ficksburg			
Frankfort	16	-5	
Harrismith			
Hoopstad	18	-2	
Kroonstad	17	-3	
Lindley			
Modderpoort			
Petrusburg			
Philippolis			
Reddersburg			
Reitz			
Vrede			
Warden			
Welkom	16	1	
Wepener	17	-1	
Winburg			
Zastron			

S.W.A.	Max	Min	RRR
Aroab			
Bethanie			
Dordabis			
Gobabeb	30	16	
Gobabis	20	2	
Grootfontein	21	3	
Karasburg			
Kalkfeld			
Karibib			
Keetmanshoop	24	8	
Kub			
Möwe	14	12	
Lüderitz	22	12	
Mariental	23	7	
Ohopoho			
Okahandja			
Okaukueys			
Ondangua	24	9	
Otavi			
Otjiwarongo			
Outjo	24	6	
Üis	26	12	
Rehoboth			
Runtu	23	5	
Steinhausen			
Tsumeb			
Walvisbaai	27	12	
Windhoek W.K.			
J.G. Strijdom	19	0	

BASUTOLAND

Maseru	15	-2	

BETSJOEANALAND/BECHUANALAND

Francistown	21	2	
Gaberones	20	2	
Ghanzi	23	2	
Lobatsi			
Mahalapye	21	1	
Maun	23	10	
Shakawe	23	7	
Tsabong	22	2	
Tsane	23	5	

SWAZILAND

Mbabane			
Manzini	21	8	
Stegi			

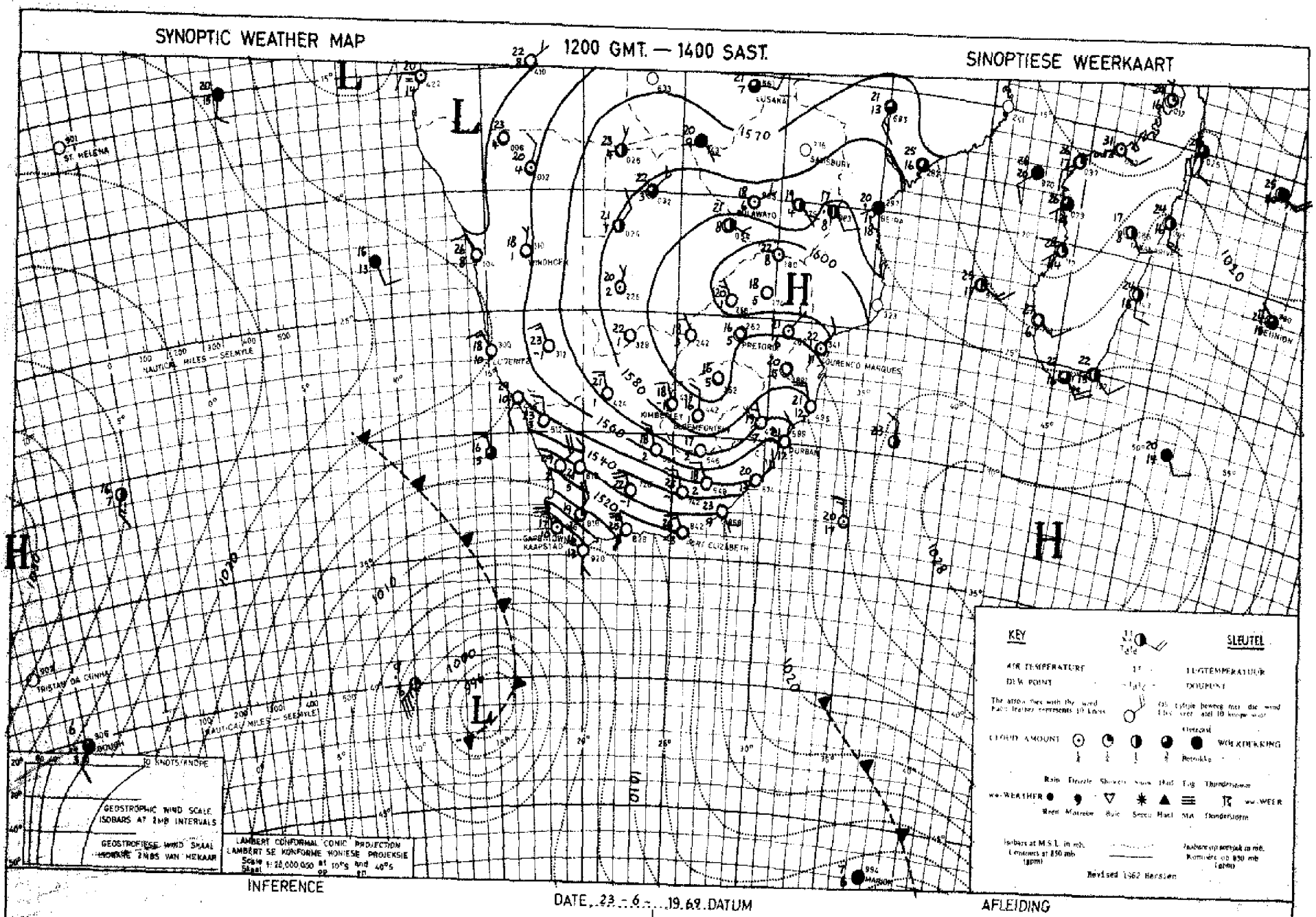

INFERENCE

DATE 23 - 6 - 19 69 DATUM

AFLEIDING

The cold front near Cape Town will move eastwards and therefore cold, cloudy weather with showers will advance over the south-western and southern areas of the Cape Province. Later it will become colder over the rest of this province but over the remaining areas it will remain fine and mild to warm.

Die koufront naby Kaapstad sal ooswaarts beweeg sodat koue, bewolkte weer met buie sal uitbrei oor die suidwestelike en suidelike dele van Kaapland. Dit sal later ook kouer word oor die res van die provinsie maar mooiweer en matig bly oor die oorblywende gebiede.

DAAGLIKSE WEERBULLETIN

Maksimum en Minimum Temperatuur (°C) en Reënval (RRR) in mm vir die 24 uur geëindig om 0800 SAST op

WEERBURO / WEATHER BUREAU
DEPT. VAN VERVOER / DEPT. OF TRANSPORT
25-6-1969

DAILY WEATHER BULLETIN

Maximum and Minimum Temperatures (°C) and rainfall (RRR) in mm for the 24 hours ended at 0800 SAST on

CAPE - KAAP	Max	Min	RRR
Aberdeen			
Addo			
Alexander Bay	18	8	
Aliwal North	19	-1	
Bashee	26	13	
Beaufort-Wes	21	2	
(Lughawe)			
Boegoesbergdam			
Boetsap			
Brakkekuil			
(naby Heidelberg)			
Brandvlei			
Cala			
Caledon			
Calitzdorp			
Calvinia	17	7	
Cape Agulhas	16	9	2.0
Cape Columbine	18	9	
Cape Point	13	9	
Cape St. Francis	16	11	
Cape Town	16	6	
(D.F. Malan)			
Cape Town			
(Roeland Str.)			
Carnarvon			
Ceres			
Citrusdal			
Colesberg			
Cradock			
Dehne	22	6	
De Aar	19	0	
Douglas			
East London	20	13	
(Airport)			
Hensaamheid			
(naby Herold)			
Elsenburg			
Fraserburg	16	-1	
Garies			
George			
Graaff-Reinet	24	6	
Grahamstown			
Hopetown			
Idutywa			
Jansenville	23	10	
Joubertina			
Kimberley	20	7	
(Airport)			
Knysna			
Kokstad	20	-3	
Kuruman	19	-4	

KAAP - CAPE	Max	Min	RRR
Ladismith			
Lake Mentz			
Maclear			
Mafeking	19	1	
Malmesbury			
Matatiele			
Matroosberg	12	-2	
Grootfontein	19	3	
(Middelburg)			
Mosselbaai	15	11	
Mount Frere			
Okiep	20	6	
Oudtshoorn	17	6	
Petrusville			
Piketberg			
Pofadder	21	5	
Port Alfred			
Port Elizabeth	17	13	
Port Nolloth	17	7	
Port St. Johns	26	14	
Prieska	22	6	
Prince Albert			
Queenstown	20	6	
Rietfontein			
Riversdale	20	7	
Robertson	17	1	
Sheeprun	21	-1	
(near Maclear)			
Somerset-Oos	24	8	
Steynsburg			
Strydenburg			
Sutherland	13	1	
Swellendam			
Tarkastad			
Touwsrivier			
Twee Riviere	24	2	
(Gemsbokpark)			
Umtata	25	4	
Uniondale			
Upington	22	10	
Vanwyksvlei	21	4	
Victoria-Wes			
Vredendal	27	5	
Vryburg	19	0	
Williston			
Willowmore	18	7	
Willowpark	16	8	
(near Dordrecht)			

NATAL	Max	Min	RRR
Cape St. Lucia	23	15	
Dundee			
Durban	26	6	
(Louis Botha)			
Estcourt	20	2	
Harding			
Himeville			
Mkuze			
Hluhluwe			
Newcastle	22	-3	
Cedara	20	2	
(Pietermaritzburg)			
Port Shepstone	23	12	
Richmond			
Seven Oaks			
Vryheid			
Waterford	19	-4	
(near Underberg)			
TRANSVAAL			
Barberton			
Belfast			
Bethal	17	-2	
Bospoort	16	-1	
Carolina	17	1	
Chester			
(near Gravelotte)			
Crecy			
Groendraai	21	-2	
(naby Vaalwater)			
Jan Kemplorp			
Jan Smuts	16	3	
Joubert Park (Jhb)	17	4	
Kroondal	19	1	
Leeudoringstad			
Lichtenburg			
Letaba			
Loskopdam			
Lydenburg	19	1	
Levubu	24	7	
Mara	22	3	
Marble Hall			
Messina	25	8	
Middelburg			
Nylstroom	21	5	
Nelspruit	25	4	
Phalaborwa	26	7	
Pietersburg	20	3	
Piet Retief	22	3	

TRANSVAAL	Max	Min	RRR
Pongola			
Potchefstroom	17	-1	
Potgietersrus	21	3	
Pretoria W.B.	18	2	
Pretoriuskop			
Punda Milia			
Sandpan (NW. Tvl.)			
Satara			
Sekhukhune			
Shingwidzi			
Skukuza	27	2	
Standerton	16	-5	
Thabazimbi			
Tomburke			
Tzaneen			
Vereeniging			
Volksrust			
Warmbad	20	1	
Witbank			
Zeerust			
O.V.S. - O.F.S.			
Balkfontein			
(naby Bothaville)			
Bethlehem	15	-5	
Bloemfontein	18	-4	
(J.B.M. Hertzog)			
Bultfontein			
Fauresmith	18	-3	
Ficksburg			
Frankfort	17	-5	
Harrismith			
Hoopstad	19	-1	
Kroonstad	17	-3	
Lindley			
Modderpoort			
Petrusburg			
Philippolis			
Reddersburg			
Reitz			
Vrede			
Warden			
Welkom	16	2	
Wepener	17	-3	
Winburg			
Zastron			

S.W.A.	Max	Min	RRR
Aroab			
Bethanie			
Dordabis			
Gobabeb	30	14	
Gobabis	21	2	
Grootfontein	22	2	
Karasburg			
Kalkfeld			
Karibib			
Keetmanshoop	24	8	
Kub			
Mowe	15	12	
Luderitz	18	11	
Mariental	23	8	
Ohopoho			
Okahandja			
Okaukueye			
Ondangua	24	8	
Otavi			
Otjiwarongo			
Outjo	24	5	
Ois	25	9	
Rehoboth			
Runtu	24	4	
Steinhausen			
Tsumeb			
Walvisbaai	17	11	
Windhoek W.K.			
J.G. Strijdom	19	1	
BASUTOLAND			
Maseru	15	-2	
BETSJOANALAND/BECHUANALAND			
Francistown	22	4	
Gaberones	21	1	
Ghanzi	22	2	
Lobatsi			
Mahalapye	21	3	
Maun	23	9	
Shakawe	23	4	
Tsabong	22	1	
Tsane	23	7	
SWAZILAND			
Embabe			
Manzini	24	8	
Stegi			

SYNOPTIC WEATHER MAP 1200 GMT. — 1400 SAST. SINOPTIESE WEERKAART

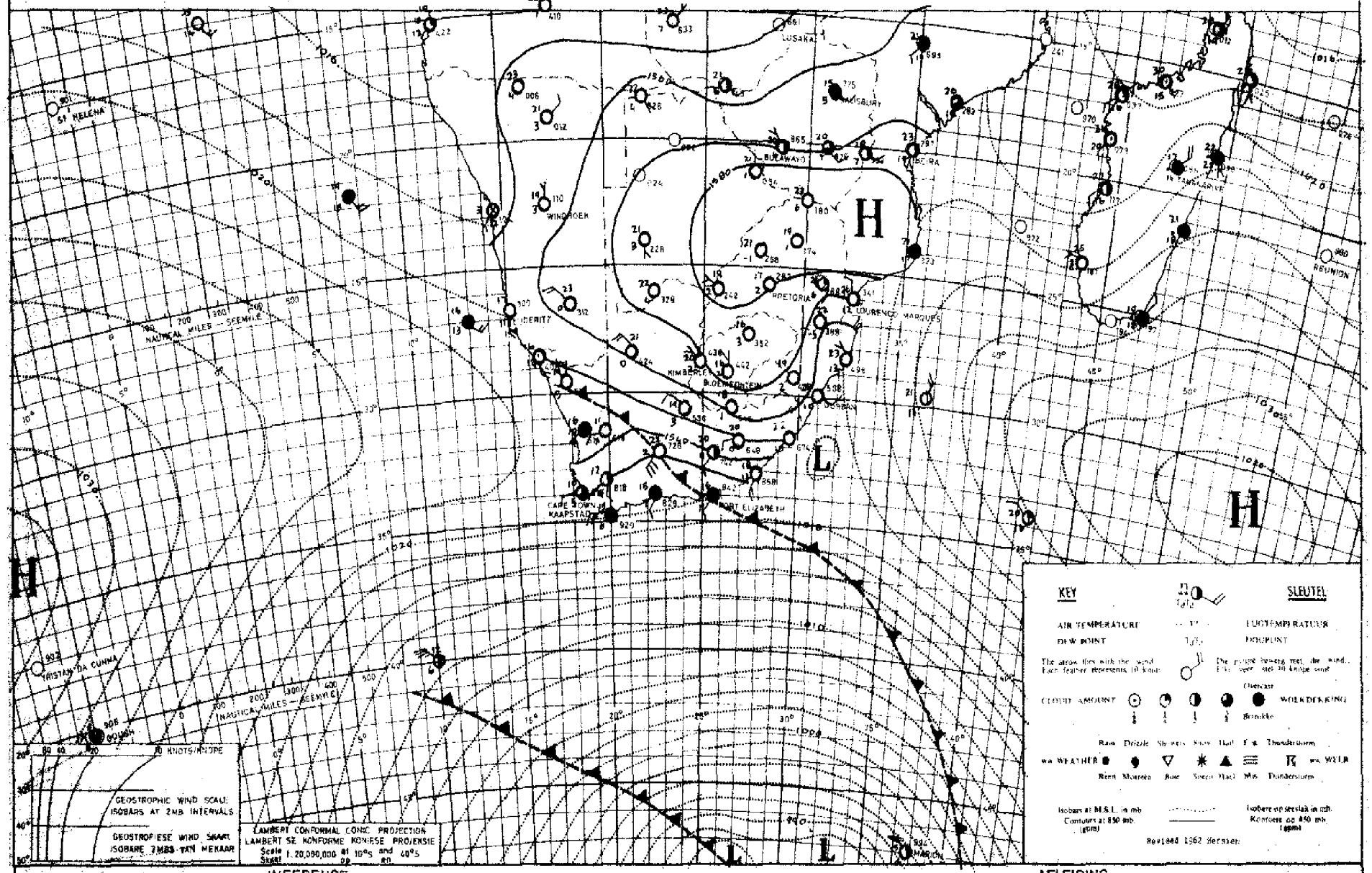

INFERENCE DATE 24-6-19 66 DATUM AFLEIDING

The synoptic situation is not expected to change substantially. It will remain cloudy and cold over the south-western and southern Cape coastal areas and adjacent interior with isolated showers. Over the remainder of the country it will be mainly fine and mild.

Dit word nie verwag dat die situasie wesenlik sal verander nie. Bewolkte tot gedeeltelik bewolkte en koue toestande met buie sal voortduur oor die Kaapse suidwes- en suidkusstreke en aangrensende binneland. Oor die res van die land sal dit mooiweer en matig bly.

DAAGLIKSE WEERBULLETIN

Maksimum en Minimum Temperatuur (°C) en Reënval (RRR) in mm vir die 24 uur geëindig om 0800 SAST op

WEERBURO / WEATHER BUREAU
DEPT. VAN VERVOER / DEPT. OF TRANSPORT

26-6-1969

DAILY WEATHER BULLETIN

Maximum and Minimum Temperatures (°C) and rainfall (RRR) in mm for the 24 hours ended at 0800 SAST on

CAPE - KAAP	Max	Min	RRR
Aberdeen			
Addo			
Alexander Bay	16	7	
Aliwal North	18	0	
Bashee	20	13	
Beaufort-Wes	15	0	
(Lughawe)			
Boegoeberg dam			
Boetsap			
Brakkekuil			
(naby Heidelberg)			
Brandvlei			
Cala			
Caledon			
Calitzdorp			
Calvinia	14	-4	
Cape Agulhas	15	9	0.1
Cape Columbine	14	9	
Cape Point	14	9	
Cape St. Francis	16	9	
Cape Town	18	8	
(D.F. Malan)			
Cape Town			
(Roeland Str.)			
Carnarvon			
Ceres			
Citrusdal			
Colesberg			
Cradock			
Dêhne	21	9	
De Aar	20	1	
Douglas			
East London	18	14	
(Airport)			
Eensaamheid			
(naby Herold)			
Elsenburg			
Fraserburg	15	-1	
Garies			
George			
Graaff-Reinet	14	4	
Grahamstown			
Hopetown			
Idutywa			
Jansenville	17	8	
Joubertina			
Kimberley	19	6	
(Airport)			
Knysna			
Kokstad	19	3	
Kuruman	19	4	

KAAP - CAPE	Max	Min	RRR
Ladismith			
Lake Mentz			
Maclear			
Mafeking	26	3	
Malmesbury			
Matatiele			
Matroosberg	10	-4	
Grootfontein	19	5	
(Middelburg)			
Mosselbaai	18	11	
Mount Frere			
Okiep	18	3	
Oudtshoorn	15	-1	
Petrusville			
Piketberg			
Pofadder	20	4	
Port Alfred			
Port Elizabeth	17	11	
Port Nolloth	11	5	
Port St. Johns	21	15	
Prieska	23	0	
Prince Albert			
Queenstown	20	3	
Rietfontein			
Riversdale	16	1	
Robertson	15	-1	
Sheeprun	20	0	
(near Maclear)			
Somerset-Oos	17	8	0.1
Steynsburg			
Strydenburg			
Sutherland	11	-12	
Swellendam			
Tarkastad			
Touwsrivier			
Twee Riviere	24	4	
(Gemsbokpark)			
Umtata	25	8	
Uniondale			
Upington	23	6	
Vanwyksvlei	20	2	
Victoria-Wes			
Vredendal	16	1	
Vryburg	19	1	
Williston			
Willowmore	14	4	
Willowpark	16	8	
(near Dordrecht)			

NATAL	Max	Min	RRR
Cape St. Lucia	28	15	
Dundee			
Durban	25	7	
(Louis Botha)			
Estcourt	17	3	
Harding			
Himeville			
Mkuze			
Hluhluwe			
Newcastle	22	-2	
Cedara	20	2	
(Pietermaritzburg)			
Port Shepstone	21	13	
Richmond			
Seven Oaks			
Vryheid			
Waterford	16	-5	
(near Underberg)			
TRANSVAAL			
Barberton			
Belfast			
Bethal	17	-2	
Bospoort	18	0	
Carolina	17	1	
Chester			
(near Gravelotte)			
Crecy			
Groendraai	22	0	
(naby Vaalwater)			
Jan Kempiorp			
Jan Smuts	15	4	
Joubert Park (Jhb)	15	6	
Kroondal	18	2	
Levubu	24	9	
Leeudoringstad			
Lichtenburg			
Letaba			
Loskopdam			
Lydenburg	19	1	
Meredith	22	9	
Mara	23	6	
Marble Hall			
Messina	26	15	
Middelburg			
Nelspruit	25	3	
Phalaborwa	28	8	
Pietersburg	20	3	
Piet Retief	20	3	

TRANSVAAL	Max	Min	RRR
Pongola			
Potchefstroom	18	6	
Potgietersrus	21	4	
Pretoria W.B.	18	3	
Pretoriuskop			
Punda Milia			
Sandpan (NW. Tvl.)			
Satara			
Sekhukhune			
Shingwidzi			
Skukuza			
Standerton	17	-5	
Thabazimbi			
Tomburke			
Tzaneen			
Vereeniging			
Volksrust			
Warmbad	21	3	
Witbank			
Zeerust			
O.V.S. - O.F.S.			
Balkfontein			
(naby Bothaville)			
Bethlehem	14	-4	
Bloemfontein	17	-3	
(J.B.M. Hertzog)			
Bultfontein			
Fauresmith	17	-3	
Ficksburg			
Frankfort	16	-4	
Harrismith			
Hoopstad	19	-2	
Kroonstad	17	-2	
Lindley			
Modderpoort			
Petrusburg			
Philippolis			
Reddersburg			
Reitz			
Vrede			
Warden			
Welkom	17	3	
Wepener	17	-1	
Winburg			
Zastron			

S.W.A.	Max	Min	RRR
Arcab			
Bethanie			
Dordabis			
Gobabeb	29	13	
Gobabis	22	5	
Grootfontein	21	2	
Karasburg			
Kalkfeld			
Karibib			
Keetmanshoop	24	8	
Kub			
Mowe	15	12	
Luderitz	16	11	
Mariental	24	5	
Ohopoho			
Okahandja			
Okaukueye			
Ondangua	25	9	
Otavi			
Otjiwarongo			
Outjo	24	8	
Vis	27	10	
Rehoboth			
Runtu	25	4	
Steinhausen			
Tsumeb			
Walvisbaai	18	10	
Windhoek W.K.			
J.G. Strijdom	30	4	
BASUTOLAND			
Maseru	15	-2	
BETSJOEANALAND/BECHUANALAND			
Francistown	22	6	
Gaberones	21	3	
Ghanzi	23	3	
Lobatsi			
Mahalapye	22	4	
Maun			
Shakawe	23	3	
Tsabong	22	2	
Tsane	22	1	
SWAZILAND			
Mmlembe			
Manzini	23	7	
Stegi			

SYNOPTIC WEATHER MAP — 1200 GMT. — 1400 SAST. — SINOPTIESE WEERKAART

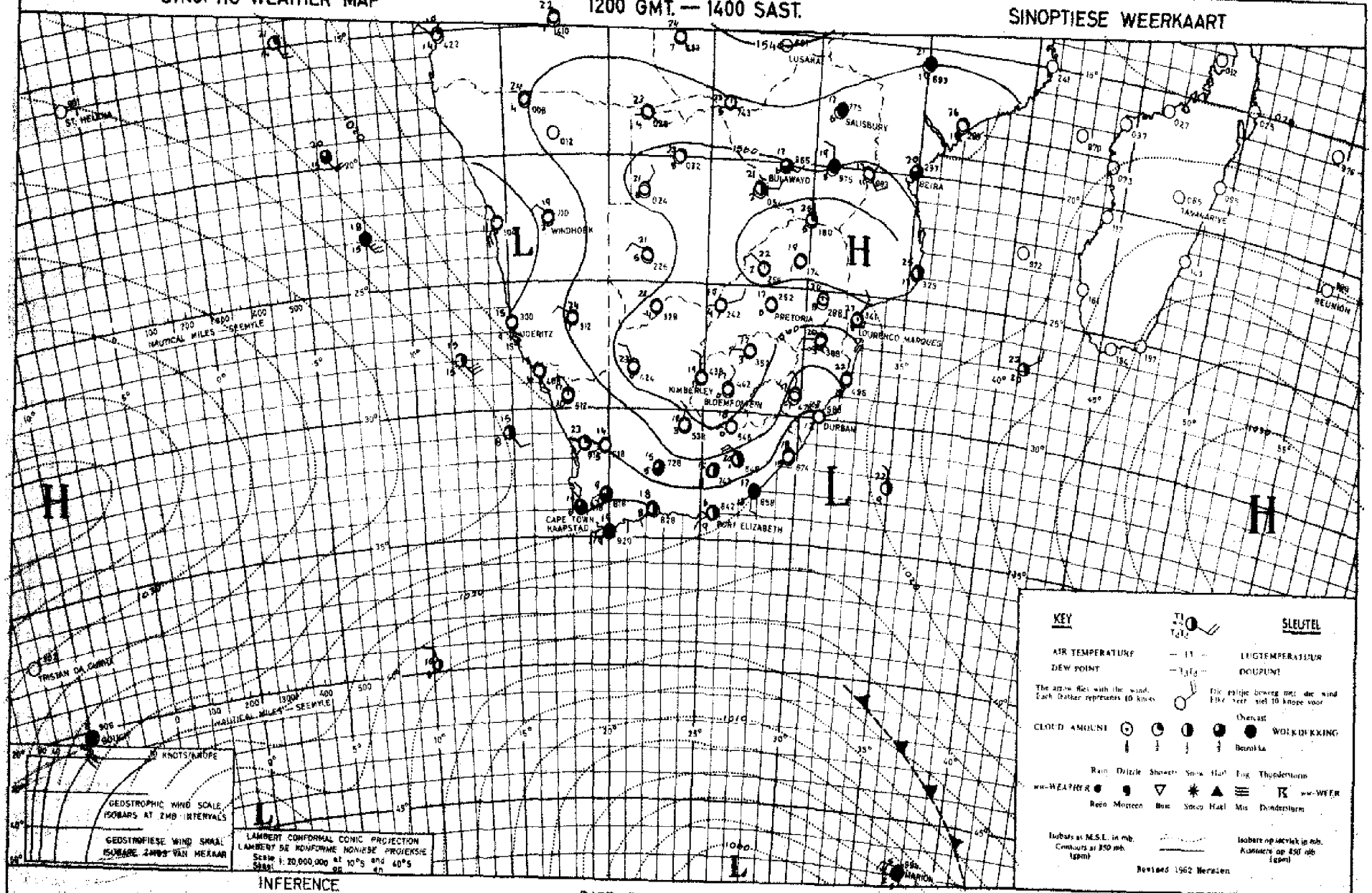

INFERENCE

DATE 29 - 6 - 19 69 DATUM

AFLEIDING

With a trough of low pressure to the south of Cape Town cloudy weather with rain can be expected over the south-western parts of the country. Over the rest of the country the circulation is anticyclonic so that the weather will remain fine.

Met 'n trog van lae druk suid van Kaapstad kan bewolkte toestande met reën verwag word oor die suidwestelike dele van die land. Oor die res van die land is die sirkulasie antisiklonaal en mooiweer-toestande kan verwag word.

DAAGLIKSE WEERBULLETIN

Maksimum en Minimum Temperatuur (°C) en Reënval (RRR) in mm vir die 24 uur geëindig om 0800 SAST op

WEERBURO / WEATHER BUREAU
DEPT. VAN VERVOER / DEPT. OF TRANSPORT
27 - 6 - 1969

DAILY WEATHER BULLETIN

Maximum and Minimum Temperatures (°C) and rainfall (RRR) in mm for the 24 hours ended at 0800 SAST on

CAPE - KAAP	Max	Min	RRR
Aberdeen			
Addo			
Alexander Bay	15	3	
Aliwal North	19	4	
Bashee	22	15	
Beaufort-Wes	13	-2	
(Lughawe)			
Boegoebergdam			
Boetsap			
Brakkekuil			
(naby Heidelberg)			
Brandvlei			
Cala			
Caledon			
Calitzdorp			
Calvinia	13	-1	
Cape Agulhas	16	8	
Cape Columbine	14	8	
Cape Point	16	9	
Cape St. Francis	17	8	
Cape Town	16	6	
(D.F. Malan)			
Cape Town			
(Roeland Str.)			
Carnarvon			
Ceres			
Citrusdal			
Colesberg			
Cradock			
Oohne	20	9	
De Aar			
Douglas			
East London	18	12	
(Airport)			
Eensaamheid			
(naby Herold)			
Elsenburg			
Fraserburg	14	-1	
Caries			
George			
Graaff-Reinet	12	4	
Grahamstown			
Hopetown			
Idutywa			
Jansenville	16	3	
Joubertina			
Kimberley	20	7	
(Airport)			
Knysna			
Kokstad	18	-1	
Kuruman	20	9	

KAAP - CAPE	Max	Min	RRR
Ladismith			
Lake Mentz			
Maclear			
Mafeking	20	4	
Malmesbury			
Matatiele			
Matroosberg	11	-4	
Grootfontein	18	1	
(Middelburg)			
Mosselbaai	17	10	
Mount Frere			
Okiep	21	1	
Oudtshoorn	15	-2	
Petrusville			
Piketberg			
Pofadder	14	1	
Port Alfred			
Port Elizabeth	17	4	
Port Nolloth	15	3	
Port St. Johns	22	16	
Prieska	22	3	
Prince Albert			
Queenstown	20	7	
Rietfontein			
Riversdale	16	4	
Robertson	16	-1	
Sheeprun	20	2	
(near Maclear)			
Somerset-Oos	15	6	
Steynsburg			
Strydenburg			
Sutherland	11	-13	
Swellendam			
Tarkastad			
Touwsrivier			
Twee Riviere	25	5	
(Gemsbokpark)			
Umtata	22	10	
Uniondale			
Upington	22	5	
Vanwyksvlei	17	-1	
Victoria-Wes			
Vredendal	17	5	
Vryburg	20	2	
Williston			
Willowmore	14	-3	
Willowpark	16	8	
(near Dordrecht)			

NATAL	Max	Min	RRR
Cape St. Lucia	23	12	
Dundee			
Durban	22	9	
(Louis Botha)			
Estcourt	19	5	
Harding			
Himeville			
Mkuze			
Hluhluwe			
Newcastle	22	-1	
Cedara	18	3	
(Pietermaritzburg)			
Port Shepstone	21	13	
Richmond			
Seven Oaks			
Vryheid			
Waterford	16	-3	
(near Underberg)			
TRANSVAAL			
Barberton			
Belfast			
Bethal	16	0	
Bospoort	18	0	
Carolina	16	0	
Chester			
(near Gravelotte)			
Cresy			
Groendraai	22	5	
(naby Vaalwater)			
Jan Kempdorp			
Jan Smuts	15	7	
Joubert Park (Jhb)	15	7	
Kroondal	19	5	
Levubu	22	14	
Leeudoringstad			
Lichtenburg			
Letaba			
Loskopdam			
Lydenburg			
Marnitz	21	11	
Mara	21	12	
Marble Hall			
Messina	25	16	
Middelburg			
Nelspruit	24	4	
Phalaborwa	26	16	
Pietersburg	19	11	
Piet Retief	19	6	

TRANSVAAL	Max	Min	RRR
Pongola			
Potchefstroom	19	0	
Potgietersrus	21	9	
Pretoria W.B.	18	8	
Pretoriuskop			
Punda Milia			
Sandpan (NW. Tvl.)			
Satara			
Sekhukhune			
Shingwidzi			
Skukuza	28	6	
Standerton	17	-3	
Thabazimbi			
Tomburke			
Tzaneen			
Vereeniging			
Volksrust			
Warmbad	20	5	
Witbank			
Zeerust			
O.V.S. - O.F.S.			
Balkfontein			
(naby Bothaville)			
Bethlehem	15	-3	
Bloemfontein	17	1	
(J.B.M. Hertzog)			
Bultfontein			
Fauresmith	18	4	
Ficksburg			
Frankfort	17	-3	
Harrismith			
Hoopstad	19	0	
Kroonstad	18	-1	
Lindley			
Modderpoort			
Petrusburg			
Philippolis			
Reddersburg			
Reitz			
Vrede			
Warden			
Welkom	17	5	
Wepener	17	3	
Winburg			
Zastron			

S.W.A.	Max	Min	RRR
Aroab			
Bethanie			
Bordabis			
Gobabeb	27	7	
Gobabis	28	8	
Grootfontein	23	3	
Karasburg			
Kalkfeld			
Karibib			
Keetmanshoop	21	3	
Kub			
Möwe	14	12	
Luderitz	16	10	
Mariental	24	7	
Chopcho			
Okahandja			
Okaukueye			
Ondangua	26	8	
Otavi			
Otjiwarongo			
Outjo	25	5	
Ure	27	8	
Rehoboth			
Runtu	25	2	
Steinhausen			
Tsumeb			
Walvisbaai	15	8	
Windhoek W.K.			
J.G. Strijdom	20	2	
BASUTOLAND			
Maseru	16	2	
BETSJOANALAND/BECHUANALAND			
Francistown	23	11	
Gaberones	22	6	
Ghanzi	23	4	
Lobatsi			
Mahalapye	22	8	
Maun	23	3	
Shakawe	24	5	
Tsabong	23	2	
Tsane	25	8	
SWAZILAND			
Embelembe			
Manzini	23	7	
Stegi			

SYNOPTIC WEATHER MAP 1200 GMT. — 1400 SAST SINOPTIESE WEERKAART

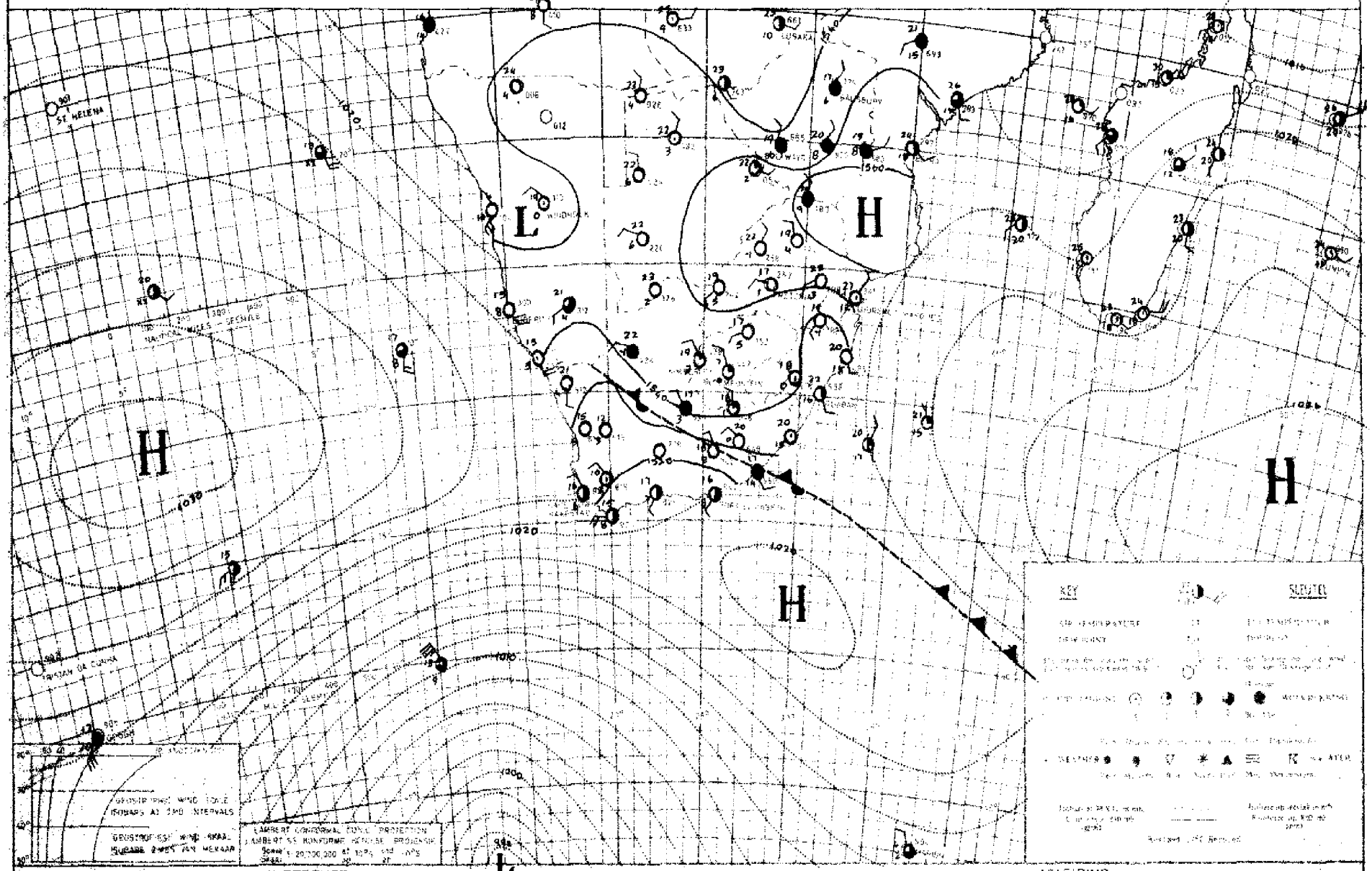

INFERENCE DATE 16 . . 6 . . 19 . . 69 DATUM AFLEIDING

With a broad trough of low pressure south-west of Cape Town the weather will be cloudy over the south-west coast with a possibility of light rain. Over the remainder of the country it will be fine to partly cloudy.

Met 'n breë trog van laedruk suidwes van Kaapstad sal bewolkte weer met ligte reën moontlik oor die suidwestkus voorkom. Oor die res van die land sal dit mooiweer tot gedeeltelik bewolk wees.

DAAGLIKSE WEERBULLETIN

Maksimum en Minimum Temperatuur (°C) en Reënval (RRR) in mm vir die 24 uur geëindig om 0800 SAST op

WEERBURO / WEATHER BUREAU
DEPT. VAN VERVOER / DEPT. OF TRANSPORT
28 - 6 - 1969

DAILY WEATHER BULLETIN

Maximum and Minimum Temperatures (°C) and rainfall (RRR) in mm for the 24 hours ended at 0800 SAST on

CAPE - KAAP	Max	Min	RRR
Aberdeen			
Addo			
Alexander Bay	17	4	
Aliwal North	18	2	
Bashee	19	13	
Beaufort-Wes	12	0	
(Lughawe)			
Boegoebergdam			
Boetsap			
Brakkekuil			
(naby Heidelberg)			
Brandvlei			
Cala			
Caledon			
Calitzdorp			
Calvinia	16	-1	
Cape Agulhas	16	8	
Cape Columbine	14	8	
Cape Point	15	9	
Cape St. Francis	17	7	
Cape Town			
(D.F. Malan)	16	1	
Cape Town			
(Roeland Str.)			
Carnarvon			
Ceres			
Citrusdal			
Colesberg			
Cradock			
Döhne	13	9	
De Aar	18	8	1.0
Douglas			
East London	16	13	
(Airport)			
Kensaamheid			
(naby Herold)			
Kisenburg			
Fraserburg	14	2	
Garies			
George			
Graaff-Reinet	13	4	
Grahamstown			
Hopetown			
Idutywa			
Jansenville	16	3	
Joubertina			
Kimberley	21	5	
(Airport)			
Knysna			
Kokstad	16	-2	
Kuruman	19	8	

KAAP - CAPE	Max	Min	RRR
Ladismith			
Lake Mentz			
Maclear			
Mafeking	20	6	
Malmesbury			
Matatiele			
Matroosberg	13	-4	
Grootfontein			
(Middelburg)	15	5	0.1
Mosselbaai	16	9	
Mount Frere			
Okiep	16	7	
Oudtshoorn	15	-2	
Petrusville			
Piketberg			
Pofadder	16	5	
Port Alfred			
Port Elizabeth	18	6	
Port Nolloth			
Port St. Johns	19	14	
Prieska	18	9	4.2
Prince Albert			
Queenstown	16	4	0.2
Rietfontein			
Riversdale	18	1	
Robertson	18	-1	
Sheeprun	15	7	
(near Maclear)			
Somerset-Oos	14	3	
Steynsburg			
Strydenburg			
Sutherland	12	-8	
Swellendam			
Tarkastad			
Touwsrivier			
Twee Riviere			
(Gemsbokpark)			
Umtata	15	6	
Uniondale			
Upington	18	10	2.3
Vanwyksvlei	18	7	0.5
Victoria-Wes			
Vredendal	18	-1	
Vryburg	20	6	
Williston			
Willowmore	15	-1	
Willowpark			
(near Dordrecht)	14	0	

NATAL	Max	Min	RRR
Cape St. Lucia	21	15	
Dundee			
Durban	22	11	0.1
(Louis Botha)			
Estcourt	19	2	
Harding			
Himeville			
Mkuze			
Hluhluwe			
Newcastle	20	5	
Cedara			
(Pietermaritzburg)	16	2	
Port Shepstone	21	14	
Richmond			
Seven Oaks			
Vryheid			
Waterford			
(near Underberg)	15	-1	0.4
van Reenen			4.0
TRANSVAAL			
Barberton			
Belfast			
Bethal	16	4	
Bospoort	17	-1	
Carolina	14	2	
Chester			
(near Gravelotte)			
Crecy			
Groendraai			
(naby Vaalwater)			
Jan Kempdorp			
Jan Smuts	13	6	
Joubert Park (Jhb)	15	7	
Kroondal	19	9	
Levubu	21	14	
Leeudoringstad			
Lichtenburg			
Letaba			
Loskopdam			
Lydenburg			
Marnitz	21	15	
Mara	20	13	
Marble Hall			
Messina	25	18	
Middelburg			
Nelspruit	21	11	
Phalaborwa	24	16	
Pietersburg	17	12	
Piet Retief	20	8	

TRANSVAAL	Max	Min	RRR
Pongola			
Potchefstroom	17	4	
Potgietersrus	19	13	
Pretoria W.B.	16	11	
Pretoriuskop			
Punda Milia			
Sandpan (NW. Tvl.)			
Satara			
Sekhukhune			
Shingwidzi			
Skukuza			
Standerton	17	5	
Thabazimbi			
Tomburke			
Tzaneen			
Vereeniging			
Volksrust			
Warmbad	19	12	
Witbank			
Zeerust			
O.V.S. - O.F.S.			
Balkfontein			
(naby Bothaville)			
Bethlehem	16	5	
Bloemfontein	18	0	
(J.B.M. Hertzog)			
Bultfontein			
Fauresmith	18	3	
Ficksburg			
Frankfort	18	3	
Harrismith			
Hoopstad	18	2	
Kroonstad	19	4	
Lindley			
Modderpoort			
Petrusburg			
Philippolis			
Reddersburg			
Reitz			
Vrede			
Warden			
Welkom	17	8	
Wepener			
Winburg			
Zastron			

S.W.A.	Max	Min	RRR
Aroab			
Bethanie			
Dordabis			
Gobabeb	22	6	
Gobabis	23	7	
Grootfontein	24	5	
Karasburg			
Kalkfeld			
Karibib			
Keetmanshoop	18	6	
Kub			
Möwe	13	11	
Luderitz	15	9	
Mariental	21	6	
Ohopoho			
Okahandja			
Okaukueye			
Ondangua	27	8	
Otavi			
Otjiwarongo			
Outjo	28	9	
Uis	25	2	
Rehoboth			
Runtu	26	6	
Steinhausen			
Tsumeb			
Walvisbaai	15	9	
Windhoek W.K.			
J.G. Strydom	21	3	
BASUTOLAND			
Maseru	16	2	
BETSJOANALAND/BECHUANALAND			
Francistown	23	14	
Gaberones	23	13	
Ghanzi	15	5	
Lobatsi			
Mahalapye	22	14	
Maun	25	6	
Shakawe	27	6	
Tsabong	23	9	
Tsane	23	5	
SWAZILAND			
Mbabane			
Manzini	24	13	
Stegi			

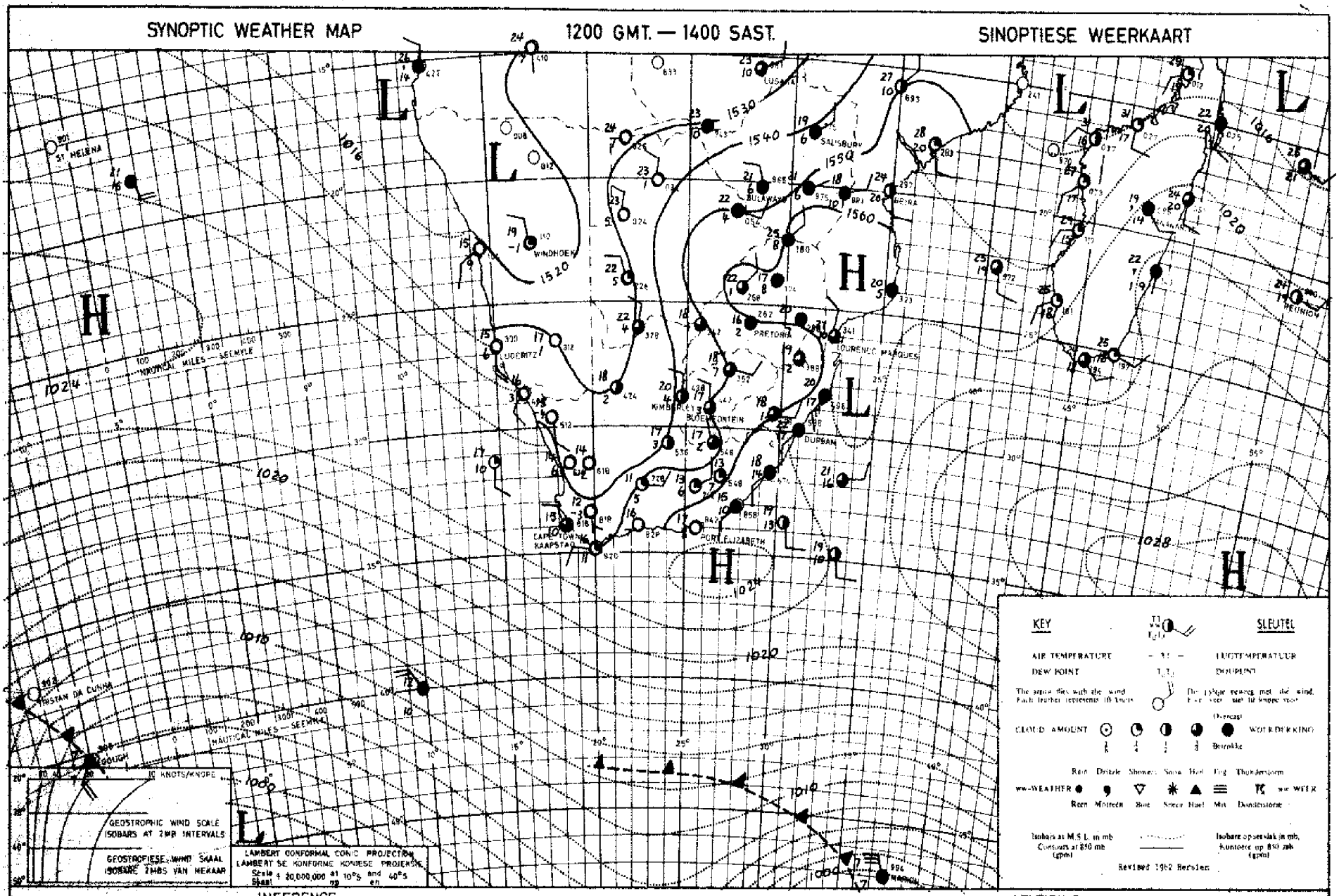

The trough of low pressure over the western interior is associated with an upper air trough. Light showers will therefore occur over the central and south-eastern interior. Over the remainder of the country it will be partly cloudy and mild.

Die trog van lae druk oor die westelike binneland gaan gepaard met 'n bolugtrog en dus sal ligte buie oor die sentrale en suidoostelike binneland voorkom. Oor die res van die land sal dit gedeeltelik bewolk en matig wees.

DAAGLIKSE WEERBULLETIN

Maksimum en Minimum Temperatuur (°C) en Reënval (RRR) in mm vir die 24 uur geëindig om 0800 SAST op

WEERBURO / WEATHER BUREAU
DEPT. VAN VERVOER / DEPT. OF TRANSPORT
29-6-1969

DAILY WEATHER BULLETIN

Maximum and Minimum Temperatures (°C) and rainfall (RRR) in mm for the 24 hours ended at 0800 SAST on

CAPE - KAAP	Max	Min	RRR
Aberdeen			
Addo			
Alexander Bay	17	8	
Aliwal North	18	4	2.2
Bashee	21	13	
Beaufort-Wes	18	9	
(Lughawe)			
Boegoeberg dam			
Boetsap			
Brakkekuil			
(naby Heidelberg)			
Brandvlei			
Cala			
Caledon			
Calitzdorp			
Calvinia	19	3	
Cape Agulhas	16	8	
Cape Columbine	15	10	
Cape Point	15	9	
Cape St. Francis	18	13	
Cape Town	19	3	
(D.F. Malan)			
Cape Town			
(Roeland Str.)			
Carnarvon			
Ceres			
Citrusdal			
Colesberg			
Cradock			
Oshne	20	9	
De Aar	11	5	4.0
Douglas			
East London	22	15	
(Airport)			
Eensaamheid			
(naby Herold)			
Elsenburg			
Fraserburg	16	1	0.5
Garies			
George			
Graaff-Reinet	20	10	
Grahamstown			
Hopetown			
Idutywa			
Jansenville	17	3	
Joubertina			
Kimberley	18	9	
(Airport)			
Knysna			
Kokstad	19	2	
Kuruman	19	4	

KAAP - CAPE	Max	Min	RRR
Ladismith			
Lake Mentz			
Maclear			
Mafeking	21	2	
Malmesbury			
Matatiele			
Matroosberg			
Grootfontein	15	1	0.1
(Middelburg)			
Mosselbaai	18	13	
Mount Frere			
Okiep	20	5	
Oudtshoorn	19	1	
Petrusville			
Piketberg			
Pofadder	19	6	
Port Alfred			
Port Elizabeth	19	9	
Port Nolloth	14	8	
Port St. Johns	22	16	
Prieska	19	2	
Prince Albert			
Queenstown	18	4	
Rietfontein			
Riversdale	21	5	
Robertson	21	0	
Sheeprun	17	3	
(near Maclear)			
Somerset-Oos	21	13	
Steynsburg			
Strydenburg			
Sutherland	14	-3	
Swellendam			
Tarkastad			
Touwsrivier			
Twee Riviere	26	6	
(Gemsbokpark)			
Umtata	21	9	
Uniondale			
Upington	22	6	
Vanwyksvlei	18	3	
Victoria-Wes			
Vredendal	23	6	
Vryburg	21	7	0.1
Williston			
Willowmore	18	6	
Willowpark			
(near Dordrecht)			

NATAL	Max	Min	RRR
Cape St. Lucia	22	16	
Dundee			
Durban	23	10	
(Louis Botha)			
Estcourt	17	4	
Harding			
Himeville			
Mkuze			
Hluhluwe			
Newcastle	21	5	0.5
Cedara	19	8	
(Pietermaritzburg)			
Port Shepstone	21	14	
Richmond			
Seven Oaks			
Vryheid			
Waterford	17	1	
(near Underberg)			

TRANSVAAL

Barberton			
Belfast			
Bethal	17	9	
Bospoort	19	8	
Carolina	17	5	
Chester			
(near Gravelotte)			
Creey			
Groendraai	23	4	
(naby Vaalwater)			
Jan Kemplorp			
Jan Smuts	16	7	0.2
Joubert Park (Jhb)	15	7	
Kroondal	21	2	
Levubu	21	13	
Leeudoringstad			
Lichtenburg			
Letaba			
Loskopdam			
Lydenburg	17	4	
Marnitz	24	11	
Mara	21	7	
Marble Hall			
Messina			
Middelburg			
Nelspruit	23	7	
Phalaborwa	33	12	
Pietersburg	19	6	
Piet Retief	17	7	

TRANSVAAL	Max	Min	RRR
Pongola			
Potchefstroom	21	6	
Potgietersrus			
Pretoria W.B.	19	8	
Pretoriuskop			
Punda Milia			
Sandpan (NW. Tvl.)			
Satara			
Sekhukhune			
Shingwidzi			
Skukuza			
Standerton	18	3	
Thabazimbi			
Tomburke			
Tzaneen			
Vereeniging			
Volksrust			
Warmbad	18	8	
Witbank			
Zeerust			

O.V.S. - O.F.S.

Balkfontein			0.3
(naby Bothaville)			
Bethlehem	16	5	11.8
Bloemfontein	17	6	2.1
(J.B.M. Hertzog)			
Bultfontein			
Fauresmith	12	3	5.5
Ficksburg			
Frankfort	18	3	
Harrismith			7.5
Hoopstad	20	4	0.5
Kroonstad	19	7	12.8
Lindley			9.5
Modderpoort			
Petrusburg			
Philippolis			
Reddersburg			
Reitz			
Vrede			
Warden			7.0
Welkom			8.3
Wepener			
Winburg			
Zastron			

S.W.A.	Max	Min	RRR
Aroab			
Bethanie			
Dordabis			
Gobabeb	20	7	
Gobabis	25	7	
Grootfontein	26	9	
Karasburg			
Kalkfeld			
Karibib			
Keetmanshoop	22	8	
Kub			
Möwe	13	11	
Luderitz	19	9	
Mariental	25	5	
Ohopoho			
Okahandja			
Okaukueye			
Ondangua	28	9	
Otavi			
Otjiwarongo			
Outjo			
Ovis			
Rehoboth			
Runtu			
Steinhausen			
Tsumeb			
Walvisbaai	13	11	
Windhoek W.K.			
J.G. Strijdom	22	4	

BASUTOLAND

Maseru	17	7	1.7

BETSJOANALAND/BECHUANALAND

Francistown	25	9	
Gaberones	24	10	
Ghanzi	25	10	
Lobatsi			
Mahalapye	24	9	
Maun	26	7	
Shakawe	27	8	
Tsabong	29	9	
Tsane	22	9	

SWAZILAND

Balembe			
Manzini	24	9	
Stegi			

SYNOPTIC WEATHER MAP 1200 GMT. — 1400 SAST. SINOPTIESE WEERKAART

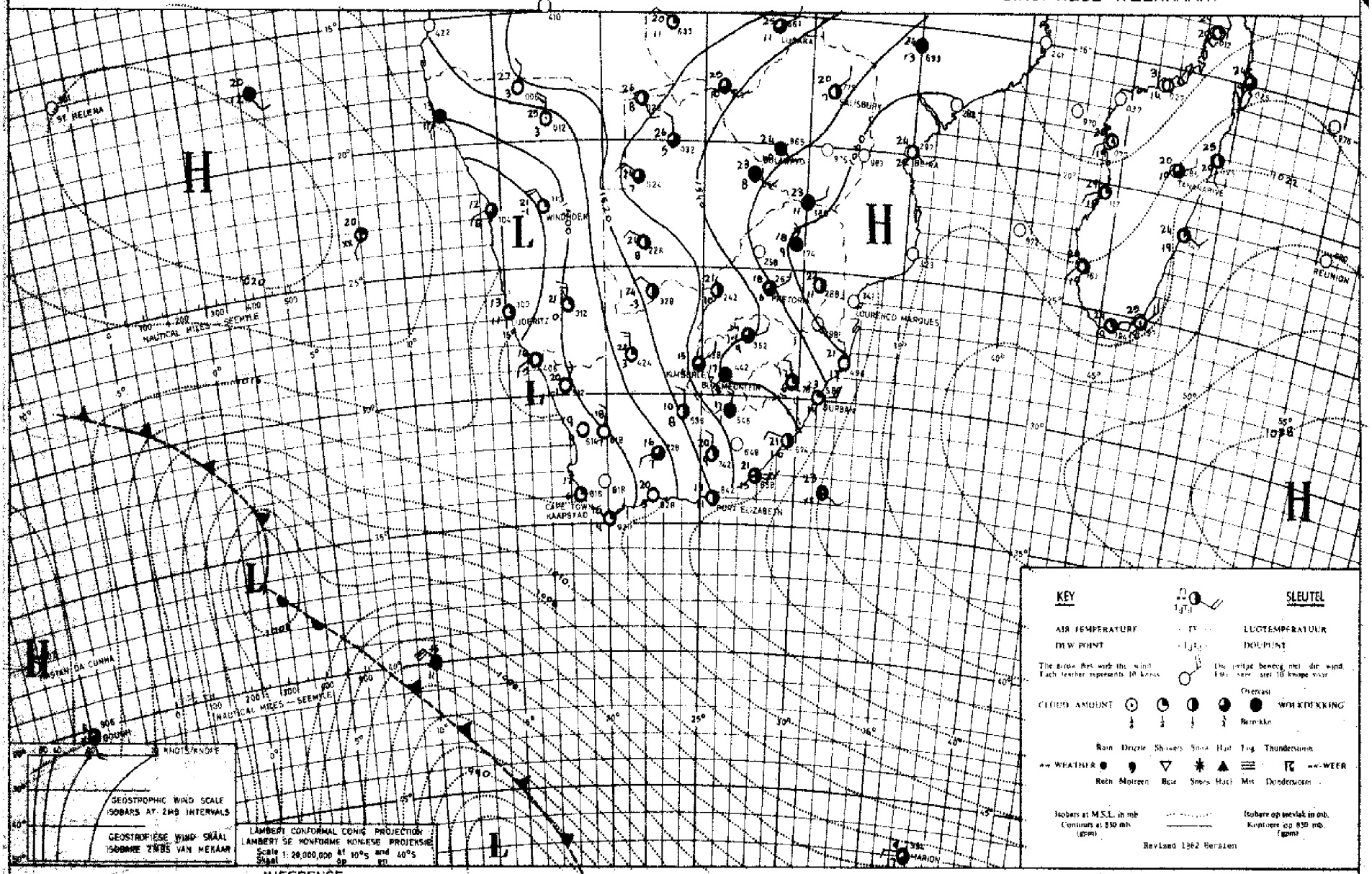

INFERENCE DATE 28.6.1969 DATUM AFLEIDING

An upper air trough is advancing over the interior and is accociated with light showers. Dry air is, however, moving over the country from the west. The cold front between Gough and Cape Town is moving eastwards so that rain and showers will spread to the western, and south-western parts of the Cape Province

'n Bolugtrog beweeg oor die binneland gepaard met ligte buie maar droë lug beweeg reeds in oor die binneland vanuit die weste. Die koufront tussen Kaapstad en Goughseiland sal oostwaarts beweeg sodat reën en buie oor die westelike en suidelike dele van Kaapland sal uitsak

DAAGLIKSE WEERBULLETIN

Maksimum en Minimum Temperatuur (°C) en Reënval (RRR) in mm vir die 24 uur geëindig om 0800 SAST op

WEERBURO / WEATHER BUREAU
DEPT. VAN VERVOER / DEPT. OF TRANSPORT
30 - 6 - 1969

DAILY WEATHER BULLETIN

Maximum and Minimum Temperatures (°C) and rainfall (RRR) in mm for the 24 hours ended at 0800 SAST on

CAPE - KAAP	Max	Min	RRR
Aberdeen			
Addo			
Alexander Bay	17	10	
Aliwal North	20	12	
Bashee	24	15	
Beaufort-Wes	23	6	
(Lughawe)			
Boegoebergdam			
Boetsap			
Brakkekuil			
(naby Heidelberg)			
Brandvlei			
Cala			
Caledon			
Calitzdorp			
Calvinia	16	5	
Cape Agulhas	17	10	3·0
Cape Columbine	14	12	2·5
Cape Point	19	9	11·5
Cape St. Francis	25	13	
Cape Town	17	7	11·4
(D.F. Malan)			
Cape Town			10·5
(Roeland Str.)			
Carnarvon			
Ceres			
Citrusdal			
Colesberg			
Cradock			
Dâhne	23	15	
De Aar	20	1	
Douglas			
East London	26	14	
(Airport)			
Genesaamheid			
(naby Herold)			
Elsenburg			13 4
Fraserburg	17	1	
Garies			
George			
Graaff-Reinet	24	8	
Grahamstown			
Hopetown			
Idutywa			
Jansenville	23	10	
Joubertina			
Kimberley	23	12	
(Airport)			
Knysna			
Kokstad	23	9	
Kuruman	23	5	

KAAP - CAPE	Max	Min	RRR
Ladismith			
Lake Mentz			
Maclear			
Mafeking	23	10	
Malmesbury			
Matatiele			
Matroosberg	15	5	2·7
Grootfontein	19	7	
(Middelburg)			
Mosselbaai	17	12	
Mount Frere			
Okiep	21	6	
Oudtshoorn	22	1	
Petrusville			
Piketberg			
Pofadder	15	3	
Port Alfred			
Port Elizabeth	26	11	
Port Nolloth	15	10	
Port St. Johns	26	19	
Prieska	21	3	
Prince Albert			
Queenstown	22	6	
Rietfontein			
Riversdale	19	7	
Robertson	17	9	4·5
Sheeprun	23	16	
(near Maclear)			
Somerset-Oos	24	10	
Steynsburg			
Strydenburg			
Sutherland	15	-2	
Swellendam			
Tarkastad			
Touwsrivier			
Twee Riviere	26	4	
(Gemsbokpark)			
Umtata	27	10	
Uniondale			
Upington	23	2	
Vanwyksvlei	19	4	
Victoria-Wes			
Vredendal	18	8	2·0
Vryburg	24	10	
Williston			
Willowmore	21	3	
Willowpark	18	7	
(near Dordrecht)			

NATAL	Max	Min	RRR
Cape St. Lucia	25	16	
Dundee			
Durban	28	12	
(Louis Botha)			
Estcourt	21	6	
Harding			
Himeville			
Mkuze			
Hluhluwe			
Newcastle	23	10	
Cedara	22	10	
(Pietermaritzburg)			
Port Shepstone	24	16	
Richmond			
Seven Oaks			
Vryheid			
Waterford	20	7	
(near Underberg)			
van Reenen			

TRANSVAAL

Barberton			
Belfast			
Bethal	19	6	
Bospoort	21	11	
Carolina	19	5	
Chester			
(near Gravelotte)			
Crecy			
Groendraai	25	2	
(naby Vaalwater)			
Jan Kempdorp			
Jan Smuts	17	9	
Joubert Park (Jhb)	18	8	
Kroondal	22	5	
Levubu	26	12	
Leeudoringstad			
Lichtenburg			
Letaba			
Loskopdam			
Lydenburg			
Marnitz	26	11	
Mara	26	7	
Marble Hall			
Messina	29	13	
Middelburg			
Nelspruit	27	8	
Phalaborwa	28	15	
Pietersburg	23	8	
Piet Retief	23	9	

TRANSVAAL	Max	Min	RRR
Pongola			
Potchefstroom	22	5	
Potgietersrus	24	9	
Pretoria W.B.	21	6	
Pretoriuskop			
Punda Milia			
Sandpan (NW. Tvl.)			
Satara			
Sekhukhune			
Shingwidzi			
Skukuza	30	9	
Standerton	20	1	
Thabazimbi			
Tomburke			
Tzaneen			
Vereeniging			
Volksrust			
Warmbad	24	5	
Witbank			
Zeerust			

O.V.S. - O.F.S.

Balkfontein			
(naby Bothaville)			
Bethlehem	19	2	
Bloemfontein	21	9	
(J.B.M. Hertzog)			
Bultfontein			
Fauresmith	19	8	
Ficksburg			
Frankfort	21	0	
Harrismith			
Hoopstad	23	11	
Kroonstad	21	7	
Lindley			
Modderpoort			
Petrusburg			
Philippolis			
Reddersburg			
Reitz			
Vrede			
Warden			
Welkom	21	9	
Wepener	20	12	
Winburg			
Zastron			

S.W.A.	Max	Min	RRR
Aroab			
Bethanie			
Dordabis			
Gobabeb			
Gobabis	26	9	
Grootfontein	26	9	
Karasburg			
Kalkfeld			
Karibib			
Keetmanshoop	22	3	
Kub			
Mowe	14	9	
Luderitz	13	12	
Mariental	27	5	
Ohopoho			
Okahandja			
Okaukueye			
Ondangua	28	10	
Otavi			
Otjiwarongo			
Outjo	27	5	
Ure	23	6	
Rehoboth			
Runtu	30	7	
Steinhausen			
Tsumeb			
Walvisbaai	15	8	
Windhoek W.K.			
J.G. Strydom L.H.	23	6	

BASUTOLAND

Maseru	18	7	

BETSJOANALAND/BECHUANALAND

Francistown	26	6	
Gaberones	26	7	
Ghanzi	28	11	
Lobatsi			
Mahalapye	26	9	
Maun	28	7	
Shakawe	29	11	
Tsabong	27	10	
Tsane	22	11	

SWAZILAND

Mbabane			
Manzini	26	13	
Stegi			

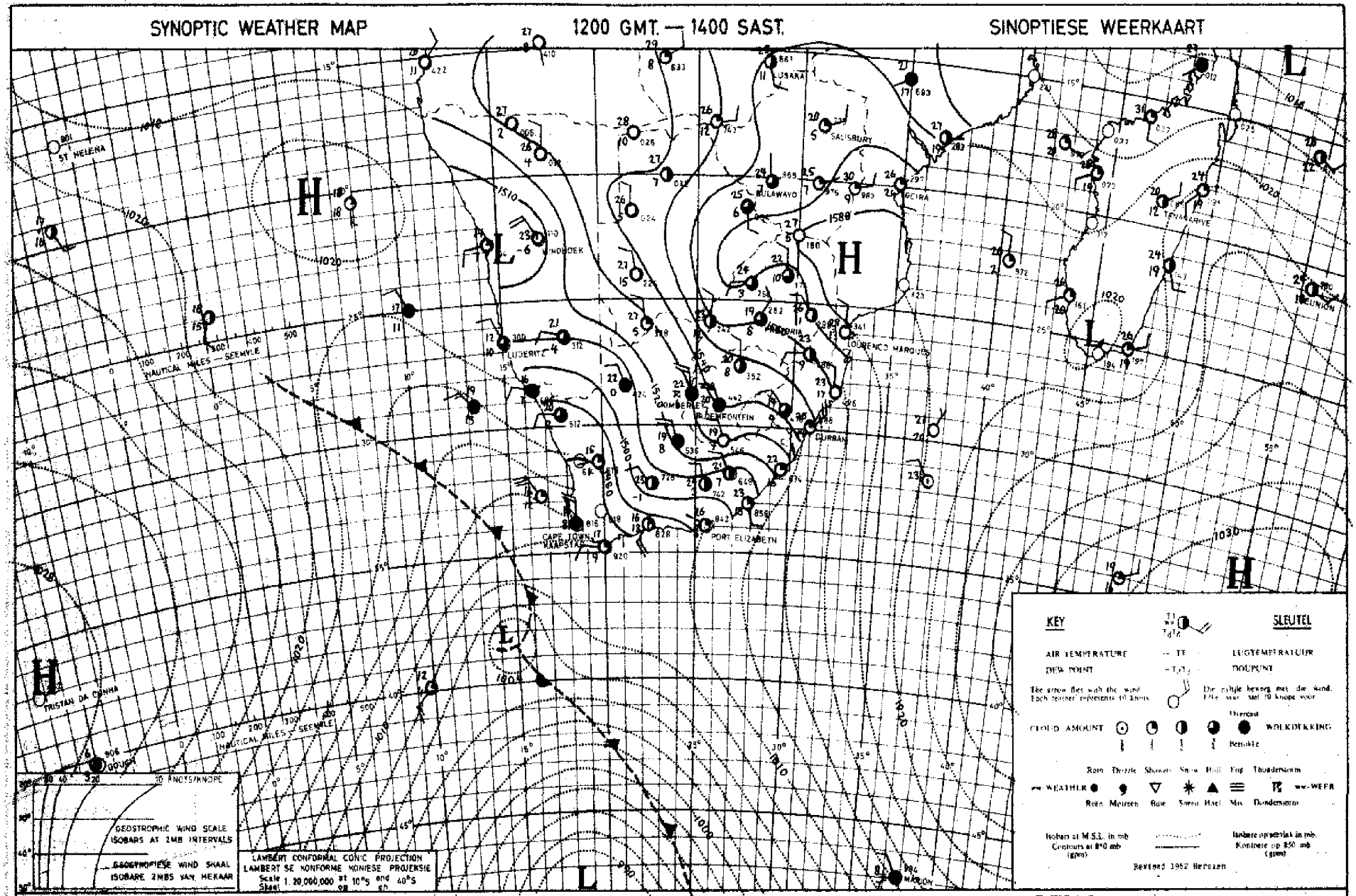
SYNOPTIC WEATHER MAP
1200 GMT. — 1400 SAST.
SINOPTIESE WEERKAART
KEY
SLEUTEL
AIR TEMPERATURE
LUGTEMPERATUUR
DEW POINT
DOUPUNT
CLOUD AMOUNT
WOLKDEKKING
WEATHER
WEER
Rain
Drizzle
Showers
Snow
Hail
Fog
Thunderstorm
Reën
Motreën
Buie
Sneeu
Hael
Mis
Donderstorm
Revised 1962 Hersien
GEOSTROPHIC WIND SCALE
ISOBARS AT 2MB INTERVALS
GEOSTROFIESE WIND SKAAL
ISOBARE 2MBS VAN MEKAAR
LAMBERT CONFORMAL CONIC PROJECTION
LAMBERT SE KONFORME KONIESE PROJEKSIE
Scale 1: 20,000,000 at 10°S and 40°S
Skaal
INFERENCE
AFLEIDING
DATE 29-6-1969 DATUM
It will become cloudy and cold over the south - western and southern Cape coastal and inland regions with showers. Snow will fall over the mountains of south - western Cape. Over the remainder of the country it will be partly cloudy and mild to warm with fresh north - westerly winds.
Koue bewolkte toestande met buie sal na die Kaapse suidwes-en suidkusstreek sowel as na die suidwestelike binneland uitbrei. Sneeu is moontlik oor die berge van Suidwes - Kaapland. Oor die res van die land sal dit gedeeltelik bewolk en matig tot warm wees met 'n taamlike sterk noordwestewind.

DAAGLIKSE WEERBULLETIN

Maksimum en Minimum Temperatuur (°C) en Reënval (RRR) in mm vir die 24 uur geëindig om 0800 SAST op

WEERBURO / WEATHER BUREAU
DEPT. VAN VERVOER / DEPT. OF TRANSPORT

1 - 7 - 1969

DAILY WEATHER BULLETIN

Maximum and Minimum Temperatures (°C) and rainfall (RRR) in mm for the 24 hours ended at 0800 SAST on

CAPE - KAAP	Max	Min	RRR
Aberdeen			
Addo			
Alexander Bay	16	9	
Aliwal North	21	3	
Bashee	21	13	
Beaufort-Wes	14	4	0.6
(Lughawe)			
Bosgoesbergdam			
Boetsap			
Brakkekuil			
(naby Heidelberg)			
Brandvlei			
Cala			
Caledon			
Calitzdorp			
Calvinia	9	-3	
Cape Agulhas	15	9	
Cape Columbine	16	7	
Cape Point	13	8	
Cape St. Francis	16	9	0.5
Cape Town	14	4	0.4
(D.F. Malan)			
Cape Town			1.2
(Roeland Str.)			
Carnarvon			
Ceres			
Citrusdal			
Colesberg			
Cradock			
Dêhne	21	5	
De Aar	12	0	
Douglas			
East London	19	12	
(Airport)			
Eensaamheid			
(naby Herold)			
Elsenburg			
Fraserburg	9	1	
Garies			1.0
George			
Graaff-Reinet	16	8	
Grahamstown			
Hopetown			
Idutywa			
Jansenville	19	7	
Joubertina			
Kimberley	24	8	
(Airport)			
Knysna			4.5
Kokstad	24	8	
Kuruman	22	6	

KAAP - CAPE	Max	Min	RRR
Ladismith			
Lake Mentz			
Maclear			
Mafeking	22	10	
Malmesbury			
Matatiele			
Matroosberg	8	-5	
Grootfontein	15	-1	
(Middelburg)			
Mosselbaai	16	8	
Mount Frere			
Oklep	10	5	
Oudtshoorn	10	2	
Petrusville			
Piketberg			
Pofadder	12	2	
Port Alfred			
Port Elizabeth	17	9	
Port Nolloth	13	8	
Port St. Johns	24	16	
Prieska	15	2	
Prince Albert			
Queenstown	22	5	
Rietfontein			
Riversdale	17	2	
Robertson	18	-1	
Sheeprun	23	7	0.1
(near Maclear)			
Somerset-Oos	16	6	
Steynsburg			
Strydenburg			
Sutherland	15	-8	
Swellendam			
Tarkastad			
Touwsrivier			
Twee Riviere	18	2	
(Gemsbokpark)			
Umtata	21	9	
Uniondale			
Upington	14	3	
Vanwyksvlei	12	2	
Victoria-Wes			
Vredendal	15	1	
Vryburg	25	5	
Williston			
Willowmore	12	2	
Willowpark	19	0	
(near Dordrecht)			

NATAL	Max	Min	RRR
Cape St. Lucia	28	17	
Dundee			
Durban	31	16	
(Louis Botha)			
Estcourt	25	7	
Harding			
Himeville			
Mkuze			
Hluhluwe			
Newcastle	25	5	
Cedara	26	10	
(Pietermaritzburg)			
Port Shepstone	26	16	
Richmond			
Seven Oaks			
Vryheid			
Waterford	22	4	
(near Underberg)			

TRANSVAAL

Barberton			
Belfast			
Bethal	21	5	
Bospoort	23	7	
Carolina	20	5	
Chester			
(near Gravelotte)			
Crecy			
Groendraal	27	3	
(naby Vaalwater)			
Jan Kempdorp			
Jan Smuts	19	11	
Joubert Park (Jhb)	20	11	
Kroondal	23	7	
Lichtenburg	28	12	
Leeudoringstad			
Letaba			
Loskopdam			
Lydenburg	22	6	
Marnitz	26	9	
Mara	27	6	
Marble Hall			
Messina	30	11	
Middelburg			
Nelspruit	29	8	
Phalaborwa	30	12	
Pietersburg	24	8	
Piet Retief	25	7	

TRANSVAAL	Max	Min	RRR
Pongola			
Potchefstroom	24	5	
Potgietersrus	25	8	
Pretoria W.B.	22	6	
Pretoriuskop			
Punda Milia			
Sandpan (NW. Tvl.)			
Satara			
Sekhukhune			
Shingwidzi			
Skukuza	32	5	
Standerton	23	1	
Thabazimbi			
Tomburke			
Tzaneen			
Vereeniging			
Volksrust			
Warmbad	25	7	
Witbank			
Zeerust			

O.V.S. - O.F.S.

Balkfontein			
(naby Bothaville)			
Bethlehem	20	2	
Bloemfontein	23	4	
(J.B.M. Hertzog)			
Bultfontein			
Fauresmith	19	3	
Ficksburg			
Frankfort	23	1	
Harrismith			
Hoopstad	25	4	
Kroonstad	23	5	
Lindley			
Modderpoort			
Petrusburg			
Philippolis			
Reddersburg			
Reitz			
Vrede			
Warden			
Welkom			
Wepener	25	5	
Winburg			
Zastron			

S.W.A.	Max	Min	RRR
Arosb			
Bethanie			
Dordabis			
Gobabeb			
Gobabis	27	5	
Grootfontein	27	6	
Karasburg			
Kalkfeld			
Karibib			
Keetmanshoop	16	4	
Kub			
Möwe	15	9	
Luderitz	14	11	
Mariental	21	5	
Ohopoho			
Okahandja			
Okaukueye			
Ondangua	29	11	
Otavi			
Otjiwarongo			
Outjo	28	6	
Ois	23	5	
Rehoboth			
Nuntu	29	7	
Steinhausen			
Tsumeb			
Walvisbaai	15	11	
Windhoek W.K.			
J.G Strijdom	24	3	

BASUTOLAND

Maseru	20	6	

BETSJOEANALAND/BECHUANALAND

Francistown	28	5	
Gaberones	27	7	
Ghanzi	29	12	
Lobatsi			
Mahalapye	27	8	
Maun	28	7	
Shakawe	28	8	
Tsabong	27	5	
Tsane	23	5	

SWAZILAND

Embembe			
Manzini	29	11	
Stegi			

192 761

SYNOPTIC WEATHER MAP — 1200 GMT. — 1400 SAST. — SINOPTIESE WEERKAART

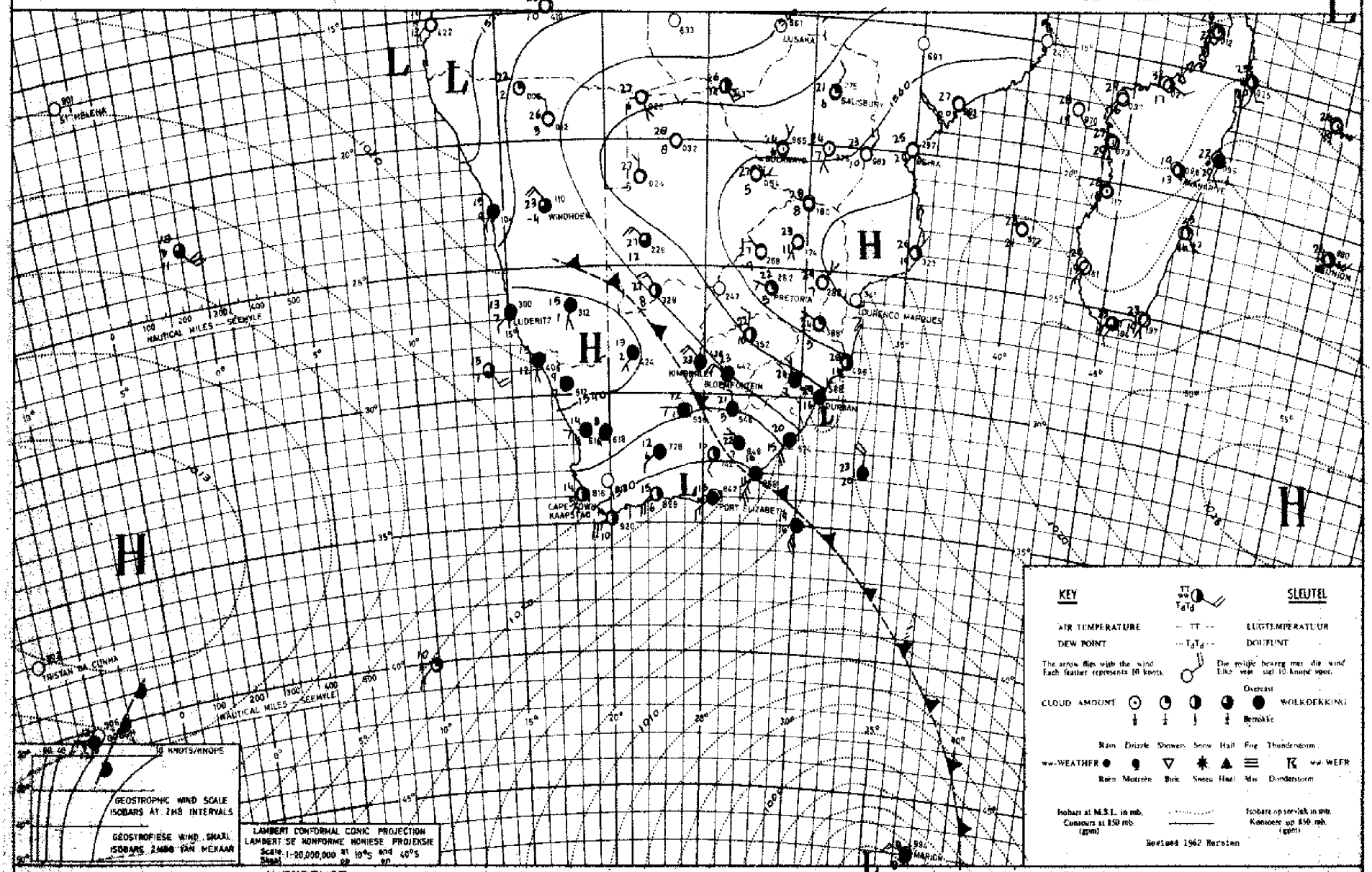

INFERENCE — DATE 30-6-19.62 DATUM — AFLEIDING

Cold air following behind the cold front has already invaded most of the Cape Province and will advance further also over Natal and the southern Free State. Cloudy conditions with showers will occur over Eastern Cape and Natal and later spread over the Transvaal lowveld.

Koue lug het agter die front reeds uitgebrei oor die meeste dele van Kaapland en sal verder beweeg ook oor Natal en die suidelike Vrystaat. Bewolkte weer met buie sal voorkom oor Oos Kaapland en Natal en later ook oor die Transvaalse laeveld.