DAAGLIKSE WEERBULLETIN

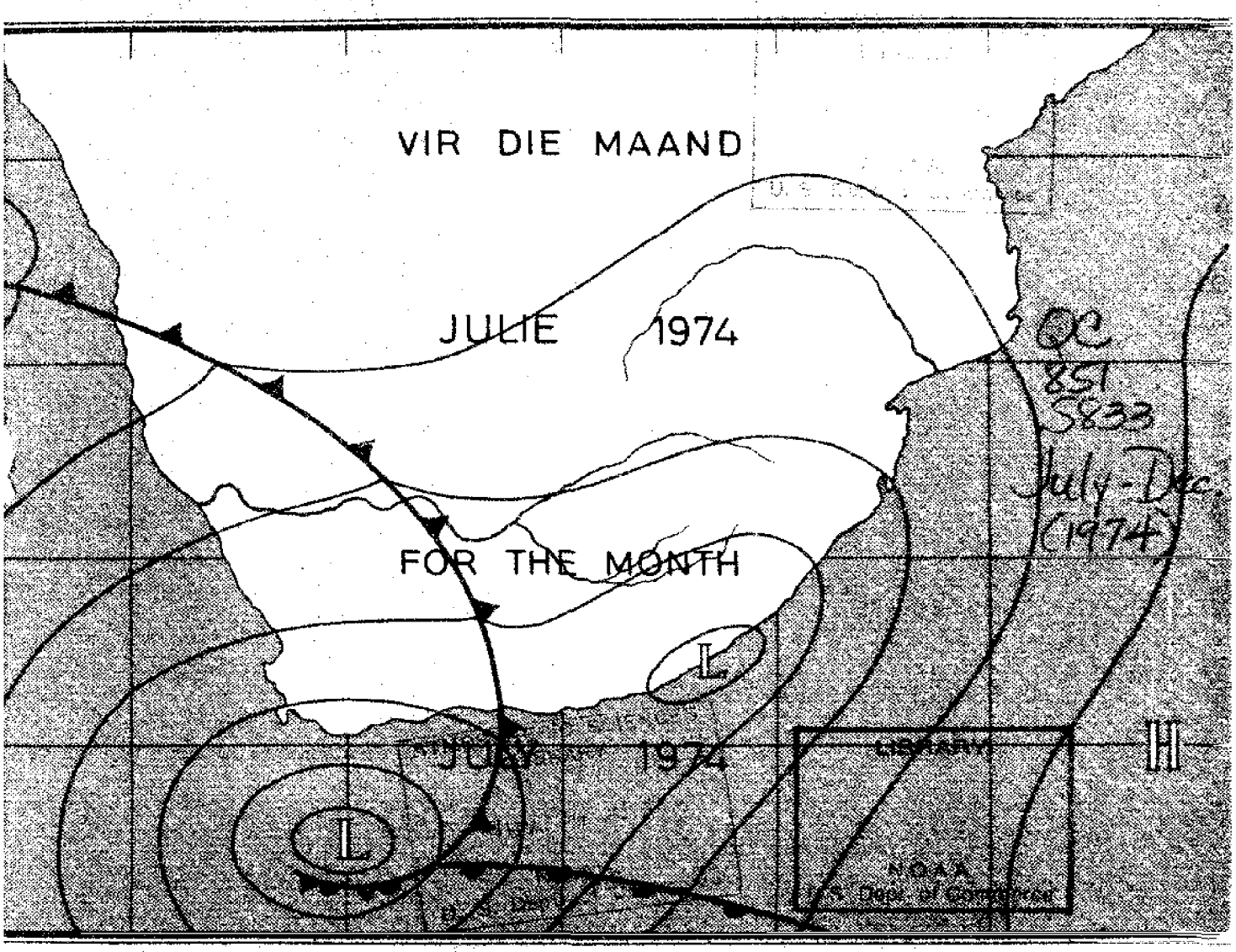

QC
851
S833
July-Dec.
(1974)

DAILY WEATHER BULLETIN

National Oceanic and Atmospheric Administration

Environmental Data Rescue Program

ERRATA NOTICE

One or more conditions of the original document may affect the quality of the image, such as:

Discolored pages
Faded or light ink
Binding intrudes into the text

This document has been imaged through the NOAA Environmental Data Rescue Program. To view the original document, please contact the NOAA Central Library in Silver Spring, MD at (301) 713-2607 x124 or www.reference@nodc.noaa.gov.

Lason, Inc.
Imaging Subcontractor
Beltsville, MD
December 20, 2000

DAAGLIKSE WEERBULLETIN

Maksimum en Minimum Temperatuur (°C) en Reënval (RRR) in mm vir die 24 uur geëindig om 0800 SAST op

WEERBURO / WEATHER BUREAU
DEPT. VAN VERVOER / DEPT. OF TRANSPORT
2 - 7 - 1974

DAILY WEATHER BULLETIN

Maximum and Minimum Temperatures (°C) and Rainfall (RRR) in mm for the 24 hours ended at 0800 SAST on

TRANSVAAL	Max	Min	RRR
Alberton			
Barberton			
Belfast			
Bethal	17	2	25,0
Bospoort			
Carolina	16	3	17,0
Delareyville			
Delmas			3,5
Doornspruit (Vaalwater)	24	7	0,6
Ermelo			
Jan Kempdorp			
Jan Smuts	15	2	
Joubertpark (Jhb)	14	2	
Klerksdorp			
Kroondal (Rustenburg)	19	5	
Letaba			
Levubu	22	9	10,4
Lichtenburg			
Loskopdam			7,0
Loskopkanale (Groblersdal)			4,0
Louis Trichardt			
Lydenburg	19	3	29,0
Marble Hall			1,5
Mara	26	9	9,5
Marnitz	26	6	
Messina	29	14	
Middelburg			10,0
Die Brug			15,0
Nelspruit	22	9	20,5
Phalaborwa	25	11	
Pietersburg	23	8	8,1
Piet Retief	16	3	32,5
Pongola			
Potchefstroom	15	1	
Potgietersrus	24	8	3,0
Pretoria	18	6	0,2
Pretoriuskop			
Punda Milia			
Groot			17,0
Satara			
Sekhukhune			
Shingwidzi			
Skukuza	26	10	75,2
Standerton	17	-2	3,0
Schweizer-Reneke			
Thabazimbi			
Tom Burke			
Tzaneen			24,0
Vereeniging			
Volksrust			15,0
Warmbad	23	6	4,7
Waterval-Boven			21,2
Witbank			16,0
Wolmaransstad			
Zeerust			

NATAL	Max	Min	RRR
Cape St. Lucia	19	13	44,0
Cedara	7	5	20,6
Dundee			
Durban (Louis Botha)	14	11	18,2
Estcourt	11	5	8,2
Harding			
Himeville			13,5
Illuhluwe			1,5
Melmoth			5,0
Mkuze			
Newcastle			
Port Shepstone	15	12	15,0
Van Reenen			
Vryheid			
Waterford (Underberg)	4	-2	

O.V.S. - O.F.S.	Max	Min	RRR
Balkfontein (Bethaville)			
Bethlehem	14	2	
Bloemfontein (J.B.M. Hertzog)	17	-4	
Buitfontein			
Clocolan			
Fauresmith	13	-1	
Ficksburg			
Frankfort	15	3	
Harrismith			
Hoopstad	15	-2	
Heilbron			
Koppies			
Kroonstad	16	3	
Lindley			
Modderpoort			
Petrusburg			
Philippolis			
Reddersburg			
Reitz			
Rouxville			
Vrede			
Warden			
Welkom	14	3	0,5
Wepener	14	-4	
Winburg			
Zastron			

KAAP - CAPE	Max	Min	RRR
Aberdeen			
Addo			
Agulhas	16	8	
Alexander Bay	18	7	
Aliwal North	9	-1	
Beaufort West	11	0	
Boegoebergdam			
Brandvlei			
Caledon			
Calitzdorp			
Calvinia	12	2	
Cape Columbine	15	8	
Cape St. Francis	15	9	0,8
Cape Town (D. F. Malan)	15	3	
Cape Town (Roeland St.)			
Carnarvon			
Ceres			
Citrusdal			
Colesberg			
Cradock			
De Aar			
Döhne	11	2	
Douglas	13	-1	
East London (Ben Schoeman)	17	7	
Elsenburg			
Fort Beaufort			
Fraserburg	xx	2	
Garies			
George			
Graaff-Reinet	11	2	
Grahamstown			
Grootfontein (Middelburg)	9	-3	
Hopetown			
Idutywa			
Jansenville	14	2	
Joubertina			
Kaapmuiden	16	10	
Kimberley (B. J. Vorster)	13	-1	
Knysna			
Kokstad	5	3	7,4
Kuruman	20	1	
Ladismith			
Langebaanweg	16	4	
Maclear			
Mafeking	16	2	
Malmesbury			
Matatiele			
Matroosberg	10	0	
Mbashe	19	10	

KAAP - CAPE	Max	Min	RRR
Mossel Bay	18	9	
Oktep	14	6	
Oudtshoorn	15	-1	
Petrusville			
Piketberg			
Pofadder	13	2	
Port Elizabeth (H.E. Verwoerd)	15	7	0,2
Port Nolloth	16	9	
Port St. Johns	16	12	7,5
Prieska	14	-2	
Prince Albert			
Queenstown	9	-3	
Riversdale	15	1	
Robertson	16	0	
Sheeprun	7	-2	0,9
Somerset East	11	1	
Steynsburg			
Strydenburg			
Sutherland	6	-5	
Swellendam			
Tarkastad			
Touwsrivier			
Twee Riviere	15	-5	
Umtata	12	1	
Unifondale			
Upington	15	-4	
Vanwyksvlei	13	-2	
Victoria West			
Vredendal	17	3	
Vryburg	13	-1	
Williston			
Willowmore	12	-1	
Willow Park (Dordrecht)			

LESOTHO	Max	Min	RRR
Maseru			
Ox-Bow			

SWAZILAND	Max	Min	RRR
Bulembu			46,3
Manzini (Matsapa)	19	9	29,5
Siteki			

S.W.A.	Max	Min	RRR
Aroab			
Bethanie			
Dordabis			
Gobabeb	24	12	
Gobabis	19	-6	
Grootfontein	24	4	
J. G. Strijdom	20	-1	
Karasburg			
Kalkfeld			
Karibib			
Keetmanshoop	15	0	
Kub			
Luderitz	22	12	
Mariental	15	-2	
Möwe	17	11	
Okopoko	27	3	
Okahandja			
Okaukuejo	25	10	
Ondangwa			
Otavi			
Otjiwarango			
Outjo			
Rehoboth			
Rundu			
Steinhausen			
Tsumeb			
Uis			
Walvisbaai	14	9	
Windhoek			

BOTSWANA	Max	Min	RRR
Francistown	27	5	0,1
Gaborone	20	3	
Ghanzi	21	-2	
Lobatsi			
Mahalapye			
Maun	27	5	
Shakawe	27	6	
Tshabong	16	-2	
Tshane	17	6	

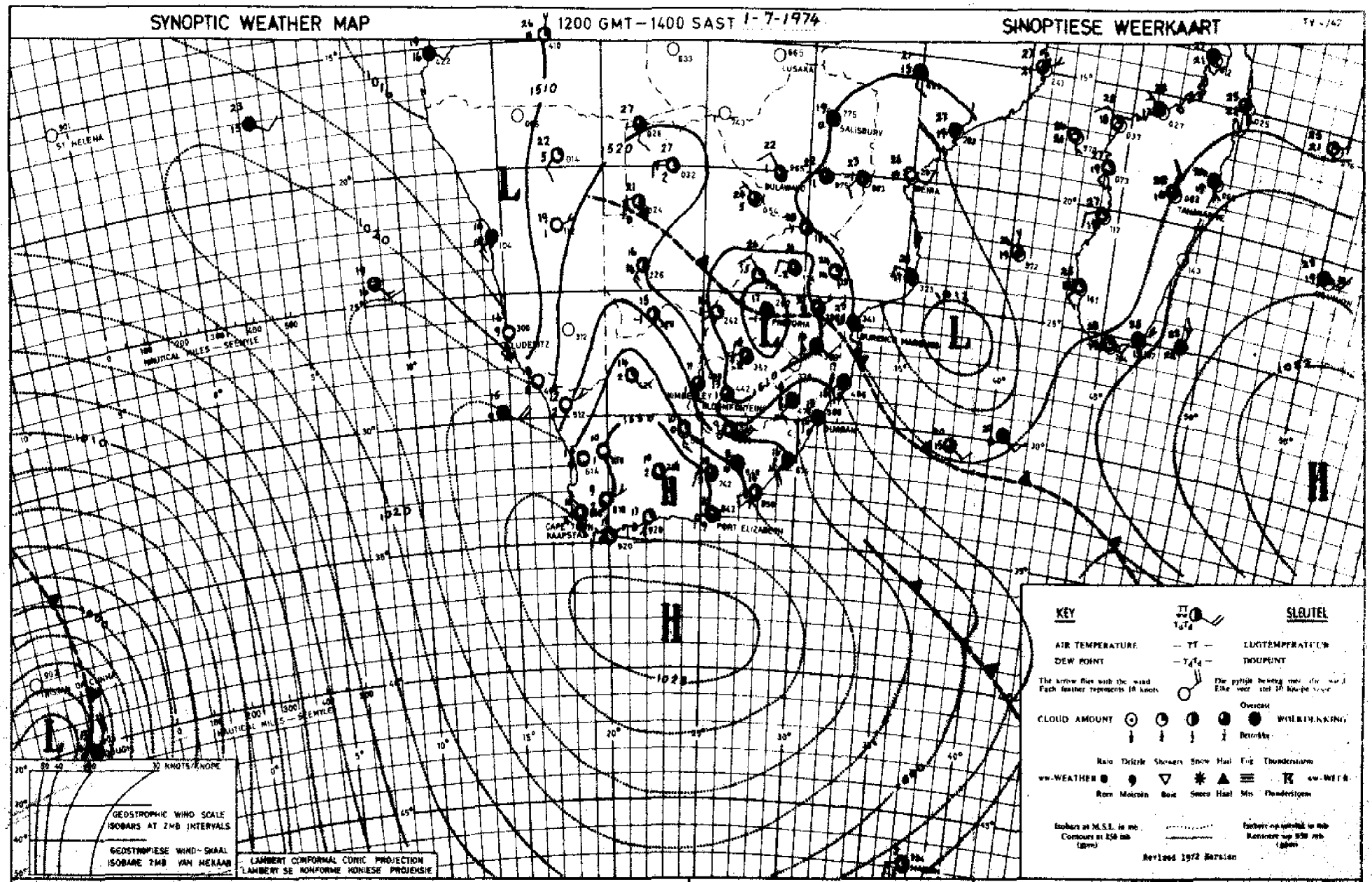

INFERENCE *The low pressure system south of Pretoria is associated with a cut-off low in the upper air and therefore cold, cloudy weather with rain, and snow on high ground, will occur over Natal, Lesotho, North-Eastern O.F.S. and the south-eastern quarter of Transvaal.*

AFLEIDING *Die laedruksteisel suid van Pretoria gaan gepaard met 'n afgeslote boluglaag en dus sal koue, bewolkte weer met reen, en sneeu oor die hoogliggende gebiede, voorkom oor Natal, Lesotho, Noordoos-Vrystaat en die suidoostelike kwart van Transvaal.*

DAAGLIKSE WEERBULLETIN

Maksimum en Minimum Temperatuur (°C) en Reënval (RRR) in mm vir die 24 uur geëindig om 0800 SAST op

WEERBURO / WEATHER BUREAU
DEPT VAN VERVOER / DEPT OF TRANSPORT
3-7-1974

DAILY WEATHER BULLETIN

Maximum and Minimum Temperatures (°C) and Rainfall (RRR) in mm for the 24 hours ended at 0800 SAST on

TV.4/4

TRANSVAAL	Max	Min	RRR
Alberton			
Barberton			
Belfast			
Bethal	10	5	2,0
Bospoort			
Carolina	15	3	5,5
Delareyville			
Delmas			
Doornspruit (Vaalwater)	12	5	14,3
Ermelo			1,8
Jan Kempdorp			
Jan Smuts	8	4	0,8
Joubertpark (Jhb)	7	3	1,6
Klerksdorp			
Kroondal (Rustenburg)	16	6	
Letaba			
Levubu	14	10	2,4
Lichtenburg			
Loskopdam			
Loskopkanale (Groblersdal)			
Louis Trichardt			
Lydenburg	9	4	1,0
Marble Hall			2,5
Mara	13	9	0,4
Marnitz	17	10	
Messina	20	9	
Middelburg			
.....			
Nelspruit	13	10	4,9
Phalaborwa	15	12	4,5
Pietersburg	12	5	1,5
Piet Retief	17	7	19,0
Pongola			
Potchefstroom	13	2	
Potgietersrus	12	6	7,0
Pretoria	12	7	0,4
Pretoriuskop			
Punda Milia			
.....			
Satara			
Seibokhane			
Skingwidzi			
Skukuza	15	9	7,6
Standerton	6	4	1,0
Schweizer-Reneke			
Thabazimbi			
Tom Burke			
Tzaneen			
Vereeniging			
Volksrust			5,0
Warmbad	10	2	0,7
Waterval-Boven			4,8
Wilbank			
Wolmaransstad			
Zeerust			

NATAL	Max	Min	RRR
Cape St. Lucia	19	17	0,3
Cedara			
Dundee			
Durban (Louis Botha)	20	9	5,0
.....			
.....			
Estcourt	13	2	
Harding			
Himeville			
Hluhluwe			
Melmoth			22,0
Mkuze			2,5
Newcastle	14	8	14,8
.....			
Port Shepstone	18	12	
Tongaat			11,0
Van Reenen			
Vryheid			
Waterford (Underberg)	9	-3	
O.V.S. - O.F.S.			
Balkfontein (Bethaville)			
Bethlehem	9	0	
Bloemfontein (J.B.M. Hertzog)	15	-3	
Bultfontein			
Clocolan			
.....			
Fauresmith	15	-2	
Ficksburg			
Frankfort	10	0	0,8
.....			
Harrismith			
Hoopstad	14	-1	
Heilbron			
Keppies			
Kroonstad	13	0	
Lindley			
Modderpoort			
.....			
Petrusburg			
Philippolis			
Reddersburg			
Reitz			
Rouxville			
.....			
Vrede			
Warden			
Welkom	19	1	
Wepener	15	-5	
Winburg			
Zastron			
.....			

KAAP - CAPE	Max	Min	RRR
Aberdeen			
Addo			
Agulhas	16	8	
Alexander Bay	25	14	
Aliwal North	4	-3	
.....			
Beaufort West	14	0	
Boegoebergdam			
Brandvlei			
.....			
Caledon			
Calitzdorp			
Calvinia	15	9	
Cape Columbine	18	9	
Cape St. Francis	17	8	
Cape Town (D.F. Malan)	19	4	
Cape Town (Roeland St.)			
Carnarvon			
Ceres			
Citrusdal			
Colesberg			
Cradock			
De Aar			
Dihne	14	4	
Douglas	15	-1	
East London (Ben Schoeman)	18	8	
Elsenburg			
Fort Beaufort			
Fraserburg	xx	-2	
Garies			
George			
Graaff-Reinet	9	3	
Grahamstown			
Grootfontein (Middelburg)	11	-3	
.....			
Hopetown			
Idutywa			
.....			
Jansenville	16	0	
Joubertina			
Kaapmuiden	16	12	
Kimberley (B.J. Vorster)	14	0	
Knysna			
Kokstad	9	-2	
Kuruman	20	1	
.....			
Ladismith			
Langebaanweg	19	4	
Maclear			
Malmesbury	16	4	
Matatiele			
Matroosberg	18	2	
Mbashe	20	10	

KAAP - CAPE	Max	Min	RRR
Mossel Bay	16	11	
.....			
Oliep	14	9	
Oudtshoorn	17	-1	
.....			
Petrusville			
Piketberg			
Prince Albert	16	3	
Port Elizabeth (H.E. Verwoerd)	18	6	
Port Nolloth	26	14	
Port St. Johns	17	11	
Prieska	17	-2	
Prince Albert			
.....			
Queenstown	13	-2	
Riversdale	18	2	
Robertson	19	1	
.....			
Sheeprun	13	-2	
Somerset East	16	11	
Steynsburg			
Strydenburg			
Sutherland	11	-4	
Swellendam			
.....			
Tarkastad			
Touwsrivier			
Twee Riviere	17	-4	
.....			
Umtata	16	1	
Uniondale			
Upington	18	1	
.....			
Vanwyksvlei	16	-3	
Victoria West			
Vredendal	20	9	
Vryburg	16	-1	
.....			
Williston			
Willowmore	16	1	
Willow Park (Dordrecht)			
.....			
LESOTHO			
Maseru			
Qo-Bow			
SWAZILAND			
Bulembu			25,7
Manzini (Matsapa)	13	10	17,0
Siteki			

S.W.A.	Max	Min	RRR
Aroab			
Bethanien			
Dordabis			
Gobabeb	29	11	
Gobabis	17	4	
Grootfontein	19	-1	
J.G. Strijdom	17	-1	
Karasburg			
Keetmanshoop			
Kalkfeld			
Karibib			
Keetmanshoop	17	2	
Kub			
Luderitz	23	15	
Mariental	17	-1	
Mowe	18	11	
Okaputa	26	3	
Okahandja			
Okaukuejo	24	3	
Ondangwa			
Otavi			
Otjiwarongo			
Outjo			
.....			
.....			
Rehoboth			
Rundu			
Steinhausen			
Tsumeb			
Uis	27	9	
Walvisbaai	18	2	
Windhoek			
.....			
.....			
.....			
.....			
BOTSWANA			
Francistown	23	10	
Gaberone	18	8	
Ghanzi	19	-1	
Lobatsi			
Mahalapye			
Maun	21	4	
Shakawe	22	0	
Tshabong	23	-2	
Tsetse	17	8	
.....			
.....			
.....			
.....			
.....			
.....			

SYNOPTIC WEATHER MAP 1200 GMT – 1400 SAST 2-7-1974 SINOPTIESE WEERKAART TV 4/42

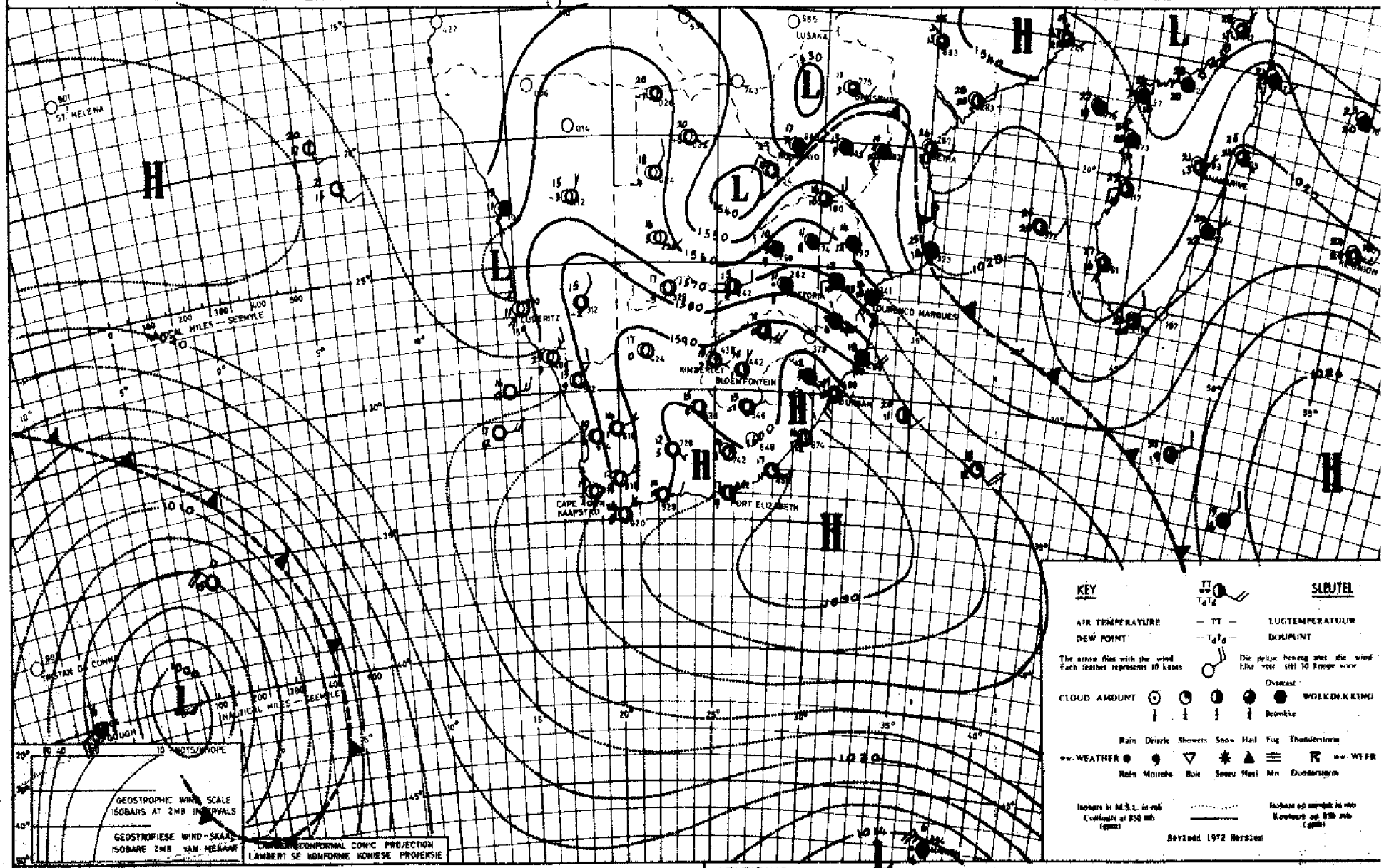

INFERENCE *The upper-air cut-off low over Transvaal is slowly moving north-eastwards and therefore cloudy weather, with rain will persist over the northern half of Transvaal and southern Rhodesia but over the rest of South Africa it will be mainly fine with rising temperatures.*

AFLEIDING *Die afgeslote laedrukstelsel in die bolug oor Transvaal beweeg stadig noordooswaarts en dus sal bewolkte weer met reën nog voorkom oor die noordelike helfte van Transvaal en suidelike Rhodesië, maar oor die res van Suid-Afrika sal dit hoofsaaklik mooiweer wees met stygende temperature.*

DAAGLIKSE WEERBULLETIN

Maksimum en Minimum Temperatuur (°C) en Reënval (RRR)
in mm vir die 24 uur geëindig om 0800 SAST op

WEERBURO / WEATHER BUREAU
DEPT VAN VERVOER / DEPT OF TRANSPORT
4-7-1974

DAILY WEATHER BULLETIN

Maximum and Minimum Temperatures (°C) and Rainfall (RRR)
in mm for the 24 hours ended at 0800 SAST on

TRANSVAAL	Max	Min	RRR
Alberton			
Barberton			
Belfast			
Bethal	14	6	
Bosfoort			
Carolina	8	4	
Delareyville			
Delmas			
Doornspruit (Vaalwater)	18	3	
Ermelo			
Jan Kempdorp			
Jan Smuts	12	1	
Joubertpark (Jhb)	12	3	
Klerksdorp			
Kroondal (Rustenburg)	17	3	
Letaba			
Levubu	19	12	
Lichtenburg			
Loskopdam			
Loskopkanale (Groblersdal)			
Louis Trichardt			
Lydenburg	11	1	
Marble Hall			
Mara	19	6	
Marnitz	20	6	
Messina	22	6	
Middelburg			
Nelspruit	15	9	0,6
Phalaborwa	19	11	
Pietersburg	17	6	
Piet Retief	10	6	0,3
Pongola			
Potchefstroom	17	1	
Potgietersrus	18	5	
Pretoria	15	4	
Pretoriuskop			
Punda Milia			
Satara			
Sekhukhune			
Shingwidzi			
Skukuza	17	9	
Standerton	12	4	
Schweizer-Reneke			
Thabazimbi			
Tom Burke			
Tzaneen			
Vereeniging			
Volksrust			
Warmbad	17	3	
Waterval-Boven			
Witbank			
Wolmaransstad			
Zeerust			

NATAL	Max	Min	RRR
Cape St. Lucia	20	13	2,6
Cedara	15	2	
Dundee			
Durban (Louis Botha)	21	9	
Estcourt	15	0	
Harding			
Himeville			
Hluhluwe			
Melmoth			
Mkuze			
Newcastle	12	1	
Port Shepstone	21	10	
Van Reenen			
Vryheid			
Waterford (Underberg)	19	-5	

O.V.S. - O.F.S.	Max	Min	RRR
Balkfontein (Bothaville)			
Bethlehem	15	-2	
Bloemfontein (J.B.M. Hertzog)	16	-3	
Bultfontein			
Clocolan			
Fauresmith	15	0	
Ficksburg			
Frankfort	15	0	
Harrismith			
Hoopstad	16	-2	
Heilbron			
Koppies			
Kroonstad	17	-1	
Lindley			
Modderpoort			
Petrusburg			
Philippolis			
Reddersburg			
Reitz			
Rouxville			
Vrede			
Warden			
Welkom			
Wepener	16	-6	
Winburg			
Zastron			

KAAP - CAPE	Max	Min	RRR
Aberdeen			
Addo			
Agulhas	22	10	
Alexander Bay	27	7	
Altwal North	16	-1	
Beaufort West	19	12	
Boegosbergdam			
Brandvlei			
Caledon			
Calitzdorp			
Calvinia	17	9	
Cape Columbine	18	11	
Cape St. Francis	23	12	
Cape Town (D.F. Malan)	23	11	
Cape Town (Roeland St.)			
Carnarvon			
Ceres			
Citrusdal			
Colesberg			
Cradock			
De Aar			
Döhne	19	8	
Douglas	17	1	
East London (Bee Schoeman)	19	10	
Elsenburg			
Fort Beaufort			
Fraserburg	xx	1	
Garies			
George			
Graaff-Reinet	20	13	
Grahamstown			
Grootfontein (Middelburg)	15	3	
Hopetown			
Idutywa			
Jansenville	17	7	
Joubertina			
Kaapmuiden	21	12	
Kimberley (B.J. Vorster)	17	3	
Knysna			
Kokstad	15	-2	
Kuruman	20	0	
Ladismith			
Langebaanweg	21	9	
Maclear			
Mafeking			
Malmesbury			
Matatiele			
Matroosberg	14	9	
Mbashe	18	10	

KAAP - CAPE	Max	Min	RRR
Mosselbaai	20	14	
Oklep	17	6	
Oudtshoorn	22	4	
Petrusville			
Piketberg			
Pofadder	17	5	
Port Elizabeth (H.R. Verwoerd)	20	8	
Port Nolloth	29	7	
Port St. Johns	19	12	
Prieska	21	0	
Prince Albert			
Queenstown	17	3	
Riversdale	23	13	
Robertson	23	6	
Sheeprun	17	-2	
Somerset East	20	10	
Steynsburg			
Strydenburg			
Sutherland	11	3	
Swellendam			
Tarkastad			
Touwsrivier			
Twee Riviere	20	0	
Umtata	19	1	
Uniondale			
Upington	20	5	
Vanwyksvlei	18	-1	
Victoria West			
Vredendal	26	3	
Vryburg	17	-2	
Williston			
Willowmore	18	7	
Willow Park (Dordrecht)			

LESOTHO	Max	Min	RRR
Maseru			
Ox-Bow			

SWAZILAND	Max	Min	RRR
Balembu			
Manzini (Matsapa)	15	10	
Sitebi			

S.W.A.	Max	Min	RR
Aroab			
Bethanien			
Duwisib			
Gobabeb	29	11	
Gobabis	19	5	
Grootfontein	19	-2	
J.G. Strijdom	19	-1	
Karasburg			
Keetmanshoop			
Kub			
Lüderitz	19	8	
Mariental	21	1	
Möwe	15	4	
Okaputa	26	3	
Okaukuejo			
Omaruru	23	2	
Ondangwa			
Otavi			
Otjiwarongo			
Outjo			
Rehoboth			
Rundu			
Swakopmund			
Tsumeb			
Ugab	28	7	
Walvisbaai	13	9	
Windhoek			

BOTSWANA	Max	Min	RR
Francistown	16	5	
Gaborone	19	4	
Gumi	18	-1	
Lobatse			
Mahalapye			
Maun	20	4	
Shakawe	21	3	
Tshabong	19	0	
Tsetse	17	2	

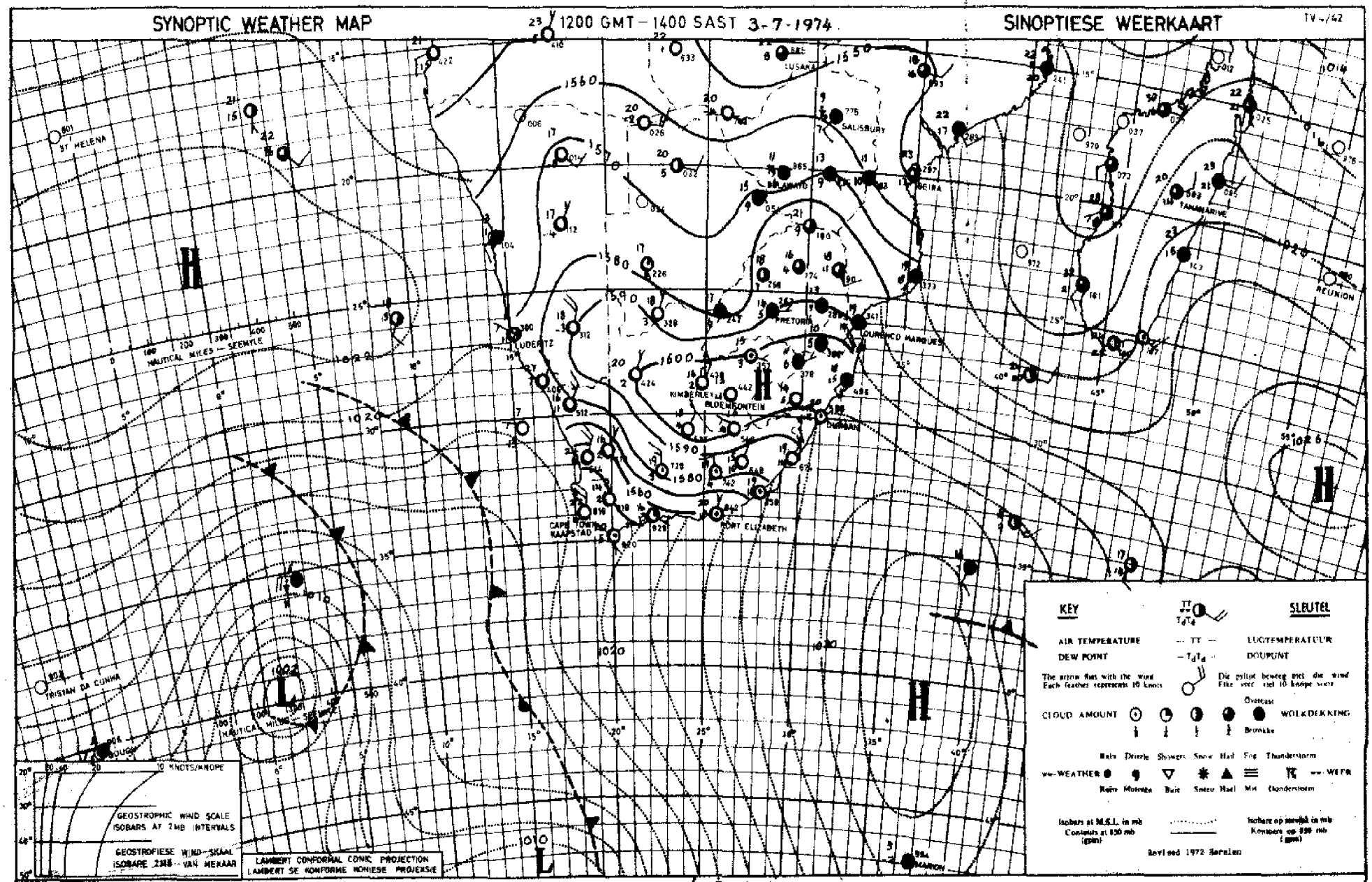

INFERENCE The cold fronts west of the land may bring rain to the South-Western Cape later tomorrow. As a result of the strong high south-east of the land, partly cloudy weather will persist over Transvaal and Northern Natal but elsewhere over the Republic it will be fine and warmer.

AFLEIDING Die koufronte wes van die land kan moontlik later more reen oor Suidwes-Kaap veroorsaak. Weens die sterk hoëdrukstelsel suidoos van die land sal gedeeltelik bewolkte weer nog voortduur oor Transvaal en Noord-Natal, maar oor die res van die land sal dit mooiweer en warmer wees.

DAAGLIKSE WEERBULLETIN

Maksimum en Minimum Temperatuur (°C) en Reënval (RRR) in mm vir die 24 uur geëindig om 0800 SAST op

WEERBURO / WEATHER BUREAU
DEPT VAN VERVOER / DEPT OF TRANSPORT
5 - 7 - 1974

DAILY WEATHER BULLETIN

Maximum and Minimum Temperatures (°C) and Rainfall (RRR) in mm for the 24 hours ended at 0800 SAST on

TV. 4/2

TRANSVAAL	Max	Min	RRR
Alberton			
Barberton			
Belfast			
Bethal	11	1	
Bospoort			
Carolina	15	2	
Delareyville			
Delmas			
Doornspruit (Vaalwater)	20	2	
Ermelo			
Jan Kempdorp			
Jan Smuts	15	3	
Joubertpark (Jhb)	15	-1	
Klerksdorp			
Kroondal (Rustenburg)	19	2	
Letaba			
Levubu	20	8	
Lichtenburg			
Loskopdam			
Loskopkanale (Groblersdal)			
Louis Trichardt			
Lydenburg	17	2	
Marble Hall			
Mara	20	3	
Marnitz	20	4	
Messina	22	4	
Middelburg			
Nelspruit	21	7	
Phalaborwa	22	10	
Pietersburg	18	5	
Piet Retief	18	4	
Pongola			
Potchefstroom	18	-1	
Potgietersrus	18	4	
Pretoria	17	3	
Pretoriuskop			
Punda Milia			
Satara			
Sekhukhune			
Shingwidzi			
Skukuza	24	7	
Standerton	15	-1	
Schweizer-Reneke			
Thabazimbi			
Tom Burke			
Tzaneen			
Vereeniging			
Volksrust			
Warmbad	18	3	
Waterval-Boven			
Witbank			
Wolmaransstad			
Zeerust			

NATAL	Max	Min	RRR
Cape St. Lucia	23	13	
Cedara	20	2	
Dundee			
Durban (Louis Botha)	22	10	
Estcourt	18	3	
Harding			
Himeville			
Hluhluwe			
Melmoth			
Mkuze			
Newcastle	20	2	
Port Shepstone	20	11	
Van Reenen			
Vryheid			
Waterford (Underberg)	18	-2	
O.V.S. - O.F.S.			
Balkfontein (Bethaville)			
Bethlehem	14	-3	
Bloemfontein (J.B.M. Hertzog)	17	-3	
Bultfontein			
Clocolan			
Fauresmith	16	0	
Ficksburg			
Frankfort	16	-4	
Harrismith			
Hoopstad	17	-2	
Heilbron			
Koppies			
Kroonstad	17	-2	
Lindley			
Modderpoort			
Petrusburg			
Philippolis			
Reddersburg			
Reitz			
Rouxville			
Vrede			
Warden			
Welkom	17	1	
Wepener	16	-3	
Winburg			
Zastron			

KAAP - CAPE	Max	Min	RRR
Aberdeen			
Addo			
Agulhas			
Alexander Bay	19	8	
Aliwal North	16	-1	
Beaufort West	21	6	
Boegoebergdam			
Brandvlei			
Caledon			
Calitzdorp			
Calvinia	18	0	
Cape Columbine	16	8	
Cape St. Francis	23	10	
Cape Town (D. F. Malan)	16	9	1,1
Cape Town (Roeland St.)			
Carnarvon			
Ceres			
Citrusdal			
Colesberg			
Cradock			
De Aar			
Döhne			
Douglas	19	1	
East London (Ben Schoeman)	25	11	
Elsenburg			
Fort Beaufort			
Fraserburg	xx	2	
Gariep			
George			
Graaff-Reinet	21	9	
Grahamstown			
Grootfontein (Middelburg)	16	0	
Hopetown			
Idutywa			
Jansenville	23	7	
Joubertina			
Kaappunt	16	11	3,0
Kimberley (B. J. Vorster)	18	5	
Knysna			
Kokstad	20	-2	
Kuruman	20	0	
Ladismith			
Langebaanweg	15	11	
Maclear			
Mafeking	20	2	
Malmesbury			
Matatiele			
Matroosberg	15	3	
Mbashe	19	11	

KAAP - CAPE	Max	Min	RRR
Mosselbaai	23	11	
Newlands (C.T.)			12,5
Oktep	18	5	
Oudtshoorn	22	1	
Petrusville			
Piketberg			
Pofadder	19	0	
Port Elizabeth (H.E. Verwoerd)	24	9	
Port Nolloth	18	7	
Port St. Johns	21	14	
Prieska	20	-1	
Prince Albert			
Queenstown	18	0	
Riversdale	21	4	
Robertson	18	7	
Sheeprun	20	-1	
Somerset East	22	2	
Steynsburg			
Strydenburg			
Sutherland	12	-5	
Swellendam			
Tarkastad			
Touwsrivier			
Twee Riviere	21	-1	
Umtata	22	2	
Uniondale			
Upington	22	4	
Vanwyksvlei			
Victoria West			
Vredendal	20	7	
Vryburg	18	-2	
Williston			
Willowmore	19	4	
Willow Park (Dordrecht)			
LESOTHO			
Maseru			
Ox-Bow			
SWAZILAND			
Bulembu			
Mansini (Matsapa)	22	9	
Stoki			

S.W.A.	Max	Min	RRR
Arnab			
Bethanien			
Dordabis			
Gobabeb	28	12	
Gobabis	20	0	
Grootfontein	19	0	
J.G. Strijdom	19	0	
Karasburg			
Kalkfeld			
Karibib			
Keetmanshoop	22	8	
Kub			
Luderitz	18	10	
Mariental	29	3	
Möwe	15	11	
Okaporo	26	0	
Okahandja			
Okaukuejo	22	1	
Ondangwa			
Otavi			
Otjiwarongo			
Outjo			
Rehoboth			
Runde	22	1	
Steinhausen			
Tsumeb			
Uis	26	7	
Walvisbaai	14	4	
Windhoek			
BOTSWANA			
Francistown	18	1	
Gaborone	19	1	
Ghanzi	20	-1	
Lobatsi			
Mahalapye			
Maun	22	6	
Shakawe	21	4	
Tshabong	21	1	
Tsabane	19	3	

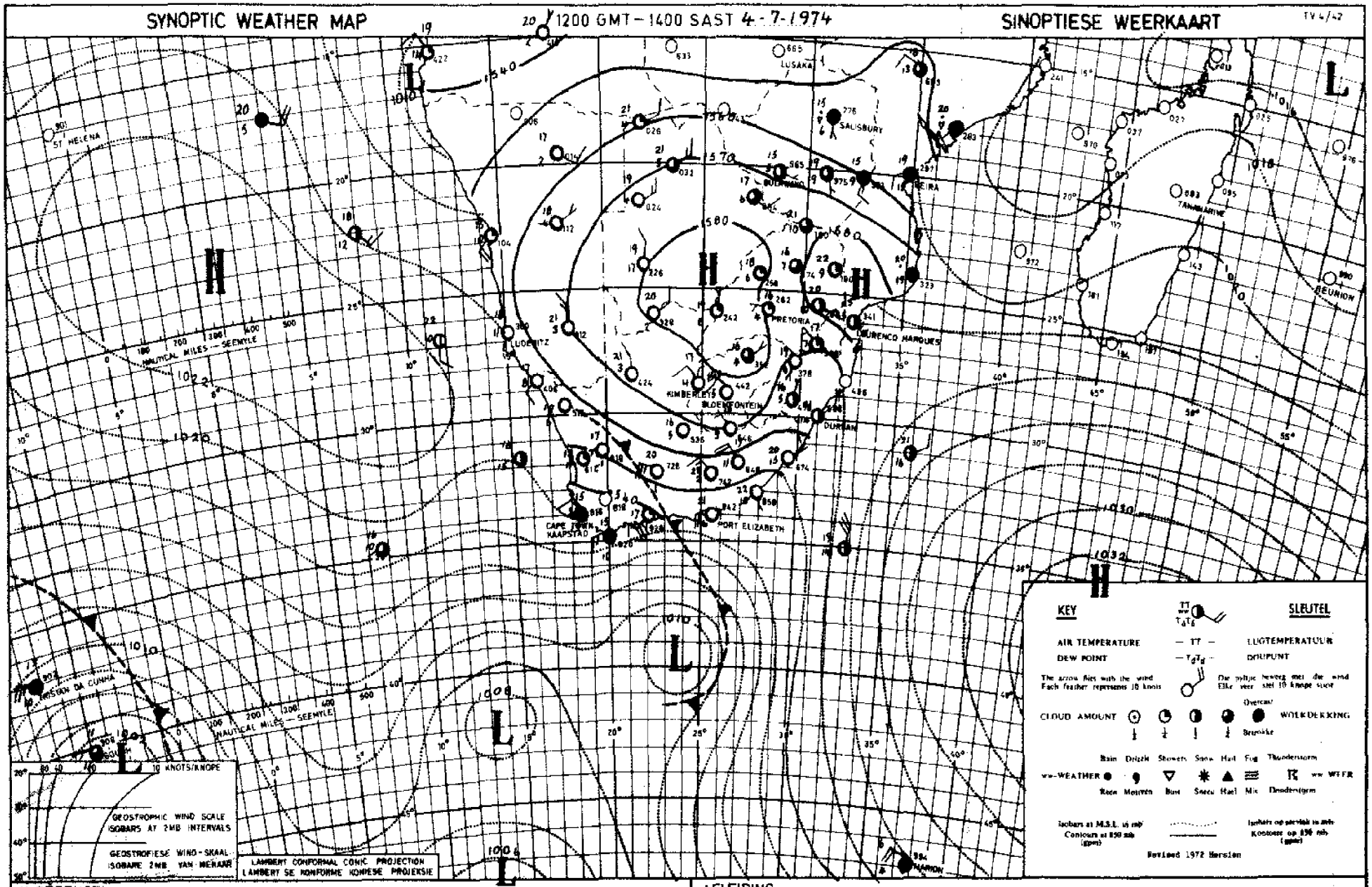

INFERENCE With a fairly strong anticyclone over the interior, mild, settled weather will prevail over most areas. The weak cold front over the Cape Province will fade and will have little influence on the weather tomorrow.

AFLEIDING Met 'n betreklike sterk hoog oor die binneland sal bestendige, matige weer oor die meeste dele van die land heers. Die swak koufront oor Kaapland sal vervaag en verder min invloed op die weer uitoefen.

DAAGLIKSE WEERBULLETIN

Maksimum en Minimum Temperatuur (°C) en Reënval (RRR) in mm vir die 24 uur geëindig om 0800 SAST op

WEERBURO / WEATHER BUREAU
DEPT VAN VERVOER / DEPT OF TRANSPORT
6 - 7 - 1974

DAILY WEATHER BULLETIN

Maximum and Minimum Temperatures (°C) and Rainfall (RRR) in mm for the 24 hours ended at 0800 SAST on

TV. 4 4

TRANSVAAL	Max	Min	RRR
Alberton			
Barberton			
Belfast			
Bethal	16	-1	
Bospoort			
Carolina	17	1	
Delareyville			
Delmas			
Doornspruit (Vaalwater)	22	3	
Ermelo			
Jan Kempdorp			
Jan Smuts	16	6	
Joubertpark (Jhb)	15	6	
Klerksdorp			
Kroondal (Rustenburg)	21	3	
Letaba			
Levubu	22	11	
Lichtenburg			
Loskopdam			
Loskophanale (Grobiersdal)			
Louis Trichardt			
Lydenburg			
Marble Hall			
Mara	22	7	
Marnitz	22	7	
Messina	24	7	
Middelburg			
Nelspruit	22	8	
Phalaborwa	23	12	
Pietersburg	19	6	
Piet Retief	19	6	
Pongola			
Potchefstroom	19	0	
Potgietersrus	21	6	
Pretoria	20	4	
Pretoriuskop			
Punda Milia			
Satara			
Sekhukhune			
Shingwidzi			
Skukuza	25	9	
Standerton	17	3	
Schweizer-Reneke			
Thabazimbi			
Tom Burke			
Tzaneen			
Vereeniging			
Volksrust			
Warmbad	20	2	
Waterval-Boven			
Witbank			
Wolmaransstad			
Zeerust			

NATAL	Max	Min	RRR
Cape St. Lucia	23	17	
Cedara	19	5	
Dundee			
Durban (Louis Botha)	22	10	
Estcourt	19	4	
Harding			
Himeville			
Hluhluwe			
Melmoth			
Mkuze			
Newcastle	20	2	
Port Shepstone	22	12	
Van Reenen			
Vryheid			
Waterford (Underberg)	17	-2	
O.V.S. - O.F.S.			
Balkfontein (Bothaville)			
Bethlehem	16	-3	
Bloemfontein (J.B.M. Hertzog)	17	-2	
Bultfontein			
Clocolan			
Fauresmith	16	2	
Ficksburg			
Frankfort	18	-4	
Harrismith			
Hoopstad	18	-1	
Hellbron			
Koppies			
Kroonstad	17	-2	
Lindley			
Modderpoort			
Petrusburg			
Philippolis			
Reddersburg			
Reitz			
Rouxville			
Vrede			
Warden			
Welkom	18	1	
Wepener	16	-4	
Winburg			
Zastron			

KAAP - CAPE	Max	Min	RRR
Aberdeen			
Addo			
Agulhas	18	11	
Alexander Bay	17	8	
Aliwal North	17	-1	
Beaufort West	22	10	
Boegoebergdam			
Brandvlei			
Caledon			
Calitzdorp			
Calvinia	20	3	
Cape Columbine	15	8	
Cape St. Francis	17	9	
Cape Town (D.F. Malan)	17	5	
Cape Town (Roeland St.)			
Carnarvon			
Ceres			
Citrusdal			
Colesberg			
Cradock			
De Aar			
Döhne	20	9	
Douglas	21	3	
East London (Ben Schoeman)	26	11	
Elsenburg			
Fort Beaufort			
Fraserburg	21	3	
Garies			
George			
Graaff-Reinet	22	10	
Grahamstown			
Grootfontein (Middelburg)	17	-1	
Hopetown			
Idutywa			
Jansenville			
Joubertina			
Kaappunt	17	11	
Kimberley (B.J. Vorster)	18	2	
Knysna			
Kokstad	18	0	
Kuruman	20	0	
Ladismith			
Langebaanweg	18	5	
Maclear			
Mafeking	20	4	
Malmesbury			
Matatiele			
Matroosberg			
Mbashe	24	13	

KAAP - CAPE	Max	Min	RRR
Mosselbaai	17	11	
Oklep	21	6	
Oudtshoorn	19	0	
Petrusville			
Piketberg			
Pofadder	19	5	
Port Elizabeth (H.F. Verwoerd)	20	7	
Port Nolloth	15	7	
Port St. Johns	22	14	
Prieska	21	0	
Prince Albert			
Queenstown	19	0	
Riversdale	20	3	
Robertson	20	3	
Sheeprun	19	-1	
Somerset East	22	11	
Steynsburg			
Strydenburg			
Sutherland	13	-3	
Swellendam			
Tarkastad			
Touwsrivier			
Twee Riviere	22	1	
Umtata			
Uniondale			
Upington	23	5	
Vanwyksvlei	21	0	
Victoria West			
Vredendal	20	9	
Vryburg	19	-3	
Williston			
Willowmore	19	2	
Willow Park (Dordrecht)			
LESOTHO			
Maseru			
Ox-Bow			
SWAZILAND			
Bulembu			
Manzini (Matsapa)	21	9	
Siteki			

S.W.A.	Max	Min	RRR
Aroab			
Bethanien			
Dordabis			
Gobabeb	28	7	
Gobabis	20	7	
Grootfontein	21	2	
J.G. Strijdom	19	2	
Karasburg			
Kalkfeld			
Karibib			
Keetmanshoop	23	6	
Keh			
Luderitz	17	9	
Mariental	23	4	
Möwe	15	11	
Ohopoho			
Okahandja			
Okaukuejo	22	5	
Ondangwa	27	6	
Otavi			
Otjiwarango			
Outjo			
Rehoboth			
Rundu	23	2	
Steinhausen			
Tsumeb			
Uis	26	6	
Walvisbaai	14	9	
Windhoek			
BOTSWANA			
Francistown	22	2	
Gaborone	22	19	
Ghanzi	22	3	
Lobatsi			
Mahalapye			
Maun	24	6	
Shakawe	23	5	
Tshabong	22	1	
Tshane	20	2	

SYNOPTIC WEATHER MAP 1200 GMT – 1400 SAST 5-7-1974 SINOPTIESE WEERKAART TV 4/42

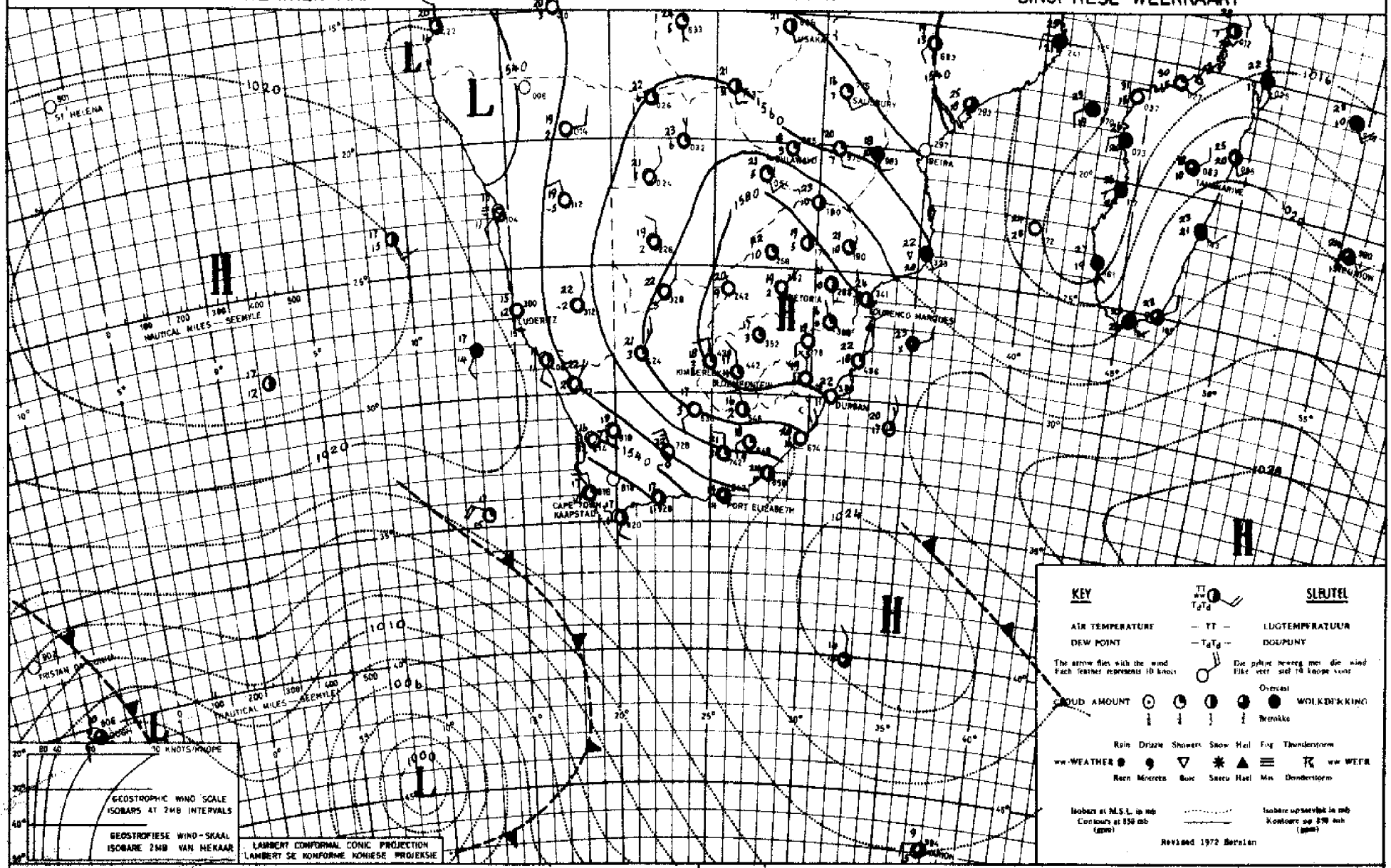

INFERENCE Owing to the strong anticyclone over the interior, there will be little change in the prevailing fine and mild conditions over the country. The weak cold front west of Cape Town will have little influence on the weather along the coast.

AFLEIDING Weens die sterk hoëdrukstelsel oor die binneland sal daar min verandering in die heersende matige, mooi-weerstoestande oor die land intree. Die swak koufront wes van Kaapstad sal min invloed op die weer langs die kus uitoefen.

DAAGLIKSE WEERBULLETIN

Maksimum en Minimum Temperatuur (°C) en Reënval (RRR)
in mm vir die 24 uur geëindig om 0800 SAST op

WEERBURO / WEATHER BUREAU
DEPT VAN VERVOER / DEPT OF TRANSPORT
7 - 7 - 1974

DAILY WEATHER BULLETIN

Maximum and Minimum Temperatures (°C) and Rainfall (RRR)
in mm for the 24 hours ended at 0800 SAST on

TV. 4/43

TRANSVAAL	Max	Min	RRR
Alberton			
Barberton			
Belfast			
Bethal	16	0	
Bospoort			
Carolina	17	3	
Delareyville			
Delmas			
Doornspruit (Vaalwater)	23	3	
Ermelo			
Jan Kempdorp			
Jan Smuts	17	3	
Joubertpark (Jhb)	17	5	
Klerksdorp			
Kroondal (Rustenburg)			
Letaba			
Levubu	22	11	
Lichtenburg			
Loskopdam			
Loskopkanale (Groblersdal)			
Louis Trichardt			
Lydenburg			
Marble Hall			
Mara	23	8	
Marnitz	23	7	
Messina	26	8	
Middelburg			
Nelspruit			
Phalaborwa	24	13	
Pietersburg	21	5	
Piet Retief	18	5	
Pongola			
Potchefstroom	20	-1	
Potgietersrus	21	6	
Pretoria	20	4	
Pretoriuskop			
Punda Milia			
Satara			
Sekhukhune			
Shingwidzi			
Skukuza			
Standerton	17	-4	
Schweizer-Reneke			
Thabazimbi			
Tom Burke			
Tzaneen			
Vereeniging			
Volksrust			
Warmbad	21	3	
Waterval-Boven			
Witbank			
Wolmaransstad			
Zeerust			

NATAL	Max	Min	RRR
Cape St. Lucia	24	18	6.9
Cedara	19	5	
Dundee			
Durban (Louis Botha)	22	11	
Estcourt	19	4	
Harding			
Himeville			
Illubluwe			
Melmoth			
Mkuze			
Newcastle	20	7	
Port Shepstone	23	13	
Van Reenen			
Vryheid			
Waterford (Underberg)	16	-2	
O.V.S. - O.F.S.			
Balkfontein (Bothaville)			
Bethlehem	17	-3	
Bloemfontein (J.B.M. Hertzog)	15	-1	
Bultfontein			
Clocolan			
Fauresmith	17	3	
Ficksburg			
Frankfort	19	-1	
Harrismith			
Hoopstad	19	-1	
Heilbron			
Koppies			
Kroonstad	19	-2	
Lindley			
Modderpoort			
Petrusburg			
Philippolis			
Reddersburg			
Reitz			
Rouxville			
Vrede			
Warden			
Welkom			
Wepener	16	-3	
Winburg			
Zastron			

KAAP - CAPE	Max	Min	RRR
Aberdeen			
Addo			
Agulhas	17	10	
Alexander Bay	17	10	
Aliwal North	17	2	
Beaufort West	22	8	
Boegoebergdam			
Brandvlei			
Caledon			
Calitzdorp			
Calvinia	21	4	
Cape Columbine	13	9	
Cape St. Francis	17	12	
Cape Town (D.F. Malan)	19	7	
Cape Town (Roeland St.)			
Carnarvon			
Ceres			
Citrusdal			
Colesberg			
Cradock			
De Aar			
Döhne	21	8	
Douglas	21	6	
East London (Ben Schoeman)	25	13	
Elsenburg			
Fort Beaufort			
Fraserburg	xx	2	
Garies			
George			
Graaff-Reinet	23	9	
Grahamstown			
Grootfontein (Middelburg)	18	-1	
Hopetown			
Idutywa			
Jansenville			
Joubertina			
Kaappunt	17	11	
Kimberley (B.J. Vorster)	19	7	
Kayana			
Kokstad	18	-1	
Kuruman	20	1	
Ladismith			
Loopspruit	19	5	
Maclear			
Mafeking	23	4	
Malmesbury			
Matatiele			
Matroosberg			
Mbashe			

KAAP - CAPE	Max	Min	RRR
Mosselbaai	17	13	
Okiep	21	6	
Oudtshoorn	22	1	
Petrusville			
Piketberg			
Pofadder	21	7	
Port Elizabeth (H.E. Verwoerd)	20	8	
Port Nolloth	16	11	
Port St. Johns	23	15	
Prieska	22	0	
Prince Albert			
Queenstown	19	0	
Riversdale	17	5	
Robertson	18	2	
Sheeprun	18	-1	
Somerset East	22	6	
Steynsburg			
Strydenburg			
Sutherland	16	-3	
Swellendam			
Tarkastad			
Touwsrivier			
Twee Riviere	24	2	
Umtata	23	3	
Uniondale			
Upington	24	6	
Vanwyksvlei	22	3	
Victoria West			
Vredendal	19	4	
Vryburg	20	0	
Williston			
Willowmore	21	3	
Willow Park (Dordrecht)			
LESOTHO			
Maseru			
Ox-Bow			
SWAZILAND			
Bulembu			
Manzini (Matsapa)	22	10	
Siteki			

S.W.A.	Max	Min	RRR
Aroab			
Bethanien			
Dordabis			
Gobabeb	26	7	
Gobabis	21	7	
Grootfontein	22	2	
J.G. Strijdom	19	4	
Karasburg			
Kalkfeld			
Karibib			
Keetmanshoop	22	5	
Kub			
Luderitz	13	10	
Mariental	24	4	
Möwe	16	10	
Okaporo	26	2	
Okahandja			
Okaukuejo	23	5	
Ondangwa	25	8	
Otavi			
Otjiwarango			
Ostjo			
Rehoboth			
Runda	24	2	
Stahlhausen			
Tsumeb			
Uis	27	7	
Walvisbaai	15	9	
Windhoek			
BOTSWANA			
Francistown	23	3	
Gaborone	23	19	
Ghanzi	23	2	
Lobatse			
Mahalapye			
Maun	25	7	
Shakawe	24	2	
Tshabong	23	1	
Tshane	23	3	

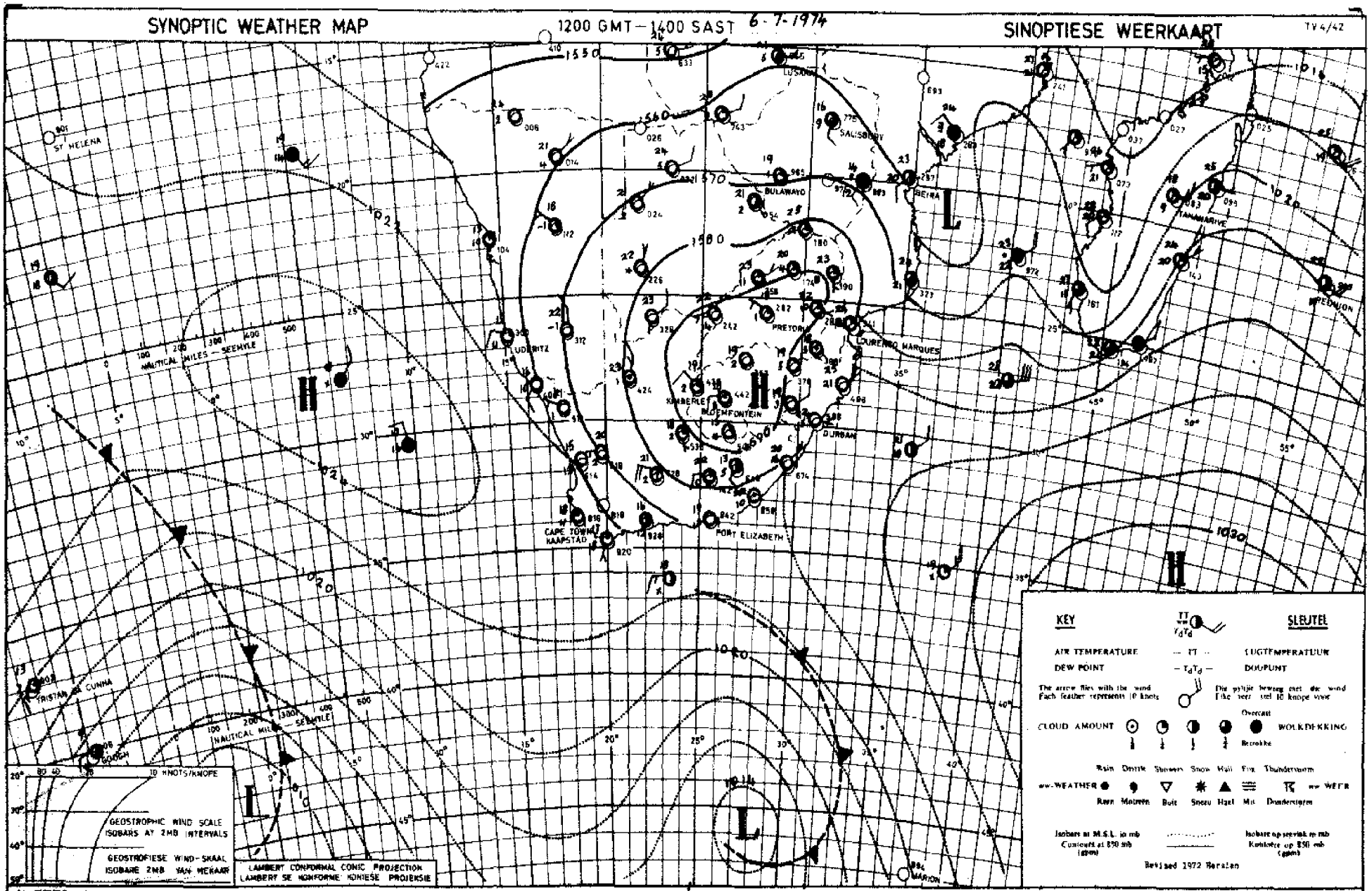

INFERENCE The high-pressure circulation is still firmly established over the country so that it will be mainly fine. The days will be mild but the nights over the interior will be rather cold.

AFLEIDING Die hoëdruksirkulasie is nog stewig oor die land gevestig sodat dit merendeels mooiweer sal wees met milde dae, maar met taamlike koue nagte oor die binneland.

DAAGLIKSE WEERBULLETIN

Maksimum en Minimum Temperatuur (°C) en Reënval (RRR) in mm vir die 24 uur geëindig om 0800 SAST op

WEERBURO / WEATHER BUREAU
DEPT VAN VERVOER / DEPT OF TRANSPORT
8 - 7 - 1974

DAILY WEATHER BULLETIN

Maximum and Minimum Temperatures (°C) and Rainfall (RRR) in mm for the 24 hours ended at 0800 SAST on

TV. 1 43

TRANSVAAL	Max	Min	RRR
Alberton			
Barberton			
Belfast			
Bethal	16	3	
Bospoort	21	-1	
Carolina	16	2	
Delareyville			
Delmas			
Doornspruit (Vaalwater)	23	3	
Ermelo			
Jan Kempdorp			
Jan Smuts	17	4	
Joubertpark (Jhb)	17	6	
Klerksdorp			
Kroondal (Rustenburg)	22	2	
Letaba			
Levubu	23	10	
Lichtenburg			
Loskopdam			
Loskopkunaie (Groblersdal)			
Louis Trichardt			
Lydenburg	19	3	
Marble Hall			
Mara	23	9	
Marnitz	24	8	
Messina	25	9	
Middelburg			
Nelspruit	24	9	
Phalaborwa	24	12	
Pietersburg	21	6	
Piet Retief	19	7	
Pongola			
Potchefstroom	20	0	
Potgietersrus	21	9	
Pretoria	20	5	
Pretoriuskop			
Punda Milia			
Satara			
Sekhukhune			
Shingwidzi			
Skukuza	26	11	
Standerton	17	-1	
Schweizer-Reneke			
Thabazimbi			
Tom Burke			
Tzaneen			
Vereeniging			
Volksrust			
Warmbad	21	4	
Waterval-Boven			
Witbank			
Wolmaransstad			
Zeerust			

NATAL	Max	Min	RRR
Cape St. Lucia	22	15	0,3
Cedara	18	5	
Dundee			
Durban (Louis Botha)	23	12	
Estcourt	19	3	
Harding			
Himeville			
Hluhluwe			
Melmoth			
Mkuze			
Newcastle	19	9	
Port Shepstone	23	12	
Van Reenen			
Vryheid			
Waterford (Underberg)	16	-3	
O.V.S. - O.F.S.			
Balkfontein (Bothaville)			
Bethlehem	17	-3	
Bloemfontein (J.B.M. Hertzog)	19	1	
Bultfontein			
Clocolan			
Fauresmith	18	2	
Ficksburg			
Frankfort	18	-3	
Harrismith			
Hoopstad	20	0	
Heilbron			
Koppies			
Kroonstad	20	-2	
Lindley			
Modderpoort			
Petrusburg			
Phillippolis			
Reddersburg			
Reitz			
Rouxville			
Vrede			
Warden			
Welkom			
Wepener	18	-2	
Winburg			
Zastron			

KAAP - CAPE	Max	Min	RRR
Aberdeen			
Addo			
Agulhas	14	10	
Alexander Bay	16	9	
Aliwal North	18	3	
Beaufort West	23	11	
Boegoebergdam			
Brandvlei			
Caledon			
Calitzdorp			
Calvinia	21	1	
Cape Columbine	14	10	
Cape St. Francis	17	15	
Cape Town (D.F. Malan)	17	7	
Cape Town (Roeland St.)			
Carnarvon			
Ceres			
Citrusdal			
Colesberg			
Cradock			
De Aar	19	2	
Döhne	21	10	
Douglas	22	7	
East London (Ben Schoeman)	22	12	
Elsenburg			
Fort Beaufort			
Fraserburg	xx	9	
Garies			
George			
Graaff-Reinet	23	12	
Grahamstown			
Grootfontein (Middelburg)	19	1	
Hopetown			
Idutywa			
Jansenville	21	5	
Joubertina			
Kaappunt	15	11	
Kimberley (B.J. Vorster)	20	10	
Knysna			
Kokstad	18	-1	
Kuruman	20	1	
Ladismith			
Longabaanweg	16	7	
Maclear			
Mafeking	22	6	
Malmesbury			
Matatiele			
Matroosberg	19	4	
Mbashe	18	15	

KAAP - CAPE	Max	Min	RRR
Mosselbaai	17	12	
Oklep	20	4	
Oudtshoorn	23	7	
Petrusville			
Piketberg			
Pofadder	21	2	
Port Elizabeth (H.E. Verwoerd)	25	10	
Port Nolloth	14	9	
Port St. Johns	23	14	
Prieska	23	3	
Prince Albert			
Queenstown	15	-4	
Riversdale	19	7	
Robertson	23	6	
Sheeprun	19	-1	
Somerset East	22	9	
Steynsburg			
Strydenburg			
Sutherland	16	-2	
Swellendam			
Tarkastad			
Touwsrivier			
Twee Riviere			
Umtata	23	3	
Uniondale			
Upington	24	7	
Vanwyksvlei	23	5	
Victoria West			
Vredendal	21	4	
Vryburg	21	1	
Williston			
Willowmore	22	8	
Willow Park (Dordrecht)			
LESOTHO			
Maseru			
Ox-Bow			
SWAZILAND			
Bulembu			
Manzini (Matsapa)	22	11	
Siteki			

S.W.A.	Max	Min	RRR
Aroab			
Bethanien			
Dordabis			
Gobabeb	23	7	
Gobabis	22	8	
Grootfontein	23	3	
J.G. Strijdom	20	6	
Karasburg			
Kalkfeld			
Karibib			
Keetmanshoop	23	1	
Kub			
Luderitz	14	10	
Mariental	25	4	
Möwe	17	10	
Ohopoho	26	6	
Okahandja			
Okaukuejo	24	5	
Ondangwa	26	7	
Otavi			
Otjiwarango			
Outjo			
Rehoboth			
Rundu	25	4	
Steinhausen			
Tsumeb			
Uis	27	7	
Walvisbaai	16	10	
Windhoek			
BOTSWANA			
Francistown	23	2	
Gaborone	23	19	
Ghanzi	24	7	
Lobatsi			
Mahalapye			
Maun	26	8	
Shakawe	25	6	
Tshabong	24	4	
Tshane	23	7	

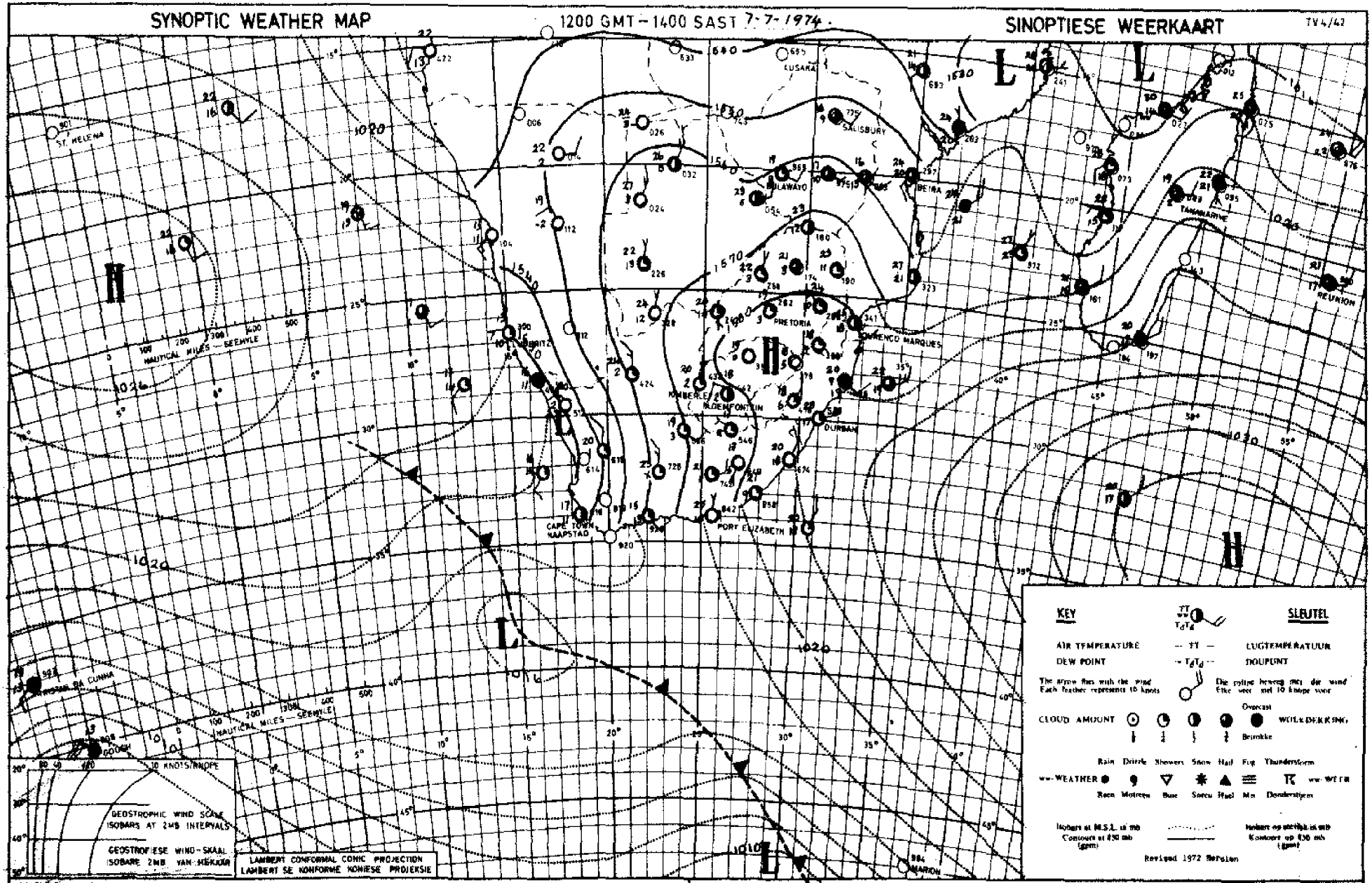

INFERENCE A weak cold front west of Cape Town will cause light rain over the south-western Cape coast but over the rest of the country there will be little change owing to the high pressure system over the interior.

AFLEIDING 'n Swak koufront wes van Kaapstad sal ligte reën oor die Kaapse suidwestkus veroorsaak maar oor die res van die land word min verandering verwag as gevolg van die hoë-drukstelsel oor die binneland.

DAAGLIKSE WEERBULLETIN

Maksimum en Minimum Temperatuur (°C) en Reënval (RRR) in mm vir die 24 uur geëindig om 0800 SAST op

WEERBUREU / WEATHER BUREAU
DEPT VAN VERVOER / DEPT OF TRANSPORT
9-7-1974

DAILY WEATHER BULLETIN

Maximum and Minimum Temperatures (°C) and Rainfall (RRR) in mm for the 24 hours ended at 0800 SAST on

TV. 4/42

TRANSVAAL	Max	Min	RRR
Alberton			
Barberton			
Belfast			
Bethal	17	3	
Bospoort	20	2	
Carolina	16	3	
Delareyville			
Delmas			
Dooruspruit (Vaalwater)	22	3	
Ermelo			
Jan Kempdorp			
Jan Smuts	16	7	
Joubertpark (Jhb)	17	8	
Klerksdorp			
Kroondal (Rustenburg)	21	4	
Letaba			
Levubu	23	10	
Lichtenburg			
Loskopdam			
Loskopkanale (Groblersdal)			
Louis Trichardt			
Lydenburg	19	5	
Marble Hall			
Mara	23	6	
Marnitz	23	7	
Messina	26	9	
Middelburg			
Nelspruit	24	7	
Phalaborwa			
Pietersburg	21	5	
Piet Retief	20	4	
Pongola			
Potchefstroom	20	4	
Potgietersrus	22	7	
Pretoria	20	4	
Pretoriuskop			
Punda Milia			
Satara			
Sekhukhune			
Shingwidzi			
Skukuza	27	8	
Standerton	17	-1	
Schweizer-Reneke			
Thabazimbi			
Tom Burke			
Tzaneen			
Vereeniging			
Volksrust			
Warmbad	22	4	
Waterval-Boven			
Witbank			
Wolmaransstad			
Zeerust			

NATAL	Max	Min	RRR
Cape St. Lucia	24	16	
Cedara	21	5	
Dundee			
Durban (Louis Botha)	25	9	
Estcourt	19	4	
Harding			
Ilimoville			
Hluhluwe			
Melmoth			
Mkuze			
Newcastle	20	6	
Port Shepstone	22	12	
Van Reenen			
Vryheid			
Waterford (Underberg)	18	-2	
O.V.S. - O.F.S.			
Balkfontein (Bothaville)			
Bethlehem	17	-2	
Bloemfontein (J.B.M. Hertzog)	20	1	
Bultfontein			
Clocolan			
Fauresmith	20	5	12
Ficksburg			
Frankfort	18	-3	
Harrismith			
Hoopstad	21	1	
Heilbron			
Koppies			
Kroonstad	20	1	
Lindley			
Modderpoort			
Petrusburg			
Philippolis			
Reddersburg			
Reitz			
Rouxville			
Vrede			
Warden			
Welkom	20	5	
Wepener	19	4	
Winburg			
Zastron			

KAAP - CAPE	Max	Min	RRR
Aberdeen			
Addo			
Agulhas	18	12	
Alexander Bay	17	6	
Aliwal North	19	5	
Beaufort West	18	4	
Boegoebergdam			
Brandvlei			
Caledon			
Calitzdorp			
Calvinia	16	0	
Cape Columbine	14	9	
Cape St. Francis	16	12	
Cape Town (D. F. Malan)	17	8	
Cape Town (Roeland St.)			
Carnarvon			
Ceres			
Citrusdal			
Colesberg			
Cradock			
De Aar	20	0	
Döhne			
Douglas	24	5	
East London (Ben Schoeman)	20	12	
Elsenburg			
Fort Beaufort			
Fraserburg	xx	-1	
Garies			
George			
Graaff-Reinet	24	8	
Grahamstown			
Grootfontein (Middelburg)	18	2	
Hopetown			
Idutywa			
Jansenville	22	8	330
Joubertina			
Kaappunt	16	12	
Kimberley (B. J. Vorster)	22	10	
Kayana			
Kokstad	19	0	
Kuruman	22	4	
Ladismith			
Lusogebaowe	15	6	
Maclear			
Mafeking	23	5	
Malmesbury			
Matatiele			
Matroosberg	15	2	
Mbashe	18	13	

KAAP - CAPE	Max	Min	RRR
Mosselbaai	18	11	
Oktiep	16	6	
Oudtshoorn	19	1	
Petrusville			
Piketberg			
Pofadder	17	4	
Port Elizabeth (H.E. Verwoerd)	17	14	0,1
Port Nolloth	15	7	
Port St. Johns	26	15	
Prieska	24	1	
Prince Albert			
Queenstown	21	-1	
Riversdale	17	2	
Robertson	20	1	
Sheeprun	19	3	
Somerset East	24	10	3,3
Steynsburg			
Strydenburg			
Sutherland	16	-4	
Swellendam			
Tarkastad			
Touwsrivier			
Twee Riviere	25	1	
Umtata	25	5	
Uniondale			
Upington	24	1	
Vanwyksvlei	21	-1	
Victoria West			
Vredendal	17	8	
Vryburg	22	3	
Williston			
Willowmore	18	3	
Willow Park (Dordrecht)			
LESOTHO			
Maseru			
Ox-Bow			
SWAZILAND			
Bulembu			
Manzini (Matsapa)			
Siteki			

S.W.A.	Max	Min	RRR
Aroab			
Bethanien			
Dordabis			
Gobabeb	24	10	
Gobabis	23	7	
Grootfontein	23	4	
J. G. Strijdom	20	3	
Karasburg			
Kalkfeld			
Karibib			
Keetmanshoop	21	3	
Kub			
Luderitz	17	9	
Mariental	26	4	
Möwe			
Ohopoho			
Okahandja			
Okaukuejo	25	6	
Ondangwa	27	9	
Otavi			
Otjiwarango			
Outjo			
Rehoboth			
Rundu			
Steinhausen			
Tsumeb			
Uis	27	10	
Walvisbaai	16	9	
Windhoek			
BOTSWANA			
Francistown	24	2	
Gaborone	23	16	
Ghanzi	25	5	
Lobatsi			
Mahalapye			
Maun	26	8	
Shakawe	26	6	
Tshabong	25	4	
Tshane	24	8	

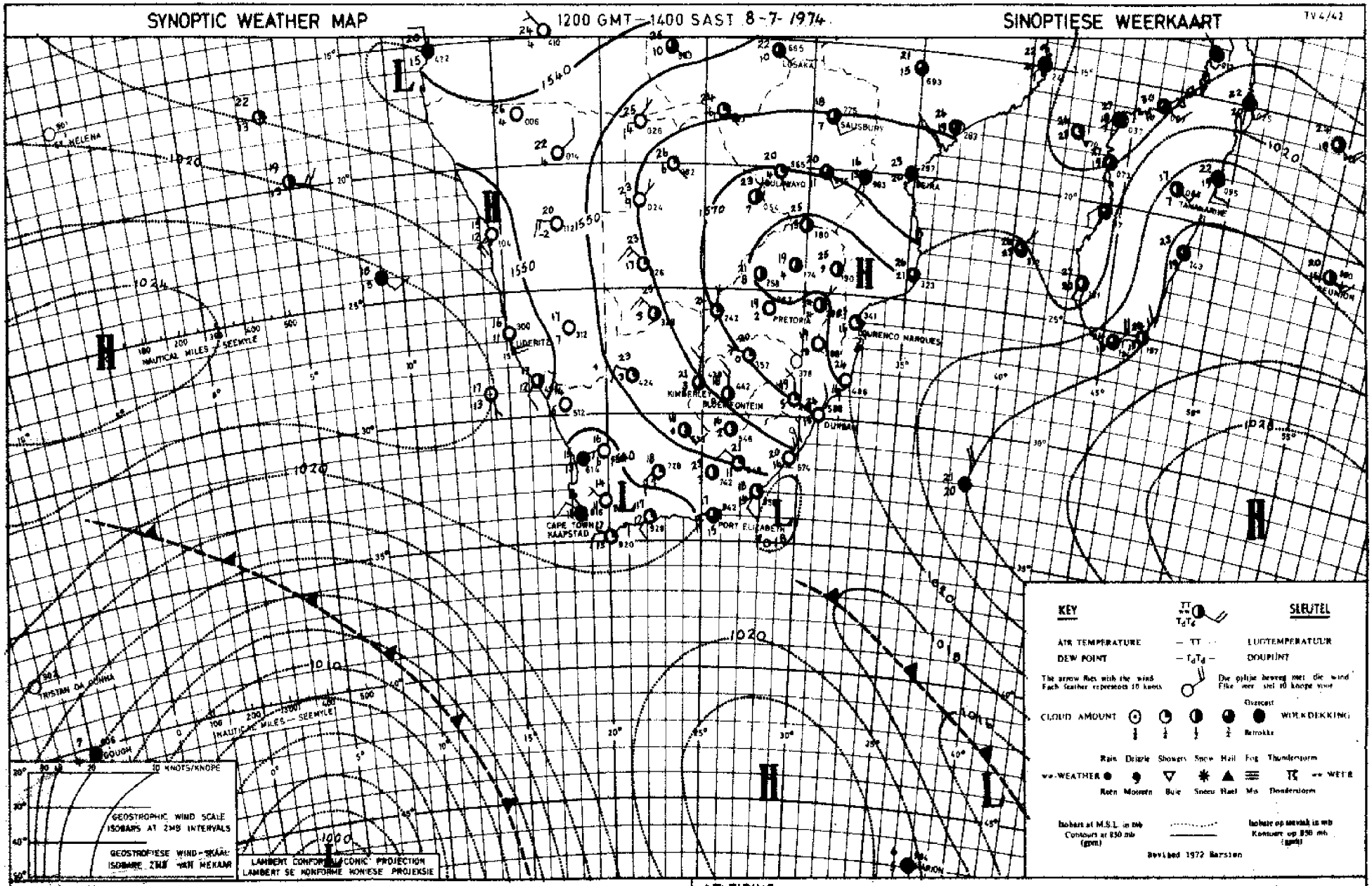

INFERENCE A weak low pressure trough is evident over the Cape Province and will cause partly cloudy conditions over Eastern Cape, the southern Free State and southern Natal but otherwise there will be little change in the prevailing weather conditions.

AFLEIDING 'n Swak laedruktrog is oor Kaapland aanwesig en dus sal gedeeltelik bewolkte weer oor Oos-Kaapland, die Suid-Vrystaat en Suid-Natal voorkom, maar origens sal daar min verandering in die heersende toestande wees.

DAAGLIKSE WEERBULLETIN

Maksimum en Minimum Temperatuur (°C) en Reënval (RBR)
in mm vir die 24 uur geëindig om 0800 SAST op

WEERBURO / WEATHER BUREAU
DEPT VAN VERVOER / DEPT OF TRANSPORT
10 - 7 - 1974

DAILY WEATHER BULLETIN

Maximum and Minimum Temperatures (°C) and Rainfall (RBR)
in mm for the 24 hours ended at 0800 SAST on

TRANSVAAL	Max	Min	RBR
Alberton			
Barberton			
Belfast			
Bethal	18	5	
Bospoort	20	1	
Carolina	17	4	
Delareyville			
Delmas			
Doornspruit (Vaalwater)	23	6	
Ermelo			
Jan Kempdorp			
Jan Smuts	18	7	
Joubertpark (Jhb)	18	7	
Klerksdorp			
Kroondal (Rustenburg)	22	4	
Letaba			
Levubu	23	14	
Lichtenburg			
Loskopdam			
Loskopkansie (Grobiersdal)			
Louis Trichardt			
Lydenburg	19	3	
Marble Hall			
Mara			
Marnitz	25	12	
Messina	25	14	
Middelburg			
Nelspruit	25	8	
Phalaborwa	27	14	
Pietersburg	22	8	
Piet Retief	21	5	
Pongola			
Potchefstroom	21	1	
Potgietersrus	23	8	
Pretoria	20	6	
Pretoriuskop			
Punda Milia			
Satara			
Sekhukhune			
Shingwidzi			
Skukuza	28	10	
Standerton	18	-1	
Schweizer-Reneke			
Thabazimbi			
Tom Burke			
Tzaneen			
Vereeniging			
Volksrust			
Warmbad	22	6	
Waterval-Boven			
Witbank			
Wolmaransstad			
Zeerust			

NATAL	Max	Min	RBR
Cape St. Lucia	24	14	
Cedara	22	4	
Dundee			
Durban (Louis Botha)	23	12	
Estcourt	21	4	
Harding			
Himeville			
Hluhluwe			
Melmoth			
Mkuze			
Newcastle	19	6	
Port Shepstone	21	14	
Van Reenen			
Vryheid			
Waterford (Underberg)	18	-2	
O.V.S. - O.F.S.			
Balkfontein (Bothaville)			
Bethlehem	18	-3	
Bloemfontein (J.B.M. Hertzog)	21	0	
Bultfontein			
Clocolan			
Fauresmith	20	5	0,1
Ficksburg			
Frankfort	19	-2	
Harrismith			
Hoopstad	22	-1	
Heilbron			
Koppies			
Kroonstad	21	-1	
Lindley			
Modderpoort			
Petrusburg			
Philippolis			
Reddersburg			
Reitz			
Rouxville			
Vrede			
Warden			
Welkom	21	4	
Wepener	22	4	
Winburg			
Zastron			

KAAP - CAPE	Max	Min	RBR
Aberdeen			
Addo			
Agulhas	17	10	
Alexander Bay	18	11	
Aliwal North	17	4	0,8
Beaufort West	18	1	
Boegoebergdam			
Brandvlei			
Caledon			
Calitzdorp			
Calvinia	19	-1	
Cape Columbine	15	10	
Cape St. Francis	17	11	
Cape Town (D.F. Malan)	18	5	
Cape Town (Roeland St.)			
Carnarvon			
Ceres			
Citrusdal			
Colesberg			
Cradock			
De Aar	20	1	
Döhne	27	10	
Douglas	24	7	
East London (Ben Schoeman)	19	10	
Elsenburg			
Fort Beaufort			
Fraserburg	XX	-3	
Garies			
George			
Graaff-Reinet	17	4	
Grahamstown			
Grootfontein (Middelburg)	20	5	
Hopetown			
Idutywa			
Jansenville	21	7	
Joubertina			
Kaappunt	16	11	
Kimberley (B.J. Vorster)	23	9	
Knysna			
Kokstad	19	1	
Kuruman	21	3	
Ladismith			
Langebaanweg	18	4	
Maclear			
Mafeking	23	5	
Malmesbury			
Matatiele			
Matroosberg	16	3	
Mbashe	18	15	

KAAP - CAPE	Max	Min	RBR
Mosselbaai	18	12	
Oklep	19	4	
Oudtshoorn	19	1	
Petrusville			
Piketberg			
Pofadder	20	5	
Port Elizabeth (H.E. Verwoerd)	19	11	
Port Nolloth	16	10	
Port St. Johns	21	15	
Prieska	24	2	
Prince Albert			
Queenstown	22	-1	1,5
Riversdale	16	6	
Robertson	18	2	
Sheeprun	20	4	
Somerset East	17	5	
Steynsburg			
Strydenburg			
Sutherland	14	-6	
Swellendam			
Tarkastad			
Touwsrivier			
Twee Riviere	26	3	
Umtata	25	10	
Uniondale			
Upington	25	5	
Vanwyksvlei	23	0	
Victoria West			
Vredendal	20	6	
Vryburg	23	2	
Williston			
Willowmore	17	6	
Willow Park (Dordrecht)			
LESOTHO			
Maseru			
Ox-Bow			
SWAZILAND			
Bulembu			
Manzini (Matsapa)	25	10	
Siteki			

S.W.A.	Max	Min	RBR
Aroab			
Bethanien			
Dordabis			
Gobabeb	29	15	
Gobabis	23	7	
Grootfontein	23	4	
J.G. Strijdom	21	4	
Karasburg			
Kalkfeld			
Karibib			
Keetmanshoop	23	8	
Kub			
Luderitz	16	9	
Mariental	26	5	
Möwe			
Okopoko	27	5	
Okahandja			
Okaukuejo	25	8	
Ondangwa			
Otavi			
Otjiwarango			
Outjo			
Rehoboth			
Rundu			
Steinhausen			
Tsumeb			
Uis	29	12	
Walvisbaai	15	10	
Windhoek			
BOTSWANA			
Francistown	24	9	
Gaborone	23	5	
Ghanzi	24	3	
Lobatsi			
Mahalapye			
Maun	26	8	
Shakawe	26	6	
Tshabong	26	5	
Tshane	24	1	

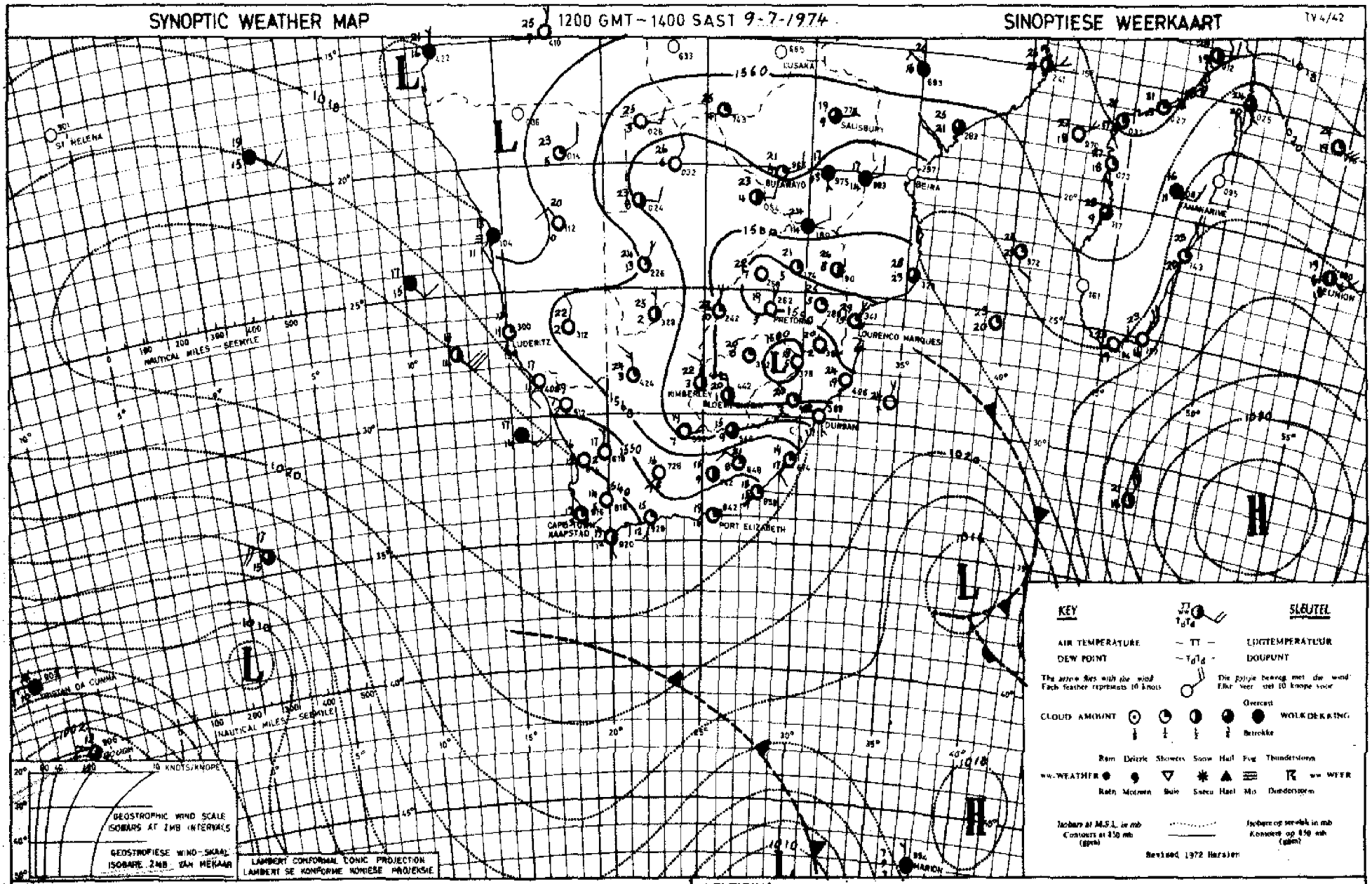

INFERENCE The circulation over the Republic is mainly anti-cyclonic, but the air is relatively moist and therefore partly cloudy conditions will occur over most regions.

AFLEIDING Die sirkulasie oor die land is hoofsaaklik antisiklonaal maar daar is 'n redelike mate van vog in die lug en dus sal gedeeltelik bewolkte weer oor die meeste gebiede voorkom.

DAAGLIKSE WEERBULLETIN

Maksimum en Minimum Temperatuur (°C) en Reënval (RRR) in mm vir die 24 uur geëindig om 0800 SAST op

WEERBURO / WEATHER BUREAU
DEPT. VAN VERVOER / DEPT. OF TRANSPORT

11-7-1974.

DAILY WEATHER BULLETIN

Maximum and Minimum Temperatures (°C) and Rainfall (RRR) in mm for the 24 hours ended at 0800 SAST on

TV. 4/42

TRANSVAAL	Max	Min	RRR
Alberton			
Barberton			
Belfast			
Bethal	17	4	
Bospoort			
Carolina	17	3	
Delareyville			
Delmas			
Doornspruit (Vaalwater)	24	11	0,6
Ermelo			
Jan Kempdorp			
Jan Smuts	17	6	
Joubertpark (Jhb)	17	8	
Klerksdorp			
Kroondal (Rustenburg)	21	4	
Letaba			
Levubu	24	11	
Lichtenburg			
Loskopdam			
Loskopkansie (Groblersdal)			
Louis Trichardt			
Lydenburg	19	6	
Marble Hall			
Mara	23	7	
Marnitz	24	11	
Messina	26	12	
Middelburg			
Nelspruit	24	9	
Phalaborwa	25	15	4,0
Pietersburg	21	12	
Piet Retief	21	6	
Pongola			
Potchefstroom	21	2	
Potgietersrus	23	14	0,5
Pretoria	21	7	
Pretoriuskop			
Punda Milia			
Satara			
Sekhukhune			
Shingwidzi			
Skukuza			
Standerton	18	0	
Schweizer-Reneke			
Thabazimbi			
Tom Burke			
Tzaneen			
Vereeniging			
Volksrust			
Warmbad	22	7	
Waterval-Boven			
Witbank			
Wolmaransstad			
Zeerust			

NATAL	Max	Min	RRR
Cape St. Lucia	22	17	
Cedara	23	5	
Dundee			
Durban (Louis Botha)	23	9	
Estcourt	21	5	
Harding			
Himeville			
Hluhluwe			
Melmoth			
Mtunze			
Newcastle	19	7	
Port Shepstone	22	15	
Van Reenen			
Vryheid			
Waterford (Underberg)	20	0	

O.V.S. - O.F.S.	Max	Min	RRR
Balkfontein (Bethaville)			
Bethlehem	18	-3	
Bloemfontein (J.B.M. Hertzog)	20	1	
Bultfontein			
Clocolan			
Fauresmith	20	6	
Ficksburg			
Frankfort	19	-3	
Harrismith			
Hoopstad	21	-1	
Heilbron			
Koppies			
Kroonstad	20	-1	
Lindley			
Modderpoort			
Petrusburg			
Philippolis			
Reddersburg			
Reitz			
Rouxville			
Vrede			
Warden			
Welkom	20	1	
Wepener	19	3	
Winburg			
Zastron			

KAAP - CAPE	Max	Min	RRR
Aberdeen			
Addo			
Agulhas	16	10	
Alexander Bay	16	9	
Aliwal North	20	2	
Beaufort West	20	1	
Boegoebergdam			
Brandvlei			
Caledon			
Calitzdorp			
Calvinia	21	0	
Cape Columbine	16	9	
Cape St. Francis	18	11	
Cape Town (D.F. Malan)	17	5	
Cape Town (Roeland St.)			
Carnarvon			
Ceres			
Citrusdal			
Colesberg			
Cradock			
De Aar	20	1	
Döhne	23	8	
Douglas	25	7	
East London (Ben Schoeman)	20	4	
Elsenburg			
Fort Beaufort			
Fraserburg	xx	-2	
Garies			
George			
Graaff-Reinet	18	6	
Grahamstown			
Grootfontein (Middelburg)	20	3	
Hopetown			
Idutywa			
Jansenville	21	5	
Joubertina			
Kaapmuiden	16	11	
Kimberley (B.J. Vorster)	23	9	
Kayma			
Kokstad	21	3	
Kuruman	22	2	
Ladismith			
Langgemeerweg	17	4	
Maclear			
Mafeking	23	3	
Malmesbury			
Matatiele			
Matroosberg	17	2	
Mbashe	20	15	

KAAP - CAPE	Max	Min	RRR
Mossel Bay	16	12	
Okiep	21	5	
Oudtshoorn	20	0	
Petrusville			
Piketberg			
Pofadder	23	5	
Port Elizabeth (H.E. Verwoerd)	19	11	
Port Nolloth	13	5	
Port St. Johns	22	14	
Prieska	24	4	
Prince Albert			
Queenstown	22	-1	
Riversdale	13	6	
Robertson	21	4	
Sheeprun	21	3	
Somerset East	21	4	
Steynsburg			
Strydenburg			
Sutherland	15	-5	
Swellendam			
Tarkastad			
Touwsrivier			
Twee Riviere	24	5	
Umtata	24	5	
Uniondale			
Upington	24	11	
Vanwyksvlei	23	1	
Victoria West			
Vredendal	19	5	
Vryburg	22	0	
Williston			
Willowmore	18	1	
Willow Park (Dordrecht)			

LESOTHO	Max	Min	RRR
Maseru			
Ox-Bow			

SWAZILAND	Max	Min	RRR
Balambu			
Manzini (Matsapa)	25	10	
Siteki			

S.W.A.	Max	Min	RRR
Aroab			
Bethanien			
Dordabis			
Gobabeb	31	16	
Gobabis	23	4	
Grootfontein	24	4	
J.G. Strijdom	21	3	
Karasburg			
Kalkfeld			
Karibib			
Keetmanshoop	25	7	
Kub			
Luderitz	16	9	
Mariental	26	7	
Möwe	17	10	
Okaputa	20	7	
Okahandja			
Okaukuejo	26	7	
Ondangwa			
Otavi			
Otjiwarongo			
Outjo			
Rehoboth			
Rundu	26	4	
Steinhausen			
Tsumeb			
Uis	29	11	
Walvisbaai	16	8	
Windhoek			

BOTSWANA	Max	Min	RRR
Francistown	28	9	
Gaborone	25	7	
Ghanzi	26	6	
Lobatse			
Mahalapye			
Maun	27	10	
Shakawe	26	8	
Tshabong	26	4	
Tsabong	23	8	

SYNOPTIC WEATHER MAP 1200 GMT – 1400 SAST 10-7-1974. SINOPTIESE WEERKAART TV 4/42

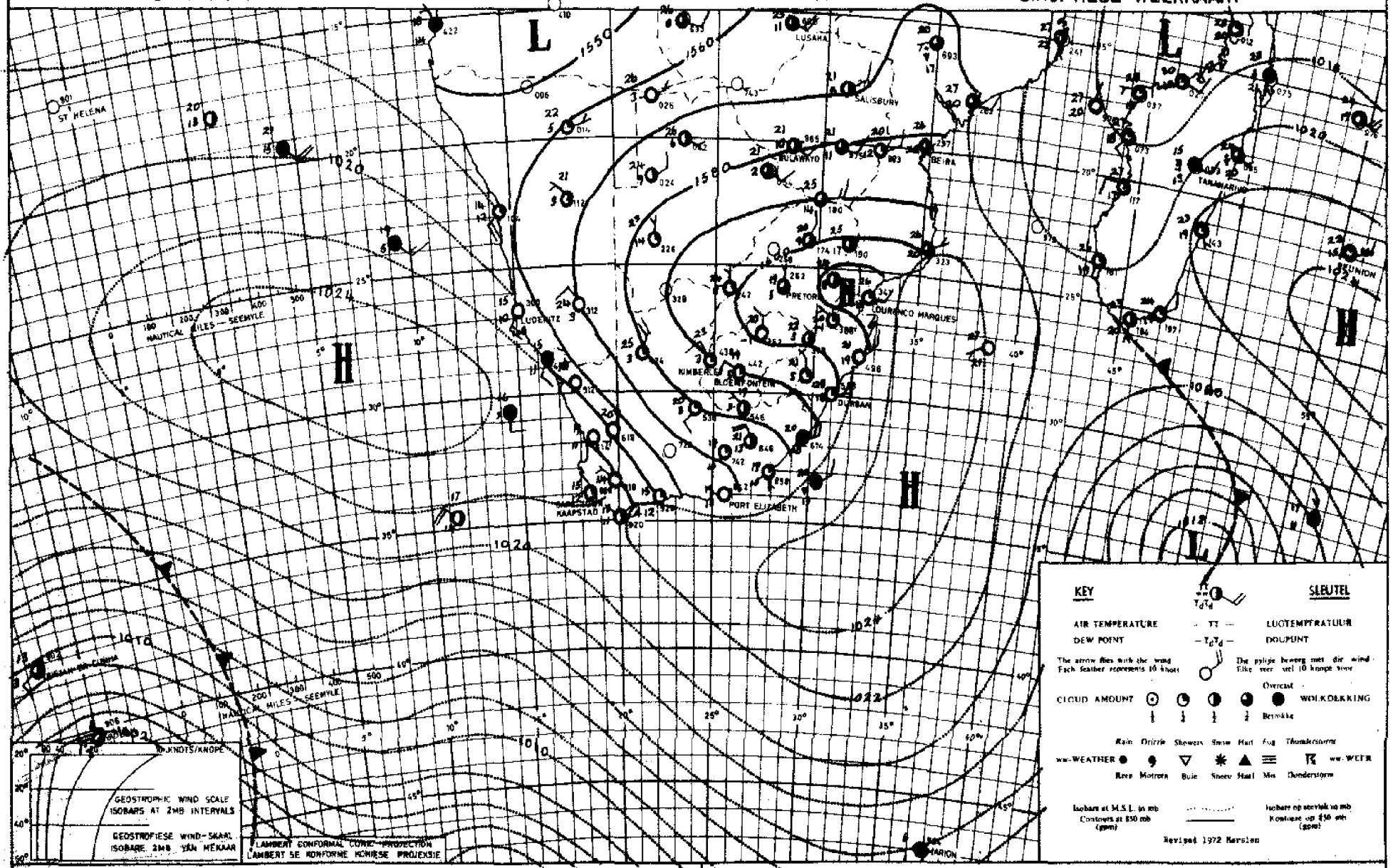

INFERENCE The circulation over the country will remain mainly anticyclonic and therefore the weather will be fine or only partly cloudy over most areas.

AFLEIDING Die sirkulasie oor die land bly nog hoofsaaklik antisiklonaal en dus sal dit mooiweer of net gedeeltelik bewolk wees oor die meeste gebiede.

DAAGLIKSE WEERBULLETIN

Maksimum en Minimum Temperatuur (°C) en Reënval (RRR) in mm vir die 24 uur geëindig om 0800 SAST op

WEERBURO / WEATHER BUREAU
DEPT VAN VERVOER / DEPT OF TRANSPORT
12-7-1974.

DAILY WEATHER BULLETIN

Maximum and Minimum Temperatures (°C) and Rainfall (RRR) in mm for the 24 hours ended at 0800 SAST on

TV.4 4

TRANSVAAL	Max	Min	RRR
Alberton			
Barberton			
Belfast			
Bethal	18	2	
Bospoort	20	4	
Carolina	17	4	
Delareyville			
Delmas			
Doornspruit (Vaalwater)	21	11	1,5
Ermelo			
Jan Kempdorp			
Jan Smuts	18	7	
Joubertpark (Jhb)	17	9	
Klerksdorp			
Kroondal (Rustenburg)	23	8	
Letaba			
Levubu	25	12	
Lichtenburg			
Loskopdam			
Loskopkanale (Groblersdal)			
Louis Trichardt			
Lydenburg	20	5	
Marble Hall			
Mara	26	11	
Marnitz	24	14	4,0
Messina	27	12	
Middelburg			
Nelspruit	25	11	
Phalaborwa	25	15	
Pietersburg	19	11	1,2
Piet Retief	21	5	
Pongola			
Potchefstroom	21	2	
Potgietersrus	21	13	5,0
Pretoria	21	9	
Pretoriuskop			
Punda Milia			
Satara			
Sekhukhune			
Shingwidzi			
Skukuza			
Standerton	18	-1	
Schweizer-Reneke			
Thabazimbi			
Tom Burke			
Tzaneen			
Vereeniging			
Volksrust			
Warmbad	21	8	0,5
Waterval-Boven			
Witbank			
Wolmaransstad			
Zeerust			

NATAL	Max	Min	RRR
Cape St. Lucia	23	15	
Cedara	23	4	
Dundee			
Durban (Louis Botha)	24	12	
Estcourt	23	6	
Harding			
Himeville			
Hluhluwe			
Melmoth			
Mkuze			
Newcastle	19	7	
Port Shepstone	22	15	
Van Reenen			
Vryheid			
Waterford (Underberg)	19	-1	
O.V.S. - O.F.S.			
Balkfontein (Bothaville)			
Bethlehem	18	-1	
Bloemfontein (J.B.M. Hertzog)	21	1	
Bultfontein			
Ciocolan			
Fauresmith	21	4	
Ficksburg			
Frankfort	19	-4	
Harrismith			
Hoopstad	22	5	
Heilbron			
Koppies			
Kroonstad	21	2	
Lindley			
Modderpoort			
Petrusburg			
Philippolis			
Reddersburg			
Reitz			
Rouxville			
Vrede			
Warden			
Welkom	21	5	
Wepener	20	3	
Winburg			
Zastron			

KAAP - CAPE	Max	Min	RRR
Aberdeen			
Addo			
Agulhas	16	9	
Alexander Bay	17	7	
Aliwal North	20	3	
Beaufort West	22	8	
Boegoebergdam			
Brandvlei			
Caledon			
Calitzdorp			
Calvinia	22	5	
Cape Columbine	15	10	
Cape St. Francis	17	14	
Cape Town (D.F. Malan)	17	4	
Cape Town (Roeland St.)			
Carnarvon			
Ceres			
Citrusdal			
Colesberg			
Cradock			
De Aar	20	2	
Döhne	19	9	
Douglas	25	7	
East London (Ben Schoeman)	19	10	
Elsenburg			
Fort Beaufort			
Fraserburg	XX	-1	
Garies			
George			
Graaff-Reinet	23	9	
Grahamstown			
Grootfontein (Middelburg)	20	4	
Hopetown			
Idutywa			
Jansenville	18	9	
Joubertina			
Kaappunt	15	11	
Kimberley (B.J. Vorster)	23	5	
Knysna			
Kokstad	21	1	
Kuruman	22	4	
Ladismith			
Langebaanweg	19	5	
Maclear			
Mafeking	24	10	
Malmesbury			
Matatiele			
Matroosberg	18	4	
Mbashe	20	15	

KAAP - CAPE	Max	Min	RRR
Mosselbaai	17	11	
Okiep	23	7	
Oudtshoorn	20	2	
Petrusville			
Piketberg			
Pofadder	22	10	
Port Elizabeth (H.E. Verwoerd)	20	11	0,2
Port Nolloth	13	10	
Port St. Johns	21	15	
Prieska	26	4	
Prince Albert			
Queenstown	23	-4	
Riversdale	18	6	
Robertson	17	5	
Sheeprun	25	1	
Somerset East	19	3	
Steynsburg			
Strydenburg			
Sutherland	17	-2	
Swellendam			
Tarkastad			
Touwsrivier			
Twee Riviere			
Umtata	24	5	
Uniondale			
Upington	26	13	
Vanwyksvlei	24	6	
Victoria West			
Vredendal	23	6	
Vryburg	22	5	
Williston			
Willowmore	20	6	
Willow Park (Dordrecht)			
LESOTHO			
Maseru			
Ox-Bow			
SWAZILAND			
Bulembu			
Manzini (Matsapa)	26	11	
Siteki			

S.W.A.	Max	Min	RRR
Aroab			
Bethanien			
Dordabis			
Gobabeb	33	16	
Gobabis	23	4	
Grootfontein	23	5	
J.G. Strijdom	21	3	
Karasburg			
Kalkfeld			
Karibib			
Keetmanshoop	26	9	
Kub			
Luderitz	17	9	
Mariental	27	8	
Möwe	15	13	
Ohopoho	27	7	
Okahandja			
Okaukuejo	25	6	
Ondangwa			
Otavi			
Otjiwarango			
Outjo			
Rehoboth			
Rundu			
Steinhausen			
Tsumeb			
Uis	29	11	
Walvisbaai	21	2	
Windhoek			
BOTSWANA			
Francistown	25	8	
Gaborone	23	10	
Ghanzi	25	10	
Lobatsi			
Mahalapye			
Maun	27	11	
Shakawe	26	9	
Tshabong	26	4	
Tshane	23	8	

SYNOPTIC WEATHER MAP 1200 GMT – 1400 SAST 11-7-1974 SINOPTIESE WEERKAART TV 4/47

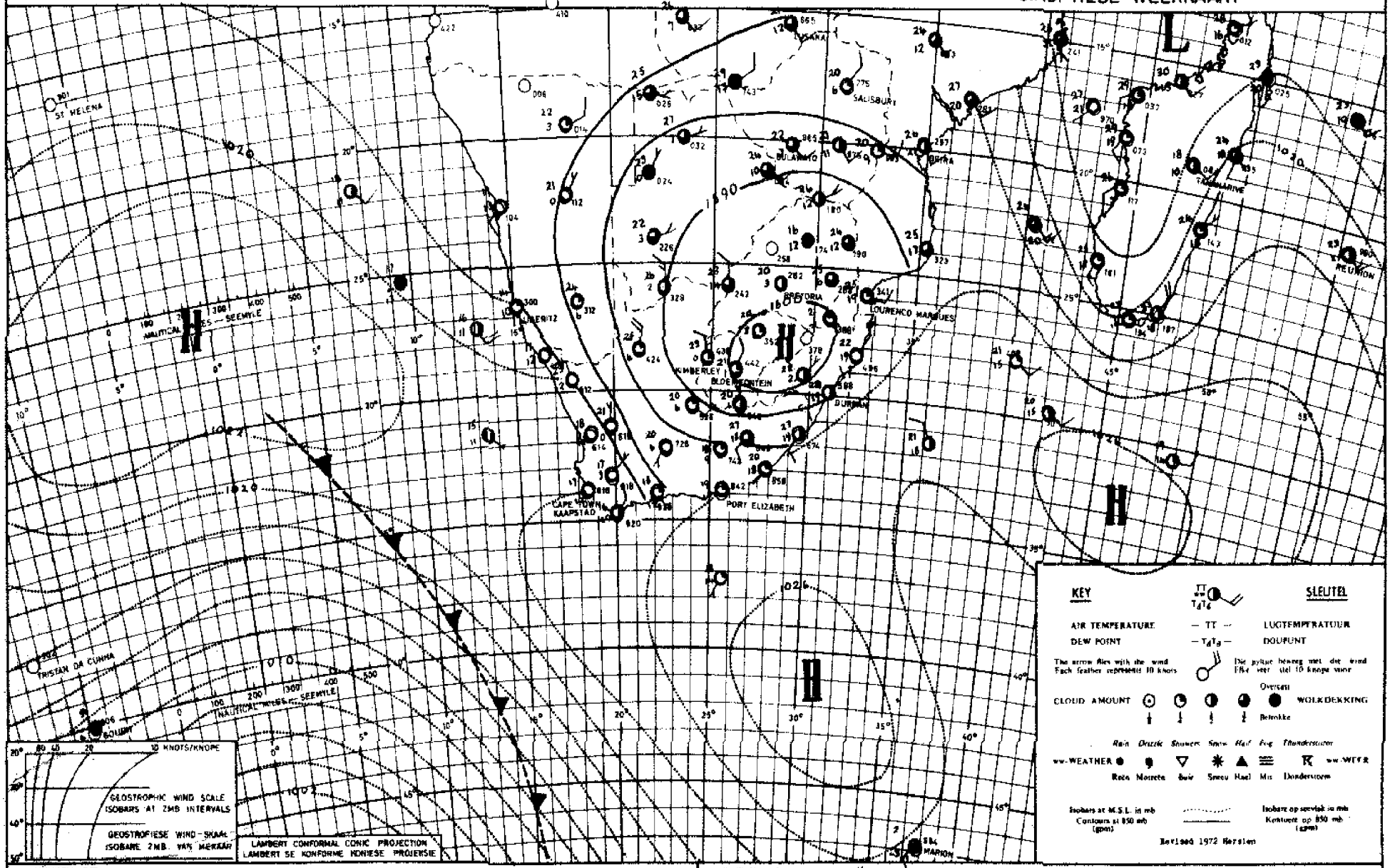

INFERENCE The circulation of the high, which is established over the country, will cause fine conditions to persist, but the supply of moist air from the Mocambique Channel will cause cloudy weather over the Northern Transvaal with light rain at places.

AFLEIDING Die hoëdruk wat oor die land gevestig is, se sirkulasie sal mooiweerstoestande laat voortduur, maar die invoer van vogtige lug vanaf die Mosambiek-kanaal sal bewolkte weer oor Noord-Transvaal veroorsaak met ligte reën plek-plek.

DAGLIKSE WEERBULLETIN

Maksimum en Minimum Temperatuur (°C) en Reënval (RRR) in mm vir die 24 uur geëindig om 0900 SAST op

WEERBUREAU / WEATHER BUREAU
DEPT VAN VERVOER / DEPT OF TRANSPORT
13 - 7 - 1974

DAILY WEATHER BULLETIN

Maximum and Minimum Temperatures (°C) and Rainfall (RRR) in mm for the 24 hours ended at 0900 SAST on

TV. 1

TRANSVAAL	Max	Min	RRR
Alberton			
Barberton			
Belfast			
Bethal	17	3	
Bospoort	19	2	
Carolina	20	2	
Delareyville			
Delmas			
Doornspruit (Vaalwater)	21	5	12,0
Ermelo			
Jan Kempdorp			
Jan Smuts	17	6	
Joubertpark (Jhb)	17	7	
Klerksdorp			
Kroondal (Rustenburg)	21	5	
Letaba			
Levubu	22	9	
Lichtenburg			
Loskopdam			
Loskopkanale (Groblersdal)			
Louis Trichardt			
Lydenburg			
Marble Hall			
Mara	21	5	
Marnitz	20	9	1,2
Messina	24	10	
Middelburg			
Nelspruit	24	6	
Phalaborwa	22	9	
Pietersburg	18	5	0,7
Piet Retief	20	5	
Pongola			
Potchefstroom	22	4	
Potgietersrus	19	6	3,0
Pretoria	20	6	
Pretoriuskop			
Punda Milia			
Satara			
Sekhukhune			
Shingwidzi			
Skukuza			
Standerton	19	0	
Schweizer-Reneke			
Thabazimbi			
Tom Burke			
Tzaneen			
Vereeniging			
Volksrust			
Warmbad	21	3	0,5
Waterval-Boven			
Witbank			
Wolmaransstad			
Zeerust			

NATAL	Max	Min	RRR
Cape St. Lucia	22	13	
Cedara	22	5	
Dundee			
Durban (Louis Botha)	24	9	
Estcourt	22	5	
Harding			
Himeville			
Hluhluwe			
Melmoth			
Mkuze			
Newcastle	19	7	
Port Shepstone	22	12	
Van Reenen			
Vryheid			
Waterford (Underberg)	19	3	
O.V.S. - O.F.S.			
Balkfontein (Bothaville)			
Bethlehem	18	-2	
Bloemfontein (J.B.M. Hertzog)	21	2	
Bultfontein			
Clocolan			
Fauresmith			
Ficksburg			
Frankfort	19	-3	
Harrismith			
Hoopstad	21	2	
Heilbron			
Koppies			
Kroonstad	21	1	
Lindley			
Modderpoort			
Petrusburg			
Philippolis			
Reddersburg			
Reitz			
Bourville			
Vrede			
Warden			
Welkom	21	3	
Wepener	20	-1	
Winburg			
Zastron			

KAAP - CAPE	Max	Min	RRR
Aberdeen			
Adelo			
Agulhas	17	10	
Alexander Bay	17	7	
Aliwal North	20	0	
Beaufort West	25	7	
Boegoebergdam			
Brandvlei			
Caledon			
Calitzdorp			
Calvinia	22	3	
Cape Columbine	16	9	
Cape St. Francis	21	12	
Cape Town (D.F. Malan)	17	4	
Cape Town (Roeland St.)			
Carnarvon			
Ceres			
Citrusdal			
Colesberg			
Cradock			
De Aar	21	9	
Döhne	24	11	
Douglas	26	7	
East London (Ben Schoeman)	22	12	
Elsenburg			
Fort Beaufort			
Fraserburg	xx	-1	
Garies			
George			
Graaff-Reinet	26	13	
Grahamstown			
Grootfontein (Middelburg)	21	5	
Hopetown			
Idutywa			
Jansenville	20	5	
Joubertina			
Kaappunt	15	10	
Kimberley (B.J. Vorster)	22	10	
Knysna			
Kokstad	21	1	
Kuruman	22	2	
Ladismith			
Langebaanweg	16	3	
Maclear			
Mafeking	20	6	0,2
Malmesbury			
Matatiele			
Matroosberg	19	0	
Mbashe	22	14	

KAAP - CAPE	Max	Min	RRR
Mosselbaai	18	10	
Oliep	xx	8	
Oudtshoorn	23	1	
Petrusville			
Piketberg			
Pofadder	23	7	
Port Elizabeth (H.F. Verwoerd)	22	13	
Port Nolloth	15	5	
Port St. Johns	22	16	
Prieska	25	6	
Prince Albert			
Queenstown	22	-3	
Riversdale	20	6	
Robertson	22	0	
Sheeprun	21	1	
Somerset East	24	10	
Steynsburg			
Strydenburg			
Sutherland	17	0	
Swellendam			
Tarkastad			
Touwsrivier			
Twee Riviere	27	4	
Umtata	26	4	
Uniondale			
Upington	17	13	
Vanwyksvlei	25	3	
Victoria West			
Vredendal	18	7	
Vryburg	22	2	
Williston			
Willowmore	28	3	
Willow Park (Dordrecht)			
LESOTHO			
Maseru			
Ox-Bow			
SWAZILAND			
Bulembu			
Manzini (Matsapa)	25	9	
Siteki			

S.W.A.	Max	Min	RRR
Aroab			
Bethanien			
Dordabis			
Gobabeb	32	16	
Gobabis	23	6	
Grootfontein	23	6	
J.G. Strijdom	22	4	
Karasburg			
Kalkfeld			
Karibib			
Keetmanshoop	26	9	
Kub			
Luderitz	17	10	
Mariental	26	8	
Möwe			
Okaporo	27	6	
Okahandja			
Okaukuejo	26	10	
Ondangwa			
Otavi			
Otjiwarango			
Outjo			
Rehoboth			
Rundu	26	6	
Steinhausen			
Tsumeb			
Uis	29	10	
Walvisbaai	21	10	
Windhoek			
BOTSWANA			
Francistown	24	7	
Gaborone	24	8	
Ghanzi	26	6	
Lobatsi			
Mahalapye			
Maun	27	10	
Shakawe	26	10	
Tshabong	26	4	
Tshane	24	9	

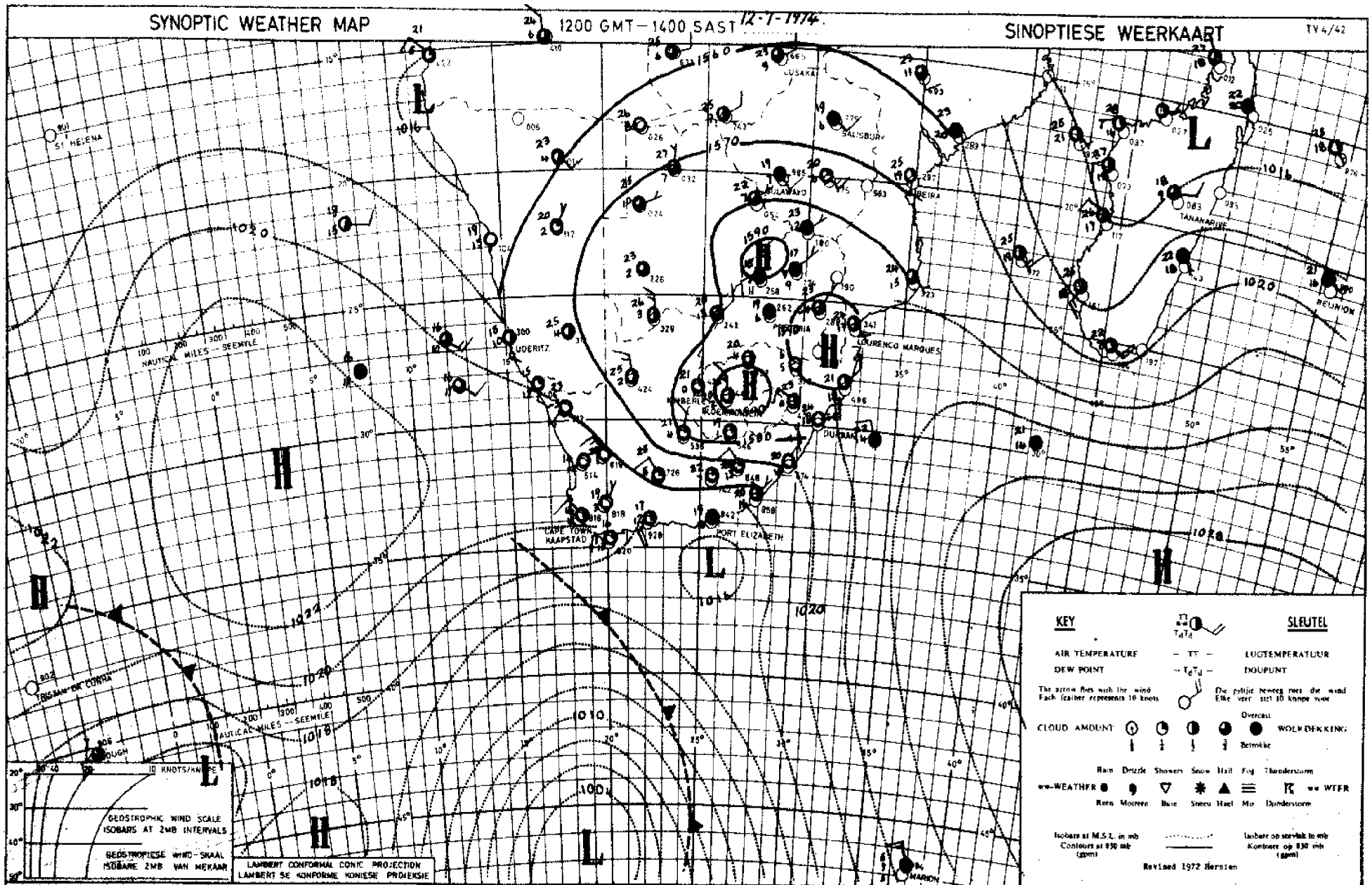

INFERENCE The high pressure east of the country is beginning to weaken, so that the influx of moist air from the east to the northern areas will decrease and skies will clear. Over the remainder of the country it will remain mainly fine

AFLEIDING Die hoedrukstelsel oos van die land begin verswak, sodat die toevoer van vogtige lug uit die ooste oor die noordelike gebiede sal afneem en daarmee sal dit oop trek. Oor die res van die land sal dit merendeels mooiweer bl

DAAGLIKSE WEERBULLETIN

Maksimum en Minimum Temperatuur (°C) en Reënval (RRR) in mm vir die 24 uur geëindig om 0800 SAST op

WEERBURO / WEATHER BUREAU
DEPT VAN VERVOER / DEPT OF TRANSPORT
14 - 7 - 1974

DAILY WEATHER BULLETIN

Maximum and Minimum Temperatures (°C) and Rainfall (RRR) in mm for the 24 hours ended at 0800 SAST on

TV. 4

TRANSVAAL	Max	Min	RRR
Alberton			
Barberton			
Belfast			
Bethal	16	2	
Bospoort	20	3	
Carolina	16	3	
Delareyville			
Delmas			
Doornspruit (Vaalwater)	21	2	
Ermelo			
Jan Kempdorp			
Jan Smuts	16	6	
Joubertpark (Jhb)	17	9	
Klerksdorp			
Kroondal (Rustenburg)	21	3	
Letaba			
Levubu	23	7	
Lichtenburg			
Loskopdam			
Loskopkanale (Groblersdal)			
Louis Trichardt			
Lydenburg			
Marble Hall			
Mara	22	2	
Marnitz	22	4	
Messina	26	3	
Middelburg			
Nelspruit	24	4	
Phalaborwa	25	8	
Pietersburg	19	5	
Piet Retief	21	4	
Pongola			
Potchefstroom			
Potgietersrus	21	5	
Pretoria	18	6	
Pretoriuskop			
Punda Milia			
Satara			
Sekhukhune			
Shingwidzi			
Skukuza			
Standerton	18	-2	
Schweizer-Reneke			
Thabazimbi			
Tom Burke			
Tzaneen			
Vereeniging			
Volksrust			
Warmbad	21	4	
Waterval-Boven			
Witbank			
Wolmaransstad			
Zeerust			

NATAL	Max	Min	RRR
Cape St. Lucia	24	15	
Cedara	23	5	
Dundee			
Durban (Louis Botha)	26	9	
Estcourt	22	5	
Harding			
Himeville			
Hluhluwe			
Melmoth			
Mkuze			
Newcastle	21	9	
Port Shepstone	24	13	
Van Reenen			
Vryheid			
Waterford (Underberg)	20	0	
O.V.S. - O.F.S.			
Balkfontein (Bethaville)			
Bethlehem	18	-3	
Bloemfontein (J.B.M. Hertzog)	20	7	
Bultfontein			
Clocolan			
Fauresmith	21	4	
Ficksburg			
Frankfort	18	-4	
Harrismith			
Hoopstad	22	10	
Reitbron			
Koppies			
Kroonstad	21	-1	
Lindley			
Modderpoort			
Petrusburg			
Philippolis			
Reddersburg			
Reitz			
Senekal			
Vrede			
Warden			
Welkom			
Wepener	20	7	
Winburg			
Zastron			

KAAP - CAPE	Max	Min	RRR
Aberdeen			
Addo			
Agulhas	16	10	
Alexander Bay	21	8	
Aliwal North	20	6	
Beaufort West	24	12	
Boegoebergdam			
Brandvlei			
Caledon			
Calitzdorp			
Calvinia	22	4	
Cape Columbine	15	10	
Cape St. Francis	16	10	
Cape Town (D. F. Malan)	17	4	
Cape Town (Roeland St.)			
Carnarvon			
Ceres			
Citrusdal			
Colesberg			
Cradock			
De Aar	21	3	
Döhne	24	10	
Douglas	24	9	
East London (Ben Schoeman)	19	11	
Elsenburg			
Fort Beaufort			
Fraserburg	xx	-1	
Garies			
George			
Graaff-Reinet	25	11	
Grahamstown			
Grootfontein (Middelburg)	21	5	
Hopetown			
Idutywa			
Jansenville	21	4	
Joubertina			
Kaappunt	17	10	
Kimberley (B. J. Vorster)	23	12	
Kenyna			
Kokstad	21	3	
Kuruman	22	10	
Ladismith			
Langebaanweg	18	4	
Maclear			
Mafeking	22	8	
Malmesbury			
Matatiele			
Matroosberg	18	10	
Mbashe	20	15	

KAAP - CAPE	Max	Min	RRR
Mosselbaai	17	12	
Oklep	24	8	
Oudtshoorn	20	1	
Petrusville			
Pikstberg			
Pofadder	23	7	
Port Elizabeth (H.E. Verwoerd)	19	9	
Port Nolloth	15	9	
Port St. Johns	22	14	
Prieska	25	9	
Prince Albert			
Queenstown	23	-2	
Riversdale	19	6	
Robertson	18	0	
Sheeprun	23	6	
Somerset East	23	6	
Steynsburg			
Strydenburg			
Sutherland	17	-2	
Swellendam			
Tarkastad			
Touwsrivier			
Twee Riviere	27	10	
Umtata	26	7	
Uniondale			
Upington	26	14	
Vanwyksvlei	23	3	
Victoria West			
Vredendal	19	3	
Vryburg	22	8	
Williston			
Willowmore	21	3	
Willow Park (Dordrecht)			
LESOTHO			
Maseru			
On-Bow			
SWAZILAND			
Bulembu			
Mananga (Matsapa)	26	9	
Sitoki			

S.W.A.	Max	Min	RRR
Aroab			
Bethanien			
Dordabis			
Gobabis			
Gobabis	24	10	
Grootfontein	23	3	
J. G. Strijdom	22	8	
Karasburg			
Keilfeld			
Karibib			
Keetmanshoop	26	9	
Kub			
Luderitz	19	10	
Mariental	26	7	
Möwe	15	12	
Okaputa	28	4	
Okahandja			
Okaukuejo	26	5	
Ondangua			
Otavi			
Otjiwarongo			
Outjo			
Rehoboth			
Rundu			
Steinhausen			
Tsumeb			
Uis	30	12	
Walvisbaai	13	10	
Windhoek			
BOTSWANA			
Francistown	22	6	
Gaberone	21	5	
Ghanzi	25	4	
Lobatsi			
Mahalapye			
Maun	26	4	
Mulambwe	26	9	
Tshabong	26	8	
Tsetse	25	10	

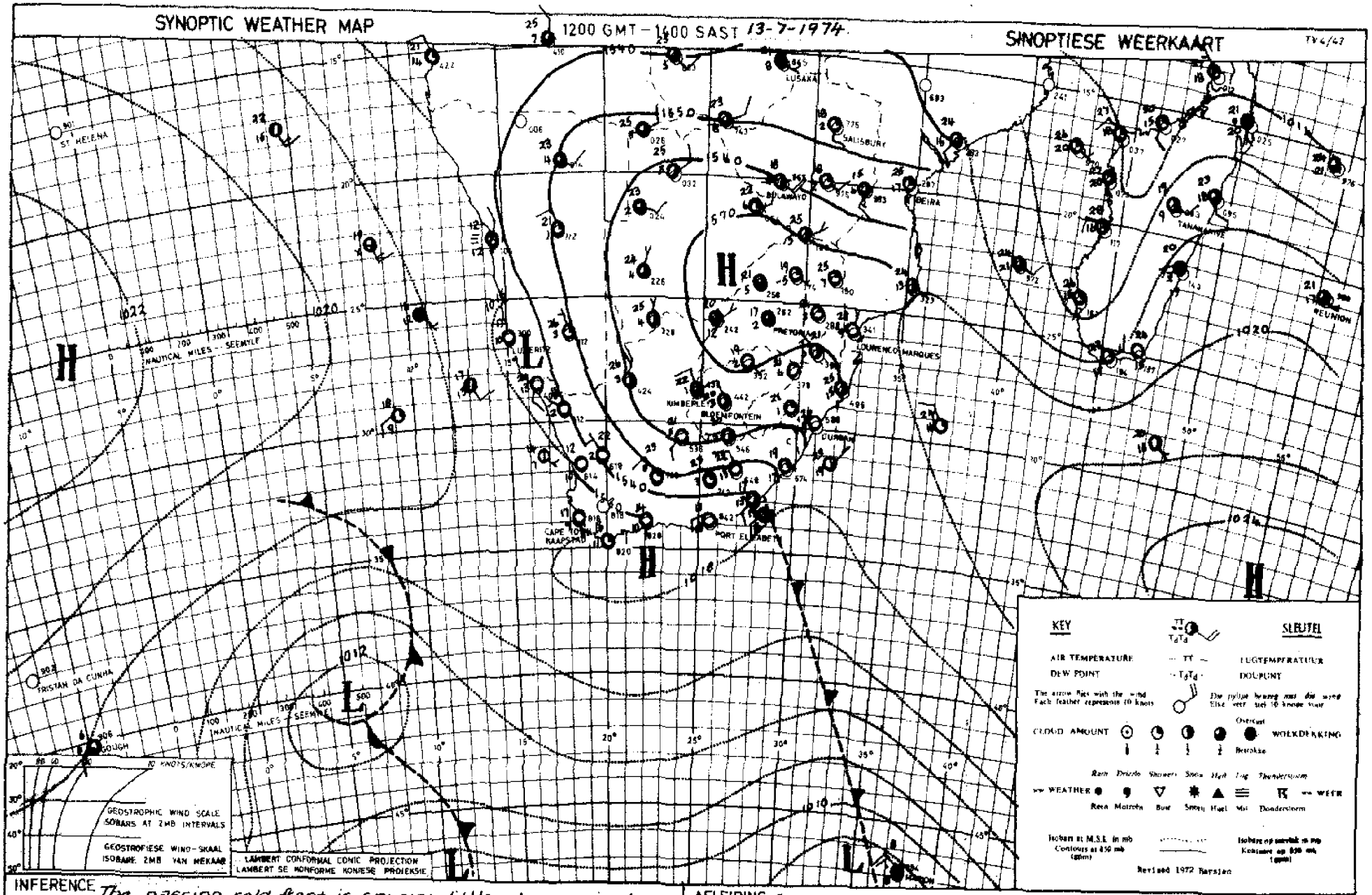

INFERENCE *The passing cold front is causing little change in the prevailing fine weather conditions. There are, however, indications that the low south-west of the Cape is deepening and is being followed by a strong ridge of high which may in a few days bring unsettled weather to at least the Boland area.*

AFLEIDING *Die verbygaande swak koufront veroorsaak min verandering in die heersende mooiweerstoestande. Daar is egter aanduidings dat die laag suidwes van die Kaap verdiep en gevolg word deur 'n sterk rug wat oor 'n paar dae altans vir die Boland onweer kan bring.*

DAAGLIKSE WEERBULLETIN

Maksimum en Minimum Temperatuur (°C) en Reënval (RRR) in mm vir die 24 uur geëindig om 0800 SAST op

WEERBURO / WEATHER BUREAU
DEPT VAN VERVOER / DEPT. OF TRANSPORT
15 - 7 - 1974

DAILY WEATHER BULLETIN

Maximum and Minimum Temperatures (°C) and Rainfall (RRR) in mm for the 24 hours ended at 0800 SAST on

TV.4

TRANSVAAL	Max	Min	RRR
Alberton			
Barberton			
Boldhat			
Bethal	18	-1	
Bospoort	21	0	
Carolina	17	3	
Delareyville			
Delmas			
Doornpruit (Vaalwater)			
Ermelo			
Jan Kempdorp			
Jan Smuts	18	4	
Joubertpark (Jhb)	17	10	
Klerksdorp			
Kroondal (Rustenburg)			
Letaba			
Levubu	24	7	
Lichtenburg			
Louisdam			
Louisphasis (Groblersdal)			
Louis Trichardt			
Lydenburg	19	2	
Marble Hall			
Mara	23	2	
Marnitz	23	6	
Messina	25	6	
Middelburg			
Nelspruit	25	3	
Phalaborwa	26	7	
Pietersburg	21	4	
Piet Retief	20	4	
Pongola			
Potchefstroom	21	1	
Potgietersrus	22	5	
Pretoria	21	4	
Pretoriuskop			
Punch Mills			
Sitara			
Skukuhuse			
Skingwidzi			
Skukuza	28	4	
Standerton	18	-2	
Schweizer-Reneke			
Thabazimbi			
Tom Burke			
Tzaneen			
Vereeniging			
Volksrust			
Warmbad	21	1	
Waterval-Boven			
Witbank			
Wolmaransstad			
Zeerust			

NATAL	Max	Min	RRR
Cape St. Lucia	26	13	
Cedara	24	5	
Dundee			
Durban (Louis Botha)	26	11	
Estcourt	22	4	
Harding			
Himeville			
Hluhluwe			
Melmoth			
Mkuze			
Newcastle	22	1	
Port Shepstone	23	14	
Van Reenen			
Vryheid			
Waterford (Underberg)	20	0	
O.V.S. - O.F.S.			
Balkfontein (Bethanville)			
Bethlehem	19	-2	
Bloemfontein (J.B.M. Hertzog)	22	0	
Bultfontein			
Clocolan			
Fauresmith	21	3	
Ficksburg			
Frankfort	19	-4	
Harrismith			
Hoopstad	23	0	
Hotlbron			
Koppies			
Kroonstad	21	-1	
Lindley			
Modderpoort			
Petrusburg			
Philippolis			
Reddersburg			
Reitz			
Reuxville			
Vrede			
Warden			
Welkom	22	-1	
Wepener	21	-1	
Winburg			
Zastron			

KAAP - CAPE	Max	Min	RRR
Aberdeen			
Addo			
Agulhas	17	10	
Alexander Bay	17	13	
Aliwal North	21	4	
Beaufort West	24	8	
Bosgoedbergdam			
Brandvlei			
Calsdon			
Calitzdorp			
Calvinia	22	6	
Cape Columbine	16	13	
Cape St. Francis	21	7	
Cape Town (D. F. Malan)	17	9	
Cape Town (Rosland St.)			
Carnarvon			
Ceres			
Citrusdal			
Colesberg			
Cradock			
De Aar	22	4	
Dikbaai	25	11	
Douglas	25	7	
East London (Ben Schoeman)	24	11	
Elsenburg			
Fort Beaufort			
Fraserburg	XX	-1	
Garies			
George			
Graaff-Reinet	27	12	
Grahamstown			
Grootfontein (Middelburg)	21	9	
Hopetown			
Ilinyen			
Jansenville	19	6	
Joubertina			
Kaapmuiden	16	10	
Kimberley (B. J. Vorster)	24	9	
Knysna			
Kokstad	22	0	
Kuruman	21	3	
Ladismith			
Langebaanweg	18	8	
Maclear			
Matjiesfontein	23	4	
Malmesbury			
Matatiele			
Matroosberg	19	7	
Mbashe	22	15	

KAAP - CAPE	Max	Min	RRR
Mossel Bay	18	11	
Oliep	23	8	
Oudtshoorn	23	3	
Petrusville			
Piketberg			
Poffadder	24	7	
Port Elizabeth (S.E. Vervoerd)	25	3	
Port Nolloth	14	12	
Port St. Johns	22	18	
Prieska	25	4	
Prince Albert			
Queenstown	24	3	
Riversdale	22	4	
Robertson	24	4	
Sheepran	24	2	
Somerset East	24	7	
Steynsburg			
Strydenburg			
Sutherland	18	5	
Swellendam			
Tarkastad			
Touwsrivier			
Twee Riviere	27	5	
Umtata			
Umtuchle			
Upington	28	11	
Vanwyksvlei	24	5	
Victoria West			
Vredenhof	20	12	
Vryburg	22	1	
Williston			
Willowmore	22	3	
Willow Park (Dordrecht)			
LESOTHO			
Maseru			
On-Bow			
SWAZILAND			
Bulembu			
Manzini (Matsapa)	25	6	
Siteki			

S.W.A.	Max	Min	RRR
Aroab			
Bethanien			
Duwisib			
Gibeon	20	14	
Gobabis	23	3	
Grootfontein	22	5	
J. G. Strijdom	22	3	
Karasburg			
Keetmanshoop			
Koës			
Lüderitz	18	10	
Mariental	27	10	
Mile 108	18	11	
Okaputa	27	11	
Otjihaenena			
Otjiwarongo	25	7	
Ondangua			
Otavi			
Otjiwarongo			
Outjo			
Rehoboth			
Rundu			
Stampriet			
Tsumeb			
Vis	30	15	
Walvisbaai	13	9	
Windhoek			
BOTSWANA			
Francistown	22	-1	
Gaborone	22	1	
Ghanzi	26	2	
Lobatse			
Mahalapye			
Maun	23	7	
Shakawe	23	4	
Tshabong	26	3	
Tsholo	24	4	

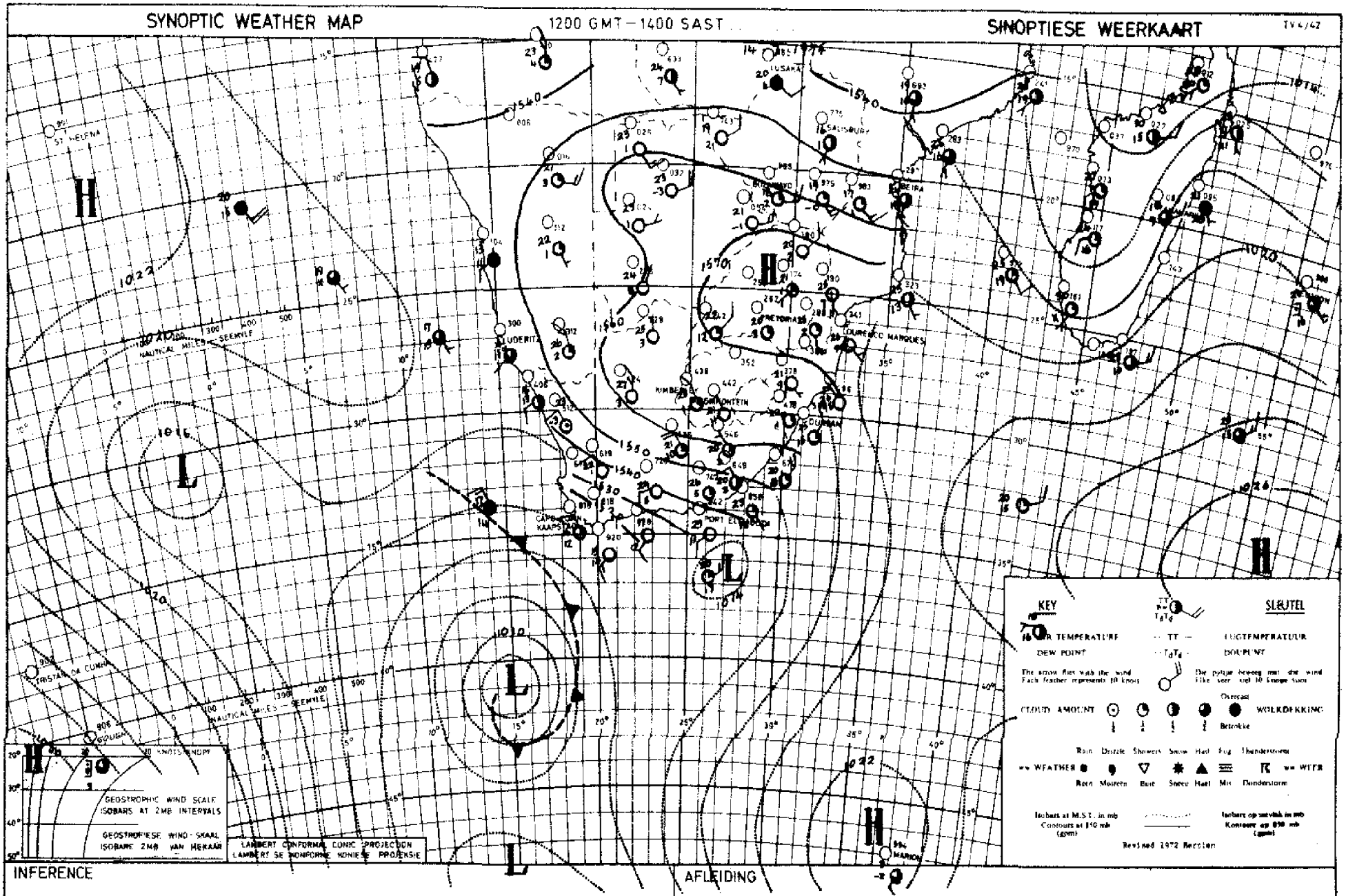

INFERENCE

Colder air of the well-marked low pressure system south-west of the Cape is apparently now „cut-off" by the strong high pressure ridging south of it from the direction of Gough Island. This should bring unsettled weather to the south-western and southern parts from sea Tuesday 16th

AFLEIDING

Kouer lug van die mooi uitgebeelde laedrukstelsel suidwes van die Kaap is skynbaar nou „afgeknyp" deur die sterk hoedru wat vanaf Gough suid van die laag inrug. Dit behoort kouer onweer oor die suidwestelike en suidelike dele van die land vana sê Dinsdag 16e te laat ontstaan

Maksimum en Minimum Temperatuur (°C) en Reënval (RRR) in mm vir die 24 uur geëindig om 0800 SAST op

DEPT. VAN VERVOER / DEPT. OF TRANSPORT

16 - 7 - 1974

Maximum and Minimum Temperatures (°C) and Rainfall (RRR) in mm for the 24 hours ended at 0800 SAST on

TRANSVAAL	Max	Min	RRR
Alberton			
Barberton			
Belfast			
Bethal	18	3	
Bospoort	20	-1	
Carolina	17	1	
Delareyville			
Delmas			
Doornspruit (Vaalwater)	23	1	
Ermelo			
Jan Kempdorp			
Jan Smuts	18	6	
Joubertpark (Jhb)	18	8	
Klerksdorp			
Kroondal (Rustenburg)	23	2	
Letaba			
Levubu	24	7	
Lichtenburg			
Louisdam			
Louisdamale (Grobiersdal)			
Louis Trichardt			
Lydenburg	19	1	
Marble Hall			
Mara	23	0	
Marnitz	23	5	
Messina	26	5	
Middelburg			
Nelspruit	24	3	
Phalaborwa	26	7	
Pietersburg	20	3	
Piet Retief	20	3	
Pongola			
Potchefstroom	22	1	
Potgietersrus	22	6	
Pretoria	22	4	
Pretoriuskop			
Punda Milia			
Satara			
Sekhukhune			
Shingwidzi			
Skukuza	27	2	
Standerton	19	-3	
Schweizer-Reneke			
Thabazimbi			
Tom Burke			
Tzaneen			
Vereeniging			
Volksrust			
Warmbad	21	3	
Waterval-Boven			
Witbank			
Wolmaransstad			
Zeerust			

NATAL	Max	Min	RRR
Cape St. Lucia	24	15	
Cedara	23	5	
Dundee			
Durban (Louis Botha)	30	8	
Estcourt	22	2	
Harding			
Himeville			
Hluhluwe			
Melmoth			
Mkuze			
Newcastle	21	2	
Port Shepstone	27	12	
Van Reenen			
Vryheid			
Waterford (Underberg)	20	-1	
O.V.S. - O.F.S.			
Balkfontein (Bethlehem)			
Bethlehem	19	-3	
Bloemfontein (J.B.M. Hertzog)	21	-2	
Boltfontein			
Clocolan			
Fauresmith	21	3	
Ficksburg			
Frankfort	20	-4	
Harrismith			
Hoopstad	21	-1	
Hotlbron			
Koppies			
Kroonstad	22	-1	
Lindley			
Modderpoort			
Petrusburg			
Philippolis			
Reddersburg			
Reitz			
Rouxville			
Vrede			
Warden			
Welkom	21	5	
Wepener	20	-2	
Winburg			
Zastron			

KAAP - CAPE	Max	Min	RRR
Aberdeen			
Addo			
Agulhas	17	13	
Alexander Bay	17	8	
Aliwal North	21	4	
Beaufort West	26	15	
Boegoebergdam			
Brandvlei			
Caledon			
Calitzsdorp			
Calvinia	29	5	
Cape Columbine	16	13	3,2
Cape St. Francis	17	13	
Cape Town (D.F. Malan)	15	12	3,1
Cape Town (Roeland St.)			
Carnarvon			
Ceres			
Citrusdal			
Colesberg			
Cradock			
De Aar	23	2	
Dihlne	26	11	
Douglas	25	5	
East London (Ben Schoeman)	26	19	
Elsenburg			
Fort Beaufort			
Fraserburg	XX	-1	
Garies			
George			
Graaff-Reinet	25	12	
Grahamstown			
Grootfontein (Middelburg)	22	10	
Hopetown			
Idutywa			
Jansenville	27	18	
Joubertina			
Kaappunt	14	11	49
Kimberley (B.J. Vorster)	23	8	
Knysna			
Kokstad	22	2	
Kuruman	22	1	
Ladismith			
Langebaanweg	16	11	1,0
Maclear			
Mafeking	22	3	
Malmesbury			
Matatiele			
Matroosberg	17	7	
Mbashe	XX	16	

KAAP - CAPE	Max	Min	RRR
Mossel Bay	18	2	
Newlands (C.C.T.)			16,8
Oktop	23	6	
Oudtshoorn	21	2	
Petrusville			
Piketberg			
Potgietersrus	25	7	
Port Elizabeth (N.E. Verwoerd)	21	9	
Port Nolloth	15	9	
Port St. Johns	27	17	
Prieska	25	3	
Prince Albert			
Queenstown	23	3	
Riversdale	19	4	
Robertson	19	10	
Sheepran	28	1	
Somerset East	27	18	
Steynsburg			
Strydenburg			
Sutherland	18	5	
Swellendam			
Tarkastad			
Touwsrivier			
Twee Riviere	26	1	
Uniondale	28	5	
Uniondale			
Upington	26	11	
Vanwyksvlei			
Victoria West			
Vredendal	19	7	
Vryburg	22	-1	
Williston			
Willowmore	24	11	
Willow Park (Dordrecht)			
LESOTHO			
Maseru			
Oxbow			
SWAZILAND			
Bulembu			
Mananga (Matenga)	24	6	
Siteki			

S.W.A.	Max	Min	RRR
Aroab			
Bethanie			
Berlinkie			
Gibeon	21	13	
Gobabis	21	1	
Grootfontein	21	1	
J.G. Strijdom	20	0	
Karasburg			
Keetmanshoop			
Kalkfeld			
Karibib			
Keetmanshoop	24	4	
Koës			
Lüderitz	16	10	
Mariental	29	6	
Mile 108	15	11	
Okaputa	24	2	
Okahandja			
Okaukuejo			
Ondangua			
Otavi			
Otjiwarongo			
Outjo			
Rehoboth			
Rundu			
Stampriet			
Tsumeb			
Uis	29	8	
Walvisbaai	17	10	
Windhoek			
BOTSWANA			
Francistown	29	-1	
Gaborone	23	1	
Ghanzi	22	0	
Lobatse			
Mahalapye			
Mun	23	5	
Shakawe	23	6	
Tshabong	26	2	
Tsiame	23	1	

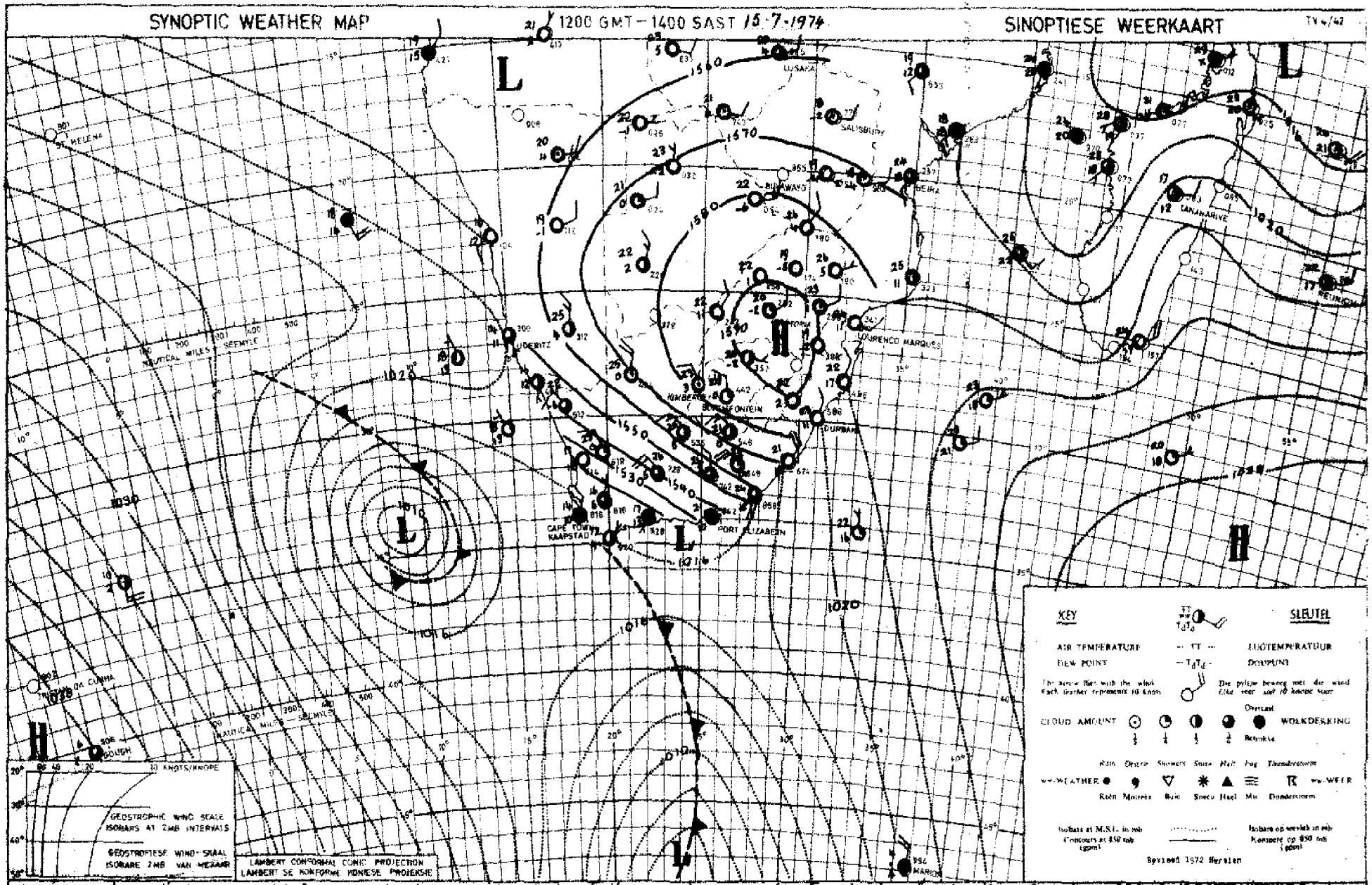

INFERENCE A preliminary cold front is trailing past south of the country without much effect, but with the deep slow moving low pressure system approaching, it will commence raining tomorrow over the South-west Cape, where it is already cloudy and cool. Strong North-westerly winds will develop over the Karoo and the Cape Midlands.

AFLEIDING 'n Eerste kouefront sleep sonder veel invloed suid van die land verby, maar met die intense stadig-bewegende lagedruk-stelsel wat nader, sal dit môre begin reën oor Suidwes-Kaapland waar dit reeds bewolk en koel is. Sterk Noordwestewinde sal oor die Karoo en Kaapse Middellande ontwikkel.

DAAGLIKSE WEERBULLETIN

Maksimum en Minimum Temperatuur (°C) en Reënval (RRR) in mm vir die 24 uur geëindig om 0800 SAST op

WEERBURO / WEATHER BUREAU
DEPT. VAN VERVOER / DEPT. OF TRANSPORT
17 - 7 - 1974

DAILY WEATHER BULLETIN

Maximum and Minimum Temperatures (°C) and Rainfall (RRR) in mm for the 24 hours ended at 0800 SAST on

TV. 4/43

TRANSVAAL	Max	Min	RRR
Alberton			
Barberton			
Belfast			
Bethal	18	4	
Bospoort	20	-3	
Carolina	17	2	
Delareyville			
Delmas			
Doornspruit (Vaalwater)	22	0	
Ermelo			
Jan Kempdorp			
Jan Smuts	17	9	
Joubertpark (Jhb)	17	7	
Klerksdorp			
Kroondal (Rustenburg)	21	1	
Letaba			
Levubu	23	7	
Lichtenburg			
Loskopdam			
Loskopkanaal (Groblersdal)			
Louis Trichardt			
Lydenburg	19	0	
Marble Hall			
Mara	23	1	
Marnitz	23	3	
Messina	26	7	
Middelburg			
Nelspruit	23	3	
Phalaborwa	25	9	
Pietersburg	20	3	
Piet Retief	20	8	
Pongola			
Potchefstroom	21	1	
Potgietersrus	22	4	
Pretoria	20	4	
Pretoriustop			
Punda Milia			
Satara			
Sekhukhune			
Shingwidzi			
Skukuza	26	2	
Standerton	18	-1	
Schweizer-Reneke			
Thabazimbi			
Tom Burke			
Tzaneen			
Vereeniging			
Volksrust			
Warmbad	22	-2	
Waterval-Boven			
Witbank			
Wolmaransstad			
Zeerust			

NATAL	Max	Min	RRR
Cape St. Lucia	22	14	
Cedara	24	5	
Dundee			
Durban (Louis Botha)	25	9	
Estcourt	22	4	
Harding			
Himeville			
Hluhluwe			
Melmoth			
Mkuze			
Newcastle	26	9	
Port Shepstone	22	13	
Van Reenen			
Vryheid			
Waterford (Underberg)	20	0	

O.V.S. - O.F.S.	Max	Min	RRR
Balkfontein (Bothaville)			
Bethlehem	18	4	
Bloemfontein (J. B. M. Hertzog)	19	-3	
Bultfontein			
Clocolan			
Fauresmith	19	5	
Ficksburg			
Frankfort	19	-1	
Harrismith			
Hoopstad	21	-2	
Heilbron			
Koppies			
Kroonstad	20	-3	
Lindley			
Modderpoort			
Petrusburg			
Philippolis			
Reddersburg			
Reitz			
Rouxville			
Vrede			
Warden			
Welkom	20	5	
Wepener	18	-2	
Winburg			
Zastron			

KAAP - CAPE	Max	Min	RRR
Aberdeen			
Addo			
Agulhas	17	11	4.0
Alexander Bay	18	9	
Aliwal North	19	2	
Beaufort West	23	5	
Boegoebergdam			
Brandvlei			
Caledon			
Calitzdorp			
Calvinia	13	1	
Cape Columbine	15	9	0.5
Cape St. Francis	17	13	
Cape Town (D. F. Malan)	16	7	4.0
Cape Town (Roeland St.)			
Carnarvon			
Ceres			32.0
Citrusdal			
Colesberg			
Cradock			
De Aar	21	-1	
Döhne	23	7	
Douglas	22	5	
East London (Ben Schoeman)	20	12	
Elsenburg			6.6
Fort Beaufort			
Fraserburg	xx	-1	
Garies			
George			
Graaff-Reinet	24	8	
Grahamstown			
Grootfontein (Middelburg)	20	4	
Hopetown			
Idutywa			
Jansenville	28	9	
Joubertina			
Kaappunt	13	11	0.3
Kimberley (B. J. Vorster)	21	6	
Kuyana			
Kokstad	20	5	
Kuruman	20	0	
Ladismith			
Langebaanweg	16	5	2.3
Maclear			
Mafeking	23	2	
Malmesbury			
Matatiele			
Matroosberg	13	0	1.0
Mbashe	xx	14	

KAAP - CAPE	Max	Min	RRR
Mosselbaai	23	10	
Newlands (C.T.)			16.0
Oklep	16	3	
Oudtshoorn	19	1	
Petrusville			
Piketberg			
Pofadder	21	3	
Port Elizabeth (H.F. Verwoerd)	19	13	
Port Nolloth	15	7	
Port St. Johns	26	15	
Prieska	23	5	
Prince Albert			
Queenstown	22	3	
Riversdale	21	6	
Robertson	19	7	
Sheeprun	19	7	
Somerset East	25	8	
Steynsburg			
Strydenburg			
Sutherland	12	-3	
Swellendam			
Tarkastad			
Touwsrivier			
Twee Riviere			
Umtata	25	6	
Uniondale			
Upington	26	4	
Vanwyksvlei	23	5	
Victoria West			
Vredendal	19	4	
Vryburg	21	-3	
Williston			
Willowmore	20	2	
Willow Park (Dordrecht)			

LESOTHO	Max	Min	RRR
Maseru			
Ox-Bow			

SWAZILAND	Max	Min	RRR
Bulembu			
Manzini (Matsapa)	24	10	
Siteki			

S.W.A.	Max	Min	RRR
Aroab			
Bethanien			
Dordabis			
Gobabeb	29	14	
Gobabis	21	3	
Grootfontein	21	3	
J. G. Strijdom	19	1	
Karasburg			
Kalkfeld			
Karibib			
Keetmanshoop	24	4	
Koës			
Lüderitz	18	11	
Mariental	25	3	
Möwe	16	10	
Okaputa	26	2	
Okahandja			
Okaukuejo	23	6	
Ondangwa			
Otavi			
Otjiwarongo			
Outjo			
Rehoboth			
Rundu			
Steinhausen			
Tsumeb			
Uis	28	8	
Walvisbaai	18	10	
Windhoek			

BOTSWANA	Max	Min	RRR
Francistown	23	0	
Gaborone	22	2	
Ghanzi	23	3	
Lobatse			
Mahalapye			
Maun	25	3	
Selebi-Pikwe	24	6	
Tshabong	24	0	
Tsetse	22	2	

SYNOPTIC WEATHER MAP 1200 GMT – 1400 SAST 16-7-1974 SINOPTIESE WEERKAART

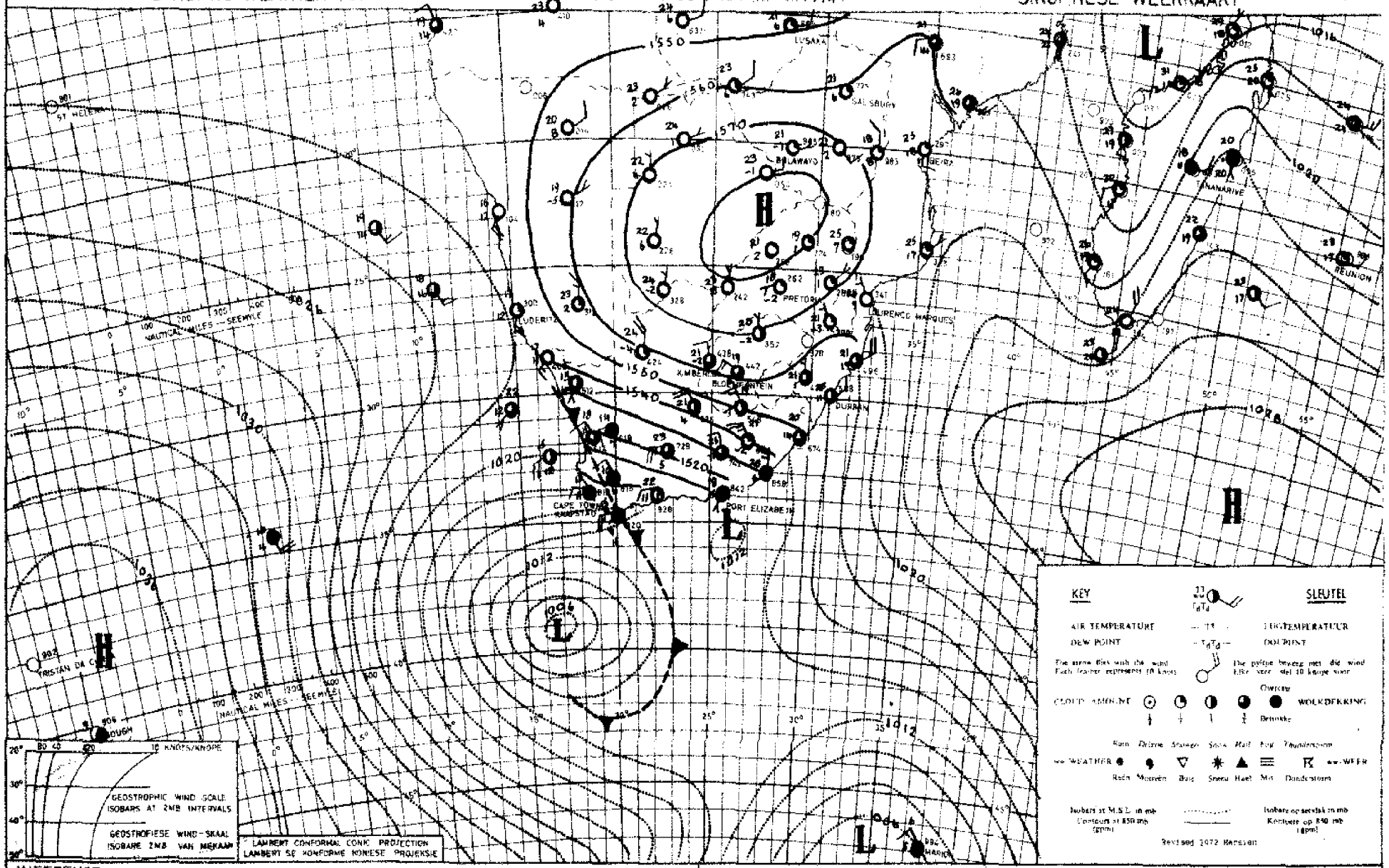

INFERENCE *The intense low is moving slowly past just south of the country followed by a strong high. Cold rainy weather will extend from the Boland area to the South and East Cape and colder conditions will in the course of the next two days spread over the entire Cape Province, the Free State and Natal.*

AFLEIDING *Die intense laag beweeg stadig net suid van die land verby gevolg deur 'n sterk hoëdruk. Koue reënweer sal van die Boland na Suid- en Oos-Kaapland uitbrei en kouer toestande sal in die volgende paar dae oor die hele Kaapland, die Vrystaat en Natal indring.*

DAAGLIKSE WEERBULLETIN

Maksimum en Minimum Temperatuur (°C) en Reënval (RRR)
in mm vir die 24 ure geëindig om 0800 SAST op

WEERBUREU / WEATHER BUREAU
DEPT VAN VERVOER / DEPT OF TRANSPORT
18 - 7 - 1974

DAILY WEATHER BULLETIN

Maximum and Minimum Temperatures (°C) and Rainfall (RRR)
in mm for the 24 hours ended at 0800 SAST on

TRANSVAAL	Max	Min	RRR
Alberton			
Barberton			
Belfast			
Bethal	17	2	
Bospoort			
Carolina	18	5	
Delareyville			
Delmas			
Doornspreit (Vaalwater)	23	1	
Ermelo			
Jan Kempdorp			
Jan Smuts	17	0	
Joubertpark (Jhb)	17	5	
Klerksdorp			
Kroondal (Rustenburg)	23	2	
Letaba			
Levubu	26	9	
Lichtenburg			
Loskopdam			
Loskopkanale (Groblersdal)			
Louis Trichardt			
Lydenburg	21	3	
Marble Hall			
Mara	24	4	
Marnitz	23	5	
Messina	27	7	
Middelburg			
Nelspruit	27	11	
Phalaborwa	28	13	
Pietersburg	21	4	
Piet Retief			
Pongola			
Potchefstroom	21	0	
Potgietersrus	22	7	
Pretoria	20	7	
Pretoriuskop			
Punda Milia			
Satara			
Sekhukhune			
Shingwidzi			
Skukuza	29	13	
Standerton	17	1	
Schweizer-Reneke			
Thabazimbi			
Tom Burke			
Tzaneen			
Vereeniging			
Volksrust			
Warmbad	21	1	
Waterval-Boven			
Witbank			
Wolmaransstad			
Zeerust			

NATAL	Max	Min	RRR
Cape St. Lucia	22	15	
Cedara	17	0	
Dundee			
Durban (Louis Botha)	22	11	
Estcourt	21	8	
Harding			
Himeville			
Hluhluwe			
Melmoth			
Mkuze			
Newcastle			
Port Shepstone	20	12	
Van Reenen			
Vryheid			
Waterford (Underberg)	20	3	0,6

O.V.S. - O.F.S.	Max	Min	RRR
Balkfontein (Bethaville)			
Bethlehem	17	1	
Bloemfontein (J.B.M. Hertzog)	19	-5	
Bultfontein			
Clocolan			
Fauresmith	13	-1	
Ficksburg			
Frankfort	19	-1	
Harrismith			
Hoopstad	20	-2	
Heilbron			
Koppies			
Kroonstad	19	-3	
Lindley			
Modderpoort			
Petrusburg			
Philippolis			
Reddersburg			
Reitz			
Rouxville			
Vrede			
Warden			
Welkom	19	0	
Wepener	19	-6	
Winburg			
Zastron			

KAAP - CAPE	Max	Min	RRR
Aberdeen			
Adelo			
Agulhas	16	9	
Alexander Bay	18	6	
Aliwal North	16	-2	
Beaufort West	13	-1	
Boegoebergdam			
Brandvlei			
Calitzdorp			
Calitzdorp			
Calvinia	15	4	
Cape Columbine	15	8	
Cape St. Francis	16	9	
Cape Town (D.F. Malan)	15	1	
Cape Town (Roeland St.)			
Carnarvon			
Ceres			
Citrusdal			
Colesberg			
Cradock			
De Aar	14	-3	
Döhne	14	3	
Douglas	17	-3	
East London (Ben Schoeman)	19	8	
Elsenburg			
Fort Beaufort			
Fraserburg	xx	-4	
Garies			
George			
Graaff-Reinet	14	2	
Grahamstown			
Grootfontein (Middelburg)	13	-5	
Hopetown			
Idutywa			
Jansenville	17	1	
Joubertina			
Kaappunt	14	11	
Kimberley (B.J. Vorster)	17	-1	
Knysna			
Kokstad	18	-1	
Kuruman	20	0	
Ladismith			
Langebaanweg	16	4	
Maclear			
Mafeking	21	4	
Malmesbury			
Matatiele			
Matroosberg	12	0	
Mbashe	xx	12	

KAAP - CAPE	Max	Min	RRR
Mosselbaai	17	10	
Oliep	15	9	
Oudtshoorn	16	-9	
Petrusville			
Piketberg			
Pofadder	15	3	
Port Elizabeth (H.F. Verwoerd)	17	10	
Port Nolloth	17	5	
Port St. Johns	19	13	
Prieska	17	-3	
Prince Albert			
Queenstown	15	-5	
Riversdale	17	0	
Robertson	17	-1	
Sheeprun	19	-3	
Somerset East	15	1	
Steynsburg			
Strydenburg			
Sutherland	10	-7	
Swellendam			
Tarkastad			
Touwsrivier			
Twee Riviere	22	-1	
Umtata	19	-1	
Uniondale			
Upington	18	0	
Vanwyksvlei	15	-2	
Victoria West			
Vredendal	18	3	
Vryburg	22	-2	
Williston			
Willowmore	12	-3	
Willow Park (Dordrecht)			

LESOTHO	Max	Min	RRR
Maseru			
Ox-Bow			

SWAZILAND	Max	Min	RRR
Bulembu			
Manzini (Matsapa)	26	10	
Siteki			

S.W.A.	Max	Min	RRR
Aroab			
Bethanien			
Dordabis			
Gobabeb	30	14	
Gobabis	22	0	
Grootfontein	22	3	
J.G. Strijdom	20	1	
Karasburg			
Kalkfeld			
Karibib			
Keetmanshoop	21	4	
Kub			
Luderitz	18	9	
Marienfal	24	5	
Möwe	17	12	
Ohopoho	26	7	
Okahandja			
Okaukuejo	24	5	
Ondangwa	28	6	
Otavi			
Otjiwarango			
Outjo			
Rehoboth			
Rundu			
Steinhausen			
Tsumeb			
Uis	28	10	
Walvisbaai	17	10	
Windhoek			

BOTSWANA	Max	Min	RRR
Francistown	26	1	
Gaborone	24	1	
Ghanzi	24	2	
Lobatsi			
Mahalapye			
Maun	26	6	
Shakawe	25	6	
Tshabong	24	-1	
Tshane	23	4	

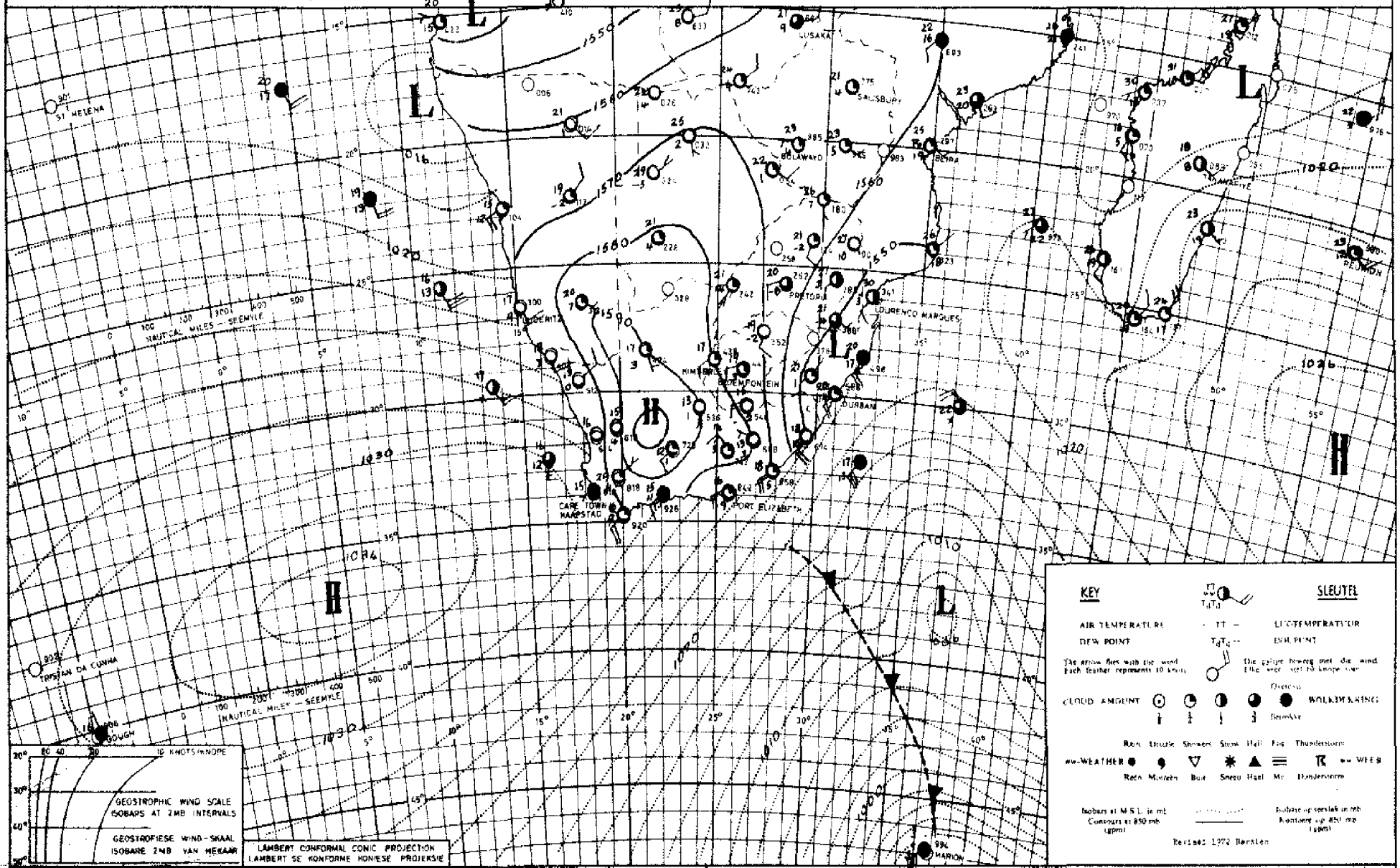

INFERENCE *The cold weather has extended across the Cape Province and there are still W to SW gales along the southern coastal belt with light showers There is however little northward movement so that little change is expected over the northern parts apart from clouds later over North Natal and the Transvaal Lowveld.*

AFLEIDING *Die koue weer het oor die Kaapprovinsie uitgebrei en daar nog steeds stormsterkte W of SW winde oor die suidelike kusstreke met ligte buie. Daar is egter min noordwaartse beweging sodat min verandering oor die noordelike dele verwag word afgesien van miswolke later oor Noord Natal en die Transvaalse Laeveld.*

DAILY WEATHER BULLETIN

Maximum and Minimum Temperatures (°C) and Rainfall (RRR) in mm for the 24 hours ended at 0800 SAST on

19. 7. 1972

TRANSVAAL	Max	Min	RRR
[illegible]			
[illegible]			
Belfast			
Bethal	12	-3	
[illegible]	22		
Carolina	14		
Delareyville			
[illegible]			
Doornspruit (Vaalwater)	22	2	
Ermelo			
Jan Kempdorp			
[illegible]	11	5	
[illegible]	11	6	
[illegible]			
[illegible]	21	[illegible]	
Letaba			
[illegible]	19	7	
Lichtenburg			
[illegible]			
[illegible] (Grobler[illegible])			
Louis Trichardt			
Lydenburg	16	2	
Marble Hall			
Mara	21	5	
Marnitz	23	7	
Messina	24	6	
Middelburg			
Nelspruit	21	9	
Phalaborwa	22	12	
Pietersburg	18	4	
Piet Retief	16	6	
Pongola			
Potchefstroom	20	0	
Potgietersrus	21	8	
Pretoria	20	5	
Pretoriuskop			
Punda Milia			
Satara			
[illegible]			
Shingwedzi			
Skukuza	24	8	
Standerton	17	-2	
Schweizer-Reneke			
Thabazimbi			
Tom Burke			
Tzaneen			
Vereeniging			
Volksrust			
Warmbad			
Waterval-Boven			
Witbank			
Wolmaransstad			
Zeerust			

NATAL	Max	Min	RRR
Cape St. Lucia	19	8	
Cedara	6	3	
Dundee			
Durban (Louis Botha)	24	10	
Estcourt	15	6	
Harding			
Hluhluwe			
Hlabisa			
Mcintosh			
Mkuzi			
Newcastle	22	7	
Port Shepstone	20	10	
Van Reenen			
Vryheid			
Waterford (Underberg)	12	[illegible]	

O.V.S. - O.F.S.	Max	Min	RRR
Balkfontein (Bothaville)			
Bethlehem	16	-4	
Bloemfontein (J.B.M. Hertzog)	17	-3	
Bultfontein			
Clocolan			
Fauresmith	17	0	
Ficksburg			
Frankfort	18	-4	
Harrismith			
Hoopstad	20	-2	
Heilbron			
Koppies			
Kroonstad	17	-2	
Lindley			
Modderpoort			
Petrusburg			
Philippolis			
Reddersburg			
Reitz			
Rouxville			
Vrede			
Warden			
Welkom	19	5	
Wepener	16	-4	
Winburg			
Zastron			

KAAP - CAPE	Max	Min	RRR
Aberdeen			
Aliwal North?			
Agulhas	16	13	
Alexander Bay	23	8	
Albert North	15	-3	
Beaufort West	17	0	
Bongolethu?			
Brandvlei			
Caledon			
Calitzdorp			
Calvinia	19	5	
Cape Columbine	18	9	
Cape St. Francis	16	4	
Cape Town (D.F. Malan)	18	2	
Cape Town (Roeland St.)			
Carnarvon			
Ceres			
Citrusdal			
Colesberg			
Cradock			
De Aar	17	-2	
Döhne	16	4	
Douglas	19	0	
East London (Ben Schoeman)	18	5	
Elsenburg			
Fort Beaufort			
Fraserburg	13	-4	
Garies			
George			
Graaff-Reinet	16	4	
Grahamstown			
Grootfontein (Middelburg)	15	-4	
Hopetown			
Idutywa			
Jansenville	17	2	
Joubertina			
Kaapmuiden?	18	11	
Kimberley (B.J. Vorster)	20	2	
Knysna			
Kokstad	15	-2	
Kuruman	21	0	
Ladismith			
Langebaanweg	21	3	
Maclear			
Mafeking	24	5	
Malmesbury			
Matatiele			
Matroosberg	14	2	
Mossel Bay?	[illegible]	11	

KAAP - CAPE	Max	Min	RRR
Mossel Bay?	17	12	
[illegible]	21	8	
Oudtshoorn	18	-2	
Pearston?			
Piketberg			
Pofadder	20	7	
Port Elizabeth (H.F. Verwoerd)	18	7	
Port Nolloth	17	8	
Port St. Johns	16	7	
Prieska	19	2	
Prince Albert			
Queenstown	15	-4	
Riversdale	[illegible]	9	
Robertson	9	-1	
Sherpram?	15	-2	
Somerset East	18	2	
Steynsburg			
Strydenburg			
Sutherland	15	2	
Swellendam			
Tarkastad			
Touwsrivier			
Twee Riviere	24	0	
Umtata	17	1	
Uniondale			
Upington	24	3	
Vanwyksvlei	19	-1	
Victoria West			
Vredendal	11	5	
Vryburg	22	0	
Williston			
Willowmore	16	-2	
Willow Park (Dordrecht)			

LESOTHO	Max	Min	RRR
Maseru			
Ox-Bow			

SWAZILAND	Max	Min	RRR
Bulembu			
Manzini (Matsapa)	21	9	
Siteki			

S.W.A.	Max	Min
Arlab?		
Bethanien		
Dordabis		
Gobabeb	30	[illegible]
Gobabis	28	[illegible]
Grootfontein	28	[illegible]
J.G. Strijdom	27	[illegible]
Karasburg		
Kalkfeld		
Karibib		
Keetmanshoop	29	9
Rüb?		
Lüderitz	19	12
Mariental	24	6
Möwe	19	11
Ohopoho	27	9
Okahandja		
Okaukuejo	25	6
Ondangwa	26	8
Otavi		
Otjiwarongo		
Outjo		
Rehoboth		
Rundu		
Steinhausen		
Tsumeb		
Uis	29	13
Walvis Bay	22	11
Windhoek		

BOTSWANA	Max	Min
Francistown	23	6
Gaborone	25	8
Ghanzi	24	
Lobatsi		
Mahalapye		
Maun	26	7
Shakawe	26	6
Tshabong	24	1
Tshane	24	5

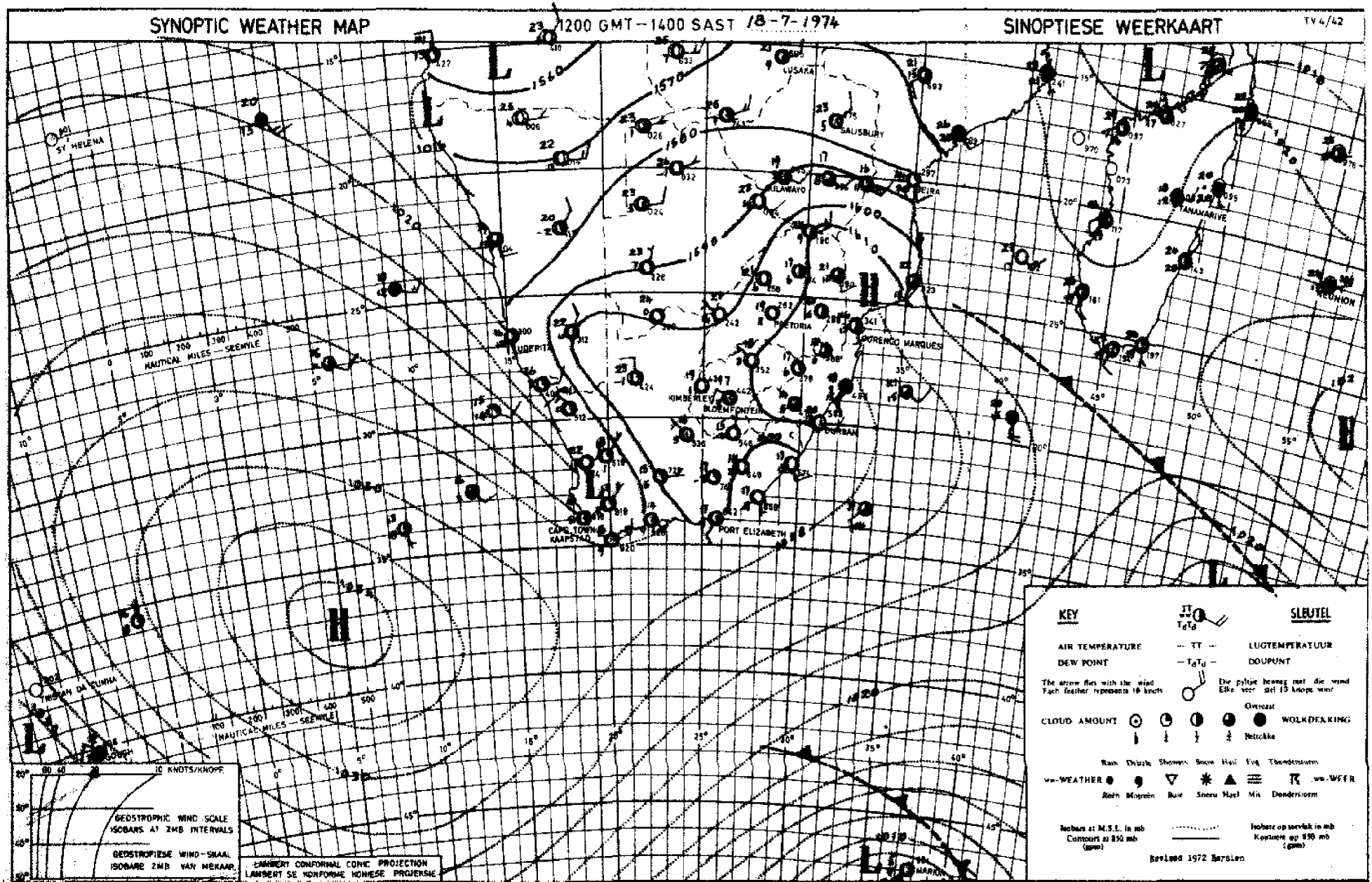

INFERENCE The ridge of high pressure along the south coast is feeding in a shallow layer of moist air over the north eastern parts of the country where it will be partly cloudy and cooler

AFLEIDING Die rug van hoedruk langs die suidkus voer 'n vlak laag vogtige lug oor die noordoostelike dele van die land in waar dit gedeeltelik bewolk en koeler sal wees.

DAAGLIKSE WEERBULLETIN — WEERBURO / WEATHER BUREAU — DAILY WEATHER BULLETIN

TV.4

Maksimum en Minimum Temperatuur (°C) en Reënval (RRR) in mm vir die 24 uur geëindig om 0800 SAST op

DEPT VAN VERVOER / DEPT OF TRANSPORT

20-7-1974

Maximum and Minimum Temperatures (°C) and Rainfall (RRR) in mm for the 24 hours ended at 0800 SAST on

TRANSVAAL	Max	Min	RRR
Alberton			
Barberton			
Belfast			
Bethal	17	1	
Bosspoort	18	1	
Carolina	16	2	
Delareyville			
Dwinas			
Doornspruit (Vaalwater)	21	1	
Ermelo			
Jan Kempdorp			
Jan Smuts	16	8	
Johannesburg (Ifb)	18	6	
Klerksdorp			
Kroondal (Rustenburg)	20	2	
Letaba			
Louis Trichardt	21	9	
Lichtenburg			
Loskopdam			
Loskopdamsie (Groblersdal)			
Louis Trichardt			
Lydenburg			
Marble Hall			
Maru	21	3	
Marxitz	21	3	
Messina			
Middelburg			
Nelspruit	22	7	
Phalaborwa	23	9	
Pietersburg	19	5	
Piet Retief	21	4	
Pongola			
Potchefstroom	20	3	
Potgietersrus	20	5	
Pretoria	18	5	
Pretoriuskop			
Punda Milia			
Sabie			
Sekhukhune			
Shingwidzi			
Skukuza			
Standerton	17	1	
Schweizer-Reneke			
Thabazimbi			
Tom Burke			
Tzaneen			
Vereeniging			
Volksrust			
Warmbad	20	4	
Waterval-Boven			
Witbank			
Wolmaransstad			
Zeerust			

NATAL	Max	Min	RRR
Cape St. Lucia	21	14	
Ceylara	19	2	
Dundee			
Durban (Louis Botha)	22	10	
Estcourt	19	3	
Harding			
Hluhluwe			
Hluhluwe			
Melmoth			
Mkuze			
Newcastle	24	9	
Port Shepstone	20	12	
Van Reenen			
Vryheid			
Waterford (Underberg)	18	-2	

O.V.S. - O.F.S.	Max	Min	RRR
Balkfontein (Bethanville)			
Bethlehem	16	-4	
Bloemfontein (J.B.M. Hertzog)	19	-2	
Bultfontein			
Clocolan			
Fauresmith	19	5	
Ficksburg			
Frankfort	18	-3	
Harrismith			
Hoopstad	20	-1	
Hellbron			
Koppies			
Kroonstad	19	-2	
Lindley			
Modderpoort			
Petrusburg			
Philippolis			
Reddersburg			
Reitz			
Rouxville			
Vrede			
Warden			
Welkom			
Wepener	18	1	
Winburg			
Zastron			

KAAP - CAPE	Max	Min	RRR
Aberdeen			
Addo			
Agulhas	18	15	
Alexander Bay	17	9	
Aliwal North	18	0	
Beaufort West	20	7	
Bredasdorp			
Brandvlei			
Caledon			
Calitzdorp			
Calvinia	21	1	
Cape Columbine	16	9	
Cape St. Francis	17	15	1,0
Cape Town (D.F. Malan)	19	5	
Cape Town (Roeland St.)			
Carnarvon			
Ceres			
Citrusdal			
Colesberg			
Cradock			
De Aar	19	4	
Döhne	19	5	
Douglas	23	1	
East London (Ben Schoeman)	18	10	1,3
Elsenburg			
Fort Beaufort			
Fraserburg	xx	-4	
Garies			
George			
Graaff-Reinet	23	3	
Grahamstown			
Grootfontein (Middelburg)	18	1	
Hopetown			
Kimberley			
Jansenville	20	5	
Jozbertina			
Kaapmuiden	15	12	
Kimberley (B.J. Vorster)	21	7	
Knysna			
Kokstad	19	-1	
Kuruman	20	1	
Ladismith			
Langebaanweg	19	3	
Maclear			
Mafeking	22	4	
Malmesbury			
Matatiele			
Matroosberg	17	0	
Mbashe	xx	12	

KAAP - CAPE	Max	Min	RRR
Mossel Bay	18	12	
Oklep	19	3	
Oudtshoorn	18	-1	
Petrusville			
Piketberg			
Pofadder	22	3	
Port Elizabeth (H.E. Verwoerd)	19	11	
Port Nolloth	15	9	
Port St. Johns	20	15	
Prieska	23	1	
Prince Albert			
Queenstown	20	-3	
Riversdale			
Robertson	19	6	
Sheeprun	19	-1	
Somerset East	21	2	
Steynsburg			
Strydenburg			
Sutherland	16	-1	
Swellendam			
Tarkastad			
Touwsrivier			
Twee Riviere	26	1	
Umtata	21	4	
Uniondale			
Upington	25	2	
Vanwyksvlei	23	1	
Victoria West			
Vredendal	22	5	
Vryburg	20	-1	
Williston			
Willowmore	19	2	
Willow Park (Dordrecht)			

LESOTHO	Max	Min	RRR
Maseru			
Ox-Bow			

SWAZILAND	Max	Min	RRR
Bulembu			
Manzini (Matsapa)	22	11	
Siteki			

S.W.A.	Max	Min	RRR
Aroab			
Bethanien			
Dordabis			
Gobabeb	31	15	
Gobabis	24	3	
Grootfontein	26	4	
J.G. Strijdom	22	3	
Karasburg			
Kalkfeld			
Karibib			
Keetmanshoop	25	6	
Kub			
Luderitz	17	10	
Marienthal	26	4	
Möwe	16	11	
Okaporo	27	4	
Okahandja			
Okaukuejo	27	8	
Ondangwa	27	9	
Otavi			
Otjiwarongo			
Outjo			
Rehoboth			
Rundu	26	5	
Steinhausen			
Tsumeb			
Uis	29	11	
Walvisbaai	16	10	
Windhoek			

BOTSWANA	Max	Min	RRR
Francistown	23	2	
Gaborone	22	3	
Ghanzi	25	4	
Lobatse			
Mahalapye			
Maun	26	4	
Shakawe	26	6	
Tshabong	24	2	
Tshane	23	7	

SYNOPTIC WEATHER MAP 1200 GMT – 1400 SAST 19-7-1974. SINOPTIESE WEERKAART

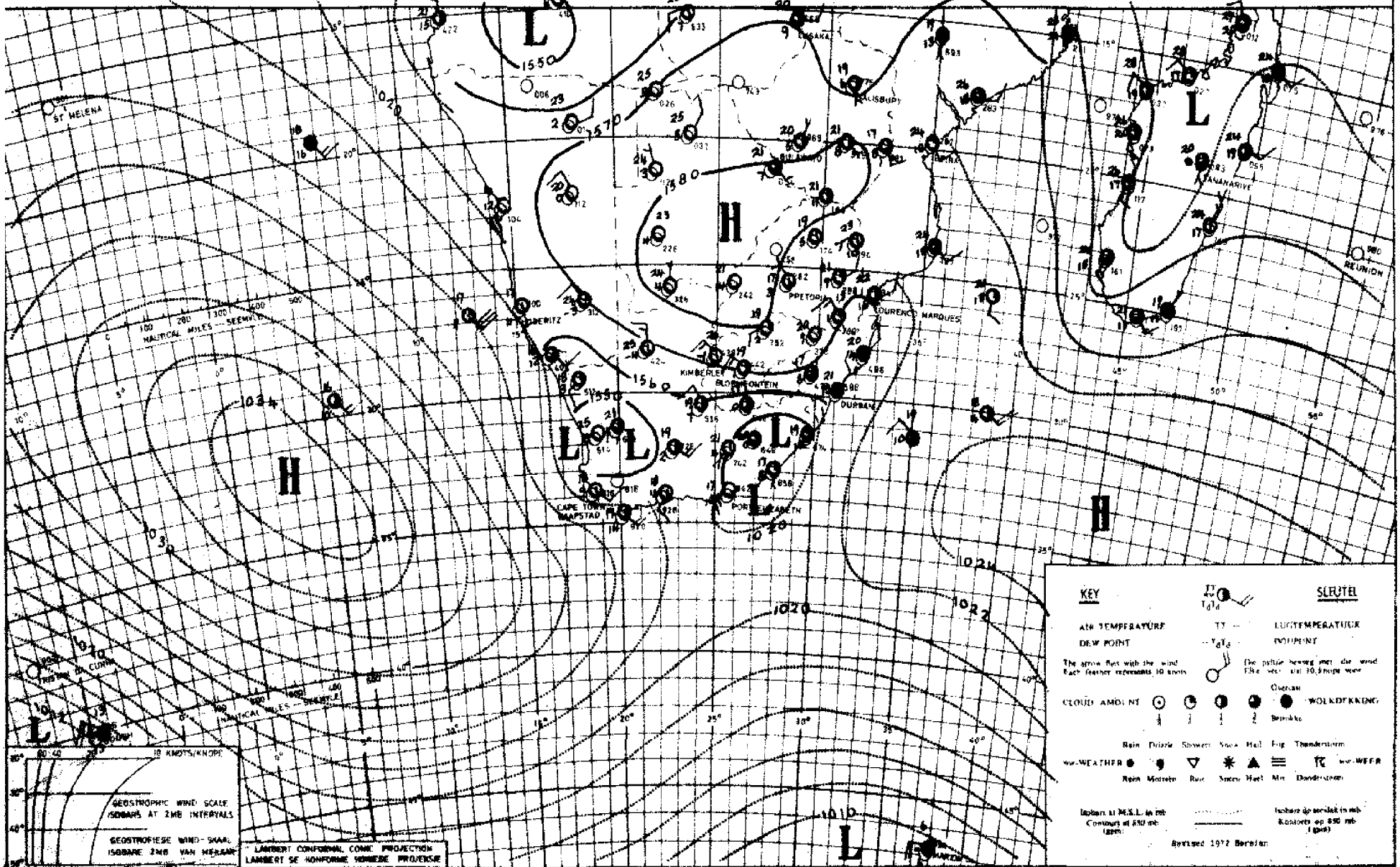

INFERENCE The low pressure systems over the southern interior are moving eastwards and will cause light showers tomorrow over Eastern Cape, Natal and the adjacent areas of the Free State and Transvaal, but there will be little change over the rest of the country.

AFLEIDING Die laedrukstelsels oor die suidelike binneland beweeg oostwaarts en sal more ligte buie veroorsaak oor Oos-Kaap, Natal en die aangrensende distrikte van die Vrystaat en Transvaal, maar min verandering word oor die res van die land verwag.

DAAGLIKSE WEERBULLETIN

Maksimum en Minimum Temperatuur (°C) en Reënval (RRR) in mm vir die 24 uur geëindig om 0800 SAST op

WEERBURO / WEATHER BUREAU
DEPT VAN VERVOER / DEPT OF TRANSPORT
21-7-1974

DAILY WEATHER BULLETIN

Maximum and Minimum Temperatures (°C) and Rainfall (RRR) in mm for the 24 hours ended at 0800 SAST on

TRANSVAAL	Max	Min	RRR
Alberton			
Barberton			
Belfast			
Bethal	19	4	
Bosspoort	20	-3	
Carolina	16	4	
Delareyville			
Delmas			
Doornspruit (Vaalwater)	29	3	
Ermelo			0,7
Jan Kempdorp			
Jan Smuts	17	5	
Joubertpark (Jhb)	17	6	
Klerksdorp			
Kroondal (Rustenburg)	22	4	
Letaba			
Levubu	25	12	
Lichtenburg			
Loskopdam			
Loskopkanaal (Groblersdal)			
Louis Trichardt			
Lydenburg			
Marble Hall			
Mara	24	9	
Marnitz	23	8	
Messina	27	6	
Middelburg			
Nelspruit	25	9	
Phalaborwa	27	10	
Pietersburg	20	6	
Piet Retief	18	6	3,5
Potgietersrus			
Potchefstroom	20	1	
Potgietersrus	22	9	
Pretoria	20	9	
Pretoriuskop			
Punda Milia			
Satara			
Sekhukhune			
Shingwidzi			
Skukuza	28	7	
Standerton	18	4	1,3
Schweizer-Reneke			
Thabazimbi			
Tom Burke			
Tzaneen			
Vereeniging			
Volksrust			
Warmbad	20	3	
Waterval-Boven			
Witbank			
Wolmaransstad			
Zeerust			

NATAL	Max	Min	RRR
Cape St. Lucia	20	14	4,0
Cedara	15	6	5,9
Dundee			
Durban (Louis Botha)	22	18	
Estcourt	18	8	0,5
Harding			
Himeville			9,5
Hluhluwe			
Melmoth			
Mkuze			
Newcastle	22	7	
Pietermaritzburg			4,5
Port Shepstone	19	12	1,0
Van Reenen			
Vryheid			
Waterford (Underberg)	12	3	6,1
O.V.S. - O.F.S.			
Balkfontein (Bethsville)			
Bethlehem	17	3	
Bloemfontein (J.B.M. Hertzog)	19	0	
Bultfontein			
Clocolan			
Fauresmith	25	2	
Ficksburg			
Frankfort	19	4	0,1
Harrismith			
Hoopstad	20	-2	
Heilbron			
Koppies			
Kroonstad	19	0	
Lindley			
Modderpoort			
Petrusburg			
Philippolis			
Reddersburg			
Reitz			
Rouxville			
Vrede			
Warden			
Welkom			
Wepener	18	0	
Winburg			
Zastron			

KAAP - CAPE	Max	Min	RRR
Aberdeen			
Atlas			
Agulhas	18	11	
Alexander Bay	18	6	
Alfred North	17	-1	
Beaufort West	16	0	
Boegoeberg dam			
Brandvlei			
Caledon			
Calitzdorp			
Calvinia	19	-2	
Cape Columbine	16	8	
Cape St. Francis	18	8	
Cape Town (D.F. Malan)	19	9	
Cape Town (Roeland St.)			
Carnarvon			
Ceres			
Citrusdal			
Colesberg			
Cradock			
De Aar	17	-3	
Dilbe	21	5	2,0
Douglas	20	2	
East London (Ben Schoeman)	17	8	0,4
Elsenburg			
Fort Beaufort			
Fraserburg	xx	-5	
Garies			
George			
Graaff-Reinet	16	5	
Grahamstown			
Grootfontein (Middelburg)	13	-4	
Hopetown			
Idutywa			
Jansenville	16	5	
Joubertina			
Kaapmuiden	17	11	
Kimberley (B.J. Vorster)	21	1	
Knysna			
Kokstad	13	3	
Kuruman	19	-1	
Ladismith			
Langebaanweg	18	3	
Maclear			
Mafeking	24	2	
Malmesbury			
Matatiele			
Matroosberg	16	0	
Mbashe	xx	11	7,5

KAAP - CAPE	Max	Min	RRR
Mossel Bay	17	11	
Oliep	17	3	
Oudtshoorn	19	0	
Petrusville			
Piketberg			
Pofadder	17	1	
Port Elizabeth (H.R. Verwoerd)	19	6	
Port Nolloth	15	6	
Port St. Johns	20	13	4,0
Prieska	20	-1	
Prince Albert			
Queenstown	21	7	
Riversdale	19	2	
Robertson	19	0	
Sheepran	14	1	
Somerset East	15	2	
Steynsburg			
Strydenburg			
Sutherland	14	-7	
Swellendam			
Tarkastad			
Touwsrivier			
Twee Riviere	22	-4	
Umtata	17	3	
Uniondale			
Upington	21	-1	
Vanwyksvlei	19	-2	
Victoria West			
Vredendal	18	8	
Vryburg	22	-4	
Williston			
Willowmore	16	6	
Willow Park (Dordrecht)			
LESOTHO			
Maseru			
Ox-Bow			
SWAZILAND			
Bulembu			
Manzini (Matsapa)	22	10	
Siteki			

S.W.A.	Max	Min	RR
Aroab			
Bethanien			
Dordabis			
Gobabeb	29	13	
Gobabis	24	0	
Grootfontein	28	6	
J.G. Strijdom	22	3	
Karasburg			
Kalkfeld			
Karibib			
Keetmanshoop	19	3	
Kub			
Luderitz	17	9	
Mariental	25	1	
Möwe	15	12	
Okopoko	27	3	
Okahandja			
Otjiwarongo	25	7	
Ondangwa	27	8	
Otavi			
Otjiwarango			
Outjo			
Rehoboth			
Rundu	26	4	
Steinhausen			
Tsumeb			
Uis	29	12	
Walvisbaai	17	9	
Windhoek			
BOTSWANA			
Francistown	26	3	
Gaborone	24	2	
Ghanzi	26	1	
Lobatse			
Makalapye			
Mamb	26	5	
Shakawe	26	5	
Tshabong	24	4	
Tshane	28	3	

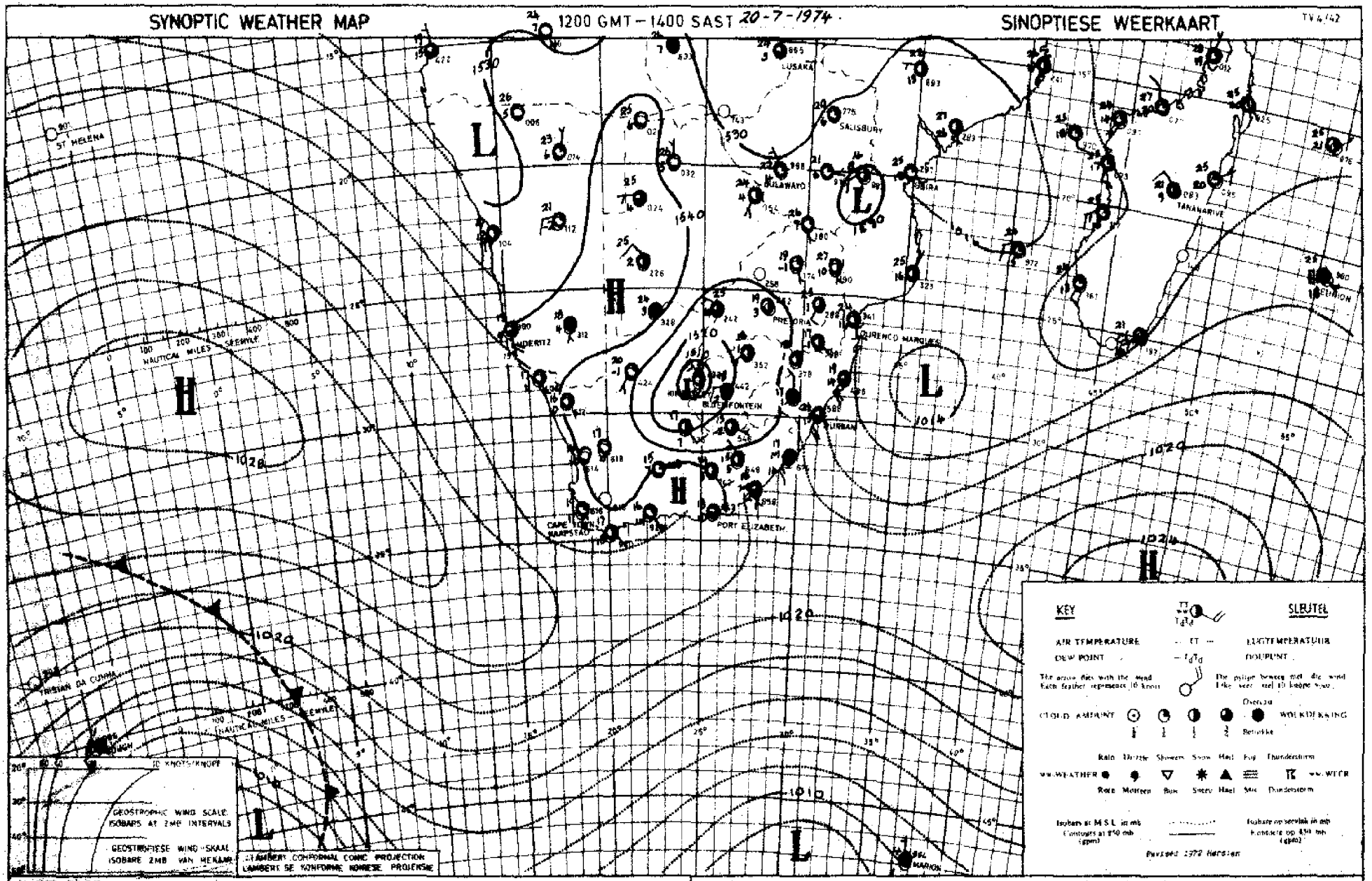

INFERENCE The depression east of Durban and associated low over the central interior will cause further showers over Eastern Cape, Natal, Eastern Free State and South eastern Transvaal, but clearance will take place later as these systems advance further eastwards.

AFLEIDING Die lagedrukstelsel oos van Durban en gepaardgaande laag oor die sentrale binneland sal verdere buie oor Oos-Kaapland, Natal, Oos-Vrystaat en Suidoos-Transvaal veroorsaak, maar opklaring sal later plaasvind namate hierdie stelsels verder ooswaarts beweeg.

DAILY WEATHER BULLETIN

Maksimum en Minimum Temperatuur (°C) en Reënval (RRR) in mm vir die 24 uur geëindig om 0800 SAST op

DEPT VAN VERVOER / DEPT OF TRANSPORT

22-7-1974

Maximum and Minimum Temperatures (°C) and Rainfall (RRR) in mm for the 24 hours ended at 0800 SAST on

TRANSVAAL	Max	Min	RRR
Alberton			
Barberton			
Belfast			
Bethal	17	4	
Bethlehem	18	-3	
Carolina	15	3	
Delareyville			
Delmas			
Doornspruit (Vaalwater)	21	3	
Ermelo			
Jan Kempdorp			
Jan Smuts	16	4	
Jouberspark (Jhb)	17	7	
Klerksdorp			
Kroondal (Rustenburg)	21	2	
Letaba			
Louis Trichardt	19	8	
Lichtenburg			
Lookopdam			
Lookopkazale (Groblersdal)			
Louis Trichardt			
Lydenburg	17	3	
Marble Hall			
Mara	21	4	
Marnitz	23	8	
Messina	29	7	
Middelburg			
Nelspruit	22	5	
Phalaborwa	22	8	
Pietersburg	19	4	
Piet Retief	16	5	
Pongola			
Potchefstroom	19	0	
Potgietersrus	20	7	
Pretoria	19	4	
Pretoriuskop			
Punda Milia			
Satara			
Sekhukhune			
Shingwidzi			
Skukuza	24	6	
Standerton	17	1	
Schweizer-Reneke			
Thabazimbi			
Tom Burke			
Tzaneen			
Vereeniging			
Volksrust			
Warmbad	23	2	
Waterval-Boven			
Witbank			
Wolmaransstad			
Zeerust			

NATAL	Max	Min	RRR
Cape St. Lucia	21	14	
Cedara	17	3	
Dundee			
Durban (Louis Botha)	21	8	
Estcourt	16	1	
Harding			
Himeville			
Hluhluwe			
Melmoth			
Mkuze			
Newcastle	22	1	
Port Shepstone	20	11	
Van Reenen			
Vryheid			
Waterford (Underberg)	15	-5	

O.V.S. - O.F.S.	Max	Min	RRR
Bakkfontein (Bothaville)			
Bethlehem	15	-6	
Bloemfontein (J.B.M. Hertzog)	18	-4	
Bultfontein			
Clocolan			
Fauresmith	17	0	
Ficksburg			
Frankfort	17	-6	
Harrismith			
Hoopstad	18	-4	
Heilbron			
Koppies			
Kroonstad	18	-4	
Lindley			
Modderpoort			
Petrusburg			
Philippolis			
Reddersburg			
Reitz			
Roxville			
Vrede			
Warden			
Welkom	17	2	
Wepener	17	-2	
Winburg			
Zastron			

KAAP - CAPE	Max	Min	RRR
Aberdeen			
Addo			
Agulhas	17	10	1,0
Alexander Bay	18	9	
Aliwal North	16	-2	
Beaufort West	20	10	
Boegoebergdam			
Brandvlei			
Caledon			
Calitzdorp			
Calvinia	19	3	
Cape Columbine	16	12	3,6
Cape St. Francis	19	10	0,1
Cape Town (D.F. Malan)	16	9	13,3
Cape Town (Roeland St.)			
Carnarvon			
Ceres			4,0
Citrusdal			
Colesberg			
Cradock			
De Aar	17	-3	
Döhne	18	9	
Douglas	19	-1	
East London (Ben Schoeman)	19	7	
Elsenburg			
Fort Beaufort			
Fraserburg	xx	1	
Gariep			
George			
Graaff-Reinet			
Grahamstown			
Grootfontein (Middelburg)	17	5	
Hopetown			
Idutywa			
Jansenville	21	9	
Joubertina			
Kaappunt			
Kimberley (B.J. Vorster)	19	2	
Kayana			
Kokstad	18	-1	
Kuruman	21	-2	
Ladismith			
Langebaanweg	16	12	6,7
Maclear			
Mafeking	21	0	
Malmesbury			
Matatiele			
Matroosberg	16	5	0,5
Mbashe	xx	3	

KAAP - CAPE	Max	Min	RRR
Mossel Bay	18	10	2,7
Oliep	18	4	
Oudtshoorn	19	4	0,2
Petrusville			
Pikstberg			
Pofadder	17	0	
Port Elizabeth (H.E. Verwoerd)	19	9	
Port Nolloth	15	9	
Port St. Johns	20	15	
Prieska	21	0	
Prince Albert			
Queenstown	19	3	
Riversdale	18	9	2,0
Robertson	18	10	2,0
Sheeprun	18	2	
Somerset East	20	9	
Steynsburg			
Strydenburg			
Sutherland	14	1	0,8
Swellendam			
Tarkastad			
Touwsrivier			2,0
Twee Riviere	21	-4	
Umtata	19	1	
Uniondale			
Upington	22	-1	
Vanwyksvlei	19	1	
Victoria West			
Vredendal	17	9	1,1
Vryburg	19	-4	
Williston			
Willowmore	18	9	
Willow Park (Dordrecht)			

LESOTHO	Max	Min	RRR
Maseru			
Ox-Bow			

SWAZILAND	Max	Min	RRR
Bulembu			
Manzini (Matsapa)	19	7	
Siteki			

S.W.A.	Max	Min	RRR
Aroab			
Bethanien			
Dordabis			
Gobabeb	28	5	
Gobabis	24	1	
Grootfontein	26	5	
J.G. Strijdom	23	2	
Karasburg			
Kalkfeld			
Karibib			
Keetmanshoop	30	5	
Kub			
Luderitz	16	10	
Mariental	23	2	
Möwe	16	13	
Okaputa	28	0	
Okahandja			
Okaukuejo	26	5	
Ondangwa	28	9	
Otavi			
Otjiwarango			
Outjo			
Rehoboth			
Runda			
Rehoboth			
Tsumeb			
Uis	29	8	
Walvisbaai	15	11	
Windhoek			

BOTSWANA	Max	Min	RRR
Francistown	26	3	
Gaborone	24	0	
Ghanzi	25	3	
Lobatsi			
Mahalapye			
Maun	28	6	
Shakawe	27	6	
Tshabong	22	4	
Tshane	22	1	

SYNOPTIC WEATHER MAP 1200 GMT – 1400 SAST 21-7-1974 SINOPTIESE WEERKAART TV4/42

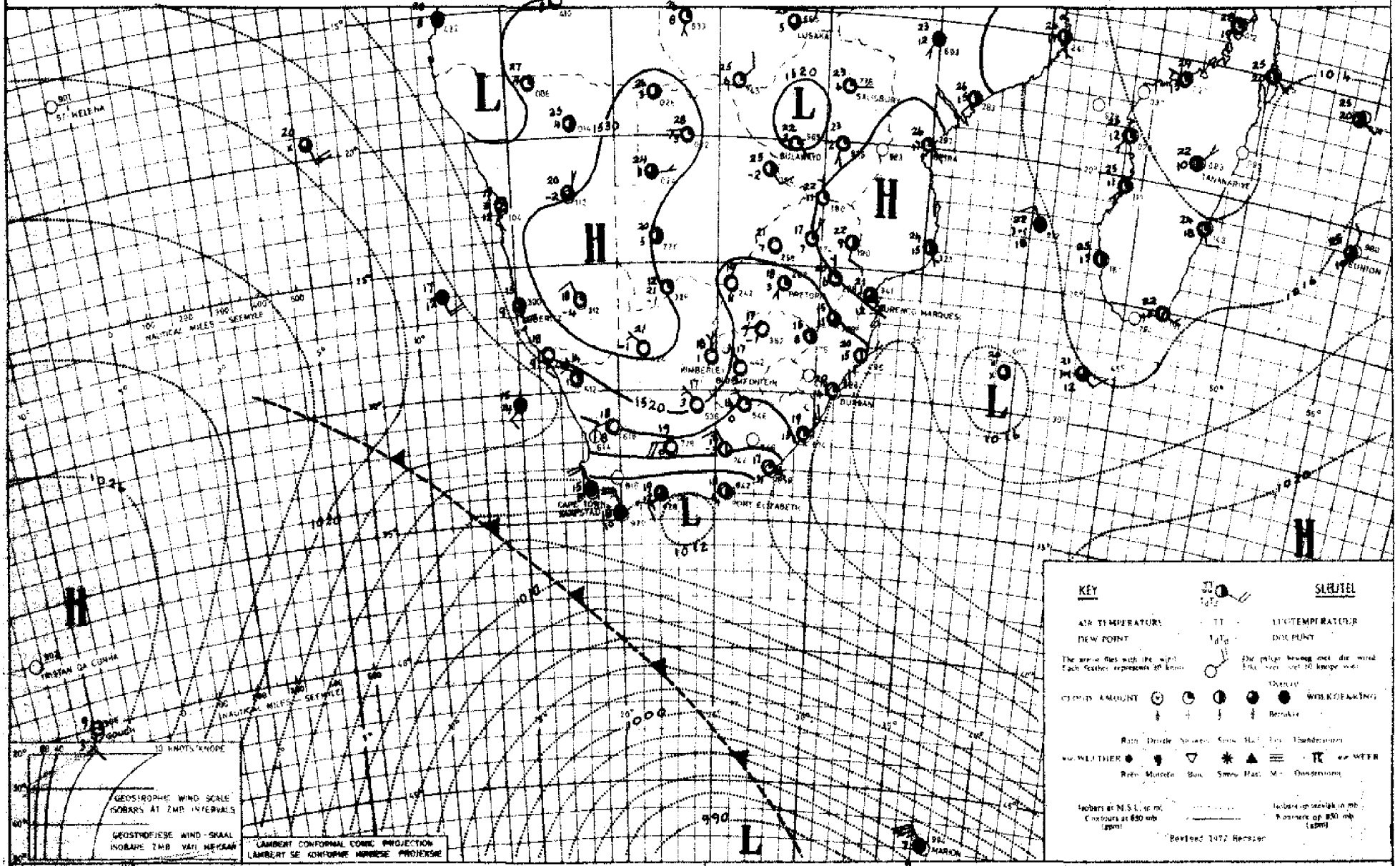

INFERENCE The cold front will reach the continent tonight causing cold weather to advance over most areas of the Cape Province tomorrow, with rain over the southern areas of the province, but over the rest of the country it will still be mild to warm

AFLEIDING Die koufront sal die land oornag bereik en koue weer sal more oor die meeste dele van Kaapland uitbrei, gepaard met reen oor die suidelike gedeeltes van die provinsie, maar oor die res van die land sal dit nog matig tot warm bly

Maksimum en Minimum Temperatuur (°C) en Reënval (RRR) in mm vir die 24 uur geëindig om 0800 SAST op

DEPT VAN VERVOER / DEPT OF TRANSPORT

23 - 7 - 1974

Maximum and Minimum Temperatures (°C) and Rainfall (RRR) in mm for the 24 hours ended at 0800 SAST on

TRANSVAAL	Max	Min	RRR
Alberton			
Barberton			
Belfast			
Bethal	16	-2	
Bethlehem	17	-1	
Carolina	17	1	
Delareyville			
Delmas			
Doornspruit (Vaalwater)	22	-2	
Ermelo			
Jan Kempdorp			
Jan Smuts	17	-2	
Jeppestown (Jhb)	18	1	
Klerksdorp			
Kroondal (Rustenburg)	22	5	
Lichtenburg			
Lydenburg	19	1	
Marble Hall			
Mara	26	1	
Marnitz			
Messina	28	3	
Middelburg			
Nelspruit	25	5	
Phalaborwa	27	12	
Pietersburg	22	6	
Piet Retief	22	4	
Pongola			
Potchefstroom	20	-4	
Potgietersrus	23	9	
Pretoria	20	5	
Pretoriuskop			
Punda Milia			
Sabie			
Skukuza	28	9	
Standerton	18	-4	
Tom Burke			
Tzaneen			
Vereeniging			
Volksrust			
Warmbad	24	1	
Waterval-Boven			
Witbank			
Wolmaransstad			
Zeerust			

NATAL	Max	Min	RRR
Cape St. Lucia	25	13	
Cedara	20	2	
Dundee			
Durban (Louis Botha)	23	10	0.4
Estcourt	23	4	
Harding			
Himeville			
Hluhluwe			
Melmoth			
Mkuze			
Newcastle	24	7	
Port Shepstone	23	11	
Van Reenen			
Vryheid			
Waterford (Underberg)	19	-3	

O.V.S. - O.F.S.	Max	Min	RRR
Balkfontein (Bethaville)			
Bethlehem	16	-4	
Bloemfontein (J.B.M. Hertzog)	17	-5	
Bultfontein			
Clocolan			
Fauresmith	14	-5	
Ficksburg			
Frankfort	18	-5	
Harrismith			
Hoopstad	18	-4	
Heilbron			
Koppies			
Kroonstad	17	-4	
Lindley			
Modderpoort			
Petrusburg			
Philippolis			
Reddersburg			
Reitz			
Rouxville			
Vrede			
Warden			
Welkom	18	-5	
Wepener	16	-7	
Winburg			
Zastron			

KAAP - CAPE	Max	Min	RRR
Aberdeen			
Addo			0.3
Agulhas	14	11	7.5
Alexander Bay	17	4	
Altwal North	16	-7	
Beaufort West	14	-4	0.2
Boegoebergdam			
Brandvlei			
Caledon			
Calitzdorp			
Calvinia	9	-2	1.6
Cape Columbine	14	7	
Cape St. Francis	14	10	6.0
Cape Town (D.F. Malan)	15	3	1.4
Cape Town (Roeland St.)			
Carnarvon			
Ceres			
Citrusdal			
Colesberg			
Cradock			
De Aar	13	-8	
Döhne	19	5	0.4
Douglas	18	-5	
East London (Ben Schoeman)	18	11	
Elsenburg			
Fort Beaufort			
Fraserburg	xx	-6	
Garies			
George			
Graaff-Reinet	16	-1	
Grahamstown			
Grootfontein (Middelburg)	14	-8	
Hopetown			
Idutywa			
Jansenville	17	3	
Joubertina			
Kaappunt	12	10	
Kimberley (B.J. Vorster)	17	-3	
Knysna			
Kokstad	20	-1	
Kuruman	18	0	
Ladismith			
Laingsburg	15	3	0.4
Maclear			
Mafeking	20	2	
Malmesbury			
Matatiele			
Matroosberg	9	-2	1.7
Mbashe	xx	12	

KAAP - CAPE	Max	Min	RRR
Mosselbaai	15	8	0.2
Okiep	11	4	
Oudtshoorn	13	-1	0.3
Petrusville			
Piketberg			
Pofadder	16	-1	
Port Elizabeth (H.E. Verwoerd)	14	11	2.0
Port Nolloth	15	6	
Port St. Johns	27	12	
Prieska	15	-4	
Prince Albert			
Queenstown	18	-5	
Riversdale	13	3	
Robertson	15	0	1.6
Sheeprus	20	-4	
Somerset East	17	5	0.1
Steynsburg			
Strydenburg			
Sutherland	4	-9	1.8
Swellendam			
Tarkastad			
Touwsrivier			
Twee Riviere	19	-4	
Umtata	24	3	
Uniondale			
Upington	15	-5	
Vanwyksvlei	13	-6	
Victoria West			
Vredendal	15	1	1.0
Vryburg	20	-5	
Williston			
Willowmore	12	0	0.5
Willow Park (Dordrecht)			

LESOTHO	Max	Min	RRR
Maseru			
Ox-Bow			

SWAZILAND	Max	Min	RRR
Bulembu			
Manzini (Matsapa)	28	7	
Siteki			

S.W.A.	Max	Min	RRR
Aroab			
Bethanien			
Dordabis			
Gobabeb	23	19	
Gobabis	25	5	
Grootfontein	26	7	
J.G. Strijdom	23	3	
Karasburg			
Kalkfeld			
Karibib			
Keetmanshoop	17	3	
Kub			
Luderitz	19	9	
Marienta	21	2	
Möwe			
Okopoko	28	6	
Okahandja			
Okaukuejo	27	8	
Ondangwa	29	9	
Otavi			
Otjiwarango			
Outjo			
Rehoboth			
Rundu			
Steinhausen			
Tsumeb			
Uis	27	13	
Walvisbaai	16	10	
Windhoek			

BOTSWANA	Max	Min	RRR
Francistown	28	1	
Gaborone	24	1	
Ghanzi	27	3	
Lobatsi			
Mahalapye			
Maun	29	5	
Shakawe	28	6	
Tshabong	22	-2	
Tshane			

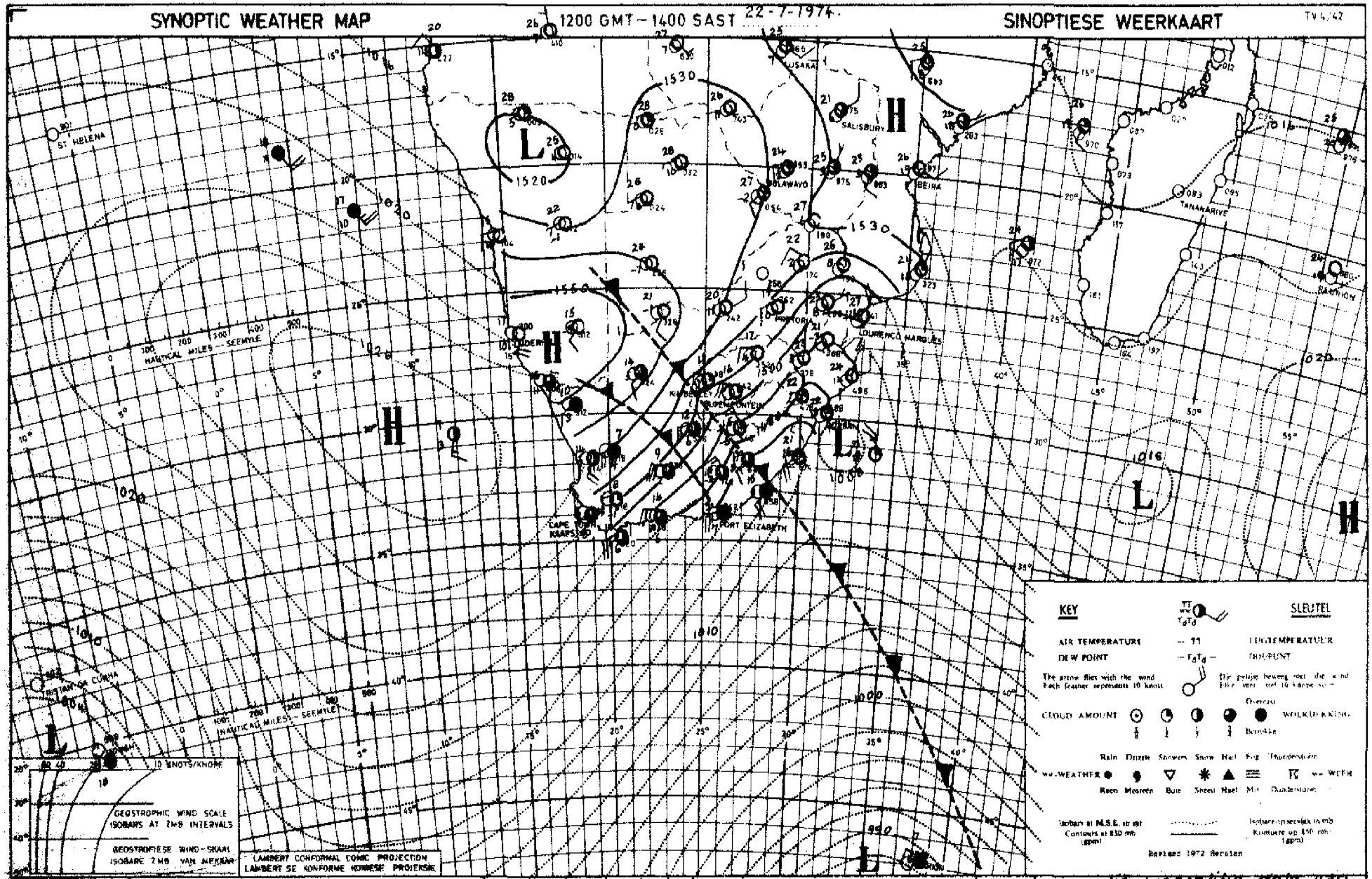

INFERENCE The cold air that has spread already over the western parts of the country will advance further north-eastwards to cover most of the country tomorrow. Cloudy weather with showers will accompany the cold air over Southern and Eastern Cape and later over Southern Natal.

AFLEIDING Die koue lug wat reeds oor die westelike dele van die land ingedring het, sal verder uitbrei en more die meeste gebiede beïnvloed. Bewolkte weer met buie sal hiermee gepaard gaan oor Suid- en Oos-Kaapland en later ook oor Suid-Natal.

DAAGLIKSE WEERBULLETIN

Maksimum en Minimum Temperatuur (°C) en Reënval (RRR) in mm vir die 24 uur geëindig om 0800 SAST op

WEERBUREU / WEATHER BUREAU
DEPT VAN VERVOER / DEPT OF TRANSPORT
24 - 7 - 1974

DAILY WEATHER BULLETIN

Maximum and Minimum Temperatures (°C) and Rainfall (RRR) in mm for the 24 hours ended at 0800 SAST on

TRANSVAAL	Max	Min	RRR
Alberton			
Bartlerton			
Belfast			
Bethal	13	-1	
Bronpoort	16	1	
Carolina	17	1	
Delareyville			
Delmas			
Doornspruit (Vaalwater)	21	6	
Ermelo			
Jan Kempdorp			
Jan Smuts	15	-2	
Joubertpark (Zeb)	14	1	
Klerksdorp			
Kroondal (Rustenburg)	20	1	
Letaba			
Levubu	19	9	
Lichtenburg			
Loskopdam			
Loskopdamsie (Groblersdal)			
Louis Trichardt			
Lydenburg	15	3	
Marble Hall			
Mara	20	4	
Marnitz	24	4	
Messina	24	9	
Middelburg			
Nelspruit	20	6	
Phalaborwa	22	9	
Pietersburg	19	2	
Piet Retief	15	1	
Pongola			
Potchefstroom	17	1	
Potgietersrus	22	3	
Pretoria	18	5	
Pretoriuskop			
Punda Milia			
Satara			
Sekhukhune			
Shingwidzi			
Skukuza	28	10	
Standerton	15	-6	
Schweizer-Reneke			
Thabazimbi			
Tom Burke			
Tzaneen			
Vereeniging			
Volksrust			
Warmbad	19	5	
Waterval-Boven			
Witbank			
Wolmaransstad			
Zeerust			

NATAL	Max	Min	RRR
Cape St. Lucia	19	13	15,0
Cedara	14	0	
Dundee			
Durban (Louis Botha)	20	11	1,5
Estcourt	15	1	
Harding			
Himeville			
Hluhluwe			
Melmoth			
Mkuze			
Newcastle	16	3	
Port Shepstone	19	11	
Van Reenen			
Vryheid			
Waterford (Underberg)	12	-5	

O.V.S. - O.F.S.	Max	Min	RRR
Balkfontein (Bethaville)			
Bethlehem	15	-3	
Bloemfontein (J.B.M. Hertzog)	16	-3	
Bultfontein			
Clocolan			
Fauresmith	16	-2	
Ficksburg			
Frankfort	15	-3	
Harrismith			
Hoopstad	14	0	
Kellibron			
Koppies			
Kronstad	17	-2	
Lindley			
Modderpoort			
Petrusburg			
Philippolis			
Reddersburg			
Reitz			
Rouxville			
Vrede			
Warden			
Welkom	16	3	
Wepener	15	-6	
Winburg			
Zastron			

KAAP - CAPE	Max	Min	RRR
Aberdeen			
Addo			
Agulhas	16	10	
Alexander Bay	25	17	
Aliwal North	13	5	
Beaufort West	15	-3	
Boegoebergdam			
Brandvlei			
Caledon			
Calitzdorp			
Calvinia	15	6	
Cape Columbine	17	9	
Cape St. Francis	16	8	
Cape Town (D.F. Malan)	16	3	
Cape Town (Roeland St.)			
Carnarvon			
Ceres			
Citrusdal			
Colesberg			
Cradock			
De Aar	14	-5	
Dihne	12	3	
Douglas	15	-3	
East London (Bee Schoeman)	18	8	
Elsenburg			
Fort Beaufort			
Fraserburg	14	5	
Garies			
George			
Graaff-Reinet	15	-1	
Grahamstown			
Grootfontein (Middelburg)	11	-5	
Hopetown			
Idutywa			
Jansenville	17	1	
Joubertina			
Kaappunt	16	11	
Kimberley (B.J. Vorster)	15	3	
Knysna			
Kokstad	11	4	
Kuruman	16	3	
Ladismith			
Langebaanweg	15	3	
Maclear			
Mafeking	18	2	
Malmesbury			
Matatiele			
Matroosberg	12	2	
Mbashe	xx	11	

KAAP - CAPE	Max	Min	RRR
Mosselbaai	18	10	
Oklep	16	10	
Oudtshoorn	17	-2	
Petrusville			
Piketberg			
Pofadder	15	3	
Port Elizabeth (H.R. Verwoerd)	16	5	0,1
Port Nolloth	28	13	
Port St. Johns	18	11	3,0
Prieska	16	-3	
Prince Albert			
Queenstown	18	-7	
Riversdale	18	1	
Robertson	17	0	
Sheeprun	13	-3	
Somerset East	15	-1	
Steynsburg			
Strydenburg			
Sutherland	13	-8	
Swellendam			
Tarkastad			
Touwsrivier			
Twee Riviere	17	-6	
Umtata	16	-1	
Uniondale			
Upington	17	-3	
Vanwyksvlei	15	-3	
Victoria West			
Vredendal	20	8	
Vryburg	17	-1	
Williston			
Willowmore	13	-2	
Willow Park (Dordrecht)			

LESOTHO	Max	Min	RRR
Maseru			
Oz-Bow			

SWAZILAND	Max	Min	RRR
Bulembu			
Manzini (Matsapa)	19	8	
Siteki			

S.W.A.	Max	Min	RRR
Arnab			
Bethanien			
Dordabis			
Gobabeb	33	18	
Gobabis	30	9	
Groutfontein	24	9	
J.G. Strijdom	19	1	
Karasburg			
Kalkfeld			
Karibib			
Keetmanshoop	17	5	
Kub			
Luderitz	28	15	
Martental	19	1	
Möwe	16	10	
Okaputa	28	5	
Okahandja			
Okaukuejo	27	7	
Ondangwa	29	12	
Otavi			
Otjiwarango			
Outjo			
Rehoboth			
Rundu	28	7	
Stolzenfels			
Tsumeb			
Ulu	31	17	
Walvisbaai	22	13	
Windhoek			

BOTSWANA	Max	Min	RRR
Francistown	25	9	
Gaborone	20	4	
Ghanzi	23	0	
Lobatse			
Mahalapye			
Maun	28	10	
Shakawe	27	6	
Tshabong	19	5	
Tshane	19	-2	

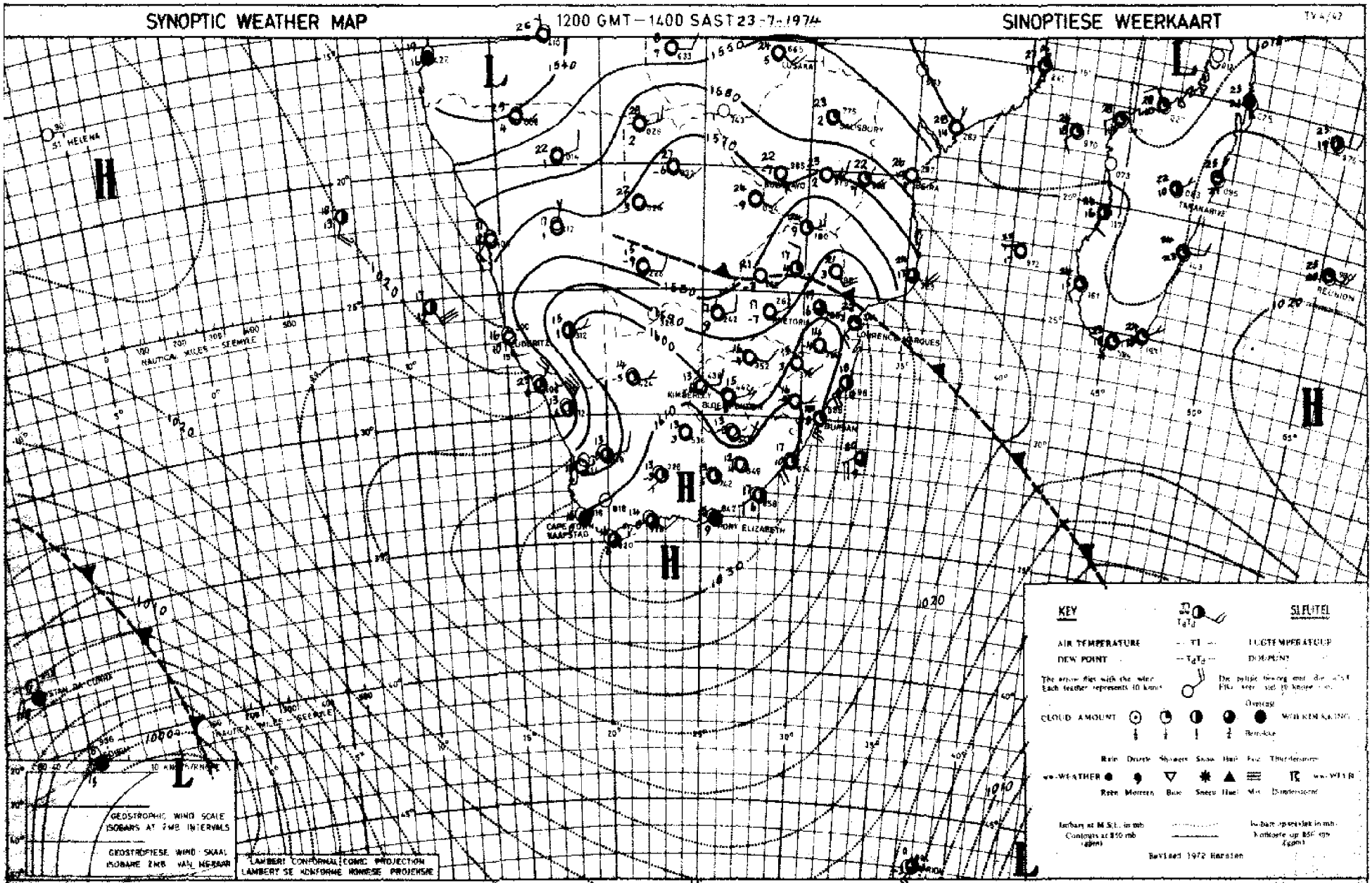

INFERENCE

As a result of the intense anticyclone over the interior, fine weather will prevail over nearly all regions, although partly cloudy conditions will develop over North-eastern Transvaal. Hot berg-winds will start blowing along the entire west coast.

AFLEIDING

Met die sterk hoëdrukstelsel oor die binneland sal dit mooiweer wees oor feitlik alle gebiede, hoewel gedeeltelik bewolkte weer oor Noordoos-Transvaal sal ontwikkel. Warm bergwinde sal langs die hele weskus begin waai.

DAAGLIKSE WEERBULLETIN

Maksimum en Minimum Temperatuur (°C) en Reënval (RRR) in mm vir die 24 uur geëindig om 0800 SAST op

WEERBURO / WEATHER BUREAU
DEPT VAN VERVOER / DEPT OF TRANSPORT
25 - 7 - 1974

DAILY WEATHER BULLETIN

Maximum and Minimum Temperatures (°C) and Rainfall (RRR) in mm for the 24 hours ended at 0800 SAST on

TV. 4/41

TRANSVAAL	Max	Min	RRR
Alberton			
Barberton			
Belfast			
Bethal	12	-1	
Boksburg	17	-2	
Carolina	21	-1	
Delareyville			
Delmas			
Doornspruit (Vaalwater)	xx	0	
Ermelo			
Jan Kempdorp			
Jan Smuts	14	2	
Jeppestown (Jhb)	13	3	
Klerksdorp			
Kroonstad (Rustenburg)	18	1	
Letaba			
Levubu	18	10	
Lichtenburg			
Louis Trichardt			
Lydenburg			
Marble Hall			
Marx	18	6	
Marnitz	19	7	
Messina	22	9	
Middelburg			
Nelspruit	18	5	
Phalaborwa	21	9	
Potchefstroom	16	6	
Pietersburg	14	0	
Pongola			
Potchefstroom	18	0	
Potgietersrus	18	4	
Pretoria	16	4	
Pretoriuskop			
Punda Milia			
Skukuza			
Soekmekaar			
Springbokpan			
Standerton	23	4	
Schweizer-Reneke	13	-6	
Thabazimbi			
Tom Burke			
Tzaneen			
Vereeniging			
Volksrust			
Warmbad	18	2	
Waterval-Boven			
Witbank			
Wolmaransstad			
Zeerust			

NATAL	Max	Min	RRR
Cape St. Lucia	19	12	
Cedara	16	3	
Dundee			
Durban (Louis Botha)	21	10	
Estcourt	18	-1	
Harding			
Hluleka			
Hluhluwe			
Melmoth			
Mtubatuba			
Newcastle	15	6	
Port Shepstone	20	9	
Pietermaritzburg			
Vryheid			
Waterford (Underberg)	15	-5	

O.V.S. - O.F.S.	Max	Min	RRR
Bethlehem (Bethlehem)			
Bethlehem	14	-5	
Bloemfontein (J.B.M. Hertzog)	16	-4	
Boshof			
Clocolan			
Ficksburg			
Frankfort	15	-6	
Harrismith			
Hoopstad	17	-3	
Heilbron			
Keppies			
Kroonstad	17	-2	
Lindley			
Modderpoort			
Petrusburg			
Philippolis			
Reddersburg			
Reitz			
Rouxville			
Vrede			
Warden			
Welkom	16	3	
Wepener			
Winburg			
Zastron			

KAAP - CAPE	Max	Min	RRR
Aberdeen			
Addo			
Agulhas	21	14	
Alexander Bay	31	13	
Aliwal North	16	-4	
Beaufort West	22	13	
Bosgoodsdrift			
Brandvlei			
Caledon			
Calitzdorp			
Calvinia	20	14	
Cape Columbine	20	14	
Cape St. Francis	22	11	
Cape Town (D.F. Malan)	25	9	
Cape Town (Rodland St.)			
Carnarvon			
Ceres			
Citrusdal			
Colesberg			
Cradock			
De Aar	16	-3	
Dihlo	19	6	
Douglas	21	3	
East London (Ben Schoeman)	21	7	
Elsenburg			
Fort Beaufort			
Fraserburg	18	0	
Garies			
George			
Graaff-Reinet	22	12	
Grahamstown			
Grootfontein (Middelburg)	17	2	
Hopetown			
Idutywa			
Jansenville	19	4	
Jozindini			
Kaapmuiden	22	15	
Kimberley (B.J. Vorster)	18	4	
Kayana			
Kokstad	16	-3	
Kuruman	17	2	
Ladismith			
Langebaanweg	25	11	
Maclear			
Maleoing	18	2	
Malmesbury			
Matatiele			
Matroosberg	17	10	
Mbashe	24	10	

KAAP - CAPE	Max	Min	RRR
Mossel Bay	24	15	
Okiep	20	18	
Oudtshoorn	23	5	
Petrusville			
Piketberg			
Potgietersrus	19	9	
Port Elizabeth (H.E. Verwoerd)	19	5	
Port Nolloth	34	13	
Port St. Johns	20	13	
Prieska	21	-1	
Prince Albert			
Queenstown	19	-1	
Riversdale	26	10	
Robertson	25	7	
Sheepran	17	-3	
Somerset East	21	13	
Steynsburg			
Strydenburg			
Sutherland	10	1	
Swellendam			
Tarkastad			
Touwsrivier			
Twee Riviere			
Uniondale	20	1	
Upington	22	5	
Vanrhynsdal	21	0	
Victoria West			
Vredendal	29	10	
Vryburg	18	-1	
Williston			
Willowmore	20	6	
Willow Park (Dordrecht)			

LESOTHO	Max	Min	RRR
Maseru			
Ox-Bow			

SWAZILAND	Max	Min	RRR
Bulembu			
Mbabane (Matsapa)	17	7	
Siteki			

S.W.A.	Max	Min	RRR
Aroab			
Bethanien			
Duwisib			
Gobabeb	34	14	
Gobabis	29	7	
Grootfontein	24	3	
J.G. Strijdom	28	4	
Karasburg			
Keetmanshoop			
Kub			
Luderitz	27	14	
Mariental			
Mount	14	11	
Okaputa	28	9	
Okahandja			
Otjiwarongo	26	6	
Ondangua	28	4	
Otavi			
Otjimarongo			
Outjo			
Rehoboth			
Rundu	27	10	
Shakawe			
Tsumeb			
Vis	26	6	
Walvisbaai	23	14	
Windhoek			

BOTSWANA	Max	Min	RRR
Francistown	18	5	
Gaborone	19	2	
Ghanzi	23	1	
Lobatse			
Mahalapye			
Maun	25	9	
Shakawe	26	9	
Tshabong	21	1	
Tshane	21	5	

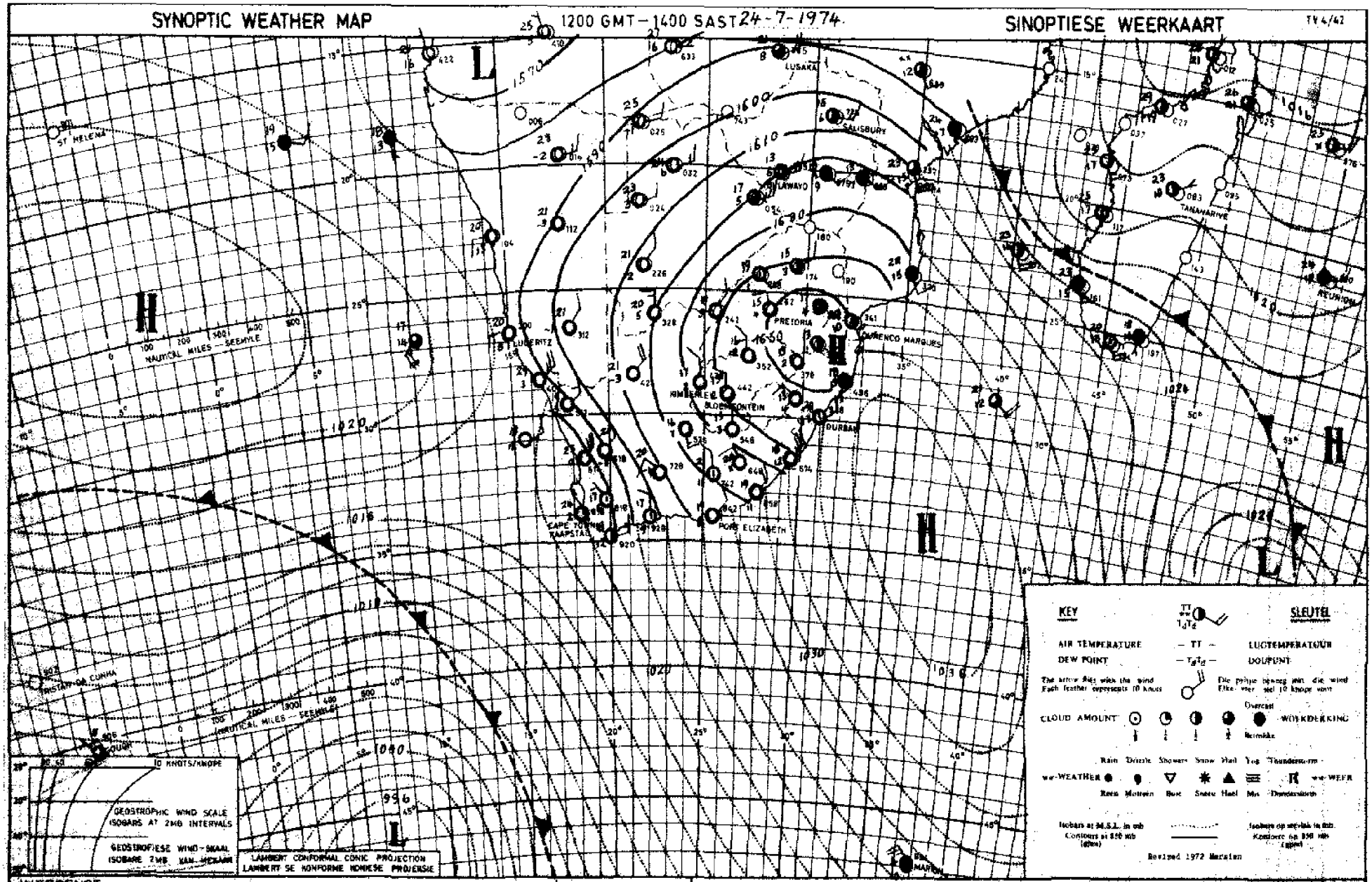

INFERENCE With the very intense anticyclone over the continent fine weather conditions will persist tomorrow over all areas and it will become warmer gradually. High temperatures will occur especially along the west coast where berg winds will blow.

AFLEIDING Met die besonder sterk hoog oor die land sal mooiweerstoestande more nog voortduur oor alle gebiede en dit sal geleidelik warmer word. Hoe temperature sal veral langs die weskus voorkom waar bergwinde sal waai.

DAILY WEATHER BULLETIN

Maximum and Minimum Temperatures (°C) and Rainfall (RRR) in mm for the 24 hours ended at 0900 SAST on 26-7-1974

TRANSVAAL	Max	Min	RRR
Alberton			
Barberton			
Belfast			
Bethal	15	1	
Blaauwport	17	-2	
Carolina	14	-1	
Delareyville			
Delmas			
Doornspruit (Vaalwater)			
Ermelo			
Jan Kempdorp			
Jan Smuts	14	3	
Joubertpark (Ibis)	14	5	
Klerksdorp			
Kroondal (Rustenburg)	18	-1	
Letaba			
Levubu	19	8	
Lichtenburg			
Loskopdam			
Loskopkanale (Groblersdal)			
Louis Trichardt			
Lydenburg	15	-1	
Marble Hall			
Mara	18	2	
Marnitz	18	4	
Messina			
Middelburg			
Nelspruit	19	2	
Phalaborwa	21	6	
Pietersburg	15	1	
Piet Retief	17	2	
Pongola			
Potchefstroom	18	-1	
Potgietersrus	17	3	
Pretoria	19	X	
Pretoriuskop			
Punda Milia			
Satara			
Sekhukhune			
Shingwidzi			
Skukuza	23	2	
Standerton	16	-3	
Schweizer-Reneke			
Thabazimbi			
Tom Burke			
Tzaneen			
Vereeniging			
Volksrust			
Warmbad	17	-1	
Waterval-Boven			
Witbank			
Wolmaransstad			
Zeerust			

NATAL	Max	Min	RRR
Cape St. Lucia	21	12	
Durban	21	3	
Dundee			
Durban (Louis Botha)	22	6	
Estcourt	19	0	
Harding			
Himeville			
Ithubluve			
Melmoth			
Mkuze			
Newcastle	21	10	
Port Shepstone	20	10	
Van Reenen			
Vryheid			
Waterford (Underberg)	18	-5	
O.V.S. - O.F.S.			
Balkfontein (Bothaville)			
Bethlehem	16	-0	
Bloemfontein (J.B.M. Hertzog)	17	-4	
Buitfontein			
Clocolan			
Fauresmith	16	-1	
Ficksburg			
Frankfort	16	-6	
Harrismith			
Hoopstad	18	-4	
Heilbron			
Koppies			
Kroonstad	17	-4	
Lindley			
Modderpoort			
Petrusburg			
Philippolis			
Reddersburg			
Reitz			
Rouxville			
Vrede			
Warden			
Welkom	17	-1	
Wepener	17	-4	
Winburg			
Zastron			

KAAP - CAPE	Max	Min	RRR
Aberdeen			
Addo			
Agulhas	19	13	
Alexander Bay	25	12	
Alwal North	17	-1	
Beaufort West	24	15	
Boegoeberg dam			
Brandvlei			
Caledon			
Calitzdorp			
Calvinia	23	15	
Cape Columbine	18	13	
Cape St. Francis	28	14	
Cape Town (D.F. Malan)	20	11	
Cape Town (Roeland St.)			
Carnarvon			
Ceres			
Citrusdal			
Colesberg			
Cradock			
De Aar	17	-1	
Döhne	22	13	
Douglas	21	1	
East London (Ben Schoeman)	27	16	
Elsenburg			
Fort Beaufort			
Fraserburg	18	6	
Garies			
George			
Graaff-Reinet	24	14	
Grahamstown			
Grootfontein (Middelburg)	18	2	
Hopetown			
Idutywa			
Jansenville	27	5	
Joubertina			
Kaappunt	20	12	
Kimberley (B.J. Vorster)	18	4	
Knysna			
Kokstad	20	-3	
Kuruman	17	-1	
Ladismith			
Langebaanweg	24	10	
Maclear			
Mafeking	18	1	
Malmesbury			
Matatiele			
Matroosberg	20	8	
Mbashe	21	13	

KAAP - CAPE	Max	Min	RRR
Mossel Baai	29	12	
Oskiep	24	13	
Outshoorn	26	7	
Petrusville			
Piketberg			
Pofadder	21	11	
Port Elizabeth (H.E. Verwoerd)	28	10	
Port Nolloth	20	12	
Port St. Johns	21	14	
Prieska	22	0	
Prince Albert			
Queenstown	20	2	
Riversdale	29	9	
Robertson	19	5	
Sheeprun	21	0	
Somerset East	24	11	
Steynsburg			
Strydenburg			
Sutherland	16	6	
Swellendam			
Tarkastad			
Touwsrivier			
Twee Riviere			
Umtata	25	1	
Uniondale			
Upington	22	7	
Vanwyksvlei			
Victoria West			
Vredendal	30	9	
Vryburg	18	-4	
Williston			
Willowmore	23	8	
Willow Park (Dordrecht)			
LESOTHO			
Maseru			
Ox-Bow			
SWAZILAND			
Bulembu			
Manzini (Matsapa)	20	6	
Siteki			

S.W.A.	Max	Min	RRR
Aroab			
Bethanien			
Dordabis			
Gobabeb	33	16	
Gobabis	21	1	
Grootfontein	22	3	
J.G. Strijdom	20	3	
Karasburg			
Kalkfeld			
Karibib			
Keetmanshoop	25	9	
Kub			
Luderitz	23	11	
Mariental	26	5	
Möwe	22	12	
Ohopoho	29	2	
Okahandja			
Okaukuejo	25	7	
Ondangwa	27	9	
Otavi			
Otjiwarango			
Outjo			
Rehoboth			
Rundu			
Steinhausen			
Tsumeb			
Uis			
Walvisbaai	29	12	
Windhoek			
BOTSWANA			
Francistown	18	4	
Gaborone	19	1	
Ghanzi	21	0	
Lobatsi			
Mahalapye			
Maun	22	5	
Shakawe	24	6	
Tshabong	21	-1	
Tsabane	19	1	

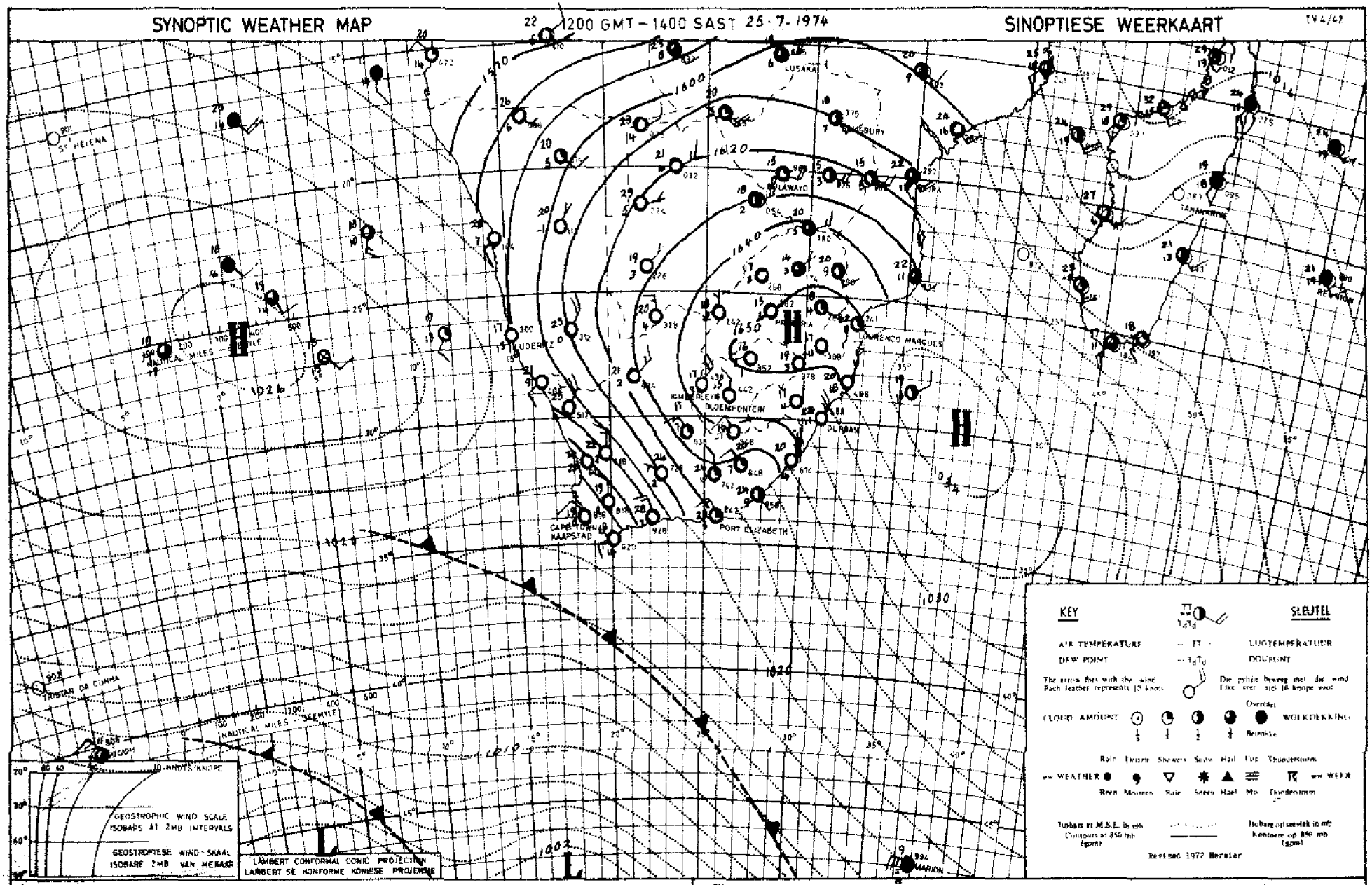

INFERENCE *Little change is expected in the prevailing fine weather over the country, but partly cloudy conditions will still occur over Northern Transvaal and it will also become cloudy later over the South-western Cape coast as a result of the cold front passing to the south*

AFLEIDING *Min verandering word in die heersende mooiweer oor die land verwag, maar gedeeltelik bewolkte toestande sal nog oor Noord-Transvaal voorkom en dit sal later ook bewolk word oor die Kaapse suidwestkus as gevolg van die koufront wat suid van die land verbyskuif*

DAAGLIKSE WEERBULLETIN

Maksimum en Minimum Temperatuur (°C) en Reënval (RRR) in mm vir die 24 uur geëindig om 0800 SAST op

WEERBURO / WEATHER BUREAU
DEPT VAN VERVOER / DEPT OF TRANSPORT
27-7-1974

DAILY WEATHER BULLETIN

Maximum and Minimum Temperatures (°C) and Rainfall (RRR) in mm for the 24 hours ended at 0800 SAST on

TV.4 13

TRANSVAAL	Max	Min	RRR
Alberton			
Barberton			
Belfast			
Bethal	16	2	
Bosspoort	16	-4	
Carolina	16	2	
Delareyville			
Delmas			
Doornspruit (Vaalwater)	XX	-3	
Ermelo			
Jan Kempdorp			
Jan Smuts	15	2	
Joubertpark (Jhb)	12	3	
Klerksdorp			
Kroondal (Rustenburg)	20	2	
Letaba			
Levubu	22	6	
Lichtenburg			
Louisdam			
Louisdamkanale (Groblersdal)			
Louis Trichardt			
Lydenburg			
Marble Hall			
Mara	20	0	
Marnitz	20	0	
Messina	22	1	
Middelburg			
Nelspruit	24	4	
Phalaborwa	23	6	
Pietersburg	20	1	
Piet Retief	21	2	
Pongola			
Potchefstroom	17	-4	
Potgietersrus	19	3	
Pretoria	19	2	
Pretoriuskop			
Punda Milia			
Satara			
Sekhukhune			
Shingwidzi			
Skukuza	25	0	
Standerton	16	-6	
Schweizer-Reneke			
Thabazimbi			
Tom Burke			
Tzaneen			
Vereeniging			
Volksrust			
Warmbad	19	2	
Waterval-Boven			
Witbank			
Wolmaransstad			
Zeerust			

NATAL	Max	Min	RRR
Cape St. Lucia	21	11	
Cedara	23	2	
Dundee			
Durban (Louis Botha)	25	8	
Estcourt	21	3	
Harding			
Himeville			
Hluhluwe			
Melmoth			
Mkuze			
Newcastle	24	1	
Port Shepstone	23	12	
Van Reenen			
Vryheid			
Waterford (Underberg)	21	-3	

O.V.S. - O.F.S.	Max	Min	RRR
Balkfontein (Bothaville)			
Bethlehem	17	-6	
Bloemfontein (J.B.M. Hertzog)	17	-3	
Bultfontein			
Clocolan			
Fauresmith	16	-2	
Ficksburg			
Frankfort	17	-8	
Harrismith			
Hoopstad	17	-3	
Heilbron			
Koppies			
Kroonstad	17	-5	
Lindley			
Modderpoort			
Petrusburg			
Philippolis			
Reddersburg			
Reitz			
Rouxville			
Vrede			
Warden			
Welkom	17	-1	
Wepener	18	-6	
Winburg			
Zastron			

KAAP - CAPE	Max	Min	RRR
Aberdeen			
Addo			
Agulhas	18	13	
Alexander Bay	18	7	
Aliwal North	17	-1	
Beaufort West	23	5	
Boegoebergdam			
Brandvlei			
Caledon			
Calitzdorp			
Calvinia	22	4	
Cape Columbine	17	11	
Cape St. Francis	17	11	
Cape Town (D.F. Malan)	16	7	
Cape Town (Roeland St.)			
Carnarvon			
Ceres			
Citrusdal			
Colesberg			
Cradock			
De Aar	18	-3	
Döhne	23	5	
Douglas	21	1	
East London (Ben Schoeman)	23	10	
Elsenburg			
Fort Beaufort			
Fraserburg	18	1	
Garies			
George			
Graaff-Reinet	24	4	
Grahamstown			
Grootfontein (Middelburg)	18	1	
Hopetown			
Idutywa			
Jansenville	26	6	
Joubertina			
Kaappunt	15	12	0.3
Kimberley (B.J. Vorster)	19	2	
Knysna			
Kokstad	22	-2	
Kuruman	17	1	
Ladismith			
Laagebaanweg	17	8	
Maclear			
Mafeking	18	0	
Malmesbury			
Matatiele			
Matroosberg	18	7	
Mbashe			

KAAP - CAPE	Max	Min	RRR
Mosselbaai	18	13	
Oktep	23	10	
Oudtshoorn	24	2	
Petrusville			
Piketberg			
Pofadder	21	7	
Port Elizabeth (H.F. Verwoerd)	19	9	
Port Nolloth	16	8	
Port St. Johns	26	15	
Prieska	21	0	
Prince Albert			
Queenstown	20	-3	
Riversdale	20	8	
Robertson	22	12	
Sheeprun	22	-1	
Somerset East	25	5	
Steynsburg			
Strydenburg			
Sutherland			
Swellendam			
Tarkastad			
Touwsrivier			
Twee Riviere	21	-3	
Umtata	26	4	
Uniondale			
Upington	20	3	
Vanwyksvlei	20	1	
Victoria West			
Vredendal	19	7	
Vryburg	18	-6	
Williston			
Willowmore	22	7	
Willow Park (Dordrecht)			

LESOTHO	Max	Min	RRR
Maseru			
Ox-Bow			

SWAZILAND	Max	Min	RRR
Bulembu			
Manzini (Matsapa)	24	7	
Siteki			

S.W.A.	Max	Min	RRR
Aroab			
Bethanien			
Dordabis			
Gobabeb	31	15	
Gobabis	20	-3	
Grootfontein	20	3	
J.G. Strijdom	19	0	
Karasburg			
Kalkfeld			
Karibib			
Keetmanshoop	22	7	
Kub			
Luderitz	18	10	
Mariental	22	2	
Möwe	14	14	
Ohopoho	29	8	
Okahandja			
Okaukuejo	25	6	
Oudangwa	24	6	
Otavi			
Otjiwarango			
Outjo			
Rehoboth			
Rundu	23	4	
Steinhausen			
Tsumeb			
Uis	27	15	
Walvisbaai	22	12	
Windhoek			

BOTSWANA	Max	Min	RRR
Francistown	20	-2	
Gaborone	19	0	
Ghanzi	20	3	
Lobatsi			
Mahalapye			
Maun	22	7	
Shakawe	22	4	
Tshabong	20	-5	
Tshane	21	3	

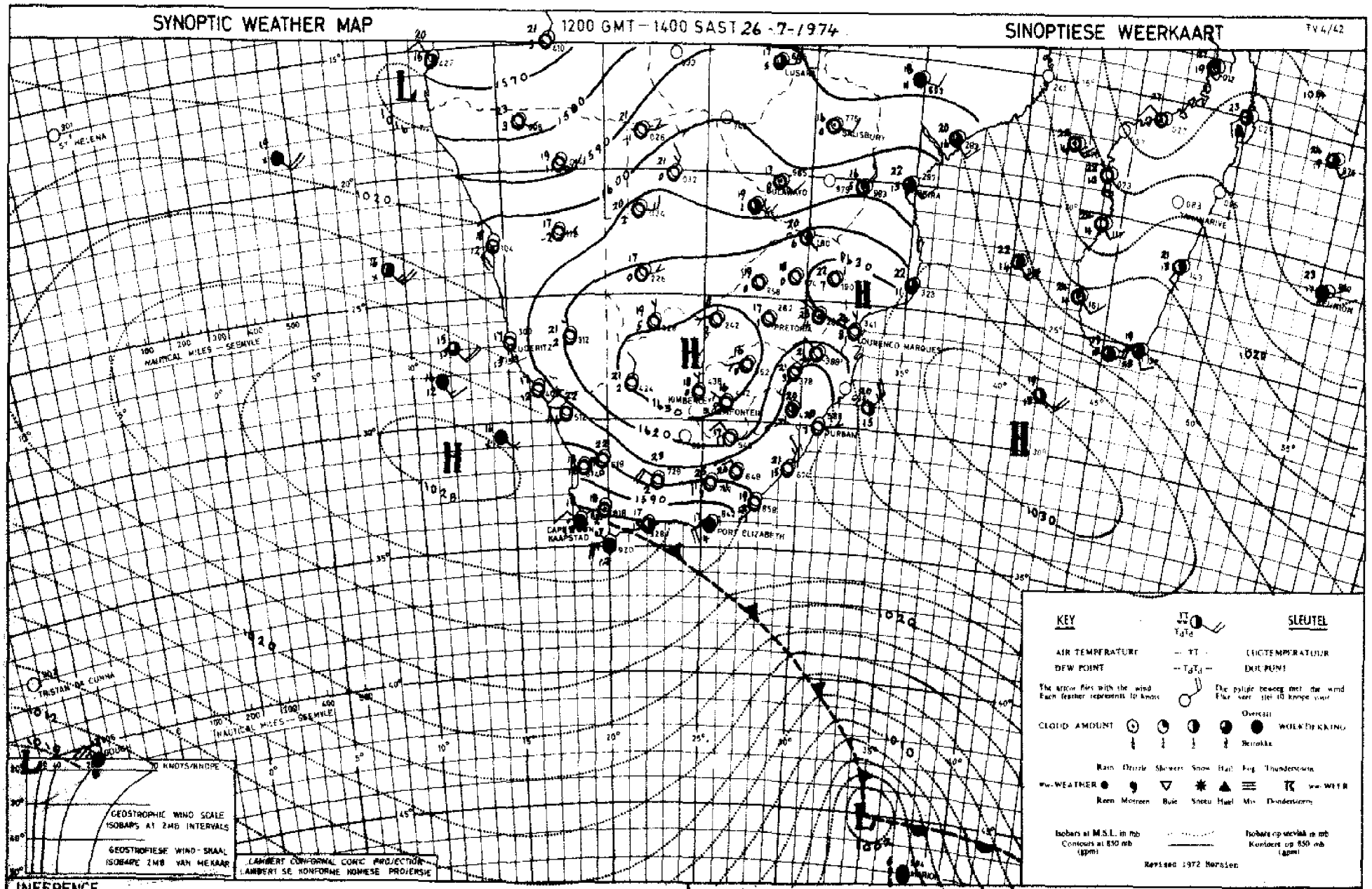

INFERENCE

The weak cold front now causing cloudy weather along the south coast is passing south of the continent and clearance will take place again. Over the rest of the country it will remain fine and mild.

AFLEIDING

Die swak koufront wat nou bewolkte weer langs die suidkus veroorsaak, beweeg suid van die land verbij en opklaring sal weer plaasvind terwyl dit oor die binneland mooiweer en matig sal bly.

DAILY WEATHER BULLETIN

Maksimum en Minimum Temperatuur (°C) en Reenval (RHR) in mm vir die 24 uur geëindig om 0800 SAST op

DEPT VAN VERVOER / DEPT OF TRANSPORT

28 - 7 - 1974

Maximum and Minimum Temperatures (°C) and Rainfall (RHR) in mm for the 24 hours ended at 0800 SAST on

TRANSVAAL	Max	Min	RHR
Alberton			
Barberton			
Belfast			
Bethal	20	2	
Bospoort	20	-4	
Carolina	19	2	
Delareyville			
Delmas			
Doornspruit (Vaalwater)	XX	-3	
Ermelo			
Jan Kempdorp			
Jan Smuts	17	3	
Joubertpark (Jhb)	18	4	
Klerksdorp			
Kroondal (Rustenburg)	22	1	
Letaba			
Louis Trichardt	24	6	
Lichtenburg			
Loskopdam			
Loskopkanale (Groblersdal)			
Louis Trichardt			
Lydenburg			
Marble Hall			
Mara	24	-1	
Marnitz	24	2	
Messina			
Middelburg			
Nelspruit	24	3	
Phalaborwa	25	6	
Pietersburg	22	0	
Piet Retief	20	3	
Pongola			
Potchefstroom	19	-4	
Potgietersrus	21	4	
Pretoria	14	4	
Pretoriuskop			
Punda Milia			
Satara			
Sekhukhune			
Shingwidzi			
Skukuza			
Standerton	19	-3	
Schweizer-Reneke			
Thabazimbi			
Tom Burke			
Tzaneen			
Vereeniging			
Volksrust			
Warmbad	21	1	
Waterval-Boven			
Witbank			
Wolmaransstad			
Zeerust			

NATAL	Max	Min	RHR
Cape St. Lucia	22	13	
Cedara	20	3	
Dundee			
Durban (Louis Botha)	23	7	
Estcourt	20	0	
Harding			
Himeville			
Hluhluwe			
Melmoth			
Mkuze			
Newcastle	23	3	
Port Shepstone	23	12	
Van Reenen			
Vryheid			
Waterford (Underberg)	18	-4	

O.V.S. - O.F.S.	Max	Min	RHR
Balkfontein (Bothsville)			
Bethlehem	18	-6	
Bloemfontein (J.B.M. Hertzog)	18	-5	
Bultfontein			
Clocolan			
Fauresmith	17	-1	
Ficksburg			
Frankfort	20	-7	
Harrismith			
Hoopstad	18	-2	
Heilbron			
Koppies			
Kroonstad	19	-5	
Lindley			
Modderpoort			
Petrusburg			
Phillippolis			
Reddersburg			
Rettz			
Rouxville			
Vrede			
Warden			
Welkom			
Wepener	18	-5	
Winburg			
Zastron			

KAAP - CAPE	Max	Min	RHR
Aberdeen			
Addo			
Agulhas	17	10	
Alexander Bay	17	7	
Aliwal North	18	-1	
Beaufort West	22	1	
Boegoebergdam			
Brandvlei			
Caledon			
Calitzdorp			
Calvinia	22	3	
Cape Columbine	16	9	
Cape St. Francis	18	12	
Cape Town (D. F. Malan)	18	5	
Cape Town (Roeland St.)			
Carnarvon			
Ceres			
Citrusdal			
Colesberg			
Cradock			
De Aar	18	-3	
Döhne	22	7	
Douglas	21	-1	
East London (Ben Schoeman)	19	9	
Elsenburg			
Fort Beaufort			
Fraserburg	19	-2	
Garies			
George			
Graaff-Reinet	24	6	
Grahamstown			
Grootfontein (Middelburg)	19	0	
Hopetown			
Idutywa			
Jansenville	22	3	
Joubertina			
Kaappunt	17	12	
Kimberley (B. J. Vorster)	19	1	
Knysna			
Kokstad	20	-2	
Kuruman			
Ladismith			
Langebaanweg	18	5	
Maclear			
Mafeking	20	1	
Malmesbury			
Matatiele			
Matroosberg	17	2	
Mbashe	21	13	

KAAP - CAPE	Max	Min	RHR
Mosselbaai	19	12	
Oklep	23	9	
Oudtshoorn	20	2	
Petrusville			
Piketberg			
Pofadder	21	4	
Port Elizabeth (H.E. Verwoerd)	20	10	
Port Nolloth	13	8	
Port St. Johns	22	15	
Prieska	22	0	
Prince Albert			
Queenstown	21	-1	
Riversdale	19	9	
Robertson			
Sheeprun	22	4	
Somerset East	22	13	
Steynsburg			
Strydenburg			
Sutherland			
Swellendam			
Tarkastad			
Touwsrivier			
Twee Riviere			
Umtata	22	2	
Uniondale			
Upington	23	1	
Vanwyksvlei	21	-2	
Victoria West			
Vredendal	19	3	
Vryburg	20	-8	
Williston			
Willowmore	19	1	
Willow Park (Dordrecht)			

LESOTHO	Max	Min	RHR
Maseru			
Ox-Bow			

SWAZILAND	Max	Min	RHR
Bulembu			
Manzini (Matsapa)	23	7	
Siteki			

S.W.A.	Max	Min	RHR
Aroab			
Bethanien			
Dordabis			
Gobabeb			
Gobabis	20	-2	
Grootfontein	19	1	
J.G. Strijdom	18	3	
Karasburg			
Kalkfeld			
Karibib			
Keetmanshoop	22	5	
Kub			
Luderitz	18	9	
Mariental			
Möwe			
Ohopoho			
Okahandja			
Okaukuejo	22	5	
Ondangwa	23	6	
Otavi			
Otjiwarango			
Outjo			
Rehoboth			
Rundu	22	5	
Steinhausen			
Tsumeb			
Uis			
Walvisbaai	27	11	
Windhoek			

BOTSWANA	Max	Min	RHR
Francistown	22	3	
Gaborone	22	-2	
Ghanzi	21	0	
Lobatsi			
Mahalapye			
Maun	23	5	
Shakawe	22	2	
Tshabong	22	-5	
Tshane	21	2	

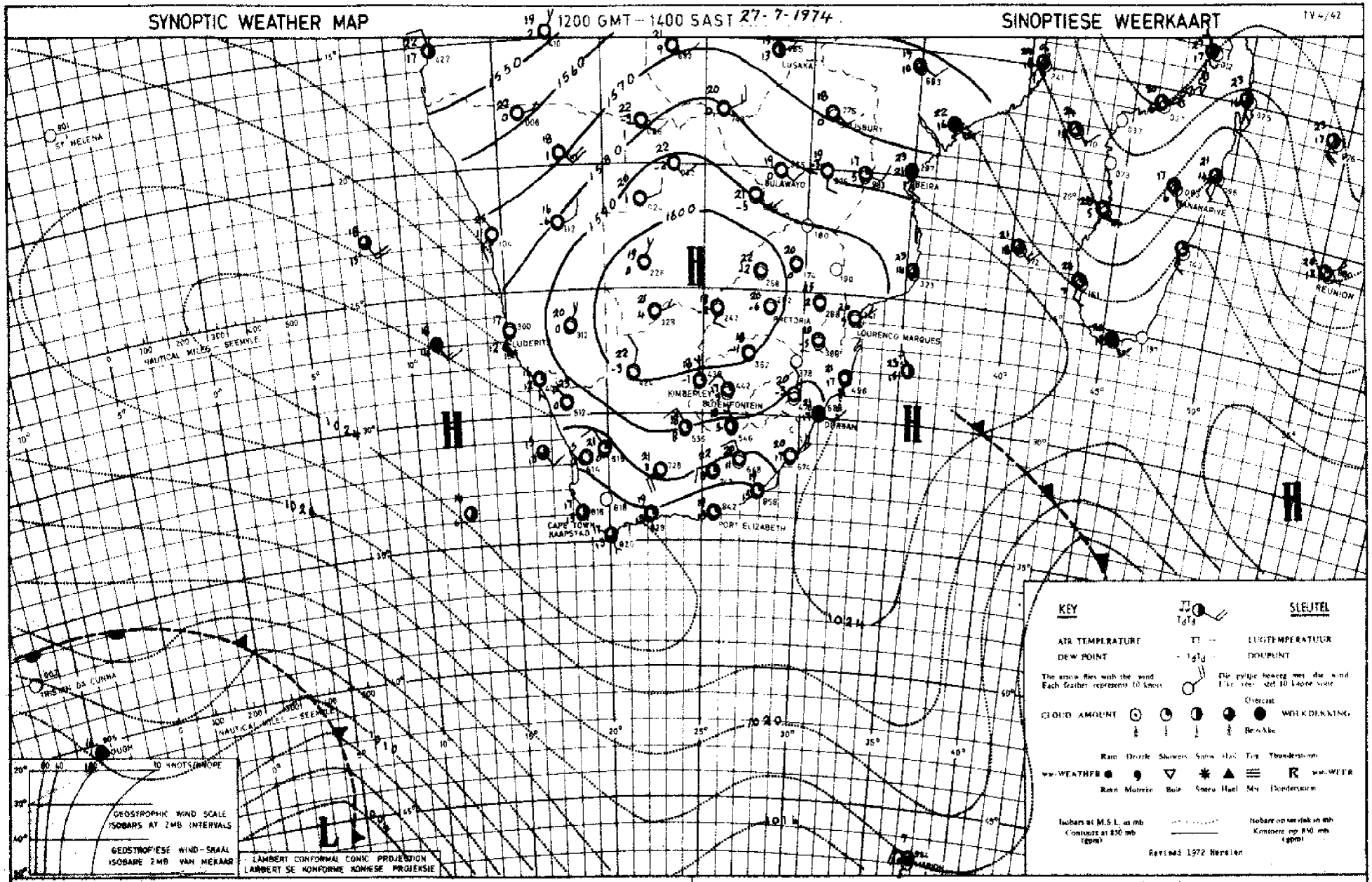

INFERENCE With a circulation, which is unfavourable for cloud formation or rain, it will be mainly fine and mild, but over the interior plateau it will be rather cold at night.

AFLEIDING Met 'n sirkulasie wat ongunstig is vir wolkvorming en neerslag, sal dit meesal mooiweer en matig wees, maar oor die binnelandse plato sal dit snags taamlik koud word.

DAILY WEATHER BULLETIN

Maximum and Minimum Temperatures (°C) and Rainfall (RRR) in mm for the 24 hours ending on 0900 SAST on

REPR. BY FRASER, DEPT. OF TRANSPORT

29-7-1974

Maximum and Minimum Temperatures (°C) and Rainfall (RRR) in mm for the 24 hours ending on 0900 SAST on

TRANSVAAL	Max	Min	RRR
Alberton			
Barberton			
Belfast			
Bethal	20	2	
Bospoort	21	1	
Carolina	17	0	
Delareyville			
Deiniua			
Doornspruit (Vaalwater)	8X	-2	
Ermelo			
Jan Kempdorp			
Jan Smuts	19	5	
Jouberipark (Jhb)	19	4	
Klerksdorp			
Kroondal (Rustenburg)	23	1	
Letaba			
Levubo	25	8	
Lichtenburg			
Loskopdam			
Loskopkanale (Groblersdal)			
Louis Trichardt			
Lydenburg			
Marble Hall			
Mara	25	0	
Marnitz	25	4	
Messina	26	4	
Middelburg			
Nelspruit	26	3	
Phalaborwa	26	8	
Pietersburg	24	3	
Piet Retief	21	2	
Pongola			
Potchefstroom	21	-2	
Potgietersrus	23	5	
Pretoria	22	1	
Pretoriuskop			
Punda Milia			
Satara			
Sekhukhune			
Shingwidzi			
Skukuza	28	1	
Standerton	20	-5	
Schweizer-Renoke			
Thabazimbi			
Tom Burke			
Tzaneen			
Vereeniging			
Volksrust			
Warmbad	23	-2	
Waterval-Boven			
Witbank			
Wolmaransstad			
Zeerust			

NATAL	Max	Min	RRR
Cape St. Lucia	23	13	
Cedara	21	4	
Dundee			
Durban (Louis Botha)	22	9	
Estcourt	21	1	
Harding			
Ilinoville			
Hluhluwe			
Melmoth			
Mkuze			
Newcastle	22	0	
Port Shepstone	21	11	
Van Reenen			
Vryheid			
Waterford (Underberg)	19	-5	

O.V.S. + O.F.S.	Max	Min	RRR
Balkfontein (Bethaville)			
Bethlehem	20	-7	
Bloemfontein (J.B.M. Hertzog)	19	-5	
Bultfontein			
Clocolan			
Fauresmith	18	-2	
Ficksburg			
Frankfort	21	-8	
Harrismith			
Hoopstad	20	-6	
Heilbron			
Koppies			
Kroonstad	21	-5	
Lindley			
Modderpoort			
Petrusburg			
Philippolis			
Reddersburg			
Reitz			
Rouxville			
Vrede			
Warden			
Welkom	19	-2	
Wepener	19	-5	
Winburg			
Zastron			

KAAP - CAPE	Max	Min	RRR
Aberdeen			
Addo			
Agulhas	17	11	
Alexander Bay	16	9	
Alwal North	19	-2	
Beaufort West	23	13	
Boegoebergdam			
Brandvlei			
Caledon			
Calitzdorp			
Calvinia	22	3	
Cape Columbine	17	10	
Cape St. Francis	18	10	
Cape Town (D. F. Malan)	21	8	
Cape Town (Roeland St.)			
Carnarvon			
Ceres			
Citrusdal			
Colesberg			
Cradock			
De Aar	19	-5	
Döhne	18	6	
Douglas			
East London (Ben Schoeman)	19	6	
Elsenburg			
Fort Beaufort			
Fraserburg	19	3	
Garies			
George			
Graaff-Reinet	22	10	
Grahamstown			
Grootfontein (Middelburg)	19	2	
Hopetown			
Idutywa			
Jansenville	20	2	
Joubertina			
Kaappunt	17	12	
Kimberley (B. J. Vorster)	20	4	
Knysna			
Kokstad	21	-3	
Kuruman	20	-2	
Ladismith			
Langebaan Weg	21	7	
Maclear			
Mafeking	24	3	
Malmesbury			
Matatiele			
Matroosberg	18	10	
Mbashe	20	12	

KAAP - CAPE	Max	Min	RRR
Mosselbaai	19	13	
Oliep	22	8	
Oudtshoorn	22	1	
Petrusville			
Piketberg			
Pofadder	21	4	
Port Elizabeth (H.E. Verwoerd)	19	7	
Port Nolloth	11	9	
Port St. Johns	20	13	
Prieska	22	-2	
Prince Albert			
Queenstown	22	6	
Riversdale	20	4	
Robertson	21	3	
Sheeprun	22	-1	
Somerset East	22	6	
Steynsburg			
Strydenburg			
Sutherland	14	4	
Swellendam			
Tarkastad			
Touwsrivier			
Twee Riviere			
Umtata	21	1	
Uniondale			
Upington	23	7	
Vanwyksvlei	21	1	
Victoria West			
Vredendal	26	3	
Vryburg	21	-6	
Williston			
Willowmore	21	2	
Willow Park (Dordrecht)			

LESOTHO	Max	Min	RRR
Maseru			
Ox-Bow			

SWAZILAND	Max	Min	RRR
Bulembu			
Manzini (Matsapa)	25	6	
Siteki			

S.W.A.	Max	Min	RRR
Aroab			
Bethanien			
Dordabis			
Gobabeb	28	12	
Gobabis	23	8	
Grootfontein	21	3	
J.G. Strijdom	20	3	
Karasburg			
Kalkfeld			
Karibib			
Keetmanshoop	22	6	
Kub			
Luderitz	15	9	
Mariental	23	2	
Möwe	32	13	
Ohopoho	25	3	
Okahandja			
Okaukuejo	23	5	
Ondangwa	24	5	
Otavi			
Otjiwarango			
Outjo			
Rehoboth			
Rundu	24	1	
Steinhausen			
Tsumeb			
Uis	26	9	
Walvisbaai	26	9	
Windhoek			

BOTSWANA	Max	Min	RRR
Francistown	24	-1	
Gaborone	25	0	
Ghanzi	24	5	
Lobatsi			
Mahalapye			
Maun	25	2	
Shakawe	24	3	
Tshabong	24	-2	
Tshane	23	0	

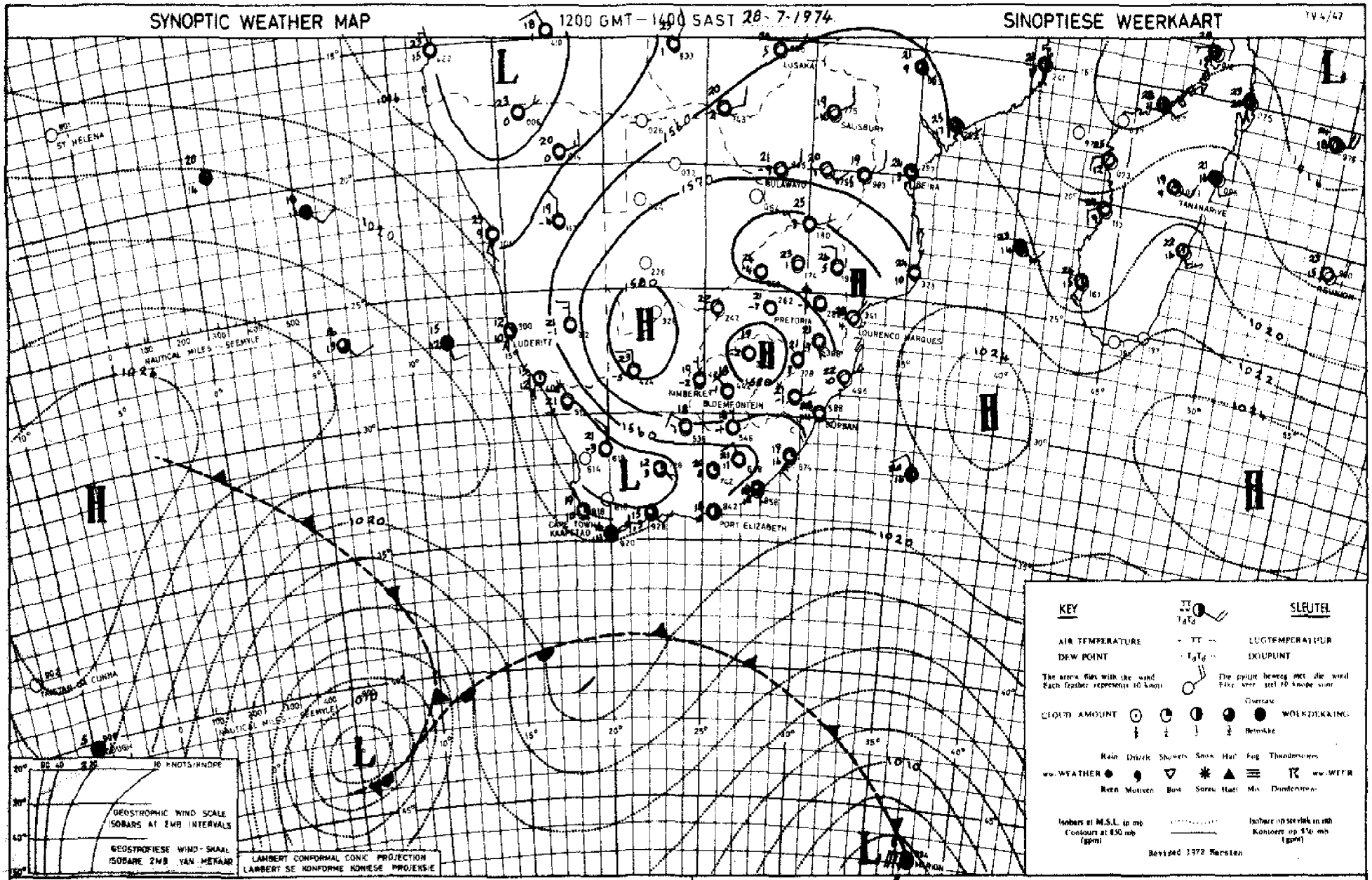

INFERENCE *The cold front over the Atlantic ocean will reach the Cape coast tomorrow and cause rain over the south-western and southern coasts but over the remainder of the country there will be little change owing to the predominantly anticyclonic circulation.*

AFLEIDING *Die kouefront oor die Atlantiese oseaan sal die Kaapse kus more bereik en reën veroorsaak oor die suidwes- en suidkus, maar oor die res van die land sal daar min verandering wees a.g.v. die oorheersend antisiklonale sirkulasie.*

DAGELIKSE WEERSBOELETIN — WEERKUNDIG WERKPLAAS BUREAU — DAILY WEATHER BULLETIN

Maksimum en Minimum Temperatuur (°C) en Reënval (RRR) in mm vir die 24 uur geëindig om 0800 SAST op

DEPT VAN VERVOER / DEPT OF TRANSPORT 30 – 7 – 19

Maximum and Minimum Temperatures (°C) and Rainfall (RRR) in mm for the 24 hours ended at 0800 SAST on

TRANSVAAL	Max	Min	RRR
Alberton			
Barberton			
Belfast			
Bethal	19	5	
Bosfoort	21	2	
Carolina	18	1	
Delareyville			
Delmas			
Doornspruit (Vaalwater)			
Ermelo			
Jan Kempdorp			
Jan Smuts	19	7	
Joubertpark (Jhb)	18	8	
Klerksdorp			
Kroondal (Rustenburg)	22	1	
Letaba			
Levubu	24	8	
Lichtenburg			
Loskopdam			
Loskopkanale (Groblersdal)			
Louis Trichardt			
Lydenburg	20	1	
Marble Hall			
Mara	25	1	
Marnitz	24	7	
Messina	26	6	
Middelburg			
Nelspruit	25	2	
Phalaborwa	26	10	
Pietersburg	23	1	
Piet Retief	27	6	
Pongola			
Potchefstroom	22	2	
Potgietersrus	24	7	
Pretoria	21	2	
Pretoriuskop			
Punda Milia			
Satara			
Sekhukhune			
Shingwidzi			
Skukuza	27	1	
Standerton	21	1	
Schweizer-Reneke			
Thabazimbi			
Tom Burke			
Tzaneen			
Vereeniging			
Volksrust			
Warmbad			
Waterval-Boven	24	2	
Witbank			
Wolmaransstad			
Zeerust			

NATAL	Max	Min	RRR
Cape St. Lucia	22	13	
Cedara	24	4	
Dundee			
Durban (Louis Botha)	26	6	
Estcourt	23	0	
Harding			
Hluleville			
Hluhluwe			
Melmoth			
Mkuze			
Newcastle	21	6	
Port Shepstone	22	12	
Van Reenen			
Vryheid			
Waterford (Underberg)	21	1	

O.V.S. – O.F.S.	Max	Min	RRR
Balkfontein (Bothaville)			
Bethlehem	19	-6	
Bloemfontein (J.B.M. Hertzog)	20	1	
Bultfontein			
Ciocolan			
Fauresmith	20	3	
Ficksburg			
Frankfort	20	-5	
Harrismith			
Hoopstad	22	3	
Heilbron			
Koppies			
Kroonstad	22	3	
Lindley			
Modderpoort			
Petrusburg			
Philippolis			
Reddersburg			
Reitz			
Rouxville			
Vrede			
Warden			
Welkom	21	4	
Wepener	14	4	
Winburg			
Zastron			

KAAP – CAPE	Max	Min	RRR
Aberdeen			
Aido			
Agulhas	20	9	4,6
Alexander Bay	17	12	
Altwal North	20	1	
Beaufort West	22	8	
Boegoebergdam			
Brandvlei			
Caledon			
Calitzdorp			
Calvinia	19	5	4,0
Cape Columbine	16	10	3,0
Cape St. Francis	26	10	
Cape Town (D. F. Malan)	15	9	7,5
Cape Town (Roeland St.)			
Carnarvon			
Ceres			52,0
Citrusdal			
Colesberg			
Cradock			
De Aar	21	-1	
Döhne	23	9	
Douglas	23	3	
East London (Ben Schoeman)	29	9	
Elsenburg			
Fort Beaufort			
Fraserburg	18	3	0,1
Garies			
George			
Graaff-Reinet	24	4	
Grahamstown			
Grootfontein (Middelburg)	20	6	
Hopetown			
Idutywa			
Jansenville	27	10	
Joubertina			
Kaappunt	14	8	5,1
Kimberley (B.J. Vorster)	22	4	
Knysna			
Kokstad	22	-3	
Kuruman	21	-1	
Ladismith			
Langebaanweg	15	11	4,6
Maclear			
Mafeking	24	6	
Malmesbury			
Matatiele			
Matroosberg	17	4	1,2
Mbashe	26	15	

KAAP – CAPE	Max	Min	RRR
Mosselbaai	18	11	
Newlands (C.T.)			22,0
Oliep	17	7	0,7
Oudtshoorn	24	5	
Petrusville			
Piketberg			
Pofadder	21	5	
Port Elizabeth (H.E. Verwoerd)	27	15	
Port Nolloth	15	11	
Port St. Johns	24	15	
Prieska	24	4	
Prince Albert			
Queenstown	21	9	
Riversdale	22	9	
Robertson	19	9	1,5
Sheeprun	22	9	
Somerset East	24	10	
Steynsburg			
Strydenburg			
Sutherland	15	1	6,5
Swellendam			
Tarkastad			
Touwarivier			7,0
Twee Riviere			
Umtata	25	2	
Uniondale			
Upington	25	2	
Vanwyksvlei	23	1	
Victoria West			
Vredendal	17	10	4,0
Vryburg	22	-2	
Williston			
Willowmore	23	4	
Willow Park (Dordrecht)			

LESOTHO	Max	Min	RRR
Maseru			
Ox-Bow			

SWAZILAND	Max	Min	RRR
Bulembu			
Manzini (Matsapa)	25	8	
Siteki			

S.W.A.	Max	Min	RRR
Aroab			
Bethanien			
Dordabis			
Gobabeb	27	7	
Gobabis	26	1	
Grootfontein	23	7	
J.G. Strijdom	20	2	
Karasburg			
Kalkfeld			
Karibib			
Keetmanshoop	24	5	
Kub			
Lüderitz	18	12	
Mariental	24	4	
Möwe			
Ohopoho	26	5	
Okahandja			
Okaukuejo	24	7	
Ondangwa	26	8	
Otavi			
Otjiwarango			
Outjo			
Rehoboth			
Rundu			
Steinhausen			
Tsumeb			
Uis	27	8	
Walvisbaai	15	9	
Windhoek			

BOTSWANA	Max	Min	RRR
Francistown	26	0	
Gaborone	24	1	
Ghanzi	24	2	
Lobatsi			
Mahalapye			
Maun	25	3	
Shakawe	26	4	
Tshabong	25	4	
Tshane	23	7	

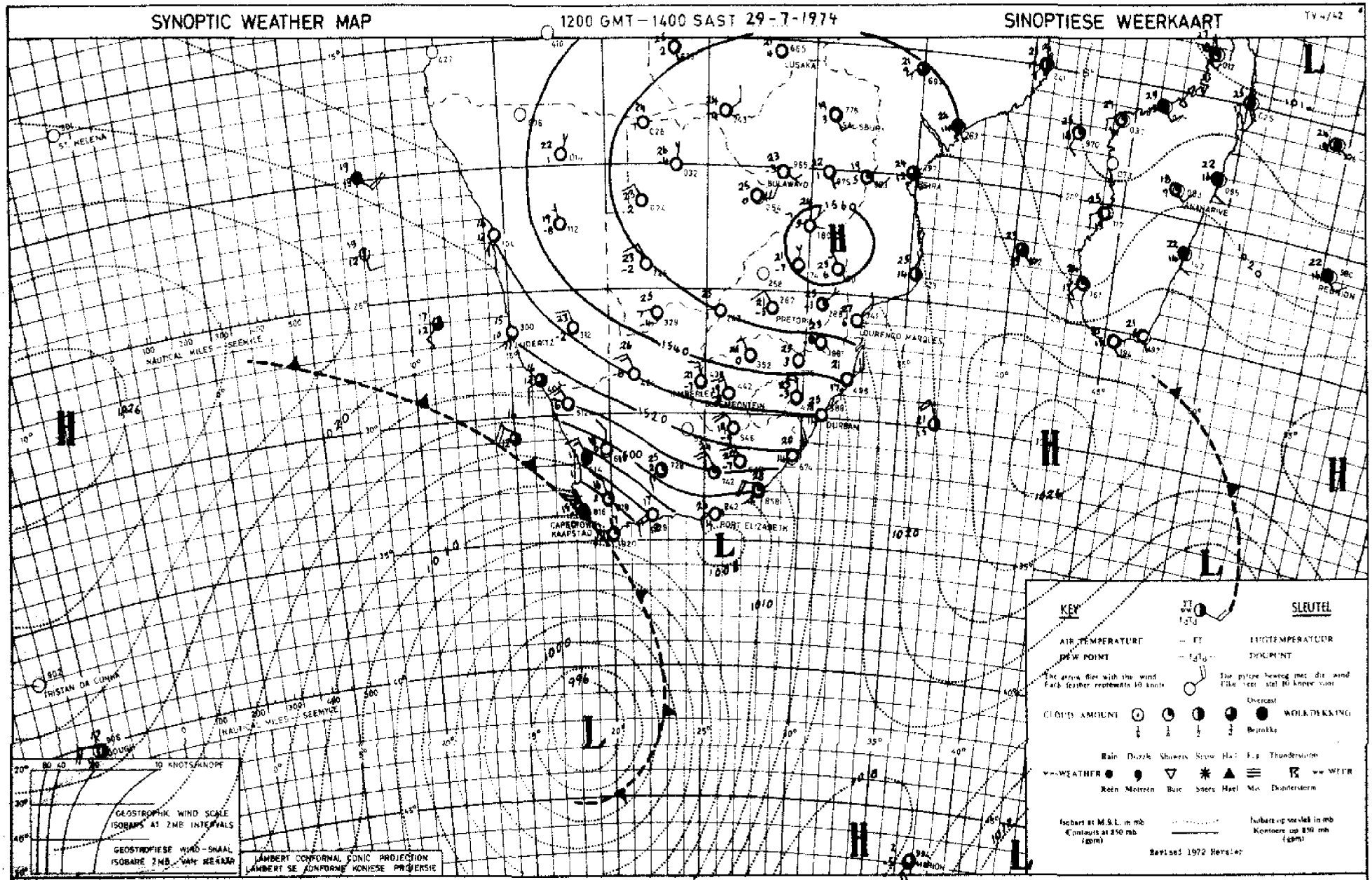

INFERENCE The cold front at Cape Town will reach the Southern Free State so that cold air will advance over the entire Cape Province. Showers will occur over the south-western and southern regions with snow on the mountains. It will, however remain mild to warm over the northern regions of the country.

AFLEIDING Die koufront by Kaapstad sal more reeds die Suid-Vrystaat bereik sodat koue weer oor die hele Kaapprovinsie sal uitbreï. Reënbuie sal oor die suidwestelike en suidelike dele voorkom, met sneeu oor die berge. Dit sal egter nog matig tot warm bly oor die noordelike dele van die land.

DAILY WEATHER BULLETIN

Maksimum en Minimum Temperatuur (°C) en Reënval (RRR) in mm vir die 24 uur geëindig om 0800 SAST op

WEERKUNDIGE WEERBERIG BUREAU
DEPT VAN VERVOER / DEPT OF TRANSPORT
31-7-1974

Maximum and Minimum Temperatures (°C) and Rainfall (RRR) in mm for the 24 hours ended at 0800 SAST on

TRANSVAAL	Max	Min	RRR
Alberton			
Barberton			
Belfast			
Bethal	19	2	
Bonjoort	20	0	
Carolina	18	1	
Delareyville			
Delmas			
Doornspruit (Vaalwater)	xx	0	
Ermelo			
Jan Kempdorp			
Jan Smuts	18	2	
Joubertpark (Jhb)	17	2	
Klerksdorp			
Kroondal (Rustenburg)	23	7	
Letaba			
Levubu	27	10	
Lichtenburg			
Louskopdam			
Louskopkanale (Groblersdal)			
Louis Trichardt			
Lydenburg	20	3	
Marble Hall			
Mara	26	4	
Marnitz	25	4	
Messina	28	7	
Middelburg			
Nelspruit	25	5	
Phalaborwa	26	9	
Pietersburg	23	6	
Piet Retief	23	4	
Pongola			
Potchefstroom	22	-2	
Potgietersrus	23	6	
Pretoria	21	6	
Pretoriuskop			
Punda Milia			
Satara			
Sekhukhune			
Shingwidzi			
Skukuza	27	3	
Standerton	20	-1	
Schweizer-Reneke			
Thabazimbi			
Tom Burke			
Tzaneen			
Vereeniging			
Volksrust			
Warmbad	24	3	
Waterval-Boven			
Witbank			
Wolmaransstad			
Zeerust			

NATAL	Max	Min	RRR
Cape St. Lucia	25	17	
Cedara	23	5	
Dundee			
Durban (Louis Botha)	30	12	
Estcourt	24	3	
Harding			
Himeville			
Hluhluwe			
Melmoth			
Mkuze			
Newcastle	23	3	
Port Shepstone	29	13	
Van Reenen			
Vryheid			
Waterford (Underberg)	19	-4	

O.V.S. - O.F.S.	Max	Min	RRR
Balkfontein (Bothaville)			
Bethlehem	18	-3	
Bloemfontein (J.B.M. Hertzog)	16	-6	
Bultfontein			
Clocolan			
Fauresmith	11	-4	
Ficksburg			
Frankfort	20	-2	
Harrismith			
Hoopstad	18	-3	
Heilbron			
Koppies			
Kroonstad	20	-4	
Lindley			
Modderpoort			
Petrusburg			
Philippolis			
Reddersburg			
Reitz			
Rouxville			
Vrede			
Warden			
Welkom	18	-3	
Wepener	16	-7	
Winburg			
Zastron			

KAAP - CAPE	Max	Min	RRR
Aberdeen			
Addo			
Agulhas	14	9	5,7
Alexander Bay	16	7	0,3
Aliwal North	15	-4	
Beaufort West	14	4	
Boegoebergdam			
Brandvlei			
Caledon			
Calitzdorp			
Calvinia	19	2	2,2
Cape Columbine	14	8	0,3
Cape St. Francis	16	12	0,6
Cape Town (D.F. Malan)	13	7	11,5
Cape Town (Roeland St.)			
Carnarvon			
Ceres			41,0
Citrusdal			
Colesberg			
Cradock			
De Aar	12	-3	
Dêhne	19	5	
Douglas			
East London (Ben Schoeman)	22	10	
Eisenburg			13,6
Fort Beaufort			
Fraserburg	9	-6	
Garies			5,3
George			
Graaff-Reinet			
Grahamstown			
Grootfontein (Middelburg)	13	-1	
Hopetown			
Idutywa			
Jansenville	19	7	
Joubertina			
Kaappunt	12	9	1,1
Kimberley (B.J. Vorster)	13	-3	
Knysna			
Kokstad	22	-4	
Kuruman	17	0	
Ladismith			
Langebaanweg	14	5	1,1
Maclear			
Mafeking	24	3	
Malmesbury			
Matatiele			
Matroosberg	7	0	1,5
Mbashe	20	8	

KAAP - CAPE	Max	Min	RRR
Mosselbaai	18	10	
Newlands (C.T.)			12,0
Oklep	9	0	2,5
Oudtshoorn	17	5	
Petrusville			
Piketberg			
Potsdder	12	xx	
Port Elizabeth (H.E. Verwoerd)	17	11	0,1
Port Nolloth	14	5	0,6
Port St. Johns	23	13	
Prieska	15	-1	
Prince Albert			
Queenstown	17	-2	
Riversdale	17	6	4,0
Robertson	14	7	
Sheeprun	20	3	
Somerset East	17	6	
Steynsburg			
Strydenburg			
Sutherland	15	-2	1,6
Swellendam			
Tarkastad			
Touwsrivier			
Twee Riviere			
Umtata	25	1	
Uniondale			
Upington	15	-4	
Vanwyksvlei	12	-4	
Victoria West			
Vredendal	15	5	
Vryburg	21	-5	
Williston			
Willowmore	14	3	
Willow Park (Dordrecht)			

LESOTHO	Max	Min	RRR
Maseru			
Ox-Bow			

SWAZILAND	Max	Min	RRR
Bulembu			
Manzini (Matsapa)	26	11	
Siteki			

S.W.A.	Max	Min	RRR
Aroab			
Bethanien			
Dordabis			
Gobabeb	21	5	
Gobabis	22	1	
Grootfontein	24	5	
J.G. Strijdom	20	1	
Karasburg			
Kalkfeld			
Karibib			
Keetmanshoop	14	-1	
Kub			
Luderitz	18	9	
Mariental	21	-1	
Möwe			
Okopoko	26	5	
Okahandja			
Okaukuejo			
Ondangwa	27	7	
Otavi			
Otjiwarango			
Outjo			
Rehoboth			
Rundu	27	4	
Steinhausen			
Tsumeb			
Uis	27	6	
Walvisbaai	17	8	
Windhoek			

BOTSWANA	Max	Min	RRR
Francistown	27	3	
Gaborone	25	7	
Ghanzi	24	1	
Lobatsi			
Mahalapye			
Maun	25	5	
Shakawe	26	5	
Tshabong	19	-1	
Tshane	22	2	

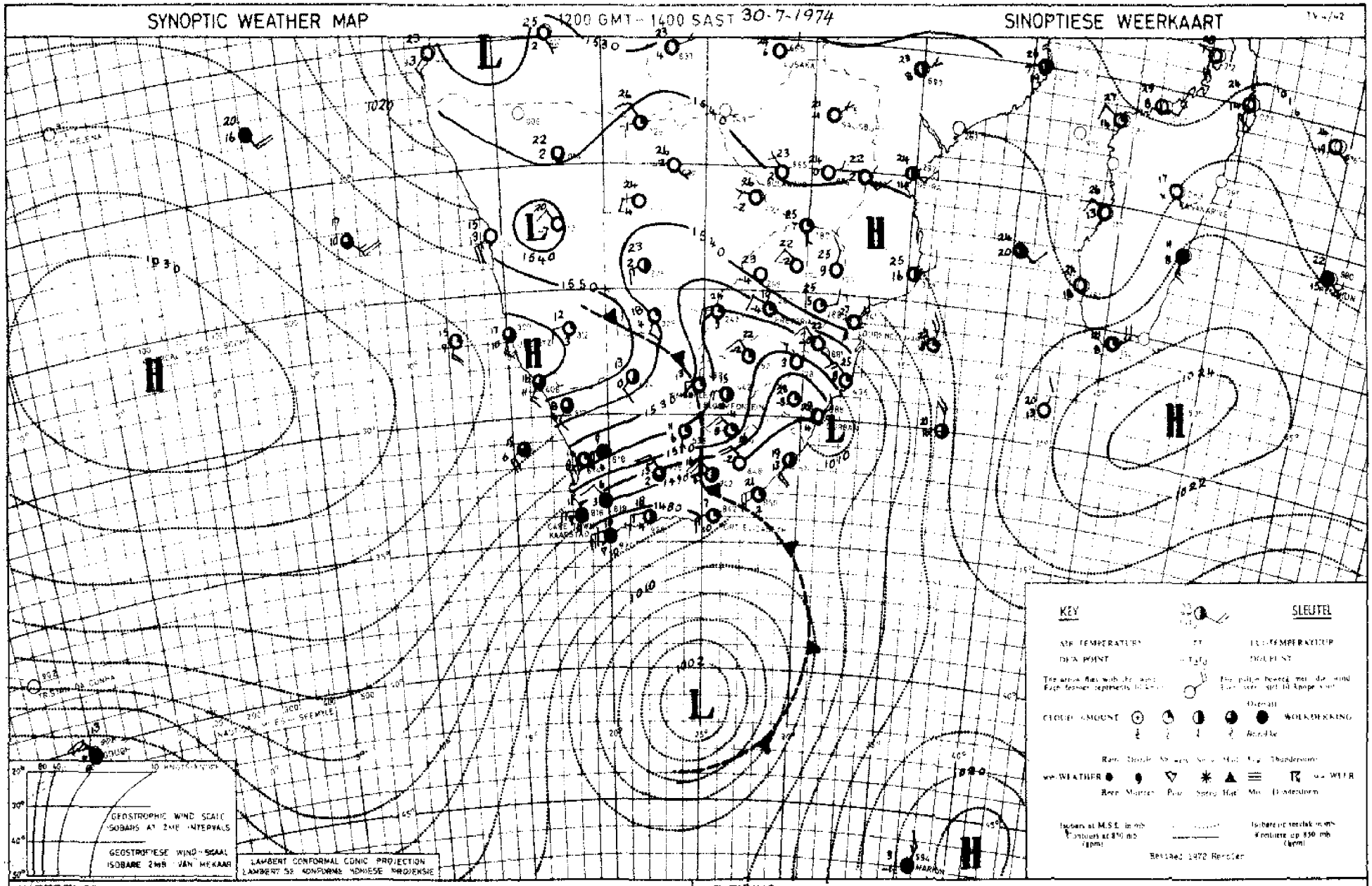

INFERENCE The cold air, that has spread over the Cape Province behind the front, will advance also over the Free State, Natal and the southern half of Transvaal tomorrow. Partly cloudy conditions with light showers will still occur over Southern and Eastern Cape and southern Natal

AFLEIDING Die koue lug wat agter die front oor Kaapland inbeweeg het, sal more ook oor die Vrystaat, Natal en die suidelike helfte van Transvaal uitbrei. Gedeeltelik bewolkte toestande met ligte buie sal nog oor Suid- en Oos-Kaapland en Suid-Natal voorkom

DEPT VAN VERVOER / DEPT OF TRANSPORT

1 - 8 - 1974

Maksimum en Minimum Temperatuur (°C) en Reënval (RRR) in mm vir die 24 uur geëindig om 0800 SAST op

Maximum and Minimum Temperatures (°C) and Rainfall (RRR) in mm for the 24 hours ended at 0800 SAST on

TRANSVAAL	Max	Min	RRR
Alberton			
Barberton			
Belfast			
Bethal	13	-3	
Buspoort	11	-4	
Carolina	15	0	
Delareyville			
Delmas			
Doornspruit (Vaalwater)	14	-5	
Ermelo			
Jan Kempdorp			
Jan Smuts	12	-2	
Joubertpark (Jhb)	10	0	
Klerksdorp			
Kroondal (Rustenburg)	16	3	
Letaba			
Levubu	25	12	
Lichtenburg			
Loskopdam			
Loskopkanale (Groblersdal)			
Louis Trichardt			
Lydenburg	19	-1	
Marble Hall			
Mara	27	10	
Marnitz	25	2	
Messina	30	11	
Middelburg			
Nelspruit	23	7	
Phalaborwa	30	13	
Pietersburg	22	5	
Piet Retief	19	-3	
Pongola			
Potchefstroom	12	-7	
Potgietersrus	22	4	
Pretoria	15	3	
Pretoriuskop			
Punda Milia			
Satara			
Sekhukhune			
Shingwidzi			
Skukuza	26	11	
Standerton	13	-7	
Schweizer-Reneke			
Thabazimbi			
Tom Burke			
Tzaneen			
Vereeniging			
Volksrust			
Warmbad	19	-5	
Waterval-Boven			
Witbank			
Wolmaransstad			
Zoerust			

NATAL	Max	Min	RRR
Cape St. Lucia	21	11	
Cedara	13	-3	
Dundee			
Durban (Louis Botha)	21	11	
Estcourt	16	-2	
Harding			
Himeville			
Hluhluwe			
Melmoth			
Mkuze			
Newcastle	21	10	
Port Shepstone	20	9	
Van Reenen			
Vryheid			
Waterford (Underberg)	12	-8	

O.V.S. - O.F.S.	Max	Min	RRR
Balkfontein (Bothaville)			
Bethlehem	11	-8	
Bloemfontein (J.B.M. Hertzog)	11	-10	
Bultfontein			
Clocolan			
Fauresmith	11	-4	
Ficksburg			
Frankfort	12	-8	
Harrismith			
Hoopstad	12	-6	
Heilbron			
Kopples			
Kroonstad	15	-8	
Lindley			
Modderpoort			
Petrusburg			
Philippolis			
Reddersburg			
Reitz			
Rouxville			
Vrede			
Warden			
Welkom	11	-4	
Wepener	10	-10	
Winburg			
Zastron			

KAAP - CAPE	Max	Min	RRR
Aberdeen			
Addo			
Agulhas	17	12	5,7
Alexander Bay	18	4	
Aliwal North	11	-7	
Beaufort West	12	2	
Boegoebergdam			
Brandvlei			
Caledon			
Calitzdorp			
Calvinia	9	2	
Cape Columbine	16	12	0,5
Cape St. Francis	17	11	0,5
Cape Town (D.F. Malan)	15	11	40,9
Cape Town (~~Robben I.~~ Newlands)			24,0
Carnarvon			
Ceres			15,0
Citrusdal			
Colesberg			
Cradock			
De Aar			
Döhne	13	5	
Douglas	11	-7	
East London (Ben Schoeman)	19	12	
Elsenburg			8,7
Fort Beaufort			
Fraserburg	0	-4	
Garies			
George			
Graaff-Reinet	15	1	
Grahamstown			
Grootfontein (Middelburg)	12	1	
Hopetown			
Idutywa			
Jansenville	16	9	
Joubertina			
Kaappunt	14	11	9,3
Kimberley (B.J. Vorster)	11	-4	
Knysna			5,0
Kokstad	12	-4	
Kuruman	14	-7	
Langebaanweg	15	10	2,6
Ladismith			
Maclear			
Mafeking	14	1	
Malmesbury			
Matatiele			
Matroosberg	10	5	
Mbashe	20	10	

KAAP - CAPE	Max	Min	RRR
Mosselbaai	20	11	0
Oktep	13	3	
Oudtshoorn			
Petrusville			
Piketberg			
Pofadder	11	-1	
Port Elizabeth (H.E. Verwoerd)	17	9	1,1
Port Nolloth	16	5	
Port St. Johns	19	10	
Prieska	13	-2	
Prince Albert			
Queenstown	12	0	
Riversdale	18	11	2,0
Robertson	16	10	
Sheeprun	14	1	
Somerset East	13	7	
Steynsburg			
Strydenburg			
Sutherland	5	1	
Swellendam			
Tarkastad			
Touwsrivier			
Twee Riviere			
Umtata	16	-1	
Uniondale			
Upington	12	-7	
Vanwyksvlei	11	-6	
Victoria West			
Vredendal	16	5	
Vryburg	12	-8	
Williston			
Willowmore	13	5	
Willow Park (Dordrecht)			

LESOTHO	Max	Min	RRR
Maseru			
Ox-Bow			

SWAZILAND	Max	Min	RRR
Bulembu			
Manzini (Matsapa)	20	5	
Siteki			

S.W.A.	Max	Min	RRR
Aroab			
Bethanien			
Dordabis			
Gobabeb	25	14	
Gobabis	22	-2	
Grootfontein	21	2	
J.G. Strijdom	14	-3	
Karasburg			
Kalkfeld			
Karibib			
Keetmanshoop	13	-1	
Kub			
Luderitz	17	8	
Mariental	16	-1	
Möwe	18	10	
Okopoko	26	8	
Okahandja			
Okaukuejo	26	5	
Ondangwa	28	9	
Otavi			
Otjiwarango			
Outjo			
Rehoboth			
Rundu	25	7	
Steinhausen			
Tsumeb			
Uis			
Walvisbaai	17	9	
Windhoek			

BOTSWANA	Max	Min	RRR
Francistown	26	1	
Gaborone	19	0	
Ghanzi	20	-3	
Lobatsi			
Mahalapye			
Maun	24	5	
Shakawe	25	4	
Tshabong	15	-7	
Tshane	15	-4	

SYNOPTIC WEATHER MAP 1200 GMT - 1400 SAST 31-7-1974. SINOPTIESE WEERKAART TV 4/42

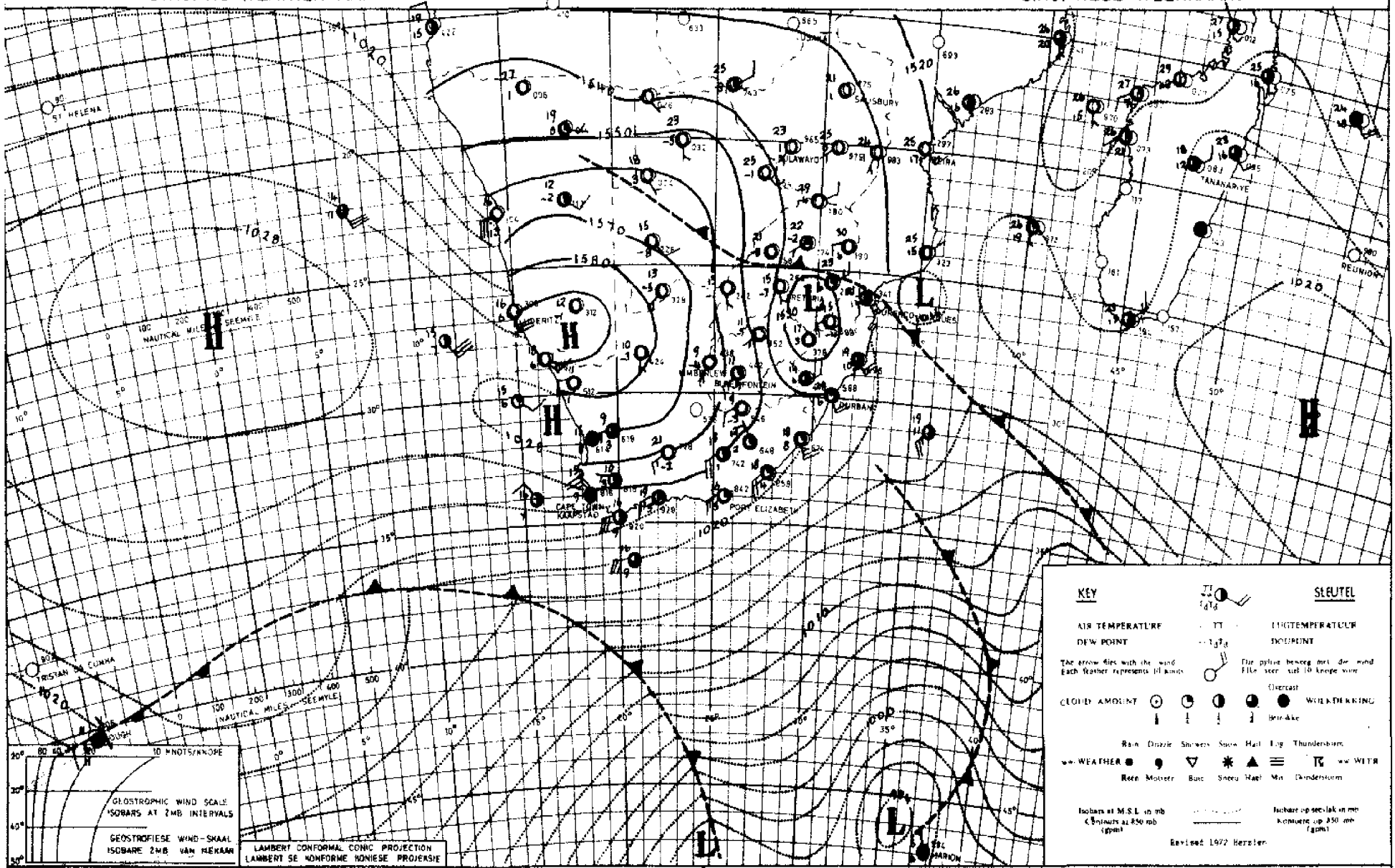

INFERENCE The second front south-west of Cape Town will again cause cloudy weather with showers over South-western and Southern Cape. It will also be partly cloudy over Eastern Transvaal tomorrow but over the rest of the country it will be fine and cold.

AFLEIDING Die tweede front suidwes van Kaapstad sal weer bewolkte toestande met buie oor Suidwes- en Suid-Kaapland veroorsaak. Dit sal ook gedeeltelik bewolk wees more oor Oos-Transvaal, maar oor die res van die land sal dit mooiweer en koud wees.

DAAGLIKSE WEERBULLETIN

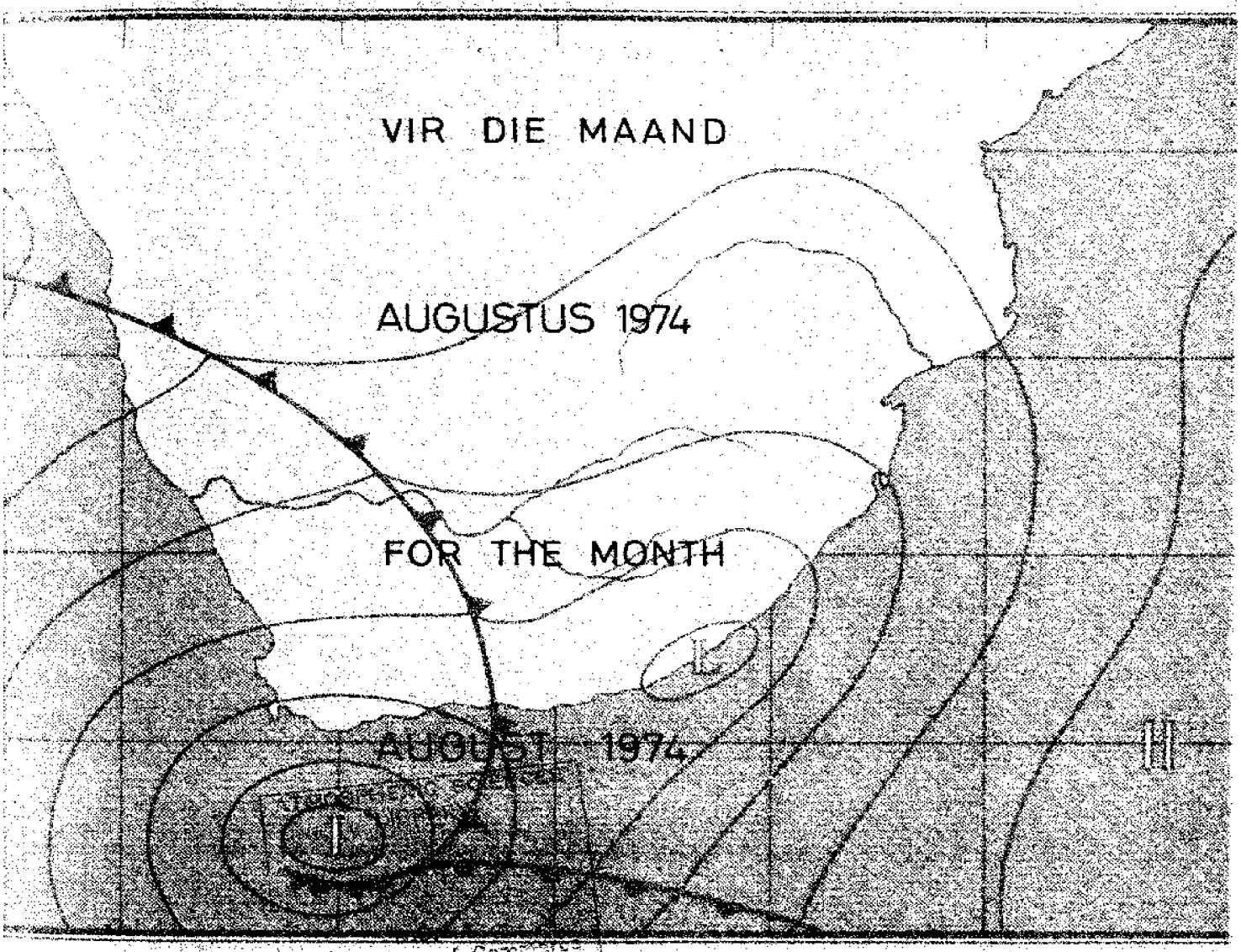

U. S. Dept. of Commerce

DAILY WEATHER BULLETIN

DAAGLIKSE WEERBULLETIN

Maksimum en Minimum Temperatuur (°C) en Reënval (RRR) in mm vir die 24 uur geëindig om 0800 SAST op

WEERBURO / WEATHER BUREAU
DEPT VAN VERVOER / DEPT OF TRANSPORT
2 - 8 - 1973.

DAILY WEATHER BULLETIN

Maximum and Minimum Temperatures (°C) and Rainfall (RRR) in mm for the 24 hours ended at 0800 SAST on

TV. 4/43

THANSVAAL	Max	Min	RRR
Alberton			
Barberton			
Belfast			
Bethal	15	-1	
Bospoort			
Carolina	15	-1	
Delareyville			
Delmas			
Doornspruit (Vaalwater)	xx	-3	
Ermelo			
Jan Kempdorp			
Jan Smuts	14	-3	
Joubertpark (Jhb)	13	1	
Klerksdorp			
Kroondal (Rustenburg)	19	-2	
Letaba			
Levubu	21	8	
Lichtenburg			
Loskopdam			
Loskopkanale (Groblersdal)			
Louis Trichardt			
Lydenburg	17	-1	
Marble Hall			
Mara	22	2	
Marnitz			
Messina	23	8	
Middelburg			
Nelspruit	23	4	
Phalaborwa	23	9	
Pietersburg	18	3	
Piet Retief	17	-1	
Pongola			
Potchefstroom	15	-6	
Potgietersrus	18	3	
Pretoria	18	3	
Pretoriuskop			
Punda Milia			
Satara			
Sekhukhune			
Shingwidzi			
Skukuza	21	4	
Standerton	15	-8	
Schweizer-Reneke			
Thabazimbi			
Tom Burke			
Tzaneen			
Vereeniging			
Volksrust			
Warmbad	19	-3	
Waterval-Boven			
Witbank			
Wolmaransstad			
Zeerust			

NATAL	Max	Min	RRR
Cape St. Lucia	23	11	
Cedara	17	0	
Dundee			
Durban (Louis Botha)	22	11	
Estcourt	17	-1	
Harding			
Himeville			
Hluhluwe			
Melmoth			
Mkuze			
Newcastle	24	1	
Port Shepstone	21	10	
Van Reenen			
Vryheid			
Waterford (Underberg)	17	-8	
O.V.S. - O.F.S.			
Balkfontein (Bothaville)			
Bethlehem	17	-8	
Bloemfontein (J.B.M. Hertzog)	14	-8	
Bultfontein			
Clocolan			
Fauresmith	13	-5	
Ficksburg			
Frankfort	16	-10	
Harrismith			
Hoopstad	15	-8	
Heilbron			
Koppies			
Kroonstad	14	-8	
Lindley			
Modderpoort			
Petrusburg			
Philippolis			
Reddersburg			
Reitz			
Rouxville			
Vrede			
Warden			
Welkom	13	-2	
Wepener	14	-9	
Winburg			
Zastron			

KAAP - CAPE	Max	Min	RRR
Aberdeen			
Addo			0.2
Agulhas	16	9	
Alexander Bay	22	4	
Aliwal North	12	-5	
Beaufort West	15	-1	
Boegoebergdam			
Brandvlei			
Caledon			
Calitzdorp			
Calvinia	14	-1	
Cape Columbine	16	8	
Cape St. Francis	15	7	
Cape Town (D.F. Malan)	15	3	
Cape Town (Roeland St.)			
Carnarvon			
Ceres			
Citrusdal			
Colesberg			
Cradock			
De Aar	13	-3	
Döhne	14	3	
Douglas	14	-5	
East London (Ben Schoeman)	19	5	
Elsenburg			
Fort Beaufort			
Fraserburg	12	-4	
Garies			
George			
Graaff-Reinet	16	3	
Grahamstown			
Grootfontein (Middelburg)	xx	-5	
Hopetown			
Idutywa			
Jansenville	18	1	
Joubertina			
Kaappunt	13	10	
Kimberley (B.J. Vorster)	14	-3	
Knysna			
Kokstad	16	-5	
Kuruman	19	-4	
Ladismith			
Langebaanweg	15	5	
Maclear			
Mafeking	18	1	
Malmesbury			
Matatiele			
Matroosberg	12	1	
Mbashe	21	10	

KAAP - CAPE	Max	Min	RRR
Mosselbaai	18	9	
Okiep	15	7	
Oudtshoorn			
Petrusville			
Piketberg			
Pofadder	14	1	
Port Elizabeth (H.F. Verwoerd)	17	6	
Port Nolloth	19	7	
Port St. Johns	20	11	
Prieska	16	-4	
Prince Albert			
Queenstown	14	-7	
Riversdale	16	0	
Robertson	18	0	
Sheeprun	16	-5	
Somerset East	16	1	
Steynsburg			
Strydenburg			
Sutherland	8	-3	
Swellendam			
Tarkastad			
Touwsrivier			
Twee Riviere			
Umtata			
Uniondale			
Upington	16	-4	
Vanwyksvlei	14	-6	
Victoria West			
Vredendal	19	3	
Vryburg	15	-8	
Williston			
Willowmore	13	-1	0.6
Willow Park (Dordrecht)			
LESOTHO			
Maseru			
Ox-Bow			
SWAZILAND			
Bulembu			
Manzini (Matsapa)	21	5	
Siteki			

S.W.A.	Max	Min	RRR
Aroab			
Bethanien			
Dordabis			
Gobabeb	29	14	
Gobabis	16	-6	
Grootfontein	19	-6	
J.G. Strijdom	15	-4	
Karasburg			
Kalkfeld			
Karibib			
Keetmanshoop	18	0	
Kub			
Luderitz	22	12	
Mariental	18	-3	
Möwe	24	19	
Ohopoho	25	12	
Okahandja			
Okaukuejo	25	3	
Ondangwa	26	6	
Otavi			
Otjiwarango			
Outjo			
Rehoboth			
Rundu			
Steinhausen			
Tsumeb			
Uis	28	11	
Walvisbaai	25	13	
Windhoek			
BOTSWANA			
Francistown			
Gaborone			
Ghanzi			
Lobatsi			
Mahalapye			
Maun			
Shakawe			
Tshabong			
Tshane			

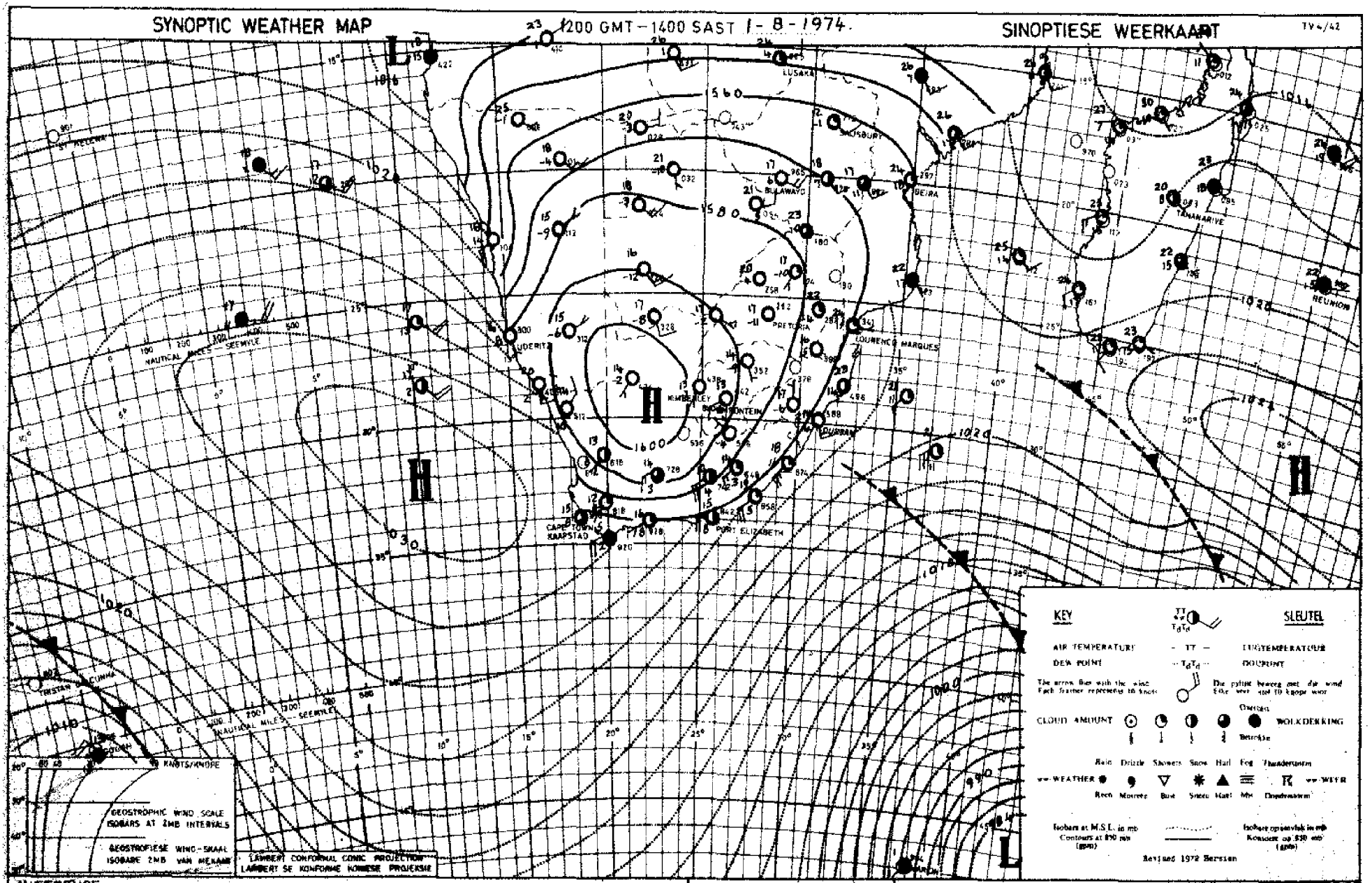

INFERENCE

The high pressure system over the interior is now the dominating factor and therefore the weather will remain fine over most regions with rising day-temperatures, but the nights will remain cold over the interior plateau.

AFLEIDING

Die hoëdrukstelsel oor die binneland is die oortheersende faktor en dus sal dit mooiweer wees oor die meeste gebiede met stygende dagtemperature, maar die nagte sal koud bly oor die binnelandse plato.

DAAGLIKSE WEERBULLETIN

Maksimum en Minimum Temperatuur (°C) en Reënval (RRR) in mm vir die 24 uur geëindig om 0800 SAST op

WEERBURO / WEATHER BUREAU
DEPT. VAN VERVOER / DEPT. OF TRANSPORT
3 - 8 - 1974

DAILY WEATHER BULLETIN

Maximum and Minimum Temperatures (°C) and Rainfall (RRR) in mm for the 24 hours ended at 0800 SAST on

TV. 4/43

TRANSVAAL	Max	Min	RRR
Alberton			
Barberton			
Belfast			
Bethal	17	-2	
Bospoort	18	-1	
Carolina	15	0	
Delareyville			
Delmas			
Doornspruit (Vaalwater)	xx	-3	
Ermelo			
Jan Kempdorp			
Jan Smuts	16	3	
Joubertpark (Jhb)	15	4	
Klerksdorp			
Kroondal (Rustenburg)	20	2	
Letaba			
Levubu	20	6	
Lichtenburg			
Loskopdam			
Loskopkanale (Groblersdal)			
Louis Trichardt			
Lydenburg			
Marble Hall			
Mara	19	1	
Marnitz			
Messina	22	8	
Middelburg			
Nelspruit	20	2	
Phalaborwa	22	6	
Pietersburg	17	0	
Piet Retief	18	3	
Pongola			
Potchefstroom	20	-2	
Potgietersrus			
Pretoria	18	3	
Pretoriuskop			
Punda Milia			
Satara			
Sekhukhune			
Shingwidzi			
Skukuza	xx	1	
Standerton	18	-4	
Schweizer-Reneke			
Thabazimbi			
Tom Burke			
Tzaneen			
Vereeniging			
Volksrust			
Warmbad	19	-1	
Waterval-Boven			
Witbank			
Wolmaransstad			
Zeerust			

NATAL	Max	Min	RRR
Cape St. Lucia	23	12	
Cedara	17	1	
Dundee			
Durban (Louis Botha)	23	6	
Estcourt	18	1	
Harding			
Himeville			
Hluhluwe			
Melmoth			
Mkuze			
Newcastle	24	0	
Port Shepstone	21	11	
Van Reenen			
Vryheid			
Waterford (Underberg)	16	-8	
O.V.S. - O.F.S.			
Balkfontein (Bothaville)			
Bethlehem	16	-10	
Bloemfontein (J.B.M. Hertzog)	16	-8	
Bultfontein			
Clocolan			
Fauresmith	15	-3	
Ficksburg			
Frankfort	17	-8	
Harrismith			
Hoopstad	18	-6	
Heilbron			
Koppies			
Kroonstad	18	-6	
Lindley			
Modderpoort			
Petrusburg			
Philippolis			
Reddersburg			
Reitz			
Rouxville			
Vrede			
Warden			
Welkom			
Wepener	16	-9	
Winburg			
Zastron			

KAAP - CAPE	Max	Min	RRR
Aberdeen			
Addo			
Agulhas	16	7	
Alexander Bay	27	10	
Aliwal North	14	-3	
Beaufort West	20	8	
Boegoebergdam			
Brandvlei			
Caledon			
Calitzdorp			
Calvinia	19	9	
Cape Columbine	17	9	
Cape St. Francis	16	7	
Cape Town (D.F. Malan)	19	3	
Cape Town (Roeland St.)			
Carnarvon			
Ceres			
Citrusdal			
Colesberg			
Cradock			
De Aar	16	-1	
Döhne	20	6	
Douglas	19	-2	
East London (Ben Schoeman)	19	8	
Elsenburg			
Fort Beaufort			
Fraserburg	16	-6	
Garies			
George			
Graaff-Reinet	21	8	
Grahamstown			
Grootfontein (Middelburg)	17	-3	
Hopetown			
Idutywa			
Jansenville	22	-2	
Joubertina			
Kaappunt	16	10	
Kimberley (B.J. Vorster)	18	3	
Knysna			
Kokstad	18	4	
Kuruman	19	0	
Ladismith			
Leeugabsaonweg	20	3	
Maclear			
Mafeking	20	0	
Malmesbury			
Matatiele			
Matroosberg	15	4	
Mbashe	21	12	

KAAP - CAPE	Max	Min	RRR
Mosselbaai	18	9	
Oklep	18	11	
Ouditshoorn	19	-2	
Petrusville			
Piketberg			
Pofadder	17	1	
Port Elizabeth (H.E. Verwoerd)	17	3	
Port Nolloth	27	9	
Port St. Johns	20	12	
Prieska	19	-5	
Prince Albert			
Queenstown	19	-2	
Riversdale			
Robertson	21	-1	
Sheeprun	19	-4	
Somerset East	20	4	
Steynsburg			
Strydenburg			
Sutherland	13	1	
Swellendam			
Tarkastad			
Touwsrivier			
Twee Riviere	22	-2	
Umtata	20	-2	
Uniondale			
Upington	22	1	
Vanwyksvlei	19	-6	
Victoria West			
Vredendal	25	3	
Vryburg	21	-3	
Williston			
Willowmore	18	-2	
Willow Park (Dordrecht)			
LESOTHO			
Maseru			
Ox-Bow			
SWAZILAND			
Bulembu			
Manzini (Matsapa)	21	5	
Siteki			

S.W.A.	Max	Min	RRR
Aroab			
Bethanien			
Dordabis			
Gobabeb	30	16	
Gobabis	20	2	
Grootfontein	21	3	
J.G. Strijdom	18	3	
Karasburg			
Kalkfeld			
Karibib			
Keetmanshoop	19	5	
Kub			
Luderitz	24	14	
Mariental	20	4	
Möwe	30	12	
Ohopoho	24	6	
Okahandja			
Okaukuejo	23	5	
Ondangwa	25	8	
Otavi			
Otjiwarango			
Outjo			
Rehoboth			
Rundu	24	5	
Steinhausen			
Tsumeb			
Uis			
Walvisbaai	29	13	
Windhoek			
BOTSWANA			
Francistown	22	11	
Gaborone	21	3	
Ghanzi	22	1	
Lobatsi			
Mahalapye			
Maun	24	11	
Shakawe	24	10	
Tshabong	22	-2	
Tshane	21	-1	

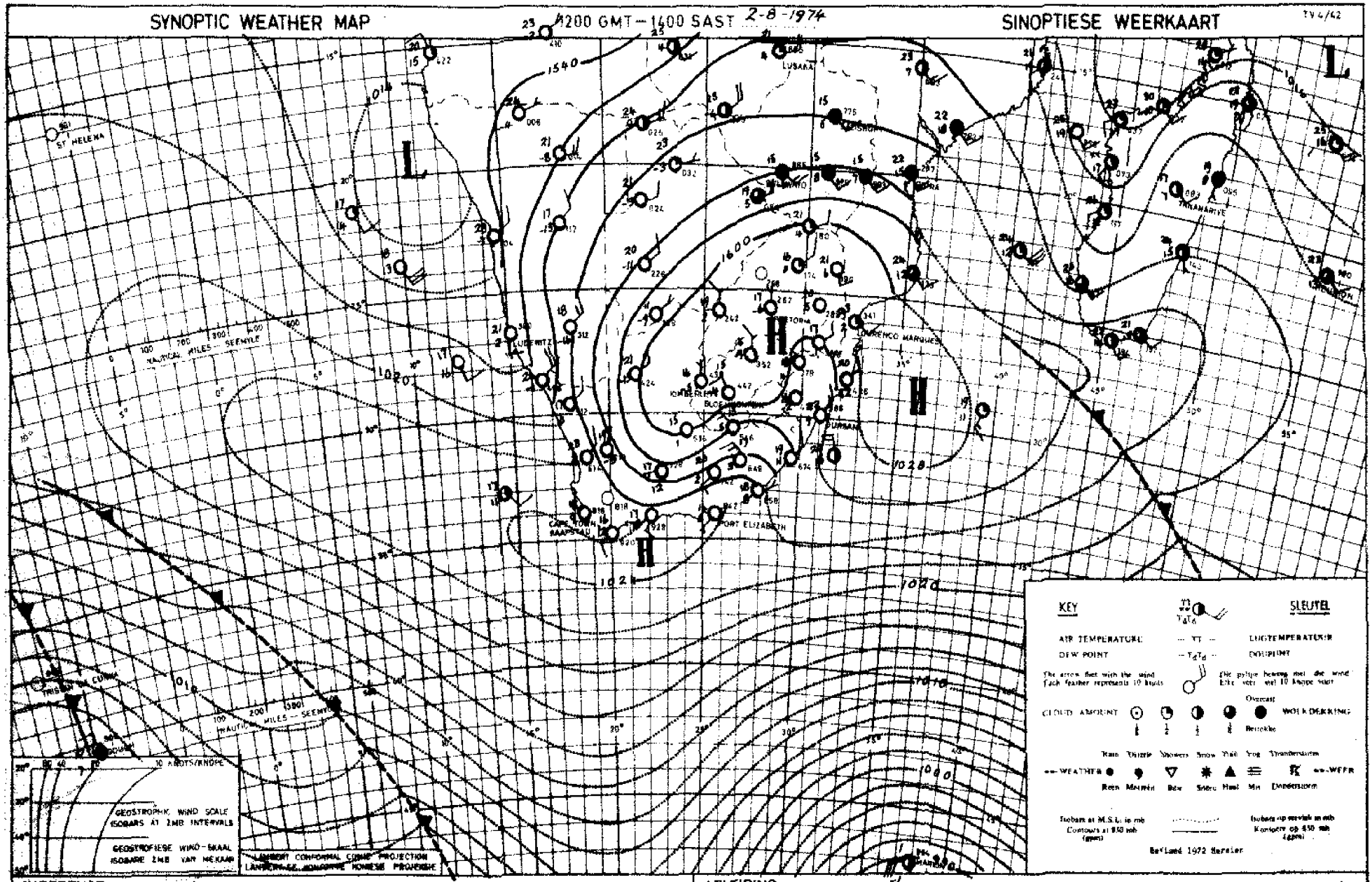

INFERENCE The intense anticyclone over the interior will maintain fine weather conditions over the entire South Africa. The north-easterly winds blowing down from the interior plateau to the west coast will result in high temperatures along this coastal belt

AFLEIDING Die sterk hoëdrukstelsel oor die binneland sal mooi-weerstoestande laat voortduur oor die hele Suid-Afrika. Die noordoostewind wat van die binneland af oor die weskus waai, sal hoë temperature langs die kus veroorsaak

Maksimum en Minimum Temperatuur (°C) en Reënval (RRR) in mm vir die 24 uur geëindig om 0800 SAST op

DEPT VAN VERVOER / DEPT OF TRANSPORT

4 - 8 - 1974

Maximum and Minimum Temperatures (°C) and Rainfall (RRR) in mm for the 24 hours ended at 0800 SAST on

TRANSVAAL	Max	Min	RRR
Alberton			
Barberton			
Belfast			
Bethal	16	-1	
Bospoort	17	2	
Carolina	16	1	
Delareyville			
Delmas			
Doornspruit (Vaalwater)	XX	-1	
Ermelo			
Jan Kempdorp			
Jan Smuts	15	3	
Joubertpark (Jhb)	15	5	
Klerksdorp			
Kroondal (Rustenburg)	18	0	
Letaba			
Levubu	21	7	
Lichtenburg			
Loskopdam			
Loskopkanale (Groblersdal)			
Louis Trichardt			
Lydenburg			
Marble Hall			
Mara	21	1	
Marnitz			
Messina	23	6	
Middelburg			
Nelspruit	22	2	
Phalaborwa	24	6	
Pietersburg	18	2	
Piet Retief	20	2	
Pongola			
Potchefstroom	19	-1	
Potgietersrus	21	5	
Pretoria	18	2	
Pretoriuskop			
Punda Milia			
Satara			
Sekhukhune			
Shingwidzi			
Skukuza	25	4	
Standerton	17	-5	
Schweizer-Reneke			
Thabazimbi			
Tom Burke			
Tzaneen			
Vereeniging			
Volksrust			
Warmbad	20	0	
Waterval-Boven			
Witbank			
Wolmaransstad			
Zeerust			

NATAL	Max	Min	RRR
Cape St. Lucia	23	12	
Cedara	22	-2	
Dundee			
Durban (Louis Botha)	25	5	
Estcourt	20	-2	
Harding			
Himeville			
Hluhluwe			
Melmoth			
Mkuze			
Newcastle	22	0	
Port Shepstone	23	10	
Van Reenen			
Vryheid			
Waterford (Underberg)	19	-8	

O.V.S. - O.F.S.	Max	Min	RRR
Balkfontein (Bothaville)			
Bethlehem	15	-8	
Bloemfontein (J. B. M. Hertzog)	17	-2	
Bultfontein			
Clocolan			
Fauresmith	16	0	
Ficksburg			
Frankfort	17	-7	
Harrismith			
Hoopstad			
Heilbron			
Koppies			
Kroonstad	18	-4	
Lindley			
Modderpoort			
Petrusburg			
Philippolis			
Reddersburg			
Reitz			
Rouxville			
Vrede			
Warden			
Welkom			
Wepener	16	0	
Winburg			
Zastron			

KAAP - CAPE	Max	Min	RRR
Aberdeen			
Adelo			
Agulhas	10	8	
Alexander Bay	30	12	
Aliwal North	17	-1	
Beaufort West	22	15	
Boegoeberg dam			
Brandvlei			
Caledon			
Calitzdorp			
Calvinia	22	13	
Cape Columbine	19	9	
Cape St. Francis	26	11	
Cape Town (D. F. Malan)	21	1	
Cape Town (Roeland St.)			
Carnarvon			
Ceres			
Citrusdal			
Colesberg			
Cradock			
De Aar	16	3	
Dihne	21	7	
Douglas	21	3	
East London (Ben Schoeman)	25	14	
Elsenburg			
Fort Beaufort			
Fraserburg			
Garies			
George			
Graaff-Reinet	23	2	
Grahamstown			
Grootfontein (Middelburg)	18	1	
Hopetown			
Idutywa			
Jansenville	26	3	
Joubertina			
Kaappunt	19	11	
Kimberley (B. J. Vorster)	19	4	
Knysna			
Kokstad	21	-6	
Kuruman	18	2	
Ladismith			
Langebaanweg	23	2	
Maclear			
Mafeking	20	9	
Malmesbury			
Matatiele			
Matroosberg	19	9	
Mbashe	23	14	

KAAP - CAPE	Max	Min	RRR
Mosselbaai	20	12	
Oklep	22	8	
Oudtshoorn	25	1	
Petrusville			
Piketberg			
Pofadder	21	8	
Port Elizabeth (H.E. Verwoerd)	27	9	
Port Nolloth	21	11	
Port St. Johns	26	12	
Prieska	22	0	
Prince Albert			
Queenstown	19	4	
Riversdale	17	1	
Robertson	25	-1	
Sheeprun	21	-2	
Somerset East			
Steynsburg			
Strydenburg			
Sutherland	16	2	
Swellendam			
Tarkastad			
Touwsrivier			
Twee Riviere	23	4	
Umtata	24	1	
Uniondale			
Upington	23	10	
Vanwyksvlei	21	4	
Victoria West			
Vredendal	29	5	
Vryburg	19	1	
Williston			
Willowmore	22	4	
Willow Park (Dordrecht)			

LESOTHO	Max	Min	RRR
Maseru			
Ox-Bow			

SWAZILAND	Max	Min	RRR
Bulembu			
Manzini (Matsapa)	24	7	
Siteki			

S.W.A.	Max	Min	RRR
Aroab			
Bethanien			
Dordabis			
Gobabeb	31	10	
Gobabis	22	8	
Grootfontein	23	5	
J. G. Strijdom	20	6	
Karasburg			
Kalkfeld			
Karibib			
Keetmanshoop	23	11	
Keh			
Luderitz	23	11	
Mariental	25	7	
Möwe	17	15	
Otjipeho	27	9	
Okahandja			
Okaukuejo	25	7	
Ondangwa	27	10	
Otavi			
Otjiwarongo			
Outjo			
Rehoboth			
Rundu	26	12	
Skidbauen			
Tsumeb			
Uis	29	13	
Walvisbaai	21	11	
Windhoek			

BOTSWANA	Max	Min	RRR
Francistown	22	3	
Gaborone	20	4	
Ghanzi	24	11	
Lobatsi			
Mahalapye			
Maun	24	12	
Shakawe	24	12	
Tshabong	21	3	
Tshane	21	7	

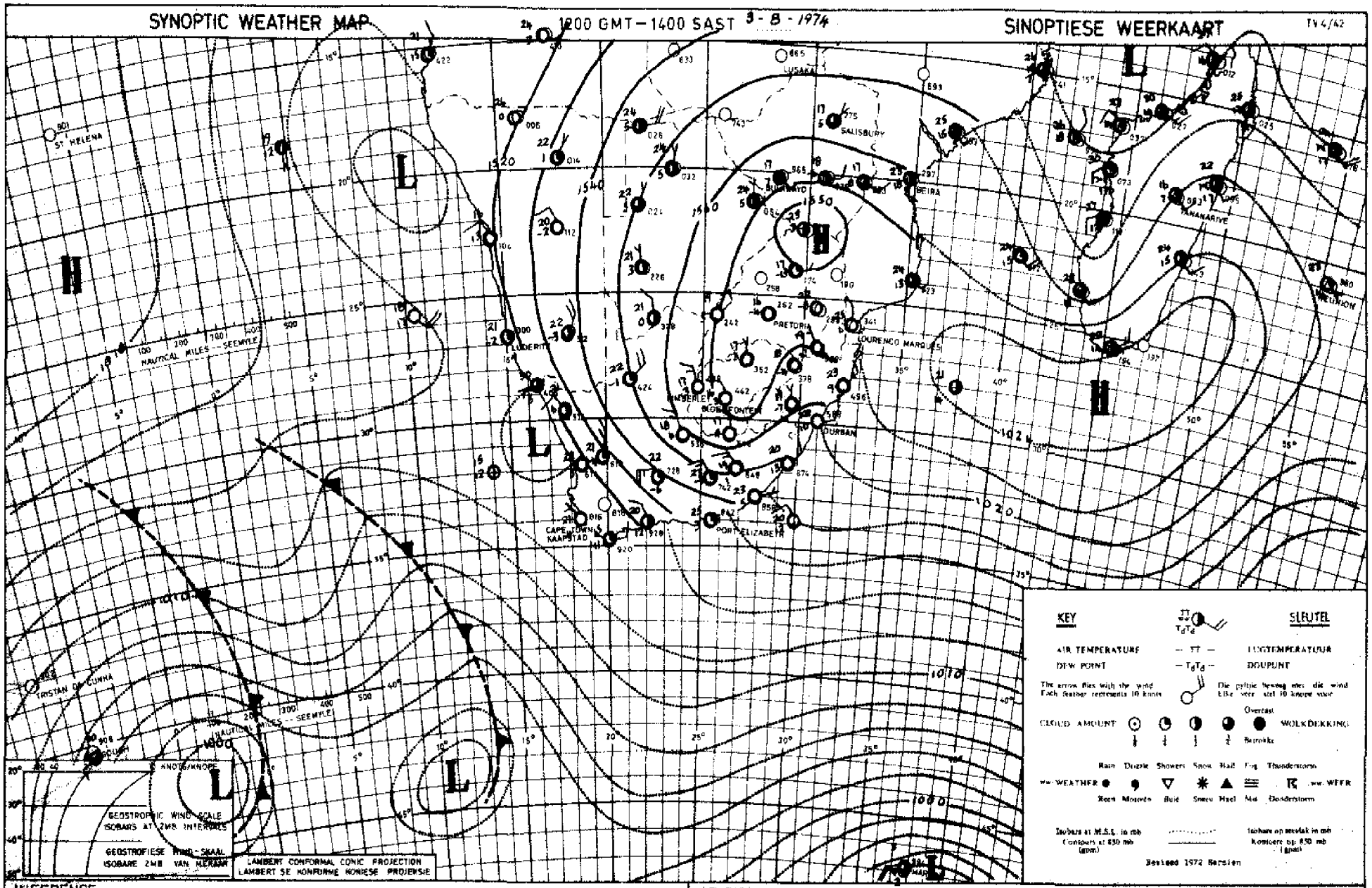

INFERENCE *For the following 24 to 36 hours, fine settled weather with mild days will continue, but thereafter the frontal systems approaching from the west will bring cool, cloudy weather with rain to the South-western Cape.*

AFLEIDING *Vir die volgende 24 tot 36 uur sal dit bestendige mooiweer bly met matige dae, maar die kouefrontstelsels wat uit die weste nader sal daarna koeler, bewolkte weer met reën oor Suidwes-Kaapland veroorsaak.*

Maksimum en Minimum Temperatuur (°C) en Reënval (RRR) in mm vir die 24 uur geëindig om 0900 SAST op

DEPT VAN VERVOER / DEPT OF TRANSPORT

5 - 8 - 1974

Maximum and Minimum Temperatures (°C) and Rainfall (RRR) in mm for the 24 hours ended at 0900 SAST on

TRANSVAAL	Max	Min	RRR
Alberton			
Barberton			
Belfast			
Bethal	17	4	
Bospoort	19	6	
Carolina	16	2	
Delareyville			
Delmas			
Doornspruit (Vaalwater)	xx	0	
Ermelo			
Jan Kempdorp			
Jan Smuts	17	7	
Joubertpark (Jhb)	16	8	
Klerksdorp			
Kroondal (Rustenburg)	21	2	
Letaba			
Levubu	24	8	
Lichtenburg			
Loskopdam			
Loskopkanale (Groblersdal)			
Louis Trichardt			
Lydenburg	19	0	
Marble Hall			
Mara	24	2	
Marnitz			
Messina	25	8	
Middelburg			
Nelspruit	24	3	
Phalaborwa	25	9	
Pietersburg	20	3	
Piet Retief	21	5	
Pongola			
Potchefstroom	20	4	
Potgietersrus	22	4	
Pretoria	19	3	
Pretoriuskop			
Punda Milia			
Satara			
Seikhukhune			
Shingwidzi			
Skukuza	27	2	
Standerton	17	-1	
Schweizer-Reneke			
Thabazimbi			
Tom Burke			
Tzaneen			
Vereeniging			
Volksrust			
Warmbad	22	5	
Waterval-Boven			
Witbank			
Wolmaransstad			
Zeerust			

NATAL	Max	Min	RRR
Cape St. Lucia	24	13	
Cedara	21	5	
Dundee			
Durban (Louis Botha)	25	7	
Estcourt	22	2	
Harding			
Himeville			
Hluhluwe			
Melmoth			
Mkuze			
Newcastle	23	9	
Port Shepstone	23	22	
Van Reenen			
Vryheid			
Waterford (Underberg)	18	-1	
O.V.S. - O.F.S.			
Balkfontein (Bethaville)			
Bethlehem	16	-4	
Bloemfontein (J.B.M. Hertzog)	19	2	
Bultfontein			
Clocolan			
Fauresmith	19	7	
Ficksburg			
Frankfort	18	-4	
Harrismith			
Hoopstad	22	6	
Heilbron			
Koppies			
Kroonstad	20	1	
Lindley			
Modderpoort			
Petrusburg			
Philippolis			
Reddersburg			
Reitz			
Rouxville			
Vrede			
Warden			
Welkom	20	5	
Wepener	18	8	
Winburg			
Zastron			

KAAP - CAPE	Max	Min	RRR
Aberdeen			
Addo			
Agulhas	17	12	
Alexander Bay	19	13	
Alliwal North	19	4	
Beaufort West	24	10	
Boegoebergdam			
Brandvlei			
Caledon			
Calitzdorp			
Calvinia	23	8	
Cape Columbine	18	14	
Cape St. Francis	28	14	
Cape Town (D.F. Malan)	21	13	0,3
Cape Town (Roeland St.)			
Carnarvon			
Ceres			
Citrusdal			
Colesberg			
Cradock			
De Aar	16	2	
Döhne	22	13	
Douglas	24	12	
East London (Ben Schoeman)	28	17	
Elsenburg			
Fort Beaufort			
Fraserburg	20	2	
Garies			
George			
Graaff-Reinet	24	1	
Grahamstown			
Grootfontein (Middelburg)	19	16	
Hopetown			
Idutywa			
Jansenville	27	13	
Joubertina			
Kaapmuiden	19	12	1,5
Kimberley (B.J. Vorster)	22	9	
Knysna			
Kokstad	19	1	
Kuruman	21	5	
Ladismith			
Langebaan Weg	21	13	0,6
Maclear			
Mafeking	23	4	
Malmesbury			
Matatiele			
Matroosberg	19	8	
Mbashe	29	17	

KAAP - CAPE	Max	Min	RRR
Mosselbaai	24	15	
Oklep	22	8	
Oudtshoorn	27	6	
Petrusville			
Piketberg			
Pofadder	23	5	
Port Elizabeth (H.P. Verwoerd)	28	16	
Port Nolloth	17	13	
Port St. Johns	27	20	
Prieska	24	7	
Prince Albert			
Queenstown	20	12	
Riversdale	27	12	
Robertson	26	13	
Sheeprun	19	9	
Somerset East	24	13	
Steynsburg			
Strydenburg			
Sutherland	17	8	
Swellendam			
Tarkastad			
Touwsrivier			
Twee Riviere	27	1	
Umtata	25	8	
Uniondale			
Upington	26	4	
Vanwyksvlei	23	6	
Victoria West			
Vredendal	22	6	
Vryburg	22	3	
Williston			
Willowmore	22	9	
Willow Park (Dordrecht)			
LESOTHO			
Maseru			
Ox-Bow			
SWAZILAND			
Bulembu			
Manzini (Matsapa)	28	11	
Siteki			

S.W.A.	Max	Min	RRR
Aroab			
Bethanien			
Dordabis			
Gobabeb	16	7	
Gobabis	34	8	
Grootfontein	28	8	
J.G. Strijdom	22	8	
Karasburg			
Kalkfeld			
Karibib			
Keetmanshoop	26	5	
Kub			
Luderitz	16	12	
Mariental	27	7	
Mowe	18	11	
Okopoko	28	6	
Okahandja			
Okaukuejo	27	7	
Ondangwa	29	10	
Otavi			
Otjiwarango			
Outjo			
Rehoboth			
Rundu	27	5	
Steinhausen			
Tsumeb			
Uis	26	8	
Walvisbaai	16	11	
Windhoek			
BOTSWANA			
Francistown	24	5	
Gaborone	23	3	
Ghanzi	25	8	
Lobatsi			
Mahalapye			
Maun	22	5	
Shakawe	26	7	
Tshabong	26	9	
Tshane	24	11	

SYNOPTIC WEATHER MAP 1200 GMT – 1400 SAST 4-8-1974 SINOPTIESE WEERKAART TV 4/42

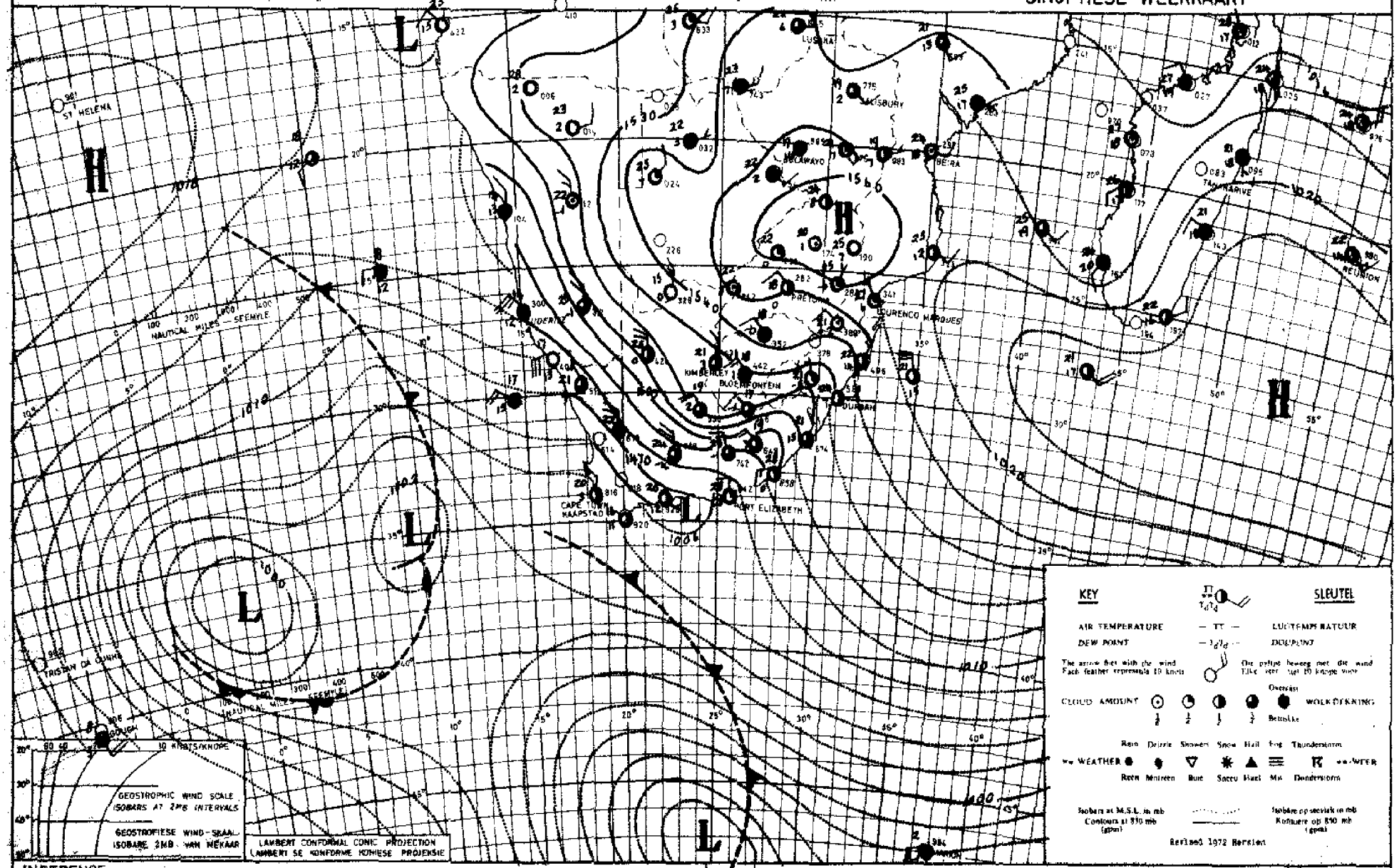

INFERENCE *The cold front and depressions over the Atlantic ocean will reach the west coast overnight and will cause cloudy weather with rain over the western regions of the Cape Province. Over the rest of the country it will be partly cloudy with fresh to strong north-westerly winds.*

AFLEIDING *Die koufront en laedrukstelsels oor die Atlantiese oseaan sal oornag die weskus bereik en bewolkte weer met reën aanbring oor die westelike dele van Kaapland. Gedeeltelik bewolkte weer met sterk noordwestewind sal oor die res van die land voorkom.*

Maksimum en Minimum Temperatuur (°C) en Reënval (RRR) in mm vir die 24 uur geëindig om 0800 SAST op

DEPT. VAN VERVOER / DEPT. OF TRANSPORT
6 - 8 - 1974.

Maximum and Minimum Temperatures (°C) and Rainfall (RRR) in mm for the 24 hours ended at 0800 SAST on

TRANSVAAL	Max	Min	RRR
Alberton			
Barberton			
Belfast			
Bethal	20	8	
Bronpoort			
Carolina	19	5	
Delareyville			
Delmas			
Doornspruit (Vaalwater)	xx	2	
Ermelo			
Jan Kempdorp			
Jan Smuts	19	9	
Jeppestown (Jhb)	19	10	
Klerksdorp			
Kroondal (Rustenburg)	23	4	
Letaba			
Levubu	27	12	
Lichtenburg			
Loskopdam			
Loskopkanale (Groblersdal)			
Louis Trichardt			
Lydenburg	21	3	
Marble Hall			
Marx	25	4	
Marnitz			
Messina	27	5	
Middelburg			
Nelspruit	27	7	
Phalaborwa	28	11	
Pietersburg	22	5	
Piet Retief	24	8	
Pongola			
Potchefstroom	24	6	
Potgietersrus	24	8	
Pretoria	21	6	
Pretoriuskop			
Punda Milia			
Satara			
Sekhukhune			
Shingwidzi			
Skukuza	30	4	
Standerton	21	6	
Schweizer-Reneke			
Thabazimbi			
Tom Burke			
Tzaneen			
Vereeniging			
Volksrust			
Warmbad	25	6	
Waterval-Boven			
Witbank			
Wolmaransstad			
Zeerust			

NATAL	Max	Min	RRR
Cape St. Lucia	27	16	
Cedara	25	7	
Dundee			
Durban (Louis Botha)	28	10	
Estcourt	24	4	
Harding			
Himeville			
Hluhluwe			
Melmoth			
Mkuze			
Newcastle	25	2	
Port Shepstone	24	12	
Van Reenen			
Vryheid			
Waterford (Underberg)	22	13	
O.V.S. - O.F.S.			
Balkfontein (Bethuville)			
Bethlehem	20	1	
Bloemfontein (J.B.M. Hertzog)	22	-1	
Bultfontein			
Ciocolan			
Fauresmith	22	0	
Ficksburg			
Frankfort	21	-1	
Harrismith			
Hoopstad	24	2	
Heilbron			
Kopjes			
Kroonstad	23	7	
Lindley			
Modderpoort			
Petrusburg			
Philippolis			
Reddersburg			
Reitz			
Rouxville			
Vrede			
Warden			
Welkom	23	4	
Wepener	21	0	
Winburg			
Zastron			

KAAP - CAPE	Max	Min	RRR
Aberdeen			
Addo			
Agulhas	20	11	10,0
Alexander Bay	21	12	
Aliwal North	24	15	
Beaufort West	18	9	0,4
Boegoebergdam			
Brandvlei			
Caledon			
Calitzdorp			
Calvinia	13	5	13,7
Cape Columbine	15	11	50,4
Cape St. Francis	19	12	
Cape Town (D. F. Malan)	14	10	15,7
Cape Town (Observatory)			21,2
Carnarvon			
Ceres			145,5
Citrusdal			
Colesberg			
Cradock			
De Aar	18	4	
Döhne	25	9	
Douglas	26	2	
East London (Ben Schoeman)	22	12	
Elsenburg			28,5
Fort Beaufort			
Fraserburg	13	4	3,5
Garies			9,0
George			
Graaff-Reinet	23	12	
Grahamstown			
Grootfontein (Middelburg)	19	7	
Hopetown			
Idutywa			
Jansenville	23	12	
Joubertina			
Kaapmuiden	14	9	11,0
Kimberley (B. J. Vorster)	24	5	
Knysna			
Kokstad	24	7	
Kuruman	23	2	
Ladismith			
Leeugebaanweg	14	11	50,0
Maclear			
Mafeking	25	6	
Malmesbury			
Matatiele			
Matroosberg	11	4	27,6
Mbashe	31	14	

KAAP - CAPE	Max	Min	RRR
Mossel Bay	24	11	0,6
Oklep	13	8	3,0
Oudtshoorn	21	10	
Petrusville			
Piketberg			
Pofadder	18	7	
Port Elizabeth (H.R. Verwoerd)	21	10	
Port Nolloth	16	12	
Port St. Johns	26	16	
Prieska	21	7	
Prince Albert			
Queenstown	24	9	
Riversdale	22	10	3,0
Robertson	19	10	39,0
Sheepran	24	15	
Somerset East	24	8	
Steynsburg			
Strydenburg			
Sutherland	7	1	14,0
Swellendam			
Tarkastad			
Touwsrivier			29,5
Twee Riviere	28	-1	
Umtata	28	4	
Uniondale			
Upington	22	2	
Vanwyksvlei	17	6	
Victoria West			
Vredendal	19	11	4,5
Vryburg	24	1	
Williston			3,0
Willowmore	13	7	0,3
Willow Park (Dordrecht)			
LESOTHO			
Maseru			
Ox-Bow			
SWAZILAND			
Bulembu			
Manzini (Matsapa)			
Siteki			

S.W.A.	Max	Min	RRR
Aroab			
Bethanien			
Derdabis			
Gibeon	21	6	
Gobabis	25	5	
Grootfontein	26	11	
J. G. Strijdom	29	0	
Karasburg			
Kalkfeld			
Karibib			
Keetmanshoop	21	3	
Kub			
Luderitz	15	12	
Mariental	27	-1	
Möwe	17	10	
Okaporo	29	6	
Okahandja			
Okaukuejo	28	7	
Ondangwa	29	8	
Otavi			
Otjiwarongo			
Outjo			
Rehoboth			
Rundu			
Rietfontein			
Tsumeb			
Uis	26	6	
Walvisbaai	19	9	
Windhoek			
BOTSWANA			
Francistown	26	4	
Gaborone	26	5	
Ghanzi	27	9	
Lobatsi			
Mahalapye			
Maun	27	9	
Shakawe	27	8	
Tshabong	28	4	
Tshane	27	4	

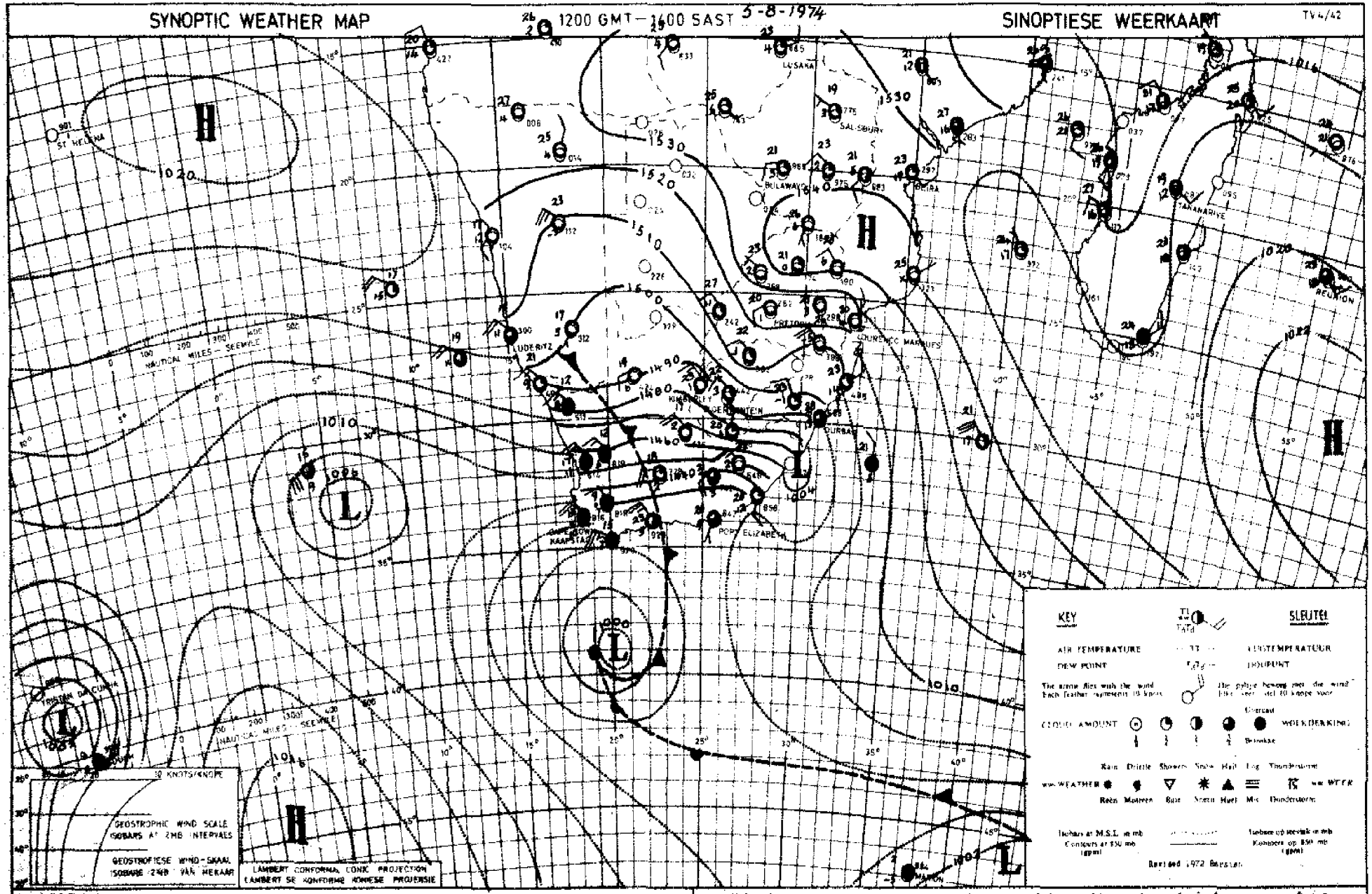

INFERENCE The cold air that has already invaded the western Cape will advance further over this province and the southern Free State. With another depression west of Cape Town further rain will occur over Western and South-western Cape.

AFLEIDING Koue lug wat reeds oor Wes-Kaapland inbeweeg het sal verder uitbrei oor dié provinsie en die Suid-Vrystaat. Met nog 'n laedrukstelsel wes van Kaapstad sal verdere reën oor Wes- en Suidwes-Kaapland voorkom.

DAAGLIKSE WEERBOELETIN

Maksimum en Minimum Temperatuur (°C) en Reënval (RRR) in mm vir die 24 uur geëindig om 0800 SAST op

WEERBUREAU / WEATHER BUREAU
DEPT VAN VERVOER / DEPT OF TRANSPORT
7 - 8 - 1974

DAILY WEATHER BULLETIN

Maximum and Minimum Temperatures (°C) and Rainfall (RRR) in mm for the 24 hours ended at 0800 SAST on

TRANSVAAL	Max	Min	RRR
Alberton			
Barberton			
Belfast			
Bethal	22	2	
Bonspoort	20	1	
Carolina	20	2	
Delareyville			
Delmas			
Doornspruit (Vaalwater)	xx	-1	
Ermelo			
Jan Kempdorp			
Jan Smuts	22	1	
Joubertpark (Jhb)	21	4	
Klerksdorp			
Kroondal (Rustenburg)	26	2	
Letaba			
Levuhu	31	13	
Lichtenburg			
Lostkopdam			
Lostkopkaaie (Groblersdal)			
Louis Trichardt			
Lydenburg	23	4	
Marble Hall			
Mara	29	6	
Marwitz			
Messina	31	7	
Middelburg			
Nelspruit	31	5	
Phalaborwa	33	14	
Pietersburg	25	7	
Piet Retief	26	4	
Pongola			
Potchefstroom	22	-2	
Potgietersrus	27	8	
Pretoria	24	6	
Pretoriustop			
Punda Milia			
Satara			
Sekhukhune			
Shingwidzi			
Skukuza	34	10	
Standerton	23	-2	
Schweizer-Reneke			
Thabazimbi			
Tom Burke			
Tzaneen			
Vereeniging			
Volksrust			
Warmbad	27	3	
Waterval-Boven			
Witbank			
Wolmaransstad			
Zeerust			

NATAL	Max	Min	RRR
Cape St. Lucia	31	15	3,3
Cedara	27	5	
Dundee			
Durban (Louis Botha)	24	14	
Estcourt	25	6	
Harding			
Himeville			
Hluhluwe			
Melmoth			
Mkuze			
Newcastle	27	4	
Port Shepstone	24	12	
Van Reenen			
Vryheid			
Waterford (Underberg)	20	-4	

O.V.S. - O.F.S.	Max	Min	RRR
Balkfontein (Bethaville)			
Bethlehem	18	-4	
Bloemfontein (J. B. M. Hertzog)	15	-4	
Bultfontein			
Clocolan			
Fauresmith	12	-4	
Ficksburg			
Frankfort	21	-4	
Harrismith			
Hoopstad	18	-2	
Heilbron			
Koppies			
Kroonstad	20	-3	
Lindley			
Modderpoort			
Petrusburg			
Philippolis			
Reddersburg			
Reitz			
Rouxville			
Vrede			
Warden			
Welkom	17	0	
Wepener	14	-5	
Winburg			
Zastron			

KAAP - CAPE	Max	Min	RRR
Aberdeen			
Addo			
Agulhas	15	11	1,1
Alexander Bay	20	8	
Aliwal North	13	-2	
Beaufort West	15	3	
Boegoebergdam			
Brandvlei			
Caledon			
Calitzdorp			
Calvinia	12	3	1,0
Cape Columbine	17	12	
Cape St. Francis	16	8	0,4
Cape Town (D. F. Malan)	15	9	13,0
Cape Town (Observatory)			5,0
Carnarvon			
Ceres			26,5
Citrusdal			
Colesberg			
Cradock			
De Aar	18	-3	
Döhne	17	2	
Douglas	17	-1	
East London (Ben Schoeman)	23	6	
Elsenburg			
Fort Beaufort			
Fraserburg	10	6	2,0
Caries			
George			
Graaff-Reinet	17	5	
Grahamstown			
Grootfontein (Middelburg)	12	-3	
Hopetown			
Idutywa			
Jansenville	18	2	
Joubertina			
Kaappunt	14	11	1,5
Kimberley (B. J. Vorster)	15	3	
Knysna			
Kokstad	23	-2	
Kuruman	17	0	
Ladismith			
Longabaarweg	17	10	
Maclear			
Mafeking	23	1	
Malmesbury			
Matatiele			
Matroosberg	10	6	5,4
Mbashe	25	11	

KAAP - CAPE	Max	Min	RRR
Mosselbaai	18	11	0,5
Oklep	11	6	1,3
Oudtshoorn	17	4	1,5
Petrusville			
Piketberg			
Potsdam	13	3	
Port Elizabeth (H.E. Verwoerd)	18	5	2,0
Port Nolloth	15	7	
Port St. Johns	25	12	
Prieska	16	-1	
Prince Albert			
Queenstown	16	2	
Riversdale	15	6	4,0
Robertson	16	8	1,3
Sheeprun	18	1	
Somerset East	17	1	1,2
Steynsburg			
Strydenburg			
Sutherland	6	2	2,6
Swellendam			
Tarkastad			
Touwsrivier			3,0
Twee Riviere			
Umtata	22	1	
Uniondale			
Upington	18	1	
Vanwyksvlei	15	-1	
Victoria West			
Vredendal	17	9	2,5
Vryburg	20	0	
Williston			
Willowmore	13	1	1,7
Willow Park (Dordrecht)			

LESOTHO	Max	Min	RRR
Maseru			
Ox-Bow			

SWAZILAND	Max	Min	RRR
Bulembu			
Manzini (Matsapa)	31	10	
Siteki			

S.W.A.	Max	Min	RRR
Aroab			
Bethanien			
Dordabis			
Gobabeb	24	7	
Gobabis	26	1	
Grootfontein	27	6	
J. G. Strijdom	22	0	
Karasburg			
Kalkfeld			
Karibib			
Keetmanshoop	17	5	
Kub			
Luderitz	17	10	
Mariental	23	1	
Möwe	18	10	
Otjipeho	29	6	
Okahandja			
Okaukuejo	29	6	
Ondangua	30	6	
Otavi			
Otjiwarongo			
Outjo			
Rehoboth			
Rundu	28	4	
Steinhausen			
Tsumeb			
Uis	27	6	
Walvisbaai	17	6	
Windhoek			

BOTSWANA	Max	Min	RRR
Francistown	29	4	
Gaborone	27	2	
Ghanzi	27	3	
Lobatsi			
Mahalapye			
Maun	29	7	
Selkirk	28	6	
Tshabong	21	3	
Tshane			

SYNOPTIC WEATHER MAP 1200 GMT – 1400 SAST 6-7-1974 SINOPTIESE WEERKAART TV 4/42

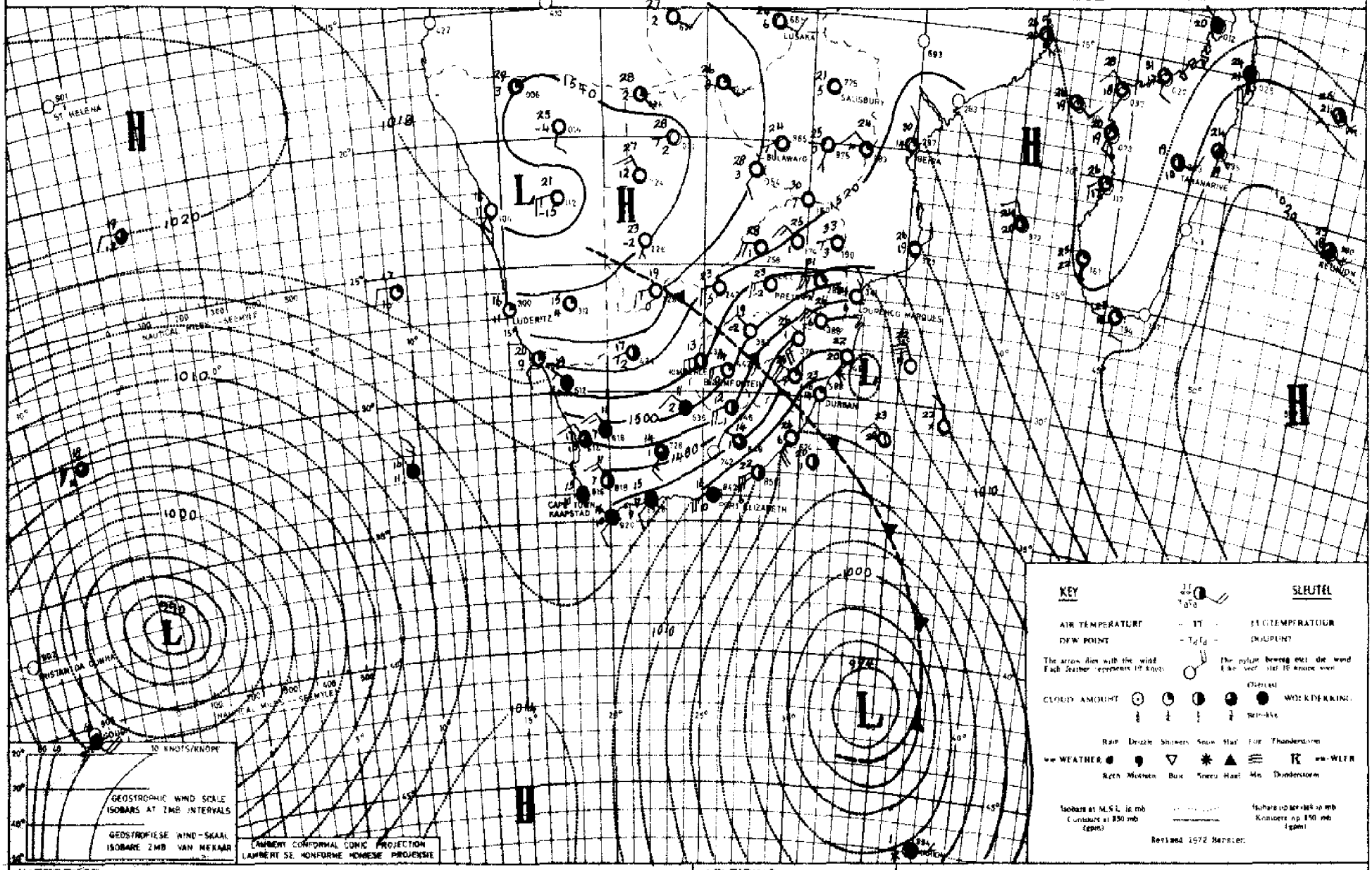

INFERENCE

A weak ridge of high pressure will form along the south coast so that cool, cloudy weather will spread over the Natal coast and Transvaal lowveld. The extensive depression over the Atlantic ocean is moving eastwards and cloudy weather with rain will again occur over Western and South-western Cape tomorrow.

AFLEIDING

'n Swak rug van hoë druk sal langs die suidkus vorm sodat koel, bewolkte weer oor die Natalkus en die Transvaalse Laeveld sal uitbreï. Die uitgestrekte laedrukstelsel oor die Atlantiese oseaan beweeg ooswaarts en sal more weer bewolkte toestande met reën oor Wes- en Suidwes-Kaap veroorsaak

DAAGLIKSE WEERBULLETIN — WEERBUREU / WEATHER BUREAU — DAILY WEATHER BULLETIN

DEPT VAN VERVOER / DEPT OF TRANSPORT

8 - 8 - 1974

Maksimum en Minimum Temperatuur (°C) en Reënval (RRR) in mm vir die 24 uur geëindig om 0800 SAST op

Maximum and Minimum Temperatures (°C) and Rainfall (RRR) in mm for the 24 hours ended at 0800 SAST on

TRANSVAAL	Max	Min	RRR
Alberton			
Barberton			
Belfast			
Bethal	21	4	
Bospoort	22	3	
Carolina	21	2	
Delareyville			
Delmas			
Doornspruit (Vaalwater)	XX	4	
Ermelo			
Jan Kempdorp			
Jan Smuts	20	6	
Joubertpark (Jhb)	19	8	
Klerksdorp			
Kroondal (Rustenburg)	26	2	
Letaba			
Levubu	25	13	
Lichtenburg			
Loskopdam			
Loskopkanale (Groblersdal)			
Louis Trichardt			
Lydenburg	21	3	
Marble Hall			
Mara	25	10	
Marnitz			
Messina	29	15	
Middelburg			
Nelspruit	23	11	
Phalaborwa	25	13	
Pietersburg	23	7	
Piet Retief	18	4	
Pongola			
Potchefstroom	23	3	
Potgietersrus	27	10	
Pretoria	23	6	
Pretoriuskop			
Punda Milia			
Satara			
Sekhukhune			
Shingwidzi			
Skukuza	26	7	
Standerton	21	1	
Schweizer-Reneke			
Thabazimbi			
Tom Burke			
Tzaneen			
Vereeniging			
Volksrust			
Warmbad	27	8	
Waterval-Boven			
Witbank			
Wolmaransstad			
Zeerust			

NATAL	Max	Min	RRR
Cape St. Lucia	19	16	0,2
Cedara	17	5	
Dundee			
Durban (Louis Botha)	21	11	
Estcourt	18	2	
Harding			
Himeville			
Hluhluwe			
Melmoth			
Mkuze			
Newcastle	24	7	
Port Shepstone	21	11	
Van Reenen			
Vryheid			
Waterford (Underberg)	17	4	

O.V.S. - O.F.S.	Max	Min	RRR
Balkfontein (Bethaville)			
Bethlehem	18	-5	
Bloemfontein (J.B.M. Hertzog)	18	-3	
Bultfontein			
Clocolan			
Fauresmith	17	0	
Ficksburg			
Frankfort	20	-4	
Harrismith			
Hoopstad	21	-3	
Heilbron			
Koppies			
Kroonstad	21	-2	
Lindley			
Modderpoort			
Petrusburg			
Philippolis			
Reddersburg			
Reitz			
Rouxville			
Vrede			
Warden			
Welkom	20	5	
Wepener	18	9	
Winburg			
Zastron			

KAAP - CAPE	Max	Min	RRR
Aberdeen			
Addo			
Agulhas	20	13	2,7
Alexander Bay	19	9	
Aliwal North	17	1	
Beaufort West	21	13	
Boegoebergdam			
Brandvlei			
Caledon			
Calitzdorp			
Calvinia	18	7	
Cape Columbine	16	13	4,2
Cape St. Francis	19	13	
Cape Town (D.F. Malan)	19	12	7,8
Cape Town (Robben-Eil.)			19,0
Carnarvon			
Ceres			5,0
Citrusdal			
Colesberg			
Cradock			
De Aar	12	1	
Döhne	18	8	
Douglas	21	2	
East London (Ben Schoeman)	18	9	
Elsenburg			12,1
Fort Beaufort			
Fraserburg	16	2	
Garies			
George			
Graaff-Reinet	22	15	
Grahamstown			
Grootfontein (Middelburg)	17	7	
Hopetown			
Idutywa			
Jansenville	21	6	
Joubertina			
Kaapmuiden	17	12	9,5
Kimberley (B.J. Vorster)	20	7	
Knysna			
Kokstad	16	-2	
Kuruman	21	0	
Ladismith			
Langebaanweg	18	11	6,0
Maclear			
Mafeking	26	9	
Malmesbury			
Matatiele			
Matroosberg	14	6	0,6
Mbashe	20	11	

KAAP - CAPE	Max	Min	RRR
Mosselbaai	20	13	
Okiep	19	6	
Oudtshoorn	20	8	
Petrusville			
Piketberg			
Pofadder	21	3	
Port Elizabeth (H.E. Verwoerd)	17	9	
Port Nolloth	14	9	
Port St. Johns	21	13	
Prieska	22	-1	
Prince Albert			
Queenstown	18	4	
Riversdale	21	12	
Robertson	21	11	0,2
Sheeprun	17	3	
Somerset East	20	10	
Steynsburg			
Strydenburg			
Sutherland	12	3	
Swellendam			
Tarkastad			
Touwsrivier			
Twee Riviere			
Umtata	19	2	
Uniondale			
Upington	24	3	
Vanwyksvlei	21	0	
Victoria West			
Vredendal	23	8	
Vryburg	28	1	
Williston			
Willowmore	12	7	
Willow Park (Dordrecht)			

LESOTHO	Max	Min	RRR
Maseru			
Ox-Bow			

SWAZILAND	Max	Min	RRR
Bulembu			
Manzini (Matsapa)	21	10	
Siteki			

S.W.A.	Max	Min	RRR
Aroab			
Bethanien			
Dordabis			
Gobabeb	27	7	
Gobabis	27	4	
Grootfontein	27	7	
J.G. Strijdom	24	3	
Karasburg			
Kalkfeld			
Karibib			
Keetmanshoop	26	8	
Kub			
Luderitz	12	9	
Mariental	26	3	
Möwe	18	10	
Ohopoho	30	6	
Okahandja			
Okaukuejo	29	7	
Ondangwa	30	7	
Otavi			
Otjiwarango			
Outjo			
Rehoboth			
Rundu	29	5	
Stekhausen			
Tsumeb			
Uis	29	9	
Walvisbaai	18	9	
Windhoek			

BOTSWANA	Max	Min	RRR
Francistown	29	7	
Gaborone	26	5	
Ghanzi	29	8	
Lobatsi			
Mahalapye			
Maun	30	6	
Shakawe			
Tshabong	26	4	
Tshane	27	7	

SYNOPTIC WEATHER MAP 1200 GMT – 1400 SAST 7 - 8 - 1974 SINOPTIESE WEERKAART TV4/42

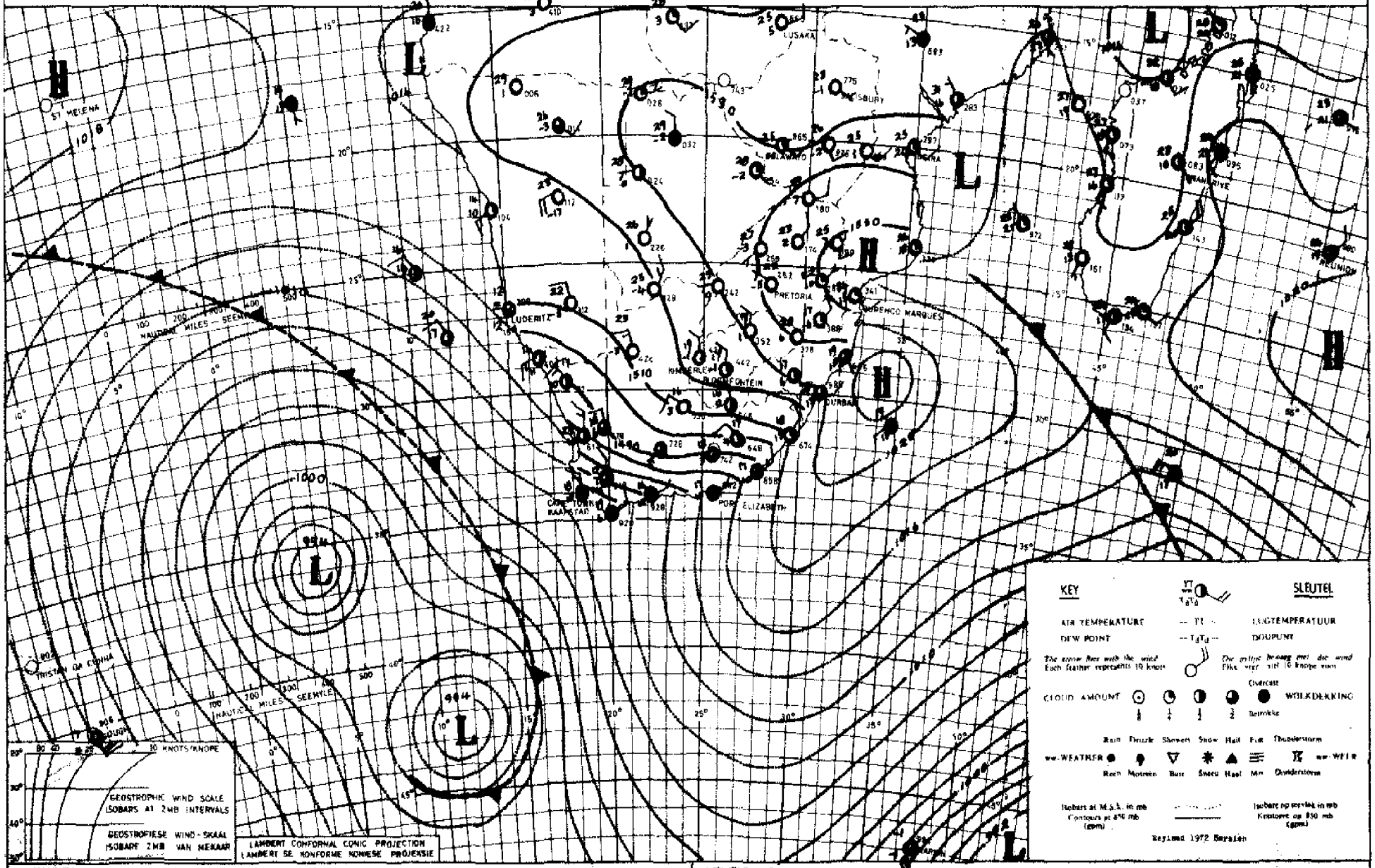

INFERENCE The intense low pressure system and cold front over the Atlantic ocean is advancing eastwards and will cause rain over the western and south-western regions of the country. Elsewhere it will be fair and mild with fresh to strong north-westerly winds.

AFLEIDING Die intense laedrukstelsel en koufront oor die Atlantiese oseaan beweeg ooswaarts en sal reën veroorsaak oor die westelike en suidwestelike gedeeltes van die land. Ongens sal dit redelike mooiweer en matig wees met redelike sterk noordwestewind.

Maksimum en Minimum Temperatuur (°C) en Reënval (RRR) in mm vir die 24 uur geëindig om 0800 SAST op

DEPT. VAN VERVOER / DEPT. OF TRANSPORT
9 - 8 - 1974

Maximum and Minimum Temperatures (°C) and Rainfall (RRR) in mm for the 24 hours ended at 0800 SAST on

TRANSVAAL	Max	Min	RRR
Alberton			
Barberton			
Belfast			
Bethal	22	9	
Bospoort	23	8	
Carolina	21	6	
Delareyville			
Delmas			
Doornspruit (Vaalwater)	25	4	
Ermelo			
Jan Kempdorp			
Jan Smuts	21	9	
Joubertpark (Jhb)	20	10	
Klerksdorp			
Kroondal (Rustenburg)	24	5	
Letaba			
Levubu	26	9	
Lichtenburg			
Loskopdam			
Loskopkanale (Groblersdal)			
Louis Trichardt			
Lydenburg	21	5	
Marble Hall			
Mara	25	4	
Marnitz			
Messina	27	8	
Middelburg			
.....			
Nelspruit	26	7	
Phalaborwa	25	11	
Pietersburg	23	5	
Piet Retief	26	10	
Pongola			
Potchefstroom	25	7	
Potgietersrus	24	11	
Pretoria	23	7	
Pretoriuskop			
Punda Milia			
.....			
Satara			
Sekhukhune			
Shingwidzi			
Skukuza			
Standerton	23	5	
Schweizer-Reneke			
Thabazimbi			
Tom Burke			
Tzaneen			
Vereeniging			
Volksrust			
Warmbad	26	4	
Waterval-Boven			
Witbank			
Wolmaransstad			
Zeerust			

NATAL	Max	Min	RRR
Cape St. Lucia	25	16	
Cedara	27	9	
Dundee			
Durban (Louis Botha)	27	18	
.....			
.....			
Estcourt	26	4	
Harding			
Himeville			
Hluhluwe			
Melmoth			
Mkuze			
Newcastle	27	1	
.....			
Port Shepstone	29	16	
.....			
Van Reenen			
Vryheid			
Waterford (Underberg)	23	12	
O.V.S. - O.F.S.			
Balkfontein (Bothaville)			
Bethlehem	23	-1	
Bloemfontein (J.B.M. Hertzog)	24	1	
Bultfontein			
Clocolan			
.....			
Fauresmith	20	2	
Ficksburg			
Frankfort	23	-1	
.....			
Harrismith			
Hoopstad	25	1	
Heilbron			
Koppies			
Kroonstad	28	11	
Lindley			
Modderpoort			
.....			
Petrusburg			
Philippolis			
Reddersburg			
Reitz			
Rouxville			
.....			
Vrede			
Warden			
Welkom	24	6	
Wepener	23	1	
Winburg			
Zastron			
.....			

KAAP - CAPE	Max	Min	RRR
Aberdeen			
Addo			
Agulhas	20	12	3.0
Alexander Bay	22	15	
Aliwal North	23	2	
.....			
Beaufort West	21	10	
Boegoebergdam			
Brandvlei			
.....			
Caledon			
Calitzdorp			
Calvinia	16	8	15.0
Cape Columbine	16	13	4.8
Cape St. Francis	26	12	
Cape Town (D.F. Malan)	16	13	9.5
Cape Town (Robben Island)			14.8
Carnarvon			
Ceres			46.5
Citrusdal			
Colesberg			
Cradock			
De Aar	18	5	
Dihne	26	18	
Douglas	23	0	
East London (Ben Schoeman)	30	11	
Elsenburg			13.0
Fort Beaufort			
Fraserburg	16	5	2.0
Garies			0.2
George			
Graaff-Reinet	23	10	
Grahamstown			
Grootfontein (Middelburg)	18	9	
.....			
Hopetown			
Idutywa			
.....			
Jansenville	26	14	
Joubertina			
Kaappunt	15	12	7.5
Kimberley (B.J. Vorster)	24	5	
Knysna			
Kokstad	25	9	
Kuruman	22	-1	
.....			
Ladismith			
Langebaanweg	15	12	5.8
Maclear			
Mafeking	27	9	
Malmesbury			
Matatiele			
Matroosberg	11	7	14.6
Mbashe	28	15	

KAAP - CAPE	Max	Min	RRR
Mossel Bay	24	14	
.....			
Oliep	14	9	5.2
Oudtshoorn	23	4	
.....			
Petrusville			
Pikstberg			
Poffadder	19	5	
Port Elizabeth (H.F. Verwoerd)	27	11	
Port Nolloth	17	13	0.3
Port St. Johns	26	18	
Prieska	29	8	
Prince Albert			
.....			
Queenstown	23	13	
Riversdale	23	12	
Robertson	18	11	12.5
.....			
Sheeprun			
Somerset East	26	11	
Steynsburg			
Strydenburg			
Sutherland	12	4	17.5
Swellendam			
.....			
Tarkastad			
Touwsrivier			11.0
Twee Riviere	27	-1	
.....			
Umtata	30	9	
Uitenhage			
Upington	25	1	
.....			
Vanwyksvlei	21	7	
Victoria West			
Vredendal	16	12	6.2
Vryburg	25	4	
.....			
Williston			5.5
Willowmore	21	9	
Willow Park (Dordrecht)			
.....			
LESOTHO			
Maseru			
Ox-Bow			
SWAZILAND			
Bulembu			
Manzini (Matsapa)	26	17	
Siteki			

S.W.A.	Max	Min	RRR
Aroab			
Bethanien			
Duwisib			
Gibeon	26	6	
Gobabis	27	8	
Grootfontein	27	9	
J.G. Strijdom	24	5	
Karasburg			
Keetmanshoop			
Karibib			
Keetmanshoop	28	4	
Koës			
Lüderitz	14	10	
Mariental	27	8	
Mpacha	14	1	
Okaputa	30	5	
Okahandja			
Otjiwarongo	28	6	
Omaruru	31	10	
Otavi			
Otjiwarongo			
Outjo			
.....			
.....			
Rehoboth			
Rundu			
Steinhausen			
Tsumeb			
Uis			
Walvisbaai	18	9	
Windhoek			
.....			
.....			
.....			
.....			
.....			
BOTSWANA			
Francistown	29	6	
Gaborone	29	8	
Ghanzi	30	10	
Lobatse			
Mahalapye			
Maun	29	7	
Shakawe			
Tshabong	30	1	
Tshane	27	6	
.....			
.....			
.....			
.....			
.....			
.....			
.....			

SYNOPTIC WEATHER MAP 1200 GMT – 1400 SAST 8-8-1974 SINOPTIESE WEERKAART TY 4/42

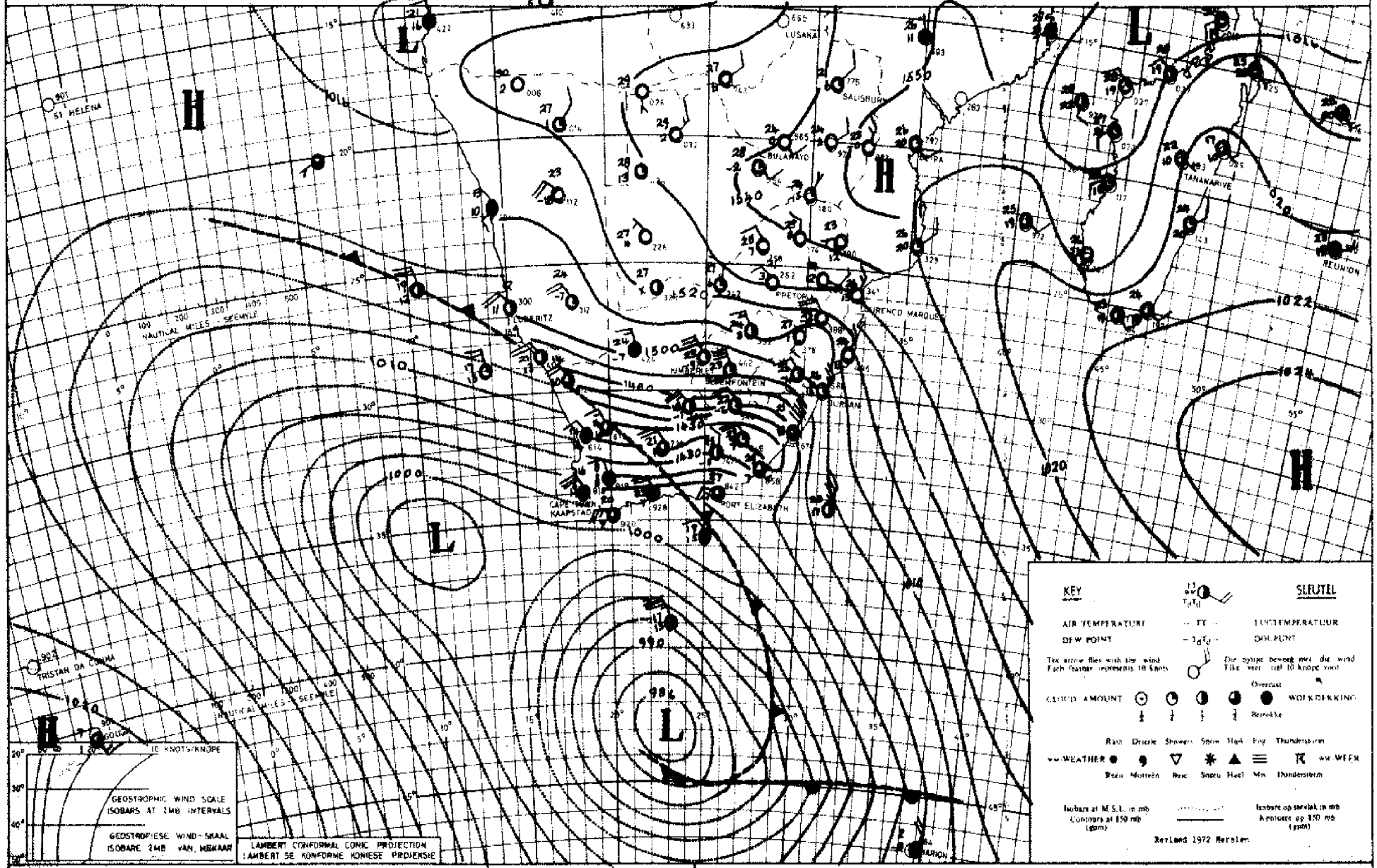

INFERENCE

Cold air will advance further eastwards over the Cape Province but as there is a second depression west of Cape Town the north-westerly wind flow will be maintained and further showers will fall over the Western and South-western Cape.

AFLEIDING

Koue lug sal verder ooswaarts uitbrei oor die Kaapprovinsie, maar aangesien daar 'n tweede laedrukstelsel wes van Kaapstad gelee is, sal die noordwestewindstroming voortduur more en verdere buie sal oor Wes- en Suidwes-Kaapland voorkom.

DAAGLIKSE WEERBOLLETIN

Maksimum en Minimum Temperatuur (°C) en Reënval (RRR) in mm vir die 24 uur geëindig om 0800 SAST op

WEERBURO / WEATHER BUREAU
DEPT VAN VERVOER / DEPT OF TRANSPORT
10 - 8 - 1974

DAILY WEATHER BULLETIN

Maximum and Minimum Temperatures (°C) and Rainfall (RRR) in mm for the 24 hours ended at 0800 SAST on

TRANSVAAL	Max	Min	RRR
Alberton			
Barberton			
Belfast			
Bethal	23	8	
Bospoort	24	0	
Carolina	22	9	
Delareyville			
Delmas			
Doornspruit (Vaalwater)	28	4	
Ermelo			
Jan Kempdorp			
Jan Smuts	21	10	
Joubertpark (Jhb)	21	11	
Klerksdorp			
Kroondal (Rustenburg)	26	5	
Letaba			
Levubu	30	15	
Lichtenburg			
Loskopdam			
Loskopkanale (Groblersdal)			
Louis Trichardt			
Lydenburg			
Marble Hall			
Mara	29	6	
Marnitz			
Messina	31	11	
Middelburg			
Nelspruit	30	11	
Phalaborwa	30	12	
Pietersburg	25	8	
Piet Retief	27	8	
Pongola			
Potchefstroom	25	4	
Potgietersrus	26	11	
Pretoria	24	8	
Pretoriuskop			
Punda Milia			
Satara			
Sekhukhune			
Shingwidzi			
Skukuza	31	6	
Standerton	24	4	
Schweizer-Reneke			
Thabazimbi			
Tom Burke			
Tzaneen			
Vereeniging			
Volksrust			
Warmbad	28	9	
Waterval-Boven			
Witbank			
Wolmaransstad			
Zeerust			

NATAL	Max	Min	RRR
Cape St. Lucia	33	16	
Cedara	30	1	
Dundee			
Durban (Louis Botha)	31	11	
Estcourt	26	1	
Harding			
Himeville			
Hluhluwe			
Melmoth			
Mkuze			
Newcastle			
Port Shepstone	25	14	
Van Reenen			
Vryheid			
Waterford (Underberg)	23	4	

O.V.S. - O.F.S.	Max	Min	RRR
Balkfontein (Bothaville)			
Bethlehem	22	-5	
Bloemfontein (J.B.M. Hertzog)	20	-4	
Bultfontein			
Clocolan			
Fauresmith	17	-2	
Ficksburg			
Frankfort	23	-3	
Harrismith			
Hoopstad	20	-2	
Heilbron			
Koppies			
Kroonstad	24	-1	
Lindley			
Modderpoort			
Petrusburg			
Philippolis			
Reddersburg			
Reitz			
Rouxville			
Vrede			
Warden			
Welkom	24	2	
Wepener	20	-4	
Winburg			
Zastron			

KAAP - CAPE	Max	Min	RRR
Aberdeen			
Addo			
Agulhas			3,0
Alexander Bay	20	13	
Aliwal North	18	-1	
Beaufort West	17	8	
Boegoebergdam			
Brandvlei			
Caledon			
Calitzdorp			
Calvinia	12	5	2,0
Cape Columbine	17	8	
Cape St. Francis	19	12	3,0
Cape Town (D. F. Malan)	17	6	7,3
Cape Town (~~Rosebank St.~~ Newlands)			2,0
Carnarvon			
Ceres			14,0
Citrusdal			
Colesberg			
Cradock			
De Aar	20	0	
Döhne	20	4	
Douglas	23	0	
East London (Ben Schoeman)	26	10	
Elsenburg			
Fort Beaufort			
Fraserburg	12	3	
Garies			
George			
Graaff-Reinet	21	6	
Grahamstown			
Grootfontein (Middelburg)	16	3	
Hopetown			
Idutywa			
Jansenville	22	10	
Joubertina			3,0
Kaappunt	13	9	1,7
Kimberley (B. J. Vorster)	20	3	
Knysna			3,0
Kokstad	26	-3	
Kuruman	22	1	
Ladismith			
Maclear			
Mafeking	28	5	
Malmesbury			
Matatiele			
Matroosberg	10	3	1,4
Mbashe	24	12	

KAAP - CAPE	Max	Min	RRR
Mosselbaai	20	4	0,5
Okiep	10	6	0,3
Oudtshoorn	21	9	2,0
Petrusville			
Piketberg			
Pofadder	16	4	
Port Elizabeth (H.E. Verwoerd)	22	11	
Port Nolloth	16	12	
Port St. Johns	24	14	
Prieska	19	3	
Prince Albert			
Queenstown	19	9	
Riversdale	18	0	5,0
Robertson	18	7	4,0
Sheeprun			
Somerset East	20	10	
Steynsburg			
Strydenburg			
Sutherland	7	3	7,0
Swellendam			
Tarkastad			
Touwsrivier			
Twee Riviere	27	1	
Umtata	28	5	
Uniondale			
Upington	20	1	
Vanwyksvlei	17	3	
Victoria West			
Vredendal			
Vryburg	25	-2	
Williston			
Willowmore	12	5	
Willow Park (Dordrecht)			

LESOTHO	Max	Min	RRR
Maseru			
Ox-Bow			

SWAZILAND	Max	Min	RRR
Bulembu			
Manzini (Matsapa)	33	17	
Siteki			

S.W.A.	Max	Min	RRR
Aroab			
Bethanien			
Dordabis			
Gobabeb	23	7	
Gobabis	28	3	
Grootfontein	28	9	
J. G. Strijdom	25	6	
Karasburg			
Kalkfeld			
Karibib			
Keetmanshoop	21	6	
Kub			
Luderitz	16	11	
Marienta	28	3	
Möwe	15	12	
Ohopoho	31	6	
Okahandja			
Okaukuejo	30	8	
Ondangwa	31	10	
Otavi			
Otjiwarango			
Outjo			
Rehoboth			
Rundu	30	5	
Steinhausen			
Tsumeb			
Uis	27	7	
Walvisbaai	14	9	
Windhoek			

BOTSWANA	Max	Min	RRR
Francistown	29	8	
Gaborone	29	5	
Ghanzi	29	7	
Lobatsi			
Mahalapye			
Maun	30	12	
Shakawe			
Tshabong	26	0	
Tshane	28	6	

SYNOPTIC WEATHER MAP 1200 GMT – 1400 SAST 9-8-1974. SINOPTIESE WEERKAART TV4/42

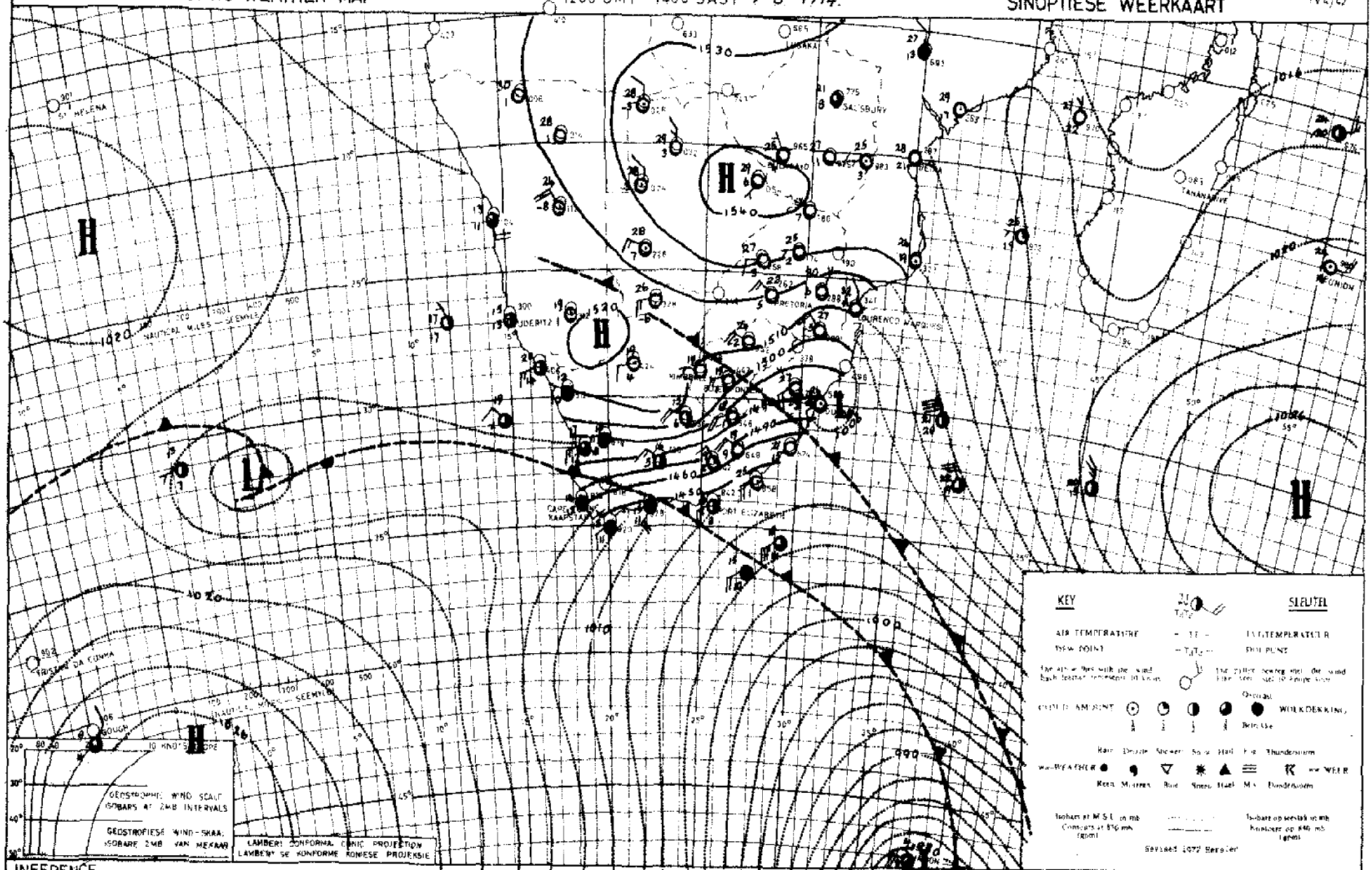

INFERENCE

Pressures are now rising on the south coast, indicating that the high east of Gough will ridge in south of the continent and consequently cold, cloudy weather with showers will spread over Eastern Cape and Natal tomorrow. It will also be cold over the rest of the Cape and the O.F.S., but warm weather will persist over Transvaal.

AFLEIDING

Die lugdruk het nou vinnig begin styg aan die suidkus wat aandui dat die hoog oos van Gough suid van die land sal indru en gevolglik sal koue, bewolkte weer met buie more oor Oos-Kaapland en Natal uitbreï. Dit sal ook koud wees oor die res van Kaapland en die Vrystaat, maar nog warm oor Transvaal.

DAAGLIKSE WEERBOLLETIN — METEOROLOGY WEATHER BUREAU — DAILY WEATHER BULLETIN

Maksimum en Minimum Temperatuur (°C) en Reënval (RRR) in mm vir die 24 uur geëindig om 0800 SAST op — DEPT VAN VERVOER/DEPT OF TRANSPORT — 17 - 8 - 1974 — Maximum and Minimum Temperatures (°C) and Rainfall (RRR) in mm for the 24 hours ended at 0800 SAST on

TRANSVAAL	Max	Min	RRR
Alberton			
Barberton			
Belfast			
Bethal	23	2	
Bethlehem			
Carolina	22	4	
Delareyville			
Delmas			
Doornspruit (Vaalwater)	29	2	
Ermelo			
Jan Kempdorp			
Jan Smuts	22	2	
Joubertpark (Jhb)	22	5	
Klerksdorp			
Kroondal (Rustenburg)	28	8	
Letaba			
Levubu	32	12	
Lichtenburg			
Loskopdam			
Loskopkanale (Groblersdal)			
Louis Trichardt			
Lydenburg			
Marble Hall			
Mara	31	7	
Marnitz			
Messina	33	12	
Middelburg			
Nelspruit	32	11	
Phalaborwa			
Pietersburg	27	10	
Piet Retief	28	7	0,1
Pongola			
Potchefstroom	16	-1	
Potgietersrus	28	13	
Pretoria	26	8	
Pretoriuskop			
Punda Milia			
Satara			
Sekhukhune			
Shingwidzi			
Skukuza	35	15	
Standerton	25	-1	
Schweizer-Reneke			
Thabazimbi			
Tom Burke			
Tzaneen			
Vereeniging			
Volksrust			
Warmbad	29	4	
Waterval-Boven			
Wilbank			
Wolmaransstad			
Zeerust			

NATAL	Max	Min	RRR
Cape St. Lucia			
Cedara	17	4	0,4
Dundee			
Durban (Louis Botha)	22	11	6,3
Estcourt	26	4	8,2
Harding			
Himeville			
Hluhluwe			7,0
Melmoth			
Mkuze			
Newcastle			
Port Shepstone	20	11	10,0
Van Reenen			
Vryheid			
Waterford (Underberg)	21	X	
O.V.S. - O.F.S.			
Balkfontein (Bothaville)			
Bethlehem	21	-4	
Bloemfontein (J.B.M. Hertzog)	18	-3	
Bultfontein			
Clocolan			
Fauresmith	15	-5	
Ficksburg			
Frankfort	25	-2	
Harrismith			
Hoopstad	21	1	
Heilbron			
Koppies			
Kroonstad	23	-3	
Lindley			
Modderpoort			
Petrusburg			
Philippolis			
Reddersburg			
Reitz			
Rouxville			
Vrede			
Warden			
Welkom			
Wepener	17	-4	
Winburg			
Zastron			

KAAP - CAPE	Max	Min	RRR
Aberdeen			
Addo			
Agulhas	14	7	0,4
Alexander Bay	17	8	
Aliwal North	16	-2	
Beaufort West	12	-1	0,5
Boegoebergdam			
Brandvlei			
Caledon			
Calitzdorp			
Calvinia	21	1	
Cape Columbine	14	5	
Cape St. Francis	14	8	35,0
Cape Town (D.F. Malan)	13	7	2,5
Cape Town (~~Roeland St.~~ Newlands)			2,0
Carnarvon			
Ceres			
Citrusdal			
Colesberg			
Cradock			
De Aar	14	-4	
Döhne	15	2	0,7
Douglas	17	-1	
East London (Ben Schoeman)	19	8	5,7
Elsenburg			
Fort Beaufort			
Fraserburg	11	-4	
Garies			
George			
Graaff-Reinet	15	4	
Grahamstown			8,7
Grootfontein (Middelburg)	14	-2	
Hopetown			
Idutywa			
Jansenville	17	1	
Joubertina			15,0
Kaappunt	12	9	0,2
Kimberley (B.J. Vorster)	17	-2	
Knysna			
Kokstad	18	1	2,7
Kuruman	23	0	
Ladismith			
Maclear			
Mafeking	28	5	
Malmesbury			
Matatiele			
Matroosberg	8	-2	
Mbashe	18	11	2,0

KAAP - CAPE	Max	Min	RRR
Mosselbaai	13	7	10,0
Oklep	12	3	
Oudtshoorn	19	3	
Petrusville			
Piketberg			
Pofadder	15	1	
Port Elizabeth (H.F. Verwoerd)	15	7	30,4
Port Nolloth	15	6	
Port St. Johns	19	10	
Prieska	16	-2	
Prince Albert			
Queenstown	15	-2	
Riversdale	12	2	6,0
Robertson	13	1	0,7
Sheeprun			
Somerset East	16	4	0,1
Steynsburg			
Strydenburg			
Sutherland	6	-4	
Swellendam			
Tarkastad			
Touwsrivier			
Twee Riviere	19	-4	
Umtata	20	3	
Uniondale			
Upington	17	-3	
Vanwyksvlei	15	-5	
Victoria West			
Vredendal	16	4	
Vryburg	25	0	
Williston			
Willowmore	10	0	
Willow Park (Dordrecht)			
LESOTHO			
Maseru			
Ox-Bow			
SWAZILAND			
Bulembu			
Manzini (Matsapa)	33	12	
Siteki			

S.W.A.	Max	Min	RRR
Aroab			
Bethanien			
Dordabis			
Gobabeb	24	6	
Gobabis	27	1	
Grootfontein	28	8	
J.G. Strijdom	24	0	
Karasburg			
Kalkfeld			
Karibib			
Keetmanshoop	17	2	
Kub			
Luderitz	17	11	
Mariental	21	4	
Möwe			
Ohopoho	31	6	
Okahandja			
Okaukuejo	30	6	
Ondangwa	31	9	
Otavi			
Otjiwarango			
Outjo			
Rehoboth			
Rundu	31	7	
Steinhausen			
Tsumeb			
Uis	24	6	
Walvisbaai	15	6	
Windhoek			
BOTSWANA			
Francistown	30	8	
Gaborone	29	8	
Ghanzi	29	5	
Lobatsi			
Mahalapye			
Maun	31	11	
Shakawe			
Tshabong	22	-2	
Tshane	27	2	

SYNOPTIC WEATHER MAP 1200 GMT – 1400 SAST 10-8-1974 SINOPTIESE WEERKAART TV 4/42

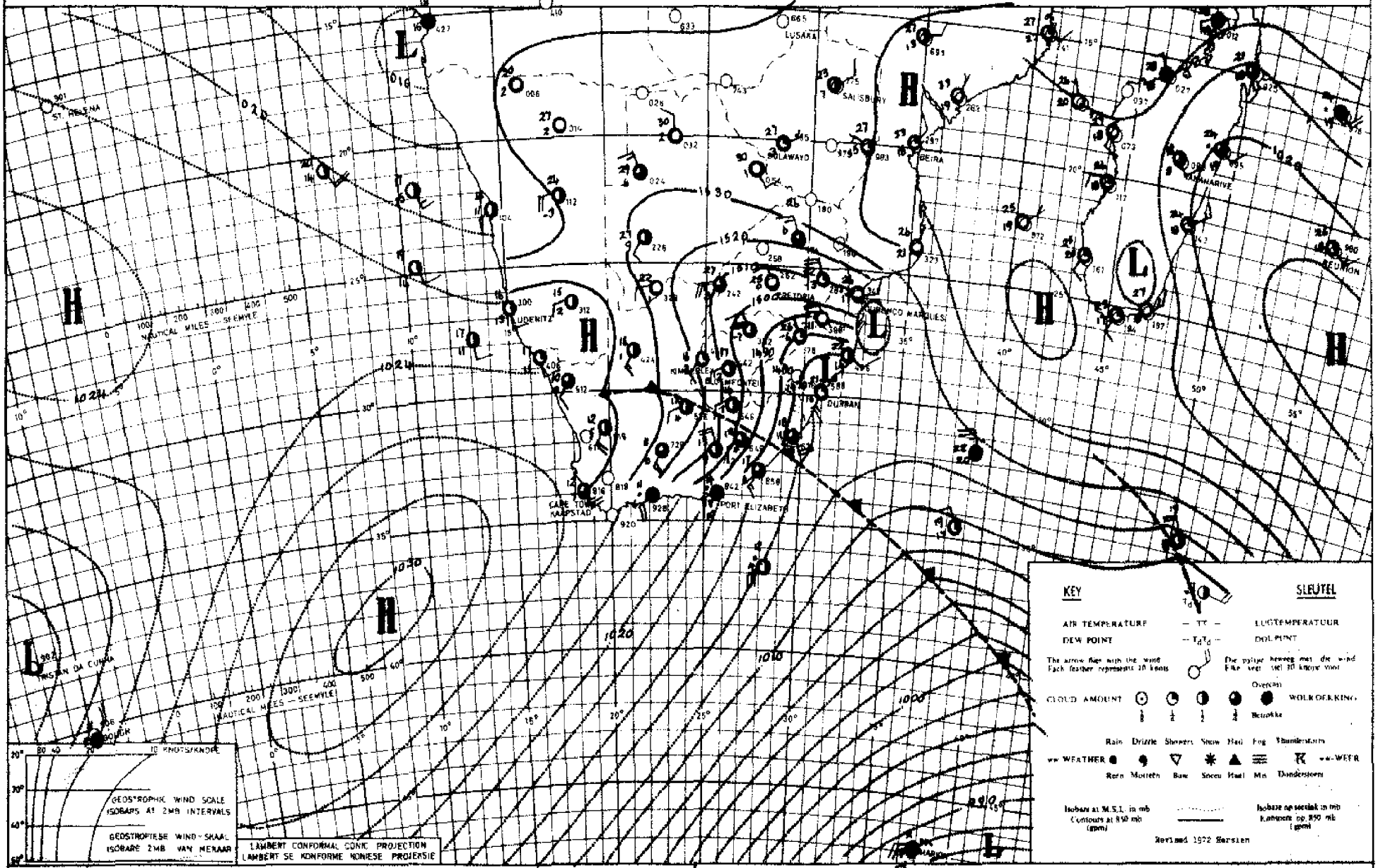

INFERENCE As the cold front advances north-eastwards, cold weather will extend across the entire country and the strong high-pressure system following, will also cause cloudy weather over the eastern parts with light rain along the coast and over the escarpment.

AFLEIDING Soos die koufront noordoostwaarts vorder, sal koue weer oor die land uitbrei en die sterk hoëdrukstelsel wat om die kus volg, sal ook bewolkte toestande oor die oostelike dele veroorsaak met ligte reën oor die kusstreke en oor die platorand.

DAAGLIKSE WEERBULLETIN — WEERBUREAU — DAILY WEATHER BULLETIN

Maksimum en Minimum Temperatuur (°C) en Reënval (RRR) in mm vir die 24 uur geëindig om 0800 SAST op

DEPT VAN VERVOER / DEPT OF TRANSPORT

12 - 8 - 1974

Maximum and Minimum Temperatures (°C) and Rainfall (RRR) in mm for the 24 hours ended at 0800 SAST on

TRANSVAAL	Max	Min	RRR
Alberton			
Barberton			
Belfast			
Bethal	16	3	
Bospoort			
Carolina	12	2	
Delareyville			
Delmas			
Doornspruit (Vaalwater)	27	8	
Ermelo			
Jan Kempdorp			
Jan Smuts	17	4	
Joubertpark (Jhb)	16	3	
Klerksdorp			
Kroondal (Rustenburg)	22	6	
Letaba			
Levubu	18	9	0,7
Lichtenburg			
Loskopdam			
Loskopkasale (Groblersdal)			
Louis Trichardt			
Lydenburg	18	5	
Marble Hall			
Mara	20	9	
Marnitz			
Messina	26	13	
Middelburg			
Nelspruit	15	9	
Phalaborwa	18	12	
Pietersburg	20	6	
Piet Retief	8	5	0,2
Pongola			
Potchefstroom	17	3	
Potgietersrus	25	9	
Pretoria	21	7	
Pretoriuskop			
Punda Milia			
Satara			
Sekhukhune			
Shingwidzi			
Skukuza	18	12	
Standerton	13	2	
Schweizer-Reneke			
Thabazimbi			
Tom Burke			
Tzaneen			3,0
Vereeniging			
Volkrust			
Warmbad	24	4	
Waterval-Boven			
Witbank			
Wolmaransstad			
Zeerust			

NATAL	Max	Min	RRR
Cape St. Lucia	16	11	4,3
Cedara	11	-2	
Dundee			
Durban (Louis Botha)	19	7	
Estcourt	12	1	
Harding			
Himeville			
Hluhluwe			0,3
Melmoth			
Mkuze			
Newcastle	18	7	
Port Shepstone	17	9	
Van Reenen			
Vryheid			
Waterford (Underberg)	8	0	
O.V.S. - O.F.S.			
Balkfontein (Bothaville)			
Bethlehem	11	1	
Bloemfontein (J.B.M. Hertzog)	14	-5	
Bultfontein			
Clocolan			
Fauresmith	13	-4	
Ficksburg			
Frankfort	17	2	
Harrismith			
Hoopstad	15	-2	
Heilbron			
Koppies			
Kroonstad	16	2	
Lindley			
Modderpoort			
Petrusburg			
Phillippolis			
Reddersburg			
Reitz			
Rouxville			
Vrede			
Warden			
Welkom	21	3	
Wepener	14	-7	
Winburg			
Zastron			

KAAP - CAPE	Max	Min	RRR
Aberdeen			
Addo			
Agulhas	14	7	
Alexander Bay	21	8	
Aliwal North	10	-1	
Beaufort West	11	-2	
Boegoebergdam			
Brandvlei			
Caledon			
Calitzdorp			
Calvinia	12	2	
Cape Columbine	15	8	
Cape St. Francis	14	7	5,0
Cape Town (D.F. Malan)	16	1	
Cape Town (Roeland St.)			
Carnarvon			
Ceres			
Citrusdal			
Colesberg			
Cradock			
De Aar	13	-1	
Döhne	9	2	1,0
Douglas	14	-5	
East London (Ben Schoeman)	15	7	1,3
Elsenburg			
Fort Beaufort			
Fraserburg	9	-3	
Garies			
George			
Graaff-Reinet	12	-1	
Grahamstown			0,2
Grootfontein (Middelburg)	8	-7	
Hopetown			
Idutywa			
Jansenville	13	-1	
Joubertina			
Kaappunt	13	9	
Kimberley (B.J. Vorster)	13	-3	
Knysna			
Kokstad	9	-4	
Kuruman	16	2	
Ladismith			
Langebaanweg	17	7	
Maclear			
Mafeking	19	2	
Malmesbury			
Matatiele			
Matroosberg	9	-1	
Mbashe	16	9	

KAAP - CAPE	Max	Min	RRR
Mosselbaai	15	9	
Oklep	15	7	
Oudtshoorn	14	-1	
Petrusville			
Piketberg			
Pofadder	15	1	
Port Elizabeth (H.E. Verwoerd)	13	7	4,3
Port Nolloth	23	10	
Port St. Johns	16	10	
Prieska	14	-4	
Prince Albert			
Queenstown	9	-2	
Riversdale	14	2	
Robertson	15	3	
Sheeprun			
Somerset East	11	-2	
Steynsburg			
Strydenburg			
Sutherland	6	-2	
Swellendam			
Tarkastad			
Touwsrivier			
Twee Riviere			
Umtata	13	-5	
Uniondale			
Upington	17	-3	
Vanwyksvlei	13	-2	
Victoria West			
Vredendal	17	9	
Vryburg	18	-2	
Williston			
Willowmore	11	0	
Willow Park (Dordrecht)			
LESOTHO			
Maseru			
Ox-Bow			
SWAZILAND			
Bulembu			
Manzini (Matsapa)	13	10	
Siteki			

S.W.A.	Max	Min	RRR
Aroab			
Bethanien			
Dordabis			
Gobabeb	28	7	
Gobabis	22	2	
Grootfontein	25	5	
J.G. Strijdom	22	1	
Karasburg			
Kalkfeld			
Karibib			
Keetmanshoop	18	7	
Kuh			
Luderitz	18	10	
Mariental	20	3	
Möwe			
Ohopoho	31	6	
Okahandja			
Okaukuejo	30	9	
Ondangwa	30	9	
Otavi			
Otjiwarango			
Outjo			
Rehoboth			
Rundu	29	11	
Steinhausen			
Tsumeb			
Uis	29	7	
Walvisbaai	16	7	
Windhoek			
BOTSWANA			
Francistown	30	12	
Gaborone	23	5	
Ghanzi	24	1	
Lobatsi			
Mahalapye			
Maun	28	10	
Shakawe	28	9	
Tshabong	19	-4	
Tshane	20	2	

SYNOPTIC WEATHER MAP 1200 GMT — 1400 SAST 11-8-1974 SINOPTIESE WEERKAART TY 4/42

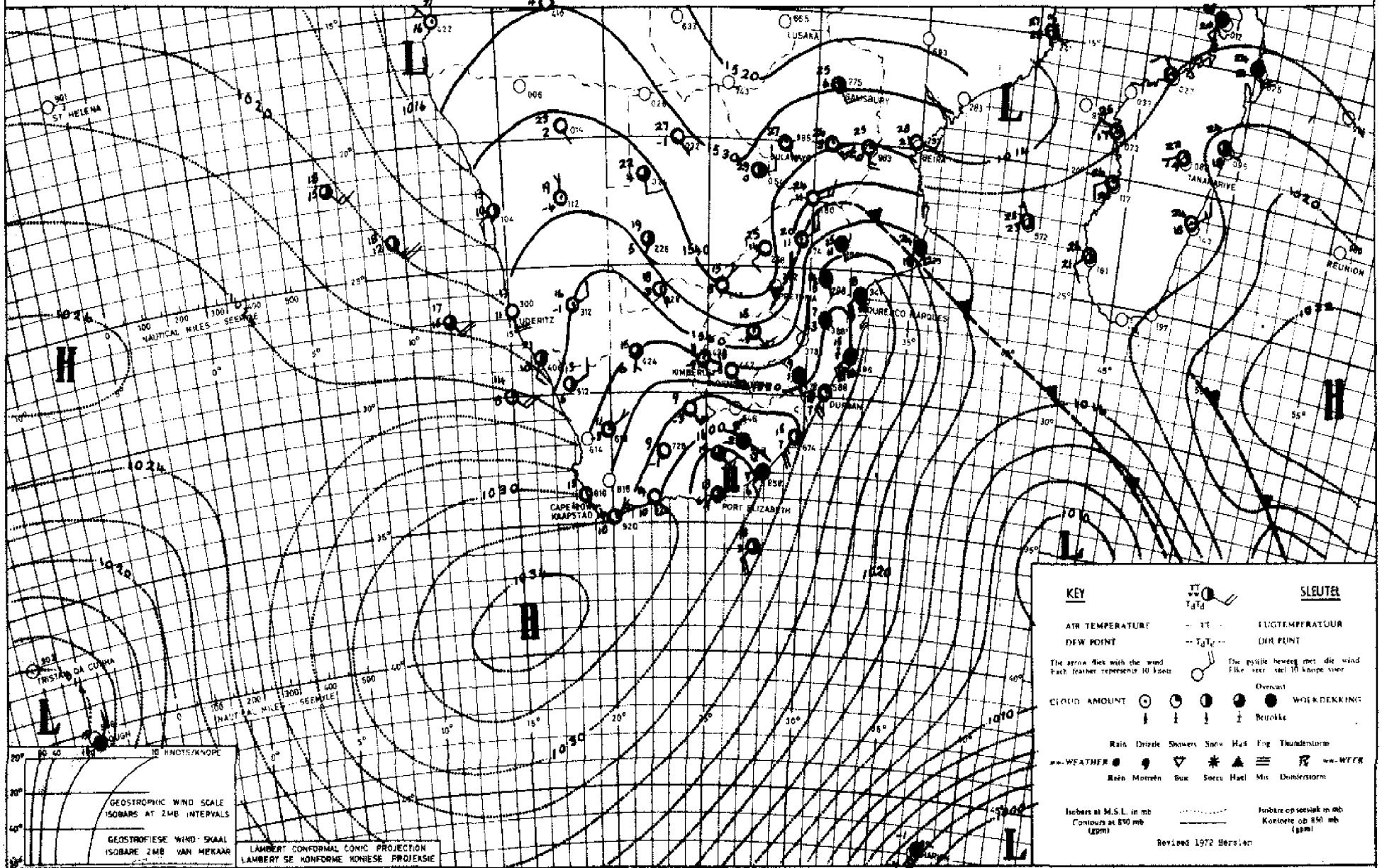

INFERENCE The intense anticyclone ridging in south of the continent will cause cool, cloudy weather to persist over Natal and Eastern Transvaal and these conditions will spread also over the rest of Transvaal and North-eastern Free State. Light showers will fall over the coast and Transvaal Lowveld. Over the rest of the country it will be fine and somewhat warmer.

AFLEIDING Die sterk hoëdrukstelsel wat suid van die land inbeweeg, sal veroorsaak dat koel, bewolkte weer oor Natal en Oos-Transvaal voortduur en ook oor die res van Transvaal en Noordoos-Vrystaat sal uitbrei. Ligte buie sal oor die kus en Transvaalse Laeveld uitsak. Oor die res van die land sal dit mooiweer wees en ietwat warmer word.

DAAGLIKSE WEERBOELETIN

Maksimum en Minimum Temperatuur (°C) en Reënval (RRR) in mm vir die 24 uur geëindig om 0900 SAST op

WEERBUREAU / DEPT. VAN VERVOER / DEPT. OF TRANSPORT

13 - 8 - 1974

DAILY WEATHER BULLETIN

Maximum and Minimum Temperatures (°C) and Rainfall (RRR) in mm for the 24 hours ended at 0900 SAST on

TRANSVAAL	Max	Min	RRR
Alberton			
Barberton			
Belfast			
Bethal	16	5	
Bospoort	17	6	
Carolina	12	3	
Delareyville			
Delmas			
Doornspruit (Vaalwater)	16	11	
Ermelo			
Jan Kempdorp			
Jan Smuts	13	6	
Joubertpark (Jhb)	11	5	
Klerksdorp			
Kroondal (Rustenburg)	17	9	
Letaba			
Levubu	10	9	9,7
Lichtenburg			
Loskopdam			
Loskopkanale (Groblersdal)			
Louis Trichardt			
Lydenburg	9	5	
Marble Hall			
Mara	10	9	
Marnitz	22	7	
Messina	16	13	
Middelburg			
Nelspruit	21	9	0,6
Phalaborwa	14	11	0,5
Pietersburg	12	8	
Piet Retief	8	6	0,3
Pongola			
Potchefstroom	16	7	
Potgietersrus	15	10	
Pretoria	15	8	
Pretoriuskop			
Punda Milia			
Satara			
Sekhukhune			
Shingwidzi			
Skukuza	15	12	
Standerton	11	4	
Schweizer-Reneke			
Thabazimbi			
Tom Burke			
Tzaneen			8,0
Vereeniging			
Volksrust			
Warmbad	18	5	
Waterval-Boven			0,1
Witbank			
Wolmaransstad			
Zeerust			

NATAL	Max	Min	RRR
Cape St. Lucia	17	12	18,9
Cedara	10	5	1,5
Dundee			
Durban (Louis Botha)	19	11	9,5
Estcourt	9	5	2,5
Harding			
Himeville			4,0
Hluhluwe			
Melmoth			8,0
Mkuze			
Newcastle	18	5	
Port Shepstone	17	10	1,0
Van Reenen			
Vryheid			
Waterford (Underberg)	8	0	

O.V.S. - O.F.S.	Max	Min	RRR
Balkfontein (Bothaville)			
Bethlehem	11	4	
Bloemfontein (J.B.M. Hertzog)	15	3	
Bultfontein			
Clocolan			
Fauresmith	14	-1	
Ficksburg			
Frankfort	12	2	
Harrismith			
Hoopstad	18	3	
Heilbron			
Koppies			
Kroonstad	16	6	
Lindley			
Modderpoort			
Petrusburg			
Philippolis			
Reddersburg			
Reitz			
Rouxville			
Vrede			
Warden			
Welkom	16	7	
Wepener	14	7	
Winburg			
Zastron			

KAAP - CAPE	Max	Min	RRR
Aberdeen			
Addo			
Agulhas	16	13	
Alexander Bay	26	9	
Allwal North	13	3	
Beaufort West	13	2	
Boegoebergdam			
Brandvlei			
Caledon			
Calitzdorp			
Calvinia	15	4	
Cape Columbine	19	9	
Cape St. Francis	15	12	0,2
Cape Town (D.F. Malan)	18	2	
Cape Town (Roeland St.)			
Carnarvon			
Ceres			
Citrusdal			
Colesberg			
Cradock			
De Aar	13	-6	
Döhne	10	2	
Douglas	16	-4	
East London (Ben Schoeman)	16	5	0,4
Elsenburg			
Fort Beaufort			
Fraserburg	12	-1	
Garies			
George			
Graaff-Reinet	14	-1	
Grahamstown			
Grootfontein (Middelburg)	20	-4	
Hopetown			
Idutywa			
Jansenville	15	1	
Joubertina			
Kaappunt	14	10	
Kimberley (B.J. Vorster)	16	1	
Knysna			
Kokstad	11	4	1,1
Kuruman	19	5	
Ladismith			
Langebaanweg	19	7	
Maclear			
Mafeking	21	9	
Malmesbury			
Matatiele			
Matroosberg	10	-1	
Mbashe	17	9	1,0

KAAP - CAPE	Max	Min	RRR
Mosselbaai	14	10	
Oktep	18	9	
Oudtshoorn	16	-1	
Petrusville			
Piketberg			
Potdder	17	4	
Port Elizabeth (H.F. Verwoerd)	15	6	0,1
Port Nolloth	28	11	
Port St. Johns	16	11	
Prieska	17	-3	
Prince Albert			
Queenstown	11	4	
Riversdale	15	2	
Robertson	17	3	
Sheeprun	11	4	0,5
Somerset East	14	-1	
Steynsburg			
Strydenburg			
Sutherland	7	-2	
Swellendam			
Tarkastad			
Touwsrivier			
Twee Riviere			
Umtata	14	1	
Uniondale			
Upington	19	1	
Vanwyksvlei			
Victoria West			
Vredendal	20	9	
Vryburg	19	4	
Williston			
Willowmore	12	5	
Willow Park (Dordrecht)			

LESOTHO	Max	Min	RRR
Maseru			
Ox-Bow			

SWAZILAND	Max	Min	RRR
Bulembu			
Manzini (Matsapa)	14	10	
Sitekl			

S.W.A.	Max	Min	RRR
Aroab			
Bethanien			
Dordabis			
Gobabeb	30	11	
Gobabis	24	4	
Grootfontein	28	7	
J.G. Strijdom	24	3	
Karasburg			
Kalkfeld			
Karibib			
Keetmanshoop	22	7	
Kub			
Luderitz	20	11	
Mariental	25	3	
Möwe			
Okaporo	31	6	
Okahandja			
Otaskuejo	29	8	
Ondangwa	32	12	
Otavi			
Otjiwarango			
Outjo			
Rehoboth			
Rundu			
Steinhausen			
Tsumab			
Uis	31	8	
Walvisbaai	15	6	
Windhoek			

BOTSWANA	Max	Min	RRR
Francistown	19	10	0,
Gaberone	20	12	
Ghanzi	27	5	
Lobatsi			
Mahalapye			
Maun	30	11	
Shakawe	30	10	
Tshabong	27	0	
Tshane	24	7	

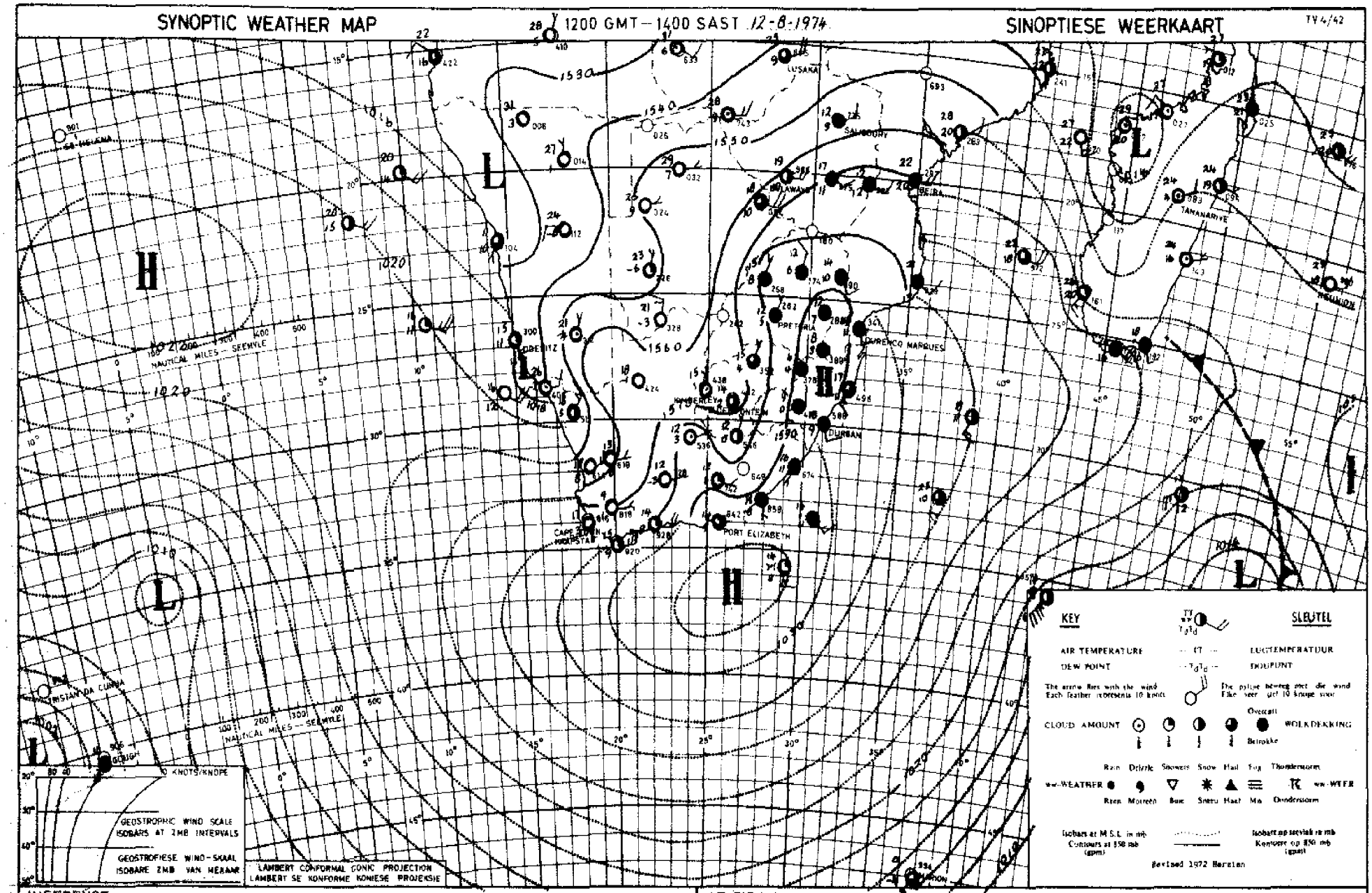

INFERENCE

Owing to the strong anticyclone south of the continent, the inflow of moist air will be maintained over Natal, Transvaal and Northern Free State with light showers in places. Over the rest of the country it will be fine and it will become warmer.

AFLEIDING

Weens die sterk hoëdrukstelsel suid van die vasteland sal die invloei van vogtige lug oor Natal, Transvaal en Noord-Vrystaat voortduur en koel, bewolkte weer sal nog oor hierdie streke voorkom met ligte reën plek-plek. Oor die res van die land sal dit mooiweer wees en warmer word.

Maksimum en Minimum Temperatuur (°C) en Reënval (RRR) in mm vir die 24 uur geëindig om 0800 SAST op

DEPT. VAN VERVOER / DEPT. OF TRANSPORT
14 - 8 - 1974

Maximum and Minimum Temperatures (°C) and Rainfall (RRR) in mm for the 24 hours ended at 0800 SAST on

TRANSVAAL	Max	Min	RRR
Alberton			
Barberton			
Belfast			
Bethal	15	5	
Bospoort	18	7	
Carolina	13	5	
Delareyville			
Delmas			
Doornspruit (Vaalwater)	16	12	
Ermelo			
Jan Kempdorp			
Jan Smuts	13	7	
Joubertpark (Jhb)	12	6	
Klerksdorp			
Kroondal (Rustenburg)	15	11	
Letaba			
Levubu	13	11	1,2
Lichtenburg			
Loskopdam			
Loskopkanale (Groblersdal)			
Louis Trichardt			
Lydenburg	11	7	
Marble Hall			
Mara	13	9	
Marnitz	15	8	
Messina	18	13	
Middelburg			
Nelspruit	17	7	
Phalaborwa	19	10	
Pietersburg	13	9	
Piet Retief	14	8	
Pongola			
Potchefstroom	18	5	
Potgietersrus	15	11	
Pretoria	14	9	
Pretoriuskop			
Punda Milia			
Satara			
Sekhukhune			
Shingwidzi			
Skukuza	20	7	
Standerton	16	5	
Schweizer-Reneke			
Thabazimbi			
Tom Burke			
Tzaneen			
Vereeniging			
Volksrust			2,0
Warmbad	19	10	
Waterval-Boven			
Witbank			
Wolmaransstad			
Zeerust			

NATAL	Max	Min	RRR
Cape St. Lucia	17	15	18,2
Cedara	10	4	6,2
Dundee			12,5
Durban (Louis Botha)	16	9	3,4
Estcourt	10	7	2,8
Harding			
Himeville			11,5
Hluhluwe			3,0
Melmoth			
Mkuze			2,5
Newcastle	19	x	5,5
Port Shepstone	19	12	14,0
Pietermaritzburg			12,0
Van Reenen			5,0
Vryheid			
Waterford (Underberg)	7	-4	
O.V.S. - O.F.S.			
Balkfontein (Bothaville)			5,0
Bethlehem	15	6	3,7
Bloemfontein (J.B.M. Hertzog)	15	-1	
Bultfontein			
Clocolan			
Fauresmith	15	-1	
Ficksburg			
Frankfort	17	4	
Harrismith			
Hoopstad	19	4	
Heilbron			
Koppies			
Kroonstad	18	6	
Lindley			
Modderpoort			
Petrusburg			
Philippolis			
Reddersburg			
Reitz			
Rouxville			
Vrede			
Warden			5,0
Welkom	18	5	
Wepener	14	-2	
Winburg			
Zastron			2,5

KAAP - CAPE	Max	Min	RRR
Aberdeen			
Addo			
Agulhas	16	13	
Alexander Bay	29	9	
Altwal North	15	-2	
Beaufort West	15	-1	
Boegoebergdam			
Brandvlei			
Caledon			
Calitzdorp			
Calvinia	18	7	
Cape Columbine	21	12	
Cape St. Francis	16	13	
Cape Town (D.F. Malan)	19	6	
Cape Town (Roeland St.)			
Carnarvon			
Ceres			
Citrusdal			
Colesberg			
Cradock			
De Aar	13	-2	
Döhne	13	5	0,4
Douglas	19	2	
East London (Ben Schoeman)	16	9	3,3
Elsenburg			
Fort Beaufort			
Fraserburg	15	2	
Garies			
George			
Graaff-Reinet	16	5	
Grahamstown			
Grootfontein (Middelburg)	13	-3	
Hopetown			
Idutywa			
Jansenville	17	3	
Joubertina			
Kaapmuiden	17	13	
Kimberley (B.J. Vorster)	18	8	
Knysna			
Kokstad	10	0	1,2
Kuruman	20	7	
Ladismith			
Langebaanweg	21	9	
Maclear			
Mafeking	18	10	
Malmesbury			
Matatiele			
Matroosberg	13	5	
Mbashe	16	10	16,0

KAAP - CAPE	Max	Min	RRR
Mosselbaai	15	12	
Oklep	21	10	
Oudtshoorn	19	5	
Petrusville			
Piketberg			
Pofadder			
Port Elizabeth (L.R. Vorwerk)	17	8	
Port Nolloth	30	11	
Port St. Johns	18	11	9,0
Prieska	19	1	
Prince Albert			
Queenstown	13	0	0,5
Riversdale	18	4	
Robertson	20	6	
Sheeprun	11	-1	0,3
Somerset East	15	3	
Steynsburg			
Strydenburg			
Sutherland	11	-1	
Swellendam			
Tarkastad			
Touwsrivier			
Twee Riviere	25	7	
Umtata			
Uniondale			
Upington	24	9	
Vanwyksvlei	17	3	
Victoria West			
Vredendal	23	10	
Vryburg	21	6	
Williston			
Willowmore	15	5	
Willow Park (Dordrecht)			
LESOTHO			
Maseru			
Ox-Bow			
SWAZILAND			
Bulembu			
Manzini (Matsapa)			
Siteki			

S.W.A.	Max	Min	RRR
Arnab			
Bethanien			
Doreïb Ms			
Gobabeb	30	7	
Gibeon	29	4	
Grootfontein	29	8	
J.G. Strijdom	26	5	
Karasburg			
Kalkfeld			
Karibib			
Keetmanshoop	25	8	
Knb			
Lüderitz	18	10	
Mariental	27	2	
Möwe			
Okaporo	32	7	
Okahandja			
Okaukuejo	30	10	
Ondangwa			
Otavi			
Otjiwarango			
Outjo			
Rehoboth			
Rundu	31	11	
Steinhausen			
Tsumeb			
Uis	32	10	
Walvisbaai	14	7	
Windhoek			
BOTSWANA			
Francistown	16	11	
Gaborone	16	11	
Ghanzi	28	2	
Lobatsi			
Mahalapye			
Maun	29	11	
Shakawe	30	11	
Tshabong	22	8	
Tshane	24	8	

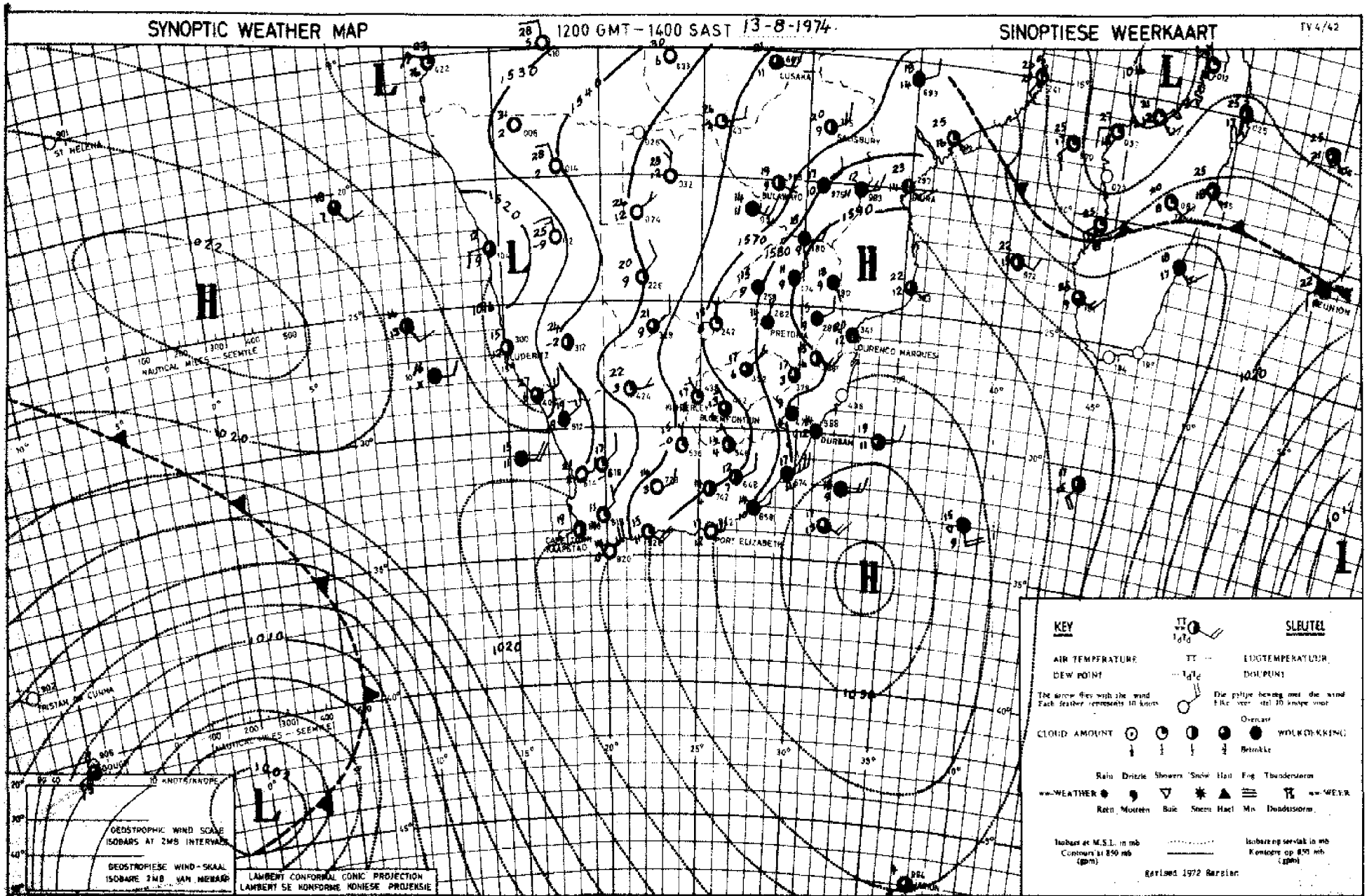

INFERENCE *The anticyclone south-east of the continent is slowly moving off to the east and therefore the cloudy weather over Transvaal and Natal will gradually clear tomorrow. Over the rest of the country it will remain fine or partly cloudy and mild.*

AFLEIDING *Die hoog suidoos van die vasteland beweeg nou stadig weg na die ooste en dus sal die bewolkte wee oor Transvaal en Natal more geleidelik opklaar. Dor die re van die land sal dit mooiweer tot gedeeltelik bewolk en matig wees.*

DAAGLIKSE WEERBULLETIN

Maksimum en Minimum Temperatuur (°C) en Reënval (RRR) in mm vir die 24 uur geëindig om 0800 SAST op

WEERBURO / WEATHER BUREAU
DEPT VAN VERVOER / DEPT OF TRANSPORT
15 - 8 - 1974

DAILY WEATHER BULLETIN

Maximum and Minimum Temperatures (°C) and Rainfall (RRR) in mm for the 24 hours ended at 0800 SAST on

TRANSVAAL	Max	Min	RRR
Alberton			
Barberton			
Belfast			
Bethal	12	6	
Bethlehem	17	8	
Carolina	13	6	
Delareyville			
Delmas			
Doornspruit (Vaalwater)			
Ermelo			
Jan Kempdorp			
Jan Smuts	10	7	
Joubertpark (Jhb)	11	7	
Klerksdorp			
Kroondal (Rustenburg)	15	10	
Letaba			
Levubu	19	10	
Lichtenburg			
Loskopdam			
Loskopdamsie (Groblersdal)			
Louis Trichardt			
Lydenburg	13	8	
Marble Hall			
Mara	20	6	
Marnitz	21	10	
Messina	25	9	
Middelburg			
Nelspruit	19	8	
Phalaborwa	21	11	
Pietersburg	15	7	
Piet Retief	18	8	
Pongola			
Potchefstroom	17	7	
Potgietersrus	17	10	
Pretoria	19	10	
Pretoriuskop			
Punda Milia			
Satara			
Sekhukhune			
Shingwidzi			
Skukuza	21	10	
Standerton	12	5	
Schweizer-Reneke			
Thabazimbi			
Tom Burke			
Tzaneen			
Vereeniging			
Volksrust			
Warmbad	17	9	
Waterval-Boven			
Wilbank			
Wolmaransstad			
Zeerust			

NATAL	Max	Min	RRR
Cape St. Lucia	21	16	
Cedara	16	7	
Dundee			
Durban (Louis Botha)	21	12	
Estcourt	16	7	
Harding			
Himeville			
Hluhluwe			
Melmoth			
Mkuze			
Newcastle	18	x	
Port Shepstone	21	12	
Van Reenen			
Vryheid			
Waterford (Underberg)	16	1	
O.V.S. - O.F.S.			
Balkfontein (Bethaville)			
Bethlehem	14	3	
Bloemfontein (J.B.M. Hertzog)	18	6	
Bultfontein			
Clocolan			
Fauresmith	18	7	
Ficksburg			
Frankfort	13	7	
Harrismith			
Hoopstad	18	5	
Heilbron			
Kopjes			
Kroonstad	16	6	
Lindley			
Modderpoort			
Petrusburg			
Philippolis			
Reddersburg			
Reitz			
Rouxville			
Vrede			
Warden			
Welkom	18	9	
Wepener	17	10	
Winburg			
Zastron			

KAAP - CAPE	Max	Min	RRR
Aberdeen			
Addo			
Agulhas	18	12	
Alexander Bay	20	11	
Aliwal North	17	6	
Beaufort West	22	5	
Boegoebergdam			
Brandvlei			
Caledon			
Calitzdorp			
Calvinia	22	2	
Cape Columbine	17	11	
Cape St. Francis	15	11	
Cape Town (D.F. Malan)	24	11	
Cape Town (Roeland St.)			
Carnarvon			
Ceres			
Citrusdal			
Colesberg			
Cradock			
De Aar	18	7	
Döhne	18	9	
Douglas	22	7	
East London (Ben Schoeman)	19	11	
Elsenburg			
Fort Beaufort			
Fraserburg	20	9	
Garies			
George			
Graaff-Reinet	23	10	
Grahamstown			
Grootfontein (Middelburg)	17	7	
Hopetown			
Idutywa			
Jansenville	20	5	
Joubertina			
Kaappunt	23	11	
Kimberley (B.J. Vorster)	20	9	
Knysna			
Kokstad	16	2	
Kuruman	20	5	
Ladismith			
Langebaanweg	20	10	
Maclear			
Mafeking	19	11	
Malmesbury			
Matatiele			
Matroosberg	18	4	
Mbashe	19	12	

KAAP - CAPE	Max	Min	RRR
Mosselbaai	20	11	
Oklep	19	4	
Oudtshoorn	24	3	
Petrusville			
Piketberg			
Pofadder	21	4	
Port Elizabeth (H.E. Verwoerd)	19	9	
Port Nolloth	15	11	
Port St. Johns	20	14	
Prieska	20	3	
Prince Albert			
Queenstown	17	2	
Riversdale	24	4	
Robertson	23	7	
Sheeprun	17	1	
Somerset East	21	9	
Steynsburg			
Strydenburg			
Sutherland	17	-3	
Swellendam			
Tarkastad			
Touwsrivier			
Twee Riviere	27	-1	
Umtata	19	5	
Uniondale			
Upington	24	5	
Vanwyksvlei	22	3	
Victoria West			
Vredendal	24	11	
Vryburg	21	7	
Williston			
Willowmore	19	4	
Willow Park (Dordrecht)			
LESOTHO			
Maseru			
Ox-Bow			
SWAZILAND			
Bulembu			
Manzini (Matsapa)			
Siteki			

S.W.A.	Max	Min	RRR
Aroab			
Bethanien			
Dordabis			
Gobabis	30	8	
Gobabis	29	4	
Grootfontein	29	10	
J.G. Strijdom	26	6	
Karasburg			
Kalkfeld			
Karibib			
Keetmanshoop	26	3	
Kub			
Luderitz	15	10	
Mariental	29	4	
Mowe			
Okopoko	32	9	
Omaheke			
Okaukuejo	30	11	
Ondangwa	32	13	
Otavi			
Otjiwarango			
Outjo			
Rehoboth			
Rundu	30	7	
Steinhausen			
Tsumeb			
Uis	30	8	
Walvisbaai	14	5	
Windhoek			
BOTSWANA			
Francistown	27	8	
Gaborone	19	9	
Ghanzi	29	13	
Lobatsi			
Mahalapye			
Maun	30	11	
Shakawe	30	10	
Tshabong	26	8	
Tshane	27	12	

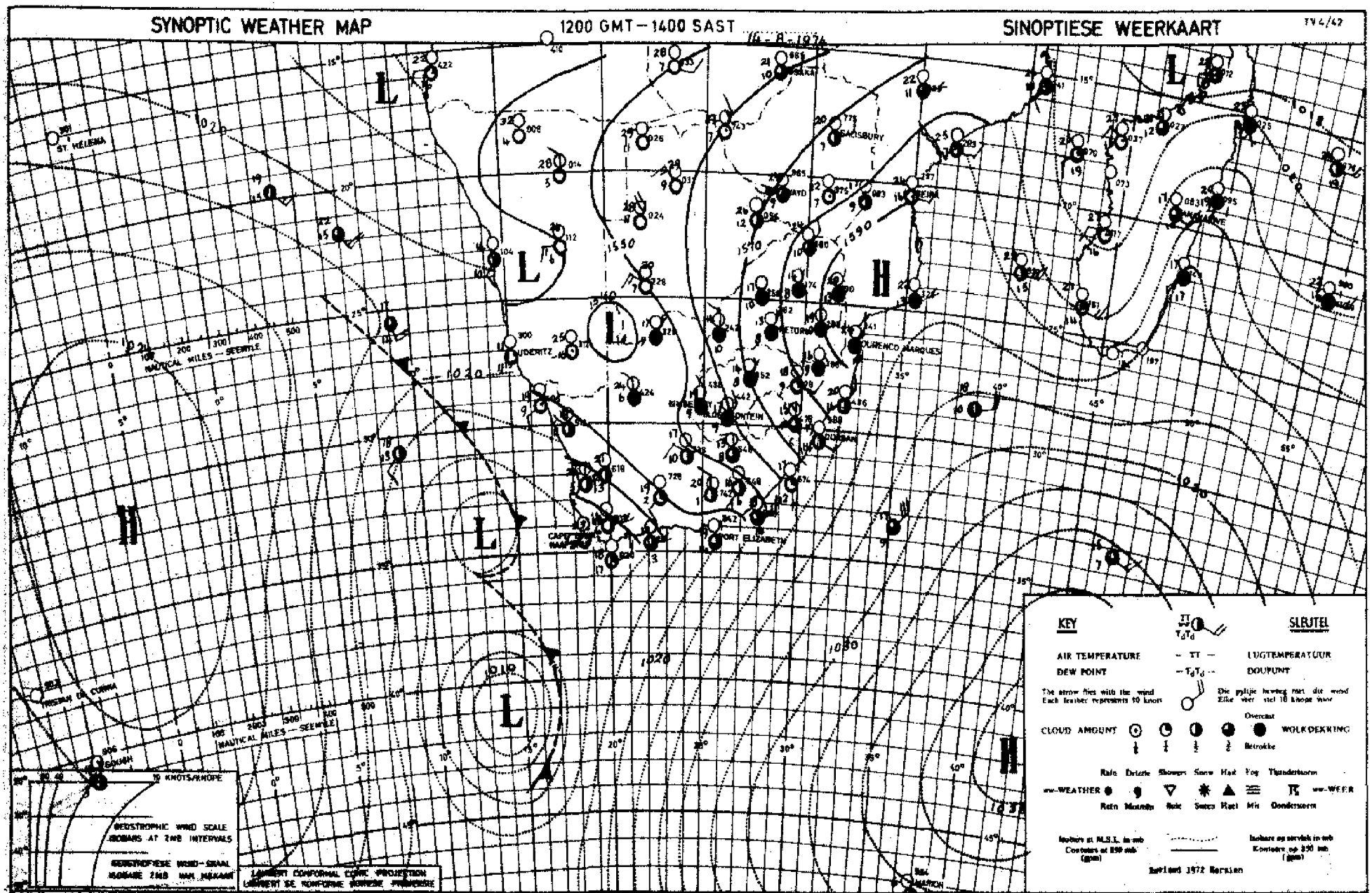

INFERENCE

The cold front west of the continent will cause showers tomorrow over the South-western Cape and later also over Southern Cape. The air is also relatively moist over the rest of the country where partly cloudy conditions will prevail.

AFLEIDING

Die koufront wes van die land sal more bewolkte weer met buie veroorsaak oor Suidwes-Kaapland en later ook oor Suid-Kaapland. Oor die res van die land is die lug ook betreklik vogtig en gedeeltelik bewolkte weer sal voorkom.

DAAGLIKSE WEERBULLETIN

Maksimum en Minimum Temperatuur (°C) en Reënval (RRR) in mm vir die 24 uur geëindig om 0800 SAST op

WEERBURO / WEATHER BUREAU
DEPT VAN VERVOER / DEPT OF TRANSPORT
16 - 8 - 1974

DAILY WEATHER BULLETIN

Maximum and Minimum Temperatures (°C) and Rainfall (RRR) in mm for the 24 hours ended at 0800 SAST on

TRANSVAAL	Max	Min	RRR
Alberton			
Barberton			
Belfast			
Bethal	19	6	1,5
Boksoort	22	10	
Carolina	19	7	7,5
Delareyville			
Delmas			
Doornspruit (Vaalwater)	24	6	
Ermelo			
Jan Kempdorp			
Jan Smuts	19	8	
Joubertpark (Jhb)	18	7	
Klerksdorp			
Kroondal (Rustenburg)	24	9	
Letaba			
Levubu	23	11	
Lichtenburg			
Loskopdam			
Loskopkanale (Groblersdal)			
Louis Trichardt			
Lydenburg	18	6	
Marble Hall			
Mara	24	7	
Marnitz	24	12	
Messina	27	9	
Middelburg			
Nelspruit	22	9	
Phalaborwa	25	12	
Pietersburg	21	6	
Piet Retief	22	8	1,5
Pongola			
Potchefstroom	24	11	
Potgietersrus	23	11	
Pretoria	21	11	
Pretoriuskop			
Punda Milia			
Satara			
Sekhukhune			
Shingwidzi			
Skukuza			
Standerton	21	6	4,5
Schweizer-Reneke			
Thabazimbi			
Tom Burke			
Tzaneen			
Vereeniging			
Volksrust			3,5
Warmbad	26	9	
Waterval-Boven			4,0
Witbank			
Wolmaransstad			
Zeerust			

NATAL	Max	Min	RRR
Cape St. Lucia	22	17	
Cedara	22	10	
Dundee			
Durban (Louis Botha)	24	17	
Estcourt	21	7	3,0
Harding			
Himeville			
Hluhluwe			
Melmoth			
Mkuze			
Newcastle	23	8	
Port Shepstone	21	14	
Van Reenen			
Vryheid			
Waterford (Underberg)	19	3	

O.V.S. - O.F.S.	Max	Min	RRR
Balkfontein (Bothaville)			
Bethlehem	19	5	
Bloemfontein (J.B.M. Hertzog)	22	12	0,6
Bultfontein			
Clocolan			
Fauresmith	NX	10	1,8
Ficksburg			
Frankfort	21	6	
Harrismith			
Hoopstad	25	14	
Heilbron			
Koppies			
Kroonstad	24	10	
Lindley			
Modderpoort			
Petrusburg			
Philippolis			
Reddersburg			
Reitz			
Rouxville			
Vrede			
Warden			
Welkom			
Wepener	20	12	2,5
Winburg			
Zastron			7,5

KAAP - CAPE	Max	Min	RRR
Aberdeen			
Addo			
Agulhas	18	11	
Alexander Bay	17	13	0,3
Aliwal North	22	9	0,8
Beaufort West	23	9	
Boegoebergdam			
Brandvlei			
Caledon			
Calitzdorp			
Calvinia	17	5	
Cape Columbine	15	9	
Cape St. Francis	17	14	
Cape Town (D. F. Malan)	17	4	
Cape Town (Roeland St.)			
Carnarvon			
Ceres			
Citrusdal			
Colesberg			
Cradock			
De Aar	21	11	
Döhne	23	12	
Douglas	27	9	
East London (Ben Schoeman)	25	14	
Elsenburg			
Fort Beaufort			
Fraserburg	19	6	
Gariep			
George			
Graaff-Reinet	23	10	
Grahamstown			
Grootfontein (Middelburg)	21	7	
Hopetown			
Idutywa			
Jansenville	23	10	
Joubertina			
Kaappunt	17	10	
Kimberley (B. J. Vorster)	26	13	
Knysna			
Kokstad	24	5	
Kuruman	24	9	
Ladismith			
Langebaanweg	16	8	
Maclear			
Mafeking	24	11	
Malmesbury			
Matatiele			
Matroosberg	15	2	
Mbashe	21	14	

KAAP - CAPE	Max	Min	RRR
Mosselbaai	18	2	
Oklep	17	5	
Oudtshoorn	22	9	
Petrusville			
Piketberg			
Pofadder	21	9	
Port Elizabeth (H.E. Verwoerd)	19	14	
Port Nolloth	15	11	
Port St. Johns	21	16	
Prieska	25	10	
Prince Albert			
Queenstown	22	6	
Riversdale	18	8	
Robertson	19	6	
Sheeprun	28	7	
Somerset East	24	10	
Steynsburg			
Strydenburg			
Sutherland	15	2	
Swellendam			
Tarkastad			
Touwsrivier			
Twee Riviere	28	11	
Umtata	27	9	
Uniondale			
Upington	27	11	
Vanwyksvlei	23	10	
Victoria West			
Vredendal	17	10	
Vryburg	25	10	0,3
Williston			
Willowmore	22	8	
Willow Park (Dordrecht)			

LESOTHO	Max	Min	RRR
Maseru			
Ox-Bow			

SWAZILAND	Max	Min	RRR
Bulembu			
Manzini (Matsapa)	24	10	
Siteki			

S.W.A.	Max	Min	RRR
Arosb			
Bethanien			
Dordabis			
Gobabeb	25	9	
Gobabis	28	11	
Grootfontein	28	14	
J. G. Strijdom	26	7	
Karasburg			
Kalkfeld			
Karibib			
Keetmanshoop	25	1	
Kub			
Luderitz	17	12	
Mariental	30	12	
Möwe			
Ohopoho	31	3	
Okahandja			
Okaukuejo	31	12	
Ondangwa	31	12	
Otavi			
Otjiwarango			
Outjo			
Rehoboth			
Rundu	29	6	
Steinhausen			
Tsumeb			
Uis	27	7	
Walvisbaai	15	12	
Windhoek			

BOTSWANA	Max	Min	RRR
Francistown	29	9	
Gaborone	25	12	
Ghanzi	29	10	
Lobatsi			
Mahalapye			
Maun	29	13	
Shakawe	29	9	
Tshabong	31	14	
Tshane	29	14	

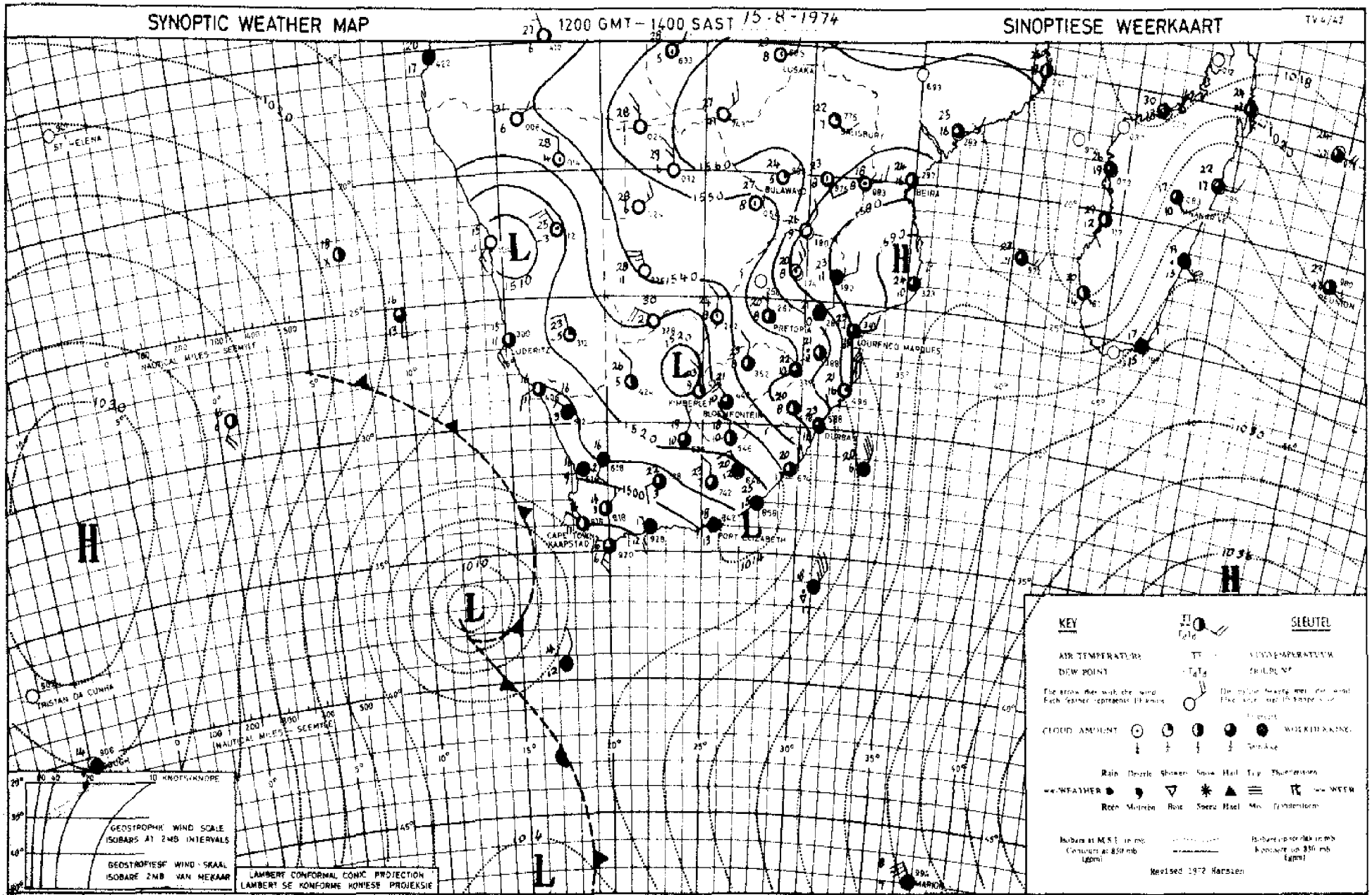

INFERENCE Relatively moist air is flowing over the central and eastern regions of the country and a well-developed low pressure trough is evident over the western areas. Consequently light showers and thundershowers will fall over the Free State, Northern and Eastern Cape, Natal and Southern Transvaal. The cold front to the west will cause cool cloudy weather with rain over Western and South-Western Cape.

AFLEIDING Betrekklik vochtige lug beweeg oor die sentrale en oostelike dele van die land en 'n goed uitgebeelde trog van lae druk is oor die westelike gebiede aanwesig. Gevolglik sal lichte buie en donderbuie uitsak oor die Vrystaat Noord- en Oos-Kaap, Natal en suidelike Transvaal. Die koudefront wes van die land sal koel, bewolkte weer met reën oor Wes- en Suidwes-Kaap veroorsaak.

DAAGLIKSE WEERBULLETIN

Maksimum en Minimum Temperatuur (°C) en Reënval (RRR) in mm vir die 24 uur geëindig om 0800 SAST op

WEERBUREU / WEATHER BUREAU
DEPT VAN VERVOER / DEPT OF TRANSPORT
17 - 8 - 1974

DAILY WEATHER BULLETIN

Maximum and Minimum Temperatures (°C) and Rainfall (RRR) in mm for the 24 hours ended at 0800 SAST on

TRANSVAAL	Max	Min	RRR
Alberton			
Barberton			
Belfast			
Bethal	22	5	
Bospoort			
Carolina	21	7	
Delareyville			
Delmas			
Doornspruit (Vaalwater)	24	6	
Ermelo			
Jan Kempdorp			
Jan Smuts	20	7	
Joubertpark (Jhb)	19	8	
Klerksdorp			
Kroondal (Rustenburg)	25	8	
Letaba			
Levubu	24	11	
Lichtenburg			
Loskopdam			
Loskopkanale (Groblersdal)			
Louis Trichardt			
Lydenburg			
Marble Hall			
Mara	26	7	
Marnitz	25	12	
Messina			
Middelburg			
Nelspruit	24	7	
Phalaborwa	26	13	
Pietersburg	23	6	
Piet Retief	23	6	
Pongola			
Potchefstroom	25	9	
Potgietersrus	25	11	
Pretoria	24	11	
Pretoriuskop			
Punda Milia			
Satara			
Sekhukhune			
Shingwidzi			
Skukuza	27	8	
Standerton	23	3	
Schweizer-Reneke			
Thabazimbi			
Tom Burke			
Tzaneen			
Vereeniging			
Volksrust			
Warmbad	26	11	
Waterval-Boven			
Witbank			
Wolmaransstad			
Zeerust			

NATAL	Max	Min	RRR
Cape St. Lucia	22	18	
Cedara	26	11	
Dundee			
Durban (Louis Botha)	25	14	
Estcourt	24	7	
Harding			
Himeville			
Hluhluwe			
Melmoth			
Mkuze			
Newcastle			
Port Shepstone	22	17	
Van Reenen			
Vryheid			
Waterford (Underberg)	22	3	

O.V.S. - O.F.S.	Max	Min	RRR
Balkfontein (Bothaville)			
Bethlehem	21	5	
Bloemfontein (J.B.M. Hertzog)	20	8	5,5
Bultfontein			
Clocolan			
Fauresmith	13	7	15,4
Ficksburg			
Frankfort	24	5	
Harrismith			
Hoopstad	25	6	
Heilbron			
Koppies			
Kroonstad	24	9	
Lindley			
Modderpoort			
Petrusburg			
Philippolis			
Reddersburg			
Reitz			
Rouxville			
Vrede			
Warden			
Welkom	24	8	
Wepener	19	9	
Winburg			
Zastron			12,5

KAAP - CAPE	Max	Min	RRR
Aberdeen			
Addo			
Agulhas	16	11	
Alexander Bay	15	9	7,5
Allwal North	14	8	26,0
Beaufort West	20	4	
Boegoebergdam			10,0
Brandvlei			
Caledon			
Calitzdorp			
Calvinia	16	5	5,5
Cape Columbine	16	11	0,5
Cape St. Francis	16	12	
Cape Town (D.F. Malan)	17	9	0,2
Cape Town (Roeland St.)			
Carnarvon			
Ceres			
Citrusdal			
Colesberg			
Cradock			
De Aar	10	8	13,0
Döhne	19	10	22,5
Douglas	20	9	6,0
East London (Ben Schoeman)	20	14	16,7
Elsenburg			
Fort Beaufort			23,8
Fraserburg	14	5	
Garies			4,5
George			
Graaff-Reinet	23	10	1,5
Grahamstown			2,0
Grootfontein (Middelburg)	16	7	27,7
Hopetown			33,0
Idutywa			
Jansenville	17	8	2,5
Joubertina			
Kaappunt	16	11	
Kimberley (B.J. Vorster)	20	9	3,5
Knysna			6,0
Kokstad	18	7	
Kuruman	20	9	6,0
Ladismith			
Langebaanweg	17	10	1,4
Maclear			
Mafeking			
Malmesbury			
Matatiele			
Matroosberg	14	5	0,8
Mbashe	18	15	12,5

KAAP - CAPE	Max	Min	RRR
Mosselbaai	18	12	2,4
Okiep	12	1	4,9
Oudtshoorn	20	8	0,3
Petrusville			14,5
Piketberg			
Pofadder	15	5	
Port Elizabeth (H.F. Verwoerd)	16	11	
Port Nolloth	15	7	4,0
Port St. Johns	19	17	3,0
Prieska	16	8	8,7
Prince Albert			
Queenstown	18	9	18,5
Riversdale	20	9	
Robertson	19	9	1,3
Sheeprun	20	10	3,6
Somerset East	20	11	2,5
Steynsburg			21,8
Strydenburg			12,0
Sutherland	xx	1	1,0
Swellendam			
Tarkastad			8,5
Touwsrivier			9,0
Twee Riviere	25	6	
Umtata	19	13	9,5
Uniondale			
Upington	14	4	5,9
Vanwyksvlei	15	2	
Victoria West			5,0
Vredendal	19	7	
Vryburg	26	6	
Williston			
Willowmore	13	3	
Willow Park (Dordrecht)			

LESOTHO	Max	Min	RRR
Maseru			
Ox-Bow			

SWAZILAND	Max	Min	RRR
Bulembu			
Manzini (Matsapa)	25	10	
Siteki			

S.W.A.	Max	Min	RRR
Aroab			
Bethanien			
Dordabis			
Gobabeb	18	5	
Gobabis	26	5	
Grootfontein	28	9	
J.G. Strijdom	20	5	
Karasburg			
Kalkfeld			
Karibib			
Keetmanshoop	17	1	
Kub			
Luderitz	14	10	8,0
Mariental	19	3	
Möwe			
Ohopoho	26	3	
Okahandja			
Okaukuejo	27	5	
Ondangwa	28	9	
Otavi			
Otjiwarango			
Outjo			
Rehoboth			
Rundu	30	10	
Steinhausen			
Tsumeb			
Uis	18	7	
Walvisbaai	17	8	
Windhoek			

BOTSWANA	Max	Min	RRR
Francistown	28	14	
Gaborone	27	12	
Ghanzi	29	14	
Lobatsi			
Mahalapye			
Maun	30	11	
Shakawe	30	10	
Tshabong	26	12	2,0
Tshane	29	12	

SYNOPTIC WEATHER MAP 1200 GMT – 1400 SAST 16-8-1974 SINOPTIESE WEERKAART

INFERENCE The low off Cape Town is reflected in the upper air as a deep cut-off system and therefore cloudy weather with fairly general rain will occur over the Cape Province and Southern and Central OFS with rather heavy falls possible over Southern OFS and Eastern Cape.

AFLEIDING Die laag by Kaapstad is in die bolug sterk uitgebeeld as 'n diep afgeslote stelsel en gevolglik sal bewolkte weer met betreklik algemene reën voorkom oor Kaapland en Suid- en Sentraal Vrystaat met redelike swaar neerslae oor die Suid Vrystaat en Oos-Kaapland

DAAGLIKSE WEERBULLETIN

Maksimum en Minimum Temperatuur (°C) en Reënval (RRR) in mm vir die 24 uur geëindig om 0800 SAST op

WEERBUREU / WEATHER BUREAU
DEPT VAN VERVOER / DEPT OF TRANSPORT
18 [illegible] 1974

DAILY WEATHER BULLETIN

Maximum and Minimum Temperatures (°C) and Rainfall (RRR) in mm for the 24 hours ended at 0800 SAST on

TRANSVAAL	Max	Min	RRR
Alberton			
Barberton			
Belfast			
Bethal	23	7	
Bonpoort	23	9	
Carolina	20	5	
Delareyville			
Delmas			
Doornspruit (Vaalwater)	20	11	
Ermelo			
Jan Kempdorp			
Jan Smuts	21	5	
Joubertpark (Jhb)	20	7	
Klerksdorp			
Kroondal (Rustenburg)	26	9	
Letaba			
Levubu	25	11	
Lichtenburg			
Loskopdam			
Loskopkanale (Groblersdal)			
Louis Trichardt			
Lydenburg			
Marble Hall			
Mara	20	9	
Marnitz	27	14	
Messina	29	13	
Middelburg			
Nelspruit	24	12	
Phalaborwa	27	13	
Pietersburg	20	8	
Piet Retief	23	8	
Pongola			
Potchefstroom	25	10	
Potgietersrus	24	13	
Pretoria	23	12	
Pretoriuskop			
Punda Milia			
Satara			
Sekhukhune			
Shingwidzi			
Skukuza	26	15	
Standerton	24	2	
Schweizer-Reneke			
Thabazimbi			
Tom Burke			
Tzaneen			
Vereeniging			
Volksrust			
Warmbad	26	9	
Waterval-Boven			
Witbank			
Wolmaransstad			
Zeerust			

NATAL	Max	Min	RRR
Cape St. Lucia	24	17	
Cedara	20	11	
Dundee			
Durban (Louis Botha)	25	15	
Estcourt	24	7	
Harding			
Himeville			
Hluhluwe			
Melmoth			
Mkuze			
Newcastle			
Port Shepstone	23	16	
Van Reenen			
Vryheid			
Waterford (Underberg)	18	3	
O.V.S. + O.F.S.			
Balkfontein (Bothaville)			
Bethlehem			
Bloemfontein (J.B.M. Hertzog)	21	7	
Bultfontein			
Clocolan			
Fauresmith	13	9	22,6
Ficksburg			
Frankfort	25	6	
Harrismith			
Hoopstad	26	8	
Heilbron			
Koppies			
Kroonstad	25	10	
Lindley			
Modderpoort			
Petrusburg			
Philippolis			
Reddersburg			3,1
Reitz			
Rouxville			
Vrede			
Warden			
Welkom			
Wepener	18	5	
Winburg			
Zastron			

KAAP - CAPE	Max	Min	RRR
Aberdeen			
Addo			
Agulhas	17	9	
Alexander Bay	17	9	
Aliwal North	12	9	11,2
Beaufort West	16	5	0,5
Boegoebergdam			
Brandvlei			
Caledon			
Calitzdorp			
Calvinia	13	-1	3,2
Cape Columbine	15	10	11,0
Cape St. Francis	18	15	1,0
Cape Town (D.F. Malan)	17	7	20,3
Cape Town (~~Roeland St.~~ Newlands)			26,0
Carnarvon			
Ceres			
Citrusdal			
Colesberg			
Cradock			
De Aar	14	9	1,4
Döhne	14	11	21,0
Douglas			
East London (Ben Schoeman)	17	14	41,0
Eisenburg			19,0
Fort Beaufort			12,0
Fraserburg	17	-1	
Gäries			
George			
Graaff-Reinet	18	11	6,0
Grahamstown			3,5
Grootfontein (Middelburg)	14	9	26,6
Hopetown			18,0
Idutywa			
Jansenville	16	13	8,5
Joubertina			
Kaappunt	14	9	8,6
Kimberley (B.J. Vorster)	20	11	6,3
Knysna			
Kokstad	18	4	
Kuruman	19	10	14,5
Ladismith			
Langebaanweg	15	6	13,2
Maclear			
Mafeking	25	13	
Malmesbury			
Matatiele			
Matroosberg	14	3	2,5
Mbashe			

KAAP - CAPE	Max	Min	RRR
Mosselbaai	17	9	
Oktep			
Oudtshoorn	21	7	
Petrusville			
Piketberg			
Pofadder	13	1	
Port Elizabeth (H.F. Verwoerd)	18	12	9,0
Port Nolloth	15	7	
Port St. Johns	21	17	
Prieska	20	9	
Prince Albert			
Queenstown	14	9	31,5
Riversdale	17	8	
Robertson	18	5	4,4
Sheepran	15	9	
Somerset East	16	12	5,0
Steynsburg			45,0
Strydenburg			3,2
Sutherland	xx	-4	
Swellendam			
Tarkastad			65,5
Touwsrivier			
Twee Riviere	17	2	
Umtata	19	13	
Uniondale			
Upington	19	4	
Vanwyksvlei	19	0	
Victoria West			32,5
Vredendal	19	3	
Vryburg	25	10	
Williston			
Willowmore	18	11	3,5
Willow Park (Dordrecht)			
LESOTHO			
Maseru			
Ox-Bow			
SWAZILAND			
Bulembu			
Manzini (Matsapa)	25	13	
Siteki			

S.W.A.	Max	Min	RRR
Aroab			
Bethanien			
Dordabis			
Gobabeb	18	2	
Gobabis	20	2	
Grootfontein	27	7	0,3
J.G. Strijdom	17	4	
Karasburg			
Kalkfeld			
Karibib			
Keetmanshoop	16	1	
Kub			
Lüderitz	14	11	0,0
Mariental	18	0	
Möwe			
Ohopoho	25	4	
Okahandja			
Okaukuejo	25	4	
Ondangwa	26	8	
Otavi			
Otjiwarango			
Outjo			
Rehoboth			
Rundu	31	15	
Steinhausen			
Tsumeb			
Uis	18	0	
Walvisbaai	16	8	
Windhoek			
BOTSWANA			
Francistown	30	10	
Gaborone	27	13	
Ghanzi	30	15	0,5
Lobatsi			
Mahalapye			
Maun	30	15	
Shakawe	31	18	
Tshabong	23	11	0,2
Tshane	26	12	

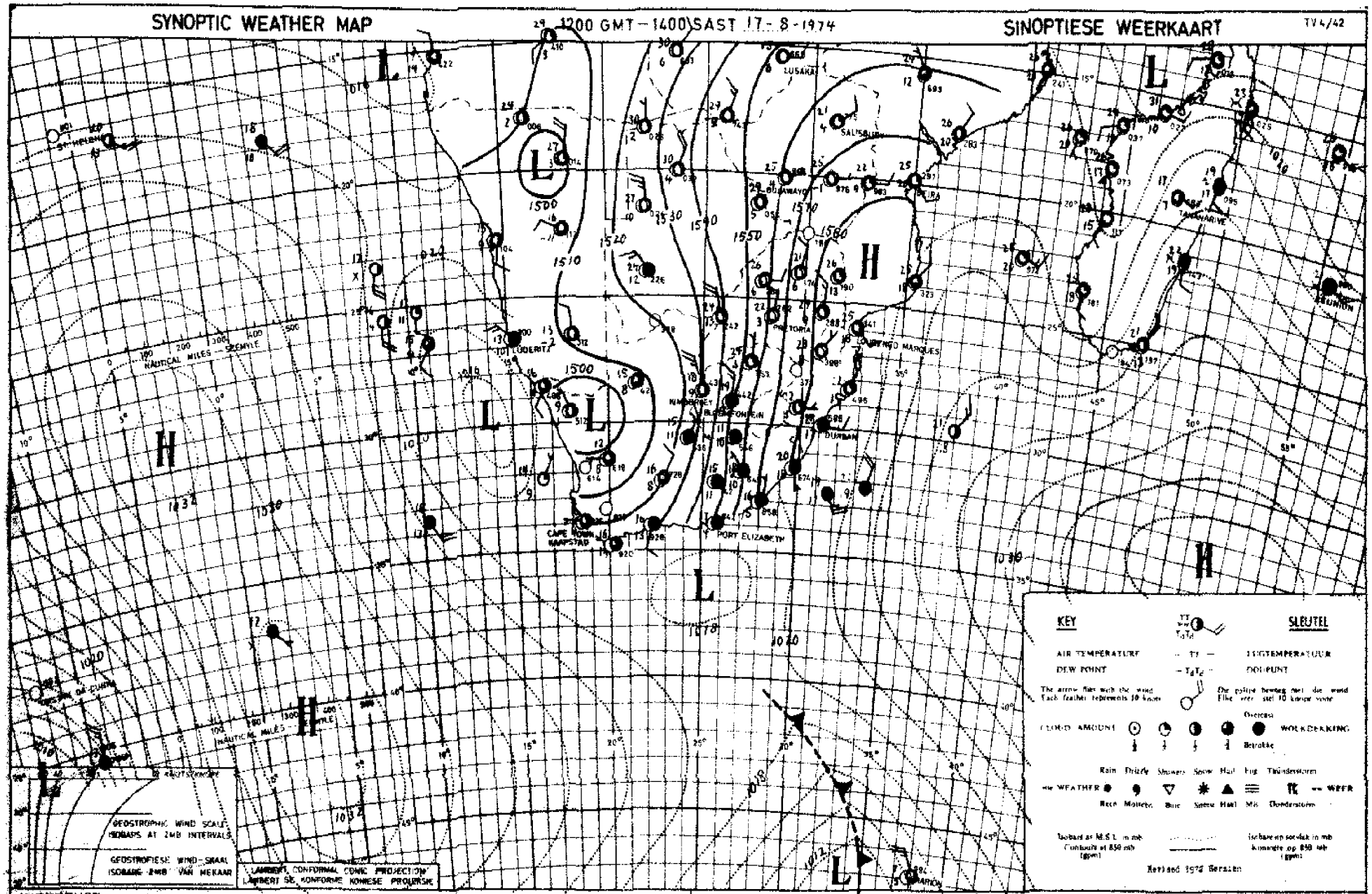

INFERENCE

A well marked, but complex low pressure system remains situated over the ocean areas immediately to the west of the country and over the extreme western parts of the country itself, so that good rains are still expected over most of the Cape Province and over the southern half of the Free State.

AFLEIDING

'n uitgesproke maar komplekse laedrukstelsel is nog steeds oor die oseaangebiede wes van die land en oor die westelike dele van die land self gelee, sodat goeie reens weer oor bykans die hele Kaapprovinsie en oor die suidelike helfte van die Vrystaat verwag word.

DAAGLIKSE WEERSBULETYN — DAILY WEATHER BULLETIN

Maksimum en Minimum Temperature (°C) en Reënval (RRR) in mm vir die 24 uur geëindig om 0900 SAST op

DEPARTMENT OF TRANSPORT
19 - 9 - 1974

Maximum and Minimum Temperatures (°C) and Rainfall (RRR) in mm for the 24 hours ended at 0900 SAST on

TRANSVAAL	Max	Min	RRR
Alberton			
Bethlehem			
Bethal			
Bethal	22	8	
Boksburg	23	11	
Carolina	21	8	
Delareyville			4,5
Delmas			
Doornspruit (Vaalwater)	27	14	
Ermelo			
Jan Kempdorp			29,5
Jan Smuts	21	9	
Jeppestown (Jhb)	20	9	
Klerksdorp			
Kroondal (Rustenburg)	26	13	
Letaba			
Levubu	26	11	
Lichtenburg			
Louis Trichardt			
Lydenburg	21	6	
Marble Hall			
Mara	27	10	
Marnitz	27	15	
Messina	29	12	
Middelburg			
Nelspruit	24	12	
Phalaborwa	29	14	
Potchefstroom	29	10	
Pietersburg	22	8	
Pretoria	25	12	
Pretoriuskop	25	13	
Punda Milia	24	15	
Satara			
Skukuza	28	14	
Standerton	23	8	
Schweizer-Reneke			17,0
Thabazimbi			
Tom Burke			
Tzaneen			
Vereeniging			
Volksrust			
Warmbad	26	14	
Waterval-Boven			
Witbank			
Wolmaransstad			
Zeerust			

NATAL	Max	Min	RRR
Cape St. Lucia	24	19	
Cedara	24	11	
Dundee			
Durban (Louis Botha)	25	18	
Estcourt	23	9	
Harding			
Himeville			
Hluhluwe			
Melmoth			
Mtunzi			
Newcastle	19	X	
Port Shepstone	23	18	
Van Reenen			
Vryheid			
Waterford (Underberg)	21	6	
O.V.S. - O.F.S.			
Ballfontein (Bethaville)			0,5
Bethlehem	23	3	
Bloemfontein (J.B.M. Hertzog)	18	8	29,0
Ballfontein			
Clocolan			
Fauresmith	11	8	57,6
Ficksburg			
Frankfort	23	12	
Harrismith			
Hoopstad	23	11	9,0
Heilbron			
Koppies			
Kroonstad	24	13	
Lindley			
Modderpoort			
Petrusburg			
Phillippolis			
Reddersburg			
Reitz			
Rouxville			
Vrede			
Warden			
Welkom	21	10	2,4
Wepener	19	9	23,0
Winburg			
Zastron			31,7

KAAP - CAPE	Max	Min	RRR
Aberdeen			
Addo			
Agulhas	17	11	4,3
Alexander Bay	19	11	
Aliwal North	12	7	44,7
Beaufort West	22	9	
Boegoeberg dam			
Brandvlei			
Caledon			
Calitzdorp			
Calvinia	17	6	
Cape Columbine	15	11	7,5
Cape St. Francis	20	14	6,0
Cape Town (D.F. Malan)	18	10	4,6
Cape Town (~~Koeland H.~~ Maynardville)			14,0
Carnarvon			3,5
Ceres			22,0
Citrusdal			
Colesberg			
Cradock			
De Aar	7	5	30,0
Döhne	16	10	4,5
Douglas	16	6	15,5
East London (Ben Schoeman)	19	14	6,3
Elsenburg			3,7
Fort Beaufort			9,0
Fraserburg	18	0	
Garies			
George			
Graaff-Reinet	25	10	24,5
Grahamstown			18,0
Grootfontein (Middelburg)	13	7	23,0
Hopetown			
Idutywa			
Jansenville	18	10	10,0
Joubertina			
Kaapmuiden	16	9	1,1
Kimberley (B.J. Vorster)	14	9	26,0
Knysna			
Kokstad	21	9	
Kuruman	14	6	25,0
Ladismith			
Langebaanweg	17	11	38,0
Maclear			3,7
Mafeking	25	13	0,5
Malmesbury			
Matatiele			
Matroosberg	24	5	1,0
Mbashe	19	16	1,0

KAAP - CAPE	Max	Min	RRR
Mossel Baai	18	13	
Oliep	14	6	3,4
Oudtshoorn	24	5	1,3
Petrusville			27,0
Piketberg			
Pofadder	17	2	
Port Elizabeth (H.F. Verwoerd)	20	13	3,1
Port Nolloth	18	13	
Port St. Johns	22	19	
Prieska	8	5	25,7
Prince Albert			
Queenstown	17	-4	11,5
Riversdale	20	5	
Robertson	22	6	
Sheeprun	19	9	2,4
Somerset East	18	11	12,5
Steynsburg			42,5
Strydenburg			20,0
Sutherland	XX	1	
Swellendam			
Tarkastad			20,0
Toewarivier			
Twee Riviere			
Umtata	9	11	
Uniondale			
Upington	20	0	
Vanwyksvlei	19	2	0,4
Victoria West			
Vredendal	21	3	
Vryburg	20	10	2,0
Williston			
Willowmore	19	7	
Willow Park (Dordrecht)			
LESOTHO			
Maseru			
Ox-Bow			
SWAZILAND			
Bulembu			
Manzini (Matsapa)	28	19	
Siteki			

S.W.A.	Max	Min	RRR
Aroab			
Bethanien			
Duirdabis			
Gobabeb	18	5	
Gobabis	26	14	
Grootfontein	23	3	
J.G. Strijdom	18	-1	
Karasburg			
Keilfeld			
Karibib			
Keetmanshoop	18	1	
Kub			
Luderitz	19	12	
Martental	21	0	
Möwe	18	7	
Okaputa	XX	2	
Okahandja			
Okatukuja	23	3	
Ondangwa	25	6	
Otavi			
Otjiwarango			
Outjo			
Rehoboth			
Rundu			
Steinhausen			
Tsumeb			
Uis	19	1	
Walvisbaai	16	9	
Windhoek			
BOTSWANA			
Francistown	31	11	
Gaborone	22	16	
Ghanzi	24	9	0,5
Lobatsi			
Mahalapye			
Maun	30	16	
Shakawe	19	19	
Tshabong	19	6	4,0
Tshane	20	4	

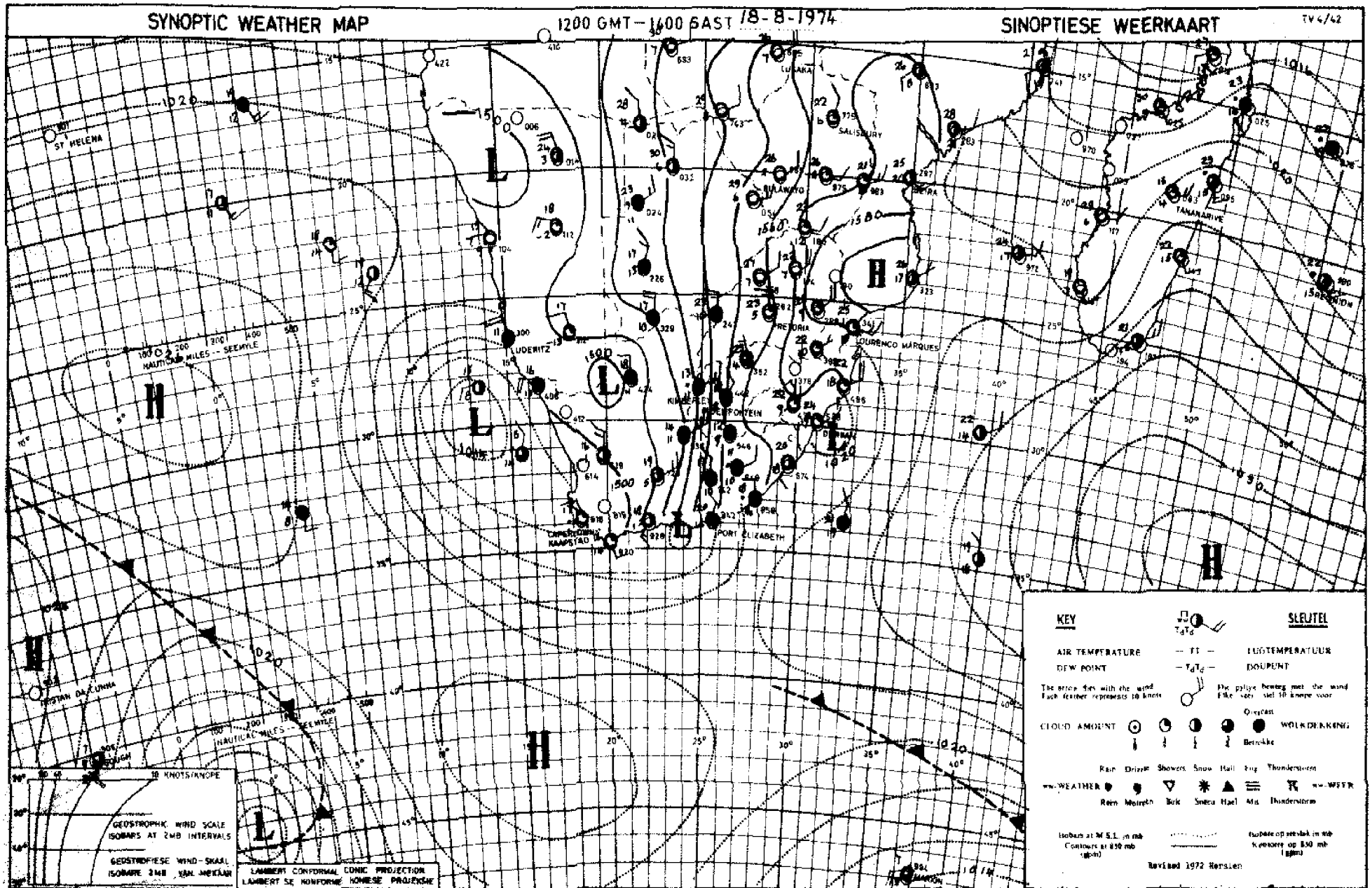

INFERENCE The main feature of the circulation is a deep cut-off low in the upper air off the west coast with several components on the surface. The whole system is advancing slowly eastwards so that further rain will fall over the Cape Province and the Free State while light showers will occur also over Natal and Southern Transvaal.

AFLEIDING Die hoofkenmerk van die sirkulasie is n diep afgeslote laag in die bolug oor die weskus met verskeie komponente aan die oppervlakte. Die hele stelsel beweeg stadig ooswaarts sodat verdere reën oor die Kaapprovinsie en die Vrystaat sal val terwyl ligte buie ook oor Natal en Suid- Transvaal sal uitsak.

DAAGLIKSE WEERBULLETIN

Maksimum en Minimum Temperatuur (°C) en Reënval (RRR)
in mm vir die 24 uur geëindig om 0800 SAST op

WEERBURO / WEATHER BUREAU
DEPT VAN VERVOER / DEPT OF TRANSPORT
20 - 8 - 1974

DAILY WEATHER BULLETIN

Maximum and Minimum Temperatures (°C) and Rainfall (RRR)
in mm for the 24 hours ended at 0800 SAST on

TV. 4.45

TRANSVAAL	Max	Min	RRR
Alberton			
Barberton			
Belfast			
Bethal	20	6	
Boksburg	19	0	
Carolina	19	7	
Delareyville			
Delmas			
Doornspruit (Vaalwater)	27	7	
Ermelo			
Jan Kempdorp			
Jan Smuts	19	4	
Jeppestown (Jhb)	18	7	
Klerksdorp			
Kroondal (Rustenburg)	24	5	
Letaba			
Levubu	27	13	
Lichtenburg			
Louisdam			
Louisvalle (Groblersdal)			
Louis Trichardt			
Lydenburg	21	7	
Marble Hall			
Mara	27	9	
Marnitz	27	10	
Messina	30	13	
Middelburg			
Nelspruit	25	10	
Phalaborwa	28	14	
Pietersburg	25	11	
Piet Retief	20	8	
Pongola			
Potchefstroom	23	0	
Potgietersrus	26	13	
Pretoria	23	9	
Pretoriustop			
Punda Milia			
Sibasa			
Skukuhune			
Shingwidzi			
Skukuza	28	12	
Standerton	20	4	0,5
Schweizer-Reneke			
Thabazimbi			
Tom Burke			
Tzaneen			
Vereeniging			
Volksrust			
Warmbad	26	9	
Waterval-Boven			
Witbank			
Wolmaransstad			
Zeerust			

NATAL	Max	Min	RRR
Cape St. Lucia	24	18	
Cedara	22	3	
Dundee			
Durban (Louis Botha)	23	10	
Estcourt	21	4	
Harding			
Himeville			
Hluhluwe			
Melmoth			
Mkuze			
Newcastle	19	x	1,6
Port Shepstone	21	12	
Van Reenen			
Vryheid			
Waterford (Underberg)	18	-1	

O.V.S. - O.F.S.	Max	Min	RRR
Balkfontein (Bothaville)			
Bethlehem	17	0	2,4
Bloemfontein (J.B.M. Hertzog)	16	-1	
Bultfontein			
Clocolan			
Fauresmith	14	0	
Ficksburg			15,0
Frankfort	21	1	9,8
Harrismith			
Hoopstad	19	3	
Heilbron			
Koppies			
Kroonstad	18	-2	
Lindley			
Modderpoort			
Petrusburg			
Philippolis			
Reddersburg			
Reitz			
Rouxville			
Vrede			6,5
Warden			8,0
Welkom	18	3	12,3
Wepener	16	-2	1,0
Winburg			
Zastron			

KAAP - CAPE	Max	Min	RRR
Aberdeen			
Adelo			
Agulhas	16	12	1,7
Alexander Bay	19	12	
Aliwal North	15	1	
Beaufort West	17	6	
Boegoebergdam			
Brandvlei			
Caledon			
Calitzdorp			
Calvinia	0	6	3,1
Cape Columbine	16	12	1,5
Cape St. Francis	20	11	
Cape Town (D. F. Malan)	16	11	20,5
Cape Town (Roeland St.)			
Carnarvon			
Ceres			53,0
Citrusdal			
Colesberg			
Cradock			
De Aar	xx	0	
Döhne	20	9	
Douglas	17	1	
East London (Ben Schoeman)	25	13	
Elsenburg			
Fort Beaufort			
Fraserburg	12	3	0,5
Garies			2,0
George			
Graaff-Reinet	18	8	
Grahamstown			
Grootfontein (Middelburg)	13	5	
Hopetown			
Idutywa			
Jansenville	20	11	
Joubertina			
Kaapmuiden	4	11	8,3
Kimberley (B. J. Vorster)	18	4	
Knysna			
Kokstad	18	-1	5,6
Kuruman	16	2	
Ladismith			
Loerdebaanweg	17	12	8,2
Maclear			
Mafeking	23	3	0,9
Malmesbury			
Matatiele			
Matroosberg	9	5	10,8
Mbashe	27	13	

KAAP - CAPE	Max	Min	RRR
Mosselbaai	22	12	
Okiep	9	7	6,3
Oudtshoorn	20	3	
Petrusville			
Piketberg			
Poffadder	14	1	
Port Elizabeth (H.F. Verwoerd)	23	7	
Port Nolloth	13	12	
Port St. Johns	24	17	
Prieska	16	2	
Prince Albert			
Queenstown	18	6	
Riversdale	20	6	
Robertson	16	10	2,7
Sheeprun	17	7	4,0
Somerset East	20	11	
Steynsburg			
Strydenburg			
Sutherland	xx	5	14,0
Swellendam			
Tarkastad			
Touwsrivier			13,0
Twee Riviere	20	-3	
Umtata	22	7	
Uniondale			
Upington	20	0	
Vanwyksvlei	15	1	
Victoria West			
Vredendal	18	10	
Vryburg	20	-1	
Williston			
Willowmore	17	7	
Willow Park (Dordrecht)			

LESOTHO	Max	Min	RRR
Maseru			
Ox-Bow			

SWAZILAND	Max	Min	RRR
Balembu			
Manzini (Matsapa)	26	14	
Siteki			

S.W.A.	Max	Min	RRR
Aroab			
Bethanien			
Derdabis			
Gobabeb	21	4	
Gobabis	22	-5	
Grootfontein	27	4	
J.G. Strijdom	28	-1	
Karasburg			
Kalkfeld			
Karibib			
Keetmanshoop	17	1	
Kub			
Luderitz	14	12	
Mariental	21	-1	
Möwe	17	12	
Okaporo	27	3	
Okahandja			
Okaukuejo	26	6	
Ondangwa	27	9	
Otavi			
Otjiwarongo			
Outjo			
Rehoboth			
Rundu	29	7	
Steinhausen			
Tsumeb			
Uis	22	3	
Walvisbaai	18	8	
Windhoek			

BOTSWANA	Max	Min	RRR
Francistown	30	12	
Gaborone	28	7	
Ghanzi	28	2	
Lobatsi			
Mahalapye			
Maun	30	14	
Shakawe	30	13	
Tshabong	20	1	
Tsetse	20	8	

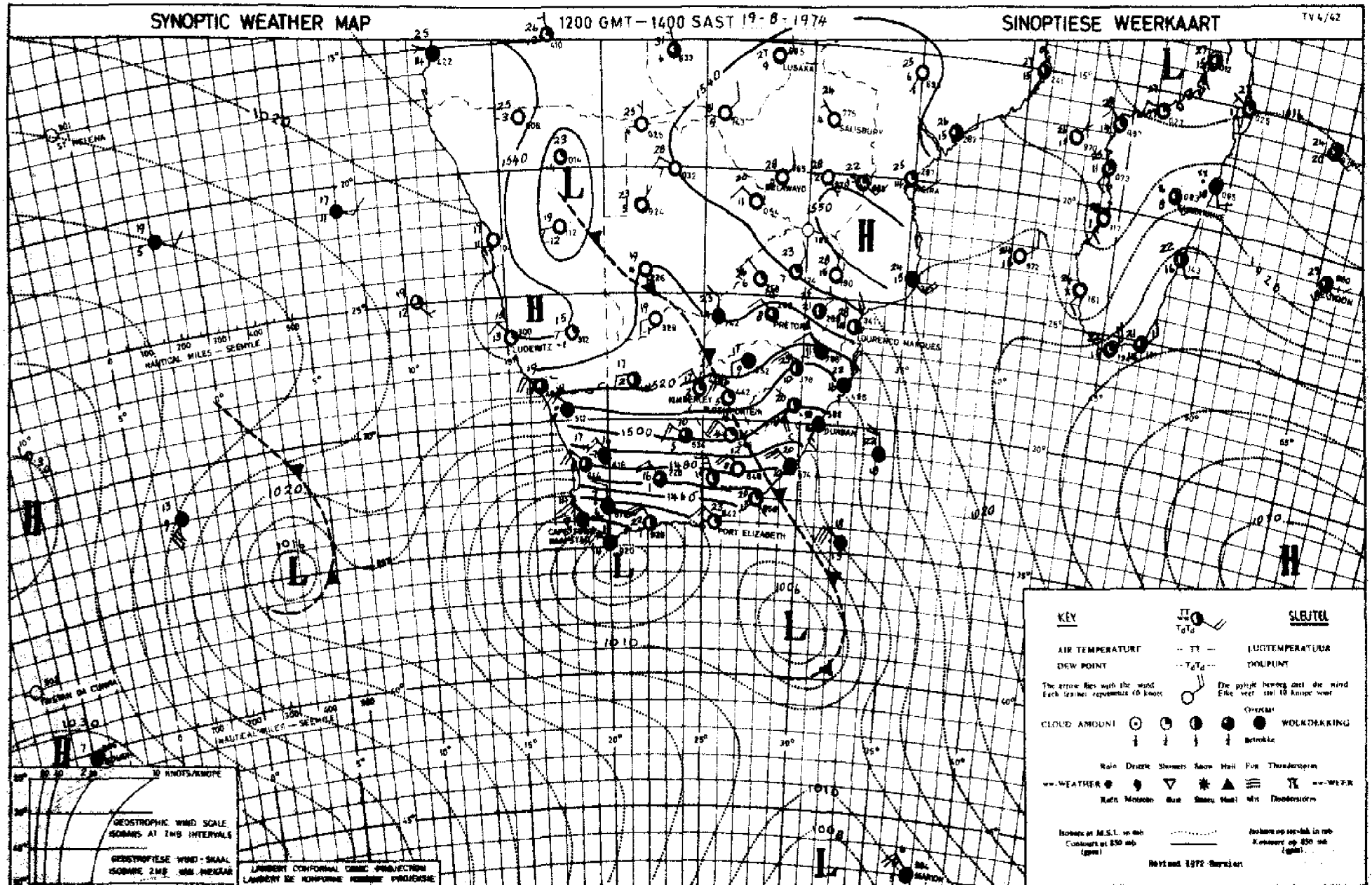

INFERENCE The depressions south of the land is moving fairly rapidly eastwards and a ridge of high pressure is forming over the interior so that clearance will take place over the Free State, Natal and Transvaal. A third depression over the Atlantic ocean will, however, maintain cloudy weather with rain over western and South-western Cape.

AFLEIDING Die laedrukstelsels suid van die land beweeg taamlik vinnig ooswaarts en 'n rug van hoë druk vorm oor die binneland sodat ophelring oor die Vrystaat, Natal en Transvaal sal plaasvind. 'n Derde laedrukstelsel oor die Atlantiese oseaan sal egter nog bewolkte weer met reen laat voortduur oor Wes- en Suidwes-Kaapland.

DAAGLIKSE WEERBULLETIN

Maksimum en Minimum Temperatuur (°C) en Reënval (RRR) in mm vir die 24 uur geëindig om 0800 SAST op

WEERBURO / WEATHER BUREAU
DEPT VAN VERVOER / DEPT OF TRANSPORT
21 - 8 - 1974

DAILY WEATHER BULLETIN

Maximum and Minimum Temperatures (°C) and Rainfall (RRR) in mm for the 24 hours ended at 0800 SAST on

TRANSVAAL	Max	Min	RRR
Alberton			
Barberton			
Belfast			
Bethal	22	6	
Boksburg	21	-2	
Carolina	21	8	
Delareyville			
Delmas			
Doornspruit (Vaalwater)	29	7	
Ermelo			
Jan Kempdorp			
Jan Smuts	21	5	
Joubertpark (Jhb)	20	7	
Klerksdorp			
Kroondal (Rustenburg)	26	3	
Letaba			
Lichtenburg	29	15	
Lichtenburg			
Louisdam			
Louisdamale (Groblersdal)			
Louis Trichardt			
Lydenburg	23	7	
Marble Hall			
Mara	31	18	0,1
Marnitz	30	17	
Messina	32	16	
Middelburg			
Nelspruit	29	9	
Phalaborwa			
Pietersburg	27	11	
Piet Retief	25	6	
Pongola			
Potchefstroom	22	-1	
Potgietersrus	29	16	
Pretoria	24	6	
Pretoriuskop			
Punda Milia			
Satara			
Sekhukhune			
Skingwidzi			
Skukuza	30	11	
Standerton	21	-1	
Schweizer-Reneke			
Thabazimbi			
Tom Burke			
Tzaneen			
Vereeniging			
Volksrust			
Warmbad	28	8	
Waterval-Boven			
Wilbank			
Wolmaransstad			
Zeerust			

NATAL	Max	Min	RRR
Cape St. Lucia	22	15	
Cedara	19	1	
Dundee			
Durban (Louis Botha)	23	13	
Estcourt	22	1	
Harding			
Himeville			
Hluhluwe			
Melmoth			
Mkuze			
Newcastle			
Port Shepstone	23	12	
Van Reenen			
Vryheid			
Waterford (Underberg)	18	-1	

O.V.S. - O.F.S.	Max	Min	RRR
Balkfontein (Bethaville)			
Bethlehem	17	-4	
Bloemfontein (J.B.M. Hertzog)	16	-2	
Bultfontein			
Clocolan			
Fauresmith	14	1	
Ficksburg			
Frankfort	19	-2	
Harrismith			
Hoopstad	18	-1	
Heilbron			
Koppies			
Kroonstad	19	-2	
Lindley			
Modderpoort			
Petrusburg			
Phillippolis			
Reddersburg			
Reitz			
Rouxville			
Vrede			
Warden			
Welkom	17	2	
Wepener	15	7	
Winburg			
Zastron			

KAAP - CAPE	Max	Min	RRR
Aberdeen			
Addo			
Agulhas	17	10	4,3
Alexander Bay	19	10	5,4
Aliwal North	15	2	
Beaufort West	17	7	0,8
Boegoebergdam			
Brandvlei			3,5
Caledon			
Calitzdorp			
Calvinia	12	2	23,3
Cape Columbine	16	7	19,0
Cape St. Francis	20	11	
Cape Town (D.F. Malan)	14	8	55,5
Cape Town (Roeland St.)			
Carnarvon			
Ceres			30,0
Citrusdal			
Colesberg			
Cradock			
De Aar	13	2	
Döhne	19	7	
Douglas	19	2	
East London (Ben Schoeman)	22	10	
Elsenburg			
Fort Beaufort			
Fraserburg	11	0	5,0
Garies			31,0
George			
Graaff-Reinet	19	7	
Grahamstown			
Grootfontein (Middelburg)	18	4	
Hopetown			
Idutywa			
Jansenville	21	8	
Joubertina			
Kaappunt	12	8	18,3
Kimberley (B.J. Vorster)	17	3	
Knysna			
Kokstad	19	-2	
Kuruman	18	4	
Ladismith			
Langebaanweg	16	8	27,5
Maclear			
Mafeking	24	1	
Malmesbury			
Matatiele			
Matroosberg	0	2	8,7
Mbashe	23	13	

KAAP - CAPE	Max	Min	RRR
Mosselbaai	21	19	
Oldep	10	2	31,0
Oudtshoorn	20	7	
Petrusville			
Piketberg			
Pofadder	15	3	8,7
Port Elizabeth (H.E. Verwoerd)	22	10	
Port Nolloth	16	10	6,6
Port St. Johns	22	13	
Prieska	18	6	
Prince Albert			
Queenstown	17	4	
Riversdale	20	5	
Robertson	16	7	13,5
Sheeprun	20	1	
Somerset East	20	5	
Steynsburg			
Strydenburg			
Sutherland	xx	-2	7,5
Swellendam			54,5
Tarkastad			
Touwsrivier			9,0
Twee Riviere	23	-1	
Umtata	23	2	
Uniondale			
Upington	21	3	1,8
Vanwyksvlei	15	3	1,0
Victoria West			
Vredendal	17	8	25,0
Vryburg	20	1	
Williston			4,5
Willowmore	17	6	1,1
Willow Park (Dordrecht)			

LESOTHO	Max	Min	RRR
Maseru			
Ox-Bow			

SWAZILAND	Max	Min	RRR
Bulembu			
Manzini (Matsapa)			
Sitekl			

S.W.A.	Max	Min	RRR
Aroab			
Bethanien			
Dordabis			
Gobabeb	21	6	
Gobabis	25	1	
Grootfontein			
J.G. Strijdom	22	-1	
Karasburg			
Kalkfeld			
Karibib			
Keetmanshoop	21	7	
Kub			
Luderitz	13	12	1,6
Mariental	23	2	
Möwe	17	8	
Okopoko	28	-2	
Okahandja			
Okaukuejo	28	0	
Ondangwa			
Otavi			
Otjiwarango			
Outjo			
Rehoboth			
Rundu	32	6	
Steinhausen			
Tsumeb			
Uis	23	1	
Walvisbaai	17	9	
Windhoek			

BOTSWANA	Max	Min	RRR
Francistown	31	12	
Gaborone	28	4	
Ghanzi	28	5	
Lobatsi			
Mahalapye			
Maun	31	10	
Shakawe	32	12	
Tshabong	23	5	
Tshane	24	3	

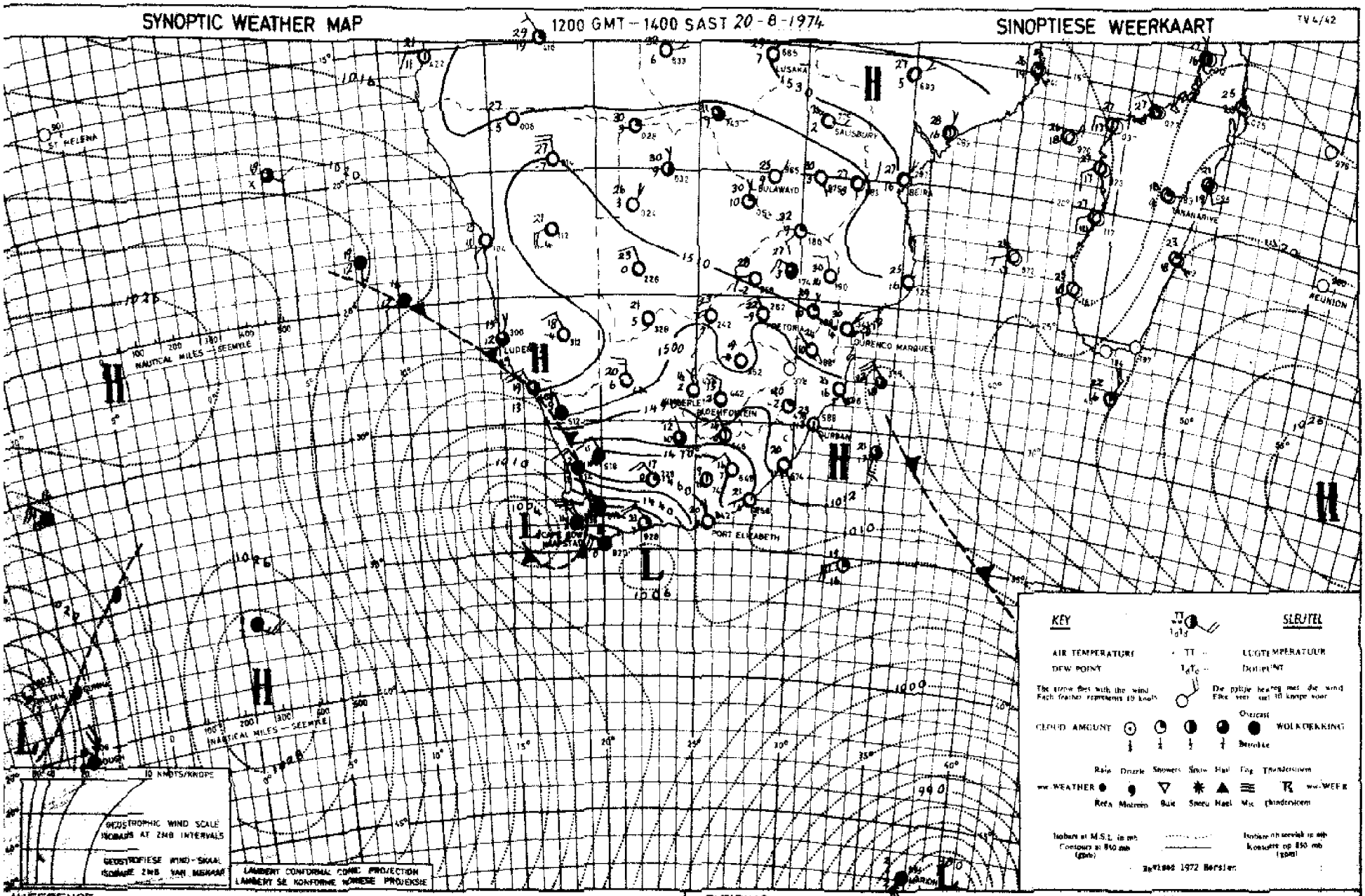

INFERENCE The depression and cold front off Cape Town will advance due eastwards so that cold, cloudy weather with rain will spread over the entire Cape Province and southern Free State tomorrow with snow on high ground. Over the northern regions it will still be mild to warm.

AFLEIDING Die kouefront en laedrukstelsel by Kaapstad sal ooswaarts beweeg sodat koue, bewolkte weer met reën more oor die hele Kaapprovinsie en Suid-Vrystaat sal uitbrei. Sneeu sal oor die hoogliggende gebiede voorkom. Oor die noordelike dele van die land sal dit nog matig tot warm wees.

DAAGLIKSE WEERBULLETIN — DAILY WEATHER BULLETIN

WEERBURO / WEATHER BUREAU
DEPT VAN VERVOER / DEPT OF TRANSPORT
22 9 1974

Maksimum en Minimum Temperatuur (°C) en Reënval (RRR) in mm vir die 24 uur geëindig om 0800 SAST op

Maximum and Minimum Temperatures (°C) and Rainfall (RRR) in mm for the 24 hours ended at 0800 SAST on

TRANSVAAL	Max	Min	RRR
Alberton			
Barberton			
Belfast			
Bethal	22	2	
Bospoort	16	-5	
Carolina	22	-1	
Delareyville			
Delmas			
Dobrnspruit (Vaalwater)	26	3	
Ermelo			
Jan Kempdorp			
Jan Smuts	20	-2	
Joubertpark (Jhb)	20	0	
Klerksdorp			
Kroondal (Rustenburg)	24	3	
Letaba			
Levubu	33	11	
Lichtenburg			
Loskopdam			
Loskopkanale (Groblersdal)			
Louis Trichardt			
Lydenburg	23	1	6,0
Marble Hall			
Mara	31	5	0,7
Marnitz	31	6	
Messina			
Middelburg			
Nelspruit	24	4	1,6
Phalaborwa	32	16	0,6
Pietersburg	28	5	3,3
Piet Retief	27	3	
Pongola			
Potchefstroom	20	0	
Potgietersrus	28	6	
Pretoria	22	3	
Pretoriuskop			
Punda Milia			
Satara			
Sekhukhune			
Shingwidzi			
Skukuza	31	15	
Standerton	20	-3	
Schweizer-Reneke			
Thabazimbi			
Tom Burke			
Tzaneen			
Vereeniging			
Volksrust			
Warmbad	28	-2	
Waterval-Boven			6,7
Witbank			
Wolmaransstad			
Zeerust			

NATAL	Max	Min	RRR
Cape St. Lucia	22	14	3
Cedara	21	1	
Dundee			
Durban (Louis Botha)	22	13	
Estcourt	24	3	
Harding			
Himeville			
Hluhluwe			
Melmoth			
Mkuze			
Newcastle	27	x	
Port Shepstone	22	11	
Van Reenen			
Vryheid			
Waterford (Underberg)	19	1	

O.V.S. - O.F.S.	Max	Min	RRR
Balkfontein (Bothaville)			
Bethlehem	20	-1	
Bloemfontein (J.B.M. Hertzog)	12	1	1,6
Bultfontein			
Clocolan			
Fauresmith	24	1	2,4
Ficksburg			
Frankfort	21	-3	
Harrismith			
Hoopstad	15	0	
Heilbron			
Koppies			
Kroonstad	17	0	
Lindley			
Modderpoort			
Petrusburg			
Philippolis			
Reddersburg			
Reitz			
Rouxville			
Vrede			
Warden			
Welkom	14	0	
Wepener	14	0	2,0
Winburg			
Zastron			1,0

KAAP - CAPE	Max	Min	RRR
Aberdeen			
Addo			23,0
Agulhas	15	12	1,5
Alexander Bay	13	7	2,5
Aliwal North	13	0	4,4
Beaufort West	10	4	2,6
Boegoebergdam			3,5
Brandvlei			3,5
Caledon			
Calitzdorp			
Calvinia	7	5	4,4
Cape Columbine	15	12	1,0
Cape St. Francis	19	12	17,0
Cape Town (D.F. Malan)	15	11	7,7
Cape Town (Roeland St.)			25,4
Carnarvon			
Ceres			1,5
Citrusdal			
Colesberg			
Cradock			
De Aar	xx	0	7,0
Döhne	18	5	6,0
Douglas	11	4	2,5
East London (Ben Schoeman)	19	10	3,1
Elsenburg			20,2
Fort Beaufort			13,0
Fraserburg	8	1	7,0
Garies			12,0
George			
Graaff-Reinet	13	3	17,2
Grahamstown			7,0
Grootfontein (Middelburg)	10	1	8,-
Hopetown			
Idutywa			
Jansenville	15	8	0,2
Joubertina			
Kaappunt	13	11	0,3
Kimberley (B.J. Vorster)	21	1	1,2
Knysna			
Kokstad	17	2	
Kuruman	9	0	2,0
Ladismith			
Langebaanweg	15	10	14,0
Maclear			
Mafeking	17	-2	
Malmesbury			
Matatiele			
Matroosberg	6	6	2,0
Mbashe			

KAAP - CAPE	Max	Min	RRR
Mosselbaai	19	9	0,5
Oliep	6	4	6,7
Oudtshoorn	17	6	1,7
Petrusville			10,0
Piketberg			
Pofadder	9	3	
Port Elizabeth (H.E. Verwoerd)	18	11	24,3
Port Nolloth	13	9	0,2
Port St. Johns	23	12	
Prieska	8	3	10,0
Prince Albert			
Queenstown	7	3	
Riversdale	14	8	2,0
Robertson	12	9	38,5
Sheeprun	21	2	
Somerset East	16	6	2,0
Steynsburg			3,5
Strydenburg			1,5
Sutherland	xx	-1	8,4
Swellendam			32,0
Tarkastad			
Touwsrivier			11,0
Twee Riviere	14	-4	
Umtata	24	4	0,8
Uniondale			
Upington	21	4	
Vanwyksvlei	3	2	7,0
Victoria West			
Vredendal	14	10	1,6
Vryburg	4	-3	
Williston			
Willowmore	14	3	
Willow Park (Dordrecht)			

LESOTHO	Max	Min	RRR
Maseru			
Ox-Bow			

SWAZILAND	Max	Min	RRR
Bulembu			
Manzini (Matsapa)	24	9	2,3
Siteki			

S.W.A.	Max	Min	RRR
Aroab			
Bethanien			
Dordabis			
Gobabeb	11	2	
Gobabis	19	-5	
Grootfontein	26	2	
J.G. Strijdom	18	-5	
Karasburg			
Kalkfeld			
Karibib			
Keetmanshoop	12	-3	
Kub			
Luderitz	10	9	
Mariental	20	-7	
Möwe	18	9	
Ohopoho	27	-2	
Okahandja			
Okaukuejo	25	1	
Ondangwa	26	2	
Otavi			
Otjiwarango			
Outjo			
Rehoboth			
Rundu			
Steinhausen			
Tsumeb			
Uis	19	3	
Walvisbaai	17	9	
Windhoek			

BOTSWANA	Max	Min	RRR
Francistown	32	9	
Gaborone	22	3	
Ghanzi	22	-1	
Lobatsi			
Mahalapye			
Maun	27	9	
Shakawe	29	6	
Tshabong	14	1	
Tshane	19	3	

LATE REPORTS / LAAT BERIGTE			21/9
Cape Town (Molteno)			16,8
Elsenburg			1,0

SYNOPTIC WEATHER MAP 1200 GMT – 1400 SAST 21 - 8 - 1974 SINOPTIESE WEERKAART TV 4/42

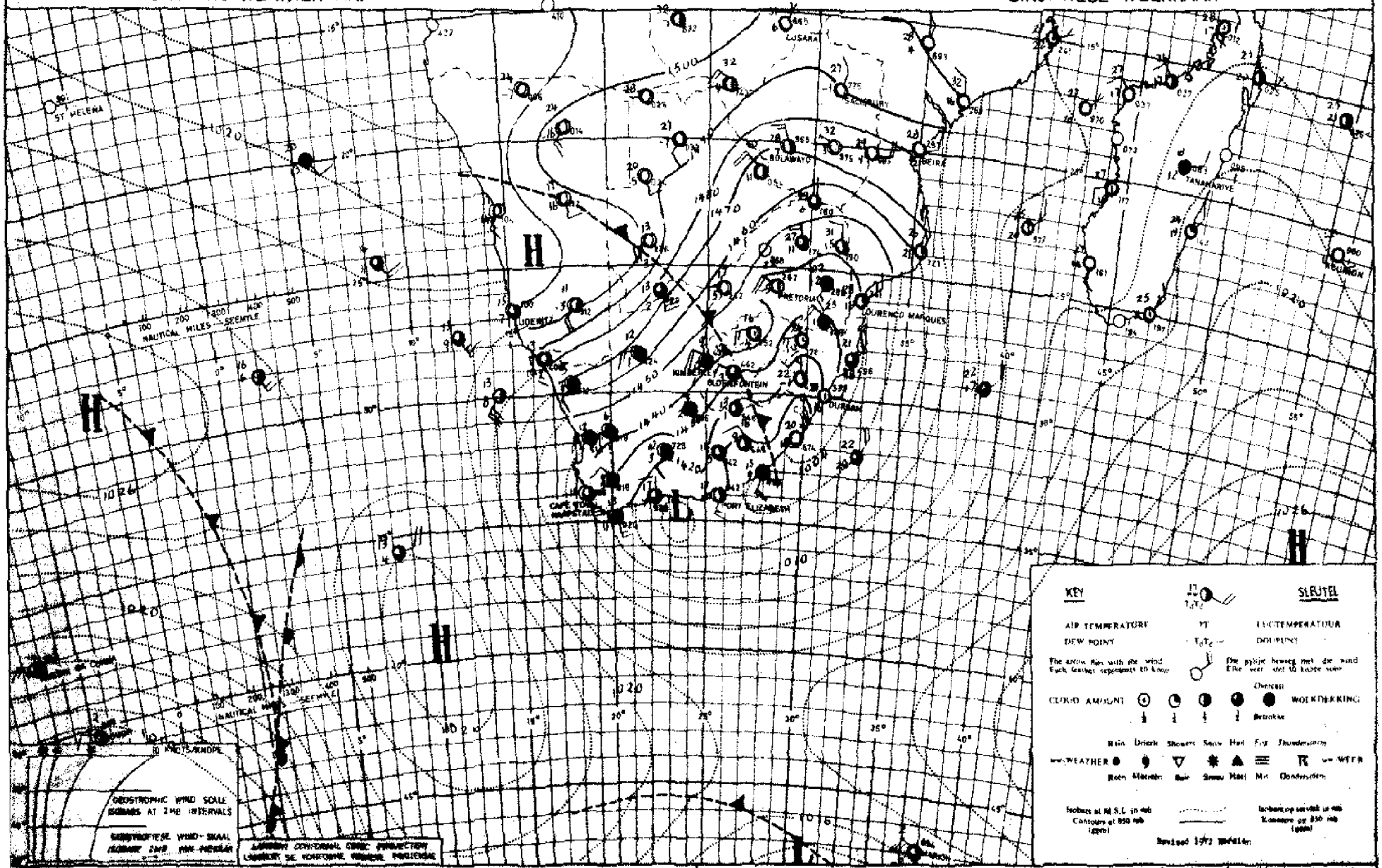

INFERENCE The cold air that has already penetrated the western half of the country will advance further east over the entire free State, Natal and southern half of the Transvaal. A cut off low in the upper air is situated east of Cape Town and in its eastward movement will cause rain over the Cape Province, Southern Free State and Southern Natal with a low high ground.

AFLEIDING Die koue lug wat reeds oor die westelike helfte van die land ir beweeg het, sal verder oos uitbreid oor die hele Vrystaat, Natal en die suidelike helfte van Transvaal. 'n Laedruk-stelsel in die holug is net oos van Kaapstad aanwesig en sal in sy ooswaartse beweging reen oor Kaapland, Suid-Vrystaat en Suid-Natal veroorsaak met sneeu oor die hoog liggende dele.

DAAGLIKSE WEERBULLETIN

Maksimum en Minimum Temperatuur (°C) en Reënval (RRR) in mm vir die 24 uur geëindig om 0900 SAST op

WEERBURO / WEATHER BUREAU
DEPT. VAN VERVOER / DEPT. OF TRANSPORT
23 - 8 - 1974

DAILY WEATHER BULLETIN

Maximum and Minimum Temperatures (°C) and Rainfall (RRR) in mm for the 24 hours ended at 0900 SAST on

TRANSVAAL	Max	Min	RRR
Alberton			
Barberton			
Belfast			
Bethal	13	-1	
Bronkhorstspruit	13	-4	
Carolina	13	-1	
Delareyville			
Delmas			
Doornspruit (Vaalwater)	20	-4	
Ermelo			
Jan Kempdorp			
Jan Smuts	19	-1	
Johannesburg (Pb)	13	1	
Klerksdorp			
Kroonstad (Rustenburg)	18	3	
Letaba			
Louis Trichardt	25	8	
Lichtenburg			
Loskopdam			
Lydenburg (Groblersdal)			
Louis Trichardt			
Lydenburg	17	1	
Marble Hall			
Mara	24	2	
Marnitz	21	-2	
Messina	27	5	
Middelburg			
Nelspruit	24	4	
Phalaborwa	26	9	
Pietersburg	20	4	
Piet Retief	16	5	
Pongola			
Potchefstroom	15	-4	
Potgietersrus	20	5	
Pretoria	16	2	
Pretoriuskop			
Punda Milia			
Satara			
Sekhukhuna			
Skingwidzi			
Skukuza	29	0	
Standerton	13	-3	
Schweizer-Reneke			
Thabazimbi			
Tom Burke			
Tzaneen			
Vereeniging			
Volksrust			
Warmbad	18	-2	
Waterval-Boven			
Witbank			
Wolmaransstad			
Zeerust			

NATAL	Max	Min	RRR
Cape St. Lucia	24	17	
Cedara	18	3	
Dundee			
Durban (Louis Botha)	23	12	
Estcourt	15	1	
Harding			
Himeville			
Hluhluwe			
Melmoth			
Mtubatuba			
Newcastle	16	X	
Port Shepstone	22	14	
Van Reenen			
Vryheid			
Waterford (Underberg)	12	3	

O.V.S. - O.F.S.	Max	Min	RRR
Balkfontein (Bethaville)			
Bethlehem	9	2	
Bloemfontein (J.B.M. Hertzog)	9	3	0.8
Bultfontein			
Clocolan			
Fauresmith	6	5	
Ficksburg			
Frankfort	12	-2	
Harrismith			
Hoopstad	14	1	
Heilbron			
Koppies			
Kroonstad	13	0	
Lindley			
Modderpoort			
Petrusburg			
Philippolis			
Reddersburg			
Reitz			
Rouxville			
Vrede			
Warden			
Welkom	12	0	
Wepener	8	4	
Winburg			
Zastron			

KAAP - CAPE	Max	Min	RRR
Aberdeen			
Addo			44.4
Agulhas	15	12	3.8
Alexander Bay	14	6	
Altwal North	9	5	3.3
Beaufort West	14	8	9.4
Bosgoedbergdam			
Brandvlei			
Caledon			
Calitzdorp			
Calvinia	10	6	5.3
Cape Columbine	15	10	0.5
Cape St. Francis	12	11	66.5
Cape Town (D. F. Malan)	15	9	2.8
Cape Town ([illegible])			6.5
Carnarvon			
Ceres			
Citrusdal			
Colesberg			
Cradock			
De Aar	9	3	1.2
Dihne	11	7	11.0
Douglas	12	3	
East London (Ben Schoeman)	14	11	12.9
Elsenburg			
Fort Beaufort			28.0
Fraserburg	6	2	0.1
Garies			2.5
George			
Graaff-Reinet	12	11	2.0
Grahamstown			90.5
Grootfontein (Middelburg)	10	6	
Hopetown			
Idutywa			
Jansenville	14	11	2.5
Joubertina			
Kaapmuiden	13	11	9.1
Kimberley (B. J. Vorster)	10	3	
Knysna			67.5
Kokstad	13	8	
Kuruman	10	1	
Ladismith			
Langebaanweg	14	5	0.2
Maclear			
Mafeking	15	0	
Malmesbury			
Matatiele			
Matroosberg	10	5	6.4
Mbashe	19	13	4.0

KAAP - CAPE	Max	Min	RRR
Mossel Bay	15	12	4.0
Oliver	10	2	0.7
Oudtshoorn	12	11	13.0
Petrusville			
Piketberg			
Pofadder	12	1	0.9
Port Elizabeth (S.R. Vermaard)	17	13	59.6
Port Nolloth	15	7	
Port St. Johns	21	16	
Prieska	13	4	
Prince Albert			
Queenstown			
Riversdale	14	12	9.0
Robertson	14	10	29.0
Sheepran	13	9	
Somerset East	10	6	37.5
Steynsburg			6.0
Strydenburg			
Sutherland	5x	2	4.4
Swellendam			
Tarkastad			28.0
Touwsrivier			4.0
Twee Riviere	15	-5	
Umtata	19	13	
Uniondale			
Upington	14	2	
Vanwyksvlei	12	4	2.0
Victoria West			
Vredendal	16	11	
Vryburg	18	-2	
Williston			
Willowmore	10	7	13.9
Willow Park (Dordrecht)			

LESOTHO	Max	Min	RRR
Maseru			
Ox-Bow			

SWAZILAND	Max	Min	RRR
Bulembu			
Manzini (Matsapa)	23	15	
Siteki			

S.W.A.	Max	Min	RRR
Aroab			
Bethanien			
Duwisib			
Gobabeb	19	5	
Gobabis	17	-5	
Grootfontein	21	0	
J.G. Strydom	19	-3	
Keetmanshoop			
Koichab			
Mariental			
Mokuti			
Omaruru	14	8	
Rehoboth			
Tsumeb	16	10	
Windhoek	17	-1	
Wlotzkasbaken	17	8	
Ondangua	25	-2	
Ombalantu			
Otjiwarongo	25	1	
Outjo	23	3	
Keetmanshoop			
Bethanien			
Karasburg			
Luderitz			
Aus			
Gibeon			
Mariental			
Rehoboth			
Gobabis			
Omaruru			
Otjiwarongo			
Grootfontein			
Tsumeb			
Ondangua			
Ombalantu			
Oshakati			
Rundu	27	2	
Katima Mulilo			
Tsumeb			
Ute			
Walvisbaai	16	8	
Windhoek			

BOTSWANA	Max	Min	RRR
Francistown	24	1	
Gaborone	19	2	
Ghanzi	19	-1	
Lobatse			
Maun	23	6	
Shakawe	24	5	
Tshabong	15	-1	
Tsabong	16	10	

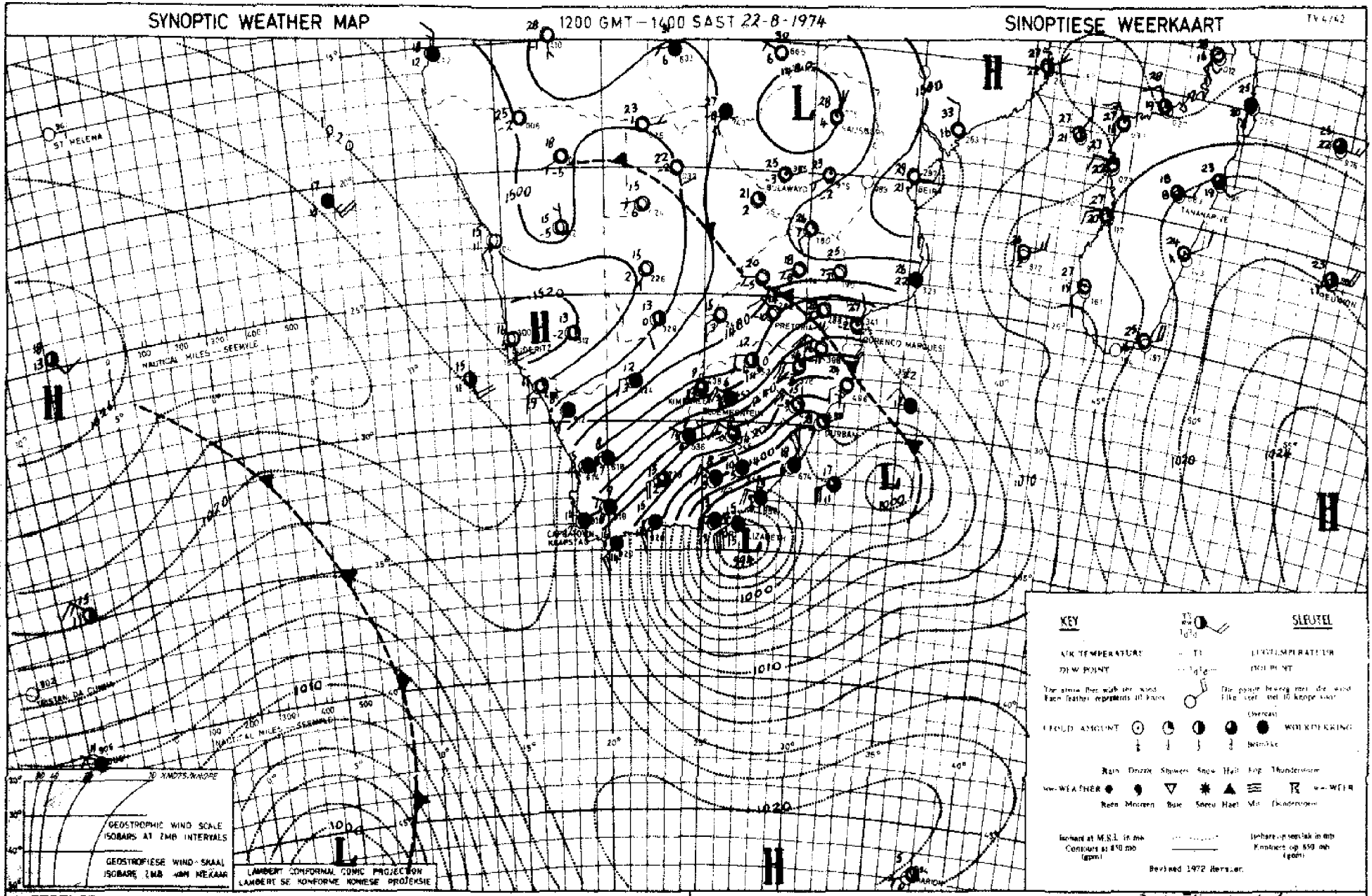

INFERENCE The intense depression off Port Elizabeth is moving slowly eastwards and will cause heavy rain over the south-eastern part of the Cape Province. Over the remainder of the Cape and the southern Free State it will also be cloudy with light rain, but it will clear partially from the west later.

AFLEIDING Die intensiewe lagedrukstelsel by Port Elizabeth beweeg stadig oswaarts en sal swaar reën veroorsaak oor die suid-oosteliike gedeelte van Kaapland. Oor die res van Kaapland en die Suid-Vrystaat sal dit ook nog bewolk wees met ligte reën, maar later gedeeltelik opklaar uit die weste.

DAAGLIKSE WEERBULLETIN — WEERBURO / WEATHER BUREAU — DAILY WEATHER BULLETIN

Maksimum en Minimum Temperatuur (°C) en Reënval (RRR) in mm vir die 24 uur geëindig om 0800 SAST op

DEPT VAN VERVOER / DEPT OF TRANSPORT

24 - 8 - 1974

Maximum and Minimum Temperatures (°C) and Rainfall (RRR) in mm for the 24 hours ended at 0800 SAST on

TRANSVAAL	Max	Min	RRR
Alberton			
Barberton			
Belfast			
Bethal	14	2	
Bisapoort	14	-2	
Carolina	15	-1	
Delareyville			
Delmas			
Doornspruit (Vaalwater)	21	-1	
Ermelo			
Jan Kempdorp			
Jan Smuts	13	-1	
Joubertpark (Jhb)	15	1	
Klerksdorp			
Kroondal (Rustenburg)	19	3	
Lande			
Levubu	27	8	
Lichtenburg			
Lichtenpdam			
Louis Trichardt			
Lydenburg			
Marble Hall			
Mara	25	2	
Marnitz	22	-1	
Messina	28	1	
Middelburg			
Nelspruit	26	8	
Phalaborwa	27	7	
Pietersburg	20	5	
Piet Retief	18	2	
Pongola			
Potchefstroom	14	-3	
Potgietersrus	21	6	
Pretoria	17	4	
Pretoriuskop			
Punda Milia			
Sabie			
Sekhukhune			
Shingwidzi			
Skukuza	29	13	
Standerton	13	-3	
Schweizer-Reneke			
Thabazimbi			
Tom Burke			
Tzaneen			
Vereeniging			
Volksrust			
Warmbad	19	-1	
Waterval-Boven			
Witbank			
Wolmaransstad			
Zeerust			

NATAL	Max	Min	RRR
Cape St. Lucia	28	17	
Cedara	21	3	
Dundee			
Durban (Louis Botha)	26	12	
Estcourt	21	3	
Harding			
Kimberley			
Hluhluwe			
Melmoth			
Mtunzi			
Newcastle			
Port Shepstone	28	12	
Van Reenen			
Vryheid			
Waterford (Underberg)	15	-3	
O.V.S. - O.F.S.			
Bakfontein (Bothaville)			
Bethlehem	10	-2	
Bloemfontein (J.B.M. Hertzog)	9	-2	
Buffontein			
Clocolan			
Fauresmith	11	-1	
Ficksburg			
Frankfort	12	-3	
Harrismith			
Hoopstad	12	-3	
Heilbron			
Kopjes			
Kroonstad	12	-4	
Lindley			
Modderpoort			
Petrusburg			
Philippolis			
Reddersburg			
Reitz			
Rouxville			
Vrede			
Warden			
Welkom	12	1	
Wepener	9	-1	11,0
Winburg			
Zastron			

KAAP - CAPE	Max	Min	RRR
Aberdeen			
Addo			
Agulhas	17	11	
Alexander Bay	19	10	
Allwal North	11	-1	0,1
Beaufort West	14	1	
Bonnievale			
Brandvlei			
Caledon			
Calitzdorp			
Calvinia	12	2	
Cape Columbine	16	8	
Cape St. Francis	18	10	0,1
Cape Town (D.F. Malan)	17	6	
Cape Town (Roeland St.)			
Carnarvon			
Ceres			
Citrusdal			
Colesberg			
Cradock			
De Aar	12	-9	
Döhne	12	4	9,7
Douglas	14	0	
East London (Ben Schoeman)	18	11	3,2
Elsenburg			
Fort Beaufort			3,0
Fraserburg	10	-1	
Garies			
George			
Graaff-Reinet	17	4	
Grahamstown			7,1
Grootfontein (Middelburg)	12	-1	
Hopetown			
Idutywa			
Jansenville	17	3	
Joubertina			4,5
Kaapmuiden	14	12	
Kimberley (B.J. Vorster)	13	1	
Knysna			5,0
Kokstad	17	0	
Kuruman			
Ladismith			
Langebaanweg	17	5	
Maclear			
Mafeking	16	2	
Malmesbury			
Matjiesfontein			
Matroosberg	14	5	
Mbashe			

KAAP - CAPE	Max	Min	RRR
Mossel Bay	18	11	
Oliphantsbos	15	7	
Oudtshoorn	16	4	
Petrusville			
Piketberg			
Potgietersrus	15	5	
Port Elizabeth (H.R. Verwoerd)	18	10	1,7
Port Nolloth	20	8	
Port St. Johns	23	14	
Prieska	13	0	
Prince Albert			
Queenstown	12	1	
Riversdale	16	5	2,0
Robertson	18	7	
Sheepran	17	-1	
Somerset East	19	2	1,6
Steynsburg			
Strydenburg			
Sutherland	xx	-2	
Swellendam			
Tarkastad			
Touwsrivier			
Twee Riviere	18	-4	
Umtata	19	4	
Uniondale			
Upington	15	2	
Vanwyksvlei	13	-1	
Victoria West			
Vredendal	18	5	
Vryburg	16	-2	
Williston			
Willowmore	13	1	
Willow Park (Dordrecht)			
LESOTHO			
Maseru			
Qa-Bow			
SWAZILAND			
Balenbo			
Manzini (Matsapa)	25	9	
Siteki			

S.W.A.	Max	Min	RRR
Aroab			
Bethanien			
Dordabis			
Gobabeb	22	2	
Gobabis	22	-4	
Grootfontein	28	3	
J.G. Strydom	21	1	
Karasburg			
Keilfeld			
Karibib			
Keetmanshoop	18	5	
Keh			
Luderitz	12	11	
Mariental	20	1	
Möwe	15	8	
Okaputa	25	-3	
Okahandja			
Okaukuejo	26	3	
Ondangwa	28	5	
Otavi			
Otjiwarongo			
Outjo			
Rehoboth			
Rundu	28	5	
Steinhausen			
Tsumeb			
Uis	24	2	
Walvisbaai	16	10	
Windhoek			
BOTSWANA			
Francistown	25	-1	
Gaborone	20	5	
Ghanzi	23	1	
Lobatsi			
Mahalapye			
Maun	26	6	
Shakawe	27	7	
Tshabong	19	0	
Tsnane	19	1	
LAAT BERIG / LATE REPORT	23/8/74		
Joubertina			198,0

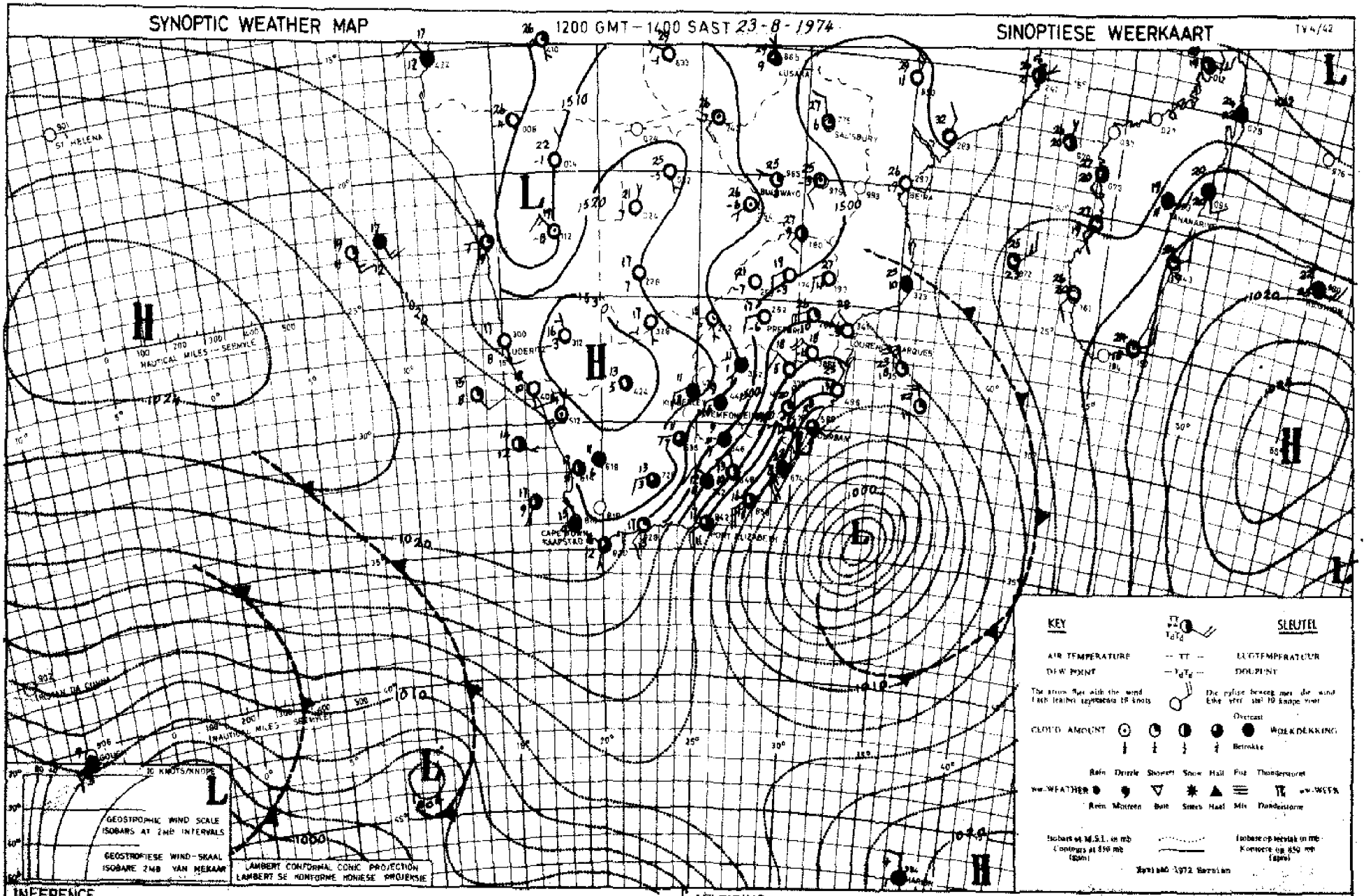

INFERENCE The cool, cloudy weather over the Free State and Eastern Cape will clear gradually as the deep depression south-east of Durban advances further away over the Indian ocean. The weak cold fronts to the west will only cause partly cloudy weather over the Cape south-west coast

AFLEIDING Die koel, bewolkte weer oor die Vrystaat en Oos-Kaapland sal geleidelik opklaar namate die diep laagdrukstelsel suidoos van Durban verder weg beweeg oor die Indiese oseaan. Die swak koufronte na die weste sal net gedeeltelik bewolkte weer oor die Kaapse suidwesskus veroorsaak.

DAAGLIKSE WEERBULLETIN — DAILY WEATHER BULLETIN

WEERBURO / WEATHER BUREAU
DEPT VAN VERVOER / DEPT OF TRANSPORT
25 - 8 - 1974

Maksimum en Minimum Temperatuur (°C) en Reënval (RRR) in mm vir die 24 uur geëindig om 0800 SAST op

Maximum and Minimum Temperatures (°C) and Rainfall (RRR) in mm for the 24 hours ended at 0800 SAST on

TRANSVAAL	Max	Min	RRR
Alberton			
Barberton			
Belfast			
Bethal	17	1	
Boksburg			
Carolina	17	-2	
Delareyville			
Delmas			
Doornspruit (Vaalwater)	23	-1	
Ermelo			
Jan Kempdorp			
Jan Smuts	16	4	
Jeppestown (Jhb)	17	4	
Klerksdorp			
Kroondal (Rustenburg)	22	2	
Lichtenburg			
Louis Trichardt			
Lydenburg			
Marble Hall			
Marx	26	8	
Marulitz			
Messina	29	7	
Middelburg			
Nelspruit	24	10	
Phalaborwa	26	15	
Pietersburg	21	3	
Piet Retief	20	7	
Pongola			
Potchefstroom	18	-1	
Potgietersrus	21	8	
Pretoria	20	5	
Pretoriuskop			
Punda Milia			
Sabie			
Sekhukhune			
Shingwidzi			
Skukuza	27	11	
Standerton	17	-2	
Schweizer-Reneke			
Thabazimbi			
Tom Burke			
Tzaneen			
Vereeniging			
Volksrust			
Warmbad	21	-1	
Waterval-Boven			
Witbank			
Wolmaransstad			
Zeerust			

NATAL	Max	Min	RRR
Cape St. Lucia	20	14	
Cedara	18	1	
Dundee			
Durban (Louis Botha)	22	9	
Estcourt	19	4	
Harding			
Himeville			
Hluhluwe			
Melmoth			
Mkuze			
Newcastle			
Port Shepstone	20	11	
Van Reenen			
Vryheid			
Waterford (Underberg)	17	-4	

O.V.S. - O.F.S.	Max	Min	RRR
Balkfontein (Bethaville)			
Bethlehem	16	-5	
Bloemfontein (J.B.M. Hertzog)	15	-2	
Bultfontein			
Clocolan			
Fauresmith	16	1	
Ficksburg			
Frankfort	18	-4	
Harrismith			
Hoopstad	17	-1	
Heilbron			
Koppies			
Kroonstad	17	-2	
Lindley			
Modderpoort			
Petrusburg			
Philippolis			
Reddersburg			
Reitz			
Rouxville			
Vrede			
Warden			
Welkom			
Wepener	14	-2	
Winburg			
Zastron			

KAAP - CAPE	Max	Min	RRR
Aberdeen			
Addo			
Agulhas	18	11	
Alexander Bay	16	9	
Aliwal North	14	-2	
Beaufort West	18	2	
Boegoebergdam			
Brandvlei			
Caledon			
Calitzdorp			
Calvinia	18	1	
Cape Columbine	15	9	
Cape St. Francis	18	9	
Cape Town (D. F. Malan)	19	7	
Cape Town (Roeland St.)			
Carnarvon			
Ceres			
Citrusdal			
Colesberg			
Cradock			
De Aar	15	0	
Döhne	15	4	
Douglas	18	0	
East London (Ben Schoeman)	18	7	
Elsenburg			
Fort Beaufort			
Fraserburg	14	-1	
Garies			
George			
Graaff-Reinet	18	6	
Grahamstown			
Grootfontein (Middelburg)	15	0	
Hopetown			
Idutywa			
Jansenville	20	3	
Joubertina			
Kaappunt	16	11	
Kimberley (B. J. Vorster)	17	5	
Kayma			
Kokstad	15	-3	
Kuruman	18	1	
Ladismith			
Langebaanweg	19	5	
Maclear			
Mafeking	22	3	
Malmesbury			
Matatiele			
Matroosberg	15	4	
Mbashe	19	12	

KAAP - CAPE	Max	Min	RRR
Mosselbaai	16	11	
Oliep	18	6	
Oudtshoorn	20	3	
Petrusville			
Piketberg			
Pofadder	19	5	
Port Elizabeth (H.E. Verwoerd)	19	6	
Port Nolloth	16	7	
Port St. Johns	20	12	
Prieska	18	1	
Prince Albert			
Queenstown	16	1	
Riversdale	20	6	
Robertson	20	5	
Sheeprun	17	-1	
Somerset East	17	4	
Steynsburg			
Strydenburg			
Sutherland	xx	-2	
Swellendam			
Tarkastad			
Touwsrivier			
Twee Riviere	23	-1	
Umtata	19	2	
Uniondale			
Upington	15	4	
Vanwyksvlei	17	5	
Victoria West			
Vredendal	23	7	
Vryburg	19	-2	
Williston			
Willowmore	16	1	
Willow Park (Dordrecht)			

LESOTHO	Max	Min	RRR
Maseru			
Ox-Bow			

SWAZILAND	Max	Min	RRR
Balembu			
Manzini (Matsapa)	22	12	
Siteki			

S.W.A.	Max	Min	RRR
Aroab			
Bethanien			
Bordabis			
Gobabeb	21	4	
Gobabis	26	3	
Grootfontein	27	5	
J. G. Strijdom	23	1	
Karasburg			
Kalkfeld			
Karibib			
Keetmanshoop	23	8	
Kub			
Luderitz	11	10	
Mariental	25	1	
Möwe	16	9	
Ohopoho	29	4	
Okahandja			
Okaukuejo	28	6	
Ondangwa	30	8	
Otavi			
Otjiwarongo			
Outjo			
Rehoboth			
Rundu	30	6	
Steinhausen			
Tsumeb			
Uis	26	5	
Walvisbaai	15	9	
Windhoek			

BOTSWANA	Max	Min	RRR
Francistown	26	0	
Gaborone	23	2	
Ghanzi	28	5	
Lobatsi			
Mahalapye			
Maun	29	9	
Shakawe	30	8	
Tshabong	22	3	
Tshane	24	4	

SYNOPTIC WEATHER MAP 1200 GMT – 1400 SAST 24-8-1974. SINOPTIESE WEERKAART TV4/42

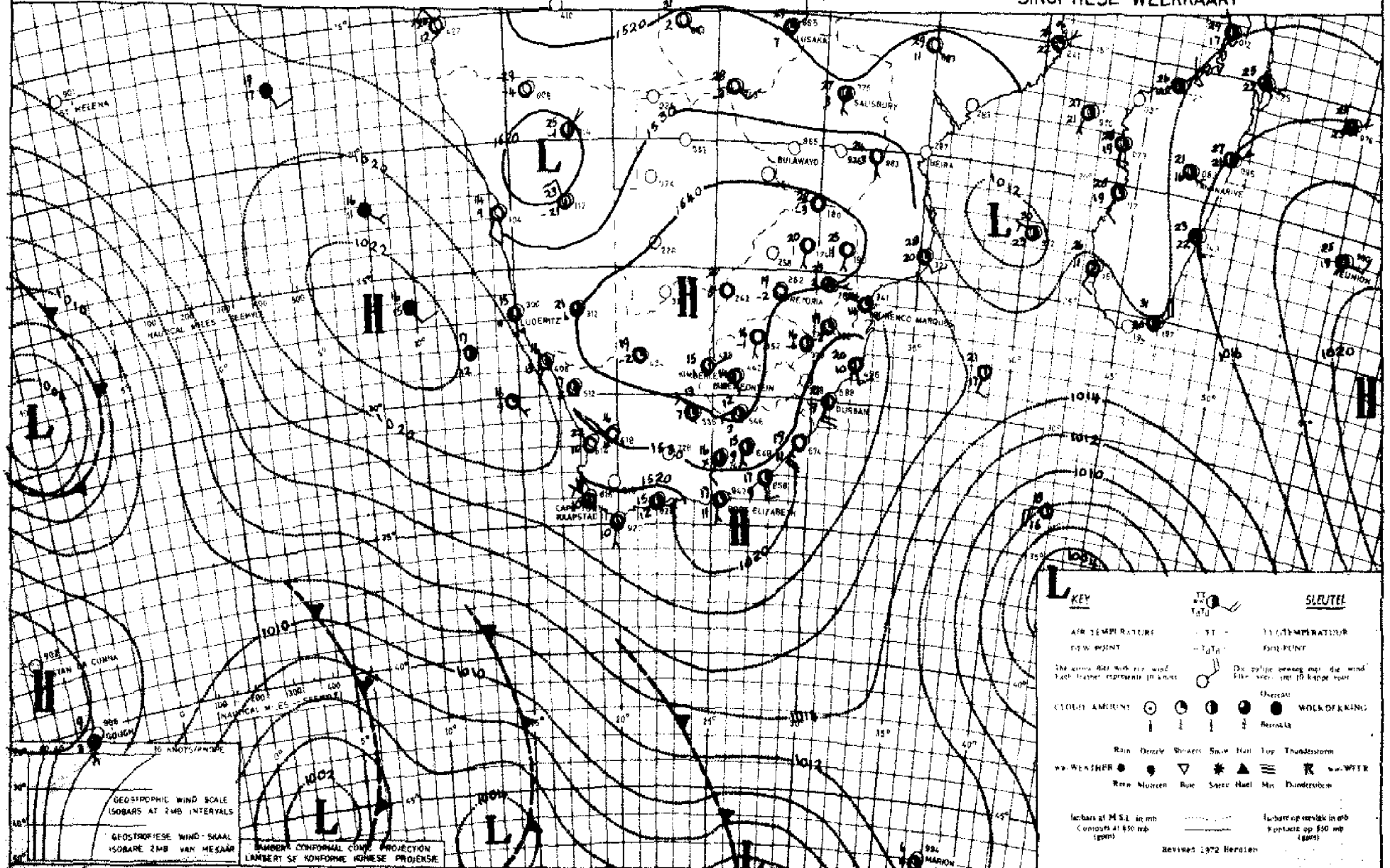

INFERENCE A series of depressions and associated cold fronts south-west of the Cape are passing without disturbing the settled weather conditions over the country, but a new low pressure system north of Gough Island is likely to follow a more northerly course and is therefore likely to bring rainy weather to the Boland area.

AFLEIDING 'n Reeks laedrukstelsels met gepaardgaande koue-fronte suidwes van die Kaap beweeg verby sonder dat mooiweersomstandighede oor die land daardeur gesteur word, maar 'n nuwe laedrukstelsel noord van Gough-eiland sal waarskynlik 'n meer noordelike baan volg en dus 'n paar dae onweer aan die Boland veroorsaak.

DAAGLIKSE WEERBULLETIN — WEERBUREU / WEATHER BUREAU — DAILY WEATHER BULLETIN

Maksimum en Minimum Temperatuur (°C) en Reënval (RRR) in mm vir die 24 uur geëindig om 0900 SAST op

DEPT VAN VERVOER / DEPT OF TRANSPORT

26 - 8 - 1974

Maximum and Minimum Temperatures (°C) and Rainfall (RRR) in mm for the 24 hours ended at 0900 SAST on

TRANSVAAL	Max	Min	RRR
Alberton			
Barberton			
Belfast			
Bethal	19	4	
Bonspoort			
Carolina	18	3	
Delareyville			
Delmas			
Doornspruit (Vaalwater)	25	4	
Ermelo			
Jan Kempdorp			
Jan Smuts	18	6	
Joubertpark (Jhb)	18	4	
Klerksdorp			
Kroomdal (Rustenburg)	23	3	
Letaba			
Levubu	23	9	
Lichtenburg			
Louisvale			
Loskopdam			
Loskopkantle (Groblersdal)			
Louis Trichardt			
Lydenburg	19	3	
Marble Hall			
Mara	24	5	
Marnitz	25	12	
Messina	26	8	
Middelburg			
Nelspruit	24	6	
Phalaborwa	25	11	
Pietersburg	22	6	
Piet Retief	22	5	
Pongola			
Potchefstroom	23	4	
Potgietersrus	23	10	
Pretoria	21	9	
Pretoriuskop			
Punda Milia			
Satara			
Sekhukhune			
Shingwidzi			
Skukuza	27	6	
Standerton	20	-1	
Schweizer-Reneke			
Thabazimbi			
Tom Burke			
Tzaneen			
Vereeniging			
Volksrust			
Warmbad	25	6	
Waterval-Boven			
Witbank			
Wolmaransstad			
Zeerust			

NATAL	Max	Min	RRR
Cape St. Lucia	24	17	
Cedara	19	3	
Dundee			
Durban (Louis Botha)	23	12	
Estcourt	19	4	
Harding			
Himeville			
Hluhluwe			
Melmoth			
Mkuze			
Newcastle	24	x	
Port Shepstone	21	11	
Van Reenen			
Vryheid			
Waterford (Underberg)	17	-2	
O.V.S. - O.F.S.			
Balkfontein (Bothaville)			
Bethlehem	18	-2	
Bloemfontein (J.B.M. Hertzog)	19	3	
Bultfontein			
Clocolan			
Fauresmith	18	5	
Ficksburg			
Frankfort	20	-1	
Harrismith			
Hoopstad	21	3	
Heilbron			
Koppies			
Kroonstad	21	2	
Lindley			
Modderpoort			
Petrusburg			
Philippolis			
Reddersburg			
Reitz			
Rouxville			
Vrede			
Warden			
Welkom	20	8	
Wepener	17	7	
Winburg			
Zastron			

KAAP - CAPE	Max	Min	RRR
Aberdeen			
Addo			
Agulhas	17	12	
Alexander Bay	18	14	
Alfred North	18	3	
Beaufort West	22	10	
Boegoebergdam			
Brandvlei			
Caledon			
Calitzdorp			
Calvinia	19	6	0.5
Cape Columbine	15	12	0.5
Cape St. Francis	20	11	
Cape Town (D.F. Malan)	18	8	0.5
Cape Town (Roeland St.)			
Carnarvon			
Ceres			
Citrusdal			
Colesberg			
Cradock			
De Aar	17	7	
Döhne	20	7	
Douglas	22	6	
East London (Ben Schoeman)	20	9	
Elsenburg			
Fort Beaufort			
Fraserburg	17	2	
Garies			
George			
Graaff-Reinet	22	9	
Grahamstown			
Grootfontein (Middelburg)	17	-1	
Hopetown			
Idutywa			
Jansenville			
Joubertina			
Kaappunt	15	11	0.3
Kimberley (B.J. Vorster)	21	10	
Knysna			
Kokstad	19	0	
Kuruman	22	9	
Ladismith			
Langebaanweg	19	12	0.8
Maclear			
Mafeking	26	3	
Malmesbury			
Matatiele			
Matroosberg			
Mbashe	22	12	

KAAP - CAPE	Max	Min	RRR
Mosselbaai	17	10	
Oklep	21	6	
Outshoorn	22	6	
Petrusville			
Piketberg			
Pofadder	22	6	
Port Elizabeth (H.F. Verwoerd)	24	9	
Port Nolloth	17	4	
Port St. Johns	22	15	
Prieska	21	6	
Prince Albert			
Queenstown	19	0	
Riversdale	20	8	
Robertson	22	8	
Sheepran	19	9	
Somerset East	21	8	
Steynsburg			
Strydenburg			
Sutherland	xx	2	
Swellendam			
Tarkastad			
Touwsrivier			
Twee Riviere	29	7	
Umtata	22	3	
Uniondale			
Upington	26	8	
Vanwyksvlei	21	2	
Victoria West			
Vredendal	22	11	0.8
Vryburg	24	8	
Williston			
Willowmore	20	5	
Willow Park (Dordrecht)			
LESOTHO			
Maseru			
Ox-Bow			
SWAZILAND			
Bulembu			
Manzini (Matsapa)			
Siteki			

S.W.A.	Max	Min	RRR
Aroab			
Bethanien			
Dordabis			
Gobabeb	17	10	
Gobabis	29	2	
Grootfontein	29	10	
J.G. Strijdom	27	7	
Karasburg			
Kalkfeld			
Karibib			
Keetmanshoop	26	5	
Kub			
Luderitz	18	12	
Mariental	29	6	
Möwe	15	9	
Okaporo	31	2	
Okahandja			
Okaukuejo	31	8	
Ondangwa	31	9	
Otavi			
Otjiwarango			
Outjo			
Rehoboth			
Rundu	23	10	
Steinhausen			
Tsumeb			
Uis	25	4	
Walvisbaai	15	11	
Windhoek			
BOTSWANA			
Francistown	27	6	
Gaborone	25	7	
Ghanzi	30	14	
Lobatsi			
Mahalapye			
Maun	32	12	
Shakawe	33	10	
Tshabong	28	12	
Tshane	29	13	

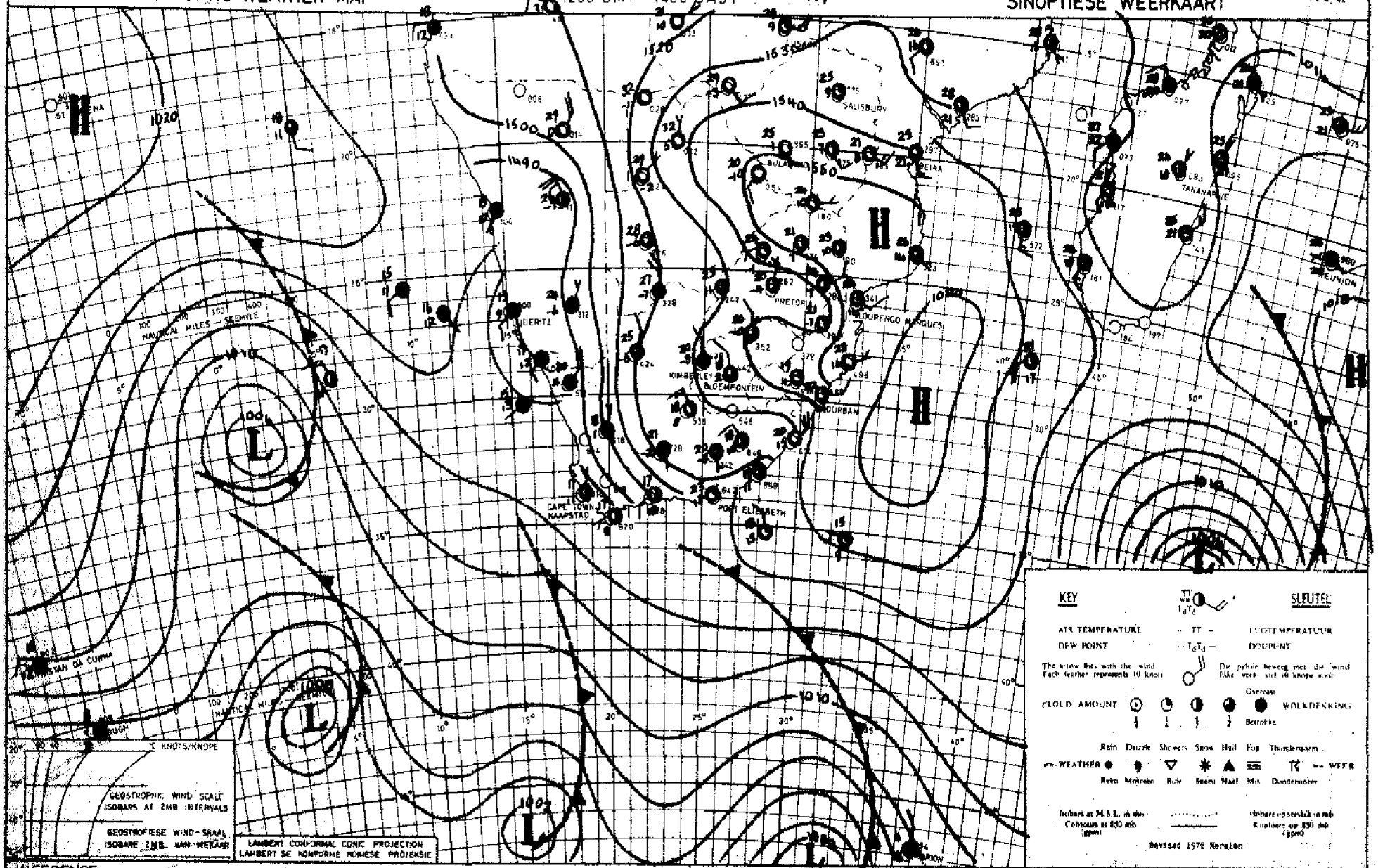

INFERENCE *The depression and associated cold front north-west of Cape Town will cause cloudy conditions with rain tomorrow over the western and south-western coastal regions but over the rest of the country it will be fine or only partly cloudy and mild.*

AFLEIDING *Die laedrukstelsel en koufront noordwes van Kaapstad sal möre bewolkte weer met reen veroorsaak langs die wes- en suidweskusstreke, maar oor die res van die land sal dit mooiweer of net gedeeltelik bewolk en matig wees.*

DAGLIKSE WEERBOELETIN — WEERBUROT/WEATHER BUREAU — DAILY WEATHER BULLETIN

Maksimum en Minimum Temperatuur (°C) en Reënval (RRR) in mm vir die 24 uur geëindig om 0800 SAST op

DEPT. VAN VERVOER / DEPT. OF TRANSPORT

28 - 8 - 1974

Maximum and Minimum Temperatures (°C) and Rainfall (RRR) in mm for the 24 hours ended at 0800 SAST on

TRANSVAAL	Max	Min	RRR
Alberton			
Bethanie			
Bethal			
Bethel	21	1	
Blesbokspruit	21	0	
Carolina	21	4	
Dekkersvlei			
Delmas			
Doornspruit (Vaalwater)	27	-1	
Ermelo			
Jan Kempdorp			
Jan Smuts	19	5	
Jeppestown (Jhb)	19	5	
Klerksdorp			
Kroonstad (Rustenburg)	25	3	
Letaba			
Levubu	31	13	
Lichtenburg			
Loskopdam			
Loskopdamsie (Groblersdal)			
Louis Trichardt			
Lydenburg	25	3	
Marble Hall			
Mara	30	5	
Marnitz	28	4	
Messina	33	11	
Middelburg			
Nelspruit	29	6	
Phalaborwa	31	12	
Pietersburg	26	6	
Piet Retief	26	7	
Pongola			
Potchefstroom	21	-1	
Potgietersrus	25	9	
Pretoria	23	5	
Pretoriuskop			
Punda Milia			
Satara			
Sekhukhune			
Shingwidzi			
Skukuza	31	6	
Standerton	21	-1	
Schweizer-Reneke			
Thabazimbi			
Tom Burke			
Tzaneen			
Vereeniging			
Volksrust			
Warmbad	25	2	
Waterval-Boven			
Witbank			
Wolmaransstad			
Zeerust			

NATAL	Max	Min	RRR
Cape St. Lucia	26	13	
Cedara	24	3	
Dundee			
Durban (Louis Botha)	25	11	
Estcourt	21	3	
Harding			
Himeville			
Hluhluwe			
Melmoth			
Mkuze			
Newcastle			
Port Shepstone	22	13	
Van Reenen			
Vryheid			
Waterford (Underberg)	22	0	

O.V.S. - O.F.S.	Max	Min	RRR
Balkfontein (Bothaville)			
Bethlehem	18	-2	
Bloemfontein (J.B.M. Hertzog)	17	-1	
Bultfontein			
Clocolan			
Fauresmith	15	1	
Ficksburg			
Frankfort	22	-3	
Harrismith			
Hoopstad	20	0	
Heilbron			
Koppies			
Kroonstad	19	-2	
Lindley			
Modderpoort			
Petrusburg			
Philippolis			
Reddersburg			
Reitz			
Rouxville			
Vrede			
Warden			
Welkom	19	3	
Wepener	17	-2	
Winburg			
Zastron			

KAAP - CAPE	Max	Min	RRR
Aberdeen			
Addo			
Agulhas	16	9	1,5
Alexander Bay	20	10	
Aliwal North	16	0	
Beaufort West	17	1	
Boegoebergdam			
Brandvlei			
Caledon			
Calitzdorp			
Calvinia	10	-1	2,6
Cape Columbine	15	8	0,7
Cape St. Francis	22	10	
Cape Town (D. F. Malan)	16	5	0,4
Cape Town ~~(Woolsel St.)~~ Newlands			21,8
Carnarvon			
Ceres			53,5
Citrusdal			
Colesberg			
Cradock			
De Aar	14	-1	
Döhne	19	5	
Douglas	20	2	
East London (Ben Schoeman)	25	10	
Eisenburg			
Fort Beaufort			
Fraserburg	17	-2	
Garies			2,0
George			
Graaff-Reinet	19	3	
Grahamstown			
Grootfontein (Middelburg)	24	1	
Hopetown			
Idutywa			
Jansenville	21	4	
Joubertina			
Kaappunt	12	9	0,2
Kimberley (B. J. Vorster)	19	4	
Knysna			
Kokstad	22	2	
Kuruman	20	4	
Ladismith			
Langebaanweg	16	3	1,3
Maclear			
Mafeking	23	2	
Malmesbury			
Matatiele			
Matroosberg	10	-2	1,0
Mbashe	23	13	

KAAP - CAPE	Max	Min	RRR
Mosselbaai	20	9	1,2
Oliep	12	5	0,4
Oudtshoorn	19	-2	
Petrusville			
Piketberg			
Potdder	16	3	
Port Elizabeth (H.R. Verwoerd)	23	9	
Port Nolloth	16	9	
Port St. Johns	24	13	
Prieska	18	2	
Prince Albert			
Queenstown	18	5	
Riversdale	17	3	2,0
Robertson	16	2	
Sheeprus	19	4	
Somerset East	20	4	
Steynsburg			
Strydenburg			
Sutherland	XX	-4	1,4
Swellendam			
Tarkastad			
Touwsrivier			
Twee Riviere	25	-1	
Umtata	26	7	
Uniondale			
Upington	21	1	
Vanwyksvlei	17	-1	
Victoria West			
Vredendal	16	2	4,5
Vryburg	22	-1	
Williston			
Willowmore	17	0	
Willow Park (Dordrecht)			

LESOTHO	Max	Min	RRR
Maseru			
Ox-Bow			

SWAZILAND	Max	Min	RRR
Bulembu			
Manzini (Matsapa)			
Siteki			

S.W.A.	Max	Min	RRR
Aroab			
Bethanien			
Duriniis			
Gibeon	28	6	
Gobabis			
Grootfontein	26	5	
J. G. Strijdom	25	2	
Karasburg			
Kalkfeld			
Karibib	21	4	
Keetmanshoop			
Kub			
Lüderitz	XX	11	
Mariental	26	3	
Möwe			
Okaporo	31	7	
Okahandja			
Okaukuejo	29	7	
Ondangwa	31	10	
Otavi			
Otjiwarongo			
Outjo			
Rehoboth			
Rundu			
Steinhausen			
Tsumeb			
Uis	27	8	
Walvisbaai	16	11	
Windhoek			

BOTSWANA	Max	Min	RRR
Francistown	29	8	
Gaborone	25	3	
Ghanzi	28	2	
Lobatsi			
Mahalapye			
Maun	28	11	
Shakawe	28	14	
Tshabong	25	1	
Tshane	24	9	

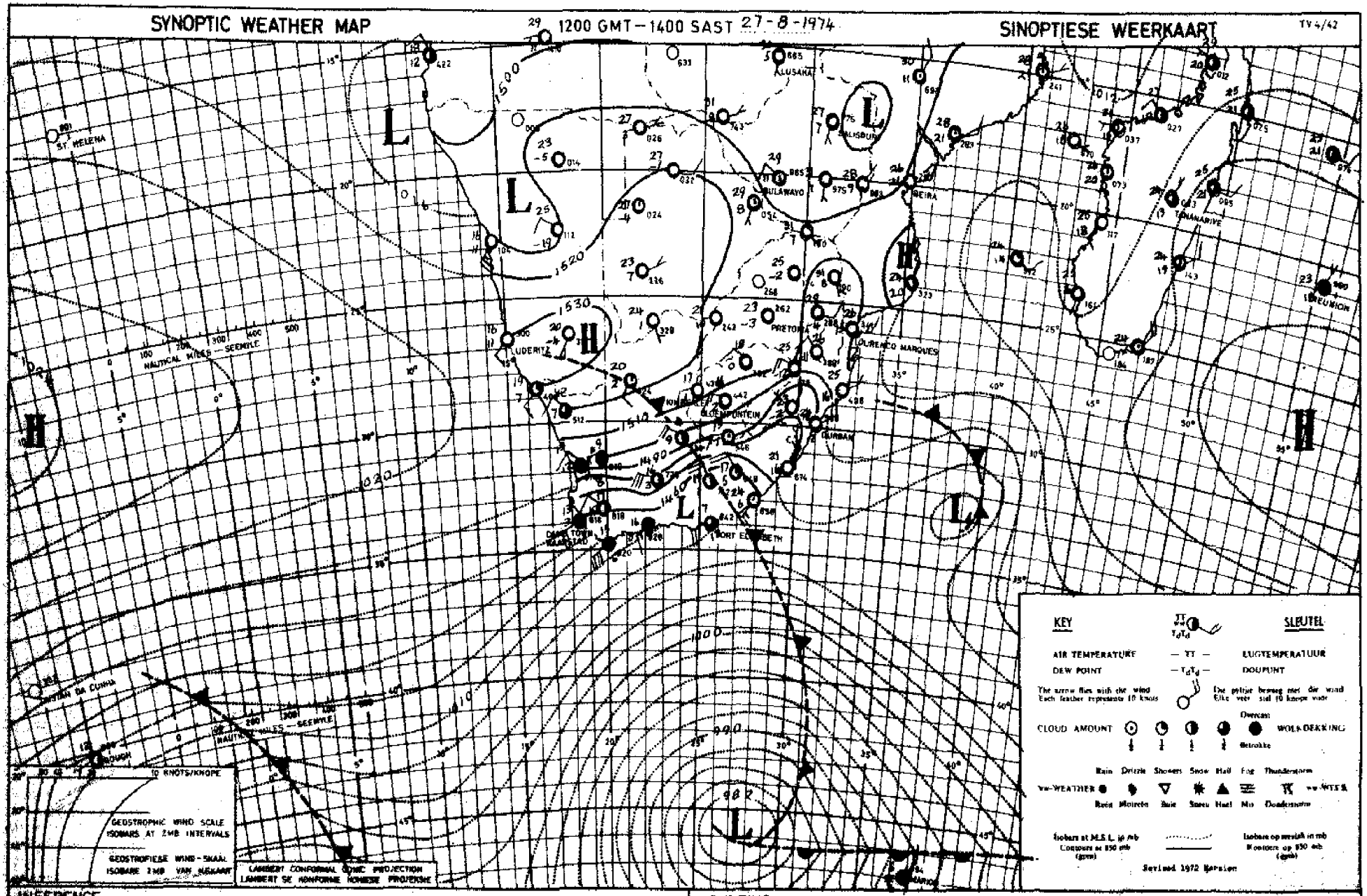

INFERENCE The cold front over the Cape Province will advance further so that cooler air will spread also over Eastern Cape and Natal. As pressures are rising rapidly along the south coast, a ridge of high pressure will form south of the continent, causing an inflow of cool, moist air later over Eastern Transvaal.

AFLEIDING Die koufront oor Kaapland sal verder uitbrei sodat koeler lug oor Oos-Kaapland en Natal sal inbeweeg. Aangesien die lugdruk winnig styg langs die suidkus, sal 'n rug van hoë druk more suid van die land vorm sodat koeler, vogtige lug later ook oor Oos-Transvaal sal indring.

DAGELIKSE WEERSBERIG — WEERSBURO/WEATHER BUREAU — DAILY WEATHER REPORT

Maksimum en Minimum Temperatuur (°C) en Reënval (RRR) in mm vir die 24 uur geëindig om 0800 SAST op

DEPT. VAN VERVOER / DEPT. OF TRANSPORT

29 - 8 - 1974.

Maximum and Minimum Temperatures (°C) and Rainfall (RRR) in mm for the 24 hours ended at 0800 SAST on

TRANSVAAL	Max	Min	RRR
Alberton			
Barberton			
Belfast			
Bethal	23	5	
Bethlehem	23	3	
Carolina	22	5	
Dalmanutha			
Dalmas			
Duiwelskloof (Vaalwater)	29	8	
Ermelo			
Jan Kempdorp			
Jan Smuts	23	7	
Jeppestown (Jhb)	22	9	
Klerksdorp			
Kroondal (Rustenburg)	27	7	
Lichtenburg			
Lichtenburg			
Loskopdam			
Loskopdamsie (Groblersdal)			
Louis Trichardt			
Lydenburg	25	4	
Marble Hall			
Mara	31	13	
Marnitz	31	11	
Messina	33	17	
Middelburg			
Nelspruit	28	13	
Phalaborwa	31	16	
Pietersburg	28	9	
Piet Retief	21	8	
Pongola			
Potchefstroom	23	4	
Potgietersrus	29	11	
Pretoria	25	12	
Pretoriuskop			
Punda Milia			
Satara			
Sekhukhune			
Shingwidzi			
Skukuza	31	13	
Standerton	22	1	
Schweizer-Reneke			
Thabazimbi			
Tom Burke			
Tzaneen			
Vereeniging			
Volksrust			
Warmbad	28	9	
Waterval-Boven			
Witbank			
Wolmaransstad			
Zeerust			

NATAL	Max	Min	RRR
Cape St. Lucia	21	16	0,8
Cedara	16	8	
Dundee			
Durban (Louis Botha)	22	16	
Eatcourt	25	9	
Harding			
Himeville			
Hluhluwe			
Melmoth			
Mtuze			
Newcastle	22	7	
Port Shepstone	19	14	
Van Reenen			
Vryheid			
Waterford (Underberg)	16	-1	

O.V.S. - O.F.S.	Max	Min	RRR
Balkfontein (Bethaville)			
Bethlehem	21	0	
Bloemfontein (J.B.M. Hertzog)	20	-2	
Buffontein			
Clocolan			
Fauresmith	19	4	
Ficksburg			
Frankfort	22	3	
Harrismith			
Hoopstad	22	1	
Heilbron			
Koppies			
Kroonstad	22	2	
Lindley			
Modderpoort			
Petrusburg			
Philippolis			
Reddersburg			
Reitz			
Rouxville			
Vrede			
Warden			
Welkom	22	6	
Wepener	19	2	
Winburg			
Zastron			

KAAP - CAPE	Max	Min	RRR
Aberdeen			
Addo			
Agulhas	17	8	
Alexander Bay	20	13	
Altwal North	18	3	
Beaufort West	19	9	
Boegoebergdam			
Brandvlei			
Caledon			
Calitzdorp			
Calvinia	18	5	
Cape Columbine	16	10	0,1
Cape St. Francis	16	9	
Cape Town (D.F. Malan)	17	5	2,4
Cape Town (Newlands)			2,0
Carnarvon			
Ceres			
Citrusdal			
Colesberg			
Cradock			
De Aar	18	5	
Döhne	15	5	
Douglas	24	4	
East London (Ben Schoeman)	17	8	
Elsenburg			0,7
Fort Beaufort			
Fraserburg	17	5	
Garies			
George			
Graaff-Reinet	17	7	
Grahamstown			
Grootfontein (Middelburg)	17	5	
Hopetown			
Idutywa			
Jansenville	18	3	
Joubertina			
Kaapmuiden	15	9	6,0
Kimberley (B.J. Vorster)	21	10	
Knysna			
Kokstad	15	0	
Kuruman	23	5	
Ladismith			
Langebaanweg	18	6	
Maclear			
Mafeking	26	8	
Malmesbury			
Matatiele			
Matroosberg	13	5	
Mbashe	19	12	

KAAP - CAPE	Max	Min	RRR
Mosselbaai	16	11	
Okiep	19	5	
Oudtshoorn	19	3	
Petrusville			
Piketberg			
Potdder	21	5	
Port Elizabeth (H.K. Verwoerd)	17	8	
Port Nolloth	20	13	
Port St. Johns	18	13	
Prieska	23	2	
Prince Albert			
Queenstown	19	1	
Riversdale	19	5	
Robertson	19	4	
Sheeprun	17	1	
Somerset East	17	4	
Steynsburg			
Strydenburg			
Sutherland	xx	1	
Swellendam			
Tarkastad			
Touwsrivier			
Twee Riviere	28	0	
Umtata	17	3	
Uniondale			
Upington	27	4	
Vanwyksvlei	21	1	
Victoria West			
Vredendal	22	9	
Vryburg	25	3	
Williston			
Willowmore	16	3	
Willow Park (Dordrecht)			

LESOTHO	Max	Min	RRR
Maseru			
On-Bow			

SWAZILAND	Max	Min	RRR
Bulembu			
Manzini (Matsapa)	25	13	
Siteki			

S.W.A.	Max	Min	RRR
Aroab			
Bethanien			
Bordabis			
Gobabeb	25	8	
Gobabis	22	3	
Grootfontein	30	13	
J.G. Strijdom	26	5	
Karasburg			
Keilfeld			
Karibib			
Keetmanshoop	28	7	
Kub			
Lüderitz	xx	13	
Mariental	27	4	
Möwe			
Okaputa	33	8	
Okahandja			
Otjiwarongo	31	12	
Ondangwa	32	15	
Otavi			
Otjiwarongo			
Outjo			
Rehoboth			
Rundu			
Steinhausen			
Tsumeb			
Uis	28	4	
Walvisbaai	15	10	
Windhoek			

BOTSWANA	Max	Min	RRR
Francistown	31	14	
Gaborone	28	15	
Ghanzi	31	14	
Lobatsi			
Mahalapye			
Maun	31	12	
Shakawe	32	13	
Tshabong	28	5	
Tshane	29	12	

SYNOPTIC WEATHER MAP 1200 GMT – 1400 SAST 28-8-1974 SINOPTIESE WEERKAART

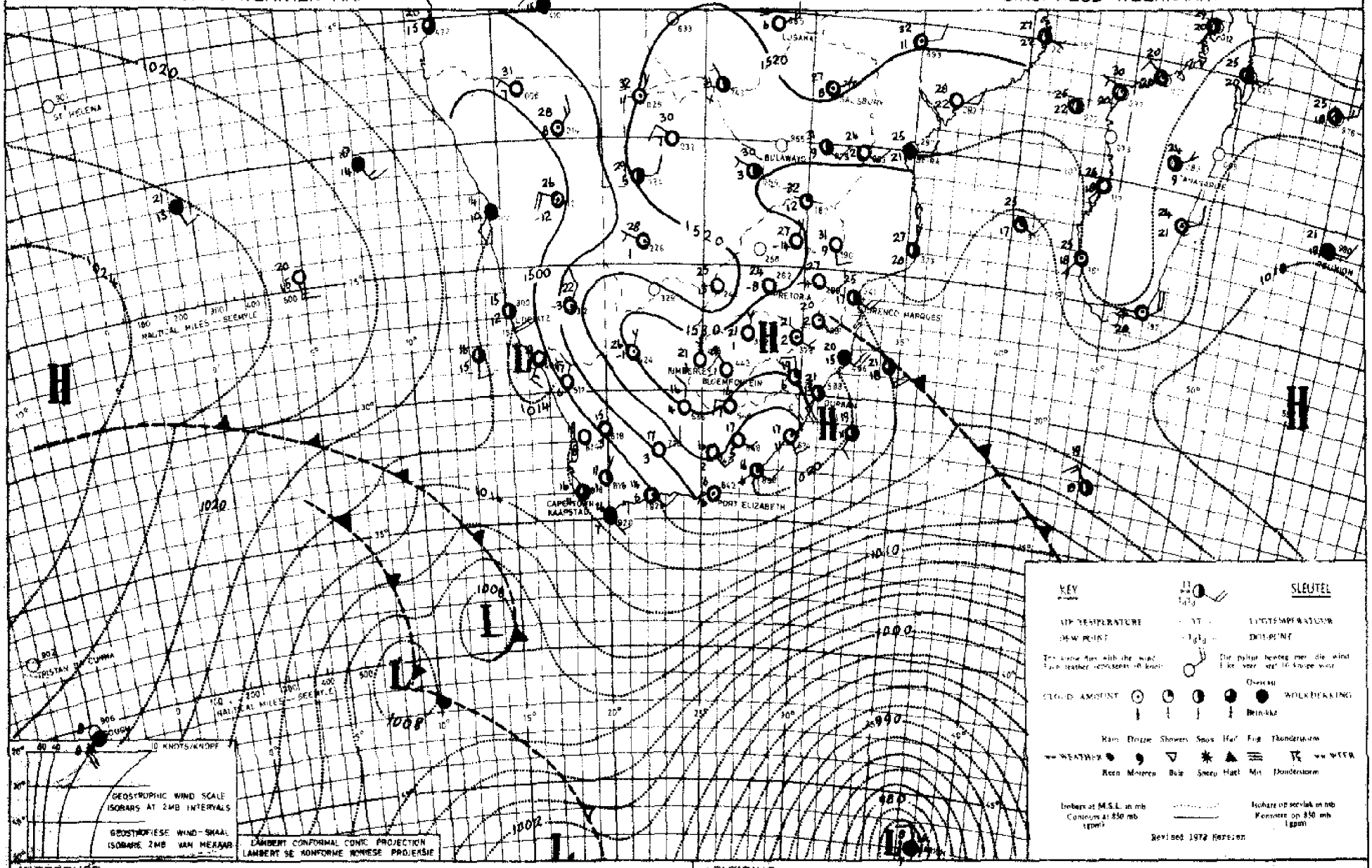

INFERENCE The cold front system west of the continent is being followed by a fairly strong anticyclone near Gough Island and therefore cold, cloudy weather with rain will set in tomorrow morning already over western Cape and spread eastwards over the province during the day. Over the rest of the country it will, however, remain fine and mild to warm.

AFLEIDING Die koufrontstelsel wes van die land word gevolg deur 'n betreklike sterk hoedrukstelsel by Gougheiland, sodat koue, bewolkte weer met reën more-aggend reeds oor Wes-Kaapland sal intree en gedurende die dag ooswaarts oor die provinsie sal uitbreï. Oor die res van die land sal dit egter nog mooiweer en matig tot warm bly.

DAAGLIKSE WEERBULLETIN — WEERBUREU / WEATHER BUREAU — DAILY WEATHER BULLETIN

DEPT VAN VERVOER / DEPT OF TRANSPORT

30 - 8 - 1974

Maksimum en Minimum Temperatuur (°C) en Reënval (RRR) in mm vir die 24 uur geëindig om 0800 SAST op

Maximum and Minimum Temperatures (°C) and Rainfall (RRR) in mm for the 24 hours ended at 0800 SAST on

TRANSVAAL	Max	Min	RRR
Alberton			
Barberton			
Belfast			
Bethal	23	5	1,2
Bethlehem	25	2	
Carolina	23	6	1,1
Delareyville			
Delmas			1,0
Doornspruit (Vaalwater)	26	12	2,6
Ermelo			6,0
Jan Kempdorp			
Jan Smuts	21	5	0,8
Joubertpark (Jhb)	21	5	
Klerksdorp			
Kroondal (Rustenburg)	25	10	0,9
Letaba			
Levubu	21	13	
Lichtenburg			
Louis Trichardt			4,0
Louis Trichardt (Groblersdal)			7,5
Louis Trichardt			
Lydenburg	21	11	0,5
Marble Hall			
Mara	25	12	
Marnitz	27	16	
Messina	27	14	
Middelburg			2,0
Fleur de Lys	25	19	
Nelspruit	26	15	
Phalaborwa	25	15	
Pietersburg	22	12	0,1
Piet Retief	26	12	
Pongola			
Potchefstroom	26	5	
Potgietersrus	25	16	0,8
Pretoria	24	10	2,5
Pretoriuskop			
Punda Milia			
Satara			
Sekhukhune			
Shingwidzi			
Skukuza	29	15	
Standerton	24	5	
Schweizer-Reneke			
Thabazimbi			6,5
Tom Burke			
Tzaneen			
Vereeniging			
Volksrust			
Warmbad	27	12	5,5
Waterval-Boven			
Wilbank			2,0
Wolmaransstad			
Zeerust			

NATAL	Max	Min	RRR
Cape St. Lucia	26	18	
Cedara	26	8	
Dundee			
Durban (Louis Botha)	26	17	
Estcourt	27	7	1,9
Harding			
Himeville			
Hluhluwe			
Melmoth			
Mkuze			
Newcastle	28	10	0,4
Port Shepstone	24	15	
Van Reenen			
Vryheid			
Waterford (Underberg)	25	8	

O.V.S. - O.F.S.	Max	Min	RRR
Balkfontein (Bothaville)			
Bethlehem	25	3	4,4
Bloemfontein (J.B.M. Hertzog)	25	1	
Bultfontein			
Clocolan			
Fauresmith	22	0	
Ficksburg			
Frankfort	25	4	
Harrismith			
Hoopstad	27	2	
Heilbron			
Koppies			
Kroonstad	26	4	7,0
Lindley			
Modderpoort			
Petrusburg			
Philippolis			
Reddersburg			
Reitz			
Rouxville			
Vrede			
Warden			
Welkom	27	3	
Wepener	24	1	
Winburg			
Zastron			

KAAP - CAPE	Max	Min	RRR
Aberdeen			
Addo			
Agulhas	15	8	5,0
Alexander Bay	19	9	
Aliwal North	22	1	
Beaufort West	19	3	3,1
Boegoebergdam			
Brandvlei			
Caledon			
Calitzdorp			
Calvinia	1	2	10,8
Cape Columbine	15	9	10,5
Cape St. Francis	17	9	3,0
Cape Town (D. F. Malan)	15	5	13,8
Cape Town (Roeland St.)			
Carnarvon			
Ceres			
Citrusdal			
Colesberg			
Cradock			
De Aar	20	-1	
Döhne	26	2	1,2
Douglas	24	3	
East London (Ben Schoeman)	24	8	0,8
Elsenburg			63,5
Fort Beaufort			
Fraserburg	17	-1	8,0
Garies			4,0
George			
Graaff-Reinet	25	6	1,5
Grahamstown			
Grootfontein (Middelburg)	21	1	0,2
Hopetown			
Idutywa			
Jansenville	24	6	
Joubertina			
Kaappunt	13	7	5,0
Kimberley (B.J. Vorster)	25	3	
Knysna			
Kokstad	28	4	
Kuruman	24	2	
Ladismith			
Langebaanweg	15	6	8,7
Maclear			
Mafeking	27	7	
Malmesbury			
Matatiele			
Matroosberg	9	0	15,1
Mbashe	22	10	2,0

KAAP - CAPE	Max	Min	RRR
Mosselbaai	19	6	4,5
Oklep	12	7	3,2
Oudtshoorn	15	5	10,3
Petrusville			
Piketberg			
Potadder	15	1	
Port Elizabeth (H.E. Verwoerd)	19	9	4,4
Port Nolloth	15	9	
Port St. Johns	21	11	0,3
Prieska	21	3	
Prince Albert			
Queenstown	24	2	0,8
Riversdale			
Robertson	14	5	8,0
Sheeprun	26	5	
Somerset East	24	4	12,0
Steynsburg			
Strydenburg			
Sutherland	xx	-3	9,0
Swellendam			26,0
Tarkastad			
Touwsrivier			10,0
Twee Riviere	24	1	
Umtata	29	5	
Uniondale			
Upington	20	2	
Vanwyksvlei	16	2	
Victoria West			
Vredendal	17	6	6,6
Vryburg	26	3	
Williston			
Willowmore			
Willow Park (Dordrecht)			

LESOTHO	Max	Min	RRR
Maseru			
Ox-Bow			

SWAZILAND	Max	Min	RRR
Bulembu			
Manzini (Matsapa)			
Siteki			

S.W.A.	Max	Min	RRR
Aroab			
Bethanien			
Doreshis			
Gobabeb	20	8	
Gobabis	29	*	
Grootfontein	26	9	
J.G. Strijdom	25	3	
Karasburg			
Kalkfeld			
Karibib			
Keetmanshoop	18	1	
Kub			
Luderitz	xx	11	
Marienta	27	3	
Möwe			
Okaputa	31	5	
Okahandja			
Okaukuejo	33	9	
Ondangwa	32	9	
Otavi			
Otjiwarango			
Outjo			
Rehoboth			
Rundu	28	19	
Steinhausen			
Tsumeb			
Uis	22	5	
Walvisbaai	17	8	
Windhoek			

BOTSWANA	Max	Min	RRR
Francistown	32	13	0,1
Gaborone	28	11	10,8
Ghanzi	31	7	
Lobatsi			
Mahalapye			
Maun	33	12	
Shakawe	34	18	
Tshabong	26	4	
Tshane	29	6	

SYNOPTIC WEATHER MAP — 1200 GMT – 1400 SAST 29 - 8 - 1974 — SINOPTIESE WEERKAART — TV 4/42

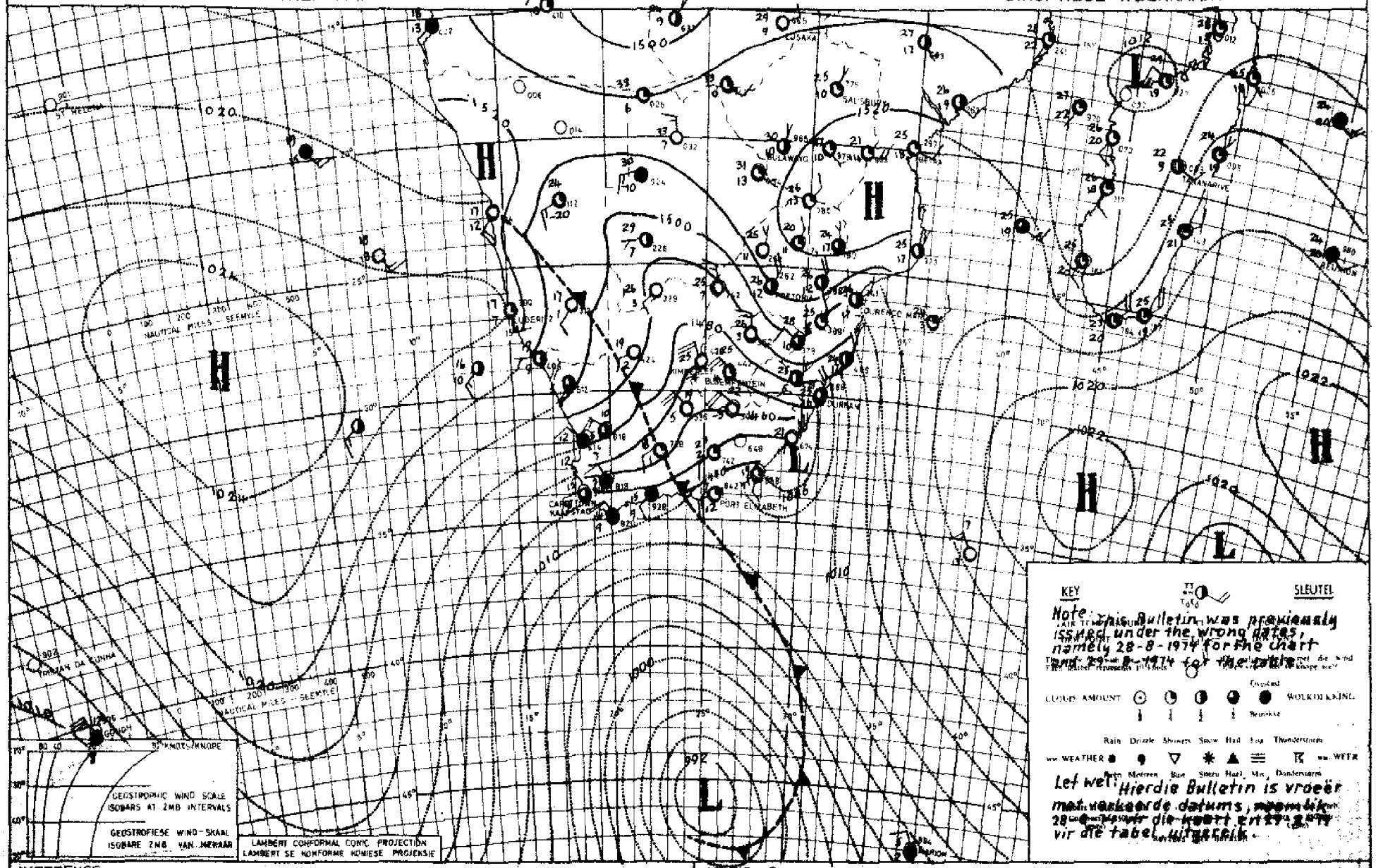

INFERENCE

The low pressure trough over the central interior is advancing eastwards and, as the air over the Transvaal, Northern O.F.S. and Natal is relatively moist, light thundershowers are expected over these regions. The front over the western Cape is being followed by cold air which will spread over most regions. Cloudy weather with showers will occur over the south-western, southern and eastern areas of the Cape Province

AFLEIDING

Die laedruktrog oor die sentrale binneland beweeg ooswaarts en aangesien die lug betreklik vogtig is oor Transvaal, Noord-Vrystaat en Natal, kan ligte donderbuie oor hierdie streke verwag word. Die front oor die westelike dele word gevolg deur koue lug wat more oor die meeste gebiede sal uitbrei. Bewolkte weer met buie sal voorkom oor die suidwestelike, suidelike en oostelike dele van Kaapland

DAAGLIKSE WEERBOLLETIN

Maksimum en Minimum Temperatuur (°C) en Reënval (RRR) in mm vir die 24 uur geëindig om 0800 SAST op

WEERBURO / WEATHER BUREAU
DEPT. VAN VERVOER / DEPT. OF TRANSPORT
31 - 8 - 1974

DAILY WEATHER BULLETIN

Maximum and Minimum Temperatures (°C) and Rainfall (RRR) in mm for the 24 hours ended at 0800 SAST on

TRANSVAAL	Max	Min	RRR
Alberton			
Barberton			
Belfast			
Bethal	15	-3	
Bethlehem	14	-5	
Carolina	15	0	
Delareyville			
Delmas			
Doornspruit (Vaalwater)			
Ermelo			
Jan Kempdorp			
Jan Smuts	13	-4	
Johannesburg (Jhb)	12	1	
Klerksdorp			
Kroondal (Rustenburg)	18	-1	
Letaba			
Levubu	30	12	
Lichtenburg			
Louis Trichardt			
Lydenburg			
Marble Hall			
Mara	28	9	
Marnitz	28	9	
Messina	33	15	
Middelburg			
Nelspruit	31	12	
Phalaborwa	30	9	
Pietersburg	32	13	
Piet Retief	24	5	
Pongola	20	0	
Potchefstroom			
Potgietersrus	15	-5	
Pretoria	23	4	
Pretoriuskop	18	3	
Punda Milia			
Satara			
Sekhukhune			
Shingwidzi			
Skukuza	34	5	
Standerton	15	-6	
Schweizer-Reneke			
Thabazimbi			
Tom Burke			
Tzaneen			
Vereeniging			
Volksrust			
Warmbad	22	-1	
Waterval-Boven			
Witbank			
Wolmaransstad			
Zeerust			

NATAL	Max	Min	RRR
Cape St. Lucia	21	12	
Cedara	20	-3	
Dundee			
Durban (Louis Botha)	23	9	
Estcourt	20	-1	
Harding			
Himeville			
Hluhluwe			
Melmoth			
Mkuze			
Newcastle			
Port Shepstone	21	10	
Van Reenen			
Vryheid			
Waterford (Underberg)	11	-7	

O.V.S. - O.F.S.	Max	Min	RRR
Balkfontein (Bethaville)			
Bethlehem	14	-8	
Bloemfontein (J.B.M. Hertzog)	11	-6	
Bultfontein			
Clocolan			
Fauresmith	11	-4	
Ficksburg			
Frankfort	14	-6	
Harrismith			
Hoopstad	12	-5	
Heilbron			
Koppies			
Kroonstad	12	-6	
Lindley			
Modderpoort			
Petrusburg			
Philippolis			
Reddersburg			
Reitz			
Rouxville			
Vrede			
Warden			
Welkom	11	-3	
Wepener	9	-6	
Winburg			
Zastron			

KAAP - CAPE	Max	Min	RRR
Aberdeen			
Addo			
Agulhas	15	9	
Alexander Bay	19	7	
Aliwal North	10	-4	
Beaufort West	13	0	
Boegoeberg dam			
Brandvlei			
Caledon			
Calitsdorp			
Calvinia	11	0	
Cape Columbine	15	8	
Cape St. Francis	14	6	5,5
Cape Town (D.F. Malan)	14	7	
Cape Town (~~Rooland St.~~)			
Carnarvon			
Ceres			
Citrusdal			
Colesberg			
Cradock			
De Aar	11	-1	
Döhne	11	2	
Douglas	13	-2	
East London (Ben Schoeman)	16	5	
Elsenburg			
Fort Beaufort			
Fraserburg	16	-6	
Garies			
George			
Graaff-Reinet	12	4	
Grahamstown			
Grootfontein (Middelburg)	10	7	
Hopetown			
Idutywa			
Jansenville			
Joubertina			
Kaappunt	13	9	
Kimberley (B.J. Vorster)	12	0	
Knysna			
Kokstad	12	-6	
Kuruman	16	2	
Ladismith			
Maclear			
Mafeking	17	2	
Malmesbury			
Matatiele			
Matroosberg	9	3	
Mbashe	19	9	

KAAP - CAPE	Max	Min	RRR
Mosselbaai	17	9	
Oktep			
Oudtshoorn	14	0	
Petrusville			
Piketberg			
Pofadder			
Port Elizabeth (H.E. Verwoerd)	13	3	4,3
Port Nolloth	18	8	
Port St. Johns	19	10	
Prieska	14	-1	
Prince Albert			
Queenstown	10	-2	
Riversdale			
Robertson	15	8	
Sheeprun	11	-4	0,2
Somerset East	12	1	
Steynsburg			
Strydenburg			
Sutherland	xx	0	
Swellendam			
Tarkastad			
Touwsrivier			
Twee Riviere	17	-4	
Umtata			
Uniondale			
Upington	15	-1	
Vanwyksvlei	13	-2	
Victoria West			
Vredendal	16	3	
Vryburg	14	-4	
Williston			
Willowmore	10	0	
Willow Park (Dordrecht)			

LESOTHO	Max	Min	RRR
Maseru			
Ox-Bow			

SWAZILAND	Max	Min	RRR
Bulembu			
Manzini (Matsapa)	36	5	
Sitekí			

S.W.A.	Max	Min	RRR
Arnab			
Bethanien			
Duwisib			
Gobabeb	30	15	
Gobabis	28	0	
Grootfontein	24	5	
J.G. Strijdom	17	1	
Karasburg			
Keetmanshoop	17	5	
Kalkfeld			
Karibib			
Keetmanshoop	17	5	
Koës			
Lüderitz	23	10	
Mariental	18	2	
Möwe			
Obopobo	32	7	
Okahandja			
Okaukuejo	31	9	
Ondangwa			
Otavi			
Otjiwarango			
Outjo			
Rehoboth			
Rundu	25	12	
Steinhausen			
Tsumeb			
Uis	30	11	
Walvisbaai	18	9	
Windhoek			

BOTSWANA	Max	Min	RRR
Francistown	29	8	
Gaborone	22	4	
Ghanzi	24	2	
Lobatsi			
Mahalapye			
Maun	28	9	
Shakawe	26	11	
Tshabong	18	-2	
Tshane	19	1	

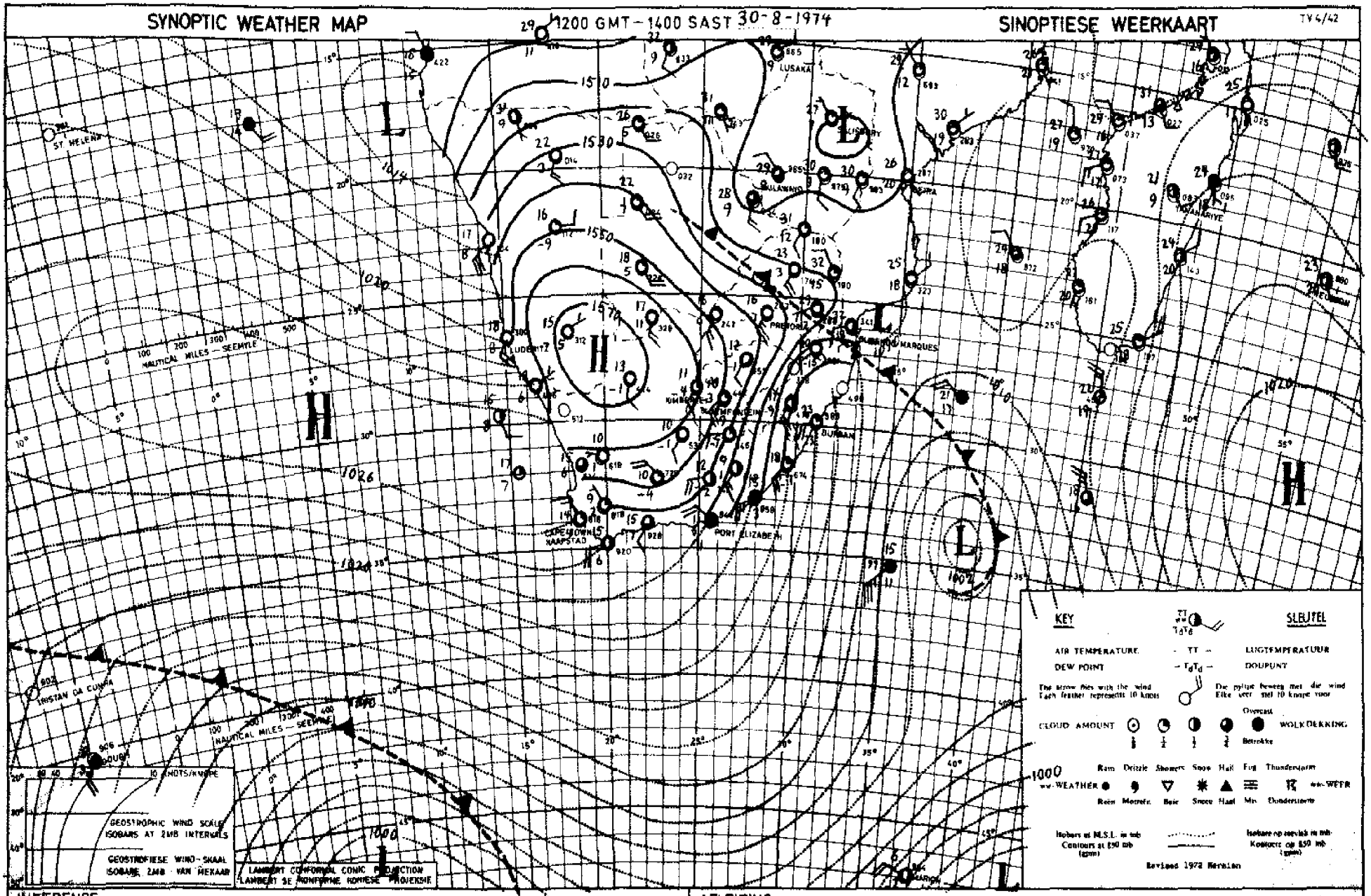

INFERENCE

The anticyclone that has formed over the interior will cause fine weather over most regions but it will still be cold. The next cold front is approaching rapidly and will reach the South-Western Cape by tomorrow night already, giving cloudy weather with showers.

AFLEIDING

Die hoëdrukstelsel wat oor die binneland gevorm het, sal mooiweerstoestande oor die meeste gebiede veroorsaak maar dit sal nog koud wees. Die volgende koufront kom vinnig nader en sal teen more-aand reeds weer bewolkte toestande met buie oor Suidwes-Kaapland veroorsaak.

DAAGLIKSE WEERBULLETIN

Maksimum en Minimum Temperatuur (°C) en Reënval (RRR) in mm vir die 24 uur geëindig om 0800 SAST op

WEERBURO / WEATHER BUREAU
DEPT. VAN VERVOER / DEPT. OF TRANSPORT
1 - 9 - 1974

DAILY WEATHER BULLETIN

Maximum and Minimum Temperatures (°C) and Rainfall (RRR) in mm for the 24 hours ended at 0800 SAST on

TRANSVAAL	Max	Min	RRR
Alberton			
Barberton			
Belfast			
Bethal	18	4	
Bonpoort	21	-2	
Carolina	17	3	
Delareyville			
Delmas			
Doornspruit (Vaalwater)			
Ermelo			
Jan Kempdorp			
Jan Smuts	17	6	
Jeppestown (Jhb)	16	6	
Klerksdorp			
Kroondal (Rustenburg)	21	5	
Letaba			
Levubu	20	10	
Lichtenburg			
Louispoort			
Louispoortkanale (Groblersdal)			
Louis Trichardt			
Lydenburg			
Marble Hall			
Mara	21	4	
Marnitz	22	8	
Messina	22	10	
Middelburg			
Fleur de Lys	21	12	
Nelspruit	21	5	
Phalaborwa	23	13	
Pietersburg	19	5	
Piet Retief	18	4	
Pongola			
Potchefstroom	22	5	
Potgietersrus	21	9	
Pretoria	19	5	
Pretoriuskop			
Punda Milia			
Satara			
Sekhukhune			
Shingwidzi			
Skukuza			
Standerton	19	3	
Schweizer-Reneke			
Thabazimbi			
Tom Burke			
Tzaneen			
Vereeniging			
Volksrust			
Warmbad	23	4	
Waterval-Boven			
Withank			
Wolmaransstad			
Zeerust			

NATAL	Max	Min	RRR
Cape St. Lucia	23	14	
Cedara	19	3	
Dundee			
Durban (Louis Botha)	22	8	
Estcourt	18	2	
Harding			
Himeville			
Hluhluwe			
Melmoth			
Mkuze			
Newcastle			
Port Shepstone	21	10	
Van Reenen			
Vryheid			
Waterford (Underberg)	18	-1	

O.V.S. - O.F.S.	Max	Min	RRR
Balkfontein (Bethaville)			
Bethlehem	18	-3	
Bloemfontein (J.B.M. Hertzog)	18	-4	
Bultfontein			
Clocolan			
Fauresmith	17	2	
Ficksburg			
Frankfort	19	-2	
Harrismith			
Hoopstad	18	-2	
Heilbron			
Koppies			
Kroonstad	19	-3	
Lindley			
Modderpoort			
Petrusburg			
Philippolis			
Reddersburg			
Reitz			
Rouxville			
Vrede			
Warden			
Welkom			
Wepener			
Winburg			
Zastron			

KAAP - CAPE	Max	Min	RRR
Aberdeen			
Addo			
Agulhas	18	8	4,8
Alexander Bay	18	12	
Altwal North	17	0	
Beaufort West	21	6	
Boegoeberg dam			
Brandvlei			
Caledon			
Calitzdorp			
Calvinia	18	4	
Cape Columbine	16	10	3,0
Cape St. Francis	16	8	0,4
Cape Town (D. F. Malan)	16	7	12,8
Cape Town ~~(Observ. St.)~~ Newlands			46,5
Carnarvon			
Ceres			
Citrusdal			
Colesberg			
Cradock			
De Aar	17	2	
Döhne	21	8	
Douglas	21	1	
East London (Ben Schoeman)	21	10	
Elsenburg			
Fort Beaufort			
Fraserburg	18	2	
Garies			
George			
Graaff-Reinet	23	5	
Grahamstown			
Grootfontein (Middelburg)	18	7	
Hopetown			
Idutywa			
Jansenville			
Joubertina			
Kaapmuiden	14	6	5,0
Kimberley (B. J. Vorster)	19	5	
Knysna			
Kokstad	20	0	
Kuruman	20	1	
Ladismith			
Maclear			
Mafeking	24	5	
Malmesbury			
Matatiele			
Matroosberg	15	4	3,6
Mbashe	20	12	

KAAP - CAPE	Max	Min	RRR
Mosselbaai	17	9	0,6
Oliep			
Oudtshoorn	21	7	1,2
Petrusville			
Piketberg			
Pofadder			
Port Elizabeth (H.F. Verwoerd)	17	8	
Port Nolloth	17	11	
Port St. Johns	21	13	
Prieska	21	5	
Prince Albert			
Queenstown	19	11	
Riversdale	19	8	3,0
Robertson	18	8	0,3
Sheeprun	19	7	
Somerset East	22	10	
Steynsburg			
Strydenburg			
Sutherland	XX	1	2,4
Swellendam			
Tarkastad			
Touwsrivier			
Twee Riviere	24	1	
Umtata	21	1	
Uniondale			
Upington	23	1	
Vanwyksvlei	19	1	
Victoria West			
Vredendal	20	9	2,0
Vryburg	21	-3	
Williston			
Willowmore	20	3	
Willow Park (Dordrecht)			

LESOTHO	Max	Min	RRR
Maseru			
Ox-Bow			

SWAZILAND	Max	Min	RRR
Bulembu			
Manzini (Matsapa)			
Sitekt			

S.W.A.	Max	Min	RRR
Aroab			
Bethanien			
Dordabis			
Gobabeb			
Gobabis	29	3	
Grootfontein	29	11	
J.G. Strijdom	25	2	
Karasburg			
Keilkfeld			
Karibib			
Keetmanshoop	28	3	
Kub			
Lüderitz	18	11	
Mariental	23	2	
Möwe			
Okopoko			
Okahandja			
Okankuejo	31	7	
Ondangwa			
Otavi			
Otjiwarango			
Outjo			
Rehoboth			
Rundu	30	14	
Steinhausen			
Tsumeb			
Uis	30	11	
Walvisbaai	15	9	
Windhoek			

BOTSWANA	Max	Min	RRR
Francistown			
Gaborone			
Ghanzi			
Lobatsi			
Mahalapye			
Maun			
Shakawe			
Tshabong			
Tshane			

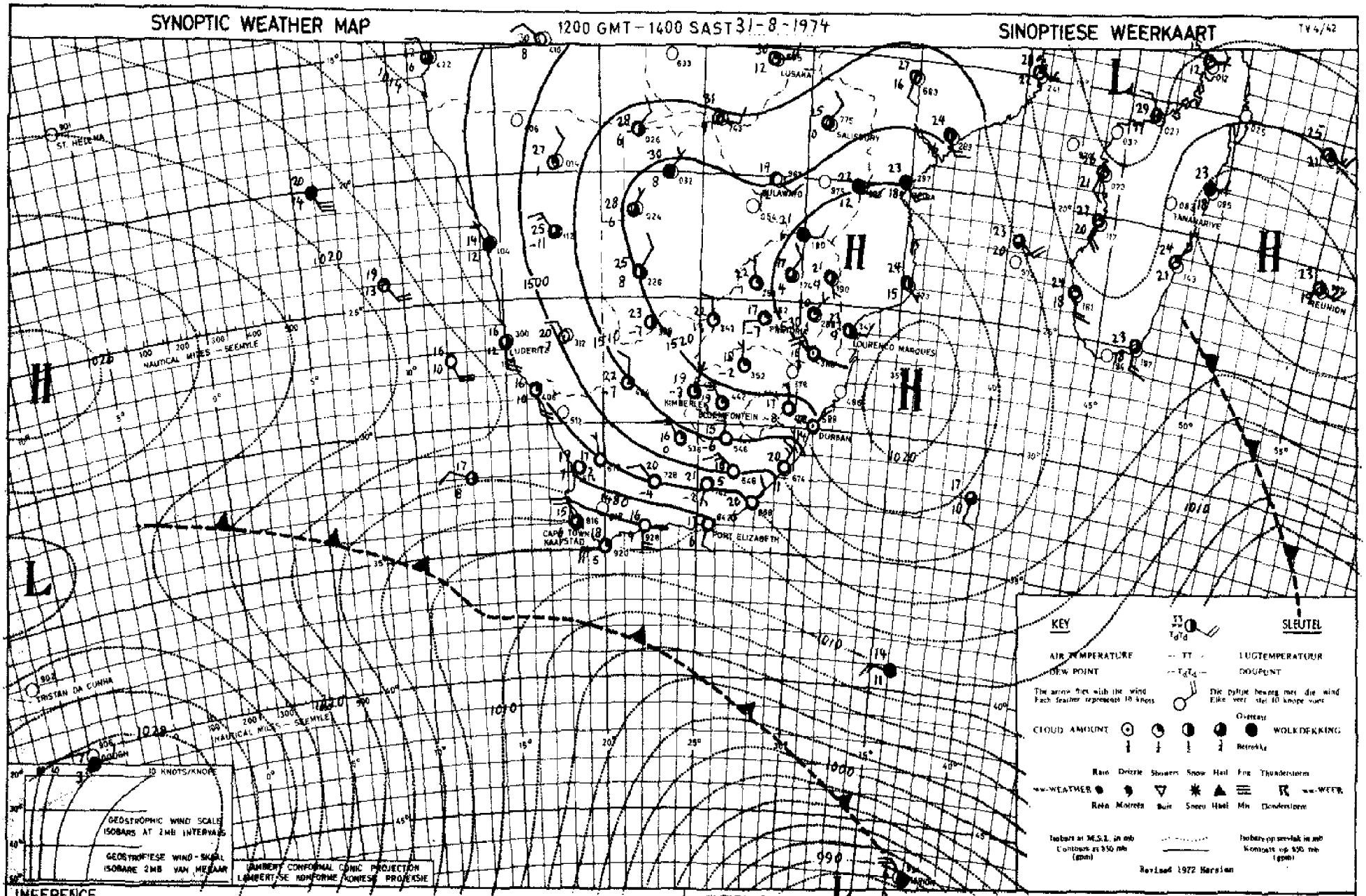

INFERENCE

An active front followed by a strong high pressure system will cause cold weather to extend northwards over the country during the next two days. Over the coastal belt and adjoining interior, there will be showers and snow will probably occur over the higher parts of the southern and eastern Cape and of Natal as well as over Lesotho.

AFLEIDING

'n Aktiewe kouetront word gevolg deur 'n intense hoëdrukstelsel wat oor die volgende twee dae koue weer noordwaarts oor die land sal uitbrei. Oor die kusstreke en aangrensende binneland sal buie uitsak en sneeu sal moontlik voorkom oor die hoër dele van Suid-en Oos-Kaapland en van Natal asook oor Lesotho.

DAAGLIKSE WEERBULLETIN

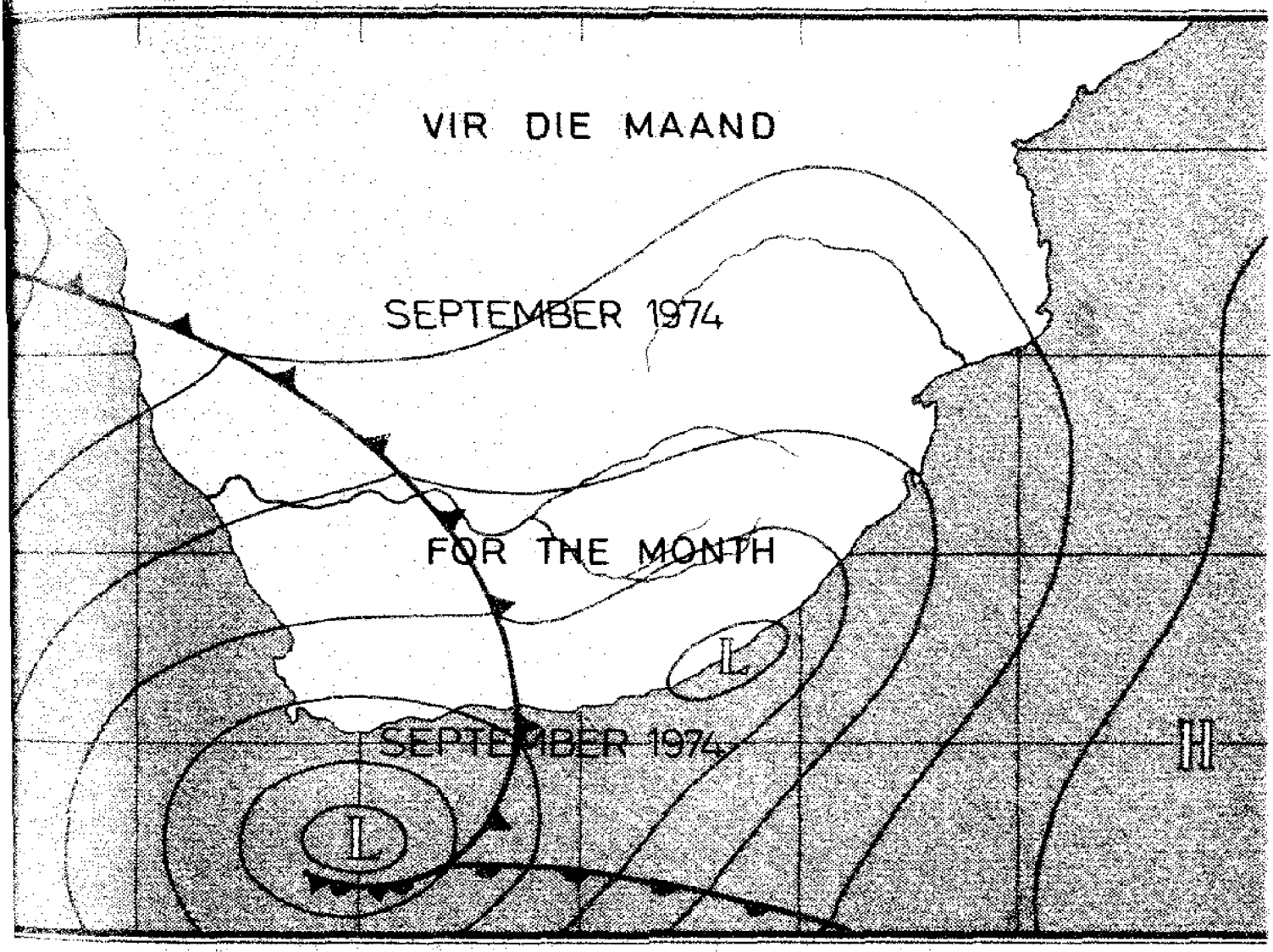

DAILY WEATHER BULLETIN

DAGELIKSE WEERBULLETIN

Maksimum en Minimum Temperatuur (°C) en Reënval (RRR) in mm vir die 24 uur geëindig om 0800 SAST op

WEERBUREAU / WEATHER BUREAU
DEPT. VAN VERVOER / DEPT. OF TRANSPORT
2 - 9 - 1974

DAILY WEATHER BULLETIN

Maximum and Minimum Temperatures (°C) and Rainfall (RRR) in mm for the 24 hours ended at 0800 SAST on

TRANSVAAL	Max	Min	RRR
Alberton			
Barberton			
Belfast			
Bethal	20	3	
Bosspoort	22	0	
Carolina	20	4	
Delareyville			
Delmas			
Doornspruit (Vaalwater)			
Ermelo			
Jan Kempdorp			
Jan Smuts	20	4	
Joubertpark (Jhb)	19	4	
Klerksdorp			
Kroondal (Rustenburg)	25	9	
Letaba			
Levubu	30	16	
Lichtenburg			
Loskopdam			
Loskopkanale (Groblersdal)			
Louis Trichardt			
Lydenburg			
Marble Hall			
Mara	29	6	
Marnitz	28	8	
Messina	31	11	
Middelburg			
Pieter de Lys	28	10	
Nelspruit	29	7	
Phalaborwa	30	11	
Pietersburg	25	6	
Piet Retief	24	4	
Pongola			
Potchefstroom	22	-1	
Potgietersrus	26	8	
Pretoria	23	7	
Pretoriuskop			
Punda Milia			
Satara			
Sekhukhune			
Shingwidzi			
Skukuza	31	5	
Standerton	20	-1	
Schweizer-Reneke			
Thabazimbi			
Tom Burke			
Tzaneen			7,5
Vereeniging			
Volksrust			
Warmbad	25	4	
Waterval-Boven			
Witbank			
Wolmaransstad			
Zeerust			

NATAL	Max	Min	RRR
Cape St. Lucia	28	15	1,0
Cedara	25	8	
Dundee			
Durban (Louis Botha)	25	15	
Estcourt	24	6	
Harding			
Himeville			
Hluhluwe			
Melmoth			
Mkuze			
Newcastle			
Port Shepstone	22	11	1,0
Van Reenen			
Vryheid			
Waterford (Underberg)	21	2	

O.V.S. - O.F.S.	Max	Min	RRR
Balkfontein (Bothaville)			
Bethlehem	18	-2	
Bloemfontein (J.B.M. Hertzog)	18	-2	
Bultfontein			
Clocolan			
Fauresmith	15	-2	
Ficksburg			
Frankfort	21	-3	
Harrismith			
Hoopstad	22	0	
Heilbron			
Koppies			
Kroonstad	21	-2	
Lindley			
Modderpoort			
Petrusburg			
Philippolis			
Reddersburg			
Reitz			
Rouxville			
Vrede			
Warden			
Welkom	20	1	
Wepener	18	-3	
Winburg			
Zastron			

KAAP - CAPE	Max	Min	RRR
Aberdeen			
Addo			
Agulhas	13	5	4,5
Alexander Bay	17	7	
Aliwal North	17	-1	
Beaufort West	13	2	0,4
Boegoebergdam			
Brandvlei			
Caledon			
Calitzdorp			
Calvinia	8	-2	0,3
Cape Columbine	13	5	1,0
Cape St. Francis	13	5	35,0
Cape Town (D.F. Malan)	11	4	3,0
Cape Town ~~(Beeland St.)~~			
Carnarvon			
Ceres			
Citrusdal			
Colesberg			
Cradock			
De Aar	14	-5	
Döhne	15	3	
Douglas	17	1	
East London (Ben Schoeman)	18	7	
Elsenburg			
Fort Beaufort			
Fraserburg	16	-8	
Garies			
George			
Graaff-Reinet	18	3	
Grahamstown			
Grootfontein (Middelburg)	15	1	
Hopetown			
Idutywa			
Jansenville			
Joubertina			
Kaappunt	9	6	0,6
Kimberley (B.J. Vorster)	18	1	
Kaysna			11,0
Kokstad	22	5	
Kuruman	20	2	
Ladismith			
Langebaanweg	13	5	3,2
Maclear			
Mafeking	25	4	
Malmesbury			
Matatiele			
Matroosberg	8	-1	0,3
Mbashe	18	12	

KAAP - CAPE	Max	Min	RRR
Mosselbaai	17	4	15,7
Oliep			
Oudtshoorn	12	3	3,5
Petrusville			
Piketberg			
Pofadder			
Port Elizabeth (H.F. Verwoerd)	14	6	1,3
Port Nolloth	15	7	0,5
Port St. Johns	21	14	
Prieska	16	2	
Prince Albert			
Queenstown	18	3	
Riversdale	11	4	10,0
Robertson	12	3	1,5
Sheeprun	21	5	
Somerset East	16	2	
Steynsburg			
Strydenburg			
Sutherland	xx	-3	
Swellendam			
Tarkastad			
Touwsrivier			
Twee Riviere	21	2	
Umtata	25	6	
Uniondale			
Upington	19	1	
Vanwyksvlei	15	-2	
Victoria West			
Vredendal	14	3	
Vryburg	23	1	
Williston			
Willowmore	10	1	
Willow Park (Dordrecht)			

LESOTHO	Max	Min	RRR
Maseru			
Ox-Bow			

SWAZILAND	Max	Min	RRR
Bulembu			
Manzini (Matsapa)			
Siteki			

S.W.A.	Max	Min	RRR
Arosb			
Bethanien			
Duwdabis			
Gobabeb	29	6	
Gobabis	22	3	
Grootfontein	29	11	
J.G. Strijdom	24	7	
Karasburg			
Kalkfeld			
Karibib			
Keetmanshoop	19	3	
Kub			
Lüderitz	19	10	
Mariental	25	3	
Möwe			
Okopoko			
Okahandja			
Okaukuejo	32	12	
Ondangwa			
Otavi			
Otjiwarango			
Outjo			
Rehoboth			
Rundu	33	9	
Steinhausen			
Tsumeb			
Uis	29	11	
Walvisbaai	16	10	
Windhoek			

BOTSWANA	Max	Min	RRR
Francistown	31	10	
Gaborone	27	9	
Ghanzi	29	5	
Lobatsi			
Mahalapye			
Maun	33	14	
Shakawe	32	12	
Tshabong	23	4	
Tshane	26	3	

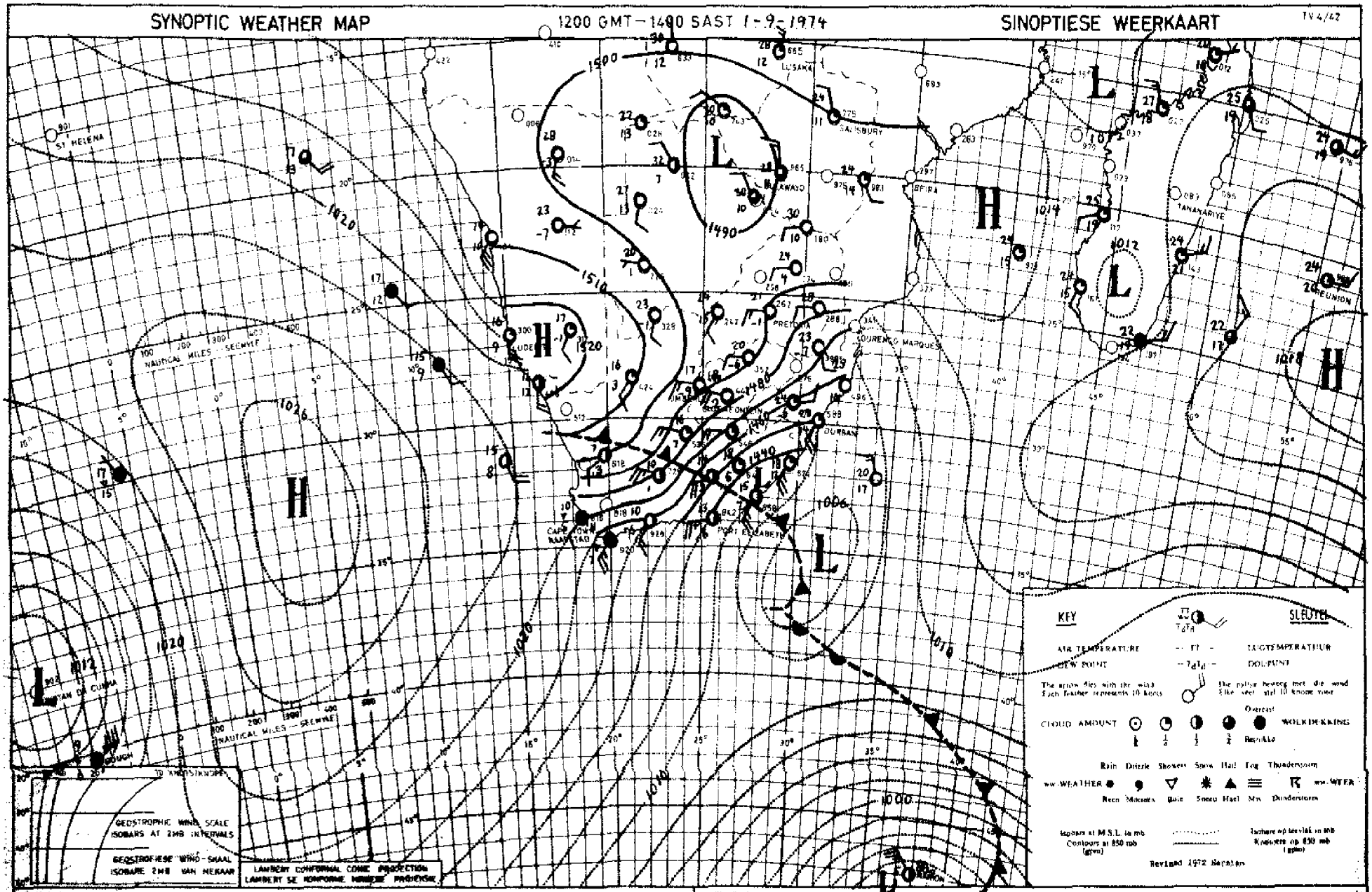

INFERENCE

The cold weather has already spread over much of the Cape Province and will extend further northwards over the entire country. There will be showers in the south and east and possibly also snowfalls over higher areas.

AFLEIDING

Die koue weer het reeds oor 'n groot gedeelte van Kaapland ingedring en sal nog verder noordwaarts oor die hele land uitbrei. Buie sal in die suide en ooste voorkom en moontlik ook sneeu oor hoogliggende streke.

DAAGLIKSE WEERBULLETIN

Maksimum en Minimum Temperatuur (°C) en Reënval (RRR) in mm vir die 24 uur geëindig om 0800 SAST op

WEERBURO / WEATHER BUREAU
DEPT VAN VERVOER / DEPT OF TRANSPORT
3 - 9 - 1974

DAILY WEATHER BULLETIN

Maximum and Minimum Temperatures (°C) and Rainfall (RRR) in mm for the 24 hours ended at 0800 SAST on

TRANSVAAL	Max	Min	RRR
Alberton			
Barberton			
Belfast			
Bethal	21	-1	
Bospoort	17	-2	
Carolina	20	2	
Délareyville			
Delmas			
Doornspruit (Vaalwater)			
Ermelo			
Jan Kempdorp			
Jan Smuts	20	-1	
Joubertpark (Jhb)	18	-1	
Klerksdorp			
Kroondal (Rustenburg)	25	5	
Letaba			
Levubu	31	13	4,8
Lichtenburg			
Loskopdam			
Loskopkanale (Groblersdal)			
Louis Trichardt			
Lydenburg	23	9	
Marble Hall			
Mara	31	14	
Marnitz	31	16	
Messina	34	17	
Middelburg			
Nelspruit	26	10	0,5
Phalaborwa	29	11	0,6
Pietersburg	28	13	
Piet Retief			
Pongola			
Potchefstroom	18	-2	
Potgietersrus	28	10	
Pretoria	23	4	
Pretoriuskop			
Punda Milia			
Satara			
Sekhukhune			
Shingwidzi			
Skukuza	30	11	3,0
Standerton	18	-4	
Schweizer-Reneke			
Thabazimbi			
Tom Burke			
Tzaneen			
Vereeniging			
Volkrust			
Warmbad	27	5	
Waterval-Boven			
Witbank			
Wolmaransstad			
Zeerust			

NATAL	Max	Min	RRR
Cape St. Lucia	19	14	0,8
Cedara	9	-2	
Dundee			
Durban (Louis Botha)	17	6	
Estcourt	19	3	
Harding			
Himeville			
Hluhluwe			
Melmoth			
Mkuze			
Newcastle	23	5	
Port Shepstone	17	9	
Van Reenen			
Vryheid			
Waterford (Underberg)	13	-8	

O.V.S. - O.F.S.	Max	Min	RRR
Balkfontein (Bothaville)			
Bethlehem	15	-5	
Bloemfontein (J.B.M. Hertzog)	11	-6	
Bultfontein			
Clocolan			
Fauresmith	9	-5	
Ficksburg			
Frankfort	18	-4	
Harrismith			
Hoopstad	15	-4	
Heilbron			
Koppies			
Kroonstad	15	-3	
Lindley			
Modderpoort			
Petrusburg			
Philippolis			
Reddersburg			
Reitz			
Rouxville			
Vrede			
Warden			
Welkom	14	-3	
Wepener	10	-6	
Winburg			
Zastron			

KAAP - CAPE	Max	Min	RRR
Aberdeen			
Addo			12,6
Agulhas	14	10	
Alexander Bay	19	8	
Aliwal North	8	-5	
Beaufort West	9	1	
Boegoebergdam			
Brandvlei			
Caledon			
Calitzdorp			
Calvinia	9	-1	
Cape Columbine	13	6	
Cape St. Francis	12	9	30,4
Cape Town (D.F. Malan)	14	4	0,5
Cape Town (Roeland St.)			
Carnarvon			
Ceres			
Citrusdal			
Colesberg			
Cradock			
De Aar	8	-8	
Döhne	10	1	0,5
Douglas	11	-5	
East London (Ben Schoeman)	15	6	5,0
Elsenburg			
Fort Beaufort			
Fraserburg	6	-2	
Garies			2,0
George			
Graaff-Reinet	11	4	
Grahamstown			22,5
Grootfontein (Middelburg)	7	-3	
Hopetown			
Idutywa			
Jansenville	26	3	0,5
Joubertina			93,0
Kaappunt	12	9	0,3
Kimberley (B.J. Vorster)	11	-5	
Kayena			28,5
Kokstad	10	-2	
Kuruman	15	0	
Ladismith			
Langebaanweg	13	2	0,2
Maclear			
Mafeking	20	3	
Malmesbury			
Matatiele			
Matroosberg	6	-1	0,5
Mbashe	18	10	

KAAP - CAPE	Max	Min	RRR
Mosselbaai	13	7	13,4
Okiep	11	3	
Oudtshoorn	9	6	5,5
Petrusville			
Piketberg			
Pofadder	19	-1	
Port Elizabeth (H.R. Verwoerd)	11	6	49,1
Port Nolloth	17	5	
Port St. Johns	17	10	
Prieska	12	-3	
Prince Albert			
Queenstown	9	-1	
Riversdale	12	6	5,0
Robertson	13	3	1,3
Sheeprun	12	-1	
Somerset East	10	2	0,3
Steynsburg			
Strydenburg			
Sutherland	XX	-4	
Swellendam			
Tarkastad			
Touwsrivier			
Twee Riviere	15	-4	
Umtata	14	4	
Uniondale			
Upington	13	-2	
Vanwyksvlei	11	-4	
Victoria West			
Vredendal	15	4	
Vryburg	15	-3	
Williston			
Willowmore	7	2	1,5
Willow Park (Dordrecht)			

LESOTHO	Max	Min	RRR
Maseru			
Ox-Bow			

SWAZILAND	Max	Min	RRR
Bulembu			7,2
Manzini (Matsapa)	23	5	
Siteki			

S.W.A.	Max	Min	RRR
Aroab			
Bethanien			
Dordabis			
Gobabeb	23	6	
Gobabis	23	2	
Grootfontein	29	12	
J.G. Strijdom	22	3	
Karasburg			
Kalkfeld			
Karibib			
Keetmanshoop	16	1	
Kub			
Luderitz	21	10	
Mariental	26	7	
Möwe	18	13	
Otjipoho	38	9	
Okahandja			
Okaukuejo	28	12	
Ondangwa			
Otavi			
Otjiwarango			1,0
Outjo			
Rehoboth			
Rundu	34	18	
Steinhausen			
Tsumeb			
Uis	24	7	
Walvisbaai	15	11	
Windhoek			

BOTSWANA	Max	Min	RRR
Francistown	34	11	
Gaborone	26	8	
Ghanzi	28	11	
Lobatsi			
Mahalapye			
Maun	33	17	
Shakawe	34	18	
Tshabong	17	2	
Tshane			

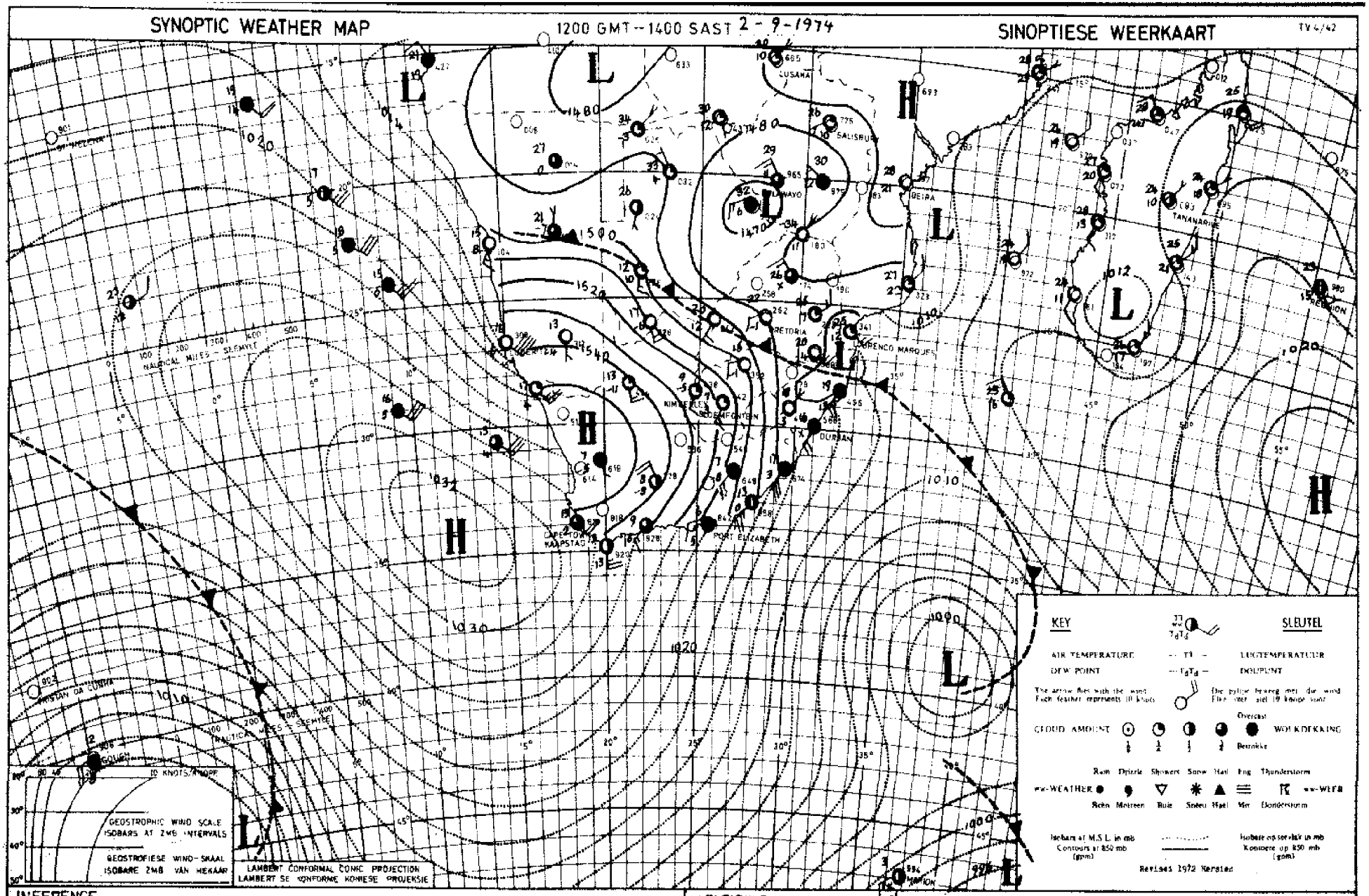

INFERENCE

The cold air that has already moved in over the Cape Province, Free State and Natal will advance also over Transvaal tomorrow. As pressures are rising steeply along the east coast, cloudy weather with showers will occur over Eastern Cape, Natal and Eastern Transvaal with snow falling on the mountains.

AFLEIDING

Die koue lug wat reeds oor Kaapland, die Vrystaat en Natal inbeweeg het, sal ook oor Transvaal uitbrei more. Aangesien die lugdruk nou vinnig styg aan die ooskus, sal bewolkte weer met buie oor Oos-Kaapland, Natal en Oos-Transvaal voorkom en sneeu sal op die berge voorkom.

DAGELIKSE WEERSOOLLEN

Maksimum en Minimum Temperatuur (°C) en Reënval (RRR) in mm vir die 24 uur geëindig om 0800 SAST op

WEERBURO / WEATHER BUREAU
DEPT. VAN VERVOER / DEPT. OF TRANSPORT
4 - 9 - 1974

DAILY WEATHER BULLETIN

Maximum and Minimum Temperatures (°C) and Rainfall (RRR) in mm for the 24 hours ended at 0800 SAST on

TRANSVAAL	Max	Min	RRR
Alberton			
Barberton			
Belfast			
Bethal	17	-1	
Bloemhof	13	1	
Carolina	14	0	
Delareyville			
Delmas			
Doornspruit (Vaalwater)			
Ermelo			
Jan Kempdorp			
Jan Smuts	14	2	
Joubertpark (Jhb)	13	1	
Klerksdorp			
Kroondal (Rustenburg)	19	8	
Letaba			
Levubu	13	6	18.7
Lichtenburg			
Loskopdam			
Loskopkanale (Groblersdal)			
Louis Trichardt			33.0
Lydenburg	12	1	3.5
Marble Hall			0.5
Mara	14	4	23.0
Marnitz	19	6	16.5
Messina	20	9	4.8
Middelburg			
Fleur. da. Lys.	12	4	0.7
Nelspruit	13	9	0.3
Phalaborwa	16	7	16.0
Pietersburg	15	4	23.5
Piet Retief	24	1	
Pongola			
Potchefstroom	16	4	
Potgietersrus	16	7	2.4
Pretoria	19	6	
Pretoriuskop			
Punda Milia			
Giyani			16.0
Satara			
Sekhukhune			
Shingwidzi			
Skukuza	16	11	0.5
Standerton	15	-2	
Schweizer-Reneke			
Thabazimbi			
Tom Burke			
Tzaneen			46.5
Vereeniging			
Volksrust			
Warmbad	17	6	
Waterval-Boven			
Witbank			
Wolmaransstad			
Zeerust			

NATAL	Max	Min	RRR
Cape St. Lucia	17	10	2.2
Cedara	13	1	
Dundee			
Durban (Louis Botha)	21	11	
Estcourt	14	2	
Harding			
Himeville			
Hluhluwe			
Melmoth			2.0
Mkuze			
Newcastle	14	0	
Port Shepstone	18	10	
Van Reenen			
Vryheid			
Waterford (Underberg)	10	-8	
O.V.S. - O.F.S.			
Balkfontein (Bethaville)			
Bethlehem	13	-1	
Bloemfontein (J.B.M. Hertzog)	11	-1	
Bultfontein			
Clocolan			
Fauresmith	11	-2	
Ficksburg			
Frankfort	16	-1	
Harrismith			
Hoopstad	16	1	
Heilbron			
Koppies			
Kroonstad	13	2	
Lindley			
Modderpoort			
Petrusburg			
Philippolis			
Reddersburg			
Reitz			
Rouxville			
Vrede			
Warden			
Welkom	13	3	
Wepener	10	-6	
Winburg			
Zastron			

KAAP - CAPE	Max	Min	RRR
Aberdeen			
Addo			
Agulhas	15	9	
Alexander Bay	26	9	
Aliwal North	9	-2	
Beaufort West	13	-4	
Boegoebergdam			
Brandvlei			
Caledon			
Calitzdorp			
Calvinia	15	2	
Cape Columbine	15	9	
Cape St. Francis	14	7	
Cape Town (D.F. Malan)	18	3	
Cape Town (Roeland St.)			
Carnarvon			
Ceres			
Citrusdal			
Colesberg			
Cradock			
De Aar	11	-4	
Döhne	8	0	0.5
Douglas	14	0	
East London (Ben Schoeman)	13	5	7.6
Eisenburg			
Fort Beaufort			
Fraserburg	10	-5	
Garies			
George			
Graaff-Reinet	11	-2	
Grahamstown			1.0
Grootfontein (Middelburg)	9	-6	
Hopetown			
Idutywa			
Jansenville	16	-1	0.6
Joubertina			
Kaappunt	14	10	
Kimberley (B.J. Vorster)	12	1	
Knysna			
Kokstad	9	-2	
Kuruman	18	2	
Ladismith			
Langebaanweg	17	5	
Maclear			
Mafeking	16	3	0.5
Malmesbury			
Matatiele			
Matroosberg	11	0	
Mbashe	15	9	5.0

KAAP - CAPE	Max	Min	RRR
Mosselbaai	15	9	1.9
Oklep	14	6	
Oudtshoorn	14	1	
Petrusville			
Pikstberg			
Pofadder	15	1	
Port Elizabeth (H.F. Verwoerd)	13	1	
Port Nolloth	23	10	
Port St. Johns	15	9	6.5
Prieska	14	1	
Prince Albert			
Queenstown	10	-4	
Riversdale	15	2	1.0
Robertson	16	1	
Sheeprun	9	-5	
Somerset East	9	-3	1.8
Steynsburg			
Strydenburg			
Sutherland	xx	-6	
Swellendam			
Tarkastad			
Touwsrivier			
Twee Riviere	16	5	0.2
Umtata	13	-2	
Uniondale			
Upington	16	-1	
Vanwyksvlei	14	-2	
Victoria West			
Vredendal	20	5	
Vryburg	14	4	
Williston			
Willowmore	12	-2	
Willow Park (Dordrecht)			
LESOTHO			
Maseru			
Ox-Bow			
SWAZILAND			
Bulembu			
Manzini (Matsapa)			
Siteki			

S.W.A.	Max	Min	RRR
Aroab			
Bethanien			
Dordabis			8.6
Gobabeb	28	14	
Gobabis	13	8	
Grootfontein	21	9	41
J.G. Strijdom	9	4	
Karasburg			
Kalkfeld			
Karibib			
Keetmanshoop	13	3	
Kub			
Luderitz	18	16	
Marienfal	14	3	
Möwe	16	9	
Okaporo	27	5	
Okahandja			
Okaukuejo	22	8	2.2
Oudangwa			
Otavi			
Otjiwarango			
Outjo			
Rehoboth			3.0
Rundu	28	11	16.7
Steinhausen			
Tsumeb			
Uis	24	8	
Walvisbaai	16	10	
Windhoek			
BOTSWANA			
Francistown	19	5	24.5
Gaborone	17	9	
Ghanzi	22	8	0.2
Lobatsi			
Mahalapye			
Maun	22	12	5.7
Shakawe	22	13	1.2
Tshabong	16	8	
Tshane	13	5	

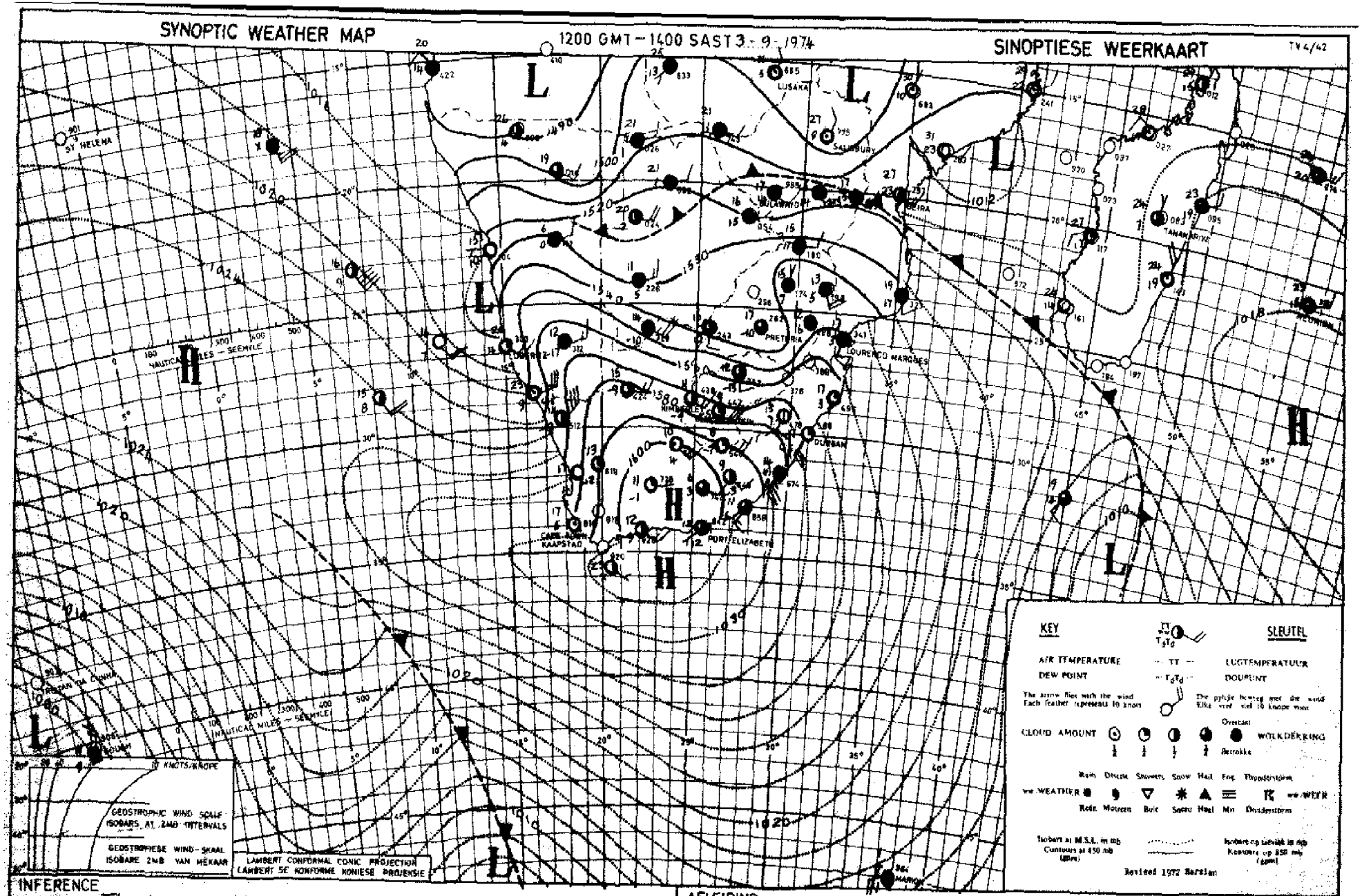

INFERENCE

The intense high pressure system south of the continent will still feed in cold, moist air over Natal and Transvaal where it will be cloudy with showers and possible snow on the escarpment. An upper-air low over S.W.A. will cause slight thundershowers over the central and northern regions of this territory and over Botswana.

AFLEIDING

Die stark hoëdrukstelsel suid van die land sal nog koue, vogtige lug oor Natal en Transvaal invoer sodat bewolkte weer met buie oor hierdie gebiede sal voorkom met sneeu moontlik op die plateaurand. 'n Boluglaedrukstelsel oor S.W.A. sal lighte donderbuie veroorsaak oor die noordelike en sentrale gedeeltes van dié gebied en Botswana.

DAAGLIKSE WEERBULLETIN

Maksimum en Minimum Temperatuur (°C) en Reënval (RRR) in mm vir die 24 uur geëindig om 0800 SAST op

WEERBUREU / WEATHER BUREAU
DEPT. VAN VERVOER / DEPT. OF TRANSPORT
5 - 9 - 1974

DAILY WEATHER BULLETIN

Maximum and Minimum Temperatures (°C) and Rainfall (RRR) in mm for the 24 hours ended at 0800 SAST on

TRANSVAAL	Max	Min	RRR
Die Bron			19,0
Alberton			
Barberton			
Belfast			5,0
Bethal	10	2	3,8
Bloemhof	9	4	2,6
Carolina	5	0	10,0
Delareyville			3,5
Delmas			4,0
Doornpruit (Vaalwater)			
Ermelo			4,1
Jan Kempdorp			
Jan Smuts	7	1	3,1
Joubertpark (Jhb)	6	0	5,5
Klerksdorp			
Kroondal (Rustenburg)	8	5	11,2
Letaba			
Levubu	9	8	38,8
Lichtenburg			
Loskopdam			9,0
Loskopkanale (Groblersdal)			15,0
Louis Trichardt			34,5
Lydenburg	6	1	12,0
Marble Hall			18,5
Mara	8	7	32,0
Marnitz	9	7	20,0
Messina	11	10	13,0
Middelburg			11,0
Giyani			18,0
Nelspruit	14	8	11,7
Phalaborwa	15	10	11,8
Pietersburg	9	5	18,6
Piet Retief	9	5	3,8
Pongola			
Potchefstroom	11	4	1,1
Potgietersrus	9	6	13,6
Pretoria	8	4	9,4
Pretoriuskop			
Punda Milia			
Fleur de Lys	13	7	2,7
Nylstroom			15,0
Sekhukhune			
Shingwidzi			
Skukuza	16	10	7,0
Standerton	10	3	1,0
Schweizer-Reneke			
Thabazimbi			4,0
Tom Burke			
Tzaneen			21,5
Vereeniging			
Volksrust			
Warmbad	8	5	13,8
Waterval-Boven			13,0
Withank			9,4
Wolmaransstad			
Zeerust			
Vertersdorp			5,0

NATAL	Max	Min	RRR
Cape St. Lucia	16	11	2,2
Cedara	10	3	
Dundee			
Durban (Louis Botha)	18	13	
Estcourt	12	4	
Harding			
Himeville			
Hluhluwe			
Melmoth			
Mkuze			3,5
Newcastle	10	7	
Jozini			3,5
Port Shepstone	20	12	
Van Reenen			
Vryheid			
Waterford (Underberg)	10	-2	
O.V.S. - O.F.S.			
Balkfontein (Bothaville)			1,2
Bethlehem	9	4	
Bloemfontein (J.B.M. Hertzog)	15	3	
Bultfontein			
Clocolan			
Fauresmith	14	2	
Ficksburg			
Frankfort	10	4	0,3
Harrismith			
Hoopstad	12	6	
Heilbron			
Koppies			
Kroonstad	13	5	0,3
Lindley			
Modderpoort			
Petrusburg			
Philippolis			
Reddersburg			
Reitz			
Rouxville			
Vrede			
Warden			
Welkom	13	5	
Wepener	16	2	
Winburg			
Zastron			

KAAP - CAPE	Max	Min	RRR
Aberdeen			
Addo			
Agulhas	16	10	
Alexander Bay	27	12	
Aliwal North	15	3	
Beaufort West	19	9	
Boegoebergdam			
Brandvlei			
Caledon			
Calitzdorp			
Calvinia	18	2	
Cape Columbine	18	9	
Cape St. Francis	16	8	
Cape Town (D.F. Malan)	21	5	
Cape Town (Roeland St.)			
Carnarvon			
Ceres			
Citrusdal			
Colesberg			
Cradock			
De Aar	14	7	1,3
Döhne	13	4	
Douglas	14	7	
East London (Ben Schoeman)	17	7	
Elsenburg			
Fort Beaufort			
Fraserburg	15	-2	
Garies			
George			
Graaff-Reinet	15	5	
Grahamstown			
Grootfontein (Middelburg)	12	3	
Hopetown			
Idutywa			
Jansenville	18	1	
Joubertina			
Kaappunt	19	11	
Kimberley (B.J. Vorster)	13	6	2,4
Knysna			
Kokstad	11	-2	
Kuruman	10	3	2,8
Ladismith			
Langebaanweg	21	4	
Maclear			
Mafeking	9	5	3,0
Malmesbury			
Matatiele			
Matroosberg	15	5	
Mbashe	18	11	0,1

KAAP - CAPE	Max	Min	RRR
Mosselbaai	16	12	
Oklep	17	10	
Oudtshoorn	20	1	
Petrusville			
Piketberg			
Pofadder	17	8	
Port Elizabeth (H.R. Verwoerd)	16	5	
Port Nolloth	27	14	
Port St. Johns	19	12	
Prieska	17	10	
Prince Albert			
Queenstown	13	2	
Riversdale	20	4	
Robertson	21	3	
Sheeprun	13	5	
Somerset East	16	4	
Steynsburg			
Strydenburg			
Sutherland	xx	-2	
Swellendam			
Tarkastad			
Touwsrivier			
Twee Riviere	19	9	
Umtata	16	3	
Uniondale			
Upington	19	7	
Vanwyksvlei	18	4	
Victoria West			
Vredendal	24	7	
Vryburg	12	6	4,0
Williston			
Willowmore	15	2	
Willow Park (Dordrecht)			
LESOTHO			
Maseru			
Ox-Bow			
SWAZILAND			
Bulembu			
Manzini (Matsapa)	15	7	3,5
Siteki			

S.W.A.	Max	Min	RRR
Aroab			
Bethanie			
Dordabis			
Gobabeb	20	15	
Gobabis	13	7	
Grootfontein	22	9	
J.G. Strijdom	17	8	
Karasburg			
Kalkfeld			
Karibib			
Keetmanshoop	19	8	
Koës			
Luderitz	22	12	
Marienthal	20	10	
Möwe	16	11	
Ohopoho	27	5	
Okahandja			
Okaukuejo	25	9	
Ondangwa	27	14	
Otavi			
Otjiwarango			
Outjo			
Rehoboth			
Rundu	23	13	
Steinhausen			
Tsumeb			
Uis	27	11	
Walvisbaai	20	12	
Windhoek			
Katima			4,0
BOTSWANA			
Francistown	15	7	31,5
Gaborone			
Ghanzi	12	8	3,0
Lobatsi			
Mahalapye			
Maun	13	9	5,4
Shakawe	18	11	1,6
Tshabong	15	8	
Tshane	11	7	1,8

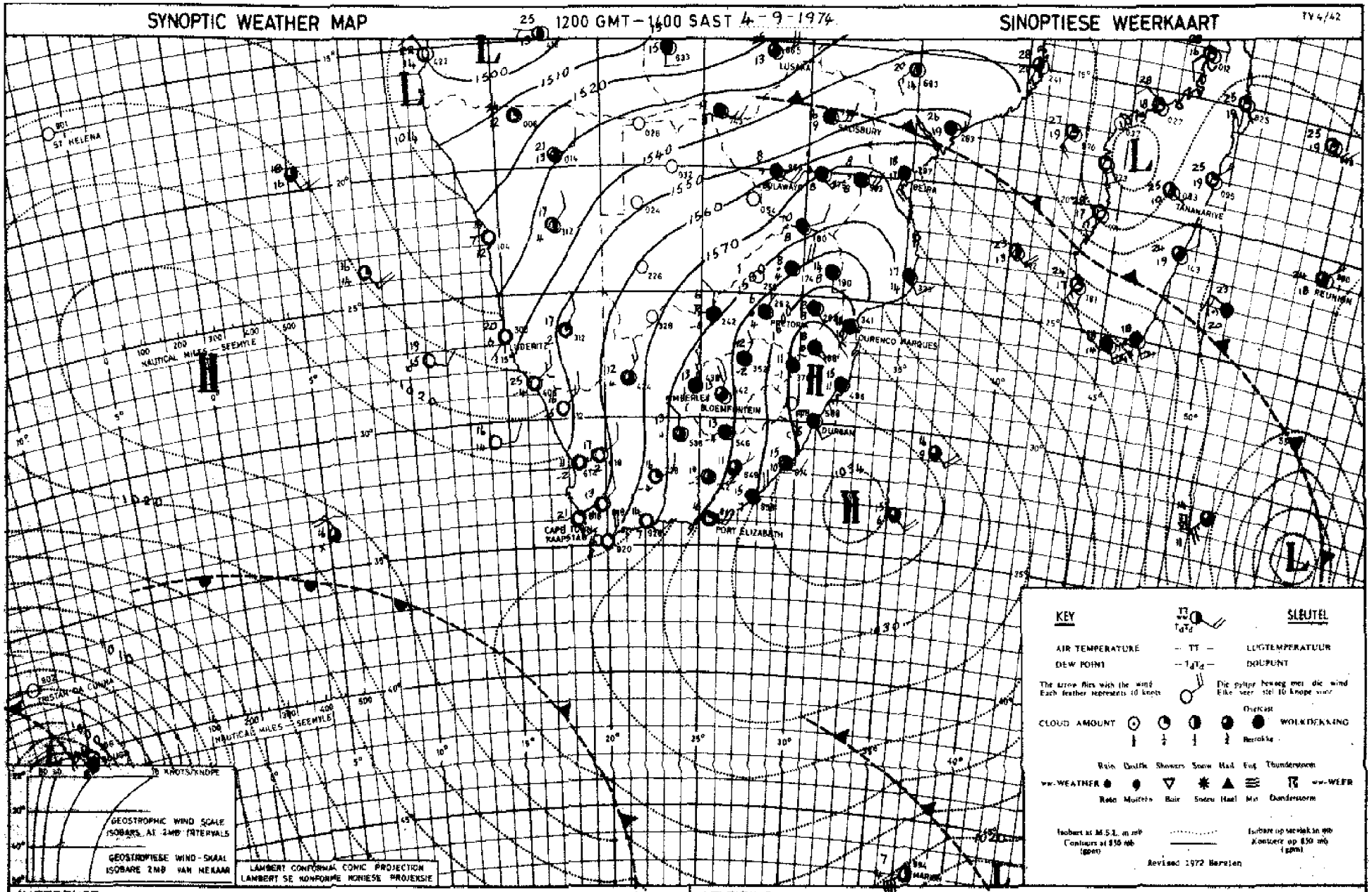

INFERENCE The intense anticyclone south-east of the continent and the upper-air low over S.W.A. will maintain cold, cloudy weather with rain over the Transvaal, the Free State, Northern and Eastern Cape and Northern Natal. Slight thunder- [illegible]

AFLEIDING Die sterk hoedrukstelsel suidoos van die land en die boluglaag oor S.W.A. sal bewolkte, koue weer met reen laat voortduur oor Transvaal, die Vrystaat, Noord- en Oos-Kaapland en Noord-Natal. Ligte donderbuie sal ook [illegible] oor S.W.A. en Botswana.

DAGELIKSE WEERBOLETIN — WEERBUREAU / WEATHER BUREAU — DAILY WEATHER BULLETIN

Maksimum en Minimum Temperatuur (°C) en Reënval (RRR) in mm vir die 24 uur geëindig om 0800 SAST op

DEPT. VAN VERVOER / DEPT. OF TRANSPORT

6 - 9 - 1974

Maximum and Minimum Temperatures (°C) and Rainfall (RRR) in mm for the 24 hours ended at 0800 SAST on

TRANSVAAL	Max	Min	RRR
Alberton			
Barberton			
Bethal Carletonville			7,5
Bethal	10	-1	5,0
Badfontein	10	1	
Carolina	7	2	3,5
Delareyville			
Delmas			7,0
Doornspruit (Vaalwater)	9	4	4,8
Ermelo			2,7
Jan Kempdorp			
Jan Smuts	6	2	3,7
Jouberipark (Jhb)	7	2	4,0
Klerksdorp			
Kroondal (Rustenburg)	11	3	1,4
Letsitele			
Levubu	11	7	19,8
Lichtenburg			
Loskopdam			3,0
Loskopkanaal (Groblersdal)			2,5
Louis Trichardt			
Lydenburg	7	1	5,0
Martin Hall			3,0
Marx	10	9	3,5
Marnitz	11	9	5,0
Messina	13	11	4,5
Middelburg			6,0
Fleur de Lys	12	7	6,4
Nelspruit	11	7	3,5
Phalaborwa	13	9	5,5
Pietersburg	9	7	2,3
Piet Retief	11	4	1,2
Pongola			
Potchefstroom	10	2	1,5
Potgietersrus	10	8	8,0
Pretoria	9	3	5,0
Pretoriuskop			7,0
Punda Milia			
Nylstroom			3,5
Satara			
Sekhukhune			
Shingwidzi			
Skukuza	15	7	3,0
Standerton	9	-1	3,5
Schweizer-Reneke			
Thabazimbi			4,0
Tom Burke			
Tzaneen			6,5
Vereeniging			
Volksrust			
Warmbad	9	4	6,5
Waterval-Boven			3,5
Witbank			5,0
Wolmaransstad			
Zeerust			
Pilgrim			5,5

NATAL	Max	Min	RRR
Cape St. Lucia	19	12	0,9
Cedara	19	2	
Dundee			
Durban (Louis Botha)	23	9	
Estcourt	17	2	
Harding			
Himeville			
Hluhluwe			
Melmoth			
Mkuze			
Newcastle	16	5	
Jozini			1,0
Port Shepstone	20	11	
Van Reenen			
Vryheid			
Waterford (Underberg)	16	-3	

O.V.S. - O.F.S.	Max	Min	RRR
Balkfontein (Bethaville)			2,5
Bethlehem	12	-4	
Bloemfontein (J.B.M. Hertzog)	12	-1	
Bultfontein			
Clocolan			
Fauresmith	11	0	
Ficksburg			
Frankfort	9	0	1,9
Harrismith			
Hoopstad	12	0	
Heilbron			
Koppies			2,0
Kroonstad	10	-1	
Lindley			
Modderpoort			
Petrusburg			
Philippolis			
Reddersburg			
Reitz			
Rouxville			
Vrede			
Warden			
Welkom	10	0	1,2
Wepener	14	-2	
Winburg			
Zastron			

KAAP - CAPE	Max	Min	RRR
Aberdeen			
Addo			
Agulhas	21	13	
Alexander Bay	30	11	
Altwal North	13	-1	
Beaufort West	20	13	
Boegoebergdam			
Brandvlei			
Caledon			
Calitzdorp			
Calvinia	21	12	
Cape Columbine	19	12	
Cape St. Francis	23	15	
Cape Town (D.F. Malan)	22	12	
Cape Town (Roeland St.)			
Carnarvon			
Ceres			
Citrusdal			
Colesberg			
Cradock			
De Aar	11	3	2,3
Döhne	18	9	
Douglas	17	1	
East London (Ben Schoeman)	24	13	
Elsenburg			
Fort Beaufort			
Fraserburg	17	5	
Garies			
George			
Graaff-Reinet	20	12	
Grahamstown			
Grootfontein (Middelburg)	11	4	
Hopetown			
Idutywa			
Jansenville	23	14	
Joubertina			
Kaappunt	20	12	
Kimberley (B.J. Vorster)	12	4	
Knysna			
Kokstad	18	-2	
Kuruman	10	2	
Ladismith			
Langebaanweg	23	12	
Maclear			
Mafeking	10	2	3,7
Malmesbury			
Matatiele			
Matroosberg	17	11	
Mbashe	21	13	

KAAP - CAPE	Max	Min	RRR
Mosselbaai	23	16	
Oklep	20	12	
Oudtshoorn	23	9	
Petrusville			
Piketberg			
Pofadder	19	9	
Port Elizabeth (H.E. Verwoerd)	25	15	
Port Nolloth	28	10	
Port St. Johns	20	13	
Prieska	18	12	
Prince Albert			
Queenstown	16	10	
Riversdale	25	9	
Robertson	22	13	
Sheeprun	19	0	
Somerset East	21	13	
Steynsburg			
Strydenburg			
Sutherland	xx	6	
Swellendam			
Tarkastad			
Touwsrivier			
Twee Riviere	18	5	
Umtata	21	3	
Uniondale			
Upington	19	7	
Vanwyksvlei	18	2	
Victoria West			
Vredendal	28	8	
Vryburg	11	5	
Williston			
Willowmore	21	11	
Willow Park (Dordrecht)			

LESOTHO	Max	Min	RRR
Maseru			
Ox-Bow			

SWAZILAND	Max	Min	RRR
Bulembu			
Manzini (Matsapa)			
Siteki			

S.W.A.	Max	Min	RRR
Aroab			
Bethanien			
Dordabis			
Gobabeb	32	16	
Gobabis	20	8	
Grootfontein	19	6	
J.G. Strijdom	21	3	
Karasburg			
Kalkfeld			
Karibib			
Keetmanshoop	21	8	
Kub			
Luderitz	26	12	
Martental	22	7	
Möwe			
Okopoko	30	9	
Okahandja			
Okaukuejo	27	10	
Ondangwa			
Otavi			
Otjiwarango			
Outjo			
Rehoboth			
Rundu	24	12	
Steinhausen			
Tsumeb			
Uis	30	15	
Walvisbaai	23	12	
Windhoek			

BOTSWANA	Max	Min	RRR
Francistown	11	9	3,2
Gaborone	10	4	0,4
Ghanzi	14	3	
Lobatsi			
Mahalapye			
Maun	18	9	
Shakawe	22	11	
Tshabong	15	0	
Tshane	16	6	

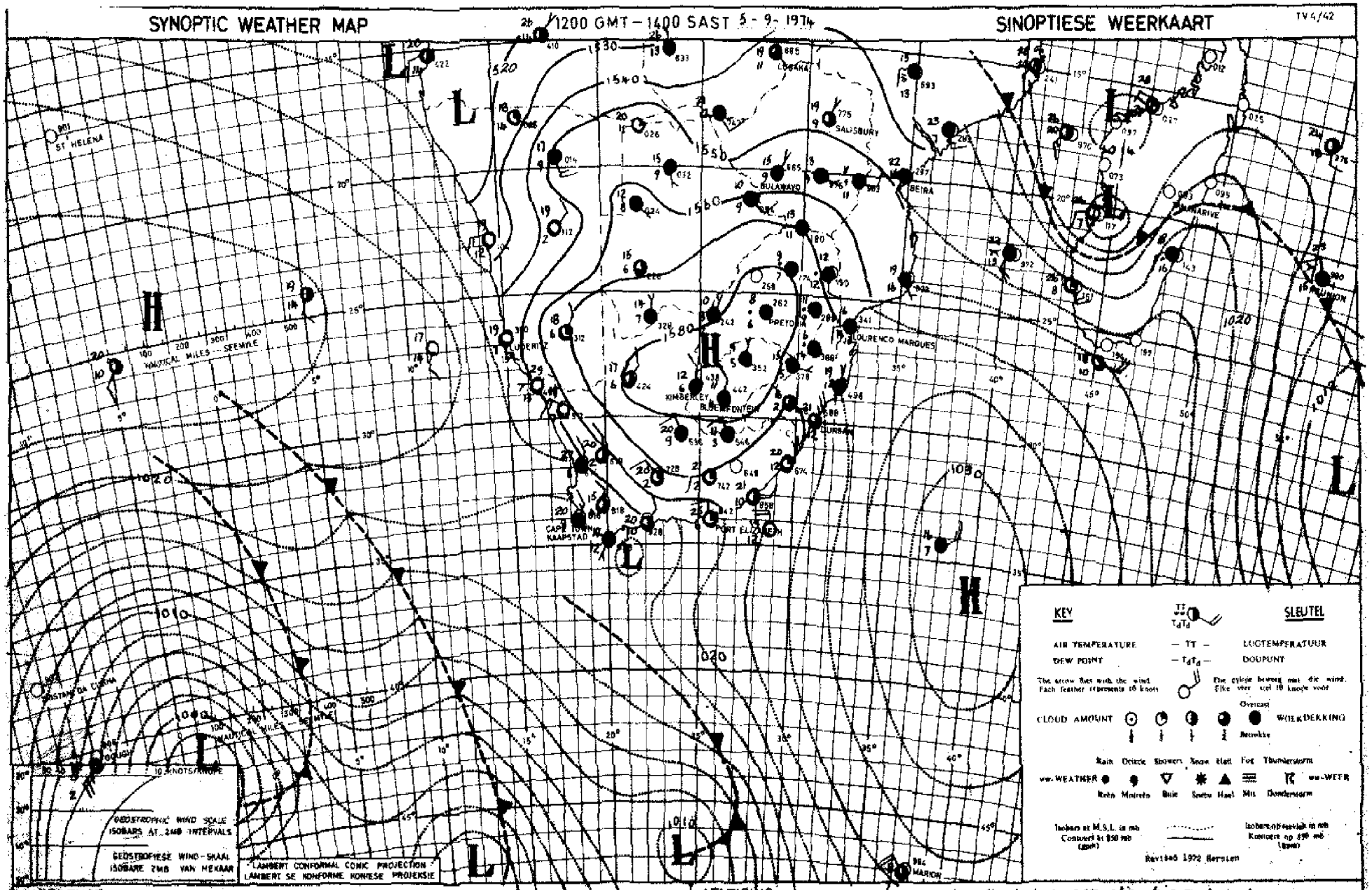

INFERENCE The cut-off depression in the upper air over the interior, which is still causing rain over the eastern regions, is now moving rapidly eastwards so that clearance will take place over most regions. The cold frontal systems approaching from the Atlantic will however, bring cloudy weather with rain to the South Western Cape

AFLEIDING Die laedrukstelsel in die bolug oor die binneland wat nog reën veroorsaak oor die oostelike dele, beweeg nou vinnig ooswaarts sodat opklaring sal intree oor die meeste gebiede. Die kouefrontstelsels wat vanaf die Atlantiese oseaan nader, sal more egter weer bewolkte toestande met reën oor Suidwes-Kaapland aanbring.

DAAGLIKSE WEERBULLETIN

Maksimum en Minimum Temperatuur (°C) en Reënval (RRR) in mm vir die 24 uur geëindig om 0800 SAST op

WEERBURO / WEATHER BUREAU
DEPT VAN VERVOER / DEPT OF TRANSPORT

7-9-1974

DAILY WEATHER BULLETIN

Maximum and Minimum Temperatures (°C) and Rainfall (RRR) in mm for the 24 hours ended at 0800 SAST on

TRANSVAAL	Max	Min	RRR
Alberton			
Barberton			
Belfast			
Bethal	16	2	
Bloemhof	17	3	
Carolina	14	3	
Delareyville			
Delmas			
Doornspruit (Vaalwater)	16	1	
Ermelo			
Jan Kempdorp			
Jan Smuts	15	4	
Joubertpark (Jhb)	15	5	
Klerksdorp			
Kroondal (Rustenburg)	17	3	
Letaba			
Levubu	18	9	
Lichtenburg			
Loskopdam			
Loskopkanaal (Groblersdal)			
Louis Trichardt			
Lydenburg			
Marble Hall			
Mara	16	6	
Marutitz	15	5	
Messina			
Middelburg			
Flor. da. Hys	21	8	
Nelspruit	22	7	
Phalaborwa	21	10	
Pietersburg	16	5	
Piet Retief	21	8	
Pongola			
Potchefstroom	18	2	
Potgietersrus	17	5	
Pretoria	16	5	
Pretoriuskop			
Punda Milia			
Satara			
Sekhukhune			
Skingwidzi			
Skukuza	24	6	
Standerton	18	1	
Schweizer-Reneke			
Thabazimbi			
Tom Burke			
Tzaneen			
Vereeniging			
Volksrust			
Warmbad	16	3	
Waterval-Boven			
Witbank			
Wolmaransstad			
Zeerust			

NATAL	Max	Min	RRR
Cape St. Lucia	22	14	
Cedara	24	3	
Dundee			5,5
Durban (Louis Botha)	24	7	
Estcourt	23	2	
Harding			
Himeville			
Hluhluwe			
Melmoth			
Mkuze			
Newcastle	23	1	
Port Shepstone	21	13	
Van Reenen			
Vryheid			
Waterford (Underberg)	21	1	
O.V.S. - O.F.S.			
Balkfontein (Bothaville)			
Bethlehem	18	2	
Bloemfontein (J.B.M. Hertzog)	18	5	
Bultfontein			
Clocolan			
Fauresmith	xx	4	
Ficksburg			
Frankfort	19	0	
Harrismith			
Hoopstad	18	4	
Heilbron			
Koppies			
Kroonstad	18	0	
Lindley			
Modderpoort			
Petrusburg			
Philippolis			
Reddersburg			
Reitz			
Rouxville			
Vrede			
Warden			
Welkom	17	3	
Wepener	18	7	
Winburg			
Zastron			

KAAP - CAPE	Max	Min	RRR
Aberdeen			
Addo			5,5
Agulhas			
Alexander Bay	21	11	
Aliwal North	17	6	
Beaufort West	23	5	2,9
Bosgoebergdam			
Brandvlei			
Caledon			
Calitzdorp			
Calvinia	19	3	1,6
Cape Columbine	16	10	
Cape St. Francis	25	11	2,0
Cape Town (D.F. Malan)	17	7	7,0
Cape Town (Roeland St.) Newlands			30,0
Carnarvon			
Ceres			58,0
Citrusdal			
Colesberg			
Cradock			
De Aar	18	2	
Döhne			
Douglas	22	7	
East London (Ben Schoeman)	25	11	
Elsenburg			
Fort Beaufort			5,0
Fraserburg	19	1	
Garies			3,5
George			
Graaff-Reinet	24	6	2,2
Grahamstown			13,0
Grootfontein (Middelburg)	18	5	
Hopetown			
Idutywa			
Jansenville	19	8	1,6
Joubertina			
Kaappunt			4,0
Kimberley (B.J. Vorster)	19	5	
Knysna			
Kokstad	24	3	
Kuruman	17	6	
Ladismith			
Langebaanweg	17	7	2,5
Maclear			
Mafeking	19	4	
Malmesbury			
Matatiele			
Matroosberg	18	0	2,7
Mbashe	23	14	2,4

KAAP - CAPE	Max	Min	RRR
Mosselbaai	25	9	
Okiep	20	5	0,7
Oudtshoorn	24	7	2,0
Petrusville			
Piketberg			
Pofadder			
Port Elizabeth (H.F. Verwoerd)	25	10	2,8
Port Nolloth	16	11	
Port St. Johns	23	15	0,1
Prieska	22	7	
Prince Albert			
Queenstown	20	8	0,7
Riversdale	23	7	1,0
Robertson	20	6	3,8
Sheeprun	23	11	
Somerset East	28	5	9,5
Steynsburg			
Strydenburg			
Sutherland	xx	-1	4,4
Swellendam			4,5
Tarkastad			
Touwsrivier			
Twee Riviere	24	7	
Umtata	24	6	2,0
Uniondale			
Upington	25	6	
Vanwyksvlei	22	5	
Victoria West			
Vredendal	20	8	
Vryburg	18	4	
Williston			
Willowmore	21	3	2,9
Willow Park (Dordrecht)			
LESOTHO			
Maseru			
Ox-Bow			
SWAZILAND			
Bulembu			
Manzini (Matsapa)			
Siteki			

S.W.A.	Max	Min	RRR
Aroab			
Bethanien			
Dordabis			
Gobabeb	32	12	
Gobabis	22	4	
Grootfontein	23	3	
J.G. Strijdom	26	7	
Karasburg			
Kalkfeld			
Karibib			
Keetmanshoop	26	6	
Kub			
Luderitz	22	13	
Mariental	27	6	
Möwe			
Okaporo	30	9	
Otjahundja			
Okaukuejo	30	9	
Ondangwa	28	10	
Otavi			
Otjiwarango			
Outjo			
Rehoboth			
Rundu	25	6	
Steinhausen			
Tsumeb			
Uis	32	12	
Walvisbaai			
Windhoek			
BOTSWANA			
Francistown	18	4	0,3
Gaborone	17	4	
Ghanzi	21	5	
Lobatsi			
Mahalapye			
Maun	19	5	
Shakawe	24	4	
Tshabong	22	3	
Tshane	21	7	

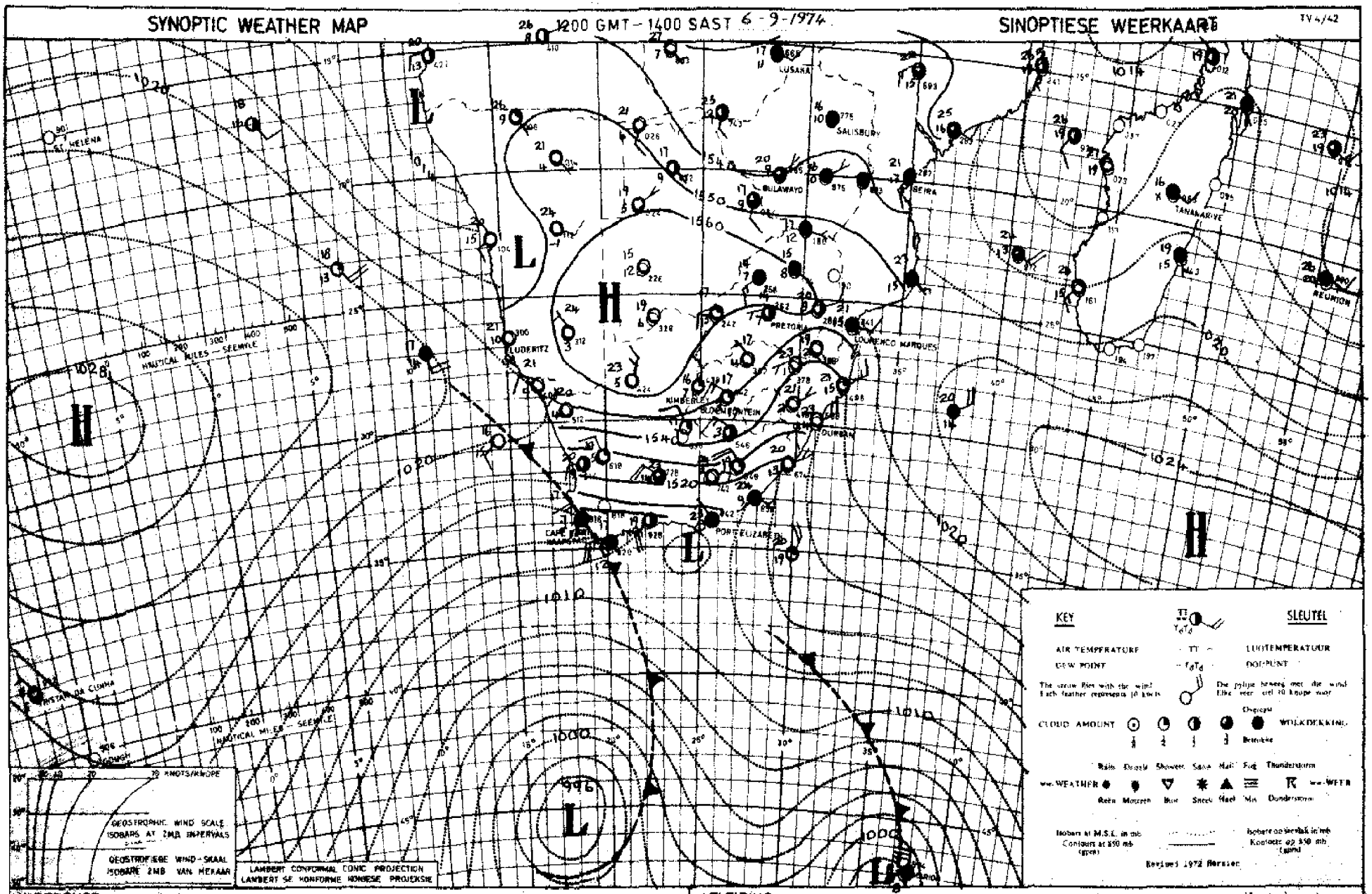

INFERENCE The cold front at Cape Town is moving fairly rapidly eastwards so that cold air will advance over the entire Cape Province, Southern Free State and Southern Natal tomorrow. Cloudy weather with showers will occur over the southern and eastern regions with snow on high ground.

AFLEIDING Die koufront by Kaapstad beweeg taamlik vinnig ooswaarts, sodat koue lug more oor die hele Kaapland, Suid-Vrystaat en Suid-Natal sal uitbrei. Bewolkte toestande met buie sal voorkom oor die suidelike en oostelike gebiede met sneeu oor die hoogliggende dele.

DAAGLIKSE WEERBULLETIN

Maksimum en Minimum Temperatuur (°C) en Reënval (RRR) in mm vir die 24 uur geëindig om 0800 SAST op

WEERBURO / WEATHER BUREAU
DEPT VAN VERVOER / DEPT OF TRANSPORT
8 - 9 - 1974

DAILY WEATHER BULLETIN

Maximum and Minimum Temperatures (°C) and Rainfall (RRR) in mm for the 24 hours ended at 0800 SAST on

TRANSVAAL	Max	Min	RRR
Alberton			
Barberton			
Bethal			
Bethel	19	-1	
Bethlehem	18	-1	
Carolina	19	-3	
Delareyville			
Delmas			
Doornspruit (Vaalwater)	23	5	
Ermelo			
Jan Kempdorp			
Jan Smuts	19	-3	
Joubertpark (Jhb)	17	-3	
Klerksdorp			
Kroondal (Rustenburg)	24	1	
Lichtenburg			
Louis Trichardt			
Lydenburg			
Marble Hall			
Mara	24	7	
Marnitz	23	6	
Messina	25	9	
Middelburg			
Nelspruit			
Phalaborwa	28	12	
Pietersburg	22	6	
Piet Retief	24	3	
Pongola			
Potchefstroom	19	-2	
Potgietersrus	24	5	
Pretoria	21	3	
Pretoriuskop			
Punda Milia			
Sabie			
Skukuzane			
Shingwidzi			
Sinkuse			
Standerton	19	-5	
Schweizer-Reneke			
Thabazimbi			
Tom Burke			
Tzaneen			
Vereeniging			
Volksrust			
Warmbad	23	0	
Waterval-Boven			
Witbank			
Wolmaransstad			
Zeerust			

NATAL	Max	Min	RRR
Cape St. Lucia	25	12	6,8
Cedara	24	3	7,0
Dundee			
Durban (Louis Botha)	20	12	0,8
Estcourt	23	4	
Harding			
Kimeville			
Hluhluwe			
Melmoth			
Mkuze			
Newcastle	27	3	
Port Shepstone	20	11	
Van Reenen			
Vryheid			
Waterford (Underberg)	18	-3	
O.V.S. - O.F.S.			
Balkfontein (Bothaville)			
Bethlehem	16	-3	
Bloemfontein (J.B.M. Hertzog)	13	-4	
Bultfontein			
Clocolan			
Fauresmith	13	-4	
Ficksburg			
Frankfort	18	-3	
Harrismith			
Hoopstad	17	2	
Heilbron			
Koppies			
Kroonstad	18	-2	
Lindley			
Modderpoort			
Petrusburg			
Philippolis			
Reddersburg			
Reitz			
Rouxville			
Vrede			
Warden			
Welkom			
Wepener	14	-4	
Winburg			
Zastron			

KAAP - CAPE	Max	Min	RRR
Aberdeen			
Addo			7,5
Agulhas	19	7	8,0
Alexander Bay	17	7	
Aliwal North	12	-2	
Beaufort West	11	-2	
Boegoebergdam			
Brandvlei			
Caledon			
Calitzdorp			
Calvinia	10	0	
Cape Columbine	15	6	
Cape St. Francis	13	8	18,5
Cape Town (D.F. Malan)	14	2	1,0
Cape Town (Roeland St.)			
Carnarvon			
Ceres			
Citrusdal			
Colesberg			
Cradock			
De Aar	10	-6	
Döhne	11	2	1,2
Douglas	22	-3	
East London (Ben Schoeman)	17	7	9,9
Elsenburg			
Fort Beaufort			
Fraserburg	8	-4	
Garies			
George			
Graaff-Reinet	13	2	
Grahamstown			
Grootfontein (Middelburg)	9	-2	
Hopetown			
Idutywa			
Jansenville	18	2	
Joubertina			2,1
Kaappunt	14	7	2,5
Kimberley (B.J. Vorster)	13	-3	
Knysna			
Kokstad	18	2	
Kuruman	15	1	
Ladismith			
Langebaanweg	15	4	0,5
Maclear			
Mafeking	21	1	
Malmesbury			
Matatiele			
Matroosberg	7	-2	
Mbashe	18	9	0,2

KAAP - CAPE	Max	Min	RRR
Mosselbaai	15	8	1,5
Okiep	16	5	0,3
Oudtshoorn	13	1	
Petrusville			
Piketberg			
Pofadder			
Port Elizabeth (H.E Verwoerd)	14	7	22,6
Port Nolloth	16	7	
Port St. Johns	17	11	0,5
Prieska	13	-2	
Prince Albert			
Queenstown	11	1	2,5
Riversdale	13	1	3,0
Robertson	14	0	2,5
Sheeprun	16	2	0,9
Somerset East	12	3	1,0
Steynsburg			
Strydenburg			
Sutherland	xx	-7	
Swellendam			
Tarkastad			
Touwsrivier			
Twee Riviere	20	-5	
Umtata	14	5	15,0
Uniondale			
Upington	15	1	
Vanwyksvlei	13	-5	
Victoria West			
Vredendal	15	3	4,0
Vryburg	19	-2	
Williston			
Willowmore	10	2	0,9
Willow Park (Dordrecht)			
LESOTHO			
Maseru			
Ox-Bow			
SWAZILAND			
Bulembu			
Manzini (Matsapa)	30	9	
Siteki			

S.W.A.	Max	Min	RRR
Arosb			
Bethanien			
Dordabis			
Gobabeb	32	17	
Gobabis	24	5	
Grootfontein	27	6	
J.G. Strijdom	23	2	
Karasburg			
Kalkfeld			
Karibib			
Keetmanshoop			
Kub			
Lüderitz			
Mariental	21	3	
Möwe	18	11	
Okaputa	30	7	
Okahandja			
Otjiwarongo	30	10	
Ondangwa	31	11	
Otavi			
Otjiwarango			
Outjo			
Rehoboth			
Rundu	28	8	
Steinhausen			
Tsumeb			
Uis	33	11	
Walvisbaai	18	9	
Windhoek			
BOTSWANA			
Francistown	24	8	
Gaborone	24	5	
Ghanzi	26	2	
Lobatsi			
Mahalapye			
Maun	27	10	
Shakawe	27	7	
Tshabong	19	2	
Tshane	22	3	

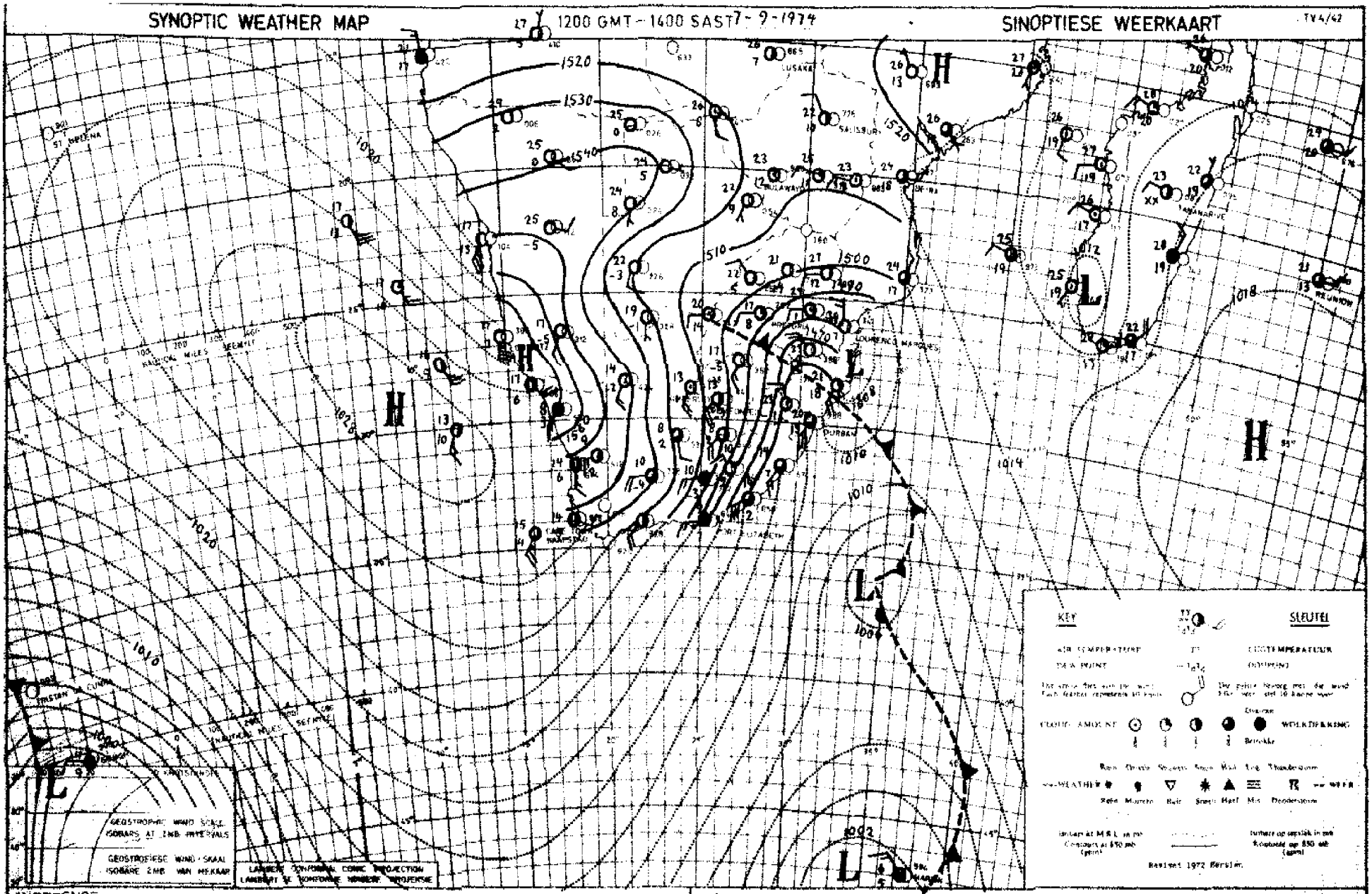

INFERENCE

With an intense high-pressure system behind the cold front, cold weather from the south-west will spread over the whole country. It will, however, be mainly fine except for cloudy conditions along the East Coast.

AFLEIDING

Met 'n sterk hoëdruksteisel agter die koufront sal die koue weer uit die suidwestes oor die hele land uitbrei. Dit sal egter meesal mooiweer wees afgesien van bewolkte toestande oor die Ooskusstreke.

DAAGLIKSE WEERBULLETIN

Maksimum en Minimum Temperatuur (°C) en Reënval (RRR) in mm vir die 24 uur geëindig om 0800 SAST op

WEERBURO / WEATHER BUREAU
DEPT VAN VERVOER / DEPT OF TRANSPORT
9 - 9 - 1974

DAILY WEATHER BULLETIN

Maximum and Minimum Temperatures (°C) and Rainfall (RRR) in mm for the 24 hours ended at 0800 SAST on

TRANSVAAL	Max	Min	RRR
Alberton			
Bethlehem			
Bethal			
Bethel	12	-3	
Belmoort	13	-2	
Carolina	21	-1	
Delareyville			
Delmas			
Doornspruit (Vaalwater)	17	-2	
Ermelo			
Jan Kempdorp			
Jan Smuts	12	-3	
Jeppestown (Jhb)	12	0	
Klerksdorp			
Kroondal (Rustenburg)			
Letaba			
Levubu	20		
Lichtenburg			
Louwsdam			
Louwspkanale (Groblersdal)			
Louis Trichardt			
Lydenburg			
Marble Hall			
Mara	19	4	
Marnitz	20	3	
Messina	24	9	
Middelburg			
Nelspruit	20	2	
Phalaborwa	21	5	
Pietersburg	16	2	
Piet Retief	14	-2	
Pongola			
Potchefstroom	15	-5	
Potgietersrus	17	4	
Pretoria	16	3	
Pretoriuskop			
Punda Milia			
Flaw. Ia. Lys	20	3	
Satara			
Sekhukhune			
Shingwidzi			
Skukuza	23	2	
Standerton	13	-6	
Schweizer-Reneke			
Thabazimbi			
Tom Burke			
Tzaneen			
Vereeniging			
Volksrust			
Warmbad	17	-2	
Waterval-Boven			
Wilbank			
Wolmaransstad			
Zeerust			

NATAL	Max	Min	RRR
Cape St. Lucia			
Cedara	12	0	
Dundee			
Durban (Louis Botha)	[illegible]	[illegible]	
Estcourt	[illegible]	2	
Harding			
Himeville			
Hluhluwe			
Melmoth			
Mkuze			
Newcastle	[illegible]	[illegible]	
Port Shepstone	[illegible]	3	2,0
Van Reenen			
Vryheid			
Waterford (Umberberg)	[illegible]	[illegible]	
O.V.S.			
Balkfontein (Bethavile)			
Bethlehem		4	
Bloemfontein (B.B.M. [illegible] zog)		7	
Bultfontein			
Clocolan			
Fauresmith		3	
Ficksburg			
Frankfort	[illegible]	8	
Harrismith			
Hoopstad	[illegible]	5	
Hellbron			
Koppies			
Kroonstad	13	-6	
Lindley			
Modderpoort			
Petrusburg			
Philippolis			
Reddersburg			
Reitz			
Rouxville			
Vrede			
Warden			
Welkom	13	-3	
Wepener	11	-7	
Winburg			
Zastron			

KAAP - CAPE	Max	Min	RRR
Aberdeen			
Addo			
Agulhas	18	9	
Alexander Bay	27	18	
Aliwal North	11	-5	
Beaufort West	16	0	
Boegoebergdam			
Brandvlei			
Caledon			
Calitzdorp			
Calvinia	16	10	
Cape Columbine	18	12	
Cape St. Francis	16	9	
Cape Town (D. F. Malan)	19	5	
Cape Town (Roeland St.)			
Carnarvon			
Ceres			
Citrusdal			
Colesberg			
Cradock			
De Aar	17	-5	
Döhne	13	1	1,2
Douglas	15	-3	
East London (Ben Schoeman)	15	5	0,8
Elsenburg			
Fort Beaufort			
Fraserburg	13	-4	
Geries			
George			
Graaff-Reinet	15	5	
Grahamstown			
Grootfontein (Middelburg)	11	-4	
Hopetown			
Idutywa			
Jansenville	18	-1	
Joubertina			
Kaapmuiden	17	11	
Kimberley (B.J. Vorster)	14	0	
Knysna			
Kokstad	7	-7	
Kuruman	14	-1	
Ladismith			
Langebaanweg	20	6	
Maclear			
Mafeking	16	2	
Malmesbury			
Matatiele			
Matroosberg	13	6	
Mbashe	15	8	1,6

KAAP - CAPE	Max	Min	RRR
Mosselbaai	16	10	
Oklep	16	10	
Oudtshoorn	17	0	
Petrusville			
Piketberg			
Pofadder	23	1	
Port Elizabeth (H.R. Verwoerd)	16	3	
Port Nolloth	20	16	
Port St. Johns	16	10	0,6
Prieska	16	-3	
Prince Albert			
Queenstown	12	-4	
Riversdale	20	6	
Robertson	20	2	
Sheeprun	9	-5	0,1
Somerset East	13	0	
Steynsburg			
Strydenburg			
Sutherland	xx	-4	
Swellendam			
Tarkastad			
Touwsrivier			
Twee Riviere	12	-4	
Umtata	14	-2	
Uniondale			
Upington	18	1	
Vanwyksvlei	15	-3	
Victoria West			
Vredendal	23	6	
Vryburg	15	-6	
Williston			
Willowmore	14	-1	
Willow Park (Dordrecht)			
LESOTHO			
Maseru			
Ox-Bow			
SWAZILAND			
Bulembu			
Manzini (Matsapa)	19	5	
Siteki			

S.W.A.	Max	Min	RRR
Aroab			
Bethanien			
Dordabis			
Gobabeb	33	12	
Gobabis	17	3	
Grootfontein	23	2	
J.G. Strijdom	17	2	
Karasburg			
Kalkfeld			
Karibib			
Keetmanshoop	18	6	
Kub			
Luderitz	24	10	
Marienfontein	20	3	
Möwe	17	12	
Okaputa	32	7	
Okahandja			
Okaukuejo			
Ondangwa	31	13	
Otavi			
Otjiwarango			
Outjo			
Rehoboth			
Rundu			
Steinhausen			
Tsumeb			
Uis	33	16	
Walvisbaai	21	11	
Windhoek			
BOTSWANA			
Francistown	20	4	
Gaborone	19	2	
Ghanzi	20	-1	
Lobatsi			
Mahalapye			
Maun	23	4	
Shakawe	24	5	
Tshabong	18	-2	
Tshane	18	2	

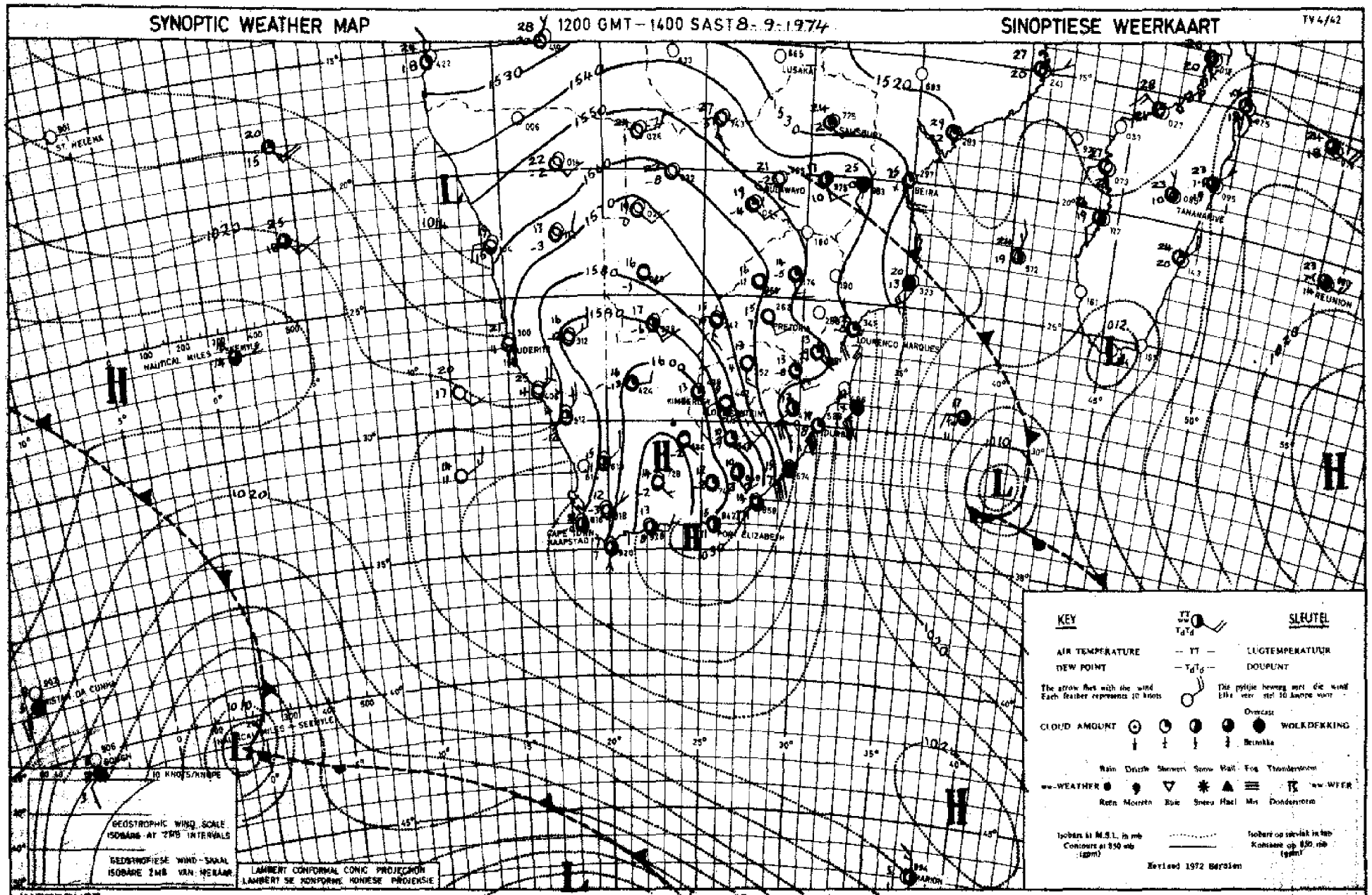

INFERENCE

The strong anticyclone that has developed over the interior behind the cold front will cause fine and somewhat warmer weather over most regions tomorrow. The cold front over the Atlantic ocean will, however, cause cloudy weather with rain to develop over the South-Western Cape later tomorrow.

AFLEIDING

Weens die sterk hoëdrukstelsel wat agter die koufront oor die binneland inbeweeg het, sal dit more mooiweer en effens warmer weer oor die meeste gebiede. Die koufront oor die Atlantiese oseaan sal egter later more bewolkte weer met reën oor Suidwes-Kaap teweegbring.

DAAGLIKSE WEERBULLETIN

Maksimum en Minimum Temperatuur (°C) en Reënval (RRR)
in mm vir die 24 uur geëindig om 0800 SAST op

WEERBURO / WEATHER BUREAU
DEPT VAN VERVOER / DEPT OF TRANSPORT
10-9-1974

DAILY WEATHER BULLETIN

Maximum and Minimum Temperatures (°C) and Rainfall (RRR)
in mm for the 24 hours ended at 0800 SAST on

TRANSVAAL	Max	Min	RRR
Alberton			
Barberton			
Belfast			
Bethal	17	3	
Bethlehem	20	1	
Carolina	16	2	
Delareyville			
Delmas			
Doornspruit (Vaalwater)	21	-3	
Ermelo			
Jan Kempdorp			
Jan Smuts	17	5	
Joubertpark (Jhb)	16	4	
Klerksdorp			
Kroondal (Rustenburg)	20	0	
Letaba			
Levubu	20	6	
Lichtenburg			
Loskopdam			
Loskopkanale (Groblersdal)			
Louis Trichardt			
Lydenburg	19	3	
Marble Hall			
Marx	21	1	
Marquitz	20	3	
Messina	22	4	
Middelburg			
Fleur. Ro. Lys	21	4	
Nelspruit	22	2	
Phalaborwa	22	7	
Pietersburg	18	3	
Piet Retief	18	4	
Pongola			
Potchefstroom	21	0	
Potgietersrus	20	4	
Pretoria	18	3	
Pretoriuskop			
Punda Milia			
Satara			
Sekhukhune			
Shingwidzi			
Skukuza	23	1	
Standerton	18	-1	
Schweizer-Reneke			
Thabazimbi			
Tom Burke			
Tzaneen			
Vereeniging			
Volksrust			
Warmbad	21	1	
Waterval-Boven			
Withank			
Wolmaransstad			
Zeerust			

NATAL	Max	Min	RRR
Cape St. Lucia	19	13	
Cedara	19	4	
Dundee			
Durban (Louis Botha)	21	6	
Estcourt	18	4	
Harding			
Himeville			
Hluhluwe			
Melmoth			
Mkuze			
Newcastle	19	7	
Port Shepstone	22	9	
Van Reenen			
Vryheid			
Waterford (Underberg)	18	-1	

O.V.S. - O.F.S.	Max	Min	RRR
Balkfontein (Bothaville)			
Bethlehem	17	-5	
Bloemfontein (J.B.M. Hertzog)	18	-4	
Bultfontein			
Clocolan			
Fauresmith	17	1	
Ficksburg			
Frankfort	18	-4	
Harrismith			
Hoopstad	21	-2	
Heilbron			
Koppies			
Kroonstad	20	-3	
Lindley			
Modderpoort			
Petrusburg			
Philippolis			
Reddersburg			
Reitz			
Rouxville			
Vrede			
Warden			
Welkom	19	2	
Wepener	18	-1	
Winburg			
Zastron			

KAAP - CAPE	Max	Min	RRR
Aberdeen			
Addo			
Agulhas	19	13	
Alexander Bay	31	11	
Aliwal North	19	0	
Beaufort West	24	5	
Boegoebergdam			
Brandvlei			
Caledon			
Calitzdorp			
Calvinia	22	2	
Cape Columbine	19	10	
Cape St. Francis	27	12	1,5
Cape Town (D.F. Malan)	22	11	0,3
Cape Town (Roeland St.)			
Carnarvon			
Ceres			
Citrusdal			
Colesberg			
Cradock			
De Aar	18	-1	
Döhne	23	7	
Douglas	21	0	
East London (Ben Schoeman)	22	12	
Elsenburg			
Fort Beaufort			
Fraserburg	19	-2	
Garies			
George			
Graaff-Reinet	24	8	
Grahamstown			
Grootfontein (Middelburg)	19	3	
Hopetown			
Idutywa			
Jansenville	26	5	
Joubertina			
Kaapmuiden	18	11	
Kimberley (B.J. Vorster)	20	5	
Knysna			
Kokstad	20	0	
Kuruman	19	1	
Ladismith			
Langebaanweg	23	7	
Maclear			
Mafeking	21	4	
Malmesbury			
Matatiele			
Matroosberg	20	4	
Mbashe	19	11	

KAAP - CAPE	Max	Min	RRR
Mosselbaai	26	11	0,5
Oliep	22	5	
Oudtshoorn	26	9	
Petrusville			
Piketberg			
Pofadder	21	3	
Port Elizabeth (H.E. Verwoerd)	27	12	1,1
Port Nolloth	30	7	
Port St. Johns	21	11	
Prieska	22	0	
Prince Albert			
Queenstown	21	12	
Riversdale	26	11	1,5
Robertson	25	9	
Sheeprun	21	5	
Somerset East	24	4	
Steynsburg			
Strydenburg			
Sutherland	xx	-2	
Swellendam			3,5
Tarkastad			
Touwsrivier			
Twee Riviere	24	0	
Umtata	25	2	
Uniondale			
Upington	24	5	
Vanwyksvlei	22	0	
Victoria West			
Vredendal	28	6	
Vryburg	21	-1	
Williston			
Willowmore	23	6	
Willow Park (Dordrecht)			

LESOTHO	Max	Min	RRR
Maseru			
Ox-Bow			

SWAZILAND	Max	Min	RRR
Bulembu			
Manzini (Matsapa)			
Siteki			

S.W.A.	Max	Min	RRR
Aroab			
Bethanien			
Dordabis			
Gobabeb	33	[illegible]	
Gobabis	25	[illegible]	
Grootfontein	25	3	
J.G. Strijdom	26	5	
Karasburg			
Kalkfeld			
Karibib			
Keetmanshoop	25	9	
Kub			
Luderitz	24	11	
Mariental	28	5	
Möwe	16	12	
Ohopoho	30	6	
Okahandja			
Okaukuejo	29	8	
Ondangwa	30	10	
Otavi			
Otjiwarango			
Outjo			
Rehoboth			
Rundu	27	4	
Steinhausen			
Tsumeb			
Uis	33	14	
Walvisbaai	18	9	
Windhoek			

BOTSWANA	Max	Min	RRR
Francistown	21	1	
Gaborone	20	4	
Ghanzi	25	5	
Lobatsi			
Mahalapye			
Maun	25	7	
Shakawe	27	7	
Tshabong	23	1	
Tshane	23	5	

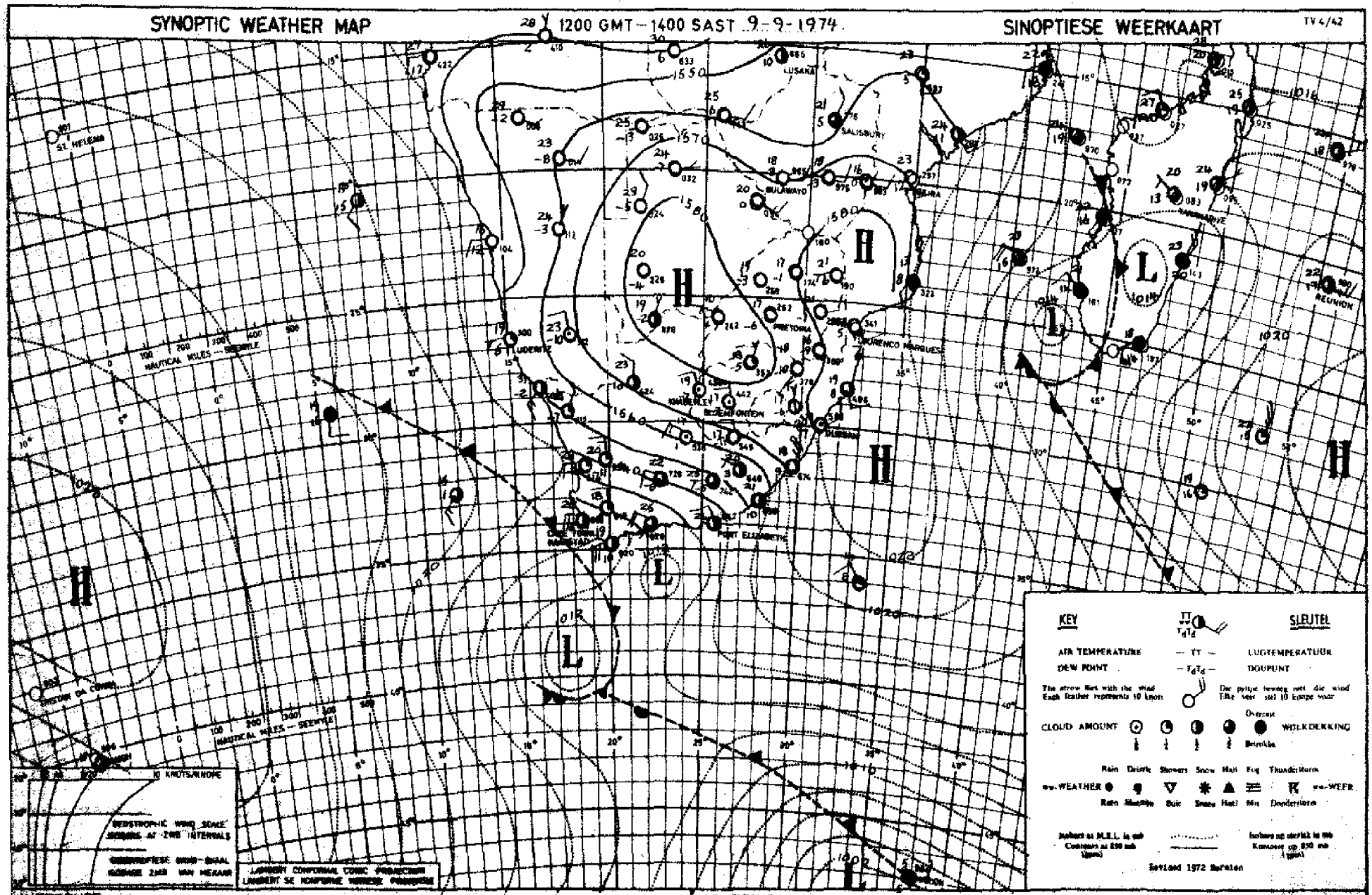

INFERENCE The cold front off Cape Town will cause colder weather to spread over the whole Cape Province and cloudy conditions with showers will occur over the southern and eastern coastal regions, spreading to the Natal coast later. Over the northern areas of the country it will, however, be fine and warmer.

AFLEIDING Die koufront naby Kaapstad sal kouer weer oor die hele Kaaprovinsie laat uitbrei en bewolkte toestande met buie sal oor die suidelike en oostelike kusstreke voorkom en later na die Natalkus uitbrei. Oor die noordelike gebiede van die land sal dit egter mooiweer en warmer wees.

DAAGLIKSE WEERBULLETIN

Maksimum en Minimum Temperatuur (°C) en Reënval (RRR) in mm vir die 24 uur geëindig om 0800 SAST op

WEERBURO / WEATHER BUREAU
DEPT. VAN VERVOER / DEPT. OF TRANSPORT
11 - 9 - 1974

DAILY WEATHER BULLETIN

Maximum and Minimum Temperatures (°C) and Rainfall (RRR) in mm for the 24 hours ended at 0800 SAST on

TRANSVAAL	Max	Min	RRR
Alberton			
Barberton			
Belfast			
Bethal	21	4	
Bethlehem	22	3	
Carolina	20	4	
Chrissiesmeer			
Dalmanutha			
Delareyville			
Ermelo	24	4	
Jan Kempdorp			
Jan Smuts	20	7	
Jeppestown (Jhb)	20	10	
Klerksdorp			
Kroonstad (Rustenburg)	24	4	
Letaba			
Levubu	27	8	
Lichtenburg			
Louisdam			
Louis Trichardt (Groblersdal)			
Louis Trichardt			
Lydenburg	22	3	
Marble Hall			
Mara	26	3	
Marnitz	26	7	
Messina	27	6	
Middelburg			
Nelspruit	29	7	
Phalaborwa	29	13	
Pietersburg	23	6	
Piet Retief	25	6	
Pongola			
Potchefstroom	23	3	
Potgietersrus	25	7	
Pretoria	23	6	
Pretoriuskop			
Punda Milia			
Satara			
Skukuza			
Shingwidzi			
Skukuza	30	10	
Standerton	21	-1	
Schweizer-Reneke			
Thabazimbi			
Tom Burke			
Tzaneen			
Vereeniging			
Volksrust			
Warmbad	24	5	
Waterval-Boven			
Witbank			
Wolmaransstad			
Zeerust			

NATAL	Max	Min	RRR
Cape St. Lucia	24	16	
Cedara	23	2	
Dundee			
Durban (Louis Botha)	23	15	2,3
Estcourt	24	6	
Harding			
Himeville			
Hluhluwe			
Melmoth			
Mkuze			
Newcastle	22	6	
Port Shepstone	21	15	7,0
Van Reenen			
Vryheid			
Waterford (Underberg)	22	-2	

O.V.S. - O.F.S.	Max	Min	RRR
Balkfontein (Bothaville)			
Bethlehem	19	-1	
Bloemfontein (J.B.M. Hertzog)	22	-2	
Bultfontein			
Clocolan			
Fauresmith	21	3	
Ficksburg			
Frankfort	21	-3	
Harrismith			
Hoopstad	24	0	
Heilbron			
Koppies			
Kroonstad	22	1	
Lindley			
Modderpoort			
Petrusburg			
Philippolis			
Reddersburg			
Reitz			
Rouxville			
Vrede			
Warden			
Welkom	23	6	
Wepener	21	-1	
Winburg			
Zastron			

KAAP - CAPE	Max	Min	RRR
Aberdeen			
Addo			
Agulhas	16	13	
Alexander Bay	19	9	
Alitwal North	21	1	
Beaufort West	19	4	
Boegoebergham			
Brandvlei			
Caledon			
Calitzdorp			
Calvinia	19	4	
Cape Columbine	16	12	
Cape St. Francis	16	10	0,8
Cape Town (D.F. Malan)	17	11	
Cape Town (Roeland St.)			
Carnarvon			
Ceres			
Citrusdal			
Colesberg			
Cradock			
De Aar	22	0	
Döhne	15	7	0,3
Douglas	26	3	
East London (Ben Schoeman)	19	12	0,2
Elsenburg			
Fort Beaufort			
Fraserburg	20	-1	
Gariep			
George			
Graaff-Reinet	20	5	
Grahamstown			
Grootfontein (Middelburg)	21	-1	
Hopetown			
Idutywa			
Jansenville	15	8	
Joubertina			
Kaappunt	15	11	
Kimberley (B.J. Vorster)	24	5	
Knysna			
Kokstad	21	1	
Kuruman	23	4	
Ladismith			
Langebaanweg	19	10	
Maclear			
Mafeking	25	8	
Malmesbury			
Matatiele			
Matroosberg	14	5	
Mbashe	19	13	0,4

KAAP - CAPE	Max	Min	RRR
Mosselbaai	19	13	
Oliep	21	5	
Oudtshoorn	18	5	
Petrusville			
Piketberg			
Pofadder	23	4	
Port Elizabeth (H.R. Verwoerd)	17	7	0,5
Port Nolloth	17	9	
Port St. Johns	20	15	3,0
Prieska	26	1	
Prince Albert			
Queenstown	20	4	
Riversdale	18	1	0,5
Robertson	18	10	
Sheeprun	22	4	
Somerset East	18	6	
Steynsburg			
Strydenburg			
Sutherland			
Swellendam			
Tarkastad			
Touwsrivier			
Twee Riviere	29	4	
Umtata	20	10	
Uniondale			
Upington	28	5	
Vanwyksvlei	24	-1	
Victoria West			
Vredendal	20	9	
Vryburg	26	2	
Williston			
Willowmore	17	7	
Willow Park (Dordrecht)			

LESOTHO	Max	Min	RRR
Maseru			
Ox-Bow			

SWAZILAND	Max	Min	RRR
Bulembu			
Manzini (Matsapa)	31	11	
Siteki			

S.W.A.	Max	Min	RRR
Aroab			
Bethanien			
Berdabis			
Gobabeb	31	7	
Gobabis	28	8	
Grootfontein	28	8	
J.G. Strijdom	26	6	
Karasburg			
Keikfeld			
Karibib			
Keetmanshoop	27	6	
Kub			
Luderitz	19	11	
Marienfontein	30	7	
Möwe	16	12	
Okopoko	31	7	
Okahandja			
Okaukuejo	32	8	
Ondangwa	32	10	
Otavi			
Otjiwarango			
Outjo			
Rehoboth			
Rundu	31	8	
Steinhausen			
Tsumeb			
Uis			
Walvisbaai	15	10	
Windhoek			

BOTSWANA	Max	Min	RRR
Francistown	27	7	
Gaborone	28	6	
Ghanzi	29	9	
Lobatsi			
Mahalapye			
Maun	30	11	
Shakawe	31	9	
Tshabong	29	4	
Tshane	27	11	

SYNOPTIC WEATHER MAP 1200 GMT – 1400 SAST 10-9-1974. SINOPTIESE WEERKAART TV4/42

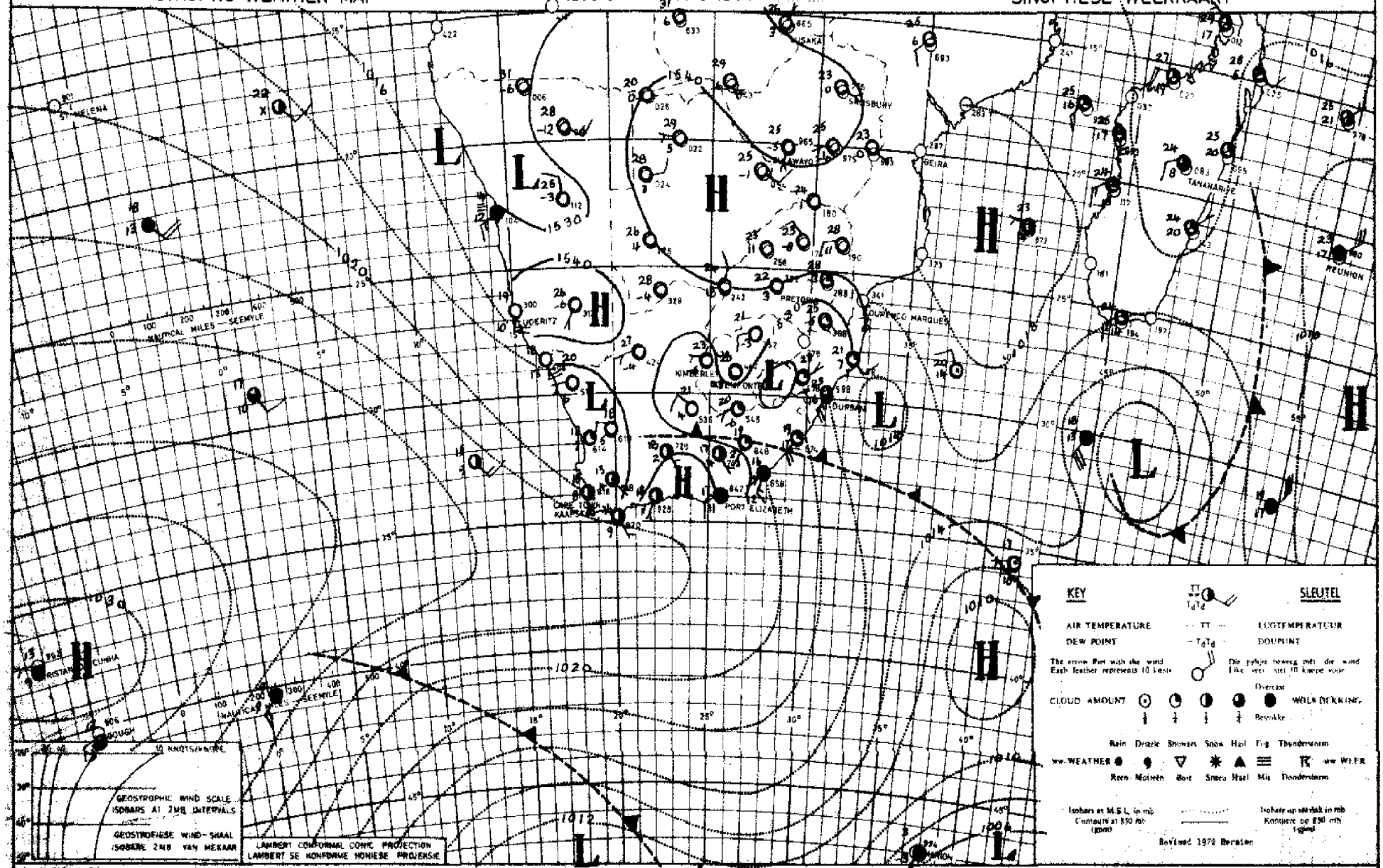

INFERENCE

The weak cold front over Southern Cape is moving north-eastwards and therefore cool, cloudy weather with light rain will spread over Eastern Cape, Natal and Eastern Transvaal, but little change is expected over the rest of the country where it will become warmer gradually.

AFLEIDING

Die swak koufront oor die suidelike deel van Kaapland beweeg noordoostwaarts en dus sal die koel, bewolkte weer met lighte reen oor Oos-Kaapland, Natal en Oos-Transvaal uitbrei, maar oor die res van die land sal daar min verandering wees en dit sal geleidelik warmer word.

DAAGLIKSE WEERBULLETIN

Maksimum en Minimum Temperatuur (°C) en Reënval (RRR) in mm vir die 24 uur geëindig om 0800 SAST op

WEERBURO / WEATHER BUREAU
DEPT. VAN VERVOER / DEPT OF TRANSPORT
12-9-1974

DAILY WEATHER BULLETIN

Maximum and Minimum Temperatures (°C) and Rainfall (RRR) in mm for the 24 hours ended at 0800 SAST on

TRANSVAAL	Max	Min	RRR
Alberton			
Barberton			
Bethal			
Bethal	23	8	
Bloemfontein	27	8	
Carolina	21	6	
Dakreyville			
Delmas			
Doornspruit (Vaalwater)	27	5	
Ermelo			
Jan Kempdorp			
Jan Smuts	22	10	
Jeugbeidpark (Jhb)	23	11	
Klerksdorp			
Kroondal (Rustenburg)	28	7	
Letaba			
Levubu	25	10	
Lichtenburg			
Loskopdam			
Loskopdamale (Groblersdal)			
Louis Trichardt			
Lydenburg	22	5	
Marble Hall			
Mara	26	5	
Marnitz	28	13	
Messina	29	8	
Middelburg			
Fleur. dal. hys	26	14	
Nelspruit	25	7	
Phalaborwa	28	10	
Pietersburg	24	7	
Piet Retief	23	10	
Pongola			
Potchefstroom	27	8	
Potgietersrus	26	12	
Pretoria	25	10	
Pretoriuskop			
Punda Milia			
Satara			
Sekhukhune			
Shingwidzi			
Skukuza	28	6	
Standerton	25	7	
Schweizer-Reneke			
Thabazimbi			
Tom Burke			
Tzaneen			
Vereeniging			
Volksrust			
Warmbad	28	8	
Waterval-Boven			
Witbank			
Wolmaransstad			
Zeerust			

NATAL	Max	Min	RRR
Cape St. Lucia	24	16	
Cedara	25	6	
Dundee			
Durban (Louis Botha)	25	17	
Estcourt	24	6	
Harding			
Himeville			
Hluhluwe			
Melmoth			
Mkuze			
Newcastle	27	13	
Port Shepstone	22	17	
Van Reenen			
Vryheid			
Waterford (Underberg)	24	2	

O.V.S. - O.F.S.	Max	Min	RRR
Bakfontein (Bethaville)			
Bethlehem	23	0	
Bloemfontein (J.B.M. Hertzog)	25	3	
Bultfontein			
Clocolan			
Fauresmith	25	6	
Ficksburg			
Frankfort	25	1	
Harrismith			
Hoopstad	28	4	
Heilbron			
Koppies			
Kroonstad	26	4	
Lindley			
Modderpoort			
Petrusburg			
Philippolis			
Reddersburg			
Reitz			
Rouxville			
Vrede			
Warden			
Welkom	27	7	
Wepener	24	4	
Winburg			
Zastron			

KAAP - CAPE	Max	Min	RRR
Aberdeen			
Addo			
Agulhas	17	10	
Alexander Bay	17	7	
Aliwal North	24	4	
Beaufort West	17	5	
Boegoebergdam			
Brandvlei			
Caledon			
Calitzdorp			
Calvinia	18	1	
Cape Columbine	16	8	
Cape St. Francis	17	8	
Cape Town (D.F. Malan)	17	4	
Cape Town (Roeland St.)			
Carnarvon			
Ceres			
Citrusdal			
Colesberg			
Cradock			
De Aar	23	1	
Döhne	25	7	
Douglas	29	3	
East London (Ben Schoeman)	21	12	0.2
Elsenburg			
Fort Beaufort			
Fraserburg	18	2	
Garies			
George			
Graaff-Reinet	20	5	
Grahamstown			0.5
Grootfontein (Middelburg)	24	4	
Hopetown			
Idutywa			
Jansenville	17	5	
Joubertina			
Kaappunt	15	10	
Kimberley (B.J. Vorster)	28	8	
Knysna			
Kokstad	26	5	
Kuruman	27	9	
Ladismith			
Langebaanweg	17	3	
Maclear			
Mafeking	29	12	
Malmesbury			
Matatiele			
Matroosberg	15	3	
Mbashe	21	15	

KAAP - CAPE	Max	Min	RRR
Mosselbaai	17	9	
Oklep	14	3	
Oudtshoorn	18	3	
Petrusville			
Piketberg			
Potsdder	21	3	
Port Elizabeth (H.E. Verwoerd)	18	9	
Port Nolloth	16	7	
Port St. Johns	21	16	
Prieska	27	4	
Prince Albert			
Queenstown	26	9	
Riversdale	13	2	0.5
Robertson	17	3	
Sheeprun	26	8	
Somerset East	17	8	
Steynsburg			
Strydenburg			
Sutherland	xx	-3	
Swellendam			
Tarkastad			
Touwsrivier			
Twee Riviere	29	6	
Umtata	27	11	
Uniondale			
Upington	27	4	
Vanwyksvlei	23	0	
Victoria West			
Vredendal	18	4	
Vryburg	29	4	
Williston			
Willowmore	16	1	
Willow Park (Dordrecht)			

LESOTHO	Max	Min	RRR
Maseru			
Ox-Bow			

SWAZILAND	Max	Min	RRR
Bulembu			
Manzini (Matsapa)			
Siteki			

S.W.A.	Max	Min	RRR
Aroab			
Bethanien			
Dordabis			
Gobabeb	24	7	
Gobabis	29	8	
Grootfontein	30	14	
J.G. Strijdom	26	5	
Karasburg			
Keilfeld			
Karibib			
Keetmanshoop	26	5	
Kub			
Luderitz	17	11	
Mariental	30	7	
Möwe	17	13	
Ohopoho	32	7	
Okahandja			
Okaukuejo			
Ondangwa	32	12	
Otavi			
Otjiwarango			
Outjo			
Rehoboth			
Rundu	32	14	
Steinhausen			
Tsumeb			
Uis			
Walvisbaai	15	9	
Windhoek			

BOTSWANA	Max	Min	RRR
Francistown	30	5	
Gaborone	29	10	
Ghanzi	31	13	
Lobatsi			
Mahalapye			
Maun	32	13	
Shakawe	35	13	
Tshabong	32	8	
Tshane	31	9	

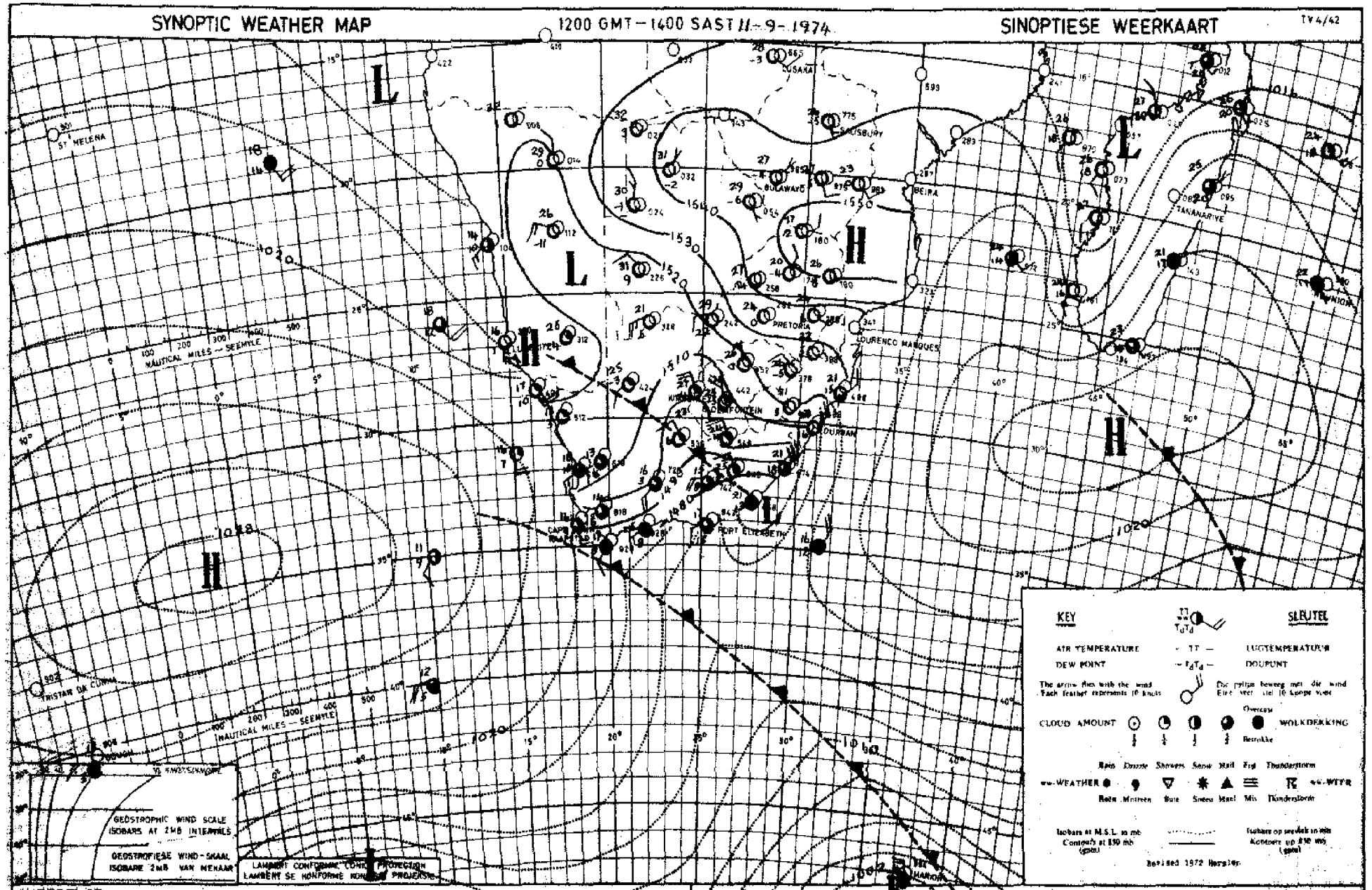

INFERENCE

The cold front south of the continent will cause cool, cloudy weather with light rain over the southern and eastern coastal regions. Cold air is also evident over the western Cape interior and will advance over the rest of this province and the southern Free State but over the rest of the country it will remain warm.

AFLEIDING

Die koufront suid van die vasteland sal koeler, bewolkte weer met ligte buie veroorsaak oor die suidelike en oostelike kusstreke. Koue lug is ook oor die Wes-Kaapse binneland aanwesig en sal uitbreid oor die res van die provinsie en die Suid-Vrystaat, maar oor die res van die land sal dit warm bly.

DAAGLIKSE WEERBULLETIN

Maksimum en Minimum Temperatuur (°C) en Reënval (RRR) in mm vir die 24 uur geëindig om 0800 SAST op

WEERBURO / WEATHER BUREAU
DEPT VAN VERVOER / DEPT OF TRANSPORT
13 - 9 - 1974

DAILY WEATHER BULLETIN

Maximum and Minimum Temperatures (°C) and Rainfall (RRR) in mm for the 24 hours ended at 0800 SAST on

TRANSVAAL	Max	Min	RRR
Alberton			
Barberton			
Belfast			
Bethal	25	8	
Bosspoort	28	11	
Carolina	25	9	
Chiaraeville			
Delmas			
Doornspruit (Vaalwater)	30	17	
Ermelo			
Jan Kempdorp			
Jan Smuts	25	12	
Jeuberipark (Ibb)	22	11	
Klerksdorp			
Kroondal (Rustenburg)	28	9	
Letsitele			
Levubu	29	9	
Lichtenburg			
Lookopdam			
Lookopkamie (Groblersdal)			
Louis Trichardt			
Lydenburg	25	5	
Marble Hall			
Mara	30	7	
Marnitz			
Messina	31	10	
Middelburg			
Fleur. de. Lys	30	10	
Nelspruit	31	8	
Phalaborwa	31	10	
Pietersburg	28	9	
Piet Retief	28	7	
Pongola			
Potchefstroom	29	9	
Potgietersrus	29	14	
Pretoria	27	15	
Pretoriuskop			
Punda Milia			
Satara			
Sekhukhune			
Shingwidzi			
Skukuza	33	7	
Standerton	27	6	
Schweizer-Reneke			
Thabazimbi			
Tom Burke			
Tzaneen			
Vereeniging			
Volksrust			
Warmbad	31	12	
Waterval-Boven			
Witbank			
Wolmaransstad			
Zeerust			

NATAL	Max	Min	RRR
Cape St. Lucia	22	8	
Cedara	21	8	
Dundee			
Durban (Louis Botha)	24	17	
Estcourt	28	6	
Harding			
Himeville			
Hluhluwe			
Melmoth			
Mkuze			
Newcastle	30	16	
Port Shepstone	21	17	
Van Reenen			
Vryheid			
Waterford (Underberg)	22	7	

O.V.S. - O.F.S.	Max	Min	RRR
Ballfontein (Bothaville)			
Bethlehem	26	9	
Bloemfontein (J.B.M. Hertzog)	26	11	
Bultfontein			
Clocolan			
Fauresmith	23	5	
Ficksburg			
Frankfort	27	7	
Harrismith			
Hoopstad	30	15	
Heilbron			
Koppies			
Kroonstad	28	15	
Lindley			
Modderpoort			
Petrusburg			
Philippolis			
Reddersburg			
Reitz			
Rouxville			
Vrede			
Warden			
Welkom	28	14	
Wepener	25	11	
Winburg			
Zastron			

KAAP - CAPE	Max	Min	RRR
Aberdeen			
Addo			
Agulhas	16	10	
Alexander Bay	16	8	
Aliwal North	23	4	
Beaufort West	19	4	
Boegoebergdam			
Brandvlei			
Caledon			
Calitzdorp			
Calvinia	18	3	
Cape Columbine	16	10	
Cape St. Francis	17	9	
Cape Town (D.F. Malan)	17	8	0,8
Cape Town (Roeland St.)			
Carnarvon			
Ceres			
Citrusdal			
Colesberg			
Cradock			
De Aar	23	2	
Döhne	18	8	
Douglas	26	10	
East London (Ben Schoeman)	18	14	
Elsenburg			
Fort Beaufort			
Fraserburg	14	-1	
Garies			
George			
Graaff-Reinet	20	5	
Grahamstown			
Grootfontein (Middelburg)	23	2	
Hopetown			
Idutywa			
Jansenville	22	8	
Joubertina			
Kaappunt	14	10	
Kimberley (B.J. Vorster)	26	10	
Knysna			
Kokstad	20	8	
Kuruman	27	13	
Ladismith			
Longebarrwg	17	5	
Maclear			
Mafeking	29	10	
Malmesbury			
Matatiele			
Matroosberg	16	2	
Mbashe	21	16	

KAAP - CAPE	Max	Min	RRR
Mosselbaai	18	11	
Oklep	16	3	
Oudtshoorn	20	4	
Petrusville			
Piketberg			
Pofadder	20	3	
Port Elizabeth (H.E. Verwoerd	17	10	
Port Nolloth	19	7	
Port St. Johns	20	17	
Prieska	26	6	
Prince Albert			
Queenstown	20	8	
Riversdale	19	6	
Robertson	20	7	
Sheeprun	18	7	
Somerset East	20	9	
Steynsburg			
Strydenburg			
Sutherland	xx	-3	
Swellendam			
Tarkastad			
Touwsrivier			
Twee Riviere	27	4	
Umtata	20	9	
Uniondale			
Upington	25	3	
Vanwyksvlei	23	2	
Victoria West			
Vredendal	18	5	
Vryburg	29	16	
Williston			
Willowmore	18	5	
Willow Park (Dordrecht)			

LESOTHO	Max	Min	RRR
Maseru			
Ox-Bow			

SWAZILAND	Max	Min	RRR
Bulembu			
Manzini (Matsapa)			
Siteki			

S.W.A.	Max	Min	RRR
Aroab			
Bethanien			
Dordabis			
Gobabeb	28	5	
Gobabis	29	8	
Grootfontein	29	15	
J.G. Strijdom	24	8	
Karasburg			
Kalkfeld			
Karibib			
Keetmanshoop	24	6	
Kub			
Luderitz	16	10	
Mariental	27	4	
Möwe	16	11	
Okapobo	29	6	
Okahandja			
Okaukuejo	30	12	
Ondangwa	30	13	
Otavi			
Otjiwarango			
Outjo			
Rehoboth			
Rundu			
Steinhausen			
Tsumeb			
Uis	26	7	
Walvisbaai	15	7	
Windhoek			

BOTSWANA	Max	Min	RRR
Francistown	32	9	
Gaborone	30	12	
Ghanzi	32	12	
Lobatsi			
Mahalapye			
Maun	33	12	
Shakawe	33	11	
Tshabong	30	13	
Tshane	30	15	

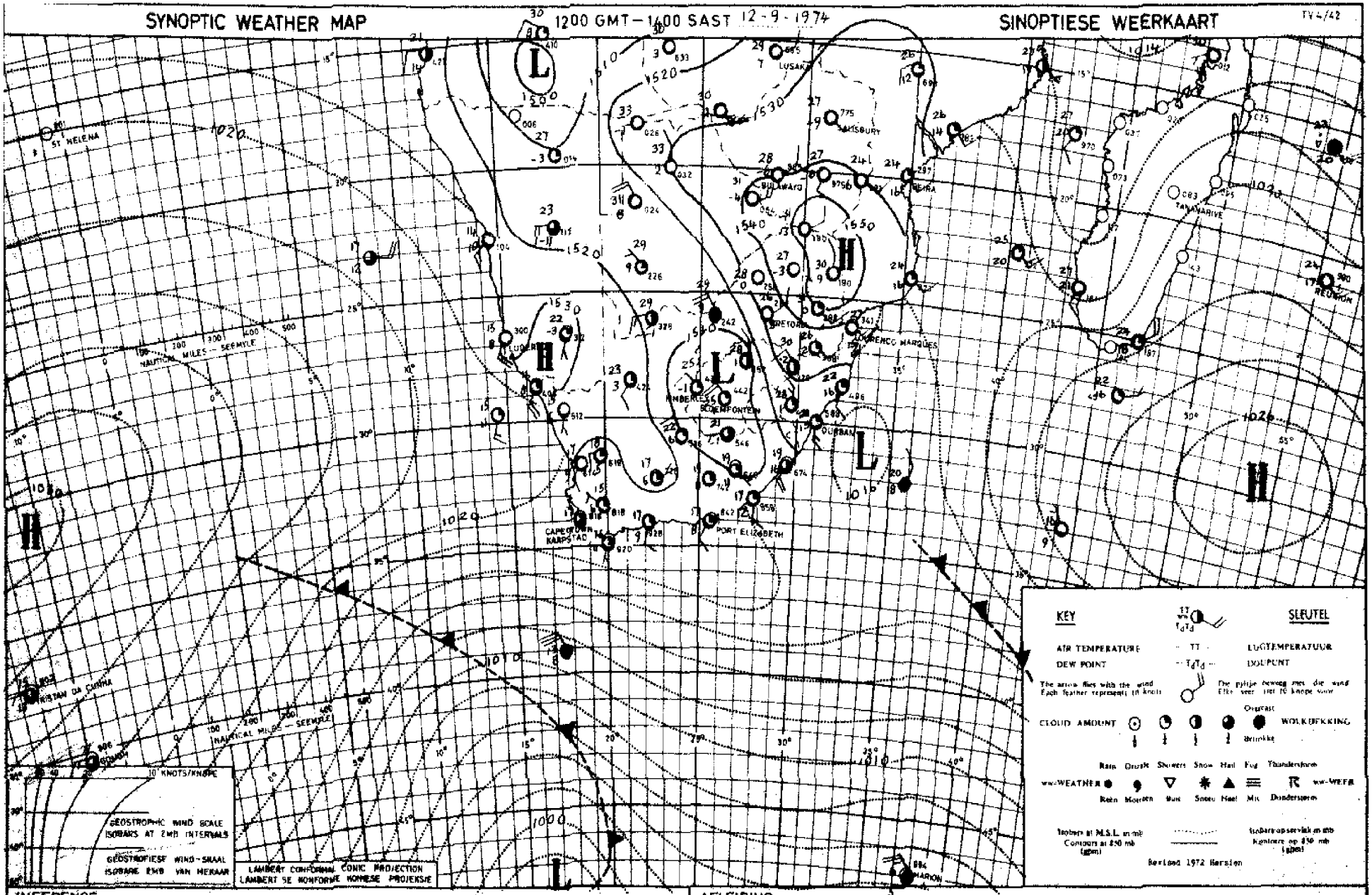

INFERENCE

There is a low pressure trough over the central interior but as the air in circulation is dry, only isolated light showers are expected over the southern O.F.S., North-Eastern and Eastern Cape. The front to the west will reach the coast tomorrow and cause colder, cloudy weather with rain over South-Western and Southern Cape.

AFLEIDING

Daar is 'n laedruktrog oor die sentrale binneland, maar die lug is nog droog en dus word slegs enkele ligte buie voorspel oor Suid-Vrystaat en Noordoos- en Oos-Kaap. Die front na die weste sal more die kus bereik en kouer, bewolkte weer met reën oor Suidwes- en Suid-Kaapland veroorsaak.

DAAGLIKSE WEERBULLETIN

Maksimum en Minimum Temperatuur (°C) en Reënval (RRR) in mm vir die 24 uur geëindig om 0800 SAST op

WEERBURO / WEATHER BUREAU
DEPT. VAN VERVOER / DEPT. OF TRANSPORT
14 - 9 - 1974

DAILY WEATHER BULLETIN

Maximum and Minimum Temperatures (°C) and Rainfall (RRR) in mm for the 24 hours ended at 0800 SAST on

TRANSVAAL	Max	Min	RRR
Alberton			
Barberton			
Belfast			
Bethal	26	8	
Bosspoort			
Carolina	26	8	
Delareyville			
Delmas			
Doornspruit (Vaalwater)	29	9	
Ermelo			
Jan Kempdorp			
Jan Smuts	24	8	
Joubertpark (Jhb)	23	12	
Klerksdorp			
Kroondal (Rustenburg)	27	9	
Letaba			
Levubu	28	12	
Lichtenburg			
Loskopdam			
Loskopkanale (Groblersdal)			
Louis Trichardt			
Lydenburg			
Marble Hall			
Mara	29	7	
Marnitz	30	13	
Messina	31	12	
Middelburg			
Fleur.da.lys	29	12	
Nelspruit	29	9	
Phalaborwa	29	12	
Pietersburg	26	10	
Piet Retief	30	9	
Pongola			
Potchefstroom	25	13	
Potgietersrus	29	14	
Pretoria	27	13	
Pretoriuskop			
Punda Milia			
Satara			
Sekhukhune			
Shingwidzi			
Skukuza	31	9	
Standerton	26	7	
Schweizer-Reneke			
Thabazimbi			
Tom Burke			
Tzaneen			
Vereeniging			
Volksrust			
Warmbad	30	8	
Waterval-Boven			
Witbank			
Wolmaransstad			
Zeerust			

NATAL	Max	Min	RRR
Cape St. Lucia	23	18	
Cedara	25	11	
Dundee			
Durban (Louis Botha)	26	19	
Estcourt	29	12	
Harding			
Himeville			
Hluhluwe			
Melmoth			
Mkuze			
Newcastle	29	12	
Port Shepstone	23	17	
Van Reenen			
Vryheid			
Waterford (Underberg)	20	8	

O.V.S. - O.F.S.	Max	Min	RRR
Balkfontein (Bothaville)			
Bethlehem	22	6	
Bloemfontein (J.B.M. Hertzog)	21	3	
Bultfontein			
Clocolan			
Fauresmith	21	2	
Ficksburg			
Frankfort	24	10	
Harrismith			
Hoopstad	23	5	
Heilbron			
Koppies			
Kroonstad	23	8	
Lindley			
Modderpoort			
Petrusburg			
Philippolis			
Reddersburg			
Reitz			
Rouxville			
Vrede			
Warden			
Welkom	21	8	
Wepener	20	2	
Winburg			
Zastron			

KAAP - CAPE	Max	Min	RRR
Aberdeen			
Addo			
Agulhas	18	10	2,0
Alexander Bay	18	7	
Aliwal North	22	0	
Beaufort West	19	2	
Boegoebergdam			
Brandvlei			
Caledon			
Calitzdorp			
Calvinia	14	-1	
Cape Columbine	17	0	0,6
Cape St. Francis	18	11	
Cape Town (D.F. Malan)	13	6	2,9
Cape Town (Roeland St.)			19,5
Carnarvon			
Ceres			7,0
Citrusdal			
Colesberg			
Cradock			
De Aar	19	1	
Döhne	20	5	
Douglas	24	0	
East London (Ben Schoeman)	19	10	
Elsenburg			
Fort Beaufort			
Fraserburg	16	-2	
Garies			
George			
Graaff-Reinet	22	3	
Grahamstown			
Grootfontein (Middelburg)	20	-3	
Hopetown			
Idutywa			
Jansenville	20	5	
Joubertina			
Kaappunt	14	10	
Kimberley (B.J. Vorster)	22	5	
Knysna			
Kokstad	23	10	
Kuruman	23	10	
Ladismith			
Langebaanweg	17	3	0,6
Maclear			
Mafeking	28	3	
Malmesbury			
Matatiele			
Matroosberg	14	1	
Mbashe	20	14	9,1

KAAP - CAPE	Max	Min	RRR
Mosselbaai	22	11	
Oliep	14	5	
Oudtshoorn	21	6	
Petrusville			
Piketberg			
Pofadder	18	3	
Port Elizabeth (H.E. Verwoerd)	18	9	
Port Nolloth	15	7	
Port St. Johns	22	16	
Prieska	22	1	
Prince Albert			
Queenstown	22	8	
Riversdale	20	5	
Robertson	19	3	
Sheeprun	28	10	
Somerset East	21	7	
Steynsburg			
Strydenburg			
Sutherland	11	-6	
Swellendam			
Tarkastad			
Touwsrivier			
Twee Riviere	23	0	
Umtata	25	11	
Uniondale			
Upington	21	0	
Vanwyksvlei	19	1	
Victoria West			
Vredendal			
Vryburg	23	5	
Williston			
Willowmore	18	2	
Willow Park (Dordrecht)			

LESOTHO	Max	Min	RRR
Maseru			
Ox-Bow			

SWAZILAND	Max	Min	RRR
Bulembu			
Manzini (Matsapa)			
Sitoki			

S.W.A.	Max	Min	RRR
Aroab			
Bethanien			
Dordabis			
Gobabeb	26	5	
Gobabis	29	7	
Grootfontein	28	9	
J.G. Strijdom	21	7	
Karasburg			
Kalkfeld			
Karibib			
Keetmanshoop	21	3	
Kub			
Luderitz	18	10	
Mariental	25	4	
Möwe	17	11	
Ohopoho	29	5	
Okahandja			
Okaukuejo	30	8	
Ondangwa	30	11	
Otavi			
Otjiwarango			
Outjo			
Rehoboth			
Rundu	32	14	
Steinhausen			
Tsumeb			
Uis			
Walvisbaai	15	8	
Windhoek			

BOTSWANA	Max	Min	RRR
Francistown			
Gaborone			
Ghanzi			
Lobatsi			
Mahalapye			
Maun			
Shakawe			
Tshabong			
Tshane			

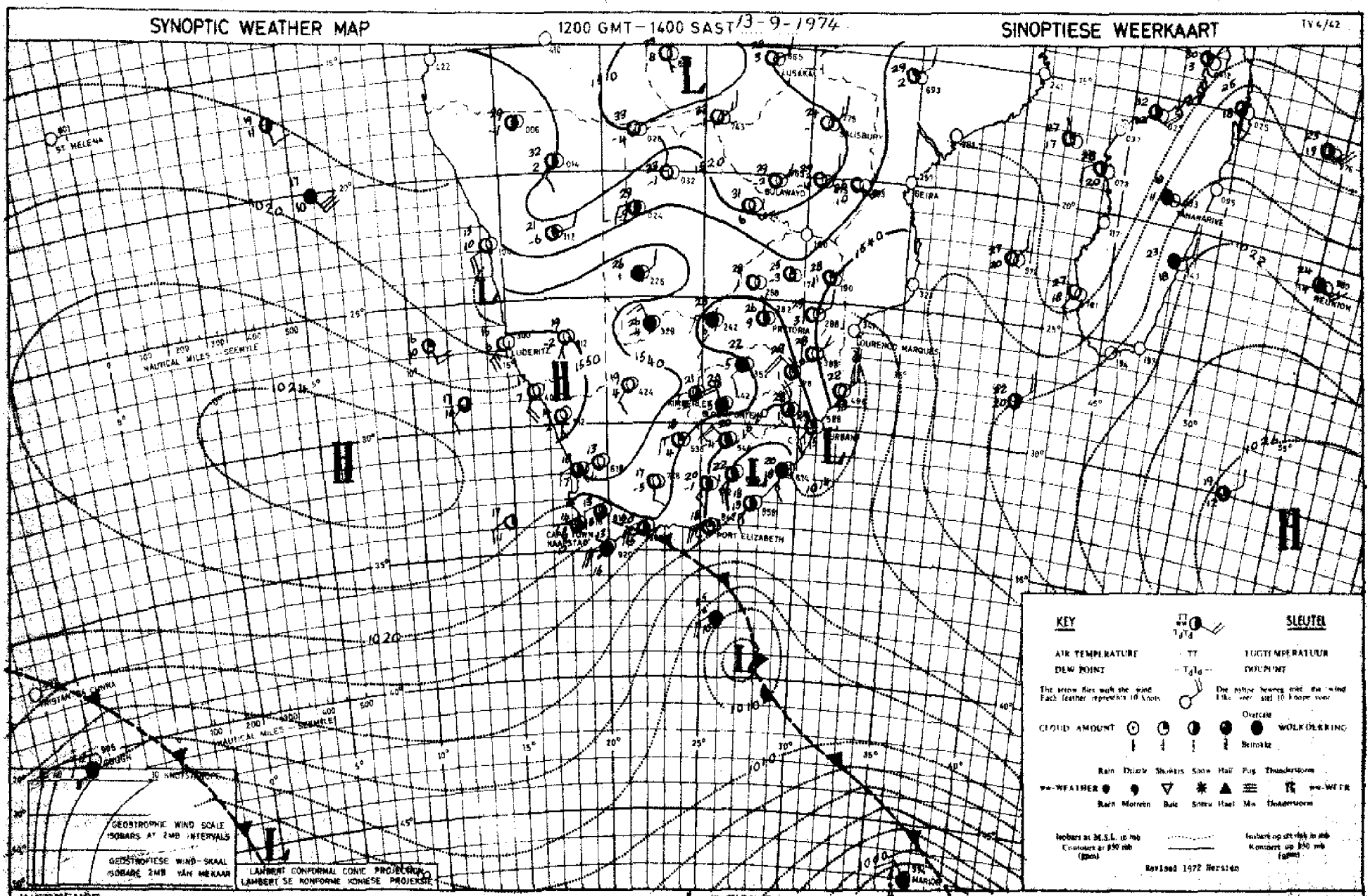

INFERENCE The cold front over the south coast will be associated with light showers in its eastward passage over the south and east coasts. A weak low pressure trough over the eastern interior will cause light thundershowers over the Northern O.F.S., Natal and South-Eastern Transvaal but otherwise there will be little change in the prevailing conditions.

AFLEIDING Die koufront oor die suidkus sal in sy ooswaartse beweging ligte buie oor die suid- en oskus veroorsaak. 'n Swak laedruktrog oor die oostelike binneland sal ligte donderbuie laat voorkom oor Noord-Vrystaat, Natal en Suidoos-Transvaal, maar anders word min verandering verwag in die heersende toestande.

DAAGLIKSE WEERKAARTE

Maksimum en Minimum Temperatuur (°C) en Reënval (RRR)
in mm vir die 24 uur geëindig om 0800 SAST op

WEERBURO / WEATHER BUREAU
DEPT. VAN VERVOER / DEPT. OF TRANSPORT
15 - 9 - 1974

DAILY WEATHER BULLETIN

Maximum and Minimum Temperatures (°C) and Rainfall (RRR)
in mm for the 24 hours ended at 0800 SAST on

TRANSVAAL	Max	Min	RRR
Alberton			
Barberton			
Belfast			
Bethal	22	7	
Bosspoort	25	10	
Carolina	18	6	
Delareyville			
Delmas			
Doornspruit (Vaalwater)	27	11	
Ermelo			
Jan Kempdorp			
Jan Smuts	24	6	0,3
Joubertpark (Jhb)	23	13	
Klerksdorp			
Kroondal (Rustenburg)	28	10	
Letaba			
Levubu	28	15	0,3
Lichtenburg			
Loskopdam			
Loskopkanale (Groblersdal)			
Louis Trichardt			
Lydenburg			
Marble Hall			
Mara	26	14	
Marnitz	28	15	
Messina	31	18	
Middelburg			
Fleur de Lys	26	15	
Nelspruit	25	13	
Phalaborwa			
Pietersburg	24	11	
Piet Retief	19	9	
Pongola			
Potchefstroom	25	10	0,8
Potgietersrus	27	12	
Pretoria	26	12	
Pretoriuskop			
Punda Milia			
Satara			
Sekhukhune			
Shingwidzi			
Skukuza	29	16	
Standerton	22	6	15,0
Schweizer-Reneke			
Thabazimbi			
Tom Burke			
Teanaen			
Vereeniging			
Volksrust			10,0
Warmbad	28	9	
Waterval-Boven			
Witbank			
Wolmaranstad			
Zeerust			

NATAL	Max	Min	RRR
Cape St. Lucia	23	8	1,2
Cedara	16	9	
Dundee			
Durban (Louis Botha)	22	17	
Estcourt	19	8	
Harding			
Himeville			
Hluhluwe			
Melmoth			
Mkuze			
Newcastle	25	11	29,1
Port Shepstone	20	13	
Van Reenen			
Vryheid			
Waterford (Underberg)	19	5	
O.V.S. - O.F.S.			
Balkfontein (Bothaville)			
Bethlehem	18	4	1,3
Bloemfontein (J.B.M. Hertzog)	26	9	
Bultfontein			
Clocolan			
Fauresmith	21	8	
Ficksburg			
Frankfort	23	8	16,6
Harrismith			
Hoopstad	28	10	
Heilbron			
Koppies			2,3
Kroonstad	23	10	0,2
Lindley			
Modderpoort			12,5
Petrusburg			
Philippolis			
Reddersburg			
Reitz			
Rouxville			
Vrede			
Warden			
Welkom			
Wepener	24	10	
Winburg			
Zastron			

KAAP - CAPE	Max	Min	RRR
Aberdeen			
Addo			
Agulhas	17	9	
Alexander Bay	20	7	
Aliwal North	24	7	
Beaufort West	22	2	
Boegoebergdam			
Brandvlei			
Caledon			
Calitzdorp			
Calvinia	21	1	
Cape Columbine	16	10	
Cape St. Francis	17	11	
Cape Town (D.F. Malan)	17	6	
Cape Town (Roeland St.)			
Carnarvon			
Ceres			
Citrusdal			
Colesberg			
Cradock			
De Aar	22	6	
Döhne			
Douglas	26	1	
East London (Ben Schoeman)	20	12	
Elsenburg			
Fort Beaufort			
Fraserburg	20	-1	
Garies			
George			
Graaff-Reinet			
Grahamstown			
Grootfontein (Middelburg)	22	2	
Hopetown			
Idutywa			
Jansenville	22	5	
Joubertina			
Kaappunt	16	10	
Kimberley (B.J. Vorster)	26	10	
Knysna			
Kokstad	17	4	
Kuruman	26	8	
Ladismith			
Langebaanweg	17	4	
Maclear			
Mafeking	29	12	
Malmesbury			
Matatiele			
Matroosberg	18	2	
Mbashe			

KAAP - CAPE	Max	Min	RRR
Mosselbaai	17	10	
Oktiep	21	4	
Oudtshoorn	22	5	
Petrusville			
Piketberg			
Pofadder	21	5	
Port Elizabeth (H.F. Verwoerd)	19	13	
Port Nolloth	16	4	
Port St. Johns	21	16	
Prieska	25	2	
Prince Albert			
Queenstown	20	7	
Riversdale	19	4	
Robertson	21	2	
Sheeprun	21	9	
Somerset East	20	6	
Steynsburg			
Strydenburg			
Sutherland	17	-2	
Swellendam			
Tarkastad			
Touwsrivier			
Twee Riviere	26	3	
Umtata	18	8	
Uniondale			
Upington	26	3	
Vanwyksvlei	23	0	
Victoria West			
Vredendal	21	4	
Vryburg	28	7	
Williston			
Willowmore	20	2	
Willow Park (Dordrecht)			
LESOTHO			
Maseru			
Ox-Bow			
SWAZILAND			
Bulembu			
Manzini (Matsapa)			
Siteki			

S.W.A.	Max	Min	RRR
Aroab			
Bethanien			
Dordabis			
Gobabeb	26	6	
Gobabis	28	8	
Grootfontein	29	12	
J.G. Strijdom	26	7	
Karasburg			
Kalkfeld			
Karibib			
Keetmanshoop	24	5	
Kub			
Lüderitz	17	10	
Mariental	27	7	
Möwe	15	12	
Okopoko	32	6	
Okahandja			
Okaukuejo	32	8	
Ondangwa	33	12	
Otavi			
Otjiwarango			
Outjo			
Rehoboth			
Rundu	32	15	
Steinhausen			
Tsumeb			
Uis	28	5	
Walvisbaai	15	10	
Windhoek			
BOTSWANA			
Francistown			
Gaborone			
Ghanzi			
Lobatsi			
Mahalapye			
Maun			
Shakawe			
Tshabong			
Tsiame			

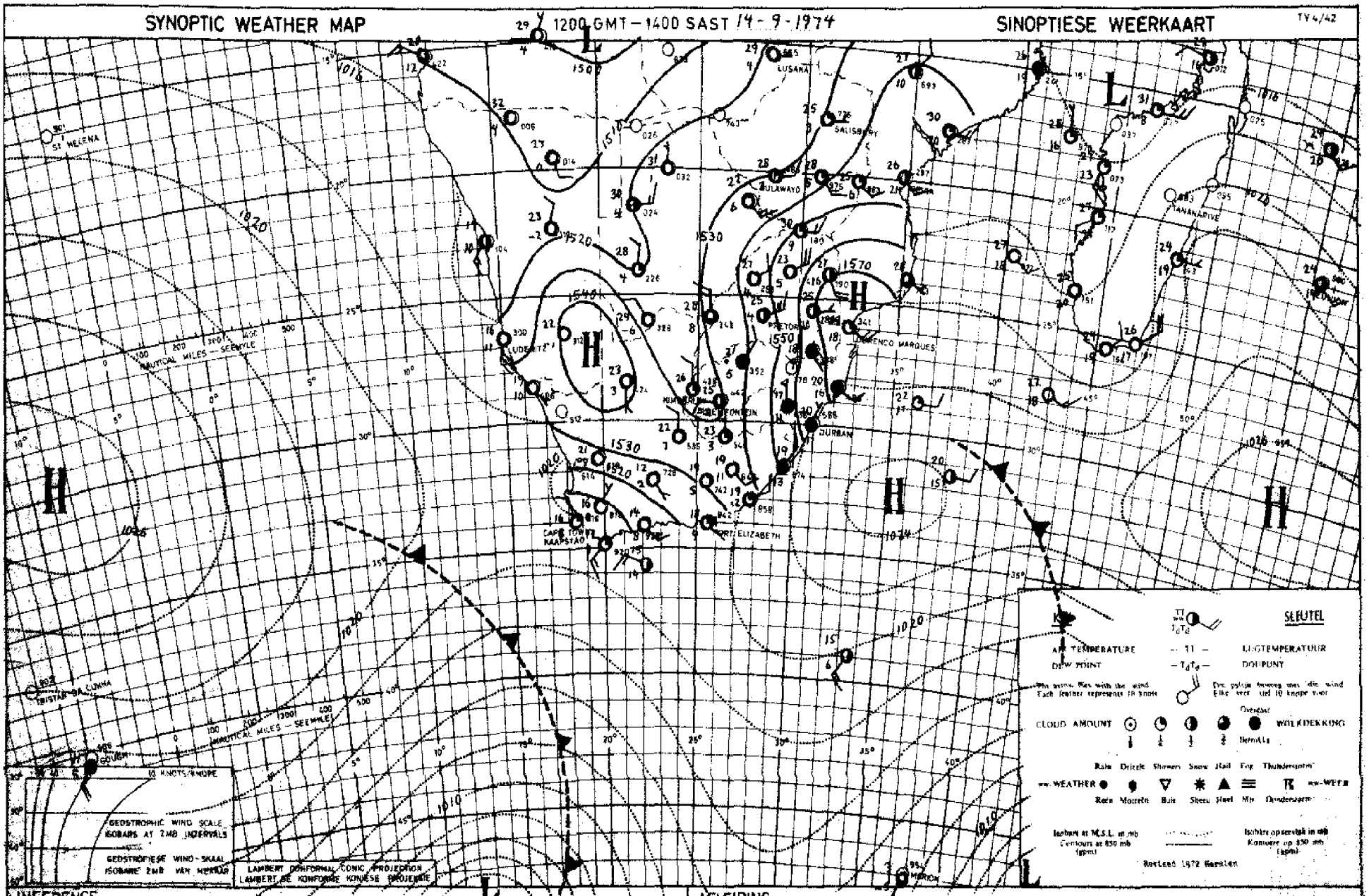

INFERENCE

The trough of low pressure over the western and central interior remains a prominent feature and in the fairly moist air east of this trough scattered light thundershowers are likely.

AFLEIDING

Die trog van lae druk oor die westelike en sentrale binneland is steeds 'n uitgesproke kenmerk en in die redelik vogtige lug oos daarvan sal ligte verspreide donderbuie voorkom.

DAAGLIKSE WEERBULLETIN

Maksimum en Minimum Temperatuur (°C) en Reënval (RRR) in mm vir die 24 uur geëindig om 0800 SAST op

WEERBURO / WEATHER BUREAU
DEPT. VAN VERVOER / DEPT OF TRANSPORT
16 - 9 - 1974

DAILY WEATHER BULLETIN

Maximum and Minimum Temperatures (°C) and Rainfall (RRR) in mm for the 24 hours ended at 0800 SAST on

TN 4/40

TRANSVAAL	Max	Min	RRR
Alberton			
Barberton			
Belfast			
Bethel	24	9	
Bloemfontein	26	11	1,1
Carolina	23	7	
Delareyville			
Delmas			2,0
Doornspruit (Vaalwater)	27	12	
Ermelo			
Jan Kempdorp			7,0
Jan Smuts	21	10	8,8
Joubertpark (Jhb)	20	10	7,5
Klerksdorp			
Kroondal (Rustenburg)	26	14	
Letaba			
Levubu	27	12	
Lichtenburg			
Louisdalm			
Louisdalnale (Groblersdal)			
Louis Trichardt			
Lydenburg	22	9	
Marble Hall			
Mara	27	10	
Marnitz	28	14	
Messina	30	13	
Middelburg			
Fleur de Lys	27	14	
Neispruit	28	12	
Phalaborwa	29	15	
Pietersburg	24	11	
Piet Retief	28	10	
Pongola			
Potchefstroom	25	12	
Potgietersrus	26	16	
Pretoria	24	13	1,0
Pretoriuskop			
Punda Milia			
Satara			
Sekhukhune			
Shingwidzi			
Skukuza	30	11	
Standerton	24	8	7,5
Schweizer-Reneke			
Thabazimbi			
Tom Burke			
Tzaneen			
Vereeniging			
Volksrust			2,2
Warmbad	28	13	
Waterval-Boven			
Witbank			
Wolmaransstad			
Zoeknat			

NATAL	Max	Min	RRR
Cape St. Lucia	24	18	
Cedara	29	13	0,5
Dundee			
Durban (Louis Botha)	29	17	1,0
Estcourt	22	13	
Harding			
Himeville			
Hluhluwe			
Melmoth			
Mkuze			
Newcastle	26	13	
Port Shepstone	24	16	
Van Reenen			
Vryheid			
Waterford (Underberg)	24	14	

O.V.S. - O.F.S.	Max	Min	RRR
Balkfontein (Bothaville)			2,1
Bethlehem	23	6	0,7
Bloemfontein (J.B.M. Hertzog)	25	7	5,2
Bultfontein			
Clocolan			18,7
Fauresmith	23	10	
Ficksburg			11,0
Frankfort	23	8	
Harrismith			
Hoopstad	27	9	1,0
Heilbron			
Kopjes			
Kroonstad	25	9	
Lindley			
Modderpoort			
Petrusburg			
Philippolis			
Reddersburg			
Reitz			
Rouxville			
Vrede			
Warden			
Welkom	26	10	2,8
Wepener	24	11	3,0
Winburg			
Zastron			

KAAP - CAPE	Max	Min	RRR
Aberdeen			
Addo			
Agulhas	19	11	
Alexander Bay	16	10	
Aliwal North	23	8	
Beaufort West	25	2	
Boegoebergdam			
Brandvlei			
Caledon			
Calitzdorp			
Calvinia	22	0	
Cape Columbine	16	11	
Cape St. Francis	18	10	
Cape Town (D.F. Malan)	18	10	0,5
Cape Town (Roeland St.) Newlands			1,8
Carnarvon			
Ceres			
Citrusdal			
Colesberg			
Cradock			
De Aar	23	5	
Döhne	26	9	
Douglas	27	7	
East London (Ben Schoeman)	22	11	
Elsenburg			
Fort Beaufort			
Fraserburg	21	-1	
Garies			
George			
Graaff-Reinet	28	5	
Grahamstown			
Grootfontein (Middelburg)	23	4	
Hopetown			
Idutywa			
Jansenville	26	13	
Joubertina			
Kaappunt	16	11	
Kimberley (B.J. Vorster)	27	12	0,3
Knysna			
Kokstad	26	12	
Kuruman	25	10	
Ladismith			
Langebaanweg	18	8	
Maclear			
Mafeking	26	13	3,0
Malmesbury			
Matatiele			
Matroosberg	19	5	
Mbashe	20	15	

KAAP - CAPE	Max	Min	RRR
Mosselbaai	17	11	
Oklep	22	3	
Oudtshoorn	24	4	
Petrusville			
Piketberg			
Pofadder	23	5	
Port Elizabeth (H.E. Verwoerd)	18	9	
Port Nolloth	15	8	
Port St. Johns	22	17	
Prieska	27	5	
Prince Albert			
Queenstown	25	7	
Riversdale	21	4	
Robertson	22	6	
Sheeprun	25	13	
Somerset East	26	8	
Steynsburg			
Strydenburg			
Sutherland	18	-2	
Swellendam			
Tarkastad			
Touwsrivier			
Twee Riviere	30	4	
Umtata	29	9	
Uniondale			
Upington	29	5	
Vanwyksvlei	25	1	
Victoria West			
Vredendal	21	4	
Vryburg	27	10	1,1
Williston			
Willowmore			
Willow Park (Dordrecht)			

LESOTHO	Max	Min	RRR
Maseru			
Ox-Bow			

SWAZILAND	Max	Min	RRR
Bulembu			
Manzini (Matsapa)			
Siteki			

S.W.A.	Max	Min	RRR
Aroab			
Bethanien			
Dordabis			
Gobabeb	22	7	
Gobabis	30	8	
Grootfontein	31	10	
J.G. Strijdom	28	7	
Karasburg			
Kalkfeld			
Karibib			
Keetmanshoop	27	8	
Kub			
Luderitz	15	10	
Mariental	30	6	
Möwe	16	12	
Okaporo	31	6	
Okahandja			
Okaukuejo	32	10	
Ondangwa	33	10	
Otavi			
Otjiwarango			
Outjo			
Rehoboth			
Rundu	33	16	
Steinhausen			
Tsumeb			
Uis	26	4	
Walvisbaai	15	10	
Windhoek			

BOTSWANA	Max	Min	RRR
Francistown	30	12	
Gaborone	27	12	14,7
Ghanzi	32	15	
Lobatsi			
Mahalapye			
Maun	32	14	
Shakawe	32	12	
Tshabong	30	11	
Tshane	30	16	

SYNOPTIC WEATHER MAP 1200 GMT – 1400 SAST 15-9-1974. SINOPTIESE WEERKAART TV 4/42

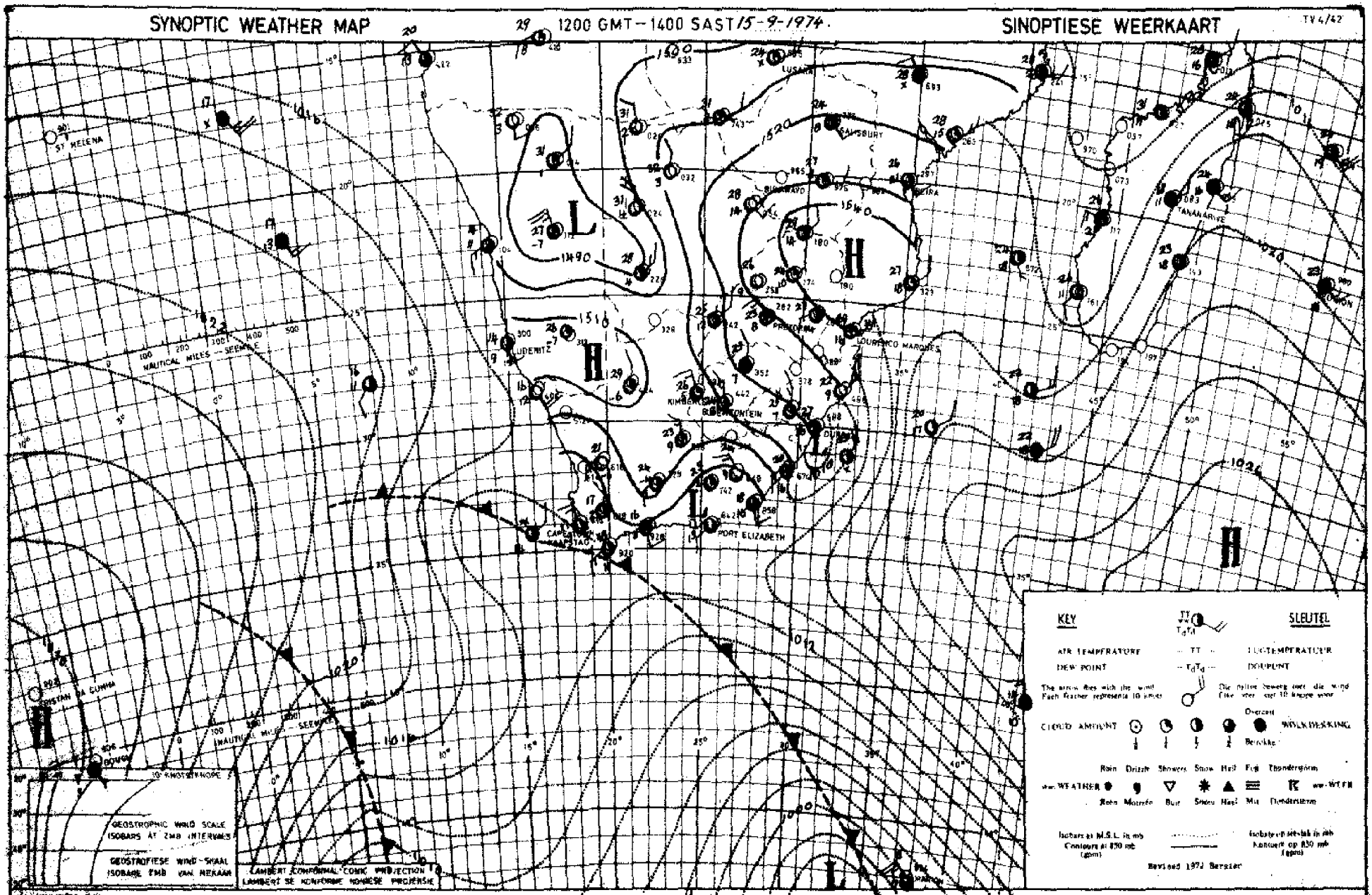

INFERENCE The cold front near Cape Town will cause cloudy conditions with light showers over South-Western and Southern Cape. The low pressure trough extending from S.W.A. to Southern Cape will result in light thundershowers on its eastern side, but otherwise little change is expected in the prevailing weather.

AFLEIDING Die kouefront naby Kaapstad sal bewolkte toestande met ligte buie teweegbring oor Suidwes- en Suid-Kaapland. Die laedruktrog wat vanaf S.W.A. deurstrek na Suid-Kaapland sal ligte donderbuie veroorsaak aan sy oostekant, maar origens sal min verandering intree in die heersende weerstoestande.

DAAGLIKSE WEERBULLETIN

Maksimum en Minimum Temperatuur (°C) en Reënval (RRR)
in mm vir die 24 uur geëindig om 0800 SAST op

WEERBURO / WEATHER BUREAU
DEPT. VAN VERVOER / DEPT. OF TRANSPORT
17 - 9 - 1974

DAILY WEATHER BULLETIN

Maximum and Minimum Temperatures (°C) and Rainfall (RRR)
in mm for the 24 hours ended at 0800 SAST on

TRANSVAAL	Max	Min	RRR
Alberton			
Barberton			
Belfast			
Bethal	25	9	
Bosspoort			
Carolina	25	7	
Delareyville			4,5
Delmas			
Doornspruit (Vaalwater)	29	10	
Ermelo			
Jan Kempdorp			
Jan Smuts	24	10	
Joubertpark (Jhb)	22	10	
Klerksdorp			
Kroondal (Rustenburg)	28	12	
Letaba			
Louis Trichardt			
Lichtenburg			
Loskopdam			
Loskopkanale (Groblersdal)			
Louis Trichardt			
Lydenburg	25	9	
Marble Hall			
Marx	30	10	
Marnitz	29	16	
Messina			
Middelburg			
Fleur de Lys	30	16	
Nelspruit	31	11	
Phalaborwa	31	15	
Pietersburg	27	11	
Piet Retief	29	13	
Pongola			
Potchefstroom	29	11	2,7
Potgietersrus	29	15	
Pretoria	27	15	
Pretoriuskop			
Punda Milia			
Satara			
Sekhukhune			
Shingwidzi			
Skukuza	33	10	
Standerton	25	8	
Schweizer-Reneke			
Thabazimbi			
Tom Burke			
Tzaneen			
Vereeniging			
Volksrust			
Warmbad	30	12	
Waterval-Boven			
Withank			
Wolmaransstad			
Zeerust			

NATAL	Max	Min	RRR
Cape St. Lucia	27	19	
Cedara	20	9	
Dundee			
Durban (Louis Botha)	28	18	
Estcourt	29	9	0,2
Harding			
Himeville			
Hluhluwe			
Melmoth			5,0
Mkuze			
Newcastle	28	17	
Port Shepstone	25	18	
Van Reenen			
Vryheid			
Waterford (Underberg)	26	6	2,1

O.V.S. - O.F.S.	Max	Min	RRR
Balkfontein (Bethaville)			1,3
Bethlehem	27	7	0,5
Bloemfontein (J.B.M. Hertzog)	26	9	
Bultfontein			
Clocolan			
Fauresmith	25	4	0,1
Ficksburg			
Frankfort	26	11	1,4
Harrismith			
Hoopstad	29	8	
Heilbron			
Koppies			0,8
Kroonstad	27	13	
Lindley			
Modderpoort			
Petrusburg			
Philippolis			
Reddersburg			
Reitz			
Rouxville			
Vrede			
Warden			
Welkom	28	11	
Wepener	25	12	1,4
Winburg			
Zastron			1,6

KAAP - CAPE	Max	Min	RRR
Aberdeen			
Addo			
Agulhas	20	11	
Alexander Bay	19	10	0,8
Aliwal North	24	6	1,3
Beaufort West	26	4	
Boegoebergdam			
Brandvlei			
Caledon			
Calitzdorp			
Calvinia	17	4	2,2
Cape Columbine	17	10	2,3
Cape St. Francis	19	13	
Cape Town (D.F. Malan)	15	8	6,5
Cape Town (Navigation St.)			22,2
Carnarvon			
Ceres			8,5
Citrusdal			
Colesberg			
Cradock			
De Aar	25	2	
Döhne	28	10	4,8
Douglas	28	2	
East London (Ben Schoeman)	23	17	2,0
Elsenburg			13,5
Fort Beaufort			
Fraserburg	21	0	
Garies			7,0
George			
Graaff-Reinet	29	7	
Grahamstown			
Grootfontein (Middelburg)	26	3	
Hopetown			
Idutywa			1,8
Jansenville	27	6	
Joubertina			
Knappmt	12	8	10,5
Kimberley (B.J. Vorster)	28	10	
Knysna			
Kokstad	28	10	3,2
Kuruman	26	5	
Ladismith			
Langebaanweg	16	9	6,7
Maclear			
Mafeking	26	12	
Malmesbury			
Matatiele			8,0
Matroosberg	15	4	
Mbashe	23	15	0,2

KAAP - CAPE	Max	Min	RRR
Mosselbaai	17	11	0,2
Oksep	15	6	0,7
Oudtshoorn	25	5	
Petrusville			
Pikeberg			
Pofadder	21	3	
Port Elizabeth (H.E. Verwoerd)	22	13	
Port Nolloth	16	10	3,9
Port St. Johns	23	19	0,5
Prieska	28	7	
Prince Albert			
Queenstown	26	7	
Riversdale	23	9	1,5
Robertson	21	9	
Sheeprun	27	16	
Somerset East	26	7	
Steynsburg			
Strydenburg			
Sutherland	16	3	
Swellendam			
Tarkastad			
Touwsrivier			
Twee Riviere	28	3	
Umtata	23	11	4,4
Uniondale			
Upington	29	3	
Vanwyksvlei	25	2	
Victoria West			
Vredendal	20	9	5,6
Vryburg	27	6	
Williston			
Willowmore	24	3	
Willow Park (Dordrecht)			

LESOTHO	Max	Min	RRR
Maseru			
Ox-Bow			

SWAZILAND	Max	Min	RRR
Bulembu			
Manzini (Matsapa)			
Siteki			

S.W.A.	Max	Min	RRR
Aroab			
Bethanien			
Bordabis			
Gobabeb	22	4	
Gobabis	30	7	
Grootfontein	32	13	
J.G. Strijdom	27	6	
Karasburg			
Kalkfeld			
Karibib			
Keetmanshoop	25	6	
Kub			
Luderitz	16	11	
Mariental	29	3	
Möwe	16	9	
Ohopoho	31	6	
Okahandja			
Okaukuejo	31	11	
Ondangwa	32	11	
Otavi			
Otjiwarango			
Outjo			
Rehoboth			
Rundu	34	18	
Steinhausen			
Tsumeb			
Uis	25	6	
Walvisbaai	15	8	
Windhoek			

BOTSWANA	Max	Min	RRR
Francistown	32	10	
Gaborone	28	14	0,6
Ghanzi	32	12	
Lobatsi			
Mahalapye			
Maun	33	16	
Shakawe	33	16	
Tshabong	32	7	
Tshane	32	11	

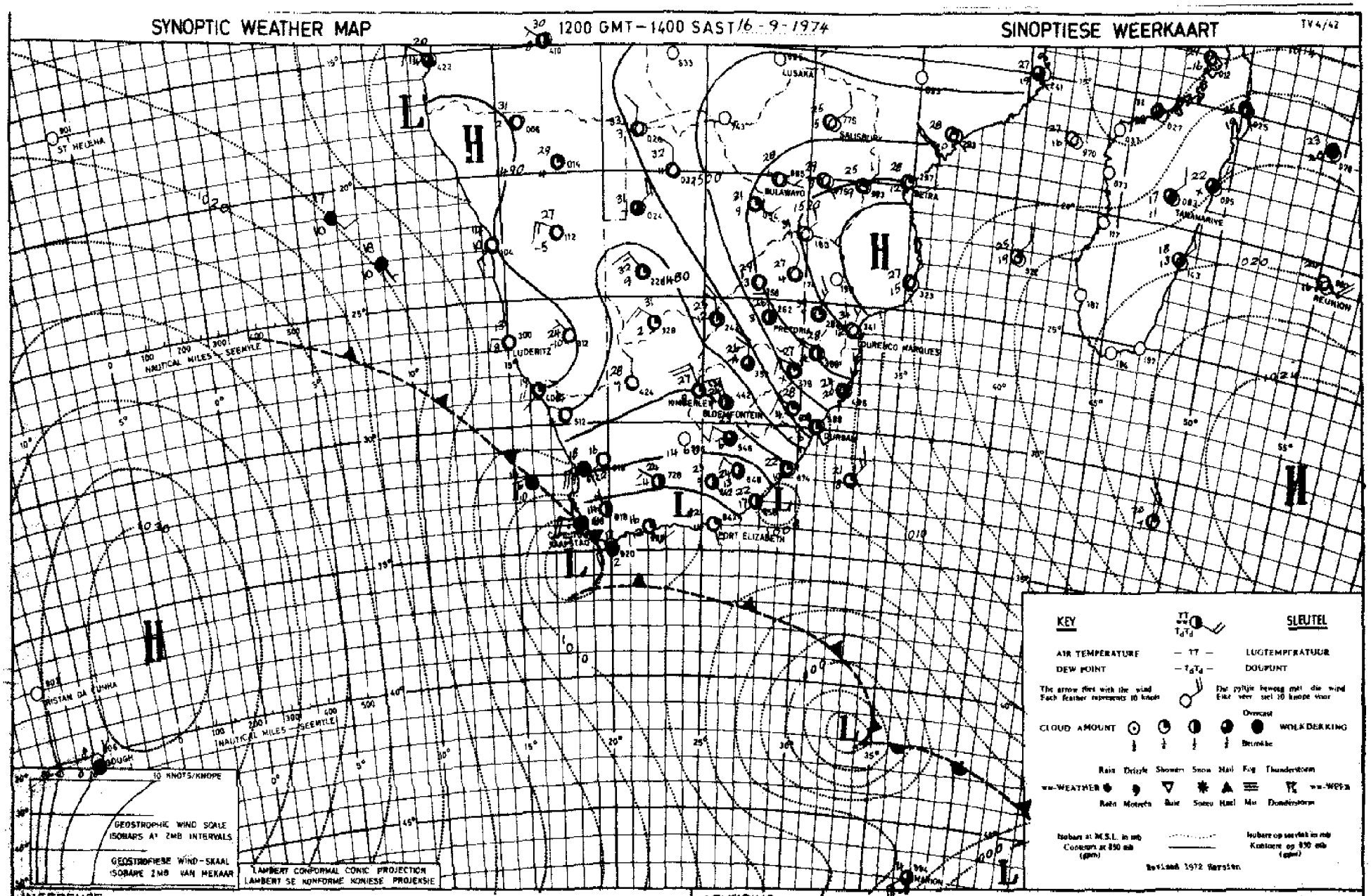

INFERENCE

The cold front at Cape Town will advance slowly eastwards across the Cape Province and will be accompanied by showers. Thundershowers will occur on the eastern side of the trough of low pressure over the interior but over the western interior it will be fine and cooler.

AFLEIDING

Die koufront by Kaapstad sal stadig ooswaarts beweeg oor die Kaapprovinsie, gepaard met buie. Donderbuie sal nog plek-plek aan die oostekant van die binnelandse trog van lage druk voorkom, maar oor die westelike binneland sal dit mooiweer en koeler wees.

DAAGLIKSE WEERBULLETIN

Maksimum en Minimum Temperatuur (°C) en Reënval (RRR) in mm vir die 24 uur geëindig om 0600 SAST op

WEERBURO / WEATHER BUREAU
DEPT. VAN VERVOER / DEPT. OF TRANSPORT
18 - 9 - 1974

DAILY WEATHER BULLETIN

Maximum and Minimum Temperatures (°C) and Rainfall (RRR) in mm for the 24 hours ended at 0600 SAST on

TRANSVAAL	Max	Min	RRR
Alberton			
Barberton			
Belfast			
Bethal	27	11	
Bingspoort	28	4	
Carolina	26	8	
Delareyville			
Delmas			
Doornspruit (Vaalwater)	30	10	
Ermelo			
Jan Kempdorp			
Jan Smuts	25	9	
Jeppestown (Jhb)	24	11	
Klerksdorp			
Kroondal (Rustenburg)	30	15	
Letaba			
Levubu	31	13	
Lichtenburg			
Louisdoorn			
Louis Trichardt			
Lydenburg	27	9	
Marble Hall			
Mara	31	10	
Marnitz	32	17	
Messina			
Middelburg			
Nelspruit	31	15	
Phalaborwa	32	12	
Pietersburg	32	16	
Piet Retief	29	12	
Pongola	31	14	
Potchefstroom			
Potgietersrus	29	4	
Pretoria	31	16	
Pretoriuskop	28	13	
Punda Milia			
Satara			
Sekhukhune			
Skingwidsi			
Skukuza			
Standerton	34	10	
Schweizer-Reneke	28	8	
Thabazimbi			
Tom Burke			
Tzaneen			
Vereeniging			
Volksrust			
Warmbad	32	11	
Waterval-Boven			
Witbank			
Wolmaransstad			
Zeerust			

NATAL	Max	Min	RRR
Cape St. Lucia	28	19	0,2
Cedara	32	9	
Dundee			
Durban (Louis Botha)	32	18	
Estcourt	31	12	
Harding			
Himeville			
Hluhluwe			
Melmoth			
Mkuze			
Newcastle			
Pietermaritzburg			4,0
Port Shepstone	25	16	
Van Reenen			
Vryheid			
Waterford (Underberg)	27	8	

O.V.S. - O.F.S.	Max	Min	RRR
Balkfontein (Bethaville)			
Bethlehem	28	3	
Bloemfontein (J.B.M. Hertzog)	26	-1	
Bultfontein			
Clocolan			
Fauresmith	22	2	
Ficksburg			
Frankfort	28	3	
Harrismith			
Hoopstad	30	4	
Heilbron			
Koppies			
Kroonstad	29	2	
Lindley			
Modderpoort			
Petrusburg			
Philippolis			
Reddersburg			
Reitz			
Rouxville			
Vrede			
Warden			
Welkom	29	4	
Wepener	26	-1	
Winburg			
Zastron			

KAAP - CAPE	Max	Min	RRR
Aberdeen			
Addo			
Agulhas	15	9	4,6
Alexander Bay	16	8	
Aliwal North	26	0	
Beaufort West	16	2	0,2
Boegoeberg dam			
Brandvlei			
Caledon			
Calitzdorp			
Calvinia	9	-2	1,8
Cape Columbine	14	9	0,3
Cape St. Francis	17	10	0,6
Cape Town (D.F. Malan)	15	5	2,7
Cape Town (Rosland St.)			
Carnarvon			
Ceres			10,5
Citrusdal			
Colesberg			
Cradock			
De Aar	18	-1	
Döhne	27	5	
Douglas	22	0	
East London (Ben Schoeman)	21	9	
Elsenburg			
Fort Beaufort			
Fraserburg	11	-4	
Garies			
George			
Graaff-Reinet	23	4	
Grahamstown			
Grootfontein (Middelburg)	20	-3	
Hopetown			
Klaarwa			
Jansenville	22	5	
Joubertina			
Kaapmuiden	12	9	1,1
Kimberley (B.J. Vorster)	25	2	
Knysna			
Kokstad	30	8	
Kuruman	24	6	
Ladismith			
Langebaanweg	15	8	0,9
Maclear			
Mafeking	23	11	
Malmesbury			
Matatiele			
Matroosberg	10	-2	
Mbashe	21	10	

KAAP - CAPE	Max	Min	RRR
Mossel Bay	18	9	0,3
Oliver	10	2	0,8
Outshoorn	18	2	3,0
Petrusville			
Piketberg			
Pofadder	18	1	
Port Elizabeth (H.F. Verwoerd)	19	11	
Port Nolloth	13	7	0,4
Port St. Johns	23	15	
Prieska	20	0	
Prince Albert			
Queenstown	25	3	
Riversdale	17	5	
Robertson	16	1	0,9
Sheepran	28	7	
Somerset East	23	4	
Steynsburg			
Strydenburg			
Sutherland	6	-4	1,6
Swellendam			
Tarkastad			
Touwsrivier			
Twee Riviere	XX	1	
Umtata	33	9	
Uniondale			
Upington	21	3	
Vanwyksvlei	15	-3	
Victoria West			
Vredendal	16	3	
Vryburg	29	4	
Williston			
Willowmore	18	4	
Willow Park (Dordrecht)			

LESOTHO	Max	Min	RRR
Maseru			
Ox-Bow			

SWAZILAND	Max	Min	RRR
Balembu			
Manzini (Matsapa)			
Siteki			

S.W.A.	Max	Min	RRR
Aranos			
Bethanien			
Duwisib			
Gibeon	27	6	
Gobabis	28	10	
Grootfontein	31	16	
J.G. Strijdom	28	9	
Karasburg			
Keilside			
Karibib			
Keetmanshoop	19	3	
Koës			
Luderitz	18	10	
Mariental	27	5	
Mile	17	12	
Okaputa	32	11	
Okahandja			
Otjiwarongo	34	15	
Ondangwa	34	16	
Otavi			
Otjiwarongo			
Outjo			
Rehoboth			
Rundu	33	13	
Steinhausen			
Tsumeb			
Uis	27	8	
Walvisbaai	16	8	
Windhoek			

BOTSWANA	Max	Min	RRR
Francistown	33	12	
Gaborone	32	14	
Ghanzi	33	14	
Lobatse			
Mahalapye			
Maun	34	16	
Shakawe	34	13	
Tshabong	26	4	
Tshane	29	9	

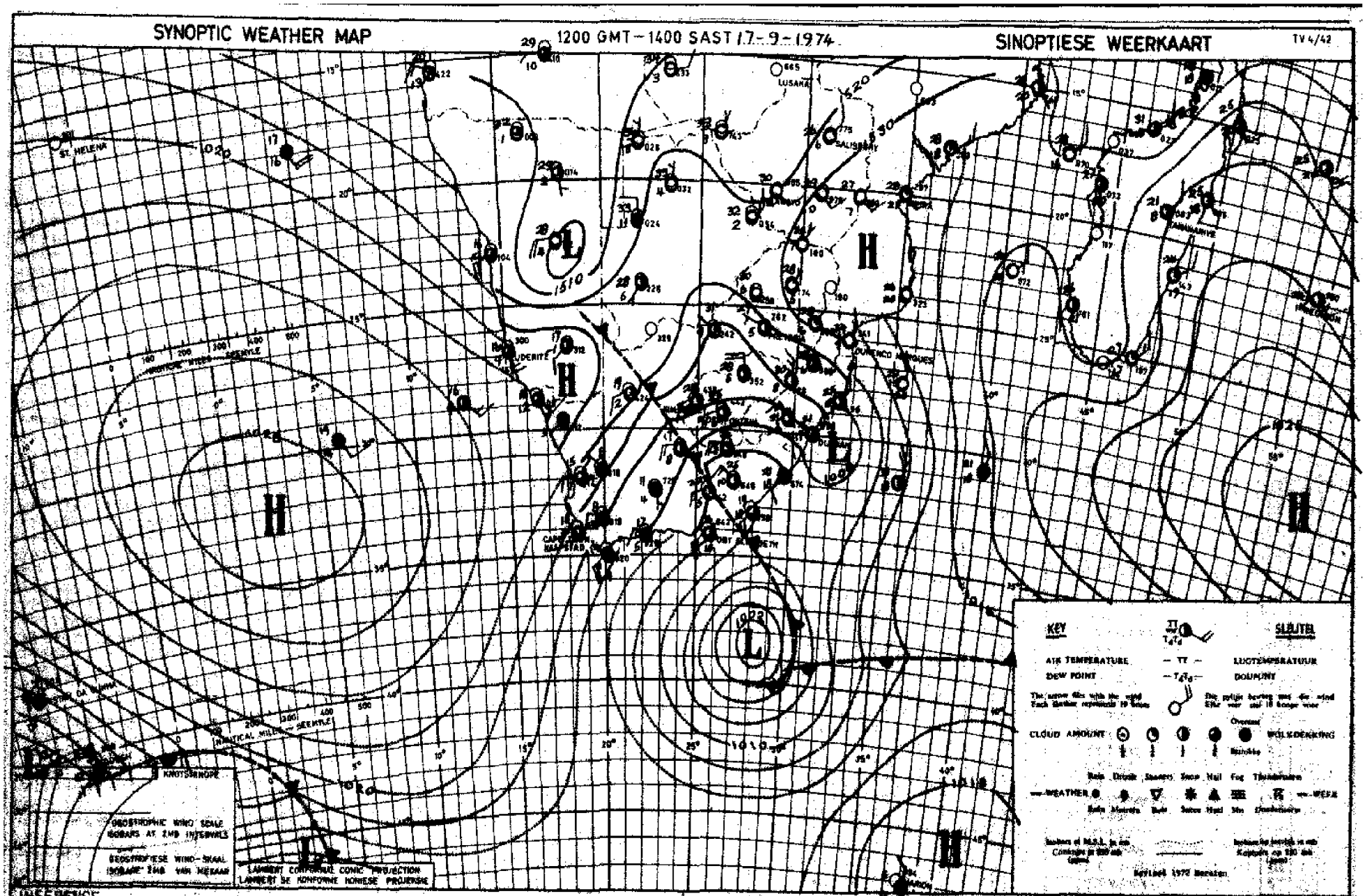

INFERENCE

The cold front over the Cape Province will advance eastwards so that cold air will spread over the entire Cape Province, Free State, Natal and southern Transvaal. Further showers will fall over the South-Western and Southern Cape and also over Natal.

AFLEIDING

Die koufront oor Kaapland sal verder oos beweeg sodat die koue lug oor die hele Kaapland, Vrystaat, Natal en suidelike dele van Transvaal sal uitbreid. Verdere buie sal oor Suidwes- en Suid-Kaap asook Natal voorkom.

DAAGLIKSE WEERBULLETIN

Maksimum en Minimum Temperatuur (°C) en Reënval (RRR) in mm vir die 24 uur geëindig om 0800 SAST op

WEERBURO / WEATHER BUREAU
DEPT. VAN VERVOER / DEPT. OF TRANSPORT
19-9-1974

DAILY WEATHER BULLETIN

Maximum and Minimum Temperatures (°C) and Rainfall (RRR) in mm for the 24 hours ended at 0800 SAST on

TRANSVAAL	Max	Min	RRR
Alberton			
Barberton			
Belfast			
Bethal	28	10	
Bosspoort	26	11	
Carolina	27	8	
Delareyville			
Delmas			
Doornspruit (Vaalwater)	33	14	
Ermelo			
Jan Kempdorp			
Jan Smuts	27	10	
Joubertpark (Jhb)	28	11	
Klerksdorp			
Kroondal (Rustenburg)	31	14	
Letaba			
Levubu	31	15	
Lichtenburg			
Loskopdam			
Loskopkanale (Grobiersdal)			
Louis Trichardt			
Lydenburg	29	11	
Marble Hall			
Mara	33	13	0.6
Marnitz	35	15	
Messina	34	18	
Middelburg			
Flour. de Kuys	26	14	
Nelspruit	25	14	
Phalaborwa	30	16	
Pietersburg	31	12	
Piet Retief	20	8	1.3
Pongola			
Potchefstroom	27	7	
Potgietersrus	33	13	
Pretoria	30	13	
Pretoriuskop			
Punda Milia			
Satara			
Sekhukhune			
Shingwidzi			
Skukuza	27	17	
Standerton	27	10	
Schweizer-Reneke			
Thabazimbi			
Tom Burke			
Taaneen			
Vereeniging			
Volksrust			
Warmbad	33	13	
Waterval-Boven			
Withank			
Wolmaransstad			
Zeerust			

NATAL	Max	Min	RRR
Cape St. Lucia	20	15	1.1
Cedara	12	8	
Dundee			
Durban (Louis Botha)	21	17	
Estcourt	21	9	
Harding			
Hluleville			
Hluhluwe			
Melmoth			2.0
Mkuze			
Newcastle	25	19	
Port Shepstone			
Van Reenen			
Vryheid			
Waterford (Underberg)	13	5	0.3

O.V.S. - O.F.S.	Max	Min	RRR
Balkfontein (Bethaville)			
Bethlehem	25	7	
Bloemfontein (J.B.M. Hertzog)	20	1	
Bultfontein			
Clocolan			
Fauresmith	20	4	
Ficksburg			
Frankfort	26	11	
Harrismith			
Hoopstad	23	5	
Heilbron			
Kopples			
Kroonstad	25	8	
Lindley			
Modderpoort			
Petrusburg			
Philippolis			
Reddersburg			
Reitz			
Rouxville			
Vrede			
Warden			
Welkom	24	3	
Wepener	21	-1	
Winburg			
Zastron			

KAAP - CAPE	Max	Min	RRR
Aberdeen			
Addo			
Agulhas	16	13	
Alexander Bay	22	11	
Aliwal North	18	1	
Beaufort West	18	-1	
Boegoebergdam			
Brandvlei			
Caledon			
Calitzdorp			
Calvinia	19	7	
Cape Columbine	15	8	
Cape St. Francis	16	9	
Cape Town (D.F. Malan)	17	3	
Cape Town (Roeland St.)			
Carnarvon			
Ceres			
Citrusdal			
Colesberg			
Cradock			
De Aar	18	3	
Döhne	15	5	
Douglas	20	5	
East London (Ben Schoeman)	19	9	
Elsenburg			
Fort Beaufort			
Fraserburg	17	0	
Garies			
George			
Graaff-Reinet	18	3	
Grahamstown			
Grootfontein (Middelburg)	17	-2	
Hopetown			
Idutywa			
Jansenville			
Joubertina			
Kaappunt	14	10	
Kimberley (B.J. Vorster)	20	8	
Knysna			
Kokstad	14	4	
Kuruman	25	13	
Ladismith			
Langebaanweg	18	5	
Maclear			
Mafeking	30	17	
Malmesbury			
Matatiele			
Matroosberg	14	3	
Mbashe	19	11	

KAAP - CAPE	Max	Min	RRR
Mosselbaai	18	11	
Oliep	21	14	
Oudtshoorn	18	1	
Petrusville			
Piketberg			
Pofadder			
Port Elizabeth (H.E. Verwoerd)	17	9	
Port Nolloth	23	11	
Port St. Johns	20	14	
Prieska	21	3	
Prince Albert			
Queenstown	18	3	
Riversdale	19	5	
Robertson	19	1	
Sheeprun	18	4	
Somerset East	18	1	
Steynsburg			
Strydenburg			
Sutherland	14	-4	
Swellendam			
Tarkastad			
Touwsriver			
Twee Riviere	xx	9	
Umtata	20	8	
Uniondale			
Upington	24	7	
Vanwyksvlei	20	3	
Victoria West			
Vredendal	20	6	
Vryburg	25	7	
Williston			
Willowmore	17	3	
Willow Park (Dordrecht)			

LESOTHO	Max	Min	RRR
Maseru			
Ox-Bow			

SWAZILAND	Max	Min	RRR
Bulembu			
Manzini (Matsapa)	20	12	3.0
Siteki			

S.W.A.	Max	Min	RRR
Aroab			
Bethanien			
Dordabis			
Gobabeb	31	10	
Gobabis	30	14	
Grootfontein	31	10	
J.G. Strijdom	28	4	
Karasburg			
Kalkfeld			
Karibib			
Keetmanshoop	24	14	
Kub			
Luderitz	19	11	
Mariental	27	10	
Möwe	16	x	
Okopoko	36	11	
Okahandja			
Okaukuejo	35	16	
Ondangwa	35	16	
Otavi			
Otjiwarango			
Outjo			
Rehoboth			
Rundu	35	12	
Steinhausen			
Tsumeb			
Uis	35	13	
Walvisbaai	25	8	
Windhoek			

BOTSWANA	Max	Min	RRR
Francistown	34	16	
Gaborone	32	16	
Ghanzi	34	14	
Lobatsi			
Mahalapye			
Maun	36	18	
Shakawe	36	13	
Tshabong	28	11	
Tshane	32	13	

SYNOPTIC WEATHER MAP 1200 GMT – 1400 SAST 18-9-1974. SINOPTIESE WEERKAART TV4/42

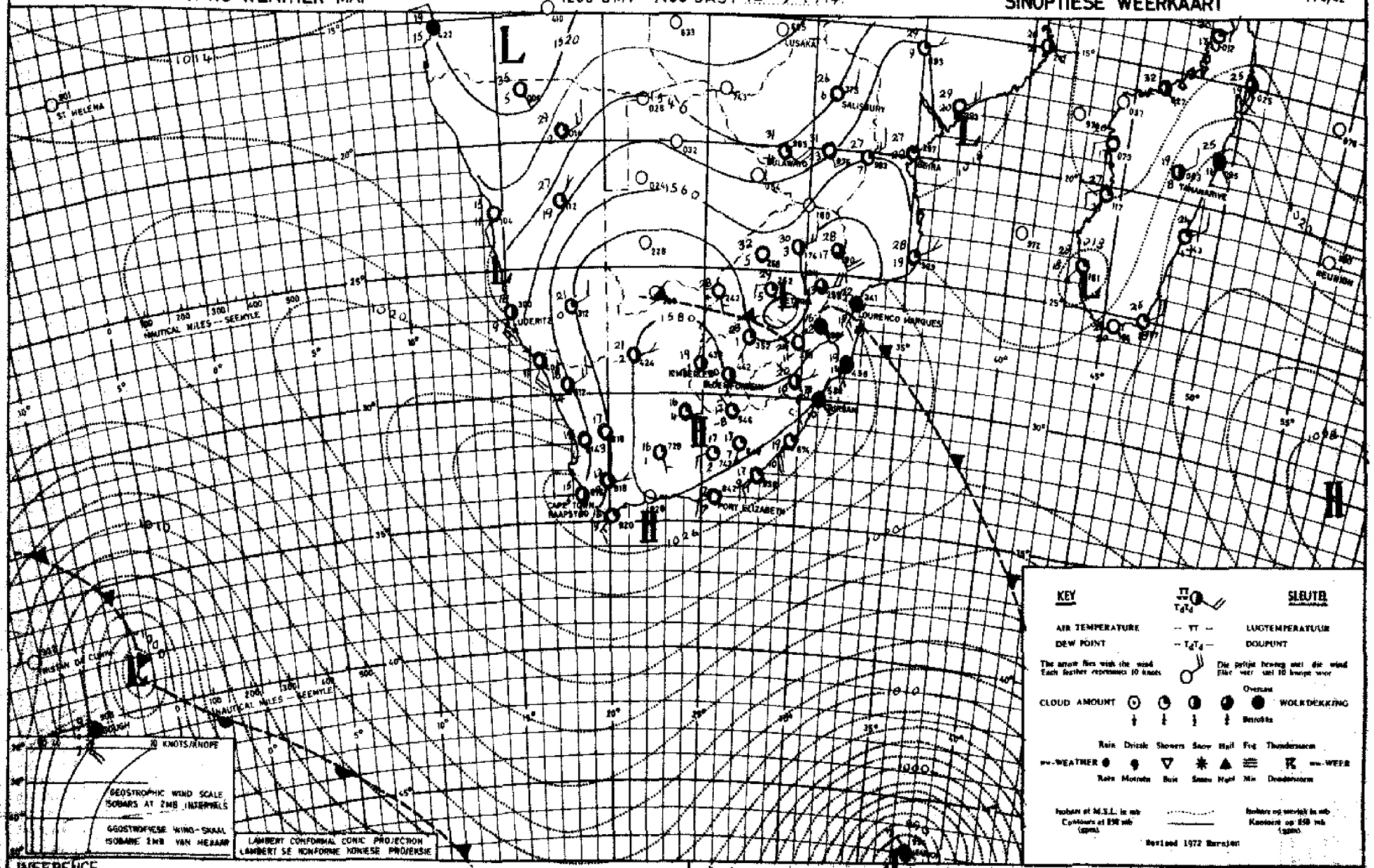

INFERENCE The ridge of high pressure along the south coast will maintain the inflow of cool, moist air from the south-east over Natal and Transvaal and cloudiness will spread over the entire Transvaal. Over the remainder of the Republic it will be mainly fine and temperatures will rise considerably

AFLEIDING Weens die rug van hoë druk aan die suidkus sal die invloei van koel, vogtige lug uit die suidoaste voortduur oor Natal en Transvaal en bewolkte weer sal oor die hele Transvaal uitbrei. Oor die res van die Republiek sal dit hoofsaaklik mooiweer wees en temperature sal heelwat styg

DAAGLIKSE WEERBULLETIN

Maksimum en Minimum Temperatuur (°C) en Reënval (RRR)
in mm vir die 24 uur geëindig om 0800 SAST op

WEERBURO / WEATHER BUREAU
DEPT VAN VERVOER / DEPT OF TRANSPORT

20 - 9 - 1974

DAILY WEATHER BULLETIN

Maximum and Minimum Temperatures (°C) and Rainfall (RRR)
in mm for the 24 hours ended at 0800 SAST on

TRANSVAAL	Max	Min	RRR
Alberton			
Barberton			
Belfast			
Bethal	24	7	
Bethlehem			
Carolina	20	8	
Delareyville			
Delmas			
Doornspruit (Vaalwater)	22	7	
Ermelo			
Jan Kempdorp			5,0
Jan Smuts	21	9	
Joubertpark (Jhb)	21	10	
Klerksdorp			
Kroondal (Rustenburg)	26	9	
Letaba			
Levubu	19	12	
Lichtenburg			
Lostkopdam			
Lostkopkanale (Groblersdal)			
Louis Trichardt			
Lydenburg	21	7	
Marble Hall			
Mara	18	9	0,6
Marnitz			
Messina	25	11	
Middelburg			
Fleur. de Lys	19	11	
Nelspruit	19	9	
Phalaborwa	22	12	
Pietersburg	18	9	
Piet Retief	18	10	
Pongola			
Potchefstroom	29	11	
Potgietersrus	22	10	
Pretoria	24	13	
Pretoriuskop			
Punda Milia			
Satara			
Sekhukhune			
Shingwidzi			
Skukuza	22	9	
Standerton	25	9	
Schweizer-Reneke			
Thabazimbi			
Tom Burke			
Tzaneen			
Vereeniging			
Volksrust			
Warmbad	27	7	
Waterval-Boven			
Witbank			
Wolmaransstad			
Zeerust			

NATAL	Max	Min	RRR
Cape St. Lucia	21	16	
Cedara	22	10	0,3
Dundee			
Durban (Louis Botha)	23	15	
Estcourt	21	11	0,1
Harding			
Himeville			
Hluhluwe			
Melmoth			
Mkuze			
Newcastle	23	15	
Port Shepstone	23	16	
Van Reenen			8,5
Vryheid			
Waterford (Underberg)	23	6	1,0
O.V.S. - O.F.S.			
Balkfontein (Bothaville)			
Bethlehem	23	9	5,4
Bloemfontein (J.B.M. Hertzog)	26	7	0,5
Bultfontein			
Clocolan			6,5
Fauresmith	26	8	
Ficksburg			3,0
Frankfort	26	11	
Harrismith			
Hoopstad	29	11	
Heilbron			
Koppies			
Kroonstad	28	11	
Lindley			
Modderpoort			1,5
Petrusburg			
Philippolis			
Reddersburg			
Reitz			
Rouxville			
Vrede			
Warden			
Welkom	27	11	
Wepener	25	8	
Winburg			
Zastron			

KAAP - CAPE	Max	Min	RRR
Aberdeen			
Addo			
Agulhas	18	10	
Alexander Bay	21	9	
Aliwal North	27	7	
Beaufort West	xx	6	0,1
Boegoebergdam			
Brandvlei			
Caledon			
Calitzdorp			
Calvinia	23	4	0,4
Cape Columbine	16	8	
Cape St. Francis	18	12	
Cape Town (D.F. Malan)	19	7	
Cape Town (Roeland St.)			
Carnarvon			
Ceres			
Citrusdal			
Colesberg			
Cradock			1,1
De Aar	26	7	
Döhne	26	11	0,2
Douglas	27	10	
East London (Ben Schoeman)	24	13	
Elsenburg			
Fort Beaufort			0,4
Fraserburg	17	3	3,9
Garies			
George			
Graaff-Reinet	22	10	1,1
Grahamstown			
Grootfontein (Middelburg)	25	5	0,1
Hopetown			
Idutywa			
Jansenville			
Joubertina			
Kaappunt	14	10	
Kimberley (B.J. Vorster)	29	13	0,8
Knysna			
Kokstad	26	7	2,8
Kuruman	29	13	
Ladismith			
Langebaanweg	21	5	
Maclear			
Mafeking	26	17	
Malmesbury			
Matatiele			4,5
Matroosberg	21	3	
Mbashe	22	16	

KAAP - CAPE	Max	Min	RRR
Mosselbaai	19	13	
Oklep	25	10	
Ouditshoorn	21	2	
Petrusville			
Piketberg			
Pofadder	19	11	
Port Elizabeth (H.E. Verwoerd)	21	13	
Port Nolloth	19	9	
Port St. Johns	23	19	
Prieska	30	8	
Prince Albert			
Queenstown	26	7	0,2
Riversdale	25	11	
Robertson	25	10	
Sheeprun	25	7	
Somerset East	25	8	0,1
Steynsburg			
Strydenburg			
Sutherland	16	-3	
Swellendam			
Tarkastad			4,0
Touwsrivier			
Twee Riviere	xx	19	
Umtata	25	11	
Uniondale			
Upington	27	9	
Vanwyksvlei	27	9	
Victoria West			
Vredendal	27	5	
Vryburg	29	13	
Williston			
Willowmore	21	5	
Willow Park (Dordrecht)			
LESOTHO			
Maseru			
Ox-Bow			
SWAZILAND			
Bulembu			
Manzini (Matsapa)			
Stteki			

S.W.A.	Max	Min	RRR
Aroab			
Bethanien			
Dordabis			
Gobabeb	32	16	
Gobabis	31	15	
Grootfontein	32	9	
J.G. Strijdom	30	12	
Karasburg			
Kalkfeld			
Karibib			
Keetmanshoop	26	16	
Kub			
Luderitz	xx	11	
Mariental	35	18	
Möwe			
Ohopoho	35	12	
Okahandja			
Okaukuejo	35	15	
Ondangwa	36	16	
Otavi			
Otjiwarango			
Outjo			
Rehoboth			
Rundu	34	13	
Steinhausen			
Tsumeb			
Uis	24	15	
Walvisbaai	16	11	
Windhoek			
BOTSWANA			
Francistown	26	10	
Gaborone	25	1	
Ghanzi	33	8	
Lobatsi			
Mahalapye			
Maun	32	15	
Shakawe	33	11	
Tshabong	34	14	
Tshane			

SYNOPTIC WEATHER MAP 1200 GMT – 1400 SAST 19-9-1974 SINOPTIESE WEERKAART TV 4/42

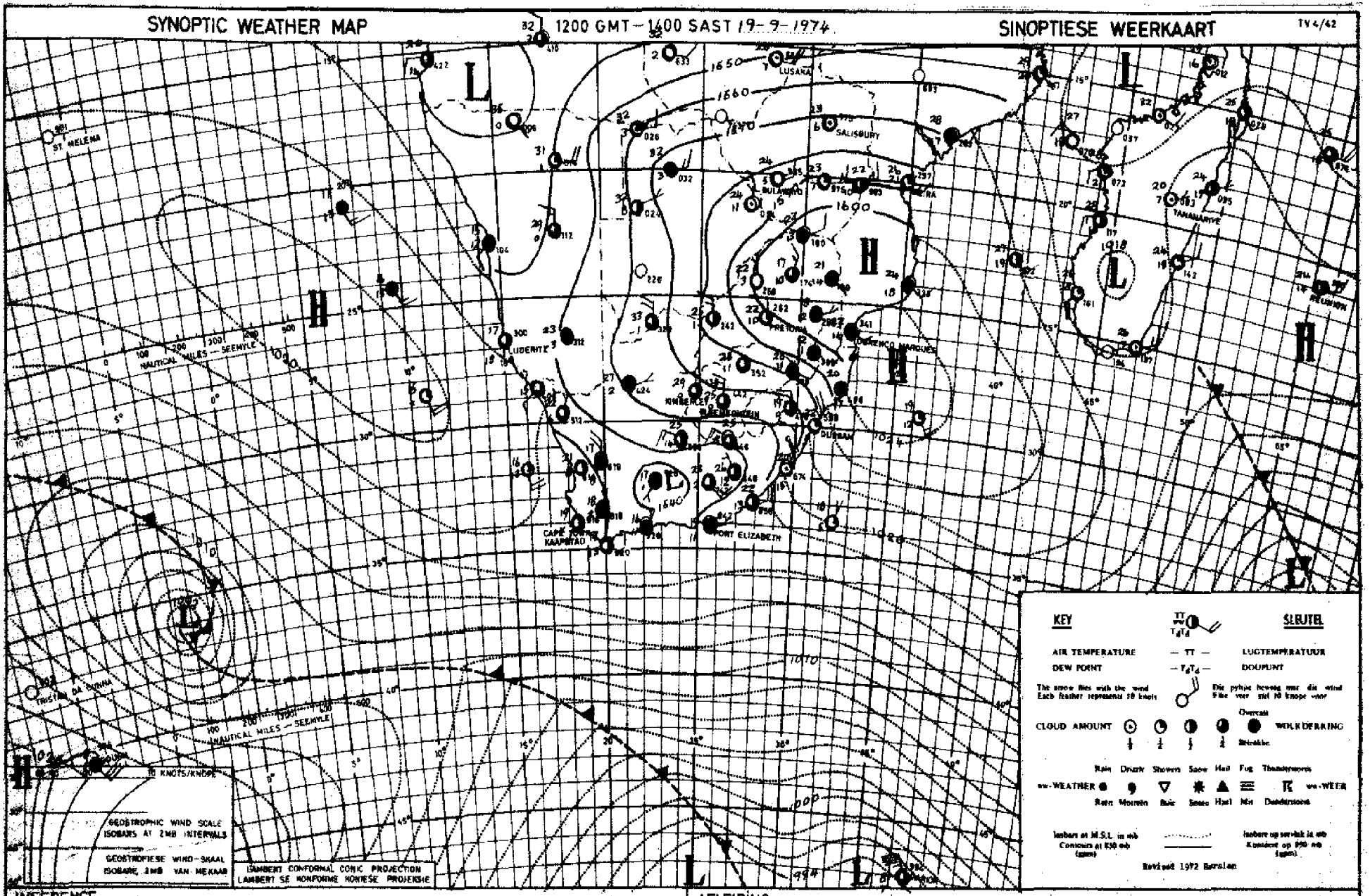

INFERENCE There is a weak low pressure trough over the Cape Province which is moving slowly eastwards, causing light showers over this province and the Free State but over the rest of the interior it will be partly cloudy and warm. The low north-east of Gough is moving slowly and will only influence the weather on the west coast the day after tomorrow.

AFLEIDING Daar is 'n swak laedruktrog oor Kaapland wat stadig oos beweeg en ligte buie sal veroorsaak oor dié provinsie asook die Vrystaat, maar oor die res van die binneland sal dit net gedeeltelik bewolk en warm wees. Die laag noordoos van Gough beweeg stadig en sal eers oormôre die weer langs die weskus begin beïnvloed.

DAAGLIKSE WEERBULLETIN

Maksimum en Minimum Temperatuur (°C) en Reënval (RRR) in mm vir die 24 uur geëindig om 0800 SAST op

WEERBURO / WEATHER BUREAU
DEPT. VAN VERVOER / DEPT. OF TRANSPORT
21 - 9 - 1974

DAILY WEATHER BULLETIN

Maximum and Minimum Temperatures (°C) and Rainfall (RRR) in mm for the 24 hours ended at 0800 SAST on

TRANSVAAL	Max	Min	RRR
Alberton			
Barberton			
Belfast			
Bethal	27	9	
Bospoort			
Carolina	27	11	
Delareyville			
Delmas			
Doornspruit (Vaalwater)	29	8	
Ermelo			
Jan Kempdorp			
Jan Smuts	26	15	
Joubertpark (Jhb)	26	16	
Klerksdorp			
Kroonstad (Rustenburg)			
Letaba			
Levubu	28	15	
Lichtenburg			
Loskopdam			
Loskopkuasie (Groblersdal)			
Louis Trichardt			
Lydenburg			
Marble Hall			
Mara	28	10	
Marnitz	29	13	
Messina	29	14	
Middelburg			
Fleur. ck. Lys.	30	14	
Nelspruit	30	12	
Phalaborwa	31	16	
Pietersburg	29	13	
Piet Retief	27	10	
Pongola			
Potchefstroom	30	10	
Potgietersrus	30	12	
Pretoria	28	13	
Pretoriuskop			
Punda Milia			
Satara			
Sekhukhune			
Shingwidzi			
Skukuza			
Standerton	28	8	
Schweizer-Reneke			
Thabazimbi			
Tom Burke			
Tzaneen			
Vereeniging			
Volksrust			
Warmbad	30	11	
Waterval-Boven			
Witbank			
Wolmaransstad			
Zeerust			

NATAL	Max	Min	RRR
Cape St. Lucia	24	17	
Cedara	25	9	
Dundee			
Durban (Louis Botha)	27	16	
Estcourt	27	9	
Harding			
Himeville			
Hluhluwe			
Melmoth			
Mkuze			
Newcastle	30	11	
Port Shepstone	24	16	
Van Reenen			
Vryheid			
Waterford (Underberg)	24	14	
O.V.S. - O.F.S.			
Balkfontein (Bothaville)			
Bethlehem	26	7	
Bloemfontein (J.B.M. Hertzog)	27	7	
Bultfontein			
Clocolan			
Fauresmith	26	14	
Ficksburg			
Frankfort	28	7	
Harrismith			
Hoopstad	30	10	
Heilbron			
Koppies			
Kroonstad	29	7	
Lindley			
Modderpoort			
Petrusburg			
Philippolis			
Reddersburg			
Reitz			
Bouxville			
Vrede			
Warden			
Welkom	29	10	
Wepener	26	12	
Winburg			
Zastron			

KAAP - CAPE	Max	Min	RRR
Aberdeen			
Addo			
Agulhas	17	12	
Alexander Bay	19	12	
Aliwal North	26	9	
Beaufort West	31	14	
Boegoebergdam			
Brandvlei			
Caledon			
Calitzdorp			
Calvinia	31	13	
Cape Columbine	18	12	
Cape St. Francis	18	13	
Cape Town (D.F. Malan)	22	10	
Cape Town (Roeland St.)			
Carnarvon			
Ceres			
Citrusdal			
Colesberg			
Cradock			
De Aar	27	13	
Döhne	24	10	
Douglas	31	17	
East London (Ben Schoeman)	21	15	
Elsenburg			
Fort Beaufort			
Fraserburg	28	7	
Garies			
George			
Graaff-Reinet	29	10	
Grahamstown			
Grootfontein (Middelburg)	27	13	
Hopetown			
Idutywa			
Jansenville			
Joubertina			
Kaappunt	21	12	
Kimberley (B.J. Vorster)	31	15	
Knysna			
Kokstad	24	6	
Kuruman	28	11	
Ladismith			
Langebaanweg	26	9	
Maclear			
Mafeking	31	13	
Malmesbury			
Matatiele			
Matroosberg	25	9	
Mbashe	21	16	

KAAP - CAPE	Max	Min	RRR
Mosselbaai	20	14	
Oktep	25	17	
Oudtshoorn	27	7	
Petrusville			
Piketberg			
Pofadder	31	16	
Port Elizabeth (H.F. Verwoerd	19	11	
Port Nolloth	14	11	
Port St. Johns	23	17	
Prieska	32	16	
Prince Albert			
Queenstown	28	8	
Riversdale	21	6	
Robertson	21	5	
Sheeprun	25	7	
Somerset East	26	9	
Steynsburg			
Strydenburg			
Sutherland	24	1	
Swellendam			
Tarkastad			
Touwsrivier			
Twee Riviere	xx	17	
Umtata	25	9	
Uniondale			
Upington	35	22	
Vanwyksvlei	31	13	
Victoria West			
Vredendal	32	10	
Vryburg	30	14	
Williston			
Willowmore	27	6	
Willow Park (Dordrecht)			
LESOTHO			
Maseru			
Ox-Bow			
SWAZILAND			
Bulembu			
Manzini (Matsapa)			
Siteki			

S.W.A.	Max	Min	RRR
Arcab			
Betanien			
Dordabis			
Gobabeb	34	10	
Gobabis	30	12	
Grootfontein	30	8	
J.G. Strijdom	29	10	
Karasburg			
Kalkfeld			
Karibib			
Keetmanshoop	33	21	
Kub			
Luderitz	18	10	
Mariental	35	14	
Möwe			
Okaputa	34	9	
Okahandja			
Okaukuejo	34	14	
Ondangwa	36	16	
Otavi			
Otjiwarongo			
Outjo			
Rehoboth			
Rundu	31	11	
Steinhausen			
Tsumeb			
Uis	37	12	
Walvisbaai	14	11	
Windhoek			
BOTSWANA			
Francistown	29	8	
Gaborone	29	11	
Ghanzi	31	11	
Lobatsi			
Mahalapye			
Maun	31	14	
Shakawe	34	10	
Tshabong	28	10	
Tshane	29	10	

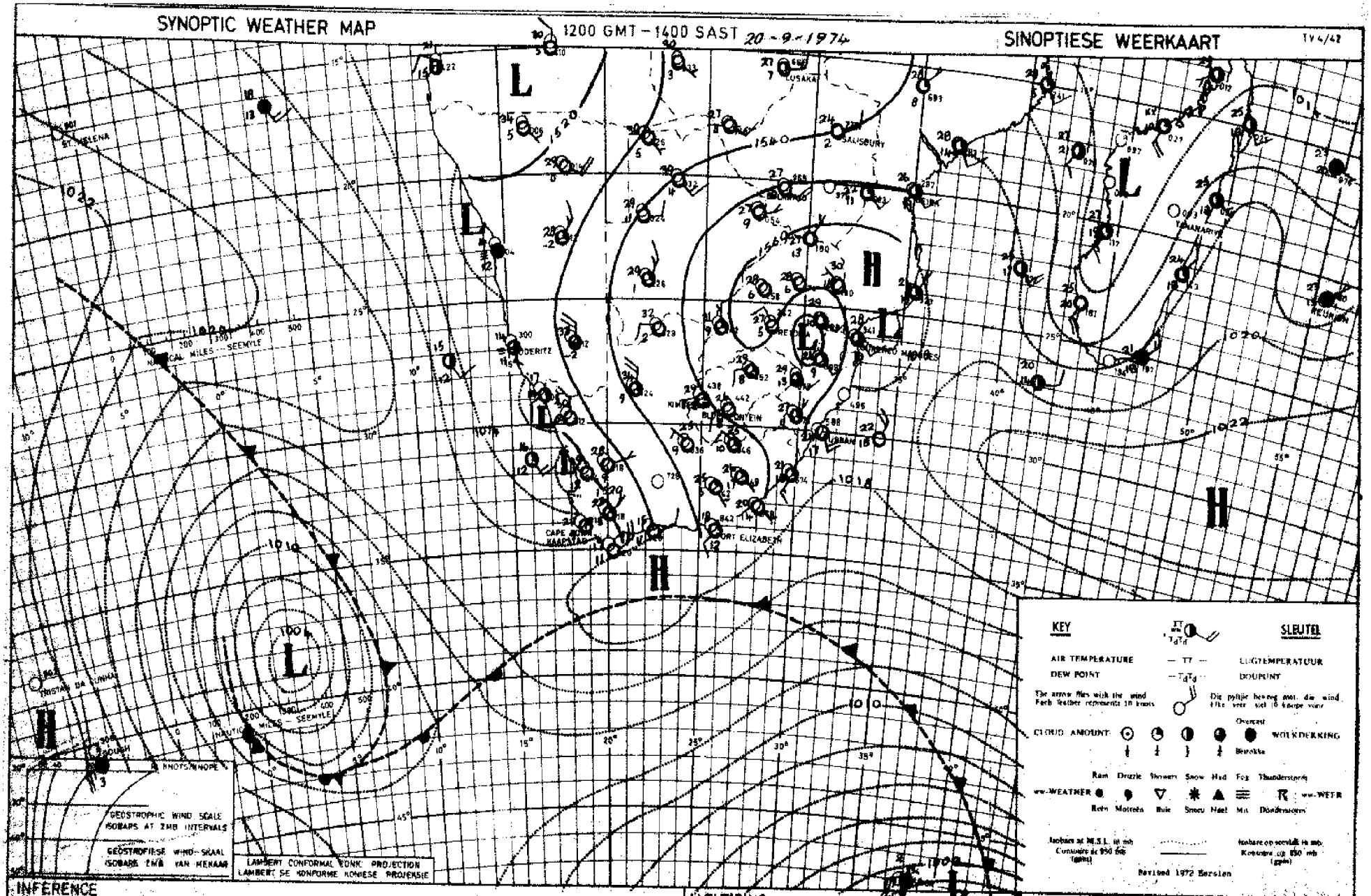

INFERENCE

The cold front over the Atlantic ocean will reach the west tomorrow, bringing with it cold, cloudy weather with rain over South-Western Cape. Over the remainder of the country the circulation is intensely anticyclonic and warm to hot weather will persist.

AFLEIDING

Die koufront oor die Atlantiese oseaan sal more die kus bereik en koud, bewolkte weer met reën tweegbring oor Suidwes-Kaapland. Oor die res van die land is die sirkulasie sterk antisiklonaal en sal warm weer voortduur.

DAAGLIKSE WEERBULLETIN

Maksimum en Minimum Temperatuur (°C) en Reënval (RRR) in mm vir die 24 uur geëindig om 0800 SAST op

WEERBURO / WEATHER BUREAU
DEPT. VAN VERVOER / DEPT. OF TRANSPORT
22 - 9 - 1974

DAILY WEATHER BULLETIN

Maximum and Minimum Temperatures (°C) and Rainfall (RRR) in mm for the 24 hours ended at 0800 SAST on

TRANSVAAL	Max	Min	RRR
Alberton			
Barberton			
Belfast			
Bethal	28	12	
Bethlehem			
Carolina	27	12	
Delareyville			
Delmas			
Doornspruit (Vaalwater)	30	10	
Ermelo			
Jan Kempdorp			
Jan Smuts	27	12	
Joubertpark (Jhb)	27	17	
Klerksdorp			
Kroondal (Rustenburg)			
Letaba			
Levubu	30	16	
Lichtenburg			
Louisdam			
Louisdamnale (Groblersdal)			
Louis Trichardt			
Lydenburg			
Marble Hall			
Mara	31	11	
Marnitz	31	14	
Messina	33	16	
Middelburg			
Fleur de Lys	31	20	
Nelspruit	31	13	
Phalaborwa	32	17	
Pietersburg	29	13	
Piet Retief	31	16	
Pongola			
Potchefstroom	31	10	
Potgietersrus	31	15	
Pretoria	29	13	
Pretoriuskop			
Punda Milia			
Sataru			
Seibukhune			
Shingwidzi			
Skukuza			
Standerton			
Schweizer-Reneke			
Thabazimbi			
Tom Burke			
Tzaneen			
Vereeniging			
Volkrust			
Warmbad	31	14	
Waterval-Boven			
Witbank			
Wolmaransstad			
Zeerust			

NATAL	Max	Min	RRR
Cape St. Lucia	23	19	
Cedara	34	13	
Dundee			
Durban (Louis Botha)	29	18	
Estcourt	33	11	
Harding			
Himeville			
Hluhluwe			
Melmoth			
Mkuze			
Newcastle	24	18	
Port Shepstone	29	20	
Van Reenen			
Vryheid			
Waterford (Underberg)			

O.V.S. - O.F.S.			
Balkfontein (Bethaville)			
Bethlehem	27	6	
Bloemfontein (J.B.M. Hertzog)	29	7	
Bultfontein			
Clocolan			
Fauresmith	29	13	
Ficksburg			
Frankfort	29	8	
Harrismith			
Hoopstad	31	12	
Heilbron			
Kopjes			
Kroonstad	30	8	
Lindley			
Modderpoort			
Petrusburg			
Phillippolis			
Reddersburg			
Reitz			
Rouxville			
Vrede			
Warden			
Welkom			
Wepener	28	3	
Winburg			
Zastron			

KAAP - CAPE	Max	Min	RRR
Aberdeen			
Addo			
Agulhas	18	13	
Alexander Bay	18	12	
Allwal North	29	11	
Beaufort West	34	14	
Boegoebergdam			
Brandvlei			
Caledon			
Calitzdorp			
Calvinia	29	9	
Cape Columbine	16	13	
Cape St. Francis	22	16	
Cape Town (D.F. Malan)	18	12	1,7
Cape Town (Roeland St.)			
Carnarvon			
Ceres			
Citrusdal			
Colesberg			
Cradock			
De Aar	30	15	
Döhne	33	10	
Douglas	29	13	
East London (Ben Schoeman)	27	15	
Elsenburg			
Fort Beaufort			
Fraserburg	29	10	
Garies			
George			
Graaff-Reinet	34	16	
Grahamstown			
Grootfontein (Middelburg)	29	17	
Hopetown			
Idutywa			
Jansenville			
Joubertina			
Kaapmuiden	15	12	1,4
Kimberley (B.J. Vorster)	32	16	
Knysna			
Kokstad	31	11	
Kuruman	29	11	
Ladismith			
Langebaanweg	17	13	
Maclear			
Mafeking	32	14	
Malmesbury			
Matatiele			
Matroosberg	27	8	
Mbashe	29	17	

KAAP - CAPE	Max	Min	RRR
Mosselbaai	21	13	
Oksep	27	9	
Oudtshoorn	30	13	
Petrusville			
Piketberg			
Pofadder	31	11	
Port Elizabeth (H.F. Verwoerd)	30	15	
Port Nolloth	14	12	
Port St. Johns	25	19	
Prieska	32	13	
Prince Albert			
Queenstown	31	14	
Riversdale	23	12	
Robertson	25	13	
Sheepran	31	15	
Somerset East	35	11	
Steynsburg			
Strydenburg			
Sutherland	25	9	
Swellendam			
Tarkastad			
Touwsrivier			
Twee Riviere	XX	11	
Umtata	36	14	
Uniondale			
Upington	35	10	
Vanwyksvlei	33	11	
Victoria West			
Vredendal	21	11	
Vryburg	31	13	
Williston			
Willowmore	33	12	
Willow Park (Dordrecht)			

LESOTHO			
Maseru			
Ox-Bow			

SWAZILAND			
Bulembu			
Mansini (Matsapa)	31	16	
Siteki			

S.W.A.	Max	Min	RRR
Aroab			
Bethanien			
Dordabis			
Gobabeb	23	12	
Gobabis	30	13	
Grootfontein	29	8	
J.G. Strijdom	28	9	
Karasburg			
Kalkfeld			
Karibib			
Keetmanshoop	34	11	
Kub			
Lüderitz	13	10	
Mariental	33	13	
Möwe			
Okopoko	33	9	
Okahandja			
Okaukuejo	32	15	
Ondangwa	33	16	
Otavi			
Otjiwarongo			
Outjo			
Rehoboth			
Rundu			
Steinhausen			
Tsumeb			
Uis			
Walvisbaai	16	12	
Windhoek			

BOTSWANA			
Francistown	31	10	
Gaborone	31	10	
Ghanzi	32	10	
Lobatse			
Mahalapye			
Maun	32	11	
Shakawe	XX	11	
Tshabong	33	11	
Tshane			

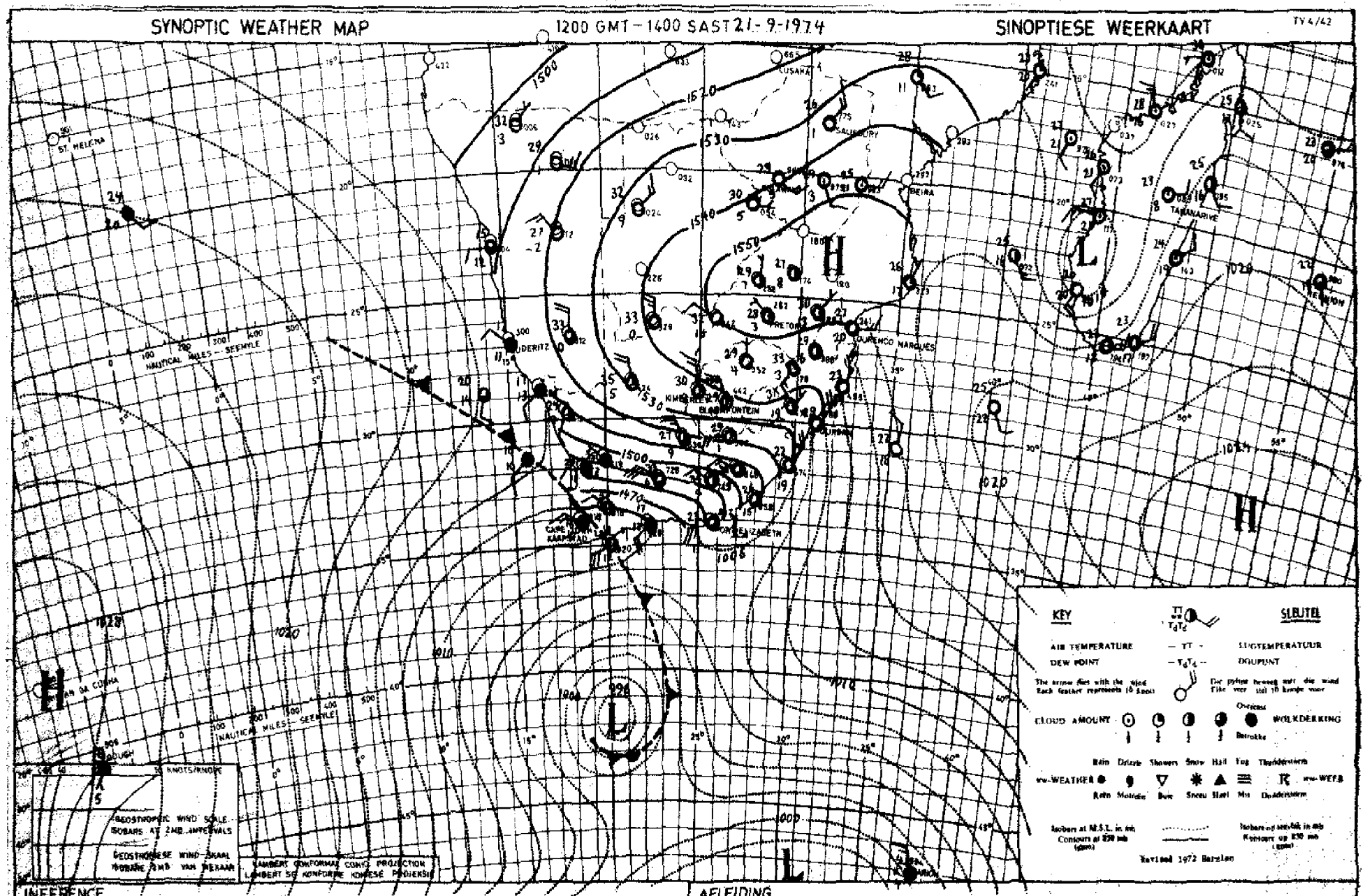

INFERENCE

The ridge of high pressure following the cold front will cause cooler-cloudy conditions to spread eastwards along the coast to Natal and to the Eastern and North-eastern Transvaal. Over the remainder of the interior there will be little change.

AFLEIDING

Die rug van hoë druk wat op die kouefront volg, sal koeler bewolkte weer ooswaarts oor die kusstreke en tot oor Natal en Oos- en Noordoos-Transvaal laat uitbrei. Oor die res van die binneland sal daar min verandering intree.

DAAGLIKSE WEERBULLETIN

Maksimum en Minimum Temperatuur (°C) en Reënval (RRR) in mm vir die 24 uur geëindig om 0800 SAST op

WEERBURO / WEATHER BUREAU
DEPT. VAN VERVOER / DEPT. OF TRANSPORT
23 - 9 - 1974

DAILY WEATHER BULLETIN

Maximum and Minimum Temperatures (°C) and Rainfall (RRR) in mm for the 24 hours ended at 0800 SAST on

TRANSVAAL	Max	Min	RRR
Alberton			
Barberton			
Belfast			
Bethal	21	12	
Bosgoort			
Carolina	28	12	
Delareyville			
Dullstroom			
Doornspruit (Vaalwater)	32	11	
Ermelo			
Jan Kempdorp			
Jan Smuts	26	14	
Joubertpark (Zeb)	27	16	
Klerksdorp			
Kroondal (Rustenburg)	31	11	
Letaba			
Levubu	33	15	
Lichtenburg			
Loskopdam			
Lonkopkanale (Groblersdal)			
Louis Trichardt			
Lydenburg	29	9	
Marble Hall			
Mara	33	12	
Marnitz	33	17	
Messina			
Middelburg			
Flaur. da. Lys	35	17	
Nelspruit	36	14	
Phalaborwa	36	18	
Pietersburg	31	14	
Piet Retief	32	16	
Pongola			
Potchefstroom	31	11	
Potgietersrus	32	17	
Pretoria	30	15	
Pretoriuskop			
Punda Milia			
Satara			
Sekhukhune			
Shingwidzi			
Skukuza	30	18	
Standerton	28	8	
Schweizer-Reneke			
Thabazimbi			
Tom Burke			
Tzaneen			
Vereeniging			
Volksrust			
Warmbad	32	13	
Waterval-Boven			
Witbank			
Wolmaransstad			
Zeerust			

NATAL	Max	Min	RRR
Cape St. Lucia			
Cedara	32	6	
Dundee			
Durban (Louis Botha)	26	16	
Estcourt	33	8	
Harding			
Himeville			
Hluhluwe			
Melmoth			
Mkuze			
Newcastle			
Port Shepstone	23	17	
Van Reenen			
Vryheid			
Waterford (Underberg)	29	4	

O.V.S. - O.F.S.	Max	Min	RRR
Balkfontein (Bothaville)			
Bethlehem	27	7	
Bloemfontein (J.B.M. Hertzog)	29	8	
Bultfontein			
Clocolan			
Fauresmith	29	10	
Ficksburg			
Frankfort	29	7	
Harrismith			
Hoopstad	31	7	
Heilbron			
Koppies			
Kroonstad	31	6	
Lindley			
Modderpoort			
Petrusburg			
Philippolis			
Reddersburg			
Reitz			
Rouxville			
Vrede			
Warden			
Welkom	30	13	
Wepener	29	7	
Winburg			
Zastron			

KAAP - CAPE	Max	Min	RRR
Aberdeen			
Addo			0.7
Agulhas	18	15	
Alexander Bay	18	12	
Aliwal North	29	9	
Beaufort West	22	9	
Boegoebergdam			
Brandvlei			
Caledon			
Calitzdorp			
Calvinia	20	5	
Cape Columbine	18	13	
Cape St. Francis	19	15	8.5
Cape Town (D. F. Malan)	19	8	0.4
Cape Town (Roeland St.)			
Carnarvon			
Ceres			
Citrusdal			
Colesberg			
Cradock			
De Aar	29	11	
Döhne	18	11	
Douglas	32	10	
East London (Ben Schoeman)	21	14	24.0
Elsenburg			
Fort Beaufort			
Fraserburg	26	7	
Garies			
George			
Graaff-Reinet	24	11	
Grahamstown			4.3
Grootfontein (Middelburg)	29	7	
Hopetown			
Idutywa			
Jansenville	21	13	
Joubertina			
Kaappunt	17	13	
Kimberley (B. J. Vorster)	31	15	
Knysna			
Kokstad	31	4	
Kuruman	30	10	
Ladismith			
Langebaanweg	19	6	0.8
Maclear			
Mafeking	32	13	
Malmesbury			
Matatiele			
Matroosberg	19	6	
Mbashe	21	16	

KAAP - CAPE	Max	Min	RRR
Mosselbaai	18	14	0.5
Oldep	21	10	
Oudtshoorn	21	7	
Petrusville			
Piketberg			
Pofadder	27	11	
Port Elizabeth (H.F. Verwoerd)	19	14	5.7
Port Nolloth	16	11	
Port St. Johns	22	17	
Prieska	32	9	
Prince Albert			
Queenstown	32	11	
Riversdale	20	13	
Robertson	23	9	
Sheeprun	31	11	
Somerset East	20	10	
Steynsburg			
Strydenburg			
Sutherland	17	1	
Swellendam			
Tarkastad			
Touwsrivier			
Twee Riviere	28	10	
Umtata	24	13	
Uniondale			
Upington	35	10	
Vanwyksvlei	28	9	
Victoria West			
Vredendal	21	10	
Vryburg	31	8	
Williston			
Willowmore	19	9	
Willow Park (Dordrecht)			

LESOTHO	Max	Min	RRR
Maseru			
Ox-Bow			

SWAZILAND	Max	Min	RRR
Bulembu			
Manzini (Matsapa)	37	16	
Siteki			

S.W.A.	Max	Min	RRR
Aroab			
Bethanien			
Duwisib			
Gobabeb	25	9	
Gobabis	31	13	
Grootfontein	30	11	
J. G. Strijdom	29	11	
Karasburg			
Kalkfeld			
Karibib			
Keetmanshoop	31	12	
Kub			
Luderitz	16	12	
Marienfal	34	13	
Möwe			
Okopoko	34	17	
Okahandja			
Okaukuejo	33	15	
Ondangwa	34	19	
Otavi			
Otjiwarango			
Outjo			
Rehoboth			
Rundu	37	10	
Steinhausen			
Tsumeb			
Uis	33	14	
Walvisbaai	17	11	
Windhoek			

BOTSWANA	Max	Min	RRR
Francistown	33	11	
Gaborone	32	13	
Ghanzi	33	13	
Lobatsi			
Mahalapye			
Maun	30	12	
Shakawe	33	11	
Tshabong	34	10	
Tshane			

SYNOPTIC WEATHER MAP 1200 GMT – 1400 SAST 22-9-1974 SINOPTIESE WEERKAART TV 4/42

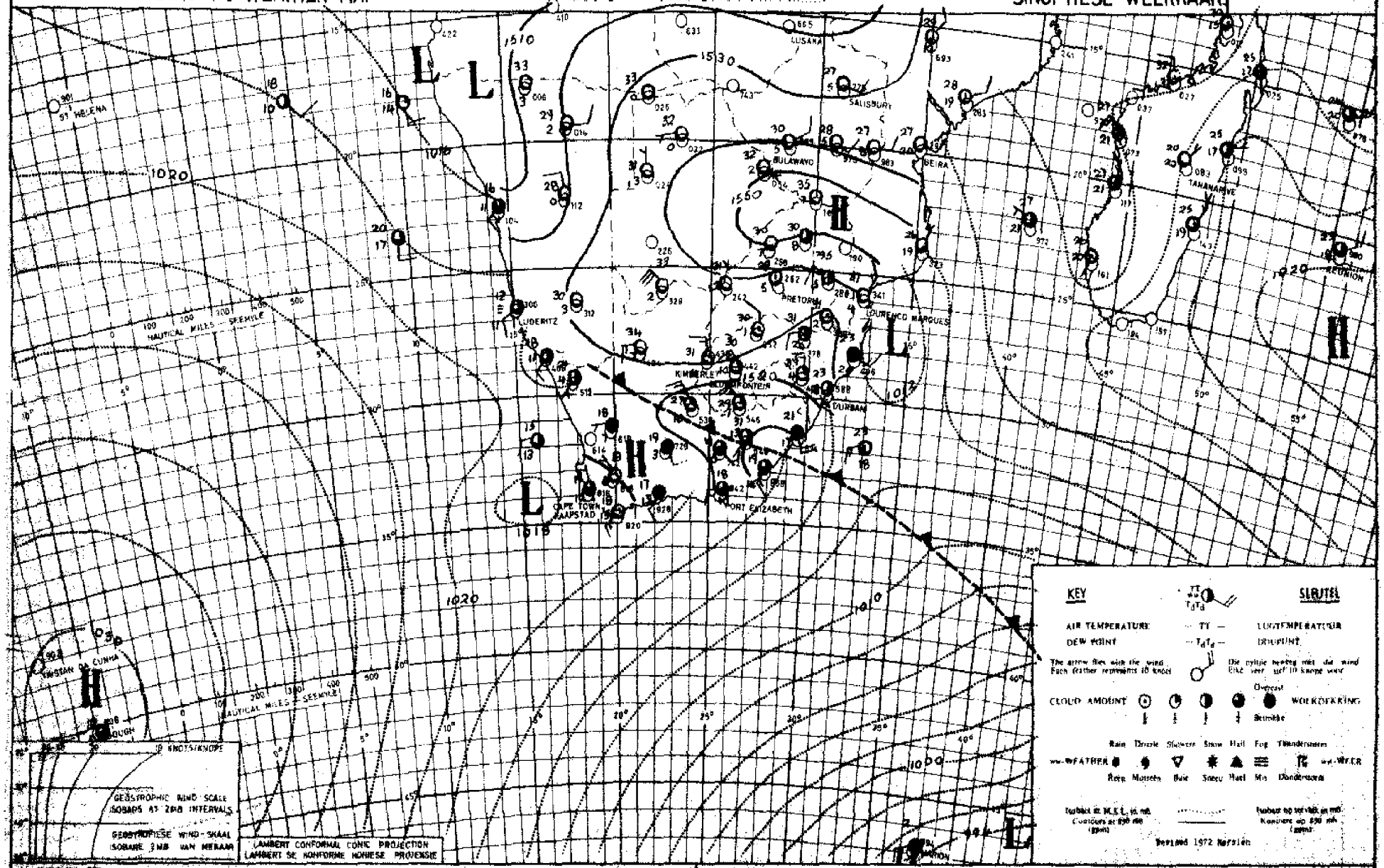

INFERENCE Behind the cold front pressures have now started rising sharply along the south coast and therefore cool, cloudy weather with light showers will spread over Natal and the Eastern Transvaal Lowveld but otherwise little change is expected over the country.

AFLEIDING Agter die koufront begin die lugdruk nou vinnig styg aan die suidkus en dus sal koel, bewolkte weer met lighte buie oor Natal en die Oos-Transvaalse Laeveld uitbreid, maar origens word min verandering in die weer oor die land verwag.

DAAGLIKSE WEERBULLETIN

Maksimum en Minimum Temperatuur (°C) en Reënval (RRR) in mm vir die 24 uur geëindig om 0900 SAST op

WEERBURO / WEATHER BUREAU
DEPT. VAN VERVOER / DEPT. OF TRANSPORT
24 - 9 - 1974

DAILY WEATHER BULLETIN

Maximum and Minimum Temperatures (°C) and Rainfall (RRR) in mm for the 24 hours ended at 0900 SAST on

TV. 4/43

TRANSVAAL	Max	Min	RRR
Alberton			
Bethanie			
Bethal			
Bethel	29	11	
Bospoort			
Carolina	27	10	
Delareyville			
Delmas			
Doornspruit (Vaalwater)	32	10	
Ermelo			
Jan Kempdorp			
Jan Smuts	27	13	
Jeppestown (Jhb)	26	13	
Klerksdorp			
Kroondal (Rustenburg)	32	14	
Lichtenburg			
Louis Trichardt			
Lydenburg	29	9	
Marble Hall			
Mara			
Marnitz	34	15	
Messina	32	16	
Middelburg			
Flaur. ob. Lys	27	15	
Nelspruit	27	15	
Phalaborwa			
Pietersburg	27	13	
Piet Retief	24	13	
Pongola			
Potchefstroom	32	13	
Potgietersrus	32	14	
Pretoria	30	15	
Pretoriuskop			
Punda Milia			
Satara			
Sekhukhune			
Shingwidzi			
Skukuza	31	15	
Standerton	28	10	
Schweizer-Reneke			
Thabazimbi			
Tom Burke			
Tzaneen			
Vereeniging			
Volksrust			
Warmbad	33	11	
Waterval-Boven			
Witbank			
Wolmaransstad			
Zeerust			

NATAL	Max	Min	RRR
Cape St. Lucia	21	17	0.2
Cedara	22	11	
Dundee			
Durban (Louis Botha)	25	19	0.4
Estcourt	26	12	
Harding			
Himeville			
Hluhluwe			
Melmoth			
Mkuze			
Newcastle	27	13	
Port Shepstone	24	19	12.0
Van Reenen			
Vryheid			
Waterford (Underberg)	24	6	

O.V.S. - O.F.S.	Max	Min	RRR
Balkfontein (Bethanie)			
Bethlehem	28	11	
Bloemfontein (J.B.M. Hertzog)	30	11	
Bultfontein			
Clocolan			
Fauresmith	30	11	
Ficksburg			
Frankfort	29	12	
Harrismith			
Hoopstad	32	11	
Heilbron			
Kopjes			
Kroonstad	30	14	
Lindley			
Modderpoort			
Petrusburg			
Philippolis			
Reddersburg			
Reitz			
Rouxville			
Vrede			
Warden			
Welkom	31	15	
Wepener	30	12	
Winburg			
Zastron			

KAAP - CAPE	Max	Min	RRR
Aberdeen			
Adelo			
Agulhas			
Alexander Bay	17	12	
Aliwal North	30	10	
Beaufort West	24	10	
Bosgoosbergdam			
Brandvlei			
Caledon			
Calitzdorp			
Calvinia	26	6	
Cape Columbine	18	11	
Cape St. Francis	17	16	0.1
Cape Town (D. F. Malan)	21	10	
Cape Town (Roeland St.)			
Carnarvon			
Ceres			
Citrusdal			
Colesberg			
Cradock			
De Aar	30	15	
Döhne	21	14	
Douglas	xx	14	
East London (Ben Schoeman)	19	16	11.9
Elsenburg			
Fort Beaufort			
Fraserburg	27	6	
Garies			
George			
Graaff-Reinet	23	12	
Grahamstown			
Grootfontein (Middelburg)	25	9	
Hopetown			
Idutywa			
Jansenville	23	16	
Joubertina			
Kaapmuiden	18	12	
Kimberley (B.J. Vorster)	32	18	
Knysna			
Kokstad	24	6	
Kuruman	30	11	
Ladismith			
Langebaanweg	20	7	
Maclear			
Mafeking	34	17	
Malmesbury			
Matatiele			
Matroosberg	22	7	
Mbashe	23	19	4.5

KAAP - CAPE	Max	Min	RRR
Mossel Bay	17	14	
Oliep	26	9	
Oudtshoorn	26	9	
Petrusville			
Piketberg			
Poffadder	29	13	
Port Elizabeth (H.R. Verwoerd)	17	16	0.8
Port Nolloth	16	11	
Port St. Johns	23	18	0.2
Prieska	34	12	
Prince Albert			
Queenstown	22	13	
Riversdale	22	14	
Robertson	26	11	
Sheeprun	23	10	
Somerset East	22	14	
Steynsburg			
Strydenburg			
Sutherland	22	0	
Swellendam			
Tarkastad			
Touwsrivier			
Twee Riviere	xx	16	
Umtata	23	18	
Uniondale			
Upington	36	13	
Vanwyksvlei	32	11	
Victoria West			
Vredendal	29	9	
Vryburg	32	13	
Williston			
Willowmore	17	12	
Willow Park (Dordrecht)			

LESOTHO	Max	Min	RRR
Maseru			
Ox-Bow			

SWAZILAND	Max	Min	RRR
Bulembu			
Manzini (Matsapa)			
Siteki			

S.W.A.	Max	Min	RRR
Aroab			
Bethanien			
Doreblis			
Gobabeb	26	17	
Gobabis	31	18	
Grootfontein	31	11	
J. G. Strijdom	29	10	
Karasburg			
Kalkfeld			
Karibib			
Keetmanshoop	32	15	
Kub			
Luderitz	18	11	
Mariental	34	17	
Möwe			
Okaukuejo	25	16	
Otjihandja			
Okaukuejo	35	14	
Ondangwa	36	15	
Otavi			
Otjiwarango			
Outjo			
Rehoboth			
Rundu			
Steinhausen			
Tsumeb			
Uis	33	13	
Walvisbaai	15	10	
Windhoek			

BOTSWANA	Max	Min	RRR
Francistown			
Gaborone			
Ghanzi			
Lobatsi			
Mahalapye			
Maun			
Shakawe			
Tshabong			
Tshane			

SYNOPTIC WEATHER MAP 1200 GMT – 1400 SAST 23-9-1974 SINOPTIESE WEERKAART TV 4/42

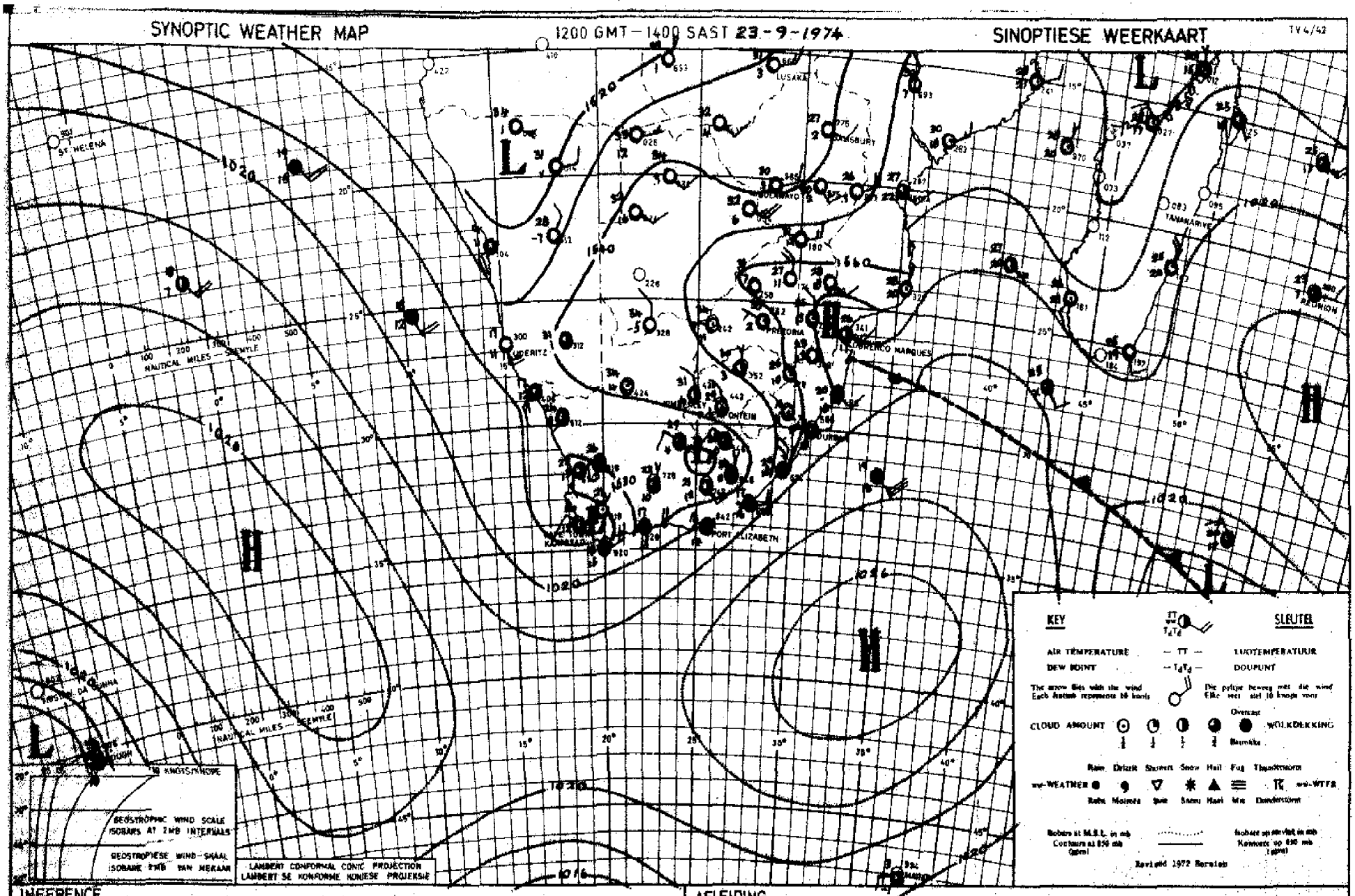

INFERENCE

The combined influence of the high pressure belt south of the country and the low over the Cape interior will maintain cloudy weather with rain over the Eastern Cape and Natal coastal regions. Over the remainder of the country the upper-air circulation is anticyclonic and hot weather will persist.

AFLEIDING

Die gesamentlike invloed van die hoedrukgordel suid van die land en n laedrukstelsel oor die Kaapse binneland sal bewolkte weer met reën laat voortduur oor die Oos-Kaapse en Natalse kusstreke. Oor die res van die land is die bolugsirkulasie antisiklonaal en sal die warm weer voortduur.

DAAGLIKSE WEERBULLETIN

Maksimum en Minimum Temperatuur (°C) en Reënval (RRR) in mm vir die 24 uur geëindig om 0800 SAST op

WEERBURO / WEATHER BUREAU
DEPT. VAN VERVOER / DEPT. OF TRANSPORT
25 - 9 - 1974

DAILY WEATHER BULLETIN

Maximum and Minimum Temperatures (°C) and Rainfall (RRR) in mm for the 24 hours ended at 0800 SAST on

TRANSVAAL	Max	Min	RRR
Alberton			
Balfour			
Belfast			
Bethal	27	11	
Bosspoort			
Carolina	26	8	
Delareyville			
Delmas			
Doornsprult (Vaalwater)	30	10	
Ermelo			
Jan Kempdorp			
Jan Smuts	26	12	
Joubertpark (Jhb)	25	14	
Klerksdorp			
Kroondal (Rustenburg)	31	11	
Letaba			
Levubu	26	13	
Lichtenburg			
Louisdam			
Louisdrankie (Groblersdal)			
Louis Trichardt			
Lydenburg			
Marble Hall			
Mara	27	10	
Marnitz	30	14	
Messina	31	13	
Middelburg			
Fleur de Lys	26	13	
Nelspruit	26	11	
Phalaborwa			
Pietersburg	25	11	
Piet Retief	30	14	
Pongola			
Potchefstroom	31	14	
Potgietersrus	29	14	
Pretoria	28	15	
Pretoriuskop			
Punda Milia			
Satara			
Sekhukhune			
Shingwidzi			
Skukuza	28	12	
Standerton	28	9	
Schweizer-Reneke			
Thabazimbi			
Tom Burke			
Tzaneen			
Vereeniging			
Volksrust			
Warmbad	31	9	
Waterval-Boven			
Witbank			
Wolmaransstad			
Zeerust			

NATAL	Max	Min	RRR
Cape St. Lucia	24	20	
Cedara	28	13	
Dundee			
Durban (Louis Botha)	27	20	
Estcourt	32	11	
Harding			
Himeville			
Kluhluwe			
Melmoth			
Mkuze			
Newcastle			
Port Shepstone	28	20	
Van Reenen			
Vryheid			
Waterford (Underberg)	28	8	

O.V.S. - O.F.S.			
Balkfontein (Bethaville)			
Bethlehem	28	7	
Bloemfontein (J.B.M. Hertzog)	31	13	
Boltfontein			
Clocolan			
Fauresmith	30	16	
Ficksburg			
Frankfort	30	9	
Harrismith			
Hoopstad	33	13	
Heilbron			
Koppies			
Kroonstad	30	12	
Lindley			
Modderpoort			
Petrusburg			
Philippolis			
Reddersburg			
Reitz			
Rouxville			
Vrede			
Warden			
Welkom	31	13	
Wepener	30	16	
Winburg			
Zastron			

KAAP - CAPE	Max	Min	RRR
Aberdeen			
Addo			
Agulhas	19	10	
Alexander Bay	17	12	
Aliwal North	30	13	
Beaufort West	29	11	
Bosgoebergdam			
Brandvlei			
Caledon			
Calitzdorp			
Calvinia	27	4	
Cape Columbine	17	12	
Cape St. Francis	20	16	
Cape Town (D. F. Malan)	18	9	
Cape Town (Roeland St.)			
Carnarvon			
Ceres			
Citrusdal			
Colesberg			
Cradock			
De Aar	32	9	
Döhne	31	13	
Douglas	xx	20	
East London (Ben Schoeman)	23	16	0,1
Elsenburg			
Fort Beaufort			0.4
Fraserburg	29	7	
Garies			
George			
Graaff-Reinet	30	16	
Grahamstown			
Grootfontein (Middelburg)	30	13	
Hopetown			
Idutywa			
Jansenville	28	16	
Joubertina			
Kaappunt	17	11	
Kimberley (B.J. Vorster)	32	18	
Knysna			
Kokstad	32	9	
Kuruman	31	14	
Ladismith			
Langebaanweg	19	8	
Maclear			
Mafeking	32	15	
Malmesbury			
Matatiele			
Matroosberg	22	3	
Mbashe	28	17	

KAAP - CAPE	Max	Min	RRR
Mosselbaai	19	13	
Oklep	25	8	
Oudtshoorn	29	11	
Petrusville			
Piketberg			
Pofadder	31	9	
Port Elizabeth (H.E. Verwoerd)	22	16	
Port Nolloth	18	10	
Port St. Johns	22	18	
Prieska	35	14	
Prince Albert			
Queenstown	31	24	
Riversdale			
Robertson	24	11	
Sheeprun	32	14	
Somerset East	30	13	
Steynsburg			
Strydenburg			
Sutherland	24	0	
Swellendam			
Tarkastad			
Touwsrivier			
Twee Riviere	xx	13	
Umtata	29	15	
Uniondale			
Upington	37	13	
Vanwyksvlei	33	13	
Victoria West			
Vredendal	19	6	
Vryburg	32	14	
Williston			
Willowmore	28	10	
Willow Park (Dordrecht)			

LESOTHO			
Maseru			
Ox-Bow			

SWAZILAND			
Bulembu			
Manzini (Matsapa)			
Siteki			

S.W.A.	Max	Min	RRR
Arnab			
Bethanien			
Dordabis			
Gobabeb	26	10	
Gobabis			
Grootfontein	32	12	
J.G. Strijdom	29	12	
Karasburg			
Kalkfeld			
Karibib			
Keetmanshoop	33	14	
Kub			
Luderitz	17	12	
Mariental	26	14	
Möwe	17	12	
Ohopoho			
Okahandja			
Okaukuejo	35	16	
Ondangwa	35	17	
Otavi			
Otjiwarango			
Outjo			
Rehoboth			
Rundu	34	11	
Steinhausen			
Tsumeb			
Uis	28	14	
Walvisbaai	15	10	
Windhoek			

BOTSWANA			
Francistown	32	13	
Gaborone	31	20	
Ghanzi	34	14	
Lobatsi			
Mahalapye			
Maun	34	15	
Shakawe	34	13	
Tshabong	35	17	
Tshane			

SYNOPTIC WEATHER MAP — 1200 GMT – 1400 SAST 24-9-1974 — SINOPTIESE WEERKAART — TV4/42

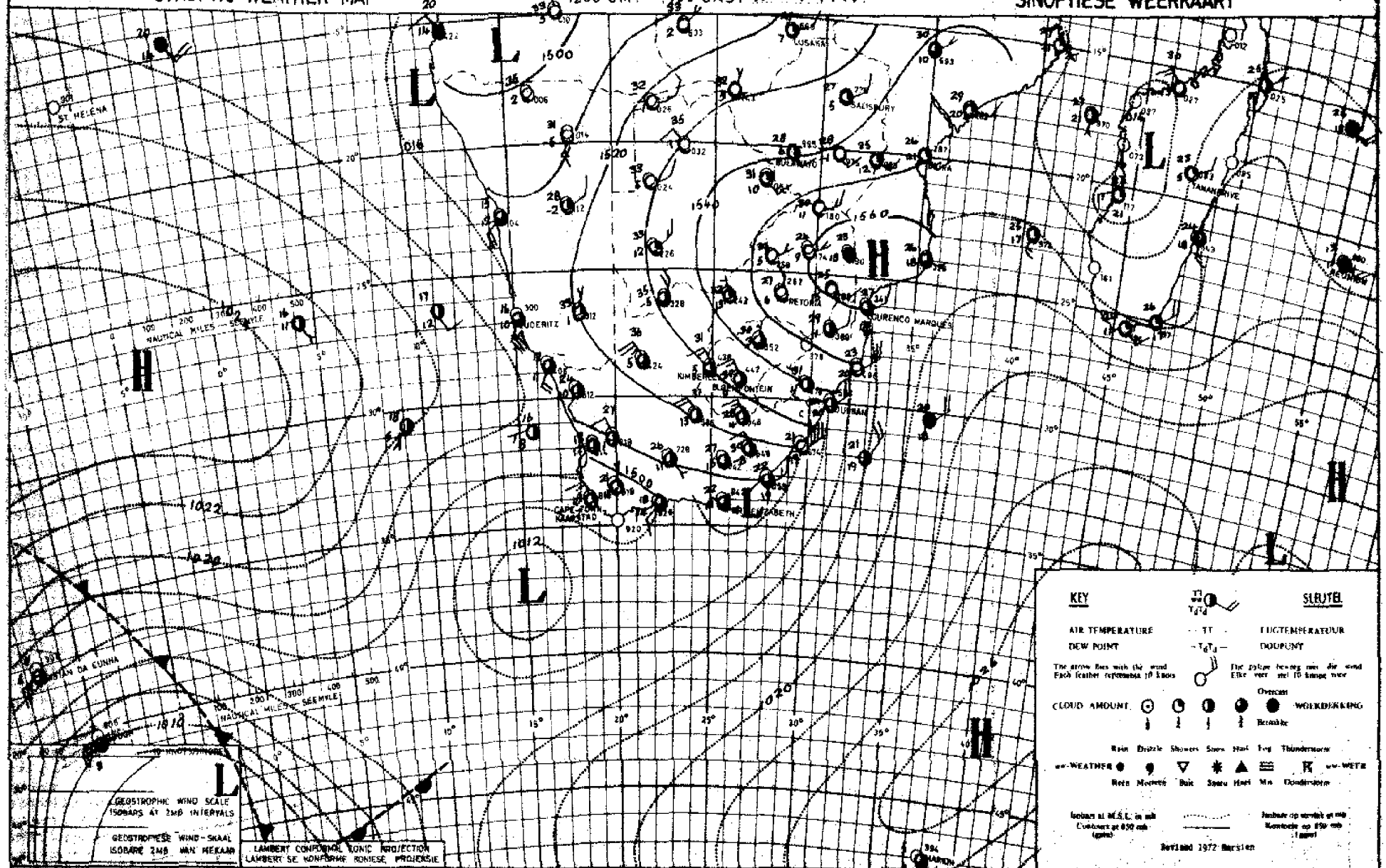

INFERENCE A cut-off low south-west of Cape Town will advance slowly eastwards while the cold front east of Gough Island is approaching fairly rapidly and therefore cloudy weather with rain will occur over the South-Western Cape tomorrow. Over the rest of the country the circulation remains anticyclonic and hot weather will persist over most regions.

AFLEIDING 'n Afgeslote laedrukstelsel suidwes van Kaapstad sal stadig oostwaarts beweeg terwyl die koufront oos van Gougheiland vinnig nader kom en dus sal bewolkte weer met reën more oor Suidwes-Kaapland voorkom. Oor die res van die land bly die sirkulasie hoofsaaklik antisiklonaal en warm weer sal oor die meeste gebiede voortduur.

DAAGLIKSE WEERBULLETIN

Maksimum en Minimum Temperatuur (°C) en Reënval (RRR)
in mm vir die 24 uur geëindig om 0800 SAST op

WEERBURO / WEATHER BUREAU
DEPT. VAN VERVOER / DEPT OF TRANSPORT
26 - 9 - 1974

DAILY WEATHER BULLETIN

Maximum and Minimum Temperatures (°C) and Rainfall (RRR)
in mm for the 24 hours ended at 0800 SAST on

TRANSVAAL	Max	Min	RRR
Liberton			
Barberton			
Bethal			
Bethal	27	10	
Bronkhorstspruit			
Carolina	27	9	
Clarenville			
Delmas			
Doornpruit (Vaalwater)	30	8	
Ermelo			
Jan Kempdorp			
Jan Smuts	27	11	
Jeuberipark (Jhb)	25	14	
Klerksdorp			
Kroondal (Rustenburg)	31	10	
Letaba			
Levubu	29	13	
Lichtenburg			
Loskopdam			
Loskopkanale (Groblersdal)			
Louis Trichardt			
Lydenburg	27	9	
Marble Hall			
Mara	29	10	
Marnitz	30	13	
Messina	32	13	
Middelburg			
Flaut. de. Lyn	29	12	
Nelspruit	30	10	
Phalaborwa	31	14	
Pietersburg	27	11	
Piet Retief	31	10	
Pongola			
Potchefstroom	32	11	
Potgietersrus	31	12	
Pretoria	29	16	
Pretoriuskop			
Punda Milia			
Satara			
Sekhukhune			
Shingwidzi			
Skukuza	33	10	
Standerton	28	8	
Schweizer-Reneke			
Thabazimbi			
Tom Burke			
Taaneen			
Vereeniging			
Volksrust			
Warmbad	31	11	
Waterval-Boven			
Witbank			
Wolmaransstad			
Zeerust			

NATAL	Max	Min	RRR
Cape St. Lucia	26	20	
Cedara	33	14	
Dundee			
Durban (Louis Botha)	31	19	
Estcourt	33	12	
Harding			
Himeville			
Hluhluwe			
Melmoth			
Mkuze			
Newcastle	32	13	
Port Shepstone	23	17	
Van Reenen			
Vryheid			
Waterford (Underberg)	29	7	

O.V.S. - O.F.S.			
Balkfontein (Bothaville)			
Bethlehem	28	8	
Bloemfontein (J.B.M. Hertzog)	30	7	
Bultfontein			
Clocolan			
Fauresmith	28	11	
Ficksburg			
Frankfort	29	8	
Harrismith			
Hoopstad	32	8	
Heilbron			
Koppies			
Kroonstad	31	11	
Lindley			
Modderpoort			
Petrusburg			
Philippolis			
Reddersburg			
Reitz			
Rouxville			
Vrede			
Warden			
Welkom	31	13	
Wepener	29	8	
Winburg			
Zastron			

KAAP - CAPE	Max	Min	RRR
Aberdeen			
Addo			
Agulhas	19	12	
Alexander Bay	20	11	
Aliwal North	29	10	
Beaufort West	19	6	
Boegoebergdam			
Brandvlei			
Caledon			
Calitzdorp			
Calvinia	21	7	
Cape Columbine	18	10	
Cape St. Francis	18	11	
Cape Town (D.F. Malan)	19	5	
Cape Town (Roeland St.)			
Carnarvon			
Ceres			
Citrusdal			
Colesberg			
Cradock			
De Aar	29	13	
Döhne	16	11	0.5
Douglas	XX	11	
East London (Ben Schoeman)	19	14	
Elsenburg			
Fort Beaufort			
Fraserburg	20	5	
Garies			
George			
Graaff-Reinet	24	10	
Grahamstown			
Grootfontein (Middelburg)	29	8	
Hopetown			
Idutywa			
Jansenville	25	11	
Joubertina			
Kaappunt	16	11	
Kimberley (B.J. Vorster)	31	13	
Knysna			
Kokstad	31	9	
Kuruman	30	13	
Ladismith			
Langebaanweg	19	5	
Maclear			
Mafeking	32	15	
Malmesbury			
Matatiele			
Matroosberg	18	4	
Mbashe	20	15	

KAAP - CAPE	Max	Min	RRR
Mossel Baai	21	13	
Oliep	24	12	
Oudtshoorn	24	6	
Petrusville			
Piketberg			
Pofadder	27	19	
Port Elizabeth (H.F. Verwoerd)	19	9	
Port Nolloth	17	9	
Port St. Johns	20	17	
Prieska	32	14	
Prince Albert			
Queenstown	31	11	
Riversdale	22	5	
Robertson	23	5	
Sheeprun	30	11	
Somerset East	22	12	
Steynsburg			
Strydenburg			
Sutherland	19	-1	
Swellendam			
Tarkastad			
Touwsrivier			
Twee Riviere	XX	10	
Umtata	30	14	
Uniondale			
Upington	32	16	
Vanwyksvlei	28	18	
Victoria West			
Vredendal	22	16	
Vryburg	32	12	
Williston			
Willowmore	20	10	
Willow Park (Dordrecht)			

LESOTHO			
Maseru			
Ox-Bow			

SWAZILAND			
Bulembu			
Manzini (Matsapa)	31	13	
Siteki			

S.W.A.	Max	Min	RRR
Aroab			
Bethanien			
Dordabis			
Gobabeb	28	10	
Gobabis	32	17	
Grootfontein	32	11	
J.G. Strijdom	30	12	
Karasburg			
Kalkfeld			
Karibib			
Keetmanshoop	30	16	
Kub			
Luderitz	17	11	
Mariental	33	16	
Möwe	16	12	
Okaputa	35	11	
Okahandja			
Okaukuejo	35	15	
Ondangwa	35	14	
Otavi			
Otjiwarango			
Outjo			
Rehoboth			
Rundu	34	13	
Steinhausen			
Tsumeb			
Uis	32	11	
Walvisbaai	15	11	
Windhoek			

BOTSWANA			
Francistown	32	11	
Gaborone	32	14	
Ghanzi	33	15	
Lobatsi			
Mahalapye			
Maun	34	10	
Shakawe	34	13	
Tshabong	35	13	
Tshane	34	15	

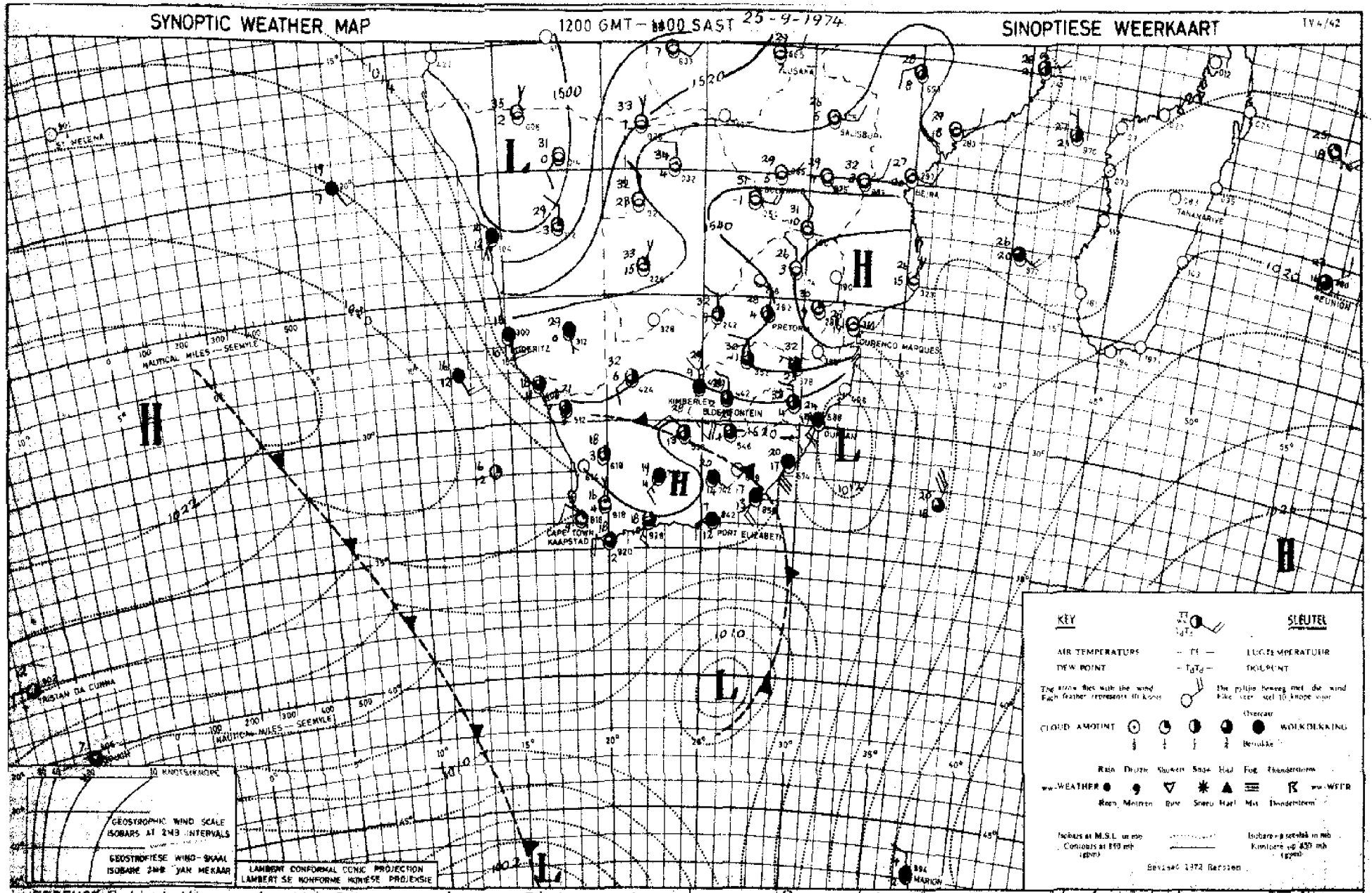

INFERENCE Behind the weak cold front over the Cape Province cooler air will spread over Eastern Cape and Southern Natal. Another front to the west will reach the coast tomorrow and will give light showers over the Cape south-west coast but over the northern regions of the country it will remain warm to hot.

AFLEIDING Die swak koufront oor Kaapland sal koeler weer oor Oos-Kaapland en Natal laat uitbrei. Nog 'n front na die weste sal die kus more bereik en ligte buie ook oor die Kaapse suid-weskus veroorsaak, maar oor die noordelike dele van die land sal dit warm tot baie warm bly.

DAAGLIKSE WEERBULLETIN

Maksimum en Minimum Temperatuur (°C) en Reënval (RRR) in mm vir die 24 uur geëindig om 0800 SAST op

WEERBURO / WEATHER BUREAU
DEPT. VAN VERVOER / DEPT. OF TRANSPORT
27 - 9 - 1974

DAILY WEATHER BULLETIN

Maximum and Minimum Temperatures (°C) and Rainfall (RRR) in mm for the 24 hours ended at 0800 SAST on

TRANSVAAL	Max	Min	RRR
Alberton			
Barberton			
Belfast			
Bethal	27	9	
Bonspoort			
Carolina	25	7	
Ohrigstad			
Delmas			
Doornspruit (Vaalwater)	29	11	
Ermelo			
Jan Kempdorp			
Jan Smuts	27	10	
Jeppestown (Jhb)	25	13	
Klerksdorp			
Kroonstad (Rustenburg)	31	13	
Letaba			
Levubu	29	14	
Lichtenburg			
Loskopdam			
Lostkopkamale (Groblersdal)			
Louis Trichardt			
Lydenburg	25	7	
Marble Hall			
Marx	28	10	
Marnitz	30	12	
Messina	32	15	
Middelburg			
Flavr. da. Lys	29	14	
Nelspruit	30	11	
Phalaborwa			
Pietersburg	26	10	
Piet Retief	28	10	
Pongola			
Potchefstroom	31	12	
Polgietersrus	29	14	
Pretoria	29	16	
Pretoriuskop			
Punda Milia			
Satara			
Sekhukhune			
Skingwidzi			
Skukuza			
Standerton	28	6	
Schweizer-Reneke			
Thabazimbi			
Tom Burke			
Tzaneen			
Vereeniging			
Volksrust			
Warmbad	31	11	
Waterval-Boven			
Witbank			
Wolmaransstad			
Zeerust			

NATAL	Max	Min	RRR
Cape St. Lucia	26	19	
Cedara	26	13	
Dundee			
Durban (Louis Botha)	25	19	
Estcourt	30	12	
Harding			
Himeville			4,5
Hluhluwe			
Melmoth			
Mkuze			
Newcastle	31	15	
Port Shepstone	25	17	
Van Reenen			
Vryheid			
Waterford (Underberg)	29	8	0,7
O.V.S. - O.F.S.			
Balkfontein (Bethaville)			
Bethlehem	28	7	
Bloemfontein (J.B.M. Hertzog)	29	9	
Buitfontein			
Clocolan			
Fauresmith	29	12	
Ficksburg			
Frankfort	29	7	
Harrismith			
Hoopstad	32	11	
Heilbron			
Koppies			
Kroonstad	30	11	
Lindley			
Modderpoort			
Petrusburg			
Philippolis			
Reddersburg			
Reitz			
Rouxville			
Vrede			
Warden			
Welkom	30	13	
Wepener	29	10	
Winburg			
Zastron			

KAAP - CAPE	Max	Min	RRR
Aberdeen			
Addo			
Agulhas	19	13	
Alexander Bay	18	13	
Aliwal North	29	9	
Beaufort West	31	15	
Boegoebergdam			
Brandvlei			
Caledon			
Calitzdorp			
Calvinia	30	8	
Cape Columbine	18	12	
Cape St. Francis	19	16	0,1
Cape Town (D.F. Malan)	23	8	
Cape Town (Roeland St.)			
Carnarvon			
Ceres			
Citrusdal			
Colesberg			
Cradock			
De Aar	29	15	
Döhne	31	20	
Douglas			
East London (Ben Schoeman)	22	16	
Elsenburg			
Fort Beaufort			
Fraserburg	30	16	
Garies			
George			
Graaff-Reinet	34	20	
Grahamstown			
Grootfontein (Middelburg)	28	12	
Hopetown			
Idutywa			
Jansenville	29	15	
Joubertina			
Kaappunt	17	12	
Kimberley (B.J. Vorster)	31	16	
Knysna			
Kokstad	31	9	
Kuruman	30	13	
Ladismith			
Langebaanweg	22	7	
Maclear			
Mafeking	32	13	
Malmesbury			
Matatiele			
Matroosberg	27	10	
Mbashe	21	17	

KAAP - CAPE	Max	Min	RRR
Mosselbaai	21	15	
Oklep	30	9	
Oudtshoorn	31	12	
Petrusville			
Piketberg			
Pofadder	33	13	
Port Elizabeth (H.E. Verwoerd)	21	16	
Port Nolloth	16	12	
Port St. Johns	22	18	
Prieska	33	16	
Prince Albert			
Queenstown	28	11	
Riversdale	25	14	
Robertson	26	14	
Sheeprun	30	14	
Somerset East	34	17	
Steynsburg			
Strydenburg			
Sutherland	26	4	
Swellendam			4,0
Tarkastad			
Touwsrivier			
Twee Riviere	xx	14	
Umtata	27	17	
Uniondale			
Upington	37	14	
Vanwyksvlei	34	15	
Victoria West			
Vredendal	28	12	
Vryburg	32	12	
Williston			
Willowmore	28	11	0,6
Willow Park (Dordrecht)			
LESOTHO			
Maseru			
Ox-Bow			
SWAZILAND			
Bulembu			
Manzini (Matsapa)			
Siteki			

S.W.A.	Max	Min	RRR
Aroab			
Bethanien			
Dordabis			
Gobabeb	22	10	
Gobabis	32	16	
Grootfontein	32	12	
J.G. Strijdom	30	11	
Karasburg			
Kalkfeld			
Karibib			
Keetmanshoop	34	16	
Kub			
Luderitz	15	11	
Mariental	37	15	
Möwe	17	12	
Ohopoho	34	10	
Okahandja			
Okaukuejo	36	14	
Ondangwa	36	13	
Otavi			
Otjiwarango			
Outjo			
Rehoboth			
Rundu	34	13	
Steinhausen			
Tsumeb			
Uis	25	10	
Walvisbaai	16	12	
Windhoek			
BOTSWANA			
Francistown	33	16	
Gaborone	31	13	
Ghanzi	34	12	
Lobatsi			
Mahalapye			
Maun	34	19	
Shakawe	34	13	
Tshabong			
Tsnane	33	16	

SYNOPTIC WEATHER MAP 1200 GMT – 1400 SAST 26 - 9 - 1974. SINOPTIESE WEERKAART TV4/42

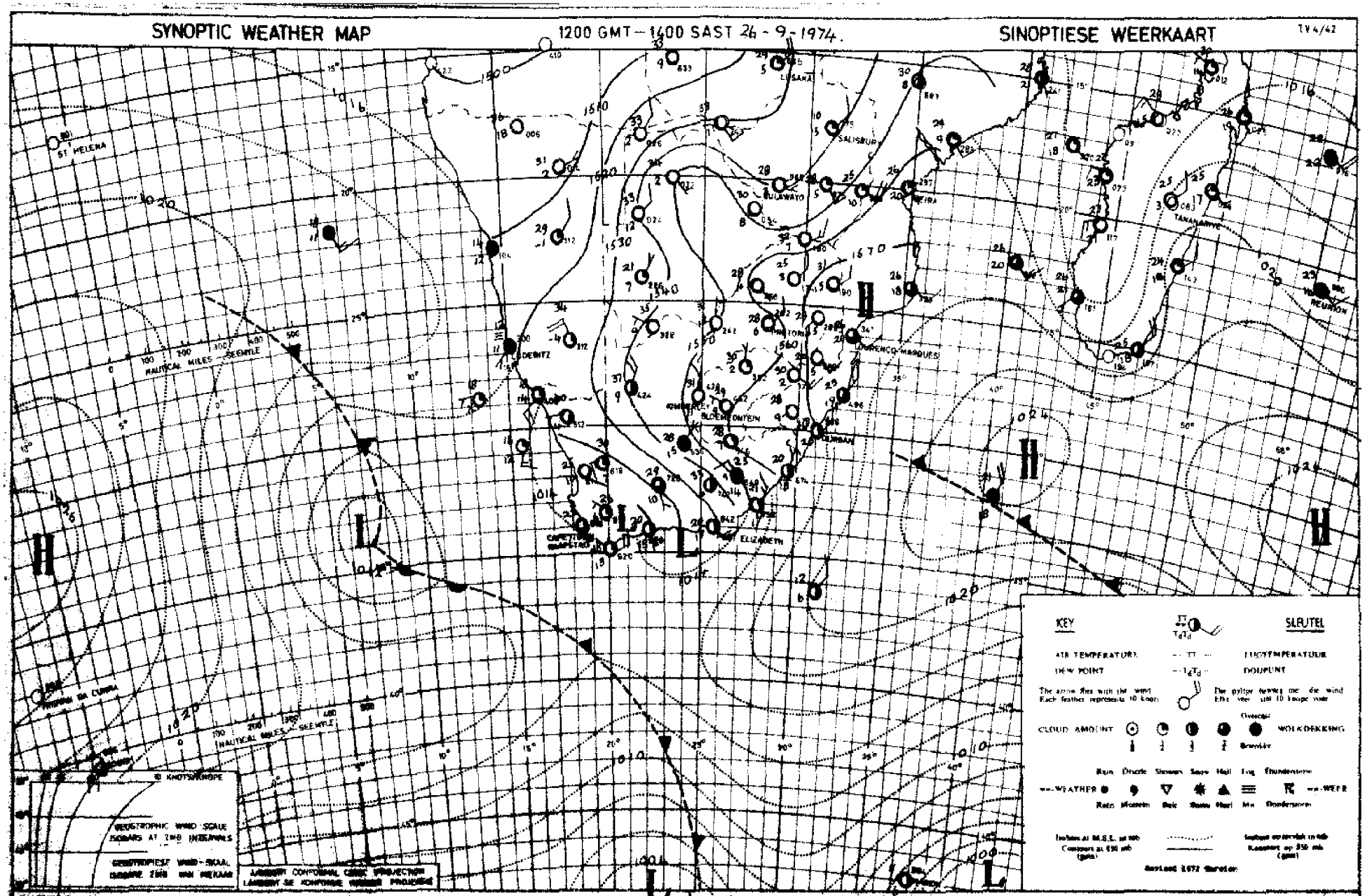

INFERENCE

The wave on the cold front west of Cape Town is moving very slowly as a ridge of high is pushing in to its south and therefore it will only influence the weather on the west coast later tomorrow. Behind the low on the south coast, cooler, cloudy weather will, however, advance over the southern and eastern coastal regions.

AFLEIDING

Die golf op die front wes van Kaapstad beweeg baie stadig aangesien 'n rug van hoë druk suid daarvan instoot en dus sal dit eers later die weer aan die weskus beïnvloed. Agter die laag aan die suidkus sal koeler, bewolkte weer agter oor die suid- en ooskusstreke uitbrei.

DAGELIKSE WEERSBERIG — WEERSKUNDIG WEERBUREAU — DEPT. VAN VERVOER / DEPT. OF TRANSPORT — DAILY WEATHER BULLETIN

Maksimum en Minimum Temperatuur (°C) en Reënval (RRR) in mm vir die 24 uur geëindig om 0800 SAST op

Maximum and Minimum Temperatures (°C) and Rainfall (RRR) in mm for the 24 hours ended at 0800 SAST on

28 - 9 - 1974

TRANSVAAL	Max	Min	RRR
Alberton			
Barberton			
Belfast			
Bethal	26	10	
Bosspoort			
Carolina	25	9	
Delareyville			
Ermelo			
Dennepoort (Vaalwater)	28	9	
Ermelo			
Jan Kempdorp			
Jan Smuts	25	11	
Jeppestown (Hb)	25	14	
Klerksdorp			
Kroondal (Rustenburg)	30	9	
Letaba			
Levubu	29	16	
Lichtenburg			
Louis Trichardt			
Lydenburg			
Marble Hall			
Mara	30	11	
Marnitz	30	14	
Messina	34	14	
Middelburg			
Fleur de Lys	31	14	
Nelspruit	32	11	
Phalaborwa	32	15	
Pietersburg	27	12	
Piet Retief	30	12	
Pongola			
Potchefstroom	30	11	
Potgietersrus	28	13	
Pretoria	27	14	
Pretoriuskop			
Punda Milia			
Satara			
Selukwane			
Skingwidzi			
Skukuza	34	13	
Standerton	27	7	
Schweizer-Reneke			
Thabazimbi			
Tom Burke			
Tzaneen			
Vereeniging			
Volksrust			
Warmbad	30	13	
Waterval-Boven			
Witbank			
Wolmaransstad			
Zeerust			

NATAL	Max	Min	RRR
Cape St. Lucia	26	19	
Cedara	33	14	
Dundee			
Durban (Louis Botha)	32	21	
Estcourt	32	10	
Harding			
Himeville			
Hluhluwe			
Melmoth			
Mkuze			
Newcastle			
Port Shepstone	28	20	
Van Reenen			
Vryheid			
Waterford (Underberg)	29	6	

O.V.S. - O.F.S.	Max	Min	RRR
Balkfontein (Bethaville)			
Bethlehem	27	5	
Bloemfontein (J.B.M. Hertzog)	29	7	
Bultfontein			
Clocolan			
Fauresmith	29	13	
Ficksburg			
Frankfort	28	6	
Harrismith			
Hoopstad	30	8	
Heilbron			
Koppies			
Kroonstad	30	9	
Lindley			
Modderpoort			
Petrusburg			
Philippolis			
Reddersburg			
Reitz			
Rouxville			
Vrede			
Warden			
Welkom	29	11	
Wepener	29	9	
Winburg			
Zastron			

KAAP - CAPE	Max	Min	RRR
Aberdeen			
Adelo			
Agulhas	19	12	
Alexander Bay	18	11	
Alkwal North	29	8	
Beaufort West	29	13	
Bosgoudbergdam			
Brandvlei			
Caledon			
Calitzdorp			
Calvinia	21	8	
Cape Columbine	18	12	
Cape St. Francis	28	13	
Cape Town (D.F. Malan)	19	12	
Cape Town (Rosland St.)			
Carnarvon			
Ceres			
Citrusdal			
Colesberg			
Cradock			
De Aar	31	14	
Dihne	33	11	0.6
Douglas			
East London (Ben Schoeman)	22	15	
Elsenburg			
Fort Beaufort			
Fraserburg	28	10	
Garies			
George			
Graaff-Reinet	34	13	
Grahamstown			
Grootfontein (Middelburg)	30	9	
Hopetown			
Ishywa			
Jansenville	30	15	
Joubertina			
Kaappunt	16	12	25
Kimberley (B.J. Vorster)	31	15	
Knysna			
Kokstad	31	12	
Kuruman	29	12	
Ladismith			
Langebaanweg	19	9	
Maclear			
Mafeking	29	12	
Malmesbury			
Matjiesfontein			
Matroosberg	19	6	
Mbashe	24	18	

KAAP - CAPE	Max	Min	RRR
Mossel Bay	19	14	
Okiep	30	11	
Oudtshoorn	33	14	
Petrusville			
Pikeberg			
Poffadder	27	10	
Port Elizabeth (H.R. Verwoerd)	30	15	
Port Nolloth	17	12	
Port St. Johns	23	15	
Prieska	32	13	
Prince Albert			
Queenstown	31	13	
Riversdale	16	9	
Robertson	23	8	
Sheeprun	33	12	
Somerset East	35	11	
Steynsburg			
Strydenburg			
Sutherland	21	5	
Swellendam			
Tarkastad			
Touwsrivier			
Twee Riviere	31	12	
Umtata	32	15	
Uniondale			
Upington	34	12	
Vanwyksvlei	31	14	
Victoria West			
Vredendal	20	9	
Vryburg	31	10	
Williston			
Willowmore	24	12	
Willow Park (Dordrecht)			

LESOTHO	Max	Min	RRR
Maseru			
On-Bow			

SWAZILAND	Max	Min	RRR
Bulembu			
Mankai (Matsapa)	28	13	
Siteki			

S.W.A.	Max	Min	RRR
Aroab			
Bethanien			
Duwisib			
Gobabis	34	10	
Gobabis	33	14	
Grootfontein	32	11	
J.G. Strijdom	29	11	
Karasburg			
Keilfeld			
Karibib			
Keetmanshoop	29	14	
Kub			
Luderitz	17	11	
Mariental	34	13	
Möwe	17	13	
Okaputa	35	9	
Okahandja			
Okaukuejo	34	15	
Ondangwa	34	17	
Otavi			
Otjiwarongo			
Outjo			
Rehoboth			
Rundu	34	13	
Steinhausen			
Tsumeb			
Uis	31	12	
Walvisbaai	15	11	
Windhoek			

BOTSWANA	Max	Min	RRR
Francistown	31	14	
Gaborone	30	13	
Ghanzi	34	12	
Lobatsi			
Mahalapye			
Maun	34	16	
Shakawe	34	12	
Tshabong	34	13	
Tshane	34	14	

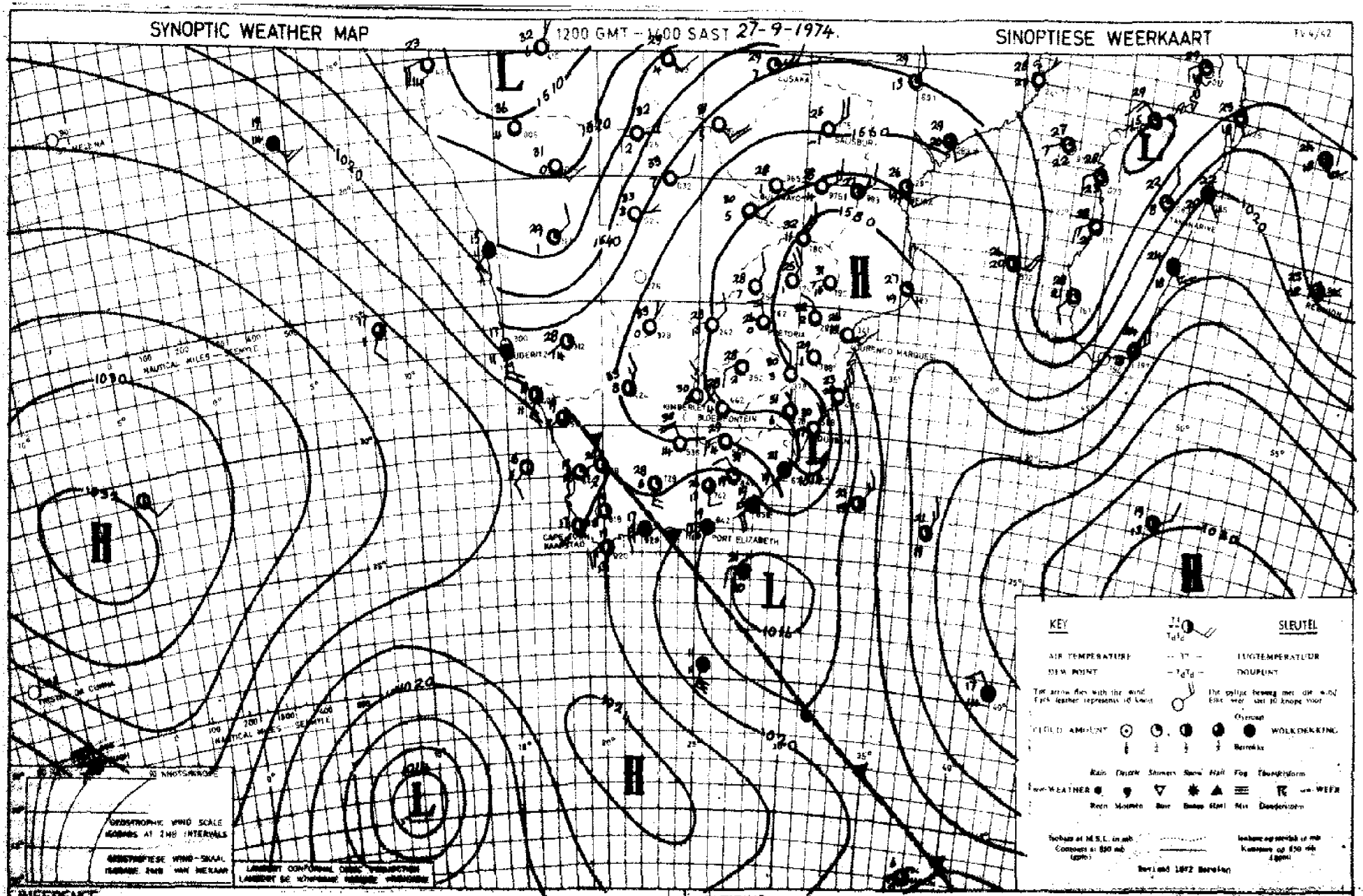

INFERENCE

A fairly strong high is moving in south of the continent and will maintain the inflow of cool, moist air over the southern and eastern coastal regions where cloudy conditions with light rain will occur. Over the rest of the country it will, however, remain dry and warm to hot.

AFLEIDING

'n Taamlike sterk hoog is besig om suid van die land in te beweeg en sal die instroming van koel, vogtige lug [illegible] voortduur oor die suid- en ooskusstreke waar bewolkte weer met ligte reen gevolglik sal voorkom. Oor die res van die land sal dit egter warm en droog bly.

DAAGLIKSE WEERBULLETIN

Maksimum en Minimum Temperatuur (°C) en Reënval (RRR) in mm vir die 24 uur geëindig om 0800 SAST op

WEERBURO / WEATHER BUREAU
DEPT. VAN VERVOER / DEPT. OF TRANSPORT
29 - 9 - 1974

DAILY WEATHER BULLETIN

Maximum and Minimum Temperatures (°C) and Rainfall (RRR) in mm for the 24 hours ended at 0800 SAST on

TRANSVAAL	Max	Min	RRR
Alberton			
Barberton			
Belfast			
Bethal	26	11	
Bospoort			
Carolina	25	9	
Delareyville			
Delmas			
Doornspruit (Vaalwater)	30	12	
Ermelo			
Jan Kempdorp			
Jan Smuts	25	12	
Joubertpark (Jhb)	26	15	
Klerksdorp			
Kroondal (Rustenburg)	30	10	
Letaba			
Levubu			
Lichtenburg			
Loskopdam			
Loskopkanale (Groblersdal)			
Louis Trichardt			
Lydenburg			
Marble Hall			
Mara	31	12	
Marnitz	31	15	
Messina	34	15	
Middelburg			
Fleur. de. Lys	33	15	
Nelspruit	33	12	
Phalaborwa	33	16	
Pietersburg	28	12	
Piet Retief	29	10	
Pongola			
Potchefstroom	30	10	
Potgietersrus	30	15	
Pretoria	28	16	
Pretoriuskop			
Punda Milia			
Satara			
Sekhukhune			
Shingwidzi			
Skukuza	35	19	
Standerton	27	9	
Schweizer-Reneke			
Thabazimbi			
Tom Burke			
Tzaneen			
Vereeniging			
Volksrust			
Warmbad	30	11	
Waterval-Boven			
Witbank			
Wolmaransstad			
Zeerust			

NATAL	Max	Min	RRR
Cape St. Lucia	25	20	
Cedara	24	14	0,2
Dundee			
Durban (Louis Botha)	25	19	0,3
Estcourt	31	14	
Harding			
Himeville			
Hluhluwe			
Melmoth			
Mkuze			
Newcastle	31	14	
Port Shepstone	23	18	2,0
Van Reenen			
Vryheid			
Waterford (Underberg)	26	11	

O.V.S. - O.F.S.	Max	Min	RRR
Balkfontein (Bethulie)			
Bethlehem	27	6	
Bloemfontein (J.B.M. Hertzog)	29	8	
Bultfontein			
Clocolan			
Fauresmith	28	11	
Ficksburg			
Frankfort	28	7	
Harrismith			
Hoopstad	31	11	
Heilbron			
Koppies			
Kroonstad	29	11	
Lindley			
Modderpoort			
Petrusburg			
Philippolis			
Reddersburg			
Reitz			
Rouxville			
Vrede			
Warden			
Welkom			
Wepener			
Winburg			
Zastron			

KAAP - CAPE	Max	Min	RRR
Aberdeen			
Addo			
Agulhas	18	13	2,2
Alexander Bay	18	10	
Altwal North	29	9	
Beaufort West	20	11	
Bosgoedbergdam			
Brandvlei			
Caledon			
Calitzdorp			
Calvinia	18	8	
Cape Columbine	17	11	
Cape St. Francis	17	15	7,5
Cape Town (D.F. Malan)	20	12	
Cape Town (Roeland St.)			
Carnarvon			
Ceres			
Citrusdal			
Colesberg			
Cradock			
De Aar	30	10	
Döhne	13	11	2,5
Douglas			
East London (Ben Schoeman)	18	15	4,3
Elsenburg			
Fort Beaufort			
Fraserburg	30	9	
Garies			
George			
Graaff-Reinet	17	12	
Grahamstown			2,0
Grootfontein (Middelburg)	28	9	
Hopetown			
Idutywa			
Jansenville	17	14	
Joubertina			
Kaappunt	15	10	
Kimberley (B.J. Vorster)	31	17	
Knysna			6,5
Kokstad	26	11	
Kuruman	30	11	
Ladismith			
Longakoomweg	21	10	
Maclear			
Mafeking	32	14	
Malmesbury			
Matatiele			
Matroosberg	18	9	
Mbashe	19	16	4,0

KAAP - CAPE	Max	Min	RRR
Mosselbaai	18	14	2,2
Okiep	21	10	
Oudtshoorn	21	13	
Petrusville			
Piketberg			
Pofadder	26	11	
Port Elizabeth (H.E. Verwoerd)	17	15	6,2
Port Nolloth	16	10	
Port St. Johns	21	17	11,0
Prieska	33	12	
Prince Albert			
Queenstown	24	13	
Riversdale	19	13	6,0
Robertson	21	12	2,5
Sheeprun	23	13	
Somerset East	14	12	0,3
Steynsburg			
Strydenburg			
Sutherland	19	5	
Swellendam			
Tarkastad			
Touwsrivier			
Twee Riviere	xx	12	
Umtata	22	14	0,6
Uniondale			
Upington	35	13	
Vanwyksvlei	29	10	
Victoria West			
Vredendal	22	10	
Vryburg	31	12	
Williston			
Willowmore	16	10	
Willow Park (Dordrecht)			

LESOTHO	Max	Min	RRR
Maseru			
Ox-Bow			

SWAZILAND	Max	Min	RRR
Bulembu			
Manzini (Matsapa)			
Siteki			

S.W.A.	Max	Min	RRR
Aroab			
Bethanien			
Dordabis			
Gobabeb	26	10	
Gobabis	31	17	
Grootfontein	31	13	
J.G. Strijdom	29	13	
Karasburg			
Kalkfeld			
Karibib			
Keetmanshoop	27	19	
Kub			
Luderitz	19	12	
Mariental	35	13	
Möwe	16	13	
Otjipoho	34	14	
Okahandja			
Okaukuejo	34	14	
Ondangwa	36	9	
Otavi			
Otjiwarango			
Outjo			
Rehoboth			
Rundu	33	14	
Steinhausen			
Tsumeb			
Uis	33	10	
Walvisbaai	15	11	
Windhoek			

BOTSWANA	Max	Min	RRR
Francistown	32	12	
Gaborone	31	14	
Ghanzi	33	14	
Lobatsi			
Mahalapye			
Maun	33	12	
Shakawe	34	11	
Tshabong	36	13	
Tshane	33	11	

SYNOPTIC WEATHER MAP 1200 GMT – 1400 SAST 28-9-1974 SINOPTIESE WEERKAART TV 4/42

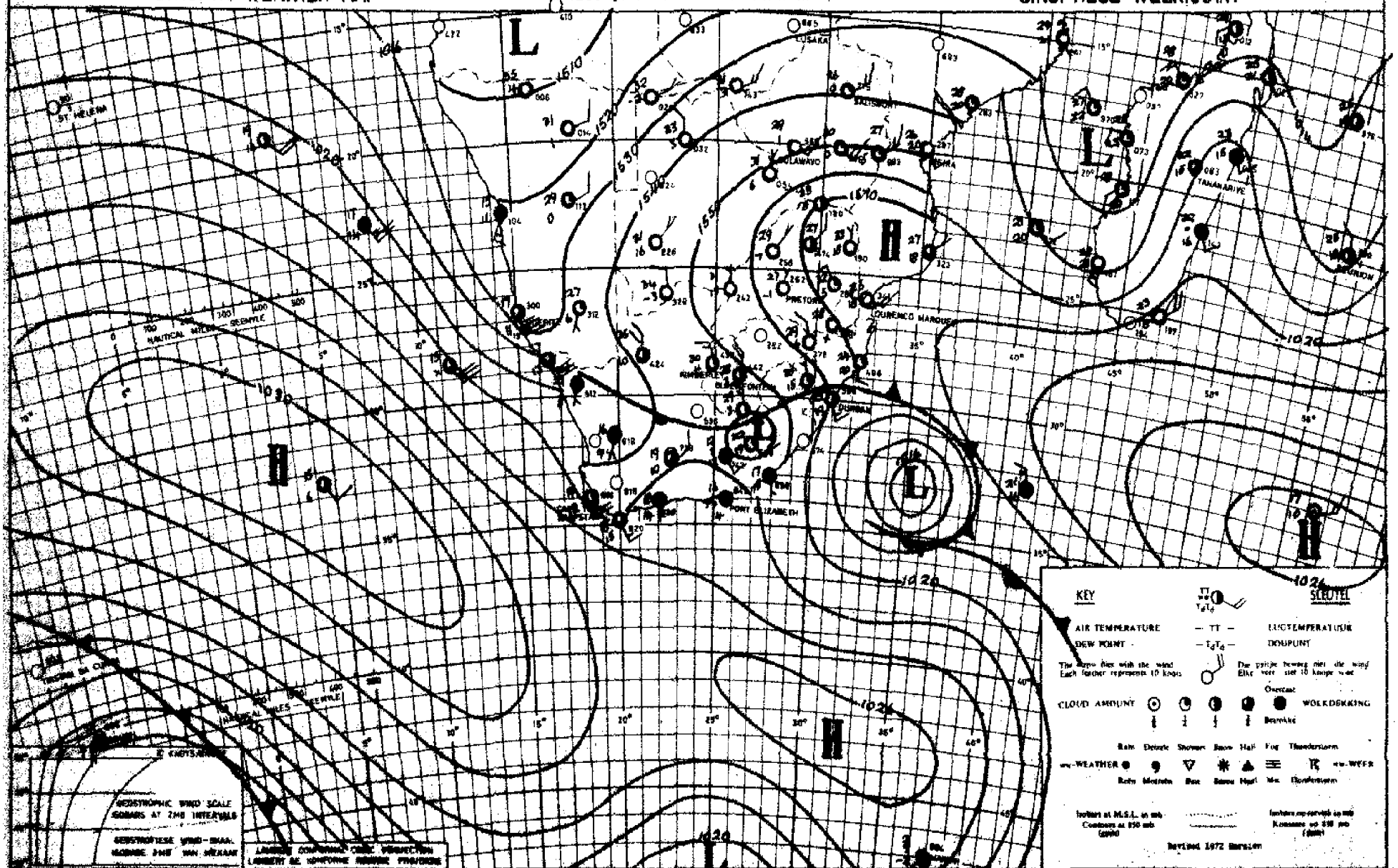

INFERENCE

The high pressure system now ridging in south of the country from the west, has intensified, so that a good onshore flow of moist sea air, cloudy conditions and rain are expected along the coastal belt and adjacent interior of the South and East Cape and Natal.

AFLEIDING

Die hoëdrukstelsel wat uit die weste 'n uitloper suid van die land instoot, het versterk en derhalwe word 'n goeie aanslag van vogtige seelug met bewolkte weer en reen verwag oor die kusstreke en aangrensende binneland van Suid- en Oos-Kaapland en Natal.

Maksimum en Minimum Temperatuur (°C) en Reënval (RRR) in mm vir die 24 uur geëindig om 0800 SAST op

DEPT VAN VERVOER / DEPT OF TRANSPORT

30 - 9 - 1974.

Maximum and Minimum Temperatures (°C) and Rainfall (RRR) in mm for the 24 hours ended at 0800 SAST on

TRANSVAAL	Max	Min	RRR
Alberton			
Barberton			
Bethal	27	12	
Boksburg			
Carolina	26	10	
Delareyville			
Delmas			
Doornspruit (Vaalwater)	31	9	
Ermelo			
Jan Kempdorp			
Jan Smuts	26	14	
Jouberspark (Jhb)	26	15	
Klerksdorp			
Krocodil (Rustenburg)	30	10	
Letaba			
Louis Trichardt	30	13	
Lichtenburg			
Lookspdam			
Lookphanale (Groblersdal)			
Louis Trichardt			
Lydenburg			
Marble Hall			
Mara	31	9	
Marnitz	32	13	
Messina	34	11	
Middelburg			
Pilgrim Rest	31	13	
Nelspruit	29	11	
Phalaborwa	32	17	
Pietersburg	28	11	
Piet Retief	31	11	
Pongola			
Potchefstroom	32	13	
Potgietersrus	30	14	
Pretoria	29	13	
Pretoriuskop			
Punda Milia			
Satara			
Seibuhane			
Shingwidzi			
Skukuza	32	11	
Standerton	28	8	
Schweizer-Reneke			
Thabazimbi			
Tom Burke			
Tzaneen			
Vereeniging			
Volksrust			
Warmbad	31	13	
Waterval-Boven			
Witbank			
Wolmaransstad			
Zeerust			

NATAL	Max	Min	RRR
Cape St. Lucia	26	19	3.0
Cedara	31	15	0.6
Dundee			
Durban (Louis Botha)	22	19	6.3
Estcourt	31	16	
Harding			
Himeville			
Hluhluwe			
Melmoth			2.0
Mkuze			
Newcastle	31	12	
Port Shepstone	20	18	15.0
Pietermaritzburg			8.0
Van Reenen			
Vryheid			
Waterford (Underberg)	29	13	
O.V.S. - O.F.S.			
Balkfontein (Bethaville)			
Bethlehem	28	10	
Bloemfontein (J.B.M. Hertzog)	30	8	
Bultfontein			
Clocolan			
Fauresmith	28	11	
Ficksburg			
Frankfort	29	7	
Harrismith			
Hoopstad	32	10	
Heilbron			
Koppies			
Kroonstad	30	9	
Lindley			
Modderpoort			
Petrusburg			
Philippolis			
Reddersburg			
Reitz			
Bouxville			
Vrede			
Warden			
Welkom	31	13	
Wepener	28	9	
Winburg			
Zastron			

KAAP - CAPE	Max	Min	RRR
Aberdeen			
Addo			2.3
Agulhas	17	16	
Alexander Bay	20	14	
Altwal North	29	11	
Beaufort West	21	11	
Boegoebergdam			
Brandvlei			
Caledon			
Calitzdorp			
Calvinia	26	15	
Cape Columbine	21	18	
Cape St. Francis	17	15	18.0
Cape Town (D.F. Malan)	24	14	
Cape Town (Rosland St.)			
Carnarvon			
Ceres			
Citrusdal			
Colesberg			
Cradock			
De Aar	29	13	
Dihne	17	10	8.6
Douglas	xx	13	
East London (Ben Schoeman)	18	14	26.1
Eisenburg			
Fort Beaufort			
Fraserburg	20	8	
Garies			
George			
Graaff-Reinet	21	11	
Grahamstown			15.0
Grootfontein (Middelburg)	23	8	
Hopetown			
Idutywa			
Jansenville	24	13	
Joubertina			2.0
Kaapmuiden	16	12	
Kimberley (B.J. Vorster)	31	15	
Knysna			
Kokstad	25	14	
Kuruman	30	17	
Ladismith			
Langebaanweg	25	15	
Maclear			
Mafeking	32	16	
Malmesbury			
Matatiele			
Matroosberg	15	10	
Mbashe	20	17	26.0

KAAP - CAPE	Max	Min	RRR
Mosselbaai	17	15	0.8
Oksep	29	15	
Oudtshoorn	21	12	
Petrusville			
Piketberg			
Poffadder	29	18	
Port Elizabeth (H.E. Verwoerd)	17	14	49.0
Port Nolloth	17	11	0.4
Port St. Johns	19	18	17.0
Prieska	33	13	
Prince Albert			
Queenstown	22	12	
Riversdale	16	13	
Robertson	18	12	
Sheeprun	26	14	0.2
Somerset East	22	11	0.3
Steynsburg			
Strydenburg			
Sutherland	18	6	
Swellendam			
Tarkastad			
Touwsrivier			
Twee Riviere	35	15	
Umtata	22	14	4.4
Uniondale			
Upington	36	16	
Vanwyksvlei	31	15	
Victoria West			
Vredendal	29	11	
Vryburg	32	15	
Williston			
Willowmore	21	10	
Willow Park (Dordrecht)			
LESOTHO			
Maseru			
Ox-Bow			
SWAZILAND			
Bulembu			
Manzini (Matsapa)			
Sitekt			

S.W.A.	Max	Min	RRR
Arosb			
Bethanien			
Duriblite			
Gobabeb	22	11	0.1
Gobabis	31	[illegible]	
Grootfontein	32	14	
J.G. Strijdom	29	11	
Karasburg			
Kalkfeld			
Karibib			
Keetmanshoop	32	12	
Knb			
Lüderitz	18	12	
Mariental	34	16	
Möwe	17	14	
Okopoko	33	14	
Okahandja			
Okaukuejo	34	14	
Ondangwa			
Otavi			
Otjiwarango			
Outjo			
Rehoboth			
Rundu			
Steinhausen			
Tsumeb			
Uis	26	12	
Walvisbaai	14	12	
Windhoek			
BOTSWANA			
Francistown	32	14	
Gaborone	30	15	
Ghanzi	33	15	
Lobatsi			
Mahalapye			
Maun	34	14	
Shakawe			
Tshabong			
Tshane			

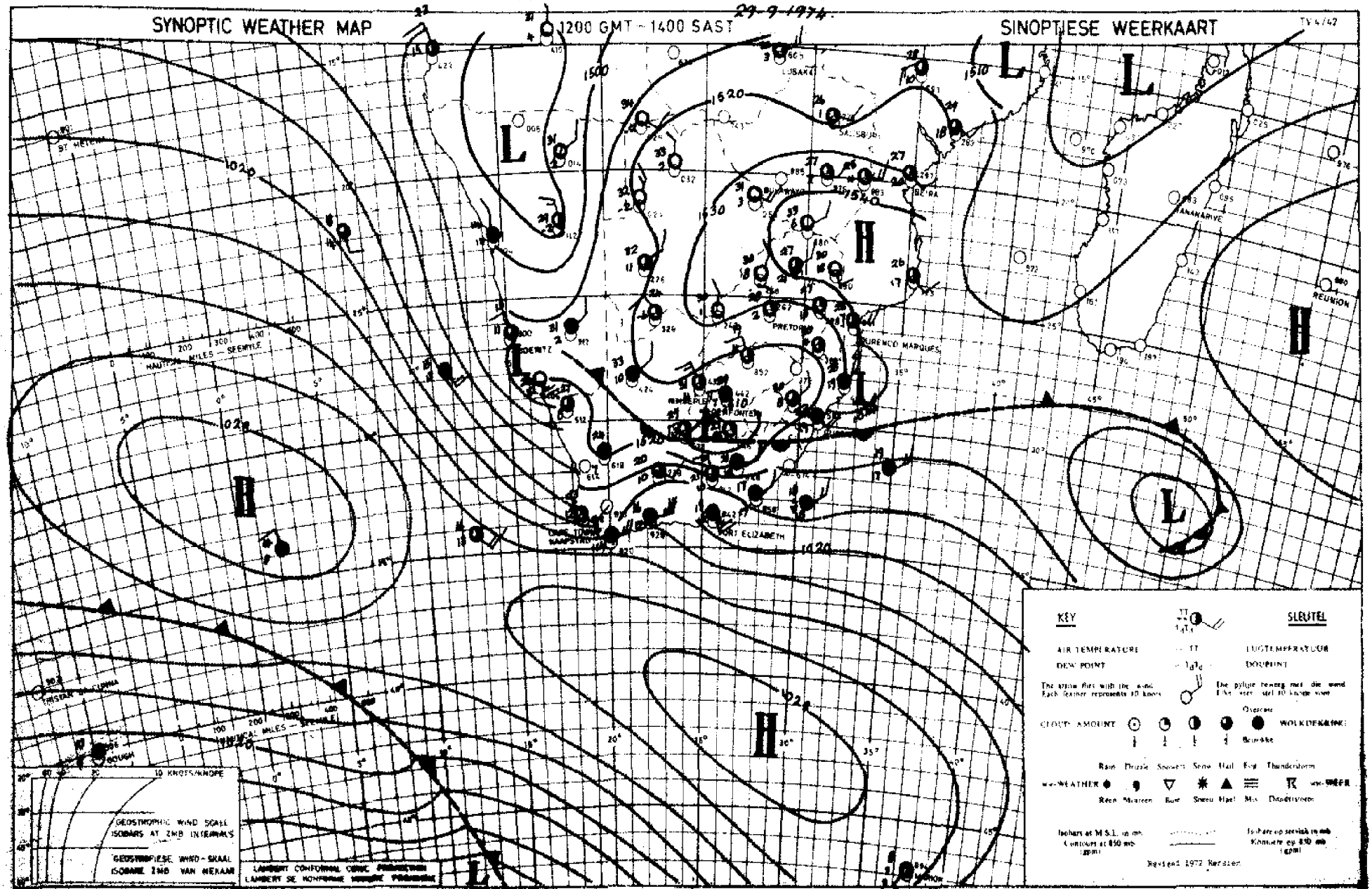

INFERENCE The combination of a low south of Bloemfontein and the strong high south of the continent will maintain the cool, cloudy weather with rain over the Southern and Eastern Cape and the Natal coast. The low pressure trough over S.W.A. will lead to light showers over the north-western areas of the Cape later.

AFLEIDING Onder die gesamentlike invloed van die laag suid van Bloemfontein en die sterk hoëdrukstelsel suid van die vasteland sal die koel, bewolkte weer met reën voortduur oor die Suid- en Oos-Kaapse gebiede en die Natalkus. Die laedruktrog oor S.W.A. sal later ook ligte donderbuie veroorsaak oor die noordwestelike gebiede van Kaapland.

DAAGLIKSE WEERBULLETIN

Maksimum en Minimum Temperatuur (°C) en Reënval (RRR) in mm vir die 24 uur geëindig om 0800 SAST op

WEERBURO / WEATHER BUREAU
DEPT. VAN VERVOER / DEPT. OF TRANSPORT

1 - 10 - 1974

DAILY WEATHER BULLETIN

Maximum and Minimum Temperatures (°C) and Rainfall (RRR) in mm for the 24 hours ended at 0800 SAST on

TRANSVAAL	Max	Min	RRR
Alberton			
Barberton			
Belfast			
Bethal	28	9	
Bloemhof	30	7	
Carolina	27	10	
Delareyville			
Delmas			
Doornspruit (Vaalwater)	32	13	
Ermelo			
Jan Kempdorp			
Jan Smuts	27	13	
Johannesburg (Jhb)	25	14	
Klerksdorp			
Kroonstad (Rustenburg)	31	13	
Letaba			
Levubu	31	15	
Lichtenburg			
Louis Trichardt			
Lydenburg	27	7	
Marble Hall			
Mara	32	13	
Marnitz	32	14	
Messina	35	14	
Middelburg			
Flaur. da. Lys	29	14	
Nelspruit	29	16	
Phalaborwa	32	16	
Pietersburg	29	11	
Piet Retief	26	14	
Pongola			
Potchefstroom	32	12	
Potgietersrus	32	16	
Pretoria	30	17	
Pretoriuskop			
Punda Milia			
Satara			
Sekhukhune			
Shingwidzi			
Skukuza	31	16	
Standerton	28	8	
Schweizer-Reneke			
Thabazimbi			
Tom Burke			
Tzaneen			
Vereeniging			
Volksrust			
Warmbad	32	11	
Waterval-Boven			
Witbank			
Wolmaransstad			
Zeerust			

NATAL	Max	Min	RRR
Cape St. Lucia	23	20	
Cedara	19	16	1.0
Dundee			
Durban (Louis Botha)	22	20	1.6
Estcourt	26	15	
Harding			
Himeville			
Hluhluwe			
Melmoth			3.0
Mkuze			
Newcastle	25	15	
Port Shepstone	21	19	12.0
Van Reenen			
Vryheid			
Waterford (Underberg)	22	11	

O.V.S. - O.F.S.	Max	Min	RRR
Balkfontein (Bethaville)			
Bethlehem	28	9	
Bloemfontein (J.B.M. Hertzog)	30	16	
Bultfontein			
Clocolan			
Fauresmith	30	17	
Ficksburg			
Frankfort	30	12	
Harrismith			
Hoopstad	33	17	
Heilbron			
Kopjies			
Kroonstad	30	15	
Lindley			
Modderpoort			
Petrusburg			
Philippolis			
Reddersburg			
Reitz			
Rouxville			
Vrede			
Warden			
Welkom	31	13	
Wepener	29	16	
Winburg			
Zastron			

KAAP - CAPE	Max	Min	RRR
Aberdeen			
Addo			
Agulhas	17	15	10.6
Alexander Bay	22	16	
Aliwal North	28	11	
Beaufort West	20	12	
Boegoebergdam			
Brandvlei			
Caledon			
Calitzdorp			
Calvinia	28	9	
Cape Columbine	20	13	9.6
Cape St. Francis	18	14	1.0
Cape Town (D.F. Malan)	20	13	11.2
Cape Town (Roeland St.)			
Carnarvon			
Ceres			5.5
Citrusdal			
Colesberg			
Cradock			
De Aar	30	14	
Döhne	18	14	1.6
Douglas	xx	15	
East London (Ben Schoeman)	18	15	3.0
Elsenburg			
Fort Beaufort			
Fraserburg	22	8	
Garies			1.0
George			
Graaff-Reinet	22	13	
Grahamstown			
Grootfontein (Middelburg)	22	9	
Hopetown			
Idutywa			
Jansenville	22	17	
Joubertina			
Kaappunt	18	12	6.4
Kimberley (B.J. Vorster)	32	18	
Knysna			
Kokstad	21	11	
Kuruman	30	13	
Ladismith			
Langebaanweg	20	14	4.0
Maclear			
Mafeking	32	16	
Malmesbury			
Matatiele			
Matroosberg	13	11	1.6
Mbashe	20	17	12.8

KAAP - CAPE	Max	Min	RRR
Mosselbaai	16	14	1.4
Oliep	19	9	3.0
Oudtshoorn	21	11	0.4
Petrusville			
Piketberg			
Pofadder	27	9	
Port Elizabeth (H.K. Verwoerd)	19	16	
Port Nolloth	15	12	0.1
Port St. Johns	21	19	5.0
Prieska	34	11	
Prince Albert			
Queenstown	21	12	0.1
Riversdale	18	13	2.0
Robertson	16	13	2.0
Sheeprun	23	12	
Somerset East	22	14	
Steynsburg			
Strydenburg			
Sutherland	20	7	
Swellendam			
Tarkastad			
Touwsrivier			
Twee Riviere	34	11	
Umtata	20	14	
Uniondale			
Upington	36	9	
Vanwyksvlei	33	10	
Victoria West			
Vredendal	26	13	
Vryburg	33	11	
Williston			
Willowmore	18	13	
Willow Park (Dordrecht)			

LESOTHO	Max	Min	RRR
Maseru			
Ox-Bow			

SWAZILAND	Max	Min	RRR
Bulembu			
Manzini (Matsapa)			
Siteki			

S.W.A.	Max	Min	RRR
Aroab			
Bethanien			
Dordabis			
Gobabeb	22	8	
Gobabis	32	17	
Grootfontein	33	19	
J.G. Strijdom	28	14	
Karasburg			
Kalkfeld			
Karibib			
Keetmanshoop	30	7	
Kub			
Luderitz	13	11	
Mariental	33	9	
Möwe	19	14	
Ohopoho	28	12	
Okahandja			
Okaukuejo	30	18	
Ondangwa			
Otavi			
Otjiwarango			
Outjo			
Behoboth			
Rundu	35	13	
Steinhausen			
Tsumeb			
Uis	26	10	
Walvisbaai	17	11	
Windhoek			

BOTSWANA	Max	Min	RRR
Francistown	33	12	
Gaborone	34	13	
Ghanzi	35	14	
Lobatsi			
Mahalapye			
Maun	34	14	
Shakawe	36	15	
Tshabong	34	16	
Tshane	34	17	

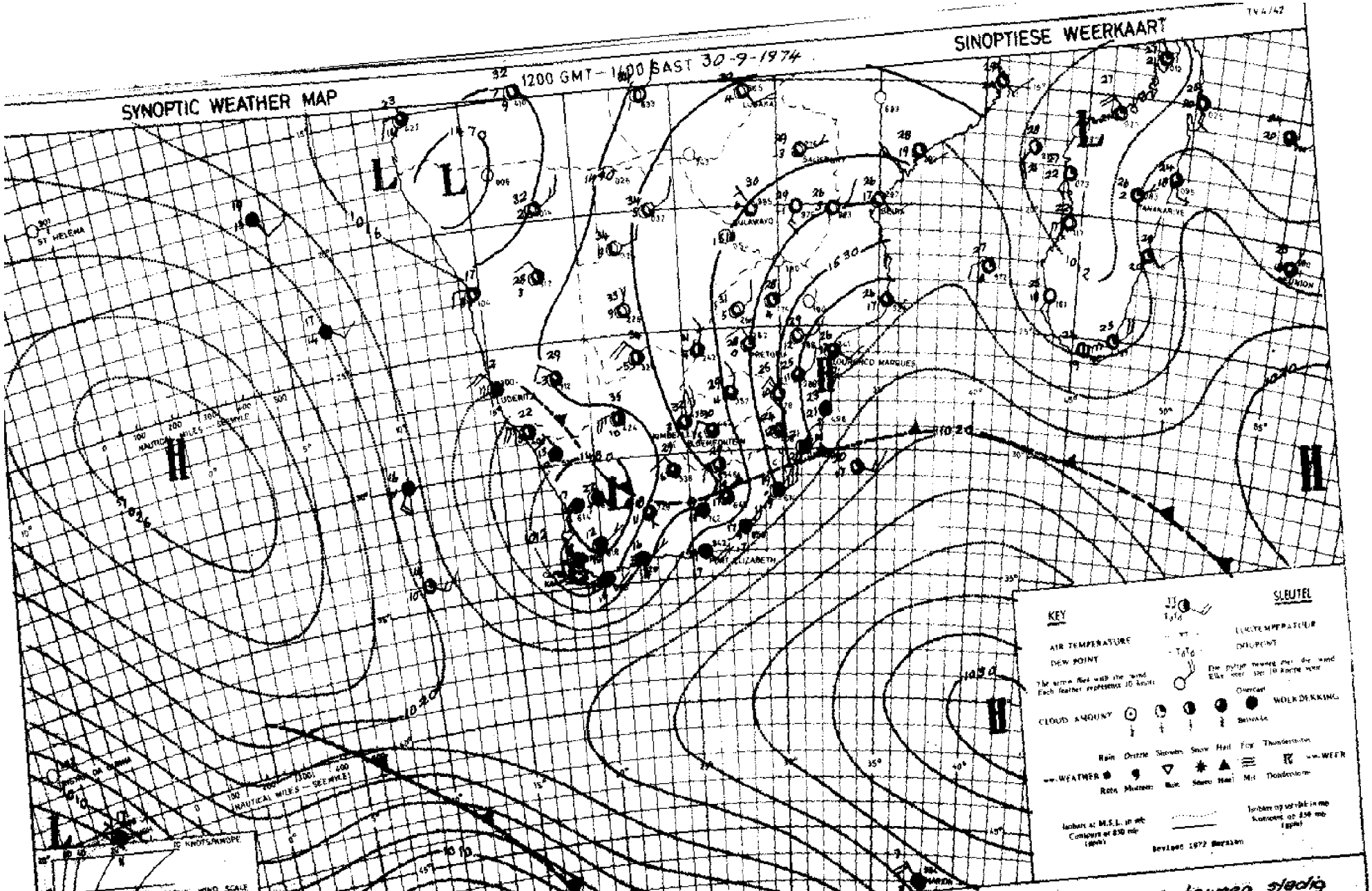

INFERENCE The low over Western Cape is advancing slowly eastwards so that further rain will fall over the southern and eastern areas of the Cape and the Natal coast. Isolated thundershowers will occur over the rest of the Cape and Southern Free State, but further north hot, dry weather

AFLEIDING Die laedrukstelsel oor Wes-Kaapland beweeg stadig ooswaarts sodat verdere reën oor die suidelike en oostelike dele van Kaapland en die Natalkus sal voorkom. Enkele donderbuie sal oor die res van Kaapland en die Suid-Vrystaat uitsak, maar verder noord sal warm, droe weer voortduur.

REPUBLIC of SOUTH AFRICA

DAAGLIKSE WEERBULLETIN

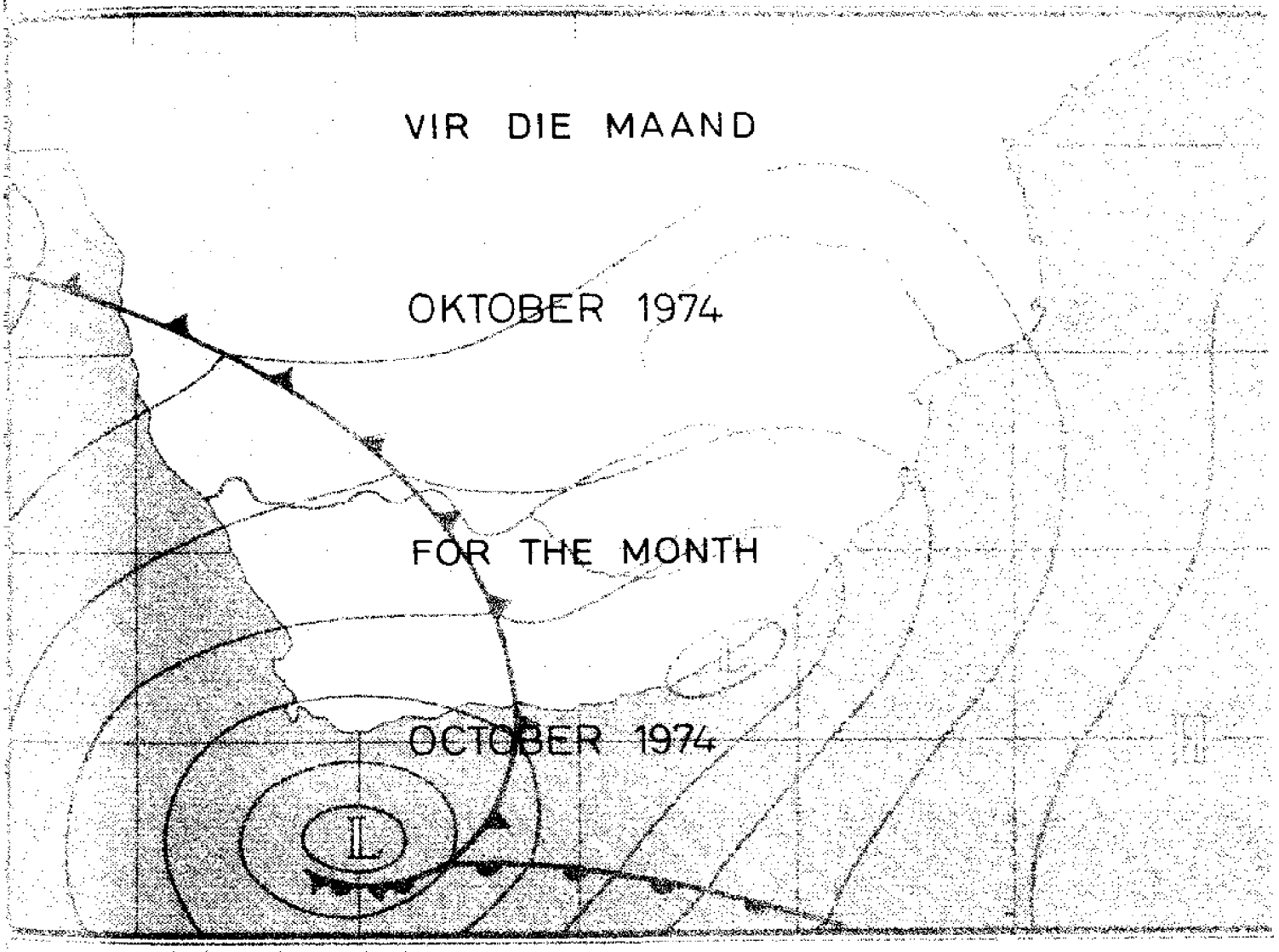

DAILY WEATHER BULLETIN

DAAGLIKSE WEERBULLETIN

Maksimum en Minimum Temperatuur (°C) en Reënval (RRR) in mm vir die 24 uur geëindig om 0800 SAST op

WEERBURO / WEATHER BUREAU
DEPT VAN VERVOER / DEPT OF TRANSPORT
2 - 10 - 1974

DAILY WEATHER BULLETIN

Maximum and Minimum Temperatures (°C) and Rainfall (RRR) in mm for the 24 hours ended at 0800 SAST on

TRANSVAAL	Max	Min	RRR
Alberton			
Barberton			
Belfast			
Bethal	27	12	
Bonspoort	30	8	
Carolina	26	11	
Delareyville			
Delmas			
Doornspruit (Vaalwater)	31	10	
Ermelo			
Jan Kempdorp			
Jan Smuts	26	13	
Joubertpark (Jhb)	25	15	
Klerksdorp			
Kroondal (Rustenburg)	31	15	
Letaba			
Levubu	27	14	
Lichtenburg			
Loskopdam			
Loskopkanale (Groblersdal)			
Louis Trichardt			
Lydenburg	25	9	
Marble Hall			
Mara	29	10	
Marnitz	31	17	
Messina	32	12	
Middelburg			
Fleur de Lys	29	18	
Nelspruit	29	12	
Phalaborwa			
Pietersburg	27	12	
Piet Retief	30	17	
Pongola			
Potchefstroom	31	13	
Potgietersrus	29	15	
Pretoria	29	13	
Pretoriuskop			
Punda Milia			
Satara			
Sekhukhune			
Shingwidzi			
Skukuza	31	11	
Standerton	28	12	
Schweizer-Reneke			
Thabazimbi			
Tom Burke			
Tzaneen			
Vereeniging			
Volksrust			
Warmbad	31	11	
Waterval-Boven			
Witbank			
Wolmaransstad			
Zoerust			

NATAL	Max	Min	RRR
Cape St. Lucia	24	20	
Cedara	32	15	
Dundee			
Durban (Louis Botha)	28	20	
Estcourt	31	14	
Harding			
Himeville			
Hluhluwe			
Melmoth			
Mkuze			
Newcastle	28	6	
Port Shepstone	23	18	
Van Reenen			
Vryheid			
Waterford (Underberg)	29	8	

O.V.S. - O.F.S.	Max	Min	RRR
Balkfontein (Bothaville)			
Bethlehem	29	11	
Bloemfontein (J.B.M. Hertzog)	29	4	
Bultfontein			
Clocolan			
Fauresmith	25	7	
Ficksburg			
Frankfort	29	11	
Harrismith			
Hoopstad	32	9	
Heilbron			
Koppies			
Kroonstad	30	12	
Lindley			
Modderpoort			
Petrusburg			
Philippolis			
Reddersburg			
Reitz			
Rouxville			
Vrede			
Warden			
Welkom	31	9	
Wepener	28	5	
Winburg			
Zastron			

KAAP - CAPE	Max	Min	RRR
Aberdeen			
Addo			
Agulhas	18	14	
Alexander Bay	19	13	
Aliwal North	27	5	
Beaufort West	22	11	
Boegoebergdam			
Brandvlei			
Caledon			
Calitzdorp			
Calvinia	16	10	0,3
Cape Columbine	18	13	0,6
Cape St. Francis	17	15	
Cape Town (D.F. Malan)	19	13	0,2
Cape Town (Roeland St.)			
Carnarvon			
Ceres			1,0
Citrusdal			
Colesberg			
Cradock			
De Aar	21	7	
Döhne	31	12	1,0
Douglas	XX	8	
East London (Ben Schoeman)	25	14	
Elsenburg			
Fort Beaufort			
Fraserburg	19	8	
Garies			
George			
Graaff-Reinet	28	14	
Grahamstown			
Grootfontein (Middelburg)	24	5	
Hopetown			
Idutywa			
Jansenville	27	13	
Joubertina			
Kaappunt	17	12	
Kimberley (B.J. Vorster)	27	8	
Knysna			
Kokstad	31	11	
Kuruman	27	9	
Ladismith			
Langebaanweg	18	14	1,3
Maclear			
Mafeking	33	15	
Malmesbury			
Matatiele			
Matroosberg	18	6	
Mbashe	22	14	

KAAP - CAPE	Max	Min	RRR
Mosselbaai	20	14	
Okiep	14	7	0,7
Oudtshoorn	19	11	
Petrusville			
Piketberg			
Pofadder	19	9	
Port Elizabeth (H.F. Verwoerd)	21	16	
Port Nolloth	15	13	
Port St. Johns	22	17	
Prieska	24	11	
Prince Albert			
Queenstown	28	10	
Riversdale	20	10	1,5
Robertson	24	14	
Sheeprun	30	10	
Somerset East	26	12	
Steynsburg			
Strydenburg			
Sutherland	13	7	
Swellendam			
Tarkastad			
Touwsrivier			
Twee Riviere			
Umtata	35	12	
Uniondale			
Upington	23	7	
Vanwyksvlei	21	7	
Victoria West			
Vredendal	21	15	
Vryburg	30	8	
Williston			
Willowmore	19	8	
Willow Park (Dordrecht)			

LESOTHO	Max	Min	RRR
Maseru			
Ox-Bow			

SWAZILAND	Max	Min	RRR
Bulembu			
Manzini (Matsapa)			
Siteki			

S.W.A.	Max	Min	RRR
Aroab			
Bethanien			
Dordabis			
Gobabeb	28	9	
Gobabis	26	10	
Grootfontein	26	14	
J.G. Strijdom	27	13	
Karasburg			
Kalkfeld			
Karibib			
Keetmanshoop	23	9	
Kub			
Luderitz	17	12	
Mariental	30	12	
Möwe	18	13	
Ohopoho	31	14	
Okahandja			
Okaukuejo	30	18	
Ondangwa			
Otavi			
Otjiwarango			
Outjo			
Rehoboth			
Rundu	35	17	
Steinhausen			
Tsumeb			
Uis	27	13	
Walvisbaai	17	11	
Windhoek			

BOTSWANA	Max	Min	RRR
Francistown	34	10	
Gaborone	33	14	
Ghanzi	33	13	
Lobatsi			
Mahalapye			
Maun	36	14	
Shakawe	37	14	
Tshabong	28	10	
Tshane	28	13	

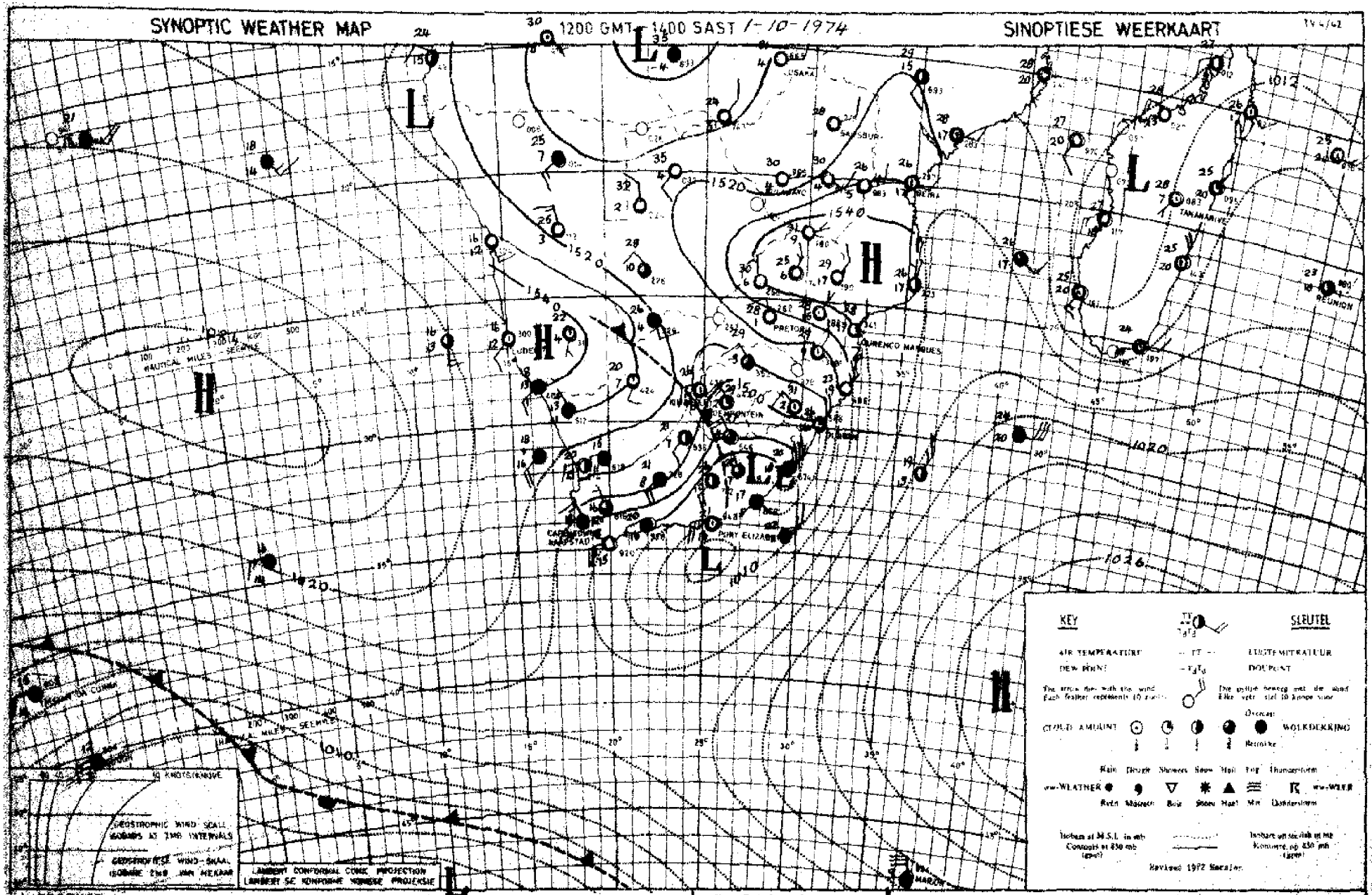

INFERENCE The complex low pressure system along the south and east coasts is slowly moving eastwards and therefore cloudy weather with light rain will occur over these regions. Associated with this a weak cold front is advancing over the interior and cooler air will spread behind it over the Free State, Southern Transvaal and Southern Natal.

AFLEIDING Die komplekse laedrukstelsel aan die suid- en oostkus beweeg stadig ooswaarts en dus sal bewolkte weer met lighte reen oor hierdie gebiede voorkom. Gepaard hiermee beweeg 'n swak koufront oor die binneland wat koeler weer oor die Vrystaat, Suid-Transvaal en Suid-Natal sal teweegbring.

DAAGLIKSE WEERBULLETIN

Maksimum en Minimum Temperatuur (°C) en Reënval (RRR) in mm vir die 24 uur geëindig om 0800 SAST op

WEERBURO / WEATHER BUREAU
DEPT VAN VERVOER / DEPT OF TRANSPORT
3 - 10 - 1974

DAILY WEATHER BULLETIN

Maximum and Minimum Temperatures (°C) and Rainfall (RRR) in mm for the 24 hours ended at 0800 SAST on

TRANSVAAL	Max	Min	RRR
Alberton			
Barberton			
Belfast			
Bethal	28	10	
Bospoort	28	9	
Carolina	27	1	
Delareyville			
Delmas			
Doornspruit (Vaalwater)	32	13	
Ermelo			
Jan Kempdorp			
Jan Smuts	27	10	
Joubertpark (Jhb)	27	13	
Klerksdorp			
Kroondal (Rustenburg)	33	3	
Letaba			
Levubu	34	6	
Lichtenburg			
Loskopdam			
Loskopkanaal (Groblersdal)			
Louis Trichardt			
Lydenburg	27	9	
Marble Hall			
Mara	33	16	
Marnitz	34	16	
Messina	37	19	
Middelburg			
Flag...de Kyn	34	15	
Nelspruit	33	16	
Phalaborwa	37	17	
Pietersburg	31	13	
Piet Retief	29	14	
Pongola			
Potchefstroom	29	7	
Potgietersrus	32	16	
Pretoria	30	4	
Pretoriuskop			
Punda Milia			
Satara			
Sekhukhune			
Shingwidzi			
Skukuza	36	15	
Standerton	28	9	
Schweizer-Reneke			
Thabazimbi			
Tom Burke			
Tzaneen			
Vereeniging			
Volksrust			
Warmbad	32	11	
Waterval-Boven			
Witbank			
Wolmaransstad			
Zeerust			

NATAL	Max	Min	RRR
Cape St. Lucia	23	12	
Cedara	22	9	
Dundee			
Durban (Louis Botha)	25	6	
Estcourt	27	2	
Harding			
Himeville			
Hluhluwe			
Melmoth			
Mkuze			
Newcastle	32	3	
Port Shepstone	23	16	
Van Reenen			
Vryheid			
Waterford (Underberg)	23	9	
O.V.S. - O.F.S.			
Balkfontein (Bothaville)			
Bethlehem	25	10	
Bloemfontein (J.B.M. Hertzog)	25	3	
Bultfontein			
Clocolan			
Fauresmith	25	8	
Ficksburg			
Frankfort	28	8	
Harrismith			
Hoopstad	27	5	
Heilbron			
Koppies			
Kroonstad	26	7	
Lindley			
Modderpoort			
Petrusburg			
Philippolis			
Reddersburg			
Reitz			
Rouxville			
Vrede			
Warden			
Welkom	26	10	
Wepener	25	4	
Winburg			
Zastron			

KAAP - CAPE	Max	Min	RRR
Aberdeen			
Addo			
Agulhas			
Alexander Bay	20	12	
Aliwal North	24	7	
Beaufort West	26	8	
Boegoebergdam			
Brandvlei			
Caledon			
Calitzdorp			
Calvinia	23	5	
Cape Columbine	17	12	
Cape St. Francis	18	13	
Cape Town (D. F. Malan)	19	7	
Cape Town (Roeland St.)			
Carnarvon			
Ceres			
Citrusdal			
Colesberg			
Cradock			
De Aar	24	9	
Döhne	22	11	
Douglas	xx	7	
East London (Ben Schoeman)	23	13	
Elsenburg			
Fort Beaufort			
Fraserburg	25	4	
Garies			
George			
Graaff-Reinet	26	9	
Grahamstown			
Grootfontein (Middelburg)	25	5	
Hopetown			
Idutywa			
Jansenville	29	10	
Joubertina			
Kaappunt	16	12	
Kimberley (B. J. Vorster)	26	11	
Knysna			
Kokstad	23	3	
Kuruman	28	7	
Ladismith			
Langebaanweg	19	7	
Maclear			
Mafeking	31	14	
Malmesbury			
Matatiele			
Matroosberg	23	4	
Mbashe	21	14	

KAAP - CAPE	Max	Min	RRR
Mosselbaai	19	14	
Oklep	25	12	
Oudtshoorn	26	8	
Petrusville			
Piketberg			
Pofadder	25	13	
Port Elizabeth (H.E. Verwoerd)	20	13	
Port Nolloth	18	9	
Port St. Johns	22	17	
Prieska	27	7	
Prince Albert			
Queenstown	25	10	
Riversdale	25	11	
Robertson	24	6	
Sheeprun	26	9	
Somerset East	26	10	
Steynsburg			
Strydenburg			
Sutherland	19	-2	
Swellendam			
Tarkastad			
Touwsrivier			
Twee Riviere	29	8	
Umtata	26	9	
Uniondale			
Upington	27	8	
Vanwyksvlei	26	7	
Victoria West			
Vredendal	24	8	
Vryburg	28	6	
Williston			
Willowmore	25	10	
Willow Park (Dordrecht)			
LESOTHO			
Maseru			
Ox-Bow			
SWAZILAND			
Bulembu			
Manzini (Matsapa)	27	13	
Siteki			

S.W.A.	Max	Min	RRR
Aroab			
Bethanien			
Dordabis			
Gobabeb	33	13	
Gobabis	30	11	
Grootfontein	31	12	
J. G. Strijdom	27	15	
Karasburg			
Kalkfeld			
Karibib			
Keetmanshoop	29	8	
Kub			
Luderitz	18	12	
Mariental	32	14	
Möwe	17	13	
Ohopoho	33	16	
Okahandja			
Okaukuejo	34	3	
Ondangwa			
Otavi			
Otjiwarango			
Outjo			
Rehoboth			
Rundu	36	11	
Steinhausen			
Tsumeb			
Uis			
Walvisbaai	7	11	
Windhoek			
BOTSWANA			
Francistown	35	17	
Gaborone	33	15	
Ghanzi	34	13	
Lobatsi			
Mahalapye			
Maun	36	17	
Shakawe	36	11	
Tshabong	30	8	
Tshane	31	4	

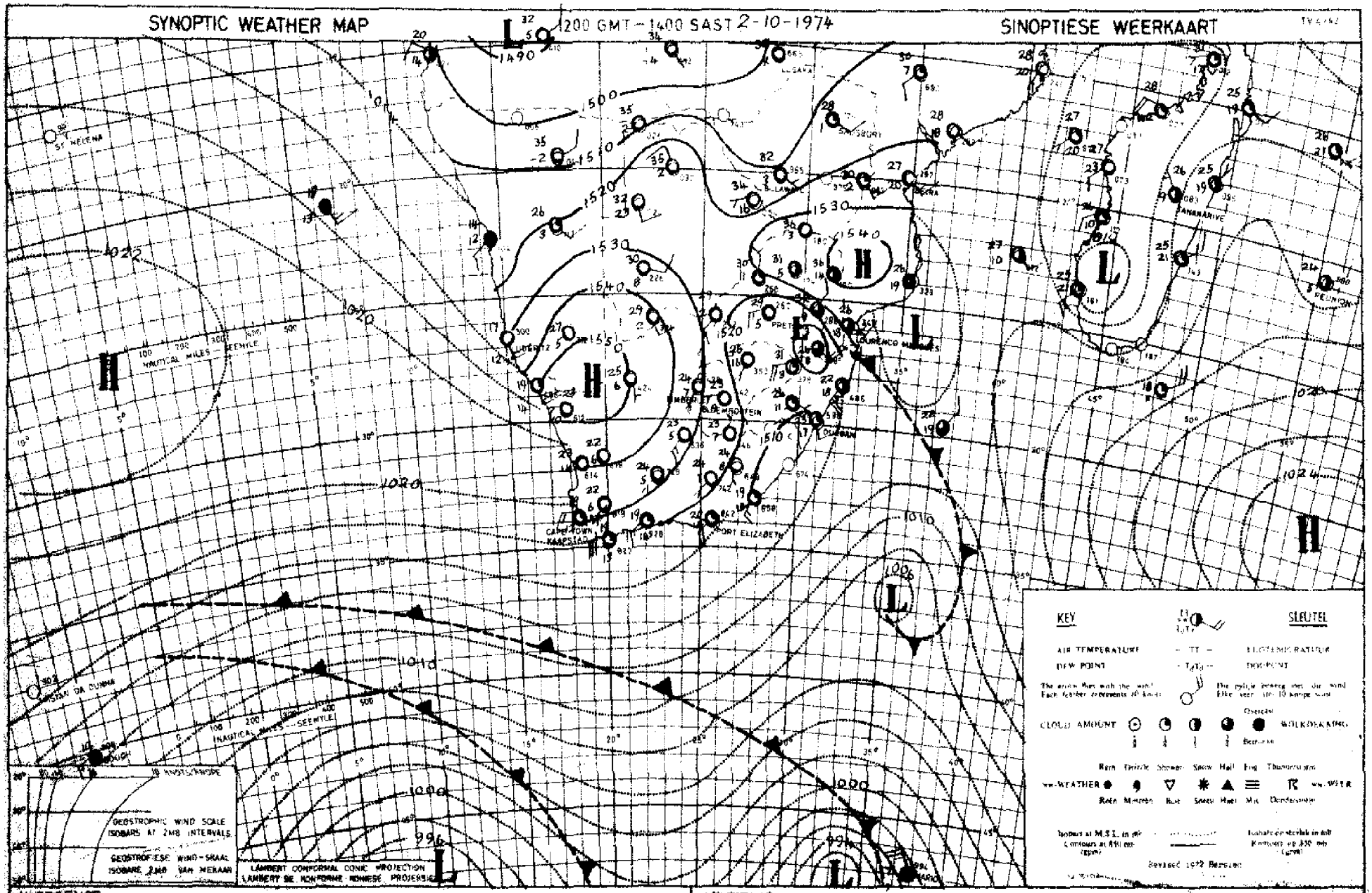

INFERENCE There is an anticyclonic circulation over the interior and therefore fine weather will prevail over most regions. The cold fronts over the southern ocean areas will cause light showers over the South western Cape later tomorrow.

AFLEIDING Daar is 'n hoedruksirkulasie oor die binneland en gevolglik sal mooiweerstoestande oor die meeste gebiede voortduur. Die koufronte oor die suidelike oseaanstreke sal later meer ligte buie oor Suidwes-Kaapland veroorsaak.

DAAGLIKSE WEERBULLETIN

Maksimum en Minimum Temperatuur (°C) en Reënval (RRR) in mm vir die 24 uur geëindig om 0800 SAST op

WEERBURO / WEATHER BUREAU
DEPT. VAN VERVOER / DEPT. OF TRANSPORT

4 - 10 - 1974

DAILY WEATHER BULLETIN

Maximum and Minimum Temperatures (°C) and Rainfall (RRR) in mm for the 24 hours ended at 0800 SAST on

TRANSVAAL	Max	Min	RRR
Alberton			
Barberton			
Belfast			
Bethal	28	10	
Bethlehem	31	12	
Carolina	26	10	
Delareyville			
Delmas			
Doornspruit (Vaalwater)	31	10	
Ermelo			
Jan Kempdorp			
Jan Smuts	27	13	
Joubertpark (Jhb)	26	15	
Klerksdorp			
Kroondal (Rustenburg)	33	12	
Letaba			
Levubu	23	15	
Lichtenburg			
Loskopdam			
Loskopkanaal (Groblersdal)			
Louis Trichardt			
Lydenburg	25	9	
Marble Hall			
Mara	26	12	
Marnitz	31	14	
Messina	30	15	
Middelburg			
Fleur. de Lys	28	13	
Nelspruit	28	12	
Phalaborwa	28	16	
Pietersburg	26	12	
Piet Retief	26	12	
Pongola			
Potchefstroom	31	11	
Potgietersrus	30	16	
Pretoria	31	17	
Pretoriustop			
Punda Milia			
Satara			
Seichukhune			
Skingwidzi			
Skukuza	30	14	
Standerton	29	9	
Schweizer-Reneke			
Thabazimbi			
Tom Burke			
Tzaneen			
Vereeniging			
Volksrust			
Warmbad	34	12	
Waterval-Boven			
Witbank			
Wolmaransstad			
Zeerust			

NATAL	Max	Min	RRR
Cape St. Lucia	28	19	
Cedara	25	12	
Dundee			
Durban (Louis Botha)	26	17	
Estcourt	28	11	
Harding			
Himeville			
Hluhluwe			
Melmoth			
Mkuze			
Newcastle	31	16	
Port Shepstone	23	17	
Van Reenen			
Vryheid			
Waterford (Underberg)	25	7	
O.V.S. - O.F.S.			
Balkfontein (Rothaville)			
Bethlehem			
Bloemfontein (J.B.M. Hertzog)	28	7	
Bultfontein			
Cloocolan			
Fauresmith	27	9	
Ficksburg			
Frankfort	28	7	
Harrismith			
Hoopstad	30	8	
Heilbron			
Koppies			
Kroonstad	29	9	
Lindley			
Modderpoort			
Petrusburg			
Philippolis			
Reddersburg			
Reitz			
Rouxville			
Vrede			
Warden			
Welkom	29	11	
Wepener	27	5	
Winburg			
Zastron			

KAAP - CAPE	Max	Min	RRR
Aberdeen			
Addo			
Agulhas	19	13	
Alexander Bay	17	13	
Aliwal North	28	7	
Beaufort West	29	14	
Boegoebergdam			
Brandvlei			
Caledon			
Calitzdorp			
Calvinia	28	9	
Cape Columbine	18	13	
Cape St. Francis	19	14	
Cape Town (D.F. Malan)	20	14	
Cape Town (Roeland St.)			
Carnarvon			
Ceres			
Citrusdal			
Colesberg			
Cradock			
De Aar	27	12	
Döhne	23	14	
Douglas	XX	11	
East London (Ben Schoeman)	22	17	1,4
Elsenburg			
Fort Beaufort			
Fraserburg	27	10	
Garies			
George			
Graaff-Reinet	29	13	
Grahamstown			1,7
Grootfontein (Middelburg)	27	10	
Hopetown			
Idutywa			
Jansenville	29	16	
Joubertina			
Kaappunt	16	12	
Kimberley (B.J. Vorster)	29	13	
Kaysna			
Kokstad	26	8	
Kuruman	31	12	
Ladismith			
Langebaanweg	20	11	
Maclear			
Mafeking	34	16	
Malmesbury			
Matatiele			
Matroosberg	25	8	
Mbashe	23	17	

KAAP - CAPE	Max	Min	RRR
Mosselbaai	18	4	
Oklep	28	14	
Oudtshoorn	29	11	
Petrusville			
Piketberg			
Potsdder	29	16	
Port Elizabeth (B.R. Verwoerd)	20	15	
Port Nolloth	16	13	
Port St. Johns	22	18	
Prieska	31	17	
Prince Albert			
Queenstown	29	10	
Riversdale	24	11	
Robertson	26	14	0,2
Sheeprun	27	8	
Somerset East	27	13	0,4
Steynsburg			
Strydenburg			
Sutherland	23	7	
Swellendam			
Tarkastad			
Touwsrivier			
Twee Riviere	35	16	
Umtata	26	11	
Uniondale			
Upington	35	17	
Vanwyksvlei	31	19	
Victoria West			
Vredendal	28	11	
Vryburg	32	10	
Williston			
Willowmore	28	11	
Willow Park (Dordrecht)			
LESOTHO			
Maseru			
On-Bow			
SWAZILAND			
Bulembu			
Maazini (Matsapa)	29	14	
Sitaki			

S.W.A.	Max	Min	RRR
Aroab			
Bethanien			
Dordabis			
Gobabeb	30	12	
Gobabis	33	14	
Grootfontein	33	12	
J.G. Strijdom	30	13	
Karasburg			
Kalkfeld			
Karibib			
Keetmanshoop	29	17	0,7
Kub			
Luderitz	21	12	
Mariental	34	18	
Möwe			
Okopoko	35	11	
Otjahandja			
Okaukuejo	35	17	
Ondangwa	36	13	
Otavi			
Otjiwarango			
Outjo			
Rehoboth			
Rundu	36	10	
Stolzenfels			
Tsumeb			
Uis			
Walvisbaai	16	11	
Windhoek			
BOTSWANA			
Francistown	34	13	
Gaborone	35	17	
Ghanzi	36	16	
Lobatsi			
Mahalapye			
Maun	35	18	
Shakawe	37	13	
Tshabong	35	14	
Tshane	34	16	

SYNOPTIC WEATHER MAP 1200 GMT - 1400 SAST 3-10-1974 SINOPTIESE WEERKAART

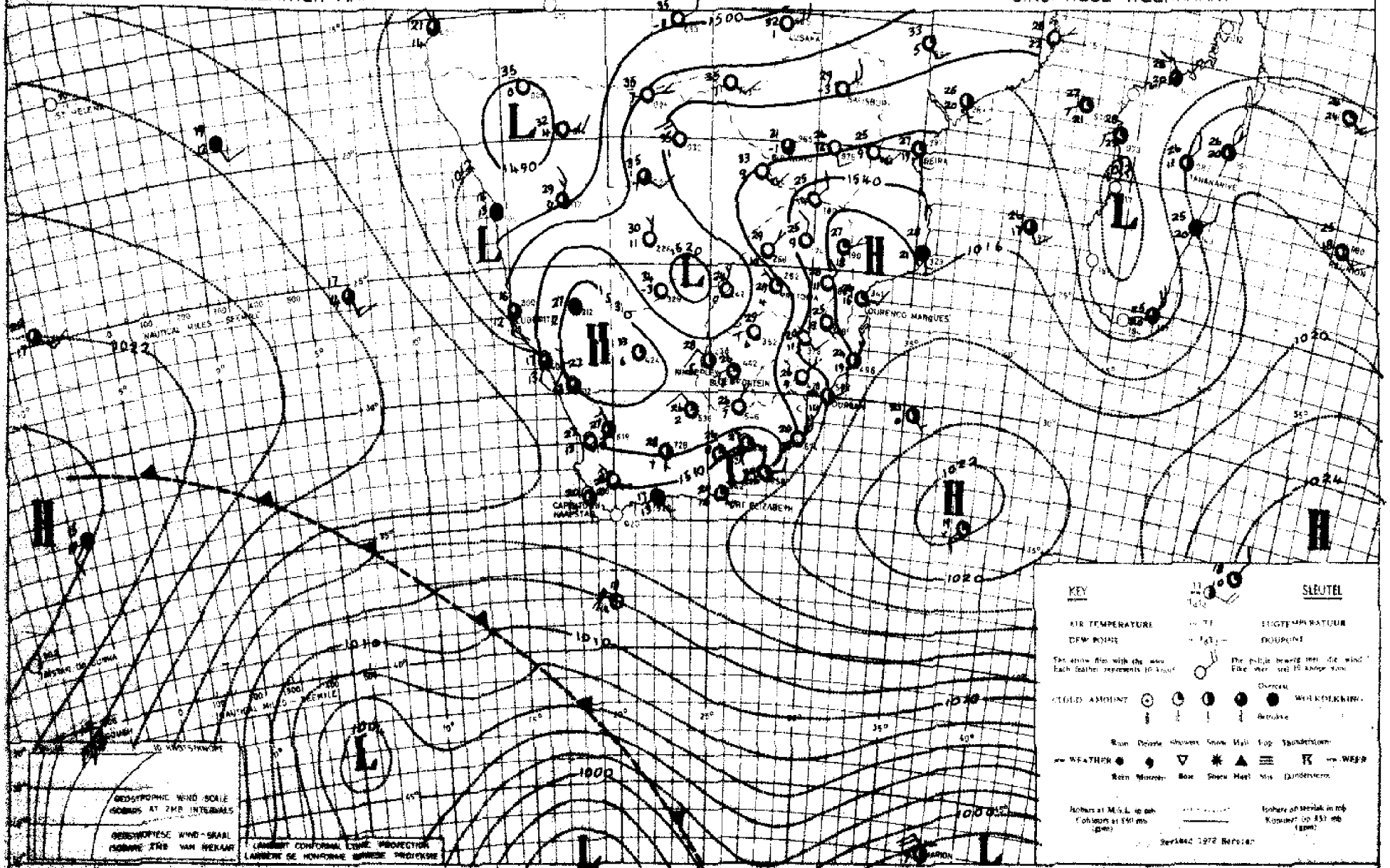

INFERENCE

Although a weak low pressure trough is situated over the central interior, no significant weather development is expected as the upper circulation is still anticyclonic. The cold front over the Atlantic ocean will reach the south-west coast tomorrow, giving showers, which will spread to the south-east later.

AFLEIDING

Hoewel 'n swak laedruktrog oor die sentrale binneland aanwesig is, word geen noemenswaardige weersontwikkeling verwag nie aangesien die bolugsirkulasie nog sterk antisiklonaal is. Die koudefront oor die Atlantiese oseaan sal more die suidwestkus bereik en buie teweegbring wat later na die suidkus sal uitbreid.

DAAGLIKSE WEERBULLETIN

Maksimum en Minimum Temperatuur (°C) en Reënval (RRR) in mm vir die 24 uur geëindig om 0800 SAST op

WEERBURO / WEATHER BUREAU
DEPT VAN VERVOER / DEPT OF TRANSPORT
5-10-1974

DAILY WEATHER BULLETIN

Maximum and Minimum Temperatures (°C) and Rainfall (RRR) in mm for the 24 hours ended at 0800 SAST on

TY. 1/73

TRANSVAAL	Max	Min	RRR
Alberton			
Barberton			
Belfast			
Bethal	28	13	
Bospoort	29	11	
Carolina	26	12	
Delareyville			
Delmas			
Doornspruit (Vaalwater)	30	12	
Ermelo			
Jan Kempdorp			
Jan Smuts	26	17	
Joubertpark (Jhb)	27	16	
Klerksdorp			
Kroondal (Rustenburg)	31	12	
Letaba			
Levubu	32	16	
Lichtenburg			
Loskopdam			
Loskopkanale (Groblersdal)			
Louis Trichardt			
Lydenburg			
Marble Hall			
Mara	32	12	
Marnitz	32	16	
Messina	40	16	
Middelburg			
Fleur. de. Lys	32	18	
Nelspruit	31	15	
Phalaborwa	32	18	
Pietersburg	30	14	
Piet Retief	31	14	0,5
Pongola			
Potchefstroom	31	9	
Potgietersrus	31	16	
Pretoria	29	15	
Pretoriuskop			
Punda Milia			
Satara			
Sekhukhune			
Shingwidzi			
Skukuza	33	17	
Standerton	27	9	
Schweizer-Reneke			
Thabazimbi			
Tom Burke			
Tzaneen			
Vereeniging			
Volksrust			
Warmbad	31	14	
Waterval-Boven			
Witbank			
Wolmaransstad			
Zeerust			

NATAL	Max	Min	RRR
Cape St. Lucia	24	20	
Cedara	31	13	
Dundee			
Durban (Louis Botha)	27	18	
Estcourt	32	14	
Harding			
Himeville			
Hluhluwe			
Melmoth			
Mkuze			
Newcastle			
Port Shepstone	25	19	
Van Reenen			
Vryheid			
Waterford (Underberg)	28	7	4,0
O.V.S. - O.F.S.			
Balkfontein (Bothaville)			
Bethlehem	29	12	
Bloemfontein (J.B.M. Hertzog)	29	10	
Bultfontein			
Clocolan			
Fauresmith	25	12	
Ficksburg			
Frankfort	28	12	
Harrismith			
Hoopstad	29	13	
Hellbron			
Koppies			
Kroonstad	30	13	
Lindley			
Modderpoort			
Petrusburg			
Philippolis			
Reddersburg			
Reitz			
Rouxville			
Vrede			
Warden			
Welkom	31	16	
Wepener	28	9	
Winburg			
Zastron			

KAAP - CAPE	Max	Min	RRR
Aberdeen			
Addo			
Agulhas	19	14	
Alexander Bay	19	14	
Aliwal North	25	9	
Beaufort West	23	12	
Boegoebergdam			
Brandvlei			
Caledon			
Calitzdorp			
Calvinia	26	7	
Cape Columbine	17	12	
Cape St. Francis	19	13	0,1
Cape Town (D.F. Malan)	20	12	
Cape Town (~~Rockland St.~~ Newlands)			0,3
Carnarvon			
Ceres			
Citrusdal			
Colesberg			
Cradock			
De Aar	23	11	2,2
Döhne	17	12	8,6
Douglas	xx	14	
East London (Ben Schoeman)	18	15	2,5
Elsenburg			
Fort Beaufort			0,4
Fraserburg	23	5	
Garies			
George			
Graaff-Reinet	21	11	
Grahamstown			0,3
Grootfontein (Middelburg)	23	8	1,4
Hopetown			
Idutywa			
Jansenville	19	14	
Joubertina			
Kaappunt	17	12	
Kimberley (B.J. Vorster)	28	13	
Knysna			
Kokstad	30	11	
Kuruman	30	12	
Ladismith			
Langebaanweg	21	11	
Maclear			
Mafeking	32	17	
Malmesbury			
Matatiele			5,0
Matroosberg			
Mbashe	21	16	1,0

KAAP - CAPE	Max	Min	RRR
Mosselbaai	20	14	
Okiep	26	7	
Oudtshoorn	24	14	
Petrusville			
Piketberg			
Pofadder	29	12	
Port Elizabeth (H.E. Verwoerd)	19	13	0,1
Port Nolloth	18	12	
Port St. Johns	23	18	
Prieska	29	13	
Prince Albert			
Queenstown	23	11	3,0
Riversdale	23	9	
Robertson	24	14	
Sheeprun	27	11	0,2
Somerset East	17	11	
Steynsburg			
Strydenburg			
Sutherland	19	0	
Swellendam			
Tarkastad			
Touwsrivier			
Twee Riviere			
Umtata	26	13	3,9
Uniondale			
Upington	31	13	
Vanwyksvlei	28	11	
Victoria West			
Vredendal	24	11	
Vryburg	31	12	
Williston			
Willowmore	21	12	
Willow Park (Dordrecht)			
LESOTHO			
Maseru			
Ox-Bow			
SWAZILAND			
Bulembu			
Manzini (Matsapa)	31	8	
Siteki			

S.W.A.	Max	Min	RRR
Aroab			
Bethanien			
Dordabis			
Gobabeb	31	10	
Gobabis	32	12	
Grootfontein	33	15	
J.G. Strijdom	28	15	
Karasburg			
Kalkfeld			
Karibib			
Keetmanshoop	31	14	
Kub			
Luderitz			
Mariental	33	14	
Möwe			
Ohopoho	36	12	
Okahandja			
Okaukuejo			
Ondangwa	36	14	
Otavi			
Otjiwarango			
Outjo			
Rehoboth			
Rundu	36	11	
Steinhausen			
Tsumeb			
Uis	32	11	
Walvisbaai	17	11	
Windhoek			
BOTSWANA			
Francistown	35	17	
Gaborone	33	15	
Ghanzi	34	13	
Lobatsi			
Mahalapye			
Maun	36	16	
Shakawe	37	12	
Tshabong			
Tshane	33	13	

SYNOPTIC WEATHER MAP 1200 GMT – 1400 SAST 4-10-1974 SINOPTIESE WEERKAART

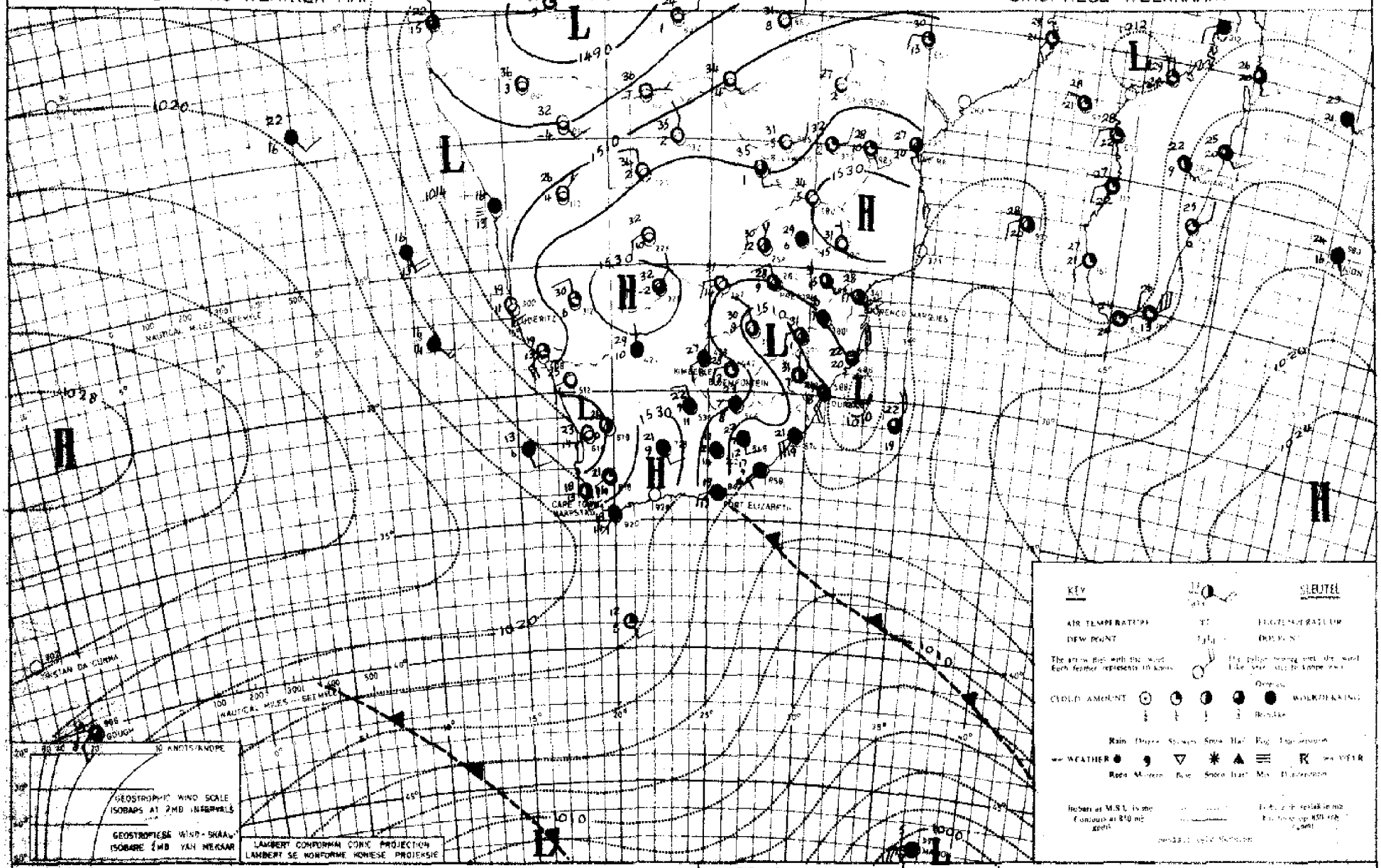

INFERENCE The ridge of high pressure moving in south of the continent will cause cool, cloudy weather with light rain over the southern and eastern coastal regions. Isolated light thundershowers may occur over the Free State, Natal and Southern Transvaal owing to the weak low pressure trough over these regions.

AFLEIDING Die wig van hoe druk wat suid van die land instoot, sal koel, bewolkte weer met ligte reen oor die suidelike en oostelike kusgebiede veroorsaak. Enkele ligte donderbuie sal voorkom oor die Vrystaat, Natal en Suid-Transvaal weens die swak lagedruktrog oor hierdie gebiede.

DAAGLIKSE WEERBULLETIN

Maksimum en Minimum Temperatuur (°C) en Reënval (RRR)
in mm vir die 24 uur geëindig om 0900 SAST op

WEERBURO / WEATHER BUREAU
DEPT VAN VERVOER / DEPT OF TRANSPORT
6 - 10 - 1974

DAILY WEATHER BULLETIN

Maximum and Minimum Temperatures (°C) and Rainfall (RRR)
in mm for the 24 hours ended at 0900 SAST on

TRANSVAAL	Max	Min	RRR
Alberton			
Barberton			
Belfast			
Bethal			
Bethlehem	31	14	
Carolina	27	14	
Delareyville			
Delmas			
Doornspruit (Vaalwater)	33	16	
Ermelo			
Jan Kempdorp			
Jan Smuts	27	16	
Joubertpark (Jhb)	32	15	
Klerksdorp			
Kroondal (Rustenburg)			
Letaba			
Levubu	33	17	
Lichtenburg			
Loskopdam			
Loskopkanale (Groblersdal)			
Louis Trichardt			
Lydenburg			
Marble Hall			
Mara	34	15	
Marnitz	34	22	
Messina	37	15	
Middelburg			
Fleur de Lys	29	19	
Nelspruit	28	15	
Phalaborwa	32	18	
Pietersburg	29	15	
Piet Retief	29	17	
Pongola			
Potchefstroom	32	16	
Potgietersrus	33	21	
Pretoria	30	19	
Pretoriuskop			
Punda Milia			
Satara			
Sekhukhune			
Shingwidzi			
Skukuza			
Standerton	29	16	
Schweizer-Reneke			
Thabazimbi			
Tom Burke			
Tzaneen			
Vereeniging			
Volksrust			
Warmbad	34	17	
Waterval-Boven			
Witbank			
Wolmaransstad			
Zeerust			

NATAL	Max	Min	RRR
Cape St. Lucia	28	20	
Cedara	32	15	
Dundee			
Durban (Louis Botha)	27	20	
Estcourt	32	14	
Harding			
Himeville			
Hluhluwe			
Melmoth			
Mkuze			
Newcastle			
Port Shepstone	23	17	7,0
Van Reenen			
Vryheid			
Waterford (Underberg)			
O.V.S. - O.F.S.			
Balkfontein (Bothaville)			
Bethlehem	29	13	
Bloemfontein (J.B.M. Hertzog)	30	13	0,2
Boltfontein			
Clocolan			
Fauresmith	29	9	
Ficksburg			
Frankfort	29	16	
Harrismith			
Hoopstad	33	12	
Hellbron			
Koppies			
Kroonstad	31	16	
Lindley			
Modderpoort			
Petrusburg			
Philippolis			
Reddersburg			
Reitz			
Rouxville			
Vrede			
Warden			
Welkom			
Wepener	29	10	0,9
Winburg			
Zastron			

KAAP - CAPE	Max	Min	RRR
Aberdeen			
Addo			
Agulhas	18	10	5,8
Alexander Bay	19	9	
Aliwal North	29	9	
Beaufort West	24	7	
Boegoebergdam			
Brandvlei			
Caledon			
Calitzdorp			
Calvinia	19	5	
Cape Columbine	17	10	0,1
Cape St. Francis	19	12	1,5
Cape Town (D.F. Malan)	18	9	2,3
Cape Town (~~Roeland St.~~ Newlands)			6,5
Carnarvon			
Ceres			
Citrusdal			
Colesberg			
Cradock			
De Aar	27	7	
Döhne	25	7	0,5
Douglas	NR	7	
East London (Ben Schoeman)	24	14	
Elsenburg			
Fort Beaufort			
Fraserburg	23	2	
Garies			
George			
Graaff-Reinet	26	9	
Grahamstown			
Grootfontein (Middelburg)	27	6	
Hopetown			
Idutywa			
Jansenville	28	11	
Joubertina			
Kaappent			48
Kimberley (B.J. Vorster)	32	10	
Knysna			3,5
Kokstad	30	12	1,0
Kuruman	32	14	
Ladismith			
Langebaanweg	18	7	
Maclear			
Mafeking	33	18	
Malmesbury			
Matatiele			
Matroosberg			1,0
Mbashe	23	15	0,5

KAAP - CAPE	Max	Min	RRR
Mosselbaai	19	10	3,0
Okiep			
Oudtshoorn	24	10	
Petrusville			
Piketberg			
Pofadder			
Port Elizabeth (H.E. Verwoerd)	21	13	1,0
Port Nolloth	12	8	
Port St. Johns	22	15	2,0
Prieska	30	6	
Prince Albert			
Queenstown	28	10	
Riversdale	19	9	4,5
Robertson	22	9	0,9
Sheeprun	30	11	1,2
Somerset East	24	9	2,0
Steynsburg			
Strydenburg			
Sutherland	6	1	
Swellendam			
Tarkastad			
Touwsrivier			
Twee Riviere	32	8	
Umtata	30	11	1,7
Uniondale			
Upington	30	6	
Vanwyksvlei	27	6	
Victoria West			
Vredendal	20	8	
Vryburg	33	12	1,2
Williston			
Willowmore	23	7	
Willow Park (Dordrecht)			
LESOTHO			
Maseru			
Ox-Bow			
SWAZILAND			
Bulembu			
Manzini (Matsapa)	29	17	
Siteki			

S.W.A.	Max	Min	RRR
Aroab			
Bethanien			
Dordabis			
Gobabeb	27	8	
Gobabis	33	15	
Grootfontein	33	17	
J.G. Strijdom	31	14	
Karasburg			
Kalkfeld			
Karibib			
Keetmanshoop	28	5	
Kub			
Luderitz	18	13	
Mariental	33	10	
Möwe	18	13	
Ohopoho			
Okahandja			
Okaukuejo	36	18	
Ondangwa	37	4	
Otavi			
Otjiwarango			
Outjo			
Rehoboth			
Rundu	36	14	
Steinhausen			
Tsumeb			
Ilis	29	2	
Walvisbaai	15	10	
Windhoek			
BOTSWANA			
Francistown	35	12	
Gaborone	35	17	
Ghanzi			
Lobatsi			
Mahalapye			
Maun			
Shakawe	38	7	
Tshabong	36	4	
Tshane	35	0	

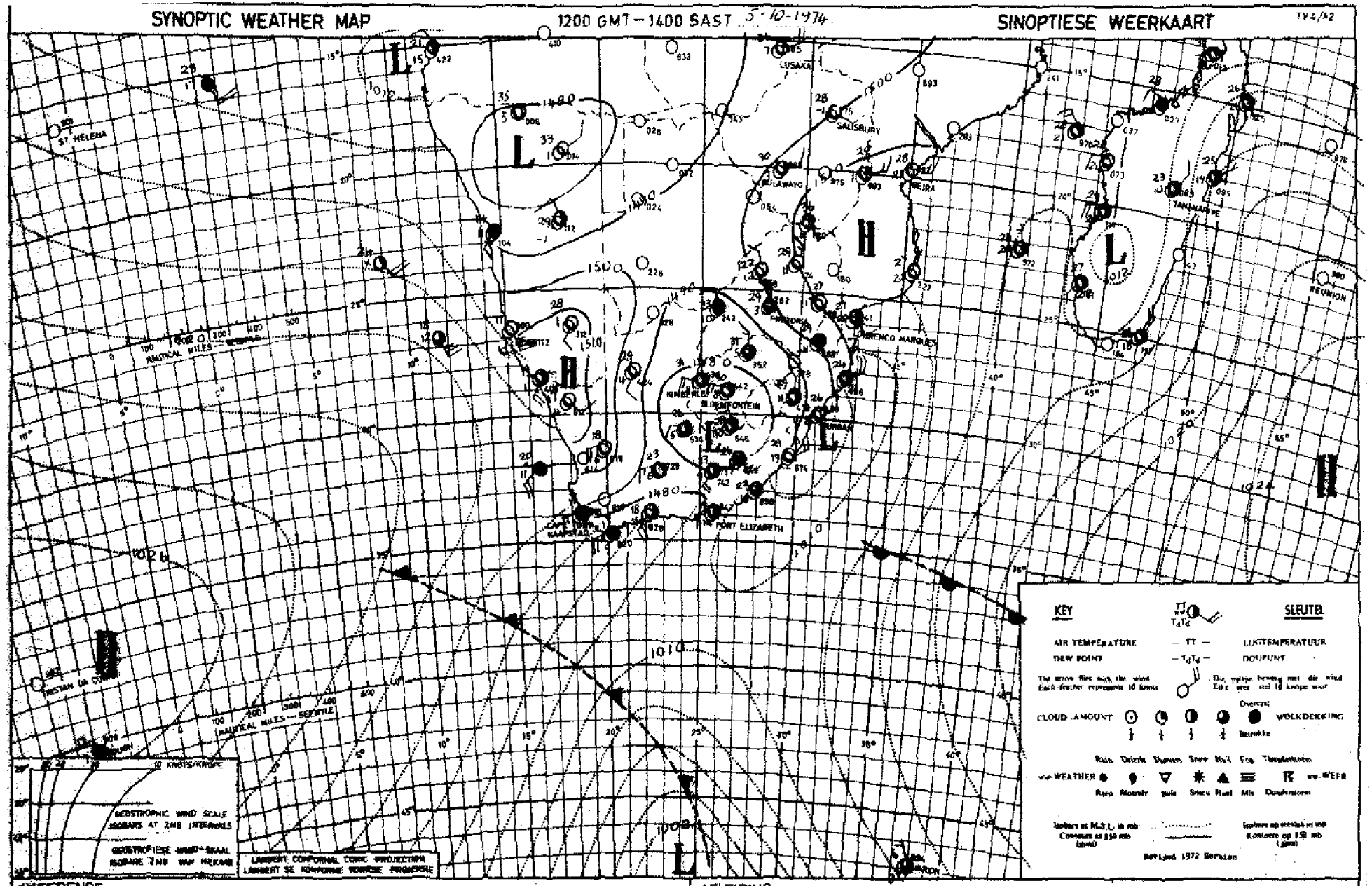

INFERENCE

With the trough of low pressure over the central interior and rising pressures in the south after the passage of the cold front, scattered thundershowers will be likely in the fairly moist air over the eastern parts of the country.

AFLEIDING

Met die trog van lage druk oor die sentrale binneland en stygende drukke in die suide nadat die koufront verby beweeg het word verspreide donderbuie in die redelik vochtige lug oor die oostelike dele van die land verwag.

DAAGLIKSE WEERBULLETIN

Maksimum en Minimum Temperatuur (°C) en Reënval (RRR) in mm vir die 24 uur geëindig om 0800 SAST op

WEERBURO / WEATHER BUREAU
DEPT VAN VERVOER / DEPT OF TRANSPORT
7 - 10 - 1974

DAILY WEATHER BULLETIN

Maximum and Minimum Temperatures (°C) and Rainfall (RRR) in mm for the 24 hours ended at 0800 SAST on

TRANSVAAL	Max	Min	RRR
Alberton			
Barberton			
Belfast			
Bethal	27	11	9,0
Bespoort	26	9	
Carolina	27	8	0,2
Delareyville			
Delmas			4,0
Doornspruit (Vaalwater)	33	16	
Ermelo			8,6
Jan Kempdorp			
Jan Smuts	26	12	4,2
Joubertpark (Jhb)	27	13	3,0
Klerksdorp			
Kroondal (Rustenburg)	30	14	0,3
Letaba			
Levubu	35	15	
Lichtenburg			
Loskopdam			
Loskopkanale (Groblersdal)			
Louis Trichardt			
Lydenburg			
Marble Hall			
Mara	34	15	
Marnitz	33	18	
Messina	38	19	
Middelburg			
Fleur de Lys	35	16	
Nelspruit	36	15	
Phalaborwa	38	18	
Pietersburg	32	14	
Piet Retief	29	9	50,0
Pongola			
Potchefstroom	29	10	
Potgietersrus	33	16	
Pretoria	30	14	5,0
Pretoriuskop			
Punda Milia			
Satara			
Sekhukhune			
Shingwidzi			
Skukuza			
Standerton	27	9	6,5
Schweizer-Reneke			
Thabazimbi			
Tom Burke			
Tzaneen			
Vereeniging			
Volksrust			14,0
Warmbad	34	16	
Waterval-Boven			
Witbank			3,4
Wolmaransstad			
Zeerust			

NATAL	Max	Min	RRR
Cape St. Lucia	22	15	20,0
Cedara	15	7	7,8
Dundee			
Durban (Louis Botha)	21	13	4,2
Estcourt	24	9	1,7
Harding			
Himeville			0,5
Hluhluwe			
Melmoth			11,0
Mkuze			12,5
Newcastle	25	8	12,5
Pietermaritzburg			11,0
Port Shepstone	19	13	3,0
Van Reenen			
Vryheid			
Waterford (Underberg)	12	4	5,6

O.V.S. - O.F.S.	Max	Min	RRR
Balkfontein (Bothaville)			
Bethlehem	29	7	
Bloemfontein (J.B.M. Hertzog)	24	3	
Bultfontein			
Clocolan			
Fauresmith	22	1	
Ficksburg			
Frankfort	26	11	0,7
Harrismith			
Hoopstad	25	5	
Heilbron			
Koppies			
Kroonstad	22	10	
Lindley			
Modderpoort			
Petrusburg			
Philippolis			
Reddersburg			
Reitz			
Rouxville			
Vrede			
Warden			
Welkom	21	9	
Wepener	24	3	
Winburg			
Zastron			

KAAP - CAPE	Max	Min	RRR
Aberdeen			
Addo			
Agulhas	17	11	
Alexander Bay	21	8	
Aliwal North	20	5	
Beaufort West	19	3	
Boegoebergdam			
Brandvlei			
Caledon			
Callitzdorp			
Calvinia	18	5	
Cape Columbine	16	8	
Cape St. Francis	17	10	
Cape Town (D. F. Malan)	17	4	
Cape Town (Roeland St.)			
Carnarvon			
Ceres			
Citrusdal			
Colesberg			
Cradock			
De Aar	18	2	
Döhne	14	5	
Douglas			
East London (Ben Schoeman)	21	10	2,8
Elsenburg			
Fort Beaufort			
Fraserburg	13	8	
Garies			
George			
Graaff-Reinet	18	3	
Grahamstown			6,0
Grootfontein (Middelburg)	15	1	
Hopetown			
Idutywa			
Jansenville	19	3	
Joubertina			8,0
Kaappunt	16	10	
Kimberley (B. J. Vorster)	23	4	
Kuyna			6,5
Kokstad	14	5	1,1
Kuruman	26	7	
Ladismith			
Langebaanweg	19	5	
Maclear			
Mafeking	32	14	
Malmesbury			
Matatiele			
Matroosberg	13	1	
Mbashe	20	12	3,5

KAAP - CAPE	Max	Min	RRR
Mosselbaai	18	11	0,2
Okiep	19	11	
Oudtshoorn			
Petrusville			
Piketberg			
Pofadder	24	7	
Port Elizabeth (H.E. Verwoerd)	17	9	13,0
Port Nolloth	17	9	
Port St. Johns	20	13	0,4
Prieska	20	6	
Prince Albert			
Queenstown	16	6	
Riversdale	17	4	
Robertson	18	4	
Sheeprun	17	6	2,0
Somerset East	17	6	
Steynsburg			
Strydenburg			
Sutherland	11	-2	
Swellendam			
Tarkastad			
Touwsrivier			
Twee Riviere	23	1	
Umtata	18	8	0,9
Uniondale			
Upington	23	8	
Vanwyksvlei	21	5	
Victoria West			
Vredendal	21	8	
Vryburg	25	6	
Williston			
Willowmore	13	0	
Willow Park (Dordrecht)			

LESOTHO	Max	Min	RRR
Maseru			
Ox-Bow			

SWAZILAND	Max	Min	RRR
Bulembu			
Manzini (Matsapa)	32	13	
Siteki			

S.W.A.	Max	Min	RRR
Aroab			
Bethanien			
Dordabis			
Gobabeb	29	8	
Gobabis	26	9	
Grootfontein	32	16	
J. G. Strijdom	25	7	
Karasburg			
Kalkfeld			
Karibib			
Keetmanshoop	22	11	
Kub			
Luderitz	30	10	
Mariental	25	11	
Möwe	17	11	
Ohopoho	35	10	
Okahandja			
Okaukuejo	35	16	
Ondangwa	35	15	
Otavi			
Otjiwarango			
Outjo			
Rehoboth			
Rundu	35	19	
Steinhausen			
Tsumeb			
Uis	28	9	
Walvisbaai	16	11	
Windhoek			

BOTSWANA	Max	Min	RRR
Francistown	36	17	
Gaborone	34	20	
Ghanzi	33	14	
Lobatsi			
Mahalapye			
Maun	36	19	
Shakawe	38	19	
Tshabong	26	6	
Tshane	26	9	

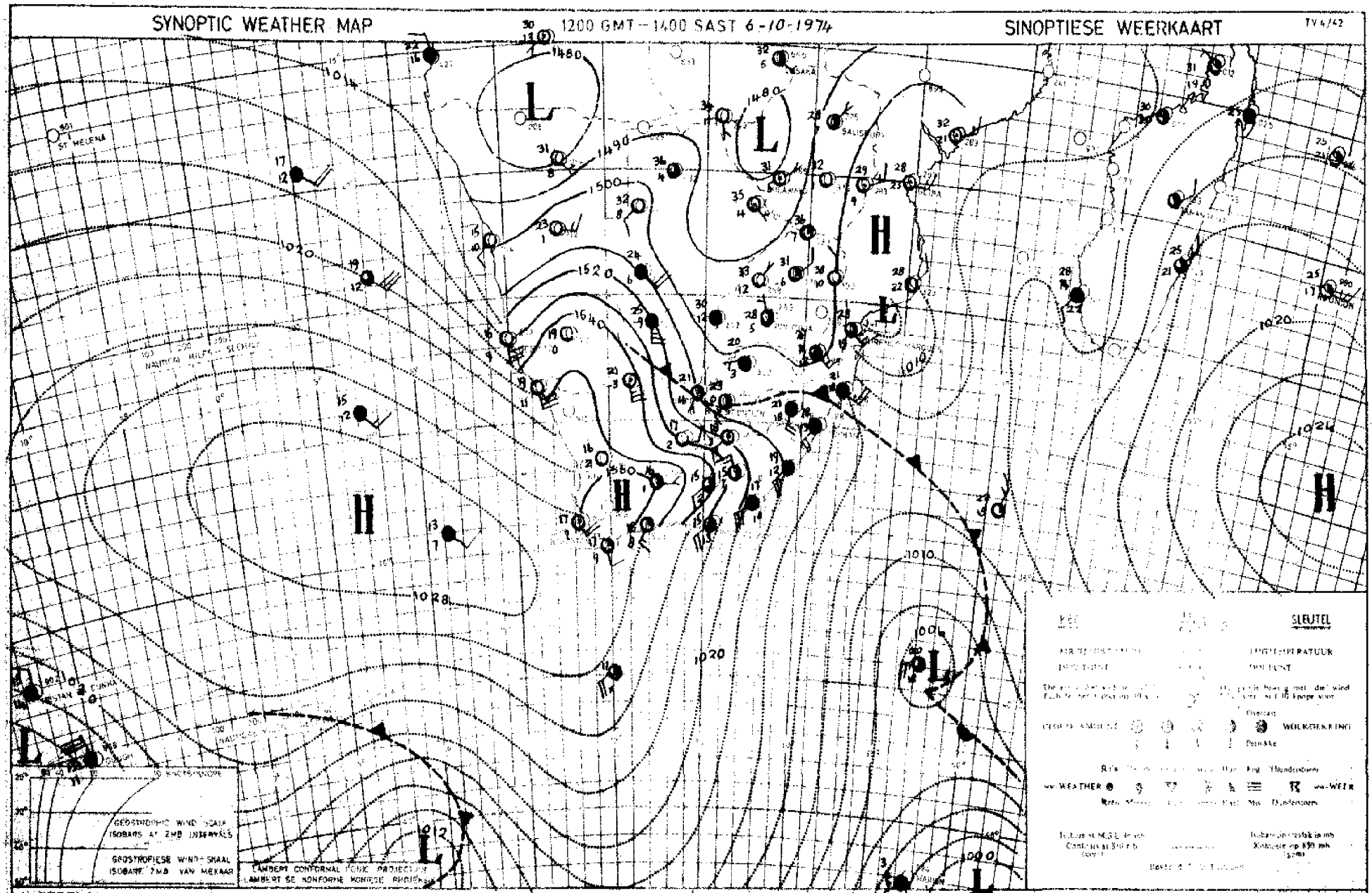

INFERENCE The strong ridge of high pressure extending south of the continent will cause cool, cloudy weather with showers to spread over the whole Natal and Eastern Transvaal while thundershowers will occur over the rest of the Transvaal and the Northern Free State as a result of the low pressure trough over these areas

AFLEIDING Met die sterk rug van hoe druk wat suid van die land in-beweeg, sal koel, bewolkte weer met buie oor Natal en Oos-Transvaal uitbreid. Donderbuie sal voorkom oor die res van Transvaal en die Noord-Vrystaat in die trog van lae druk wat oor hierdie gebiede geleë is

DAAGLIKSE WEERBULLETIN

Maksimum en Minimum Temperatuur (°C) en Reënval (RRR) in mm vir die 24 uur geëindig om 0800 SAST op

WEERBURO / WEATHER BUREAU
DEPT. VAN VERVOER / DEPT. OF TRANSPORT
8 - 10 - 1974

DAILY WEATHER BULLETIN

Maximum and Minimum Temperatures (°C) and Rainfall (RRR) in mm for the 24 hours ended at 0800 SAST on

TV. 4/5

TRANSVAAL	Max	Min	RRR
Alberton			
Bethlehem			
Belfast			
Bethal	12	9	1,0
Bloemhof	27	17	
Carolina	17	7	
Delareyville			
Delmas			2,0
Doornspruit (Vaalwater)	24	15	
Ermelo			7,0
Jan Kempdorp			
Jan Smuts	21	10	11,0
Joubertpark (Jhb)	21	11	30,0
Klerksdorp			
Kroondal (Rustenburg)	28	13	10,7
Letaba			
Levubu	20	13	4,8
Lichtenburg			
Loskopdam			
Loskopkanale (Groblersdal)			
Louis Trichardt			
Lydenburg	19	11	
Marble Hall			
Mara	19	13	
Marnitz	23	15	
Messina	25	17	
Middelburg			
Kleur. de. Ays	21	15	
Nelspruit	18	13	
Phalaborwa	34	16	
Pietersburg	21	13	
Piet Retief	12	9	2,0
Pongola			
Potchefstroom	27	12	0,2
Potgietersrus	24	15	
Pretoria	23	10	16,6
Pretoriuskop			
Punda Milia			
Giyani			0,2
Satara			
Sekhukhune			
Shingwidzi			
Skukuza	23	17	
Standerton	12	7	
Schweizer-Reneke			
Thabazimbi			
Tom Burke			
Tzaneen			
Vereeniging			
Volksrust			
Warmbad	27	13	0,2
Waterval-Boven			
Witbank			
Wolmaransstad			
Zeerust			
Venterstorp			8,5

NATAL	Max	Min	RRR
Cape St. Lucia	18	15	5,6
Cedara	24	9	
Dundee			
Durban (Louis Botha)	20	15	1,0
Estcourt	12	9	0,2
Harding			
Himeville			
Hluhluwe			
Melmoth			
Mkuze			
Newcastle			
Port Shepstone	19	14	2,0
Van Reenen			
Vryheid			
Waterford (Underberg)	10	5	

O.V.S. - O.F.S.	Max	Min	RRR
Balkfontein (Bothaville)			
Bethlehem	14	9	
Bloemfontein (J.B.M. Hertzog)	26	9	
Bultfontein			
Clocolan			
Fauresmith	24	10	
Ficksburg			
Frankfort	16	8	
Harrismith			
Hoopstad			
Heilbron			
Koppies			
Kroonstad	22	9	
Lindley			
Modderpoort			
Petrusburg			
Philippolis			
Reddersburg			
Reitz			
Rouxville			
Vrede			
Warden			
Welkom	24	10	
Wepener	25	12	
Winburg			
Zastron			

KAAP - CAPE	Max	Min	RRR
Aberdeen			
Addo			
Agulhas	18	15	
Alexander Bay	27	8	
Aliwal North			
Beaufort West	20	4	
Boegoebergdam			
Brandvlei			
Caledon			
Calitzdorp			
Calvinia	23	7	
Cape Columbine	16	9	
Cape St. Francis	17	12	
Cape Town (D.F. Malan)	12	9	
Cape Town (Roeland St.)			
Carnarvon			
Ceres			
Citrusdal			
Colesberg			
Cradock			
De Aar	22	6	
Döhne	13	7	
Douglas	25	8	
East London (Ben Schoeman)	18	11	0,1
Elsenburg			
Fort Beaufort			
Fraserburg			
Garies			
George			
Graaff-Reinet	20	5	
Grahamstown			
Grootfontein (Middelburg)	17	1	
Hopetown			
Idutywa			
Jansenville	21	5	
Joubertina			
Kaappunt	16	11	
Kimberley (B.J. Vorster)	26	16	
Knysna			
Kokstad	12	6	
Kuruman	28	12	
Ladismith			
Langebaanweg	22	7	
Maclear			
Mafeking	30	15	
Malmesbury			
Matatiele			
Matroosberg	18	4	
Mbashe	18	13	0,3

KAAP - CAPE	Max	Min	RRR
Mosselbaai	16	12	
Oliep	25	12	
Oudtshoorn	22	5	
Petrusville			
Piketberg			
Pofadder	24	10	
Port Elizabeth (H.F. Verwoerd)	17	9	
Port Nolloth	28	7	
Port St. Johns	19	16	
Prieska	25	4	
Prince Albert			
Queenstown	15	5	
Riversdale	20	5	
Robertson	23	5	
Sheeprun	13	7	
Somerset East	19	4	
Steynsburg			
Strydenburg			
Sutherland	18	-1	
Swellendam			
Tarkastad			
Touwsrivier			
Twee Riviere	28	7	
Umtata			
Uniondale			
Upington	27	5	
Vanwyksvlei	23	3	
Victoria West			
Vredendal	26	5	
Vryburg	29	14	
Williston			
Willowmore	18	2	
Willow Park (Dordrecht)			

LESOTHO	Max	Min	RRR
Maseru			
Ox-Bow			

SWAZILAND	Max	Min	RRR
Bulembu			
Manzini (Matsapa)	14	13	
Siteki			

S.W.A.	Max	Min	RRR
Aroab			
Bethanien			
Doriabis			
Gobabeb	29	9	
Gobabis	29	15	
Grootfontein	25	18	
J.G. Strijdom	26	12	
Karasburg			
Kalkfeld			
Karibib			
Keetmanshoop	27	16	
Kub			
Luderitz	22	9	
Mariental	29	14	
Möwe	17	12	
Ohopoho	35	18	
Okahandja			
Okaukuejo	34	20	
Ondangwa	32	21	
Otavi			
Otjiwarango			
Outjo			
Rehoboth			
Rundu			
Steinhausen			
Tsumeb			
Uis	32	11	
Walvisbaai	15	12	
Windhoek			

BOTSWANA	Max	Min	RRR
Francistown	24	16	
Gaborone	28	12	
Ghanzi	31	18	0,4
Lobatsi			
Mahalapye			
Maun	35	18	
Shakawe	37	17	
Tshabong	31	13	
Tshane	32	17	

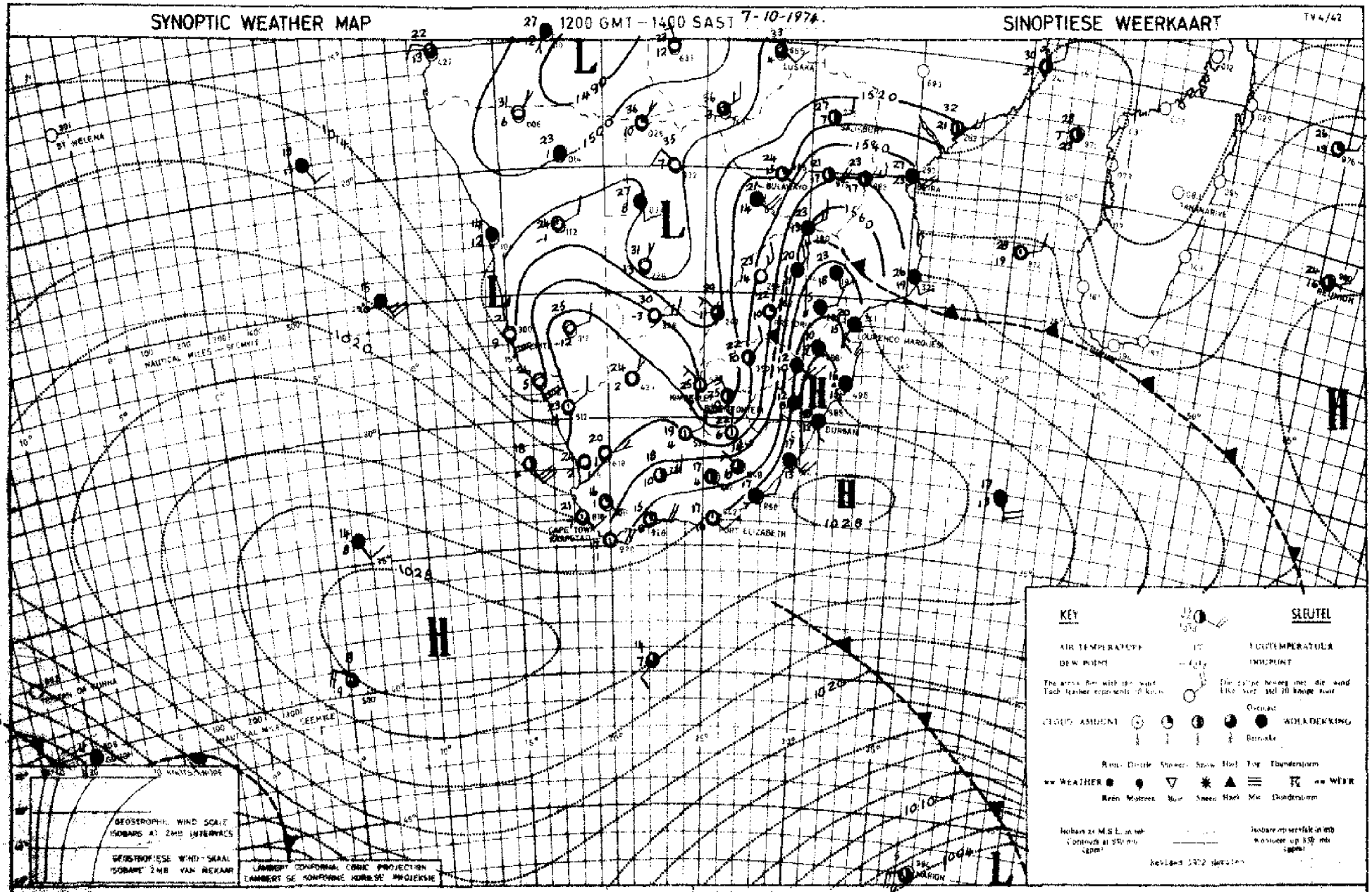

INFERENCE Scattered thundershowers will occur on the eastern side of the sharp low pressure trough extending southwards from Botswana towards Bloemfontein. Cool, cloudy weather with light showers will persist over Northern Natal and the Eastern half of the Transvaal as the high south of Durban maintains an inflow of cool, moist air from the south-east over these regions

AFLEIDING Verspreide donderbuie sal voorkom aan die oostekant van die skerp laedruktrog wat vanaf Botswana suidwaarts na Bloemfontein uitstrek. Oor Noord-Natal en die oostelike helfte van Transvaal sal dit bewolk en koel weer met lighte buie aangesien die hoog suid van Durban koel, vogtige lug uit die suidooste oor hierdie gebiede laat instroom.

DAAGLIKSE WEERBULLETIN

Maksimum en Minimum Temperatuur (°C) en Reënval (RRR) in mm vir die 24 uur geëindig om 0800 SAST op

WEERBUREAU / WEATHER BUREAU
DEPT VAN VERVOER / DEPT OF TRANSPORT
9 - 10 - 1974

DAILY WEATHER BULLETIN

Maximum and Minimum Temperatures (°C) and Rainfall (RRR) in mm for the 24 hours ended at 0800 SAST on

TRANSVAAL	Max	Min	RRR
Alberton			
Barberton			
Belfast			
Bethal	17	9	15,6
Bloemhof	25	11	
Carolina	20	8	14,5
Delareyville			
Delmas			25,0
Doornspruit (Vaalwater)	24	12	
Ermelo			10,7
Jan Kempdorp			
Jan Smuts	16	9	3,0
Joubertpark (Jhb)	16	10	8,5
Klerksdorp			
Kroondal (Rustenburg)	23	4	0,2
Letaba			
Levubu	19	16	0,9
Lichtenburg			
Loskopdam			3,0
Loskopkanaie (Groblersdal)			5,0
Louis Trichardt			
Lydenburg	17	11	4,6
Marble Hall			
Mara	22	12	
Marnitz	25	15	
Messina	25	16	
Middelburg			
Nylstroom	20	15	
Nelspruit	20	15	0,1
Phalaborwa	24	19	
Pietersburg	21	13	
Piet Retief	19	12	2,5
Pongola			
Potchefstroom	23	12	4,3
Potgietersrus	24	13	
Pretoria	21	12	2,2
Pretoriuskop			
Punda Milia			
Satara			
Sekhukhune			
Shingwidzi			
Skukuza	25	18	2,5
Standerton	17	10	24,0
Schweizer-Reneke			
Thabazimbi			
Tom Burke			
Tzaneen			
Vereeniging			
Volksrust			10,0
Warmbad	27	14	
Waterval-Boven			3,3
Witbank			14,0
Wolmaransstad			
Zeerust			

NATAL	Max	Min	RRR
Cape St. Lucia	21	17	
Cedara	22	13	1,3
Dundee			
Durban (Louis Botha)	24	17	3,5
Estcourt	20	9	1,7
Harding			
Himeville			
Hluhluwe			
Melmoth			
Mkuze			0,2
Newcastle	19	16	1,3
Port Shepstone	21	17	10
Van Reenen			
Vryheid			
Waterford (Underberg)			14,3

O.V.S. - O.F.S.	Max	Min	RRR
Balkfontein (Bothaville)			45,0
Bethlehem	19	7	11,4
Bloemfontein (J.B.M. Hertzog)	26	5	
Bultfontein			
Clocolan			
Fauresmith	26	8	
Ficksburg			
Frankfort	20	9	19,0
Harrismith			
Hoopstad	28	12	9,5
Heilbron			
Kopjes			4,0
Kroonstad	23	11	5,0
Lindley			
Modderpoort			
Petrusburg			
Philippolis			
Reddersburg			
Reitz			29,5
Rouxville			
Vrede			32,0
Warden			22,0
Welkom	26	11	1,8
Wepener	25	7	
Winburg			
Zastron			

KAAP - CAPE	Max	Min	RRR
Aberdeen			
Addo			
Agulhas	19	13	
Alexander Bay	23	13	
Aliwal North	25	5	
Beaufort West	26	5	
Boegoebergdam			
Brandvlei			
Caledon			
Calitzdorp			
Calvinia	28	9	
Cape Columbine	17	10	
Cape St. Francis	19	2	
Cape Town (D.F. Malan)	23	13	
Cape Town (Roeland St.)			
Carnarvon			
Ceres			
Citrusdal			
Colesberg			
Cradock			
De Aar	26	9	
Döhne	20	9	
Douglas	30	8	
East London (Ben Schoeman)	21	12	
Elsenburg			
Fort Beaufort			
Fraserburg	26	0	
Garies			
George			
Graaff-Reinet	26	8	
Grahamstown			
Grootfontein (Middelburg)	25	4	
Hopetown			
Idutywa			
Jansenville	27	9	
Joubertina			
Kaappunt	17	12	
Kimberley (B.J. Vorster)	28	8	
Knysna			
Kokstad	23	8	
Kuruman	27	13	
Ladismith			
Langebaanweg	26	10	
Maclear			
Mafeking	27	15	
Malmesbury			
Matatiele			
Matroosberg	25	7	
Mbashe	22	15	

KAAP - CAPE	Max	Min	RRR
Mosselbaai	17	12	
Oliep	29	13	
Oudtshoorn	27	6	
Petrusville			
Piketberg			
Pofadder	29	12	
Port Elizabeth (H.F. Verwoerd)	20	13	
Port Nolloth	19	12	
Port St. Johns	22	16	
Prieska	30	6	
Prince Albert			
Queenstown	25	6	
Riversdale	26	8	
Robertson	27	13	
Sheeprun	22	8	1,3
Somerset East	25	7	
Steynsburg			
Strydenburg			
Sutherland	XX	-1	
Swellendam			
Tarkastad			
Touwsrivier			
Twee Riviere	33	13	
Umtata	24	10	
Uniondale			
Upington	32	12	
Vanwyksvlei	28	5	
Victoria West			
Vredendal	32	7	
Vryburg	28	13	
Williston			
Willowmore	25	5	
Willow Park (Dordrecht)			

LESOTHO	Max	Min	RRR
Maseru			
Ox-Bow			

SWAZILAND	Max	Min	RRR
Bulembu			6
Manzini (Matsapa)			
Siteki			

S.W.A.	Max	Min	RRR
Aroab			
Bethanien			
Dordabis			
Gobabeb	27	14	
Gobabis	30	17	
Grootfontein	29	18	
J.G. Strijdom	28	16	
Karasburg			
Kalkfeld			
Karibib			
Keetmanshoop	32	15	
Kub			
Luderitz	13	10	
Mariental	35	15	
Möwe	15	12	
Ohopoho	28	17	
Okahandja			
Okaukuejo	31	20	
Ondangwa	31	18	5
Otavi			
Otjiwarango			
Outjo			
Rehoboth			
Rundu	28	18	
Steinhausen			
Tsumeb			
Uis	29	19	
Walvisbaai	17	11	
Windhoek			

BOTSWANA	Max	Min	RRR
Francistown	26	16	
Gaborone	28	16	
Ghanzi	27	16	3,0
Lobatsi			
Mahalapye			
Maun	32	20	
Shakawe	33	20	0
Tshabong	32	12	
Tshane	31	17	

SYNOPTIC WEATHER MAP 1200 GMT – 1400 SAST 8-10-1974 SINOPTIESE WEERKAART TV 4/42

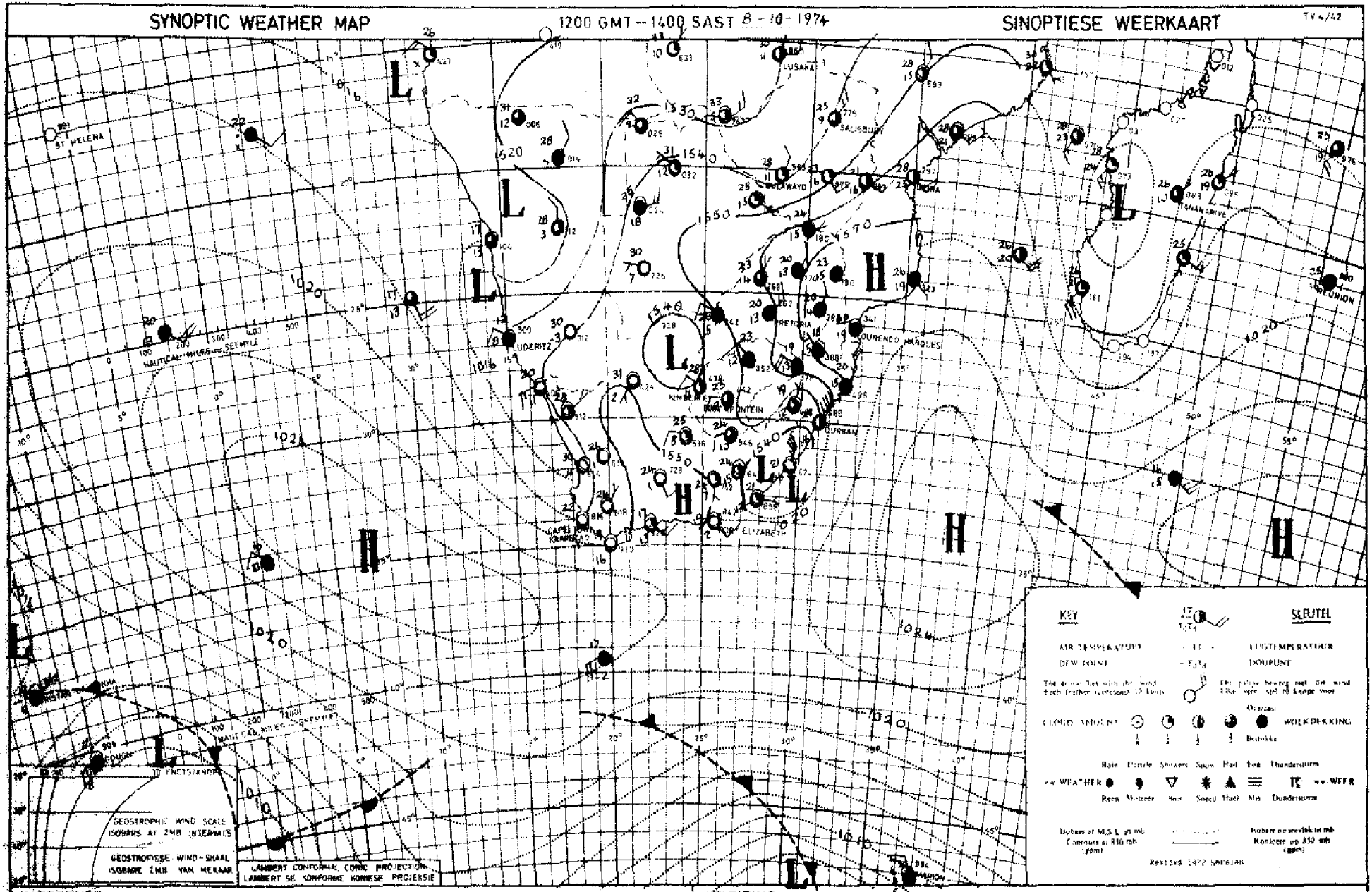

INFERENCE

The low pressure trough over the central interior will lead to scattered thundershowers over the Free State, North Eastern Cape, Western and Southern Transvaal and also the northern regions of South West Africa and Botswana

AFLEIDING

Die laedruktrog oor die sentrale binneland sal verspreide donderbuie veroorsaak oor die Vrystaat, Wes- en Suid-Transvaal, Noordoos-Kaap en die Natalse binneland asook die noordelike dele van Botswana en Suidwes-Afrika

DAAGLIKSE WEERBULLETIN

Maksimum en Minimum Temperatuur (°C) en Reënval (RRR) in mm vir die 24 uur geëindig om 0800 SAST op

WEERBUREU / WEATHER BUREAU
DEPT VAN VERVOER / DEPT OF TRANSPORT
10 - 10 - 1974

DAILY WEATHER BULLETIN

Maximum and Minimum Temperatures (°C) and Rainfall (RRR) in mm for the 24 hours ended at 0800 SAST on

TRANSVAAL	Max	Min	RRR
Alberton			
Barberton			
Belfast			
Bethal	23	11	
Bospoort	26	11	5,0
Carolina	23	11	
Delareyville			
Delmas			
Doornspruit (Vaalwater)	28	13	
Ermelo			
Jan Kempdorp			6,0
Jan Smuts	23	12	
Joubertpark (Jhb)	23	13	
Klerksdorp			
Kroondal (Rustenburg)	28	16	21,0
Letaba			
Levubu	29	17	
Lichtenburg			
Loskopdam			
Loskopkanale (Groblersdal)			
Louis Trichardt			
Lydenburg			17,0
Marble Hall			
Mara	29	15	
Marnitz	28	14	9,5
Messina	31	18	
Middelburg			
Fleur. de. Lys	31	18	18,7
Nelspruit	30	18	
Phalaborwa	31	17	3,5
Pietersburg	27	16	0,2
Piet Retief	24	13	2,0
Pongola			
Potchefstroom	28	12	6,4
Potgietersrus	29	18	
Pretoria	26	14	1,2
Pretoriuskop			
Punda Milia			
Satara			
Sekhukhune			
Shingwidzi			
Skukuza	33	20	33,5
Standerton	24	11	
Schweizer-Reneke			
Thabazimbi			
Tom Burke			
Tzaneen			
Vereeniging			
Volksrust			
Warmbad	29	15	0,6
Waterval-Boven			
Witbank			1,4
Wolmaranastad			
Zeerust			

NATAL	Max	Min	RRR
Cape St. Lucia	26	20	
Cedara	24	10	1,3
Dundee			34,0
Durban (Louis Botha)	25	20	
Estcourt	27	10	1,5
Harding			
Himeville			
Hluhluwe			
Melmoth			
Mkuze			
Newcastle			
Tugela			9,5
Port Shepstone	26	17	
Van Reenen			
Vryheid			24,5
Waterford (Underberg)	23	6	2,6
O.V.S. - O.F.S.			
Balkfontein (Bothaville)			
Bethlehem	24	8	
Bloemfontein (J.B.M. Hertzog)	28	5	
Bultfontein			
Clocolan			
Fauresmith	27	9	
Ficksburg			
Frankfort	25	10	0,1
Harrismith			
Hoopstad	28	10	0,2
Heilbron			
Koppies			
Kroonstad	27	10	0,8
Lindley			
Modderpoort			
Petrusburg			
Philippolis			
Reddersburg			
Reitz			
Rouxville			
Vrede			
Warden			
Welkom	27	10	
Wepener	27	4	
Winburg			
Zastron			

KAAP - CAPE	Max	Min	RRR
Aberdeen			
Addo			
Agulhas	19	16	
Alexander Bay	19	13	
Aliwal North	27	8	
Beaufort West	29	9	
Boegoebergdam			
Brandvlei			
Caledon			
Calitzdorp			
Calvinia	29	7	
Cape Columbine	17	12	
Cape St. Francis	20	13	
Cape Town (D. F. Malan)	20	13	
Cape Town (Roeland St.)			
Carnarvon			
Ceres			
Citrusdal			
Colesberg			
Cradock			
De Aar	28	10	
Döhne	23	11	
Douglas	31	7	
East London (Ben Schoeman)	23	13	
Elsenburg			
Fort Beaufort			
Fraserburg	25	8	
Garies			
George			
Graaff-Reinet	30	12	
Grahamstown			
Grootfontein (Middelburg)	27	5	
Hopetown			
Idutywa			
Jansenville			
Joubertina			
Kaappunt	16	13	
Kimberley (B.J. Vorster)	30	10	
Knysna			
Kokstad	25	6	2,1
Kuruman	29	11	
Ladismith			
Langebaanweg	24	12	
Maclear			
Mafeking	26	13	5,5
Malmesbury			
Matatiele			
Matroosberg	27	8	
Mbashe	24	17	

KAAP - CAPE	Max	Min	RRR
Mosselbaai	22	15	
Oliep	28	14	
Oudtshoorn	30	6	
Petrusville			
Piketberg			
Pofadder	31	13	
Port Elizabeth (H.F. Verwoerd)	22	15	
Port Nolloth	17	13	
Port St. Johns	24	19	
Prieska			
Prince Albert			
Queenstown	26	10	
Riversdale	26	12	
Robertson	28	13	
Sheeprun	27	11	3,0
Somerset East	28	8	
Steynsburg			
Strydenburg			
Sutherland	23	0	
Swellendam			
Tarkastad			
Touwsrivier			
Twee Riviere	34	10	
Umtata	26	13	
Uniondale			
Upington	33	8	
Vanwyksvlei	31	10	
Victoria West			
Vredendal	28	13	
Vryburg	29	10	4,4
Williston			
Willowmore	28	6	
Willow Park (Dordrecht)			
LESOTHO			
Maseru			
Ox-Bow			
SWAZILAND			
Bulembu			
Manzini (Matsapa)	28	17	10,0
Siteki			

S.W.A.	Max	Min	RRR
Aroab			
Bethanien			
Dordabis			
Gobabeb			
Gobabis	29	14	
Grootfontein	30	16	3,5
J.G. Strijdom	25	12	
Karasburg			
Kalkfeld			
Karibib			
Keetmanshoop	32	11	
Kub			
Luderitz	19	11	
Mariental	35	11	
Möwe	16	12	
Ohopoho	30	20	
Okahandja			
Okaukuejo	30	21	
Ondangwa	32	19	
Otavi			
Otjiwarango			
Outjo			
Rehoboth			
Rundu	32	19	
Steinhausen			
Tsumeb			
Uis	34	15	
Walvisbaai	16	10	
Windhoek			
BOTSWANA			
Francistown	30	16	
Gaborone	29	14	3,3
Ghanzi	31	18	2,5
Lobatsi			13,0
Mahalapye			
Maun	32	20	
Shakawe	33	18	
Tshabong	32	13	2,0
Tshane	32	16	
Mochudi			12,0
Pitsani Station			6
Ramotswa			3,0

SYNOPTIC WEATHER MAP 1200 GMT – 1400 SAST 9-10-1974 SINOPTIESE WEERKAART TV 4/42

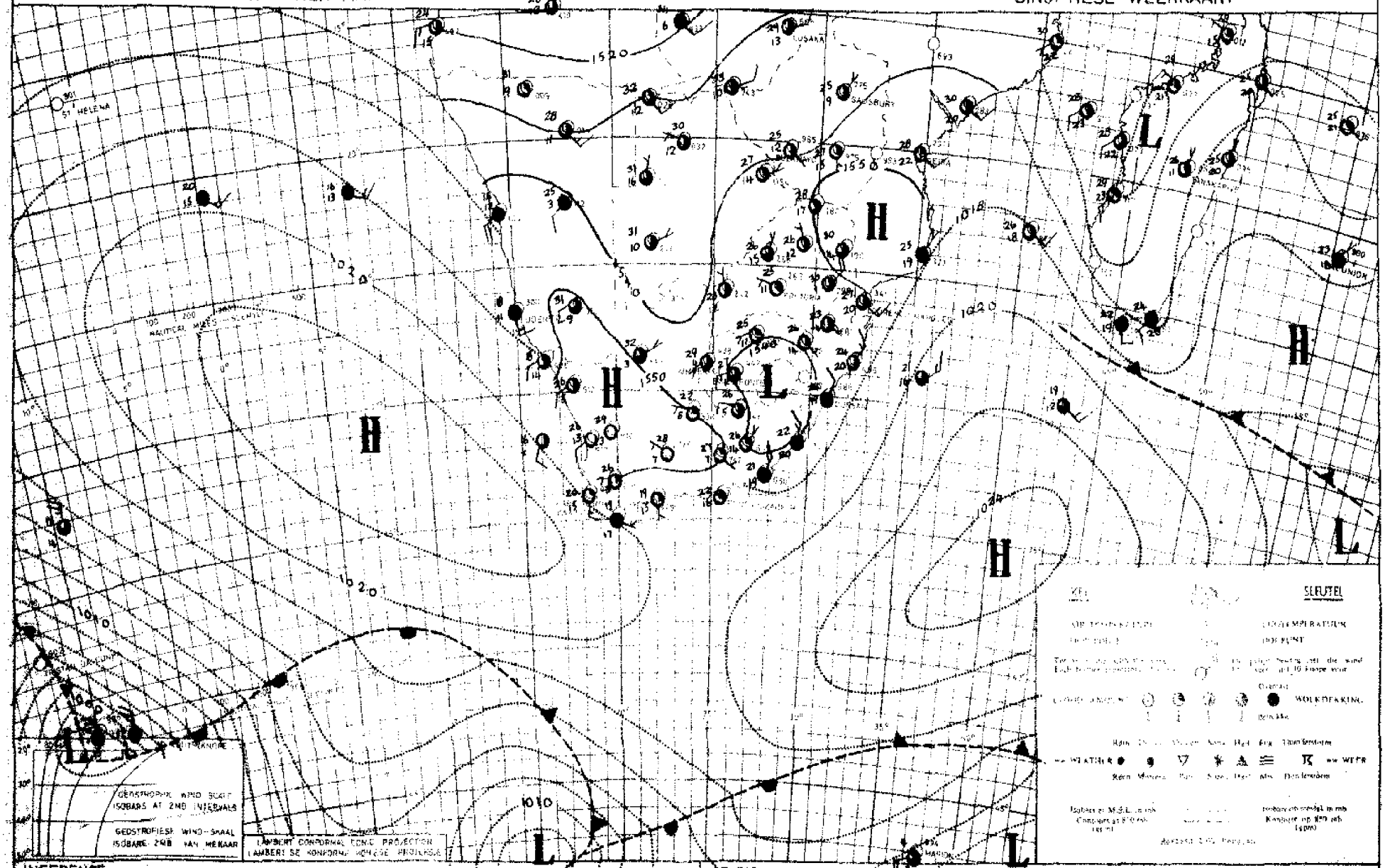

INFERENCE

The weak low pressure trough east of Bloemfontein is now moving slowly eastwards, followed by drier air, but local thunderstorms will still occur over the Northern Free State, Northern Cape, Natal and the western and southern areas of the Transvaal

AFLEIDING

Die swak laedruktrog oos van Bloemfontein beweeg nou stadig ooswaarts en word gevolg deur droër lug, maar enkele donderbuie sal nog oor die Noord-Vrystaat, Noord-Kaapland, Natal en die westelike en suidelike dele van Transvaal voorkom

DAAGLIKSE WEERBULLETIN

Maksimum en Minimum Temperatuur (°C) en Reënval (RRR) in mm vir die 24 uur geëindig om 0800 SAST op

WEERBURO / WEATHER BUREAU
DEPT VAN VERVOER / DEPT OF TRANSPORT
11 - 10 - 1974

DAILY WEATHER BULLETIN

Maximum and Minimum Temperatures (°C) and Rainfall (RRR) in mm for the 24 hours ended at 0800 SAST on

TRANSVAAL	Max	Min	RRR
Alberton			
Barberton			15,0
Belfast			
Bethal	24	10	
Bloepoort	27	7	
Carolina	24	10	
Delareyville			
Delmas			
Doornspruit (Vaalwater)	29	12	
Ermelo			
Jan Kempdorp			
Jan Smuts	25	10	
Joubertpark (Jhb)	23	14	
Klerksdorp			
Kroondal (Rustenburg)			
Letaba			
Levubu	27	16	33,7
Lichtenburg			
Loskopdam			
Loskopkanale (Groblersdal)			
Louis Trichardt			
Lydenburg	33	8	
Marble Hall			
Mara	28	13	
Marnitz	28	16	
Messina	33	19	
Middelburg			
Fleur de Lys	26	19	24,5
Nelspruit	28	16	8,3
Phalaborwa	29	15	44,0
Pietersburg	26	14	
Piet Retief	24	14	1,2
Pongola			
Potchefstroom	28	10	
Potgietersrus	30	17	
Pretoria	27	15	
Pretoriuskop			
Punda Milia			
Satara			
Sekhukhune			
Shingwidzi			
Skukuza	29	19	
Standerton	25	9	
Schweizer-Reneke			
Thabazimbi			
Tom Burke			
Tzaneen			
Vereeniging			
Volksrust			
Warmbad	30	11	
Waterval-Boven			
Witbank			
Wolmaransstad			
Zeerust			

NATAL	Max	Min	RRR
Cape St. Lucia	26	20	
Cedara	24	9	
Dundee			
Durban (Louis Botha)	26	15	
Estcourt	27	11	4,0
Harding			
Himeville			0,8
Hluhluwe			
Melmoth			
Mkuze			
Newcastle	28	12	
Tugela			6,0
Port Shepstone	24	16	
Van Reenen			
Vryheid			
Waterford (Underberg)	24	8	0,5

O.V.S. - O.F.S.	Max	Min	RRR
Balkfontein (Bothaville)			
Bethlehem	25	10	
Bloemfontein (J.B.M. Hertzog)	27	7	
Bultfontein			
Clocolan			
Fauresmith	28	9	
Ficksburg			
Frankfort	26	11	
Harrismith			
Hoopstad	29	10	
Heilbron			
Koppies			
Kroonstad	27	7	
Lindley			
Modderpoort			
Petrusburg			
Philippolis			
Reddersburg			
Reitz			
Rouxville			
Vrede			
Warden			
Welkom	27	14	
Wepener	26	5	
Winburg			
Zastron			

KAAP - CAPE	Max	Min	RRR
Aberdeen			
Addo			
Agulhas	20	14	
Alexander Bay	19	11	
Aliwal North	26	7	
Beaufort West	29	10	
Boegoebergdam			
Brandvlei			
Caledon			
Calitzdorp			
Calvinia	29	10	
Cape Columbine	17	12	
Cape St. Francis	20	14	
Cape Town (D.F. Malan)	21	13	
Cape Town (Roeland St.)			
Carnarvon			
Ceres			
Citrusdal			
Colesberg			
Cradock			
De Aar	28	10	
Döhne	22	10	
Douglas	30	8	
East London (Ben Schoeman)	22	14	
Elsenburg			
Fort Beaufort			
Fraserburg	18	-2	
Garies			
George			
Graaff-Reinet	28	12	
Grahamstown			
Grootfontein (Middelburg)	20	5	
Hopetown			
Idutywa			
Jansenville	30	15	
Joubertina			
Kaappunt	18	13	
Kimberley (B.J. Vorster)	29	11	
Knysna			
Kokstad	24	6	
Kuruman	29	10	
Langebaanweg	24	12	
Ladismith			
Maclear			
Mafeking	30	12	
Malmesbury			
Matatiele			
Matroosberg	28	9	
Mbashe	24	16	

KAAP - CAPE	Max	Min	RRR
Mosselbaai	19	16	
Oklep	31	13	
Oudtshoorn			
Petrusville			
Piketberg			
Pofadder	33	5	
Port Elizabeth (H.F. Verwoerd)	21	13	
Port Nolloth	17	11	
Port St. Johns	24	17	
Prieska	31	8	
Prince Albert			
Queenstown	26	12	
Riversdale	26	10	
Robertson	28	16	
Sheeprun	25	10	
Somerset East	27	11	
Steynsburg			
Strydenburg			
Sutherland	25	3	
Swellendam			
Tarkastad			
Touwsrivier			
Twee Riviere	33	5	
Umtata	25	10	
Uniondale			
Upington	33	9	
Vanwyksvlei	31	10	
Victoria West			
Vredendal	29	10	
Vryburg	30	8	
Williston			
Willowmore	28	11	
Willow Park (Dordrecht)			

LESOTHO	Max	Min	RRR
Maseru			
Ox-Bow			

SWAZILAND	Max	Min	RRR
Bulembu			
Manzini (Matsapa)	26	17	
Sitekl			

S.W.A.	Max	Min	RRR
Aroab			
Bethanien			
Dordabis			
Gobabeb	33	9	
Gobabis	31	13	
Grootfontein	23	13	0,5
J.G. Strijdom	29	16	
Karasburg			
Kalkfeld			
Karibib			
Keetmanshoop	32	13	
Kub			
Luderitz	18	11	
Mariental	34	12	
Möwe	16	12	
Okopoko	27	15	
Okahandja			
Okaukuejo	27	19	0,1
Ondangwa	21	19	
Otavi			
Otjiwarango			
Outjo			
Rehoboth			
Rundu	33	18	3,9
Steinhausen			
Tsumeb			
Uis	36	16	
Walvisbaai	15	10	
Windhoek			

BOTSWANA	Max	Min	RRR
Francistown	30	15	0,3
Gaborone	31	12	
Ghanzi	31	15	
Lobatsi			
Mahalapye			
Maun	31	18	1,0
Shakawe	34	19	0,1
Tshabong	33	11	
Tshane	33	13	

SYNOPTIC WEATHER MAP 1200 GMT – 1400 SAST 10-10-1974 SINOPTIESE WEERKAART

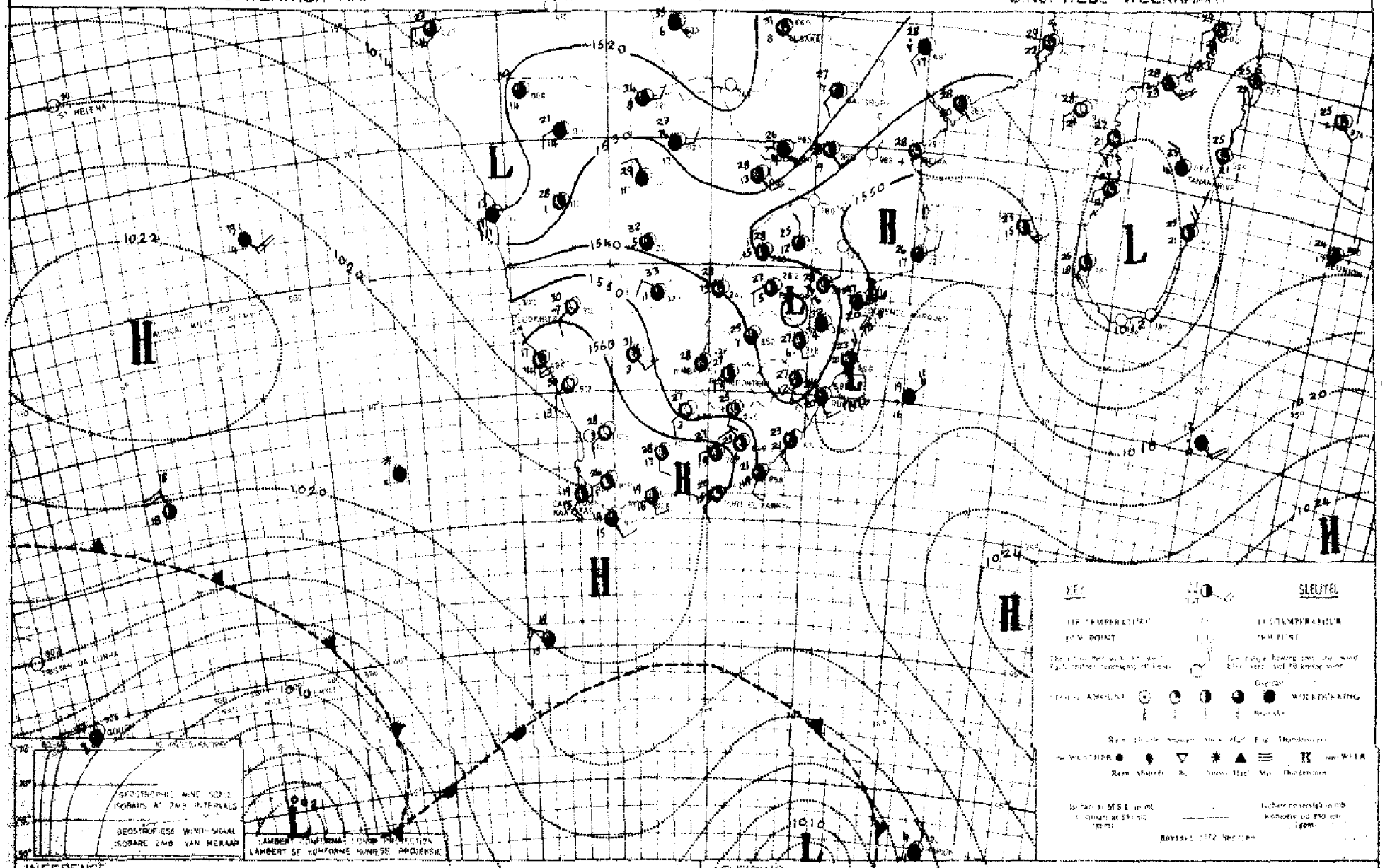

INFERENCE

Dry air has advanced over the western and central regions of the country but fairly moist air is still in circulation over northern Botswana as well as the central, northern and eastern regions of Transvaal where isolated thunderstorms will still occur.

AFLEIDING

Droë lug het oor die sentrale en westelike dele van die land inbeweeg, maar vagtige lug is nog in sirkulasie oor noordelike Botswana asook die sentrale, noordelike en oostelike dele van Transvaal, waar enkele donderbuie dus nog voorkom.

DAAGLIKSE WEERBULLETIN

Maksimum en Minimum Temperatuur (°C) en Reënval (RRR) in mm vir die 24 uur geëindig om 0800 SAST op

WEERBURO / WEATHER BUREAU
DEPT VAN VERVOER / DEPT OF TRANSPORT
12 - 10 - 1974

DAILY WEATHER BULLETIN

Maximum and Minimum Temperatures (°C) and Rainfall (RRR) in mm for the 24 hours ended at 0800 SAST on

TV. 4 43

TRANSVAAL	Max	Min	RRR
Alberton			
Barberton			3,0
Belfast			
Bethal	24	11	
Bospoort	28	12	
Carolina	24	9	
Delareyville			
Delmas			
Doornspruit (Vaalwater)	31	12	
Ermelo			
Jan Kempdorp			
Jan Smuts	24	12	0,2
Joubertpark (Jhb)	23	13	
Klerksdorp			
Kroondal (Rustenburg)	28	12	
Letaba			
Levubu	25	15	
Lichtenburg			
Loskopdam			
Loskopkanale (Groblersdal)			
Louis Trichardt			
Lydenburg			
Marble Hall			0,3
Mara	27	13	
Marnitz			
Messina	30	16	
Middelburg			
Flaur. de. Lys	25	21	
Nelspruit	27	13	23,1
Phalaborwa	28	16	
Pietersburg	25	13	4,6
Piet Retief	23	12	0,4
Pongola			
Potchefstroom	29	13	
Potgietersrus	30	13	22,5
Pretoria	27	15	
Pretoriuskop			3,5
Punda Milia			
Satara			
Sekhukhune			
Shingwidzi			
Skukuza	30	16	0,1
Standerton	25	8	
Schweizer-Reneke			
Thabazimbi			
Tom Burke			
Tzaneen			
Vereeniging			
Volksrust			
Warmbad	31	13	
Waterval-Boven			
Witbank			
Wolmaransstad			
Zeerust			

NATAL	Max	Min	RRR
Cape St. Lucia	28	19	
Cedara	25	12	
Dundee			
Durban (Louis Botha)	25	18	
Estcourt	25	11	
Harding			
Himeville			
Hluhluwe			
Melmoth			
Mkuze			
Newcastle	27	15	
Port Shepstone	26	16	
Van Reenen			
Vryheid			
Waterford (Underberg)	25	5	

O.V.S. - O.F.S.	Max	Min	RRR
Balkfontein (Bothaville)			
Bethlehem	25	8	
Bloemfontein (J.B.M. Hertzog)	29	7	
Bultfontein			
Clocolan			
Fauresmith	28	9	
Ficksburg			
Frankfort	26	9	
Harrismith			
Hoopstad	30	9	
Heilbron			
Koppies			
Kroonstad	28	11	
Lindley			
Modderpoort			
Petrusburg			
Philippolis			
Reddersburg			
Reitz			
Rouxville			
Vrede			
Warden			
Welkom	29	12	
Wepener	27	6	
Winburg			
Zastron			

KAAP - CAPE	Max	Min	RRR
Aberdeen			
Addo			
Agulhas	19	14	
Alexander Bay	19	11	
Aliwal North	27	7	
Beaufort West	31	11	
Boegoebergdam			
Brandvlei			
Caledon			
Calitzdorp			
Calvinia	31	9	
Cape Columbine	17	11	
Cape St. Francis	20	14	
Cape Town (D. F. Malan)	21	12	
Cape Town (Roeland St.)			
Carnarvon			
Ceres			
Citrusdal			
Colesberg			
Cradock			
De Aar	29	11	
Döhne	24	13	
Douglas			
East London (Ben Schoeman)	23	14	
Elsenburg			
Fort Beaufort			
Fraserburg			
Garies			
George			
Graaff-Reinet	31	11	
Grahamstown			
Grootfontein (Middelburg)	28	8	
Hopetown			
Idutywa			
Jansenville	31	12	
Joubertina			
Kaappunt	19	13	
Kimberley (B. J. Vorster)	30	13	
Knysna			
Kokstad	26	8	
Kuruman	31	7	
Ladismith			
Langebaanweg	26	8	
Maclear			
Mafeking	32	16	
Malmesbury			
Matatiele			
Matroosberg			
Mbashe	24	15	

KAAP - CAPE	Max	Min	RRR
Mosselbaai	21	6	
Oklep	32	12	
Oudtshoorn	32	10	
Petrusville			
Piketberg			
Pofadder	31	13	
Port Elizabeth (H.E. Verwoerd)	22	14	
Port Nolloth	16	11	
Port St. Johns	24	17	
Prieska	33	9	
Prince Albert			
Queenstown	29	10	
Riversdale	27	13	
Robertson	28	15	
Sheeprun	28	10	
Somerset East	30	14	
Steynsburg			
Strydenburg			
Sutherland	27	2	
Swellendam			
Tarkastad			
Touwsrivier			
Twee Riviere	35	7	
Umtata	26	11	
Uniondale			
Upington	35	9	
Vanwyksvlei	32	10	
Victoria West			
Vredendal	31	9	
Vryburg	31	9	
Williston			
Willowmore	30	11	
Willow Park (Dordrecht)			

LESOTHO	Max	Min	RRR
Maseru			
Ox-Bow			

SWAZILAND	Max	Min	RRR
Bulembu			
Manzini (Matsapa)	27	15	
Siteki			

S.W.A.	Max	Min	RRR
Aroab			
Bethanien			
Dordabis			
Gobabeb	33	9	
Gobabis	33	12	
Grootfontein	31	13	0,6
J.G. Strijdom	30	13	
Karasburg			
Kalkfeld			
Karibib			
Keetmanshoop	34	14	
Kub			
Luderitz	19	11	
Mariental	35	15	
Möwe	16	12	
Ohopoho	35	13	
Okahandja			
Okaukuejo	35	19	
Ondangwa	34	20	0,8
Otavi			
Otjiwarango			
Outjo			
Naromtoni			3,5
Rehoboth			
Rundu	33	18	17,5
Steinhausen			
Tsumeb			4,0
Uis	37	16	
Walvisbaai	15	11	
Windhoek			

BOTSWANA	Max	Min	RRR
Francistown	32	12	
Gaborone	32	16	
Ghanzi	33	15	
Lobatsi			
Mahalapye			
Maun	34	21	
Shakawe	33	16	
Tshabong	35	10	
Tshane	34	X	

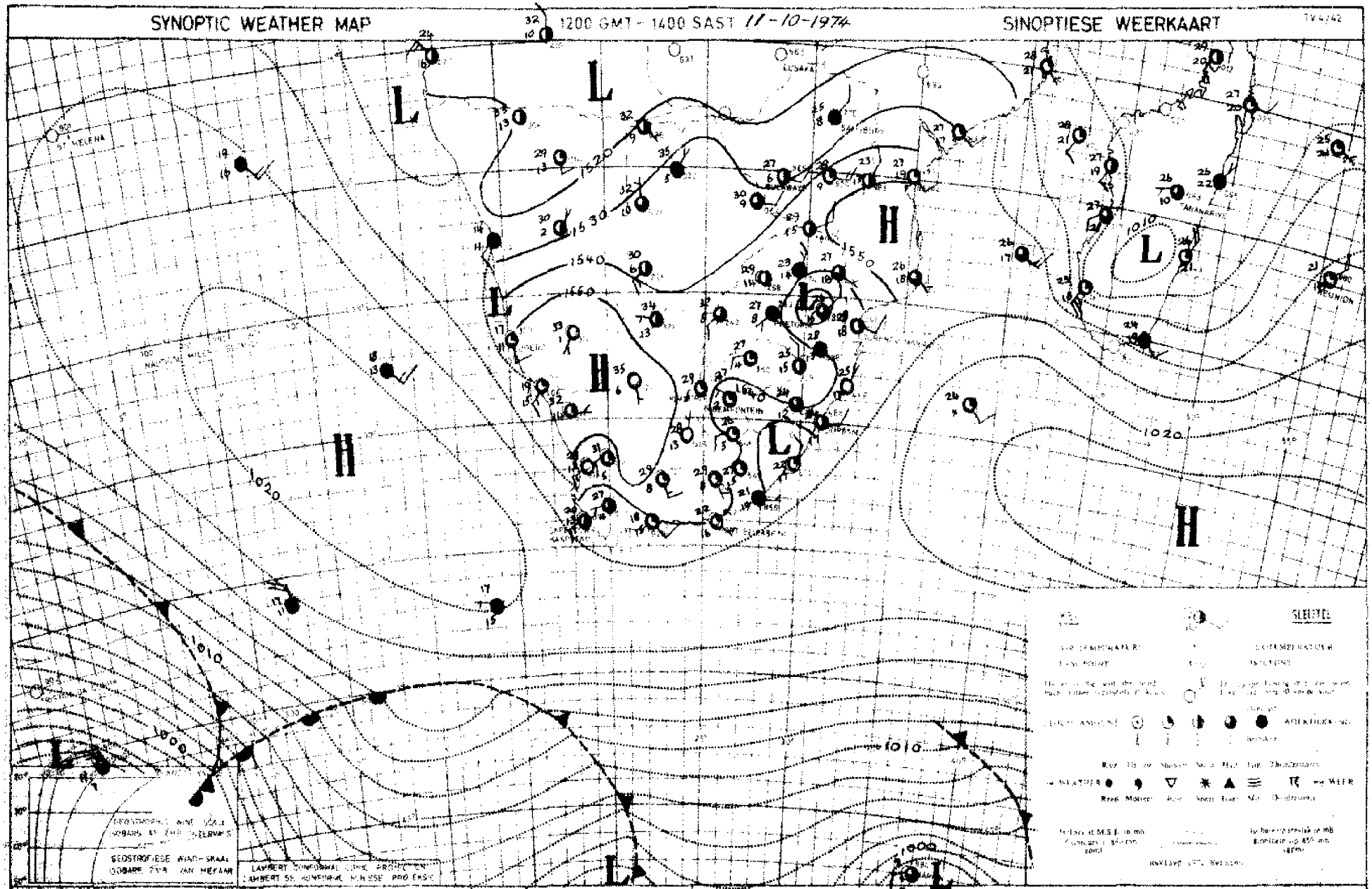

INFERENCE

Relatively moist air is still in circulation over Transvaal and Natal where thundershowers will still occur, but dry, anticyclonic weather will prevail over the rest of the country.

AFLEIDING

Betreklik vogtige lug is nog oor Transvaal en Natal aanwesig en donderbuie sal nog oor hierdie provinsies voorkom, maar droe antisiklonale toestande sal oor die res van die land heers.

DAAGLIKSE WEERBULLETIN

Maksimum en Minimum Temperatuur (°C) en Reënval (RRR) in mm vir die 24 uur geëindig om 0800 SAST op

WEERBURO / WEATHER BUREAU
DEPT VAN VERVOER / DEPT OF TRANSPORT
13 - 10 - 1974.

DAILY WEATHER BULLETIN

Maximum and Minimum Temperatures (°C) and Rainfall (RRR) in mm for the 24 hours ended at 0800 SAST on

TV.4/13

TRANSVAAL	Max	Min	RRR
Alberton			
Barberton			
Belfast			
Bethal	26	13	
Bospoort	30	12	
Carolina	25	12	
Delareyville			
Delmas			
Doornspruit (Vaalwater)	32	13	
Ermelo			
Jan Kempdorp			
Jan Smuts	25	15	
Joubertpark (Jhb)	24	17	
Klerksdorp			
Kroondal (Rustenburg)	30	13	
Letaba			
Levubu	30	17	
Lichtenburg			
Loskopdam			
Loskopkanale (Groblersdal)			
Louis Trichardt			
Lydenburg			
Marble Hall			
Mara	32	13	1,0
Marnitz	32	17	1,0
Messina			
Middelburg			
Fleur de Lys	30	18	
Nelspruit	30	15	
Phalaborwa			
Pietersburg	29	15	
Piet Retief	30	15	
Pongola			
Potchefstroom	31	13	
Potgietersrus	31	18	
Pretoria	29	16	
Pretoriuskop			
Punda Milia			
Satara			
Sekhukhune			
Shingwidzi			
Skukuza	34	16	
Standerton	27	13	
Schweizer-Reneke			
Thabazimbi			
Tom Burke			
Tzaneen			
Vereeniging			
Volksrust			
Warmbad	32	16	
Waterval-Boven			14,0
Witbank			
Wolmaransstad			
Zeerust			

NATAL	Max	Min	RRR
Cape St. Lucia	27	20	
Cedara	31	14	
Dundee			
Durban (Louis Botha)	26	18	
Estcourt	31	13	
Harding			
Himeville			
Hluhluwe			
Melmoth			
Mkuze			
Newcastle			
Port Shepstone	26	17	
Van Reenen			
Vryheid			
Waterford (Underberg)			
O.V.S. - O.F.S.			
Balkfontein (Bothaville)			
Bethlehem	27	6	
Bloemfontein (J.B.M. Hertzog)	30	6	
Bultfontein			
Clocolan			
Fauresmith	31	9	
Fleksburg			
Frankfort	28	9	
Harrismith			
Hoopstad	32	9	
Heilbron			
Kopples			
Kroonstad	30	9	
Lindley			
Modderpoort			
Petrusburg			
Philippolis			
Reddersburg			
Reitz			
Rouxville			
Vrede			
Warden			
Welkom			
Wepener	30	6	
Winburg			
Zastron			

KAAP - CAPE	Max	Min	RRR
Aberdeen			
Addo			
Agulhas	20	15	
Alexander Bay	18	12	
Aliwal North	30	9	
Beaufort West	35	11	
Boegoebergdam			
Brandvlei			
Caledon			
Calitzdorp			
Calvinia	32	7	
Cape Columbine	18	12	
Cape St. Francis	21	16	
Cape Town (D.F. Malan)	25	12	0,8
Cape Town (Roeland St.)			
Carnarvon			
Ceres			
Citrusdal			
Colesberg			
Cradock			
De Aar	32	10	
Döhne	29	15	
Douglas	34	10	
East London (Ben Schoeman)	22	16	
Elsenburg			
Fort Beaufort			
Fraserburg	32	0	
Garies			
George			
Graaff-Reinet	34	15	
Grahamstown			
Grootfontein (Middelburg)	31	9	
Hopetown			
Idutywa			
Jansenville	33	14	
Joubertina			
Kaappunt	17	12	
Kimberley (B.J. Vorster)	33	15	
Knysna			
Kokstad	30	8	
Kuruman	33	9	
Ladismith			
Langebaanweg	23	13	
Maclear			
Mafeking	33	16	
Malmesbury			
Matatiele			
Matroosberg	30	8	
Mbashe	24	18	

KAAP - CAPE	Max	Min	RRR
Mosselbaai	19	15	
Oklep	32	9	
Oudtshoorn	33	8	
Petrusville			
Piketberg			
Pofadder	33	12	
Port Elizabeth (H.E. Verwoerd)	22	15	
Port Nolloth	15	13	
Port St. Johns	23	8	
Prieska	35	9	
Prince Albert			
Queenstown	32	9	
Riversdale	29	14	
Robertson	33	9	
Sheeprun	32	11	
Somerset East	34	12	
Steynsburg			
Strydenburg			
Sutherland	27	5	
Swellendam			
Tarkastad			
Touwsrivier			
Twee Riviere	37	13	
Umtata	30	13	
Uniondale			
Upington	38	12	
Vanwyksvlei	34	11	
Victoria West			
Vredendal	30	13	
Vryburg	33	11	
Williston			
Willowmore	32	10	
Willow Park (Dordrecht)			
LESOTHO			
Maseru			
Ox-Bow			
SWAZILAND			
Bulembu			
Manzini (Matsapa)	32	18	
Sitekt			

S.W.A.	Max	Min	RRR
Aroab			
Bethanien			
Dordabis			
Gobabeb	26	11	
Gobabis	33	14	
Grootfontein	32	16	
J.G. Strijdom	31	14	
Karasburg			
Kalkfeld			
Karibib			
Keetmanshoop	36	16	
Kub			
Luderitz	15	11	
Mariental	37	17	
Möwe	17	13	
Ohopoho	35	14	
Okahandja			
Okaukuejo	35	16	
Ondangwa	35	19	
Otavi			
Otjiwarango			
Outjo			
Rehoboth			
Rundu	33	15	
Steinhausen			
Tsumeb			
Uis	35	15	
Walvisbaai	14	12	
Windhoek			
BOTSWANA			
Francistown			
Gaborone			
Ghanzi			
Lobatsi			
Mahalapye			
Maun			
Shakawe			
Tshabong			
Tshane			

SYNOPTIC WEATHER MAP — 1200 GMT – 1400 SAST 12-10-1974 — SINOPTIESE WEERKAART — TY 4/42

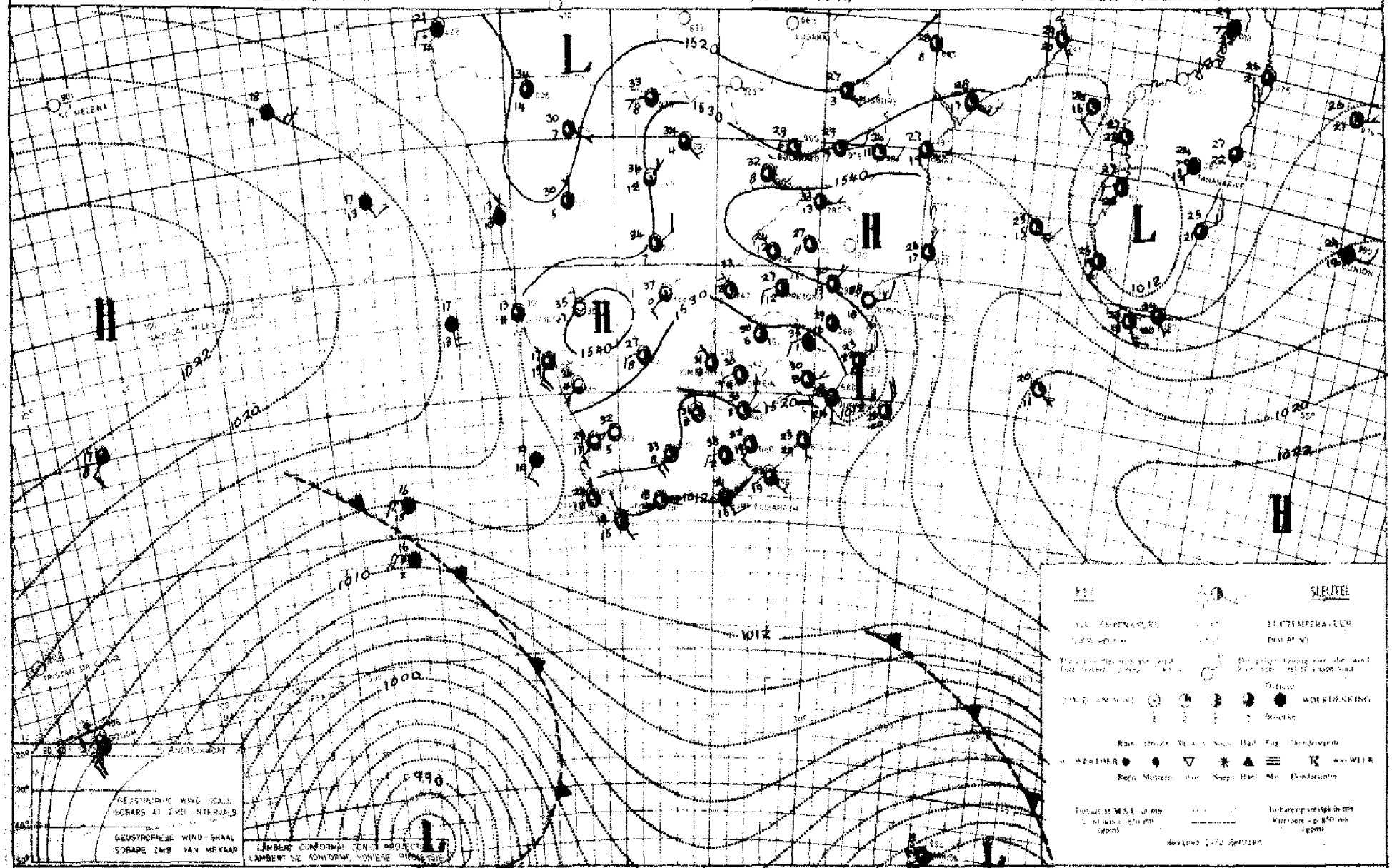

INFERENCE

It will be mainly fine and warm or hot, but the approaching cold front will bring cooler, cloudy weather with light rain to the south-west Cape in about 3 days time and by the day after tomorrow the associated trough of low pressure may even cause thundery conditions over the central parts.

AFLEIDING

Dit sal meestendeels mooiweer en warm wees, maar die naderende koufront sal oor ongeveer 'n dag koeler, bewolkte weer met lyte reen oor Suidwes-Kaapland veroorsaak en teen oormôre kan die gepaardgaande trog van lag druk, donderbuie oor die sentrale dele laat ontwikkel.

DAAGLIKSE WEERBULLETIN

Maksimum en Minimum Temperatuur (°C) en Reënval (RRR)
in mm vir die 24 uur geëindig om 0800 SAST op

WEERBURO / WEATHER BUREAU
DEPT VAN VERVOER / DEPT OF TRANSPORT
14 - 10 - 1974

DAILY WEATHER BULLETIN

Maximum and Minimum Temperatures (°C) and Rainfall (RRR)
in mm for the 24 hours ended at 0800 SAST on

TV. 4 '58

TRANSVAAL	Max	Min	RRR
Alberton			
Barberton			
Belfast			
Bethal	30	13	
Buspoort	32	14	
Carolina	28	12	
Delareyville			
Delmas			
Doornspruit (Vaalwater)	34	12	
Ermelo			
Jan Kempdorp			
Jan Smuts	28	16	
Joubertpark (Jhb)	27	18	
Klerksdorp			
Kroondal (Rustenburg)	33	14	
Letaba			
Levubu	33	18	
Lichtenburg			
Loskopdam			
Loskopkanale (Groblersdal)			
Louis Trichardt			
Lydenburg	29	12	
Marble Hall			
Mara	34	14	
Marnitz	34	19	
Messina			
Middelburg			
Fleur de Lys	35	17	
Nelspruit	35	15	
Phalaborwa	36	16	
Pietersburg	32	15	
Piet Retief	23	16	
Pongola			
Potchefstroom	34	16	
Potgietersrus	33	17	
Pretoria	31	17	
Pretoriuskop			
Punda Milia			
Satara			
Sekhukhune			
Shingwidzi			
Skukuza	37	15	
Standerton	30	14	
Schweizer-Reneke			
Thabazimbi			
Tom Burke			
Tzaneen			
Vereeniging			
Volksrust			
Warmbad	34	20	
Waterval-Boven			
Witbank			
Wolmaransstad			
Zeerust			

NATAL	Max	Min	RRR
Cape St. Lucia	26	20	
Cedara	35	14	
Dundee			
Durban (Louis Botha)	33	21	
Estcourt	35	14	
Harding			
Himeville			
Hluhluwe			
Melmoth			
Mkuze			
Newcastle	35	21	
Port Shepstone	25	19	
Van Reenen			
Vryheid			
Waterford (Underberg)	31	8	
O.V.S. - O.F.S.			
Balkfontein (Bothaville)			
Bethlehem	30	10	
Bloemfontein (J.B.M. Hertzog)	33	13	
Buitfontein			
Clocolan			
Fauresmith			
Ficksburg			
Frankfort	31	10	
Harrismith			
Hoopstad	34	14	
Heilbron			
Koppies			
Kroonstad	32	14	
Lindley			
Modderpoort			
Petrusburg			
Philippolis			
Reddersburg			
Reitz			
Rouxville			
Vrede			
Warden			
Welkom	33	15	
Wepener	32	17	
Winburg			
Zastron			

KAAP - CAPE	Max	Min	RRR
Aberdeen			
Addo			
Agulhas	20	14	
Alexander Bay	19	13	
Aliwal North	33	15	
Beaufort West	30	11	
Boegoebergdam			
Brandvlei			
Caledon			
Calitzdorp			
Calvinia	22	9	
Cape Columbine	16	12	0,3
Cape St. Francis	19	15	
Cape Town (D.F. Malan)	18	11	0,5
Cape Town (Roeland St.)			
Carnarvon			
Ceres			
Citrusdal			
Colesberg			
Cradock			
De Aar	32	9	
Döhne	25	10	
Douglas	36	13	
East London (Ben Schoeman)	23	13	
Elsenburg			
Fort Beaufort			
Fraserburg	28	-3	
Garies			
George			
Graaff-Reinet	33	10	
Grahamstown			
Grootfontein (Middelburg)	32	5	
Hopetown			
Idutywa			
Jansenville	35	15	
Joubertina			
Kaappunt	16	10	0,7
Kimberley (B.J. Vorster)	35	17	0,1
Knysna			
Kokstad	34	11	
Kuruman	33	16	0,4
Ladismith			
Langebaanweg	18	11	0,5
Maclear			
Mafeking	36	15	
Malmesbury			
Matatiele			
Matroosberg	20	5	
Mbashe	22	16	

KAAP - CAPE	Max	Min	RRR
Mosselbaai	22	14	
Oklep	21	9	
Oudtshoorn	28	14	
Petrusville			
Piketberg			
Pofadder	29	10	
Port Elizabeth (H.E. Verwoerd)	20	14	0,1
Port Nolloth	15	12	
Port St. Johns	24	19	
Prieska	34	14	
Prince Albert			
Queenstown	34	13	
Riversdale	26	14	
Robertson	24	9	
Sheeprun	34	12	
Somerset East	33	12	
Steynsburg			
Strydenburg			
Sutherland	21	-2	
Swellendam			
Tarkastad			
Touwsrivier			
Twee Riviere			
Umtata	36	15	
Uniondale			
Upington	35	13	
Vanwyksvlei			
Victoria West			
Vredendal	22	13	
Vryburg	35	15	
Williston			
Willowmore	26	12	
Willow Park (Dordrecht)			
LESOTHO			
Maseru			
Ox-Bow			
SWAZILAND			
Bulembu			
Manzini (Matsapa)	36	19	
Siteki			

S.W.A.	Max	Min	RRR
Aroab			
Bethanien			
Dordabis			
Gobabeb	28	10	
Gobabis	33	17	
Grootfontein	33	16	
J.G. Strijdom	31	17	
Karasburg			
Kalkfeld			
Karibib			
Keetmanshoop	33	13	
Kub			
Luderitz	17	12	
Mariental	37	18	
Möwe			
Ohopoho	35	13	
Okahandja			
Okaukuejo	36	15	
Ondangwa	35	19	
Otavi			
Otjiwarango			
Outjo			
Rehoboth			
Rundu	34	17	
Steinhausen			
Tsumeb			
Uis	33	11	
Walvisbaai	17	12	
Windhoek			
BOTSWANA			
Francistown	35	11	
Gaborone	36	17	
Ghanzi	36	16	
Lobatsi			
Mahalapye			
Maun	36	16	
Shakawe	33	17	
Tshabong	38	19	
Tshane	36	18	

SYNOPTIC WEATHER MAP 1200 GMT - 1400 SAST 13-10-1974 SINOPTIESE WEERKAART

INFERENCE The cold front that has reached the Southern Cape is moving eastwards so that cooler weather will advance over most of the Cape Province and Southern Natal with light showers occurring over the coastal regions. Isolated light thunderstorms will occur ahead of the low pressure trough over the central interior.

AFLEIDING Die koufront wat Suid-Kaapland bereik het, beweeg oos-waarts en sal koeler weer oor die meeste dele van Kaapland en Suid-Natal laat uitbreï, gepaard met lighte buie oor die kusstreek. Enkele lighte donderbuie sal oos van die laedruktrog oor die sentrale binneland voorkom.

DAAGLIKSE WEERBULLETIN

Maksimum en Minimum Temperatuur (°C) en Reënval (RRR) in mm vir die 24 uur geëindig om 0800 SAST op

WEERBURO / WEATHER BUREAU
DEPT. VAN VERVOER / DEPT. OF TRANSPORT
15 - 10 - 1974

DAILY WEATHER BULLETIN

Maximum and Minimum Temperatures (°C) and Rainfall (RRR) in mm for the 24 hours ended at 0800 SAST on

TV. 4/-

TRANSVAAL	Max	Min	RRR
Alberton			
Barberton			
Belfast			
Bethal	30	12	
Bospoort			
Carolina	29	11	
Delareyville			
Delmas			
Doornspruit (Vaalwater)	34	9	
Ermelo			
Jan Kempdorp			
Jan Smuts	29	15	
Joubertpark (Jhb)	28	17	
Klerksdorp			
Kroondal (Rustenburg)	34	13	
Letaba			
Levubu	34	15	
Lichtenburg			
Loskopdam			
Loskopkanale (Groblersdal)			
Louis Trichardt			
Lydenburg	29	11	
Marble Hall			
Mara	35	10	
Marnitz	35	17	
Messina	37	13	
Middelburg			
Fleur. de. Lys	34	14	
Nelspruit	34	11	
Phalaborwa	36	17	
Pietersburg	32	13	
Piet Retief	32	11	
Pongola			
Potchefstroom	34	13	
Potgietersrus	33	19	
Pretoria	32	19	
Pretoriuskop			
Punda Milia			
Satara			
Sekhukhune			
Shingwidzi			
Skukuza	37	12	
Standerton	31	11	
Schweizer-Reneke			
Thabazimbi			
Tom Burke			
Tzaneen			
Vereeniging			
Volksrust			
Warmbad	35	16	
Waterval-Boven			
Witbank			
Wolmaransstad			
Zeerust			

NATAL	Max	Min	RRR
Cape St. Lucia	27	21	
Cedara	25	14	4,7
Dundee			
Durban (Louis Botha)	24	19	9,3
Estcourt	35	16	
Harding			
Himeville			8,5
Hluhluwe			
Melmoth			5,0
Mkuze			
Newcastle	35	16	
Port Shepstone	23	18	5,0
Van Reenen			
Vryheid			
Waterford (Underberg)	28	10	1,6

O.V.S. - O.F.S.	Max	Min	RRR
Balkfontein (Bothaville)			
Bethlehem	31	12	
Bloemfontein (J.B.M. Hertzog)	30	13	
Bultfontein			
Clocolan			
Fauresmith	28	14	4,4
Ficksburg			
Frankfort	32	13	
Harrismith			
Hoopstad	32	14	
Heilbron			
Koppies			
Kroonstad	32	13	
Lindley			
Modderpoort			
Petrusburg			
Philippolis			
Reddersburg			
Reitz			
Rouxville			
Vrede			
Warden			
Welkom	34	15	
Wepener	29	13	0,9
Winburg			
Zastron			

KAAP - CAPE	Max	Min	RRR
Aberdeen			
Addo			
Agulhas	19	10	
Alexander Bay	19	9	
Aliwal North	29	13	4,0
Beaufort West	24	12	
Boegoebergdam			
Brandvlei			
Caledon			
Calitzdorp			
Calvinia	18	2	
Cape Columbine	17	10	
Cape St. Francis	18	12	
Cape Town (D. F. Malan)	18	6	
Cape Town (Roeland St.)			
Carnarvon			
Ceres			
Citrusdal			
Colesberg			
Cradock			
De Aar	28	7	
Döhne	17	8	3,5
Douglas	22	13	
East London (Ben Schoeman)	19	13	16,0
Elsenburg			
Fort Beaufort			
Fraserburg	24	-2	
Garies			
George			
Graaff-Reinet	23	12	
Grahamstown			
Grootfontein (Middelburg)	29	9	
Hopetown			
Idutywa			
Jansenville	23	14	
Joubertina			
Kaappunt	15	11	
Kimberley (B. J. Vorster)	32	17	0,7
Knysna			
Kokstad	31	12	11,6
Kuruman	30	16	0,3
Langebaanweg	18	3	
Ladismith			
Maclear			
Mafeking	36	18	
Malmesbury			
Matatiele			
Matroosberg	17	5	
Mbashe	21	16	13,0

KAAP - CAPE	Max	Min	RRR
Mosselbaai	19	13	
Oklep	18	5	
Oudtshoorn	21	12	
Petrusville			
Piketberg			
Pofadder	24	5	
Port Elizabeth (H.E. Verwoerd)	18	4	
Port Nolloth	16	8	
Port St. Johns	21	18	5,0
Prieska	31	11	
Prince Albert			
Queenstown	23	17	0,1
Riversdale	20	13	
Robertson	21	5	
Sheeprun	31	14	0,8
Somerset East	20	9	0,3
Steynsburg			
Strydenburg			
Sutherland	16	-2	
Swellendam			
Tarkastad			
Touwsrivier			
Twee Riviere	30	13	
Umtata	17	14	3,5
Uniondale			
Upington	27	13	
Vanwyksvlei	26	7	
Victoria West			
Vredendal	21	8	
Vryburg	35	15	
Williston			
Willowmore	23	10	
Willow Park (Dordrecht)			

LESOTHO	Max	Min	RRR
Maseru			
Ox-Bow			

SWAZILAND	Max	Min	RRR
Bulembu			
Manzini (Matsapa)	35	16	
Siteki			

S.W.A.	Max	Min	RRR
Aroab			
Bethanien			
Dordabis			
Gobabeb	26	9	
Gobabis	33	15	
Grootfontein	33	19	
J. G. Strijdom	31	12	
Karasburg			
Kalkfeld			
Karibib			
Keetmanshoop	27	10	
Kub			
Luderitz	19	11	
Mariental	33	13	
Möwe			
Okopoko	34	16	
Okahandja			
Okaukuejo	36	14	
Ondangwa	35	16	
Otavi			
Otjiwarango			
Outjo			
Rehoboth			
Rundu	35	16	
Steinhausen			
Tsumeb			
Uis	24	11	
Walvisbaai	16	10	
Windhoek			

BOTSWANA	Max	Min	RRR
Francistown	35	10	
Gaborone	36	16	
Ghanzi	36	17	
Lobatsi			
Mahalapye			
Maun	36	18	
Shakawe	36	15	
Tshabong			
Tshane	36	20	

SYNOPTIC WEATHER MAP 1200 GMT – 1400 SAST 14-10-1974 SINOPTIESE WEERKAART TV 4/42

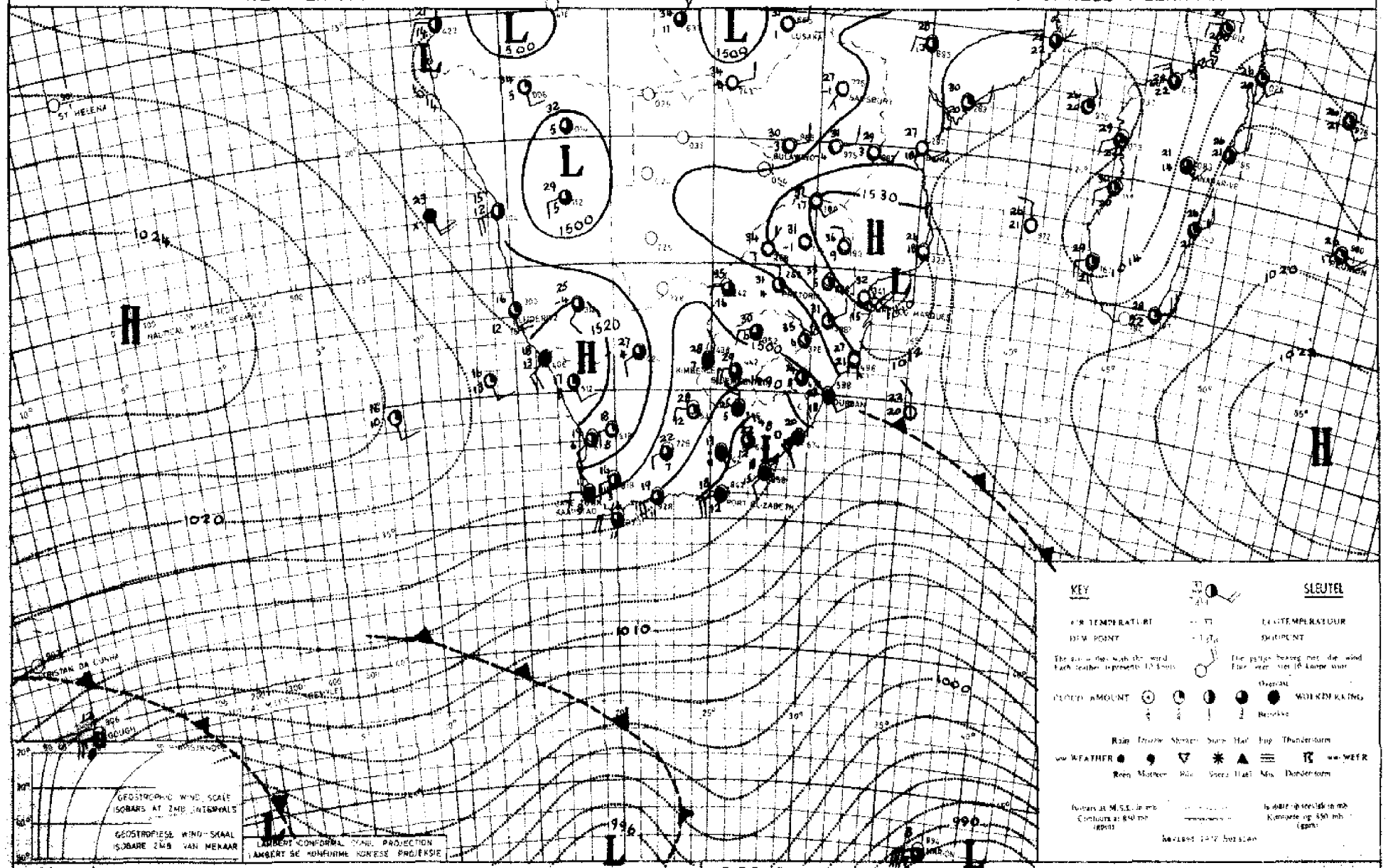

INFERENCE

With pressure rising gradually along the south coast, cool, cloudy weather with light rain will persist over the southern and eastern coastal regions. Isolated thundershowers will occur also over the Southern OFS, North-eastern Cape and Natal but the weather will remain fine over the rest of the country.

AFLEIDING

Met gelekdelike drukstyging langs die suidkus sal koel, bewolkte weer met ligte reën oor die suid- en oskuststreke voortduur. Enkele donderbuie sal ook oor die Suid-Vrystaat, Noordoos-Kaap en Natal voorkom, maar origens sal dit mooiweer wees oor die land.

DAAGLIKSE WEERBULLETIN

Maksimum en Minimum Temperatuur (°C) en Reënval (RRR) in mm vir die 24 uur geëindig om 0800 SAST op

WEERBURO / WEATHER BUREAU
DEPT VAN VERVOER / DEPT OF TRANSPORT
16 - 10 - 1974

DAILY WEATHER BULLETIN

Maximum and Minimum Temperatures (°C) and Rainfall (RRR) in mm for the 24 hours ended at 0800 SAST on

TV.4/

TRANSVAAL	Max	Min	RRR
Alberton			
Barberton			
Belfast			
Bethal	29	14	
Bospoort	32	13	
Carolina	27	14	
Delareyville			
Delmas			
Doornspruit (Vaalwater)	33	10	
Ermelo			
Jan Kempdorp			
Jan Smuts	28	17	
Joubertpark (Jhb)	27	16	
Klerksdorp			
Kroondal (Rustenburg)	33	14	
Letaba			
Levubu	32	17	
Lichtenburg			
Loskopdam			
Loskopkanale (Groblersdal)			
Louis Trichardt			
Lydenburg	27	11	
Marble Hall			
Mara	33	13	
Marnitz	34	21	
Messina	36	19	
Middelburg			
Flaw. dn. Lys	31	15	
Nelspruit	31	14	
Phalaborwa	34	17	
Pietersburg	30	15	
Piet Retief	28	11	
Pongola			
Potchefstroom	33	15	
Potgietersrus	33	18	
Pretoria	31	19	
Pretoriuskop			
Punda Milia			
Satara			
Sekhukhune			
Shingwidzi			
Skukuza	34	16	
Standerton	29	11	
Schweizer-Reneke			
Thabazimbi			
Tom Burke			
Tzaneen			
Vereeniging			
Volksrust			
Warmbad	34	15	
Waterval-Boven			
Witbank			
Wolmaransstad			
Zeerust			

NATAL	Max	Min	RRR
Cape St. Lucia	28	21	
Cedara	26	15	1,7
Dundee			
Durban (Louis Botha)	27	19	49,2
Estcourt	28	16	
Harding			
Himeville			
Hluhluwe			
Melmoth			
Mkuze			
Newcastle	33	12	
Pietermaritzburg			5,0
Port Shepstone	22	19	8,5
Van Reenen			
Vryheid			
Waterford (Underberg)	23	13	1,7
O.V.S. - O.F.S.			
Balkfontein (Bothaville)			
Bethlehem	29	14	
Bloemfontein (J.B.M. Hertzog)	28	7	0,2
Buitfontein			
Clocolan			
Fauresmith	19	9	0,7
Ficksburg			
Frankfort	30	12	
Harrismith			
Hoopstad	32	11	
Heilbron			
Koppies			
Kroonstad	31	13	
Lindley			
Modderpoort			
Petrusburg			
Philippolis			
Reddersburg			
Reitz			
Rouxville			
Vrede			
Warden			
Welkom	32	12	
Wepener	23	9	1,0
Winburg			
Zastron			

KAAP - CAPE	Max	Min	RRR
Aberdeen			
Addo			
Agulhas	19	12	
Alexander Bay	18	9	
Aliwal North	17	8	9,5
Beaufort West	23	11	
Boegoebergdam			
Brandvlei			
Caledon			
Calitzdorp			
Calvinia	19	2	
Cape Columbine	17	10	
Cape St. Francis	19	11	
Cape Town (D.F. Malan)	19	7	
Cape Town (Roeland St.)			
Carnarvon			
Ceres			
Citrusdal			
Colesberg			
Cradock			
De Aar	25	5	
Döhne	15	10	2,5
Douglas	26	8	0,7
East London (Ben Schoeman)	18	13	1,7
Elsenburg			
Fort Beaufort			
Fraserburg	22	6	
Garies			
George			
Graaff-Reinet	24	11	
Grahamstown			
Grootfontein (Middelburg)	26	9	
Hopetown			
Idutywa			
Jansenville	26	10	
Joubertina			
Kaappunt	16	11	0,2
Kimberley (B.J. Vorster)	24	11	
Knysna			
Kokstad	24	14	8,5
Kuruman	30	13	
Langebaanweg	19	7	
Ladismith			
Maclear			
Mafeking	36	18	
Malmesbury			
Matatiele			
Matroosberg	19	3	
Mbashe	18	16	6,5

KAAP - CAPE	Max	Min	RRR
Mosselbaai	20	12	
Oktep	18	4	
Oudtshoorn	26	9	
Petrusville			
Piketberg			
Pofadder	22	4	
Port Elizabeth (H.F. Verwoerd)	19	10	
Port Nolloth	16	7	
Port St. Johns	21	17	27,5
Prieska	28	8	
Prince Albert			
Queenstown	22	11	
Riversdale	21	6	
Robertson	23	5	
Sheeprun	23	13	3,5
Somerset East	22	10	0,1
Steynsburg			
Strydenburg			
Sutherland	16	0	
Swellendam			
Tarkastad			
Touwsrivier			
Twee Riviere	30	12	
Umtata	17	14	7,1
Uniondale			
Upington	27	7	
Vanwyksvlei	25	4	
Victoria West			
Vredendal	20	7	
Vryburg	34	11	
Williston			
Willowmore	22	8	
Willow Park (Dordrecht)			
LESOTHO			
Maseru			
Ox-Bow			
SWAZILAND			
Bulembu			
Manzini (Matsapa)	30	16	
Siteki			

S.W.A.	Max	Min	RR
Aroab			
Bethanien			
Dordabis			
Gobabeb	26	8	
Gobabis	33	10	
Grootfontein	34	16	
J.G. Strijdom	31	9	
Karasburg			
Kalkfeld			
Karibib			
Keetmanshoop	27	8	
Kub			
Luderitz	18	11	
Mariental	33	8	
Möwe			
Ohopoho	33	11	
Okahandja			
Okaukuejo	35	15	
Ondangwa	36	15	
Otavi			
Otjiwarango			
Outjo			
Rehoboth			
Rundu	36	21	
Steinhausen			
Tsumeb			
Uis	27	8	
Walvisbaai	16	10	
Windhoek			
BOTSWANA			
Francistown	37	14	
Gaborone	36	16	
Ghanzi	37	20	
Lobatsi			
Mahalapye			
Maun	37	18	
Shakawe	37	18	
Tshabong	33	13	
Tshane	26	15	

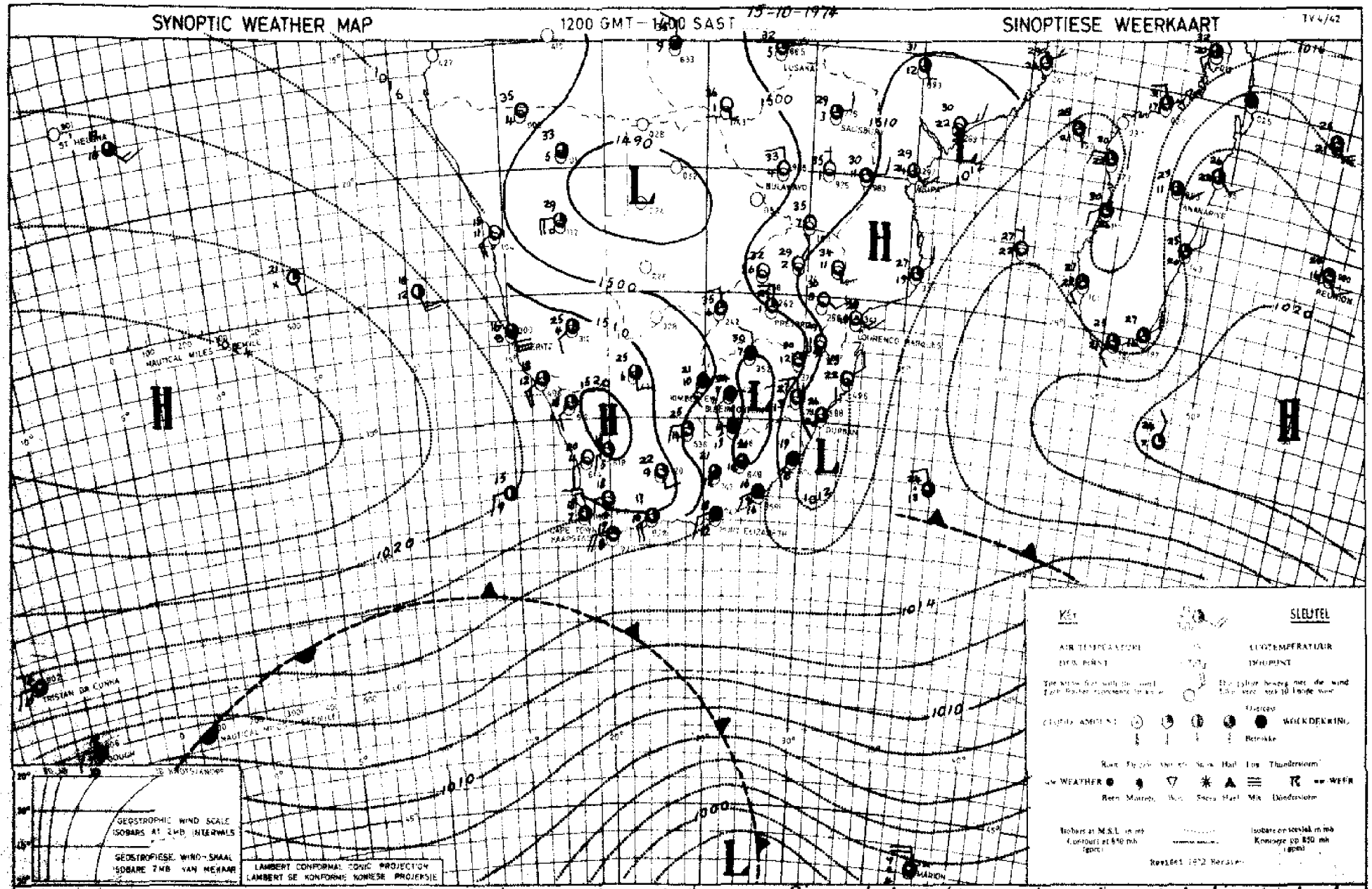

INFERENCE The weak low pressure trough extending over the central interior will cause light thundershowers over Botswana, Northern Cape, the Free State, Eastern Cape and Southern Natal, while light rain will occur over the southern and eastern coastal regions as a result of the cold front south-west of the land.

AFLEIDING Die swak laedruktrog wat oor die sentrale binneland gelee is, sal ligte donderbuie veroorsaak oor Botswana, Noord-Kaapland, die Vrystaat, Oos-Kaapland en Suid-Natal. Die koufront suidwes van Kaapstad sal ligte reën oor die suid- en oos-kusstreke laat voorkom.

DAAGLIKSE WEERBULLETIN

Maksimum en Minimum Temperatuur (°C) en Reënval (RRR) in mm vir die 24 uur geëindig om 0800 SAST op

WEERBURO / WEATHER BUREAU
DEPT. VAN VERVOER / DEPT. OF TRANSPORT
17-10-1974

DAILY WEATHER BULLETIN

Maximum and Minimum Temperatures (°C) and Rainfall (RRR) in mm for the 24 hours ended at 0800 SAST on

TV. 4/4

TRANSVAAL	Max	Min	RRR
Alberton			
Bethlehem			
Belfast			
Bethal	27	13	
Bonspoort	32	7	2,0
Carolina	27	13	0,2
Delareyville			
Delmas			
Doornspruit (Vaalwater)	34	17	
Ermelo			
Jan Kempdorp			
Jan Smuts	25	12	0,1
Joubertpark (Jhb)	25	13	1,0
Klerksdorp			
Kroondal (Rustenburg)	31	18	
Letaba			
Levubu	33	19	
Liebenbrug			
Loskopdam			
Loskopkanaal (Groblersdal)			
Louis Trichardt			
Lydenburg	27	14	
Marble Hall			0,3
Mara	35	20	
Marnitz	36	21	
Messina	38	20	
Middelburg			
Fleur. de Lys	32	20	
Nelspruit	31	17	
Phalaborwa	35	22	
Pietersburg	32	19	
Piet Retief	29	13	0,6
Pongola			
Potchefstroom	31	9	
Potgietersrus	33	22	
Pretoria	29	18	
Pretoriuskop			
Punda Milia			
Modderpoort			2,5
Satara			
Sekhukhune			
Shingwidzi			
Skukuza	35	20	
Standerton	27	12	
Schweizer-Reneke			
Thabazimbi			
Tom Burke			
Tzaneen			
Vereeniging			
Volksrust			4,0
Warmbad	33	22	
Waterval-Boven			
Witbank			
Wolmaransstad			
Zeerust			

NATAL	Max	Min	RRR
Cape St. Lucia	26	21	
Cedara	23	13	1,4
Dundee			
Durban (Louis Botha)	24	19	0,3
Estcourt	30	14	0,2
Harding			
Himeville			
Hluhluwe			
Melmoth			
Mkuze			
Newcastle	32	11	
Port Shepstone	22	18	
Van Reenen			
Vryheid			
Waterford (Underberg)	22	10	0,2
O.V.S. - O.F.S.			
Balkfontein (Bothaville)			
Bethlehem	29	8	1,8
Bloemfontein (J.B.M. Hertzog)	30	5	
Bultfontein			
Clocolan			
Fauresmith	27	5	
Ficksburg			
Frankfort	30	10	0,1
Harrismith			
Hoopstad	34	7	
Hellbron			
Kopjies			
Kroonstad	30	7	0,7
Lindley			
Modderpoort			
Petrusburg			
Philippolis			
Reddersburg			
Reitz			
Rouxville			
Vrede			
Warden			
Welkom	31	8	
Wepener	29	4	
Winburg			
Zastron			

KAAP - CAPE	Max	Min	RRR
Aberdeen			
Addo			
Agulhas	20	13	1,0
Alexander Bay	19	10	
Aliwal North	27	5	
Beaufort West	21	9	
Boegoebergdam			
Brandvlei			
Caledon			
Calitzdorp			
Calvinia	17	7	
Cape Columbine	17	13	4,2
Cape St. Francis	19	12	
Cape Town (D.F. Malan)	19	12	3,2
Cape Town (Roeland St.) Newlands			17,2
Carnarvon			
Ceres			7,0
Citrusdal			
Colesberg			
Cradock			
De Aar	24	6	
Döhne	14	11	1,1
Douglas	30	3	
East London (Ben Schoeman)	17	14	0,8
Elsenburg			8,0
Fort Beaufort			
Fraserburg	20	5	
Garies			
George			
Graaff-Reinet	24	9	
Grahamstown			
Grootfontein (Middelburg)	25	6	
Hopetown			
Idutywa			
Jansenville	23	12	
Joubertina			
Kaapmuiden	18	13	2,0
Kimberley (B.J. Vorster)	31	7	
Knysna			
Kokstad	19	10	1,0
Kuruman	30	7	
Langebaanweg	19	13	0,2
Ladismith			
Maclear			
Mafeking	32	14	0,6
Malmesbury			
Matatiele			
Matroosberg	17	8	0,7
Mbashe	19	16	1,5

KAAP - CAPE	Max	Min	RRR
Mosselbaai	20	13	
Oklep	17	8	
Oudtshoorn	22	6	
Petrusville			
Piketberg			
Pofadder	21	5	
Port Elizabeth (H.E. Verwoerd)	18	12	
Port Nolloth	18	10	
Port St. Johns	20	17	8,5
Prieska	27	7	
Prince Albert			
Queenstown	20	11	
Riversdale	24	10	
Robertson	23	13	
Sheeprun	17	9	0,3
Somerset East	19	10	0,1
Steynsburg			
Strydenburg			
Sutherland	14	4	
Swellendam			
Tarkastad			
Touwsrivier			
Twee Riviere	28	5	
Umtata	27	13	1,3
Uniondale			
Upington	26	5	
Vanwyksvlei	24	6	
Victoria West			
Vredendal	20	11	
Vryburg	34	7	
Williston			
Willowmore	21	10	
Willow Park (Dordrecht)			
LESOTHO			
Maseru			
Ox-Bow			
SWAZILAND			
Bulembu			
Manzini (Matsapa)	32	20	
Siteki			

S.W.A.	Max	Min	RRR
Aroab			
Bethanien			
Bordabis			
Gobabeb	27	7	
Gobabis	32	7	
Grootfontein	34	5	
J.G. Strijdom	31	8	
Karasburg			
Kalkfeld			
Karibib			
Keetmanshoop	23	4	
Kub			
Luderitz	20	11	
Mariental	31	7	
Möwe	18	11	
Ohopoho	34	8	
Okahandja			
Okaukuejo	36	15	
Ondangwa	36	15	
Otavi			
Otjiwarango			
Outjo			
Rehoboth			
Rundu	37	22	
Steinhausen			
Tsumeb			
Ula	27	7	
Walvisbaai	15	10	
Windhoek			
BOTSWANA			
Francistown	36	17	
Gaborone	36	19	
Ghanzi	36	14	
Lobatsi			
Mahalapye			
Maun	37	19	
Shakawe	38	24	
Tshabong	32	7	
Tshane	34	11	
Ramotlabama			0,1
Ramoutsa			0,1

SYNOPTIC WEATHER MAP 1200 GMT – 1400 SAST 16-10-1974 SINOPTIESE WEERKAART TV4/42

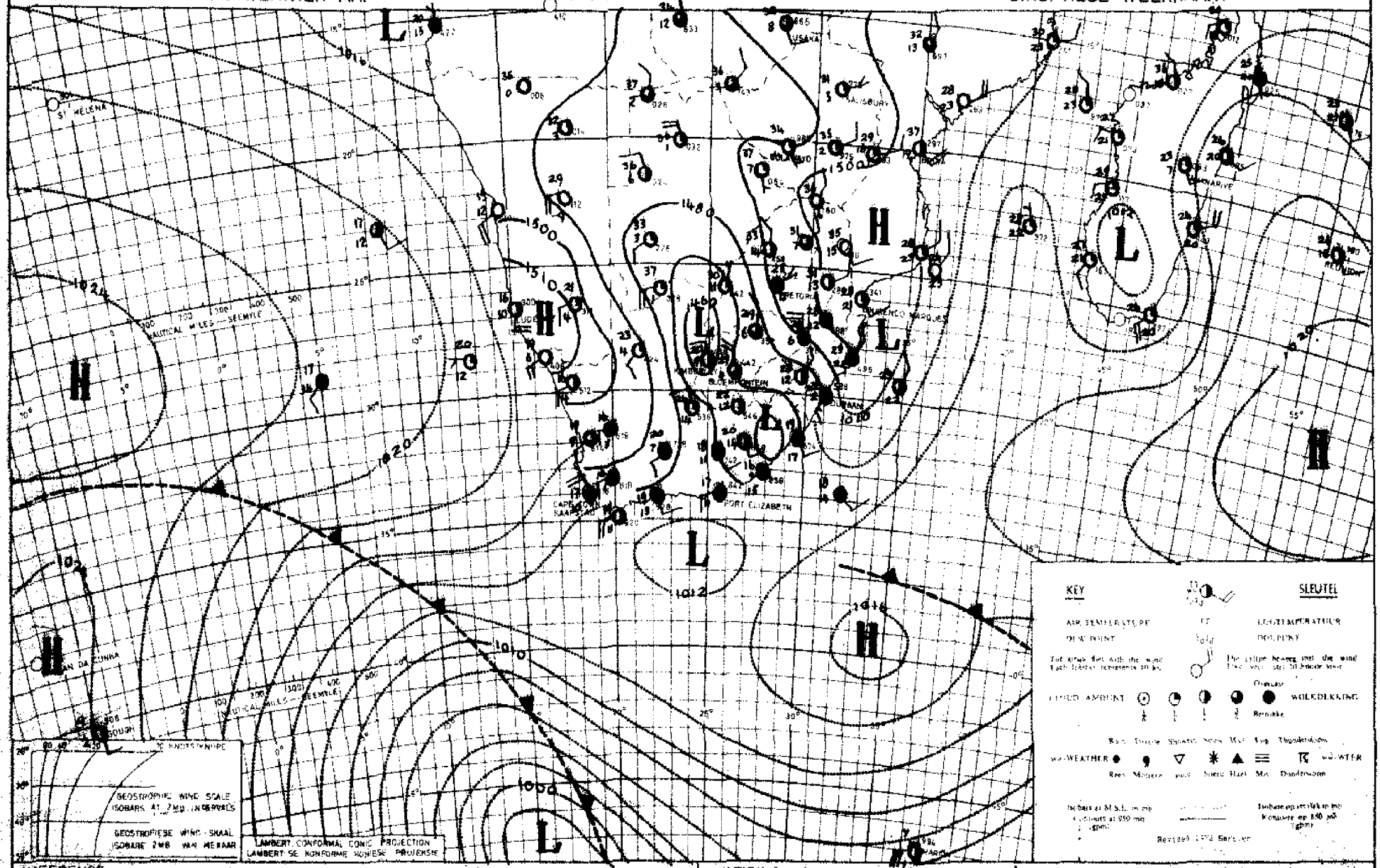

INFERENCE Scattered light thundershowers will occur on the eastern side of the trough over the central interior but this trough is advancing eastwards, followed by dry air which will spread over most of the interior tomorrow. The cold front in the west will cause cold cloudy weather with showers to occur over the south-western, southern and eastern coastal regions.

AFLEIDING Verspreide lichte donderbuie sal oor die oostekant van die trog oor die sentrale binneland voorkom, maar hierdie trog beweeg ooswaarts en word gevolg deur droë lug wat môre oor die meeste dele van die binneland sal uitbreï. Die koudfront in die weste sal later koue, bewolkte weer met buie oor die suidwestelike, suidelike en oostelike kusgebiede veroorsaak.

DAAGLIKSE WEERBULLETIN

Maksimum en Minimum Temperatuur (°C) en Reënval (RRR)
in mm vir die 24 uur geëindig om 0800 SAST op

WEERBURO / WEATHER BUREAU
DEPT VAN VERVOER / DEPT OF TRANSPORT
18 – 10 – 1974

DAILY WEATHER BULLETIN

Maximum and Minimum Temperatures (°C) and Rainfall (RRR)
in mm for the 24 hours ended at 0800 SAST on

TRANSVAAL	Max	Min	RRR
Alberton			
Barberton			
Belfast			
Bethal	28	8	
Bospoort	25	7	
Carolina	28	12	
Delareyville			
Delmas			
Doornspruit (Vaalwater)	35	14	4,6
Ermelo			
Jan Kempdorp			
Jan Smuts	27	8	
Joubertpark (Jhb)	25	10	
Klerkdorp			
Kroondal (Rustenburg)	32	15	
Letaba			
Levubu	36	8	0,3
Lichtenburg			
Loskopdam			
Loskopkanale (Groblersdal)			
Louis Trichardt			
Lydenburg	29	13	12,5
Marble Hall			
Mara	37	18	
Marnitz			
Messina	41	24	
Middelburg			
Fleur. op. Nys	35	17	2,0
Nelspruit	34	17	5,4
Phalaborwa	37	19	
Pietersburg	34	17	0,2
Piet Retief	31	11	
Pongola			
Potchefstroom	26	6	
Potgietersrus	35	18	2,0
Pretoria	30	14	
Pretoriuskop			
Punda Milia			
Giyani			2,9
Satara			
Sekhukhune			
Shingwidzi			
Skukuza	37	20	
Standerton	26	4	
Schweizer-Reneke			
Thabazimbi			
Tom Burke			
Tzaneen			
Vereeniging			
Volksrust			
Warmbad	34	12	
Waterval-Boven			
Witbank			
Wolmaransstad			
Zeerust			

NATAL	Max	Min	RRR
Cape St. Lucia	29	20	
Cedara	22	11	3,5
Dundee			
Durban (Louis Botha)	25	16	1,3
Estcourt	32	14	
Harding			
Himeville			
Hluhluwe			
Melmoth			
Mkuze			
Newcastle	31	13	
Port Shepstone	23	13	4,0
Van Reenen			
Vryheid			
Waterford (Underberg)	26	8	

O.V.S. – O.F.S.	Max	Min	RRR
Balkfontein (Bothaville)			
Bethlehem	23	6	
Bloemfontein (J.B.M. Hertzog)	23	5	
Bultfontein			
Clocolan			
Fauresmith	19	6	
Ficksburg			
Frankfort	26	1	
Harrismith			
Hoopstad	25	7	
Heilbron			
Kopjes			
Kroonstad	25	6	
Lindley			
Modderpoort			
Petrusburg			
Philippolis			
Reddersburg			
Reitz			
Rouxville			
Vrede			
Warden			
Welkom	24	5	
Wepener	23	2	
Winburg			
Zastron			

KAAP - CAPE	Max	Min	RRR
Aberdeen			
Addo			
Agulhas	18	10	0,2
Alexander Bay	21	9	
Aliwal North	21	5	
Beaufort West	21	4	
Boegoebergdam			
Brandvlei			
Caledon			
Calitzdorp			
Calvinia	14		
Cape Columbine	16	7	
Cape St. Francis	21	10	9,0
Cape Town (D.F. Malan)	17	4	0,3
Cape Town (Roeland St.)			
Carnarvon			
Ceres			12,5
Citrusdal			
Colesberg			
Cradock			
De Aar	20	4	
Döhne	21	3	1,5
Douglas			
East London (Ben Schoeman)	24	10	
Elsenburg			
Fort Beaufort			3,0
Fraserburg	16	-3	
Gartes			
George			
Graaff-Reinet	24	6	0,2
Grahamstown			1,6
Grootfontein (Middelburg)	21	3	
Hopetown			
Idutywa			
Jansenville	25	7	
Joubertina			
Kaappunt	14	9	0,9
Kimberley (B.J. Vorster)	22	6	
Knysna			17,5
Kokstad	25	6	
Kuruman	24	8	
Ladismith			
Langgebergwag	18	4	
Maclear			
Mafeking	28	8	
Malmesbury			
Matatiele			
Matroosberg	16	0	0,2
Mbashe	23	10	0,5

KAAP - CAPE	Max	Min	RRR
Mosselbaai	19	8	1,7
Oliep	16	5	
Oudtshoorn	23	4	0,8
Petrusville			
Piketberg			
Pofadder	19	4	
Port Elizabeth (H.E. Verwoerd)	22	9	7,8
Port Nolloth	16	7	
Port St. Johns	21	12	2,0
Prieska	22	6	
Prince Albert			
Queenstown	23	4	2,0
Riversdale	21	5	2,5
Robertson	21	3	
Sheeprun	25	3	0,2
Somerset East	23	6	9,0
Steynsburg			
Strydenburg			
Sutherland	3	-5	
Swellendam			
Tarkastad			
Touwsrivier			
Twee Riviere	24	6	
Umtata	27	7	2,5
Uniondale			5,0
Upington	22	7	
Vanwyksvlei			
Victoria West			
Vredendal	19	5	0,6
Vryburg	26	5	
Williston			
Willowmore	21	5	
Willow Park (Dordrecht)			

LESOTHO	Max	Min	RRR
Maseru			
Ox-Bow			

SWAZILAND	Max	Min	RRR
Bulembu			
Manzini (Matsapa)	35	17	7,0
Siteki			

S.W.A.	Max	Min	RRR
Aroab			
Bethanien			
Dordabis			
Gobabeb	27	8	
Gobabis	33	7	
Grootfontein	31	13	
J.G. Strijdom	29	9	
Karasburg			
Kalkfeld			
Karibib			
Keetmanshoop	22	6	
Kub			
Luderitz	19	13	
Mariental	27	8	
Möwe	18	11	
Ohopoho	36	8	
Okahandja			
Okaukuejo	36	13	
Ondangwa	35	13	
Otavi			
Otjiwarango			
Outjo			
Rehoboth			
Rundu	35	13	
Steinhausen			
Tsumeb			
Uis	28	8	
Walvisbaai	16	10	
Windhoek			

BOTSWANA	Max	Min	RRR
Francistown	38	17	
Gaborone	34	16	
Ghanzi	32	10	
Lobatsi			
Mahalapye			
Maun	38	19	
Shakawe	37	16	
Tshabong	26	7	
Tshane	28	17	

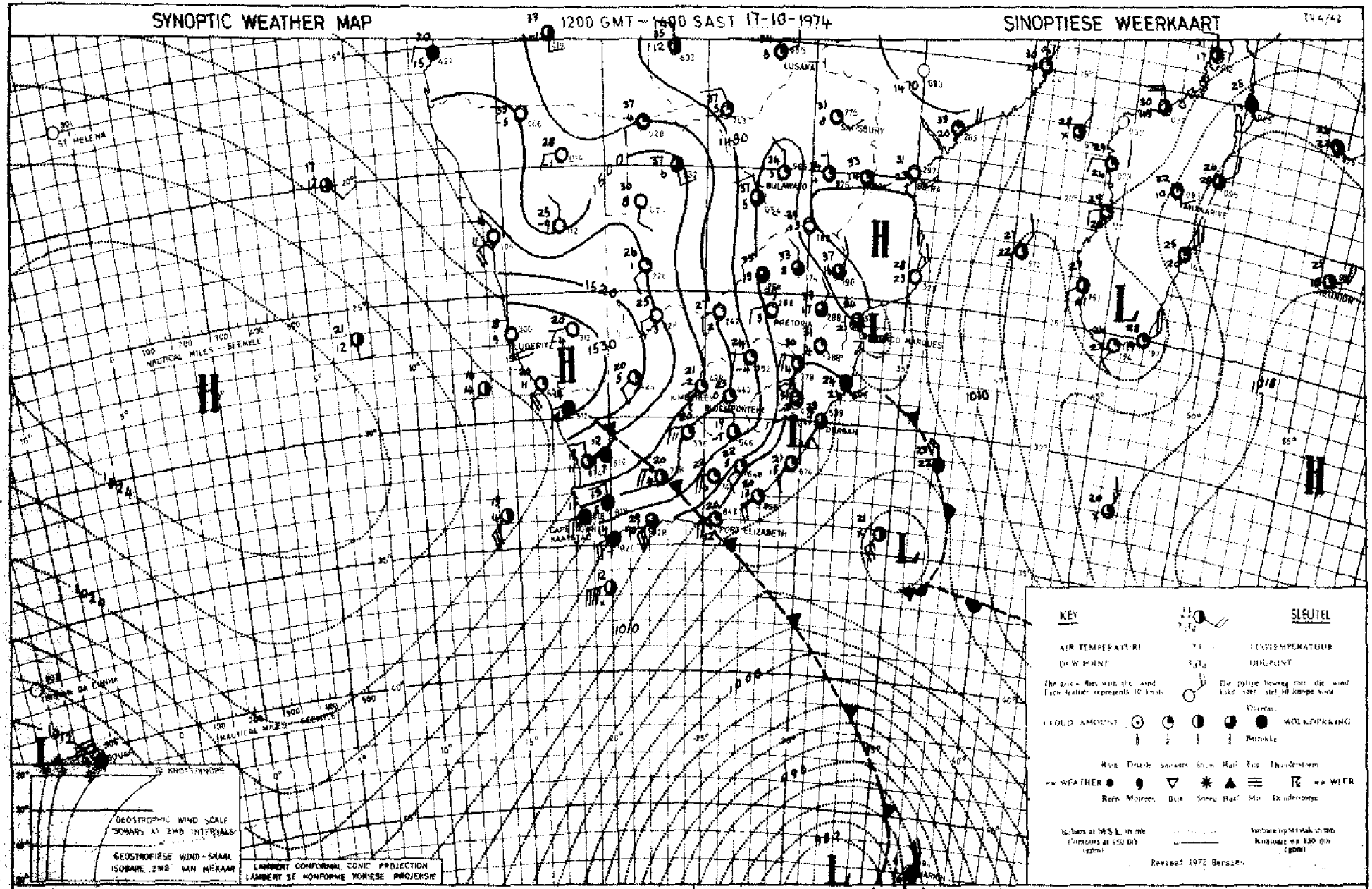

INFERENCE Cooler air behind the cold front will advance over most of the country, except Northern Transvaal. Cloudy weather with rain will occur over the southern and eastern coastal regions and later also over the Transvaal Lowveld. Thunderstorms will recur over Northern Transvaal.

AFLEIDING Koeler lug sal agter die koueffront oor die meeste dele, behalwe Noord-Transvaal, uitbreë. Bewolkte weer met reën sal ook voorkom oor die suidelike en oostelike kusgebiede en later oor die Transvaalse Laeveld. Donderbuie sal nog oor Noord-Transvaal uitsak.

DAAGLIKSE WEERBULLETIN

Maksimum en Minimum Temperatuur (°C) en Reënval (RRR) in mm vir die 24 uur geëindig om 0800 SAST op

WEERBURO / WEATHER BUREAU
DEPT. VAN VERVOER / DEPT. OF TRANSPORT
19 – 10 – 1974

DAILY WEATHER BULLETIN

Maximum and Minimum Temperatures (°C) and Rainfall (RRR) in mm for the 24 hours ended at 0800 SAST on

TV. 4/43

TRANSVAAL	Max	Min	RRR
Alberton			
Barberton			
Belfast			
Bethal	24	7	
Bospoort	23	6	
Carolina	24	6	
Delareyville			
Delmas			
Doornspruit (Vaalwater)	30	13	
Ermelo			
Jan Kempdorp			
Jan Smuts	22	8	
Joubertpark (Jhb)	21	8	
Klerksdorp			
Kroondal (Rustenburg)	27	15	
Letaba			
Levubu	24	12	
Lichtenburg			
Loskopdam			
Loskopkanale (Groblersdal)			
Louis Trichardt			
Lydenburg			
Marble Hall			
Mara	25	12	
Marnitz			
Messina	30	16	
Middelburg			
Fleur. dr. Lys	25	13	0,5
Nelspruit	25	13	0,6
Phalaborwa	27	15	0,3
Pietersburg	26	10	
Piet Retief	23	4	
Pongola			
Potchefstroom	24	6	
Potgietersrus	31	13	
Pretoria	27	12	
Pretoriuskop			
Punda Milia			
Satara			
Sekhukhune			
Shingwidzi			
Skukuza	29	16	
Standerton	23	6	
Schweizer-Reneke			
Thabazimbi			
Tom Burke			
Tzaneen			
Vereeniging			
Volksrust			
Warmbad			
Waterval-Boven			
Witbank			
Wolmaransstad			
Zeerust			

NATAL	Max	Min	RRR
Cape St. Lucia	25	14	8,6
Cedara	15	3	
Dundee			
Durban (Louis Botha)	18	11	0,7
Estcourt	20	8	
Harding			
Himeville			
Hluhluwe			
Melmoth			
Mkuze			
Newcastle	25	11	
Port Shepstone	18	11	1,0
Van Reenen			
Vryheid			
Waterford (Underberg)	14	-2	
O.V.S. – O.F.S.			
Balkfontein (Bethaville)			
Bethlehem	22	2	
Bloemfontein (J.B.M. Hertzog)	20	-1	
Bultfontein			
Clocolan			
Fauresmith	20	6	
Ficksburg			
Frankfort	24	6	
Harrismith			
Hoopstad	23	6	
Heilbron			
Koppies			
Kroonstad			
Lindley			
Modderpoort			
Petrusburg			
Philippolis			
Reddersburg			
Reitz			
Rouxville			
Vrede			
Warden			
Welkom	22	7	
Wepener	19	-1	
Winburg			
Zastron			

KAAP - CAPE	Max	Min	RRR
Aberdeen			
Addo			
Agulhas	17	10	
Alexander Bay	22	9	
Aliwal North	15	5	
Beaufort West	18	2	
Boegoebergdam			
Brandvlei			
Caledon			
Calitzdorp			
Calvinia	21	13	
Cape Columbine	17	9	
Cape St. Francis	16	12	4,2
Cape Town (D.F. Malan)	19	5	
Cape Town (Roeland St.)			
Carnarvon			
Ceres			
Citrusdal			
Colesberg			
Cradock			
De Aar	18	1	
Döhne	13	4	
Douglas	23	4	
East London (Ben Schoeman)	17	9	0,2
Elsenburg			
Fort Beaufort			
Fraserburg	13	-2	
Garies			
George			
Graaff-Reinet	16	3	
Grahamstown			
Grootfontein (Middelburg)	13	-2	
Hopetown			
Idutywa			
Jansenville	20	5	
Joubertina			
Kaappunt	17	12	
Kimberley (B.J. Vorster)	21	7	
Knysna			
Kokstad	10	1	2,0
Kuruman	24	6	
Ladismith			
Langebaanweg	21	7	
Maclear			
Mafeking	24	11	
Malmesbury			
Matatiele			
Matroosberg	17	7	
Mbashe	18	10	3,5

KAAP - CAPE	Max	Min	RRR
Mosselbaai	17	11	
Oliep	21	17	
Oudtshoorn	21	5	
Petrusville			
Pikelberg			
Pofadder	21	9	
Port Elizabeth (H.E. Verwoerd)	17	11	0,8
Port Nolloth	18	9	
Port St. Johns	18	12	5,0
Prieska	23	3	
Prince Albert			
Queenstown	15	2	
Riversdale	19	4	
Robertson	21	4	
Sheeprun	13	1	0,6
Somerset East	16	1	
Steynsburg			
Strydenburg			
Sutherland	13	-2	
Swellendam			
Tarkastad			
Touwsrivier			
Twee Riviere	25	4	
Umtata	16	4	
Uniondale			
Upington	24	8	
Vanwyksvlei	21	5	
Victoria West			
Vredendal	25	6	
Vryburg	23	6	
Williston			
Willowmore	17	2	
Willow Park (Dordrecht)			
LESOTHO			
Maseru			
Ox-Bow			
SWAZILAND			
Bulembu			
Manzini (Matsapa)			
Siteki			

S.W.A.	Max	Min	RRR
Aroab			
Bethanien			
Dordabis			
Gobabeb	32	9	
Gobabis	29	8	
Grootfontein	31	10	
J.G. Strijdom	26	9	
Karasburg			
Kalkfeld			
Karibib			
Keetmanshoop	25	15	
Kub			
Luderitz	19	12	
Mariental	27	9	
Möwe	18	12	
Ohopoho	36	12	
Okahandja			
Okaukuejo	35	14	
Ondangwa	36	15	
Otavi			
Otjiwarango			
Outjo			
Rehoboth			
Rundu	36	15	
Steinhausen			
Tsumeb			
Uis	33	10	
Walvisbaai	16	9	
Windhoek			
BOTSWANA			
Francistown	34	15	
Gaborone	29	14	
Ghanzi	31	9	
Lobatsi			
Mahalapye			
Maun	34	17	
Shakawe	33	14	
Tshabong	27	6	
Tshane	27	10	

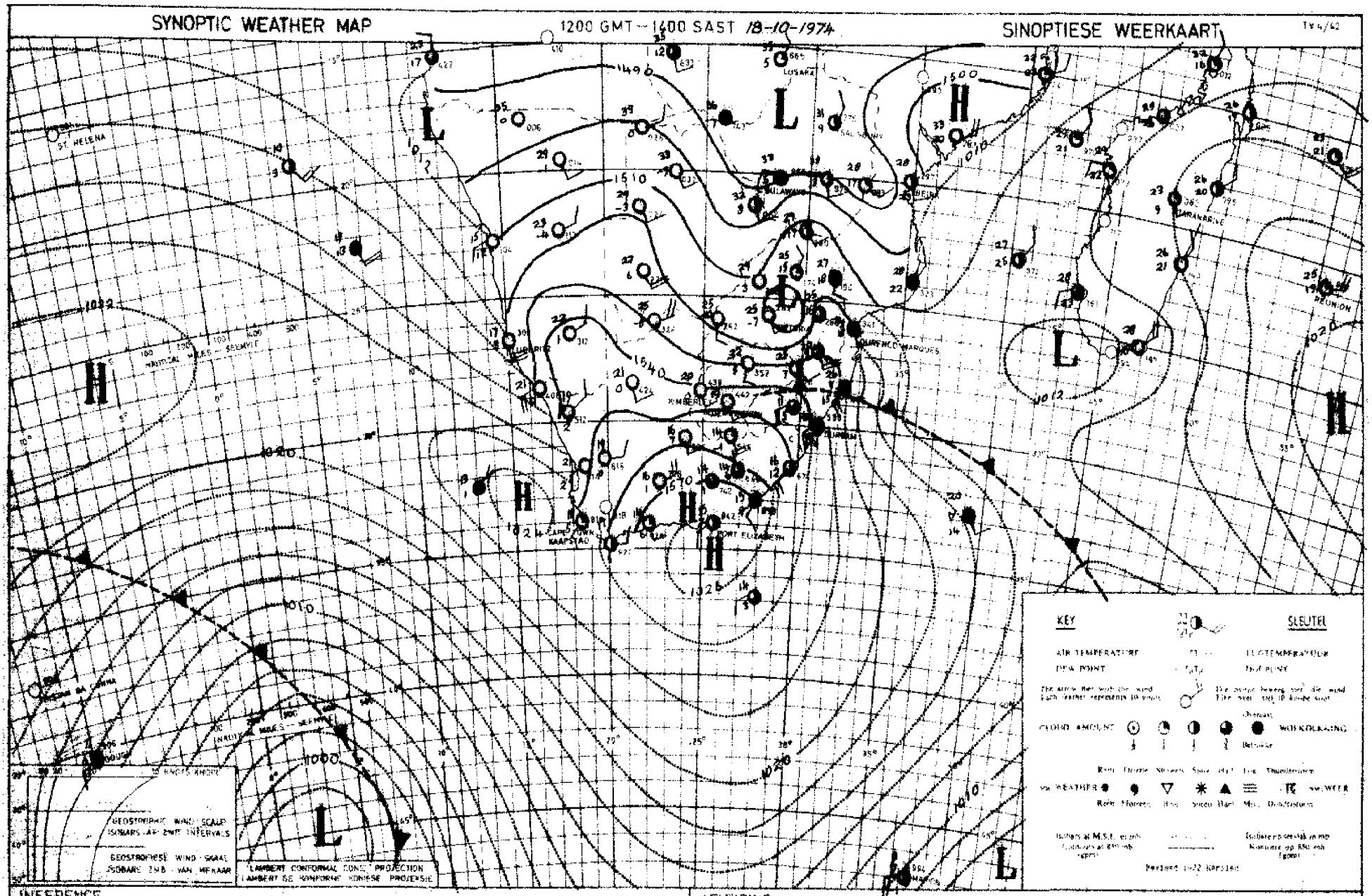

INFERENCE

The strong high south of Port Elizabeth is still moving north-eastwards fairly rapidly and therefore the cool, cloudy weather over Natal will advance also over the Transvaal later, preceded by thunderstorms over Eastern and Northern Transvaal. Over the rest of the country it will however remain fine and cool to mild.

AFLEIDING

Die stark hoog suid van Port Elizabeth beweeg nog vinnig noordoostwaarts en dus sal die koel, bewolkte weer oor Natal later ook oor Transvaal uitbreid, voorafgegaan deur donderbuie oor Noord- en Oos-Transvaal. Oor die res van die land sal dit mooiweer en koel tot matig wees.

DAAGLIKSE WEERBULLETIN

Maksimum en Minimum Temperatuur (°C) en Reënval (RRR)
in mm vir die 24 uur geëindig om 0800 SAST op

WEERBURO / WEATHER BUREAU
DEPT VAN VERVOER / DEPT OF TRANSPORT
20 - 10 - 1974

DAILY WEATHER BULLETIN

Maximum and Minimum Temperatures (°C) and Rainfall (RRR)
in mm for the 24 hours ended at 0800 SAST on

TV. 4/43

TRANSVAAL	Max	Min	RRR
Alberton			
Barberton			
Belfast			
Bethal			
Bospoort	25	12	
Carolina	20	8	
Delareyville			
Delmas			
Doornspruit (Vaalwater)	23	10	
Ermelo			
Jan Kempdorp			
Jan Smuts	21	9	
Joubertpark (Jhb)	20	10	
Klerksdorp			
Kroondal (Rustenburg)	26	10	
Letaba			
Levubu	18	12	
Lichtenburg			
Loskopdam			
Loskopkanale (Groblersdal)			
Louis Trichardt			
Lydenburg			
Marble Hall			
Mara	20	15	
Marnitz			
Messina	22	19	
Middelburg			
Flavr. da. Lys	22	14	
Nelspruit	21	12	
Phalaborwa	22	16	
Pietersburg	21	13	
Piet Retief	20	7	
Pongola			
Potchefstroom	26	12	
Potgietersrus	24	14	
Pretoria	24	13	
Pretoriuskop			
Punda Milia			
Satara			
Sekhukhune			
Shingwidzi			
Skukuza	24	13	
Standerton			
Schweizer-Reneke			
Thabazimbi			
Tom Burke			
Tzaneen			
Vereeniging			
Volkarust			
Warmbad	26	10	
Waterval-Boven			
Witbank			
Wolmaransstad			
Zeerust			

NATAL	Max	Min	RRR
Cape St. Lucia	23	17	
Cedara	23	17	
Dundee			
Durban (Louis Botha)	22	14	
Estcourt	23	10	
Harding			
Himeville			
Hluhluwe			
Melmoth			
Mkuze			
Newcastle	27	18	
Port Shepstone	20	14	
Van Reenen			
Vryheid			
Waterford (Underberg)	20	4	
O.V.S. - O.F.S.			
Balkfontein (Bothaville)			
Bethlehem	24	7	
Bloemfontein (J.B.M. Hertzog)	26	13	
Bultfontein			
Clocolan			
Fauresmith	25	10	
Ficksburg			
Frankfort	25	10	
Harrismith			
Hoopstad	29	14	
Heilbron			
Koppies			
Kroonstad	26	12	
Lindley			
Modderpoort			
Petrusburg			
Philippolis			
Reddersburg			
Reitz			
Rouxville			
Vrede			
Warden			
Welkom			
Wepener	25	15	
Winburg			
Zastron			

KAAP - CAPE	Max	Min	RRR
Aberdeen			
Addo			
Agulhas	21	12	3,7
Alexander Bay	19	13	
Aliwal North	25	8	
Beaufort West	29	13	
Boegoebergdam			
Brandvlei			
Caledon			
Calitzdorp			
Calvinia	29	6	
Cape Columbine	19	11	6,5
Cape St. Francis	21	16	
Cape Town (D.F. Malan)	23	13	12,6
Cape Town (Roeland St.)			51,0
Carnarvon			
Ceres			
Citrusdal			
Colesberg			
Cradock			
De Aar	25	6	
Döhne	25	12	
Douglas	30	12	
East London (Ben Schoeman)	22	12	
Elsenburg			18,8
Fort Beaufort			
Fraserburg	26	-1	
Garies			
George			
Graaff-Reinet	30	11	
Grahamstown			
Grootfontein (Middelburg)	25	7	
Hopetown			
Idutywa			
Jansenville	33	16	
Joubertina			
Kaappunt	17	11	9,5
Kimberley (B.J. Vorster)	26	15	
Knysna			
Kokstad	21	6	
Kuruman	28	13	
Ladismith			
Laingsburg	23	12	2,5
Maclear			
Mafeking	27	14	
Malmesbury			
Matatiele			
Matroosberg	26	7	2,9
Mbashe	21	14	

KAAP - CAPE	Max	Min	RRR
Mosselbaai	22	13	
Oklep	27	7	0,1
Oudtshoorn	31	11	
Petrusville			
Piketberg			
Pofadder	29	7	
Port Elizabeth (H.E. Verwoerd)	22	15	
Port Nolloth	15	12	
Port St. Johns	20	10	
Prieska	30	10	
Prince Albert			
Queenstown	27	7	
Riversdale	22	11	30
Robertson	31	12	6,5
Sheeprun	25	7	
Somerset East	29	20	
Steynsburg			
Strydenburg			
Sutherland	23	4	
Swellendam			
Tarkastad			
Touwsrivier			
Twee Riviere	34	11	
Umtata	25	10	
Uniondale			
Upington	33	7	
Vanwyksvlei	29	7	
Victoria West			
Vredendal	32	12	
Vryburg	29	14	
Williston			
Willowmore	28	12	
Willow Park (Dordrecht)			
LESOTHO			
Maseru			
Ox-Bow			
SWAZILAND			
Bulembu			
Manzini (Matsapa)	22	11	
Stiekl			

S.W.A.	Max	Min	RRR
Aroab			
Bethanien			
Dordabis			
Gobabeb	27	8	
Gobabis	34	12	
Grootfontein	33	16	
J.G. Strijdom	31	11	
Karasburg			
Kalkfeld			
Karibib			
Keetmanshoop	32	9	
Kub			
Luderitz	17	10	
Mariental	35	9	
Möwe	17	3	
Ohopoho	36	13	
Okahandja			
Okaukuejo	37	16	
Ondangwa	37	17	
Otavi			
Otjiwarango			
Outjo			
Rehoboth			
Rundu	37	16	
Steinhausen			
Tsumeb			
Uis	31	7	
Walvisbaai	16	11	
Windhoek			
BOTSWANA			
Francistown	19	15	
Gaborone	27	16	
Ghanzi	35	14	
Lobatsi			
Mahalapye			
Maun	36	18	
Shakawe	37	18	
Tshabong	34	14	
Tshane	34	13	

SYNOPTIC WEATHER MAP 1200 GMT – 1400 SAST 19-10-1974 SINOPTIESE WEERKAART

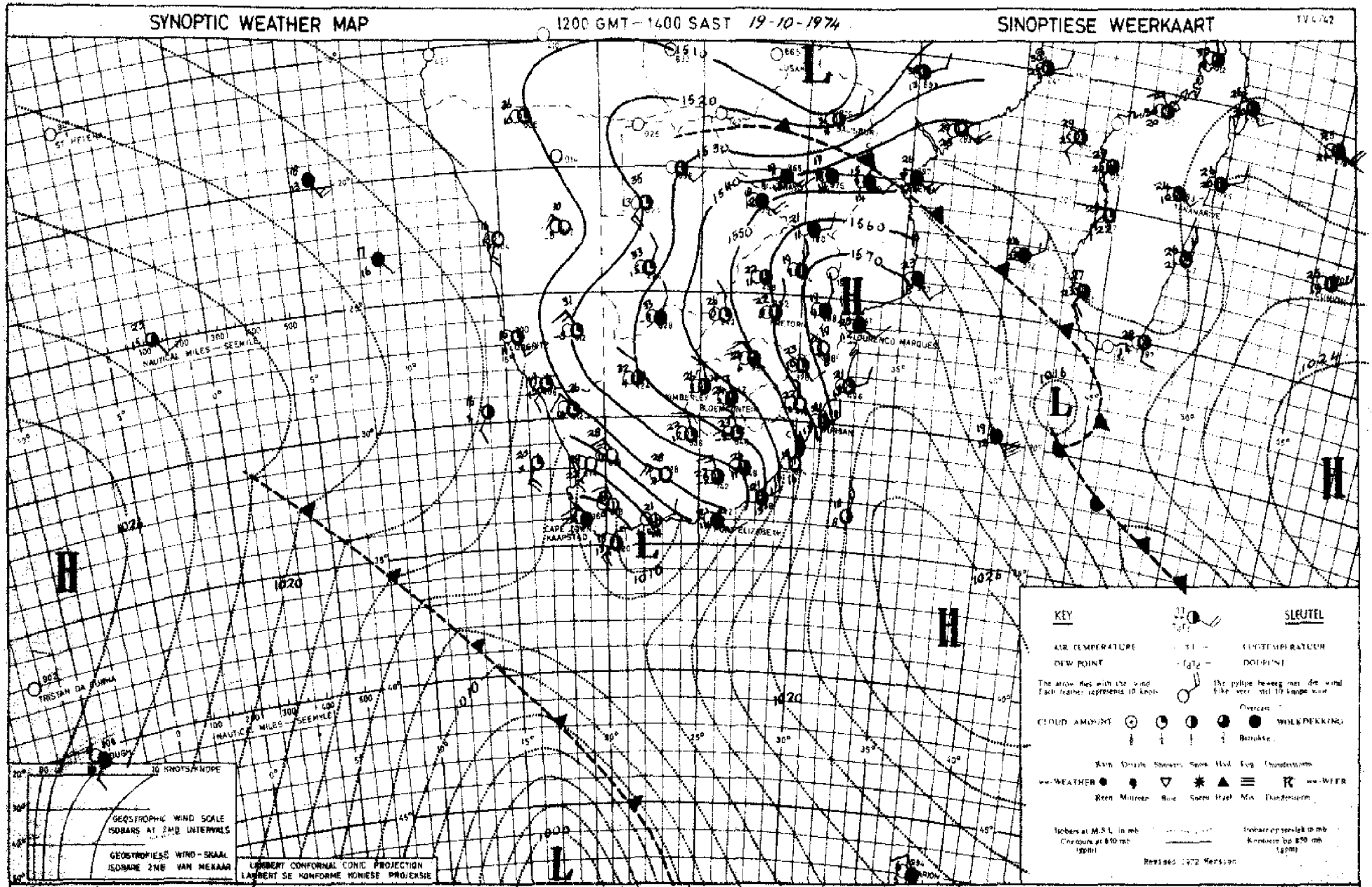

INFERENCE The high pressure system following the approaching cold front is intense and thus cool air ought to flow across the country from the south-west tomorrow and tomorrow night. It will bring light showers to the coastal regions but over the interior it will be preceded by light thunder conditions only in the north.

AFLEIDING Die hoëdrukstelsel agter die naderende koufront is kragtig en dus behoort koel lug môre en môrenag uit die suidweste oor die land in te stroom. Oor die kusstreke sal dit gepaard gaan met ligte buie, maar oor die binneland sal dit slegs in die noorde voorafgegaan word deur ligte donderweerstoestande.

DAAGLIKSE WEERBULLETIN

Maksimum en Minimum Temperatuur (°C) en Beënval (RRR)
in mm vir die 24 uur geëindig om 0800 SAST op

WEERBURO / WEATHER BUREAU
DEPT VAN VERVOER / DEPT. OF TRANSPORT
21 - 10 - 1974

DAILY WEATHER BULLETIN

Maximum and Minimum Temperatures (°C) and Rainfall (RRR)
in mm for the 24 hours ended at 0800 SAST on

TV. 4/

TRANSVAAL	Max	Min	RRR
Alberton			
Barberton			
Belfast			
Bethal	25	8	
Bospoort			
Carolina	25	7	0,1
Delareyville			
Delmas			
Doornspruit (Vaalwater)	28	13	
Ermelo			
Jan Kempdorp			
Jan Smuts	23	7	
Joubertpark (Jhb)	23	7	
Klerksdorp			
Kroondal (Rustenburg)	29	11	
Letaba			
Levubu	29	17	
Lichtenburg			
Loskopdam			
Loskopkanale (Groblersdal)			
Louis Trichardt			
Lydenburg	25	13	
Marble Hall			
Mara	29	13	
Marnitz	32	14	
Messina	31	17	
Middelburg			
Ficus.dg.Hys	30	19	
Nelspruit	30	16	
Phalaborwa	30	20	
Pietersburg	27	16	
Piet Retief	30	11	
Pongola			
Potchefstroom	28	6	
Potgietersrus	29	18	
Pretoria	27	11	
Pretoriuskop			
Punda Milia			
Satara			
Sekhukhune			
Shingwidzi			
Skukuza	32	20	
Standerton	27	6	0,3
Schweizer-Reneke			
Thabazimbi			
Tom Burke			
Tzaneen			
Vereeniging			
Volksrust			2,5
Warmbad	31	12	
Waterval-Boven			
Witbank			
Wolmaransstad			
Zeerust			

NATAL	Max	Min	RRR
Cape St. Lucia	27	15	0,4
Cedara	31	7	
Dundee			
Durban (Louis Botha)	29	14	0,1
Estcourt	30	10	
Harding			
Himeville			1,5
Hluhluwe			
Melmoth			
Mkuze			
Newcastle	31	15	
Port Shepstone	25	15	
Van Reenen			
Vryheid			
Waterford (Underberg)	XX	5	
O.V.S. - O.F.S.			
Balkfontein (Bothaville)			
Bethlehem	27	4	
Bloemfontein (J.B.M. Hertzog)	27	2	
Buffontein			
Clocolan			
Fauresmith	23	0	
Ficksburg			
Frankfort	28	6	
Harrismith			
Hoopstad	29	3	
Heilbron			
Koppies			
Kroonstad	28	5	
Lindley			
Modderpoort			
Petrusburg			
Philippolis			
Reddersburg			
Reitz			
Rouxville			
Vrede			
Warden			
Welkom	28	4	
Wepener	27	1	
Winburg			
Zastron			

KAAP - CAPE	Max	Min	RRR
Aberdeen			
Addo			
Agulhas	17	12	0,2
Alexander Bay	19	9	
Aliwal North	26	1	
Beaufort West	19	5	
Boegoebergdam			
Brandvlei			
Caledon			
Calitzdorp			
Calvinia	13	-1	0,6
Cape Columbine	16	8	
Cape St. Francis	15	11	3,0
Cape Town (D.F. Malan)	17	10	0,3
Cape Town (~~Rooland St.~~) Newlands			1,3
Carnarvon			
Ceres			36,0
Citrusdal			
Colesberg			
Cradock			
De Aar	22	2	
Döhne	25	6	1,0
Douglas	25	1	
East London (Ben Schoeman)	22	12	
Elsenburg			
Fort Beaufort			
Fraserburg	14	-4	
Garies			
George			
Graaff-Reinet	24	7	
Grahamstown			
Grootfontein (Middelburg)	29	-1	
Hopetown			
Idutywa			10,0
Jansenville	25	9	
Joubertina			
Kaappunt	13	10	0,5
Kimberley (B.J. Vorster)	26	3	
Knysna			18,5
Kokstad	29	3	2,5
Kuruman	28	3	
Ladismith			
Langebaanweg	17	5	1,5
Maclear			9,5
Mafeking	31	8	
Malmesbury			
Matatiele			3,0
Matroosberg	13	3	0,6
Mbashe	22	11	0,5

KAAP - CAPE	Max	Min	RRR
Mosselbaai	18	9	7,7
Oliep	18	3	0,3
Oudtshoorn	18	8	2,0
Petrusville			
Piketberg			
Pofadder	17	1	
Port Elizabeth (H.F. Verwoerd)	19	11	1,7
Port Nolloth	17	7	
Port St. Johns	23	14	
Prieska	23	4	
Prince Albert			
Queenstown	28	4	7,0
Riversdale	18	9	3,5
Robertson	17	10	0,5
Sheeprun	29	4	4,3
Somerset East	25	7	13,0
Steynsburg			
Strydenburg			
Sutherland	8	-5	2,0
Swellendam			
Tarkastad			
Touwsrivier			
Twee Riviere	26	9	
Umtata	33	8	0,5
Uniondale			6,5
Upington	25	5	
Vanwyksvlei	19	1	
Victoria West			
Vredendal	19	4	
Vryburg	29	5	
Williston			
Willowmore	13	5	1,2
Willow Park (Dordrecht)			
LESOTHO			
Maseru			
Ox-Bow			
SWAZILAND			
Bulembu			
Manzini (Matsapa)	31	16	
Siteki			

S.W.A.	Max	Min	RR
Aroab			
Bethanien			
Dordabis			
Gobabeb	28	10	
Gobabis	29	12	
Grootfontein	36	12	
J.G. Strijdom	27	10	
Karasburg			
Kalkfeld			
Karibib			
Keetmanshoop	23	9	
Kub			
Luderitz	20	12	
Mariental	30	9	
Möwe	18	13	
Ohopoho	34	16	
Okahandja			
Okaukuejo	35	18	
Ondangwa	36	16	
Otavi			
Otjiwarango			
Outjo			
Rehoboth			
Rundu	35	19	
Steinhausen			
Tsumeb			
Uis	29	15	
Walvisbaai	16	10	
Windhoek			
BOTSWANA			
Francistown	35	20	
Gaborone	33	15	
Ghanzi	34	11	
Lobatsi			
Mahalapye			
Maun	36	21	
Shakawe	36	18	3,3
Tshabong	29	4	
Tshane	30	10	

SYNOPTIC WEATHER MAP — 1200 GMT – 1400 SAST 20-10-1974 — SINOPTIESE WEERKAART — TV 4/42

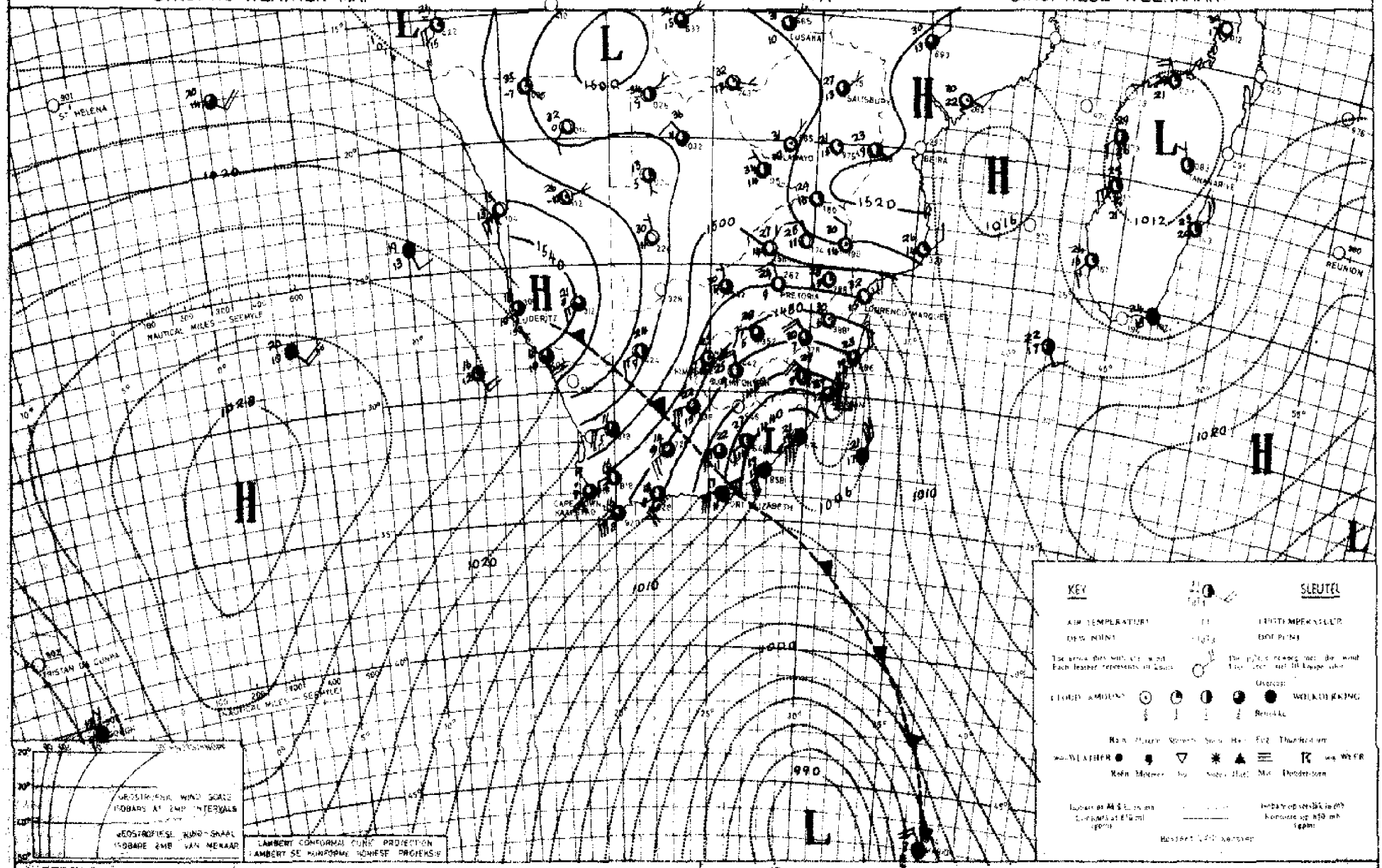

INFERENCE: With pressures rising sharply behind the cold front, the cold air over Western Cape will advance rapidly northwards and will have spread over most of the Republic tomorrow. It will be associated with cloudy weather and showers as well as strong south-westerly winds over Southern and Eastern Cape and Natal.

AFLEIDING: Met stark drukstyging agter die koufront sal die koue lug oor Wes-Kaap vinnig noordooswaarts uitbrei en more oor feitlik die hele Republiek inbeweeg het. Bewolkte weer met buie en sterk suidwestewind sal daarmee gepaard gaan oor Suid- en Oos-Kaap asook Natal.

DAAGLIKSE WEERBULLETIN

Maksimum en Minimum Temperatuur (°C) en Reënval (RRR) in mm vir die 24 uur geëindig om 0800 SAST op

WEERBURO / WEATHER BUREAU
DEPT. VAN VERVOER / DEPT. OF TRANSPORT
22 - 10 - 1974

DAILY WEATHER BULLETIN

Maximum and Minimum Temperatures (°C) and Rainfall (RRR) in mm for the 24 hours ended at 0800 SAST on

TRANSVAAL	Max	Min	RRR
Alberton			
Barberton			
Belfast			
Bethal	21	3	
Bospoort	22	4	
Carolina	21	5	
Delareyville			
Delmas			
Doornspruit (Vaalwater)	28	9	
Ermelo			
Jan Kempdorp			
Jan Smits	21	5	
Joubertpark (Jhb)	20	9	
Klerksdorp			
Kroondal (Rustenburg)	26	6	
Letaba			
Levubu	31	12	
Lichtenburg			
Loskopdam			
Loskopkanale (Groblersdal)			
Louis Trichardt			
Lydenburg	25	7	
Marble Hall			
Mara	31	12	
Marulitz	31	13	
Messina	37	16	
Middelburg			
Flaur. dr. Lys	27	11	
Nelspruit	27	12	
Phalaborwa	28	13	
Pietersburg	26	9	
Piet Retief	21	7	
Pongola			
Potchefstroom	23	2	
Potgietersrus	28	11	
Pretoria	24	11	
Pretoriuskop			
Punda Milia			
Satara			
Sekhukhune			
Shingwidzi			
Skukuza	28	10	
Standerton	22	2	
Schweizer-Reneke			
Thabazimbi			
Tom Burke			
Tzaneen			
Vereeniging			
Volksrust			
Warmbad	28	8	
Waterval-Boven			
Wilbank			
Wolmaransstad			
Zeerust			

NATAL	Max	Min	RRR
Cape St. Lucia	21	14	4,0
Cedara	19	3	
Dundee			
Durban (Louis Botha)	23	12	2,0
Estcourt	22	6	
Harding			
Himeville			
Hluhluwe			
Melmoth			
Mkuze			
Newcastle	21	12	
Port Shepstone	22	14	
Van Reenen			
Vryheid			
Waterford (Underberg)	18	-3	
O.V.S. - O.F.S.			
Balkfontein (Bothaville)			
Bethlehem	22	4	
Bloemfontein (J.B.M. Hertzog)	20	2	
Bultfontein			
Clocolan			
Fauresmith	21	3	
Ficksburg			
Frankfort	23	3	
Harrismith			
Hoopstad	21	4	
Heilbron			
Koppies			
Kroonstad			
Lindley			
Modderpoort			
Petrusburg			
Philippolis			
Reddersburg			
Reitz			
Rouxville			
Vrede			
Warden			
Welkom	21	6	
Wepener	19	-2	
Winburg			
Zastron			

KAAP - CAPE	Max	Min	RRR
Aberdeen			
Addo			
Agulhas	18	14	
Alexander Bay	23	8	
Altwal North	18	1	
Beaufort West	19	5	
Boegoebergdam			
Brandvlei			
Caledon			
Calitzdorp			
Calvinia	22	5	
Cape Columbine	17	10	
Cape St. Francis	17	14	2,0
Cape Town (D. F. Malan)	19	6	
Cape Town (Roeland St.)			
Carnarvon			
Ceres			
Citrusdal			
Colesberg			
Cradock			
De Aar	20	3	
Döhne	13	3	
Douglas	22	5	
East London (Ben Schoeman)	14	9	0,4
Elsenburg			
Fort Beaufort			
Fraserburg	19	9	
Garies			
George			
Graaff-Reinet	19	3	
Grahamstown			
Grootfontein (Middelburg)	17	0	
Hopetown			
Idutywa			
Jansenville	22	5	
Joubertina			
Kaappunt	17	11	
Kimberley (B. J. Vorster)	21	8	
Knysna			
Kokstad	15	0	
Kuruman	24	11	
Ladismith			
Laingsburg	20	9	
Maclear			
Mafeking	25	9	
Malmesbury			
Matatiele			
Matroosberg	18	4	
Mbashe	20	11	

KAAP - CAPE	Max	Min	RRR
Moselbaai	18	11	
Oklep	22	14	
Oudtshoorn	21	4	
Petrusville			
Piketberg			
Poffadder	22	9	
Port Elizabeth (H.E. Verwoerd)	18	7	2,6
Port Nolloth	25	7	
Port St. Johns	20	13	
Prieska	23	4	
Prince Albert			
Queenstown	15	1	
Riversdale	20	5	
Robertson	22	5	
Sheeprun	16	2	
Somerset East	18	2	
Steynsburg			
Strydenburg			
Sutherland	18	-4	
Swellendam			
Tarkastad			
Touwsrivier			
Twee Riviere	26	6	
Umtata	18	2	
Uniondale			
Upington	25	7	
Vanwyksvlei	21	8	
Victoria West			
Vredendal	24	6	
Vryburg			
Williston			
Willowmore	18	4	
Willow Park (Dordrecht)			
LESOTHO			
Maseru			
Ox-Bow			
SWAZILAND			
Bulembu			
Manzini (Matsapa)	23	13	
Siteki			

S.W.A.	Max	Min	RRR
Aroab			
Bethanien			
Dordabis			
Gobabeb	34	12	
Gobabis	28	10	
Grootfontein	31	18	
J. G. Strijdom	26	16	
Karasburg			
Kalkfeld			
Karibib			
Keetmanshoop	25	15	
Kub			
Luderitz	21	9	
Mariental	26	13	
Möwe	17	13	
Ohopoho	36	13	
Okahandja			
Okatukuejo	35	19	0,6
Ondangwa	35	20	1,9
Otavi			
Otjiwarango			
Outjo			
Rehoboth			
Rundu	33	17	
Steinhausen			
Tsumeb			
Uis	34	18	
Walvisbaai	17	4	
Windhoek			
BOTSWANA			
Francistown	32	16	
Gaborone	29	13	
Ghanzi	30	13	
Lobatsi			
Mahalapye			
Maun	33	16	
Shakawe	30	16	
Tshabong	27	7	
Tshane	28	16	

SYNOPTIC WEATHER MAP 1200 GMT – 1400 SAST 21-10-1974. SINOPTIESE WEERKAART TV 4/42

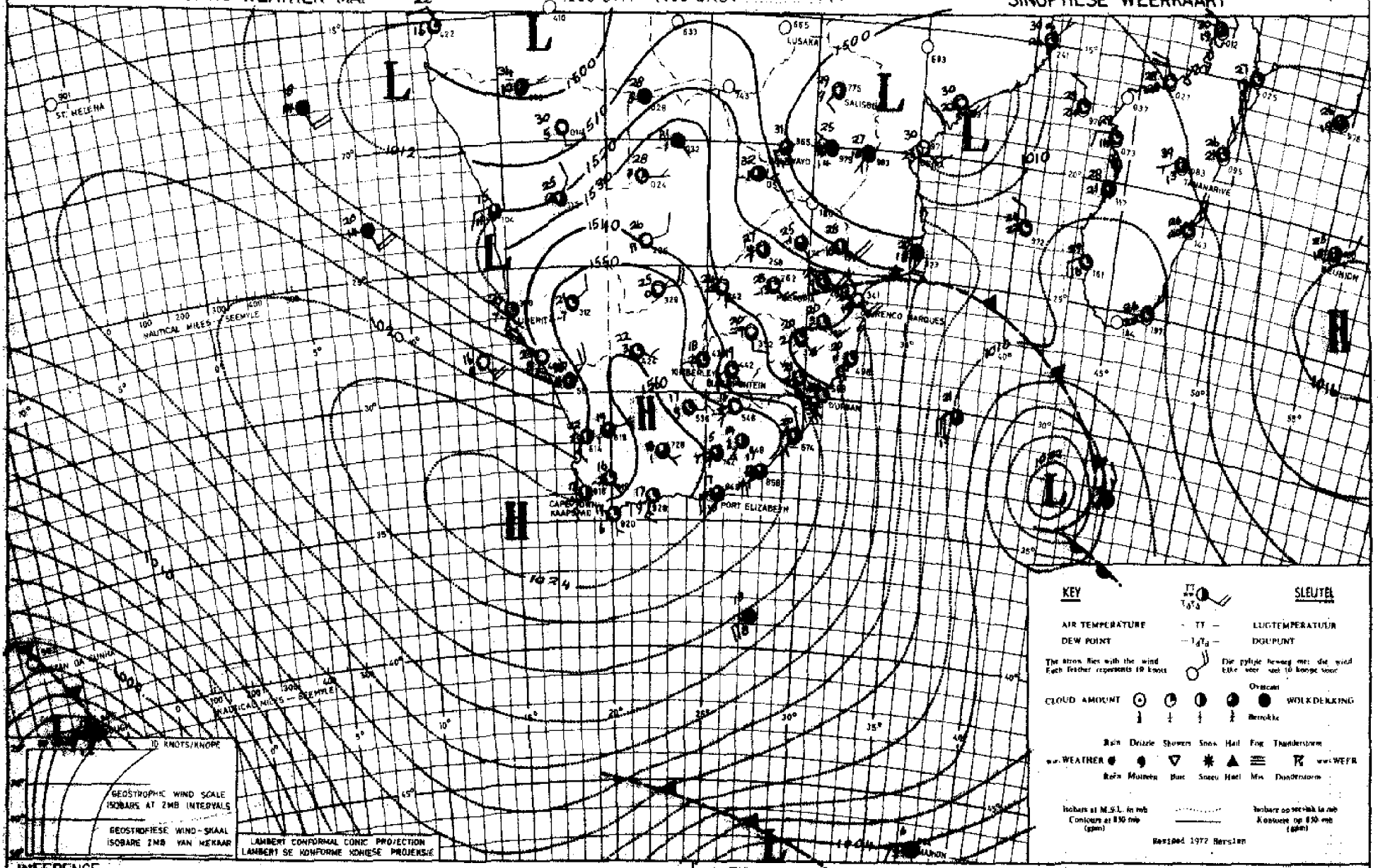

INFERENCE

The anticyclone over the Cape Province will maintain fine weather over most of the Republic but cloudy weather will still occur tomorrow over the Natal coast and the Eastern Transvaal Lowveld. The trough over northern S.W.A is also reflected in the upper air and isolated thundershowers are expected there.

AFLEIDING

Die hoëdrukstelsel oor Kaapland sal mooiweertoestande oor die meeste dele van die Republiek laat voortduur, maar bewolkte weer sal more nog oor die Natalkus en Oos-Transvaalse laeveld voorkom. Die laedruktrog oor noordelike S.W.A. word ook in die bolug weerspeël en enkele donderbuie kan daar verwag word.

DAAGLIKSE WEERBULLETIN

Maksimum en Minimum Temperatuur (°C) en Reënval (RRR)
in mm vir die 24 uur geëindig om 0900 SAST op

WEERBURO / WEATHER BUREAU
DEPT VAN VERVOER / DEPT OF TRANSPORT
23 - 10 - 1974

DAILY WEATHER BULLETIN

Maximum and Minimum Temperatures (°C) and Rainfall (RRR)
in mm for the 24 hours ended at 0900 SAST on

TRANSVAAL	Max	Min	RRR
Alberton			
Barberton			
Belfast			
Bethal	22	7	
Bosspoort	26	12	
Carolina	20	6	
Delareyville			
Delmas			
Doornspruit (Vaalwater)	25	7	
Ermelo			
Jan Kempdorp			
Jan Smuts	21	9	
Joubertpark (Jhb)	21	9	
Klerksdorp			
Kroondal (Rustenburg)	26	10	
Letaba			
Levubu	21	12	
Lichtenburg			
Loskopdam			
Loskopkanale (Groblersdal)			
Louis Trichardt			
Lydenburg	21	7	
Marble Hall			
Mara	23	8	
Marnitz	26	11	
Messina	27	14	
Middelburg			
Flaur. Sa. Lys	24	12	
Nelspruit	23	13	
Phalaborwa	25	11	
Pietersburg	21	9	
Piet Retief	20	7	
Pongola			
Potchefstroom	27	12	
Potgietersrus	24	12	
Pretoria	24	12	
Pretoriuskop			
Punda Milia			
Satara			
Sekhukhune			
Shingwidzi			
Skukuza	27	14	
Standerton	24	5	
Schweizer-Reneke			
Thabazimbi			
Tom Burke			
Tzaneen			
Vereeniging			
Volksrust			
Warmbad	27	10	
Waterval-Boven			
Witbank			
Wolmaransstad			
Zeerust			

NATAL	Max	Min	RRR
Cape St. Lucia	22	16	
Cedara	21	5	
Dundee			
Durban (Louis Botha)	21	14	
Estcourt	21	7	
Harding			
Himeville			
Hluhluwe			
Melmoth			
Mkuze			
Newcastle	24	9	
Port Shepstone	23	16	
Van Reenen			
Vryheid			
Waterford (Underberg)	20	1	
O.V.S. - O.F.S.			
Balkfontein (Bothaville)			
Bethlehem	23	4	
Bloemfontein (J.B.M. Hertzog)	26	4	
Bultfontein			
Clocolan			
Fauresmith	24	6	
Ficksburg			
Frankfort	24	7	
Harrismith			
Hoopstad	28	9	
Heilbron			
Koppies			
Kroonstad	25	8	
Lindley			
Modderpoort			
Petrusburg			
Philippolis			
Reddersburg			
Reitz			
Bouxville			
Vrede			
Warden			
Welkom	26	3	
Wepener	26	3	
Winburg			
Zastron			

KAAP - CAPE	Max	Min	RRR
Aberdeen			
Addo			
Agulhas	20	12	
Alexander Bay	33	14	
Aliwal North	24	3	
Beaufort West	29	12	
Boegoebergdam			
Brandvlei			
Caledon			
Calitzdorp			
Calvinia	29	6	
Cape Columbine	20	12	
Cape St. Francis	19	12	
Cape Town (D.F. Malan)	27	10	
Cape Town (Roeland St.)			
Carnarvon			
Ceres			
Citrusdal			
Colesberg			
Cradock			
De Aar	25	6	
Döhne	23	10	
Douglas	29	9	
East London (Ben Schoeman)	21	11	
Elsenburg			
Fort Beaufort			
Fraserburg	26	3	
Garies			
George			
Graaff-Reinet	29	13	
Grahamstown			
Grootfontein (Middelburg)	25	3	
Hopetown			
Idutywa			
Jansenville	29	8	
Joubertina			
Kaappunt	22	13	
Kimberley (B.J. Vorster)	27	14	
Knysna			
Kokstad	22	4	
Kuruman	28	3	
Ladismith			
Langebaanweg	30	14	
Maclear			
Mafeking	29	14	
Malmesbury			
Matatiele			
Matroosberg	21	8	
Mbashe	21	13	

KAAP - CAPE	Max	Min	RRR
Mosselbaai	20	15	
Oklep	30	10	
Oudtshoorn	30	6	
Petrusville			
Piketberg			
Pofadder	29	10	
Port Elizabeth (H.E. Verwoerd)	21	12	
Port Nolloth	17	12	
Port St. Johns	22	14	
Prieska	30	7	
Prince Albert			
Queenstown	26	4	
Riversdale	30	3	
Robertson	31	7	
Sheeprun	21	5	
Somerset East	26	7	
Steynsburg			
Strydenburg			
Sutherland	23	-3	
Swellendam			
Tarkastad			
Touwsrivier			
Twee Riviere	35	10	
Umtata	23	6	
Uniondale			
Upington	33	11	
Vanwyksvlei	29	6	
Victoria West			
Vredendal	35	11	
Vryburg	29	14	
Williston			
Willowmore	27	6	
Willow Park (Dordrecht)			
LESOTHO			
Maseru			
Ox-Bow			
SWAZILAND			
Bulembu			
Manzini (Matsapa)	22	14	
Siteki			

S.W.A.	Max	Min	RRR
Aroab			
Bethanien			
Dordabis			
Gobabeb	xx	13	
Gobabis	32	19	
Grootfontein	32	20	
J.G. Strijdom	29	17	
Karasburg			
Kalkfeld			
Karibib			
Keetmanshoop	32	13	
Kub			
Luderitz	16	x	
Mariental	36	15	
Möwe	18	14	
Ohopoho	35	19	40
Okahandja			
Okaukuejo	33	19	
Ondangwa	31	19	E
Otavi			
Otjiwarango			
Outjo			
Rehoboth			
Rundu	34	20	
Steinhausen			
Tsumeb			
Uis	37	19	
Walvisbaai	19	11	
Windhoek			
BOTSWANA			
Francistown	28	14	
Gaborone	28	14	
Ghanzi	35	14	
Lobatsi			
Mahalapye			
Maun	36	20	
Shakawe	35	18	
Tshabong	33	17	
Tshane	34	19	

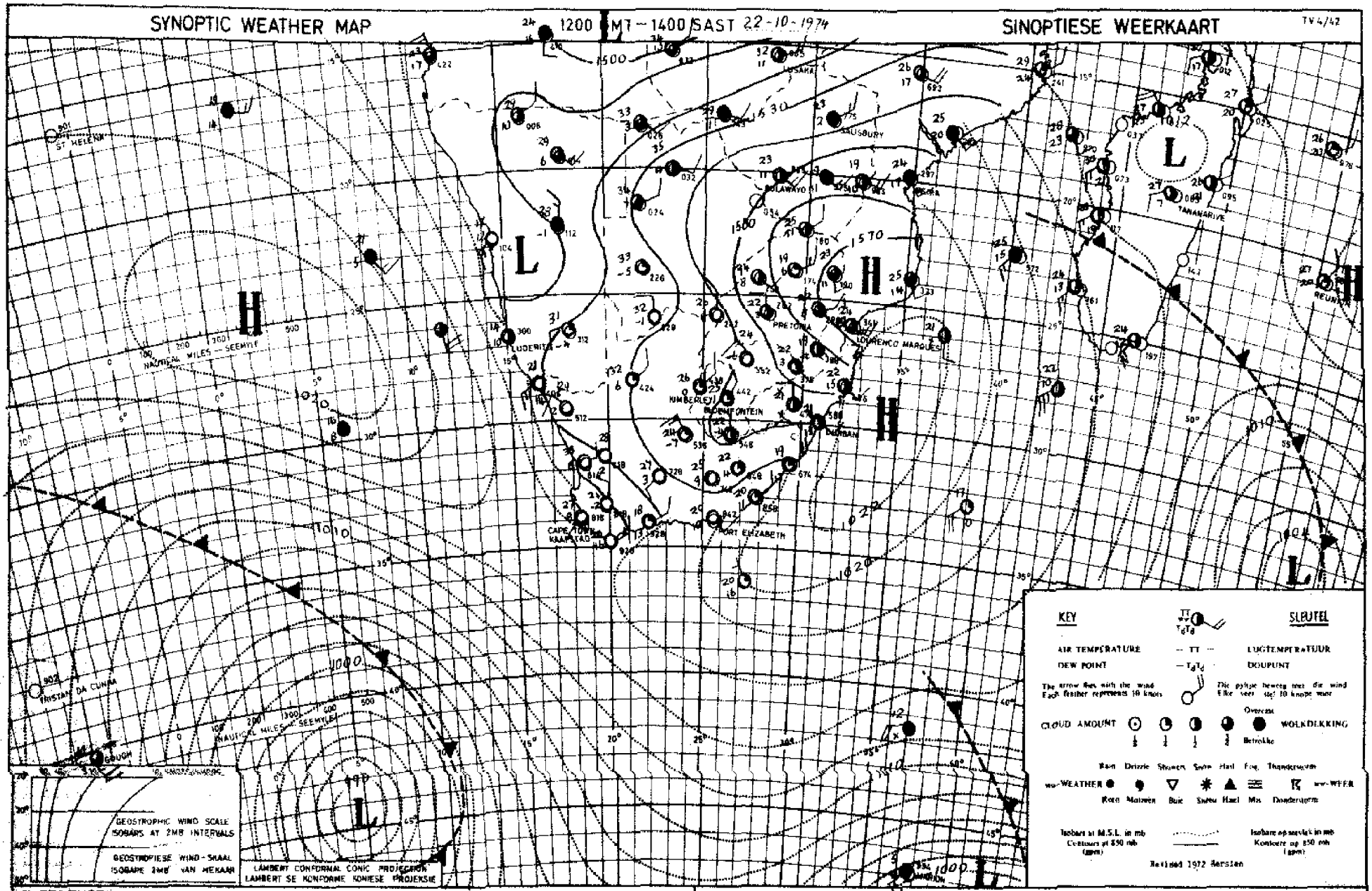

INFERENCE The circulation over the Republic is anticyclonic and therefore little weather development is expected but the weak low pressure trough over northern S.W.A will cause isolated thunderstorms over that area. The cold front over the Atlantic ocean is approaching rapidly and will cause cloudy weather with rain over South-Western Cape late tomorrow.

AFLEIDING Die sirkulasie oor die Republiek is antisiklonaal en dus sal daar min weersontwikkeling wees, maar die swak laedruktrog oor noordelike S.W.A sal los donderbuie daar laat voorkom. Die koudfront oor die Atlantiese oseaan naader vinnig uit die weste en sal later more bewolkte weer met reën oor Suidwes-Kaapland veroorsaak.

DAAGLIKSE WEERBULLETIN

Maksimum en Minimum Temperatuur (°C) en Reënval (RRR) in mm vir die 24 uur geëindig om 0800 SAST op

WEERBURO / WEATHER BUREAU
DEPT VAN VERVOER / DEPT OF TRANSPORT
24 - 10 - 1974

DAILY WEATHER BULLETIN

Maximum and Minimum Temperatures (°C) and Rainfall (RRR) in mm for the 24 hours ended at 0800 SAST on

TRANSVAAL	Max	Min	RRR
Alberton			
Barberton			
Belfast			
Bethal	25	12	
Bloupoort			
Carolina	25	10	
Delareyville			
Delmas			
Doornspruit (Vaalwater)	29	11	
Ermelo			
Jan Kempdorp			
Jan Smuts	24	13	
Joubertpark (Jhb)	23	13	
Klerksdorp			
Kroendal (Rustenburg)	29	14	
Letaba			
Levubu	28	13	
Lichtenburg			
Loskopdam			
Loskopkanale (Groblersdal)			
Louis Trichardt			
Lydenburg	23	9	
Marble Hall			
Mara	28	10	
Marnitz	29	15	
Messina			
Middelburg			
Fleur. Ar. Lys	28	15	
Nelspruit	28	11	
Phalaborwa	29	15	
Pietersburg	26	11	
Piet Retief	27	13	
Pongola			
Potchefstroom	30	16	
Potgietersrus	28	16	
Pretoria	27	15	
Pretoriuskop			
Punda Milia			
Satara			
Sekhukhune			
Shingwidzi			
Skukuza	30	12	
Standerton	26	10	
Schweizer-Reneke			
Thabazimbi			
Tom Burke			
Tzaneen			
Vereeniging			
Volksrust			
Warmbad	31	13	
Waterval-Boven			
Witbank			
Wolmaransstad			
Zeerust			

NATAL	Max	Min	RRR
Cape St. Lucia	24	18	
Cedara	30	14	
Dundee			
Durban (Louis Botha)	27	17	
Estcourt	29	12	
Harding			
Himeville			
Hluhluwe			
Melmoth			
Mkuze			
Newcastle	30	23	
Port Shepstone	23	18	
Van Reenen			
Vryheid			
Waterford (Underberg)	27	10	

O.V.S. - O.F.S.	Max	Min	RRR
Balkfontein (Bethaville)			
Bethlehem	27	7	2,2
Bloemfontein (J.B.M. Hertzog)	29	5	
Bultfontein			
Ciocolan			
Fauresmith	29	9	
Ficksburg			
Frankfort	27	12	1,8
Harrismith			
Hoopstad	31	16	
Heilbron			
Koppies			1,3
Kroonstad	29	14	
Lindley			
Modderpoort			
Petrusburg			
Philippolis			
Reddersburg			
Reitz			
Rouxville			
Vrede			
Warden			
Welkom	30	13	
Wepener	29	15	
Winburg			
Zastron			

KAAP - CAPE	Max	Min	RRR
Aberdeen			
Addo			
Agulhas	21	13	
Alexander Bay	19	11	
Aliwal North	29	7	
Beaufort West	33	12	
Boegoebergdam			
Brandvlei			
Caledon			
Calitzdorp			
Calvinia	27	1	
Cape Columbine	17	11	
Cape St. Francis	22	16	
Cape Town (D.F. Malan)	20	10	
Cape Town (Roeland St.)			
Carnarvon			
Ceres			
Citrusdal			
Colesberg			
Cradock			
De Aar	31	6	
Döhne	31	11	
Douglas	33	9	
East London (Ben Schoeman)	28	16	
Elsenburg			
Fort Beaufort			
Fraserburg	29	2	
Garies			
George			
Graaff-Reinet	34	11	
Grahamstown			
Grootfontein (Middelburg)	30	3	
Hopetown			
Idutywa			
Jansenville	30	9	
Joubertina			
Kaappunt	16	12	
Kimberley (B.J. Vorster)	31	14	
Knysna			
Kokstad	28	9	
Kuruman	31	10	
Ladismith			
Langebaanweg	20	9	
Maclear			
Mafeking	31	15	0,5
Malmesbury			
Matatiele			
Matroosberg	27	6	
Mbashe	24	17	

KAAP - CAPE	Max	Min	RRR
Mosselbaai	22	14	
Okiep	24	6	
Oudtshoorn	32	10	
Petrusville			
Piketberg			
Pofadder	29	8	
Port Elizabeth (H.F. Verwoerd)	30	14	
Port Nolloth	16	11	
Port St. Johns			
Prieska	34	12	
Prince Albert			
Queenstown	31	9	0,7
Riversdale	25	11	
Robertson	29	7	
Sheeprun	30	9	
Somerset East	35	6	
Steynsburg			
Strydenburg			
Sutherland	24	-4	
Swellendam			
Tarkastad			
Touwsrivier			
Twee Riviere	36	13	
Umtata	33	3	
Uniondale			
Upington	36	11	
Vanwyksvlei	33	6	
Victoria West			
Vredendal	22	11	
Vryburg	32	17	
Williston			
Willowmore	33	8	
Willow Park (Dordrecht)			

LESOTHO	Max	Min	RRR
Maseru			
Ox-Bow			

SWAZILAND	Max	Min	RRR
Bulembu			
Manzini (Matsapa)	28	14	
Siteki			

S.W.A.	Max	Min	RRR
Aroab			
Bethanien			
Dordabis			
Gobabeb	33	11	
Gobabis	29	16	
Grootfontein	30	16	0,4
J.G. Strijdom	29	13	0,6
Karasburg			
Kalkfeld			
Karibib			
Keetmanshoop	35	15	
Kub			
Luderitz	18	11	
Mariental	35	16	
Möwe	17	13	
Ohopoho	34	15	0,6
Okahandja			
Okaukuejo	32	17	
Ondangwa	30	18	18,0
Otavi			
Otjiwarango			
Outjo			
Rehoboth			
Rundu	29	18	2,5
Steinhausen			
Tsumeb			
Uis	34	17	
Walvisbaai	17	11	
Windhoek			

BOTSWANA	Max	Min	RRR
Francistown	33	15	
Gaborone	31	19	
Ghanzi	34	16	12,0
Lobatsi			
Mahalapye			
Maun	35	19	0,1
Shakawe	35	18	0,7
Tshabong	35	21	
Tshane	32	17	

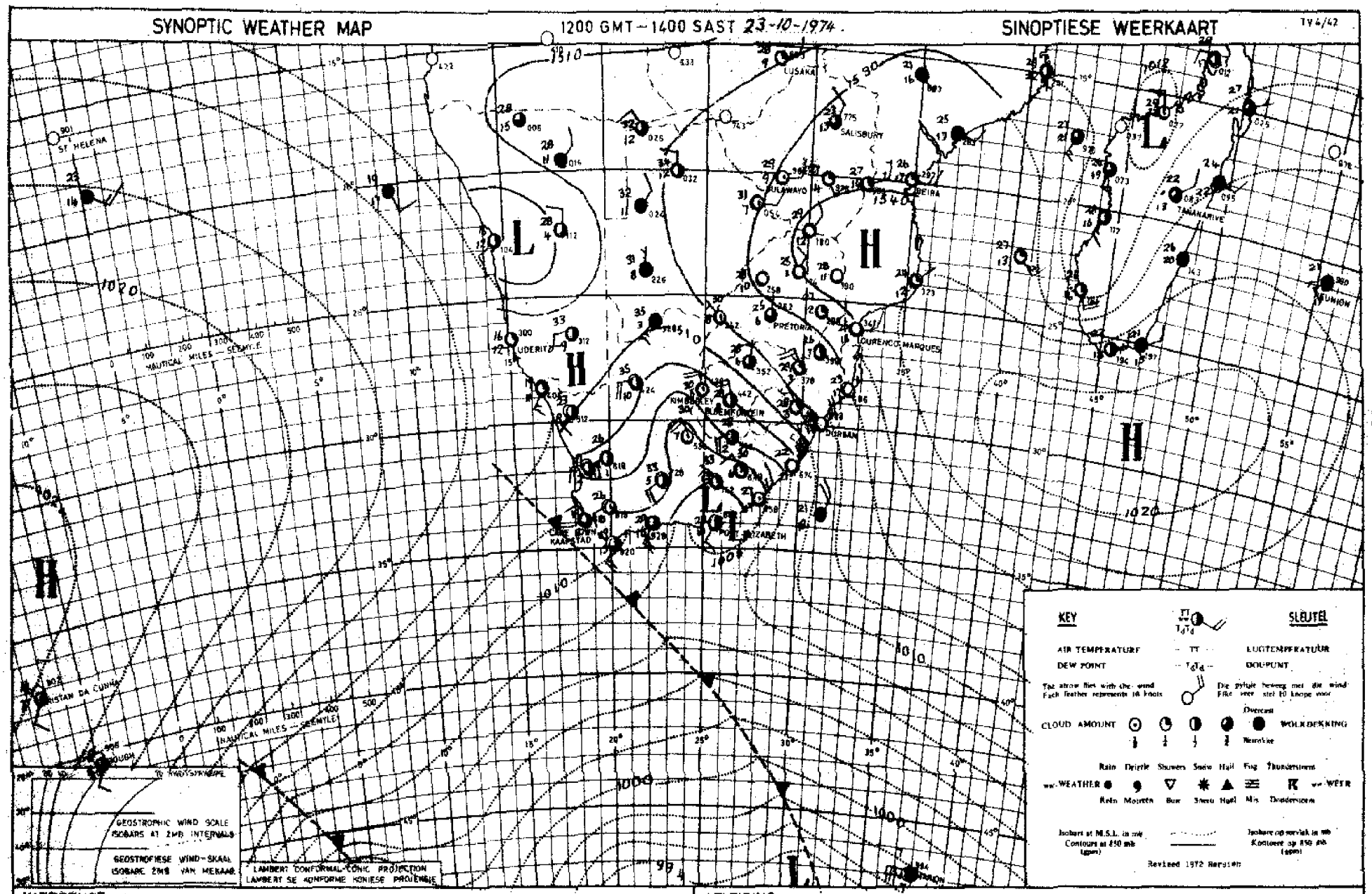

INFERENCE Light thundershowers will occur on the eastern side of the low pressure trough extending from S.W.A. to Southern Cape, while the cold front off Cape Town will cause light rain later over the south-western and southern coastal regions.

AFLEIDING Ligte donderbuie sal voorkom aan die oostekant van die laedruktrog wat vanaf S.W.A. deurstrek na Suid-Kaapland terwyl die koufront naby Kaapstad later ligte reën oor die Kaapse suidwes- en suidkusgebiede sal veroorsaak.

DAAGLIKSE WEERBULLETIN

Maksimum en Minimum Temperatuur (°C) en Reënval (RRR)
in mm vir die 24 uur geëindig om 0800 SAST op

WEERBURO / WEATHER BUREAU
DEPT VAN VERVOER / DEPT OF TRANSPORT
25 - 10 - 1974

DAILY WEATHER BULLETIN

Maximum and Minimum Temperatures (°C) and Rainfall (RRR)
in mm for the 24 hours ended at 0800 SAST on

TRANSVAAL	Max	Min	RRR
Alberton			
Barberton			
Belfast			
Bethal	27	13	
Bospoort	29	13	
Carolina	26	13	0,4
Delareyville			
Delmas			
Doornspruit (Vaalwater)	31	14	
Ermelo			
Jan Kempdorp			4,1
Jan Smuts	27	13	
Joubertpark (Jhb)	26	14	
Klerksdorp			
Kroondal (Rustenburg)	32	15	
Letaba			
Levubu	32	18	
Lichtenburg			
Loskopdam			
Loskopkaaale (Groblersdal)			
Louis Trichardt			
Lydenburg	27	13	
Marble Hall			
Mara	32	16	
Marnitz	32	22	
Messina	35	20	
Middelburg			
Fkwr. de. Lys	34	20	
Nelspruit	32	15	
Phalaborwa	34	17	
Pietersburg	30	15	
Piet Retief	31	13	
Pongola			
Potchefstroom	31	15	
Potgietersrus	31	19	
Pretoria	29	18	
Pretoriuskop			
Punda Milia			
Satara			
Sekhukhune			
Shingwidzi			
Skukuza	35	17	
Standerton	29	10	
Schweizer-Reneke			1,8
Thabazimbi			
Tom Burke			
Tzaneen			
Vereeniging			
Volksrust			
Warmbad	32	18	
Waterval-Boven			
Witbank			
Wolmaransstad			
Zeerust			

NATAL	Max	Min	RRR
Cape St. Lucia	26	21	
Cedara	33	13	0,3
Dundee			
Durban (Louis Botha)	25	19	
Estcourt	32	17	
Harding			
Himeville			
Hluhluwe			
Melmoth			
Mkuze			
Newcastle	32	18	0,9
Port Shepstone	23	19	
Van Reenen			
Vryheid			
Waterford (Underberg)	30	14	1,1
O.V.S. - O.F.S.			
Balkfontein (Bothaville)			1,0
Bethlehem	28	15	5,3
Bloemfontein (J.B.M. Hertzog)	31	14	3,3
Bultfontein			15,5
Clocolan			8,6
Fauresmith	28	15	2,0
Ficksburg			6,5
Frankfort	29	12	1,0
Harrismith			
Hoopstad	30	15	6,2
Heilbron			
Koppies			3,5
Kroonstad	30	13	11,5
Lindley			
Modderpoort			1,8
Petrusburg			
Philippolis			
Reddersburg			
Reitz			
Rouxville			
Vrede			
Warden			
Welkom	31	15	6,0
Wepener	31	14	0,8
Winburg			
Zastron			1,5

KAAP - CAPE	Max	Min	RRR
Aberdeen			
Addo			
Agulhas	20	11	11,0
Alexander Bay	18	12	2,3
Aliwal North	30	14	2,8
Beaufort West	28	14	
Boegoebergdam			
Brandvlei			
Caledon			
Calitzdorp			
Calvinia	23	7	0,3
Cape Columbine	17	12	6,5
Cape St. Francis	20	14	
Cape Town (D. F. Malan)	17	11	9,0
Cape Town (Roeland St.) Newlands			19,0
Carnarvon			
Ceres			14,0
Citrusdal			
Colesberg			
Cradock			
De Aar	27	13	
Döhne	22	13	
Douglas	33	17	
East London (Ben Schoeman)	21	15	
Elsenburg			
Fort Beaufort			
Fraserburg	24	11	
Garies			1,5
George			
Graaff-Reinet	31	12	
Grahamstown			
Grootfontein (Middelburg)	28	12	
Hopetown			
Idutywa			
Jansenville	32	14	
Joubertina			
Kaappunt	14	10	50
Kimberley (B. J. Vorster)	33	16	1,2
Knysna			
Kokstad	31	11	
Kuruman	30	15	
Ladismith			
Langebaanweg	19	12	7,3
Maclear			
Mafeking	32	16	
Malmesbury			
Matatiele			
Matroosberg	21	9	3,4
Mbashe	22	18	

KAAP - CAPE	Max	Min	RRR
Mosselbaai	20	13	0,5
Okiep	22	8	0,4
Oudtshoorn	27	14	
Petrusville			3,0
Piketberg			
Pofadder	26	11	
Port Elizabeth (H.E. Verwoerd)	21	14	
Port Nolloth	16	12	1,5
Port St. Johns	23	19	
Prieska	31	15	
Prince Albert			
Queenstown	30	12	0,2
Riversdale	24	12	3,5
Robertson	24	12	9,4
Steeprun	31	12	
Somerset East	28	12	
Steynsburg			8,0
Strydenburg			
Sutherland	19	7	1,0
Swellendam			
Tarkastad			
Touwsrivier			3,0
Twee Riviere			
Umtata	26	15	
Uniondale			
Upington	36	12	
Vanwyksvlei	28	12	
Victoria West			
Vredendal	22	11	4,5
Vryburg	32	16	1,8
Williston			
Willowmore	27	10	
Willow Park (Dordrecht)			
LESOTHO			
Maseru			
Ox-Bow			
SWAZILAND			
Bulembu			
Manzini (Matsapa)	33	19	
Siteki			

S.W.A.	Max	Min	RRR
Aroab			
Bethanien			
Dördabis			
Gobabeb	29	10	
Gobabis	30	15	
Grootfontein	28	13	1,3
J.G. Strijdom	28	11	
Karasburg			
Kalkfeld			
Karibib			
Keetmanshoop	33	15	
Kub			
Luderitz	16	12	
Mariental	35	13	0,1
Möwe			
Ohopoho	32	15	
Okahandja			
Okaukuejo	32	17	
Ondangwa	30	18	
Otavi			
Otjiwarango			
Outjo			
Rehoboth			
Rundu	22	14	1,0
Steinhausen			
Tsumeb			
Uis	34	10	
Walvisbaai	16	11	
Windhoek			
BOTSWANA			
Francistown	34	16	0,9
Gaborone	33	17	
Ghanzi	28	17	
Lobatsi			
Mahalapye			
Maun	28	19	0,8
Shakawe	24	19	0,9
Tshabong	35	17	1,2
Tshane	31	16	

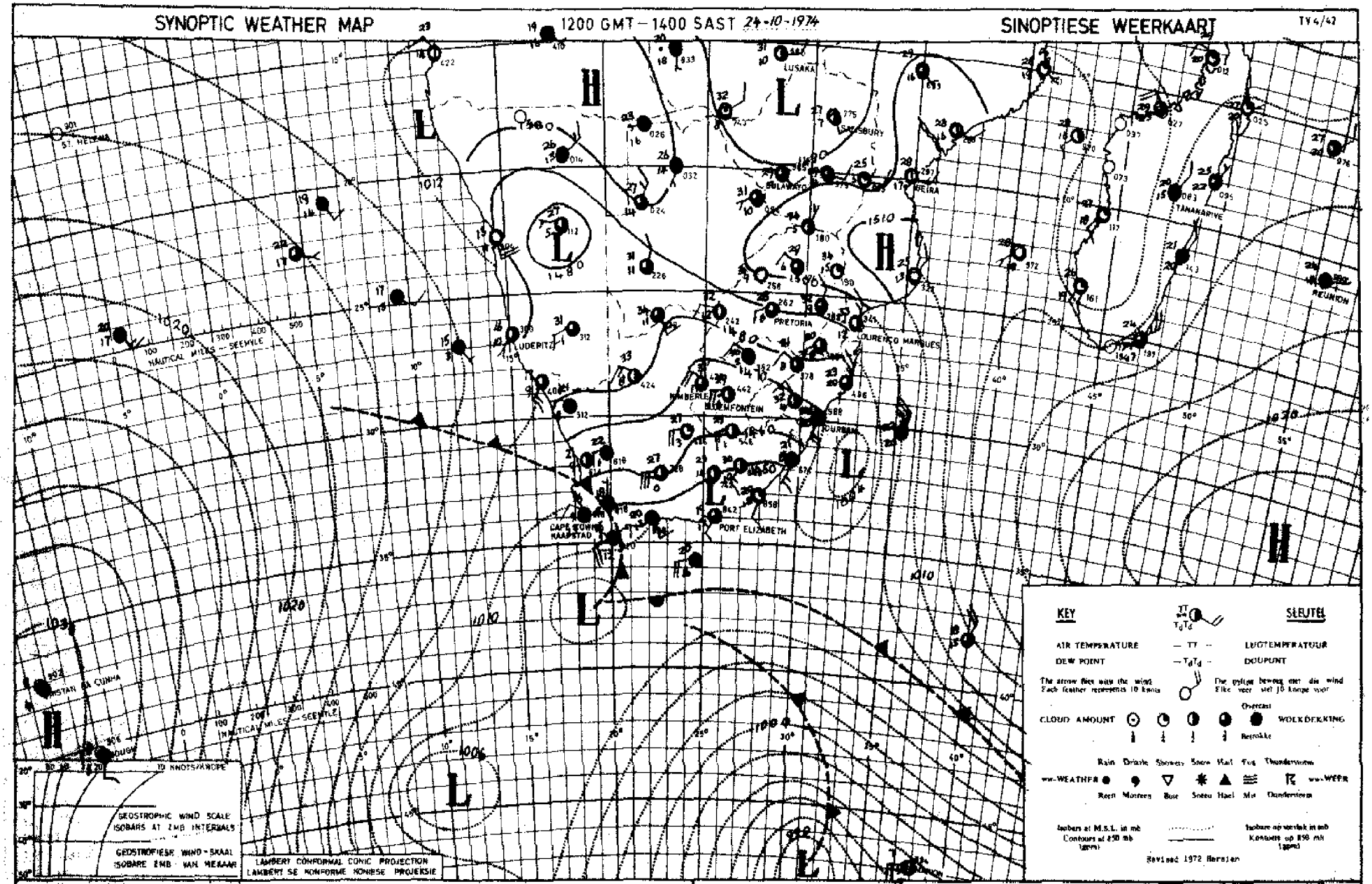

INFERENCE Scattered thundershowers are expected over the northern, central and eastern areas of the country in the relatively moist air-mass east of the interior trough of low pressure. The front south of the continent is moving slowly eastwards so that cold, cloudy weather with showers will spread over South-western and Southern Cape.

AFLEIDING Verspreide donderbuie word verwag oor die noordelike, sentrale en oostelike dele van die land in die betreklik vogtige lugmassa wat oos van die binnelandse laedruktrog suidoos-waarts beweeg. Die front suid van die vasteland beweeg stadig ooswaarts sodat koud, bewolkte weer met buie oor Suidwes- en Suid-Kaapland sal uitbreid.

DAAGLIKSE WEERBULLETIN

Maksimum en Minimum Temperatuur (°C) en Reënval (RRR) in mm vir die 24 uur geëindig om 0800 SAST op

WEERBURO / WEATHER BUREAU
DEPT. VAN VERVOER / DEPT. OF TRANSPORT
26 - 10 - 1974

DAILY WEATHER BULLETIN

Maximum and Minimum Temperatures (°C) and Rainfall (RRR) in mm for the 24 hours ended at 0800 SAST on

TRANSVAAL	Max	Min	RRR
Alberton			
Barberton			
Belfast			4,0
Bethal	28	13	
Bloemhof	27	12	
Carolina	27	14	
Delareyville			
Delmas			
Doornspruit (Vaalwater)	33	14	
Ermelo			2,1
Jan Kempdorp			
Jan Smuts	26	14	4,2
Joubertpark (Zeb)	25	14	
Klerksdorp			
Kroondal (Rustenburg)	30	13	10,0
Letaba			
Levubu	35	19	
Lichtenburg			
Loskopdam			5,0
Loskophanale (Groblersdal)			
Louis Trichardt			
Lydenburg			
Marble Hall			
Mara	35	18	
Marnitz	33	19	
Messina	38	23	
Middelburg			
Fleur. de. Lys.	35	20	
Nelspruit	35	18	
Phalaborwa	36	21	
Pietersburg	32	20	
Piet Retief	34	16	
Pongola			
Potchefstroom	29	14	0,5
Potgietersrus	33	21	
Pretoria	28	16	0,2
Pretoriuskop			
Punda Milia			
Satara			
Sekhukhune			
Shingwidzi			
Skukuza			
Standerton	28	11	
Schweizer-Reneke			
Tlabazimbi			
Tom Burke			
Tzaneen			
Vereeniging			
Volksrust			
Warmbad	33	17	
Waterval-Boven			
Witbank			
Wolmaransstad			
Zeerust			

NATAL	Max	Min	RRR
Cape St. Lucia	26	22	0,8
Cedara	32	15	
Dundee			
Durban (Louis Botha)	25	19	
Estcourt	30	13	0,6
Harding			
Himeville			
Hluhluwe			10,2
Melmoth			
Mkuze			
Newcastle	33	18	
Port Shepstone	26	20	
Van Reenen			
Vryheid			
Waterford (Underberg)	26	8	
O.V.S. - O.F.S.			
Balkfontein (Bothaville)			
Bethlehem	25	9	6,1
Bloemfontein (J.B.M. Hertzog)	26	5	0,3
Bultfontein			
Clocolan			
Fauresmith	25	6	
Ficksburg			
Frankfort	28	10	10,5
Harrismith			
Hoopstad	28	8	
Heilbron			
Koppies			
Kroonstad	27	14	
Lindley			
Modderpoort			
Petrusburg			
Philippolis			
Reddersburg			
Reitz			
Rouxville			
Vrede			
Warden			7,5
Welkom	27	10	
Wepener	25	6	2,0
Winburg			
Zastron			14,0

KAAP - CAPE	Max	Min	RRR
Aberdeen			
Addo			
Agulhas	17	9	6,1
Alexander Bay	20	10	
Aliwal North	28	5	0,6
Beaufort West	23	7	1,1
Boegoeberg dam			
Brandvlei			
Caledon			
Calitzsdorp			
Calvinia	15	2	11,0
Cape Columbine	17	8	3,6
Cape St. Francis	20	11	1,2
Cape Town (D.F. Malan)	17	9	9,6
Cape Town (Roeland St.) Newlands			24,0
Carnarvon			
Ceres			44,5
Citrusdal			
Colesberg			
Cradock			
De Aar	24	3	
Döhne	29	11	
Douglas	27	7	
East London (Ben Schoeman)	23	15	
Elsenburg			
Fort Beaufort			
Fraserburg	17	-1	5,0
Garies			5,0
George			
Graaff-Reinet	26	10	
Grahamstown			
Grootfontein (Middelburg)	24	6	
Hopetown			
Idutywa			
Jansenville	29	12	
Joubertina			
Kaapmuiden	14	7	3,1
Kimberley (B.J. Vorster)	28	8	
Knysna			4,0
Kokstad	28	8	1,6
Kuruman	28	7	
Ladismith			
Langebaanweg	17	10	6,1
Maclear			
Mafeking	32	14	2,5
Malmesbury			
Matatiele			
Matroosberg	11	2	6,4
Mbashe	23	17	9,5

KAAP - CAPE	Max	Min	RRR
Mossel Bay	18	9	4,5
Oliep	12	4	2,3
Oudtshoorn	24	7	1,0
Petrusville			
Piketberg			
Pofadder	19	3	
Port Elizabeth (H.R. Verwoerd)	22	12	7,8
Port Nolloth	15	10	
Port St. Johns	22	19	4,5
Prieska	24	7	
Prince Albert			
Queenstown	25	8	0,5
Riversdale	20	9	4,5
Robertson	18	8	4,0
Sheepran	29	8	1,9
Somerset East	27	9	
Steynsburg			
Strydenburg			
Sutherland	11	-1	3,0
Swellendam			8,0
Tarkastad			
Tourwarvier			
Twee Riviere			
Umtata	31	11	5,6
Uniondale			
Upington	25	7	
Vanwyksvlei	22	4	
Victoria West			
Vredendal	18	8	6,0
Vryburg	30	6	
Williston			
Willowmore	23	6	
Willow Park (Dordrecht)			
LESOTHO			
Maseru			
Ox-Bow			
SWAZILAND			
Bulembu			
Manzini (Matsapa)	35	23	
Siteki			

S.W.A.	Max	Min	RRR
Aroab			
Bethanien			
Doreibis			
Gobabeb	35	9	
Gobabis	32	8	
Grootfontein	29	11	
J.G. Strijdom	30	7	
Karasburg			
Kalkfeld			
Karibib			
Keetmanshoop	26	7	
Koës			
Ladarits	16	X	0,5
Mariental	29	9	
Möwe	19	13	
Okaputa	32	10	
Okahandja			
Okaukuejo	33	11	
Ondangwa	33	15	
Otavi			
Otjiwarango			
Outjo			
Rehoboth			
Rundu	31	19	
Steinhausen			
Tsumeb			
Uis	26	10	
Walvisbaai	17	11	
Windhoek			
BOTSWANA			
Francistown	34	17	
Gaborone	32	17	
Ghanzi	28	17	
Lobatsi			
Mahalapye			
Maun	28	15	
Shakawe	28	16	
Tshabong	32	10	
Tshane	32	11	

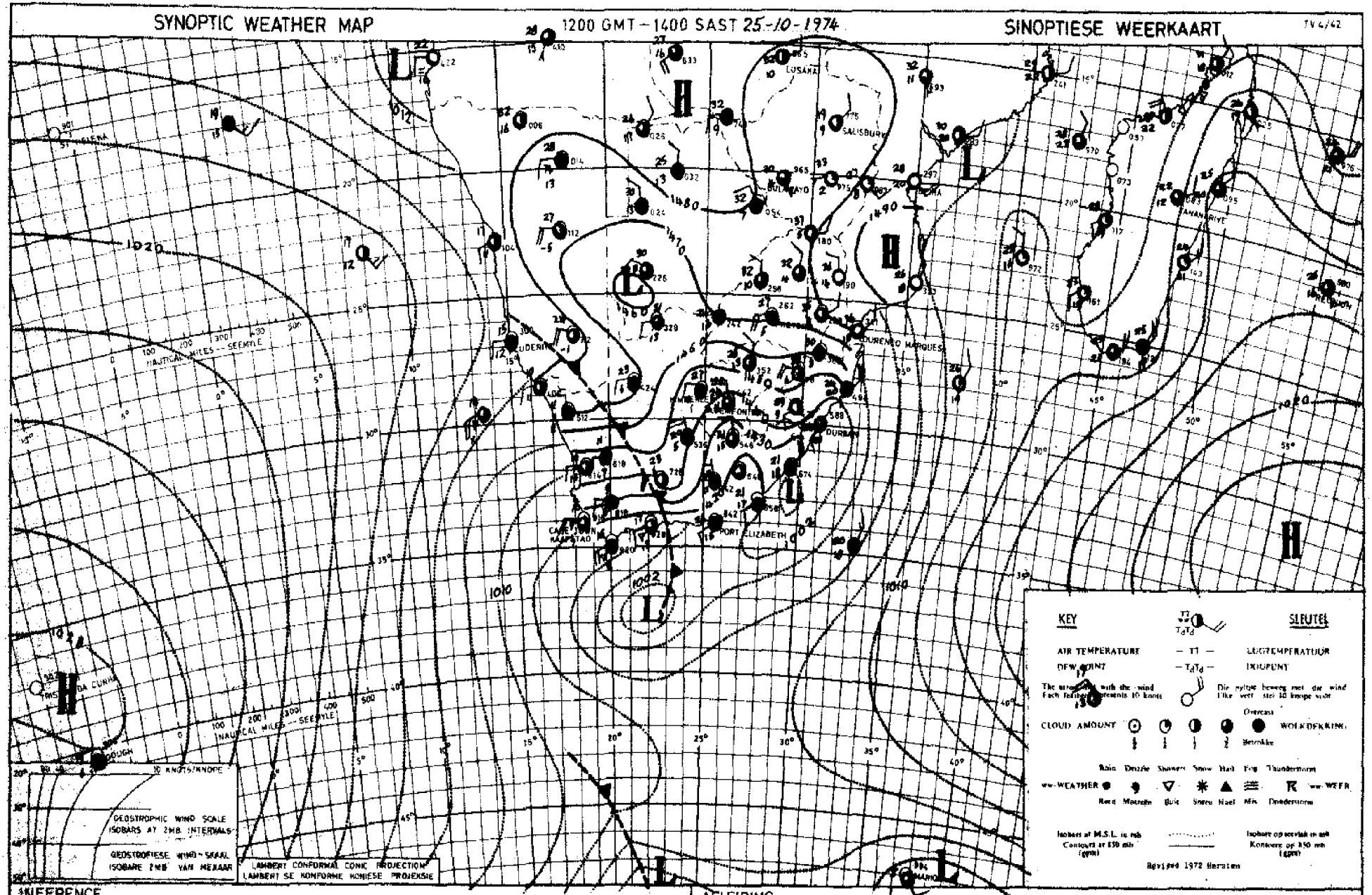

INFERENCE

The cold front over Western Cape will advance further east so that cold weather with showers will occur over most of the Cape Province and Southern Natal, with snowfalls on the mountains. Thundershowers will still fall over the areas east of the low pressure trough over the interior.

AFLEIDING

Die kouefront oor Wes-Kaapland sal verder ooswaarts beweeg sodat koue weer met buie oor die meeste dele van Kaapland en Suid-Natal sal uitbrei, met sneeuneerslae oor die berge. Donderb..ie sal egter nog voorkom oor die gebiede oos van die binnel. ..se laedruktrog.

DAAGLIKSE WEERBULLETIN

Maksimum en Minimum Temperatuur (°C) en Reënval (RRR) in mm vir die 24 uur geëindig om 0800 SAST op

WEERBURO / WEATHER BUREAU
DEPT VAN VERVOER / DEPT OF TRANSPORT
27 - 10 - 1974

DAILY WEATHER BULLETIN

Maximum and Minimum Temperatures (°C) and Rainfall (RRR) in mm for the 24 hours ended at 0800 SAST on

TRANSVAAL	Max	Min	RRR
Alberton			
Barberton			
Belfast			
Bethal	22	8	5,0
Bosspoort	24	5	
Carolina	26	10	
Delareyville			
Delmas			
Doornspruit (Vaalwater)	34	15	
Ermelo			
Jan Kempdorp			
Jan Smuts	25	5	
Joubertpark (Jhb)	25	9	
Klerksdorp			
Kroondal (Rustenburg)	30	10	
Letaba			
Levubu	36	16	0,3
Lichtenburg			
Loskopdam			
Loskopkanaal (Groblersdal)			
Louis Trichardt			
Lydenburg			
Marble Hall			
Mara	36	19	1,2
Marnitz	35	21	
Messina	39	23	
Middelburg			
Fleur de Lys	37	17	2,5
Nelspruit	37	16	1,4
Phalaborwa	38	19	1,0
Pietersburg	32	17	
Piet Retief	31	9	6,0
Pongola			
Potchefstroom	24	2	
Potgietersrus	34	18	
Pretoria	30	13	
Pretoriuskop			
Punda Milia			
Satara			
Sekhukhune			
Shingwidzi			
Skukuza	38	20	1,3
Standerton	26	7	
Schweizer-Reneke			
Thabazimbi			
Tom Burke			
Tzaneen			
Vereeniging			
Volksrust			
Warmbad	33	11	
Waterval-Boven			
Witbank			
Wolmaransstad			
Zeerust			

NATAL	Max	Min	RRR
Cape St. Lucia	31	20	1,2
Cedara	26	7	3,5
Dundee			
Durban (Louis Botha)	25	16	0,2
Estcourt	32	11	
Harding			
Himeville			
Hluhluwe			0,3
Melmoth			
Mkuze			1,5
Newcastle	31	11	
Port Shepstone	24	16	
Pongola			11,0
Van Reenen			
Vryheid			
Waterford (Underberg)	27	3	1,0
O.V.S. - O.F.S.			
Balkfontein (Bethanie)			
Bethlehem	21	4	
Bloemfontein (J.B.M. Hertzog)	18	-2	
Bultfontein			
Clocolan			
Fauresmith			
Ficksburg			
Frankfort	23	0	
Harrismith			
Hoopstad	21	2	
Hellbron			
Koppies			
Kroonstad	22	2	
Lindley			
Modderpoort			
Petrusburg			
Philippolis			
Reddersburg			
Reitz			
Rouxville			
Vrede			
Warden			
Welkom			
Wepener	19	-2	
Winburg			
Zastron			

KAAP - CAPE	Max	Min	RRR
Aberdeen			
Addo			
Agulhas	17	10	
Alexander Bay	19	9	
Aliwal North	16	0	
Beaufort West	16	3	
Boegoebergdam			
Brandvlei			
Caledon			
Calitzdorp			
Calvinia	14	2	2,0
Cape Columbine	16	7	
Cape St. Francis	17	11	2,0
Cape Town (D.F. Malan)	16	5	1,3
Cape Town ~~(Goodwood Sr)~~ New Lands			4,0
Carnarvon			
Ceres			
Citrusdal			
Colesberg			
Cradock			
De Aar	15	1	
Döhne	19	3	
Douglas	18	1	
East London (Ben Schoeman)	24	11	
Elsenburg			
Fort Beaufort			
Fraserburg	14	5	
Garies			
George			
Graaff-Reinet	18	3	
Grahamstown			
Grootfontein (Middelburg)	15	-2	
Hopetown			
Idutywa			
Jansenville	20	4	
Joubertina			
Kaappunt	14	10	0,8
Kimberley (B.J. Vorster)	17	4	
Knysna			
Kokstad	28	7	
Kuruman	20	6	
Ladismith			
Langebaanweg	17	6	
Maclear			
Mafeking	28	9	
Malmesbury			
Matatiele			
Matroosberg	12	0	
Mbashe	26	11	

KAAP - CAPE	Max	Min	RRR
Mosselbaai	18	10	3,5
Oliep	16	8	
Oudtshoorn	18	7	0,1
Petrusville			
Piketberg			
Potfodder	17	5	
Port Elizabeth (H.R. Verwoerd)	19	15	0,6
Port Nolloth	16	8	
Port St. Johns	23	13	
Prieska			
Prince Albert			
Queenstown	18	1	
Riversdale	16	5	7,5
Robertson	17	4	
Sheeprun	23	2	
Somerset East	18	2	0,1
Steynsburg			
Strydenburg			
Sutherland	9	-5	
Swellendam			
Tarkastad			
Touwsrivier			
Twee Riviere			
Umtata	27	3	
Uniondale			
Upington	18	3	
Vanwyksvlei	17	5	
Victoria West			
Vredendal	18	7	2,0
Vryburg	25	2	
Williston			
Willowmore	15	3	
Willow Park (Dordrecht)			
LESOTHO			
Maseru			
Ox-Bow			
SWAZILAND			
Bulembu			
Manzini (Matsapa)	34	16	
Siteki			

S.W.A.	Max	Min	RRR
Arnab			
Bethanien			
Duwisib			
Gobabeb	30	9	
Gobabis	28	15	
Grootfontein	32	13	
J.G. Strijdom	28	9	
Karasburg			
Kalkfeld			
Karibib			
Keetmanshoop	21	10	
Kub			
Lüderitz	18	11	
Mariental	25	9	
Möwe	18	10	
Ohopoho			
Okahandja			
Okaukuejo			
Ondangwa	32	15	
Otavi			
Otjiwarango			
Outjo			
Rehoboth			
Rundu	34	16	
Steinhausen			
Tsumeb			
Uis	29	11	
Walvisbaai	17	9	
Windhoek			
BOTSWANA			
Francistown	36	15	
Gaborone	31	12	
Ghanzi	31	10	
Lobatsi			
Mahalapye			
Maun	34	18	
Shakawe	34	19	
Tshabong	23	4	
Tshane	26	8	

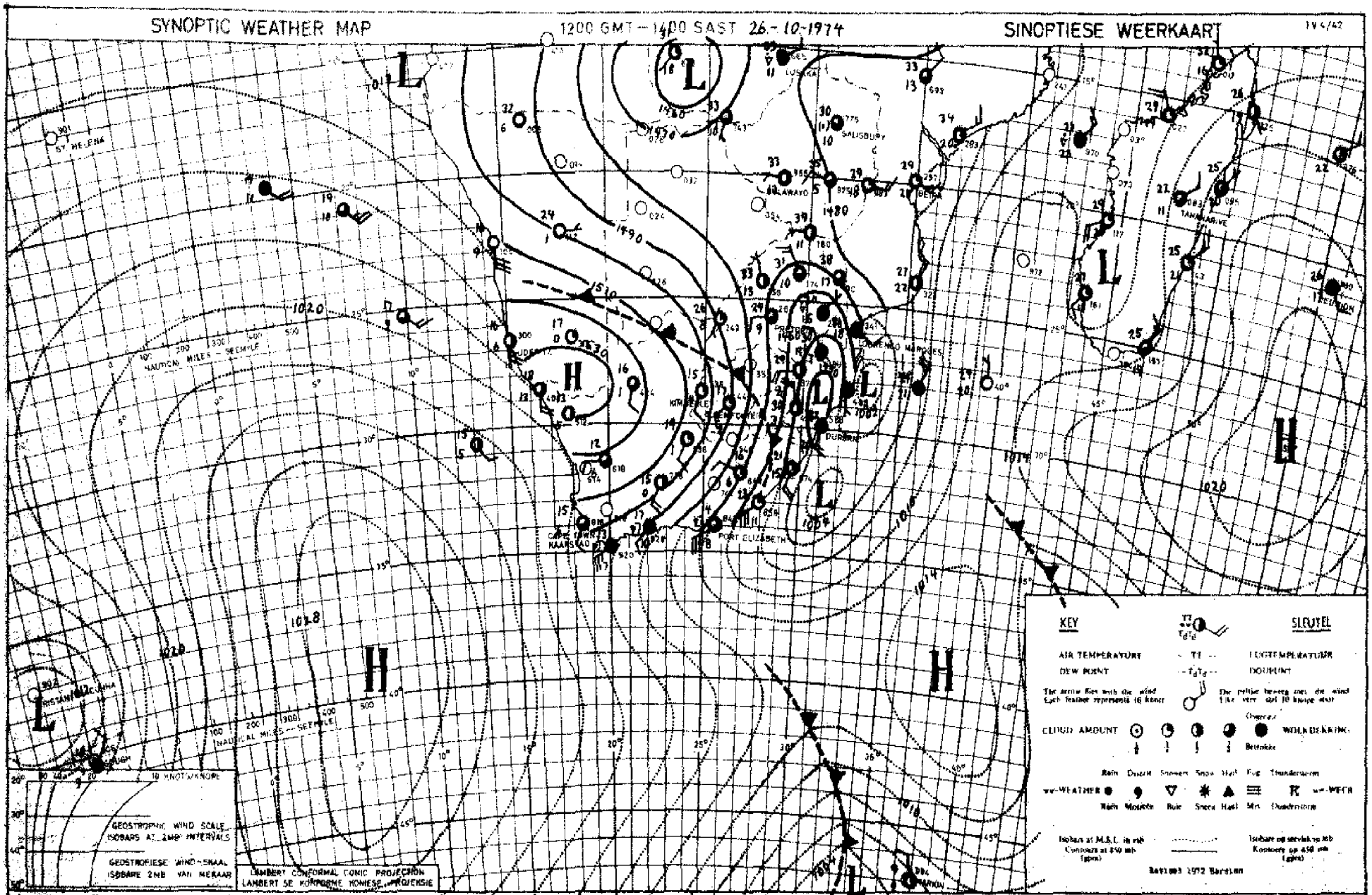

INFERENCE

The pressure distribution favours a further rapid northeastward advance of the cold air in the rear of the cold front. Cold cloudy weather will develop over the eastern parts with showers along the coast and possible snowfalls on the mountains.

AFLEIDING

Die lugdrukverspreiding is gunstig vir die verdere vinnige noordooswaartse uitbreiding van koue lug agter die koufront. Koue bewolkte weer sal oor die oostelike dele ontstaan met buie aan die kus en moontlike sneeuneerslae oor die bergreekse.

DAAGLIKSE WEERBULLETIN

Maksimum en Minimum Temperatuur (°C) en Reënval (RRR) in mm vir die 24 uur geëindig om 0800 SAST op

WEERBURO / WEATHER BUREAU
DEPT VAN VERVOER / DEPT. OF TRANSPORT
28 - 10 - 1974

DAILY WEATHER BULLETIN

Maximum and Minimum Temperatures (°C) and Rainfall (RRR) in mm for the 24 hours ended at 0800 SAST on

TRANSVAAL	Max	Min	RRR
Alberton			
Barberton			
Belfast			
Bethal	19	7	
Bronpoort	20	12	
Carolina	19	6	
Delareyville			
Delmas			
Doornspruit (Vaalwater)	29	14	
Ermelo			
Jan Kempdorp			
Jan Smuts	25	8	
Joubertpark (Jhb)	23	9	
Klerksdorp			
Kroondal (Rustenburg)			
Letaba			
Levubu	20	14	0.4
Lichtenburg			
Louis Trichardt			
Lydenburg	19	10	
Marble Hall			
Mara	21	14	
Marnitz	29	16	
Messina	28	18	
Middelburg			
Flaw. ok. Agt	21	16	
Nelspruit	19	15	
Phalaborwa	29	18	
Pietersburg	24	18	
Piet Retief	14	8	9.6
Pongola			
Potchefstroom	30	12	
Potgietersrus	28	15	
Pretoria	28	13	
Pretoriuskop			
Punda Milia			
Satara			
Sekhukhune			
Skingwidzi			
Skukuza	24	19	
Standerton	18	8	
Schweizer-Reneke			
Thabazimbi			
Tom Burke			
Tzaneen			
Vereeniging			
Volksrust			
Warmbad	30	12	0.1
Waterval-Boven			
Witbank			
Wolmaransstad			
Zeerust			

NATAL	Max	Min	RRR
Cape St. Lucia	23	17	
Cedara	16	10	0.1
Dundee			
Durban (Louis Botha)	23	17	
Estcourt	20	11	
Harding			
Himeville			2.0
Hluhluwe			
Melmoth			
Mkuze			1.5
Newcastle	27	13	
Port Shepstone	25	14	
Van Reenen			
Vryheid			
Waterford (Underberg)	13	5	

O.V.S. + O.F.S.	Max	Min	RRR
Bethlehem	24	9	
Bloemfontein (J.B.M. Hertzog)	24	3	
Bultfontein			
Clocolan			
Fauresmith	22	4	
Ficksburg			
Frankfort	22	11	
Harrismith			
Hoopstad	26	11	
Hellbron			
Koppies			
Kroonstad	26	11	
Lindley			
Modderpoort			
Petrusburg			
Philippolis			
Reddersburg			
Reitz			
Rouxville			
Vrede			
Warden			
Welkom	26	12	
Wepener	25	4	
Winburg			
Zastron			

KAAP - CAPE	Max	Min	RRR
Aberdeen			
Addo			
Agulhas	18	15	
Alexander Bay	27	11	
Aliwal North	22	1	
Beaufort West	25	7	
Boegoebergdam			
Brandvlei			
Caledon			
Calitzdorp			
Calvinia	24	8	
Cape Columbine	17	10	
Cape St. Francis	19	12	
Cape Town (D. F. Malan)	19	8	
Cape Town (Bosland St.)			
Carnarvon			
Ceres			
Citrusdal			
Colesberg			
Cradock			
De Aar	29	6	
Dihne	19	7	
Douglas	28	5	
East London (Ben Schoeman)	20	13	
Elsenburg			
Fort Beaufort			
Fraserburg	22	2	
Garies			
George			
Graaff-Reinet	25	5	
Grahamstown			
Grootfontein (Middelburg)	22	-1	
Hopetown			
Idutywa			
Jansenville	25	7	
Joubertina			
Kaappunt	17	12	
Kimberley (B.J. Vorster)	24	10	
Knysna			
Kokstad	17	5	
Kuruman	26	8	
Ladismith			
Langebaanweg	20	8	
Maclear			
Mafeking	32	16	
Malmesbury			
Matatiele			
Matroosberg	19	4	
Mbashe	22	14	

KAAP - CAPE	Max	Min	RRR
Mosselbaai	17	13	
Oliep	26	16	
Outshoorn	25	8	
Petrusville			
Piketberg			
Pofadder	24	13	
Port Elizabeth (H.F. Verwoerd)	19	11	
Port Nolloth	18	9	
Port St. Johns	22	17	
Prieska	26	5	
Prince Albert			
Queenstown	20	3	
Riversdale	20	11	
Robertson	22	6	
Sheepran	20	5	
Somerset East	29	3	
Steynsburg			
Strydenburg			
Sutherland	19	-4	
Swellendam			
Tarkastad			
Touwsrivier			
Twee Riviere			
Umtata	21	7	
Uniondale			
Upington	28	11	
Vanwyksvlei	25	5	
Victoria West			
Vredendal	27	10	
Vryburg	27	7	
Williston			
Willowmore	21	6	
Willow Park (Dordrecht)			

LESOTHO	Max	Min	RRR
Maseru			
Ox-Bow			

SWAZILAND	Max	Min	RRR
Bulembu			
Manzini (Matsapa)	19	14	
Siteki			

S.W.A.	Max	Min	RRR
Aroab			
Bethanien			
Dordabis			
Gobabeb	31	11	
Gobabis	32	8	
Grootfontein	33	16	5.0
J.G. Strijdom	30	15	
Karasburg			
Kalkfeld			
Karibib			
Keetmanshoop	29	19	
Kub			
Luderitz	21	11	
Martental	32	19	
Möwe	18	13	
Okaputa	35	13	
Okahandja			
Okiakujo	36	21	
Ondangwa	36	19	
Otavi			
Otjiwarango			
Otjo			
Rehoboth			
Rundu	33	19	
Steinhausen			
Tsumeb			
Uis	33	14	
Walvisbaai	16	12	
Windhoek			

BOTSWANA	Max	Min	RRR
Francistown	34	16	
Gaborone	34	16	
Ghanzi	33	14	
Lobatsi			
Mahalapye			
Maun	37	21	
Shakawe	35	17	
Tshabong	30	9	
Tshane	31	17	

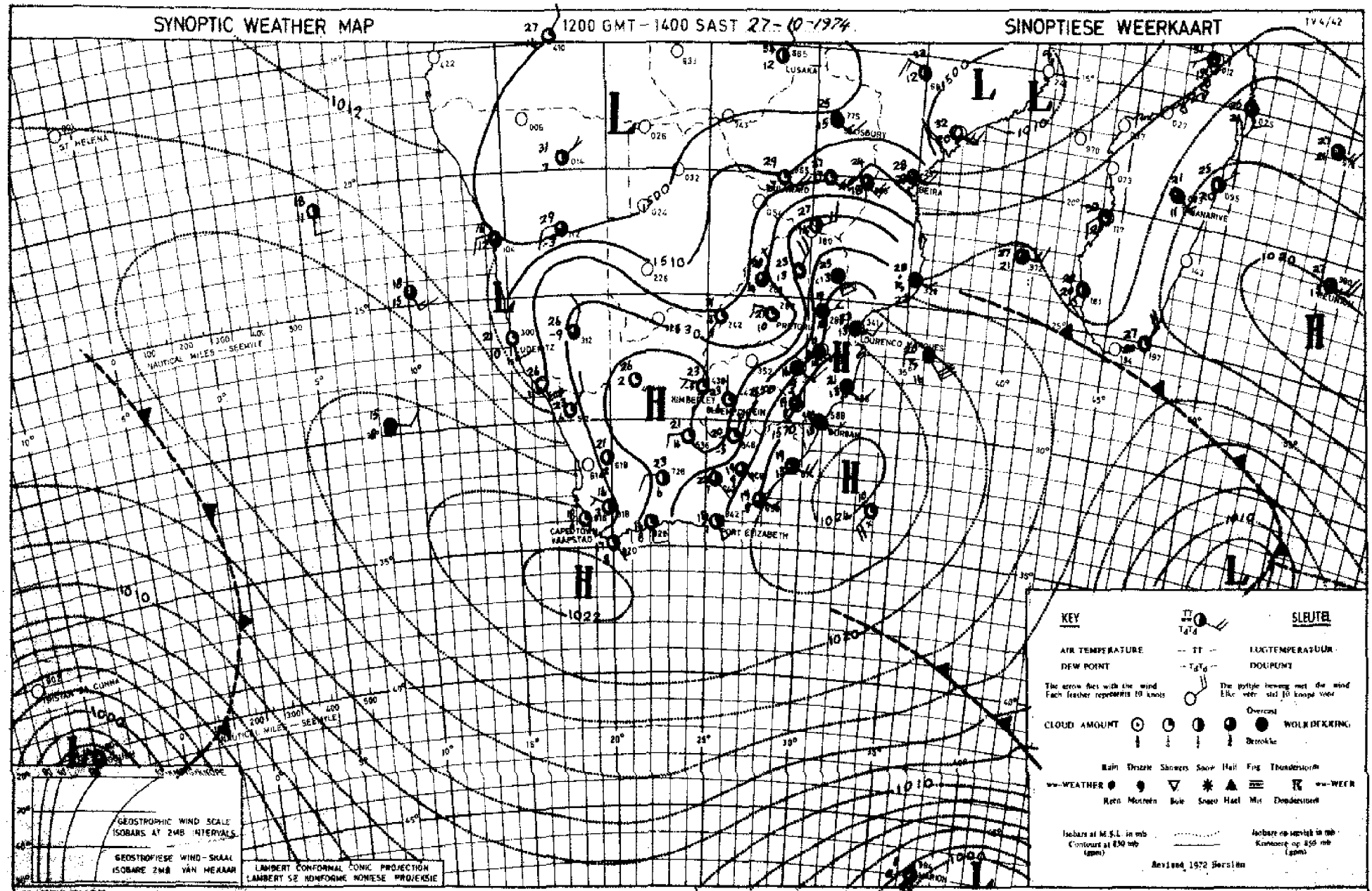

INFERENCE The high south and south-east of the continent is feeding in cool, moist air over Natal and Transvaal and with a trough over the central interior, isolated thundershowers may occur over Western and Southern Transvaal. Over the remainder of the country it will be mainly fine and mild to warm.

AFLEIDING Die hoog suid en suidoos van die land voer koel, vochtige lug oor die Transvaal en Natal in en met die trog oor die sentrale binneland kan enkele donderbuie verwag word oor Wes- en Suid-Transvaal. Oor die res van die land sal dit hoofsaakklik mooiweer en m[illegible]g tot warm wees.

DAAGLIKSE WEERSKETSE
Maksimum en Minimum Temperatuur (°C) en Reënval (RRR)
in mm vir die 24 uur geëindig om 0800 SAST op

WEERBURO / WEATHER BUREAU
DEPT. VAN VERVOER / DEPT. OF TRANSPORT
29 - 10 - 1974

DAILY WEATHER SYNOPSIS
Maximum and Minimum Temperatures (°C) and Rainfall (RRR)
in mm for the 24 hours ended at 0800 SAST on

TRANSVAAL	Max	Min	RRR
Alberton			
Barberton			
Belfast			
Bethal	25	13	
Boispoort	28	15	
Carolina	24	11	
Delareyville			
Delmas			
Doornspruit (Vaalwater)	28	14	
Ermelo			
Jan Kempdorp			
Jan Smuts	24	13	
Jozibertpark (Jhb)	23	13	
Klerksdorp			
Kroondal (Rustenburg)			
Letaba			
Levubu	21	15	1,6
Lichtenburg			
Loskopdam			
Loskopkanale (Groblersdal)			
Louis Trichardt			
Lydenburg	21	11	
Marble Hall			
Mara	25	15	
Marnitz	27	16	
Messina			
Middelburg			
Fleur. abz. 645	22	16	
Nelspruit	26	17	
Phalaborwa	23	17	0,8
Pietersburg	24	14	
Piet Retief	23	13	0,2
Pongola			
Potchefstroom	28	15	3,8
Potgietersrus	27	16	
Pretoria	27	16	
Pretoriuskop			
Punda Milia			
Satara			
Sekhukhune			
Shingwidzi			
Skukuza	26	19	
Standerton	25	12	5,0
Schweizer-Reneke			
Thabazimbi			
Tom Burke			
Tzaneen			
Vereeniging			
Volksrust			
Warmbad	29	14	
Waterval-Boven			
Withank			
Wolmaransstad			
Zeerust			

NATAL	Max	Min	RRR
Cape St. Lucia	25	19	1,2
Cedara	25	12	
Dundee			
Durban (Louis Botha)	26	20	0,2
Estcourt	29	14	
Harding			
Himeville			
Hluhluwe			
Melmoth			
Mkuze			1,3
Newcastle	29	16	9,0
Jozini			5,0
Port Shepstone	23	20	
Van Reenen			
Vryheid			
Waterford (Underberg)	25	11	
O.V.S. - O.F.S.			
Balkfontein (Bothaville)			2,3
Bethlehem	25	10	
Bloemfontein (J.B.M. Hertzog)	29	11	0,3
Bultfontein			
Clocolan			2,5
Fauresmith	28	15	
Ficksburg			6,5
Frankfort	27	13	15,0
Harrismith			
Hoopstad	31	17	
Heilbron			
Koppies			6,0
Kroonstad	28	15	5,3
Lindley			
Modderpoort			
Petrusburg			
Philippolis			
Reddersburg			
Reitz			
Rouxville			
Vrede			
Warden			7,5
Welkom	29	15	
Wepener	27	15	
Winburg			
Zastron			

KAAP - CAPE	Max	Min	RRR
Aberdeen			
Addo			
Agulhas	20	4	
Alexander Bay	21	12	
Aliwal North	28	11	0,6
Beaufort West	31	17	
Boegoebergdam			
Brandvlei			
Caledon			
Calitzdorp			
Calvinia	30	9	
Cape Columbine	20	12	
Cape St. Francis	20	16	
Cape Town (D. F. Malan)	28	12	
Cape Town (Roeland St.)			
Carnarvon			
Ceres			
Citrusdal			
Colesberg			
Cradock			
De Aar	27	13	
Döhne	29	13	
Douglas	33	13	
East London (Ben Schoeman)	24	17	
Elsenburg			
Fort Beaufort			
Fraserburg	28	9	
Garies			
George			
Graaff-Reinet	31	17	
Grahamstown			
Grootfontein (Middelburg)	27	10	
Hopetown			
Idutywa			
Jansenville	29	13	
Joubertina			
Kaapmuiden	22	12	
Kimberley (B. J. Vorster)	31	16	
Knysna			
Kokstad	26	10	
Kuruman	30	15	1,5
Ladismith			
Langebaanweg	29	13	
Maclear			
Mafeking	30	18	
Malmesbury			
Matatiele			
Matroosberg			
Mbashe	25	18	

KAAP - CAPE	Max	Min	RRR
Mosselbaai	19	14	
Okiep	26	11	
Oudtshoorn	29	9	
Petrusville			
Piketberg			
Pofadder	31	13	
Port Elizabeth (H.E. Verwoerd)	22	12	
Port Nolloth	17	11	
Port St. Johns	26	8	
Prieska	32	13	
Prince Albert			
Queenstown	28	10	
Riversdale	25	10	
Robertson	29	13	
Sheeprun	28	12	6,0
Somerset East	31	12	
Steynsburg			
Strydenburg			
Sutherland	26	4	
Swellendam			
Tarkastad			
Touwsrivier			
Twee Riviere	36	18	
Umtata	30	12	
Uniondale			
Upington	35	20	
Vanwyksvlei	29	13	
Victoria West			
Vredendal	32	10	
Vryburg	31	15	5,5
Williston			
Willowmore	27	10	
Willow Park (Dordrecht)			
LESOTHO			
Maseru			
Ox-Bow			
SWAZILAND			
Bulembu			
Manzini (Matsapa)	25	18	9,0
Siteki			

S.W.A.	Max	Min	RRR
Aroab			
Bethanien			
Dordabis			
Gobabeb	30	14	
Gobabis	30	"	
Grootfontein	27	16	
J. G. Strijdom	29	16	0,2
Karasburg			
Kalkfeld			
Karibib			
Keetmanshoop	34	16	
Kub			
Luderitz	16	12	
Mariental	36	18	
Möwe	18	13	
Ohopoho	35	8	21,0
Okahandja			
Okaukuejo	31	20	0,6
Ondangwa	33	19	1,8
Otavi			
Otjiwarango			3,0
Outjo			
Rehoboth			
Rundu	31	19	
Steinhausen			
Tsumeb			0,7
Uis	34	18	
Walvisbaai	17	12	
Windhoek			0,2
BOTSWANA			
Francistown	27	16	
Gaborone	30	21	
Ghanzi	33	16	8,3
Lobatsi			
Mahalapye			
Maun	35	18	4,5
Shakawe	31	19	
Tshabong	34	17	1,0
Tshane	32	18	

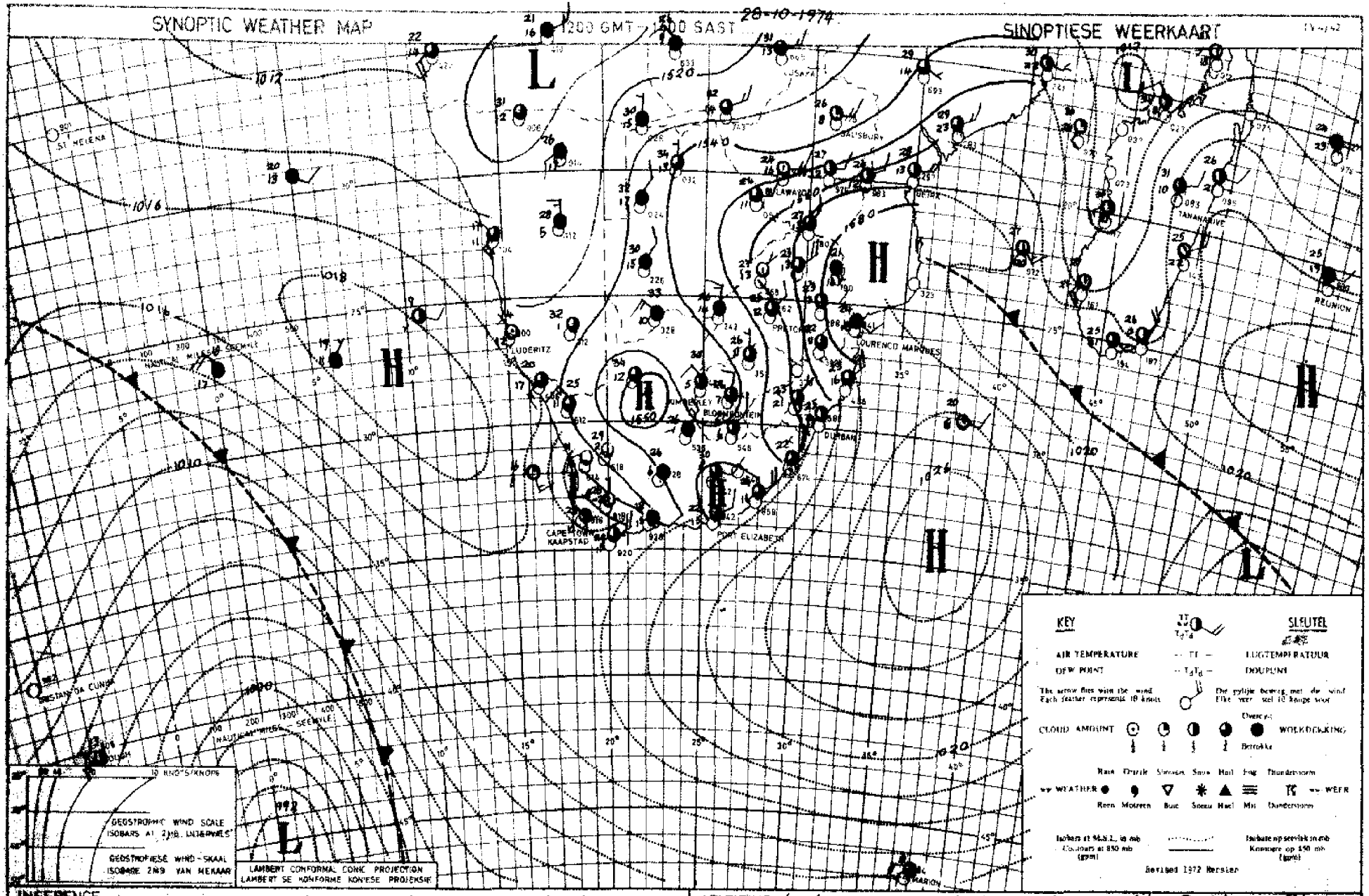

INFERENCE A low pressure trough extends from northern S.W.A. towards Bloemfontein and scattered thundershowers will occur over the areas to the east but on its western side the weather will be fine and warm. The cold front over the Atlantic ocean will cause cooler weather with showers over South-western Cape later tomorrow.

AFLEIDING 'n Laedruktrog strek vanaf noordelike S.W.A. na Bloemfontein en verspreide donderbuie sal aan die oostekant daarvan voorkom, maar aan die westekant sal dit mooiweer en warm wees. Die koudfront oor die Atlantiese oseaan sal later more bewolkte weer met buie oor Suidwes-Kaapland veroorsaak.

DAAGLIKSE WEERBULLETIN

Maksimum en Minimum Temperatuur (°C) en Reënval (RRR) in mm vir die 24 uur geëindig om 0800 SAST op

WEERBURO / WEATHER BUREAU
DEPT VAN VERVOER / DEPT OF TRANSPORT
30 10 1974

DAILY WEATHER BULLETIN

Maximum and Minimum Temperatures (°C) and Rainfall (RRR) in mm for the 24 hours ended at 0800 SAST on

TRANSVAAL	Max	Min	RRR
Alberton			
Balfourton			
Belfast			
Bethal	27	13	
Bospoort			
Carolina	25	12	4,5
Delareyville			
Delmas			
Doornspruit (Vaalwater)	28	14	
Ermelo			6,8
Jan Kempdorp			
Jan Smuts	25	13	
Jeugbeirpark (Dbn)	24	13	
Klerksdorp			
Kroondal (Rustenburg)	29	17	
Letaba			
Levubu	25	16	
Lichtenburg			
Loskopdam			
Loskopkanale (Groblersdal)			
Louis Trichardt			
Lydenburg	24	13	
Marble Hall			
Mara	27	13	
Marnitz	29	17	
Messina	33	17	
Middelburg			
Fleur de Lys	29	17	
Nelspruit	28	19	0,6
Phalaborwa	29	18	
Pietersburg	25	14	
Piet Retief	29	14	11,5
Pongola			
Potchefstroom	27	15	0,8
Potgietersrus	28	18	
Pretoria	27	18	
Pretoriuskop			
Punda Milia			
Satara			
Selchukhune			
Shingwidzi			
Skukuza	32	20	
Standerton	27	14	4,0
Schweizer-Reneke			
Thabazimbi			
Tom Burke			
Tzaneen			
Vereeniging			
Volksrust			
Warmbad	31	15	
Waterval-Boven			2,5
Witbank			
Wolmaransstad			
Zeerust			

NATAL	Max	Min	RRR
Cape St. Lucia	24	20	
Cedara	28	14	5,5
Dundee			6,0
Durban (Louis Botha)	26	21	
Estcourt	31	15	38,0
Harding			
Himeville			
Hluhluwe			
Melmoth			
Mkuze			
Newcastle	31	18	
Nongoma			3,0
Port Shepstone	23	20	1,0
Van Reenen			
Vryheid			
Waterford (Underberg)	29	12	7,6
O.V.S. - O.F.S.			
Balkfontein (Bothaville)			2,0
Bethlehem	26	13	7,0
Bloemfontein (J.B.M. Hertzog)	29	14	5,4
Bultfontein			
Clocolan			7,0
Fauresmith			
Ficksburg			3,0
Frankfort	26	14	3,0
Harrismith			
Hoopstad	31	14	
Heilbron			
Koppies			
Kroonstad	28	14	
Lindley			
Modderpoort			6,0
Petrusburg			
Philippolis			
Reddersburg			
Reitz			
Ronsville			
Vrede			
Warden			5,0
Welkom	29	15	1,4
Wepener	29	15	14,5
Winburg			
Zastron			6,0

KAAP - CAPE	Max	Min	RRR
Aberdeen			
Addo			0,8
Agulhas	21	15	
Alexander Bay	20	11	
Aliwal North	29	13	4,5
Beaufort West	33	11	
Boegoeberg dam			
Brandvlei			
Caledon			
Calitzdorp			
Calvinia	25	7	
Cape Columbine	19	13	
Cape St. Francis	21	16	
Cape Town (D.F. Malan)	21	14	
Cape Town (Roeland St.)			
Carnarvon			
Ceres			
Citrusdal			
Colesberg			
Cradock			
De Aar	30	11	4,6
Döhne	31	11	13,5
Douglas	33	15	1,1
East London (Bun Schoeman)	28	15	4,2
Elsenburg			
Fort Beaufort			8,0
Fraserburg	29	13	
Garies			
George			
Graaff-Reinet	34	15	
Grahamstown			3,0
Grootfontein (Middelburg)	29	12	0,4
Hopetown			
Idutywa			
Jansenville	34	9	0,4
Joubertina			
Kaappunt	19	13	
Kimberley (B. J. Vorster)	32	16	14,4
Knysna			
Kokstad	30	14	0,3
Kuruman	28	15	11,3
Ladismith			
Longtabaoneg	21	13	
Maclear			
Mafeking	30	15	
Malmesbury			
Matatiele			6,0
Matroosberg	25	8	
Mbashe			

KAAP - CAPE	Max	Min	RRR
Mosselbaai	22	16	
Okiep	26	14	
Oudtshoorn	33	7	
Petrusville			32,0
Piketberg			
Pofadder	30	13	
Port Elizabeth (H.E. Verwoerd)	25	15	
Port Nolloth	18	11	
Port St. Johns	23	18	0,8
Prieska	32	15	
Prince Albert			
Queenstown	28	12	4,0
Riversdale	27	14	
Robertson	28	15	
Sheeprun	30	14	2,0
Somerset East	32	13	4,5
Steynsburg			1,5
Strydenburg			
Sutherland	23	5	
Swellendam			
Tarkastad			
Touwsrivier			
Twee Riviere	35	18	1,0
Umtata	34	15	2,5
Uniondale			
Upington	35	14	4,2
Vanwyksvlei	32	9	
Victoria West			
Vredendal	24	12	
Vryburg	29	17	
Williston			
Willowmore	33	11	
Willow Park (Dordrecht)			
LESOTHO			
Maseru			
Ox-Bow			
SWAZILAND			
Bulembu			
Manzini (Matsapa)	30	19	
Siteki			

S.W.A.	Max	Min	RRR
Aroab			
Bethanien			
Dordabis			
Gobabeb	33	20	
Gobabis	27	x	
Grootfontein	22	16	1,8
J.G. Strijdom	27	14	30,3
Karasburg			
Kalkfeld			
Karibib			
Keetmanshoop	33	17	0,1
Kub			
Luderitz	20	12	
Mariental	35	19	0,3
Möwe	17	13	3,0
Ohopoho	29	19	4,0
Okahandja			
Okaukuejo	31	18	13,6
Ondangwa	30	17	11,2
Otavi			
Otjiwarango			
Outjo			
Rehoboth			
Rundu	30	18	23,3
Steinhausen			
Tsumeb			
Uis	32	20	3,0
Walvisbaai	16	13	
Windhoek			
BOTSWANA			
Francistown	30	15	
Gaborone	29	14	
Ghanzi	28	18	
Lobatsi			
Mahalapye			
Maun	31	19	
Shakawe	29	17	
Tshabong	32	17	
Tshane	31	15	

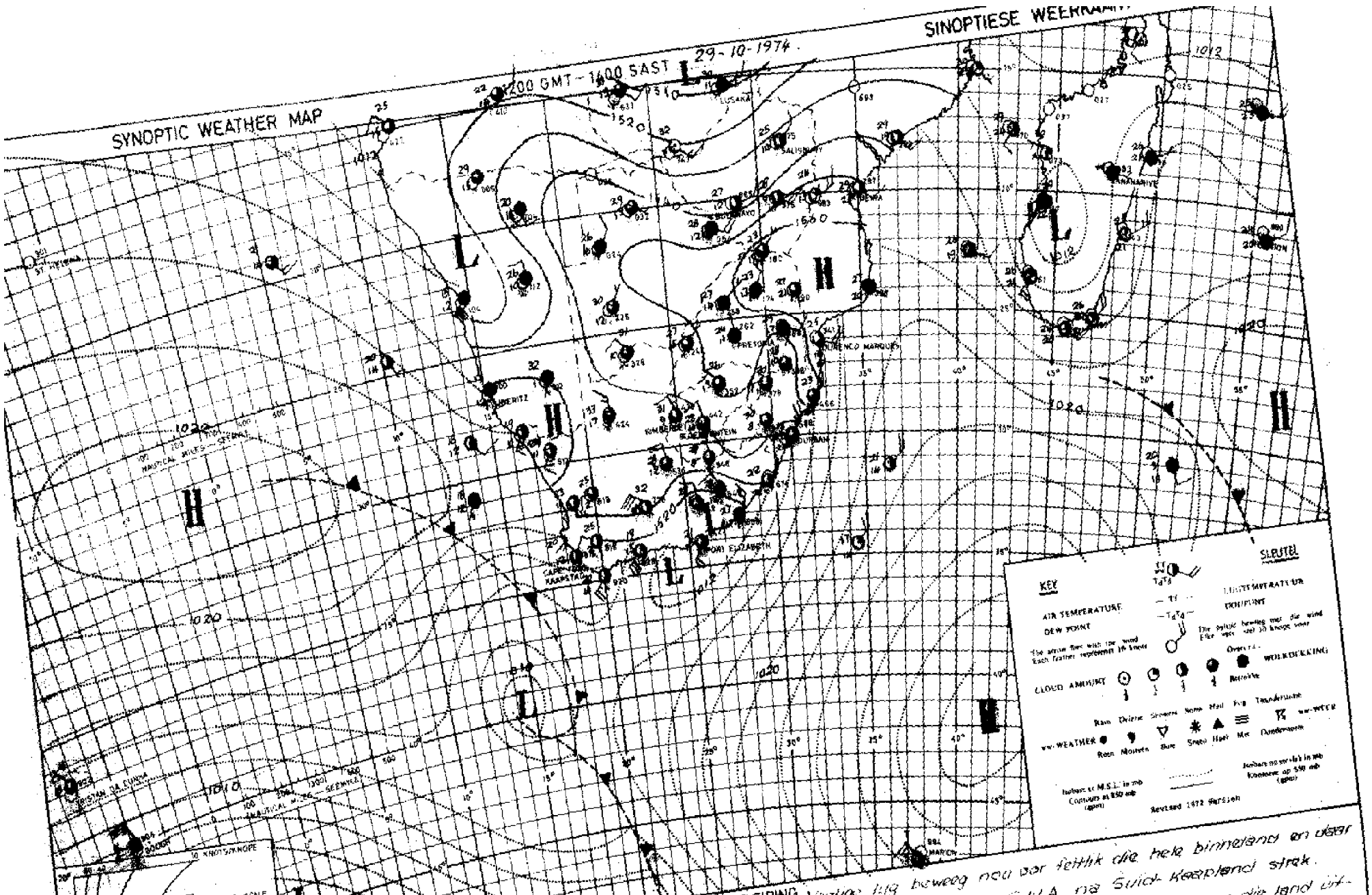

INFERENCE Moist air is now flowing over most of the interior and a low pressure trough extends from S.W.A. to Southern Cape. Consequently scattered thundershowers will occur over large areas of the country. [illegible] depression south-west of the Cape will be steered south [illegible] influence on the weather.

AFLEIDING Vogtige lug beweeg nou oor feitlik die hele binneland en daar is 'n laedruktrog wat van S.W.A. na Suid-Kaapland strek. Gevolglik sal verspreide donderbuie oor baie dele van die land uit-[illegible]. Die frontale laag suidwes van die land sal suidwaarts be-[illegible] weeg en [illegible] op die weer uitoefen.

DAAGLIKSE WEERBULLETIN

Maksimum en Minimum Temperatuur (°C) en Reënval (RRR) in mm vir die 24 uur geëindig om 0800 SAST op

WEERBURO / WEATHER BUREAU
DEPT. VAN VERVOER / DEPT. OF TRANSPORT
31 - 10 - 1974

DAILY WEATHER BULLETIN

Maximum and Minimum Temperatures (°C) and Rainfall (RRR) in mm for the 24 hours ended at 0800 SAST on

TRANSVAAL	Max	Min	RRR
Die Brom			14,0
Alberton			
Barberton			9,3
Belfast			8,5
Bethal	26	13	18,0
Bospoort	28	15	3,8
Carolina	25	12	24,5
Delareyville			
Delmas			
Doornspruit (Vaalwater)	25	18	
Ermelo			25,6
Jan Kempdorp			
Jan Smuts	25	13	6,6
Joubertpark (Jhb)	24	14	11,0
Klerksdorp			
Kroondal (Rustenburg)	31	17	12,5
Leeuba			
Levubu	31	16	2,3
Lichtenburg			
Loskopdam			
Loskopkanale (Groblersdal)			
Louis Trichardt			
Lydenburg	23	14	11,5
Marble Hall			
Mara	33	17	
Marnitz	33	20	
Messina	35	23	
Middelburg			
Flaur. dr. Lys	28	16	2,4
Nelspruit	27	17	6,6
Phalaborwa	32	18	7,0
Pietersburg	29	17	2,8
Piet Retief	32	14	7,3
Pongola			
Potchefstroom	28	15	
Potgietersrus	31	18	7,0
Pretoria	28	17	0,5
Pretoriuskop			8,5
Punda Milia			
Nylstroom			1,5
Satara			
Sekhukhune			
Shingwidzi			
Skukuza	30	19	1,0
Standerton	27	13	10,5
Schweizer-Reneke			
Thabazimbi			4,0
Tom Burke			
Tzaneen			3,0
Vereeniging			
Volksrust			30,0
Warmbad	32	16	0,5
Waterval-Boven			19,4
Witbank			
Wolmaransstad			
Zeerust			
Zoutpansberg			44,8
Vanderbijlpark			11,0

NATAL	Max	Min	RRR
Cape St. Lucia	25	18	2,2
Cedara	21	12	0,3
Dundee			
Durban (Louis Botha)	25	9	
Estcourt	26	15	1,5
Harding			
Himeville			2,0
Hluhluwe			8,5
Melmoth			9,0
Mkuze			3,5
Newcastle	26	15	7,0
Jozini			5,0
Port Shepstone	23	17	1,0
Van Reenen			
Vryheid			
Waterford (Underberg)	22	10	4,1

O.V.S. - O.F.S.	Max	Min	RRR
Balkfontein (Bethaville)			
Bethlehem	25	12	0,3
Bloemfontein (J.B.M. Hertzog)	26	15	
Bultfontein			
Clocolan			4,5
Fauresmith	27	13	0,3
Ficksburg			6,8
Frankfort	27	14	26,2
Harrismith			
Hoopstad	29	16	
Heilbron			
Koppies			46,5
Kroonstad	28	15	0,6
Lindley			
Modderpoort			
Petrusburg			
Philippolis			
Reddersburg			
Reitz			
Rouxville			
Vrede			
Warden			
Welkom	27	16	
Wepener	26	13	
Winburg			
Zastron			14,0

KAAP - CAPE	Max	Min	RRR
Aberdeen			
Addo			
Agulhas	20	16	
Alexander Bay	24	12	
Aliwal North	28	11	3,0
Beaufort West	26	13	
Boegoebergdam			
Brandvlei			
Caledon			
Calitzdorp			
Calvinia	28	15	
Cape Columbine	19	14	
Cape St. Francis	21	17	
Cape Town (D.F. Malan)	22	15	
Cape Town (Roeland St.)			
Carnarvon			
Ceres			
Citrusdal			
Colesberg			
Cradock			
De Aar	30	11	
Döhne	17	10	7,0
Douglas	32	15	13,6
East London (Ben Schoeman)	21	16	6,0
Elsenburg			
Fort Beaufort			
Fraserburg	26	10	
Garies			
George			
Graaff-Reinet	25	14	
Grahamstown			4,0
Grootfontein (Middelburg)	24	11	0,5
Hopetown			
Idutywa			1,5
Jansenville	25	16	
Joubertina			
Kaappunt	17	14	
Kimberley (B.J. Vorster)	27	17	0,3
Knysna			
Kokstad	22	12	
Kuruman	27	15	11,5
Ladismith			
Langebaanweg	27	14	
Maclear			3,0
Mafeking	30	18	
Malmesbury			
Matatiele			11,5
Matroosberg	22	11	
Mbashe	30	17	3,0

KAAP - CAPE	Max	Min	RRR
Mosselbaai	22	17	
Oklep	30	17	
Oudtshoorn	23	14	
Petrusville			7,0
Piketberg			
Poffadder	31	19	
Port Elizabeth (H.E. Verwoerd)	22	16	0,2
Port Nolloth	17	11	
Port St. Johns	20	17	12,0
Prieska	33	17	2,6
Prince Albert			
Queenstown	17	12	0,5
Riversdale	22	15	
Robertson	25	15	
Sheeprun	19	11	3,5
Somerset East	22	12	0,5
Steynsburg			2,0
Strydenburg			
Sutherland	23	8	
Swellendam			
Tarkastad			
Touwsrivier			
Twee Riviere	32	17	6,6
Umtata	16	13	3,7
Uniondale			
Upington	35	16	21,7
Vanwyksvlei	33	17	
Victoria West			
Vredendal	29	15	
Vryburg	31	16	
Williston			
Willowmore	23	12	
Willow Park (Dordrecht)			

LESOTHO	Max	Min	RRR
Maseru			
Ox-Bow			

SWAZILAND	Max	Min	RRR
Bulembu			
Mananì (Matsapa)	28	17	26,0
Siteki			

S.W.A.	Max	Min	RRR
Arnab			
Bethanien			
Dordabis			
Gobabeb	31	24	
Gobabis	24	x	4,0
Grootfontein	33	16	0,5
J.G. Strijdom	33	14	9,0
Karasburg			
Kalkfeld			
Karibib			
Keetmanshoop	31	19	
Kub			
Luderitz	21	14	
Mariental	28	17	5,6
Möwe			
Ohopoho	26	16	53,7
Okahandja			
Okaukuejo	24	18	3,0
Ondangwa	32	17	7,9
Otavi			
Otjiwarango			
Outjo			
Rehoboth			
Rundu	31	12	
Stetinhausen			
Tsumeb			
Uis	26	20	
Walvisbaai	18	14	
Windhoek			

BOTSWANA	Max	Min	RRR
Francistown	34	19	
Gaborone	33	20	
Ghanzi	32	18	
Lobatsi			
Mahalapye			
Maun	34	23	
Shakawe	34	17	
Tshabong	34	17	5,0
Tshane	32	19	

SYNOPTIC WEATHER MAP 1200 GMT - 1400 SAST 30-10-1974 SINOPTIESE WEERKAART

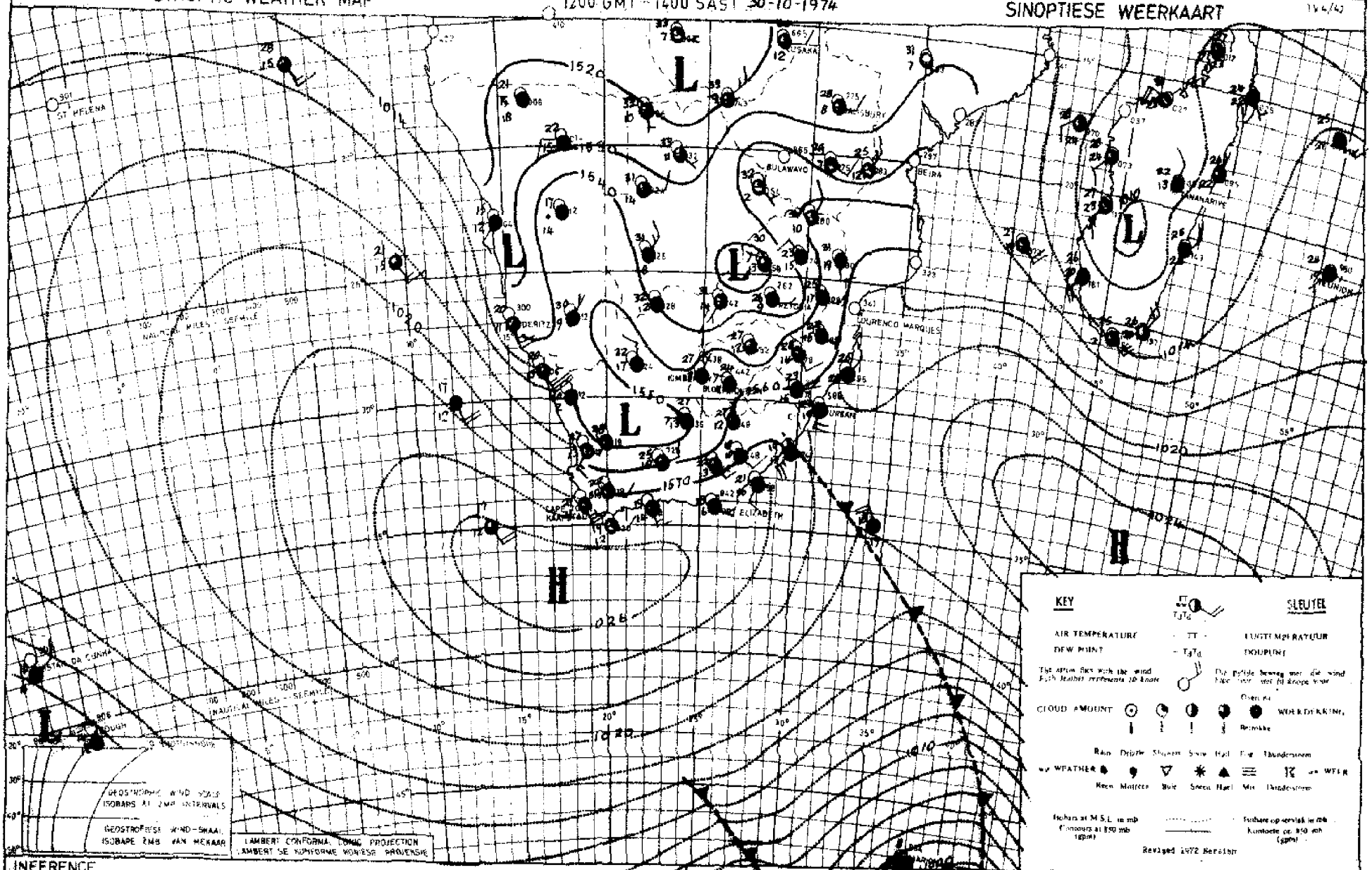

INFERENCE

Several troughs are in evidence over the interior, moist air is in circulation and a high pressure system is ridging in south of the continent. Consequently scattered showers and thundershowers will occur over the whole country, except Western and Southern Cape.

AFLEIDING

Verskeie laagdruktroe is oor die binneland uitgebeeld, vogtige lug is in sirkulasie en 'n hoëdrukstelsel stoot suid van die vasteland in. Gevolglik sal verspreide buie en donderbuie more oor feitlik die hele land, behalwe Wes- en Suid-Kaapland voorkom.

DAAGLIKSE WEERBULLETIN

Maksimum en Minimum Temperatuur (°C) en Reënval (RRR) in mm vir die 24 uur geëindig om 0800 SAST op

WEERBURO / WEATHER BUREAU
DEPT. VAN VERVOER / DEPT. OF TRANSPORT
1 - 11 - 1974.

DAILY WEATHER BULLETIN

Maximum and Minimum Temperatures (°C) and Rainfall (RRR) in mm for the 24 hours ended at 0800 SAST on

TRANSVAAL	Max	Min	RRR
Die Brem			22,0
Alberton			
Barberton			
Belfast			15,0
Bethal	21	10	
Bospoort	26	13	14,5
Carolina	20	8	1,5
Delareyville			3,0
Delmas			
Doornspruit (Vaalwater)	27	16	4,5
Ermelo			
Jan Kempdorp			
Jan Smuts	23	12	12,7
Joubertpark (Jhb)	23	12	33,0
Klerksdorp			
Kroondal (Rustenburg)	28	15	16,3
Letaba			
Levubu	22	15	
Liebtenburg			
Loskopdam			23,0
Loskopkanale (Groblersdal)			15,0
Louis Trichardt			
Lydenburg	21	13	1,0
Marble Hall			9,5
Mara	22	15	
Marnitz	28	17	
Messina	28	17	
Middelburg			
Fleur de Lys	23	15	1,1
Nelspruit	22	15	14,3
Phalaborwa	26	16	
Pietersburg	22	15	
Piet Retief	17	12	1,0
Pongola			
Potchefstroom	27	14	11,0
Potgietersrus	26	16	1,0
Pretoria	26	15	12,5
Pretoriuskop			
Punda Milia			
Nylstroom			38,0
Satara			
Sekhukhune			
Shingwidzi			
Skukuza	27	17	0,3
Standerton	22	11	0,6
Schweizer-Reneke			
Thabazimbi			13,0
Tom Burke			
Tzaneen			
Vereeniging			
Volksrust			
Warmbad	28	15	29,5
Waterval-Boven			21,2
Witbank			
Wolmaransstad			
Zeerust			
Verkeerdorp			14,0
Lichtenburg			12,6

NATAL	Max	Min	RRR
Cape St. Lucia	20	17	15,0
Cedara	15	9	2,6
Dundee			
Durban (Louis Botha)	23	17	0,3
Estcourt	19	12	2,0
Harding			
Himeville			5,0
Hluhluwe			
Melmoth			5,0
Mkuze			
Newcastle	25	13	
Port Shepstone	21	17	2,0
Van Reenen			
Vryheid			
Waterford (Underberg)	14	8	5,8
O.V.S. - O.F.S.			
Balkfontein (Bothaville)			4,5
Bethlehem	24	11	7,2
Bloemfontein (J.B.M. Hertzog)	25	13	4,0
Bultfontein			21,5
Clocolan			
Fauresmith	24	14	2,0
Ficksburg			2,0
Frankfort	24	10	11,2
Harrismith			
Hoopstad			
Heilbron			
Koppies			31,0
Kroonstad	27	15	13,2
Lindley			
Modderpoort			2,0
Petrusburg			
Philippolis			
Reddersburg			
Reitz			
Rouxville			
Vrede			
Warden			11,0
Welkom	27	14	11,6
Wepener	23	13	5,0
Winburg			
Zastron			

KAAP - CAPE	Max	Min	RRR
Aberdeen			
Addo			
Agulhas	21	17	
Alexander Bay	28	16	
Altwal North			
Beaufort West	23	11	0,2
Boegoebergdam			
Brandvlei			
Caledon			
Calitzdorp			
Calvinia	30	16	3,0
Cape Columbine	28	18	
Cape St. Francis	20	17	
Cape Town (D.F. Malan)	31	13	
Cape Town (Roeland St.)			
Carnarvon			11,5
Ceres			
Citrusdal			
Colesberg			
Cradock			
De Aar	24	11	
Döhne	17	11	
Douglas	26	15	1,8
East London (Ben Schoeman)	21	13	
Elsenburg			
Fort Beaufort			
Fraserburg	24	11	
Garies			
George			
Graaff-Reinet	23	11	
Grahamstown			
Grootfontein (Middelburg)	19	7	
Hopetown			
Idutywa			
Jansenville	23	13	
Joubertina			
Kaappunt	20	14	
Kimberley (B.J. Vorster)	26	15	2,4
Knysna			
Kokstad	17	10	0,9
Kuruman	25	15	2,5
Ladismith			
Langgebeurreg	33	20	
Maclear			6,0
Mafeking	28	15	3,6
Malmesbury			
Matatiele			3,5
Matroosberg	24	12	
Mbashe	23	15	

KAAP - CAPE	Max	Min	RRR
Mosselbaai	23	19	
Okiep			
Oudtshoorn	27	13	
Petrusville			
Piketberg			
Pofadder	29	18	
Port Elizabeth (H.F. Verwoerd)	21	16	
Port Nolloth	28	13	
Port St. Johns	22	17	1,0
Prieska	27	17	7,3
Prince Albert			
Queenstown	21	11	1,0
Riversdale	23	14	
Robertson	28	12	
Sheeprun	14	11	6,5
Somerset East	21	10	0,1
Steynsburg			
Strydenburg			
Sutherland	21	6	
Swellendam			
Tarkastad			
Touwsrivier			
Twee Riviere	22	18	2,6
Umtata	17	9	
Uniondale			
Upington	27	17	0,1
Vanwyksvlei	29	16	
Victoria West			
Vredendal	35	23	
Vryburg	27	16	
Williston			
Willowmore	20	11	
Willow Park (Dordrecht)			
LESOTHO			
Maseru			
Ox-Bow			
SWAZILAND			
Bulembu			29,3
Manzini (Matsapa)	19	14	6,0
Siteki			

S.W.A.	Max	Min	RRR
Aroab			
Bethanien			
Dordabis			10,0
Gobabeb	37	23	
Gobabis	20	x	0,1
Grootfontein	25	14	
J.G. Strijdom	21	15	10,0
Karasburg			
Kalkfeld			
Karibib			31,7
Keetmanshoop	27	18	
Kub			13,0
Luderitz	24	12	
Mariental	25	17	7,2
Möwe			
Ohopoho	32	17	3,0
Okahandja			
Okaukuejo	25	18	
Ondangwa	24	17	2,5
Otavi			
Otjiwarango			
Outjo			
Rehoboth			
Rundu	32	19	
Steinhausen			
Tsumeb			4,0
Uis	32	20	
Walvisbaai	20	13	
Windhoek			4,6
Usakos			11,0
Voigtsgrund			2,0
BOTSWANA			
Francistown	31	17	
Gaborone	32	15	17,6
Ghanzi	27	20	
Lobatsi			
Mahalapye			
Maun	35	22	
Shakawe	35	18	
Tshabong	25	19	
Tshane	26	19	

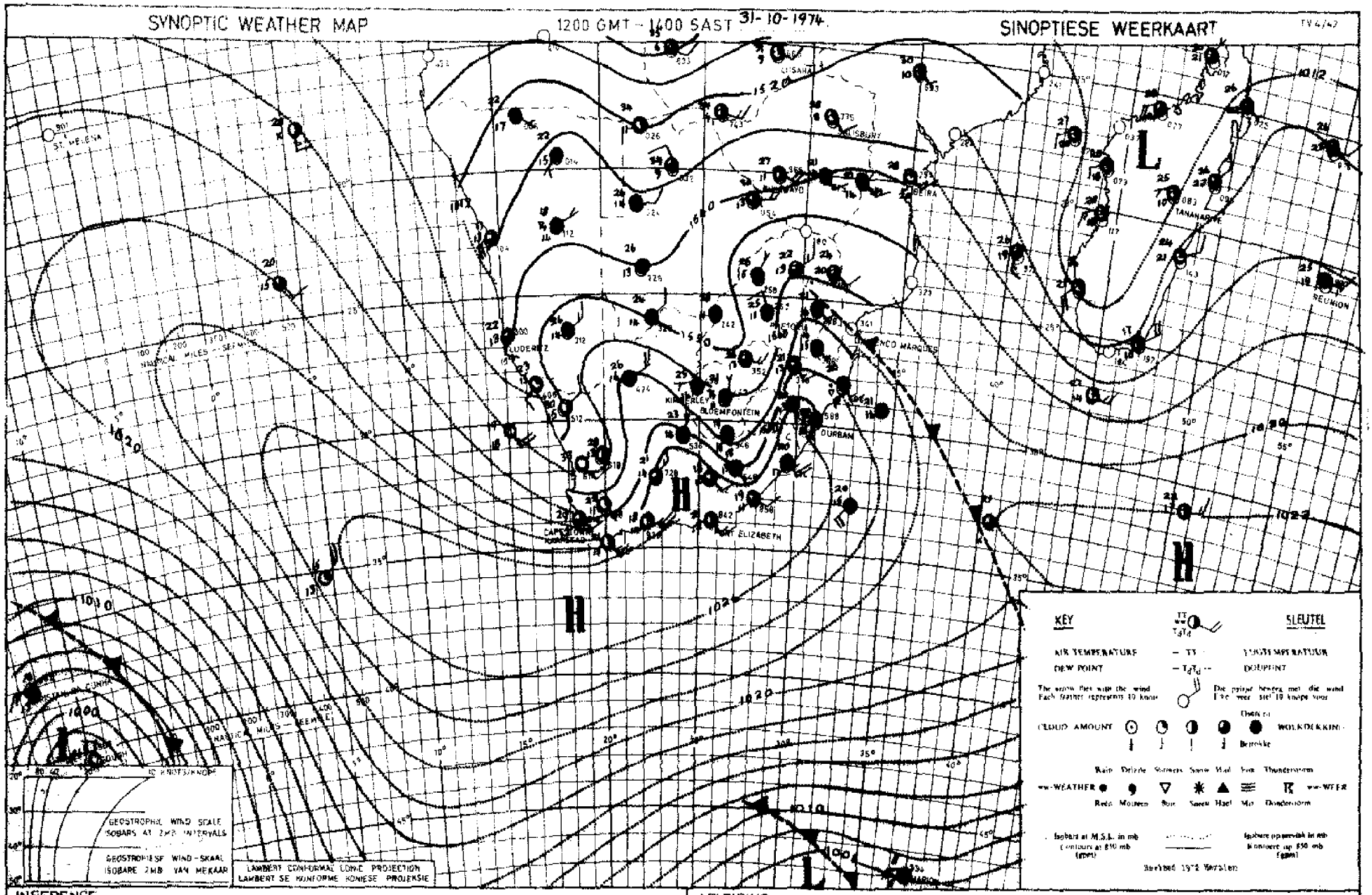

INFERENCE

Over the western regions of the country there is an inflow of warm, moist air on the eastern side of an upper-air low on the west coast and therefore fairly general rain will occur over these areas. The high south of the continent is feeding in cool, moist air over Eastern Cape, Natal and Eastern Transvaal where light rain will occur.

AFLEIDING

Oor die westelike helfte van die binneland is daar 'n stroom van warm, vochtige lug aan die oostekant van 'n bolugtrog aan die weskus en dus sal teamlik algemene reën daar voorkom. Die hoog suid van die land voer koel, vochtige lug in oor Oos-Kaap, Natal en Oos-Transvaal waar ligte reën sal uitsak.

REPUBLIC of SOUTH AFRICA

DAAGLIKSE WEERBULLETIN

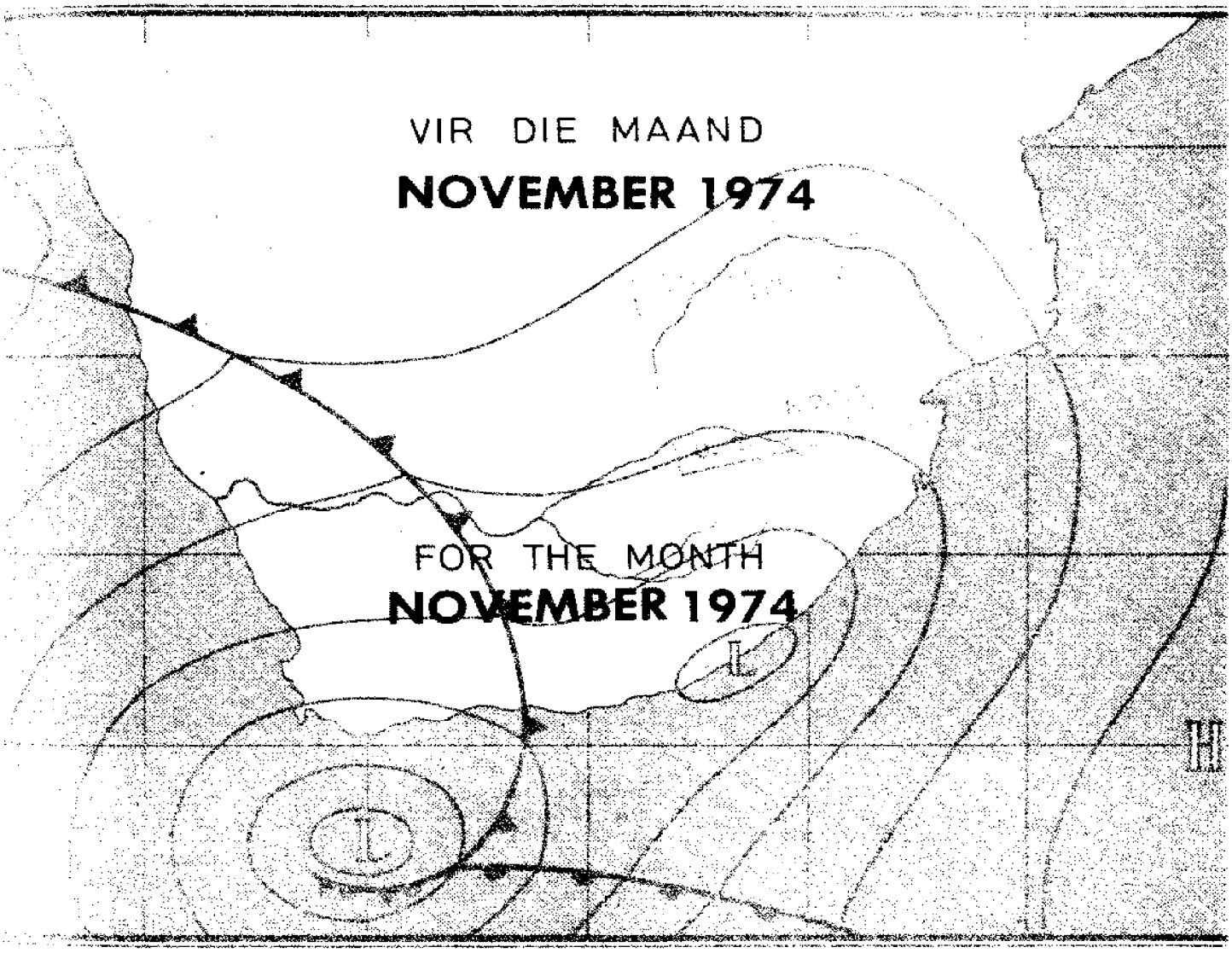

DAILY WEATHER BULLETIN

WEATHER BUREAU

DAAGLIKSE WEERBULLETIN

Maksimum en Minimum Temperatuur (°C) en Reënval (RRR) in mm vir die 24 uur geëindig om 0800 SAST op

WEERBURO / WEATHER BUREAU
DEPT. VAN VERVOER / DEPT. OF TRANSPORT
2 - 11 - 1974

Maximum and Minimum Temperatures (°C) and Rainfall (RRR) in mm for the 24 hours ended at 0800 SAST on

TRANSVAAL	Max	Min	RRR
Alberton			
Barberton			
Belfast			
Bethal	27	9	
Bospoort	21	11	
Carolina	16	10	
Delareyville			
Delmas			
Doornspruit (Vaalwater)	24	10	
Ermelo			
Jan Kempdorp			
Jan Smuts	19	8	
Joubertpark (Jhb)	19	10	
Klerksdorp			
Kroondal (Rustenburg)			
Letaba			
Levubu	22	13	
Lichtenburg			
Loskopdam			
Loskopkanale (Groblersdal)			
Louis Trichardt			
Lydenburg			
Marble Hall			
Mara	24	13	
Marnitz			
Messina	29	16	
Middelburg			
Fleur. ok. Lys	20	13	
Nelspruit	19	14	1,8
Phalaborwa	23	15	
Pietersburg	21	12	
Piet Retief	16	12	0,6
Pongola			
Potchefstroom	24	11	
Potgietersrus	24	12	
Pretoria	22	13	
Pretoriuskop			
Punda Milia			
Satara			
Sekhukhune			
Shingwidzi			
Skukuza	21	12	1,2
Standerton	17	6	0,4
Schweizer-Reneke			
Thabazimbi			
Tom Burke			
Tzaneen			
Vereeniging			
Volksrust			
Warmbad	24	13	
Waterval-Boven			
Witbank			
Wolmaransstad			
Zeerust			

NATAL	Max	Min	RRR
Cape St. Lucia	24	17	1,0
Cedara	21	11	
Dundee			
Durban (Louis Botha)	24	17	
Estcourt	22	11	
Harding			
Himeville			
Bluhluwe			
Melmoth			2,0
Mkuze			
Newcastle	18	10	
Port Shepstone	26	18	
Van Reenen			
Vryheid			
Waterford (Underberg)	20	6	

O.V.S. - O.F.S.	Max	Min	RRR
Balkfontein (Bothaville)			
Bethlehem	19	8	
Bloemfontein (J.B.M. Hertzog)	25	11	
Bultfontein			
Clocolan			
Fauresmith	25	x	
Ficksburg			
Frankfort	20	10	
Harrismith			
Hoopstad			
Heilbron			
Koppies			
Kroonstad	23	12	
Lindley			
Modderpoort			
Petrusburg			
Philippolis			
Reddersburg			
Reitz			
Rouxville			
Vrede			
Warden			
Welkom	23	12	
Wepener	25	14	2,5
Winburg			
Zastron			

KAAP - CAPE	Max	Min	RRR
Aberdeen			
Addo			
Agulhas	25	18	
Alexander Bay	39	18	
Aliwal North	22	13	
Beaufort West	31	19	
Boegosbergdam			
Brandvlei			
Caledon			
Calitzdorp			
Calvinia	32	19	
Cape Columbine	30	16	
Cape St. Francis	23	16	
Cape Town (D. F. Malan)	35	17	
Cape Town (Roeland St.)			
Carnarvon			
Ceres			
Citrusdal			
Colesberg			
Cradock			
De Aar	27	15	
Döhne	25	14	
Douglas	29	15	
East London (Ben Schoeman)	23	15	
Elsenburg			
Fort Beaufort			
Fraserburg	28	14	0,1
Garies			
George			
Graaff-Reinet	32	19	
Grahamstown			
Grootfontein (Middelburg)	27	17	
Hopetown			
Idutywa			
Jansenville	33	19	
Joubertina			
Kaapmuiden	29	16	
Kimberley (B. J. Vorster)	27	16	
Knysna			
Kokstad			
Kuruman	24	16	
Ladismith			
Langebaanweg	37	18	
Maclear			
Mafeking	24	13	
Malmesbury			
Matatiele			
Matroosberg	31	16	
Mbashe	22	17	

KAAP - CAPE	Max	Min	RRR
Mossel Bay	27	18	
Oldtep			
Oudtshoorn	35	17	
Petrusville			
Piketberg			
Poffadder	29	21	
Port Elizabeth (H.E. Verwoerd)	23	14	
Port Nolloth	38	16	
Port St. Johns	22	18	
Prieska	30	17	
Prince Albert			
Queenstown	26	13	
Riversdale	36	16	
Robertson	36	16	
Sheeprun	24	11	
Somerset East	30	12	
Steynsburg			
Strydenburg			
Sutherland	27	10	
Swellendam			
Tarkastad			
Touwsrivier			
Twee Riviere	28	18	3,0
Umtata	25	13	
Uniondale			
Upington	30	20	
Vanwyksvlei	31	19	0,5
Victoria West			
Vredendal	39	21	
Vryburg	26	8	
Williston			
Willowmore	31	18	
Willow Park (Dordrecht)			

LESOTHO	Max	Min	RRR
Maseru			
Ox-Bow			

SWAZILAND	Max	Min	RRR
Bulembu			
Manzini (Matsapa)	18	15	
Siteki			

S.W.A.	Max	Min	RRR
Aroab			
Bethanien			
Dordabis			
Gobabeb	35	17	
Gobabis	39	x	11,0
Grootfontein	31	16	8,3
J.G. Strijdom	24	15	0,8
Karasburg			
Kalkfeld			
Karibib			
Keetmanshoop	30	16	8,7
Kub			
Luderitz	16	12	
Mariental	30	17	0,3
Möwe			
Ohopoho			
Okahandja			
Okaukuejo			
Oudangwa	31	18	8,7
Otavi			
Otjiwarango			
Outjo			
Rehoboth			
Rundu	34	19	
Steinhausen			
Tsumeb			
Uis	34	21	
Walvisbaai	19	12	
Windhoek			

BOTSWANA	Max	Min	RRR
Francistown	24	15	
Gaborone	27	13	
Ghanzi	30	15	
Lobatsi			
Mahalapye			
Maun	33	19	
Shakawe	35	19	
Tshabong	29	17	
Tshane	28	19	

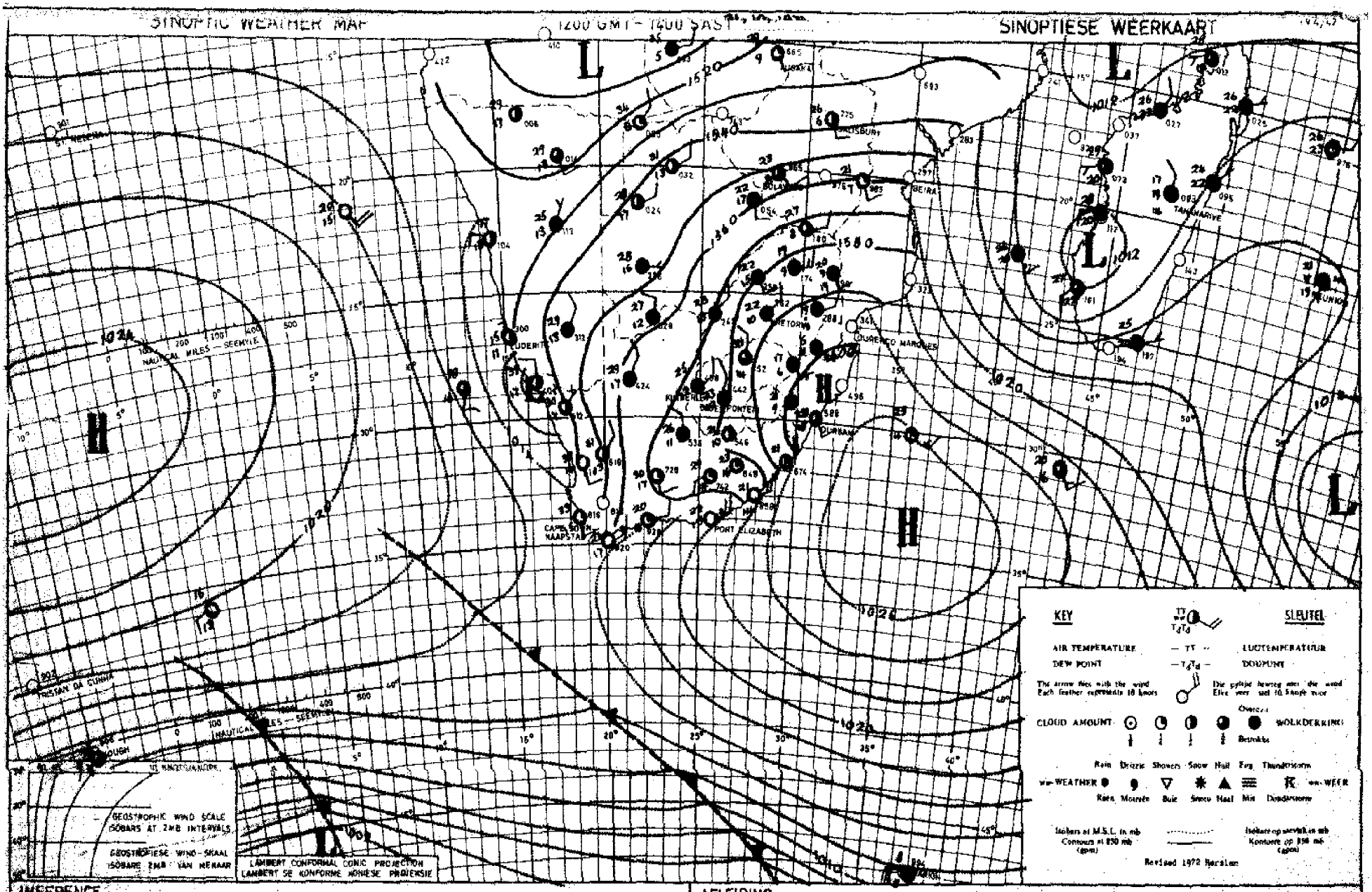

INFERENCE

The circulation over the eastern regions of the country is intensely anticyclonic so that little weather development is expected over these regions. The surface and upper-air low pressure trough in the west will, however, still cause scattered showers over S.W.A. and most parts of the Cape Province.

AFLEIDING

Die sirkulasie oor die oostelike dele van die land is nou sterk antisiklonaal sodat min weersontwikkeling daar sal plaasvind. Die oppervlakte- en bolugtedrukking in die weste sal egter nog verspreide buie oor S.W.A. en die meeste dele van Kaap vrd veroorsaak.

Maksimum en Minimum Temperatuur (°C) en Reënval (RRR) in mm vir die 24 uur geëindig om 0800 SAST op

DEPT VAN VERVOER/DEPT OF TRANSPORT

9-11-74

Maximum and Minimum Temperatures (°C) and Rainfall (RRR) in mm for the 24 hours ended at 0800 SAST on

TRANSVAAL	Max	Min	RRR
Alberton			
Barberton			
Belfast			
Bethal	23	12	
Bronkhorstspoort	25	11	
Carolina	22	10	
Delareyville			
Delmas			
Doornspruit (Vaalwater)	27	10	
Ermelo			
Jan Kempdorp			
Jan Smuts	23	12	
Joubertpark (Jhb)	22	14	
Klerksdorp			
Kroondal (Rustenburg)			
Lefiaba			
Louis Trichardt	25	13	
Lichtenburg			
Loskopdam			
Loskopkanale (Groblersdal)			
Louis Trichardt			
Lydenburg			
Marble Hall			
Mara	25	10	
Marnitz	28	14	
Messina	29	14	
Middelburg			
Nelspruit	26	12	
Phalaborwa	27	14	
Pietersburg	24	12	
Piet Retief	23	11	
Pongola			
Potchefstroom	26	12	
Potgietersrus	27	15	
Pretoria	26	15	
Pretoriuskop			
Punda Milia			
Satara			
Sekhukhune			
Shingwidzi			
Skukuza	29	12	
Standerton	25	11	
Schweizer-Reneke			
Thabazimbi			
Tom Burke			
Tzaneen			
Vereeniging			
Volksrust			
Warmbad	26	13	
Waterval-Boven			
Witbank			
Wolmaransstad			
Zeerust			

NATAL	Max	Min	RRR
Cape St. Lucia	24	18	
Cedara	27	12	
Dundee			
Durban (Louis Botha)	26	15	
Estcourt	28	14	
Harding			
Himeville			
Hluhluwe			
Melmoth			
Mkuze			
Newcastle	27	17	
Port Shepstone	23	17	
Van Reenen			
Vryheid			
Waterford (Underberg)	26	10	
O.V.S. - O.F.S.			
Balkfontein (Bothaville)			
Bethlehem	24	10	
Bloemfontein (J.B.M. Hertzog)	25	12	
Bultfontein			
Clocolan			
Fauresmith	21	13	
Ficksburg			
Frankfort	24	12	
Harrismith			
Hoopstad			
Heilbron			
Koppies			
Kroonstad	26	13	
Lindley			
Modderpoort			
Petrusburg			
Philippolis			
Reddersburg			
Reitz			
Rouxville			
Vrede			
Warden			
Welkom			
Wepener			
Winburg	24	11	
Zastron			

KAAP - CAPE	Max	Min	RRR
Aberdeen			
Addo			
Agulhas	22	17	
Alexander Bay	25	15	
Aliwal North	26	13	1,8
Beaufort West	28	13	1,2
Boegoebergdam			
Brandvlei			17,0
Caledon			
Calitzdorp			
Calvinia	27	14	0,6
Cape Columbine	19	14	
Cape St. Francis	25	17	1,2
Cape Town (D.F. Malan)	27	16	
Cape Town (Roeland St.)			
Carnarvon			
Ceres			
Citrusdal			
Colesberg			
Cradock			14,9
De Aar	28	13	7,1
Döhne	29	16	5,0
Douglas	27	13	
East London (Ben Schoeman)	28	19	2,0
Elsenburg			
Fort Beaufort			
Fraserburg	20	11	21,0
Garies			
George			
Graaff-Reinet	30	17	20,0
Grahamstown			
Grootfontein (Middelburg)	28	12	11,0
Hopetown			
Idutywa			
Jansenville			16,5
Joubertina			10,1
Kaappunt	21	16	
Kimberley (B.J. Vorster)	28	15	
Knysna			
Kokstad	28	14	
Kuruman	24	4	
Ladismith			
Langebaanweg	32	16	
Maclear			
Mafeking	27	15	
Malmesbury			
Matatiele			
Matroosberg	30	15	18,0
Mbashe	24	19	0,5

KAAP - CAPE	Max	Min	RRR
Mosselbaai	26	17	2,6
Oklep			
Oudtshoorn	35	14	3,5
Petrusville			
Piketberg			
Pofadder	31	17	3,2
Port Elizabeth (H.F. Verwoerd)	36	17	
Port Nolloth	18	14	
Port St. Johns	22	20	
Prieska	29	14	1,7
Prince Albert			
Queenstown	28	15	7,0
Riversdale	35	16	1,8
Robertson	37	17	
Sheeprun	29	13	1,4
Somerset East	29	16	3,0
Steynsburg			
Strydenburg			
Sutherland	24	10	1,4
Swellendam			
Tarkastad			
Touwsrivier			
Twee Riviere	25	15	13,0
Umtata	34	17	
Uniondale			
Upington	29	15	5,8
Vanwyksvlei	29	13	30,0
Victoria West			
Vredendal	37	17	
Vryburg	27	15	
Williston			
Willowmore	24	14	8,5
Willow Park (Dordrecht)			
LESOTHO			
Maseru			
Ox-Bow			
SWAZILAND			
Bulembu			
Manzini (Matsapa)	25	13	
Siteki			

S.W.A.	Max	Min	RRR
Aroab			
Bethanien			
Dordabis			
Gobabeb	26	16	
Gobabis	25	14	
Grootfontein	29	13	
J.G. Strijdom	25	16	13,6
Karasburg			
Kalkfeld			
Karibib			
Keetmanshoop	30	17	1,4
Kub			
Luderitz	18	14	
Mariental	31	16	0,6
Möwe			
Okopoko	30	16	20,0
Okahandja			
Okaukuejo			
Ondangwa			
Otavi			
Otjiwarango			
Outjo			
Rehoboth			
Rundu			
Steinhausen			
Tsumeb			
Uis	25	18	
Walvisbaai	15	12	
Windhoek			
BOTSWANA			
Francistown	26	12	
Gaborone	28	14	
Ghanzi	25	17	
Lobatsi			
Mahalapye			
Maun	29	18	
Shakawe	29	17	
Tshabong	28	17	
Tshane	23	15	

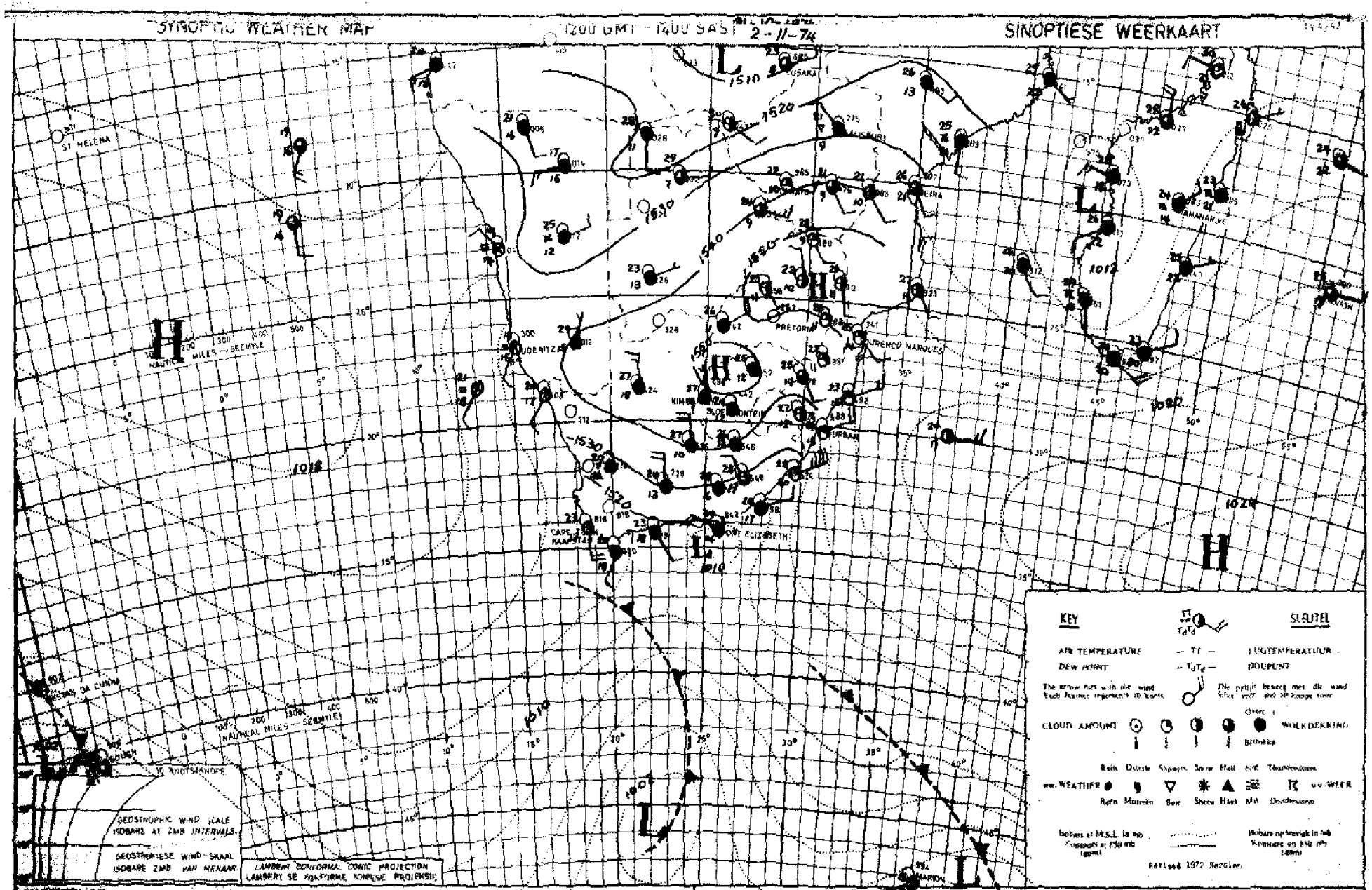

INFERENCE

It is expected that a trough of low pressure, associated with the coastal low and cold front in the south, will move eastwards across the country causing thunder conditions with showers to extend to the Transvaal, the Northern Free State and Natal, while clearing over the central and western parts excepting over Boland, where the new approaching cold front may cause rainy weather by tomorrow evening.

AFLEIDING

Na verwagting sal 'n trog van lae druk, gepaard met die toutagie en kouefront in die suide, ooswaarts oor die hoof kwaad of [illegible] na Transvaal, Noord-Vrystaat en Natal laat uitbrei terwyl dit oor die sentrale en westelike dele oopthek, met uitsondering van Boland waar die nuwe naderende Kouefront teen môrenag reënweer kan veroorsaak.

DAAGLIKSE WEERBULLETIN

Maksimum en Minimum Temperatuur (°C) en Reënval (RRR) in mm vir die 24 uur geëindig om 0800 SAST op

WEERBURO / WEATHER BUREAU
DEPT VAN VERVOER / DEPT OF TRANSPORT
4 - 11 - 1974

DAILY WEATHER BULLETIN

Maximum and Minimum Temperatures (°C) and Rainfall (RRR) in mm for the 24 hours ended at 0800 SAST on

TRANSVAAL	Max	Min	RRR
Alberton			
Barberton			
Belfast			
Bethal	26	11	
Bospoort			
Carolina	25	11	0,8
Delareyville			
Delmas			4,0
Doornspruit (Vaalwater)	30	11	
Ermelo			
Jan Kempdorp			
Jan Smuts	24	12	2,0
Joubertpark (Jhb)	23	14	4,0
Klerksdorp			
Kroondal (Rustenburg)			
Letaba			
Levubu	31	18	
Lichtenburg			
Loskopdam			
Loskopkanale (Groblersdal)			
Louis Trichardt			
Lydenburg	25	12	8,0
Marble Hall			
Mara	31	14	
Marnitz	30	14	
Messina	33	15	
Middelburg			1,0
Flavr. Sp. Kp.	32	16	1,3
Nelspruit	28	16	0,4
Phalaborwa	31	16	
Pietersburg	27	14	
Piet Retief	27	14	0,0
Pongola			
Potchefstroom	28	12	0,5
Potgietersrus	28	16	
Pretoria	27	15	1,1
Pretoriuskop			
Punda Milia			
Satara			
Sekhukhune			
Shingwidzi			
Skukuza	33	16	
Standerton	27	10	1,0
Schweizer-Reneke			
Thabazimbi			
Tom Burke			
Tzaneen			
Vereeniging			
Volksrust			2,0
Warmbad	30	14	
Waterval-Boven			3,7
Witbank			2,5
Woimaransstad			
Zeerust			

NATAL	Max	Min	RRR
Cape St. Lucia	25	21	
Cedara	28	13	5,9
Dundee			
Durban (Louis Botha)	27	17	
Estcourt	xx	16	0,2
Harding			
Himeville			
Hluhluwe			
Melmoth			
Mkuze			
Newcastle	30	15	17,5
Pietermaritzburg			7,0
Port Shepstone	25	18	
Van Reenen			
Vryheid			
Waterford (Underberg)	26	9	9,1
O.V.S. - O.F.S.			
Balkfontein (Bothaville)			
Bethlehem	24	9	
Bloemfontein (J.B.M. Hertzog)	28	10	
Buffontein			
Clocolan			
Fauresmith	28	15	
Ficksburg			
Frankfort	25	11	9,4
Harrismith			
Hoopstad			
Heilbron			
Koppies			2,5
Kroonstad	28	12	
Lindley			
Modderpoort			
Petrusburg			
Philippolis			
Reddersburg			
Reitz			
Rouxville			
Vrede			
Warden			14,5
Welkom	28	14	
Wepener	27	11	
Winburg			
Zastron			

KAAP - CAPE	Max	Min	RRR
Aberdeen			
Addo			
Agulhas	22	16	
Alexander Bay	22	14	
Aliwal North	27	13	
Beaufort West	31	14	
Boegoebergdam			
Brandvlei			
Caledon			
Calitzdorp			
Calvinia	26	10	
Cape Columbine	20	14	1,2
Cape St. Francis	23	15	
Cape Town (D. F. Malan)	21	13	5,0
Cape Town (~~Roeland St.~~ Newlands)			3,0
Carnarvon			
Ceres			
Citrusdal			
Colesberg			
Cradock			
De Aar	28	13	
Döhne	27	14	
Douglas	30	17	
East London (Ben Schoeman)	28	17	
Elsenburg			4,0
Fort Beaufort			
Fraserburg	27	11	
Garies			
George			
Graaff-Reinet	31	15	
Grahamstown			
Grootfontein (Middelburg)	29	11	
Hopetown			
Idutywa			
Jansenville	34	16	
Joubertina			
Kaappunt	21	14	2,0
Kimberley (B. J. Vorster)	29	16	
Knysna			
Kokstad	26	10	
Kuruman	29	13	
Ladismith			
Langebaanweg	24	15	0,8
Maclear			
Mafeking	31	13	
Malmesbury			
Matatiele			
Matroosberg	27	13	
Mbashe	26	17	

KAAP - CAPE	Max	Min	RRR
Mossselbaai	23	17	
Oklep			
Oudtshoorn	30	13	
Petrusville			
Piketberg			
Pofadder	31	13	
Port Elizabeth (H.F. Verwoerd)	28	15	
Port Nolloth	18	14	
Port St. Johns	24	19	
Prieska	31	15	
Prince Albert			
Queenstown	28	15	
Riversdale	29	17	
Robertson	31	17	
Sheeprun	27	13	
Somerset East	31	13	
Steynsburg			
Strydenburg			
Sutherland	23	9	
Swellendam			
Tarkastad			
Touwsrivier			
Twee Riviere	31	16	
Umtata	32	14	
Uniondale			
Upington	31	13	
Vanwyksvlei	29	13	
Victoria West			
Vredendal	24	13	
Vryburg	31	13	
Williston			
Willowmore	31	14	
Willow Park (Dordrecht)			
LESOTHO			
Maseru			
Ox-Bow			
SWAZILAND			
Bulembu			
Manzini (Matsapa)	27	17	
Siteki			

S.W.A.	Max	Min	RRR
Aroab			
Bethanien			
Dordabis			
Gobabeb	32	16	
Gobabis	30	x	0,2
Grootfontein	28	15	
J. G. Strijdom	26	16	0,4
Karasburg			
Kalkfeld			
Karibib			
Keetmanshoop	32	17	
Kub			
Luderitz	21	12	
Mariental	39	17	
Möwe	25	13	
Ohopoho	28	19	
Okahandja			
Okaukuejo	32	15	
Ondangwa			
Otavi			
Otjiwarango			
Outjo			
Rehoboth			
Rundu	31	17	
Steinhausen			
Tsumeb			
Uis	32	19	
Walvisbaai	17	12	
Windhoek			
BOTSWANA			
Francistown	32	15	
Gaborone	30	15	
Ghanzi	31	17	
Lobatsi			
Mahalapye			
Maun	32	16	
Shakawe	32	17	
Tshabong	33	14	
Tshane	33	16	

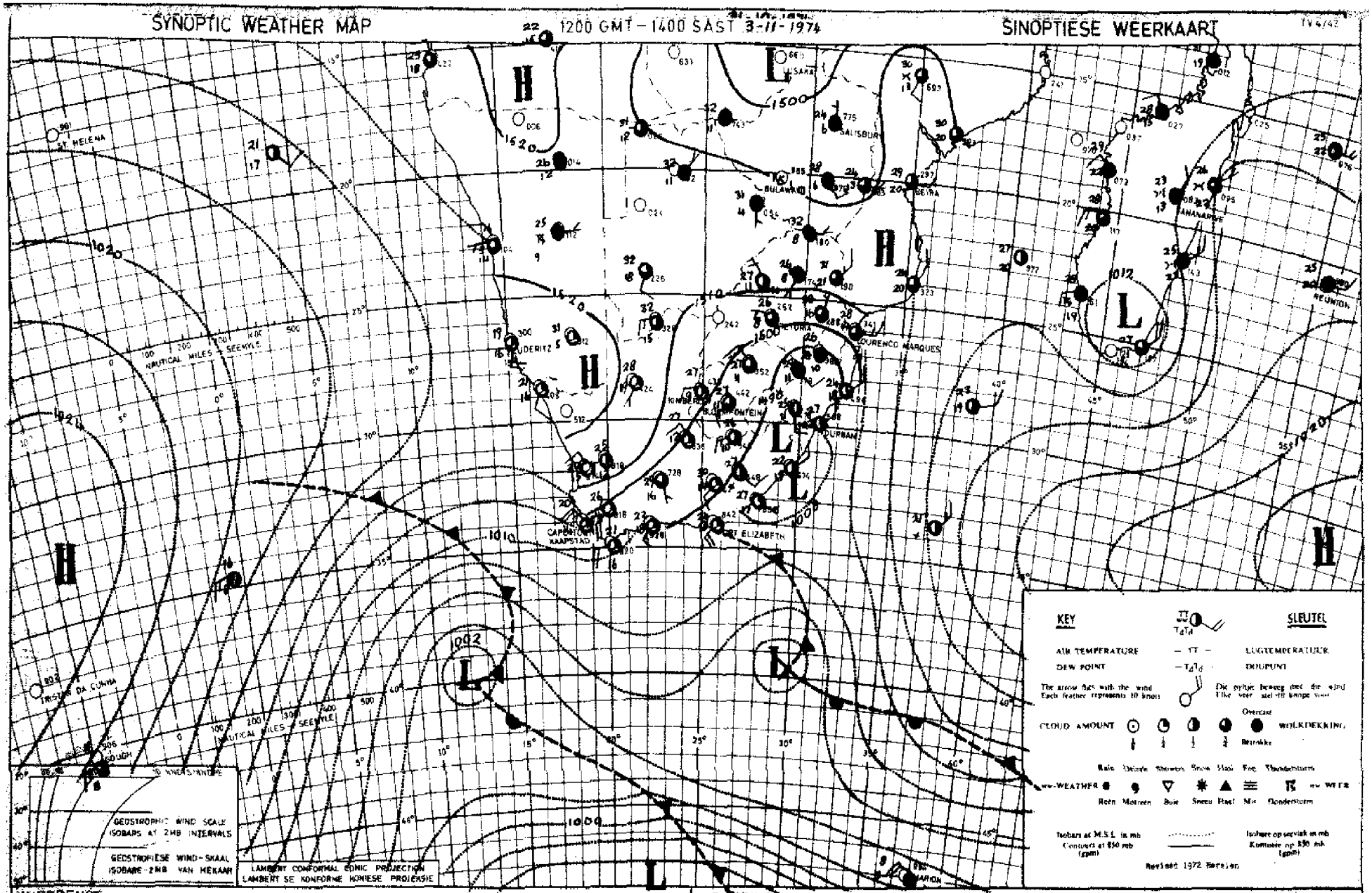

INFERENCE

The cold front west of the continent will cause cloudy weather with rain tomorrow over South-Western and Southern Cape. Local thunderstorms will occur over Transvaal, North-Eastern O.F.S. and Natal, but over the rest of the interior it will be fine as a result of the ridge of high moving in from the west.

AFLEIDING

Die koufront wes van die vasteland sal more bewolkte weer met reën oor Suidwes- en Suid-Kaapland veroorsaak. Oor Transvaal, Noordoos-Vrystaat en Natal sal donderbuie plek-plek voorkom, maar oor die res van die binneland staat 'n wig van hoë druk 't die weste in en sal dit mooiweer wees.

DAAGLIKSE WEERBULLETIN

Maksimum en Minimum Temperatuur (°C) en Reënval (RRR) in mm vir die 24 uur geëindig om 0800 SAST op

WEERBURO / WEATHER BUREAU
DEPT. VAN VERVOER / DEPT. OF TRANSPORT
5 - 11 - 1974

DAILY WEATHER BULLETIN

Maximum and Minimum Temperatures (°C) and Rainfall (RRR) in mm for the 24 hours ended at 0800 SAST on

TRANSVAAL	Max	Min	RRR
Alberton			
Barberton			
Belfast			
Bethal	28	14	
Bospoort	30	13	
Carolina	27	15	
Delareyville			
Delmas			
Doornspruit (Vaalwater)	33	14	
Ermelo			
Jan Kempdorp			
Jan Smuts	27	17	
Joubertpark (Bib)	26	18	
Klerksdorp			
Kroondal (Rustenburg)	33	20	
Letaba			
Levubu			
Lichtenburg			
Loskopdam			
Loskopkanale (Groblersdal)			
Louis Trichardt			
Lydenburg			
Marble Hall			
Mara	35	16	
Marnitz	34	19	
Messina	38	19	
Middelburg			
Flaw. op. Lys	34	19	
Nelspruit	33	17	
Phalaborwa	37	23	
Pietersburg	31	15	
Piet Retief	29	14	
Pongola			
Potchefstroom	31	14	
Potgietersrus	32	19	
Pretoria	31	18	
Pretoriuskop			
Punda Milia			
Satara			
Sekhukhune			
Shingwidzi			
Skukuza	39	18	
Standerton	28	13	
Schweizer-Reneke			
Thabazimbi			
Tom Burke			
Tzaneen			
Vereeniging			
Volksrust			
Warmbad	33	19	
Waterval-Boven			
Witbank			
Wolmaransstad			
Zeerust			

NATAL	Max	Min	RRR
Cape St. Lucia	27	21	
Cedara	32	12	0,1
Dundee			
Durban (Louis Botha)	28	18	
Estcourt	32	16	
Harding			
Himeville			
Hluhluwe			
Melmoth			
Mkuze			
Newcastle	31	17	
Port Shepstone	26	19	8,0
Van Reenen			
Vryheid			
Waterford (Underberg)	26	13	0,6

O.V.S. - O.F.S.	Max	Min	RRR
Balkfontein (Bothaville)			
Bethlehem	28	11	
Bloemfontein (J.B.M. Hertzog)	30	9	
Bultfontein			
Clocolan			
Fauresmith	29	15	
Ficksburg			
Frankfort	27	12	
Harrismith			
Hoopstad			
Heilbron			
Koppies			
Kroonstad	30	11	
Lindley			
Modderpoort			
Petrusburg			
Philippolis			
Reddersburg			
Reitz			
Ronsville			
Vrede			
Warden			
Welkom	30	14	
Wepener	30	8	
Winburg			
Zastron			

KAAP - CAPE	Max	Min	RRR
Aberdeen			
Addo			7,2
Agulhas	22	14	1,0
Alexander Bay	21	14	
Aliwal North	30	10	
Beaufort West	29	12	3,2
Boegoebergdam			
Brandvlei			
Caledon			
Calitzdorp			
Calvinia	24	6	0,2
Cape Columbine	20	12	0,8
Cape St. Francis	22	14	1,6
Cape Town (D. F. Malan)	21	14	
Cape Town (Roeland St.)			
Carnarvon			
Ceres			15,0
Citrusdal			
Colesberg			
Cradock			
De Aar	29	13	
Döhne	26	9	3,5
Douglas	31	16	
East London (Ben Schoeman)	26	13	4,0
Elsenburg			
Fort Beaufort			
Fraserburg	26	9	
Garies			
George			
Graaff-Reinet	30	11	6,5
Grahamstown			7,5
Grootfontein (Middelburg)	29	11	
Hopetown			
Idutywa			
Jansenville	22	13	7,0
Joubertina			5,0
Kaapmuiden	17	12	2,8
Kimberley (B. J. Vorster)	31	14	
Knysna			4,0
Kokstad	29	13	2,8
Kuruman	30	12	
Ladismith			
Langebaanweg	20	11	1,7
Maclear			
Mafeking	34	16	
Malmesbury			
Matatiele			
Matroosberg	20	7	
Mbashe	25	17	

KAAP - CAPE	Max	Min	RRR
Mossel Bay	22	13	4,4
Oliep	26	10	
Oudtshoorn	27	12	1,0
Petrusville			
Piketberg			8,0
Potgietersrus	29	10	
Port Elizabeth (H.F. Verwoerd)	24	14	1,6
Port Nolloth	19	15	
Port St. Johns	24	16	3,0
Prieska	30	16	
Prince Albert			
Queenstown	30	10	10,0
Riversdale	23	13	6,7
Robertson	24	12	0,4
Sheeprun	31	11	0,2
Somerset East	31	10	8,0
Steynsburg			
Strydenburg			
Sutherland			
Swellendam			
Tarkastad			
Touwsrivier			
Twee Riviere			
Umtata	30	12	
Uniondale			
Upington	31	16	
Vanwyksvlei	29	13	
Victoria West			
Vredendal	23	11	
Vryburg	33	12	
Williston			
Willowmore	29	9	0,3
Willow Park (Dordrecht)			

LESOTHO	Max	Min	RRR
Maseru			
Ox-Bow			

SWAZILAND	Max	Min	RRR
Bulembu			
Manzini (Matsapa)	33	19	
Siteki			

S.W.A.	Max	Min	RRR
Aroab			
Bethanien			
Duwisib			
Gibeon	34	13	
Gobabis	31	11	
Grootfontein	31	18	
J. G. Strijdom	28	14	9,9
Karasburg			
Kalkfeld			
Karibib			
Keetmanshoop	31	14	
Kub			
Luderitz	20	14	
Mariental	33	19	
Möwe	18	14	
Ohopoho	31	18	9,0
Okahandja			11,0
Okaukuejo	33	16	6,0
Ondangwa			
Otavi			2,0
Otjiwarango			16,0
Outjo			
Mahahona			2,5
Rehoboth			
Rundu	34	20	6,8
Steinhausen			
Tsumeb			9,7
Uis	34	17	
Walvisbaai	16	12	
Windhoek			17,0

BOTSWANA	Max	Min	RRR
Francistown	36	14	
Gaborone	35	20	
Ghanzi	34	16	
Lobatsi			
Mahalapye			
Maun	36	16	
Shakawe	35	18	
Tshabong	34	13	
Tshane	34	16	

SINOPTIC WEATHER MAP 1200 GMT – 1400 SAST 4-11-1974 SINOPTIESE WEERKAART

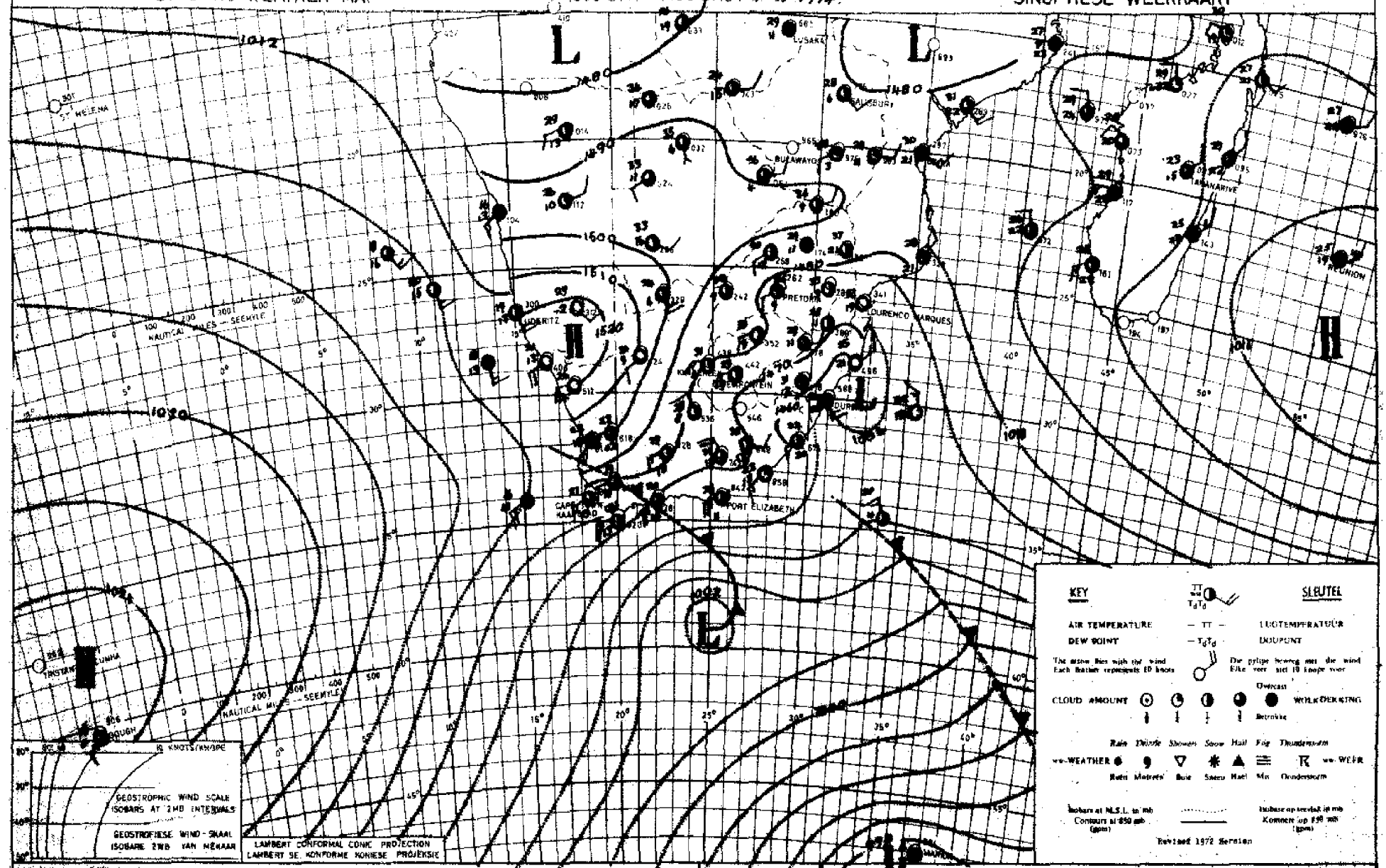

INFERENCE Behind the cold front over South-Western Cape a ridge of high pressure will extend south of the continent and consequently a low pressure trough will redevelop over the central interior, causing more favourable conditions for thundershowers over Transvaal, Natal and Northern Free State tomorrow. Cool, cloudy weather with light showers will spread over the Southern and Eastern Cape coastal areas.

AFLEIDING Agter die koudfront oor Suidwes-Kaapland sal 'n wig van hoe druk suid van die land indruk en veroorsaak dat 'n laedrukfrog weer oor die sentrale binneland ontwikkel sodat toestande more gunstiger sal wees vir donderbuie oor Transvaal, Natal en Noord-Vrystaat. Koel bewolkte weer met ligte buie sal oor die Suid- en Oos-Kaapse kus-gebiede voorkom.

DAAGLIKSE WEERBULLETIN

Maksimum en Minimum Temperatuur (°C) en Reënval (RRR)
in mm vir die 24 uur geëindig om 0800 SAST op

WEERBUREU / WEATHER BUREAU
DEPT. VAN VERVOER / DEPT. OF TRANSPORT
6 - 11 - 1974

DAILY WEATHER BULLETIN

Maximum and Minimum Temperatures (°C) and Rainfall (RRR)
in mm for the 24 hours ended at 0800 SAST on

TRANSVAAL	Max	Min	RRR
Alberton			
Barberton			4,0
Belfast			4,0
Bethal	29	9	1,5
Bospoort	31	14	
Carolina	29	7	19,0
Delareyville			
Delmas			3,0
Doornspruit (Vaalwater)	35	14	
Ermelo			1,0
Jan Kempdorp			
Jan Smuts	29	11	
Joubertpark (Jhb)	28	11	
Klerksdorp			
Kroondal (Rustenburg)	35	18	2,0
Letaba			
Levubu	37	14	3,2
Lichtenburg			
Loskopdam			
Loskopkanale (Groblersdal)			
Louis Trichardt			
Lydenburg	29	11	2,5
Marble Hall			
Mara	37	15	
Marnitz	38	18	
Messina	41	20	
Middelburg			
Fleur de Lys	36	15	1,8
Nelspruit	33	16	1,2
Phalaborwa	37	17	
Pietersburg	34	15	
Piet Retief	26	9	29,0
Pongola			
Potchefstroom	31	14	
Potgietersrus	35	19	
Pretoria	32	15	0,5
Pretoriuskop			
Punda Milia			
Satara			
Sekhukhune			
Shingwidzi			
Skukuza	39	16	21,0
Standerton	30	10	
Schweizer-Reneke			
Thabazimbi			
Tom Burke			
Tzaneen			
Vereeniging			
Volksrust			
Warmbad	35	18	
Waterval-Boven			21,0
Wilbank			4,4
Wolmaransstad			
Zeerust			

NATAL	Max	Min	RRR
Cape St. Lucia	24	16	1,2
Cedara	15	9	2,5
Dundee			
Durban (Louis Botha)	23	15	1,8
Estcourt	23	11	
Harding			
Himeville			
Hluhluwe			7,5
Melmoth			10,0
Mkuze			5,5
Newcastle	30	12	6,5
Norsup			1,5
Port Shepstone	19	15	7,0
Van Reenen			
Vryheid			
Waterford (Underberg)	17	6	3,8
O.V.S. - O.F.S.			
Balkfontein (Bothaville)			
Bethlehem	28	8	
Bloemfontein (J.B.M. Hertzog)	28	11	
Bultfontein			
Clocolan			
Fauresmith	26	8	
Ficksburg			
Frankfort	29	12	
Harrismith			
Hoopstad	30	13	
Heilbron			
Koppies			
Kroonstad	30	11	
Lindley			
Modderpoort			
Petrusburg			
Philippolis			
Reddersburg			
Reitz			
Rouxville			
Vrede			
Warden			
Welkom	29	13	
Wepener	28	8	
Winburg			
Zastron			

KAAP - CAPE	Max	Min	RRR
Aberdeen			
Addo			
Agulhas	20	16	
Alexander Bay	21	13	
Aliwal North	22	9	
Beaufort West	25	10	
Boegoebergdam			
Brandvlei			
Caledon			
Calitzdorp			
Calvinia	24	11	
Cape Columbine	18	10	
Cape St. Francis	20	13	
Cape Town (D. F. Malan)	20	8	
Cape Town (Roeland St.)			
Carnarvon			
Ceres			
Citrusdal			
Colesberg			
Cradock			
De Aar	22	7	
Döhne	12	7	1,6
Douglas	27	14	
East London (Ben Schoeman)	19	12	49
Elsenburg			
Fort Beaufort			1,7
Fraserburg	18	10	
Garies			
George			
Graaff-Reinet	19	8	
Grahamstown			
Grootfontein (Middelburg)	14	6	1,1
Hopetown			
Idutywa			
Jansenville	21	12	
Joubertina			
Kaappunt	17	13	
Kimberley (B. J. Vorster)	29	11	
Knysna			
Kokstad	16	8	0,8
Kuruman	29	15	
Ladismith			
Langebaanweg	22	12	
Maclear			
Mafeking	33	19	
Malmesbury			
Matatiele			1,5
Matroosberg	16	6	
Mbashe	18	14	35

KAAP - CAPE	Max	Min	RRR
Mosselbaai	21	15	
Oliep	24	17	
Oudtshoorn	20	7	0,8
Petrusville			
Piketberg			
Pofadder	29	13	
Port Elizabeth (H.E. Verwoerd)	21	10	4,0
Port Nolloth	19	11	
Port St. Johns	18	15	6,5
Prieska	26	12	
Prince Albert			
Queenstown	13	8	1,0
Riversdale	20	11	
Robertson	22	9	
Sheeprun	19	9	5,4
Somerset East	17	9	0,1
Steynsburg			
Strydenburg			
Sutherland			
Swellendam			
Tarkastad			
Touwsrivier			
Twee Riviere	27	18	
Umtata	15	11	1,0
Uniondale			
Upington	27	17	
Vanwyksvlei	24	11	
Victoria West			
Vredendal	26	18	
Vryburg	31	15	
Williston			
Willowmore	18	9	
Willow Park (Dordrecht)			
LESOTHO			
Maseru			
Ox-Bow			
SWAZILAND			
Bulembu			
Manzini (Matsapa)	27	14	55,0
Siteki			

S.W.A.	Max	Min	RRR
Aroab			
Bethanien			24,0
Dordabis			
Gobabeb	23	16	1,0
Gobabis	31	xx	
Grootfontein	25	15	1,2
J. G. Strijdom	18	11	2,5
Karasburg			
Kalkfeld			3,0
Karibib			13,0
Keetmanshoop	23	15	5,4
Kub			
Luderitz	18	13	
Mariental	23	15	4,5
Möwe	21	14	
Ohopoho	27	16	1,0
Okahandja			13,6
Okaukuejo	23	17	0,2
Ondangwa	32	x	2,0
Otavi			
Otjiwarango			10,0
Outjo			
Okaruru			5,1
Mellahöhe			9,0
Rehoboth			
Rundu	38	18	24,0
Steinhausen			
Tsumeb			
Uis	25	17	2,0
Walvisbaai	17	12	
Windhoek			12,3
Voigtsgrund			1,8
Mehanaca			2,5
Usakos			29,0
BOTSWANA			
Francistown	37	18	
Gaborone	37	22	
Ghanzi			
Lobatsi			
Mahalapye			
Maun	36	21	
Shakawe	35	20	
Tshabong	33	20	
Tshane	35	19	

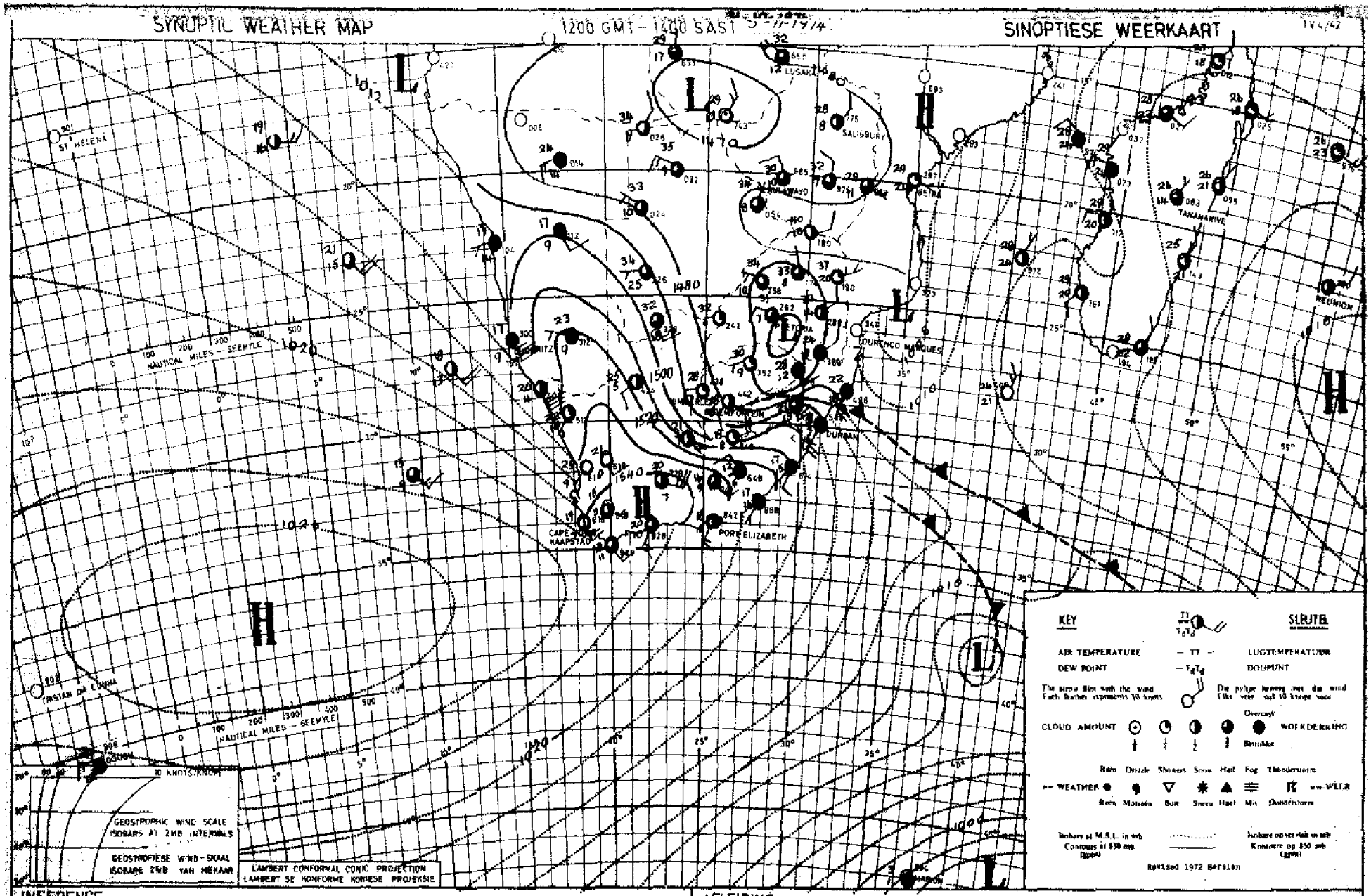

INFERENCE

Behind the cold front that has passed Durban cool cloudy weather with showers will advance over the whole of Natal, the Transvaal and North-eastern Free State. A well-developed upper-air trough of low pressure is situated on the west coast and will cause scattered thundershowers over S.W.A. and adjacent areas of Botswana and Northern

AFLEIDING

Agter die koufront verby Durban sal koel, bewolkte weer met buie uitbreï oor die hele Natal, Transvaal en Noordoos-Vrystaat. In die bolug is 'n sterk uitgebeitele laedruktrog oor die Weskus gelee wat verspreide donderbuie oor S.W.A. en aangrensende dele van Botswana en Noord-Kaap sal veroorsaak

DAAGLIKSE WEERBULLETIN
Maksimum en Minimum Temperatuur (°C) en Reënval (RRR)
in mm vir die 24 uur geëindig om 0800 SAST op

WEERBURO / WEATHER BUREAU
DEPT VAN VERVOER / DEPT OF TRANSPORT
7-11-1974.

DAILY WEATHER BULLETIN
Maximum and Minimum Temperatures (°C) and Rainfall (RRR)
in mm for the 24 hours ended at 0800 SAST on

TRANSVAAL	Max	Min	RRR
Carletonville			14,5
Alberton			
Barberton			2,5
Belfast			
Bethal	15	10	17,5
Bospoort	23	15	8,5
Carolina	12	8	4,5
Delareyville			
Delmas			10,0
Doornspruit (Vaalwater)	25	14	11,0
Ermelo			17,5
Jan Kempdorp			25,5
Jan Smuts	22	12	9,2
Joubertpark (Jhb)	20	12	9,5
Klerksdorp			
Kroondal (Rustenburg)	27	15	7,0
Letaba			
Levubu	16	14	9,6
Lichtenburg			
Loskopdam			
Loskopkanale (Groblersdal)			
Louis Trichardt			
Lydenburg	16	11	
Marble Hall			
Mara	17	13	
Marnitz	28	15	0,2
Messina	26	18	
Middelburg			5,0
Flour. de Luis	20	15	
Nelspruit	18	14	0,8
Phalaborwa	22	15	
Pietersburg	23	13	
Piet Retief	13	11	18,5
Pongola			
Potchefstroom	23	13	35,0
Potgietersrus	26	16	
Pretoria	23	13	4,7
Pretoriuskop			
Punda Milia			
Nylstroom			29,0
Satara			
Sekhukhune			
Shingwidzi			
Skukuza	21	18	
Standerton	14	10	9,0
Schweizer-Reneke			26,0
Thabazimbi			16,0
Tom Burke			
Tzaneen			
Vereeniging			
Volksrust			22,0
Warmbad	27	15	21,0
Waterval-Boven			0,6
Witbank			
Wolmaransstad			28,0
Zeerust			28,7
Giyani			9,6
Klaserie			34,0

NATAL	Max	Min	RRR
Cape St. Lucia	22	15	25,5
Cedara	14	11	14,6
Dundee			28,0
Durban (Louis Botha)	21	16	13,6
Pietermaritzburg			21,5
Estcourt	17	12	19,0
Harding			
Himeville			7,5
Hluhluwe			12,3
Melmoth			19,0
Mkuze			6,5
Newcastle	19	12	15,0
Tosca			9,0
Port Shepstone	24	12	4,2
Van Reenen			
Vryheid			
Waterford (Underberg)	13	9	4,3
O.V.S. - O.F.S.			
Balkfontein (Bothaville)			13,5
Bethlehem	17	9	31,6
Bloemfontein (J.B.M. Hertzog)	22	12	21,0
Bultfontein			24,0
Clocolan			27,0
Fauresmith	18	12	5,8
Ficksburg			37,5
Frankfort	16	11	13,2
Harrismith			34,5
Hoopstad	24	14	15,0
Heilbron			
Koppies			19,7
Kroonstad	22	12	23,5
Lindley			
Modderpoort			21,5
Petrusburg			
Philippolis			
Reddersburg			18,5
Reitz			
Rouxville			
Vrede			
Warden			25,0
Welkom			
Wepener	23	12	12,0
Winburg			
Zastron			9,5

KAAP - CAPE	Max	Min	RRR
Aberdeen			
Addo			
Agulhas	20	17	
Alexander Bay	32	15	
Aliwal North	19	11	10,3
Beaufort West	21	12	
Boegoebergdam			
Brandvlei			
Caledon			
Calitzdorp			
Calvinia	21	12	
Cape Columbine	22	13	
Cape St. Francis	20	17	0,6
Cape Town (D. F. Malan)	29	13	
Cape Town (Roeland St.)			
Carnarvon			
Ceres			
Citrusdal			
Colesberg			
Cradock			
De Aar	19	12	1,5
Döhne	15	11	0,4
Douglas	21	9	3,2
East London (Ben Schoeman)	21	15	0,9
Elsenburg			
Fort Beaufort			
Fraserburg	19	8	
Garies			
George			
Graaff-Reinet	21	12	
Grahamstown			4,5
Grootfontein (Middelburg)	19	11	3,0
Hopetown			
Idutywa			
Jansenville	22	14	
Joubertina			
Kaappunt	18	14	
Kimberley (B. J. Vorster)	23	14	20,2
Knysna			
Kokstad	13	10	6,5
Kuruman	24	15	
Ladismith			
Langebaanweg	29	14	
Maclear			12,0
Mafeking	33	15	8,5
Malmesbury			
Matatiele			8,0
Matroosberg	23	7	
Mbashe	21	16	4,5

KAAP - CAPE	Max	Min	RRR
Mosselbaai	18	15	
Oktep	20	16	
Oudtshoorn	24	8	
Petrusville			
Piketberg			
Pofadder	16	11	5,9
Port Elizabeth (H.E. Verwoerd)	21	17	
Port Nolloth	31	13	
Port St. Johns	20	18	
Prieska	18	15	0,8
Prince Albert			
Queenstown	16	11	
Riversdale	23	14	
Robertson	27	11	
Sheeprun	16	11	8,8
Somerset East	24	10	
Steynsburg			5,0
Strydenburg			
Sutherland	20	2	
Swellendam			
Tarkastad			
Touwsrivier			
Twee Riviere	25	13	
Umtata	18	13	
Uniondale			
Upington	21	16	1,5
Vanwyksvlei	17	13	0,9
Victoria West			
Vredendal	31	13	
Vryburg	28	15	3,5
Williston			
Willowmore	20	12	
Willow Park (Dordrecht)			
LESOTHO			
Maseru			
Ox-Bow			
SWAZILAND			
Bulembu			
Manzini (Matsapa)	18	13	12,0
Siteki			

S.W.A.	Max	Min	RRR
Aroab			
Bethanien			
Dordabis			
Gobabeb	31	18	
Gobabis	25	8	20,0
Grootfontein	25	16	
J. G. Strijdom	24	13	1,6
Karasburg			
Kalkfeld			
Karibib			
Keetmanshoop	23	15	0,2
Kub			
Luderitz	17	13	
Mariental	27	14	3,9
Möwe	18	14	
Ohopoho	29	16	
Okahandja			
Okaukuejo			
Ondangwa			
Otavi			
Otjiwarango			
Outjo			
Rehoboth			
Rundu			
Steinhausen			
Tsumeb			
Uis	32	14	0,5
Walvisbaai	17	12	
Windhoek			
BOTSWANA			
Francistown	29	16	
Gaborone	30	16	17,0
Ghanzi	30	17	8,2
Lobatsi			24,5
Mahalapye			21,5
Maun	35	19	1,5
Shakawe	31	18	0,9
Tshabong	24	16	
Tshane	22	17	2,3
Machaneng			2,0
Pitsaru Malopo			11,5

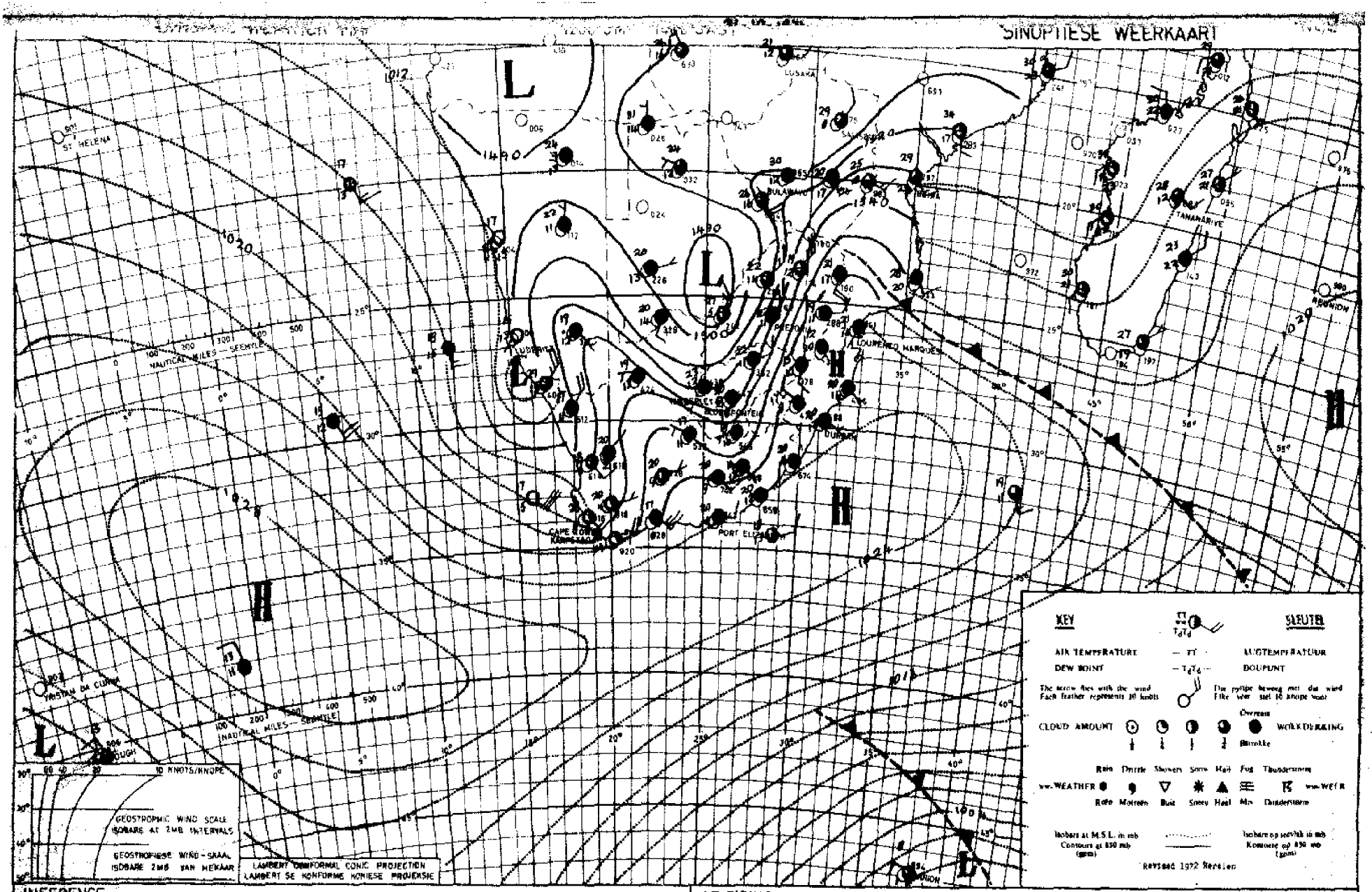

INFERENCE The circulation pattern is favourable for fairly general rain over the interior of the Republic and over S.W.A. as there are two well developed lows, one over Botswana and another on the west coast which also extends in the upper layers of the atmosphere

AFLEIDING Die algemene sirkulasie is betreklik gunstig vir algemene reën oor die binneland van die Republiek en oor S.W.A. as gevolg van twee goed ontwikkelde laedrukstelsels, een oor Botswana en een oor die weskus wat ook in die hoër luglae opstrek.

DAAGLIKSE WEERBULLETIN

Maksimum en Minimum Temperatuur (°C) en Reënval (RRR) in mm vir die 24 uur geëindig om 0800 SAST op

WEERBURO / WEATHER BUREAU
DEPT. VAN VERVOER / DEPT. OF TRANSPORT
8 - 11 - 1974

DAILY WEATHER BULLETIN

Maximum and Minimum Temperatures (°C) and Rainfall (RRR) in mm for the 24 hours ended at 0800 SAST on

TRANSVAAL	Max	Min	RRR
Alberton			
Barberton			
Belfast			
Bethal	15	12	2,5
Bonpoort	17	13	
Carolina	16	12	0,3
Delareyville			
Delmas			
Doornspruit (Vaalwater)	25	14	2,1
Ermelo			
Jan Kempdorp			17,0
Jan Smuts	15	13	2,0
Joubertpark (Jhb)	16	12	12,5
Klerksdorp			
Kroonstad (Rustenburg)	19	17	13,0
Letaba			
Levubu	17	15	1,8
Lichtenburg			
Loskopdam			
Loskopkanale (Grobiersdal)			
Louis Trichardt			
Lydenburg	17	13	
Marble Hall			
Mara	18	15	0,2
Marnitz	21	16	0,5
Messina	23	17	
Middelburg			
Fleur. ok. Lys	20	16	0,2
Nelspruit	19	15	0,2
Phalaborwa	23	18	
Pietersburg	19	15	0,3
Piet Retief	20	13	7,2
Pongola			
Potchefstroom	20	15	0,7
Potgietersrus	22	17	0,6
Pretoria	17	15	1,0
Pretoriuskop			
Punda Milia			
Nylstroom			2,0
Sataru			
Sekhukhune			
Shingwidzi			
Skukuza	23	18	0,4
Standerton	16	11	2,0
Schweizer-Reneke			
Thabazimbi			7,0
Tom Burke			
Tzaneen			
Vereeniging			
Volksrust			5,0
Warmbad	21	16	4,0
Waterval-Boven			0,5
Witbank			
Wolmaransstad			
Zeerust			10,5

NATAL	Max	Min	RRR
Cape St. Lucia	21	16	14,0
Cedara	17	10	8,5
Dundee			30,0
Durban (Louis Botha)	21	14	8,4
Estcourt	17	10	8,0
Harding			
Himeville			4,0
Hluhluwe			7,2
Melmoth			10,0
Mkuze			4,0
Newcastle	22	15	
Pietermaritzburg			10,0
Port Shepstone	23	15	0,4
Jozini			6,1
Van Reenen			
Vryheid			
Waterford (Underberg)	15	5	3,9
O.V.S. - O.F.S.			
Balkfontein (Bothaville)			13,5
Bethlehem	15	10	37,2
Bloemfontein (J.B.M. Hertzog)	19	10	6,0
Bultfontein			
Clocolan			18,5
Fauresmith	23	13	0,7
Ficksburg			31,5
Frankfort	16	11	12,5
Harrismith			17,0
Hoopstad	23	12	22,0
Heilbron			
Koppies			
Kroonstad	19	13	22,5
Lindley			
Modderpoort			8,0
Petrusburg			
Philippolis			
Reddersburg			
Reitz			
Rouxville			
Vrede			14,5
Warden			14,0
Welkom			
Wepener	17	13	6,0
Winburg			
Zastron			36,5

KAAP - CAPE	Max	Min	RRR
Aberdeen			
Addo			
Agulhas	22	18	
Alexander Bay	23	14	
Aliwal North	18	11	6,2
Beaufort West	26	13	2,7
Boegoebergdam			
Brandvlei			
Caledon			
Calitzdorp			
Calvinia	27	13	0,4
Cape Columbine	26	14	
Cape St. Francis	20	16	
Cape Town (D. F. Malan)	28	16	
Cape Town (Roeland St.)			
Carnarvon			
Ceres			
Citrusdal			
Colesberg			
Cradock			
De Aar	24	13	
Döhne	21	13	
Douglas	29	15	
East London (Ben Schoeman)	23	15	
Elsenburg			
Fort Beaufort			
Fraserburg	26	11	1,6
Gariep			
George			
Graaff-Reinet	25	16	5,5
Grahamstown			
Grootfontein (Middelburg)	21	11	16,3
Hopetown			
Idutywa			
Jansenville	26	15	
Joubertina			
Kaappunt	20	15	
Kimberley (B. J. Vorster)	25	16	
Knysna			
Koksstad	17	7	4,0
Kuruman	27	16	14,5
Ladismith			
Longbaan	31	16	
Maclear			2,5
Mafeking	21	16	1,6
Malmesbury			
Matatiele			5,5
Matroosberg	25	12	0,8
Mbashe	22	16	

KAAP - CAPE	Max	Min	RRR
Mosselbaai	20	17	4,0
Oldep	28	9	
Oudtshoorn	29	15	9,0
Petrusville			
Piketberg			
Potgedder	27	16	
Port Elizabeth (H.E. Verwoerd)	22	16	
Port Nolloth	18	15	
Port St. Johns	22	17	
Prieska	30	16	
Prince Albert			
Queenstown	19	10	2,5
Riversdale	27	18	0,5
Robertson	30	18	0,3
Sheeprun	17	10	3,3
Somerset East	22	12	0,1
Steynsburg			14,0
Strydenburg			
Sutherland	24	7	0,8
Swellendam			
Tarkastad			5,0
Touwsrivier			3,0
Twee Riviere	32	10	
Umtata	23	11	
Uniondale			
Upington	32	19	
Vanwyksvlei	29	17	
Victoria West			
Vredendal	33	15	
Vryburg	26	16	
Williston			
Willowmore	26	13	
Willow Park (Dordrecht)			
LESOTHO			
Maseru			
Ox-Bow			
SWAZILAND			
Bulembu			
Manzini (Matsapa)	20	15	2,5
Siteki			

S.W.A.	Max	Min	RRR
Aroab			
Bethanien			
Dordabis			
Gobabeb	28	11	
Gobabis	26	10	18,7
Grootfontein	27	16	0,6
J. G. Strijdom	27	14	
Karasburg			
Kalkfeld			
Karibib			
Keetmanshoop	31	15	
Kub			
Luderitz	16	13	
Marienta	32	16	
Möwe			
Okopoko	xx	15	
Okahandja			
Okaukuejo	31	16	
Ondangwa	32	18	7,6
Otavi			
Otjiwarango			
Outjo			
Rehoboth			
Rundu	27	19	
Steinhausen			
Tsumeb			
Uis	31	12	
Walvisbaai	18	11	
Windhoek			
BOTSWANA			
Francistown			
Gaborone			
Ghanzi			
Lobatsi			
Mahalapye			
Maun			
Shakawe			
Tshabong			
Tshane			

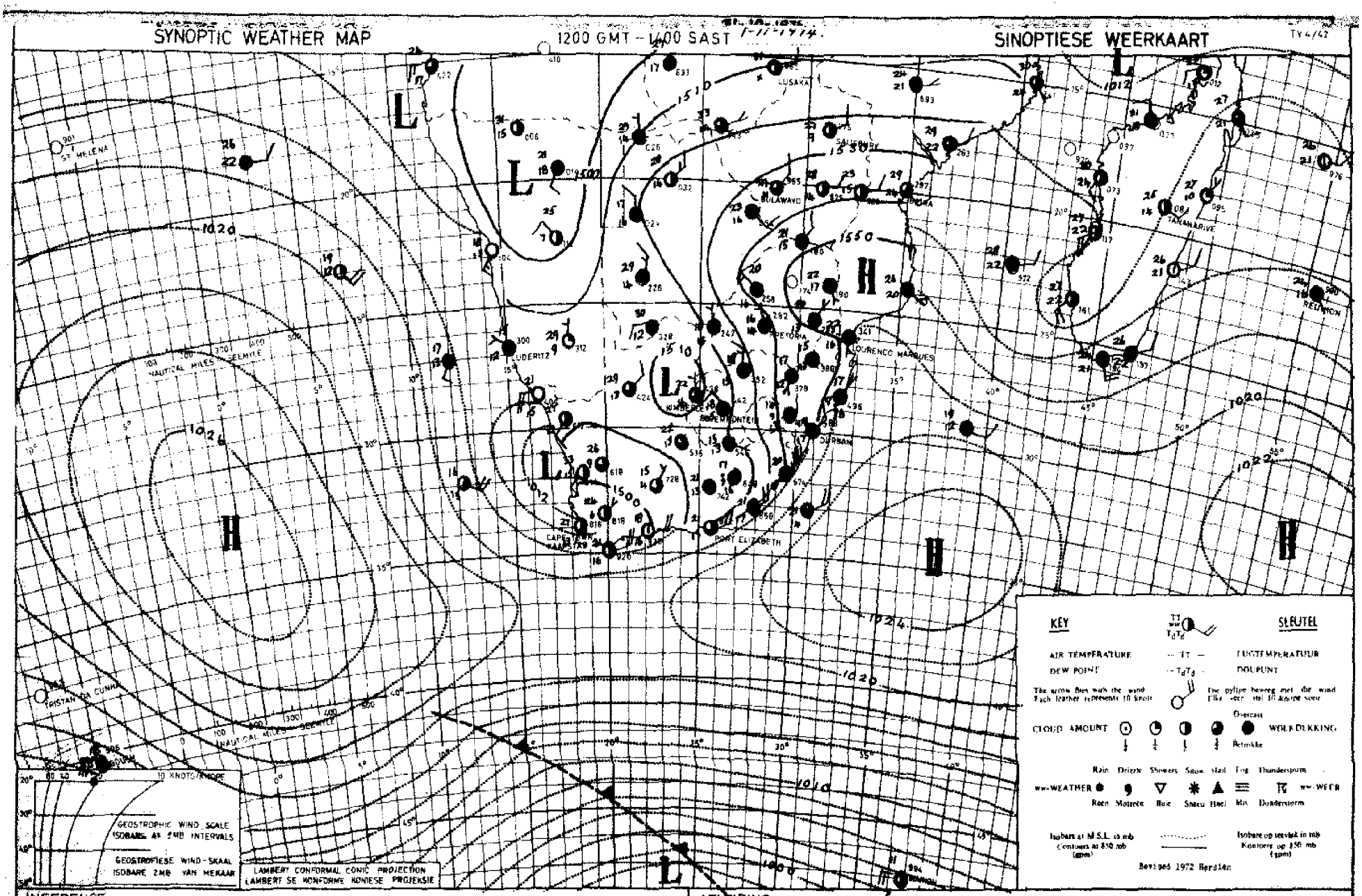

INFERENCE The complex low pressure trough extending from S.W.A. to the southern and central areas of the interior will cause scattered showers over most parts of the country but the overcast conditions over the eastern areas will clear partially as the high south-east of Durban moves away to the east.

AFLEIDING Die komplekse lagedrukstelsel wat vanaf S.W.A. na die suidelike en sentrale binneland uitstrek, sal verspreide buie oor die meeste dele van die binneland veroorsaak, maar die betrokke toestande oor die oostelike dele sal geleidelik oplaaier namate die hoog suidoos van Durban weg beweeg na die oeste.

DAAGLIKSE WEERBULLETIN

Maksimum en Minimum Temperatuur (°C) en Reënval (RRR) in mm vir die 24 uur geëindig om 0800 SAST op

WEERBURO / WEATHER BUREAU
DEPT VAN VERVOER / DEPT OF TRANSPORT

9 - 11 - 1974

DAILY WEATHER BULLETIN

Maximum and Minimum Temperatures (°C) and Rainfall (RRR) in mm for the 24 hours ended at 0800 SAST on

TRANSVAAL	Max	Min	RRR
Alberton			
Barberton			
Belfast			
Bethal	21	14	10,0
Bospoort	24	13	
Carolina	21	14	0,3
Delareyville			
Delmas			6,5
Doornspruit (Vaalwater)	23	17	4,0
Ermelo			1,5
Jan Kempdorp			
Jan Smuts	21	13	5,6
Joubertpark (Jhb)	21	13	6,0
Klerksdorp			
Kroondal (Rustenburg)			
Letaba			
Levubu	27	19	
Lichtenburg			
Loskopdam			6,0
Loskopkanale (Groblersdal)			1,0
Louis Trichardt			
Lydenburg			
Marble Hall			
Mara	29	19	
Marnitz	26	19	
Messina	31	20	
Middelburg			23,0
Fleur. sta. Lys	31	20	1,2
Nelspruit	30	18	0,2
Phalaborwa	32	21	
Pietersburg	26	17	
Piet Retief			
Pongola			
Potchefstroom	26	14	
Potgietersrus			
Pretoria	22	15	14,9
Pretoriuskop			
Punda Milia			
Satara			
Sekhukhune			
Shingwidzi			
Skukuza	33	20	0,8
Standerton			
Schweizer-Reneke			
Thabazimbi			
Tom Burke			
Tzaneen			
Vereeniging			
Volksrust			
Warmbad	24	17	6,5
Waterval-Boven			
Witbank			
Wolmaransstad			
Zeerust			

NATAL	Max	Min	RRR
Cape St. Lucia	26	19	2,0
Cedara	26	14	8,0
Dundee			
Durban (Louis Botha)	25	20	
Estcourt	27	15	4,8
Harding			
Himeville			
Hluhluwe			8,0
Melmoth			
Mkuze			1,0
Newcastle	27	14	11,0
Port Shepstone	25	19	1,5
Van Reenen			
Vryheid			
Waterford (Underberg)			4,0

O.V.S. - O.F.S.	Max	Min	RRR
Balkfontein (Bothaville)			8,4
Bethlehem	24	12	7,5
Bloemfontein (J.B.M. Hertzog)	25	11	35,2
Bultfontein			
Clocolan			20,0
Fauresmith	25	11	4,5
Ficksburg			7,8
Frankfort	24	14	0,2
Harrismith			7,0
Hoopstad	26	13	16,2
Heilbron			
Koppies			
Kroonstad	25	13	2,5
Lindley			
Modderpoort			29,0
Petrusburg			
Philippolis			
Reddersburg			15,5
Reitz			
Rouxville			
Vrede			
Warden			
Welkom	25	13	15,0
Wepener	24	12	28,0
Winburg			
Zastron			23,5

KAAP - CAPE	Max	Min	RRR
Aberdeen			
Addo			
Agulhas	20	16	
Alexander Bay	23	13	
Aliwal North	21	9	11,0
Beaufort West	27	14	4,3
Boegoebergdam			
Brandvlei			
Caledon			
Calitzdorp			
Calvinia	27	14	
Cape Columbine	19	9	
Cape St. Francis	22	18	2,6
Cape Town (D. F. Malan)	24	17	
Cape Town (Roeland St.)			
Carnarvon			
Ceres			
Citrusdal			
Colesberg			
Cradock			
De Aar	26	11	1,2
Döhne	23	13	12,0
Douglas	33	17	2,0
East London (Ben Schoeman)	23	17	12,8
Elsenburg			
Fort Beaufort			63,0
Fraserburg	28	12	
Caries			
George			
Graaff-Reinet	24	13	5,6
Grahamstown			2,5
Grootfontein (Middelburg)	19	10	18,1
Hopetown			
Idutywa			
Jansenville	30	14	1,5
Joubertina			18,0
Kaappunt	19	14	
Kimberley (B. J. Vorster)	29	14	1,2,6
Knysna			14,0
Kokstad	26	10	2,0
Kuruman	27	15	4,5
Ladismith			
Langebaanweg	22	15	
Maclear			
Mafeking	24	15	0,7
Malmesbury			
Matatiele			7,5
Matroosberg	20	11	
Mbashe	24	18	9,0

KAAP - CAPE	Max	Min	RRR
Mosselbaai	19	17	26,3
Okiep	23	10	
Oudtshoorn	25	17	2,8
Petrusville			
Piketberg			
Pofadder	29	11	
Port Elizabeth (H.E. Verwoerd)	24	18	36,2
Port Nolloth	17	12	
Port St. Johns	22	19	5,0
Prieska	39	16	
Prince Albert			
Queenstown	23	9	2,5
Riversdale	20	16	39,5
Robertson	22	16	1,7
Sheeprun	26	11	4,0
Somerset East	26	12	8,0
Steynsburg			20,0
Strydenburg			
Sutherland	24	11	
Swellendam			
Tarkastad			
Touwsrivier			
Twee Riviere			
Umtata			
Uniondale			
Upington	36	17	
Vanwyksvlei	33	15	
Victoria West			
Vredendal	24	14	
Vryburg	29	14	13,0
Williston			
Willowmore	28	13	17,3
Willow Park (Dordrecht)			

LESOTHO	Max	Min	RRR
Maseru			
Ox-Bow			

SWAZILAND	Max	Min	RRR
Bulembu			
Manzini (Matsapa)	30	19	
Siteki			

S.W.A.	Max	Min	RRR
Aroab			
Bethanien			
Dordabis			
Gobabeb	xx	14	
Gobabis	27	13	
Grootfontein	28	16	1,5
J. G. Strijdom	28	11	
Karasburg			
Kalkfeld			
Karibib			
Keetmanshoop	33	12	
Kub			
Luderitz	17	15	
Mariental	34	15	
Möwe			
Ohopoho	31	13	
Okahandja			
Okaukuejo			
Ondangwa	30	18	
Otavi			
Otjiwarango			
Outjo			
Rehoboth			29,0
Rundu	29	16	28,7
Steinhausen			
Tsumeb			
Uis	30	11	
Walvisbaai	18	11	
Windhoek			

BOTSWANA	Max	Min	RRR
Francistown	23	18	18,0
Gaborone	25	16	21,2
Ghanzi	27	18	0,1
Lobatsi			
Mahalapye			
Maun	28	18	23,0
Shakawe	29	19	6,0
Tshabong	32	18	21,6
Tshane	29	18	5,0
Mmamp			2,5

SINOPTIESE WEERKAART

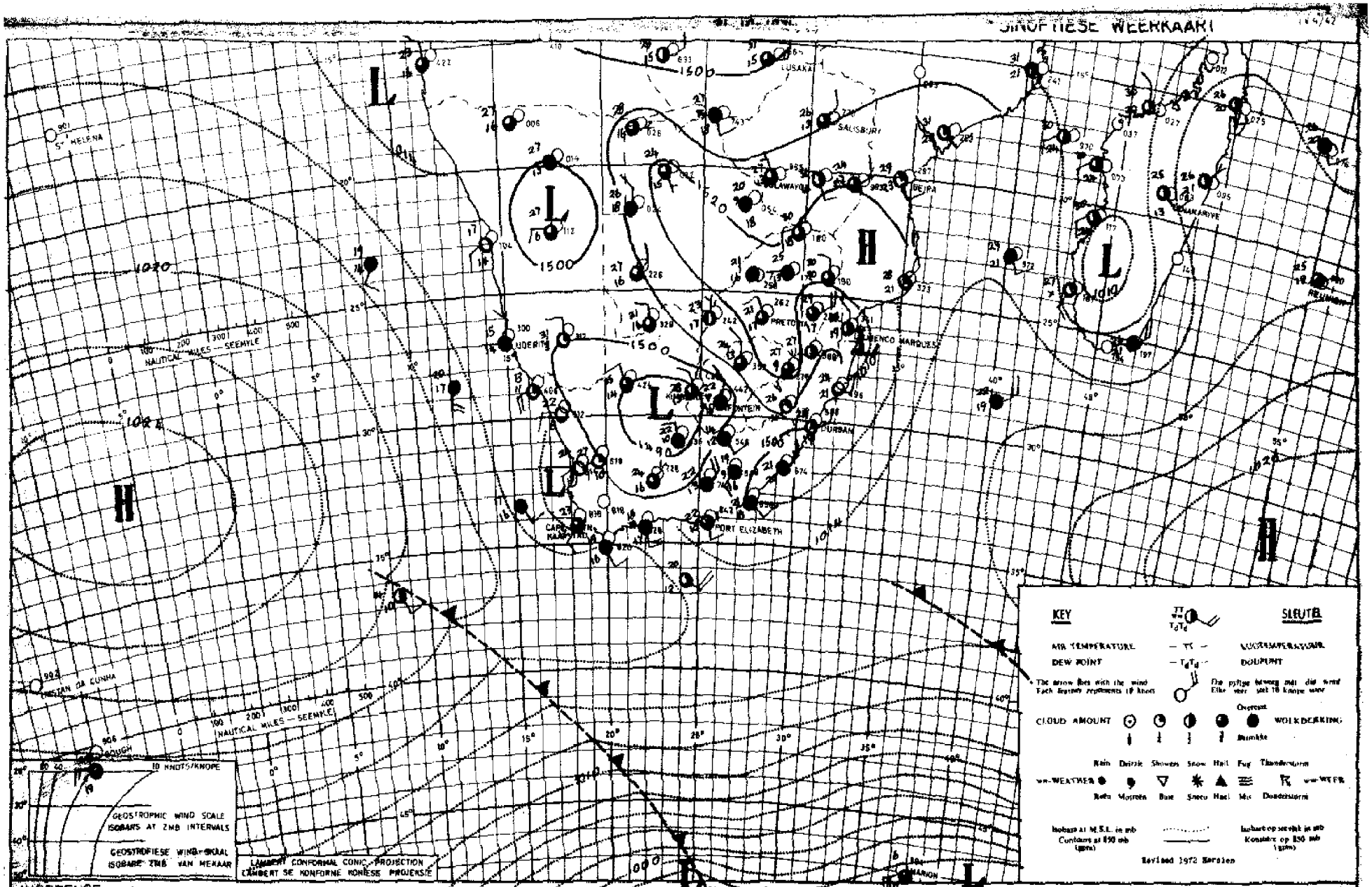

INFERENCE

With a surface and upper-air trough system over the central and western regions, conditions will remain favourable for rain and thundershowers over most parts of the country, except Western and South-Western Cape where relatively dry air is in circulation

AFLEIDING

Met 'n oppervlakte-en bolugtrogstelsel oor die sentrale en westelike dele van die land sal toestande gunstig bly vir reën en donderbuie oor die meeste dele van die land, uitgesonderd Wes-en Suidwes-Kaapland waar betreklik droë lug in sirkulasie is.

DAAGLIKSE WEERBULLETIN

Maksimum en Minimum Temperatuur (°C) en Reënval (RRR) in mm vir die 24 uur geëindig om 0800 SAST op

WEERBURO / WEATHER BUREAU
DEPT. VAN VERVOER / DEPT. OF TRANSPORT
10 - 11 - 74

DAILY WEATHER BULLETIN

Maximum and Minimum Temperatures (°C) and Rainfall (RRR) in mm for the 24 hours ended at 0800 SAST on

TRANSVAAL	Max	Min	RRR
Alberton			
Barberton			
Belfast			
Bethal	20	13	16,0
Boksburg	26	16	
Carolina	19	11	13,0
Delareyville			
Delmas			
Doornspruit (Vaalwater)	24	17	3,8
Ermelo			8,0
Jan Kempdorp			
Jan Smuts	21	13	14,7
Jouberipark (Ifb)	19	13	
Klerksdorp			
Kroondal (Rustenburg)	23	17	
Letaba			
Levubu	30	17	35,0
Lichtenburg			
Loskopdam			
Loskopkasie (Groblersdal)			
Louis Trichardt			
Lydenburg			
Marble Hall			0,6
Mara	31	17	14,3
Marnitz	24	18	22,0
Messina			
Middelburg			
Giyani			21,0
Nelspruit	23	17	3,2
Phalaborwa	37	19	7,5
Pietersburg	25	16	3,9
Piet Retief	22	14	14,2
Pongola			
Potchefstroom	25	15	
Potgietersrus	25	18	6,0
Pretoria	21	15	4,9
Pretoriuskop			
Punda Milia			
Satara			
Sekhukhune			
Shingwidzi			
Skukuza	28	20	5,0
Standerton	22	13	1,0
Schweizer-Reneke			
Thabazimbi			
Tom Burke			
Tzaneen			
Vereeniging			
Volksrust			
Warmbad	22	17	5,5
Waterval-Boven			
Witbank			8,0
Wolmaransstad			
Zeerust			

NATAL	Max	Min	RRR
Cape St. Lucia	26	20	0,6
Cedara	21	11	
Dundee			
Durban (Louis Botha)	26	20	
Estcourt	24	12	0,2
Harding			
Himeville			
Hluhluwe			2,5
Melmoth			
Mkuze			
Newcastle	24	14	
Port Shepstone	25	18	2,4
Van Reenen			
Vryheid			
Waterford (Underberg)	20	10	

O.V.S. - O.F.S.	Max	Min	RRR
Balkfontein (Bothaville)			
Bethlehem	24	13	
Bloemfontein (J.B.M. Hertzog)	26	15	7,0
Bultfontein			
Clocolan			
Fauresmith	27	14	5,4
Ficksburg			
Frankfort	23	15	
Harrismith			2,5
Hoopstad	27	16	
Heilbron			
Koppies			
Kroonstad	25	15	
Lindley			
Modderpoort			
Petrusburg			
Philippolis			
Reddersburg			
Reitz			
Rouxville			
Vrede			
Warden			
Welkom			
Wepener	26	13	
Winburg			
Zastron			

KAAP - CAPE	Max	Min	RRR
Aberdeen			
Addo			
Agulhas	21	17	
Alexander Bay	21	13	
Aliwal North	25	11	
Beaufort West	26	15	
Boegoebergdam			6,5
Brandvlei			
Caledon			
Calitsdorp			
Calvinia	30	18	
Cape Columbine	19	12	
Cape St. Francis	21	15	
Cape Town (D.F. Malan)	25	15	
Cape Town (Roeland St.)			
Carnarvon			
Ceres			
Citrusdal			
Colesberg			
Cradock			
De Aar	28	13	
Döhne	20	13	
Douglas	31	16	2,6
East London (Ben Schoeman)	22	15	0,2
Elsenburg			
Fort Beaufort			
Fraserburg	25	13	
Garies			
George			
Graaff-Reinet	25	15	
Grahamstown			
Grootfontein (Middelburg)	21	12	
Hopetown			
Idutywa			
Jansenville			
Joubertina			
Kaapmuiden	19	14	
Kimberley (B.J. Vorster)	27	16	
Knysna			1,5
Kokstad	20	10	
Kuruman	27	14	7,5
Ladismith			
Langebaanweg	28	14	
Maclear			
Mafeking	26	17	
Malmesbury			
Matatiele			
Matroosberg	23	8	
Mbashe	22	18	12,0

KAAP - CAPE	Max	Min	RRR
Mosselbaai	20	17	
Oliep	36	17	
Oudtshoorn	24	12	
Petrusville			
Piketberg			
Pofadder	31	19	
Port Elizabeth (H.E. Verwoerd)	22	14	1,5
Port Nolloth	19	12	
Port St. Johns	22	19	5,5
Prieska	31	17	6,7
Prince Albert			
Queenstown	23	9	
Riversdale	23	14	
Robertson	26	15	
Sheeprun	19	14	
Somerset East	23	13	
Steynsburg			
Strydenburg			
Sutherland	25	8	
Swellendam			
Tarkastad			
Touwsrivier			
Twee Riviere			
Umtata	23	16	
Uniondale			
Upington	36	17	1,8
Vanwyksvlei	31	17	
Victoria West			
Vredendal	32	14	
Vryburg	28	16	
Williston			
Willowmore	24	14	
Willow Park (Dordrecht)			

LESOTHO	Max	Min	RRR
Maseru			
Ox-Bow			

SWAZILAND	Max	Min	RRR
Bulembu			
Manzini (Matsapa)	25	17	
Siteki			

S.W.A.	Max	Min	RRR
Aroab			
Bethanien			
Dordabis			
Gobabeb	28	11	
Gobabis	29	15	
Grootfontein	29	16	
J.G. Strijdom	27	13	1,0
Karasburg			
Kalkfeld			
Karibib			
Keetmanshoop	32	19	
Kub			
Luderitz	24	12	
Mariental	34	18	
Möwe	19	13	
Okopoko			
Okahandja			
Okaukuejo	32	17	
Ondangwa	32	18	0,6
Otavi			
Otjiwarango			
Outjo			
Rehoboth			
Rundu	25	20	19,4
Steinhausen			
Tsumeb			
Uis	33	16	
Walvisbaai	18	12	
Windhoek			0,1

BOTSWANA	Max	Min	RRR
Francistown	31	18	26,0
Gaborone	26	17	5,0
Ghanzi	26	17	
Lobatsi			
Mahalapye			
Maun	24	20	
Shakawe	29	20	1,0
Tshabong	31	17	
Tshane	28	17	

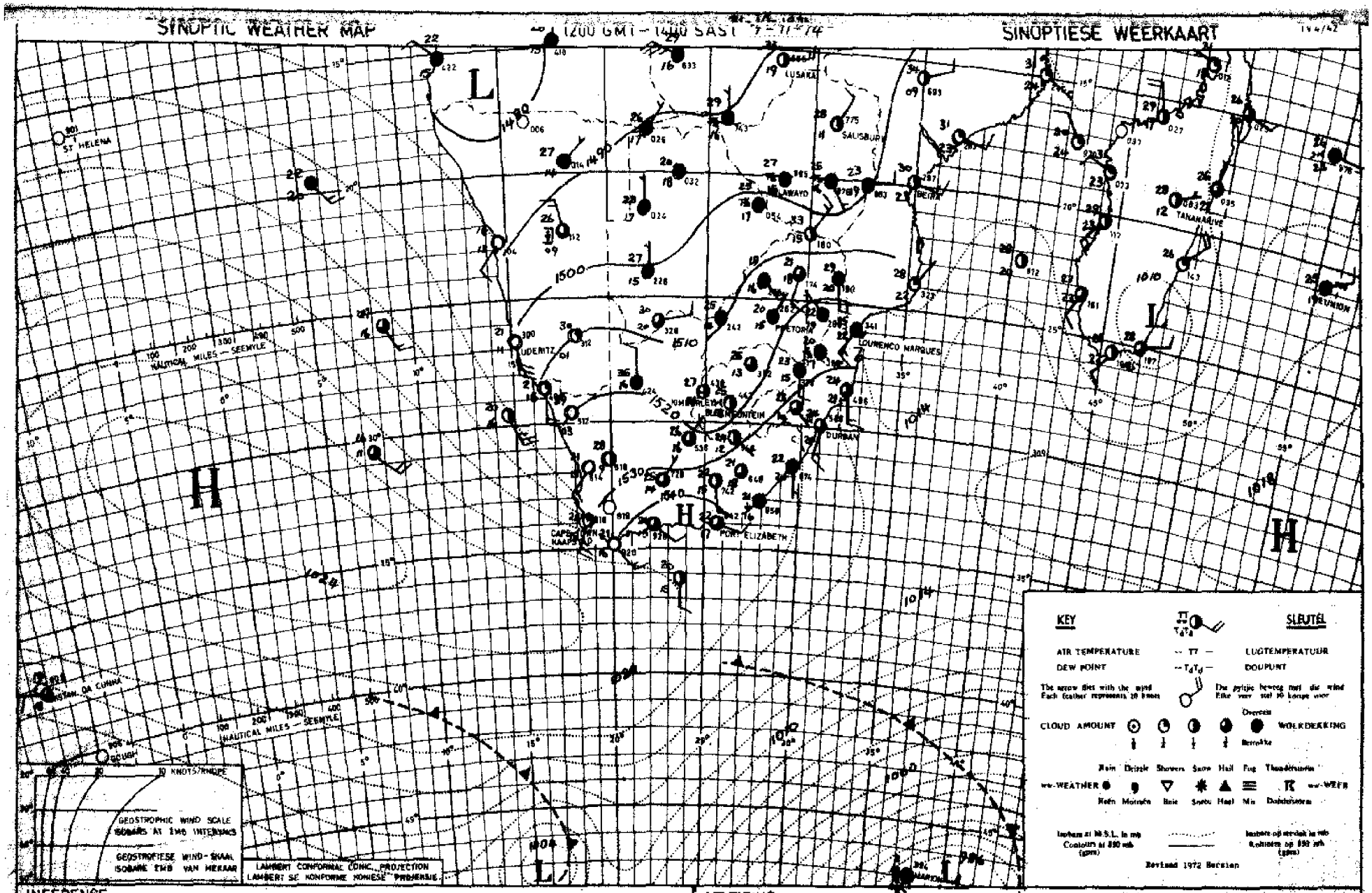

INFERENCE

In the upper air the trough of low pressure in the West is still prominent which together with the ridge of high pressure south of the country constitute favourable conditions for further rain and thundershowers over the Transvaal, Natal, the Free State and the Northern and Eastern Cape.

AFLEIDING

In die bolug is die trog van lae druk in die Weste nog steeds prominent wat tesame met die rug van hoë druk suid van die land gunstige toestande skep vir verdere reën en donderbuie oor Transvaal, Natal, die Vrystaat en Noord- en Oos-Kaap.

DAAGLIKSE WEERBULLETIN

Maksimum en Minimum Temperatuur (°C) en Reënval (RRR) in mm vir die 24 uur geëindig om 0800 SAST op

WEERBURO / WEATHER BUREAU
DEPT VAN VERVOER / DEPT. OF TRANSPORT
11-11-1974

DAILY WEATHER BULLETIN

Maximum and Minimum Temperatures (°C) and Rainfall (RRR) in mm for the 24 hours ended at 0800 SAST on

TRANSVAAL	Max	Min	RRR
Alberton			
Barberton			
Belfast			
Bethal	22	12	16,6
Boopoort			
Carolina	20	14	2,5
Delareyville			37,5
Delmas			41,0
Dooruspruit (Vaalwater)	24	17	3,5
Ermelo			9,6
Jan Kempdorp			
Jan Smuts	20	13	31,7
Joubertpark (Jhb)	20	13	48,5
Klerksdorp			
Kroondal (Rustenberg)	24	17	51,5
Letaba			
Levubu	21	17	10,4
Lichtenburg			
Loskopdam			8,0
Lüsiskopiensie (Groblersdal)			1,0
Louis Trichardt			
Lydenburg	21	15	
Marble Hall			0,8
Mara	20	17	1,2
Marnitz	24	18	0,2
Messina			
Middelburg			7,0
Flaurshe Lys	24	17	0,2
Nelspruit	25	19	
Phalaborwa	24	18	
Pietersburg	21	15	
Piet Retief	23	15	3,0
Pongola			
Potchefstroom	26	14	25,4
Potgietersrus	23	17	1,7
Pretoria	22	15	42,0
Pretoriuskop			
Punda Milia			
Giyani			1,4
Satara			
Sekhukhune			
Shingwidzi			
Skukuza	26	20	
Standerton	23	14	6,5
Schweizer-Reneke			14,0
Thabazimbi			30,0
Tom Burke			
Tzaneen			37,0
Vereeniging			
Volksrust			3,5
Warmbad	23	17	7,1
Waterval-Boven			9,5
Witbank			1,5
Wolmaransstad			23,0
Zeerust			27,0
Nylstroom			19,8
Vryheidsdorp			41,0

NATAL	Max	Min	RRR
Cape St. Lucia	25	20	
Cedara	26	14	35,5
Dundee			
Durban (Louis Botha)	26	21	
Estcourt	26	15	0,7
Harding			
Himeville			40,0
Hluhluwe			
Melmoth			
Mkuze			
Newcastle	27	15	7,0
Pietermaritzburg			16,0
Port Shepstone	28	19	0,2
Van Reenen			
Vryheid			
Waterford (Underberg)	26	10	0,2
O.V.S. - O.F.S.			
Balkfontein (Bothaville)			42,5
Bethlehem	24	13	2,1
Bloemfontein (J.B.M. Hertzog)	24	13	2,9
Bultfontein			
Clocolan			
Fauresmith	26	13	6,1
Ficksburg			
Frankfort	25	15	7,9
Harrismith			
Hoopstad			
Heilbron			28,0
Koppies			23,6
Kroonstad	27	15	9,5
Lindley			
Modderpoort			
Petrusburg			
Philippolis			
Reddersburg			
Reitz			
Rouxville			
Vrede			5,5
Warden			22,0
Welkom	26	15	11,3
Wepener	23	12	8,0
Winburg			
Zastron			10,5

KAAP - CAPE	Max	Min	RRR
Aberdeen			
Addo			
Agulhas	22	17	
Alexander Bay	22	15	
Aliwal North	24	10	0,4
Beaufort West	32	16	
Boegoebergdam			
Brandvlei			
Caledon			
Calitzdorp			
Calvinia	34	15	
Cape Columbine	18	12	
Cape St. Francis	22	14	
Cape Town (D.F. Malan)	25	15	
Cape Town (Roeland St.)			
Carnarvon			
Ceres			
Citrusdal			
Colesberg			
Cradock			
De Aar	30	15	
Dühne	23	13	
Douglas			
East London (Ben Schoeman)	24	14	
Elsenburg			
Fort Beaufort			
Fraserburg	31	8	
Garies			
George			
Graaff-Reinet	29	14	
Grahamstown			
Grootfontein (Middelburg)	26	12	
Hopetown			
Idutywa			
Jansenville	28	17	
Joubertina			
Kaappunt	19	14	
Kimberley (B.J. Vorster)	29	16	0,2
Knysna			
Kokstad	26	12	0,6
Kuruman	26	15	5,0
Ladismith			
Langebaanweg	32	15	
Maclear			24,0
Mafeking	27	15	40,2
Malmesbury			
Matatiele			1,0
Matroosberg	30	11	
Mbashe	24	17	

KAAP - CAPE	Max	Min	RRR
Mosselbaai	20	18	
Oktiep	34	20	
Oudtshoorn	30	14	
Petrusville			
Piketberg			
Pofadder	33	19	
Port Elizabeth (H.E. Verwoerd)	24	15	
Port Nolloth	19	14	0,1
Port St. Johns	23	18	
Prieska	32	17	
Prince Albert			
Queenstown	29	14	
Riversdale	25	16	
Robertson	28	17	
Sheeprun	25	15	4,0
Somerset East	27	14	
Steynsburg			
Strydenburg			
Sutherland			
Swellendam			
Tarkastad			
Touwsrivier			
Twee Riviere			
Umtata	27	19	
Uniondale			
Upington	33	21	
Vanwyksvlei	33	18	
Victoria West			
Vredendal	36	15	
Vryburg	27	15	1,7
Williston			
Willowmore	30	13	
Willow Park (Dordrecht)			
LESOTHO			
Maseru			
Ox-Bow			
SWAZILAND			
Bulembu			
Manzini (Matsapa)	26	18	
Siteki			

S.W.A.	Max	Min	RRR
Aroab			
Bethanien			
Dordabis			
Gobabeb	28	10	
Gobabis	29	18	
Grootfontein	28	15	12,0
J.G. Strijdom	27	12	
Karasburg			
Kalkfeld			
Karibib			
Keetmanshoop	34	17	
Kub			
Luderitz	15	12	
Marienthal	34	19	
Möwe	19	13	
Ohopoho	31	15	
Okahandja			
Okaukuejo	32	17	
Ondangwa	32	19	
Otavi			43,0
Otjiwarango			
Outjo			
Rehoboth			
Rundu	27	19	9,0
Steinhausen			
Tsumeb			3,0
Uis	34	14	
Walvisbaai	17	13	
Windhoek			
BOTSWANA			
Francistown	28	18	0,2
Gaborone	26	15	30,5
Ghanzi	23	16	32,1
Lobatsi			
Mahalapye			
Maun	26	19	6,0
Shakawe	29	19	2,3
Tshabong	32	19	
Tshane	25	14	0,3
Serowe			8,0

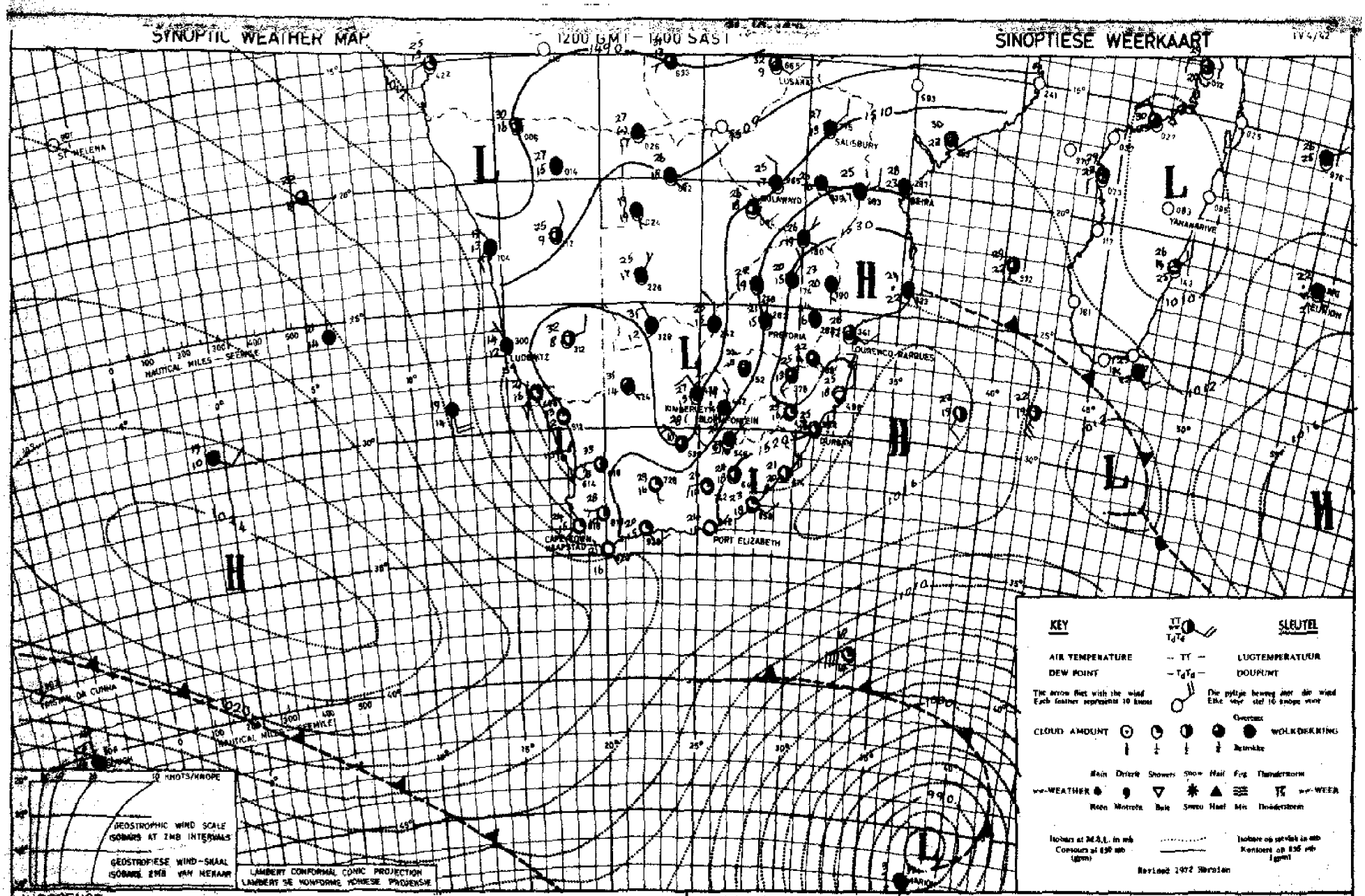

INFERENCE

Further rain will fall over the northern, eastern and central areas of the country in the moist air mass flowing over these areas on the eastern side of a low pressure trough extending south-westwards from northern S.W.A. to the Eastern Cape coast.

AFLEIDING

Verdere reen sal oor die noordelike, oostelike en sentrale dele van die land uitsak in die vochtige lugmassa wat oor hierdie gebiede instroom aan die oostekant van die laedruk-trog wat vanaf noordelike S.W.A. swiboswaarts na die Oos-Kaapse kustreek.

DAAGLIKSE WEERBULLETIN

Maksimum en Minimum Temperatuur (°C) en Reënval (RRR) in mm vir die 24 uur geëindig om 0800 SAST op

WEERBURO / WEATHER BUREAU
DEPT. VAN VERVOER / DEPT. OF TRANSPORT
12 - 11 - 1974

DAILY WEATHER BULLETIN

Maximum and Minimum Temperatures (°C) and Rainfall (RRR) in mm for the 24 hours ended at 0800 SAST on

TRANSVAAL	Max	Min	RRR
Alberton			
Barberton			
Belfast			
Bethal	22	11	38,5
Bospoort	24	13	1,6
Carolina	18	13	13,5
Delareyville			
Delmas			11,0
Doornspruit (Vaalwater)	24	14	29,8
Ermelo			29,0
Jan Kempdorp			4,0
Jan Smuts	17	12	12,9
Joubertpark (Jhb)	21	13	23,0
Klerksdorp			
Kroondal (Rustenburg)	23	12	
Letaba			
Levubu	27	19	
Lichtenburg			
Loskopdam			29,0
Loskopkanale (Groblersdal)			28,0
Louis Trichardt			
Lydenburg	20	14	6,5
Marble Hall			
Mara	28	17	9,5
Marnitz	27	18	3,6
Messina	30	20	16,5
Middelburg			8,0
Flamwood	27	19	0,3
Nelspruit	23	18	2,0
Phalaborwa	28	20	
Pietersburg	26	16	0,4
Piet Retief	20	13	15,5
Pongola			
Potchefstroom	23	13	
Potgietersrus	24	17	2,0
Pretoria	20	14	10,2
Pretoriuskop			10,0
Punda Milia			
Nylstroom			17,5
Satara			
Sekhukhune			
Shingwidzi			
Skukuza	26	20	2,0
Standerton	19	12	4,0
Schweizer-Reneke			7,0
Thabazimbi			7,5
Tom Burke			
Tzaneen			0,5
Vereeniging			
Volksrust			6,0
Warmbad	27	15	3,5
Waterval-Boven			1,4
Witbank			19,0
Wolmaransstad			
Zeerust			11,0

NATAL	Max	Min	RRR
Cape St. Lucia	25	20	2,2
Cedara	22	14	
Dundee			
Durban (Louis Botha)	25	19	
Estcourt	23	13	
Harding			
Himeville			22,0
Hluhluwe			1,2
Melmoth			
Mkuze			3,5
Newcastle	22	x	
Tugela			4,5
Port Shepstone	29	21	
Van Reenen			
Vryheid			
Waterford (Underberg)	23	11	38,4
O.V.S. - O.F.S.			
Balkfontein (Bothaville)			
Bethlehem	20	11	1,6
Bloemfontein (J.B.M. Hertzog)	25	12	1,6
Bultfontein			
Clocolan			
Fauresmith	25	13	5,0
Ficksburg			4,0
Frankfort	21	13	4,2
Harrismith			
Hoopstad	26	15	0,3
Heilbron			
Koppies			2,5
Kroonstad	24	14	3,0
Lindley			
Modderpoort			
Petrusburg			
Philippolis			
Reddersburg			
Reitz			
Rouxville			
Vrede			
Warden			
Welkom	24	14	2,2
Wepener	25	10	9,5
Winburg			
Zastron			8,0

KAAP - CAPE	Max	Min	RRR
Aberdeen			
Addo			
Agulhas	22	17	
Alexander Bay	21	15	2,7
Aliwal North	27	11	6,6
Beaufort West	33	13	0,7
Boegoebergdam			5,5
Brandvlei			
Caledon			
Calitzdorp			
Calvinia	30	10	
Cape Columbine	19	12	
Cape St. Francis	22	16	
Cape Town (D.F. Malan)	25	14	
Cape Town (Roeland St.)			
Carnarvon			
Ceres			
Citrusdal			
Colesberg			
Cradock			
De Aar	30	13	1,9
Döhne	26	13	
Douglas	29	16	4,0
East London (Ben Schoeman)	26	17	1,0
Elsenburg			
Fort Beaufort			
Fraserburg	20	8	
Garies			1,5
George			
Graaff-Reinet	33	15	
Grahamstown			
Grootfontein (Middelburg)	28	12	5,3
Hopetown			
Idutywa			
Jansenville	33	13	
Joubertina			
Kaappunt	20	15	
Kimberley (B.J. Vorster)	28	16	0,2
Knysna			
Kokstad	25	13	6,8
Kuruman	27	14	9,5
Ladismith			
Langebaanweg	29	13	
Maclear			1,0
Mafeking	26	13	18,0
Malmesbury			
Matatiele			4,0
Matroosberg	25	9	
Mbashe	24	19	4,5

KAAP - CAPE	Max	Min	RRR
Mosselbaai	22	16	
Oktep	29	13	0,9
Oudtshoorn	27	10	
Petrusville			
Pikeberg			
Pofadder	31	15	0,5
Port Elizabeth (H.E. Verwoerd)	24	15	
Port Nolloth	18	14	1,8
Port St. Johns	23	19	14,0
Prieska	33	18	0,6
Prince Albert			
Queenstown	30	12	3,0
Riversdale	26	14	
Robertson	29	13	
Sheeprun	26	13	2,0
Somerset East	30	15	
Steynsburg			11,0
Strydenburg			
Sutherland	26	4	
Swellendam			
Tarkastad			
Touwsrivier			
Twee Riviere			
Umtata	31	16	3,1
Uniondale			
Upington	35	17	3,0
Vanwyksvlei	33	16	
Victoria West			26,0
Vredendal	28	12	
Vryburg	17	14	13,5
Williston			
Willowmore	32	10	
Willow Park (Dordrecht)			
LESOTHO			
Maseru			
Ox-Bow			
SWAZILAND			
Bulembu			5,0
Mansini (Matsapa)	25	18	14,5
Siteki			

S.W.A.	Max	Min	RRR
Arosb			
Bethanien			
Dordabis			
Gobabeb	28	18	
Gobabis	31	15	
Grootfontein	30	17	0,5
J.G. Strijdom	29	14	
Karasburg			6,5
Kalkfeld			
Karibib			
Keetmanshoop	32	14	1,7
Kub			
Luderitz	17	11	
Mariental	35	16	
Möwe	19	14	
Okopoko			
Okahandja			
Okaukuejo	32	18	
Ondangwa	32	20	
Otavi			
Otjiwarango			
Outjo			
Ariamsvlei			3,5
Rehoboth			
Rundu	28	17	
Steinhausen			
Tsumeb			7,6
Uis	33	14	
Walvisbaai	18	13	
Windhoek			
BOTSWANA			
Francistown	32	17	18
Gaborone	29	15	10,9
Ghanzi	30	17	
Lobatsi			
Mahalapye			
Maun	30	20	
Shakawe	29	20	
Tshabong	33	16	5,4
Tshane	32	16	

SYNOPTIC WEATHER MAP — 1200 GMT – 1400 SAST 11-7-1974 — SINOPTIESE WEERKAART

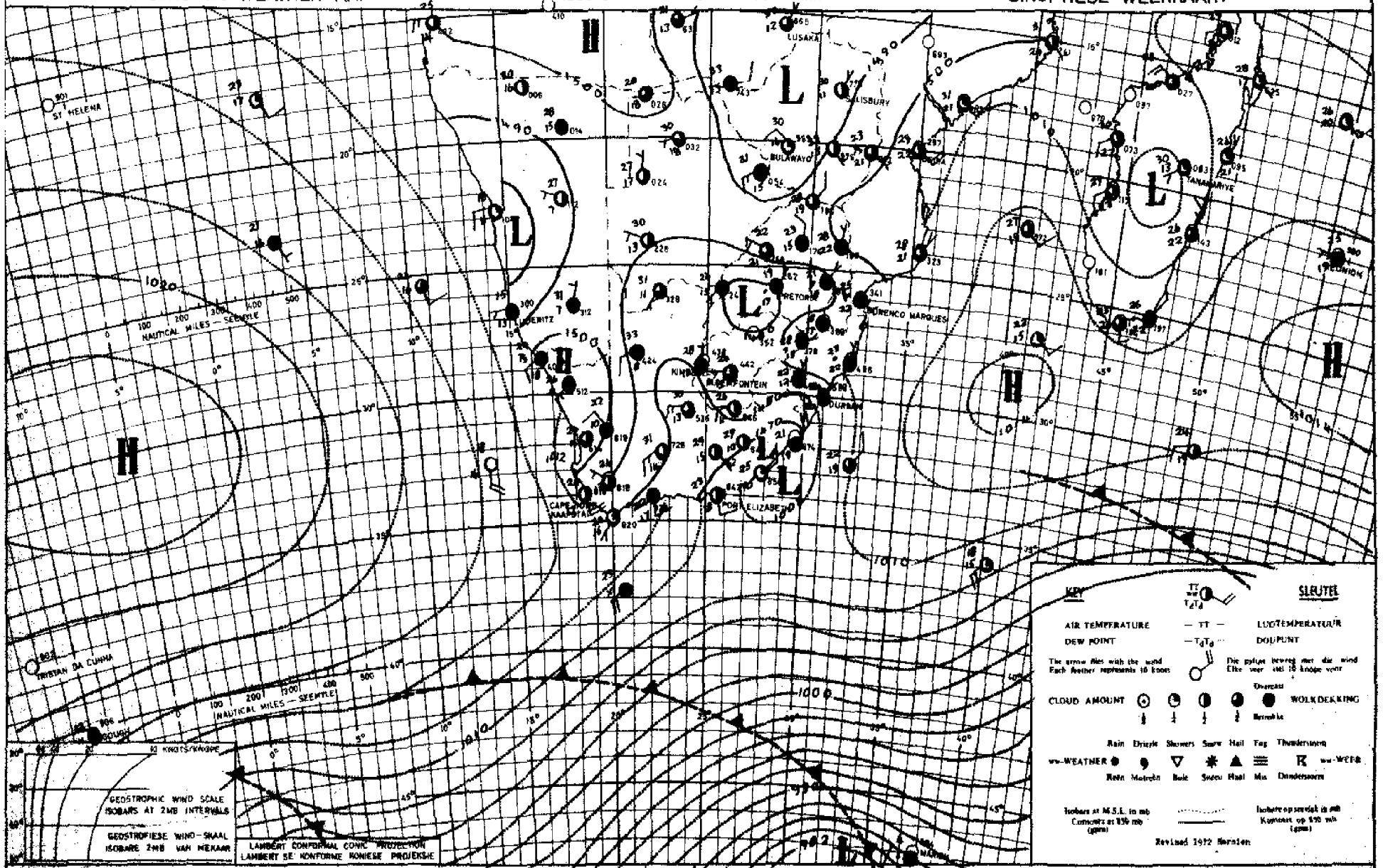

INFERENCE Moist air is still present over most areas while an upper-air trough over the west coast is moving eastwards. Consequently scattered showers will occur over many parts of the country.

AFLEIDING Vogtige lug is nog oor die meeste gebiede aanwesig en 'n bolugtrog oor die weskus beweeg stadig ooswaarts. Gevolglik sal verspreide donderbuie nog oor baie dele voorkom.

Maksimum en Minimum Temperatuur (°C) en Reëval (RRR) in mm vir die 24 uur geëindig om 0800 SAST op

DEPT VAN VERVOER / DEPT OF TRANSPORT
13-11-74

Maximum and Minimum Temperatures (°C) and Rainfall (RRR) in mm for the 24 hours ended at 0800 SAST on

TRANSVAAL	Max	Min	RRR
Alberton			
Barberton			6,5
Belfast			6,5
Bethal	23	11	5,0
Bospoort			
Carolina	23	12	10,5
Delareyville			17,0
Delmas			13,5
Doornspruit (Vaalwater)	28	15	
Ermelo			12,4
Jan Kempdorp			
Jan Smuts	23	11	2,3
Joubertpark (Jhb)	23	12	6,6
Klerksdorp			
Kroondal (Rustenburg)	23	13	5,0
Letaba			
Levubu	34	18	5,4
Lichtenburg			
Loskopdam			3,5
Loskopkanale (Groblersdal)			6,6
Louis Trichardt			
Lydenburg	25	12	19,0
Marble Hall			
Mara	33	18	
Marnitz	31	18	
Messina	35	20	
Middelburg			3,0
Fleur de Lys	32	17	13,4
Nelspruit	28	18	4,6
Phalaborwa	36	20	0,3
Pietersburg	30	15	4,2
Piet Retief	23	13	13,7
Pungola			
Potchefstroom	26	12	0,4
Potgietersrus			
Pretoria	26	15	5,2
Pretoriuskop			
Punda Milia			
Giyani			57,0
Satara			
Sekhukhune			
Shingwidzi			
Skukuza	33	20	0,5
Standerton	23	11	5,0
Schweizer-Reneke			
Thabazimbi			4,0
Tom Burke			
Tzaneen			
Vereeniging			
Volksrust			24,0
Warmbad	29	13	
Waterval-Boven			10,4
Witbank			5,0
Wolmaransstad			
Zeerust			
Venterstorp			6,0

NATAL	Max	Min	RRR
Cape St. Lucia	26	19	
Cedara	21	12	
Dundee			
Durban (Louis Botha)	25	17	
Estcourt	24	14	17,0
Harding			
Himeville			
Hluhluwe			
Melmoth			
Mkuze			1,2
Newcastle	23	11	72,5
Port Shepstone	24	16	0,2
Van Reenen			
Vryheid			
Waterford (Underberg)	20	10	1,1
O.V.S. - O.F.S.			
Balkfontein (Bothaville)			
Bethlehem	24	11	3,6
Bloemfontein (J.B.M. Hertzog)	24	10	
Bultfontein			
Clocolan			
Fauresmith	24	12	0,8
Ficksburg			
Frankfort	24	11	0,7
Harrismith			
Hoopstad	22	11	21,1
Heilbron			
Koppies			
Kroonstad	23	11	
Lindley			
Modderpoort			
Petrusburg			
Philippolis			
Reddersburg			
Reitz			
Rouxville			
Vrede			19,5
Warden			12,0
Welkom	23	13	4,0
Wepener	22	9	
Winburg			
Zastron			

KAAP - CAPE	Max	Min	RRR
Aberdeen			
Addo			
Agulhas	22	16	0,2
Alexander Bay	21	15	
Aliwal North	24	10	
Beaufort West	32	15	
Boegoebergdam			
Brandvlei			
Caledon			
Calitzdorp			
Calvinia	30	13	
Cape Columbine	18	13	
Cape St. Francis	22	17	
Cape Town (D.F. Malan)	24	16	
Cape Town (Roeland St.)			
Carnarvon			
Ceres			
Citrusdal			
Colesberg			
Cradock			
De Aar	29	13	
Döhne	24	12	
Douglas	28	13	
East London (Ben Schoeman)	23	15	
Elsenburg			
Fort Beaufort			
Fraserburg	28	13	
Garies			
George			
Graaff-Reinet	29	14	
Grahamstown			
Grootfontein (Middelburg)	25	9	
Hopetown			
Idutywa			
Jansenville	31	14	
Joubertina			
Kaappunt	20	15	
Kimberley (B.J. Vorster)	26	15	
Knysna			
Kokstad	21	9	
Kuruman	24	12	
Ladismith			
Langebaanweg	28	13	
Maclear			
Mafeking	28	12	
Malmesbury			
Matatiele			2,0
Matroosberg	28	10	
Mbashe	25	16	

KAAP - CAPE	Max	Min	RRR
Mosselbaai	23	17	
Oklep	30	16	
Oudtshoorn	31	13	
Petrusville			
Pikstberg			
Poffadder	30	18	
Port Elizabeth (H.E. Verwoerd)	24	15	
Port Nolloth	19	13	
Port St. Johns	23	17	0,7
Prieska	32	15	
Prince Albert			
Queenstown	25	9	
Riversdale	28	17	
Robertson	32	17	
Sheeprun	21	13	1,0
Somerset East	29	12	
Steynsburg			
Strydenburg			
Sutherland	25	5	
Swellendam			
Tarkastad			
Touwsrivier			
Twee Riviere	31	15	
Umtata	25	12	
Uniondale			
Upington	33	16	
Vanwyksvlei	31	16	
Victoria West			
Vredendal	32	15	
Vryburg	25	12	0,3
Williston			
Willowmore	29	13	
Willow Park (Dordrecht)			
LESOTHO			
Maseru			
Ox-Bow			
SWAZILAND			
Bulembu			
Manzini (Matsapa)	27	17	
Siteki			

S.W.A.	Max	Min	RRR
Aroab			
Bethanien			
Dordabis			
Gobabeb	32	16	
Gobabis	31	15	
Grootfontein	31	17	
J.G. Strijdom	29	15	
Karasburg			
Kalkfeld			
Karibib			
Keetmanshoop	32	17	
Kub			
Luderitz	17	13	
Mariental	34	17	
Möwe	20	15	
Ohopoho			
Okahandja			
Okaukuejo	33	20	
Ondangwa	32	18	15,0
Otavi			
Otjiwarango			
Outjo			
Rehoboth			
Rundu	30	18	
Steinhausen			
Tsumeb			
Uis	36	16	
Walvisbaai	18	12	
Windhoek			
BOTSWANA			
Francistown	32	18	
Gaborone	30	14	
Ghanzi	31	16	
Lobatsi			
Mahalapye			
Maun	34	21	
Shakawe	34	19	
Tshabong	30	16	
Tshane	32	14	

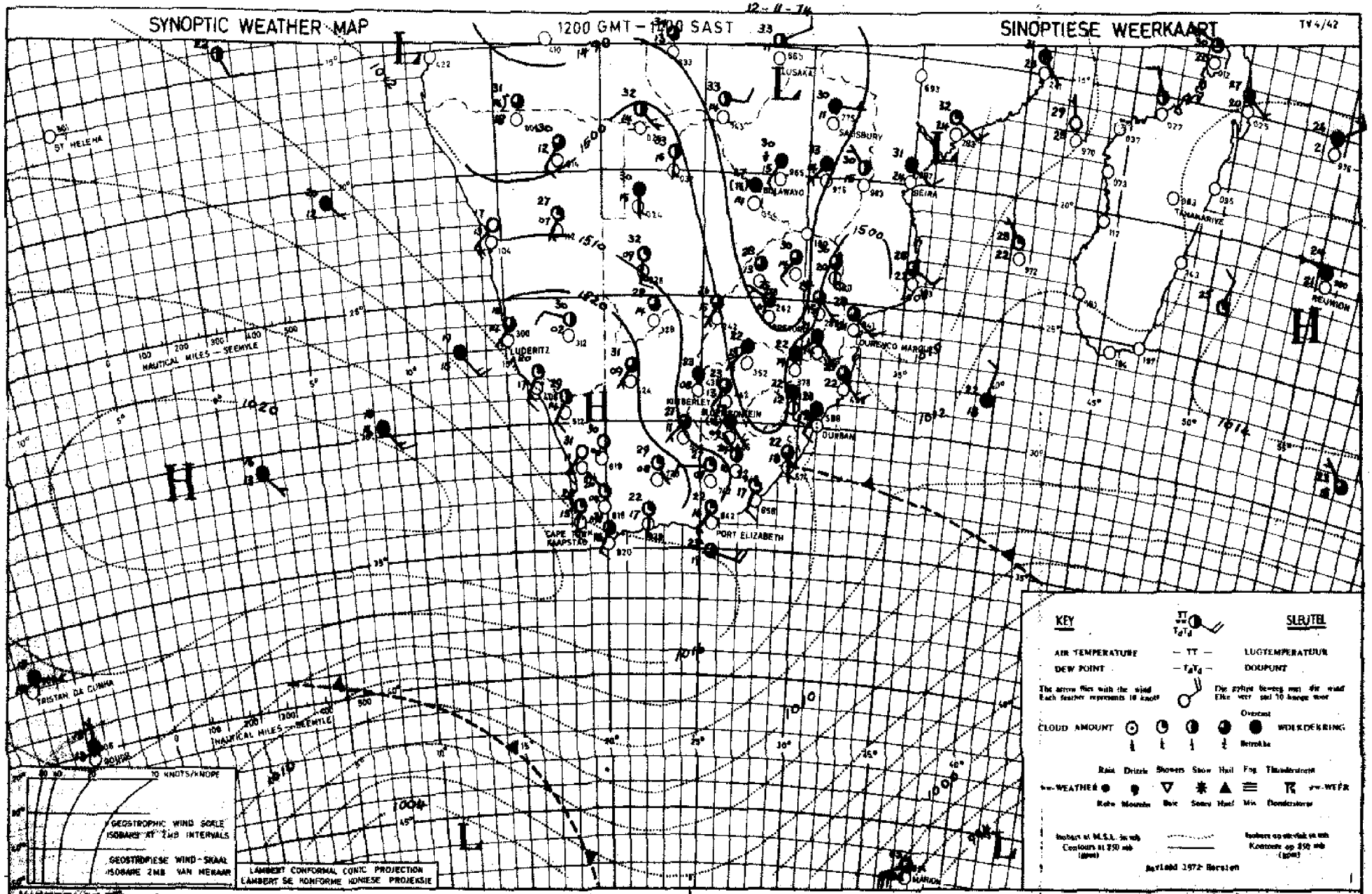

INFERENCE The trough over the interior has moved eastwards and a ridge of high pressure has formed over the western regions. Consequently thundershowers will be confined to the Transvaal, Northeastern Free State and Natal interior tomorrow. Cooler, cloudy weather with rain will spread over the Natal coast and Transvaal Lowveld.

AFLEIDING Die troog oor die binneland het heelwat oostwaarts beweeg en 'n rug van hoë druk het oor die westelike dele gevorm. Gevolglik sal donderbuie more beperk wees tot Transvaal, Noordoos-Vrystaat en die Natalbinneland. Bewolkte, koeler weer met reën sal oor die Natalkus en die Transvaalse Laeveld uitbrei.

DAAGLIKSE WEERBULLETIN

Maksimum en Minimum Temperatuur (°C) en Reënval (RRR) in mm vir die 24 uur geëindig om 0800 SAST op

WEERBURO / WEATHER BUREAU
DEPT VAN VERVOER / DEPT. OF TRANSPORT
14 - 11 - 74

DAILY WEATHER BULLETIN

Maximum and Minimum Temperatures (°C) and Rainfall (RRR) in mm for the 24 hours ended at 0800 SAST on

TRANSVAAL	Max	Min	RRR
Alberton			
Barberton			
Belfast			
Bethal	23	13	
Bospoort	26	13	
Carolina	22	12	
Dalareyville			
Delmas			
Doornspruit (Vaalwater)	29	17	
Ermelo			
Jan Kempdorp			
Jan Smuts	24	12	
Joubertpark (Jhb)	23	14	
Klerksdorp			
Kroondal (Rustenburg)			
Letaba			
Levubu	27	19	
Lichtenburg			
Loskopdam			
Loskopstasie (Groblersdal)			
Louis Trichardt			
Lydenburg	21	12	2,0
Marble Hall			
Mara	30	19	
Marnitz	29	20	
Messina	32	21	
Middelburg			
Fleur. de Lys	27	17	
Nelspruit	27	16	
Phalaborwa	31	19	
Pietersburg	29	16	
Piet Retief	24	14	
Pongola			
Potchefstroom	27	18	
Potgietersrus	24	18	
Pretoria	25	16	
Pretoriuskop			
Punda Milia			
Satara			
Schuhkume			
Shingwidzi			
Skukuza	31	19	
Standerton	24	13	
Schweizer-Reneke			
Thabazimbi			
Tom Burke			
Tzaneen			
Vereeniging			
Volksrust			
Warmbad	29	15	
Waterval-Boven			0,7
Witbank			
Wolmaransstad			
Zeerust			

NATAL	Max	Min	RRR
Cape St. Lucia	28	20	9,6
Cedara	27	13	4,0
Dundee			
Durban (Louis Botha)	28	21	4,1
Estcourt	27	16	2,5
Harding			
Himeville			
Hluhluwe			
Melmoth			
Mkuze			
Newcastle	26	xx	
Port Shepstone	29	20	0,1
Van Reenen			
Vryheid			
Waterford (Underberg)	24	11	4,9
O.V.S. - O.F.S.			
Balkfontein (Bothaville)			
Bethlehem	24	13	
Bloemfontein (J.B.M. Hertzog)	27	11	
Boltfontein			
Clocolan			
Fauresmith	28	13	
Ficksburg			
Frankfort	26	13	
Harrismith			
Hoopstad			
Heilbron			
Koppies			
Kroonstad	27	13	
Lindley			
Medderpoort			
Petrusburg			
Philippolis			
Reddersburg			
Reitz			
Rouxville			
Vrede			
Warden			
Welkom	27	15	
Wepener	26	10	
Winburg			
Zastron			

KAAP - CAPE	Max	Min	RRR
Aberdeen			
Addo			0,9
Agulhas	22	18	
Alexander Bay	23	13	
Aliwal North	26	12	2,0
Beaufort West	31	13	
Boegoebergdam			
Brandvlei			
Caledon			
Calitzdorp			
Calvinia	30	16	
Cape Columbine	18	11	
Cape St. Francis	22	18	4,0
Cape Town (D.F. Malan)	23	16	
Cape Town (Roeland St.)			
Carnarvon			
Ceres			
Citrusdal			
Colesberg			
Cradock			
De Aar	30	13	
Döhne	24	16	
Douglas	33	13	
East London (Ben Schoeman)	23	16	0,3
Elsenburg			
Fort Beaufort			
Fraserburg	30	5	
Garies			
George			
Graaff-Reinet	30	12	
Grahamstown			1,6
Grootfontein (Middelburg)	28	12	
Hopetown			
Idutywa			
Jansenville	32	13	
Joubertina			
Kaappunt	20	15	
Kimberley (B.J. Vorster)	30	11	
Knysna			
Kokstad	26	10	10,7
Kuruman	29	12	
Ladismith			
Langebaanweg	26	13	
Maclear			37,0
Mafeking	29	14	
Malmesbury			
Matatiele			1,0
Matroosberg	27	11	
Mbashe	24	17	

KAAP - CAPE	Max	Min	RRR
Mosselbaai	32	18	
Okiep	32	16	
Oudtshoorn	28	11	
Petrusville			
Piketberg			
Pofadder	33	17	
Port Elizabeth (H.E. Verwoerd)	23	16	1,0
Port Nolloth	19	11	
Port St. Johns	23	19	
Prieska	34	16	
Prince Albert			
Queenstown	29	13	
Riversdale	25	16	
Robertson	29	14	
Sheeprun	27	13	29,0
Somerset East	29	11	
Steynsburg			
Strydenburg			
Sutherland	26	9	
Swellendam			
Tarkastad			
Touwsrivier			
Twee Riviere	35	18	
Umtata	28	12	1,4
Uniondale			
Upington	35	16	
Vanwyksvlei	33	17	
Victoria West			
Vredendal	32	16	
Vryburg	30	14	
Williston			
Willowmore	28	10	
Willow Park (Dordrecht)			
LESOTHO			
Maseru			
Ox-Bow			
SWAZILAND			
Bulembu			
Manzini (Matsapa)	27	18	
Siteki			

S.W.A.	Max	Min	RRR
Aroab			
Bethanien			
Dordabis			
Gobabeb	32	14	0,2
Gobabis	33	19	
Grootfontein	31	17	
J.G. Strijdom	30	16	
Karasburg			
Kalkfeld			
Karibib			
Keetmanshoop	35	23	
Kub			
Luderitz	21	12	
Mariental	37	23	
Möwe	xx	16	
Ohopoho			
Okahandja			
Okaukuejo	34	15	34,0
Ondangwa			
Otavi			
Otjiwarango			
Outjo			
Rehoboth			
Rundu	31	20	
Steinhausen			
Tsumeb			
Uis	37	19	
Walvisbaai			
Windhoek			
Katima Mulilo			13,0
BOTSWANA			
Francistown	33	19	
Gaborone	30	16	
Ghanzi	33	15	
Lobatsi			
Mahalapye			
Maun	35	12	
Shakawe	32	17	
Tshabong	34	16	
Tshane			

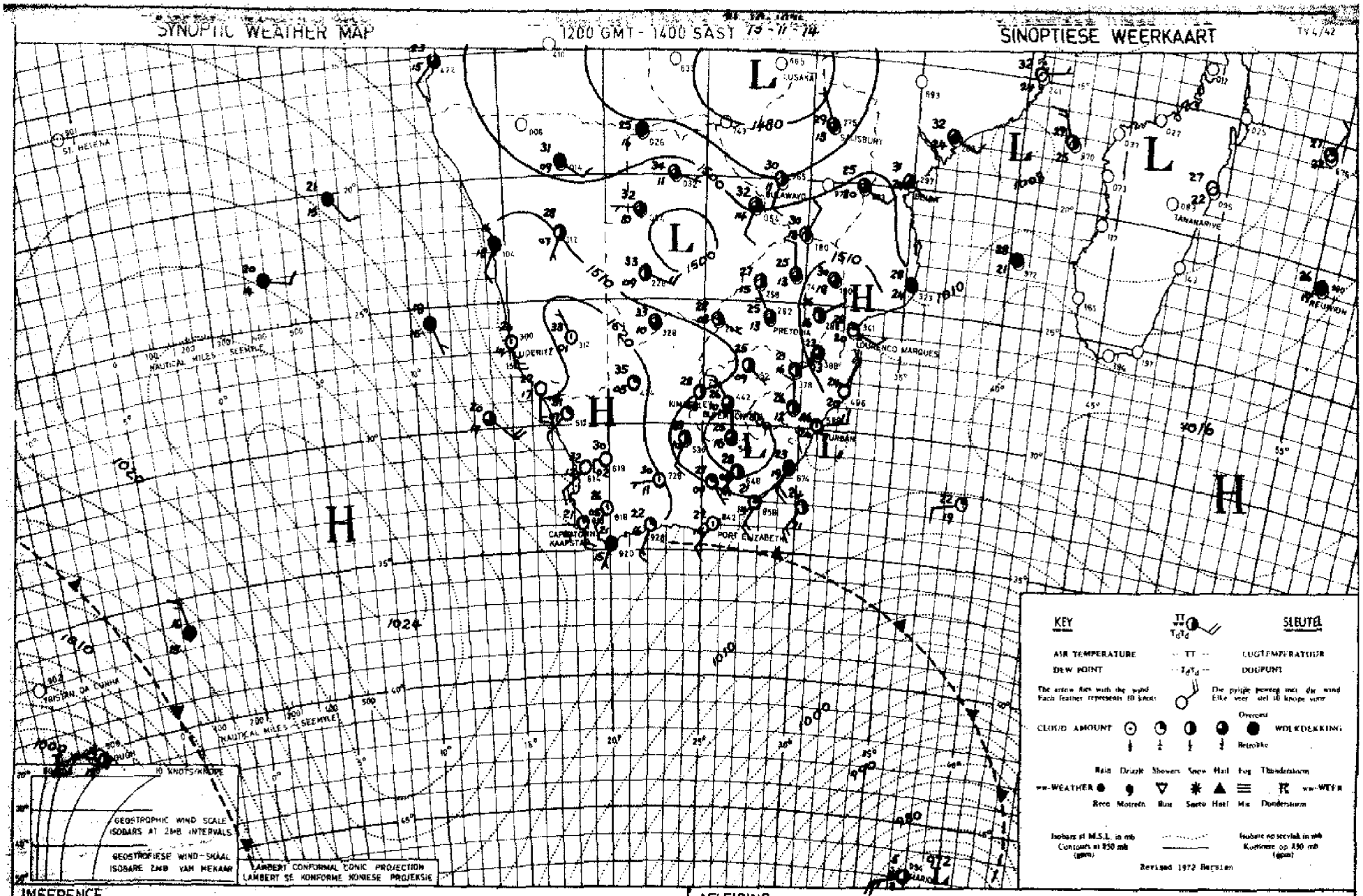

INFERENCE

Drier air has spread over the western half of the interior but over the eastern areas the air remains moist and further showers will occur there. The ridge of high moving in south of the land will cause cooler, cloudy weather with light rain to spread over the southern and eastern coastal regions later.

AFLEIDING

Droër lug het oor die westelike helfte van die binneland inbeweeg maar oor die oostelike dele bly die lug voglig en verdere buie sal daar voorkom. Die rug van hoë druk wat suid van die land instoot, sal later koel, bewolkte weer met ligte reën oor die suid- en ooskusgebiede veroorsaak.

DAAGLIKSE WEERBULLETIN

Maksimum en Minimum Temperatuur (°C) en Reënval (RRR) in mm vir die 24 uur geëindig om 0800 SAST op

WEERBURO / WEATHER BUREAU
DEPT. VAN VERVOER / DEPT. OF TRANSPORT
15-11-1974

DAILY WEATHER BULLETIN

Maximum and Minimum Temperatures (°C) and Rainfall (RRR) in mm for the 24 hours ended at 0800 SAST on

TRANSVAAL	Max	Min	RRR
Alberton			
Barberton			
Belfast			1,5
Bethal	25	12	3,8
Bospoort			
Carolina	23	12	
Delareyville			
Delmas			5,0
Doornspruit (Vaalwater)	29	16	1,6
Ermelo			6,8
Jan Kempdorp			
Jan Smuts	24	13	11,1
Joubertpark (Bbh)	24	15	2,0
Klerksdorp			
Kroondal (Rustenburg)	30	16	
Letaba			
Levubu	28	19	
Lichtenburg			
Loskopdam			
Loskopdamale (Groblersdal)			
Louis Trichardt			
Lydenburg	23	13	2,0
Marble Hall			
Mara	28	19	
Marsilis	30	19	
Messina	31	22	
Middelburg			2,0
Fleur. dA. Lys	29	18	
Nelspruit	23	18	
Phalaborwa	32	20	
Pietersburg	29	17	
Piet Retief	24	15	1,5
Pongola			
Potchefstroom	28	13	
Potgietersrus	29	18	
Pretoria	28	18	
Pretoriuskop			
Punda Milia			
Satara			
Sekhukhune			
Shingwidzi			
Skukuza	32	20	
Standerton	24	11	
Schweizer-Reneke			
Thabazimbi			
Tom Burke			
Tzaneen			
Vereeniging			
Volksrust			8,5
Warmbad	34	15	
Waterval-Boven			
Witbank			
Wolmaransstad			
Zeerust			

NATAL	Max	Min	RRR
Cape St. Lucia	27	21	
Cedara	20	14	1,2
Dundee			
Durban (Louis Botha)	24	19	6,3
Estcourt	24	16	0,4
Harding			
Himeville			
Hluhluwe			
Melmoth			
Mkuze			
Newcastle	24	x	3,0
Port Shepstone	23	18	6,8
Van Reenen			
Vryheid			
Waterford (Underberg)	19	12	0,2

O.V.S. - O.F.S.	Max	Min	RRR
Balkfontein (Bothaville)			
Bethlehem	26	12	
Bloemfontein (J.B.M. Hertzog)	30	15	
Bultfontein			
Clocolan			
Fauresmith	30	14	
Ficksburg			
Frankfort	26	13	0,1
Harrismith			
Hoopstad	31	15	
Heilbron			
Koppies			5,0
Kroonstad	30	15	
Lindley			
Modderpoort			
Petrusburg			
Philippolis			
Reddersburg			
Reitz			
Rouxville			
Vrede			
Warden			8,0
Welkom	30	16	
Wepener	28	17	
Winburg			
Zastron			

KAAP - CAPE	Max	Min	RRR
Aberdeen			
Addo			
Agulhas	22	17	
Alexander Bay	22	14	
Aliwal North	29	13	
Beaufort West	32	14	
Boegoebergdam			
Brandvlei			
Caledon			
Calitzdorp			
Calvinia	33	10	
Cape Columbine	23	13	
Cape St. Francis	21	18	
Cape Town (D. F. Malan)	30	13	
Cape Town (Roeland St.)			
Carnarvon			
Ceres			
Citrusdal			
Colesberg			
Cradock			
De Aar	32	13	
Döhne	21	13	
Douglas	35	20	4,5
East London (Ben Schoeman)	23	17	
Elsenburg			
Fort Beaufort			
Fraserburg	31	5	
Garies			
George			
Graaff-Reinet	29	12	
Grahamstown			
Grootfontein (Middelburg)	27	11	
Hopetown			
Idutywa			
Jansenville	27	16	
Joubertina			
Kaappunt	26	13	
Kimberley (B. J. Vorster)	32	19	
Knysna			
Kokstad	19	12	
Kuruman	31	17	
Ladismith			
Langebaanweg	32	13	
Maclear			
Mafeking	31	17	
Malmesbury			
Matatiele			
Matroosberg	30	12	
Mbashe	22	17	

KAAP - CAPE	Max	Min	RRR
Mosselbaai	21	17	
Oliep	33	11	
Oudtshoorn	32	16	
Petrusville			
Piketberg			
Pofadder	33	16	
Port Elizabeth (H.F. Verwoerd)	22	17	
Port Nolloth	17	14	
Port St. Johns	23	18	
Prieska	35	20	
Prince Albert			
Queenstown			
Riversdale	26	13	
Robertson	33	13	
Sheeprun	20	13	
Somerset East	25	12	
Steynsburg			
Strydenburg			
Sutherland	27	4	
Swellendam			
Tarkastad			
Touwsrivier			
Twee Riviere	35	21	
Umtata	21	13	
Uniondale			
Upington	37	18	
Vanwyksvlei	35	15	
Victoria West			
Vredendal	36	11	
Vryburg	33	15	
Williston			
Willowmore	27	12	
Willow Park (Dordrecht)			

LESOTHO	Max	Min	RRR
Maseru			
Ox-Bow			

SWAZILAND	Max	Min	RRR
Bulembu			
Manzini (Matsapa)	28	19	
Siteki			

S.W.A.	Max	Min	RRR
Arosb			
Bethanien			
Dordabis			
Gobabeb	35	11	
Gobabis	29	15	
Grootfontein	31	16	2,1
J.G. Strijdom	25	12	
Karasburg			
Kalkfeld			
Karibib			
Keetmanshoop	35	15	
Kub			
Luderitz	17	13	
Mariental	34	17	
Möwe	19	14	
Ohopoho			
Okahandja			
Okaukuejo	34	18	0,1
Ondangwa			
Otavi			
Otjiwarango			
Outjo			
Mahanaos			11,0
Rehoboth			
Rundu	33	19	
Steinhausen			
Tsumeb			8,0
Uis	37	18	
Walvisbaai			
Windhoek			

BOTSWANA	Max	Min	RRR
Francistown	33	18	
Gaborone	31	18	
Ghanzi	34	19	
Lobatsi			
Mahalapye			
Maun	36	21	
Shakawe	35	19	8,0
Tshabong	35	24	
Tshane	33	18	
Serowe			8,0

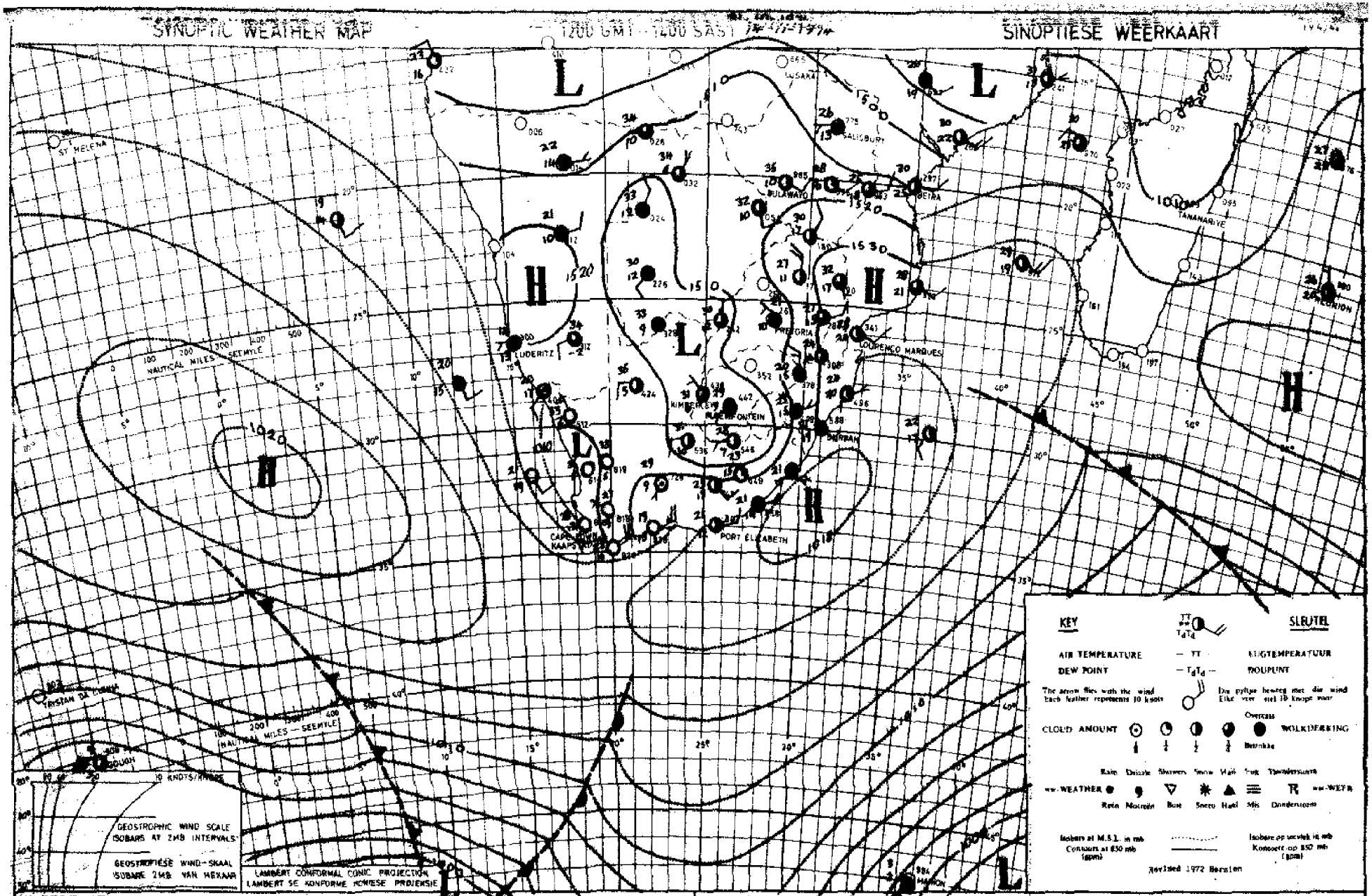

INFERENCE

The low over the central interior and the high south of Durban create fairly favourable conditions for thundershowers over the Transvaal, Northern O.F.S., Northern and North-eastern Cape and Natal, but dry air is present over the western regions of the country where little change is expected.

AFLEIDING

Die laag oor die sentrale binneland en die hoog suid van Durban skep betreklike gunstige toestande vir donderbuie oor Transvaal, Noord-Vrystaat, Noord- en Noordoos-Kaap en Natal maar oor die westelike dele van die land is droë lug aanwesig en word min verandering verwag.

Maksimum en Minimum Temperatuur (°C) en Reënval (RRR) in mm vir die 24 uur geëindig om 0800 SAST op

DEPT. VAN VERVOER / DEPT. OF TRANSPORT

16 - 11 - 1974

Maximum and Minimum Temperatures (°C) and Rainfall (RRR) in mm for the 24 hours ended at 0800 SAST on

TRANSVAAL	Max	Min	RRR
Alberton			
Barberton			
Belfast			
Bethal	26	14	0,3
Bonpoort			
Carolina	26	14	
Delareyville			10,0
Delmas			
Doornspruit (Vaalwater)	30	15	
Ermelo			
Jan Kempdorp			
Jan Smuts	24	14	
Joubertpark (Fbh)	25	15	
Klerksdorp			
Kroondal (Rustenburg)	30	17	
Letaba			
Levubu	28	17	
Lichtenburg			
Loskopdam			
Loskopkanale (Groblersdal)			
Louis Trichardt			
Lydenburg			
Marble Hall			
Mara	29	15	
Marnitz	31	19	
Messina	33	19	
Middelburg			
Fleur du Lys	30	17	
Naispruit	28	16	
Phalaborwa	31	18	
Pietersburg	26	15	
Piet Retief	28	16	6,7
Pongola			
Potchefstroom	28	15	5,5
Potgietersrus	30	18	
Pretoria	29	18	
Pretoriuskop			
Punda Milia			
Sutara			
Sekhukhune			
Shingwidzi			
Skukuza	32	16	
Standerton	28	14	0,2
Schweizer-Reneke			
Thabazimbi			
Tom Burke			
Tzaneen			
Vereeniging			
Volksrust			
Warmbad	31	16	
Waterval-Boven			
Witbank			
Wolmaransstad			
Zeerust			

NATAL	Max	Min	RRR
Cape St. Lucia	26	21	
Cedara	28	18	
Dundee			
Durban (Louis Botha)	28	21	
Estcourt	32	14	17,6
Harding			
Himeville			
Hluhluwe			
Melmoth			
Mkuze			
Newcastle	31	x	
Port Shepstone	25	21	
Van Reenen			
Vryheid			
Waterford (Underberg)	28	12	0,5

O.V.S. - O.F.S.	Max	Min	RRR
Balkfontein (Bethaville)			
Bethlehem	25	11	0,6
Bloemfontein (J.B.M. Hertzog)	30	15	0,2
Bultfontein			
Clocolan			
Fauresmith	31	17	
Ficksburg			5,5
Frankfort	24	14	0,6
Harrismith			
Hoopstad	31	17	0,6
Heilbron			
Koppies			3,8
Kroonstad	27	14	
Lindley			
Modderpoort			
Petrusburg			
Philippolis			
Reddersburg			
Reitz			
Rouxville			
Vrede			
Warden			
Welkom	28	14	1,0
Wepener	29	18	
Winburg			
Zastron			

KAAP - CAPE	Max	Min	RRR
Aberdeen			
Addo			
Agulhas	21	15	
Alexander Bay	20	12	
Aliwal North	30	17	
Beaufort West	36	15	
Boegoeberg dam			
Brandvlei			
Caledon			
Calitzdorp			
Calvinia	29	8	
Cape Columbine	20	14	
Cape St. Francis	23	15	
Cape Town (D.F. Malan)	22	14	0,1
Cape Town (Roeland St.) Newlands			6,0
Carnarvon			
Ceres			
Citrusdal			
Colesberg			
Cradock			
De Aar	34	13	
Dihne	35	13	
Douglas	35	21	
East London (Ben Schoeman)	25	18	
Eisenburg			
Fort Beaufort			
Fraserburg	32	10	
Garies			
George			
Graaff-Reinet	38	14	
Grahamstown			
Grootfontein (Middelburg)	33	10	
Hopetown			
Idutywa			
Jansenville	39	14	
Joubertina			
Kaapmuiden	20	13	
Kimberley (B.J. Vorster)	33	19	
Knysna			
Kokstad	32	14	
Kuruman	31	17	
Ladismith			
Leeugebaanweg	24	14	
Maclear			
Mafeking	30	17	8,0
Malmesbury			
Matatiele			
Matroosberg	28	9	
Mbashe	24	18	

KAAP - CAPE	Max	Min	RRR
Mossel bai	20	16	
Oldep	28	9	
Oudtshoorn	36	13	
Petrusville			
Piketberg			
Pofadder	33	11	
Port Elizabeth (H.F. Verwoerd)	29	16	
Port Nolloth	18	15	
Port St. Johns	25	19	
Prieska	35	17	
Prince Albert			
Queenstown	34	13	
Riversdale	31	13	
Robertson	30	15	
Sheeprun	31	20	
Somerset East	37	11	
Steynsburg			
Strydenburg			
Sutherland	26	5	
Swellendam			
Tarkastad			
Touwsrivier			
Twee Riviere	35	17	
Umtata	35	17	
Uniondale			
Upington	37	13	
Vanwyksvlei	36	12	
Victoria West			
Vredendal	24	14	
Vryburg	31	17	
Williston			
Willowmore	36	11	
Willow Park (Dordrecht)			

LESOTHO	Max	Min	RRR
Maseru			
Ox-Bow			

SWAZILAND	Max	Min	RRR
Bulembu			
Manzini (Matsapa)			
Siteki			

S.W.A.	Max	Min	RRR
Aroab			
Bethanien			
Dordabis			
Gobabeb	33	11	
Gobabis	32	16	
Grootfontein	30	17	4,3
J.G. Strijdom	30	16	
Karasburg			
Kalkfeld			
Karibib			
Keetmanshoop	36	13	
Kub			
Luderitz	17	12	
Mariental	37	15	
Möwe	17	16	
Okopoko	31	18	
Okahandja			
Okaukuejo	32	19	
Ondangwa			
Otavi			
Otjiwarango			
Outjo			
Rietfontein			11,0
Rehoboth			
Rundu	31	18	
Steinhausen			
Tsumeb			
Uis	37	15	
Walvisbaai	17	12	
Windhoek			

BOTSWANA	Max	Min	RRR
Francistown	30	20	
Gaborone	31	17	12,3
Ghanzi	31	14	
Lobatsi			
Mahalapye			
Maun	33	18	5,0
Shakawe	28	18	7,2
Tshabong	34	18	
Tshane	31	15	

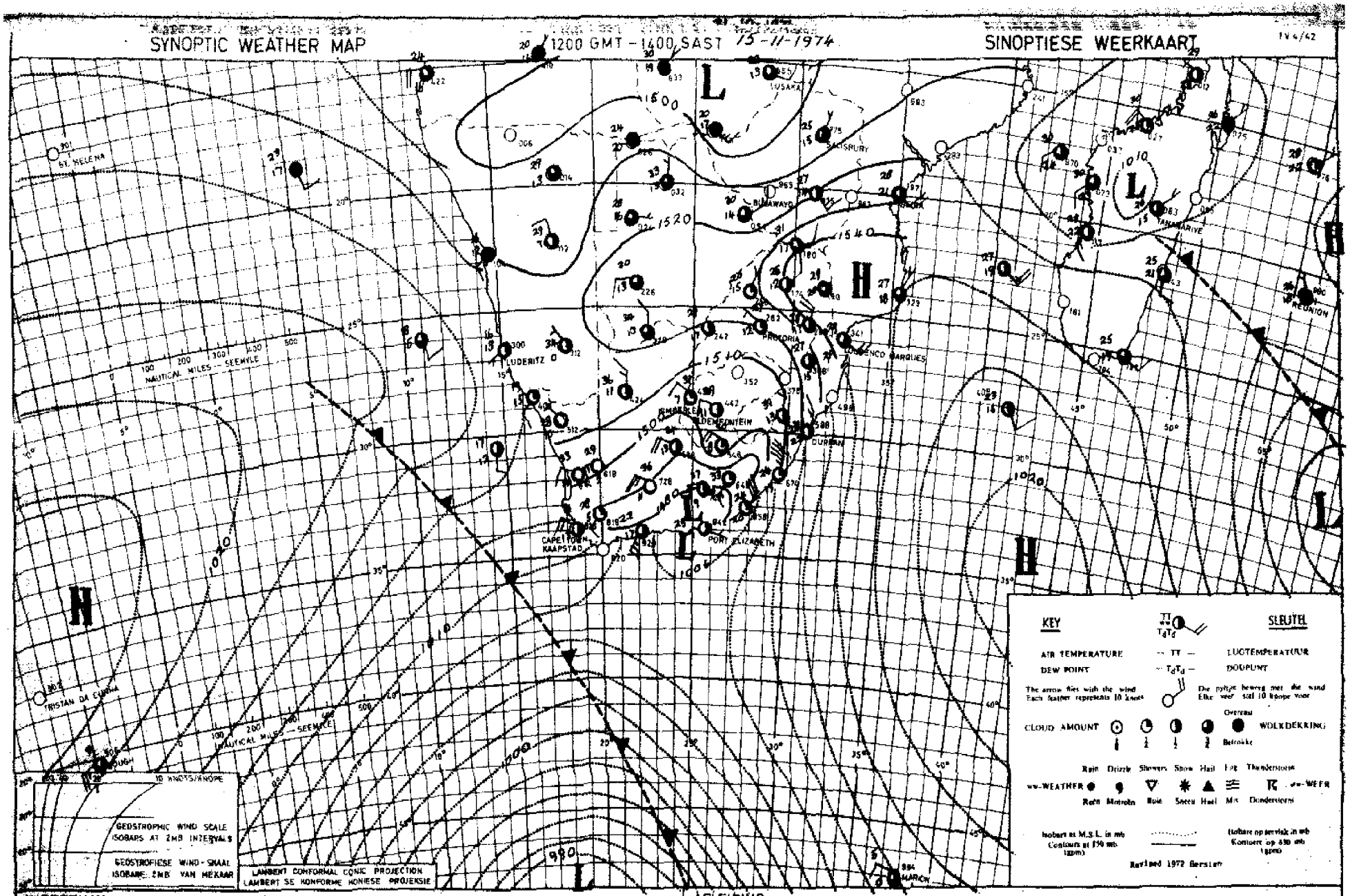

INFERENCE The cold front near Cape Town will reach the coast overnight and advance eastwards over the southern and eastern coastal regions where cooler, cloudy weather with showers will occur. Thundershowers will still occur locally over the Northern OFS, Northern Cape, Natal, Transvaal and Botswana.

AFLEIDING Die koufront net wes van Kaapstad sal oornag die kus bereik en oswaarts beweeg, gepaard met koeler bewolkte weer en ligte buie oor die suidelike en oostelike kusgebiede. Donderbuie sal nog plek-plek oor die Noord-Vrystaat, Noord-Kaapland, Natal Transvaal en Botswana voorkom.

DAAGLIKSE WEERBULLETIN

Maksimum en Minimum Temperatuur (°C) en Reënval (RRR) in mm vir die 24 uur geëindig om 0800 SAST op

WEERBURO / WEATHER BUREAU
DEPT. VAN VERVOER / DEPT. OF TRANSPORT
17-11-74

DAILY WEATHER BULLETIN

Maximum and Minimum Temperatures (°C) and Rainfall (RRR) in mm for the 24 hours ended at 0800 SAST on

TRANSVAAL	Max	Min	RRR
Alberton			
Barberton			
Belfast			
Bethal	26	14	
Bosspoort	26	13	
Carolina	27	12	
Delareyville			
Delmas			
Doornspruit (Vaalwater)	31	15	
Ermelo			
Jan Kempdorp			
Jan Smuts	25	15	
Joubertpark (Ash)	25	17	
Klerksdorp			
Kroondal (Rustenburg)	30	18	
Letaba			
Levubu	31	18	
Lichtenburg			
Loskopdam			
Loskopkasale (Groblersdal)			
Louis Trichardt			
Lydenburg			
Marble Hall			
Mara	31	19	
Marnitz	31	21	
Messina	29	23	
Middelburg			
Flaar dat Lyk	35	15	
Nelspruit	34	12	
Phalaborwa	36	21	
Pietersburg	29	20	
Piet Retief	31	14	
Pongola			
Potchefstroom	28	15	4,0
Potgietersrus	32	19	0,2
Pretoria	29	19	
Pretoriuskop			
Punda Milia			
Satara			
Sekhukhune			
Shingwidzi			
Skukuza	38	14	
Standerton	27	12	
Schweizer-Reneke			
Thabazimbi			
Tom Burke			
Tzaneen			
Vereeniging			
Volksrust			
Warmbad	31	16	
Waterval-Boven			
Witbank			
Wolmaransstad			
Zeerust			

NATAL	Max	Min	RRR
Cape St. Lucia	28	21	
Cedara	31	17	
Dundee			
Durban (Louis Botha)	26	21	
Estcourt	31	16	
Harding			
Himeville			
Hluhluwe			
Melmoth			
Mkuze			
Newcastle	33	11	
Port Shepstone	25	19	1,0
Van Reenen			
Vryheid			
Waterford (Underberg)	29	13	0,4
O.V.S. - O.F.S.			
Balkfontein (Bothaville)			
Bethlehem	27	12	0,6
Bloemfontein (J.B.M. Hertzog)	29	13	
Bultfontein			
Clocolan			
Fauresmith	31	17	
Ficksburg			
Frankfort	28	13	
Harrismith			
Hoopstad	30	15	
Heilbron			
Koppies			
Kroonstad	29	16	
Lindley			
Modderpoort			
Petrusburg			
Philippolis			
Reddersburg			
Reitz			
Rouxville			
Vrede			
Warden			21,0
Welkom			
Wepener	28	18	
Winburg			
Zastron			

KAAP - CAPE	Max	Min	RRR
Aberdeen			
Adelo			
Agulhas	21	15	
Alexander Bay	21	12	
Aliwal North	31	19	
Beaufort West	32	14	
Boegoebergdam			
Brandvlei			
Caledon			
Calitzdorp			
Calvinia	25	8	
Cape Columbine	19	12	0,1
Cape St. Francis	21	14	
Cape Town (D. F. Malan)	20	13	0,2
Cape Town (~~Roeland St.~~ Kawtlands)			3,5
Carnarvon			
Ceres			
Citrusdal			
Colesberg			
Cradock			
De Aar	33	12	
Döhne	24	11	
Douglas	34	20	
East London (Ben Schoeman)	22	16	
Elsenburg			
Fort Beaufort			
Fraserburg	28	10	
Gäries			
George			
Graaff-Reinet	34	14	
Grahamstown			
Grootfontein (Middelburg)	xx	9	
Hopetown			
Idutywa			
Jansenville	35	14	
Joubertina			
Ksappunt	17	12	0,1
Kimberley (B. J. Vorster)	32	18	
Knysna			1,5
Kokstad	32	14	
Kuruman	29	16	
Ladismith			
Langebaanweg	21	11	0,6
Maclear			
Mafeking	29	18	
Malmesbury			
Matatiele			
Matroosberg	22	7	
Mbashe	23	19	

KAAP - CAPE	Max	Min	RRR
Mosselbaai	22	15	2,0
Oliep	26	9	
Oudtshoorn	28	14	
Petrusville			
Piketberg			
Pofadder	29	9	
Port Elizabeth (H.F. Verwoerd)	23	15	
Port Nolloth	17	11	
Port St. Johns	24	19	0,3
Prieska	36	18	
Prince Albert			
Queenstown	33	10	
Riversdale	23	15	
Robertson	25	15	
Sheeprun	32	14	1,3
Somerset East	30	13	
Steynsburg			
Strydenburg			
Sutherland	22	2	
Swellendam			
Tarkastad			
Touwsrivier			
Twee Riviere	36	19	
Umtata	31	15	4,5
Uniondale			
Upington	37	15	
Vanwyksvlei	32	11	
Victoria West			
Vredendal	24	12	
Vryburg	30	15	
Williston			
Willowmore	30	14	
Willow Park (Dordrecht)			
LESOTHO			
Maseru			
Oz-Bow			
SWAZILAND			
Bulembu			
Manzini (Matsapa)	35	17	
Siteki			

S.W.A.	Max	Min	RRR
Aroab			
Bethanien			
Duwisib			
Gobabeb	30	9	
Gobabis	33	16	13,7
Grootfontein	31	17	0,1
J. G. Strijdom	31	12	
Karasburg			
Kalkfeld			
Karibib			
Keetmanshoop	34	14	
Kub			
Luderitz	20	13	
Martental	37	16	
Möwe	19	14	
Okaputa	32	20	
Okahandja			
Okaukuejo	35	17	
Ondangwa	32	18	2,0
Otavi			
Otjiwarango			
Outjo			
Rehoboth			
Rundu	31	17	10,0
Steinhausen			
Tsumeb			
Uis	36	15	
Walvisbaai	17	11	
Windhoek			
BOTSWANA			
Francistown	30	19	10,8
Gaborone	30	18	
Ghanzi	31	16	
Lobatsi			
Mahalapye			
Maun	30	18	
Shakawe	31	18	
Tshabong	33	16	
Tshane	32	15	

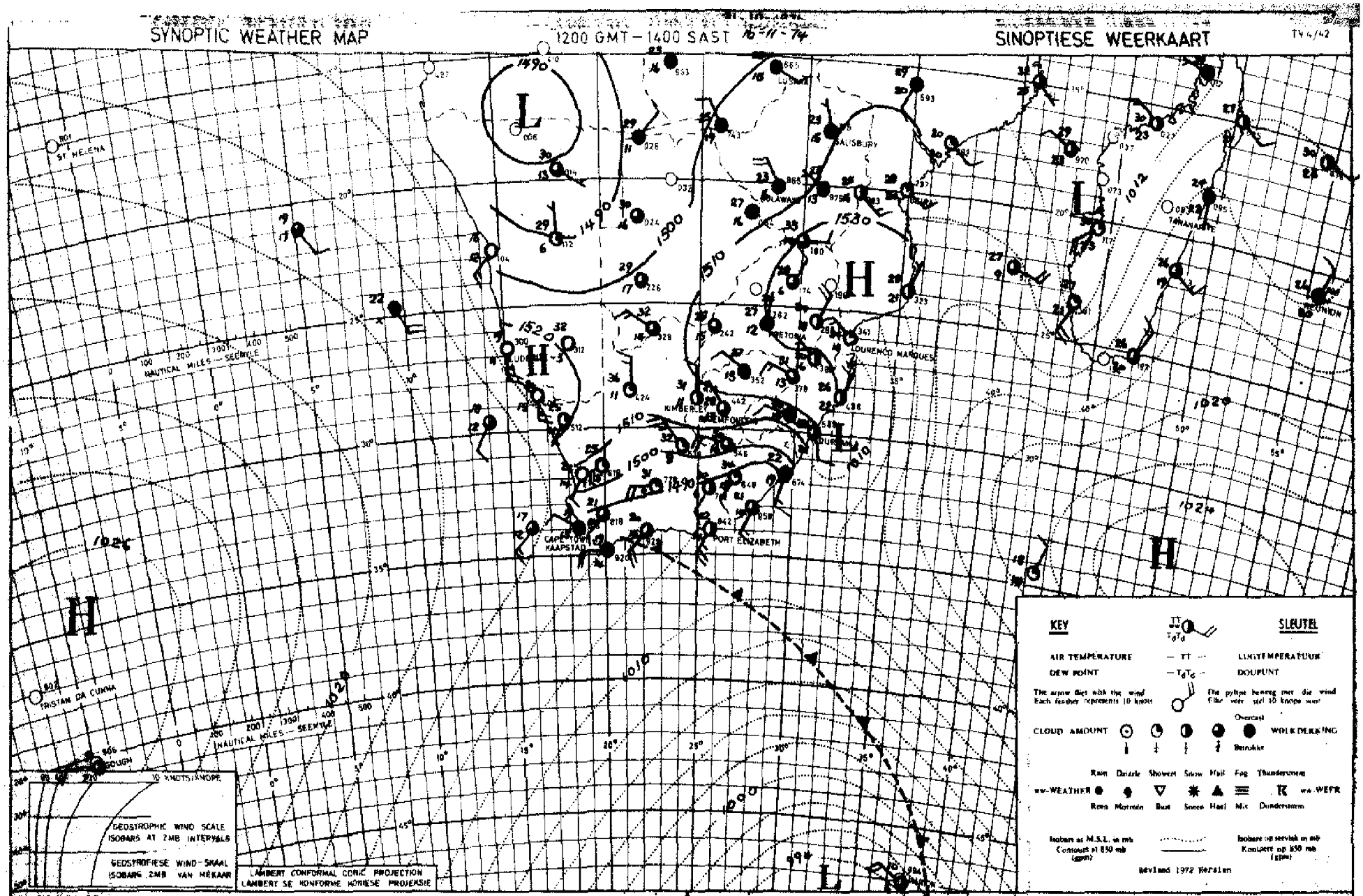

INFERENCE

With the trough of low pressure situated over the central interior and moist air flowing southwards to the east of it, scattered light rains and showers will fall over the Transvaal and light thundershowers will also be likely over the Northern Free State and Natal.

AFLEIDING

Met die trog van lae druk oor die sentrale binneland gelegé en voglige lug wat oos daarvan suidwaarts beweeg, sal verspreide ligte reëns en buie oor Transvaal uitsak en ligte donderbuie sal ook oor Noord-Vrystaat en Natal voorkom.

DAAGLIKSE WEERBULLETIN

Maksimum en Minimum Temperatuur (°C) en Reënval (RRR) in mm vir die 24 uur geëindig om 0800 SAST op

WEERBURO / WEATHER BUREAU
DEPT. VAN VERVOER / DEPT OF TRANSPORT
18 - 11 - 1974

DAILY WEATHER BULLETIN

Maximum and Minimum Temperatures (°C) and Rainfall (RRR) in mm for the 24 hours ended at 0800 SAST on

TRANSVAAL	Max	Min	RRR
Alberton			
Barberton			
Belfast			2,0
Bethal	24	14	
Bospoort	28	13	
Carolina	22	13	0,6
Delareyville			
Dennas			2,0
Doornspruit (Vaalwater)	22	15	1,5
Ermelo			
Jan Kempdorp			
Jan Smuts	22	11	
Joubertpark (Jhb)	23	12	
Klerksdorp			
Kroondal (Rustenburg)	27	13	
Letaba			
Levubu	26	19	
Lichtenburg			
Louis Trichardt			
Lydenburg	25	15	
Marble Hall			
Mara	26	18	1,5
Marnitz	25	17	1,0
Messina	31	20	1,5
Middelburg			1,0
Flaur.da.lys	32	21	
Nelspruit	34	19	0,1
Phalaborwa	32	22	
Pietersburg	24	17	
Piet Retief	28	14	4,5
Pongola			
Potchefstroom	27	15	10,4
Potgietersrus	25	17	1,0
Pretoria	23	13	2,2
Pretoriuskop			
Punda Milia			
Nylstroom			3,5
Satara			
Sekhukhune			
Shingwidzi			
Skukuza	38	23	
Standerton	26	13	
Schweizer-Reneke			4,3
Thabazimbi			12,0
Tom Burke			
Tzaneen			
Vereeniging			
Volksrust			
Warmbad	22	15	2,5
Waterval-Boven			1,0
Witbank			0,5
Wolmaransstad			
Zeerust			

NATAL	Max	Min	RRR
Cape St. Lucia	28	22	
Cedara	31	16	1,0
Dundee			
Durban (Louis Botha)	26	21	0,6
Estcourt	32	16	
Harding			
Himeville			34,0
Hluhluwe			
Melmoth			
Mkuze			
Newcastle	31	x	
Pietermaritzburg			4,5
Port Shepstone	25	19	7,0
Van Reenen			
Vryheid			
Waterford (Underberg)	27	13	8,1
O.V.S. - O.F.S.			
Balkfontein (Bothaville)			2,0
Bethlehem	27	13	
Bloemfontein (J.B.M. Hertzog)	29	11	8,0
Bultfontein			49,0
Clocolan			8,5
Fauresmith	31	13	
Ficksburg			1,0
Frankfort	27	10	
Harrismith			
Hoopstad	30	14	24,4
Heilbron			
Koppies			
Kroonstad	28	15	
Lindley			
Modderpoort			
Petrusburg			
Philippolis			
Reddersburg			
Reitz			
Rouxville			
Vrede			
Warden			
Welkom	28	14	9,1
Wepener	29	15	7,0
Winburg			
Zastron			4,0

KAAP - CAPE	Max	Min	RRR
Aberdeen			
Addo			
Agulhas	20	14	
Alexander Bay	21	11	
Aliwal North	31	11	0,7
Beaufort West	28	13	
Boegoebergdam			
Brandvlei			
Caledon			
Calitzdorp			
Calvinia	22	5	
Cape Columbine	19	11	
Cape St. Francis	19	15	0,3
Cape Town (D.F. Malan)	20	11	
Cape Town (Roeland St.)			
Carnarvon			
Ceres			2,0
Citrusdal			
Colesberg			
Cradock			
De Aar	32	12	
Döhne	18	9	3,3
Douglas	35	15	
East London (Ben Schoeman)	20	15	2,8
Elsenburg			
Fort Beaufort			
Fraserburg	26	8	
Garies			
George			
Graaff-Reinet	29	11	
Grahamstown			
Grootfontein (Middelburg)	31	12	
Hopetown			
Idutywa			
Jansenville	29	14	
Joubertina			
Kaappunt	16	12	0,1
Kimberley (B.J. Vorster)	33	16	3,9
Knysna			3,0
Kokstad	30	14	7,0
Kuruman	30	16	
Ladismith			
Laingsburg	20	8	
Maclear			29,0
Mafeking	30	x	4,5
Malmesbury			
Matatiele			
Matroosberg	19	5	
Mbashe	21	15	7,0

KAAP - CAPE	Max	Min	RRR
Mosselbaai	20	14	
Okiep	22	9	
Oudtshoorn	21	14	
Petrusville			13,0
Piketberg			
Potfadder	26	10	
Port Elizabeth (H.F. Verwoerd)	21	15	
Port Nolloth	19	11	
Port St. Johns	23	17	17,0
Prieska	33	14	
Prince Albert			
Queenstown	31	11	1,5
Riversdale	22	12	
Robertson	23	13	
Sheeprun	32	13	19,2
Somerset East	26	10	1,6
Steynsburg			
Strydenburg			
Sutherland	19	1	
Swellendam			
Tarkastad			
Touwsrivier			
Twee Riviere			
Umtata	22	13	7,8
Uniondale			
Upington	32	11	
Vanwyksvlei	30	11	
Victoria West			
Vredendal	22	11	
Vryburg	31	15	
Williston			
Willowmore	32	10	
Willow Park (Dordrecht)			
LESOTHO			
Maseru			
Ox-Bow			
SWAZILAND			
Bulembu			
Manzini (Matsapa)			
Siteki			

S.W.A.	Max	Min	RRR
Aroab			
Bethanien			
Dordabis			
Gobabeb	28	15	
Gobabis	31	14	
Grootfontein	29	18	
J.G. Strijdom	31	17	
Karasburg			
Kalkfeld			
Karibib			
Keetmanshoop	31	11	
Kub			
Luderitz	21	14	
Mariental	36	15	
Möwe	18	14	
Ohopoho	29	17	
Okahandja			
Okaukuejo	33	18	
Ondangwa			
Otavi			
Otjiwarango			
Outjo			
Rehoboth			
Rundu	31	19	
Steinhausen			
Tsumeb			
Uis	31	19	
Walvisbaai	17	13	
Windhoek			
BOTSWANA			
Francistown	28	18	3,0
Gaborone	28	17	
Ghanzi	32	17	2,2
Lobatsi			
Mahalapye			
Maun	31	20	0,3
Shakawe	32	18	
Tshabong	35	18	
Tshane	33	17	10,0

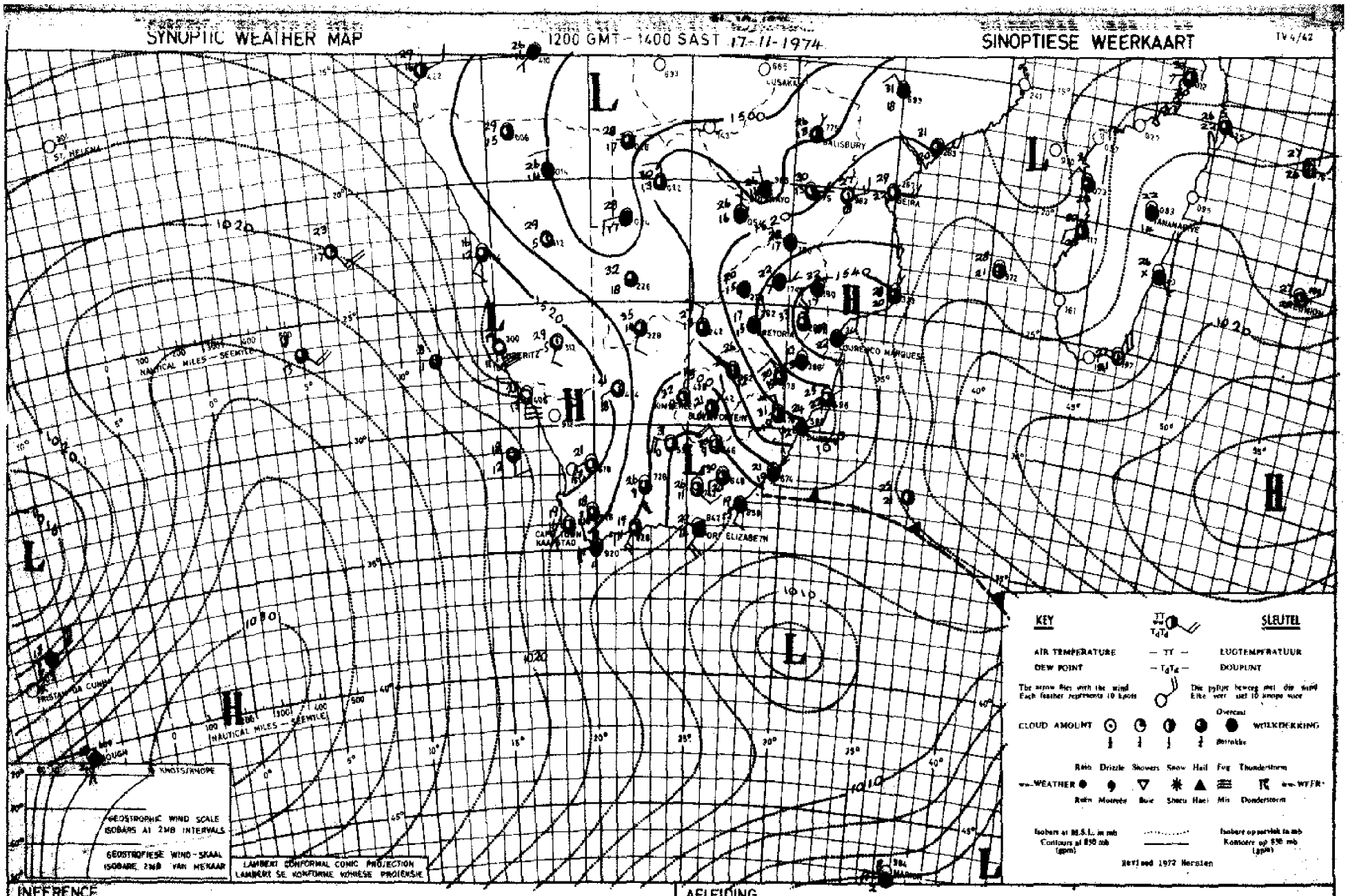

INFERENCE

Between the low south of the land and the intense high over the Atlantic, cool, moist air from the south-west is being fed in over the southern and eastern coastal regions where cloudy weather with light showers will prevail. Scattered thundershowers will occur over the areas east of the interior low pressure trough.

AFLEIDING

Tussen die laeg suid van die land en die sterk hoog oor die Atlantiese oseaan word koel, vogtige lug uit die suidwaste ingevoer oor die suid- en ooskusgebiede waar bewolkte weer met lighte buie sal voorkom. Verspreide donderbuie sal oor die gebiede oos van die lagedruk, sg. oor die binneland uitsak.

DAAGLIKSE WEERBULLETIN

Maksimum en Minimum Temperatuur (°C) en Reënval (RRR)
in mm vir die 24 uur geëindig om 0900 SAST op

WEERBURO / WEATHER BUREAU
DEPT VAN VERVOER / DEPT. OF TRANSPORT
19 - 11 - 1974

DAILY WEATHER BULLETIN

Maximum and Minimum Temperatures (°C) and Rainfall (RRR)
in mm for the 24 hours ended at 0900 SAST on

TRANSVAAL	Max	Min	RRR
Alberton			
Barberton			15,5
Belfast			4,5
Bethal	23	14	1,0
Bosspoort	28	16	1,5
Carolina	33	13	8,5
Delareyville			12,5
Delmas			16,0
Doornspruit (Vaalwater)	27	15	37,0
Ermelo			1,1
Jan Kempdorp			
Jan Smuts	23	13	1,0
Joubertpark (Bab)	23	14	5,5
Klerksdorp			
Kroondal (Rustenburg)	30	17	2,7
Letaba			
Levubu	28	19	2,5
Lichtenburg			
Loskopdam			
Loskopkanale (Groblersdal)			
Louis Trichardt			
Lydenburg	23	15	16,0
Marble Hall			
Mara	29	18	1,5
Marutz	30	18	2,4
Messina	31	21	
Middelburg			1,0
Nelspruit	27	18	1,6
Phalaborwa	34	20	
Pietersburg	27	17	0,9
Piet Retief	27	17	2,0
Pongola			
Potchefstroom	27	16	
Potgietersrus	28	16	9,5
Pretoria	26	15	1,5
Pretoriuskop			
Punda Milia			
Nylstroom			18,0
Satara			
Sekhukhune			
Shingwidzi			
Skukuza	32	21	3,7
Standerton	25	14	1,0
Schweizer-Reneke			2,9
Thabazimbi			
Tom Burke			
Tzaneen			
Vereeniging			
Volksrust			7,5
Warmbad	29	16	2,4
Waterval-Boven			6,0
Witbank			
Wolmaransstad			
Zeerust			10,0

NATAL	Max	Min	RRR
Cape St. Lucia	26	20	0,8
Cedara	18	13	2,5
Dundee			14,5
Durban (Louis Botha)	25	18	4,0
Estcourt	27	15	4,0
Harding			
Himeville			
Hluhluwe			
Melmoth			7,0
Mkuze			
Newcastle	28	x	18,0
Port Shepstone	23	17	5,0
Van Reenen			
Vryheid			
Waterford (Underberg)	20	10	6,8
O.V.S. - O.F.S.			
Balkfontein (Bothaville)			
Bethlehem			
Bloemfontein (J.B.M. Hertzog)	27	13	0,6
Bultfontein			
Clocolan			
Fauresmith	28	11	11,7
Ficksburg			
Frankfort			
Harrismith			
Hoopstad	28	17	0,1
Heilbron			
Koppies			
Kroonstad	28	17	
Lindley			
Modderpoort			
Petrusburg			
Philippolis			
Reddersburg			
Reitz			
Rouxville			
Vrede			
Warden			6,0
Welkom	28	17	
Wepener	27	13	
Winburg			
Zastron			1,0

KAAP - CAPE	Max	Min	RRR
Aberdeen			
Addo			
Agulhas	21	14	
Alexander Bay	20	10	
Aliwal North	29	11	
Beaufort West	25	12	
Boegoeberg dam			
Brandvlei			
Caledon			
Calitzdorp			
Calvinia	23	9	
Cape Columbine	18	12	
Cape St. Francis	19	13	
Cape Town (D.F. Malan)	20	14	
Cape Town (Roeland St.)			
Carnarvon			
Ceres			
Citrusdal			
Colesberg			
Cradock			
De Aar	30	10	
Dihne	12	8	2,0
Douglas	33	14	
East London (Ben Schoeman)	18	14	1,3
Elsenburg			
Fort Beaufort			1,0
Fraserburg	25	8	
Garies			
George			
Graaff-Reinet	22	11	
Grahamstown			
Grootfontein (Middelburg)	29	9	
Hopetown			
Idutywa			
Jansenville	21	11	
Joubertina			
Kaapmuiden	15	12	
Kimberley (B.J. Vorster)	29	15	8,1
Kayana			
Kokstad	21	11	2,6
Kuruman	31	17	
Ladismith			
Langebaanweg	20	13	
Maclear			7,0
Mafeking	30	16	2,5
Malmesbury			
Matatiele			7,5
Matroosberg	19	8	
Mbashe	19	14	6,0

KAAP - CAPE	Max	Min	RRR
Mossel Bay	20	13	0,3
Oliep	24	12	
Oudtshoorn	22	11	
Petrusville			
Piketberg			
Poffadder	26	11	
Port Elizabeth (H.F. Verwoerd)	19	12	
Port Nolloth	18	11	
Port St. Johns	19	16	21,0
Prieska	31	14	
Prince Albert			
Queenstown	19	9	2,5
Riversdale	21	12	
Robertson	23	13	
Sheeprun	19	11	3,4
Somerset East	19	10	0,1
Steynsburg			
Strydenburg			
Sutherland	20	5	
Swellendam			
Tarkastad			
Touwsrivier			
Twee Riviere	33	18	
Umtata	17	12	6,3
Uniondale			
Upington	30	13	
Vanwyksvlei	30	13	
Victoria West			
Vredendal	23	10	
Vryburg	31	15	4,0
Williston			
Willowmore	22	11	
Willow Park (Dordrecht)			
LESOTHO			
Maseru			
Ox-Bow			
SWAZILAND			
Bulembu			5,7
Manzini (Matsapa)	28	19	13,0
Siteki			

S.W.A.	Max	Min	RRR
Aroab			
Bethanien			
Dordabis			
Gobabeb	31	12	
Gobabis	31	14	5,5
Grootfontein	29	19	
J.G. Strijdom	27	12	
Karasburg			
Kalkfeld			
Karibib			
Keetmanshoop	30	15	
Kub			
Luderitz	19	12	
Marienthal	32	19	
Möwe	19	13	
Ohopoho	32	18	
Okahandja			
Okaukuejo	33	16	
Ondangwa	31	17	
Otavi			
Otjiwarango			
Outjo			
Leonardville			3,0
Rehoboth			
Rundu	31	18	19,2
Steinhausen			
Tsumeb			
Uis	31	14	
Walvisbaai	17	11	
Windhoek			
Katima Mulilo			3,8
BOTSWANA			
Francistown	28	18	10,0
Gaborone	30	17	16,2
Ghanzi	32	17	
Lobatsi			
Mahalapye			
Maun	30	19	2,5
Shakawe	32	18	5,0
Tshabong	35	20	
Tshane	33	17	

SYNOPTIC WEATHER MAP — 1200 GMT – 1400 SAST — SINOPTIESE WEERKAART

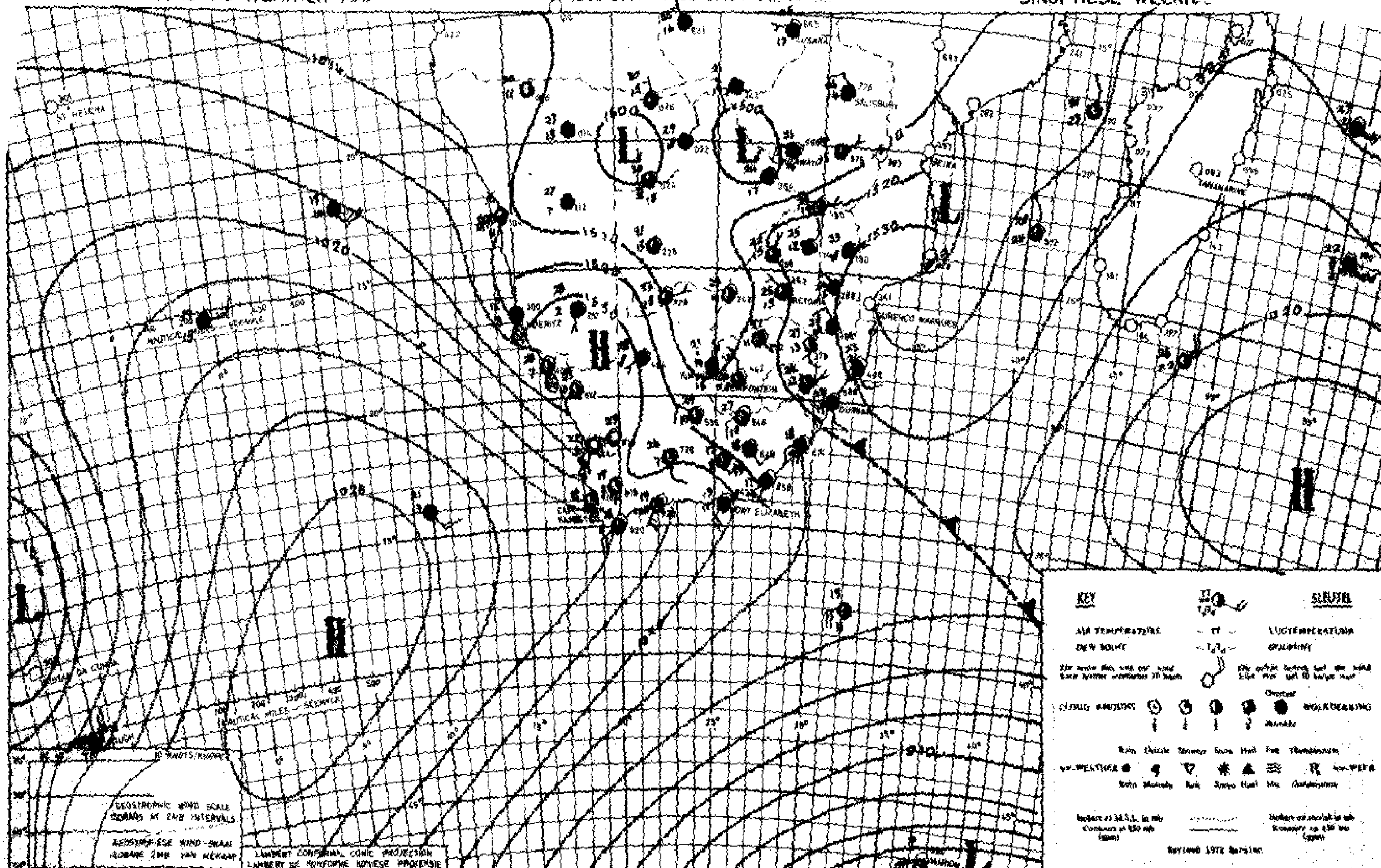

INFERENCE

The cold front south of Durban is being followed by a ridge of high pressure that is advecting cool, moist air over the southern ... coastal regions where cloudy weather with rain will prevail. ... over the central interior will persist so that ... the areas to the east of it.

AFLEIDING

Die kouefront suid van Durban word gevolg deur 'n wig van hoë druk wat koel, vogtige lug sal laat instroom oor die suid- en oos-kusstreke waar bewolkte weer met reën dus sal voorkom. Die lae-drukktrog oor die sentrale binneland sal behoue bly sodat verspreide donderbuie oor d... gebiede oos daarvan sal voorkom.

DAAGLIKSE WEERBULLETIN

Maksimum en Minimum Temperatuur (°C) en Reënval (RRR) in mm vir die 24 uur geëindig om 0800 SAST op

WEERBUREU / WEATHER BUREAU
DEPT. VAN VERVOER / DEPT. OF TRANSPORT
20 - 11 - 1974

DAILY WEATHER BULLETIN

Maximum and Minimum Temperatures (°C) and Rainfall (RRR) in mm for the 24 hours ended at 0800 SAST on

TRANSVAAL	Max	Min	RRR
Carletonville			11,0
Alberton			
Barberton			15,0
Belfast			22,5
Bethal	18	13	50,0
Bospoort	18	11	
Carolina	16	12	22,5
Delareyville			
Delmas			17,0
Doornspruit (Vaalwater)	20	16	22,0
Ermelo			59,0
Jan Kempdorp			
Jan Smuts	15	12	21,0
Joubertpark (Jhb)	23	12	16,0
Klerksdorp			
Kroondal (Rustenburg)	19	13	29,5
Letaba			
Levubu	23	17	10,7
Lichtenburg			
Loskopdam			27,0
Loskopkanale (Groblersdal)			20,0
Louis Trichardt			18,0
Lydenburg	19	13	7,5
Marble Hall			12,5
Mara	25	17	8,0
Marnitz	27	15	22,5
Messina	30	19	13,0
Middelburg			17,0
Fleur de Lys	23	18	8,3
Nelspruit	22	17	17,4
Phalaborwa	26	19	5,0
Pietersburg	22	15	15,8
Piet Retief	18	13	89,3
Pongola			
Potchefstroom	20	10	6,3
Potgietersrus	22	17	30,0
Pretoria	18	15	13,2
Pretoriuskop			13,0
Punda Milia			
Nylstroom			28,0
Satara			
Schiebekame Nectarsdorp			12,0
Shingwidzi			
Skukuza	28	19	7,0
Standerton	17	12	41,0
Schweizer-Reneke			
Thabazimbi			5,5
Tom Burke			
Tzaneen			24,0
Vereeniging			
Volksrust			43,0
Warmbad	20	16	5,0
Waterval-Boven			12,0
Witbank			36,4
Wolmaransstad			
Zeerust			
Dia. Bro			22,0
Glyan			24,0

NATAL	Max	Min	RRR
Cape St. Lucia	21	19	69,0
Cedara	15	12	7,4
Dundee			28,0
Durban (Louis Botha)	21	17	27,2
Estcourt	18	13	8,5
Harding			
Himeville			
Hluhluwe			53,0
Melmoth			17,0
Mkuze			50,5
Newcastle	16	x	12,5
Pietermaritzburg			11,0
Port Shepstone	19	16	21,8
Van Reenen			
Vryheid			80,0
Waterford (Underberg)	13	8	16,1
O.V.S. - O.F.S.			
Balkfontein (Bothaville)			2,5
Bethlehem	16	10	10,1
Bloemfontein (J.B.M. Hertzog)	23	8	
Bultfontein			
Clocolan			12,0
Fauresmith	24	11	
Ficksburg			11,5
Frankfort	18	12	19,5
Harrismith			18,5
Hoopstad	19	10	
Heilbron			
Koppies			
Kroonstad	21	11	24,0
Lindley			
Modderpoort			5,5
Petrusburg			
Philippolis			
Reddersburg			
Reitz			
Rouxville			
Vrede			30,0
Warden			23,0
Welkom	19	11	3,0
Wepener	22	9	2,4
Winburg			
Zastron			5,0

KAAP - CAPE	Max	Min	RRR
Aberdeen			
Addo			
Agulhas	19	16	
Alexander Bay	20	10	
Aliwal North	24	9	
Beaufort West	24	10	
Boegoebergdam			
Brandvlei			
Caledon			
Calitzdorp			
Calvinia	25	10	
Cape Columbine	17	10	
Cape St. Francis	21	16	
Cape Town (D.F. Malan)	20	11	
Cape Town (Roeland St.)			
Carnarvon			
Ceres			
Citrusdal			
Colesberg			
Cradock			
De Aar	27	10	
Döhne	13	10	1,5
Douglas	31	14	
East London (Ben Schoeman)	18	14	4,8
Elsenburg			
Fort Beaufort			
Fraserburg	23	8	
Garies			
George			
Graaff-Reinet			
Grahamstown			2,0
Grootfontein (Middelburg)	18	9	
Hopetown			
Idutywa			
Jansenville	23	14	
Joubertina			
Kaappunt	17	13	
Kimberley (B.J. Vorster)	27	14	
Knysna			
Kokstad	15	11	1,5
Kuruman	26	13	
Ladismith			
Longhaanweg	22	8	
Maclear			3,5
Mafeking	22	13	2,5
Malmesbury			
Matatiele			20,0
Matroosberg	21	6	
Mbashe	17	15	2,0

KAAP - CAPE	Max	Min	RRR
Mosselbaai	19	14	
Oktiep	27	12	
Oudtshoorn	21	10	
Petrusville			
Piketberg			
Pofadder	28	13	
Port Elizabeth (H.E. Verwoerd)	20	14	5,5
Port Nolloth	17	8	
Port St. Johns	19	17	21,0
Prieska	32	13	
Prince Albert			
Queenstown	12	10	
Riversdale	19	9	
Robertson	22	10	
Sheeprun	14	11	4,0
Somerset East	18	10	0,4
Steynsburg			
Strydenburg			
Sutherland	21	4	
Swellendam			
Tarkastad			
Touwsrivier			
Twee Riviere	32	17	
Umtata	15	10	2,0
Uniondale			
Upington	32	13	
Vanwyksvlei	29	15	
Victoria West			
Vredendal	25	8	
Vryburg	23	11	
Williston			
Willowmore	22	11	
Willow Park (Dordrecht)			
LESOTHO			
Maseru			
Ox-Bow			
SWAZILAND			
Bulembu			
Manzini (Matsapa)	19	16	57,6
Siteki			

S.W.A.	Max	Min	RRR
Aroab			
Bethanien			
Dordabis			
Gobabeb	28	9	
Gobabis	29	14	
Grootfontein	29	15	3,8
J.G. Strijdom	29	13	0,7
Karasburg			
Kalkfeld			
Karibib			
Keetmanshoop	32	15	
Kub			
Luderitz	18	12	
Mariental	33	17	4,2
Möwe	19	13	
Okopoko	32	13	
Okahandja			
Okaukuejo	34	15	
Ondangwa	33	17	
Otavi			5,5
Otjiwarango			
Outjo			
Rehoboth			
Rundu	27	17	18,0
Steinhausen			
Tsumeb			8,5
Uis	31	10	
Walvisbaai	16	11	
Windhoek			
BOTSWANA			
Francistown	27	18	19,0
Gaborone	22	15	33,7
Ghanzi	30	16	2,5
Lobatsi			
Mahalapye			
Maun	28	16	2,0
Shakawe	26	18	2,0
Tshabong	30	14	
Tshane	28	17	

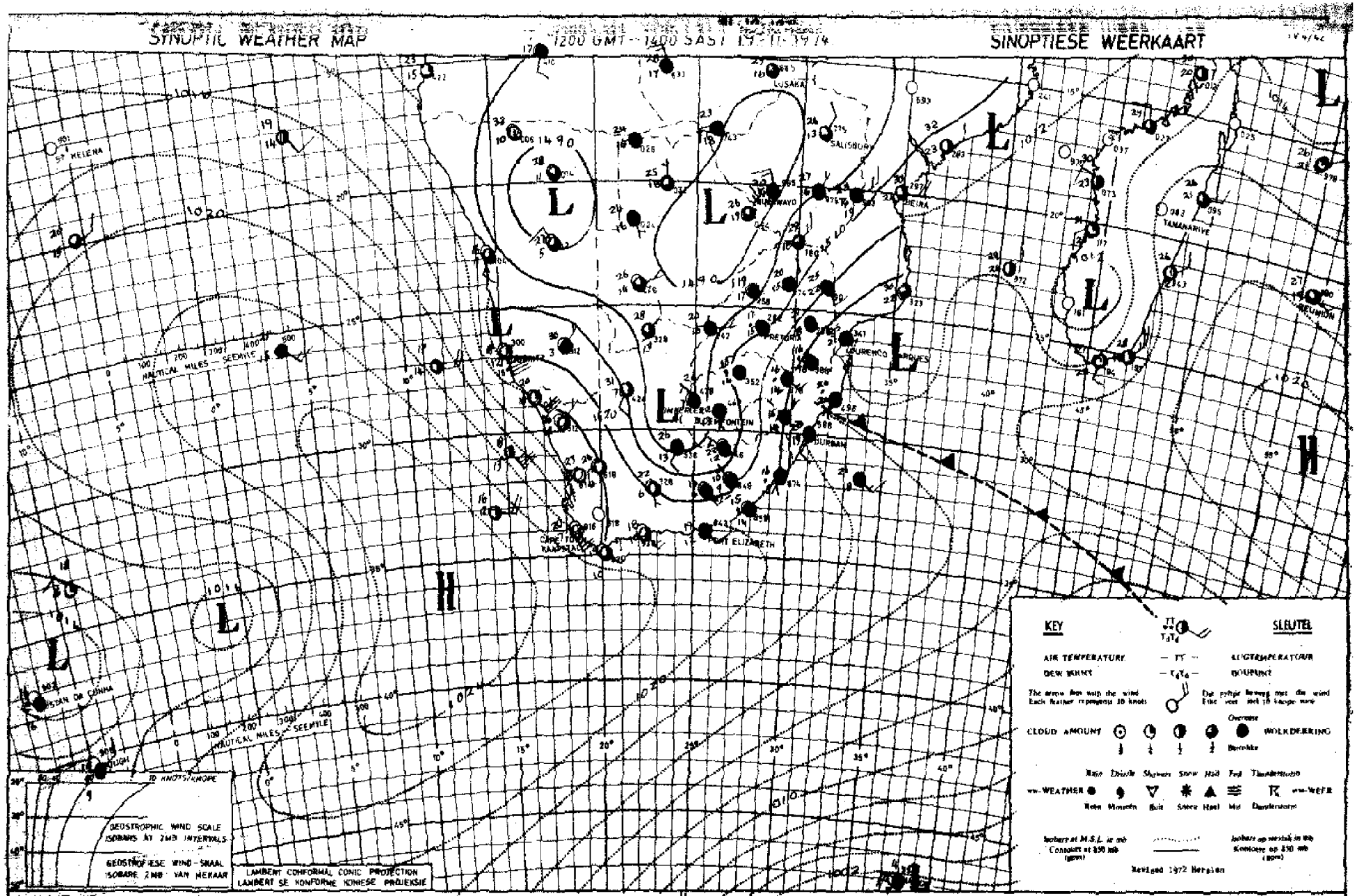

INFERENCE

With several low pressure systems over the interior and moist air in circulation over the northern, eastern and central regions of the country, fairly general rain and showers will occur over these regions. Over Western and Southern Cape it will, however, be fine and warm as dry air is in circulation over these areas.

AFLEIDING

Met verskeie laedrukstelsels oor die binneland en vogtige lug aanwesig oor die noordelike, oostelike en sentrale dele van die land, sal betreklik algemene reen en buie oor hierdie gebiede uitval. Oor Wes- en Suid-Kaapland waar droe lug in sirkulasie is, sal dit mooi weer en warm bly.

DAAGLIKSE WEERBULLETIN

Maksimum en Minimum Temperatuur (°C) en Reënval (RRR) in mm vir die 24 uur geëindig om 0800 SAST op

WEERBURO / WEATHER BUREAU
DEPT. VAN VERVOER / DEPT. OF TRANSPORT
21 - 11 - 1974

DAILY WEATHER BULLETIN

Maximum and Minimum Temperatures (°C) and Rainfall (RRR) in mm for the 24 hours ended at 0800 SAST on

TV.4/43

TRANSVAAL	Max	Min	RRR
Vrystaat			28,0
Alberton			
Barberton			
Belfast			
Bethal	15	11	1,5
Bospoort	24	12	0,6
Carolina	15	10	9,0
Delareyville			
Delmas			
Doornspruit (Vaalwater)	21	14	6,0
Ermelo			4,6
Jan Kempdorp			5,8
Jan Smuts	20	11	6,0
Joubertpark (Jhb)	21	12	43,0
Klerksdorp			
Kroondal (Rustenburg)	26	14	2,9
Letaba			
Levubu	23	17	53,4
Lichtenburg			
Loskopdam			16,0
Loskopkanale (Groblersdal)			6,5
Louis Trichardt			95,0
Lydenburg	19	13	35,0
Marble Hall			19,5
Mara	25	16	22,5
Marnitz	24	17	4,2
Messina	27	18	25,0
Middelburg			42,0
Nylstroom			23,5
Nelspruit	25	17	11,2
Phalaborwa	21	18	47,0
Pietersburg	22	15	34,7
Piet Retief	18	14	1,5
Pongola			
Potchefstroom	24	14	
Potgietersrus	24	16	15,9
Pretoria	22	14	
Pretoriuskop			16,0
Punda Milia			
Flaur. dr. Lys	20	17	20,5
Satara			
Sekhukhune			
Shingwidzi			
Skukuza	23	19	15,6
Standerton	16	10	1,0
Schweizer-Reneke			4,5
Thabazimbi			
Tom Burke			
Tzaneen			42,5
Vereeniging			
Volksrust			
Warmbad	23	14	19,2
Waterval-Boven			24,0
Witbank			8,5
Wolmaransstad			
Zeerust			

NATAL	Max	Min	RRR
Cape St. Lucia	23	19	38,0
Cedars	19	13	0,5
Dundee			
Durban (Louis Botha)	24	18	9,7
Estcourt	18	13	1,5
Harding			
Himeville			1,0
Hluhluwe			6,8
Melmoth			3,0
Mkuze			0,5
Newcastle	19	x	1,3
Tongaat			2,0
Port Shepstone	23	18	31,8
Van Reenen			
Vryheid			
Waterford (Underberg)	18	7	1,5
O.V.S. - O.F.S.			
Balkfontein (Bethaville)			5,0
Bethlehem	20	11	
Bloemfontein (J.B.M. Hertzog)	25	10	
Bultfontein			
Clocolan			
Fauresmith	27	13	
Ficksburg			
Frankfort	19	10	
Harrismith			
Hoopstad	26	12	
Heilbron			
Koppies			
Kroonstad	24	13	
Lindley			
Modderpoort			
Petrusburg			
Philippolis			
Reddersburg			
Reitz			
Rouxville			
Vrede			
Warden			
Welkom	24	13	0,4
Wepener	25	14	
Winburg			
Zastron			

KAAP - CAPE	Max	Min	RRR
Aberdeen			
Addo			
Agulhas	22	15	
Alexander Bay	20	13	
Aliwal North	28	11	
Beaufort West	28	13	
Boegoebergdam			5,5
Brandvlei			
Caledon			
Calitzdorp			
Calvinia	28	10	
Cape Columbine	18	11	
Cape St. Francis	21	16	
Cape Town (D.F. Malan)	23	14	
Cape Town (Roeland St.)			
Carnarvon			
Ceres			
Citrusdal			
Colesberg			
Cradock			
De Aar	30	11	
Döhne	23	11	
Douglas	33	13	0,9
East London (Ben Schoeman)	23	17	
Elsenburg			
Fort Beaufort			
Fraserburg	28	11	
Garies			
George			
Graaff-Reinet	27	15	
Grahamstown			
Grootfontein (Middelburg)	28	7	
Hopetown			
Idutywa			
Jansenville	29	16	
Joubertina			
Kaapmuiden	20	13	
Kimberley (B.J. Vorster)	29	15	
Knysna			
Kokstad	19	9	2,2
Kuruman	29	15	0,5
Ladismith			
Langebaanweg	24	12	
Maclear			15,5
Mafeking	26	15	
Malmesbury			
Matatiele			15,0
Matroosberg	25	9	
Mbashe	22	17	1,5

KAAP - CAPE	Max	Min	RRR
Mosselbaai	20	15	
Oliep	26	13	
Oudtshoorn	28	15	
Petrusville			
Piketberg			
Pofadder	31	14	
Port Elizabeth (H.F. Verwoerd)	22	15	1,1
Port Nolloth	16	12	
Port St. Johns	22	19	
Prieska	34	17	
Prince Albert			
Queenstown	23	11	
Riversdale	27	14	
Robertson	29	14	
Sheeprun	21	11	21,1
Somerset East	28	12	
Steynsburg			
Strydenburg			
Sutherland	23	6	
Swellendam			
Tarkastad			
Touwarivier			
Twee Riviere	35	17	
Umtata	23	14	1,0
Uniondale			
Upington	35	14	
Vanwyksvlei	32	13	
Victoria West			
Vredendal	26	11	
Vryburg	27	13	
Williston			
Willowmore	27	13	
Willow Park (Dordrecht)			
LESOTHO			
Maseru			
Ox-Bow			
SWAZILAND			
Bulembu			
Manzini (Matsapa)	35	16	10,5
Siteki			

S.W.A.	Max	Min	RRR
Aroab			
Bethanien			
Dordabis			
Gobabeb	28	10	
Gobabis	30	16	
Grootfontein	28	15	1,9
J.G. Strijdom	29	11	
Karasburg			
Kalkfeld			
Karibib			
Keetmanshoop	33	15	
Kub			
Luderitz	20	19	
Mariental	35	15	
Möwe	17	13	
Ohopoho	31	12	
Okahandja			
Okaukuejo	33	11	
Ondangwa	34	15	
Otavi			
Otjiwarango			
Outjo			
Katima Mulilo			5,0
Rietfontein			4,9
Rehoboth			
Rundu	29	19	
Steinhausen			
Tsumeb			
Uis	31	9	
Walvisbaai	16	12	
Windhoek			
BOTSWANA			
Francistown	26	17	5,2
Gaborone	28	16	
Ghanzi	29	16	
Lobatsi			
Mahalapye			12,5
Maun	30	18	
Shakawe	31	18	
Tshabong	33	20	
Tshane	31	18	
Machaneng			20,0
Serowe			30,0

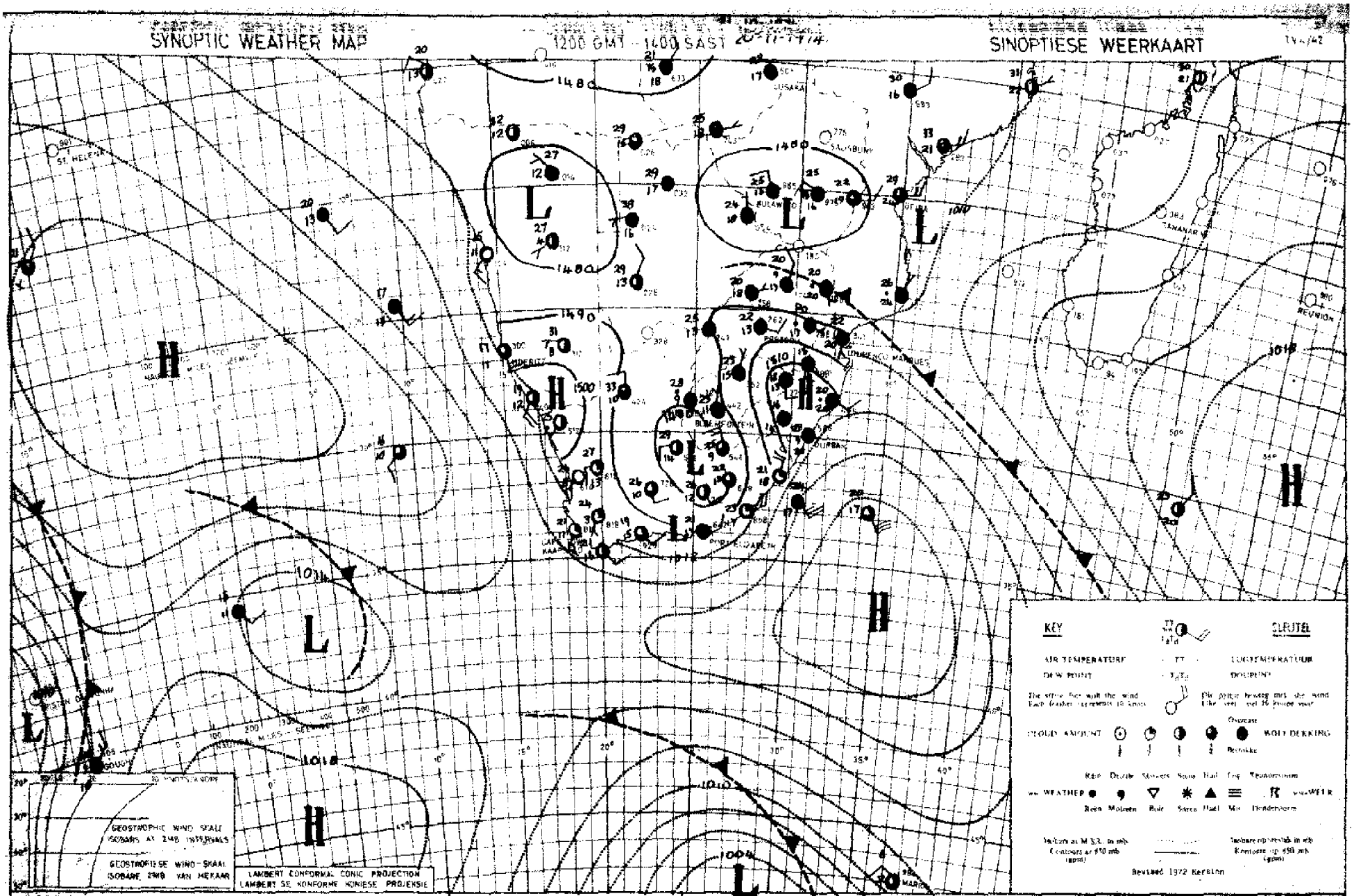

INFERENCE Rain and thundershowers will still occur over the northern and eastern areas of the country but the upper-air trough of low pressure is passing from the west to the east so that partial clearance will take place over the Transvaal, Free State and Natal.

AFLEIDING Reen en donderbuie sal nog oor die noordelike en oostelike dele van die land voorkom maar die bolugtrog van lae druk is besig om van wes na oos deur te beweeg sodat gedeeltelike opklaring sal plaasvind oor Transvaal, Vrystaat en Natal.

DAAGLIKSE WEERBULLETIN

Maksimum en Minimum Temperatuur (°C) en Reënval (RRR) in mm vir die 24 uur geëindig om 0800 SAST op

WEERBURO / WEATHER BUREAU
DEPT. VAN VERVOER / DEPT. OF TRANSPORT
22 - 11 - 1974

DAILY WEATHER BULLETIN

Maximum and Minimum Temperatures (°C) and Rainfall (RRR) in mm for the 24 hours ended at 0800 SAST on

TV. 4/48

TRANSVAAL	Max	Min	RRR
Alberton			
Barberton			
Belfast			
Bethal	26	13	
Bespoort	29	14	
Carolina	24	12	
Delareyville			
Delmas			
Doornspruit (Vaalwater)	28	15	
Ermelo			
Jan Kempdorp			3,5
Jan Smuts	25	13	
Joubertpark (Jhb)	24	15	
Klerksdorp			
Kroondal (Rustenburg)	27	16	1,5
Letaba			
Louvlei	31	17	3,0
Lichtenburg			
Loskopdam			
Loskopkanale (Groblersdal)			
Louis Trichardt			
Lydenburg	27	14	
Marble Hall			0,8
Mara	30	17	
Marnitz	30	18	
Messina	32	21	
Middelburg			
Flaur. dd. kys	30	16	6,2
Nelspruit	30	18	7,6
Phalaborwa	32	18	
Pietersburg	27	16	
Piet Retief	26	13	1,7
Pongola			
Potchefstroom	28	14	0,9
Potgietersrus	28	18	
Pretoria	29	17	
Pretoriuskop			
Punda Milia			
Satara			
Sekhukhune			
Skingwidzi			
Skukuza	32	18	31,0
Standerton	25	12	
Schweizer-Reneke			
Thabazimbi			
Tom Burke			
Tzaneen			
Vereeniging			
Volksrust			2,0
Warmbad	28	17	
Waterval-Boven			
Witbank			
Wolmaransstad			
Zeerust			
Glyani			42,2

NATAL	Max	Min	RRR
Cape St. Lucia	26	18	0,6
Cedara	22	11	1,0
Dundee			
Durban (Louis Botha)	25	18	0,1
Estcourt	26	13	1,2
Harding			
Himeville			
Hluhluwe			
Melmoth			
Mkuze			
Newcastle	28	X	4,0
Pietermaritzburg			4,5
Port Shepstone			
Van Reenen			
Vryheid			
Waterford (Underberg)	23	9	2,6
O.V.S. - O.F.S.			
Balkfontein (Bethanie)			3,5
Bethlehem	26	12	3,8
Bloemfontein (J.B.M. Hertzog)	28	11	2,4
Bultfontein			
Clocolan			
Fauresmith	28	14	
Ficksburg			
Frankfort	26	14	2,5
Harrismith			
Hoopstad	29	15	8,7
Heilbron			
Koppies			
Kroonstad	22	15	3,1
Lindley			
Modderpoort			
Petrusburg			
Philippolis			
Reddersburg			
Reitz			
Rouxville			
Vrede			5,0
Warden			
Welkom	27	15	
Wepener	27	16	
Winburg			
Zastron			

KAAP - CAPE	Max	Min	RRR
Aberdeen			
Addo			
Agulhas	21	17	
Alexander Bay	21	12	
Aliwal North	28	11	
Beaufort West	26	12	
Boegoebergdam			
Brandvlei			
Caledon			
Callitzdorp			
Calvinia	26	8	
Cape Columbine	17	11	
Cape St. Francis	21	17	
Cape Town (D.F. Malan)	22	10	
Cape Town (Roeland St.)			
Carnarvon			
Ceres			
Citrusdal			
Colesberg			
Cradock			
De Aar	29	12	
Döhne	15	10	4,7
Douglas	32	16	
East London (Ben Schoeman)	21	14	0,1
Elsenburg			
Fort Beaufort			
Fraserburg	26	9	
Garies			
George			
Graaff-Reinet	25	12	
Grahamstown			1,0
Grootfontein (Middelburg)	25	12	
Hopetown			
Idutywa			
Jansenville	27	15	
Joubertina			
Kaappunt	19	14	
Kimberley (B.J. Vorster)	29	16	4,4
Kaysna			
Kokstad	21	10	
Kuruman	29	15	1,0
Ladismith			
Langebaanweg	23	10	
Maclear			2,5
Mafeking	30	17	
Malmesbury			
Matatiele			
Matroosberg	23	8	
Mbashe			

KAAP - CAPE	Max	Min	RRR
Mosselbaai	21	16	
Oliep	27	11	
Oudtshoorn	25	10	
Petrusville			
Piketberg			
Pofadder	29	12	
Port Elizabeth (H.E. Verwoerd)	20	16	0,5
Port Nolloth	17	10	
Port St. Johns	23	17	3,0
Prieska			
Prince Albert			
Queenstown	21	11	
Riversdale	28	10	
Robertson	25	10	
Sheeprun	20	11	1,1
Somerset East	22	10	
Steynsburg			
Strydenburg			
Sutherland	23	4	
Swellendam			
Tarkastad			
Touwsrivier			
Twee Riviere	36	17	
Umtata	22	11	1,1
Uniondale			
Upington	35	15	
Vanwyksvlei			
Victoria West			
Vredendal	26	10	
Vryburg	31	15	1,0
Williston			
Willowmore	25	11	
Willow Park (Dordrecht)			
LESOTHO			
Maseru			
Ox-Bow			
SWAZILAND			
Bulembu			
Manzini (Matsapa)	30	16	
Siteki			

S.W.A.	Max	Min	RRR
Aroab			
Bethanien			
Dordabis			
Gobabeb	26	11	
Gobabis	31	13	
Grootfontein	31	12	
J.G. Strijdom	29	4	
Karasburg			
Kalkfeld			
Karibib			
Keetmanshoop	32	14	
Kub			
Luderitz	19	12	
Mariental	35	14	
Möwe	18	11	
Ohopoho	31	12	
Okahandja			
Okaukuejo	33	12	
Ondangwa	32	15	
Otavi			
Otjiwarango			
Outjo			
Rehoboth			
Rundu	33	20	
Steinhausen			
Tsumeb			
Uis	30	9	
Walvisbaai	17	13	
Windhoek			
BOTSWANA			
Francistown	30	16	
Gaborone	31	19	
Ghanzi	31	19	0,2
Lobatsi			
Mahalapye			
Maun	32	19	
Shakawe	33	18	
Tshabong	35	18	
Tshane	33	18	3,5
LAAT. BERIGTE 21-11-1974			
Glyani			36,4
Belfast			33,5
Thabazimbi			9,0
Barberton			11,5
Zastron			29,4

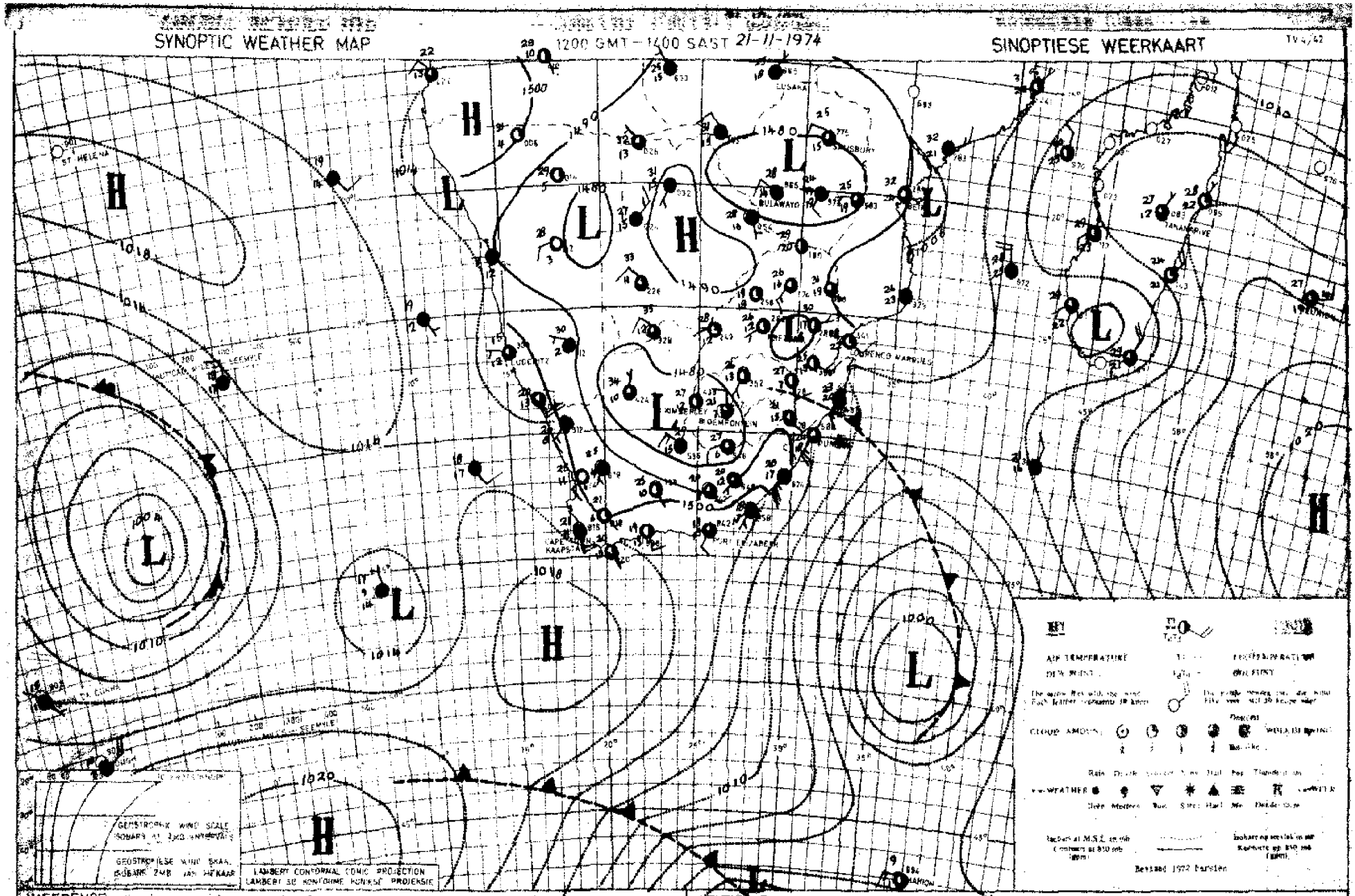

INFERENCE Owing to the cell of high pressure moving in south of the country behind the cold front, cooler, cloudy weather with rain will spread over Eastern Cape, Natal and Eastern Transvaal. The low pressure system west of Kimberley will cause scattered thundershowers over the Free State, Northern Cape and the western half of the Transvaal.

AFLEIDING Weens die sel van hoë druk wat agter die front suid van ons inbeweeg, sal koel, bewolkte weer met reën oor Oos-Kaap, Natal en Oos-Transvaal uitbrei. Die laedrukstelsel wes van Kimberley sal verspreide donderbuie veroorsaak oor die Vrystaat, Noord-Kaapland en die westelike helfte van Transvaal.

DAAGLIKSE WEERBULLETIN

Maksimum en Minimum Temperatuur (°C) en Reënval (RRR) in mm vir die 24 uur geëindig om 0800 SAST op

WEERBURO / WEATHER BUREAU
DEPT. VAN VERVOER / DEPT. OF TRANSPORT
23 - 11 - 1974.

DAILY WEATHER BULLETIN

Maximum and Minimum Temperatures (°C) and Rainfall (RRR) in mm for the 24 hours ended at 0800 SAST on

TY.4/4

TRANSVAAL	Max	Min	RRR
Alberton			
Barberton			
Belfast			
Bethal	25	14	0,3
Boapoort	29	16	
Carolina	29	12	12,5
Delareyville			
Delmas			
Doornspruit (Vaalwater)	26	14	
Ermelo			
Jan Kempdorp			
Jan Smuts	24	14	2,8
Jeppestown (Jhb)	23	14	3,5
Klerksdorp			
Kroonstad (Rustenburg)	28	17	
Letaba			
Levubu	24	16	
Lichtenburg			
Louisdam			
Louisdhanale (Grobiersdal)			
Louis Trichardt			
Lydenburg			
Marble Hall			
Mara	26	14	
Marnitz	26	17	
Messina			
Middelburg			
Flaur. de. Lys	26	18	
Neispruit	27	17	
Phalaborwa	28	18	
Pietersburg	24	15	
Piet Retief	24	15	
Pongola			
Potchefstroom	29	15	
Potgietersrus	26	17	
Pretoria	26	16	
Pretoriuskop			
Punda Milia			
Satara			
Sekhukhune			
Shingwidzi			
Skukuza			
Standerton	25	13	25,5
Schweizer-Reneke			
Thabazimbi			
Tom Burke			
Tzaneen			
Vereeniging			
Volksrust			
Warmbad	27	16	5,3
Waterval-Boven			
Witbank			
Wolmaransstad			
Zeerust			

NATAL	Max	Min	RRR
Cape St. Lucia	25	20	
Cedara			4,1
Dundee			
Durban (Louis Botha)	25	19	0,1
Estcourt	27	14	0,7
Harding			
Himeville			
Hluhluwe			
Melmoth			
Mkuze			
Newcastle	27	X	
Port Shepstone	24	17	2,0
Van Reenen			
Vryheid			
Waterford (Underberg)	24	14	0,2
O.V.S. - O.F.S.			
Balkfontein (Bothaville)			
Bethlehem	23	12	29,1
Bloemfontein (J.B.M. Hertzog)	28	14	33,8
Bultfontein			
Clocolan			35,5
Fauresmith	29	15	0,2
Ficksburg			28,0
Frankfort	19	13	21,9
Harrismith			
Hoopstad	28	15	15,6
Heilbron			
Koppies			21,8
Kroonstad	29	14	28,0
Lindley			
Modderpoort			28,0
Petrusburg			
Philippolis			
Reddersburg			11,0
Reitz			
Rouxville			
Vrede			
Warden			
Welkom	28	14	63,0
Wepener	28	15	1,1
Winburg			
Zastron			1,7

KAAP - CAPE	Max	Min	RRR
Aberdeen			
Addo			
Agulhas	23	18	
Alexander Bay	20	15	
Aliwal North	31	13	
Beaufort West	30	14	
Boegoebergdam			
Brandvlei			
Caledon			
Calitzdorp			
Calvinia	29	8	
Cape Columbine	20	12	
Cape St. Francis	21	18	
Cape Town (D.F. Malan)	27	15	
Cape Town (Roeland St.)			
Carnarvon			
Ceres			
Citrusdal			
Colesberg			
Cradock			
De Aar	32	15	
Döhne	24	14	
Douglas	35	17	
East London (Ben Schoeman)	24	18	
Elsenburg			
Fort Beaufort			
Fraserburg	29	14	
Garies			
George			
Graaff-Reinet	30	14	
Grahamstown			
Grootfontein (Middelburg)	30	10	
Hopetown			
Idutywa			
Jansenville	32	17	
Joubertina			
Kaapmuiden	22	15	
Kimberley (B.J. Vorster)	30	17	1,6
Knysna			
Kokstad	27	13	2,3
Kuruman	32	16	3,5
Ladismith			
Langebaanweg	26	14	
Maclear			
Mafeking	30	18	
Malmesbury			
Matatiele			4,0
Matroosberg	27	11	
Mbashe			

KAAP - CAPE	Max	Min	RRR
Mosselbaai	21	17	
Oklep	27	9	
Oudtshoorn	30	13	
Petrusville			
Piketberg			
Pofadder	29	11	
Port Elizabeth (H.E. Verwoerd)	22	18	
Port Nolloth	17	13	
Port St. Johns	22	18	0,3
Prieska	34	15	
Prince Albert			
Queenstown	27	15	4,7
Riversdale	28	13	
Robertson	30	12	
Sheeprun	22	15	3,4
Somerset East	30	14	
Steynsburg			
Strydenburg			
Sutherland	25	6	
Swellendam			
Tarkastad			
Touwsrivier			
Twee Riviere	35	14	
Umtata	23	16	
Uniondale			
Upington	36	13	
Vanwyksvlei	32	12	
Victoria West			
Vredendal	29	13	
Vryburg	30	17	17,0
Williston			
Willowmore	29	12	
Willow Park (Dordrecht)			
LESOTHO			
Maseru			
Ox-Bow			
SWAZILAND			
Bulembu			
Manzini (Matsapa)	27	17	
Siteki			

S.W.A.	Max	Min	RRR
Arnab			
Bethanien			
Dordabis			
Gobabeb	27	10	
Gobabis	31	11	
Grootfontein	31	15	
J.G. Strijdom	29	15	
Karasburg			
Kalkfeld			
Karibib			
Keetmanshoop	32	14	
Kub			
Luderitz	16	13	
Mariental	34	14	
Möwe	18	13	
Okapoho			
Okahandja			
Okaukuejo	33	13	
Ondangwa	38	16	
Otavi			
Otjiwarango			
Outjo			
Rehoboth			
Rundu	34	21	
Steinhausen			
Tsumeb			
Uis	22	12	
Walvisbaai	18	13	
Windhoek			
BOTSWANA			
Francistown	29	16	
Gaborone	30	17	
Ghanzi	34	18	16,7
Lobatsi			
Mahalapye			
Maun	33	21	
Shakawe	36	21	
Tshabong	36	21	
Tshane			

SYNOPTIC WEATHER MAP 1200 GMT – 1400 SAST 22-11-1974 SINOPTIESE WEERKAART

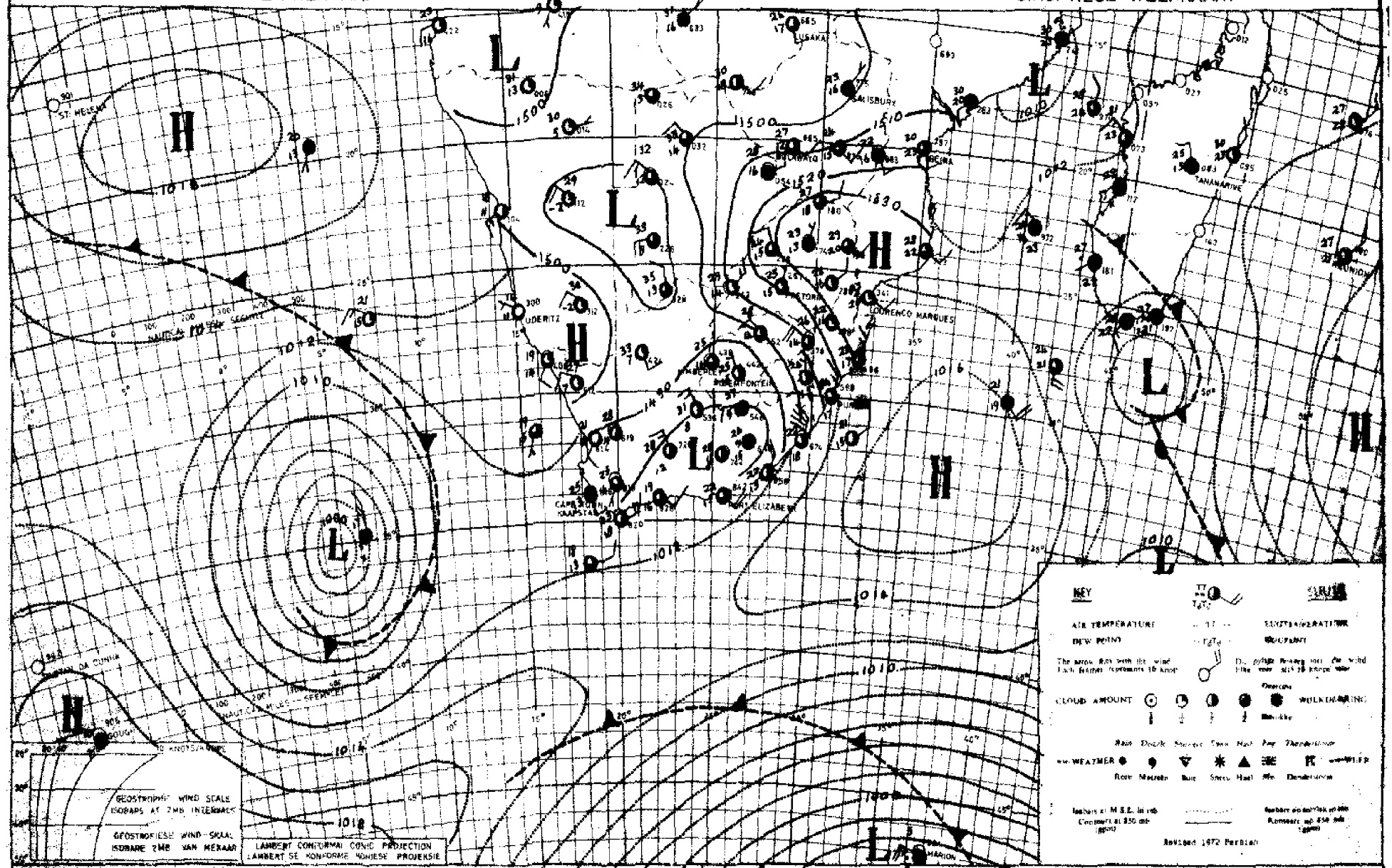

INFERENCE Scattered thundershowers will still occur over the Free State, Transvaal, Natal, Northern Cape and northern Botswana as a result of the low pressure trough extending southwards from S.W.A. to Port Elizabeth. The cut-off low west of the continent is moving slowly eastwards and will cause cloudy weather with rain later tomorrow over Western and South-Western Cape.

AFLEIDING Verspreide donderbuie sal nog voorkom oor die Vrystaat, Transvaal, Natal, Noord-Kaapland en noordelike Botswana as gevolg van die laedrukkrog wat vanaf S.W.A. suidwaarts uitstrek na Port Elizabeth. Die afgesnde laedrukstelsel wes van die land beweeg stadig ooswaarts en sal later more bewolkte weer met reen oor Wes- en Suidwes-Kaapland veroorsaak.

DAAGLIKSE WEERBULLETIN

Maksimum en Minimum Temperatuur (°C) en Reënval (RRR) in mm vir die 24 uur geëindig om 0800 SAST op

WEERBURO / WEATHER BUREAU
DEPT VAN VERVOER / DEPT. OF TRANSPORT
24 - 11 - 74

DAILY WEATHER BULLETIN

Maximum and Minimum Temperatures (°C) and Rainfall (RRR) in mm for the 24 hours ended at 0800 SAST on

TRANSVAAL	Max	Min	RRR
Alberton			
Barberton			
Belfast			
Bethal	26	15	
Bospoort			
Carolina	25	13	
Delareyville			
Delmas			
Doornspruit (Vaalwater)	30	16	
Ermelo			4,0
Jan Kempdorp			
Jan Smuts	25	16	
Joubertpark (Jhb)	23	16	
Klerksdorp			
Kroondal (Rustenburg)	29	18	
Letaba			
Levubu	28	18	
Lichtenburg			
Loskopdam			
Loskopkanale (Groblersdal)			
Louis Trichardt			
Lydenburg			
Marble Hall			
Mara	29	17	
Marnitz	30	19	
Messina	31	20	
Middelburg			
Fleur de Lys	29	17	
Nelspruit	29	17	
Phalaborwa	31	20	
Pietersburg	28	17	
Piet Retief	29	14	
Pongola			
Potchefstroom	25	17	1,1
Potgietersrus	30	18	
Pretoria	28	20	
Pretoriuskop			
Punda Milia			
Satara			
Sekhukhune			
Shingwidzi			
Skukuza			
Standerton	25	14	2,5
Schweizer-Reneke			
Thabazimbi			
Tom Burke			
Tzaneen			
Vereeniging			
Volksrust			
Warmbad	31	17	
Waterval-Boven			
Witbank			
Wolmaransstad			
Zeerust			

NATAL	Max	Min	RRR
Cape St. Lucia	27	23	
Cedara	30	17	0,2
Dundee			
Durban (Louis Botha)	30	21	
Estcourt	30	17	
Harding			
Himeville			
Hluhluwe			
Melmoth			
Mkuze			
Newcastle			
Port Shepstone	24	20	6,0
Van Reenen			
Vryheid			
Waterford (Underberg)	27	13	7,6
O.V.S. - O.F.S.			
Balkfontein (Bothaville)			
Bethlehem	24	14	0,8
Bloemfontein (J.B.M. Hertzog)	26	15	4,9
Buffontein			
Clocolan			13,5
Fauresmith	27	15	1,6
Ficksburg			13,5
Frankfort	23	14	1,0
Harrismith			
Hoopstad	26	15	
Heilbron			
Kopjes			3,2
Kroonstad	24	16	5,5
Lindley			
Modderpoort			10,0
Petrusburg			
Philippolis			
Reddersburg			7,0
Reitz			
Rouxville			
Vrede			
Warden			
Welkom			
Wepener	27	16	12,8
Winburg			
Zastron			

KAAP - CAPE	Max	Min	RRR
Aberdeen			
Addo			
Agulhas	21	15	2,0
Alexander Bay	24	15	
Altwal North	29	13	26,0
Beaufort West	34	18	
Boegoebergdam			
Brandvlei			
Caledon			
Calitsdorp			
Calvinia	29	11	1,0
Cape Columbine	18	13	7,6
Cape St. Francis	22	17	0,3
Cape Town (D.F. Malan)	21	15	3,6
Cape Town (Robben St.) New Records			12,0
Carnarvon			
Ceres			
Citrusdal			
Colesberg			
Cradock			
De Aar	33	15	
Döhne	32	17	1,0
Douglas			
East London (Ben Schoeman)	27	18	16,5
Elsenburg			13,0
Fort Beaufort			
Fraserburg	29	13	
Garies			
George			
Graaff-Reinet	35	17	
Grahamstown			8,0
Grootfontein (Middelburg)	30	13	1,0
Hopetown			
Idutywa			
Jansenville	38	18	
Joubertina			
Kaappunt	19	14	
Kimberley (B.J. Vorster)	29	17	10,5
Knysna			
Kokstad	31	15	11,0
Kuruman	29	15	2,0
Ladismith			
Langebaanweg	20	13	6,3
Maclear			
Mafeking	29	17	0,5
Malmesbury			
Matatiele			15,0
Matroosberg	27	10	0,2
Mbashe	25	18	4,0

KAAP - CAPE	Max	Min	RRR
Mosselbaai	22	16	
Oliep	24	11	1,1
Oudtshoorn	34	15	
Petrusville			
Piketberg			
Pofadder			
Port Elizabeth (H.R. Verwoerd)	24	18	
Port Nolloth	18	14	1,6
Port St. Johns	24	20	10,0
Prieska	34	18	
Prince Albert			
Queenstown	32	14	
Riversdale	31	16	
Robertson	29	14	
Sheeprun	27	15	11,5
Somerset East	35	16	4,5
Steynsburg			
Strydenburg			
Sutherland	26	6	
Swellendam			
Tarkastad			
Touwsrivier			
Twee Riviere	38	15	
Umtata	33	16	4,6
Uniondale			
Upington	35	17	
Vanwyksvlei	32	14	
Victoria West			
Vredendal	23	14	2,6
Vryburg	28	14	
Williston			
Willowmore	33	15	
Willow Park (Dordrecht)			
LESOTHO			
Maseru			
Ox-Bow			
SWAZILAND			
Bulembu			
Manzini (Matsapa)	30	19	
Siteki			

S.W.A.	Max	Min	RRR
Aroab			
Bethanien			
Dordabis			
Gobabeb	29	11	
Gobabis	31	13	
Grootfontein	31	14	
J.G. Strijdom	30	13	
Karasburg			
Kalkfeld			
Karibib			
Keetmanshoop	34	12	
Kub			
Luderitz	16	13	0,2
Mariental	35	13	
Möwe	20	16	
Obopeho			
Okahandja			
Okaukuejo			
Ondangwa	34	16	
Otavi			
Otjiwarango			
Outjo			
Rehoboth			
Rundu	31	17	
Steinhausen			
Tsumeb			
Uis	29	10	
Walvisbaai	19	14	
Windhoek			
BOTSWANA			
Francistown	31	20	
Gaborone	30	19	
Ghanzi	27	18	0,5
Lobatsi			
Mahalapye			
Maun	32	18	14,8
Shakawe	28	18	
Tshabong	36	18	
Tshane	32	17	

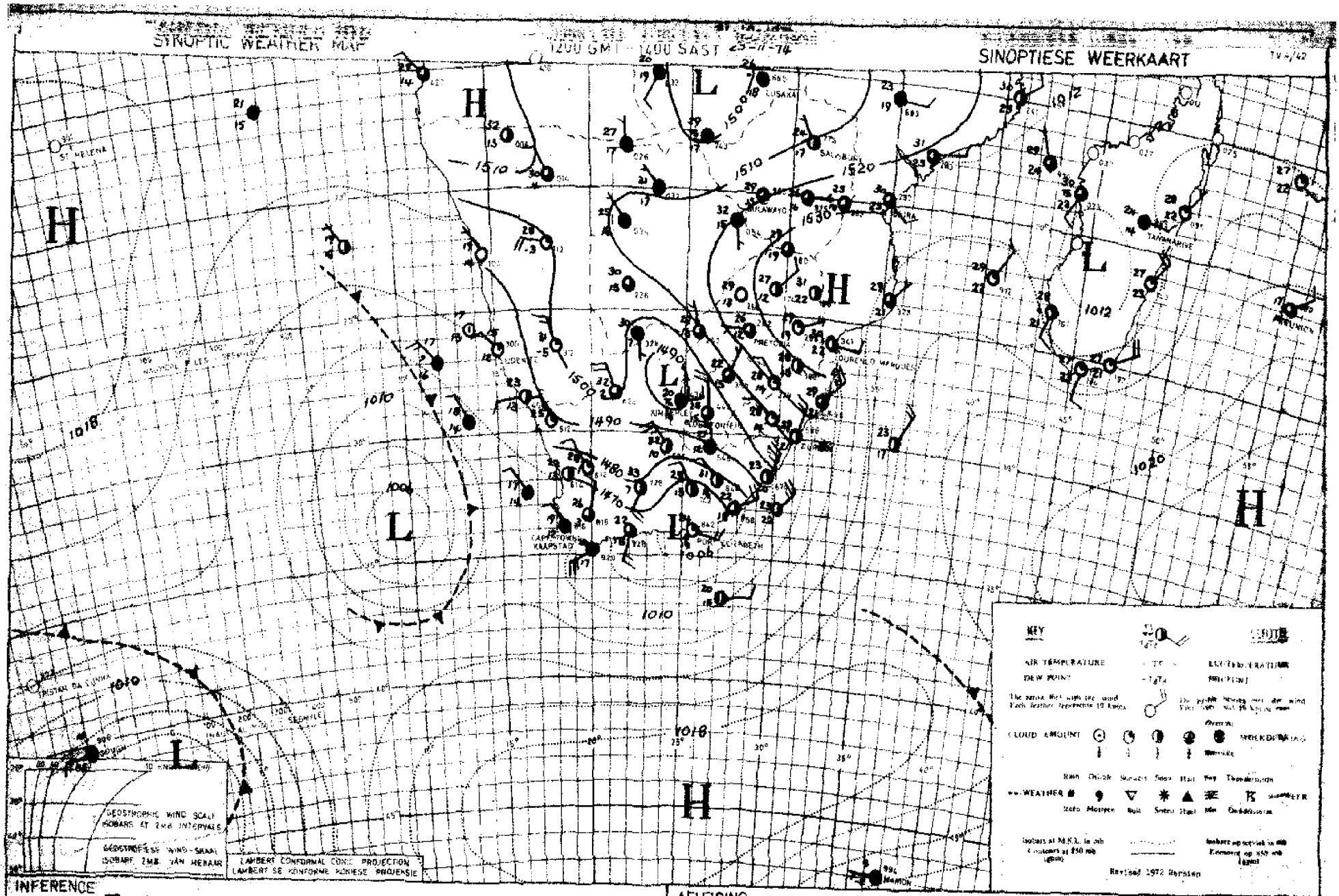

INFERENCE

The low pressure system west of the country is slowly approaching, but by tomorrow cooler air in the rear of its cold front ought to spread over the western parts of the country. To the east of the frontal trough there will be scattered rain and thundershowers over the Central and Eastern parts.

AFLEIDING

Die laedrukstelsel wes van die land nader baie stadig maar teen môre behoort koeler lug agter sy koufront oor die Wêste van die land in te beweeg. Oos van die frontale trog sal verspreide reën en donderbuie oor die sentrale en Oostelike dele voorkom.

DAAGLIKSE WEERBULLETIN

Maksimum en Minimum Temperatuur (°C) en Reënval (RRR) in mm vir die 24 uur geëindig om 0800 SAST op

WEERBURO / WEATHER BUREAU
DEPT VAN VERVOER / DEPT OF TRANSPORT
25-11-1974

DAILY WEATHER BULLETIN

Maximum and Minimum Temperatures (°C) and Rainfall (RRR) in mm for the 24 hours ended at 0800 SAST on

TVF. 4/43

TRANSVAAL	Max	Min	RRR
Alberton			
Barberton			3,5
Belfast			
Bethal	26	13	
Bospoort			
Carolina	25	14	4,6
Delareyville			
Delmas			
Doornspruit (Vaalwater)	30	15	0,2
Ermelo			2,2
Jan Kempdorp			3,0
Jan Smuts	28	12	3,7
Joubertpark (Jhb)	25	13	3,0
Klerksdorp			
Kroondal (Rustenburg)	27	16	
Letaba			
Louvolu	30	19	3,0
Lichtenburg			
Loskopdam			
Loskopkanale (Groblersdal)			
Louis Trichardt			16,5
Lydenburg	25	15	
Marble Hall			
Mara	31	18	3,4
Marnitz			
Messina	33	22	
Middelburg			12,0
Flak. op Lys	31	20	8,5
Nelspruit	30	19	6,7
Phalaborwa	32	22	
Pietersburg	28	17	1,2
Piet Retief	29	16	0,1
Pongola			
Potchefstroom	28	9	5,6
Potgietersrus	30	18	5,6
Pretoria	26	17	1,7
Pretoriuskop			
Punda Milia			
Satara			
Seibuchane			
Shingwidzi			
Skukuza	23	22	1,0
Standerton	25	11	1,0
Schweizer-Reneke			
Thabazimbi			
Tom Burke			
Tzaneen			6,5
Vereeniging			
Volksrust			
Warmbad	30	17	
Waterval-Boven			3,0
Witbank			
Wolmaransstad			
Zeerust			

NATAL	Max	Min	RRR
Cape St. Lucia	27	20	9,5
Cedara	29	13	1,2
Dundee			
Durban (Louis Botha)	30	20	2,0
Estcourt	27	12	14,5
Harding			
Himeville			
Hluhluwe			
Melmoth			9,0
Mkuze			
Newcastle	31	x	
Port Shepstone	27	18	1,6
Van Reenen			
Vryheid			
Waterford (Underberg)	22	9	5,0
O.V.S. - O.F.S.			
Balkfontein (Bothaville)			5,9
Bethlehem	23	8	18,4
Bloemfontein (J.B.M. Hertzog)	24	8	3,6
Bultfontein			
Clocolan			8,0
Fauresmith			0,5
Ficksburg			24,7
Frankfort	25	9	1,8
Harrismith			
Hoopstad	27	8	1,9
Heilbron			
Koppies			2,0
Kroonstad	25	8	5,5
Lindley			
Modderpoort			21,0
Petrusburg			
Philippolis			
Reddersburg			
Reitz			
Rouxville			
Vrede			4,7
Warden			26,0
Welkom	26	10	6,2
Wepener	23	6	10,0
Winburg			
Zastron			6,0

KAAP - CAPE	Max	Min	RRR
Aberdeen			
Addo			
Agulhas	20	15	6,3
Alexander Bay	23	16	
Aliwal North	24	7	12,3
Beaufort West	26	12	2,3
Boegoebergdam			
Brandvlei			
Caledon			
Calitzdorp			
Calvinia	17	9	4,8
Cape Columbine	19	14	0,9
Cape St. Francis	21	15	0,8
Cape Town (D. F. Malan)	19	14	8,8
Cape Town (~~Roeland St.~~)			17,5
Carnarvon			
Ceres			57,0
Citrusdal			
Colesberg			
Cradock			
De Aar	25	9	
Döhne	25	9	14,0
Douglas	28	9	
East London (Ben Schoeman)	24	14	32,2
Elsenburg			10,2
Fort Beaufort			
Fraserburg	19	7	
Garies			5,0
George			
Graaff-Reinet	29	12	
Grahamstown			17,5
Grootfontein (Middelburg)	26	7	
Hopetown			
Idutywa			15,3
Jansenville	31	14	3,0
Joubertina			
Kaappunt	18	13	0,2
Kimberley (B.J. Vorster)	28	9	
Knysna			
Kokstad	22	10	9,4
Kuruman	26	9	
Ladismith			
Langebaanweg	20	15	9,9
Maclear			14,0
Mafeking	28	13	4,5
Malmesbury			
Matatiele			8,0
Matroosberg	15	10	6,8
Mbashe	24	16	10,0

KAAP - CAPE	Max	Min	RRR
Mosselbaai	23	15	21,7
Okiep	14	11	7,5
Oudtshoorn	26	11	5,0
Petrusville			27,0
Piketberg			
Pofadder	29	8	
Port Elizabeth (H.E. Verwoerd)	22	15	0,8
Port Nolloth	17	14	
Port St. Johns	24	18	2,5
Prieska	26	11	
Prince Albert			
Queenstown			
Riversdale	23	14	15,0
Robertson	23	15	2,0
Sheeprun	25	10	4,0
Somerset East	24	12	33,0
Steynsburg			
Strydenburg			
Sutherland	15	7	4,7
Swellendam			
Tarkastad			13,5
Touwsrivier			7,0
Twee Riviere	29	11	
Umtata	20	12	5,2
Uniondale			
Upington	26	9	
Vanwyksvlei	24	9	
Victoria West			
Vredendal	22	15	7,0
Vryburg	28	9	1,0
Williston			
Willowmore	26	10	1,5
Willow Park (Dordrecht)			
LESOTHO			
Maseru			
Ox-Bow			
SWAZILAND			
Bulembu			
Manzini (Matsapa)	32	21	
Siteki			

S.W.A.	Max	Min	RRR
Aroab			
Bethanien			
Dordabis			
Gobabeb	26	11	
Gobabis	31	8	
Grootfontein	32	13	
J.G. Strijdom	27	4	
Karasburg			
Kalkfeld			
Karibib			
Keetmanshoop	27	10	
Kub			
Luderitz	17	14	
Mariental	31	12	
Möwe	21	15	
Okopoko			
Okahandja			
Okaukuejo	32	12	
Ondangwa	33	14	
Otavi			
Otjiwarango			
Outjo			
Rehoboth			
Rundu	34	16	
Steinhausen			
Tsumeb			
Uis	28	7	
Walvisbaai	20	12	
Windhoek			
BOTSWANA			
Francistown	30	17	1,6
Gaborone	29	17	0,3
Ghanzi	32	14	
Lobatsi			
Mahalapye			
Maun	30	17	23,5
Shakawe	32	17	
Tshabong	30	11	
Tshane	31	12	

SYNOPTIC WEATHER MAP 1200 GMT - 1400 SAST 24-11-1974 SINOPTIESE WEERKAART

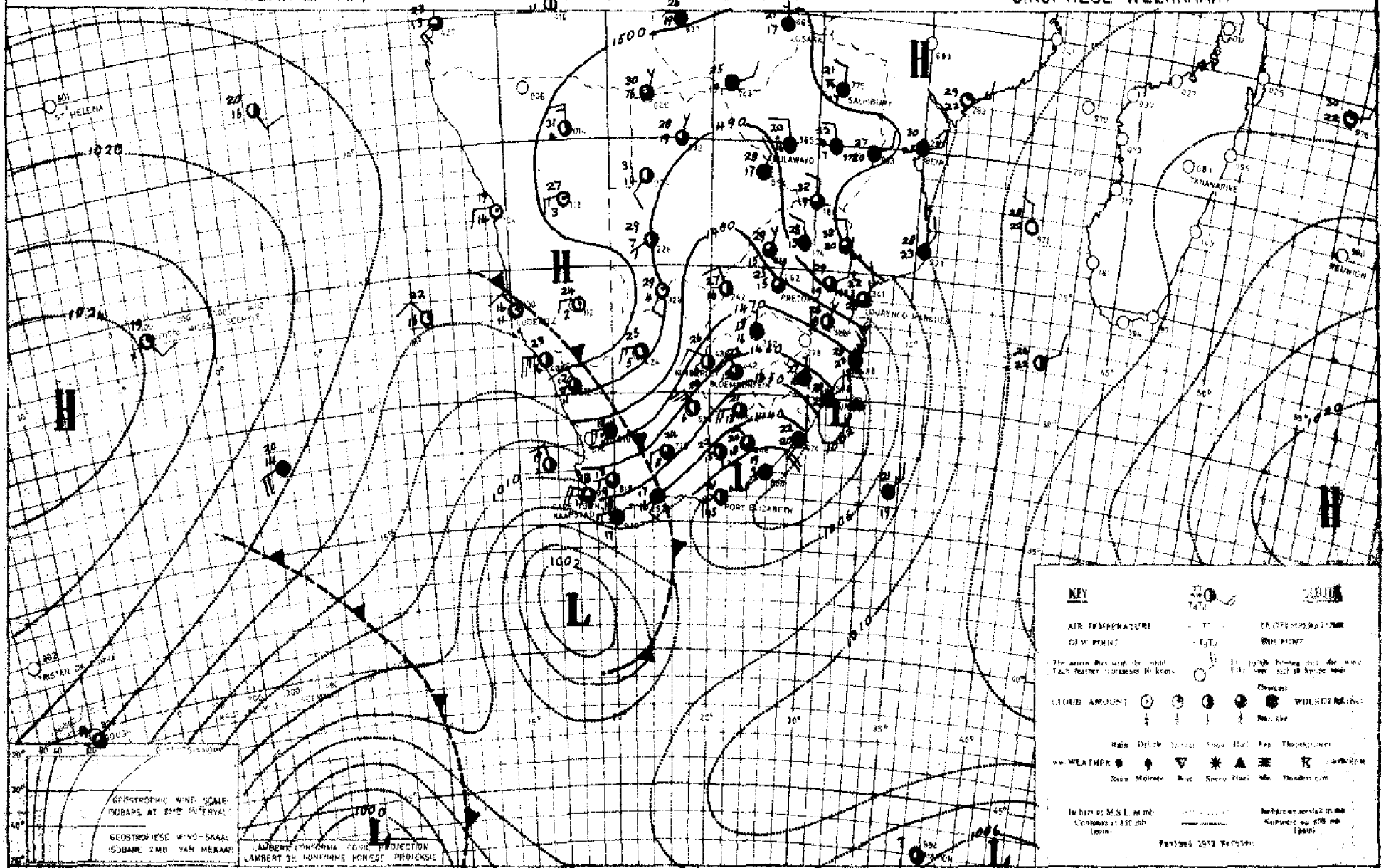

INFERENCE

Behind the slow moving cold front cold air will gradually spread over the Cape Province and southern O.F.S. and showers will occur over South-western and Southern Cape. The north-south orientated low pressure trough over the central interior will cause thundershowers over the northern O.F.S., Natal and Transvaal but it will clear later over the Free State and Western Transvaal.

AFLEIDING

Agter die stadig-bewegende koudfront sal koue lug geleidelik uitbrei oor Kaapland en die Suid-Vrystaat. Reenbuie sal voorkom oor Suidwes- en Suid-Kaapland. Die laagdruktrog wat noord-suid oor die sentrale binneland gelê is, sal nog donderbuie veroorsaak oor die Noord-Vrystaat, Natal en Transvaal, maar dit sal later opklaar oor die Vrystaat en Wes-Transvaal.

DAAGLIKSE WEERBULLETIN

Maksimum en Minimum Temperatuur (°C) en Reënval (RRR)
in mm vir die 24 uur geëindig om 0800 SAST op

WEERBURO / WEATHER BUREAU
DEPT. VAN VERVOER / DEPT. OF TRANSPORT
26 - 11 - 74

DAILY WEATHER BULLETIN

Maximum and Minimum Temperatures (°C) and Rainfall (RRR)
in mm for the 24 hours ended at 0800 SAST on

TV. 4/45

TRANSVAAL	Max	Min	RRR
Alberton			
Barberton			
Belfast			
Bethal	26	10	
Bospoort			
Carolina	25	13	
Delareyville			
Delmas			
Doornspruit (Vaalwater)	31	15	
Ermelo			
Jan Kempdorp			
Jan Smuts	24	11	
Joubertpark (Jhb)	24	12	
Klerksdorp			
Kroondal (Rustenburg)	29	12	
Letaba			
Levubu	31	20	0,4
Lichtenburg			
Loskopdam			
Loskopkanaal (Groblersdal)			
Louis Trichardt			
Lydenburg			
Marble Hall			
Mara	33	20	
Marnitz			
Messina	35	21	
Middelburg			
Fleur de Lys	35	19	48,5
Nelspruit	34	20	
Phalaborwa	36	20	
Pietersburg	31	19	
Piet Retief	29	13	
Pongola			
Potchefstroom	26	8	
Potgietersrus	32	21	
Pretoria	28	14	
Pretoriuskop			
Punda Milia			
Satara			
Sekhukhune			
Shingwidzi			
Skukuza	37	21	0,5
Standerton	24	7	
Schweizer-Reneke			
Thabazimbi			
Tom Burke			
Tzaneen			
Vereeniging			
Volksrust			
Warmbad	31	13	
Waterval-Boven			
Witbank			
Wolmaransstad			
Zeerust			

NATAL	Max	Min	RRR
Cape St. Lucia	25	18	
Cedara	23	12	
Dundee			
Durban (Louis Botha)	25	19	
Estcourt	27	19	
Harding			
Himeville			
Hluhluwe			
Melmoth			
Mkuze			
Newcastle	28	x	
Port Shepstone	25	18	2,0
Van Reenen			
Vryheid			
Waterford (Underberg)	23	9	
O.V.S. - O.F.S.			
Bulkfontein (Bothaville)			
Bethlehem	20	6	
Bloemfontein (J.B.M. Hertzog)	21	6	
Bultfontein			
Clocolan			
Fauresmith	21	10	
Ficksburg			
Frankfort	22	7	
Harrismith			
Hoopstad	24	9	
Heilbron			
Koppies			
Kroonstad	23	9	
Lindley			
Modderpoort			
Petrusburg			
Philippolis			
Reddersburg			
Reitz			
Rouxville			
Vrede			
Warden			
Welkom	23	11	
Wepener	21	5	
Winburg			
Zastron			

KAAP - CAPE	Max	Min	RRR
Aberdeen			
Adelo			
Agulhas	21	16	1,6
Alexander Bay	23	13	
Aliwal North	21	7	
Beaufort West	23	13	
Boegoebergdam			
Brandvlei			
Caledon			
Calitzdorp			
Calvinia	18	16	0,5
Cape Columbine	20	12	
Cape St. Francis	22	15	
Cape Town (D.F. Malan)	21	11	1,5
Cape Town (Rodeland St.)			5,4
Carnarvon			
Ceres			6,0
Citrusdal			
Colesberg			
Cradock			
De Aar	22	9	
Döhne	21	10	1,2
Douglas	25	10	
East London (Ben Schoeman)	24	15	0,1
Elsenburg			
Fort Beaufort			2,0
Fraserburg	20	1	
Garies			
George			
Graaff-Reinet			
Grahamstown			
Grootfontein (Middelburg)	22	7	
Hopetown			
Idutywa			
Jansenville	27	15	
Joubertina			
Kaappunt	18	14	
Kimberley (B.J. Vorster)	23	11	
Knysna			9,0
Kokstad	24	11	
Kuruman	25	9	
Ladismith			
Langebaanweg	21	10	1,4
Maclear			
Mafeking	28	12	
Malmesbury			
Matatiele			
Matroosberg	19	7	
Mbashe	23	17	

KAAP - CAPE	Max	Min	RRR
Mosselbaai	23	14	
Oklep	18	9	
Oudtshoorn	24	14	3,0
Petrusville			
Piketberg			11,5
Potsdder	22	9	
Port Elizabeth (H.E. Verwoerd)	23	16	
Port Nolloth	19	12	
Port St. Johns	24	19	
Prieska	25	13	
Prince Albert			
Queenstown	23	11	
Riversdale	23	12	
Robertson	24	13	
Sheeprun	23	11	
Somerset East	23	12	1,5
Steynsburg			
Strydenburg			
Sutherland	16	5	1,0
Swellendam			
Tarkastad			
Touwsrivier			
Twee Riviere			
Umtata	28	13	
Uitendale			13,0
Upington	26	13	
Vanwyksvlei	23	8	
Victoria West			
Vredendal	23	11	
Vryburg	27	9	
Williston			
Willowmore	22	11	
Willow Park (Dordrecht)			
LESOTHO			
Maseru			
Ox-Bow			
SWAZILAND			
Bulembu			
Manzini (Matsapa)	35	19	
Siteki			

S.W.A.	Max	Min	RRR
Arnab			
Bethanien			
Dordabis			
Gobabeb	29	11	
Gobabis	31	9	
Grootfontein	32	14	
J.G. Strijdom	29	10	
Karasburg			
Kalkfeld			
Karibib			
Keetmanshoop	27	12	
Kub			
Luderitz	21	15	
Mariental	31	13	
Möwe	26	15	
Otjiporho	34	13	
Okahandja			
Okaukuejo	34	12	
Ondangwa	34	16	
Otavi			
Otjiwarango			
Outjo			
Rehoboth			
Rundu			
Steinhausen			
Tsumeb			
Uis	29	10	
Walvisbaai	18	13	
Windhoek			
BOTSWANA			
Francistown	32	18	
Gaborone	32	14	
Ghanzi	32	13	
Lobatsi			
Mahalapye			
Maun	32	19	
Shakawe	34	17	
Tshabong	29	11	
Tshane	31	12	

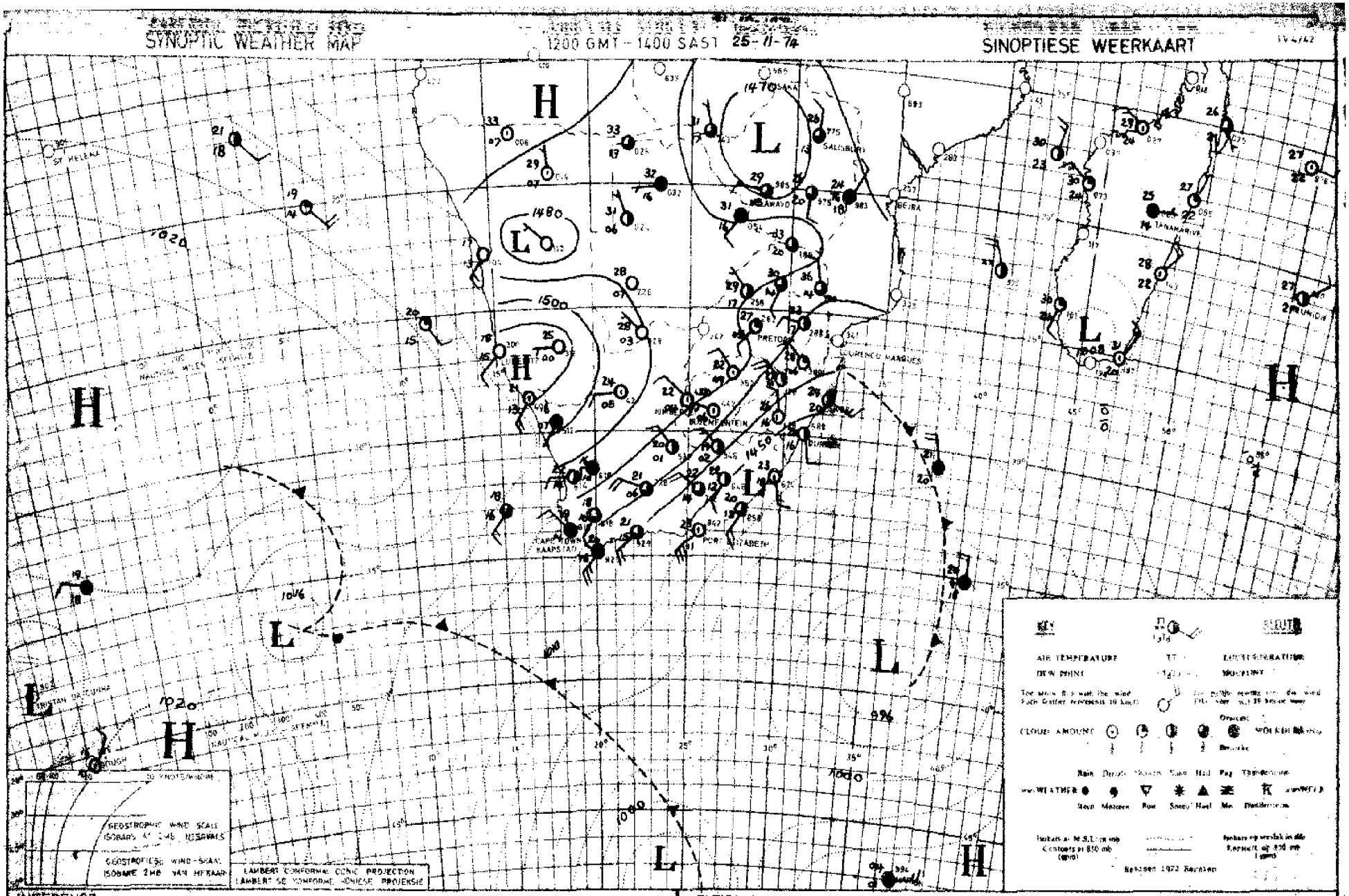

INFERENCE

The Atlantic high extends a ridge over the interior, causing dry air to advance over most regions, except the extreme northern Transvaal where isolated thundershowers will still occur. Cloudy conditions with light showers will, however, occur over the southern and eastern coastal regions owing to the on-shore south-westerly winds.

AFLEIDING

Die Atlantiese hoog het gedeeltelik oor die land inbeweeg en droë lug oor die meeste dele van die binneland laat uitbrei, behalwe oor die verre Noord-Transvaal waar enkele donderbuie sal voorkom. Die suidwestelike lugstroom oor die suidelike en oostelike kusgebiede sal gepaard gaan met bewolkte weer en lichte buie.

DAAGLIKSE WEERBULLETIN

Maksimum en Minimum Temperatuur (°C) en Beënval (RRR) in mm vir die 24 uur geëindig om 0800 SAST op

WEERBURO / WEATHER BUREAU
DEPT VAN VERVOER / DEPT OF TRANSPORT
27-11-74

DAILY WEATHER BULLETIN

Maximum and Minimum Temperatures (°C) and Rainfall (RRR) in mm for the 24 hours ended at 0800 SAST on

TV.4.43

TRANSVAAL	Max	Min	RRR
Alberton			
Barberton			
Belfast			
Bethal	27	13	
Bospoort	28	12	
Carolina	27	13	2,5
Delareyville			
Delmas			
Doornspruit (Vaalwater)	29	17	0,6
Ermelo			
Jan Kempdorp			
Jan Smuts	26	12	
Joubertpark (Jhb)	25	14	
Klerksdorp			
Kroondal (Rustenburg)	32	13	
Letaba			
Levubu	29	19	0,8
Lichtenburg			
Loskopdam			
Loskopkanale (Groblersdal)			
Louis Trichardt			
Lydenburg	25	15	
Marble Hall			
Mara	31	19	3,0
Marnitz			
Messina	35	21	
Middelburg			
Fleur de Lys	27	20	1,3
Nelspruit	26	18	0,1
Phalaborwa	30	19	69,5
Pietersburg	27	17	
Piet Retief	26	13	0,4
Pongola			
Potchefstroom	27	10	
Potgietersrus	28	18	15,7
Pretoria	29	19	
Pretoriuskop			
Punda Milia			
Nylstroom			3,5
Satara			
Sekhukhune			
Shingwidzi			
Skukuza	30	20	
Standerton	26	13	
Schweizer-Reneke			
Thabazimbi			
Tom Burke			
Tzaneen			1,0
Vereeniging			
Volksrust			
Warmbad	30	15	
Waterval-Boven			
Witbank			
Wolmaransstad			
Zeerust			

NATAL	Max	Min	RRR
Cape St. Lucia	28	19	0,4
Cedara	21	11	0,6
Dundee			
Durban (Louis Botha)	26	12	
Estcourt	26	14	0,5
Harding			
Himeville			
Hluhluwe			
Melmoth			8,0
Mkuze			
Newcastle	30	x	
Port Shepstone	24	19	
Van Reenen			
Vryheid			
Waterford (Underberg)	19	9	

O.V.S. - O.F.S.	Max	Min	RRR
Balkfontein (Bothaville)			
Bethlehem	20	10	
Bloemfontein (J.B.M. Hertzog)	24	6	
Bultfontein			
Clocolan			
Frauresmith	24	8	
Ficksburg			
Frankfort	24	12	
Harrismith			
Hoopstad	26	9	
Heilbron			
Koppies			
Kroonstad	25	11	
Lindley			
Modderpoort			
Petrusburg			
Philippolis			
Reddersburg			
Reitz			
Rouxville			
Vrede			
Warden			
Welkom	25	13	
Wepener	23	5	
Winburg			
Zastron			

KAAP - CAPE	Max	Min	RRR
Aberdeen			
Addo			
Agulhas	21	14	
Alexander Bay	23	12	
Alfwal North	23	9	
Beaufort West	24	9	
Boegoebergdam			
Brandvlei			
Caledon			
Calitzdorp			
Calvinia			
Cape Columbine	22	7	
Cape St. Francis	19	12	
Cape Town (D.F. Malan)	21	13	
Cape Town (Roeland St.)	21	14	
Carnarvon			
Ceres			
Citrusdal			
Colesberg			
Cradock			
De Aar	26	9	
Döhne	21	10	
Douglas	27	9	
East London (Ben Schoeman)	23	14	
Elsenburg			
Fort Beaufort			
Fraserburg	24	7	
Garies			
George			
Graaff-Reinet	26	10	
Grahamstown			
Grootfontein (Middelburg)	25	6	
Hopetown			
Idutywa			
Jansenville	28	10	
Joubertina			
Kaappunt	17	14	
Kimberley (B.J. Vorster)	26	12	
Knysna			
Kokstad	21	16	
Kuruman	28	10	
Ladismith			
Langebaanweg	22	11	
Maclear			
Mafeking	30	14	
Malmesbury			
Matatiele			
Matroosberg			
Mbashe			

KAAP - CAPE	Max	Min	RRR
Mosselbaai	23	13	
Oklep	25	12	
Oudtshoorn	24	11	
Petrusville			
Piketberg			
Pofadder	27	11	
Port Elizabeth (H.F. Verwoerd)	22	12	
Port Nolloth	20	11	
Port St. Johns	23	18	
Prieska	28	11	
Prince Albert			
Queenstown	25	11	
Riversdale	23	9	
Robertson	25	9	
Sheeprun	22	11	
Somerset East	25	11	
Steynsburg			
Strydenburg			
Sutherland	18	1	
Swellendam			
Tarkastad			
Touwsrivier			
Twee Riviere	30	13	
Umtata	23	14	
Uniondale			
Upington	28	10	
Vanwyksvlei	27	10	
Victoria West			
Vredendal	24	10	
Vryburg	29	11	
Williston			
Willowmore	22	7	
Willow Park (Dordrecht)			

LESOTHO	Max	Min	RRR
Maseru			
Ox-Bow			

SWAZILAND	Max	Min	RRR
Bulembu			
Manzini (Matsapa)	26	17	
Siteki			

S.W.A.	Max	Min	RRR
Aroab			
Bethanien			
Dordabis			
Gobabeb	32	10	
Gobabis	33	8	
Grootfontein	33	17	
J.G. Strijdom	32	15	
Karasburg			
Kalkfeld			
Karibib			
Keetmanshoop	30	18	
Kub			
Luderitz	22	12	
Mariental	33	14	
Möwe	19	15	
Ohopoho	35	13	
Okahandja			
Okaukuejo	37	13	
Ondangwa	35	15	
Otavi			
Otjiwarango			
Outjo			
Rehoboth			
Rundu	35	16	
Steinhausen			
Tsumeb			
Uis	36	11	
Walvisbaai	18	13	
Windhoek			
Katima Mulilo			3,7

BOTSWANA	Max	Min	RRR
Francistown	34	19	2,5
Gaborone	33	18	
Ghanzi	33	15	
Lobatsi			
Mahalapye			
Maun	34	20	
Shakawe	34	21	1,8
Tshabong	32	12	
Tshane	34	14	

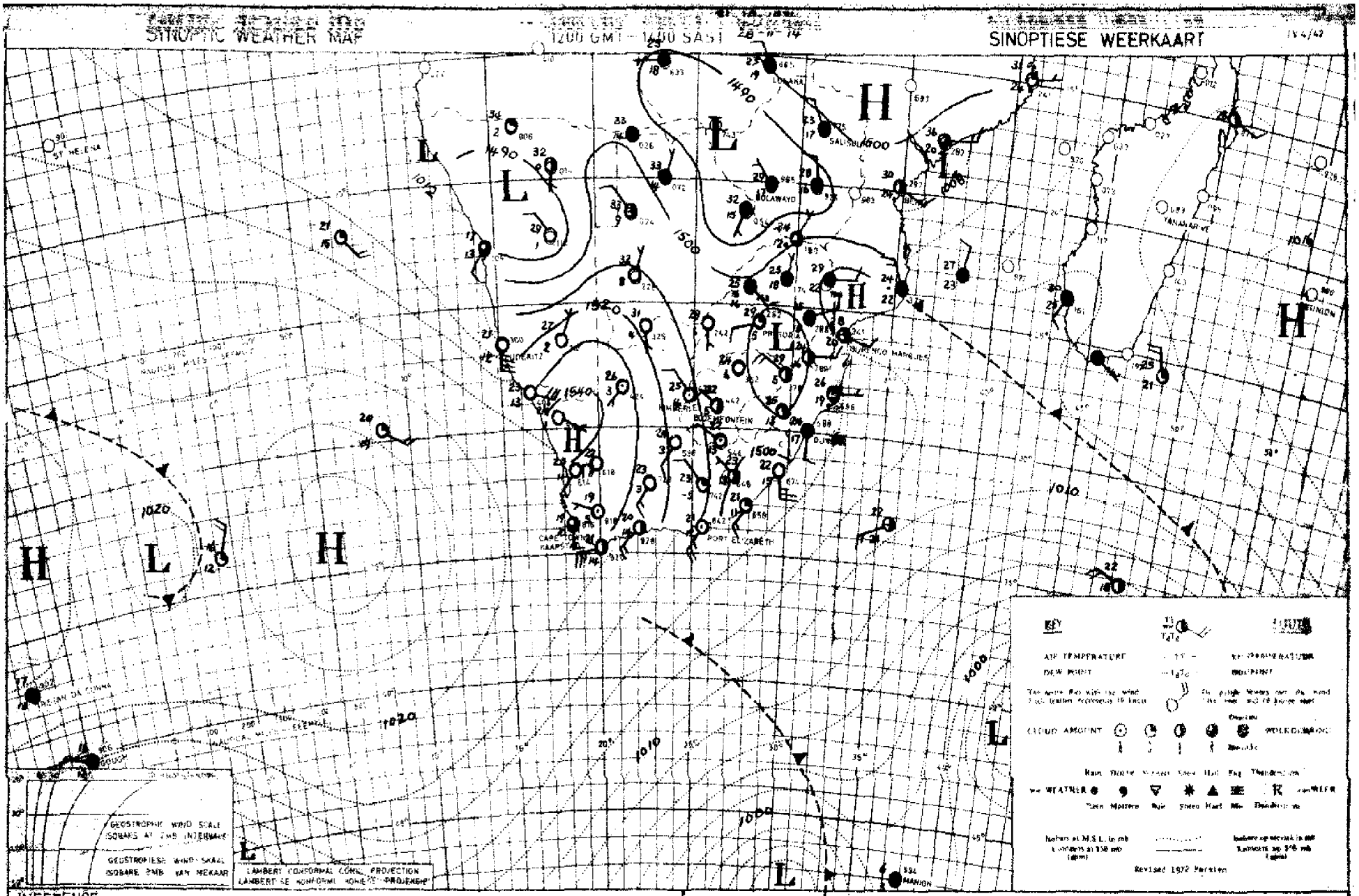

INFERENCE

As pressures are now rising steeply along the east coast, the low pressure trough south of Pretoria will be displaced further westwards tomorrow and scattered thundershowers will recur over the entire Transvaal, Northern O.F.S. and Northern Cape. Cooler, cloudy weather with light rain will spread over Natal and the Transvaal Lowveld.

AFLEIDING

Aangesien die lugdruk nou vinnig styg aan die ooskus, sal die laedrukkrog suid van Pretoria môre verder wes verplaas word en dus sal verspreide donderbuie weer oor die hele Transvaal, Noord-Vrystaat en Noord-Kaapland voorkom. Koeler, bewolkte weer met ligte reën sal oor Natal en die Transvaalse Laeveld uitbrei.

DAAGLIKSE WEERBULLETIN

Maksimum en Minimum Temperatuur (°C) en Reënval (RRR) in mm vir die 24 uur geëindig om 0800 SAST op

WEERBURO / WEATHER BUREAU
DEPT. VAN VERVOER / DEPT. OF TRANSPORT
28 - 11 - 74

DAILY WEATHER BULLETIN

Maximum and Minimum Temperatures (°C) and Rainfall (RRR) in mm for the 24 hours ended at 0800 SAST on

TV. 4/43

TRANSVAAL	Max	Min	RRR
Alberton			
Barberton			
Belfast			4,5
Bethal	22	13	8,0
Bospoort			
Carolina	19	12	1,5
Delareyville			
Delmas			7,0
Doornspruit (Vaalwater)	27	18	
Ermelo			1,5
Jan Kempdorp			
Jan Smuts	26	13	9,6
Joubertpark (Jhb)	25	14	
Klerksdorp			
Kroondal (Rustenburg)	31	18	
Letaba			
Levubu	21	18	3,5
Lichtenburg			
Loskopdam			17,0
Loskopkanale (Grobiersdal)			
Louis Trichardt			
Lydenburg	24	13	
Marble Hall			
Mara	23	18	
Marnitz	28	18	
Messina	30	21	
Middelburg			19,0
Fleur. de. Lys	24	22	1,3
Nelspruit	33	16	0,3
Phalaborwa	25	19	
Pietersburg	23	17	
Piet Retief	18	13	0,4
Pongola			
Potchefstroom	30	17	
Potgietersrus	26	18	
Pretoria	29	16	
Pretoriuskop			
Punda Milia			
Nylstroom			17,0
Sabie			
Sekhukhune			
Shingwidzi			
Skukuza	27	20	0,4
Standerton	21	12	2,5
Schweizer-Reneke			
Thabazimbi			
Tom Burke			
Tzaneen			0,5
Vereeniging			
Volksrust			1,5
Warmbad	28	16	1,1
Waterval-Boven			2,0
Witbank			11,4
Wolmaransstad			
Zeerust			

NATAL	Max	Min	RRR
Cape St. Lucia	24	19	
Cedara	21	13	2,2
Dundee			
Durban (Louis Botha)	24	19	0,9
Estcourt	26	15	
Harding			
Himeville			
Hluhluwe			
Melmoth			
Mkuze			
Newcastle	26	xx	6,5
Port Shepstone	24	19	1,0
Van Reenen			
Vryheid			
Waterford (Underberg)	20	8	

O.V.S. - O.F.S.	Max	Min	RRR
Balkfontein (Bothaville)			
Bethlehem	24	10	
Bloemfontein (J.B.M. Hertzog)	27	12	
Bultfontein			
Clocolan			
Fauresmith	28	12	
Ficksburg			
Frankfort	26	13	0,1
Harrismith			
Hoopstad	29	15	
Heilbron			
Koppies			
Kroonstad	28	16	
Lindley			
Modderpoort			
Petrusburg			
Philippolis			
Reddersburg			
Reitz			
Rouxville			
Vrede			
Warden			6,0
Welkom	30	16	
Wepener	26	11	
Winburg			
Zastron			

KAAP - CAPE	Max	Min	RRR
Aberdeen			
Adelo			
Agulhas	22	15	
Alexander Bay	25	14	
Aliwal North	27	9	
Beaufort West	28	13	
Boegoebergdam			
Brandvlei			
Caledon			
Calitzdorp			
Calvinia	30	12	
Cape Columbine	20	12	
Cape St. Francis	22	15	
Cape Town (D. F. Malan)	24	15	
Cape Town (Roeland St.)			
Carnarvon			
Ceres			
Citrusdal			
Colesberg			
Cradock			
De Aar	29	12	
Döhne	21	12	
Douglas	32	13	
East London (Ben Schoeman)	22	14	
Elsenburg			
Fort Beaufort			
Fraserburg	28	13	
Garies			
George			
Graaff-Reinet	28	12	
Grahamstown			
Grootfontein (Middelburg)	28	8	
Hopetown			
Idutywa			
Jansenville	28	13	
Joubertina			
Knappmt	21	14	
Kimberley (B. J. Vorster)	30	17	
Kayana			
Kokstad	21	9	
Kuruman	31	13	
Ladismith			
Langebaanweg	27	14	
Maclear			
Mafeking	33	18	
Malmesbury			
Matatiele			
Matroosberg	26	9	
Mbashe	25	18	

KAAP - CAPE	Max	Min	RRR
Mossel Bay	21	15	
Oliep	31	10	
Oudtshoorn	29	12	
Petrusville			
Piketberg			
Potsdder			
Port Elizabeth (H.E. Verwoerd)	22	14	
Port Nolloth	18	13	
Port St. Johns	24	18	
Prieska	33	12	
Prince Albert			
Queenstown	25	11	
Riversdale	26	10	
Robertson	30	16	
Sheeprun	21	11	
Somerset East	26	10	
Steynsburg			
Strydenburg			
Sutherland	24	5	
Swellendam			
Tarkastad			
Touwsrivier			
Twee Riviere	35	18	
Umtata	23	15	
Uniondale			
Upington	35	14	
Vanwyksvlei	32	20	
Victoria West			
Vredendal	31	12	
Vryburg	32	15	
Williston			
Willowmore	26	11	
Willow Park (Dordrecht)			

LESOTHO	Max	Min	RRR
Maseru			
Ox-Bow			

SWAZILAND	Max	Min	RRR
Balembu			7,5
Manzini (Matsapa)	24	18	
Siteki			

S.W.A.	Max	Min	RRR
Aroab			
Bethanien			
Dordabis			
Gobabeb	29	19	
Gobabis	34	6	
Grootfontein	33	15	
J. G. Strijdom	30	12	
Karasburg			
Kalkfeld			
Karibib			
Keetmanshoop	35	17	
Kub			
Luderitz	18	14	
Mariental	37	16	
Möwe	19	14	
Ohopoho	34	13	
Okahandja			
Okaukuejo	37	13	
Ondangwa	36	16	
Otavi			
Otjiwarango			
Outjo			
Katima Mulilo			3,0
Rehoboth			
Rundu	33	16	15,6
Steinhausen			
Tsumeb			
Uis	32	10	
Walvisbaai	18	13	
Windhoek			

BOTSWANA	Max	Min	RRR
Francistown	30	18	
Gaborone	33	17	
Ghanzi	35	12	
Lobatsi			
Mahalapye			
Maun	33	18	
Shakawe	31	18	
Tshabong	36	18	
Tshane	36	20	

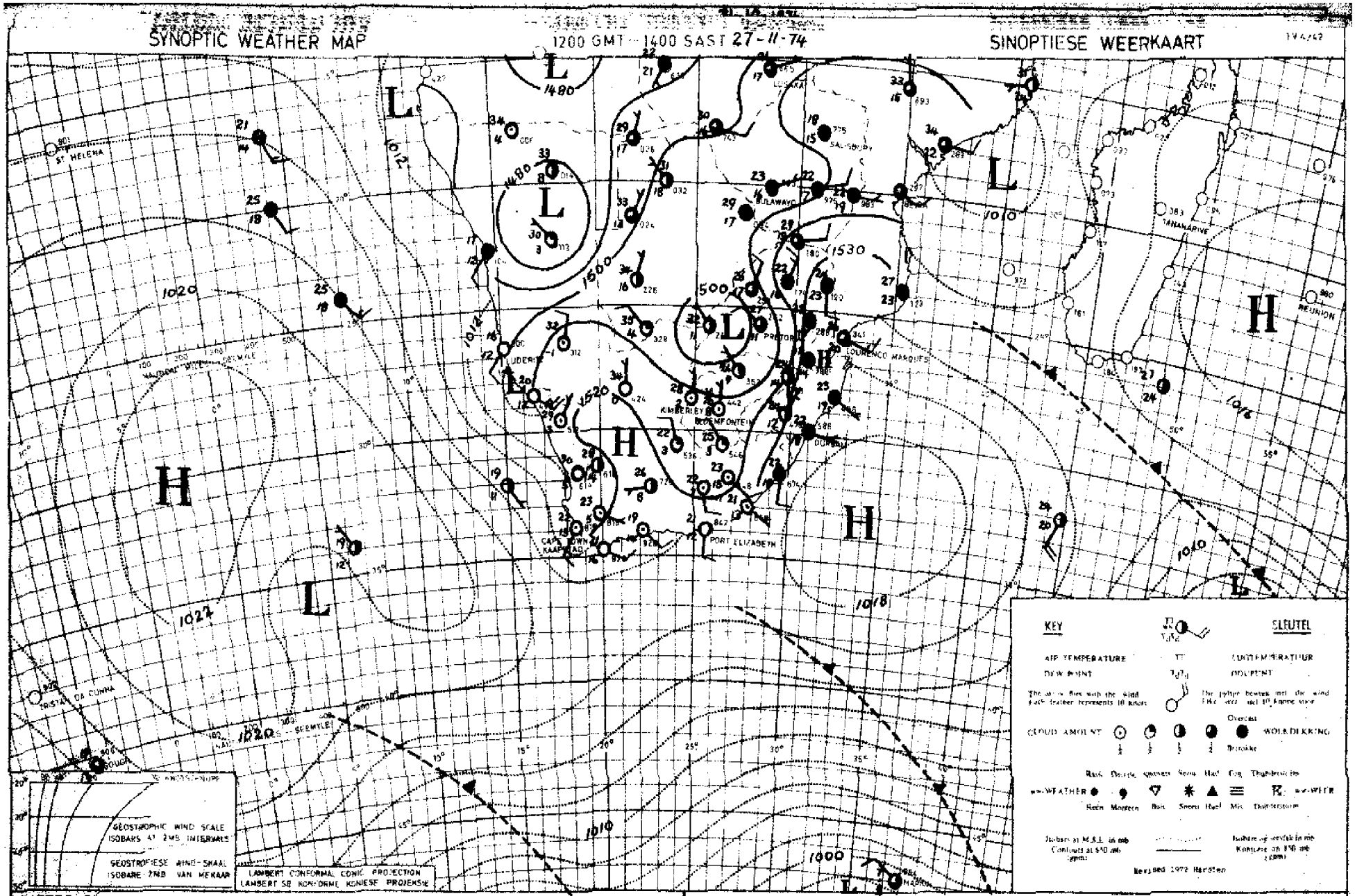

INFERENCE

The low pressure trough, extending from S.W.A. south-eastwards to the Southern Transvaal, creates favourable conditions for thundershowers to the north and east of it. The cell of high pressure south-east of Durban still causes an inflow of cool, moist air over Natal and South-Eastern Transvaal where cloudy weather with light rain will occur.

AFLEIDING

Die laedruktrog wat vanaf S.W.A. suidooswaarts strek na Suid-Transvaal, skep gunstige toestande vir donderbuie oor die gebiede oos en noord daarvan. Die sel van hoë druk suidoos van Durban laat koel, vogtige lug nog instroom oor Natal en Suidoos-Transvaal waar bewolkte weer met lichte reën sal voorkom.

DAAGLIKSE WEERBULLETIN

Maksimum en Minimum Temperatuur (°C) en Reënval (RRR) in mm vir die 24 uur geëindig om 0800 SAST op

WEERBURO / WEATHER BUREAU
DEPT VAN VERVOER / DEPT OF TRANSPORT
29 - 11 - 74

DAILY WEATHER BULLETIN

Maximum and Minimum Temperatures (°C) and Rainfall (RRR) in mm for the 24 hours ended at 0800 SAST on

TRANSVAAL	Max	Min	RRR
Alberton			
Barberton			
Belfast			7,0
Bethal	23	11	11,5
Bosspoort	26	13	2,5
Carolina	25	12	24,6
Delareyville			10,0
Delmas			17,0
Doornspruit (Vaalwater)	27	17	
Ermelo			
Jan Kempdorp			4,0
Jan Smuts	23	11	27,3
Joubertpark (Jhb)	24	13	6,0
Klerksdorp			
Kroondal (Rustenburg)	26	17	
Letaba			
Levubu	25	19	
Lichtenburg			
Loskopdam			5,0
Loskopkanale (Groblersdal)			5,0
Louis Trichardt			
Lydenburg	25	13	
Marble Hall			
Mara	26	17	
Marnitz	27	18	1,0
Messina	28	20	20,0
Middelburg			5,0
Fleur de Lys	29	22	
Nelspruit	30	20	
Phalaborwa	29	21	
Pietersburg	25	16	
Piet Retief	29	14	31,0
Pongola			
Potchefstroom	27	13	12,2
Potgietersrus	27	17	
Pretoria	26	15	7,5
Pretoriuskop			
Punda Milia			
Satara			
Sekhukhune			
Shingwidzi			
Skukuza	32	20	
Standerton	24	12	6,5
Schweizer-Reneke			39,0
Thabazimbi			
Tom Burke			
Tzaneen			
Vereeniging			
Volksrust			
Warmbad	28	17	
Waterval-Boven			7,5
Witbank			4,4
Wolmaransstad			
Zeerust			

NATAL	Max	Min	RRR
Cape St. Lucia	26	19	17,5
Cedara	29	12	0,9
Dundee			
Durban (Louis Botha)	29	20	0,3
Estcourt	28	15	2,7
Harding			
Himeville			5,0
Hluhluwe			
Melmoth			30,0
Mkuze			17,0
Newcastle	30	8	
Jozini			11,5
Port Shepstone	27	20	1,5
Pietermaritzburg			1,0
Van Reenen			
Vryheid			
Waterford (Underberg)	25	10	8,9
O.V.S. - O.F.S.			
Balkfontein (Bothaville)			
Bethlehem	23	12	7,0
Bloemfontein (J.B.M. Hertzog)	31	12	18,0
Bultfontein			
Clocolan			14,5
Fauresmith	27	11	21,0
Ficksburg			9,5
Frankfort	26	13	10,9
Harrismith			
Hoopstad	25	13	27,9
Heilbron			
Kopjies			
Kroonstad	26	13	29,5
Lindley			
Modderpoort			
Petrusburg			
Philippolis			
Reddersburg			
Reitz			
Routville			
Vrede			7,0
Warden			24,0
Welkom	25	14	36,4
Wepener	24	13	18,0
Winburg			
Zastron			4,0

KAAP - CAPE	Max	Min	RRR
Aberdeen			
Addo			23,0
Agulhas	22	18	
Alexander Bay	21	14	
Allwal North	28	12	11,3
Beaufort West	30	13	14,3
Boegoebergdam			
Brandvlei			
Caledon			
Calitzdorp			
Calvinia	28	10	
Cape Columbine	18	12	
Cape St. Francis	23	16	18,5
Cape Town (D.F. Malan)	23	16	
Cape Town (Roeland St.)			
Carnarvon			17,5
Ceres			
Citrusdal			
Colesberg			
Cradock			
De Aar	32	13	
Döhne	23	14	5,0
Douglas	31	13	1,1
East London (Ben Schoeman)	23	17	6,6
Elsenburg			
Fort Beaufort			
Fraserburg	28	11	4,8
Garies			
George			
Graaff-Reinet	30	12	48,0
Grahamstown			15,5
Grootfontein (Middelburg)	28	13	4,7
Hopetown			
Idutywa			
Jansenville	29	14	23,0
Joubertina			
Kaappunt	20	15	
Kimberley (B.J. Vorster)	27	14	6,7
Knysna			
Kokstad			
Kuruman	28	13	7,5
Ladismith			
Langebaanweg	24	13	
Maclear			8,5
Mafeking	25	16	8,8
Malmesbury			
Matatiele			8,0
Matroosberg	25	6	
Mbashe	25	19	35,5

KAAP - CAPE	Max	Min	RRR
Mosselbaai	22	17	
Oklep	19	9	
Oudtshoorn	26	15	
Petrusville			
Piketberg			
Pofadder	31	9	
Port Elizabeth (H.F. Verwoerd)	23	17	2,1
Port Nolloth	17	13	
Port St. Johns	25	21	5,5
Prieska	36	15	
Prince Albert			
Queenstown	30	14	8,0
Riversdale	24	12	
Robertson	28	11	
Sheeprun	23	11	4,0
Somerset East	26	12	47,5
Steynsburg			
Strydenburg			
Sutherland	25	10	0,6
Swellendam			
Tarkastad			22,0
Touwsrivier			
Twee Riviere	36	11	
Umtata	29	17	4,0
Uniondale			
Upington	37	12	
Vanwyksvlei	35	15	
Victoria West			13,1
Vredendal	26	11	
Vryburg	20	15	1,5
Williston			
Willowmore	27	12	1,4
Willow Park (Dordrecht)			
LESOTHO			
Maseru			
Ox-Bow			
SWAZILAND			
Bulembu			
Manzini (Matsapa)	31	18	
Siteki			

S.W.A.	Max	Min	RRR
Aroab			
Bethanien			
Dordabis			
Gobabeb	32	10	
Gobabis	34	12	
Grootfontein	33	18	
J.G. Strijdom	31	7	
Karasburg			
Kalkfeld			
Karibib			
Keetmanshoop	32	9	
Kub			
Luderitz	20	11	
Mariental	38	11	
Möwe	20	13	
Okopoko	33	12	
Okahandja			
Okaukuejo	36	13	
Ondangwa	36	16	
Otavi			
Otjiwarango			
Outjo			
Katima Mulilo			22,7
Rehoboth			
Rundu	33	20	5,0
Steinhausen			
Tsumeb			
Uis	31	10	
Walvisbaai	19	12	
Windhoek			
BOTSWANA			
Francistown	28	18	3,5
Gaborone	30	17	2,4
Ghanzi	33	17	
Lobatsi			
Mahalapye			
Maun	32	18	5,8
Shakawe	33	20	0,5
Tshabong	37	16	
Tshane	35	17	

SYNOPTIC WEATHER MAP

1200 GMT - 1400 SAST 28-11-74

SINOPTIESE WEERKAART

INFERENCE

The deep depression west of Kimberley is moving slowly eastwards and will cause fairly heavy rain over Southern O.F.S., North-Eastern and Eastern Cape. Scattered showers will fall over the rest of the O.F.S., Natal, the southern half of Transvaal and Northern Cape but over the western areas of the Cape Province it will be fine and warm.

AFLEIDING

Die diep laedrukstelsel wes van Kimberley beweeg stadig oos-waarts en sal betreklike swaar reën oor Suid-Vrystaat, Noordoos- en Oos-Kaap veroorsaak. Verspreide buie sal ook oor die res van die Vrystaat, Natal, die suidelike helfte van Transvaal en Noord-Kaapland voorkom, maar oor die westelike dele van Kaapland sal dit mooiweer en warm wees.

DAAGLIKSE WEERBULLETIN

Maksimum en Minimum Temperatuur (°C) en Reënval (RRR) in mm vir die 24 uur geëindig om 0800 SAST op

WEERBURO / WEATHER BUREAU
DEPT VAN VERVOER / DEPT OF TRANSPORT
30 - 11 - 1974.

DAILY WEATHER BULLETIN

Maximum and Minimum Temperatures (°C) and Rainfall (RRR) in mm for the 24 hours ended at 0800 SAST on

TV.4/43

TRANSVAAL	Max	Min	RRR
Alberton			
Barberton			
Belfast			
Bethal	23	13	16,0
Bospoort	29	11	
Carolina	22	13	0,8
Delareyville			
Delmas			14,0
Doornspruit (Vaalwater)	28	17	
Ermelo			
Jan Kempdorp			
Jan Smuts	23	13	0,5
Joubertpark (Jhb)	25	14	4,5
Klerksdorp			
Kroondal (Rustenburg)	29	16	
Letaba			
Levubu	29	19	
Lichtenburg			
Loskopdam			5,0
Loskopkanale (Groblersdal)			
Louis Trichardt			
Lydenburg			
Marble Hall			
Mara	28	19	
Marnitz			
Messina	30	23	
Middelburg			4,0
Fk.ut. dp. kys	29	23	18,0
Nelspruit	29	17	0,2
Phalaborwa	30	20	26,0
Pietersburg	27	17	0,5
Piet Retief	26	15	
Pongola			
Potchefstroom	29	13	7,5
Potgietersrus	29	17	3,0
Pretoria	27	17	0,3
Pretoriuskop			
Punda Milia			
Satara			
Sekhukhune			
Shingwidzi			
Skukuza	32	19	1,0
Standerton	25	13	15,0
Schweizer-Reneke			
Thabazimbi			
Tom Burke			
Tzaneen			
Vereeniging			
Volksrust			
Warmbad	28	16	
Waterval-Boven			
Witbank			
Wolmaransstad			
Zeerust			

NATAL	Max	Min	RRR
Cape St. Lucia	27	19	18,8
Cedara	23	13	10,0
Dundee			
Durban (Louis Botha)	27	18	17,0
Estcourt	25	14	7,5
Harding			
Himeville			
Hluhluwe			25,0
Melmoth			15,0
Mkuze			10,5
Newcastle	29	21	
Jozini			6,0
Port Shepstone	26	17	18,0
Van Reenen			
Vryheid			
Waterford (Underberg)	22	9	4,9
O.V.S. - O.F.S.			
Balkfontein (Bothaville)			
Bethlehem	24	11	3,0
Bloemfontein (J.B.M. Hertzog)	25	8	
Bultfontein			
Clocolan			3,5
Fauresmith	24	8	
Ficksburg			10,0
Frankfort	25	13	9,2
Harrismith			
Hoopstad	28	12	
Heilbron			
Koppies			
Kroonstad	25	13	7,5
Lindley			
Modderpoort			
Petrusburg			
Philippolis			
Reddersburg			
Reitz			
Rouxville			
Vrede			
Warden			8,0
Welkom	27	14	0,1
Wepener	25	7	1,0
Winburg			
Zastron			

KAAP - CAPE	Max	Min	RRR
Aberdeen			
Addo			
Agulhas	23	16	
Alexander Bay	22	14	
Aliwal North	25	9	0,8
Beaufort West	20	1	2,4
Boegoebergdam			
Brandvlei			
Caledon			
Calitzdorp			
Calvinia	27	13	
Cape Columbine	18	13	
Cape St. Francis	22	13	
Cape Town (D. F. Malan)	25	13	
Cape Town (Roeland St.)			
Carnarvon			
Ceres			
Citrusdal			
Colesberg			
Cradock			
De Aar	24	10	
Döhne	15	9	26,0
Douglas	29	11	
East London (Ben Schoeman)	19	14	37,0
Elsenburg			
Fort Beaufort			29,0
Fraserburg	20	9	
Garies			
George			
Graaff-Reinet	18	11	3,0
Grahamstown			19,1
Grootfontein (Middelburg)	17	11	5,5
Hopetown			
Idutywa			19,4
Jansenville	20	11	4,0
Joubertina			
Kaappunt			
Kimberley (B. J. Vorster)	27	10	
Knysna			
Kokstad	21	11	21,9
Kuruman	28	13	
Ladismith			
Langebaan road	26	12	
Maclear			
Mafeking	31	13	
Malmesbury			
Matatiele			11,0
Matroosberg	23	10	
Mbashe			

KAAP - CAPE	Max	Min	RRR
Mosselbaai	22	15	
Oliep	23	14	
Oudtshoorn	22	10	
Petrusville			
Piketberg			
Pofadder			
Port Elizabeth (H.E. Verwoerd)	21	11	4,0
Port Nolloth	18	13	
Port St. Johns	22	17	16,0
Prieska	29	11	
Prince Albert			
Queenstown	18	11	16,0
Riversdale	25	11	
Robertson	27	11	
Sheeprun	19	9	19,0
Somerset East	25	11	15,0
Steynsburg			
Strydenburg			
Sutherland	21	6	
Swellendam			
Tarkastad			
Touwsrivier			
Twee Riviere	29	14	
Umtata	20	12	23,8
Uniondale			
Upington	30	15	
Vanwyksvlei	26	11	
Victoria West			
Vredendal	26	10	
Vryburg	31	11	
Williston			
Willowmore	20	11	
Willow Park (Dordrecht)			
LESOTHO			
Maseru			
Ox-Bow			
SWAZILAND			
Bulembu			
Manzini (Matsapa)	29	19	
Siteki			

S.W.A.	Max	Min	RRR
Aroab			
Bethanien			
Dordabis			
Gobabeb			
Gobabis	31	12	
Grootfontein	33	14	
J.G. Strijdom	29	14	
Karasburg			
Kalkfeld			
Karibib			
Keetmanshoop	27	13	
Kub			
Luderitz	21	13	
Mariental			
Möwe			
Ohopoho			
Okahandja			
Okaukuejo	35	12	
Ondangwa	35	4	
Otavi			
Otjiwarango			
Outjo			
Rehoboth			
Rundu	32	19	
Steinhausen			
Tsumeb			
Uis			
Walvisbaai	17	12	
Windhoek			
BOTSWANA			
Francistown	28	19	0,2
Gaborone	31	12	12,4
Ghanzi	32	17	
Lobatsi			
Mahalapye			
Maun	29	20	
Shakawe	31	19	
Tshabong	32	12	
Tshane	34	12	

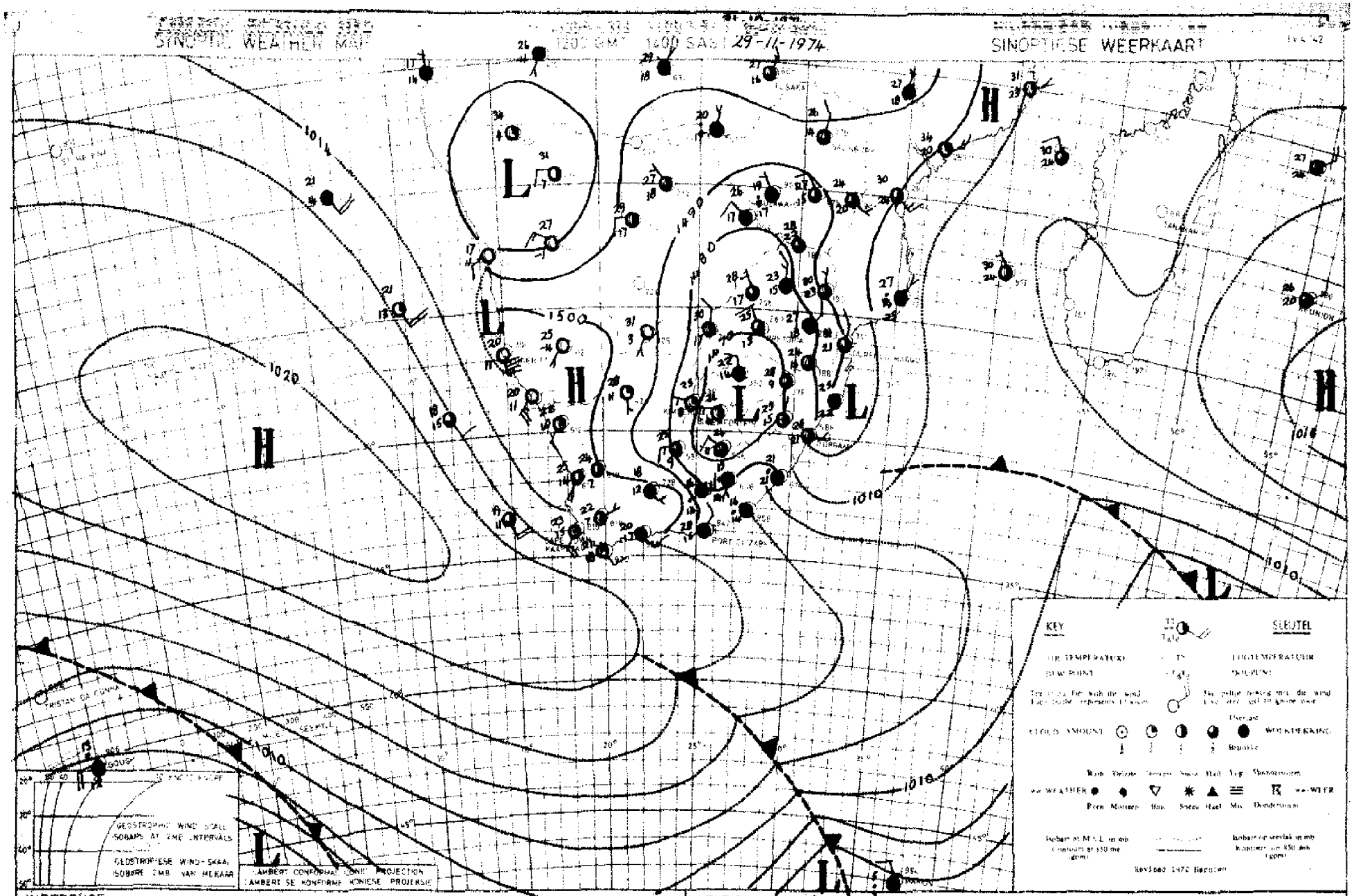

INFERENCE

With the depression east of Bloemfontein, conditions remain favourable for rain and thundershowers over Eastern Cape, Natal, Eastern O.F.S. and the eastern half of Transvaal. West of the low dry air is flowing in over the country and the weather has cleared over these regions.

AFLEIDING

Met die laedrukstelsel oos van Bloemfontein sal verdere reën en donderbuie oor Oos-Kaapland, Natal, Oos-Vrystaat en die oostelike helfte van Transvaal voorkom. Wes van die laag is droë lug agter besig om oor die land in te stroom en het die weer opgeklaar.

DAAGLIKSE WEERBULLETIN

Maksimum en Minimum Temperatuur (°C) en Reënval (RRR)
in mm vir die 24 uur geëindig om 0600 SAST op

WEERBURO / WEATHER BUREAU
DEPT. VAN VERVOER / DEPT. OF TRANSPORT
1 - 12 - 74

DAILY WEATHER BULLETIN

Maximum and Minimum Temperatures (°C) and Rainfall (RRR)
in mm for the 24 hours ended at 0600 SAST on

TV.4/43

TRANSVAAL	Max	Min	RRR
Alberton			
Barberton			
Belfast			
Bethal	25	13	
Bospoort	30	13	
Carolina	23	12	2,3
Dukeyville			
Delmas			
Doornspruit (Vaalwater)	29	17	11,6
Ermelo			2,0
Jan Kempdorp			
Jan Smuts	25	15	
Jeppestown (Jhb)	25	16	
Klerksdorp			
Kroonstad (Rustenburg)	32	19	
Letaba			
Levubu	27	19	1,9
Lichtenburg			
Loskopdam			3,0
Loskopkanale (Groblersdal)			
Louis Trichardt			
Lydenburg			
Marble Hall			
Mara	29	19	47,5
Marnitz	30	19	2,0
Messina	33	21	3,0
Middelburg			
Nelspruit	29	20	
Phalaborwa	29	19	
Pietersburg	29	16	13,9
Piet Retief	23	15	
Pongola			
Potchefstroom	29	18	
Potgietersrus	31	18	22,2
Pretoria	30	18	
Pretoriuskop			
Punda Milia			
Satara			
Seibokubane			
Shingwidzi			
Skukuza	31	22	
Standerton	26	13	
Schweizer-Reneke			
Thabazimbi			
Tom Burke			
Tzaneen			
Vereeniging			
Volksrust			
Warmbad			
Waterval-Boven	31	18	
Witbank			
Wolmaransstad			
Zeerust			

NATAL	Max	Min	RRR
Cape St. Lucia	24	19	9,8
Cedara	20	13	0,1
Dundee			
Durban (Louis Botha)	24	18	
Estcourt	27	15	
Harding			
Himeville			
Hluhluwe			
Melmoth			
Mkuze			
Newcastle	26	13	
Port Shepstone	24	17	
Van Reenen			
Vryheid			
Waterford (Underberg)	20	11	

O.V.S. - O.F.S.	Max	Min	RRR
Balkfontein (Bethasville)			
Bethlehem	25	14	
Bloemfontein (J.B.M. Hertzog)	27	9	
Bultfontein			
Clocolan			
Fauresmith	27	12	
Ficksburg			
Frankfort	27	15	
Harrismith			
Hoopstad	29	11	
Heilbron			
Koppies			
Kroonstad	28	15	
Lindley			
Modderpoort			
Petrusburg			
Philippolis			
Reddersburg			
Reitz			
Rouxville			
Vrede			
Warden			
Welkom			
Wepener	26	9	
Winburg			
Zastron			

KAAP - CAPE	Max	Min	RRR
Aberdeen			
Addo			
Agulhas	23	14	
Alexander Bay	22	13	
Aliwal North	27	10	
Beaufort West	27	14	
Boegoebergdam			
Brandvlei			
Caledon			
Calitzdorp			
Calvinia	29	12	
Cape Columbine	20	12	
Cape St. Francis	22	16	
Cape Town (D.F. Malan)	25	16	
Cape Town (Roeland St.)			
Carnarvon			
Ceres			
Citrusdal			
Colesberg			
Cradock			
De Aar	28	13	
Döhne	21	13	
Douglas	32	13	
East London (Ben Schoeman)	23	15	
Elsenburg			
Fort Beaufort			
Fraserburg	28	12	
Garies			
George			
Graaff-Reinet	25	13	
Grahamstown			
Grootfontein (Middelburg)	26	9	
Hopetown			
Idutywa			
Jansenville	27	15	
Joubertina			
Kaappunt	21	15	
Kimberley (B.J. Vorster)	29	14	
Knysna			
Kokstad	21	10	
Kuruman	30	18	
Ladismith			
Langebaanweg	28	13	
Maclear			
Mafeking	32	17	
Malmesbury			
Matatiele			
Matroosberg	28	11	
Mbashe	23	16	

KAAP - CAPE	Max	Min	RRR
Mossel Baai	21	16	
Oksep	30	16	
Oudtshoorn	31	11	
Petrusville			
Piketberg			
Pofadder	31	15	
Port Elizabeth (H.E. Verwoerd)	23	14	
Port Nolloth	19	13	
Port St. Johns	24	19	
Prieska	33	13	
Prince Albert			
Queenstown	25	11	
Riversdale	31	13	
Robertson	33	16	
Sheeprun	21	13	
Somerset East	25	12	
Steynsburg			
Strydenburg			
Sutherland	25	6	
Swellendam			
Tarkastad			
Touwsrivier			
Twee Riviere	34	18	
Umtata	21	13	
Uniondale			
Upington	33	18	
Vanwyksvlei	30	13	
Victoria West			
Vredendal	31	13	
Vryburg	33	17	
Williston			
Willowmore	28	13	
Willow Park (Dordrecht)			

LESOTHO	Max	Min	RRR
Maseru			
Ox-Bow			

SWAZILAND	Max	Min	RRR
Bulembu			
Manzini (Matsapa)			
Siteki			

S.W.A.	Max	Min	RRR
Aroab			
Bethanien			
Dordabis			
Gobabeb	24	13	
Gobabis	33	18	
Grootfontein	34	13	
J.G. Strijdom	31	9	
Karasburg			
Kalkfeld			
Karibib			
Keetmanshoop	33	17	
Kub			
Luderitz	20	14	
Mariental	38	15	1,2
Möwe	20	12	
Okopoko			
Okahandja			
Okaukuejo	34	9	
Ondangwa	34	13	
Otavi			
Otjiwarango			
Outjo			
Rehoboth			
Rundu	33	20	
Steinhausen			
Tsumeb			
Uis	29	8	
Walvisbaai	18	14	
Windhoek			

BOTSWANA	Max	Min	RRR
Francistown	30	19	34,0
Gaborone	31	18	
Ghanzi	32	15	18,3
Lobatsi			
Mahalapye			
Maun			
Shakawe	33	19	
Tshabong	36	17	
Tshane	32	15	12,5

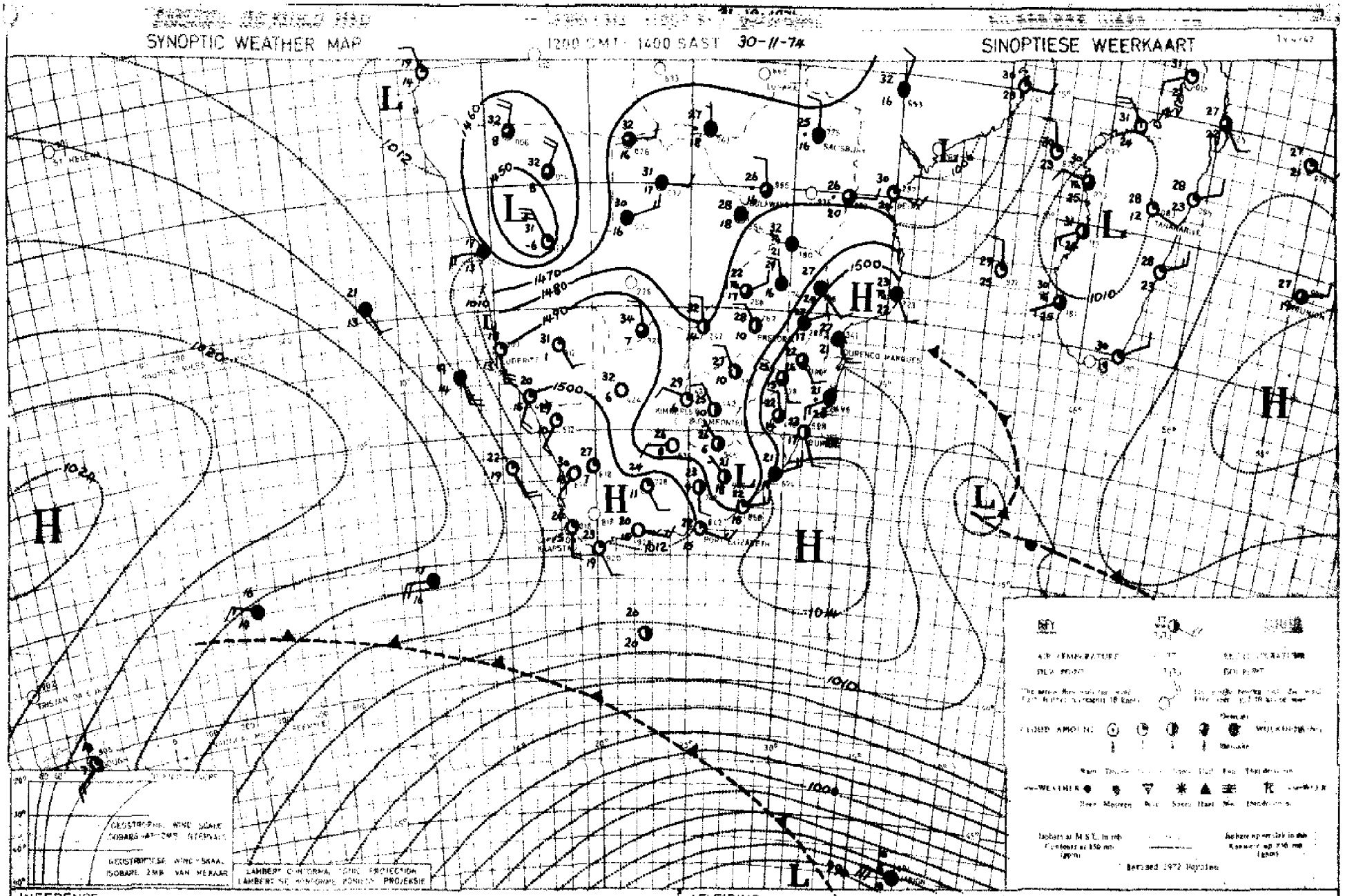

INFERENCE

Dry air has spread over the western half of the Republic and over S.W.A. but fairly moist air is still in circulation over the eastern parts of the country and Botswana and thunder-showers will still occur over these regions.

AFLEIDING

Droë lug het oor die westelike helfte van die Republiek en oor S.W.A. inbeweeg maar betreklik vogtige lug is nog oor die oostelike dele van die land en oor Botswana aanwesig en donderbuie sal nog oor hierdie gebiede voorkom.

DAAGLIKSE WEERBULLETIN

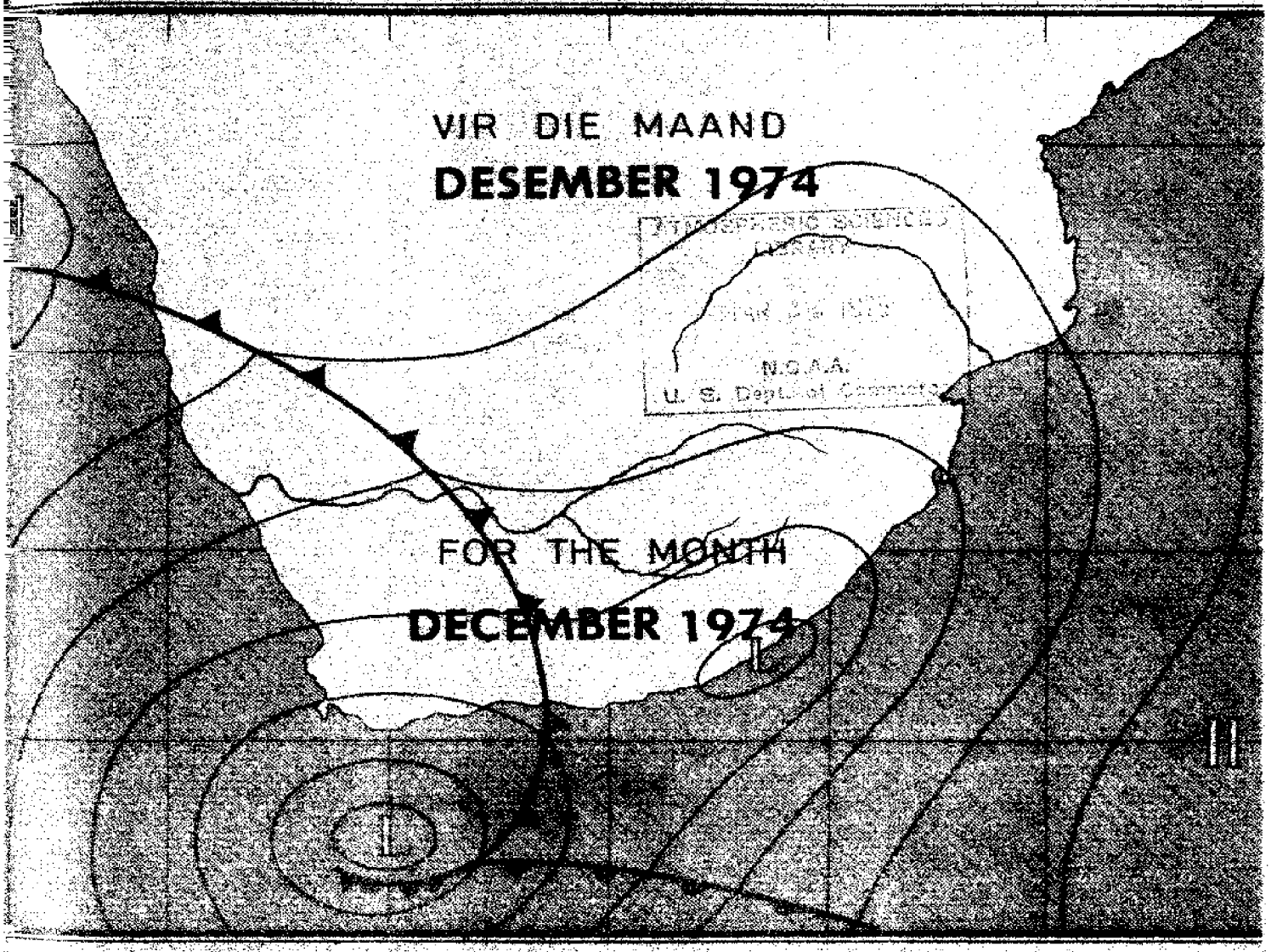

DAILY WEATHER BULLETIN

DAAGLIKSE WEERBULLETIN

Maksimum en Minimum Temperatuur (°C) en Reënval (RRR) in mm vir die 24 uur geëindig om 0800 SAST op

WEERBURO / WEATHER BUREAU
DEPT. VAN VERVOER / DEPT. OF TRANSPORT
2-12-1974

DAILY WEATHER BULLETIN

Maximum and Minimum Temperatures (°C) and Rainfall (RRR) in mm for the 24 hours ended at 0800 SAST on

TRANSVAAL	Max	Min	RRR
Alberton			
Barberton			
Belfast			32,0
Bethal	25	15	
Bospoort	24	13	19,9
Carolina	24	14	20,0
Delareyville			7,5
Delmas			12,0
Doornspruit (Vaalwater)	26	18	
Ermelo			4,0
Jan Kempdorp			6,0
Jan Smuts	25	13	7,7
Joubertpark (Jhb)	24	15	17,5
Klerksdorp			
Kroondal (Rustenburg)	28	16	8,4
Letsiba			
Levubu	24	19	1,7
Lichtenburg			
Loskopdam			
Loskopkanale (Groblersdal)			
Louis Trichardt			
Lydenburg	24	15	
Marble Hall			
Mara	24	19	1,0
Marnitz	27	19	3,5
Messina	29	21	5,0
Middelburg			1,0
Ficus Ag. Lys	25	19	11,7
Nelspruit	27	20	
Phalaborwa	28	21	
Pietersburg	23	18	
Piet Retief	27	17	17,3
Pongola			
Potchefstroom	26	15	6,2
Potgietersrus	27	19	
Pretoria	20	17	3,3
Pretoriuskop			
Punda Milia			
Nylstroom			12,5
Satara			
Sekhukhune			
Shingwidzi			
Skukuza	30	21	0,7
Standerton	26	14	4,5
Schweizer-Reneke			3,6
Thabazimbi			
Tom Burke			
Tzaneen			
Vereeniging			
Volksrust			1,5
Warmbad	29	16	2,3
Waterval-Boven			22,0
Witbank			
Wolmaransstad			
Zeerust			

NATAL	Max	Min	RRR
Cape St. Lucia	26	22	
Cedara	26	16	1,8
Dundee			
Durban (Louis Botha)	26	21	2,0
Estcourt	30	16	15,7
Harding			
Himeville			36,0
Hluhluwe			
Melmoth			2,0
Mkuze			
Newcastle	29	16	
Pietermaritzburg			21,5
Port Shepstone	25	21	1,0
Van Reenen			
Vryheid			
Waterford (Underberg)	25	14	11,6
O.V.S. - O.F.S.			
Balkfontein (Bothaville)			19,0
Bethlehem	24	13	0,6
Bloemfontein (J.B.M. Hertzog)	27	15	4,0
Bultfontein			
Clocolan			12,0
Fauresmith	23	15	3,6
Ficksburg			11,0
Frankfort	25	13	15,9
Harrismith			
Hoopstad	26	15	3,7
Heilbron			
Kopjes			7,3
Kroonstad	26	14	10,0
Lindley			
Modderpoort			6,5
Petrusburg			
Philippolis			
Reddersburg			
Reitz			
Rouxville			
Vrede			
Warden			7,0
Welkom	28	14	11,0
Wepener	28	15	8,0
Winburg			
Zastron			10,0

KAAP - CAPE	Max	Min	RRR
Aberdeen			
Addo			
Agulhas	22	17	
Alexander Bay	21	15	
Altwal North	28	14	2,5
Beaufort West	33	15	
Boegoebergdam			
Brandvlei			
Caledon			
Calitzdorp			
Calvinia	31	10	
Cape Columbine	19	12	
Cape St. Francis	23	17	
Cape Town (D.F. Malan)	23	16	
Cape Town (~~Roeland St.~~ Newlands)			
Carnarvon			
Ceres			
Citrusdal			
Colesberg			
Cradock			
De Aar	32	15	
Döhne	23	14	1,0
Douglas	31	16	5,3
East London (Ben Schoeman)	23	19	
Elsenburg			
Fort Beaufort			
Fraserburg	30	6	
Garies			
George			
Graaff-Reinet	31	15	
Grahamstown			
Grootfontein (Middelburg)	29	16	
Hopetown			
Idutywa			
Jansenville	32	16	
Joubertina			
Kaappunt	21	15	
Kimberley (B.J. Vorster)	28	15	10,6
Knysna			
Kokstad	27	15	4,0
Kuruman	26	14	10,0
Ladismith			
Langebaanweg	24	14	
Maclear			42,0
Mafeking	26	15	6,5
Malmesbury			
Matatiele			2,0
Matroosberg	28	12	
Mbashe			

KAAP - CAPE	Max	Min	RRR
Mosselbaai	23	16	
Oklep	29	12	
Oudtshoorn	30	12	
Petrusville			
Piketberg			
Pofadder	31	19	
Port Elizabeth (H.F. Verwoerd)	24	16	
Port Nolloth	18	12	
Port St. Johns	25	21	
Prieska	34	15	
Prince Albert			
Queenstown	30	16	
Riversdale	26	12	
Robertson	30	14	
Sheeprun	28	16	29,5
Somerset East	28	15	
Steynsburg			
Strydenburg			
Sutherland	27	10	
Swellendam			
Tarkastad			
Touwsrivier			
Twee Riviere	32	14	4,0
Umtata	26	17	1,9
Uniondale			
Upington	34	14	
Vanwyksvlei			
Victoria West			
Vredendal	29	13	
Vryburg	26	14	5,5
Williston			
Willowmore	32	12	
Willow Park (Dordrecht)			
LESOTHO			
Maseru			
Ox-Bow			
SWAZILAND			
Bulembu			
Manzini (Matsapa)	28	20	
Siteki			

S.W.A.	Max	Min	RRR
Aroab			
Bethanien			
Dordabis			
Gobabeb	27	13	
Gobabis	32	8	
Grootfontein	32	12	
J.G. Strijdom	28	11	
Karasburg			
Kalkfeld			
Karibib			
Keetmanshoop	30	14	
Kub			
Luderitz	21	14	
Mariental	32	13	
Möwe	20	15	
Ohopoho	33	10	
Okahandja			
Okaukuejo	33	11	
Ondangwa	30	13	
Otavi			
Otjiwarango			
Outjo			
Rehoboth			
Rundu	35	13	
Steinhausen			
Tsumeb			
Uis	28	8	
Walvisbaai	20	13	
Windhoek			
BOTSWANA			
Francistown	29	19	2,5
Gaborone	27	16	17,3
Ghanzi	29	17	
Lobatsi			
Mahalapye			
Maun	31	20	
Shakawe	34	20	3,7
Tshabong	31	15	13,8
Tshane	28	15	5,3

SYNOPTIC WEATHER MAP 1200 GMT – 1400 SAST 1-12-1974 SINOPTIESE WEERKAART TV 4/42

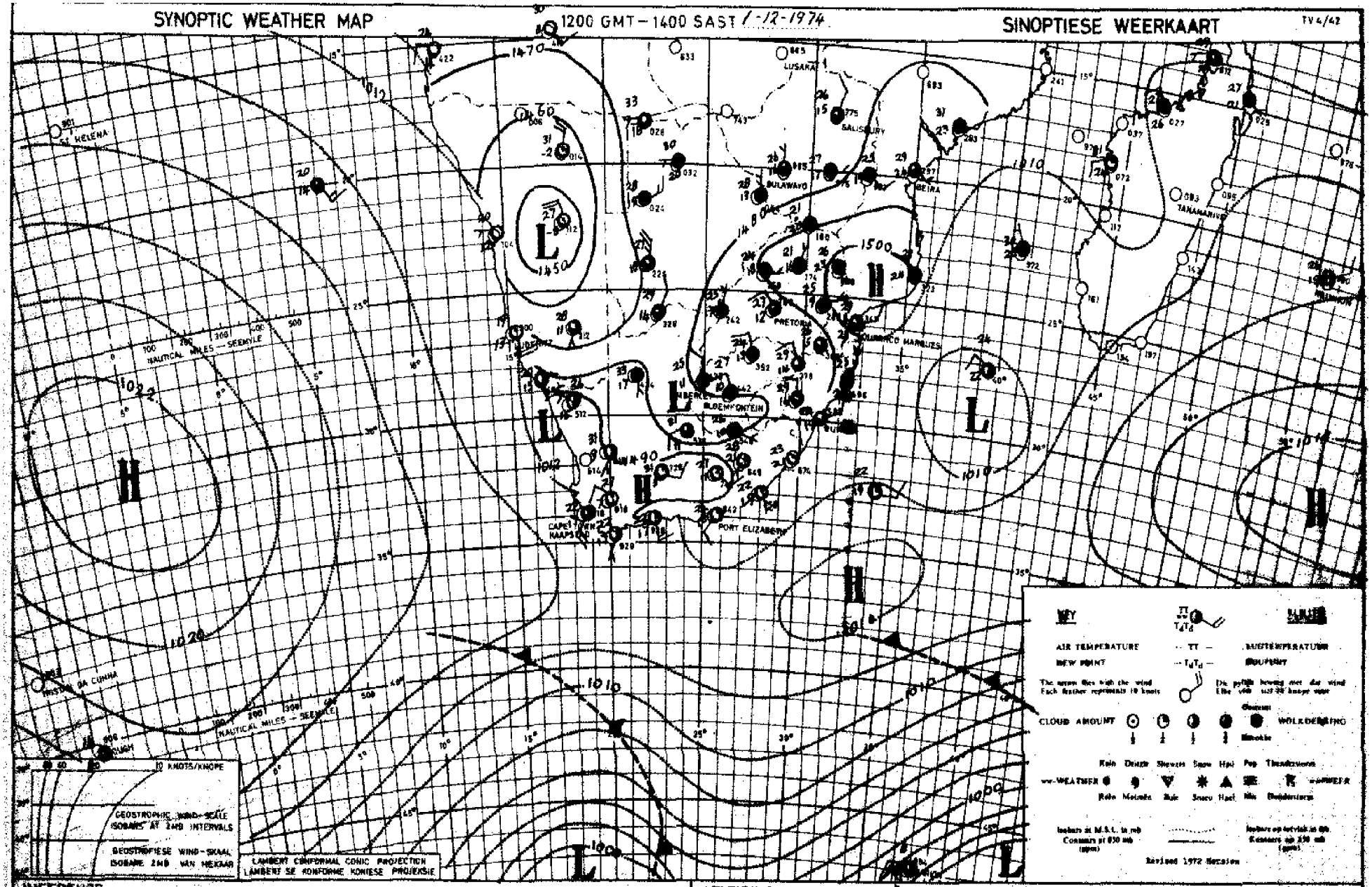

INFERENCE

The low pressure trough over the interior has deepened and shifted farther westwards so that conditions will become more favourable for scattered showers over the eastern, central and northern regions of the country but it will remain fine over Western Cape

AFLEIDING

Die laedruktrog oor die binneland het weer verdiep en verder wes verskuif sodat toestande weer gunstiger word vir verspreide buie oor die oostelike, sentrale en noordelike dele van die land, maar oor Wes-Kaapland sal dit hoofsaaklik mooiweer wees.

DAAGLIKSE WEERBULLETIN

Maksimum en Minimum Temperatuur (°C) en Reënval (RRR)
in mm vir die 24 uur geëindig om 0800 SAST op

WEERBURO / WEATHER BUREAU
DEPT VAN VERVOER / DEPT OF TRANSPORT
3 - 12 - 74

DAILY WEATHER BULLETIN

Maximum and Minimum Temperatures (°C) and Rainfall (RRR)
in mm for the 24 hours ended at 0800 SAST on

TV. 1/48

TRANSVAAL	Max	Min	RRR
Alberton			
Barberton			7,3
Belfast			1,5
Bethal	24	15	
Bonpoort	25	14	2,0
Carolina	22	14	0,5
Delareyville			
Delmas			
Doornspruit (Vaalwater)	23	17	4,1
Ermelo			
Jan Kempdorp			
Jan Smuts	22	14	9,6
Joubertpark (Jhb)	22	14	31,0
Klerksdorp			
Kroondal (Rustenburg)	27	15	2,2
Letaba			
Levubu	28	21	1,0
Lichtenburg			
Loskopdam			
Loskopkanale (Groblersdal)			
Louis Trichardt			
Lydenburg	25	16	1,3
Marble Hall			5,0
Mara	28	20	
Marnitz	25	20	9,0
Messina	31	21	
Middelburg			
Fleur de Lys	28	19	16,7
Nelspruit	27	19	3,7
Phalaborwa	30	21	7,0
Pietersburg	26	19	0,3
Piet Retief	25	16	12,5
Pongola			
Potchefstroom	25	13	0,3
Potgietersrus	26	19	
Pretoria	25	18	3,7
Pretoriuskop			27,5
Punda Milia			
Groyen			4,0
Satara			
Sekhukhune			
Shingwidzi			
Skukuza	33	22	98,4
Standerton	23	14	4,5
Schweizer-Reneke			
Thabazimbi			12,5
Tom Burke			
Tzaneen			20,5
Vereeniging			
Volksrust			23,0
Warmbad	27	15	
Waterval-Boven			
Witbank			
Wolmaransstad			
Zeerust			16,8

NATAL	Max	Min	RRR
Cape St. Lucia	25	22	7,0
Cedara	20	16	11,0
Dundee			48,0
Durban (Louis Botha)	23	21	42,2
Estcourt	21	16	3,5
Harding			
Himeville			1,5
Hluhluwe			5,2
Melmoth			15,0
Mkuze			56,0
Newcastle	27	16	75,0
			53,5
Port Shepstone	22	19	129,0
Pietermaritzburg			13,0
Van Reenen			25,0
Vryheid			59,0
Waterford (Underberg)	17	11	4,1
O.V.S. - O.F.S.			
Balkfontein (Bothaville)			18,0
Bethlehem	18	12	20,9
Bloemfontein (J.B.M. Hertzog)	23	11	2,5
Bultfontein			
Clocolan			
Fauresmith	22	12	1,7
Ficksburg			8,0
Frankfort	21	14	13,2
Harrismith			
Hoopstad	24	14	
Heilbron			
Koppies			11,4
Kroonstad	20	14	6,0
Lindley			
Modderpoort			16,5
Petrusburg			
Philippolis			
Reddersburg			
Reitz			
Rouxville			
Vrede			
Warden			12,0
Welkom	22	15	4,8
Wepener	22	10	2,0
Winburg			
Zastron			2,0

KAAP - CAPE	Max	Min	RRR
Aberdeen			
Addo			
Agulhas	24	19	
Alexander Bay	21	13	
Aliwal North	22	11	1,1
Beaufort West	31	19	
Boegoebergdam			
Brandvlei			
Caledon			
Calitzdorp			
Calvinia	29	8	
Cape Columbine	19	13	
Cape St. Francis	23	20	
Cape Town (D.F. Malan)	25	14	
Cape Town (Roeland St.)			
Carnarvon			
Ceres			
Citrusdal			
Colesberg			
Cradock			
De Aar	29	15	0,5
Döhne	22	14	
Douglas	30	17	
East London (Ben Schoeman)	23	18	0,8
Elsenburg			
Fort Beaufort			
Fraserburg	31	8	
Garies			
George			
Graaff-Reinet	28	17	
Grahamstown			
Grootfontein (Middelburg)	26	11	
Hopetown			
Idutywa			7,8
Jansenville	28	19	
Joubertina			
Kaappunt	21	16	
Kimberley (B.J. Vorster)	27	16	
Knysna			
Kokstad	19	13	15,5
Kuruman	27	15	
Ladismith			
Langebaanweg	27	16	
Maclear			4,5
Mafeking	29	15	
Malmesbury			
Matatiele			6,5
Matroosberg	28	12	
Mbashe	25	16	3,4

KAAP - CAPE	Max	Min	RRR
Mosselbaai	22	19	
Oksep	27	14	
Oudtshoorn	28	15	
Petrusville			
Piketberg			
Pofadder	31	14	
Port Elizabeth (H.E. Verwoerd)	25	18	
Port Nolloth	20	10	
Port St. Johns	23	19	45,5
Prieska	33	16	
Prince Albert			
Queenstown	22	12	8,5
Riversdale	25	17	
Robertson	20	16	
Sheeprun	20	13	6,0
Somerset East	28	17	
Steynsburg			
Strydenburg			
Sutherland	26	7	
Swellendam			
Tarkastad			
Touwsrivier			
Twee Riviere	32	15	
Umtata	21	17	4,5
Uniondale			
Upington	33	14	
Vanwyksvlei	33	13	
Victoria West			
Vredendal	27	15	
Vryburg	28	14	
Williston			
Willowmore	27	16	
Willow Park (Dordrecht)			
LESOTHO			
Maseru			
Ox-Bow			
SWAZILAND			
Bulembu			
Manzini (Matsapa)	29	19	
Siteki			

S.W.A.	Max	Min	RRR
Aroab			
Bethanien			
Dordabis			
Gobabeb	27	11	
Gobabis	23	14	
Grootfontein	33	14	
J.G. Strijdom	30	14	
Karasburg			
Kalkfeld			
Karibib			
Keetmanshoop	33	17	
Kub			
Luderitz	20	13	
Mariental	32	18	
Möwe	21	14	
Ohopoho	33	13	
Okahandja			
Okaukuejo	35	11	
Ondangwa	34	14	
Otavi			
Otjiwarango			
Outjo			
Rehoboth			
Rundu			
Steinhausen			
Tsumeb			
Uis	31	9	
Walvisbaai	19	13	
Windhoek			
BOTSWANA			
Francistown	31	18	9,8
Gaborone	27	16	18,2
Ghanzi	32	17	
Lobatsi			
Mahalapye			
Maun	33	20	
Shakawe	34	21	
Tshabong	30	17	
Tshane	29	16	

SYNOPTIC WEATHER MAP 1200 GMT - 1400 SAST 2-12-1974 SINOPTIESE WEERKAART

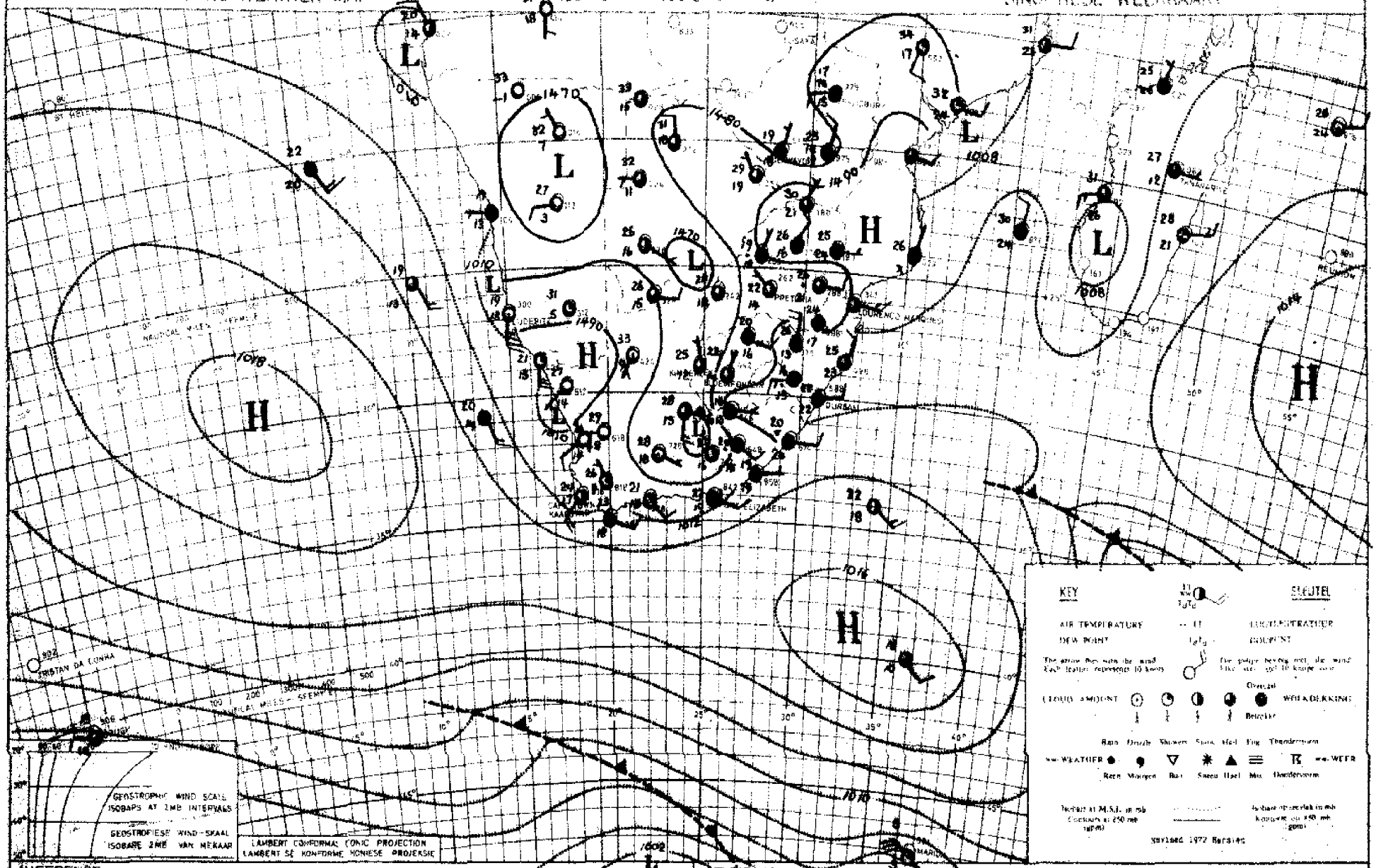

INFERENCE

An upper-air low accompanying the surface depression south of Bloemfontein is moving slowly eastwards and will cause fairly general rain over Eastern Cape and Natal. Scattered showers will also still occur over most of the Transvaal and the Eastern O.F.S. but over the rest of the country it will be mainly fine and warm.

AFLEIDING

'n Boluglaag gaan gepaard met die oppervlaktelaag suid van Bloemfontein en beweeg stadig ooswaarts sodat taamlik algemene reën oor Oos-Kaapland en Natal sal voorkom. Verspreide buie sal ook nog oor die meeste dele van Transvaal en die Oos-Vrystaat uitsak maar oor die res van die land sal dit hoofsaaklik mooiweer en warm wees.

DAAGLIKSE WEERBULLETIN

Maksimum en Minimum Temperatuur (°C) en Reënval (RRR)
in mm vir die 24 uur geëindig om 0800 SAST op

WEERBURO / WEATHER BUREAU
DEPT. VAN VERVOER / DEPT. OF TRANSPORT
4 - 12 - 74

DAILY WEATHER BULLETIN

Maximum and Minimum Temperatures (°C) and Rainfall (RRR)
in mm for the 24 hours ended at 0800 SAST on

TV. 1/45

TRANSVAAL	Max	Min	RRR
Alberton			
Barberton			
Belfast	23	13	
Bethal	27	14	
Bospoort	28	14	15,0
Carolina			
Delareyville			
Delmas			
Doornspruit (Vaalwater)	29	16	
Ermelo			
Jan Kempdorp			
Jan Smuts	24	15	
Jeppestown (Jhb)	24	17	
Klerksdorp			
Kroondal (Rustenburg)	28	16	
Letaba			
Levubu	29	19	39,7
Lichtenburg			
Loskopdam			
Loskopkunsle (Groblersdal)			
Louis Trichardt			
Lydenburg	25	15	
Marble Hall			
Mara	30	19	1,3
Marnitz	30	19	
Messina	33	23	
Middelburg			
Fleur de Lys	28	20	2,1
Nelspruit	28	20	2,4
Phalaborwa	30	22	
Pietersburg	28	16	4,1
Piet Retief	23	16	1,7
Pongola			
Potchefstroom	28	15	
Potgietersrus	30	18	13,3
Pretoria	28	19	
Pretoriuskop			
Punda Milia			
Satara			
Sekhukhune			
Shingwidzi			
Skukuza	30	22	
Standerton	22	14	8,5
Schweizer-Reneke			
Thabazimbi			
Tom Burke			
Tzaneen			7,0
Vereeniging			
Volksrust			2,0
Warmbad	29	16	4,2
Waterval-Boven			5,5
Witbank			
Wolmaransstad			
Zeerust			

NATAL	Max	Min	RRR
Cape St. Lucia	25	22	3,7
Cedara	23	16	
Dundee			2,0
Durban (Louis Botha)	27	21	5,1
Estcourt	26	15	6,3
Harding			
Himeville			
Hluhluwe			5,8
Melmoth			
Mkuze			
Newcastle	27	17	
Jozini			1,5
Port Shepstone	25	21	3,0
Van Reenen			
Vryheid			
Waterford (Underberg)	22	11	7,4
O.V.S. - O.F.S.			
Balkfontein (Bothaville)			1,6
Bethlehem	23	15	0,5
Bloemfontein (J.B.M. Hertzog)	27	12	
Bultfontein			
Clocolan			
Fauresmith	28	14	
Ficksburg			
Frankfort	25	15	
Harrismith			
Hoopstad	29	15	
Heilbron			
Koppies			
Kroonstad	27	15	
Lindley			
Modderpoort			
Petrusburg			
Philippolis			
Reddersburg			
Reitz			
Rouxville			
Vrede			
Warden			
Welkom	27	17	
Wepener	26	12	
Winburg			
Zastron			

KAAP - CAPE	Max	Min	RRR
Aberdeen			
Addo			
Agulhas			
Alexander Bay	22	15	
Aliwal North	28	13	
Beaufort West	35	15	
Boegoebergdam			
Brandvlei			
Caledon			
Calitzdorp			
Calvinia	31	9	
Cape Columbine	21	13	
Cape St. Francis	24	20	
Cape Town (D.F. Malan)	25	12	
Cape Town (Roeland St.)			
Carnarvon			
Ceres			
Citrusdal			
Colesberg			
Cradock			
De Aar	33	14	
Döhne	29	17	10,5
Douglas	34	15	
East London (Ben Schoeman)	25	18	0,1
Elsenburg			
Fort Beaufort			
Fraserburg	32	3	
Garies			
George			
Graaff-Reinet	36	17	
Grahamstown			
Grootfontein (Middelburg)	32	13	
Langebaanweg	24	12	
Hopetown			
Idutywa			
Jansenville	38	18	
Joubertina			
Kaappunt	22	14	
Kimberley (B.J. Vorster)	31	19	
Knysna			
Kokstad	25	12	0,3
Kuruman	36	14	
Ladismith			
Maclear			
Mafeking	31	17	
Malmesbury			
Matatiele			1,0
Matroosberg			
Mbashe	24	18	

KAAP - CAPE	Max	Min	RRR
Mossel Bay	25	19	
Okiep	18	13	
Oudtshoorn	34	15	
Petrusville			
Piketberg			
Pofadder	33	17	
Port Elizabeth (H.E. Verwoerd)	26	19	
Port Nolloth	18	13	
Port St. Johns	23	21	
Prieska	36	17	
Prince Albert			
Queenstown	32	14	1,8
Riversdale	32	18	
Robertson	33	14	
Sheeprun	26	15	
Somerset East	34	15	
Steynsburg			
Strydenburg			
Sutherland	28	4	
Swellendam			
Tarkastad			
Touwsrivier			
Twee Riviere	34	18	
Umtata	28	17	
Uniondale			
Upington	37	18	
Vanwyksvlei	35	14	
Victoria West			
Vredendal	27	15	
Vryburg	30	15	
Williston			
Willowmore	35	15	
Willow Park (Dordrecht)			
LESOTHO			
Maseru			
Ox-Bow			
SWAZILAND			
Bulembu			
Manzini (Matsapa)	25	19	
Siteki			

S.W.A.	Max	Min	RRR
Aroab			
Bethanien			
Dordabis			
Gobabeb	29	12	
Gobabis	34	15	
Grootfontein	34	15	
J.G. Strijdom	22	17	
Karasburg			
Kalkfeld			
Karibib			
Keetmanshoop	35	19	
Kub			
Luderitz	22	14	
Mariental	37	18	
Möwe			
Ohopoho	34	17	
Okahandja			
Okaukuejo	35	18	
Ondangwa	39	18	
Otavi			
Otjiwarango			
Outjo			
Rehoboth			
Rundu			
Steinhausen			
Tsumeb			
Uis	36	19	
Walvisbaai	18	14	
Windhoek			
BOTSWANA			
Francistown	31	18	17,8
Gaborone	30	17	
Ghanzi	33	17	
Lobatsi			
Mahalapye			
Maun	32	19	
Shakawe	35	18	
Tshaboeng	35	17	
Tshane	33	19	

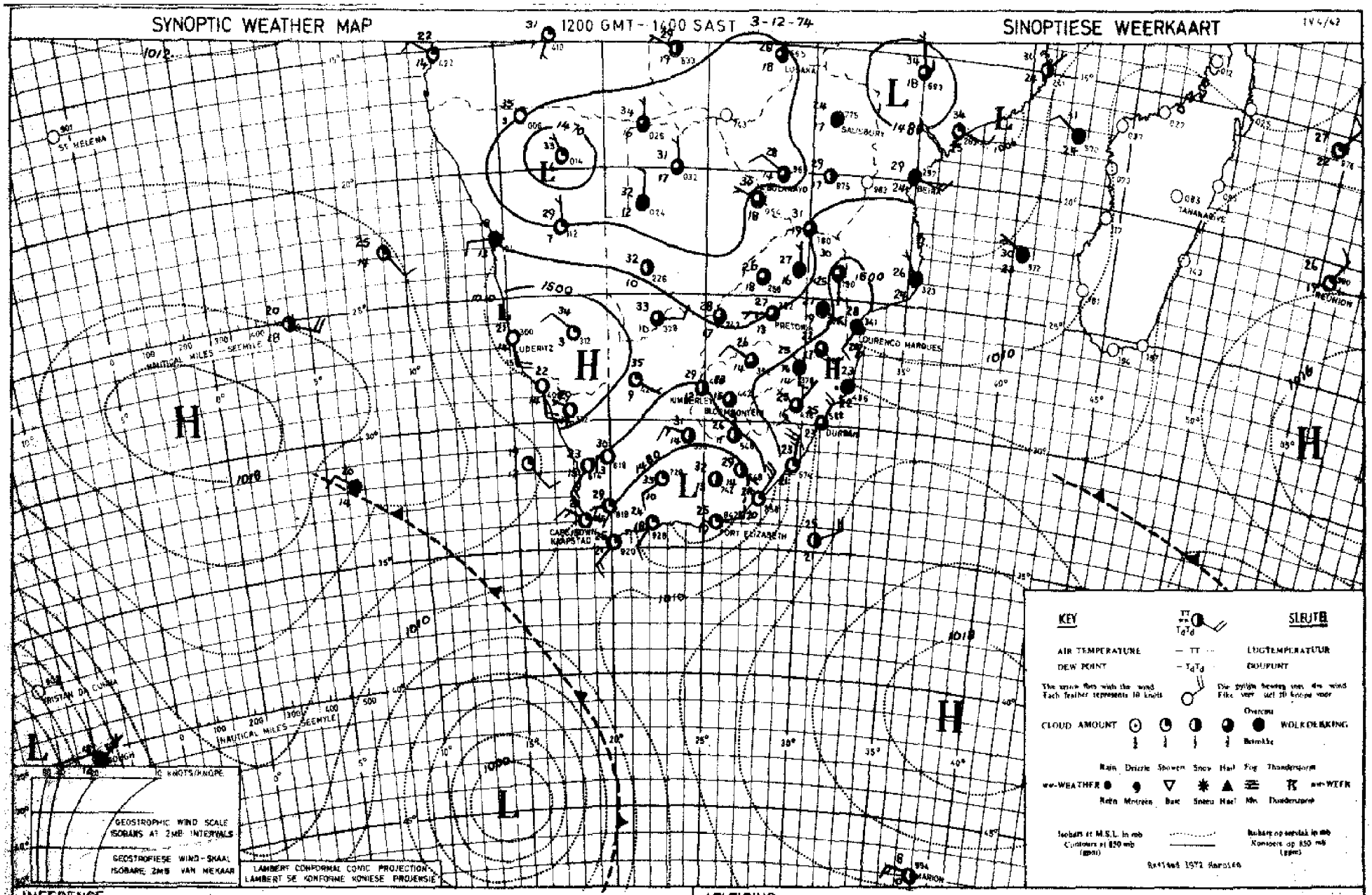

INFERENCE

Although low pressure troughs are still in evidence on the surface over the interior, the upper circulation has become strongly anticyclonic and therefore only isolated thundershowers are expected over the northern, central and eastern regions of the country. The weak cold front west of Cape Town may give light rain over the southern coastal regions.

AFLEIDING

Hoewel laedruktroe aan die oppervlakte oor die binneland aanwesig is, het die bolugsirkulasie sterk antisiklonaal geword en sal slegs enkele donderbuie nog oor die noordelike, oostelike en sentrale dele van die land voorkom. Die swak kouefront wes van Kaapstad sal moontlik ligte reën oor die suidelike kusgebiede veroorsaak.

DAAGLIKSE WEERBULLETIN

Maksimum en Minimum Temperatuur (°C) en Reënval (RRR) in mm vir die 24 uur geëindig om 0800 SAST op

WEERBURO / WEATHER BUREAU
DEPT. VAN VERVOER / DEPT. OF TRANSPORT
5 - 12 - 74

DAILY WEATHER BULLETIN

Maximum and Minimum Temperatures (°C) and Rainfall (RRR) in mm for the 24 hours ended at 0800 SAST on

TV. 4/43

TRANSVAAL	Max	Min	RRR
Alberton			
Barberton			
Belfast			0,1
Bethal	26	13	
Bloemhof	30	14	
Carolina	26	13	
Delareyville			
Delmas			
Doornspruit (Vaalwater)	30	16	2,0
Ermelo			
Jan Kempdorp			
Jan Smuts	26	15	
Joubertpark (Jhb)	25	16	
Klerksdorp			
Kroondal (Rustenburg)	30	16	
Letaba			
Louisvu	28	18	33,7
Lichtenburg			
Lookspdam			
Lookspdamale (Groblersdal)			
Louis Trichardt			38,6
Lydenburg	25	13	3,0
Marble Hall			2,2
Mara	31	18	3,2
Marnitz	31	21	
Messina	33	20	12,5
Middelburg			
Pietersburg	26	20	
Nelspruit	28	18	
Phalaborwa	30	22	
Pietersburg	29	19	
Piet Retief	28	16	3,8
Pongola			
Potchefstroom	30	14	
Potgietersrus	28	19	
Pretoria	30	17	
Pretoriushop			
Punda Milia			
Sutara			
Skukuzane			
Skingwidzi			
Stukuza	29	22	
Standerton	27	11	
Schweizer-Reneke			
Thabazimbi			
Tom Burke			
Tzaneen			54,0
Vereeniging			
Volksrust			
Warmbad	23	16	
Waterval-Boven			
Witbank			
Wolmaransstad			
Zeerust			

NATAL	Max	Min	RRR
Cape St. Lucia	27	22	
Cedara	28	15	1,0
Dundee			
Durban (Louis Botha)	29	21	
Estcourt	28	14	1,8
Harding			
Himeville			1,5
Hluhluwe			
Melmoth			
Mkuze			
Newcastle	31	11	
Port Shepstone	28	21	
Van Reenen			
Vryheid			
Waterford (Underberg)	28	10	3,2

O.V.S. - O.F.S.	Max	Min	RRR
Balkfontein (Bothaville)			
Bethlehem	27	14	1,3
Bloemfontein (J.B.M. Hertzog)	30	13	
Bultfontein			
Clocolan			
Fauresmith	32	12	
Ficksburg			
Frankfort	28	12	
Harrismith			
Hoopstad	30	15	
Heilbron			
Koppies			
Kroonstad	29	14	
Lindley			
Modderpoort			
Petrusburg			
Philippolis			
Reddersburg			
Reitz			
Rouxville			
Vrede			
Warden			
Welkom			5,0
Wepener	30	15	
Winburg			
Zastron			

KAAP - CAPE	Max	Min	RRR
Aberdeen			
Addo			
Agulhas	26	17	
Alexander Bay	21	16	
Aliwal North	32	12	
Beaufort West	32	16	
Boegoebergdam			
Brandvlei			
Caledon			
Calitzdorp			
Calvinia	29	10	
Cape Columbine	21	14	
Cape St. Francis	23	17	1,6
Cape Town (D. F. Malan)	24	13	
Cape Town (Roeland St.)			
Carnarvon			
Ceres			
Citrusdal			
Colesberg			
Cradock			
De Aar	33	15	
Döhne	28	11	
Douglas	36	17	
East London (Ben Schoeman)	27	15	
Elsenburg			
Fort Beaufort			
Fraserburg	32	7	
Gariep			
George			
Graaff-Reinet	32	13	
Grahamstown			
Grootfontein (Middelburg)	33	10	
Langebaanweg	24	12	
Hopetown			
Idutywa			
Jansenville	33	15	
Joubertina			
Kaappunt	21	15	
Kimberley (B.J. Vorster)	33	19	
Knysna			
Kokstad	29	13	1,3
Kuruman	33	16	
Ladismith			
Maclear			4,0
Mafeking	33	18	
Malmesbury			
Matatiele			2,5
Matroosberg	27	11	
Mbashe	24	17	0,7

KAAP - CAPE	Max	Min	RRR
Mosselbaai	23	18	
Oklep	28	X	
Oudtshoorn	30	18	
Petrusville			
Piketberg			
Pofadder	33	16	
Port Elizabeth (H.E. Verwoerd)	26	17	
Port Nolloth	18	13	
Port St. Johns	25	20	
Prieska	36	17	
Prince Albert			
Queenstown	33	14	1,0
Riversdale	29	16	
Robertson	31	15	
Sheeprun	31	15	7,5
Somerset East	27	11	
Steynsburg			
Strydenburg			
Sutherland	25	7	
Swellendam			
Tarkastad			
Touwsrivier			
Twee Riviere	37	21	
Umtata			
Uniondale			
Upington	39	19	
Vanwyksvlei			
Victoria West			
Vredendal	26	13	
Vryburg	35	16	
Williston			
Willowmore	32	14	
Willow Park (Dordrecht)			

LESOTHO	Max	Min	RRR
Maseru			
Ox-Bow			

SWAZILAND	Max	Min	RRR
Bolembu			
Mbabane (Matsapa)	30	20	
Siteki			

S.W.A.	Max	Min	RRR
Aroab			
Bethanien			
Duruchabis			
Gobabeb	27	11	
Gobabis	34	12	
Grootfontein	33	17	
J.G. Strijdom	31	13	
Karasburg			
Kalkfeld			
Karibib			
Keetmanshoop	36	17	
Kub			
Luderitz	20	13	
Mariental	37	19	
Möwe			
Okaputa	33	14	
Okahandja			
Okaukuejo	36	14	
Ondangwa	35	15	
Otavi			
Otjiwarango			
Outjo			
Rehoboth			
Rundu	35	12	
Steinhausen			
Tsumeb			
Uis	30	11	
Walvisbaai	19	12	
Windhoek			

BOTSWANA	Max	Min	RRR
Francistown	31	17	1,5
Gaborone	35	18	
Ghanzi	35	18	
Lobatsi			
Mahalapye			
Maun	33	19	9,8
Shakawe	34	19	
Tshabong	37	18	
Tsabane	34	19	

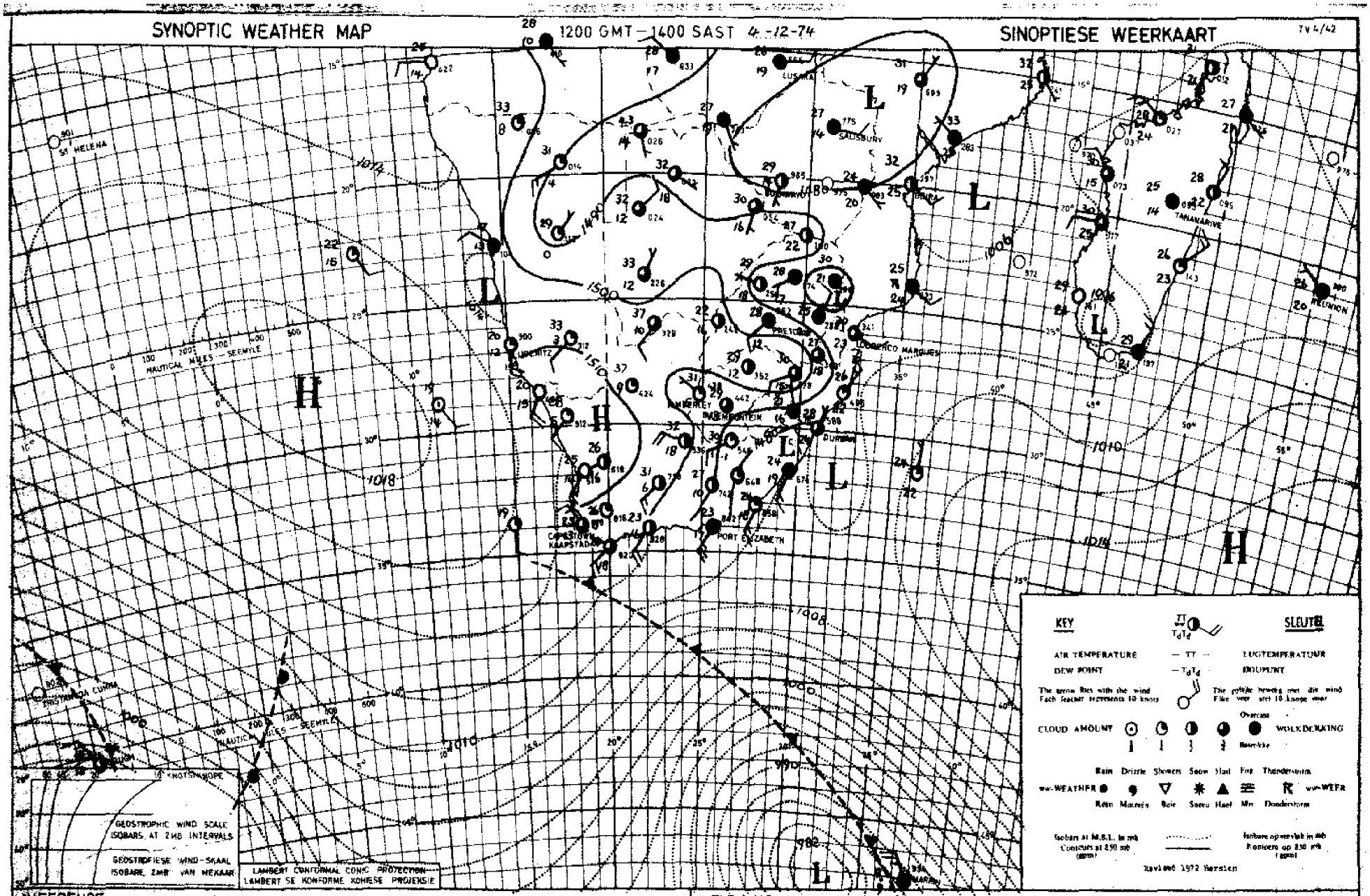

INFERENCE

With the high pressure system over the western interior conditions have become less favourable for precipitation and only isolated thundershowers will occur over the Transvaal, Natal and Northern O.F.S. The cold front south of the continent will bring light rain to the southern and eastern coastal regions tomorrow.

AFLEIDING

Met die hoëdrukstelsel oor die westelike binneland het toestande minder gunstig geword vir neerslag en slegs enkele donderbuie word nog oor Transvaal, Natal en Noord-Vrystaat verwag. Die kouefront suid van die land sal more ligte reën oor die suid- en oaskusstreke veroorsaak.

DAAGLIKSE WEERBULLETIN

Maksimum en Minimum Temperatuur (°C) en Reënval (RRR) in mm vir die 24 uur geëindig om 0800 SAST op

WEERBURO / WEATHER BUREAU
DEPT. VAN VERVOER / DEPT. OF TRANSPORT
6 - 12 - 74

DAILY WEATHER BULLETIN

Maximum and Minimum Temperatures (°C) and Rainfall (RRR) in mm for the 24 hours ended at 0800 SAST on

TV.4/43

TRANSVAAL	Max	Min	RRR
Alberton			
Barberton			
Belfast			
Bethal	28	14	
Boksburg	31	13	1,6
Carolina	26	14	1,6
Delareyville			
Delmas			
Doornspruit (Vaalwater)	29	16	
Ermelo			
Jan Kempdorp			
Jan Smuts	27	15	
Joubertpark (Jhb)	27	16	
Klerksdorp			
Kroondal (Rustenburg)	32	14	
Letaba			
Levubu	29	20	
Lichtenburg			
Loskopdam			
Lydenburg (Groblersdal)			
Louis Trichardt			
Lydenburg	32	18	
Marble Hall			3,6
Marn	29	19	
Marnitz	32	19	
Messina	31	20	
Middelburg			
Fleur de Lys	31	21	0,2
Nelspruit	31	20	
Phalaborwa	31	21	
Pietersburg	28	17	0,5
Piet Retief	29	14	12,3
Pongola			
Potchefstroom	31	13	0,6
Potgietersrus	31	18	3,8
Pretoria	31	19	
Pretoriuskop			
Punda Milia			
Sutera			
Sekhukhune			
Shingwidzi			
Skukuza	32	23	
Standerton	29	15	
Schweizer-Reneke			
Thabazimbi			
Tom Burke			
Tzaneen			
Vereeniging			
Volksrust			
Warmbad	32	16	
Waterval-Boven			
Witbank			
Wolmaransstad			
Zeerust			

NATAL	Max	Min	RRR
Cape St. Lucia	26	20	
Cedara	21	14	0,1
Dundee			21,5
Durban (Louis Botha)	26	19	
Estcourt	28	17	
Harding			
Himeville			
Hluhluwe			
Melmoth			
Mkuze			
Newcastle	33	16	
Port Shepstone	27	20	
Van Reenen			
Vryheid			
Waterford (Underberg)	28	13	0,9
O.V.S. - O.F.S.			
Balkfontein (Bethaville)			
Bethlehem	27	16	
Bloemfontein (J.B.M. Hertzog)	32	11	
Buitfontein			
Clocolan			
Fauresmith	32	13	
Ficksburg			
Frankfort	28	14	
Harrismith			
Heilbron	32	11	
Kopjies			
Kroonstad	31	12	
Lindley			
Modderpoort			
Petrusburg			
Philippolis			
Reddersburg			
Reitz			
Rouxville			
Vrede			
Warden			
Welkom	30	14	
Wepener	31	10	
Winburg			
Zastron			

KAAP - CAPE	Max	Min	RRR
Aberdeen			
Adelo			
Agulhas			
Alexander Bay	23	15	
Aliwal North	30	11	
Beaufort West			
Boegoebergdam			
Brandvlei			
Caledon			
Calitzdorp			
Calvinia	30	10	
Cape Columbine			
Cape St. Francis	23	16	
Cape Town (D. F. Malan)			
Cape Town (Roeland St.)			
Carnarvon			
Ceres			
Citrusdal			
Colesberg			
Cradock			
De Aar	32	14	
Dihne	23	13	
Douglas			
East London (Ben Schoeman)	23	16	
Elsenburg			
Fort Beaufort			
Fraserburg	31	12	
Garies			
George			
Graaff-Reinet	30	14	
Grahamstown			
Grootfontein (Middelburg)	31	10	
Hopetown			
Idutywa			
Jansenville	33	15	
Joubertina			
Kaapmuiden			
Kimberley (B. J. Vorster)	34	15	
Kuruman			
Kokstad	22	15	
Kuruman	35	18	
Ladismith			
Maclear			
Malmesbury	34	16	
Matatiele			
Matroosberg			
Mbashe	26	18	

KAAP - CAPE	Max	Min	RRR
Mossel Bay	24	17	
Oliver	30	13	
Oudtshoorn			
Petrusville			
Piketberg			
Poffadder			
Port Elizabeth (H.K. Verwoerd)	25	16	
Port Nolloth	20	11	
Port St. Johns	27	20	
Prieska	36	14	
Prince Albert			
Queenstown	29	14	
Riversdale	31	14	
Robertson			
Sheepran	23	15	0,3
Somerset East	28	12	
Steynsburg			
Strydenburg			
Sutherland			
Swellendam			
Tarkastad			
Touwsrivier			
Twee Riviere	37	16	
Umtata	28	14	
Uniondale			
Upington	37	15	
Vanwyksvlei	35	15	
Victoria West			
Vredendal	26	13	
Vryburg			
Williston			
Willowmore	30	13	
Willow Park (Oordrecht)			
LESOTHO			
Maseru			
Ox-Bow			
SWAZILAND			
Bulembu			
Manzini (Matsapa)	30	18	22,5
Siteki			

S.W.A.	Max	Min	RRR
Aroab			
Bethanien			
Dordabis			
Gobabeb	40	13	
Gobabis	35	13	
Grootfontein	34	17	2,0
J.G. Strijdom	32	17	
Karasburg			
Keilfeld			
Karibib			
Keetmanshoop	36	17	
Kub			
Luderitz	21	14	
Mariental	38	21	
Möwe			
Okaputa	36	15	
Okahandja			
Okaukuejo	37	21	
Ondangwa	37	22	
Otavi			
Otjiwarango			
Outjo			
Rehoboth			
Rundu	35	18	
Steinhausen			
Tsumeb			
Uis	33	15	
Walvisbaai	18	13	
Windhoek			
BOTSWANA			
Francistown	36	18	
Gaborone	34	16	7,2
Ghanzi	35	18	
Lobatsi			
Mahalapye			
Maun	38	20	
Shakawe	35	19	
Tshabong	39	17	
Tsetse	37	19	

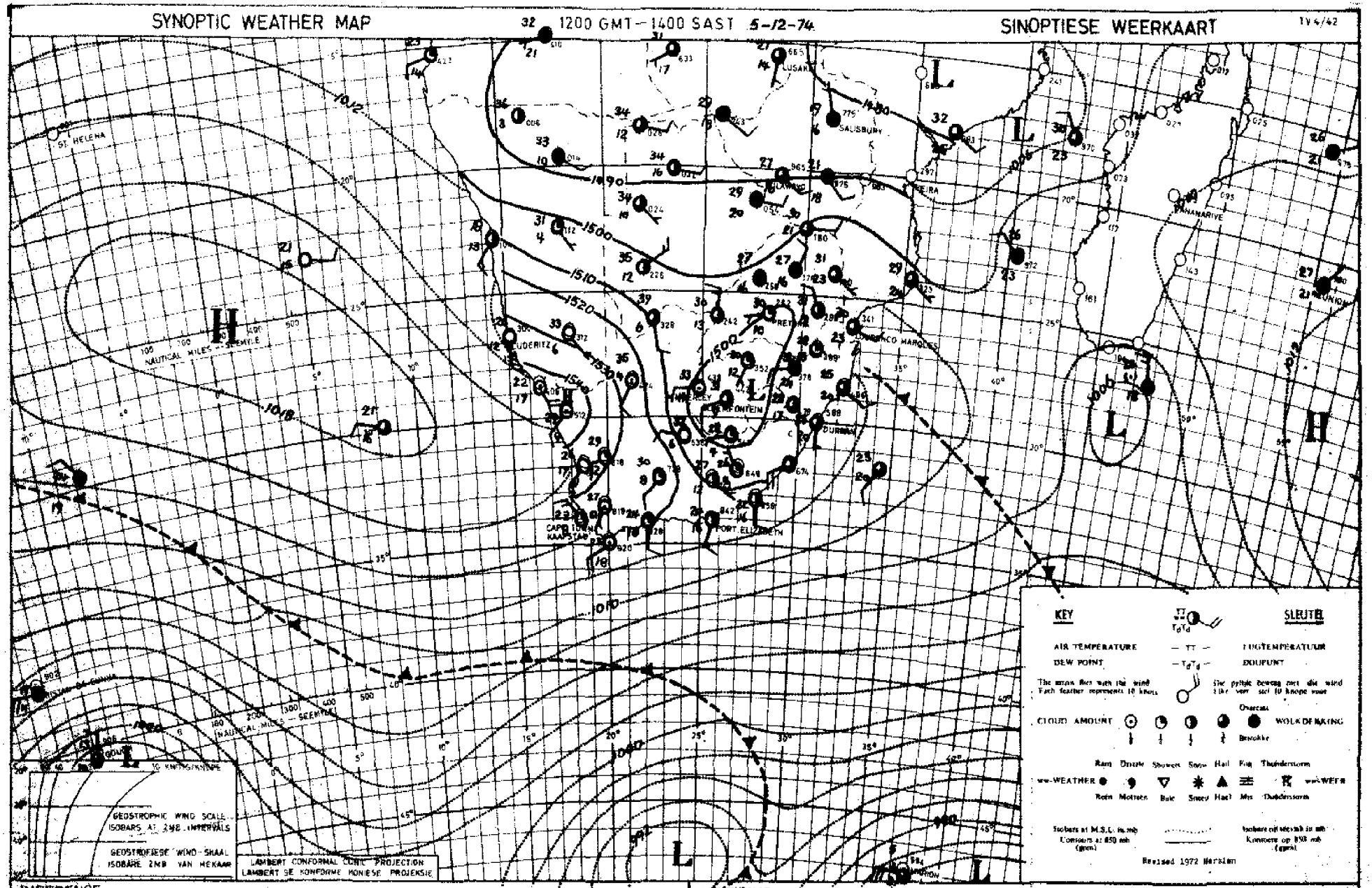

INFERENCE

Although a weak surface low pressure system is still evident over the interior, the upper-air circulation is becoming stronger anti-cyclonic so that little weather development will take place and only isolated light showers will still occur over Northern and Eastern Transvaal. The prevailing westerlies over the southern oceans will cause cloudy weather over the south-western coast.

AFLEIDING

Hoewel 'n swak oppervlakte-laaidruktrog nog oor die binneland aanwesig is, word die bolugstroming steeds sterker antisiklonaal sodat baie min weersontwikkeling verwag word. Slegs enkele ligte buie sal nog oor Noord- en Oos-Transvaal voorkom. Die heersende westewindstroming oor die suidelike oseane sal bewolkte weer oor die suidwestkus veroorsaak.

DAAGLIKSE WEERBULLETIN

Maksimum en Minimum Temperatuur (°C) en Reënval (RRR) in mm vir die 24 uur geëindig om 0800 SAST op

WEERBURO / WEATHER BUREAU
DEPT. VAN VERVOER / DEPT. OF TRANSPORT
7 - 12 - 74

DAILY WEATHER BULLETIN

Maximum and Minimum Temperatures (°C) and Rainfall (RRR) in mm for the 24 hours ended at 0800 SAST on

TV. 4/43

TRANSVAAL	Max	Min	RRR
Alberton			
Barberton			
Belfast			
Bethal	29	16	
Bethpoort	33	15	
Carolina	27	16	
Delareyville			
Delmas			
Dobrasprui (Vaalwater)	29	16	0,2
Ermelo			
Jan Kempdorp			
Jan Smuts	30	17	
Joubertpark (Jhb)	29	17	
Klerksdorp			
Kroondal (Rustenburg)	33	17	
Letaba			
Levubu	28	20	
Lichtenburg			
Loskopdam			
Loskopkasale (Groblersdal)			
Louis Trichardt			
Lydenburg			
Marble Hall			
Mara	28	19	
Marnitz	30	20	
Messina	31	21	
Middelburg			
Fleur de Lys	28	20	0,5
Nelspruit	28	20	
Phalaborwa	30	22	0,5
Pietersburg	27	19	
Piet Retief	27	18	
Pongola			
Potchefstroom	32	16	
Potgietersrus	29	19	
Pretoria	31	19	
Pretoriuskop			
Punda Milia			
Satara			
Sekhukhune			
Shingwidzi			
Skukuza			
Standerton	29	16	
Schweizer-Reneke			
Thabazimbi			
Tom Burke			
Tzaneen			
Vereeniging			
Volksrust			
Warmbad	33	18	
Waterval-Boven			
Witbank			
Wolmaransstad			
Zeerust			

NATAL	Max	Min	RRR
Cape St. Lucia	29	21	
Cedara	27	15	
Dundee			
Durban (Louis Botha)	29	21	
Estcourt	29	18	
Harding			
Himeville			
Hluhluwe			
Melmoth			
Mkuze			
Newcastle	31	15	
Port Shepstone	29	20	
Van Reenen			
Vryheid			
Waterford (Underberg)	26	15	

O.V.S. - O.F.S.	Max	Min	RRR
Balkfontein (Bothaville)			
Bethlehem	28	17	
Bloemfontein (J.B.M. Hertzog)	32	11	
Bultfontein			
Clocolan			
Fauresmith	32	13	
Ficksburg			
Frankfort	29	16	
Harrismith			
Hoopstad	33	13	
Heilbron			
Koppies			
Kroonstad	31	16	
Lindley			
Modderpoort			
Petrusburg			
Philippolis			
Reddersburg			
Reitz			
Rouxville			
Vrede			
Warden			
Welkom	33	18	
Wepener	31	10	
Winburg			
Zastron			

KAAP - CAPE	Max	Min	RRR
Aberdeen			
Addo			
Agulhas	24	19	
Alexander Bay	25	14	
Aliwal North	32	15	
Beaufort West	32	17	
Boegoebergdam			
Brandvlei			
Caledon			
Calitzdorp			
Calvinia	32	15	
Cape Columbine	22	14	
Cape St. Francis	24	19	
Cape Town (D. F. Malan)	27	18	
Cape Town (Roeland St.)			
Carnarvon			
Ceres			
Citrusdal			
Colesberg			
Cradock			
De Aar	34	16	
Döhne	25	13	
Douglas	36	18	
East London (Ben Schoeman)	25	14	
Eisenburg			
Fort Beaufort			
Fraserburg	32	12	
Garies			
George			
Graaff-Reinet	32	16	
Grahamstown			
Grootfontein (Middelburg)	33	12	
Hopetown			
Idutywa			
Jansenville	34	15	
Joubertina			
Kaappunt	21	17	
Kimberley (B.J. Vorster)	34	17	
Knysna			
Kokstad	27	16	
Kuruman	35	14	
Ladismith			
Langebaanweg	26	15	
Maclear			
Mafeking	35	19	
Malmesbury			
Matatiele			
Matroosberg	29	14	
Mbashe			

KAAP - CAPE	Max	Min	RRR
Mosselbaai	24	19	
Oklep	38	18	
Oudtshoorn	32	14	
Petrusville			
Piketberg			
Pofadder	36	19	
Port Elizabeth (H.E. Verwoerd)	24	18	
Port Nolloth	20	13	
Port St. Johns	26	20	
Prieska	37	16	
Prince Albert			
Queenstown	31	12	
Riversdale	29	18	
Robertson	34	19	
Sheeprun	27	16	
Somerset East	30	12	
Steynsburg			
Strydenburg			
Sutherland			
Swellendam			
Tarkastad			
Touwsrivier			
Twee Riviere	38	16	
Umtata	28	15	
Uniondale			
Upington	38	16	
Vanwykavlei	35	17	
Victoria West			
Vredendal	30	14	
Vryburg	36	12	
Williston			
Willowmore	30	13	
Willow Park (Dordrecht)			

LESOTHO	Max	Min	RRR
Maseru			
Ox-Bow			

SWAZILAND	Max	Min	RRR
Bulembu			
Manzini (Matsapa)	29	20	
Siteki			

S.W.A.	Max	Min	RRR
Arnab			
Bethanien			
Dordabis			
Gobabeb	37	12	
Gobabis	34	13	
Grootfontein	34	16	0,3
J.G. Strijdom	32	17	5,4
Karasburg			
Kalkfeld			
Karibib			
Keetmanshoop	37	22	
Kub			
Luderitz	21	14	
Mariental			
Möwe			
Ohopoho	36	17	
Okahandja			
Okaukuejo	37	20	
Ondangwa	37	18	
Otavi			
Otjiwarango			
Outjo			
Rehoboth			
Rundu	36	15	
Steinhausen			
Tsumeb			
Uis	35	29	
Walvisbaai	17	13	
Windhoek			

BOTSWANA	Max	Min	RRR
Francistown	29	17	
Gaborone	31	17	
Ghanzi	34	18	
Lobatsi			
Mahalapye			
Maun	34	20	
Shakawe	34	16	
Tshabong	38	15	
Tshane	34	20	

Late Reports (Laat Berigte: 6-12-74)

	Max	Min	RRR
Cape Town (D.F. Malan)	26	14	
Agulhas	24	18	
Beaufort West	31	16	
Sutherland	26	5	
Robertson	23	13	
Oudtshoorn	32	13	
Cape Columbine	21	15	

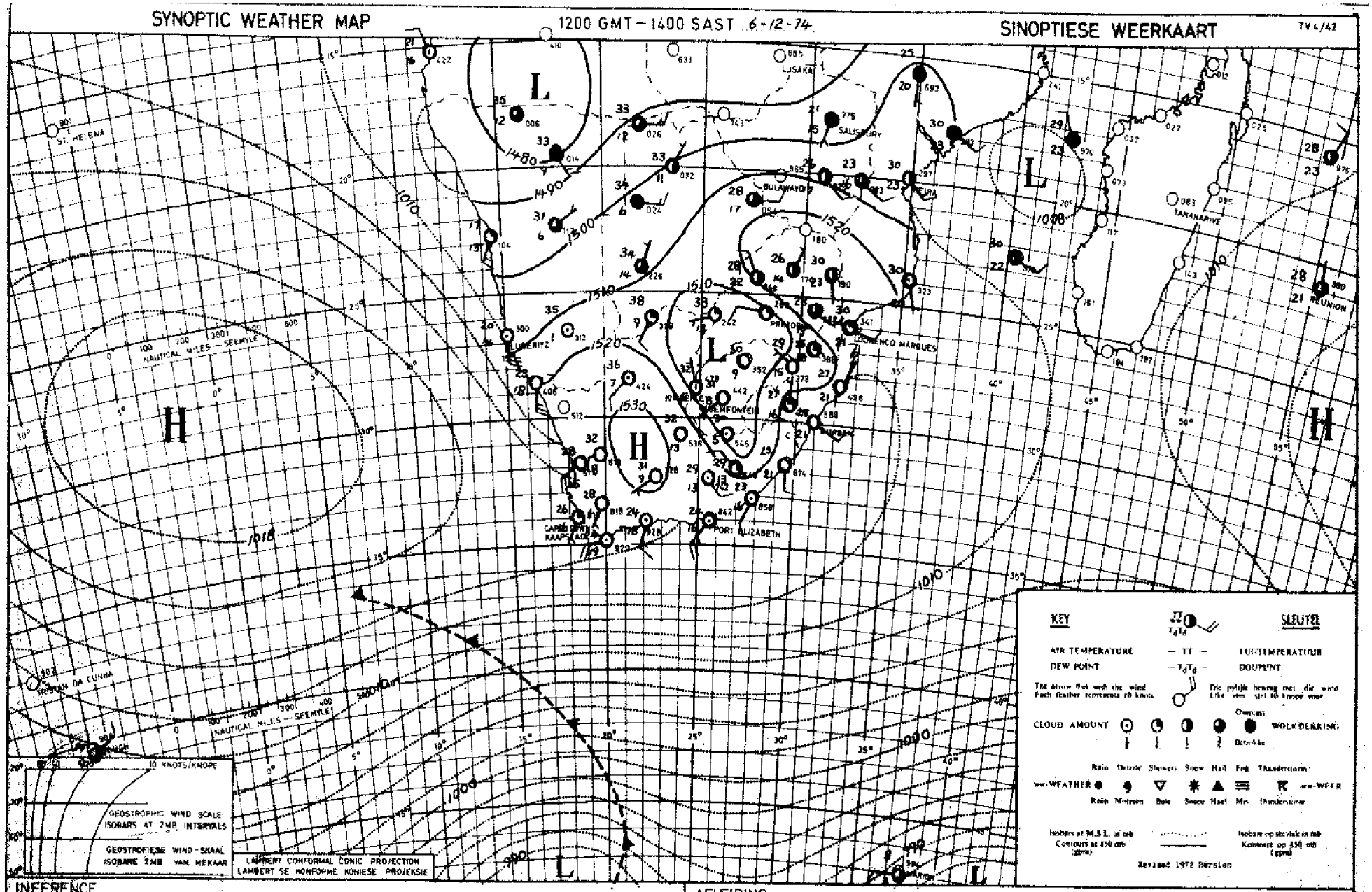

INFERENCE

A weak surface low pressure trough is evident over the interior but a strong anticyclone in the upper air is dampening weather development so that only isolated thundershowers will occur over Northern and Eastern Transvaal and Natal

AFLEIDING

'n Swak laedruktrog is aan die oppervlakte oor die binneland geleë maar 'n sterk hoëdrukstelsel in die bolug oefen 'n dempende invloed uit op weersontwikkeling en slegs enkele donderbuie sal oor Noord- en Oos-Transvaal en Natal voorkom.

DAAGLIKSE WEERBULLETIN

Maksimum en Minimum Temperatuur (°C) en Reënval (RRR)
in mm vir die 24 uur geëindig om 0900 SAST op

WEERBURO / WEATHER BUREAU
DEPT. VAN VERVOER / DEPT. OF TRANSPORT
8 - 12 - 1974

DAILY WEATHER BULLETIN

Maximum and Minimum Temperatures (°C) and Rainfall (RRR)
in mm for the 24 hours ended at 0900 SAST on

TV 14/43

TRANSVAAL	Max	Min	RRR
Alberton			
Barberton			
Belfast			
Bethal	28	16	
Bisipoort	32	18	
Carolina	27	16	
Delareyville			
Delmas			
Doornspruit (Vaalwater)	29	18	0,3
Ermelo			
Jan Kempdorp			
Jan Smuts	26	17	
Joubertpark (Jhb)	26	17	
Klerksdorp			
Kroondal (Rustenburg)	32	18	
Letaba			
Levubu	29	19	
Lichtenburg			
Loskopdam			
Loskopgate (Groblersdal)			
Louis Trichardt			
Lydenburg			
Marble Hall			
Mara	30	18	
Marnitz			
Messina	33	20	
Middelburg			
Fleur de Lys	30	20	
Nelspruit	29	20	
Phalaborwa			
Pietersburg	28	18	
Piet Retief	27	16	18,5
Pongola			
Potchefstroom	32	18	
Potgietersrus			
Pretoria	30	19	
Pretoriuskop			
Punda Milia			
Satara			
Sekhukhune			
Shingwidzi			
Skukuza			
Standerton	29	15	1,0
Schweizer-Reneke			
Thabazimbi			
Tom Burke			
Taaneen			
Vereeniging			
Volksrust			
Warmbad	32	19	
Waterval-Boven			
Witbank			
Wolmaransstad			
Zeerust			

NATAL	Max	Min	RRR
Cape St. Lucia	28	23	
Cedara	27	16	34,5
Dundee			
Durban (Louis Botha)	29	23	
Estcourt	30	18	3,0
Harding			
Himeville			
Nhlaluwe			
Melmoth			
Mkuze			
Newcastle	33	16	32,0
Port Shepstone	29	21	1,0
Van Reenen			
Vryheid			
Waterford (Underberg)	26	15	11,3

O.V.S. - O.F.S.	Max	Min	RRR
Balkfontein (Bothaville)			
Bethlehem	28	16	
Bloemfontein (J.B.M. Hertzog)	33	15	
Bultfontein			
Clocolan			
Fauresmith	34	16	
Ficksburg			
Frankfort	30	18	
Harrismith			
Hoopstad	34	18	
Hellbron			
Koppies			
Kroonstad	32	18	
Lindley			
Modderpoort			
Petrusburg			
Philippolis			
Reddersburg			
Reitz			
Rouxville			
Vrede			
Warden			
Welkom			
Wepener	32	15	
Winburg			
Zastron			

KAAP - CAPE	Max	Min	RRR
Aberdeen			
Addo			
Agulhas	23	19	
Alexander Bay	23	15	
Alitwal North	33	17	
Beaufort West	36	16	
Boegoebergdam			
Brandvlei			
Caledon			
Calitzdorp			
Calvinia	36	20	
Cape Columbine	21	12	
Cape St. Francis	24	20	2,0
Cape Town (D.F. Malan)	24	19	
Cape Town (Roeland St.)			
Carnarvon			
Ceres			
Citrusdal			
Colesberg			
Cradock			
De Aar	36	15	
Döhne	25	13	
Douglas	38	18	
East London (Ben Schoeman)	24	19	1,4
Elsenburg			
Fort Beaufort			
Fraserburg	30	19	
Garies			
George			
Graaff-Reinet	33	14	
Grahamstown			
Grootfontein (Middelburg)	34	11	
Hopetown			
Idutywa			
Jansenville	34	17	
Joubertina			
Kaappunt	21	14	
Kimberley (B.J. Vorster)	36	16	
Knysna			
Kokstad	27	17	
Kuruman	36	15	
Ladismith			
Maclear			
Mafeking	35	19	
Malmesbury			
Matatiele			
Matroosberg	32	12	
Mbashe			

KAAP - CAPE	Max	Min	RRR
Mosselbaai	24	20	
Oldep	36	21	
Oudtshoorn	33	15	
Petrusville			
Piketberg			
Pofadder	37	25	
Port Elizabeth (H.E. Verwoerd)	25	18	0,2
Port Nolloth	19	12	
Port St. Johns	25	21	2,0
Prieska	39	23	
Prince Albert			
Queenstown	32	16	
Riversdale	29	18	
Robertson	33	17	
Sheeprun	28	16	0,8
Somerset East	30	14	
Steynsburg			
Strydenburg			
Sutherland			
Swellendam			
Tarkastad			
Touwsrivier			
Twee Riviere	38	24	
Umtata	28	17	
Uniondale			
Upington	41	23	
Vanwyksvlei	38	21	
Victoria West			
Vredendal	35	15	
Vryburg	37	19	
Williston			
Willowmore	33	14	
Willow Park (Dordrecht)			

LESOTHO	Max	Min	RRR
Maseru			
Ox-Bow			

SWAZILAND	Max	Min	RRR
Bulembu			
Manzini (Matsapa)	29	19	
Siteki			

S.W.A.	Max	Min	RRR
Aroab			
Bethanien			
Dordabis			
Gobabeb	37	14	
Gobabis	34	12	
Grootfontein	33	16	
J.G. Strijdom	31	17	2,7
Karasburg			
Kalkfeld			
Karibib			
Keetmanshoop	39	21	
Kub			
Lüderitz	24	13	
Mariental	39	20	12,6
Möwe	21	14	
Okopoko	36	22	
Okahandja			
Okaukuejo	36	20	
Ondangwa			
Otavi			
Otjiwarango			
Outjo			
Rehoboth			
Rundu	34	17	
Steinhausen			
Tsumeb			
Uis	38	19	1,5
Walvisbaai	18	13	
Windhoek			

BOTSWANA	Max	Min	RRR
Francistown	31	18	
Gaborone	32	19	
Ghanzi	34	17	
Lobatsi			
Mahalapye			
Maun	34	20	
Shakawe	33	18	
Tshabong	39	23	
Tshane	34	19	7,5

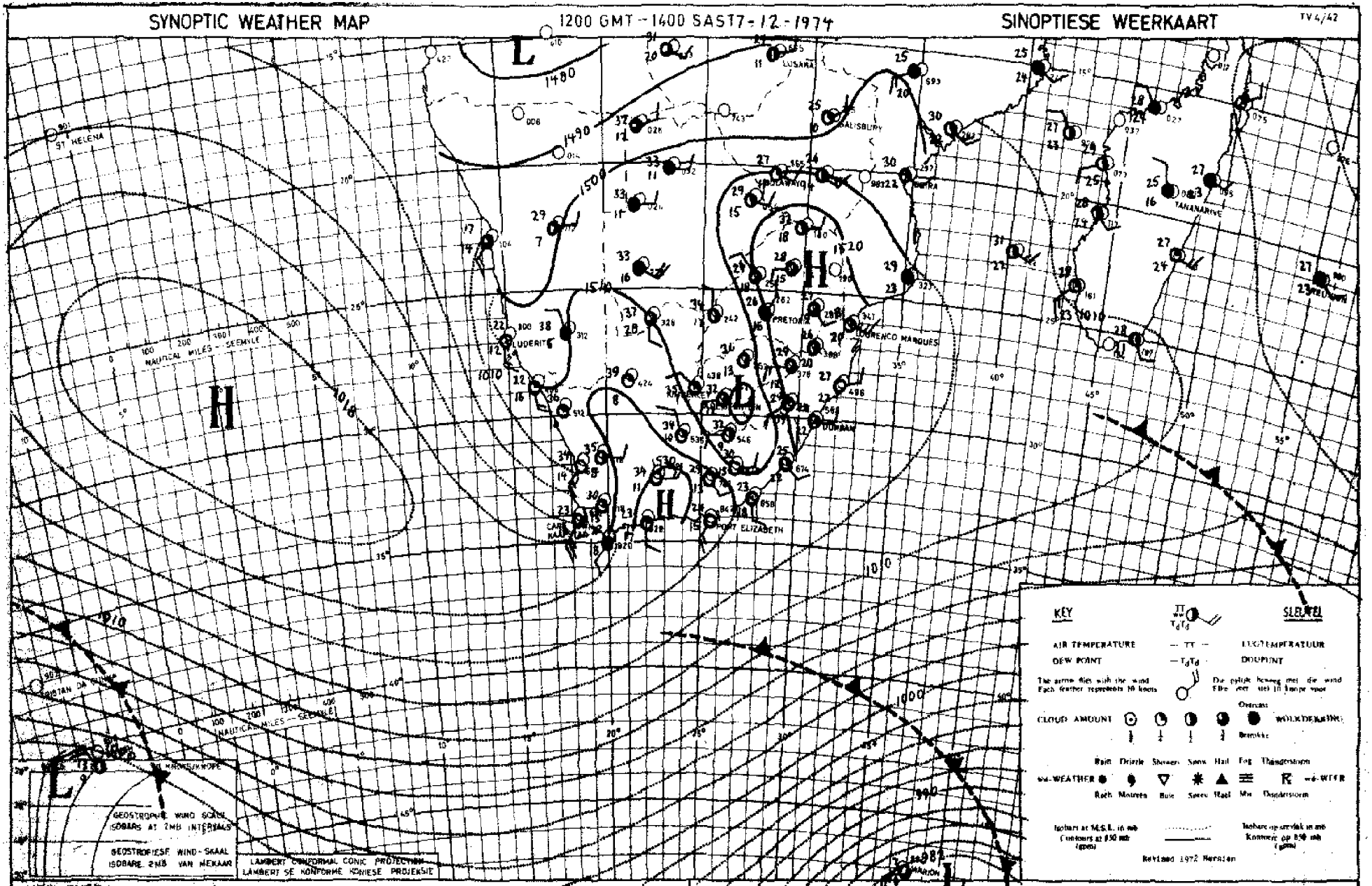

INFERENCE

The Atlantic high is now starting to ridge in south of the continent and cooler, cloudy conditions will spread over Natal and Eastern Transvaal later with light rain in places. Over the rest of Transvaal and Northern Free State conditions will become more favourable and scattered thundershowers will occur tomorrow.

AFLEIDING

Die Atlantiese hoog begin nou weer 'n wig suid van die land indruk en sal later koeler, bewolkte weer oor Natal en Oos-Transvaal veroorsaak met ligte reën plek-plek. Oor die res van Transvaal en Noord-Vrystaat sal toestande ook gunstiger word en verspreide donderbuie sal more voorkom.

DAAGLIKSE WEERBULLETIN

Maksimum en Minimum Temperatuur (°C) en Reënval (RRR) in mm vir die 24 uur geëindig om 0800 SAST op

WEERBURO / WEATHER BUREAU
DEPT. VAN VERVOER / DEPT. OF TRANSPORT
9-12-74

DAILY WEATHER BULLETIN

Maximum and Minimum Temperatures (°C) and Rainfall (RRR) in mm for the 24 hours ended at 0800 SAST on

TV. 4/43

TRANSVAAL	Max	Min	RRR
Alberton			
Barberton			
Belfast			32,0
Bethal	24	13	16,6
Boapoort	33	15	29,8
Carolina	21	12	48,0
Delareyville			
Delmas			12,0
Doornspruit (Vualwater)	30	16	2,8
Ermelo			15,3
Jan Kempdorp			
Jan Smuts	22	12	11,3
Joubertpark (Jhb)	22	13	17,5
Klerksdorp			
Kroondal (Rustenburg)			
Letaba			
Levubu	29	19	
Lichtenburg			
Loskopdam			12,5
Loskopkanale (Grobiersdal)			15,0
Louis Trichardt			
Lydenburg	27	15	4,5
Marble Hall			10,5
Mara	29	19	
Marnitz	31	18	1,0
Messina	33	21	
Middelburg			6,0
Fleur de Lys	30	20	
Nelspruit	28	19	
Phalaborwa	31	20	
Pietersburg	27	18	
Piet Retief	20	14	23,5
Pongola			
Potchefstroom	31	14	15,9
Potgietersrus	30	18	
Pretoria	27	14	45,6
Pretoriuskop			
Punda Milia			
Nylstroom			20,0
Satara			
Sekhukhune			
Shingwidzi			
Skukuza	34	21	
Standerton	25	12	6,0
Schweizer-Reneke			
Thabazimbi			
Tom Burke			
Tzaneen			9,5
Vereeniging			
Volksrust			27,0
Warmbad	29	15	27,0
Waterval-Boven			
Witbank			7,0
Wolmaransstad			
~~Bourke~~ Carletonville			42,5

NATAL	Max	Min	RRR
Cape St. Lucia	28	22	1,5
Cedara	20	16	0,3
Dundee			11,5
Durban (Louis Botha)	26	21	11,1
Estcourt	22	14	0,3
Harding			
Himeville			
Hluhluwe			
Melmoth			3,0
Mkuze			
Newcastle	23	14	42,0
Port Shepstone			
Van Reenen			26,0
Vryheid			
Waterford (Underberg)	16	8	5,7
O.V.S. - O.F.S.			
Balkfontein (Bothaville)			2,3
Bethlehem	24	11	9,7
Bloemfontein (J.B.M. Hertzog)	34	12	0,1
Bultfontein			
Clocolan			2,5
Fauresmith	33	16	
Ficksburg			
Frankfort	22	12	18,9
Harrismith			
Hoopstad	34	14	
Heilbron			
Koppies			4,8
Kroonstad	29	13	20,0
Lindley			
Modderpoort			
Petrusburg			
Philippolis			
Reddersburg			8,0
Reitz			
Rouxville			
Vrede			
Warden			5,0
Welkom			
Wepener	35	13	2,5
Winburg			
Zastron			1,7

KAAP - CAPE	Max	Min	RRR
Aberdeen			
Addo			
Agulhas			
Alexander Bay	21	18	
Aliwal North	33	12	
Beaufort West	33	18	
Boegoebergdam			
Brandvlei			
Caledon			
Calitzdorp			
Calvinia	37	16	
Cape Columbine	24	15	
Cape St. Francis	23	19	
Cape Town (D.F. Malan)	32	17	
Cape Town (Roeland St.)			
Carnarvon			
Ceres			
Citrusdal			
Colesberg			
Cradock			
De Aar	35	15	
Döhne	24	14	1,0
Douglas			
East London (Ben Schoeman)	24	18	0,7
Elsenburg			
Fort Beaufort			
Fraserburg	30	11	
Garies			
George			
Graaff-Reinet	30	16	
Grahamstown			
Grootfontein (Middelburg)	31	14	
Hopetown			
Idutywa			
Jansenville	29	16	
Joubertina			
Kaappunt	24	16	
Kimberley (B.J. Vorster)	36	18	
Knysna			
Kokstad	22	13	
Kuruman	34	17	
Ladismith			
Maclear			
Mafeking	24	16	21,3
Malmesbury			
Matatiele			14,0
Matroosberg	34	16	
Mbashe	24	19	0,4

KAAP - CAPE	Max	Min	RRR
Mosselbaai	22	19	
Oklep	36	13	
Ouditshoorn	34	19	
Petrusville			
Piketberg			
Pofadder	37	21	
Port Elizabeth (H.E. Verwoerd)	23	19	
Port Nolloth			
Port St. Johns	23	19	8,0
Prieska	38	17	
Prince Albert			
Queenstown	25	13	
Riversdale	27	15	
Robertson	34	16	
Sheeprun	19	14	0,8
Somerset East	29	14	
Steynsburg			
Strydenburg			
Sutherland	31	12	
Swellendam			
Tarkastad			
Touwsrivier			
Twee Riviere	37	23	
Umtata	21	17	0,6
Uniondale			
Upington	39	23	
Vanwyksvlei	39	23	
Victoria West			
Vredendal	39	17	
Vryburg	36	15	
Williston			
Willowmore	29	15	
Willow Park (Dordrecht)			
LESOTHO			
Maseru			
Ox-Bow			
SWAZILAND			
Bulembu			
Manzini (Mateapa)	26	22	
Siteki			

S.W.A.	Max	Min	RRR
Aroab			
Bethanien			
Berdabis			
Gobabeb	28	16	
Gobabis	32	13	
Grootfontein	31	16	
J.G. Strijdom	29	18	1,4
Karasburg			
Kalkfeld			
Karibib			
Keetmanshoop	37	22	
Kub			
Luderitz	15	12	
Mariental	36	22	
Möwe	31	17	
Ohopoho			
Okahandja			
Okaukuejo	35	19	0,5
Ondangwa	35	19	12,4
Otavi			
Otjiwarango			
Outjo			
Rehoboth			
Rundu	32	19	
Steinhausen			
Tsumeb			
Uis	32	17	
Walvisbaai	19	14	
Windhoek			
BOTSWANA			
Francistown	31	18	
Gaborone	32	15	10,7
Ghanzi	32	18	
Lobatsi			
Mahalapye			
Maun	33	20	1,0
Shakawe	32	18	
Tshabong	37	20	0,4
Tshane	33	17	9,3

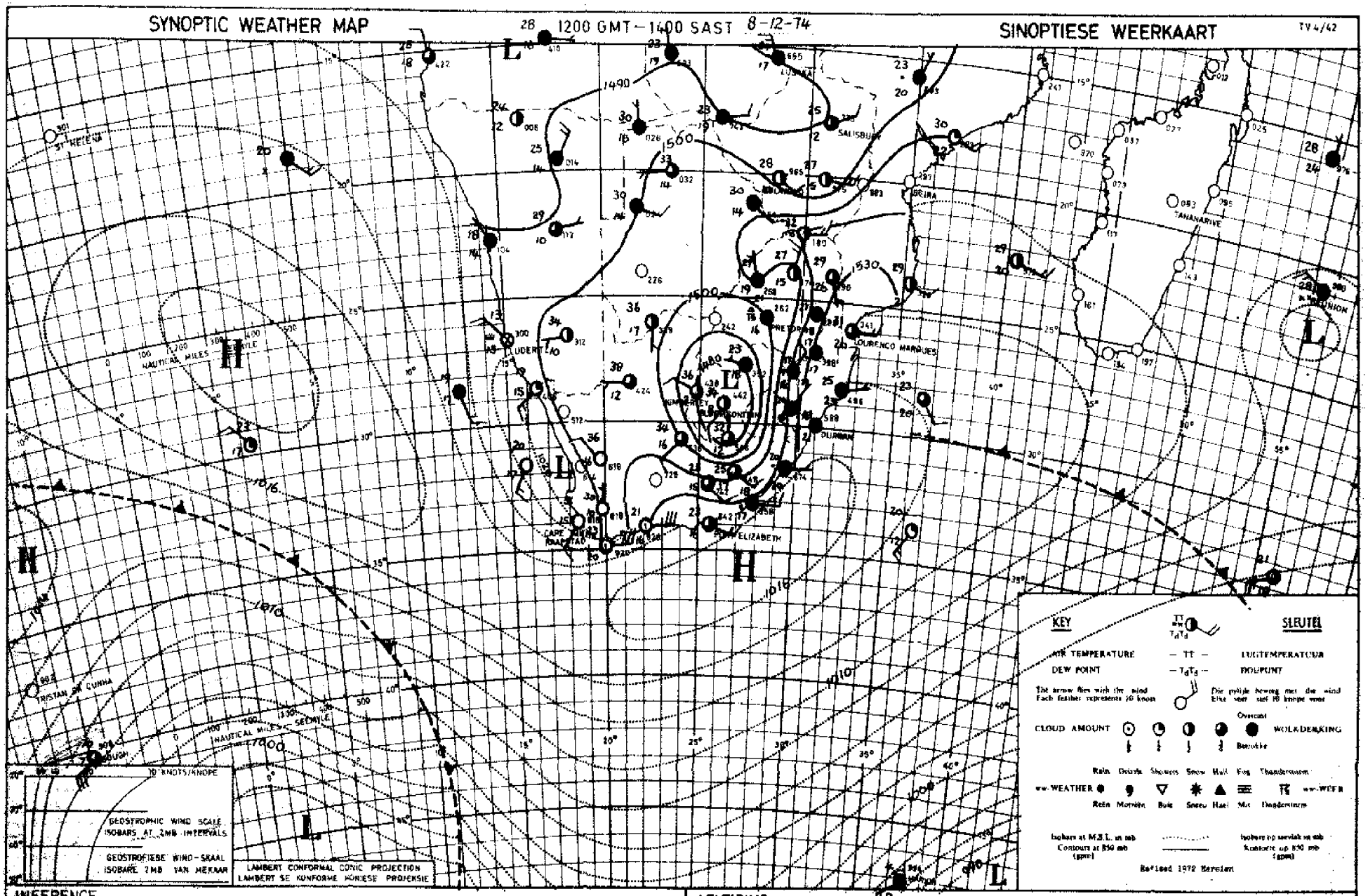

INFERENCE

The depression over the interior has deepened considerably while a cell of high pressure has formed south of the continent. Consequently conditions are now more conducive to the development of rain and thundershowers over Natal, Transvaal and the North-Eastern O.F.S. The cold front over the Atlantic ocean may cause cloudy weather with rain later tomorrow over South-Western Cape.

AFLEIDING

Die laag oor die binneland het heelnat verdiep terwyl 'n hoëdrukstelsel suid van die vastaland gevorm het. Gevolglik is toestande nou baie meer bevorderlik vir reën en donderbuie oor Natal, Transvaal en die Noordoos-Vrystaat. Die koufront oor die Atlantiese oseaan kan later more bewolkte weer met reën oor Suidwes-Kaap veroorsaak.

DAAGLIKSE WEERBULLETIN

Maksimum en Minimum Temperatuur (°C) en Reënval (RRR) in mm vir die 24 uur geëindig om 0800 SAST op

WEERBURO / WEATHER BUREAU
DEPT. VAN VERVOER / DEPT. OF TRANSPORT
10 - 12 - 1974

DAILY WEATHER BULLETIN

Maximum and Minimum Temperatures (°C) and Rainfall (RRR) in mm for the 24 hours ended at 0800 SAST on

TY. 4/43

TRANSVAAL	Max	Min	RRR
Alberton			
Barberton			
Belfast			
Bethal	23	15	1,5
Bospoort	26	15	4,3
Carolina	21	13	6,0
Delareyville			
Delmas			
Doornspruit (Vaalwater)	28	16	1,0
Ermelo			
Jan Kempdorp			5,5
Jan Smuts	23	16	
Joubertpark (Jhb)	23	11	
Klerksdorp			
Kroondal (Rustenburg)	27	17	
Letaba			
Levubu	28	17	
Lichtenburg			
Loskopdam			
Loskopkanale (Groblersdal)			
Louis Trichardt			
Lydenburg	25	13	
Marble Hall			
Mara	29	15	
Marnitz			
Messina	33	18	
Middelburg			
Fkar. Sp. Lys	29	17	
Nelspruit	30	16	
Phalaborwa	30	18	
Pietersburg	26	15	
Piet Retief	26	16	4,0
Pongola			
Potchefstroom	28	17	
Potgietersrus	28	17	
Pretoria	26	16	1,5
Pretoriuskop			
Punda Milia			
Satara			
Sekhukhune			
Shingwidzi			
Skukuza	33	18	
Standerton	25	13	1,0
Schweizer-Reneke			
Thabazimbi			
Tom Burke			
Tzaneen			
Vereeniging			
Volksrust			3,0
Warmbad	28	18	
Waterval-Boven			
Witbank			
Wolmaransstad			
Zeerust			

NATAL	Max	Min	RRR
Cape St. Lucia	28	23	0,2
Cedara	30	17	
Dundee			
Durban (Louis Botha)	30	23	
Estcourt	30	17	
Harding			
Himeville			
Hluhluwe			
Melmoth			
Mkuze			
Newcastle	29	18	
Port Shepstone	27	23	1,0
Van Reenen			
Vryheid			
Waterford (Underberg)	28	14	
O.V.S. - O.F.S.			
Balkfontein (Bethaville)			
Bethlehem	25	13	
Bloemfontein (J.B.M. Hertzog)	31	16	11,3
Bultfontein			
Clocolan			
Fauresmith	32	16	4,0
Ficksburg			
Frankfort	26	14	
Harrismith			
Hoopstad	31	17	
Heilbron			
Koppies			
Kroonstad	28	16	
Lindley			
Modderpoort			
Petrusburg			
Philippolis			
Reddersburg			
Reitz			
Rouxville			
Vrede			
Warden			
Welkom	30	17	
Wepener	30	14	14,6
Winburg			
Zastron			13,0

KAAP - CAPE	Max	Min	RRR
Aberdeen			
Addo			2,2
Agulhas	23	15	
Alexander Bay	23	15	
Aliwal North	32	15	8,0
Beaufort West	38	15	
Boegoebergdam			
Brandvlei			
Caledon			
Calitzdorp			
Calvinia	26	9	
Cape Columbine	22	12	
Cape St. Francis	25	18	
Cape Town (D.F. Malan)	24	12	
Cape Town (Roeland St.)			
Carnarvon			
Ceres			
Citrusdal			
Colesberg			
Cradock			
De Aar	33	14	
Döhne	36	14	25,5
Douglas	xx	18	0,3
East London (Ben Schoeman)	29	18	4,5
Elsenburg			
Fort Beaufort			5,5
Fraserburg	30	11	
Garies			
George			
Graaff-Reinet	38	17	
Grahamstown			0,2
Grootfontein (Middelburg)	33	12	1,3
Hopetown			
Idutywa			
Jansenville	40	15	
Joubertina			
Kaappunt	20	15	
Kimberley (B.J. Vorster)	33	19	0,2
Knysna			
Kokstad	31	16	8,5
Kuruman	32	17	4,0
Ladismith			
Langebaanweg	25	10	
Maclear			2,5
Mafeking	29	18	
Malmesbury			
Matatiele			
Matroosberg			
Mbashe			

KAAP - CAPE	Max	Min	RRR
Mosselbaai	26	16	
Oklep	24	12	
Oudtshoorn	36	17	
Petrusville			7,5
Piketberg			
Pofadder	33	11	
Port Elizabeth (H.F. Verwoerd)	31	17	
Port Nolloth	19	13	
Port St. Johns	27	19	7,0
Prieska	35	17	1,4
Prince Albert			
Queenstown	35	14	9,5
Riversdale	33	12	
Robertson	28	18	
Sheeprun	32	14	2,5
Somerset East	37	13	0,4
Steynsburg			
Strydenburg			
Sutherland	27	4	
Swellendam			
Tarkastad			3,0
Touwsrivier			
Twee Riviere	34	18	
Umtata	36	16	15,0
Uniondale			
Upington	38	15	
Vanwyksvlei	35	13	
Victoria West			
Vredendal	24	14	
Vryburg	32	16	12,3
Williston			
Willowmore	37	13	
Willow Park (Dordrecht)			
LESOTHO			
Maseru			
Ox-Bow			
SWAZILAND			
Bulembu			
Manzini (Matsapa)	30	20	
Siteki			

S.W.A.	Max	Min	RRR
Aroab			
Bethanien			
Dordabis			
Gobabeb	30	15	
Gobabis	30	16	
Grootfontein	30	16	
J.G. Strijdom	27	16	7,2
Karasburg			
Kalkfeld			
Karibib			
Keetmanshoop	36	15	
Kub			
Luderitz	21	14	
Mariental	35	19	0,6
Möwe	22	16	
Ohopoho	33	19	
Okahandja			
Okaukuejo	35	19	15,5
Ondangwa	32	20	0,4
Otavi			
Otjiwarango			3,0
Outjo			
Mattahöhe			4,0
Rehoboth			
Rundu	31	19	
Steinhausen			
Tsumeb			
Uis	30	16	
Walvisbaai	20	13	
Windhoek			11,7
BOTSWANA			
Francistown	30	17	
Gaborone	27	16	
Ghanzi	31	17	17,6
Lobatsi			
Mahalapye			
Maun	32	19	0,8
Shakawe	30	18	
Tshabong	35	22	
Tshane	29	19	2,8

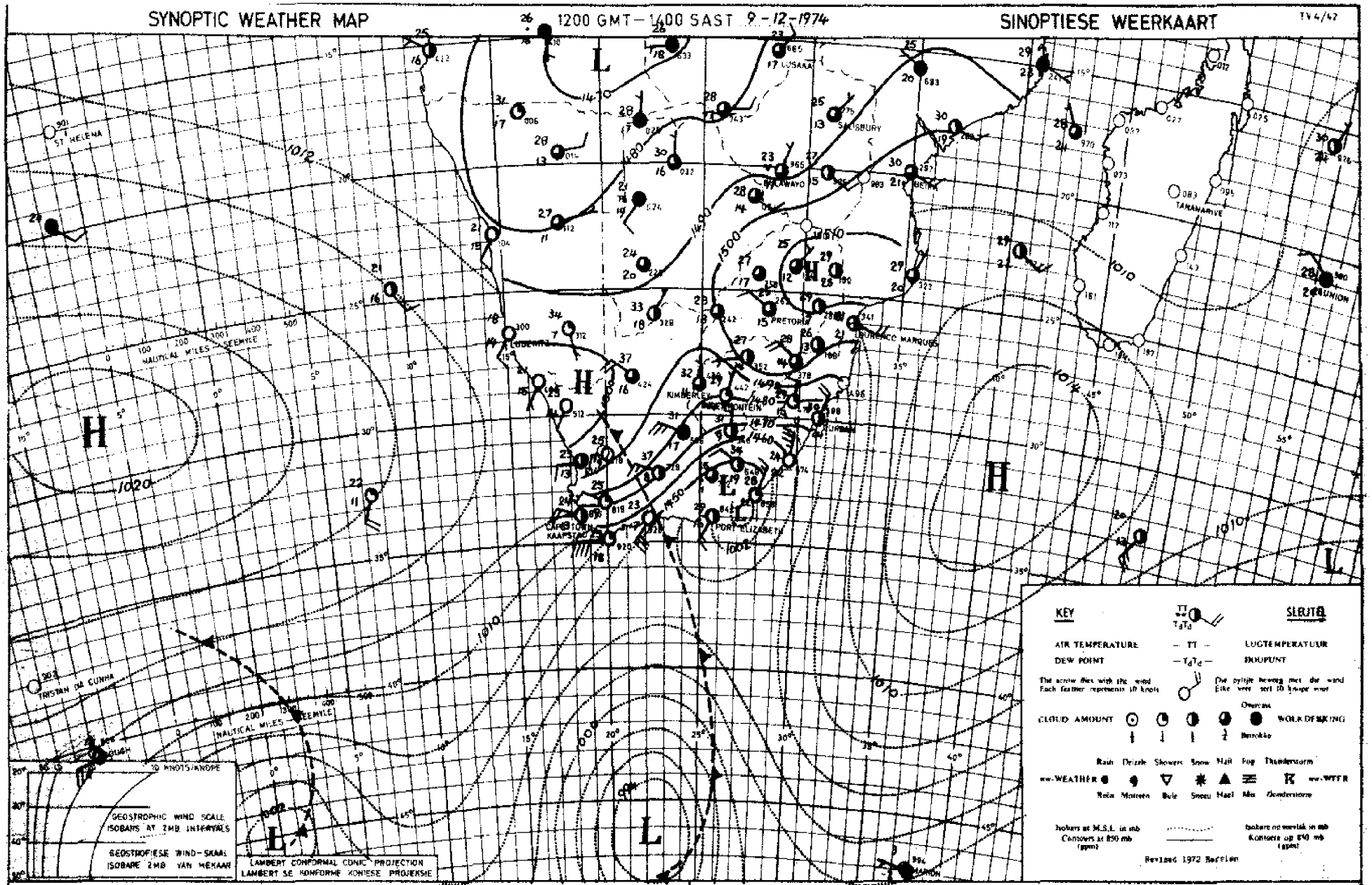

INFERENCE

Cooler, cloudy weather with light rain will spread behind the cold front over the eastern coastal regions. Over the interior scattered thundershowers will occur east of the general low pressure trough extending from northern S.W.A. to the Eastern Cape coast.

AFLEIDING

Koeler, bewolkte weer met ligte reën sal agter die koufront oor die ooskusgebiede uitbrei. Oor die binneland sal verspreide donderbuie voorkom oos van die algemene laedruktrog wat vanaf noordelike S.W.A. uitstrek na die Oos-Kaapse kusgebied.

DAAGLIKSE WEERBULLETIN

Maksimum en Minimum Temperatuur (°C) en Reënval (RRR) in mm vir die 24 uur geëindig om 0800 SAST op

WEERBURO / WEATHER BUREAU
DEPT. VAN VERVOER / DEPT. OF TRANSPORT
11-12-1974

DAILY WEATHER BULLETIN

Maximum and Minimum Temperatures (°C) and Rainfall (RRR) in mm for the 24 hours ended at 0800 SAST on

TV.4/49

TRANSVAAL	Max	Min	RRR
Alberton			
Barberton			
Belfast			5,0
Bethal	26	14	12,0
Bloemfontein	26	16	18,2
Carolina	24	14	
Delareyville			28,0
Delmas			9,0
Doornspruit (Vaalwater)	29	18	
Ermelo			22,2
Jan Kempdorp			4,6
Jan Smuts	25	14	6,0
Joubertpark (Zhb)	25	15	
Klerksdorp			
Kroondal (Rustenburg)	29	18	2,5
Letaba			
Louisa	31	21	
Lichtenburg			
Louskopdam			
Louskopkasale (Groblersdal)			
Louis Trichardt			
Lydenburg	25	13	3,5
Marble Hall			
Mara	32	18	
Marnitz			
Messina	34	20	
Middelburg			3,0
Fleur du Lac	32	20	
Nelspruit	32	20	
Phalaborwa	33	18	
Pietersburg	30	17	
Piet Retief	25	15	13,7
Pongola			
Potchefstroom	27	16	2,9
Potgietersrus	31	19	
Pretoria	28	17	12,1
Pretoriuskop			
Punda Milia			
Dia Bran			45,0
Satara			
Sekhukhune			
Shingwidzi			
Skukuza	36	23	
Standerton	26	14	7,5
Schweizer-Reneke			
Thabazimbi			13,5
Tom Burke			
Tzaneen			
Vereeniging			
Volksrust			17,0
Warmbad	30	18	6,9
Waterval-Boven			1,5
Witbank			25,3
Wolmaransstad			
Zeerust			

NATAL	Max	Min	RRR
Cape St. Lucia	27	20	
Cedara	21	15	4,3
Dundee			33,5
Durban (Louis Botha)	26	21	0,4
Estcourt	26	14	24,0
Harding			
Himeville			2,5
Hluhluwe			
Melmoth			3,0
Mkuze			
Newcastle			
Port Shepstone	24	19	9,0
Van Reenen			
Vryheid			
Waterford (Underberg)	21	11	6,0
O.V.S. - O.F.S.			
Balkfontein (Bothaville)			2,4
Bethlehem	26	13	10,2
Bloemfontein (J.B.M. Hertzog)	29	14	0,7
Bultfontein			
Clocolan			
Fauresmith	30	18	
Ficksburg			
Frankfort	27	16	12,7
Harrismith			
Hoopstad	30	15	11,8
Heilbron			
Kopjies			
Kroonstad	28	17	0,4
Lindley			
Modderpoort			
Petrusburg			
Philippolis			
Reddersburg			
Reitz			
Rouxville			
Vrede			
Warden			14,5
Welkom	29	15	0,9
Wepener	29	15	
Winburg			
Zastron			

KAAP - CAPE	Max	Min	RRR
Aberdeen			
Addo			
Agulhas			
Alexander Bay	23	12	
Aliwal North	30	11	0,9
Beaufort West	29	14	
Boegoebergdam			
Brandvlei			
Caledon			
Calitzdorp			
Calvinia	28	10	
Cape Columbine	20	13	
Cape St. Francis	22	18	
Cape Town (D.F. Malan)	23	17	
Cape Town (Roeland St.)			
Carnarvon			
Ceres			
Citrusdal			
Colesberg			
Cradock			
De Aar	32	15	
Döhne	19	10	
Douglas	31	16	
East London (Ben Schoeman)	23	15	
Elsenburg			
Fort Beaufort			
Fraserburg	32	10	
Garies			
George			
Graaff-Reinet	28	12	
Grahamstown			
Grootfontein (Middelburg)	31	8	
Hopetown			
Idutywa			
Jansenville	29	13	
Joubertina			
Kaappunt	19	15	
Kimberley (B.J. Vorster)	32	16	
Knysna			
Kokstad	21	14	1,1
Kuruman	30	15	
Ladismith			
Langebaanweg	23	13	
Maclear			
Mafeking	31	18	7,0
Malmesbury			
Matatiele			0,4
Matroosberg	26	9	
Mbashe			

KAAP - CAPE	Max	Min	RRR
Mossel Bay	23	17	
Oklep	29	17	
Oudtshoorn	27	15	
Petrusville			
Piketberg			
Pofadder			
Port Elizabeth (H.E. Verwoerd)	24	16	
Port Nolloth	19	11	
Port St. Johns	24	19	5,0
Prieska	35	16	
Prince Albert			
Queenstown			
Riversdale			
Robertson	30	12	
Sheeprun	23	19	
Somerset East	24	10	
Steynsburg			
Strydenburg			
Sutherland	25	6	
Swellendam			
Tarkastad			
Touwsrivier			
Twee Riviere	35	17	
Umtata	23	15	
Uniondale			
Upington	35	14	
Vanwyksvlei	33	17	
Victoria West			
Vredendal	27	12	
Vryburg	30	17	0,7
Williston			
Willowmore	27	12	
Willow Park (Dordrecht)			
LESOTHO			
Maseru			
Ox-Bow			
SWAZILAND			
Bulembu			
Manzini (Matsapa)	29	19	11,8
Siteki			

S.W.A.	Max	Min	RRR
Aroab			
Bethanien			
Dordabis			
Gobabeb	32	14	
Gobabis	31	19	3,0
Grootfontein	30	18	0,4
J.G. Strijdom	28	16	12,4
Karasburg			
Kalkfeld			
Karibib			
Keetmanshoop	35	17	
Kub			
Luderitz	21	14	
Mariental	35	19	0,5
Möwe	20	16	
Ohopoho	33	18	
Okahandja			
Okaukuejo	33	18	2,0
Ondangwa	32	18	47,3
Otavi			3,5
Otjiwarango			11,5
Outjo			4,2
Rehoboth			
Rundu	30	18	14,5
Steinhausen			
Tsumeb			3,0
Uis	32	15	
Walvisbaai	18	13	
Windhoek			7,2
BOTSWANA			
Francistown	30	20	
Gaborone	30	17	
Ghanzi	31	18	7,0
Lobatsi			
Mahalapye			
Maun	32	20	2,5
Shakawe	32	19	0,4
Tshabong	30	20	
Tshane	29	16	32,6

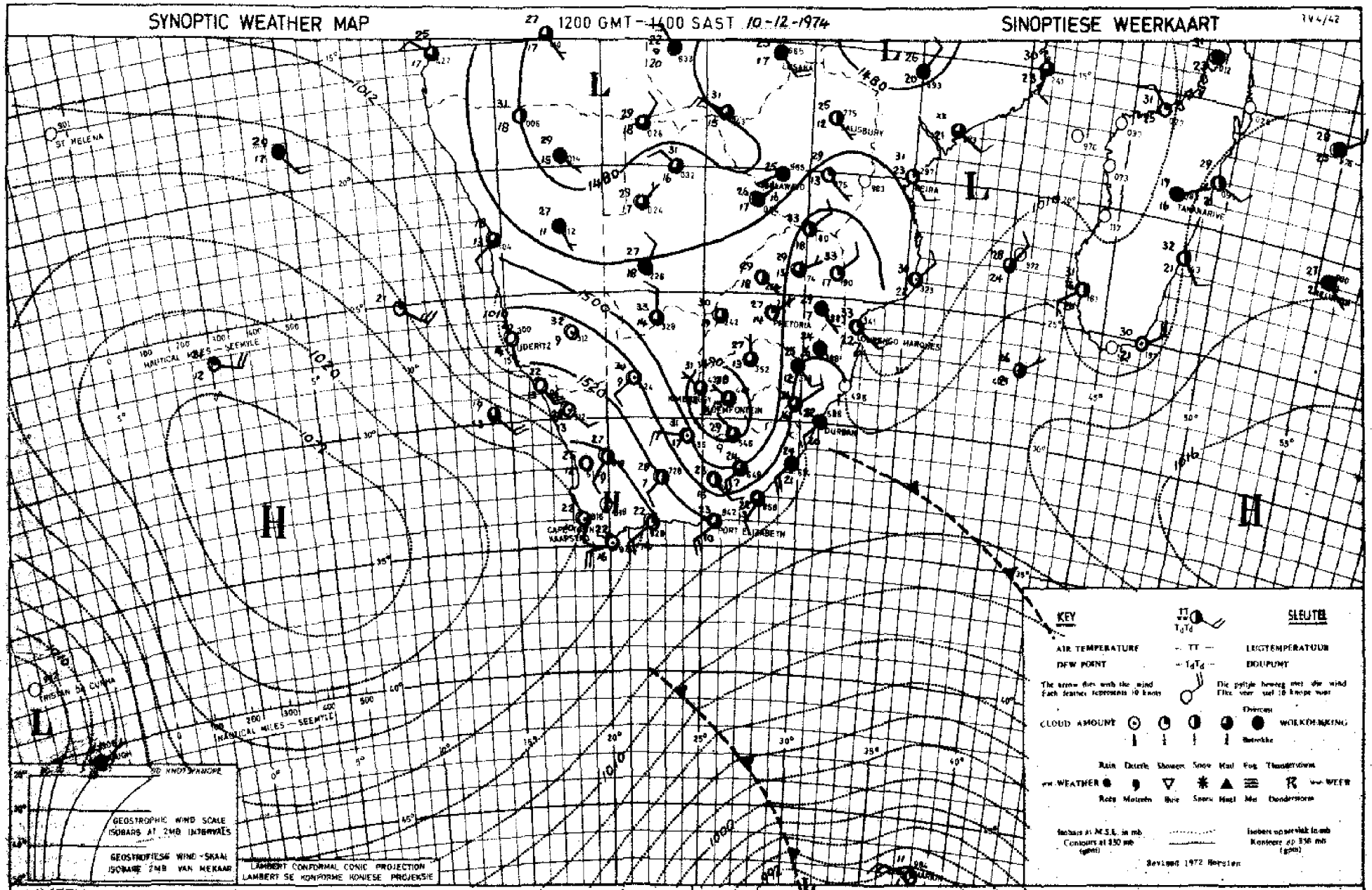

INFERENCE

Pressures are now rising again along the south and east coasts and consequently there will be a relative deepening of the interior low pressure trough so that scattered showers will occur over S.W.A., Botswana, Transvaal, Free State, Northern Cape and Natal.

AFLEIDING

Die lugdruk styg nou weer aan die suid- en ooskus en gevolglik sal daar 'n relatiewe verdieping van die laedruktrog oor die binneland wees sodat verspreide buie sal voorkom oor S.W.A., Botswana, Transvaal, Vrystaat, Noord-Kaapland en Natal.

DAAGLIKSE WEERBULLETIN

Maksimum en Minimum Temperatuur (°C) en Reënval (RRR)
in mm vir die 24 uur geëindig om 0800 SAST op

WEERBURO / WEATHER BUREAU
DEPT. VAN VERVOER / DEPT. OF TRANSPORT
12-12-1974

DAILY WEATHER BULLETIN

Maximum and Minimum Temperatures (°C) and Rainfall (RRR)
in mm for the 24 hours ended at 0800 SAST on

TY. 4/43

TRANSVAAL	Max	Min	RRR
Alberton			
Barberton			
Belfast			
Bethal	22	14	10,0
Bospoort			
Carolina	24	14	14,0
Delareyville			
Delmas			7,0
Doornspruit (Vaalwater)	30	18	8,0
Ermelo			
Jan Kempdorp			
Jan Smuts	24	14	6,3
Joubertpark (Jhb)	23	15	5,5
Klerksdorp			
Kroondal (Rustenburg)	27	18	0,2
Letaba			
Levubu	29	19	81,7
Lichtenburg			
Loskopdam			
Loskopkanale (Groblersdal)			
Louis Trichardt			
Lydenburg			
Marble Hall			
Mara	31	19	40,0
Marnitz			
Messina	34	20	100,0
Middelburg			
Fleur de Lys	31	19	44,0
Nelspruit	31	19	12,5
Phalaborwa	32	21	23,0
Pietersburg	28	17	7,2
Piet Retief	23	14	13,5
Pongola			
Potchefstroom	28	14	
Potgietersrus	30	18	10,0
Pretoria	26	17	0,6
Pretoriuskop			
Punda Milia			
Nylstroom			4,5
Satara			
Sekhukhune			
Shingwidzi			
Skukuza	36	21	12,5
Standerton	21	14	40,5
Schweizer-Reneke			
Thabazimbi			7,0
Tom Burke			
Tzaneen			32,0
Vereeniging			
Volksrust			
Warmbad	27	17	15,0
Waterval-Boven			
Witbank			15,0
~~Wolmaransstad~~ Giyani			14,5
~~Bethal~~ Carletonville			14,5

NATAL	Max	Min	RRR
Cape St. Lucia	27	19	4,3
Cedara	19	13	8,8
Dundee			65,0
Durban (Louis Botha)	22	19	6,5
Estcourt	31	15	2,4
Harding			
Himeville			5,5
Hluhluwe			
Melmoth			22,0
Mkuze			
Newcastle	26	15	
Jozini			11,5
Port Shepstone	23	19	0,7
Van Reenen			36,0
Vryheid			
Waterford (Underberg)	19	11	11,6

O.V.S. - O.F.S.	Max	Min	RRR
Balkfontein (Bethaville)			
Bethlehem	25	14	
Bloemfontein (J.B.M. Hertzog)	30	8	
Bultfontein			
Cloccian			
Fauresmith	29	9	
Ficksburg			
Frankfort	26	15	5,0
Harrismith			
Hoopstad	30	11	
Hellbron			
Kopples			
Kroonstad	28	15	
Lindley			
Modderpoort			
Petrusburg			
Philippolis			
Reddersburg			
Reitz			
Rouxville			
Vrede			
Warden			
Welkom	29	12	
Wepener	26	10	
Winburg			
Zastron			

KAAP - CAPE	Max	Min	RRR
Aberdeen			
Addo			
Agulhas	22	17	
Alexander Bay	24	12	
Aliwal North	24	17	
Beaufort West	28	12	
Boegoebergdam			
Brandvlei			
Caledon			
Calitzdorp			
Calvinia	28	12	
Cape Columbine	19	13	
Cape St. Francis	22	18	
Cape Town (D.F. Malan)	23	17	
Cape Town (Roeland St.)			
Carnarvon			
Ceres			
Citrusdal			
Colesberg			
Cradock			
De Aar	30	12	
Döhne	21	10	
Douglas	xx	13	
East London (Ben Schoeman)	25	16	
Elsenburg			
Fort Beaufort			
Fraserburg	28	12	
Garies			
George			
Graaff-Reinet	28	12	
Grahamstown			
Grootfontein (Middelburg)	28	9	
Hopetown			
Idutywa			
Jansenville	31	13	
Joubertina			
Kaappunt	20	15	
Kimberley (B.J. Vorster)	32	13	
Knysna			
Kokstad	20	12	2,0
Kuruman	32	12	
Ladismith			
Langebaanweg	24	12	
Maclear			
Mafeking	27	16	0,5
Malmesbury			
Matatiele			4,5
Matroosberg	27	10	
Mbashe			

KAAP - CAPE	Max	Min	RRR
Mosselbaai	23	16	
Oklep	31	16	
Oudtshoorn	28	13	
Petrusville			
Piketberg			
Pofadder	32	16	
Port Elizabeth (H.E. Verwoerd)	23	12	
Port Nolloth	19	12	
Port St. Johns	23	18	
Prieska	33	13	
Prince Albert			
Queenstown	27	10	
Riversdale	26	14	
Robertson	30	11	
Sheeprun	24	12	
Somerset East	26	9	
Steynsburg			
Strydenburg			
Sutherland	23	10	
Swellendam			
Tarkastad			
Touwsrivier			
Twee Riviere	35	14	
Umtata	24	14	
Uniondale			
Upington	35	15	
Vanwyksvlei	33	13	
Victoria West			
Vredendal	30	14	
Vryburg	31	13	
Williston			
Willowmore	26	12	
Willow Park (Dordrecht)			

LESOTHO	Max	Min	RRR
Maseru			
Ox-Bow			

SWAZILAND	Max	Min	RRR
Bulembu			
Manzini (Matsapa)	28	17	17,0
Siteki			

S.W.A.	Max	Min	RRR
Aroab			
Bethanien			
Dordabis			
Gobabeb	27	14	
Gobabis	28	15	
Grootfontein	28	17	
J.G. Strijdom	28	16	
Karasburg			
Kalkfeld			
Karibib			
Keetmanshoop	34	19	
Kub			
Luderitz	20	14	
Mariental	35	20	
Möwe	20	16	
Ohopoho	32	16	
Okahandja			
Okaukuejo			
Ondangwa	28	19	
Otavi			
Otjiwarango			
Outjo			
Rehoboth			
Rundu	29	19	11,8
Steinhausen			
Tsumeb			
Uis	30	13	
Walvisbaai	18	14	
Windhoek			

BOTSWANA	Max	Min	RRR
Francistown	28	18	0,3
Gaborone	30	17	
Ghanzi	27	18	
Lobatsi			
Mahalapye			
Maun	29	19	4,0
Shakawe	29	19	22,6
Tshabong	36	19	
Tshane	32	18	

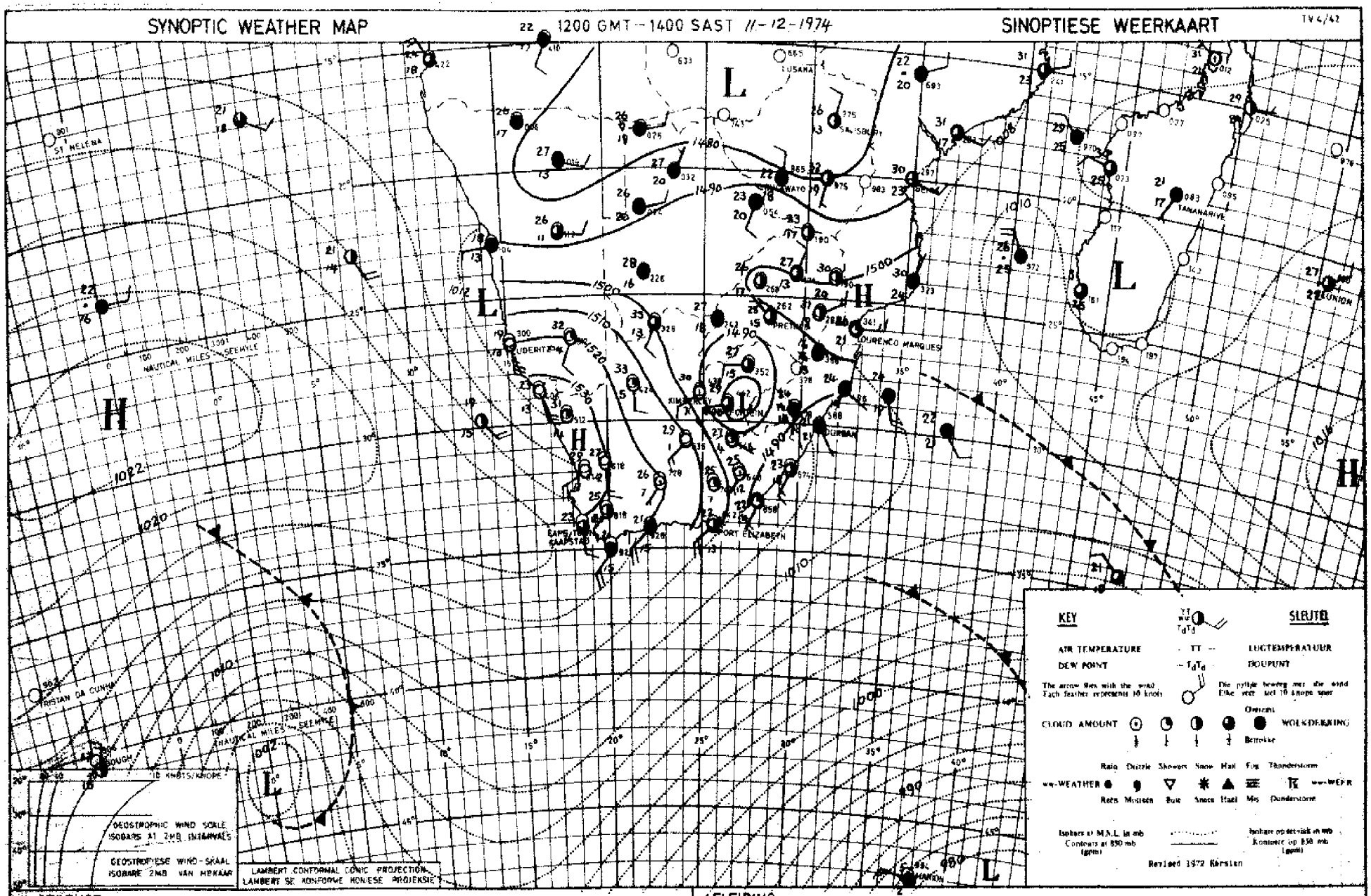

INFERENCE

Scattered showers will still occur over Transvaal, Natal, Northern and Eastern Botswana and Northern S.W.A. east of the low pressure trough extending from north to south across the interior. The ridge of high pressure over the western interior is, however, feeding in dry air over these regions.

AFLEIDING

Verspreide buie sal nog oor Transvaal, Natal, Noord- en Oos-Botswana en noordelike S.W.A. uitsak oos van die laedruktrog wat van noord na suid oor die binneland geleë is. Die rug van hoë druk oor die westelike binneland voer egter droë lug in oor hierdie gebiede.

DAAGLIKSE WEERBULLETIN

Maksimum en Minimum Temperatuur (°C) en Reënval (RRR) in mm vir die 24 uur geëindig om 0900 SAST op

WEERBURO / WEATHER BUREAU
DEPT VAN VERVOER / DEPT OF TRANSPORT
13 - 12 - 1974

DAILY WEATHER BULLETIN

Maximum and Minimum Temperatures (°C) and Rainfall (RRR) in mm for the 24 hours ended at 0900 SAST on

TV.4/70

TRANSVAAL	Max	Min	RRR
Alberton			
Barberton			
Belfast			
Bethal	23	12	23,0
Bospoort	28	14	
Carolina	22	10	10,0
Delareyville			
Delmas			15,0
Doornspruit (Vaalwater)	26	14	6,0
Ermelo			1,6
Jan Kempdorp			
Jan Smuts	24	12	2,3
Joubertpark (Jhb)	23	12	2,5
Klerksdorp			
Kroondal (Rustenburg)	30	14	5,5
Letaba			
Levubu	24	18	9,7
Lichtenburg			
Loskopdam			17,3
Loskopkanale (Groblersdal)			8,0
Louis Trichardt			
Lydenburg	23	13	2,0
Marble Hall			
Mara	23	18	8,5
Marnitz			
Messina	23	21	13,5
Middelburg			3,0
Fleur de Lys	23	17	1,7
Nelspruit	24	17	18,8
Phalaborwa	25	18	2,2
Pietersburg	23	16	5,7
Piet Retief	24	12	41,3
Pongola			
Potchefstroom	29	14	
Potgietersrus	26	16	7,0
Pretoria	26	15	2,0
Pretoriuskop			61,0
Punda Milia			
Nylstroom			8,0
Satara			
Sekhukhune			
Shingwidzi			
Skukuza	26	19	4,5
Standerton	25	12	0,3
Schweizer-Reneke			
Thabazimbi			
Tom Burke			
Tzaneen			15,6
Vereeniging			
Volksrust			
Warmbad	28	15	0,7
Waterval-Boven			21,0
Withank			5,5
Wolmaransstad			
Zeerust			
Giyani			7,0

NATAL	Max	Min	RRR
Cape St. Lucia	26	18	19,8
Cedara	20	12	1,8
Dundee			13,0
Durban (Louis Botha)	24	18	1,9
Estcourt	25	14	1,5
Harding			
Himeville			2,0
Hluhluwe			12,2
Melmoth			2,0
Mkuze			
Newcastle	29	13	17,0
Tozzi			4,5
Port Shepstone	24	18	5,0
Pietermaritzburg			20,0
Van Reenen			
Vryheid			
Waterford (Underberg)	20	10	37,1
O.V.S. - O.F.S.			
Balkfontein (Bothaville)			
Bethlehem	25	10	
Bloemfontein (J.B.M. Hertzog)	27	8	
Bultfontein			
Clocolan			
Fauresmith	28	9	
Ficksburg			
Frankfort	27	12	
Harrismith			
Hoopstad	29	12	
Heilbron			
Kopjes			
Kroonstad	29	12	
Lindley			
Modderpoort			
Petrusburg			
Philippolis			
Reddersburg			
Reitz			
Rouxville			
Vrede			
Warden			
Welkom	28	14	
Wepener	31	10	
Winburg			
Zastron			

KAAP - CAPE	Max	Min	RRR
Aberdeen			
Addo			0,2
Agulhas	23	18	
Alexander Bay	22	11	
Aliwal North	25	9	
Beaufort West	26	13	
Boegoebergdam			
Brandvlei			
Caledon			
Calitzdorp			
Calvinia	26	15	
Cape Columbine	20	13	
Cape St. Francis	21	20	0,5
Cape Town (D.F. Malan)	23	15	
Cape Town (Roeland St.)			
Carnarvon			
Ceres			
Citrusdal			
Colesberg			
Cradock			
De Aar	27	11	
Döhne	21	11	
Douglas	xx	15	
East London (Ben Schoeman)	24	15	
Elsenburg			
Fort Beaufort			
Fraserburg	23	10	
Garies			
George			
Graaff-Reinet	26	11	
Grahamstown			
Grootfontein (Middelburg)	24	10	
Langebaanweg	24	13	
Hopetown			
Idutywa			
Jansenville	28	14	
Joubertina			
Kaappunt	21	16	
Kimberley (B.J. Vorster)	29	13	
Knysna			
Kokstad	21	11	
Kuruman	21	16	
Ladismith			
Maclear			
Mafeking	30	14	
Malmesbury			
Matatiele			
Matroosberg	22	9	
Mbashe	24	16	0,7

KAAP - CAPE	Max	Min	RRR
Mosselbaai	23	16	0,7
Oklep	27	17	
Oudtshoorn	24	10	
Petrusville			
Piketberg			
Pofadder	29	15	
Port Elizabeth (H.F. Verwoerd)	23	15	3,5
Port Nolloth	18	11	
Port St. Johns	24	17	7,0
Prieska	31	16	
Prince Albert			
Queenstown	24	9	
Riversdale	24	12	
Robertson	26	12	
Sheeprun	23	11	0,6
Somerset East	25	13	
Steynsburg			
Strydenburg			
Sutherland	22	5	
Swellendam			
Tarkastad			
Touwsrivier			
Twee Riviere	33	13	
Umtata	24	14	
Uniondale			
Upington	32	18	
Vanwyksvlei	30	15	
Victoria West			
Vredendal	27	11	
Vryburg	32	14	
Williston			
Willowmore	22	9	
Willow Park (Dordrecht)			
LESOTHO			
Maseru			
Ox-Bow			
SWAZILAND			
Bulembu			31,4
Manzini (Matsapa)	23	16	56,0
Siteki			

S.W.A.	Max	Min	RRR
Aroab			
Bethanien			
Dordabis			
Gobabeb	28	13	
Gobabis	32	14	
Grootfontein	32	19	0,4
J.G. Strijdom	30	17	
Karasburg			
Kalkfeld			
Karibib			
Keetmanshoop	31	15	
Kub			
Luderitz	22	13	
Mariental	35	15	
Möwe	21	16	
Ohopoho			
Okahandja			
Okaukuejo	33	17	
Ondangwa	30	19	0,7
Otavi			
Otjiwarango			
Outjo			
Rehoboth			
Rundu	26	19	16,0
Steinhausen			
Tsumeb			
Uis	31	13	
Walvisbaai	18	14	
Windhoek			
BOTSWANA			
Francistown	30	17	6,9
Gaborone	31	15	
Ghanzi	32	18	
Lobatsi			
Mahalapye			
Maun	28	18	
Shakawe	28	20	4,5
Tshabong	35	13	
Tshane	34	17	

SYNOPTIC WEATHER MAP — 1200 GMT – 1400 SAST 12-12-1974 — SINOPTIESE WEERKAART — TV 4/42

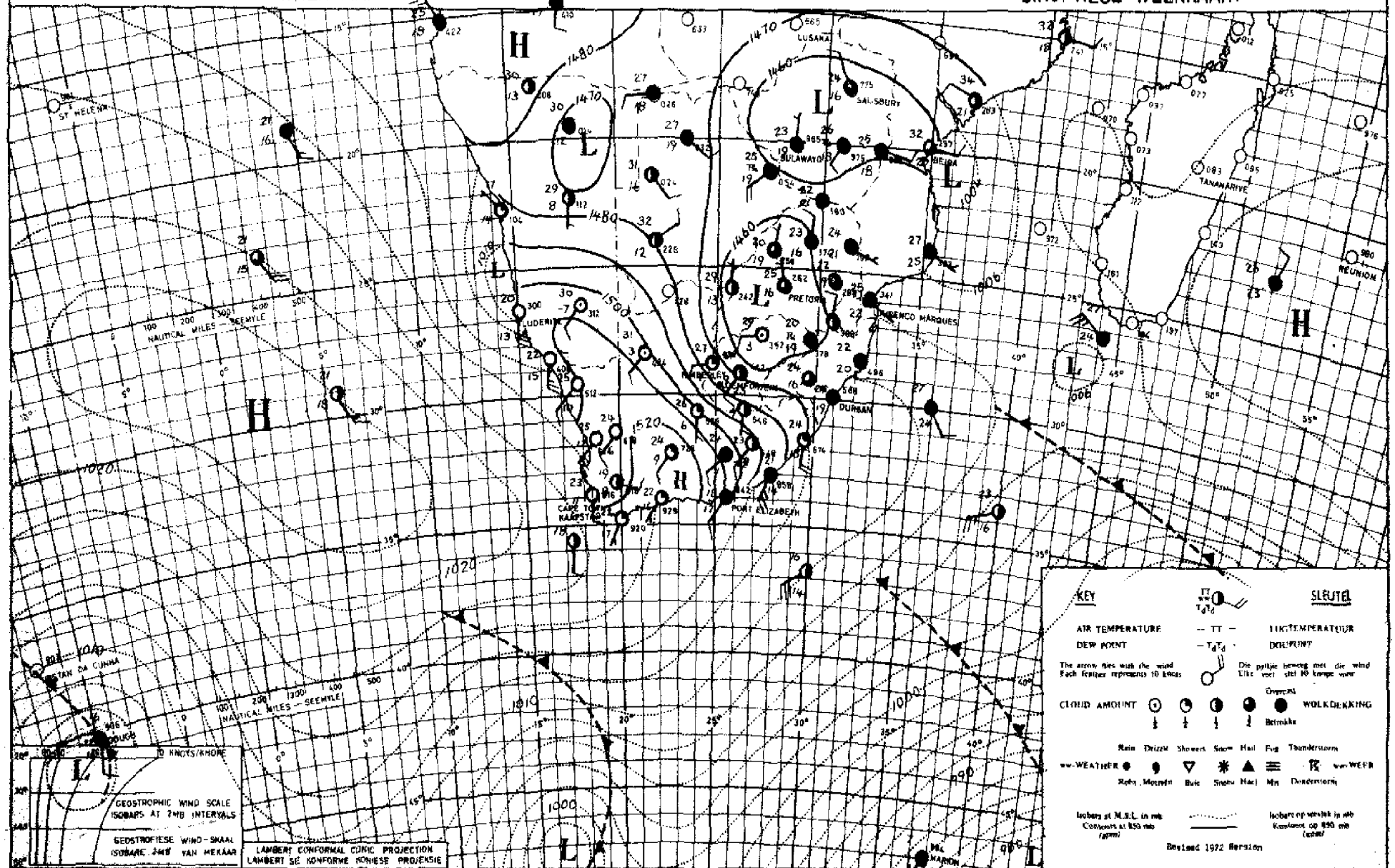

INFERENCE

A fairly strong ridge of high pressure is extending over the interior so that dry air will advance over the central and northern regions. Warm, moist air will, however, remain over Northern and Eastern Transvaal where thundershowers will occur. Over Eastern Cape and Natal cool, cloudy weather with light showers will occur.

AFLEIDING

'n Taamlike sterk rug van hoë druk strek oor die binneland in sodat droë lug oor die westelike en sentrale gebiede sal inbeweeg. Oor Noord- en Oos-Transvaal sal warm vogtige lug egter stand hou en donderbuie sal daar voorkom. Oor Oos-Kaapland en Natal sal koel, bewolkte weer met lichte buie voorkom.

DAAGLIKSE WEERBULLETIN

Maksimum en Minimum Temperatuur (°C) en Reënval (RRR)
in mm vir die 24 uur geëindig om 0800 SAST op

WEERBURO / WEATHER BUREAU
DEPT VAN VERVOER / DEPT OF TRANSPORT
14 - 12 - 1974

DAILY WEATHER BULLETIN

Maximum and Minimum Temperatures (°C) and Rainfall (RRR)
in mm for the 24 hours ended at 0800 SAST on

TV. 4/43

TRANSVAAL	Max	Min	RRR
Alberton			
Barberton			
Belfast			
Bethal	19	9	
Bospoort	28	14	
Carolina	16	8	
Delareyville			
Delmas			
Doornspruit (Vaalwater)	26	16	
Ermelo			
Jan Kempdorp			
Jan Smuts	22	10	
Joubertpark (Jhb)	23	11	
Klerksdorp			
Kroondal (Rustenburg)	28	16	
Letaba			
Levubu	20	16	6,4
Lichtenburg			
Loskopdam			
Loskopkanale (Groblersdal)			
Louis Trichardt			
Lydenburg			
Marble Hall			
Mara	20	16	0,7
Marnitz			
Messina	24	19	
Middelburg			
Fleur de Lys	22	16	9,9
Nelspruit	22	15	1,4
Phalaborwa	25	18	26,0
Pietersburg	22	14	
Piet Retief	18	12	
Pongola			
Potchefstroom	27	14	
Potgietersrus	26	16	
Pretoria	26	14	
Pretoriuskop			
Punda Milia			
Satara			
Sekhukhune			
Shingwidzi			
Skukuza			
Standerton	20	9	
Schweizer-Reneke			
Thabazimbi			
Tom Burke			
Tzaneen			
Vereeniging			
Volksrust			
Warmbad	27	14	
Waterval-Boven			
Withank			
Wolmaransstad			
Zeerust			

NATAL	Max	Min	RRR
Cape St. Lucia	22	18	3,8
Cedara	20	11	0,1
Dundee			
Durban (Louis Botha)	23	17	
Estcourt	23	15	
Harding			
Himeville			
Hluhluwe			2,0
Melmoth			
Mkuze			
Newcastle	22	13	
Port Shepstone			
Van Reenen			
Vryheid			
Waterford (Underberg)	20	10	
O.V.S. - O.F.S.			
Balkfontein (Bethanie)			
Bethlehem	23	10	
Bloemfontein (J.B.M. Hertzog)	27	10	
Bultfontein			
Clocolan			
Fauresmith			
Ficksburg			
Frankfort	24	11	
Harrismith			
Hoopstad	28	11	
Heilbron			
Koppies			
Kroonstad	26	13	
Lindley			
Modderpoort			
Petrusburg			
Philippolis			
Reddersburg			
Reitz			
Rouxville			
Vrede			
Warden			
Welkom	27	15	
Wepener	25	13	
Winburg			
Zastron			

KAAP - CAPE	Max	Min	RRR
Aberdeen			
Addo			
Agulhas	24	18	
Alexander Bay	28	13	
Aliwal North	28	9	
Beaufort West	32	13	
Boegoebergdam			
Brandvlei			
Caledon			
Calitzdorp			
Calvinia	32	14	
Cape Columbine	23	15	
Cape St. Francis	23	20	
Cape Town (D.F. Malan)	30	18	
Cape Town (Roeland St.)			
Carnarvon			
Ceres			
Citrusdal			
Colesberg			
Cradock			
De Aar	30	13	
Döhne	27	13	
Douglas	xx	16	
East London (Ben Schoeman)	24	14	
Elsenburg			
Fort Beaufort			
Fraserburg	30	10	
Garies			
George			
Graaff-Reinet	30	15	
Grahamstown			
Grootfontein (Middelburg)	28	8	
Hopetown			
Idutywa			
Jansenville	30	14	
Joubertina			
Kaappunt	23	14	
Kimberley (H.J. Vorster)	30	17	
Knysna			
Kokstad			
Kuruman			
Langebaanweg	30	16	
Ladismith			
Maclear			
Mafeking	29	16	
Malmesbury			
Matatiele			
Matroosberg	31	14	
Mbashe	25	15	

KAAP - CAPE	Max	Min	RRR
Mosselbaai	22	18	
Oktep	33	19	
Oudtshoorn	34	14	
Petrusville			
Piketberg			
Pofadder	33	19	
Port Elizabeth (H.E. Verwoerd)	23	14	
Port Nolloth	19	11	
Port St. Johns	24	18	
Prieska	23	13	
Prince Albert			
Queenstown	26	11	
Riversdale	29	13	
Robertson	34	14	
Sheeprun	24	10	
Somerset East	27	11	
Steynsburg			
Strydenburg			
Sutherland	29	7	
Swellendam			
Tarkastad			
Touwsrivier			
Twee Riviere	35	18	
Umtata	24	11	
Uniondale			
Upington	35	20	
Vanwyksvlei	33	13	
Victoria West			
Vredendal	37	14	
Vryburg	30	17	
Williston			
Willowmore	29	11	
Willow Park (Dordrecht)			
LESOTHO			
Maseru			
Ox-Bow			
SWAZILAND			
Bulembu			
Manzini (Matsapa)	24	16	2,0
Siteki			

S.W.A.	Max	Min	RRR
Aroab			
Bethanien			
Dordabis			
Gobabeb	27	14	
Gobabis	32	17	
Grootfontein	30	18	
J.G. Strijdom	29	15	
Karasburg			
Kalkfeld			
Karibib			
Keetmanshoop	34	19	
Kub			
Lüderitz	20	12	
Mariental	35	18	
Möwe	20	15	
Ohopoho	xx	16	
Okahandja			
Okaukuejo	35	18	
Ondangwa			
Otavi			
Otjiwarango			
Outjo			
Rehoboth			
Rundu	30	18	4,4
Steinhausen			
Tsumeb			
Uis	32	12	
Walvisbaai	17	15	
Windhoek			
BOTSWANA			
Francistown	25	15	5,3
Gaborone	29	16	
Ghanzi	33	17	
Lobatsi			
Mahalapye			
Maun	31	19	
Shakawe	30	18	5,3
Tshabong			
Tshane			

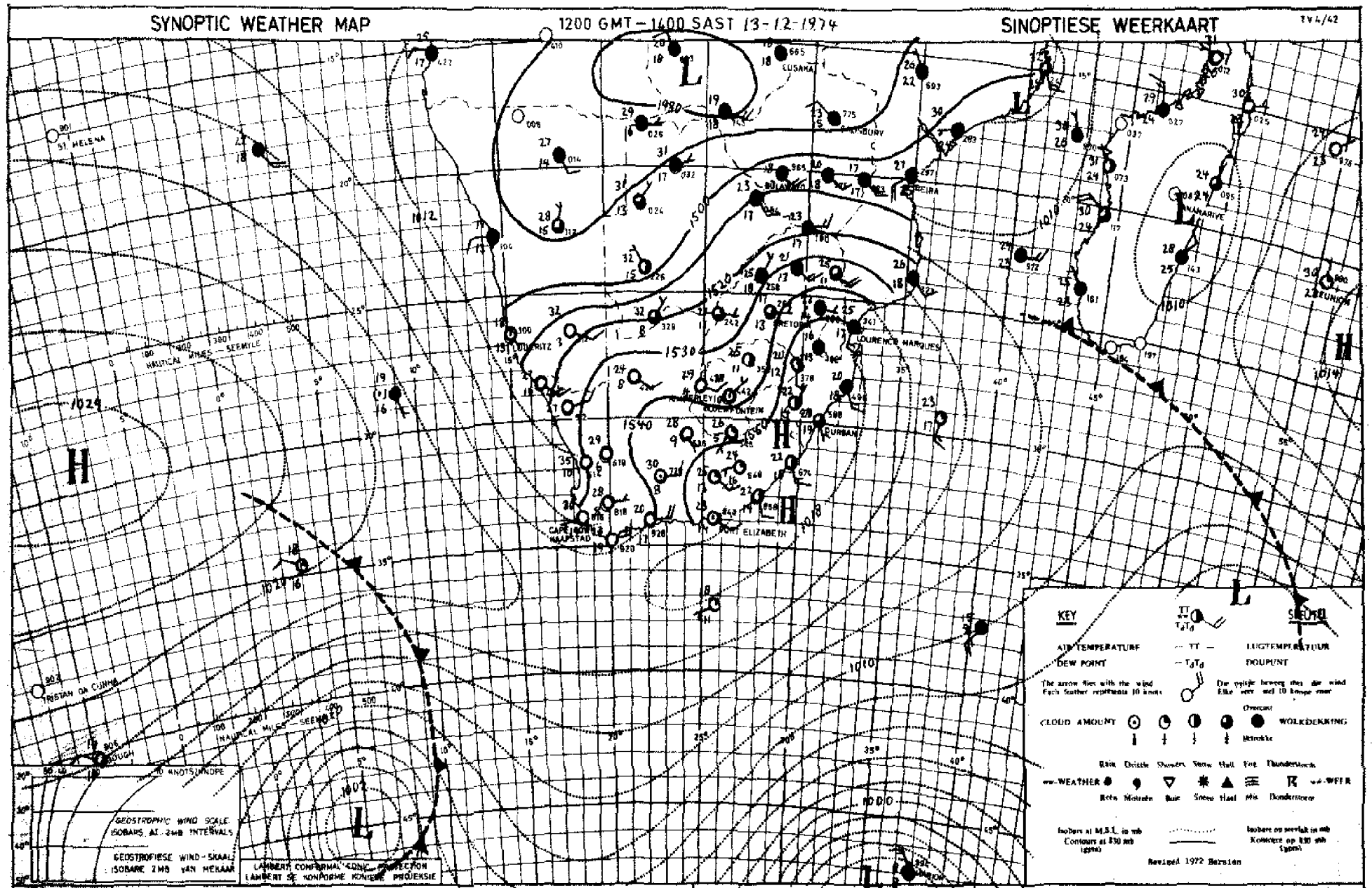

INFERENCE

The interior low pressure trough has retreated far north and a high pressure system has now become established over the Republic. Consequently rain and thundershowers will occur only over the far Northern Transvaal and the northern areas of Botswana and S.W.A.

AFLEIDING

Die binnelandse laedruktrog het ver noordwaarts verskuif en 'n hoëdrukstelsel is nou oor die Republiek aanwesig. Gevolglik sal reën- en donderbuie slegs oor verre Noord-Transvaal en die noordelike gebiede van Botswana en S.W.A. voorkom.

DAAGLIKSE WEERBULLETIN

Maksimum en Minimum Temperature (°C) en Reënval (RRR) in mm vir die 24 uur geëindig om 0800 SAST op

VERWOERD / WEATHER BUREAU
DEPT VAN VERVOER / DEPT OF TRANSPORT
15 - 12 - 1974

DAILY WEATHER BULLETIN

Maximum and Minimum Temperatures (°C) and Rainfall (RRR) in mm for the 24 hours ended at 0800 SAST on

TRANSVAAL	Max	Min	RRR
Alberton			
Barberton			
Belfast			
Bethal	24	12	
Bospoort	21	12	
Carolina	24	12	
Delareyville			
Delmas			
Doornspruit (Vaalwater)	25	12	
Ermelo			
Jan Kempdorp			
Jan Smuts	25	14	
Joubertpark (Jhb)	24	15	
Klerksdorp			
Kroondal (Rustenburg)	29	14	
Letaba			
Levubu	22	17	1,2
Lichtenburg			
Loskopdam			
Loskopkanale (Groblersdal)			
Louis Trichardt			
Lydenburg			
Marble Hall			
Mara	22	16	
Marnitz			
Messina	25	19	0,3
Middelburg			
Fleur de Lys	25	16	
Nelspruit	26	14	
Phalaborwa	26	19	
Pietersburg	21	15	
Piet Retief	26	14	
Pongola			
Potchefstroom	28	14	
Potgietersrus	26	16	
Pretoria	26	15	
Pretoriuskop			
Punda Milia			
.....			
Satara			
Sekhukhune			
Shingwidzi			
Skukuza	29	16	
Standerton	25	12	
Schweizer-Reneke			
Thabazimbi			
Tom Burke			
Tzaneen			
Vereeniging			
Volksrust			
Warmbad	26	13	
Waterval-Boven			
Witbank			
Wolmaransstad			
Zeerust			

NATAL	Max	Min	RRR
Cape St. Lucia	25	20	
Cedara	29	11	
Dundee			
Durban (Louis Botha)	27	19	
.....			
.....			
Estcourt	29	15	
Harding			
Himeville			
Hluhluwe			
Melmoth			
Mkuze			
Newcastle			
.....			
Port Shepstone			
.....			
Van Reenen			
Vryheid			
Waterford (Underberg)			
O.V.S. - O.F.S.			
Balkfontein (Bothaville)			
Bethlehem	24	13	
Bloemfontein (J.B.M. Hertzog)	29	12	
Bultfontein			
Clocolan			
.....			
Fauresmith	32	13	
Ficksburg			
Frankfort	26	13	
.....			
Harrismith			
Hoopstad	30	13	
Heilbron			
Koppies			
Kroonstad	28	15	
Lindley			
Modderpoort			
.....			
Petrusburg			
Philippolis			
Reddersburg			
Reitz			
Rouxville			
.....			
Vrede			
Warden			
Welkom			
Wepener	32	9	
Winburg			
Zastron			
.....			

KAAP - CAPE	Max	Min	RRR
Aberdeen			
Addo			
Agulhas	24	19	
Alexander Bay	20	16	
Aliwal North	32	13	
.....			
Beaufort West			
Boegoebergdam			
Brandvlei			
.....			
Caledon			
Calitzdorp			
Calvinia	35	18	
Cape Columbine	20	13	
Cape St. Francis	24	19	5,5
Cape Town (D.F. Malan)	25	19	
Cape Town (Roeland St.)			
Carnarvon			
Ceres			
Citrusdal			
Colesberg			
Cradock			
De Aar	34	17	
Döhne	33	13	
Douglas	xx	20	
East London (Ben Schoeman)	31	20	
Eisenburg			
Fort Beaufort			
Fraserburg	35	15	
Garies			
George			
Graaff-Reinet	37	16	
Grahamstown			
Grootfontein (Middelburg)	33	12	
.....			
Hopetown			
Idutywa			
.....			
Jansenville	36	16	
Joubertina			
Kaappunt	22	15	
Kimberley (B.J. Vorster)	32	19	
Knysna			
Kokstad			
Kuruman	30	15	
.....			
Ladismith			
Langebaanweg	29	15	
Maclear			
Mafeking	29	14	
Malmesbury			
Matatiele			
Matroosberg	34	15	
Mbashe	26	20	0,1

KAAP - CAPE	Max	Min	RRR
Mosselbaai	25	19	
.....			
Oklep	25	19	
Oudtshoorn			
.....			
Petrusville			
Piketberg			
Pofadder	36	19	
Port Elizabeth (H.F. Verwoerd)	29	13	0,3
Port Nolloth	15	13	
Port St. Johns	25	22	
Prieska	37	22	0,6
Prince Albert			
.....			
Queenstown	34	12	
Riversdale	26	15	
Robertson	31	18	
.....			
Sheeprun	32	11	
Somerset East	37	16	
Steynsburg			
Strydenburg			
Sutherland	31	10	
Swellendam			
.....			
Tarkastad			
Touwsrivier			
Twee Riviere	32	15	0,3
.....			
Umtata	37	13	
Uniondale			
Upington	37	16	27,8
.....			
Vanwyksvlei	36	20	
Victoria West			
Vredendal	34	12	
Vryburg	30	14	
.....			
Williston			
Willowmore	36	14	
Willow Park (Dordrecht)			
.....			
LESOTHO			
Maseru			
Ox-Bow			
SWAZILAND			
Bulembu			
Manzini (Matsapa)	27	15	
Siteki			

S.W.A.	Max	Min	RRR
Aroab			
Bethanien			
Dordabis			
Gobabeb	27	14	
Gobabis	30	13	
Grootfontein	30	15	1,5
J.G. Strijdom	29	12	
Karasburg			
Kalkfeld			
Karibib			
Keetmanshoop	36	19	0,3
Kub			
Lüderitz	19	13	
Marienta1	37	18	
Möwe	22	16	
Ohopoho	34	15	
Okahandja			
Okaukuejo	33	17	
Ondangwa			
Otavi			
Otjiwarango			
Outjo			
.....			
.....			
Rehoboth			
Rundu	28	17	
Steinhausen			
Tsumeb			
Uis	32	13	
Walvisbaai	20	15	
Windhoek			
.....			
.....			
.....			
.....			
.....			
BOTSWANA			
Francistown	18	15	6,2
Gaborone	26	12	
Ghanzi	27	15	
Lobatsi			
Mahalapye			
Maun	29	16	
Shakawe	27	17	5,3
Tshabong	30	15	
Tshane	30	16	
Pasane			23,0
Pandamatenga			36,0
.....			
.....			
.....			
.....			
.....			
.....			

SYNOPTIC WEATHER MAP — 1200 GMT – 1400 SAST 14-12-1974 — SINOPTIESE WEERKAART — TVG/42

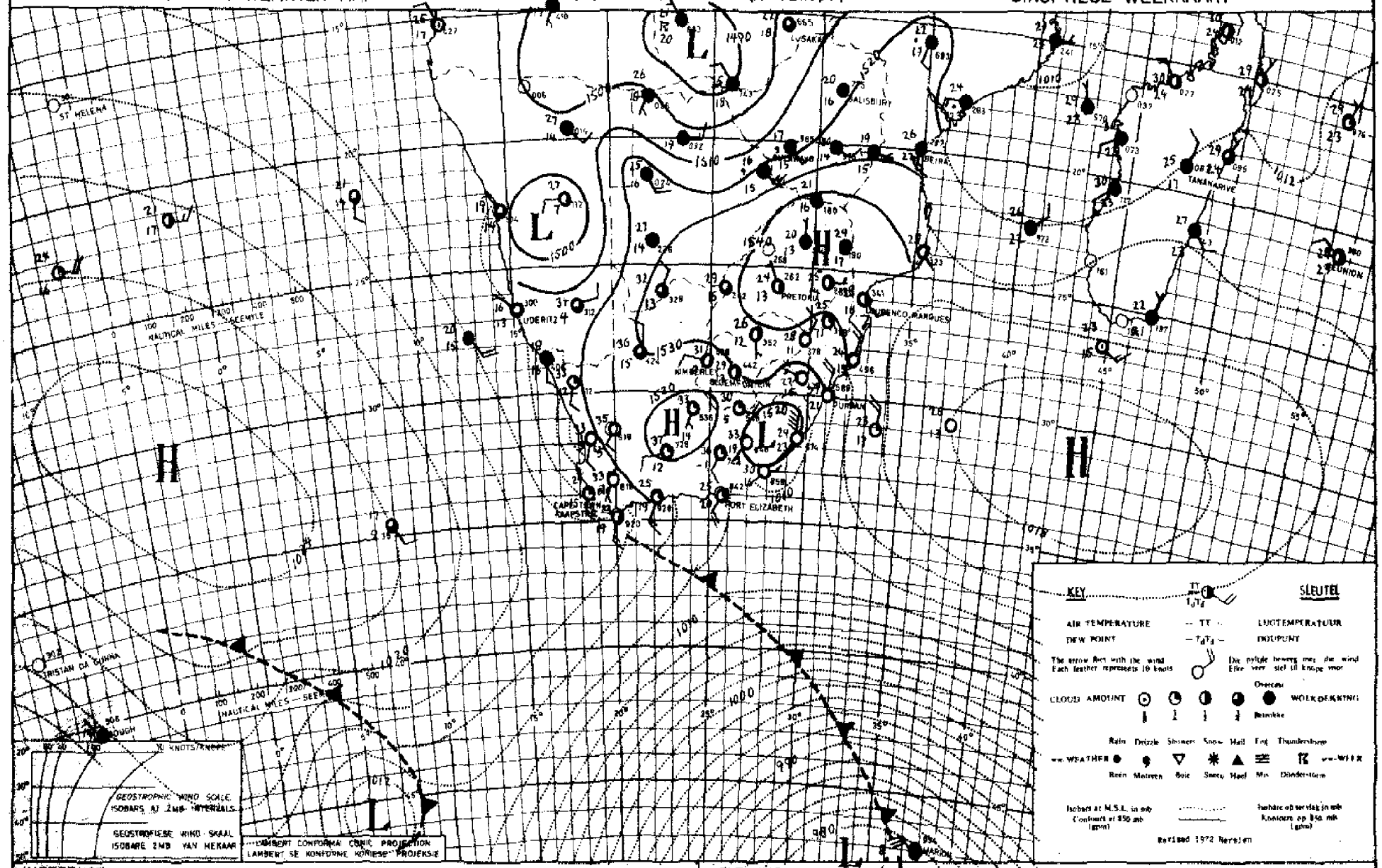

INFERENCE

A ridge of high pressure is moving in behind the cold front south of the land and therefore cooler, cloudy conditions will extend over the southern and eastern coastal regions. Over the rest of the Republic the circulation remains anticyclonic and unfavourable for weather development.

AFLEIDING

'n Rug van hoë druk stoot agter die koufront suid van die land in sodat koeler, bewolkte weer oor die suid- en ooskusstreke sal uitbrei. Oor die res van die Republiek bly die sirkulasie antisiklonaal en ongunstig vir weersontwikkeling.

DAAGLIKSE WEERBULLETIN

Maksimum en Minimum Temperatuur (°C) en Reënval (RRR)
in mm vir die 24 uur geëindig om 0800 SAST op

WEERBURO / WEATHER BUREAU
DEPT. VAN VERVOER / DEPT. OF TRANSPORT
16 - 12 - 1974

DAILY WEATHER BULLETIN

Maximum and Minimum Temperatures (°C) and Rainfall (RRR)
in mm for the 24 hours ended at 0800 SAST on

TY. 4/43

TRANSVAAL	Max	Min	RRR
Alberton			
Barberton			
Belfast			
Bethal	25	13	
Boepoort	27	15	
Carolina	24	12	
Delareyville			
Delmas			
Doornspruit (Vaalwater)	30	15	
Ermelo			
Jan Kempdorp			
Jan Smuts	26	12	
Jeubertpark (Jhb)	26	13	
Klerksdorp			
Kroondal (Rustenburg)	31	18	
Letaba			
Levubu	27	17	
Lichtenburg			
Loskopdam			
Loskopkanale (Groblersdal)			
Louis Trichardt			
Lydenburg			
Marble Hall			
Mara	27	17	
Marnitz			
Messina	29	20	
Middelburg			
Fleur de Lys	30	19	
	28	19	
Nelspruit	28	18	
Phalaborwa	29	14	
Pietersburg	24	15	
Piet Retief			
Pongola	30	15	2,0
Potchefstroom	30	17	
Potgietersrus	30	17	
Pretoria			
Pretoriuskop			
Punda Milia			
Satara			
Sekhukhune			
Shingwidzi	32	21	
Skukuza	27	11	
Standerton			
Schweizer-Reneke			
Thabazimbi			
Tom Burke			
Tzaneen			
Vereeniging			
Volksrust	31	16	
Warmbad			
Waterval-Boven			
Witbank			
Wolmaransstad			
Zeerust			

NATAL	Max	Min	RRR
Cape St. Lucia	28	22	
Cedara	24	15	
Dundee			
Durban (Louis Botha)	28	23	
Estcourt	29	17	
Harding			
Himeville			
Hluhluwe			
Melmoth			
Mkuze			
Newcastle	28	17	
Port Shepstone	27	22	
Van Reenen			
Vryheid			
Waterford (Underberg)	24	13	4,0
O.V.S. - O.F.S.			
Balkfontein (Bothaville)			
Bethlehem	28	12	
Bloemfontein (J.B.M. Hertzog)	31	13	
Bultfontein			
Clocolan			
Fauresmith			
Ficksburg			
Frankfort	29	14	
Harrismith			
Hoopstad	31	17	4,0
Hellbron			
Koppies			
Kroonstad	30	15	4,8
Lindley			
Modderpoort			
Petrusburg			
Philippolis			
Reddersburg			
Reitz			
Rouxville			
Vrede			
Warden			
Welkom	30	16	10,5
Wepener	31	20	
Winburg			
Zastron			

KAAP - CAPE	Max	Min	RRR
Aberdeen			
Addo			
Agulhas	22	19	
Alexander Bay	22	17	
Altwal North	34	14	
Beaufort West	32	16	
Boegoebergdam			
Brandvlei			
Caledon			
Calitzdorp			
Calvinia	34	22	
Cape Columbine	20	12	
Cape St. Francis	21	19	
Cape Town (D. F. Malan)	29	15	
Cape Town (Roeland St.)			
Carnarvon			
Ceres			
Citrusdal			
Colesberg			
Cradock			
De Aar	23	17	0,5
Döhne	22	14	9,0
Douglas	xx	21	
East London (Ben Schoeman)	23	18	7,7
Elsenburg			
Fort Beaufort			
Fraserburg	35	15	
Garies			
George			
Graaff-Reinet	31	16	
Grahamstown			
Grootfontein (Middelburg)	33	13	
Hopetown			
Idutywa			
Jansenville	29	17	
Joubertina			
Kaappunt	20	16	
Kimberley (B. J. Vorster)	33	18	2,4
Knysna			
Kokstad	26	15	
Kuruman	31	17	
Langebaanweg	31	15	
Ladismith			
Maclear			
Mafeking	29	17	
Malmesbury			
Matatiele			
Matroosberg	30	13	
Mbashe	27	19	7,4

KAAP - CAPE	Max	Min	RRR
Mosselbaai	20	18	
Okiep	34	17	
Oudtshoorn	30	13	
Petrusville			
Piketberg			
Pofadder	35	23	
Port Elizabeth (H.F. Verwoerd)	21	16	0.4
Port Nolloth	17	13	
Port St. Johns			
Prieska	37	23	
Prince Albert			
Queenstown	28	16	
Riversdale	25	17	
Robertson	31	16	
Sheeprun	26	15	0,2
Somerset East	28	15	0,8
Steynsburg			
Strydenburg			21,0
Sutherland	29	12	
Swellendam			
Tarkastad			
Touwsrivier			
Twee Riviere	34	18	
Umtata	25	17	
Uniondale			
Upington	36	23	0,5
Vanwyksvlei	37	23	
Victoria West			
Vredendal	34	15	
Vryburg	32	15	1,2
Williston			
Willowmore	28	14	
Willow Park (Dordrecht)			
LESOTHO			
Maseru			
Ox-Bow			
SWAZILAND			
Bulembu			
Manzini (Matsapa)	26	18	
Siteki			

S.W.A.	Max	Min	RRR
Aroab			
Bethanien			
Dordabis			
Gobabeb	28	13	
Gobabis	29	17	
Grootfontein	30	15	0,1
J. G. Strijdom	29	17	
Karasburg			
Kalkfeld			
Karibib			
Keetmanshoop	35	21	
Kub			
Lüderitz	14	13	
Mariental	34	20	
Möwe	22	16	
Ohopoho	34	15	
Okahandja			
Okaukuejo	33	16	
Ondangwa			
Otavi			
Otjiwarango			
Outjo			
Rehoboth			
Rundu	31	18	
Steinhausen			
Tsumeb			
Uis	31	12	
Walvisbaai	21	16	
Windhoek			
BOTSWANA			
Francistown			
Gaborone			
Ghanzi			
Lobatsi			
Mahalapye			
Maun			
Shakawe			
Tshabong			
Tshane			

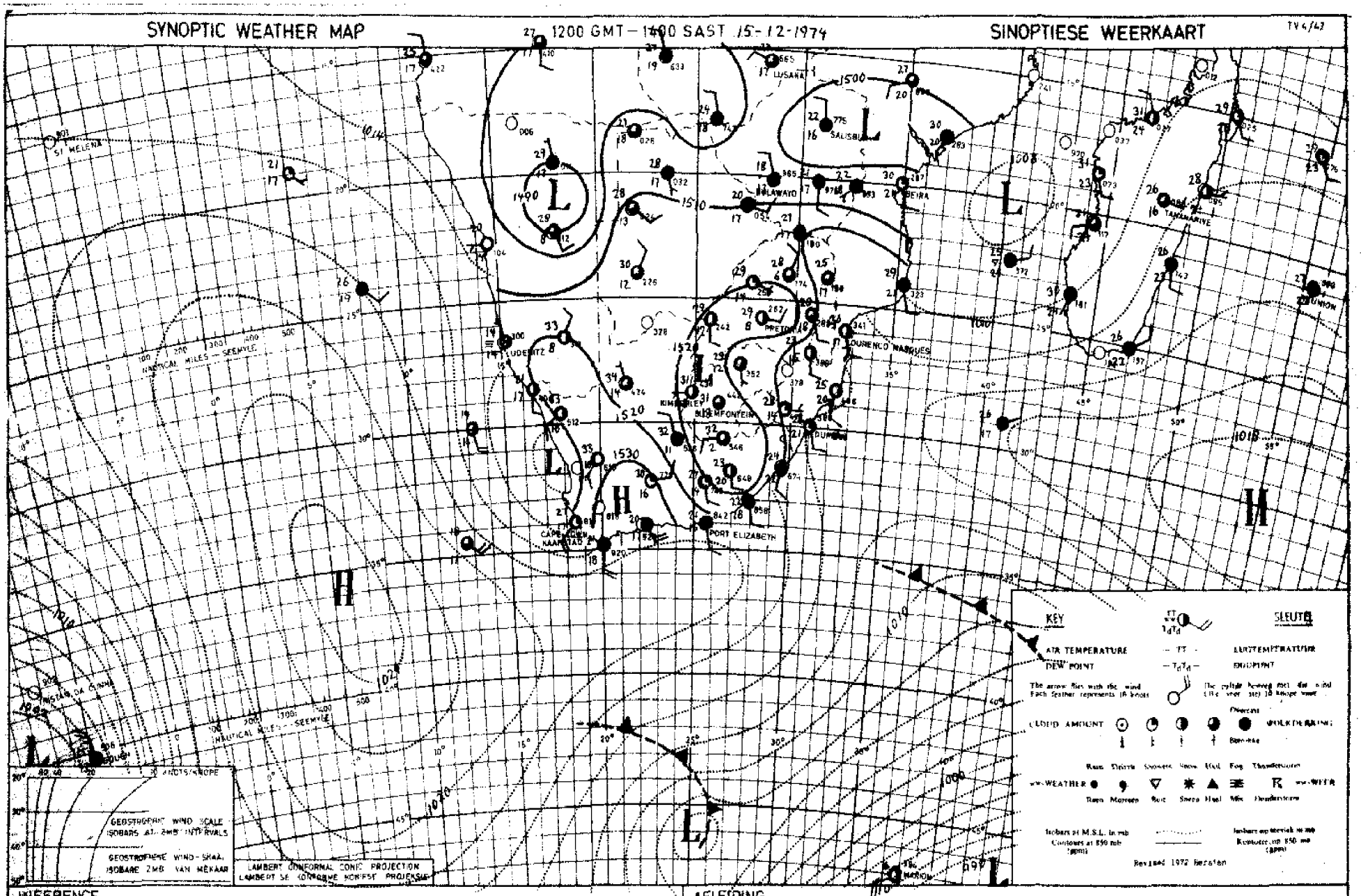

INFERENCE

A weak surface trough has developed over the central interior but the upper circulation is still anticyclonic so that rain prospects remain poor over the Republic. Thundershowers will, however, occur over northern Botswana and north-eastern S.W.A.

AFLEIDING

'n Swak oppervlaktetrog het oor die sentrale binneland ontwikkel maar die bolugstroming is nog antisiklonaal sodat reënvooruitsigte swak bly oor die Republiek. Donderbuie sal egter voorkom oor noordelike Botswana en noordoostelike S.W.A.

DAAGLIKSE WEERBULLETIN

Maksimum en Minimum Temperatuur (°C) en Reënval (RRR)
in mm vir die 24 uur geëindig om 0800 SAST op

WEERBURO / WEATHER BUREAU
DEPT VAN VERVOER / DEPT OF TRANSPORT
17 - 12 - 1974

DAILY WEATHER BULLETIN

Maximum and Minimum Temperatures (°C) and Rainfall (RRR)
in mm for the 24 hours ended at 0800 SAST on

TRANSVAAL	Max	Min	RRR
Alberton			
Barberton			
Belfast			
Bethal	23	11	
Boksburg	28	13	
Carolina	20	11	
Delareyville			
Delmas			
Doornspruit (Vaalwater)	26	14	
Ermelo			
Jan Kempdorp			
Jan Smuts	25	11	
Joubertpark (Jhb)	24	13	
Klerksdorp			
Kroondal (Rustenburg)	28	16	
Letaba			
Levubu	27	18	
Lichtenburg			
Loskopdam			
Loskopkanale (Groblersdal)			
Louis Trichardt			
Lydenburg	29	15	
Marble Hall			
Mara	26	17	
Marnitz			
Messina	29	20	
Middelburg			
.....			
Nelspruit	27	17	
Phalaborwa	30	18	
Pietersburg	25	14	
Piet Retief	24	13	
Pongola			
Potchefstroom	28	14	
Potgietersrus	27	15	
Pretoria	27	16	
Pretoriuskop			
Punda Milia			
Fleur de Lys	28	18	0,6
Satara			
Sekhukhune			
Shingwidzi			
Skukuza	31	19	2,5
Standerton	23	10	
Schweizer-Reneke			
Thabazimbi			
Tom Burke			
Tzaneen			
Vereeniging			
Volksrust			
Warmbad	27	15	
Waterval-Boven			
Withank			
Wolmaransstad			
Zeerust			

NATAL	Max	Min	RRR
Cape St. Lucia	29	18	
Cedara	26	15	
Dundee			
Durban (Louis Botha)	27	20	
.....			
.....			
Estcourt	26	12	
Harding			
Himeville			
Hluhluwe			
Melmoth			
Mkuze			
Newcastle	26	14	
.....			
Port Shepstone	28	22	
.....			
Van Reenen			
Vryheid			
Waterford (Underberg)	21	8	0,3
O.V.S. - O.F.S.			
Balkfontein (Bothaville)			
Bethlehem	26	10	
Bloemfontein (J.B.M. Hertzog)	30	14	
Bultfontein			
Clocolan			
.....			
Fauresmith			
Ficksburg			
Frankfort	26	11	
.....			
Harrismith			
Hoopstad	31	15	
Heilbron			
Koppies			
Kroonstad	29	14	
Lindley			
Modderpoort			
.....			
Petrusburg			
Philippolis			
Reddersburg			
Reitz			
Rouxville			
.....			
Vrede			
Warden			
Welkom	29	15	
Wepener	21	5	
Winburg			
Zastron			1,4
.....			

KAAP - CAPE	Max	Min	RRR
Aberdeen			
Addo			
Agulhas	23	17	
Alexander Bay	23	17	
Aliwal North	30	18	0,4
.....			
Beaufort West	30	22	
Boegoebergdam			11,0
Brandvlei			
.....			
Caledon			
Calitzdorp			
Calvinia	33	20	
Cape Columbine	19	15	
Cape St. Francis	22	18	
Cape Town (D.F. Malan)	34	17	
Cape Town (Roeland St.)			
Carnarvon			
Ceres			
Citrusdal			
Colesberg			
Cradock			
De Aar	33	15	3,6
Döhne	23	17	
Douglas	xx	18	3,4
East London (Ben Schoeman)	26	19	0,1
Elsenburg			
Fort Beaufort			8,0
Fraserburg	31	17	
Garies			
George			
Graaff-Reinet	27	20	
Grahamstown			
Grootfontein (Middelburg)	33	15	17,8
.....			
Hopetown			
Idutywa			
.....			
Jansenville	31	20	
Joubertina			
Kaappunt	26	17	
Kimberley (B.J. Vorster)	31	17	3,6
Knysna			
Kokstad	24	14	1,6
Kuruman	30	17	18,0
.....			
Ladismith			
Langebaanweg	30	16	
Maclear			4,5
Mafeking	29	15	
Malmesbury			
Matatiele			5,0
Matroosberg	33	20	
Mbashe	24	20	0,3

KAAP - CAPE	Max	Min	RRR
Mosselbaai	22	19	
.....			
Oktiep	29	17	
Oudtshoorn	34	20	
.....			
Petrusville			
Piketberg			
Pofadder	33	18	2,9
Port Elizabeth (H.E. Verwoerd)	24	17	
Port Nolloth	19	14	
Port St. Johns	24	21	
Prieska	34	18	8,3
Prince Albert			
.....			
Queenstown	29	15	8,0
Riversdale	30	19	
Robertson	36	20	
.....			
Sheeprun	26	16	1,0
Somerset East	30	20	0,1
Steynsburg			20,0
Strydenburg			
Sutherland	28	15	
Swellendam			
.....			
Tarkastad			
Touwarivier			
Twee Riviere			
.....			
Umtata	27	19	
Uniondale			
Upington	36	18	6,5
.....			
Vanwyksvlei	32	17	2,5
Victoria West			
Vredendal	30	17	
Vryburg	33	15	
.....			
Williston			
Willowmore	31	19	1,1
Willow Park (Dordrecht)			
.....			
LESOTHO			
Maseru			
Ox-Bow			
SWAZILAND			
Buiembu			
Manzini (Matsapa)	36	18	
Siteki			

S.W.A.	Max	Min	RRR
Aroab			
Bethanien			
Dordabis			
Gobabeb	27	11	
Gobabis	31	15	2,0
Grootfontein	32	17	0,5
J.G. Strijdom	31	13	
Karasburg			
Kalkfeld			
Karibib			
Keetmanshoop	34	17	7,3
Kub			
Lüderitz	17	13	
Mariental	36	19	0,5
Möwe	22	16	
Ohopoho	34	16	
Okahandja			
Okaukuejo	35	15	
Ondangwa	33	18	4,0
Otavi			
Otjiwarango			
Outjo			
Leonardville			0,8
.....			
Rehoboth			
Rundu	31	19	3,3
Steinhausen			
Tsumeb			3,0
Uis	31	12	
Walvisbaai	20	15	
Windhoek			
.....			
.....			
.....			
.....			
.....			
BOTSWANA			
Francistown	22	18	
Gaborone	29	15	
Ghanzi	32	16	
Lobatsi			
Mahalapye			
Maun	30	20	0,9
Shakawe	32	18	
Tshabong	35	19	
Tshane	32	17	
.....			
.....			
.....			
.....			
.....			
.....			
.....			

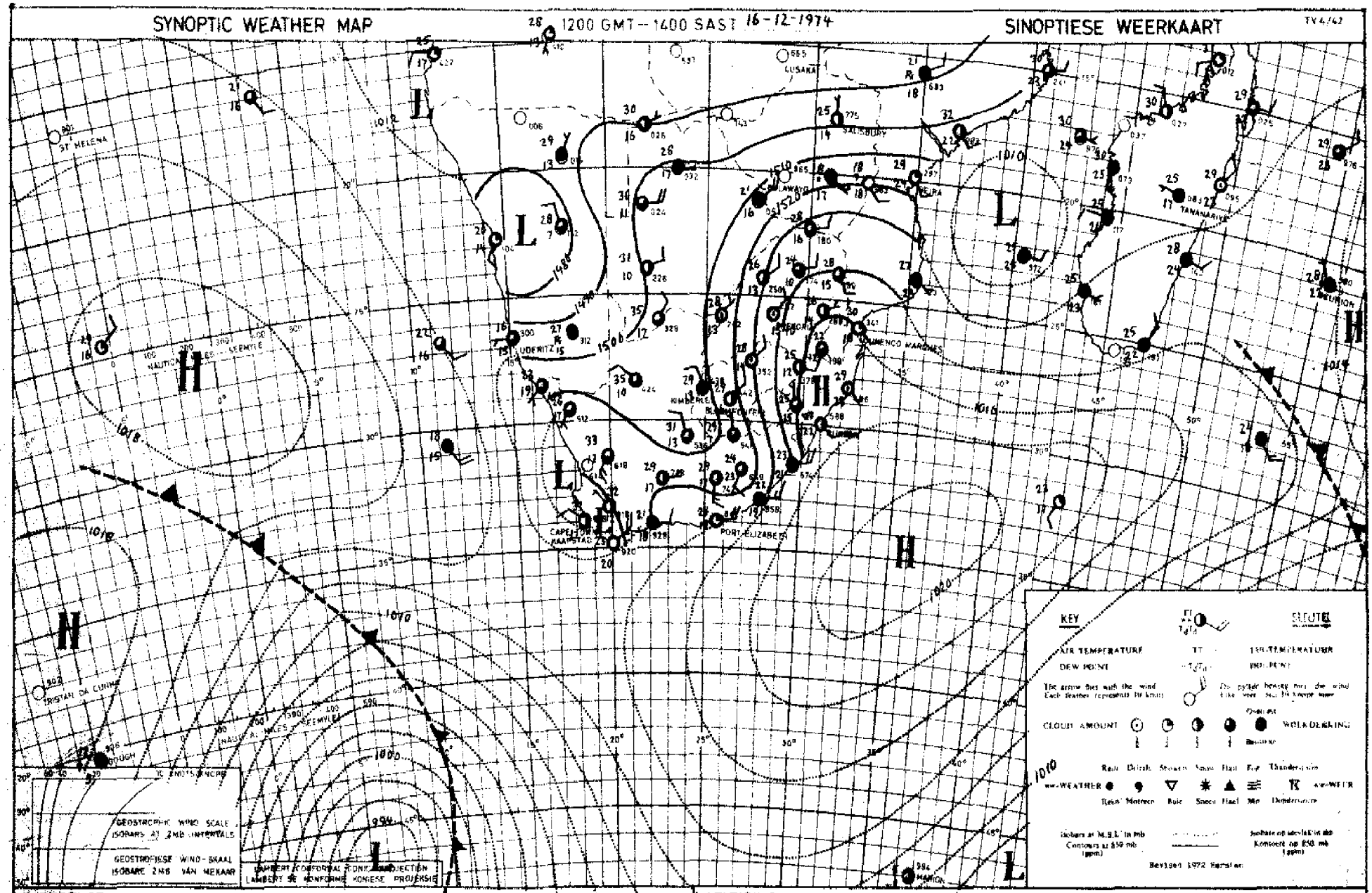

INFERENCE

The low pressure system over S.W.A. extends a trough south-eastwards and conditions are becoming more favourable for thundershowers over S.W.A., Northern and Eastern Cape, the Free State, South-western Transvaal and Southern Natal. The cold front over the Atlantic ocean may give rain by tomorrow evening over the south-western Cape coast.

AFLEIDING

Die laedrukstelsel oor S.W.A. stoot 'n trog uit na die suidooste en toestande word nou gunstiger vir donderbuie oor S.W.A., Noord- en Oos-Kaapland, die Vrystaat, Suidwes-Transvaal en Suid-Natal. Die koue-front oor die Atlantiese oseaan kan moontlik teen more-aand reënweer oor die Kapse suidweskus veroorsaak.

DAAGLIKSE WEERBULLETIN

Maksimum en Minimum Temperatuur (°C) en Reënval (RRR)
in mm vir die 24 uur geëindig om 0800 SAST op

WEERBURO / WEATHER BUREAU
DEPT. VAN VERVOER / DEPT. OF TRANSPORT
18 - 12 - 1974

DAILY WEATHER BULLETIN

Maximum and Minimum Temperatures (°C) and Rainfall (RRR)
in mm for the 24 hours ended at 0800 SAST on

TV. 4/43

TRANSVAAL	Max	Min	RRR
Alberton			
Barberton			
Belfast			1,7
Bethal	24	15	3,5
Bospoort	27	14	
Carolina	21	14	0,5
Delareyville			
Delmas			
Doornspruit (Vaalwater)	24	14	3,8
Ermelo			2,0
Jan Kempdorp			
Jan Smuts	24	15	
Joubertpark (Jhb)	24	16	
Klerksdorp			
Kroondal (Rustenburg)	28	17	
Letaba			
Levubu	23	19	5,6
Lichtenburg			
Loskopdam			7,0
Loskopkanale (Groblersdal)			21,5
Louis Trichardt			
Lydenburg	25	16	
Marble Hall			2,3
Mara	26	19	1,8
Marnitz			
Messina	29	21	
Middelburg			1,5
Fleur de Lys	27	20	
Nelspruit	26	20	1,1
Phalaborwa	28	20	27,0
Pietersburg	24	17	1,8
Piet Retief	25	16	
Pongola			
Potchefstroom	28	15	
Potgietersrus	26	18	2,7
Pretoria	26	18	
Pretoriuskop			3,5
Punda Milia			
Nylstroom			9,0
Satara			
Sekhukhune			
Shingwidzi			
Skukuza	29	21	2,5
Standerton	26	15	3,0
Schweizer-Reneke			
Thabazimbi			
Tom Burke			
Tzaneen			18,0
Vereeniging			
Volksrust			25,0
Warmbad	27	17	5,0
Waterval-Boven			
Witbank			
Wolmaransstad			
Zeerust			
Giyani			6,0

NATAL	Max	Min	RRR
Cape St. Lucia	28	22	
Cedara	29	17	
Dundee			
Durban (Louis Botha)	29	23	
Estcourt	29	16	
Harding			
Himeville			
Hluhluwe			
Melmoth			
Mkuze			
Newcastle	30	14	37,0
Port Shepstone	25	22	
Van Reenen			
Vryheid			
Waterford (Underberg)	26	11	2,0
O.V.S. - O.F.S.			
Balkfontein (Bethaville)			
Bethlehem	26	13	
Bloemfontein (J.B.M. Hertzog)	29	14	0,3
Bultfontein			
Clocolan			
Fauresmith			
Ficksburg			
Frankfort	27	14	
Harrismith			
Hoopstad	29	14	
Heilbron			
Koppies			
Kroonstad	27	16	0,2
Lindley			
Modderpoort			
Petrusburg			
Philippolis			
Reddersburg			
Reitz			
Rouxville			
Vrede			21,5
Warden			
Welkom	27	15	
Wepener	30	14	2,0
Winburg			
Zastron			

KAAP - CAPE	Max	Min	RRR
Aberdeen			
Addo			
Agulhas	25	17	
Alexander Bay	25	15	
Aliwal North	30	16	1,8
Beaufort West	28	17	1,9
Boegoebergdam			29,0
Brandvlei			
Caledon			
Calitzdorp			
Calvinia	22	15	
Cape Columbine	21	14	
Cape St. Francis	24	18	15,0
Cape Town (D.F. Malan)	25	18	
Cape Town (Roeland St.)			
Carnarvon			
Ceres			
Citrusdal			
Colesberg			
Cradock			
De Aar	27	15	0,4
Döhne	28	15	0,8
Douglas	xx	17	7,7
East London (Ben Schoeman)	31	19	7,2
Elsenburg			
Fort Beaufort			12,0
Fraserburg	27	14	3,5
Garies			
George			
Graaff-Reinet	27	16	9,4
Grahamstown			8,6
Grootfontein (Middelburg)	25	14	0,1
Hopetown			
Idutywa			3,8
Jansenville	35	18	34,0
Joubertina			
Kaappunt	21	16	
Kimberley (B.J. Vorster)	31	17	2,0
Knysna			2,0
Kokstad	29	14	
Kuruman	28	16	3,0
Ladismith			
Langebaanweg	27	15	
Maclear			1,2
Mafeking	23	15	
Malmesbury			
Matatiele			
Matroosberg	28	16	
Mbashe	26	19	1,8

KAAP - CAPE	Max	Min	RRR
Mosselbaai	24	18	
Oliep	30	19	
Oudtshoorn	34	17	4,8
Petrusville			
Piketberg			
Pofadder	29	17	
Port Elizabeth (B.E. Verwoerd)	33	18	11,3
Port Nolloth	22	13	
Port St. Johns	25	21	1,0
Prieska	29	16	26,4
Prince Albert			
Queenstown	28	17	3,5
Riversdale	23	17	
Robertson	31	19	
Sheeprun	30	14	1,8
Somerset East	31	16	11,0
Steynsburg			1,5
Strydenburg			7,5
Sutherland	23	11	
Swellendam			
Tarkastad			0,5
Touwsrivier			
Twee Riviere	32	18	23,0
Umtata	33	17	1,7
Uniondale			19,5
Upington	31	17	6,8
Vanwyksvlei	27	15	2,5
Victoria West			14,5
Vredendal	29	14	
Vryburg	30	17	
Williston			10,0
Willowmore	29	16	8,6
Willow Park (Dordrecht)			
LESOTHO			
Maseru			
Ox-Bow			
SWAZILAND			
Bulembu			
Manzini (Matsapa)	28	20	
Siteki			

S.W.A.	Max	Min	RRR
Aroab			
Bethanien			
Dordabis			
Gobabeb	30	11	
Gobabis	29	18	7,5
Grootfontein	31	17	0,6
J.G. Strijdom	30	11	
Karasburg			
Kalkfeld			
Karibib			
Keetmanshoop	31	18	
Kub			
Luderitz	20	16	
Mariental	32	18	0,3
Möwe	21	17	
Ohopoho	35	16	
Okahandja			
Okaukuejo	35	15	
Ondangwa	35	19	0,3
Otavi			
Otjiwarango			
Outjo			
Rehoboth			
Rundu	32	19	
Steinhausen			
Tsumeb			
Uis	34	13	
Walvisbaai	20	15	
Windhoek			
BOTSWANA			
Francistown	25	19	16,7
Gaborone	25	16	
Ghanzi	28	16	
Lobatsi			
Mahalapye			
Maun	27	19	
Shakawe	32	19	
Tshabong	32	18	3,8
Tshane	31	19	

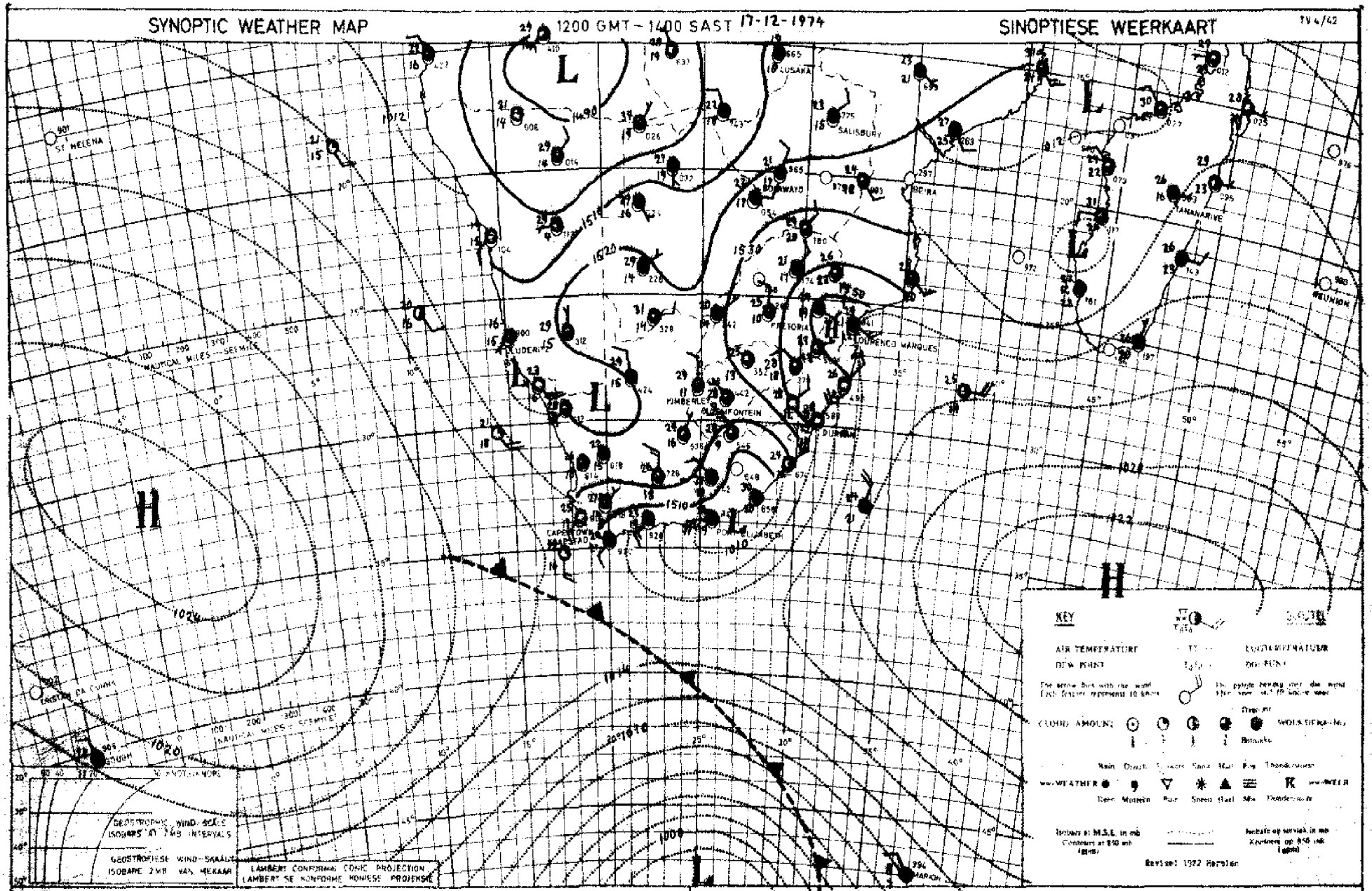

INFERENCE

The low pressure trough, extending from northern S.W.A. towards Port Elizabeth, is moving slowly eastwards so that the cloudy weather with showers over the Cape Province and the Free State will advance over the Transvaal and Natal. The cold front south of the continent will cause cooler weather with light rain over the southern and eastern coastal regions.

AFLEIDING

Die laedruktrog, wat vanaf noordelike S.W.A. suidwaarts strek na Port Elizabeth, beweeg nou stadig oswaarts sodat die bewolkte weer met reenbuie, wat oor Kaapland en die Vrystaat voorkom, ook sal uitbrei oor Transvaal en Natal. Die koufront suid van die land sal koeler weer met ligte reën veroorsaak oor die suidelike en oostelike kusgebiede.

DAAGLIKSE WEERBULLETIN

Maksimum en Minimum Temperatuur (°C) en Reënval (RRR) in mm vir die 24 uur geëindig om 0800 SAST op

WEERBURO / WEATHER BUREAU
DEPT. VAN VERVOER / DEPT. OF TRANSPORT
19 - 12 - 1974

DAILY WEATHER BULLETIN

Maximum and Minimum Temperatures (°C) and Rainfall (RRR) in mm for the 24 hours ended at 0800 SAST on

TV.4/A

TRANSVAAL	Max	Min	RRR
Alberton			
Barberton			
Belfast			20,0
Bethal	21	13	24,5
Bospoort	26	16	10,8
Carolina	24	12	14,0
Delareyville			3,0
Delmas			
Doornpruit (Vaalwater)	25	15	70,8
Ermelo			5,0
Jan Kempdorp			15,0
Jan Smuts	24	13	6,2
Joubertpark (Jhb)	23	14	
Klerksdorp			
Kroondal (Rustenburg)	27	16	13,3
Letaba			
Levubu	27	19	
Lichtenburg			
Loskopdam			6,0
Loskopkanale (Groblersdal)			11,2
Louis Trichardt			
Lydenburg	24	15	
Marble Hall			1,5
Mara	26	19	4,0
Marnitz			
Messina	30	21	
Middelburg			13,5
Nylstroom			15,0
Nelspruit	29	18	0,1
Phalaborwa	30	22	
Pietersburg	23	17	12,2
Piet Retief	26	14	43,0
Pongola			
Potchefstroom	26	15	14,0
Potgietersrus	26	17	12,9
Pretoria	26	17	6,4
Pretoriuskop			
Punda Milia			
Fleurdelys	30	19	
Satara			
Sekhukhune			
Shingwidzi			
Skukuza	31	21	
Standerton	23	13	25,5
Schweizer-Reneke			
Thabazimbi			8,0
Tom Burke			
Tzaneen			6,0
Vereeniging			
Volksrust			4,0
Warmbad	26	16	14,5
Waterval-Boven			3,5
Witbank			
Wolmaransstad			
Roosmat Carletonville			10,5

NATAL	Max	Min	RRR
Cape St. Lucia	27	22	
Cedara	26	14	23,3
Dundee			24,5
Durban (Louis Botha)	28	21	4,6
Estcourt	34	15	43,0
Harding			
Himeville			31,0
Hluhluwe			1,7
Melmoth			50,0
Mkuze			0,3
Newcastle	26	16	18,0
Port Shepstone			
Van Reenen			
Vryheid			
Waterford (Underberg)	24	12	10,8
O.V.S. - O.F.S.			
Balkfontein (Bothaville)			4,5
Bethlehem	25	11	2,0
Bloemfontein (J.B.M. Hertzog)	29	13	1,9
Bultfontein			
Clocolan			
Fauresmith	32	15	
Ficksburg			15,0
Frankfort	25	12	47,5
Harrismith			
Hoopstad	27	16	11,2
Heilbron			
Koppies			5,0
Kroonstad	27	15	3,4
Lindley			
Modderpoort			
Petrusburg			
Philippolis			
Reddersburg			
Reitz			
Rouxville			
Vrede			
Warden			5,0
Welkom	27	15	3,6
Wepener	32	15	
Winburg			
Zastron			0,3

KAAP - CAPE	Max	Min	RRR
Aberdeen			
Addo			
Agulhas	25	17	
Alexander Bay	25	15	
Aliwal North	28	14	0,8
Beaufort West	29	17	
Boegoebergdam			
Brandvlei			
Caledon			
Calitzdorp			
Calvinia	32	14	
Cape Columbine	20	14	
Cape St. Francis	22	19	0,4
Cape Town (D.F. Malan)	27	18	
Cape Town (Roeland St.)			
Carnarvon			
Ceres			
Citrusdal			
Colesberg			
Cradock			
De Aar	29	15	
Döhne	21	14	3,0
Douglas			
East London (Ben Schoeman)	23	19	5,1
Elsenburg			
Fort Beaufort			
Fraserburg	28	15	
Garies			
George			
Graaff-Reinet	26	16	
Grahamstown			1,5
Grootfontein (Middelburg)	24	15	
Hopetown			
Idutywa			
Jansenville	29	19	
Joubertina			
Kaappunt	22	16	
Kimberley (B.J. Vorster)	29	17	
Knysna			
Kokstad	25	14	56,0
Kuruman	30	16	
Ladismith			
Langebaanweg	29	15	
Maclear			17,0
Mafeking	30	18	0,5
Malmesbury			
Matatiele			
Matroosberg	30	16	
Mbashe	24	20	2,8

KAAP - CAPE	Max	Min	RRR
Mosselbaai	24	19	
Oksep	33	20	
Oudtshoorn	32	19	
Petrusville			
Piketberg			
Pofadder	33	20	
Port Elizabeth (H.E. Verwoerd)	23	19	3,3
Port Nolloth	19	14	
Port St. Johns	23	20	5,0
Prieska	31	19	
Prince Albert			
Queenstown	23	15	
Riversdale	30	18	
Robertson	33	19	
Sheeprun	25	15	14,5
Somerset East	25	14	2,0
Steynsburg			
Strydenburg			
Sutherland	26	12	
Swellendam			
Tarkastad			
Touwsrivier			
Twee Riviere	33	20	
Umtata	23	16	0,6
Uniondale			
Upington	33	19	
Vanwyksvlei	32	20	
Victoria West			
Vredendal	33	14	
Vryburg	29	16	0,3
Williston			
Willowmore	28	15	
Willow Park (Dordrecht)			
LESOTHO			
Maseru			
Ox-Bow			
SWAZILAND			
Bulembu			
Manzini (Matsapa)	30	26	
Siteki			

S.W.A.	Max	Min	RRR
Aroab			
Bethanien			
Duwisibis	30	13	
Gobabeb	30	15	1,5
Gobabis	30	17	0,5
Grootfontein	31	15	
J.G. Strijdom			
Karasburg			
Kalkfeld			
Karibib			
Keetmanshoop	34	21	
Keh			
Lüderitz	20	15	
Mariental	37	21	
Möwe	21	15	
Okopoko	35	16	
Okahandja			
Okaukuejo	33	17	
Ondangwa	32	19	8,9
Otavi			
Otjiwarango			
Outjo			
Rehoboth			
Rundu			
Steinhausen			
Tsumeb			
Uis	34	13	
Walvisbaai	20	16	
Windhoek			
BOTSWANA			
Francistown	26	19	
Gaborone	31	17	
Ghanzi	32	17	
Lobatsi			
Mahalapye			
Maun	32	20	
Shakawe	33	20	
Tshabong	32	18	
Tshane			
Kanye			2,5
Ramathlabama			5,5
Serowe			0,8

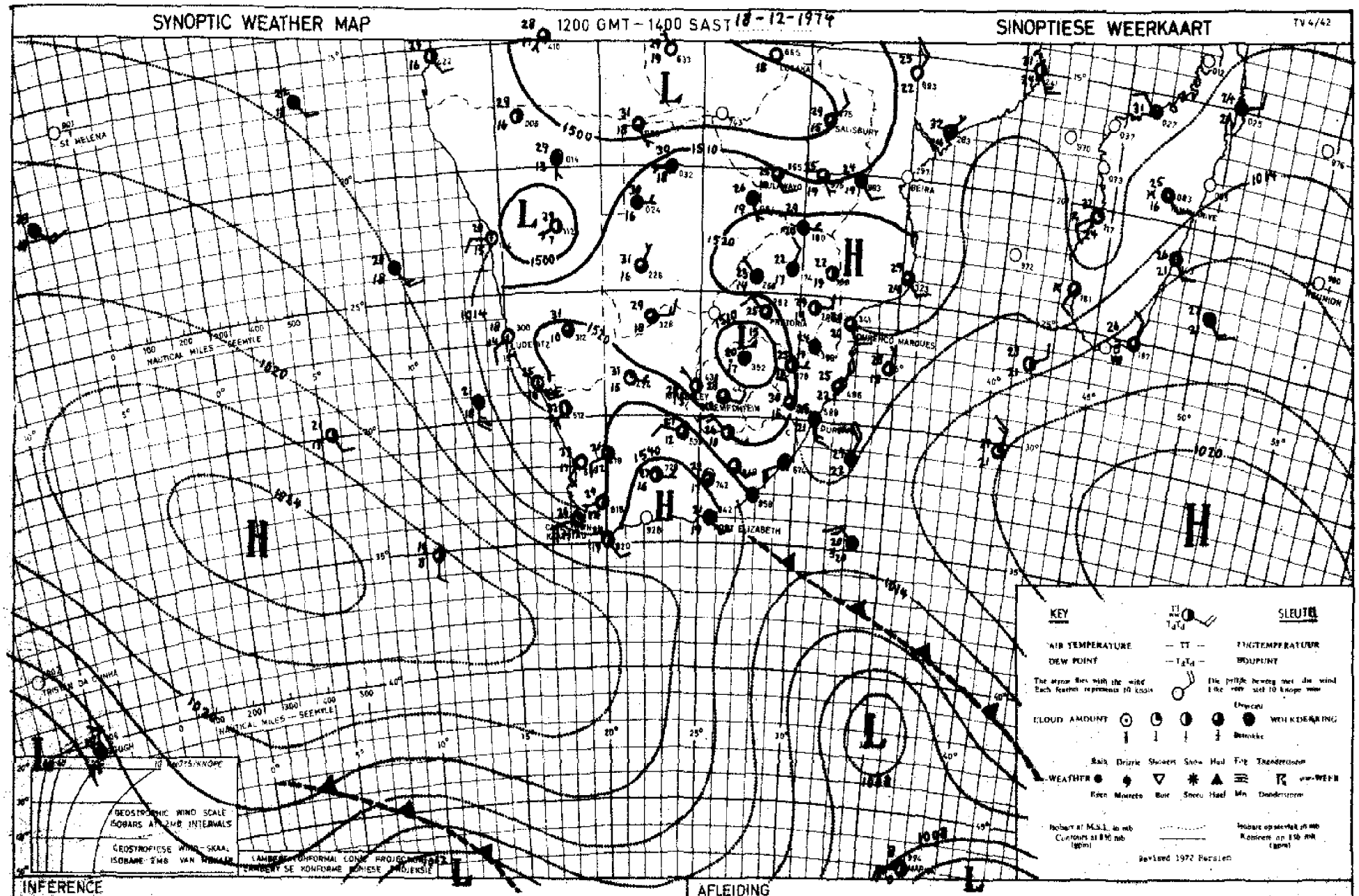
SYNOPTIC WEATHER MAP
1200 GMT – 1400 SAST 18-12-1974
SINOPTIESE WEERKAART
TV 4/42
ST HELENA
SALISBURY
BEIRA
PRETORIA
LOURENCO MARQUES
BLOEMFONTEIN
DURBAN
PORT ELIZABETH
TRISTAN DA CUNHA
MAURITIUS
NAUTICAL MILES – SEEMYLE
GEOSTROPHIC WIND SCALE
ISOBARS AT 2MB INTERVALS
GEOSTROFIESE WIND-SKAAL
ISOBARE 2MB VAN
KEY
SLEUTEL
AIR TEMPERATURE
LUGTEMPERATUUR
DEW POINT
DOUPUNT
The arrow flies with the wind. Each feather represents 10 knots
Die pijltjie beweeg met die wind. Elke veer stel 10 knope voor
CLOUD AMOUNT
WOLKDEKKING
Drizzle
Showers
Snow
Hail
Fog
Thunderstorm
WEATHER
Rain
Mist
Rain
Snow
Hail
Mist
Thunderstorm
Isobars at M.S.L. in mb
Contours at 850 mb (gpm)
Isobare op seevlak in mb
Kontoere op 850 mb (gpm)
Revised 1972 Persien
INFERENCE
Scattered thundershowers will still occur east of the low pressure complex over the interior but over the western regions the surface and upper circulation has become anticyclonic and there will be little weather development.
AFLEIDING
Verspreide donderbuie sal nog oos van die laedrukkompleks oor die binneland voorkom maar oor die westelike dele het die oppervlakte- en bolugsirkulasie nou antisiklonaal geword en sal daar min weersontwikkeling plaasvind.

DAAGLIKSE WEERBULLETIN

Maksimum en Minimum Temperatuur (°C) en Reënval (RRR)
in mm vir die 24 uur geëindig om 0800 SAST op

WEERBURO / WEATHER BUREAU
DEPT. VAN VERVOER / DEPT. OF TRANSPORT
20 - 12 - 1974

DAILY WEATHER BULLETIN

Maximum and Minimum Temperatures (°C) and Rainfall (RRR)
in mm for the 24 hours ended at 0800 SAST on

TV. 4/45

TRANSVAAL	Max	Min	RRR
Alberton			
Barberton			22,0
Belfast			14,0
Bethal	23	12	5,5
Bospoort	26	12	
Carolina	23	11	10,5
Delareyville			4,5
Delmas			45,0
Doornspruit (Vaalwater)	27	16	6,8
Ermelo			19,0
Jan Kempdorp			
Jan Smuts	24	11	
Joubertpark (Jhb)	23	12	1,5
Klerksdorp			
Kroondal (Rustenburg)	27	15	
Letaba			
Levubu	28	17	0,2
Lichtenburg			
Loskopdam			
Loskopkanale (Groblersdal)			14,0
Louis Trichardt			
Lydenburg	23	15	6,5
Marble Hall			32,5
Mara	28	17	3,5
Marnitz			
Messina	33	22	
Middelburg			
Fleur de Lys	29	16	16,9
Nelspruit	29	16	22,8
Phalaborwa	31	18	13,5
Pietersburg	26	15	9,7
Piet Retief	22	13	32,7
Pongola			
Potchefstroom	25	11	
Potgietersrus	28	16	58,7
Pretoria	27	16	0,2
Pretoriuskop			31,0
Punda Milia			
Nylstroom			12,0
Satara			
Sekhukhune			
Shingwidzi			
Skukuza	31	17	10,3
Standerton	24	12	10,5
Schweizer-Reneke			
Thabazimbi			35,0
Tom Burke			
Tzaneen			
Vereeniging			
Volksrust			22,0
Warmbad	28	15	39,7
Waterval-Boven			16,0
Witbank			
Wolmaransstad			
Zeerust			
Ventersdorp			80,0

NATAL	Max	Min	RRR
Cape St. Lucia	26	18	5,3
Cedara	22	12	15,0
Dundee			18,5
Durban (Louis Botha)	24	18	9,9
Estcourt	23	13	11,5
Harding			
Himeville			
Hluhluwe			9,0
Melmoth			30,0
Mkuze			7,5
Newcastle	29	15	88,5
Jozini			7,5
Port Shepstone			
Van Reenen			37,5
Vryheid			
Waterford (Underberg)	17	10	8,8
O.V.S. - O.F.S.			
Balkfontein (Bothaville)			
Bethlehem	26	11	18,2
Bloemfontein (J.B.M. Hertzog)	28	10	1,9
Bultfontein			
Clocolan			12,0
Fauresmith	28	11	4,5
Ficksburg			4,0
Frankfort	25	12	4,9
Harrismith			
Hoopstad	28	12	7,0
Heilbron			
Koppies			16,7
Kroonstad	26	12	4,5
Lindley			
Modderpoort			
Petrusburg			
Philippolis			
Reddersburg			
Reitz			
Rouxville			
Vrede			7,0
Warden			18,0
Welkom	27	13	4,0
Wepener	25	7	0,8
Winburg			
Zastron			4,0

KAAP - CAPE	Max	Min	RRR
Aberdeen			
Addo			
Agulhas	22	19	
Alexander Bay	23	13	
Aliwal North	27	11	19,0
Beaufort West	30	14	
Boegoebergdam			
Brandvlei			
Caledon			
Calitzdorp			
Calvinia	32	16	
Cape Columbine	21	12	
Cape St. Francis	24	16	
Cape Town (D. F. Malan)	24	19	
Cape Town (Roeland St.)			
Carnarvon			
Ceres			
Citrusdal			
Colesberg			
Cradock			
De Aar	30	12	
Döhne	17	11	3,5
Douglas	XX	14	
East London (Ben Schoeman)	23	16	0,1
Elsenburg			
Fort Beaufort			
Fraserburg	28	12	
Garies			
George			
Graaff-Reinet	25	14	
Grahamstown			
Grootfontein (Middelburg)	27	11	
Hopetown			
Idutywa			
Jansenville	28	14	
Joubertina			
Kaappunt	21	14	
Kimberley (B. J. Vorster)	32	13	0,3
Knysna			
Kokstad	19	12	9,0
Kuruman	32	15	0,5
Ladismith			
Langebaanweg	29	15	
Maclear			6,0
Mafeking	32	14	5,5
Malmesbury			
Matatiele			33,0
Matroosberg	26	12	
Mbashe	26	16	1,0

KAAP - CAPE	Max	Min	RRR
Mosselbaai	22	18	
Okiep	32	23	
Oudtshoorn	30	14	
Petrusville			
Piketberg			
Pofadder	33	21	
Port Elizabeth (H.E. Verwoerd)	23	14	
Port Nolloth	19	11	
Port St. Johns	23	18	1,0
Prieska	32	17	
Prince Albert			
Queenstown	24	12	32,5
Riversdale	28	17	
Robertson	31	16	
Sheeprun	18	12	16,0
Somerset East	26	12	
Steynsburg			
Strydenburg			
Sutherland	27	9	
Swellendam			
Tarkastad			
Touwsrivier			
Twee Riviere	35	18	
Umtata	20	13	4,3
Uniondale			
Upington	35	21	2,0
Vanwyksvlei	33	17	
Victoria West			
Vredendal	32	15	
Vryburg	32	14	8,5
Williston			
Willowmore	27	12	
Willow Park (Dordrecht)			
LESOTHO			
Maseru			
Ox-Bow			
SWAZILAND			
Bulembu			
Manzini (Matsapa)	30	16	45,0
Siteki			

S.W.A.	Max	Min	RRR
Aroab			
Bethanien			
Dordabis			
Gobabeb	31	14	
Gobabis	32	16	6,5
Grootfontein	31	17	
J. G. Strijdom	32	17	
Karasburg			
Kalkfeld			
Karibib			
Keetmanshoop	35	20	
Kub			
Lüderitz	21	12	
Mariental	38	22	0,5
Möwe	20	17	
Ohopoho	35	14	
Okahandja			
Okaukuejo	35	19	
Ondangwa	31	21	
Otavi			
Otjiwarango			
Outjo			
Rietfontein			1,2
Rehoboth			
Rundu	31	19	
Steinhausen			
Tsumeb			
Uis	33	13	
Walvisbaai	20	15	
Windhoek			
BOTSWANA			
Francistown	26	23	23,9
Gaborone	30	15	22,2
Ghanzi	32	15	0,6
Lobatsi			
Mahalapye			
Maun	34	18	2,9
Shakawe	32	19	12,0
Tshabong	36	18	
Tshane			

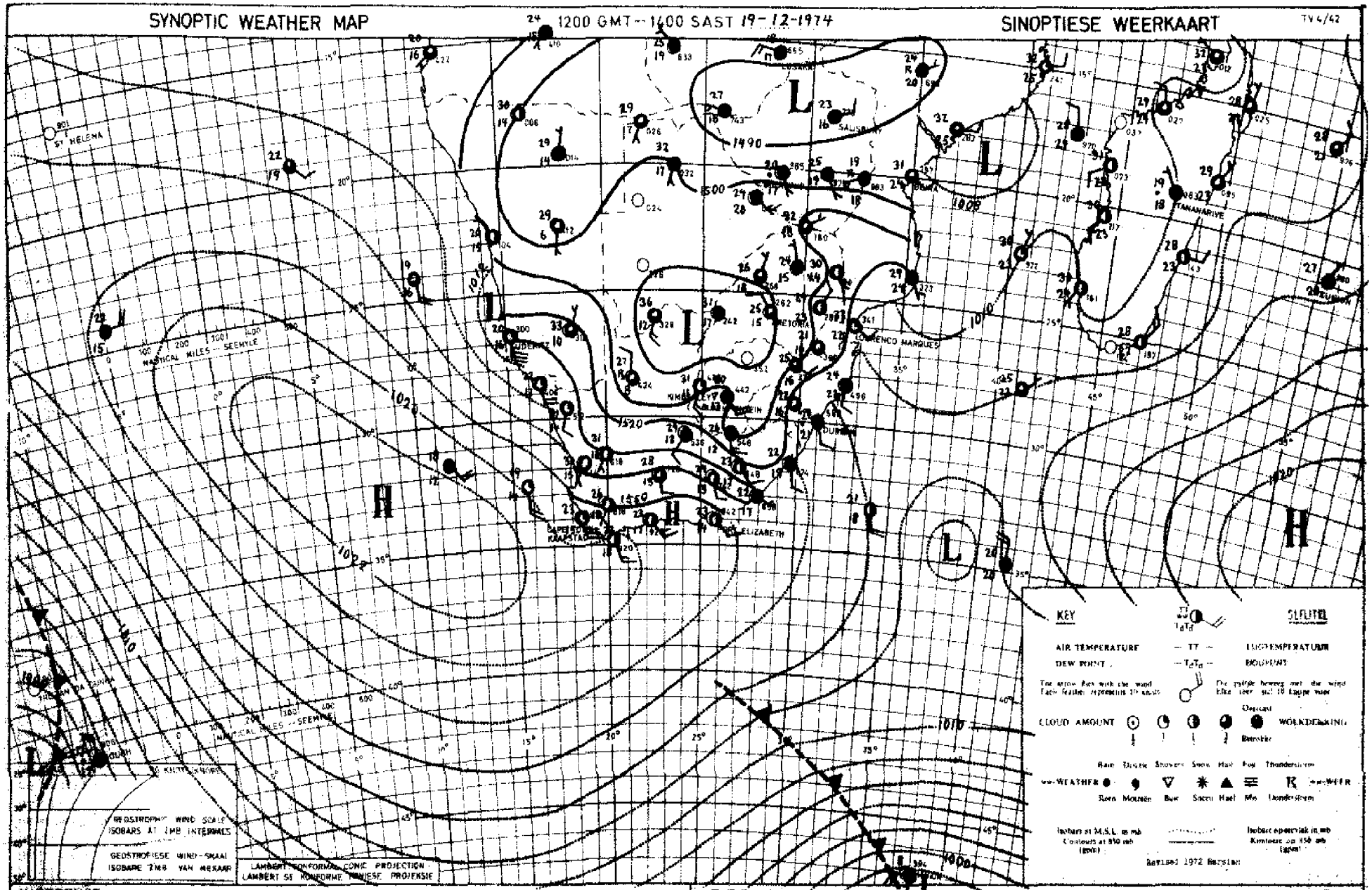

INFERENCE

The high pressure system moving in south of the continent will maintain an inflow of cool, moist air over the southern and eastern coastal regions where it will be cloudy with light rain. The low pressure systems over the northern interior will cause further thundershowers over the Transvaal, Free State, Northern Cape, Botswana and northern S.W.A..

AFLEIDING

Die hoëdrukstelsel wat suid van die vasteland inbeweeg, sal 'n invloei van koel, vogtige lug oor die suid- en ooskusgebiede veroorsaak, waar dit bewolk sal wees met ligte reën. Die laedrukstelsels oor die noordelike binneland sal nog donderbuie laat voorkom oor Transvaal, Vrystaat, Noord-Kaapland, Botswana en noordelike S.W.A.

DAAGLIKSE WEERBULLETIN

Maksimum en Minimum Temperatuur (°C) en Reënval (RRR) in mm vir die 24 uur geëindig om 0800 SAST op

WEERBURO / WEATHER BUREAU
DEPT. VAN VERVOER / DEPT. OF TRANSPORT
21 - 12 - 1974

DAILY WEATHER BULLETIN

Maximum and Minimum Temperatures (°C) and Rainfall (RRR) in mm for the 24 hours ended at 0800 SAST on

TRANSVAAL	Max	Min	RRR
Alberton			
Barberton			
Belfast			
Bethal	19	8	
Bospoort	25	12	
Carolina	17	9	
Delareyville			
Delmas			
Doornspruit (Vaalwater)	26	12	7,1
Ermelo			
Jan Kempdorp			
Jan Smuts	20	9	
Joubertpark (Jhb)	21	9	
Klerksdorp			
Kroondal (Rustenburg)	28	13	
Letaba			
Levubu	20	15	0,2
Lichtenburg			
Loskopdam			
Loskopkanale (Groblersdal)			
Louis Trichardt			
Lydenburg			
Marble Hall			
Mara	21	12	
Marnitz			
Messina	28	17	
Middelburg			
Fleur de Lys	22	15	1,6
Nelspruit	22	14	
Phalaborwa	24	16	
Pietersburg	21	13	0,4
Piet Retief	17	12	1,5
Pongola			
Potchefstroom	26	12	
Potgietersrus	25	14	3,9
Pretoria	26	13	
Pretoriuskop			
Punda Milia			
Fleur de Lys			
Satara			
Sekhukhune			
Shingwidzi			
Skukuza	23	13	
Standerton	20	10	
Schweizer-Reneke			
Thabazimbi			
Tom Burke			
Tzaneen			
Vereeniging			
Volksrust			
Warmbad	26	13	0,6
Waterval-Boven			
Witbank			
Wolmaransstad			
Zeerust			

NATAL	Max	Min	RRR
Cape St. Lucia	23	18	0,3
Cedara	20	12	0,5
Dundee			
Durban (Louis Botha)	23	18	11,6
Estcourt	22	12	
Harding			
Himeville			
Hluhluwe			
Melmoth			9,0
Mkuze			
Newcastle			
Port Shepstone	27	18	30,0
Van Reenen			
Vryheid			
Waterford (Underberg)	19	9	

O.V.S. - O.F.S.	Max	Min	RRR
Balkfontein (Bethaville)			
Bethlehem	21	9	
Bloemfontein (J.B.M. Hertzog)	27	11	
Bultfontein			
Clocolan			
Fauresmith	28	10	
Ficksburg			
Frankfort	23	11	
Harrismith			
Hoopstad	26	13	
Heilbron			
Koppies			
Kroonstad	25	12	
Lindley			
Modderpoort			
Petrusburg			
Philippolis			
Reddersburg			
Reitz			
Rouxville			
Vrede			
Warden			
Welkom	25	12	
Wepener	29	15	
Winburg			
Zastron			

KAAP - CAPE	Max	Min	RRR
Aberdeen			
Addo			
Agulhas	24	20	
Alexander Bay	32	16	
Aliwal North	23	9	
Beaufort West	27	13	
Boegoebergdam			
Brandvlei			
Caledon			
Calitzdorp			
Calvinia	32	17	
Cape Columbine	29	13	
Cape St. Francis	24	16	
Cape Town (D.F. Malan)	30	17	
Cape Town (Roeland St.)			
Carnarvon			
Ceres			
Citrusdal			
Colesberg			
Cradock			
De Aar	27	11	
Döhne			
Douglas	xx	15	
East London (Ben Schoeman)	23	15	
Elsenburg			
Fort Beaufort			
Fraserburg	26	10	
Garies			
George			
Graaff-Reinet	26	11	
Grahamstown			
Grootfontein (Middelburg)	23	8	
Hopetown			
Idutywa			
Jansenville	27	15	
Joubertina			
Kaapmuiden	21	16	
Kimberley (B.J. Vorster)	30	17	
Knysna			
Kokstad	19	9	
Kuruman	30	14	
Ladismith			
Langebaanweg	34	18	
Maclear			
Mafeking	29	16	
Malmesbury			
Matatiele			
Matroosberg	29	13	
Mbashe	24	17	1,0

KAAP - CAPE	Max	Min	RRR
Mosselbaai	22	19	
Oktop	35	23	
Oudtshoorn	31	14	
Petrusville			
Piketberg			
Pofadder	33	19	
Port Elizabeth (H.E. Verwoerd)	33	18	
Port Nolloth	34	15	
Port St. Johns	24	18	0,3
Prieska	30	16	
Prince Albert			
Queenstown	22	12	
Riversdale	28	16	
Robertson	34	14	
Sheeprun	21	11	
Somerset East	25	11	
Steynsburg			
Strydenburg			
Sutherland	26	6	
Swellendam			
Tarkastad			
Touwsrivier			
Twee Riviere	34	18	
Umtata	22	14	
Uniondale			
Upington	33	17	
Vanwyksvlei	31	16	
Victoria West			
Vredendal	38	18	
Vryburg	29	14	
Williston			
Willowmore	26	13	
Willow Park (Dordrecht)			

LESOTHO	Max	Min	RRR
Maseru			
Ox-Bow			

SWAZILAND	Max	Min	RRR
Bulembu			
Manzini (Matsapa)			
Siteki			

S.W.A.	Max	Min	RRR
Aroab			
Bethanien			
Dordabis			
Gobabeb	31	11	
Gobabis	33	15	
Grootfontein	33	17	14,8
J.G. Strijdom	30	16	0,1
Karasburg			
Kalkfeld			
Karibib			
Keetmanshoop	35	22	
Kub			
Lüderitz	17	13	
Mariental			
Möwe	21	17	
Okopeko	36	22	
Okahandja			
Okaukuejo			
Ondangwa	33	18	3,0
Otavi			
Otjiwarango			
Otjio			
Rehoboth			
Rundu	31	17	
Steinhausen			
Tsumeb			
Uis	35	19	
Walvisbaai	20	16	
Windhoek			

BOTSWANA	Max	Min	RRR
Francistown	25	14	0,2
Gaborone	29	16	
Ghanzi	23	15	8,0
Lobatsi			
Mahalapye			
Maun	30	18	3,5
Shakawe	30	18	
Tshabong			
Tshane	34	17	

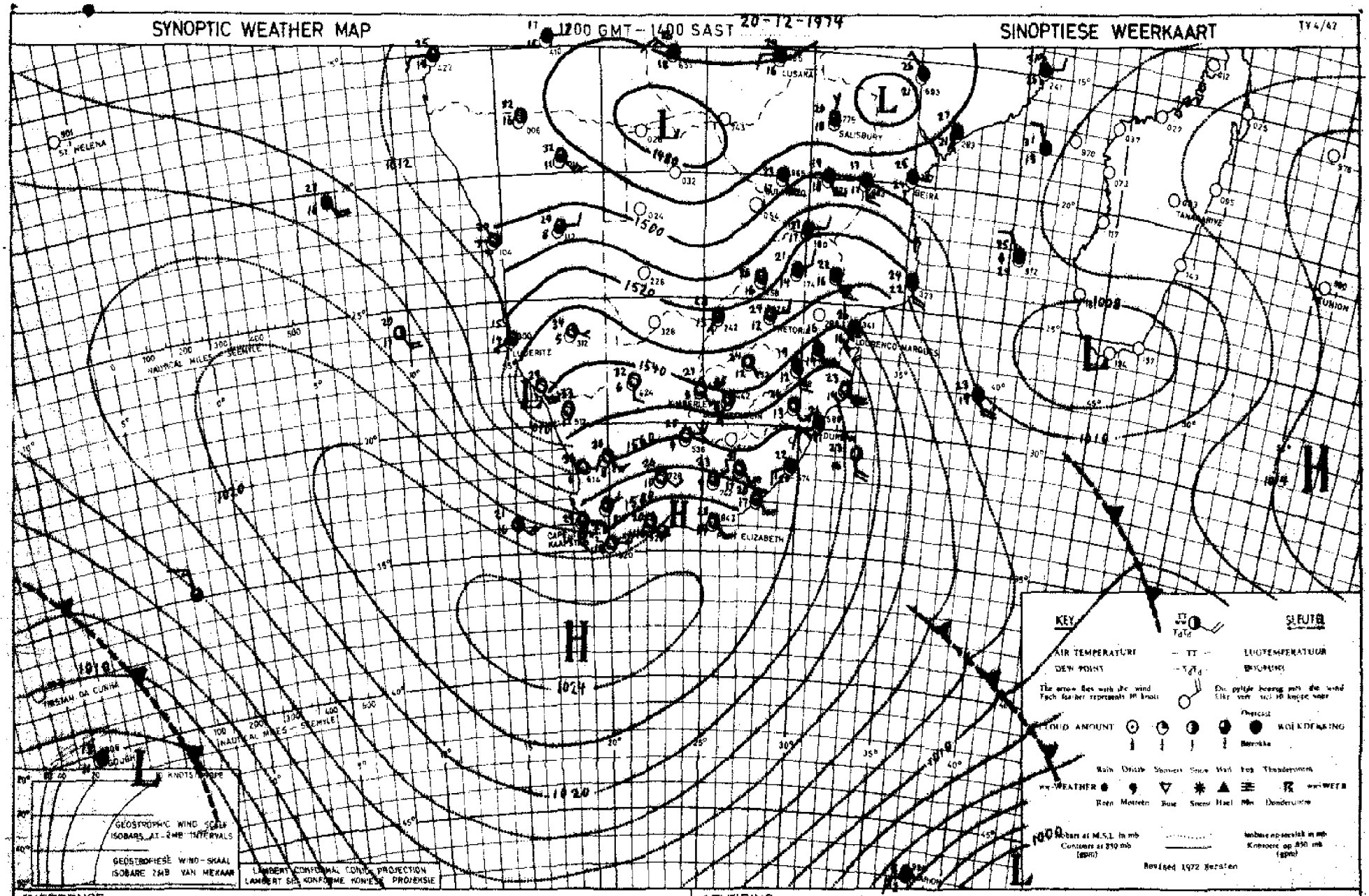

INFERENCE

The interior trough of low pressure has retreated far to the north so that the circulation over the Republic has become anticyclonic and therefore unfavourable for weather development over most regions. Over Natal and the eastern areas of Transvaal there is, however, still an inflow of maritime air from the south-east, causing cloudy weather with light rain.

AFLEIDING

Die laedruktrog oor die binneland het ver na die noorde verskuif sodat die sirkulasie oor die Republiek antisiklonaal geword het en dus oor die meeste dele ongunstig vir weersontwikkeling. Oor Natal en die oostelike gedeeltes van Transvaal wind egter nog 'n invloei van seelug uit die suidooste plaas wat bewolkte weer met lighte reen veroorsaak.

DAAGLIKSE WEERBULLETIN

Maksimum en Minimum Temperatuur (°C) en Reënval (RRR)
in mm vir die 24 uur geëindig om 0800 SAST op

WEERBURO / WEATHER BUREAU
DEPT. VAN VERVOER / DEPT. OF TRANSPORT
22 - 12 - 1974

DAILY WEATHER BULLETIN

Maximum and Minimum Temperatures (°C) and Rainfall (RRR)
in mm for the 24 hours ended at 0800 SAST on

TV. 4/43

TRANSVAAL	Max	Min	RRR
Alberton			
Barberton			
Belfast			
Bethal	19	8	
Bospoort	26	13	
Carolina	18	7	
Delareyville			
Delmas			
Doornspruit (Vaalwater)	25	11	
Ermelo			
Jan Kempdorp			
Jan Smuts	21	10	
Joubertpark (Jhb)	21	11	
Klerksdorp			
Kroondal (Rustenburg)	26	11	
Letaba			
Levubu	24	16	
Lichtenburg			
Loskopdam			
Loskopdamsie (Groblersdal)			
Louis Trichardt			
Lydenburg			
Marble Hall			
Mara	24	13	
Marnitz			
Menzina	29	16	
Middelburg			
Nelspruit	24	15	
Phalaborwa	27	15	
Pietersburg	23	12	
Piet Retief	19	11	
Pongola			
Potchefstroom	25	12	
Potgietersrus	25	11	
Pretoria	24	14	
Pretoriuskop			
Punda Milia (Fleur de Lys)	26	16	
Satara			
Sekhukhune			
Shingwidzi			
Skukuza	27	15	
Standerton	21	9	
Schweizer-Reneke			
Thabazimbi			
Tom Burke			
Tzaneen			
Vereeniging			
Volksrust			
Warmbad	24	11	
Waterval-Boven			
Witbank			
Wolmaransstad			
Zeerust			

NATAL	Max	Min	RRR
Cape St. Lucia	25	17	
Cedara	21	10	
Dundee			
Durban (Louis Botha)	25	18	
Estcourt	22	10	
Harding			
Himeville			
Hluhluwe			
Melmoth			
Mkuze			
Newcastle			
Port Shepstone	26	18	
Van Reenen			
Vryheid			
Waterford (Underberg)	20	9	

O.V.S. - O.F.S.	Max	Min	RRR
Bakkfontein (Bothaville)			
Bethlehem	22	11	
Bloemfontein (J.B.M. Hertzog)	27	12	
Bultfontein			
Clocolan			
Fauresmith	29	17	
Ficksburg			
Frankfort	23	10	
Harrismith			
Hoopstad	24	12	
Hellbron			
Koppies			
Kroonstad	25	12	
Lindley			
Modderpoort			
Petrusburg			
Philippolis			
Reddersburg			
Reitz			
Rouxville			
Vrede			
Warden			
Welkom			
Wepener	26	12	
Winburg			
Zastron			

KAAP - CAPE	Max	Min	RRR
Aberdeen			
Addo			
Agulhas	24	17	
Alexander Bay	27	14	
Aliwal North	27	13	
Beaufort West	34	17	
Boegoebergdam			
Brandvlei			
Caledon			
Calitzdorp			
Calvinia	34	16	
Cape Columbine	33	14	
Cape St. Francis	23	18	
Cape Town (D. F. Malan)	35	16	
Cape Town (Roeland St.)			
Carnarvon			
Ceres			
Citrusdal			
Colesberg			
Cradock			
De Aar	31	18	
Döhne	26	15	
Douglas	xx	19	
East London (Ben Schoeman)	25	17	
Eisenburg			
Fort Beaufort			
Fraserburg	34	15	
Garies			
George			
Graaff-Reinet	32	19	
Grahamstown			
Grootfontein (Middelburg)	29	13	
Hopetown			
Idutywa			
Jansenville	33	17	
Joubertina			
Kaappunt	29	17	
Kimberley (B.J. Vorster)	30	20	
Knysna			
Kokstad	21	10	
Kuruman	30	15	
Ladismith			
Langebaanweg	38	16	
Maclear			
Mafeking	28	14	
Malmesbury			
Matatiele			
Matroosberg	37	16	
Mbashe	25	17	

KAAP - CAPE	Max	Min	RRR
Mossel Bay	24	19	
Okiep	36	20	
Oudtshoorn			
Petrusville			
Piketberg			
Pofadder	35	21	
Port Elizabeth (H.E. Verwoerd)	25	17	
Port Nolloth	39	10	
Port St. Johns			
Prieska	34	19	
Prince Albert			
Queenstown	27	13	
Riversdale	37	10	
Robertson	39	15	
Sheeprun	24	12	
Somerset East	31	15	
Steynsburg			
Strydenburg			
Sutherland	30	8	
Swellendam			
Tarkastad			
Touwsrivier			
Twee Riviere	35	22	
Umtata	26	12	
Uniondale			
Upington	35	24	
Vanwyksvlei	35	20	
Victoria West			
Vredendal	41	13	
Vryburg	30	13	
Williston			
Willowmore	32	15	
Willow Park (Dordrecht)			

LESOTHO	Max	Min	RRR
Maseru			
Ox-Bow			

SWAZILAND	Max	Min	RRR
Bulembu			
Manzini (Matsapa)			
Siteki			

S.W.A.	Max	Min	RRR
Aroab			
Bethanien			
Dordabis			
Gobabeb	31	17	
Gobabis	32	13	
Grootfontein	29	14	
J. G. Strijdom	29	15	
Karasburg			
Kalkfeld			
Karibib			
Keetmanshoop	37	22	
Kub			
Lüderitz	17	13	
Mariental			
Möwe	22	18	
Ohopoho	36	22	
Okahandja			
Okaukuejo			
Ondangwa			
Otavi			
Otjiwarango			
Outjo			
Rehoboth			
Rundu	30	16	
Steinhausen			
Tsumeb			
Ulu	36	19	
Walvisbaai	22	18	
Windhoek			

BOTSWANA	Max	Min	RRR
Francistown	23	12	
Gaborone	36	13	
Ghanzi	29	12	
Lobatsi			
Mahalapye			
Maun	23	14	
Shakawe	28	15	
Tshabong	33	18	
Tshane	23	16	

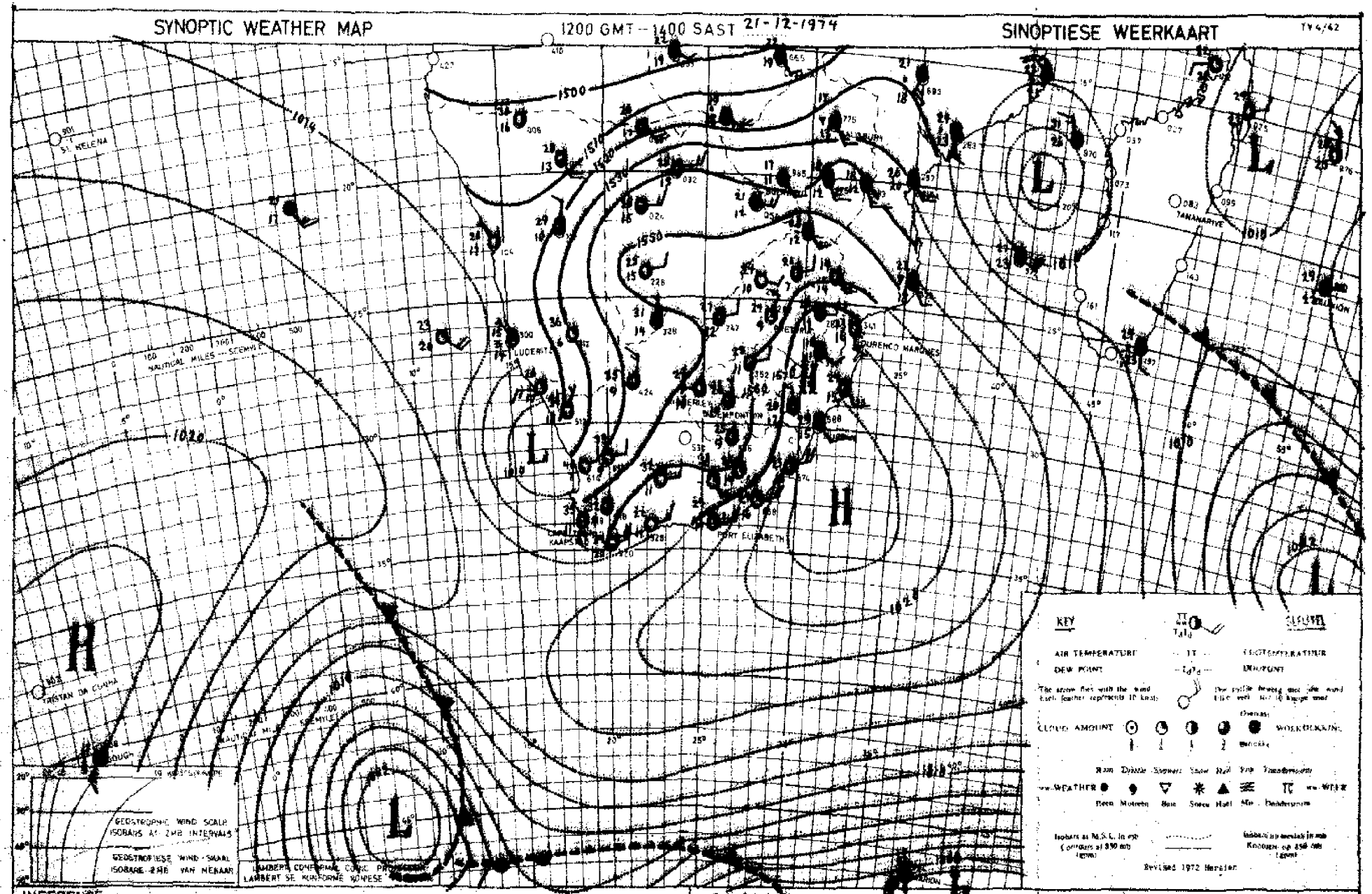

INFERENCE

The weather over the Republic is being dominated by the anticyclone over the eastern areas and therefore fine weather or only partly cloudy conditions will persist. The coastal low on the west coast will move to the south coast and cooler weather will set in over western and south-western Cape.

AFLEIDING

Die weer oor die Republiek word beheer deur die hoëdruksteelsel oor die oostelike dele sodat mooiweer of net ietsie bewolkte toestande sal voortduur. Die kustlaag aan die weskus sal na die suidkus beweeg en koeler toestande sal oor wes- en Suidwes-Kaapland intree.

DAAGLIKSE WEERBULLETIN

Maksimum en Minimum Temperatuur (°C) en Reënval (RRR) in mm vir die 24 uur geëindig om 0800 SAST op

WEERBURO / WEATHER BUREAU
DEPT. VAN VERVOER / DEPT. OF TRANSPORT
23 - 12 - 1974

DAILY WEATHER BULLETIN

Maximum and Minimum Temperatures (°C) and Rainfall (RRR) in mm for the 24 hours ended at 0800 SAST on

TV. 4/43

TRANSVAAL	Max	Min	RRR
Alberton			
Barberton			
Belfast			
Bethal	24	13	
Bospoort	28	13	1,2
Carolina	24	13	
Delareyville			
Delmas			
Doornspruit (Vaalwater)	27	18	
Ermelo			
Jan Kempdorp			12,0
Jan Smuts	24	10	
Joubertpark (Jhb)	24	15	
Klerksdorp			
Kroondal (Rustenburg)	29	15	
Letaba			
Levubu	26	17	
Lichtenburg			
Loskopdam			
Loskopkansle (Groblersdal)			
Louis Trichardt			
Lydenburg	23	XX	
Marble Hall			
Mara	26	13	
Marnitz			
Messina	29	14	
Middelburg			9,0
Fleur de Lys	25	17	
Nelspruit	26	15	
Phalaborwa	28	16	
Pietersburg	24	15	
Piet Retief	25	14	
Pongola			
Potchefstroom	29	16	0,3
Potgietersrus	27	15	
Pretoria	27	17	
Pretoriuskop			
Punda Milia			
Satara			
Sekhukhune			
Shingwidzi			
Skukuza	28	15	
Standerton			
Schweizer-Reneke			8,5
Thabazimbi			
Tom Burke			
Tzaneen			
Vereeniging			
Volksrust			4,0
Warmbad	27	15	
Waterval-Boven			
Witbank			
Wolmaransstad			
Zeerust			

NATAL	Max	Min	RRR
Cape St. Lucia	26	19	
Cedara	27	15	
Dundee			
Durban (Louis Botha)	27	21	
Estcourt	28	16	4,2
Harding			
Himeville			
Hluhluwe			
Melmoth			
Mkuze			
Newcastle	26	18	
Port Shepstone	25	22	
Van Reenen			
Vryheid			
Waterford (Underberg)	26	14	1,1
O.V.S. - O.F.S.			
Balkfontein (Bothaville)			1,4
Bethlehem	26	15	
Bloemfontein (J.B.M. Hertzog)	30	13	1,7
Bultfontein			
Clocolan			3,0
Fauresmith	30	14	
Ficksburg			
Frankfort	26	14	
Harrismith			
Hoopstad	30	15	0,5
Heilbron			
Koppies			3,2
Kroonstad	29	16	2,0
Lindley			
Modderpoort			
Petrusburg			
Philippolis			
Reddersburg			
Reitz			
Rouxville			
Vrede			
Warden			
Welkom			3,2
Wepener	30	14	14,6
Winburg			
Zastron			8,0

KAAP - CAPE	Max	Min	RRR
Aberdeen			
Addo			
Agulhas	24	17	
Alexander Bay	22	13	
Aliwal North	31	14	0,2
Beaufort West	37	16	
Boegoebergdam			
Brandvlei			
Caledon			
Calitzdorp			
Calvinia	34	14	
Cape Columbine	20	12	
Cape St. Francis	23	15	9,0
Cape Town (D.F. Malan)	24	15	
Cape Town (Roeland St.)			
Carnarvon			
Ceres			
Citrusdal			
Colesberg			
Cradock			
De Aar	33	15	
Döhne	34	13	
Douglas	XX	20	
East London (Ben Schoeman)	29	17	2,8
Elsenburg			
Fort Beaufort			
Fraserburg	36	9	
Garies			
George			
Graaff-Reinet	32	16	3,5
Grahamstown			4,5
Grootfontein (Middelburg)	31	10	2,8
Hopetown			
Idutywa			
Jansenville	40	16	
Joubertina			
Kaapmuiden	21	14	
Kimberley (B.J. Vorster)	32	17	9,4
Knysna			2,5
Kokstad	29	14	1,6
Kuruman	31	17	
Ladismith			
Maclear			28,0
Mafeking	30	16	
Malmesbury			
Matatiele			2,5
Matroosberg	33	10	
Mbashe	25	19	

KAAP - CAPE	Max	Min	RRR
Mosselbaai	25	18	
Okiep	32	13	
Oudtshoorn	36	15	
Petrusville			
Piketberg			
Pofadder	35	15	
Port Elizabeth (B.E. Verwoerd)	21	16	6,8
Port Nolloth	18	13	
Port St. Johns	23	20	
Prieska	36	18	0,5
Prince Albert			
Queenstown	34	13	4,7
Riversdale	27	16	
Robertson	33	16	
Sheeprun	31	13	13,3
Somerset East	38	13	2,0
Steynsburg			
Strydenburg			
Sutherland	30	8	
Swellendam			
Tarkastad			
Touwsrivier			
Twee Riviere	35	15	
Umtata	37	17	
Uniondale			
Upington	38	19	
Vanwyksvlei	38	22	
Victoria West			
Vredendal	28	13	
Vryburg	31	18	
Williston			
Willowmore	36	19	
Willow Park (Dordrecht)			
LESOTHO			
Maseru			
Ox-Bow			
SWAZILAND			
Bulembu			
Manzini (Matsapa)	25	16	
Siteki			

S.W.A.	Max	Min	RRR
Aroab			
Bethanien			
Dordabis			
Gobabeb			
Gobabis	32	12	
Grootfontein			
J.G. Strijdom	29	13	
Karasburg			
Kalkfeld			
Karibib			22,0
Keetmanshoop	36	20	4,6
Kub			
Lüderitz	18	16	
Mariental			
Möwe			
Ohopoho			
Okahandja			
Okaukuejo			
Ondangwa			
Otavi			
Otjiwarango			
Outjo			
Klein Aub			3,5
Rehoboth			
Rundu	27	14	
Steinhausen			
Tsumeb			
Uis			
Walvisbaai	23	16	
Windhoek			
BOTSWANA			
Francistown	26	11	
Gaborone	28	14	
Ghanzi	29	15	
Lobatsi			
Mahalapye			
Maun	28	14	
Shakawe	26	15	
Tshabong	34	17	
Tshane	32	16	

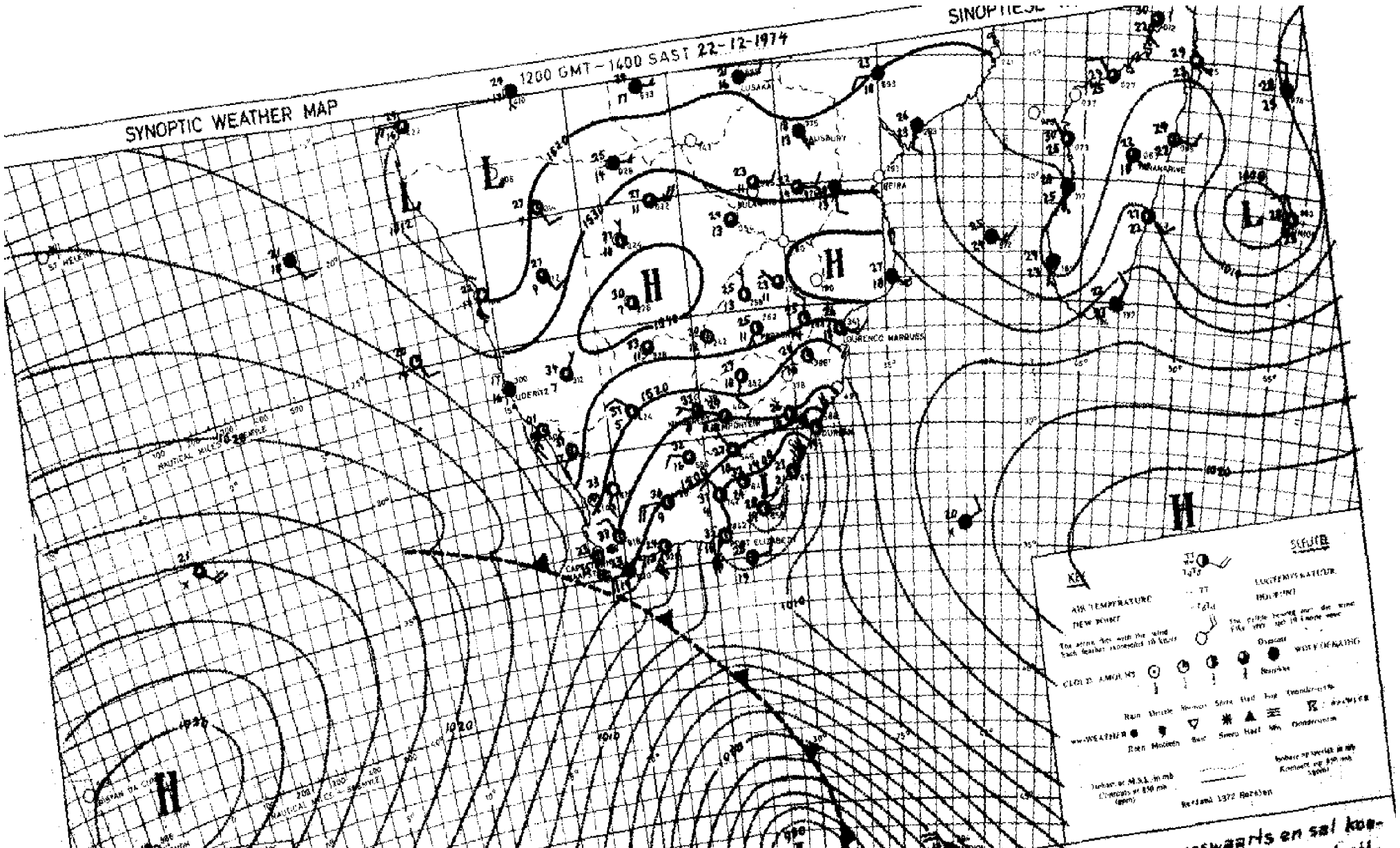

INFERENCE

The cold front off Cape Town is moving eastwards and will be accompanied by cooler, cloudy weather with light showers over the south and east coast. The preceding trough of low pressure will [illegible] showers over the central and eastern interior.

AFLEIDING

Die koufront naby Kaapstad beweeg oostwaarts en sal koeler, bewolkte weer met ligte buie oor die suid- en ooskus laat uitbreï. Die voorafgaande laedruktrog oor die binneland sal enkele donderbuie oor die sentrale en oostelike binneland veroorsaak.

DAAGLIKSE WEERBULLETIN

Maksimum en Minimum Temperatuur (°C) en Reënval (RRR)
in mm vir die 24 uur geëindig om 0800 SAST op

WEERBURO / WEATHER BUREAU
DEPT. VAN VERVOER / DEPT. OF TRANSPORT
24 - 12 - 1974

DAILY WEATHER BULLETIN

Maximum and Minimum Temperatures (°C) and Rainfall (RRR)
in mm for the 24 hours ended at 0800 SAST on

TV. 4/43

TRANSVAAL	Max	Min	RRR
Alberton			
Barberton			
Belfast			7,5
Bethal	25	11	7,4
Bospoort	31	12	
Carolina	26	11	8,0
Delareyville			
Delmas			
Doornspruit (Vaalwater)	30	17	0,2
Ermelo			3,0
Jan Kempdorp			
Jan Smuts	27	12	
Joubertpark (Jhb)	27	13	
Kierksdorp			
Kroondal (Rustenburg)	33	18	
Letaba			
Levubu	33	18	0,8
Lichtenburg			
Loskopdam			5,5
Loskopkanale (Groblersdal)			4,0
Louis Trichardt			
Lydenburg	27	13	26,5
Marble Hall			
Mara	32	15	15,0
Marnitz			
Messina	36	21	
Middelburg			
Fleur de Lys	32	18	10,6
Nelspruit	31	18	4,8
Phalaborwa	34	19	0,8
Pietersburg	30	16	8,7
Piet Retief	25	12	7,0
Pongola			
Potchefstroom	32	15	
Potgietersrus	31	17	1,8
Pretoria	30	16	0,4
Pretoriuskop			
Punda Milia			
Sijani			3,5
Satara			
Sekhukhune			
Skingwidzi			
Skukuza	33	21	
Standerton			
Schweizer-Reneke			
Thabazimbi			
Tom Burke			
Tzaneen			
Vereeniging			
Volksrust			40,0
Warmbad	31	16	
Waterval-Boven			24,0
Withank			
Wolmaransstad			
Zeerust			

NATAL	Max	Min	RRR
Cape St. Lucia	26	19	1,9
Cedara	21	11	7,2
Dundee			
Durban (Louis Botha)	27	18	1,6
Estcourt	24	12	8,0
Harding			
Himeville			3,5
Hluhluwe			
Melmoth			
Mkuze			
Newcastle			
Port Shepstone	25	17	1,0
Van Reenen			
Vryheid			
Waterford (Underberg)	19	8	5,6

O.V.S. - O.F.S.	Max	Min	RRR
Balkfontein (Bethaville)			
Bethlehem	27	16	
Bloemfontein (J.B.M. Hertzog)	32	10	
Bultfontein			
Clocolan			
Fauresmith	31	10	
Ficksburg			
Frankfort	28	13	0,3
Harrismith			
Hoopstad			
Heilbron			
Koppies			
Kroonstad	31	14	
Lindley			
Modderpoort			
Petrusburg			
Philippolis			
Reddersburg			
Reitz			
Rouxville			
Vrede			16,8
Warden			7,0
Welkom	31	15	
Wepener	20	10	2,1
Winburg			
Zastron			

KAAP - CAPE	Max	Min	RRR
Aberdeen			
Addo			
Agulhas	21	16	1,3
Alexander Bay	21	11	
Aliwal North	28	10	
Beaufort West	27	12	
Boegoebergdam			
Brandvlei			
Caledon			
Calitzdorp			
Calvinia	27	12	
Cape Columbine	18	11	
Cape St. Francis	17	14	15,2
Cape Town (D.F. Malan)	21	16	
Cape Town (Roeland St.)			
Carnarvon			
Ceres			
Citrusdal			
Colesberg			
Cradock			
De Aar	30	10	
Dihne	16	10	7,6
Douglas	xx	14	
East London (Ben Schoeman)	18	13	3,8
Eisenburg			
Fort Beaufort			
Fraserburg	21	10	
Garies			
George			
Graaff-Reinet	23	12	
Grahamstown			6,0
Grootfontein (Middelburg)	24	9	
Hopetown			
Idutywa			
Jansenville	23	13	
Joubertina			
Knysna	19	14	
Kimberley (B.J. Vorster)	33	12	
Kuyma			
Kokstad	16	10	1,4
Kuruman	33	13	
Ladismith			
Langebaanweg	23	13	
Maclear			
Mafeking	34	14	
Malmesbury			
Matatiele			
Matroosberg	21	11	
Mbashe	22	14	20,0

KAAP - CAPE	Max	Min	RRR
Mossel Bay	22	16	
Oksep	27	12	
Oudtshoorn	23	15	
Petrusville			
Piketberg			
Pofadder	31	13	
Port Elizabeth (H.E. Verwoerd)	19	14	5,8
Port Nolloth	19	10	
Port St. Johns	24	15	17,8
Prieska	33	16	
Prince Albert			
Queenstown	17	10	
Riversdale	22	13	
Robertson	24	12	
Sheeprun	17	10	3,9
Somerset East	21	11	8,0
Steynsburg			
Strydenburg			
Sutherland	24	7	
Swellendam			
Tarkastad			
Touwsrivier			
Twee Riviere	34	16	
Umtata	20	11	4,7
Uniondale			
Upington	34	13	
Vanwyksvlei	33	15	
Victoria West			
Vredendal	27	10	
Vryburg	35	11	
Williston			
Willowmore	22	11	
Willow Park (Dordrecht)			

LESOTHO	Max	Min	RRR
Maseru			
Ox-Bow			

SWAZILAND	Max	Min	RRR
Bulembu			
Manzini (Matsapa)	27	17	
Siteki			

S.W.A.	Max	Min	RRR
Aroab			
Bethanien			
Dordabis			
Gobabeb			
Gobabis	34	14	
Grootfontein	32	16	
J.G. Strijdom	31	14	
Karasburg	29	16	
Kalkfeld			
Karibib			
Keetmanshoop	34	16	
Kub			
Lüderitz	21	14	
Mariental			
Möwe	23	17	
Okopoko	35	16	
Okahandja			
Okaukuejo	35	17	
Ondangwa	32	17	
Otavi			
Otjiwarango			
Outjo			
Rehoboth			
Rundu	31	12	
Steinhausen			
Tsumeb			
Uis	35	17	
Walvisbaai	20	14	
Windhoek			

BOTSWANA	Max	Min	RRR
Francistown	30	15	
Gaberone	34	17	
Ghanzi	33	17	
Lobatsi			
Mahalapye			
Maun	31	16	
Shakawe	30	15	
Tshabong	38	14	
Tshane	35	16	

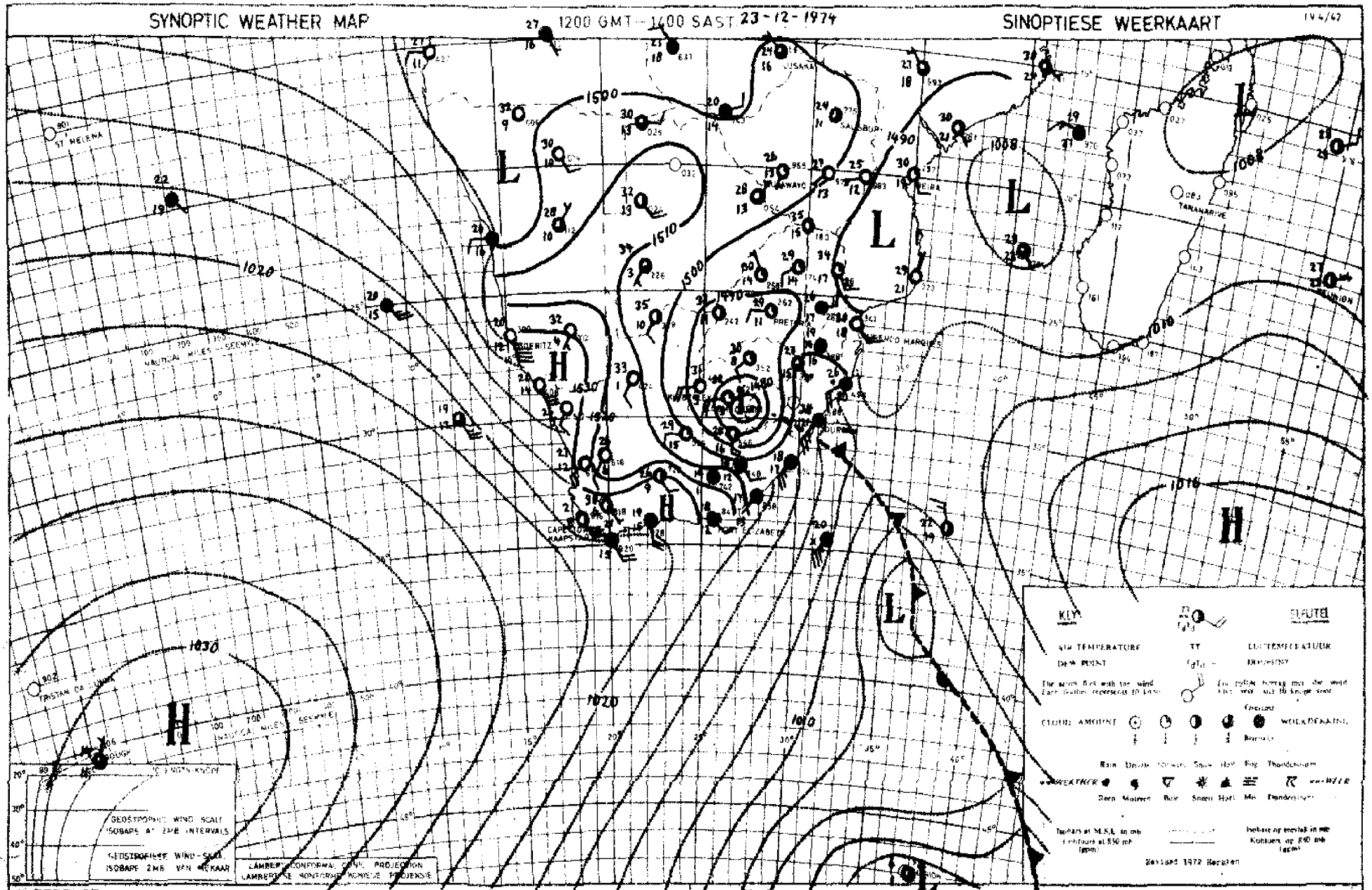

INFERENCE

Behind the cold front cool, cloudy weather with light rain will occur over Natal and Eastern Cape and spread also over the Transvaal Lowveld. Over the rest of the Transvaal, Northern O.F.S. and Northern Cape thundershowers will occur as a result of the low pressure system over the interior.

AFLEIDING

Agter die koufront sal koel, bewolkte weer met ligte reën oor Natal en Oos-Kaap voorkom en ook oor die Laeveld van Transvaal uitbrei. Oor die res van Transvaal, Noord-Vrystaat en Noord-Kaapland sal donderbuie voorkom as gevolg van die laedrukstelsel oor die binneland.

DAAGLIKSE WEERBULLETIN

Maksimum en Minimum Temperatuur (°C) en Reënval (RRR)
in mm vir die 24 uur geëindig om 0800 SAST op

WEERBURO / WEATHER BUREAU
DEPT. VAN VERVOER / DEPT. OF TRANSPORT
25 - 12 - 1974

DAILY WEATHER BULLETIN

Maximum and Minimum Temperatures (°C) and Rainfall (RRR)
in mm for the 24 hours ended at 0800 SAST on

TV. 4/43

TRANSVAAL	Max	Min	RRR
Alberton			
Barberton			
Belfast			
Bethal	24	12	14,0
Boepoort			
Carolina	22	12	7,2
Delareyville			
Delmas			
Doornpoort (Vaalwater)	28	13	
Ermelo			
Jan Kempdorp			
Jan Smuts	24	11	17,0
Jozibertpark (Rb)			
Klerksdorp			
Kroondal (Rustenburg)	30	15	
Letaba			
Levubu	21	17	0,4
Lichtenburg			
Lookupdam			7,0
Lookupkansie (Groblersdal)			8,0
Louis Trichardt			
Lydenburg			
Marble Hall			
Marx	23	16	0,2
Marulis			
Messina	29	18	
Middelburg			
Pilot. dr. Agt	20	18	0,6
Nelspruit	23	18	0,8
Phalaborwa			
Pietersburg	23	15	
Piet Retief	19	14	1,2
Pongola			
Potchefstroom	32	16	
Potgietersrus	24	15	3,1
Pretoria	27	14	16,8
Pretoriuspoort			
Punda Milia			
Sasan			
Schiphoek			
Skingwidsi			
Skukuza	29	21	
Standerton			
Sylvester-Bosjes			
Thabazimbi			
Tom Burke			
Tzaneen			
Vereeniging			
Volksrust			
Warmbad	29	14	24,0
Waterval-Boven			
Witbank			
Wolmaransstad			
Zeerust			

NATAL	Max	Min	RRR
Cape St. Lucia	22	19	1,6
Cedara	17	12	4,5
Dundee			
Durban (Louis Botha)	22	18	4,5
Estcourt	18	15	2,9
Harding			
Himeville			
Hluhluwe			6,8
Melmoth			
Mtunzi			0,6
Newcastle			
Port Shepstone	22	17	9,0
Van Reenen			
Vryheid			
Waterford (Underberg)	13	9	3,2
O.V.S. - O.F.S.			
Bethlehem (Bethlehem)	28	12	
Bethlehem	31	9	
Bloemfontein (J.B.M. Hertzog)			
Butfontein			
Clocolan			
Ficksburg	30	10	
Fouriesburg			
Frankfort	27	13	6,0
Harrismith			
Heilbron	26	12	
Kestell			
Kroonstad	28	14	
Lindley			
Reitzburgpoort			
Petrusburg			
Philippolis			
Reitzburg			
Reitz			
Senekal			
Vrede			
Warden			
Welkom			
Wepener	31	19	
Winburg			
Zastron			

KAAP - CAPE	Max	Min	RRR
Aberdeen			
Adelo			
Agulhas	21	18	0,7
Alexander Bay	22	13	
Alfred North	29	10	
Beaufort West	26	12	
Bergsuderbergdam			
Brandvlei			
Caledon			
Calitzdorp			
Calvinia	29	14	
Cape Columbine	18	11	
Cape St. Francis	20	12	
Cape Town (D.F. Malan)	24	15	
Cape Town (Roeland St.)			
Carnarvon			
Ceres			
Citrusdal			
Colesberg			
Cradock			
De Aar	29	8	
Elim	15	16	10,0
Douglas	31	18	
East London (Bas Schaaman)	18	19	
Elsenburg			
Fort Beaufort			
Fraserburg	27	10	
Gansbaai			
George			
Graaff-Reinet	25	14	
Grootmaagdam			
Hermanus (Kleinbaai)	16	8	
Kenhardt			
Kimberley			
Kirkwood			
Knysna	18	16	
Laingsburg (R.A. Vorster)	33	18	
Langebaan			
Lutzville	18	8	
Malmesbury	23	14	
Matjiesfontein			
Longtown (Vredenburg)	26	13	
Mossel Bay			
Molteno	35	18	
Mount Ayliff			
Mount Frere			
Mtubatuba			
Nieuwoudtville	26	10	
Nuwerus	20	16	0,2

KAAP - CAPE	Max	Min	RRR
Moorreesburg	20	17	
Oliphantsbos	27	11	
Oudtshoorn	26	12	
Petrusville			
Piketberg			
Pofadder			
Port Elizabeth (R.A. Vorwoerd)	21	11	
Port Nolloth	18	12	
Port St. Johns			5,0
Prieska	33	17	
Prince Albert			
Queenstown	17	11	
Riversdale			
Robertson	27	12	
Sheepran	14	10	3,0
Somerset East	20	10	
Steynsburg			
Strydenburg			
Sutherland			
Swellendam			
Tarkastad			
Touwsrivier			
Twee Riviere	35	14	
Uniondale	16	12	2,4
Uniondale			
Upington	34	16	
Vanrhynsdorp	31	16	
Victoria West			
Vredendal			
Vryburg	34	16	
Williston			
Wilmansrus	30	11	
Wilsons Pass (Hermanus)			
LESOTHO			
Maseru			
Qacha's Nek			
SWAZILAND			
Bulembu			11,5
Mbabane (Matsapa)	25	17	2,5
Siteki			

S.W.A.	Max	Min	RRR
Aroab			
Bethanien			
Berseba			
Gibeon	31	18	
Gobabis	34	17	
Grootfontein	33	18	
J.G. Strijdom	29	9	
Karasburg			
Keetmanshoop			
Koës			
Luderitz	26	13	
Mariental			
Mile 108	31	17	
Okaputa			
Okahandja			
Otjiwarongo			
Omaruru			
Ondangua			
Ombalantu			
Otjiwarongo			
Outjo			
Rehoboth			
Rehoboth	31	16	
Rosh Pinah			
Tsumeb			
Ubib	36	18	
Walvisbaai	19	18	
Windhoek			
BOTSWANA			
Francistown	30	17	
Gaborone	35	18	4,7
Gumel	36	18	0,1
Kalamare			
Mahalapye			
Maun	36	18	
Molepolole	33	17	
Tshabong	37	16	
Tuli Block	36	20	4,0

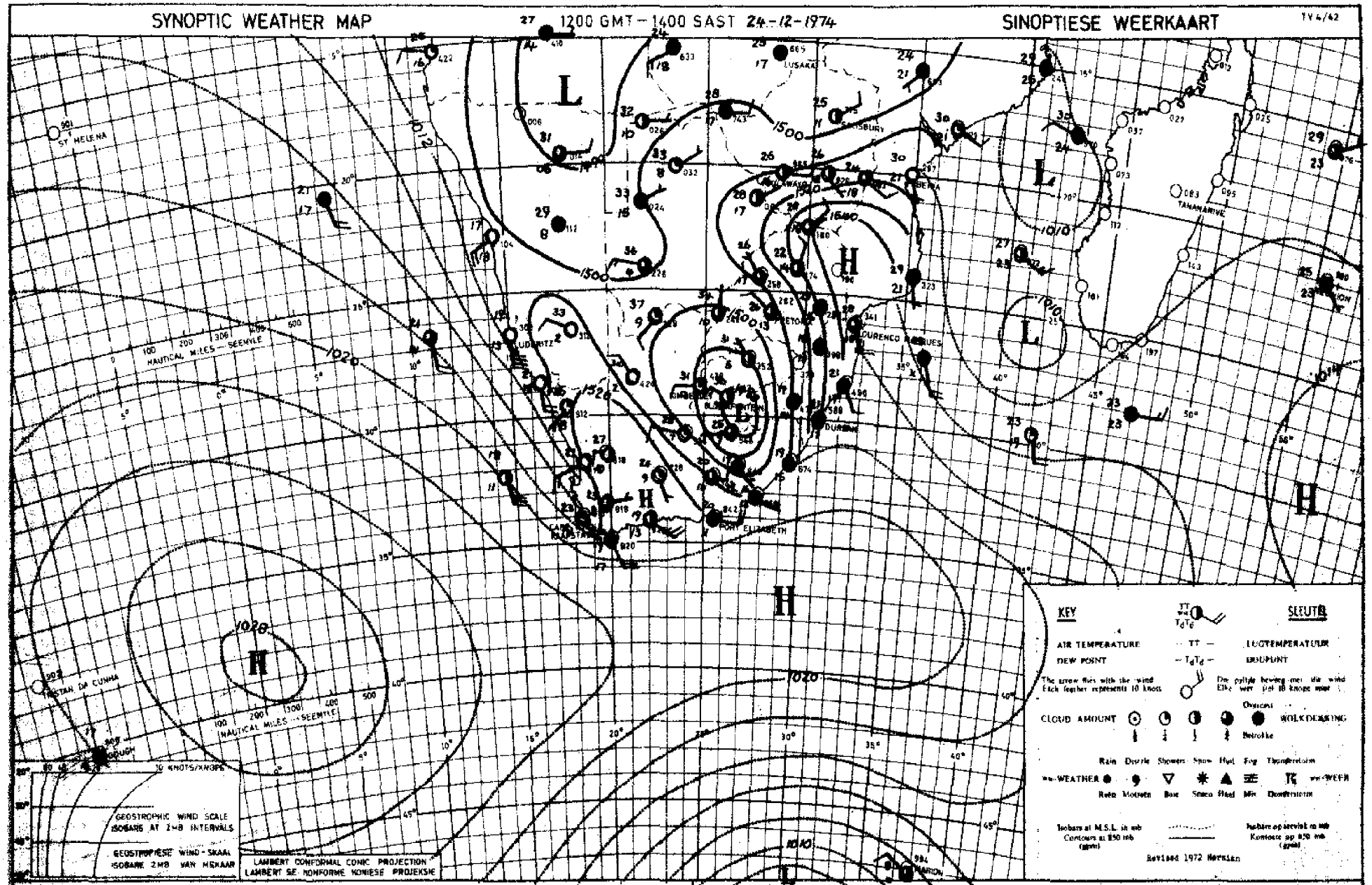

INFERENCE

A deep depression is centred near Bloemfontein and scattered thundershowers will occur over the areas to the east. The combined action of this low and the ridge of high pressure south of the land will cause cloudy weather with rain over the Natal and Eastern Cape coasts.

AFLEIDING

'n Diep laedrukstelsel is naby Bloemfontein geleë en verspreide donderbuie sal oor die gebiede oos daarvan voorkom. Die gesamentlike invloed van hierdie laag en die rug van hoë druk suid van die land sal bewolkte weer met reën veroorsaak oor die Natalse en Oos-Kaapse kusgebiede.

DAAGLIKSE WEERBULLETIN

Maksimum en Minimum Temperatuur (°C) en Reënval (RRR)
in mm vir die 24 uur geëindig om 0800 SAST op

WEERBURO / WEATHER BUREAU
DEPT. VAN VERVOER / DEPT. OF TRANSPORT
26 - 12 - 1974

DAILY WEATHER BULLETIN

Maximum and Minimum Temperatures (°C) and Rainfall (RRR)
in mm for the 24 hours ended at 0800 SAST on

TV. 4/43

TRANSVAAL	Max	Min	RRR
Alberton			
Barberton			
Belfast			
Bethal	25	12	25,0
Bosspoort			
Carolina	25	12	4,5
Dalareyville			
Delmas			45,0
Doornspruit (Vaalwater)	28	17	
Ermelo			
Jan Kempdorp			
Jan Smuts	25	11	18,8
Joubertpark (Jhb)			
Klerksdorp			
Kroondal (Rustenburg)	30	15	37,0
Letabe			
Levubu	26	18	
Lichtenburg			
Loskopdam			5,0
Loskopkasale (Groblersdal)			12,0
Louis Trichardt			
Lydenburg			
Marble Hall			15,2
Mara	27	17	
Marailtz			
Messina	31	18	
Middelburg			6,0
Nelspruit	25	18	0,2
Phalaborwa	28	19	
Pietersburg	25	16	
Piet Retief	27	14	11,2
Pongola			
Potchefstroom	31	16	0,1
Potgietersrus	27	16	
Pretoria	27	14	45,1
Pretoriuskop			
Punda Milia			
Fleur de Lys	26	17	
Satara			
Sekhukhune			
Shingwidzi			
Skukuza	32	21	
Standerton			
Schweizer-Reneke			
Thabazimbi			
Tom Burke			
Tzaneen			
Vereeniging			
Volksrust			
Warmbad	29	16	
Waterval-Boven			4,0
Witbank			18,0
Wolmaransstad			
Zeerust			

NATAL	Max	Min	RRR
Cape St. Lucia	26	20	22,7
Cedara	20	14	1,6
Dundee			
Durban (Louis Botha)	25	21	09
Estcourt	25	15	7,0
Harding			
Himeville			
Hluhluwe			36,5
Melmoth			
Mkuze			9,0
Newcastle	28	16	1,8
Jozini			3,5
Port Shepstone	23	20	124,0
Van Reenen			
Vryheid			
Waterford (Underberg)			
O.V.S. - O.F.S.			
Balkfontein (Bothaville)			
Bethlehem	28	12	3,8
Bloemfontein (J.B.M. Hertzog)	31	16	0,9
Bultfontein			
Clocolan			
Fauresmith	32	13	
Ficksburg			
Frankfort	26	12	73,9
Harrismith			
Hoopstad	33	16	0,9
Heilbron			
Koppies			10,5
Kroonstad	30	15	6,5
Lindley			
Modderpoort			
Petrusburg			
Philippolis			
Reddersburg			
Reitz			
Rouxville			
Vrede			
Warden			21,0
Welkom	31	15	5,8
Wepener	27	13	
Winburg			
Zastron			

KAAP - CAPE	Max	Min	RRR
Aberdeen			
Addo			
Agulhas	23	18	
Alexander Bay	20	16	
Aliwal North	30	11	
Beaufort West	28	13	
Boegoebergdam			
Brandvlei			
Caledon			
Calitzdorp			
Calvinia	30	11	
Cape Columbine	18	12	
Cape St. Francis	21	16	
Cape Town (D.F. Malan)	27	16	
Cape Town (Roeland St.)			
Carnarvon			
Ceres			
Citrusdal			
Colesberg			
Cradock			
De Aar	31	14	
Döhne	21	11	2,2
Douglas	37	18	
East London (Ben Schoeman)	22	17	2,9
Elsenburg			
Fort Beaufort			
Fraserburg	28	6	
Garies			
George			
Graaff-Reinet	26	12	
Grahamstown			
Grootfontein (Middelburg)	26	8	
Hopetown			
Idutywa			
Jansenville			
Joubertina			
Kaappunt	20	15	
Kimberley (B.J. Vorster)	34	20	
Knysna			
Kokstad	21	12	
Kuruman	34	18	
Ladismith			
Langebaanweg	28	15	
Maclear			
Mafeking	33	16	9,5
Malmesbury			
Matatiele			14,5
Matroosberg	25	12	
Mbashe	22	16	71,5

KAAP - CAPE	Max	Min	RRR
Mosselbaai	21	16	
Oklep	28	11	
Oudtshoorn	29	15	
Petrusville			
Piketberg			
Pofadder	31	11	
Port Elizabeth (H.E. Verwoerd	21	18	0,1
Port Nolloth	16	14	
Port St. Johns	22	18	1,7
Prieska	35	19	
Prince Albert			
Queenstown	19	13	
Riversdale	26	14	
Robertson	30	14	
Sheeprun	18	11	0,1
Somerset East	22	11	
Steynsburg			
Strydenburg			
Sutherland	25	8	
Swellendam			
Tarkastad			
Touwsrivier			
Twee Riviere	37	18	
Umtata	21	15	
Uniondale			
Upington	37	18	
Vanwyksvlei	33	16	
Victoria West			
Vredendal			
Vryburg	34	17	
Williston			
Willowmore	25	71	
Willow Park (Dordrecht)			
LESOTHO			
Maseru			
Ox-Bow			
SWAZILAND			
Bulembu			
Manzini (Matsapa)			
Siteki			

S.W.A.	Max	Min	RRR
Arnab			
Bethanien			
Dordabis			
Gobabeb	28	18	
Gobabis	34	18	
Grootfontein	33	17	
J.G. Strijdom	32	17	
Karasburg			
Kalkfeld			
Karibib			
Keetmanshoop	35	17	
Kub			
Lüderitz	21	15	
Mariental			
Möwe	21	16	
Okopoko			
Okahandja			
Okaukuejo			
Ondangwa	35	20	
Otavi			
Otjiwarongo			
Outjo			
Rehoboth			
Rundu	33	19	
Rietbrongom			
Tsumeb			
Uis	29	15	
Walvisbaai	17	17	
Windhoek			
BOTSWANA			
Francistown	30	17	
Gaborone	31	16	26,6
Ghanzi	35	20	
Lobatsi			
Makalapye			
Maun	33	19	
Shakawe	32	17	
Tshabong			
Tuhane	35	17	10,0

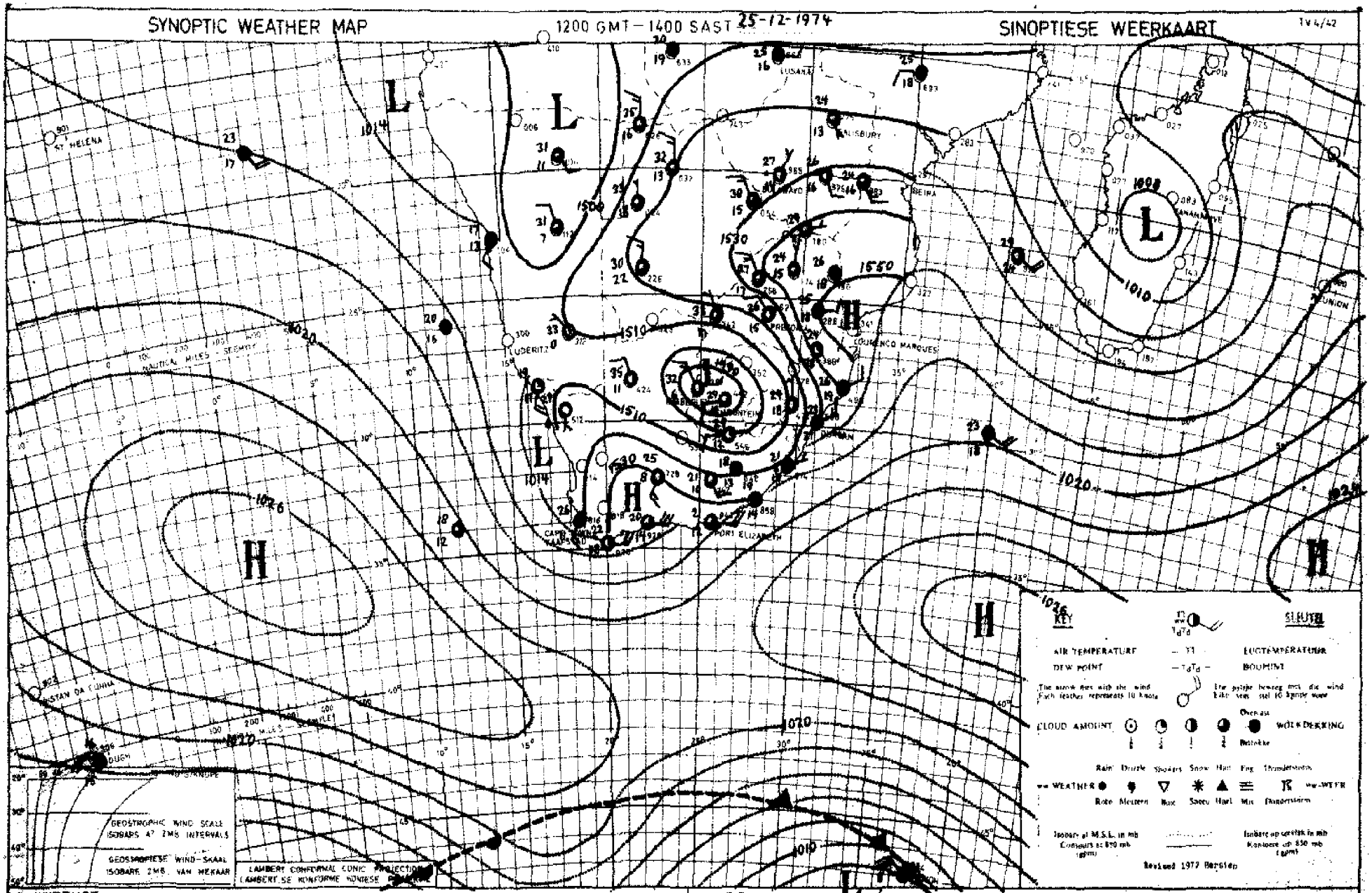

INFERENCE

The low over the Free State has now started moving eastwards and will cause scattered thundershowers over North-eastern O.F.S., southern an eastern Transvaal, Natal and Eastern Cape. Dry air is, however, present over the western interior where the weather will remain fine and warm.

AFLEIDING

Die laag oor die Vrystaat begin nou oostwaarts beweeg en sal verspreide donderbuie veroorsaak oor Noordoos-Vrystaat, die suidelike en oostelike Transvaal, Natal en Oos-Kaapland. Droë lug is egter oor die westelike dele van die Republiek aanwesig en dit sal daar mooi weer en warm bly.

DAAGLIKSE WEERBULLETIN

Maksimum en Minimum Temperatuur (°C) en Reënval (RRR) in mm vir die 24 uur geëindig om 0800 SAST op

WEERBURO / WEATHER BUREAU
DEPT VAN VERVOER / DEPT. OF TRANSPORT
27 - 12 - 1914

DAILY WEATHER BULLETIN

Maximum and Minimum Temperatures (°C) and Rainfall (RRR) in mm for the 24 hours ended at 0800 SAST on

TV. 4/43

TRANSVAAL	Max	Min	RRR
Alberton			
Barberton			
Belfast			
Bethal	23	15	2,3
Bospoort	31	14	
Carolina	23	11	
Delareyville			
Delmas			
Doornspruit (Vaalwater)	29	15	
Ermelo			
Jan Kempdorp			
Jan Smuts	23	17	
Joubertpark (Jhb)			
Kierksdorp			
Kroondal (Rustenburg)	27	17	
Letaba			
Levubu	29	19	
Lichtenburg			
Loskopdam			17,5
Loskopkanale (Groblersdal)			24,0
Louis Trichardt			
Lydenburg			
Marble Hall			
Marx	29	16	
Marutz			
Messina	34	18	
Middelburg			
Figueira da Foz	33	19	
Nelspruit	29	17	
Phalaborwa	33	19	
Pietersburg	27	16	
Piet Retief	27	16	1,5
Pongola			
Potchefstroom	29	16	
Potgietersrus	29	18	
Pretoria	25	19	0,1
Pretoriuskop			
Punda Milia			
Satara			
Sekhukhune			
Shingwidzi			
Skukuza	34	18	
Standerton	28	9	
Schweizer-Reneke			
Thabazimbi			
Tom Burke			
Tzaneen			
Vereeniging			
Volksrust			
Warmbad	29	18	
Waterval-Boven			
Witbank			
Wolmaransstad			
Zeerust			

NATAL	Max	Min	RRR
Cape St. Lucia	26	19	24,2
Cedara	30	12	0,8
Dundee			46,5
Durban (Louis Botha)	30	19	26,6
Estcourt	30	13	2,2
Harding			
Himeville			9,5
Hluhluwe			9,8
Melmoth			28,0
Mkuze			21,0
Newcastle			
Jozini			11,5
Port Shepstone	27	20	2,0
Van Reenen			
Vryheid			
Waterford (Underberg)	26	7	8,4

O.V.S. - O.F.S.	Max	Min	RRR
Balkfontein (Bothaville)			
Bethlehem	26	11	4,7
Bloemfontein (J.B.M. Hertzog)	25	7	14,9
Bultfontein			
Clocolan			12,0
Fauresmith			
Ficksburg			
Frankfort	26	14	1,0
Harrismith			
Hoopstad	29	9	2,2
Heilbron			
Koppies			1,2
Kroonstad	28	14	5,5
Lindley			
Modderpoort			
Petrusburg			
Philippolis			
Reddersburg			
Reitz			
Rouxville			
Vrede			
Warden			10,0
Welkom	27	14	1,7
Wepener	30	5	10,0
Winburg			
Zastron			16,2

KAAP - CAPE	Max	Min	RRR
Aberdeen			
Addo			
Agulhas	23	15	
Alexander Bay	23	13	
Aliwal North	30	9	
Beaufort West	30	14	
Boegoebergdam			
Brandvlei			
Caledon			
Calitzdorp			
Calvinia	26	7	
Cape Columbine	19	11	
Cape St. Francis	21	13	
Cape Town (D. F. Malan)	23	11	
Cape Town (Roeland St.)			
Carnarvon			
Ceres			
Citrusdal			
Colesberg			
Cradock			
De Aar	30	11	
Döhne	27	12	1,0
Douglas	33	11	
East London (Ben Schoeman)	25	18	
Elsenburg			
Fort Beaufort			
Fraserburg	29	2	
Garies			
George			
Graaff-Reinet	30	13	
Grahamstown			
Grootfontein (Middelburg)	30	9	
Hopetown			
Idutywa			
Jansenville			
Joubertina			
Kaappunt	19	13	
Kimberley (B. J. Vorster)	31	13	1,2
Knysna			
Kokstad	26	11	
Kuruman	30	11	
Ladismith			
Langebaanweg	23	10	
Maclear			
Mafeking	29	17	1,8
Malmesbury			
Matatiele			
Matroosberg	26	11	
Mbashe	27	18	

KAAP - CAPE	Max	Min	RRR
Mosselbaai	24	17	
Oktep	24	9	
Oudtshoorn	28	18	
Petrusville			
Piketberg			
Pofadder	27	11	
Port Elizabeth (H.E. Verwoerd)	23	16	
Port Nolloth	19	11	
Port St. Johns	28	20	
Prieska	31	14	
Prince Albert			
Queenstown	31	10	
Riversdale	26	16	
Robertson	29	13	
Sheeprun	25	11	
Somerset East	29	11	
Steynsburg			
Strydenburg			
Sutherland	22	2	
Swellendam			
Tarkastad			
Touwsrivier			
Twee Riviere	32	11	
Umtata	31	13	3,0
Uniondale			
Upington	31	12	
Vanwyksvlei	30	11	
Victoria West			
Vredendal	30	10	
Vryburg	30	11	
Williston			
Willowmore	28	12	
Willow Park (Dordrecht)			

LESOTHO	Max	Min	RRR
Maseru			
Ox-Bow			

SWAZILAND	Max	Min	RRR
Bulembu			
Manzini (Matsapa)	29	19	
Siteki			

S.W.A.	Max	Min	RRR
Aroab			
Bethanien			
Duruchas			
Gobabeb	20	17	
Gobabis	34	17	1,2
Grootfontein	32	18	
J.G. Strijdom	28	15	0,8
Karasberg			
Kalkfeld			
Karibib			
Keetmanshoop	31	15	
Kub			
Luderitz	22	13	
Mariental	35	19	
Möwe	20	17	
Okopoko			
Okahandja			
Okaukuejo			
Ondangwa	35	22	
Otavi			
Otjiwarango			4,0
Outjo			
Rehoboth			
Rundu	32	18	
Steinhausen			
Tsumeb			
Uis			
Walvisbaai	17	12	
Windhoek			0,3

BOTSWANA	Max	Min	RRR
Francistown	30	17	
Gaborone	30	17	38,6
Ghanzi	32	17	0,5
Lobatsi			
Mahalapye			
Maun	32	19	
Shakawe	32	18	
Tshabong	35	14	
Tshane	30	21	

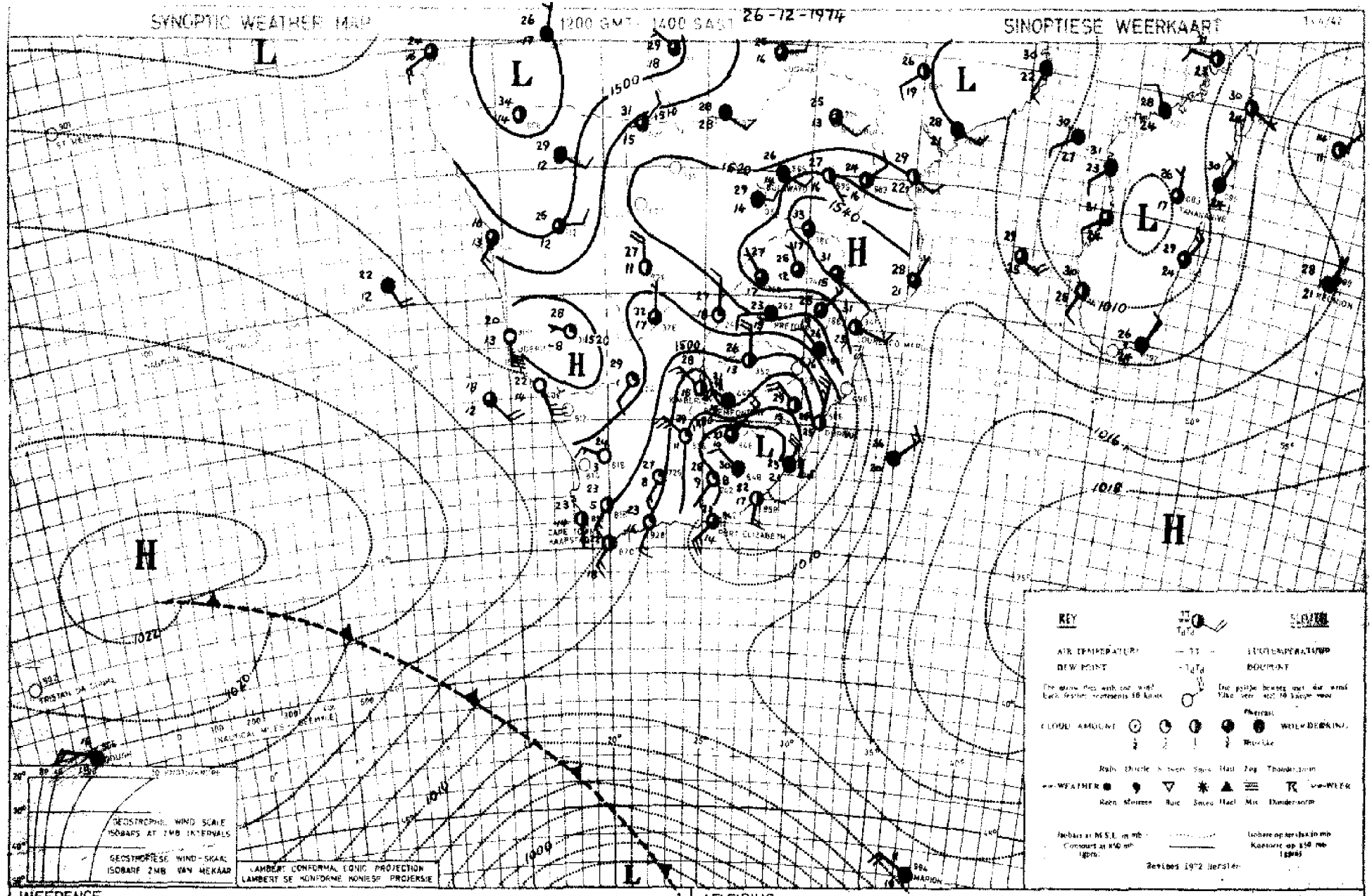

INFERENCE

The depression over the south-eastern interior will advance eastwards, preceded by scattered thundershowers and followed by dry air on its western side. The cold front over the Atlantic will bring cloudy weather with light showers later tomorrow over the south-western and southern coasts.

AFLEIDING

Die laedrukstelsel oor die suidoostelike binneland beweeg ooswaarts en word voorafgegaan deur verspreide donderbuie, maar aan sy westekant sal droë lug oor die binneland uitbrei. Die koufront oor die Atlantiese oseaan sal later more bewolkte weer met ligte buie oor die : twes- en suidkus veroorsaak

DAAGLIKSE WEERBULLETIN

Maksimum en Minimum Temperatuur (°C) en Reënval (RRR)
in mm vir die 24 uur geëindig om 0800 SAST op

WEERBURO / WEATHER BUREAU
DEPT. VAN VERVOER / DEPT. OF TRANSPORT
28 - 12 - 1974

DAILY WEATHER BULLETIN

Maximum and Minimum Temperatures (°C) and Rainfall (RRR)
in mm for the 24 hours ended at 0800 SAST on

TV. 4/43

TRANSVAAL	Max	Min	RRR
Alberton			
Barberton			
Belfast			
Bethal	21	11	19,5
Bospoort	30	14	49,5
Carolina	26	12	3,0
Delareyville			20,0
Delmas			13,0
Doornspruit (Vaalwater)	31	17	
Ermelo			
Jan Kempdorp			
Jan Smuts	27	11	20,7
Joubertpark (Jhb)	26	12	7,0
Klerksdorp			
Kroondal (Rustenburg)	30	15	24,2
Letaba			
Levubu	32	18	
Lichtenburg			
Loskopdam			
Loskopkanale (Groblersdal)			
Louis Trichardt			
Lydenburg			
Marble Hall			
Mara	32	16	
Marnitz			
Messina	37	16	
Middelburg			2,0
Flaw. da. Lys	33	19	
Nelspruit	32	19	
Phalaborwa	36	22	
Pietersburg	30	17	
Piet Retief	28	14	7,2
Pongola			
Potchefstroom	33	14	28,0
Potgietersrus	31	17	
Pretoria	29	14	12,7
Pretoriuskop			
Punda Milia			
Satara			
Sekhukhune			
Shingwidzi			
Skukuza	30	21	
Standerton	27	12	10,0
Schweizer-Reneke			22,5
Thabazimbi			
Tom Burke			
Tzaneen			
Vereeniging			
Volksrust			
Warmbad	31	16	
Waterval-Boven			
Witbank			
Wolmaransstad			
Zeerust			

NATAL	Max	Min	RRR
Cape St. Lucia			
Cedara	28	18	
Dundee			
Durban (Louis Botha)	29	22	
Estcourt	29	16	
Harding			
Himeville			
Bluhluwe			
Melmoth			
Mkuze			
Newcastle	30	15	
Port Shepstone	28	22	
Van Reenen			
Vryheid			
Waterford (Underberg)	27	14	

O.V.S. - O.F.S.	Max	Min	RRR
Balkfontein (Bothaville)			
Bethlehem	26	12	17,7
Bloemfontein (J.B.M. Hertzog)	29	13	
Bultfontein			
Clocolan			
Fauresmith	31	12	
Ficksburg			
Frankfort	26	13	26,0
Harrismith			
Hoopstad	29	14	29,3
Heilbron			
Koppies			32,4
Kroonstad	29	14	32,5
Lindley			
Modderpoort			
Petrusburg			
Philippolis			
Reddersburg			
Reitz			
Rouxville			
Vrede			
Warden			18,0
Welkom	27	14	24,0
Wepener	28	14	
Winburg			
Zastron			

KAAP - CAPE	Max	Min	RRR
Aberdeen			
Addo			
Agulhas	24	12	5,4
Alexander Bay	21	15	
Allwal North	32	15	0,8
Beaufort West	32	15	
Boegoebergdam			
Brandvlei			
Caledon			
Calitzdorp			
Calvinia	25	10	0,4
Cape Columbine	20	13	
Cape St. Francis	22	17	0,7
Cape Town (D.F. Malan)	22	13	5,5
Cape Town (Roeland St.)			
Carnarvon			
Ceres			20,0
Citrusdal			
Colesberg			
Cradock			
De Aar	31	12	
Döhne	27	17	
Douglas	34	15	
East London (Ben Schoeman)	25	19	0,2
Elsenburg			
Fort Beaufort			
Fraserburg	28	6	
Garies			
George			
Graaff-Reinet	34	12	
Grahamstown			
Grootfontein (Middelburg)	31	12	
Hopetown			
Idutywa			
Jansenville			
Joubertina			
Kaappunt	20	11	2,0
Kimberley (B.J. Vorster)	32	15	1,1
Knysna			2,5
Kokstad	29	16	
Kuruman	30	15	8,0
Ladismith			
Langebaanweg	23	14	1,0
Maclear			
Mafeking	33	15	44,1
Malmesbury			
Matatiele			
Matroosberg	24	9	
Mbashe	27	19	

KAAP - CAPE	Max	Min	RRR
Mosselbaai	24	13	0,6
Oklep	25	11	0,1
Oudtshoorn	30	14	6,0
Petrusville			
Piketberg			
Pofadder	29	10	
Port Elizabeth (H.F. Verwoerd)	25	17	0,1
Port Nolloth	18	15	
Port St. Johns	26	20	
Prieska	34	13	
Prince Albert			
Queenstown	32	16	
Riversdale	30	13	6,0
Robertson	27	13	0,7
Sheeprun	29	19	
Somerset East	32	16	
Steynsburg			
Strydenburg			
Sutherland	23	7	
Swellendam			
Tarkastad			
Touwsrivier			
Twee Riviere	36	13	
Umtata	30	18	
Uniondale			
Upington	35	13	0,7
Vanwyksvlei	31	10	
Victoria West			
Vredendal	24	15	3,0
Vryburg	34	15	7,5
Williston			
Willowmore	31	14	
Willow Park (Dordrecht)			

LESOTHO	Max	Min	RRR
Maseru			
Ox-Bow			

SWAZILAND	Max	Min	RRR
Bulembu			
Manzini (Matsapa)	36	20	
Siteki			

S.W.A.	Max	Min	RRR
Aroab			
Bethanien			
Dordabis			
Gobabeb	29	10	
Gobabis	33	14	9,0
Grootfontein	32	18	4,6
J.G. Strijdom	32	13	
Karasburg			
Kalkfeld			
Karibib			
Keetmanshoop	34	9	
Kub			
Luderitz	20	13	
Mariental	37	13	
Möwe	20	16	
Ohopoho	35	15	
Okahandja			
Okaukuejo	33	17	1,2
Ondangwa	34	19	1,8
Otavi			
Otjiwarango			
Outjo			
Namutoni			34,0
Ombika			25,0
Rehoboth			
Rundu	31	19	4,8
Steinhausen			
Tsumeb			
Uis			
Walvisbaai	17	11	
Windhoek			

BOTSWANA	Max	Min	RRR
Francistown	32	18	
Gaborone	33	16	36,5
Ghanzi	34	17	18,5
Lobatsi			
Mahalapye			
Maun	32	21	
Shakawe	32	20	
Tshabong	36	16	4,5
Tshane	33	18	9,4
Sebitwa			6,2

SYNOPTIC WEATHER MAP — 1200 GMT - 1400 SAST 27-12-1974 — SINOPTIESE WEERKAART — TY 4/42

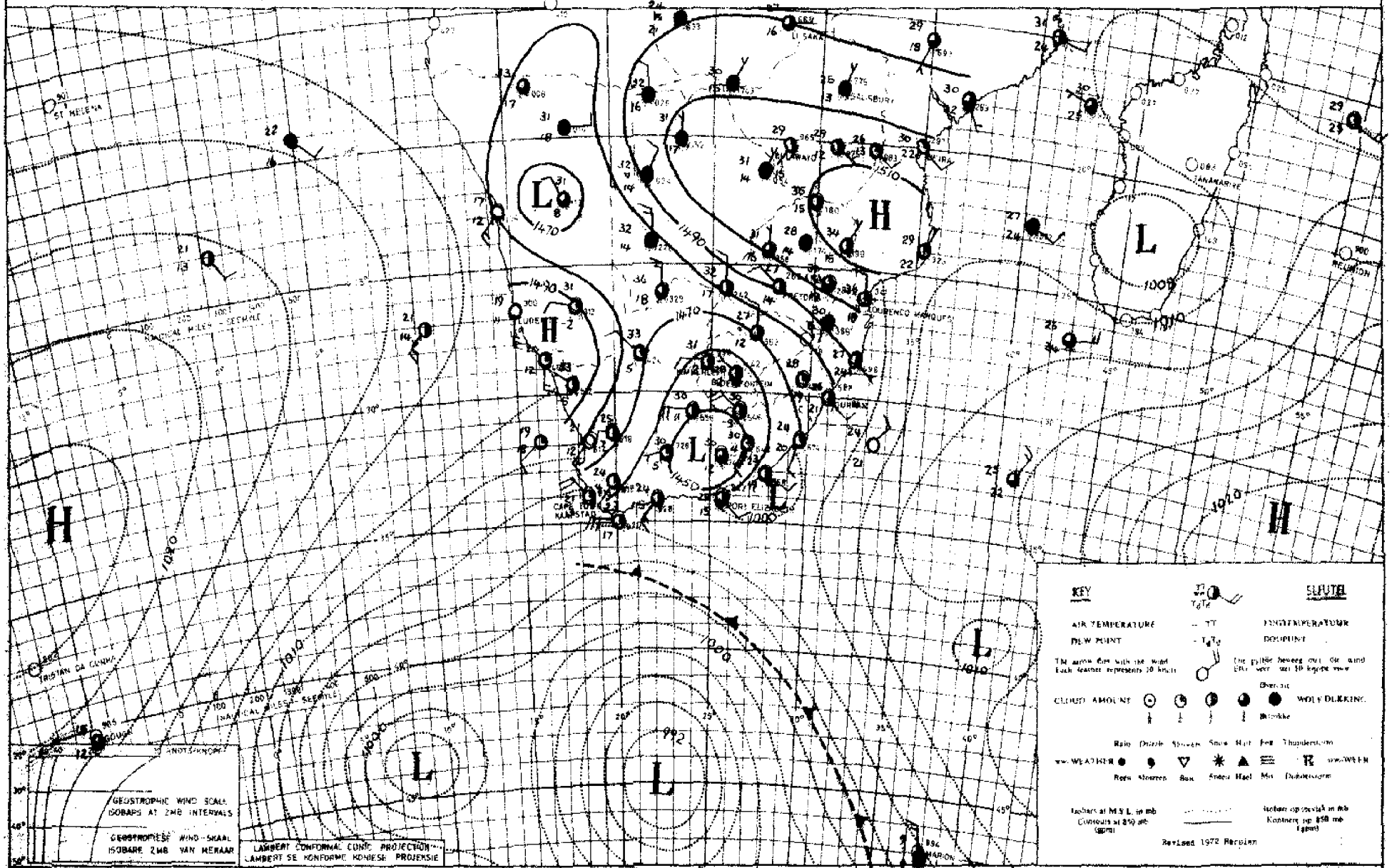

INFERENCE

Scattered thundershowers will occur over the Northern O.F.S., Southern and Western Transvaal and Natal owing to the low pressure trough over the interior. The depressions south of the continent will cause cloudy weather with light showers over the Cape South-west coast.

AFLEIDING

Verspreide donderbuie sal voorkom oor die Noord-Vrystaat, Suid- en Wes-Transvaal en Natal as gevolg van die laedruktrog oor die binneland. Die laedrukstelsels suid van die land sal bewolkte weer met ligte buie oor die Kaapse suidwestkus veroorsaak.

DAAGLIKSE WEERBULLETIN

WEERBURO / WEATHER BUREAU
DEPT. VAN VERVOER / DEPT. OF TRANSPORT
24 - 12 - 1974

DAILY WEATHER BULLETIN

TV.4/43

Maksimum en Minimum Temperatuur (°C) en Reënval (RRR) in mm vir die 24 uur geëindig om 0800 SAST op

Maximum and Minimum Temperatures (°C) and Rainfall (RRR) in mm for the 24 hours ended at 0800 SAST on

TRANSVAAL	Max	Min	RRR
Alberton			
Barberton			
Belfast			
Bethal	21	12	1,0
Bospoort	23	11	4,0
Carolina	22	12	
Delareyville			
Delmas			
Doornspruit (Vaalwater)	26	15	1,7
Ermelo			8,0
Jan Kempdorp			9,0
Jan Smuts	22	15	1,0
Joubertpark (Jhb)	25	15	1,5
Klerksdorp			
Kroondal (Rustenburg)	25	16	
Letaba			
Levubu	34	21	
Lichtenburg			
Loskopdam			
Loskopkanale (Groblersdal)			
Louis Trichardt			
Lydenburg			
Marble Hall			
Marx	30	18	
Marnitz			
Messina	37	21	
Middelburg			
Fleur de Lys	34	20	
Nelspruit	34	19	
Phalaborwa	37	23	
Pietersburg	27	18	
Piet Retief	26	14	
Pongola			
Potchefstroom	26	14	
Potgietersrus	27	18	
Pretoria	25	15	
Pretoriuskop			
Punda Milia			
Satara			
Sekhukhune			
Shingwidzi			
Skukuza	38	23	
Standerton	24	11	12,5
Schweizer-Reneke			
Thabazimbi			
Tom Burke			
Tzaneen			
Vereeniging			
Volksrust			
Warmbad	26	16	2,0
Waterval-Boven			
Witbank			10,0
Wolmaransstad			
Zeerust			

NATAL	Max	Min	RRR
Cape St. Lucia	32	19	1,8
Cedara	27	11	0,4
Dundee			
Durban (Louis Botha)	35	19	3,3
Estcourt	28	15	
Harding			
Himeville			
Hluhluwe			
Melmoth			
Mtunze			
Newcastle	27	15	4,0
Port Shepstone	25	18	2,0
Van Reenen			
Vryheid			
Waterford (Underberg)	23	10	0,3

O.V.S. - O.F.S.	Max	Min	RRR
Balkfontein (Bothaville)			
Bethlehem	22	8	
Bloemfontein (J.B.M. Hertzog)	27	4	
Bultfontein			
Clocolan			
Fauresmith	26	9	
Ficksburg			
Frankfort	23	12	4,0
Harrismith			
Hoopstad	25	7	
Heilbron			
Koppies			28,0
Kroonstad	24	9	
Lindley			
Modderpoort			
Petrusburg			
Philippolis			
Reddersburg			
Reitz			
Rouxville			
Vrede			
Warden			8,0
Welkom			
Wepener	26	4	
Winburg			
Zastron			

KAAP - CAPE	Max	Min	RRR
Aberdeen			
Addo			
Agulhas	24	13	2,0
Alexander Bay	23	12	
Altwal North	29	6	
Beaufort West	24	9	
Boegoebergdam			
Brandvlei			
Caledon			
Calitzdorp			
Calvinia	20	3	
Cape Columbine	19	11	
Cape St. Francis			
Cape Town (D. F. Malan)	19	9	0,2
Cape Town (Roeland St.)			
Carnarvon			
Ceres			
Citrusdal			
Colesberg			
Cradock			
De Aar	24	6	
Dihne	28	5	
Douglas	28	9	
East London (Ben Schoeman)	28	14	
Elsenburg			
Fort Beaufort			
Fraserburg	20	5	
Garies			
George			
Graaff-Reinet	27	8	
Grahamstown			
Grootfontein (Middelburg)	25	3	
Hopetown			
Idutywa			
Jansenville			
Joubertina			
Kaappunt	17	13	0,3
Kimberley (B. J. Vorster)	28	11	
Knysna			
Kokstad	26	10	
Kuruman	28	9	
Langebaanweg	20	7	
Ladismith			
Maclear			
Mafeking	26	12	4,5
Malmesbury			
Matatiele			
Matroosberg	17	5	
Mbashe	26	14	3,0

KAAP - CAPE	Max	Min	RRR
Mosselbaai	22	13	
Oklep	21	8	
Oudtshoorn	23	8	
Petrusville			
Piketberg			
Pofadder	24	9	
Port Elizabeth (H.E. Verwoerd)	20	13	
Port Nolloth	20	9	
Port St. Johns	28	17	1,0
Prieska	27	11	
Prince Albert			
Queenstown	29	6	
Riversdale	21	9	
Robertson	21	6	
Sheeprun	28	11	
Somerset East	28	5	
Steynsburg			
Strydenburg			
Sutherland	15	-1	
Swellendam			
Tarkastad			
Touwsrivier			
Twee Riviere	28	11	
Umtata	33	13	
Uniondale			
Upington	27	13	
Vanwyksvlei	25	7	
Victoria West			
Vredendal	22	8	
Vryburg	28	8	
Williston			
Willowmore	20	7	
Willow Park (Dordrecht)			

LESOTHO	Max	Min	RRR
Maseru			
Ox-Bow			

SWAZILAND	Max	Min	RRR
Bulembu			
Manzini (Matsapa)	31	18	
Siteki			

S.W.A.	Max	Min	RRR
Aroab			
Bethanien			
Dordabis			
Gobabeb	29	11	
Gobabis	30	10	
Grootfontein	30	16	
J.G. Strijdom	28	11	
Karasburg			
Kalkfeld			
Karibib			
Keetmanshoop	27	13	
Kub			
Lüderitz	21	13	
Mariental	30	13	
Möwe	20	14	
Okaporo	32	13	
Okahandja			
Okaukuejo	33	14	
Ondangwa	32	17	
Otavi			
Otjiwarango			
Outjo			
Rehoboth			
Rundu	30	18	16,5
Steinhausen			
Tsumeb			
Uis			
Walvisbaai	18	13	
Windhoek			

BOTSWANA	Max	Min	RRR
Francistown	28	19	
Gaborone	27	17	
Ghanzi	29	12	
Lobatsi			
Mahalapye			
Maun	27	17	4,5
Shakawe	24	18	4,2
Tshabong	30	11	
Tshane	28	13	

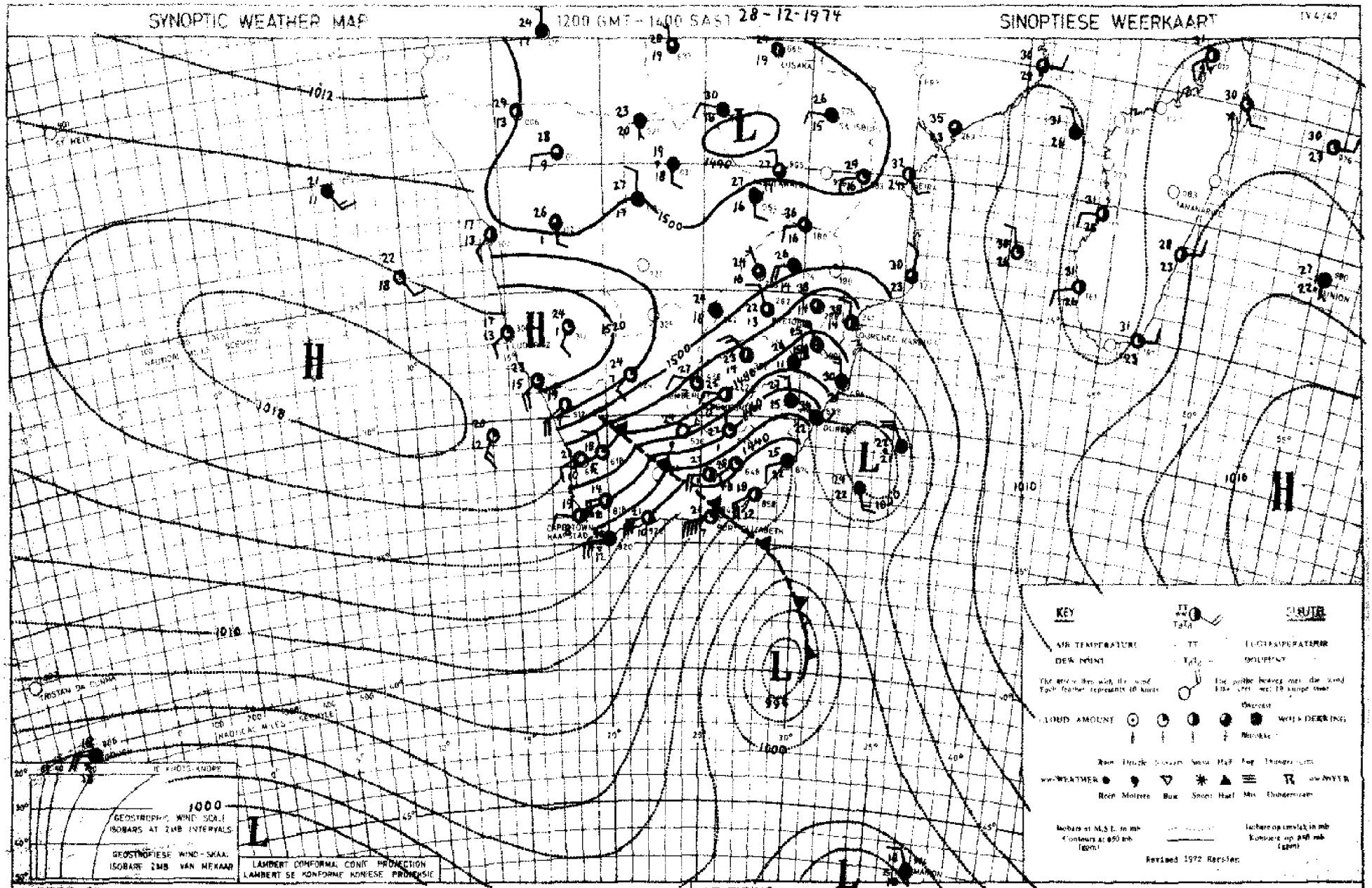

INFERENCE

Owing to the zonal circulation, dry air has now spread over most of the interior, except the far Northern Transvaal where isolated thundershowers will still occur. Light showers will fall over the southern and eastern coastal regions as a result of the cold front advanancing over these regions.

AFLEIDING

Weens die sonale sirkulasie het droë lug nou oor die meeste dele van die binneland uitgebrei, behalwe oor verre Noord-Transvaal waar enkele donderbuie nogsal voorkom. Ligte buie sal oor die suid- en ooskus uitsak as gevolg van die koufront wat oor hierdie gebiede beweeg.

DAAGLIKSE WEERBULLETIN

Maksimum en Minimum Temperatuur (°C) en Reënval (RRR)
in mm vir die 24 uur geëindig om 0800 SAST op

WEERBURO / WEATHER BUREAU
DEPT. VAN VERVOER / DEPT. OF TRANSPORT
30 - 12 - 1974

DAILY WEATHER BULLETIN

Maximum and Minimum Temperatures (°C) and Rainfall (RRR)
in mm for the 24 hours ended at 0800 SAST on

TV. 4/43

TRANSVAAL	Max	Min	RRR
Alberton			
Barberton			
Belfast			1,5
Bethal	29	13	
Beaufort	26	12	
Carolina	23	13	
Delareyville			
Delmas			
Doornspruit (Vaalwater)	29	16	0,3
Ermelo			
Jan Kempdorp			
Jan Smuts	25	14	
Joubertpark (Jhb)	25	15	
Klerksdorp			
Kroondal (Rustenburg)	29	18	
Letaba			
Levubu	27	18	0,4
Lichtenburg			
Loskopdam			
Loskopkanale (Groblersdal)			
Louis Trichardt			
Lydenburg	25	13	7,0
Marble Hall			
Mara	28	18	
Marnitz			
Messina	35	22	
Middelburg			
Fleur de Lys	26	18	
Nelspruit	25	18	
Phalaborwa	27	19	
Pietersburg	28	16	
Piet Retief	21	14	
Pongola			
Potchefstroom	28	13	
Potgietersrus	29	17	1,5
Pretoria	29	17	
Pretoriuskop			
Punda Milia			
Nylstroom			22,0
Satara			
Sekhukhune			
Shingwidzi			
Skukuza	28	19	
Standerton	24	13	
Schweizer-Reneke			
Thabazimbi			
Tom Burke			
Tzaneen			
Vereeniging			
Volksrust			
Warmbad	30	16	0,4
Waterval-Boven			11,0
Witbank			
Wolmaransstad			
Beerest Carletonville			45,5

NATAL	Max	Min	RRR
Cape St. Lucia	24	19	2,2
Cedara	19	12	
Dundee			
Durban (Louis Botha)	24	19	
Estcourt	24	15	
Harding			
Himeville			
Hluhluwe			
Melmoth			
Mkuze			
Newcastle	27	15	
Pietermaritzburg			30,5
Port Shepstone	25	19	
Van Reenen			
Vryheid			
Waterford (Underberg)	20	4	
O.V.S. - O.F.S.			
Balkfontein (Bothaville)			32,5
Bethlehem	24	9	
Bloemfontein (J.B.M. Hertzog)	28	7	
Bultfontein			
Clocolan			
Fauresmith	29	8	
Ficksburg			
Frankfort	25	14	
Harrismith			
Hoopstad	26	11	
Heilbron			
Koppies			
Kroonstad	26	20	
Lindley			
Modderpoort			
Petrusburg			
Philippolis			
Reddersburg			
Reitz			
Rouxville			
Vrede			
Warden			
Welkom	26	12	
Wepener	29	5	
Winburg			
Zastron			

KAAP - CAPE	Max	Min	RRR
Aberdeen			
Addo			
Agulhas	22	15	
Alexander Bay	23	10	
Aliwal North	28	8	
Beaufort West	30	10	
Boegoebergdam			
Brandvlei			
Caledon			
Calitzdorp			
Calvinia	28	7	
Cape Columbine	19	13	
Cape St. Francis	21	12	
Cape Town (D.F. Malan)	21	12	
Cape Town (Roeland St.)			
Carnarvon			
Ceres			
Citrusdal			
Colesberg			
Cradock			
De Aar	29	9	
Dihne	21	11	
Douglas	33	11	
East London (Ben Schoeman)	23	13	
Elsenburg			
Fort Beaufort			
Fraserburg	27	8	
Caries			
George			
Graaff-Reinet	29	11	
Grahamstown			
Grootfontein (Middelburg)	29	5	
Hopetown			
Idutywa			
Jansenville			
Joubertina			
Kaappunt	21	15	
Kimberley (B.J. Vorster)	30	15	
Knysna			
Kokstad	20	8	
Kuruman	29	10	
Ladismith			
Langebaanweg	23	11	
Maclear			
Mafeking	28	16	
Malmesbury			
Matatiele			
Matroosberg	26	10	
Mbashe			

KAAP - CAPE	Max	Min	RRR
Mosselbaai	22	16	
Oklep	29	13	
Oudtshoorn	30	10	
Petrusville			
Piketberg			
Pofadder	29	15	
Port Elizabeth (H.F. Verwoerd)	22	11	
Port Nolloth	19	8	
Port St. Johns	25	17	
Prieska	32	10	
Prince Albert			
Queenstown	29	8	
Riversdale	27	13	
Robertson	28	11	
Sheeprun	23	9	
Somerset East	28	8	
Steynsburg			
Strydenburg			
Sutherland	23	3	
Swellendam			
Tarkastad			
Touwsrivier			
Twee Riviere	33	11	
Umtata			
Uniondale			
Upington	33	13	
Vanwyksvlei	31	8	
Victoria West			
Vredendal	27	9	
Vryburg	30	10	
Williston			
Willowmore	28	9	
Willow Park (Dordrecht)			
LESOTHO			
Maseru			
Ox-Bow			
SWAZILAND			
Bulembu			
Manzini (Matsapa)	24	16	
Siteki			

S.W.A.	Max	Min	RRR
Arnab			
Bethanien			
Dordabis			
Gobabeb	32	11	
Gobabis	31	13	
Grootfontein	31	17	
J.G. Strijdom	29	14	
Karasburg			
Kalkfeld			
Karibib			
Keetmanshoop	32	18	
Kub			
Luderitz	21	13	
Mariental	34	15	
Möwe	21	15	
Ohopoho	35	14	
Okahandja			
Okaukuejo	35	17	
Ondangwa	32	21	
Otavi			
Otjiwarango			
Outjo			
Rehoboth			
Rundu			
Steinhausen			
Tsumeb			
Uis	32	13	
Walvisbaai	18	13	
Windhoek			
BOTSWANA			
Francistown	32	18	9,3
Gaborone	31	20	
Ghanzi	30	19	2,0
Lobatsi			
Mahalapye			
Maun	30	19	
Shakawe	26	18	2,0
Tshabong	34	12	
Tshane	32	17	

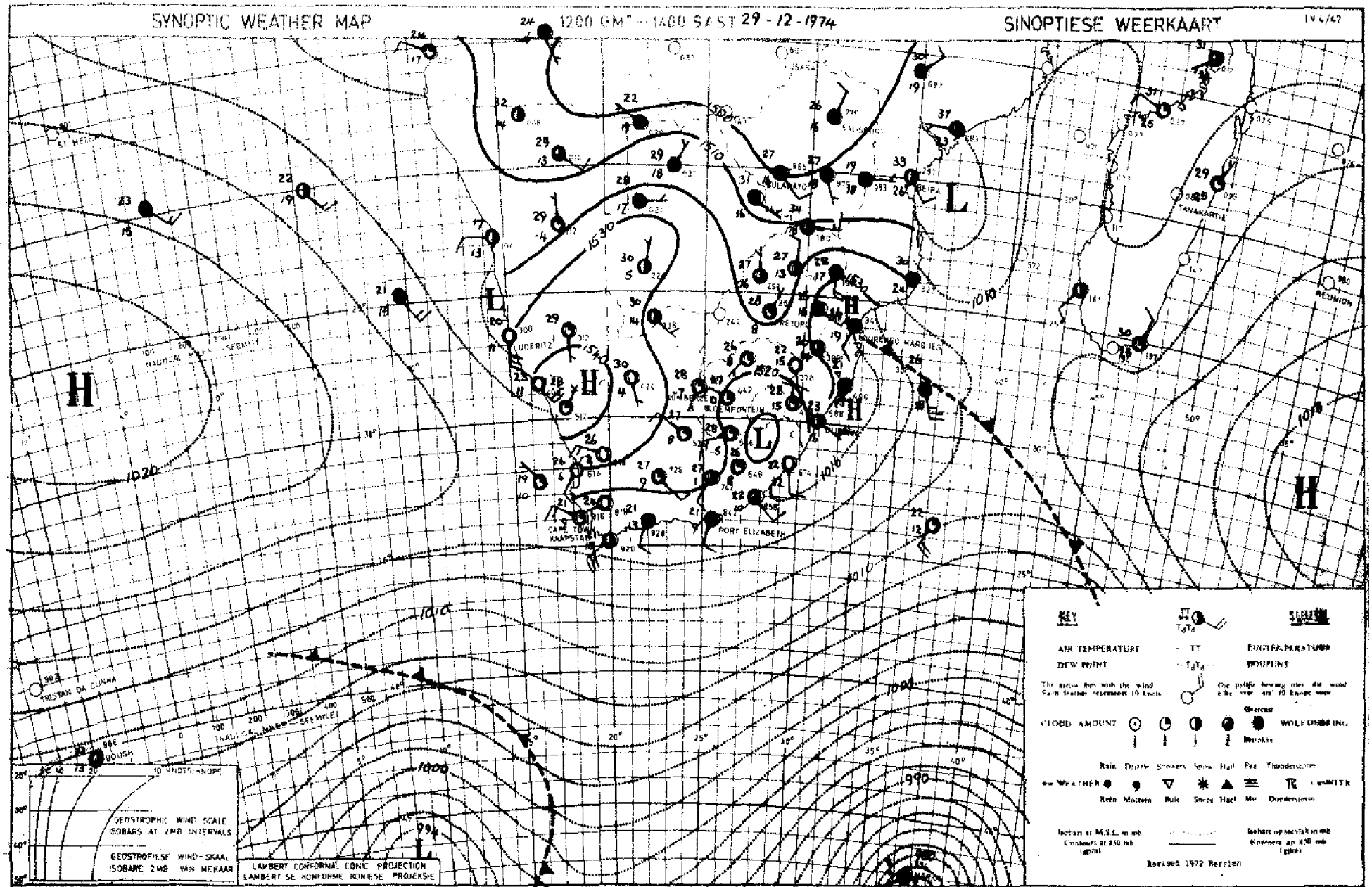

INFERENCE

Dry air is still in circulation over most of the interior but relatively moist air is returning over Transvaal and Natal where isolated thundershowers will develop. Another cold front over the Atlantic will cause light showers to occur tomorrow over the south-western and southern Cape coasts.

AFLEIDING

Droë lug is nog oor die meeste dele van die binneland aanwesig maar betreklik vogtige lug begin weer terugkeer oor Transvaal en Natal waar enkele donderbuie more weer sal voorkom. Nog 'n kouefront oor die Atlantiese oseaan sal more ligte buie oor die Kaapse suidwes- en suidkus veroorsaak.

DAAGLIKSE WEERBULLETIN — DAILY WEATHER BULLETIN

WEERBURO / WEATHER BUREAU
DEPT. VAN VERVOER / DEPT. OF TRANSPORT

Maksimum en Minimum Temperatuur (°C) en Reënval (RRR) in mm vir die 24 uur geëindig om 0800 SAST op

Maximum and Minimum Temperatures (°C) and Rainfall (RRR) in mm for the 24 hours ended at 0800 SAST on

31 – 12 – 1974

TRANSVAAL	Max	Min	RRR
Alberton			
Barberton			
Belfast			
Bethal	25	14	
Bospoort	27	15	
Carolina	25	14	
Delareyville			
Delmas			
Deoruspruit (Vaalwater)	28	15	
Ermelo			
Jan Kempdorp			
Jan Smuts	25	16	
Joubertpark (Jhb)	25	16	
Klerksdorp			
Kroondal (Rustenburg)	29	16	
Letaba			
Levubu	27	18	
Lichtenburg			
Loskopdam			
Loskopkanale (Groblersdal)			
Louis Trichardt			
Lydenburg	25	14	4,5
Marble Hall			
Mara	27	16	
Marutitz	27	18	14,0
Messina	31	21	
Middelburg			
Fleur de Lys	30	19	
Nelspruit	29	17	
Phalaborwa	31	20	
Pietersburg	27	17	
Piet Retief	27	16	
Pongola			
Potchefstroom	28	14	
Potgietersrus	28	17	
Pretoria	28	16	
Pretoriuskop			
Punda Milia			
Satara			
Sekhukhune			
Shingwidzi			
Skukuza	34	19	
Standerton	25	12	
Schweizer-Reneke			
Thabazimbi			
Tom Burke			
Tzaneen			
Vereeniging			
Volksrust			
Warmbad	30	17	
Waterval-Boven			
Witbank			
Wolmaransstad			
Zeerust			

NATAL	Max	Min	RRR
Cape St. Lucia	26	23	
Cedara	30	13	
Dundee			
Durban (Louis Botha)	29	21	
Estcourt	30	13	
Harding			
Himeville			
Hluhluwe			
Melmoth			
Mkuze			
Newcastle	30	19	
Port Shepstone	25	22	
Van Reenen			
Vryheid			
Waterford (Underberg)	26	8	

O.V.S. – O.F.S.	Max	Min	RRR
Balkfontein (Bothaville)			
Bethlehem	26	10	
Bloemfontein (J.B.M. Hertzog)	31	8	
Bultfontein			
Clocolan			
Fauresmith			
Ficksburg			
Frankfort	26	11	
Harrismith			
Hoopstad	30	14	
Heilbron			
Koppies			
Kroonstad	29	14	
Lindley			
Modderpoort			
Petrusburg			
Philippolis			
Reddersburg			
Reitz			
Rouxville			
Vrede			
Warden			
Welkom	29	14	
Wepener	30	7	
Winburg			
Zastron			

KAAP – CAPE	Max	Min	RRR
Aberdeen			
Addo			
Agulhas	24	18	1,1
Alexander Bay	23	12	
Aliwal North	33	11	
Beaufort West	33	15	
Boegoebergdam			
Brandvlei			
Caledon			
Calitzdorp			
Calvinia	30	13	
Cape Columbine	21	16	0,2
Cape St. Francis	22	17	
Cape Town (D.F. Malan)	23	18	
Cape Town (Roeland St.)			
Carnarvon			
Ceres			
Citrusdal			
Colesberg			
Cradock			
De Aar	32	13	
Döhne	30	13	
Douglas	35	13	
East London (Ben Schoeman)	24	15	
Elsenburg			
Fort Beaufort			
Fraserburg	31	13	
Garies			
George			
Graaff-Reinet	34	14	
Grahamstown			
Grootfontein (Middelburg)	32	9	
Hopetown			
Idutywa			
Jansenville	36	10	
Joubertina			
Kaappunt	21	16	1,4
Kimberley (B.J. Vorster)	33	17	
Knysna			
Kokstad	30	13	
Kuruman	32	14	
Langebaanweg	24	15	
Ladismith			
Maclear			
Mafeking	30	17	
Malmesbury			
Matatiele			
Matroosberg	28	12	
Mbashe			

KAAP – CAPE	Max	Min	RRR
Mossel Bay	24	19	
Oliep	31	14	
Oudtshoorn	30	16	
Petrusville			
Piketberg			
Pofadder	33	15	
Port Elizabeth (H.F. Verwoerd)	23	16	
Port Nolloth	19	12	
Port St. Johns	26	22	
Prieska	35	15	
Prince Albert			
Queenstown	33	13	
Riversdale	30	15	
Robertson	32	7	
Sheeprun	31	14	
Somerset East	34	12	
Steynsburg			
Strydenburg			
Sutherland	26	10	
Swellendam			
Tarkastad			
Touwsrivier			
Twee Riviere	36	15	
Umtata	33	17	
Uniondale			
Upington	37	14	
Vanwyksvlei	34	12	
Victoria West			
Vredendal	27	14	
Vryburg	32	15	
Williston			
Willowmore	32	14	
Willow Park (Dordrecht)			

LESOTHO	Max	Min	RRR
Maseru			
Ox-Bow			

SWAZILAND	Max	Min	RRR
Bulembu			
Manzini (Matsapa)	29	20	
Siteki			

S.W.A.	Max	Min	RRR
Arosb			
Bethanien			
Dordabis			
Gobabeb	29	11	
Gobabis	34	17	
Grootfontein	32	17	
J.G. Strijdom	31	17	
Karasburg			
Kalkfeld			
Karibib			
Keetmanshoop	36	18	
Kub			
Luderitz	20	14	
Mariental	37	20	
Möwe	19	15	
Ohopoho	35	20	
Okahandja			
Okaukuejo	35	20	
Ondangwa	35	19	1,3
Otavi			
Otjiwarango			
Outjo			
Rehoboth			
Rundu	30	19	0,3
Steinhausen			
Tsumeb			
Uis	31	14	
Walvisbaai	18	13	
Windhoek			

BOTSWANA	Max	Min	RRR
Francistown	27	19	0,5
Gaborone	29	16	
Ghanzi	32	19	
Lobatsi			
Mahalapye			
Maun	30	20	4,5
Shakawe	28	20	25,0
Tshabong	36	21	
Tshane	34	20	

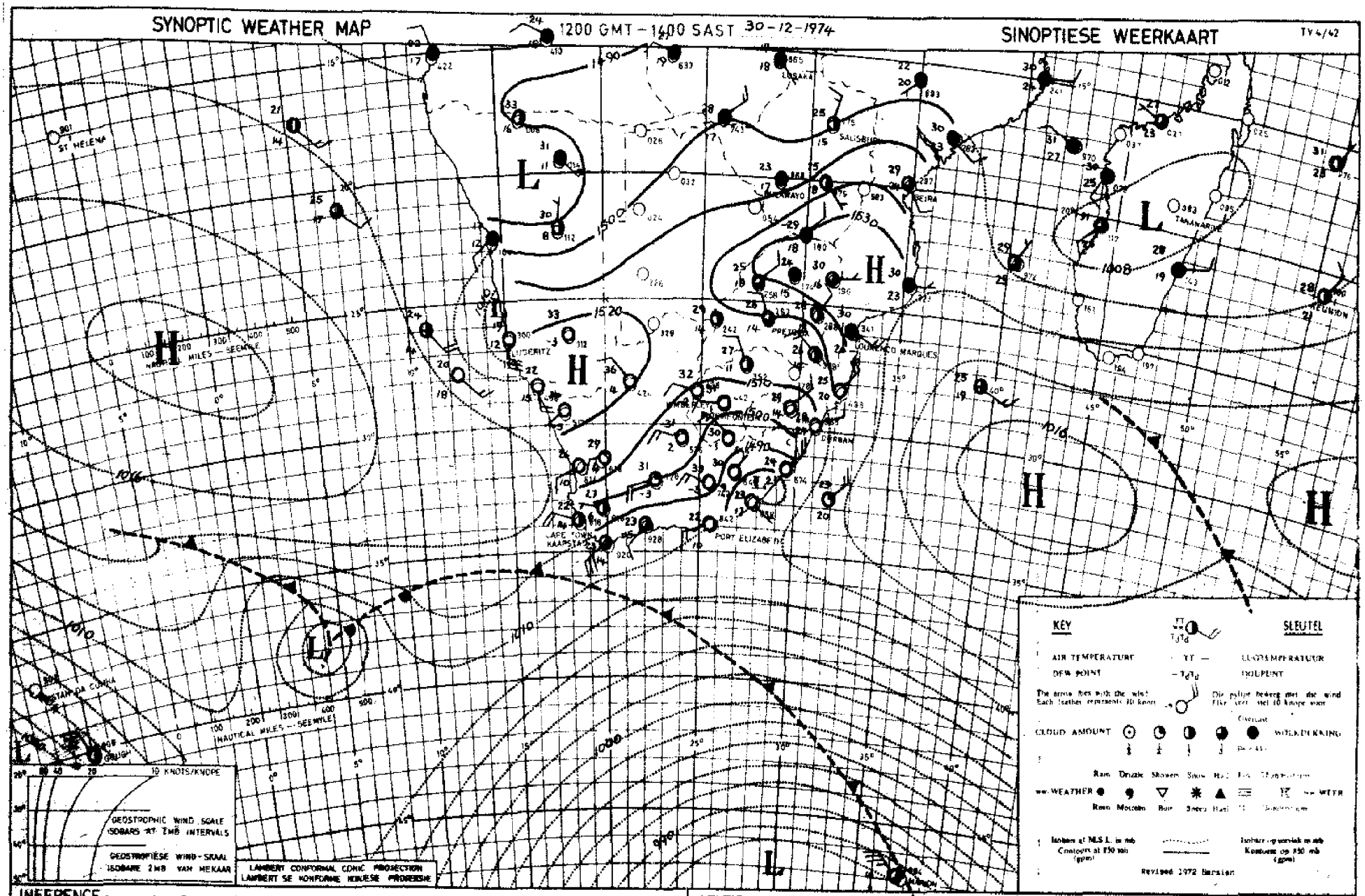

INFERENCE Dry air from the west has advanced over nearly all parts of the interior but moist air is still in evidence over Northern and Eastern Transvaal where isolated thundershowers will occur. The persistent westerlies will cause cloudy weather with light showers to continue over South-western Cape.

AFLEIDING Droë lug het vanaf die weste oor feitlik die hele binneland inbeweeg maar vogtige lug is nog oor Noord- en Oos-Transvaal aanwesig en enkele donderbuie sal daar voorkom. Die aanhoudende westewindstroming sal bewolkte weer met ligte buie laat voortduur oor Suidwes-Kaapland.

DAAGLIKSE WEERBULLETIN — WEERBURO / WEATHER BUREAU — DAILY WEATHER BULLETIN

DEPT. VAN VERVOER / DEPT. OF TRANSPORT

1 - 1 - 1975

Maksimum en Minimum Temperatuur (°C) en Reënval (RRR) in mm vir die 24 uur geëindig om 0800 SAST op

Maximum and Minimum Temperatures (°C) and Rainfall (RRR) in mm for the 24 hours ended at 0800 SAST on

TRANSVAAL	Max	Min	RRR
Alberton			
Barberton			
Belfast			
Bethal	27	15	
Bospoort	30	16	
Carolina	27	13	
Delareyville			
Delmas			
Doornspruit (Vaalwater)	32	15	
Ermelo			
Jan Kempdorp			
Jan Smuts	27	14	
Joubertpark (Jhb)	26	16	
Klerksdorp			
Kroondal (Rustenburg)	31	18	3,0
Letaba			
Levubu	34	22	
Lichtenburg			
Loskopdam			
Loskopkanale (Groblersdal)			
Louis Trichardt			
Lydenburg			
Marble Hall			
Mara	32	19	
Marnitz	32	19	
Messina	36	22	2,0
Middelburg			
Fleur de Lys	36	21	
Nelspruit	36	18	
Phalaborwa	38	23	
Pietersburg	31	17	
Piet Retief	31	19	
Pongola			
Potchefstroom	31	17	
Potgietersrus	33	17	
Pretoria	29	18	
Pretoriuskop			
Punda Milia			
Satara			
Sekhukhune			
Shingwidzi			
Skukuza	40	23	
Standerton	28	13	
Schweizer-Reneke			
Thabazimbi			
Tom Burke			
Tzaneen			
Vereeniging			
Volksrust			
Warmbad	31	17	
Waterval-Boven			
Witbank			
Wolmaransstad			
Zeerust			

NATAL	Max	Min	RRR
Cape St. Lucia	28	22	0,4
Cedara	27	16	0,3
Dundee			
Durban (Louis Botha)	28	18	
Estcourt	33	18	
Harding			
Himeville			
Hluhluwe			
Melmoth			
Mkuze			
Newcastle	32	18	
Port Shepstone	26	18	
Van Reenen			
Vryheid			
Waterford (Underberg)	28	12	

O.V.S. - O.F.S.	Max	Min	RRR
Balkfontein (Bothaville)			
Bethlehem	28	12	
Bloemfontein (J.B.M. Hertzog)	33	9	
Bultfontein			
Clocolan			
Fauresmith	32	15	
Ficksburg			
Frankfort	28	14	
Harrismith			
Hoopstad	32	11	
Heilbron			
Koppies			
Kroonstad	31	17	
Lindley			
Modderpoort			
Petrusburg			
Philippolis			
Reddersburg			
Reitz			
Rouxville			
Vrede			
Warden			
Welkom	31	14	
Wepener	26	4	
Winburg			
Zastron			

KAAP - CAPE	Max	Min	RRR
Aberdeen			
Addo	25	18	0,7
Agulhas	24	15	
Alexander Bay	32	11	
Aliwal North			
	32	17	
Beaufort West			
Boegoebergdam			
Brandvlei			
Caledon			
Calitzdorp			
Calvinia	30	14	
Cape Columbine	23	17	
Cape St. Francis	23	16	
Cape Town (D.F. Malan)	25	17	
Cape Town (Roeland St.)			
Carnarvon			
Ceres			
Citrusdal			
Colesberg			
Cradock			
De Aar	33	15	
Döhne	25	14	
Douglas	37	19	
East London (Ben Schoeman)	26	17	
Elsenburg			
Fort Beaufort			
Fraserburg	31	13	
Garies			
George			
Graaff-Reinet	32	14	
Grahamstown			
Grootfontein (Middelburg)	31	10	
Hopetown			
Idutywa			
Langebaanweg	26	17	0,2
Jansenville			
Joubertina			
Kaappunt	23	16	0,7
Kimberley (B.J. Vorster)	35	18	
Knysna			
Kokstad	27	14	
Kuruman	34	15	
Ladismith			
Maclear			
Mafeking	32	17	
Malmesbury			
Matatiele			
Matroosberg	29	12	
Mbashe			

KAAP - CAPE	Max	Min	RRR
Mosselbaai	25	19	
Oklep	32	16	
Oudtshoorn	32	14	
Petrusville			
Piketberg			
Pofadder			
Port Elizabeth (H.E. Verwoerd)	26	16	
Port Nolloth	21	14	
Port St. Johns	26	20	
Prieska	35	21	
Prince Albert			
Queenstown	31	15	
Riversdale	30	16	
Robertson	33	17	
Sheeprun	27	14	
Somerset East	30	12	
Steynsburg			
Strydenburg			
Sutherland	26	16	
Swellendam			
Tarkastad			
Touwsrivier			
Twee Riviere	38	15	
Umtata	27	15	
Uniondale			
Upington	37	17	
Vanwyksvlei			
Victoria West			
Vredendal	29	17	
Vryburg	34	16	
Williston			
Willowmore	30	14	
Willow Park (Dordrecht)			

LESOTHO	Max	Min	RRR
Maseru			
Ox-Bow			

SWAZILAND	Max	Min	RRR
Bulembu			
Manzini (Matsapa)	36	21	
Siteki			

S.W.A.	Max	Min	RRR
Aroab			
Bethanien			
Dordabis			
Gobabeb	26	14	
Gobabis	33	17	
Grootfontein	32	17	0,[illegible]
J.G. Strijdom	31	17	1,2
Karasburg			
Kalkfeld			
Karibib			
Keetmanshoop	37	19	
Kub			
Luderitz	20	15	
Mariental	39	23	
Möwe	21	15	
Ohopoho	32	18	4,[illegible]
Okahandja			
Okaukuejo	35	20	
Ondangwa	32	21	
Otavi			
Otjiwarango			
Outjo			
Rehoboth			
Rundu	30	19	4,[illegible]
Steinhausen			
Tsumeb			
Uis	31	17	
Walvisbaai	17	14	
Windhoek			

BOTSWANA	Max	Min	RRR
Francistown	30	16	
Gaborone	32	18	
Ghanzi	32	18	
Lobatsi			
Mahalapye			
Maun	31	20	0,[illegible]
Shakawe	28	18	16,[illegible]
Tshabong	38	18	
Tshane	36	19	

SYNOPTIC WEATHER MAP 1200 GMT – 1400 SAST 31-12-1974 SINOPTIESE WEERKAART TV 4/42

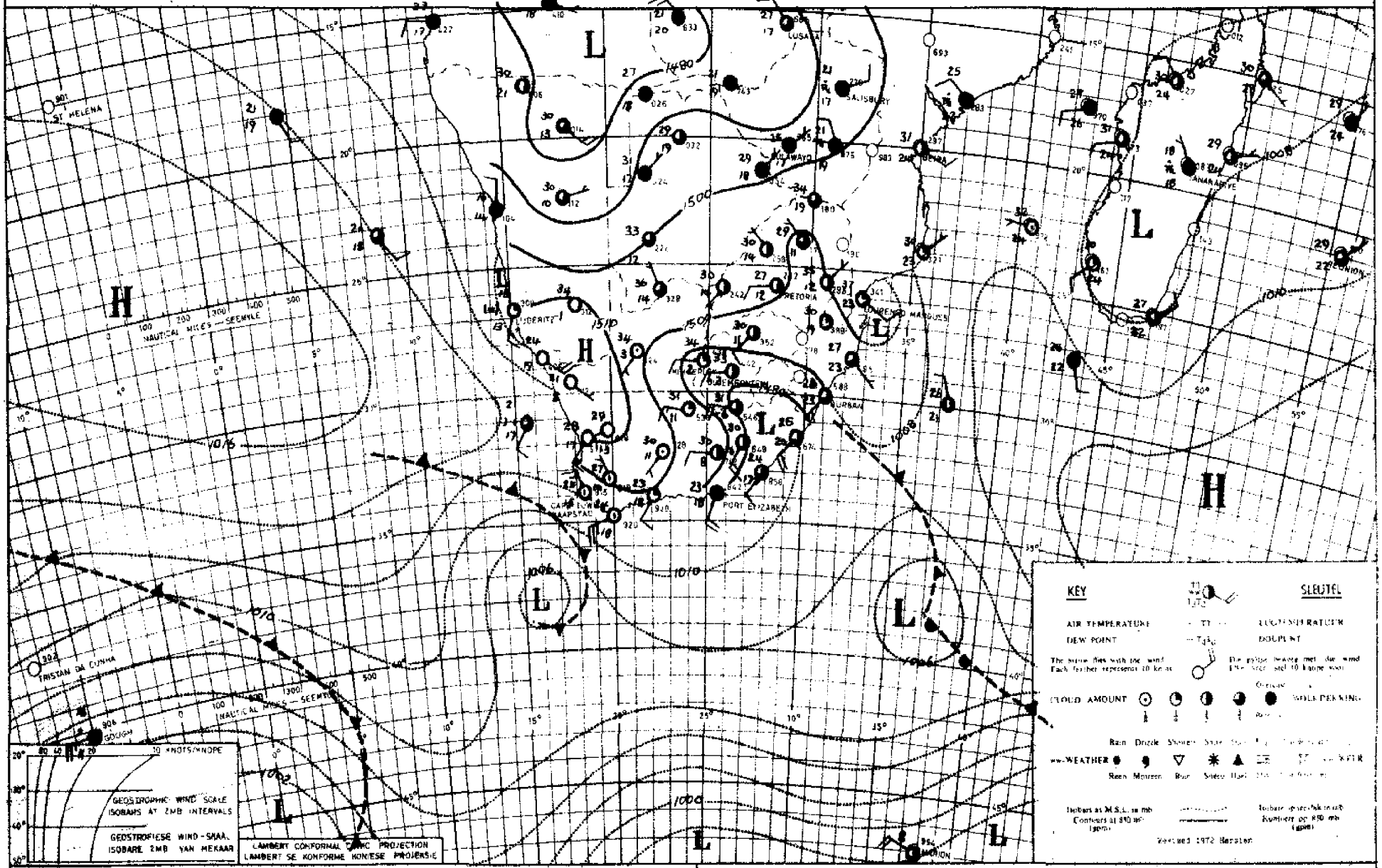

INFERENCE *The persistent zonal circulation over the southern ocean areas will maintain cloudy weather with light showers over the southern and south-western coastal areas but over most of the interior of S.A. dry air is moving in and isolated thundershowers will occur only over the far Northern Transvaal.*

AFLEIDING *Die aanhoudende sonale sirkulasie oor die suidelike oseaangebiede veroorsaak gedeeltelik bewolkte weer met ligte buie oor die suidwestelike en suidelike kusgebiede maar oor die meeste dele van die binneland van S.A. word droë lug ingevoer en slegs oor verre Noord-Transvaal sal enkele donderbuie voorkom.*