Thailand

METEOROLOGICAL DEPARTMENT

Royal Thai Navy

Charoon V. Bunnag

Vice Admiral, Director

QC
990
.T5
W4
1961
no. 1-52

****

LIBRARY
JAN 17 1961
WEATHER BUREAU

WEEKLY TEMPERATURE AND RAINFALL OF THAILAND DURING THE PERIOD JANUARY 1 - 7 1961

No. 1 .1961

120 582

National Oceanic and Atmospheric Administration

Environmental Data Rescue Program

ERRATA NOTICE

One or more conditions of the original document may affect the quality of the image, such as:

Discolored pages
Faded or light ink
Binding intrudes into the text

This document has been imaged through the NOAA Environmental Data Rescue Program. To view the original document, please contact the NOAA Central Library in Silver Spring, MD at (301) 713-2607 x124 or www.reference@nodc.noaa.gov.

Lason, Inc.
Imaging Subcontractor
Beltsville, MD
December 20, 2000

120 582

สถานะของฝนและอุณหภูมิในรอบสัปดาห์
ตั้งแต่วันที่ ๑ – ๗ ม.ค.๒๕๐๓

ด้วยอิทธิพลของกระแสลมฝ่ายตะวันออกจากมหาสมุทรแปซิฟิคได้พัดผ่านทะเลจีนเข้าสู่ประเทศไทย เป็นเหตุให้อุณหภูมิทั่ว ๆ ไปสูงขึ้น

ภาคเหนือ	ทั่วไปโปร่ง เว้นแต่วันสุดท้ายของสัปดาห์มีฝนเบากระจายทั่วไป
ภาคตะวันออกเฉียงเหนือ	อากาศดีมีหมอกและหมอกบางเป็นหย่อม ๆ ในตอนเช้า
ภาคกลาง อ่าวไทย ฝั่งตะวันออก	ในช่วงแรกของสัปดาห์อากาศโปร่ง ในช่วงหลังมีเมฆชั้นสูงปกคลุมและมีฝนเบาเป็นแห่ง ๆ
ภาคใต้	มีฝนเบากระจายทั่วไป บริเวณที่มีฝนตกหนักคือหนองจิก จ.ปัตตานี และ จ.ภูเก็ต

Rainfall and Temperature Situation
From Jan. 1 – 7 1961

Under the influence of easterly winds from Pacific ocean across the south China Sea into Thailand, the temperature was slightly increasing in general.

Northern Part:	Mainly fair except for scattered light rain in the last day of the week.
Northeastern Part:	Fair weather in general with fog and mist patches in the morning.
Central Part: Gulf of Thailand, East Coast:	Fair during the first half of the week then high cloudy with isolated light rain occurred in the rest period.
Southern Part:	Light scattered showers with locally heavy at Nong Chik of Pattani and Phuket.

Meteorological Department
Royal Thai Navy
9 / 1 / 1961

Station	Jan. 1 - 7, 1961							Total	Normal	Normal DPT.	Total Since 1 Jan. 61
	1	2	3	4	5	6	7				
thern Part											
ngsaen							21.5	21.5	-	-	
Hongson*							0.5	0.5	2.1	- 1.6	0.5
Sariang*							13.1	13.1	0.0	+ 13.1	13.1
ngmai*							0.8	0.8	0.0	+ 0.8	0.8
Saket							4.3	4.3	0.0	+ 4.3	
Kamphaeng							3.8	3.8	0.0	+ 3.8	
pang*							0.4	0.4	0.1	+ 0.3	
Sot*						0.1	3.0	3.1	0.1	+ 3.0	3.1
miphol Dam*						0.2		0.2	-	-	
hethai						21.1		21.1	0.0	+ 21.1	
phaeng Phet							6.9	6.9	0.0	+ 6.9	
thestern Part			No rain								
tral Part											
burí*					0.2			0.2	[illegible]	- 3.1	0.2
Mok					10.5			10.5	0.0	+ 10.5	
a						9.5		9.5	4.2	+ 5.3	
hanburi*					24.1			24.1	0.5	+ 23.6	24.1
ghababuri*						1.3		1.3	2.0	- 0.7	
hum Thani					2.4			2.4	0.0	+ 2.4	
chinburi*						2.2		2.2	5.5	- 3.3	2.2
nyuprathet*					1.3	0.5		1.8	1.4	+ 0.4	1.8
Muang*						0.5		0.5	6.0	- 5.5	0.5
f of Thailand, East Coast											
Chung*					1.0			1.0	-	-	
tahip*					1.8			1.8	7.1	- 5.3	1.8
ong*					0.3			0.3	0.0	+ 0.3	0.3
Phe*				0.7				0.7	-	-	
nthaburi*					16.5			16.5	13.9	+ 2.6	16.5
Mai					13.4			13.4	2.9	+ 10.5	
t					17.2			17.2	5.4	+ 11.8	
m Ngop*					0.8			0.8	3.0	- 2.2	0.8
long Yai*				1.5				1.5	13.1	- 11.6	1.5
f of Thailand, West Coast											
Lnem					2.7			2.7	0.0	+ 2.7	
chuap KhiriKhan*					0.4	2.1		2.5	2.1	+ 0.4	2.5
mphon*	0.1			0.7	5.0	23.9	1.6	31.3	14.8	+ 16.5	31.3
don*						4.4		4.4	29.7	- 25.3	4.4
Na San			58.9					58.9	4.4	+ 54.5	
khon Si Thammarat*	0.7		18.8	3.5	3.3		3.8	30.1	101.6	- 71.5	30.1
Chon				8.0				8.0	93.8	- 85.8	
Phibun					7.2			7.2	73.0	- 65.8	
ung Song					2.2		2.8	5.0	-	-	
ak Phanang				12.2				12.2	75.5	- 63.3	
ntnalung	6.7		1.6	5.3				13.6	58.9	- 45.3	
ngkha*	0.4		4.1	1.1				5.6	62.5	- 56.9	5.6	
ttaphum				5.9				5.9	53.5	- 47.6	
t Yai					24.5			24.5	74.8	- 50.3	
ttani				38.0		5.5		43.5	40.1	+ 3.4	
ng Ghik				90.0	10.4			100.4	179.3	- 78.9	
rathiwat*	0.5			3.5		14.7	6.2	24.9	107.8	- 82.9	24.9
k Bai				17.5	6.2			23.7	94.0	- 70.3	
Ngo						23.6		23.6	52.3	- 28.7	
thern Thailand, West Coast											
hong*			17.7		0.8	1.8		20.3	8.3	+ 12.0	20.3
ngnga			9.3	12.4	15.9			37.6	9.7	+ 27.9	
kua Pa			7.6	29.8	17.2			54.6	9.0	+ 45.6	
kua Thung					57.3			57.3	15.2	+ 42.1	
uket*			5.9	0.8	26.1			32.8	[illegible]	+ 25.[illegible]	32.8
ang Air-port*				0.2	46.4	1.0		47.6	20.[illegible]	+ 27.5	47.6

WEEKLY REPORT DAILY TEMPERATURE

FROM 1 - 7 Jan. 1961

(in Degree Centigrade)

Station	Day of Month 1	2	3	4	5	6	7	Average	Extreme	Weekly Mean	Monthly Normal
I Northern Part											
1. Chiangrai	26.2 12.6	27.3 15.3	29.0 15.9	29.5 18.1	30.0 16.1	29.5 16.8	27.7 17.7	28.5 16.1	32.7 2.0	21.3	19.3
2. Fang	- 13.3	- -	29.0 -	- 15.0	29.9 -	- 15.0	- -	- -	- -	-	-
3. Pai	- -	- -	31.0 -	31.0 15.0	31.0 12.8	- 10.8	- -	- -	- -	-	-
4. Mae Hongson	29.9 15.2	30.5 16.0	31.5 17.8	30.0 18.0	31.4 16.1	32.0 16.5	29.9 19.0	31.7 16.9	32.9 6.0	24.3	21.8
5. Khun Yuam	- -	26.5 -	27.0 14.3	28.0 17.0	- 15.0	- -	- -	- -	- -	-	-
6. Chiangmai	27.4 13.4	28.8 14.4	29.7 16.0	30.2 17.2	30.1 15.9	30.5 16.5	28.6 17.1	29.3 15.8	33.5 6.0	22.6	21.3
7. Nan	29.5 12.0	30.5 13.0	32.2 15.5	32.7 17.0	30.2 16.5	32.7 17.0	30.5 17.0	31.2 15.4	34.8 4.8	23.3	21.5
8. Lampang	27.7 13.1	29.6 13.9	31.2 14.2	32.7 15.6	- 15.8	31.0 15.6	28.0 12.5	30.0 14.4	35.0 5.7	22.2	21.9
9. Mae Sariang	28.1 16.8	30.9 17.2	30.9 17.8	31.8 17.8	32.2 18.4	31.9 17.4	31.9 20.4	31.1 18.0	35.0 4.9	24.0	22.4
10. Phrae	29.0 13.5	29.7 14.7	31.6 15.4	32.7 15.4	33.0 17.3	33.1 17.3	25.1 17.5	30.6 15.9	34.0 5.2	23.3	22.4
11. Utaradit	30.6 14.9	30.6 14.4	31.2 14.8	33.5 17.2	34.4 16.2	33.4 18.4	29.4 19.2	31.9 16.4	38.4 4.5	24.1	24.1
12. Phumiphol Dam	29.2 -	29.8 15.4	31.3 16.0	32.0 18.4	32.7 18.3	33.2 20.0	29.6 22.3	31.1 18.4	- -	24.8	-
13. Tak	28.3 13.9	30.1 13.8	31.5 13.9	33.0 14.6	32.7 16.0	33.3 19.6	29.9 21.6	31.3 16.2	36.0 4.7	23.7	23.1
14. Phitsanulok	30.4 -	31.6 17.3	32.5 17.3	33.7 18.5	34.6 20.0	34.8 21.6	32.2 22.4	32.8 19.5	35.2 7.5	26.2	24.4
15. Mae Sot	- 14.8	30.7 14.9	32.0 16.0	- 15.2	33.4 17.0	33.9 -	33.7 21.1	32.8 16.5	35.5 4.8	24.7	23.1
16. Phetchabun	30.8 10.9	32.0 12.2	33.4 12.5	34.8 14.2	35.5 15.6	34.8 18.1	32.9 19.0	33.5 14.6	37.4 2.0	24.1	23.3
Northeastern Part											
1. Leoi	27.5 20.5	30.0 11.7	32.4 12.3	32.9 14.0	33.0 15.5	31.6 17.5	28.7 16.6	30.9 14.0	34.6 0.1	22.5	19.6
2. Udon Thani	29.5 12.1	- 13.3	32.5 14.0	33.0 16.2	32.7 16.0	31.0 17.8	29.1 16.0	31.3 15.1	36.7 2.5	23.2	22.5
3. Nakhon Phanom	26.5 11.4	28.4 14.4	29.3 15.4	30.1 17.4	30.0 16.7	31.0 17.5	27.5 13.5	29.0 15.2	34.7 1.8	22.1	21.4
4. Sakhon Nakhon	27.8 10.6	29.7 12.9	32.0 13.0	31.5 15.9	32.1 16.0	29.3 18.3	27.6 13.6	30.0 14.3	36.0 0.5	22.3	21.8
5. Mukdahan	28.1 11.2	29.0 13.5	31.1 13.7	31.7 15.2	32.3 17.3	29.3 18.9	28.4 15.0	30.0 15.0	35.6 3.9	22.5	21.5
6. Khon Kaen	29.7 14.0	31.5 14.5	32.8 14.9	33.5 16.7	33.4 18.1	31.5 19.7	29.3 15.0	31.7 16.1	37.2 7.2	23.9	23.[illegible]
7. Roi Et	28.8 14.3	30.4 15.4	31.5 15.9	32.5 16.5	32.6 19.4	31.5 20.2	29.2 15.9	30.9 16.8	35.9 6.8	23.9	23.[illegible]
8. Chaiyaphum	28.8 14.0	31.5 14.3	32.9 14.9	33.1 17.0	30.8 18.7	31.5 21.9	29.8 18.1	31.2 17.0	- -	24.1	-
9. Ubon Ratcha-Thani	29.3 14.8	31.0 15.9	32.6 16.5	33.5 17.0	33.8 -	31.5 21.0	30.3 17.8	31.7 17.2	37.0 7.6	24.6	24.[illegible]
10. Surin	29.2 12.8	29.8 14.0	33.2 13.8	32.0 14.2	32.5 18.5	31.8 19.3	30.0 14.8	31.2 15.3	36.6 7.2	23.3	24.[illegible]
11. Nakhon-Ratchasima	29.6 13.2	30.4 12.8	33.3 13.7	33.4 16.2	30.8 18.6	32.1 20.9	28.6 17.7	31.1 16.2	38.0 4.9	23.7	23.[illegible]

Station	Day of Month 1	2	3	4	5	6	7	Average	Extreme	Weekly Mean	Monthly Normal
Central Part											
Nakhon Sawan	31.3 16.1	31.4 16.2	33.1 16.2	33.8 17.4	34.4 19.4	32.1 22.1	– 19.0	32.7 18.1	38.4 6.1	25.4	25.2
Lopburi	32.3 16.5	33.4 15.2	34.3 16.3	35.3 18.0	34.8 20.1	35.0 22.0	32.8 22.1	34.0 18.6	36.4 11.0	26.3	26.1
Suphanburi	30.2 17.9	30.8 –	32.1 18.8	32.7 19.4	31.9 21.6	33.7 22.9	32.4 –	32.0 20.1	35.7 9.2	26.1	25.4
Prachinburi	32.2 17.6	32.5 17.6	33.2 18.6	34.9 19.9	32.9 22.1	33.7 23.8	31.0 21.5	32.8 20.1	37.0 10.2	26.5	25.6
Kanchanburi	30.2 15.4	31.6 15.7	32.4 15.2	33.3 17.6	31.6 19.1	33.2 –	30.9 22.4	31.9 17.7	37.0 5.5	24.8	25.3
Don Muang	31.3 18.9	31.9 19.7	33.4 20.0	34.7 21.9	31.3 22.8	33.9 25.0	31.8 23.9	32.7 21.7	36.7 11.4	27.2	26.1
Bangkok	30.6 19.8	31.2 19.0	32.8 19.4	34.2 21.4	30.9 23.3	32.8 24.5	31.3 23.5	32.0 21.6	36.9 9.9	26.8	26.1
Aranyaprathet	30.0 14.9	31.5 15.6	33.3 16.8	34.0 18.7	31.6 23.5	32.7 20.7	30.7 20.2	32.0 18.6	38.1 8.0	25.3	25.1
Tom Phrachun	30.4 19.9	29.7 19.2	30.3 19.9	31.7 20.2	29.7 21.9	31.9 21.6	31.1 22.0	30.7 20.7	– –	25.7	–
Half of Thailand, West Coast											
Chumbud	31.5 20.7	31.1 19.2	32.4 18.5	32.6 21.2	32.0 23.8	30.5 23.5	– 23.0	31.7 21.4	36.1 9.9	26.6	25.7
Ko Sichang	32.0 22.7	30.5 20.7	30.5 21.5	33.3 23.2	28.8 25.0	32.3 24.2	31.2 24.2	30.9 23.1	– –	27.0	–
Sattahip	35.6 20.7	35.5 20.9	33.9 22.4	33.8 23.2	35.0 25.2	33.9 24.4	34.5 23.6	34.5 22.9	39.5 7.6	28.7	28.1
Rayong	31.2 19.1	31.2 18.0	31.5 19.5	34.5 21.2	31.5 25.1	31.7 23.6	31.8 21.7	31.9 21.2	– –	26.6	–
Pan Phe	31.7 21.4	31.6 22.5	32.2 23.6	33.5 25.5	32.2 26.2	32.1 25.5	– 21.3	32.2 23.9	– –	28.1	–
Chanthaburi	31.0 18.9	32.0 17.3	33.6 18.2	38.0 19.9	32.0 23.5	31.7 23.2	32.0 20.8	32.5 20.2	37.3 11.2	26.4	26.0
Laem Sing	– –	– –	29.7 –	– 16.0	33.0 –	32.0 –	– 22.0	– –	– –	–	–
Laem Ngop	– –	– –	31.2 –	– 21.2	32.8 –	– 23.8	– –	– –	– –	–	–
Khlong Yai	32.7 19.8	32.0 17.5	31.4 20.6	31.3 20.2	33.3 22.5	33.7 22.7	34.1 19.1	32.4 20.3	35.7 14.3	26.4	26.0
Half of Thailand, East Coast											
Hua Hin	28.4 20.3	28.6 18.0	30.0 19.9	31.0 22.0	29.8 23.6	29.0 24.0	29.5 21.5	29.5 21.3	35.7 13.9	25.4	25.2
Prachuap-	30.6 18.2	30.0 16.2	30.8 16.3	31.0 19.1	31.4 22.2	28.1 20.6	31.0 20.0	30.7 19.2	34.9 11.1	25.0	24.5
Chumphon	28.5 21.2	29.0 19.6	28.9 20.4	30.1 21.6	30.5 22.7	30.5 22.8	29.6 21.5	30.0 21.4	34.7 13.0	25.7	25.0
Jaiya [illegible]	30.2 21.6	27.5 20.4	30.0 21.7	29.7 22.4	30.5 23.4	32.0 23.2	31.5 21.3	30.5 21.8	36.0 12.4	26.2	25.9
Nakhon Sitha [illegible]	29.5 22.2	29.9 22.3	31.5 23.1	31.3 23.5	29.5 23.8	30.9 23.7	31.4 23.8	30.6 23.2	34.6 17.6	26.9	26.1
Songkhla	– 24.9	30.1 25.3	29.8 23.3	29.8 23.8	29.4 23.6	29.6 23.7	30.5 26.6	29.8 24.5	34.0 19.7	27.2	26.9
Narathiwat	28.8 22.4	28.9 22.2	29.7 22.3	29.0 23.3	31.2 22.7	29.9 24.7	29.8 24.8	29.6 23.2	32.9 18.0	26.4	26.0
Southern Thailand, WestCoast											
Ranong	30.5 21.8	30.2 20.2	32.8 20.8	30.3 22.4	29.5 22.1	31.0 22.4	31.0 21.2	30.9 21.6	35.1 13.7	26.3	25.6
Phuket	– 24.0	31.0 23.4	31.7 22.8	32.2 22.9	32.0 24.2	29.7 23.7	31.8 24.7	31.4 23.7	34.0 7.4	27.6	27.3
Trang	31.4 21.7	30.5 23.0	31.2 20.3	31.8 20.2	33.1 23.2	30.2 22.5	32.0 22.8	31.8 22.1	37.4 16.5	26.8	27.0

Thailand

METEOROLOGICAL DEPARTMENT

Royal Thai Navy

Charoon V. Bunnag

Vice Admiral, Director

****

LIBRARY
FEB 7 1961
WEATHER BUREAU

WEEKLY TEMPERATURE AND RAINFALL OF THAILAND.

DURING THE PERIOD JANUARY 8 - 14 1961

No.2. 1961

สถานะของฝนและอุณหภูมิในรอบสัปดาห์
ตั้งแต่วันที่ ๘ – ๑๔ ม.ค.๒๕๐๔

ในระยะครึ่งสัปดาห์หลัง แอนติไซโคลนทางประเทศจีนได้มีอำลังแรงขึ้น และได้แผ่ขยายตัวเข้าสู่ตอนเหนือของประเทศไทย

ภาคเหนือ ภาคตะวันออกเฉียงเหนือ ภาคกลาง อ่าวไทย ฝั่งตะวันออก	อากาศแห้งและเย็นตามภาคเหล่านี้
ภาคใต้	มีฝนเบาถึงปานกลางแผ่กระจายทั่วไปทั้งสองฝั่ง แต่ที่ จ.นราธิวาส มีฝนตกหนักวัดได้ ๑๑๒.๖ ม.ม.

Rainfall and Temperature Situation
From Jan. 8 – 14 1961

During the middle of last week the Anticyclone over China increased in intensity and spread southwards over Upper Thailand.

Northern Part: Northeastern Part: Central Part: Gulf of Thailand, East Coast:	Dry, cool weather characterised these regions.
Southern Part:	Scattered light to moderate rain in both coastal areas, except for local heavy rain at Narathiwat :- 112.6 mm.

Meteorological Department
Royal Thai Navy
16 / 1 / 1961

Station	Jan. 8 - 14 1961							Total	Weekly Normal	Normal DPT.	Total Since 1Jan.61
	8	9	10	11	12	13	14				
Northern Part											
Pai*	0.5							0.5	0.0	+ 0.5	
Khun Yuam	12.4							12.4	-	-	
Chiangmai*	1.0							1.0	0.0	+ 1.0	
San Sai	1.1							1.1	0.0	+ 1.1	
Northeastern Part				No rain							
Central Part				No rain							
Gulf of Thailand, East Coast											
Khlong Yai*	1.2							1.2	0.1	+ 1.1	
Gulf of Thailand, West Coast											
Hua Hin*				0.3				0.3	0.1	+ 0.3	0.3
Chumphon*				4.1		3.8		7.9	4.0	+ 3.9	39.2
Tha Sae					12.0			12.0	0.0	+ 12.0	
Bandon*	1.1	2.8	6.9	4.2	3.4			18.4	4.7	+ 13.7	22.8
Nakhon Sithammarat*			17.0	18.0	1.3		31.2	67.5	30.7	+ 36.8	97.6
Sichon		9.4	17.8					27.2	42.6	- 15.4	
Chawang				15.3				15.3	6.1	+ 9.2	
Ron Phibun		8.3	9.2	21.7	17.4			56.6	8.3	+ 48.3	
Thung Song			2.2	5.1	1.0		0.4	8.7	8.3	+ 0.4	
Phak Phanang		3.2	0.7	21.2	14.7		1.8	41.6	12.1	+ 29.5	
Khao Chai Son		4.8		13.2				18.0	-	-	
Songkhla*		0.4	0.2	13.2		1.6	22.5	37.9	22.0	+ 15.9	49.3
Rattaphum	2.5		28.5	25.3				56.3	22.0	+ 34.3	
Hat Yai		11.3	12.0	23.8				47.1	19.8	+ 27.3	
Pattani		23.3	14.9	11.7				49.9	4.9	+ 45.0	
Nong Chik		27.0	20.3					47.3	9.2	+ 38.1	
Yaring		26.9	9.9	8.0				44.8	9.3	+ 35.5	
Panarae		9.1	3.3					12.4	-	-	
Sadao			42.2	17.3				59.5	-	-	
Yala			95.6					95.6	-	-	
Narathiwat*	0.3	21.8	68.5	10.5	3.5	7.9	0.1	112.6	51.6	+ 61.0	137.5
Tak Bai		20.9		14.3				35.2	40.1	- 4.9	
Yi Ngo	6.7	19.5				10.6		36.8	25.2	+ 11.6	
Southern Thailand, West Coast											
Ranong*				1.4	2.8			4.2	2.2	+ 2.0	24.
Kraburi				18.6				18.6	-	-	
Phangnga	20.2							20.2	4.2	+ 16.0	
Takua Thung			3.2					3.2	3.5	- 0.3	
Thay Muang	13.6							13.6	10.6	+ 3.0	
Phuket*				0.4	6.0		22.8	29.2	4.2	+ 25.0	62.
Phuket Air-port*				1.8	0.2			2.0	-	-	
Khlong Tom			4.6	4.3				8.9	-	-	
Trang Air-port*			4.2	19.4				23.6	3.5	+ 20.1	71.
Pa Rien				9.4				9.4	-	-	
Si Kao			8.5	12.8				21.3	-	-	
Yan Ta Khao			6.7	17.8				24.5	-	-	
La Ngu			6.5					6.5	4.3	+ 2.2	

WEEKLY REPORT DAILY TEMPERATURE

FROM 8 – 14 January 1961

(in Degree Centigrade)

Station	Days of Month 8	9	10	11	12	13	14	Average	Extreme	Weekly Mean	Monthly Normal
Northern Part											
.Chiangrai	28.0	30.6	29.5	29.7	28.2	-	26.2	28.7	32.7	22.4	19.3
	18.4	16.4	15.6	14.1	15.9	18.0	14.1	16.1	2.0		
.Fang	-	-	28.6	29.4	-	-	-	-	-	-	-
	-	-	-	13.0	14.2	-	-	-	-		
.Pai	30.0	30.0	-	30.0	30.0	-	-	-	-	-	-
	-	17.4	12.7	13.0	14.5	13.8	-	-			
.Mae Hongson	30.6	31.8	31.5	31.6	30.9	31.0	30.5	31.1	32.9	24.8	21.8
	20.4	19.7	18.9	16.6	17.9	18.6	17.4	18.5	6.0		
.Khun Yuam	28.5	28.0	29.0	27.5	28.3	-	-	28.3	-	21.9	-
	-	18.0	15.0	14.0	15.5	15.0	-	15.5			
.Chiangmai	27.8	31.0	30.9	30.8	29.3	27.7	27.2	29.2	33.5	23.1	21.3
	20.7	17.9	15.8	14.9	17.6	16.5	14.7	16.9	6.0		
.Nan	31.0	33.0	33.5	32.8	31.2	29.8	28.5	31.4	34.8	23.6	21.5
	18.0	18.2	17.5	15.8	14.5	13.5	12.6	15.7	4.8		
.Lampang	31.5	32.7	32.4	32.8	31.1	28.8	28.6	31.1	35.0	23.5	21.9
	20.2	18.0	15.8	14.6	15.1	15.2	12.5	15.9	5.7		
.Mae Sariang	32.4	33.2	32.7	32.7	31.8	31.6	31.8	32.3	35.0	25.5	22.4
	21.5	19.3	19.2	17.3	19.8	18.1	16.0	18.7	4.9		
.Phrae	31.4	32.8	33.7	37.8	31.5	31.6	-	33.1	34.0	24.8	22.4
	18.3	18.0	16.8	15.5	18.1	15.0	13.8	16.5	5.2		
.Uttaradit	31.8	35.0	34.1	34.9	31.5	31.6	31.0	32.8	38.4	24.7	24.1
	18.5	17.4	19.4	16.3	17.0	14.4	13.0	16.6	4.5		
.Phumiphol Dam	30.3	-	33.6	32.5	29.7	28.8	28.0	30.5	-	24.8	-
	20.8	20.8	-	19.8	19.0	18.2	16.0	19.1	-		
.Tak	32.6	34.7	34.2	32.7	29.8	28.2	28.0	31.5	36.0	24.7	23.1
	20.4	18.7	19.3	18.1	17.9	16.8	14.1	17.9	4.7		
.Phitsanulok	32.9	34.5	35.2	33.8	31.7	30.9	30.5	32.8	35.7	26.1	24.4
	19.8	19.7	20.0	20.6	19.3	19.2	16.8	19.3	7.5		
.Mae Sot	32.6	33.4	33.8	34.7	31.7	30.1	28.9	32.2	35.5	25.3	23.1
	22.3	20.2	19.4	18.6	19.1	15.7	13.7	18.4	4.8		
.Phetchabun	33.6	35.7	36.5	34.4	32.2	31.0	30.2	33.4	37.4	24.6	23.3
	15.7	16.5	16.7	16.2	16.9	15.5	13.3	15.8	2.0		
Northeastern Part											
.Loei	31.2	34.2	34.4	30.2	28.4	27.4	26.2	30.3	34.6	22.1	19.6
	14.0	16.0	16.0	14.6	13.7	12.9	9.3	13.8	0.1		
.Udon Thani	31.2	34.0	34.8	31.4	30.7	27.4	26.7	30.3	36.7	22.7	22.5
	15.6	17.3	17.9	16.5	14.6	13.1	10.6	15.1	2.5		
.Nakhon Phanom	30.0	29.8	-	27.6	26.7	25.2	24.5	27.3	34.7	21.0	21.4
	13.8	17.0	17.6	21.3	12.7	11.2	9.5	14.7	1.8		
.Sakhon Nakhon	31.6	34.3	34.6	26.7	27.4	26.5	26.1	29.6	36.0	21.8	21.8
	13.0	16.2	17.3	18.1	13.1	11.0	9.6	14.0	0.5		
.Mukdahan	30.1	32.7	33.3	27.7	27.7	25.6	25.1	28.9	35.6	22.0	21.5
	13.4	15.4	17.0	18.6	14.7	13.9	11.8	15.0	3.9		
.Khon Kaen	32.3	34.5	35.3	31.7	29.7	28.5	26.9	31.2	27.2	23.6	23.2
	16.2	17.5	18.5	18.5	15.7	13.5	11.2	15.9	7.2		
.Roi Et	31.5	32.7	34.2	30.1	28.7	27.0	26.0	30.0	35.9	23.1	23.7
	16.0	17.3	18.4	20.9	14.2	14.8	11.0	16.1	6.8		
.Chaiyaphum	32.0	33.8	34.7	31.9	28.8	24.2	26.1	30.2	-	23.8	-
	16.4	17.0	18.0	20.5	16.9	17.3	15.1	17.3	-		
.Ubon Ratchathani	32.8	34.5	34.5	30.8	29.3	27.5	27.0	30.8	37.0	23.8	24.0
	15.7	17.0	17.0	20.7	15.9	16.4	14.7	16.8	7.6		
.Surin	31.8	33.6	34.2	31.0	28.9	27.9	26.7	30.6	36.6	22.8	24.1
	14.8	17.3	15.8	18.5	13.2	13.2	12.0	15.0	7.2		
.Nakhon Ratchasima	31.9	34.0	34.7	31.4	28.0	27.2	25.7	30.4	38.0	23.0	23.9
	14.9	15.2	16.0	18.0	15.9	15.1	13.3	15.5	4.9		

Station	Day of Month							Average	Extreme	Weekly Mean	Monthly Normal
	8	9	10	11	12	13	14				
Central Part											
1. Nakhon Sawan	32.9	34.3	-	35.3	31.9	-	[illegible]	32.9	38.4	25.5	25.2
	28.7	17.3	19.1	21.0	17.3	-	[illegible]	18.1	6.1		
2. Lopburi	34.7	35.2	36.5	34.8	32.0	30.8	29.5	33.4	36.4	26.6	26.1
	20.5	18.4	19.5	21.7	20.5	19.8	18.4	19.8	11.0		
3. Suphanburi	33.7	34.2	33.0	35.3	30.8	33.0	29.5	32.8	35.7	26.3	25.4
	20.3	19.4	19.3	21.3	20.8	18.7	18.1	19.7	9.2		
4. Prachinburi	32.5	34.6	35.1	33.7	30.8	29.4	28.7	32.1	37.0	25.7	25.6
	19.6	18.6	18.9	20.2	20.2	19.0	18.0	19.2	10.2		
5. Kanchanaburi	31.5	34.0	34.2	30.5	-	29.4	27.6	31.2	37.0	24.6	25.3
	18.5	17.5	17.7	19.2	20.3	15.8	16.0	17.9	5.5		
6. Don Muang	32.6	34.3	35.3	34.4	31.4	30.3	28.5	32.5	36.7	26.7	26.1
	21.5	21.2	21.1	23.1	21.0	19.6	18.4	20.8	11.4		
7. Bangkok	31.9	33.3	33.9	34.0	31.0	30.3	29.4	32.0	36.9	26.3	26.1
	20.8	20.5	21.3	22.4	21.5	19.5	18.5	20.6	9.9		
8. Bang Na	32.6	32.8	-	33.4	30.2	30.0	30.3	31.6	-	25.7	-
	20.5	20.6	20.8	-	20.5	18.5	17.8	19.8	-		
9. Aranyaprathet	33.3	34.8	36.6	32.7	30.5	30.7	28.5	32.4	38.1	24.6	25.1
	17.3	17.1	18.3	19.0	16.5	15.0	14.5	16.8	8.0		
10. Pom Phrachun	31.0	31.9	32.3	32.2	29.6	28.7	27.7	30.5	-	25.2	-
	22.1	19.8	20.0	20.6	19.2	18.8	18.5	19.9	-		
Gulf of Thailand, West Coast											
1. Chonburi	33.2	32.8	32.7	34.2	31.8	31.5	31.4	32.5	35.1	26.3	25.7
	21.5	18.0	19.0	21.0	21.5	19.8	19.7	20.1	9.9		
2. Ko Sichang	30.8	30.8	30.6	33.5	31.2	31.0	29.8	31.1	-	27.0	-
	22.9	21.8	22.2	22.4	24.2	23.7	23.2	22.9	-		
3. Sattahip	36.0	35.7	35.6	36.5	36.8	35.1	34.7	35.8	39.5	29.0	28.1
	22.8	22.9	23.2	24.2	21.6	19.7	21.3	22.2	7.6		
4. Rayong	31.8	-	33.8	32.8	32.2	33.3	32.4	32.7	-	26.3	-
	19.9	20.1	-	20.2	20.7	20.0	18.6	19.9	-		
5. Ban Phe	32.9	-	32.8	32.9	31.3	30.7	31.5	32.0	-	26.2	-
	-	19.0	-	20.4	21.4	20.5	20.7	20.4	-		
6. Chanthaburi	33.2	34.0	35.0	33.7	30.1	30.3	29.0	32.2	37.3	25.6	26.0
	20.8	17.6	18.9	19.7	19.2	18.0	19.1	19.0	11.2		
7. Laem Sing	-	-	-	-	-	-	-	-	-	-	-
	-	-	-	-	-	-	-	-	-		
8. Laem Ngop	34.0	-	32.0	34.0	32.0	-	-	33.0	-	26.6	-
	-	23.0	-	19.0	19.4	19.2	-	20.2	-		
9. Khlong Yai	33.0	30.8	31.0	33.0	33.3	34.3	32.0	32.5	35.7	26.5	26.0
	20.6	19.5	21.0	20.2	22.1	20.1	19.6	20.4	14.3		
Gulf of Thailand, East Coast											
1. Hua Hin	29.8	30.3	30.3	34.2	29.1	28.2	27.8	30.0	35.7	25.6	25.2
	21.0	21.9	20.6	21.3	22.0	21.0	20.3	21.2	13.9		
2. Prachuap-	31.6	31.5	32.3	32.7	31.1	30.7	29.4	31.3	34.9	24.9	24.5
	18.5	17.4	17.1	17.5	20.0	20.2	19.1	18.5	11.1		
3. Chumphon	29.6	31.0	32.0	30.3	30.0	28.3	28.6	30.0	34.7	25.1	25.0
	20.3	19.8	19.6	20.2	20.8	21.0	19.6	20.2	13.0		
4. Bandon	30.5	30.6	27.3	29.5	30.0	30.0	29.8	29.7	36.0	25.2	25.9
	20.9	20.0	21.0	20.3	21.7	21.0	19.8	20.7	12.4		
5. Nakhon Si-	30.1	30.3	20.4	20.4	32.3	29.3	29.9	20.2	34.6	26.5	26.1
	22.8	22.8	23.2	23.3	23.3	21.8	21.4	22.7	17.6		
6. Songkhla	30.3	30.4	30.5	30.5	30.1	30.0	29.4	30.2	34.0	27.4	26.9
	27.0	25.9	24.0	26.0	24.1	22.2	23.5	24.5	19.7		
7. Narathiwat	31.0	29.6	29.4	29.4	29.4	28.0	29.5	29.5	32.9	26.5	26.0
	23.5	22.6	23.1	22.6	24.3	24.2	23.4	23.4	18.0		
Southern Thailand, West Coast											
1. Ranong	31.4	31.4	32.6	32.0	28.9	30.9	31.2	31.2	35.1	25.9	25.6
	20.5	19.9	20.3	20.8	22.2	21.5	19.1	20.6	13.7		
2. Phuket	32.0	31.5	30.8	32.6	28.7	31.4	-	31.2	34.0	27.3	27.3
	-	22.4	23.5	23.2	24.0	24.2	23.0	23.4	7.4		
3. Phuket Airport	-	31.2	31.7	31.3	28.6	31.2	33.0	31.2	33.4	26.3	26.3
	-	20.7	21.2	20.6	22.4	22.5	18.3	21.0	13.9		
4. Trang	31.5	31.7	29.6	31.7	30.7	31.3	31.3	31.1	37.2	26.8	27.6
	20.8	21.3	22.8	24.1	23.0	21.5	23.5	22.4	16.5		

Thailand

METEOROLOGICAL DEPARTMENT

Royal Thai Navy

Charoon V. Bunnag

Vice Admiral, Director

LIBRARY
FEB 7 1961
WEATHER BUREAU

WEEKLY TEMPERATURE AND RAINFALL OF THAILAND.

DURING THE PERIOD JANUARY 15 - 21 1961

No.3. 1961

สถานะของฝนและอุณหภูมิในรอบสัปดาห์
ตั้งแต่วันที่ ๑๕ – ๒๑ ม.ค.๒๕๐๔

ลิ่มของแอนติไซโคลนแห่งทวีปได้มีกำลังแรงขึ้นและแผ่เข้าปกคลุมตอนเหนือประเทศไทยเมื่อครึ่งสัปดาห์และปรากฏว่าอุณหภูมิได้ลดลงถึงมีอากาศเย็นจัดเมื่อวันที่ ๑๙ ม.ค. ต่อจากนั้นไปอากาศก็เริ่มอุ่นขึ้น

ภาคเหนือ
ภาคตะวันออกเฉียงเหนือ } ทั่วไปมีอากาศหนาวจัดและแห้งแล้ง

ภาคกลาง
อ่าวไทย ฝั่งตะวันออก } อากาศเย็นและแห้ง

ภาคใต้ ทั่วไปมีฝนเบาเป็นแห่ง ๆ เว้นแต่ทางฝั่งตะวันตกอากาศส่วนมากแห้งแล้งและอากาศเย็น

อุณหภูมิสูงสุดและต่ำสุด ปรากฏตามภาคต่าง ๆ ดังนี้ : –

ภาคเหนือ	ต่ำสุด	๔.๕°ซ.	เมื่อวันที่	๑๙ ม.ค.	ที่ อ.ฝาง
ภาคตะวันออกเฉียงเหนือ	"	๑.๔°ซ.	"	๑๙ "	ที่ จ.เลย
ภาคกลาง	"	๗.๒°ซ.	"	๑๙ "	ที่ จ.กาญจนบุรี

Rainfall and Temperature Situation
From Jan. 15 - 21 1961

The wedge of an intensified Continental Anticyclone covered Thailand during the first half of the week ; temperatures decreased, being coolest on Jan. 19. Warmer weather was experienced during the remainder of the week.

Northern Part:
Northeastern Part: } Generally dry and cold weather.

Central Part:
Gulf of Thailand,
East Coast: } Dry and cool weather.

Southern Part: Generally light local showers, except for the upper portion which was mostly dry and cool.

Weekly Max. and Min. Temp. in several regions :

Northern Part	Min. 4.5 C° on Jan. 19 at Fang.
Northeastern Part	Min. 1.4 C° on Jan. 19 at Loei.
Central Part	Min. 7.2 C° on Jan. 19 at Kanchanaburi.

Meteorological Department
Royal Thai Navy
23 / 1 / 1961

Station	Jan. 15 - 21 1961							Total	Weekly Normal	Normal DPT.	Total Since 1Jan.61
	15	16	17	18	19	20	21				
Northern Part											
Chiangrai*	0.3	0.1						0.4	-	-	
Doi Saket		0.7						0.7	-	-	
Nan*		0.9						0.9	-	-	
Northeastern Part				No Rain							
Central Part				No rain							
Gulf of Thailand, East Coast				No rain							
Gulf of Thailand, West Coast											
Bandon*	2.1	2.0					0.2	4.3	10.9	- 6.6	27.1
Nakhon Si Thammarat*	11.9	0.2	4.3	0.8	1.9	0.3	6.0	25.4	12.8	+ 12.6	123.0
Ron Phibun		15.5						15.5	17.9	- 2.4	
Thung Song	2.5							2.5	10.7	- 8.2	
Phuk Phanang	5.6			5.5				11.1	22.2	- 11.1	
Songkhla*	0.4		1.6					2.0	26.3	- 24.3	51.3
Rattaphum		14.0						14.0	35.2	- 21.2	
Nong Chik		15.3						15.3	24.2	- 8.9	
Yaring		10.1						10.1	43.5	- 33.4	
Panarae		2.4				3.2		5.6	-	-	
Narathiwat*	0.5	3.9	2.0	1.5	1.5	10.5	6.7	26.6	46.3	- 19.7	163.1
Tak Bai		7.3				20.7		28.0	37.4	- 9.4	
Yi Ngo						6.9		6.9	44.9	- 38.0	
Southern Thailand, West Coast											
Ranong*							0.4	0.4	10.7	- 10.3	24.9
Phuket*	0.2							0.2	6.1	- 5.9	62.2

WEEKLY REPORT DAILY TEMPERATURE

FROM 15 - 21 January 1961

(in Degree Centigrade)

Station	Day of Month							Average	Extreme	Weekly Mean	Monthly Normal
	15	16	17	18	19	20	21				
Northern Parts											
Chiangrai	25.8 12.5	16.5 14.4	21.8 6.0	- 6.1	- 6.2	24.7 6.9	24.7 7.0	25.8 8.4	32.7 2.0	17.1	19.3
Fang	26.6 -	17.0 15.0	- 7.5	22.4 -	24.0 4.5	24.9 5.5	- 7.0	23.0 7.9	- -	15.5	-
[illegible]	29.0 -	29.0 12.0	- 6.8	29.0 -	26.0 5.5	- 6.5	- -	28.3 7.7	- -	18.0	-
Mae Hongson	29.[illegible] 15.0	20.5 15.5	26.6 11.5	26.7 11.0	27.6 11.5	27.8 11.0	25.0 11.0	26.3 12.4	32.9 6.0	19.4	21.8
Khun Yuam	26.5 -	24.0 11.0	- 10.5	23.5 -	24.0 6.5	- 7.5	- -	24.5 8.9	- -	16.7	-
Chiangmai	26.6 13.0	23.2 13.5	23.6 9.7	23.7 8.0	23.8 8.0	25.0 7.5	25.7 8.4	24.5 9.8	33.5 6.0	17.2	21.3
[illegible]	23.1 [illegible]	23.0 12.1	24.5 8.0	24.6 7.1	25.0 5.2	28.0 5.3	28.7 7.5	26.0 7.9	34.8 4.8	17.0	21.5
Lampang	28.0 11.4	24.0 12.0	24.5 8.4	24.8 6.2	26.0 5.0	26.4 5.2	28.8 7.8	26.1 8.0	35.0 5.7	17.1	21.9
Mae Sariang	30.0 14.6	26.5 15.0	26.2 10.8	27.9 7.8	27.5 9.5	30.0 7.4	30.0 8.8	28.4 10.6	35.0 4.9	19.5	22.4
Phrae	29.1 14.2	25.8 12.1	25.7 9.6	25.3 6.8	26.2 5.3	28.0 6.4	29.4 9.3	27.2 8.8	34.0 5.2	18.0	22.4
Uttaradit	29.8 12.4	28.2 13.6	25.5 12.3	26.2 7.0	26.4 7.2	30.5 9.4	31.2 11.2	28.3 10.4	38.4 4.5	19.4	24.1
Chumphol Dam	27.8 14.2	- 13.4	24.0 -	24.0 9.2	24.8 8.2	- 9.1	- -	25.2 10.8	- -	18.0	-
Tak	- 12.1	26.0 11.8	24.8 11.3	24.2 6.7	25.6 5.3	27.2 6.8	29.7 10.0	26.3 9.1	36.0 4.7	17.7	23.1
Phitsanulok	29.6 15.7	27.3 15.1	25.9 10.3	25.7 11.4	26.4 9.3	29.6 10.6	30.8 14.0	27.9 12.3	35.7 7.5	20.1	24.4
Mae Sot	29.6 11.7	25.8 12.6	24.2 13.7	24.4 10.3	25.3 6.3	27.9 6.9	30.5 9.8	26.8 10.2	35.5 4.8	18.5	23.1
Phetchabun	2[illegible].9 14.5	27.1 15.7	- 9.1	- 9.1	28.1 6.2	30.0 9.2	32.2 11.5	29.3 10.8	37.4 2.0	20.1	23.3
Northeastern Parts											
Loei	2[illegible].2 3.2	23.[illegible] 9.3	22.7 6.0	22.5 2.9	24.9 1.4	28.8 4.2	28.7 9.1	25.2 5.9	34.6 0.1	15.6	19.6
Udon Thani	29.4 10.0	23.1 12.0	22.6 6.1	23.0 7.3	26.0 5.2	28.2 8.0	29.0 11.7	25.9 8.6	36.7 2.5	18.8	22.5
Khon Phanom	23.8 12.8	21.0 14.5	21.8 5.7	22.5 4.3	25.0 6.5	26.8 10.2	28.4 11.3	25.0 9.3	34.7 1.8	17.2	21.4
Sakhon Nakhon	25.0 7.2	22.1 11.0	23.3 7.2	22.6 9.3	20.7 4.9	27.5 8.8	29.5 11.5	24.4 8.6	36.0 0.5	16.5	21.8
Nakonphanom	24.6 10.6	21.2 11.5	23.1 10.0	22.6 9.9	25.8 8.6	28.3 12.6	29.2 11.8	25.0 10.7	35.6 3.9	17.9	21.5
Khon Kaen	26.8 10.0	23.0 11.3	24.2 7.4	23.8 7.6	26.4 8.5	29.0 11.3	30.3 14.0	26.2 10.0	37.2 7.2	18.1	23.2
Roi Et	25.7 10.2	23.0 14.3	23.5 10.3	24.0 10.0	27.2 9.3	29.0 12.8	29.0 15.4	25.9 11.8	35.9 6.8	18.9	23.7
Chaiyaphum	25.5 13.0	23.6 14.7	23.5 11.3	23.2 11.4	25.4 8.5	27.8 13.1	29.5 7.0	25.5 12.7	- -	19.1	-
Ubon Ratchathani	26.5 12.6	21.7 13.8	23.6 7.8	24.7 10.4	27.8 13.8	29.6 15.7	31.4 15.8	26.5 12.8	37.0 7.6	19.7	24.0
Surin	26.3 9.4	22.8 12.2	24.0 8.5	24.4 7.6	26.6 10.0	29.2 12.4	28.5 15.5	26.1 10.8	36.6 7.2	18.5	24.1
Nakhon Ratchasima	25.5 11.9	23.6 13.3	28.5 10.1	23.6 9.4	25.9 8.3	28.2 9.7	28.5 15.4	25.5 11.2	38.0 4.9	18.4	23.9

Station	Day of Month 15	16	17	18	19	20	21	Average	Extreme	Weekly Mean	Monthly Normal
Central Part											
1. Nakhon Sawan	13.4	27.4 17.2	10.9	9.8	27.1 9.2	29.4 11.2	30.4 14.3	28.6 12.3	38.4 6.1	20.5	25.2
2. Lopburi	29.1 18.0	26.7 16.6	26.3 13.6	25.8 14.9	28.4 15.7	31.0 15.0	33.0 18.6	28.6 16.1	36.4 11.0	22.4	26.1
3. Suphanburi	29.5 15.5	27.1 16.2	26.5 14.2	- 13.2	28.5 12.0	29.8 13.6	31.4 -	28.8 14.1	35.7 9.2	21.5	25.4
4. Prachinburi	28.4 16.8	26.2 17.3	26.1 14.7	25.7 15.1	27.4 14.1	30.4 13.4	31.6 17.2	28.0 15.5	37.0 10.2	21.8	25.6
5. Kanchanaburi	29.0 12.4	25.8 12.7	24.9 14.5	24.4 9.7	26.4 7.2	28.2 8.5	30.4 12.7	27.0 11.1	37.0 5.5	19.1	25.3
6. Don Muang	29.7 16.4	27.4 16.2	26.5 13.1	26.0 13.2	27.5 12.9	29.8 13.8	31.7 17.7	28.4 14.8	36.7 11.4	21.6	26.1
7. Bangkok	29.2 17.0	27.0 15.6	26.9 14.8	26.7 13.4	27.6 12.6	30.2 13.9	31.9 17.2	28.5 14.9	36.9 9.9	21.7	26.1
8. Bang Na	28.6 16.0	26.3 15.0	25.8 14.2	25.4 13.2	25.6 12.3	- 13.4	30.5 -	27.0 14.0	33.4 -	20.5	-
9. Aranyaprathet	27.7 15.0	26.0 14.5	25.2 12.8	25.5 12.8	28.0 11.5	30.3 12.5	31.0 16.0	27.7 13.6	38.1 8.0	20.7	25.1
10. Pom Phrachun	27.6 15.5	25.0 15.9	24.9 12.8	24.7 13.1	26.3 12.6	28.9 13.2	29.7 13.2	26.7 13.7	- -	20.2	-
Gulf of Thailand, West Coast											
1. Chonburi	29.5 17.8	27.4 16.8	26.4 14.0	- 13.4	28.4 14.2	30.2 15.1	31.4 19.0	28.9 15.8	35.1 9.9	22.4	25.7
2. Ko Sichang	29.0 21.5	27.3 19.4	25.5 17.1	25.5 17.2	27.0 18.3	29.4 20.4	30.8 19.7	27.8 19.1	- -	23.5	-
3. Sattahip	34.5 18.9	32.6 18.6	32.0 16.0	27.9 15.9	32.3 15.7	34.0 19.1	34.1 21.0	32.5 17.9	39.5 7.6	25.2	28.1
4. Rayong	30.6 17.6	28.5 18.2	28.8 15.5	28.6 14.2	29.5 13.8	- 13.8	30.1 -	29.4 15.5	- -	22.5	-
5. Banphe	30.3 19.8	27.7 19.4	- 16.0	27.5 -	- 17.2	- -	31.4 -	29.2 18.1	- -	23.7	-
6. Chanthaburi	29.1 18.2	27.3 17.4	26.6 14.4	26.4 14.9	28.9 16.2	31.1 17.6	31.9 20.7	28.8 17.1	37.3 11.2	23.0	26.0
7. Laem Sing	- -	- -	- -	- -	- -	- -	- -	- -	- -	-	-
8. Laem Ngop	28.4 -	27.0 16.6	- 14.0	- -	- -	- -	- -	- -	- -	-	-
9. Khlang Yai	32.5 22.5	28.8 21.5	29.4 19.0	29.5 19.2	30.8 19.0	28.9 19.3	30.5 19.2	30.1 20.0	35.7 14.3	25.1	26.0
Gulf of Thailand, East Coast											
1. Hua Hin	27.2 19.7	25.2 20.3	24.3 15.5	24.0 16.0	24.7 14.8	26.3 14.3	27.6 17.0	25.6 16.8	35.7 13.9	21.2	25.2
2. Prachuap-	29.4 21.8	26.3 22.3	25.4 20.6	24.7 19.5	26.8 18.5	28.2 15.9	30.2 14.2	27.3 19.0	34.9 11.1	23.2	24.5
3. Chumphon	28.2 18.7	26.9 17.2	25.5 18.2	25.4 16.1	26.2 14.7	27.7 16.1	28.8 16.1	27.0 16.7	34.7 13.0	21.9	25.0
4. Bandon	29.2 20.3	27.6 20.0	26.0 22.0	27.0 18.0	27.9 17.3	27.5 19.7	27.8 18.8	27.6 19.4	36.0 12.4	23.5	25.9
5. Nakhon Sitha-	27.1 22.9	28.5 21.9	27.1 22.3	28.5 21.9	28.8 21.1	29.2 21.8	29.0 20.1	28.3 21.7	34.6 17.6	25.0	26.1
6. Songkhla	29.9 26.5	29.3 25.3	29.0 25.5	28.6 18.5	29.1 24.8	29.0 20.9	29.2 21.8	29.2 23.3	34.0 19.7	26.3	26.9
7. Narathiwat	28.4 22.3	27.4 25.0	27.5 22.8	25.7 22.2	28.4 21.9	28.9 20.5	29.2 20.9	27.9 22.2	32.9 18.0	25.1	26.0
Southern Thailand, West Coast											
1. Ranong	29.3 21.5	28.6 21.7	26.4 21.2	27.0 19.7	28.1 17.5	29.9 19.3	30.5 19.8	28.5 20.1	35.1 13.7	24.3	25.0
2. Phuket	31.2 23.0	31.4 23.2	29.5 23.2	29.8 22.3	30.5 21.6	30.0 22.3	30.8 21.9	30.5 22.5	34.0 7.4	26.5	27.3
3. Phuket Airport	- -	30.8 22.3	30.1 22.6	30.5 21.6	29.7 21.1	- 21.0	31.1 20.9	30.4 21.6	33.4 18.9	26.0	26.3
4. Trang	31.1 22.1	30.1 23.0	30.4 23.0	30.1 21.9	30.9 21.8	30.7 18.5	30.7 21.3	30.8 21.3	37.2 16.5	25.9	27.0

Thailand

" METEOROLOGICAL DEPARTMENT

Royal Tahi Navy

Charoon V. Bunnag

Vice Admiral, Director

****

LIBRARY
FEB 7 1961
WEATHER BUREAU

WEEKLY TEMPERATURE AND RAINFALL OF THAILAND

DURING THE PERIOD JANUARY 22 - 28 1961

No.4. 1961

สถานะของฝนและอุณหภูมิในรอบสัปดาห์
ตั้งแต่วันที่ ๒๒ – ๒๘ ม.ค.๒๕๐๔

ลิ่มแอนติไซโคลนที่ปกคลุมประเทศไทยมีลักษณะกำลังอ่อนลงตลอดสัปดาห์ อุณหภูมิทั่วไปมีระดับค่อย ๆ สูงขึ้น

ภาคเหนือ
ภาคตะวันออกเฉียงเหนือ
ภาคกลาง
อ่าวไทย ฝั่งตะวันออก
> อากาศมีลักษณะอุ่นขึ้นโดยทั่วไป

ภาคใต้ มีฝนเบาเป็นบางแห่งทางตอนใต้ของภาค ด้านตะวันตกส่วนมากแล้ง

อุณหภูมิสูงสุดและต่ำสุด ปรากฏตามภาคต่าง ๆ ดังนี้ :–

ภาคเหนือ	สูงสุด	๓๓.๗ ซ.	เมื่อวันที่	๒๔ ม.ค.	ที่ เพ็ชรบูรณ์
	ต่ำสุด	๘.๐ ซ.	"	๒๓ "	" ปาย
ภาคตะวันออกเฉียงเหนือ	สูงสุด	๓๒.๘ ซ.	"	๒๔ "	" ขอนแก่น.สุรินทร์
	ต่ำสุด	๗.๘ ซ.	"	๒๘ "	" เลย

Rainfall and Temperature Situation
From Jan. 22 – 28 1961

Wedge of the feeble Continental Anticyclone covered Thailand thoughout the week with temperature slightly increasing in general.

Northern Part:
Northeastern Part:
Central Part:
Gulf of Thailand, East Coast:
> Warmer in general.

Southern Part: Light local showers in the southern portion while mostly dry in the rest.

Weekly Max. and Min. Temp. in several regions :–

Northern Part	Max. 33.7 C. on Jan. 24 at Phetchabun.
	Min. 8.0 C. on Jan. 23 at Pai
Northeastern Part	Max. 32.8 C. on Jan. 24 at Khon Kaen, Surin.
	Min. 7.8 C. on Jan. 28 at Loei.

Meteorological Department
Royal Thai Navy
30 / 1 / 1961

Station	Jan. 22 - 28 1961							Total	Weekly Normal	Normal DPT.	To Si 1Ja
	22	23	24	25	26	27	28				
Northern Part				No rain							
Northeastern Part				No rain							
Central Part				No rain							
Gulf of Thailand, East Coast				No rain							
Southern Thailand, East Coast											
Chumphon*	18.5							18.5	37.5	- 19.0	
Tha Sae	41.4							41.4	7.4	+ 34.0	
Nakhon Si Thammarat*			0.3		0.2			0.5	50.5	- 50.0	1
Sichon	24.7							24.7	84.3	- 59.6	
Songkhla*						1.5	0.8	2.3	14.9	- 12.6	
Narathiwat*					12.8	3.2	3.5	19.5	48.5	- 29.0	1
Southern Thailand, West Coast				No rain							

WEEKLY REPORT DAILY TEMPERATURE

FROM 22 - 28 JANUARY 1961

(in Degree Centigrade)

Station	Day of Month							Average	Extreme	Weekly Mean	Monthly Normal
	22	23	24	25	26	27	28				
Northern Part											
.Chiangrai Max.	26.2	27.7	27.7	27.6	27.3	28.7	26.7	27.4	32.7	18.8	19.3
Min.	9.2	10.4	10.8	9.7	-	10.2	10.6	10.2	2.0		
.Fang	-	26.5	270	-	29.0	-	-	-	-	-	-
	-	-	9.0	8.6	-	9.0	-	-	-		
.Pai	26.0	28.0	-	30.0	-	-	-	-	-	-	-
	-	8.0	8.8	-	9.0	-	-	-	-		
.Mae Hongson	28.5	29.0	28.5	29.6	30.6	30.5	30.3	29.6	32.9	21.6	21.8
	12.5	13.7	12.9	12.9	15.2	14.0	13.0	13.5	6.0		
.Khun Yuam	26.0	26.0	-	27.0	-	-	-	-	-	-	-
	-	9.0	9.5	0	12.5	-	-	-	-		
.Chiangmai	26.7	28.0	28.7	28.8	29.3	28.7	28.5	28.4	33.5	20.1	21.3
	10.6	13.0	12.3	12.5	11.7	12.1	10.0	11.7	6.0		
.Nan	29.5	30.7	30.7	31.5	30.6	30.8	31.2	30.7	34.8	20.8	21.5
	10.0	10.2	11.7	11.7	10.9	11.4	10.2	10.9	4.8		
.Lampang	29.1	29.2	29.0	30.1	-	29.9	29.8	29.5	35.0	20.7	21.9
	11.3	10.6	12.6	12.5	14.3	10.8	10.3	11.8	5.7		
.Mae Sariang	29.1	30.2	-	31.9	-	31.2	31.6	30.8	35.0	21.8	22.4
	12.0	13.1	12.7	13.4	13.3	12.8	12.3	12.8	4.9		
.Phrae	-	31.0	32.2	32.0	31.0	31.2	31.5	31.5	34.0	22.1	22.4
	12.3	12.4	12.9	13.2	15.6	11.2	11.2	12.7	5.2		
.Uttaradit	30.8	32.8	33.2	33.4	32.2	32.2	32.2	32.4	38.4	23.3	24.1
	16.2	13.4	15.0	15.2	15.5	12.3	11.8	14.2	4.5		
.Phumiphol Dam	28.8	30.4	30.8	32.0	31.8	30.0	30.3	30.6	-	23.4	-
	-	16.5	17.4	17.0	16.2	15.8	13.6	16.1	-		
.Tak	30.6	31.1	32.2	32.0	30.9	30.6	31.6	31.3	36.0	22.7	23.1
	14.5	15.1	13.6	13.1	15.8	14.6	12.0	14.1	4.7		
.Phitsanulok	31.2	31.5	33.1	34.2	26.3	31.9	31.9	31.4	35.7	24.2	24.4
	17.9	16.2	16.2	16.6	19.5	17.1	15.2	17.0	7.5		
.Mae Sot	31.1	32.0	31.3	32.2	31.5	30.4	31.4	31.4	35.5	22.3	23.1
	13.7	12.4	13.3	13.1	14.4	13.9	11.6	13.2	4.8		
.Phetchabun	31.8	33.0	33.7	32.9	32.2	32.5	33.2	32.9	37.4	22.3	23.3
	14.0	10.4	11.5	11.9	11.3	10.9	11.0	11.6	2.0		
Northeastern Part											
.Leoi	28.4	30.6	31.4	29.7	30.0	29.7	30.8	30.1	34.6	19.6	19.6
	8.6	9.8	11.1	9.4	8.7	8.1	7.8	9.1	0.1		
.Udon Thani	29.4	30.5	31.7	30.8	30.2	30.1	31.5	30.6	36.7	21.6	22.5
	12.3	12.0	13.5	11.9	14.7	11.5	11.9	12.5	2.5		
.Nakhon Phanom	27.6	28.7	30.7	26.8	29.0	29.5	29.5	28.8	34.7	21.2	21.4
	13.3	11.6	13.3	18.2	12.3	12.5	14.1	13.6	1.8		
.Sakon Nakhon	28.4	31.3	32.6	28.8	30.0	29.5	31.8	30.3	36.0	21.3	21.8
	12.2	11.2	13.0	13.3	11.1	12.2	12.9	12.3	0.5		
.Mukdahan	26.5	30.2	31.3	28.0	29.1	30.0	30.9	29.4	35.6	21.2	21.5
	14.3	11.4	12.1	13.9	12.8	12.5	13.6	12.9	3.9		
.Khon Kaen	30.3	32.3	32.8	31.6	31.2	30.7	32.4	31.6	37.2	22.9	23.2
	13.7	13.6	15.1	14.9	13.4	13.4	14.5	14.1	7.2		
.Roi Et	30.0	30.7	32.0	31.3	29.8	29.6	32.3	30.8	35.9	23.1	23.7
	16.7	15.0	14.0	17.0	14.7	15.5	14.9	15.4	6.8		
.Chaiyaphum	29.8	30.8	32.4	30.4	30.0	30.9	32.0	30.9	-	22.9	-
	15.0	14.0	14.0	15.7	16.4	14.3	14.1	14.8	-		
.Ubon Ratchathani	31.2	31.2	32.7	30.5	30.6	30.7	30.1	31.0	37.0	23.4	24.0
	16.3	14.6	13.9	16.6	16.8	15.6	16.6	15.8	7.6		
.Surin	30.6	32.5	32.8	30.2	30.2	31.3	32.6	31.5	36.6	22.7	24.1
	14.8	13.0	12.3	15.3	12.6	14.5	14.0	13.8	7.2		
.Nakhon Ratchasima	28.8	31.5	32.8	30.5	29.6	30.0	32.7	30.0	28.0	22.2	23.9
	13.1	11.8	13.4	13.8	15.6	14.3	13.0	13.6	4.9		

Station	day of Month 22	23	24	25	26	27	28	Average	Extreme	Weekly	Monthly
Central Part											
1. NakhonSawan	30.6 19.2	32.4 15.4	33.1 17.3	- 18.6	- 20.3	30.0 14.9	33.3 16.2	31.9 17.4	38.4 6.1	24.7	25.2
2. Lopburi	32.7 20.0	33.7 15.8	35.0 16.3	34.0 17.8	32.7 21.2	33.7 18.5	34.4 17.0	33.7 18.0	36.4 11.0	25.9	26.1
3. Suphanburi	- 19.2	33.4 17.3	34.0 19.6	32.4 17.7	33.0 19.0	32.2 16.7	33.9 17.4	33.2 18.4	35.7 19.2	25.7	25.4
4. Prachinburi	31.4 18.9	33.1 16.2	33.8 17.0	33.2 17.7	31.8 20.1	31.6 17.1	34.4 17.2	32.8 17.2	37.0 10.2	25.3	25.6
5. Kanchanaburi	31.5 17.1	32.4 15.0	33.5 15.1	31.8 16.0	31.2 17.0	31.5 19.8	32.8 15.7	32.1 15.7	37.0 5.5	23.9	25.3
6. Don Muang	31.0 21.3	32.7 18.6	34.1 19.1	32.8 20.1	32.2 19.6	32.0 18.6	34.0 19.5	32.7 19.5	36.7 11.4	26.1	26.1
7. Bangkok	31.4 20.6	32.1 18.6	32.6 19.2	32.5 20.6	31.6 19.5	31.9 18.6	33.2 19.1	32.2 19.5	36.9 9.9	25.9	26.1
8. Bang Na	- 20.3	31.8 -	31.7 18.7	- 19.6	31.8 -	31.2 18.0	32.5 18.5	31.8 19.0	- -	25.4	-
9. Aranyaprathet	30.4 16.5	32.8 15.3	34.0 15.2	31.7 16.2	31.0 16.8	31.5 16.1	34.5 16.4	32.3 16.1	38.1 8.0	24.2	25.1
10. Pom Phrachun	30.2 13.4	30.9 15.2	30.0 15.4	30.5 15.4	30.2 14.9	30.2 14.8	31.0 15.0	30.4 14.9	- -	22.7	-
Gulf of Thailand, West Coast											
1. Chonburi	32.2 22.7	32.5 19.2	30.0 14.0	30.5 19.5	32.2 19.4	32.2 17.5	33.4 21.2	31.9 19.1	35.1 9.9	25.5	25.7
2. Ko Sichang	30.3 22.1	29.4 20.2	28.4 21.0	29.2 22.5	31.2 21.3	30.7 20.7	29.8 20.3	29.9 21.2	- -	25.6	-
3. Sattahip	34.6 23.2	36.0 22.2	34.3 22.0	34.2 22.4	35.0 21.7	35.9 22.7	34.7 22.2	35.0 22.3	39.5 7.6	28.7	28.1
4. Rayong	30.3 20.5	30.6 18.2	29.8 18.5	29.5 19.2	29.8 19.3	31.1 19.0	31.5 18.0	30.4 19.0	- -	24.7	-
5. Ban Phe	31.7 20.8	31.7 19.3	- 18.9	31.0 -	- 22.9	31.8 -	32.1 17.7	31.7 20.1	- -	25.9	-
6. Chanthaburi	33.3 21.1	33.5 16.6	33.3 17.4	31.9 18.7	32.8 17.1	33.4 16.2	34.5 20.9	33.2 18.3	37.3 11.2	25.8	26.0
7. Laem Ngop	- -	30.4 -	- 19.2	31.8 -	31.8 19.0	- 19.5	- -	- -	- -	-	-
8. Khlong Yai	30.1 20.4	30.1 18.5	30.4 17.5	31.0 18.6	30.2 17.0	31.6 18.3	31.4 18.6	30.7 18.4	35.7 14.3	24.6	26.0
Gulf of Thailand, East Coast											
1. Hua Hin	28.3 20.5	28.9 20.4	29.0 18.5	29.0 18.3	28.5 20.0	29.7 19.5	30.2 19.2	29.1 19.5	35.7 13.9	24.3	25.2
2. Prchuap-	31.0 19.3	30.3 17.5	30.1 16.7	30.4 16.9	31.9 19.1	31.9 19.3	31.2 15.8	30.9 17.8	34.9 11.1	24.4	24.5
3. Chumphon	29.0 21.1	29.8 21.1	29.7 19.2	29.3 19.3	29.5 20.1	29.8 21.2	30.7 20.1	29.7 20.3	34.7 13.0	25.0	25.0
4. Bandon	30.2 20.5	29.8 21.3	30.0 19.0	29.8 18.7	30.5 20.4	31.7 17.9	30.5 18.5	30.4 19.5	36.0 12.4	25.0	25.9
5. Nakhon Si-	29.8 21.3	30.0 22.0	30.2 21.0	30.0 22.4	29.1 22.6	30.7 21.1	31.4 20.9	30.2 21.6	34.6 17.6	25.9	26.1
6. Songkhla	29.2 24.0	29.5 25.4	29.4 23.1	29.3 22.4	29.4 25.2	29.5 24.3	29.6 22.6	29.5 23.9	34.0 19.7	26.7	26.9
7. Narathiwat	29.3 21.0	30.1 22.5	29.7 20.5	30.4 21.0	29.8 21.3	29.4 21.9	30.2 22.0	29.8 21.5	32.9 18.0	25.7	26.0
Southern Thailand, West Coast											
1. Ranong	30.2 20.6	31.8 19.7	32.6 19.7	31.9 19.2	31.4 19.6	31.9 19.8	32.5 19.2	31.8 19.7	35.1 13.7	25.8	25.6
2. Phuket	31.5 22.7	31.5 23.0	31.2 23.4	30.7 23.2	- 24.1	32.2 -	32.2 24.0	31.6 23.4	34.0 7.4	27.5	25.6
3. Phuket Airport	- -	31.6 22.5	32.4 22.2	30.8 21.7	31.2 23.2	31.9 22.1	32.5 22.2	31.7 22.3	33.4 13.9	27.0	27,3
4. Trang	31.7 18.6	31.4 18.5	31.2 19.5	31.3 20.2	31.4 20.5	31.4 18.5	32.8 24.3	31.6 20.0	37.4 16.5	25.8	27.0

LIBRARY
FEB 14 1961
WEATHER BUREAU

Thailand

METEOROLOGICAL DEPARTMENT

Royal Tahi Navy

Charoon V. Burnag

Vice Admiral, Director

****

WEEKLY TEMPERATURE AND RAINFALL OF THAILAND

DURING THE PERIOD JAN.29 - FEB.4 1961

No 5. 1961

สถานะของฝนและอุณหภูมิในรอบสัปดาห์
ตั้งแต่วันที่ ๒๙ ม.ค.– ๔ ก.พ. ๒๕๐๔

ลิ่มทางใต้ของแอนติไซโคลนได้แผ่ปกคลุมทางตอนเหนือประเทศไทย ต่อมาเมื่อวันที่ ๔ นี้ ปรากฏกระแสลมจากฝ่ายตะวันออกและตะวันตกได้พัดพุ่งสู่ประเทศไทยและปรากฏเป็นแนวปะทะขึ้น ทำให้เกิดฝนเบาเป็นแห่ง ๆ โดยทั่วไป

ภาคเหนือ
ภาคตะวันออกเฉียงเหนือ
ภาคกลาง
อ่าวไทย ฝั่งตะวันออก
> มีฝนเป็นแห่ง ๆ โดยทั่วไป

ภาคใต้ ทั่วไปแล้งหรือฝนเบาเล็กน้อย

อุณหภูมิสูงสุดและต่ำสุด ปรากฏตามภาคต่าง ๆ ดังนี้:–

ภาคเหนือ	สูงสุด ๓๕.๕ ซ.	เมื่อวันที่ ๓๑	ม.ค. ที่เพชรบูรณ์
	ต่ำสุด ๘.๐ ซ.	" ๓๑	ม.ค. ที่ ปาย
ภาคตะวันออกเฉียงเหนือ	สูงสุด ๓๕.๖ ซ.	" ๓๐	ม.ค. ที่ สุรินทร์
	ต่ำสุด ๙.๒ ซ.	" ๒๙	ม.ค. ที่ เลย

Rainfall and Temperature Situation
From Jan.29 - Feb. 4 -1961

The southern wedge of Anticyclone was spreading in the north of Thailand ; later on Feb.4 the easterly and westerly winds invading into Thailand and occurred the convergence weather which caused light local showers in general.

Northern Part:
Northeastern Part:
Central Part:
Gulf of Thailand, East Coast:
> Light local showers in general.

Southern Part: Mostly dry or light local showers.

Weekly Max. and Min. Temp. in several gerions :–

Northern part	Max.35.5 C.	on Jan.31	at Phetchabun.
	Min. 8.0 C.	on Jan.31	at Pai
Northeastern part	Max.35.6 C.	on Jan.30	at Surin
	Min. 9.2 C.	on Jan.29	at Loei.

Meteorological Department
Royal Thai Navy
6 / 2 / 1961

Station	Jan.29 – Feb.4 1961							Total	Weekly Normal	Normal DPT.	Since 1Jan.
	29	30	31	1	2	3	4				
Northern Part											
Chiangrai*				2.5				2.5	1.4	+ 1.1	2.
Thoong					7.3			7.3	–	–	
Mae Sruai				10.0				10.0	0.0	+ 10.0	
Mae Hongson*						0.1	1.0	1.1	3.2	– 2.1	1.
Pai*				9.7				9.7	0.0	+ 9.7	
Khun Yuam					15.4			15.4	–	–	
Mae Sariang*						0.1	4.3	4.4	4.3	+ 0.1	17.
Chiangmai*				3.0				3.0	3.4	– 0.4	4.
Mae Taeng				2.1				2.1	6.3	– 4.2	
Doi Saket				2.5			1.2	3.7	9.3	– 5.6	
San Sai			6.0					6.0	5.4	+ 0.6	
Nan*					0.1			0.1	4.2	– 4.1	1.
Uttaradit*							4.2	4.2	11.2	– 7.0	4.
Tak Air-port*					0.4	0.5		0.9	4.8	– 3.9	0.
Ban Tak					31.2			31.2	17.5	+ 13.7	
Mae set*					0.6	10.6	10.4	21.6	3.0	+ 18.6	24.
Phumiphol Dam*				0.2		1.7		1.9	–	–	2
Phitsanulok*							0.8	0.8	8.2	– 7.4	0
Wang Thong			3.0					3.0	14.0	– 11.0	
Thaphanhin			18.9					18.9	–	–	
Phetchabun*				0.3			2.1	2.4	6.2	– 3.8	19
Lom Sak				2.5				2.5	15.3	– 12.8	
Northeastern Part											
Loei*			1.6			0.2	4.7	6.5	3.8	+ 2.7	6
Udon Thani*							0.2	0.2	3.7	– 3.5	0
Chaiyaphum*			0.6	0.4				1.0	0.2	+ 0.8	1
Barnet Narong			47.2					47.2	2.9	+ 45.0	–
Bua Yai								1.6	4.1	– 2.5	
Surin*			1.0					1.0	0.2	+ 0.8	1
Central Part											
Nakhon Sawan*				0.3				0.3	16.6	– 16.3	0
Chunsaeng			2.1					2.1	24.9	– 22.8	–
Uthai Thani			16.9					16.9	0.8	+ 16.1	–
Singburi			3.2					3.2	4.7	– 1.5	
Bang Rachan			6.4					6.4	9.3	– 2.9	
Phromburi			14.6					14.6	9.6	+ 5.0	
Nakhon Chai Si			40.0					40.0	4.6	+ 35.4	
Nonthaburi			33.5	4.8			3.5	41.8	4.9	+ 36.9	–
Si Maha Pho			5.2					5.2	1.3	+ 3.9	–
Chachoengsao			1.0					1.0	3.8	– 2.8	
Bangkok*			39.3	0.3			10.2	49.8	8.0	+ 41.8	4
Don Muang*			1.6	0.6			0.5	2.7	3.3	– 0.6	–
Minburi			10.1					10.1	4.6	+ 5.5	
Lat Krabang			17.9					17.9	6.2	+ 11.7	
Samut Prakan			90.6	1.1			3.3	95.0	7.3	+ 87.7	
Pom Phrachun*			6.4				6.3	12.7	–	–	1
Gulf of Thailand, East Coast											
Chonburi*				2.5			1.4	3.9	7.1	– 3.2	
Si Chang*				14.5				14.5	–	–	1
Sattahip*			1.0	7.0				8.0	5.8	+ 2.2	
Rayong*			62.0					62.0	2.1	+ 59.9	
Chanthaburi*			65.6	5.3				11.5	10.5	+ 1.0	2
Tha Mai		14.4	0.1					14.5	5.1	+ 9.4	
Trat			7.2					7.2	17.8	– 10.6	
Khlong Yai*	1.4	85.0						86.4	8.5	+ 77.9	
Gulf of Thailand, West Coast											
Prachuap Khiri Khan*			18.6	1.2	0.6		0.5	20.9	6.0	+ 14.9	2
Chumphon*				2.0	2.6			4.6	9.4	– 4.8	6
Nakhon Si Thammarat*	2.5						0.8	3.3	36.6	– 33.3	12
Songkhla*	0.5							0.5	7.6	– 7.1	
Narathiwat*		1.5	9.0					10.5	15.7	– 5.2	
Yi Ngo			19.1					19.1	0.7	+ 18.4	
Southern Thailand, West Coast											
Thay Muang	7.5							7.5	22.2	– 14.7	
Phuket Air-port*	8.5							8.5	–	–	
Yan To Khao		19.4						19.4	–	–	

WEEKLY REPORT DAILY TEMPERATURE

FROM 29 Jan. - 4 Feb, 1961

(in Degree Centigrade)

Station	Day of Month							Average	Extreme	Weekly Mean	Monthly Normal
	29	30	31	1	2	3	4				
Northern Part											
Chiangrai	28.5 11.3	29.5 10.9	29.2 12.4	- 13.9	28.0 17.4	27.8 16.4	29.3 17.4	28.7 14.2	37.3 5.5	21.5	21.7
Lang	29.0 -	- 10.0	29.5 -	28.5 11.0	28.4 14.0	28.6 16.1	28.0 15.0	28.7 13.2	- -	21.0	-
Pai	29.0 -	29.0 8.5	30.0 8.0	30.0 9.0	- 15.3	- -	- -	29.5 10.2	- -	19.9	-
Mae Hongson	30.5 13.0	30.7 13.0	30.5 14.6	31.6 14.6	27.0 15.4	30.8 18.3	28.5 18.2	29.9 15.3	35.7 8.2	22.6	23.1
Chun Yuam	27.5 -	27.5 10.0	28.5 11.5	29.5 12.0	- 15.0	- -	- -	28.3 12.1	- -	20.2	-
Chiangmai	29.4 11.0	29.8 12.0	30.2 12.9	29.8 15.6	29.6 20.7	30.1 19.9	30.8 17.7	30.0 15.7	37.5 6.4	22.9	23.1
Lan	32.0 10.7	32.8 11.5	33.3 13.2	28.8 16.5	30.7 17.4	30.0 18.0	32.5 18.0	31.4 15.0	37.0 6.9	23.2	23.7
Lampang	31.2 10.8	32.0 11.0	32.4 12.2	30.0 16.1	30.3 19.1	30.8 17.7	30.6 18.8	31.0 15.1	37.1 6.2	23.1	23.8
Mae Sariang	31.4 11.2	31.0 12.5	33.1 13.2	34.6 -	32.9 16.9	31.2 18.1	31.0 17.7	32.2 14.9	36.9 7.3	23.6	23.5
Tak	32.4 11.4	33.2 12.3	32.8 14.6	29.4 17.3	30.6 19.0	29.0 17.8	31.0 17.7	31.2 15.7	36.5 9.7	23.5	24.5
Uttaradit	34.6 13.2	35.2 13.5	35.2 16.0	31.2 20.0	32.6 -	32.0 16.8	32.0 17.2	33.3 16.1	41.9 10.0	24.7	26.4
Phulmiphol Dam	32.6 16.6	33.2 17.5	33.0 19.0	26.4 19.8	30.2 20.8	30.6 19.5	- 20.0	31.0 19.2	- -	25.1	-
Tak	33.0 13.3	33.9 15.1	34.7 17.4	26.6 -	31.9 20.7	31.0 18.6	32.0 20.4	31.9 17.6	38.3 11.1	24.8	26.5
Phitsanulok	33.7 16.2	34.6 17.3	35.2 19.3	29.2 22.6	31.5 19.9	31.5 18.8	31.6 21.0	32.5 19.3	38.3 11.8	25.9	26.5
Mae Sot	32.6 13.6	32.2 14.3	33.2 15.2	- 17.8	33.4 20.1	30.4 20.9	30.1 20.3	32.0 17.5	38.2 8.7	24.8	25.2
Phetchabun	34.7 12.2	35.0 13.1	35.5 15.0	25.0 -	31.8 17.7	31.8 17.2	31.3 19.4	32.6 15.8	38.3 10.0	24.2	25.9
Northeastern Part											
Loei	32.2 9.2	33.5 10.3	32.9 13.2	23.5 18.2	29.0 15.0	30.8 13.3	30.7 18.0	30.4 13.9	37.0 7.6	22.2	21.4
Udon Thani	32.4 12.8	33.5 13.6	33.5 16.5	22.5 18.3	29.0 16.3	29.6 15.7	31.6 16.9	30.3 15.7	38.8 9.0	23.0	25.0
Nakhon Phanom	31.8 15.1	31.3 15.0	29.5 18.8	24.1 -	26.0 11.9	27.3 13.3	30.0 15.8	28.6 15.0	36.0 10.1	21.8	23.6
Sakhon Nakhon	32.5 13.4	32.0 13.8	31.8 17.7	25.4 15.5	26.3 12.6	28.2 13.2	31.5 15.8	29.7 14.6	38.6 9.6	22.2	23.9
Mukdahan	32.5 13.8	32.4 15.2	31.1 19.2	27.0 15.1	26.9 13.9	29.9 12.9	32.2 15.4	30.3 15.1	37.6 10.6	22.7	24.6
Khon Kaen	33.2 15.2	34.4 16.4	33.3 17.7	23.0 18.7	29.0 15.0	31.0 15.5	31.7 16.5	30.8 16.4	38.2 10.2	23.6	25.8
Loei Et	32.1 15.7	33.0 16.5	32.7 19.7	27.0 17.7	28.1 14.9	31.0 15.5	31.5 17.2	30.8 16.7	37.7 9.5	23.8	25.7
Chaiyaphum	33.4 15.3	34.1 16.7	34.4 17.6	22.2 21.1	28.0 17.3	30.5 15.6	31.8 19.4	30.6 17.6	- -	24.1	-
Ubon Ratcha-	34.5 16.9	34.6 17.4	33.0 18.6	30.0 20.4	30.2 15.2	32.0 15.2	33.5 18.2	32.5 17.4	38.4 11.0	25.0	26.1
Surin	34.4 14.8	35.6 15.8	32.4 18.2	29.0 18.2	29.0 12.3	32.0 13.8	31.6 16.2	32.0 15.6	38.3 12.8	23.8	26.8
Udkhon Ratcha-	34.3 15.3	34.6 17.1	35.0 18.0	26.3 20.6	29.5 16.0	32.8 15.5	32.3 19.0	32.1 17.4	40.7 10.6	24.8	26.8

Station	Day of Month							Average	Extreme	Weekly Mean	Monthly Normal
	29	30	31	1	2	3	4				
Central Part											
akhon Sawan	34.0 17.1	35.5 18.1	35.7 20.1	- -	- 20.4	- -	34.0 22.3	34.8 19.6	41.2 12.8	2 [illegible] 27.2	2 [illegible] 27.7
opburi	36.0 17.1	- 19.2	35.4 21.4	31.0 22.0	32.0 20.6	33.0 16.1	32.6 22.2	33.3 19.8	38.2 18.1	26.6	28.5
uphanburi	35.0 17.4	35.2 18.8	35.8 20.7	32.2 22.5	- 19.3	32.8 18.0	33.4 20.7	33.7 19.6	38.0 12.0	26.7	27.5
rachinburi	35.2 17.8	35.0 19.7	34.4 22.0	31.6 23.2	31.0 19.6	32.7 19.1	33.2 20.5	33.3 20.3	37.2 15.1	26.8	27.2
anchanaburi	34.7 14.9	34.4 17.3	34.6 18.1	32.5 22.6	30.5 20.2	32.5 16.0	33.5 19.8	33.2 18.7	40.0 14.0	26.0	27.9
on Muang	34.8 19.8	33.4 20.8	34.5 22.3	31.0 22.6	31.5 20.8	32.0 20.7	31.3 21.6	32.6 21.3	37.6 14.1	27.0	27.7
angkok	34.2 19.5	32.6 21.0	32.8 23.0	30.1 21.6	31.2 20.5	31.3 20.7	30.4 21.9	31.8 21.2	33.4 16.2	26.5	27.9
ang Na	33.3 18.8	31.7 20.5	32.0 22.3	30.0 22.3	3[illegible].4 19.4	- 19.8	30.6 -	31.3 20.5	- -	25.9	-
ranyaprathet	35.8 15.9	35.5 19.7	35.0 21.4	32.0 21.4	- 18.6	33.5 17.5	34.3 17.5	34.4 18.8	39.6 12.8	26.6	28.0
om Phrachun	32.1 15.1	31.4 23.8	31.1 23.4	30.6 23.6	2[illegible].7 20.7	29.0 21.5	29.1 24.0	30.6 21.7	- -	26.2	-
f of Thailand, st Coast											
honburi	31.6 18.8	31.4 20.5	32.5 22.5	- 23.0	- 20.6	31.2 20.2	30.2 21.5	31.0 21.0	36.5 18.5	26.0	27.3
o Si Chang	29.5 21.2	29.2 23.7	29.9 24.3	- 24.3	29.5 22.0	29.4 22.2	29.6 23.7	29.5 23.1	- -	26.3	-
ttahip	35.3 23.1	35.9 24.3	34.8 24.7	26.5 23.2	33.7 21.6	33.8 20.8	34.0 25.0	33.4 23.2	38.4 18.3	28.3	29.4
ayong	31.0 19.6	31.1 20.2	29.4 23.1	26.4 21.4	31.7 19.6	29.3 20.6	29.0 21.4	29.7 20.8	- -	25.3	-
an Phe	33.5 21.5	- 18.2	31.1 -	26.6 20.5	29.0 15.3	29.3 16.2	29.0 15.9	29.8 17.9	- -	23.9	-
anthaburi	33.5 19.9	35.2 20.8	29.3 22.4	- 21.9	31.9 20.1	32.8 18.0	30.3 20.4	32.2 20.5	37.6 15.2	26.3	27.2
arm Ngop	33.5 -	32.0 20.3	28.7 23.0	29.5 22.7	- 19.8	- -	- -	30.9 21.5	- -	26.2	-
hlong Yai	31.9 22.8	31.0 23.6	30.2 23.4	32.6 22.9	32.4 20.4	30.5 23.4	30.2 21.8	31.3 22.2	34.1 17.3	26.8	26.9
f of Thailand, ast Coast											
ua Hin	30.0 19.8	30.8 20.0	30.3 21.7	27.9 23.4	2[illegible].5 21.5	29.3 20.5	30.8 20.8	29.6 21.1	35.5 18.4	25.4	26.5
rachuap- -	31.9 16.1	31.2 18.1	31.9 21.1	30.6 22.8	30.0 22.2	30.7 20.4	31.8 21.5	31.2 20.3	36.6 12.4	25.8	25.9
humphon	31.0 19.7	31.0 20.8	31.2 21.2	31.5 22.8	30.4 23.4	30.6 20.4	30.3 20.2	30.9 21.2	335.4 14.7	26.1	26.1
an Don	29.8 22.3	31.5 20.1	32.4 19.9	3[illegible].4 20.3	32.2 1[illegible].8	32.0 18.5	32.7 17.1	31.6 19.6	37.1 16.2	25.6	26.9
akhon Sitharat	30.3 23.8	31.5 22.0	31.0 22.1	32.3 22.9	29.6 21.9	29.8 20.5	30.1 21.4	30.6 22.1	34.7 18.4	26.4	26.5
ongkhla	29.6 25.6	29.0 25.0	30.3 25.8	29.6 25.5	24.0 25.3	29.3 23.2	29.0 23.0	28.8 24.8	34.8 20.3	26.8	27.3
rathiwat	30.8 22.5	31.1 22.6	30.6 22.2	29.8 23.8	30.1 21.7	30.0 20.1	29.3 19.6	30.8 21.8	33.2 18.8	26.0	26.3
thern Thailand, ast Coast											
Ranong	32.5 21.1	32.6 20.5	32.1 20.6	32.5 20.8	31.6 21.8	31.3 20.0	32.4 19.2	32.1 20.6	36.2 16.7	26.5	26.9
huket	- 24.2	31.8 23.4	32.2 24.1	32.5 25.2	32.1 -	31.5 23.5	31.4 23.3	32.3 24.0	34.8 16.9	27.2	28.0
huket Ari port	- -	32.6 21.4	33.0 20.6	32.7 22.8	32.3 22.3	31.6 23.9	32.6 23.3	32.5 22.4	35.1 15.8	27.5	27.1
rang	32.9 21.0	33.1 20.4	33.6 18.9	32.4 23.6	32.2 19.3	32.4 17.5	31.9 17.2	32.5 19.6	38.9 18.2	26.1	28.0

Thailand

METEOROLOGICAL DEPARTMENT

Royal Thai Navy

Charoon Vi Bunnag

Vice Admiral , Director

****

LIBRARY
FEB 23 1961
WEATHER BUREAU

WEEKLY TEMPERATURE AND RAINFALL OF THAILAND

DURING THE PERIOD FEB. 5 - 11 1961

No.6.1961

สถานะของฝนและอุณหภูมิในรอบสัปดาห์
ตั้งแต่วันที่ ๕ – ๑๑ ก.พ.๒๕๐๔

ตลอดสัปดาห์ลิ่มบริเวณแอนติไซโคลนที่มีกำลังอ่อนปกคลุมถึงตอนกลางและตอนใต้ของประเทศจีน ความชันของความกดอากาศที่ปกคลุมประเทศไทยและประเทศข้างเคียงก็มีกำลังอ่อน

ภาคเหนือ
ภาคตะวันออกเฉียงเหนือ
ภาคกลาง
อ่าวไทย ฝั่งตะวันออก

อุณหภูมิได้เริ่มสูงขึ้นและอากาศแห้งโดยทั่วไป เว้นแต่เมื่อวันที่ ๘ เดือนนี้ ที่ จ.ตราด มีฝนตกปานกลางวัดได้ ๓๐ ม.ม.

ภาคใต้ มีฝนเล็กน้อยเป็นบางแห่ง

อุณหภูมิสูงสุด และ ต่ำสุด ปรากฏตามภาคต่าง ๆ ดังนี้ : –

ภาคเหนือ	สูงสุด ๓๗.๖ ซ.	เมื่อวันที่	๘	ก.พ.	ที่ อุตตรดิษฐ์
	ต่ำสุด ๙.๕ ซ.	"	๑๐	"	ที่ ปาย
ภาคตะวันออกเฉียงเหนือ	สูงสุด ๓๗.๖ ซ.	"	๑๑	"	ที่ นครราชสีมา
	ต่ำสุด ๑๕.๒ ซ.	"	๗	"	ที่ เลย

Rainfall and Temperature Situation
From Feb. 5 – 11 1961

Throughout the week, the area of feeble Anticyclone covered the Central and South China. Weak preasure gradient covered Thailand and neighbouring countries.

Northern Part:
Northeastern Part:
Central Part:
Gulf of Thailand,
East Coast:

Slightly increasing temperature and dry weather in general, except for on Feb. 8, moderate showers, 30 mm., occurred at Trat.

Southern Part: Few local showers.

Weekly Max. and Min. Temp. in several regions :-

Northern part	Max.37.6 C. on Feb. 8	at Uttaradit.
	Min. 9.5 C. on Feb. 10	at Pai
Northeastern part	Max.37.6 C. on Feb. 11	at Nakhon Ratchasima.
	Min.15.2 C. on Feb. 7	at Loei.

Meteorological Department
Royal Thai Navy
13 / 2 / 1961

Station	Feb. 5 - 11 1961							Total	Weekly Normal	Normal DPT.	Total Since 1Jan.61
	5	6	7	8	9	10	11				
Northern Part											
Uttaradit*	0.1							0.1	4.8	- 4.7	4.3
Northeastern Part											
Loei*	0.1							0.1	4.3	- 4.2	6.6
Udon Thani*					0.5		3.2	3.7	2.7	+ 1.0	3.9
Sakon Nakhon*							2.2	2.2	1.5	+ 0.7	2.2
Central Part											
Samut Prakan	9.3							9.3	3.7	+ 5.6	
Pom Phrachun*	0.3							0.3	-	-	13.0
Gulf of Thailand, East Coast											
Trat				30.2				30.2	15.1	+ 15.1	
Laem Ngop*				2.0				2.0	2.9	- 0.9	
Gulf of Thailand, West Coast											
Chumphon*				0.1	1.3			1.4	17.0	- 15.6	63.9
Nakhon Sithammarat*				1.6				1.6	29.9	- 28.3	128.2
Narathiwat*				3.5	0.4	0.3		4.2	18.3	- 14.1	197.3
Southern Thailand, West Coast				No rain							

Weekly number Water temperature

FROM 5 - 11 Febuary 1961

(in Degree Centigrade)

Station	Day of Month 5	6	7	8	9	10	11	Average	Extreme	Weekly Mean	Monthly Normal
Northern Part											
.Chiangrai	30.2	-	-	32.8	32.0	31.7	31.5	31.6	37.3	22.9	22.7
	15.8	14.5	13.7	14.8	14.3	12.7	12.8	14.1	5.5		
.Fang	30.6	31.0	32.0	32.7	32.5	32.5	-	31.9	-	22.1	-
	14.2	12.5	13.0	13.0	12.0	10.0	11.0	12.2	-		
.Pai	29.0	31.0	33.0	33.0	33.0	33.0	-	31.8	-	21.6	-
		12.2	12.5	11.8	10.3	9.5	-	11.3	-		
.Mae Hondon	31.0	32.0	32.8	34.0	29.6	32.5	32.5	32.1	35.7	24.2	-
	19.0	17.6	16.0	16.5	15.9	14.5	14.9	16.3	8.3		
.Chun Yuan	28.5	30.5	30.0	30.2	30.5	-	-	30.1	-	22.3	-
	-	18.0	13.5	14.2	13.8	12.6	-	14.4	-		
.Chiangmai	31.4	31.8	32.7	33.2	33.0	31.6	32.6	32.3	37.5	23.7	23.1
	17.0	15.7	15.0	16.1	15.2	12.6	14.0	15.1	6.4		
.Nan	33.0	34.6	35.5	36.0	34.3	35.0	35.6	34.9	37.0	25.0	23.7
	17.8	15.7	12.8	14.4	15.8	16.6	12.8	15.1	6.9		
.Lampang	33.5	-	34.2	34.6	34.0	33.5	34.3	34.0	37.1	24.6	23.8
	19.2	15.2	14.4	14.8	15.8	13.2	13.6	15.2	6.2		
.Mae Sariang	31.7	34.2	35.5	35.2	35.0	34.6	33.6	34.3	36.9	25.4	23.5
	19.8	17.6	16.1	15.7	15.8	14.6	15.3	16.4	7.3		
.Phrae	32.4	34.8	35.3	35.6	34.1	35.0	35.7	34.7	36.5	25.5	24.5
	18.7	-	15.6	16.2	16.7	17.1	13.7	16.3	9.7		
.Uttaradit	32.8	35.8	37.2	37.6	36.2	35.4	36.0	35.9	41.9	26.8	26.4
	19.2	17.2	16.6	17.4	18.8	18.6	15.5	17.6	10.0		
.Phumiphol Dam	-	33.7	35.0	35.2	-	-	35.3	34.8	-	27.7	-
	-	-	20.3	21.0	22.3	-	18.9	20.6	-		
.Tak	33.4	35.4	36.1	36.7	36.2	35.3	37.0	35.7	38.3	27.3	26.5
	21.9	17.6	17.9	18.3	19.8	20.8	15.2	18.8	11.1		
.Phitsanulok	32.1	35.0	36.3	36.8	35.5	36.2	36.3	35.5	38.3	28.2	26.5
	21.9	20.5	18.6	19.7	22.0	23.4	20.3	20.9	11.8		
.Mae Sot	31.1	32.8	33.9	34.1	33.7	33.2	34.2	33.3	38.2	25.8	25.2
	19.5	18.3	-	18.9	18.9	18.1	15.7	18.2	8.7		
.Phetchabun	35.0	31.5	36.9	37.3	35.7	36.3	35.8	35.5	38.3	27.8	25.9
	21.3	19.0	17.7	18.7	21.0	23.0	19.3	20.0	10.0		
rtheastern Part											
.Loei	32.1	35.1	36.6	35.8	35.0	36.3	36.4	35.3	37.0	26.2	21.4
	17.2	16.6	15.2	16.3	18.4	18.8	16.6	17.0	7.6		
.Udon Thani	33.1	35.5	36.9	36.9	35.6	-	34.5	35.4	38.8	27.5	25.0
	19.4	19.4	17.7	18.1	20.8	20.8	21.0	19.6	9.0		
.Nakhon Phanom	30.0	31.2	35.1	32.3	32.5	34.0	36.2	33.0	36.0	26.1	23.6
	18.2	18.6	17.8	18.8	17.8	21.0	22.0	19.2	10.1		
.Sakon Nakhon	31.2	36.8	36.2	33.6	35.4	37.5	35.4	35.2	38.6	27.3	23.9
	16.7	19.7	17.4	20.4	19.4	19.7	22.1	19.3	9.6		
.Mukdahan	33.2	35.1	35.9	34.5	34.6	36.3	36.5	36.2	37.6	27.9	24.6
	15.9	17.2	18.2	19.7	18.3	19.4	20.9	18.5	10.6		
.Khon Kaen	34.4	36.1	37.3	36.3	35.3	-	37.3	36.1	39.2	30.2	25.8
	19.3	20.7	20.2	20.0	20.9	22.0	22.2	24.2	10.2		
.Roi Et	33.3	31.5	36.5	35.7	34.5	35.6	36.5	34.8	37.7	27.7	25.7
	18.2	20.2	20.8	20.6	20.5	20.4	22.2	20.6	9.5		
.Chaiyaphun	34.2	35.4	36.9	36.7	34.4	36.4	37.1	35.9	-	28.6	-
	19.4	20.2	20.1	20.5	21.8	23.3	23.2	21.2	-		
.Ubon Ratcha-	34.3	35.6	36.5	36.3	35.4	37.0	37.5	36.1	38.4	28.0	26.1
	17.8	18.1	19.6	20.4	19.6	22.3	21.7	19.9	11.0		
.Surin	33.2	35.3	36.2	35.6	34.6	36.4	36.4	35.4	38.3	26.9	26.8
	16.2	17.0	18.3	18.4	19.0	19.4	20.8	18.4	12.8		
.Nakhon Ratcha Sima	34.9	35.4	36.4	36.7	35.6	36.5	37.6	36.2	40.7	28.5	26.8
	20.1	20.6	19.5	20.6	22.0	20.8	21.3	20.7	10.6		

Station	Day of Month							Average	Extreme	Weekly Mean	Monthl Normal
	5	6	7	8	9	10	11				
Central Part											
1. Nakhon Sawan	34.7	35.5	36.3	37.4	36.5	36.1	36.1	36.1	41.2	29.5	27.7
	22.9	23.1	20.7	21.8	23.4	24.1	23.5	22.8	12.8		
2. Lopburi	34.2	35.3	36.9	37.6	35.0	36.5	37.4	36.1	38.2	29.4	28.5
	21.0	21.1	22.0	22.9	24.0	23.3	24.0	22.6	18.1		
3. Suphanburi	34.8	35.2	32.3	38.0	35.7	36.5	36.6	35.6	38.0	28.8	27.5
	20.5	21.0	21.4	–	23.4	22.5	23.2	22.0	12.0		
4. Pranchinburi	33.1	34.4	31.1	36.6	34.0	35.9	36.4	34.5	37.2	28.5	27.2
	22.2	22.0	21.5	21.8	23.7	23.7	22.2	22.4	15.1		
5. Ranchanaburi	34.1	35.2	35.4	36.8	35.6	36.4	36.8	35.8	40.0	28.3	27.9
	20.5	19.1	20.0	20.6	22.0	21.7	22.0	20.8	14.0		
6. Don Muang	32.1	33.3	35.4	36.7	32.9	33.3	33.8	33.9	37.6	28.3	27.7
	22.2	22.2	21.9	22.1	23.7	23.1	23.3	22.6	14.1		
7. Bangkok	31.4	31.9	33.2	35.2	32.0	32.1	33.0	32.7	39.4	28.1	27.9
	22.5	22.5	23.2	23.5	24.8	23.2	24.0	23.4	16.2		
8. Bang Na	30.6	31.3	31.7	33.6	31.5	31.1	–	31.6	–	27.1	–
	21.5	21.6	21.7	23.0	24.0	22.5	23.3	22.5	–		
9. Aranyaprathet	34.7	36.3	35.5	35.8	35.5	36.3	36.5	35.8	39.6	28.9	28.0
	21.1	21.1	21.0	22.6	23.0	23.4	22.0	22.0	12.8		
10. Pak Thanchan	29.7	30.4	30.4	30.6	30.6	30.1	30.5	30.3	–	27.2	–
	23.7	24.3	22.9	23.8	24.3	24.4	24.7	24.0	–		
Gulf of Thailand, East Coast											
1. Chanthuri	29.7	30.0	30.6	33.0	30.5	32.7	32.2	31.2	36.5	26.9	27.3
	23.0	22.0	21.8	22.2	22.7	23.2	23.5	22.5	16.5		
2. Si Racha	28.5	28.7	29.5	31.0	29.4	30.4	30.4	29.8	–	25.4	–
	23.7	24.2	24.2	24.4	25.5	24.7	–	21.0	–		
3. Sattahip	36.5	36.1	34.3	35.9	36.4	36.2	37.1	36.1	39.4	30.7	29.4
	24.7	24.7	24.8	25.3	25.8	25.6	25.8	25.2	18.3		
4. Rayong	30.5	30.4	30.6	30.5	31.3	–	31.2	30.8	–	26.6	–
	23.5	21.8	22.3	22.2	20.6	23.6	–	22.3	–		
5. Ban Pho	30.6	30.5	30.4	31.2	31.5	–	31.5	31.0	–	26.2	–
	19.0	18.0	22.5	20.6	24.6	23.4	–	21.4	–		
6. Chanthaburi	32.1	31.2	31.8	33.4	31.5	32.5	33.0	32.2	37.6	26.9	27.2
	20.6	20.9	21.3	21.3	21.5	22.7	23.0	21.6	15.2		
7. Laem Sing											
8. Laem Ngop	31.0	31.4	30.7	31.3	31.4	–	–	31.2	–	26.2	–
	–	19.0	20.6	20.1	23.4	22.3	–	21.1	–		
9. Khlong Yai	30.1	30.3	30.6	31.3	31.0	31.3	31.1	30.8	34.1	26.5	26.9
	20.5	21.6	21.2	22.5	23.2	23.4	23.3	22.2	17.3		
Gulf of Thailand, West Coast											
1. Hua Hin	29.8	30.2	30.0	30.0	31.3	30.6	30.7	30.4	35.5	26.2	26.5
	21.6	19.8	22.3	22.5	22.3	22.2	22.5	21.9	18.4		
2. Prachuap-	31.4	30.5	32.2	31.9	32.3	31.8	32.1	31.7	36.6	26.1	25.9
	22.1	20.0	20.1	19.6	20.9	10.5	21.6	20.5	12.4		
3. Chumphon	30.6	30.7	31.6	32.5	31.4	31.0	32.1	31.4	35.4	25.7	26.7
	19.6	18.5	18.1	19.6	22.1	20.2	20.9	19.9	14.7		
4. Pradon	31.8	30.2	31.0	31.4	33.2	33.0	32.0	31.8	37.1	25.4	26.9
	17.0	17.0	16.8	20.0	21.0	21.3	19.3	18.9	16.2		
5. Nakhon Sitha-	30.7	30.2	31.8	31.2	31.5	31.5	32.4	31.3	34.7	26.0	26.5
	19.8	18.5	19.1	20.5	22.4	22.7	21.0	20.6	18.4		
6. Songkhla	29.3	29.5	29.7	30.2	30.3	30.3	30.8	30.0	34.8	26.3	27.3
	22.1	20.7	20.1	23.2	24.9	23.5	23.0	22.5	20.3		
7. Narathiwat	29.9	28.3	28.7	29.6	29.4	29.4	30.6	29.4	33.2	25.7	26.3
	19.8	20.8	20.6	22.0	23.6	23.5	21.8	21.9	18.8		
Gulf of Thailand, West Coast											
1. Ranong	32.8	33.5	33.5	32.4	32.9	31.5	33.6	32.9	36.2	26.4	26.9
	17.9	18.8	–	19.7	21.1	20.6	20.7	19.8	16.7		
2. Phuket	–	32.7	32.8	32.3	–	–	28.5	31.6	34.8	27.1	28.0
	23.2	20.2	21.9	22.1	24.3	23.5	23.0	22.5	16.9		
3. Phuket Airport	–	31.8	32.5	31.3	32.0	32.4	33.4	32.2	35.1	26.4	27.1
	–	19.6	18.7	20.6	20.9	21.8	22.2	20.6	15.8		
4. Trang	32.4	31.9	33.6	33.5	34.4	33.5	33.8	33.3	38.9	26.6	28.0
	15.8	17.1	18.6	21.0	20.7	23.8	21.3	19.8	18.2		

Thailand

METEOROLOGICAL DEPARTMENT

Royal Thai Navy

Charoon Vi Bunnag

Vice Admiral , Director

****

LIBRARY
MAR 1 1961
WEATHER BUREAU

WEEKLY TEMPERATURE AND RAINFALL OF THAILAND

DURING THE PERIOD FEB.12 - 18 1961

No.7.1961

สถานะของฝนและอุณหภูมิในรอบสัปดาห์
ตั้งแต่วันที่ ๑๒ – ๑๘ ก.พ.๒๕๐๔

ลิ่มของแอนติไซโคลนได้แผ่ปกคลุมลงมาถึงทางตะวันออกเฉียงเหนือของประเทศไทย และกระแสลมในระดับสูงขึ้นไปเป็นลมฝ่ายตะวันออกเฉียงใต้พัดจากทะเลจีนได้เข้าสู่อ่าวไทย เป็นเหตุให้เกิดแนวสอบเข้าหากันของอากาศ และอากาศแปรปรวนโดยทั่วไปในสัปดาห์นี้

ภาคเหนือ ภาคตะวันออกเฉียงเหนือ	มีฝนเป็นบางแห่งพร้อมกับมีหมอกบางในเวลาเช้า
ภาคกลาง อ่าวไทย ฝั่งตะวันออก	มีฝนกระจายโดยทั่วไป โดยฉะเพาะที่ กรุงเทพฯ และดอนเมืองมีฝนตกหนักเมื่อวันที่ ๑๘ เดือนนี้
ภาคใต้	มีฝนดีทั้งสองชายฝั่ง

Rainfall and Temperature Situation

From Feb.12 - 18 1961

Wedge of Anticyclone over Northeast Thailand and upper Southeasterly winds from South China Sea caused convergence and unsettled weather over Thailand during this period.

Northern Part: Northeastern Part:	Local showers with mist or light fog in the morning.
Central Part: Gulf of Thailand, East Coast:	Scattered rain in general, especially locally heavy at Bangkok and Don Muang on Feb. 18.
Southern Part:	Good rain in the both coastal area.

Meteorological Department
Royal Thai Navy
20 / 2 /1961

Station	Feb. 12	13	14	15	16	17	18	Total	Weekly Normal	Normal DPT.	Total Since 1Jan.61
Northern Part											
Chiangrai*			3.2					3.2	1.8	+ 1.4	6.1
Chiangkhong			8.6					8.6	5.6	+ 3.0	
Thoong			18.6					18.6	-	-	
Mae Sruai			2.5					2.5	6.1	- 3.6	
Chiangkham	7.4		30.4					37.8	1.4	+ 36.4	
Chiangmai*			30.3					30.3	3.6	+ 26.7	35.1
Doi Saket			9.8					9.8	5.4	+ 4.4	
San Sai			29.8					29.8	1.2	+ 28.6	
San Pa Thong			3.7					3.7	5.0	- 1.3	
Chom Thong			14.0					14.0	8.4	+ 5.6	
Nan*				48.4	0.3	1.7	0.4	50.8	2.9	+ 47.9	51.8
Lampang*		0.8		1.6				2.4	0.3	+ 2.1	2.8
Ngao				18.6				18.6	0.3	+ 18.3	
Ko Kha				6.4				6.4	0.0	+ 6.4	
Uttaradit*		0.1		2.8			10.0	12.9	2.6	+ 10.3	17.2
Lap Lao				3.5				3.5	1.0	+ 2.5	
Tak Air-port*		0.1		2.4				2.5	1.1	+ 1.4	3.4
Phumiphol Dam*							3.4	3.4	-	-	6.3
Sukhothai						2.0	32.0	34.0	0.6	+ 33.4	
Phitsanulok*		4.3			1.0	4.2	1.9	11.4	5.8	+ 5.6	12.2
Wang Thong						14.5		14.5	-	-	
Thaphanhin	6.0				2.3			8.3	-	-	
Phetchabun*					14.0	6.1		20.1	1.7	+ 18.4	30.6
Lom Sak					6.1			6.1	3.7	+ 2.4	
Northeastern Part											
Nong Khai					5.1		11.3	16.4	5.7	+ 10.7	
Phon Phisai					10.5		13.5	24.0	7.1	+ 16.9	
Tha Bo					2.5	2.8	6.3	11.6	0.0	+ 11.6	
Loei*	12.4			1.2	0.5	5.2	3.6	22.9	2.8	+ 20.1	29.5
Chiangkhan	11.1	2.0				22.2	12.2	36.4	4.7	+ 31.7	
Dan Sai	11.1			3.5	6.6			21.2	2.0	+ 19.2	
Udon Thani*					1.3	3.5	19.2	24.0	1.7	+ 22.3	27.9
Ban Phu					6.0		4.8	10.8	0.5	+ 10.3	
Sakon Nakhon*						2.1		2.1	0.3	+ 1.8	4.3
Khon Kaen*				0.1	2.5	2.6	2.3	7.5	5.1	+ 2.4	7.5
Chonnabot						3.6		3.6	0.1	+ 3.5	
Borrabu					9.6			9.6	3.0	+ 6.6	
Roi Et*						10.2		10.2	1.9	+ 8.3	10.2
Kawet Wisai					19.6			19.6	6.3	+ 13.3	
Suwannaphum					9.1			9.1	11.9	- 2.8	
Chaiyaphum*					0.6	45.8		46.4	0.7	+ 45.7	47.4
Nakhon Ratchasima*			0.2		0.2	9.5		9.9	8.6	+ 1.3	9.9
Bua Yai					28.1			28.1	8.2	+ 19.9	
Sung Noen						16.5		16.5	4.7	+ 11.8	
Phut Thai Song					11.5			11.5	0.0	+ 11.5	
Central Part											
Nakhon Sawan*	27.8	3.0						30.8	4.7	+ 26.1	31.1
Lat Yao					1.3		20.2	21.5	3.0	+ 18.5	
Phayuha Khiri	32.1							32.1	6.7	+ 25.4	
Manorom	25.3	6.2			0.8			32.3	0.9	+ 31.4	
Wat Sing	2.4	25.6						28.0	1.0	+ 27.0	
Bang Rachan				29.8		4.7		34.5	1.5	+ 33.0	
Lopburi*	0.1			1.2		0.2	8.8	10.3	4.9	+ 5.4	10.5
Saraburi	4.9			10.0		20.1		35.0	1.0	+ 34.0	
Nong Khae	14.8			25.6	20.2		27.2	87.8	-	-	
Sena				12.0		12.9	9.0	33.9	10.9	+ 23.0	
Pathum Thani				16.3		20.4	23.2	59.9	2.1	+ 57.8	
Nonthaburi				16.4			23.4	39.8	4.0	+ 35.8	
Nakhon Nayok						22.4		22.4	4.1	+ 18.3	
Chachoengsao				3.4			36.2	39.6	5.7	+ 33.9	
Bangkok*				3.9			53.0	56.9	7.9	+ 49.0	106.7
Don Muang*				22.8		17.0	48.4	88.2	1.1	+ 87.1	103.7
Minburi				18.5				18.5	0.0	+ 18.5	
Samut Prakan						6.3		6.3	-	-	
Pom Phrachun*				1.4	3.2	0.4	1.1	6.1	-	-	

Station	Feb. 12 - 18 1961							Total	Weekly Normal	Normal DPT.	Total Since 1Jan.61
	12	13	14	15	16	17	18				
Gulf of Thailand, East Coast											
Chonburi*			3.0	17.3	0.6	0.3	0.4	21.6	5.5	+ 16.1	25.5
Pattahip*			12.9	2.4	2.4	6.1		24.0	8.5	+ 15.5	33.8
Rayong*						3.3		3.3	9.8	- 6.5	
Ban Phe*				1.0		5.5		6.5	-	-	
Klaeng				9.1				9.1	3.5	+ 5.6	
Chanthaburi*			36.5	44.9		0.7		82.1	12.7	+ 69.4	110.8
Tong Namron			15.0	57.0				72.0	0.0	+ 72.0	
Ha Mai			20.3	13.3		35.7		69.3	8.4	+ 60.9	
Trat			27.2	93.5	2.3			123.0	10.8	+112.2	
Kaem Ngop*			10.6					10.6	2.1	+ 8.5	
Khlong Yai*			13.3					13.3	8.6	+ 4.7	102.4
Gulf of Thailand, West Coast											
Pran Laem			2.2					2.2	1.5	+ 0.7	
Prachuap KhiriKhan*				21.2	39.7	0.2		61.1	15.8	+ 45.3	84.5
Hua Hin*			0.2	15.1	0.8			16.1	3.4	+ 12.7	17.0
Chumphon*			7.7	22.2	0.2			30.1	23.0	+ 7.1	94.0
Kandon*				17.2	2.5			19.7	2.1	+ 17.6	46.8
Nakhon Sithammarat*			1.8	48.5	47.8	0.5		98.6	43.8	+ 54.8	226.8
Pichon					22.6		15.2	37.8	34.8	+ 3.0	
Chung Song			4.5	41.5	11.0			57.0	10.6	+ 46.4	
Thak Phanang			2.6	3.1	12.7			18.4	18.7	- 0.3	
Phatthalung	0.5			30.3				30.8	23.9	+ 6.9	
Khao Chai Son		4.6	8.5	17.2				30.3	-	-	
Songkhla*	4.8		5.6		4.8			15.2	13.0	+ 2.2	73.7
Hat Yai			14.5	4.0	25.5			44.0	15.0	+ 29.0	
Pattani	3.0							3.0	0.0	+ 3.0	
Yaring	5.9		16.4					22.3	1.8	+ 20.5	
Narathiwat*	8.6	4.8	10.9	18.7	29.5			72.5	90.9	- 18.4	269.8
Tak Bai		16.5	3.6					20.1	0.0	+ 20.1	
Mi Ngo		6.6	16.1					22.7	20.8	+ 1.9	
Southern Thailand, West Coast											
Ranong*				4.4	0.6			5.0	7.6	- 2.6	29.9
Phangnga				9.2				9.2	21.4	- 12.2	
Takua Pa						13.4		13.4	17.3	- 3.9	
Takua Thung				7.2				7.2	15.2	- 8.0	
Thay Muang				24.1				24.1	7.2	+ 16.9	
Phuket*			1.2			4.4		5.6	14.3	- 8.7	67.8
Phuket Air-port*			2.5	1.3				3.8	-	-	97.2
Khlong Tom				22.1	3.5			25.6	-	-	
Trang Air-port*			1.0	4.5	39.8			45.3	15.2	+ 30.1	116.5
Pa Rien				6.3	9.1			15.4	-	-	
Si Khao			3.2	19.4				22.6	-	-	
Yan Ta Khao			6.7	8.9	21.2			36.8	-	-	
Satun			15.7				3.5	19.2	20.0	- 0.8	
La Ngu				24.4	14.5	5.5	18.9	63.3	0.9	+ 62.4	

WEEKLY REPORT DAILY TEMPERATURE

FROM 12 - 18 Feb. 1961

(in Degree Centigrade)

Station	Day of Month							Average	Extreme	Weekly Mean	Monthly Normal
	12	13	14	15	16	17	18				
Northern Part											
1.Chiangrai	37.9 13.2	30.0 13.3	29.7 19.2	- 18.3	32.2 16.7	32.5 15.8	30.6 16.1	32.2 16.1	37.3 5.5	24.2	21.7
2.Fang	32.8 -	- 11.0	33.5 -	32.7 15.4	33.0 14.9	32.9 12.[illegible]	- 12.0	33.0 13.1	- -	23.1	-
3.Pai	33.0 -	34.0 8.3	33.0 15.0	33.0 14.0	31.5 13.0	- 11.6	- -	32.9 12.4	- -	22.7	-
4.Mae Hongson	33.3 15.3	34.2 14.0	34.0 17.8	33.5 18.0	32.6 17.0	33.0 15.9	33.0 16.3	33.4 16.3	35.7 8.2	24.9	23.1
5.Khun Yuam	29.5 -	31.5 12.0	32.0 15.0	31.0 15.0	30.0 15.2	- 15.5	- -	30.8 14.5	- -	22.7	-
6.Chiangmai	31.8 12.7	30.4 -	33.4 18.7	32.7 -	33.2 -	32.8 -	32.9 19.1	32.5 [illegible]	37.5 6.4	-	[illegible]
7.Nan	35.[illegible] 13.0	29.0 18.1	34.2 20.0	34.5 19.5	32.8 22.0	32.4 22.6	27.6 20.1	32.[illegible] 1[illegible]	37.0 6.9	25.8	[illegible]
8.Lampang	35.[illegible] 13.3	32.0 15.6	32.7 20.1	34.2 21.0	34.5 19.1	33.0 23.1	33.2 21.7	3[illegible].5 1[illegible].1	37.1 6.2	21.8	23.8
9.Mae Sariang	33.5 13.9	32.1 13.8	36.1 16.8	35.4 17.4	34.0 17.3	30.8 17.0	31.9 18.6	33.4 16.[illegible]	36.9 7.3	24.9	23.5
10.Phrae	38.0 14.6	28.6 18.6	34.0 19.0	34.3 19.3	34.2 17.6	32.7 23.3	31.0 22.6	33.1 19.3	36.5 9.7	26.3	24.5
11.Uttaradit	37.[illegible] -	32.2 20.2	35.5 19.6	35.2 20.2	34.8 22.2	33.4 22.0	27.5 19.3	33.7 20.6	41.9 10.0	27.2	26.4
12.Phumiphol Dam	30.[illegible] 20.6	32.3 22.2	33.6 22.4	34.6 22.8	- 22.4	32.2 -	32.5 23.0	32.7 22.2	- -	27.5	-
13.Tak	37.8 17.9	31.6 21.1	35.3 21.2	35.0 21.6	32.5 23.1	33.4 21.2	- 23.8	34.3 21.4	38.3 11.1	27.9	26.5
14.Phitsanulok	37.3 21.9	30.8 24.6	34.8 21.5	35.3 23.1	35.1 24.9	32.8 24.4	30.7 22.7	31.8 23.3	38.3 11.8	28.6	26.5
15.Mae Sot	34.5 17.3	35.7 20.0	33.4 21.9	34.0 22.1	- 23.2	31.1 20.5	33.9 21.8	33.8 21.0	38.2 8.7	27.4	25.2
16.Phetchabun	38.2 19.9	36.0 23.7	35.6 20.4	35.2 19.3	34.5 22.7	29.4 23.3	28.0 19.8	33.9 21.3	38.3 10.0	27.6	25.9
Northeastern Part											
1.Loei	37.3 18.3	29.2 21.5	32.7 18.9	32.7 18.1	31.6 22.1	22.9 21.7	25.2 17.4	30.2 19.7	37.0 7.6	25.0	21.4
2.Udon Thani	37.5 22.0	34.9 21.7	35.5 20.2	33.5 21.0	34.2 22.1	21.5 19.3	19.4 17.3	30.9 20.5	38.8 9.0	25.7	25.0
3.Nakhon Phanom	33.5 21.6	38.3 19.4	31.4 19.3	30.7 21.7	31.2 19.8	23.3 18.5	23.0 17.4	30.2 19.7	36.0 10.1	25.0	23.6
4.Sakon Nakhon	36.4 21.3	34.7 20.5	34.2 18.9	32.0 19.4	32.3 20.9	23.9 17.1	27.4 16.7	31.6 19.3	38.6 9.6	25.5	23.9
5.Mukdahan	37.5 20.7	34.6 21.1	34.8 18.9	32.2 21.6	32.9 20.9	24.6 17.9	29.5 16.1	32.[illegible] 20.6	37.6 10.[illegible]	26.5	24.6
6.Khon Kaen	37.7 22.1	35.0 21.1	35.3 20.3	34.2 21.4	37.3 22.3	22.8 19.6	26.2 17.2	32.6 20.6	39.[illegible] 10.[illegible]	26.6	25.8
7.Roi Et	37.6 22.3	35.0 21.6	35.4 20.5	32.0 21.9	33.3 22.0	23.0 20.0	30.0 18.3	32.3 20.9	37.[illegible] 9.[illegible]	26.6	25.7
8.Chaiyaphum	37.0 22.6	36.0 23.8	34.5 23.0	33.5 24.1	34.6 24.2	24.7 23.7	28.6 18.7	32.7 22.9	- -	27.8	-
9.Ubon Ratchathani	37.5 22.5	36.8 20.5	36.4 20.2	36.6 22.2	35.3 22.6	32.7 20.6	33.2 17.3	35.5 20.8	38.4 11.0	28.2	26.1
10.Surin	36.6 20.8	35.3 20.2	34.8 19.5	32.4 21.0	34.9 20.8	31.5 19.4	32.9 16.5	34.1 19.7	38.3 12.8	26.9	26.8
11.Nakhon Ratchasima	37.5 22.2	36.6 22.7	35.6 21.8	33.3 23.4	35.7 23.5	34.0 24.2	30.5 18.9	34.7 22.4	40.7 10.6	28.6	26.8

Station	Day of Month 12	13	14	15	16	17	18	Average	Extreme	Weekly Mean	Monthly Normal
entral Part											
akhon Sawan	37.9 23.7	35.5 23.4	33.4 22.0	34.5 21.8	34.5 24.6	34.6 23.9	29.8 -	34.3 23.2	41.2 12.8	28.8	27.7
opburi	38.0 23.4	36.4 24.8	36.5 23.1	31.0 23.6	35.0 22.0	34.2 23.0	30.6 23.2	34.5 23.3	38.2 18.1	28.9	28.5
uphanburi	33.4 23.2	35.8 23.8	35.5 23.1	30.2 23.6	36.3 21.8	33.2 23.7	32.2 24.0	34.5 23.3	38.0 12.0	28.9	27.5
rachinburi	33.6 22.4	35.9 24.0	35.2 23.5	28.0 24.9	34.0 21.5	33.4 24.4	31.8 23.3	33.1 23.4	37.2 15.1	28.3	27.2
anchanaburi	36.6 21.2	35.5 22.5	35.2 22.2	29.3 23.2	34.5 22.0	34.0 23.2	33.9 23.8	34.1 22.6	40.0 14.0	28.4	27.9
on Muang	35.6 23.9	34.1 24.2	34.6 24.3	37.3 24.4	32.5 22.4	32.2 23.9	29.5 23.5	33.7 23.8	37.6 14.1	28.8	27.7
angkok	33.6 23.7	33.1 25.4	33.6 23.8	26.6 25.2	32.1 22.0	31.8 23.5	30.8 25.5	31.7 24.2	39.4 16.2	28.0	27.9
ang Na	32.6 -	32.4 24.7	32.8 23.2	26.9 24.2	31.6 22.1	31.3 23.2	30.5 25.2	31.2 23.8	- -	27.5	-
rnnyaprathet	37.0 18.7	37.2 22.5	36.5 22.1	35.5 23.0	35.0 22.4	34.5 23.0	35.0 21.0	35.8 21.8	39.6 12.8	28.8	28.0
on Phrachun	30.7 24.6	31.0 24.9	31.8 24.8	27.4 25.3	31.3 23.2	30.8 23.9	30.5 25.1	30.5 24.5	-	27.5	-
f of Thailand, est Coast											
hohburi	31.5 23.6	31.5 25.2	30.0 22.2	27.8 24.3	30.1 23.3	30.0 23.5	32.4 25.5	30.6 23.9	36.5 16.5	27.4	27.3
o Sichang	- 23.3	30.1 25.6	30.4 24.2	29.8 26.6	31.1 23.7	31.2 24.7	31.6 26.2	30.7 25.0	- -	27.9	-
attahip	36.6 25.7	36.7 26.1	35.8 24.5	31.7 21.9	32.2 23.9	33.9 25.8	33.8 24.7	34.4 24.7	39.4 18.3	29.6	29.4
ayong	31.4 22.8	- 26.9	- -	29.8 -	30.3 23.1	30.7 27.0	30.2 27.0	30.5 25.4	- -	28.0	-
an Phe	31.9 20.4	32.2 20.8	32.0 18.5	32.2 17.3	32.0 18.1	32.2 20.8	- 20.0	32.1 19.4	- -	25.8	-
hanthaburi	34.7 22.0	32.8 23.3	34.5 23.2	31.1 22.2	31.4 21.5	31.2 22.6	31.0 24.4	32.4 22.7	37.6 15.8	27.6	27.2
aem Sang	-	-	-	-	-	-	-	-	-	-	-
aem Ngop	32.2 -	32.6 22.3	32.4 22.6	31.7 21.5	32.5 21.7	- 14.0	- -	32.3 20.4	- -	26.4	-
hlong Yai	31.7 23.8	32.3 24.1	32.1 23.2	30.9 22.4	31.8 22.9	31.7 23.7	31.7 23.6	31.7 23.4	34.1 17.3	27.6	26.9
f of Thailand, East Coast											
au Hin	32.2 22.8	31.0 24.3	30.8 23.5	30.0 24.5	30.0 23.3	31.2 23.6	31.7 24.5	30.8 23.8	35.5 18.4	27.3	26.5
rachuap-	32.2 21.2	31.7 21.2	32.5 22.7	30.9 23.6	29.3 22.8	32.3 23.5	32.7 24.3	31.7 22.8	36.6 12.4	27.3	25.9
humphon	31.5 19.7	31.6 21.7	31.3 22.3	29.4 23.2	31.0 23.0	31.7 23.0	31.5 23.1	31.1 22.3	35.4 14.7	26.7	26.1
andon	32.3 19.5	34.6 22.9	32.5 21.3	28.2 21.2	32.0 22.5	33.2 -	33.4 21.0	32.3 21.4	37.1 16.2	26.9	26.9
akhon Si-	31.3 21.1	35.8 22.4	31.4 23.2	29.4 23.9	27.7 23.8	30.8 22.2	30.9 22.9	31.0 22.8	34.7 18.4	26.9	26.5
ongkhla	32.1 26.1	30.5 23.9	28.7 26.0	29.7 24.1	30.7 26.1	30.4 24.5	30.1 25.7	30.3 25.2	34.8 20.3	27.8	27.3
arathiwat	30.5 23.9	29.8 23.6	28.6 24.1	30.0 23.0	31.9 23.7	29.6 23.2	30.7 23.7	30.2 23.6	33.2 18.8	26.9	26.3
hern Thailand, Vest Coast											
mong	- 20.8	33.2 21.2	32.7 22.5	31.4 22.9	33.7 23.5	33.2 22.0	33.0 22.0	32.5 22.1	36.2 16.7	27.3	26.9
hket	33.4 23.2	33.0 25.5	31.8 25.4	32.0 25.1	3 .5 24.9	- 24.3	- 24.2	32.1 24.7	34.8 16.9	28.4	28.0
hket Airport	- -	33.5 23.6	32.3 23.3	32.4 23.9	30.7 24.4	33.0 24.4	32.8 25.5	32.5 24.2	35.1 15.8	28.4	27.1

Thailand

METEOROLOGICAL DEPARTMENT

Royal Thai Navy

Charoon Vi Bunnag

Vice Admiral , Director

****

LIBRARY
MAR 15 1961
WEATHER BUREAU

WEEKLY TEMPERATURE AND RAINFALL OF THAILAND

DURING THE PERIOD FEB. 19 - 25 1961

No. 8.1961

สถานะของฝนและอุณหภูมิในรอบสัปดาห์
ตั้งแต่วันที่ ๑๙ – ๒๕ ก.พ.๒๕๐๔

ตอนปลายสัปดาห์แอนติไซโคลนแห่งทวีปได้มีกำลังแรงขึ้นทางแผ่นดินใหญ่ของจีน ลิ่มของมันได้แผ่เข้าปกคลุมประเทศไทยและประเทศข้างเคียง

ภาคเหนือ
ภาคตะวันออกเฉียงเหนือ
ภาคกลาง
} มีฝนเพียงเล็กน้อย มีหมอกและหมอกบางแผ่ปกคลุมเป็นแห่ง ๆ โดยทั่วไป

อ่าวไทย ฝั่งตะวันออก — เมื่อวันที่ ๒๕ มีฝนเบาโดยทั่วไป โดยเฉพาะที่ อ.แกลง มีฝนหนักวัดได้ถึง ๖๕.๐ มม.

ภาคใต้ — ทั่วไปมีฝนเบาเป็นแห่ง ๆ

Rainfall and Temperature Situation
From Feb.19 - 25 1961

Continental Anticyclone had intensified over the mainland, its wedge was spreading into Thailand, and neighbouring countries during the last of the week.

Northern Part:
Northeastern Part:
Central Part:
} Scanty rainfall , mist or light fog was occurred in many places.

Gulf of Thailand, East Coast: — On Feb. 25 , light local showers in general; especially locally heavy at Klang was 65.0 mm. of rainfall.

Southern Part: — Mostly light local showers.

Meteorological Department
Royal Thai Navy
27 / 2 / 1961

Station	Feb. 19 - 25 1961							Total	Weekly Normal	Normal DPT.	Total Since 1Jan.6
	19	20	21	22	23	24	25				
Northern Part											
Wang Thong	2.0							2.0	6.2	- 4.2	
Phetchabun*	0.5							0.5	3.9	- 3.4	31.1
Lom Sak	15.2							15.2	4.4	+ 10.8	
Northeastern Part											
Phon Phisai	3.0							3.0	0.4	+ 2.6	
Loei*	4.2							4.2	7.2	- 3.0	33.7
Dan Sai	9.7							9.7	1.6	+ 8.1	
Sung Noen	7.4							7.4	2.1	+ 5.3	
Surin*							0.4	0.4	2.3	- 1.9	1.6
Ubon Ratchathani*			0.1					0.1	2.3	- 2.2	0.1
Central Part											
Chumsaeng	0.7							0.7	2.3	- 1.6	
Nong Khae	19.4							19.4	-	-	
Sena							0.8	0.8	0.0	+ 0.8	
Tha Rua	13.8							13.8	1.9	+ 11.9	
Prachinburi*	16.7							16.7	0.2	+ 16.5	20.4
Si Maha Pho	1.1							1.1	0.6	+ 0.5	
Bang Khen							0.3	0.3	13.8	- 13.5	
Samut Prakan							1.6	1.6	6.4	- 4.8	
Pom Phrachun*				2.5			0.4	2.9	-	-	
Gulf of Thailand, East Coast											
Si Chang*							0.8	0.8	-	-	
Sattahip*							8.0	8.0	6.3	+ 1.7	41.8
Klaeng							65.0	65.0	14.6	+ 50.4	
Chanthaburi*						0.6	27.0	27.6	9.1	+ 18.5	138.4
Khaong Yai*							16.9	16.9	31.0	- 14.1	119.3
Gulf of Thailand, West Coast											
Ban Laem							46.3	46.3	0.1	+ 46.2	
PrachuapKhiriKhan*							13.2	13.2	11.8	+ 1.4	97.7
Thung Song	8.5	7.3						15.8	10.5	+ 5.3	
Songkhla*	0.3							0.3	15.2	- 14.9	74.0
Yaring							39.5	39.5	-	-	
Southern Thailand, West Coast											
Takua Thung				6.2				6.2	5.8	+ 0.4	
Phuket*			2.0					2.0	2.0	+ 0.0	69.8
Khlong Tom				3.8				3.8	-	-	
Trang Air-port*	20.6			24.0				44.6	5.8	+ 38.8	161.1
Pa Rien	6.8							6.8	-	-	
Si Kao				5.3				5.3	-	-	
Yan Ta Khao	3.4	1.7						5.1	-	-	
Satun	28.8	1.4						30.2	22.1	+ 8.1	

WEEKLY REPORT DAILY TEMPERATURE

FROM FEB. 19 - 25 1961

(in Degree Centigrade)

Station	Day of Month							Average	Extreme	Weekly Mean	Monthly Normal
	19	20	21	22	23	24	25				
Northern Part											
1.Chiangrai Max.	33.0	33.3	32.1	30.4	31.5	30.9	-	31.9	37.3	22.8	21.7
Min.	18.3	18.0	15.1	14.0	11.3	10.0	9.5	13.9	5.5		
2.Fang	34.0	-	36.1	35.4	31.5	31.4	-	33.7	-	23.1	-
	-	15.0	1[illegible]	17.0	16.2	8.0	6.2	12.5	-		
3.Pai	33.0	-	33.0	33.0	31.0	-	-	32.5	-	21.9	-
	-	17.3	-	11.2	8.4	8.0	-	11.2			
4.Mae Hongson	33.0	34.2	33.6	33.2	32.6	31.4	32.8	33.0	35.7	24.5	23.1
	21.4	19.9	16.9	15.6	13.4	13.0	12.0	16.0	8.2		
5.Khun Yuam	31.0	30.5	31.0	30.6	29.0	-	-	30.4	-	22.3	-
	-	19.5	15.5	15.0	10.8	10.0	-	14.2	-		
6.Chiangmai	34.7	30.5	33.1	33.6	32.2	31.2	31.4	32.4	37.5	23.8	23.1
	21.1	20.1	17.8	14.5	11.3	11.5	9.8	15.2	6.4		
7.Nan	32.5	34.6	34.8	35.1	34.2	33.3	34.0	34.1	37.0	25.2	23.7
	20.4	20.6	18.4	16.4	13.5	11.5	12.9	16.2	6.9		
8.Lampang	34.2	35.0	35.0	-	33.7	33.1	32.7	34.0	37.1	24.8	23.8
	21.3	21.2	17.8	15.1	12.4	10.8	9.9	15.5	6.2		
9.Mae Sariang	32.9	32.7	33.7	33.7	3[illegible].9	32.1	33.8	33.1	36.9	24.4	23.5
	21.7	20.5	18.2	16.5	11.3	10.8	9.9	15.6	7.3		
10.Phrae	32.3	35.0	34.5	34.8	34.5	-	33.3	34.1	36.5	25.4	24.5
	21.9	22.0	20.2	16.1	14.1	10.6	11.9	16.7	9.7		
11.Uttaradit	32.5	35.9	36.1	37.2	36.0	35.3	35.0	35.4	41.9	26.2	26.4
	20.0	20.3	20.2	18.2	14.0	12.4	13.0	16.9	10.0		
12.Phumiphol Dam	30.5	30.8	35.2	35.3	34.3	34.5	34.6	33.6	-	26.2	-
	22.3	22.2	20.8	21.6	15.5	14.4	14.8	18.8	-		
13.Tak	35.2	35.8	36.4	35.7	35.3	35.7	34.8	35.6	38.3	28.3	26.5
	23.5	24.1	24.2	24.4	16.7	19.2	14.0	20.9	11.1		
14.Phitsanulok	32.5	35.0	35.5	36.0	35.6	35.6	35.2	35.1	38.3	28.4	26.5
	23.5	23.7	23.2	24.8	19.7	18.7	18.2	21.7	11.8		
15.Mae sot	32.7	-	-	32.8	32.0	31.1	34.2	32.6	38.2	24.7	25.2
	-	21.9	20.2	20.2	15.4	11.1	12.2	16.8	8.7		
16.Phetchabun	30.3	34.4	35.7	36.5	36.3	36.8	34.4	34.9	38.3	27.3	25.5
	19.9	21.5	22.3	23.1	18.6	15.1	17.3	19.7	10.0		
Northeastern Part											
1.Loei	26.6	32.2	35.6	36.0	35.8	33.9	28.1	32.7	37.0	25.0	21.4
	17.9	19.5	18.6	17.6	15.6	13.4	18.7	17.3	7.6		
2.Udon Thani	-	34.5	37.0	37.5	37.3	33.2	26.7	32.9	38.8	26.1	25.0
	17.4	18.9	21.3	21.0	19.4	18.5	18.2	19.2	9.0		
3.Nakhon Phanom	30.0	33.0	28.2	33.5	30.0	-	26.6	30.2	36.0	24.8	23.6
	15.5	18.4	21.0	22.5	22.0	17.3	18.2	19.3	10.1		
4.Sakon Nakhon	30.0	34.5	32.0	39.2	33.8	29.6	26.6	32.2	38.6	25.4	23.9
	16.4	17.7	20.4	21.0	21.9	16.7	16.3	18.6	9.6		
5.Mukdahan	32.0	34.7	37.1	37.1	34.5	28.9	26.8	33.0	37.6	26.5	24.6
	15.9	20.4	21.9	24.0	23.0	17.7	16.3	19.9	10.6		
6.Khon Kaen	32.0	35.8	36.7	38.3	37.8	35.5	36.2	34.6	39.2	27.3	25.8
	18.2	18.3	22.0	22.2	19.7	19.2	19.8	19.9	10.2		
7.Roi Et	31.7	34.7	36.0	36.5	36.5	33.7	25.3	33.5	37.7	27.3	25.7
	17.9	20.5	25.3	24.2	23.2	19.0	19.3	21.1	9.5		
8.Chaiyaphum	32.1	34.2	35.2	35.6	36.0	35.5	27.4	33.7	-	27.6	-
	17.2	22.6	22.4	23.1	22.6	20.2	21.7	21.4	-		
9.Ubon Ratchathani	34.7	35.4	37.0	35.7	37.1	34.6	28.5	34.7	38.4	27.7	26.1
	17.7	21.0	21.0	23.5	23.2	19.4	19.0	20.7	11.0		
10.Surin	34.3	35.3	37.0	36.9	38.1	35.5	25.4	24.6	38.3	27.1	26.8
	16.8	19.0	20.5	21.3	21.3	20.4	17.7	19.6	12.8		
11.NakhonRatchasima	33.2	35.5	37.7	37.8	37.9	36.9	28.6	35.4	40.7	28.4	26.8
	20.2	23.0	20.8	21.7	21.7	20.2	21.7	21.3	10.6		

Station	Day of Months							Average	Extreme	Weekly Mean	Monthly Normal
	19	20	21	22	23	24	25				
Central Part											
1. NakhonSawan	35.6 25.0	34.5 23.9	36.8 23.6	37.5 24.0	37.8 22.9	37.5 18.0	- 19.0	36.6 22.3	41.2 12.8	29.5	27.7
2. Lopburi	33.9 22.8	34.4 22.4	36.5 23.3	37.0 23.6	37.0 24.2	37.0 22.8	36.6 24.0	36.1 23.3	38.2 18.1	29.7	28.5
3. Suphanburi	33.8 22.6	35.3 22.8	32.7 22.7	38.4 23.8	38.8 23.3	38.4 20.8	34.3 22.1	36.0 22.6	38.0 12.0	29.3	27.5
4. Prachinburi	35.4 24.8	33.6 22.4	35.2 22.8	35.2 23.1	26.2 23.9	36.6 24.3	35.8 24.5	34.0 23.4	37.2 15.1	28.7	27.2
5. Kanchanaburi	35.0 24.0	35.1 23.2	36.7 23.4	37.1 24.9	37.9 22.5	37.4 21.0	36.3 19.3	36.5 22.6	40.0 14.0	29.6	27.9
6. Don Muang	32.5 24.5	31.5 23.3	32.9 23.2	34.9 23.8	36.2 24.5	35.8 24.3	23.2 24.4	33.9 24.0	37.6 14.1	29.0	27.7
7. Bangkok	31.9 24.8	30.9 24.7	31.7 24.6	33.0 25.4	33.7 25.6	33.9 23.9	31.7 24.5	32.4 24.8	39.4 16.2	28.6	27.9
8. Bang Na	30.9 24.1	30.4 23.0	31.2 24.0	32.3 24.8	32.8 25.0	33.0 24.0	31.6 24.5	31.7 24.2	- -	28.0	-
9. Aranyaprathet	36.0 21.5	35.9 23.6	36.0 23.5	37.0 22.1	36.6 22.3	37.5 22.8	28.5 23.5	35.4 22.8	39.6 12.8	29.1	25.0
10. Pom Phrachun	30.8 24.8	30.2 25.4	31.0 25.9	31.3 26.1	31.7 25.9	31.6 24.9	31.3 26.1	31.1 25.6	- -	28.4	-
Gulf of Thailand, East Coast											
1. Chonburi	31.0 23.5	- 24.5	32.2 24.4	33.4 25.1	31.7 25.5	32.2 23.5	31.7 24.0	32.0 24.4	36.5 16.5	28.2	27.3
2. Ko Sichang	30.7 25.4	31.2 25.4	31.6 26.0	31.3 26.5	31.4 26.4	31.1 25.5	- 26.7	31.2 26.0	- -	28.6	-
3. Sattahip	36.0 25.7	36.4 25.6	36.7 25.8	36.7 26.3	37.7 26.5	37.1 23.6	35.4 26.7	36.6 25.7	39.4 18.3	31.2	29.4
4. Rayong	31.6 24.0	31.2 26.9	31.5 26.8	31.7 27.3	32.0 27.1	31.9 27.3	- 27.6	31.7 26.7	- -	29.2	-
5. Ban Phe	32.2 -	32.2 21.2	32.0 20.4	- 21.3	31.7 -	31.8 26.8	30.0 26.8	31.7 23.3	- -	27.5	-
6. Chanthaburi	31.8 23.1	31.5 22.2	31.6 22.3	32.2 21.9	32.2 22.9	32.2 22.5	27.8 23.5	31.3 22.6	37.6 15.6	27.0	27.2
7. Laem Sing											
8. Laem Ngop											
9. Khlong Yai	31.4 22.3	32.0 24.6	32.4 24.8	31.8 23.8	32.0 22.8	32.4 23.6	30.9 24.7	31.8 23.8	34.1 17.3	27.8	26.9
Gulf of Thailand, West Coast											
1. Hua Hin	30.6 21.3	30.7 23.3	31.2 23.3	31.2 23.5	31.6 23.0	31.6 23.0	31.5 22.5	31.2 22.8	35.5 18.4	27.0	26.5
2. Prachuap -	32.2 21.5	31.5 22.3	31.8 23.6	33.2 23.5	33.6 23.4	33.4 20.8	32.2 20.7	32.6 22.3	36.6 12.4	27.5	25.9
3. Chumphon	31.5 20.4	31.5 22.3	32.5 22.3	33.7 22.2	34.6 21.2	33.7 20.4	32.0 20.8	32.8 21.4	35.4 14.7	27.1	26.1
4. Bandon	32.5 20.9	31.6 21.6	32.5 22.3	32.2 22.5	32.3 21.5	32.5 20.7	32.6 22.2	32.3 21.7	37.1 16.2	27.0	26.9
5. Nakhon Si -	31.6 22.2	32.1 22.1	32.9 22.9	32.3 23.3	33.0 22.8	33.1 24.0	31.9 22.6	32.4 22.8	34.7 18.4	27.6	26.5
6. Songkhla	30.7 24.0	30.3 23.3	30.8 24.5	30.7 23.1	31.7 23.3	29.6 23.6	30.3 22.8	30.6 23.2	34.8 20.3	26.9	27.3
7. Narathiwat	29.9 24.2	29.8 22.8	30.7 22.5	29.3 22.4	30.6 23.7	30.4 21.6	30.6 21.5	30.2 22.7	33.2 18.8	26.5	26.3
Southern Thailand, West Coast											
1. Ranong	32.7 21.6	33.2 21.9	33.2 23.8	32.9 22.3	32.8 22.9	32.6 21.4	33.8 21.2	33.0 22.2	36.2 16.7	27.6	26.9
2. Phuket	33.5 23.5	32.0 23.2	34.0 23.6	31.9 23.4	32.2 25.5	34.2 24.8	32.5 -	32.9 24.0	34.8 16.9	28.5	28.0
3. Phuket Air-port	- -	32.2 22.0	31.7 22.6	31.6 23.0	32.0 23.7	31.8 22.5	33.2 24.1	32.1 23.0	35.1 15.8	27.6	27.1
4. Trang	33.8 22.8	33.9 22.0	34.5 22.5	35.0 21.8	35.5 23.0	34.7 22.7	33.5 22.0	34.4 22.4	38.9 18.2	28.4	28.0

Weather Bureau

LIBRARY
APR 19 1961
WEATHER BUREAU

Thailand

METEOROLOGICAL DEPARTMENT

Royal Thai Navy

Charoon V. Bunnag

Vice Admiral, Director

****

WEEKLY TEMPERATURE AND RAINFALL OF THAILAND

DURING THE PERIOD FEB.26 - MAR.4 1961

Nº 9 1961

สถานะของฝนและอุณหภูมิในรอบสัปดาห์
ตั้งแต่วันที่ ๒๖ ก.พ.– ๔ มี.ค. ๒๕๐๔

แอนติไซโคลนแห่งทวีปยังคงมีกำลังแรงคือยู่ในตอนต้นสัปดาห์ แนวสอบเข้าหาถันของกระแสอากาศทางทิศตะวันออกเฉียงใต้ และกระแสอากาศฝ่ายตะวันตก ทำให้มีฝนเกือบทั่วไปในบริเวณอ่าวไทย

ภาคเหนือ
ภาคตะวันออกเฉียงเหนือ — โดยทั่วไปอากาศแห้งและมีหมอกบางในตอนเช้า เว้นแต่ทางภาคตะวันออกเฉียงเหนือยังมีฝนเล็กน้อยบางแห่งกยู่บ้าง

ภาคกลาง — ตอนเหนือของภาคมีฝนเล็กน้อยเป็นทางแห่ง แต่ทางตอนใต้มีฝนเล็กน้อยเกือบทั่วไป

อ่าวไทย ฝั่งตะวันออก
ภาคใต้ — ยังมีฝนกระจายคือยู่ตามภาคเหล่านี้ จำนวนน้ำฝนสูงสุดในรอบสัปดาห์ปรากฏดังนี้ จันทบุรี ๖๒.๖ ม.ม. หัวหิน ๙๘.๔ ม.ม. อ.ท้ายเหมือง จ.พังงา ๓๒.๕ ม.ม.

Rainfall and Temperature Situation
From Feb.26 - Mar.4 1961

Continental Anticyclone was still active in the first half of the week. The convergence between the southeast and westerly flows caused scattered rain in the Gulf of Thailand.

Northern Part:
Northeastern Part: — Dry weather with morning mist in general except for light local showers occurred in the northeastern portion.

Central Part: — Scattered light rain occurred in the lower portion while isolated in the rest.

Gulf of Thailand,
East Coast:
Southern Part: — Scattered rain was well distributed throughout these parts. The greatest weekly rainfall were 62.6 mm. at Chanthaburi. 98.4 mm. at Hun Hin, and 32.5 mm. at Thay - Muang of Phangnga.

Meteorological Department
Royal Thai Navy
6 / 3 / 1961

Station	Feb. 26	27	28	Mar. 1	2	3	4	Total	Week Normal	Normal DPT.	Total 1 Jan.
	Feb. 26 - Mar. 4 1961										
Northern Part				No rain							
Southern Thailand, West Coast											
Ranong*		12.6	0.2	8.8				21.6	7.0	+ 14.6	51.5
Phangnga			20.2					20.2	22.5	- 2.3	
Takua Pa		3.8	15.1					18.9	9.7	+ 9.2	
Thay Muang					32.5			32.5	0.0	+ 32.5	
Phuket Air-port*		0.2			7.2	0.3		7.7	4.6	+ 3.1	107.3
Trang Air-port*				-		9.1	3.0	12.1	0.8	+ 11.3	173.2
Si Kao		1.7			1.6	17.2		20.5	-	-	
Northeastern Part											
Loei*					6.2			6.2	12.7	- 6.5	
Tha Bo					4.5	0.8		5.3	0.0	+ 5.3	
Nakhon Phanom*						0.4	0.4	0.8	11.5	- 10.7	0.8
Sakon Nakhon*							11.9	11.9	3.1	+ 8.8	16.2
Nakhon Ratchasima*				1.7			23.7	25.4	9.8	+ 15.6	35.3
Surin*				0.2	0.8			1.0	1.5	- 0.5	2.6
Ubon Ratchathani*						0.2		0.2	2.9	- 2.7	0.3
Central Part											
Nong Khae	3.8							3.8	-	-	
Sena			3.7					3.7	6.5	- 2.8	
Suphanburi*		0.2						0.2	4.1	- 3.9	
Kanchanaburi*					0.6			0.6	6.1	- 5.5	9.1
Nakhon Pathom	26.0							26.0	0.2	+ 25.8	
Nakhon Chai Si		0.2						0.2	2.1	- 1.9	
Thanyaburi				0.4	6.5			6.9	15.0	- 8.1	
Nonthaburi	15.2							15.2	3.6	+ 11.6	
Bang Bua Thong		5.6						5.6	0.5	+ 5.1	
Nakhon Nayok					34.7			34.7	19.6	+ 15.1	
Prachinburi*				0.2	24.6			24.8	16.7	+ 8.1	45.2
Aranyaprathet*		0.2			27.5			27.7	3.9	+ 23.8	32.8
Chachoengsao			1.2					2.3	15.8	- 13.5	
Bangkok*	0.3	4.3	11.9	0.9	0.4			17.8	2.7	+ 15.5	128.7
Don Muang*	1.2	3.0		0.4	1.9			6.5	9.3	- 2.8	97.9
Bang Khen	7.7	8.7	0.5					16.9	0.1	+ 16.8	
Minburi	11.3							11.3	0.0	+ 11.3	
Lat Krabang	4.1							4.1	6.2	- 2.1	
Photharam	3.9		2.9					6.9	0.0	+ 5.9	
Samut Songkhram	6.5							6.5	2.0	+ 4.5	
Bang Konti	6.1							6.1	1.2	+ 4.9	
Samut Prakan			6.3		2.6			8.9	10.5	- 1.6	
Pom Phrachun*	1.1	0.2	3.4		0.7			5.4	-	-	27.4
Gulf of Thailand, East Coast											
Chonburi*	0.6	0.1	3.8	12.8		1.5		18.8	10.7	+ 8.1	45.3
Si Chang*	2.2	1.0	11.0	0.1	0.4	13.5		28.2	-	-	44.5
Sattahip*	19.5	9.4	4.9	11.5		1.0		46.3	10.3	+ 36.0	83.2
Rayong*	2.8	2.4	1.1	8.8			2.3	17.4	5.3	+ 12.1	
Ban Phe*	1.5	3.3	0.8	11.3				16.9	-	-	
Klaong		3.5						3.5	6.9	- 3.4	
Chanthaburi*		2.7	59.2	0.4	0.3			67.6	6.8	+ 55.8	201.0
Tha Mai						20.8		20.8	-	-	
Trat			31.5					31.5	9.9	+ 21.6	
Laem Ngop*		0.4		3.3				3.7	4.5	- 0.8	
Khlong Yai*		31.4	12.7			4.3	5.1	53.5	31.2	+ 22.3	187.9
Gulf of Thailand, West Coast											
Phetburi	24.0							24.0	1.9	+ 22.1	
Ban Laem	9.4	6.0	6.1					21.5	0.6	+ 20.9	
Prachuap Khiri Khan*	90.4	36.0	28.4	0.9	0.9			156.6	11.7	+144.9	254.2
Hua Hin*	30.1	21.2	4.0	43.1				98.4	4.7	+ 93.7	115.4
Chumphon*		95.5	75.7	1.2	20.0	46.4		238.8	9.3	+229.5	332.8
Bandon*				2.5	0.3		29.0	31.8	4.7	+ 27.1	70.6
[illegible]		1.0	0.1								

WEEKLY REPORT DAILY TEMPERATURE

FROM FEB.26 - MAR.4 1961

(in Degree Centigrade)

Station		Day of Month 26	27	28	1	2	3	4	Average	Extreme	Weekly Mean	Monthly Normal
Northern Part												
Chiangrai	Max.	29.0	30.0	31.6	31.7	32.3	32.5	32.8	31.4	39.0	21.8	24.6
	Min.	13.0	14.8	12.5	10.7	11.0	10.9	11.8	12.1	9.6		
Fang		-	30.8	-	31.6	-	32.4	-	32.1	-	-	-
		-	-	9.0	-	8.6	-	9.3	-	-		
Pai		31.5	33.8	32.0	-	32.5	32.4	-	32.4	-	20.4	-
		-	7.0	8.8	8.3	-	8.0	9.3	8.3	-		
Mae Hongson		33.0	32.5	32.5	32.6	33.2	33.8	34.5	33.2	39.1	23.3	26.3
		11.1	12.8	13.5	12.1	14.5	15.0	14.4	13.3	11.0		
Khun Yuam		30.5	29.0	-	29.5	30.0	-	-	29.8	-	20.6	-
		10.0	10.0	12.0	-	12.0	13.0	-	11.4	-		
Chiangmai		36.0	32.4	32.4	31.6	32.5	32.7	33.2	33.0	39.3	22.8	25.6
		12.7	15.0	12.7	10.0	12.8	12.7	12.5	12.6	10.5		
Nan		31.6	13.6	33.5	35.2	35.4	34.6	35.3	33.9	40.3	25.0	26.9
		16.2	15.3	16.7	16.8	16.5	16.0	14.4	16.0	10.6		
Lampang		30.9	31.7	33.8	34.4	31.4	34.5	34.6	33.0	40.3	24.0	27.1
		14.9	16.4	14.8	14.0	15.4	16.2	13.2	15.0	6.2		
Mae Sariang		35.3	33.3	32.4	32.9	33.1	35.0	35.4	33.9	40.0	22.7	27.0
		9.3	10.1	11.1	10.3	13.0	12.9	13.8	11.5	8.7		
Phrae		31.8	32.5	33.0	34.1	34.8	35.0	35.1	33.8	39.6	26.2	27.6
		18.8	17.3	19.6	21.0	20.8	17.0	14.9	18.5	12.2		
Uttaradit		33.4	34.6	35.5	35.8	36.5	36.6	37.4	35.7	42.4	27.4	29.2
		18.0	18.5	18.2	22.2	22.0	18.0	16.0	19.0	13.4		
Thumiphol Dam		-	33.8	34.0	35.3	-	-	-	-	-	-	-
		15.6	-	18.3	17.5	18.6	-	-	-	-		
Tak		32.0	34.3	35.4	36.0	34.9	35.5	37.1	35.0	41.3	27.7	30.5
		19.7	18.6	17.5	-	20.4	22.1	23.5	20.3	16.1		
Phitsanulok		31.0	33.7	34.2	34.6	35.4	35.7	36.3	34.4	39.8	28.8	29.2
		23.0	21.3	21.6	22.7	24.4	24.6	21.8	23.1	15.0		
Mae Sot		33.6	33.0	33.0	33.1	-	32.1	33.1	33.0	39.8	24.5	27.7
		13.9	15.0	16.5	16.2	16.7	16.6	17.0	16.0	13.0		
Phetchabun		30.7	33.8	34.4	34.4	35.0	36.0	36.7	34.4	40.6	27.9	28.4
		20.8	19.1	17.4	22.3	24.0	23.5	21.9	21.3	13.3		
Northeastern Part												
Loei	Max.	28.3	30.8	32.7	32.9	36.1	36.1	37.0	33.4	40.6	25.8	24.8
	Min.	19.3	16.8	16.8	17.9	20.2	18.0	17.8	18.1	11.1		
Udon Thani		29.0	32.6	33.9	35.2	36.3	37.5	38.2	34.7	42.2	27.1	28.1
		17.4	16.8	17.9	18.8	23.0	20.9	21.6	19.5	12.4		
Nakhon Phanom		28.4	29.5	31.2	34.7	32.5	33.1	35.0	32.1	39.5	25.6	27.1
		14.3	17.3	16.5	18.5	21.0	23.4	22.4	19.1	12.3		
Sakon Nakhon		29.3	30.8	32.2	31.8	25.9	35.5	36.4	33.1	41.0	26.0	27.5
		14.0	16.9	17.5	18.4	20.4	22.4	22.7	18.9	13.0		
Mukdahan		29.7	31.5	32.4	34.1	33.7	36.3	33.7	33.1	40.7	26.4	28.2
		16.1	16.2	16.9	19.8	21.9	22.6	23.4	19.6	18.1		
Khon Kaen		29.5	31.2	33.5	35.3	35.4	36.5	38.0	34.2	41.8	27.2	28.9
		16.5	19.0	18.2	22.0	21.2	22.8	21.7	20.2	15.4		
Roi Et		30.1	31.0	33.2	34.2	32.6	35.5	36.6	33.2	40.5	27.2	29.0
		18.2	17.4	20.0	20.9	23.3	23.8	24.2	21.1	14.1		
Chaiyaphum		28.2	29.2	32.2	33.2	34.1	36.1	36.1	32.7	-	27.1	-
		20.2	19.7	20.6	22.9	22.5	21.8	22.6	21.4	-		
Nakhon Ratchasima		29.8	33.2	33.8	35.4	33.0	35.4	37.2	34.0	40.2	27.4	28.6
		17.8	17.9	17.8	20.7	23.5	28.7	23.6	20.8	14.2		
Surin		20.7	31.3	32.9	33.6	31.7	35.5	36.8	33.2	40.8	26.2	29.4
		16.0	16.7	18.5	18.7	22.3	21.2	20.6	19.2	16.7		
NakhonRatchasima		30.5	30.4	33.7	34.5	34.4	36.7	36.7	33.8	41.5	27.8	29.0
		21.1	19.8	22.5	23.6	23.2	20.4	21.6	21.7	13.4		

Station		Day of Month							Average	Extreme	Weekly Mean	Month Normal
		26	27	28	1	2	3	4				
Central Part												
Nakhon Sawan	Max.	31.9	33.1	34.8	35.4	36.2	-	36.9	34.7	42.2	28.7	30.3
	Min.	21.6	22.0	22.4	23.8	23.8	23.0	22.2	22.7	17.4		
Lopburi		30.1	29.5	32.6	31.7	35.0	36.5	36.6	33.1	40.6	28.0	30.2
		23.6	21.0	21.8	23.2	22.3	23.5	24.0	22.8	17.8		
Suphanburi		29.8	27.8	31.6	-	35.7	37.1	37.8	33.3	41.0	28.0	29.9
		22.8	22.6	22.0	23.8	22.3	23.8	22.0	22.7	16.3		
Prachinburi		32.2	28.9	29.3	28.8	28.9	32.8	36.2	31.0	39.8	27.3	29.0
		22.7	24.0	23.0	24.4	23.7	23.0	23.8	23.5	17.2		
Kanchanaburi		28.7	24.8	31.8	33.8	35.7	33.6	36.5	32.3	41.7	27.3	30.4
		23.6	22.5	22.0	22.2	22.0	22.4	21.4	22.3	18.0		
Don Muang		28.7	26.1	28.0	28.8	31.8	32.9	35.4	30.1	39.0	26.8	29.2
		23.2	24.1	23.2	23.8	23.8	23.6	23.2	23.5	18.2		
Bangkok		29.2	25.0	26.1	28.2	31.3	31.9	33.8	29.4	39.1	26.5	29.3
		22.7	23.8	22.7	24.0	23.9	24.1	23.9	23.6	18.7		
Bang Na		28.9	29.0	26.5	28.3	20.8	31.6	33.6	29.8	-	26.5	-
		21.8	23.2	22.5	23.7	23.5	23.7	23.5	23.1	-		
Aranyaprathet		33.0	30.8	32.6	30.8	32.0	35.4	37.0	33.1	40.7	28.1	29.5
		20.5	23.8	22.5	23.8	24.3	23.5	23.4	23.1	16.1		
Pom Phrachun		27.7	26.6	25.0	27.4	30.3	31.3	32.3	28.6	-	26.3	-
		25.8	23.9	22.9	23.4	23.3	25.1	23.5	24.0	-		
Gulf of Thailand, East Coast												
Chonburi	Max.	30.5	-	26.0	-	30.7	31.7	31.7	30.1	38.1	27.1	28.7
	Min.	23.5	23.5	24.0	24.0	24.0	25.5	24.0	24.1	18.9		
Ko Sichang		29.4	27.3	25.9	27.5	31.0	30.8	30.7	28.9	-	26.9	-
		23.0	23.5	24.2	24.9	25.2	26.7	26.3	24.8	-		
Sattahip		28.0	25.8	26.2	25.0	29.7	34.7	35.2	29.8	40.0	26.9	30.2
		22.7	22.4	22.0	23.9	24.0	26.0	26.3	23.9	20.0		
Rayong		29.0	28.5	28.3	-	20.0	31.2	31.6	29.8	-	27.4	-
		-	23.4	23.3	23.8	24.1	27.3	27.3	24.9	-		
Ban Phe		29.4	27.8	20.7	27.6	30.6	40.6	31.2	31.1	-	27.5	-
		23.8	23.5	23.3	23.8	19.6	26.7	26.5	23.9	-		
Chanthaburi		31.5	28.9	30.5	27.0	27.6	31.3	31.8	20.8	38.0	26.3	28.0
		22.4	23.7	22.6	22.2	22.5	23.5	23.0	22.8	16.7		
Laem Sing												
Laem Ngop		29.8	32.1	-	29.4	29.0	-	29.0	29.9	-	25.8	-
		-	21.5	21.0	-	22.2	22.0	-	21.7	-		
Khlong Yai		28.9	28.5	30.2	31.0	30.9	28.6	31.6	30.0	34.3	26.7	27.8
		23.4	23.4	22.6	23.3	23.7	-	23.1	23.3	18.4		
Gulf of Thailand, West Coast												
Hua Hin	Max.	26.4	24.3	27.0	27.6	31.5	30.5	30.6	28.2	36.3	25.7	37.8
	Min.	24.3	22.5	22.0	22.5	23.7	24.2	22.2	23.1	19.7		
Prachuap -		29.9	24.7	26.7	29.7	31.8	31.7	32.3	29.5	37.8	26.3	27.3
		23.3	22.7	22.7	22.4	24.1	23.5	22.7	23.0	16.3		
Chumphon		33.0	28.4	26.3	31.4	30.0	32.0	33.2	30.6	38.5	26.9	27.1
		22.4	23.8	22.7	23.1	24.1	22.6	23.0	23.1	16.1		
Bandon		32.6	32.6	31.1	32.7	31.3	33.5	32.4	32.3	39.0	27.2	28.1
		20.4	21.1	24.1	22.4	23.3	21.3	21.9	22.1	15.5		
Nakhon Si -		32.0	31.3	29.1	31.6	32.1	33.10	32.5	31.7	36.3	27.2	27.4
		22.1	23.7	24.0	22.6	23.2	21.9	21.6	22.7	16.9		
Songkhla		31.0	31.1	31.0	30.7	32.0	31.9	31.5	31.3	36.0	26.8	27.9
		24.1	23.8	24.2	24.2	21.5	23.0	14.9	22.2	17.7		
Narathiwat		32.6	31.0	31.8	31.6	31.4	31.9	29.8	31.4	35.0	26.7	26.9
		21.9	23.7	22.7	21.9	20.8	20.9	21.9	22.0	19.3		
Southern Thailand, West Coast												
Ranong	Max.	33.5	32.3	29.7	31.9	31.5	32.2	30.8	31.7	37.6	27.2	27.9
	Min.	21.6	22.3	23.0	22.4	23.0	22.8	24.0	22.7	18.8		
Phuket		23.3	32.0	33.2	32.2	31.9	32.8	32.0	32.5	35.0	28.4	28.5
		23.4	25.0	24.6	23.9	24.5	24.2	24.7	24.3	20.0		
Phuket Air-port		-	33.9	33.0	31.6	-	31.5	31.0	32.2	35.7	27.9	27.8
		-	24.0	21.9	24.3	23.9	23.3	24.4	23.6	18.9		
Trang Air-port		34.5	34.8	33.6	34.7	33.6	35.5	34.1	34.4	38.9	28.2	28.9
		21.2	21.3	22.5	22.2	22.7	21.7	22.2	22.0	19.1		

METEOROLOGICAL DEPARTMENT

Royal Thai Navy

Charoon V. Bunnag

Vice Admiral, Director

LIBRARY
APR 4 1961
WEATHER BUREAU

****

WEEKLY TEMPERATURE AND RAINFALL OF THAILAND

DURING THE PERIOD MAR. 5 - 11 1961

No.10.1961

สถานะของฝนและอุณหภูมิในรอบสัปดาห์
ตั้งแต่วันที่ ๕ – ๑๑ มี.ค.๒๕๐๔

ลักษณะอากาศกำลังจะย่างเข้าสู่ฤดูร้อน อุณหภูมิทั่วไปได้เริ่มสูงขึ้น ลมฝ่ายใต้พัดสอดแทรกเข้าปะทะกับลมฝ่ายตะวันออกอยู่เป็นครั้งคราว เป็นเหตุทำให้เกิดฝนฟ้าคนองเป็นแห่ง ๆ โดยทั่วไป

ภาคเหนือ	มีฝนเล็กน้อยและฝนหนักเป็นแห่ง ๆ ทางตอนใต้ของภาค ส่วนตอนเหนือไม่มีฝน
ภาคตะวันออกเฉียงเหนือ	เมื่อวันที่ ๖ – ๗ มีฝนแผ่เป็นบริเวณกว้าง โดยทั่วไปฝนสัปดาห์นี้มีระดับสูงกว่าค่าปกติเป็นอย่างมาก จำนวนน้ำฝนที่ตกมากคือ ขอนแก่น ๗๒.๒ ม.ม. อ.หนองหาร จ.อุดรธานี ๗๒.๕ ม.ม. บุรีรัมย์ ๗๙.๒ ม.ม.
ภาคกลาง อ่าวไทย ฝั่งตะวันออก	มีฝนเล็กน้อยกระจายทั่วไป
ภาคใต้	ทั่วไปมีฝนเบาเป็นแห่ง ๆ เว้นแต่ฝั่งตะวันตกมีฝนหนักเป็นแห่ง ๆ

Rainfall and Temperature Situation
From Mar. 5 - 11, 1961

Weather was characteristic of the transitianal season preceeding summer; temperature increased, occasionally southly winds converging with easterly outbursts brough widespread thundershowers.

Northern Part:	Light local showers and locally heavy in the lower portion, but no rain in the rest.
Northeastern Part:	On 6 - 7 fairly widespread rain; generally rainfall was much above weekly normal, the cheif amount of weekly rainfall was 72.2 mm. at Khon Kaen 72.5 mm. at Nonghan of Udon Thani 79.2 mm. at Burirum.
Central Part: Gulf of Thailand, East Coast:	Mostly scattered light rain.
Southern Part:	Light local showers in general except for locally heavy along the west coast.

Meteorological Department
Royal Thai Navy
14/ 3/ 1961

Station	Mar, 5 - 11 1961							Total	Weekly Normal	Normal DPT.	Total Since 1Jan.61
	5	6	7	8	9	10	11				
Northern Part											
Hot				35.6				35.6	0.0	+35.6	
Nan*				4.0	13.6			17.6	8.5	+ 9.1	69.4
Lampang*			0.8			8.8		9.6	0.5	+ 9.1	12.4
Phrae Air-port*			3.0					3.0	3.7	- 0.7	3.8
Uttaradit*			10.5		0.3			10.8	3.9	+ 6.9	28.0
Lap Lae			16.5		0.3			16.8	5.1	+11.7	
Tak						3.4		3.4	-	-	
Tak Air-port*					0.2	24.3		24.5	1.2	+23.3	27.9
Phumiphol Dam*						2.2		2.2	-	-	
Phitsanulok*			1.2	1.9		41.6		44.7	8.6	+36.1	57.5
Wang Thong				24.5				24.5	6.1	+18.4	
Bang Munnag				18.2	11.2			29.4	2.5	+26.9	
Thaphanhin			1.6	8.2	1.9	1.0		12.7	-	-	
Phetchabun*		6.1	2.1		3.9	4.4		16.5	8.1	+ 8.4	47.6
LOm Sak					51.2			51.2	9.4	+41.8	
Northeastern Part											
Nong Khai						11.4		11.4	6.1	+ 5.3	
Phon Phisai		13.5	2.0					15.5	7.6	+ 7.9	
Tha Bo				2.1	2.2	14.5		18.8	23.5	- 4.7	
Loei*						33.7		33.7	10.3	+23.4	67.4
Chiangkhan						10.2		10.2	0.5	+ 9.7	
Dan Sai			6.5					6.5	0.8	+ 5.7	
Udon Thani*			8.2		3.4	19.9		31.5	1.1	+30.4	59.1
Ban Phu			8.0		2.7	13.5		24.2	15.2	+ 9.0	
NOnghan		72.5						72.5	4.1	+68.4	
Nakhon Phanom*		40.0				1.5		41.5	0.6	+40.9	42.3
Tha U-ten		36.8			6.8	3.8		47.4	6.5	+40.9	
Na Gae		8.3		3.2				11.5	2.1	+ 9.4	
		6.2						6.2	0.9	+ 5.3	
Mukdahan*	0.3	17.0		2.6		26.1		46.0	0.7	+45.3	46.0
Sakon Nakhon*		15.5	0.2	0.2	0.3	7.2		23.4	1.2	+22.2	39.6
Phanna Nikhom		24.6						24.6	2.2	+22.4	
Yang Talat		47.3				10.4		57.7	6.4	+51.3	
Kamolasai		68.8						68.8	4.2	+64.6	
Khon Kaen*		33.1			38.0	1.1		72.2	4.2	+68.0	79.7
Nam Phong		3.2						3.2	5.8	- 2.6	
Phu Wiang					5.6			5.6	5.8	- 0.2	
Chonabot	11.1	12.2	4.5			2.1		29.9	8.5	+21.4	
Maha Sarakham		25.2						25.2	2.5	+22.7	
Borrabu		38.0						38.0	8.2	+29.8	
Roi Et*		63.0		0.6	3.0			66.6	10.0	+56.6	76.8
Phon Thong		27.4						27.4	10.5	+16.9	
Kaset Wisai				47.2				47.2	0.0	+47.2	
Suwannaphum		57.4		10.1	4.3			71.8	6.4	+65.4	
Chaiyaphum*	0.2	8.0	34.8		2.4	2.0		47.4	10.4	+37.0	98.8
Phukeow		8.5	6.0					14.5	2.0	+12.5	
Chaturak			22.8		5.3			28.1	53.5	-25.4	
Bamnet Narong		23.0	13.5					36.5	87.5	-51.0	
Nakhon Ratchasima*	2.4		23.6	0.2		12.9	0.1	39.2	4.3	+34.9	74.5
Bua Yai			19.1	3.5		38.2		60.8	7.1	+53.7	
Chakarat			12.3					12.3	14.7	- 2.4	
Sung Noen		13.2	2.4	0.4		12.2	0.4	38.6	11.6	+27.0	
Si Khiu					25.3			25.3	5.1	+20.2	
Chokchai				6.0		48.8		54.8	2.5	+52.3	
Buriram			8.9		24.2	46.1		79.2	7.6	+71.6	
Phut Thai Song			10.0	7.0				17.0	3.3	+13.7	
Lam Plai Mat					56.4			56.4	7.6	+48.8	
Nang Rong			3.9	13.6				17.5	6.3	+11.2	
Prakhon Chai			41.8	44.4				86.2	9.0	+77.2	
Surin*	0.8		13.4	7.2	0.5	4.8		26.7	4.8	+21.9	29.3
Rattanaburi		3.1		1.7	26.0	4.8		40.6	0.0	+40.6	
Sisaket				8.5				8.5	1.2	+ 7.3	
Kanthraron					5.6			5.6	5.4	+ 0.2	
Khukan			8.5		3.2	10.2		21.9	3.0	+18.9	
Ubon Ratchathani*		0.2	0.4	5.0	14.4	0.3		20.3	6.2	+14.1	20.6
Khemarat			1.0	54.2				55.2	5.6	+ 8.5	

Station	March 5 - 11 1961							Total	Weekly Normal	Normal DPT.	Since 1Jan.61
	5	6	7	8	9	10	11				
othon			2.1			3.2		5.3	1.8	+ 3.5	
a Chana Chai		23.6	4.8		17.5			45.9	14.7	+31.2	
tral Part											
hon Sawan			1.8		5.6			7.4	2.5	+ 4.9	38.5
Phot Phisai			7.4					7.4	4.6	+ 2.8	
msaeng			8.1		22.7	1.9		32.7	11.7	+21.0	
ni Thani			8.5		11.7			20.2	12.6	+ 7.6	
g Chang			14.9					14.9	20.2	- 5.3	
g Khar Yang			10.3					10.3	12.8	- 2.5	
oron			2.3			6.2		8.5	8.4	+ 0.1	
Sing						9.8		9.8	15.8	- 6.0	
gburi			6.0			15.2		21.2	13.0	+ 8.2	
haburi						1.2		1.2	21.1	-19.9	
omburi			0.5					0.5	28.6	-28.1	
buri	2 .	29.5	1.4			1.8		32.7	5.1	+27.6	43.2
i Badan			18.9		13.2			32.1	22.1	+10.0	
Thong			13.3			21.8		35.1	6.0	+29.1	
nburi		20.4	8.9			12.7		42.0	13.0	+29.0	
g Khae			38.2					38.2	-	-	
n						1.2	0.9	2.1	2.2	- 0.1	
t Hai			46.4			8.2		54.6	3.6	+51.0	
nburi			2.2			20.6		22.8	11.9	+10.9	56.5
Phi Nong				24.0				24.0	1.0	+23.0	
hanaburi						7.8		7.8	6.6	+ 1.2	19.6
yaburi			10.2					10.2	28.6	-18.4	
on Nayok		2.4		1.3			2.8	6.5	3.2	+ 3.3	
hinburi		20.1	1.5	15.6		1.6		38.8	29.0	+ 9.8	84.0
Sang			20.4					20.4	14.9	+ 5.5	
ha Pho			1.4	15.9				17.3	15.4	+ 1.9	
nburi			31.6		9.2		1.0	41.8	1.6	+40.2	
yaprathet		1.8				4.0		5.8	23.6	-17.8	33.3
hoengsao			2.9				1.9	4.8	2.3	+ 2.5	
kok			1.1			0.3	0.1	1.5	2.7	- 1.2	130.2
Muang							11.6	11.6	21.3	- 9.7	109.5
ari			36.7					36.7	6.8	+29.9	
Krabang			8.9					8.9	10.1	- 1.2	
t Sakhon						4.2	31.2	35.4	1.7	+33.7	
t Prakan			2.2					2.2	0.6	+ 1.6	
Phrachun			1.9					1.9	-	-	29.3
of Thailand											
st Coast											
buri			29.8			0.1		29.9	6.9	+23.0	75.2
hang			17.4			0.2		17.6	-	-	62.1
ahip			22.1				4.4	26.5	15.6	+10.9	109.7
ng							20.2	20.2	14.4	+ 5.8	
Phe			1.5				26.7	28.2	-	-	
ng		10.1						10.1	21.6	-11.5	
thaburi			3.2	0.4			14.9	18.5	12.5	+ 6.0	219.5
Namron			15.0			48.2		63.2	0.0	+63.2	
Mai							75.5	75.5	18.8	+56.7	
han		1.8		7.1				8.9	-	-	
				8.0				8.0	7.9	+ 0.1	
Ngop		1.6						1.6	16.8	+15.2	
ng Yai	1.3	0.2	0.3				5.0	6.8	68.5	-61.7	194.7
of Thailand											
st Coast											
mpKhiriKan			9.2	0.1			4.1	13.4	9.6	+ 3.8	267.6
Hin			0.9					0.9	5.4	- 4.5	116.3
phon		0.1	31.2				15.2	46.5	20.2	+26.3	379.3
on				5.7				5.7	8.8	- 311	84.3
Na San	20.6							20.6	0.0	+19.7	
on Sitharmarat		6.7	5.8		0.6			13.1	12.9	+ 0.2	244.2
ang	70.3							70.3	3.7	+66.6	
Phibun			7.3					7.3	10.3	- 3.0	
Phanang				0.2				0.2	13.8	-13.6	
thalung			14.9					14.9	8.8	+ 6.1	
Chai Son			8.2	11.8				20.0	-	-	
khla			0.6	2.5				3.1	15.6	-12.5	77.1

Station	March 5 - 11 1961							Total	Weekly Normal	Normal DPT.	Total Since 1Jan.61
	5	6	7	8	9	10	11				
Yaring				2.6				2.6	-	-	
Narathiwat			1.1	11.5	3.3			15.9	14.0	+ 1.9	285.7
<u>Southern Thailand West Coast</u>											
Ranong	3.7	0.2	15.9					19.8	12.1	+ 7.7	71.3
Phangnga	28.5	4.3			14.5			47.3	15.0	+32.3	
Takua Pa	4.0	24.0	14.8					42.8	13.3	+29.5	
Thay Muang					15.6			15.6	8.3	+ 7.3	
Phuket			2.8		2.5			5.3	9.0	- 3.7	75.1
Phuket Air-port			11.8					11.8	-	-	119.1
Khlong Ton(Krabi)	8.9		12.6	8.9				30.4	-	-	
Trang Air-port	12.7		23.0		0.6			36.3	14.8	+21.5	209.5
Pa Rien	2.9		24.3					27.2	-	-	
Si Kao			11.0	2.8				13.8	-	-	
Yan Ta Khao	17.8				3.2			21.0	-	-	
Satun			34.8			13.6		48.4	6.7	+41.7	
La Ngu			28.2		6.9			35.1	1.1	+34.0	

WEEKLY REPORT DAILY TEMPERATURE

FROM 5 - 11. Mar. 1961

(in Degree Centigrade)

Station	Day of Month							Average	Extreme	Weekly Mean	Monthly Normal
	5	6	7	8	9	10	11				
Northern Part											
Chiangrai	33.6 12.3	35.4 14.1	35.2 15.8	35.6 17.7	34.0 18.3	34.6 18.0	32.9 17.3	34.5 16.2	39.0 9.6	25.4	26.4
Fang	34.1 -	35.4 16.2	36.0 13.0	35.6 14.0	34.5 15.0	33.5 15.0	- 13.0	34.9 13.4	- -	24.2	-
Mai	- -	36.0 -	- 11.5	36.0 -	36.0 13.0	- 14.5	- -	- -	- -	-	-
Mae Hongson	35.5 14.5	36.3 14.4	36.5 15.7	36.5 17.2	35.8 18.6	34.5 18.5	34.8 17.3	35.7 16.6	39.1 11.0	26.2	26.3
Chun Yuam	- -	39.1 -	34.7 15.0	34.7 16.4	32.0 17.5	- 14.2	- -	33.8 15.8	- -	24.2	-
Chiangmai	34.5 14.2	35.3 15.6	36.3 17.5	35.4 19.2	34.8 20.6	34.0 18.8	34.1 17.4	34.9 17.6	39.3 10.5	26.3	25.6
Nan	36.5 14.0	36.6 16.4	36.2 20.4	36.7 20.6	34.7 20.4	30.3 21.4	34.5 20.4	35.1 19.1	40.2 10.8	27.1	26.9
Lampang	35.8 14.0	36.4 19.2	36.0 19.8	35.5 21.7	36.0 21.3	32.4 21.8	34.2 17.8	35.2 18.1	40.3 6.2	26.7	27.1
Mae Sariang	36.8 14.2	37.2 14.2	36.8 16.3	37.3 17.3	36.0 18.7	35.4 19.1	35.5 16.8	36.4 16.7	40.0 8.7	26.6	27.0
Phrae	37.2 15.5	37.4 17.8	35.4 21.9	35.2 21.5	33.8 21.5	32.0 23.5	33.8 18.9	35.0 20.1	39.6 12.2	27.6	26.7
Uttaradit	37.9 16.6	38.5 19.0	36.9 21.5	35.5 21.8	35.7 22.5	31.8 22.4	35.7 19.5	36.0 20.5	42.4 13.4	28.3	29.3
Bhumiphol Dam	- -	37.2 -	36.7 23.6	34.4 22.5	- 24.2	32.8 -	- 20.0	35.3 22.6	- -	29.0	-
Tak	37.5 20.1	38.6 22.9	37.4 25.8	32.8 22.7	36.7 24.5	33.1 23.6	34.2 20.8	35.8 22.9	41.3 16.1	29.4	30.5
Mae Sot	37.1 21.0	37.2 23.7	36.1 25.4	36.7 23.5	34.9 23.7	30.6 23.5	33.6 20.6	35.2 23.1	39.8 15.0	29.2	29.2
Phitsanulok	34.3 17.1	35.5 19.0	36.2 20.6	36.0 22.6	33.8 22.2	34.5 22.8	34.6 20.7	35.0 20.7	39.8 13.0	27.9	27.7
Phetchabun	38.3 19.6	36.6 24.0	35.5 22.4	35.5 21.7	36.8 22.0	31.2 21.4	32.7 18.5	35.2 21.4	40.6 13.3	28.3	28.4
Northeastern Part											
Loei	36.7 18.3	37.2 20.1	33.1 22.1	34.9 21.8	37.0 21.0	33.0 22.0	32.2 20.2	33.4 20.8	40.6 11.1	27.1	24.8
Udon Thani	38.6 22.4	37.8 23.3	29.5 23.7	36.6 22.5	34.2 24.8	25.5 21.3	31.1 20.4	33.3 22.5	42.2 12.4	27.9	28.1
Nakhon Phanom	35.6 23.3	35.0 24.5	29.3 21.2	33.0 23.0	31.2 23.2	30.0 20.6	30.0 20.2	32.0 22.3	39.5 12.3	27.2	27.1
Sakon Nakhon	35.4 22.9	34.4 23.0	31.0 21.7	34.5 22.5	34.0 22.4	29.7 20.5	30.4 19.9	32.9 21.8	41.0 13.3	27.4	27.5
Mukdahan	36.3 24.0	37.2 25.0	30.1 22.5	36.3 22.3	35.2 21.5	32.8 20.6	31.4 20.4	34.2 22.3	40.7 14.1	29.3	28.2
Khon Kaen	- 23.6	38.0 25.2	36.3 22.2	35.5 22.0	35.5 23.2	30.5 21.8	33.2 20.9	35.2 22.7	41.8 15.4	29.0	28.9
Roi Et	36.3 24.0	37.0 24.9	31.0 19.9	33.5 23.4	33.7 23.3	32.9 22.5	30.7 21.2	33.6 22.7	40.5 14.1	28.2	29.0
Chaiyaphum	36.6 24.7	36.5 24.5	30.8 21.8	33.0 21.4	34.3 23.8	31.8 22.5	31.8 20.9	33.6 22.8	- -	28.2	-
Ubon Ratchathani	36.7 25.0	37.4 24.6	36.4 24.2	37.2 22.5	36.6 21.8	34.3 22.4	33.0 22.1	35.9 23.1	40.2 14.2	29.5	28.6
Surin	36.3 22.0	35.9 21.5	35.0 22.0	33.3 20.3	35.5 19.6	35.3 20.7	32.3 19.4	34.8 20.8	40.8 16.7	27.8	29.4
Nakhon Ratchasima	36.5 23.6	36.8 24.0	32.7 24.6	33.8 21.8	35.5 22.8	32.2 23.3	31.9 21.3	34.2 23.1	41.5 13.4	28.7	29.0

Station	Day of month 5	6	7	8	9	10	11	Average	Extreme	Weekly Mean	Monthly Norm
Central Part											
1. Nakhon Sawan	37.8 22.0	38.0 24.3	37.2 25.5	35.9 23.1	38.3 24.3	35.8 23.4	34.4 20.8	36.8 23.5	42.2 17.4	30.2	30.3
2. Lopburi	36.7 22.7	37.5 25.5	33.0 22.5	35.4 22.4	36.5 23.0	34.7 22.9	34.0 21.0	35.4 22.9	40.6 17.8	29.2	30.2
3. Suphanburi	38.1 22.4	37.3 23.2	35.7 24.3	- 23.8	39.9 23.8	35.7 22.4	32.5 21.6	36.2 23.1	41.0 16.3	29.7	29.9
4. Prachinburi	35.5 24.2	36.8 24.4	31.0 24.7	34.4 23.1	35.2 22.6	33.9 23.0	33.0 22.7	34.3 23.5	39.8 17.7	28.9	29.0
5. Kanchanaburi	37.6 21.8	37.8 22.8	35.8 23.0	36.[illegible] 22.5	37.0 22.5	34.8 23.0	33.8 22.2	36.2 22.5	41.7 18.0	29.4	30.4
6. Don Muang	33.9 23.9	33.4 24.1	29.0 24.3	34.0 23.7	34.8 23.8	33.6 24.2	33.6 23.2	33.2 23.9	39.0 18.2	28.6	29.2
7. Bangkok	32.4 24.1	32.4 24.6	29.1 24.3	33.0 23.4	33.4 23.3	32.7 23.9	33.1 23.1	32.3 23.8	39.1 18.7	28.1	29.1
8. Bang Na	31.8 23.6	32.0 24.0	28.6 23.8	32.0 22.5	32.7 22.4	32.3 22.5	32.3 22.5	31.7 23.0	- -	27.4	-
9. Aranyaprathet	36.0 24.5	37.8 24.5	36.8 25.0	35.5 22.6	37.0 22.5	35.8 22.9	32.0 21.0	35.8 23.3	40.7 16.7	29.6	29.5
10. Pom Phrachun	31.9 24.8	31.9 25.5	27.6 27.0	31.4 23.9	31.4 24.4	31.3 25.8	30.8 23.9	30.9 26.5	- -	28.7	-
Gulf of Thailand; East Coast											
1. Chonburi	- 25.6	33.0 24.9	29.6 24.9	30.5 23.0	31.2 22.5	32.2 23.6	31.8 23.0	31.4 23.9	38.1 18.9	27.7	28.7
2. Ko Sichang	30.8 26.2	31.2 26.1	30.0 26.3	29.6 24.0	29.9 24.5	31.0 25.2	30.6 25.2	30.4 25.4	- -	27.9	-
3. Sattahip	35.8 26.5	36.0 26.5	27.7 26.9	35.3 24.0	32.5 24.9	35.0 25.5	30.2 24.8	33.2 25.6	40.0 30.0	29.4	30.1
4. Rayong	31.6 27.4	32.0 27.4	31.6 27.3	32.5 23.1	32.1 23.2	32.1 23.6	31.6 23.1	31.9 25.0	- -	28.5	-
5. Ban Phe	31.3 26.5	31.5 21.8	29.4 22.3	31.6 23.5	32.4 23.1	- 24.3	31.0 -	31.2 23.6	- -	27.4	-
6. Chanthaburi	31.6 23.6	32.5 23.6	31.6 24.5	32.2 21.8	33.2 22.1	31.5 23.4	31.0 22.1	31.9 23.0	38.0 16.7	27.5	28.0
7. Laem Sing	- -	- -	33.3 -	28.5 21.3	- -	- -	- -	- -	- -	-	-
8. Laem Ngop	32.3 22.6	32.5 23.0	31.6 22.8	32.5 20.9	- 21.0	- -	- -	32.2 22.1	- -	27.2	-
9. Khlong Yai	31.8 24.2	31.7 23.5	32.6 23.4	32.7 22.9	31.7 22.4	32.2 23.1	31.7 22.6	32.1 23.2	34.3 18.4	27.7	27.8
Gulf of Thailand, West Coast											
1. Hua Hin	30.2 21.9	30.7 22.7	29.5 23.4	30.4 23.3	30.6 23.3	31.0 22.5	30.0 23.5	30.3 22.9	36.3 19.7	26.6	27.8
2. Prachaup-	32.8 22.3	33.3 23.2	28.8 22.9	32.0 23.0	32.0 21.9	31.7 22.3	32.1 23.2	31.8 22.7	37.8 16.3	27.3	27.3
3. Chumphon	32.6 21.9	32.7 22.5	27.3 23.4	31.2 22.6	31.5 23.3	33.2 23.4	31.7 22.8	31.5 22.8	38.5 16.1	27.2	27.1
4. Bangon	31.8 20.9	33.0 21.0	33.9 21.7	32.8 21.8	33.6 22.2	33.6 20.5	33.4 21.8	33.2 21.4	39.0 15.5	27.3	28.1
5. Nakhon Si-	32.6 22.8	32.6 21.9	32.6 22.4	31.5 23.5	32.1 23.0	32.0 24.0	31.7 23.0	32.2 22.9	36.3 16.9	27.6	27.4
6. Songkhla	30.7 24.2	- 22.9	31.3 24.2	31.4 24.9	31.0 25.1	31.0 25.2	31.7 27.0	31.2 24.8	36.0 17.7	28.0	27.9
7. Narathiwat	30.7 21.7	30.1 22.1	31.8 23.0	31.7 23.4	30.5 23.9	31.6 22.6	30.5 24.4	31.0 23.0	35.0 19.3	27.0	26.9
Southern Thailand, West Coast											
1. Ranong	31.9 22.0	32.5 21.7	31.8 23.5	32.6 22.7	33.6 23.0	34.0 23.2	33.8 22.7	32.9 22.7	37.6 18.8	27.8	27.9
2. Phuket	- -	- 24.0	31.2 23.7	31.8 24.0	31.8 26.1	32.2 24.9	30.8 24.6	31.6 24.6	35.0 20.0	28.1	28.5
3. Phuket Airport	- -	32.2 22.7	34.0 23.0	31.4 23.0	32.2 23.1	33.5 22.5	31.9 22.9	32.5 22.9	35.7 18.9	27.7	27.8
4. Trang	34.0 22.8	34.3 22.2	34.5 21.8	33.4 22.3	30.4 22.7	33.8 22.9	32.7 23.5	33.3 22.6	38.9 19.1	27.9	28.9

METEOROLOGICAL DEPARTMENT

Royal Thai Navy

Charoon V. Bunnag

Vice Admiral, Director

LIBRARY
APR 4 1961
WEATHER BUREAU

****

WEEKLY TEMPERATURE AND RAINFALL OF THAILAND

DURING THE PARIOD Mar. 12 - 18 1961

No.11.1961

สถานะของฝนและอุณหภูมิในรอบสัปดาห์
ตั้งแต่วันที่ ๑๒ – ๑๘ มี.ค.๒๕๐๔

ความชันแห่งความกดอากาศมีกำลังอ่อนในบริเวณประเทศไทย และมีหย่อมความกดอากาศต่ำซึ่งเกิดจากความร้อนอยู่ทางบริเวณตอนเหนือของพะม่า

ภาคเหนือ ภาคตะวันออกเฉียงเหนือ	ส่วนมากอากาศร้อนและแห้ง เว้นแต่มีฝนเล็กน้อยเป็นบางแห่ง
ภาคกลาง อ่าวไทย ฝั่งตะวันออก	ในระหว่าง ๕ วันแรกของสัปดาห์มีฝนเล็กน้อยถึงปานกลางกระจายเกือบทั่วไป โดยมีฝนตกหนักเป็นบางแห่ง ส่วนใน ๒ วันสุดท้ายของสัปดาห์มีฝนเพียงเล็กน้อยเป็นบางแห่ง ปริมาณฝนรวมประจำสัปดาห์สูงกว่าเกณฑ์ปกติ
ภาคใต้	มีฝนเล็กน้อยถึงปานกลางเป็นบางแห่ง

Rainfall and Temperature Situation

From Mar. 12 – 18 1961

The pressure gradient was weak over Thailand with a thermal low centering in the vicinity of North Burma.

Northern Part: Northeastern Part:	Mostly hot and dry except for few local showers.
Central Part: Gulf of Thailand, East Coast:	Scattered light to moderate rain with locally heavy during the first five days of the week then light local showers occurred in the rest period. The weekly total amount of rainfall were above the normal.
Southern Part:	Light to moderate rain isolated in the part.

Meteorological Department
Royal Thai Navy
20 / 3 / 1961

Station	Mar. 12 - 18 1961							Total	Weekly Normal	Normal DPT.	Total Since 1Jan.61
	12	13	14	15	16	17	18				
Northern Part											
Hot					1.5			1.5	2.2	- 0.7	
Na Noi			47.1					47.1	5.9	+ 41.2	
Mae sot*				2.1				2.1	4.3	- 2.2	26.8
Thaphanhin			58.3					58.3	-	-	
Phetchabun*			3.9	8.0				11.9	10.9	+ 1.0	59.5
Lom Sak	12.6		1.2					13.8	20.2	- 6.4	
Northeastern Part											
Nong Khai						10.4		10.4	4.7	+ 5.7	
Loei*		0.2						0.2	15.0	- 14.8	67.6
Dan Sai		10.8		6.6				17.4	9.0	+ 8.4	
Mukdahan*	7.8							7.8	15.5	- 7.7	53.8
Khon Kaen*						1.4		1.4	16.0	- 14.6	81.1
PhayakkhaphumPhisai					1.0			1.0	8.8	- 7.8	
Nakhon Ratchasima*							19.7	19.7	16.5	+ 3.2	94.2
Sung Noen							1.6	1.6	16.1	- 14.5	
Nang Rong					0.4			0.4	30.5	- 30.1	
Kanthrarom						12.8		12.8	21.4	- 8.6	
Det Udom	3.1							3.1	-	-	
Central Part											
Chaiyanat						3.7		3.7	20.0	- 16.3	
Manorom						4.5		4.5	40.0	- 35.5	
Wat Sing						4.2		4.2	59.7	- 55.5	
Inthaburi		7.8						7.8	36.4	- 28.6	
Phromburi			4.3					4.3	29.4	- 25.1	
Lopburi*			27.1					27.1	25.0	+ 2.1	70.3
Ban Mi	27.0							27.0	30.0	- 3.0	
Chai Badan			3.2					3.2	34.9	- 31.7	
Pa Mok					5.8			5.8	12.2	- 6.4	
Saraburi		18.7						18.7	11.3	+ 7.4	
Nong Khae	1.8	12.6	28.2					42.6	-	-	
Sena			1.5		4.1			5.6	22.7	- 17.1	
Tha Rua			10.7		0.9			11.6	16.7	- 5.1	
Phak Hai					6.5			6.5	20.9	- 14.4	
Suphanburi*			1.4					1.4	20.9	- 19.5	57.9
Kanchanaburi*					3.1			3.1	7.5	- 4.4	20.0
Nakhon Chai Si	22.5	24.1						46.6	8.0	+ 38.6	
Pathum Thani		9.2	8.5					16.7	3.3	+ 13.4	
Thanyaburi			7.3	9.1				16.4	6.2	+ 10.2	
Nonthaburi			12.4					12.4	15.3	- 2.9	
Nakhon Nayok			8.3		0.9	8.9		18.1	8.6	+ 9.5	
Prachinburi*		3.2	6.5			5.5		15.2	24.1	- 8.9	99.9
Ban Sang			4.8					4.8	12.9	- 8.1	
Kabinburi			18.0		1.4			19.4	10.5	+ 8.9	
Aranyaprathet*	7.6			17.1	5.9			30.6	17.1	+ 13.5	63.9
Chachoengsao		1.0	24.7					25.7	12.8	+ 12.9	
Bangkok*		32.6	24.5					57.1	12.6	+ 44.5	187.3
Don Muang*		0.1	11.8					11.9	13.9	- 2.0	121.8
Bang Khen		0.1	33.2					33.3	13.4	+ 19.9	
Minburi		14.2	13.8					28.0	2.6	+ 25.4	
Samut Prakan			72.8					72.8	9.0	+ 63.8	
Pom Phrachun*			57.6					57.6	-	-	86.9
Gulf of Thailand, East Coast											
Chonburi*		0.4	28.0					28.4	18.8	- 9.6	103.6
Phan Thong			38.1					38.1	19.0	+ 19.1	
Rayong*					2.2			2.2	18.2	- 16.0	205.4
Chanthaburi*		30.9		1.6	3.5			36.0	23.1	+ 12.9	255.5
Pong Namron				52.0				52.0	16.5	+ 35.5	
Ma Kham		13.6		63.2				76.8	-	-	
Trat				34.2				34.2	40.2	- 6.0	
Khlong Yai*	11.8	25.5		0.3	25.1			62.7	29.3	+ 33.4	257.4
Gulf of Thailand, West Coast											
PrachuapKhiriKhan*			1.8					1.8	9.3	- 7.5	269.4
Chumphon*		8.8						8.8	28.9	- 20.1	388.1
Narathiwat*			4.9					4.9	32.1	- 27.2	290.6
Southern Thailand, West Coast	No rain										

WEEKLY REPORT DAILY TEMPERATURE (C·)

FROM 12 - 18 Mar. 1961

Station	Day of month							Average	Extreme	Weekly Mean	Monthly Normal
	12	13	14	15	16	17	18				
Northern Part											
Chiangrai	34.2 15.3	34.5 14.3	34.8 16.0	34.0 18.0	- 15.8	30.8 18.8	45.3 15.1	33.9 16.2	39.0 9.6	25.1	26.4
Fang	34.2 -	34.5 12.5	34.6 14.4	34.5 15.0	31.1 15.4	- 16.0	- -	33.8 14.7	- -	24.3	-
Pai	- -	35.0 -	- 13.0	35.0 -	35.0 13.5	- 14.0	- -	- -	- -	-	-
Mae Hongson	35.4 15.6	35.8 16.0	36.5 16.5	36.7 16.6	34.5 17.9	34.2 19.2	36.0 16.4	35.6 16.9	39.1 11.0	26.3	26.3
Khun Yuam	- -	33.5 -	- 14.6	- -	30.0 -	- 19.5	- -	- -	- -	-	-
Chiangmai	34.3 14.1	34.7 14.7	35.5 16.4	- 18.5	33.5 19.2	32.2 19.4	35.7 15.4	34.3 16.8	39.3 10.5	26.6	25.6
Nan	35.9 18.0	36.5 15.5	36.3 19.0	35.8 19.0	35.6 19.2	34.8 19.8	37.3 19.1	36.0 18.5	40.3 10.6	27.3	26.9
Lampang	35.3 17.2	35.0 15.1	35.7 17.9	36.0 19.9	34.6 19.5	33.4 21.0	31.4 16.3	35.2 18.1	40.3 6.2	26.7	27.1
Mae Sariang	35.3 14.6	36.0 14.3	36.6 14.9	37.7 16.6	35.1 18.3	33.0 18.8	36.5 15.7	35.7 16.2	40.0 8.7	26.0	27.0
Phrae	- 19.4	35.7 16.8	36.0 19.2	36.5 20.6	35.5 19.6	35.0 24.0	37.6 19.8	36.1 19.9	39.6 12.2	28.0	26.7
Uttaradit	37.6 19.0	36.7 17.5	37.8 19.0	37.8 19.5	37.6 21.4	35.1 12.3	37.2 20.1	37.1 19.7	42.4 13.4	28.4	29.2
Phumiphol Dam	36.3 -	35.1 20.3	35.7 22.2	36.0 23.0	35.6 23.0	34.2 21.8	31.8 21.0	35.0 21.9	- -	28.5	-
Tak	34.4 20.8	36.1 20.7	36.9 20.3	- 22.0	36.7 20.6	35.0 24.3	- 24.7	35.8 21.9	41.3 16.1	28.9	30.5
Phitsanulok	36.3 21.9	35.7 21.5	37.6 23.7	36.0 22.6	36.1 22.6	34.0 24.3	36.5 24.0	36.0 22.9	39.8 15.8	29.5	29.2
Mae Sot	35.3 18.8	36.6 16.6	36.2 18.3	36.0 20.9	35.0 22.2	33.7 21.5	35.4 20.5	35.5 19.8	39.8 13.0	27.7	27.7
Phetchabun	36.5 19.2	36.8 18.2	37.0 21.0	35.9 22.2	35.4 20.0	35.2 20.6	35.9 21.3	36.1 20.4	40.6 13.3	28.3	28.4
Northeastern Part											
Loei	35.6 18.2	36.4 16.7	34.4 21.8	34.9 20.1	34.0 19.8	33.2 19.7	36.1 19.7	34.9 19.4	40.6 11.1	27.2	24.8
Udon Thani	30.0 20.5	36.8 22.1	35.6 22.5	35.5 21.8	35.1 21.8	36.2 22.5	36.7 21.9	35.1 21.9	42.2 12.4	28.5	28.1
Nakhon Phanom	32.2 21.8	34.7 21.0	32.6 23.5	31.3 21.7	32.0 21.0	31.3 19.0	33.5 22.6	32.5 21.5	39.5 12.3	27.0	27.1
Sakon Nakhon	33.8 21.0	35.2 20.8	33.1 20.2	32.8 20.8	33.3 20.6	33.3 19.5	34.7 21.8	33.7 20.7	41.0 13.0	27.2	27.5
Mukdahan	33.2 22.5	35.0 21.0	33.8 22.0	31.5 22.3	33.2 21.5	32.5 20.2	36.0 21.9	33.6 21.6	40.7 14.1	27.6	28.2
Khon Kaen	36.5 22.2	35.7 22.2	34.5 21.2	34.3 23.2	33.7 22.2	35.3 22.7	35.6 21.7	35.1 22.1	41.8 15.8	28.6	28.9
Roi Et	34.1 23.1	34.7 21.6	33.4 23.0	33.4 23.4	33.0 22.0	33.1 21.8	35.3 21.4	33.9 22.3	40.5 14.1	28.1	29.0
Chaiyaphum	35.4 21.6	34.5 21.9	33.8 22.4	33.5 23.6	34.4 21.1	35.0 21.4	35.4 22.7	34.6 22.1	- -	28.4	-
Ubon Ratchathani	35.0 22.2	35.5 -	35.1 22.5	35.1 22.7	34.8 22.7	33.6 22.1	34.7 22.7	34.8 22.5	40.2 4.2	28.7	28.6
Surin	34.3 21.2	35.0 18.8	33.0 20.6	34.4 21.0	34.3 21.6	32.2 21.4	37.3 20.2	34.4 20.7	40.8 16.7	27.6	29.4
Nakhon Ratchasima	34.7 21.1	34.9 21.3	33.5 22.3	32.2 22.6	32.8 21.7	34.7 21.8	37.4 21.7	34.3 21.8	41.5 13.4	28.1	29.0

Station	Day of month							Average	Extreme	Weekly Maen	Monthly Normal
	12	13	14	15	16	17	18				
Central Part											
1. Nakhon Sawan	37.4 20.8	37.2 25.1	37.5 23.1	36.8 22.0	36.5 23.3	38.2 23.9	37.0 25.2	37.2 23.3	42.2 17.4	30.3	30.3
2. Lopburi	37.0 20.1	37.0 21.8	35.4 23.1	34.0 21.5	36.3 22.5	34.7 21.4	36.5 24.1	35.8 22.1	40.6 17.8	29.0	30.2
3. Suphanburi	36.2 21.4	36.4 23.7	36.1 22.9	34.1 22.0	36.2 22.7	36.4 23.8	38.0 23.7	36.2 22.9	41.0 16.3	29.6	29.9
4. Prachinburi	34.8 21.9	35.3 22.7	34.5 23.7	31.5 21.5	33.8 22.2	34.6 22.7	35.0 23.2	34.2 22.6	39.8 17.2	28.4	29.0
5. Kanchanburi	35.6 22.0	36.8 20.6	36.6 22.4	34.8 22.4	36.1 22.6	35.9 21.5	38.2 22.8	36.3 22.0	41.7 18.0	29.2	30.4
6. Don Muang	35.4 22.2	34.7 23.3	34.0 24.0	33.8 22.5	34.1 23.4	34.0 23.5	33.9 23.9	34.3 23.3	39.0 18.2	28.8	29.2
7. Bangkok	34.8 21.9	34.5 23.4	33.2 23.3	32.3 21.5	32.9 23.8	33.4 23.7	32.6 25.6	33.4 23.3	39.1 18.7	28.4	29.3
8. Aranyaprathet	35.0 21.0	34.7 21.5	35.7 23.5	34.9 22.7	34.5 21.5	34.5 22.4	35.0 23.2	34.9 22.3	40.7 16.7	28.6	29.5
9. Pom Phrachun	31.5 22.9	32.6 23.2	32.5 24.1	30.3 22.3	31.4 24.4	30.8 24.2	32.5 25.4	31.7 23.8	– –	27.8	–
Gulf of Thailand, East Coast											
1. Chonburi	32.5 23.0	32.4 23.2	31.7 23.1	32.4 21.5	31.6 22.4	31.8 24.2	32.7 26.3	32.2 23.4	38.1 18.9	27.8	28.7
2. Ko Sichang	30.6 24.3	31.0 24.8	– 23.6	30.3 21.9	30.6 24.5	31.5 26.8	32.0 26.2	31.0 24.6	– –	27.8	–
3. Sattahip	35.5 23.0	36.2 25.6	35.0 25.0	32.5 22.9	35.6 23.9	35.8 26.3	37.0 26.7	35.4 24.8	40.0 20.0	30.1	30.2
4. Rayong	32.0 21.6	32.0 23.3	31.4 22.8	32.7 21.2	31.8 21.1	32.4 23.1	32.9 26.5	32.2 22.8	– –	27.5	–
5. Ban Phe	31.7 20.2	31.7 21.5	31.3 29.5	31.6 21.7	32.0 21.6	32.5 24.0	32.2 25.5	31.9 22.0	– –	27.0	–
6. Chanthaburi	32.4 20.3	32.8 20.9	32.2 20.8	32.1 20.8	31.9 20.3	31.9 21.3	32.7 23.1	32.2 21.1	38.0 16.7	26.5	28.0
7. Laem Ngop	32.7 –	31.8 20.0	– 20.0	32.5 –	32.4 19.3	– 19.0	– –	32.4 19.6	– –	25.9	–
8. Khlong Yai	30.7 22.1	31.6 21.5	32.3 21.4	31.5 22.7	31.2 21.6	31.5 22.5	32.2 23.4	31.6 22.2	34.3 18.4	26.9	27.8
Gulf of Thailand, West Coast											
1. Hua Hin	30.2 22.2	30.7 23.2	30.8 23.4	30.7 22.8	31.0 23.1	30.7 23.2	32.0 22.8	30.9 23.0	36.3 19.7	27.0	27.8
2. Prachuap-	31.5 22.0	32.2 22.9	32.3 23.3	31.4 22.6	31.8 22.1	31.8 22.2	32.3 22.2	31.9 22.5	37.8 16.3	27.2	27.3
3. Chumphon	31.0 22.1	31.6 23.1	31.2 23.0	31.1 23.0	31.8 22.4	32.4 21.9	32.2 22.5	31.6 22.6	38.5 16.1	27.1	27.1
4. Bandon	34.0 21.7	34.2 20.7	34.3 20.4	34.3 21.0	35.1 20.1	33.5 20.3	33.0 22.2	34.1 20.9	39.0 15.5	27.5	28.1
5. Nakhon Si-	32.4 22.6	32.4 23.2	31.7 23.5	32.3 22.8	32.8 21.9	33.4 23.0	32.5 23.0	32.5 22.9	36.3 16.9	27.7	27.4
6. Songkhla	32.0 27.1	31.7 27.3	31.8 24.5	31.4 24.3	31.7 25.9	31.5 26.1	31.8 25.0	31.7 25.7	36.0 17.7	28.7	27.9
7. Narathiwat	31.2 24.3	31.0 23.3	31.3 23.5	30.9 23.3	32.1 23.0	31.7 23.6	32.9 23.6	31.6 23.5	35.0 19.3	27.6	26.9
Southern Thailand, West Coast											
1. Ranong	30.0 22.3	33.7 21.8	32.0 21.7	30.6 21.6	34.2 21.4	33.0 21.6	34.5 20.6	32.6 21.66	37.6 18.8	27.1	27.9
2. Phuket	32.9 25.1	34.0 25.0	33.0 25.4	– 25.3	34.4 25.0	35.0 25.2	34.9 25.0	34.0 25.1	35.0 20.0	29,6	28.5
3. Trang	33.9 22.8	32.9 23.5	34.3 23.6	33.9 23.9	35.1 19.8	35.4 22.0	35.5 22.3	34.3 22.6	38.9 19.1	28.5	28.9

LIBRARY
APR 11 1961
WEATHER BUREAU

METEOROLOGICAL DEPARTMENT

Royal Thai Navy

Charoon V. Bunnag

Vice Admiral, Director

****

WEEKLY TEMPERATURE AND RAINFALL OF THAILAND

DURING THE PARIOD Mar. 19 - 25 1961

No.12.1961

สถานะของฝนและอุณหภูมิในรอบสัปดาห์
ตั้งแต่วันที่ ๑๙ – ๒๕ มี.ค.๒๕๐๔

หย่อมความกดอากาศต่ำซึ่งเกิดจากความร้อนมีบริเวณศูนย์กลางอยู่ทางเวียตนามเหนือ และความชันแห่งความกดอากาศมีกำลังอ่อนในบริเวณประเทศไทย กระแสร์ลมตะวันตกเฉียงเหนือซึ่งแผ่ปกคลุมในระดับชั้นบนได้ทำให้บริเวณตั้งแต่เหนือถ่าวไทยขึ้นไปอากาศร้อนและแห้งตลอดสัปดาห์นี้

ภาคเหนือ ภาคตะวันออกเฉียงเหนือ ภาคกลาง ถ่าวไทย ฝั่งตะวันออก	ส่วนมากอากาศร้อนและแห้ง มีฝนเพียงเล็กน้อยเป็นบางแห่งในภาคตะวันออกเฉียงเหนือ
ภาคใต้	มีฝนเล็กน้อยถึงปานกลางเป็นบางแห่ง

Rainfall and Temperature Situation

From Mar. 19 – 25 1961

A thermal low was centered in the North Vietnam with weak pressure gradient over Thailand. The northwest airstream dominating in the upper levels influenced the hot and dry weather over the upper Thailand throu--ghout the week.

Northern Part: Northeastern Part: Central Part: Gulf of Thailand, East Coast:	Mainly hot and dry except for few light local showers in the Northeastern part.
Southern Part:	Light to moderate local showers occurred in some districts.

Meteorological Department
Royal Thai Navy
27 / 3 / 1961

Station	Mar. 19 - 25 1961							Total	Weekly Normal	Normal DEPT.	Total Since 1Jan.6
	19	20	21	22	23	24	25		Normal	DEPT.	1Jan.6
Northern Part				No rain							
Northeastern Part											
Nakhon Phanom*	6.0							6.0	9.9	- 3.9	48.3
Nakhon Ratchasima*	2.9							2.9	13.8	- 10.9	97.1
Nang Rong	7.1							7.1	0.0	+ 7.1	
Ubon Ratchathani*	2.2				5.5			7.7	2.0	+ 5.7	28.3
Central Part				No rain							
Gulf of Thailand, East Coast											
Trat	19.5							19.5	13.3	+ 6.2	
Gulf of Thailand, West Coast											
Chumphon*					0.1			0.1	15.5	- 15.4	388.2
Ban Na San	16.6							16.6	18.7	- 2.1	
Thung Song							19.7	19.7	7.8	+ 11.9	
Southern Thailand, West Coast											
Trang Air-port*						2.6	6.9	9.5	18.1	- 8.6	219.0
Yan Ta Khao	12.1							12.1	-	-	

WEEKLY REPORT DAILY TEMPERATURE (C°)

FROM 19 - 25 Mar. 1961

tation	Day of month							Average	Extreme	Weekly Mean	Monthly Normal
	19	20	21	22	23	24	25				
Northern Part											
iangrai	34.8 14.8	13.9	36.2 14.8	36.7 16.5	36.9 -	36.8 -	14.8	36.3 15.0	39.0 9.6	25.7	26.4
ng	35.6 -	- 12.9	37.0 -	33.0 15.0	37.5 14.6	- 17.0	37.0 -	36.0 14.9	- -	25.5	-
i	35.0 -	- 12.5	36.0 -	37.0 15.3	37.0 13.2	- 15.0	- -	36.3 14.0	- -	25.2	-
e Hongson	35.7 16.8	- 16.7	35.7 17.1	- 19.4	37.8 18.3	37.9 22.0	38.0 19.9	37.4 18.6	39.1 11.0	28.0	26.3
un Yuam	33.4 15.5	- 8.4	34.8 -	- 18.0	34.5 -	- 21.0	- -	- 15.7	- -	-	-
iangmai	35.1 16.4	- 16.2	37.2 16.8	- 18.4	39.0 17.6	37.3 20.2	37.3 18.7	37.2 17.8	39.3 10.5	27.5	25.6
an	37.4 16.9	38.2 17.1	38.3 18.5	37.7 17.8	39.5 18.1	38.3 17.9	39.6 18.3	38.4 17.5	40.3 10.6	28.0	26.9
anpang	36.0 16.7	- 17.3	37.8 17.0	38.3 19.0	39.8 18.4	38.3 21.4	39.2 19.0	38.2 18.4	40.3 6.2	28.3	27.1
ae Sariang	36.7 14.1	- 16.1	38.2 15.9	- 19.1	- 17.8	- 21.1	37.2 -	- 17.4	40.0 8.7	-	27.0
hrae	37.6 19.5	- 18.2	39.1 18.6	- 19.8	39.2 20.8	39.2 20.7	40.3 20.8	39.1 19.8	39.6 12.2	29.5	26.7
ttaradit	38.8 19.6	38.7 18.2	40.4 18.2	39.9 20.5	41.0 19.2	40.8 19.5	41.0 18.4	40.1 19.1	42.4 13.4	29.6	29.2
humiphol Dam	37.6 19.5	- 21.0	37.8 -	- 21.3	38.8 -	- 25.8	40.4 -	38.7 21.9	- -	30.3	-
ak	36.5 21.6	39.0 26.3	40.3 27.0	39.8 26.6	38.9 27.9	37.9 26.3	38.8 26.4	38.7 26.0	41.3 16.1	32.3	30.5
hitsanulok	37.0 23.1	37.9 22.7	38.5 22.8	37.5 24.3	38.4 23.5	38.5 23.0	38.8 22.8	38.1 23.2	39.8 15.8	30.7	29.2
Mae Sot	30.9 17.2	- 18.2	33.3 19.8	36.1 20.9	36.0 20.7	36.2 23.4	36.2 21.0	34.8 20.2	39.8 13.0	27.5	27.7
Phetchabun	37.4 19.9	37.4 21.9	38.9 19.0	38.7 21.2	38.3 21.6	39.2 22.0	37.1 -	38.1 20.9	40.6 13.3	29.5	28.4
theastern Part											
Loei	36.9 18.2	38.1 17.0	38.3 16.3	38.8 18.0	38.6 17.7	37.9 17.8	39.2 17.5	38.3 17.5	40.6 11.1	27.9	24.8
Udon Thani	38.2 21.2	39.6 21.8	40.0 21.0	40.8 21.5	40.6 22.9	40.0 23.3	40.6 20.9	40.0 21.8	42.2 12.4	30.9	28.1
Nakhon Phanom	33.9 24.0	- 23.4	37.3 23.0	- 23.8	- 25.0	- 26.2	- 23.1	- 24.1	39.5 12.3	-	27.1
Sakon Nakhon	37.6 22.8	39.0 23.8	40.4 21.4	38.4 22.7	40.9 24.3	41.2 24.7	40.8 25.3	39.8 23.6	41.0 13.0	31.7	27.5
Mukdahan	36.8 24.8	37.7 24.5	39.5 22.3	37.4 25.7	39.3 24.3	38.0 26.4	38.6 25.2	37.9 24.7	40.7 14.1	31.3	28.2
Khon Kaen	36.8 22.5	38.7 23.2	39.4 22.6	40.2 23.2	39.4 23.7	40.0 23.7	39.7 24.3	39.2 23.4	41.8 15.8	31.3	28.9
Roi Et	36.2 22.8	37.4 24.0	39.0 22.7	38.6 25.1	38.2 24.2	38.0 25.8	38.4 24.2	38.0 24.1	40.5 14.1	31.2	29.0
Chaiyaphum	35.7 21.6	37.4 23.5	38.9 21.1	39.7 22.1	39.0 23.2	38.8 22.0	38.8 23.9	38.1 22.6	- -	30.4	-
Ubon Ratcha-	36.6 23.2	37.4 24.7	39.1 23.6	38.2 24.8	36.8 26.2	38.5 25.5	38.9 24.5	37.8 24.6	40.2 4.2	31.3	28.6
Surin	37.2 20.8	39.2 22.5	38.5 22.5	39.0 22.8	38.4 23.7	37.5 21.8	38.8 20.2	38.4 22.0	40.8 16.7	30.2	29.4
Nakhon Ratcha-	35.4 21.7	36.5 22.1	38.4 22.1	38.4 23.8	38.2 22.4	38.3 22.2	38.0 22.1	37.6 22.3	41.5 13.4	30.0	29.0

Station	Day of month							Average	Extreme	Weekly Mean	Monthly Normal
	19	20	21	22	23	24	25				
Central Part											
1. Nakhon Sawan	38.8 24.9	39.0 25.1	40.2 24.0	40.0 23.5	41.2 26.5	41.2 24.8	40.1 25.0	40.1 24.0	42.2 17.4	32.1	30.3
2. Lopburi	36.8 24.3	38.2 24.8	37.8 24.0	38.7 24.5	38.5 24.4	39.6 25.8	38.9 25.5	38.2 24.8	40.6 17.8	31.6	30.2
3. Suphanburi	38.8 25.1	39.3 24.7	39.7 24.6	39.7 25.2	40.5 26.6	40.6 25.1	- 23.1	39.8 24.9	41.0 16.3	32.4	29.9
4. Prachinburi	35.7 24.2	37.0 24.1	37.7 24.7	37.9 23.7	37.7 25.7	38.1 25.9	38.3 25.9	37.5 24.9	39.8 17.2	31.2	29.0
5. Kanchanburi	34.2 24.6	39.8 22.6	39.9 24.2	41.1 25.1	41.4 25.0	40.8 21.6	40.2 21.6	39.6 23.5	41.7 18.0	31.6	30.4
6. Don Muang	33.7 24.9	35.5 24.4	34.6 24.7	35.1 24.5	34.9 26.6	36.4 25.7	37.7 24.1	35.4 25.0	39.0 18.2	30.2	29.2
7. Bangkok	33.5 26.5	33.7 26.0	32.6 24.7	34.4 25.8	33.4 27.0	33.8 26.3	35.2 25.5	33.8 26.0	39.1 18.7	29.9	29.3
8. Aranyaprathet	36.7 23.0	37.0 24.5	38.0 24.5	38.5 24.5	38.0 25.0	38.5 25.0	38.5 24.5	37.9 24.4	40.7 16.7	31.2	29.5
9. Pom Phrachun	31.9 25.8	32.0 25.3	32.3 26.5	34.4 26.7	32.4 26.5	32.2 27.4	33.1 26.9	32.3 26.6	- -	29.5	-
Gulf of Thailand East Coast											
1. Chonburi	33.4 25.8	33.5 26.3	33.0 23.5	33.6 24.5	34.5 26.5	34.0 27.0	34.3 26.3	33.6 24.8	38.1 18.9	29.2	28.7
2. Ko Sichang	32.6 27.2	32.3 26.5	32.8 25.5	32.5 26.2	33.6 27.8	33.3 27.7	32.9 27.4	32.9 26.9	- -	29.9	-
3. Sattahip	37.1 26.8	37.5 27.2	36.9 26.0	37.7 27.0	35.7 28.0	37.0 27.5	37.4 26.8	37.0 27.0	40.0 20.0	32.0	30.2
4. Rayong	32.6 27.9	33.2 28.1	32.8 23.6	33.5 24.2	33.5 28.6	32.8 28.5	32.8 27.7	33.0 26.9	- -	30.0	-
5. Dan Phe	32.2 22.4	32.8 27.0	32.7 24.3	33.3 24.5	32.7 27.7	- 27.4	33.4 -	32.9 25.6	- -	29.3	-
6. Chanthaburi	31.5 23.2	32.7 22.7	32.6 23.4	33.2 23.5	32.6 24.0	32.6 23.7	32.8 22.7	32.6 23.3	38.0 16.7	28.0	28.0
7. Laem Ngop	33.5 -	33.8 21.9	33.8 22.6	33.8 23.0	- 25.6	- -	- -	33.7 23.3	- -	28.5	-
8. Khlong Yai	32.0 23.9	32.3 23.2	32.5 23.5	32.8 23.9	33.2 24.7	32.6 23.3	32.6 22.7	32.6 23.6	34.3 18.4	28.1	27.8
Gulf of Thailand, West Coast											
1. Hua Hin	32.5 24.2	32.5 22.7	32.4 23.2	32.5 23.5	34.4 25.7	32.7 24.3	32.7 21.6	32.8 23.6	36.3 19.7	28.2	27.8
2. Prachuap-	33.4 23.1	32.7 22.0	33.1 22.9	33.2 23.3	35.1 24.5	34.5 24.6	34.6 22.1	33.8 23.2	37.8 16.3	28.5	27.3
3. Chumphon	33.0 22.3	33.8 22.6	34.5 22.1	33.8 22.6	36.0 23.9	35.7 22.6	34.7 22.1	34.5 22.6	38.5 16.1	28.6	27.1
4. Bandon	33.7 21.8	33.6 21.2	35.0 20.9	34.2 20.6	35.5 22.8	34.6 21.9	36.4 20.8	35.7 21.4	39.0 15.5	28.1	28.1
5. Nakhon Si-	33.0 22.1	33.8 20.9	34.6 20.3	35.2 21.0	35.2 21.9	35.2 22.8	34.1 23.1	34.4 21.7	36.2 16.9	28.1	27.4
6. Songkhla	31.7 20.4	31.8 23.2	32.0 22.7	- 23.4	33.5 -	33.1 23.1	32.5 22.9	32.4 22.6	36.0 17.7	27.5	27.9
7. Narathiwat	31.8 22.5	31.1 22.5	31.7 22.1	33.5 24.0	31.6 23.3	33.3 24.7	31.8 23.9	32.1 23.3	35.0 19.3	27.7	26.9
Southern Thailand, West Coast											
1. Ranong	33.0 22.7	33.8 23.0	33.0 21.2	33.5 23.0	33.0 24.2	32.7 23.3	32.0 22.2	33.0 22.8	37.6 18.8	27.9	27.9
2. Phuket	33.6 24.9	33.2 25.0	- 24.4	35.0 24.0	33.8 26.0	35.2 25.0	33.3 26.4	34.0 25.1	35.0 20.0	29.6	28.5
3. Trang	34.8 22.1	35.5 21.1	37.0 19.5	36.1 21.3	36.0 20.9	36.6 22.7	36.0 24.5	36.0 21.7	38.9 19.1	28.9	28.9

METEOROLOGICAL DEPARTMENT

Royal Thai Navy

Charoon V. Bunnag

Vice Admiral, Director

****

LIBRARY
APR 25 1961
WEATHER BUREAU

WEEKLY TEMPERATURE AND RAINFALL OF THAILAND

DURING THE PERIOD Mar. 26 - Apr. 1, 1961

No. 13. 1961

สถานะของฝนและอุณหภูมิในรอบสัปดาห์
ตั้งแต่วันที่ ๒๖ มี.ค.–๑ เม.ย.๒๕๐๔

แอนติไซโคลนในภาคเหนือของประเทศจีนได้เริ่มมีกำลังแรงขึ้นในวันที่ ๒๖ มี.ค. และได้แผ่ลงมาปกคลุมภาคเหนือ, ภาคตะวันออกเฉียงเหนือและภาคกลางของไทยรวมทั้งบริเวณก้นอ่าวไทย ตั้งแต่วันที่ ๒๘ มี.ค. จนสิ้นสัปดาห์ การที่แอนติไซโคลนได้แผ่ลงมานี้ทำให้มีฝนเป็นบางแห่งและอุณหภูมิลดลงในภาคเหนือ, ภาคตะวันออกเฉียงเหนือ, ภาคกลางและอ่าวไทยฝั่งตะวันออก

ภาคเหนือ	มีฝนปานกลางกระจายในวันที่ ๒๗ – ๒๘ มี.ค. ส่วนในวันอื่น ๆ มีฝนเล็กน้อยเฉพาะแห่ง
ภาคตะวันออกเฉียงเหนือ ภาคกลาง อ่าวไทย ฝั่งตะวันออก	มีฝนบ้างเล็กน้อยในวันที่ ๒๗ – ๒๘ มี.ค. ส่วนในวันอื่น ๆ เกือบไม่มีฝนตกเลย
ภาคใต้	ตลอดสัปดาห์มีฝนเล็กน้อยถึงปานกลางตกเป็นบางแห่ง

Rainfall and Temperature Situation

From Mar. 26 - Apr. 1, 1961

Anticyclone over the Northern China began to intensify on the 26 th. and spread southward covering the Upper Thailand and the Head of the Gulf from the 28 th. to the end of the week. This condition caused some showers and decreased the temperature over the Upper Thailand and the East Coast of the Gulf.

Northern Part:	Scattered moderate showers occurred on the 27 th.- 28 th. and isolated light showers in the rest period.
Northeastern Part: Central Part: Gulf of Thailand, East Coast:	Some isolated light showers on the 27 th - 28 th.while no rain was generally reported in the rest period.
Southern Part:	Isolated light to moderate showers throughout the week.

Meteorological Department
Royal Thai Navy.
3 / 4 / 1961

Station	Mar. 26 - Apr. 1, 1961							Total	Weekly Normal	Normal DPT.	Total Since 1Jan61
	26	27	28	29	30	31	1				
Northern Part											
Chiangrai*			6.5	23.6	5.0	2.6		37.7	4.1	+ 33.6	42.8
Chiangsaen					21.6			21.6	-	-	
Mae Chan				10.6				10.6	1.0	+ 9.6	
Chiangkhong					19.2	23.7	19.3	62.2	16.7	+ 45.5	
Thoeng		63.4	28.8	10.0				102.2	-	-	
Mae Sruai			49.4	21.0				70.4	7.6	+ 62.8	
Chiangkham			6.2	15.1				21.3	12.9	* 0.8	
Phan				7.5				7.5	10.5	- 3.0	
Wiang Pa Pao			5.4				42.3	47.7	1.0	+ 46.7	
Mae Hongson*		1.3	5.0					6.8	2.5	+ 3.8	
Pai*			5.0					5.0	-	-	
Khun Yuam*			37.5					37.5	-	-	
Mae Sariang*								0.0	-	-	17.0
Chiangmai*			22.5				9.7	47.0	7.4	+ 39.6	67.3
Fang			6.3	4788				51.4	2.4	+ 49.0	
Mae Taeng			13.4					13.4	-	-	
Chiangdao		2.0	27.8					29.8	3.1	+ 26.7	
San Sai			32.1				2.2	34.3	9.1	+ 25.2	
Hang Dong		3.8	32.6					36.4	4.1	+ 32.3	
San Kamphaeng		10.3	38.6					48.9	6.2	+ 42.7	
Chom Thong			30.6		23.6			54.2	1.0	+ 53.2	
Hot		9.6	5.0					14.6	0.0	+ 14.6	
Nan*		4.2	14.5	27.2			10.2	56.1	14.3	+ 41.8	125.5
Lampang*		1.0	21.6			14.0		35.6	7.2	+ 28.4	49.0
Ngao		58.7						58.7	10.7	+ 40.8	
Chae Hom		9.2						9.2	9.8	- 0.6	
Sop Prap		2.0	35.7					37.7	-	-	
Ko Kha		8.2	96.0			4.6		108.8	38.5	+ 70.3	
Thoen		42.2						42.2	13.8	+ 28.4	
Phrae		16.1	38.7					54.8	-	-	
Phrae Air- port*		10.6	32.4					43.0	10.1	+ 32.9	46.8
Sung Men		20.3	51.5					71.8	10.7	+ 61.1	
Uttaradit*		71.5		0.1				71.6	8.4	+ 63.2	100.8
Nam Pat			1.2	11.5				12.7	21.9	- 9.2	
Lap Lae		98.9	16.0				4.4	114.9	20.8	+ 94.1	
Tak Air port*			0.4	29.8	3.2			33.4	3.3	+ 30.1	61.3
Ban Tak							4.5	4.5	1.4	+ 3.1	
Phumiphol Dam*						1.4		1.4	-	-	34.7
Sukhothai		2.2						2.2	13.2	- 11.1	
Sawankhalok		41.7						41.7	6.3	+ 35.4	
Phitsanulok*			9.2		12.5	2.0		23.7	13.5	* 0.2	81.2
Wang Thong			6.7					6.7	-	-	
Phetchabun*				27.0				27.0	14.9	+ 12.1	59.5
Lom Sak			1.5	10.5				12.0	24.0	- 12.0	
Northeastern Part											
Nong Khai		2.3						2.3	2.0	+ 0.3	
Tah Bo		3.2						3.2	9.8	- 6.6	
Loei*		14.1	0.2					14.3	17.2	- 3.0	81.9
Chiangkhan		1.3						1.3	5.2	- 3.9	
Udon Thani*		0.1	0.8					0.9	12.9	- 12.0	60.0
Nakhon Phanom*			10.6					10.6	9.4	+ 1.2	58.9
Mukdahan*			5.0					5.0	9.5	- 4.5	58.8
Sakon Nakhon*			2566					25.6	20.0	+ 5.6	67.5
Nam Phong			35.2					35.2	8.7	+ 26.5	
Phu Wiang			6.8					6.8	9.8	- 3.0	
Phon Thong			2.6					2.6	10.5	- 7.9	
Kanthharom		7.9						7.9	4.7	+ 3.2	
Khemarat			2.9					2.9	6.8	- 3.9	
Yasothon		15.9						15.9	-	-	
Central Part				No Rain							

Station	Mar. 26 - Par. 1, 1961							Total	Weekly Normal	Normal DPT.	Total Since 1Jan 61
	26	27	28	29	30	31	1				
Gulf of Thailand, East Coast											
Chonburi *			0.2					0.2	21.7	- 21.5	103.8
Ko Sichang*			0.5					0.5	-	-	74.1
Sattahip*			4.1					4.1	29.8	- 25.7	119.5
Ban Phe			0.2					0.2	-	-	
Chanthaburi*		5.8				6.7		12.5	31.7	- 19.2	268.0
Laen Ngop*		24.0						24.0	15.3	+ 8.7	
Khlong Yai*			8.4		48.0	4.4		60.8	25.3	+ 35.5	318.2
Gulf of Thailand, West Coast											
Prachuap-*				1.2			0.3	1.5	10.2	- 8.7	270.9
Chumphon*			1.1	0.8	0.5	1.2	0.2	3.8	28.3	- 31.3	392.0
Lang Suan						24.8		24.8	2.5	+ 22.3	
Bandon*				10.6				10.6	8.3	+ 2.3	94.9
Ban Na San	10.6							10.6	7.2	+ 2.6	
Nakhon Sithammarat*				16.4	0.3			16.7	20.9	- 4.2	288.0
Sichon						11.7		11.7	0.0	+ 11.7	
Thung Song		6.4	2.0	14.5				22.9	18.5	+ 4.4	
Phak Phanang			5.6	7.0	1.5			14.1	2.8	+ 11.3	
Phatthalung	1.9							1.9	8.2	- 6.3	
Songkhla*						2.1		2.1	11.1	- 9.0	77.1
Hat Yai			22.3					22.3	23.5	- 1.2	
Panarae			12.2					12.2	-	-	
Sadao		21.0	17.3					38.3	-	-	
Narathiwat*				0.9				0.9	24.5	- 23.6	294.3
Tak Bai						15.4		15.4	26.1	- 10.6	
Southern Thailand, West Coast											
Ranong*				0.2		9.2		9.2	27.4	- 18.0	8018
Phangnga			8.3		7.6			15.9	35.7	- 19.8	
Takua Pa		15.3	22.2		26.7	6.4		70.6	20.9	+ 49.7	
Takua THung		14.2		2.5	3.9			21.6	14.4	+ 7.2	
Thay Muang			8.2	3.5	1.8			13.5	9.1	+ 4.4	
Phuket*				3.5				3.5	18.7	- 15.2	82.6
Phuket Air Port*				4.2	17.6	8.2		30.0	-	-	
Trang Air Port*			1.2					1.2	-	-	223.2
Satun		5.3	29.6					34.9	-	-	
La Ngu		8.8	7.6					16.4	-	-	

WEEKLY REPORT DAILY TEMPERATURE (C°)

FROM Mar. 26 - Apr. 1, 1961

Station	Day of month							Average	Extramme	Weekly Mean	Monthly Normal
	26	27	28	29	30	31	1				
Northern Part											
1.Chiangrai	37.8 15.6	32.5 19.3	38.0 19.6	31.0 15.5	28.3 15.8	- 18.3	- 18.0	33.5 17.4	39.0 9.6	25.5	26.4
2.Fang	27.4 15.0	29.4 18.2	32.0 17.0	32.0 17.5	28.4 16.2	- 16.2	- -	29.8 16.7	- -	23.3	-
3.Pai	37.0 -	- 18.6	34.0 -	33.0 19.0	33.5 16.3	- 17.5	- -	34.4 17.9	- -	26.2	-
4.Mae Hongson	38.2 19.8	38.0 21.6	35.6 19.5	33.8 20.0	36.3 21.2	37.6 20.2	36.5 19.5	36.6 20.3	39.1 11.0	28.4	26.3
5.Khun Yuam	36.0 -	- 21.5	33.5 -	32.5 17.0	33.0 18.5	- 17.6	- -	33.8 18.7	- -	26.3	-
6.Chiangmai	38.7 19.0	37.0 22.4	31.8 18.6	31.4 18.6	32.6 20.3	32.9 19.3	32.8 21.2	33.9 19.9	39.3 10.5	26.9	25.6
7.Nan	38.0 17.5	35.0 21.3	31.9 19.3	32.4 19.8	33.1 18.1	33.4 20.5	25.8 20.4	32.9 19.6	40.3 10.6	26.2	26.9
8,Lampang	39.6 18.1	37.0 23.2	32.6 22.1	32.8 19.9	34.2 19.9	34.6 11.5	- 22.4	35.1 21.0	40.3 6.2	28.0	27.1
9.Mae Sariang	39.1 20.8	- 22.5	38.0 22.4	37.5 19.7	37.0 19.8	38.0 18.7	36.6 19.0	37.7 20.4	40.0 8.7	29.1	27.0
10.Phrae	38.1 19.5	37.1 23.9	32.0 20.4	32.9 19.5	34.8 20.7	35.0 22.5	- 22.5	35.0 21.3	39.6 12.2	28.1	26.7
11.Uttaradit	39.7 20.2	39.0 21.2	33.5 20.2	34.6 20.3	36.3 21.4	36.1 21.5	33.0 23.2	37.4 21.1	42.4 13.4	29.2	29.2
12.Phumiphol Dam	39.4 23.0	37.8 24.5	- 23.8	34.6 -	- 21.2	35.8 -	35.6 23.4	36.6 23.2	-	29.9	-
13.Tak	39.5 26.5	38.3 26.8	34.7 23.1	37.0 23.6	36.3 19.1	35.6 22.2	35.8 23.7	36.6 23.6	41.3 16.1	30.1	30.5
14.Phitsanulok	38.5 23.8	37.7 25.4	34.5 23.8	35.0 22.3	36.7 24.0	36.0 23.2	36.4 24.0	36.4 23.8	39.8 15.8	30.1	29.2
15.Mae Sot	35.7 21.0	36.0 23.1	36.2 23.3	37.6 22.9	- 23.1	37.1 21.3	- 23.3	36.5 22.6	39.8 13.0	29.5	27.7
16.Phetchabun	38.3 19.9	37.3 24.0	33.7 21.5	35.8 22.3	36.5 22.3	37.0 21.0	38.0 22.2	36.6 21.9	40.6 13.3	29.3	28.4
Northenstern Part											
1.Loei	38.1 17.1	30.3 21.3	28.9 16.5	- 19.8	32.4 19.3	33.0 18.9	33.0 19.0	32.8 18.8	40.6 11.1	25.8	24.8
,2.Udon Thani	35.6 20.9	27.9 20.0	25.2 18.3	33.8 18.3	34.1 19.6	34.2 19.6	34.6 19.3	32.2 19.4	42.2 12.4	25.8	28.1
3.Nakhon Phanom	38.0 24.0	- 20.7	- 17.0	- 17.5	- 18.2	- 18.5	- 18.5	- 19.2	39.5 12.3	-	27.1
4.Sakon Nakhon	32.8 23.8	25.8 19.4	21.7 17.2	21.3 17.5	33.2 18.5	31.6 18.9	32.4 17.6	29.8 19.0	41.0 13.0	24.4	27.5
5.Mukdahan	32.9 24.0	- 20.0	25.5 18.2	32.7 17.8	33.3 18.9	33.4 19.0	33.5 18.8	31.9 19.5	40.7 14.1	25.7	28.2
6.Khon Kaem	38.7 23.2	31.8 21.7	25.6 18.3	32.8 19.2	34.0 21.2	33.8 21.6	34.5 19.2	33.0 20.6	41.8 15.8	26.8	28.9
7.Roi Et	36.0 23.6	30.0 21.2	27.5 19.4	32.5 17.7	33.8 21.3	33.5 20.0	34.0 20.4	32.5 20.5	40.5 14.1	26.5	29.0
8.Chaiyaphum	37.8 22.0	33.4 24.6	30.4 21.2	34.1 19.8	34.8 23.2	33.9 23.0	34.3 22.6	34.1 22.5	-	27.1	-
9.Ubon Ratcha-	38.8 24.0	33.6 21.2	30.7 20.3	34.0 20.3	- 20.8	35.3 20.7	- 21.2	34.6 20.1	40.2 4.2	27.4	28.6
10.Surin	37.6 22.0	35.6 20.0	31.7 18.5	33.8 18.0	34.8 19.5	33.6 19.5	34.7 19.8	34.5 19.6	40.8 16.7	27.1	29.4
11.Nakhon Ratcha	38.4 21.6	33.6 24.6	29.4 20.7	33.7 20.0	34.8 22.4	33.7 21.5	34.2 22.2	34.0 21.9	41.5 13.4	28.0	29.0

Station	Day of month							Average	Extreme	Weekly Mean	Monthly Normal
	26	27	28	29	30	31	1				
Central Part											
Nakhon Sawan	39.7 24.0	39.9 25.0	35.9 24.3	35.7 20.2	37.4 24.8	37.7 24.5	37.9 24.0	37.7 23.8	42.2 17.4	30.6	30.3
Lopburi	37.3 24.8	37.9 24.0	35.5 24.0	36.7 24.1	37.6 25.6	36.7 26.0	37.7 25.2	37.1 24.8	40.6 17.8	31.0	30.2
Suphanburi	39.5 24.7	38.8 23.6	35.0 21.0	36.9 24.3	38.0 24.7	36.8 25.6	37.7 24.7	37.5 24.1	41.0 16.3	30.8	29.9
Prachinburi	37.4 24.7	36.7 24.1	33.4 23.5	35.0 23.8	36.4 24.3	36.4 24.2	36.2 23.7	35.9 24.0	39.8 17.2	30.0	29.0
Kanchanburi	39.8 23.8	38.2 25.6	34.6 24.4	35.5 23.0	36.9 24.0	36.0 25.7	35.7 24.1	36.6 24.4	41.7 18.0	30.5	30.4
Don Muang	35.8 24.5	35.5 24.3	34.3 25.6	35.5 25.3	36.8 26.2	36.0 25.8	36.0 25.5	35.7 25.3	39.0 18.2	30.5	29.2
Bangkok	34.6 26.5	34.5 23.8	32.8 25.7	34.8 24.6	35.5 25.1	36.4 25.4	35.7 25.5	34.9 25.2	49.1 18.7	30.1	29.3
Aranyaprathet	39.0 24.2	37.5 24.3	34.0 23.8	35.5 21.0	37.5 20.7	36.0 22.0	36.5 24.0	36.6 22.9	40.7 16.7	29.8	29.5
Pom Phrachun	33.0 27.6	32.7 27.7	32.1 25.7	33.5 24.7	34.2 24.9	34.9 26.7	33.6 25.9	33.4 26.2	- -	29.8	-
lf of Thailand, East Coast											
Chonburi	34.3 25.7	35.5 24.8	33.0 25.8	35.0 24.0	36.3 24.3	- 24.9	36.2 24.6	35.1 24.9	38.1 18.9	30.0	28.7
Ko Sichang	- 26.6	34.4 26.1	32.2 27.2	33.5 25.0	34.5 25.9	34.5 26.3	33.9 25.6	33.8 26.1	- -	30.0	-
Sattahip	37.0 27.4	37.7 27.1	30.3 27.1	36.1 25.0	37.7 25.4	35.9 25.4	34.0 26.1	35.5 26.2	40.0 20.0	30.9	30.2
Rayong	33.3 28.2	33.0 23.5	31.2 24.9	33.0 23.4	35.2 23.6	33.8 23.4	32.2 24.2	33.1 24.5	- -	28.8	-
Ban Phe	33.8 23.0	33.8 22.4	32.0 21.2	32.3 20.1	34.6 21.8	33.1 23.8	32.2 24.5	33.1 22.4	- -	27.6	-
Chanthaburi	33.0 22.8	33.5 22.2	32.7 24.1	32.7 23.4	34.8 21.9	34.2 22.6	32.5 22.7	33.3 22.8	38.0 16.7	28.1	28.0
Laem Ngop	33.3 -	33.8 -	- 21.1	31.4 -	32.0 22.0	- 22.4	- -	32.6 -	- -	-	-
Khlong Yai	32.7 23.1	33.1 23.8	33.0 24.8	30.2 23.0	32.8 23.2	31.9 23.1	32.6 22.7	32.3 23.4	34.3 k8.4	27.9	27.8
lf of Thailand, Vest Coast											
Hua Hin	33.5 27.7	32.7 24.1	32.2 24.5	32.0 24.1	32.8 24.3	32.5 24.7	32.2 24.0	32.6 24.3	36.3 19.7	28.5	27.8
Prachuap-	36.3 23.4	36.6 22.7	33.7 22.0	31.6 23.1	33.4 22.2	33.6 22.8	32.6 22.5	34.0 22.7	37.8 16.3	28.4	27.3
Chumphon	34.1 21.2	34.4 21.8	33.1 22.4	30.1 23.8	31.7 23.2	32.6 22.7	32.0 23.2	32.6 22.6	38.5 16.1	27.6	27.1
Bandom	33.6 21.4	33.0 22.4	33.8 20.6	32.5 21.0	34.0 22.3	34.9 21.6	34.5 23.1	33.8 21.8	39.0 15.5	27.8	28.1
Nakhon Si	34.2 24.2	34.7 23.4	34.0 22.6	30.7 24.4	32.3 24.7	32.6 24.0	32.1 24.5	32.9 24.0	36.3 16.9	28.5	27.4
Songkhla	33.9 24.1	33.3 23.5	32.7 23.1	32.7 26.1	32.4 28.2	31.5 25.8	- 27.4	32.8 25.5	36.0 17.7	29.2	27.9
Narathiwat	31.8 23.8	33.6 23.7	34.6 23.4	33.0 24.2	33.0 24.4	33.2 23.9	32.3 -	33.1 23.9	35.0 19.3	28.5	26.9
uthern Thailand, West Coast											
Ranong	32.1 21.1	34.5 22.0	34.7 23.0	34.4 23.3	33.1 22.7	34.1 23.2	33.5 23.0	33.8 22.6	37.6 18.8	28.2	27.9
Phuket	33.0 24.5	33.8 23.9	33.9 24.9	33.4 25.1	33.0 25.5	34.5 25.6	35.8 26.9	33.9 25.2	35.0 20.0	20.6	28.5
Trang	39.0 23.9	35.2 23.7	34.5 21.8	34.6 23.0	34.6 24.3	35.8 24.0	34.9 25.4	35.5 23.7	38.9 19.1	29.6	28.9

METEOROLOGICAL DEPARTMENT

Royal Thai Navy

Charoon V. Bunnag

Vice Admiral, Director

MAY 17 1961
WEATHER BUREAU

WEEKLY TEMPERATURE AND RAINFALL OF THAILAND

DURING THE PERIOD APRIL 2 - 8 1961

No.14.1961

สถานะของฝนและอุณหภูมิในรอบสัปดาห์
ตั้งแต่วันที่ ๒ – ๘ เม.ย.๒๕๐๔

แอนติไซโคลนในประเทศจีนได้เคลื่อนถอยไปอยู่ทางตะวันออกเฉียงใต้ของญี่ปุ่น ความกดอากาศในประเทศไทยและอ่าวไทยมีกำลังค่อนเกือบทั่วไป ช่วงที่มีฝนตกในภาคต่าง ๆ มีดังนี้ :–

ภาคเหนือ	มีฝนเล็กน้อยถึงปานกลางตกฉะเพาะแห่งในวันที่ ๒–๓ เม.ย.
ภาคตะวันออกเฉียงเหนือ	——————— " ——————— ๕–๘ เม.ย.
ภาคกลาง	——————— " ——————— ๓และ๗ "
อ่าวไทย ฝั่งตะวันออก	เกือบไม่มีฝนตกเลย เว้นแต่บางแห่งทางตอนใต้สุดของภาค
ภาคใต้ ฝั่งตะวันออก	มีฝนเล็กน้อยฉะเพาะแห่งในวันที่ ๒ – ๓ เม.ย.
ภาคใต้ ฝั่งตะวันตก	——————— " ——————— ๖ เม.ย.

Rainfall and Temperature Situation
From Apr. 2 – 8 1961

Anticyclone over China retreated to southeast of Japan. Pressure was generally low over Thailand and the Gulf. The period of rainfall in the various parts were as follow :–

Northern Part:	Local light to moderate showers on Feb. 2 – 3.
Northeastern Part:	——————— " ——————— 5 – 8.
Central Part:	——————— " ——————— 3 – 7.
Gulf of Thailand, East Coast:	Generally no rain except for local showers in the extreme south.
Southern Thailand, East Coast:	Local light showers on Feb. 2 – 3.
Southern Thailand, West Coast:	——————— " ——— Feb. 6

Meteorological Department
Royal Thai Navy
12 / 4 / 1961

Station	Apr. 2	3	4	5	6	7	8	Total	Weekly Normal	Normal DPT.	Total Since 1Jan.61
Northern Part											
Chiangrai*	22.5	1.7						24.2	3.1	+ 21.1	68.1
Mae Sai	6.7							6.7	4.0	+ 2.7	
Chiangsaen	18.5							18.5	–	–	
Mae Chan	36.4							36.4	16.3	+ 20.1	
Chiangkhong	25.2							25.2	17.5	+ 7.7	
Thoeng	5.2							5.2	–	–	
Sukhothai		7.3						7.3	4.0	+ 3.3	
Phitsanulok*		9.6						9.6	6.3	+ 3.3	90.8
Thaphanhin		2.4						2.4	–	–	
Phetchabun*					0.2			0.2	19.7	– 19.5	60.7
Lom Sak		6.2					10.1	16.3	20.8	– 4.5	
Northeastern Part											
Loei*						0.3	25.7	26.0	17.3	+ 8.7	25.7
Udon Thani*				0.6				0.6	12.9	– 12.3	60.6
Nakhon Phanom*				6.4	4.4			10.8	21.7	– 10.9	69.7
Mukdahan*						21.8		21.8	9.4	+ 12.4	80.6
Sakon Nakhon				12.2	20.4	0.6		33.2	20.0	+ 13.2	98.4
Phu Wiang					43.3			43.3	9.8	+ 33.5	
Roi Et*					3.5		23.6	27.1	2.9	+ 24.2	103.6
Phon Thong					23.8			23.8	16.1	+ 7.7	
Chaiyaphum*						43.3	2.2	45.5	5.8	+ 39.7	144.3
Sung Noen						3.2		3.2	10.0	– 6.8	
Nang Rong					5.1			5.1	29.2	– 24.1	
Prakhon Chai							22.4	22.4	47.9	– 25.5	
Sisaket							30.0	30.0	8.3	+ 21.7	
Kanthrarom							13.5	13.5	6.1	+ 7.4	
Khukhan					9.4		24.5	33.9	5.6	+ 28.3	
Ubon Ratchathani*							4.0	4.0	8.6	– 4.6	32.3
Central Part											
Bahphot Phisai		18.9						18.9	39.2	– 20.3	
Chumsaeng		28.2						28.2	40.5	– 12.3	
Singburi		14.1						14.1	24.1	– 10.0	
Lopburi*		30.2				0.1		30.3	18.1	+ 12.2	100.6
Saraburi		41.2						41.2	18.5	+ 22.7	
Tha Rua		25.1						25.1	16.2	+ 8.9	
Nakhon Nayok		1.5					2.4	3.9	25.5	– 21.6	
Prachinburi*						7.2		7.2	17.1	– 9.9	107.1
Si Maha Pho						60.2		60.2	33.5	+ 26.7	
Gulf of Thailand, East Coast:											
Sattahip*	6.4							6.4	19.6	– 13.2	125.[illegible]
Khlong Yai*				15.5		0.7		16.2	39.4	– 23.2	334.4
Gulf of Thailand, West Coast:											
Chumphon*	1.0							1.0	21.5	– 20.5	393.0
Phak Phang		12.3						12.3	24.0	– 11.7	
Songkhla*		1.6						1.6	12.0	– 10.4	78.7
Panarae		19.9						19.9	–	–	
Sadao		22.2			14.2			36.4	–	–	
Narathiwat*		3.5						3.5	14.5	– 11.0	297.[illegible]
Yi Ngo		24.1						24.1	8.6	+ 15.5	
Southern Thailand, West Coast											
Phangnga					11.2			11.2	40.3	– 29.1	
Takua Thung				3.7	9.5			13.2	21.1	– 7.9	
Trang*					3.8			3.8	17.0	– 13.2	227.0
Yan Ta Khao					10.5			10.5	–	–	

WEEKLY REPORT DAILY TEMPERATURE (C°)

FROM APR. 2 – 8 1961

Station	Day of Month 2	3	4	5	6	7	8	Average	Extreme	Weekly Mean	Monthly Normal
Northern Part											
Chiangmai	–	–	31.0	29.1	34.0	36.0	34.7	33.0	39.0		
	19.7	17.1	17.2	17.7	12.4	17.3	19.5	17.3	9.6	25.1	26.4
Fang	–	–	31.0	24.4	25.0	–	–	26.8	–		
	–	16.7	15.5	16.2	–	–	–	16.1	–	25.9	–
Pai	–	–	34.0	36.0	36.0	–	37.0	35.8	–		
	–	19.2	15.0	15.2	–	15.0	–	16.1	–	25.9	–
Mae Hongson	37.6	36.5	36.0	37.0	37.3	37.5	37.8	37.1	39.1		
	22.4	23.5	18.7	18.4	18.6	–	21.5	20.5	11.0	28.8	26.3
Chun Yuam	–	–	33.5	34.5	34.5	–	34.5	34.3	–		
	–	20.0	17.0	17.0	–	20.0	–	18.5	–	26.4	–
Chiangmai	32.9	32.8	32.5	34.5	35.0	35.6	35.3	34.1	39.3		
	21.3	21.2	18.1	18.0	18.1	18.2	19.2	19.2	10.5	26.6	25.6
Nan	33.4	25.8	31.4	34.9	36.0	36.7	35.3	33.4	40.3		
	19.6	20.2	20.4	19.9	19.5	20.1	21.3	20.1	10.6	26.7	26.9
Lampang	34.6	–	33.2	36.2	–	37.6	36.8	35.7	40.3		
	22.0	21.2	20.6	19.8	18.4	–	19.5	20.3	6.2	28.0	27.1
Mae Sariang	38.0	36.6	36.5	37.4	38.5	38.5	38.7	37.7	40.0		
	22.2	20.5	17.7	18.4	18.9	20.2	19.1	19.6	8.7	28.6	27.0
Phrae	35.0	–	34.0	36.4	36.5	37.7	–	35.9	39.6		
	21.7	20.7	21.4	20.6	21.3	22.7	24.7	21.9	12.2	28.8	26.7
Uttaradit	36.1	33.0	36.0	37.2	37.4	39.2	40.2	37.0	42.4		
	22.0	21.2	21.0	21.1	21.4	22.2	22.2	21.6	13.4	29.3	29.2
Phumiphol Dam	35.8	35.6	–	36.6	37.3	39.0	38.8	37.8	–		
	23.7	–	24.0	23.0	23.0	24.3	24.0	23.6	–	30.4	–
Tak	35.6	35.8	35.6	38.1	–	–	39.7	37.0	41.3		
	22.6	25.5	24.5	22.2	27.9	24.6	26.4	24.4	15.1	30.7	30.5
Phitsanulok	36.0	36.4	35.2	37.8	36.8	29.0	38.0	37.0	29.8		
	23.8	23.9	22.2	25.6	25.5	25.7	26.5	24.6	15.8	30.8	29.2
Mae sot	37.1	–	35.0	37.4	37.0	37.1	36.8	36.7	39.8		
	–	23.1	20.3	19.5	20.9	20.5	–	20.9	13.0	28.8	27.7
Phetchabun	37.0	38.0	37.9	–	–	39.7	–	38.2	40.6		
	21.8	21.6	–	22.4	24.6	23.0	23.2	22.8	13.3	30.5	28.4
Northeastern Part											
Loei	33.0	33.0	33.6	37.0	38.8	38.9	39.4	36.2	40.6		
	18.3	18.8	19.8	19.1	20.0	21.5	20.0	19.6	11.1	27.9	24.8
Udon Thani	34.2	34.6	36.0	37.8	40.3	40.8	37.8	37.9	42.2		
	19.7	20.8	22.2	22.9	23.8	24.0	23.6	22.7	12.4	27.8	28.1
Nakhon Phanom	–	–	–	–	–	–	–	–	29.5		
	17.5	20.0	23.0	25.0	24.8	23.5	24.2	22.6	12.3	–	–
Sakon Nakhon	31.6	32.4	33.5	36.0	33.9	39.3	35.0	33.2	41.0		
	17.9	19.9	22.5	24.4	22.6	22.3	21.6	22.0	13.0	28.6	27.5
Mukdahan	33.4	33.5	34.6	36.5	38.2	39.2	39.1	36.4	40.7		
	19.9	22.0	22.2	22.5	22.9	24.4	23.6	22.5	14.1	26.4	28.2
Khon-Kaen	33.8	34.5	34.8	38.3	39.3	40.0	39.0	37.1	41.8		
	20.8	23.2	24.7	25.2	26.2	25.8	24.4	24.2	15.8	30.6	28.3
Roi Et	33.5	34.0	34.2	36.6	38.0	38.7	39.0	36.3	40.5		
	19.9	22.0	25.2	24.4	24.9	25.0	24.7	23.7	14.1	30.0	29.0
Chaiyaphum	33.9	34.3	35.7	37.1	38.2	39.0	38.3	36.6	–		
	23.2	22.2	23.1	24.5	24.4	23.8	21.2	23.2	–	29.9	–
Ubon Ratchathani	35.3	–	35.7	37.2	38.5	39.3	39.4	37.6	[illegible]		
	20.2	21.7	23.3	23.8	25.5	24.7	20.9	22.0	4.2	30.3	28.6
Surin	33.6	34.7	35.5	36.5	37.4	38.5	38.0	36.3	40.8		
	18.6	20.7	22.5	22.2	22.9	23.0	23.2	21.9	16.7	29.1	29.4
Nakhon Ratchasima	33.7	34.2	35.4	37.5	38.6	39.5	40.3	37.0	41.5		
	21.5	22.6	22.2	24.4	24.0	24.6	24.0	23.4	13.4	30.2	29.0

Station	Day of Month 2	3	4	5	6	7	8	Average	Extreme	Weekly Mean	Monthly Normal
Central Part											
1. Nakhon Sawan	37.7 24.8	37.9 27.0	37.7 -	38.7 26.5	38.8 26.2	40.8 26.2	40.2 26.8	38.8 26.3	42.2 17.4	32.5	30.3
2. Lopburi	36.7 24.4	37.7 26.0	37.7 23.0	37.0 25.0	37.2 25.5	37.5 26.3	38.3 25.5	37.4 25.1	40.6 17.8	31.2	30.2
3. Suphanburi	36.8 24.7	37.7 25.9	38.2 24.9	38.6 26.0	39.0 25.9	39.0 25.7	40.3 25.9	38.5 25.6	41.0 16.3	32.1	29.9
4. Prachinburi	36.4 23.9	36.2 25.5	36.7 25.3	36.0 25.4	37.0 25.5	37.5 24.9	38.6 25.1	36.9 25.1	39.8 17.2	31.0	29.0
5. Kanchanaburi	36.0 24.4	35.7 26.0	36.0 23.7	37.4 26.6	39.3 25.9	39.5 26.0	40.2 26.0	37.7 25.5	41.7 18.0	31.6	30.4
6. Don Muang	36.0 25.0	36.0 25.9	36.8 25.6	34.7 25.6	35.0 25.3	34.7 25.5	36.6 25.3	35.7 25.5	39.0 18.2	30.6	29.2
7. Bangkok	36.4 24.8	35.7 25.7	35.8 25.8	33.4 26.7	33.9 25.5	33.9 25.5	35.2 26.5	34.9 25.8	39.1 18.7	30.3	29.3
8. Bang Na[illegible]	35.6 24.0	35.3 25.0	35.2 25.2	33.2 26.3	33.0 25.4	33.0 24.7	33.9 25.0	34.2 25.1	- -	29.6	-
9. Aranyaprathet	36.0 24.0	36.5 24.6	37.0 25.4	37.3 25.1	37.8 25.7	38.8 25.9	39.4 25.1	37.5 25.1	40.7 16.7	31.3	29.5
Gulf of Thailand, East Coast											
1. Chonburi	- 23.9	36.2 24.7	35.8 26.6	- 26.6	34.4 26.6	33.0 26.0	34.8 26.0	34.8 25.8	38.1 18.9	30.3	28.7
2. Ko Sichang	34.5 26.6	33.9 27.0	33.2 27.7	32.8 27.8	33.8 27.3	33.0 27.2	- 27.9	33.5 27.2	- -	30.3	-
3. Sattahip	35.9 25.5	34.0 26.9	37.7 26.5	35.8 27.2	37.6 27.0	36.0 27.4	37.2 27.2	36.3 26.8	40.0 20.0	31.6	30.2
4. Rayong	33.8 23.4	32.2 25.7	32.3 25.5	31.8 -	- 27.1	33.3 25.7	33.5 25.4	32.8 25.5	- -	29.2	-
5. Ban Phe	33.1 24.0	32.2 26.8	33.3 -	- -	- 26.4	32.5 26.4	33.8 26.7	33.0 26.1	- -	29.5	-
6. Chanthaburi	34.3 22.0	32.5 23.8	33.3 23.8	32.1 23.9	33.3 23.6	32.5 23.6	33.8 22.5	33.1 23.3	38.0 16.7	28.2	28.0
7. Laem Ngop											
8. Khlong Yai	31.9 23.7	32.6 24.1	32.8 23.9	32.6 25.0	32.8 24.8	33.0 24.3	33.0 24.1	32.7 24.3	34.3 18.4	28.5	27.8
Gulf of Thailand, West Coast											
1. Hua Hin	32.5 24.2	32.2 23.8	32.4 23.7	32.3 23.3	33.2 24.5	33.4 24.8	33.5 24.5	32.8 24.1	36.3 19.7	28.5	27.8
2. Prachuap -	33.6 22.2	32.6 22.1	32.4 22.6	33.2 21.8	32.3 23.5	35.6 23.5	34.4 22.5	33.4 22.6	37.8 16.3	28.0	27.3
3. Chumphon	32.6 24.0	32.0 22.8	32.0 22.4	32.6 21.6	32.8 22.0	32.8 22.6	33.4 21.7	32.6 22.4	38.5 16.1	27.5	27.1
4. Bandon	34.9 21.5	34.5 20.9	34.6 20.5	34.9 19.3	34.5 21.5	34.0 21.9	33.9 21.1	34.5 21.0	39.0 15.5	27.8	28.1
5. Nakhon Si	32.6 24.2	32.1 23.8	32.5 23.6	33.1 22.5	33.8 22.1	33.5 22.5	33.6 21.8	33.0 22.9	36.3 16.9	28.0	27.4
6. Songkhla	31.5 27.9	- 27.2	32.3 24.8	28.6 24.9	32.0 24.9	32.1 23.0	33.3 23.1	31.6 25.1	36.0 17.7	28.4	27.9
7. Narathiwat	33.2 24.7	32.3 24.6	33.6 23.7	- 23.6	32.4 23.5	31.8 -	- 23.0	32.7 23.9	35.0 19.3	28.3	26.9
Southern Thailand, West Coast											
1. Ranong	34.1 23.0	33.5 20.0	33.3 22.5	33.5 22.0	35.1 22.4	34.0 22.3	33.8 21.6	33.9 22.0	37.6 18.8	28.0	27.9
2. Phuket	34.5 26.5	35.8 26.4	- 25.1	33.4 24.5	34.3 25.2	34.6 25.2	33.8 24.5	34.4 25.3	35.0 20.0	29.9	28.5
3. Trang	36.8 22.7	34.9 22.3	35.5 23.2	35.9 23.1	36.5 22.9	36.6 20.9	36.3 21.3	35.9 22.3	38.9 19.1	29.1	28.9

METEOROLOGICAL DEPARTMENT

Royal Thai Navy

Charoon V. Bunnag

Vice Admiral, Director

LIBRARY
MAY 17 1961
WEATHER BUREAU

WEEKLY TEMPERATURE AND RAINFALL OF THAILAND

DURING THE PERIOD APRIL 9 - 15 1961

No.15.1961

สถานะของฝนและอุณหภูมิในรอบสัปดาห์
ตั้งแต่วันที่ ๙ – ๑๕ เม.ย.๒๕๐๔

ดิคลีเนชั่นของดวงอาทิตย์ขณะนี้ได้มาปรากฏอยู่ประมาณแล้ว ๑๒° – ๑๔° ตอนบนของประเทศไทย ซึ่งทำให้อุณหภูมิใกล้จะสูงสุดในฤดูร้อนนี้แล้ว

ลิ่มของแอนติไซโคลน (ลมเหนือ) ได้ปรากฏแผ่เข้ามาตอนเหนือประเทศไทยเป็นครั้งคราวและได้ปะทะกับลมใต้ เป็นสาเหตุให้เกิดพายุฝนฟ้าคะนองเป็นแห่ง ๆ

เมื่อวันที่ ๑๒ – ๑๓ เม.ย. ดีเปรสชั่นอย่างอ่อนได้ปรากฏที่อ่าวไทยแล้วสลายตัวเป็นหย่อมความกดต่ำ

ภาคเหนือ ภาคตะวันออกเฉียงเหนือ ภาคกลาง อ่าวไทย ฝั่งตะวันออก	ทั่วไปมีฝนเบาเป็นแห่ง ๆ พร้อมด้วยพายุฟ้าคะนอง เว้นแต่เมื่อวันที่ ๙ มีฝนเบากระจายทั่วไป
ภาคใต้	ระหว่างวันที่ ๑๒ – ๑๓ เม.ย.มีฝนปานกลางถึงตกหนักทั้งสองฝั่ง

Rainfall and Temperature Situation

From Apr. 9 - 15 1961

Solar Diclination now about lat. 12° - 14° over Upper Thailand rendered almost the extrmme temperature of the summer.

Occational wedge of anticyclone (northly wind) was spreading into Northern Thailand and converged with southly wind causing outbursts of Thundershowers.

On Apr. 12 - 13 , weakening depression occurred in the Gulf of Thailand and dissipated as low cell.

Northern Part: Northeastern Part: Central Part: Gulf of Thailand, East Coast:	Generally light local showers with thundershowers, except for on Apr.9 scattered light rain.
Southern Part:	During Apr. 12 - 13 moderate to heavy rain in the both coastal areas.

Meteorological Department
Royal Thai Navy
17 / 4 / 1961

Station	Apr. 9 - 15 1961							Total	Weekly Normal	Normal DPT.	Total Since 1Jan.61
	9	10	11	12	13	14	15				
Northern Part											
Chiangrai*			10.8	2.6			0.1	13.5	14.6	- 1.1	81.6
Mae Sai			13.3					13.3	1.6	+ 11.7	
Chiangkhong		48.2						48.2	8.8	+ 39.4	
Thoeng				77.4				77.4	-	-	
Nan*			6.0					6.0	1.0	+ 5.0	131.5
Lampang*	6.0							6.0	26.6	- 20.6	55.0
Sop Prap	7.5							7.5	8.3	- 0.8	
Thoen	40.4							40.4	6.8	+ 33.6	
Phrae*	1.6							1.6	19.8	- 18.2	48.4
Uttaradit*	7.5		1.7					9.2	15.3	- 6.1	110.0
Nam Pat			16.8					16.8	1.7	+ 15.1	
Tak Air-port*	24.4							24.4	11.1	+ 13.3	85.7
Mae sot*				5.1				5.1	21.2	- 16.1	48.2
Sukhothai			2.0					2.0	23.5	- 21.5	
Phitsanulok*	25.5							25.5	19.9	+ 5.6	
Phetchabun*		6.4						6.4	21.7	- 15.3	67.1
Northeastern Part											
Nongkhai	36.1		12.8					48.9	3.8	+ 45.1	
Phon Phisai			37.5					37.5	0.8	+ 36.7	
Loei*			24.0					24.0	32.6	- 8.6	131.9
Udon Thani*	5.6						11.2	16.8	19.1	- 2.3	75.4
Nakhon Phanom*						5.0	20.0	25.0	11.6	+ 13.4	94.7
Mukdahan*							22.2	22.2	9.8	+ 12.4	102.8
Khon Kaen*	1.2						2.7	3.9	18.0	- 14.1	90.3
Chonnabot							38.7	38.7	9.9	+ 28.8	
Maha Sarakham	23.0							23.0	23.6	- 0.6	
Roi Et*	7.0						25.2	32.2	17.3	+ 14.9	131.6
Phut Thai Song	25.5							25.5	23.9	+ 1.6	
Nang Rong	15.6							15.6	1.5	+ 14.1	
Surin*	5.0						25.8	30.8	6.9	+ 23.9	60.1
Rattanaburi							30.4	30.4	12.1	+ 18.3	
Kanthrarom							34.0	34.0	33.1	+ 0.9	
Ubon Ratchathani*	2.0						39.2	41.2	20.0	+ 21.2	73.5
Yasothon							116.5	116.5	5.7	+110.8	
Central Part											
Banphot Phisai	28.5							28.5	0.0	+ 28.5	
Chaiyanat	8.0							8.0	12.5	- 4.5	
Lopburi*	7.3							7.3	11.8	- 4.5	107.9
Ang Thong	16.5							16.5	21.9	- 5.4	
Pa Mok	35.1				20.3			55.4	3.1	+ 52.3	
Phak Hai	15.5							15.5	12.8	+ 2.7	
Suphanburi*	24.3							24.3	15.3	+ 9.0	82.7
Kanchanaburi*	57.0						23.0	80.0	17.6	+ 62.4	100.0
Nakhon Nayok				23.9				23.9	11.1	+ 12.8	
Prachinburi*	0.7					5.2		5.9	14.2	- 8.3	113.0
Bangkok*				0.3	2.6			2.9	21.4	- 18.5	190.3
Don Muang*	5.2							5.2	20.2	- 15.0	127.0
Samut Sakhon					23.4			23.4	3.8	+ 19.6	
Samut Prakan				10.0	1.9			11.9	13.1	- 1.2	
Pom Phrachun*				25.6	5.1			30.7	-	-	117.6
Gulf of Thailand, East Coast											
Chonburi*	2.9		0.3	6.0				9.2	20.5	- 11.3	107.6
Rayong*					39.4			39.4	-	-	
Chanthaburi*				3.1	0.5			3.6	32.4	- 28.8	271.6
Trat			29.5					29.5	49.7	- 20.2	
Khlong Yai*			7.9		11.2		0.7	19.8	17.7	+ 2.1	354.2
Gulf of Thailand, West Coast:											
Prachuap KhiriKhan*			11.7	12.6				24.3	23.8	+ 0.5	295.6
Chumphon*			0.8	17.9	24.3		2.1	45.1	44.1	+ 1.0	438.1
Lang Suan					41.2		54.3	95.5	18.2	+ 77.3	
Bandon*			0.3	18.0	47.0	0.8	18.5	84.6	8.6	+ 76.0	179.5
Nakhon Sithammarat*				103.8		11.9	1.1	116.8	36.9	+ 79.9	396.2
Songkhla*			1.4		41.7	8.4	0.9	52.4	15.2	+ 37.2	133.7
Hat Yai				16.2			53.7	69.9	25.6	+ 44.3	
Pattani					44.2	56.3		100.5	9.4	+ 91.1	
Nong Chik					50.0	50.4		100.4	33.5	+ 66.9	
Yaring				10.2	10.5	20.2		40.9	2.2	+ 38.7	
Southern Thailand, West Coast:											
Ranong*	1.9	20.6		0.3	23.1	4.3	15.8	66.0	44.1	+ 21.9	147.0
Kraburi		23.4		18.6	11.2			53.2	-	-	
Phuket* Air-port*				9.0	62.3		34.0	105.3	-	-	25.4.4
Pa Rien			38.3	100.9	4.9		4.4	148.5	-	-	

WEEKLY REPORT DAILY TEMPERATURE (C°)

FROM APR. 9 - 15 1961

Station		Day of Month							Average	Extreme	Weekly Mean	Monthly Normal
		9	10	11	12	13	14	15				
1.Chiangrai	Max.	34.6	34.5	34.3	34.0	32.5	33.2	35.5	34.1	40.0	27.4	27.2
	Min.	19.6	21.5	19.5	18.7	21.5	21.7	22.2	20.7	11.4		
2.Fang												
3.Pai												
4.Mae Hongson		37.5	38.2	38.5	38.5	37.4	38.5	39.0	38.2	41.2	30.7	29.0
		20.9	21.5	23.0	21.5	26.7	22.4	26.5	23.2	15.6		
5.Khun Yuam												
6.Chiangmai		35.1	36.3	38.0	35.5	36.4	36.1	36.2	36.2	41.2	28.9	28.3
		18.0	21.4	22.8	21.5	22.5	23.0	22.2	21.6	13.2		
7.Nan		36.6	37.7	38.4	36.2	36.1	35.3	37.3	36.8	42.0	29.7	28.9
		21.2	22.1	23.0	21.5	22.5	22.8	24.3	22.5	14.2		
8.Lampang		37.7	38.6	38.5	35.7	-	35.4	37.5	37.2	41.7	30.1	29.0
		19.7	20.8	22.5	24.9	24.0	24.0	25.0	23.0	13.1		
9.Mae Sariang		39.3	39.8	39.6	39.6	38.1	39.9	39.5	39.4	44.1	31.1	29.7
		21.2	21.9	22.9	23.7	23.0	24.1	22.7	22.8	14.9		
0.Phrae		37.8	38.3	38.8	35.9	-	35.1	36.5	37.1	40.7	30.4	29.7
		22.6	21.4	24.1	22.8	-	26.3	24.7	23.7	13.9		
1.Uttaradit		38.6	39.4	39.3	36.2	38.5	37.2	37.8	38.1	43.4	30.6	30.9
		22.0	20.8	22.2	23.0	24.2	24.8	24.4	23.1	16.3		
2.Phumiphol Dam		38.9	39.4	39.0	35.6	37.4	-	-	38.1	-	-	-
		24.8	22.1	22.7	24.6	-	-	-	23.6	-		
3.Tak		39.9	39.9	40.5	36.4	38.0	38.6	37.7	38.7	42.5	27.3	31.7
		26.6	22.1	24.4	24.9	26.7	28.1	28.4	25.9	17.0		
4.Phitsanulok		38.5	38.5	-	36.6	38.4	37.5	37.8	37.9	41.8	31.9	30.5
		26.0	23.8	25.2	26.9	26.7	26.5	26.5	25.9	17.0		
5.Mae sot		37.9	38.1	38.2	39.0	37.4	39.6	37.1	38.2	40.5	30.8	29.9
		22.2	23.0	22.6	22.5	22.9	24.7	25.9	23.4	16.1		
6.Phetchabun		39.4	39.9	37.3	38.3	38.2	37.0	38.3	38.3	43.0	31.3	29.8
		22.8	23.4	22.9	22.2	25.8	25.6	26.5	24.2	13.5		
Northeastern Part												
1.Loei	Max.	38.0	38.1	31.7	34.6	34.4	34.5	36.4	35.4	43.1	28.8	26.7
	Min.	21.9	22.1	22.1	22.1	21.8	22.7	21.9	22.1	14.6		
2.Udon Thani		38.5	40.1	33.6	34.8	36.5	36.8	39.2	37.1	43.8	30.6	29.7
		24.7	22.5	23.2	23.1	23.4	26.4	25.1	24.1	11.8		
3.Nakhon Phanom		33.4	36.7	33.8	32.8	35.0	35.8	38.2	34.7	41.1	29.3	29.1
		25.7	22.0	21.9	23.2	24.1	25.5	24.7	23.9	16.9		
4.Sakon Nakhon		32.8	37.7	34.9	31.5	34.4	35.1	38.1	34.4	41.9	29.2	29.3
		25.1	22.0	21.9	23.1	23.5	26.1	26.5	24.0	17.2		
5.Mukdahan		30.3	-	29.7	34.1	35.2	36.6	38.2	34.0	41.8	29.0	29.7
		24.8	22.9	22.2	22.2	23.3	25.6	26.4	23.9	18.2		
6.Khon Kaen		38.5	36.7	33.3	34.4	37.3	37.7	39.3	36.7	42.8	30.9	30.0
		26.0	22.9	23.7	22.7	25.4	27.4	27.7	25.1	14.0		
7.Roi Et		37.0	38.0	-	32.5	35.0	35.5	37.2	34.5	41.8	29.3	30.1
		21.6	23.2	23.5	23.3	25.5	25.9	26.0	24.1	19.3		
8.Chaiyaphum		38.0	38.3	31.8	34.3	36.1	35.5	37.4	35.9	-	30.4	-
		23.5	23.7	24.5	24.7	25.0	26.0	26.5	24.8	-		
9.Ubon Ratchathani		38.7	38.6	31.0	36.0	35.0	37.4	38.5	36.5	41.8	30.5	29.7
		23.0	23.7	23.0	23.9	-	26.5	26.0	24.4	16.9		
0.Surin		36.8	39.0	30.5	35.8	36.2	35.7	36.2	35.7	41.5	29.0	30.2
		23.3	21.5	20.5	21.2	22.1	23.2	24.6	22.3	15.2		
1.Nakhon Ratchasima		39.4	39.2	33.5	36.2	38.3	38.5	39.5	37.8	43.4	30.9	29.8
		24.0	22.9	23.9	23.0	23.5	24.5	25.7	23.9	15.7		

Station		Day of Month 9	10	11	12	13	14	15	Average	Extreme	Weekly Mean	Monthly Normal
Central Part												
1. Nakhon Sawan	Max.	41.5	–	39.5	37.0	39.2	38.9	39.0	39.2	43.7	32.7	31.1
	Min.	27.1	23.2	24.8	27.0	26.1	26.6	27.9	26.1	17.0		
2. Lopburi		39.0	38.7	37.6	36.7	38.1	38.2	37.0	37.9	40.9	31.5	30.4
		25.4	24.0	24.7	25.0	25.1	24.5	26.5	25.0	20.6		
3. Suphanburi		40.5	40.5	39.9	35.7	37.9	39.0	37.3	38.7	41.5	31.2	30.9
		26.8	23.7	26.2	26.1	25.3	24.5	26.8	25.6	19.4		
4. Prachinburi		38.8	36.8	33.8	37.1	37.5	37.8	35.2	36.7	40.7	31.1	29.9
		25.4	24.4	26.5	25.2	25.9	25.9	25.5	25.5	19.8		
5. Kanchanaburi		40.0	40.5	31.5	38.2	37.8	37.4	37.0	37.5	43.5	30.9	31.1
		27.3	22.6	22.5	24.8	24.8	24.2	24.0	24.3	17.2		
6. Don Muang		35.5	35.6	35.6	36.0	35.9	36.3	33.2	35.4	40.6	30.7	30.1
		26.2	25.3	26.4	25.8	25.5	26.1	26.4	26.0	18.6		
7. Bangkok		35.5	35.0	34.6	36.3	35.0	35.4	32.7	34.8	39.9	30.5	30.0
		26.7	24.8	26.2	26.3	25.4	25.5	27.8	26.1	18.2		
8. Bang Na		32.7	33.9	34.2	35.4	34.2	34.7	32.5	33.9	–	29.5	–
		26.3	24.3	25.4	25.0	24.5	24.7	25.6	25.1	–		
9. Aranyaprathet		38.3	39.9	30.9	37.1	37.5	37.8	38.5	37.1	41.4	31.2	29.0
		26.3	23.0	24.4	24.8	25.3	26.2	26.4	25.2	18.1		
Gulf of Thailand, East Coast												
1. Pom Phrachun	Max.	32.8	32.7	33.6	33.4	32.9	33.0	31.4	32.8	–	29.4	–
	Min.	27.3	25.3	27.4	27.1	23.8	24.5	26.3	26.0	–		
2. Chonburi		34.6	35.3	35.6	34.2	34.3	34.0	35.0	34.7	[illegible]	30.2	29.3
		25.2	24.8	25.5	26.3	25.6	25.8	26.8	25.7	20.8		
3. Sattahip		36.8	37.9	37.0	36.8	36.5	35.0	30.0	35.7	40.5	31.4	30.5
		27.7	25.5	27.3	27.5	–	27.2	27.6	27.1	18.7		
4. Rayong		33.2	33.8	33.7	35.8	33.7	–	30.0	33.4	–	30.1	–
		28.9	23.8	26.4	26.1	–	26.0	28.7	26.7	–		
5. Ban Phe		32.8	33.0	33.4	34.2	33.6	–	–	33.4	–	28.5	–
		23.2	24.4	23.1	24.0	–	–	22.6	23.5	–		
6. Chanthaburi		33.8	33.4	35.2	35.6	35.7	33.3	34.3	34.5	38.1	29.3	28.5
		24.0	23.0	24.5	23.4	23.3	25.1	24.8	24.0	19.5		
7. Laem Ngop												
8. Khlong Yai		33.3	32.7	33.3	33.4	32.6	33.6	33.5	33.2	34.5	28.8	27.7
		24.2	23.8	23.4	24.8	24.8	24.4	25.3	24.4	21.7		
Gulf of Thailand, West Coast												
1. Hua Hin	Max.	33.4	33.0	33.3	32.9	33.7	32.7	30.5	32.8	38.6	29.1	28.5
	Min.	25.5	25.7	26.8	24.5	25.2	24.3	25.5	25.4	20.1		
2. Prachuap –		33.7	32.9	33.9	33.9	33.8	33.7	30.3	33.2	39.6	28.5	28.7
		23.6	24.4	23.6	23.8	24.1	23.5	23.8	23.8	19.5		
3. Chumphon		34.2	33.4	35.3	33.7	33.7	32.0	32.2	33.5	39.0	28.5	28.4
		22.8	23.7	23.1	23.6	24.3	23.0	24.2	23.5	20.4		
4. Bandon		34.0	34.7	35.4	35.6	33.5	27.3	33.0	33.4	39.5	28.2	29.0
		21.7	22.4	22.8	22.5	23.5	23.1	24.6	22.9	19.6		
5. Nakhon Sithammarat		33.7	33.7	34.5	34.5	33.8	25.4	32.3	32.6	36.8	27.9	28.1
		22.2	22.6	24.1	23.9	22.2	23.6	24.1	23.2	19.0		
6. Songkhla		32.8	33.4	33.0	33.3	31.5	30.7	33.8	32.6	37.4	28.3	28.0
		22.7	23.0	24.5	24.5	–	24.0	24.7	23.9	20.7		
7. Narathiwat		31.3	32.1	32.0	33.7	–	–	31.8	32.2	35.5	27.8	27.7
		23.2	22.1	24.0	–	–	22.9	24.8	23.4	20.3		
Southern Thailand, West Coast												
1. Ranong	Max.	34.8	34.5	34.4	34.7	33.5	32.6	33.7	34.0	38.2	28.8	28.4
	Min.	24.0	23.4	22.8	23.8	24.0	22.4	24.1	23.5	20.0		
2. Phuket		34.0	34.5	35.4	35.6	34.0	33.5	32.5	34.2	35.4	29.8	28.5
		25.9	26.0	26.4	26.0	24.8	23.8	24.8	25.4	21.5		
3. Trang		36.8	37.0	37.9	36.5	36.7	30.3	33.8	35.6	39.7	29.3	28.6
		21.9	22.0	23.0	23.1	23.2	24.2	23.6	23.0	20.8		

Thailand

METEOROLOGICAL DEPARTMENT

Royal Thai Navy

Charoon V. Bunnag

Vice Admiral, Director

****

RECEIVED
MAY 3 1961
WEATHER BUREAU

WEEKLY TEMPERATURE AND RAINFALL OF THAILAND

DURING THE PERIOD APRIL 16 - 22 1961

No.16.1961

สถานะของฝนและอุณหภูมิในรอบสัปดาห์
ตั้งแต่วันที่ ๑๖-๒๒ เม.ย.๒๕๐๔

ตลอดสัปดาห์นี้ ปรากฏมีหย่อมความกดอากาศต่ำในประเทศจีนตอนใต้ และมีบริเวณคลุมมาถึงตอนเหนือของประเทศไทย และบริเวณใกล้เคียง

ภาคเหนือ ภาคตะวันออกเฉียงเหนือ ภาคกลาง	มีฝนปานกลางถึงหนัก ในระยะตั้งแต่วันที่ ๑๖ – ๑๘ เม.ย. นอกนั้นอากาศโปร่งและอุณหภูมิสูงขึ้นทั่วไป
อ่าวไทย ฝั่งตะวันออก ภาคใต้	มีฝนเล็กน้อยถึงปานกลางในระยะวันที่ ๑๖ – ๑๘ เม.ย. นอกนั้นมีฝนเล็กน้อยเป็นบางแห่ง

Rainfall and Temperature Situation
From Apr. 16 - 22 1961

Throughout the week, a low pressure center covered South China, North Thailand and the neighbouring countries.

Northern Part: Northeastern Part: Central Part:	Moderate to very heavy rain on Apr. 16 - 18. Mainly fair and higher temperature in the rest of the period.
Gulf of Thailand, East Coast: Southern Part:	Light to moderate rain on Apr. 16 - 18. Light local shower in the rest of the period.

Meteorological Department
Royal Thai Navy
24 / 4 / 1961

Station	Apr. 16 - 22 1961							Total Weekly	Normal		Total Since
	16	17	18	19	20	21	22		Normal	DPT.	1 Jan. 61
Northern Part											
Chiangrai*	4.5	2.1	20.2	8.0				34.8	15.6	+ 19.2	116.4
Mae Sai			26.1					26.1	17.3	+ 8.8	
Chiangsaen			44.1					44.1	-	-	
Chiangkhong	31.4	36.4	22.1					89.9	8.1	+ 81.8	
Thoeng	18.2	19.3	20.0					57.5	-	-	
Chiangkham	2.9	16.9	2.9					22.7	1.0	+ 21.7	
Wiang Pa Pao		30.4	53.1					83.5	11.7	+ 71.8	
Mae Hongson*	3.2		10.0					13.2	10.8	+ 2.4	22.4
Chiangmai*		5.6	27.8					33.0	14.5	+ 18.5	99.7
Doi Saket	33.0		12.9					45.9	11.7	+ 34.2	
San Sai	0.5	1.6	16.6					18.7	10.4	+ 8.3	
San Kamphaeng	11.6	10.8	20.5					42.9	10.6	+ 32.3	
Nan*	26.6	21.5	4.8	30.8				83.7	24.4	+ 59.3	212.5
Na Noi	18.8	31.5						50.3	22.2	+ 28.1	
Lampang*	0.8	2.2	17.2					20.2	33.4	- 13.2	75.2
Ngao		36.1	39.6					75.7	9.7	+ 66.0	
Sop Prap	2.6	4.8	29.9	1.4	3.1			41.8	33.4	+ 8.4	
Phrae*		8.4	0.4	0.1	0.2			9.1	19.9	- 10.8	57.5
Sung Men		8.4	15.3	3.5				27.2	14.2	+ 13.0	
Uttaradit*	0.5	8.7	1.5					10.7	32.7	- 22.0	120.7
Nam Pat		30.0						30.0	36.5	- 6.5	
Tak*		0.2						0.2	25.9	- 25.7	89.5
Mae sot*			7.9	3.1	0.1			11.1	8.0	+ 3.1	59.3
Sawankhalok		7.1	56.6	11.8				75.1	37.8	+ 37.3	
Phitsanulok*		1.8	3.1					4.9	15.0	- 10.1	121.2
Phetchabun*		14.1	3.2					17.3	10.2	+ 7.1	84.4
Lom Sak		24.5						24.5	23.3	+ 1.3	
Northeastern Part											
Loei*		1.0		48.2				49.2	26.0	+ 23.2	181.1
Udon Thani*	0.4	11.0						11.4	17.9	- 6.5	86.8
Nakhon Phanom*		24.8		1.5	10.4			36.7	21.5	+ 15.2	131.4
Na Gae	8.5	10.3						18.8	28.9	- 10.1	
Sakon Nakhon*	0.2				11.9			12.1	19.7	- 7.6	121.0
Yang Talat		5.1			37.2			42.3	4.5	+ 37.8	
Kamolasai	25.0	1.1			6.4			32.5	9.0	+ 23.5	
Nam Phong		22.3						22.3	4.6	+ 17.7	
PhayakkhaphumPhisai		19.6	2.9		61.2			83.7	14.0	+ 69.7	
Roi Et*			28.7					28.7	23.5	+ 5.2	164.8
Kaset Wisai			60.1		23.6			83.7	3.9	+ 79.8	
Chaiyaphum*		19.3	2.9				3.7	25.9	19.0	+ 6.9	170.2
Nakhon Ratchasima*		0.2	27.4	0.1	1.4			29.1	26.2	+ 2.9	126.2
Bua Yai			65.0					65.0	8.5	+ 56.5	
Phut Thai Song	42.0	5.5	8.0					55.5	19.9	+ 35.6	
Nang Rong		1.1	32.6					33.7	30.8	+ 2.9	
Surin*	0.2	3.3	8.5					12.0	22.5	- 10.5	72.1
Khu Khan		12.9	8.5					21.4	2.8	+ 18.6	
Ubon Ratchathani*		0.3		1.0				1.3	32.4	- 31.1	74.8
Khemarat	5.9		23.9					29.8	12.1	+ 17.7	
Det Udom	40.0							40.0	2.8	+ 37.2	
Gulf of Thailand, East Coast											
Chonburi*	1.6		43.7					45.3	33.8	+ 11.5	152.9
Phan Thong		26.1	71.7					97.8	14.3	+ 83.5	
Si Chang*		2.0	4.0					6.0	-	-	
Sattahip*	0.8	0.1	5.9	0.2			1.0	8.0	34.5	- 26.5	156.3
Rayong*				1.2		0.2		1.4	21.5	- 20.1	
Ban Phe		5.3	9.7		26.6			41.6	-	-	
Klaeng		5.1						5.1	47.2	- 42.1	
Chanthaburi*			23.7	17.0		0.8		41.5	49.4	- 7.9	313.1
Tha Mai	29.5	2.1						31.6	21.9	+ 9.7	
Trat		15.6						15.6	47.3	- 31.7	
Laem Ngop*		55.0		1.6	1.5			58.1	13.2	+ 44.9	
Khlong Yai*			3.5	0.9	4.4			8.8	55.2	- 46.4	363.0

Station	Apr. 16	17	18	19	20	21	22	Total	Weekly Normal	Normal DPT.	Since 1Jan.61
Central Part											
hon Sawan*		2.3	0.5	2.2				5.0	10.4	- 5.4	46.3
guha Khiri		8.7						8.7	14.5	- 5.8	
hai Thani		6.5						6.5	12.1	- 5.6	
horom		50.9	7.8					58.7	20.2	+ 38.5	
Sing		26.8	1.2					28.0	15.9	+ 12.1	
thaburi		5.5						5.5	3.5	+ 2.0	
g Rachan		25.3	4.4					29.7	26.1	+ 3.6	
rchburi			2.4					2.4	14.6	- 12.2	
buri*		9.0	49.5	0.1				58.6	16.6	+ 42.0	166.5
Mi			69.9					69.9	11.3	+ 58.6	
Thong			18.0					18.0	17.2	+ 0.8	
Thong			18.7					18.7	23.8	- 5.1	
Mok			59.1					59.1	6.4	+ 52.7	
aburi			70.5					70.5	28.7	+ 41.8	
g Khao		14.2	9.2					23.4	-	-	
g Ban			189.7					189.7	-	-	
m		6.8	47.0					53.8	17.5	+ 36.3	
k Hai			85.3					85.3	13.2	+ 72.1	
phanburi*		1.7	102.7					104.4	21.3	+ 83.1	187.1
chanaburi*		10.4	10.4					20.8	25.5	- 4.7	120.8
Thong		8.3						8.3	15.7	- 7.4	
hon Pathom			44.6					44.6	12.2	+ 32.4	
ham Thani		12.4	35.8					48.2	10.1	+ 38.1	
athaburi			7.3					7.3	14.3	- 7.0	
hor Nayok			33.1					33.1	34.7	- 1.6	
achinburi*		15.8	20.0	33.6				69.4	17.4	+ 52.0	182.4
Maha Pho		7.8	15.3					23.1	6.9	+ 16.2	
ainburi		4.0	33.3					37.3	25.2	+ 12.1	
anyaprathet*	13.5	0.2	32.7	18.4				64.8	23.5	+ 41.3	129.1
achoengsao		16.7	11.5					28.2	15.8	+ 12.4	
ngkok*		0.2	3.5	3.8				7.6	26.8	- 19.3	197.8
Muang*		5.9	7.4	2.3				15.6	28.3	- 12.7	142.6
g Khen			9.3					9.3	13.1	- 3.8	
tchaburi			6.9					6.9	3.9	+ 3.0	
otharam			50.3					50.3	12.0	+ 38.3	
aut Sakhon			26.3					26.3	23.8	+ 2.5	
aut Prakan	13.2		4.2					17.4	12.4	+ 5.0	
Phrachun*		3.6	1.5	1.2				6.3	-	-	124.5
f of Thailand, West Coast											
achuap KhiriKhan*			13.2		0.2			13.4	24.8	- 11.4	309.0
a Hin*			2.8	1.9	44.5	0.2		49.4	31.1	+ 8.3	170.9
umphon*		3.6	32.2	0.4			13.4	49.6	53.8	- 4.2	487.7
Sao		15.4	11.4					26.8	14.7	+ 12.1	
don*	1.9	6.8	2.0	1.7	1.2	0.3		13.0	17.4	- 3.5	193.4
thonSithammarat*	1.5	4.0	5.2	3.4	2.5		16.2	32.8	46.8	- 14.0	429.0
awang	18.2	39.4						57.6	20.7	+ 36.9	
k Phanang	27.7							27.7	6.4	+ 16.3	
atthalung		2.3	1.6					3.9	53.3	- 49.4	
ao Chai Son	52.8	106.3						159.1	-	-	
ngkhla*	58.3			0.2	6.9		14.3	79.7	16.5	+ 63.2	213.4
ttani	8.4							8.4	2.1	+ 6.3	
in						52.8		52.8	48.6	+ 4.2	
rathiwat*	5.8		1.0		5.2	0.3	5.1	17.4	30.7	- 13.3	315.2
k Bai	13.6						19.7	33.3	28.7	+ 4.6	
Ngo	8.1						11.2	19.3	8.8	+ 10.5	
uthern Thailand, West Coast											
nong*	42.5	6.5	16.5	20.4	14.2	10.2		110.3	66.0	+ 44.3	257.3
aburi	10.2	14.2	21.6					46.0	-	-	
angnga		14.2	4.2				7.6	26.3	56.8	- 30.5	
kua Pa		54.1	1.6					55.7	45.4	+ 10.3	
uket*	2.4	21.4	47.0	0.2	21.8	1.2	0.8	94.8	38.7	+ 56.1	234.6
uket Air-port*	0.8	6.4	15.0	1.2	1.7	5.5	2.1	32.7	-	-	287.1
ang Air-port*	1.0	22.0		3.9	4.9		2.5	33.4	76.0	- 42.6	290.0
Rien	1.2	3.3	3.6					8.1	-	-	
n Ta Khao		55.5						55.5	-	-	
tun			15.6					15.6	92.7	- 77.1	
Ngu			44.3		12.2	18.4		74.9	13.7	+ 61.2	

WEEKLY REPORT DAILY TEMPERATURE (C°)

FROM APR. 16 - 22 1960

Station	Day of Month							Average	Extreme	Weekly Mean	Month Normal
	16	17	18	19	20	21	22				
Northern Part											
1.Chiangrai	33.7 22.8	34.5 19.8	33.1 20.7	29.3 19.3	33.2 18.3	- 19.5	36.0 20.7	33.3 20.2	40.0 11.4	26.8	27.2
2.Fang	25.0 -	- 20.0	- -	29.3 -	28.4 17.1	- 18.4	- -	- -	- -	-	-
3.Pai	- -	35.0 -	37.0 22.0	33.0 19.0	35.0 18.5	- 19.9	- -	35.0 19.9	- -	27.5	-
4.Mae Hongson	38.0 27.0	38.0 21.6	36.0 24.0	31.1 21.2	36.0 20.5	37.2 22.5	38.0 25.9	36.3 23.2	41.2 15.6	29.8	29.0
5.Khun Yuam	- -	35.3 -	35.5 20.5	32.5 19.0	- 18.0	- -	- -	- -	- -	-	-
6.Chiangmai	36.8 23.4	37.2 22.6	- 22.2	32.8 21.0	33.8 19.3	36.2 21.2	36.4 22.1	35.5 21.7	41.2 13.2	28.6	28.3
7.Nan	39.9 23.8	34.7 22.3	33.5 20.2	34.5 21.6	34.5 19.7	36.9 21.2	37.7 21.9	36.0 21.5	42.0 14.2	28.8	28.9
8.Lampang	39.0 -	- 23.6	35.2 23.6	34.7 20.8	35.0 22.1	- 21.6	37.8 23.6	35.9 22.6	41.7 13.1	29.3	29.0
9.Mae Sariang	38.2 25.5	38.3 23.1	38.3 24.7	38.3 21.4	36.0 22.5	37.7 23.0	38.1 24.3	36.4 23.5	44.1 14.9	30.0	29.7
10.Phrae	38.0 26.8	37.4 26.3	33.4 21.2	35.1 22.7	35.0 21.7	37.8 21.1	37.6 22.6	36.3 23.2	40.9 13.9	29.8	29.7
11.Uttaradit	38.4 24.8	38.4 24.4	34.1 20.5	35.2 23.0	37.8 21.8	39.0 21.0	40.2 21.4	37.6 22.4	43.4 16.3	30.0	30.9
12.PhumipholDam	38.4 -	37.0 25.4	- 24.7	- -	- -	37.6 -	- 26.0	- -	- -	-	-
13.Tak	38.1 28.1	37.8 27.2	34.8 24.3	36.4 23.9	36.6 26.7	38.0 27.2	38.5 27.8	37.2 26.5	42.5 17.0	31.9	31.7
14.Phitsanulok	37.7 27.3	38.9 27.5	34.8 24.8	35.9 23.3	38.0 22.1	39.2 24.3	40.0 25.8	37.8 25.0	41.8 17.0	31.4	30.5
15.Mae Sot	38.3 24.7	36.9 24.8	33.3 24.8	34.0 24.1	35.0 20.5	34.7 23.6	35.1 24.3	35.3 23.8	40.5 16.1	29.6	29.9
16.Phetchabun	37.9 26.3	39.0 25.8	31.2 23.2	36.0 22.5	37.6 23.2	38.7 24.2	39.2 23.4	37.1 24.1	43.0 13.5	30.6	29.8
Northeastern Part											
1.Loei	34.0 24.3	36.5 23.2	33.9 22.0	34.6 21.2	35.7 20.2	36.5 20.5	37.8 21.5	35.6 21.8	43.1 14.6	28.7	26.7
2.Udon Thani	33.6 23.7	37.2 24.0	34.1 21.6	30.5 23.7	36.5 22.7	38.0 23.0	39.5 24.6	35.6 23.3	43.8 11.8	29.5	29.7
3.Nakhon Phanom	30.7 22.9	33.5 24.0	31.5 22.3	31.4 24.4	30.5 23.5	33.0 22.2	37.0 24.2	32.5 23.4	41.1 16.9	28.0	29.1
4.Sakon Nakhon	29.8 22.3	34.5 24.1	35.5 23.6	34.3 23.2	34.6 23.2	34.4 22.2	35.7 23.6	34.1 23.2	41.9 17.2	28.7	29.3
5.Mukdahan	32.2 22.4	34.5 23.5	29.3 22.4	34.2 23.4	35.0 24.4	35.7 23.2	37.8 22.9	34.1 23.2	41.8 18.2	28.7	29.7
6,Khon Kaen	30.5 21.5	36.0 23.3	35.5 22.2	33.7 22.2	- 24.5	40.3 24.3	39.4 26.2	35.9 23.4	42.8 14.0	29.7	30.0
7.Roi Et	29.7 22.2	34.3 23.9	29.7 23.9	32.5 23.1	34.0 24.7	34.5 23.1	35.7 25.0	32.8 23.7	41.8 19.3	28.3	30.1
8.Chaiyaphum	33.8 23.6	36.0 23.9	33.0 22.6	32.3 22.7	35.0 24.2	36.8 23.3	37.7 24.2	34.9 23.5	- -	29.2	-
9.Ubon Ratchathani	32.2 21.7	35.4 24.5	33.8 24.6	33.8 23.9	34.0 24.0	36.4 24.0	38.2 25.4	34.8 24.0	41.8 16.9	29.4	29.7
10.Surin	31.6 19.5	33.5 21.0	31.2 21.0	36.2 20.4	33.7 21.6	36.0 21.8	36.4 22.8	33.9 21.2	41.5 15.2	27.6	30.2
11.Nakhon Ratchasima	37.0 23.5	36.5 23.5	36.3 23.7	34.1 23.2	35.8 24.0	38.0 23.1	38.7 23.5	36.6 23.5	43.4 15.7	30.1	29.8

Station	Day of Month							Average	Extreme	Weekly Mean	Monthly Normal
	16	17	18	19	20	21	22				
entral Part											
akhon Sawan	38.6 27.5	40.0 27.4	– –	37.8 23.4	38.5 22.3	39.8 –	40.0 26.5	39.1 25.4	43.7 17.0	32.3	31.1
opburi	34.9 26.5	– 25.0	33.0 24.0	34.1 21.5	36.0 24.0	– 24.5	37.2 25.5	35.0 24.3	40.9 20.6	29.7	30.4
aphanburi	38.8 26.4	39.5 26.0	38.3 25.0	34.7 22.6	36.0 23.6	38.5 23.8	38.7 24.9	37.8 24.6	40.5 19.4	31.2	20.9
rachinburi	34.4 26.0	32.4 25.2	32.4 24.1	34.5 21.8	35.0 22.9	36.4 25.5	37.4 25.2	34.6 24.4	40.7 19.8	29.5	29.9
anchanburi	37.4 24.0	37.0 23.8	34.1 23.5	36.0 23.1	37.2 23.5	36.8 23.4	37.3 23.4	36.5 23.6	43.5 17.2	30.1	31.1
on Muang	34.5 26.0	35.5 25.6	32.6 25.1	35.3 22.7	36.8 24.4	37.8 25.5	37.2 25.9	35.7 25.0	40.6 18.6	30.4	30.1
angkok	34.2 27.2	35.6 25.5	33.4 24.6	33.6 22.6	35.6 23.5	36.3 24.7	36.6 25.5	35.1 24.8	39.9 18.2	30.0	30.0
ang Na	34.6 26.8	34.3 26.4	33.1 24.2	33.4 22.3	35.3 23.2	35.7 24.3	35.6 25.2	34.6 24.6	– –	29.6	–
ranyaprathet	31.7 25.0	37.4 24.7	35.4 23.8	31.5 23.1	36.3 24.1	37.1 23.5	37.8 24.9	35.3 24.2	41.4 18.1	29.8	29.9
f of Thailand ast Coast											
om Phrachun	32.6 26.2	32.8 –	32.3 22.5	32.8 23.6	33.0 23.0	33.3 24.9	33.6 26.2	32.9 24.4	– –	28.7	–
onburi	34.5 27.5	33.5 26.0	32.8 25.0	33.0 22.5	34.5 25.5	35.0 26.9	35.0 27.5	34.0 25.8	37.6 20.8	29.9	29.3
ttSichang	34.0 28.6	34.0 27.3	32.5 26.0	32.6 23.6	34.0 27.0	35.0 27.8	34.8 28.6	33.8 27.1	– –	30.4	–
rtbahip	36.2 27.7	37.8 26.8	37.1 26.9	36.0 24.1	37.3 27.0	37.7 26.6	38.6 27.7	37.2 26.7	40.5 18.7	32.0	30.5
yong	32.5 29.2	33.3 25.4	31.3 27.6	32.4 24.0	32.8 24.7	33.4 25.9	34.0 23.9	32.8 26.5	– –	29.7	–
anthaburi	33.5 24.9	34.3 24.0	30.2 22.9	31.2 23.3	31.0 23.6	32.8 23.3	34.1 24.0	32.4 23.7	38.1 19.4	28.1	28.5
hem Ngop	– –	31.9 –	30.3 25.5	32.0 –	30.0 25.6	– 26.0	– –	31.1 –	– –	–	–
along Yai	33.8 25.3	33.6 24.6	31.7 24.4	32.1 24.3	31.4 24.5	32.9 22.9	33.6 24.0	32.7 24.3	34.5 21.7	28.5	27.7
f of Thailand, est Coast											
a Hin	33.2 24.7	33.5 25.2	32.6 24.8	32.4 22.7	33.3 23.5	33.5 22.6	33.6 24.0	33.2 23.9	38.6 20.1	28.6	28.6
achuap-	32.8 24.8	33.1 24.3	32.9 24.2	36.1 22.3	35.1 25.4	37.7 25.5	35.0 25.2	34.7 24.5	39.6 19.5	29.6	28.7
umphon	33.0 23.4	33.6 23.4	32.4 23.8	30.3 22.8	33.5 23.2	33.8 23.4	35.0 23.6	33.1 23.4	39.0 20.4	28.3	28.4
ndon	33.8 23.5	– 23.4	33.2 23.1	34.5 23.1	34.8 23.5	38.6 23.1	34.5 22.8	34.9 23.2	39.5 19.6	29.1	29.0
akhon Si-	33.3 23.9	32.7 24.3	32.1 24.7	32.5 23.5	33.4 23.8	34.3 23.6	33.9 24.5	33.2 24.0	36.8 19.0	28.7	28.1
ngkhla	28.5 23.6	– 23.9	31.4 23.6	31.7 24.0	33.9 23.9	33.5 24.8	33.4 24.8	32.1 24.1	37.4 20.7	28.1	28.6
rathiwat	32.2 23.3	30.8 24.8	32.7 23.4	32.1 23.2	33.5 23.9	34.5 22.5	33.0 22.7	32.7 23.4	35.5 20.3	28.1	27.7
thern Thailand, Vest Coast											
nong	31.9 23.5	31.5 23.0	31.8 23.8	29.2 23.8	31.3 24.1	30.2 23.0	32.0 23.4	31.1 23.5	38.2 20.2	27.3	28.4
uket	30.3 23.1	31.8 24.0	29.5 23.8	– 23.7	31.0 25.1	29.9 23.9	– 24.5	30.5 24.0	35.4 21.5	27.3	28.5
ang	31.8 23.5	34.0 23.7	29.6 23.9	34.2 23.2	33.3 23.1	32.7 23.3	32.5 24.1	32.6 23.5	39.7 20.8	28.1	28.9

METEOROLOGICAL DEPARTMENT

Royal Thai Navy

Charoon V. Bunnag

Vice Admiral, Director

LIBRARY
MAY 10 1961
WEATHER BUREAU

****

WEEKLY TEMPERATURE AND RAINFALL OF THAILAND

DURING THE PERIOD APRIL 23 - 29 1961

No 17.1961

สถานะของฝนและอุณหภูมิในรอบสัปดาห์
ตั้งแต่วันที่ ๒๓-๒๙ เม.ย.๒๕๐๔

ตลอดสัปดาห์นี้ ปรากฏว่าลิ่มของบริเวณความกดอากาศสูงในแปซิฟิคปกคลุมประเทศไทยและประเทศใกล้เคียง

ภาคเหนือ ภาคตะวันออกเฉียงเหนือ ภาคกลาง	มีฝนเล็กน้อยในระยะตั้งแต่วันที่ ๒๓ – ๒๕ เม.ย. และมีฝนเล็กน้อยถึงปานกลางแผ่เป็นบริเวณกว้าง กับมีฝนหนักเป็นบางแห่งในวันที่ ๒๖ นอกนั้นมีฝนเล็กน้อยถึงปานกลางเป็นบางแห่ง
อ่าวไทย ฝั่งตะวันออก ภาคใต้	มีฝนเล็กน้อยถึงปานกลางแผ่เป็นบริเวณกว้างกับมีฝนหนักเป็นบางแห่งตลอดระยะสัปดาห์นี้

Rainfall and Temperature Situation
From Apr. 23 - 29 1961

Throughout the week, wedge of Pacific high covered Thailand and neighbouring countries.

Northern Part: Northeastern Part: Central Part:	Isolated light rain on Apr. 23 - 25, and wide-spread light to moderate rain with isolated heavy rain on Apr.26 Isolated light to moderate rain during the rest of the period.
Gulf of Thailand, East Coast: Southern Part:	Wide-spread light to moderate rain with isolated heavy rain throughout the period.

Meteorological Department
Royal Thai Navy
1 / 5 / 1961

Station	Apr. 23 - 29 1961							Total	Weekly Normal	Normal DPT.	Total Since 1Jan.61
	23	24	25	26	27	28	29				
Northern Part											
Chiangrai*				17.2	3.5	9.0	11.0	40.7	35.7	+ 5.0	157.4
Chiangsaen				20.7				20.7	-	-	
Mae Chan				48.2	52.4			100.6	29.9	+ 70.7	
Chiangkhong				46.3				46.3	26.5	+ 19.8	
Thoeng				4.6		1.6		6.2	-	-	
Mae Sruai				3.0			17.0	20.0	36.7	- 16.7	
Chiangkham				11.3				11.3	17.8	- 6.5	
Wiang Pa Pao		16.2		23.7		13.4		53.3	20.1	+ 33.2	
Mae Hongson*				36.5		13.2		49.7	7.3	+ 42.4	72.1
Pai*			1.0	75.0				76.0	16.4	+ 59.6	
Khun Yuam				50.7				50.7	-	-	
Mae Sariang*				21.5	1.6		4.0	27.1	21.8	+ 5.3	44.6
Chiangmai*				11.2		5.7		16.9	25.7	- 8.8	116.6
Fang				4.4	4.7			9.1	21.0	- 11.9	
Doi Saket				8.0			5.0	13.0	36.9	- 23.9	
San Sai				9.7		0.8		10.5	55.5	- 45.0	
Hang Dong				11.1		0.6		11.7	25.6	- 13.9	
San Pa Tong				12.6				12.6	29.1	- 16.5	
San Kamphaeng				17.7				17.7	17.2	+ 0.5	
Chom Thong				34.0				34.0	22.1	+ 11.9	
Nan*	0.7			45.2		2.8		48.7	30.9	+ 17.8	263.9
Lampang*			8.2	24.2				32.4	11.0	+ 21.4	
Ngao				21.7				21.7	55.6	- 33.9	
Chae Hom				23.3				23.3	39.0	- 15.7	
Sop Prap				37.2				37.2	18.3	+ 18.9	
Phrae Air-port*				24.2				24.2	17.9	+ 6.3	81.7
Uttaradit*				48.3				48.3	20.7	+ 27.6	169.0
Lao Lae				70.7				70.7	22.7	+ 48.0	
Tak Air-port*				18.1	0.4			18.5	10.2	+ 8.3	104.4
Ban Tak		3.1		15.1				18.2	18.1	+ 0.1	
Phumiphol Dam*				25.7				25.7	-	-	
Sukhothai		0.7		21.9				22.6	36.7	- 14.1	
Sawankhalok				9.6				9.6	18.7	- 9.1	
Phitsanulok*				34.7				34.7	22.3	+ 12.4	155.9
Phrom Phiram				62.4				62.4	26.1	+ 36.3	
Wang Thong				16.5				16.5	21.2	- 4.7	
Thaphanhin		23.9		69.3				93.2	-	-	
Phetchabun*		0.3		36.4	0.6			37.3	22.1	+ 15.2	121.7
Lom Kao				52.3				52.3	27.5	+ 24.8	
Lom Sak				45.5	4.9			50.4	36.6	+ 13.8	
Northeastern Part											
Nong Khai				4.7				4.7	19.5	- 14.8	
Tha Bo		18.4		10.8				29.2	64.3	- 35.1	
Loei*	2.4	0.2		28.1	0.1			30.8	33.8	- 3.0	211.9
Chiangkhan				38.2				38.2	29.3	+ 8.9	
Dan Sai				51.7				51.7	62.5	- 10.8	
Udon Thani*				6.3	1.2	0.2		7.7	33.2	- 25.5	95.1
Na Gae		15.3						15.3	30.9	- 15.6	
Mukdahan*				19.9				19.9	24.5	- 4.6	124.4
Sakon Nakhon*		23.8						23.8	32.2	- 8.4	144.8
Wanon Niwas		19.5						19.5	23.3	- 3.8	
Phanna Nikhom		20.5						20.5	13.0	+ 7.5	
Yang Talat				12.6				12.6	27.4	- 14.8	
Kantaravichai				14.0				14.0	48.6	- 34.6	
Khon Kaen*				51.0	5.8			56.8	27.2	+ 29.6	147.4
Nam Phong				22.6				22.6	21.6	+ 1.0	
Phon				49.5		12.5		62.0	5.6	+ 56.4	
Borrabu				14.0				14.0	18.1	- 4.1	
Roi Et*				28.6			2.8	31.4	28.8	+ 2.6	196.2
Phon Thong				24.1				24.1	68.5	- 44.4	
Chaiyaphum*		3.1	7.0	72.9	1.0			84.0	19.9	+ 64.1	251.1
Phu Keow				54.0				54.0	-	-	
Chaturak				105.6				106.6	46.2	+ 59.4	
Bamnet Narong			4.2	94.6				98.8	8.9	+ 89.9	
Nakhon Ratchasima*				44.1	0.8			44.8	19.9	+ 24.9	171.0
Sung Noen	7.5		13.5	39.0				60.0	9.9	+ 50.1	
Si Khiu				47.6				47.6	44.2	+ 3.4	
Chokchai				77.3	0.5			77.8	15.2	+ 62.6	
Buriram				11.3				11.3	45.1	- 33.8	
Lam Plai Mat				26.1				26.1	28.3	- 2.2	

Station	Apr. 23 - 29 1961							Total	Weekly Normal	Normal DPT.	Total Since 1Jan.61
	23	24	25	26	27	28	29				
Nang Rong				36.5				36.5	36.2	+ 0.3	
Prakhon Chai				33.4				33.4	32.5	+ 0.9	
Surin*			9.8	39.9			3.5	53.2	25.5	+ 27.7	125.3
Rattanaburi				28.9				28.9	23.4	+ 5.5	
Sisaket				15.0				15.0	29.1	- 14.1	
Kanthrarom				12.1				12.1	28.9	- 16.8	
Khukhan				20.5				20.5	41.7	- 21.2	
Ubon Ratchathani*			38.6	11.4			2.4	52.4	24.0	+ 28.4	130.1
Khemarat			25.0	9.0				34.0	29.5	+ 4.5	
Yasothon				75.4				75.4	17.1	+ 58.3	
Maha Chana Chai		8.7		46.9				55.6	23.5	+ 32.1	
Det Udom			47.3	13.4				60.7	20.5	+ 40.2	
<u>Central Part</u>											
Nakhon Sawan*				47.8				47.8	16.6	+ 31.2	294.1
Banphot Phisai			2.9	114.0				116.9	30.3	+ 86.6	
Lat Yao				47.6				47.6	25.1	+ 22.5	
Chumsaeng				60.8				60.8	31.3	+ 29.5	
Uthai Thani				82.6				82.6	34.9	+ 47.7	
Nong Chang				15.0				15.0	18.6	- 3.6	
Nong Khar Yang				20.8				20.8	37.5	- 16.7	
Chaiyanat				11.8				11.8	27.1	- 15.3	
Manorom				94.2				94.2	32.5	+ 61.7	
Wat Sing				70.0				70.0	24.1	+ 45.9	
Singburi				70.3				70.3	9.5	+ 60.8	
Inthaburi				23.8				23.8	5.1	+ 18.7	
Bang Rachan				45.5				45.5	21.3	+ 24.2	
Phromburi				117.1				117.1	20.0	+ 97.1	
Lopburi*				52.0			1.2	53.2	23.0	+ 30.2	219.7
Ban Mi				100.3				100.3	29.0	+ 71.3	
Chai Badan				77.9				77.9	28.0	+ 49.9	
Ang Thong				88.6				88.6	30.6	+ 58.0	
Pa Mok				47.9				47.9	35.0	+ 12.9	
Saraburi				81.2				81.2	11.7	+ 69.5	
Nong Khae				114.2				114.2	-	..	
Ayutthaya				26.5				26.5	9.7	+ 16.8	
Bang Ban				152.4				152.4	-	-	
Sena				152.7				152.7	33.9	+118.8	
Phak Hai				101.0				101.0	18.0	+ 83.0	
Bang Pa-in				57.9				57.9	40.8	+ 17.1	
Suphanburi*				40.2	2.1			42.3	25.0	+ 17.3	229.4
Kanchanaburi*				15.4				15.4	19.8	- 4.4	136.2
Tha Muang				40.5				40.5	33.3	+ 7.2	
Nakhon Pathom				19.3				19.3	31.7	- 12.4	
Nakhon Chai Si				16.3				16.3	28.5	- 12.2	
Pathum Thani				84.9				84.9	22.3	+ 62.6	
Thanyaburi				90.6			0.4	91.0	32.7	+ 58.3	
Nonthaburi				135.7				135.7	5.5	+130.2	
Nakhon Nayok					47.7	4.2		51.9	27.1	+ 24.8	
Prachinburi*				29.7	9.1			38.8	26.2	+ 12.6	221.2
Si Maha Pho				88.2				88.2	25.4	+ 62.8	
Kabinburi				22.6				22.6	36.7	- 14.1	
Aranyaprathet*					37.0	22.5		59.5	34.9	+ 24.6	188.6
Chachoengsao				47.2				47.2	13.9	+ 33.3	
Bangkok*				75.8	1.5			77.3	41.3	+ 36.0	275.1
Don Muang*				106.2	1.9	2.3	0.2	110.6	16.3	+ 94.3	25.3.2
Bang Khen				109.6	0.6		5.6	115.8	-	-	
Minburi				50.8				50.8	13.3	+ 37.5	
Thonburi				97.1				97.1	14.3	+ 82.8	
Ratchaburi				59.4				59.4	14.4	+ 45.0	
Phorharam				10.6				10.6	18.9	- 8.3	
Samut Songkhram				31.5				31.5	16.3	+ 15.2	
Bang Konti				43.8				43.8	13.0	+ 30.8	
Samut Sakhon				46.3		37.8	21.1	105.2	36.0	+ 69.2	
Samut Prakan				45.8				45.8	24.7	+ 21.1	
Pom Phrachun*				56.1	1.4	10.1		67.6	-	-	192.1

Station	Apr. 23 - 29 1961							Total	Weekly Normal	Normal DPT.	Total Since 1Jan.61
	23	24	25	26	27	28	29				
Gulf of Thailand, East Coast											
Chonburi*				38.6	15.9			54.5	28.4	+ 26.1	207.4
Si Chang*				57.1	3.4			60.5	-	-	140.7
Sattahip*					11.0	13.5	0.1	24.6	23.9	+ 0.7	203.4
Rayong*					9.7			9.7	13.5	- 3.8	
Ban Phe					4.6			4.6	-	-	
Chanthaburi*				8.6				8.0	29.1	- 21.1	321.1
Pong Namron				15.0				15.0	46.8	- 31.8	
Tha Mai				29.2				29.2	21.6	+ 7.6	
Ma Kham				59.0				59.0	-	-	
Trat				131.4				131.4	40.6	+ 90.8	
Laem Ngop*				20.9				20.9	34.7	- 13.8	
Khlong Yai*				13.1				13.1	50.4	- 37.3	376.1
Gulf of Thailand, West Coast											
Ban Laem				18.8				18.8	18.1	+ 0.7	
Hua Hin*				14.7	10.4			25.1	16.5	+ 8.6	196.0
Chumphon*					3.6		0.4	4.0	30.9	- 26.9	491.7
Lang Suan							41.5	41.5	43.7	- 2.2	
Bandon*							9.8	9.8	39.0	- 29.2	203.2
Nakhon Si Thammarat*						1.8	54.2	56.0	52.6	+ 3.4	485.0
Thung Song	1.3		0.4		30.4			32.1	13.2	+ 18.9	
Phak Phanang	2.3							2.3	16.0	- 13.7	
Phatthalung	1.2				3.9			5.1	35.5	- 30.4	
Khao Chai Son						16.6		16.6	-	-	
Songkhla*	6.0			0.4		1.6	3.1	11.1	25.1	- 14.0	224.5
Rattaphum					34.1			34.1	20.3	+ 13.8	
Hat Yai	73.0					7.2	14.4	94.6	39.0	+ 55.6	
Pattani						24.4		24.4	2.7	+ 21.7	
Nong Chik						16.5		16.5	14.0	+ 2.5	
Yaring						6.3	34.3	40.6	5.7	+ 34.9	
Panarae							20.1	20.1	-	-	
Sadao			17.3					17.3	-	-	
Narathiwat*					2.0	3.7	4.6	10.3	23.2	- 12.9	355.5
Tak Bai					15.2	18.1	4.2	37.5	4.1	+ 33.4	
Yi Ngo						29.9		29.9	2.7	+ 27.2	
Southern Thailand, West Coast											
Ranong*					29.0	1.9	25.4	56.3	88.2	- 31.9	303.6
Phangnga	6.8	5.2	12.3					24.3	39.0	- 14.7	
Takua Pa		6.3				39.1	26.5	71.9	87.9	- 15.9	
Takua Thung			39.3					39.3	44.6	- 5.3	
Thay Muang	3.5	28.6						32.1	67.5	- 35.4	
Phuket*	34.2		6.2			4.6	2.8	47.8	51.6	- 3.8	281.[illegible]
Phuket Air-port*	86.6		5.0			1.9	0.4	93.9	-	-	382.[illegible]
Khlong Tom	8.8				9.5		10.6	28.9	-	-	
Trang Air-port*	18.2	4.6	0.6		24.8	2.5		50.7	44.9	+ 5.8	340.[illegible]
Pa Rien					7.6	62.2		69.4	-	-	
Si Kao	1.5	3.6	6.5		12.3		1.2	25.1	-	-	
Yan Ta Khao	3.6						15.2	18.8	-	-	
Satun							47.4	47.4	83.0	- 35.6	
La Ngu					44.2	15.5		59.7	35.0	+ 24.7	

WEEKLY REPORT DAILY TEMPERATURE (C°)

FROM APR. 23 - 29 1961

Station	Day of month							Average	Extreme	Weekly Mean	Monthly Normal
	23	24	25	26	27	28	29				
Northern Part											
.Chiangrai	33.8 23.0	37.3 22.8	36.4 22.3	36.0 22.3	- 19.0	29.0 18.5	34.0 17.5	34.4 20.8	40.0 11.4	27.6	27.2
.Fang	32.5 -	- 21.0	- 24.1	- -	29.0 19.2	- 18.0	- -	- 20.6	- -	-	-
.Pai	38.0 -	- 23.4	37.0 -	37.0 22.9	31.0 21.0	- 22.0	- -	35.8 22.3	- -	29.1	-
.Mae Hongson	38.4 26.8	40.5 26.5	39.9 25.4	39.5 26.5	32.2 20.8	33.0 24.5	- -	37.3 25.1	41.2 15.6	31.2	29.0
.Khun Yuam	35.5 -	- 23.0	36.5 -	36.0 24.0	31.0 20.0	- 20.5	- -	34.8 21.9	- -	28.4	-
.Chaingmai	36.4 24.5	38.4 29.0	36.8 23.8	36.8 22.7	29.4 21.9	32.9 21.9	33.2 19.5	34.8 22.6	41.2 13.2	28.7	28.3
.Nan	36.7 23.1	29.0 24.8	38.6 23.3	- 24.6	31.0 21.0	33.7 22.2	34.0 21.1	33.8 22.9	42.0 14.2	28.4	28.9
.Lampang	38.5 26.3	38.0 26.2	- 24.6	- 23.4	30.1 22.6	34.2 22.4	35.3 20.8	35.2 23.8	41.7 13.1	29.5	29.0
.Mae Sariang	39.3 25.8	39.8 25.3	40.3 25.3	38.6 26.4	29.4 22.7	38.0 23.5	39.0 22.0	37.8 24.4	44.1 14.9	31.1	29.7
.Phrae	38.5 25.1	38.4 25.4	39.1 26.7	- 25.5	32.5 21.7	34.0 22.3	35.0 21.5	36.4 24.0	40.7 13.9	30.2	29.7
.Uttaradit	40.4 22.6	41.0 23.2	41.5 24.3	- 23.4	32.5 22.2	35.2 22.3	36.0 22.2	37.8 22.9	43.4 16.3	30.4	30.9
.Phumiphol Dam	39.2 -	38.4 26.5	- 25.4	39.6 -	29.8 22.3	- 22.5	- -	36.8 24.2	- -	30.5	-
.Tak	39.7 27.5	39.0 28.5	40.0 26.6	40.4 29.2	31.3 22.3	35.0 22.9	37.0 24.0	37.5 25.9	42.5 17.0	31.7	31.7
.Phitsanulok	40.1 26.5	40.7 26.7	40.0 27.5	40.4 27.3	31.4 22.6	35.1 23.7	36.3 24.7	37.7 25.6	41.8 17.0	31.2	30.5
.Mae Sot	37.0 24.5	- 25.3	37.9 25.5	36.9 26.5	31.9 23.1	36.1 21.3	- 23.6	36.0 24.4	40.5 16.1	30.2	29.9
.Phetchabun	39.5 25.3	38.6 26.6	39.3 26.3	39.5 27.2	30.3 21.9	32.4 23.0	36.2 22.8	36.5 24.7	43.0 13.5	30.6	29.8
Northeastern Part											
.Loei	37.7 21.8	37.4 22.8	37.6 22.4	36.0 23.1	26.1 21.0	31.6 21.7	34.6 20.7	34.4 21.9	43.1 14.6	28.2	26.7
.Udon Thani	40.2 26.6	40.2 26.3	39.7 24.7	37.0 26.5	28.1 22.0	34.5 21.7	36.9 21.6	36.7 24.2	43.8 11.8	30.5	29.7
.Nakhon Phanom	35.2 26.0	34.2 26.0	36.3 24.1	30.7 24.0	27.9 22.2	31.8 21.1	34.5 21.5	32.9 23.6	41.1 16.9	28.3	29.1
.Sakon Nakhon	38.2 24.9	37.2 24.7	35.2 23.5	29.4 25.4	27.2 21.7	31.8 20.9	34.5 21.3	33.4 23.2	41.9 17.2	28.3	29.3
.Mukdahan	38.8 25.9	- 25.4	38.2 24.4	30.0 24.4	28.5 21.4	30.8 21.2	33.7 22.3	33.3 23.6	41.8 18.2	28.5	29.7
.Khon Kaen	39.2 27.1	39.5 27.4	39.4 26.7	38.5 26.2	28.3 22.4	32.2 22.7	34.5 22.5	35.9 25.0	43.8 14.0	30.5	30.0
.Roi Et	35.6 25.1	36.6 25.4	37.6 25.9	33.5 26.4	38.7 21.3	30.5 21.5	33.5 22.5	35.1 24.0	41.8 19.3	29.6	30.1
.Chaiyaphum	37.2 24.8	38.5 24.6	39.7 25.8	37.5 20.5	27.5 21.3	30.0 23.4	34.7 22.0	35.0 23.2	- -	29.1	-
.Ubon Ratcha-	37.8 24.8	37.8 25.5	38.0 25.0	34.4 21.5	30.0 21.8	33.0 21.1	35.0 22.9	35.1 23.2	41.8 16.9	29.2	29.7
.Surin	36.7 22.4	26.9 23.0	39.8 23.0	35.8 23.4	26.4 19.9	32.5 19.5	34.8 21.5	35.0 21.8	41.5 15.2	28.4	30.2
.Nakhon Ratcha-	37.8 23.8	37.3 24.3	39.0 24.9	38.9 25.1	26.3 22.6	30.1 23.0	33.6 23.4	34.7 23.9	43.4 15.7	29.3	29.8

METEOROLOGICAL DEPARTMENT

Royal Thai Navy

Charoon V. Bunnag

Vice Admiral, Director

LIBRARY
MAY 17 1961
WEATHER BUREAU

Thailand

WEEKLY TEMPERATURE AND RAINFALL OF THAILAND

DURING THE PERIOD APRIL 30 - MAY 6 1961

No 18.1961

สถานะของฝนและอุณหภูมิในรอบสัปดาห์
ตั้งแต่วันที่ ๓๐ เม.ย.– ๖ พ.ค.๒๕๐๔

ในระหว่างสัปดาห์ปรากฏว่าแอนติไซโคลนได้มีกำลังแรงขึ้นทางตอนใต้ของประเทศจีนและลิ่มของมันได้แผ่เข้าถึงประเทศไทยตอนบน ในขณะเดียวกันแนวปะทะแห่งโซนร้อนได้พาดอยู่ทางมลายู และตอนใต้ประเทศไทย ซึ่งเป็นเหตุให้มีฝนแผ่กระจายทั่วทุกภาค

ภาคเหนือ ภาคตะวันออกเฉียงเหนือ	เมื่อวันที่ ๓ มีฝนแผ่กระจายเป็นบริเวณกว้างและมีฝนหนักเป็นแห่ง ๆ จำนวนน้ำฝนสัปดาห์มากที่สุดคือ อ.บางมูลนาก จ.พิจิตร วัดได้ ๑๑๓.๗ ม.ม. อ.อำนาจเจริญ จ.อุบลราชธานี วัดได้๑๑๑.๔ ม.ม.
ภาคกลาง อ่าวไทย ฝั่งตะวันออก	ทั่วไปมีฝนเบาถึงปานกลาง จำนวนฝนรายสัปดาห์ที่วัดได้มากกว่า ๑๐๐ ม.ม.คือ สุพรรณบุรี, สมุทรสาคร, สมุทรปราการ
ภาคใต้	ทั่วทั้งสองฝั่งทะเลมีฝนปานกลางถึงตกหนัก

Rainfall and Temperature Situation

From Apr.30 – May 6 1961

During the week, intensified anticyclone covered South China and its wedge spreaded into Thailand. Meanwhile the Intertropical Convergence Zone extended over Malaya and South of Thailand, giving the distribution of rainfall well covered in warious parts.

Northern Part: Northeastern Part:	On May 3 wide-spread moderate rain and locally heavy in some places. The chief amount of weekly rainfall were 113.7 mm. at Bang Munnag of Phichit, 111.4 mm. at Amnat Charoen, of Ubon Ratchathani.
Central Part: Gulf of Thailand, East Coast:	Light to moderate rain in general, some districts were recorded more than 100 mm. such as Suphanburi, Samut Sakhon, Samut Prakan.
Southern Part:	Moderate to heavy rain in both coastal area.

Meteorological Department
Royal Thai Navy
8 / 5 / 1961

Station	Apr. 30 - May. 6 1961							Total	Weekly Normal	Normal DPT.	Total Since 1Jan.61
	30	1	2	3	4	5	6				
Northern Part											
Chiangrai*	5.2			9.3		19.0	5.6	39.1	56.2	- 17.1	196.5
Mae Sai				67.1				67.1	79.8	- 11.8	
Chiangsaen				32.4				32.4	-	-	
Mae Sruai	3.5			19.0		9.0	11.5	43.0	18.6	+ 24.4	
Phan				73.2				73.2	51.9	+ 21.3	
Mae Hongson*		0.2			17.5	4.0		21.7	17.5	+ 4.2	125.5
Pai*		18.7		21.0				39.7	74.9	- 35.2	
Mae Sariang*		9.9		32.1				42.0	71.5	- 29.5	82.6
Chiangmai*	6.2			27.8			23.1	57.1	43.7	+ 13.4	173.7
Fang	29.4			31.6				61.0	61.4	- 0.4	
Mae Taeng	7.4			6.9				14.3	36.9	- 22.6	
Hang Dong	39.1			20.8				59.9	43.7	+ 16.2	
San Pa Tong	27.5			36.5				64.0	26.2	+ 27.8	
San Kamphaeng	2.4			27.6				30.0	21.2	+ 8.8	
Nan*				43.8	0.8	1.7		46.3	34.0	+ 12.3	311.2
Na Noi				19.8				19.8	32.2	- 12.4	
Lampang*				0.8			1.8	2.6	28.7	- 26.1	110.3
Ko Kha	12.4							12.4	74.3	- 61.9	
Phrae*		0.2				0.2	6.8	6.2	38.7	- 32.5	94.4
Sung Men	6.2			1.8			14.3	22.3	56.8	- 34.5	
Nam Pat	30.4			27.2				57.6	38.9	+ 18.7	
Tak*	12.8	10.2		2.2	1.4	0.1	2.8	29.5	21.9	+ 7.6	133.9
Ban Tak	2.2	23.8		5.7	4.3	4.1		40.1	45.0	- 4.9	
Mae sot*		10.2		9.0	2.5		0.7	22.4	28.1	- 5.7	83.1
Phumiphol Dam*		3.7			27.1			30.8	-	-	
Phitsanulok*	12.0	1.1	0.1	2.8				16.0	36.1	- 20.1	171.9
Wang Thong	5.3			24.3				29.6	33.9	- 4.3	
Kamphaeng Phet	3.4	27.1		18.6	22.8			71.9	16.7	+ 55.2	
Bang Munnag	58.2			55.5				133.7	18.2	+ 95.5	
Thaphanhin				18.6	24.8		3.1	46.5	-	-	
Phetchabun*	0.3	0.5		17.3			1.5	19.6	21.7	- 2.1	141.3
Lom Kao		50.5						50.5	18.6	+ 31.9	
Lom Sak		21.1						21.2	36.3	- 15.2	
Northeastern Part											
Nong Khai	31.3			27.7				59.0	43.6	+ 15.4	
Tha Bo	43.4			39.8				83.2	49.0	+ 34.2	
Loei*		4.7		0.7	1.0		1.6	7.0	39.9	- 32.9	218.9
Chiangkhan	15.4	10.3		16.5				42.2	48.3	- 6.1	
Udon Thani*			0.2	28.8			52.8	81.8	19.2	+ 62.6	176.9
Ban Phu	15.9			20.2				36.1	0.0	+ 36.1	
Na Gae			20.2	25.2				45.4	42.6	+ 2.8	
Mukdahan*			2.0	23.4			1.5	27.9	25.0	+ 2.9	152.3
Sakon Nakhon*			0.4	1.7	1.3		1.2	4.6	41.5	- 36.9	149.4
Wanon Niwas		19.5		11.5				31.0	45.4	- 14.4	
Phanna Nikhom				37.7				37.7	33.8	+ 3.9	
Kalasin				30.5				30.5	39.9	- 9.4	
Yang Talat		14.1		66.3			4.1	84.5	38.9	+ 45.6	
Kamolasai				37.5				37.5	56.8	- 19.3	
Phu Wiang				27.9				27.9	34.4	- 6.5	
Chonnabot		10.3		21.5			3.9	35.7	39.8	- 4.1	
Phon		35.1			30.2			65.3	19.0	+ 46.3	
Maha Sarakham				11.7				11.7	36.2	- 24.5	
Barrabu		7.9		52.3				60.2	72.5	- 12.3	
Roi Et*				4.0	1.5			5.5	44.2	- 38.7	201.7
Phon Thong				83.2				83.2	50.7	+ 32.5	
Chaiyaphum*	22.5	27.5		1.2				51.2	20.4	+ 30.8	302.4
Phukeow				33.0				33.0	-	-	
Bamnet Narong		21.0		45.8				66.8	66.1	+ 0.7	
Nakhon Ratchasima*	7.3	22.2		3.7	0.6		0.1	33.9	13.3	+ 20.6	204.9
Bua Yai		70.2		11.0			12.5	93.7	1.4	+ 92.3	
Sung Noen		34.0		41.0			12.1	87.1	20.3	+ 66.8	
Si Khiu		25.4	8.7	42.4				76.5	58.4	+ 18.1	
Chokchai	1.1	32.3			19.7		11.1	64.2	10.0	+ 54.2	
Phut Thai Song				78.0				78.0	46.7	+ 31.3	
Prakhon Chai		37.8						37.8	35.6	+ 2.2	
Sisaket				38.5				38.5	25.1	+ 13.4	
Ubon Ratchathani*		33.6		0.1	0.4	0.1	0.8	35.0	36.0	- 1.0	165.1
Amnat Charoen				111.4				111.4	52.9	+ 58.5	
Yasothon				89.5				89.5	31.1	+ 58.4	

Station	Apr. 30	1	2	3	4	5	6	Total	Weekly Normal	Normal DPT.	Total Since 1Jan.61
	30	1	2	3	4	5	6		Normal	DPT.	1Jan.61
Central Part											
akhon Sawan*		15.3			45.8		15.8	76.9	26.1	+ 50.8	171.0
humsaeng	1.4	2.8		41.8				46.0	55.0	- 9.0	
hayuha Khiri		17.1		4.2	10.9		14.5	46.7	21.9	+ 24.8	
thai Thani		28.5		7.1				35.6	26.8	+ 8.8	
aiyanat		2.1		75.9				78.0	36.5	+ 41.5	
anorom	1.8			7.3	10.2			19.3	25.1	- 5.8	
at Sing	4.5			42.3				46.8	35.1	+ 11.7	
ingburi		17.1						17.1	27.6	- 10.5	
nthaburi	5.8	26.5					3.0	35.3	20.4	+ 14.9	
opburi*	4.3	20.4	0.2		11.2	3.8	4.1	44.0	25.0	+ 19.0	263.5
haiyadan		62.7						62.7	7.8	+ 54.9	
araburi	46.7	14.1						60.8	29.9	+ 30.9	
ong Khae	11.4	5.9		10.1				27.4	-	-	
uphanburi*		90.3		1.9	9.9	1.0	0.6	103.7	28.8	+ 74.9	333.1
ong Phi Nong					15.3	32.4		47.7	59.9	- 12.2	
anchanaburi*			3.4	17.5	6.3	8.0	8.6	43.8	35.0	+ 8.8	180.0
akhon Pathom	7.7			10.5			2.8	21.0	42.9	- 21.9	
athum Thani		21.7	1.1					22.8	53.2	- 30.4	
onthaburi		12.9		10.5	2.6			26.0	43.2	- 17.2	
rachinburi*		16.7	2.6	1.5		57.1	2.2	80.1	31.8	+ 48.3	301.5
i Maha Pho		36.6						36.6	42.8	- 6.2	
abinburi						49.8	13.0	62.8	43.2	+ 19.6	
ranyaprathet		24.5		0.5			2.0	27.0	28.4	- 1.4	215.6
hachoengsao	2.6	36.0		25.7			3.8	68.1	35.9	+ 32.2	
angkok*		13.2	6.3	10.0	13.0	0.6		43.1	43.7	- 0.6	318.2
on Muang*	18.2	1.4	1.4	0.2			2.0	23.2	55.9	- 32.7	276.4
inburi		33.8						33.8	49.7	- 15.9	
at Krabang		62.9						62.9	45.7	+ 17.2	
hotharam		4.5			29.3	3.6	9.1	46.5	48.4	- 1.9	
amut Sakhon	93.1	4.2		14.0	17.1	8.1		136.5	64.6	+ 71.9	
amut Prakan	20.8	4.9		16.8	3.9		68.7	115.1	39.6	+ 75.5	
om Phrachun*	61.4	10.5	8.2	3.1	3.6		31.1	112.9	-	-	305.0
Gulf of Thailand, East Coast											
honburi*	1.0	28.6	3.6	2.0	9.9	17.5	2.7	64.7	41.2	+ 23.5	275.1
Phan Thong	28.3	9.9		26.1				64.3	41.9	+ 22.4	
i Chang*	2.2	15.8	0.4	2.6	11.3			32.3	-	-	173.9
Sattahip*	2.4	6.0	1.5	2.2	2.5	0.4	12.5	27.5	50.8	- 23.3	230.9
Rayong*	9.3	7.0	2.0	7.6	3.0		9.5	38.4	32.0	+ 6.4	
an Phe*	17.7	4.6			0.2	13.1		35.6	-	-	
Klaeng	7.2	30.0						37.2	50.2	- 13.0	
Chanthaburi*	74.3	21.5				37.1	19.8	152.7	34.2	+118.5	473.8
Pong Namron	62.0			8.2				70.2	28.6	+ 41.6	
Tha Mai	51.1	7.1						58.2	75.7	- 17.5	
Trat	88.5	18.5					89.3	196.3	89.1	+107.2	
Khlong Yai*	7.1	2.0	0.9	2.2	1.5	19.9	19.5	53.1	52.1	+ 1.0	429.2
Gulf of Thailand, West Coast											
PrachuapKhiriKhan*	9.5	18.1	13.5	0.2		11.0	10.7	63.0	42.2	+ 20.8	372.9
Hua Hin*	23.0	42.2	16.6	0.7		4.1	8.4	95.0	34.3	+ 60.7	291.0
Chumphon*	59.2	31.7	35.1	3.0	4.3	34.2		167.5	72.0	+ 95.5	659.2
Tha Sae	28.1	30.0	82.4					140.5	37.9	+102.6	
Bandon*	13.7	1.3	27.4		10.3	1.4		54.1	41.2	+ 12.9	257.3
San Na San	12.7	19.6	8.9	18.8				60.0	18.9	+ 14.1	
NakhonSi thammarat*	23.5	9.5	4.8	0.2				38.0	71.5	- 33.5	522.0
Chawang			23.5		54.3			77.8	69.4	+ 8.4	
Ron Phibun			27.3	35.5				62.8	37.6	+ 25.2	
Phatthalung	28.8	3.2	33.7			5.6		71.3	20.5	+ 50.8	
Songkhla*	7.5	19.8	22.2	21.2	2.8	5.2		78.7	32.2	+ 46.5	303.2
Pattaphum	19.3	34.2	2.4					55.9	31.8	+ 24.1	
Hat Yai	5.2		42.2	6.2		27.0		80.6	37.3	+ 43.3	
Sadao		32.3	48.5	74.3				155.1	-	-	
Southern Thailand, West Coast											
Ranong*	7.0	7.8	15.3	3.8	20.5	63.5	7.9	125.8	77.3	+ 48.5	439.4
Phangnga	33.7	2.4		32.0	28.2		25.6	121.9	30.5	+ 91.4	
Takua Pa	33.8	16.8	48.5	2.6		8.2	33.4	143.3	81.5	+ 61.8	
Phuket Air-port*	36.7		11.9	3.6	25.0	23.0	17.4	117.6	-	-	499.6
Trang Air-port*	6.6	2.2	12.2		61.2	10.5		92.7	64.5	+ 28.2	433.4
Pa Rien	9.2	6.9			54.3	75.1		145.5	-	-	
Si Kao	23.1				39.0	52.3		114.4	-	-	
a Ngu	32.9				57.7	20.5		111.1	33.1	+ 78.0	

WEEKLY REPORT DAILY TEMPERATURE

FROM 30 Apr. - 6 May. 1961.

Station	Day of month							Average	Extreme	Weekly Mean	Monthly Normal
	30	1	2	3	4	5	6				
Northern Part											
1.Chiangrai	32.0 20.5	33.6 20.0	32.2 21.3	35.6 20.9	- 20.9	31.2 20.3	29.7 21.3	32.4 20.7	39.9 18.2	26.6	27.9
2.Fang	34.0 -	34.2 20.0	34.0 21.4	34.7 20.0	- 19.4	- -	- -	34.2 20.2	- -	27.2	-
3.Pai	33.0 -	35.0 22.0	34.0 22.5	34.0 22.0	- 21.5	- -	- -	34.0 22.0	- -	28.0	-
4.Mae Hongson	- 22.5	36.0 -	33.0 23.9	35.5 23.6	33.0 23.0	34.4 22.6	31.5 23.2	33.9 23.1	40.7 20.5	28.5	29.[illegible]
5.Khun Yuam	33.4 -	33.0 20.3	33.5 20.5	32.5 22.0	- -	32.0 -	- 21.0	32.9 21.0	- -	27.0	-
6.Chiangmai	34.8 22.0	32.5 21.6	33.6 23.0	36.0 23.4	30.5 21.2	31.4 23.2	33.1 23.3	33.1 22.5	39.6 19.4	27.8	28.[illegible]
7.Nan	35.7 21.5	33.0 23.5	34.5 23.5	34.4 22.5	29.8 20.5	29.5 22.9	33.6 23.1	32.9 22.5	40.2 19.0	27.7	29.[illegible]
8.Lampang	37.0 -	33.3 23.0	- 23.2	35.0 22.6	30.4 22.7	29.0 22.7	34.1 23.8	33.1 23.0	40.7 19.7	28.1	29.[illegible]
9.Mae Sariang	38.4 23.0	35.6 23.3	36.9 22.6	37.0 24.1	33.6 23.7	34.4 23.7	36.3 23.9	36.0 23.5	41.0 20.2	29.8	29.[illegible]
10.Phrae	35.6 23.0	32.0 -	34.6 22.4	35.2 23.0	30.2 23.5	30.6 23.1	34.6 23.6	33.3 23.1	40.4 20.6	28.2	29.[illegible]
11.Uttaradit	38.2 23.0	33.2 23.1	34.0 22.4	34.3 23.3	33.0 22.2	33.0 22.2	37.4 23.1	34.7 22.8	42.6 21.0	28.8	30.[illegible]
12.Phumiphol Dam	36.2 -	35.2 24.5	32.0 24.0	- 25.4	29.2 -	30.0 23.4	- 23.6	32.5 24.2	- -	28.4	-
13.Tak	37.2 24.0	34.5 23.4	34.6 22.8	34.3 25.4	30.6 23.7	32.4 23.4	32.5 23.6	33.8 23.8	42.5 22.0	28.8	30.[illegible]
14.Phitsanulok	37.8 25.3	34.2 25.0	- 24.4	34.4 26.6	32.0 24.1	33.3 25.1	35.5 24.2	34.5 25.0	41.0 21.8	29.8	30.[illegible]
15.Mae Sot	37.0 23.3	35.8 25.4	33.4 -	33.9 24.9	32.9 24.4	33.2 23.7	33.9 23.5	34.3 23.9	41.2 20.8	29.1	28.[illegible]
16.Phetchabun	37.4 24.3	30.0 24.1	35.9 22.2	34.7 25.8	30.2 23.3	34.6 21.9	35.5 22.9	34.0 23.5	42.4 20.9	28.8	28.[illegible]
Northeastern Part											
1.Loei	34.5 21.6	25.4 22.7	34.1 22.4	30.7 23.6	26.7 22.7	31.6 20.5	34.7 22.2	31.1 22.2	41.2 19.0	26.7	28.[illegible]
2.Udon Thani	37.2 24.6	35.7 24.7	36.9 22.9	35.7 25.4	29.5 21.4	33.8 21.7	35.8 23.1	34.9 23.4	42.6 19.3	29.2	29.[illegible]
3.Nakhon Phanom	35.0 23.8	36.0 23.0	35.2 23.6	34.4 23.6	30.0 23.1	34.8 21.0	35.0 22.1	34.3 22.9	39.0 24.0	28.6	28.[illegible]
4.Sakhon Nakhon	34.6 23.2	35.9 23.3	34.6 24.0	35.7 23.1	30.8 23.1	34.2 19.7	35.3 22.2	34.4 22.7	39.9 18.8	28.6	28.[illegible]
5.Mukdahan	34.4 23.5	35.4 23.2	35.7 23.1	35.2 23.1	30.4 21.9	33.8 20.6	34.4 23.0	34.2 26.6	40.5 21.4	28.4	29.[illegible]
6.Khon Kean	34.0 25.5	34.3 26.0	34.4 23.0	35.3 25.4	30.4 23.0	34.3 22.2	34.7 24.6	33.9 24.2	41.2 21.0	29.1	29.[illegible]
7.Roi Et	33.5 24.4	32.4 24.5	33.7 22.4	35.0 24.2	30.0 22.8	33.0 20.8	33.8 23.9	33.1 23.3	40.0 21.5	28.2	29.[illegible]
8.Chaiyaphum	33.2 24.9	30.3 22.5	32.9 22.0	34.5 25.4	29.1 23.6	30.1 22.4	33.6 23.6	32.0 23.5	- --	27.8	
9.Ubon Ratcha-	35.6 23.9	35.0 25.5	34.9 22.8	36.2 24.2	30.7 24.2	33.8 22.0	34.6 24.1	34.4 23.8	40.2 20.6	29.1	29.[illegible]
10.Surin	33.8 22.0	28.0 22.9	34.6 20.0	36.6 22.5	30.0 20.7	33.0 20.3	32.6 22.3	32.7 21.5	39.7 21.5	27.1	29.[illegible]
11.Nakhon Ratcha-	32.7 24.2	30.4 24.4	31.8 20.7	33.9 23.5	28.5 24.1	32.0 23.1	31.5 24.5	31.5 23.5	41.0 20.7	27.5	29.[illegible]

Station	Day of month							Average	Extreme	Weekly Mean	Monthly Normal
	30	1	2	3	4	5	6				
Central Part											
Nakhon Sawan	37.7 26.0	– 25.5	35.4 23.1	– –	– 23.5	– 23.5	– 25.4	– 24.5	41.8 21.7	–	30.4
Lopburi	33.1 24.0	29.0 24.0	33.4 22.1	30.4 24.3	32.2 23.6	34.6 23.0	35.3 23.6	32.9 23.5	40.2 21.6	28.2	29.9
Suphanburi	36.3 25.2	34.2 25.6	33.1 23.7	33.4 25.8	32.8 24.5	34.7 24.0	35.9 25.1	34.3 24.8	40.8 22.0	29.6	30.3
Prachinburi	33.9 23.9	30.6 25.4	33.7 23.5	34.0 25.1	32.7 23.6	34.7 24.1	34.4 22.3	33.4 24.0	40.0 22.0	28.7	29.4
Kanchanaburi	35.5 23.0	33.2 24.4	33.1 23.0	32.6 23.0	31.7 23.0	32.1 23.0	32.2 23.6	32.9 23.4	41.6 22.4	28.2	30.4
Don Muang	35.7 25.2	29.8 25.4	32.2 24.2	31.5 26.7	32.8 24.2	34.9 25.5	34.2 25.1	33.0 25.2	39.4 20.4	29.1	29.7
Bangkok	34.6 25.2	29.9 25.0	31.9 23.8	30.7 25.6	33.2 24.6	33.7 24.6	33.4 25.1	32.5 24.8	39.8 21.5	28.7	29.7
Aranyaprathet	33.4 24.0	26.2 23.5	33.5 22.5	34.4 24.0	32.0 24.0	34.5 23.0	33.5 24.0	32.5 23.6	40.5 22.0	28.1	29.5
Tom Phrachun	33.0 25.1	31.4 22.2	31.4 22.5	30.1 24.8	31.1 24.6	33.6 23.3	3222 24.9	31.8 23.9	– –	27.9	–
Gulf of Thailand, East Coast											
Chonburi	32.1 –	31.7 25.2	32.4 24.0	31.2 26.3	33.0 24.5	33.1 24.5	32.0 25.2	32.2 25.0	37.8 21.4	28.6	29.2
Ko Sichang	31.6 26.2	30.2 25.7	29.9 24.8	30.6 26.2	32.7 25.7	32.4 26.2	32.6 26.2	31.3 25.9	– –	28.6	–
Sattahip	33.8 25.0	30.0 24.5	29.5 23.8	29.4 24.4	31.9 26.2	34.0 24.2	30.5 25.7	31.2 24.8	40.5 20.9	28.0	29.4
Rayong	32.3 –	32.3 24.8	31.2 24.5	31.5 24.7	31.6 24.4	32.3 24.5	30.8 25.9	31.7 24.8	– –	28.2	–
Ban Phe	32.0 29.8	30.6 24.1	31.0 24.1	– 25.0	33.0 –	32.8 28.7	– 26.3	31.9 26.3	– –	29.1	–
Chanthaburi	34.0 23.6	32.0 22.7	33.1 22.9	32.3 22.8	34.2 24.2	33.8 24.3	33.2 23.9	33.8 23.5	38.6 21.4	28.4	28.4
Laem Ngop	32.8 –	32.0 25.0	32.2 24.2	31.8 25.0	– 25.4	– –	– –	32.2 24.9	– –	28.6	–
Khlong Yai	34.4 24.0	32.6 23.9	33.4 23.7	32.6 24.0	32.4 23.5	33.4 23.8	33.1 23.8	33.1 23.8	34.5 21.1	28.5	28.1
Gulf of Thailand, West Coast											
Hua Hin	30.5 25.0	29.3 23.3	29.7 23.7	30.7 23.6	31.5 24.5	31.2 24.1	29.7 24.8	30.4 24.1	37.5 22.0	27.3	28.9
Prachuap-	32.4 23.5	30.6 24.2	31.5 23.1	31.3 23.7	32.8 24.4	32.6 24.5	32.0 23.4	31.9 23.8	38.9 21.2	27.9	28.8
Chumphon	30.3 23.8	25.7 23.5	29.3 23.2	32.0 24.1	31.8 24.2	33.2 24.0	33.7 23.7	30.9 23.7	38.2 21.0	27.3	28.2
Bandon	30.1 21.7	30.0 23.9	31.5 22.8	33.0 23.0	34.2 22.6	33.2 22.4	32.3 22.6	32.0 22.7	38.5 19.8	27.4	28.7
Nakhon Si-	29.1 23.7	30.3 23.5	30.6 23.5	32.9 23.5	32.4 23.6	33.1 24.3	33.1 23.8	31.7 23.7	37.3 21.1	27.7	28.5
Songkhla	29.0 24.5	30.8 23.9	31.5 25.0	32.4 23.5	31.9 23.8	32.5 23.9	31.9 23.5	31.4 24.0	37.5 22.2	27.7	28.9
Narathiwat	26.4 23.6	30.1 23.1	31.1 23.5	30.0 23.2	31.6 23.9	32.0 24.0	32.1 24.6	30.5 23.7	36.0 22.0	27.1	27.9
Southern Thailand, West Coast											
Ranong	32.0 23.4	28.1 23.1	31.0 23.4	30.0 23.3	32.2 23.3	32.5 23.1	33.2 23.4	31.3 23.4	36.0 20.6	27.4	27.4
Phuket	32.0 24.5	29.6 24.1	30.7 24.7	28.7 23.2	31.0 24.0	30.2 23.7	32.0 23.4	30.6 24.0	34.9 21.5	27.3	28.0
Trang	33.1 23.6	31.1 22.8	33.1 23.3	33.0 23.0	33.8 24.0	32.3 23.8	31.4 22.8	32.5 23.3	37.9 18.9	27.9	28.2

METEOROLOGICAL DEPARTMENT

Royal Thai Navy

Charoon V. Bunnag

Vice Admiral, Director

****

LIBRARY
MAY 24 1961
WEATHER BUREAU

WEEKLY TEMPERATURE AND RAINFALL OF THAILAND

DURINGTHE PERIOD MAY 7 - 13 1961

No19.1961

สถานะของฝนในรอบสัปดาห์
ตั้งแต่วันที่ ๗ — ๑๓ พ.ค. ๒๕๐๔

ในวันที่ ๗ พ.ค.มีดีเปรสชั่นลูกหนึ่งก่อตัวขึ้นใกล้แลต.๗.๕ น. ลอง ๑๐๖.๐ อ. และอีกลูกหนึ่งใกล้แลต. ๑๑.๐ น. ลอง ๙๓.๕ อ. ดีเปรสชั่นทั้งสองได้เคลื่อนตัวทางทิศตะวันตกเฉียงเหนือและได้สลายตัวในวันที่ ๙ พ.ค. ลูกแรกได้สลายตัวในภาคกลางของไทย ส่วนลูกหลังได้สลายตัวใน ประเทศปากีสถานตะวันออก

ภาคเหนือ มีฝนแผ่เป็นบริเวณกว้างโดยมีฝนหนักเป็นบางแห่งในวันที่ ๗ — ๙ และวันที่ ๑๒

ภาคตะวันออกเฉียงเหนือ มีฝนแผ่เป็นบริเวณกว้างโดยมีฝนหนักเป็นบางแห่งในวันที่ ๗ และวันที่ ๑๒

ภาคกลาง อ่าวไทย ฝั่งตะวันออก ภาคใต้ มีฝนปานกลางถึงฝนหนักแผ่เป็นบริเวณกว้างในวันที่ ๗ — ๙ กับมีฝนปานกลางกระจายในวันที่ ๑๓

ทางฝั่งตะวันตกของภาคมีฝนตกแผ่เป็นบริเวณกว้างตลอดสัปดาห์ เว้นแต่ในวันที่ ๑๓ ซึ่งเป็นฝนเล็กน้อยฉะเพาะแห่ง ส่วนทางฝั่งตะวันออกของภาคมีฝนเล็กน้อยถึงปานกลางกระจายตลอดสัปดาห์

Rainfall Situation
From May 7 - 13 1961

On May 7, a depression had formed near 7.5°N. 106.0°E. and the another one was near 11.0°N. 93.5°E. They moved northwestward and dissipated on May 9, over central Thailand and East Pakistan respectively.

Northern Part: Wide-spread rainfall with local heavy fall on May 7 - 9. and May 12.

Northeastern Part: Wide-spread rainfall with local heavy fall on May 7 and 12.

Central Part: Gulf of Thailand, East Coast: Wide-spread moderate to heavy rainfall on May 7 - 9, and scattered moderate fall on May 13.

Southern Part: Wide-spread rainfall occurred over the west coast of the part troughout the week except for isolated light showers on May 13, while it was scattered light to moderate showers over the east coast.

Meteorological Department
Royal Thai Navy
16 / 5 / 1961

Station	May. 7 - 13 1961							Total	Weekly Normal	Normal DPT.	Total Since 1Jan. 61
	7	8	9	10	11	12	13				
Northern Part											
1.Chiangrai*	11.9		34.9			29.1		75.9	24.7	+ 51.2	272.4
2.Mae Sai			11.8					11.8	78.8	- 67.0	
3.Chiangsaen								-	-	-	
4.Mae Chan	47.6		36.2			40.6		124.4	70.1	+ 54.3	
5.Chiangkhong								-	39.0	-	
6.Thaeng	45.6	9.5	17.4			68.3		140.8	-	-	
7.Mae Sruai	14.0		34.0			61.0		109.0	24.6	+ 84.4	
8.Chiangkham	15.9		41.1			11.1		68.1	54.9	+ 13.2	
9.Phan	30.7		12.9			61.4		125.0	40.9	+ 84.1	
10.Wiang Pa Pao	18.6	6.8	62.1			30.2		117.7	49.1	+ 68.6	
11.Mae Hongson*		49.2	18.7					67.9	17.4	+ 50.5	193.4
12.Pai*								-	21.5	-	
13.Khun Yuam	1.2	1.4	0.6			16.3		19.5	-	-	
14.Mae Sariang*	3.7					37.1		53.7	41.2	+ 12.5	126.3
15.Chiangmai*	1.3	0.1	8.1	0.7		63.5		73.7	23.5	+ 50.2	247.4
16.Fang	13.4		6.2					19.6	25.6	- 6.0	
17.Chiangdao	30.3		31.6					61.9	13.7	+ 48.2	
18.Mae Taeng	27.4							27.4	27.7	- 0.3	
19.Doi Saket	24.5	3.4				5.0		32.9	24.4	+ 8.5	
20.San Sai*	4.9	2.0	2.2			29.7		38.8	35.9	+ 2.9	
21.Hang Dong	3.7	1.3	3.7			55.2		63.9	38.8	+ 25.1	
22.San Pa Tong								-	42.2	-	
23.San Kamphaeng	26.5		16.9			64.6		108.0	11.3	+ 96.7	
24.Chom Thong	12.0	2.3				4.0		18.3	44.9	- 26.6	
25.Hot		5.5						5.5	59.3	- 53.8	
26.Nan*	20.0		5.6	1.4		2.2		29.2	17.2	+ 12.0	342.4
27.Lae								-	62.4	-	
28.Na Noi	19.1		14.1					33.2	34.3	- 1.1	
29.Lampang*	4.2		12.4	10.8		67.6		95.0	14.1	+ 80.9	205.2
30.Ngao			53.3					53.3	38.6	+ 14.7	
31.Chae Hom			68.6					68.6	70.2	- 1.6	
32.Sop Prap	4.6	21.6	15.0				36.9	78.1	33.1	+ 45.0	
33.Ko Kha	2.6		10.9			51.2		64.7	5.4	+ 59.3	
34.Mae Tha								-	18.7	-	
35.Thoen		2.4	4.5					6.9	24.3	- 17.4	
36.Phrae	23.0		8.2	8.0				39.2	-	-	
37.Phrae Air-port*	16.6		5.9	1.7		6.2		30.4	24.3	+ 6.1	124.8
38.Sung Men	18.7		5.6					24.3	42.1	- 17.8	
39.Utteradit*	1.7	0.2	15.4			2.1		19.4	32.7	- 13.3	188.4
40.Nam Pat	35.6						8.3	43.9	51.6	- 7.7	
41.Lap Lae	4.3		30.5					34.8	24.4	+ 10.4	
42.Tron								-	30.7	-	
43.Tak	5.6	15.8				28.2		49.6	-	-	
44.Tak Air-port*	7.6	18.8	2.1			46.2	2.7	77.4	9.0	+ 68.4	202.0
45.Ban Tak	4.0	15.8				27.8		47.6	21.0	+ 26.6	
46.Mae Sot*	2.3	12.6	8.0	6.2		4.1		33.2	22.9	+ 10.3	116.3
47.Phumiphol Dam*		27.8	2.8	8.1		65.7	0.7	105.1	-	-	194.6
48.Sukhothai		39.1	1.9					41.0	30.0	+ 11.0	
49.Sawankhalok	10.2	3.7	8.1	2.3		63.1		87.4	19.8	+ 67.6	
50.Kongkrailat								-	46.5	-	
51.Phitsanulok*	13.4	6.8	11.6	0.2		4.2		36.2	26.7	+ 9.5	208.1
52.Phrom Phiram	34.1	11.3	30.8					76.2	13.6	+ 62.6	
53.Wang Thong	8.2					5.7		13.9	31.7	- 17.8	
54.Kamphaeng Phet	11.2	9.4				39.7		60.3	12.3	+ 48.0	
55.Phichit								-	12.6	-	
56.Bang Mannag			18.5				22.5	41.0	48.3	- 7.3	
57.Thaphanhin	4.3	1.1	2.0		2.4	2.4	12.7	24.9	-	-	
58.Phetchabun*	28.7	4.1	2.1			0.9		35.8	13.4	+ 22.4	177
59.Lom Kao	31.0			15.3				46.3	42.7	+ 3.6	
60.Lom Sak	25.1		2.1					27.2	37.9	- 10.7	

Station	May 7 - 13 1961							Total	Weekly Normal	Normal DPT.	Total Since 1Jan.61
	7	8	9	10	11	12	13				
Northeastern Part											
Nong Khai						7.5		7.5	54.9	- 47.4	
Phon Phisai	4.8							4.8	46.9	- 42.1	
Tha Bo						67.1		67.1	36.2	+ 39.9	
Loei*	41.2	0.1	0.2			6.2	1.4	49.1	33.1	+ 16.0	268.0
Chiangkhan	28.3							28.3	53.3	- 25.0	
Dan Sai	46.7							46.7	54.3	- 7.6	
Udon Thani*	3.0	7.2				36.0		46.2	37.2	+ 9.0	223.1
Ban Phu						52.2		52.2	35.1	+ 17.1	
Nong han								-	72.9	-	
Nakhon Phanom*		0.4				14.2		14.6	65.5	- 50.9	149.4
Tha U-ten						34.0		34.0	89.6	- 55.6	
Na Gae						7.2		7.2	44.6	- 37.4	
That Phanom	11.2							11.2	57.1	- 45.9	
Mukdahan*	0.5					20.8		20.8	46.3	- 25.5	173.1
Sakon Nakhon*	0.2				0.5	82.0		82.7	45.0	+ 37.7	232.1
Wanon Niwas						1.5		1.5	53.5	- 52.0	
Phanna Nikhom						8.9		8.9	33.8	- 24.9	
Kalasin								-	35.6	-	
Yang Talat	6.2					30.2		36.4	47.0	- 10.6	
Kantaravichai	26.3					40.2		66.5	47.9	+ 18.6	
Kamalasai	3.0					19.0		22.0	30.6	- 8.6	
Khon Kaen*	40.2					1.3		41.5	35.3	+ 6.2	188.6
Nam Phong	36.2							36.2	21.1	+ 15.1	
Phu Wiang	15.6						23.4	39.0	44.0	- 5.0	
Chonnabot	0.6					45.4	9.3	55.3	43.8	+ 11.5	
Phon						30.0		30.0	48.7	- 18.7	
Maha Sarakham	35.4							35.4	23.1	+ 12.3	
P. Phisai	14.3			0.8		3.1		18.2	18.8	- 0.6	
Borrabu	37.6						8.5	46.1	33.3	+ 12.8	
Roi Et*	7.0	6.8						13.8	48.4	- 34.6	215.5
Phon Thong	10.1							10.1	21.1	- 11.0	
Kaset Wisai	7.0	3.5				9.2		19.7	42.7	- 23.0	
Suwannaphum	6.8						8.2	15.0	47.5	- 32.5	
Chaiyaphum*	0.1		7.8	34.5		5.4	0.9	48.5	40.2	+ 8.3	352.2
Phukeow	7.0		26.5					33.5	-	-	
Chaturak								-	76.8	-	
Bamnet Narong		2.0						2.0	39.1	- 37.1	
Nakhon Ratchasima*	21.2					0.6	60.8	82.6	30.7	+ 51.9	287.5
Bua Yai			5.3			1.5		6.8	21.2	- 14.4	
Chakkarat								-	24.3	-	
Sung Noen	0.7					18.0	47.0	65.7	48.2	+ 17.5	
Si Khiu								0.0	28.3	- 28.3	
Chokchai	2.9		5.3			53.9	50.3	112.4	30.2	+ 82.2	
Buriram			15.3					15.3	15.7	- 0.4	
Phut Thai Song	5.5						18.5	24.0	15.9	+ 8.1	
Lam Plai Mat						55.7	111.7	167.4	60.5	+106.9	
Nang Rong	31.4			6.5			13.9	51.8	28.3	+ 23.5	
Prakhon Chai								-	36.4	-	
Surin*	2.2					1.5	0.2	3.9	40.4	- 36.5	130.2
Rattanaburi	13.2	7.8				31.5		52.5	34.4	+ 18.1	
Sangkha								-	26.6	-	
Sisaket	13.2							13.2	16.5	- 3.3	
Kanthrarom	42.0							42.0	33.0	+ 9.0	
Khukhan								-	21.1	-	
Ubon Ratchathani*	24.1					1.0		25.1	40.2	- 15.1	190.2
Khenarat								0.0	39.9	- 39.9	
Amnat Charoen	11.0							11.0	20.9	- 9.9	
Yasothon	1.3							1.3	20.1	- 18.8	
Maha Chana Chai	36.7							36.7	32.6	+ 4.1	
Det Udom								0.0	43.6	- 43.6	

Station	May. 7 - 13 1961							Total	Weekly Normal	Normal DPT.	Total Since 1Jan 61
	7	8	9	10	11	12	13				
Central Part											
1.Nakhon Sawan*	23.5		22.0			18.2	5.0	63.7	19.3	+ 49.4	239.7
2.Banphot Phisai		18.8	3.9					22.7	26.6	- 3.9	
3.Lat Yao	11.4	23.8	11.6			28.2	6.2	81.2	24.6	+ 56.6	
4.Chumsaeng	20.1	27.8	7.5			12.7	16.8	84.9	31.4	+ 53.5	
5.Phayuha Khiri	5.5	32.9	6.1			5.9	2.1	52.5	36.7	+ 15.8	
6.Thakli								-	27.3	-	
7.Uthai Thani	15.1	44.8	3.6				3.2	66.7	17.1	+ 49.6	
8.Nong Chang	11.7	7.2	7.1					26.0	65.6	- 39.1	
9.Nong Khar Yang		9.2	10.9				39.2	59.3	27.7	+ 31.6	
10.Chaiyanat	9.2	3.1	5.5				15.3	33.1	23.8	+ 9.3	
11.Manorom	9.8	17.5	5.3				2.9	33.5	50.0	- 16.5	
12.Wat Sing	11.0	28.5	10.3				4.6	54.4	32.2	+ 22.2	
13.Singburi	4.5		69.2					73.7	16.6	+ 57.1	
14.Intharburi		25.3	41.4				5.3	72.0	18.7	+ 53.3	
15.Bang Rachan	8.8	5.2	49.1			11.4	10.3	84.8	31.3	+ 53.5	
16.Phromburi		9.8	28.1					37.9	35.1	+ 2.8	
17.Lopburi*	1.9	20.9	17.5				5.6	49.5	22.3	+ 23.6	309.4
18.Ban Mi	30.0	27.5						57.5	25.3	+ 32.2	
19.Chai Badan								-	15.0	-	
20.Ang Thong	3.2	38.3	5.2			2.5		59.3	39.2	+ 20.1	
21.Pho Thong	1.3	26.9	52.0				4.2	84.4	27.0	+ 57.4	
22.Pa Mok	9,5	19.7	15.5					44.7	28.7	+ 16.0	
23.Saraburi	40.7	27.9	41.2			1.6	5.7	117.1	15.8	+101.3	
24.Nong Khae	10.1	19.4	29.8		1.6			60.9	-	+ 60.9	
25.Ayuthaya	8.0	23.2	4.6				19.4	55.2	33.2	+ 22.0	
26.Bang Ban	26.4	14.7	19.2				65.8	126.1	-	-	
27.Sena	1.7	18.0	5.7				37.9	63.3	61.0	+ 2.3	
28.Tha Rua	6.8	37.0	17.7				34.7	96.2	46.0	+ 52.0	
29.Phak Hai		24.2	62.3					86.5	41.6	+ 44.9	
30.Bang Pa-in	37.1	8.9						45.9	56.9	- 11.0	
31.Saphanburi*	13.7	37.0	23.5				1.8	76.0	28.9	+ 47.1	409.1
32.Song Phi Nong		35.8						35.8	21.8	+ 14.0	
33.Kachanaburi*	2.3	33.3				0.4		36.0	57.5	- 21.5	126.0
34.Tha Muang	4.0	19.4						23.4	34.6	- 11.2	
35.Nakhon Pathom		29.7				31.0		60.7	14.4	+ 46.3	
36.Nakhon Chai si	9.8	15.1						24.9	41.2	- 16.3	
37.Pathum Thani		27.4	0.7				28.4	56.5	32.6	+ 23.9	
38.Thanyaburi	3.8	10.5	0.4			0.7	14.3	29.7	36.1	- 6.4	
39.Nonthaburi	12.8	72.4						85.2	23.8	+ 61.4	
40.Ban Bua Thong	14.5	71.8	12.6				5.9	104.9	7.4	+ 97.4	
41.Nakhon Nayok						101.6	18.7	120.3	56.7	+ 63.6	
42.Prachinburi*	15.4	7.5	15.3				31.2	69.4	39.3	+ 30.1	370.6
43.Ban Sang	4.2	3.4	7.2				9.3	24.1	40.2	- 16.1	
44.SiMaha Pho	26.2	0.7					46.1	73.0	26.7	+ 46.3	
45.Kabinburi	37.3	7.4	2.1	7.8		32.8	68.6	156.0	29.8	+126.2	
46.Aranyaprathet*	23.4	8.4	2.5	20.7		3.0		58.0	51.3	+ 6.7	273.6
47.Chachoengsao	7.3	15.9	1.3				36.4	60.9	13.5	+ 47.4	
48.Bangkok*	18.6	33.2	1.5	0.3		0.1	25.7	79.4	42.2	+ 37.2	397.6
49.Don Muang*	0.3	34.9	8.9				6.1	50.2	33.7	+ 16.5	326.6
50.Bang Khen		43.6					3.6	47.2	27.8	+ 19.4	
51.Minburi	5.3	49.5	2.5					57.3	51.2	+ 6.1	
52.Lat Krabang		40.6	46.8	11.9				99.3	42.2	+ 57.1	
53.Thonburi	11.4	42.9						54.3	8.1	+ 46.2	
54.Ratchaburi	37.5	29.5						67.0	33.6	+ 33.4	
55.Photharam	10.2	21.1	50.3				20.9	102.5	28.2	+ 74.3	
56.Samut Songkhram	43.0	24.0						67.0	26.6	+ 40.4	
57.Bang Konthi	25.6	33.4					4.9	63.9	83.1	- 19.2	
58.Samut Sakhon		20.5				35.9		56.3	41.0	+ 15.3	
59.Samut Prakan	21.2	25.3	10.7	2.8		13.1	6.9	80.0	51.8	+ 28.2	
60.Pom Phrachun *	43.5	25.4	4.1				9.3	109.4	-	-	

Station	May 7	8	9	10	11	12	13	[illegible]	Normal	DPT	1Jan 61
	7	8	9	10	11	12	13		Normal	DPT	1Jan 61
lf of Thailand, East Coast											
nburi*	26.7	10.8	6.5		0.1	4.7	35.7	84.5	47.7	+ 36.8	359.6
nat Nikhom		32.3					35.6	67.9	36.3	- [illegible]	
an Thong		17.9						17.9	20.9	- [illegible]	
Chang*	51.1	11.3	6.3	1.0		0.1	36.6	106.1	--	-	
chin*	104.1	56.4	3.2				21.5	185.2	35.8	+149.4	416.1
[illegible]*	46.0	30.5	12.2	3.9			110.2	202.8	33.3	+169.5	
Phe			5.2				119.7	124.9	-	-	
ng			22.9					22.9	-	-	
rthaburi*	12.2	51.4	7.0	0.7			13.2	84.5	94.1	- 9.6	558.3
ng Nam Ron		54.2						54.2	59.7	- 5.5	
a Mi	28.2	54.4	13.3				61.4	157.3	83.7	+ 73.6	
cham		31.4						31.4	-	-	
at	64.8	81.8	2.4			19.7	45.0	150.4	93.3	+ 57.1	
n Ngop*		26.0				96.7		-	95.0	-	
ong Yai*	24.5	11.8	4.1	24.0		0.4	2.4	67.2	93.4	- 26.2	496.4
of Thailand, Coast											
tburi	7.3	27.5	6.4					41.2	37.4	+ 3.8	
n Laem	10.4	22.2	0.4				10.1	43.1	20.5	+ 22.6	
chuap*	5.4	28.4						33.8	25.8	+ 8.0	405.8
n Din*	2.7	21.8	0.3					24.8	37.7	- 12.9	315.8
mphon*	2.3	0.4	22.5			0.4	1.7	27.3	44.7	- 17.4	[illegible]
a Sae			16.5			48.7		65.2	45.9	+ 19.3	
ngsuan								-	1322	-	
ndon*	34.9	2.0	1.9	5.5	0.1		0.3	44.7	45.2	- 0.5	308.5
ngu	37.5		10.3		30.5			78.3	36.3	+ 42.0	
r Maeon	38.3		11.3		37.7			87.3	37.2	+ 50.1	
khon Sithammarat*	4.0	0.8		4.0	21.5		24.0	54.3	35.7	+ 18.6	577.2
chon								-	67.1	-	
on Phibun	20.5							20.5	16.7	+ [illegible]	
hung Song	20.8	0.2	2.8			104.5	20.2	128.5	42.5	+ 86.0	
hak Phanang	1.7	[illegible]	[illegible]	25.6		[illegible]	10.6	47.9	37.0	+ 10.9	
hatthalung	1.5							1.5	11.5	- 10.0	
[illegible] Son			8.6					8.6	[illegible]	-	
khla*	1.5		[illegible]		3.5	24.2		29.2	26.6	+ 2.6	332.4
attaphum								0.0	25.9	- 25.9	
at Yai								0.0	43.0	- 43.0	
attani		1.8					16.3	24.4	31.5	- 7.1	
ong Chik		47.2					[illegible]	147.2	203.2	- 56.0	
aring	16.2	18.2						34.4	11.0	+ 23.4	
anrae	13.8	4.1					11.8	29.7	-	-	
adao	34.2							34.2	-	-	
ala								-	35.3	-	
rathiwat*	2.5	21.9					7.9	32.3	38.1	- 5.8	[illegible]
k Bai							10.4	10.4	64.7	[illegible]	
Ngo								0.0	11.4	- 11.4	
hern Thailand, st Coast											
anong*	41.7	8.6	35.6	10.4			0.8	97.1	184.5	- 87.4	536.5
raburi								-	-	-	
hangnga	12.3	9.9	32.3	22.8				77.3	73.6	+ 3.7	
kua Pa	8.2	45.8	12.4		57.0			143.4	125.1	+ 18.3	
kua Thung	12.5	28.3	21.9	40.8	2.4	9.2	3.7	119.4	58.2	+ 61.2	
nay Muang		28.3				57.3		85.6	96.6	- 11.0	
huket*	85.0	25.5	22.9	48.7	8.8	2.4		193.3	76.5	+116.9	
huket Air port*	29.1	12.6	38.2	59.7	1.5	6.0	0.2	147.3	-	-	[illegible]
hlong Tom	30.6	7.9	25.1	25.4		77.6		166.6	-	-	
rang Air Port*	2.8	18.0	9.7	10.5	20.4	6.6		68.0	59.8	+ 8.2	501.4
a Rian	105.2	19.3	7.1	7.9	19.1			158.6	-	-	
ikao	5.2	24.0	14.1	21.9	4.9	71.6		141.4	-	-	
n Ta Khao	15.3	31.9	4.1	19.2	17.4	71.9		159.8	-	-	
tun	38.5	60.9	3.6			61.4	7.3	171.7	71.0	+100.7	
a Ngu		51.5	7.0		8.1	12.0		78.6	51.2	+ 27.4	

WEEKLY REPORT DAILY TEMPERATURE

FROM May 7 - 13 1961

Station	Day of month 7	8	9	10	11	12	13	Average	Extreme	Weekly Mean	Monthly Normal
Northern Part											
1. Chiangrai	31.4 21.3	- 20.8	- -	30.8 21.4	- 29.4	34.0 23.5	32.5 23.9	32.2 21.6	39.9 18.2	26.9	27.9
2. Fang	31.6 -	- 14.0	29.5 -	- 22.0	36.0 -	- 22.0	- -	- -	- -	-	-
3. Pai	32.0 -	33.0 22.8	31.0 23.4	- 24.0	37.0 -	35.0 23.0	- 22.0	33.6 23.0	- -	28.2	-
4. Mae Hongson	34.1 24.5	34.0 23.6	30.3 23.6	32.7 23.9	36.1 24.0	36.5 25.6	33.5 23.6	33.9 24.1	40.7 20.5	29.0	29.5
5. Khun Yuam	32.0 20.0	31.7 21.5	- 21.5	29.8 -	31.5 22.5	33.3 22.0	- 22.5	31.7 21.7	- -	26.7	-
6. Chiangmai	32.1 22.6	31.8 22.5	- 23.0	32.0 24.0	34.6 23.3	38.6 24.6	30.9 22.2	33.3 23.2	39.6 19.4	28.3	28.6
7. Nan	34.9 24.0	33.7 22.5	35.7 22.7	32.9 24.4	35.8 23.7	35.2 24.7	34.7 23.1	34.7 23.6	40.2 19.0	29.2	29.1
8. Lampang	33.6 22.8	35.0 23.5	- 24.4	32.1 23.8	36.6 23.4	36.4 24.7	32.5 20.7	34.4 23.3	40.7 19.7	28.9	29.1
9. Mae Sariang	35.7 24.0	35.6 23.9	- 24.0	33.9 24.5	34.3 25.4	37.7 24.5	37.2 22.8	35.7 24.2	41.0 20.2	30.0	29.5
10. Phrae	33.6 23.0	34.2 23.1	- 23.8	33.8 24.2	34.6 23.4	35.0 23.6	34.0 21.5	34.2 23.2	40.4 20.6	28.7	29.4
11. Uttaradit	35.6 23.4	35.2 22.5	35.0 22.3	35.2 23.2	36.6 23.1	36.2 23.6	33.5 22.0	35.3 22.9	42.6 21.0	29.1	30.3
12. Phumiphol Dam	32.8 -	- 24.0	- 23.1	- 25.0	- 24.2	- 25.4	31.6 24.3	- 24.3	- -	-	-
13. Tak	31.3 24.0	32.4 23.5	30.1 22.5	33.5 24.7	30.7 26.8	36.2 25.5	29.5 22.9	32.0 24.3	42.5 22.0	28.2	30.3
14. Phitsanulok	34.0 24.8	33.8 24.5	32.0 24.8	34.3 25.4	35.2 25.6	35.9 26.4	31.6 24.4	33.8 25.1	41.0 21.8	29.5	30.0
15. Mae Sot	33.4 24.0	34.3 24.3	30.4 -	30.5 24.3	32.8 23.4	36.3 24.6	29.9 22.9	32.5 23.9	41.3 20.8	29.2	28.4
16. Phetchbun	35.8 23.4	33.9 22.7	32.6 24.6	33.3 24.9	35.2 24.4	34.6 24.7	34.1 24.1	34.2 24.1	42.4 20.9	29.2	28.4
Northeastern Part											
1. Loei	32.0 23.1	31.7 21.4	33.3 21.9	33.6 23.7	34.5 23.9	31.2 24.1	32.7 23.2	32.7 23.0	41.2 19.0	27.9	28.6
2. Udon Thani	35.1 23.2	35.0 24.0	35.6 25.4	35.6 25.2	38.0 26.0	34.0 26.8	35.0 23.7	35.5 24.9	42.6 19.3	30.2	29.3
3. Nakhon Phanom	36.0 25.5	35.7 24.8	35.7 25.5	36.5 26.0	38.2 26.1	39.3 26.9	35.0 21.6	35.3 25.2	39.0 24.0	30.3	28.6
4. Sakon Nakhon	36.3 24.4	36.2 24.5	37.8 25.4	36.6 24.8	36.3 24.9	31.6 25.8	33.8 21.5	35.5 24.5	39.9 18.8	30.0	28.8
5. Mukdahan	35.8 24.8	35.7 24.2	36.0 26.4	35.3 25.5	37.7 25.1	32.7 26.4	35.0 22.7	35.5 25.0	40.5 21.4	30.1	28.3
6. Khon Kaen	35.0 23.7	33.7 23.0	33.6 26.3	34.8 25.0	36.5 26.6	35.3 27.0	34.7 24.5	34.8 25.2	41.2 21.0	30.0	29.6
7. Roi Et	35.0 24.6	34.0 24.5	33.5 23.9	34.5 24.8	35.2 27.1	34.6 26.7	34.4 24.2	34.5 25.1	40.0 21.5	29.8	29.6
8. Chaiyaphum	32.5 23.6	32.5 24.1	30.9 25.3	32.8 24.1	34.8 25.1	34.7 25.9	33.2 24.1	33.1 24.6	- -	28.9	-
9. Ubon Ratcha-	36.0 25.5	35.2 24.2	35.4 26.6	35.8 25.5	37.3 25.8	34.9 24.1	34.8 23.9	35.6 24.9	40.2 20.6	30.3	29.1
10. Surin	34.6 21.3	33.8 21.2	34.4 21.5	35.0 22.0	36.2 22.8	35.4 25.3	33.0 22.5	34.6 22.4	39.7 21.5	28.5	29.3
11. Nakhon Rat-	31.5 23.4	32.0 22.9	32.2 24.2	33.1 23.2	35.4 24.5	34.8 25.9	33.7 24.2	33.2 24.0	41.0 20.7	28.6	29.2

Station	Day of month							Average	Extreme	Weekly Mean	Monthly Normal
	8	8	9	10	11	12	13				
Central Part											
Nakhon Sawan	– 24.0	– 24.2	– –	– –	– 25.9	– –	32.4 24.1	– 24.6	41.8 21.7	–	30.4
Lopburi	31.5 24.1	32.1 24.0	29.2 24.5	33.7 24.0	– 25.0	34.0 –	34.5 26.0	32.5 24.6	40.2 21.6	28.6	29.7
Suphanburi	30.0 25.2	33.0 25.4	31.4 23.3	34.8 25.7	35.7 26.4	35.2 26.8	31.9 26.5	33.1 25.6	40.8 22.0	29.4	30.3
Prachinburi	31.2 25.3	33.7 25.2	31.9 25.2	35.0 25.5	35.7 25.9	35.6 27.2	31.6 25.2	33.5 25.6	40.0 22.0	30.0	29.4
Kanchanburi	29.4 23.5	30.2 24.8	31.5 24.3	33.9 24.5	35.5 25.6	35.3 25.5	27.6 25.9	31.9 24.9	41.6 22.4	28.4	30.4
Don Muang	32.2 25.2	33.3 25.9	31.5 25.2	34.4 25.7	36.0 27.2	35.1 27.5	32.6 26.6	33.6 26.2	39.4 20.4	29.9	29.7
Bangkok	31.9 25.4	32.7 24.6	32.2 24.6	33.3 25.7	33.2 25.8	33.6 26.4	32.5 26.3	32.8 25.5	39.8 21.5	29.2	29.7
Aranyaprathet	33.7 24.5	33.0 24.4	33.5 24.0	34.0 24.0	34.8 23.5	36.0 25.8	31.8 24.3	33.8 24.4	40.5 22.0	29.1	29.5
Pom Phrachun	30.9 24.0	31.4 23.4	31.2 22.1	33.3 22.8	33.2 25.1	33.1 25.3	29.0 25.1	31.7 24.0	– –	27.9	–
Gulf of Thailand, East Coast											
Chonburi	32.7 25.5	– 24.5	– 25.2	32.7 –	– 26.5	33.2 26.2	30.8 25.5	32.4 25.6	37.8 21.4	29.0	29.2
Ko Sichang	30.2 26.3	31.1 24.5	– 25.1	31.2 25.8	31.6 26.9	32.5 27.2	28.3 27.6	30.8 26.2	– –	28.5	–
Sattahip	32.0 25.7	32.8 23.2	31.9 23.5	32.2 25.9	33.0 27.5	34.0 27.0	29.0 28.5	32.9 25.9	40.5 20.9	29.0	29.4
Rayong	32.5 24.7	33.1 24.0	30.3 25.5	31.6 25.9	33.7 28.5	33.6 26.3	28.3 27.3	31.9 26.6	– –	29.0	–
Ban Phe	– –	32.5 –	30.7 26.2	32.7 26.1	– 27.1	– –	29.0 –	31.2 –	– –	–	–
Chanthaburi	33.0 24.0	31.5 23.9	29.8 24.4	31.6 24.2	33.0 24.5	34.3 25.5	30.0 25.4	31.9 24.6	38.6 21.4	28.3	29.4
Laem Ngop	– –	32.5 –	– 25.8	– –	33.3 –	– 26.0	– –	– –	– –	–	–
Khlong Yai	30.8 23.9	32.8 23.4	32.2 24.5	33.2 23.7	33.0 24.1	33.7 24.5	33.2 25.4	32.7 24.2	34.5 21.1	28.5	28.1
Gulf of Thailand, West Coast											
Hua Hin	30.2 23.9	29.8 25.2	32.0 23.7	30.5 23.6	32.2 24.8	32.2 25.6	30.2 25.8	31.0 24.7	37.5 22.0	27.9	28.9
Prachuap-	30.4 23.6	27.4 24.9	32.3 23.4	34.0 24.5	33.1 25.1	33.8 24.5	33.6 25.4	32.1 24.5	38.9 21.2	28.3	28.8
Chumphon	30.3 24.3	29.8 24.7	31.7 23.3	33.2 24.4	33.0 24.0	34.7 24.5	33.0 24.9	32.2 24.3	38.2 21.0	28.3	28.2
Bandon	32.0 23.3	30.4 22.6	32.8 23.1	30.4 24.5	33.1 23.9	34.2 24.0	33.3 23.9	32.3 23.6	38.5 19.8	28.0	28.7
Nakhon Si-	30.3 25.1	31.2 23.7	32.9 23.9	33.7 24.6	32.9 24.1	32.9 24.6	33.8 24.4	32.5 24.3	37.3 21.1	28.4	28.5
Songkhla	29.6 26.0	30.5 24.4	33.4 23.7	33.4 25.2	32.5 25.3	33.7 25.6	33.0 25.7	32.3 25.1	37.5 22.2	28.7	28.9
Narathiwat	29.2 24.6	33.3 23.5	32.4 –	34.5 –	33.0 24.3	32.1 24.1	32.6 24.1	32.4 24.1	36.0 22.0	28.3	27.9
Southern Thailand, West Coast											
Ranong	31.4 22.5	30.5 22.8	31.5 24.0	30.7 24.5	30.5 24.5	31.7 25.0	31.8 24.9	31.2 24.0	36.0 20.6	27.6	27.4
Phuket	31.6 24.8	27.3 23.0	29.9 24.0	32.7 25.8	29.0 23.2	31.6 24.4	31.5 25.0	30.5 24.3	34.9 21.5	27.4	28.0
Trang	31.1 24.1	28.4 23.7	31.8 23.3	32.8 24.1	31.0 24.5	31.6 24.7	32.2 23.5	31.3 24.0	37.9 18.9	27.6	28.2

METEOROLOGICAL DEPARTMENT

Royal Thai Navy

Charoon V. Bunnag

Vice Admiral, Director

****

LIBRARY
JUN 2 1961
WEATHER BUREAU

WEEKLY TEMPERATURE AND RAINFALL OF THAILANE

DURINGTHE PERIOD MAY 14 - 20 1961

No.20.1961

สถานะของฝนในรอบสัปดาห์
ตั้งแต่วันที่ ๑๔ – ๒๐ พ.ค.๒๕๐๔

ร่องความกดอากาศต่ำได้เคลื่อนจากภาคใต้ของไทยขึ้นไปทางเหนือจนถึงภาคเหนือของพะม่าและเวียตนามเหนือ

ภาคเหนือ	ในสัปดาห์นี้มีฝนเล็กน้อยฉะเพาะแห่งเป็นส่วนมาก
ภาคตะวันออกเฉียงเหนือ	มีฝนเกือบทั่วไปในวันที่ ๑๘ – ๒๐ พ.ค. นอกนั้นเป็นฝนเล็กน้อยฉะเพาะแห่ง
ภาคกลาง	มีฝนเกือบทั่วไปในวันที่ ๑๔ และวันที่ ๑๙ – ๒๐ พ.ค.
อ่าวไทย ฝั่งตะวันออก	มีฝนกระจายตลอดสัปดาห์ โดยมีฝนหนักเป็นบางแห่งใต้จันทบุรีลงไป
ภาคใต้ ฝั่งตะวันออก	เหนือสงขลามีฝนเล็กน้อยถึงปานกลางเกือบทั่วไป ใต้สงขลามีฝนเล็กน้อยฉะเพาะแห่ง
ภาคใต้ ฝั่งตะวันตก	มีฝนแผ่เป็นบริเวณกว้างตลอดสัปดาห์

Rainfall Situation

From May 14 - 20 1961

The trough of low pressure moved northward from the Southern Thailand to Northern Burma and North Vietnam.

Northern Part:	Isolated light showers were mainly reported in the week.
Northeastern Part:	Scattered showers on May 18 - 20, and isolated light showers in the rest of the week.
Central Part:	Scattered showers on May 14 and May 19 - 20.
Gulf of Thailand, East Coast:	Scattered showers throughout the week with local heavy fall from Chanthaburi southward.
S. East Coast:	Scattered light to moderate showers except for few local light showers from Songkhla southward.
S. West Coast:	Widespread rainfall throughout the week.

Meteorological Department
Royal Thai Navy
22 / 5 / 1961

Station	May 14 - 20 1961							Total	Weekly Normal	Normal DPT.	Total Since 1Jan.61
	14	15	16	17	18	19	20				
Northern Part											
i*	9.0	0.8						9.8	50.3	- 40.5	214.9
e Sariang*	8.7	14.6						23.3	41.6	- 18.3	149.6
n Sai					21.7			21.7	38.1	- 16.4	
ng Dong					24.5			24.5	41.7	- 17.2	
n*					11.5	0.8		12.3	23.6	- 11.3	352.7
Noi				22.6				22.6	27.7	- 5.1	
p Prap	0.7	6.7						7.4	46.0	- 38.6	
Kha	10.1							10.1	-	-	
rae Air-port*					2.2			2.2	31.8	- 29.6	127.0
taradit*						38.2		38.2	35.7	+ 2.5	226.6
nniphol Dam*	1.5			5.4				6.9	-	-	
mphaeng Phet	7.1							7.1	-	-	
aphanhin						6.5		6.5	-	-	
etchabun*	1.1							1.1	29.9	- 28.8	178.2
n Sak			20.3					20.3	13.8	+ 6.5	
rtheastern Part											
ng Khai				38.5	23.5	4.3	13.5	79.8	45.8	+ 34.0	
on Phisai				7.8	28.2			36.0	61.1	- 25.1	
n Bo				69.2	32.1			101.3	30.1	+ 71.2	
ei*				8.5		1.8	3.1	13.4	38.3	- 24.9	281.4
iangkhan					7.1	4.2		11.3	36.0	- 24.7	
on Thani*						4.2		4.2	47.7	- 43.5	227.3
n Phu				15.1	18.0			33.1	49.7	- 16.6	
khon Phanom*	4.0				13.4	10.4		27.8	49.3	- 21.5	177.2
n U-ten					27.5			27.5	173.1	-145.6	
Gae	4.6				89.6			94.2	31.6	- 62.6	
at Phanom	14.7				25.5	7.3		47.5	22.0	+ 25.5	
kdahan*	6.8		16.0		3.3	6.8		32.9	57.7	- 24.8	260.0
kon Nakhon*	8.3				45.5	0.3	5.6	59.7	35.3	+ 24.4	291.8
non Niwas					2.7	14.5		17.2	23.8	- 6.6	
lasin						30.0	41.3	71.3	47.3	+ 24.0	
ng Talat						47.9	64.2	112.1	52.2	+ 59.9	
nolasai						47.7		47.7	37.9	+ 9.8	
on Kaen*					0.2	13.0		13.2	36.4	- 23.2	201.8
i Et*					81.5		44.5	126.0	51.8	+ 74.2	341.5
on Thong					38.5			38.5	55.4	- 16.9	
khon Ratchasima*				0.4		4.3	9.1	13.8	30.9	- 17.1	301.3
akkarat				7.6		25.4	28.5	61.5	13.4	+ 48.1	
ng Noen				12.5		10.1		22.6	23.8	- 1.2	
okchai	2.2						26.4	28.6	9.5	+ 19.1	
rin*	0.2	2.4		9.8		6.5	1.1	20.0	31.6	- 11.6	150.2
ttanaburi				0.4			31.0	31.4	31.2	+ 0.2	
sakēt	16.0							16.0	-	-	
on Ratchathani*					36.5	12.6	1.1	50.2	71.7	- 21.5	240.4
emarat	36.3				18.6	11.6		66.5	39.3	+ 27.2	
nat Charoen		4.7			3.4			8.1	49.0	- 40.9	
t Udom		3.5			21.1	10.5		35.1	42.6	- 7.5	
ntral Part											
khon Sawan*	2.6							2.6	40.4	- 37.8	242.3
ng Khar Yang	50.2							50.2	-	-	
norom	3.8						44.5	48.3	31.9	+ 16.4	
g Thong	35.5					4.2		39.7	17.8	+ 21.9	
Mok	46.2							46.2	-	-	
utthaya						46.3		46.3	26.3	+ 20.0	
ng Ban	115.4					9.7	4.8	129.9	-	-	
na	78.2					87.1	15.4	180.7	34.9	+145.8	
phanburi*	1.0	9.1				17.4		27.5	44.7	- 17.2	463.6
nchanaburi*	44.8	29.1					8.4	82.3	28.3	+ 54.0	208.3
anyaburi				14.2		63.7		77.9	-	-	
nthaburi	3.5					8.5		12.0	11.5	+ 0.5	
khon Nayok	8.1					34.8	8.7	51.6	50.0	+ 1.6	
achinburi*		1.8				2.1	18.4	22.3	37.9	- 15.6	392.9
anyaprathet*	31.8	0.8			4.7	3.5	25.1	65.9	36.8	+ 29.1	339.5
ngkok*				0.2		16.1	3.4	19.7	40.0	- 20.3	417.3
n Muang*	14.4	4.0			2.0	2.6	0.3	23.4	25.3	- 1.9	350.0
ng Khen	36.5	10.1						46.6	-	-	
otharam	23.7	8.2			43.2			75.1	39.5	+ 35.6	
mut Sakhon					16.5			16.5	29.8	- 13.3	

Station	May 14 - 20 1961							Total	Weekly Normal	Normal DPT.	Total Since 1Jan.61
	14	15	16	17	18	19	20				
Gulf of Thailand, East Coast											
Chonburi*	0.5	3.5					18.5	22.5	26.1	- 3.6	382.1
Phanat Nikhom	18.4							18.4	-	-	
Phan Thong	49.2							49.2	-	-	
Si Chang*			17.5		0.4		4.7	21.6	37.0	- 15.4	300.7
Sattahip*	9.6				3.1	0.2		12.9	32.7	- 19.8	429.0
Rayong*		14.7					3.2	17.9	31.2	- 13.3	
Ban Phe*				0.3		12.0		12.3	-	-	
Klaeng		25.3			25.0			50.3	53.2	- 2.9	
Chanthaburi*	3.2	1.2	4.0	2.0	4.4	4.5	65.5	80.8	76.3	+ 8.5	643.1
Pong Namron					48.0			48.0	28.0	+ 20.0	
Tha Mai		6.5			9.8		73.3	89.6	87.8	+ 1.8	
Ma Khan			4.1			36.2	69.4	109.7	-	-	
Trat	2.6	3.1		67.5	33.3	21.8	35.2	163.5	66.3	+ 97.2	
Khlong Yai*		23.8	1.5	1.0	17.3	102.9	76.2	222.7	48.4	+174.3	719.1
Gulf of Thailand, West Coast											
Ban Laem			3.6	5.0				8.6	13.9	- 5.3	
Prachuap KhiriKhan *	4.3	1.8			0.2	1.0	9.1	16.4	30.3	- 13.9	422.2
Hua Hin*	0.3	1.0		0.1	2.9	0.4		4.7	28.5	- 23.8	320.5
Chumphon*	0.7		0.3	12.2	13.6	6.2	29.7	62.7	30.9	+ 31.8	749.2
Tha Sae	11.2		9.4	16.9	20.7			58.2	21.0	+ 37.2	
Lang Suan					57.6		14.2	71.8	61.6	+ 10.2	
Bandon*	2.4	0.2		0.2	2.6	1.3	1.6	8.3	33.3	- 25.0	314.1
Chaiya		44.8			18.2			63.0	46.3	+ 16.7	
Ban Na San			37.9		30.1			68.0	26.5	+ 41.5	
Nakhon Si Thammarat*	1.7	2.6	15.0	1.1	0.2	16.7	0.9	38.2	37.1	+ 1.1	615.5
Sichon				28.4	39.7			68.1	61.6	+ 6.5	
Chawang	36.4	18.6			35.2			90.2	38.0	+ 52.2	
Thung Song	2.0		1.7	1.6	0.2	15.4	18.5	39.4	47.0	- 7.6	
Phak Phanang	4.9	27.7				18.3		50.9	48.4	+ 2.5	
Songkhla*	0.6	2.4		2.2	3.0	1.2		9.4	14.3	- 4.9	341.8
Yaring							11.3	11.3	-	-	
Panarae							2.8	2.8	-	-	
Narathiwat*	13.3	1.2					12.1	26.6	33.0	- 6.4	430.1
Tak Bai		31.9						31.9	12.7	+ 19.2	
Southern Thailand, West Coast											
Ranong*	7.4	3.6	18.7	146.8	32.9	22.7	68.0	300.1	93.3	+206.8	[illegible]
Kraburi			25.7	38.6	86.9			151.2	-	-	
Phangnga			7.2	11.8		15.5		34.5	53.5	- 19.0	
Takua Pa		36.1	62.7	36.7	30.8	10.2	27.3	203.8	74.8	+129.0	
Takua Thung		2.7	32.6	27.3	23.2			85.8	44.3	+ 41.5	
Thay Muang	20.4	1.8	15.3	8.5	23.6			69.6	63.7	+ 5.9	
Phuket*	27.2	5.3	4.6			5.6	3.0	45.7	61.8	- 16.1	612.1
Phuket Air-port*	15.0	4.0	0.6	9.2	4.5		10.7	44.0	-	-	690.9
Khlong Tom	4.3			6.6		15.0		25.9	-	-	
Trang Air-port*	2.0		2.6	8.1		14.1		26.8	62.6	- 35.8	582.8
Pa Rien	27.1		9.6	7.4	15.2	5.2		64.6	-	-	
Si Kao	24.3				6.0	4.9		35.2	-	-	
Yan Ta Khao			15.1		13.8	28.6		57.5	-	-	
Satun			15.8					15.8	68.9	- 53.1	
La Ngu	3.5	2.1	9.3	13.5	7.7			36.1	29.5	+ 6.6	

WEEKLY REPORT DAILY TEMPERATURE

FROM MAY. 14 - 20 1961

tion	Day of month							Average	Extreme	Weekly mean	Monthly Normal
	14	15	16	17	18	19	20				
thern Part											
angmai	- 20.9	35.7 22.8	33.6 21.9	37.4 22.0	- 23.9	31.7 23.0	35.8 22.8	34.8 22.5	39.9 18.2	30.2	27.9
ng	33.8 -	35.5 21.6	34.9 21.3	36.7 21.2	- 24.0	- -	- -	35.2 22.0	- -	28.6	-
	33.1 -	33.0 22.2	34.0 21.0	- 22.0	36.0 -	33.0 23.0	35.0 23.0	34.0 22.2	- -	28.1	-
Hongson	35.0 25.0	36.8 -	35.0 26.0	35.5 23.5	36.5 25.5	36.2 27.0	35.0 27.0	35.7 25.5	40.5 20.7	30.6	29.5
n Yuam	- -	32.0 -	32.5 21.5	- 21.4	34.5 -	33.0 23.5	32.0 23.0	32.8 22.4	- -	27.6	-
angmai	31.9 22.9	32.0 23.5	33.2 22.6	34.2 22.9	35.2 24.2	34.6 25.0	35.0 23.4	33.7 23.5	39.6 19.4	28.6	28.6
	34.5 23.6	36.0 26.0	35.5 23.0	36.4 23.7	35.6 25.1	32.4 24.5	37.8 24.6	35.5 24.2	40.2 19.0	30.0	29.1
pang	33.4 23.4	34.8 23.0	35.6 23.7	36.2 23.6	36.4 25.4	35.6 25.5	37.2 25.0	35.6 24.2	40.7 19.7	29.9	29.1
Saringg	36.0 24.3	34.8 23.3	36.0 23.2	35.9 25.7	36.3 26.4	35.0 26.4	34.2 25.0	35.3 24.9	41.0 20.2	30.1	29.5
ae	35.0 23.5	36.5 23.2	37.0 24.2	36.4 -	36.0 24.7	34.9 23.9	36.0 25.2	36.0 24.1	40.4 20.6	30.1	29.4
taradit	34.0 24.2	36.0 23.3	37.2 24.2	38.2 23.2	38.8 24.4	37.4 25.1	36.2 24.2	36.8 24.1	42.6 21.0	30.5	30.3
miphol Dam	- 22.6	- 23.3	- 24.6	- 24.6	- 24.8	- 26.5	- 26.2	- 24.7	- -	-	-
k	33.5 24.7	35.2 24.3	34.5 26.3	34.8 27.5	35.9 27.8	37.0 27.7	36.3 27.6	36.3 26.6	42.5 22.0	31.0	30.3
itsanulok	35.5 24.0	35.4 24.9	36.3 25.2	37.9 26.4	37.5 26.4	37.5 26.9	38.9 28.0	37.0 25.7	41.8 21.8	31.4	30.0
Sot	- 24.4	33.9 -	32.8 24.5	33.5 24.4	33.4 25.4	34.8 25.9	33.9 25.8	33.6 24.9	41.3 20.8	29.2	28.9
etchabun	35.3 23.7	35.4 23.9	35.0 24.8	36.5 25.0	37.3 25.6	36.7 26.6	35.7 24.9	36.0 24.9	42.4 20.9	30.5	28.4
astern Part											
oi	38.8 21.5	35.9 22.8	35.7 22.7	37.8 23.7	31.9 23.3	34.8 23.8	34.7 22.3	35.2 22.9	41.2 19.0	29.1	28.6
on Thani	35.5 24.2	37.8 25.5	39.2 25.9	39.5 26.4	34.2 25.4	34.6 25.1	35.6 24.9	36.6 25.3	42.6 19.3	31.0	29.3
Khon Phanom	35.7 25.6	35.7 24.0	38.1 26.5	37.6 27.0	35.0 25.0	32.3 24.6	32.2 23.0	35.2 25.1	39.0 24.0	30.2	28.6
kon Nakhon	34.0 25.1	35.2 24.0	37.0 25.2	36.6 25.5	36.9 25.7	- 22.9	32.1 24.4	35.3 24.7	39.9 18.8	30.0	28.8
kdahan	33.0 25.3	35.7 23.4	35.7 25.7	36.1 26.4	35.2 26.0	32.1 25.5	33.7 23.7	34.5 25.1	40.5 21.4	29.8 1	29.3
on Kaen	34.8 24.0	36.5 25.9	37.3 26.3	37.0 26.0	36.7 27.0	36.0 27.0	35.4 26.7	36.2 26.1	41.2 21.0	21.3	29.6
i Et	34.8 24.4	36.5 23.5	37.0 26.1	35.3 26.0	37.5 26.0	33.5 22.9	34.7 26.0	35.6 25.3	40.0 21.5	30.5	29.6
iyaphum	34.9 23.1	34.6 25.0	34.7 24.6	37.6 24.8	35.3 26.1	34.33 26.5	35.4 25.0	35.3 25.0	- -	30.1	-
on Ratcha-	35.6 25.5	36.8 -	36.4 26.3	37.4 25.9	36.8 25.9	32.8 24.7	34.2 24.1	35.7 25.4	40.2 20.6	30.6	29.1
rin	35.6 21.3	36.3 22.0	37.6 22.8	37.8 23.2	36.3 22.5	33.5 23.3	33.6 22.4	35.8 22.5	39.7 21.5	29.2	29.3
chon Ratcha-	34.8 22.7	35.1 24.9	33.8 23.8	35.2 24.8	34.4 25.3	33.7 25.2	34.9 23.9	34.6 24.4	41.0 20.7	29.5	29.2

Station	Day of month							Average	Extreme	Weekly	Monthly
	14	15	16	17	18	19	20				
Central Part											
1.Nakhon Sawan	34.2 23.8	35.0 23.5	36.3 24.2	37.5 25.5	- 25.8	- 25.9	36.7 24.5	35.9 24.7	41.8 21.7	30.3	30.4
2.Lopburi	34.2 23.0	35.0 23.2	34.5 23.7	36.2 24.0	34.4 24.6	34.9 24.0	35.4 24.2	34.9 24.0	40.2 21.6	29.5	29.7
3.Suphanburi	35.2 24.2	36.9 24.4	36.5 24.6	37.5 25.3	36.1 -	32.6 25.7	36.4 25.0	35.9 24.9	40.8 22.0	30.4	30.3
4.Prachinburi	35.0 23.5	34.8 26.0	34.6 25.6	34.9 26.7	34.8 27.2	32.7 25.1	33.2 25.4	34.3 25.6	40.0 22.0	30.0	29.4
5.Kanchanaburi	33.7 24.2	35.0 23.0	34.2 24.0	35.0 23.4	35.2 24.2	3444 24.8	35.0 23.6	34.6 23.9	41.6 22.4	29.3	30.4
6.Don Muang	34.2 25.0	35.2 25.3	35.2 25.3	36.0 26.4	35.6 26.5	34.0 26.8	35.2 25.5	35.1 25.8	39.4 20.4	30.5	29.7
7.Bangkok	33.4 24.4	34.0 24.7	33.6 24.6	34.4 25.9	34.6 26.0	32.6 26.5	33.1 25.3	33.7 25.3	39.8 21.5	29.5	29.7
8.Aranyaprathet	34.5 23.9	34.6 25.0	34.0 24.0	34.3 25.0	35.5 25.3	33.0 25.1	32.5 25.5	34.1 24.3	40.5 22.0	29.5	29.5
9.Pom Phrachun	33.6 23.4	33.0 25.3	33.0 25.7	33.5 25.9	33.2 26.6	32.3 25.2	32.8 25.0	33.1 25.3	- -	29.2	-
Gulf of Thailand, East Coast											
1.Chonburi	- 23.2	33.2 25.5	32.8 25.4	33.5 26.5	34.0 26.8	32.2 26.5	31.9 24.6	32.8 25.5	38.8 21.4	29.2	29.2
2.Ko Sichang	31.2 24.7	31.2 25.5	32.0 26.1	32.3 27.4	32.1 28.2	31.6 27.9	31.8 28.2	31.7 26.9	- -	29.3	-
3.Sattahip	33.0 24.0	32.8 25.9	33.5 26.8	33.0 27.0	33.0 27.0	30.7 26.7	30.7 27.0	32.4 26.2	40.5 20.9	29.3	29.4
4.Rayong	32.5 23.4	32.3 25.1	33.8 25.9	- 26.9	33.3 -	31.8 28.7	30.2 28.7	32.3 28.1	- -	30.2	-
5.Ban Phe	32.4 22.6	32.9 25.2	33.1 29.1	33.5 28.2	32.8 23.4	32.8 27.7	- 25.5	32.9 25.8	- -	29.4	-
6.Chanthaburi	31.5 23.0	32.5 23.6	33.0 25.2	32.5 25.4	32.2 24.5	31.3 26.0	27.8 25.5	31.5 24.7	38.6 21.4	28.1	28.4
7.Laem Ngop	31.3 -	33.1 25.2	32.7 24.0	- 25.6	31.2 -	- 24.6	- -	32.1 24.9	- -	28.5	-
8.Khlong Yai	33.9 23.9	34.4 23.9	32.2 24.0	32.5 25.0	31.0 27.0	28.2 26.2	27.2 24.2	31.3 24.9	34.5 21.1	28.1	28.1
Gulf of Thailand, West Coast											
1.Hua Hin	31.3 25.4	31.8 24.6	32.7 23.7	35.0 24.4	33.0 25.2	33.0 25.7	33.7 25.2	32.9 24.9	37.5 22.0	28.9	28.9
2.Prachuap-	32.8 25.8	35.4 24.3	36.2 24.4	35.7 26.2	35.0 25.9	28.5 24.3	31.2 24.7	33.5 25.1	38.9 21.2	29.3	28.8
3.Chumphon	32.6 25.1	33.5 24.7	33.2 24.7	31.7 25.2	29.5 24.0	28.5 24.5	29.2 24.0	31.2 24.6	38.2 21.0	27.9	28.2
4.Bandon	32.5 24.3	34.8 23.2	33.4 24.1	33.7 24.5	31.5 23.7	29.7 23.7	33.8 24.1	32.8 23.9	38.5 19.8	28.4	28.7
5.Nakhon Sitham	32.1 24.8	32.6 24.1	34.0 24.1	32.6 24.7	33.5 25.6	30.8 25.2	32.8 24.8	32.6 24.8	37.3 21.1	28.7	28.5
6.Songkhla	32.3 25.4	33.0 24.5	33.7 24.6	34.7 24.6	32.5 25.1	32.0 24.9	- 24.9	33.0 24.9	37.5 22.2	29.0	28.9
7.Narathiwat	31.9 22.9	32.4 25.0	32.0 23.1	34.4 24.7	32.7 23.7	31.6 23.4	32.1 24.4	32.4 23.9	36.0 22.0	28.2	27.9
Southern Thailand, West Coast											
1.Ranong	30.7 24.9	31.2 24.5	32.0 23.8	29.7 24.5	27.0 23.2	28.8 23.5	30.2 24.0	29.9 24.1	36.0 20.6	27.0	27.4
2.Phuket	30.0 -	29.5 22.6	31.0 25.2	30.6 25.3	32.5 -	30.2 25.0	31.0 26.0	30.7 24.8	34.9 21.5	27.8	28.0
3.Trang	30.1 25.1	31.5 23.5	32.4 24.3	32.1 24.2	32.9 23.5	28.3 24.6	31.9 24.0	31.3 24.2	37.9 18.9	27.8	28.2

METEOROLOGICAL DEPARTMENT

Royal Thai Navy

Charoon V. Bunnag

Vice Admiral, Director

****

LIBRARY
JUN 26 1961
WEATHER BUREAU

WEEKLY TEMPERATURE AND RAINFALL OF THAILAND

DURING THE PERIOD MAY 21 - 27 1961

No 21. 1961

สถานะของฝนในรอบสัปดาห์
ตั้งแต่วันที่ ๒๑-๒๗ พ.ค.๒๕๐๔

แนวปะทะแห่งโซนร้อนพาดผ่านภาคกลางและตอนใต้ของภาคตะวันออกเฉียงเหนือของไทยเป็นส่วนมาก ในวันที่ ๒๗ พ.ค. ได้เกิดดีเปรสชั่นลูกหนึ่งในอ่าวมะตะบันกับอีกลูกหนึ่งในทะเลจีนใต้ใกล้เกาะพาราเซล

ภาคเหนือ
ภาคตะวันออกเฉียงเหนือ
ภาคกลาง
> โดยทั่วไปมีฝนดีตลอดสัปดาห์

อ่าวไทย ฝั่งตะวันออก : เหนือจันทบุรีมีฝนเล็กน้อยนะเพาะแห่ง ใต้ลงไปมีฝนปานกลางถึงฝนหนักเกือบทั่วไป

ภาคใต้ : ตอนเหนือของทั้งสองฝั่งมีฝนเกือบทั่วไป ส่วนทางตอนใต้มีฝนเล็กน้อยนะเพาะแห่ง

Rainfall Situation
From May 21 - 27 1961

The Intertropical Convergent Zone generally lied east-west across the Central Thailand and the southern portion of the Northeast. On May 27, a depression formed in the head Gulf of Martaban and another one formed in the South China Sea near Paracel Island.

Northern Part:
Northeastern Part:
Central Part:
> Good rains were generally reported throughout the week.

Gulf of Thailand, East Coast: Isolated light showers except for scattered moderate to heavy rainfalls from Chanthaburi southward.

Southern Part: Scattered rainfalls in the northern portion of the both coasts while isolate light showers in the rest.

Meteorological Department
Royal Thai Navy
30 / 5 / 1961

METEOROLOGICAL DEPARTMENT

WEEKLY RAINFALL OVER THAILAND

(in millimetres)

Remark

Blank - Noreport of rainfall
* - Synoptic Station

Station	May 21 - 27 1961							Total	Weekly Normal	Normal DPT.	Total Since 1 Jan 61
	21	22	23	24	25	26	27				
Northern Part											
1.Chiangrai*	26.9		3.4	3.0	25.3	6.5	27.2	92.3	24.3	+ 68.0	365.0
2.Mae Sai			66.4					66.4	53.9	+ 12.5	
3.Chiangsaan	22.4		11.4	19.3				53.1	-	-	
4.Mae Chan	40.7		27.6				56.4	124.7	38.4	+ 86.3	
5.Chiangkhong								-	25.3	-	
6.Thoeng	65.2		86.5	8.3	5.6	6.9		172.5	-	-	
7.Mae Sruai	38.5		17.1	27.5	31.2		17.5	131.8	40.6	+ 91.2	
8.Chiangkham	53.8		1.9	14.1	15.5		46.5	131.8	21.7	+110.1	
9.Phan	58.1		31.6	15.7		35.1	20.3	160.8	8.6	+152.2	
10.Wiang Pa Pao	10.6	26.3		17.3	22.4		32.8	109.4	29.0	+ 80.4	
11.Mae Hongson*	0.6	25.8	1.5	10.9	0.6		0.5	39.9	11.3	+ 28.6	279.5
12.Pai*		0.5	4.7	9.2	12.4			-	51.9	*	
13.Khun Yaum		14.7	14.3	8.6	17.0		2.1	56.7	-	-	
14.Mae Sariang*	0.5	3.8	5.7	1.3	9.8	4.9		26.0	40.1	- 14.1	
15.Chiangmai*	1.1	17.3	14.4	2.6	26.4	8.1	28.6	98.5	25.5	+ 73.0	345.9
16.Fang*	25.5		18.6	12.4	38.8			95.3	31.8	+ 63.5	
17.Chiangdao				4.8	25.5			-	20.6	=	
18.Mae Taeng	22.6	5.9			26.7	2.7	19.8	77.7	19.6	+ 58.1	
19.Doi Saket	9.6	58.9		3.2		7.7	13.0	92.4	46.3	+ 46.1	
20.San Sai	7.6	66.8			39.7	12.9	30.7	157.7	29.3	+128.4	
21.Hang Dong		29.5	4.0	5.2	12.7	32.5	29.8	113.7	56.7	+ 57.0	
22.San Pa Tong		21.5	32.8	13.2	18.9			86.4	41.5	+ 44.9	
23.San Kamphaeng		56.8			16.6	8.2		81.6	41.0	+ 40.6	
24.Chom Thong		14.0		1.8	16.2	0.9	16.0	48.9	12.3	+ 36.6	
25.Hot		64.3	7.3	2.1	18.8	31.8	64.3	188.5	35.8	+152.7	
26.Nan*	23.7		2.2	6.1	18.2		4.0	54.2	37.2	+ 17.0	406.9
27.Lae								-	13.0	-	
28.Na Nan	13.2		8.3	3.9			101.3	126.7	18.9	+107.8	
29.Lampang*		17.2	16.5	2.0	30.2	6.8	23.6	96.3	37.5	+ 58.8	301.5
30.Ngao	34.1			39.9				74.0	8.4	+ 65.6	
31.Chae Hom	40.0	36.1			56.9			133.0	59.2	+ 73.8	
32.Sop Prap			1.5	16.3				-	30.2	-	
33.Ko Kha			11.8	64.1	35.6		63.4	174.9	12.6	+162.3	
34.Mae Tha								-	30.9	-	
35.Thoen		1.2		1.1	18.8			21.1	36.4	- 15.3	
36.Phrae	45.7	1.4	8.8	30.8	47.2		29.7	163.6	-	-	
37.Phrae Air port*	46.0	0.5	33.0	48.2	51.7	1.6	2.1	183.1	32.2	+150.9	310.1
38.Sung Men	34.6	10.2	12.1		47.2		22.3	126.4	28.5	+ 97.9	
39.Uttaradit*	78.2		18.3	13.3	40.4	10.1	26.6	186.9	51.3	+136.5	415.5
40.Nam Pat	36.6		38.8	42.1	77.1		55.6	250.2	39.9	+210.3	
41.Lap Lae			1.3	4.1	40.8			-	27.5	-	
42.Tron								-	27.9	-	
43.Tak					10.8		18.6	29.4	-	-	
44.Tak Air port*		6.0	4.4	7.2	17.0	2.2	54.6	91.4	43.7	+ 47.7	293.4
45.Ban Tak				7.1	13.2	23.3	43.1	86.7	35.9	+ 50.9	
46.Mae Sot*			5.5	7.4	25.0	8.8	4.7	51.4	34.2	+ 17.2	169.5
47.Phumiphol Dam*			1.5	19.4	25.0	7.5	42.4	95.8	-	-	297.3
48.Sukhothai				39.3	3.5	12.0	5.9	60.7	43.6	+ 17.1	
49.Sawankhalok						25.3	14.3	39.6	15.2	+ 24.4	
50.Kongkrailat								-	33.5	-	
51.Phitsanulok*	0.3		41.4	1.4	4.9	8.4	4.6	60.9	58.3	+ 2.6	269.9
52.Phrom Phiram								-	65.5	-	
53.Wang Thong			70.0			65.0	5.7	140.7	36.7	+104.0	
54.Kamphaeng Phet				3.1			51.3	54.4	23.8	+ 30.6	
55.Phicit	1.7		82.5		6.3	7.3		97.8	50.1	+ 47.7	
56.Bang Munnag			14.5					-	29.8	-	
57.Thaphanhin			46.0		1.7	4.6	7.5	59.8	-	-	
58.Phetchabun*	9.9	0.8	54.4		38.7	10.6	13.8	128.2	36.0	+ 92.2	306.4
59.Lom Kao	43.6	0.2		47.3	0.8			91.9	37.0	+ 54.9	
60.LomSak	5.4		61.3		7.1			73.8	40.3	+ 33.5	

Station	May 21 - 27 1961							Total	Weekly Normal	Normal DPT. 1	Total Since Jan 61
	21	22	23	24	25	26	27				
Northeastern Part											
Nongkhai				72.6			22.6	98.2	59.9	+ 35.3	
Khoi Phosai				5.5			17.5	23.0	44.9	- 21.9	
Nah Bo				113.2	6.8		20.4	140.4	24.9	+115.5	
Loei*	83.6	29.7	4.4	21.9	7.7	7.7	1.0	27.5	175.8	+142.5	457.2
Chiangkhan		3.4	30.4	16.1	6.0	6.3	35.3	197.5	38.9	+158.6	
Dan Sai	4.5		22.8	50.7	19.6			97.6	29.7	+ 67.9	
Udon Thain*	48.6	0.8		2.9	0.9	0.2	1.7	55.1	50.4	+ 4.7	282.4
Ban Phu		25.6		20.7	14.1		43.0	103.4	6.2	+ 97.2	
Nanghan					43.1			-	36.6	-	
Nakhon Phanom*	6.8	109.2	4.0			3.2	43.6	166.8	67.4	+ 99.4	344.0
Tha U-ten	32.7	91.8				23.5	4.2	152.2	38.1	+114.1	
Na Gae		54.6						54.6	47.3	+ 7.3	
Taht Phanom		42.4					92.6	135.0	26.8	+108.2	
Mukdahan*	0.8	9.6	1.3		29.8	0.1	15.4	57.0	16.9	+ 40.1	318.1
Sakon Nakhon*	47.2	34.6				0.5	4.2	86.5	53.0	+ 33.5	378.3
Kanon Niwas	87.5	4.4				25.3		117.2	29.5	+ 87.7	
Phanna Nikhom	55.4	41.8	11.4					108.6	28.1	+ 80.5	
Kalasin	6.6		2.3		41.2	5.8		55.9	53.0	+ 2.9	
Yang Talat	16.6			44.2	4.8	1.4	1.7	68.7	47.3	+ 21.4	
Kantaravichai	57.8	0.4		9.6	3.7			71.5	20.7	+ 50.8	
Kamolasai	54.6	14.2	6.5		25.0			100.2	10.9	+ 89.3	
Khon Kean*	32.0	33.3	1.7	15.1	0.2		3.0	85.3	47.8	+ 37.5	287.3
Nam Phong	10.4		4.6	8.4	0.7			24.1	3.6	+ 20.5	
Phu Wiang	9.1		0.5	3.8				13.4	77.2	- 63.8	
Chonnabat		55.4	3.5	46.5	2.9	1.6		109.9	21.8	+ 88.1	
Phon		50.6	49.6	10.5				110.7	70.7	+ 40.0	
Maha Sarakham	21.3	11.2			8.8			41.3	39.9	+ 1.4	
P. Phisai	1.0	16.4	25.3					42.7	37.1	+ 5.6	
Borrabu	5.3	34.2	1.8	39.5				80.8	32.3	+ 48.5	
Roi Et*	9.3	2.5	21.5	54.3	8.3		7.3	103.2	44.3	+ 58.9	444.7
Phon Thong	7.9			7.8	45.7			61.4	17.5	+ 43.9	
Kaset Wisai	1.9	73.1	1.7		4.8	5.5	2.8	89.8	33.7	+ 56.1	
Suwannaphum	0.8	23.5	5.9		7.6			37.8	32.0	+ 5.8	
Chaiyaphum*		10.0	22.8	33.4	13.8	4.2	6.8	91.0	42.0	+ 49.0	443.2
Phukeow			62.0	11.0	23.0			86.0	-	-	
Chaturak			58.3	93.3				151.6	55.6	+ 96.0	
Ramnet Narong		4.5	37.8	18.0				60.3	34.2	+ 26.1	
Nakhon Ratchasima*	5.5	11.9	11.6	18.1	19.5	21.2	10.8	98.6	21.3	+ 77.3	400.7
Bua Yai		37.6	40.3	8.1	25.3	7.4	31.1	149.8	47.9	+101.9	
Chaikarat	2.5	5.5	62.5	80.3	29.5		7.5	187.8	25.7	+162.1	
Sung Noen	14.2			22.6	15.8	48.0		100.6	24.7	+ 75.9	
Sikhiu			6.3	12.6	8.4			27.3	41.4	- 14.1	
Chokchai		2.1	26.4	26.4	57.0	19.1	9.0	140.0	15.7	+124.3	
Buriram	15.0	28.5	10.3	57.7			15.3	126.8	69.1	+ 57.7	
Phut Thai Song		10.9	39.4					50.3	49.1	+ 1.2	
Lam Plai Mat		10.6	15.3	15.5				41.4	92.7	- 51.3	
Nang Rong		9.0	6.8	26.9	19.0	42.9	0.5	105.1	36.1	+ 69.0	
Prakhon Chai		28.1						-	52.7	-	
Surin*	10.3	15.9	5.7	6.5	0.4	9.6	4.6	53.0	21.8	+ 31.2	203.2
Pattanaburi		24.5	15.8	2.0	30.0			72.3	44.2	+ 28.1	
Mangkha	75.1							-	25.4	-	
Misaket								-	46.2	-	
Kanthrarom		4.8	16.1		30.5		5.1	56.5	24.2	+ 32.3	
Khukhan	40.5		41.2				21.5	103.2	51.8	+ 51.4	
Ubon Ratchathani*	40.8	5.4	53.3	0.1	74.9	0.2	7.7	182.4	37.2	+145.2	422.0
Khemarat	4.0							-	75.1	-	
Amnat Charoen			45.3		74.9			120.2	30.0	+ 90.2	
Yasothon			19.1	7.0	20.2			46.3	38.7	+ 7.6	
Maha Chana Chai					64.7			64.7	31.2	+ 33.5	
Det Udom	45.7	31.5	31.7		166.5		12.9	287.4	23.2	+264.2	

Station	May 20 - 27 1961							Total	Weekly Normal	Normal DPT.	Total Since 1Jan.61
	21	22	23	24	25	26	27				
Central Part											
1. Nakhon Sawan*			4.1	10.4		5.8	22.1	42.4	48.8	- 6.4	284.7
2. Banphot Phisai			20.4	4.8				25.2	28.1	- 2.9	
3. Lat Yao			5.8	19.2		2.8	6.2	34.0	25.8	+ 8.2	
4. Chumsaeng			11.3		7.8	11.9	36.0	67.0	54.8	+ 12.2	
5. Phayuha Khiri			1.8	6.4	5.1		27.6	40.9	40.3	+ 0.6	
6. Thakli								-	34.3	-	
7. Uthai Thani			0.7	4.9	15.6	14.4	27.3	62.9	73.3	- 10.4	
8. Nong Chang				20.6	26.4			47.0	37.4	+ 9.6	
9. Nong Khar Yang					20.6			20.6	46.6	- 26.0	
10. Chaiyanat		8.3		18.7	17.5		29.5	74.0	41.6	+ 32.4	
11. Manorom				12.3	12.5	12.4	48.3	85.5	24.2	+ 61.3	
12. Wat Sing				24.5	2.7	30.4		57.6	37.7	+ 19.9	
13. Singburi							10.9	10.9	44.3	- 33.4	
14. Inthaburi				2.2	1.8		24.4	28.0	9.4	+ 18.6	
15. Bang Rachan				1.4	31.1		32.4	64.9	20.8	+ 44.1	
16. Phromburi		31.1						31.1	31.0	+ 0.1	
17. Lopburi*		11.2		17.4	8.0	8.0	18.4	63.0	38.8	+ 24.2	375.2
18. Ban Mi					43.0			43.0	3.9	+ 39.1	
19. Chai Badan								-	43.0	-	
20. Ang Thong		8.5		26.0	6.8	20.8	30.6	92.7	39.1	+ 53.6	
21. Pho Thong		3.0		4.7	15.9			23.6	44.2	- 20.6	
22. Pa Mok		6.9		47.8	16.3	5.5	7.3	83.8	24.7	+ 59.1	
23. Saraburi		10.7		43.2	26.2			80.1	46.0	+ 34.1	
24. Nong Khae	8.6	28.2	27.4	13.2	14.2		8.4	100.0	-	-	
25. Ayutthaya								-	41.9	-	
26. Bang Ban				45.2	3.7	5.4	9.4	63.7	-	-	
27. Sena		10.9		10.0	3.7	7.8	15.0	47.4	36.1	+ 11.3	
28. Tha Rua			1.4	73.2	5.6			80.2	38.5	+ 41.7	
29. Phak Hai		6.4			17.4			23.8	50.6	- 26.8	
30. Bang Pa-in		14.8	8.1	23.9	17.4			64.2	56.9	+ 7.3	
31. Suphanburi*				24.5	36.1	47.6	6.5	114.7	40.9	+ 73.8	551.3
32. Song Phi Nong				12.3	18.4	21.5		52.2	47.9	+ 4.3	
33. Kanchanaburi*	10.2	20.4			23.6	2.0	3.1	59.3	32.5	+ 26.8	267.6
34. Tha Muang				12.0	17.2			29.2	34.7	- 5.5	
35. Nakhon Pathom	19.2							19.2	39.7	- 20.5	
36. Nakhon Chai Si				5.4				5.4	47.6	- 42.2	
37. Pathum Thani		11.2		5.1	0.7	13.2	9.9	40.1	51.1	- 11.0	
38. Thanyaburi		18.5	3.0	11.7	9.1	23.6	6.6	72.5	52.2	+ 20.3	
39. Nonthaburi		6.2		11.2	6.1	18.4		41.9	32.6	+ 9.3	
40. Bang Bua Thong		5.4		11.9		15.7		33.0	18.8	+ 14.2	
41. Nakhon Nayok	2.4	2.4	3.1	42.6	43.9			94.4	68.7	+ 25.7	
42. Prachinburi*	0.6	1.0	3.8	25.2	6.4	3.3	13.0	52.5	59.2	- 6.7	445.4
43. Ban Sang			6.1	4.7	12.5			23.3	65.4	- 42.1	
44. Si Maha Pho			15.2	100.6	20.2			136.0	63.2	+ 72.8	
45. Kabinburi	20.3			19.0	20.5		42.6	102.4	46.2	+ 56.2	
46. Aranyaprathet*	3.4		9.3	30.5	2.6	12.2	10.9	68.9	41.1	+ 27.8	408.4
47. Chachoengsao		9.3		1.7	9.9	4.7		25.6	29.3	- 3.7	
48. Bangkok*		4.9		40.0		3.4		48.3	39.6	+ 8.7	465.6
49. Don Muang		17.2	0.5	22.9	1.3	0.4		42.3	44.1	- 1.8	392.[illegible]
50. Bang Khen		10.3	0.1	12.7	0.6	0.6		24.3	25.4	- 1.1	
51. Minburi		9.1	5.2	13.2				27.5	23.6	+ 3.9	
52. Lat Krabang		4.4		4.1				8.5	28.4	- 19.9	
53. Thonburi		3.9						3.9	14.7	- 10.8	
54. Ratchaburi		13.6						13.6	21.1	- 7.5	
55. Photharam		30.2						30.2	6.8	+ 23.4	
56. Samut Songkhram		2.4						2.4	34.1	- 31.7	
57. Bang Kenti	2.2	1.0			1.7	4.5		9.4	11.8	- 2.4	
58. Samut Sakhon					5.9	2.1		8.0	45.2	- 37.2	
59. Samut Prakan		15.4		11.1				26.5	69.6	- 43.1	
60. Pom Phrachun*		4.1		7.2	0.4	0.3		12.0	-	-	426.[illegible]

Station	May 21	22	23	24	25	26	27	Total	Weekly Normal	Normal DPT.	Total Since 1Jan.61
Gulf of Thailand, East Coast											
1.Chonburi*				16.1	4.5	6.4	0.3	27.3	61.5	- 34.2	409.4
2.Phanat Nikhom				7.1				7.1	51.5	- 44.4	
3.Phan Thong								0.0	65.9	- 65.9	
4.Si Chang*				14.7		2.5		17.2	-	-	317.9
5.Sattahip*				5.1	6.3		1.3	12.7	43.9	- 31.2	441.7
6.Rayong*				3.2		3.2		6.4	55.0	- 48.6	
7.Ban Phe*			0.2			12.3	31.7	44.2	-	-	
8.Klaeng	25.8		69.3	17.8		30.1		143.0	67.7	+ 75.3	
9.Chanthaburi*	1.2	26.8	44.8	20.2	13.6	12.6	22.1	141.3	97.1	+ 44.2	784.4
10.Pong Namron		12.5		42.0				54.5	82.7	- 28.2	
11.Tha Mai	10.4	2.7	115.4	17.3	34.5	8.7		189.0	95.2	+ 93.8	
12.Ma Kham	11.5	75.8	28.1	27.4	27.4			170.2	-	-	
13.Trat	30.4		8.2	5.5	50.0	11.6	34.8	140.5	90.9	+ 49.6	
14.Laem Ngop*	16.9	8.4	14.1	82.9	25.0	18.2		165.5	144.3	+ 21.2	
15.Khlong Yai*	49.6	41.8	63.0	106.0	42.8	30.6	128.4	462.2	128.8	+333.4	1181.3
Gulf of Thailand, West Coast											
1.Phetburi				26.8				26.8	32.4	- 5.6	
2.Ban Laem	0.5			31.7	0.2	19.1	0.5	52.0	28.5	+ 23.5	
3.PrachuapKhiriKhan*		2.2	4.4	12.2	3.2	3.0		25.0	24.8	+ 0.2	447.7
4.Hua Hin*			5.6	2.9	2.1	1.4	6.6	18.6	22.3	- 3.7	332.5
5.Chumphon*	19.5	0.8	1.8	20.4	12.9	27.7		83.1	49.6	+ 33.5	838.9
6.Tha Sae	51.0	38.9		47.7				137.6	21.5	+116.1	
7.Lang Suan					50.0		42.5	92.5	52.8	+ 39.7	
8.Bandon*				0.6	3.1	3.7	8.9	16.3	51.5	- 35.2	330.4
9.Chaiya								0.0	71.9	- 71.9	
10.Ban Na San		42.3				22.2		64.5	53.4	+ 11.1	
11.Nakhon Sithammarat*					3.3	0.9	5.6	9.8	56.8	- 47.0	625.3
12.Sichon								0.0	-	-	
13.Chawang	25.4							25.4	35.6	- 10.2	
14.Ron Phibun								0.0	36.1	- 36.1	
15.Thung Song					1.5		2.7	4.2	88.4	- 84.2	
16.Phak Phanang					1.2			1.2	30.6	- 29.4	
17.Phatthalung				2.1			1.8	3.9	19.3	- 15.4	
18.Khao Chai Son								0.0	-	-	
19.Songkhla*							2.5	2.5	35.7	- 33.2	344.3
20.Rattaphum								0.0	26.0	- 26.0	
21.Hat Yai								0.0	42.2	- 42.2	
22.Pattani								0.0	19.0	- 19.0	
23.Nong Chik								0.0	37.1	- 37.1	
24.Yaring								0.0	30.2	- 30.2	
25.Panarae							11.5	11.5	-	-	
26.Sadao								0.0	-	-	
27.Yala								0.0	35.2	- 35.2	
28.Narathiwat*							7.0	7.0	43.5	- 36.5	437.1
29.Tak Bai					9.6			9.6	15.6	- 6.0	
30.Yi Ngo								0.0	9.2	- 9.2	
Southern Thailand, West Coast											
1.Rangng*	8.4	23.2	31.1	53.4	104.6	55.7	62.1	338.5	93.4	+245.1	1175.1
2.Kraburi	57.4	21.6	38.3	52.6	34.1			204.0	-	-	
3.Phangnga			5.4	8.2	9.8		40.2	63.6	39.0	+ 24.6	
4.Takua Pa			18.9	11.8		64.2	137.4	232.3	116.8	+115.5	
5.Takua Thung				13.3	11.1	25.0	49.4	98.8	46.1	+ 52.7	
6.Thay Muang		4.3	3.8	1.8	9.6			19.5	126.5	-107.0	
7.Phuket*	22.5		0.8	1.9	0.4	10.4	6.6	42.6	54.3	- 11.7	664.0
8.Phuket Air-port*	3.2		1.3	11.2	1.0	7.3	30.3	54.3	-	-	735.9
9.Khlong Tom				17.6				17.6	-	-	
10.Trang Air-port*				16.0	1.0	1.6	4.2	22.8	46.4	- 23.6	551.0
11.Pa Rien								0.0	-	-	
12.Si Kao				24.0				24.0	-	-	
13.Yan Ta Khao				4.5			12.4	16.9	-	-	
14.Satun							24.6	24.6	91.6	- 67.0	
15.La Ngu						14.8	7.9	22.7	40.5	- 17.8	

WEEKLY REPORT DAILY TEMPERATURE

FROM MAY 21 - 27 1961

Station	Day of month							Average	Extreme	Weekly mean	Monthly Normal
	21	22	23	24	25	26	27				
Northern Part											
1.Chiangrai	37.7 24.1	30.7 21.2	- 22.0	31.3 23.0	29.6 22.4	30.5 22.3	31.6 22.7	31.2 22.5	39.9 18.2	26.9	27.0
2.Fang	33.5 -	- 21.1	31.0 -	33.2 22.0	30.5 22.1	- 22.0	- -	32.1 21.8	- -	27.0	-
3.Pai	27.0 22.5	31.5 22.0	33.5 22.0	31.0 22.0	30.5 22.0	- 24.0	- -	32.7 22.4	- -	27.6	-
4.Mae Hongson	36.5 26.9	35.0 24.5	30.5 23.0	32.6 24.0	30.4 24.2	32.0 24.3	34.4 21.0	33.1 24.0	40.5 20.7	28.6	29.5
5.Khun Yuam	33.8 23.5	33.5 23.5	37.0 22.2	29.6 21.5	29.8 22.0	- 22.7	- -	32.7 22.6	- -	27.7	-
6.Chiangmai	35.8 24.3	34.8 23.5	32.0 23.1	33.8 23.5	29.6 24.1	30.2 24.0	32.4 23.9	32.7 23.8	39.6 19.4	28.3	28.6
7.Nan	37.5 25.2	33.7 21.6	34.4 23.2	33.0 24.5	30.5 23.8	34.0 24.5	34.5 23.9	33.9 23.8	40.2 19.0	28.9	29.1
8.Lampang	37.2 25.5	35.9 23.6	33.5 23.4	34.1 23.4	31.5 24.2	31.2 23.7	32.8 24.3	33.7 24.0	40.7 19.7	28.9	29.1
9.Mae Sariang	36.0 26.3	36.4 25.4	32.3 24.2	32.1 24.1	33.2 24.1	32.6 24.5	35.2 24.3	34.0 24.7	41.0 20.2	29.4	29.5
10.Phrae	37.3 25.2	34.0 20.4	34.4 23.0	35.2 23.6	31.2 23.5	32.1 23.2	33.0 23.9	33.9 23.3	40.4 20.6	28.6	29.4
11.Uttaradit	37.6 24.6	34.7 21.6	33.6 22.5	34.2 23.3	32.0 23.2	31.4 23.0	32.1 24.2	33.6 23.2	42.6 21.0	28.4	30.3
12.Phumiphol Dam	36.3 -	36.0 26.0	34.2 25.4	31.8 25.7	30.6 24.6	30.2 24.4	- 24.5	33.2 25.1	- -	29.2	-
13.Tak	36.7 27.4	36.4 25.8	32.5 25.3	32.1 25.6	29.3 24.7	30.6 24.1	31.0 24.9	32.7 25.4	42.5 22.0	29.1	30.3
14.Phitsanulok	37.4 25.8	35.8 24.1	35.9 26.0	34.0 23.7	33.8 25.0	32.6 25.3	33.0 25.4	34.6 25.0	41.0 21.8	29.8	30.0
15.Mae Sot	34.6 25.2	34.6 24.3	33.2 24.7	31.2 24.2	32.3 -	33.3 24.1	33.5 24.3	33.2 24.5	41.2 20.8	28.9	28.9
16.Phetchabun	35.5 24.9	35.0 21.4	35.0 25.1	33.5 22.8	34.0 24.6	31.1 24.0	32.5 25.5	33.8 24.0	42.4 20.9	28.9	28.4
Northeastern Part											
1.Loei	31.9 24.4	32.2 21.6	31.3 22.7	31.7 23.1	28.4 23.3	31.1 23.5	29.5 23.8	30.9 23.2	41.2 19.0	27.1	28.6
2.Udon Thani	34.1 25.4	33.2 21.3	32.8 24.7	34.5 24.7	32.0 24.4	34.2 23.5	34.5 24.9	33.6 24.1	42.6 19.3	28.9	29.3
3.Nakhon Phanom	- 23.5	31.8 22.5	32.6 -	32.6 23.5	33.0 24.0	33.2 23.4	30.5 24.2	32.1 23.5	39.0 24.0	27.8	28.6
4.Sakon Nakhon	30.5 23.8	33.3 22.7	32.2 23.3	32.8 24.3	32.8 24.8	30.2 24.3	32.6 25.2	32.1 24.1	39.9 18.8	28.1	28.8
5.Mukdahan	30.4 22.6	31.7 24.5	31.3 23.3	32.4 23.8	33.3 24.7	32.4 23.9	31.5 25.2	31.9 24.0	40.5 21.4	28.0	29.3
6.Khon Kaen	33.5 26.0	31.8 22.7	31.0 23.5	33.2 24.4	31.7 24.2	30.9 24.4	32.5 25.2	32.1 24.3	41.2 21.0	28.2	29.6
7.Roi Et	31.5 22.9	32.0 22.3	29.5 24.3	32.5 24.4	31.4 23.0	32.0 24.4	32.5 25.4	31.6 23.8	40.0 21.5	27.7	29.6
8.Chaiyaphum	34.0 24.8	34.9 25.6	33.5 24.5	32.8 22.0	31.8 22.7	30.1 24.5	31.9 24.4	32.7 24.1	- -	28.4	-
9.Ubon Ratcha-	28.6 25.1	29.7 23.7	28.5 24.3	32.0 23.4	32.7 26.3	32.2 23.3	33.6 24.7	31.0 24.4	40.2 20.6	27.7	29.1
10.Surin	33.3 22.5	29.3 22.2	31.0 20.7	33.8 21.2	30.8 22.5	31.8 22.4	31.3 21.7	31.6 21.9	39.7 21.5	26.8	29.3
11.Nakhon Ratcha-	34.0 24.2	33.7 25.4	32.8 24.1	33.8 24.7	30.8 22.9	31.2 24.1	31.3 24.0	32.5 24.2	41.0 20.7	28.4	29.2

Station	Day of month							Average	Extreme	Weekly mean	Monthly Normal
	21	22	23	24	25	26	27				
Central Part											
Nakhon Sawan	35.9 25.6	34.7 25.9	35.2 25.8	35.3 25.3	32.6 -	31.6 24.0	32.7 24.9	34.0 25.3	41.8 21.7	29.7	30.4
Lopburi	35.0 24.9	34.6 25.2	32.9 24.5	33.5 25.3	32.0 23.0	31.0 23.6	32.0 24.0	31.6 24.4	40.2 21.6	28.0	29.7
Suphanburi	35.9 25.6	36.0 25.5	32.7 25.4	36.0 25.9	34.0 24.8	33.1 23.9	33.5 24.4	34.5 25.1	40.8 22.0	29.8	30.3
Prachinburi	33.8 25.3	32.8 26.2	34.0 25.9	32.5 26.3	31.5 24.4	32.0 25.6	30.7 25.0	32.5 25.5	40.0 22.0	29.0	29.4
Kanchanaburi	35.4 23.8	34.8 24.0	31.5 24.4	32.5 24.5	31.8 25.0	30.1 23.8	32.5 23.8	32.7 24.2	41.6 22.4	28.5	30.4
Don Muang	31.1 26.4	33.5 27.2	33.6 25.7	33.7 26.6	31.4 25.5	31.1 26.3	32.6 25.7	32.9 26.2	39.4 20.4	30.0	29.7
Bangkok	32.9 24.8	32.9 26.4	33.0 25.9	34.4 25.9	32.1 25.0	31.0 26.2	32.2 26.3	32.6 25.8	39.4 21.5	29.2	29.7
Ayanyaprathet	32.5 24.5	33.5 23.6	32.8 24.8	34.3 24.5	32.0 24.0	30.3 25.0	30.5 24.5	32.3 24.4	40.5 22.0	28.4	29.5
Pom Phrachun	33.1 25.0	32.3 24.4	32.0 25.1	32.4 26.1	31.9 24.0	30.4 24.2	31.8 25.3	32.0 25.0	-	28.5	-
Gulf of Thailand, East Coast											
Chonburi	32.0 26.0	27.0 26.8	32.6 26.2	33.1 26.8	32.0 25.2	31.8 24.5	31.4 25.8	31.3 25.9	37.8 21.4	28.6	29.2
Ko Sichang	32.2 27.9	31.5 28.2	32.8 27.5	32.8 28.2	31.6 25.7	30.2 27.1	31.8 27.3	31.8 27.4	- -	29.6	-
Sattahip	31.7 27.2	31.2 27.0	32.0 27.5	32.2 26.7	32.3 25.9	30.2 25.8	30.8 26.2	31.5 26.6	40.5 20.9	29.1	29.4
Rayong	31.1 27.5	31.2 28.7	32.8 26.5	32.5 28.6	32.7 25.8	31.6 27.6	31.3 26.2	31.9 27.3	- -	29.6	-
Ban Phe	31.7 -	30.9 27.5	33.0 25.9	32.8 20.3	34.2 28.3	31.2 26.2	31.9 26.6	32.2 25.6	- -	28.9	-
Chanthaburi	31.2 25.1	28.5 26.3	31.7 24.0	30.6 24.2	32.3 23.6	29.6 23.9	29.9 24.0	30.3 24.4	38.6 21.4	27.4	28.4
Laem Ngop	29.5 -	29.0 25.3	32.0 25.2	29.9 24.6	31.2 25.8	29.7 25.4	- 25.9	30.2 25.5	- -	27.9	-
Khlong Yai	26.5 24.0	29.5 24.4	32.2 23.2	29.5 23.6	30.6 23.5	31.0 24.1	28.2 24.5	29.6 23.9	34.5 21.1	26.8	28.1
Gulf of Thailand, West Coast											
Hua Hin	33.7 25.8	32.8 25.7	31.6 25.6	33.8 26.0	31.6 24.9	33.2 24.3	33.2 23.7	32.8 25.1	37.5 22.0	28.0	28.9
Prachuap-	32.6 24.0	32.6 24.7	32.7 24.7	33.3 24.8	31.7 24.1	31.3 24.1	31.0 24.0	32.2 24.3	38.9 21.2	28.3	28.8
Chumphon	29.8 23.8	31.8 23.6	32.0 24.5	29.3 25.0	29.2 23.9	29.8 24.0	28.2 20.8	30.0 23.5	38.2 21.0	26.8	28.7
Bandon	34.1 24.4	35.0 23.8	34.7 24.2	32.6 25.4	34.0 24.7	28.6 24.0	27.7 24.3	32.4 24.4	38.5 19.8	28.4	28.7
Nakhon Sithna-	33.7 25.5	34.3 24.1	33.7 24.5	32.8 25.1	32.3 25.1	30.6 26.1	30.7 26.2	32.6 25.2	37.3 21.1	28.9	28.5
Songkhla	29.6 25.0	34.4 24.3	34.7 24.8	33.8 23.0	34.3 25.4	34.4 24.4	33.5 24.1	33.5 24.4	37.5 22.2	29.0	28.9
Narathiwat	30.6 23.4	32.2 23.7	3.0 24.7	33.8 23.7	34.3 24.0	35.1 22.8	32.6 22.6	33.1 23.6	36.0 22.0	28.4	27.9
Southern Thailand, West Coast											
Ranong	28.9 22.8	30.8 25.1	30.3 24.3	32.8 24.0	29.1 24.4	27.5 23.4	26.0 22.8	28.7 23.8	36.0 20.6	26.3	27.4
Phuket	32.0 25.1	32.9 23.5	32.0 23.9	31.2 26.0	31.5 25.1	31.0 24.2	- 26.7	31.8 24.9	34.9 21.5	28.4	28.0
Trang	33.0 23.2	33.6 22.7	32.5 23.9	32.4 24.3	31.9 24.5	31.8 24.9	32.6 24.6	32.5 24.0	37.9 18.9	28.3	28.2

LIBRARY
JUN 14 1961
WEATHER BUREAU

METEOROLOGICAL DEPARTMENT

Royal Thai Navy

Charoon V. Bunnag

Vice Admiral, Director

****

WEEKLY TEMPERATURE AND RAINFALL OF THAILAND

DURING THE PERIOD MAY 28 - JUNE 3 1961

No.22.1961

สถานะของฝนในรอบสัปดาห์
ตั้งแต่วันที่ ๒๘ พ.ค. – ๓ มิ.ย.๒๕๐๔

ดีเปรสชั่นในทะเลจีนใต้ได้สลายตัวในวันที่ ๒๗ พ.ค. ส่วนดีเปรสชั่นในอ่าวมะตะบันได้เคลื่อนไปทางทิศตะวันตกเฉียงเหนือ เข้าสู่ภาคตะวันตกของปากีสถานตะวันออก และได้สลายตัวในวันที่ ๓๐ พ.ค. ร่องความกดอากาศต่ำหรือแนวปะทะแห่งโซนร้อนที่ไม่ชัดเจนได้เคลื่อนจากภาคกลางของไทยขึ้นไปทางเหนือจนถึงภาคเหนือของพะม่าและเวียตนามเหนือ

ภาคเหนือ	ยังคงมีฝนดีตลอดสัปดาห์
ภาคตะวันออกเฉียงเหนือ ภาคกลาง	มีฝนเล็กน้อยถึงปานกลางเกือบทั่วไปในวันที่ ๒๘ – ๒๙ พ.ค. หลังจากนั้นมีฝนเป็นบางแห่ง
อ่าวไทย ฝั่งตะวันออก	มีฝนปานกลางถึงฝนหนักทั่วไปในวันที่ ๒๘ – ๒๙ พ.ค. หลังจากนั้นมีฝนเล็กน้อยฉะเพาะแห่ง
ภาคใต้ ฝั่งตะวันออก	มีฝนเล็กน้อยถึงปานกลางกระจาย แต่ใต้นครศรีธรรมราชลงไปมีฝนเพียงบางแห่ง
ภาคใต้ ฝั่งตะวันตก	มีฝนเกือบทั่วไปในวันที่ ๒๘ – ๒๙ พ.ค.และวันที่ ๓ มิ.ย. นอกนั้นเกือบไม่มีฝนตกเลย

Rainfall Situation
From May.28 – Jun. 3 1961

Depression in the South China Sea had dissipated on May 27. Depression in the head Gulf of Martaban had moved northwestward into western part of East Pakistan and dissipated on May 30. The trough of low pressure or diffuse Intertropical Convergent Zone moved northward from the Central Thailand to Northern Burma and North Vietnam.

Northern Part:	Good rain remained occurrence throughout the week.
Northeastern Part: Central Part:	Scattered light to moderate showing on May 28 – 29, and local showers in the rest of the week.
Gulf of Thailand, East Coast:	Widespread moderate to heavy rainfalls on May 28 – 29, and isolated light showers in the rest.
S. East Coast:	Scattered light to moderate showers, but isolated showers from Nakhon si thammarat southward.
S. West Coast:	Scattered showers on May 28 – 29, and June 3. while no rain was generally reported in the rest of the week.

Meteorological Department
Royal Thai Navy
6 / 6 / 1961

METEOROLOGICAL DEPARTMENT

WEEKLY RAINFALL OVER THAILAND
(inmillametres)

Remark	
Blank	*
*	=

Station	May 28 - June 3 1961							Total	Weekly Normal	Normal DPT.	Total Since 1Jan61
	28	29	30	31	1	2	3				
Northern Part											
1.Chiangrai*	22.6	32.6	0.3		19.0	1.0	7.0	82.5	67.0	+ 14.6	447.5
2.Mae Sai	101.8			69.4				171.2	108.6	+ 62.6	
3.Chiangsaen		30.6			25.2			55.8	-	-	
4.Mae Chan	46.2	51.6			42.6			140.4	53.1	+ 87.3	
5.Chiangkhamg	31.4							31.4	69.1	- 37.7	
6.Thoeng		18.4	6.8	2.5	15.4			43.1	-	-	
7.Mae Sruai	11.0							-	-	-	
8.Chiangkham	28.3	22.8	2.5	27.8	12.7			84.1	6622	+ 17.9	
9.Phan	55.3	24.2						79.5	59.6	+ 19.9	
10.Wiang Pa Pao	10.4			35.8				46.2	21.9	+ 24.3	
11.Mae Hongson*	22.5	5.5	11.8	7.9	2.2		2.0	51.9	35.1	* 16.8	331.4
12.Pai*								-	55.3	-	
13.Khun Yuam*		4.6	12.0	5.2	15.0			-	-	-	
14.Mae Sariang*	6.1	11.5		2.5	4.4	1.5	1.9	27.9	54.0	- 26.1	226.1
15.Chiangmai*	3.7	5.3	12.3	9.6	1.1	9.8	35.1	76.9	43.7	+ 33.2	422.9
16.Fang*	15.3	8.6	2.4	8.1	15.7			50.9	88.0	- 37.1	
17.Chiangdao	20.4	8.0	16.8	12.1				57.3	51.6	+ 5.7	
18.Mae Taeng				6.7	15.8			22.5	56.7	- 34.2	
19.Doi Saket	3.0	7.5		6.9			40.0	57.4	51.2	+ 6.1	
20.San Sai		13.4		1.6			54.3	69.3	54.5	+ 14.8	
21.Hang Dong	17.9	5.5	13.1	5.8		17.6	33.1	93.0	32.7	+ 60.3	
22.San Pa Tong	38.9		8.9					47.8	36.8	+ 11.0	
23.San Kamphaeng			23.8			11.6	72.2	167.6	40.5	+ 67.1	
24.Chon Thong	7.0	2.4		5.8				15.2	44.6	- 29.4	
25.Hot		4.5	1.8	3.6				9.9	38.8	- 28.9	
26.Nan*	0.4		23.2		12.0	4.6	28.0	68.2	36.2	+ 32.0	475.1
27.Lae								-	82.7	-	
28.Na Noi								-	46.9	-	
29.Lampang*	23.8	21.4	1.6	0.2	0.4	0.1	4.8	52.3	34.6	+ 17.7	353.8
30.Ngao		25.5						25.5	61.4	- 35.9	
31.Chae Hom		62.4						63.4	-	-	
32.Sop Prap	36.5	17.0		4.6				58.1	42.7	+ 15.4	
33.Ko Kha	8.8	20.6			2.4			31.8	32.7	- 0.9	
34.Mae Tha								-	48.9	-	
35.Toen	20.2	10.9						31.1	16.4	+ 14.7	
36.Phrae	12.1	15.7	6.8	6.8			12.4	53.8	-	-	
37.Phrae Air Port*	2.8	12.4	9.3	1.2	4.2		9.6	39.5	24.4	+ 15.1	365.8
38.Sung Men		11.5	5.4		11.2			28.1	30.1	- 2.0	
39.Uttaradit*	0.5	0.3	2.7		0.4	54.2	10.1	68.2	72.7	- 4.5	481.7
40.Nam Pat		9.7	7.7		5.1			22.5	50.9	- 28.4	
41.Lap Lae		1.3	1.4	3.1	5.8			11.6	52.0	- 40.4	
42.Tron								-	61.7	-	
43.Tak								-	-	-	
44.Tak Air port*	0.6	9.5	8.8	37.7	0.2			56.8	25.9	+ 30.9	350.2
45.Ban Tak		3.3	0.9	7.0				11.2	36.4	- 25.2	
46.Mae Sot*	4.2	2.0	2.8	48.2	19.8	2.1	3.3	82.4	28.7	+ 53.7	254.9
47.Phumiphol Dam*								-	-	-	
48.Sukhothai	1.5	5.6	13.9	11.8				32.8	50.8	- 18.0	
49.Sawankhalok								-	36.8	-	
50.Wongkrailat								-	37.0	-	
51.Phitsanulok*	6.8	1.3	1.3	57.3				66.7	33.0	+ 33.7	337.2
52.Phrom Phiram	5.9	47.1						53.0	51.4	+ 1.6	
53.Wang Thong	17.8		6.5		3.6			27.9	59.9	- 32.0	
54.Kamphaeng Phet		15.2	27.3	2.5				45.0	27.9	+ 17.1	
55.Phicit	14.3	1.3		7.4				23.4	52.6	- 29.2	
56.Bang Mannag								-	30.5	-	
57.Thaphanhin	28.2	0.4					4.0	32.6	-	-	
58.Phetchabun*	7.3	4.2	0.7		0.8		1.6	14.6	37.8	- 23.2	322.0
59.Lom Kao	54.8							54.8	71.8	- 17.0	
60.Lom Sak		2.2						2.2	124.6	- 122.4	

Station	May 28 - June 3 1961							Total	Weekly Normal	Normal DPT. 1	Total Since 1Jan61
	28	29	30	31	1	2	3				
heastern Part											
ongkhai	24.8						64.4	89.2	83.9	+ 5.3	
hon Phisai	29.5	10.0					34.0	73.5	160.5	- 87.0	
a Bo	5.2	5.1		8.6			60.5	79.4	87.0	- 7.6	
oei*	6.6			0.2	0.2		3.8	10.8	62.8	- 42.0	388.0
hiangkhan	23.4	6.3						29.7	74.6	- 44.9	
an Sai			4.3					4.3	65.9	- 61.6	
hon Thani*	16.3	10.9	0.1				4.2	31.5	96.9	- 65.4	313.9
an Phu	11.3	9.2			4.2			34.7	83.3	- 48.6	
ongkan								-	144.0	-	
akhon Phanom*	14.8	35.6	0.8	2.0			38.0	141.2	75.9	+ 65.3	481.2
ha U-ten	18.4	10.8		28.2				57.4	98.4	- 41.0	
a Gae		19.7						19.7	98.2	- 78.5	
hat Phanom	35.7						9.3	45.0	107.3	- 62.3	
akdahan*	11.6	14.4					92.4	118.4	56.7	+ 62.2	435.5
akon Nakhon *	2.7	7.6	0.9		2.1		65.1	78.4	86.9	- 8.5	456.7
anon Niwas		10.3	6.9	2.0				19.2	95.6	- 76.4	
hanna Nikhom		24.7						24.7	117.6	- 92.9	
alasin	4.9							4.9	59.9	- 55.0	
ang Talat	19.5					0.2	0.4	20.1	105.1	- 85.0	
antaravichai								0.0	77.1	- 77.1	
amolasai								0.0	70.7	- 70.7	
hon Kaen*	1.1						4.2	5.3	51.6	- 46.3	292.4
am Phong								0.0	60.0	- 60.0	
hu Wiang	12.3							12.3	94.9	- 82.6	
honnabot								0.0	88.7	- 88.7	
hon					4.7			4.7	75.4	- 70.7	
aha Sarakham								0.0	75.4	- 75.4	
.Phisai	17.2	3.3						20.5	63.2	- 42.7	
orrabu								0.0	92.2	- 92.2	
oi Et*	20.7							20.7	47.4	- 26.7	465.3
hon Thong								0.0	109.9	- 109.9	
aset Visai	8.2	5.8						14.0	75.1	- 61.1	
uwannaphum	6.3							6.3	82.8	- 76.5	
haiyaphum *	8.9	0.7						9.6	37.4	- 27.8	452.8
hu Keow	23.0							23.0	-	-	
hatura								-	62.8	-	
amnet Narong	0.7				4.0			4.7	30.6	- 25.3	
akhon Ratchasima*	0.4					2.9		3.3	39.3	- 36.0	404.0
ua Yai								0.0	89.4	- 89.4	
hakkarat	10.2		6.8					17.0	40.2	- 23.2	
ung Neon								0.0	1.4	- 1.4	
ikhui								0.0	21.8	- 21.8	
hokchai	0.9							0.9	24.6	- 23.7	
uriram	20.5							20.5	46.9	- 26.4	
hut Thai Song		14.6						14.6	32.2	- 17.6	
am Phai Mat								0.0	41.4	- 41.4	
ang Rong	12.9		1.2					14.1	24.6	- 10.5	
rakhon Chai								-	33.6	-	
urin*	7.7	23.4				3.6		34.7	31.4	+ 3.3	237.9
attanaburi	4.5							4.5	69.4	- 64.9	
angkhla								-	30.3	-	
isetket								-	19.8	-	
anthrarom	13.5							13.5	52.5	- 39.0	
hukhan		22.2						22.2	5556	- 33.4	
hon Ratchathani*	2.2						1.6	3.8	38.2	- 34.5	426.6
hemmarat		26.3						26.3	89.9	- 63.6	
mnat Chareen	34.3							34.3	85.3	- 51.0	
asothon		17.3						17.3	73.7	- 56.4	
aha Chana Chai		44.6						44.6	83.3	- 38.7	
ot Udom								0.0	23.4	- 23.4	

Station	May 28				June 3 1961			Total	Weekly Normal	Normal DPT.	Tot Sin 1Jan
	28	29	30	31	1	2	3				
Central Part											
1. Nakhon Nawan*	1.8	2.8					2.1	6.7	33.8	- 27.1	29
2. Banphot Phisai	5.0	9.2			18.2			26.4	23.1	+ 3.3	
3. Lat Yao	3.4	4.9		3.4				11.7	48.5	- 36.8	
4. Chumpaeng	9.0						14.4	23.4	49.9	- 26.5	
5. Phayuha Khiri	15.3							15.3	34.4	- 19.1	
6. Thakhli								-	63.9	-	
7. Uthai Thani		0.2						0.2	17.5	- 17.3	
8. Nong Chang	5.1	5.2						10.3	40.7	- 30.4	
9. Nong Khar Tang	5.2	10.8						16.0	44.0	- 28.0	
10. Chaiyanat	18.0	1.2		10.0				29.2	33.5	- 4.3	
11. Manorom	30.1	4.2						34.3	24.5	+ 9.8	
12. Wat Sing	24.9	2.3		0.7	1.1			29.0	18.9	+ 10.1	
13. Singburi								0.0	14.9	- 14.9	
14. Inthaburi		2.5						2.5	20.7	- 18.2	
15. Bang Rachan	0.7	1.5						2.2	12.9	- 10.7	
16. Phromburi								-	36.2	-	
17. Lopburi*	12.0	4.7				7.0		23.7	31.7	- 8.0	39
18. Ban Mi	28.5							28.5	19.1	+ 9.4	
19. Chai Badan								0.0	101.2	-101.2	
20. Ang Thong	12.0	5.0						17.0	25.5	- 8.5	
21. Pho Thong								0.0	27.7	- 27.7	
22. Pa Mok	15.6	8.8				15.3		39.7	35.4	+ 4.3	
23. Saraburi	20.5							20.5	49.0	- 28.5	
24. Nong Khae		24.6	5.2	8.6				38.4	-	-	
25. Ayuthaya								0.0	41.5	- 41.5	
26. Bang Ban	6.4							6.4	-	-	
27. Sena		1.5						1.5	44.5	- 43.0	
28. Tha Rua	3.8							3.8	54.3	- 50.5	
29. Phak Hai								0.0	31.9	- 31.9	
30. Bang Pa-in				34.7				34.7	32.2	+ 2.5	
31. Suphanburi*	1.9					0.2		2.1	18.5	- 16.4	55
32. Song Phi Nong								0.0	13.4	- 13.4	
33. Kanchanaburi*						5.2		5.2	22.2	- 17.0	27
34. Tha Muang								0.0	27.7	- 27.7	
35. Nakhon Pathom								-	41.4	-	
36. Nakhon Chai Si	3.1							3.1	42.1	- 39.0	
37. Pathum Thani	20.6	0.9		4.6				26.1	47.8	- 21.7	
38. Thanyaburi	17.5				3.1	6.8	23.1	50.5	40.9	+ 9.6	
39. Nonthaburi	14.6				1.3			15.9	32.1	- 16.2	
40. Bang Bua Thong	5.2							5.2	23.8	- 18.6	
41. Nakhon Nayok			33.8		14.6	8.9	9.8	67.1	43.7	+ 23.4	
42. Prachinburi*	33.5	17.5			0.5	1.2	8.9	61.6	49.3	+ 12.3	50
43. Ban Sang								-	35.0	-	
44. Si Maha Pho	89.4							89.4	77.4	+ 12.0	
45. Kabinburi	74.4			15.4	22.0		19.8	131.6	37.7	+ 93.9	
46. Aranyaprathet*		6.7					10.4	17.1	45.9	- 28.8	42
47. Chachoengsao	53.2	10.3						63.5	29.1	+ 34.4	
48. Bangkok*	3.8				19.7	20.1	0.1	43.7	35.9	+ 7.8	50
49. Don Muang*	14.9					8.9	1.1	24.9	39.9	- 15.0	41
50. Bang Khen	16.2		0.5					16.7	35.5	- 18.8	
51. Minburi	40.8							40.8	44.8	- 4.0	
52. Lat Krabang		27.1						27.1	56.8	- 29.7	
53. Thonburi								0.0	36.1		
54. Ratchaburi	15.4							15.4	22.9	- 7.5	
55. Photharam								0.0	10.0	- 10.0	
56. Samut Songkhram	7.0							7.0	18.8	- 11.8	
57. Bang Konti		17.0						17.0	35.9	- 18.9	
58. Samut Skhon					21.1		26.1	47.2	18.6	+ 28.6	
59. Samut Prakan	1.6					28.7		30.3	43.8	- 13.5	
60. Pom Prachun*	1.1	0.6	0.3		1.7	7.4		11.1	-	0	43

Station	May 28 - June 3 1961							Total	Weekly Normal	Normal DPT.	Total Since 1Jan.61
	28	29	30	31	1	2	3				
Gulf of Thailand, East Coast:											
1.Chonburi*	11.8	22.0	1.4			3.5		38.7	35.0	+ 3.7	447.1
2.Phanat Nikhom	40.3	26.7						67.0	33.6	+ 33.4	
3.Phan Thong	23.3	47.1						70.4	51.6	+ 18.8	
4.Si Chang*	22.9	12.2				0.1		35.2	-	-	353.1
5.Sattahip*	0.6	0.8						1.4	22.7	- 21.3	443.1
6.Rayong*	25.1	7.5						32.6	31.4	+ 1.2	
7.Ban Phe*	83.4	51.9	9.2					144.5	-	-	
8.Klaeng	115.8	4.7						120.5	81.4	+ 39.1	
9.Chanthaburi*	135.0	22.5	6.4	8.9	2.0		11.8	186.6	91.6	+ 95.0	970.1
10.Pong Namron		62.4						62.4	48.3	+ 14.1	
11.Tha Mai	117.5	9.3	4.9	5.6	7.3			144.6	139.5	+ 5.1	
12.Ma Kham		91.2						91.2	-	-	
13.Trat	41.9			2.5				44.4	84.9	- 40.5	
14.Laem Ngop*		83.5	3.5	2.6				89.6	87.9	+ 1.7	
15.Khlong Yai*	75.7	1.3		7.0				84.0	136.5	- 52.5	1265.3
Gulf of Thailand, West Coast:											
1.Phetburi		21.1	2.2					23.3	17.1	+ 6.2	
2.Ban Laem								0.0	10.9	- 10.9	
3.PrachuapKhiriKhan*	23.4	42.8	13.3			0.4		79.9	11.4	+ 68.5	527.6
4.Hua Hin*	28.7	2.0	0.4			2.6	3.1	36.8	16.6	+ 20.2	369.3
5.Chumphon*	2.8	0.5	0.1			1.5	6.4	11.3	35.7	- 24.4	850.2
6.Tha Sae		21.2			10.5			31.7	33.3	- 1.6	
7.Lang Suan								-	24.0	-	
8.Bandon*	7.7	17.0	2.0		0.5		7.7	34.9	30.4	+ 4.5	365.3
9.Chaiya		45.8						45.8	36.6	+ 9.2	
10.Ban Na San		18.7			32.6			51.3	31.4	+ 19.9	
11.NakhonSithammarat*					16.0	0.3	0.1	16.4	22.8	- 6.4	641.7
12.Sichon								0.0	14.7	- 14.7	
13.Chawang							28.3	28.3	50.0	- 21.7	
14.Ron Phibun								-	29.5	-	
15.Thung Song					2.8	0.8	15.5	19.1	41.7	- 22.6	
16.Phak Phanang					6.8	0.7	23.4	30.9	39.5	- 8.6	
17.Phatthalung		1.3		2.2				3.5	28.6	- 25.1	
18.Khao Chai Son	30.1							30.1	-	-	
19.Songkhla*		2.5			2.3		0.5	5.3	20.9	- 15.6	349.6
20.Rattaphum		3.5						3.5	11.9	- 8.4	
21.Hat Yai				18.5			16.5	35.0	42.7	- 7.7	
22.Pattani		18.6						18.6	10.6	+ 8.0	
23.Nong Chik						16.2		16.2	12.7	+ 3.5	
24.Yaring		30.8		2.1				32.9	8.9	+ 24.0	
25.Panarae		4.2					5.8	10.0	-	-	
26.Sadao								0.0	-	-	
27.Yala								-	14.1	-	
28.Narathiwat*	0.8			9.4			4.4	14.6	45.7	- 31.1	451.7
29.Tak Bai				9.5		5.5		15.0	15.9	- 0.9	
30.Yi Ngo								-	13.9	-	
Southern Thailand, West Coast:											
1.Ranong*	26.5	11.3				6.5	106.9	151.2	119.9	+ 31.3	1326.3
2.Kraburi								-	-	-	
3.Phangnga	22.8	4.7					8.8	36.3	68.9	- 32.6	
4.Takua Pa	42.4	23.9					17.2	83.5	152.3	- 68.8	
5.Takua Thung	4.3	3.4						7.7	78.8	- 71.1	
6.Thay Muang	32.5	22.7						55.2	99.6	- 44.4	
7.Phuket*	3.6					2.1	4.9	10.6	68.4	- 57.8	674.6
8.Phuket Air-port*	7.1	3.0					28.0	38.1	-	-	471.0
9.Khlong Tom		69.7						69.7	-	-	
10.Trang Air-port*		16.0					32.0	48.0	84.9	- 36.9	599.0
11.Pa Rien								0.0	-	-	
12.Si Kao	5.9	5.5					6.2	17.6	-	-	
13.Yan Ta Khao		1.8						1.8	-	-	
14.Satun						12.5		12.5	17.0	- 4.5	
15.La Ngu								0.0	105.6	-105.6	

WEEKLY REPORT DAILY TEMPERATURE

FROM MAY 28 JUNE 3 1961

Station	Day of month							Average	Extreme	Weekly Maen	Monthly Normal
	28	29	30	31	1	2	3				
Northern Part											
1.Chiangrai	30.6 22.5	31.6 -	30.6 22.8	31.5 23.4	30.5 22.6	33.2 20.7	30.5 23.9	31.2 22.7	39.9 18.2	27.0	27.0
2.Fang	- -	31.2 -	30.5 24.0	32.4 21.6	32.4 21.9	- 20.3	- -	31.6 22.0	- -	26.8	-
3.Pai	- -	- -	- -	30.0 -	32.9 22.0	- 22.0	- -	- -	- -	-	-
4.Mae Hongson	27.0 25.4	31.9 23.6	31.6 22.5	30.0 23.5	31.0 23.2	30.5 23.1	31.5 24.4	30.5 23.7	40.5 20.7	27.1	29.5
5.Khun Yuam	- 22.3	28.0 -	- 21.5	26.0 -	28.2 21.8	- 21.2	- -	- 21.7	- -	-	-
6.Chiangmai	30.0 23.8	31.2 24.4	30.5 24.7	30.7 -	31.8 23.7	32.2 23.1	31.7 22.9	31.2 23.8	39.6 19.4	27.5	28.6
7.Nan	30.5 24.3	32.6 24.9	31.5 25.4	33.0 23.8	32.5 24.4	33.5 22.5	33.4 23.8	32.4 24.2	40.2 19.0	28.3	29.1
8.Lampang	31.5 23.6	31.3 23.8	30.2 22.8	31.6 24.3	- 23.5	34.1 23.2	32.2 -	31.8 23.5	40.7 19.7	27.7	29.1
9.Mae Sariang	31.9 -	30.0 24.5	29.1 23.5	29.1 24.3	29.4 23.8	30.5 23.1	30.6 23.3	30.1 23.6	41.0 20.2	26.9	29.5
10.Phrae	31.5 23.4	32.4 24.0	31.8 22.0	30.3 22.5	31.8 22.7	33.7 22.5	34.3 22.6	32.3 22.8	40.4 20.6	27.6	29.4
11.Uttaradit	32.0 24.0	32.2 24.2	32.4 24.6	32.9 24.2	32.2 23.4	- 23.6	33.4 22.1	32.5 23.7	42.6 21.0	28.1	30.3
12.Phumiphol Dam	27.8 23.8	30.0 24.6	- 23.9	- -	32.6 -	32.3 22.6	- 24.3	30.8 23.8	- -	27.3	-
13.Tak	30.6 23.8	31.2 24.9	31.7 24.5	31.3 24.4	29.7 23.9	30.9 24.3	33.1 26.0	31.2 24.5	42.5 22.0	27.9	30.3
14.Phitsanulok	32.3 24.5	32.3 24.7	33.5 26.1	32.0 24.6	32.2 24.1	34.5 23.7	35.2 24.6	33.2 24.6	41.0 21.8	28.9	30.0
15.Mae Sot	30.0 23.7	31.8 24.3	32.0 23.8	29.2 23.8	27.1 23.0	29.6 22.8	31.1 23.7	30.1 23.6	41.2 20.8	26.9	28.9
16.Phetchabun	- -	30.2 24.6	32.5 24.7	32.2 24.9	33.6 24.0	33.7 24.4	33.5 24.1	32.6 24.5	42.4 20.9	28.6	28.4
Northeastern Part											
1.Loei	29.4 24.0	31.3 24.2	33.0 23.5	33.7 24.0	32.9 23.0	34.1 22.5	35.8 22.7	32.9 23.4	41.2 19.0	28.2	28.6
2.Udon Thani	28.6 25.1	33.6 23.7	34.3 25.1	34.0 25.6	34.2 25.0	35.8 24.1	36.2 25.0	33.8 24.8	42.6 19.3	29.3	29.3
3.Nakhon Phanom	29.6 24.0	30.5 24.3	32.0 23.5	34.2 25.2	34.9 23.0	34.8 26.1	32.5 25.8	32.6 24.6	39.0 24.0	28.6	28.6
4.Sakon Nakhon	29.3 24.3	32.2 24.9	34.0 24.3	34.6 25.7	35.2 25.6	35.4 24.2	34.4 25.5	33.6 24.9	39.9 18.8	29.3	28.8
5.Mukdahan	30.6 24.3	29.8 24.5	32.8 23.4	34.8 25.0	34.3 25.3	34.5 25.7	34.2 25.7	33.0 24.8	40.5 21.4	28.9	29.3
6.Khon Kaen	30.5 25.4	31.7 25.0	33.2 25.2	35.0 25.9	35.7 25.2	35.3 26.7	34.3 25.7	33.7 25.6	41.2 21.0	29.7	29.6
7.Roi Et	30.7 24.5	31.6 24.0	33.0 25.0	34.0 25.9	34.2 26.3	34.0 25.7	35.1 25.0	33.2 25.3	40.0 21.5	29,3	29.4
8.Chaiyaphum	29.9 22.7	30.6 24.7	31.6 24.7	32.3 24.9	33.0 24.3	33.2 23.7	32.3 24.1	31.8 24.2	- -	28.0	-
9.Ubon Ratcha-	31.7 23.5	32.2 24.9	33.2 24.7	- 25.1	35.6 26.7	34.6 25.9	35.1 25.1	33.7 25.1	40.2 20.6	29.4	29.1
10.Surin	31.2 21.8	32.3 21.7	32.6 21.6	34.2 22.8	34.5 22.5	34.5 22.3	34.6 22.0	33.4 22.1	39.7 21.5	27.8	29.3
11.Nakhon Ratcha-	31.0 24.5	32.2 24.7	32.8 24.3	33.0 24.7	33.4 23.7	34.2 23.2	34.0 23.6	32.9 24.1	41.0 20.7	28.5	29.2

Station	Day of month							Average	Extreme	Weekly Mean	Monthly Normal
	28	29	30	31	1	2	3				
ntral Part											
kkhon Sawan	31.3 24.3	31.8 25.2	31.9 25.1	32.8 25.0	34.1 24.9	33.8 23.1	34.7 23.8	32.9 24.5	41.8 21.7	28.7	30.4
pburi	31.4 24.6	31.0 24.3	32.4 24.2	33.5 24.5	34.0 24.1	34.5 23.0	34.6 23.5	33.1 24.0	40.2 21.6	28.5	29.7
phanburi	31.6 25.2	32.6 25.2	32.5 28.3	34.6 24.9	– 25.3	35.8 24.8	35.7 24.9	33.8 24.8	40.8 22.0	29.3	20.3
achinburi	31.1 25.4	32.3 24.5	32.8 24.4	33.6 25.6	33.7 25.6	34.7 25.0	34.5 25.4	33.2 25.1	40.0 22.0	29.2	29.4
nchanaburi	32.0 24.0	31.5 24.5	32.4 24.6	31.8 23.6	33.2 24.2	35.0 24.0	33.8 24.2	32.8 24.2	41.6 22.4	28.5	20.4
n Muang	31.1 26.7	31.0 22.1	32.6 26.0	33.2 25.7	35.6 26.6	36.0 25.9	34.9 25.5	33.5 25.5	39.4 20.4	29.5	29.7
ngkok	30.8 26.3	31.1 26.0	31.8 26.2	32.8 24.9	33.5 24.8	33.4 24.5	33.8 24.5	32.5 25.3	39.4 21.5	28.9	29.7
anyaprathet	32.0 24.6	32.0 24.4	32.0 24.0	34.0 24.5	34.0 24.0	33.7 26.5	34.0 24.5	33.1 24.6	40.5 22.0	28.9	29.5
m Phrachun	29.6 25.6	39.8 24.8	31.4 25.3	32.4 25.1	33.0 25.6	33.2 25.4	32.7 24.6	31.9 25.2	– –	28.6	–
f of Thailand, st Coast											
nonburi	30.2 26.5	32.2 25.4	31.7 24.8	32.3 24.8	– 26.0	33.0 26.9	33.0 24.2	32.1 25.5	38.8 21.4	28.8	29.2
Sichang	31.0 27.7	31.5 26.2	31.1 25.7	32.2 27.8	32.8 28.2	32.6 27.3	32.6 26.2	32.0 27.0	– –	29.5	–
ttahip	30.0 25.8	30.8 25.3	31.0 25.5	32.0 26.9	32.6 27.5	32.7 28.0	32.5 27.7	31.7 26.7	40.5 20.9	29.2	29.4
yong	29.2 28.2	30.0 25.4	31.9 25.0	32.6 26.9	32.5 26.7	32.4 26.4	32.3 25.7	31.6 26.3	– –	29.0	–
n Phe	29.2 26.2	31.6 24.1	32.4 25.1	32.0 25.3	32.5 26.7	32.5 27.2	– 25.9	31.6 25.8	– –	28.7	–
nanthaburi	28.3 24.6	29.5 23.0	31.5 23.5	31.5 24.2	32.0 24.8	32.1 26.0	30.8 26.2	30.8 24.6	38.6 21.4	27.7	28.4
um Ngop	– –	28.0 –	– 24.0	32.2 –	– 25.7	32.4 –	– 26.8	– –	– –	–	–
hlong Yai	25.6 23.8	31.7 23.2	32.0 22.3	32.4 23.2	32.2 22.5	31.7 24.5	31.7 26.2	31.0 23.7	34.5 21.1	27.4	28.1
f of Thailand, st Coast											
ua Hin	31.5 25.2	31.4 23.8	32.5 24.0	34.5 25.0	35.0 25.0	32.7 25.3	34.4 24.3	33.1 24.7	37.5 22.0	28.9	28.9
rachaup-	28.7 24.8	31.9 23.3	32.3 23.2	31.3 23.7	34.9 24.8	33.9 24.1	35.2 25.5	3266 24.2	38.9 21.2	28.4	28.8
humphom	29.3 24.1	32.5 23.4	32.4 24.2	33.8 23.8	33.3 24.0	31.8 23.9	320 24.4	32.2 24.0	38.2 21.0	28.1	28.2
ondon	30.5 23.5	31.3 23.6	32.9 23.0	34.3 23.7	34.6 23.6	34.0 23.0	33.7 23.9	32.6 23.5	38.5 19.8	28.1	28.7
akhon Sitha-	31.3 25.3	31.6 23.8	34.0 23.7	35.2 24.4	34.1 23.7	34.3 22.5	34.0 23.8	33.5 23.9	37.3 21.1	28.7	28.5
ongkhla	33.4 25.2	31.5 25.0	32.7 23.2	33.8 25.0	33.4 23.3	34.6 23.9	30.0 24.3	32.8 24.3	37.5 22.2	28.6	28.9
arathiwat	29.7 24.7	32.4 24.2	33.5 22.8	32.8 24.8	31.3 21.9	32.7 24.3	31.1 22.7	31.9 23.5	36.0 22.0	27.7	27.4
thern Thailand, est Coast											
among	28.5 23.8	31.1 22.8	31.1 23.7	32.0 22.6	31.8 22.8	31.0 23.8	30.5 24.2	30.9 23.4	36.0 20.6	27.2	27.4
huket	– 27.3	30.5 23.1	32.6 23.6	32.8 23.8	32.2 –	– 24.8	– 24.8	32.0 24.6	34.9 21.5	28.3	28.0
rang	32.5 24.0	29.3 23.5	33.6 22.7	33.5 22.3	32.9 23.3	32.9 23.4	31.8 24.2	32.4 23.3	37.9 18.9	27.9	28.2

METEOROLOGICAL DEPARTMENT

Royal Thai Navy

Charoon V. Bunnag

Vice Admiral, Director

****

LIBRARY
JUN 28 1961
WEATHER BUREAU

WEEKLY TEMPERATURE AND RAINFALL OF THAILAND

DURINGTHE PERIOD June 4 - 10 1961

No.23.1961

สถานะของฝนในรอบสัปดาห์
ตั้งแต่วันที่ ๔ – ๑๐ มิ.ย. ๒๕๐๔

แอนติไซโคลนได้ปกคลุมอยู่ในภาคกลางของจีนตลอดสัปดาห์ ร่องความกดอากาศต่ำซึ่งพาดอยู่ในภาคเหนือของพะม่าและเวียตนามเหนือได้เคลื่อนลงสู่ตอนเหนือสุดของไทยเป็นครั้งคราว ในวันที่ ๖ มิ.ย. มีดีเปรสชั่นลูกหนึ่งก่อตัวขึ้นในทะเลจีนใต้ทางทิศตะวันออกเฉียงใต้ของเกาะไหหลำ เคลื่อนตัวทางทิศตะวันตกเฉียงเหนือแล้วสลายตัวแถบฝั่งเวียตนามเหนือในวันที่ ๘ มิ.ย.

ภาคเหนือ ภาคตะวันออกเฉียงเหนือ ภาคกลาง อ่าวไทย ฝั่งตะวันออก	ส่วนมากมีฝนดีตลอดสัปดาห์
ภาคใต้	มีฝนเล็กน้อยฉะเพาะแห่งตลอดสัปดาห์

Rainfall Situation
From Jun. 4 – 10 1961

Anticyclone covered Central China throughout the week. Trough of low pressure over Northern Burma and North Vietnam swung over the extreme north of Thailand occasionally. A depression had formed in the South China Sea to the southeast of Hainan on June 6, moving northwest and dissipated over North Vietnam coast on June 8.

Northern Part: Northeastern Part: Central Part: Gulf of Thailand, East Coast:	Good rains were generally reported throughout the week.
Southern Part:	Isolated light showers throughout the week.

Meteorological Department
Royal Thai Navy
15 / 6 / 1961

METEOROLOGICAL DEPARTMENT

WEEKLY RAINFALL OVER THAILAND

(in millimetres)

Remark

Blank = No report of rainfall
* = Synoptic Station

Station	Jun. 4 – 10 1961							Total	Weekly Normal	Normal DPT.	Total Since 1Jan.61
	4	5	6	7	8	9	10				
Northern Part											
1.Chiangrai*	12.2	21.3		13.0	8.5	2.2	12.0	69.2	64.7	+ 4.5	516.7
2.Mae Sai				13.8			43.3	57.1	62.8	- 5.7	
3.Chiangsaen					25.2			25.2	–	–	
4.Mae Chan	21.4			26.2			47.6	95.2	80.7	+ 14.5	
5.Chiangkhong				6.3				6.3	35.0	- 28.7	
6.Thoeng	39.4	15.0	22.2			6.5	3.3	86.4	–	–	
7.Mae Sruai		24.5		3.1		8.0	18.6	54.2	14.8	+ 39.4	
8.Chinngkham	6.5	29.6	9.3			9.6	22.7	77.7	37.4	+ 40.3	
9.Phan	15.3	28.6		18.2		20.2	10.2	92.5	43.8	+ 48.7	
10.Wiang Pa Pao		15.8				10.1		25.9	13.9	+ 12.0	
11.Mae Hongson*	11.3	0.7	7.5	13.7	5.8	11.5	1.3	51.8	54.6	- 2.8	383.2
12.Pai*	18.5	7.5			6.3	16.4		48.7	42.9	+ 5.8	
13.Khun Yuam*	11.0	2.0			15.7	9.2		37.9	–	–	
14.Mae Sariang*	2.1	10.6	8.7	2.4	15.9	6.3	3.9	49.9	55.2	- 5.3	275.5
15.Chiangmai*	11.3	0.1		5.1		0.7	1.2	18.4	52.3	- 33.9	441.3
16.Fang	4.1	2.0	6.4					12.5	48.1	- 35.6	
17.Chiangdao	6.0			7.6				13.6	65.8	- 52.2	
18.Mae Taeng		4.7		2.3	1.4	5.5	5.3	19.2	63.8	- 44.6	
19.Doi Saket	2.5	1.0		12.3				15.8	52.5	- 36.7	
20.San Sai	4.5	4.8		6.3	0.6		0.7	16.9	74.7	- 57.8	
21.Hang Dong	1.6		34.6	29.0			2.1	67.3	56.5	+ 10.8	
22.San Pa Tong							3.2	3.2	49.7	- 46.5	
23.San Kamphaeng						10.8		10.8	19.1	- 8.3	
24.Chom Thong	70.2	0.3	1.2	0.3			10.5	82.5	31.0	+ 51.5	
25.Hot	79.0	9.2	4.9	3.1	12.9			109.1	50.9	+ 58.2	
26.Nan*	20.4			0.3	2.2	4.3	5.2	32.4	35.1	- 2.7	507.5
27.Lae		30.4		2.8	3.1			36.3	78.9	- 42.6	
28.Na Noi	30.2							30.2	40.0	- 9.8	
29.Lampang*	3.4	0.2	0.8		0.4	1.8	0.8	7.4	42.6	- 35.2	361.2
30.Ngao								–	67.1	–	
31.Chae Hom	29.2				40.2			69.4	121.7	- 52.3	
32.Sop Prap	15.1		0.9					16.0	42.6	- 26.6	
33.Ko Kha	4.3							4.3	23.6	- 19.3	
34.Mae Tha								–	78.8	–	
35.Thoen								0.0	57.4	- 57.4	
36.Phrae	24.3	2.2	2.5		4.0		2.1	35.1	–	–	
37.Phrae Air-port*	14.5	0.9	1.4	0.1	1.7	0.8	1.0	20.4	32.4	- 12.0	386.2
38.Sung Men	30.5	3.3						33.8	54.6	- 20.8	
39.Uttaradit*	46.2	6.3	0.8	1.8	17.5	7.7	5.1	85.4	81.2	+ 4.2	567.1
40.Nam Pat	78.2			2.1				80.3	54.0	+ 26.3	
41.Lap Lae	35.8		4.1		28.2			68.1	52.8	+ 15.3	
42.Tron								–	33.0	–	
43.Tak			5.3	2.1				7.4	–	–	
44.Tak Air-port*		2.5	14.7	13.2	2.4	3.3	1.4	37.5	34.0	+ 3.5	387.7
45.Ban Tak				8.0	3.2			11.2	27.8	- 16.6	
46.Mae sot*	5.6	6.2	46.4	27.4	10.8	16.5	18.4	131.3	57.5	+ 73.8	396.1
47.Phumiphol Dam*	5.9	1.2	2.1	16.8	9.1	4.0	0.3	39.4	–	–	362.4
48.Sukhothai	9.7			4.9	1.0		1.3	16.9	56.1	- 39.2	
49.Sawankhalok	20.9		3.5		15.4			39.8	55.9	- 16.1	
50.Kongkrailat								–	44.7	–	
51.Phitsanulok*	1.3	13.5	3.2	4.7	4.1	11.0	19.4	57.2	47.7	+ 9.5	394.4
52.Phrom Phiram								–	42.6	–	
53.Wang Thong	16.8	4.8	17.5	5.4		18.7	27.5	90.7	27.5	+ 63.2	
54.Kamphaeng Phet	2.5		1.8					4.3	51.3	- 47.0	
55.Phichit	43.5		2.7			43.5	10.7	100.4	41.8	+ 58.6	
56.Bang Munnag						23.5		23.5	6.6	+ 16.9	
57.Thaphanhin	13.7		0.6	0.6		14.0	11.6	40.5	–	–	
58.Phetchabun*	22.0	0.3	12.5	2.9	3.7	17.4	6.9	65.7	35.4	+ 30.3	387.7
59.Lom Kao	10.0				32.2			42.2	31.3	+ 10.9	
60.Lom Sak			31.3	23.8	3.1			58.2	42.2	+ 15.0	

Station	Jun. 4 - 10 1961							Total	Weekly Normal	Normal DPT.	Total Since 1Jan.61
	4	5	6	7	8	9	10				
ortheastern Part											
1.Nong Khai	16.2	5.9		4.7	2.1	7.7	9.0	45.6	68.4	- 22.8	
2.Phon Phisai	21.5			27.8	13.5		32.5	95.3	92.5	+ 2.8	
3.Tha Bo	27.1	14.3				18.3	7.5	67.2	92.8	- 25.6	
4.Loei*	31.9	8.8	0.2	1.7		3.8	3.0	49.4	55.6	- 6.2	517.4
5.Chiangkhan	13.1	14.1		1.1	2.9	4.4	1.2	36.8	66.4	- 29.6	
6.Dan Sai	20.2	6.0		16.4				42.6	53.5	- 10.9	
7.Udon Thani*	9.4	2.7	0.4	1.3	0.8	11.8	10.8	37.2	45.5	- 8.3	352.1
8.Ban Phu	30.5	4.5				10.2	13.2	58.4	47.4	+ 11.0	
9.Nonghan					3.2	20.3	20.7	44.2	78.2	- 34.0	
0.Nakhon Phanom*	25.0	26.2	55.0	122.1	16.1	7.2	8.8	260.4	103.3	+157.1	741.6
1.Tha U-ten	15.0	4.1	32.0	97.0	8.8		23.0	179.9	87.7	+ 92.2	
2.Na Gae	11.2	21.2	33.2	40.1	3.4	12.2	4.3	126.6	55.3	+ 71.3	
3.That Phanom								-	61.4	-	
4.Mukdahan*	38.7	7.2	7.5	17.7	22.5	49.7	19.0	162.3	42.6	+119.7	597.8
5.Sakon Nakhon*	16.1	6.1	2.2	78.3	13.4	8.9	3.6	128.6	52.9	+ 75.7	585.3
6.Wanon Niwas	55.3	9.1		76.2		10.2	9.1	159.9	91.5	+ 68.4	
7.Phanna Nikhom	43.2			44.2		14.6	10.4	112.4	66.0	+ 46.4	
8.Kalasin	11.7	0.7				4.9	41.2	58.5	52.0	+ 6.5	
9.Yang Talat	6.4				4.7	5.5	18.0	34.6	79.4	- 44.8	
0.Kantaravichai	54.6				2.2			56.8	57.5	- 0.7	
1.Kamolasai	70.5					7.2	20.9	98.6	82.3	+ 16.3	
2.Khon Kaen*	12.0	1.1	0.8	6.0	0.8	4.1	5.0	29.8	41.1	- 11.3	322.2
3.Nam Phong	30.6			2.3				32.9	43.4	- 10.5	
4.Phu Wiang	55.3	1.0		12.4		4.6	9.2	82.5	25.2	+ 57.3	
5.Chonnabot	14.9					1.1	0.4	16.4	63.5	- 47.1	
6.Phon								-	67.6	-	
7.Maha Sarakham	87.1					2.4	5.1	94.6	40.0	+ 54.6	
8.PhayakkaphumPhisai				8.0		4.9	4.2	17.1	39.9	- 22.8	
9.Borrabu	30.2		8.9			9.8	3.4	52.3	47.9	+ 4.4	
0.Roi Et*	5.8	0.2			1.1	12.3	2.7	22.1	52.8	- 30.7	487.4
1.Phon Thong				67.4	1.4		30.6	99.4	67.2	+ 32.2	
2.Kaset Wisai	6.8		7.0	0.4	0.7	2.7		17.6	37.5	- 19.9	
3.Suwannaphum	14.6				0.3		27.6	42.5	32.8	+ 9.7	
4.Chaiyaphum*	27.4			14.5	3.0	31.9	0.8	77.6	36.6	+ 41.0	530.4
5.Phukeow	34.5			12.5				47.0	-	-	
6.Chaturak						95.8		95.8	37.6	+ 58.2	
7.Bamnet Narong								0.0	5.0	- 5.0	
8.Nakhon Ratchasima*	0.2	0.3		4.9		30.6		36.0	25.0	+ 11.0	440.0
9.Bua Yai	5.6							5.6	25.1	- 19.5	
0.Chakkarat				6.2		54.6		60.8	27.3	+ 33.5	
1.Sung Noen								0.0	16.6	- 16.6	
2.Si Khiu			17.4	26.3				43.7	38.0	+ 5.7	
3.Chokchai				3.8			3.8	7.6	19.5	- 11.9	
4.Buriram								0.0	22.9	- 22.9	
5.Phut Thai Song		16.5						16.5	36.3	- 19.8	
6.Lam Plai Mat								0.0	41.1	- 41.1	
7.Nang Rong				17.8		4.2		22.0	17.9	+ 4.1	
8.Prakhon Chai								0.0	37.6	- 37.6	
9.Surin*	1.2	0.9		2.0	0.3	14.6	2.0	21.0	36.9	- 15.9	258.9
0.Rattanaburi	4.2		1.6		0.5	27.5	1.6	35.4	34.6	+ 0.8	
1.Sangkha	40.8							40.8	32.1	+ 8.7	
2.Sisaket						40.0	35.0	75.0	23.8	+ 51.2	
3.Kanthrarom	8.4	5.5		7.8	3.2	8.2		33.1	70.5	- 37.4	
4.Khukhan			4.2	14.3				18.5	24.8	- 6.3	
5.Ubon Ratchathani*	2.5	9.3		6.4	6.0	9.2	4.6	38.0	93.3	- 55.3	464.6
6.Khemarat	29.3	35.1		33.8	72.8			171.0	50.4	+120.6	
7.Amnat Charoen	34.7							34.7	49.4	- 14.7	
8.Yasothon	36.3	4.5	3.6	6.2	2.1			52.7	45.8	+ 6.9	
9.Maha Chana Chai		17.4				62.8		80.2	74.1	+ 6.1	
0.Det Udom	6.3	30.0		15.4	30.0	8.3		90.0	56.0	+ 34.0	

Station	Jun. 4 - 10 1961							Total	Weekly Normal	Normal DPT.	Total Since 1Jan.61
	4	5	6	7	8	9	10				
Central Part											
1.Nakhon Sawan*	0.7	4.4				24.8	8.3	38.2	31.0	+ 7.2	329.6
2.Banphot Phisai			3.2				30.4	33.6	47.9	- 14.3	
3.Lat Yao		4.4				40.2	9.3	53.9	46.1	+ 7.8	
4.Chumsaeng		0.7	1.9			12.9	21.1	46.6	26.4	+ 20.2	
5.Phayuha Khiri						3.2	27.3	30.5	41.0	- 10.5	
6.Thakli								-	51.8	-	
7.Uthai Thani		8.7			13.5	15.3	4.2	41.7	21.5	+ 20.2	
8.Nong Chang					6.1	27.2	7.6	40.9	37.2	+ 3.7	
9.Nong Khar Yang					30.2			30.2	37.9	- 7.7	
10.Chaiyanat		3.0			16.0	5.3	8.1	32.4	20.8	+ 11.6	
11.Manorom	2.3	2.2		5.6	19.9	10.8	10.2	51.0	36.1	+ 14.9	
12.Wat Sing		4.0		5.3	19.1	6.0	24.5	58.9	35.5	+ 23.4	
13.Singburi				15.1		53.5		68.6	33.2	+ 35.4	
14.Inthaburi				4.0		36.4	13.4	53.8	15.4	+ 38.4	
15.Bang Rachan				18.3		23.7	6.9	48.9	27.3	+ 21.6	
16.Phromburi	3.3			17.2	2.1	32.3		54.9	43.0	+ 11.9	
17.Lopburi*	1.9	1.3		22.4	6.7	25.5	4.4	62.2	49.4	+ 12.8	461.1
18.Ban Mi						37.5	10.6	48.1	23.0	+ 25.1	
19.Chai Badan						59.7	4.8	64.5	36.4	+ 28.1	
20.Ang Thong	7.6			8.5	8.6	15.0		39.7	34.9	+ 4.8	
21.Phothang	0.8			14.3		16.0	1.5	32.6	49.4	- 16.8	
22.Pa Mok	4.1			9.5	5.9	27.2		46.7	47.6	- 0.9	
23.Saraburi	37.6	30.5		28.6	23.8	8.3		128.8	59.5	+ 69.3	
24.Nong Khae	12.5				53.6	25.2		91.3	-	-	
25.Ayutthaya	24.1			15.0	17.5			56.6	29.2	+ 27.4	
26.Bang Ban	31.2			20.7	5.6	18.4		75.9	-	-	
27.Sena	7.1			35.7		23.6		66.4	27.1	+ 39.3	
28.Tha Rua	18.8				7.5	8.9	1.4	36.6	83.9	- 47.3	
29.Phak Hai								-	28.8	-	
30.Bang Pa-in	27.5			31.4		48.5		107.4	19.9	+ 87.5	
31.Suphanburi*				7.2	1.4	24.4	0.7	33.7	24.6	+ 9.1	587.1
32.Song Phi Nong								-	16.7	-	
33.Kanchanaburi*	3.9	4.0		2.0		1.3		11.2	14.0	- 2.8	283.1
34.Tha Muang								-	16.8	-	
35.Nakhon Pathom				10.0				10.0	33.1	- 23.1	
36.Nakhon Chai Si	5.7			19.8				25.5	51.8	- 26.3	
37.Pathum Thani	19.4	0.6		51.7	7.8	5.2		84.7	30.3	+ 54.4	
38.Thanyaburi	11.1			38.8		10.6		60.5	48.8	+ 11.7	
39.Nonthaburi	18.9			29.8	13.9			62.6	37.4	+ 25.2	
40.Bang Bua Thong				28.9	14.1	15.6		58.6	30.9	+ 27.7	
41.Nakhon Nayok	43.2			60.1	14.8			118.1	68.0	+ 50.1	
42.Prachinburi*	8.8	0.6	0.5	96.5	14.5	1.2		122.1	76.9	+ 45.2	629.1
43.Ban Sang	22.1			56.7	42.5			121.3	49.1	+ 72.2	
44.Si Maha Pho	44.2			86.2	20.0			150.4	101.8	+ 48.6	
45.Kabinburi	35.0			67.9	13.6			116.5	77.1	+ 39.4	
46.Aranyaprathet*	13.0	3.8	0.4	42.3	0.6			60.1	58.2	+ 1.9	485.6
47.Chachoengsao	25.7			37.8		8.3	20.1	91.9	37.2	+ 54.7	
48.Bangkok*	35.0			30.7		3.5		69.2	36.0	+ 33.2	578.5
49.Don Muang*	10.7	0.2		16.2	14.0	8.0		49.1	48.4	+ 0.7	466.3
50.Bang Khen		0.1		30.9	20.9			51.9	39.1	+ 12.8	
51.Minburi	31.2			31.5				62.7	66.1	- 3.4	
52.Lat Krabang	40.5				37.4			77.9	47.7	+ 30.2	
53.Thonburi								-	25.2	-	
54.Ratchaburi				23.1				23.1	32.3	- 9.2	
55.Photharam				0.3				0.3	42.8	- 42.5	
56.Samut Songkhram								-	27.6	-	
57.Bang Konti	2.1	0.3		3.8			2.9	9.1	42.1	- 33.0	
58.Samut Sakhon				18.4		38.6		57.0	37.0	+ 20.0	
59.Samut Prakan	10.3			16.1		44.3	7.8	78.5	23.4	+ 55.1	
60.Pom Phrachun*	21.1			3.1		66.7	35.2	126.1	-	-	564.1

Station	Jun. 4 - 10 1961							Total Weekly	Normal	DPT.	Total Since 1Jan.61
	4	5	6	7	8	9	10		Normal		
f of Thailand, East Coast											
.Chonburi*	2.7	0.1		13.7		5.8	20.1	42.4	27.8	+ 14.6	489.5
.Phanat Nikhom				32.1			11.7	43.8	33.8	+ 10.0	
.Phan Thong				20.9			14.1	35.0	14.7	+ 20.3	
.Si Chang*	3.1			1.0		67.4	5.1	76.6	-	-	429.7
.Sattahip*	0.2		6.0			41.8	0.1	48.1	19.5	+ 28.6	491.2
.Rayong*						38.2	3.9	42.1	30.9	+ 11.2	
.Pan Phe*							24.0	24.0	-	-	
.Klaeng	10.4						16.8	27.2	39.4	- 12.2	
.Chanthaburi*	18.9	0.4	2.5	1.6		3.6	10.9	37.9	139.3	-101.4	1008.5
.Pong Namron				57.3				57.3	66.1	- 8.8	
.Tha Mai	10.5	9.8				6.9	14.7	41.9	194.9	-153.0	
.Na Kham								-	-	-	
.Trat	3.2	12.4				10.3		25.9	138.3	-112.4	
.Laem Ngop*	4.8	6.4				1.2		12.4	144.9	-132.5	
.Khlong Yai*	78.5	18.7				2.3	12.6	112.1	243.7	-131.6	1377.4
f of Thailand, West Coast											
.Phetburi	4.9							4.9	20.8	- 15.9	
.Ban Laem	3.6						4.4	8.0	27.7	- 19.7	
.PrachuapKhiriKhan*			6.0				13.0	19.0	17.5	+ 1.5	546.6
.Hua Hin*	1.7	0.1				0.2	0.4	2.4	22.3	- 19.9	371.7
.Chumphon*	2.3	0.8						3.1	40.3	- 37.2	853.3
.Tha Sae	18.6	5.6						24.2	25.5	- 1.3	
.Lang Suan								-	49.2	-	
.Bandon*	12.3							12.3	30.8	- 18.5	377.6
.Chaiya								0.0	45.8	- 45.8	
.Ban Na San	27.4							27.4	47.2	- 19.8	
.Nakhon Sithammarat*								0.0	19.7	- 19.7	641.7
.Sichon								0.0	47.0	- 47.0	
.Chawang								0.0	66.6	- 66.6	
.Ron Phibun								0.0	9.5	- 9.5	
.Thung Song					20.6			20.6	52.0	- 31.4	
.Phak Phanang					12.2			12.2	19.6	- 7.4	
.Phatthalung		2.9				44.8		47.7	19.2	+ 28.5	
.Khao Chai Son		8.2						8.2	-	-	
.Songkhla*					0.8			0.8	27.4	- 26.6	350.5
.Rattaphum								0.0	7.1	- 7.1	
.Hat Yai	17.9							17.9	7.2	+ 10.7	
.Pattani								0.0	17.5	- 17.5	
.Nong Chik								0.0	5.1	- 5.1	
.Yaring								0.0	6.9	- 6.9	
.Panarae	3.1							3.1	-	-	
.Sadao								0.0	-	-	
.Yala								0.0	15.6	- 15.6	
.Narathiwat*	8.8	1.8						10.6	27.7	- 17.1	462.3
.Tak Bai								0.0	29.8	- 29.8	
.Yi Ngao								0.0	8.6	- 8.6	
outhern Thailand, West Coast											
.Ranong*	26.8				1.3			28.1	229.6	-201.5	1354.4
.Kraburi	48.7							48.7	-	-	
.Phangnga								0.0	66.5	- 66.5	
.Takua Pa		31.6						31.6	118.9	- 87.3	
.Takua Thung	4.1				4.2			8.3	33.2	- 24.9	
.Thay Muang								0.0	69.3	- 69.3	
.Phuket*							4.1	4.1	55.9	- 51.8	678.7
.Phuket Air-port*				11.8	5.7			17.5	-	-	788.5
.Khlong Tom								0.0	-	-	
.Trang Air-port*		4.2			4.2			8.6	30.3	- 21.7	607.6
.Pa Rien					3.7			3.7	-	-	
.Si Kao		3.1						3.1	-	-	
.Yan Ta Khao					28.8			28.8	-	-	
.Satun								0.0	28.2	- 28.2	
.La Ngu		4.3			5.7			10.0	25.9	- 15.9	

WEEKLY REPORT DAILY TEMPERATURE

FROM JUNE 4 - 10 1961

Station	Day of month 4	5	6	7	8	9	10	Average	Extreme	Weekly maen	Monthly Normal
Northern Part											
1.Chiangrai	29.4 20.5	29.7 21.9	31.0 22.2	32.6 22.9	31.3 23.0	29.7 22.8	29.0 22.8	30.4 22.3	38.0 19.9	26.4	27.5
2.Fang	32.0 -	29.2 20.4	30.1 21.4	30.4 22.2	30.9 22.5	- 22.5	- -	30.5 21.8	- -	26.2	-
3.Pai	28.0 -	32.0 22.0	- 22.0	29.0 -	29.0 23.0	29.0 22.0	- 22.0	29.4 22.0	- -	25.8	-
4.Mae Hongson	28.5 23.3	30.6 22.6	28.8 23.0	30.1 22.5	28.2 22.8	28.3 23.0	27.0 22.8	28.8 22.9	26.2 20.5	25.9	27.5
5.Khun Yuam	33.0 -	29.5 21.0	- 21.0	- -	27.0 -	26.5 20.5	- 21.2	29.0 20.9	- -	25.0	-
6.Chaingmai	28.0 21.4	31.2 23.1	30.2 23.8	30.6 23.8	30.0 24.7	29.3 24.0	- 24.3	29.9 23.6	39.5 19.1	26.8	27.9
7.Nan	29.5 22.9	31.0 23.8	32.2 22.8	33.0 23.5	32.0 25.0	28.5 23.5	28.6 24.7	30.7 23.5	38.2 21.2	27.2	28.6
8.Lampang	29.4 23.0	32.2 22.5	30.6 23.5	31.4 23.7	30.1 24.2	30.1 24.5	30.5 23.9	30.6 23.6	38.0 21.3	27.1	28.3
9.Mae Sariang	29.5 22.4	31.1 23.2	30.8 22.6	28.4 23.3	28.9 22.5	27.4 23.5	27.6 22.2	29.1 23.0	38.6 20.5	26.5	27.6
10.Phrae	30.5 22.6	31.3 22.5	32.2 23.9	32.2 23.0	30.0 22.7	30.8 23.6	28.7 23.5	30.8 23.1	36.5 21.7	27.0	28.2
11.Uttaradit	31.4 22.4	30.4 23.3	32.8 23.1	32.2 23.2	30.2 23.0	31.2 24.2	30.8 23.1	31.4 23.2	38.6 21.9	27.3	29.0
12.Phumiphol Dam	32.8 -	30.2 23.7	31.8 23.3	- 23.5	28.6 -	28.0 23.4	- 23.7	30.3 23.5	- -	26.9	-
13.Tak	32.8 25.6	32.6 24.8	31.9 23.6	31.6 23.3	29.6 23.3	30.2 24.0	30.4 24.0	31.3 24.1	36.0 22.3	27.7	28.0
14.Phitsanulok	34.2 25.4	32.6 24.2	34.3 24.8	32.9 24.2	29.8 25.4	32.7 24.8	29.6 23.7	32.3 24.6	38.8 22.0	28.5	29.0
15.Mae Sot	30.8 23.2	28.7 23.0	30.6 22.3	29.3 22.4	28.7 23.0	29.2 22.3	28.3 22.4	29.4 22.7	35.0 21.1	26.1	27.1
16.Phetchabun	33.9 23.6	29.1 23.9	33.2 24.7	32.4 23.7	28.2 23.8	31.7 24.5	27.6 23.2	30.8 23.9	38.6 21.4	27.4	27.9
Northeastern Part											
1.Loei	30.3 22.8	28.9 23.4	33.3 23.6	33.8 23.2	29.9 24.2	28.7 24.0	28.8 23.3	30.5 23.5	37.3 20.7	27.0	27.8
2.Udon Thani	29.5 24.3	30.0 23.9	33.4 24.9	35.2 25.7	30.5 24.4	27.1 24.6	27.2 24.3	30.4 24.6	38.8 21.6	27.5	28.8
3.Nakhon Phanom	27.6 22.5	27.4 22.8	30.3 23.8	28.1 23.7	25.2 22.2	28.0 23.6	26.6 23.8	27.6 23.2	35.8 21.5	25.4	27.8
4.Sakon Nakhon	28.7 22.1	29.4 23.2	32.5 24.7	33.2 25.2	26.4 23.4	28.1 23.9	27.6 24.0	29.4 23.8	28.7 18.4	26.6	28.3
5.Mukdahan	27.3 23.0	29.7 22.5	30.0 23.8	30.3 23.6	26.3 23.4	27.4 23.0	29.5 22.9	28.6 23.2	37.4 20.9	25.9	28.5
6.Khon Kaen	32.8 25.8	30.0 23.9	33.2 25.5	33.0 24.2	28.8 24.5	28.3 24.7	29.2 23.6	30.8 24.6	38.0 21.3	27.7	28.9
7.Roi Et	31.0 26.5	29.1 24.7	33.3 25.6	33.5 25.6	29.1 24.5	28.3 24.9	28.7 23.2	30.4 25.0	39.4 19.7	27.7	29.0
8.Chaiyaphum	33.2 24.6	29.5 23.6	33.7 24.6	32.4 25.1	27.2 23.2	30.5 23.6	29.4 21.6	30.8 23.8	- -	27.3	-
9.Ubon Ratcha-	34.1 24.6	30.6 24.4	32.5 24.3	33.8 25.1	26.4 23.5	31.4 23.3	27.6 22.3	30.9 23.9	37.3 21.4	27.4	28.4
10.Surin	32.7 22.2	31.2 22.4	33.0 22.8	33.3 22.6	27.8 20.5	30.5 21.8	27.4 20.3	30.8 21.8	38.8 22.0	26.3	29.1
11.Nakhon Rat-	31.5 24.2	30.5 24.1	34.2 24.5	32.8 25.4	28.5 23.3	33.7 23.9	31.7 22.6	31.8 23.9	39.0 20.9	27.9	28.6

Station	Day of month							Average	Extreme	Weekly Maen	Monthly Normal
	4	5	6	7	8	9	10				
Central Part											
1.Nakhon Sawan	35.5 25.2	33.3 243.	32.8 23.5	34.0. 24.9	30.3 24.3	34.1 24.8	29.2 24.0	32.7 24.4	40.3 22.0	28.6	29.6
2.Lopburi	32.5 24.2	31.8 23.6	33.5 24.0	34.2 25.2	29.5 23.2	33.3 22.7	29.5 21.5	32.0 23.5	38.5 21.5	27.8	28.8
3.Suphanburi	34.3 25.8	30.3 25.2	34.1 25.6	34.8 25.8	- 24.2	35.2 24.1	28.4 24.3	32.9 25.0	38.5 22.0	29.0	29.3
4.Prachinburi	34.3 24.9	32.5 24.3	33.8 25.8	34.0 26.5	30.2 22.4	34.5 23.3	31.6 23.8	33.0 24.4	36.0 21.0	28.7	28.1
5.Kanchanburi	32.5 25.2	28.7 24.4	33.1 24.4	33.5 24.2	31.5 23.0	33.8 23.3	29.3 24.8	31.8 24.2	38.4 22.5	28.0	29.1
6.Don Muang	33.7 25.6	32.2 25.4	34.3 26.1	33.5 26.4	32.0 24.1	33.5 25.2	34.0 24.4	33.3 25.3	37.6 21.0	29.3	29.1
7.Bangkok	32.3 25.2	31.8 24.3	32.4 25.7	33.0 25.9	32.0 23.8	32.2 25.4	33.0 23.0	32.5 24.8	36.8 21.7	28.7	29.0
8.Aranyaprathet	33.3 22.9	29.3 23.2	33.2 24.2	33.2 24.0	25.0 22.0	33.5 23.5	32.0 23.6	31.4 23.3	37.0 21.7	27.4	28.3
9.Pom Phrachun	31.9 25.5	31.7 24.1	31.8 25.5	32.4 26.3	31.4 24.2	3288 25.6	31.4 23.4	31.9 24.9	- -	28.4	-
Gulf of Thailand, East Coast											
1.Chonburi	32.3 26.8	31.1 25.6	33.0 25.9	32.8 26.9	34.8 24.8	32.8 26.2	31.5 23.5	32.6 25.7	35.1 22.7	29.2	28.9
2.Ko Sichang	32.7 28.0	31.1 26.8	32.5 27.3	32.8 28.2	32.2 26.9	33.0 28.0	31.6 23.6	32.4 26.8	- -	29.6	-
3.Sattahip	31.7 27.5	33.0 27.0	33.0 27.5	31.7 25.5	31.8 28.0	33.0 27.5	32.0 22.0	32.3 26.4	37.5 21.6	29.4	29.7
4.Rayong	32.1 26.2	33.0 26.6	33.0 26.4	32.4 27.8	32.2 26.4	32.8 28.3	33.5 22.6	32.7 26.3	- -	29.5	-
5.Ban Phe	32.2 -	32.9 26.5	33.0 26.7	33.9 27.4	- 24.6	- -	31.6 -	32.7 26.3	- -	29.5	-
6.Chanthaburi	30.7 23.4	30.8 23.5	32.2 25.2	31.9 24.4	31.8 24.1	32.0 25.5	32.7 22.7	31.7 24.1	34.6 21.0	27.9	27.7
7.Laem Ngop	32.6 -	31.4 23.8	32.0 25.8	31.8 26.0	31.7 26.2	33.2 26.2	- 22.3	32.1 25.1	- -	28.6	-
8.Khlong Yai	30.5 26.4	31.2 22.9	- 23.5	- -	- 23.8	- 24.1	- 23.1	- 23.9	32.9 21.6	-	27.1
Gulf of Thailand, West Coast											
1.Hua Hin	35.0 25.2	31.7 24.0	33.6 24.6	34.5 25.5	35.6 25.9	33.2 25.8	32.8 25.7	33.8 25.2	37.9 22.3	29.5	28.9
2.Prachuap-	33.0 25.4	32.6 25.2	32.5 24.6	34.7 24/5	33.7 25.5	31.9 23.3	33.6 24.9	33.1 24.8	37.6 21.4	29.0	28.2
3.Chumphon	30.2 23.9	30.8 23.8	33.6 23.8	32.7 23.3	32.5 24.8	33.4 23.1	33.6 22.6	32.4 23.6	38.3 21.8	28.0	27.5
4.Bandon	32.0 22.6	33.5 22.7	33.7 23.1	34.0 22.1	34.8 22.8	34.8 21.7	34.0 20.2	33.8 22.2	36.4 20.9	28.0	28.1
5.Nakhon Sitha-	32.5 22.8	32.4 22.2	34.2 22.3	33.8 21.4	34.4 21.9	34.7 23.4	34.5 22.4	33.8 22.3	36.4 21.0	28.1	28.4
6.Songkhla	34.1 24.6	32.9 24.3	34.2 22.5	34.0 22.4	32.6 24.2	33.2 23.0	33.3 23.8	33.4 23.5	37.3 20.9	28.5	28.6
7.Narathiwat	32.7 22.6	31.6 22.8	33.0 22.4	33.3 22.5	32.0 22.0	33.0 22.8	34.1 23.7	32.8 22.7	35.7 21.1	27.8	27.7
Southern Thailand, West Coast											
1.Ranong	28.5 23.0	30.8 24.5	31.1 24.0	31.0 23.9	31.5 25.9	32.1 23.6	31.5 23.5	30.9 24.1	34.0 20.1	27.5	26.5
2.Phuket	31.6 25.6	31.4 25.7	32.0 24.4	32.0 23.0	31.0 24.4	- 23.8	31.8 23.6	31.6 24.4	34.0 21.9	28.0	27.8
3.Trang	32.0 23.0	31.3 22.9	33.2 22.3	32.5 21.4	31.0 22.7	33.4 22.2	33.9 22.5	32.5 22.4	35.3 21.4	27.5	27.6

METEOROLOGICAL DEPARTMENT

Royal Thai Navy

Charoon V. Bunnag

Vice Admiral, Director

****

LIBRARY
JUN 28 1961
WEATHER BUREAU

WEEKLY TEMPREATURE AND RAINFALL OF THAILAND

DURING THE PERIOD JUNE 11 - 17 1961

No.24.1961

สถานะของฝนในรอบสัปดาห์
ตั้งแต่วันที่ ๑๑ – ๑๗ มิ.ย.๒๕๐๔

ในช่วงหลังของสัปดาห์ ร่องความกดอากาศต่ำซึ่งพาดผ่านภาคเหนือของพะม่าและเวียตนามเหนือได้เคลื่อนขึ้นไปทางเหนือจนถึงตอนเหนือสุดของพะม่าและภาคกลางของจีน ในวันที่ ๑๗ มิ.ย.แอนติไซโคลนในปาซิฟิคได้แผ่ลิ้นมาทางทิศตะวันตกจนถึงภาคตะวันออกเฉียงเหนือของไทย

ภาคเหนือ ภาคตะวันออกเฉียงเหนือ	มีฝนเล็กน้อยถึงปานกลางกระจายตลอดสัปดาห์.
ภาคกลาง ด่าวไทย ฝั่งตะวันออก	มีฝนเล็กน้อยฉะเพาะแห่งเป็นส่วนมาก
ภาคใต้ ฝั่งตะวันออก	มีฝนเล็กน้อยฉะเพาะแห่ง, แต่ใต้สงขลาลงไปเป็นฝนเล็กน้อยถึงปานกลางกระจายเกือบทั่วไป
ภาคใต้ ฝั่งตะวันตก	ในวันที่ ๑๔ และ ๑๖ มิ.ย.มีฝนปานกลางเกือบทั่วไป. ส่วนในวันอื่น ๆ มีฝนเล็กน้อยฉะเพาะแห่ง

Rainfall Situation
From Jun.11 - 17 1961

At the later period of the week, the trough of low pressure over Northern Burma and North Vietnam moved northward to the extreme north of Burma and Central China. Anticyclone over Pacific spread western wedge to Northeastern Thailand on June 17.

Northern Part: Northeastern Part:	Scattered light to moderate showers throughout the week.
Central Part: Gulf of Thailand, East Coast:	Isolated light showers were generally reported.
S. East Coast:	Isolated light showers except for scattered light to moderate showers from Songkhla southward.
S. West Coast:	Scattered moderate showers on June 14 and June 16; isolated light showers in the rest of the week.

Meteorological Department
Royal Thai Navy
20 / 6 /1961

METEOROLOGICAL DEPARTMENT

WEEKLY RAINFALL OVER THAILAND

(in millimetres)

Remark

Blank = No report of rainfall

* = Synoptic Station

Station	Jun. 11 - 17 1961							Total	Weekly Normal	Normal DPT.	Total Since 1Jan.61
	11	12	13	14	15	16	17		Normal		
Northern Part											
1.Chiangrai*	1.4	8.9		11.9	4.4	3.2	0.9	30.7	40.9	- 10.2	547.4
2.Mae Sai	49.5							49.5	70.4	- 20.9	
3.Chiangsaen	25.5	13.8						39.3	-	-	
4.Mae Chan					1.8	8.6		10.4	52.4	- 42.0	
5.Chiangkhong		21.2						21.2	27.2	- 6.0	
6.Thoeng	3.6			38.8		2.0		44.4	-	-	
7.Mae Sruai		9.2		14.3				23.5	29.3	- 5.8	
8.Chiangkham	1.8	21.4				3.4	6.2	32.8	28.4	+ 4.4	
9.Phan	15.1	20.3						35.4	11.5	+ 23.9	
10.Wiang Pa Pao		15.2						15.2	14.8	+ 0.4	
11.Mae Hongson*	5.8	8.4		4.7	13.8	8.8		41.5	37.4	+ 4.1	424.7
12.Pai*				2.2				-	23.4	-	
13.Khun Yuam*	26.3			1.9	4.2	2.4	0.2	35.0	-	-	420.0
14.Mae Sariang*	2.3	8.1	6.2	24.0	1.4	4.7		46.8	40.4	+ 6.4	322.3
15.Chiangmai*	0.8	5.7		0.3	0.2	2.3	0.2	11.3	27.1	- 15.8	452.6
16.Fang	34.6	13.5		13.0	4.2	4.9		70.2	41.6	+ 28.6	
17.Chiangdao								-	37.0	-	
18.Mae Taeng	3.9	5.3	2.6					11.8	23.7	- 11.8	
19.Doi Saket		8.4		1.0		10.0		19.4	28.0	- 8.6	
20.San Sai	1.2	8.1	0.1	0.2	0.4	11.7		21.7	33.5	- 11.8	
21.Hang Dong	3.0	2.8		0.5		2.4	1.4	10.1	54.7	- 44.6	
22.San Pa Tong	6.5							6.5	18.0	- 11.5	
23.San Kamphaeng		16.6				26.3		42.9	13.3	+ 29.6	
24.Chom Thong	4.8	0.4		8.0	0.5	9.9		23.6	11.8	+ 11.8	
25.Hot	8.7	4.0		9.1		4.9		26.7	23.6	+ 3.1	
26.Nan*	9.9	8.0		4.4	17.6	24.6		64.5	18.9	+ 45.6	572.0
27.Lae	23.0	29.5						52.5	32.7	+ 19.8	
28.Na Noi								-	4.8	-	
29.Lampang*	2.8	0.3		2.0	5.8	21.9		32.8	23.3	+ 9.5	394.0
30.Chae Hom	13.2				19.2			32.4	23.1	+ 9.3	
31.Ngao								-	22.8	-	
32.Sop Prap	3.3			0.8				4.1	14.9	- 10.8	
33.Ko Kha	2.6					2.0		4.6	23.4	- 18.8	
34.Mae Tha								-	24.3	-	
35.Thoen		22.7		2.3				25.0	23.4	+ 1.6	
36.Phrae	3.7			12.2				15.9	-	-	
37.Phrae Air-port*	2.3	1.4	0.1	8.9		0.7	0.6	14.0	24.0	- 10.0	400.2
38.Sung Men	3.6			1.2				4.8	47.8	- 43.0	
39.Uttaradit*	17.3	1.2	0.4	1.6				20.5	32.5	- 12.0	587.6
40.Nam Pat	19.5	2.5			21.6			43.6	21.3	+ 22.3	
41.Lap Lae								-	26.4	-	
42.Tron								-	31.6	-	
43.Tak								-	-	--	
44.Tak Air-port*	2.4			3.6	1.7		0.4	8.1	26.0	-18.9	395.8
45.Ban Tak	6.8							-	22.2	-	
46.Mae sot*	8.1	3.9	59.5	24.1	7.6	0.6	1.6	105.4	84.6	+ 20.8	501.5
47.Phumiphol Dam*								-	-	-	
48.Sukhothai	1.9	1.1				47.9		50.9	53.8	- 2.9	
49.Sawankhalok	7.3							7.3	14.5	- 7.2	
50.Kongkrailat								-	14.7	-	
51.Phitsanulok*	1.0	1.1		1.2		0.7		4.0	47.5	- 33.5	398.4
52.Phrom Phiram								-	23.7	-	
53.Wang Thong						29.0		29.0	51.1	- 22.1	
54.Kamphaeng Phet	11.3				5.2			16.5	26.9	- 10.4	
55.Phichit								0.0	43.5	- 43.5	
56.Bang Mannag	18.0				23.2			41.2	25.0	+ 16.2	
57.Thaphanhin					4.1			4.1	-	-	
58.Phetchabun*	1.4	0.1		1.8	4.1			74.7	36.7	- 29.3	395.1
59.Lom Kao	35.5							35.5	21.4	+ 14.1	
60.Lom Sak	77.7	4.7						82.4	26.7	+ 55.7	

Station	Jun. 11 - 17 1961							Total	Weekly Normal	Normal DPT.	Total Since 1Jan.61
	11	12	13	14	15	16	17				
orthenstern Part											
1.Nong Khai	4.1	9.0	10.1	7.4				30.6	61.5	- 30.9	
2.Phon Phisai	9.0		11.0	6.5				26.5	50.7	- 24.2	
3.Tha Bo	7.4	20.4	9.2	12.5			8.3	57.8	32.1	+ 25.7	
4.Loei*	3.2	7.8	2.0	0.3		25.8	37.3	76.4	36.3	+ 40.1	593.8
5.Chiangkhan	5.4	2.1		1.1	0.7	15.6	5.9	30.8	12.1	+ 18.7	
6.Dan Sai	30.2	1.8			12.5			44.5	31.7	+ 12.8	
7.Udon Thani*	6.9	11.8	5.8	0.1		21.0	28.5	73.9	30.3	+ 43.6	425.0
8.Ban Phu	4.2	14.7	9.5					28.4	13.8	+ 14.6	
9.Nonghan						57.8		57.8	32.6	+ 25.2	
0.Nakhon Phanom*	17.6	39.6	92.9	2.6		105.0	1.0	259.7	60.8	+198.9	1001.3
1.Tha U-ten	31.0	48.6	60.0				22.0	161.0	20.0	+141.6	
2.Na Gae		65.5		36.6				102.1	28.8	+ 73.3	
3.That Phanom	17.3		57.7					75.0	39.4	+ 35.6	
4.Mukdahan*	23.2	59.1	17.5	13.1		19.0		131.9	26.8	+105.1	730.0
5.Sakon Nakhon*	5.5	13.4	14.2			2.4	1.6	37.1	39.7	- 2.6	622.4
6.Wanon Niwas	5.7	5.5	14.6					25.8	59.5	- 33.7	
7.Phanna Nikhom	17.2		9.8				27.9	54.9	24.6	+ 30.3	
8.Kalasin	7.2	13.5	11.6			14.2		46.5	44.2	+ 2.3	
9.Yang Talat	7.4	23.2	9.3					39.9	41.9	- 2.0	
0.Kantaravichai	27.2	13.4						40.6	23.8	+ 16.8	
1.Kamolasai	8.0	32.1		7.5		13.2		60.8	41.2	+ 19.6	
2.Khon Kaen*	4.7	6.3	3.7			15.4	12.2	42.3	54.6	- 12.3	364.8
3.Nam Phong								-	30.3	-	
4.Phu Wiang	2.2	1.1	2.7			6.1		12.1	32.2	- 20.1	
5.Chonnabot	1.9	2.7				46.5		51.1	13.9	+ 37.2	
6.Phon								-	34.8	-	
7.Maha Sarakham	8.2	12.1					13.2	33.5	30.0	+ 3.5	
8.PhayakkaphumPhisai	0.9	6.4				3.0		10.3	30.0	- 19.7	
9.Borrabu	3.0	6.7					14.5	24.2	16.1	+ 8.1	
0.Roi Et*	2.0	16.8	2.6	0.6		17.0	0.8	39.8	45.7	- 5.9	527.2
1.Phon Thong	30.0	26.3	6.5			35.3		98.1	44.3	+ 53.8	
2.Kaset Wisai	0.8	8.4				4.7		13.9	14.7	- 0.8	
3.Suwannaphum	7.2	4.5				45.9		57.6	52.7	+ 4.9	
4.Chaiyaphum*	0.8	0.1						0.9	18.8	- 17.9	531.3
5.Phukeow								-	-	-	
6.Chaturak								-	-	-	
7.Bamnet Nrong	40.1	5.2						45.3	6.4	+ 38.9	
8.Nakhon Ratchasima*	0.2			9.8		3.2	0.2	13.2	25.5	- 12.1	453.4
9.Bua Yai	20.3					5.8		26.1	26.1	± 0.0	
0.Chakkarat				2.5				2.5	23.1	- 20.6	
1.Sung Noen				56.0				56.0	10.5	+ 45.5	
2.Si Khiu								0.0	14.7	- 14.7	
3.Chokchai	0.3							0.3	12.2	- 11.9	
4.Buriram								-	35.8	-	
5.Phut Thai Song		15.4				32.0		47.4	28.3	+ 19.1	
6.Lam Plai Mat		3.4						3.4	52.6	- 49.2	
7.Nang Rong		5.5			1.2	9.7		16.4	37.8	- 21.4	
8.Prakhon Chai		66.9						66.9	34.9	+ 32.0	
9.Surin*	0.6	1.3			0.4	5.8		8.1	31.0	- 22.9	267.0
0.Rattanaburi	0.8	3.3						4.1	39.5	- 35.4	
1.Sangkha								-	22.4	-	
2.Sisaket		10.1					27.0	47.1	61.5	- 14.4	
3.Kanthrarom	9.5	5.8	0.8			16.4		32.5	47.2	- 14.7	
4.Khukhan								-	47.2	-	
5.Ubon Ratchathani*	22.5	3.8	10.5	0.1		7.3		44.2	57.9	- 13.7	509.2
6.Khemarat		20.5		17.9				38.4	51.7	- 13.3	
7.Amnat Charoen		66.5	6.2			23.0		95.7	58.5	+ 37.2	
8.Yasothon	13.4	10.3	7.5	0.9				32.1	40.9	- 8.8	
9.Maha Chana Chai	17.6							17.6	41.6	- 24.0	
0.Det Udom								0.0	55.8	- 55.8	

Station	Jun. 11 - 17 1961							Total	Weekly Normal	Normal DPT.	Total Since 1Jan.61
	11	12	13	14	15	16	17				
Central Part											
1.Nakhon Sawan*	1.4				1.7			3.1	26.7	- 23.1	332.7
2.Banphot Phisai	6.8				10.9			17.7	74.3	- 56.6	
3.Lat Yao								0.0	19.6	- 19.6	
4.Chumsaeng					4.8			4.8	17.3	- 12.5	
5.Phayuha Khiri				20.3				20.3	17.5	+ 2.8	
6.Thakli								-	21.5	-	
7.Uthai Thani	0.3			13.4				13.7	41.9	- 28.2	
8.Nong Chang				20.9		5.5		26.4	40.3	- 13.9	
9.Nong Khar Yang				10.9				10.9	17.0	- 6.1	
10.Chaiyanat								0.0	24.1	- 24.1	
11.Manorom				8.9	12.2			21.1	24.9	- 3.8	
12.Wat Sing				27.3	37.5			64.8	21.7	+ 43.1	
13.Singburi								0.0	28.5	- 28.5	
14.Inthaburi			3.4					3.4	36.7	- 33.3	
15.Bang Rachan	0.6		5.3					5.9	18.5	- 12.6	
16.Phromburi						6.7		6.7	43.0	- 36.3	
17.Lopburi*	0.2			0.1			4.7	5.0	38.5	- 33.5	366.1
18.Ban Mi								0.0	25.8	- 25.8	
19.Chai Badan			3.1	12.7				15.8	26.4	- 10.6	
20.Ang Thong								0.0	35.4	- 35.4	
21.Pho Thong								0.0	17.3	- 17.3	
22.Pa Mok	5.1							5.1	41.1	- 36.0	
23.Saraburi				8.9				8.9	51.3	- 42.4	
24.Nong Khae	4.6			12.8				17.4	-	-	
25.Ayutthaya								0.0	47.8	- 47.8	
26.Bang Rachan						6.8		6.8	-	-	
27.Sena	1.7							1.7	68.1	- 66.4	
28.Tha Rua				1.2				1.2	56.0	- 54.8	
29.Phak Hai								-	36.4	-	
30.Bang Pa-in				15.7				15.7	46.9	- 31.2	
31.Suphanburi*								0.0	19.3	- 19.3	587.1
32.Song Phi Nong								0.0	35.1	- 35.1	
33.Kanchanaburi*								0.0	24.3	- 24.3	283.1
34.Tha Muang								-	26.4	-	
35.Nakhon Pathom								0.0	40.2	- 40.2	
36.Nakhon Chai Si								0.0	24.5	- 24.5	
37.Pathum Thani	0.4			18.2		5.7		24.3	48.7	- 24.4	
38.Thanyaburi	2.8			8.0				10.8	55.1	- 44.3	
39.Nonthaburi								0.0	35.2	- 35.2	
40.Bang Bua Thong								0.0	6.6	- 6.6	
41.Nakhon Nayok				15.1				15.1	90.5	- 75.4	
42.Prachinburi*	4.5	1.5						6.0	80.0	- 74.0	635.1
43.Ban Sang								0.0	94.3	- 94.3	
44.Si Maha Pho	15.0	1.6						16.6	36.7	- 20.1	
45.Kabinburi	8.4							8.4	19.3	- 10.9	
46.Aranyaprathet*	1.5	1.4				50.1		53.0	42.6	+ 10.4	538.6
47.Chachoengsao	6.0							6.0	38.7	- 32.7	
48.Bangkok*		0.1				8.7		8.8	38.8	- 30.0	767.3
49.Don Muang*	0.5	0.5				9.7		10.7	34.4	- 23.7	477.0
50.Bang Khen						80.7		80.7	32.1	+ 48.6	
51.Minburi								0.0	69.7	- 69.7	
52.Lat Krabang	1.9							1.9	30.9	- 29.0	
53.Thonburi								0.0	34.7	- 34.7	
54.Ratchaburi								0.0	23.9	- 23.9	
55.Photharam	0.5							0.5	57.0	- 56.5	
56.Samut Songkhram								0.0	33.8	- 33.8	
57.Bang Konti				1.9				1.9	30.8	- 28.9	
58.Samut Sakhon								0.0	19.0	- 19.0	
59.Samut Prakan						5.3		5.3	41.8	- 36.5	
60.Pom Phrachun*	0.4	0.2				31.1		31.7	-	-	595.8

Station	Jun. 11 - 17 1961							Total	Weekly Normal	Normal DPT.	Total Since 1Jan.61
	11	12	13	14	15	16	17				
Gulf of Thailand, East Coast											
1. Chonburi*		1.4				0.1		1.5	22.4	- 20.9	491.0
2. Phanat Nikhom								0.0	12.4	- 12.4	
3. Phan Thong								0.0	33.2	- 33.2	
4. Si Chang*		0.2						0.2	-	-	429.9
5. Sattahip*						32.0		32.0	8.9	+ 23.1	523.2
6. Rayong*						10.7		10.7	17.5	- 6.8	
7. Ban Phe*						3.8		3.8	-	-	
8. Klaeng					2.1			2.1	20.0	- 17.9	
9. Chanthaburi*		7.7	0.3			0.2	15.2	23.4	85.8	- 62.4	1031.9
10. Pong Namron					14.5			14.5	120.0	-105.5	
11. Tha Mai		15.2					12.8	28.0	79.3	- 51.3	
12. Ma Kham								-	-	-	
13. Trat			4.9			8.9	4.9	18.7	107.3	- 88.6	
14. Laem Ngop*						1.9		1.9	114.3	-11[illegible]	
15. Khlong Yai*				0.2			11.8	12.0	162.5	-150.5	1389.4
Gulf of Thailand, West Coast											
1. Phetburi								0.0	27.9	- 27.9	
2. Ban Laem								0.0	20.7	- 20.7	
3. PrachuapKhiriKhan*								0.0	14.1	- 14.1	546.6
4. Hua Hin*				0.3		0.5	0.3	1.1	14.9	- 13.8	372.8
5. Chumphon*							12.1	12.1	30.7	- 18.6	865.4
6. Tha Sae							30.3	30.3	32.1	- 1.8	
7. Lang Suan								-	-	-	
8. Bandon*					2.9			2.9	38.5	- 35.6	
9. Chaiya								-	35.7	-	
10. Ban Na San					9.8			9.8	53.6	- 43.8	
11. Nakhon Sithammarat*			1.2	1.8	8.7	0.5	0.2	12.4	20.7	- 8.3	654.1
12. Sichon					2.2			2.2	29.3	- 27.1	
13. Chawang			18.5					18.5	78.1	- 59.6	
14. Ron Phibun								-	38.6	-	
15. Thung Song			11.2					11.2	37.3	- 26.1	
16. Phak Phanang								0.0	15.0	- 15.0	
17. Phatthalung					36.0	0.8		36.8	36.4	+ 0.4	
18. Khao Chai Son			6.4		5.3		2.4	14.1	-	-	
19. Songkhla*				4.8		3.4	1.4	9.6	13.8	- 4.2	360.1
20. Rattaphum					15.3			15.3	13.3	+ 2.0	
21. Hat Yai		39.1	1.8	18.1		1.6		60.6	3.6	+ 57.0	
22. Pattani				9.0	1.7	2.5		13.2	24.2	- 11.0	
23. Nong Chik								0.0	47.6	- 47.6	
24. Yaring				14.1		5.3		19.4	25.1	- 5.7	
25. Panarae				3.2		13.8		17.0	-	-	
26. Sadao								-	-	-	
27. Yala		54.8						54.8	20.4	+ 34.4	
28. Narathiwat*			0.7	22.1	39.3	1.5	9.0	72.6	23.4	+ 49.2	534.9
29. Tak Bai			30.1	36.7	48.9			115.7	16.7	+ 99.0	
30. Yi Ngao			36.2					36.2	9.4	+ 26.8	
Southern Thailand, West Coast											
1. Ranong*				7.4	1.6	1.8	0.2	11.0	124.3	-113.3	1365.4
2. Kraburi								-	-	-	
3. Phangnga			35.7					35.7	72.3	- 36.6	
4. Takua Pa					115.2			115.2	221.9	-106.7	
5. Takua Thung			19.6				5.6	25.2	87.0	- 61.8	
6. Thay Muang			5.8					5.8	165.6	-159.8	
7. Phuket*					27.6	0.2		27.8	80.3	- 52.5	706.5
8. Phuket Air-port*					52.9			52.9	-	-	841.4
9. Khlong Tom					7.5			7.5	-	-	
10. Trang Air-port*	4.8				22.0		0.8	27.6	74.2	- 46.6	635.2
11. Pa Rien				4.4	18.7		8.1	31.2	-	-	
12. Si Kao			72.0					72.0	-	-	
13. Yan Ta Khao	33.7		29.1					62.8	-	-	
14. Satun			65.7	22.3				88.0	54.3	+ 33.7	
15. La Ngu			6.5					6.5	27.6	- 21.1	

WEEKLY REPORT DAILY TEMPERATURE

FROM JUNE 11 - 17 1961

Station	Day of month							Average	Extreme	Weekly Mean	Monthly Normal
	11	12	13	14	15	16	17				
Northern Part											
1.Chiangrai	29.7 22.5	29.8 22.3	30.3 21.5	29.6 22.3	29.6 21.6	30.6 22.0	29.6 21.6	29.9 22.0	38.0 19.9	26.0	27.5
2.Fang	28.5 -	29.2 23.0	28.5 22.0	29.6 23.0	29.0 22.5	31.0 22.5	30.0 20.5	29.4 22.3	- -	25.9	-
3.Pai	- -	27.0 -	- 22.6	28.0 -	- 22.0	- -	- -	- -	- -	-	-
4.Mae Hongson	28.0 23.0	27.9 23.4	28.8 22.6	27.5 23.5	28.4 22.5	29.5 22.3	29.5 22.3	28.5 22.9	36.2 20.5	25.7	27.5
5.Khun Yuam	- -	- -	- -	26.5 -	26.5 20.6	26.5 21.0	28.2 20.2	26.7 -	- -	-	-
6.Chiangmai	29.1 23.1	27.4 23.7	31.0 23.4	30.6 23.8	29.2 23.1	31.2 23.0	31.0 21.8	29.9 23.1	39.5 19.1	26.6	27.9
7.Nan	25.5 22.7	27.0 23.2	27.5 22.6	28.9 23.0	28.2 22.7	33.0 23.6	29.4 22.1	28.4 22.8	38.2 21.2	25.6	28.6
8.Lampang	26.0 23.7	29.5 23.7	31.0 23.4	30.9 23.2	30.3 23.3	32.6 23.2	32.1 22.9	30.3 23.3	38.0 21.3	26.8	28.3
9.Mae Sariang	29.3 23.2	28.9 23.3	30.2 23.2	27.0 23.6	30.7 22.5	31.6 23.3	33.0 22.1	30.1 23.0	28.6 20.5	26.6	27.6
10.Phrae	29.8 22.6	28.7 23.1	29.3 23.0	31.1 23.1	29.0 23.0	32.0 22.7	30.2 22.2	30.0 22.8	36.5 21.7	26.4	28.2
11.Uttaradit	27.4 22.3	- 23.4	31.2 23.4	31.8 23.0	30.5 23.0	31.8 24.2	32.0 22.0	30.8 23.0	38.6 21.9	26.9	29.0
12.Phumiphol Dam	29.3 -	- 23.9	- -	- -	- -	32.3 -	- 23.6	- -	- -	-	-
13.Tak	29.6 24.2	29.8 22.3	31.3 25.8	29.9 25.7	29.6 23.5	30.1 24.7	32.7 23.3	30.4 24.2	36.0 22.3	27.3	28.0
14.Phitsanulok	28.0 23.5	30.8 24.7	32.2 24.5	32.8 25.3	31.4 24.0	33.4 24.7	33.0 24.0	31.7 24.4	38.8 22.0	28.1	29.0
15.Mae Sot	29.1 23.3	29.0 23.5	29.3 24.0	- 22.3	27.7 22.2	30.1 23.2	32.7 22.3	29.7 23.0	35.0 21.1	26.4	27.1
16.Phetchabun	26.7 22.0	29.0 22.8	30.7 24.2	31.1 24.2	31.5 22.5	32.6 23.9	32.2 23.8	30.6 23.3	38.4 21.4	27.0	27.9
Northeastern Part											
1.Loei	27.6 21.2	29.4 22.2	27.1 22.8	30.3 22.1	29.2 22.2	32.1 23.6	25.2 21.9	28.7 22.3	37.3 20.7	25.5	27.8
2.Udon Thani	27.9 23.3	27.3 21.5	30.0 23.4	30.7 23.8	31.9 24.2	33.4 24.8	28.1 21.8	29.9 23.3	38.8 21.6	26.6	28.8
3.Nakhon Phanom	27.2 -	23.4 21.1	26.8 21.0	25.3 22.2	30.1 22.2	- 23.6	31.7 21.0	27.4 21.9	35.8 21.5	24.7	27.8
4.Sakon Nakhon	29.3 23.3	23.8 21.7	29.9 21.6	27.8 23.0	31.9 22.7	33.3 24.1	30.8 22.0	29.5 22.6	38.7 18.4	26.1	28.3
5.Mukdahan	28.5 22.2	24.0 20.0	28.7 20.6	25.7 23.3	23.0 22.2	34.8 23.6	31.2 20.4	29.4 21.8	37.4 20.9	25.6	28.5
6.Khon Kaen	28.0 22.8	27.3 23.4	29.5 23.4	28.8 24.0	32.2 23.5	34.5 24.2	28.5 20.7	29.8 23.1	38.0 21.3	26.4	28.9
7.Roi Et	30.0 23.7	25.6 23.0	29.0 21.5	30.1 24.5	33.0 23.7	33.1 24.8	31.0 20.0	30.3 23.0	39.4 19.4	26.7	29.0
8.Chaiyaphum	28.4 22.4	27.5 20.0	28.9 24.1	30.0 24.1	29.9 22.9	33.8 23.6	29.7 24.4	29.7 23.1	- -	26.4	-
9.Ubon Ratcha-	30.0 24.4	31.2 22.0	30.4 22.1	28.2 24.6	33.5 24.3	34.7 24.4	30.8 21.5	31.3 23.3	37.3 21.4	27.3	28.4
10.Surin	31.8 23.8	28.2 20.4	33.0 20.3	33.5 22.4	33.1 20.9	34.5 21.8	32.0 19.8	32.3 21.3	38.8 22.0	26.9	29.1
11.Nakhon Ratcha	31.0 23.0	29.4 23.1	31.5 23.5	32.1 23.6	32.0 21.9	33.9 22.9	31.6 23.2	31.6 23.0	39.0 20.9	27.3	28.6

Station	Day of month							Average	Extreme	Weekly maen	Monthly Normal
	11	12	13	14	15	16	-17				
Central Part											
Nakhon Sawan	30.4 23.0	29.8 25.1	- 24.6	32.6 25.0	33.6 23.9	34.6 24.3	33.2 23.5	32.3 24.2	40.3 22.0	28.3	29.6
Lopburi	31.8 22.3	31.2 25.0	34.0 23.6	32.5 23.0	30.6 22.8	35.4 23.8	35.8 23.8	33.0 23.5	38.5 21.5	28.3	28.8
Suphanburi	32.7 24.5	33.4 25.5	34.4 24.7	34.7 23.7	32.2 24.7	36.6 24.8	35.5 24.3	34.2 24.6	38.5 22.2	29.4	29.3
Prachinburi	30.9 25.2	27.6 23.3	34.2 24.2	33.8 24.3	33.0 23.8	34.5 24.9	33.0 24.4	32.4 24.4	36.0 21.0	28.4	28.1
Kanchanaburi	32.2 24.0	33.2 23.8	33.6 24.4	34.8 23.5	33.2 23.0	35.1 24.2	34.6 23.1	33.8 23.7	38.4 22.5	28.8	29.1
Don Muang	31.8 26.6	30.5 26.5	35.0 25.8	35.2 25.1	31.0 25.0	34.2 25.3	33.8 23.4	33.1 25.4	37.6 21.0	29.3	29.1
Bangkok	31.0 25.6	28.7 26.4	34.2 24.3	33.4 23.3	30.7 24.8	32.1 23.9	32.4 23.6	31.9 24.6	36.8 21.7	28.3	29.0
Aranyaprathet	31.5 24.5	28.2 23.1	34.0 23.0	34.0 24.0	33.5 23.1	35.0 23.8	32.7 21.5	32.7 23.4	37.0 21.7	28.2	28.3
Pom Phrachun	30.0 22.3	28.9 24.6	32.4 24.4	32.3 24.6	30.8 25.3	32.7 25.7	31.6 22.8	31.2 24.2	- -	27.7	-
f of Thailand, ast Coast											
Chonburi	31.2 24.4	29.2 26.0	33.0 25.9	33.4 25.2	32.0 24.6	33.5 25.1	32.6 24.8	32.1 25.1	35.1 22.7	28.6	28.9
Ko Sichang	31.0 25.7	29.2 27.6	32.3 26.8	32.1 27.7	31.0 26.0	31.5 27.2	30.0 24.7	31.0 26.5	- -	28.8	-
Sattahip	32.5 25.5	31.0 27.5	32.2 26.6	32.5 27.2	33.4 26.0	33.0 26.6	32.9 21.5	32.5 25.8	37.5 21.6	29.2	29.7
Rayong	31.5 24.0	32.7 28.6	32.4 25.8	33.0 24.7	32.8 25.0	32.8 25.3	- 23.9	32.5 25.3	- -	28.9	-
Ban Phe	30.9 22.9	32.4 27.2	- 25.3	32.7 -	- 24.6	32.7 -	- 23.4	32.2 24.7	- -	28.5	-
Chanthaburi	31.0 22.8	31.1 24.7	32.8 24.9	32.1 24.3	32.5 23.3	31.9 24.6	31.5 23.3	31.8 24.0	34.6 21.0	27.9	27.7
Laem Ngop	- -	32.1 -	32.8 25.6	28.5 25.5	32.9 24.3	- 25.8	- -	31.6 25.3	- -	28.4	-
Khlong Yai	- 23.0	- 23.7	- 24.4	- 22.6	- 22.1	- 24.0	- -	- 23.3	32.9 21.6	-	27.1
f of Thailand, West Coast											
Hua Hin	32.2 24.6	32.5 25.0	32.3 24.0	33.9 23.7	31.8 23.1	32.7 23.0	31.5 24.0	32.4 23.9	37.9 22.3	28.2	28.9
Prachuap-	32.8 23.7	32.7 25.0	34.7 24.7	35.9 24.3	35.1 24.0	35.9 24.5	31.7 23.6	34.1 24.3	37.6 21.4	29.2	28.2
Chumphon	33.8 24.3	33.9 25.1	34.5 23.1	33.2 22.4	33.7 23.1	32.8 23.6	32.2 23.2	33.4 23.5	38.3 21.8	28.5	27.5
Bandon	33.8 19.5	34.0 22.1	35.2 23.3	34.4 22.8	33.8 21.5	31.7 22.7	30.1 23.3	33.3 22.2	36.4 20.9	27.8	28.1
Nakhon Si -	33.6 22.2	33.0 22.1	34.8 22.4	33.7 23.8	32.4 23.1	32.7 21.8	29.4 23.9	32.8 22.8	36.4 21.0	27.8	28.4
Songkhla	33.2 23.9	33.1 23.8	33.7 23.0	34.5 22.8	31.5 23.8	31.7 22.9	28.5 23.9	32.3 23.4	37.3 20.9	27.9	28.6
Narathiwat	32.4 23.2	34.8 23.7	31.8 23.2	33.7 22.5	31.8 22.5	29.2 22.0	29.1 23.3	31.8 22.9	35.7 21.1	27.4	27.7
outhern Thailand, West Coast											
Ranong	31.4 23.7	31.5 23.8	32.3 23.8	31.5 22.8	30.4 23.1	31.0 22.8	31.1 22.3	31.3 23.2	34.0 20.1	27.3	26.5
Phuket	32.0 23.8	31.2 22.6	- 23.9	31.5 23.4	29.1 24.5	29.9 22.6	31.5 23.7	30.9 23.5	34.0 21.9	27.2	27.8
Trang	34.3 23.5	31.7 23.0	31.7 22.9	32.6 22.7	30.5 23.0	29.7 22.1	30.8 23.3	31.6 22.9	35.3 21.4	27.3	27.6

LIBRARY
JUL 7 1961
WEATHER BUREAU

METEOROLOGICAL DEPARTMENT

Royal Thai Navy

Charoon V. Bunnag

Vice Admiral, Director

****

WEEKLY TEMPERATURE AND RAINFALL OF THAILAND

DURING THE PERIOD JUNE 18 - 24 1961

No.25.1961

สถานะของฝนในรอบสัปดาห์
ตั้งแต่วันที่ ๑๘ – ๒๔ มิ.ย. ๒๕๐๔

ในระหว่าง ๒ วันแรกของสัปดาห์ สิ่มความกดอากาศสูงแห่งแปซิฟิคได้แผ่ปกคลุมตลอดส่วนเหนือของประเทศไทย ในระยะเวลาต่อมาปรากฏว่าแนวปะทะโซนร้อนพาดผ่านอ่าวไทย และมีลักษณะแปรปรวนของระบบหย่อมความกดอากาศต่ำในแนวปะทะโซนร้อนนี้ จึงทำให้มีฝนมากพอควรในบริเวณภาคกลางของประเทศไทย และใต้ลงไป

ภาคเหนือ ภาคตะวันออกเฉียงเหนือ	ในระหว่างวันที่ ๒๐ ถึง ๒๒ มีฝนเล็กน้อยแผ่เป็นบริเวณกว้าง โดยมีฝนปานกลางถึงฝนหนักเป็นบางแห่ง ส่วนในวันอื่น ๆ มีฝนเล็กน้อยเป็นบางแห่ง ปริมาณฝนรวมประจำสัปดาห์ต่ำกว่าเกณฑ์ปกติเล็กน้อย
ภาคกลาง อ่าวไทย ฝั่งตะวันออก	มีฝนเล็กน้อยถึงปานกลางแผ่เป็นบริเวณกว้าง โดยมีฝนหนักเป็นบางแห่ง ปริมาณฝนรวมประจำสัปดาห์สูงกว่าเกณฑ์ปกติเล็กน้อย และมีฝนตกสูงสุด, ๑๓๐.๑ มม., ที่ อ.คลองใหญ่ จ.ตราด เมื่อวันที่ ๒๒
ภาคใต้	มีฝนเล็กน้อยถึงปานกลางแผ่เป็นบริเวณกว้างทั่วทั้งสองฝั่งตลอดสัปดาห์ โดยมีฝนหนักเป็นบางแห่ง

Rainfall Situation
From Jun. 18 - 24 1961

During the first two days of the week, the western wedge of the Pacific anticyclone covered the Upper Thailand. The intertropical convergence zone, in the later portion, lied across the Gulf of Thailand together with disturbance of low pressure systems, along the I.T.C., caused appreciable amount of rain in the Central Thailand and the lower portions.

Northern Part: Northeastern Part:	Generally light rain widespread in the parts with moderate to heavy in some districts on June 20 to June 22 but isolated light showers in the rest period. The weekly total amount of rainfall were slightly below the normal.
Central Part: Gulf of Thailand, East Coast:	Light to moderate rain widespread in the parts with locally heavy. The weekly total amount of rainfall were slightly above the normal and the 24 hr. heaviest rain, 130.1 mm., occurred at Khlong Yai, Trat on June 22.
Southern Part:	Widespread light to moderate rain with locally heavy on both coasts were reported throughout the week.

Meteorological Department
Royal Thai Navy
27 / 6 / 1961

METEOROLOGICAL DEPARTMENT

WEEKLY RAINFALL OVER THAILAND

(in millimetres)

Remark

Blank = No report of rainfall

* = Synoptic Station

Station	Jun. 18 - 24 1961							Total	Weekly Normal	Normal DPT.	Total Since 1Jan.61
	18	19	20	21	22	23	24		Normal		
Northern Part											
1.Chiangrai*								0.0	59.9	- 59.9	547.4
2.Mae Sai						3.0		3.0	106.0	-103.0	
3.Chiangsaen	50.3							50.3	-	-	
4.Mae Chan								0.0	82.7	- 82.7	
5.Chiangkhong							52.9	52.9	39.2	+ 13.7	
6.Thoeng			15.7					15.7	-	-	
7.Mae Sruai								0.0	59.9	- 59.9	
8.Chiangkham					41.2		6.9	48.3	18.9	+ 29.4	
9.Phan								0.0	46.4	- 46.4	
10.Wiang Pa Pao			10.2					10.2	6.7	+ 3.5	
11.Mae Hongson*			0.5	2.5	3.0			6.0	40.4	- 34.4	430.7
12.Pai*	22.0			2.0				24.0	33.6	- 9.6	
13.Khun Yuam*	100		9.6	6.5				17.1	-	-	
14.Mae Sariang*	7.8		20.9	1.2	14.4		7.1	51.4	28.3	+ 23.1	889.7
15.Chiangmai*			2.2					2.2	28.5	- 26.3	454.8
16.Fang			2.2	6.4	2.1			10.7	40.1	- 29.4	
17.Chiangdao								-	42.8	-	
18.Mae Taeng			9.2					9.2	25.4	- 16.2	
19.Doi Saket	4.5		2.3					6.8	45.7	- 38.9	
20.San Sai			16.4					16.4	38.0	- 21.6	
21.Hang Dong			0.9	1.0				1.9	36.2	- 34.3	
22.San Pa Tong			4.6	1.3				5.9	32.2	- 26.3	
23.San Kamphaeng			8.3	4.2				12.5	49.4	- 36.9	
24.Chom Thong	1.7			1.3				3.0	32.3	- 29.3	
25.Hot			24.5	3.7				28.2	49.7	- 21.5	
26.Nan*			11.6	1.2			8.8	21.6	27.3	- 5.7	593.6
27.Lae								-	48.6	-	
28.Na Noi								-	6.3	-	
29.Lampang*			7.7		0.8	0.3	1.4	10.4	13.1	- 2.9	404.2
30.Ngao								-	31.2	-	
31.Chae Hom								0.0	36.0	- 36.0	
32.Sop Prap			13.7	17.8			2.8	34.3	22.8	+ 11.5	
33.Ko Kha								0.0	19.1	- 19.1	
34.Mae Tha			2.8					2.8	29.9	- 27.1	
35.Thoen			9.8					9.8	13.4	- 3.6	
36.Phrae			3.2					3.2	-	-	
37.Phrae Air-port*			11.1					11.1	19.6	- 8.5	411.3
38.Sung Men								0.0	23.1	- 23.1	
39.Uttaradit*			1.4					1.4	36.4	- 35.0	589.0
40.Nam Pat								0.0	15.7	- 15.7	
41.Lap Lae			1.9					1.9	29.9	- 28.0	
42.Tron								-	12.0	-	
43.Tak			5.6					5.6	-	-	
44.Tak Air-port*			7.6	0.5				8.1	6.7	+ 1.0	403.9
45.Ban Tak			15.3	7.2				22.5	10.9	+ 11.6	
46.Mae sot*	9.4		10.2	9.5	0.8			29.9	37.3	= 7.2	545.4
47.Phumiphol Dam*				17.6				17.6	-	-	390.3
48.Sukhothai			11.6	0.8				12.4	36.6	- 24.2	
49.Sawankhalok								0.0	32.0	- 32.0	
50.Kongkrailat			45.9					-	40.1	-	
51.Phitsanulok*								45.9	40.1	+ 5.8	444.3
52.Phrom Phiram								-	29.1	-	
53.Wang Thong			5.0	15.6				20.6	37.0	- 16.4	
54.Kamphaeng Phet								0.0	16.8	- 16.8	
55.Phichit			3.4	11.5				14.9	53.4	- 38.5	
56.Bang Munnag				20.0	2.6			22.6	7.2	+ 15.4	
57.Thaphanhin					2.5			2.5	-	-	
58.Phetchabun*			16.7	10.6				27.3	28.1	- 0.8	434.5
59.Lom Kao								0.0	24.1	- 24.1	
60.Lom Sak								0.0	34.5	- 34.5	

Station	Jun. 18	19	20	21	22	23	24	Total	Weekly Normal	Normal DPT.	Total Since 1Jan.61
	18	19	20	21	22	23	24				
rtheastern Part											
.Nong Khai							36.0	36.0	61.0	- 25.0	
.Phon Phisai					43.5		20.0	63.5	52.1	+ 11.4	
.Tha Bo							66.3	66.3	63.2	+ 3.1	
.Loei*					0.3		1.5	1.8	30.3	- 28.5	595.6
.Chiangkhan								0.0	32.6	- 32.6	
.Dan Sai								0.0	75.1	- 7511	
.Udon Thani*					10.8		3.3	14.1	37.5	- 23.4	439.1
.Ban Phu							11.3	11.3	24.7	- 13.4	
.Nonghan								0.0	28.8	- 28.8	
.Nakhon Phanom*				4.0	21.0	0.2	[illegible]	25.2	84.9	- 59.7	1206.5
.Tha U-ten					30.0		41.5	71.5	76.9	- 5.4	
.Na Gae								0.0	33.8	- 33.8	
.That Phanom				12.5			85.7	98.2	27.4	+ 70.8	
.Mukdahan*			0.6	18.9		21.1	21.0	61.6	63.4	- 1.8	791.6
.Sakon Nakhon*			10.4	0.4			43.4	54.2	49.4	+ 4.8	676.6
.Wanon Niwas							10.5	10.5	44.9	- 34.4	
.Phanna Nikhom								0.0	27.7	- 27.7	
.Kalasin							14.1	14.1	67.5	- 53.4	
.Yang Talat				18.0			7.2	25.2	35.0	- 9.8	
.Kantaravichai				1.6				1.6	71.8	- 70.2	
.Kamolasai								0.0	75.3	- 75.3	
.Khon Kaen*			0.6				6.7	7.3	23.2	- 15.9	371.4
.Nam Phong								0.0	37.2	- 37.2	
.Phu Wiang					4.5			4.5	50.0	- 45.5	
.Chonnabot				2.8				2.8	39.9	3711	
.Phon								0.0	36.1	- 36.1	
.Maha Sarakham								0.0	38.2	- 38.2	
.PhayakkaphumPhisai			0.1					0.1	43.3	- 43.2	
.Borrabu							6.8	6.8	57.7	- 50.9	
.Roi Et*			7.0	1.6			9.0	17.6	27.3	- 917	544.8
.Phon Thong				14.1				14.1	59.4	-.45.3	
.Kaset Wisai			8.9	23.2			3.8	35.9	12.4	+ 23.4	
.Suwannaphum								0.0	25.3	- 25.3	
.Chaiyaphum*				4.4				4.4	19.7	- 15.3	535.7
.Phukeow				8.5				8.5	-	-	
.Chaturak				7.2				7.2	39.4	- 32.2	
.Bamnet Narong			10.8	5.5	29.0			45.3	62.3	- 17.0	
.Nakhon Ratchasima*			1.2	0.1		2.1		3.4	22.1	- 18.7	456.8
.Bua Yai			2.9	0.9			2.5	6.3	31.8	- 25.5	
.Chakkarat			10.2					10.2	52.6	- 42.4	
.Sung Noen								0.0	43.9	- 43.9	
.Si Khiu								0.0	47.2	- 47.2	
.Chokchai		13.3		85.1	0.5			98.9	43.3	+ 55.6	
.Buriram		5.3	15.4					20.7	35.8	- 15.1	
.Phut Thai Song								0.0	40.1	- 40.1	
.Lam Plai Mat		9.8	25.3					35.1	66.0	- 30.9	
.Nang Rong		24.7	24.3					49.0	20.0	+ 29.0	
.Prachin Chai	34.8	0.7	39.9					75.4	34.8	+ 40.6	
.Surin*	0.2	19.2	16.2	1.2			0.3	37.1	21.8	+ 15.3	304.1
.Rattanaburi			16.7				4.2	20.9	43.9	- 23.0	
.Sangkha								-	20.2	-	
.Sisaket	21.5		10.1	7.5			15.5	45.6	46.0	+ 8.6	
.Kanthrarom	3.6		3.5	12.9				20.0	63.1	- 43.1	
.Khukhan			24.2	25.4				49.6	26.0	+ 23.6	
.Ubon Ratchathani*	3.2		20.2	3.9	1.6		22.3	51.2	37.6	+ 13.6	560.4
.Khemarat				25.3				25.3	78.5	- 53.2	
.Amnat Charoen								0.0	36.0	- 36.0	
.Yasothon			7.8	2.2				10.0	38.3	- 28.3	
.Maha Chana Chai			22.8				20.7	43.5	36.0	+ 7.5	
.Det Udom			3.2		4.3			7.5	48.3	- 40.8	

Station	Jun. 18	19	20	21	22	23	24	Total	Weekly Normal	Normal DPT.	Total Since 1Jan.61
Central Part											
1.Nakhon Sawan*	37.4		5.9	28.5	0.4			72.2	19.1	+ 53.1	404.9
2.Banphot Phisai			14.8					14.8	24.3	- 9.5	
3.Lat Yao			9.6					9.6	15.1	- 5.5	
4.Chumsaeng			13.2	7.8				21.0	19.7	+ 1.3	
5.Phayuha Khiri								0.0	35.0	- 35.0	
6.Thakli								-	44.2	-	
7.Uthai Thani				11.8	18.3			30.1	16.4	+ 13.7	
8.Nong Chang	1.5		11.5	13.9				26.9	39.4	- 12.5	
9.KhongKharYang				20.2				20.2	15.0	+ 5.2	
10.Chaiyanat								0.0	17.7	- 17.7	
11.Manorom			2.4	17.1				19.5	19.9	- 0.4	
12.Wat Sing			2.1					2.1	13.8	- 11.7	
13.Singburi			20.9					20.9	20.4	+ 0.5	
14.Inthaburi	6.3		12.8	6.4				25.5	26.5	- 1.0	
15.Bang Rachan			22.8		6.6			29.4	48.6	- 19.2	
16.Phromburi	2.9		19.6	13.5	1.5			37.5	31.9	+ 5.6	
17.Lopburi*	1.3		27.7	1.0	58.1			88.1	22.5	+ 65.6	554.2
18.Ban Mi	48.1		13.5	3.0				64.6	39.7	+ 24.9	
19.Chai Badan				12.3				12.3	26.3	- 14.0	
20.Ang Thong	7.8		4.3	5.2				17.3	20.9	- 3.6	
21.Phothong	7.5		2.8	20.0	1.4			31.7	22.1	+ 9.6	
22.Pa Mok			5.6					5.6	44.1	- 38.5	
23.Saraburi	3.5	20.3	10.2				13.2	47.2	42.9	+ 4.3	
24.Nong Khae	27.6		29.4	15.2	14.2			86.4	-	-	
25.Ayutthaya								-	36.5	-	
26.Bang Ban			5.5	11.1	1.2	4.0	3.8	25.6	-	-	
27.Sena	15.7		7.0			1.7		24.4	54.6	- 30.2	
28.Tha Rua		8.0	2.8	0.5		28.4		39.7	53.3	- 13.6	
29.Phak Hai			5.2	49.5				54.7	86.6	- 31.9	
30.Bang Pa-in			27.3					27.3	54.9	- 27.6	
31.Suphanburi*			4.1	34.0				38.1	11.9	+ 26.2	632.0
32.Song Phi Nong				12.7				12.7	38.4	- 25.7	
33.Kanchanaburi*			4.2	45.7	4.1			54.0	20.7	+ 33.3	334.1
34.Tha Muang				14.2				14.2	11.3	+ 2.9	
35.Nakhon Pathom								-	23.6	-	
36.Nakhon Chai Si			18.6					18.6	45.1	- 26.5	
37.Pathum Thani		16.3			9.2			25.5	28.6	- 3.1	
38.Thanyaburi	11.8	15.8			7.8			35.4	47.8	- 12.4	
39.Nonthaburi		22.5	12.1	15.1				49.7	46.4	+ 3.3	
40.Bang Bua Thong			24.8					24.8	42.5	- 17.7	
41.Nakhon Nayok	21.5		41.8		55.9			119.2	21.9	+ 97.3	
42.Prachinburi*	0.6	10.5	16.9	0.5	76.3	9.3		114.1	50.7	+ 63.4	749.2
43.Ban Sang			13.3		13.5			26.8	18.5	+ 8.3	
44.Si Maha Pho	5.3	30.1	6.7	31.8	9.0			82.9	44.5	+ 38.4	
45.Kabinburi		13.9			14.4			28.3	40.7	- 12.4	
46.Aranyaprathet*		39.0	21.5	3.4				63.9	42.8	+ 21.1	602.5
47.Chachoengsao		28.3	20.3	9.2	2.3			60.1	34.2	+ 25.9	
48.Bangkok*	41.8		26.0	11.1	4.9	0.2		84.0	31.1	+ 52.9	851.3
49.Don Muang*			25.4	11.1	38.5	23.3		98.3	49.0	+ 49.3	575.3
50.Bang Khen								-	73.3	-	
51.Minburi		15.6	20.3		44.7			80.6	59.6	+ 21.0	
52.Lat Krabang					5.9			-	34.4	-	
53.Thonburi	15.8		6.1	16.5				38.4	33.2	+ 5.2	
54.Ratchaburi	19.3		38.5					57.8	27.1	+ 30.7	
55.Photharam								-	25.9	-	
56.Samut Songkhram					33.3			33.3	19.7	+ 13.6	
57.Bang Konti	2.9	14.8	16.4		10.9			45.0	55.3	- 10.3	
58.Samut Sakhon	2.8	6.5		5.1	7.0	8.1		29.5	38.4	- 8.9	
59.Samut Prakan	4.5	15.3		48.6	1.8			70.2	50.4	+ 19.8	
60.Pom Phrachun*	36.2		32.9	6.7	0.3			76.1	-	-	671.9

Station	Jun. 18 - 24 1961							Total	Weekly Normal	Normal DPT.	Total Since 1Jan.61
	18	19	20	21	22	23	24				
lf of Thailand, East Coast											
.Chonburi*	1.3	53.8	14.6	48.0				117.7	20.3	+ 97.4	609.4
.Phanat Nikhom	40.0	16.4	10.7		10.8			77.9	32.6	+ 45.3	
.Phan Thong	41.4	33.3		18.1	2.8			95.6	22.3	+ 73.3	
.Si Chang*	7.0	1.3	7.2	12.3				27.8	-	-	457.7
.Sattahip*	2.0	10.2	2.2	7.8	0.1			22.3	16.8	+ 5.5	545.5
.Rayong*	0.7	9.4	21.4	69.9	9.0			120.4	36.7	+ 83.7	738.7
.Ban Phe*		33.3	14.8	63.3				111.4	-	-	
.Klaeng		35.8	1.3	20.5	47.7			105.3	74.4	+ 30.9	
.Chanthaburi*	7.8	10.6		62.7	41.5	0.4	0.2	123.2	89.1	+ 34.1	1155.1
.Pong Namron		18.0		15.0				33.0	78.3	- 45.3	
.Tha Mai			2.6	81.4	40.1			124.1	119.2	+ 4.9	
.Ma Kham								-	-	-	
.Trat	39.2	78.5		17.0	25.2	10.0	10.1	180.0	166.9	+ 13.1	
.Laem Ngop*								-	191.6	-	
.Khlong Yai*	1.3	4.1	9.1	27.0	130.1	25.4	17.8	214.8	204.6	+ 10.2	1605.2
lf of Thailand, West Coast											
.Phetburi			62.5				34.2	96.7	19.6	+ 7.7	
.Ban Laem	3.3	9.8	53.7		13.4	6.8	1.2	88.2	44.3	+ 43.9	
.PrachuapKhirikhan*		3.1	10.8	1.9	13.8	9.0	0.9	39.5	25.4	+ 14.1	586.1
.Hua Hin*			15.2	1.1	1.8	2.3		20.4	20.1	+ 0.1	393.2
.Chumphon*	4.4		4.2	7.5	18.2	7.1	37.2	78.6	47.9	+ 30.7	939.0
.Tha Sae				24.9	17.1			42.0	18.1	+ 23.9	
.Lang Suan					38.2		30.6	68.8	18.6	+ 50.2	
.Bandon*	4.2		13.0	15.5	9.5	1.7	22.1	66.0	15.6	+ 50.4	466.5
.Chaiya			16.7	17.4				34.1	21.3	+ 12.8	
.Ban Na San	28.8	7.7	102.2	14.6				153.3	42.4	+110.9	
.NakhonSithammarat*	10.4		21.0	0.6		2.6	4.2	38.8	11.2	+ 27.6	672.9
.Sichon				8.7				8.7	64.4	- 55.7	
.Chawang				25.8		32.5		58.3	55.6	+ 2.7	
.Ron Phibun								-	20.6	-	
.Thung Song	30.5	20.2				5.7		56.4	25.5	+ 30.9	
.Phak Phanang			55.9	3.1				59.1	18.2	+ 40.8	
.Phatthalung		2.8		1.2		5.6		9.6	21.3	- 11.7	
.Khao Chai Son					3.1			3.1	-	-	
.Songkh	1.2	1.4	3.9		0.7	2.0	7.0	16.2	36.0	- 19.8	376.8
.Rattaphum	3.7			18.5			8.7	30.9	5.4	+ 25.5	
.Hat Yai	13.2					13.0	25.5	51.7	25.8	+ 25.9	
.Pattani						32.0		32.0	14.1	+ 46.1	
.Nong Chik			40.8			46.7		87.5	11.2	+ 76.3	
.Yaring		10.3				34.1	1.7	46.1	31.0	+ 15.1	
.Panarae						4.5		4.5	-	-	
.Sadao			76.2	8.6	60.4			145.2	-	-	
.Yala								-	10.7	-	
.Narathiwat*					15.5	3.4		18.9	54.4	- 35.5	553.8
.Tak Bai						8.2		8.2	27.1	- 18.9	
.Yi Ngo								0.0	14.1	- 14.1	
outhern Thailand, West Coast											
.Ranong*	4.0	3.7	41.7	54.5	37.6	30.3	91.4	263.2	76.1	+187.1	1628.6
.Kraburi			38.4	48.5	58.2			145.1	-	-	
.Phangnga		15.4	38.4	30.2	31.8	32.4		148.2	48.5	- 0.3	
.Takua Pa	19.1	9.3	169.6	143.2	40.2	63.6		445.0	131.5	+313.5	
.Takua Thung		20.8	158.5	67.2				246.5	93.2	+153.3	
.Thay Muang		40.5	101.7	18.4	13.7			174.3	91.8	+ 82.4	
.Phuket*	0.2	2.6	41.6	20.6	4.4	26.8	46.2	142.4	82.2	+ 60.2	848.9
.Phuket Air-port*		14.0	78.0	12.9		19.4	26.7	151.0	-	-	992.4
.Khlong Tom			13.8	18.1	4.2	15.9	47.8	99.8	-	-	
.Trang Air-port*		0.9	8.4	10.4	0.6	24.1	44.2	88.6	94.0	- 5.4	723.8
.Pa Rien			11.6	31.8	5.6	40.6		89.6	-	-	
.Si Kao		11.4	3.2	29.1	2.0	15.7		61.4	-	-	
.Yan Ta Khao	8.6		6.1	22.9		13.8	28.3	79.7	-	-	
.Satun		25.8			31.2	59.7	3.6	120.3	25.3	+ 95.0	
.La Ngu								-	69.1	-	

WEEKLY REPORT DAILY TEMPERATURE

FROM JUNE 18 - 24 1961

Station	Day pf month							Average	Extreme	Weekly Mean	Monthly Normal
	18	19	20	21	22	23	24				
Northern Part											
1.Chiangrai	32.0 22.3	33.6 19.7	32.8 22.0	34.6 20.3	34.2 22.8	34.5 22.5	33.4 22.7	33.6 21.8	38.0 19.0	27.7	27.5
2.Fang	30.2 20.2	- 19.0	33.4 -	30.9 20.4	34.5 21.2	- 21.5	- -	32.3 20.5	- -	26.4	-
3.Pai	31.0 -	32.0 20.0	- 21.6	32.0 -	- 21.6	- -	- -	- -	- -	-	-
4.Mae Hongson	29.0 22.5	34.0 23.2	32.9 23.5	33.0 21.9	31.0 23.5	33.0 23.6	33.5 24.5	32.3 23.2	36.2 20.5	27.6	27.5
5.Khun Yuam	28.5 21.5	32.0 21.6	31.0 21.0	29.0 19.0	- 20.0	- -	- -	30.1 20.6	- -	25.4	-
6.Chiangmai	31.8 23.7	37.8 22.8	- 22.7	32.6 22.8	31.6 23.0	34.7 22.8	33.9 25.1	33.7 23.3	39.5 19.1	28.5	27.9
7.Nan	34.0 22.9	35.6 22.6	35.4 24.0	34.7 22.5	35.0 24.0	34.4 25.5	34.8 24.6	34.8 23.7	38.2 21.2	29.3	28.6
8.Lampang	33.6 24.1	35.1 23.2	36.6 23.4	33.3 23.2	34.9 23.7	36.2 23.5	35.2 23.9	35.0 23.6	38.0 21.3	29.3	28.3
9.Mae Sariang	32.8 23.5	36.2 23.0	36.0 23.1	31.7 21.8	32.0 24.4	34.3 23.8	34.4 24.7	33.9 23.5	38.6 20.5	28.7	27.6
10.Phrae	34.6 22.0	35.4 22.8	35.0 23.3	34.0 22.4	35.0 23.6	34.8 23.0	34.3 23.7	34.7 23.0	36.5 21.7	28.9	28.2
11.Uttaradit	34.8 22.6	35.9 23.2	37.0 23.3	34.1 23.1	34.2 23.4	33.5 24.0	36.2 24.2	35.1 23.4	38.6 21.9	29.3	29.0
12.Bhumiphol Dam	33.8 -	36.4 23.5	- 25.2	32.0 -	32.4 22.9	33.5 23.8	34.9 24.3	33.8 23.9	- -	28.9	-
13.Tak	34.7 23.2	36.2 23.2	35.9 24.1	33.0 22.7	33.1 23.8	34.9 24.8	36.2 26.1	34.9 24.0	36.0 22.3	29.5	28.0
14.Phitchanulok	35.3 24.0	35.5 24.2	35.7 24.8	34.3 24.5	33.9 24.4	34.1 24.7	34.4 24.8	34.7 24.3	38.8 22.0	29.5	29.0
15.Mae Sot	33.1 22.6	33.3 23.4	33.5 24.6	30.4 21.8	32.2 24.3	32.6 23.1	33.1 23.9	32.6 23.4	35.0 21.1	28.0	27.1
16.Phetchabun	34.6 22.4	36.8 22.7	36.0 23.1	33.0 21.6	33.3 23.6	31.6 -	31.5 24.1	33.8 22.9	38.4 21.4	28.4	27.9
Northeastern Part											
1.Loei	33.6 20.3	35.8 19.7	34.8 22.6	33.5 24.2	33.5 22.7	35.0 22.7	33.5 24.1	34.2 22.3	37.3 20.7	28.2	27.8
2.Udon Thani	35.0 21.5	36.9 23.3	36.3 25.2	33.8 25.0	36.5 23.8	36.3 24.1	35.0 22.9	35.5 23.9	38.8 21.0	29.7	28.8
3.Nakhon Phanom	33.5 23.3	30.2 23.5	33.5 23.5	34.5 23.6	33.8 23.8	33.6 22.8	31.6 23.6	34.0 23.4	35.8 21.5	28.7	27.8
4.Sakon Nakhom	34.1 22.7	35.8 23.8	33.3 23.8	33.5 24.2	34.5 23.0	33.9 25.0	34.4 22.7	34.2 23.6	38.7 18.4	28.9	28.3
5.Mukdahan	33.0 22.4	34.1 24.2	32.8 23.1	34.9 23.5	33.4 23.3	32.4 24.3	31.7 24.7	33.2 23.6	37.4 20.9	28.4	28.5
6.Khon Kaen	33.8 21.4	35.5 23.4	34.0 25.2	32.5 25.0	34.3 24.6	34.0 24.4	33.5 24.5	33.9 24.1	38.0 21.3	29.0	28.9
7.Roi Et	33.2 22.9	35.5 24.2	34.5 24.6	32.0 24.6	33.0 25.2	33.0 24.6	32.7 25.2	33.4 24.4	39.4 19.4	28.9	29.0
8.Chaiyaphum	34.3 22.5	35.0 24.2	31.2 25.1	32.8 24.6	34.4 23.6	31.7 23.1	32.4 23.5	33.1 23.8	- -	28.5	-
9.Ubon Ratcha-	33.0 24.8	34.0 24.4	33.2 24.2	32.8 23.1	33.4 24.0	- 24.4	30.5 24.7	32.8 24.2	37.3 21.8	28.5	28.4
10.Surin	34.3 20.6	33.5 21.5	33.8 20.4	31.9 20.7	32.3 20.9	33.6 20.6	30.8 21.5	32.9 20.9	38.8 22.0	26.9	29.1
11.Nakhon Ratcha-	34.1 23.0	34.8 23.4	33.4 22.9	32.7 23.1	34.3 22.4	32.8 22.3	31.2 22.5	33.3 22.8	39.0 20.9	28.1	28.6

Station	Day of month							Average	Extreme	Weekly Mean	Monthly Normal
	18	19	20	21	22	23	24				
ntral Part											
akhon Sawan	33.4 24.7	35.0 23.7	31.7 24.5	31.8 23.9	34.1 23.8	– 23.9	34.2 23.7	33.4 24.0	40.3 22.0	28.7	29.6
opburi	34.9 24.0	34.8 23.0	31.2 23.0	33.4 20.8	33.9 23.2	32.4 22.8	34.5 22.5	33.6 22.8	38.5 21.5	28.2	28.8
aphanburi	35.3 26.4	34.4 –	30.0 24.7	– 24.2	33.9 24.7	– 24.4	34.7 23.9	33.7 24.7	38.5 22.2	29.2	29.3
rachinburi	33.5 25.1	33.6 24.9	31.8 21.4	32.7 22.9	33.6 25.0	33.3 23.2	32.1 24.5	32.9 23.9	36.0 21.0	28.8	28.1
anchanaburi	35.1 24.1	36.4 23.6	32.4 23.2	32.8 22.2	32.7 23.6	32.8 24.1	32.7 23.9	33.6 23.5	38.4 22.5	28.6	29.1
on Muang	34.8 26.4	35.2 25.7	30.7 25.6	32.8 23.6	33.0 24.1	32.8 25.0	33.0 24.5	33.2 25.0	37.6 21.0	29.1	29.1
angkok	34.1 25.7	34.0 22.8	31.2 24.2	32.1 23.8	31.1 23.8	31.2 24.1	32.2 24.0	32.3 24.1	36.8 21.7	28.2	29.0
ranyaprathet	34.5 23.7	33.0 23.4	30.7 21.0	30.7 21.5	31.7 23.0	32.0 23.5	31.1 23.8	32.0 22.8	37.0 21.7	27.4	28.3
om Phrachun	33.3 23.4	33.0 22.2	31.3 22.9	30.7 22.5	31.7 23.2	31.9 24.4	31.4 24.8	31.9 23.3	– –	27.6	–
f of Thailand, ast Coast											
honburi	34.0 25.1	32.7 24.6	30.0 22.2	– 23.6	31.1 24.5	– 25.4	31.0 25.4	31.8 24.4	35.1 22.7	28.1	28.9
o Sichang	31.2 25.4	30.2 23.3	28.9 22.7	30.0 25.0	30.0 24.2	30.8 26.9	31.0 27.0	30.3 24.9	– –	27.6	–
attahip	31.0 25.7	30.7 21.0	29.7 20.9	30.6 22.7	30.5 25.2	30.4 26.0	30.8 26.6	30.5 24.0	37.5 21.6	27.3	29.7
ayong	33.2 23.8	33.2 24.0	31.2 21.4	30.2 22.9	29.8 24.5	30.8 27.1	31.5 27.3	31.4 24.4	– –	27.9	–
an Phe	29.0 –	32.6 –	31.5 21.0	30.5 22.5	– 23.0	31.7 –	33.0 26.3	31.4 23.2	– –	27.3	–
hanthaburi	32.1 23.3	32.8 23.5	32.2 21.4	30.8 23.6	28.3 23.0	29.4 23.5	31.3 24.6	31.0 23.3	34.6 21.0	27.2	27.7
aem Ngop	– –	31.0 –	31.0 23.0	– 25.0	30.0 –	30.0 27.6	– 25.0	30.5 25.2	– –	27.9	–
hlong Yai	– 23.0	– 22.4	– 22.6	– 22.8	– 23.0	– 22.8	– 24.7	– 23.0	32.9 21.6	–	27.1
f of Thailand, est Coast											
au Hin	32.6 24.2	32.8 24.2	31.5 24.5	30.0 23.5	31.3 23.0	31.3 23.8	33.3 24.5	31.8 24.0	37.9 22.3	27.9	28.9
rachaup-	33.4 22.6	33.9 24.5	27.7 24.2	30.8 23.0	29.9 23.4	28.2 23.4	29.7 23.1	30.5 23.5	37.6 21.4	27.0	28.2
humpon	33.1 22.2	30.3 23.1	29.2 23.6	32.1 23.0	27.0 23.0	29.0 23.2	29.0 23.6	30.0 23.0	38.3 21.8	26.5	27.5
andon	35.5 –	– 22.6	32.0 22.3	29.5 22.5	31.6 22.4	29.3 23.0	31.7 23.0	31.6 22.6	36.4 20.9	27.1	28.1
akhon Satham-	32.7 22.6	31.2 22.7	32.3 23.1	30.4 22.4	32.4 24.8	31.9 24.6	31.1 24.2	31.7 23.5	36.4 21.0	27.6	28.4
ongkhla	32.0 22.6	29.6 23.7	33.3 22.6	32.9 24.1	31.6 23.4	31.5 24.7	29.6 23.8	31.5 23.6	37.3 20.9	27.6	28.6
arathiwat	30.5 21.4	31.2 23.2	33.0 22.6	31.9 24.2	32.0 22.9	30.1 23.2	29.8 21.9	31.2 22.8	35.7 21.1	27.0	27.7
rthern Thailand, est Coast											
anong	– 23.1	27.9 22.3	30.0 23.2	28.7 22.7	27.5 23.2	29.2 23.4	27.5 23.5	28.5 23.1	34.0 20.1	25.8	26.5
huket	31.7 –	30.0 24.5	– 23.8	28.5 25.2	30.2 24.8	– 24.7	30.6 22.8	30.2 24.3	34.0 21.9	27.3	27.8
rang	32.8 22.1	30.2 23.2	31.6 23.2	31.3 21.6	31.3 23.3	30.4 23.4	29.8 22.6	31.1 22.8	35.3 21.4	27.0	27.6

METEOROLOGICAL DEPARTMENT

Royal Thai Navy

Charoon V. Bunnag

Vice Admiral, Director

****

LIBRARY
JUL 10 1961
WEATHER BUREAU

WEEKLY TEMPERATURE AND RAINFALL OF THAILAND

DURING THE PERIOD JUNE 25 – JULY 1 1961

No.26.1961

สถานะของฝนในรอบสัปดาห์
ตั้งแต่วันที่ ๒๕ มิ.ย.– ๑ ก.ค.๒๕๐๔

พายุโซนร้อน"คอรา"ในทะเลจีนใต้ได้เคลื่อนไปทางตะวันตกและขึ้นฝั่งญวนเหนือ จึงทำให้มีฝนปานกลางถึงฝนหนักแผ่เป็นบริเวณกว้างในภาคตะวันออกเฉียงเหนือของประเทศไทยในระหว่างครึ่งแรกของสัปดาห์ ตลอดสัปดาห์นี้มรสุมตะวันตกเฉียงใต้ในประเทศไทยมีกำลังปานกลาง

ภาคเหนือ มีฝนเล็กน้อยถึงปานกลางแผ่เป็นบริเวณกว้าง โดยปริมาณฝนรวมประจำสัปดาห์สูงกว่าเกณฑ์ปกติเล็กน้อย

ภาคตะวันออกเฉียงเหนือ มีฝนปานกลางถึงฝนหนักแผ่เป็นบริเวณกว้างทางตอนเหนือของภาค ส่วนทางตอนใต้ของภาคมีฝนเล็กน้อยเกือบทั่วไป ปริมาณฝนรวมประจำสัปดาห์สูงกว่าเกณฑ์ปกติค่อนข้างมาก มีฝนตกสูงสุดวัดได้ ๑๙๑.๓ ม.ม.ที่ จ.นครพนม เมื่อวันที่ ๒๕

ภาคกลาง มีฝนเล็กน้อยถึงปานกลาง โดยปริมาณฝนรวมประจำสัปดาห์ใกล้เคียงกับเกณฑ์ปกติ

อ่าวไทย ฝั่งตะวันออก มีฝนเล็กน้อยถึงปานกลางแผ่เป็นบริเวณกว้างตลอดชายฝั่ง โดยมีฝนหนักเป็นบางแห่ง มีฝนตกสูงสุดวัดได้ ๑๘๔.๕ ม.ม.ที่ อ.คลองใหญ่ จ.ตราด เมื่อวันที่ ๒๘

ภาคใต้ มีฝนปานกลางแผ่เป็นบริเวณกว้างในวันแรกของสัปดาห์ ส่วนในวันต่อ ๆ มามีฝนเล็กน้อยเป็นบางแห่ง ปริมาณฝนรวมประจำสัปดาห์ต่ำกว่าเกณฑ์ปกติเล็กน้อยในภาคนี้

Rainfall Situation

From Jun.25 - Jul.1 1961

The tropical storm "Cora" in the South China Sea, moved westwards to the North Vietnam Coast which caused widespread moderate to heavy rain in the Northeastern Thailand during the first half of the week. The southwest monsoon was moderate over Thailand throughout the week.

Northern Part: Light to moderate rain widespread in the part which the weekly total amount of rainfall were slightly above the normal.

Northeastern Part: Widespread moderate to heavy rain occurred in the north portion while light rain scattered in the rest. The weekly total amount of rainfall were much above the normal which the 24 hr. heaviest rain 191.3 mm., occurred at Nakhon Phanom on June 25.

Central Part: Light to moderate rain scattered in the part which the weekly total amount of rainfall were around the normal.

Gulf of Thailand, East Coast: Widespread light to moderate rain distributed along the coast with some locally heavy. The 24 hr. heaviest rain, 184.5 mm., occurred at Khlong Yai, Trat, on June 28.

Southern Part: Widespread moderate rain occurred in the first day of the week then few local showers distributed in the rest period. The weekly total amount of rainfall were slightly below the normal.

Meteorological Department
Royal Thai Navy

METEOROLOGICAL DEPARTMENT

WEEKLY RAINFALL OVER THAILAND

(in millimetres)

Remark

Blank = No report of rainfall

* = Synoptic Station

Station	Jun. 25	26	27	28	29	30	Jul. 1	Total	Weekly Normal	Normal DPT.	Total Since 1Jan.61
	1961										
Northern Part											
1.Chiangrai*	1.9	9.0	0.2	2.2	8.6	0.3	7.0	29.2	50.1	- 20.9	576.0
2.Mae Sai	83.1							83.1	68.3	+ 14.8	
3.Chiangsaen	27.4	23.7			19.8			70.9	-	-	
4.Mae Chan	10.1	37.6		6.7	12.8		6.5	73.7	53.5	+ 20.2	
5.Chiangkhong	38.7	28.2						66.9	31.8	+ 35.1	
6.Thoeng	4.4	7.0		20.0	12.1	9.8		54.3	-	-	
7.Mae Sruai	11.5				12.0			23.5	33.1	- 9.6	
8.Chiangkham		10.5		31.4	50.9			92.8	50.7	+ 42.1	
9.Phan	23.5	82.5		3.3	2.5			111.8	11.7	+ 100.1	
10.Wiang Pa Pao		43.4			46.2			89.6	17.1	+ 74.5	
11.Mae Hongson*	0.7	3.0	0.6	15.4	48.1	14.5		82.3	35.2	+ 47.1	510.5
12.Pai*		23.7			18.0			41.7	25.7	+ 16.0	
13.Khun Yuam*		3.5		2.4	8.0			13.9	-	-	
14.Mae Sariang*	0.4	0.4	8.8	3.3	3.7	0.9	7.4	23.9	46.5	- 22.6	411.7
15.Chiangmai*	3.2	7.5	14.5	5.6	1.5		0.5	32.8	17.5	+ 15.3	487.6
16.Fang		48.7		3.2	13.4			65.2	33.3	+ 31.9	
17.Chiangdao		11.4						-	55.0	-	
18.Mae Taeng		26.1	8.8	5.0				39.9	58.2	- 18.3	
19.Doi Saket	27.6	10.0	12.2	3.1	9.5			62.3	5.2	+ 57.1	
20.San Sai	10.6	5.7	8.9	6.8	4.2			36.2	17.4	+ 18.8	
21.Hang Dong	7.1	1.5	24.9		0.7	0.8	5.7	40.7	19.1	+ 21.6	
22.San Pa Tong	9.0		5.1				32.6	46.7	4.0	+ 42.7	
23.San Kamphaeng	12.6	21.4	10.8				7.9	52.7	9.6	+ 43.1	
24.Chom Thong			12.3	4.1				16.4	10.9	+ 5.5	
25.Hot	3.0	1.5	8.3					12.8	16.4	- 3.6	
26.Nan*	20.4	10.6		1.2	56.4			88.6	26.5	+ 62.1	682.2
27.Lae								-	52.7	-	
28.Na Noi	110.3	75.5			24.8			-	59.8	-	
29.Lampang*	10.6	4.0	0.1	1.2	2.4	28.8	4.6	57.1	17.6	+ 34.1	455.9
30.Ngao	30.7							-	40.2	-	
31.Chae Hom		10.7						-	14.0	-	
32.Sop Prap	2.7		2.3		12.9			17.9	13.2	+ 4.7	
33.Ko Kha	9.8			20.4	5.8			36.0	37.1	- 1.1	
34.Mae Tha								-	23.5	-	
35.Thoen	1.2	7.8						9.0	15.2	- 6.2	
36.Phrae	34.0	13.1			24.1			71.2	-	-	
37.Phrae Air-port*	13.8	22.7		1.0	32.1		0.2	69.8	22.0	+ 47.8	481.1
38.Sung Men	20.3			12.4	31.8			64.5	29.4	+ 35.1	
39.Uttaradit*	11.7		2.1	0.9	1.8	16.0	28.7	61.2	27.7	+ 33.5	650.2
40.Nam Pat	46.3		11.0		7.0			64.3	49.1	+ 15.2	
41.Lap Lae	25.9		8.3	4.6				38.8	32.1	+ 6.7	
42.Tron								-	15.1	-	
43.Tak		8.4					12.6	21.0	-	-	
44.Tak Air-port*		9.0	2.9	0.4			10.0	22.7	12.4	+ 10.3	418.5
45.Ban Tak		19.0						19.0	8.6	+ 10.4	
46.Mae sot*		6.4	7.3	4.6	14.3	11.4	20.1	64.1	53.1	+ 10.6	609.5
47.Phumiphol Dam*	0.4	8.2	8.9					17.5	-	-	
48.Sukhothai	2.4		4.8		3.5	12.2	11.1	35.0	20.2	+ 14.8	
49.Sawankhalok					40.5		1.2	41.7	16.8	+ 24.9	
50.Kongkrailat								-	17.1	-	
51.Phitsanulok*	5.1	3.1			14.2	35.9	17.3	75.6	46.3	+ 29.3	519.9
52.Phrom Phiram								-	23.5	-	
53.Wang Thong	6.5		6.2			6.0	20.7	39.4	54.6	- 15.2	
54.Kamphaeng Phet		2.1						2.1	17.3	- 15.2	
55.Phichit		3.4		18.3	79.5			101.2	35.7	+ 65.5	
56.Bang Munnag								-	41.9	-	
57.Thaphanhin		4.4		5.9	73.7			84.0	-	-	
58.Phetchabun*	10.1	1.5	144	10.3	17.1	22.2	3.6	66.2	28.8	+ 37.5	500.7
59.Lom Kao	35.5	0.5						36.0	52.2	- 16.2	
60.Lom Sak		21.1		12.9	16.7			50.7	62.4	- 11.7	

Station	Jun. 25 - Jul. 1 1961							Total	Weekly Normal	Normal DPT.	Total Since 1Jan.61
	25	26	27	28	29	30	1				
Northeastern Part											
Nong Khai	73.5		2.4		36.8		2.1	114.8	25.5	+ 89.3	
Phon Phisai	60.5				45.5			106.0	50.3	+ 55.7	
Tha Bo	20.2					9.3		29.5	51.4	- 21.9	
Loei*	46.0	0.9			1.1	0.2		48.2	21.9	+ 26.3	683.8
Chiangkhan		8.5	3444		3.0		0.5	46.4	26.2	+ 2022	
Dan Sai	77.8							77.8	14.2	+ 63.6	
Udon Thani*	120.5	23.0		1.1	6.4	3.7		154.7	34.7	+ 120.0	593.8
Ban Phu	92.7				9.1			101.8	53.4	+ 48.4	
Nonghan		12.8						-	73.4	-	
Nakhon Phanom*	191.3	21.8	1.1	1.4	10.6	4.6	1.2	232.0	116.5	+ 115.5	1258.5
Tha U-ten	113.0	10.0						123.0	109.7	+ 13.3	
Na Gae	40.3				11.2			51.5	78.6	- 27.1	
That Phanom	64.9				98.4			163.3	63.0	+ 100.3	
Mukdahan*	106.6	5.5		6.7	16.1	3.6	0.4	138.9	59.4	+ 7915	930.5
Sakon Nakhon*	63.4	2.8		3.5	27.7	13.8		112.8	65.7	+ 47.1	789.5
Wanon Niwas	130.7	2.1						132.8	64.1	+ 68.7	
Phanna Nikhom								-	73.3	-	
Kalasin	62.2				69.5			131.7	34.0	+ 97.7	
Yang Talat	65.4					0.6		66.0	15.3	+ 50.7	
Kantaravichai	51.4							51.4	8.2	+ 43.2	
Kamolasai	26.0	14.0						40.0	20.1	+ 19.9	
Khon Kaen*	33.2				4.7			37.9	32.5	+ 5.4	409.3
Nam Phong								-	15.1	-	
Phu Wiang	42.9							42.9	30.3	+ 12.6	
Chonnabot	13.3							13.3	23.6	- 10.3	
Phon								-	34.3	-	
Maha Sarakham	19.3							19.3	19.1	+ 0.2	
PhayakkaphumPhisai	3.3	3.0	2.5		1.0			9.8	26.7	- 16.9	
Borrabu	10.6							10.6	17.1	- 6.5	
Roi Et*	36.4				6.6	3.0		46.0	29.3	+ 16.7	590.8
Phon Thong	54.1				42.5			96.6	35.8	+ 60.8	
Kaset Wisai					8.0		1.5	9.5	20.9	- 11.4	
Suwannaphum	18.3							18.3	6.3	+ 12.0	
Chaiyaphum*	8.7	0.8			6.6		1.4	17.5	24.2	- 6.7	553.2
Phukeow	34.8							34.8	-	-	
Chaturak								-	16.9	-	
Bannet Narong	2.0				8.0			10.0	45.4	- 35.4	
Nakhon Ratchasima*	0.4	0.2	23.2		15.7		0.2	39.7	33.1	+ 6.6	496.5
Bua Yai	7.2							7.2	35.3	- 28.1	
Chakkarat								-	21.8	-	
Sung Noen			6.1	3.4	74.4			83.9	14.7	+ 69.2	
Si Khiu				21.4				21.4	18.6	+ 2.8	
Chok Chai		0.3	5.8					6.1	31.9	- 25.8	
Buriram			3.5					3.5	38.6	- 35.1	
Phut Thai Song	6.6				14.0			20.6	23.3	= 2.7	
Lam Plai Mat								0.0	30.0	- 30.0	
Nang Rong	1.4				23.6			25.0	11.7	+ 13.3	
Prakhon Chai					37.3			37.3	20.4	+ 16.9	
Surin*	1.9	0.1	2.2		22.7	0.9	2.7	30.5	10.5	+ 20.0	334.6
Rattanaburi	4.3				3.9			8.2	13.2	- 5.0	
Sangkha								-	20.9	-	
Sisaket	8.0		6.5	5.5	31.0			51.0	58.6	- 7.6	
Kanthrarom	3.2		2.8	6.6	28.0		17.4	58.0	51.3	+ 6.7	
Khukhan	6.3				9.2			15.5	40.9	- 25.4	
Ubon Ratchathani*	11.7	2.3	5.5	20.9	52.7	1.2	17.9	112.2	63.8	+ 48.4	672.6
Khemmarat	109.6	16.2			88.2			214.0	54.4	+ 159.6	
Amnat Charoen	161.2			6.7				167.9	38.7	+ 129.2	
Yasothon	4.5		1.3		57.5			63.3	21.1	+ 42.2	
Maha Chaba Chai	20.9				37.4			58.3	32.9	+ 25.4	
Det Udom	5.4			15.3	10.4			31.1	34.1	- 3.0	

Station	Jun. 25 – Jul. 1 1961							Total	Weekly Normal	Normal DPT.	Total Since 1 Jan. 61
	25	26	27	28	29	30	1				
Central Part											
1. Nakhon Sawan*				18.8	3.2		1.4	23.4	19.8	+ 3.6	428.3
2. Banphot Phisai		2.0						2.0	9.1	– 7.1	
3. Lat Yao					9.1			9.1	19.8	– 10.7	
4. Chumsaeng					25.6			25.6	21.6	+ 4.0	
5. Phayuha Khiri								0.0	7.2	– 7.2	
6. Thakli								–	18.8	–	
7. Uthai Thani							15.5	15.5	38.2	– 22.7	
8. Nong Chang					44.3			44.3	21.8	+ 22.5	
9. Nong Khar Yang								0.0	11.8	– 11.8	
10. Chaiyanat							2.1	2.1	18.8	– 16.7	
11. Manorom	5.1			1.7	4.5			11.3	15.7	– 4.4	
12. Wat Sing	3.3				1.9		2.5	7.7	8.8	– 1.1	
13. Singburi								0.0	12.9	– 12.9	
14. Inthaburi								0.0	34.0	– 34.0	
15. Bang Rachan		0.2	5.0	2.1	4.8			12.1	35.1	– 23.0	
16. Phromburi			1.2	4.5				5.7	14.1	– 8.4	
17. Lopburi*			33.2	2.2			3.3	38.7	27.1	+ 11.6	592.9
18. Ban Mi								0.0	31.9	– 31.9	
19. Chai Badan					3.5			3.5	45.7	– 42.2	
20. Ang Thong			17.0	9.4	1.7			28.1	32.8	– 4.7	
21. Pho Thong			0.3	14.2				14.5	27.2	– 12.7	
22. Pa Mok								0	31.3	–	
23. Saraburi				22.9	2.3			25.2	30.9	– 5.7	
24. Nong Khae	26.1		22.2	2.4	12.2		3.4	66.3	–	–	
25. Ayutthaya								–	20.9	–	
26. Bang Ban				1.7	13.6			15.4	–	–	
27. Sena		1.4		1.8	7.6		3.2	14.0	14.0	+ 0.0	
28. Tha Rua				4.8				4.8	38.2	– 33.4	
29. Phak Hai								–	26.5	–	
30. Bang Pa-in				74.9				74.9	43.9	+ 31.0	
31. Suphanburi*				11.0	2.2		3.4	16.6	22.4	– 5.8	648.6
32. Song Phi Nong								–	27.9	–	
33. Kanchanaburi*					0.8		1.4	2.2	12.2	– 10.3	335.3
34. Tha Muang								0	24.1	–	
35. Nakhon Pathom								–	34.9	–	
36. Nakhon Chai Si				0.3				0.3	35.7	– 35.4	
37. Pathum Thani	1.8	15.2		12.5	3.1			32.6	35.9	– 3.3	
38. Thanyaburi	17.3	16.1	0.6	38.3				72.3	30.4	+ 41.9	
39. Nonthaburi	8.1	6.2		4.2	7.9			26.4	28.6	– 2.2	
40. Bang Bua Thong				51.6				51.6	15.9	+ 35.7	
41. Nakhon Nayok	6.9	13.3	3.4	17.5	16.8			57.9	91.5	– 33.6	
42. Prachinburi*	0.8	1.2		17.3	50.4	4.2	1.8	75.7	55.1	+ 20.6	824.9
43. Ban Sang					64.2			64.2	62.0	+ 2.2	
44. Si Maha Pho			11.1		50.0		30.2	91.3	57.0	+ 34.3	
45. Kabinburi				12.8	24.5	23.5	17.7	78.5	53.3	+ 25.2	
46. Aranyaprathet*			4.1	6.0	65.5	20.0		93.6	66.1	+ 27.5	699.5
47. Chachoengsao		8.7		3.4	15.8		2.1	30.0	28.9	+ 1.1	
48. Bangkok*	2.8	0.2		2.7	1.0		3.3	10.0	41.6	– 31.6	861.3
49. Don Muang*	3.9	11.8		26.5	16.7	2.3	3.7	64.9	30.6	+ 34.3	639.3
50. Bang Khen								–	32.2	–	
51. Minburi	9.4			4.0	19.4			32.8	42.4	– 9.6	
52. Lat Krabang								0.0	25.3	– 25.3	
53. Thonburi								0.0	23.4	– 23.4	
54. Ratchaburi								0.0	23.7	– 23.7	
55. Photharam		0.3						0.3	34.2	– 33.9	
56. Samut Songkhram								–	31.0	–	
57. Bang Konti	0.5	9.0						9.5	18.1	– 8.6	
58. Samut Sakhon							3.1	3.1	33.0	– 29.9	
59. Samut Prakan				1.9		1.8	4.3	8.0	34.6	– 26.6	
60. Pom Phrachun*			0.1		0.3		1.3	1.7	–	–	673.1

Station	Jun.25	26	27	28	29	30	Jul.1	Total	Weekly Normal	Normal DPT.	Total Since 1Jan.61
	1961										
f of Thailand, East Coast											
.Chonburi*		0.6	3.5		2.0	0.4	0.4	6.9	38.1	- 31.2	616.3
.Phanat Nikhom	1.8							1.8	41.1	- 39.3	
.Phan Thong								0.0	39.1	- 39.1	
.Si Chang*		3.8	6.1	3.5		0.2	0.5	15.1	-	-	472.8
.Sattahip*			2.0	0.1			0.3	2.4	15.6	- 13.2	574.9
.Rayong*		4.2	28.6	4.6		0.9		38.3	27.9	+ 10.4	
.Ban Phe*		7.8		0.8				8.1	-	-	
.Klaeng		12.1	40.1	9.3				61.5	60.0	+ 1.5	
.Chanthaburi*	18.8	4.7	17.9	14.5	3.7	44.1		103.7	123.7	- 20.0	1266.8
.Pong Namron	37.0	28.0	15.0		38.0			118.0	106.1	+ 11.9	
.Tha Mai	4.7	4.4	18.9	19.8		24.7	5.4	77.9	175.2	- 97.3	
.Ma Kham								-	-	-	
.Trat	17.5	9.4		11.5	32.0	35.7		106.1	160.5	- 54.4	
.Laem Ngop*	13.6	16.5	12.2	4.0	8.7	17.5		72.5	190.8	-118.3	
.Khlong Yai*	49.1	17.2	7.2	184.5	110.9	68.4	22.9	460.2	243.8	+216.4	2048.2
f of Thailand, West Coast											
.Phetburi	3.6			18.5			12.3	34.4	25.4	+ 9.0	
.Ban Laem		0.4		1.3	0.9	9.3	4.3	16.2	30.7	- 14.5	
.PrachuapKhiriKhan*	7.3	1.7	1.1	4.7	8.4	11.9	3.8	38.9	23.0	+ 15.9	625.0
.Hua Hin*	4.5	3.7	0.5	1.2	2.7	14.4	4.8	31.8	20.8	+ 11.0	425.0
.Chumphon*	27.3	0.6	7.8	4.7	2.8	21.4	5.1	69.7	24.2	+ 45.5	1008.7
.Tha Sae	27.8	40.0		10.1				77.9	26.2	+ 51.7	
.Lang Suan	14.0						18.6	32.6	19.4	+ 13.1	
.Bandon*	12.7			1.2	2.2	4.0		20.1	24.0	- 3.9	466.6
.Chaiya	43.7							43.7	62.4	- 18.7	
.Ban Na San								0.0	13.5	- 13.5	
.NakhonSithammarat*	8.4	0.5						8.9	19.5	- 10.6	701.8
.Sichon								0.0	42.6	- 42.6	
.Chawang	35.4							35.4	34.1	+ 1.3	
.Ron Phibun								0	5.6	-	
.Thung Song	12.5							12.5	22.6	- 10.1	
.Phak Phanang	3.2							3.2	15.2	- 12.0	
.Phatthalung								0.0	21.7	- 21.7	
.Khao Chai Son	32.2							32.2	-	-	
.Songkha*	11.8							11.8	19.0	- 7.2	338.4
.Rattaphum	15.8							15.8	8.7	+ 7.1	
.Hat Yai	18.5							18.5	22.3	- 3.8	
.Pattani	25.0							25.0	16.8	+ 8.2	
.Nong Chik								0.0	31.7	- 31.7	
.Yaring	28.7							28.7	38.5	- 9.8	
.Panarae	2.5							2.5	-	-	
.Sadao	2.8							2.8	-	-	
.Yala								-	15.1	-	
.Narathiwat*								0.0	34.3	- 34.3	553.8
.Tak Bai								0.0	41.5	- 41.5	
.Yi Ngo								0.0	5.8	- 5.8	
uthern Thailand, West Coast											
.Ranong*	59.3	1.0	2.8	24.1	10.6	73.9	29.9	201.6	190.6	+ 11.0	1830.2
.Kraburi	72.5	26.8	19.4	12.6	18.3			149.6	-	-	
.Phangnga	37.5							37.5	62.5	- 25.0	
.Takua Pa	26.6			2.8				29.4	78.8	- 49.4	
.Takua Thung	21.9							21.9	62.7	- 40.8	
.Thay Muang	21.1							21.1	45.6	- 24.5	870.7
.Phuket*	21.0			0.8				21.8	54.6	- 32.8	
.Phuket Air-port*	24.6				0.4	1.4		26.4	-	-	1019.0
.Khlong Tom	17.8	1.2						19.0	-	-	
.Trang Air-port*	12.5		0.4					12.9	62.6	- 49.7	736.7
.Pa Rien	9.4							9.4	-	-	
.Si Kao	10.5							10.5	-	-	
.Yan Ta Khao	13.6							13.6	-	-	
.Satun	30.1							30.1	25.8	+ 4.3	
.La Ngu	15.6							15.6	44.0	- 28.4	

WEEKLY REPORT DAILY TEMPERATURE

FROM JUNE 25 - JULY 1 1961

Station	Day of month							Average	Extreme	Weekly mean	Monthly Normal
	25	26	27	28	29	30	1				
Northern Part											
1.Chiangrai	32.6 23.3	28.7 23.7	32.1 22.8	- 23.0	30.6 22.7	30.4 21.9	32.0 23.2	31.1 22.9	38.0 19.0	27.0	27.0
2.Fang	31.0 -	26.1 22.8	32.0 21.5	31.8 22.6	- 21.8	- -	- -	30.2 22.2	- -	26.2	-
3.Pai	- -	30.0 -	32.0 23.0	30.0 22.0	30.0 22.7	31.0 22.0	- 22.5	30.6 22.4	- -	26.5	-
4.Mae Hongson	31.5 24.7	28.5 24.6	31.0 23.9	31.2 23.5	30.1 23.5	30.0 22.9	29.5 22.9	30.3 23.7	36.2 20.5	27.0	27.5
5.Khun Yuam	31.0 -	31.5 22.0	- 21.0	28.5 -	29.0 21.7	- 21.0	- -	30.0 21.4	-	25.7	-
6.Chiangmai	31.8 24.1	28.6 24.1	31.1 23.7	31.0 24.0	29.6 23.1	32.0 23.5	31.4 24.4	30.8 23.8	39.5 19.1	27.3	27.9
7.Nan	33.0 24.8	30.6 23.6	31.5 23.6	32.6 24.9	31.4 24.6	32.4 23.8	31.6 24.4	31.9 24.2	38.2 21.2	28.1	28.6
8.Lampang	33.0 23.7	30.7 24.2	- 24.3	31.5 23.5	32.2 23.2	33.0 23.8	31.0 23.1	31.9 23.7	38.0 21.3	27.8	28.3
9.Mae Sariang	33.0 24.9	29.2 24.3	30.3 23.6	28.7 23.3	30.4 23.5	30.1 24.0	30.1 23.3	30.3 23.8	38.6 20.5	27.1	27.6
10.Phrae	33.3 24.8	30.3 24.0	29.2 22.8	30.7 23.3	31.8 22.7	31.7 21.8	30.7 23.4	31.1 23.3	36.5 21.7	27.2	28.2
11.Uttaradit	34.2 24.2	33.0 24.5	31.0 23.4	30.2 24.0	32.0 23.4	30.2 23.1	- 23.2	31.8 23.7	38.6 21.9	27.8	29.0
12.Phumiphol Dam	32.6 25.6	- 25.4	28.4 -	- 24.0	- -	31.6 -	- 23.7	- 24.7	- -	-	-
13.Tak	33.7 26.7	30.5 25.6	29.2 24.3	31.0 24.2	30.5 23.6	32.8 24.6	29.8 23.7	31.1 24.6	36.0 22.3	27.9	28.0
14.Phitsanulok	31.5 25.6	31.1 24.5	32.2 24.5	32.3 24.4	31.9 24.5	30.5 23.9	31.2 22.9	31.5 24.3	38.8 22.0	27.9	29.0
15.Mae Sot	32.4 24.3	30.5 24.2	27.4 23.5	27.6 23.6	29.4 23.6	28.7 22.9	28.1 23.3	29.2 23.6	35.0 21.1	26.4	27.1
16.Phetchabun	29.0 24.7	29.0 23.8	30.2 24.1	31.4 23.3	31.4 24.1	29.5 23.1	29.3 23.6	29.9 23.8	38.4 21.4	26.9	27.9
Northernstern Part											
1.Loei	31.1 24.6	27.3 22.4	32.1 23.0	32.0 23.1	31.9 23.5	32.2 24.2	31.1 24.0	31.1 23.6	37.3 20.7	27.4	27.8
2.Udon Thani	23.8 24.4	26.8 -	33.2 23.2	30.5 25.0	32.2 24.1	29.1 24.5	32.0 24.5	29.7 24.5	38.8 21.6	27.1	28.8
3.Nakhon Phanom	27.9 24.0	23.9 23.0	31.0 24.1	30.5 25.5	32.2 24.7	31.4 22.6	30.0 24.6	30.3 24.1	35.8 21.5	27.2	27.8
4.Sakon Nakhon	25.8 23.3	30.5 23.1	31.8 24.5	30.5 25.4	31.1 24.9	31.3 23.3	33.6 25.0	30.4 24.2	38.7 18.4	27.3	25.3
5.Mukdahan	24.5 18.8	30.5 22.6	30.2 25.1	32.2 25.2	27.7 25.4	28.9 23.2	30.3 24.4	29.2 23.5	37.4 20.9	26.4	28.5
6.Khon Kaen	28.0 25.2	29.8 24.0	31.0 24.0	33.9 24.9	32.0 24.6	30.2 24.1	30.9 24.7	30.8 24.5	38.0 21.3	27.7	28.7
7.Roi Et	25.2 24.6	30.0 24.4	32.0 24.7	33.1 24.8	31.5 25.6	29.5 23.6	31.2 -	30.4 24.6	39.4 19.4	27.5	29.0
8.Chaiyaphum	27.7 24.3	29.3 23.1	31.1 23.7	32.1 23.6	30.7 24.1	29.8 22.6	31.4 23.6	30.3 23.6	- -	27.0	-
9.Ubon Ratcha-	- 23.5	30.6 23.9	31.7 24.3	32.4 24.5	29.2 24.1	30.8 22.4	31.7 24.1	31.1 23.8	37.3 21.8	27.5	28.4
10.Surin	27.8 22.3	31.3 21.7	32.0 22.2	33.8 21.6	31.6 22.0	31.0 20.3	32.3 21.5	31.9 21.7	38.8 22.0	26.6	29.1
11.Nakhon Rat-	29.[illegible] 23.9	31.2 23.7	32.7 24.1	32.4 22.5	31.9 23.3	30.9 22.8	31.4 22.5	31.4 23.3	39.0 20.9	27.4	28.6

Station	Day of month							Average	Extreme	Weekly mean	Monthly Normal
	25	26	27	28	29	30	1				
ntral Part											
kkhon Sawan	31.4 24.7	32.0 25.0	33.1 24.9	33.4 25.3	33.6 25.2	30.7 24.3	32.1 23.8	32.3 24.7	40.3 22.0	28.5	29.6
pburi	31.8 23.6	31.0 24.5	32.4 24.3	32.7 23.0	33.0 23.5	31.0 23.0	30.0 23.9	31.7 23.7	38.5 21.5	27.7	28.8
phanburi	32.8 24.9	– 24.9	32.7 25.1	– 24.8	33.0 24.8	30.7 24.0	– 23.9	32.3 24.6	38.5 22.2	28.5	29.3
chinburi	32.0 25.6	30.3 25.9	32.2 24.7	32.9 25.2	32.1 23.3	31.5 23.4	30.2 24.6	31.6 24.7	36.0 21.0	28.2	28.1
nchanaburi	31.8 23.8	31.5 23.5	31.8 24.0	32.2 24.1	31.9 24.2	31.5 23.1	26.7 23.0	31.1 23.2	38.4 22.5	27.4	29.1
n Muang	33.3 25.9	31.4 24.7	32.1 25.1	33.7 26.3	33.5 26.2	31.4 24.8	27.7 25.4	31.9 25.6	37.6 21.0	28.8	29.1
ngkok	31.9 24.6	30.9 25.2	32.1 25.0	31.5 25.6	32.3 25.0	30.2 24.8	27.7 25.1	30.9 21.7	36.8 21.7	28.0	29.0
ranyaprathet	31.0 24.4	31.2 23.8	33.0 24.2	32.4 23.1	32.0 23.3	27.8 21.6	30.1 23.8	31.1 23.5	37.0 21.7	27.3	28.3
m Phrachun	31.7 25.8	30.9 24.3	31.3 24.8	31.7 25.2	31.4 25.8	30.6 23.0	27.0 25.2	30.7 24.9	– –	27.8	–
of Thailand, ast Coast											
honburi	31.5 26.0	31.2 25.9	31.8 25.2	31.6 25.0	31.8 24.6	30.2 26.4	29.0 25.8	31.0 25.8	35.1 22.7	28.3	28.9
o Sichang	31.2 27.2	31.1 26.0	31.0 25.6	– 26.2	30.6 23.7	29.2 27.1	– 26.6	30.6 26.1	– –	28.4	–
attahip	30.6 27.0	30.0 24.8	30.6 26.0	31.5 25.6	31.6 25.0	29.4 26.7	30.0 26.6	30.5 25.7	37.5 21.6	28.1	20.7
ayong	30.9 27.6	30.3 25.9	31.0 27.4	31.9 25.5	30.2 25.0	31.0 27.6	30.2 26.0	30.8 26.4	– –	28.6	–
an Phe	34.5	31.0	31.7	31.8	–	–	–	32.3	–		
hanthaburi	30.0 25.8	29.6 23.6	30.0 25.4	30.8 23.4	29.5 23.8	29.0 26.1	29.0 24.2	29.7 24.6	34.6 31.0	27.2	27.7
eam Ngop	30.0 –	30.3 24.4	30.2 24.6	31.4 25.0	30.0 26.0	29.0 25.0	– 25.4	30.2 –		27.7	–
hlong Yai	– 25.4	– 23.7	– 23.3	– 23.6	– 23.5	– 22.9	– 23.2	– 23.5	32.9 21.6	–	27.1
of Thailand, st Coast											
hua Hin	31.0 24.5	32.6 22.5	33.0 24.0	32.5 24.4	32.6 25.5	27.3 23.8	28.7 23.2	31.1 24.0	37.9 22.3	27.6	28.9
rachuap-	26.4 25.0	33.4 22.5	33.1 24.5	33.2 24.4	31.2 24.4	27.2 24.2	30.9 23.0	30.1 24.0	37.6 21.4	27.1	28.2
humphon	29.2 23.2	31.6 23.0	31.0 25.3	31.7 23.6	30.5 23.8	30.6 24.3	31.6 23.0	30.9 23.7	38.3 21.8	27.3	27.5
andon	20.5 22.4	33.5 22.4	33.0 24.5	33.5 23.2	31.9 23.4	33.2 24.0	33.4 22.9	32.6 23.3	36.4 20.9	28.0	28.1
akhon Si-	28.0 23.8	32.6 26.2	33.5 25.3	33.2 24.0	32.6 24.5	33.2 24.3	33.8 25.4	32.4 24.8	36.4 21.0	28.6	28.6
ongkhla	25.7 23.2	34.4 23.0	33.6 22.5	34.5 23.4	32.3 24.2	33.7 23.8	33.7 24.3	32.6 23.5	37.3 20.9	28.1	28.6
arathiwat	32.7 23.2	33.1 22.2	31.7 24.1	28.5 23.3	31.9 22.5	31.7 22.0	31.7 22.1	31.6 22.8	35.7 21.1	27.2	27.7
hern Thailand, est Coast											
ahong	29.4 23.4	30.0 22.3	30.4 26.1	30.0 25.4	29.9 24.2	29.1 26.0	29.5 22.8	29.8 24.3	34.0 20.1	26.1	26.5
huket	28.0 23.7	31.6 25.9	32.5 26.7	– 25.0	31.5 24.4	31.2 –	– 24.5	31.0 28.9	34.0 21.9	30.0	27.8
rang	28.4 23.0	31.1 25.8	32.8 23.2	32.4 23.0	31.8 23.5	31.7 23.6	32.0 23.6	31.5 23.8	35.3 21.4	27.6	27.6

ไปรษณียอากาศ.
AIR MAIL.

A0 15 60

Air mail
PRINTED MATTER
Library, U.S.Weather,
Bureau , Washington,
25, D.C. U.S.A.
(Meteorological Department
Bangkok, Thailand.)

PHRAKHANONG

PHRAKHANONG

METEOROLOGICAL DEPARTMENT

Royal Thai Navy

Charoon V. Bunnag

Vice Admiral, Director

****

LIBRARY
JUL 21 1961
WEATHER BUREAU

WEEKLY TEMPERATURE AND RAINFALL OF THAILAND

DURING THE PERIOD July 2 - 8 1961

No.27.1961

สถานะของฝนในรอบสัปดาห์
ตั้งแต่วันที่ ๒ – ๘ ก.ค.๒๕๐๔

ในระหว่างสัปดาห์นี้ มรสุมตะวันตกเฉียงใต้ยังคงมีกำลังปานกลางในบริเวณประเทศไทย และมีหย่อมความกดอากาศต่ำอยู่ในบริเวณอ่าวตังเกี๋ย

ภาคเหนือ
ภาคตะวันออกเฉียงเหนือ — โดยมากมีฝนเล็กน้อยทั่วไป โดยมีฝนหนักเป็นบางแห่ง ปริมาณฝนรวมประจำสัปดาห์ต่ำกว่าเกณฑ์ปกติเล็กน้อย

ภาคกลาง — มีฝนเล็กน้อยเกือบตลอดทั้งภาค เว้นแต่ทางด้านตะวันออกของภาค ซึ่งมีฝนปานกลางแผ่เป็นบริเวณกว้าง ปริมาณฝนรวมประจำสัปดาห์ของภาคนี้ต่ำกว่าเกณฑ์ปกติเพียงเล็กน้อย

อ่าวไทย ฝั่งตะวันออก — มีฝนปานกลางแผ่เป็นบริเวณกว้างโดยมีฝนหนักเป็นบางแห่ง มีฝนตกสูงสุดวัดได้ ๑๒๐.๐ ม.ม.ที่ อ.โป่งน้ำร้อน จ.จันทบุรี เมื่อวันที่ ๒

ภาคใต้ — มีฝนเล็กน้อยเป็นบางแห่งทั้งสองฝั่ง เว้นแต่ทางตอนเหนือสุดของภาคซึ่งมีฝนเล็กน้อยถึงปานกลางเกือบทั่วไป

Rainfall Situation
From Jul. 2 – 8 1961

Southwest monsoon was still moderate throughout Thailand during the week with a low cell locating over the Gulf of Tonkin.

Northern Part:
Northeastern Part: — Generally light rain scattered in the parts with some locally heavy. The weekly total amount of rainfall were slightly below the normal.

Central Part: — Scattered light rain distributed in most of the part except for moderate rain widespread in the eastern portion. The weekly total amount of rainfall were slightly below the normal.

Gulf of Thailand, East Coast: — Widespread moderate rain occurred with some locally heavy. The 24 hr. heaviest rain, 120.0 mm., occurred at Pong Namron, Chanthaburi on July 2.

Southern Part: — Few local showers distributed in the both coast except for light to moderate rain scattered in the extreme north.

Meteorological Department
Royal Thai Navy
11 / 7 / 1961

METEOROLOGICAL DEPARTMENT

WEEKLY RAINFALL OVER THAILAND

(in millimetres)

Remark

Blank = No report of rainfall

* = Synoptic Station

Station	Jul. 2 – 8 1961							Total	Weekly Normal	Normal DPT.	Total Since 1Jan.
	2	3	4	5	6	7	8				
Northern Part											
1. Chiangrai*			2.0		24.6	2.6		29.2	62.2	– 33.0	605
2. Mae Sai								0.8	81.8	– 81.8	
3. Chiangkhong								0.0	–	–	
4. Mae Chan				24.9		6.1		31.0	65.9	– 34.9	
5. Chiangkhong						39.1		39.1	62.6	– 23.5	
6. Thoeng					5.5			5.5	–	–	
7. Mae Sruai	5.3					4.5		9.8	37.9	– 28.1	
8. Chiangkham						18.4		18.4	51.0	– 32.6	
9. Phan	19.5					40.2		59.7	52.6	+ 7.1	
10. Wiang Pa Pao								0.0	27.8	– 27.8	
11. Mae Hongson*	11.6		8.6	40.6	0.6	2.9	7.8	72.1	54.5	+ 17.6	582
12. Pai*				18.7		2.7		21.4	42.5	– 21.1	660
13. Khun Yuam*		5.8		1.8		5.8	7.8	21.2	–	–	526
14. Mae Sariang*	7.3	7.6	3.0		15.2	7.2	3.2	43.5	28.4	+ 15.1	456
15. Chiangmai*	0.2		3.8		8.7	0.6	0.3	13.6	33.7	– 20.1	501
16. Fang								0.0	39.6	– 39.6	
17. Chiangdao								0.0	37.5	– 37.5	
18. Mae Taeng			12.1			15.3		27.4	31.3	– 3.9	
19. Doi Saket						7.8		7.8	20.4	– 12.6	
20. San Sai			1.9			24.7		26.6	19.9	+ 6.7	
21. Hang Dong			2.8		18.8			21.6	18.6	+ 3.0	
22. San Pa Tong					39.5	11.2		50.7	30.8	+ 19.9	
23. San Kamphaeng								0.0	9.1	– 9.1	
24. Chom Thong								0.0	9.2	– 9.2	
25. Hot								0.0	16.7	– 16.7	
26. Nan*	3.8			1.1		1.0	1.5	7.4	42.8	– 35.4	689
27. Lae								0.0	65.1	– 65.1	
28. Na Noi								0.0	31.0	– 31.0	
29. Lampang*	0.1		0.5		3.3		0.1	4.0	20.6	– 16.6	459
30. Ngao								0.0	40.4	– 40.4	
31. Chae Hom								0.0	46.3	– 46.3	
32. Sop Prap	0.9				9.9			10.8	17.2	– 6.4	
33. Ko Kha								0.0	26.2	– 26.2	
34. Mae Tha								0.0	28.6	– 28.6	
35. Thoen								0.0	25.8	– 25.8	
36. Phrae								0.0	–	–	
37. Phrae Air-port*	1.2		1.3		0.2	0.4		3.1	15.5	– 12.4	483
38. Sung Men								0.0	63.0	– 63.0	
39. Uttaradit*			1.4		1.0	3.1		5.5	51.5	– 46.0	656
40. Nam Pat								0.0	45.3	– 45.3	
41. Lap Lae								0.0	72.8	– 72.8	
42. Tron								0.0	8.8	– 8.8	
43. Tak						8.4		8.4	–	–	
44. Tak Air-port*	0.1		0.7	0.2		2.4	1.0	4.4	25.3	– 20.9	422
45. Ban Tak						4.4		4.4	31.7	– 27.3	
46. Mae sot*	18.9	22.5	2.2	5.5	30.5	28.1	4.7	112.4	51.8	+ 60.6	721
47. Phumiphol Dam*					0.1			0.1	–	–	
48. Sukhothai								0.0	22.3	– 22.3	
49. Sawankhalok								0.0	63.4	– 63.4	
50. Kongkrailat								0.0	34.7	– 34.7	
51. Phitsanulok*	0.9	5.7	15.8	2.1	0.1		0.8	25.4	30.6	– 5.2	545
52. Phrom Phiram								0.0	47.4	– 47.4	
53. Wang Thong		4.5	26.4					30.9	68.4	– 37.5	
54. Kamphaeng Phet								0.0	11.4	– 11.4	
55. Phichit	10.0	10.7						20.7	54.4	– 33.7	
56. Bang Munnag								0.0	11.4	– 11.4	
57. Thaphanhin		1.8	0.4					5.8	–	–	
58. Phetchabun*	0.2	4.0	3.2	3.5	1.4	4.2	23.5	40.0	28.9	+ 11.1	540
59. Lom Kao					0.8			0.8	33.6	– 32.8	
60. Lom Sak	16.2	3.6			0.7			20.5	62.0	– 41.5	

Station	Jul. 2 - 8 1961							Total	Weekly Normal	Normal DPT.	Total Since 1Jan.61
	2	3	4	5	6	7	8				
Northeastern Part											
1.Nong Khai					2.0	5.5	2.6	10.1	49.7	- 39.6	
2.Phon Phisai					36.5			36.5	56.5	- 20.0	
3.Tha Bo						4.0		4.0	27.6	- 23.6	
4.Loei*				1.1	1.2	0.2	8.7	11.2	26.7	- 15.5	655.0
5.Chiangkhan								0.0	20.0	- 20.0	
6.Dan Sai					6.7			6.7	46.8	- 40.1	
7.Udon Thani*	0.1	2.4			0.4	37.5	17.8	58.2	22.5	+ 35.7	652.0
8.Ban Phu								0.0	75.2	- 75.2	
9.Nonghan								0.0	41.5	- 41.5	
10.Nakhon Phanom*	0.4	13.0		8.0	30.2	16.2	17.4	85.2	87.7	- 2.5	1343.4
11.Tha U-ten	4.0	6.8		16.2	20.0	14.3		61.3	83.2	- 21.9	
12.Na Gae			8.2			20.8		29.0	51.1	- 22.1	
13.That Phanom						75.6		75.6	84.2	- 8.6	
14.Mukdahan*				4.8	6.6			11.4	76.0	- 64.6	941.9
15.Sakon Nakhon*				2.9		0.3		3.2	46.6	- 43.4	792.7
16.Wanon Niwas						74.9		74.9	76.6	- 1.7	
17.Phanna Nikhom								0.0	63.6	- 63.6	
18.Kalasin								0.0	60.1	- 60.1	
19.Yang Talat								0.0	48.2	- 48.2	
20.Kantaravichai								0.0	48.5	- 48.5	
21.Kamolasai								0.0	14.4	- 14.4	
22.Khon Kaen*				0.8		0.2		1.0	25.1	- 24.1	410.3
23.Nam Phong								0.0	24.0	- 24.0	
24.Phu Wiang								0.0	35.4	- 35.4	
25.Chonnabot								0.0	67.5	- 67.5	
26.Phon								0.0	88.5	- 88.5	
27.Maha Sarakham								0.0	39.6	- 39.6	
28.PhayakkaphumPhisai								0.0	83.8	- 83.8	
29.Borrabu								0.0	70.4	- 70.4	
30.Roi Et*						31.2		31.2	38.7	- 7.5	622.0
31.Phon Thong			7.0					7.0	76.7	- 69.7	
32.Kaset Wisai								0.0	31.2	- 31.2	
33.Suwannaphum								0.0	65.7	- 65.7	
34.Chaiyaphum*	0.3			10.4			0.6	11.3	34.9	- 23.6	564.5
35.Phukeow								0.0	-	-	
36.Chaturak								0.0	34.6	- 34.6	
37.Bamnet Narong	3.8		11.0	59.0				73.8	63.3	+ 10.5	
38.Nakhon Ratchasima*			0.5					0.5	26.5	- 26.0	497.0
39.Bua Yai								0.0	58.9	- 58.9	
40.Chakkarat								0.0	75.2	- 75.2	
41.Sung Noen								0.0	22.7	- 22.7	
42.Si Khiu								0.0	20.3	- 20.3	
43.Chakchai						7.1		7.1	33.2	- 26.1	
44.Buriram								0.0	85.1	- 85.1	
45.Phut Thai Song								0.0	59.3	- 59.3	
46.Lam Plai Mat			45.6					45.6	70.0	- 24.4	
47.Nang Rong			1.9					1.9	60.2	- 58.3	
48.Prakhon Chai								0.0	74.2	- 74.2	
49.Surin*	0.6			0.4	0.2	2.3	33.3	36.8	37.8	- 1.0	371.4
50.Rattanaburi						20.6	13.4	34.0	50.3	- 16.3	
51.Sangkha								0.0	58.5	- 58.5	
52.Sisaket	15.3			36.5				51.8	39.0	+ 12.8	
53.Kanthrarom	3.9		7.6	46.5	34.8			92.8	36.3	+ 56.5	
54.Khukhan	13.5			8.4				21.9	68.4	- 46.5	
55.Ubon Ratchathani*	9.6		11.0	62.6	27.5	0.2	1.6	112.5	61.4	+ 51.1	785.1
56.Khemmarat				29.6	7.5			37.1	64.6	- 27.5	
57.Amnat Charoen			31.2					31.2	55.6	- 24.4	
58.Yasothon	7.5			4.1	2.1	37.6	63.3	114.1	51.3	+ 62.8	
59.Maha Chana Chai								0.0	53.4	- 53.4	
60.Det Udom			14.3		12.1		15.3	41.7	40.3	+ 1.4	

Station	Jul. 2 – 8 1961							Total	Weekly Normal	Normal DPT.	Total Since 1Jan.6
	2	3	4	5	6	7	8				
Central Part											
1.Nakhon Sawan*						15.4		15.4	44.6	– 29.2	443.7
2.Banphot Phisai								0.0	31.4	– 31.4	
3.Lat Yao								0.0	20.4	– 20.4	
4.Chumsaeng					4.9			4.9	41.3	– 36.4	
5.Phayuha Khiri								0.0	23.2	– 23.2	
6.Thakli			18.4					18.4	32.0	– 13.6	
7.Uthai Thani								0.0	40.9	– 40.9	
8.Nong Chang					10.1			10.1	23.2	– 13.1	
9.Nong Khar Yang					10.8			10.8	13.4	– 2.6	
10.Chaiyanat								0.0	23.4	– 23.4	
11.Manorom				12.4	6.1			18.5	14.4	+ 4.1	
12.Wat Sing								0.0	14.8	– 14.8	
13.Sinburi								0.0	27.6	– 27.6	
14.Inthaburi			20.0	15.3	1.5			36.8	24.3	+ 12.5	
15.Bang Rachan	60.3		9.4	0.4	25.3	24.0		119.4	17.7	+101.7	
16.Phromburi	1.4		35.8	27.3	1.5	3.2		69.2	58.2	+ 11.0	
17.Lopburi*		0.3	24.9	1.6		2.9		29.7	44.6	– 14.9	622.6
18.Ban Mi			6.5		10.3			16.8	37.7	– 20.9	
19.Chai Badan				9.3				9.3	73.9	– 64.6	
20.Ang Thong	4.2		3.8			4.2		12.2	57.2	– 45.0	
21.Pho Thong					0.7			0.7	38.2	– 37.5	
22.Pa Mok								0.0	36.0	– 36.0	
23.Saraburi	9.6					22.1		31.7	55.3	– 23.6	
24.Nong Khae			49.4		19.5			68.9	–	–	
25.Ayutthaya								–	53.8	–	
26.Bang Ban			1.4		3.8			5.2	–	–	
27.Sena	1.3		14.5	1.0				16.8	45.7	– 28.9	
28.Tha Rua	6.3							6.3	27.4	– 21.1	
29.Phak Hai					10.2			10.2	18.5	– 8.3	
30.Bang Pa-in			24.8					24.8	40.1	– 15.3	
31.Suphanburi*	1.8		4.4	4.9	12.0	1.4	6.0	30.5	29.4	+ 1.1	679.1
32.Song Phi Nong								–	33.6	–	
33.Kanchanaburi*	6.5	0.4	1.5				1.1	9.5	14.1	– 4.6	344.8
34.Tha Muang		11.2	3.4	2.1				16.7	5.8	+ 10.9	
35.Nakhon Pathom	10.5							10.5	23.6	– 13.1	
36.Nakhon Chai Si	1.3	8.6	16.6					26.5	10.5	+ 16.0	
37.Pathum Thani	5.2		7.2					12.4	47.0	– 34.6	
38.Thanyaburi	0.9	0.3		0.6	4.1	1.2		7.1	38.1	– 31.0	
39.Nonthaburi	7.3							7.3	32.8	– 25.5	
40.Bang Bua Thong	6.5		4.1					10.6	13.5	– 2.9	
41.Nakhon Nayok			21.9	4.8	13.5		15.6	55.8	14.6	+ 41.2	
42.Prachinburi*	0.5		30.5	11.6	14.4	3.4	34.1	94.5	84.7	+ 9.8	919.4
43.Ban Sang					35.9			35.9	29.4	+ 6.5	
44.Si Maha Pho			16.7	17.2	30.1	8.4		72.4	61.8	+ 10.6	
45.Kabinburi				8.3	6.3	32.2		46.8	59.1	– 12.3	
46.Aranyaprathet*	28.8		22.0	4.2	3.5	8.3	18.6	85.4	40.5	+ 44.9	784.9
47.Chachoengsao	17.2	20.2		8.9	4.2	20.1		70.6	31.6	+ 39.0	
48.Bangkok*	3.6		10.2	5.1	3.9		16.5	39.3	43.1	– 3.8	900.6
49.Don Muang*	2.5	0.4	3.9	0.4			0.6	7.8	47.5	– 39.7	647.1
50.Bang Khen								–	33.3	–	
51.Minburi	6.9		2.5	4.3				13.7	43.2	– 29.5	
52.Lat Krabang				7.2	14.1			21.3	27.5	– 6.2	
53.Thonburi			29.7	2.5				32.2	35.2	– 3.0	
54.Ratchaburi	63.0							63.0	24.6	+ 38.4	
55.Photharam	23.3				19.6			42.9	7.5	+ 35.4	
56.Samut Songkhram	29.5							29.5	19.7	+ 9.8	
57.Bang Konti	26.1				1.1			27.2	13.2	+ 14.0	
58.Samut Sakhon	13.1		7.1					20.2	34.8	– 14.6	
59.Samut Prakan			8.9	7.8	23.3		3.9	43.9	35.1	+ 8.8	
60.Pom Phrachun*	14.0		3.7	1.2	38.0		5.6	62.5	–	–	736.1

Station	Jul. 2 - 8 1961							Total	Weekly Normal	Normal DPT.	Total Since 1Jan.61
	2	3	4	5	6	7	8				
Gulf of Thailand, East Coast:											
1.Chonburi*	33.5		4.0	1.0	0.8			39.3	49.8	- 10.5	
2.Phanat Nikhom								0.0	26.2	- 26.2	
3.Phan Thong	7.7							7.7	41.2	- 33.5	
4.Si Chang*	6.9		6.4	0.9	25.1			39.3	-	-	512.1
5.Sattahip*	0.1		0.1		13.8			14.0	13.3	- 0.7	561.9
6.Rayong*	0.7		19.5	0.7	9.5		1.5	31.9	21.1	+ 10.8	
7.Ban Phe*	0.2				22.4		2.6	25.2	-	-	
8.Klaeng	2.8		11.3		28.4			42.5	52.1	- 9.6	
9.Chanthaburi*	52.0	1.0	11.6	4.0	38.2	2.6	18.9	128.3	104.9	+ 23.4	1395.1
10.Pong Namron	120.0							120.0	152.5	- 32.5	
11.Tha Mai	36.7			1.9	39.9			78.5	149.8	- 71.3	
12.Ma Kham								-	-	-	
13.Trat	37.3		10.5	7.4	21.4			76.6	126.6	- 50.0	
14.Laem Ngop*	8.7		22.1	4.7	29.6	10.6		75.7	141.1	- 65.4	
15.Khlong Yai*	25.7	0.2	30.3	15.8	32.1	37.4		141.5	220.5	- 79.0	2206.9
Gulf of Thailand, West Coast											
1.Phetburi	6.1	4.5	16.5					27.1	24.0	+ 3.1	
2.Ban Laem	10.6		0.6					11.2	18.8	- 7.6	
3.PrachuapKhiriKhan*	4.0	3.6	0.5	1.2	1.8	0.9	9.5	21.5	17.5	+ 4.0	646.5
4.Hua Hin*	3.3	1.9			0.4	0.2	1.2	7.0	17.3	- 10.3	432.0
5.Chumphon*				0.1	18.0	6.8		24.9	52.2	- 27.3	1033.6
6.Tha Sae					24.5			24.5	36.6	- 12.1	
7.Lang Suan								0.0	27.6	- 27.6	
8.Bandon*					0.2			0.2	18.4	- 18.2	463.2
9.Chaiya								0.0	36.6	- 36.6	
10.Ban Na San								0.0	25.1	- 25.1	
11.NakhonSithammarat*					13.6			13.6	30.5	- 16.9	715.4
12.Sichon								0.0	16.7	- 16.7	
13.Chawang								0.0	51.3	- 51.3	
14.Ron Phibun								0.0	10.7	- 10.7	
15.Thung Song								0.0	45.0	- 45.0	
16.Phak Phanang								0.0	5.9	- 5.9	
17.Phatthalung								0.0	75.2	- 75.2	
18.Khao Chai Son								0.0	-	-	
19.Songkhla*								0.0	20.3	- 20.3	338.4
20.Rattaphum								0.0	5.3	- 5.3	
21.Hat Yai								0.0	18.0	- 18.0	
22.Pattani								0.0	7.5	- 7.5	
23.Nong Chik								0.0	19.8	- 19.8	
24.Yaring								0.0	19.8	- 19.8	
25.Panarae								0.0	-	-	
26.Sadao								0.0	-	-	
27.Yala								0.0	33.2	- 33.2	
28.Narathiwat*								0.0	22.2	- 22.2	553.8
29.Tak Bai							12.2	12.2	18.2	- 6.0	
30.Yi Ngo								0.0	8.5	- 8.5	
Southern Thailand, West Coast											
1.Ranong*	1.4				5.5	19.0	5.4	31.3	202.0	-170.7	1861.5
2.Kraburi	56.3			12.6				68.9	-	-	
3.Phangnga								0.0	86.4	- 86.4	
4.Takua Pa								0.0	62.6	- 62.6	
5.Takua Thung								0.0	72.3	- 72.3	
6.Thay Muang								0.0	65.9	- 65.9	
7.Phuket*								0.0	47.2	- 47.2	870.7
8.Phuket Air-port*								0.0	-	-	1019.0
9.Khlong Tom								0.0	-	-	
10.Trang Air-port*								0.0	71.9	- 71.9	736.7
11.Pa Rien								0.0	-	-	
12.Si Kao								0.0	-	-	
13.Yan Ta Khao								0.0	-	-	
14.Satun								0.0	45.9	- 45.9	
15.La Ngu								0.0	42.8	- 42.8	

WEEKLY REPORT DAILY TEMPERATURE

FROM JULY 2 - 8 1961

Station	Day of month 2	3	4	5	6	7	8	Average	Extreme	Weekly mean	Month Norma
Northern Part											
1.Chiangrai	32.0 22.9	31.8 22.8	31.0 23.4	31.8 22.4	33.0 23.9	31.3 22.9	31.3 22.9	31.7 23.0	36.0 20.2	27.4	27.0
2.Fang	- -	32.0 -	31.0 23.0	32.7 21.8	32.8 23.5	- 24.0	- -	32.1 23.1	- -	27.6	-
3.Pai	32.0 -	30.0 23.0	30.0 22.0	31.0 23.0	- 22.0	30.0 -	30.0 23.0	30.5 22.6	- -	26.6	-
4.Mae Hongson	29.5 23.9	30.5 22.5	29.0 -	30.1 23.3	30.0 22.2	28.0 23.0	29.0 23.0	29.4 23.0	34.7 21.2	26.2	27.1
5.Khun Yuam	28.5 -	28.0 20.5	27.0 20.0	27.8 21.2	- 21.6	25.0 -	27.0 21.0	27.2 20.9	- -	24.1	-
6.Chiangmai	31.4 24.2	31.7 22.6	31.2 24.4	33.2 23.2	31.7 23.3	30.2 23.8	31.4 23.6	31.5 23.6	36.5 18.9	27.6	27.4
7.Nan	31.6 23.6	33.0 24.5	32.0 24.5	33.4 24.3	34.0 24.8	32.5 26.4	32.0 24.5	32.6 24.7	37.6 21.2	28.7	27.9
8.Lampang	31.0 24.2	32.7 23.3	32.5 23.4	32.1 23.6	34.6 23.7	32.2 24.0	31.6 24.2	32.4 23.8	37.0 20.1	28.1	27.8
9.Mae Sariang	30.1 23.1	30.4 22.8	28.7 22.7	29.8 22.1	30.8 23.4	26.9 21.6	28.0 22.5	29.2 22.6	36.1 21.0	25.9	27.0
10.Phrae	30.7 23.5	32.0 23.4	32.6 23.2	32.4 23.4	33.7 23.7	32.2 23.5	30.7 23.6	32.0 23.5	37.0 21.2	27.8	27.8
11.Uttaradit	- 24.0	34.2 22.2	30.2 23.0	32.8 23.4	34.2 22.4	34.8 23.2	33.4 23.0	33.3 23.0	41.3 22.2	28.2	28.6
12.Phumiphol Dam	31.2 -	31.4 23.5	31.2 23.7	- 24.8	33.3 -	- 25.9	- -	31.8 24.5	- -	28.2	-
13.Tak	29.8 24.4	31.0 25.0	30.1 24.8	31.6 24.9	32.4 25.9	29.1 25.7	29.6 24.1	30.5 25.0	38.4 21.9	27.8	28.5
14.Phitsanulok	31.2 24.1	32.8 25.3	31.8 23.9	33.3 24.8	34.2 24.4	32.6 24.8	33.1 24.2	32.7 24.5	38.0 21.8	28.6	28.6
15.Mae Sot	28.1 23.3	29.1 22.3	28.5 22.2	28.4 -	29.6 23.5	27.2 22.4	26.9 22.9	28.3 22.8	33.8 21.1	25.6	26.3
16.Phetchabun	29.3 23.5	31.3 23.9	30.1 23.3	31.7 23.3	32.7 23.4	31.7 23.9	30.3 22.3	31.0 23.4	36.4 20.6	27.2	27.5
Northeastern Part											
1.Loei	31.1 23.0	33.0 25.0	32.5 23.4	33.3 23.0	34.6 23.5	32.9 23.6	31.4 22.9	32.7 23.5	36.8 20.4	28.1	27.5
2.Udon Thani	32.0 24.3	30.5 25.2	34.5 24.4	34.8 24.4	34.8 25.1	34.0 26.2	32.2 24.2	33.3 24.8	38.0 20.9	29.1	28.4
3.Nakhon Phanom	30.0 24.6	30.0 25.5	- 24.4	31.9 24.8	31.0 24.4	29.3 24.5	30.5 23.5	30.5 24.5	35.5 20.6	27.5	27.4
4.Sakon Nakhon	31.6 24.3	32.8 25.1	34.2 24.2	33.8 24.8	34.1 25.0	32.5 25.7	31.9 24.2	33.0 24.8	37.0 19.8	28.9	27.9
5.Mukdahan	30.3 25.2	31.9 24.8	33.4 24.9	32.9 24.1	31.0 24.4	31.6 24.7	31.7 23.6	31.8 24.5	36.6 21.2	28.6	28.2
6.Khon Kaen	30.9 24.4	33.0 24.4	34.2 25.2	33.5 23.4	34.3 25.4	32.2 24.4	33.7 23.7	33.1 24.4	36.8 20.4	28.8	28.4
7.Roi Et	31.2 24.8	32.0 25.1	33.6 24.8	32.8 23.9	34.2 25.7	32.9 23.6	33.1 23.9	32.8 24.8	38.4 22.0	28.8	28.4
8.Chaiyaphum	31.4 23.1	31.9 23.5	32.5 24.0	29.9 22.6	29.5 23.1	31.1 22.9	31.8 22.0	3112 23.0	- -	27.1	-
9.Ubon Ratcha-	31.7 23.2	32.2 24.0	30.2 24.7	32.5 24.1	29.6 22.4	31.0 23.3	31.7 24.3	31.3 23.7	36.2 20.8	27.5	27.8
10.Surin	32.3 21.4	32.1 22.0	33.4 21.8	33.4 21.3	34.2 22.2	33.5 21.5	32.4 21.2	33.0 21.6	37.8 21.4	27.3	28.6
11.Nakhon Rat-	31.4 23.2	31.9 23.7	33.1 23.7	33.4 23.9	32.4 23.8	33.9 22.8	32.9 22.4	32.7 23.4	39.0 20.6	28.1	28.3

Station	Day of month							Average	Extreme	Weekly mean	Monthly Normal
	2	3	4	5	6	7	8				
entral Part											
akhon Sawan	32.1 23.9	32.9 24.4	32.7 24.5	33.9 24.1	33.9 22.7	31.4 23.7	– 24.1	32.8 23.9	40.6 21.2	28.4	29.2
opburi	30.0 23.0	31.6 23.3	32.2 24.3	31.6 22.3	33.3 23.1	31.6 22.2	32.0 22.8	31.8 23.0	37.0 21.3	27.4	28.2
uphanburi	– 24.2	30.9 24.4	32.2 25.0	31.4 23.7	32.8 24.3	30.9 23.5	– 24.4	31.6 24.2	38.0 22.5	27.9	28.7
rachinburi	30.2 24.3	31.9 25.3	31.4 26.0	31.3 23.3	31.9 24.7	31.8 23.9	30.7 24.7	31.3 24.6	35.0 20.6	28.0	27.9
anchanaburi	26.7 23.0	30.2 23.0	30.1 23.6	31.1 23.0	32.2 23.1	30.6 23.2	31.1 23.4	30.3 23.2	37.6 22.0	26.8	28.6
on Muang	27.7 24.5	31.5 25.0	32.5 26.4	32.7 24.7	33.6 25.7	31.8 24.9	32.8 26.2	31.8 25.3	36.7 20.6	28.6	28.7
angkok	27.7 24.5	30.7 24.4	32.1 25.9	32.5 24.6	32.4 24.4	31.0 23.6	32.6 25.0	31.3 24.6	35.8 20.2	28.0	28.5
ranyaprathet	30.1 22.9	30.5 23.5	31.0 25.0	31.0 23.5	31.7 23.0	31.5 22.5	31.3 23.5	31.0 23.4	36.0 20.8	27.2	27.9
om Phrachun	27.0 24.1	33.9 23.8	31.7 24.7	30.1 23.3	31.1 23.7	34.3 23.5	31.2 25.0	31.3 24.0	– –	27.7	–
lf of Thailand, ast Coast											
Chonburi	29.0 25.8	30.5 25.5	30.6 26.0	30.7 24.2	31.2 24.5	30.5 24.6	– 25.2	30.4 25.1	34.6 21.4	27.8	28.3
Ko Sichang	– 26.8	30.6 26.0	30.8 27.7	30.8 24.7	31.3 25.4	30.8 26.2	30.0 26.4	30.7 26.2	– –	28.5	–
Sattahip	30.0 26.5	29.9 25.5	32.0 26.8	31.4 24.0	31.5 26.4	31.7 24.5	30.0 26.8	30.9 25.8	37.8 21.4	28.4	29.4
Rayong	30.2 27.5	31.2 26.3	31.6 27.9	30.8 23.5	31.1 25.7	30.8 24.9	30.5 27.6	30.9 26.2	– –	28.6	–
Ban Phe	31.0 –	– 25.5	– 24.5	31.8 –	33.3 25.3	– 23.4	32.2 –	30.1 24.7	– –	27.4	–
Chanthaburi	29.0 23.8	34.0 24.4	30.7 25.1	30.0 22.5	29.2 22.0	30.3 22.5	29.2 24.3	30.3 23.5	35.0 21.1	26.9	27.4
Laem Ngop	30.0 –	30.8 24.0	32.0 26.0	30.2 22.5	30.5 25.4	28.0 25.8	– –	30.3 24.7	– –	27.5	–
Khlong Yai	– –	– 23.9	– 24.5	– 22.0	– 24.1	– 22.5	– 23.2	– 23.4	32.7 20.6	–	26.9
lf of Thailand, West Coast											
Hua Hin	28.7 24.5	31.0 24.3	33.6 25.5	31.8 24.5	32.4 25.3	32.0 24.4	30.5 24.7	31.4 24.7	37.8 22.1	28.1	28.4
Prachnup-	30.9 23.9	31.8 24.7	30.5 23.7	32.3 23.7	31.6 23.9	30.2 23.6	30.0 23.8	31.0 22.5	36.2 21.4	26.8	27.9
Chumphon	31.6 24.2	31.8 24.3	32.9 23.0	32.1 24.3	28.9 24.3	25.7 23.7	32.5 23.3	30.8 23.9	34.8 21.0	27.4	27.2
Bandon	33.4 23.8	33.5 23.4	33.5 20.7	33.1 20.3	34.8 23.2	31.9 23.9	33.5 23.2	33.4 22.6	36.5 20.6	28.0	27.8
Nakhon Si -	33.8 25.0	32.8 23.3	34.2 20.5	34.9 20.2	35.0 22.3	33.2 24.3	35.0 23.1	34.1 22.7	36.5 20.2	28.4	28.0
Songkhla	33.7 24.4	31.5 21.9	33.2 22.5	33.8 21.5	35.0 22.1	34.5 24.4	36.1 22.5	34.0 22.8	36.7 20.6	28.4	28.4
Narathiwat	31.7 22.8	31.2 23.0	32.0 22.8	30.6 21.8	32.3 21.3	31.6 21.3	32.0 22.3	31.6 22.2	34.5 19.5	26.9	27.3
outhern Thailand, West Coast											
Ranong	29.5 26.0	30.4 25.5	30.5 22.4	31.2 23.0	29.0 25.5	28.5 25.2	29.8 24.0	29.8 24.4	34.4 19.6	27.1	26.4
Phuket	– 24.1	31.3 24.0	31.8 22.5	– 22.6	32.0 23.2	32.0 24.0	– 23.3	31.8 23.4	33.8 21.5	27.6	27.6
Trang	32.0 23.3	30.8 22.9	32.3 21.8	32.8 20.5	32.1 22.7	32.0 23.1	32.9 22.3	32.1 22.4	34.5 20.2	27.2	27.2

Thailand METEOROLOGICAL DEPARTMENT

Royal Thai Navy

Charoon V. Bunnag

Vice Admiral, Director

****

WEEKLY TEMPERATURE AND RAINFALL OF THAILAND

DURING THE PERIOD JULY 9 - 15 1961

NO.28.1961

สถานะของฝนในรอบสัปดาห์
ตั้งแต่วันที่ ๙ – ๑๕ ก.ค.๒๕๐๔

ร่องความกดอากาศต่ำพาดเป็นแนวตะวันตก–ตะวันออก จากภาคเหนือของอินเดียไปยังภาคกลางหรือภาคใต้ของจีน. ลิ่มของแอนติไซโคลนในมหาสมุทรอินเดียแผ่มาปกคลุมทั่วประเทศไทย

ภาคเหนือ	มีฝนเล็กน้อยถึงปานกลางกระจายตลอดสัปดาห์
ภาคตะวันออกเฉียงเหนือ ภาคกลาง คาบไทย ฝั่งตะวันออก ภาคใต้	มีฝนเล็กน้อยฉะเพาะแห่งเป็นส่วนมาก เว้นแต่ทางตอนใต้ของคาบไทยฝั่งตะวันออกซึ่งมีฝนปานกลางกระจายในครึ่งแรกของสัปดาห์

Rainfall Situation
From Jul. 9 – 15 1961

Trough of low pressure lied west–East from Northern India to Central or Southern China. Wedge of anticyclone over Indian Ocean covered the whole Thailand.

Northern Part:	Scattered light to moderate showers throughout the week.
Northeastern Part: Central Part: Gulf of Thailand, East Coast: Southern Part:	Isolated light showers were generally reported except for scattered moderate showers over the southern portion of the Gulf East Coast in the first half of the week.

Meteorological Department
Royal Thai Navy
18 / 7 / 1961

METEOROLOGICAL DEPARTMENT

WEEKLY RAINFALL OVER THAILAND

(in millimetres)

Remark

Blank = No report of rainfall

* = Synoptic Station

Station	Jul. 9 - 15 1961							Total	Weekly Normal	Normal DPT.	Total Since 1Jan.
	9	10	11	12	13	14	15				
Northern Part											
1.Chiangrai*		8.4		0.8	5.8	4.4	7.4	26.8	65.4	- 38.6	632.
2.Mae Sai					24.0			24.0	54.0	- 30.0	
3.Chiangsaen		14.0	18.7		10.6			43.3	-	-	
4.Mae Chan			22.7	23.4	9.5	5.4	12.6	73.6	36.4	+ 37.2	
5.Chiangkhong								-	89.7	-	
6.Thoeng			0.5		5.2	25.8		31.5	-	-	
7.Mae Sruai								0.0	6.8	- 6.8	
8.Chiangkham			7.8		5.1	17.7	7.3	37.9	29.0	+ 8.4	
9.Phan			20.1		10.1	1.3		31.5	28.5	+ 3.0	
10.Wiang Pa Pao				3.7		10.7		14.4	17.9	- 3.5	
11.Mae Hongson*	3.7	4.0	3.3	6.4	6.0	22.6	8.2	54.2	45.5	+ 8.7	636.
12.Pai*		6.5	1.5					8.0	25.9	- 17.9	
13.Khun Yuam*	2.1	2.0	2.8		9.8			16.7	-	-	
14.Mae Sariang*	2.6	5.7	5.0	4.6	13.6	18.9	45.0	95.4	14.6	+ 80.8	444.
15.Chiangmai*		13.1	2.5	1.2	4.0	6.1	0.9	27.8	26.8	+ 1.0	529.
16.Fang				2.1	5.3			7.4	52.5	- 45.1	
17.Chiangdao								-	36.1	-	
18.Mae Taeng				2.1	7.1	9.2		18.4	-	-	
19.Doi Saket			3.0		6.6	7.4	3.6	20.6	23.9	- 3.3	
20.San Sai		1.7	5.6	0.7	4.3	7.8	7.0	27.1	26.4	- 0.7	
21.Hang Dong		3.5	2.2		7.1	7.3	0.7	20.8	24.0	- 3.2	
22.San Pa Tong		33.9						33.9	15.3	+ 18.6	
23.San Kamphaeng					5.2	7.3		12.5	-	-	
24.Chom Thong							12.5	12.5	25.9	- 13.4	
25.Hot		3.6	1.3					4.9	29.3	- 24.4	
26.Nan*		0.2	0.9		4.2	2.5	3.2	11.0	35.9	- 24.9	700.
27.Lae								-	48.8	-	
28.Na Noi								0.0	10.2	- 10.2	
29.Lampang*	0.2	2.2	2.8		3.8	1.3	1.2	11.5	15.8	- 4.3	471.
30.Ngao								-	8.3	-	
31.Chae Hom			20.0	4.6	6.2			30.8	38.8	- 8.0	
32.Sop Prap		5.3			7.5	1.8	1.2	15.4	20.3	- 4.9	
33.Ko Kha			4.1		4.8	0.6		9.5	22.3	- 12.8	
34.Mae Wha								-	13.9	-	
35.Thoen		10.1	0.6	4.0	16.8	14.4		45.9	19.6	+ 26.3	
36.Phrae		32.7			6.2			38.9	-	-	
37.Phrae Air-port*	1.7	29.9			2.6	6.0	1.5	41.7	15.9	+ 25.8	524.
38.Sung Men		17.8			4.1	5.7	4.5	32.1	10.8	+ 21.3	
39.Uttaradit*	8.9	1.8	0.3		5.7	4.2	1.6	22.5	29.8	- 7.3	679.
40.Nam Pat								-	46.6	-	
41.Lap Lae	10.3	2.8			14.8		2.8	30.7	24.1	+ 6.6	
42.Tron								-	12.6	-	
43.Tak						12.6		12.6	-	-	
44.Tak Air-port*	0.1	3.8	3.2	6.5	1.3	12.3	37.8	65.0	14.0	+ 51.0	487.
45.Ban Tak			7.5	4.5		8.2	30.7	50.9	10.2	+ 40.7	
46.Mae sot*	2.2	14.9	21.9	7.4	5.2	116.5	98.0	266.1	46.0	+220.1	938.
47.Phumiphol Dam*		2.1	2.7		0.6	7.0	30.5	42.9	-	-	468.
48.Sukhothai	8.5	24.1	0.7	6.8			22.0	62.1	16.6	+ 45.5	
49.Sawankhalok			7.7	12.8		4.5	6.9	31.9	0.0	+ 31.9	
50.Kongkrailat								-	33.4	-	
51.Phitsanulok*	1.2	2.2		0.2	0.2	1.1	5.1	10.0	43.6	- 33.6	555.
52.Phrom Phiram								-	25.9	-	
53.Wang Thong		6.3					7.0	13.3	45.0	- 31.7	
54.Kamphaeng Phet	4.3							4.3	12.3	- 8.0	
55.Phichit	5.3							5.3	29.5	- 24.2	
56.Bang Munnag								-	55.0	-	
57.Thaphanhin				3.6	4.9	0.9	2.3	21.7	-	-	
58.Phetchabun*	16.8	0.3		12.2		0.2	6.8	36.3	45.7	- 9.4	577.
59.Lom Kao		30.5	0.5			0.8		31.8	24.7	+ 7.1	
60.Lom Sak	30.0	36.2						66.2	25.9	+ 40.5	

Station	Jul. 9 - 15 1961							Total	Weekly Normal	Normal DPT.	Total Since 1Jan.61
	9	10	11	12	13	14	15		Normal	DPT.	1Jan.61
Northeastern Part											
1.Nong Khai	3.2	4.4						7.6	23.6	- 16.0	
2.Phon Phisai		21.5					6.5	28.0	54.0	- 26.0	
3.Tha Bo	3.1	46.5						49.6	13.2	+ 36.4	
4.Loei*					0.2	0.5	0.1	0.8	25.8	- 25.0	655.8
5.Chiangkhan	0.8	2.2		24.2	1.5			28.7	10.1	+ 18.6	
6.Dan Sai		8.1	2.5					10.6	23.5	- 12.9	
7.Udon Thani*	1.3							1.3	45.2	- 43.9	653.3
8.Ban Phu							7.3	7.3	19.0	- 11.7	
9.Nonghan								0.0	66.2	- 66.2	
10.Nakhon Phanom*		2.0	5.0				7.4	14.4	57.8	- 43.4	1357.8
11.Tha U-ten	15.0	8.7						23.7	53.9	- 30.2	
12.Na Gae	8.4	11.6						20.0	48.0	- 28.0	
13.That Phanom								0.0	22.5	- 22.5	
14.Mukdahan*	2.9	10.9		24.1				37.0	41.8	- 4.8	978.9
15.Sakon Nakhon*	7.5	0.7						8.2	40.1	- 31.9	800.9
16.Wanon Niwas	0.6						5.7	6.3	39.5	- 33.2	
17.Phanna Nikhom		28.6						28.6	33.0	- 4.4	
18.Kalasin				3.8				3.8	59.4	- 55.6	
19.Yang Talat				2.2				2.2	35.1	- 32.9	
20.Kantaruvichai								0.0	33.4	- 33.4	
21.Kamolasai								0.0	31.2	- 31.2	
22.Khon Kaen*				2.2				2.2	32.0	- 29.8	412.5
23.Nam Phong	8.5							8.5	47.7	- 39.2	
24.Phu Wiang								0.0	41.4	- 41.4	
25.Chonnabot		1.5						1.5	16.3	- 14.8	
26.Phon								0.0	33.5	- 33.5	
27.Maha Sarakham								0.0	65.3	- 65.3	
28.PhayakkaphumPhisai								0.0	51.9	- 51.9	
29.Borrabu								0.0	22.4	- 22.4	
30.Roi Et*		1.5						1.5	39.7	- 38.2	623.5
31.Phon Thong								0.0	39.8	- 39.8	
32.Kaset Wisai		19.2						19.2	44.4	- 25.2	
33.Suwannaphum	23.2	4.1						27.3	30.8	- 3.5	
34.Chaiyaphum*		0.3			1.2	2.2	2.1	5.8	33.0	- 27.2	570.3
35.Phukeow								0.0	-	-	
36.Chaturak								0.0	7.9	- 7.9	
37.Bamnet Narong				8.0			3.6	11.6	11.3	+ 0.3	
38.Nakhon Ratchasima*						0.4	4.3	4.7	23.5	- 18.8	501.7
39.Bua Yai		0.3						0.3	72.1	- 71.8	
40.Chakkarat								0.0	31.5	- 31.5	
41.Sung Noen								0.0	30.3	- 30.3	
42.Si Khiu								0.0	24.6	- 24.6	
43.Chokchai				0.4			0.6	1.0	32.5	- 31.5	
44.Buriram								0.0	35.6	- 35.6	
45.Phut Thai Song								0.0	35.0	- 35.0	
46.Lam Plai Mat								0.0	45.0	- 45.0	
47.Nang Rong	9.3			0.7				10.0	57.4	- 47.4	
48.Prakhon Chai			48.7					48.7	86.0	- 37.3	
49.Surin*	1.6	0.9	17.6				0.4	20.5	33.4	- 12.9	391.9
50.Rattanaburi								0.0	23.4	- 23.4	
51.Sangkha	68.6							68.6	40.6	+ 27.8	
52.Sisaket								0.0	53.5	- 53.5	
53.Kanthrarom								0.0	43.6	- 43.6	
54.Khukhan	22.3							22.3	24.3	- 2.0	
55.Ubon Ratchathani*							0.1	0.1	38.8	- 38.7	785.1
56.Khemmarat		2.6						2.6	30.2	- 29.6	
57.Amnat Charoen	67.0	9.0		18.5				94.5	26.1	+ 68.4	
58.Yasothon				15.2				15.2	17.9	- 2.7	
59.Maha Chana Chai		87.2						87.2	28.6	+ 58.6	
60.Det Udom	8.1							8.1	41.8	- 33.7	

Station	Jul. 9 - 15 1961							Total	Weekly Normal	Normal DPT.	Total Since 1Jan.
	9	10	11	12	13	14	15				
Central Part											
1.Nakhon Sawan*				4.3		0.3	2.9	7.5	31.6	- 24.1	458.
2.Banphot Phisai				24.6				24.6	25.7	- 1.1	
3.Lat Yao				8.2				8.2	31.1	- 22.9	
4.Chumsaeng	2.3			9.2			2.0	13.5	38.3	- 24.8	
5.Phayuha Khiri								0.0	30.5	- 30.5	
6.Thakli								0.0	19.6	- 19.6	
7.Uthai Thani	28.2		0.2					28.4	24.6	+ 3.8	
8.Nong Chang	0.7					3.7		4.4	23.8	- 19.4	
9.Nong Khar Yang	10.6				20.2			30.8	20.6	+ 10.2	
10.Chaiyanat					3.3			3.3	49.7	- 46.6	
11.Manorom					28.1		2.9	31.0	27.1	+ 3.9	
12.Wat Sing								0.0	45.7	- 45.7	
13.Singburi								0.0	37.3	- 37.3	
14.Inthaburi								0.0	26.8	- 26.8	
15.Bang Rachan								0.0	44.1	- 44.1	
16.Phromburi								0.0	25.3	- 25.3	
17.Lopburi*	1.6		3.6				0.2	5.4	37.7	- 32.3	628.
18.Ban Mi								0.0	15.1	- 15.1	
19.Chai Badan								0.0	21.3	- 21.3	
20.Ang Thong								0.0	50.4	- 50.4	
21.Pho Thong								0.0	26.4	- 26.4	
22.Pa Mok								0.0	24.9	- 24.9	
23.Saraburi								0.0	59.3	- 59.3	
24.Nong Khae								0.0	-	-	
25.Ayutthaya								0.0	43.1	- 43.1	
26.Bang Ban								0.0	-	-	
27.Sena							12.8	12.8	48.1	- 35.3	
28.Tha Rua				1.2				1.2	67.4	- 66.2	
29.Phak Hai								0.0	28.9	- 28.9	
30.Bang Pa-in								0.0	21.0	- 21.0	
31.Suphanburi*								0.0	30.1	- 30.1	676.
32.Song Phi Nong								0.0	32.1	- 32.1	
33.Kanchanaburi*				1.2		1.1		2.3	15.0	- 12.7	347.
34.Tha Muang								0.0	12.8	- 12.8	
35.Nakhon Pathom								0.0	34.2	- 34.2	
36.Nakhon Chai Si								0.0	60.9	- 60.9	
37.Pathum Thani			3.2	6.8				10.0	64.2	- 54.2	
38.Thanyaburi			4.2					4.2	43.1	- 38.9	
39.Nonthaburi			3.1					3.1	33.2	- 30.1	
40.Bang Bua Thong								0.0	43.7	- 43.7	
41.Nakhon Nayok	13.4		9.8	38.9		1.6		63.7	93.4	- 29.7	
42.Prachinburi*	13.6	0.2	1.3	70.5		0.4	3.5	89.5	78.1	+ 11.4	1008.
43.Ban Sang	15.1			54.6				69.7	87.7	- 18.0	
44.Si Maha Pho				37.1				37.1	37.6	- 0.5	
45.Kabinburi								0.0	10.8	- 10.8	
46.Aranyaprthet*	7.2		1.1				15.8	24.1	47.8	- 23.7	809.
47.Chachoengsao			1.3					1.3	13.1	- 11.8	
48.Bangkok*		0.1	12.1					12.2	31.0	- 18.8	912.
49.Don Muang*			3.3				0.2	3.5	46.2	- 42.7	650.
50.Bang Khen	2.9		1.4				0.1	4.4	44.3	- 39.9	
51.Minburi	23.8		2.5					26.3	28.4	- 2.1	
52.Lat Krabang								0.0	42.6	- 42.6	
53.Thonburi			12.1					12.1	43.9	- 31.8	
54.Ratchaburi								0.0	46.5	- 46.5	
55.Photharam			3.2					3.2	30.4	- 27.2	
56.Samut Songkhram								0.0	13.9	- 13.9	
57.Bang Konti			9.4	1.5				10.9	32.6	- 21.7	
58.Samut Sakhon			3.1					3.1	19.0	- 15.9	
59.Samut Prakan			5.6					5.6	41.6	- 36.0	
60.Pom Phrachun*			3.6					3.6	-	-	739.

Station	Jul. 9 - 15 1961							Total	Weekly Normal	Normal DPT.	Total Since 1Jan.61
	9	10	11	12	13	14	15				
Gulf of Thailand, East Coast											
1. Chonburi*			0.8					0.8	36.9	- 36.1	679.3
2. Phanat Nikhom								0.0	23.4	- 23.4	
3. Phan Thong								0.0	28.6	- 28.6	
4. Si Chang*				10.0				10.0	-	-	522.4
5. Sattahip*				0.1				0.1	14.2	- 14.1	562.0
6. Rayong*			7.5	3.5				11.0	21.0	- 10.0	
7. Ban Phe*			37.2					37.2	-	-	
8. Klaeng				37.8				37.8	54.8	- 17.0	
9. Chanthaburi*		5.6	6.8	4.2				16.6	100.1	- 83.5	1411.7
10. Pong Namron	40.0							40.0	123.7	- 83.7	
11. Tha Mai	18.9	5.1	28.1					52.1	105.5	- 53.4	
12. Na Kham								-	-	-	
13. Trat	31.8		17.7	11.3				60.8	130.9	- 70.1	
14. Laem Ngop*	31.6		2.2					33.8	38.6	- 4.8	1260.2
15. Khlong Yai*	11.1	23.3	2.3		35.0			71.7	88.1	- 16.4	2334.6
Gulf of Thailand, West Coast											
1. Phetburi								0.0	29.2	- 29.2	
2. Ban Laem				34.7				34.7	30.3	+ 4.4	
3. PrachuapKhiriKhan*	3.1	0.5	0.3					3.9	12.2	- 8.3	650.4
4. Hua Hin*								0.0	16.0	- 16.0	
5. Chumphon*	4.6	4.5						9.1	31.4	- 22.3	1042.7
6. Tha Sae	90.9							90.9	23.7	+ 67.2	
7. Lang Suan								-	26.6	-	
8. Bandon*	29.1							29.1	30.1	- 1.0	492.3
9. Chaiya								0.0	43.9	- 43.9	
10. Ban Na San		18.7						18.7	57.7	- 39.0	
11. NakhonSithammarat*								0.0	17.9	- 17.9	715.4
12. Sichon	40.4							40.4	35.5	+ 4.9	
13. Chawang		15.3						15.3	45.4	- 30.1	
14. Ron Phibun								0.0	27.9	- 27.9	
15. Thung Song			19.5	35.5				55.0	53.5	+ 1.5	
16. Phak Phanang		19.6						19.6	21.3	- 1.7	
17. Phatthalung								0.0	24.0	- 24.0	
18. Khao Chai Son		5.4		15.6				21.0	-	-	
19. Songkhla*			0.3	65.7		1.0		67.0	17.3	+ 49.7	405.4
20. Rattaphum		18.7						18.7	12.3	+ 6.4	
21. Hat Yai								0.0	18.5	- 18.5	
22. Pattani								0.0	23.5	- 23.5	
23. Nong Chik								0.0	18.8	- 18.8	
24. Yaring								0.0	29.0	- 29.0	
25. Panarae								0.0	-	-	
26. Sadao								0.0	-	-	
27. Yala								0.0	24.9	- 24.9	
28. Narathiwat*							3.2	3.2	2.9	+ 0.3	557.0
29. Tak Bai								0.0	33.9	- 33.9	
30. Yi Ngo								0.0	21.7	- 21.7	
Southern Thailand, West Coast											
1. Ranong*	20.4	21.8						42.2	177.6	-135.4	1903.7
2. Kraburi	49.7	32.5						82.0	-	-	
3. Phangnga	9.4							9.4	60.3	- 50.9	
4. Takua Pa	30.2							30.2	94.7	- 64.5	
5. Takua Thung	26.9			9.8				36.7	85.1	- 48.4	
6. Thay Muang	35.9							35.9	78.1	- 42.2	
7. Phuket*	18.4	7.1						25.5	86.0	- 60.5	896.2
8. Phuket Air-port*	21.0	13.2		37.4	0.4			72.0	-	-	1091.0
9. Khlong Tom	-							0.0	-	-	
10. Trang Air-port*								0.0	85.1	- 85.1	736.7
11. Pa Rien			4.9					4.9	-	-	
12. Si Kao								0.0	-	-	
13. Yan Ta Khao		12.9						12.9	-	-	
14. Satun		28.9						28.9	44.2	- 15.3	
15. La Ngu								0.0	66.9	- 66.9	

WEEKLY REPORT DAILY TEMPERATURE

FROM JULY 9 - 15 1961

Station	Day of month							Average	Extreme	Weekly Mean	Monthly Normal
	9	10	11	12	13	14	15				
Northern Part											
1.Chiangrai	30.6 22.9	30.4 23.1	29.7 22.3	- 22.3	29.0 22.8	26.0 20.9	27.2 22.6	28.8 24.4	36.0 20.2	26.6	27.0
2.Fang	30.5 -	30.2 -	32.0 21.7	28.8 22.2	- 23.0	- 20.9	30.4 -	- 22.0	- -	26.2	-
3.Pai	- 23.0	30.0 -	29.0 22.0	- 22.5	- -	- -	- -	- -	- -	-	-
4.Mae Hongson	20.3 22.7	28.5 22.6	27.8 22.7	- 22.5	28.7 21.8	28.5 22.0	25.6 22.0	27.6 22.3	34.7 21.2	25.0	27.1
5.Khun Yuam	27.0 20.2	- 20.7	27.0 -	27.5 20.0	- 21.0	- -	- -	- 20.5	- -	-	-
6.Chiangmai	29.0 23.5	32.0 24.1	30.3 24.3	31.3 23.2	29.2 23.9	26.8 22.1	27.0 22.6	29.4 23.4	36.5 18.9	26.4	27.4
7.Nan	32.0 23.9	31.4 23.5	32.0 23.8	33.2 23.3	31.2 24.5	26.4 22.6	29.2 23.0	30.8 23.5	37.6 21.2	27.2	27.8
8.Lampang	31.2 24.1	32.3 -	36.7 23.5	- 23.5	29.9 23.9	26.6 22.5	28.2 23.0	30.8 23.4	37.0 20.1	27.1	27.8
9.Mae Sariang	28.6 22.6	28.8 22.8	29.5 22.6	30.7 22.5	27.9 22.8	26.7 21.7	26.7 22.6	28.4 22.5	36.1 21.0	25.5	27.0
10.Phrae	31.0 23.3	30.7 22.6	30.2 22.4	- 23.1	30.6 23.6	25.0 22.0	27.6 22.6	29.2 22.8	37.0 21.2	26.0	27.8
11.Uttaradit	31.0 23.3	31.2 23.0	31.3 23.2	33.0 23.0	34.5 23.2	33.5 22.2	28.2 23.0	31.8 23.0	41.3 22.2	27.4	28.6
12.Phumiphol Dam	30.8 -	28.8 24.2	26.8 23.2	- 23.4	31.0 -	26.8 22.7	24.6 22.9	28.1 23.3	- -	25.7	-
13.Tak	32.1 24.2	31.0 23.9	27.4 23.5	- 23.9	31.5 24.9	27.0 24.0	25.3 23.1	29.1 23.9	38.4 21.9	26.5	28.5
14.Phitsanulok	32.9 24.4	32.0 23.8	32.8 24.4	33.5 25.5	34.1 24.2	29.8 25.0	27.8 23.9	31.8 24.5	38.0 21.8	28.2	28.6
15.Mae Sot	27.2 22.7	28.8 23.2	26.5 22.9	- 22.6	29.8 23.8	26.1 22.6	24.5 22.8	27.2 22.9	33.8 21.1	25.1	26.3
16.Phetchabun	30.1 23.4	30.4 22.9	31.6 23.9	32.9 23.8	31.6 23.2	30.3 23.5	27.4 23.1	30.6 23.4	36.4 20.6	27.0	27.5
Northeastern Part											
1.Loei	31.3 23.1	31.7 22.5	32.3 23.2	34.0 23.7	32.6 25.0	30.3 23.2	29.5 22.5	31.7 23.3	36.8 20.4	27.5	27.5
2.Udon Thani	32.3 23.3	33.2 24.2	34.0 25.1	34.8 25.1	30.9 25.5	33.1 24.3	32.0 23.8	32.9 24.5	38.0 20.9	28.7	28.4
3.Nakhon Phanom	30.0 24.0	31.2 24.0	32.7 23.5	- 24.3	33.3 25.5	32.2 25.1	30.9 23.5	31.7 24.3	35.5 20.6	28.0	27.4
4. Sakon Nakhon	33.3 24.5	32.0 23.5	33.9 24.5	34.9 24.4	34.5 24.9	32.2 24.7	32.9 23.3	32.4 24.3	37.0 19.8	28.9	27.9
5.Mukdahan	32.0 23.8	32.2 23.1	29.7 23.0	33.3 23.8	33.3 23.0	32.3 25.7	32.1 24.9	32.1 23.9	36.6 21.2	28.0	28.2
6.Khon Kaen	33.8 24.0	33.8 24.0	34.0 24.7	31.8 25.3	33.3 24.8	33.3 24.6	31.2 25.0	33.0 24.6	36.8 20.4	28.8	28.4
7.Roi Et	32.6 23.7	33.0 24.0	33.4 25.5	35.2 24.6	33.2 25.1	32.6 25.1	32.3 25.2	33.2 24.7	38.4 22.0	29.0	28.4
8.Chaiyaphum	30.7 22.7	31.9 23.2	32.7 23.9	34.5 23.3	31.6 23.2	28.8 22.6	27.8 23.1	31.1 23.1	- -	27.1	-
9.Ubon Ratcha-	30.8 23.3	33.0 23.1	33.2 24.8	34.3 25.3	33.2 25.5	33.0 25.1	31.4 25.0	32.7 24.6	36.2 20.8	28.7	27.8
10.Surin	31.3 20.5	32.2 21.2	33.8 21.4	34.2 21.3	32.2 21.5	33.6 21.6	29.9 22.3	32.5 21.4	37.8 21.4	27.0	28.6
11.Nakhon Ra-	31.4 21.9	33.9 22.5	35.0 23.9	35.6 22.6	32.5 23.4	34.4 23.7	30.3 23.7	33.3 23.1	39.0 20.6	28.2	28.3

Station	Day of month 9	10	11	12	13	14	15	Average	Extreme	Weekly maen	Monthly Normal
Central Part											
.Nakhon Sawan	32.9 –	31.4 24.4	33.7 24.6	35.1 24.4	34.6 23.6	33.1 24.7	28.8 24.5	32.8 24.4	40.6 21.2	28.6	29.2
.Lopburi	32.0 23.2	31.7 22.5	33.3 23.8	34.5 22.5	33.8 24.0	32.0 22.5	31.4 23.9	32.7 23.2	37.0 21.3	28.0	28.2
.Suphanburi	32.3 24.1	31.4 24.9	35.0 25.0	35.4 24.8	34.5 24.8	32.3 23.2	32.2 –	33.3 24.5	38.0 22.5	28.9	28.7
.Prachinburi	30.2 23.7	31.8 25.0	32.7 25.4	34.0 24.8	32.4 23.4	33.2 25.3	31.6 25.6	32.3 24.7	35.0 20.6	28.5	27.9
.Kanchanaburi	31.2 22.8	29.6 22.6	32.2 23.0	34.2 22.8	32.4 23.0	32.4 22.5	32.0 22.8	32.0 22.8	37.6 22.0	27.4	28.6
.Don Muang	32.4 25.5	32.0 25.8	33.0 26.1	33.3 24.6	33.6 25.8	33.9 24.5	31.8 26.6	32.9 25.6	36.7 20.6	29.3	28.7
.Bangkok	30.8 24.6	30.9 24.8	32.5 24.6	32.4 23.4	32.8 25.2	32.5 23.8	31.6 25.3	31.9 24.5	35.8 20.2	28.2	28.5
.Aranyaprathet	31.0 22.0	33.0 24.1	32.3 23.4	34.0 24.5	33.0 22.7	31.9 23.6	32.0 24.8	32.5 23.6	36.0 20.8	28.1	27.9
.Pom Phrachun	29.9 25.6	30.4 25.0	31.0 25.2	31.5 25.0	32.2 25.3	32.1 25.4	30.8 24.2	31.1 25.1	– –	28.1	–
ulf of Thailand, East Coast											
.Chonburi	– –	– 24.8	31.5 24.4	33.4 24.5	32.2 26.0	32.8 26.8	31.6 26.5	32.3 25.5	34.6 21.4	28.9	28.3
.Ko Sichang	30.7 26.7	30.7 26.4	31.2 26.7	32.4 25.6	30.6 25.7	31.7 26.8	31.0 27.2	31.2 26.6	– –	28.9	–
.Sattahip	31.8 25.8	30.0 26.7	31.8 26.2	32.5 26.2	36.5 26.2	32.7 26.7	33.0 26.2	32.6 26.3	37.8 21.4	29.5	29.4
.Rayong	30.4 25.8	31.3 25.3	31.7 27.6	30.7 25.0	32.0 25.7	32.2 25.4	31.5 26.2	31.4 25.9	– –	28.7	–
.Ban Phe	33.1 24.2	32.2 26.3	– 26.1	30.8 –	33.0 24.1	34.8 24.8	32.4 28.7	32.7 25.7	– –	29.2	–
.Chanthaburi	30.0 22.9	30.3 24.8	30.8 24.3	31.5 22.3	32.0 24.6	32.1 24.1	31.0 24.0	31.1 23.9	35.0 21.1	27.5	27.4
.Laem Ngop	– –	31.2 –	31.0 25.2	– 22.0	– –	– –	31.4 –	– –	– –	–	–
.Khlong Yai	– –	– 22.9	– 23.2	– 21.7	– 23.0	– 22.8	– 23.3	– 22.8	32.7 20.6	–	–
ulf of Thailand, West Coast											
.Hua Hin	30.0 23.0	31.5 23.8	31.7 25.2	32.0 24.3	32.0 22.5	32.4 23.7	34.5 24.6	32.0 23.9	37.8 22.1	28.0	28.4
.Prachuap-	29.5 22.7	28.7 23.4	32.5 24.0	31.2 24.3	35.1 23.8	34.1 25.6	33.8 23.3	32.1 23.8	36.2 21.4	28.0	27.9
.Chumphom	30.8 23.2	27.8 22.6	33.3 22.7	33.8 23.5	32.8 23.7	32.7 24.2	31.0 21.7	31.7 23.1	34.8 21.0	27.4	27.2
.Bagdon	33.0 23.4	31.0 22.5	33.4 22.9	33.6 22.0	34.1 22.3	34.6 21.3	34.4 21.0	33.4 22.2	36.5 20.6	27.8	27.8
.Nakhon Sitha-	33.9 21.7	32.0 23.2	33.9 22.5	– 23.6	34.2 20.1	34.2 22.6	34.3 20.1	33.8 22.0	36.5 20.2	27.9	28.0
.Songkhla	33.4 22.2	33.8 22.0	33.4 22.5	32.6 25.2	28.7 22.3	32.7 24.0	34.0 22.5	32.7 23.0	36.7 20.6	27.9	28.4
.Narathiwat	31.5 21.9	33.5 20.8	31.3 22.2	33.0 23.2	31.4 21.3	33.4 23.0	32.4 21.3	32.4 22.0	34.5 19.5	27.2	27.3
outhern Thailand, West Coast											
.Ranong	29.6 23.6	26.4 22.8	31.4 22.2	31.4 22.6	31.2 23.4	31.0 23.6	30.6 24.2	31.2 23.2	34.4 19.6	26.7	26.4
.Phuket	31.8 23.5	30.5 22.4	30.6 23.2	31.0 22.0	32.1 24.4	36.7 23.3	31.5 22.5	32.0 23.0	33.8 21.5	27.5	27.6
.Trang	32.5 22.2	30.4 22.3	33.6 21.6	31.6 24.3	33.0 22.3	33.3 22.6	32.5 21.2	32.4 22.3	34.5 20.2	27.4	27.2

LIBRARY
AUG 3 1961
WEATHER BUREAU

METEOROLOGICAL DEPARTMENT

Royal Thai Navy

Charoon V. Bunnag

Vice Admiral, Director

****

WEEKLY TEMPERATURE AND RAINFALL OF THAILAND

DURING THE PERIOD JULY 16 - 22 1961

NO.29.1961

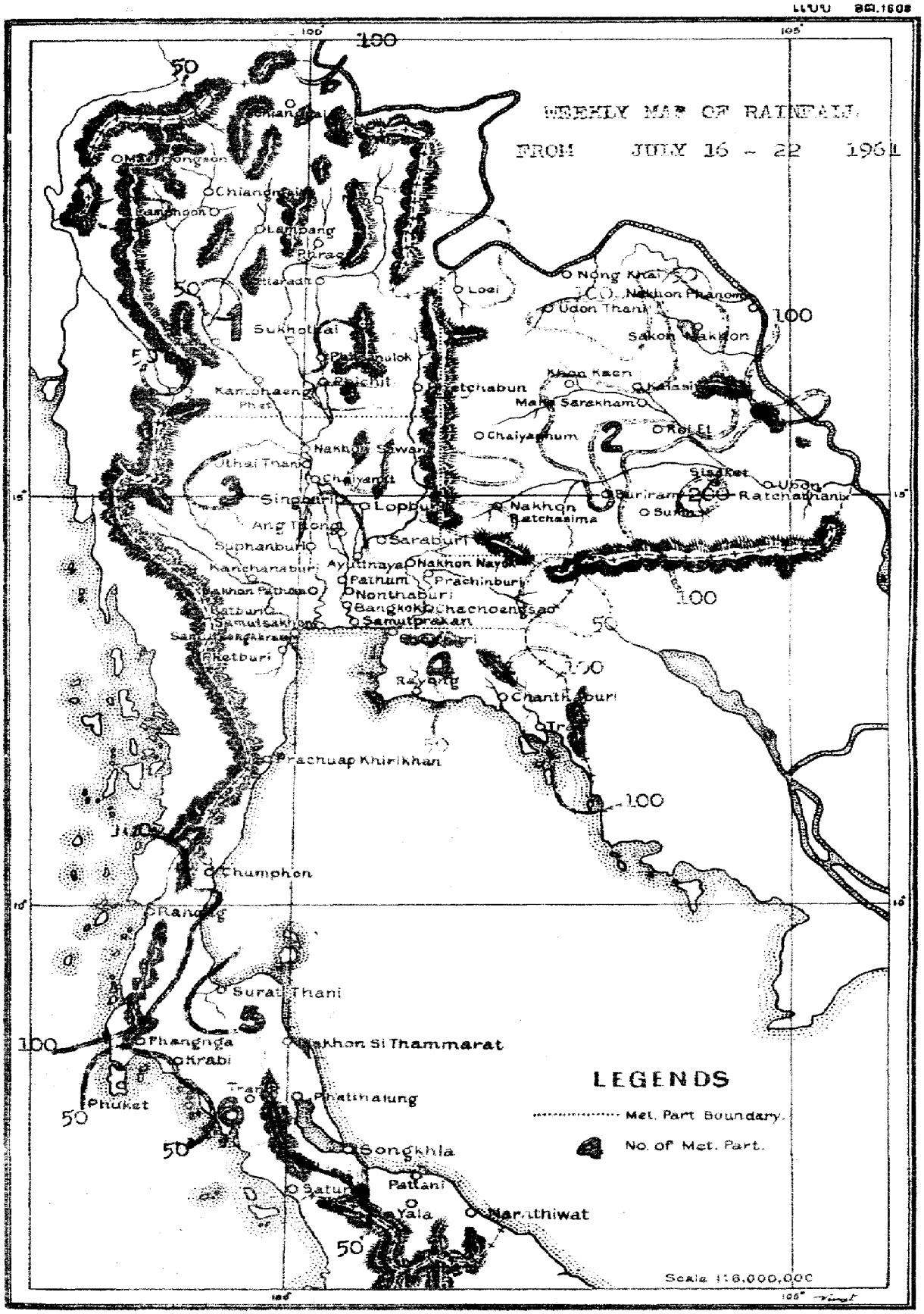
WEEKLY MAP OF RAINFALL
FROM JULY 16 - 22 1961
Chiangmai
Lamphun
Lampang
Phrae
Nan
Loei
Nong Khai
Nakhon Phanom
Udon Thani
Sakon Nakhon
Sukhothai
Phitsanulok
Phichit
Kamphaeng Phet
Phetchabun
Khon Kaen
Kalasin
Maha Sarakham
Roi Et
Chaiyaphum
Nakhon Sawan
Uthai Thani
Chainat
Sisaket
Ubon
Ratchathani
Buriram
Surin
Singburi
Lopburi
Nakhon Ratchasima
Ang Thong
Suphanburi
Saraburi
Kanchanaburi
Ayutthaya
Nakhon Nayok
Pathum Thani
Prachinburi
Nonthaburi
Nakhon Pathom
Ratburi
Bangkok
Chachoengsao
Samutsakhon
Samutprakan
Samutsongkhram
Phetburi
Rayong
Chanthaburi
Trat
Prachuap Khirikhan
Chumphon
Ranong
Surat Thani
Nakhon Si Thammarat
Phangnga
Krabi
Phuket
Trang
Phatthalung
Songkhla
Pattani
Satun
Yala
Narathiwat
LEGENDS
Met. Part Boundary.
No. of Met. Part.
Scale 1:6,000,000

สถานะของฝนในรอบสัปดาห์
ตั้งแต่วันที่ ๑๖ – ๒๒ ก.ค.๒๕๐๔

หย่อมความกดอากาศต่ำในอ่าวตังเกี๋ย ได้เคลื่อนเข้ามาในภาคตะวันออกเฉียงเหนือของประเทศไทย ร่องความกดอากาศต่ำพาดในแนวตะวันตก–ตะวันออก ผ่านภาคเหนือและภาคตะวันออกเฉียงเหนือของประเทศไทย ฉะนั้นจึงปรากฏมีฝนชุกมากตั้งแต่เหนืออ่าวไทยขึ้นมา

ภาคเหนือ	มีฝนปานกลางแผ่เป็นบริเวณกว้างในช่วง ๔ วันแรกของสัปดาห์ ส่วนปลายสัปดาห์มีฝนเล็กน้อยเป็นบางแห่ง
ภาคตะวันออกเฉียงเหนือ	มีฝนปานกลางถึงฝนหนักแผ่เป็นบริเวณกว้างตลอดสัปดาห์
ภาคกลาง	มีฝนปานกลางกระจายทางตอนเหนือของภาค และแผ่เป็นบริเวณกว้างทางตอนใต้ของภาค
อ่าวไทย ทั้งสองฝั่ง	มีฝนปานกลางกระจายตลอดสัปดาห์
ภาคใต้ ฝั่งตะวันตก	มีฝนปานกลางถึงฝนหนักเกือบทั่วไปตลอดสัปดาห์

Rainfall Situation
From Jul. 16 - 22 1961

A low cell in the Gulf of Tonkin had moved to the Northeastern Thailand. The trough of low pressure lied West-East over Northern and Northeastern Parts of Thailand. So abundant of rain were reported over the Upper Thailand.

Northern Part:	Widespread moderate rain during the first 4 days of the week, isolated light showers were reported during the rest period.
Northeastern Part:	Widespread moderate to heavy rain throughout the week.
Central Part:	Scattered moderate rain over the northern portion but widespread in the lower one.
Gulf of Thailand,	Scattered moderate rain throughout the week.
Southern Part, West Coast:	Scattered moderate to heavy rain throughout the week.

Meteorological Department
Royal Thai Navy
25 / 7 / 1961

METEOROLOGICAL DEPARTMENT

WEEKLY RAINFALL OVER THAILAND

(in millimetres.)

Remark

Blank = No report of rainfall

* = Synoptic Station

Station	Jul. 16 - 22 1961							Total	Weekly Normal	Normal DPT.	Total Since 1Jan.61
	16	17	18	19	20	21	22				
Northern Part											
1.Chiangrai*	5.6	34.8	10.2	3.1				53.7	66.5	- 12.8	635.7
2.Mae Sai	51.1	38.1						89.2	80.6	+ 8.6	
3.Chiangsaen	44.9	62.3		6.4				113.6	-	-	
4.Mae Chan	18.7	26.7	7.6	24.8				77.8	94.0	- 16.2	
5.Chiangkhong		26.3						26.3	30.6	- 4.3	
6.Thoeng		42.5		27.2				69.7	-	-	
7.Mae Sruai			27.0				24.2	51.2	63.9	- 12.7	
8.Chiangkham		34.9		30.3				65.2	72.1	- 6.9	
9.Phan		22.3	60.4					82.7	67.2	+ 15.5	
10.Wiang Pa Pao	3.3	34.1	5.4	6.4		4.1		53.3	64.6	- 11.3	
11.Mae Hongson*	13.6	0.1	0.2	14.7				28.6	74.6	- 46.0	667.2
12.Pai*		4.2		16.3				20.5	33.1	- 12.6	
13.Khun Yuam*	8.8	20.0		5.4	17.0			51.2	-	-	613.1
14.Mae Sariang*	6.3	2.6		1.7	4.1	0.3		15.0	32.6	- 17.6	459.4
15.Chiangmai*	11.8	0.1	4.1	21.5				37.5	42.1	- 4.6	566.5
16.Fang		39.4	12.8	5.6				57.8	69.9	- 12.1	
17.Chiangdao								-	67.1	-	
18.Mae Taeng		10.8						10.8	52.3	- 41.5	
19.Doi Saket		1.3						1.3	49.6	- 48.3	
20.San Sai	5.1							5.1	41.0	- 35.9	
21.Hang Dong	4.9	11.6	19.5					36.0	32.9	+ 3.1	
22.San Pa Tong			63.6					63.6	34.9	+ 28.7	
23.San Kamphaeng	10.5							10.5	47.4	- 36.9	
24.Chom Thong			30.2					30.2	20.9	+ 9.3	
25.Hot								-	38.2	-	
26.Nan*	6.2	2.6	1.2	22.8		0.3	7.1	40.2	30.9	+ 9.3	740.8
27.Lae								-	80.5	-	
28.Na Noi		39.8						39.8	66.2	- 26.4	
29.Lampang*	7.2		12.5	5.7				25.4	37.2	- 11.8	496.8
30.Ngao								-	67.3	-	
31.Chae Hom	10.0							10.0	-	-	
32.Sop Prap	2.0		21.0	2.8				25.8	21.3	+ 4.5	
33.Ko Kha			32.9	6.4				39.3	60.9	- 21.6	
34.Mae Tha								-	27.5	-	
35.Thoen		8.4	20.4	40.2	20.9			89.9	26.1	+ 63.8	
36.Phrae	47.3	10.7		4.6				62.6	-	-	
37.Phrae Air-port*	28.3	5.5	10.5	8.0	0.3		0.7	53.3	29.2	+ 24.1	578.0
38.Sung Men	16.7	3.6						20.3	22.8	- 2.5	
39.Uttaradit*	2.0	39.2	1.8	2.5		1.3		37.8	44.8	- 7.0	717.2
40.Nam Pat				34.6				34.6	55.1	- 20.5	
41.Lap Lae	3.7	18.4		4.4		5.2	4.1	35.8	72.6	- 36.8	
42.Tron								-	43.4	-	
43.Tak			10.2					10.2	-	-	
44.Tak Air-port*	3.7		8.2	23.6	0.4			35.9	18.3	+ 12.6	522.8
45.Ban Tak			9.9	24.8				34.7	18.8	+ 15.9	
46.Mae sot*	56.5	10.2	0.2	2.7	0.5	4.0		74.1	76.0	- 1.9	1062.1
47.Phumiphol Dam*	0.2		0.2	18.5	21.0		0.2	40.1	-	-	
48.Sukhothai	2.5		9.5	1.7		6.0		19.7	40.8	- 21.1	
49.Sawankhalok		7.1		22.6				29.7	9.2	+ 20.5	
50.Kongkrailat								-	30.9	-	
51.Phitsanulok*	0.1	0.1	14.1	4.2	0.3	2.4	0.7	21.9	43.3	- 21.4	577.2
52.Phrom Phiram					31.4			31.4	46.5	- 15.1	
53.Wang Thong			71.0					71.0	70.2	+ 0.8	
54.Kamphaeng Phet					15.6			15.6	24.3	- 8.7	
55.Phichit	47.0		21.8	50.2	11.7			130.2	35.4	+ 94.8	
56.Bang Mannag								-	10.0	-	
57.Thaphanhin	1.5		17.5	53.0				72.0	-	-	
58.Phetchabun*	1.0	0.2	17.9	35.7	64.3		1.0	120.1	45.2	+ 74.9	697.1
59.Lom Kao			11.5	18.5	20.8			50.8	36.8	+ 14.0	
60.Lom Sak	26.2		7.1	18.5	18.1			69.9	26.2	+ 43.7	

Station	Jul. 16	17	18	19	20	21	22	Total	Weekly Normal	Normal DFT.	Total Since 1Jan.61
rtheastern Part											
.Nong Khai	2.2	7.7	29.4	10.8				50.1	52.5	- 2.4	
.Phon Phisai				67.0	15.3	3.0		85.3	65.0	+ 20.3	
.Tha Bo	3.2		42.6	13.1				58.9	31.5	+ 27.4	
.Loei*	0.3	0.4	6.7	17.7	5.8	6.7	3.2	40.2	32.0	+ 8.2	696.0
.Chiangkhan		1.1	4.8	10.1	19.3	0.3		35.6	14.9	+ 20.7	
.Dan Sai	6.3		17.3	47.5	12.7			83.8	60.4	+ 23.4	
.Udon Thani*	15.6	16.9	24.6	7.2	38.1	1.8	0.3	104.5	31.9	+ 77.6	757.8
.Ban Phu	4.2		19.4	6.9	3.6			34.1	76.2	- 42.1	
.Nonghan								-	33.8	-	
.Nakhon Phanom*	15.8	0.3	11.5	38.4	3.4	1.1		70.5	80.2	- 9.7	1438.3
.Tha U-ten	38.5	2.6			10.0			51.1	107.3	- 56.2	
.Na Gae		13.3	4.2		6.5			24.0	88.5	- 64.5	
.That Phanom			75.4					75.4	73.2	+ 2.2	
.Mukdahan*	0.5	16.4	86.7	14.1	6.5	3.7	28.4	156.3	38.1	+118.2	1135.2
.Sakon Nakhon*	12.2	1.5	2.2		7.8	0.3	8.3	32.3	46.7	- 14.4	838.2
.Wanon Niwas	10.2	6.4	7.8			5.3	7.8	37.5	52.3	- 14.8	
.Phanna Nikhom								-	46.8	-	
.Kalasin			16.7	17.9	20.0		43.1	54.6	58.0	- 3.4	
.Yang Talat		2.0	24.2	20.5	2.9		18.0	67.7	92.7	- 25.1	
.Kantaravichai		9.6	31.8		17.3			58.7	42.8	+ 15.9	
.Kamolasai			9.5	27.7	4.3	4.3	8.6	54.4	41.6	+ 12.8	
.Khon Kaen*			12.9	12.8	1.6	1.2	8.1	36.6	36.5	+ 0.1	449.1
.Nam Phong			25.8		1.2			27.0	23.5	+ 3.5	
.Phu Wiang		9.2		27.2	1.3	2.0	30.5	70.2	21.3	+ 48.9	
.Chonnabot		11.8	6.2	28.0	4.0	6.0		56.0	24.9	+ 31.1	
.Phon			9.3	37.4				46.7	16.4	+ 30.3	
.Maha Sarakham		12.4	26.8		7.8			47.0	62.0	- 15.0	
.Phayakkaphum Phisai		15.6	18.2					33.8	24.4	+ 9.4	
.Borrabu		1.8	7.7	42.0		2.2		53.7	48.9	+ 4.8	
.Roi Et*		19.4	6.8	10.2	10.2	12.9		59.5	48.2	+ 11.3	683.0
.Phon Thong				36.1	8.3	4.0		48.4	59.4	- 11.0	
.Kaset Wisai		0.3	13.9					14.2	34.5	- 20.3	
.Suwannaphum		0.3	21.7	24.2	89.7			135.9	53.7	+ 82.2	
.Chaiyaphum*	1.6	0.1	6.3	55.2	3.5		19.6	86.3	44.4	+ 41.9	656.6
.Phukeow								-	-	-	
.Chaturak			70.8	28.8	12.1			111.7	23.1	+ 88.6	
.Bamnet Narong			60.0	24.8	7.3			92.1	26.7	+ 65.4	
.Nakhon Ratchasima*	3.7		20.0	1.7	3.8			29.2	32.7	- 3.5	537.9
.Bua Yai		1.0		2.7			35.2	38.9	41.6	- 2.7	
.Chakkarat	9.5	60.9	8.5	4.5	6.5			89.9	29.8	+ 60.1	
.Sung Noen			8.3	5.2	2.6			16.0	30.7	- 14.7	
.Si Khiu	11.3			9.7				21.0	32.8	- 11.8	
.Chokchai			6.2	2.0	5.9			14.1	36.9	- 22.8	
.Buriram			15.5	10.3	20.5			46.3	38.7	+ 7.6	
.Phut Thai Song		1.8	63.0	14.1				78.9	25.5	+ 53.4	
.Lam Plai Mat	2.8		43.5		18.1			64.4	31.7	+ 32.7	
.Nang Rong	19.3		8.2	30.0				57.7	25.2	+ 32.3	
.Prakhon Chai	19.3			42.4				61.7	39.1	+ 22.6	
.Surin*	11.9	1.1	97.6	20.6	37.6			168.8	53.5	+115.3	560.7
.Rattanaburi		15.0	101.5	20.6	34.6			171.7	34.0	+137.7	
.Sangkha	10.2		63.1		41.1			114.4	53.6	+ 60.8	
.Sisaket			130.0	33.9	28.3		54.0	246.2	42.7	+203.5	
.Kanthrarom		30.5	45.8	27.8	25.9			130.0	46.3	+ 83.7	
.Khukhan	3.8	15.1	27.2		32.6			78.7	58.2	+ 20.5	
.Ubon Ratchathani*	3.2	18.0	51.9	50.9	11.1		33.6	168.7	64.5	+104.2	953.8
.Khemmarat			44.0	7.4				51.4	30.8	+ 20.6	
.Amnat Charoen					106.0			106.0	39.8	+ 66.2	
.Yasothon		6.2	14.3	8.8	19.2			48.5	44.7	+ 3.8	
.Maha Chana Chai			23.5	14.3	23.8			61.6	25.2	+ 36.4	
.Det Udom	6.4	20.5	5.3	15.3	40.8	54.6		142.9	69.0	+ 73.9	

Station	Jul. 16 - 22 1961							Total	Weekly Normal		Total Since
	16	17	18	19	20	21	22		Normal	DPT.	1Jan.61
Central Part											
1.Nakhon Sawan*	1.9		18.5	9.8	25.1			55.3	42.8	+ 12.5	513.6
2.Banphot Phisai			12.0	20.2	28.8			61.0	52.7	+ 8.3	
3.Lot Yao			4.2	4.4	9.4			18.0	24.3	- 6.3	
4.Chumsaeng			5.4	18.7				24.1	34.9	- 10.8	
5.Phayuha Khiri								-	34.4	-	
6.Thakli								-	29.0	-	
7.Uthai Thani			28.6	11.4	25.0			65.0	28.3	+ 36.7	
8.Nong Chang	5.9		9.5	61.4				76.8	44.2	+ 32.6	
9.Nong Khar Yang			6.7	40.5				47.2	23.8	+ 23.4	
10.Chaiyanat	4.7		38.8	20.2				63.7	40.3	+ 23.4	
11.Manorom								-	14.1	-	
12.Wat Sing	25.0	1.8	22.5	23.9	40.8	40.3		154.3	29.3	+125.0	
13.Singburi			10.5					10.5	50.8	- 40.3	
14.Inthaburi	9.9		18.8					28.7	23.4	+ 5.3	
15.Bang Rachan	3.1		19.1	4.9				27.1	36.0	- 8.9	
16.Phromburi	11.1		23.4	3.1		4.5		42.1	44.1	- 2.0	
17.Lopburi*	21.3		32.7	9.3	0.7	0.1		54.1	31.3	+ 22.8	682.4
18.Phromburi	27.0		21.6	40.0	13.1			101.7	26.4	+ 75.3	
19.Chai Badan				20.9				20.9	43.5	- 22.6	
20.Ang Thong			7.8	1.9				9.7	26.1	- 16.4	
21.Pho Thong	7.1	2.8	9.2	2.0				21.1	33.9	- 12.8	
22.Pa Mok								-	27.4	-	
23.Saraburi	6.2	24.2	15.7			9.2		55.3	53.7	+ 1.6	
24.Nong Khae	4.2	4.6						8.8	-	-	
25.Ayutthaya								-	39.2	-	
26.Bang Ban								0.0	-	-	
27.Sena				2.6				2.6	29.4	- 26.8	
28.Tha Rua	6.5	0.7						7.2	37.5	- 30.3	
29.Phak Hai								0.0	30.8	- 30.8	
30.Bang Pa-in								0.0	72.9	- 72.9	
31.Suphanburi*				3.9		17.3		21.2	32.2	- 11.0	698.1
32.Song Phi Nong							2.1	2.1	15.5	- 13.4	
33.Kanchaburi*	1.4	0.5	0.4					2.3	35.8	- 33.5	349.4
34.Tha Muang								0.0	31.5	- 31.5	
35.Nakhon Pathom								0.0	42.9	- 42.9	
36.Nakhon Chai Si								0.0	18.9	- 18.9	
37.Pathum Thani				2.1		3.2		5.3	58.3	- 53.0	
38.Thanyaburi	0.8			1.3		3.3		5.4	41.7	- 36.3	
39.Nonthaburi			12.1	6.4				18.5	57.5	- 39.0	
40.Bang Bua Thong								0.0	32.0	- 32.0	
41.Nakhon Nayok	14.1	2.5	52.3					68.9	82.2	- 13.3	
42.Prachinburi*	5.4	4.3	21.1	15.1		43.1	0.9	89.9	79.7	+ 10.2	1098.8
43.Ban Sang		27.0				49.9	5.7	82.6	73.3	+ 9.3	
44.Si Maha Pho	5.7	14.0	16.2	16.8		20.0		72.7	47.6	+ 25.1	
45.Kabinburi		23.8	13.1	26.6		34.2		97.7	72.7	+ 25.0	
46.Aranyaprathet*	12.1	7.1	10.5	7.2	5.3	3.3		45.5	57.8	- 12.3	854.6
47.Chachoengsao	4.5		6.2	28.7		1.6	0.3	41.3	65.6	- 24.3	
48.Bangkok*	4.1		2.4	7.8	1.2	0.5		16.0	49.2	- 33.2	928.3
49.Don Muang*	8.0			3.5		0.1		11.6	61.5	- 49.9	662.2
50.Bang Khon	0.9			7.7				8.6	56.0	- 47.4	
51.Minburi	14.5		1.3	4.2		3.2		23.2	51.6	- 28.4	
52.Lat Krabang			4.8	4.2				9.0	57.2	- 48.2	
53.Thonburi	15.9							15.9	63.5	- 47.6	
54.Ratchaburi			4.7	15.9				20.6	32.3	- 11.7	
55.Photharam	11.3		11.3					22.6	38.5	- 15.9	
56.Samut Songkhram	5.5							5.5	39.8	- 34.3	
57.Bang Konti	4.2		5.6		0.5			10.3	32.7	- 22.4	
58.Samut Sakhon	4.2		2.1			8.4		14.7	51.4	- 36.7	
59.Samut Prakan	4.9		9.6	15.3			7.8	37.6	50.2	- 12.6	
60.Pom Phrachun*	16.1		3.1	12.2		0.1	0.8	32.3	-	-	772.0

Station	Jul. 16	17	18	19	20	21	22	Total	Weekly Normal	Normal DPT.	Total Since 1Jan.61
lf of Thailand, East Coast											
.Chonburi*	10.4		17.4	3.0		10.0		40.8	53.4	- 12.6	720.1
.Phanat Nikhom			26.2	8.2		8.2		42.6	58.7	- 16.1	
.Phan Thong			24.6	12.3				36.9	42.8	- 5.9	
.Si Chang*	0.2		11.8	1.2				13.2	-	-	535.6
.Sattahip*	1.0		0.3					1.3	31.2	- 29.9	563.3
.Rayong*	1.0		3.2					4.2	46.4	- 42.2	
.San Phe*	0.2							0.2	-	-	
.Klaeng	10.1		13.0	28.7		25.8		77.6	40.9	+ 36.7	
.Chanthaburi*	2.8	7.1	33.8	9.4	1.2	6.4	6.1	66.8	83.0	- 16.2	1478.5
.Pong Namron	14.0		26.0		72.0		30.0	142.0	36.1	+105.9	
.Tha Mai		3.1	32.9				9.3	45.3	65.0	- 19.7	
.Na Kham			94.8					94.8	-	-	
.Trat	26.2	28.5	31.2	24.5	31.0			141.4	110.5	+ 30.9	
.Laem Ngop*	28.0	0.7	1.6		56.2		1.5	88.0	63.0	+ 25.0	1348.2
.Khlong Yai*	26.0	4.0	32.3	12.4	40.8	50.3	1.8	167.6	110.8	+ 56.8	2502.2
lf of Thailand, West Coast											
.Phetburi						5.7		5.7	35.1	- 29.4	
.Ban Laem	0.8		0.5	3.0				4.3	9.1	- 4.8	
.PrachuapKhiriKhan*	0.4	1.6	8.1	5.9	2.7			18.7	20.5	- 1.8	669.1
.Hua Hin*	0.6	0.6	0.1	1.8		1.9	31.2	36.2	21.3	+ 14.9	
.Chumphon*		1.9	49.6	13.7	0.8	2.8	1.5	70.3	[illegible]	+ 36.[illegible]	1113.0
.Tha Sae			45.4	26.0				71.4	14.4	+ 57.0	
.Lang Suan			67.9	17.0	5.8	8.9		99.6	2.9	+ 96.7	
.Bandon*	0.9	0.9	10.0	3.9	3.0			18.7	23.8	- 5.1	511.0
.Chaiya								-	39.9	-	
.Ban Na San		4.8	19.9	6.6				31.3	32.7	- 1.4	
.Nakhon Sithammarat*			6.0			8.6		14.6	22.7	- 8.1	729.3
.Sichon								0.0	39.1	- 39.1	
.Chawang			45.3			32.5		77.8	43.0	+ 34.8	
.Ron Phibun								-	3.3	-	
.Thung Song		27.2	26.5	2.0		20.5	5.7	57.4	48.9	+ 8.5	
Phak Phanang			5.2	1.3		7.4		13.9	13.2	+ 0.7	
atthalung			5.8	6.7				12.5	7.5	+ 5.0	
.Khao Chai Son			39.2					39.2	-	-	
.Songkhla*			1.2	14.8	2.0	8.9	3.7	30.6	22.1	+ 8.[illegible]	436.[illegible]
.Mabtaphum			36.8					36.8	9.[illegible]	+ [illegible].7	
.Hat Yai			16.4	1.5		2.6		20.5	[illegible].3	+ 3.2	
.Pattani								-	23.4	-	
.Nong Chik							14.3	14.3	46.4	- 32.1	
.Yaring	2.1		16.3					18.4	16.5	+ 1.9	
.Panarae			11.7					11.7	-	-	
.Sadao	29.2		17.8	4.3				51.3	-	-	
.Yala							18.6	18.6	100.4	- 81.8	
.Narathiwat*	5.6		16.8				9.9	32.3	21.5	+ 10.8	589.3
.Tak Bai						10.6	24.5	35.1	25.2	+ 9.9	
.Ai Ngo	12.7						9.4	22.1	18.3	+ 3.8	
uthern Thailand, West Coast											
.Ranong*	8.4	15.6	85.9	41.5	11.2	16.7	9.0	188.3	169.[illegible]	+ [illegible]	2092.0
.Kraburi			19.2	71.7	22.2			113.1	-	-	
.Phangnga								-	52.7	-	
.Takua Pa		54.1	39.5	22.5	20.5	14.1	25.3	176.[illegible]	116.6	+ 59.4	
.Takua Thung			45.9	2.4				48.3	103.9	- 55.6	
.Thay Muang			21.2					21.2	102.0	- 80.8	
.Phuket*	2.2	15.6	4.4	1.2		8.2	4.4	36.0	81.7	- 45.7	932.[illegible]
.Phuket Air-port*			6.9	0.1			2.9	9.9	-	-	1100.5
.Khlong Tom			41.2				13.4	54.6	-	-	
.Trang Air-port*		0.4	42.6	5.8		11.0	15.1	74.9	103.9	- 29.0	[illegible]
.Pa Rien		8.4	26.7			4.5	21.9	61.5	-	-	
.Si Kao	3.4	8.7	21.1				14.4	47.6	-	-	
.Yan Ta Khao	20.6	4.4	51.8				26.6	103.4	-	-	
.Satun	22.7					23.7	28.3	74.7	99.2	- 24.5	
.La Ngu	6.9		10.3		14.0		37.6	68.8	55.4	+ 13.4	

WEEKLY REPORT DAILY TEMPERATURE

FROM JULY 16 -22 1961

Station	Day of month							Average	Extreme	Weekly mean	Monthly Normal
	16	17	18	19	20	21	22				
Nothern Part											
1.Chiangrai	29.2 21.5	33.3 22.3	28.3 20.5	30.3 21.9	31.0 21.0	34.3 22.2	30.0 24.0	30.9 21.9	36.0 20.2	26.4	27.0
2.Fang	29.0 -	32.2 22.2	27.8 20.0	28.1 20.7	31.6 21.0	- 21.0	- -	29.7 21.0	- -	25.4	-
3.Pai	27.5 -	30.5 22.0	30.0 22.0	29.0 22.0	30.5 22.0	- 22.0	- -	29.5 22.0	- -	25.7	-
4.Mae Hongson	27.7 22.0	28.7 22.1	30.0 23.0	28.0 23.8	30.5 22.9	31.1 23.0	30.5 23.5	29.5 22.9	34.7 21.2	26.2	27.1
5.Khun Yuam	26.3 -	27.0 21.0	28.0 20.0	27.7 21.0	- 21.6	- -	29.0 -	27.6 20.9	- -	24.3	-
6.Chiangmai	28.6 22.3	30.3 23.2	29.7 24.0	30.9 24.3	30.4 24.1	31.8 22.7	33.5 23.2	30.7 23.4	36.5 18.9	27.1	27.4
7.Nan	31.1 23.3	31.0 23.5	32.2 23.5	33.5 24.0	31.6 22.4	31.6 23.9	35.8 24.3	32.4 23.6	37.6 21.2	28.0	27.9
8.Lampang	30.8 22.7	32.3 24.0	29.3 23.9	29.2 22.7	30.7 23.8	33.1 23.2	33.5 23.9	31.3 23.5	37.0 20.1	27.4	27.8
9.Mae Sariang	28.5 22.2	29.6 22.3	31.5 23.0	29.1 23.9	32.4 23.6	30.1 22.8	34.2 23.0	30.8 22.1	36.1 21.0	27.0	27,0
10.Phrae	31.9 23.3	32.0 22.3	31.0 24.4	31.6 23.0	32.2 22.9	32.6 22.6	34.7 24.1	32.3 23.2	37.0 21.2	27.8	27.8
11.Uttardit	34.3 22.0	30.2 22.7	33.7 23.3	32.1 21.8	33.4 23.2	32.0 22.2	35.8 23.3	33.1 22.6	41.3 22.2	27.9	28.6
12.Phumiphol Dam	27.8 22.8	30.4 23.4	- 24.6	27.8 -	30.8 22.8	32.0 23.4	- 24.0	29.8 23.5	- -	26.7	-
13.Tak	27.3 23.5	29.8 22.7	30.7 25.5	33.4 22.1	- 22.9	32.3 -	33.7 26.2	31.2 24.0	38.4 21.9	27.6	28.5
14.Phitsanulok	31.0 23.9	32.9 23.7	32.7 25.2	31.0 24.2	30.4 23.8	32.5 24.1	34.2 25.4	32.1 24.8	38.0 21.8	28.2	28.6
15.Mae Sot	24.3 22.5	25.8 22,7	28.0 22.7	27.7 23.1	- 23.1	30.0 23.0	31.3 23.4	28.0 22.9	33.8 21.1	25.5	26.3
16.Phetchabun	30.1 23.5	30.4 22.6	29.9 24.1	30.5 -	28.5 23.1	30.8 22.5	32.0 23.9	30.3 23.3	36.4 20.6	26.8	27.5
Northeastern Part											
1.Loei	30.8 23.1	33.0 23.9	32.3 23.7	32.2 22.8	30.1 22.9	30.4 22.8	33.2 23.5	31.7 23.3	36.8 20.4	27.5	27.5
2.Udon Thani	31.0 24.8	33.4 24.5	30.6 24.0	33.4 23.9	31.9 23.6	32.2 23.0	33.9 24.7	32.7 24.1	38.0 20.9	28.4	28.4
3.Nakhon Phanom	30.5 23.9	- 22.9	29.7 23.9	32.9 23.0	30.6 23.3	- 24.0	33.2 24.7	31.4 23.7	35.5 20.6	27.6	27.4
4.Sakon Nakhon	33.0 24.7	30.8 23.3	32.2 24.2	33.6 23.2	32.0 23.6	31.2 24.1	35.0 24.5	32.5 23.9	37.0 19.8	28.2	27.9
5.Mukdahan	31.2 -	29.1 23.5	26.2 23.8	31.6 23.7	31.4 23.2	32.8 23.5	31.3 24.5	30.5 23.7	36.6 21.2	27.1	28.2
6.Khon Kaen	31.7 24.9	34.0 24.2	31.8 24.6	31.6 23.5	29.0 23.6	32.2 23.6	33.2 24.7	31.9 24.2	36.8 20.4	28.1	28.4
7.Roi Et	32.5 24.7	30.5 24.3	26.3 24.3	30.0 23.5	30.4 22.1	30.3 23.4	31.5 24.4	30.2 23.8	38.4 22.0	27.0	28.4
8.Chaiyaphum	29.9 23.0	32.3 22.8	29.9 23.9	33.8 23.5	29.8 21.9	31.6 22.4	30.2 23.7	31.0 23.0	- -	27.0	-
9.Ubon Ratcha-	32.5 23.6	30.4 23.7	24.5 23.2	29.6 23.3	30.7 23.2	31.6 23.4	32.0 25.1	30.2 23.6	36.2 20.8	26.9	27.8
10.Surin	32.2 21.6	31.7 20.4	25.8 22.5	28.5 20.6	31.6 20.5	32.3 20.9	32.2 21.9	30.6 21.2	37.8 21.4	25.9	28.6
11.Nakhon Racha-	33.1 22.9	31.7 22.8	28.9 24.1	27.8 22.3	31.0 22.5	32.3 22.9	31.5 23.1	30.9 22.9	39.0 20.6	26.9	28.3

Station	Day of month 16	17	18	19	20	21	22	Average	Extreme	Weekly mean	Monthly Normal
Central Part											
Nakhon Sawan	30.7 23.3	32.8 23.4	33.4 23.8	29.6 23.0	32.7 22.8	32.6 24.4	33.7 23.6	32.2 23.5	40.6 21.2	27.9	29.2
Lopburi	32.6 22.2	31.7 22.4	30.4 22.5	– 22.0	33.0 22.5	32.5 22.6	34.0 23.1	32.4 22.5	37.0 21.3	27.5	28.2
Suphanburi	32.8 25.0	31.6 24.2	31.5 24.0	30.2 24.4	33.2 24.1	33.9 24.7	– 24.4	32.2 25.4	38.0 22.5	28.8	28.7
Prachinburi	31.9 25.4	32.0 25.2	31.7 24.6	29.6 24.4	30.7 24.1	32.6 25.1	32.4 23.9	31.6 24.7	35.0 20.6	28.2	27.9
Kanchanaburi	30.4 22.5	29.8 22.5	30.4 22.6	30.2 23.0	31.8 22.8	32.2 23.6	33.8 23.1	31.2 22.9	37.6 22.0	27.1	28.6
Don Muang	31.2 25.7	32.2 25.0	30.6 25.5	30.0 24.8	31.9 24.6	33.1 25.3	34.3 24.8	31.9 25.1	36.7 20.6	28.5	28.7
Bangkok	30.7 25.0	30.5 24.6	30.4 24.9	30.0 24.5	31.8 24.0	32.2 24.6	33.7 23.9	31.3 24.5	35.8 20.2	27.9	28.5
Aranyaprathet	32.0 23.0	31.0 22.8	30.0 22.3	30.2 23.0	30.0 22.5	31.0 24.5	31.2 23.4	30.8 23.1	36.0 20.8	27.0	27.9
Pom Phrachun	31.0 25.0	30.8 23.9	30.2 24.9	29.3 24.3	31.5 24.0	31.6 25.0	31.9 24.7	31.0 24.5	– –	27.8	–
Gulf of Thailand, East Coast											
Chonburi	32.0 26.2	31.0 23.5	31.1 26.0	29.3 23.5	30.0 24.5	31.6 26.0	– 25.5	30.9 25.0	34.6 21.4	28.0	28.3
Ko Sichang	32.0 27.4	30.2 26.2	30.8 26.9	30.2 24.3	30.2 26.4	30.8 27.3	31.2 27.0	30.8 26.5	– –	28.7	–
Sattahip	32.8 26.2	31.2 24.2	31.0 27.2	30.8 26.0	31.5 26.1	33.2 27.0	33.0 26.5	31.9 26.2	37.8 21.4	29.1	29.4
Rayong	32.1 27.6	31.3 24.1	32.5 26.3	30.2 24.2	30.7 26.5	31.0 27.7	31.9 25.0	31.2 25.9	– –	28.6	–
Ban Phe	33.0 20.0	33.2 26.1	33.3 28.8	32.4 24.0	– 25.8	30.4 –	32.8 24.6	32.5 24.9	– –	28.7	–
Chanthaburi	30.7 24.8	30.1 23.3	29.1 24.7	29.2 21.9	30.1 24.5	28.8 25.4	30.3 24.3	29.8 24.1	35.0 21.1	27.0	27.4
Laem Ngop	– 26.2	29.3 –	30.0 25.4	– 25.2	– –	– –	31.0 –	– –	– –	–	–
Khlong Yai	– –	– 22.9	– 24.9	– 24.2	– 24.9	– 23.2	– 23.1	– 23.9	32.7 20.6	–	26.9
Gulf of Thailand, West Coast											
1. Hua Hin	33.6 24.9	32.0 24.5	32.8 24.5	32.4 24.8	33.5 24.2	31.5 25.2	32.0 23.7	32.5 24.5	37.8 22.1	28.5	28.4
2. Prachuap-	38.8 24.1	30.8 26.8	29.2 24.4	28.4 23.3	30.2 24.6	31.0 24.2	31.9 24.5	30.6 24.5	36.2 21.4	27.6	27.9
3. Chumphon	31.5 22.9	31.3 24.7	27.4 23.6	27.2 22.7	29.2 22.8	30.8 23.7	31.1 25.6	29.6 23.4	34.8 21.0	26.5	27.2
4. Bandon	33.2 19.7	33.4 22.8	29.0 24.0	29.1 22.8	29.5 22.9	32.9 22.9	31.5 23.5	31.2 22.7	36.5 20.6	27.0	27.8
5. Nakhon Sitham-	34.9 20.0	34.8 21.2	32.1 24.3	30.5 23.8	33.5 24.3	33.5 22.5	32.7 23.5	33.1 22.8	36.5 20.2	28.0	28.8
6. Songkhla	32.6 23.5	34.6 23.2	26.5 25.0	28.9 23.8	32.1 22.0	30.5 24.8	32.5 24.0	31.1 23.8	36.7 20.6	27.5	28.4
7. Narathiwat	32.8 21.4	34.7 20.7	34.0 23.8	31.5 22.6	31.6 22.9	30.1 23.6	32.2 23.8	32.4 22.6	34.5 19.5	27.5	27.3
Southern Thailand, West Coast											
1. Ranong	30.5 24.5	30.6 22.8	27.9 23.1	27.7 22.9	28.1 22.8	30.0 22.7	29.8 22.5	29.9 23.0	34.4 19.6	26.5	26.4
2. Phuket	31.5 25.4	31.5 24.1	30.0 24.9	31.4 24.3	32.2 24.0	31.0 23.8	30.0 24.8	31.1 24.5	33.8 21.5	27.8	27.6
3. Trang	32.6 21.5	32.9 21.4	28.2 23.9	– 22.6	33.1 23.5	33.1 23.0	31.0 22.9	31.0 22.5	34.5 20.2	27.2	27.2

METEOROLOGICAL FEPARTMENT

Royal Thai Navy

Charoon V. Bunnag

Vice Admiral, Director

****

LIBRARY
AUG 8 1961
WEATHER BUREAU

WEEKLY TEMPERATURE AND RAINFALL OF THAILAND

DURING THE PERIOD JULY 23 - 29 1961

No.30.1961

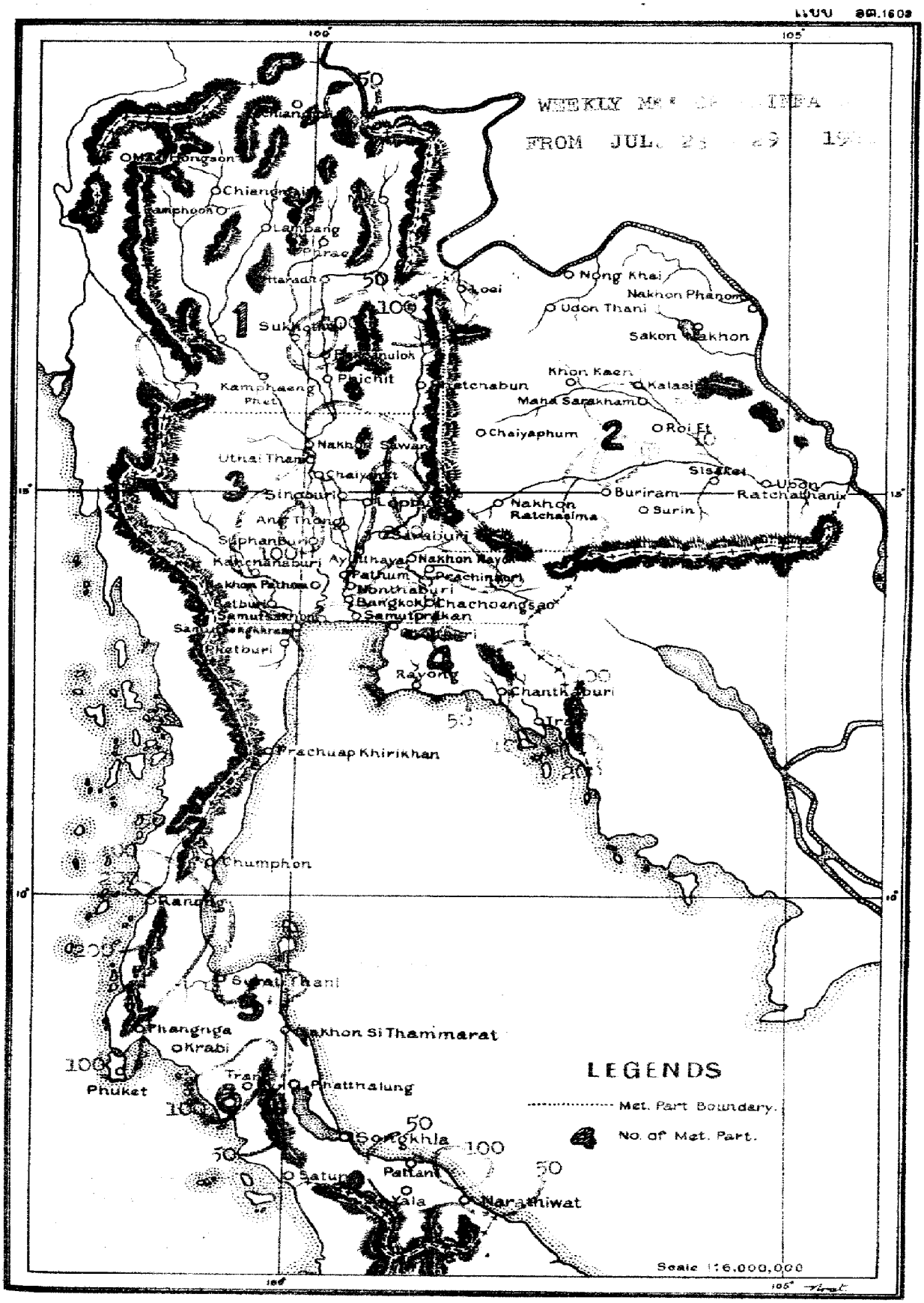
WEEKLY
FROM JUL
Chiangmai
Lambang
Phrae
Nong Khai
Nakhon Phanom
Udon Thani
Sakon Nakhon
Loei
Sukhothai
Phichit
Kamphaeng Phet
Khon Kaen
Kalasin
Maha Sarakham
Chaiyaphum
Roi Et
Nakhon Sawan
Uthai Thani
Chaiyanat
Singburi
Lopburi
Nakhon Ratchasima
Buriram
Surin
Sisaket
Ubon Ratchathanix
Ang Thong
Suphanburi
Saraburi
Kanchanaburi
Ayutthaya
Nakhon Rayok
Pathum
Prachinburi
Nakhon Pathom
Nonthaburi
Bangkok
Chachoengsao
Samutsakhon
Samutprakan
Phetburi
Rayong
Chanthaburi
Prachuap Khirikhan
Chumphon
Ranong
Surat Thani
Phangnga
Krabi
Nakhon Si Thammarat
Phuket
Phatthalung
Songkhla
Pattani
Satun
Yala
Narathiwat
LEGENDS
Met. Part Boundary.
No. of Met. Part.
Scale 1:6,000,000
100°
105°
15°
10°
1
2
3
4
5
6

120 582

สถานะของฝนในรอบสัปดาห์
ตั้งแต่วันที่ ๒๒ – ๒๙ ก.ค.๒๕๐๔

มีหย่อมความกดอากาศต่ำประจำอยู่ในบริเวณอ่าวตังเกี๋ย มรสุมตะวันตกเฉียงใต้ที่พัดผ่านประเทศไทยมีกำลังปานกลาง

ภาคเหนือ	มีฝนเล็กน้อยฉะเพาะแห่งเป็นส่วนมาก ปริมาณฝนรวมประจำสัปดาห์ของภาคนี้ต่ำกว่าเกณฑ์ปกติมาก
ภาคตะวันออกเฉียงเหนือ	ตอนเหนือของภาคมีฝนเป็นบางแห่ง ส่วนทางตอนใต้มีฝนกระจายเกือบทั่วไป
ภาคกลาง	ฝนเล็กน้อยถึงปานกลางตลอดสัปดาห์ เว้นแต่วันที่ ๒๖ มีฝนหนักกระจายเกือบทั่วไป
อ่าวไทย ฝั่งตะวันออก	ตอนเหนือของภาคมีฝนเล็กน้อยตลอดสัปดาห์ ส่วนทางตอนใต้มีฝนหนักในวันที่ ๒๕ และ ๒๖
อ่าวไทย ฝั่งตะวันตก	มีฝนเกือบทั่วไป โดยมีฝนหนักบางแห่งทางตอนใต้ของภาค
ภาคใต้ ฝั่งตะวันตก	ฝนปานกลางถึงฝนหนักแผ่เป็นบริเวณกว้างในช่วง ๔ วันแรก หลังจากนั้นมีฝนเล็กน้อยถึงปานกลางกระจายทางตอนเหนือของภา

Rainfall Situation

From Jul. 23 – 29 1961

A permanent low cell is located in the area of the Gulf of Tonkin. The southwest monsoon is moderate throughout Thailand.

Northern Part:	Isola-ted light showers were generally reported. The weekl total amount of rainfall was obviously below the normal.
Northeastern Part:	Isolated showers in the northern portion while scattered showers elswhere.
Central Part:	Light to moderate showers throughout the week except for scattered heavy fall on the 26 th.
Gulf of Thailand, East Coast:	Light showers, except for scattered heavy fall over the southern portion on the 25 th. – 26 th.
Gulf of Thailand, West Coast:	Scattered showers with local heavy fall over the southern portion.
Southern Thailand, West Coast:	Widespread moderate to heavy rain in the first 4 days of the week, scattered light to moderate showers were reported in the northern portion afterward.

Meteorological Department
Royal Thai Navy
1 / 8 /1961

METEOROLOGICAL DEPARTMENT

WEEKLY RAINFALL OVER THAILAND

(in millimetres)

Remark

Blank = No report of rainfall

* = Synoptic Station

Station	Jul. 23 - 29 1961							Total	Weekly Normal	Normal DPT.	Total Since 1Jan.61
	23	24	25	26	27	28	29				
Northern Part											
1.Chiangrai*					0.4	8.5	4.3	13.2	75.1	- 61.9	698.9
2.Mae Sai					0.9	32.8		33.7	35.5	- 1.8	
3.Chiangsaen								0.0	-	-	
4.Mae Chan								0.0	64.9	- 64.9	
5.Chiangkhong						41.7		41.7	72.2	- 30.5	
6.Thoeng					10.0	51.4		61.4	-	-	
7.Mae Sruai							8.5	8.5	39.9	- 31.4	
8.Chiangkham					5.0	24.0		29.0	40.3	- 11.3	
9.Phan						10.4		10.4	73.0	- 62.6	
10.Wiang Pa Pao						7.7	5.1	12.8	25.7	- 13.9	
11.Mae Hongson*	19.7		1.6			7.3	2.9	31.5	52.7	- 21.2	698.7
12.Pai*	28.6		8.1		10.3			47.0	30.6	+ 16.4	
13.Khun Yuam*		20.0	5.2					25.2	-	-	
14.Mae Sariang*	1.9	0.5	4.9		17.8	1.6	1.4	28.1	45.9	- 17.8	487.5
15.Chiangmai*	1.8					1.3	5.3	8.4	38.5	- 30.1	574.9
16.Fang								0.0	53.0	- 53.0	
17.Chiangdao								-	45.3	-	
18.Mae Taeng								0.0	33.5	- 33.5	
19.Doi Saket	26.0				2.0		12.9	40.9	39.1	+ 1.8	
20.San Sai	-							-	-	-	
21.Hang Dong								-	41.0	-	
22.San Pa Tong								0.0	41.6	- 41.6	
23.San Kamphaeng	4.5						5.6	10.1	29.8	- 19.7	
24.Chom Thong		3.5		0.3				3.8	49.1	- 45.3	
25.Hot								0.0	73.9	- 73.9	
26.Nan*					3.8	5.6	7.4	16.8	44.4	- 27.6	757.[illegible]
27.Lae								-	53.7	-	
28.Na Noi								-	15.0	-	
29.Lampang*	0.3					4.0	0.5	8.8	85.7	- 76.4	501.6
30.Ngao								0.0	25.0	- 25.0	
31.Chae Hom								0.0	24.8	- 24.8	
32.Sop Prap								0.0	24.5	- 24.5	
33.Ko Kha								0.0	45.6	- 45.6	
34.Mae Tha								0.0	36.7	- 36.7	
35.Thoen								0.0	39.9	- 39.9	
36.Phrae	8.6						5.7	14.3	-	-	
37.Phrae Air-port*	12.5				6.0	3.4	4.6	26.5	25.3	+ 1.2	604.5
38.Sung Men	6.8							6.8	26.6	- 19.8	
39.Uttaradit*	2.4				2.1	0.3	15.9	20.7	57.4	- 36.7	737.[illegible]
40.Nam Pat								0.0	21.6	- 21.6	
41.Lap Lae	2.1							2.1	48.7	- 46.6	
42.Tron								0.0	26.1	- 25.1	
43.Tak								0.0	-	-	
44.Tak Air-port*	0.1				0.5		2.0	2.6	32.9	- 30.3	525.9
45.Ban Tak								0.0	26.5	- 26.5	
46.Mae sot*	1.1	16.1		1.8	5.1	5.2	23.8	53.1	89.4	- 36.3	1115.2
47.Phumiphol Dam*				0.3				0.3	-	-	
48.Sukhothai					18.7	10.0		28.7	41.5	- 12.8	
49.Sawankhalok								-	62.4	-	
50.Kongkrailat								-	20.8	-	
51.Phitsanulok*		5.8			85.5	5.5	2.7	99.5	47.6	+ 51.9	
52.Phrom Phiram								0.0	40.5	- 40.5	
53.Wang Thong						37.5		37.5	29.8	+ 7.7	
54.Kamphaeng Phet								0.0	28.9	- 28.9	
55.Phichit		12.5			1.7			14.2	50.8	- 36.6	
56.Bang Munnag				58.0				58.0	30.8	+ 27.2	
57.Thaphanhin	10.1		5.1					15.2	-	-	
58.Phetchabun*				7.5	18.0	3.4	3.4	32.3	50.0	- 17.7	729.[illegible]
59.Lom Kao	85.5							85.5	20.8	+ 64.7	
60.Lom Sak	26.1							26.1	27.7	- 1.6	

Station	Jul. 23	24	25	26	27	28	29	Total	Weekly Normal	Normal DPT.	Total Since 1Jan.61
rtheastern Part											
.Nong Khai						6.4	12.8	19.2	82.6	- 63.4	
.Phon Phisai							30.6	30.6	57.5	- 26.9	
.Tha Bo						3.9	15.3	19.2	124.0	-104.8	
.Loei*	27.4			28.7		0.1	2.1	58.3	41.2	+ 17.1	754.3
.Chiangkhan	9.0				10.5	5.0	8.1	32.6	51.2	- 18.6	
.Dan Sai	68.9				77.2			146.1	33.8	+112.3	
.Udon Thani*	2.0		4.8		6.8		1.5	15.1	46.1	- 31.0	772.9
.Ban Phu								0.0	50.7	- 50.7	
.Nonghan			2.9					2.9	51.1	- 48.2	
.Nakhon Phanom*			3.0		1.4	2.2	2.9	9.5	92.3	- 83.8	1447.9
.Tha U-ten							43.6	43.6	31.7	+ 11.9	
.Na Gae								0.0	34.5	- 34.5	
.That Phanom				12.8				12.8	27.9	- 15.1	
.Mukdahan*					2.5	7.3		9.8	46.1	- 36.3	1145.0
.Sakon Nakhon*	2.3		4.8		2.3			9.4	55.9	- 46.5	842.6
.Wanon Niwas						12.3		12.3	38.2	- 25.9	
.Phanna Nikhom								0.0	15.4	- 15.4	
.Kalasin				12.8				12.8	52.9	- 40.1	
.Yang Talat	3.2							3.2	32.7	- 29.5	
.Kantaravichai			11.7					11.7	16.7	+ 5.0	
.Kamolasai								0.0	24.1	- 24.1	
.Khon Kaen*								0.0	35.7	- 35.7	449.1
.Nam Phong								0.0	12.8	- 12.8	
.Phu Wiang	3.2							3.2	53.4	- 50.2	
.Chonnabot	6.2			9.2				15.4	17.5	- 2.1	
.Phon								0.0	8.1	- 8.1	
.Maha Sarakham			2.1	97.8				99.9	29.6	+ 70.3	
.PhayakkaphumPhisai		39.2	8.6					47.8	31.1	+ 16.7	
.Borrabu				25.5				25.5	25.2	+ 0.3	
.Roi Et*			1.0	17.8				18.8	40.2	- 21.4	701.8
.Phon Thong								0.0	55.6	- 55.6	
.Kaset Wisai	73.5	11.6	10.7	6.8				102.6	17.8	+ 84.8	
.Suwannaphum	26.2	17.1	28.1	13.6	22.4			107.4	25.3	+ 82.1	
.Chaiyaphum*				1.6			0.5	2.1	25.4	- 23.3	658.7
.Phukeow								-	-	-	
.Chaturak								0.0	22.1	- 22.1	
.Bamnet Narong				22.1				22.1	39.3	- 17.2	
.Nakhon Ratchasima*	18.7		5.6	10.5	8.4		4.5	29.7	33.2	- 3.5	567.1
.Bua Yai				7.7				7.7	52.8	- 45.1	
.Chakkarat					35.7		3.5	39.2	54.6	- 15.4	
.Sung Noen	34.6	21.1						55.7	37.0	+ 18.7	
.Si Khiu	58.4							58.4	37.0	+ 21.4	
.Chokchai							6.0	6.0	30.2	- 24.2	
.Buriram		25.5	11.2	62.5				99.2	61.1	+ 38.1	
.Phut Thai Song								0.0	18.4	- 18.4	
.Lam Plai Mat		7.6	39.4	2.3				49.3	42.6	+ 6.7	
.Nang Rong		3.2	29.7	7.3				40.2	57.1	- 16.9	
.Prakhon Chai			36.1					36.1	31.3	+ 4.8	
.Surin*			38.7	5.4	2.4	10.8	2.9	60.2	31.1	+ 29.1	620.9
.Rattanaburi	18.6		48.6	2.7				69.9	52.3	+ 17.6	
.Sangkha								0.0	40.1	- 40.1	
.Sisaket			8.2					8.2	42.5	- 34.3	
.Kanthrarom	12.4			3.8		4.5	7.0	27.7	17.9	+ 9.8	
.Khukhan	4.6	37.5	11.2	26.5			6.0	85.8	72.1	+ 13.7	
.Ubon Ratchathani*	21.5		0.6		5.9		8.5	36.5	46.1	- 9.6	990.3
.Khemmarat				35.1				35.1	51.5	- 16.4	
.Amnat Charoen	47.4							47.4	32.9	+ 14.3	
.Yasothon	27.2		10.1	17.2	3.5			58.0	28.2	+ 29.8	
.Maha Chana Chai								-	41.2	-	
.Det Udom					30.0	2.1	10.5	42.6	39.0	+ 3.6	

Station	Jul. 23	24	25	26	27	28	29	Total	Weekly Normal	Normal DPT.	Total Since 1Jan.61
Central Part											
1.Nakhon Sawan*		20.7	6.7	4.3	33.7		7.2	72.6	36.8	+ 35.8	565.5
2.Banphot Phisai				40.7				40.7	35.3	+ 5.4	
3.Lat Yao	20.2	2.8	18.6	3.4	7.3			52.3	50.4	+ 1.9	
4.Chumsaeng	3.5	10.7		35.4				49.6	56.2	- 6.6	
5.Phayuha Khiri								-	37.2	-	
6.Thakli								-	44.9	-	
7.Uthai Thani	6.9		18.5		7.9			33.3	48.7	- 15.4	
8.Nong Chang		2.3	30.3	2.6				35.2	61.3	- 26.1	
9.Nong Khar Yang			22.2					2022	64.3	- 44.1	
10.Chaiyanat			47.7				5.9	53.6	51.9	+ 1.7	
11.Manorom		1.9	21.8	50.1	6.4			80.2	54.2	+ 26.0	
12.Wat Sing	0.5	5.3	43.1	14.0	4.4			67.3	39.9	+ 27.4	
13.Singburi								-	39.0	-	
14.Inthaburi			32.0				14.5	46.5	38.7	+ 7.8	
15.Bangrachan	2.8	20.3	3.7					26.8	46.3	- 19.5	
16.Phromburi	3.5		23.0					26.5	62.1	- 36.1	
17.Lopburi*	2.1	0.2	36.6	4.6	1.7		6.0	51.2	48.4	+ 2.8	733.3
18.Ban Mi		9.5						9.5	44.3	- 34.8	
19.Chai Badan	16.4	2.1			4.2			22.7	24.9	- 2.2	
20.Ang Thong				13.2	27.4			40.6	54.7	- 14.1	
21.Pho Thong		6.6	3.1					9.7	50.2	- 40.5	
22.Pa Mok					34.1			34.1	38.2	- 24.1	
23.Saraburi	8.5		15.6	57.6	26.4		10.8	118.9	60.1	+ 58.8	
24.Nong Khae			12.4	23.8		15.4		51.6	-	-	
25.Ayutthaya								-	64.1	-	
26.Bang Ban				109.7	47.2	3.4		160.3	-	-	
27.Sena	3.3		2.0	34.2	30.1	0.6	1.1	71.2	102.9	- 31.6	
28.Tha Rua				55.4				55.4	49.1	+ 6.3	
29.Phak Hai		5.4			28.3			33.7	81.7	- 48.0	
30.Bang Pa-in				54.8				54.8	60.1	- 5.3	
31.Suphanburi*	1.7	47.5	5.0	71.6		3.5	0.5	128.8	36.7	+ 92.1	826.9
32.Song Phi Nong	9.3			10.4				19.7	39.1	- 19.4	
33.Kanchanaburi*	49.5	4.6		10.3	0.5	0.5	1.8	67.2	40.5	+ 26.7	416.6
34.Tha Muang								-	30.3	-	
35.Nakhon Pathom			36.5					36.5	33.6	+ 2.9	
36.Nakhon Chai Si			10.4					10.4	46.1	- 35.7	
37.Pathum Thani		1.8	5.9	19.7				27.4	62.9	- 35.5	
38.Thanyaburi			2.6	47.0	1.7		30.7	82.0	110.8	- 28.8	
39.Nonthaburi		65.3		26.2			28.5	109.0	60.1	+ 48.9	
40.Bang Bua Thong			6.9	20.3	2.4			29.6	4444	- 14.8	
41.Nakhon Nayok				74.9			25.3	100.2	81.2	+ 19.0	
42.Prachinburi*		1.0	55.4	54.2	5.2	0.5	13.0	129.3	62.8	+ 66.5	1228.1
43.Ban Sang								-	53.5	-	
44.Si Maha Pho			35.0	50.8	2.1			87.9	52.9	+ 35.0	
45.Kabinburi			142.3					14223	31.7	+110.6	
46.Aranyaprathet*		19.0	9.2	40.0		1.1	2.9	72.2	73.2	- 1.0	926.8
47.Chachoengsao	0.9	8.3	1.4		3.6		13.4	27.6	23.7	+ 3.9	
48.Bangkok*	0.2			17.7		1.4	28.0	47.4	34.1	+ 13.3	976.2
49.Don Muang*		0.7	0.5	35.1	5.6	0.3	26.8	69.0	28.5	+ 40.5	731.2
50.Bang Khen		3.6	0.3					3.9	47.2	- 43.3	
51.Minburi				25.0				25.0	43.1	- 18.1	
52.Lat Krabang				29.8			16.1	45.9	43.9	+ 2.1	
53.Thonburi								0.0	38.5	- 38.5	
54.Ratchaburi		67.6						68.6	30.5	+ 37.1	
55.Photharam								0.0	19.7	- 19.7	
56.Samut Songkhram				18.5				18.5	29.8	- 11.3	
57.Bang Konti		1.6		33.2				34.8	27.9	+ 6.9	
58.Samut Sakhon			36.3			9.5		45.8	22.5	+ 3.3	
59.Samut Prakan			17.8			14.2		32.0	76.1	- 44.1	
60.Pom Phrachun*	0.1		0.7	38.9		0.1	1.6	39.4	-	-	

Station	Jul. 23	24	25	26	27	28	29	Total	Weekly Normal	Normal DPT.	Total Since 1Jan.61
lf of Thailand, East Coast											
.Chonburi*	0.5	1.6		23.6		2.0	0.6	28.3	52.2	- 23.9	748.4
.Phanat Nikhom	4.6	28.2		16.1				48.9	29.5	+ 19.4	
.Phan Thong		11.5						11.5	54.9	- 43.4	
.Si Chang*		1.2		0.4	0.1			1.7	-	-	537.3
.Sattahip*		2.6				2.0		4.6	25.1	- 20.5	567.9
.Rayong*		2.0				3.4		5.4	67.4	- 62.0	
.Ban Phe*		0.5				4.9		5.4	-	-	
.Klaeng							12.1	-	111.4	-	
.Chanthaburi*		5.4	41.4	8.9	7.1	1.9	4.2	68.9	121.0	- 52.1	1547.4
.Pong Namron	26.0		30.2	98.0	11.8			166.0	74.9	+ 91.1	
.Tha Mai		4.1	45.7	15.9	2.3		2.8	70.8	200.6	-129.8	
.Ma Kham		25.9	38.6	43.8				108.3	-	-	
.Trat		11.6	30.9	61.9	21.3		9.4	135.1	157.4	- 22.3	
.Laem Ngop*	12.6	10.3	42.3	65.5				-	213.1	-	
.Khlong Yai*	10.0	24.7	35.0	108.1	24.8	2.7	23.3	228.6	196.5	+ 32.1	12730.8
lf of Thailand, West Coast											
.Phetburi								0.0	22.3	- 22.3	
2.Ban Laem		12.5	0.9	12.8				26.2	12.8	+ 13.4	
3.PrachuapKhiriKhan*			2.4	0.2	0.2	0.5		3.3	16.8	- 13.5	672.4
4.Hua Hin*		19.9	1.7		1.4	2.2		25.2	17.2	+ 8.0	493.4
5.Chumphon*		0.3	8.0	7.6		0.2		16.1	61.1	- 45.0	1129.1
6.Tha Sae			17.1	19.4				36.5	51.7	- 15.2	
7.Lang Suan								-	47.6	-	
8.Bandon*	4.1	1.0	3.1	3.5	15.9		6.5	34.1	22.8	+ 11.3	550.9
9.Chaiya								-	55.1	-	
0.Ban Na San								0.0	55.7	- 55.7	
1.Nakhon Sithammarat*	4.2		4.4			15.7	5.1	29.4	44.7	- 15.3	759.4
2.Sichon		38.3	27.3					65.6	53.2	+ 12.4	
3.Chawang		15.5	48.3	13.3				77.1	74.5	+ 2.6	
4.Ron Phibun								-	-	-	
5.Thung Song	70.0	3.9	37.8	1.8				113.5	78.3	+ 35.2	
6.Phak Phanang							12.7	12.7	55.4	- 42.7	
7.Phatthalung	34.1							34.1	28.9	+ 5.2	
8.Khao Chai Son			2.8					2.8	-	-	
9.Songkhla*	0.4		0.7	15.7	0.9	10.6		28.3	18.7	+ 9.6	464.3
0.Rattaphum				7.5				7.5	50.4	- 42.7	
1.Hat Yai	2.3		2.1	6.5	5.1		22.3	38.3	14.9	+ 23.4	
2.Badao			38.7					38.7	-	-	
3.Pattani								-	21.0	-	
4.Nong Chik						26.1		26.1	60.3	- 34.2	
5.Yaring			7.9	52.2	6.5	28.1	31.2	130.9	23.4	+107.4	
6.Paharae			10.8	9.8		22.3	50.9	93.8	-	-	
7.Yala						66.8	19.5	86.3	22.0	+ 64.3	
8.Narathiwat*	4.0		3.8	0.7	5.1	56.4	1.9	71.9	23.3	+ 48.6	661.2
9.Tak Bai	4.4		15.1			39.6	63.1	122.2	62.9	+ 59.3	
0.Yi Ngo	8.5					25.2	6.6	40.3	30.2	+ 10.1	
outhern Thailand, West Coast											
1.Ranong*	5.3	7.9	41.5	49.1	42.9	22.7	32.2	202.6	200.4	+ 2.2	2291.6
2.Kraburi	28.2			68.2				-	-	-	
3.Phangnga	23.7	10.9	38.2					72.8	57.7	+ 15.1	
4.Takua Pa	53.8		56.8	18.3	32.2	9.6	6.8	177.5	151.0	+ 25.6	
5.Takua Thung	30.6	2.8						-	75.3	-	
6.Thay Muang*	18.6	24.5	9.3	10.4				62.8	184.6	-121.8	
7.Phuket*	51.4	5.4	5.5	4.4	14.3	11.2	8.2	100.4	64.5	+ 35.9	1082.4
8.Phuket Air-port*	20.1	24.2	10.0	21.0	1.6	25.1	19.3	121.3	-	-	1221.8
9.Khlong Tom	32.5	7.4	28.6	26.9				95.4	-	-	
10.Trang Air-port*	44.5	1.0	34.7	16.9		3.0	2.9	103.0	76.0	+ 27.0	914.6
11.Pa Rien	35.5		48.8	4.4				88.7	-	-	
12.Si Kao	26.9	6.3	75.5	12.3				121.0	-	-	
13.Yan Ta Khao	33.6		8.1	5.7				47.4	-	-	
14.Satun	6.8		12.7	20.6				40.1	26.8	+ 13.3	
15.La Ngu	15.4							15.4	70.9	- 55.5	

WEEKLY REPORT DAILY TEMPERATURE

FROM JULY 23 - 29 1961

Station	Day of month							Average	Extreme	Weekly mean	Monthly Normal
	23	24	25	26	27	28	29				
Northern Part											
1.Chiangrai	38.6 23.8	34.0 -	34.3 23.4	33.0 23.3	29.7 23.1	22.7 23.3	24.4 22.4	33.0 23.2	36.0 20.2	28.1	27.0
2.Fang	29.8 -	35.4 21.4	34.4 22.4	33.2 21.5	- 22.3	- -	- -	33.2 21.9	- -	27.6	-
3.Pai	32.0 25.1	36.0 22.0	32.0 22.0	- 22.5	31.0 -	- 23.0	- -	32.8 22.9	- -	27.9	-
4.Mae Hongson	32.7 -	32.0 23.5	31.5 22.8	31.6 24.2	31.4 23.3	29.0 23.7	31.0 23.0	31.3 23.4	34.7 21.2	27.4	27.1
5.Khun Yuam	29.0 21.0	31.0 20.5	31.5 21.5	- 21.0	- -	- -	- -	- 21.0	- -	-	-
6.Chiangmai	33.7 24.1	34.2 23.0	33.0 23.1	32.5 24.1	32.0 23.5	31.1 24.6	30.5 24.1	32.4 23.8	36.5 18.9	28.1	27.4
7.Nan	34.8 22.6	31.0 23.1	35.0 24.3	33.5 24.2	33.2 24.9	31.8 24.0	31.3 23.2	32.9 23.8	37.6 21.2	28.4	27.9
8.Lampang	34.6 25.3	34.9 22.6	34.4 24.8	34.3 23.6	33.5 24.5	31.0 24.6	30.4 24.0	33.3 24.2	37.0 20.1	28.8	28.8
9.Mae Sariang	34.5 25.0	34.1 24.6	32.0 23.3	33.0 22.9	29.8 24.1	29.3 22.9	29.4 23.1	31.7 23.7	36.1 21.0	27.7	27.0
10.Phrae	34.1 23.6	36.2 21.7	34.0 -	34.5 24.2	33.2 23.7	30.0 23.3	31.2 23.5	33.2 23.3	37.0 21.2	28.3	27.8
11.Uttaradit	33.8 22.9	35.4 22.0	35.6 23.5	34.2 23.6	35.7 23.1	33.7 22.5	31.0 22.8	34.2 22.9	41.3 22.2	28.6	28.6
12.Phumiphol Dam	35.0 -	34.2 23.9	33.8 24.2	- 24.0	33.2 -	32.0 24.7	- 24.6	33.6 24.3	- -	29.0	-
13.Tak	34.7 25.0	34.5 24.5	34.0 24.8	32.8 26.3	32.2 25.9	32.3 24.0	30.3 25.3	33.0 25.1	38.4 21.9	29.1	28.5
14.Phitsanulok	33.1 25.2	33.7 24.7	34.0 24.0	33.8 24.8	33.4 24.0	32.5 24.0	31.4 24.7	33.1 24.5	38.0 21.8	28.8	28.6
15.Mae Sot	32.5 24.4	32.9 25.4	32.2 24.0	31.4 23.9	31.0 24.0	28.7 23.2	27.2 24.5	30.8 24.0	33.8 21.1	27.4	26.3
16.Phetchabun	33.0 22.8	33.4 23.4	32.8 23.1	30.1 23.8	30.3 23.0	31.0 22.6	30.7 24.3	31.6 23.3	36.4 20.6	27.5	27.5
Northeastern Part											
1.Loei	32.9 23.7	33.4 23.3	32.4 23.0	32.3 23.4	31.7 23.3	32.1 23.4	31.0 23.3	32.3 23.3	36.8 20.4	27.8	27.5
2.Udon Thani	36.3 26.1	35.5 25.8	35.3 25.2	35.0 25.4	32.2 24.2	33.0 24.6	32.9 24.6	34.3 25.1	38.0 20.9	29.7	28.4
3.Nakhon Phanom	34.2 24.5	33.0 24.0	32.6 25.5	30.9 25.3	31.7 -	30.0 23.5	31.7 23.6	32.0 24.4	35.5 20.6	28.2	27.4
4.Sakon Nakhon	34.6 23.7	34.6 24.4	33.7 24.8	32.6 25.4	32.8 24.6	33.6 23.7	33.0 24.9	33.6 24.5	37.0 19.8	29.1	27.9
5.Mukdahan	33.4 23.9	33.5 23.7	32.6 24.8	33.6 23.5	31.6 24.0	33.0 24.0	31.7 25.2	32.8 24.2	36.6 21.2	28.5	28.2
6.Khon Kaen	34.2 24.7	34.3 23.9	34.0 24.8	34.2 24.7	33.0 23.4	33.2 24.0	31.7 23.9	33.5 23.9	36.8 20.4	28.7	28.4
7.Roi Et	32.5 26.1	33.3 25.5	33.3 23.8	33.1 24.0	320 24.1	32.2 24.7	31.7 25.0	3266 24.7	38.4 22.0	28.7	28.4
8.Chaiyaphum	32.8 23.3	32.6 22.7	33.5 23.4	32.3 23.1	30.4 2311	30.0 22.7	29.9 23.7	31.6 23.1	- -	27.4	-
9.Ubon Ratcha-	30.2 26.5	32.8 23.8	33.3 23.8	33.0 24.2	31.8 23.8	32.4 24.1	31.8 24.7	32.2 24.4	36.2 20.8	28.3	27.8
10.Surin	29.6 23.0	32.6 22.2	34.4 21.8	32.6 20.5	30.2 21.5	31.4 21.8	32.4 22.0	31.9 21.8	37.8 21.4	26.9	28.6
11.Nakhon Ratcha-	32.0 23.7	32.6 22.0	34.0 23.9	32.4 22.5	32.2 23.3	31.2 23.2	32.0 23.9	32.3 23.2	39.0 20.6	27.8	28.3

...rion	Day of month							Average	Extreme	Weekly mean	Monthly Normal
	23	24	25	26	27	28	29				
...tral Part											
...hon Sawan	33.0 24.4	34.0 23.8	35.6 23.4	32.7 23.7	32.7 24.2	32.6 23.4	32.2 24.7	33.3 23.9	40.6 21.2	28.6	29.2
...buri	33.2 22.6	34.0 23.5	34.6 23.2	33.0 22.1	- 23.2	31.3 23.5	32.0 23.5	33.0 23.1	37.0 21.3	28.1	28.2
...hahburi	34.7 23.7	34.5 25.4	34.9 23.8	33.3 25.0	- 23.8	32.4 24.7	32.2 24.6	33.7 24.4	38.0 22.5	29.1	28.7
...chinburi	32.1 25.1	34.3 25.2	35.0 25.7	31.5 23.4	30.6 23.5	31.2 25.3	32.2 25.0	32.4 24.7	35.0 20.6	28.6	27.9
...chanaburi	34.3 24.6	33.1 24.0	33.2 24.0	32.4 24.7	33.4 23.3	29.9 23.4	30.7 23.8	32.4 24.0	37.6 22.0	28.2	28.6
...n Muang	33.4 25.0	32.7 25.9	34.3 25.7	33.4 25.7	31.2 24.0	31.1 25.1	33.2 25.3	32.8 25.2	36.7 20.6	29.0	28.7
...ngkok	32.1 24.8	32.5 25.8	33.3 24.6	31.8 25.6	30.5 23.6	31.2 25.1	31.8 24.3	31.9 24.8	35.8 20.2	28.4	28.5
...nyaprathet	31.6 24.3	33.9 23.9	32.6 24.5	32.5 21.5	32.0 24.0	30.6 23.8	31.8 23.5	32.1 23.6	36.0 20.8	27.9	27.9
...m Phrachun	31.2 24.4	31.8 24.5	32.4 24.7	31.9 25.6	30.8 22.9	30.7 25.1	29.7 25.7	31.2 24.7	- -	28.0	-
...of Thailand, ...st Coast											
...onburi	31.5 26.2	33.4 24.5	34.0 25.1	31.5 26.4	31.5 25.0	31.5 24.2	31.0 24.5	32.1 25.3	34.6 21.4	28.7	28.3
...Sichang	30.2 27.1	31.0 25.6	31.2 25.6	30.8 26.7	30.6 25.6	30.8 26.7	31.5 26.3	30.9 26.7	- -	28.6	-
...ttahip	31.5 26.5	36.7 26.0	32.0 25.7	30.9 27.2	30.2 26.2	31.0 26.6	31.2 24.5	31.9 26.1	37.8 21.4	29.0	29.4
...yong	32.0 22.2	32.0 25.2	31.4 26.7	30.5 27.2	29.8 27.3	31.2 27.3	30.7 24.5	31.1 25.8	- -	28.5	-
...n Phe	- 26.7	32.3 -	33.3 28.0	31.6 26.8	32.3 27.8	32.0 27.6	- 27.6	32.3 27.4	- -	29.9	-
...anthaburi	30.5 23.8	30.4 23.6	31.3 24.4	29.0 23.7	28.8 23.1	29.7 23.5	30.5 24.1	30.0 23.7	35.0 21.1	26.9	27.4
...em Ngop	- 25.4	29.4 -	29.0 24.2	27.8 -	- 24.0	- -	- -	- -	- -	-	-
...hlong Yai	31.4 -	31.0 23.8	29.5 24.2	26.0 22.5	29.4 22.9	29.7 23.3	29.3 23.9	29.2 23.4	32.7 20.6	26.3	26.9
...of Thailand, ...st Coast											
...n Hin	32.0 23.6	31.6 24.3	32.3 23.2	33.1 23.2	31.0 24.7	33.3 24.6	30.3 24.5	31.9 24.0	37.8 22.1	28.0	28.4
...chaup-	31.7 25.2	33.3 24.0	34.3 24.3	31.6 24.5	30.8 23.8	34.5 24.4	31.7 24.2	32.6 24.3	36.2 21.4	28.5	27.9
...umphon	28.2 23.7	30.5 22.7	32.0 23.2	27.6 23.8	27.8 23.4	32.3 23.0	30.7 23.8	29.9 23.4	34.8 21.0	26.7	27.2
...ndon	28.7 23.9	- 22.0	32.4 22.7	- 23.6	- 22.4	31.5 22.2	- -	- 22.8	36.5 20.6	-	27.8
...khon Sitha-	31.3 23.5	33.1 20.6	33.1 22.2	31.9 22.4	33.5 22.1	33.0 22.7	32.0 21.6	32.6 22.2	36.5 20.2	27.4	28.0
...ngkhla	30.1 24.0	32.5 22.9	32.5 24.6	32.0 22.8	31.7 22.9	32.5 23.4	33.1 23.8	32.1 23.5	36.7 20.6	27.8	28.4
...rathiwat	30.5 21.8	32.1 22.3	31.9 22.7	30.9 22.3	32.2 22.3	30.6 22.2	30.4 22.2	31.2 22.3	34.5 19.5	26.8	27.3
...hern Thailand, ...st Coast											
...mong	27.0 22.9	29.5 22.0	30.0 22.5	24.9 22.5	26.4 23.3	30.3 22.4	26.1 23.1	27.7 22.7	34.4 19.6	25.2	26.4
...uket	26.5 23.4	30.0 22.1	27.2 22.6	30.0 23.3	- 23.1	30.5 23.7	28.8 23.0	28.8 23.0	33.8 21.5	25.9	27.6
...ang	25.5 22.6	31.1 21.3	29.0 23.0	30.8 22.1	30.4 22.8	31.8 22.6	30.3 22.9	30.1 22.5	34.5 20.2	26.3	27.2

METEOROLOGICAL DEPARTMENT

Royal Thai Navy

Charoon V. Bunnag

Vice Admiral, Director

LIBRARY
AUG 28 1961
WEATHER BUREAU

Thailand

WEEKLY TEMPERATURE AND RAINFALL OF THAILAND

DURING THE PERIOD JUL.30 - AUG.5 1961

No.31.1961

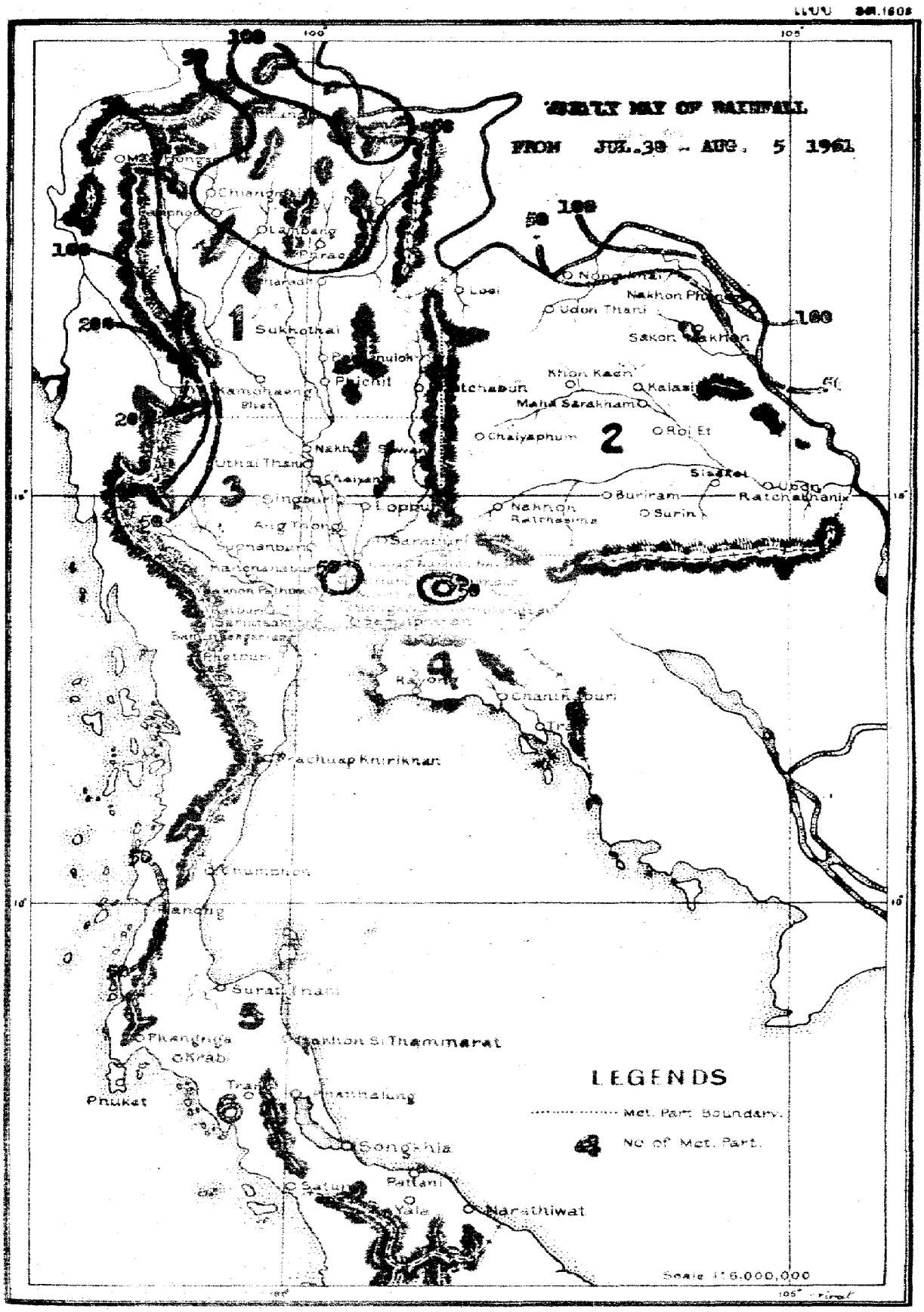

FROM JUL.30 - AUG. 5 1961
LEGENDS
Met. Part Boundary.
No of Met. Part.
Scale 1:6,000,000
Sukhothai
Phichit
Kamphaeng Phet
Uthai Thani
Singburi
Lopburi
Ang Thong
Suphanburi
Kanchanaburi
Nakhon Pathom
Phetburi
Prachuap Khirikhan
Chumphon
Surat Thani
Phangnga
Krabi
Phuket
Nakhon Si Thammarat
Phatthalung
Songkhla
Pattani
Yala
Narathiwat
Loei
Udon Thani
Nakhon Phanom
Sakon Nakhon
Khon Kaen
Kalasin
Maha Sarakham
Chaiyaphum
Roi Et
Sisaket
Ubon Ratchathanix
Buriram
Surin
Nakhon Ratchasima
Chanthaburi
Rayong
Chiangmai
Lambang
Phrae
Nong Khai

สถานะของฝนในรอบสัปดาห์
ตั้งแต่วันที่ ๓๐ ก.ค.– ๕ ส.ค.๒๕๐๔

หย่อมความกดอากาศต่ำอ่อน ๆ อยู่บริเวณอ่าวตังเกี๋ย มรสุมตะวันตกเฉียงใต้ที่พัดผ่านประเทศไทยมีกำลังอ่อน

ภาคเหนือ	มีฝนเล็กน้อยถึงปานกลางแผ่เป็นบริเวณกว้าง กับมีฝนหนัก และหนักมากเป็นบางแห่ง
ภาคตะวันออกเฉียงเหนือ ภาคกลาง อ่าวไทย ฝั่งตะวันออก	มีฝนเล็กน้อยถึงปานกลางเกือบทั่วไปตลอดสัปดาห์ กับมีฝนหนักเป็นบางแห่ง
อ่าวไทย ฝั่งตะวันตก	มีฝนเล็กน้อยเป็นบางแห่ง เว้นแต่วันสุดท้ายของสัปดาห์มีฝนเล็กน้อยถึงปานกลาง
ภาคใต้	วันแรกและวันสุดท้ายของสัปดาห์ มีฝนเล็กน้อยถึงปานกลางกระจาย นอกนั้นมีฝนเล็กน้อยเป็นบางแห่ง

Rainfall Situation
From Jul.30 – Aug.5 1961

A weak low pressure cell was located in the area of the Gulf of Tonkin. The southwest monsoon was rather weak throughout Thailand.

Northern Part:	Widespread light to moderate rain distributed with locally heavy to very heavy fall were also reported.
Northeastern Part: Central Part: Gulf of Thailand, East Coast:	Generally light to moderate showers scattered throughout the week with local heavy fall.
Gulf of Thailand, West Coast:	Isolated light showers occurred with light to moderate in the last day of the week.
Southern Thailand, West Coast:	Scattered light to moderate rain distributed in the first and the last days of the week while isolated light showers occurred during the rest period.

Meteorological Department
Royal Thai Navy
7 / 8 / 1961

METEOROLOGICAL DEPARTMENT

WEEKLY RAINFALL OVER THAILAND

(in millimetres)

Remark

Blank = No report of rainfall

* = Synoptic Station

Station	Jul.30	Jul.31	Aug.1	Aug.2	Aug.3	Aug.4	Aug.5	Total	Weekly Normal	Normal DPT.	Total Since 1Jan.
Northern Part											
1.Chiangrai*	8.6	13.7	0.9	2.2	29.2	8.8	6.4	69.8	90.2	- 20.4	678
2.Mae Sai	26.1	35.3	12.8	14.0		32.0		120.2	62.1	+ 58.1	
3.Chiangsaen	23.9	9.3	5.1		37.1			75.4	-	-	
4.Mae Chan	20.6	16.7	26.4		82.4			146.1	64.5	+ 81.6	
5.Chiangkhong	45.4	22.5	24.9					92.8	74.2	+ 18.6	
6.Thoeng	26.7	6.8	6.3	18.0	70.8	19.1	4.7	152.4	-	-	
7.Mae Sruai	6.5	6.5			28.0			41.0	83.4	- 42.4	
8.Chiangkham	11.4	5.4	19.8	5.2	40.8	13.1		95.7	77.8	+ 17.9	
9.Phan	20.3	25.3		10.4	15.2			71.2	62.7	+ 8.5	
10.Wiang Pa Pao	16.2	20.5	3.2	29.8	18.9	13.4	12.1	114.1	62.7	+ 51.4	
11.Mae Hongson*	17.7	13.6	10.1	11.0	6.7	16.7	15.5	91.3	51.7	+ 39.6	790
12.Pai*								-	49.9	-	
13.Khun Yuam*	18.6	3.0	0.5	15.8	2.4		13.5	53.8	-	-	
14.Mae Sariang*	3.4	3.0	4.1	17.5	11.2	10.5	29.5	79.2	52.2	+ 27.0	677
15.Chiangmai*	1.6	13.9	0.4	7.8	10.8	16.9	11.4	62.8	42.3	+ 20.5	637
16.Fang		5.3	3.6	20.5	16.2		3.0	48.6	63.9	- 15.3	
17.Chiangdao								-	76.4	-	
18.Mae Taeng	10.5	1.2		17.2	4.1	2.6		35.6	42.3	- 6.7	
19.Doi Saket	3.0	9.1	0.3	9.0	9.7	20.7	15.0	66.8	45.0	+ 21.8	
20.San Sai	1.9	10.4	0.1	7.1	8.8	23.7	19.8	71.8	62.1	+ 9.7	
21.Hang Dong	11.1	3.7		3.4	2.5	1.9	25.5	48.1	50.2	- 2.1	
22.San Pa Tong								-	42.8	-	
23.San Kamphaeng	8.5	5.4		5.5		27.6	40.5	87.5	27.1	+ 60.4	
24.Chom Thong	12.0			3.5		8.0	16.6	40.1	26.0	+ 14.1	
25.Hot								-	51.6	-	
26.Nan*	11.8	17.0	6.8	3.2	3.0	8.2	5.4	55.4	60.0	- 4.6	813
27.Lae								-	140.1	-	
28.Na Noi								-	41.7	-	
29.Lampang*		5.8	0.8	13.6	0.2	4.0	33.6	58.0	27.7	+ 30.3	559
30.Ngao								-	46.4	-	
31.Chae Hom								-	-	-	
32.Sop Prap	0.7	3.7		7.3				11.7	30.2	- 18.5	
33.Ko Kha		16.3	6.4	11.3				34.0	59.6	- 25.6	
34.Mae Tha								-	48.6	-	
35.Thoen								-	31.7	-	
36.Phrae	11.7	14.1		11.2			35.7	72.7	-	-	
37.Phrae Air-port*	13.4	23.9		11.6	2.6	10.3	23.2	85.0	35.6	+ 49.4	6[illegible]
38.Sung Men								-	28.0	-	
39.Uttaradit*	0.5	3.4	1.1	8.3	0.9	3.3	14.5	32.0	41.5	- 9.5	769
40.Nam Pat	5.1			3.5	18.6			27.2	22.5	+ 4.7	
41.Lap Lae		6.3			2.2			8.5	41.1	- 32.6	
42.Tron								-	16.3	-	
43.Tak								-	-	-	
44.Tak Air-port*				1.0		3.7	11.0	15.7	21.5	- 5.8	541
45.Ban Tak							14.6	14.6	23.9	- 9.3	
46.Mae sot*	21.9	3.8	12.1	21.1	39.9	147.4	26.1	272.3	97.0	+175.3	1387
47.Phumiphol Dam*								-	-	-	
48.Sukhothai		6.5				3.0	3.6	13.1	36.5	- 23.4	
49.Sawankhalok							8.6	8.6	22.8	- 14.2	
50.Kongkrailat								-	31.3	-	
51.Phitsanulok*		13.5	10.8		5.5	6.3	27.7	63.8	41.0	+ 22.8	740
52.Phrom Phiram								-	49.7	-	
53.Wang Thong		26.5	7.5					34.0	31.8	+ 2.2	
54.Kamphaeng Phet								-	17.8	-	
55.Phichit	2.3		8.3	3.5		1.7	7.2	23.0	48.4	- 25.4	
56.Bang Munnag					14.5			14.5	25.4	- 10.9	
57.Thaphanhin		4.6	1.3	15.6	4.6	6.3	7.4	39.8	-	-	
58.Phetchabun*	3.8	15.7	0.8	5.6	0.6	3.3	0.3	30.1	48.5	- 18.4	759
59.Lom Kao			0.3	0.9	0.6			1.8	29.2	- 27.4	
60.Lom Sak		42.3						42.3	54.5	- 12.2	

Station	Jul.30 - Aug.5 1961							Total	Weekly Normal	Normal DPT.	Total Since 1Jan.61
	30	31	1	2	3	4	5		Normal	DPT.	1Jan.61
Northeastern Part											
1.Nong Khai		47.5				17.5	5.1	70.1	84.6	- 14.5	
2.Phon Phisai	20.0	12.0	9.5			40.5	17.5	99.5	57.9	+ 41.6	
3.Tha Bo						21.1	25.5	46.6	54.4	- 7.8	
4.Loei*		0.5			0.6	1.8		2.9	45.1	- 42.2	757.2
5.Chiangkhan	3.6	0.3	5.8	8.0		5.0		27.7	37.9	- 10.2	
6.Dan Sai	20.5	2.5						23.0	41.4	- 18.4	
7.Udon Thani*	12.6	13.5	0.5		23.7		0.2	50.5	41.5	+ 9.0	823.4
8.Ban Phu		4.4		2.1	2.4			8.9	47.3	- 38.4	
9.Nonghan	29.2							29.2	51.0	- 21.8	
10.Nakhon Phanom*	79.2			23.6	9.4	10.0	11.0	133.2	113.7	+ 19.5	1581.0
11.Tha U-ten					73.7		37.0	110.5	82.8	+ 27.7	
12.Na Gae						4.0		4.0	43.2	- 39.2	
13.That Phanom								0.0	35.3	- 35.3	
14.Mukdahan*				7.8	0.1	0.2		8.1	59.3	- 51.2	1153.1
15.Sakon Nakhon*	6.4		2.2	7.6	0.4	6.4	0.6	23.6	63.3	- 39.7	861.4
16.Wanon Niwas		27.9			12.1			40.0	94.4	- 54.4	
17.Phanna Nikhom								-	76.0	-	
18.Kalasin					8.2			8.2	30.8	- 22.6	
19.Yang Talat								0.0	32.3	- 32.3	
20.Kantaravichai								0.0	36.5	- 36.5	
21.Kamolasai								0.0	38.5	- 38.5	
22.Khon Kaen*			5.7		13.5			19.2	21.6	- 2.4	468.3
23.Nam Phong								0.0	44.1	- 44.1	
24.Phu Wiang								0.0	22.4	- 22.4	
25.Chonnabot								0.0	33.8	- 33.8	
26.Phon								0.0	34.4	- 34.4	
27.Maha Sarakham								0.0	31.2	- 31.2	
28.PhayakkaphumPhisai								0.0	47.7	- 47.7	
29.Borrabu								0.0	28.5	- 28.5	
30.Roi Et*								0.0	34.7	- 34.7	701.8
31.Phon Thong								0.0	50.8	- 50.8	
32.Kaset Wisai								0.0	46.7	- 46.7	
33.Suwannaphum								0.0	27.8	- 27.8	
34.Chaiyaphum*	10.9			0.2	2.2		0.4	13.7	24.9	- 11.2	672.4
35.Phukeow					3.0			3.0	-	-	
36.Chaturak								0.0	27.4	- 27.4	
37.Bamnet Narong	25.0							25.0	19.5	+ 5.5	
38.Nakhon Ratchasima*					1.3			1.3	31.5	- 30.2	568.9
39.Bua Yai								0.0	65.2	- 65.2	
40.Chakkarat		32.7	7.8					40.3	29.4	+ 10.9	
41.Sung Noen								0.0	29.1	- 29.1	
42.Si Khiu								0.0	50.8	- 50.8	
43.Chokchai								0.0	50.0	- 50.0	
44.Buriram								0.0	8.5	- 8.5	
45.Phut Thai Song								0.0	37.5	- 37.5	
46.Lam Plai Mat					4.5			4.5	32.9	- 28.4	
47.Nang Rong								0.0	25.6	- 25.6	
48.Prakhon Chai								0.0	44.2	- 44.2	
49.Surin*					30.5	5.4	0.4	36.3	25.9	+ 10.4	657.2
50.Rattanaburi					9.2			9.2	33.3	- 24.1	
51.Sangkha								0.0	28.9	- 28.9	
52.Sisaket					25.2			25.2	40.9	- 15.7	
53.Kanthrarom					33.8			33.8	59.4	- 25.6	
54.Khukhan					8.2	1.3		9.5	38.5	- 29.0	
55.Ubon Ratchathani*	2.6	3.2			13.2			19.0	75.4	- 56.4	1009.3
56.Khemmarat				10.2	31.7			41.9	48.4	- 6.5	
57.Amnat Charoen				18.0				18.0	52.3	- 34.3	
58.Yasothon				1.2				1.2	40.2	- 39.0	
59.Maha Chana Chai								0.0	82.2	- 82.2	
60.Det Udom								0.0	82.4	- 82.4	

Station	Jul.30 - Aug.5 1961							Total	Weekly Normal	Normal DPT.	Total Since 1Jan.61
	30	31	1	2	3	4	5				
Central Part											
1.Nakhon Sawan*		0.2		9.5		2.1	4.2	16.0	34.9	- 18.9	581.6
2.Banphot Phisai			28.4	17.3				45.7	25.6	+ 20.1	
3.Lat Yao				20.4			4.2	24.6	27.8	- 3.2	
4.Chumsaeng			6.9	3.4	8.8	3.1	7.3	29.5	40.3	- 10.8	
5.Phayuha Khiri								0.0	24.6	- 24.6	
6.Thakli								0.0	36.8	- 36.8	
7.Uthai Thani				14.5				14.5	30.4	- 15.9	
8.Nong Chang				33.6	2.4			36.0	49.2	- 13.2	
9.Nong Khar Yang				40.7				40.7	36.5	+ 4.2	
10.Chaiyanat			7.2	31.3	20.2			58.7	26.0	+ 32.7	
11.Manorom		8.4	1.8	15.3		1.3		26.8	41.7	- 14.9	
12.Wat Sing		4.1	25.2	24.2	17.1	1.2	1.6	73.4	42.7	+ 30.7	
13.Singburi								0.0	38.1	- 38.1	
14.Inthaburi								0.0	63.9	- 63.9	
15.Bang Rachan								0.0	40.6	- 40.6	
16.Phromburi								0.0	43.1	- 43.1	
17.Lopburi*	0.5	0.9			7.8	0.3	0.2	9.7	38.2	- 28.5	743.4
18.Ban Mi								0.0	55.6	- 55.6	
19.Chai Badan								0.0	23.6	- 23.6	
20.Ang Thong		22.3				10.5		32.8	56.8	- 24.0	
21.Pho Thong	0.5	8.6						9.1	53.3	- 44.2	
22.Pa Mok			15.1					15.1	40.6	- 25.5	
23.Saraburi			7.6	30.1	41.2			78.9	43.9	+ 35.0	
24.Nong Khae			7.2	6.8	7.4			21.4	-	-	
25.Ayutthaya								-	28.4	-	
26.Bang Ban								0.0	-	-	
27.Sena		1.7			0.5			2.2	58.5	- 56.3	
28.Tha Rua		6.7	14.6	5.5				26.8	58.9	- 32.1	
29.Phak Hai			15.7					15.7	28.9	- 13.0	
30.Bang Pa-in								0.0	114.2	-114.2	
31.Suphanburi*		12.2	4.8					17.0	36.1	- 19.1	739.
32.Song Phi Nong								0.0	44.7	- 44.7	
33.Kanchanaburi*							4.2	4.2	24.7	- 20.5	420.
34.Tha Muang		5.0	5.0					10.0	52.4	- 42.4	
35.Nakhon Pathom								0.0	26.1	- 26.1	
36.Nakhon Chai Si								-	46.3	-	
37.Pathum Thani		37.4		30.8				68.2	47.3	+ 20.9	
38.Thanyaburi		6.5	34.4	1.3				47.3	43.2	+ 4.0	
39.Nonthaburi		8.9	2.6					11.5	48.2	- 36.7	
40.Bang Bua Thong		22.5		5.6				28.1	68.0	- 39.9	
41.Nakhon Nayok		14.5	14.6	5.4	51.4		6.6	92.5	85.5	+ 7.0	
42.Prachinburi*	6.8	2.9		1.7	16.4		0.5	28.3	21.3	+ 7.0	1256.
43.Ban Sang		52.4			65.2			117.6	91.6	+ 26.0	
44.Si Maha Pho	13.4				2.0			15.4	61.6	- 46.2	
45.Kabinburi								-	63.8	-	
46.Aranyaprathet*	11.6	0.8	0.2			10.4	9.4	32.4	59.9	- 27.5	959.
47.Chachoengsao			1.1		8.4	1.0	12.9	23.4	95.8	- 72.4	
48.Bangkok*		0.9			36.7		2.7	40.3	43.2	- 2.9	1016.
49.Don Muang*		5.1	3.3	16.2	1.7		0.1	26.4	40.8	- 14.4	757.
50.Bang Khen	0.8	0.4						1.2	70.5	- 69.3	
51.Minburi		1.8			30.8			32.6	53.6	- 21.0	
52.Lat Krabang					27.9			27.9	68.1	- 40.2	
53.Thonburi								0.0	62.3	- 62.3	
54.Ratchaburi								0.0	42.8	- 42.8	
55.Photharam								0.0	79.4	- 79.4	
56.Samut Songkhram								0.0	19.0	- 19.0	
57.Bang Konti			5.9					5.9	29.5	- 23.6	
58.Samut Sakhon								0.0	38.7	- 38.7	
59.Samut Prakan			1.1		5.9		2.4	9.4	78.0	- 68.6	
60.Pom Phrachan*			7.4				0.6	8.0	-	-	819

Station	Jul.30	31	1	2	3	4	5	Total	Weekly Normal	Normal DPT.	Total Since 1Jan.61
Gulf of Thailand, East Coast											
1.Chonburi*					2.8	0.5		2.5	33.6	- 31.1	750.9
2.Phanat Nikhom								0.0	51.6	- 51.6	
3.Phan Thong								0.0	37.9	- 37.9	
4.Si Chang*								0.0	-	-	537.3
5.Sattahip*								0.0	21.0	- 21.0	567.9
6.Rayong*								0.0	44.7	- 44.7	
7.Ban Phe*								0.0	-	-	
8.Klaeng								0.0	74.4	- 74.4	
9.Chanthaburi*	20.0		2.3	2.1	2.4			26.8	114.5	- 87.7	1554.2
10.Pong Namron					12.2		26.0	38.2	49.4	- 11.2	
11.Tha Mai								0.0	175.2	-175.2	
12.Ma Kham			3.9		2.4			6.3	-	-	
13.Trat								0.0	138.7	-138.7	
14.Laem Ngop*								0.0	178.1	-178.1	
15.Khlong Yai*		0.7	5.5		0.7		20.8	27.7	201.7	-174.0	2758.5
Gulf of Thailand, West Coast											
1.Phetburi								-	33.1	-	
2.Ban Laem		1.9	0.9		2.2		1.0	6.0	22.9	- 16.9	
3.PrachuapKhiriKhan*	1.6					0.1	3.4	5.1	16.3	- 11.2	677.5
4.Hua Hin*					0.4		2.2	2.6	21.6	- 19.0	496.0
5.Chumphon*							5.8	5.8	27.5	- 21.7	1134.9
6.Tha Sae								0.0	7.5	- 7.5	
7.Lang Suan								0.0	36.3	- 36.3	
8.Bandon*							8.3	8.3	28.5	- 20.2	559.2
9.Chaiya								-	49.7	-	
10.Ban Na San								0.0	56.7	- 56.7	
11.Nakhon Sithammarat*								0.0	25.2	- 25.2	795.4
12.Sichon								0.0	44.7	- 44.7	
13.Chawang								0.0	50.3	- 50.3	
14.Ron Phibun								-	28.0	-	
15.Thung Song	9.1						0.7	9.8	24.3	- 14.5	
16.Phak Phanang					7.1		15.5	22.6	32.0	- 9.4	
17.Phatthalung								0.0	28.5	- 28.5	
18.Khao Chai Son								0.0	-	-	
19.Songkha*								0.0	26.8	- 26.[illegible]	464.3
20.Rattaphum								0.0	27.4	- 27.4	
21.Hat Yai								0.0	39.1	- 39.1	
22.Sadao								-	32.5	-	
23.Pattani								0.0	42.0	- 42.0	
24.Nong Chik								0.0	13.7	- 13.7	
25.Yaring								0.0	-	-	
26.Panarae								0.0	-	-	
27.Yala								0.0	21.2	- 21.2	
28.Narathiwat*	13.3						6.4	19.7	41.9	- 22.2	680.9
29.Tak Bai								0.0	30.5	- 30.5	
30.Yi Ngo							7.9	7.9	5.7	+ 2.2	
Southern Thailand, West Coast											
1.Ranong*				0.1	2.7	1.5	64.4	68.7	151.7	- 83.0	2363.3
2.Kraburi								-	-	-	
3.Phangnga							12.9	12.9	47.1	- 34.2	
4.Takua Pa	25.8						8.4	34.2	116.3	- 82.1	
5.Takua Thung								0.0	75.6	- 75.6	
6.Thay Muang	11.1							11.1	113.1	-102.0	
7.Phuket*		3.9			5.0			8.9	37.2	- 28.3	1041.5
8.Phuket Air-port*	0.2							0.2	-	-	1222.0
9.Khlong Tom	28.1							28.1	-	-	
10.Trang Air-port*	5.0						6.3	11.3	80.0	- 68.7	925.9
11.Pa Rien								0.0	-	-	
12.Si Kao	3.0							3.0	-	-	
13.Yan Ta Khao	4.6							4.6	-	-	
14.Satun								0.0	34.5	- 34.5	
15.La Ngu								0.0	36.9	- 36.9	

WEEKLY REPORT DAILY TEMPERATURE

FROM JULY 30 – AUGUST 5 1961

Station	Day of month							Average	Extreme	Weekly mean	Monthl Normal
	30	31	1	2	3	4	5				
Northern Part											
1.Chiangrai	25.0 22.4	28.7 21.9	28.6 21.3	27.2 23.0	22.4	26.7 22.2	27.0 22.3	27.2 22.2	35.6 20.2	24.7	26.7
2.Fang	– –	28.5 –	27.2 21.5	26.7 21.5	21.0 21.0	– 21.3	26.0 –	27.9 21.3	– –	24.6	–
3.Pai	– –	27.0 –	27.0 22.1	– 21.5	– –	– –	– –	– –	– –	–	–
4.Mae Hongson	28.3 23.0	27.6 22.5	27.1 22.3	29.0 22.4	28.9 23.0	28.4 22.5	28.5 22.2	28.3 22.6	36.8 21.5	25.5	27.1
5.Khun Yuam	– –	26.0 –	26.5 20.5	27.0 20.5	27.5 21.0	– 21.0	27.0 –	26.5 20.8	– –	23.7	–
6.Chiangmai	28.2 22.6	30.0 23.2	29.4 23.4	29.8 23.7	30.0 23.0	28.6 22.6	28.3 23.0	29.2 23.1	35.4 20.0	26.2	27.0
7.Nan	29.0 23.4	30.4 22.0	30.5 23.2	31.9 23.7	32.0 23.8	27.8 24.4	27.0 22.6	29.8 23.4	36.6 21.2	26.6	27.6
8.Lampang	29.4 23.4	31.4 23.8	31.2 23.9	– 23.9	32.0 23.1	29.8 23.8	29.1 22.8	30.5 23.4	37.1 20.5	27.0	27.6
9.Mae Sariang	28.9 23.0	28.3 22.5	29.4 23.1	– 23.0	30.6 23.0	28.4 23.0	29.0 22.6	29.1 22.9	36.4 21.5	26.0	26.9
10.Phrae	29.4 22.9	30.6 23.0	30.4 22.7	32.4 23.6	31.7 23.0	29.3 24.3	28.7 22.7	30.4 23.2	35.8 21.0	26.8	27.5
11.Uttaradit	32.5 –	32.6 22.7	32.6 24.2	34.5 22.3	34.6 23.4	– 23.5	30.8 23.2	32.9 23.2	38.0 22.0	28.1	28.3
12.Phumiphol Dam	– –	31.1 –	30.3 23.4	32.0 23.6	– 23.6	27.6 –	– 23.7	30.3 23.6	– –	27.0	–
13.Tak	29.9 24.2	30.2 24.9	31.4 23.9	31.5 24.7	31.6 23.7	28.3 25.6	30.6 23.8	30.5 24.4	37.0 20.0	27.5	28.3
14.Phitsanulok	31.8 24.2	31.5 24.9	32.6 23.8	33.1 24.5	33.0 24.0	30.8 24.8	30.4 23.3	31.9 24.2	36.6 21.8	28.1	28.4
15.Phetchabun	30.1 23.0	32.3 23.6	31.1 23.6	32.3 24.4	31.2 23.5	29.0 23.9	29.4 23.0	30.8 23.6	35.9 21.0	27.2	27.1
Notheastern Part											
1.Loei	31.7 24.0	31.7 24.0	33.1 23.5	33.6 23.1	33.0 22.7	31.0 23.8	30.9 23.0	32.2 23.4	35.8 20.5	27.8	27.0
2.Udon Thani	30.5 25.2	33.0 24.5	34.0 24.0	34.9 24.7	34.7 25.3	32.6 24.7	29.9 25.3	32.8 24.8	37.1 21.3	28.8	27.9
3.Nakhon Phanom	– 23.8	30.7 –	32.3 24.0	33.7 25.0	32.6 24.0	– 24.0	30.3 25.0	31.9 24.4	35.0 21.3	28.2	27.2
4.Sakon Nakhon	31.7 25.5	30.8 23.8	33.4 25.0	34.1 24.1	34.0 24.2	34.2 24.9	32.4 23.8	32.9 24.5	36.8 21.0	28.7	27.7
5.Mukdahan	33.7 24.3	30.7 25.3	33.5 24.5	33.9 24.2	33.6 22.5	32.3 24.7	32.4 25.4	32.9 24.4	36.5 21.4	28.7	28.0
6.Khon Kaen	33.5 24.0	33.0 24.8	34.8 24.6	35.2 24.7	35.4 24.9	32.6 25.0	32.8 24.8	33.9 24.7	35.8 20.8	29.3	28.0
7.Roi Et	31.0 24.0	31.5 25.1	33.5 23.9	34.0 25.1	33.6 25.7	32.5 25.6	32.1 25.5	32.6 25.0	37.5 21.1	28.8	28.1
8.Chaiyaphum	30.8 23.2	32.1 23.2	31.6 22.7	33.0 23.0	29.9 23.4	30.3 24.0	29.4 23.3	31.0 23.3	– –	27.2	–
9.Ubon Ratcha-	31.7 –	32.3 25.0	32.7 24.2	33.1 25.0	34.0 25.4	31.9 23.2	33.0 24.9	32.7 24.6	37.8 21.1	28.7	27.3
10.Surin	31.8 21.2	32.3 22.0	33.8 21.4	34.2 22.1	34.1 22.4	31.8 24.1	33.6 21.2	33.1 22.1	37.1 20.6	27.6	28.3
11.Nakhon Ratcha-	30.0 22.2	31.9 21.9	33.2 22.0	34.5 22.9	34.7 23.3	32.2 24.3	32.0 23.3	32.6 22.8	38.2 20.5	27.7	28.1

Station	Day of month							Average	Extreme	Weekly maen	Monthly Normal
	30	31	1	2	3	4	5				
Central Part											
.Nakhon Sawan	31.8 -	33.7 24.5	33.2 23.8	34.0 23.6	34.4 22.8	31.7 25.2	30.6 24.0	32.8 24.0	38.6 21.4	28.4	28.8
.Lopburi	32.6 23.0	31.6 23.5	33.0 23.5	33.5 23.1	34.5 23.6	32.8 23.6	31.5 23.5	32.8 23.4	35.7 21.3	28.1	28.1
.Suphanburi	32.4 -	33.7 24.8	- 24.1	34.4 24.1	35.9 24.6	32.2 25.6	- 24.5	33.7 24.6	35.7 22.5	29.2	28.4
.Prachinburi	31.3 24.3	31.2 25.2	33.0 24.1	33.4 25.6	33.7 25.7	32.0 23.5	32.6 25.8	32.5 24.9	35.2 21.6	28.7	27.7
.Kanchanaburi	30.7 23.5	30.6 22.8	32.8 22.8	33.2 22.5	33.5 23.0	32.4 23.8	28.8 23.2	31.7 23.1	37.5 22.0	27.4	28.3
.Don Muang	31.9 24.6	32.8 25.2	33.8 25.2	33.8 25.2	34.4 24.4	33.0 25.7	31.7 26.0	33.0 25.2	36.6 19.2	29.1	28.6
.Bangkok	31.1 23.8	31.6 24.3	32.7 23.7	32.7 24.1	34.1 24.7	31.6 24.4	30.9 24.9	32.1 24.3	35.7 21.4	28.2	28.4
.Aranyaprathet	31.0 23.5	31.3 23.5	32.2 23.7	33.0 24.4	33.2 24.6	30.8 24.4	32.5 22.7	32.0 23.8	36.1 21.1	27.9	27.9
.Pom Phrachun	32.0 23.7	30.7 25.9	32.4 25.9	32.1 23.3	32.8 26.4	31.8 25.0	31.1 25.8	31.8 25.0	- -	28.4	-
Gulf of Thailand, East Coast											
.Chonburi	31.5 -	32.2 25.0	32.2 24.2	34.3 26.0	33.5 25.5	32.5 26.0	32.6 25.5	32.7 25.4	35.1 20.9	29.1	28.2
2.Ko Sichang	31.6 26.5	31.6 26.8	30.6 26.9	31.8 27.2	31.6 26.7	32.0 28.1	31.4 25.6	31.5 26.8	- -	29.2	[illegible]
3.Sattahip	33.5 26.3	32.8 27.0	33.0 26.4	33.7 26.2	34.0 26.9	33.3 27.3	31.5 27.6	33.1 26.8	39.0 21.5	29.9	29.2
4.Rayong	31.5 -	31.4 27.6	31.9 26.6	32.4 24.9	32.0 25.1	31.6 25.1	31.7 28.1	31.8 26.1	- -	29.0	-
5.Ban Phe	- -	33.3 -	33.8 25.4	33.5 24.7	- -	33.3 -	33.6 26.9	33.5 -	- -	-	-
6.Chanthaburi	30.5 24.4	31.7 24.5	31.1 23.8	31.6 24.4	31.8 24.5	30.8 25.7	30.8 25.6	31.2 24.7	33.5 19.0	28.0	27.4
7.Laem Ngop	- -	31.8 -	32.0 26.2	33.0 26.7	32.2 26.0	- 26.4	- -	32.2 26.3	- -	29.3	-
8.Khlong Yai	30.6 25.0	31.0 23.2	30.9 23.7	31.2 24.3	31.4 23.8	30.5 24.9	31.5 26.4	31.0 24.4	32.1 21.0	27.7	26.8
Gulf of Thailand, West Coast											
1.Hua Hin	33.0 24.3	33.9 24.8	34.2 24.9	32.5 24.1	34.3 24.4	32.2 24.4	31.6 25.4	34.0 24.6	36.0 21.8	29.3	28.2
2.Prachuap-	31.4 24.3	35.1 23.8	36.1 23.1	36.7 23.6	35.7 24.2	33.9 24.8	31.6 26.2	34.4 24.3	36.5 20.5	29.4	27.8
3.Chumphon	31.4 22.8	32.5 23.7	33.0 22.9	33.2 23.0	34.5 23.2	31.7 24.8	30.5 23.8	32.1 23.5	35.4 21.0	27.8	27.2
4.Bandon	- -	- -	34.6 19.8	34.0 20.9	34.9 20.7	34.4 22.9	33.5 22.9	34.3 21.4	36.7 20.8	27.9	27.8
5.Nakhon Sitha-	33.2 22.9	35.4 22.7	34.5 24.0	34.0 21.2	35.0 20.8	35.0 22.4	36.2 22.5	33.3 22.4	36.9 19.5	27.9	27.9
6.Songkhla	30.4 23.0	32.8 24.2	33.6 23.2	32.5 23.2	- 23.1	33.6 22.5	34.5 24.2	32.9 23.3	37.5 19.9	28.1	28.4
7.Narathiwat	32.7 23.3	30.8 21.4	31.5 22.0	32.0 23.4	33.7 22.4	33.5 22.3	33.5 24.5	32.5 22.5	34.9 20.0	27.5	27.1
Southern Thailand, West Coast											
1.Ranong	31.6 22.4	30.5 23.8	30.9 22.9	30.6 23.0	30.4 23.5	30.4 25.0	28.9 24.8	30.5 23.6	33.2 20.3	27.1	26.8
2.Phuket	- -	- -	32.0 22.5	31.4 22.4	31.0 21.7	31.2 24.0	32.0 26.5	31.5 23.4	33.1 21.5	27.5	27.5
3.Trang	29.0 22.4	32.3 23.3	33.0 21.7	33.2 22.2	31.9 26.2	32.1 22.0	32.9 22.5	32.1 22.9	35.4 19.6	27.5	27.3

METEOROLOGICAL DEPARTMENT

Royal Thai Navy

Charoon V. Bunnag

Vice Admiral, Director

****

WEEKLY TEMPERATURE AND RAINFALL OF THAILAND

DURING THE PERIOD AUG, 6 - 12 1961

LIBRARY
AUG 23 1961
WEATHER BUREAU

No.32.1961

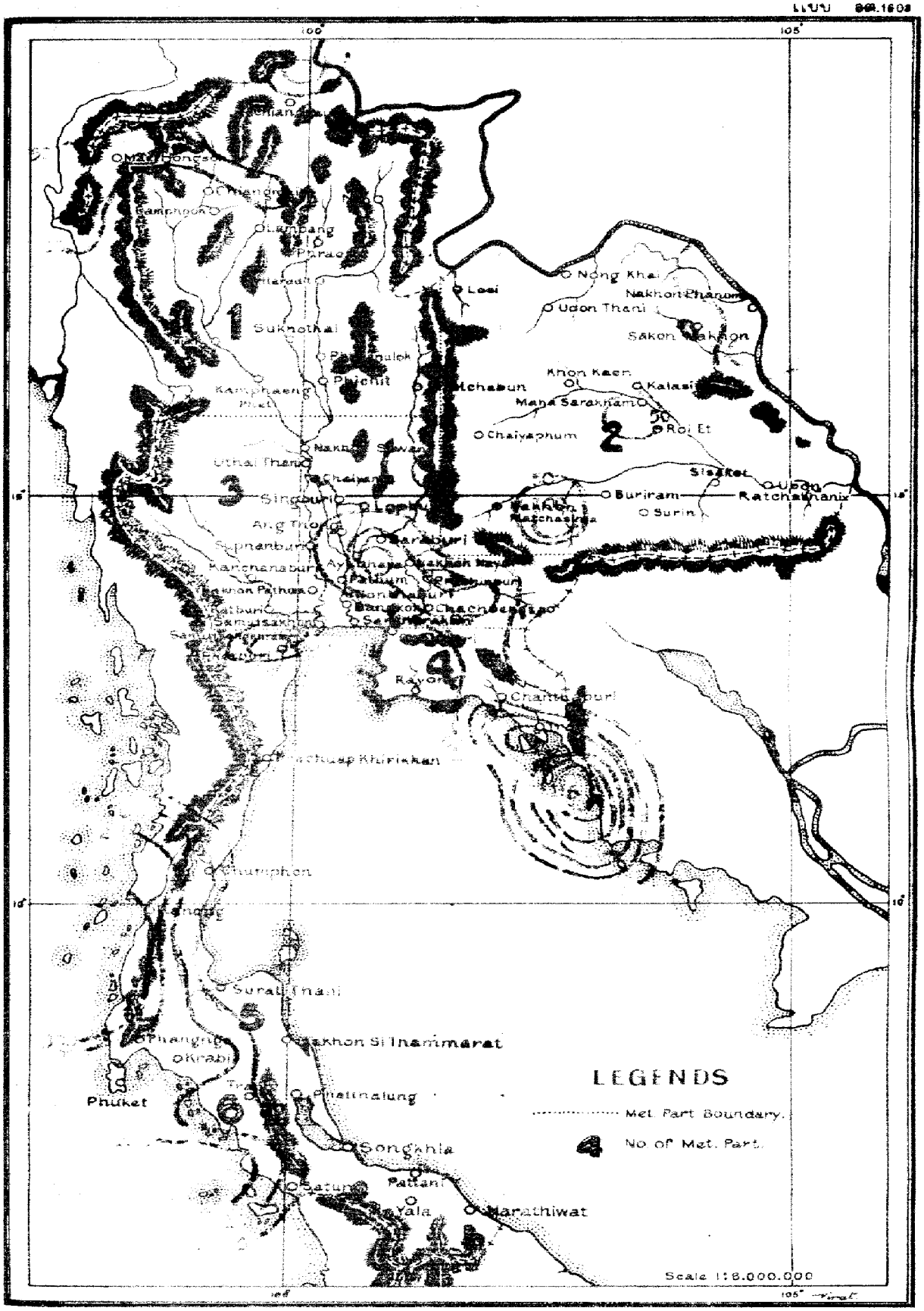

LEGENDS
Met. Part Boundary.
No of Met. Part.
Scale 1:8.000.000
Nong Khai
Udon Thani
Nakhon Phanom
Sakon Nakhon
Khon Kaen
Kalasin
Mana Sarakham
Roi Et
Chaiyaphum
Buriram
Surin
Ratchathanis
Sisaket
Lampang
Phrae
Suknothai
Phichit
Kamphaeng Phet
Uthai Thani
Singburi
Lopburi
Ang Thong
Suphanburi
Kanchanaburi
Nakhon Pathom
Samutsakhon
Rayong
Chanthaburi
Prachuap Khirikhan
Chumphon
Surat Thani
Nakhon Si Thammarat
Phangnga
Krabi
Phuket
Phatthalung
Songkhla
Pattani
Yala
Narathiwat
Satun
1
2
3
4
5
6
100°
105°
15°
10°

สถานะของฝนในรอบสัปดาห์
ตั้งแต่วันที่ ๖ – ๑๒ ส.ค. ๒๕๐๔

มีหย่อมความกดอากาศต่ำกำลังอ่อน ปกคลุมบริเวณอ่าวตัวเกี๋ย มรสุมตะวันตกเฉียงใต้ที่พัดมีกำลังปานกลางทางตอนใต้ของประเทศไทย ส่วนเหนืออ่าวไทยขึ้นไปมีกำลังอ่อน

ภาคเหนือ มีฝนเล็กน้อยถึงปานกลางทั่วไปใน ๒ วันแรกของสัปดาห์ หลังจากนั้นมีฝนเล็กน้อยเป็นบางแห่ง ปริมาณฝนรวมประจำสัปดาห์น้อยกว่าเกณฑ์ปกติค่อนข้างมาก

ภาคตะวันออกเฉียงเหนือ มีฝนเล็กน้อยกระจายตลอดสัปดาห์ กับมีฝนหนักฉะเพาะแห่ง ปริมาณฝนรวมประจำสัปดาห์น้อยกว่าเกณฑ์ปกติมาก

ภาคกลาง มีฝนเล็กน้อยถึงปานกลางทั่วไปตลอดสัปดาห์ เว้นแต่วันที่ ๗ มีฝนปานกลางถึงฝนหนักตกทั่วไป ปริมาณฝนรวมประจำสัปดาห์น้อยกว่าเกณฑ์ปกติเล็กน้อย

อ่าวไทย ฝั่งตะวันออก เหนือจังหวัดจันทบุรีขึ้นไปมีฝนเล็กน้อยเป็นบางแห่ง ใต้ลงไปมีฝนปานกลางถึงฝนหนักแผ่เป็นบริเวณกว้าง ปริมาณฝนรวมประจำสัปดาห์มากกว่าเกณฑ์ปกติค่อนข้างมาก

อ่าวไทย ฝั่งตะวันตก มีฝนเล็กน้อยถึงปานกลางทั่วไปตลอดสัปดาห์ ปริมาณฝนรวมประจำสัปดาห์มากกว่าเกณฑ์ปกติเล็กน้อย

ภาคใต้ ฝั่งตะวันตก มีฝนปานกลางถึงฝนหนักแผ่เป็นบริเวณกว้าง ปริมาณฝนรวมประจำสัปดาห์มากกว่าเกณฑ์ปกติมาก

Rainfall Situation
From Aug. 6 – 12 1961

A weak low cell was located in the area of the Gulf of Tonkin. Moderate southwest monsoon was moderate over the Southern Thailand but still weak northward.

Northern Part: Widespread light to moderate rain distributed during the first 2 days of the week. Isolated light showers were reported in the rest of the period. The weekly total amount of rainfall were much below the normal.

Northeastern Part: Light showers scattered throughout the week.with locally heavy falls. The weekly total amount of rainfall were quite below the normal.

Central Part: Widespread moderate to heavy rain occurred on the second day of the week with scattered light to moderate rain,distributed during the rest of the week. The weekly total amount of rainfall were slightly below the normal.

Gulf of Thailand, East Coast: Isolated light rain occurred in the area north of Chanthaburi which the weekly total amount of rainfall were below the normal. Widespread moderate to heavy rain distributed southward which the weekly total amount of rainfall were slightly above the normal.

Gulf of Thailand, West Coast: Widespread light to moderate rain distributed in the part. The weekly total amount of rainfall were slightly above the normal.

Southern Thailand, West Coast: Widespread moderate to heavy rain occurred which the weekly total amount of rainfall were much above the normal.

Meteorological Department
Royal Thai Navy
16 / 8 / 1961

METEOROLOGICAL DEPARTMENT

WEEKLYRAINFALL OVER THAILAND
(in millimetres)

ReMark

Blank = No report of rainfall

* = Synoptic Station

Station	Aug 6 - 12 1961							Total	Weekly Normal	Normal DPT.	Total Since 1Jan. 6
	6	7	8	9	10	11	12				
Northern Part											
1.Chianhrqi*	2.4	7.6						22.7	67.2	- 44.6	791.4
2.Mae Sai				24.8			31.0	55.8	101.3	- 45.5	
3.Chiangsaen			80.3	92.2				172.5	-	-	
4.Mae Chan			19.1	11.6				30.7	105.7	- 75.0	
5.Chiangkhong								0.0	102.6	-102.6	
6.Thoeng								0.0	-	-	
7.Mae Sruai		8.3						8.3	43.5	- 35.2	
8.Chiangkham								0.0	48.8	- 48.8	
9.Phan	15.3	12.4						27.7	43.2	- 15.5	
10.Wiang Pa Pao	3.0							3.0	37.4	- 34.4	
11.Mae Hongson*	24.2	13.3		17.2	3.7	1.0		59.4	55.9	+ 3.5	849.4
12.Pai*	8.4	0.5						8.9	38.6	- 29.7	
13.Khun Yuam*	0.5	0.4						0.9	-	-	741.9
14.Mae Sariang*	30.7	4.7	2.0	0.4	3.7	11.9	1.4	54.8	42.0	+ 12.8	732.1
15.Chiangmai*	15.3	4.7				10.3	3.7	34.0	34.7	- 0.7	671.7
16.Fang				1.2	28.4			29.6	85.6	- 56.0	
17.Chiangdao	30.5	47.7						78.2	43.0	+ 35.2	
18.Mae Taeng					4.8			4.8	46.6	- 41.8	
19.Doi Saket	32.6	15.3					6.0	53.9	63.0	- 9.1	
20.San Sai	17.8	2.7						20.5	57.7	- 37.2	
21.Hang Dong	10.1	3.4		7.1		0.1	12.2	32.9	39.1	- 6.2	
22.San Pa Tong	6.3							6.3	19.5	- 13.2	
23.San Kamphaeng	10.3	21.6				5.4	3.5	40.8	64.1	- 23.3	
24.Chom Thong					14.2			14.2	27.5	- 13.3	
25.Hot	23.4	2.9						26.3	28.3	- 2.0	
26.Nan*	1.2	1.2			8.2	4.2		14.8	46.7	- 31.9	827.
27.Lae								-	67.7	-	
28.Na Noi	39.2							39.2	29.3	+ 9.9	
29.Lampang*	1.3						2.7	4.0	25.5	- 21.5	563.
30.Ngao								-	57.1	-	
31.Chae Hom	58.0							58.0	-	-	
32.Sop Prap	10.4	0.9						11.3	24.5	- 13.2	
33.Ko Kha								0.0	44.2	- 44.2	
34.Mae Tha								-	34.6	-	
35.Thoen	0.8							0.8	28.5	- 27.7	
36.Phrae		10.8						10.8	-	-	
37.Prae Air-port*	4.2	3.0						7.2	41.0	- 33.8	69.
38.Sung Men								-	46.3	-	
39.Uttaradit*	0.5	2.9				13.3	0.8	17.5	47.1	- 29.6	787.
40.Nam Pat					15.2			15.2	71.2	- 56.0	
41.Lap Lae	25.5							25.5	61.5	- 36.0	
42.Tron								-	29.5	-	
43.Tak								-	-	-	
44.Tak Air-port*	0.3					0.4		0.7	17.7	- 17.0	541.
45.Tan Tak								0.0	19.0	- 19.0	
46.Mae Sot*	20.7	2.6	0.5	1.3	0.3	1.9	0.1	27.4	81.0	- 53.6	413.
47.Phumiphol Dam*	1.5							1.5	-	-	
48.Sukhothai	0.7				3.3	6.1	16.7	26.8	31.5	- 4.7	
49 Sawankhalok	2.2							2.2	47.5	- 45.3	
50.Kongkrailat								-	27.0	-	
51.Phitsanulok*	2.6	0.5		0.2				3.3	51.9	- 48.6	743.
52.Phrom Phiram								-	63.3	-	
53.Nang Thong								0.0	57.6	- 57.6	
54.Kamphaeng Phet								-	26.3	-	
55.Phicit		54.3			4.5			58.8	64.8	- 6.0	
56.Bang Munnag		14.2						14.2	67.0	- 52.8	
57.Thaphanhin				8.4	4.1			12.5	-	-	
58.Phetchabun*		0.5			24.6	1.1		26.2	43.7	- 17.5	785.
59.Lom Kao								0.0	42.0	- 42.0	
60.Lom Sak								0.0	45.7	- 45.7	

Station	Aug, 6 - 12 1961							Total	Weekly Normal		Total Since 1 Jan.61
	6	7	8	9	10	11	12				
Northeastern Part											
.Nongkhai				0.5			3.4	3.9	57.6	- 53.7	
.Phon Phisai	4.0							4.0	50.4	- 46.4	
.Tha Bo	11.4			15.2		7.2		33.8	47.1	- 13.3	
.Loei*				7.3		2.2		9.5	60.1	- 50.6	766.5
.Chiangkhan	2.4				3.9	1.4	0.4	8.1	41.8	- 33.7	
.Dan Sai								-	26.6	-	
.Udon Thani*				4.7		2.8	8.8	16.3	35.5	- 19.2	839.9
.Ban Phu								0.0	109.3	-109.3	
.Nongkan		1.7			5.1			6.8	58.2	- 51.4	
.Nakhon Phanom*	10.3			9.9	18.2	7.4	7.2	53.0	135.5	- 82.5	633.1
.Tha U-ten	9.5				72.5	12.2	0.5	94.7	117.2	- 22.5	
.Na Gae			2.2		37.4		4.4	44.0	71.7	- 27.7	
.That Phanom					31.6		83.2	114.8	121.8	- 7.0	
.Mukdahan*	1.0			0.1	1.1	1.0	0.8	4.0	61.5	- 57.5	1157.1
.Sakon Nakhon*		8.1	1.1	1.4	4.2	0.6	27.3	42.7	77.8	- 35.1	904.1
.Wanon Niwas	5.7			5.1				10.8	105.3	- 94.5	
.Phanna Nikhom		9.1		4.4				13.5	96.2	- 82.7	
.Kalasin						28.3		28.3	53.5	- 25.2	
.Yang Talat		15.0				1.7		16.7	73.6	- 56.9	
.Kantaravichai		14.2						14.2	55.0	- 40.8	
.Kamolasai								-	53.6	-	
.Khon Kaen*		2.7			28.8	1.2	3.8	36.5	42.8	- 6.3	504.8
.Nam Phong							40.2	40.2	29.7	+ 10.5	
.Phu Wiang		2.0						2.0	43.4	- 41.4	
.Chonnabot							66.6	66.6	43.3	+ 23.3	
.Phon				31.7				31.7	64.3	- 32.6	
.Maha Sarakham			86.5					86.5	71.7	+ 14.8	
.Phayakkaphum Phisai				5.7				5.7	41.5	- 35.8	
.Borrabu								0.0	41.7	- 41.7	
.Roi ET*		21.5	1.3					22.8	63.3	- 40.5	724.6
.Phon Thong								0.0	51.5	- 51.5	
.Kaset Wisai								0.0	35.4	- 35.4	
.Suwannaphum		37.5						37.5	21.2	+ 16.3	
.Chaiyaphum*								0.0	22.3	- 22.3	672.4
.Phukeow							28.5	28.5	-	-	
.Chaturak								0.0	35.6	- 35.6	
.Bamnet Narong	3.8							3.8	56.4	- 52.6	
.Nakhon Ratchasima				3.4				3.4	22.2	- 18.8	572.3
.Bua Yai								0.0	36.5	- 36.5	
.Chakkarat	53.5							53.5	23.8	+ 29.7	
.Sung Neen								0.0	20.7	- 20.7	
.Si Khiu								0.0	29.5	- 29.5	
.Chokchai		4.5						4.5	29.0	- 24.5	
.Buriram		10.5						10.5	66.2	- 55.7	
.Phut Thai Song		5.8	17.5	2.0				25.3	24.4	+ 0.9	
.Lam Plai Mat		15.1		7.1	9.5		88.4	120.1	15.9	+104.2	
.Nang Rong	15.8	0.3	19.3	3.7	7.1			46.2	31.4	+ 14.8	
.Prakhon Chai								-	38.1	-	
.Surin*	0.4					25.6	12.4	38.4	61.7	- 23.3	695.6
.Rattanaburi			5.3	7.4				12.7	13.0	- 0.3	
.Sangkha								0.0	16.8	- 16.8	
.Sisaket								0.0	68.1	- 68.1	
.Kanthrarom							2.1	2.1	36.8	- 34.7	
.Khukhan							18.3	18.3	49.5	- 31.2	
.Ubon Ratchathani*	3.5	0.1				2.0		5.6	98.6	- 93.0	1014.9
.Khemmarat	7.0				30.1			37.1	53.3	- 16.2	
.Amnat Charoen								0.0	77.7	- 77.7	
.Yasothon	4.9	34.3						39.2	43.1	- 3.9	
.Maha Chana Chai								0.0	48.7	- 48.7	
.Det Udom	5.6						15.4	21.0	61.6	- 40.6	

Station	Aug. 6	7	8	9	10	11	12	Total	Weekly Normal	Normal DPT.	Total Since 1Jan.
	6	7	8	9	10	11	12				
Central Part											
1. Nakhon Sawan*		2.9				7.8		10.7	25.6	- 14.9	592.2
2. Banphot Phisai		15.1						15.1	42.6	- 27.5	
3. Lat Yao						4.3		4.3	38.3	- 34.0	
4. Chumsaeng		4.8						4.8	49.7	- 44.9	
5. Phayuha Khiri								0.0	35.4	- 35.4	
6. Thakli								0.0	22.1	- 22.1	
7. Uthai Thani	4.3	4.7			7.1		20.2	36.3	29.0	+ 7.3	
8. Nong Chang	7.4				6.4			13.8	49.8	- 36.0	
9. Nong Khar Yang					30.7			30.7	32.9	- 2.2	
10. Chaiyanat								0.0	32.6	- 32.6	
11. Manorom	5.9			5.3	27.1			38.3	32.4	- 5.9	
12. Wat Sing					1.5			1.5	23.8	- 22.3	
13. Singburi		6.5						6.5	36.0	- 29.5	
14. Inthaburi		2.9		7.1				10.0	54.8	- 44.8	
15. Bang Rachan	5.7							5.7	29.4	- 23.7	
16. Phromburi	3.0	4.2						7.2	16.1	- 8.9	
17. Lopburi*	0.3	42.0		0.1	1.2			43.6	53.6	- 10.0	786.6
18. Ban Mi								-	18.4	-	
19. Chai Badan			33.1					33.1	13.9	+ 19.2	
20. Ang Thong	6.8	20.8		17.9				45.5	48.0	- 2.5	
21. Pho Thong	7.4	17.1		31.2				55.7	29.7	+ 26.0	
22. Pa Mok				1.8				1.8	38.2	- 36.4	
23. Saraburi	20.1	25.3	4.9	22.7	38.1	6.2	26.8	144.7	74.5	+ 70.2	
24. Nong Khae	38.2	36.8	3.5		8.2	17.6		104.3	-	-	
25. Ayutthaya		16.3						16.3	26.3	- 10.0	
26. Bang Ban		2.4	8.2					10.6	-	-	
27. Sena		87.5				8.9	2.5	98.9	30.8	+ 68.1	
28. Tha Rua	36.4	10.5		25.9	2.3			75.1	45.8	+ 29.3	
29. Phak Hai								-	32.8	-	
30. Bang Pa-in		50.9		45.6				96.5	31.5	+ 65.0	
31. Suphanburi*		17.0	15.0	0.8				32.8	29.7	+ 3.1	872.7
32. Song Phi Nong		16.1						16.1	32.6	- 16.5	
33. Kanchanaburi*		3.2						3.2	26.0	- 22.8	424.6
34. Tha Muang		4.8						4.8	49.6	- 21.2	
35. Nakhon Pathom								-	17.0	-	
36. Nakhon Chai Si		6.5						6.5	33.5	- 27.0	
37. Pathum Thani		12.9						12.9	34.7	- 21.8	
38. Thanyaburi		29.6	40.3	14.6			2.8	87.3	73.9	+ 13.4	
39. Nonthaburi		20.5						20.5	31.4	- 10.9	
40. Bang Bua Thong		26.1					20.6	46.7	67.4	- 20.7	
41. Nakhon Nayok	19.3	25.5	22.6	8.5		12.0	43.7	131.6	118.3	+ 13.3	
42. Prachinburi*	15.0	26.2	13.3	10.6		0.6	42.1	107.8	71.3	+ 36.5	1364.7
43. Ban Sang								-	53.4	-	
44. Si Maha Pho			21.1	7.4			14.2	42.7	24.5	+ 18.2	
45. Kabinburi	10.1			71.9			40.3	122.3	26.5	+ 95.8	
46. Aranyaprathet*	5.0	2.5					7.4	14.9	37.2	- 22.3	975.[illegible]
47. Chachoengsao			1.7	12.6				14.3	41.3	- 27.0	
48. Bangkok*		7.2	0.2		8.0		0.2	15.6	44.1	- 28.5	1032.[illegible]
49. Don Muang*	1.2	16.0					3.6	20.8	52.9	- 32.1	778.[illegible]
50. Bang Khen		47.0		0.4	12.4			59.8	43.2	+ 16.6	
51. Minburi		12.8						12.8	43.9	- 31.1	
52. Lat Krabang								0.0	73.9	- 73.9	
53. Thonburi								0.0	30.3	- 30.3	
54. Ratchaburi		12.4						12.4	27.3	- 14.9	
55. Photharam								0.0	29.5	- 29.5	
56. Samut Songkhram								0.0	13.3	- 13.3	
57. Bang Konti		27.1	3.3	16.1				46.5	20.8	+ 25.7	
58. Samut Sakhon		17.1	16.0	5.6				38.7	44.1	- 5.4	
59. Samut Prakan		1.5					3.6	5.1	29.6	- 24.5	
60. Pom Phrachun*							31.2	31.2	-	-	859.[illegible]

Station	Aug. 6 - 12 1961							Total	Weekly Normal	Normal DPT.	Total Since 1Jan.61
	6	7	8	9	10	11	12				
Gulf of Thailand, East Coast											
1.Chonburi*		0.5					1.5	2.0	32.2	- 30.2	752.9
2.Phanat Nikhom								0.0	12.2	- 12.2	
3.Phan Thong	5.4							5.4	38.4	- 33.0	
4.Si Chang*		0.8		3.3			6.2	10.3	-	-	547.6
5.Sattahip*	0.1							0.1	19.3	- 19.2	568.0
6.Rayong*		0.7						0.7	23.0	- 22.3	
7.Ban Phe*	0.2	1.2						1.4	-	-	
8.Klaeng	2.1	8.5	6.4					17.0	88.2	- 71.2	
9.Chanthaburi*	36.8	44.4	7.6	13.4	0.2		0.8	103.2	92.9	+ 10.3	1657.4
10.Pong Namron								-	108.5	-	
11.Tha Mai	24.3	37.8	3.3	0.2				65.6	132.7	- 67.1	
12.Ma Kham	3.2	11.0	26.4	22.1	4.4			67.7	-	-	
13.Trat	12.5	159.8	64.4	49.2	15.4		12.8	314.1	114.5	+199.6	
14.Laem Ngop*	17.7	91.6	10.1	55.5	23.3		10.2	208.4	96.9	+111.5	1705.1
15.Khlong Yai*	121.1	81.3	94.9	100.5	246.9	26.4	7.9	679.0	183.4	+495.6	3437.5
Gulf of Thailand, West Coast											
1.Phetburi								-	26.9	-	
2.Ban Laem	2.3	8.0	2.1	3.6	0.4		4.5	20.9	42.1	- 21.2	
3.PrachuapKhiriKhan*	0.2	0.8	0.1	0.6	8.5		0.1	10.3	22.2	- 11.9	687.8
4.Hua Hin*	3.8	3.5	19.8	0.6				27.7	17.7	+ 10.0	523.7
5.Chumphon*	8.3	10.8	18.6	7.5	4.9	7.4	7.0	56.5	31.5	+ 25.0	1191.4
6.Tha Sae	9.1			34.6	44.5			88.2	13.4	+ 74.8	
7.Lang Suan	18.2				33.6			51.8	28.5	+ 23.3	
8.Bandon*		2.8	14.5	5.3	3.9	2.0	13.6	42.1	23.0	+ 19.1	601.5
9.Chaiya					22.3			22.3	51.8	- 29.5	
10.Ban Na San				75.7	19.7			95.4	41.2	+ 54.2	
11.Nakhon Sithammarat*	15.0			0.3	12.1	0.5		27.9	17.5	+ 10.4	823.3
12.Sichon								-	26.8	-	
13.Chawang	23.2	26.4	19.5	27.3	35.4			131.8	52.0	+ 79.8	
14.Ron Phibun				33.5				33.5	14.3	+ 19.2	
15.Thung Song	1.3	13.3	1.3	15.0	2.4	15.5	12.0	60.8	33.3	+ 27.5	
16.Phak Phanang	37.8	4.2		8.8	2.1			52.9	34.2	+ 18.7	
17.Phak Phanang		1.4			9.1	7.1	4.5	22.1	19.7	+ 2.4	
18.Khao Chai Son	2.3	13.8						16.1	-	-	
19.Songkhla*		4.7	2.0					6.7	13.2	- 6.5	471.0
20.Rattaphum		23.5			4.3			27.8	7.7	+ 20.1	
21.Hat Yai		37.0					3.4	40.4	10.1	+ 30.3	
22.Sadao					5.8			5.8	19.4	- 13.6	
23.Pattani	23.6							23.6	19.4	+ 4.2	
24.Nong Chik		0.2		3.5	4.6	3.8		12.1	27.0	- 14.9	
25.Yaring	4.4						7.8	12.2	-	-	
26.Panarae								0.0	-	-	
27.Yala								-	1.2	-	
28.Narathiwat*	1.8		0.4			12.2	4.5	18.9	33.7	- 14.8	699.8
29.Tak Bai		9.2						9.2	34.3	- 25.1	
30.Yi Ngo								0.0	44.9	- 44.9	
Southern Thailand, West Coast											
1.Ranong*	44.1	82.7	33.8	55.5	58.0	20.0	29.9	324.0	155.5	+168.5	2687.3
2.Kraburi	36.2	56.4	68.9	79.2	58.6			299.3	-	-	
3.Phangnga	8.8	39.2	39.9	16.3	11.3		33.8	149.3	111.7	+ 37.6	
4.Takua Pa	89.2	46.5	21.6	66.7	27.1	56.2	39.5	346.8	114.3	+232.5	
5.Takua Thung	32.0	31.2	16.6	24.8	18.3			123.7	67.3	+ 56.4	
6.Thay Muang	21.8	37.3	14.7	15.3	5.8			94.9	77.9	+ 17.0	
7.Phuket*	37.0	14.5	4.8	20.2	8.0	10.0	19.0	113.5	71.6	+ 41.9	1138.8
8.Phuket Air-port*	29.0	17.3	13.3	20.6	2.9	13.1	21.4	117.6	-	-	1339.2
9.Khlong Tom	7.2	12.6	4.5	26.5	6.7	42.8	27.5	127.8	-	-	
10.Trang Air-port*	12.8	47.0	3.0	16.9	12.5	4.0	22.8	119.0	67.8	+ 51.2	1044.9
11.Pa Rien	23.6	117.2			26.3	19.1	39.2	225.4	-	-	
12.Si Kao	20.5	30.8	4.3	10.5		7.5	18.2	91.8	-	-	
13.Yan.Ta Khao	25.2	5.4	2.7	5.8	6.8		29.5	75.4	-	-	
14.Satun			25.6	2.3		15.7	6.4	50.0	64.3	- 14.3	
16.La Ngu								-	54.4	-	

WEEKLY REPORT DAILY TEMPERATURE

FROM AUGUST 6 - 12 , 1961

Station	Day of month							Average	Extreme	Weekly	Monthly
	6n	7	8	9	10	11	12				
Northern Part											
1.Chiangrai	27.6 21.9	29.5 22.3	29.7 22.3	32.1 24.0	31.6 23.1	32.6 23.5	33.6 23.5	32.0 22.9	35.6 20.2	27.5	26.7
2.Fang	27.0 21.4	30.2 21.7	30.7 21.0	33.6 22.3	32.0 22.5	– 21.7	– –	30.7 21.8	– –	26.3	–
3.Pai	25.0 –	29.0 22.0	– 22.0	– –	32.0 –	– 22.5	– –	– –	– –	–	–
4.Mae Hongson	25.3 22.5	26.9 22.2	30.0 22.1	32.1 23.8	31.5 23.1	31.1 23.9	30.5 23.8	29.5 23.1	36.8 21.5	26.3	27.1
5.Khun Yuam	23.5 20.5	27.0 21.4	27.0 20.0	30.0 22.0	– 21.0	– –	29.8 –	27.5 21.0	– –	24.3	–
6.Chiangmai	27.3 22.5	30.3 23.0	– 23.1	32.3 23.1	31.6 23.2	32.9 23.7	31.7 23.1	31.0 23.1	35.4 20.0	27.1	27.0
7.Nan	29.1 22.4	30.5 23.6	32.9 24.1	34.2 24.1	32.6 24.9	32.8 24.5	33.9 24.1	32.3 24.0	36.6 21.2	28.2	27.6
8.Lampang	27.5 22.0	30.0 23.4	29.8 23.4	– 23.0	33.5 24.1	34.6 23.6	34.4 23.8	31.6 23.3	37.1 20.5	27.5	27.6
9.Mae Sariang	26.3 22.4	28.4 22.9	31.5 22.6	32.7 23.3	29.7 23.8	30.9 23.7	31.4 23.5	30.1 23.2	36.4 21.5	26.7	27.9
10.Phrae	27.8 22.1	– 23.3	31.9 22.6	33.1 23.9	34.0 23.5	33.1 23.7	34.1 23.2	32.3 23.2	35.8 21.0	27.6	27.5
11.Uttaradit	30.2 22.5	32.6 23.3	31.9 22.1	35.0 23.2	33.2 22.8	34.1 23.4	34.0 23.2	33.0 22.9	38.0 22.0	28.0	28.3
12.Phumiphol Dam	27.8 –	30.9 23.4	32.3 22.8	– 24.1	32.8 –	– 23.4	– –	30.9 23.4	– –	27.2	–
13.Tak	28.7 23.7	30.9 25.2	33.2 23.5	34.0 25.8	33.0 26.1	34.8 25.4	34.3 24.5	32.7 24.9	37.0 20.0	28.8	28.3
14.Phitsanulok	30.1 24.3	33.2 24.0	32.4 23.7	34.1 25.0	34.8 24.3	35.0 24.5	33.8 24.9	33.3 24.4	36.6 21.8	29.9	28.4
15.Mae Sot	25.0 22.3	27.5 22.4	30.9 22.3	31.9 23.6	30.0 23.7	30.2 23.8	30.9 23.6	29.5 23.1	33.9 21.3	26.3	26.2
16.Phetchabun	28.8 23.3	32.1 23.3	31.1 23.6	31.6 23.8	32.3 24.5	31.4 23.1	32.4 24.2	31.4 23.7	35.9 21.0	27.6	27.1
Northeastern Part											
1.Loei	31.9 23.9	32.9 23.1	33.0 21.9	33.5 22.0	33.5 23.4	33.0 22.8	33.5 24.5	33.0 23.1	35.8 20.5	28.1	27.0
2.Udon Thani	29.2 24.4	35.0 24.1	33.2 24.5	34.1 25.0	34.2 25.0	34.9 25.4	34.9 24.5	33.5 24.7	37.1 21.3	29.1	27.9
3.Nakhon Phanom	31.6 24.5	31.6 24.1	32.0 25.0	– 24.9	33.0 23.0	31.5 23.0	32.0 22.8	32.0 23.9	35.0 21.3	28.0	27.2
4.Sakon Nakhon	32.4 25.0	33.8 24.6	33.3 23.9	33.1 24.0	32.6 24.4	32.2 24.9	33.3 24.4	33.0 24.5	36.8 21.0	28.8	27.7
5.Mukdahan	32.3 24.7	33.5 24.5	32.9 23.8	33.2 24.7	34.2 24.9	33.0 24.8	33.0 24.0	33.2 24.5	36.5 21.4	28.9	28.0
6.Khon Kaen	32.0 24.2	35.0 24.9	35.0 23.7	36.2 25.7	37.0 24.8	34.4 23.0	35.0 23.0	34.9 24.2	35.8 20.8	29.6	28.0
7.Roi Et	32.2 25.0	33.7 25.2	32.5 23.5	33.6 24.8	33.5 25.0	33.2 25.7	33.0 24.1	33.1 24.8	37.5 21.1	29.0	28.1
8.Chaiyaphum	30.1 23.7	33.8 23.6	33.7 22.9	34.5 23.1	34.5 23.6	34.3 23.4	33.8 23.8	33.5 23.4	–	28.5	–
9.Ubon Ratcha-	32.5 25.1	34.0 24.2	33.7 24.1	34.6 24.8	34.3 25.3	33.3 25.3	32.4 25.2	33.5 24.9	37.8 21.1	29.2	27.3
10.Surin	33.3 22.3	33.5 21.4	34.6 21.2	34.5 21.5	33.4 22.2	33.5 21.9	34.3 22.2	33.9 21.8	37.1 20.6	27.9	28.3
11.Nakhon Rat-	33.4 23.[illegible]	35.5 23.3	34.8 22.1	36.5 23.2	34.9 23.0	34.8 24.0	35.8 23.5	32.2 23.3	38.2 20.5	27.8	28.1

Station	Day of month							Average	Extreme	Weekly	Monthly
	6	7	8	9	10	11	12				
Central Part											
.Nakhon Sawan	28.9 23.2	33.2 24.2	34.0 23.2	35.0 24.1	34.0 23.4	34.0 24.4	34.1 23.8	33.5 23.8	38.6 21.4	28.7	28.8
.Lopburi	33.1 23.0	34.5 23.0	32.8 22.0	34.0 23.2	33.0 23.6	33.5 23.1	33.0 23.5	33.5 23.1	35.7 21.3	28.3	28.1
.Suphanburi	33.0 24.1	35.3 24.7	34.0 23.8	35.6 25.3	34.5 -	35.2 24.1	34.2 24.6	34.7 24.4	35.7 22.5	29.6	28.4
.Prachinburi	33.0 25.2	33.6 23.5	32.6 23.4	33.1 24.8	32.8 24.7	34.1 26.0	33.4 25.6	33.2 24.7	35.2 21.6	29.0	27.7
.Kanchanaburi	32.5 22.8	- 23.5	32.0 23.0	33.6 24.4	32.6 24.0	32.5 23.5	32.5 22.8	32.9 23.4	37.5 22.0	28.1	28.3
.Don Muang	33.3 25.3	34.3 25.0	33.2 24.2	34.4 26.1	34.0 25.9	34.1 25.6	33.8 26.1	34.0 25.5	36.6 19.2	29.8	28.6
.Bangkok	31.9 24.5	32.5 25.4	32.0 24.0	33.4 24.9	32.4 24.9	33.0 24.5	32.9 24.5	32.6 24.7	35.7 21.4	28.7	28.4
.Aranyaprathet	32.5 22.3	31.7 23.3	32.5 23.7	33.6 23.7	32.7 24.8	32.3 23.2	32.5 23.5	32.5 23.5	36.1 21.1	28.0	27.9
.Pom Phrachun	32.0 25.3	31.4 25.7	32.2 25.9	32.5 25.8	33.4 25.7	33.0 25.8	32.0 26.1	32.5 25.8	- -	29.2	-
lf of Thailand, East Coast											
.Chonburi	32.6 25.8	32.0 26.0	32.6 24.5	32.5 25.4	32.3 26.1	32.4 25.7	33.0 25.8	32.5 25.8	35.1 20.9	29.1	28.2
.Ko Sichang	32.4 26.5	31.8 27.2	31.6 26.3	32.7 26.7	32.0 27.2	32.0 27.1	32.6 27.4	32.2 26.9	- -	29.6	-
.Sattahip	33.5 27.0	32.0 25.5	33.1 27.0	33.5 26.3	35.6 27.0	33.5 27.1	33.5 27.0	33.5 26.7	39.0 21.5	30.1	29.2
.Rayong	31.8 25.8	31.0 26.2	31.2 26.2	32.3 25.2	31.0 21.5	31.2 27.5	31.5 27.6	31.4 25.7	- -	28.6	-
.Ban Phe	33.1 25.3	32.0 24.4	31.8 25.1	33.4 24.7	33.0 29.9	33.7 29.4	33.1 20.0	33.0 27.0	- -	30.0	-
.Chanthaburi	31.0 24.9	30.1 23.2	29.9 23.4	30.7 24.1	29.5 25.1	30.5 25.3	31.1 26.1	30.3 24.6	33.5 19.0	27.5	27.4
.Laem Ngop	31.2 -	30.7 23.6	- 24.6	29.0 -	30.0 23.8	- 27.0	- -	30.2 24.4	- -	27.3	-
.Khlong Yai	29.4 -	30.0 22.3	29.4 23.1	30.1 23.1	26.6 23.3	29.8 24.2	29.3 26.4	29.1 23.7	32.1 21.0	28.2	26.8
ulf of Thailand, West Coast											
1.Hau Hin	31.7 24.3	31.8 24.3	31.6 24.5	31.6 23.0	30.6 24.5	32.5 25.1	33.8 25.3	31.9 24.4	36.0 21.8	28.2	28.2
2.Prachuap-	32.3 24.6	33.9 24.4	33.1 24.2	35.2 24.7	31.1 24.2	31.3 24.2	32.4 24.6	32.8 24.4	36.5 20.5	28.6	27.8
3.Chumphon	31.2 23.0	29.1 23.4	31.7 23.1	29.5 23.2	27.8 24.0	28.5 23.2	27.5 23.5	29.3 23.3	25.4 21.6	26.3	27.2
4.Bandon	31.7 22.2	29.5 23.6	29.5 23.0	31.5 21.2	29.9 23.0	30.5 22.5	31.5 23.0	30.6 22.6	36.7 20.8	26.6	27.8
5.Nakhon Si-	33.2 23.5	31.2 22.5	30.6 23.1	- 22.7	32.2 23.9	30.6 23.0	32.3 23.3	31.7 23.1	36.9 19.5	27.4	27.9
6.Songkhla	32.8 25.2	31.5 23.3	28.7 23.5	33.9 21.8	33.2 24.6	32.1 24.5	32.5 25.0	32.1 23.9	37.5 19.9	28.0	28.4
7.Narathiwat	31.1 22.8	30.8 22.9	29.6 21.5	34.5 22.0	32.0 23.5	30.9 23.6	31.6 23.0	31.4 22.8	34.9 20.0	27.1	27.1
outhern Thailand, West Coast											
1.Ranong	26.9 22.3	25.7 23.0	28.0 23.0	26.0 22.3	26.0 23.5	28.0 22.3	27.6 23.5	26.9 22.8	33.2 20.3	24.9	26.3
2.Phuket	30.9 25.0	26.9 22.8	30.9 23.4	31.4 23.1	30.9 24.9	31.0 24.9	28.2 23.9	30.0 24.0	33.1 21.5	27.0	27.5
3.Trang	29.9 23.7	28.3 22.2	28.5 22.4	31.0 21.8	31.7 22.8	31.4 23.4	28.1 22.9	29.8 22.7	35.4 19.6	26.3	27.3

15.60

Air mail
PRINTED MATTER
Library, U.S.Weather,
Bureau , Washington,
25, D.C. U.S.A.
(Meteorological Department
Bangkok, Thailand.)

13 8 2514
PHRAKHANONG

13 8 2514
PHRAKHANONG

13 8 2514
PHRAKHANONG

13 8 2514
PHRAKHANONG

13 8 2514
PHRAKHANONG

METEOROLOGICAL DEPARTMENT

Royal Thai Navy

Charoon V. Bunnag

Vice Admiral, Director

****

Thailand

WEEKLY TEMPERATURE AND RAINFALL OF THAILAND

DURING THE PERIOD AUG. 13 - 19 1961

LIBRARY
SEP 12 1961
WEATHER BUREAU

No.33.1961

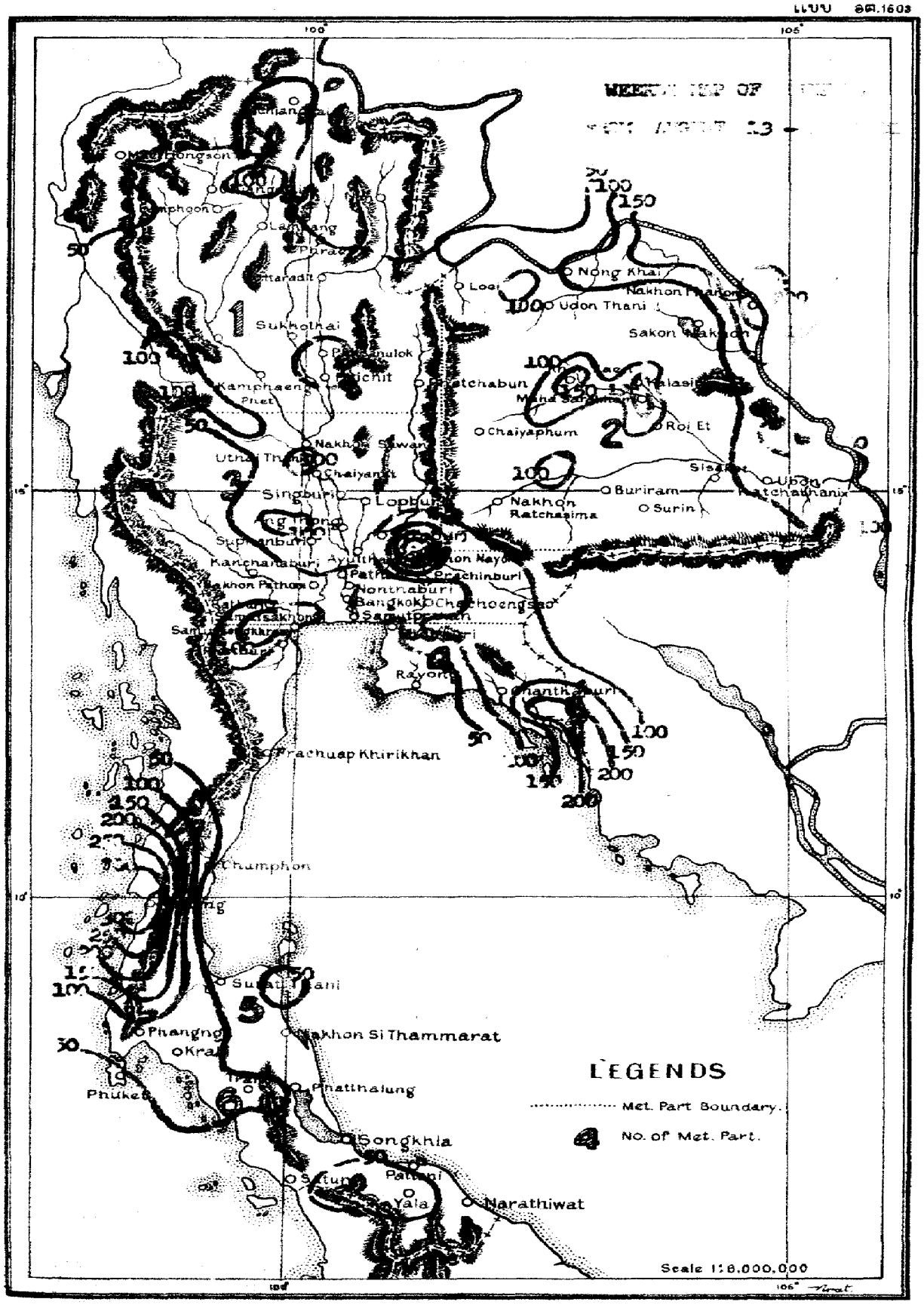

LEGENDS
Met. Part Boundary.
No. of Met. Part.
Scale 1:6,000,000
Nong Khai
Udon Thani
Sukhothai
Chaiyaphum
Roi Et
Buriram
Surin
Nakhon Ratchasima
Singburi
Lopburi
Kanchanaburi
Nonthaburi
Prachinburi
Chanthaburi
Prachuap Khirikhan
Chumphon
Phangnga
Phuket
Nakhon Si Thammarat
Phatthalung
Songkhla
Yala
Narathiwat

สถานะของฝนในรอบสัปดาห์
ตั้งแต่วันที่ ๑๓ — ๑๙ ส.ค. ๒๕๐๔

บริเวณความกดอากาศต่ำในทะเลจีนใต้ ได้ทวีกำลังแรงขึ้นจนเป็นดีเปรสชั่นในวันที่ ๑๖ และการเคลื่อนตัวเกือบคงที่ แนว I.T.C.พาดจากดีเปรสชั่นนี้ไปทางทิศตะวันตกผ่านตอนเหนือของประเทศไทย

ภาคเหนือ มีฝนเล็กน้อยถึงปานกลางกระจาย เว้นแต่วันที่ ๑๔ และ ๑๕ มีฝนปานกลางแผ่เป็นบริเวณกว้าง โดยมีฝนหนักเป็นบางแห่ง ปริมาณฝนรวมประจำสัปดาห์น้อยกว่าค่าปกติเล็กน้อย

ภาคตะวันออกเฉียงเหนือ มีฝนปานกลางถึงหนักแผ่เป็นบริเวณกว้างในวันที่ ๑๓ และ ๑๔ กับมีฝนหนักถึงหนักมากเป็นบางแห่ง หลังจากนั้นมีฝนเล็กน้อยถึงปานกลางเกือบทั่วไป ปริมาณฝนรวมประจำสัปดาห์มากกว่าค่าปกติค่อนข้างมาก

ภาคกลาง ในช่วง ๓ วันแรกของสัปดาห์มีฝนปานกลางถึงฝนหนักแผ่เป็นบริเวณกว้าง กับมีฝนหนักมาก ๑๔๔ ม.ม.ที่ นครนายก หลังจากนั้นมีฝนเล็กน้อยเกือบทั่วไป ปริมาณฝนรวมประจำสัปดาห์ใกล้ค่าปกติ

อ่าวไทย ฝั่งตะวันออก มีฝนเล็กน้อยถึงปานกลางแผ่เป็นบริเวณกว้างตลอดสัปดาห์ กับมีฝนหนักเป็นบางแห่งในวันที่ ๑๓ และ ๑๔ ปริมาณฝนรวมประจำสัปดาห์มากกว่าค่าปกติมาก

อ่าวไทย ฝั่งตะวันตก มีฝนเล็กน้อยถึงปานกลางกระจายตลอดสัปดาห์ ปริมาณฝนรวมประจำสัปดาห์มากกว่าค่าปกติเล็กน้อย

ภาคใต้ ฝั่งตะวันตก มีฝนเล็กน้อยถึงปานกลางกระจายตลอดสัปดาห์ เว้นแต่วันที่ ๑๓ มีฝนปานกลางถึงหนักแผ่เป็นบริเวณกว้าง ปริมาณฝนรวมประจำสัปดาห์มากกว่าค่าปกติมาก

Rainfall Situation
From Aug. 13 - 19 1961

A low cell, in the South China Sea, had intensified and became a depression with almost stationary on Aug.16. The I.T.C. extended westward from the depression acrossed the north of Thailand.

Northern Part: Light to moderate rain scattered widespread moderate rain with locally heavy were reported on Aug.14 and 15. The weekly total amount of rainfall were slightly below the normal.

Northeastern Part: Widespread moderate to heavy rain occurred in the first two days with locally heavy to very heavy falls. Light to moderate rain were reported during the rest of the period. The weekly total amount of rainfall were rather quite above the normal.

Central Part: Widespread moderate to heavy rain during the first 3 days of the week with very heavy fall of 144 mm. at Nakhon Nayok. During the rest of period light showers scattered in the part. The weekly total amoun of rainfall were around the normal.

Gulf of Thailand, East Coast: Widespread light to moderate rain distributed throughout the week with locally heavy fall on the first 2 days. The weekly total amount of rainfall were around the normal.

Gulf of Thailand, West Coast: Light to moderate rain scattered throughout the week. The weekly total amount of rainfall were slightly above the normal.

Southern Thailand, West Coast: Widespread rain occurred on the first day of the week then light to moderate rain scattered throughout the rest of the week. The weekly total amount of rainfall were much above the normal.

Meteorological Department
Royal Thai Navy
22 / 8 / 1961

METEOROLOGICAL DEPARTMENT

WEEKLY RAINFALL OVER THAILAND

(in millimetres)

Remark

Blank = No report of rainfall

* = Synoptic Station

Station	Aug. 13	14	15	16	17	18	19	Total	Weekly Normal	Normal DPT.	Total Since 1Jan.61
Northern Part											
1.Chiangrai*	0.4	25.3	22.1	0.2		2.3	7.1	57.4	107.2	- 49.8	848.8
2.Mae Sai	4.6	71.5					6.7	82.8	87.6	- 4.8	
3.Chiangsaen		28.0						28.0	-	-	
4.Mae Chan		25.9	10.6					36.5	118.8	- 82.3	
5.Chiangkhong		12.1						12.1	59.1	- 47.0	
6.Thoeng		14.2	3.5			14.3	43.6	75.6	-	-	
7.Mae Sruai	7.7	34.8	13.7					56.2	95.0	- 38.8	
8.Chiangkham							36.3	36.3	104.6	- 68.3	
9.Phan		15.2					35.4	50.6	110.9	- 60.3	
10.Wiang Pa Pao		8.2	15.4					23.6	79.9	- 56.3	
11.Mae Hongson*	15.0	8.0	8.0		6.4	4.7		42.1	69.4	- 27.3	
12.Pai*		13.1	2.3		8.2			23.6	57.3	- 33.7	
13.Khun Yuam*	4.0	3.0	8.5		0.6			16.1	-	-	758.0
14.Mae Sariang*	2.0	8.7	6.6	0.6	5.2	11.4	7.3	41.8	70.0	- 28.2	773.9
15.Chiangmai*	5.5	30.5	6.6	10.7			0.4	53.7	48.1	+ 5.6	725.4
16.Fang		6.4			32.6		9.2	48.2	101.3	- 53.1	
17.Chiangdao		9.8	23.4			12.6	1.0	46.8	77.5	- 30.7	
18.Mae Taeng		30.5	13.2	9.1		14.6		67.4	75.0	- 7.6	
19.Doi Saket	11.9	42.3	81.0	12.8				148.0	79.2	+ 68.8	
20.San Sai	4.2	20.0	12.1	44.2			0.2	80.7	89.1	- 8.4	
21.Hang Dong	11.4	70.8	7.1	0.1	0.6			90.0	60.7	+ 29.3	
22.San Pa Tong	15.6	60.4						76.0	42.9	+ 33.1	
23.San Kamphaeng	5.6	59.5		2.5				67.6	58.9	+ 8.7	
24.Chom Thong		5.8	10.4		3.4			19.6	37.0	- 17.4	
25.Hot		8.4	4.0		1.3			13.7	50.2	- 36.5	
26.Nan*	17.4	1.0	3.4				9.2	31.0	58.6	- 27.6	858.8
27.Lae								-	99.8	-	
28.Na Noi								-	41.6	-	
29.Lampang*		8.6	85.2	1.5				95.3	45.6	+ 49.7	658.0
30.Ngao								-	77.2	-	
31.Chae Hom		10.2						10.2	99.8	- 89.6	
32.Sop Prap		2.0	2.7					4.7	27.5	- 22.8	
33.Ko Kha		18.6	68.8				4.1	91.5	65.6	+ 25.9	
34.Mae Tha								-	45.3	-	
35.Thoen		14.2	0.6					14.8	42.0	- 27.2	
36.Phrae		18.1					22.3	40.4	-	-	
37.Phrae Air-port*	0.2	7.6	1.9				19.3	29.0	40.8	- 11.8	725.7
38.SungMen		52.6	16.9					69.5	57.8	+ 11.7	
39.Uttaradit*		48.0	0.8	15.8			0.2	64.8	62.1	+ 2.7	852.2
40.Nam Pat		58.3						58.3	68.1	- 9.8	
41.Lap Lae		18.3	42.4	3.9				64.6	73.0	- 8.4	
42.Tron								-	54.0	-	
43.Tak	10.8	13.2				14.6	8.5	47.1	-	-	
44.Tak Air-port*	5.4	5.1	11.9		6.5	6.2	5.3	40.4	24.5	+ 15.9	582.2
45.Ban Tak		18.0	1.5			7.3		26.8	33.8	- 7.0	
46.Mae sot*	8.4	2.3	3.9	5.3	8.0	57.2	26.4	111.5	127.0	- 15.5	1522.4
47.Phumiphol Dam*	10.0	0.8	1.8	0.1		0.2	1.3	14.2	-	-	527.8
48.Sukhothai	2.4	3.6	1.3	1.7			3.7	12.7	44.2	- 31.5	
49.Sawankhalok	7.3	5.2						12.5	31.8	- 19.3	
50.Kongkrailat								-	37.8	-	
51.Phitsanulok*	51.5	16.6	4.8	13.1	1.3	26.3	10.5	124.1	60.5	+ 63.6	868.3
52.Phrom Phiram								-	38.0	-	
53.Wang Thong	37.3		11.7		2.0	22.9	3.8	77.7	78.1	- 0.4	
54.Kamphaeng Phet		27.2			5.3			32.5	28.4	+ 4.1	
55.Phichit	5.3	3.7	4.5	100.3	7.5		3.7	125.0	49.7	+ 75.3	
56.Bang Munnag		45.2	20.0					65.2	29.0	+ 36.2	
57.Thaphanhin	6.5	31.0	1.9	21.1	1.0			61.5	-	-	
58.Phetchabun*		49.8	1.9	4.0	23.4	1.8	3.8	84.7	46.1	+ 38.6	870.4
59.Lom Kao		25.3	10.6	18.2				54.1	74.6	- 20.5	
60.Lom Sak		15.4	11.3				15.1	41.8	63.0	- 21.2	

Station	Aug. 13 - 19 1961							Total	Weekly Normal	Normal DPT.	Total Since 1Jan.61
	13	14	15	16	17	18	19				
orthenstern Part											
1.Nong Khai	41.2	6.7	40.0		1.8		30.5	120.2	93.3	+ 26.9	
2.Phon Phisai			50.0				22.0	72.0	121.6	- 49.6	
3.Tha Bo	27.3	5.8	27.2				12.5	72.8	111.0	- 38.2	
4.Loei*		36.5	0.2		22.9	0.2	1.7	61.5	59.1	+ 2.4	738.0
5.Chiangkhan	6.7	48.1	1.2				9.5	65.5	41.8	+ 23.7	
6.Dan Sai		16.3	7.7	9.0				33.0	81.4	- 48.4	
7.Udon Thani*	16.5	20.7	3.9	1.4		2.2	14.9	59.6	40.8	+ 18.8	899.5
8.Ban Phu	70.1	40.0	9.4			13.2		132.7	91.7	+ 41.0	
9.Nonghan								-	91.9	-	
10.Nakhon Phanom*		14.3	66.0	22.4	0.9	16.2	84.1	203.9	123.4	+ 80.5	1814.6
11.Tha Uten						156.5	21.3	177.8	172.3	+ 5.5	
12.Na Gae								-	58.2	-	
13.That Phanom		47.5	23.1	4.8			120.7	196.1	141.0	+ 55.1	
14.Mukdahan*	53.9	16.3	4.4	1.5	0.5	12.2	23.3	112.1	73.6	+ 38.5	1269.2
15.Sakon Nakhon*	4.1	4.4	12.2	0.1		3.2	27.1	51.1	67.1	- 16.0	955.3
16.Wanon Niwas	67.4	5.7	25.1	5.5	0.8			104.5	89.8	+ 14.7	
17.Phanna Nikhom								-	65.5	-	
18.Kalasin		156.7			3.1	13.6		173.4	51.3	+122.1	
19.Yang Talat	7.6	39.3				16.0	1.4	64.3	85.7	- 21.4	
20.Kantaravichai	20.2	34.0						54.2	78.8	- 24.6	
21.Kamolasai		54.0		6.0	2.5			62.5	71.9	- 9.4	
22.Khon Kaen*	36.9	99.0				14.6	2.7	153.2	49.0	+104.2	658.0
23.Nam Phong	46.3	18.3	17.3					81.9	41.2	+ 40.7	
24.Phu Wiang		55.2	12.0	13.3				80.5	59.6	+ 20.9	
25.Chonnabot	16.5	100.4				0.3	2.1	119.0	46.8	+ 72.2	
26.Phon	58.7	39.7						98.4	35.3	+ 63.1	
27.Maha Sarakham	64.4	122.4		6.8				193.6	30.7	+162.9	
28.PhayakhaphumPhisai	32.0	55.5	1.7	1.2				90.4	30.5	+ 59.9	
29.Borrabu	21.0	43.0					6.2	70.2	51.8	+ 18.4	
30.Roi Et*	27.8	49.3	1.7		1.8	6.0	4.1	90.7	55.0	+ 35.7	815.3
31.Phon Thong			65.6		3.5	20.5		89.6	51.4	+ 38.2	
32.Kaset Wisai	6.5	60.6						67.1	26.1	+ 41.0	
33.Suwannaphum		48.6						48.6	56.9	- 8.3	
34.Chaiyaphum*	4.2	14.6	5.7	1.3	10.4	5.5		41.7	16.8	+ 24.9	712.8
35.Phukeow	22.5	18.0						40.5	-	-	
36.Chaturak			12.0					12.0	27.9	- 15.9	
37.Bamnet Narong		8.4	1.5		5.0			14.9	4.2	- 10.7	
38.Nakhon Ratchasima*	0.9	0.8	3.0	0.4	4.9	4.5	0.2	14.7	24.5	- 9.8	586.6
39.Bua Yai	20.5		6.8	4.6		10.7		42.6	25.4	+ 17.2	
40.Chakkarat	12.3	45.2	7.5	10.8				75.8	21.3	+ 54.5	
41.Sung Noen					27.1			27.1	18.7	+ 8.4	
42.Si Khiu					14.6			14.6	14.0	+ 0.6	
43.Chokchai					5.7			5.7	17.0	- 11.3	
44.Buriram	20.5	25.5		20.2				66.2	21.1	+ 45.1	
45.Phut Thai Song	9.2	32.0						41.2	37.3	+ 3.9	
46.Lam Plai Mat	12.5	5.6	5.3		5.1	4.9		33.4	14.3	+ 19.1	
47.Nang Rong	47.6	5.5	4.1	4.5	3.0	0.7		65.4	17.3	+ 48.1	
48.Prakhon Chai								-	24.9	-	
49.Surin*	4.1	41.4	012	7.8	1.5	5.3	9.3	69.6	58.6	+ 11.0	765.2
50.Rattanaburi	30.0	25.4		2.8	3.2	9.0		70.4	23.7	+ 46.7	
51.Sangkha		61.8						61.8	17.9	+ 43.9	
52.Sisaket	62.2							62.2	47.1	+ 15.1	
53.Kanthrarom		28.0		17.6	5.8	3.2	2.8	57.4	44.7	+ 12.7	
54.Khukhan	28.2		4.9	8.5	12.5	5.0	2.2	61.3	21.7	+ 39.6	
55.Ubon Ratchathani*	0.8	49.3		2.3	23.3	29.6	27.8	133.1	67.4	+ 65.7	1150.0
56.Khemmarat	66.3	12.9						79.2	57.2	+ 22.0	
57.Amnat Charoen	70.0	75.0		15.4	19.0		86.0	265.4	74.0	+191.4	
58.Yasothon	34.5	31.1		5.9	7.2	8.2		86.9	40.4	+ 46.5	
59.Maha Chana Chai		22.3		39.7		72.8		134.8	47.1	+ 87.7	
60.Det Udom		60.8		25.4	8.4	10.3	28.5	133.4	59.1	+ 74.3	

Station	Aug. 13 - 19 1961							Total	Weekly Normal	Normal DPT.	Total Since 1Jan.61
	13	14	15	16	17	18	19				
Central Part											
1.Nakhon Sawan*		8.6	12.2			5.1	0.8	26.7	30.9	- 4.2	618.[illegible]
2.Banphot Phisai			12.8	56.8	3.7			73.3	28.8	+ 44.5	
3.Lat Yao	97.4	11.9	4.1	24.1		1.9		139.4	32.7	+106.7	
4.Chumsaeng		4.4	61.5		8.4			74.3	22.0	+ 72.1	
5.Phayuha Khiri								-	38.4	-	
6.Thakli								-	27.9	-	
7.Uthai Thani	33.3	11.1	52.7		10.9			108.0	38.2	+ 69.8	
8.Nong Chang			15.5	1.9	4.4			21.8	48.6	- 26.8	
9.Nong Khar Yang	20.2	2.2	40.2					62.6	48.1	+ 14.5	
10.Chaiyanat	31.2		39.6					70.8	39.9	+ 30.9	
11.Manorom	59.3	1.7	25.7		4.4			91.1	36.3	+ 54.8	
12.Wat Sing	51.6	5.6	28.7	3.5	2.2			91.6	34.0	+ 57.6	
13.Singburi								-	42.0	-	
14.Inthaburi	4.9		13.6		2.5			21.0	43.7	- 22.7	
15.Bang Rachan	8.8		12.1	3.4				24.3	26.1	- 1.8	
16.Phromburi	12.9		14.0	13.0	2.6			42.5	45.7	- 3.2	
17.Lopburi*	7.4	5.1	32.8	1.8	2.3			49.4	43.3	+ 6.1	836.0
18.Ban Mi								-	26.3	-	
19.Chai Badan	12.3	3.7	11.3					27.3	28.0	+ 0.7	
20.Ang Thong	6.8		18.8					25.6	32.3	- 6.7	
21.Pho Thong	7.5		32.2	10.1				49.8	39.2	+ 10.6	
22.Pa Mok	53.4		35.7		3.7			92.8	44.4	+ 48.4	
23.Saraburi	60.8	26.2	18.3			6.9		112.2	59.7	+ 52.5	
24.Nong Khae	39.4	25.6	22.2					87.2	-	-	
25.Ayutthaya								-	36.9	-	
26.Bang Ban		24.4	31.2					55.6	-	-	
27.Sena	17.5	10.1	50.0				0.8	78.4	61.9	+ 16.5	
28.Tha Rua	15.9	10.1	24.4		4.9			55.3	55.0	+ 0.3	
29.Phak Hai			21.5					21.5	33.5	- 12.0	
30.Bang Pa-in		17.2	27.3					44.5	43.5	+ 1.0	
31.Suphanburi*	40.0	14.0	26.8	2.0			0.2	83.0	44.8	+ 38.2	957.2
32.Song Phi Nong			21.9					21.9	25.6	- 3.7	
33.Kanchanaburi*	4.7	3.1	18.6	3.9		6.3	10.5	47.1	15.5	+ 31.6	471.1
34.Tha Muang			26.0		0.6	2.3		28.9	35.5	- 6.6	
35.Nakhon Pathom	5.4					3.0	1.4	9.8	35.3	- 25.5	
36.Nakhon Chai Si			12.7	8.5				21.2	36.2	- 15.0	
37.Pathum Thani	32.2		15.2		0.8			47.4	27.8	+ 19.6	
38.Thanyaburi	30.1	2.3	7.4		0.5			40.3	38.1	+ 2.2	
39.Nonthaburi	32.5		17.5					50.0	38.4	+ 11.6	
40.Bang Bua Thong	37.1		16.1					53.2	50.4	+ 2.8	
41.Nakhon Nayok	33.9	144.4	41.6		52.9	24.9		297.7	89.5	+208.2	
42.Prachinburi*	23.4	42.7	33.8	5.9	22.0	10.0	2.5	140.3	90.6	+ 49.7	1504.5
43.Ban Sang	137.7	28.1	25.5					67.3	31.7	+ 35.6	
44.Si Mhha Pho	31.1	57.7	12.0		19.8		25.0	145.6	41.0	+104.6	
45.Kabinburi		108.8			31.8	17.4		158.0	46.2	+111.8	
46.Aranyaprathet*	2.5	15.3	19.0	7.1	6.8	14.0	1.4	66.1	48.4	+ 17.7	1041.5
47.Chachoengsao	1.7	15.2	5.6	1.6	0.7			24.8	28.6	- 3.8	
48.Bangkok*	0.9	17.2	13.2	3.0	0.4	0.1	0.2	35.0	41.1	- 6.4	1667.1
49.Don Muang*	75.9	1.2	15.4	5.5	9.7		0.3	108.0	37.6	+ 70.4	886.2
50.Bang Khen	12.6	1.6	13.2					27.4	36.0	- 8.6	
51.Minburi		25.7	15.6					41.3	42.2	- 0.9	
52.Lat Krabang		21.2	10.2		3.6			35.0	26.4	+ 8.6	
53.Thonburi								-	30.8	-	
54.Ratchaburi	4.5	7.8					15.4	27.7	41.2	- 13.5	
55.Photharam	14.1		34.2					48.3	23.9	+ 24.4	
56.Samut Songkhram		10.0	10.5				8.5	29.0	34.9	- 5.9	
57.Bang Konti	37.3	5.5	29.3			3.5	10.9	86.5	42.9	+ 43.6	
58.Samut Sakhon		8.1	9.8			3.1		21.0	45.1	- 24.1	
59.Samut Prakan		7.3						7.3	22.0	- 14.7	
60.Pom Phrachun*	0.2	2.6	16.2	0.7	1.2			20.9	-	-	871.5

Station	Aug. 13	14	15	16	17	18	19	Total	Weekly Normal	Normal DPT.	Total Since 1Jan.61
Gulf of Thailand, East Coast											
1. Chonburi*	5.2	9.8	4.5	2.1	0.6		1.1	23.3	34.4	- 11.1	778.3
2. Phanat Nikhom	15.4	40.3	40.4					96.1	10.1	+ 86.0	
3. Phan Thong	64.3	38.3	68.8		0.9			172.3	16.6	+155.7	
4. Si Chang*	2.1	4.2	0.4	0.5	0.1	3.4	1.9	12.6	-	-	560.2
5. Sattahip*		0.1	0.2		5.0		0.5	5.8	15.6	- 9.8	573.8
6. Rayong*	1.1	0.2	2.3	5.1	12.8	0.5	1.2	23.2	21.6	+ 1.6	
7. Ban Phe*		0.6	8.5	0.3	6.5	0.4	0.6	16.9	-	-	
8. Klaeng		18.2	21.4	0.1	3.1			42.8	77.0	- 34.2	
9. Chanthaburi*	67.6	20.8	14.2		9.9	14.7	6.5	133.7	121.0	+ 12.7	1796.2
10. Pong Namron		82.0	30.0					112.0	132.5	- 20.5	
11. Tha Mai	54.6	22.1	26.3		6.1	14.1	5.3	128.5	143.8	- 15.3	
12. Ma Kham	97.6	30.6	21.1					149.3	-	-	
13. Trat	84.7	44.3	24.1	5.5	10.7	25.6	49.7	244.6	133.9	+110.7	
14. Laem Ngop*	82.7	26.6	9.4	5.4	6.2			130.3	65.8	+ 64.5	
15. Khlong Yai*	33.0	34.3	28.0	11.6	18.6	24.2	57.8	207.5	181.9	+ 25.6	3645.0
Gulf of Thailand, West Coast											
1. Phetburi		25.2	5.7				28.2	59.1	25.2	+ 33.9	
2. Ban Laem	33.3	3.9	7.5			6.5	6.6	57.8	29.6	+ 28.2	
3. PrachuapKhiriKhan*	2.1	3.6	2.5	5.2	1.5	2.0	20.6	37.5	22.0	+ 15.5	725.3
4. Hua Hin*	13.4	0.7	5.6	4.3	2.1	0.4	13.2	39.7	24.7	+ 15.0	563.4
5. Chumphon*	18.3	6.4	6.3	0.9		10.9	4.2	47.0	56.6	- 9.6	1238.4
6. Tha Sae		59.7		24.2				83.9	30.9	+ 53.9	
7. Lang Suan	27.3							27.3	60.7	- 33.4	
8. Bandon*	27.7	1.1		1.5	3.8			34.1	14.6	+ 19.5	635.6
9. Chaiya	39.3							39.3	33.6	+ 5.7	
10. Ban Na San.								0.0	38.6	- 38.6	
11. Nakhon Sithammarat*	0.7	0.3		2.6				3.6	24.7	- 21.1	826.9
12. Sichon			37.5	18.2				55.7	23.4	+ 32.3	
13. Chawang	30.6							30.6	42.3	- 11.7	
14. Pon Phibun								0.0	19.1	- 19.1	
15. Thung Song			4.8	7.4		6.5		18.7	15.6	+ 3.1	
16. Phak Phanang			1.8	1.7				3.5	4.2	- 0.7	
17. Phatthalung	7.2							7.2	22.6	- 15.4	
18. Khao Chai Son								-	-	-	
19. Songkhla*	0.7					8.2	0.2	9.1	14.8	- 5.7	480.1
20. Rattaphum				12.7				12.7	7.2	+ 5.5	
21. Hat Yai								0.0	2.1	- 2.1	
22. Sadao	50.1							50.1	-	-	
23. Pattani	30.3					15.0		45.3	23.4	+ 21.9	
24. Nong Chik								0.0	34.3	- 34.3	
25. Yaring	2.6		4.1		2.6	10.2	2.7	22.2	0.2	+ 22.0	
26. Panarae	15.5		4.3			9.8	7.7	37.3	-	-	
27. Yala			45.8			19.6		65.4	17.9	+ 47.5	
28. Narathiwat*	0.5	20.4	2.1	12.7	9.2	7.6	14.7	67.2	26.0	+ 41.2	767.0
29. Tak Bai			27.5	4.3		5.4	17.6	54.8	53.8	+ 1.0	
30. Yi Ngo			15.7			14.1	8.8	38.6	13.3	+ 25.3	
Southern Thailand, West Coast											
1. Ranong*	223.6	31.4	18.7	14.5	6.2	27.4	0.7	322.5	220.9	+101.6	3009.8
2. Kraburi								-	-	-	
3. Phangnga	39.5	18.6		7.9				66.0	57.0	+ 9.0	
4. Takua Pa	61.8		2.5	9.5		12.7		86.5	49.3	+ 37.2	
5. Takua Thung	47.7	15.1		3.0				65.8	17.5	+ 48.3	
6. Thay Muang	26.4	25.1	1.2	2.9				55.6	36.1	+ 19.1	
7. Phuket*	18.8		6.3					25.1	37.3	- 12.2	1163.9
8. Phuket Air-port*	18.2		2.0					20.2	-	-	1359.4
9. Khlong Tom	39.4		9.1	4.5				53.0	-	-	
10. Trang Air-port*	34.3		2.0	28.9		13.9		79.1	17.5	+ 61.6	1124.0
11. Pa Rien	39.3							39.3	-	-	
12. Si Kao	49.3		16.5	3.6		4.1		73.5	-	-	
13. Yan Ta Khao	16.8		5.3	11.5				33.6	-	-	
14. Satun							47.9	47.9	31.7	+ 16.2	
15. La Ngu								-	62.7	-	

WEEKLY REPORT DAILY TEMPERATURE

FROM AUGUST 13 - 19 1961

Station	Day of month							Average	Extreme	Weekly	Monthl
	13	14	15	16	17	18	19			maen	Normal
Northern Part											
1.Chiangrai	32.0 24.3	31.4 24.0	30.5 22.3	33.3 22.6	33.0 22.7	31.2 23.2	30.2 22.8	31.7 23.1	35.6 20.2	27.4	26.7
2.Fang	- -	30.6 -	28.6 21.7	31.6 21.5	32.9 21.0	- 22.2	28.6 -	30.5 21.6	- -	26.0	-
3.Pai	- -	31.0 -	28.5 22.9	- 22.5	- -	- -	- -	- -	- -	-	-
4.Mae Hongson	31.5 24.0	30.5 23.9	28.5 23.0	32.3 22.8	31.6 23.5	29.2 23.0	27.9 23.5	30.2 23.4	26.8 21.5	26.8	27.1
5.Khun Yuam	30.5 21.1	29.0 21.2	28.5 21.5	29.0 20.0	- 21.0	- -	26.0 -	28.6 21.0	- -	-	-
6.Chiangmai	31.3 24.1	31.9 23.2	29.8 23.1	31.6 23.3	31.7 23.8	30.4 24.0	29.5 23.4	30.9 23.6	35.4 20.0	27.3	27.0
7.Nan	32.5 25.5	30.8 24.1	31.5 24.0	32.6 23.9	33.2 24.5	31.3 24.1	32.4 24.3	32.0 24.3	36.6 21.2	28.2	27.6
8.Lampang	32.5 23.8	32.1 24.5	31.5 23.3	32.9 22.3	33.6 22.9	31.1 23.5	31.1 23.9	32.1 23.5	37.1 20.5	27.8	27.6
9.Mae Sariang	31.5 23.7	31.3 23.8	29.3 22.9	31.1 23.5	30.0 23.1	28.3 23.0	27.5 22.5	29.9 23.2	36.4 21.5	26.6	27.9
10.Phrae	31.8 24.5	30.2 23.8	31.1 22.4	- 23.0	32.8 23.2	30.2 23.2	31.1 23.9	31.2 23.4	35.8 21.0	27.3	27.5
11.Uttaradit	33.0 24.0	31.2 23.2	32.1 23.0	32.1 23.2	35.3 22.6	32.2 22.7	30.8 23.5	32.5 23.2	38.0 22.0	27.9	28.3
12.Phumiphol Dam	33.8 -	32.6 23.9	28.2 23.0	31.2 23.9	32.2 22.6	29.8 24.3	29.9 23.6	31.1 23.6	- -	27.4	-
13.Tak	34.5 24.8	32.6 24.3	28.9 23.6	31.9 23.9	31.1 24.2	30.4 24.5	29.9 23.1	31.3 24.1	37.0 20.0	27.7	28.3
14.Phitsanulok	32.8 25.8	32.1 23.8	28.6 23.6	31.2 23.7	33.0 23.4	31.4 24.1	30.3 24.8	31.3 24.2	36.6 21.8	27.8	28.4
15.Mae Sot	37.4 24.0	29.9 23.7	28.1 23.0	28.4 23.3	29.6 22.7	28.0 22.6	26.9 21.9	29.8 23.0	33.9 21.3	26.4	26.2
16.Phetchaban	31.7 24.1	31.3 23.9	27.2 22.9	29.1 22.8	28.3 22.4	31.0 22.7	29.1 23.9	29.7 23.2	35.9 21.0	26.5	27.1
Northeastern Part											
1.Lori	31.0 23.8	30.1 24.4	28.8 24.2	31.6 22.9	33.1 22.3	31.0 22.7	30.1 23.7	30.8 23.4	35.8 20.5	27.1	27.0
2.Udon Thani	30.0 25.2	34.2 23.5	28.0 22.9	32.5 23.8	33.9 23.6	31.9 24.3	31.8 24.7	31.8 24.0	37.1 21.3	27.9	27.9
3.Nakhon Phanom	32.2 23.5	31.0 24.5	28.5 23.5	29.5 23.7	31.0 23.6	31.5 24.6	30.2 23.8	30.6 23.9	35.0 21.3	27.3	27.2
4.Sakon Nakhon	31.0 23.5	31.3 24.1	28.2 23.3	31.6 23.1	32.6 23.6	32.3 24.4	30.8 23.9	31.1 23.7	36.8 21.0	27.4	27.7
5.Mukdahan	29.8 24.5	30.3 22.8	27.6 22.9	31.7 23.5	31.4 24.1	32.2 24.7	28.6 23.3	30.1 23.7	36.5 21.4	26.9	28.0
6.Khon Kaan	34.2 24.7	33.0 22.9	27.3 22.9	30.5 22.8	31.5 23.7	31.5 23.7	29.0 23.9	31.0 23.5	35.8 20.8	27.3	28.0
7.Roi Et	33.0 24.5	31.6 23.9	31.0 22.4	30.1 24.3	30.1 23.5	31.6 24.8	29.0 24.1	30.9 23.9	37.5 21.1	27.4	28.1
8.Chaiyaphum	34.0 23.6	31.2 23.2	28.0 22.4	29.4 22.1	30.8 23.1	30.5 22.7	29.9 23.3	30.5 22.9	- -	26.7	-
9.Ubon Ratcha-	32.5 24.8	31.9 24.3	28.3 23.6	30.8 24.0	30.7 23.9	30.6 24.0	30.6 23.6	30.8 24.0	37.8 21.1	27.4	27.3
10.Surin	33.0 21.8	32.8 22.2	26.8 20.8	29.2 21.0	31.0 21.5	30.6 21.4	31.4 21.6	30.7 21.5	37.1 20.6	26.1	28.3
11.Nakhon Ratchas	35.8 24.3	33.8 24.0	28.2 23.6	32.2 22.8	32.6 22.4	30.4 23.1	31.5 24.9	32.1 23.6	38.2 20.5	27.9	28.1

Station	Day of month 13	14	15	16	17	18	19	Average	Extreme	Weekly mean	Monthly Normal
Central Part											
khon Sawan	33.2 24.0	33.1 24.1	- 24.0	31.6 23.0	32.2 24.0	- -	20.7 -	32.2 23.8	38.6 21.4	28.0	28.8
pburi	32.2 23.6	32.6 23.1	32.5 24.0	30.2 22.1	32.2 23.5	30.9 23.7	28.5 24.0	31.3 23.4	35.7 21.3	27.4	28.1
phanburi	34.2 25.0	33.5 21.9	- 24.1	34.0 23.3	32.7 25.0	30.8 24.9	30.0 24.1	32.5 24.0	35.7 22.5	28.3	28.4
achunburi	32.7 24.0	31.2 23.4	29.9 23.7	29.4 23.0	32.0 25.3	29.9 24.9	30.2 25.3	30.8 24.2	35.2 21.6	27.5	27.7
nchanaburi	32.5 23.5	32.5 23.0	- 21.6	30.5 22.5	31.5 22.5	27.2 23.0	27.5 23.0	30.3 22.7	37.5 22.0	26.5	28.3
n Muang	32.0 26.0	32.6 23.5	29.8 24.8	29.7 23.9	32.5 23.9	31.0 25.3	30.1 25.8	31.1 24.7	36.6 19.2	27.9	28.6
ngkok	32.2 25.0	32.2 24.9	29.2 24.0	29.3 23.2	31.1 24.1	30.8 24.7	30.0 24.5	30.7 24.3	35.7 21.4	27.5	28.4
nyaprathet	31.5 23.5	31.0 24.4	28.3 23.5	29.8 24.0	31.0 23.0	29.3 24.2	29.3 23.0	30.0 23.7	36.1 21.1	26.9	27.9
n Phrachun	32.2 24.0	31.5 24.9	28.3 24.7	28.4 22.1	30.7 23.0	31.5 24.2	30.0 24.4	30.4 23.9	- -	27.2	-
of Thailand, st Coast											
nburi	32.0 25.4	31.3 25.0	- 24.6	29.0 24.5	30.5 22.6	30.7 25.6	29.6 25.2	30.5 25.0	35.1 20.9	27.8	28.2
Sichang	31.8 25.7	31.4 25.1	28.8 24.3	29.5 26.0	31.0 26.1	31.8 26.5	29.1 26.7	30.5 25.8	- -	28.2	-
ttchip	32.0 27.0	32.1 26.0	31.0 25.2	30.0 25.0	29.7 26.4	- 26.0	28.3 25.7	30.7 25.9	29.0 21.5	28.3	28.2
yong	31.5 27.3	30.4 26.2	28.2 24.0	30.2 24.5	30.2 27.1	30.2 26.5	28.6 26.9	29.9 26.1	- -	28.0	-
n Phe	- 26.4	31.4 -	31.5 24.3	31.9 26.8	30.7 28.0	32.3 27.5	27.8 27.1	30.9 26.7	- -	28.8	-
nthaburi	30.2 25.3	28.6 23.5	29.2 23.9	28.0 23.8	29.8 24.3	29.8 23.8	28.7 24.1	29.2 24.1	33.5 19.0	26.9	27.4
an Ngop	30.2 -	29.0 23.8	28.4 24.9	- 25.0	29.4 -	- 27.0	- -	29.3 25.2	- -	27.3	-
long Yai	28.2 24.4	28.7 23.1	29.0 23.4	29.2 23.2	29.8 24.3	29.2 23.2	29.2 24.0	29.0 23.7	32.1 21.0	26.4	26.8
of Thailand, st Coast											
a Hin	32.9 25.3	32.2 23.5	29.4 23.7	27.3 23.4	31.5 23.0	31.1 24.4	26.8 24.8	30.0 24.0	36.0 21.8	27.0	28.2
chuap-	32.0 24.3	31.2 24.4	26.7 23.5	29.7 23.3	29.6 23.9	30.5 24.2	27.2 24.3	29.6 24.0	36.5 20.5	26.8	27.8
urphon	29.9 23.7	27.7 23.2	27.6 22.7	30.5 22.8	30.4 23.5	29.3 24.6	27.4 23.2	29.0 23.4	35.4 21.0	26.2	27.2
ndon	32.0 23.4	31.2 22.5	- 23.6	31.1 23.2	32.7 23.4	32.5 22.6	30.6 22.8	31.7 23.1	36.7 20.8	27.4	27.8
khon Sithan	31.6 23.9	30.7 23.6	33.1 23.4	32.0 23.6	33.0 23.0	34.0 23.6	33.0 24.4	32.5 23.6	36.9 19.5	28.1	27.9
ngkhla	30.5 24.0	33.3 22.4	31.7 23.8	33.5 23.9	32.5 22.5	30.4 24.3	32.7 23.4	28.1 23.5	37.5 19.9	25.8	28.4
rathiwat	33.0 22.8	32.2 24.0	30.6 22.9	32.7 22.5	30.7 21.9	30.5 22.1	30.7 22.7	31.5 22.7	34.9 20.0	27.1	27.1
hern Thailand, st Coast											
mong	28.9 23.7	27.5 22.1	28.1 22.1	29.9 22.1	29.0 22.8	28.5 23.1	28.0 23.2	28.6 22.7	33.2 20.3	25.7	26.3
uket	30.0 24.3	30.2 22.7	- 24.5	31.5 24.4	32.0 24.4	31.8 24.0	31.7 26.4	31.2 24.4	33.1 21.5	27.8	27.5
ang	28.4 23.5	31.2 21.7	31.9 23.1	31.3 23.2	31.8 21.5	31.4 24.2	31.8 23.1	31.1 22.9	35.4 19.6	27.0	27.3

LIBRARY
NOV 29 1961
BANGKOK THAILAND

Thailand

METEOROLOGICAL DEPARTMENT

Royal Thai Navy

Charoon V. Bunnag

Vice Admiral, Director

****

WEEKLY TEMPERATURE AND RAINFALL OF THAILAND.

DURING THE PERIOD AUG. 20 - 26 1961

No.34.1961

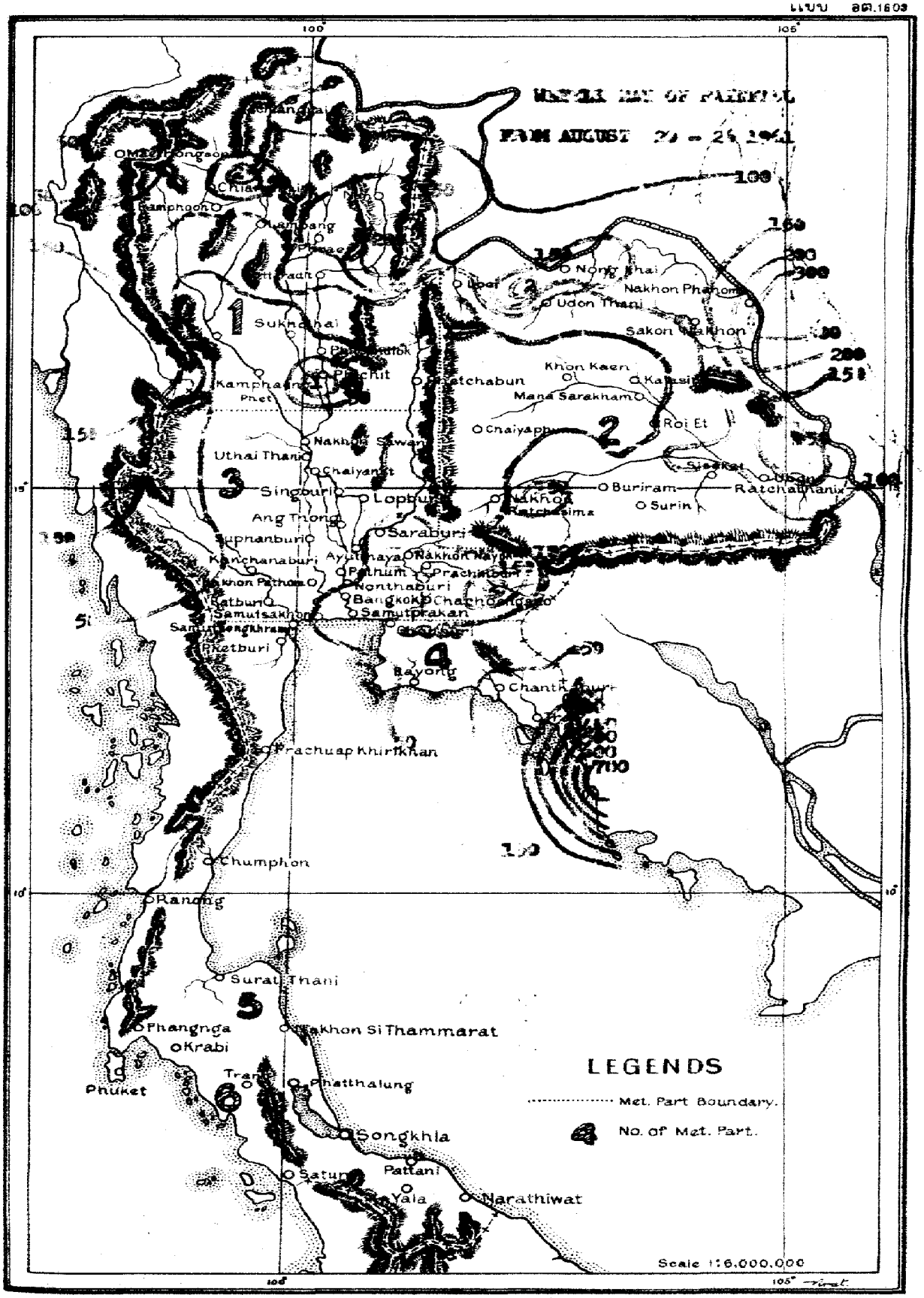

FROM AUGUST
Nong Khai
Nakhon Phanom
Udon Thani
Sakon Nakhon
Khon Kaen
Mana Sarakham
Roi Et
Chaiyaphum
Buriram
Surin
Ratchathanix
Sukhothai
Phichit
Phetchabun
Kamphaeng Phet
Nakhon Sawan
Uthai Thani
Chaiyanat
Singburi
Lopburi
Ang Thong
Saraburi
Suphanburi
Kanchanaburi
Nakhon Pathom
Nonthaburi
Bangkok
Samutprakan
Samutsakhon
Phetburi
Rayong
Chanthaburi
Prachuap Khirikhan
Chumphon
Ranong
Surat Thani
Phangnga
Krabi
Nakhon Si Thammarat
Phuket
Phatthalung
Songkhla
Pattani
Yala
Narathiwat
LEGENDS
Met. Part Boundary.
No. of Met. Part.
Scale 1:6,000,000

สถานะของฝนในรอบสัปดาห์
ตั้งแต่วันที่ ๒๐ – ๒๖ ส.ค. ๒๕๐๔

วันที่ ๒๐ มีดีเปรสชั่นอยู่ในทะเลจีนใต้ มีศูนย์กลางประมาณ แลต ๑๗.๕ น. ลอง ๑๑๒.๒ ค. เคลื่อนตัวไปทางทิศตะวันตกด้วยความเร็วประมาณ ๑๐ น็อต ขึ้นฝั่งเวียตนามเหนือในวันที่ ๒๑ และสลายตัวบริเวณเชียงใหม่ในวันที่ ๒๒ หลังจากนั้นมีแนวปะทะแห่งโซนร้อนพาดอยู่เหนือของประเทศตลอดสัปดาห์ บรรสุมตะวันตกเฉียงใต้ที่พัดเข้าสู่ประเทศมีกำลังปานกลางใน ๓ วันแรกของสัปดาห์ หลังจากนั้นมีกำลังอ่อน.

ภาคเหนือ
ภาคตะวันออกเฉียงเหนือ — ในช่วงตั้งแต่วันที่ ๒๐ – ๒๓ มีฝนปานกลางถึงฝนหนักทั่วไป ก็มีฝนหนักมากในวันที่ ๒๑ หลังจากนั้นมีฝนเล็กน้อยถึงปานกลางกระจาย ปริมาณฝนรวมประจำสัปดาห์มากกว่าเกณฑ์ปกติมาก.

ภาคกลาง — วันที่ ๒๐ และ ๒๑ มีฝนเล็กน้อยถึงปานกลางแผ่เป็นบริเวณกว้างกับ มีฝนหนักเป็นบางแห่ง หลังจากนั้นเป็นฝนกระจาย ปริมาณฝนรวมประจำสัปดาห์สูงกว่าเกณฑ์ปกติเล็กน้อย.

คาบไทย ฝั่งตะวันออก — มีฝนปานกลางถึงฝนหนักทั่วไป ก็มีฝนหนักมากที่คลองใหญ่เกือบตลอดสัปดาห์ ปริมาณฝนรวมประจำสัปดาห์มากกว่าเกณฑ์ปกติมาก.

คาบไทย ฝั่งตะวันตก — เหนือชุมพรขึ้นมา มีฝนเล็กน้อยถึงปานกลางทั่วไป ปริมาณฝนรวมประจำสัปดาห์มากกว่าเกณฑ์ปกติเล็กน้อย ใต้ชุมพรลงไปไม่มีรายงานฝนตก

ภาคใต้ — มีฝนเล็กน้อยเป็นบางแห่ง ปริมาณฝนรวมประจำสัปดาห์น้อยกว่าเกณฑ์ปกติค่อนข้างมาก ในวันที่ ๒๒ และ ๒๔ ไม่มีรายงานฝนตก

Rainfall Situation
From Aug. 20 – 26 1961

On Aug.20 the tropical depression in the South China Sea was centered about lat. 17.5°N., long 112.2 E. moving westward at about 10 knots. It hit the coast of the North Vietnam on the next day and was filled up in the area of Chiengmai on Aug.22. The I.T.C. run West – East across the north of Thailand throughout the week.

The southwest monsoon was moderate over Thailand in the first three days and become light in the rest period.

Northern Part: / **Northeastern Part:** — Widespread moderated to heavy rain during Aug.20 to 23, with very heavy falls on Aug.21. Light to moderated rain scattered in the rest of the period. The weekly total amount of rainfall were much above the normal.

Central Part: — Widespread light to moderate rain distributed on the first two days of the week with local heavy falls. Scattered rain were reported in the rest period. The weekly total amount of rainfall were slightly above the normal.

Gulf of Thailand, East Coast: — Widespread moderate to heavy rain with locally very heavy falls almost throughout the week. The weekly total amount of rainfall were much above the normal.

Gulf of Thailand, West Coast: — North of Chumphon widespread light to moderate distributed. The weekly total amount of rainfall were slightly above the normal. South of Chumphon no rainfall were reported.

Southern Thailand, West Coast: — Light rain isolated throughout the week except on Aug.22 and 24 no rainfall were reported. The weekly total amount of rainfall were rather much below the normal.

Meteorological Department
29 / 8 / 1961

METEOROLOGICAL DEPARTMENT

WEEKLY RAINFALL OVER THAILAND

(in millimetres)

Remark

Blank = No report of rainfall

* = Synoptic Station

Station	Aug. 20 - 26 1961							Total	Weekly Normal	Normal DPT.	Total Since 1Jan.61
	20	21	22	23	24	25	26				
Northern Part											
1.Chiangrai*	5.2	6.9	34.5	9.7	0.3			56.6	73.4	- 16.8	905.4
2.Mae Sai		44.6	54.0	32.1				130.7	86.5	+ 44.2	
3.Chiangsaen	25.4		10.3				124.6	160.3	-	-	
4.Mae Chan	49.6		38.6	19.6			46.0	153.8	71.0	+ 82.8	
5.Chiangkhong			11.4	25.6		20.6	31.4	89.0	120.9	- 31.9	
6.Thoeng	5.2	12.0	28.0	19.7				64.9	-	-	
7.Mae Sruai	24.2	20.5	32.0	8.7				85.4	71.5	+ 13.9	
8.Chiangkham	26.1	3.4	10.3	29.0				68.8	101.1	- 32.3	
9.Phan	40.3	25.2	22.2	20.1				107.8	39.5	+ 68.3	
10.Wiang Pa Pao	20.2	20.0	19.8	24.8				84.8	54.9	+ 29.9	
11.Mae Hongson*	8.9	16.7	20.1	2.4			7.0	55.1	63.8	- 8.7	951.4
12.Pai*	24.4	24.3	10.2	23.2				82.1	63.9	+ 18.2	
13.Khun Yuam*	4.4	12.7	13.0	5.5	1.5			37.1	-	-	
14.Mae Sariang*	5.9	1.4	36.7	22.8	28.8	16.4	1.1	113.1	57.1	+ 56.0	887.0
15.Chiangmai*	2.7	12.6	72.4	27.5	3.2		0.4	118.8	73.3	+ 45.5	844.2
16.Fang	12.7	10.5	30.5	15.3	2.1			71.1	52.9	+ 18.2	
17.Chiangdao	0.4	27.2	87.0	19.6				134.2	45.5	+ 88.7	
18.Mae Taeng	7.1	79.9	49.5	7.6				144.1	52.7	+ 91.4	
19.Doi Saket	6.0	114.0	73.5	7.0	3.4		1.3	205.2	84.2	+121.0	
20.San Sai	4.1	47.1	76.3	10.6	0.5			138.6	42.6	+ 96.0	
21.Hang Dong	1.0	26.6	75.8	14.3	5.3	1.8		124.8	54.0	+ 70.8	
22.San Pa Tong		46.3	126.1	14.2	3.9			190.5	20.7	+169.8	
23.San Kamphaeng	4.2	74.5	71.9	5.8				156.4	22.1	+134.3	
24.Chom Thong	0.8	14.4	55.0	7.6				77.8	21.1	+ 56.7	
25.Hot		6.7	37.2	12.1	6.6			62.6	27.9	+ 34.7	
26.Nan*	18.6	115.0	27.4	19.5	0.4	2.0	1.1	184.0	48.9	+135.1	1042.8
27.Lae								-	-	-	
28.Na Noi	14.7	153.2	24.7	30.3				222.9	48.2	+174.7	
29.Lampang*		19.3	25.6	5.6	1.2		2.0	53.7	44.0	+ 9.7	712.6
30.Ngao								-	69.7	-	
31.Chae Hom		112.0						112.0	79.7	+ 32.3	
32.Sop Prap		19.5	24.7	9.6				53.8	32.9	+ 20.9	
33.Ko Kha	4.8	19.8	28.4	7.4	23.7		4.8	88.9	39.4	+ 49.5	
34.Mae Tha								-	37.0	-	
35.Thoen								-	23.9	-	
36.Phrae		83.7	30.5	15.8				130.0	-	-	
37.Phrae Air-port*	2.1	74.9	28.2	18.1	6.0		52.8	182.1	40.1	+142.0	907.8
38.Sung Men		53.4	55.7	9.2				118.3	67.8	+ 50.5	
39.Uttaradit*	3.1	61.9	21.3	5.6	1.1		12.4	105.4	72.0	+ 33.4	957.6
40.Nam Pat	66.4	95.4	12.9	7.1	25.0		2.9	209.7	54.3	+155.4	
41.Lap Lae	1.8	91.8	28.7		8.1		14.2	144.6	67.0	+ 77.6	
42.Tron								-	52.0	-	
43.Tak			17.4	11.8	3.4			32.6	-	-	
44.Tak Air-port*		2.5	18.4	9.5	5.2	0.3	1.3	37.2	17.6	+ 19.6	619.4
45.Ban Tak		5.2	16.8	7.7		4.7		34.4	27.3	+ 7.1	
46.Mae sot*	22.9	15.9	52.1	24.2	33.4	8.3	2.0	158.8	70.3	+ 88.5	1681.2
47.Phumiphol Dam*	0.3	2.5	36.5	11.5	10.4	25.9	2.1	89.2	-	-	671.0
48.Sukhothai	1.1	10.4	15.0	5.9	1.4		2.5	36.3	22.7	+ 13.6	
49.Sawankhalok			38.4	3.6				42.0	41.3	+ 0.7	
50.Kongkrailat								-	41.1	-	
51.Phitsanulok*	6.5	15.1	9.7	7.0	0.1		0.6	39.0	38.1	+ 0.9	907.3
52.Phrom Phiram		20.9	25.6	18.2				64.7	44.8	+ 19.9	
53.Wang Thong		18.2	4.3				1.0	23.5	43.7	- 20.2	
54.Kamphaeng Phet	14.1	29.4	3.8					47.3	31.2	+ 16.1	
55.Phichit	45.0	60.8	5.3	3.5				114.6	57.5	+ 57.1	
56.Bang Munnag								-	40.6	-	
57.Thaphanhin	6.5	15.5	1.5	1.2			1.6	26.3	-	-	
58.Phetchabun*	19.3	21.6	4.0	0.4	5.4		1.0	51.7	30.4	+ 21.3	922.6
59.Lom Kao	23.6	38.6		13.0	0.6			75.8	74.5	+ 1.3	
60.Lom Sak		25.8		16.8	4.6			47.2	24.3	+ 22.9	

Station	Aug. 20 - 26 1961							Total	Weekly Normal	Normal DPT.	Total Since 1Jan.61
	20	21	22	23	24	25	26				
Northeastern Part											
1.Nong Khai		141.5					45.5	187.0	52.6	+134.4	
2.Phon Phisai		93.0				15.5	45.3	153.8	48.3	+165.5	
3.Tha Bo		101.1					12.3	112.4	24.9	+ 87.5	
4.Loei*	2.5	49.1	1.3		1.6	0.1		54.6	60.9	- 6.3	892.6
5.Chiangkhan	21.3	80.2	1.0	1.3		7.3	26.6	137.7	45.9	+ 91.8	
6.Dan Sai	7.7	31.5		6.1				45.3	15.3	+ 30.0	
7.Udon Thani*	5.2	69.7	7.3	0.7			0.1	83.0	55.2	+ 27.8	982.5
8.Ban Phu		206.9		2.1		15.8		224.8	-	-	
9.Nonghan	5.2	79.5						84.7	47.2	+ 37.5	
10.Nakhon Phanom*	26.6	200.6	5.2	9.2	5.0		51.8	298.4	118.5	+179.9	2123.0
11.Tha U-ten	31.2	107.5		20.0				158.7	103.7	+ 55.0	
12.Na Gae	46.3	60.3		10.3				116.9	28.5	+ 88.4	
13.That Phanom	76.5	94.7		48.4				219.6	57.0	+162.6	
14.Mukdahan*	32.3	108.9	17.4	9.6	4.6	3.9	11.2	187.9	48.1	+139.8	1457.1
15.Sakon Nakhon*	12.6	75.3	1.5	12.2	0.2		9.3	111.1	63.5	+ 47.6	1066.4
16.Wanon Niwas	17.5	80.4		26.6			21.1	145.6	72.6	+ 73.0	
17.Phanna Nikhom	30.3	59.4		9.9				99.6	28.3	+ 71.3	
18.Kalasin	9.1	24.1		15.8			6.4	55.4	43.5	+ 11.9	
19.Yang Talat	2.0	15.2	9.8	4.1			11.5	42.6	33.0	+ 9.6	
20.Kantaravichai		36.4						36.4	45.5	- 9.1	
21.Kamolasai		6.5		7.2		7.4	10.0	31.1	25.9	+ 5.2	
22.Khon Kaen*	1.9	17.4	0.2	1.7	3.2		6.4	30.8	47.0	- 16.2	688.8
23.Nam Phong								-	23.3	-	
24.Phu Wiang	16.1	15.2					32.2	63.5	53.5	+ 10.0	
25.Chonnabot	1.8	4.5	6.7	0.4	8.6		69.3	91.3	13.3	+ 78.0	
26.Phon								-	14.2	-	
27.Maha Sarakham	12.3	17.1	1.5					30.9	27.7	+ 3.2	
28.PhayakkaphumPhisai	10.3	1.3		6.0		5.6	2.6	25.8	22.9	+ 2.9	
29.Borrabu	4.8			18.0				22.8	44.3	- 21.5	
30.Roi Et*	3.5	21.5	16.8	2.4				44.2	57.2	- 13.0	859.5
31.Phon Thong	44.5			10.2				54.7	43.6	+ 11.1	
32.Kaset Wisai	18.5	10.6		18.8				47.9	19.7	+ 28.2	
33.Suwannaphum	33.2	41.3		0.8	12.2			87.5	6.4	+ 81.1	
34.Chaiyaphum*	13.1	4.4		10.4	4.2			32.1	29.3	+ 2.8	745.4
35.Phukoow		16.0						16.0	-	-	
36.Chaturak								-	8.6	-	
37.Bamnet Narong	19.0	3.4						22.4	7.2	+ 15.2	
38.Nakhon Ratchasima*	11.0	10.0	3.0	0.5	2.2			26.7	36.7	- 10.0	643.3
39.Bua Yai	18.6	3.4	3.2		3.2			28.4	38.1	- 9.7	
40.Chakkarat	27.5	8.7	97.0	19.7				152.9	20.7	+132.2	
41.Sung Noen	33.2							33.2	34.0	- 0.8	
42.Si Khiu	19.3							19.3	13.2	+ 6.1	
43.Chokchai	14.7	2.2			3.6			20.5	12.2	+ 8.3	
44.Buriram	26.4					50.5		76.9	35.2	+ 41.7	
45.Phut Thai Song		9.0					7.0	16.0	34.2	- 18.2	
46.Lam Plai Mat	10.4	3.9		2.6	18.6			35.5	57.5	- 22.0	
47.Nang Rong	17.9	6.9		4.7	10.0		1.5	41.0	26.6	+ 14.4	
48.Prakhon Chai	24.1	7.1			7.2			38.4	32.3	+ 6.1	
49.Surin*	13.7	2.9		12.8	14.6	11.4	42.5	97.9	37.2	+ 60.7	863.1
50.Rattanaburi	18.3	10.3		9.3	7.8	2.4		48.1	33.4	+ 14.7	
51.Sangkha								-	47.0	-	
52.Sisaket	31.1		40.2					71.3	55.3	+ 16.0	
53.Kanthrarom	11.5	3.0	17.8	25.7		14.8		72.8	73.4	- 0.6	
54.Khukhan	9.5			16.3	22.5	7.1	11.9	67.3	60.5	+ 6.8	
55.Ubon Ratchathani*	21.7	9.1	16.5	68.3	1.3	0.4		117.3	85.5	+ 31.8	1267.3
56.Khemmarat	55.2	16.1	34.3	19.5				125.1	48.5	+ 76.6	
57.Amnat Charoen	67.2		28.5	75.4				171.1	55.1	+116.0	
58.Yasothon	27.3	14.7	30.1	9.2				81.3	33.9	+ 47.4	
59.Maha Chana Chai	20.6	54.6		52.4				127.6	54.5	+ 73.1	
60.Det Udom	36.8			43.6			20.5	100.9	44.8	+ 56.1	

Station	Aug. 20	21	22	23	24	25	26	Total	Weekly Normal	Normal DPT.	Total Since 1Jan.61
	20	21	22	23	24	25	26				
Central Part											
1.Nakhon Sawan*	15.2	7.8	0.9	0.4		8.2		32.5	39.2	- 6.7	651.3
2.Banphot Phisai	13.9	6.9						20.8	29.4	- 8.6	
3.Lat Yao	2.2	8.5	1.4	2.1		14.9		29.1	33.3	- 4.2	
4.Chumsaeng	13.6	6.8						20.4	30.8	- 10.4	
5.Phayaha Khiri								-	53.3	-	
6.Thakli	6.2	3.8						10.0	49.4	- 39.4	
7.Uthai Thani	6.4	7.2						13.6	45.7	- 32.6	
8.Nong Chang		8.5	2.9		5.1	19.8		36.3	57.4	- 21.1	
9.Nong Khar Yang								0.0	33.4	- 33.4	
10.Chaiyanat	4.4	7.6						12.0	47.8	- 35.8	
11.Manorom	3.4	8.4				2.8		14.6	43.6	- 29.0	
12.Wat Sing	2.7	7.8		1.6		2.6		14.7	29.6	- 14.9	
13.Singburi		3.5						3.5	30.7	- 27.2	
14.Inthaburi	3.4	18.4				14.0		35.8	31.5	+ 4.3	
15.Bang Rachan	15.2	16.2		1.8	2.8			36.0	53.5	- 17.5	
16.Phromburi	9.2	19.5				3.9		32.6	39.4	- 6.8	
17.Lopburi*	9.2	16.8	0.8		3.4	16.0		46.2	35.5	+ 10.7	882.2
18.Ban Mi	3.2	6.3						9.5	22.3	- 12.8	
19.Chai Badan	33.7		6.2					39.9	28.7	+ 11.2	
20.Ang Thong	13.0	29.5				16.0		58.5	39.7	+ 18.8	
21.Pho Thong	22.5	25.7		1.1		10.5		59.8	52.9	+ 6.9	
22.Pa Mok	7.1	25.2				11.2		43.5	52.6	- 9.1	
23.Saraburi	43.4	14.4			10.2	18.9		86.9	55.5	+ 31.4	
24.Nong Khae	30.4	23.8	7.4					61.6	-	-	
25.Ayutthaya		25.5						25.5	32.8	- 7.3	
26.Bang Ban	4.2					14.3		18.5	-	-	
27.Sena	3.4	23.9	0.7			7.1		35.1	35.3	- 0.2	
28.Tha Rua	17.9	24.9			0.8			43.6	54.6	- 11.0	
29.Phak Hai						28.0		28.0	63.9	- 35.9	
30.Bang Pa-in		46.5						46.5	60.8	- 14.3	
31.Suphanburi*	2.3	16.9	2.1		0.2	9.7	22.1	53.3	54.2	- 0.9	646.5
32.Song Phi Nong								-	22.7	-	
33.Kanchanaburi*	3.4	23.3	6.1		4.2	1.2		38.2	23.8	+ 14.4	
34.Tha Muang	10.6	11.3						21.9	63.7	- 41.8	
35.Nakhon Pathom		35.4				18.3		53.7	43.1	+ 10.6	
36.Nakhon Chai Si	5.3	21.2						26.5	61.4	- 34.9	
37.Pathum Thani	2.7	10.8				58.4		71.9	60.5	+ 11.4	
38.Thanyaburi	3.2	23.0	6.4	2.5		20.6		20.6	55.7	+ 0.0	
39.Nonthaburi	4.2	45.0			3.1	7.2		59.5	28.8	+ 30.7	
40.Bang Bua Thong	9.8	33.8		6.5				50.1	42.7	+ 7.4	
41.Nakhon Nayok	48.7	34.6		25.4				108.7	54.6	+ 54.1	
42.Prachinburi*	24.4	31.8		7.9	30.6	32.4		127.1	92.7	+ 34.4	1631.6
43.Ban Sang			57.2			38.4		95.6	57.8	+ 37.8	
44.Si Maha Pho	47.8			6.2	52.3	22.8		129.1	63.0	+ 66.1	
45.Kabinburi	139.7	15.8		6.5	39.6	7.7		209.3	52.4	+156.9	
46.Aranyaprathet*	38.3	27.5	2.4	8.7	4.6	0.6	2.4	84.5	46.1	+ 38.4	1131.1
47.Chachoengsao	15.3	96.3	0.7	6.3	1.1	14.3		134.0	49.9	+ 84.1	
48.Bangkok*	2.3	28.4	0.3	13.7	1.4	16.1		62.2	56.2	+ 6.0	1129.3
49.Don Muang*	11.0	18.9	3.5	2.0	1.1	32.0		68.5	59.3	+ 9.2	954.7
50.Bang Khen	5.7	35.1						40.8	40.8	+ 0.0	
51.Minburi	9.7	23.4		20.3		12.8		66.2	56.4	+ 9.8	
52.Lat Krabang	4.8			42.3	1.4			48.5	55.7	- 7.2	
53.Thonburi								-	51.9	-	
54.Ratchaburi								-	21.9	-	
55.Phobharam	11.4	17.2						28.6	55.0	- 26.4	
56.Samut Songkhram	9.0	10.0						19.0	41.5	- 22.5	
57.Bang Konti	1.4	17.7	6.3	4.9	1.7	4.6	42.5	79.1	33.5	+ 45.6	
58.Samut Sakhon	5.6	35.1	3.4	7.1		27.0		78.2	47.7	+ 30.5	
59.Samut Prakan	7.6	30.5	8.5	1.4	1.8	20.5		70.3	55.5	+ 14.8	
60.Pom Phrachun*	2.6	37.1	0.6	2.9	1.1	40.1	3.1	87.5	-	-	959.0

Station	Aug. 20 - 26 1961							Total	Weekly Normal	Normal DPT.	Total Since 1Jan.61
	20	21	22	23	24	25	26				
Gulf of Thailand, East Coast											
1.Chonburi*	10.4	18.4	3.2	0.7	2.2	64.4		99.3	28.0	+ 71.3	947.6
2.Phanat Nikhom								-	26.5	-	
3.Phan Thong	12.8	11.2					59.3	83.3	36.1	+ 47.2	
4.Si Chang*	5.3	12.8	0.6	1.7	0.7	23.5		44.6	-	-	604.8
5.Sattahip*	2.9	12.0		6.2		1.3		22.4	39.9	- 17.5	596.2
6.Rayong*	3.2	19.0		12.2	1.0	25.0		60.4	32.8	+ 27.6	
7.Ban Phe*	3.6	16.2		10.9	0.5	33.5		64.7	-	-	
8.Klaeng	20.8	31.2		9.3			25.0	86.3	66.4	+ 19.9	
9.Chanthaburi*	57.3	61.1		2.3	4.7	43.7	0.7	169.8	135.3	+ 34.5	1966.0
10.Pong Namron			62.0			87.0		149.0	74.1	+ 74.9	
11.Tha Mai	53.0	35.1	5.3	3.8	3.5	49.3		150.0	158.2	- 8.2	
12.Ma Kham	51.8	52.4	53.2					157.4	-	-	
13.Trat	85.5			3.1		59.4	2.6	150.6	158.0	- 7.4	
14.Laem Ngop*								-	140.9		
15.Khlong Yai*	347.2	164.9			17.7	155.7	107.1	792.6	171.4	+621.2	4437.1
Gulf of Thailand, West Coast											
1.Phetburi	14.2	8.9			5.8			28.9	36.7	- 7.8	
2.Ban Laem	16.0	16.2		10.2		5.2	22.0	69.6	13.6	+ 56.0	
3.PrachuapKhiriKhan*	23.3	15.3		2.0	1.4	1.2	4.2	47.4	4.1	+ 43.3	772.7
4.Hua Hin*	5.2	7.3	4.4	4.4	22.2	1.1	0.2	44.8	19.6	+ 25.2	608.2
5.Chumphon*		0.3				9.8	24.0	34.1	33.8	+ 0.3	1272.5
6.Tha Sae	9.2							9.2	5.9	+ 3.3	
7.Lang Suan							18.5	18.5	8.4	+ 10.1	
8.Bandon*						0.6	18.9	19.5	17.2	+ 2.3	655.1
9.Chaiya								0.0	75.5	- 75.5	
10.Ban Na San								0.0	45.3	- 45.3	
11.Nakhon Sithammarat*						6.9		6.9	51.7	- 44.8	797.8
12.Sichon								0.0	31.4	- 31.4	
13.Chawang								0.0	39.0	- 39.0	
14.Ron Phibuh								0.0	22.1	- 22.1	
15.Thung Song								0.0	12.6	- 12.6	
16.Phak Phanang								0.0	27.7	- 27.7	
17.Phatthalung								0.0	17.5	- 17.5	
18.Khao Chai Son								0.0	-	-	
19.Songkhla*								0.0	29.0	- 29.0	480.1
20.Rattaphum								0.0	8.7	- 8.7	
21.Hat Yai								0.0	9.9	- 9.9	
22.Sadao								0.0	19.6	- 19.6	
23.Pattani								0.0	13.1	- 13.1	
24.Nong Chik							5.4	5.4	31.6	- 26.2	
25.Yaring								0.0	-	-	
26.Panarae								0.0	-	-	
27.Yala								0.0	24.0	- 24.0	
28.Narathiwat*								0.0	39.6	- 39.6	767.0
29.Tak Bai								0.0	12.4	- 12.4	
30.Yi Ngo								0.0	22.4	- 22.4	
Southern Thailand, West Coast											
1.Ranong*	0.1					7.7		7.8	195.2	-187.4	3017.6
2.Kraburi								0.0	-	-	
3.Phangnga								0.0	73.8	- 73.8	
4.Takua Pa							62.5	62.5	76.9	- 14.4	
5.Takua Thung						3.5	8.3	11.8	56.9	- 45.1	
6.Thay Muang								0.0	105.6	-105.6	
7.Phuket*						0.2		0.2	66.0	- 65.8	1164.1
8.Phuket Air-port*							7.3	7.3	-	-	1366.7
9.Khlong Tom								0.0	-	-	
10.Trang Air-port*	1.0						4.9	5.9	56.9	- 51.0	1129.9
11.Pa Rien	7.7							7.7	-	-	
12.Si Kao	10.3					3.1		13.4	-	-	
13.Yan Ta Khao							13.7	13.7	-	-	
14.Satun								0.0	50.1	- 50.1	
15.La Ngu								-	30.2	-	

WEEKLY REPORT DAILY TEMPERATURE

FROM AUGUST 20 - 26 1961

Station	Day of month							Average	Extreme	Weekly mean	Monthly Normal
	20	21	22	23	24	25	26				
Northern Part											
1.Chiangrai	30.3 22.4	32.6 22.1	30.3 22.9	30.0 22.0	30.6 22.0	32.1 22.1	30.6 22.6	30.9 22.3	35.6 20.2	26.6	26.7
2.Fang	29.8 21.2	31.5 22.0	30.9 21.7	28.2 20.5	30.1 20.8	32.0 21.4	- 21.5	30.4 21.3	- -	25.9	-
3.Pai	28.5 -	31.0 22.5	- 22.5	27.5 -	31.0 21.5	- 22.0	- -	29.5 22.1	- -	25.8	-
4.Mae Hongson	29.1 -	31.0 23.4	26.6 23.0	29.5 22.8	29.5 23.2	31.5 23.0	31.6 22.5	29.8 23.0	36.8 21.5	26.4	27.1
5.Khun Yuam	25.5 21.0	29.5 21.4	25.0 21.2	- 20.3	26.5 -	- 21.0	- -	26.6 21.0	- -	23.0	-
6.Chiangmai	30.7 23.7	30.9 23.0	23.9 23.8	28.7 22.2	27.3 22.8	30.3 22.1	31.0 23.4	28.8 22.9	35.4 20.0	25.9	27.0
7.Nan	31.8 23.6	32.0 23.3	25.1 22.5	29.5 22.7	30.4 23.0	32.4 23.4	32.7 24.6	30.6 23.3	36.6 21.2	27.0	27.6
8.Lampang	31.2 23.9	31.3 24.3	25.3 22.0	26.2 22.5	28.5 22.8	29.5 23.1	32.1 23.0	29.2 23.2	37.1 20.5	26.2	27.6
9.Mae Sariang	28.5 22.8	30.9 22.7	26.5 23.4	27.5 22.3	27.6 22.4	30.4 22.3	33.0 23.6	29.2 22.7	36.4 21.5	26.0	27.9
10.Phrae	30.0 23.3	30.4 23.7	26.6 22.8	28.6 22.4	29.5 22.4	31.6 23.2	33.4 23.6	29.9 23.0	35.8 21.0	26.5	27.5
11.Uttaradit	31.0 22.9	30.4 23.4	26.4 22.4	28.8 22.0	31.7 22.4	32.7 22.3	35.2 22.9	30.9 22.6	38.0 22.0	26.8	28.3
12.Phumiphol Dam	31.0 23.5	31.5 23.9	25.5 23.4	27.0 23.1	27.0 23.1	31.1 23.5	34.5 22.4	29.9 23.3	- -	26.6	-
13.Tak	30.7 23.8	30.2 24.7	26.3 24.3	27.5 23.4	28.7 23.3	31.0 26.8	35.0 26.5	29.9 24.7	37.0 20.0	27.3	28.3
14.Phitsanulok	30.3 24.5	28.2 23.9	27.1 23.7	28.0 24.0	30.5 24.4	32.8 24.9	34.5 24.7	30.3 24.3	36.6 21.8	27.3	28.4
15.Mae Sot	29.1 22.5	25.2 22.3	25.1 22.7	27.7 22.7	26.7 22.7	29.2 23.0	31.5 23.3	27.8 22.7	33.9 21.3	25.3	26.2
16.Phetchanbun	26.2 24.2	26.8 -	27.6 23.1	30.0 22.7	31.1 -	32.1 24.2	33.1 24.1	29.6 23.7	35.9 21.0	26.7	27.1
Northeastern Part											
1.Loei	28.6 22.9	28.3 23.2	28.2 22.6	31.0 22.9	32.9 23.1	32.4 22.4	34.0 22.0	30.7 22.9	35.0 20.5	26.8	27.0
2.Udon Thani	28.5 23.4	25.3 24.3	31.1 22.8	33.1 23.9	33.5 24.1	34.0 24.5	35.0 24.0	31.5 24.0	37.1 21.3	27.6	27.9
3.Nakhon Phanom	27.0 23.2	24.5 23.5	30.0 23.0	- 23.3	32.0 23.1	- 24.0	33.5 24.6	29.6 23.5	35.0 21.3	26.6	27.2
4.Sakon Nakhon	28.1 22.1	25.0 23.4	29.3 22.7	31.9 23.4	33.5 23.2	31.6 24.1	34.0 24.5	30.6 23.3	36.8 21.0	27.0	27.7
5.Mukdahan	28.3 23.0	24.6 23.8	28.5 22.7	30.4 23.5	32.0 22.7	32.4 23.7	33.3 24.7	29.9 23.4	36.5 21.4	26.7	28.0
6.Khon Kaen	29.5 24.2	24.7 23.7	30.7 23.4	31.[illegible] 23.9	32.2 23.9	33.4 23.6	34.5 24.2	31.0 23.8	35.0 23.8	27.4	28.0
7.Roi Et	28.3 24.0	24.5 24.0	29.2 23.7	30.5 23.8	31.7 24.0	32.1 24.3	33.0 24.8	29.2 24.2	37.5 21.1	27.1	28.1
8.Chaiyaphum	28.0 23.4	25.6 22.7	29.0 22.2	29.6 22.7	31.4 23.2	32.7 23.2	34.3 22.7	30.3 22.9	- -	26.6	-
9.Ubon Ratcha-	25.3 24.2	24.0 23.3	30.5 23.5	31.0 23.2	30.7 22.1	32.2 24.3	32.0 24.0	29.6 23.5	37.8 21.1	26.6	27.3
10.Surin	30.2 21.2	25.3 23.8	30.5 21.8	32.0 21.5	32.2 21.3	32.6 20.7	32.1 21.2	30.7 21.2	37.1 20.6	26.0	28.3
11.Nakhon Rathca-	28.8 23.6	29.2 22.[illegible]	28.5 23.0	31.8 22.4	32.0 24.0	31.9 23.8	34.8 22.8	30.9 23.2	38.2 20.5	27.1	28.1

Station	Day of month							Average	Extreme	Weekly Mean	Monthly Normal
	20	21	22	23	24	25	26				
entral Part											
Nakhon Sawan	31.9 24.5	27.7 23.8	27.[illegible] 23.5	29.8 23.3	31.6 23.7	32.4 24.1	34.4 23.[illegible]	30.8 23.7	36.6 21.4	27.3	28.0
Lopburi	30.5 23.5	26.0 22.5	29.3 23.1	31.5 23.0	32.0 23.6	32.0 24.0	32.6 23.1	30.6 23.4	35.7 21.3	27.0	28.1
Suphanburi	31.3 23.8	27.9 24.4	27.9 23.5	30.3 24.4	31.4 24.7	33.2 24.5	34.0 24.5	30.8 24.3	35.7 22.5	27.6	28.4
Prachinburi	29.6 25.1	25.4 24.5	29.9 24.2	30.3 24.7	29.9 24.5	31.2 24.2	31.0 24.4	29.7 24.5	35.2 21.6	27.1	27.7
Kanchanaburi	29.8 21.5	29.0 23.0	29.0 22.5	29.2 23.3	29.6 22.5	31.4 24.0	32.1 23.5	30.1 22.9	37.5 22.0	26.5	28.3
Don Muang	30.5 24.7	29.0 24.4	29.9 24.4	32.6 25.2	30.9 25.5	32.0 25.3	32.8 24.3	30.9 24.8	36.6 19.2	27.9	28.6
Bangkok	29.8 24.8	29.2 24.5	29.0 23.9	32.2 24.4	31.2 23.7	31.5 24.9	32.5 23.7	30.9 24.1	35.7 21.4	27.5 [illegible]	28.4
Aranyaprathet	29.0 23.5	26.0 22.8	30.7 23.3	33.0 23.8	28.7 23.2	30.5 24.4	31.5 22.5	29.9 23.4	36.1 21.1	26.7	27.9
Pom Phrachun	28.7 24.3	29.2 24.0	29.2 23.4	30.5 25.0	30.3 24.3	31.9 24.3	31.6 25.0	30.1 24.3	– –	27.2	–
lf of Thailand, West Coast											
Chonburi	28.7 24.4	28.6 24.8	30.0 24.0	28.6 23.8	31.3 24.8	31.7 25.1	30.6 25.3	30.1 24.5	35.1 20.9	27.3	28.2
Ko Sichang	29.1 25.2	29.1 25.8	29.[illegible] 24.2	31.2 25.[illegible]	30.1 24.7	31.0 26.3	31.0 24.8	30.0 25.2	– –	27.6	–
Sattahip	28.3 23.5	28.3 25.5	30.4 23.2	32.1 26.3	31.2 23.9	31.5 26.0	30.4 23.8	30.3 24.6	29.0 21.5	27.5	29.2
Rayong	26.3 23.8	28.5 26.4	30.5 24.[illegible]	31.7 24.8	31.0 24.4	30.8 25.2	30.5 22.9	30.0 24.5	– –	27.3	–
Ban Phe	28.9 24.2	28.5 26.0	32.0 26.7	32.4 26.3	30.8 25.[illegible]	32.2 26.0	31.7 23.0	30.9 25.6	– –	28.3	–
Chanthaburi	28.3 23.3	26.2 23.6	30.4 23.3	31.0 24.2	30.6 23.[illegible]	29.7 23.0	29.7 22.3	29.4 23.4	33.5 19.8	26.4	27.4
Klong Yai	25.5 22.9	26.0 22.9	30.7 23.3	31.4 23.[illegible]	30.5 23.8	26.8 24.8	25.3 22.3	28.0 23.3	32.1 21.0	25.7	26.8
lf of Thailand, ast Coast											
Hua Hin	27.7 23.4	30.5 23.3	30.3 23.[illegible]	32.7 24.2	32.6 23.3	31.2 24.8	32.2 –	30.6 23.5	36.0 21.8	27.1	28.2
Prachuap-	27.2 23.0	29.1 23.4	31.3 22.8	30.7 22.9	33.5 23.0	30.9 25.0	30.3 24.5	30.4 23.7	36.5 20.5	27.1	27.8
Chumphon	29.3 24.5	29.9 24.4	32.5 24.7	32.4 22.5	31.5 23.9	31.5 24.8	26.3 25.4	30.5 24.3	35.4 21.8	27.4	27.2
Bandon	– 24.0	35.0 24.3	– 23.4	35.5 –	34.2 21.0	32.9 22.7	31.5 23.2	33.0 23.1	36.7 20.8	28.5	27.8
Nakhon Sithan-	32.2 24.2	34.6 24.0	35.5 24.4	33.9 22.2	35.5 22.1	34.4 21.8	33.2 23.1	34.2 23.2	36.2 19.5	28.7	27.9
Songkhla	32.0 24.4	32.5 24.5	34.6 24.8	28.5 23.1	32.8 24.2	34.5 24.8	34.9 24.6	32.8 24.2	37.5 19.9	28.5	28.4
Narathiwat	29.4 22.[illegible]	30.2 23.2	32.3 24.5	31.6 24.4	32.0 24.1	34.0 24.0	32.2 23.5	31.7 23.8	34.9 20.0	27.8	27.1
uthern Thailand, West Coast											
Ranong	28.0 25.8	28.0 24.2	30.8 25.[illegible]	31.5 22.5	30.4 –	– 24.5	26.9 24.[illegible]	29.1 24.4	33.2 20.3	26.8	26.3
Phuket	31.2 24.4	32.4 24.[illegible]	32.7 24.8	32.1 22.5	32.4 23.8	30.5 24.2	31.5 25.9	31.8 24.1	33.1 21.5	28.0	27.5
Trang	31.2 24.3	– 23.7	32.4 23.2	34.2 23.5	33.6 22.7	30.7 23.7	31.[illegible] 23.9	32.3 23.8	35.4 19.8	28.0	27.3

15.60

Air mail
PRINTED MATTER
Library, U.S.Weather,
Bureau , Washington,
25, D.C. U.S.A.
(Meteorological Department
Bangkok, Thailand.)

METEOROLOGICAL DEPARTMENT

Royal Thai Navy

Charoon V. Bunnag

Vice Admiral, Director

****

WEEKLY TEMPERATURE AND RAINFALL OF THAILAND,

DURING THE PERIOD Aug.27 - Sept.2 1961

No.35.1961

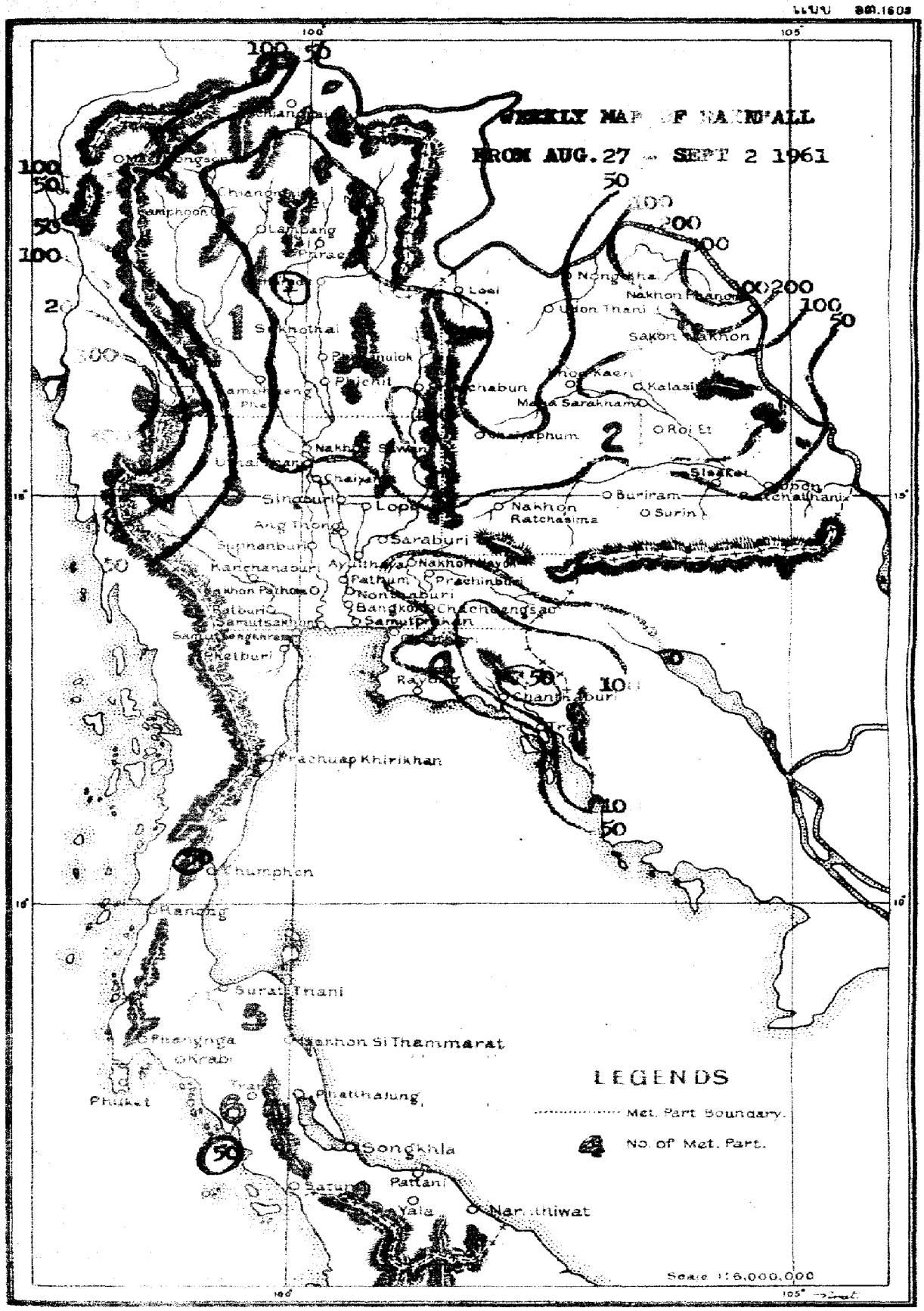
WEEKLY MAP OF RAINFALL
FROM AUG. 27 - SEPT 2 1961
LEGENDS
Met. Part Boundary.
No. of Met. Part.
Scale 1:6,000,000
Chiangrai
Lambang
Phrae
Loei
Nongkhai
Nakhon Phanom
Udon Thani
Sakon Nakhon
Sukhothai
Phichit
Chabun
Kalasin
Maha Sarakham
Roi Et
Chaiyaphum
Nakhon Sawan
Chaiyaphum
Singburi
Lopburi
Nakhon Ratchasima
Buriram
Surin
Sisaket
Ang Thong
Saraburi
Suphanburi
Kanchanaburi
Ayutthaya
Nakhon Nayok
Pathum
Prachinburi
Nonthaburi
Bangkok
Chachoengsao
Samutsakhon
Samutprakan
Phetburi
Rayong
Chanthaburi
Prachuap Khirikhan
Chumphon
Ranong
Surat Thani
Phangnga
Krabi
Nakhon Si Thammarat
Phuket
Phatthalung
Songkhla
Pattani
Yala
Narathiwat

สถานะของฝนในรอบสัปดาห์
ตั้งแต่วันที่ ๒๗ ส.ค.– ๒ ก.ย. ๒๕๐๔

มีแนวประทะแห่งโซนร้อนพาดจากหย่อมความกดอากาศต่ำทางภาคตะวันออกเฉียงเหนือของอินเดียไปทางตะวันออก ผ่านภาคเหนือของพะม่า, ตอนเหนือของประเทศไทยเลยไปสู่หย่อมความกดอากาศต่ำ ซึ่งบางครั้งก็เป็นดีเปรสชั่นในบริเวณเกาะไหหลำ อันเป็นสาเหตุสำคัญที่ทำให้มีฝนตกทั่วไปในภาคเหนือและภาคตะวันออกเฉียงเหนือ

ภาคเหนือ มีฝนปานกลางถึงฝนหนักทั่วไปตลอดสัปดาห์ ปริมาณฝนรวมประจำสัปดาห์ใกล้เคียงกับค่าปกติ

ภาคตะวันออกเฉียงเหนือ มีฝนเล็กน้อยถึงปานกลางทั่วไป กับมีฝนหนักเป็นบางแห่ง ปริมาณฝนรวมประจำสัปดาห์ใกล้เคียงกับค่าปกติ

ภาคกลาง ในวันที่ ๒๘ และ ๒๙ มีฝนเล็กน้อยฉะเพาะแห่ง นอกนั้นมีฝนเล็กน้อยถึงปานกลางทั่วไป ปริมาณฝนรวมประจำสัปดาห์น้อยกว่าค่าปกติเล็กน้อย

อ่าวไทย ฝั่งตะวันออก มีฝนเล็กน้อยถึงปานกลางกระจายตลอดสัปดาห์ และมีฝนหนักเป็นบางแห่ง เว้นแต่วันที่ ๒๙ มีรายงานฝนแห่งเดียว ๐๕ ม.ม.ที่ อ.คลองใหญ่ ปริมาณฝนรวมประจำสัปดาห์น้อยกว่าค่าปกติเล็กน้อย

อ่าวไทย ฝั่งตะวันตกและภาคใต้ มีฝนเล็กน้อยถึงปานกลางกระจาย กับมีฝนหนักเป็นบางแห่งในวันที่ ๒๗ หลังจากนั้นมีฝนเล็กน้อยเป็นบางแห่งตลอดสัปดาห์ ปริมาณฝนรวมประจำสัปดาห์น้อยกว่าค่าปกติมาก.

Rainfall Situation

From Aug.27 - Sept. 2 1961

I.T.C. run eastward from a low cell, in the Northeast of India, acrossed northern Burma and north of Thailand to the complex low cells which sometimes was deepening in to a depression in the area of Hainan. Consequently caused widespread rain in the northern and northeastern of the country.

Northern Part: Widespread moderate to heavy rain distributed throughout the week. The weekly total amount of rainfall were around the normal.

Northeastern Part: Widespread light to moderate rain with local heavy falls. The weekly total amount of rainfall were around the normal.

Central Part: Light showers isolated on the 28th and 29th. Widespread light to moderate rain distributed during the rest of the period. The weekly total amount of rainfall were slight below the normal.

Gulf of Thailand, East Coast: Light to moderate rain scattered throughout the week with isolated heavy falls, but only 0.5 m.m. of rain was reported from Khlongyai on 29th. The weekly total amount of rainfall were slight below the normal.

Gulf of Thailand, West Coast: Southern Thailand: Light to moderate rain with local heavy falls occurred on the first day of the week. Light showers isolated througout the rest of the period. The weekly total amount of rainfall were much below the normal.

Meteorological Department
Royal Thai Navy
5 / 9 / 1961

METEOROLOGICAL DEPARTMENT

WEEKLY RAINFALL OVER THAILAND

(in millimetres)

Remark

Blank = No report of rainfall

* = Synoptic Station

Station	Aug.27		Sept. 2 1961					Total	Weekly Normal	Normal DPT.	Total Since 1Jan.61
	27	28	29	30	31	1	2				
Northern Part											
1.Chiangrai*	12.8	8.4	7.2	21.4	25.1	2.0		76.9	89.8	- 12.9	982.3
2.Mae Sai			66.0	69.5				135.5	101.4	+ 34.1	
3.Chiangsaen	5.3		37.3					42.6	-	+ 42.6	
4.Mae Chan			36.7	26.1				62.8	88.8	- 26.0	
5.Chiangkhong	16.3			31.5				47.8	81.2	- 33.4	
6.Thoeng	1.0	4.3	6.5			22.4	0.8	35.0	-	-	
7.Mae Sruai	3.0		[illegible]	7.0				10.0	164.1	-154.1	
8.Chiangkham	4.5		3.0	8.9	14.9	22.0		53.3	139.3	- 86.0	
9.Phan	22.4				35.2		12.4	70.0	122.7	- 52.7	
10.Wiang Pa Pao		35.3	7.2	4.2	3.8		43.5	94.0	99.5	- 5.5	
11.Mae Hongson*	11.0		12.9	25.0	9.0	44.3	7.4	100.6	61.7	+ 47.9	1053.6
12.Pai*					21.0			-	81.4	-	
13.Khun Yuam*	7.9	0.8	15.6					24.3	-	-	
14.Mae Sariang*	3.9	4.8	11.8	12.1	20.8	13.8	8.9	79.2	50.7	+ 28.5	954.2
15.Chiangmai*	4.7	1.8	10.4	7.6	8.6	15.8	1.0	49.4	69.3	- 19.9	892.6
16.Fang	5.2	1.2	5.7	38.7				54.8	99.9	- 49.1	
17.Chiangdao								-	94.9	-	
18.Mae Taeng	9.6		10.5	8.5				28.6	-	- 28.6	
19.Doi Sakot	44.5		20.8	6.0	4.0	24.0	16.0	115.3	94.1	+ 21.2	
20.San Sai	15.5		14.4	4.6	13.4			47.9	88.5	- 40.6	
21.Hang Dong			7.7	6.3	12.8	23.5	28.4	78.7	62.7	+ 16.0	
22.San Pa Tong			7.9		34.1			42.0	52.1	- 10.1	
23.San Kamphaeng	22.5			25.9	12.6	20.8		81.8	65.0	+ 16.8	
24.Chom Thong			4.8		12.5			17.3	57.5	- 40.2	
25.Hot			2.4	7.7		9.8		19.9	60.9	- 41.0	
26.Nan*		37.0	2.5	1.8	5.6	12.4	1.1	60.4	88.9	- 28.5	1102.1
27.Lae								-	-	-	
28.Na Noi	19.4							19.4	64.9	- 45.5	
29.Lampang*		5.0	27.7	1.0	18.8	15.6	14.2	82.3	49.9	+ 32.4	720.7
30.Ngao								-	-	-	
31.Chae Hom								-	-	-	
32.Sop Prap		15.7	7.4	3.4	5.3	12.4		44.2	-	-	
33.Ko Kha		23.7		3.0				26.7	69.7	- 43.0	
34.Mae Tha								-	-	-	
35.Thoon				15.5				15.5	36.1	- 20.6	
36.Phrae	32.5		21.1	18.0	22.7			94.3	-	-	
37.Phrae Air-port*	10.1	0.8	18.3	12.7	33.8	2.3	0.6	78.6	55.6	+ 23.0	
38.Sung Men	15.0	1.2	20.9		17.8			54.9	82.0	- 27.1	
39.Uttaradit*	3.1	19.7	25.7	2.0	16.1	37.0	1.8	105.4	46.4	+ 59.0	1062.3
40.Nam Pat	19.0	18.4	24.5					61.9	82.8	- 20.9	
41.Lap Lae	12.1	37.8	21.2	2.0		22.1	21.2	116.4	79.1	+ 37.3	
42.Tron								-	-	-	
43.Tak	11.3	4.3						15.6	-	-	
44.Tak Air-port	13.7	9.7	16.8		3.6	8.5	0.4	52.7	10.0	+ 43.7	676.2
45.Ban Tak	15.5	30.9	23.8			7.8		78.0	13.2	+ 64.8	
46.Mae Sot*	21.9	25.2	97.9	74.6	58.4	35.9	22.8	336.7	48.2	+288.5	1995.4
47.Phumiphol Dam*	4.3	6.6	17.9	0.5		8.9		38.2	-	-	
48.Sukhothai	8.1	22.2	9.5		5.9	8.5		54.2	43.4	+ 10.8	
49.Sawankhalok		22.5	6.2		12.2			40.9	33.5	+ 7.4	
50.Kongkrailat	-	-	-	-	-	-	-	-	-	-	
51.Phitsanulok*	9.4	9.9	5.9	1.0	33.6	11.2	2.8	74.7	60.0	+ 14.7	979.2
52.Phrom Phiram								-	54.4	-	
53.Wang Thong		15.2		11.6	37.7			64.5	-	-	
54.Kamphaeng Phet					21.5			21.5	29.1	- 7.6	
55.Phichit					54.3		15.4	69.7	82.2	- 12.5	
56.Bang Munnag								0.0	89.8	- 89.8	
57.Thaphanhin		2.0	18.0		61.3		16.8	98.1	-	-	
58.Phetchabun*	35.3	0.3	8.1	5.1	22.3	25.2	17.3	111.6	34.5	+ 77.1	1016.9
59.Lom Kao	18.5	15.5	10.0		35.5			79.5	67.7	+ 11.8	
60.Lom Sak	42.7		23.4		3.1			69.2	88.5	- 19.3	

Station	Aug. 27	28	29	30	31	1	2	Total	Weekly Normal	Normal DPT.	Total Since 1Jan.61
Northeastern Part											
1.Nong Khai	7.5	1.2	14.4		2.5	10.4	11.1	47.1	123.7	- 76.6	
2.Paon Phisai						32.0	25.0	57.0	136.3	- 79.3	
3.Tha Bo		10.2	20.2	9.4	1.4		23.0	64.2	39.5	+24.7	
4.Loei*	26.4	11.5	2.6	4.0		11.9	0.4	56.8	44.8	+ 12.0	950.4
5.Chiangkhan		3.3	34.7	4.8	1.1		1.3	45.2	47.4	- 2.2	
6.Dan Sai	20.0	8.2	7.5	0.9	13.8	5.9	4.7	61.0	54.5	+ 6.5	
7.Udon Thani*	15.5	4.6	4.1	0.3	30.0	39.9	1.5	95.9	67.1	+ 28.8	1076.9
8.Ban Phu	9.3		6.0	11.4	13.3	6.8		46.8	55.9	- 9.1	
9.Nonghan		12.3	5.3		42.5			60.1	-	-	
10.Nakhon Phanom*	3.2	20.0	14.7	51.4	68.2	22.9	26.2	206.6	114.6	+ 92.0	2302.4
11.Tha U-then	73.5	82.7	52.0		19.2	96.5	[illegible]	323.9	76.2	+247.7	
12.Na Gae	7.5				45.3	59.4	6.8	110.0	49.3	+ 60.7	
13.That Phanom*						86.2		86.2	133.5	- 47.3	
14.Mukdahan*	20.9	1.0	14.7	0.7	70.0	7.1		114.4	71.1	+ 43.3	1571.5
15.Sakon Nakhon*	0.9	3.5	1.9	3.1	66.5	60.3	[illegible]	136.2	70.8	+ 65.4	1202.6
16.Wanon Niwas	14.2	22.7	13.5		32.6			83.0	67.2	+ 15.8	
17.Phanna Nikhom	30.8				67.3			98.1	105.0	- 6.9	
18.Kalasin	3.9		5.3		71.9	13.5		94.6	47.0	+ 47.6	
19.Yang Talat	1.3		7.1		107.8	18.1	2.5	136.8	86.0	+ 50.8	
20.Kantaravichai			21.2		110.2			131.4	43.6	+ 87.8	
21.Kamolasai			7.3		139.0			146.3	47.8	+ 98.5	
22.Khon Kaen*		0.3	2.0	1.8	51.6	11.7	2.1	69.5	48.4	+ 21.1	756.2
23.Nam Phong					27.8			27.8	35.8	- 8.0	
24.Phu Wiang	42.5		2.3					44.8	46.1	- 1.3	
25.Chonnabot			3.0		7.5		27.2	37.7	28.0	+ 9.7	
26.Phon					23.4			-	47.1	-	
27.Maha Sarakham					44.0	2.4	12.6	59.0	51.1	+ 7.9	
28.PhayakkaphumPhisai	5.9		3.0					8.9	41.6	- 32.7	
29.Borrabu					35.2	11.8	27.0	74.0	36.0	+ 38.0	
30.Roi Et*			1.2		84.8	17.6	1.2	104.8	72.3	+ 32.5	968.1
31.Phon Thong			15.3		58.5			73.8	65.3	+ 8.5	
32.Kaset Wisai	14.1		8.0		19.5			41.6	57.3	- 15.7	
33.Suwannaphum	0.6							0.6	87.7	- 87.1	
34.Chaiyaphum*	11.8	0.6	0.2	0.3	20.7	27.0	19.3	79.9	51.7	+ 28.2	806.0
35.Phukeow	8.0						34.5	42.5	67.5	+ 25.0	
36.Chaturak	29.1				67.9			-	-	-	
37.Bannet Narong					56.2	20.0	5.7	81.9	65.9	+ 16.0	
38.Nakhon Ratchasima		0.2	0.4	0.1	0.4	6.5	4.7	12.3	35.1	- 22.8	620.9
39.Bua Yai	17.2				32.5	35.0	5.7	90.4	54.5	+ 35.9	
40.Chakkarat	15.3		20.8	57.7		5.4	4.3	103.5	33.1	+ 70.4	
41.Sung Noen						16.1		16.1	41.2	- 25.1	
42.Si Khiu								-	-	-	
43.Chokchai							3.8	3.8	23.5	- 19.7	
44.Buriram			15.1		10.3			25.4	66.7	- 41.3	
45.Phut Thai Song	2.0						47.0	49.0	71.9	- 22.9	
46.Lam Plai Mat			4.1		4.9	6.8	6.4	22.2	32.4	- 10.2	
47.Nang Rong					3.8	4.4	4.4	12.6	36.1	- 23.5	
48.Prakhon Chai	7.3				5.5			-	-	-	
49.Surin*		9.5	11.3	0.5	1.9	22.5	2.7	28.4	22.5	+ 5.9	888.8
50.Rattanaburi	8.4			8.9	25.4		4.1	46.8	83.2	- 36.4	
51.Sangkha								-	-	-	
52.Sisaket				28.5				28.5	56.0	- 27.4	
53.Kanthraroam	10.0		3.9	15.0	5.9			34.8	71.9	- 37.1	
54.Khukhan			26.5		16.5		12.1	55.1	67.2	- 12.1	
55.Ubon Ratchathani*	4.4	3.7	21.1	6.6	5.9	5.3	3.7	50.7	61.9	- 11.2	1314.3
56.Khemmarat			2.5		66.7			73.5	71.3	+ 1.9	
57.Amnat Charoen	25.9				85.5			111.4	109.9	+ 1.5	
58.Yasothon	20.1	[illegible]	12.3	4.3	83.2	7.3		127.8	84.3	+ 43.6	
59.Maha Chana Chai		14.6	12.3	10.7				37.6	-	+ 37.6	
60.Det Udom			4.3	15.4	3.6	8.4		31.7	95.0	- 63.3	

Station	Aug. 27	28	29	30	31	Sept. 1	2	Total	Weekly Normal	Normal DPT.	Total Since 1Jan.61
Central Part											
1. Nakhon Sawan*			0.7		5.7	14.6	34.5	55.5	56.4	- 0.9	672.3
2. Banphot Phisai		19.1		1.4	32.0			52.5	42.3	+ 10.2	
3. Lat Yao			2.7	1.9	3.1	4.2	8.8	20.7	36.6	- 18.9	
4. Chansaeng		22.3			16.7	21.3	7.2	67.5	46.7	+ 20.8	
5. Phayaha Khiri								-	55.5	- 55.5	
6. Thakli	4.4				3.2			7.6	30.6	- 23.0	
7. Uthai Thani	7.0			2.1	3.4	20.2	20.3	53.0	30.6	- 12.4	
8. Nong Chang	14.4				5.3	27.8	24.7	72.3	71.2	+ 1.0	
9. Nong Khar Yang	20.4							20.4	32.3	- 11.9	
10. Chaiyanat	36.1				27.9	11.0	10.2	85.2	30.8	+ 54.4	
11. Manorom	5.3			2.2	5.6	12.2	10.6	35.9	48.9	- 13.0	
12. Wat Sing	5.3			1.2	3.4	10.1	8.9	28.9	56.4	- 27.5	
13. Singburi								-	-	-	
14. Inthaburi	4.5	5.6	1.6			9.4	7.3	28.4	38.5	- 10.1	
15. Bang Rachan	11.0				10.7	8.1		29.8	54.9	- 25.1	
16. Phromburi	3.2			11.9				15.1	48.7	- 33.6	
17. Lopburi*	1.6			1.3	14.1	6.9	5.7	29.6	47.5	- 17.9	906.1
18. Ban Mi	18.2				21.0			-	55.1	-	
19. Chai Badan								0.0	47.5	- 47.5	
20. Ang Thong	2.7				0.9	1.0	8.2	13.8	46.5	- 32.7	
21. Pho Thong	1.2			2.1	3.4			6.7	29.1	- 22.4	
22. Pa Mok	11.5			3.7	6.2	10.4	6.7	38.5	29.7	+ 8.8	
23. Saraburi				4.5	5.3		10.8	20.6	43.0	- 22.4	
24. Nong Khae				8.6	14.5	7.4	3.2	33.7	-	+ 33.7	
25. Ayutthaya							20.8	-	26.4	-	
26. Bang Ban	3.1				8.2		17.3	28.6	[illegible]	+ 12.6	
27. Sena	1.6					11.8	11.7	25.1	37.2	- 12.1	
28. Tha Rua		1.6		3.3	8.3			13.2	32.9	- 19.7	
29. Phak Hai								0.0	39.6	- 39.6	
30. Bang Pa-in								40.0	33.1	- 33.1	
31. Suphanburi*	15.6			5.1	15.0	7.2	11.2	44.1	55.9	- 11.8	679.4
32. Song Phi Nong					15.4			-	-	-	
33. Kanchanaburi*				13.2	10.6		9.0	37.8	31.6	+ 6.2	538.1
34. Tha Muang				23.1	11.2	13.0	6.1	53.4	47.4	+ 6.0	
35. Nakhon Pathom				18.6		17.0		35.6	32.2	+ 3.4	
36. Nakhon Chai Si				9.6	6.2	3.1	5.0	23.9	31.9	- 8.0	
37. Pathum Thani							2.7	2.7	36.1	- 33.4	
38. Thanyaburi				1.8	4.0	6.9		12.7	37.4	- 24.7	
39. Nonthaburi				8.1	6.2			14.3	36.9	- 22.6	
40. Bang Bua Thong				17.2	9.5			26.7	-	+ 26.7	
41. Nakhon Nayok				42.9	17.6	11.2	15.3	87.0	112.0	- 25.0	
42. Prachinburi*			1.8	35.1	10.0	8.9	26.7	82.5	106.3	- 23.8	1684.7
43. Ban Sang				29.4				29.4	90.4	- 61.0	
44. Si Maha Pho				34.1	12.0	9.2	20.1	75.4	50.0	+ 25.4	
45. Kabinburi				28.8	31.1	11.2	30.0	101.1	69.7	+ 31.1	
46. Aranyaprathet*	0.2			32.1	18.7	3.5		54.5	58.6	- 4.1	1135.6
47. Chachoengsao				5.1	3.7	9.9	0.9	19.6	56.0	- 36.4	
48. Bangkok*				6.2	22.6	3.0	0.4	32.2	52.3	- 20.1	1161.1
49. Don Muang*	1.0			16.4	7.4	7.8	1.1	33.7	51.9	- 18.2	987.3
50. Bang Khen						15.6	0.3	15.9	42.1	- 26.2	
51. Minburi				6.4	9.8			16.2	56.2	- 40.0	
52. Lat Krabang				6.9	12.1	9.7		28.7	53.4	- 24.7	
53. Thonburi						8.5	5.3	12.8	57.9	- 45.1	
54. Ratchaburi				15.3				15.3	51.1	- 35.8	
55. Photharam								0.0	53.1	- 53.1	
56. Samut Songkhram	22.0							22.0	36.5	- 14.5	
57. Bang Konti				10.7	3.8			14.5	77.7	- 63.2	
58. Samut Sakhon				23.2	5.2		2.1	30.5	93.7	- 63.2	
59. Samut Prakan				45.2	1.5	10.2		56.9	59.6	- 2.7	
60. Pom Phrachun*				15.7	6.4	2.1	2.5	26.7	-	+ 26.7	983.2

Station	Aug. 27	28	29	30	31	1	2	Total	Weekly Normal	Normal DPT.	Total Since 1Jan.61
	27	28	29	30	31	1	2				
Gulf of Thailand, East Coast											
1.Chonburi*	0.6	4.6		4.9	9.0	1.0	13.6	33.7	63.8	- 30.1	967.7
2.Phanat Nihom					76.6			76.6	42.5	+34.1	
3.Phan Thong					21.0			21.0	43.6	- 22.6	
4.Si Chang*	0.4			1.1	0.1			1.6	-	-	607.5
5.Sattahip*				0.1	4.3			4.4	31.7	- 27.3	600.6
6.Rayong*		0.7			0.2	1.2	7.8	9.9	43.7	- 33.8	
7.Ban Phe*	2.4				0.4			2.8	57.2	- 47.3	
8.Klaeng	30.1	16.2						46.3	98.2	- 51.9	
9.Chanthaburi*	11.0	4.4		3.6		31.6	3.6	54.2	124.3	- 70.1	2028.3
10.Pong Namron	6.5	32.0		100.0	11.7			150.2	67.6	+ 82.6	
11.Tha Mai	9.3			4.4	8.4	30.4		52.5	155.1	-102.6	
12.Ma Kham	24.5			35.7	63.4	67.2		190.8	-	+190.8	
13.Trat	22.5						24.4	46.9	124.7	- 77.8	
14.Laem Ngop*	33.8	3.8					8.3	45.9	146.6	-100.7	
15.Khlong Yai*	41.9	1.2	0.5	3.5	48.5		30.1	125.7	173.4	- 44.7	4532.7
Gulf of Thailand, West Coast											
1.Phet buri					12.3	2.5		14.8	34.8	- 20.0	
2.Ban Laem	2.8			1.8	1.7	4.0		10.3	32.7	- 22.4	
3.PrachuapKhiriKhan*	1.6		2.	2.8			0.1	4.5	16.5	- 12.0	777.1
4.Hua Hin*		0.9		0.2	0.8		0.8	2.7	21.2	- 18.5	610.1
5.Chumphon*	2.5	4.3	0.1					6.9	59.9	- 53.0	1279.4
6.Tha Sae	51.7	14.3						66.0	35.0	+ 31.0	
7.Lang Suan								-	42.2	- 42.2	
8.Bandon*	0.3					35.1		35.4	42.1	- 6.7	
9.Chaiya								-	67.0	- 67.0	
10.Ban Na San	62.3							62.3	70.2	- 7.9	
11.Nakhon Sithammarat*						9.5	3.4	14.9	19.0	- 6.7	807.3
12.Sichon								-	51.6	- 51.6	
13.Chawang	38.5							38.5	3.6	+ 34.9	
14.Ron Phibun								-	-	-	
15.Thung Song	15.4							15.4	66.2	- 59.8	
16.Phak Phanang							11.8	11.8	26.6	- 14.8	
17.Phattholung	1.3						12.0	13.3	21.2	- 7.9	
18.Khao Chai Son								-	-	-	
19.Songkhla*				0.2		6.2	34.4	40.8	16.6	+ 24.2	436.5
20.Rattaphum	5.3					6.3		11.6	19.0	- 7.4	
21.Hat Yai		13.7						13.7	22.1	- 8.4	
22.Sadao								0.0	[illegible]	[illegible]	
23.Pattani								0.0	11.3	- 11.3	
24.Nong Chik								0.0	-	-	
25.Yaring	17.3	19.1						36.4	38.7	- 1.8	
26.Panarae	2.8	6.3						9.1	-	+ 9.1	
27.Yala								0.0	38.3	- 38.3	
28.Narathiwat*	14.8		0.2			1.3		15.0	33.7	- 18.7	783.3
29.Tak Bai	6.6			22.4				29.0	81.2	- 52.2	
30.Yi Ngo	18.6							18.6	-	+ 18.6	
Southern Thailand, West Coast											
1.Ranong*	41.2	1.6						42.8	228.7	-185.9	
2.Kraburi								-	-	-	
3.Phangnga								0.0	90.3	- 90.3	
4.Takua Pa	3.8							3.8	186.8	-183.0	
5.Takua Thung	3.0	2.0						5.0	105.4	-100.4	
6.Thay Muang								0.0	90.9	- 90.9	
7.Phuket*	5.2						1.0	4.2	80.9	- 74.7	
8.Phuket Air-port*	0.8							0.8	110.7	-109.9	
9.Khlong Tom	24.5	2.9						27.4	-	-	
10.Trang Air-port*	19.2					8.7		27.9	90.3	- 62.4	
11.Pa Rien	55.9							55.9	-	-	
12.Si Kao	8.2							8.2	-	-	
13.Yan Ta Khao	11.2							11.2	-	-	
14.Satun	29.0							29.0	40.1	- 11.1	
15.La Ngu						11.8		11.8	91.8	- 80.0	

WEEKLY REPORT DAILY TEMPERATURE

FROM AUGUST 27 – SEP,2 1961

Station	Day of month							Average	Extreme	Weekly mean	Monthly Normal
	27	28	29	30	31	1	2				
Northern Part											
1.Chiangrai	31.6 23.3	30.7 22.0	29.0 22.3	27.5 22.2	28.0 21.8	30.7 21.9	29.5 21.8	29.6 22.2	35.6 20.2	25.9	26.7
2.Fang	31.1 –	31.2 21.5	29.7 21.2	27.0 21.4	29.0 20.6	– 21.4	31.2 –	29.9 21.2	– –	25.6	–
3.Pai	– –	– 22.5	– –	– –	28.0 –	– 21.3	– –	– –	– –	–	–
4.Mae Hongson	32.0 22.0	30.1 21.6	29.5 22.8	25.4 21.0	24.6 20.5	28.0 22.0	29.0 21.0	28.4 21.6	36.8 21.5	25.0	27.1
5.Khun Yuam	– –	28.0 21.3	25.2 21.0	– 20.8	– –	– –	– –	– –	– –	–	–
6.Chiangmai	32.3 23.2	29.5 24.1	28.0 22.7	27.0 22.7	26.4 22.5	27.4 23.0	28.4 22.5	28.4 23.0	35.4 20.0	25.7	27.0
7.Nan	33.5 23.0	31.0 24.3	28.7 23.3	28.4 23.4	30.8 23.3	28.7 23.4	31.2 22.9	30.3 23.4	36.6 21.2	26.9	27.6
8.Lampang	31.9 23.0	30.8 24.0	27.3 –	27.5 22.7	30.0 23.1	27.2 23.4	30.3 22.6	29.3 23.1	37.2 20.5	26.2	27.6
9.Mae Sariang	33.0 24.5	28.7 23.6	27.4 22.9	27.5 22.2	27.9 22.5	28.1 22.8	28.1 22.6	28.7 23.0	36.4 21.5	15.9	17.9
10.Phrae	32.2 22.8	29.8 23.5	27.0 23.1	27.0 22.6	30.8 22.8	28.8 22.6	30.2 22.4	29.4 22.8	35.8 21.0	26.1	27.5
11.Uttaradit	32.8 22.9	28.1 23.3	26.4 22.5	28.8 22.3	32.2 22.9	28.5 22.3	29.5 22.3	29.5 22.6	38.0 22.0	26.1	28.3
12.Phumiphol Dam	31.0 23.7	28.0 23.8	24.6 23.0	27.4 22.6	30.2 23.3	29.2 23.1	29.0 23.0	28.5 23.2	– –	25.9	–
13.Tak	32.6 23.8	28.5 24.1	25.7 23.8	27.8 23.2	29.7 –	29.8 24.0	29.3 23.5	29.1 23.7	37.0 20.0	26.4	28.3
14.Phitsanulok	32.6 25.6	31.2 24.7	27.3 24.1	29.2 24.5	31.8 24.9	28.7 23.5	28.5 24.1	29.9 24.5	36.6 21.8	27.2	28.4
15.Mae Sot	33.1 24.0	28.4 23.7	25.2 22.6	25.0 22.4	28.3 22.9	26.6 22.7	– 22.8	27.8 23.0	39.9 21.3	25.4	26.2
16.Phetchabun	32.5 24.7	30.5 24.1	27.3 23.9	29.1 23.6	31.0 23.1	25.3 22.9	24.5 23.0	28.6 23.6	35.9 21.0	26.1	27.1
Northeastern Part											
1.Loei	30.8 21.9	30.2 23.3	27.0 23.1	28.9 22.4	31.5 23.0	26.7 23.0	31.0 22.5	29.4 22.7	35.8 20.5	26.1	27.0
2.Udon Thani	27.2 24.6	32.0 23.5	28.9 24.5	30.2 23.7	30.2 24.2	24.6 23.0	29.1 23.0	28.9 23.8	37.1 21.3	26.4	27.9
3.Nakhon Phanom	– 22.4	31.7 24.0	28.4 23.2	31.2 23.8	26.6 23.0	25.0 23.0	29.0 22.8	28.7 23.2	35.0 21.3	26.0	27.6
4.Sakon Nakhon	29.8 23.2	31.9 24.2	29.6 23.5	31.2 24.3	27.4 24.0	27.2 22.4	29.8 22.8	29.6 23.5	36.8 21.0	26.6	27.7
5.Mukdahan	30.0 24.5	30.4 23.5	28.7 24.0	31.1 23.2	29.7 24.2	27.3 21.7	29.7 21.7	29.6 23.3	36.5 21.4	26.5	28.0
6.Khon Kaen	31.2 22.9	31.5 24.0	28.7 24.4	30.5 23.8	31.2 23.0	25.1 22.2	26.8 22.9	27.9 23.3	35.8 20.8	25.6	28.0
7.Roi Et	30.9 24.4	30.0 24.7	28.6 –	31.5 24.2	31.6 25.4	25.7 22.2	27.0 23.0	29.3 24.0	37.5 21.1	26.7	28.1
8.Chaiyaphum	31.9 23.5	30.3 23.0	29.5 23.1	29.4 23.0	30.5 22.8	25.4 21.8	24.5 22.4	28.8 22.8	– –	25.8	–
9.Ubon Ratcha-	31.8 23.6	31.7 24.2	29.7 24.3	30.8 22.8	30.7 23.4	28.6 23.4	– 23.6	30.6 23.6	37.8 21.1	27.1	27.3
10.Surin	31.0 19.8	32.0 22.0	30.2 21.8	31.4 21.7	31.8 21.6	28.6 20.9	29.5 20.4	30.6 21.2	37.1 20.6	25.9	28.3
11.Nakhon Ratcha-	32.2 23.9	31.5 23.8	32.4 23.4	33.0 23.4	32.6 23.8	27.4 23.3	26.4 22.9	30.8 23.5	38.2 20.5	27.2	28.1

Station	Day of month							Average	Extreme	Weekly mean	Monthly Normal
	27	28	29	30	31	1	2				
Central Part											
Nakhon Sawan	32.6 24.3	32.1 24.4	31.7 23.9	- 23.9	31.1 24.1	28.6 23.6	28.6 23.5	30.8 24.0	36.6 21.4	27.4	28.8
Lopburi	31.5 23.5	31.5 25.5	31.8 23.5	30.5 23.5	30.8 24.1	27.5 22.5	27.4 23.0	30.1 23.7	35.7 21.3	26.9	28.1
Suphanburi	- 24.1	31.8 24.5	31.4 24.3	31.4 25.0	26.8 24.7	28.1 23.5	28.0 23.8	29.6 24.3	35.7 22.5	27.0	28.4
Prachinburi	31.2 25.8	30.3 26.0	31.4 25.6	30.6 26.3	29.6 24.9	29.7 24.5	30.4 24.4	30.5 25.4	35.2 21.6	28.0	27.7
Kanchanaburi	31.2 22.5	31.2 23.2	31.5 22.5	30.4 23.0	30.2 22.8	- 22.8	- -	30.9 22.8	37.5 22.0	26.9	28.3
Don Muang	30.8 26.2	32.1 25.9	32.3 25.6	32.7 25.9	30.8 25.5	31.2 24.3	29.9 24.4	31.4 25.4	36.6 19.2	28.4	28.6
Bangkok	30.8 25.8	31.8 25.6	31.5 25.8	31.1 25.0	29.8 24.1	30.7 23.9	29.4 23.8	30.7 24.7	35.7 21.4	27.7	28.4
Bang Narathat	30.4 25.6	31.0 25.3	36.6 25.5	31.1 25.2	29.8 23.7	30.6 24.0	29.5 24.2	31.3 24.8	- -	28.1	-
Aranyaprathet	31.7 22.5	32.0 23.7	31.0 24.2	32.0 24.2	29.2 23.0	29.7 23.4	31.0 23.5	30.9 24.1	36.1 21.1	27.5	27.9
Gulf of Thailand, East Coast											
Chonburi	30.5 25.5	30.2 24.8	31.3 24.2	30.5 26.0	29.3 25.2	30.7 24.8	30.6 24.6	30.4 25.0	35.1 20.9	27.7	28.2
Ko Sichang	30.2 26.4	30.6 24.9	31.6 25.8	30.8 27.1	29.8 26.6	31.6 25.6	29.8 26.0	30.6 26.0	- -	28.3	-
Sattahip	30.0 26.1	31.8 25.5	33.0 26.5	33.1 26.2	28.5 26.9	32.5 26.0	32.0 26.0	31.6 26.2	39.0 21.5	28.9	29.2
Rayong	29.6 27.0	31.3 26.5	32.0 27.1	30.5 27.5	28.8 27.5	30.8 25.0	32.4 26.3	30.8 26.7	- -	28.8	-
Ban Phe	31.4 27.0	31.8 25.3	34.2 28.4	31.4 25.7	30.7 27.3	31.8 26.3	31.0 24.3	31.8 26.3	- -	29.1	-
Chanthaburi	30.2 25.5	29.8 24.1	30.2 25.1	29.0 25.1	28.6 25.0	30.7 23.9	29.2 24.1	29.7 24.7	33.5 19.0	27.2	27.4
Laem Ngop	28.6 -	27.4 26.4	31.0 25.5	- 26.0	- -	- -	28.8 -	29.0 -	- -	-	-
[illegible] Yai	30.8 24.1	30.7 23.2	30.3 22.8	31.1 23.7	29.3 24.4	30.7 22.9	29.7 24.0	30.4 23.6	32.1 21.0	27.0	26.8
[illegible]land, [illegible]st											
[illegible]	31.7 24.2	31.8 24.7	33.2 24.4	30.7 24.5	30.7 24.9	32.3 23.9	32.5 24.3	31.8 24.4	36.0 21.8	28.1	28.2
Prachuap-	30.9 23.3	32.9 23.1	34.0 23.5	31.4 24.1	33.7 24.4	30.9 24.1	33.7 24.2	32.6 23.8	36.5 20.5	28.2	27.8
Chumphon	28.1 22.5	31.5 23.0	31.4 22.8	32.0 22.8	32.1 23.5	31.7 24.0	31.8 23.6	31.2 23.3	35.4 21.0	27.4	27.2
Bandon	29.4 22.4	34.1 23.4	34.4 22.5	33.6 21.3	34.3 20.5	33.3 21.6	30.6 21.4	32.8 21.9	36.7 20.8	27.4	27.8
Nakhon Sithan-	32.7 24.8	35.2 23.8	35.5 21.8	35.1 21.3	35.2 20.7	33.6 22.3	34.0 22.3	34.5 22.4	36.9 19.5	28.5	27.9
Songkhla	30.2 -	31.0 23.2	33.3 21.7	33.7 23.3	32.5 23.3	33.0 23.9	32.2 22.4	32.3 23.0	37.5 19.9	27.7	28.4
Narathiwat	31.3 23.9	31.5 22.0	31.7 20.6	31.9 22.7	31.5 21.9	31.2 22.5	31.5 21.8	31.5 22.2	34.9 20.0	26.9	27.1
Southern Thailand, West Coast											
Ranong	28.7 -	30.7 21.9	- 22.2	30.2 24.4	- 23.5	- 23.5	- 24.0	- 23.3	33.2 20.3	-	26.3
Phuket	30.0 24.6	32.0 24.0	32.6 23.6	31.0 23.0	- 22.6	- 23.3	31.2 23.6	31.4 23.5	33.1 21.5	27.5	27.5
Trang	31.0 23.7	32.6 22.2	33.0 23.0	32.3 22.6	33.1 21.7	31.8 22.5	32.8 22.4	32.4 22.6	35.4 29.6	27.5	27.3

12 -

ไปรษณีย์อากาศ
AIR MAIL

Air mail
PRINTED MATTER

To Library, U.S. Weather,
Bureau , Washington,
25, D.C. U.S.A.

(Meteorological Department
Bangkok, Thailand.)

METEOROGICAL DEPARTMENT

Royal Thai Navy

Charoon V. Bunnag

Vice Admiral, Director

****

LIBRARY
SEP 20 1961
WEATHER BUREAU

WEEKLY TEMPERATURE AND RAINFALL OF THAILAND DURING THE PERIOD SEPTEMBER 3 - 9 1961

No.36. 1961

แบบ สต.1603

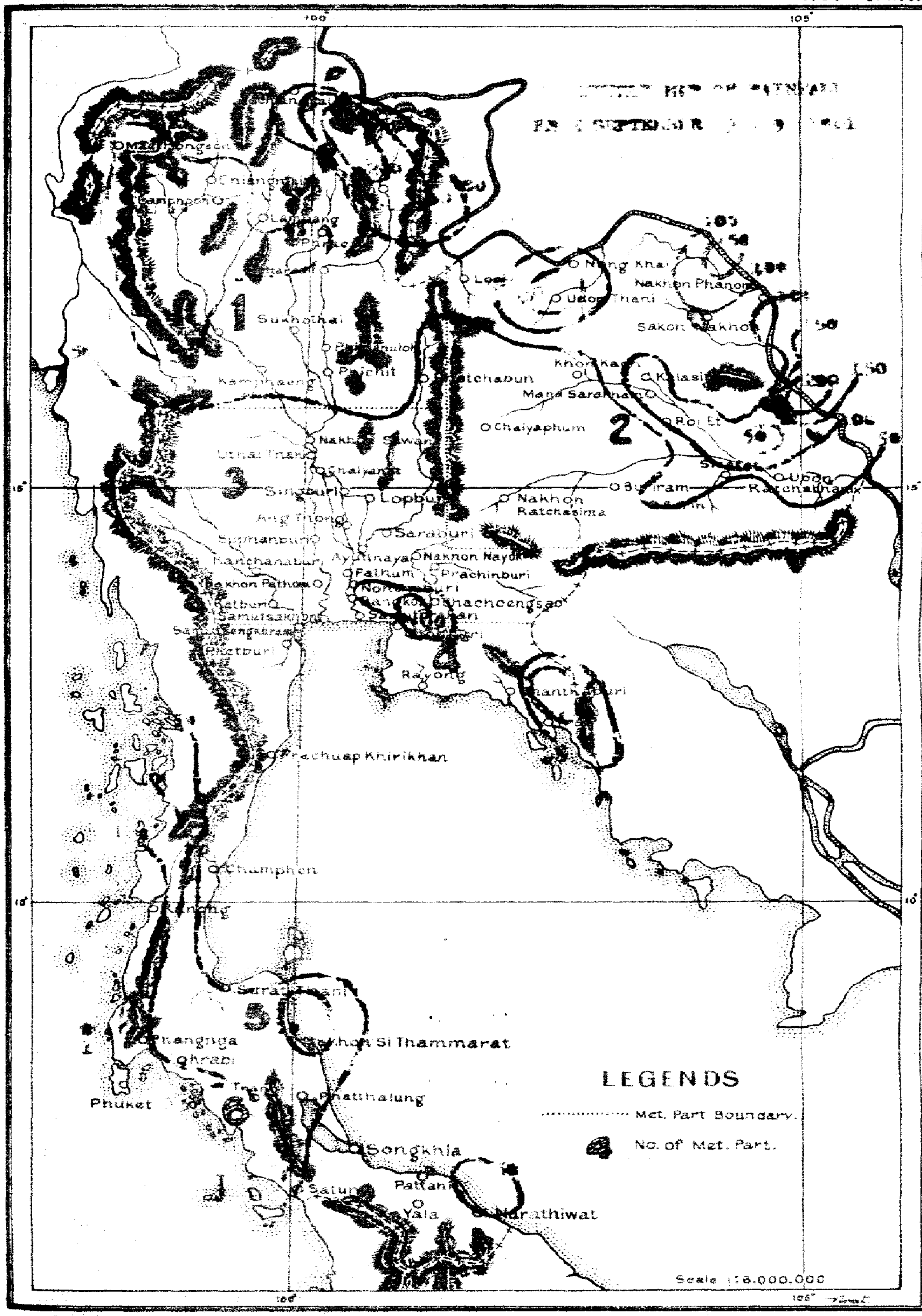
LEGENDS
Met. Part Boundary.
No. of Met. Part.
Scale 1:6.000.000
Sukhothai
Phichit
Nakhon Phanom
Sakon Nakhon
Mana Sarakham
Chaiyaphum
Nakhon Ratchasima
Buriram
Lopburi
Saraburi
Ayutthaya
Nakhon Nayok
Prachinburi
Pathum
Chachoengsao
Rayong
Prachuap Khirikhan
Champhon
Nakhon Si Thammarat
Phangnga
Phuket
Phatthalung
Songkhla
Pattani
Yala
Narathiwat
Satun
1
2
3
4
5
6

สถานะของฝนในรอบสัปดาห์
ตั้งแต่วันที่ ๓ – ๙ ก.ย. ๒๔๐๔

บริเวณความกดอากาศต่ำกำลังอ่อนอยู่ทางทิศตะวันออกเฉียงเหนือของประเทศไทย ตั้งแต่วันที่ ๓ ถึงวันที่ ๕ หลังจากนั้นแนวปะทะแห่งโซนร้อนพาดผ่านตอนเหนือของประเทศไทย แนวตะวันตก–ตะวันออก ทำให้มีฝนมากขึ้นในภาคเหนือและภาคตะวันออกเฉียงเหนือ

ภาคเหนือ ตลอดสัปดาห์มีฝนเกือบทั่วไปโดยมีฝนหนักบางแห่ง ปริมาณฝนรวมประจำสัปดาห์มากกว่าค่าปกติค่อนข้างมาก

ภาคตะวันออกเฉียงเหนือ มีฝนเล็กน้อยฉะเพาะแห่งในช่วง ๔ วันแรกของสัปดาห์ หลังจากนั้นมีฝนเกือบทั่วไป โดยมีฝนหนักเป็นบางแห่ง ทางตอนเหนือของภาคปริมาณฝนรวมประจำสัปดาห์มากกว่าค่าปกติค่อนข้างมาก ทางตอนใต้ของภาคฝนรวมน้อยกว่าค่าปกติ

ภาคกลาง อ่าวไทย ฝั่งตะวันออก มีฝนเล็กน้อยเป็นส่วนมาก ปริมาณฝนรวมประจำสัปดาห์น้อยกว่าค่าปกติมาก

ภาคใต้ ฝั่งตะวันออก มีฝนกระจายเกือบทั่วไป โดยมีฝนหนักเพียงบางแห่ง ปริมาณฝนรวมประจำสัปดาห์น้อยกว่าค่าปกติเล็กน้อย

ภาคใต้ ฝั่งตะวันตก มีฝนกระจายในสองวันแรกของสัปดาห์ หลังจากนั้นมีฝนทั่วไป ปริมาณฝนรวมประจำสัปดาห์ใกล้เคียงค่าปกติ

Rainfall Situation
From Sept. 3 – 9 1961

A weak low area was located to the northeast of Thailand during the first three days. The Intertropical Convergent Zone run west-east across the north of the country throughout the rest period of the week which caused more rain in the Northern and Northeastern parts of Thailand.

Northern Part: Widespread rain with local heavy falls throughout the week. The weekly total amount of rainfall was rather much above the normal.

Northeastern Part: Light showers isolated during the first 4 days of the week. Widespread rain with isolated heavy falls were reported in the rest period. The weekly total amount of rainfall was rather much above the normal for the upper portion but below the normal for the lower one.

Central Part: Gulf of Thailand, East Coast: Light showers were mainly reported throughout the week. The weekly total amount of rainfall was much below the normal.

Southern Thailand, East Coast: Scattered showers with some local heavy falls. The weekly total amount of rainfall was slight below the normal.

Southern Thailand, West Coast: Scattered showers for the first 2 days then widespread rain occurred throughout the rest period. The weekly total amount of rainfall was around the normal.

Meteorological Department
Royal Thai Navy

METEOROLOGICAL DEPARTMENT

WEEKLY RAINFALL OVER THAILAND

(in millimetres)

Remark

Blank = No report of rainfall

* = Synoptic Station

Station	Sept. 3 – 9 1961							Total	Weekly Normal	Normal DPT.	Total Since 1Jan.61
	3	4	5	6	7	8	9				
Northern Part											
1.Chiangrai*	20.5	4.2	1.4	1.8	2.6	14.4	2.7	47.6	76.3	- 28.7	1029.9
2.Mae Sai								-	113.4	-	
3.Chiangsaen		53.2		22.2		7.3		82.7	-	-	
4.Mae Chan	24.2	19.6	20.6		36.7		21.2	112.3	67.9	+ 44.4	
5.Chiangkhong		29.5	35.6					65.1	60.7	+ 4.4	
6.Thoeng		18.0	14.1	18.2	40.6		4.2	95.1	-	-	
7.Mae Sruai		17.4		12.3	31.4			61.1	56.2	+ 4.9	
8.Chiangkham	17.3	94.0	6.6	29.4	8.6	24.6	22.1	202.6	94.1	+108.5	
9.Phan	35.2		25.1	22.5	59.7			142.5	120.0	+ 22.5	
10.Wiang Pa Pao	14.6			13.6	38.9	17.3		84.4	38.2	+ 46.2	
11.Mae Hongson*	26.0	12.4	7.6		15.2	35.8	12.5	109.5	56.1	+ 53.4	1170.5
12.Pai*								-	60.6	-	
13.Khun Yuan	39.5	10.0						49.5	-	-	
14.Mae Sariang*		25.5	6.2	0.2		59.0	20.8	111.7	40.9	+ 70.8	1074.8
15.Chiangmai*	20.3	13.1	2.3	10.7	7.8	72.5	14.2	140.9	74.4	+ 66.5	1036.0
16.Fang	26.8			7.4	26.3		29.6	90.1	106.0	- 15.9	
17.Chiangdao								-	63.2	-	
18.Mae Taeng	5.8	1.0	1.4	9.0				17.2	39.0	- 21.8	
19.Doi Sakot		9.0		4.0	23.0	22.0	20.0	78.0	58.6	+ 19.4	
20.San Sai	2.7	3.9		2.8	13.2	50.3	30.1	103.0	49.1	+ 53.9	
21.Hang Dong		6.4		0.8	9.7	57.1	41.4	115.4	45.3	+ 70.1	
22.San Pa Tong	10.7	3.2			17.9	120.5	34.4	191.7	25.3	+166.4	
23.San Kamphaeng		16.8		3.4	17.2	65.5	39.9	142.8	32.2	+110.6	
24.Chom Thong		3.9	0.1	0.3		92.0	37.8	134.1	61.9	+ 72.2	
25.Hot								-	63.5	-	
26.Nan*	0.6		24.0	30.8	73.2	50.6	21.6	200.8	64.4	+136.4	1304.0
27.Lae								-	109.6	-	
28.Na Noi								-	58.8	-	
29.Lampang*	1.3	1.5	1.4	1.5	11.2	18.4	18.4	53.7	33.9	+ 19.8	948.6
30.Ngao				29.4				29.4	64.1	- 34.7	
31.Chae Hom		27.6			17.1			44.7	40.6	+ 4.1	
32.Sop Prap		5.5		2.0	9.2	74.6	23.3	114.6	40.5	+ 74.1	
33.Ko Kha				3.2	8.8			12.0	39.3	- 27.3	
34.Mae Tha								-	55.4	-	
35.Thoen	20.0							20.0	68.3	- 48.3	
36.Phrae	21.3	21.0		9.5	50.5	13.0		115.3	-	-	
37.Phrae Air-port*	21.4	6.7	0.6	2.7	34.3	15.7	14.9	96.3	47.2	+ 49.1	1072.7
38.Sung Men	18.5		10.0	3.5	37.0	25.6	11.4	106.0	56.0	+ 50.0	
39.Uttaradit*	0.3	9.6	2.5	1.2	53.3	87.2	22.2	176.3	65.5	+110.8	1240.4
40.Nam Pat								-	51.1	-	
41.Lap Lae		2.4	3.9	0.3	59.2	94.8	24.4	185.0	65.0	+120.0	
42.Tron								-	60.8	-	
43.Tak								-	-	-	
44.Tak Air-port*	0.1		1.8	0.4	10.6	7.2	6.5	16.6	27.4	- 10.8	693.7
45.Ban Tak			4.3			5.3	6.4	16.0	34.5	- 18.5	
46.Mae sot*	15.6	15.3	11.0	28.0	9.4	6.4	26.4	103.1	64.5	+ 38.6	2121.0
47.Phumiphol Dam*								-	-	-	
48.Sukhothai					32.0	15.9	22.2	70.1	49.0	+ 21.1	
49.Sawankhalok						81.9		81.9	55.1	+ 26.8	
50.Kongrailat								-	46.1	-	
51.Phitsanulok*		9.9			16.8	39.8	22.9	89.4	67.5	+ 21.9	1071.4
52.Phrom Phiram					85.1			85.1	47.6	+ 37.5	
53.Wang Thong					31.6	31.4		63.0	43.8	+ 19.2	
54.Kamphaeng Phet								-	22.6	-	
55.Phichit	2.5	6.7			21.5	49.3	15.7	95.7	71.8	+ 23.9	
56.Bang Mumag								-	-	-	
57.Thaphanhin	5.6				20.5	16.6	2.1	44.8	-	-	
58.Phetchabun*	0.6	3.4		6.4	21.8	4.6	13.8	50.6	75.3	- 24.7	1034.8
59.Lom Kao					66.7			66.7	82.2	- 15.5	
60.Lom Sak	9.9							9.9	56.6	- 46.7	

Station	Sept. 3	4	5	6	7	8	9	Total	Weekly Normal	Normal DPT.	Total Since 1Jan.61
rtheastern Part											
1.Nong Khai		15.5	1.4		20.4	7.3	61.7	106.3	78.5	+ 27.8	
2.Phon Phisai								-	76.9	-	
3.Tha Bo					24.1		64.1	88.2	88.3	- 0.1	
4.Loei*			3.1	0.1	3.6	58.5	39.4	104.7	58.5	+ 46.2	1055.5
5.Chiangkhan			2.2	2.9	2.2	63.0	11.4	81.7	62.3	+ 19.4	
6.Dan Sai					39.1	30.6		69.7	47.5	+ 22.2	
7.Udon Thani*	1.1	10.9	8.3	0.1	13.4	18.1	122.8	174.7	59.9	+114.8	1253.1
8.Ban Phu		1.7	2.7	18.7	15.4	37.8	46.7	123.0	124.4	+ 1.4	
9.Nonghan								-	62.5	-	
10.Nakhon Phanom*	13.0	23.1	1.6	8.2	13.6	6.8	34.2	97.5	84.7	+ 12.8	2526.1
11.Tha U-ten								-	70.3	-	
12.Na Gae					20.7	12.3	40.1	73.1	66.9	+ 6.2	
13.That Phanom		32.4	25.6			15.4	45.5	118.9	20.4	+ 98.5	
14.Mukdahan*					14.8	2.8	9.8	27.4	83.5	- 56.1	1598.9
15.Sakon Nakhon*		5.5	2.6	14.6	27.2	18.1	36.9	104.9	84.6	+ 20.3	1307.5
16.Wanon Niwas		36.5		40.3	8.1			84.9	76.2	+ 8.7	
17.Phanna Nikhom								-	60.2	-	
18.Kalasin		9.5			6.7	32.1	92.4	140.7	107.0	+ 33.7	
19.Yang Talat					6.2	7.8	11.1	25.1	62.1	- 37.0	
20.Kantaravichai					5.7			5.7	62.3	- 56.6	
21.Kamolasai						3.3		3.3	40.9	- 37.6	
22.Khon Kaen*					1.5	1.1	30.5	33.1	93.4	- 60.3	791.4
23.Nan Phong								-	42.1	-	
24.Phu Wiang		10.8						10.8	59.3	- 48.5	
25.Chonnabot					7.2	3.0	4.2	14.4	61.5	- 47.1	
26.Phon								-	57.3	-	
27.Maha Sarakhan								0.0	88.5	- 88.5	
28.PhayakkaphumPhisai					3.3			3.3	72.8	- 69.5	
29.Borrabu								0.0	38.5	- 38.5	
30.Roi Et*	5.4				25.4	45.0	48.5	124.3	80.2	+ 44.1	10[illegible].6
31.Phon Thong					69.1			69.1	61.1	+ 8.0	
32.Kaset Wisai						10.4	3.5	13.9	53.7	- 39.8	
33.Suwannaphum	22.2				12.3			34.5	67.8	- 33.3	
34.Chaiyaphum*					5.7		3.0	8.7	22.9	- 14.2	834.8
35.Phukeow					2.5		12.0	14.5	81.5	- 67.0	
36.Chaturak								0.0	11.9	- 11.9	
37.Bannet Narong	6.5							6.5	50.4	- 43.9	
38.Nakhon Ratchasima*								0.0	32.0	- 32.0	625.6
39.Bua Yai					2.5			2.5	43.1	- 40.6	
40.Chakkarat				23.6	14.9			43.5	35.3	+ 8.2	
41.Sung Noen								0.0	33.0	- 33.0	
42.Si Khiu								0.0	54.4	- 54.4	
43.Chokchai								0.0	48.9	- 48.9	
44.Buriram						10.3		10.3	66.7	- 56.4	
45.Phut Thai Song							50.8	50.8	71.9	- 21.1	-
46.Lan Plai Mat	3.4					7.4		10.8	32.4	- 21.6	
47.Nang Rong		2.6	1.0		22.6	2.4	5.7	34.3	61.4	- 27.1	
48.Prakhon Chai					25.8		14.7	40.5	83.7	- 43.2	
49.Surin*	1.4		11.6		8.1	8.8	28.4	58.3	61.8	- 3.5	949.8
50.Rattanaburi					32.9	31.5	22.6	87.0	81.8	+ 5.2	
51.Sangkha								-	78.7	-	
52.Sisaket					47.2	47.2	49.2	143.6	76.3	+ 67.3	
53.Kanthraron					16.8	28.3		45.1	60.3	- 15.2	
54.Khukhan						3.9	14.3	18.2	86.0	- 67.8	
55.Ubon Ratchathani*	1.0	3.8		13.1	15.6	27.1	35.1	95.7	82.1	+ 13.6	1413.7
56.Khonnarat	15.3							15.3	17.6	- 2.3	
57.Amnat Charoen			15.6		33.3			48.9	67.7	- 18.8	
58.Yasothon					9.5	15.3	68.4	93.2	53.2	+ 40.0	
59.Maha Chana Chai					72.5	72.6	87.9	233.0	62.3	+170.7	
60.Det Udom					36.3	10.5	20.8	67.6	75.1	- 7.5	

Station	Sept. 3 - 9 1961							Total	Weekly Normal	Normal DPT.	Total Since 1Jan.61
	3	4	5	6	7	8	9		Normal		
f of Thailand,											
East Coast											
Chonburi	15.6			0.3	13.5	0.2		29.6	48.9	- 19.3	1020.9
Phanat Nikhom	24.9			32.8	8.9			66.6	62.1	+ 4.5	
Phan Thong	27.0			90.8	6.8			120.6	38.5	+ 82.1	
Si Chang*				0.1	2.2			2.3	-	-	609.8
Sattahip*				12.4				12.4	35.2	- 22.8	613.0
Rayong*				12.4	29.2			41.6	84.8	- 43.2	960.2
Ban Khai				6.3	19.8			26.1	63.7	- 37.6	
Klaong		11.4						11.4	83.2	- 71.8	
Chanthaburi*	4.6		2.8	9.1	11.6	1.5	3.9	32.3	122.1	- 90.8	2068.1
Pong Namron	2.6				42.0			44.6	90.7	- 46.1	
Tha Mai	2.4		8.1		15.9		5.3	31.1	170.9	-139.8	
Ma Khan			30.5	26.8	69.7			127.0	-	-	
Trat			7.4	19.3	62.9	14.7	15.3	120.1	146.6	- 26.5	
Laem Ngop*								-	146.6	-	
Khlong Yai*	5.3	5.1	1.7		25.6	8.9	5.5	55.2	173.4	-118.2	4614.9
uthern Thailand,											
East Coast											
Phetburi		14.1			17.2			34.3	34.8	- 0.5	
Ban Laem				1.9	16.8		1.8	20.0	32.7	- 12.7	
Prachuap Khiri Khan*	0.9	2.1		26.2		8.1	1.7	31.6	16.8	+ 14.5	868.2
Hua Hin*		2.1	16.9	13.5	4.6	9.2	2.1	45.7	21.2	+ 24.5	655.1
Chumphon*		5.2					4.9	10.1	59.9	- 49.8	1289.5
Tha Sae								0.0	35.0	- 35.0	
Lang Suan								0.0	42.2	- 42.2	
Bandon*	7.8	4.6	28.1	1.1		1.8		22.3	42.1	- 9.8	722.4
Chaiya								0.0	47.1	- 47.1	
Ban Na San			21.5	15.1		17.8		54.7	54.8	- 0.1	
Nakhon Sithammarat	47.5	26.8	8.7	1.1	8.3			129.0	31.5	+ 97.5	035.1
Sichon								-	40.2	-	
Chawang				35.5				35.5	45.8	- 10.3	
Ron Phibun			46.7	14.2				60.9	27.4	+ 33.5	
Thung Song				36.8				36.8	47.1	- 10.3	
Phak Phanang	2.2		8.7	30.8		3.6		42.3	22.2	+ 20.1	
Phatthalung	1.1			61.2		6.9		69.2	20.0	+ 49.2	
Khao Chai Son	11.1			24.8				35.9	-	-	
Songkhla*			2.8					2.8	32.5	- 29.9	529.5
Pattaphum				14.3				14.3	20.8	- 6.5	
Hat Yai			6.5					6.5	20.2	- 13.7	
Sadao								-	-	-	
Pattani								0.0	18.8	- 18.8	
Nong Chik						12.2		12.2	37.7	- 25.5	
Yaring			1.1			7.3		8.4	45.2	- 36.8	
Panare	0.8		22.1			28.5		51.4	-	-	
Yala								-	42.7	-	
Narathiwat*			59.3	0.4		5.8	13.1	78.6	46.1	+ 32.5	861.9
Tak Bai						14.9	29.9	44.8	57.7	- 12.9	
Yi Ngo								-	40.1	-	
outhern Thailand,											
West Coast											
Ranong*		12.9	57.8	1.3	3.2	16.0	82.5	178.7	257.5	- 78.8	3306.9
Kraburi								-	-	-	
Phangnga		7.1				22.2	24.8	54.1	96.5	- 42.4	
Takua Pa	8.8	93.5	24.3	15.2	3.7	78.4	18.6	242.5	124.0	+118.5	
Takua Thung								-	146.8	-	
Thay Muang			65.9	2.7	3.7	26.4	36.2	128.9	98.2	+ 30.7	
Phuket*		27.9	0.4	0.3	5.5	3.3	40.1	77.5	101.2	- 23.7	1247.8
Phuket Air-port*	4.5	30.1	5.1		8.8	0.3	32.8	99.6	-	-	1467.1
Khlong Ton			16.1	9.8	5.6	13.8	27.6	72.9	-	-	
Trang Air-port*		14.7	22.5	14.0	16.1	16.7	7.0	79.0	148.1	- 69.1	1296.8
Pa Rion		16.4	50.6	64.0	2.3	21.8		164.4	-	-	
Si Kao			97.3	56.1	2.4	12.3	3.8	171.9	-	-	
Yan Ta Khao			17.8	38.7	5.7	11.8		74.0	-	-	
Satun	8.8		18.5					27.3	85.8	- 58.5	
La Ngu								-	75.5	-	

WEEKLY REPORT DAILY TEMPERATURE

FROM AUGUST 3 - 9 1961

Station	Day of month							Average	Extreme	Weekly mean	Monthly Normal
	3	4	5	6	7	8	9				
Northern Part											
1. Chiangrai	30.9 22.9	29.7 22.5	30.9 21.7	30.4 22.7	29.2 22.5	31.0 22.3	32.3 21.5	30.4 22.3	35.6 18.9	26.4	26.
2. Fang	31.0 22.0	31.4 21.5	31.7 21.0	30.7 21.2	29.7 21.0	- 21.5	- -	30.7 21.5	- -	26.1	-
3. Pai	31.0 -	- 22.2	- -	- -	- -	- -	- -	- -	- -	-	-
4. Mae Hongson	29.9 21.3	30.5 22.0	27.6 21.3	30.9 21.5	29.6 22.0	30.5 21.0	31.0 21.5	29.9 21.5	35.2 20.5	25.6	27.
5. Khun Yuam	- -	- -	27.5 -	- 21.0	- -	- -	- -	- -	- -	-	-
6. Chiangmai	29.0 23.0	30.0 23.0	29.0 23.3	29.7 23.2	25.3 23.0	30.0 23.2	30.4 22.7	29.3 23.3	35.5 19.7	26.3	27.
7. Nan	31.4 24.2	31.2 22.0	33.2 23.9	32.5 23.4	24.0 22.4	31.2 23.2	29.1 22.4	30.4 23.2	35.6 20.0	26.0	27.
8. Lampang	31.4 23.3	32.1 23.0	33.0 23.0	30.0 23.0	25.0 23.2	31.0 23.0	29.6 23.1	29.6 23.3	35.0 19.0	26.5	27.
9. Mae Sariang	27.2 22.3	29.9 22.5	28.6 22.2	30.2 22.7	30.0 22.9	29.9 -	29.6 -	29.4 22.6	37.4 20.6	26.0	26.
10. Phrae	31.0 23.3	30.7 23.4	32.0 22.7	32.2 23.2	25.2 23.4	28.0 -	29.0 23.1	30.1 23.2	35.6 19.0	26.7	27.
11. Uttaradit	32.7 22.3	32.6 23.5	33.5 22.4	33.3 22.9	29.5 22.0	26.2 22.0	27.2 21.9	30.6 22.5	39.6 21.0	26.6	28.
12. Phumiphol Dam	30.1 24.2	31.9 21.3	29.6 23.[illegible]	- 23.6	29.0 -	26.9 22.7	- 22.0	29.3 23.1	- -	26.2	-
13. Tak	29.7 25.7	30.2 21.2	29.3 24.9	30.4 23.7	29.5 25.4	27.2 25.0	30.1 23.3	29.6 24.2	35.0 21.2	26.9	28
14. Phitsanulok	31.3 23.7	32.5 23.4	33.9 24.0	32.1 25.2	32.7 25.6	26.3 23.5	30.0 23.7	31.1 24.3	37.0 22.1	27.7	26
15. Mae Sot	29.9 22.3	27.5 22.2	29.1 23.7	30.1 22.4	29.0 22.4	25.2 23.2	26.4 22.7	27.7 22.6	34.0 20.7	25.2	26
16. Phetchabun	31.2 22.0	31.0 22.[illegible]	34.4 23.1	31.9 23.7	31.1 22.1	27.3 22.7	29.4 23.5	31.0 23.2	36.2 20.0	27.1	27.
Northeastern Part											
1. Loei	30.6 22.7	32.2 22.5	33.2 23.0	30.4 23.5	30.7 23.0	29.5 23.2	30.5 22.6	31.0 22.9	34.5 19.9	27.0	27
2. Udon Thani	31.5 23.5	31.9 23.0	32.7 24.1	31.2 24.7	30.3 24.7	27.4 23.2	31.1 23.[illegible]	31.4 24.0	37.0 20.1	27.7	27
3. Nakhon Phanom	31.0 23.1	29.0 24.0	- 24.0	29.6 24.[illegible]	29.0 24.1	29.3 23.0	29.0 23.0	29.3 23.7	34.[illegible] 20.0	26.5	27
4. Sakon Nakhon	32.7 23.4	31.6 23.7	32.5 24.3	30.4 24.7	29.9 23.0	27.2 21.0	29.6 23.2	30.4 23.0	35.0 20.2	27.0	27
5. Mukdahan	30.2 22.0	31.2 22.5	31.4 22.4	30.7 23.7	32.6 23.2	29.9 23.4	29.4 22.2	30.7 23.2	35.5 19.6	27.0	2
6. Khon Kaen	32.0 22.6	32.4 24.0	32.7 24.4	31.4 24.5	32.0 24.7	31.7 24.0	32.2 23.0	32.1 24.1	35.4 20.0	28.1	2
7. Roi Et	30.0 23.0	31.5 22.6	30.0 25.7	30.0 25.3	32.6 25.7	31.4 23.4	31.1 23.3	31.3 24.3	35.0 21.4	27.	2
8. Chaiyaphum	29.0 22.1	30.4 22.7	31.2 23.4	30.6 23.1	31.1 23.5	30.4 23.7	29.6 22.9	30.3 23.1	- -	26.7	
9. Ubon Ratcha-	31.2 23.6	30.9 23.0	32.9 24.[illegible]	32.0 25.2	33.0 24.7	31.3 22.5	31.0 22.2	32.0 23.7	34.4 20.5	27.9	2
10. Surin	30.1 21.0	33.5 21.2	33.0 21.[illegible]	33.3 20.5	33.0 22.2	32.2 20.4	30.2 21.2	32.3 21.2	3[illegible].1 20.3	26.7	2
11. Nakhon Ratcha-	31.4 22.7	33.0 20.7	34.4 23.0	32.3 22.5	34.6 24.2	34.7 23.9	34.0 22.3	33.6 22.3	38.4 19.6	2[illegible].2	2

Station	Day of month 3	4	5	6	7	8	9	Average	Extreme	Weekly mean	Monthly Normal
[illegible]tral Part											
[illegible]chon Sawan	30.3 22.6	33.4 25.3	33.1 23.6	33.1 22.9	32.1 24.0	29.9 24.2	31.4 23.7	31.9 23.[illegible]	38.4 20.6	27.9	28.4
[illegible]pburi	32.7 22.5	32.2 25.0	32.2 23.2	32.[illegible] 23.1	32.9 24.0	30.2 24.2	31.1 24.0	32.0 23.7	34.5 20.9	27.9	27.9
[illegible]uphanburi	32.0 24.0	32.6 24.5	33.[illegible] 24.9	34.0 24.4	34.4 24.4	– 25.0	32.1 24.4	33.2 24.6	35.2 21.3	28.9	28.1
[illegible]ranburi	30.4 23.3	31.7 24.2	32.3 25.7	32.9 25.7	32.3 22.2	32.0 24.0	31.6 23.3	31.9 24.[illegible]	35.2 21.4	28.2	27.6
[illegible]nchanaburi	30.2 –	30.7 23.0	33.0 23.5	32.9 23.1	32.9 23.0	32.6 24.0	30.6 23.3	31.9 23.7	36.6 20.[illegible]	27.0	28.1
[illegible]on Muang	30.5 25.2	32.6 25.2	33.4 25.3	33.4 25.2	34.3 26.5	32.7 25.5	32.1 25.5	32.7 25.5	35.7 20.6	29.1	28.2
[illegible]angkok	2[illegible].9 24.3	32.9 23.8	32.5 23.7	32.1 23.4	32.5 25.0	31.7 23.9	31.5 24.0	31.6 24.1	35.0 20.4	27.9	28.1
[illegible]ranyaprathet	31.4 22.0	32.6 23.1	32.7 24.1	33.1 24.3	33.9 24.5	32.[illegible] 23.5	32.3 24.0	32.6 23.9	36.2 21.0	28.3	27.[illegible]
[illegible]on Phanom	2[illegible].1 24.1	30.9 23.2	32.9 24.[illegible]	31.9 24.[illegible]	32.8 25.1	31.9 24.0	31.5 24.0	31.3 24.4	– –	27.9	–
[illegible]f of Thailand, East Coast											
Chonburi	30.3 24.4	31.5 24.0	32.2 24.0	31.6 25.0	32.0 25.[illegible]	32.1 23.3	30.5 2[illegible].5	31.5 24.[illegible]	34.4 20.6	28.2	27.9
[illegible] Sichang	32.9 26.[illegible]	31.2 24.[illegible]	31.3 26.9	31.[illegible] 25.[illegible]	32.1 27.6	32.0 24.9	31.7 27.3	31.7 26.2	– –	29.0	–
Sattahip	32.2 26.0	32.5 24.3	33.[illegible] 26.3	34.5 26.0	31.7 23.0	33.0 24.4	33.4 26.0	33.0 25.3	39.5 21.4	29.2	2[illegible].3
[illegible]ang	31.7 26.4	31.5 24.7	32.1 24.[illegible]	30.1 25.2	32.0 23.0	31.6 22.[illegible]	30.5 22.3	31.4 24.9	– –	2[illegible].2	–
[illegible] Phe	32.4 25.6	32.0 24.1	32.2 23.2	33.2 24.[illegible]	33.2 22.6	– 21.4	– –	32.7 23.7	– –	2[illegible].2	–
Chanthaburi	30.0 24.7	30.6 23.5	31.7 24.9	32.1 23.7	32.6 24.0	30.1 22.2	30.6 24.5	31.1 23.9	35.0 20.7	27.5	27.2
[illegible] Ngop	31.5 25.5	– 24.[illegible]	31.7 –	– 25.0	– –	– –	– –	– –	– –	–	–
Nong Yai	31.4 22.9	31.1 23.7	31.5 23.5	31.[illegible] –	31.4 24.[illegible]	30.0 22.7	30.6 24.0	31.1 23.[illegible]	32.3 19.8	27.4	26.5
[illegible]f of Thailand, West Coast											
Hua Hin	33.3 24.3	33.4 24.1	32.0 24.3	31.[illegible] 23.5	33.4 23.2	33.4 24.4	32.8 23.3	32.9 23.9	37.5 22.1	28.4	27.0
[illegible]chuap-	34.6 24.5	34.6 22.[illegible]	35.4 24.7	34.9 24.8	34.7 24.3	32.9 25.3	32.5 23.5	34.1 24.2	36.[illegible] 20.3	29.1	27.7
Chumphon	32.4 23.3	31.6 24.4	31.5 22.9	32.1 23.4	32.2 24.1	31.[illegible] 24.3	30.3 23.5	31.7 23.7	35.6 21.8	27.7	27.1
Bandon	33.0 22.1	32.7 21.5	31.6 24.3	32.9 22.[illegible]	32.7 22.[illegible]	31.6 22.[illegible]	2[illegible].9 22.4	32.9 22.8	34.7 25.[illegible]	27.3	27.6
Nakhon Si-	33.4 22.5	34.2 21.9	33.3 22.0	32.2 22.1	31.9 22.6	32.5 21.9	29.3 22.[illegible]	32.4 22.2	36.5 20.2	27.3	27.7
Songkhla	32.5 23.0	34.1 22.[illegible]	32.[illegible] 23.5	32.4 22.0	32.0 23.3	2[illegible].6 24.1	30.7 23.6	31.[illegible] 23.2	37.4 21.3	27.5	2[illegible].1
Narathiwat	31.1 –	34.7 22.2	32.1 23.0	29.7 21.2	32.6 22.1	33.1 23.3	34.3 22.5	32.5 22.4	34.6 21.0	27.5	27.2
[illegible]thern Thailand, West Coast											
Ranong	31.3 24.0	30.[illegible] 23.4	26.7 22.0	30.[illegible] 22.5	30.5 23.3	30.0 23.6	35.[illegible] 22.5	29.4 23.0	34.2 20.2	26.2	26.0
Phuket	33.0 23.0	31.[illegible] 23.4	30.2 23.4	30.9 23.4	30.0 24.7	– 23.0	25.2 24.6	30.2 23.8	33.5 20.4	26.9	26.9
Trang	32.1 23.1	31.5 21.5	30.0 22.7	30.6 21.3	2[illegible].3 22.0	30.0 22.1	26.4 22.3	2[illegible].[illegible] 22.1	34.6 20.5	26.0	27.0

12 Thailand

Air mail
PRINTED MATTER
Library, U.S.Weather,
Bureau , Washington,
25, D.C. U.S.A.

(Meteorological Department
Bangkok, Thailand.)

ไปรษณียอากาศ
AIR MAIL

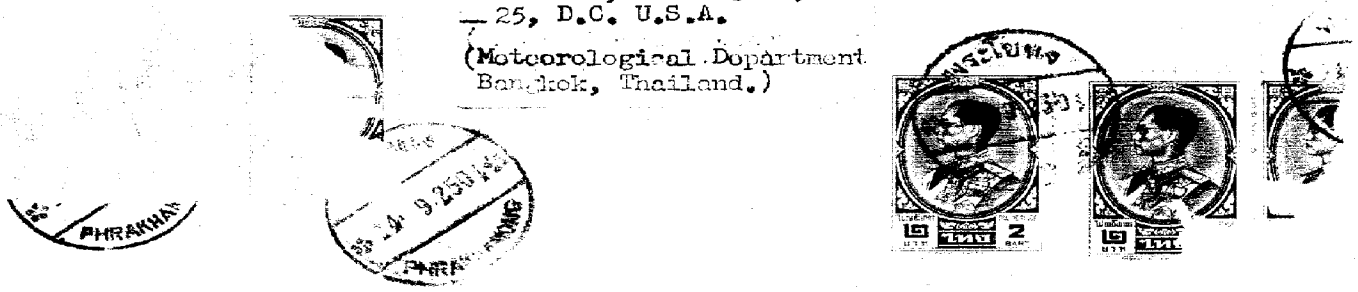

สัปดาห์สากลแห่งการเขียนจดหมาย
๙-๑๕ ตุลาคม ๒๕๐๔
International Letter Writing Week
9th-15th October 1961

Thailand METEOROLOGICAL DEPARTMENT

Royal Thai Navy

Charoon V. Bunnag

Vice Admiral, Director

****

WEEKLY TEMPERTURE AND RAINFALL OF THAILAND

DURING THE PERIOD SEPT, 10 - 16 1961

No.37.1961

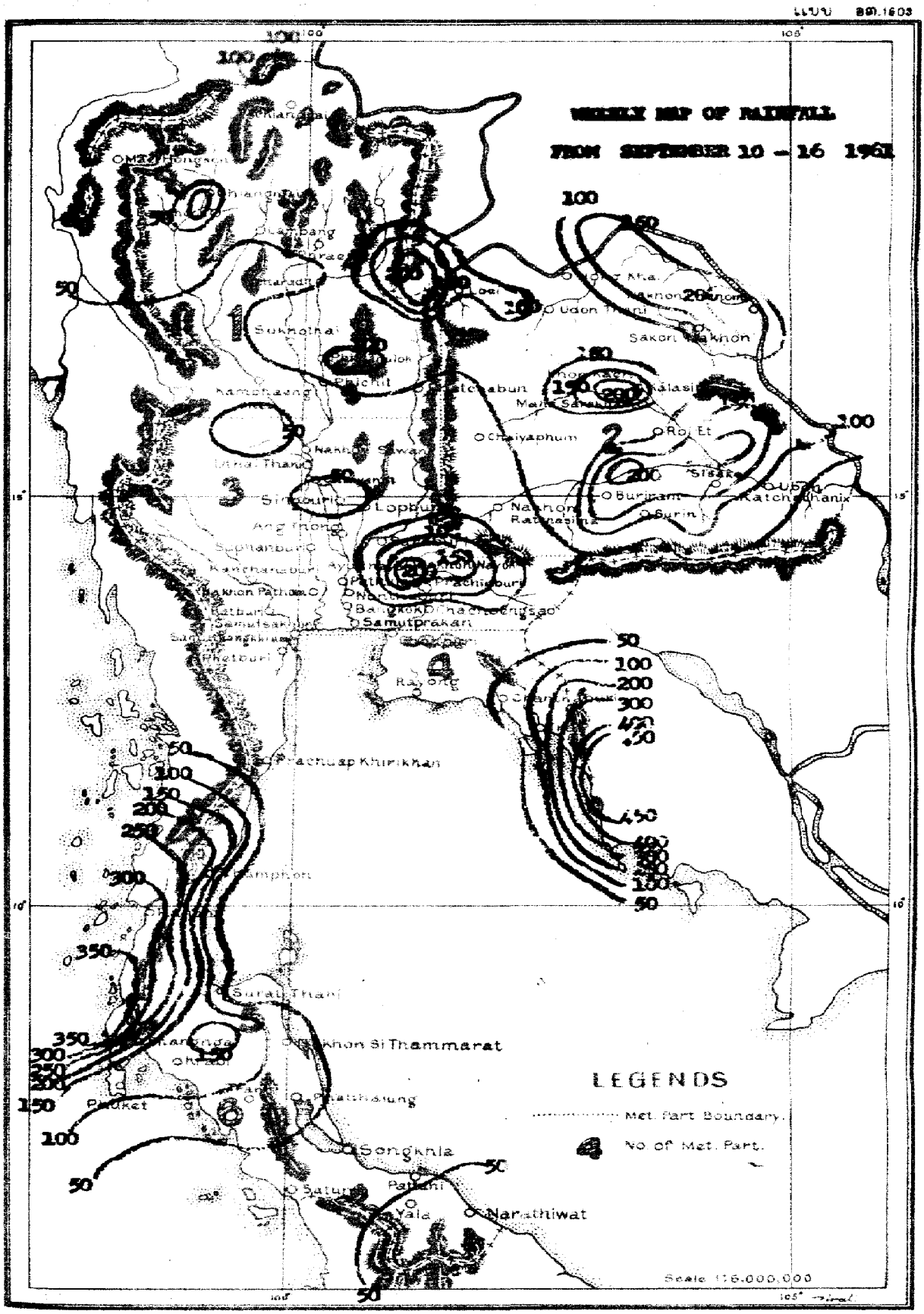
WEEKLY MAP OF RAINFALL
FROM SEPTEMBER 10 – 16 1961
LEGENDS
Met. Part Boundary.
No. of Met. Part.
Scale 1:6,000,000
Sukhothai
Udon Thani
Sakon Nakhon
Chaiyaphum
Roi Et
Lopburi
Nakhon Ratchasima
Buriram
Surin
Ratchaburi
Nakhon Pathom
Samutprakan
Phetburi
Prachuap Khirikhan
Surat Thani
Nakhon Si Thammarat
Phuket
Songkhla
Pattani
Yala
Narathiwat

สถานะของฝนในรอบสัปดาห์
ตั้งแต่วันที่ ๑๐ – ๑๖ ก.ย. ๒๕๐๔

วันที่ ๑๐ ก.ย.พายุโซนร้อน "ออลก้า"ได้เคลื่อนตัวขึ้นฝั่งประเทศจีนตอนใต้แถบบริเวณฮ่องกง และเริ่มอ่อนกำลังลงตามลำดับ โดยเป็นดีเปรสชั่นในวันที่ ๑๑ แล้วสลายตัวในวันต่อมา แนวปะทะแห่งโซนร้อนพาดจากภาคกลางพะม่าไปทางตะวันออกผ่านตอนเหนือสุดของประเทศไทย

ระหว่างวันที่ ๑๓ – ๑๖ แนวปะทะแห่งโซนร้อนได้เลื่อนต่ำลงมา โดยพาดผ่านภาคเหนือ และตอนเหนือของภาคตะวันออกเฉียงเหนือของประเทศไทย

ภาคเหนือ	มีฝนเล็กน้อยถึงปานกลางกระจาย ปริมาณฝนรวมประจำสัปดาห์ใกล้เคียงค่าปกติ
ภาคตะวันออกเฉียงเหนือ	มีฝนกระจายเกือบทั่วไป เว้นแต่วันที่ ๑๓ และ ๑๔ มีฝนแผ่เป็นบริเวณกว้าง โดยมีฝนหนักและหนักมากเป็นบางแห่ง ปริมาณฝนรวมประจำสัปดาห์มากกว่าค่าปกติค่อนข้างมาก
ภาคกลาง	วันที่ ๑๐ – ๑๒ มีฝนเล็กน้อยฉะเพาะแห่ง หลังจากนั้นมีฝนเล็กน้อยถึงปานกลางกระจาย ปริมาณฝนรวมประจำสัปดาห์น้อยกว่าเกณฑ์ปกติมาก
ด้าวไทย ฝั่งตะวันออก	มีฝนเล็กน้อยถึงปานกลางกระจาย ปริมาณฝนรวมประจำสัปดาห์น้อยกว่าค่าปกติมาก เว้นแต่ทางตอนใต้สุดของภาคฝนรวมประจำสัปดาห์มากกว่าค่าปกติมาก
ภาคใต้ ฝั่งตะวันออก	มีฝนเล็กน้อยถึงปานกลางเกือบทั่วไป ปริมาณฝนรวมประจำสัปดาห์มากกว่าค่าปกติเล็กน้อย
ภาคใต้ ฝั่งตะวันตก	ในวันที่ ๑๓ และ ๑๔ มีฝนหนักเกือบทั่วไป นอกนั้นมีฝนเล็กน้อยถึงปานกลางเป็นส่วนมาก ปริมาณฝนรวมประจำสัปดาห์มากกว่าค่าปกติมาก

Rainfall Situation

From Sept. 10 – 16 1961

Tropical storm "OLGA" had moved inland over Southern coast of China near Hongkong on Sept.11. It was weakening to tropical depression on Sept.12 and dissipated on Sept. 13. The Intertropical Convergent Zone extended eastward from central Burma across the extreme north of Thailand. It moved southward and still run eastward from Burma across northern Thailand and the upper portion of northeastern Thailand during the period on Sept. 13 – 16.

Northern Part:	Scattered light to moderate rain. The weekly total amount of rainfall was around the normal.
Northeastern Part:	Widespread rain with local heavy and very heavy falls on Sept.13 and 14. Scattered light to moderate showers were reported during the rest period. The weekly total amount of rainfall was rather much above the normal.
Central Part:	Light showers isolated in the first 3 days, then scattered light to moderate showers were reported. The weekly total amount of rainfall was much below the normal.

Gulf of Thailand, East Coast

Scattered light to moderate showers were mainly reported. The weekly total amount of rainfall was much below the norm but quite above the normal in the extreme south of the part.

Southern Thailand, East Coast:

Scattered light to moderate showers. The weekly total amount of rainfall was slight above the normal.

Southern Thailand, West Coast:

Scattered heavy falls on Sept. 13 - 14. Light to moderat showers were generally reported in the rest period. The wee amount of rainfall was obviously above the normal.

Meteorological Department
Royal Thai Navy
19-/ 9 / 1961

METEOROLOGICAL DEPARTMENT

WEEKLY RAINFALL OVER THAILAND,

(in millimetres)

Remark

Blank = No report of rainfall

* = Synoptic Station

Station	Sept. 10 - 16, 1961							Total	Weekly Normal	Normal DPT.	Total Since 1Jan.61
	10	11	12	13	14	15	16				
Northern Part											
1.Chiangrai*	2.8	29.7	1.3			0.8	31.4	66.0	-	-	1095.9
2.Mae Sai		116.3						116.3	43.1	+ 73.2	
3.Chiangsaen		66.4			28.6			95.0	-	-	
4.Mae Chan		46.2	12.4					58.6	61.2	- 2.6	
5.Chiangkhong								-	48.5	-	
6.Thoeng	16.0	12.2	2.0	25.2	4.8		15.3	75.5	-	-	
7.Mae Sruai	18.0	22.0			26.5	15.5	6.0	88.0	45.8	+ 42.2	
8.Chiangkham				37.0	6.5			43.5	84.5	- 41.0	
9.Phan		38.5		7.4	27.9			73.8	24.6	+ 49.2	
10.Wiang Pa Pao	31.4	18.2				16.1	6.4	72.1	54.1	+ 18.0	
11.Mae Hongson*	6.8				8.0	29.5	7.7	52.0	38.9	+ 13.1	1222.5
12.Pai*		26.1	5.2		5.1			36.4	41.6	- 5.2	
13.Khun Yuam			5.0		5.6			10.6	-	-	
14.Mae Sariang*	16.2	11.7	1.6		3.5	16.5	7.7	57.2	55.2	+ 2.0	1132.0
15.Chiangmai*	94.4					27.6	46.9	168.9	64.6	+104.3	1204.9
16.Fang		26.4	7.3		6.4		14.3	54.4	38.4	+ 16.4	
17.Chiangdao								-	31.6	-	
18.Mae Taeng	0.6	3.2	0.5					4.3	30.1	- 25.8	
19.Doi Saket	42.4		6.0	5.0	4.6	26.0	15.0	99.0	55.9	+ 43.1	
20.San Sai			2.4	0.6	11.6	30.2		44.8	70.4	- 25.6	
21.Hangdong	52.1	6.3				3.8	1.5	63.7	49.3	+ 14.4	
22.San Pa Tong	30.5							30.5	49.0	- 18.5	
23.San Kamphaeng	26.4						30.9	57.3	63.2	- 5.9	
24.Chom Thong	6.9							6.9	32.4	- 25.5	
25.Hot	35.7	8.3				25.2		69.2	66.0	+ 3.2	
26.Nan*	61.0	0.2	0.8	19.7			1.8	83.5	29.7	+ 53.8	1387.5
27.Lae								-	39.7	-	
28.Na Noi								-	45.7	-	
29.Lampang*	0.3	0.4	6.0	0.1	18.4	24.8		50.0	51.5	- 1.5	898.6
30.Ngao	61.4							61.4	-	-	
31.Chae Hom								0.0	-	-	
32.Sop Prap	1.5		0.8					2.3	30.9	- 28.6	
33.Ko Kha			18.6		1.8	5.5		25.9	48.5	- 22.6	
34.Mae Tha								-	52.0	-	
35.Thoen	9.8							9.8	52.4	- 42.6	
36.Phrae	53.3							53.3	-	-	
37.Phrae Air-port*	20.3	0.6	0.1	6.1	44.9		8.1	80.1	57.0	+ 23.1	1162.8
38.Sung Men	10.2	1.9						12.1	40.4	- 28.3	
39.Uttaradit*	16.6	5.5	0.6	10.9	9.9	2.5	24.1	69.8	79.0	- 9.2	1310.2
40.Nam Pat								-	56.3	-	
41.Lap Lae	25.5	15.8			1.8			43.1	39.3	- 3.8	
42.Tron								-	63.2	-	
43.Tak								-	-	-	
44.Tak Air-port*	8.6		3.2			0.3	5.7	17.8	26.5	- 8.7	713.4
45.Ban Tak	3.8						11.7	15.5	12.8	+ 2.7	
46.Mae sot*	18.5	8.8	8.6	1.2	2.2	3.7	1.2	44.2	43.5	+ 0.7	2165.2
47.Phumiphol Dam*	16.3	1.5	0.1		4.3	0.8	2.3	25.3	-	-	702.8
48.Sukhothai	9.5	19.1	2.8			19.1		50.5	105.7	- 55.2	
49.Sawankhalok	31.8				22.4	22.3		76.5	54.6	+ 21.9	
50.Kongkrailat								-	44.2	-	
51.Phitsanulok*	4.5	17.6	1.0	1.6	7.1	21.9	7.8	61.5	66.1	- 4.6	1132.9
52.Phrom Phiram	22.4	10.5	11.8	6.4	7.2			58.3	42.4	+ 15.9	
53.Wang Thong		32.5		24.5	44.0	28.7		129.7	97.0	+ 32.7	
54.Kamphaeng Phet			27.2		21.7			48.9	39.9	+ 9.0	
55.Phichit		11.3						11.3	76.5	- 65.2	
56.Bang Mumag								0.0	51.8	- 51.8	
57.Thaphanhin					9.2			9.2	-	-	
58.Phetchabun*			3.7	1.2	5.5	4.8		15.2	53.5	- 38.3	1100.0
59.Lom Kao	11.5	15.6	10.3		15.5			52.2	96.0	- 43.8	
60.Lom Sak	25.6		25.5	16.3	7.1			74.5	80.3	- 5.8	

Station	Sept. 10 - 16 1961							Total	Weekly Normal	Normal DPT.	Total Since 1Jan.
	10	11	12	13	14	15	16				
Northeastern Part											
1.Nong Khai	1.7	2.5			36.0	12.2		52.4	77.6	- 25.2	
2.Phon Phisai	79.0	14.8			72.0		14.5	180.3	91.8	+ 88.5	
3.Tha Bo	11.8	9.2			11.1			32.1	66.9	- 34.8	
4.Loei*	3.4		3.4	17.0	4.1	16.9	29.9	74.7	8.1	+ 66.6	1130
5.Chinngkhan	27.0		1.7	30.0	0.4	19.4	50.5	129.0	64.4	+ 64.6	
6.Dan Sai								-	32.7	-	
7.Udon Thani*	1.2	4.1	12.0	33.8	35.3	9.8		96.2	122.9	- 26.7	1349
8.Ban Phu	22.8	18.0	41.5	8.0	24.5		8.9	113.7	52.7	+ 71.0	
9.Nonghan	22.5	8.2			13.7	40.4	20.1	104.9	51.4	+ 53.4	
10.Nakhon Phanom*	132.4	43.2		2.0	3.9	8.2	32.8	222.5	82.4	+140.1	2758
11.Tha U-ten	123.5	27.0					72.5	223.0	118.2	+104.8	
12.Na Gae				6.6	28.8	60.5		95.9	71.4	+ 24.5	
13.That Phanom		7.2	18.7		87.1			113.0	62.6	+ 50.4	
14.Mukdahan*	4.1	0.3	46.6		24.4	37.7	9.3	122.4	57.4	+ 65.0	1721
15.Sakon Nakhon*	5.0	1.3	0.2	16.0	0.3	49.2	1.5	73.5	56.9	+ 16.6	1381
16.Wanon Niwas						71.6	5.2	76.8	83.0	- 6.1	
17.Phanna Nikhom	88.7	6.6		3.1	32.4			130.8	80.4	+ 50.4	
18.Kalasin	14.6				106.3	58.1	105.4	284.4	48.8	+235.6	
19.Yang Talat	7.8			5.8	55.8			69.4	52.8	+ 16.6	
20.Kantaravichai				11.1	23.3	1.2	37.0	72.5	56.5	+ 16.0	
21.Kamolasai	30.1				29.9	4.3	93.2	157.5	90.1	+ 67.4	
22.Khon Kaen*	5.7		0.2	4.3	101.1	8.8	0.9	121.0	70.1	+ 50.9	912
23.Nam Phong								-	59.0	-	
24.Phu Wiang					9.0	65.8	32.5	107.3	51.3	+ 56.0	
25.Chonnabot	1.6			30.8	1.2	1.4	30.5	65.5	82.3	- 16.8	
26.Phon					26.4		39.5	65.9	85.6	- 19.7	
27.Maha Sarakham	10.2			9.1	25.4		42.1	86.8	65.5	+ 21.3	
28.Phayakkaphum Phisai	11.0							11.0	44.3	- 33.3	
29.Borrabu	9.0				16.0			25.0	66.8	- 41.8	
30.Roi Et*	12.7			4.8	55.9	0.5	2.7	76.6	41.1	+ 35.5	1169
31.Phon Thong	71.1				21.1	6.2	17.3	115.7	96.4	+ 19.3	
32.Kaset Wisai	9.2				155.6		51.1	215.9	87.5	+128.4	
33.Suwannaphum	26.3			33.1	107.2			166.6	54.5	+112.1	
34.Chaiyaphum*	0.2			0.2		22.8	1.9	25.1	28.2	- 3.1	85
35.Phukeow			13.0	22.0			21.0	56.0	54.8	+ 1.2	
36.Chaturak					20.7			20.7	45.5	- 24.8	
37.Bamnet Narong								-	78.6	-	
38.Nakhon Ratchasima*	0.7		0.3		18.3	2.2	0.2	21.7	61.9	- 40.2	64
39.Bua Yai					4.1	1.7	6.8	12.6	68.5	- 55.9	
40.Chakkarat					10.2	45.6		55.8	72.8	- 17.0	
41.Sung Noen					83.8	0.3		84.1	59.0	+ 25.1	
42.Si Khiu								0.0	54.2	- 54.2	
43.Chakchai								0.0	70.5	- 70.5	
44.Buriram					196.5			196.5	76.5	+120.0	
45.Phut Thai Song					43.0			43.0	70.7	- 27.7	
46.Lam Plai Mat	4.5			3.5	12.5			20.5	52.5	- 31.7	
47.Nang Rong			0.7	7.8	18.3			26.8	49.5	- 22.7	
48.Prakhon Chai				15.4	9.7			25.1	70.6	- 45.5	
49.Surin*	3.8		0.4	9.9	47.8	10.6	1.0	73.5	63.4	+ 10.1	102
50.Rattanaburi	2.6			21.2	12.6	45.2	3.0	84.6	39.4	+ 45.2	
51.Sangkha								-	102.2	-	
52.Sisaket	52.0			34.2	99.2			185.4	41.4	+144.0	
53.Kanthrarom	10.0			24.2	13.2	7.5	9.8	64.7	50.8	+ 13.9	
54.Khukhan		15.2		55.5	40.5			111.2	46.1	+ 65.1	
55.Ubon Ratchathani*	1.3			3.9	34.8	0.5	6.7	47.2	83.4	- 36.2	146
56.Khemmarat	33.7		65.8	53.1			42.2	194.8	67.5	+127.3	
57.Amnat Chroen	24.0			88.2			35.8	148.0	87.5	+ 60.5	
58.Yasothon	43.7			99.2	20.3		6.3	169.5	68.4	+101.1	
59.Maha Chana Chai	42.6			105.9	36.4		10.7	195.6	52.2	+143.4	
60.Det Udom				39.0	20.4	13.0		72.4	64.1	+ 8.3	

Station	Sept. 10 - 16 1961							Total	Weekly Normal	Normal DPT.	Total Since 1Jan.61
	10	11	12	13	14	15	16		Normal		
Central Part											
1.Nakhon Sawan*		0.4		6.4		1.1	8.7	16.6	74.5	- 57.9	726.1
2.Banphot Phisai								-	78.6	-	
3.Lat Yao			74.6	6.7	7.4		3.1	91.8	46.1	+ 45.7	
4.Chumsaeng				6.5			30.0	36.5	116.0	- 79.5	
5.Phayuha Khiri								-	73.3	-	
6.Thakli					4.1			4.1	72.5	- 68.4	
7.Uthai Thani					4.8			4.8	66.4	- 61.6	
8.Nong Chang				5.4	21.9		1.3	28.6	52.7	- 24.1	
9.Nong Khar Yang					10.2			10.2	49.8	- 39.6	
10.Chaiyanat			3.3	54.6				57.9	69.7	- 11.8	
11.Manorom					5.1			5.1	53.6	- 48.5	
12.Wat Sing				10.2	1.5			11.7	46.7	- 35.0	
13.Singburi								-	67.3	-	
14.Inthaburi				8.1	14.9			23.0	92.9	- 69.9	
15.Bang Rachan								-	57.8	-	
16.Phromburi	3.2			17.5	30.5			51.2	95.7	- 44.5	
17.Lopburi*	0.7	1.0		2.7	4.0			8.4	77.6	- 69.2	926.3
18.Ban Mi								0.0	81.6	- 81.6	
19.Chai Badan				20.5				20.5	50.5	- 30.0	
20.Ang Thong				15.6	5.5			21.1	71.8	- 50.7	
21.Pho Thong	1.2			3.1	27.7			32.0	97.2	- 65.2	
22.Pa Mok				1.8	19.9	2.1		23.8	61.2	- 37.4	
23.Saraburi	15.2				56.4	8.9		80.5	76.0	+ 4.5	
24.Nong Khae	2.8	5.4			38.8	13.8	14.9	75.7	-	-	
25.Ayutthaya								-	63.8	-	
26.Bang Ban			7.4		11.3			18.7	-	-	
27.Sena		17.6	13.2		0.8		4.5	36.1	74.8	- 38.7	
28.Tha Rua			10.2	8.3	7.9			26.4	76.8	- 50.4	
29.Phak Hai					24.3			24.3	37.4	- 13.1	
30.Bang Pa-in								0.0	88.8	- 88.8	
31.Suphanburi*				1.3	20.7			22.0	53.6	- 31.6	714.2
32.Song Phi Nong						12.5		12.5	33.5	- 21.0	
33.Kanchanaburi*	3.0	3.6	0.6					7.2	42.7	- 35.5	560.3
34.Tha Muang	5.7							5.7	31.7	- 26.0	
35.Nakhon Pathom								0.0	61.3	- 61.3	
36.Nakhon Chai Si								0.0	69.6	- 69.6	
37.Pathum Thani	1.3		8.1					9.4	75.6	- 66.2	
38.Thanyaburi	14.5	4.7	0.2	0.2	0.3	15.7	5.3	40.9	106.9	- 66.0	
39.Nonthaburi	4.2	9.3				7.2	14.8	35.5	86.9	- 51.4	
40.Bang Bua Thong						6.8		6.8	84.2	- 77.4	
41.Nakhon Nayok	33.6	31.9		28.4	106.6		54.9	255.4	108.3	+147.1	
42.Prachinburi*	9.7	11.1	1.6	19.8	12.5	70.4	5.1	130.2	109.1	+ 21.1	1896.7
43.Ban Sang					31.4	18.6		50.0	107.4	- 57.4	
44.Si Maha Pho	7.8				13.2	14.4	9.4	44.8	61.6	- 16.8	
45.Kabinburi	20.2				16.8	56.1		93.1	84.8	+ 8.3	
46.Aranyaprathet*	10.7			1.8	26.1	0.2		38.8	76.2	- 37.4	1247.2
47.Chachoengsao	7.6	9.2		7.2	12.4			36.4	57.8	- 21.4	
48.Bangkok*	1.8	4.6				2.1	29.8	38.3	69.3	- 31.0	1263.6
49.Don Muang*	5.4	0.3	1.3		0.1	5.6	1.7	14.4	69.4	- 55.0	1024.5
50.Bang Khen	8.7							8.7	76.9	- 68.2	
51.Minburi	6.8	2.0						8.8	70.6	- 61.8	
52.Lat Krabang	7.2				68.0		11.9	87.1	78.2	+ 8.9	
53.Thonburi								0.0	98.9	- 98.9	
54.Ratchaburi	5.8							5.8	32.6	- 26.8	
55.Photharam								0.0	40.5	- 40.5	
56.Samut Songkhram								0.0	57.5	- 57.5	
57.Bang Konti	3.0							3.0	39.1	- 36.1	
58.Samut Sakhon				6.5		3.1		9.6	44.1	- 34.5	
59.Samut Prakan								-	75.2	-	
60.Pom Phrachan*	8.1	2.4					0.9	11.4	-	-	1010.3

Station	Sept. 10 - 16 1961							Total	Weekly Normal	Normal DPT.	Tot Sin
	10	11	12	13	14	15	16		Normal		1Jan
Gulf of Thailand, East Coast											
1. Chonburi*	3.0	0.7		0.4	1.7			5.8	62.4	- 56.6	10
2. Phanat Nikhom					8.1			8.1	101.9	- 93.8	
3. Phan Thong	3.5							3.5	76.3	- 72.8	
4. Si Chang*	0.7	1.9			0.5			3.1	-	-	
5. Sattahip*	0.1		0.2					0.3	30.1	- 29.8	1
6. Rayong*								0.0	35.6	- 35.6	
7. Ban Khai								0.0	105.2	-105.2	
8. Klaeng				22.5	0.3		2.1	24.9	115.2	- 90.3	
9. Chanthaburi*	15.2	1.8		20.2	8.8	8.2	5.2	59.4	146.7	- 87.3	212
10. Pong Namron		35.0			37.2			72.2	73.8	- 1.6	
11. Tha Mai	10.6				9.3		6.7	26.6	211.2	-184.6	
12. Ma Kham								-	-	-	
13. Trat	6.9		10.5		54.8			72.2	178.3	-106.1	
14. Laem Ngop*	4.6		2.6	10.5	1.0	0.8		19.5	77.0	- 57.5	23
15. Khlong Yai*	20.7	19.3	27.3	216.7	136.4	18.2	18.4	456.0	248.6	+207.4	507
Southern Thailand, East Coast											
1. Phetburi								0.0	20.8	- 20.8	
2. Ban Laem	2.9					2.4		5.3	27.0	- 21.7	
3. PrachuapKhiriKhan*		0.5			4.9	0.8	0.7	6.9	27.2	- 20.3	81
4. Hua Hin*	0.8	0.8	12.5					14.1	25.9	- 11.8	60
5. Chumphon*	6.0	14.6	8.9	3.7	8.9	28.7	20.9	91.7	49.8	+ 41.9	137
6. Tha Sae	74.2	19.7	13.0	26.1	9.4	30.4		172.8	27.7	+145.1	
7. Lang Suang								-	7.8	-	
8. Bandon*	1.6		0.2	34.6	6.0	13.2		50.2	40.2	+ 10.0	73
9. Chaiya								-	67.0	-	
10. Ban Na San	41.8		15.5	90.2	4.3	8.2		160.0	70.2	+ 89.8	
11. Nakhon Sithammarat*	1.1		1.0	29.2			5.3	36.6	19.0	+ 17.6	97
12. Sichon	18.4	13.2	15.5	6.8				53.9	51.6	+ 2.3	
13. Chawang	17.5		25.3	30.4	21.2		49.3	143.7	48.5	+ 95.2	
14. Ron Phibun	18.2							18.2	29.1	- 10.9	
15. Thung Song		8.9				7.2		16.1	72.1	- 56.0	
16. Phak Phanang	0.7	44.9	2.1	42.5			14.3	104.5	36.6	+ 67.9	
17. Phatthalung	13.1	44.8	2.7	0.6			2.1	63.3	22.2	+ 41.1	
18. Khao Chai Son		39.9	18.6	4.4				62.9	-	-	
19. Songkhla*	1.8	7.9	3.7	0.3		2.8	7.6	24.1	25.8	- 1.7	50
20. Rattaphum		30.5	6.7					37.2	3.9	+ 33.3	
21. Hat Yai		57.5				13.2		70.7	21.5	+ 49.2	
22. Sadao	13.9	34.6						48.5	7.7	+ 40.8	
23. Pattani								0.0	34.2	- 34.2	
24. Nong Chik	20.4	59.1		2.1				81.6	10.5	+ 71.1	
25. Yaring	0.8	26.2	0.5					27.5	-	-	
26. Panarae								-	-	-	
27. Yala		32.6	22.9					55.5	31.8	+ 23.7	
28. Narathiwat*	45.8	2.1	4.2			0.1	9.2	61.4	41.6	+ 19.8	32
29. Tak Bai	4.9					36.1		41.0	20.8	+ 20.2	
30. Yi Ngo	26.4	11.1				45.4		82.9	31.0	+ 51.9	
Southern Thailand, West Coast											
1. Ranong*	4.6	15.3	13.9	141.5	18.1	53.4	59.9	306.7	90.2	+116.5	368
2. Kraburi	58.3	44.7	68.8	65.2	71.5	56.8	59.6	436.3	-	-	
3. Phangnga	11.4		14.7		17.4			43.5	106.1	- 62.6	
4. Takua Pa	50.3	13.8		243.8	34.0	40.7	5.5	388.1	156.2	+231.9	
5. Takua Thung	24.6	1.5		109.8	24.6			160.5	46.4	+114.1	
6. Thay Muang	60.8	1.4	21.6	73.4	16.5	26.5	32.2	232.4	94.1	+138.3	
7. Phuket*		0.1		36.2	5.6	6.4	8.0	56.3	55.9	+ 0.4	130
8. Phuket Air-port*	6.1	0.7	1.1	55.0	22.2		6.3	91.4	-	-	158
9. Khlong Tom	19.0		4.9	62.7	3.5		17.9	108.0	-	-	
10. Trang Air-port*	1.7	1.0	4.3	22.0	6.2	2.1	35.5	72.8	49.6	+ 23.2	130
11. Pa Rien				24.1	8.7		43.8	76.6	-	-	
12. Si Kao				59.8	1.7	3.8	1.3	66.6	-	-	
13. Yan Ta Khao		4.7			2.7		8.9	16.3	-	-	
14. Satun								-	43.7	-	
15. La Ngu				16.4		5.9		22.3	32.8	- 10.5	

WEEKLY REPORT DAILY TEMPERATURE

FROM SEPTEMBER 10 - 16 1961

Station	Day of month							Average	Extreme	Weekly mean	Monthly Normal
	10	11	12	13	14	15	16				
Northern Part											
1.Chiangrai	27.5 22.7	27.3 21.5	30.6 20.6	31.5 22.7	- 22.3	31.5 21.8	- 22.6	29.7 22.0	35.6 18.9	25.8	26.8
2.Fang	- -	28.6 -	30.0 20.0	32.1 21.5	32.1 22.0	- 20.2	29.4 -	30.4 20.9	- -	25.7	-
3.Pai	- -	- -	- 21.9	- -	31.5 -	- 21.5	- -	- -	- -	-	-
4.Mae Hongson	29.0 21.5	29.0 21.5	- 21.5	31.2 22.2	31.9 23.0	32.7 21.6	30.5 22.0	30.7 21.9	35.2 20.5	26.3	27.1
5.Khun Yuam	27.5 -	26.0 21.0	27.0 21.0	- 21.0	28.5 -	- 22.0	- -	27.3 21.3	- -	24.3	-
6.Chiangmai	30.3 23.0	29.4 22.6	30.4 23.1	31.2 23.7	32.3 23.1	31.4 22.6	30.1 22.9	30.7 23.0	35.5 19.7	26.9	27.0
7.Nan	30.0 23.3	30.4 23.2	32.7 23.3	34.2 24.4	32.6 24.2	33.2 23.9	31.5 24.5	32.1 23.8	35.6 20.8	28.0	27.6
8.Lampang	30.3 22.7	29.6 22.9	32.8 23.4	31.6 22.5	30.0 23.6	28.1 23.7	31.3 22.6	30.5 23.1	35.8 19.0	26.8	26.9
9.Mae Sariang	28.8 22.8	26.0 22.5	- 22.4	31.2 22.8	33.0 23.9	32.5 24.1	30.8 23.0	30.4 23.1	37.4 20.6	26.8	26.9
0.Phrae	30.2 22.6	29.6 22.0	31.9 22.5	31.5 22.8	30.2 24.3	32.2 22.8	31.0 23.8	30.9 23.0	35.6 19.6	27.0	27.5
1.Uttaradit	31.3 22.0	20.4 21.7	33.3 22.4	32.5 22.7	29.1 23.8	33.7 22.2	33.1 23.4	31.8 22.6	39.6 21.0	27.2	28.3
2.Phumiphol Dam	- -	28.1 22.4	32.1 22.6	32.8 22.9	31.8 24.1	30.8 23.1	29.6 23.9	30.9 23.2	- -	27.1	-
3.Tak	30.8 23.4	29.7 22.7	- -	32.6 24.2	32.8 25.0	30.6 23.4	29.0 23.6	30.9 23.9	35.8 21.2	27.3	28.3
4.Phitsanulok	31.4 23.6	31.1 24.4	31.8 24.5	33.4 25.0	31.1 25.8	31.6 24.2	31.7 22.9	31.7 24.3	37.0 22.1	28.0	28.0
5.Mae Sot	28.9 22.3	26.6 22.3	- 22.5	31.2 23.0	29.8 23.3	29.7 23.2	30.4 23.2	29.4 22.8	34.0 20.7	26.1	26.2
6.Phetchabun	30.7 22.7	29.8 23.5	31.1 23.3	31.2 23.6	28.0 24.8	31.2 23.7	31.7 24.4	30.5 23.7	36.2 20.0	27.1	27.1
Northeastern Part											
1.Loei	28.2 22.1	31.5 23.0	32.4 22.8	31.8 23.1	30.9 22.0	31.1 22.7	30.6 23.5	30.9 22.7	34.5 19.7	26.8	27.0
2.Udon Thani	30.6 22.3	33.0 24.1	33.0 25.0	33.2 23.8	33.3 22.2	33.1 22.4	31.3 23.7	32.5 23.4	37.0 20.1	28.0	27.9
3.Nakhon Phanom	29.3 22.5	28.5 22.2	- 22.6	33.6 24.3	- 23.8	31.7 23.4	30.6 23.4	30.7 23.2	34.8 20.0	27.0	27.2
4.Sakon Nakhon	30.5 22.7	3110 23.2	32.2 23.4	31.7 24.1	31.9 22.7	32.6 22.9	30.6 23.2	31.5 23.2	35.8 20.2	27.4	27.7
5.Mukdahan	30.3 22.7	29.8 22.6	29.9 23.5	32.3 23.7	30.7 24.2	27.4 23.2	26.4 22.5	29.5 23.2	35.5 19.6	26.4	28.0
6.Khon Kaen	30.0 22.4	31.2 23.4	32.4 23.9	32.0 23.9	31.8 22.9	31.7 21.7	30.0 24.7	31.3 23.3	35.4 20.0	27.4	28.0
7.Roi Et	30.2 23.0	30.1 24.5	32.0 25.0	31.4 25.2	31.2 25.5	30.1 23.3	28.2 24.2	30.5 24.5	35.0 21.4	27.5	28.1
8.Chaiyaphum	30.7 22.3	29.4 22.6	32.2 22.4	31.0 23.0	31.3 23.2	30.2 22.7	30.4 23.1	30.7 22.6	-	26.7	-
9.Ubon Ratchatha	31.1 22.9	31.0 23.5	- 23.7	31.2 24.8	28.2 23.9	31.6 23.9	31.0 24.5	30.7 23.9	34.4 20.5	27.3	27.8
10.Surin	31.6 20.6	31.0 20.8	32.7 21.2	34.1 21.7	31.0 21.1	30.8 20.7	32.8 21.1	32.0 21.0	38.1 20.3	26.7	28.9
11.Nakhon Ratcha-	33.4 23.4	32.7 23.2	34.9 23.2	35.0 23.5	32.6 24.1	32.6 23.3	31.0 23.4	33.2 23.4	38.4 19.6	28.3	28.1

Station	Day of month							Average	Extreme	Weekly mean	Monthly normal
	10	11	12	13	14	15	16				
Central Part											
1.Nakhon Sawan	32.0 23.5	32.1 23.6	33.8 23.1	- 23.8	30.7 23.6	31.2 23.6	33.2 23.9	32.2 23.6	38.4 20.6	27.9	28.4
2.Lopburi	31.0 23.0	31.5 22.9	32.6 22.3	32.7 23.5	32.8 22.6	31.5 23.5	31.7 24.1	32.1 23.1	34.5 20.9	27.6	27.9
3.Suphanburi	30.2 24.4	32.2 24.1	32.5 24.1	34.5 24.2	33.5 24.7	35.0 24.1	33.0 24.8	33.0 24.3	35.2 21.3	28.7	28.1
4.Prachinburi	30.6 23.3	31.7 24.2	32.6 23.3	32.4 25.5	31.8 24.4	28.9 23.5	31.4 24.1	31.3 24.0	35.2 21.4	27.7	27.6
5.Kanchanaburi	29.0 22.9	30.4 22.1	30.4 22.6	31.8 22.8	30.8 23.1	31.9 23.3	32.1 23.2	30.9 22.9	36.6 20.8	26.9	28.1
6.Don Muang	32.3 24.9	32.7 24.9	33.3 25.5	33.4 25.2	32.7 25.7	32.7 26.5	32.7 25.7	32.8 25.5	35.7 20.6	29.2	28.2
7.Bangkok	31.1 23.8	32.0 23.6	32.0 23.7	32.1 24.3	31.4 25.0	31.5 24.5	31.3 24.7	31.6 24.2	35.8 20.4	27.9	28.1
8.Aranyaprathet	31.5 22.8	32.0 22.7	31.7 22.6	32.3 24.0	31.0 23.3	31.0 24.0	31.5 24.0	31.6 23.3	36.2 21.0	27.5	27.8
9. Pom Phrachun	30.3 25.0	31.3 23.9	30.6 22.9	32.3 24.5	31.6 25.4	31.3 25.6	31.3 25.5	31.2 24.7	- -	28.0	-
Gulf of Thailand, East Coast											
1.Chonburi	30.5 24.7	28.7 24.0	31.4 25.0	31.5 25.6	31.0 25.6	31.4 25.0	29.2 25.2	30.5 25.0	[illegible] 20.6	27.8	27.9
2.Ko Sichang	31.3 26.0	31.4 26.[illegible]	31.0 26.0	- 27.0	31.2 27.4	31.8 26.6	32.4 26.6	31.5 26.4	- -	29.0	-
3.Sattahip	31.5 25.8	33.5 25.5	31.3 26.1	32.2 26.5	31.0 26.9	32.4 26.0	32.0 25.9	32.0 26.1	39.5 21.4	29.1	28.8
4.Rayong	30.8 26.6	31.8 24.4	30.7 26.0	31.3 25.3	30.2 27.1	31.0 27.2	31.0 26.9	31.0 26.2	- -	28.6	-
5.Ban Phe	- -	- -	32.5 -	- 34.2	- -	32.3 -	32.2 27.6	- -	- -	-	-
6.Chanthaburi	29.7 24.2	30.8 22.3	31.7 24.3	30.0 24.5	28.7 24.6	29.6 24.5	30.1 24.7	30.1 24.2	35.0 20.7	27.2	27.2
7.Laem Ngop	30.6 -	31.0 23.0	30.0 25.2	28.4 25.6	28.0 24.2	31.2 26.5	31.4 26.6	30.1 25.2	- -	27.7	-
8.Khong Yai	30.9 24.4	30.6 22.2	30.5 24.1	29.3 24.2	25.8 23.1	29.9 23.5	30.7 24.0	29.7 23.6	32.3 19.8	26.7	26.5
Gulf of Thailand, West Coast											
1.Hua Hin	30.6 20.9	32.3 23.8	32.2 23.3	32.7 24.2	32.5 24.1	32.4 24.8	32.6 24.2	32.2 23.9	37.5 22.1	28.1	28.0
2.Prachuap-	33.3 23.7	34.2 23.4	31.3 23.3	33.0 23.8	27.2 24.9	30.7 23.8	31.7 23.6	31.6 23.8	36.8 20.3	27.7	27.7
3.Chumphon	31.4 22.6	29.7 22.9	30.9 21.2	27.2 23.9	27.6 23.7	30.7 23.3	28.6 22.5	29.4 22.8	35.6 21.2	[illegible]	[illegible]
4.Bandon	32.7 23.0	32.7 22.1	30.2 23.5	29.6 22.[illegible]	30.7 22.8	31.6 23.3	32.0 22.8	31.4 22.9	37.4 20.6	27.2	27.6
5.Nakhon Si -	32.8 23.1	32.6 23.1	32.4 22.5	33.7 22.3	32.0 22.8	32.3 22.5	32.0 23.8	32.7 23.0	36.5 20.2	27.9	27.7
6.Songkhla	33.1 23.0	32.7 23.1	32.2 22.0	33.0 23.4	29.5 23.9	31.4 23.1	30.5 22.6	31.8 23.0	37.4 21.3	27.4	28.1
7.Narathiwat	31.0 21.1	30.2 20.3	31.4 21.2	31.5 22.7	30.0 23.0	31.4 23.0	31.2 23.7	31.0 22.1	34.6 21.0	26.6	27.2
Southern Thailand, West Coast											
1.Ranong	30.0 21.8	30.5 24.0	28.0 23.3	34.0 24.1	27.5 22.8	29.1 23.3	27.5 23.3	29.5 23.2	34.2 20.2	26.4	26.0
2.Phuket	30.2 23.4	30.5 24.2	30.2 23.6	34.0 24.4	28.8 -	30.0 22.6	30.9 22.9	30.7 23.5	33.5 20.4	27.1	26.9
3.Trang	30.4 24.0	31.6 22.5	32.6 22.7	30.4 23.1	27.6 22.2	32.2 22.7	31.3 22.9	30.9 22.9	34.6 20.5	26.9	27.0

AIR MAIL.

International Letter Writing Week
9th-15th October 1961

Air mail
PRINTED MATTER
Library, U.S.Weather,
Bureau , Washington,
25, D.C. U.S.A.

(Meteorological Department
Bangkok, Thailand.)

Thailand METEOROLOGICAL DEPARTMENT

Royal Thai Navy

Charoon V. Bunnag

Vice Admiral, Director

****

WEEKLY TEMPERTURE AND RAINFALL OF THAILAND

DURING THE PERIOD SEPT, 17 - 23 1961

No.38.1961

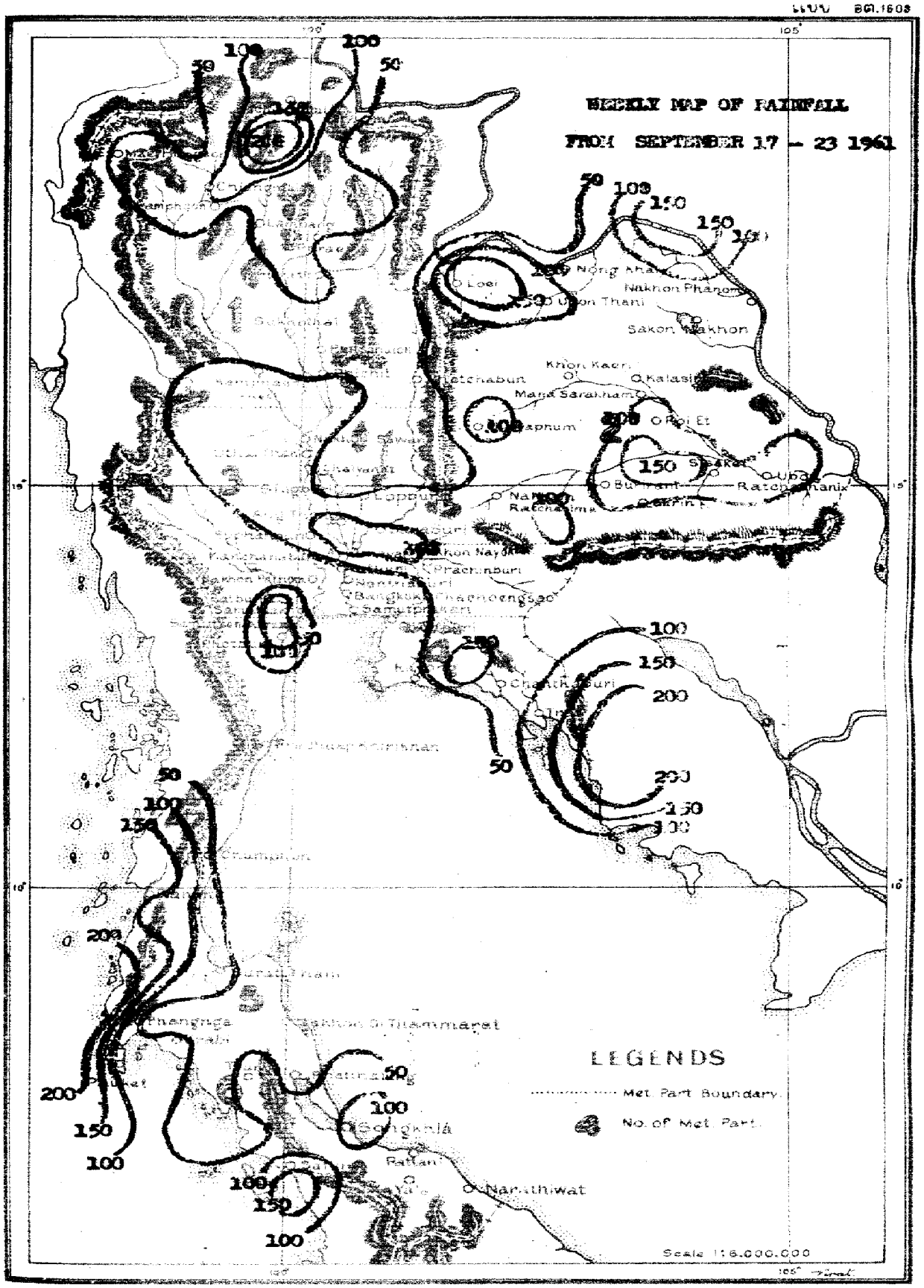
WEEKLY MAP OF RAINFALL
FROM SEPTEMBER 17 - 23 1961
LEGENDS
Met. Part Boundary
No. of Met. Part
Scale 1:6,000,000
Nakhon Phanom
Sakon Nakhon
Khon Kaen
Mana Sarakham
Loei
Nong Khai
Ubon Thani
Ratchathanix
Prachinburi
Chanthaburi
Phangnga
Songkhla
Pattani
Narathiwat
Chumphon
Loppuri
Ratchaburi
Samutprakan
Bangkok
Nakhon Nayok
Khon Kaen
Kalasin
Roi Et
Ubon
Sakon Nakhon
Nakhon Phanom
Loei
Nakhon Ratchasima
Chaiyanat
Sukhothai
Chumphon
Nakhon Si Thammarat
Pattani
Yala
Narathiwat
50
100
150
200

สถานะของฝนในรอบสัปดาห์
ตั้งแต่วันที่ ๑๗ – ๒๓ ก.ย.๒๕๐๔

แนวปะทะแห่งโซนร้อนพาดจากหย่อมความกดอากาศต่ำทางภาคตะวันออกเฉียงเหนือของอินเดีย ไปทางทิศตะวันออกค่อนทางตะวันออกเฉียงใต้ถึงตอนเหนือสุดของประเทศไทย แล้วพาดไปทางทิศตะวันออกสู่เกาะลูซอน

ภาคเหนือ มีฝนเล็กน้อยถึงปานกลางเป็นส่วนมาก ทางตอนเหนือของภาคปริมาณฝนรวมประจำสัปดาห์มากกว่าค่าปกติเล็กน้อย แต่ทางตอนใต้ของภาคน้อยกว่าค่าปกติมาก

ภาคตะวันออกเฉียงเหนือ ในวันที่ ๑๗ – ๑๙ ส่วนมากเป็นฝนปานกลาง โดยมีฝนหนักบางแห่ง หลังจากนั้นมีฝนเล็กน้อยถึงปานกลางกระจาย ปริมาณฝนรวมประจำสัปดาห์มากกว่าค่าปกติเล็กน้อย

ภาคกลาง อ่าวไทย ฝั่งตะวันออก มีฝนเล็กน้อยถึงปานกลางกระจาย เว้นแต่วันที่ ๑๙ มีฝนปานกลางถึงฝนหนักเกือบทั่วไป ปริมาณฝนรวมประจำสัปดาห์น้อยกว่าค่าปกติมาก

ภาคใต้ ฝั่งตะวันออก มีฝนกระจายตลอดสัปดาห์ ปริมาณฝนรวมประจำสัปดาห์ใกล้เคียงค่าปกติ

ภาคใต้ ฝั่งตะวันตก มีฝนทั่วไปในวันที่ ๑๗ และ ๑๘ หลังจากนั้นมีฝนกระจาย ปริมาณฝนรวมประจำสัปดาห์น้อยกว่าค่าปกติเล็กน้อย

oooooooo

Rainfall Situation
From Sept. 17 - 23 1961

The Intertropical Convergent Zone extended eastsoutheastward from a low cell in the northeastern India to the extreme north of Thailand thence stretched eastward to Luzon.

Northern Part: Widespread light to moderate showers were mainly reported. The weekly total amount of rainfall was slight above the normal in the northern portion while much below the normal in the southern one.

Northeastern Part: Widespread moderate rain with isolated heavy falls during the first 3 days. Light to moderate scattered throughout the rest of the week. The total amount of rainfall was slight above the normal.

Central Part: Gulf of Thailand, East Coast: Light to moderate showers scattered throughout the week except widespread moderate to heavy falls on Sept.19. The weekly total amount of rainfall was much below the normal.

Southern Thailand, East Coast Scattered showers throughout the week. The weekly total amount of rainfall was around the normal.

Southern Thailand, West Coast: Widespread rain occurred during the first 2 days. Scattered showers were reported throughout the rest period. The weekly total amount of rainfall was slight below the normal.

Meteorological Department
Royal Thai Navy
26 / 9 / 1961

METEOROLOGICAL DEPARTMENT

WEEKLY RAINFALL OVER THAILAND

(in millimetres)

Remark

Blank = No report of rainfall

* = Synoptic Station

Station	Sept. 17	18	19	20	21	22	23	Total	Weekly Normal	Normal DPT.	Total Since 1Jan.6
Northern Part											
1.Chiangrai*	25.4	33.0	0.8	26.2	31.0	7.7	10.0	134.1	51.2	+ 82.9	1232.[illegible]
2.Mae Sai	35.0	54.8	9.5		24.4			123.7	61.6	+ 62.1	
3.Chiangsaen	30.6	18.2	15.3	19.1	27.2		9.8	120.2	-	-	
4.Mae Chan	30.0	26.4	4.5			46.2		107.1	54.2	+ 52.9	
5.Chiangkhong								-	51.8	-	
6.Thoeng	22.3	8.9	34.2	0.9	12.0	7.3	16.1	101.7	-	-	
7.Mae Sruai	4.5	4.0	5.5	6.5	9.7			-	59.[illegible]	-	
8.Chiangkham	5.6		11.7	8.2	3.6		22.8	51.9	[illegible]	+ [illegible]	
9.Phan	5.4		58.2	148.2	20.2	10.1	4.2	246.3	[illegible]	+[illegible].6	
10.Wiang Pa Pao	50.1	10.7	18.7	63.3	9.4	5.4	61.8	219.4	105.5	+113.9	
11.Mae Hongson*	3.2	26.2			8.7	37.2	4.1	79.4	48.6	+ 30.8	13[illegible]
12.Pai*	13.8	34.4			28.0			76.2	37.4	+ 38.8	
13.Muan Yuam	11.3	7.4	4.3		1.0			-	-	-	
14.Mae Sariang*	2.5	13.3	1.0	6.2	3.0	12.2	2.5	40.7	63.1	- 22.4	1172.[illegible]
15.Chiangkai*	41.3	81.5		0.2	2.4	1.1	1.2	127.7	89.7	+ 38.0	1332.[illegible]
16.Fang	37.2	3.8	1.6	5.4	25.4	19.5		92.9	57.8	+ 35.1	
17.Chiangdao				20.1	27.6			47.7	72.4	- 24.7	
18.Mae Taeng	38.1				3.5			41.6	49.3	- 7.7	
19.Doi Saket	13.0	25.5		2.8	1.7	38.0	9.1	90.1	83.8	+ 6.3	
20.San Sai	22.3	43.4	0.3	1.9	2.7	8.1	17.5	96.2	80.4	+ 15.8	
21.Hang Dong	0.9	17.9	2.2		0.5			21.5	80.1	- 58.6	
22.San Pa Tong								-	61.2	-	
23.San Kamphaeng		38.9						38.9	37.4	+ 1.5	
24.Chom Thong	1.2				1.0		4.0	6.2	104.8	- 98.6	
25.Hot	2.5				12.1			14.6	97.0	- 82.4	
26.Nan*	19.0	10.2	6.5	16.8	7.6	6.8	13.0	79.9	36.6	+ 43.3	1467.4
27.Lae								-	83.[illegible]	-	
28.Na Noi			25.1		9.9			35.0	85.[illegible]	- 50.6	
29.Lampang*	0.7	51.4	0.1		2.2		3.7	58.1	39.[illegible]	+ 18.[illegible]	956.[illegible]
30.Ngao	25.4				24.3			49.7	64.4	- 14.7	
31.Chae Hom	45.3	18.6						63.9	-	-	
32.Sop Prap	1.5	4.4			11.2			17.1	88.2	- 71.1	
33.No Kha					7.2			7.2	116.6	-109.4	
34.Mae Tha								-	63.6	-	
35.Thoen								0.0	61.6	- 61.6	
36.Phrae			28.5				8.6	37.1	-	-	
37.Phrae Air-port*	2.5	2.0	16.2	2.4	0.1		4.6	27.8	54.2	- 26.4	1190.[illegible]
38.Sung Men	17.6	7.5						25.1	72.3	- 47.1	
39.Uttaradit*	27.5	0.7	42.2	6.8	1.3	1.3	1.4	81.2	80.7	- 0.5	1391.4
40.Nam Pat								-	61.8	-	
41.Lap Lae	4.6	3.9	37.0	18.8	11.4			75.7	94.6	- 18.9	
42.Tron								-	65.9	-	
43.Tak								-	-	-	
44.Tak Air-port*		4.4		1.5			1.1	7.0	47.1	- 40.1	720.[illegible]
45.Ban Tak							4.2	4.2	107.8	-103.6	
46.Mae sot*	2.2	4.2	7.6	37.4	2.3	0.8	5.1	59.6	67.0	- 7.4	2224.[illegible]
47.Phumiphol Dam*		4.6						4.6	-	-	907.[illegible]
48.Sukhothai	2.9		17.3	19.5				39.7	89.8	- 50.1	
49.Sawankhalok			3.5					3.5	44.5	- 41.0	
50.Kongkrailat								-	94.0	-	
51.Phitsanulok*	3.6	0.6	8.9	0.5	0.9			14.5	53.2	- 38.7	1147.[illegible]
52.Phrom Phiram								-	65.2	-	
53.Wang Thong	12.8	3.0	3.1	4.8				23.7	83.8	- 60.1	
54.Kamphaeng Phet		6.1	13.4	17.3	16.8			53.6	51.5	+ 2.1	
55.Phichit		20.0	15.2	3.5				38.7	80.3	- 41.6	
56.Bang Munnag			35.2	50.5				85.7	89.1	- 3.4	
57.Thaphanhin		4.3	15.0	57.3			2.8	79.4	-	-	
58.Phetchabun*	7.7	4.4	7.3	6.0				25.4	38.7	- 13.3	1125.[illegible]
59.Lom Kao	40.0		5.7					45.7	91.1	- 45.4	
60.Lom Sak	25.8	6.6		26.4				58.8	92.6	- 33.8	

Station	Sept. 17 - 23 1961							Total	Weekly Normal	Normal DPT.	Total Since 1Jan.61
	17	18	19	20	21	22	23				
entral Part											
Nakhon Sawan*			24.9	41.0	1.3	0.3		67.5	67.6	- 0.1	793.6
Banphot Phisai								--	93.4	-	
Lat Yao	11.3	23.8	8.4	52.3	1.7			97.5	74.0	+ 23.5	
Chumsaeng				31.5	13.0			44.5	136.3	- 91.8	
Phayuha Khiri			17.2	19.9	1.9			39.0	66.2	- 27.2	
Thakli				17.1				17.1	93.3	- 76.2	
Juhai Thani		25.2	28.4	17.8	4.4			75.8	54.3	+ 21.5	
Nong Chang	3.8		48.9	24.9	2.3			79.9	62.6	+ 17.3	
Nong Khar Yang			20.2	10.3				30.5	84.5	- 54.0	
Chaiyanat			20.7		3.9			24.6	85.2	- 60.6	
Manorom			11.1	6.7	0.9	3.8		22.5	91.6	- 69.1	
Wat Sing			8.3	5.3	1.8			15.4	88.2	- 72.8	
Singburi				3.1				3.1	35.4	- 32.3	
Inthaburi	25.5		13.1		2.5		4.3	45.4	74.9	- 29.5	
Bang Rachan	21.0		30.6					51.6	78.8	- 27.2	
Phromburi	8.0		38.6	16.4				63.0	71.0	- 8.0	
Lopburi*			31.3	13.5			0.4	45.2	56.2	- 11.0	971.5
Ban Mi				20.0				20.0	76.1	- 56.1	
Chai Badan			50.7					50.7	121.1	- 70.4	
Ang Thong			49.2				93.2	142.4	52.7	+ 89.7	
Pho Thong	9.2		55.2	2.4				66.8	82.6	- 15.8	
Pak Mok	1.2		114.3					115.5	79.0	+ 36.5	
Saraburi	16.3		87.2	13.4		5.1	15.5	137.5	55.1	+ 82.4	
Nong Khae			60.2				3.8	64.0	-	-	
Ayutthaya								-	49.8	-	
Bang Ban	14.8		124.8					139.6	-	-	
Lang								-	53.3	-	
Tha Rua	34.5		54.9					89.4	85.9	+ 3.5	
Phakhai			84.3					84.3	76.6	+ 7.7	
Bang Pa-in			98.7					98.7	112.1	- 13.4	
Suphanburi*	6.9		41.3	0.1	5.1		10.5	63.9	69.0	- 5.1	778.0
Song Phi Nong			6.5				8.5	15.0	58.6	- 43.6	
Kanchanaburi*	0.8	13.8	7.1	2.1				23.8	58.9	- 35.1	584.1
Tha Muang	11.7	23.8	6.8					42.3	56.2	- 13.9	
Nakhon Pathom							1.0	1.0	50.8	- 49.8	
Nakhon Chai Si								0.0	53.9	- 53.9	
Pathum Thani			15.7					15.7	61.8	- 46.1	
Thanyaburi		12.5	12.1	1.1			18.9	44.6	117.7	- 73.1	
Korchaburi			4.2				12.5	16.7	64.8	- 48.1	
Bang Bua Thong			10.3				4.9	15.2	58.9	- 43.7	
Nakhon Nayok			47.8	33.1			24.3	105.2	94.5	+ 10.7	
Prachinburi*			37.2	5.0			28.8	71.0	91.7	- 20.7	967.7
Ban Sang			15.3	10.6			27.4	53.3	107.7	- 54.8	
Si Maha Pho			16.0	2.8			38.2	57.0	94.8	- 37.8	
Kabinburi			44.5	21.3			24.3	90.1	96.5	- 6.4	
Aranyaprathet*		4.6	54.1	18.8	3.6		1.4	82.5	59.3	+ 23.2	1329.7
Chachoengsao	1.3	3.1	44.3	0.9	2.5		16.5	68.6	82.6	- 14.0	
Bangkok*			4.2				15.2	19.4	85.5	- 66.1	1283.0
Don Muang*			8.5	0.3			6.2	15.0	82.5	- 67.5	1039.5
Bang Khen							10.9	10.9	65.1	- 54.2	
Minburi			4.8				12.3	17.1	65.2	- 48.1	
Lat Krabang			14.6					14.6	78.3	- 63.7	
Thonburi								-	75.0	-	
Ratchaburi			157.5					157.5	47.5	+110.0	
Photharam			25.0					25.0	51.5	- 26.5	
Samut Songkhram			7.5					7.5	44.7	- 37.2	
Bang Konti	9.3	1.3	19.1					29.7	90.0	- 60.3	
Samut Sakhon	10.0	5.8	11.1				6.3	33.2	63.2	- 30.0	
Samut Prakan			17.3				9.4	26.7	53.3	- 26.6	
Pom Phrachum*		0.8	10.2		1.1		12.4	24.5	-	-	1034.8

Station	Sept. 17 - 23 1961							Total	Weekly Normal	Normal DPT.	Total Since 1 Jan. 61
	17	18	19	20	21	22	23				
Northeastern Part											
1. Nong Khai	1.9	20.6	27.8	6.6				56.9	94.8	- 37.9	
2. Phon Phisai		8.0		60.0	14.0			82.0	77.6	+ 4.4	
3. Tha Bo	31.2	24.1	25.4			20.3		101.0	65.6	+ 35.4	
4. Loei*	55.1	32.0	8.9	0.2	45.3	16.4	2.7	160.6	66.5	+ 94.1	1290.8
5. Chiangkhan	29.5	6.4	96.0		8.0	37.5		177.4	21.8	+155.6	
6. Dan Sai	29.7		32.7	3.6				66.0	88.9	- 22.9	
7. Udon Thani*	16.7	31.1	7.7	1.0	1.9	64.9	3.5	126.8	45.9	+ 80.9	1476.1
8. Ban Phu	54.4			21.2		71.6		147.2	58.9	+ 88.3	
9. Nonghan	17.2				35.8			53.0	63.0	- 10.0	
10. Nakhon Phanom*	0.1	19.2	11.2	10.4	16.2	14.6	12.1	83.8	58.5	+ 25.3	2842.4
11. Tha U-ten								-	68.3	-	
12. Na Gae		11.2	18.3					29.5	46.2	- 16.7	
13. That Phanom	19.4		53.2					72.6	63.9	+ 8.7	
14. Mukdahan*	29.6	0.1	20.7	0.5	1.3	31.9	23.2	107.2	56.9	+ 50.3	1828.6
15. Sakon Nakhon*	5.6	4.1	11.0	23.7	8.4	6.3	0.9	60.0	40.2	+ 19.8	1441.0
16. Wanon Niwas	2.2	74.6						76.8	33.4	+ 43.4	
17. Phanna Nikhom		16.5	8.0	8.9				33.4	25.7	+ 7.7	
18. Kalasin	32.9		20.8			23.9	6.3	83.9	54.4	+ 29.5	
19. Yang Talat		8.2	17.4			16.0		41.6	111.1	- 69.5	
20. Kantaravichai	24.5	17.9	12.5					54.9	71.0	- 16.1	
21. Kamolasai	35.9							35.9	49.6	- 13.7	
22. Khon Kaen*	43.1	0.4	4.5			33.5	0.4	81.9	83.2	- 1.3	994.3
23. Nam Phong	29.6		27.8					57.4	28.4	+ 29.0	
24. Phu Wiang			4.8					4.8	91.5	- 86.7	
25. Chonnabot		2.0	5.2			6.2		13.4	70.2	- 56.8	
26. Phon			18.9					18.9	98.5	- 79.6	
27. Maha Sarakham	108.2	11.2	4.7					124.1	95.6	+ 28.5	
28. PhayakkaphumPhisai								-	87.2	-	
29. Borrabu	32.5	24.5	7.5			2.0		66.5	88.7	- 33.2	
30. Roi Et*	95.6	11.4	0.3			17.5	0.7	125.5	71.3	+ 54.2	1290.6
31. Phon Thong	46.3	5.9						52.2	65.7	- 13.5	
32. Kaset Wisai	127.2		33.8	16.5				177.5	91.4	+ 86.1	
33. Suwannaphum	43.1		83.5	47.9				174.5	105.5	+ 69.0	
34. Chaiyaphum*	0.8		70.5			1.8	27.3	100.4	59.3	+ 41.1	960.2
35. Phukeow	32.5					42.6	18.5	93.6	-	-	
36. Chaturak			45.0					45.0	74.8	- 29.8	
37. Bamnet Narong			17.0					17.0	37.9	- 20.9	
38. Nakhon Ratchasima*	0.5		14.7			1.8	65.3	82.3	73.1	+ 9.2	729.6
39. Bua Yai			26.2				23.5	49.7	112.1	- 62.4	
40. Chakkarat		22.7	33.8	80.9			39.8	177.2	68.8	+108.4	
41. Sung Noen	11.1		3.5				7.8	22.4	12.7	+ 9.7	
42. Si Khiu								-	93.4	-	
43. Chokchai			47.8	1.6				49.4	86.8	- 37.4	
44. Buriram		79.9	48.5				10.5	138.9	67.7	+ 71.2	
45. Phut Thai Song	33.9		14.9	1.6				50.4	90.6	- 40.2	
46. Lam Plai Mat			30.3	12.7			8.9	51.9	109.1	- 57.2	
47. Nang Rong		2.1	39.6	38.0			15.5	95.2	101.2	- 6.0	
48. Prakhon Chai			15.7					15.7	107.6	- 91.9	
49. Surin*	0.2		43.0	19.4		6.4	15.8	84.8	56.5	+ 28.3	1108.2
50. Rattanaburi		37.4	54.8	19.7		27.5		139.4	65.5	+ 73.9	
51. Sangkha								-	99.7	-	
52. Sisaket			110.0	12.1				122.1	38.2	+ 83.9	
53. Kanthrarom		0.3	46.8	42.7	13.8			103.6	66.4	+ 37.2	
54. Khukhan		7.4		5.5			30.7	43.6	136.5	- 92.9	
55. Ubon Ratchathani*	10.8	2.4	14.2	17.9	55.7	1.4	4.6	107.0	63.6	+ 43.4	1567.9
56. Khemmarat			27.3		7.2			34.5	87.9	- 53.4	
57. Amnat Charoen	32.2		3.6					35.8	68.7	- 32.9	
58. Yasothon	16.3		22.2	6.6				45.1	72.9	- 27.8	
59. Maha Chana Chai	10.9		52.9	13.7				77.5	75.9	+ 1.6	
60. Det Udom	35.3	9.8			3.4			48.5	51.0	- 2.5	

Station	Sept. 17 – 23 1961							Total	Weekly Normal	Normal DPT.	Total Since 1Jan.61
	17	18	19	20	21	22	23				
f of Thailand,											
East Coast											
Chonburi*		1.7	2.5	1.4	2.0	2.0	17.6	27.2	71.3	– 44.1	1053.9
Phanat Nikhom			13.5					13.5	50.3	– 36.8	
Phan Thong		20.0	10.4					30.4	113.1	– 82.7	
Si Chang*					4.3		46.3	50.6	–	–	663.5
Sattahip*			7.6				32.3	39.9	44.7	– 4.8	653.2
Rayong*			10.8					10.8	45.8	– 35.0	
Ban Khai			13.3					13.3	91.2	– 77.9	
Klaeng		8.7	108.5					117.2	109.0	+ 8.2	
Chanthaburi*	0.7	6.9	67.3	3.8	6.6	6.1	2.0	93.4	112.9	– 19.5	2220.8
Pong Namron		35.5	42.0	6.8				84.3	83.0	+ 1.3	
Tha Mai		0.3	66.1			18.4	2.7	87.5	167.4	– 79.9	
Ma Kham		31.8		10.3				42.1	–	–	
Trat	9.2	5.8	48.3	21.4		16.7	14.4	115.8	173.3	– 57.5	
Laem Ngop*	3.4	13.8	46.2	21.2				–	290.4	–	
Khlong Yai*	4.2	21.0	43.3	28.7	1.0	10.8	105.9	214.9	408.6	–193.7	5285.8
thern Thailand,											
East Coast											
Phetburi								–	42.8	–	
Ban Laem		2.6	90.4				7.6	100.6	55.5	+ 45.1	
Prachuap KhiriKhan*	9.6	0.1	4.4					14.1	16.0	– 1.9	829.2
Hua Hin*	0.6	2.0	13.3				9.2	25.1	33.8	– 8.7	694.8
Chumphon*	11.5		0.9	0.2	2.6		1.1	16.3	39.0	– 22.7	1397.5
Tha Sae	20.8							20.8	12.0	+ 8.8	
Lang Suan								–	–	–	
Bandon*	0.8	28.3		10.9	17.6		0.3	57.9	34.1	+ 23.8	845.9
Chaiya				37.4	29.3			66.7	42.4	+ 24.3	
Ban Na San	11.1	11.3						22.4	56.1	– 33.7	
Nakhon Sithammarat*	1.3	1.1				0.1		2.5	37.6	– 35.1	978.6
Sichon				30.3				30.3	50.0	– 19.7	
Chawang		28.2					8.4	36.6	66.8	– 30.2	
Ron Phibun	14.1							14.1	20.2	– 6.1	
Thung Song	2.4	6.7		15.3			10.0	34.4	37.6	– 3.2	
Phak Phanang	18.9			19.2				38.1	42.8	– 4.7	
Phatthalung						42.3	5.7	48.0	40.1	+ 7.9	
Khao Chai Son		41.9						41.9	–	–	
Songkhla*		33.9			3.6	57.0	15.7	110.2	24.9	+ 85.3	692.8
Rattaphum		3.7						3.7	11.4	– 7.7	
Hat Yai		41.6				27.5	4.0	73.1	40.6	+ 32.5	
Sadao		92.3						92.3	–	–	
Pattani	4.0	17.1				4.1		25.2	30.3	– 5.1	
Nong Chik								–	3.1		
Yaring	4.4	48.8		2.7		2.5		58.4	13.8	+ 44.6	
Panarae		25.4						25.4	–	–	
Yala								0.0	32.8	– 32.8	
Narathiwat*	3.0	33.8			0.6	1.1	6.8	45.3	36.8	+ 8.5	968.6
Tak Bai								0.0	24.6	– 24.6	
Yi Ngo	20.4	22.2					11.5	54.1	31.5	+ 22.6	
uthern Thailand,											
West Coast											
Ranong*	35.4	7.7	0.5	25.5	6.7	0.2	62.0	138.0	200.7	– 62.7	3750.7
Kraburi		14.2		35.2	38.6	19.4	56.4	163.8	–	–	
Phangnga	10.3	14.7		8.4				33.4	95.7	– 62.3	
Takua Pa	38.5	48.7	47.8	11.3	14.8		61.8	222.9	186.6	+ 36.3	
Takua Thung	46.8	50.9		4.1				101.8	69.9	+ 31.9	
Thay Muang	22.8	34.3	1.7		5.5			64.3	117.9	– 53.6	
Phuket*	0.4	11.2				5.9	26.8	44.3	64.6	– 20.3	1348.4
Phuket Air-port*	11.3	30.5	0.2	0.4			25.6	68.0	–	–	
Khlong Tom	2.6	25.5						28.1	–	–	
Trang Air-port*	9.3	57.6				5.4	8.3	80.6	41.6	+ 39.0	1390.2
Pa Rien		28.8			13.5			42.3	–	–	
Si Kao	0.9	35.0						35.9	–	–	
Jan Ta Khao		54.1						54.1	–	–	
[illegible]		105.9					92.4	198.3	132.3	+ 66.0	
La Ngu								–	43.0	–	

WEEKLY REPORT DAILY TEMPERATURE

FROM SEPT, 16 - 23 1961

Station	Day of month							Average	Extreme	Weekly mean	Monthly Normal
	17	18	19	20	21	22	23				
Northern Part											
1.Chiangrai	30.0 22.3	29.7 22.2	29.6 22.1	31.4 22.0	30.4 21.6	- 21.8	- 21.7	30.2 22.0	35.6 18.9	26.1	26.8
2.Fang	29.1 21.6	29.5 21.2	32.0 21.3	30.4 21.2	29.6 21.5	29.8 20.7	- 20.5	30.1 21.1	- -	25.6	-
3.Pai	31.0 -	31.0 22.2	30.5 22.4	31.0 22.2	- 22.0	- -	- -	30.9 -	- 22.2	26.6	-
4.Mae Hongson	32.0 21.5	31.5 22.5	29.8 21.0	30.5 22.5	29.8 22.2	29.0 22.0	29.6 21.6	30.3 21.9	35.2 20.5	26.1	27.1
5.Khun Yuam	28.8 -	29.0 21.2	27.5 21.5	26.7 21.5	27.0 21.2	- 20.5	- -	27.8 21.2	- -	24.5	-
6.Chiangmai	30.2 23.2	31.2 23.3	29.5 22.5	30.2 23.9	30.0 23.1	28.9 23.4	29.9 22.7	30.0 23.2	35.5 19.7	26.6	27.0
7.Nan	31.3 24.0	32.6 23.7	29.9 23.3	27.5 23.3	28.7 23.7	29.7 23.2	32.4 23.8	30.3 23.6	35.6 20.8	27.0	27.6
8.Lampang	30.2 23.6	31.6 23.3	31.1 22.6	28.8 24.0	30.3 23.4	30.1 22.6	27.7 23.6	30.0 23.3	35.8 19.0	26.7	27.6
9.Mae Sariang	32.0 23.1	31.4 23.4	31.9 23.2	30.2 22.8	27.0 23.1	29.6 22.6	30.6 22.7	30.4 23.0	37.4 20.6	26.7	26.9
0.Phrae	31.5 22.8	31.3 23.3	32.0 23.4	27.8 22.6	29.8 22.6	31.1 23.0	30.0 23.2	30.5 23.0	35.6 19.6	26.8	27.5
1.Uttaradit	32.5 22.6	32.5 22.5	33.0 23.0	28.1 22.2	29.4 22.6	30.6 22.5	30.2 23.0	30.9 22.6	39.6 21.0	26.8	28.3
2.Phumiphol Dam	30.7 23.1	31.2 22.6	31.6 24.4	31.2 24.3	29.4 23.7	31.4 22.9	30.4 22.7	30.8 23.4	- -	27.1	-
3.Tak	30.1 23.7	32.5 22.6	32.2 24.5	30.7 23.9	3004 23.5	31.2 23.8	31.0 24.1	31.2 23.7	35.8 21.2	27.5	28.3
4.Phitsanulok	32.1 24.4	31.8 25.1	32.2 25.0	29.8 23.7	30.0 23.9	31.6 24.7	31.0 25.2	31.2 24.6	37.0 22.1	27.9	28.4
5.Mae Sot	29.5 23.5	29.0 22.5	30.3 23.9	26.3 22.0	- 22.4	26.7 22.3	- 22.9	28.6 22.8	34.0 20.7	25.7	26.2
6.Phetchabun	31.9 24.2	29.8 24.1	30.0 24.8	28.9 22.9	28.0 22.8	31.3 23.5	31.0 24.0	30.1 23.8	36.2 20.0	27.0	27.1
ortheastern Part											
1.Leoi	29.5 23.1	29.6 22.8	28.8 22.8	30.0 22.4	30.8 23.0	28.7 22.5	28.8 22.2	29.5 22.7	34.5 19.9	26.1	27.0
2.Udon Thani	32.6 24.0	32.2 24.3	26.9 23.9	28.8 23.0	29.3 23.6	32.8 23.6	29.7 22.8	30.3 23.6	37.0 20.1	27.0	27.9
3.Nakhon Phnom	28.7 23.3	30.4 23.7	26.0 24.2	28.2 23.4	29.9 23.2	31.0 23.5	30.3 23.0	29.2 23.5	34.8 20.0	26.4	27.2
4.Sakon Nakhon	32.1 24.1	30.3 23.7	26.3 23.1	28.2 23.4	30.8 23.2	30.3 23.2	31.7 24.0	30.0 23.5	35.8 20.2	26.8	27.7
5.Mukdahan	27.3 21.2	31.1 23.6	25.3 23.4	29.5 22.9	30.3 23.1	29.7 23.7	30.2 23.8	29.1 23.1	35.5 19.6	26.1	28.0
6.Khon Kaen	31.1 23.9	31.2 23.2	28.5 24.5	29.4 22.4	29.8 23.0	32.2 24.0	31.1 22.9	30.5 23.4	36.4 20.0	27.0	28.0
7.Roi Et	30.1 23.5	30.0 23.8	28.0 23.3	28.5 23.5	30.0 24.4	31.0 24.7	31.0 23.8	29.8 23.9	35.0 21.4	26.9	28.1
8.Chaiyaphum	31.7 22.4	30.7 23.7	30.4 23.6	26.8 22.7	28.4 22.1	30.9 23.1	30.9 23.9	30.0 23.1	- -	26.6	-
9.Ubon Ratcha-	29.5 23.4	30.3 24.1	31.0 25.0	30.0 23.0	31.8 22.7	31.2 22.3	31.5 24.1	30.9 23.5	34.4 20.5	27.2	27.8
0.Surin	31.0 22.4	31.6 22.0	31.4 22.2	30.0 19.8	30.8 20.3	33.0 21.6	31.2 21.0	31.3 21.3	38.1 20.3	26.3	28.9
1.Nakhon Ratcha-	33.1 24/5	31.7 23.5	32.8 23.8	31.4 22.0	31.5 22.8	32.1 22.9	32.3 23.0	32.1 23.2	38.4 19.6	27.7	28.1

tation	Day of month							Average	Extreme	Weekly mean	Monthly Normal
	17	18	19	20	21	22	23				
entral Part											
akhon Sawan	31.5 23.6	33.4 23.7	32.4 24.4	30.6 23.3	29.6 22.4	32.8 23.7	31.4 23.5	31.7 23.5	38.4 20.6	27.6	28.4
opburi	32.5 24.0	30.5 24.0	31.5 23.2	28.9 22.0	30.6 22.0	31.4 23.8	31.7 22.6	31.0 23.1	34.5 20.9	27.1	27.9
uphanburi	33.0 25.1	31.5 24.6	32.6 24.5	– 23.2	29.8 –	32.0 23.4	32.7 24.6	31.9 24.2	35.2 21.3	28.1	28.1
rachinburi	31.0 24.7	30.2 25.2	31.8 28.0	30.4 23.2	31.2 24.7	30.6 24.7	31.8 25.1	31.0 24.8	35.2 21.4	27.9	27.6
anchanaburi	30.6 23.3	31.8 22.5	31.3 23.0	30.2 22.6	29.8 22.8	31.3 23.0	31.9 23.1	31.0 22.9	36.6 20.8	27.0	28.1
on Muang	31.8 25.8	– 26.1	32.0 25.9	30.0 24.4	30.8 25.0	31.7 24.4	32.6 25.0	31.5 25.2	35.7 20.6	28.4	28.2
angkok	31.3 23.4	31.4 24.7	30.7 24.5	30.0 24.5	30.5 24.6	30.6 24.3	32.5 24.1	31.0 24.3	35.8 20.4	27.7	28.1
ranyaprathet	32.0 23.7	32.5 23.5	32.0 23.7	31.0 22.0	27.5 22.9	30.6 23.9	31.0 23.5	30.9 23.3	36.2 21.0	27.1	27.8
om Phrachun	32.1 25.3	31.0 25.7	29.8 25.2	29.7 23.2	31.0 24.9	33.7 24.7	32.3 24.9	31.4 24.8	– –	28.1	–
f of Thailand.											
ast Coast											
honburi	30.8 25.3	32.4 25.2	28.8 25.0	30.1 24.4	30.6 25.0	30.6 24.0	32.3 26.2	30.8 25.0	34.4 20.6	27.9	27.9
o Sichang	31.1 27.0	31.0 26.7	31.0 26.7	30.6 25.9	30.8 26.8	30.8 24.5	30.1 26.7	31.1 26.3	– –	28.7	–
ahtahip	32.2 26.5	33.0 26.7	32.7 26.0	30.0 24.9	30.8 26.4	33.6 26.3	33.5 26.0	32.3 26.1	39.5 21.4	29.2	28.8
ayong	31.0 27.2	31.7 27.1	28.8 27.4	30.5 24.2	29.9 27.3	34.0 26.4	35.5 24.9	31.6 26.4	– –	29.0	–
hn Phe	– 25.3	32.2 –	28.1 25.2	31.3 23.5	30.7 26.3	32.2 25.0	32.5 23.7	31.2 24.8	– –	28.0	–
Kanthaburi	31.0 24.6	31.6 24.4	27.2 24.5	30.1 22.6	29.6 24.3	30.1 24.3	31.0 23.6	30.1 24.0	35.0 20.7	27.1	27.2
Lem Ngop	30.8 25.2	30.6 24.5	– 24.4	27.0 –	30.6 23.4	– 20.4	– –	29.8 23.6	– –	26.7	–
Khong Yai	28.6 23.8	30.5 23.0	25.1 23.8	29.4 22.2	30.9 22.6	31.0 24.0	29.9 23.4	29.3 23.4	32.3 19.8	26.4	26.5
thern Thailand. East Coast											
HuaHin	31.2 24.6	32.7 24.1	20.9 23.2	31.1 23.2	30.5 24.3	31.1 23.5	33.2 23.4	31.5 23.8	37.5 22.1	27.7	28.0
Prachup-	32.3 23.5	33.6 23.2	31.7 24.0	30.7 22.6	31.6 24.0	32.9 23.8	32.7 23.9	32.2 23.6	36.8 20.3	27.9	27.7
Chumhon	27.7 22.9	30.5 23.0	28.8 23.6	30.5 23.6	30.2 23.3	31.4 23.3	30.8 22.9	30.0 23.2	35.6 21.6	26.6	27.1
Bandn	– 23.1	30.0 22.3	29.0 22.2	32.0 23.4	32.8 22.0	31.0 21.8	31.7 21.7	31.1 22.4	37.4 20.6	26.8	27.6
Nakhn Si-	31.9 23.2	31.6 22.8	31.5 23.8	31.5 22.5	32.6 21.6	31.2 22.0	32.2 23.6	31.8 22.9	36.5 20.2	27.4	27.7
Songhla	33.9 22.5	32.5 23.1	29.9 20.0	325 23.2	31.7 23.0	32.4 22.6	33.2 20.0	34.2 22.1	37.4 21.3	27.2	28.1
Narathiwat	30.4 22.4	31.9 21.7	30.1 22.7	30.5 23.7	30.5 22.1	30.5 21.8	29.5 21.5	30.5 22.3	34.6 21.0	26.4	27.2
uthern Thailand. West Coast											
Ranong	26.0 22.5	27.7 22.8	28.2 23.5	28.8 23.5	27.4 22.5	29.1 22.2	29.1 23.0	28.0 22.9	34.2 20.2	25.5	26.0
Phuket	– 24.0	– 23.6	30.5 23.7	30.0 23.8	30.8 23.0	31.0 23.8	29.8 –	30.4 23.7	33.5 20.4	27.1	26.9
Trang	31.2 23.4	30.2 23.2	28.5 21.8	31.7 23.5	31.0 23.1	30.6 22.6	31.2 22.0	30.6 22.8	34.6 20.5	26.7	27.0

Air mail
PRINTED MATTER
Library, U.S.Weather,
Bureau , Washington,
25, D.C. U.S.A.

(Meteorological Department
Bangkok, Thailand.)



Thailand METEOROLOGICAL DEPARTMENT

Royal Thai Navy

Charoon V. Bunnag

Vice Admiral, Director

****

WEEKLY TEMPERATURE AND RAINFALL OF THAILAND

DURING THE PERIOD SEPT, 24 - 30 1961

No.39.1961

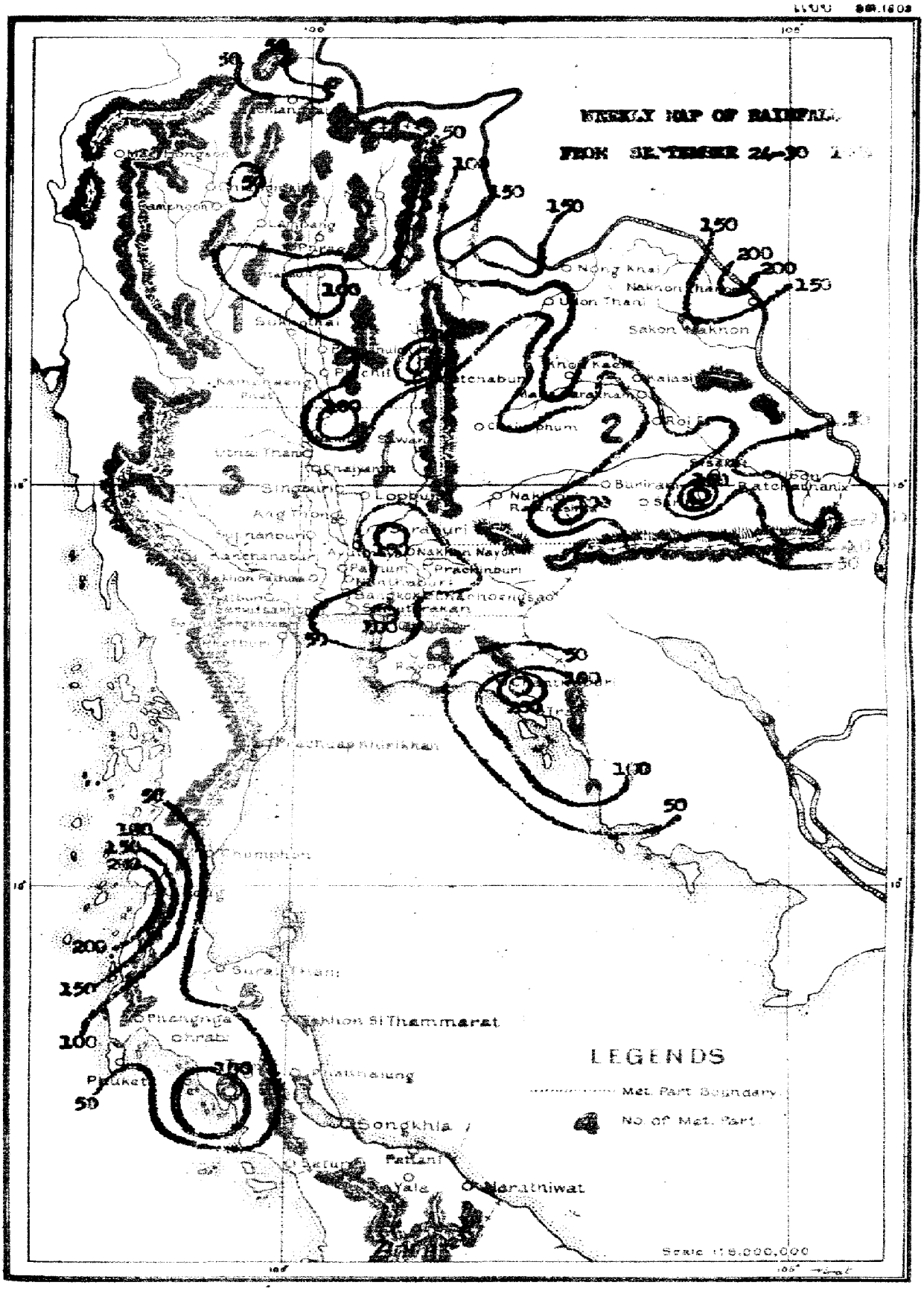
WEEKLY MAP OF RAINFALL
FROM SEPTEMBER 24-30
LEGENDS
Met. Part Boundary
No. of Met. Part
Scale 1:8,000,000
Nong Khai
Nakhon Thanom
Udon Thani
Sakon Nakhon
Kalasin
Roi Et
Ubon Ratchathanix
Buriram
Nakhon Nayok
Prachinburi
Singburi
Lopburi
Ang Thong
Chaiyanat
Utnai Thani
Kamphaeng Phet
Phrae
Lampang
Phuket
Phangnga
Phatthalung
Songkhla
Pattani
Yala
Narathiwat
Surat Thani
Nakhon Si Thammarat
Prachuap Khirikhan
Chumphon
Ratchaburi
Nakhon Pathom
Sukhothai
Phichit
Chaiyaphum
Sawan
Kalasin
Nong Khai
Udon Thani
Sakon Nakhon
Nakhon Thanom
Ratchathanix
Buriram
Nakhon Nayok
Prachinburi
Ayutthaya
Pathum
Nanthaburi
Bangkok
Samutprakan
Ratchaburi
Chumphon
Surat Thani
Phangnga
Phuket
Phatthalung
Pattani
Yala
Narathiwat
50
100
150
200

สถานะของฝนในรอบสัปดาห์
ตั้งแต่วันที่ ๒๔ – ๓๐ ก.ย.๒๕๐๔

ในวันที่ ๒๔ พายุโซนร้อน "รูบี้" มีศูนย์กลางห่างจากเมืองตูรานไปทางทิศตะวันออกเฉียงเหนือประมาณ ๓๐ ไมล์ เคลื่อนตัวทางทิศตะวันตกค่อนไปทางตะวันตกเฉียงเหนือด้วยความเร็วประมาณ ๘ น็อต. ในวันที่ ๒๕ พายุโซนร้อนนี้ได้เคลื่อนขึ้นฝั่งมีศูนย์กลางประมาณ ๑๐๐ ไมล์ ทางทิศตะวันออก – เฉียงเหนือของเวียงจันทร์ และในวันที่ ๒๖ ได้อ่อนกำลังลงเป็นดีเปรสชั่นและหย่อมความกดอากาศต่ำตามลำดับ พายุโซนร้อนนี้ทำให้มีฝนแผ่เป็นบริเวณกว้างในภาคเหนือ ภาคตะวันออกเฉียงเหนือ และภาคกลาง โดยมีฝนหนักมากหลายแห่งในภาคตะวันออกเฉียงเหนือ. ในวันที่ ๒๔ แนวปะทะแห่งโซนร้อนยังคงพาดจากประเทศพะม่าไปทางทิศตะวันออก ผ่านตอนเหนือของประเทศไทย.

ภาคเหนือ มีฝนเล็กน้อยถึงปานกลางกระจายตลอดสัปดาห์ ปริมาณฝนรวมประจำสัปดาห์น้อยกว่าค่าปกติเล็กน้อย

ภาคตะวันออกเฉียงเหนือ วันที่ ๒๔ มีฝนปานกลางถึงฝนหนักแผ่เป็นบริเวณกว้าง กับมีฝนหนักมากหลายแห่ง ระหว่างวันที่ ๒๖ – ๒๘ มีฝนเล็กน้อยฉะเพาะแห่ง นอกนั้นมีฝนกระจายเกือบทั่วไป ปริมาณฝนรวมประจำสัปดาห์มากกว่าค่าปกติมาก

ภาคกลาง วันที่ ๒๔ – ๒๖ มีฝนเกือบทั่วไป หลังจากนั้นมีฝนเล็กน้อยฉะเพาะแห่ง ปริมาณฝนรวมประจำสัปดาห์น้อยกว่าค่าปกติมาก

อ่าวไทย ฝั่งตะวันออก มีฝนหนักเกือบทั่วไปในวันที่ ๒๔ หลังจากนั้นมีฝนเล็กน้อยกระจาย ปริมาณฝนรวมประจำสัปดาห์น้อยกว่าค่าปกติค่อนข้างมาก

ภาคใต้ ฝั่งตะวันออก โดยทั่วไปมีฝนกระจายตลอดสัปดาห์ ปริมาณฝนรวมประจำสัปดาห์น้อยกว่าค่าปกติเล็กน้อย

ภาคใต้ ฝั่งตะวันตก มีฝนหนักทั่วไปในวันที่ ๒๔ หลังจากนั้นมีฝนกระจาย เว้นแต่วันที่ ๒๖ และ ๒๗ ไม่มีรายงานฝนตก ปริมาณฝนรวมประจำสัปดาห์ใกล้เคียงค่าปกติ

Rainfall Situation
From Sept. 24 – 30 1961

On Sept.24, tropical storm "RUBY" was centered about 30 miles northeast of Turane, and moved westnorthwestward at about 8 knots. It moved over land and was centered about 100 miles northeast of Vientiane on Sept.25 and gradually decreased its intensity to be depression and a low cell on Sept.26. This storm caused widespread rain in the upper Thailand with scattered very heavy falls in the northeastern part on Sept.24.

The Intertropical Convergent Zone still extended eastward from Burma across the extreme north of Thailand.

Northern Part: Light to moderate showers scattered throughout the week. The weekly total amount of rainfall was slight below the normal.

Northeastern Part: Widespread moderate to heavy rain with scattered very heavy falls on Sept.24. Light showers isolated during Sept.26 – 28, and scattered rain were reported during the rest period. The weekly total amount of rainfall was quite above the normal.

Central Part: Widespread rain occurred in the first 3 days. Light showers isolated throughout the rest of the week. The weekly total amount of rainfall was much below the normal.

Gulf of Thailand, East Coast: Light showers scattered throughout the week except for scattered heavy rain on Sept. 24. The weekly total amount of rainfall was rather much below the normal.

Southern Thailand, East Coast: Scattered rain were mainly reported throughout the week. The weekly total amount of rainfall was slight below the normal.

Southern Thailand, West Coast: Widespread heavy rain occurred on Sept.24. Scattered showers were reported during the rest period except for no rain on Sept.26 and 27. The weekly total amount of rainfall was around the normal.

Meteorological Department.
Royal Thai Navy
3 / 10 / 1961

METEOROLOGICAL DEPARTMENT

WEEKLY RAINFALL OVER THAILAND

(in millimetres)

Remark

Blank = No report of rainfall

* = Synoptic Station

Station	Sept. 24	25	26	27	28	29	30	Total	Weekly Normal	Normal DPT.	Total Since 1Jan.61
Northern Part											
1.Chiangrai*			18.6	1.4		0.3	0.7	21.0	41.5	- 25.5	1253.0
2.Mae Sai							57.1	57.1	28.5	+ 28.6	
3.Chinngsaen		28.2						28.2	-	-	
4.Mae Chan			54.6					54.6	34.2	+ 20.4	
5.Chiangkhong		42.1						42.1	12.4	+ 29.7	
6.Thoeng	2.0	6.3	17.1					25.4	-	-	
7.Mae Sruai			25.3					25.3	47.4	- 22.1	
8.Chiangkham			19.0					19.0	14.8	+ 4.2	
9.Phan	10.1		2.5			26.4	5.2	44.2	26.0	+ 18.2	
10.Wiang Pa Pao			38.8		9.2	8.2		56.2	90.3	- 34.1	
11.Mae Hongson*	3.0	14.1	2.0				9.9	34.0	49.5	- 15.5	1335.8
12.Pai*	24.7	35.5	10.8					71.0	37.0	+ 34.0	
13.Khun Yuam	19.5	3.2	1.8					24.5	-	-	
14.Mae Sariang*	0.5	1.7	3.8	13.9	0.5	0.3	7.1	27.8	49.8	- 22.0	1200.5
15.Chiangmai*				1.1	0.5	14.4	3.3	19.3	48.3	- 29.0	1352.0
16.Fang			36.3	2.4				38.7	16.1	+ 22.6	
17.Chiangdao								-	30.9	-	
18.Mae Taeng			8.2	4.2			31.1	43.5	43.5	+ 0.0	
19.Doi Saket		2.3		17.6	2.3	11.9		34.1	42.2	- 8.1	
20.San Sai		0.1	0.9	3.3	1.3	31.2		36.8	31.6	+ 5.2	
21.Hang Dong		0.7		6.1		9.0	0.5	16.3	32.4	- 16.1	
22.San Pa Tong								-	30.9	-	
23.San Kamphaeng		8.8		6.9		16.7	10.3	42.7	58.4	- 15.7	
24.Chom Thong				7.3		25.7		33.0	24.5	+ 8.5	
25.Hot	51.9							51.9	45.0	+ 6.9	
26.Nan*	0.4	24.2	5.5	1.0		4.2	1.2	36.5	36.9	- 0.4	1503.9
27.Lae								-	-	-	
28.Na Noi	9.4		1.6			7.2		18.2	48.5	- 30.3	
29.Lampang*		0.3	5.4	0.6		1.0	3.0	10.3	44.0	- 33.7	966.8
30.Ngao								0.0	37.1	- 37.1	
31.Chae Hom								0.0	36.8	- 36.8	
32.Sop Prap								0.0	53.1	- 53.1	
33.Ko Kha			12.7			56.2		68.9	23.8	+ 45.1	
34.Mae Tha								-	45.3	-	
35.Thoen								0.0	39.8	- 39.8	
36.Phrae	29.1		2.8					31.9	-	-	
37.Phrae Air-port*	30.4	0.5	0.2	11.1		2.0	0.3	44.5	31.1	+ 13.4	1235.
38.Sung Men	31.0							31.0	61.2	- 30.2	
39.Uttaradit*	87.0	49.5	12.1	0.5		0.1	38.8	188.0	65.0	+123.0	1579.
40.Nam Pat	27.1	9.2	19.1					55.4	58.1	- 2.7	
41.Lap Lae	49.4	42.7	10.3	5.9				108.3	60.4	+ 47.9	
42.Tron								-	63.2	-	
43.Tak								-	-	-	
44.Tak Air-port*		30.2	5.1		0.1		0.5	35.9	37.4	- 1.5	759.
45.Ban Tak	25.6			3.2				28.8	41.6	- 12.8	
46.Mae sot*	0.1	13.5	5.8	26.8	7.3	2.4	6.9	62.8	34.1	+ 28.7	2287.
47.Phuniphol Dam*		1.5	7.5	1.4	0.3			10.7	-	-	
48.Sukhothai		9.1	7.9					17.0	57.1	- 40.1	
49.Sawankhalok		54.2	6.9					61.1	27.0	+ 34.1	
50.Kongkrailat								-	23.6	-	
51.Phitsanulok*	0.1	9.5	4.1	0.1	10.6		7.6	32.0	73.3	- 41.3	1179.
52.Phrom Phiram	15.3							15.3	34.2	- 18.9	
53.Wang Thong		14.0				11.5		25.5	46.5	- 21.0	
54.Kamphaeng Phet					14.1			14.1	52.2	- 38.1	
55.Phichit				33.4			4.5	37.9	57.7	- 19.8	
56.Bang Munnag							19.6	19.6	30.3	- 10.7	
57.Thaphanhin	3.9	21.8					3.5	29.2	-	-	
58.Phetchabun*	0.9	16.8	0.5				1.0	19.2	60.0	- 40.8	1144.
59.Lom Kao	19.6		12.3	19.6				49.5	38.1	+ 11.4	
60.Lom Sak	25.7	147.1	0.2					173.0	82.4	+ 90.6	

Station	Sept. 24	25	26	27	28	29	30	Total	Weekly Normal	Normal DPT.	Total Since 1Jan.61
Northeastern Part											
1.Nong Khai	8.4	57.4	6.7			26.1		98.6	69.6	+ 29.0	
2.Phon Phisai	10.5	13.0	7.0				51.7	82.2	58.9	+ 23.3	
3.Tha Bo		97.3	18.5			8.2	49.3	173.3	57.1	+116.2	
4.Loei*	0.1	13.7	13.5	0.2	1.3	29.8	8.0	66.6	35.4	+ 31.2	1357.4
5.Chiangkhan	1.0	30.3	9.6			65.4		106.3	46.6	+ 59.7	
6.Dan Sai	31.5	21.5	13.1					66.1	99.4	- 33.3	
7.Udon Thani*	7.1	37.5	2.3	1.0		0.6		48.5	51.2	- 2.7	1524.6
8.Ban Phu	7.0	76.3	6.9					90.2	55.5	+ 34.7	
9.Nonghan	86.8	23.4						110.2	65.7	+ 44.5	
10.Nakhon Phanom*	105.0	12.1	0.4	5.0		1.6	9.8	133.9	91.5	+ 42.4	2976.3
11.Tha U-ten		207.0						207.0	54.4	+152.6	
12.Na Gae	108.3							108.3	49.0	+ 59.3	
13.That Phanom	130.6			12.4				143.0	84.0	+ 59.0	
14.Mukdahan*	55.2	1.7	0.2			81.6	0.3	139.0	59.2	+ 79.8	1967.6
15.Sakon Nakhon*	87.5	22.4		4.4		12.3	0.2	126.8	39.3	+ 87.5	1567.8
16.Wanon Niwas		116.7						116.7	40.8	+ 75.9	
17.Phanna Nikhom	105.7	41.4						147.1	46.8	+100.3	
18.Kalasin	71.2	8.1					2.2	81.5	48.0	+ 33.5	
19.Yang Talat	46.5					44.4	16.2	107.1	55.5	+ 51.6	
20.Kantaravichai	45.3							45.3	65.3	- 20.0	
21.Kamolasai		10.3						10.3	12.7	- 2.4	
22.Khon Kaen*	13.9	17.7				52.5	33.4	117.5	51.6	+ 65.9	1111.8
23.Nam Phong	145.3	16.2						161.5	34.6	+126.9	
24.Phu Wiang	11.6							11.6	31.4	- 19.8	
25.Chonnabot	1.9	0.8	0.2		1.1	5.4	33.3	42.7	49.5	- 6.8	
26.Phon								0.0	47.1	- 47.1	
27.Maha Sarakham	26.1	7.8						33.9	37.6	- 3.7	
28.PhayakkaphumPhisai								0.0	53.9	- 53.9	
29.Borrabu	7.0					18.5		25.5	58.6	- 33.1	
30.Roi Et*	34.2	7.5	1.7			17.3	3.5	64.2	63.4	+ 0.8	1354.8
31.Phon Thong	67.1					36.3		103.4	43.5	+ 59.9	
32.Kaset Wisai	32.4	13.2				5.8	12.7	64.1	72.0	- 7.9	
33.Suwannaphum	102.7							102.7	61.7	+ 41.0	
34.Chaiyaphum*	1.0	0.3			1.6		1.2	4.1	41.7	- 37.6	964.3
35.Phukeow		22.0			47.5		19.0	88.5	42.3	+ 46.2	
36.Chaturak								-	23.1	-	
37.Bamnet Narong	11.0						20.0	31.0	63.9	- 32.9	
38.Nakhon Ratchasima*	2.0	0.3					10.3	12.6	66.7	- 54.1	742.2
39.Bun Yai	0.9	9.2						10.1	74.4	- 64.3	
40.Chakkarat	6.9						8.5	15.4	29.7	- 14.3	
41.Sung Noen	4.6							4.6	40.8	- 36.2	
42.Si Khiu	14.8							14.8	40.0	- 25.2	
43.Chokchai	4.3							4.3	64.8	- 60.5	
44.Buriram	25.5							25.5	55.2	- 29.7	
45.Phut Thai Song	30.2							30.2	68.0	- 37.8	
46.Lam Plai Mat	42.1						59.1	101.2	43.9	+ 57.3	
47.Nang Rong	22.0	5.6		4.1				31.7	44.1	- 12.4	
48.Prakhon Chai	34.7							34.7	77.5	- 42.8	
49.Surin*	35.4	3.5					28.3	67.2	39.7	+ 27.5	1175.3
50.Rattanaburi	66.4					8.2		74.6	48.0	+ 26.6	
51.Sangkha	18.5							18.5	30.9	- 12.4	
52.Sisaket	111.5							111.5	79.0	+ 32.5	
53.Kanthrarom	40.2	9.6					31.0	80.8	12.4	+ 68.4	
54.Khukhan	27.2	24.2						51.4	55.1	- 3.7	
55.Ubon Ratchathani*	100.7	4.4					10.1	115.2	44.8	+ 70.4	1683.1
56.Khemarat	104.7							104.7	41.2	+ 63.5	
57.Amnat Charoen	98.5							98.5	64.3	+ 34.2	
58.Yasothon	64.2						9.2	73.4	31.9	+ 41.5	
59.Maha Chana Chai	100.6						47.8	148.4	74.1	+ 74.3	
60.Det Udom	69.5	4.3			77.3			151.1	16.8	+134.3	

Station	Sept. 24	25	26	27	28	29	30	Total	Weekly Normal	Normal DPT.	Total Since 1Jan.61
	24	25	26	27	28	29	30		Normal	DPT.	1Jan.61
Central Part											
1.Nakhon Sawan*		10.4		2.8	3.4	2.1	3.7	22.4	75.1	- 52.7	816.0
2.Banphot Phisai		14.0						14.0	57.0	- 43.0	
3.Lat Yao		42.4		1.5		7.9		51.8	102.9	- 51.1	
4.Chumsaeng		11.1			30.5		94.0	135.6	52.9	+ 82.7	
5.Phayuha Khiri	0.8			1.1	1.2	0.7		3.8	33.5	- 29.7	
6.Thakli			6.8		15.5			22.3	72.8	- 50.5	
7.Uthai Thani			4.1	1.3				5.4	47.2	- 41.8	
8.Nong Chang	12.7				6.7			19.4	57.8	- 38.4	
9.Nong Khar Yang								0.0	73.6	- 73.6	
10.Chaiyanat					20.3			20.3	49.2	- 28.9	
11.Manorom		10.8			7.7	21.1		39.6	48.1	- 8.5	
12.Wat Sing		6.9			9.9	10.7	18.3	45.8	60.7	- 14.9	
13.Singburi	22.0							22.0	38.2	- 16.2	
14.Inthaburi			1.4					1.4	42.1	- 40.7	
15.Bang Rachan	19.1							19.1	48.4	- 29.3	
16.Phromburi								0.0	58.4	- 58.4	
17.Lopburi*	0.6	0.2	2.4		0.8		5.6	9.6	54.1	- 44.5	981.1
18.Ban Mi	7.8							7.8	40.4	- 32.6	
19.Chai Badan	15.7							15.7	44.9	- 29.2	
20.Ang Thong						3.8		3.8	55.0	- 51.2	
21.Pho Thong			1.2					1.2	58.9	- 57.7	
22.Pa Mok	11.2		1.4					12.6	32.6	- 20.0	
23.Saraburi	89.2		2.8				9.5	101.5	32.6	+ 68.9	
24.Nong Khae	20.6	1.6	2.9					25.1	-	-	
25.Ayutthaya			9.4					9.4	52.5	- 43.1	
26.Bang Ban	1.2		8.5					9.7	-	-	
27.Sena	35.8		14.2					50.0	85.7	- 35.7	
28.Tha Rua			3.2					3.2	35.8	- 32.6	
29.Phak Hai								0.0	58.7	- 58.7	
30.Bang Pa-in	16.3							16.3	91.6	- 75.3	
31.Suphanburi*	45.4							45.4	59.1	- 13.7	823.6
32.Song Phi Nong								0.0	60.3	- 60.3	
33.Kanchanaburi*	4.2		9.9					14.1	51.8	- 37.7	598.2
34.Tha Muang	8.4		4.4					12.8	52.3	- 39.5	
35.Nakhon Pathom			0.6					0.6	81.2	- 80.6	
36.Nakhon Chai Si								0.0	38.6	- 38.6	
37.Pathum Thani	4.5		7.3					11.8	88.0	- 76.2	
38.Thanyaburi	4.9		12.0					16.9	56.6	- 39.7	
39.Nonthaburi	35.8							35.8	78.2	- 42.4	
40.Bang Bua Thong	14.7		11.1					25.8	78.5	- 52.7	
41.Nakhon Nayok	55.2		4.5					59.7	79.3	- 19.6	
42.Prachinburi*	77.6		3.4	0.9			39.4	121.3	85.5	+ 35.8	2089.0
43.Ban Sang			22.2				9.2	31.4	127.4	- 96.0	
44.Si Maha Pho	25.3						28.2	53.5	92.9	- 39.4	
45.Kabinburi	17.6							17.6	62.5	- 44.9	
46.Aranyaprathet*	35.9	1.4						37.3	72.2	- 34.9	1367.0
47.Chachoengsao	11.8		3.7			3.4		18.9	49.1	- 30.2	
48.Bangkok*	69.3	0.6	23.3				1.4	94.6	79.0	+ 15.6	1377.6
49.Don Muang*	2.9	0.2	6.9					10.0	56.5	- 46.5	1055.6
50.Bang Khen	11.3	0.1	0.2					11.6	75.8	- 64.2	
51.Minburi	41.8		7.8					49.6	79.8	- 30.2	
52.Lat Krabang	9.1		4.6					13.7	78.4	- 64.7	
53.Thonburi								-	76.5	-	
54.Ratchaburi	40.5							40.5	46.6	- 6.1	
55.Photharam	34.2							34.2	62.3	- 28.1	
56.Samut Songkhram	16.5		4.0		15.0			35.5	61.4	- 25.9	
57.Bang Konti	39.5		9.2		2.5			51.2	79.3	- 28.1	
58.Samut Sakhon	26.2		9.6		6.4		15.2	57.4	84.5	- 27.1	
59.Samut Prakan	31.7		9.3				15.2	56.2	81.5	- 25.3	
60.Pom Phrachun*	21.9	1.4	40.1		4.6	0.9		68.9	-	-	1106.3

Station	Sept. 24 - 30 1961							Total	Weekly Normal	Normal DPT.	Total Since
	24	25	26	27	28	29	30				1Jan.61
Gulf of Thailand, East Coast											
1.Chonburi*	58.6		11.0		0.6	1.2		71.4	58.8	+ 12.6	1125.3
2.Phanat Nikhom								-	38.7	-	
3.Phan Thong	53.1							53.1	53.9	- 0.8	
4.Si Chang*	0.5	0.1				0.2	0.3	1.1	-	-	664.6
5.Sattahip*		0.4					0.1	0.5	62.7	- 62.2	646.1
6.Rayong*	2.8	1.7	11.8				16.0	32.3	29.5	+ 2.8	
7.Ban Khai	19.8							19.8	114.2	- 94.4	
8.Klaeng	43.8	17.5						61.3	75.8	- 14.5	
9.Chanthaburi*	142.0	2.0					5.2	149.2	113.9	+ 35.3	2370.0
10.Pong Namron	82.4				5.0			87.4	123.8	- 36.4	
11.Tha Mai	52.7		3.6				6.8	63.1	187.9	-124.8	
12.Ma Kham	301.8							301.8	-	-	
13.Trat	69.5	4.2					28.4	102.1	163.3	- 61.2	
14.Laem Ngop*	58.0	5.9	0.7	0.6	0.3			-	171.4	-	
15.Khlong Yai*	54.1	5.4	7.6		1.0	31.1	65.3	164.5	191.3	- 26.8	5450.3
Southern Thailand, East Coast											
1.Phetburi							21.4	21.4	44.5	- 23.1	
2.Ban Laem	6.5	0.5						7.0	59.9	- 52.9	
3.Prachuap KhiriKhan*	4.1	0.9						5.0	31.6	- 26.6	834.2
4.Hua Hin*	20.0	1.3	0.5			0.3		22.1	29.2	- 7.1	716.9
5.Chumphon*	13.5	2.6			3.5	0.3	0.1	20.0	40.6	- 20.6	1417.5
6.Tha Sae	38.9							38.9	33.4	+ 5.5	
7.Lang Suan	21.4							21.4	65.3	- 43.9	
8.Bandon*	4.6	0.4			9.8		26.3	41.1	34.4	+ 6.7	887.0
9.Chaiya								0.0	52.8	- 52.8	
10.Ban Na San		56.5						56.5	23.3	+ 33.2	
11.Nakhon Sitharmarat*		16.4	2.0		4.0	0.7	0.4	23.5	40.1	- 16.6	1002.1
12.Sichon								0.0	27.8	- 27.8	
13.Chawang						52.5		52.5	53.2	- 0.7	
14.Ron Phibun								0.0	23.9	- 23.9	
15.Thung Song	3.6		8.4	7.5	8.8			28.3	43.6	- 15.3	
16.Phak Phanang					38.7	16.2	12.9	67.8	33.8	+ 34.0	
17.Phatthalung	5.6							5.6	28.7	- 23.1	
18.Khao Chai Son			8.5					8.5	-	-	
19.Songkhla*	1.5			1.2		10.4		13.1	26.6	- 13.5	705.9
20.Rattaphum			8.7		10.4			19.1	14.9	+ 4.2	
21.Hat Yai	6.7		0.7		38.5	3.2		49.1	43.5	+ 5.6	
22.Sadao				11.2		13.8	5.6	30.6	30.3	+ 0.3	
23.Pattani								-	70.2	-	
24.Nong Chik			6.3	16.2		5.4	1.2	29.1	60.4	- 31.3	
25.Yaring							4.6	4.6	-	-	
26.Panarae	18.3							18.3	-	-	
27.Yala			26.9					26.9	68.1	- 41.2	
28.Narathiwat*	1.3		3.3	2.1		8.1	0.8	15.6	51.8	- 36.2	984.2
29.Tak Bai	25.0					9.8		34.8	63.8	- 29.0	
30.Yi Ngo			47.2					47.2	52.5	- 5.3	
Southern Thailand, West Coast											
1.Ranong*	118.4	17.3			47.1	14.8	3.7	201.3	112.9	+ 88.4	3952.0
2.Kraburi								-	-	-	
3.Phangnga								-	55.9	-	
4.Takua Pa	78.2							78.2	60.0	+ 18.2	
5.Takua Thung	41.9	11.0						52.9	60.9	- 8.0	
6.Thay Muang								0.0	59.8	- 59.8	
7.Phuket*	21.0							21.0	63.0	- 42.0	
8.Phuket Air-port*	23.1				7.0	17.0	2.4	49.5	-	-	1676.0
9.Khlong Tom	54.6					26.3	1.7	82.6	-	-	
10.Trang Air-port*	44.3					40.0	1.0	85.3	60.9	+ 24.4	1475.5
11.Pa Rien					1.9	6.5		8.4	-	-	
12.Si Kao	53.6				5.7	56.9		116.2	-	-	
13.Yan Ta Khao	54.4					32.5		86.9	-	-	
14.Satun	10.7					25.8		36.5	61.7	- 25.2	
15.La Ngu								-	32.9	-	

WEEKLY REPORT DAILY TEMPERATURE

FROM SEPT, 24 - 30 1961

Station	Day of month							Average	Extreme	Weekly mean	Monthly Normal
	24	25	26	27	28	29	30				
Northern Part											
1.Chiangrai	31.5 21.2	31.0 20.7	29.2 23.0	29.7 21.9	31.9 21.5	31.2 21.3	29.5 22.0	30.6 21.7	35.6 18.9	26.2	26.8
2.Fang	30.0 -	31.5 20.5	31.4 20.0	30.5 20.0	30.1 20.5	- 20.5	32.0 -	30.9 20.4	- -	25.7	-
3.Pai	30.5 -	30.2 20.8	29.0 22.3	- 22.0	- -	- -	- -	- -	- -	-	-
4.Mae Hongson	31.0 21.5	33.5 21.4	28.5 22.0	29.4 22.3	30.5 22.2	30.7 22.3	28.6 22.5	30.3 22.1	35.2 20.5	26.2	27.1
5.Khun Yuam	- -	30.2 -	27.2 21.5	- 21.0	- -	- -	- -	- -	- -	-	-
6.Chiangmai	31.2 22.3	32.0 23.4	28.5 21.5	28.4 23.1	30.9 22.6	30.7 21.8	29.3 22.2	30.1 22.8	35.5 19.7	26.5	27.0
7.Nan	33.2 22.7	31.0 24.4	25.7 23.4	30.7 23.3	31.7 23.6	33.2 22.9	28.6 23.6	30.6 23.4	35.6 20.8	27.0	27.6
8.Lampang	31.0 22.4	30.0 23.0	- 23.3	29.6 -	31.5 23.0	32.5 21.6	31.0 21.9	30.9 22.5	35.8 19.0	26.7	27.6
9.Mae Sariang	32.4 23.3	33.2 24.0	29.3 23.2	27.4 22.8	30.2 22.3	29.9 22.4	29.1 23.4	30.2 23.0	37.4 20.6	26.6	26.9
10.Phrae	32.8 22.4	28.1 22.6	29.7 23.3	30.2 22.5	32.4 22.4	30.4 22.0	29.7 23.0	30.5 22.6	35.6 19.6	26.6	27.5
11.Uttaradit	34.0 22.8	27.4 22.4	28.6 23.0	29.8 22.8	33.5 22.0	34.0 21.9	31.7 22.7	31.3 22.5	39.6 21.0	26.9	28.3
12.Phumiphol Dam	32.0 23.8	31.0 23.4	27.1 23.4	- 23.0	31.6 -	33.0 21.7	31.3 23.8	31.3 23.2	- -	27.3	-
13.Tak	32.7 24.3	30.7 22.3	32.3 23.9	29.4 22.9	31.3 23.3	32.0 23.4	31.1 22.1	31.3 23.2	35.8 21.2	27.3	28.3
14.Phitsanulok	32.2 24.7	27.0 25.8	30.0 23.3	29.2 24.3	32.3 24.5	33.2 24.1	32.2 23.4	31.1 24.7	37.0 22.1	27.9	28.4
15.Mae Sot	31.5 23.5	29.8 23.5	27.6 23.3	26.3 22.9	29.0 21.4	30.2 21.8	30.2 23.5	29.2 22.7	34.0 20.7	26.0	26.2
16.Phetchabun	32.4 23.7	26.7 24.2	28.2 23.5	31.3 23.9	32.2 23.7	32.5 23.2	31.4 23.5	30.7 23.7	36.2 20.0	27.2	27.1
Northeastern Part											
1.Loei	33.2 22.8	28.9 23.6	28.9 22.5	29.5 22.8	32.2 22.5	33.5 22.3	29.8 21.5	30.6 22.6	34.5 19.9	26.6	27.0
2.Udon Thani	32.0 24.0	25.9 23.9	30.9 23.2	31.3 24.1	33.1 24.6	32.2 24.1	32.5 24.0	31.6 24.0	37.0 20.1	27.8	27.9
3.Nakhon Phanom	26.3 22.8	25.4 22.2	- 23.4	31.5 23.6	33.2 24.2	34.2 24.1	32.0 23.8	30.4 23.4	34.8 20.0	26.9	27.2
4.Sakon Nakhon	27.0 23.5	24.4 22.1	29.7 23.3	32.2 23.7	37.1 24.1	34.4 24.4	31.9 22.6	31.0 23.4	35.8 20.2	27.2	27.7
5.Mukdahan	24.5 22.9	26.8 21.7	31.0 23.3	33.0 23.2	34.1 24.4	33.2 24.4	31.4 22.2	30.6 23.2	35.5 19.6	26.9	28.0
6.Khon Kaen	28.0 23.6	26.8 23.7	29.8 23.4	32.4 24.0	33.2 24.6	34.0 23.9	31.2 23.8	30.8 28.9	35.4 20.0	27.3	28.0
7.Roi Et	27.0 24.1	25.7 23.4	29.7 24.5	31.7 24.5	32.6 25.5	32.0 24.7	29.3 24.3	29.7 24.4	35.9 21.4	27.1	28.1
8.Chaiyaphum	30.2 22.1	28.9 22.8	28.7 22.6	30.7 23.0	32.1 23.2	32.5 22.3	32.4 24.3	30.9 22.9	- -	26.9	-
9.Ubon Ratcha-	25.6 24.7	- 22.1	31.8 23.0	31.9 24.3	32.1 24.5	32.0 24.0	32.1 23.7	30.9 23.8	34.4 20.5	27.4	27.8
10.Surin	28.7 21.4	27.7 20.9	31.8 21.0	34.1 21.6	33.8 21.8	33.3 22.0	32.6 22.3	31.7 21.6	38.1 20.3	26.7	28.9
11.Nakhon Rat-	28.7 23/2	28.8 23/2	31.3 23.0	32.3 23.0	31.8 22.8	33.2 23.2	34.0 23.3	31.4 23.1	38.4 19.6	27.3	28.1

Station	Day of month							Average	Extreme	Weekly mean	Monthly Normal
	24	25	26	27	28	29	30				
Central Part											
Nakhon Sawan	* 24.6	30.0 24.1	30.0 23.8	31.6 23.6	30.7 23.4	32.0 22.8	33.3 23.9	31.3 23.7	38.4 20.6	27.5	28.4
Lopburi	29.8 23.6	30.0 23.2	30.5 22.8	30.6 23.5	325 23.0	33.0 22.1	32.4 23.2	31.3 23.1	34.5 20.9	27.2	27.9
Suphanburi	– 23.9	31.9 23.9	30.0 24.7	31.3 24.5	32.4 24.4	33.5 24.0	32.9 24.5	32.0 24.3	35.2 21.3	28.4	28.1
Prachinburi	28.8 23.2	29.5 23.6	29.8 24.8	32.2 23.7	31.7 25.2	32.3 24.9	31.9 25.2	30.9 24.3	35.2 21.4	27.6	27.6
Kanchanaburi	29.8 22.8	30.4 22.7	29.8 22.8	29.4 22.5	30.2 22.8	32.2 22.7	32.6 22.8	30.6 22.7	36.8 20.8	26.7	28.1
Don Mung	30.7 24.6	30.5 24.1	30.9 25.2	32.6 24.5	32.7 25.4	33.2 25.1	33.8 25.3	32.1 24.9	35.7 20.6	28.5	28.2
Bangkok	29.8 23.3	29.8 23.3	30.7 25.3	32.5 22.8	31.9 24.6	32.3 23.9	32.2 24.5	31.3 24.0	35.8 20.4	27.7	28.2
Aranyaprathet	28.6 23.0	29.6 23.0	31.5 23.3	32.5 23.1	32.3 23.4	32.0 23.2	32.2 23.7	31.2 23.4	36.2 21.0	27.3	27.8
Pom Phrachan	29.1 24.0	28.9 23.2	30.0 24.1	31.3 24.0	31.9 24.8	31.3 23.4	31.8 24.3	30.6 24.0	– –	27.3	–
Gulf of Thailand, East Coast											
Chonburi	– 23.4	29.0 23.8	30.0 24.7	31.7 23.5	32.0 25.5	30.8 25.4	31.2 24.0	30.8 24.3	34.4 20.6	27.6	27.9
Ko Sichang	29.3 22.9	29.2 26.2	30.4 26.8	31.0 24.7	31.0 26.2	30.4 26.3	31.2 27.2	30.4 25.7	– –	28.1	–
Sattahip	31.2 22.4	31.2 24.2	31.5 26.3	32.0 26.0	32.4 25.8	32.0 25.7	31.7 26.8	31.7 25.3	39.5 21.4	28.5	28.8
Rayong	30.2 23.2	28.8 24.8	30.0 26.3	31.3 25.2	31.9 24.4	30.4 23.7	31.0 24.2	31.5 24.7	– –	28.1	–
Ban Phe	29.2 22.2	30.9 24.3	31.5 24.8	32.1 24.4	– 23.5	– –	– –	30.7 23.8	– –	27.3	–
Chanthaburi	29.0 23.3	28.2 22.3	29.8 23.8	31.0 24.1	31.3 24.2	30.7 24.7	30.2 24.2	30.1 23.7	35.0 20.7	26.9	27.2
Laem Ngop	29.0 –	29.5 23.7	– 25.6	31.2 –	– 24.5	31.4 –	– 21.9	30.3 23.9	– –	27.1	–
Khlong Wai	27.0 23.6	30.7 23.5	30.8 23.9	30.7 22.9	31.3 23.9	31.5 23.7	29.9 23.9	30.3 23.6	32.3 19.8	26.9	26.5
Southern Thailand, East Coast											
Hua Hin	30.4 22.7	29.8 23.6	30.8 24.2	32.1 24.2	31.8 24.2	31.0 23.3	32.5 23.3	31.2 23.6	37.5 22.1	27.4	28.0
Prachaup-	28.6 24.3	30.7 23.4	32.9 23.6	33.5 23.3	35.1 23.9	34.7 24.0	32.9 24.9	32.6 23.9	36.8 20.3	28.3	27.7
Chumphon	26.6 23.3	28.8 23.0	31.4 22.4	31.5 22.2	32.0 24.0	30.5 23.2	31.5 23.8	30.3 23.1	35.6 21.6	26.7	27.1
Bandon	29.5 22.5	28.0 22.0	33.8 21.3	33.1 20.5	32.9 21.1	31.5 22.3	33.0 22.4	31.7 21.7	37.4 20.6	26.7	27.6
Nakhon Si-	30.9 23.2	32.0 23.5	33.7 21.4	33.0 21.4	33.3 21.7	33.5 23.0	33.5 21.2	32.9 22.2	36.5 20.2	27.6	27.7
Songkhla	29.0 23.0	32.0 23.0	32.3 23.0	33.4 22.9	34.0 24.6	27.9 24.1	32.5 21.7	31.6 23.2	37.4 21.3	27.4	28.1
Narathiwat	31.9 22.2	30.6 22.8	32.9 23.9	30.8 21.6	32.2 23.4	31.7 22.9	33.3 21.6	31.9 22.6	34.6 21.0	27.3	27.2
Southern Thailand, West Coast											
Ranong	23.7 22.0	28.0 22.1	30.5 22.1	– 22.0	– 24.0	29.2 22.0	30.4 –	28.4 22.4	34.2 20.2	25.4	26.0
Phuket	– 22.1	31.0 22.1	31.6 23.2	34.0 22.5	31.0 22.9	30.7 24.4	30.0 –	31.4 22.9	33.5 20.4	27.2	26.9
Trang	27.0 22.2	31.0 21.9	32.0 22.8	32.7 23.3	31.9 23.6	29.8 24.2	31.3 22.0	30.8 22.9	34.6 20.5	26.9	27.0

Thailand METEOROLOGICAL DEPARTMENT

Royal Thai Navy

Charoon V. Bunnag

Vice Admiral, Director

****

WEEKLY TEMPERATURE AND RAINFALL OF THAILAND

DURING THE PERIOD OCT. 1 - 7 1961

No.40.1961

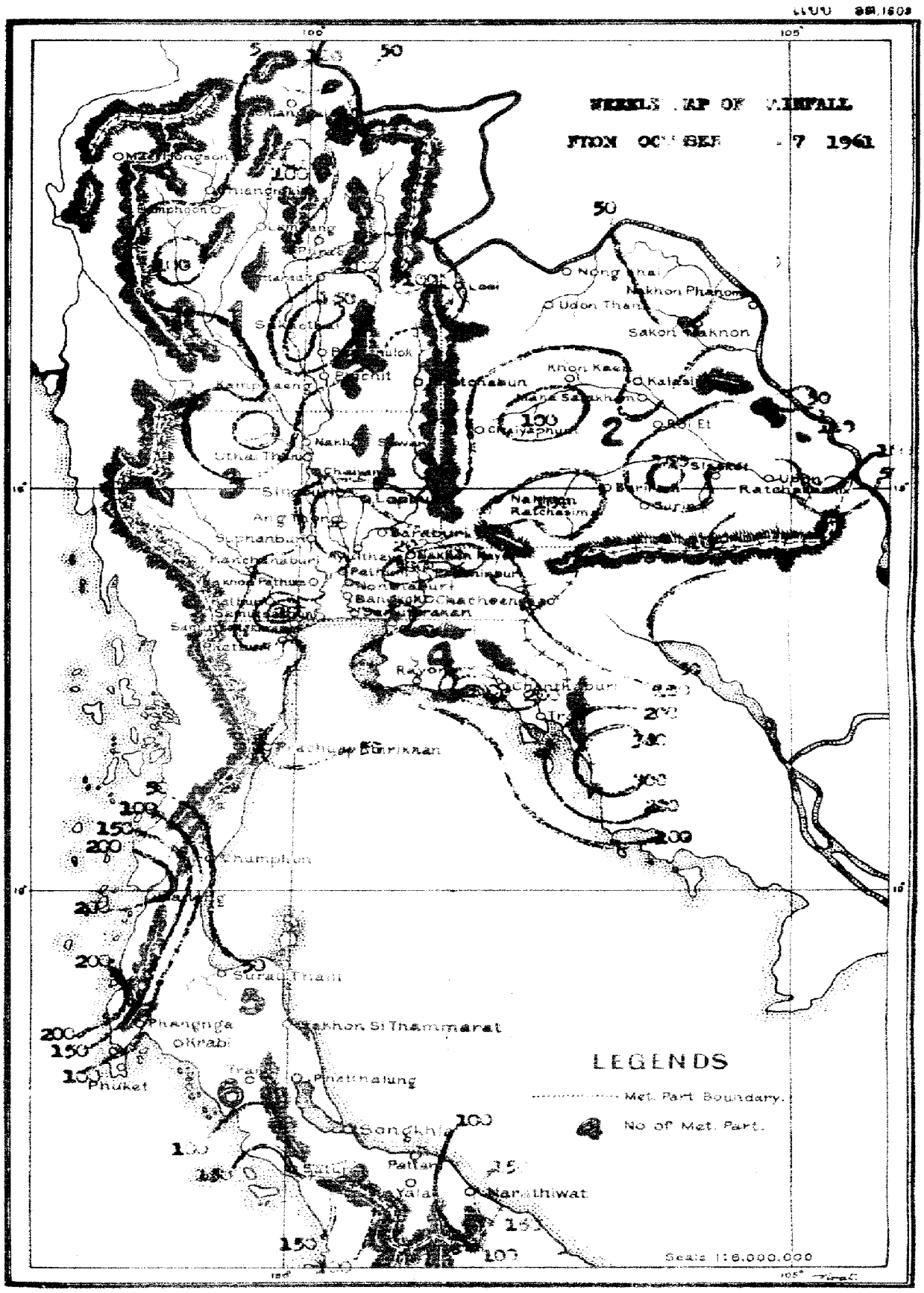
WEEKLY MAP OF RAINFALL
FROM OCTOBER 7 1961
LEGENDS
Met. Part Boundary.
No of Met. Part.
Scale 1:6,000,000
Nong Khai
Nakhon Phanom
Udon Thani
Sakon Nakhon
Khon Kaen
Kalasin
Roi Et
Loei
Phitsanulok
Phichit
Kamphaeng
Uthai Thani
Chaiyaphum
Nakhon Ratchasima
Surin
Ubon Ratchathani
Ang Thong
Suphanburi
Kanchanaburi
Nakhon Pathom
Nonthaburi
Chachoengsao
Rayong
Chanthaburi
Prachuap Khirikhan
Chumphon
Surat Thani
Phangnga
Krabi
Phuket
Nakhon Si Thammarat
Phatthalung
Songkhla
Pattani
Yala
Narathiwat
Mae Hongson
Chiang Mai
Lamphoon
Lampang
Phrae
Nan
Sukhothai
Tak
Lopburi
Saraburi
Ayutthaya
Pathumthani
Samut Prakan
Sisaket
Buriram
Ubon Ratchathani
Surin
Nakhon Ratchasima
Khon Kaen
Maha Sarakham
Chaiyaphum
Nakhon Sawan
Uthai Thani
Chaiyaphum
Kamphaeng
Phichit
Phitsanulok
Loei
Nong Khai
Udon Thani
Nakhon Phanom
Sakon Nakhon
Mae Hongson
Chiang Mai
Lamphoon
Lampang
Phrae
Nan
Sukhothai
Tak
Lopburi
Saraburi
Ayutthaya
Pathumthani
Samut Prakan
Nonthaburi
Chachoengsao
Rayong
Chanthaburi
Prachuap Khirikhan
Chumphon
Surat Thani
Phangnga
Krabi
Phuket
Nakhon Si Thammarat
Phatthalung
Songkhla
Pattani
Yala
Narathiwat
Suphanburi
Kanchanaburi
Nakhon Pathom
Ang Thong
Sisaket
Buriram
Ubon Ratchathani
Surin
Nakhon Ratchasima
Khon Kaen
Maha Sarakham
Chaiyaphum
Roi Et
Kalasin
Nakhon Sawan
Uthai Thani
Chaiyaphum
Kamphaeng
Phichit
Phitsanulok
Loei
Nong Khai
Udon Thani
Nakhon Phanom
Sakon Nakhon
Mae Hongson
Chiang Mai
Lamphoon
Lampang
Phrae
Nan
Sukhothai
Tak
Lopburi
Saraburi
Ayutthaya
Pathumthani
Samut Prakan
Nonthaburi
Chachoengsao
Rayong
Chanthaburi
Prachuap Khirikhan
Chumphon
Surat Thani
Phangnga
Krabi
Phuket
Nakhon Si Thammarat
Phatthalung
Songkhla
Pattani
Yala
Narathiwat
50
100
150
200
300
400
500
100°
105°
15°
10°

สถานะของฝนในรอบสัปดาห์
ตั้งแต่วันที่ ๑ – ๗ ต.ค.๒๕๐๔

ในระยะต้นสัปดาห์นี้แนวปะทะแห่งโซนร้อนที่ผ่านภาคเหนือของประเทศไทยในแนวตะวันตก – ตะวันออก ได้เคลื่อนตัวลงมาทางใต้จนถึงอ่าวไทยตอนปลายสัปดาห์ แนวปะทะแห่งโซนร้อนนี้ทำให้มีฝนตกแผ่เป็นบริเวณกว้างทั่วประเทศ

ภาคเหนือ ภาคตะวันออกเฉียงเหนือ	ระหว่างวันที่ ๑ – ๔ มีฝนเกือบทั่วไป โดยมีฝนหนักหลายแห่ง หลังจากนั้นมีฝนเล็กน้อยเฉพาะแห่ง ปริมาณฝนรวมประจำสัปดาห์มากกว่าค่าปกติมาก
ภาคกลาง อ่าวไทย ฝั่งตะวันออก	มีฝนปานกลางถึงฝนหนักแผ่เป็นบริเวณกว้างตลอดสัปดาห์ ปริมาณฝนรวมประจำสัปดาห์มากกว่าค่าปกติมาก
ภาคใต้ ฝั่งตะวันออก	มีฝนเล็กน้อยถึงปานกลางกระจายตลอดสัปดาห์ ปริมาณฝนรวมประจำสัปดาห์มากกว่าค่าปกติมาก
ภาคใต้ ฝั่งตะวันตก	ระหว่างวันที่ ๑ – ๓ มีฝนทั่วไป หลังจากนั้นมีฝนกระจายเกือบทั่วไป ปริมาณฝนรวมประจำสัปดาห์ใกล้เคียงกับค่าปกติ

Rainfall Situation
From Oct. 1 – 7 1961

The Intertropical Convergent Zone that stretched west – east across the Northern Thailand during the first few days of the week had moved southward passing Head Gulf of Thailand in the rest period. It caused widespread rain throughout the whole Thailand.

Northern Part: Northeastern Part:	Widespread rain with scattered heavy falls during the first 4 days. Light showers isolated in the rest period. The weekly total amounts of rainfall were much above the normals.
Central Part: Gulf of Thailand, East Coast:	Widespread moderate to heavy rain distributed throughout the week. The weekly total amounts of rainfall were quite above the normals.
Southern Thailand, East Coast:	Scattered light to moderate showers occurred throughout the week. The weekly total amount of rainfall was much above the normal.
Southern Thailand, West Coast:	Widespread rain distributed during the first 3 days of the the week. Scattered showers were reported during the rest period. The weekly total amount of rainfall was around the normal.

Meteorological Department
Royal Thai Navy
10 / 10 / 1961

METEOROLOGICAL DEPARTMENT

WEEKLY RAINFALL OVER THAILAND

(in millimeres)

Remark

Blank = No report rainfall

* = Synoptic Station

Station	Oct, 1 - 7 1961							Total	Weekly Normal	Normal DPT.	Total Since 1Jan.61
	1	2	3	4	5	6	7				
Northern Part											
1.Chiangrai		39.4	[illegible]	4.9				45.1	[illegible]	+ 6.0	1293.1
2.Mae Sai	33.8		21.6					55.4	19.6	+ 35.8	
3.Chaingsaen		113.6	7.1	37.4				158.1	-	-	
4.Mae Chan		62.4	26.7	34.1				123.2	24.1	+ 99.1	
5.Chiangkhong	21.2	31.2						52.4	16.4	+ 36.0	
6.Thoeng	7.2	20.8	0.8	8.0	11.3	4.8		52.9	-	-	
7.Mae Sruai		22.5			45.4			67.9	51.3	+ 16.6	
8.Chiangkham		35.5	2.6	2.5		6.3		46.9	4.0	+ 42.9	
9.Phan		85.5	20.2					105.7	50.9	+54.8	
10.Wiang Pa Pao		27.1		4.2				31.3	21.4	+ 9.9	
11.Mae Hongson*	7.5	2.8	0.6		0.1	1.0		12.0	55.4	- 43.4	1347.7
12.Pai*	7.0							-	-	-	
13.Khun Yuam	16.3	26.1	1.8		5.0			49.4	-	-	
14.Mae Sariang*	6.1	0.3	1.2	6.5				14.1	49.9	- 35.8	1214.6
15.Chiangmai*	0.3	0.9	39.6	6.8				47.6	48.1	- 0.5	1399.6
16.Fang			14.3	5.4	1.5			21.2	21.2	0.0	
17.Chiangdao								-	21.7	-	
18.Mae Taeng		1.3	4.0					5.3	19.6	- 14.3	
19.Doi Saket	34.4		19.8	0.2				54.4	10.3	+ 44.1	
20.San Sai	11.4	28.6	53.4	1.2	2.9	1.5		99.0	18.8	+ 80.2	
21.Hang Dong	3.9		0.3	31.9				45.1	33.0	+ 12.2	
22.San Pa Tong		53.4		12.9				66.3	28.3	+ 38.0	
23.San Kamphaeng		9.5	22.3		10.1			41.9	16.8	+ 25.1	
24.Chom Thong		40.9	41.5	8.0				90.4	42.9	+ 47.5	
25.Hot	13.6	60.5	64.0	11.2				149.3	64.3	+ 85.0	
26.Nan*	0.4	9.4	23.4	2.2	9.0			44.4	24.6	+ 19.8	1548.3
27.Lae								-	17.9	-	
28.Na Noi			14.5					14.5	13.1	+ 1.4	
29.Lampang*	30.0	38.0	3.4	10.4	3.4	0.1		85.0	33.5	+ 51.8	1052.1
30.Ngao								-	29.2	-	
31.Chae Hom								-	[illegible]	-	
32.Spo Prap	30.9		19.6	41.7				92.2	[illegible]	+ 54.4	
33.Ko Kha		35.1	6.8	33.2				75.1	[illegible]	+ 64.0	
34.Mae Tha								-	[illegible]		
35.Li-on	1[illegible].2	34.8	5.4			30.6	2.9	[illegible]	42.7	+ 41.2	
36.Phrae	2[illegible].5	14.2			5.2			39.9	[illegible]	-	
37.Phrae Air port*	16.6	13.1	6.0	1.5	4.0			41.2	[illegible]	+ 7.0	1274.3
38.Sung Men								-	[illegible]	-	
39.Uttradit*	8.4	92.8	2.8	8.4				112.4	[illegible]	+ [illegible]	1701.8
40.Nam Pat		10.0	4.1					14.1	[illegible]	- 19.4	
41.Lap Lae	22.1	69.5		2.1				93.7	64.5	+ 29.2	
42.Tron								-	36.2	-	
43.Tak					6.8			-	-	-	
44.Tak Air port*		3.1	4.1	13.3	3.6	0.3	2.9	27.3	52.5	- 25.2	736.9
45.Ban Tak		5.9	7.8	22.3				36.0	28.8	+ 7.2	
46.Mae Sot*	2.3	0.2	1.3	3.3	13.6		7.1	27.8	40.6	- 12.8	2315.4
47.Phumiphol Dam*	0.1	10.0	74.7	3.8	1.2			[illegible]	-	-	[illegible]
48.Sukhothai	3.2	91.8	68.9	14.6				178.5	[illegible]	[illegible]	
49.Sawankhalok	36.7	44.1		82.2				163.0	51.6	+111.4	
50.Kongkrailat								-	30.3	-	
51.Phitsanulok*		111.6	7.5	5.2	5.7	0.2	0.1	130.3	53.3	+ 77.0	1309.[illegible]
52.Phrom Phiram		9.3		40.1				49.4	33.3	+ 16.1	
53.Wang Thong		59.0		3.0	8.8			70.8	60.7	+ 10.1	
54.Kamphaeng Phet				8.6				8.6	36.9	- 28.3	
55.Phicit	3.7	4.3	16.7	7.4		3.2	2.4	37.7	58.6	- 20.9	
56.Bang Munnag	11.0	2.8			5.3			19.1	35.2	- 16.1	
57.Thaphanhin		32.7	17.4		14.1			64.4	-	-	
58.Phetchabun*	0.4	1.1	11.3	7.4	1.2	9.3		30.7	41.6	- 10.9	1179.[illegible]
59.Lom Kao			20.0					20.0	35.1	- 15.1	
60.Lom Sak	1.4		25.3	15.9	4.9			47.5	17.6	+ 29.9	

Station	Oct. 1	2	3	4	5	6	7	Total	Weekly Normal	Normal DPT.	Total Since 1Jan. 61
Northeastern Part											
Nongkhai	8.5	6.1						14.6	26.2	- 11.6	
Phon Phisai	13.5	26.0						39.5	40.9	- 1.4	
Tha Bo	44.5	8.1						52.6	28.9	+ 23.7	
Loei*	8.6	6.5	29.7	5.4	0.2			50.4	47.7	+ 2.7	1407.8
Chiangkhan	24.2	3.5	0.4	13.6				41.7	23.5	+ 18.2	
Dan Sai		11.6	9.8		20.8			42.2	53.6	- 11.4	
Udon Thani*		0.6				0.9		1.5	39.4	- 37.9	1526.1
Ban Phu	4.7	5.4						10.1	21.3	- 11.2	
Nonghan								-	17.8	-	
Nakhon Phanom*	2.5	9.6						12.1	21.7	- 9.6	2933.3
Tha U-ten		19.3						19.3	40.0	- 20.7	
Na Gae				84.5				84.5	22.2	+ 62.3	
That Phanom		17.3						17.3	37.1	- 19.8	
Mukdahan*	22.4	8.7	1.3					32.4	26.3	+ 6.1	2000.0
Sakon Nakhon*	21.5	14.0	0.8	5.4				41.7	29.3	+ 12.4	1609.2
Wanon Niwas	27.5							27.5	26.3	+ 1.2	
Phanna Nikhom	71.8							71.8	21.3	+ 50.5	
Kalasin	18.1	2.2		8.7				29.0	48.0	- 19.0	
Yang Talat	14.6		15.9					30.5	31.5	- 1.0	
Kantaravichai	32.3		20.2					52.5	17.3	+ 35.2	
Kamolasai			6.1	1.9				8.0	31.6	- 23.6	
Khon Kaen*	59.4	1.7	30.2	4.6				95.9	53.1	+ 42.8	1207.7
Nam Phong	26.2							26.2	17.9	+ 8.3	
Phu Wiang	13.1		35.9	6.2				55.2	27.4	+ 27.8	
Chonnabot	69.8	44.2	4.4	7.4				125.8	25.0	+100.8	
Phon	42.2							42.2	24.0	+ 18.2	
Maha Sarakham			21.6					31.6	27.[illegible]	+ 4.2	
Phayakkaphumphisai								0.0	12.7	- 12.7	
Borrabu	27.0	23.5						50.5	25.4	+ 25.1	
Roi Et*	47.5	2.5	38.1	26.8		1.2		116.1	31.1	+ 85.2	1470.9
Phon Thong	40.7		25.3					66.0	25.0	+ 41.0	
Kaset Wisai	101.1		8.6	13.4				123.1	24.3	+ 98.8	
Suwannaphum	94.3	14.6	27.2	48.1			0.6	184.8	37.1	+147.2	
Chaiyaphum*	21.0	0.3	20.5	11.4		0.8	1.2	55.2	50.0	+ 5.2	1019.5
Phu Keow	45.5	21.0		48.5				115.0	-	-	
Chaturak		37.6						37.6	13.3	+ 24.3	
Bamnet Narong		18.7			6.8	12.5		38.0	26.7	+ 11.3	
Nakhon Ratchasima*		48.7	25.9	1.4	18.2	29.8	8.0	132.0	73.5	+ 58.5	884.2
Sua Tai	22.6	15.2	2.5	8.7		27.5		76.5	22.8	+ 53.7	
Chakkarat		7.8	17.5		17.8	50.8	8.5	102.4	65.9	+ 36.5	
Sung Noen	3.5	12.7	15.2			34.0	2.5	67.9	79.2	- 11.3	
Si Khiu	5.7	26.9	17.5	0.7		5.3	4.2	60.2	66.4	- 6.2	
Chokchai		11.9			16.2	33.1		61.2	1.3	+ 59.9	
Buriram					15.5			15.5	60.5	- 45.0	
Phut Thai Song	93.0		3.0	5.0				101.0	43.4	+ 57.6	
Lam Plai Mat					22.9			22.9	24.3	- 1.4	
Nang Rong		54.4	1.0		9.4	15.9	14.4	96.1	85.7	+ 9.4	
Prakhon Chai			97.9					97.9	33.5	+ 64.4	
Surin*	0.6	12.8	13.9	1.2	9.6	2.8		40.9	58.7	- 17.8	1216.2
Rattanaphum	27.0		7.5	9.8				44.3	27.8	+ 16.5	
Sangkha								-	42.4	-	
Sisaket	90.1							90.1	61.0	+ 29.1	
Kanthharom	31.0		6.0	2.2				39.2	37.8	+ 1.4	
Khukhan	6.0		16.0	7.2			53.0	82.2	77.9	+ 4.3	
Ubon Ratbhathani*	13.2	0.8	9.8	20.2		0.8	0.9	45.7	66.1	- 20.4	1733.8
Khemmarat	21.7		6.8	5.9				34.4	17.6	+ 16.8	
Amnat Chareon	4.3							4.3	24.7	- 20.4	
Yasothon	52.2		44.9					97.1	35.8	+ 61.3	
Maha Chana Chai	107.8							107.8	31.0	+ 76.8	
Det Udom	23.0							23.0	39.7	-16.7	

Station	Oct. 1	2	3	4	5	6	7	Total	Weekly Normal	Normal DPT.	Total Since 1Jan.61
	1	2	3	4	5	6	7				
Central Part											
1.Nakhon Sawan*		0.6	2.2				28.9	31.7	41.2	- 9.5	847.7
2.Banphot Phisai			35.4		17.0			52.4	45.2	+ 7.2	
3.Lat Yao		35.9	56.4	5.7	19.9		46.0	163.9	45.6	+118.3	
4.Chumsaeng		5.0	10.9	0.5	5.0			21.4	32.9	- 11.5	
5.Phayuha Khiri		1.9		2.5	1.5		4.2	10.1	62.7	- 52.6	
6.Thakli								-	-	-	
7.Uthai Thani		22.1		9.2	3.1			34.4	67.2	- 32.8	
8.Nang Chang	7.3		24.2	7.3	19.6		8.6	67.0	47.4	+ 19.6	
9.Nong Khar Yang				8.2	5.2			13.4	67.5	- 54.1	
10.Chaiyanat		8.3		6.2	1.3	15.3	10.8	41.9	83.9	- 42.0	
11.Manorom		26.3	1.1	7.1		7.0	1.1	42.6	46.3	- 3.7	
12.Wat Sing	1.6	6.1	1.4	7.8			5.2	22.1	62.9	- 40.8	
13.Singburi								-	75.9	-	
14.Inthaburi			48.2	36.5	66.5		9.7	160.9	54.9	+106.0	
15.Bang Rachan			27.5	0.9	3.2	11.[illegible]		42.9	77.2	- 34.3	
16.Phromburi	35.0	26.3	20.5		3.4			85.2	68.8	+ 16.4	
17.Lopburi*	20.4	64.2	9.5	0.6	18.0	35.6	1.0	149.3	71.1	+ 78.2	1130.4
18.Ban Mi		1.4			25.6			27.0	33.8	- 6.8	
19.Chai Badan	11.3		25.3					36.6	39.4	- 2.8	
20.Angthong	25.8	50.8	29.5		4.7	41.0		151.8	56.4	+ 95.4	
21.Pho Thong	45.3	12.8	151.9	37.6				247.6	74.5	+173.1	
22.Pa Mok	12.2	23.5	66.9		25.2	8.7		131.5	47.0	+ 89.5	
23.Saraburi		24.4	10.1	4.4		17.5	21.6	78.0	74.6	+ 3.4	
24.Nong Khae	29.6	57.4	39.9	12.2	4.5		30.4	174.0	-	-	
25.Ayuthaya	10.1							-	64.2	-	
26.Bang Pan	35.9	28.8	57.4	4.9	1.4	27.8	11.9	168.1	-	-	
27.Sena	12.6	20.5	3.4		19.9	4.2	25.3	85.9	93.6	- 7.7	
28.Tha Rua	13.7	5.1	118.4	3.5	41.9			182.6	71.0	+111.6	
29.Phak Hai		122.6	17.2	45.5	12.3			197.6	45.4	+152.2	
30.Bang Pa-in			36.8	18.4	21.2			76.4	49.9	+ 26.5	
31.Suphanburi*	5.2	4.1	13.0	4.7	33.1	25.0	1.6	86.7	119.5	- 32.8	910.3
32.Song Nong			8.7		6.0			14.7	59.4	- 44.7	
33.Kanchanaburi*			22.4	18.4	2.4	22.4	2.4	68.0	83.0	- 15.0	666.2
34.Tha Muang			12.0		7.1	19.5		38.6	63.6	- 25.0	
35.Nakhon Pathom			3.3	6.4	12.4	7.3		29.4	121.1	- 91.7	
36.Nakhon Chai Si		25.2	6.7	1.8	11.7			45.4	97.4	- 52.0	
37.Pathum Thani		48.7	1.4	5.8	95.1		29.5	180.5	83.9	+ 96.6	
38.Thanyaburi	28.1	13.3	0.5	3.6	64.8	14.2	67.9	192.4	91.5	+100.9	
39.Nonthaburi				2.5	24.9		23.1	50.5	73.8	- 23.3	
40.Bang Bua Thong	3.1	70.1	1.2	3.3	39.8	2.2		119.7	-	-	
41.Nakhon Nayok	47.7	23.2	47.8	14.2	12.3		84.5	229.8	57.4	+172.4	
42.Prachinburi*	4.0	32.5	47.0	24.6	0.7	3.8	65.6	178.2	49.0	+129.2	2267.2
43.Ban Sang	14.4			52.2	72.5		53.1	192.2	115.3	+ 76.9	
44.Si Maha Pho	5.7	59.6		28.0	1.6	9.3	14.2	116.4	58.1	+ 58.3	
45.Kabinburi		4.4		35.0			68.7	108.1	47.6	+ 60.5	
46.Araryaprathet*	6.6	2.6	8.9	12.2	14.5	1.8	34.7	81.3	78.6	+ [illegible]	1448.3
47.Chachoengsao	4.2	27.9	1.6	12.9	3.9	22.7	66.8	14[illegible].0	76.5	+ 6[illegible].5	
48.Bangkok*		4.6	26.2	19.7	32.2	8.7	1.3	92.7	68.9	+ 24.8	1471.3
49.Don Muang*	0.4	3.3	0.9	2.6	52.3	7.5	55.0	123.0	111.0	+ 12.0	1178.6
50.Bang Khen								-	88.4	-	
51.Minburi	17.2	2.3	3.5		5.7		2[illegible].7	49.4	91.7	- 42.3	
52.Lat Krabang	26.4	19.2	16.7		15.4			77.7	117.7	- 40.0	
53.Chonburi*								-	106.7	-	
54.Ratchaburi			70.8	2.6	6[illegible].4		123.2	265.0	77.5	+187.5	
55.Photharam								-	31.0	-	
56.Samut Songkhram			24.5				20.0	44.5	76.8	- 32.3	
57.Bang Konti	0.8	1.1	13.2	5.0	2.9	14.5	18.6	56.1	68.5	- 12.4	
58.Samut Sakhon		4.8	13.4			1.9	17.2	44.5	92.9	- 4[illegible].4	
59.Samut Prakan		9.7	32.3		9.1	23.2	2.4	76.7	116.5	- 39.8	
60.Pom Phrachun*	1.2	1.6	5.1	4.9	14.2	10.4	30.4	67.8	-	-	1174.1

Station	Oct. 1 - 7 1961							Total	Weekly Normal	Normal DPT.	Total Since 1Jan.61
	1	2	3	4	5	6	7				
Gulf of Thailand, East Coast											
onburi*	6.0	46.4	5.8	8.0	35.2	1.4	11.7	114.5	83.6	+ 30.9	1239.8
unat Nikhom		12.4	13.7		22.2			47.5	72.4	- 24.1	
ar Thong	20.5	7.4			40.8			68.7	36.2	+ 32.5	
Chang*		8.3	39.2	6.7	69.8	18.1	16.3	158.4	-	-	824.0
ttahip*		2.9	3.3	17.2	4.8	3.6	33.1	64.9	77.9	- 13.0	711.0
yong*	21.4	18.2	23.4	18.5	15.0		20.0	116.5	88.6	+ 27.9	
n Khai	11.9		38.4	8.5			21.5	80.3	74.2	+ 6.1	
Chaong	30.5	42.4	21.5	169.5	8.5		22.4	294.8	87.3	+207.5	
anthaburi*	55.7	63.4	5.6	64.4	35.1	19.4	1.5	245.1	87.1	+157.9	2615.1
ong Namron	42.4		75.0	54.0				171.4	119.2	+ 52.2	
a Mai	24.3	57.9		132.7	68.8			283.7	149.6	+134.1	
a Khan	36.4	37.2	11.6					-	-	-	
at	14.0	34.9		6.7	9.8	10.2	50.4	126.0	112.7	+ 13.3	
aem Ngop*	16.1				11.7			-	52.9	-	
ong Yai*	61.1	44.5	22.6	59.0	27.5	98.3	34.0	347.0	93.1	+253.9	5796.3
hern Thailand, t Coast											
hetburi		4.4						-	90.1	-	
an Laem	0.7	12.8	1.7		1.5	13.0	1.9	31.6	42.2	- 10.6	
ranchuap Khirikhan*				3.4		41.7	4.8	49.9	16.7	+ 33.2	[illegible]
a Hin*	1.6	31.4		1.0	7.5	17.3	0.4	59.2	78.7	- 19.5	776.1
mphon*	3.3	[illegible]	5.0	5.2		7.1	8.2	36.9	55.5	- 18.6	1454.4
a Sae			18.8					18.8	56.4	- 37.6	
ang Suan								-	26.0	-	
anloh*	4.0	1.0	8.3	0.1	9.1	15.9	20.9	54.3	57.2	- 2.9	941.3
haiya			22.7					-	27.2	-	
a Pa San			57.2	18.7			16.9	92.8	45.0	47.8	
khon Sithammarat*			4.2		32.0	25.6	14.6	76.4	39.9	+ 36.5	1078.5
[illegible]								-	68.4	-	
ewang								-	96.6	-	
n Phibun	22.5			4.4				26.9	27.2	- 0.3	
ung Song	4.0	3.5	5.2	3.0	3.6	1.5	43.4	64.2	106.6	- 42.4	
ak Phangang				23.5	37.1	38.6		99.2	44.7	+ 54.5	
hatthalung			1.6	15.9	36.8	3.3		57.6	54.4	+ 3.2	
Khao Chai Son		9.3	6.5		10.2			26.0	-	-	
ongkhla*	0.2	2.0	3.7	9.8	18.2	7.2	12.9	54.0	30.9	+ 23.1	759.9
attaphum					3.8		15.3	19.1	24.8	- 5.7	
at Yai				35.0	21.5		45.2	101.7	57.3	+ 44.4	
alua		47.0	30.8					77.7	-	-	
Pattani		33.6	16.4				31.8	81.8	40.9	+ 40.9	
Nong Chik			19.3				63.5	82.8	16.1	+ 66.7	
aring	0.7	7.9	21.4	3.5	4.2	4.9	71.2	114.0	24.0	+ 90.0	
Panarae		3.8	14.2			2.5	3.1	23.6	-	-	
ala			28.9			58.2		87.1	29.4	+ 57.7	
Narathiwat*	16.7	34.6	18.2	1.2	88.5	5.7		164.9	42.6	+122.3	1149.1
Tak Bai	6.4	32.2	28.4		32.8	13.2		113.0	45.1	+ 67.9	
Yi Ngo								-	-	-	
hern Thailand, West Coast											
anong*	29.6	45.6	59.1	27.9	0.1	10.0	19.0	182.3	181.0	+ 1.3	4134.3
rabubi	58.2	62.5	83.7					204.4	-	-	
Phangnga	8.3	12.9	37.8				20.1	98.1	73.3	+ 24.8	
akua Pa	46.8	87.4	64.3	22.8				221.3	114.5	+106.8	
akua Thung	26.1	23.3	29.6	6.0			17.7	102.7	125.7	- 23.0	
Ray Muang				13.2				-	24.1	-	
Phuket*	0.3	4.7	4.6	4.8		4.8	3.2	22.4	68.0	- 45.6	1423.0
Phuket Air-port*	8.3	4.4	2.4	4.3		0.1	16.2	35.7	-	-	1711.7
Klong Tom	9.4	21.8	15.5	5.7			22.9	75.3	-	-	
Trang Air-port*	1.0	14.9	9.5				22.9	38.3	125.6	- 87.3	1513.8
ta Rian		6.6	7.5					14.1	-	-	
SiKao	8.2	27.6	2.2			1.9	38.9	78.8	-	-	
Han Ta Khao	3.9	26.7	3.2					33.8	-	-	
Satun	2.8	38.6	119.2				23.4	184.0	57.8	+126.2	
La Ngu	16.7							-	38.7	-	

WEEKLY REPORT DAILY TEMPERATURE

FROM OCTOBER 1 - 7, 1961

Station	Day of month 1	2	3	4	5	6	7	Average	Extreme	Weekly mean	Monthly Normal
Northern Part											
1.Chiangrai	32.0 21.8	30.0 20.9	29.8 20.9	30.6 22.0	31.2 21.3	32.0 20.7	- 21.3	30.9 21.3	36.2 11.4	26.1	25.5
2.Fang	- 21.0	- -	26.0 -	- 21.0	30.6 -	- 20.8	- -	- -	- -	-	-
3.Pai	30.0 -	31.5 21.5	29.0 22.7	- 21.5	- -	- -	- -	- -	- -	-	-
4.Mae Hongson	31.0 22.7	32.5 22.0	30.5 23.0	33.5 21.5	32.5 22.0	32.5 22.1	32.9 20.5	32.2 22.0	35.7 17.0	27.1	27.2
5.Khun Yuam	28.0 -	30.5 21.4	- 21.4	- -	29.7 -	- 20.8	- -	- -	- -	-	-
6.Chiangmai	29.5 22.9	29.3 23.2	26.0 22.7	31.6 22.7	28.7 21.6	31.0 22.1	31.4 21.5	29.6 22.4	35.2 14.2	26.0	26.2
7.Nan	33.3 23.0	31.2 23.0	30.1 23.2	31.2 23.5	33.3 23.7	33.3 21.9	33.6 23.0	32.3 23.0	35.6 15.0	27.7	27.0
8.Lampang	30.5 23.2	31.1 22.4	29.9 22.1	- 23.6	30.6 23.0	32.2 23.4	33.3 22.0	31.3 22.8	35.1 12.7	27.1	26.3
9.Mae Sariang	29.2 23.5	31.0 23.3	30.3 23.0	29.9 23.4	31.3 22.8	34.0 23.1	33.5 22.7	31.3 23.1	36.0 18.0	27.2	27.3
10.Phrae	31.7 22.5	33.8 22.7	29.4 23.1	32.1 22.8	29.1 20.0	32.5 21.9	29.7 22.1	31.2 22.2	35.0 14.7	26.7	26.9
11.Uttaradit	31.4 21.2	32.4 23.0	31.0 21.7	34.3 23.4	31.5 22.4	33.9 22.5	34.4 22.0	32.7 22.3	37.5 15.1	27.5	28.2
12.Phumiphol Dam	31.7 -	32.8 23.2	- 23.9	30.7 -	29.8 22.0	32.2 23.1	32.4 22.6	31.6 23.0	- -	27.3	-
13.Tak	32.1 25.1	32.5 24.6	31.2 23.7	30.4 23.7	30.0 23.3	32.4 23.3	32.6 23.1	31.6 23.8	35.0 18.8	27.7	26.6
14.Phitsanulok	32.3 23.9	28.4 25.2	30.1 23.4	31.7 24.5	29.2 24.5	32.1 23.9	32.7 23.6	30.9 24.1	36.1 18.0	27.5	28.1
15.Mae Sot	30.1 22.8	29.9 23.3	31.4 23.5	- 24.0	31.4 22.9	33.4 22.8	33.2 22.7	31.6 23.3	34.4 15.4	27.5	27.2
16.Phetchabun	31.7 22.7	29.8 23.8	31.0 23.8	33.1 23.5	31.8 23.8	33.0 -	32.9 22.2	31.9 23.3	35.7 15.5	27.6	26.8
Northeastern Part											
1.Loei	30.1 22.0	28.7 22.9	29.9 22.8	32.1 23.2	33.0 22.4	31.1 22.1	32.5 20.6	31.1 22.3	34.0 14.5	26.7	25.3
2.Udon Thani	30.8 23.7	29.2 24.3	33.5 22.1	33.1 24.5	33.5 25.0	33.5 23.2	33.1 23.1	32.4 23.7	37.1 12.3	28.1	26.8
3.Nakhon Phanom	29.5 23.0	- 22.6	32.2 23.0	32.5 23.0	33.0 22.3	32.2 21.5	33.4 21.3	32.1 22.4	33.7 13.9	27.3	25.8
4.Sakon Nakhon	28.9 24.0	27.7 23.1	31.5 23.2	33.3 23.9	31.8 23.5	32.5 21.2	32.4 21.6	31.2 22.9	36.2 13.3	27.1	26.2
5.Mukdahan	29.0 23.0	30.1 22.9	31.7 22.8	31.7 23.2	32.1 22.7	31.4 21.8	31.6 21.6	31.1 22.6	34.8 12.9	26.9	26.2
6.Khon Kaen	32.8 23.0	29.7 22.8	32.0 23.8	31.5 22.2	31.8 23.7	32.2 23.0	32.8 24.5	31.8 23.3	35.8 14.0	27.6	26.8
7.Roi Et	31.2 23.8	28.0 23.2	31.5 23.9	30.5 22.8	30.1 23.0	31.4 23.7	31.1 24.2	30.5 23.5	35.6 15.2	27.0	26.4
8.Chaiyaphum	32.0 22.8	30.6 22.7	31.0 22.8	31.2 22.7	31.0 22.4	30.4 23.3	30.3 23.2	30.9 22.8	- -	26.9	-
9.Ubon Ratcha-	32.2 23.2	30.0 22.2	31.2 24.4	33.4 24.0	32.0 23.4	31.4 22.9	32.0 24.1	31.4 23.5	34.5 16.4	27.6	26.4
10.Surin	31.0 20.2	29.6 20.4	30.8 20.2	31.5 21.6	31.5 21.6	31.3 21.3	30.5 20.8	30.9 20.9	35.8 16.3	25.9	27.0
11.Nakhon Rat-	31.6 23.9	31.6 23.0	31.7 23.2	31.4 22.8	30.5 22.5	30.9 21.8	29.8 21.4	31.1 22.7	37.1 15.1	26.9	26.6

Station	Day of month 1	2	3	4	5	6	7	Average	Extreme	Weekly mean	Monthly Normal
Central Part											
Nakhon Sawan	32.4 23.1	31.6 23.4	30.7 23.6	32.3 23.3	30.8 22.9	31.4 23.1	- 23.1	31.5 23.3	36.8 18.0	27.4	28.1
Lopburi	32.0 23.0	32.0 21.8	32.0 23.3	31.6 22.6	30.5 22.2	31.8 21.6	29.5 21.5	31.3 22.3	34.4 16.6	26.8	27.5
Suphanburi	33.5 25.0	32.9 24.7	32.5 23.4	31.4 24.2	31.1 24.5	31.4 24.3	29.7 23.0	31.8 24.2	34.1 19.4	28.0	27.5
Prachinburi	32.6 23.6	31.8 23.3	31.4 23.1	31.6 24.0	32.4 23.2	31.4 24.3	31.7 24.4	31.8 23.7	35.2 20.0	27.8	27.7
Kanchanaburi	33.6 23.0	31.8 22.8	31.2 23.2	31.6 23.0	29.9 23.1	32.2 22.8	28.8 22.6	31.3 22.9	37.3 19.0	27.1	27.2
Don Muang	33.3 25.8	32.5 26.0	32.0 25.3	32.2 24.1	32.3 25.1	32.4 24.2	31.5 24.2	32.3 25.0	36.0 21.0	28.7	28.2
Bangkok	32.4 24.1	32.9 25.6	31.0 24.5	28.2 22.5	30.5 24.0	30.7 22.9	31.4 23.5	30.9 23.9	35.9 18.8	27.4	27.7
Aranyaprathet	32.0 23.6	31.5 23.0	31.0 23.0	32.1 23.5	32.1 21.5	30.0 21.5	31.5 24.0	31.4 23.0	36.4 17.0	27.2	27.4
Pom Phrachun	32.2 24.7	32.3 24.2	30.3 23.0	29.3 23.9	28.5 23.6	26.8 22.6	29.7 23.1	29.9 23.7	- -	26.8	-
Gulf of Thailand, East Coast											
Chonburi	31.4 24.2	31.8 25.2	29.2 23.7	29.3 23.0	27.5 23.2	30.1 23.1	30.3 23.5	29.9 23.7	34.2 19.0	26.8	27.3
Ko Sichang	- 25.2	30.4 26.0	29.5 24.7	28.0 24.3	26.1 24.7	29.5 23.1	29.0 24.4	28.8 24.7	- -	26.8	-
Sattahip	32.7 25.6	31.5 25.7	30.0 25.0	30.1 23.9	30.0 25.3	28.7 23.0	31.3 23.4	30.6 24.0	36.2 17.8	27.6	28.1
Rayong	31.2 22.6	30.7 25.2	28.8 23.5	28.2 23.9	28.9 26.6	30.3 22.9	31.8 23.3	30.0 23.9	- -	27.0	-
Pat Phe	- -	31.6 -	- 22.4	31.6 -	31.6 22.3	30.8 22.1	31.0 22.7	31.3 22.4	- -	26.9	-
Chanthaburi	29.9 22.6	27.8 23.7	29.3 22.9	26.6 23.[illegible]	26.4 23.0	27.1 21.8	30.0 22.8	28.2 22.9	35.4 18.0	25.6	27.4
Laem Ngop	30.5 -	- 24.2	- -	- -	26.0 -	- 22.7	- -	- -	- -	-	-
Khlong Yai	29.6 22.8	27.9 23.5	27.5 23.1	28.9 23.1	25.7 22.1	29.5 21.9	29.0 22.5	28.3 22.7	33.6 19.1	25.5	26.3
Southern Thailand, East Coast											
Hua Hin	31.6 24.0	31.3 23.9	30.3 24.2	29.0 23.3	30.0 23.8	31.0 23.7	30.4 22.8	30.5 23.5	35.4 20.3	27.0	27.1
Prachuap-Khirikhan	33.6 25.4	33.7 22.6	33.0 24.8	28.3 24.6	31.4 22.9	31.7 21.4	31.0 22.2	31.9 23.7	35.7 19.5	27.8	26.7
Chumphon	29.0 23.9	31.1 23.3	28.2 23.6	28.4 23.1	29.5 22.5	31.7 23.2	29.0 22.0	29.7 23.2	35.6 19.3	26.5	26.7
Pandon	31.9 22.4	30.2 22.6	28.0 22.9	29.2 22.5	- 21.8	33.0 21.2	31.0 22.0	30.5 22.2	35.5 20.6	26.4	27.1
Nakhon Si-Thammarat	33.3 22.0	32.7 22.5	30.7 24.0	31.0 22.5	28.5 23.4	32.2 20.9	32.2 22.5	32.1 22.5	35.0 20.5	27.3	27.1
Songkhla	32.6 23.5	32.0 23.6	29.5 23.0	31.8 21.5	30.7 22.9	31.5 22.7	29.8 24.1	31.2 23.0	36.4 21.5	27.1	27.6
Narathiwat	31.1 22.5	32.0 21.7	29.7 21.7	31.2 22.3	30.3 22.8	29.7 21.9	28.5 22.2	30.4 22.2	34.5 21.1	26.3	26.8
Southern Thailand, West Coast											
Ranong	- 24.0	27.0 22.8	25.5 22.2	- -	30.5 22.0	30.0 22.3	28.0 22.0	28.2 22.6	34.6 18.9	25.4	26.0
Phuket	- -	31.2 23.9	28.3 24.0	29.3 23.3	31.0 23.3	31.0 22.8	30.2 24.0	30.0 23.6	33.3 21.0	26.8	27.0
Trang	- 22.3	28.9 23.1	29.4 22.5	31.4 22.8	32.7 23.2	32.1 22.7	31.0 24.1	30.9 22.9	35.5 20.4	26.9	27.0

Thailand METEOROLOGICAL DEPARTMENT

Royal Thai Navy

Charoen V. Bunnag

Vice Admiral, Director

****

WEEKLY TEMPERATURE AND RAINFALL OF THAILAND

DURING THE PERIOD OCT. 8 - 14 1961

No.41.1961

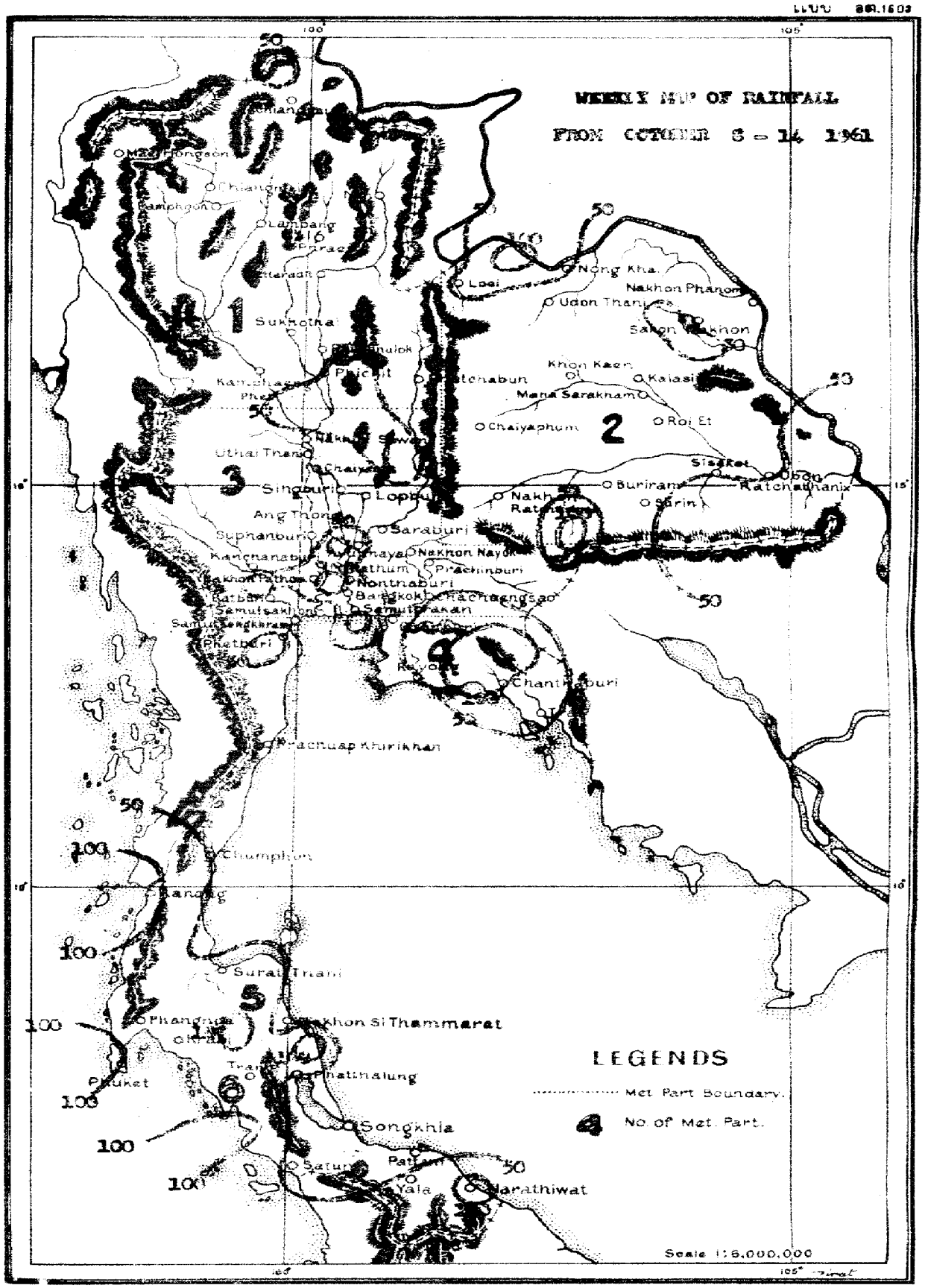
WEEKLY MAP OF RAINFALL
FROM OCTOBER 8 - 14 1961
LEGENDS
Met Part Boundary.
No. of Met. Part.
Scale 1:6,000,000
Lampang
Sukhothai
Phichit
Uthai Thani
Singburi
Lopburi
Ang Thong
Suphanburi
Saraburi
Nakhon Nayok
Prachinburi
Nonthaburi
Samutsakhon
Samutprakan
Phetburi
Chanthaburi
Prachuap Khirikhan
Chumphon
Surat Thani
Nakhon Si Thammarat
Phatthalung
Phuket
Songkhla
Yala
Narathiwat
Nong Kha
Nakhon Phanom
Udon Thani
Khon Kaen
Kalasin
Mana Sarakham
Chaiyaphum
Roi Et
Sisaket
Buriram
Surin
Ratchathanix
Loei
Nakhon Ratchasima
Chiangmai
Mae Hongson
Lamphoon
Phrae
Uttaradit
Kamphaeng Phet
Chaiyaphum
Nakhon Sawan
Chachaengsao
Ratburi
Samutsongkhram
Phangnga
Krabi
Trang
Satun
Pattani
1
2
3
4
5
50
100
105°
100°
15°
10°

สถานะของฝนในรอบสัปดาห์
ตั้งแต่วันที่ ๘ – ๑๔ ต.ค. ๒๕๐๔

ระหว่างวันที่ ๙ – ๑๑ ต.ค. มีดีเปรสชั่นก่อตัวอยู่ในทะเลจีนใต้เกือบไม่เคลื่อนตัว ในวันที่ ๑๒ ดีเปรสชั่นนี้ได้ทวีกำลังแรงขึ้นเป็นพายุโซนร้อนมีชื่อว่า "วิลดา" แล้วเคลื่อนตัวไปทางทิศตะวันตกคอนไปทางตะวันตกเฉียงเหนือด้วยความเร็วประมาณ ๑๕ น็อต ในวันที่ ๑๓ ได้เคลื่อนตัวขึ้นฝั่งเวียตนามตอนเหนือของเมืองควีนนอน พายุโซนร้อนนี้ได้เคลื่อนเข้ามาในภาคตะวันออกเฉียงเหนือของไทยในวันที่ ๑๔ แล้วออกกำลังลงอย่างฉับพลันกลายเป็นยอมความกดอากาศต่ำ และได้สลายตัวทางตอนใต้ของจังหวัดขอนแก่นในวันที่ ๑๔ นั้นเอง พายุนี้ทำให้มีฝนแผ่เป็นบริเวณกว้างในภาคตะวันออกเฉียงเหนือ และภาคเหนือในวันที่ ๑๓

ในระหว่างสัปดาห์นี้ลมมรสุมตะวันตกเฉียงใต้ได้ถอยร่นลงไปและมรสุมตะวันออกเฉียงเหนือแผ่ปกคลุมภาคเหนือภาคตะวันออกเฉียงเหนือของประเทศไทย.

<u>ภาคเหนือ</u> มีฝนเล็กน้อยถึงปานกลางกระจายตลอดสัปดาห์ ปริมาณฝนรวมประจำสัปดาห์น้อยกว่าค่าปกติค่อนข้างมาก

<u>ภาคตะวันออกเฉียงเหนือ</u> มีฝนเล็กน้อยเป็นบางแห่งในวันที่ ๑๑ และ ๑๒ นอกนั้นมีฝนเล็กน้อยถึงปานกลางกระจาย ปริมาณฝนรวมประจำสัปดาห์น้อยกว่าค่าปกติเล็กน้อย

<u>ภาคกลาง</u> วันที่ ๘ – ๑๐ มีฝนเล็กน้อยถึงปานกลางแผ่เป็นบริเวณกว้าง หลังจากนั้นมีฝนกระจาย ปริมาณฝนรวมประจำสัปดาห์น้อยกว่าค่าปกติมาก

<u>อ่าวไทยฝั่งตะวันออก</u> วันที่ ๘ – ๑๑ มีฝนเล็กน้อยถึงปานกลางทั่วไป โดยมีฝนหนักหลายแห่ง หลังจากนั้นมีฝนเล็กน้อยเฉพาะแห่ง ปริมาณฝนรวมประจำสัปดาห์น้อยกว่าค่าปกติเล็กน้อย

<u>ภาคใต้</u> มีฝนเล็กน้อยถึงปานกลางกระจายโดยมีฝนหนักเป็นบางแห่ง ปริมาณฝนรวมประจำสัปดาห์น้อยกว่าค่าปกติค่อนข้างมาก

Rainfall Situation

From Oct. 8 – 14 1961

During Oct. 9 – 11, the tropical depression was developed in the South China Sea and almost stationary. This depression intensified tobe a tropical storm "Wilda" on Oct. 12 moved westnorthwestward at about 15 knots. It hit Vietnamese east coast to the north of Quinon on Oct.13 and moved into Northeastern Thailand on Oct.14 then suddenly weakened tobe a low cell and dissipated to the south of Khon Kaen. This storm caused widespread rain in the northeastern and northern parts on Oct. 13.

During this week the southwest monsoon was retreated and the northeast monsoon extended to the northern and northeastern parts of Thailand.

<u>Northern Part:</u> Light to moderate rain scattered throughout the week. The weekly total amount of rainfall was rather much below the normal.

<u>Northeastern Part:</u> Light showers isolated on Oct.11- 12. Scattered light to moderate rain were reported during the rest of the period. The weekly total amount of rainfall was slight below the normal.

<u>Central Part:</u> Widespread light to moderate rain occurred during the first 3 days scattered showers were reported during the rest of the week. The weekly total amount of rainfall was quite below the normal.

<u>Gulf of Thailand, East Coast:</u> Widespread rain with scattered heavy falls during the first 4 days. Light showers isolated throughout the rest period. The weekly total amount of rainfall was slight below the normal.

<u>Southern Part:</u> Scattered light to moderate showers with isolated heavy fall distributed. The weekly total amount of rainfall was rather much below the normal.

17 / 10 / 1961

METEOROLOGICAL DEPARTMENT

WEEKLY RAINFALL OVER THAILAND

(in millimetres)

Remark

Blank = No report of rainfall

* = Synoptic Station

Station	Oct. 8 - 14 1961							Total	Weekly Normal		Total Since
	8	9	10	11	12	13	14		Normal	DPT.	1Jan.61
Northern Part											
1.Chiangrai*				24.8		0.2	5.9	30.9	44.5	- 13.6	1329.[illegible]
2.Mae Sai								0.0	30.3	- 30.3	
3.Chiangsaen				26.2				26.2	-	-	
4.Mae Chan					64.7		26.2	90.9	38.0	+ 52.9	
5.Chiangkhong								0.0	12.7	- 12.7	
6.Thoeng			3.0	5.8		4.6		13.4	-	-	
7.Mae Sruai			27.5				16.0	43.5	10.6	+ 32.9	
8.Chiangkham		5.0	8.8					13.8	6.9	+ 6.9	
9.Phan								0.0	65.9	- 65.9	
10.Wiang Pa Pao							24.1	24.1	21.0	+ 3.1	
11.Mae Hongson*	22.5		1.0	2.2		1.0	1.7	28.4	28.9	- 0.5	1385.1
12.Pai*								-	44.2	-	
13.Khun Yuam			4.2	1.8				6.0	-	-	
14.Mae Sariang*			3.8	0.8	15.0	0.4	2.1	22.1	40.3	- 18.2	1236.7
15.Chiangmai*		2.7					4.3	7.0	46.5	- 39.5	1406.6
16.Fang	12.3		4.4				10.4	27.1	19.5	+ 7.6	
17.Chiangdao			6.8					6.8	44.5	- 37.7	
18.Mae Taeng						9.8		9.8	21.3	- 11.5	
19.Doi Saket		24.5		4.5		3.0	2.0	34.0	45.9	- 11.9	
20.San Sai		4.9		0.6		1.4	2.9	9.8	35.1	- 25.3	
21.Hang Dong						3.3	1.9	5.2	46.7	- 41.5	
22.San Pa Tong								0.0	33.3	- 33.3	
23.San Kamphaeng							7.5	7.5	45.9	- 38.4	
24.Chom Thong				2.0				2.0	55.2	- 53.2	
25.Hot				22.7	12.2			34.9	28.0	+ 6.9	
26.Nan*			0.4	1.4		1.8	5.4	9.0	16.2	- 7.2	1557.3
27.Lae								-	18.5	-	
28.Na Noi								-	24.2	-	
29.Lampang*			24.0	2.5		1.6	9.8	37.9	37.9	+ 0.0	1090.[illegible]
30.Ngao								-	-	-	
31.Chae Hom								-	-	-	
32.Sop Prap			9.1		16.7			25.8	32.9	- 7.1	
33.Ko Kha				4.2		1.7		5.9	71.9	- 66.0	
34.Mae Tha								-	23.7	-	
35.Thoen								0.0	42.3	- 42.3	
36.Phrae			2.7					2.7	-	-	
37.Phrae Air-port*						3.8	2.8	6.6	29.8	- 23.2	1282.[illegible]
38.Sung Men			12.6					12.6	17.5	- 4.9	
39.Uttaradit*			0.3			5.3	1.6	7.2	40.3	- 33.1	1709.[illegible]
40.Nam Pat								0.0	30.2	- 30.2	
41.Lap Lae	1.2							1.2	35.4	- 34.2	
42.Tron								-	39.2	-	
43.Tak								-	-	-	
44.Tak Air-port*			0.2	32.9		2.3	6.5	41.9	40.0	+ 1.9	828.[illegible]
45.Ban Tak				21.4		3.7	2.3	27.4	36.0	- 8.6	
46.Mae sot*	14.3		0.5	22.2	5.8	1.8	0.8	45.4	51.8	- 6.4	2360.[illegible]
47.Phumiphol Dam*			32.0	15.7		4.3	5.7	57.7	-	-	866.[illegible]
48.Sukhothai			4.5	1.2		15.1	1.2	22.0	63.4	- 41.4	
49.Sawankhalok			1.3				12.3	13.6	35.3	- 21.7	
50.Kongkrailat								-	63.3	-	
51.Phitsanulok*			0.8	0.1		7.7	0.5	9.1	32.9	- 23.8	1318.[illegible]
52.Phrom Phiram			7.1			10.6		17.7	41.1	- 23.4	
53.Wang Thong			10.0	33.0			13.2	56.2	52.2	+ 4.0	
54.Kamphaeng Phet								0.0	63.0	- 63.0	
55.Phichit			10.0	2.5		4.7		17.2	43.9	- 26.7	
56.Pang Munnag			50.2				10.8	61.0	18.4	+ 42.6	
57.Thaphanhin						7.5		7.5	-	-	
58.Phetchabun*			0.2			8.2	1.0	9.4	29.3	- 19.9	1184.[illegible]
59.Lom Kao								0.0	6.9	- 6.9	
60.Lom Sak								0.0	29.3	- 29.3	

Station	Oct. 8 - 14 1961							Total	Weekly Normal		Total Since
	8	9	10	11	12	13	14		Normal	DPT.	1Jan.61
Northeastern Part											
1.Nong Khai		79.7	3.0			6.8		89.5	13.9	+ 75.6	
2.Phon Phisai		29.0						29.0	5.8	+ 23.2	
3.Tha Bo		92.6				7.5		100.1	19.2	+ 80.9	
4.Loei*			27.8	0.3		15.1	8.0	51.2	44.6	+ 6.6	1459.0
5.Chiangkhan		7.3			2.9	13.8		24.0	33.9	- 9.9	
6.Dan Sai					29.1			29.1	31.0	- 1.9	
7.Udon Thani*		6.5	0.6			18.3	1.8	27.2	39.6	- 21.4	1553.3
8.Ban Phu		7.0						7.0	3.0	+ 4.0	
9.Nonghan								-	8.3	-	
10.Nakhon Phanom*	2.8		14.1			2.1		19.0	13.5	+ 5.5	3007.4
11.Tha U-ten								0.0	19.8	- 19.8	
12.Na Gae			5.3			52.5		57.8	7.8	+ 50.0	
13.That Phanom						15.7		15.7	7.9	+ 7.8	
14.Mukdahan*			12.4		0.5	29.6		42.5	10.9	+ 31.6	2042.0
15.Sakon Nakhon*			0.2			24.5		24.7	11.3	+ 13.4	1633.9
16.Wanon Niwas		3.1	2.8					5.9	10.7	- 4.8	
17.Phanna Nikhom		44.5	11.5					56.0	17.2	+ 38.8	
18.Kalasin			20.7			8.7		29.4	17.0	+ 12.4	
19.Yang Talat		4.5	2.7			10.4		17.6	2.1	+ 15.5	
20.Kantaravichai		32.0						32.0	9.9	+ 22.1	
21.Kamolasai								0.0	3.9	- 3.9	
22.Khon Kaen*	5.8	10.3	1.0	0.2		14.2	3.4	35.0	30.5	+ 4.5	1242.7
23.Nam Phong								0.0	6.1	- 6.1	
24.Phu Wiang								0.0	8.9	- 8.9	
25.Chonnabot		0.5	4.5			20.8		25.8	24.2	+ 1.6	
26.Phon								0.0	9.6	- 9.6	
27.Maha Sarakham								0.0	21.3	- 21.3	
28.PhayakkaphumPhisai		2.2						2.2	24.3	- 22.1	
29.Borrabu	2.5							2.5	19.1	- 16.6	
30.Roi Et*						14.2		14.2	21.0	- 6.8	1435.1
31.Phon Thong								0.0	12.9	- 21.9	
32.Kaset Wisai		6.3				13.1		19.4	31.0	- 11.6	
33.Suwannaphum								0.0	26.7	- 26.7	
34.Chaiyaphum*			9.1			11.4	0.8	21.3	30.9	- 9.6	1040.8
35.Phukeew								0.0	-	-	
36.Chaturak			32.5					32.5	29.8	+ 2.7	
37.Bamnet Narong		5.0	7.4			9.5		21.9	51.8	- 29.9	
38.Nakhon Ratchasima*	12.5		1.0			10.5	0.3	24.3	44.5	- 20.2	904.5
39.Bua Yai			19.5			20.1		39.6	21.1	+ 18.5	
40.Chakkarat						22.5		22.5	32.9	- 10.4	
41.Sung Noen			11.2			3.5		14.7	29.4	- 14.7	
42.Si Khiu								0.0	22.4	- 22.4	
43.Chokchai	8.1						18.5	26.6	72.1	- 45.5	
44.Buriram						10.5		10.5	34.1	- 23.6	
45.Phut Thai Song		8.0						8.0	30.3	- 22.3	
46.Lam Plai Mat			13.6					13.6	48.8	- 35.2	
47.Nang Rong	37.4	29.5	43.0					109.9	44.0	+ 65.9	
48.Prakhon Chai	40.5							40.5	75.3	- 34.8	
49.Surin*	17.6	0.2	2.2			20.1		40.1	31.5	+ 8.6	1,257.3
50.Rattanaburi	3.4					25.4		28.8	20.5	+ 8.3	
51.Sangkha	59.8							59.8	36.2	+ 23.6	
52.Sisaket								-	37.5	-	
53.Kanthrarom	44.7					34.4		79.1	30.3	+ 48.8	
54.Khukhan	15.0					22.2		37.2	44.5	- 7.3	
55.Ubon Ratchathani*		0.5				28.1		28.6	42.4	- 13.8	1762.4
56.Khemarat								0.0	3.2	- 3.2	
57.Amnat Charoen								0.0	13.4	- 13.4	
58.Yasothon						3.5		3.5	7.1	- 1.8	
59.Maha Chana Chai								0.0	38.3	- 38.3	
60.Det Udom	15.6							15.6	35.6	- 20.0	

Station	Oct. 8 - 14 1961							Total	Weekly Normal	Normal DPT.	Total Since 1Jan.61
	8	9	10	11	12	13	14		Normal		
Central Part											
1.Nakhon Sawan*			4.4			5.7		10.1	52.9	- 42.8	857.8
2.Banphot Phisai	21.0		55.6	4.3				80.9	43.0	+ 37.9	
3.Lat Yao			11.5		14.3	3.8		29.6	44.3	- 14.7	
4.Chumsaeng			80.2			6.4		86.6	32.4	+ 54.2	
5.Phayuha Khiri				33.7			1.8	35.5	58.9	- 23.4	
6.Thakli	4.4							4.4	47.1	- 42.7	
7.Uthai Thani								0.0	37.0	- 37.0	
8.Nong Chang			21.4			10.1		31.5	49.4	- 17.9	
9.Nong Khar Yang			20.2					20.2	66.0	- 45.8	
10.Chaiyanat				17.8				17.8	52.4	- 34.6	
11.Manorom						5.9		5.9	67.2	- 61.3	
12.Wat Sing				2.2				2.2	71.3	- 69.1	
13.Singburi								-	62.2	-	
14.Inthaburi			9.2				8.1	17.3	24.9	- 7.6	
15.Bang Rachan	0.3		0.6					0.9	67.5	- 66.6	
16.Phromburi				1.7				1.7	30.0	- 28.3	
17.Lopburi*	8.4		2.8	9.8		0.8	1.4	23.2	34.0	- 10.8	1153.6
18.Ban Mi								-	28.6	-	
19.Chai Badan		20.7	33.9					54.6	34.3	+ 20.3	
20.Ang Thong			3.5				4.5	8.0	50.1	- 42.1	
21.Pho Thong	5.1		39.8	4.1				49.0	51.8	- 2.8	
22.Pa Mok	41.5		1.8					43.3	37.2	- 6.1	
23.Saraburi				29.8		1.2		31.0	36.9	- 5.9	
24.Nong Khae				17.2				17.2	-	-	
25.Ayutthaya								-	45.9	-	
26.Bang Ban	2.5					0.7	6.7	9.9	-	-	
27.Sena	115.9					0.3	3.2	119.4	49.1	+ 70.3	
28.Tha Rua	3.2		1.5	2.2				6.9	47.6	- 40.7	
29.Phak Hai								0.0	67.5	- 67.5	
30.Bang Pa-in								0.0	69.4	- 69.4	
31.Suphanburi*				0.7		1.0		1.7	55.5	- 53.8	912.0
32.Song Phi Nong			4.0					4.0	68.2	- 64.2	
33.Kanchanaburi*			16.0			12.2	0.3	28.5	40.5	- 12.0	694.7
34.Tha Muang		39.2	12.3			10.5		62.0	40.5	+ 21.5	
35.Nakhon Pathom		39.2	8.5			5.4	1.8	54.9	66.9	- 12.0	
36.Nakhon Chai Si		13.4	14.9					28.3	57.9	- 29.6	
37.Pathum Thani	1.2		32.7					33.9	55.2	+ 28.7	
38.Thanyaburi	2.0	1.9	20.6			0.5	1.4	26.4	47.4	- 21.0	
39.Nonthaburi	6.2		5.6					11.8	75.2	- 63.4	
40.Bang Bua Thong	14.5		8.8					23.3	41.8	- 18.5	
41.Nakhon Nayok	6.9		10.2					17.1	67.2	- 50.1	
42.Prachinburi*	13.0	8.0	2.1					23.1	51.8	- 28.7	2290.3
43.Ban Sang			20.9					20.9	55.0	- 34.1	
44.Si Maha Pho	14.5	3.5	14.9					32.9	44.6	- 11.7	
45.Kabinburi	42.4							42.4	46.5	- 4.1	
46.Aranyaprathet*	2.5	1.5	0.9					4.9	55.8	- 50.9	1453.2
47.Chachoengsao	9.7		41.3					51.0	49.2	+ 1.8	
48.Bangkok*	7.5	0.4	39.3			0.1		47.3	69.2	- 21.9	1518.6
49.Don Muang*	24.3	2.2	65.2			0.2		91.9	76.7	+ 15.2	1270.5
50.Bang Khen	16.1		43.3	2.0				61.4	74.9	- 13.5	
51.Minburi	9.3	1.7	10.0					21.0	67.4	- 46.4	
52.Lat Krabang	9.6		32.8					42.4	59.7	- 17.3	
53.Thonburi	26.8		22.1					48.9	68.8	- 19.9	
54.Ratchaburi			23.2					23.2	48.3	- 25.1	
55.Phetbharam								-	40.1	-	
56.Samut Songkhram	3.5	7.5						11.0	62.6	- 51.6	
57.Bang Khonti	0.7	9.9	2.5					13.1	47.6	- 34.5	
58.Samut Sakhon	29.1		12.2					41.3	72.8	- 31.5	
59.Samut Prakan	6.3		14.3					20.6	48.0	- 27.4	
60.Pom Phrachun*	9.2		94.6					103.8	-	-	1277.9

Station	Oct. 8 - 14 1961							Total	Weekly Normal	Normal DPT.	Total Since 1Jan.61
	8	9	10	11	12	13	14				
Gulf of Thailand, East Coast:											
1.Chonburi*	2.8	0.2	3.0	7.2				13.2	65.2	- 52.0	1253.0
2.Phanat Nikhom	10.1							10.1	39.8	- 29.7	
3.Phan Thong	21.4		26.3	18.2				65.9	22.5	+ 43.4	
4.Si Chang*	0.3	0.3	28.9					29.1	-	-	852.1
5.Sattahip*	6.1		0.3		0.2			6.6	62.3	- 55.7	717.6
6.Rayong*	14.4	0.6	15.0		1.6		0.3	31.9	49.1	- 17.2	
7.Ban Khai		22.5	45.1	16.8				84.4	63.2	+ 21.2	
8.Klaeng	35.4	5.8		2.5	70.1			113.8	44.3	+ 69.5	
9.Chanthaburi*	56.4	18.0	5.4	19.8				99.6	68.8	+ 30.8	2696.7
10.Pong Namron		52.0	34.0		32.0			124.0	151.1	- 27.1	
11.Tha Mai	105.9	1.8			13.2			120.9	87.4	+ 33.5	
12.Ma Kham	46.6		9.6					56.2	-	-	
13.Trat	15.8	34.5		14.6				64.9	135.2	- 70.3	
14.Laem Ngop*	21.4	4.0	0.3					-	50.6	-	
15.Khlong Yai*	23.1	2.5		0.5			1.7	27.8	95.1	- 67.3	5824.1
Southern Thailand, East Coast											
1.Phetburi	3.7			55.4				59.1	91.0	- 31.9	
2.Ban Laem	0.4		15.1	1.3				16.8	66.2	- 49.4	
3.Prachuap Khirikhan*	1.6		0.1	3.9	12.6		0.6	18.8	63.1	- 44.3	872.9
4.Hua Hin*	2.2	4.1		6.5				12.8	65.6	- 52.8	764.1
5.Chumphon*	3.4	0.2	0.7	8.3			65.6	78.2	94.1	- 15.9	1532.6
6.Tha Sae	31.4							31.4	73.4	- 42.6	
7.Lang Suang								-	98.4	-	
8.Bandon*		8.4	9.8	4.1	10.5	6.3	48.2	87.3	37.1	+ 50.2	1018.1
9.Chaiya				39.7				39.7	47.3	- 7.6	
10.Ban Na San		5.3	9.7	35.2	11.2		7.1	68.5	31.8	+ 36.7	
11.Nakhon Sithammarat*		0.6	1.1	15.7	19.8	1.0	6.0	44.2	70.2	- 26.0	1122.4
12.Sichon	4.7	18.3	20.7	12.1				55.8	62.4	- 6.6	
13.Chawang			52.3	62.4	12.5			127.2	75.1	+ 52.1	
14.Ron Phibun			13.1	9.2	9.7			32.0	38.2	- 6.2	
15.Thung Song	10.0	11.5	17.5	3.4	17.8	45.0	14.5	119.7	51.6	+ 68.1	
16.Phak Phanang	3.1	10.3	4.4	13.8	82.9		22.8	137.3	43.6	+ 93.7	
17.Phatthalung			6.2			4.2	3.4	13.8	60.1	- 46.3	
18.Khao Chai Son					5.6			5.6	-	-	
19.Songkhla*			12.7	0.9		5.2	1.0	19.8	39.7	- 19.9	779.7
20.Rattaphum	28.7			3.5	6.3			38.5	39.3	- 0.8	
21.Hat Yai					15.5	9.5		25.0	72.2	- 47.2	
22.Sadao							9.8	9.8	42.0	- 32.2	
23.Pattani								0.0	55.5	- 55.5	
24.Nong Chik						6.2	15.2	21.4	43.1	- 21.7	
25.Yaring						2.3	1.9	4.2	-	-	
26.Panarae		16.2			17.0			33.2	-	-	
27.Yala			33.7				22.5	56.2	56.7	- 0.5	
28.Narathiwat*		28.6	28.0	0.5		33.1	16.3	106.5	70.1	+ 36.4	1255.6
29.Tak Bai						21.0	7.5	28.5	93.0	- 64.5	
30.Yi Ngo			20.6			55.6		76.2	24.1	+ 52.1	
Southern Thailand, West Coast											
1.Ranong*	8.8	8.1	19.2	4.5	68.9	3.1	27.4	140.0	87.1	+ 52.9	4274.3
2.Kraburi								-	-	-	
3.Phangnga			7.3	15.2		39.9	32.8	95.2	57.0	+ 38.2	
4.Takua Pa			37.4	24.4		12.4	9.6	83.8	105.4	- 21.6	
5.Takua Thung			21.4	8.1				29.5	98.0	- 68.5	
6.Thay Muang			61.2	9.4				70.6	76.3	- 5.7	
7.Phuket*		1.7	1.2	4.1	6.5	55.8	31.2	100.5	66.4	+ 34.1	1523.5
8.Phuket Air-port*			25.9	7.5	13.0	31.2	66.8	144.4	-	-	1856.1
9.Khlong Tom			8.6	0.8	4.2	36.3		49.9	-	-	
10.Trang Air-port*		3.5	6.0	4.4	20.4	10.0	26.0	70.3	99.3	- 29.0	1584.1
11.Pa Rien	63.9	3.2		18.1	13.6		28.9	127.7	-	-	
12.Si Kao			1.8	10.7	6.6			19.1	-	-	
13.Yan Ta Khao				12.4	29.1	6.6	27.8	75.9	-	-	
14.Satun						35.8		35.8	73.1	- 37.3	
15.La Ngu				4.7	6.0	44.7		55.4	73.0	- 17.6	

WEEKLY REPORT DAILY TEMPERATURE

FROM OCTOBER 8 - 14 1961

Station	Day of month 8	9	10	11	12	13	14	Average	Extreme	Weekly mean	Monthl Normal
Northern Part											
1.Chiangrai	32.2 21.5	31.6 20.7	30.0 21.3	29.2 21.0	30.6 20.0	27.6 15.1	27.6 18.7	29.8 19.8	36.2 11.4	24.8	25.5
2.Fang	32.1 -	31.5 19.0	31.2 20.2	27.5 21.0	29.0 19.0	- 25.3	24.8 -	29.4 18.9	- -	24.2	-
3.Pai	- -	32.5 -	- 21.2	26.5 -	- 20.8	- -	- -	- -	- -	-	-
4.Mae Hongson	32.7 21.6	32.8 22.0	29.8 22.0	29.5 21.5	- 21.2	30.5 17.5	23.8 19.5	29.9 20.6	35.7 17.0	25.3	27.2
5.Khun Yuam	- -	31.0 -	- 21.8	28.5 -	- 21.2	- -	- -	- -	- -	-	-
6.Chiangmai	31.3 21.0	31.6 22.3	31.9 22.6	30.8 22.6	29.5 21.9	29.5 18.4	24.6 22.3	29.9 21.6	35.2 14.2	25.8	26.2
7.Nan	33.4 22.8	33.2 21.8	30.2 23.3	32.2 22.8	31.4 22.0	28.7 17.3	24.5 19.5	30.5 21.4	35.6 15.0	26.0	27.0
8.Lampang	33.2 22.5	32.2 21.9	- 22.3	28.9 22.0	29.0 22.1	29.3 17.7	22.3 19.4	29.2 21.1	35.1 12.7	25.2	26.3
9.Mae Sariang	33.3 23.0	33.7 23.1	33.1 22.9	32.4 22.9	33.0 23.4	32.7 19.9	25.0 20.3	31.9 22.2	36.0 18.0	27.1	27.3
10.Phrae	32.5 22.3	32.0 21.5	33.4 21.5	32.2 21.8	30.6 22.6	29.6 19.0	22.3 19.4	30.4 21.1	35.0 14.7	25.8	26.9
11.Uttaradit	34.0 22.2	33.5 22.4	33.0 23.0	33.0 22.8	31.0 22.5	30.5 19.9	24.0 19.5	31.4 21.8	37.5 15.1	26.6	28.2
12.Phumiphol Dam	31.4 21.7	32.8 22.2	33.0 22.2	29.6 22.3	29.6 21.9	- 21.0	21.6 -	29.7 21.9	- -	25.8	-
13.Tak	31.2 21.9	32.9 22.1	- 23.5	30.1 22.0	30.1 21.2	30.9 21.6	23.8 20.3	29.8 21.8	35.0 18.8	25.8	26.6
14.Phitsanulok	31.7 25.5	32.3 24.4	33.8 24.6	30.2 24.4	31.7 24.1	31.5 22.1	24.2 21.2	30.8 23.8	36.1 18.0	27.3	28.1
15. Mae Sot	32.5 22.3	32.6 23.3	32.9 22.8	32.5 -	30.1 22.2	- 21.7	24.7 22.1	30.9 22.4	34.4 15.4	26.7	27.2
16.Phetchabun	32.8 24.1	32.6 23.7	31.8 21.5	31.7 23.7	30.3 21.5	30.7 18.5	26.3 19.7	30.9 21.8	35.7 15.4	26.4	26.8
Northeastern Part											
1.Loei	32.8 21.4	33.6 20.4	30.5 22.7	30.5 20.8	30.8 21.9	28.9 18.2	23.3 18.8	30.1 20.6	34.0 14.5	25.4	25.3
2.Udon Thani	34.0 22.9	34.4 22.9	32.6 22.7	32.2 22.6	30.9 20.4	28.4 20.0	27.0 19.3	31.4 21.5	37.1 12.3	26.5	26.8
3.Nakhon Phanom	31.3 22.6	33.0 23.3	31.6 21.0	21.5 22.8	29.7 19.3	27.6 21.1	30.5 21.0	29.3 21.6	33.7 13.9	25.5	25.8
4.Sakon Nakhon	31.9 22.6	30.4 23.8	32.5 23.1	32.0 22.6	30.9 19.6	30.5 20.7	29.3 19.1	31.1 21.6	36.2 13.3	26.6	26.2
5.Mukdahan	30.6 22.6	31.2 23.5	- 23.7	31.0 21.9	29.6 19.1	26.0 20.5	29.5 19.1	29.7 21.5	34.8 12.9	25.6	26.2
6.Khon Kaen	32.8 23.1	32.8 23.6	33.3 23.1	31.6 23.1	30.5 20.7	29.1 18.8	25.5 19.6	30.8 21.7	35.8 14.0	26.3	26.8
7.Roi Et	32.0 24.2	31.5 25.2	32.1 24.7	31.5 23.1	31.0 21.1	26.5 21.1	27.3 19.6	30.3 22.7	35.6 15.2	26.5	26.4
8.Chaiyaphum	30.4 22.6	30.7 22.8	31.7 22.7	30.6 22.2	29.5 22.7	29.6 20.3	24.8 20.0	29.6 21.9	- -	25.0	-
9.Ubon Ratcha-	31.5 23.7	31.7 24.0	31.7 23.6	31.5 22.4	30.3 21.5	24.5 21.8	30.7 20.0	30.3 22.4	34.5 16.4	26.4	26.4
10.Surin	31.5 22.3	31.6 20.2	30.5 21.5	30.7 21.3	29.5 19.6	27.9 17.8	28.2 16.8	30.0 19.9	35.8 16.3	25.0	27.0
11.Nakhon Rat-	31.0 22.3	31.9 22.0	32.9 23.3	31.0 22.4	30.2 21.1	29.5 20.1	26.0 19.5	30.3 21.5	37.1 15.1	25.9	26.6

Station	Day of month							Average	Extreme	Weekly mean	Monthly Normal
	8	9	10	11	12	13	14				
Central Part											
.Nakhon Sawan	– 23.8	– 22.6	21.8 23.2	– –	31.0 –	30.8 –	24.3 20.0	29.5 22.4	36.8 18.0	26.0	28.1
.Lopburi	29.7 23.1	31.3 22.2	31.8 22.8	31.0 22.0	32.0 22.5	32.0 21.5	27.3 20.0	30.7 22.0	[illegible] 16.6	26.4	27.5
.Suphanburi	31.0 23.6	31.8 23.9	31.9 24.1	32.2 24.5	31.7 25.0	30.7 23.3	28.2 22.2	31.1 23.8	34.1 19.4	27.5	27.5
.Prachinburi	30.6 23.1	30.9 24.0	31.0 23.3	32.2 24.2	31.6 24.3	32.2 23.0	28.4 21.6	31.0 23.4	35.2 20.0	27.2	27.7
.Kanchanaburi	30.5 22.6	32.4 22.5	– 22.8	33.2 22.1	30.1 23.8	29.6 21.5	26.3 21.8	30.4 22.4	37.3 19.0	26.4	27.2
.Don Muang	30.5 23.5	32.6 24.3	33.1 24.6	32.8 22.8	32.9 26.4	31.3 25.7	28.4 23.7	31.7 24.4	36.0 21.0	28.1	28.2
.Bangkok	29.9 23.5	32.0 23.0	32.3 23.3	32.3 22.1	31.3 24.7	30.7 22.9	27.4 22.3	30.8 23.1	[illegible] 18.8	27.0	27.7
.Aranyaprathet	29.5 22.0	31.5 22.8	32.4 23.3	32.5 23.6	32.0 21.3	30.5 22.3	32.0 20.9	31.5 22.4	36.4 17.0	27.0	27.4
.Pom Phrachun	28.4 23.0	31.3 22.5	31.3 23.2	31.5 23.0	30.1 25.4	29.9 24.5	27.1 23.0	30.1 23.5	– –	26.8	–
ulf of Thailand, East Coast											
.Chonburi	29.4 23.5	31.0 23.5	32.0 25.3	31.5 23.5	32.1 23.6	30.1 22.0	29.8 21.8	30.7 23.3	34.8 19.0	27.0	27.3
.Ko Sichang	27.6 23.6	29.8 24.4	30.5 23.9	30.5 22.8	30.4 25.8	29.8 24.7	28.1 22.8	29.5 24.0	– –	26.8	–
.Sattahip	26.5 23.1	21.5 23.4	32.6 24.6	32.6 23.0	34.5 24.4	31.2 22.8	31.2 21.0	31.4 23.2	36.2 17.6	27.3	28.1
.Rayong	28.3 22.4	30.0 23.4	30.9 23.8	31.0 23.3	32.3 23.6	30.8 22.3	30.8 21.7	30.6 22.9	– –	26.8	–
.Ban Phe	27.9 22.6	– 22.4	– –	31.5 –	– 23.1	30.5 –	30.4 21.7	30.1 22.5	– –	26.3	–
.Chanthaburi	27.8 23.1	30.2 22.5	29.7 22.7	33.0 22.5	31.0 22.9	30.0 23.0	31.0 21.3	[illegible] 22.8	35.4 18.0	26.5	27.4
.Laem Ngop	27.0 –	28.5 22.6	27.8 23.0	– 23.0	– –	– –	– –	– –	– –	–	–
.Khlong Yai	24.7 22.2	29.1 22.0	28.5 22.9	30.7 21.9	30.8 22.3	29.3 20.8	29.7 21.4	29.0 21.9	33.6 19.1	25.4	26.9
outhern Thailand, East Coast											
.Hua Hin	27.6 23.1	30.0 22.5	30.7 22.3	30.7 23.5	30.5 22.8	[illegible] 23.6	[illegible] 20.4	[illegible] 22.8	35.4 20.3	26.3	27.1
2.Prachuap-	27.1 23.2	31.0 22.8	32.6 23.5	32.1 23.6	30.5 22.7	31.5 23.9	30.1 20.4	30.7 22.9	35.7 19.5	26.8	26.7
3.Chumphon	25.0 22.9	29.7 22.4	32.2 22.9	31.0 23.1	30.8 22.8	30.5 21.9	30.2 22.1	29.9 22.6	35.6 19.3	26.3	26.7
4.Bandon	30.9 22.1	31.7 22.4	33.1 22.4	31.3 22.8	31.0 24.8	25.9 23.4	29.9 21.8	30.5 22.3	35.5 20.6	26.4	27.1
5.Nakhon Si-	31.0 22.7	32.0 21.7	32.5 22.1	33.0 22.7	30.5 21.5	29.8 22.1	29.7 22.9	31.2 22.2	35.0 20.5	26.7	27.1
6.Songkhla	32.0 22.5	31.1 23.0	32.0 22.3	32.3 23.2	30.5 23.2	30.1 23.8	29.2 23.0	31.0 23.0	36.4 21.5	27.0	27.6
7.Narathiwat	30.6 22.3	32.8 22.2	30.9 22.3	31.5 22.0	30.9 23.4	30.0 23.0	31.3 22.5	31.2 22.5	34.5 21.1	26.9	26.8
Southern Thailand, West Coast											
1.Ranong	27.0 –	29.0 22.1	30.5 22.1	29.7 23.5	30.0 23.0	28.0 21.8	29.0 21.5	29.0 22.3	34.6 18.9	25.7	26.0
2.Phuket	31.0 23.1	31.0 –	30.2 23.4	29.5 23.4	28.6 23.4	29.3 22.9	26.9 22.8	29.5 23.2	33.3 21.0	26.4	27.0
3.Trang	31.0 21.5	29.2 23.2	32.0 22.2	29.5 22.2	29.6 22.5	31.5 23.0	28.6 23.0	30.2 22.5	35.5 20.4	26.4	27.0

Thailand

METEOROLOGICAL DEPARTMENT

Royal Thai Navy

Charoon V. Bannag

Vice Admirel, Director

****

WEEKLY TEMPERATURE AND RAINFALL OF THAILAND

DURING THE PERIOD OCT. 15 - 21 1961

LIBRARY
NOV 1 1 1961
WEATHER BUREAU

No. 42.1961

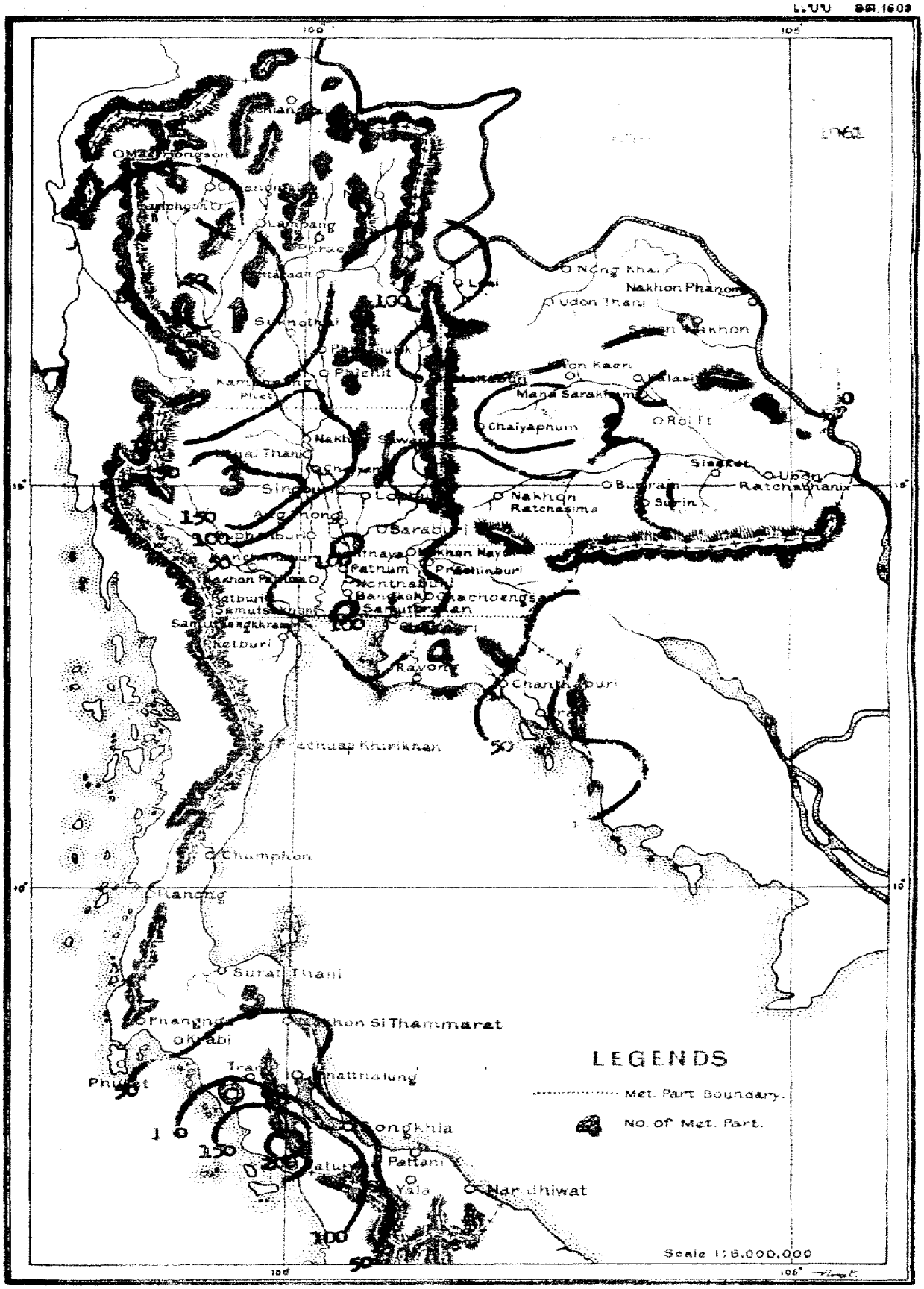
LEGENDS
Met. Part Boundary.
No. of Met. Part.
Scale 1:6,000,000
Nakhon Phanom
Udon Thani
Chaiyaphum
Roi Et
Nakhon Ratchasima
Surin
Ratchathanix
Chanthaburi
Chumphon
Surat Thani
Phangnga
Krabi
Phuket
Songkhla
Pattani
Yala
Narathiwat
Nakhon Si Thammarat
Phetburi
Ratburi
Samutsongkhram
Nakhon Pathom
Pathum
Nonthaburi
Bangkok
Chachoengsao
Samutprakan
Saraburi
Lopburi
Singburi
Chaiyaphum
Mana Sarakham
Kalasin
Nong Khai
Lampang
Phrae
Suknothai
Phichit
Kamphaeng Phet
Nakhon Sawan
Chaiyaphum
Ubon
Sisaket
Buriram
Ratchasima
Chanthaburi
Prachuap Khirikhan
Ranong
Phangnga
Trang
Phatthalung
Nakhon Si Thammarat
Chanthaburi
Ratchasima
Surin
Ubon
Sisaket
Chaiyaphum
Nakhon Phanom
Udon Thani
Nakhon Nayok
Prachinburi
Chachoengsao
Samutprakan
Nakhon Pathom
Pathum
Nonthaburi
Bangkok
Phetburi
Ratburi
Samutsongkhram
Chaiyaphum
Nakhon Sawan
Lopburi
Saraburi
Phichit
Suknothai
Lampang
Phrae
Chiangmai
Chiangrai
Maehongson
Kamphaeng Phet
Phuket
Chanthaburi
Ranong
Chumphon
Surat Thani
Phangnga
Krabi
Phatthalung
Nakhon Si Thammarat
Songkhla
Pattani
Yala
Narathiwat
100
105
15
10
50
100
150
200

สถานะของฝนในรอบสัปดาห์

ตั้งแต่วันที่ ๑๕ – ๒๑ ต.ค. ๒๕๐๔

วันที่ ๑๖ ดีเปรสชั่นซึ่งอยู่บริเวณหมู่เกาะฟิลลิปปินส์ได้เคลื่อนตัวไปทางทิศตะวันตก ผ่านทะเลจีนใต้ ด้วยความเร็วประมาณ ๑๐ น็อต วันที่ ๑๙ ดีเปรสชั่นนี้ได้เคลื่อนขึ้นฝั่งเวียตนามบริเวณเมืองควีนอน และเคลื่อนตัวต่อไปในเส้นทาง อุบลฯ ร้อยเอ็ด พิษณุโลก ลำปาง ด้วยความเร็วประมาณ ๒๐ น็อต คืนวันที่ ๒๑ ดีเปรสชั่นนี้ได้เคลื่อนตัวเข้าไปในประเทศพะม่า พายุนี้ทำให้มีฝนแผ่เป็นบริเวณกว้างในภาคเหนือและภาคตะวันออกเฉียงเหนือในวันที่ ๒๐ และ ๒๑

สัปดาห์นี้มรสุมตะวันออกเฉียงเหนือได้แผ่ปกคลุมประเทศไทยบริเวณตั้งแต่เหนือลำวไทยขึ้นไป

<u>ภาคเหนือ</u> มีฝนเล็กน้อยฉะเพาะแห่งในวันที่ ๑๕ หลังจากนั้นมีฝนเล็กน้อยถึงปานกลางกระจาย โดยมีฝนหนักหลายแห่งในวันที่ ๒๐ และ ๒๑ ปริมาณฝนรวมประจำสัปดาห์มากกว่าค่าปกติมาก

<u>ภาคตะวันออกเฉียงเหนือ</u> มีฝนเล็กน้อยฉะเพาะแห่งตั้งแต่วันที่ ๑๕ – ๑๙ หลังจากนั้นมีฝนเล็กน้อยถึงปานกลางเกือบทั่วไป โดยมีฝนหนักหลายแห่ง ปริมาณฝนรวมประจำสัปดาห์มากกว่าค่าปกติมาก

<u>ภาคกลาง</u> วันที่ ๑๕ – ๑๙ มีฝนเล็กน้อยเป็นบางแห่ง หลังจากนั้นมีฝนเล็กน้อยถึงปานกลางทั่วไป โดยมีฝนหนักหลายแห่งในวันที่ ๒๐ ปริมาณฝนรวมประจำสัปดาห์มากกว่าค่าปกติมาก

<u>ลำวไทยฝั่งตะวันออก</u> มีฝนเล็กน้อยถึงปานกลางกระจายตลอดสัปดาห์ ปริมาณฝนรวมประจำสัปดาห์ใกล้เคียงค่าปกติ

<u>ภาคใต้ ฝั่งตะวันออก</u> มีฝนเล็กน้อยถึงปานกลางเกือบทั่วไป โดยมีฝนหนักหลายแห่ง ปริมาณฝนรวมประจำสัปดาห์น้อยกว่าค่าปกติมาก + ยิ่งที่ ๑๕—๑๖

<u>ภาคใต้ ฝั่งตะวันตก</u> + มีฝนปานกลางถึงฝนหนักกระจาย หลังจากนั้นมีฝนเล็กน้อยถึงปานกลางกระจายเกือบทั่วไปโดยมีฝนหนักหลายแห่ง เว้นแต่วันที่ ๑๗ ไม่มีรายงานฝนตก ปริมาณฝนรวมประจำสัปดาห์น้อยกว่าค่าปกติเล็กน้อย

Rainfall Situation

From Oct. 15 – 21 1961

On Oct.16 a depression, which located in the area of philippine's Island, moved westward across the South China Sea at about 10 knots. It hit Vietnamese coast near Quinon on Oct.19 and moved in the line of Uben, Roi Et, Phitsanulok, Lampang at about 20 knots. On Oct.21 at night it moved in Burma. This storm caused widespread rain in the northern and northeastern Thailand during the last two days.

During this week the northeast monsoon covered the Upper Thailand.

<u>Northern Part</u>: Light showers isolated on Oct.15. Light to moderate rain scattered throughout the rest period with scattered heavy falls during the last two days. The weekly total amount of rainfall was much above the normal.

<u>Northeastern Part</u>: During Oct.15 – 18 light showers isolated. Widespread light to moderate rain with scattered heavy falls were reported during the rest of the week. The weekly total amount of rainfall was quite above the normal.

<u>Central Part</u>: Light showers distributed during the first five days of the week. Widespread light to moderate rain during the rest period with scattered heavy falls on Oct. 20. The weekly total amount of rainfall was much above the normal.

<u>Gulf of Thailand, East Coast</u>: Light to moderate scattered throughout the week. The weekly total amount of rainfall was around the normal.

<u>Southern Thailand, East Coast</u>: Widespread light to moderate rain with scattered heavy falls. The weekly total amount of rainfall was much below the normal.

<u>Southern Thailand, West Coast</u>: Moderate to heavy rain scattered during the first 2 days. Widespread light to moderate rain with scattered heavy falls throughout the rest period except for no rain reported on Oct.17. The weekly total amount of rainfall was slight below the normal.

Meteorological Department
Royal Thai Navy
25 / 10 / 1961

METEOROLOGICAL DEPARTMENT

WEEKLY RAINFALL OVER THAILAND

(in millimetres)

Remark

Blank = No report of rainfall

* = Synoptic Station

Station	Oct. 15 - 21 1961							Total	Weekly Normal	Normal DPT.	Total Since 1Jan.61
	15	16	17	18	19	20	21				
Northern Part											
1.Chiangrai*	1.8					1.6	1.3	4.7	24.1	- 19.4	1333.7
2.Mae Sai								0.0	41.3	- 41.3	
3.Chiangsaen								0.0	-	-	
4.Mae Chan			34.6					34.6	11.1	+ 23.5	
5.Chiangkhong								0.0	22.9	- 22.9	
6.Thoeng	7.0				1.7	3.8	6.0	18.5	-	-	
7.Mae Sruai	2.5				7.5			10.0	20.7	- 10.7	
8.Chiangkham					35.5		6.6	42.1	7.4	+ 34.7	
9.Phan							5.5	5.5	18.7	- 13.2	
10.Wiang Pa Pao					11.2			11.2	12.6	- 1.4	
11.Mae Hongson*	0.1	4.0	2.8		4.5	0.1	8.2	19.7	24.1	- 4.4	1404.8
12.Pai*								-	23.1	-	
13.Khun Yuam		2.5						2.5	-	-	
14.Mae Sariang*		7.6	9.8		6.0		11.7	35.1	21.0	+ 14.1	1272.6
15.Chiangmai*		26.8			14.7	0.1	32.4	74.0	8.9	+ 65.1	1480.6
16.Fang		26.6	12.3					38.9	13.5	+ 25.4	
17.Chiangdao								-	19.0	-	
18.Mae Taeng		9.1						9.1	13.4	- 4.3	
19.Doi Saket		3.3			17.7		26.7	47.7	14.5	+ 33.2	
20.San Sai		13.6			26.8	2.3	30.4	73.1	13.1	+ 60.0	
21.Hang Dong		4.6			4.9		56.5	66.0	21.6	+ 44.4	
22.San Pa Tong		20.7			6.9		108.2	135.8	13.2	+122.6	
23.San Kamphaeng		3.1			32.4		37.8	73.3	24.3	+ 49.0	
24.Chom Thong	13.9	65.1			11.8			90.8	34.0	+ 56.8	
25.Hot		23.2			24.5		59.7	107.4	13.6	+ 93.8	
26.Nan*				4.8	8.4	5.8	14.7	33.7	4.8	+ 28.9	1591.0
27.Lae								-	14.6	-	
28.Na Noi								-	8.4	-	
29.Lampang*		0.2	9.8		29.0	1.4	9.6	41.0	10.2	+ 30.8	1131.3
30.Ngao								-	6.2	-	
31.Chae Hom								-	-	-	
32.Sop Prap		3.1		27.6	77.6			108.3	19.8	+ 88.5	
33.Ko Kha				48.0	14.3	8.2	47.3	117.8	0.0	+117.8	
34.Mae Tha								-	30.1	-	
35.Thoen		3.4						3.4	14.3	- 10.9	
36.Phrae							25.8	25.8	-	-	
37.Phrae Air-port*			1.4		0.4	5.9	9.4	17.1	12.8	+ 4.3	1300.0
38.Sung Men					19.7			19.7	5.7	+ 14.0	
39.Uttaradit*		13.6	0.2		5.1	9.4	18.0	46.3	8.9	+ 37.4	1755.3
40.Nam Pat								0.0	0.5	- 0.5	
41.Lap Lae								0.0	21.0	- 21.0	
42.Tron								-	8.6	-	
43.Tak								-	-	-	
44.Tak Air-port*		1.8		28.0		7.8	51.9	89.5	30.6	+ 58.9	918.4
45.Ban Tak		5.3		54.8		15.6	78.3	154.0	43.4	+110.6	
46.Mae sot*		11.1	4.2	15.1		15.0	37.1	82.5	20.2	+ 62.3	2443.3
47.Phumiphol Dam*		14.7		32.3	9.3	4.7	99.5	160.5	-	-	1026.8
48.Sukhothai		2.8					12.2	15.0	24.4	- 9.4	
49.Sawankhalok			26.8		11.2		14.2	52.2	2.3	+ 49.9	
50.Kongrailat								-	10.7	-	
51.Phitsanulok*					4.5	7.7	40.8	53.0	28.7	+ 24.3	1371.4
52.Phrom Phiram					6.3	12.9	12.7	31.9	5.4	+ 26.5	
53.Wang Thong						58.0	25.5	83.5	12.7	+ 70.8	
54.Kamphaeng Phet				6.7		2.7	20.3	29.7	16.3	+ 13.4	
55.Phichit						105.5		105.5	16.6	+ 88.9	
56.Bang Mumag						80.2	0.9	81.1	10.2	+ 70.9	
57.Thaphambin				2.7		115.0	7.4	125.5	-	-	
58.Phetchabun*				3.7		17.1	33.7	54.5	17.3	+ 37.2	1239.2
59.Lom Kao								0.0	6.8	- 6.8	
60.Lom Sak	14.9							14.9	10.4	+ 4.5	

Station	Oct. 15 - 21 1961							Total	Weekly Normal	Normal DPT.	Total Since 1Jan.61
	15	16	17	18	19	20	21				
Northeastern Part											
1.Nong Khai						3.2	2.0	5.2	8.6	- 3.4	
2.Phon Phisai								0.0	0.0	- 0.0	
3.Tha Bo							4.3	4.3	6.5	- 2.2	
4.Loei*		1.0		5.2	1.2	38.2	25.6	71.2	15.4	+ 55.8	1522.3
5.Chiangkhan				3.8	9.4	24.5	60.3	89.0	10.2	+ 78.8	
6.Dan Sai	5.0							5.0	23.9	- 18.9	
7.Udon Thani*					1.3	18.4	6.2	25.9	10.9	+ 15.0	1579.2
8.Ban Phu				1.2				1.2	0.0	+ 1.2	
9.Nonghan								-	1.2	-	
10.Nakhon Phanom*			4.1		1228	8.1	0.2	25.2	6.1	+ 19.1	3032.6
11.Tha U-ten						23.5		23.5	1.3	+ 22.2	
12.Na Gae					20.4	15.5	3.3	39.2	0.0	+ 39.2	
13.That Phanom						35.7		35.7	1.0	+ 34.7	
14.Mukdahan*					14.7	21.4	2.5	38.6	7.4	+ 31.2	2080.6
15.Sakon Nakhon*				5.2	9.6	8.2		23.0	11.4	+ 11.6	1656.9
16.Wanon Niwas								0.0	3.6	- 3.6	
17.Phanna Nikhom								0.0	0.0	0.0	
18.Kalasin					7.8	43.2		51.0	17.2	+ 33.8	
19.Yang Talat			20.2		6.7	36.8		63.7	8.7	+ 55.0	
20.Kantaravichai					8.9			8.9	8.0	+ 0.9	
21.Kamolasai			6.0		8.0			14.0	0.0	+ 14.0	
22.Khon Kaen*					1.6	54.3	8.6	64.5	11.9	+ 52.6	1307.2
23.Nam Phong								0.0	0.0	0.0	
24.Phu Wiang								0.0	4.7	- 4.7	
25.Chonnabat					2.2	85.8	20.2	108.2	9.2	+ 99.0	
26.Phon								-	0.0	-	
27.Maha Sarakham		2.2			7.6			9.8	0.0	+ 9.8	
28.PhayakkaphumPhisai					5.3	51.6	0.2	57.1	0.3	+ 56.8	
29.Borzabu	17.0				6.5	70.2	23.3	117.0	0.0	+117.0	
30.Roi Et*					10.3	54.0		64.3	0.0	+ 64.3	1549.8
31.Phon Thong						34.6		34.6	0.0	+ 34.6	
32.Kaset Wisai								0.0	0.0	0.0	
33.Suwannaphum					33.6			33.6	0.0	+ 33.6	
34.Chaiyaphum*			2.2		0.2	96.1	4.6	103.1	9.4	+ 93.7	1143.9
35.Phukeow						78.0	58.5	136.5	11.6	+128.9	
36.Chaturak						31.8		31.8	0.0	+ 31.8	
37.Bamnet Narong						25.0	10.5	35.5	0.0	+ 35.5	
38.Nakhon Ratchasima*					0.4	24.7	4.7	29.8	10.8	+ 19.0	934.3
39.Bun Yai		2.7		5.9		75.9	38.2	122.7	0.0	+122.7	
40.Chakkarat						46.5		46.5	4.6	+ 41.9	
41.Sung Noen		4.8				36.2		41.0	3.2	+ 37.8	
42.Si Khiu								0.0	0.0	0.0	
43.Chokchai						18.4		18.4	3.6	+ 14.8	
44.Buriram					5.3			5.3	5.4	- 0.1	
45.Phut Thai Song							56.6	56.6	0.0	+ 56.6	
46.Lam Plai Mat					10.3	23.9		34.2	4.7	+ 29.5	
47.Nang Rong			0.8		5.7			6.5	59.4	- 52.5	
48.Prakhon Chai					23.7			23.7	38.3	- 14.6	
49.Surin*			0.4		26.1	26.7	0.3	53.5	18.6	+ 34.9	1310.8
50.Rattanaburi					47.8	15.2		63.0	9.2	+ 53.8	
51.Sangkha					93.5			93.5	37.3	+ 56.2	
52.Sisaket								-	29.3	-	
53.Kanthrarom					53.2	63.5		116.7	24.5	+ 92.2	
54.Khukhan					113.2	33.3		166.5	44.0	+122.5	
55.Ubon Ratchathani*		0.2			27.0	16.1		43.3	25.8	+ 17.5	1805.7
56.Khemmarat		2.4						2.4	4.3	- 1.9	
57.Amnat Charoen					118.4			118.4	5.7	+112.7	
58.Yasothon					37.8	50.3		88.1	14.3	+ 73.8	
59.Maha Chana Chai					97.4	54.3		151.7	10.6	+141.1	
60.Det Udom		2.3				78.5		80.8	22.0	+ 58.8	

Station	Oct. 15 - 21 1961							Total	Weekly Normal	Normal DPT.	Total Since 1Jan.61
	15	16	17	18	19	20	21				
Central Part											
1.Nakhon Sawan*				17.4		93.4	7.4	118.2	26.8	+ 91.4	976.0
2.Banphot Phisai								-	21.8	-	
3.Lat Yao				42.4		76.3	19.6	138.3	19.7	+118.6	
4.Chumsaeng						176.3		176.3	4.5	+171.8	
5.Phayuha Khiri				25.1		79.8	3.5	108.4	12.8	+ 95.6	
6.Thakli								-	6.6	-	
7.Uthai Thani				37.3		90.5	4.3	132.1	54.6	+ 77.5	
8.Nong Chang		3.8		12.3		121.3	30.4	167.8	26.5	+141.3	
9.Nong Khar Yang				10.5		120.2		130.7	31.8	+ 98.9	
10.Chaiyanat						110.6	1.8	112.4	18.5	+ 93.9	
11.Manorom				1.7		88.6	10.9	101.2	20.4	+ 80.8	
12.Wat Sing					2.9	97.5	15.3	115.7	17.1	+ 98.6	
13.Singburi						70.1		70.1	22.8	+ 47.3	
14.Inthaburi				10.0		74.5	3.2	87.7	11.8	+ 75.9	
15.Bang Rachan						36.1	8.5	44.6	17.8	+ 26.8	
16.Phromburi								-	13.3	-	
17.Lopburi*	0.3	9.7		1.2		83.3	1.8	96.3	13.7	+ 82.6	1249.9
18.Ban Mi		11.8						11.8	0.0	+ 11.8	
19.Chai Badan								0.0	3.3	- 3.3	
20.Ang Thong						35.6		35.6	35.6	- 35.6	
21.Pho Thong								0.0	21.8	- 21.8	
22.Pa Mok		7.3				22.1		29.4	24.0	+ 5.4	
23.Saraburi						78.4	3.4	81.8	35.5	+ 46.3	
24.Nong Khae						67.6		67.6	-	-	
25.Ayutthaya								-	36.1	-	
26.Bang Ban	28.8					27.3		56.1	-	-	
27.Sena	67.4			1.0		35.5	0.3	104.2	9.4	+ 94.8	
28.Tha Rua	4.1							4.1	26.1	- 22.0	
29.Phak Hai								0.0	17.9	- 17.9	
30.Bang Pa-in								0.0	37.3	- 37.3	
31.Suphanburi*		12.1				30.1	26.8	69.0	18.3	+ 50.7	983.0
32.Song Phi Nong						7.0	14.0	21.0	28.1	- 7.1	
33.Kanchanaburi*		7.1				4.8	4.1	16.0	48.8	- 32.8	710.7
34.Tha Muang		33.0				35.1		68.1	49.9	+ 18.2	
35.Nakhon Pathom								0.0	41.4	- 41.4	
36.Nakhon Chai Si								0.0	32.9	- 32.9	
37.Pathum Thani	1.2							1.2	43.9	- 42.7	
38.Thanyaburi						40.4	1.4	41.8	48.7	- 6.9	
39.Nonthaburi						81.9		81.9	54.0	+ 27.9	
40.Bang Bua Thong								-	55.6	-	
41.Nakhon Nayok	17.9					30.2	7.3	55.4	40.5	+ 14.9	
42.Prachinburi*	2.6					32.5	8.9	44.0	35.6	+ 8.4	2334.3
43.Ban Sang	5.1							15.1	23.3	- 8.2	
44.Si Maha Pho	6.7					14.7	9.2	30.6	19.5	+ 11.1	
45.Kabinburi						33.0		33.0	26.4	+ 6.6	
46.Aranyaprathet*		19.8			2.0	8.0	26.4	56.2	43.6	+ 12.6	1509.4
47.Chachoengsao						40.2	38.7	78.9	24.2	+ 54.7	
48.Bangkok*	0.5					73.8	0.3	74.6	40.5	+ 34.1	1593.2
49.Don Muang*	23.5					42.2	0.2	65.9	60.6	+ 5.3	1336.4
50.Bang Khen								-	61.2	-	
51.Minburi						58.7		58.7	36.8	+ 21.9	
52.Lat Krabang						53.1		53.1	29.8	+ 23.3	
53.Thonburi								-	33.2	-	
54.Ratchaburi								-	50.4	-	
55.Phetchaburi								-	32.8	-	
56.Samut Songkhram				19.0				19.0	70.7	- 51.7	
57.Bang Konti								-	70.2	-	
58.Samut Sakhon		12.3				22.2	15.1	49.6	37.7	+ 11.9	
59.Samut Prakan						57.2		57.2	41.0	+ 16.2	
60.Pom Phrachun*	0.7		0.2			23.1	0.9	24.9	-	-	1302.8

Station	Oct. 15 - 21 1961							Total	Weekly Normal	Normal DPT.	Total Since 1Jan.61
	15	16	17	18	19	20	21				
Gulf of Thailand, East Coast:											
1.Chonburi*	0.5	3.6		4.6		65.4	20.9	95.0	39.4	+ 55.6	1348.0
2.Phanat Nikhom	19.9							19.9	7.1	+ 12.8	
3.Phan Thong	3.8							3.8	13.1	- 9.3	
4.Si Chang*	4.9	4.3		1.1		62.1	0.1	72.5	-	-	924.6
5.Sattahip*		5.3		11.0				16.3	36.5	- 20.2	733.9
6.Rayong*			11.8	8.7		6.4	7.5	34.4	51.7	- 17.3	
7.Ban Khai				9.3		23.9	4.9	38.1	63.9	- 25.8	
8.Klaeng		2.5				22.4		24.9	41.6	- 16.7	
9.Chanthaburi*	0.1	34.2	7.8	6.8	1.0	5.9	6.8	62.6	37.0	+ 25.2	2759.3
10.Pong Namron	22.0			38.0				60.0	21.9	+ 38.1	
11.Tha Mai			2.8					2.8	30.8	- 28.0	
12.Ma Kham								0.0	-	-	
13.Trat				3.9	15.5			19.4	89.3	- 69.9	
14.Laem Ngop*								-	34.1	-	
15.Khlong Yai*	3.0	2.8	18.2	1.4	6.9	15.6	6.9	54.8	26.4	+ 28.4	5878.8
Southern Thailand, East Coast:											
1.Phetburi						19.6		19.6	144.3	-124.7	
2.Ban Laem						37.6	3.2	40.8	81.0	- 40.2	
3.PrachuapKhiriKhan*						25.2		25.2	44.7	- 19.5	898.1
4.Hua Hin*					0.4	0.7	0.2	1.3	49.8	- 48.5	765.4
5.Chumphon*	10.7	0.1		6.0			21.5	38.3	63.7	- 25.4	1570.9
6.Tha Sae	38.6		21.0		24.6			84.2	137.6	- 53.4	
7.Lang Suan								-	118.3	-	
8.Bandon*	34.3	0.1		1.3	0.2	0.6	0.8	37.3	37.1	+ 0.2	1055.4
9.Chaiya	50.9							50.9	134.9	- 84.0	
10.Ban Na San	32.3							32.3	48.9	- 16.6	
11.Nakhon Sithammarat*	0.2	0.6		3.7		14.4	36.1	55.0	79.7	- 24.7	1177.7
12.Sichon								-	102.5	-	
13.Chawang		45.3		53.2				98.5	50.0	+ 48.5	
14.Ron Phibun	9.4			12.5				21.9	91.4	- 69.7	
15.Thung Song	7.5			4.3	20.3	2.2	13.5	47.8	66.8	- 19.0	
16.Phak Phanang				17.6		3.2	15.7	36.5	104.2	- 67.7	
17.Phatthalung				5.1				5.1	96.3	- 91.2	
18.Khao Chai Son	10.6	6.4		9.8	36.1			62.9	-	-	
19.Songkhla*		0.7		6.7	11.8	17.5	3.5	40.2	47.1	- 6.9	819.2
20.Rattaphum	9.7			48.7				58.4	73.3	- 14.9	
21.Hat Yai	8.4		4.3	5.1		29.2		47.0	90.6	- 43.6	
22.Sadao				34.8				34.8	35.7	- 0.9	
23.Pattani								0.0	37.8	- 37.8	
24.Nong Chik		21.2		5.2	4.1		47.3	77.8	98.3	- 20.5	
25.Yaring		49.8						49.8	-	-	
26.Panarae								-	-	-	
27.Yala								0.0	32.6	- 32.6	
28.Narathiwat*	0.7	1.3		2.8	6.5	2.3	0.7	14.3	54.6	- 40.3	1259.9
29.Tak Bai					33.0			33.0	62.0	- 29.0	
30.Yi Ngo								-	30.9	-	
Southern Thailand, West Coast:											
1.Ranong*		0.1		10.3	8.6	29.4	0.8	49.2	78.6	- 29.4	4323.5
2.Kraburi								-	-	-	
3.Phangnga		18.5		5.3				23.8	54.9	- 31.1	
4.Takua Pa						17.5		17.5	67.7	- 50.2	
5.Takua Thung	12.7	15.8		7.5				36.0	62.1	- 26.1	
6.Thay Muang				2.5	10.9			13.4	111.8	- 98.4	
7.Phuket*				9.9	30.2	27.2	13.8	81.1	78.2	+ 2.9	1604.6
8.Phuket Air-port*		10.1		4.1	36.0	18.9	17.1	86.2	-	-	1942.3
9.Khlong Tom	38.6				29.4			68.0	-	-	
10.Trang Air-port*				29.0	15.4	10.8	8.3	63.5	41.9	+ 21.6	1647.6
11.Pa Rien	48.4			115.6	44.3	10.4		218.7	-	-	
12.Si Kao				17.9	99.8	17.1		134.8	-	-	
13.Yan Ta Khao				63.7	75.6	18.7		158.0	-	-	
14.Satun								-	78.4	-	
15.La Ngu				49.5	45.5	51.0		146.0	51.0	+ 95.0	

WEEKLY REPORT DAILY TEMPERATURE

FROM OCTOBER 15 - 21 1961

Station	Day of month							Average	Extreme	Weekly mean	Monthly Normal
	15	16	17	18	19	20	21				
Northern Part											
1.Chaingrai	26.2 19.4	29.7 19.3	29.7 20.0	32.2 20.1	- 21.5	30.0 20.4	28.5 20.5	29.4 20.0	36.2 11.4	24.7	25.5
2.Fang	26.0 18.7	29.5 18.5	29.4 24.5	31.5 20.2	- 20.6	30.8 -	- 21.0	29.4 20.6	- -	25.0	-
3.Pai	- -	- -	- -	- -	- -	- -	- -	- -	- -	-	-
4.Mae Hongson	28.0 21.4	28.5 19.5	29.0 21.0	32.4 22.5	30.5 21.5	30.9 21.5	30.7 21.8	30.1 21.3	35.7 17.0	25.7	27.2
5.Khun Yuam	- -	- -	- -	30.0 -	- 21.8	- -	- -	- -	- -	-	-
6.Chaingmai	27.1 20.5	28.0 19.8	29.9 21.8	32.5 22.5	25.0 22.4	30.2 21.0	28.0 23.8	28.8 21.7	35.2 14.2	25.3	26.2
7.Nan	31.3 19.9	32.0 20.8	32.9 21.7	34.0 21.9	32.9 23.4	29.9 22.2	25.4 23.0	31.2 21.8	35.6 15.0	26.5	27.0
8.Lampang	29.1 20.0	31.6 19.7	31.7 22.7	33.6 21.5	25.6 23.4	31.4 21.1	24.0 22.9	29.6 21.6	35.1 12.7	25.6	26.3
9.Mae Sariang	32.4 21.4	30.3 21.3	32.7 21.7	35.0 21.7	26.5 22.9	34.0 21.6	28.6 22.5	31.4 21.9	36.0 18.0	26.7	27.3
10.Phrae	31.6 20.6	32.0 20.5	31.7 21.0	33.4 21.8	- 24.0	30.6 21.4	- 22.0	31.9 21.6	35.0 14.7	26.8	26.9
11.Uttaradit	30.0 20.2	33.8 20.0	34.6 21.0	34.9 22.2	31.3 23.5	31.6 23.5	26.2 22.0	31.8 21.5	37.5 15.1	26.7	28.2
12.Phumiphol Dam	28.3 20.5	30.5 21.0	30.6 22.5	33.7 23.0	27.2 22.0	31.8 21.3	23.8 22.9	29.4 21.9	- -	25.7	-
13.Tak	28.6 20.0	31.2 20.9	31.1 22.4	34.2 22.3	31.2 21.7	32.3 21.5	25.2 23.1	30.5 21.7	35.0 18.8	26.1	26.6
14.Phitsanulok	30.5 22.0	32.8 22.6	33.5 24.6	34.3 25.4	31.7 24.9	30.7 23.7	27.8 23.6	31.6 23.8	36.1 18.0	27.7	28.1
15.Mae Sot	30.9 20.1	30.0 23.1	- 22.5	33.0 23.5	30.4 20.7	33.0 22.9	24.9 23.4	30.5 22.3	34.4 15.4	26.4	27.2
16.Phetchabun	31.0 21.3	32.1 21.0	34.2 23.1	33.9 23.1	32.2 22.6	29.6 20.3	29.0 22.8	31.7 22.0	35.7 15.4	26.9	26.8
Northeastern Part											
1.Loei	30.0 20.3	32.2 20.4	33.1 21.7	31.6 22.2	31.2 22.8	29.0 21.0	27.0 21.4	30.7 21.4	34.0 14.5	26.1	25.3
2.Udon Thani	31.5 20.1	33.6 21.2	34.0 23.0	33.8 23.8	33.0 22.7	31.0 23.3	29.6 21.1	32.4 22.2	37.1 12.3	27.3	26.8
3.Nakhon Phanom	29.9 21.4	31.6 21.0	32.2 22.0	33.1 22.1	31.5 20.3	26.0 22.2	30.8 22.3	30.7 21.6	33.7 13.9	26.2	25.8
4.Sakon Nakhon	31.3 21.3	32.2 21.4	33.5 21.9	33.3 22.7	32.4 20.8	25.8 22.4	29.1 21.9	31.1 21.8	36.2 13.3	26.5	26.2
5.Mukdahan	30.4 20.8	31.5 21.5	32.2 22.2	32.3 22.0	31.4 22.3	24.2 22.2	29.5 22.5	30.2 21.9	34.8 12.9	26.1	26.2
6.Khon Kaen	31.4 20.2	32.5 21.6	33.4 23.3	33.8 23.7	32.8 22.0	28.6 23.1	28.9 21.4	31.6 22.2	35.8 14.0	26.9	26.8
7.Roi Et	31.3 21.5	31.4 23.5	32.0 24.0	32.1 24.0	31.5 21.6	24.0 23.0	29.0 21.8	30.2 22.8	35.6 15.2	26.5	26.4
8.Chaiyaphum	29.5 20.0	31.8 21.5	32.9 22.2	32.0 23.3	31.4 23.1	26.2 23.6	29.3 21.4	30.4 22.2	- -	26.3	-
9.Ubon Ratcha-	32.0 20.5	33.0 22.2	32.9 23.8	32.4 21.9	32.0 21.8	24.8 22.5	30.5 22.4	31.1 22.2	34.5 16.4	26.7	26.4
10.Surin	30.6 19.2	31.0 21.2	32.5 21.3	31.6 21.6	31.2 20.0	23.5 20.0	29.2 19.2	30.0 20.4	35.8 16.3	25.2	27.0
11.Nakhon Rat-	30.3 20.2	32.8 21.6	33.2 22.6	32.1 22.7	31.4 20.9	25.5 23.0	30.4 20.9	30.8 21.7	37.1 15.5	26.3	26.6

Station	Day of month 15	16	17	18	19	20	21	Average	Extreme	Weekly mean	Monthly Normal
Central Part											
Nakhon Sawan	29.3 20.6	30.7 22.4	31.7 23.0	32.6 24.5	32.2 23.6	31.7 23.5	29.2 22.0	31.1 22.6	36.8 18.0	26.9	28.1
Lopburi	29.5 19.5	30.3 23.2	32.3 23.0	32.5 24.0	32.5 22.5	31.5 22.6	29.2 21.5	31.1 22.3	34.4 16.6	26.7	27.5
Suphanburi	29.8 21.4	30.9 23.5	33.1 23.9	– 25.4	33.4 24.9	31.4 25.0	29.5 23.3	31.4 23.9	34.1 19.4	27.7	27.5
Prachinburi	29.8 22.2	31.8 24.5	33.5 24.8	34.1 24.7	33.5 23.7	27.6 24.7	30.4 22.0	31.5 23.8	35.2 20.0	27.7	27.7
Kanchanaburi	30.1 19.8	31.3 21.7	32.8 22.0	31.8 22.2	31.8 23.0	31.8 22.8	30.4 22.5	31.4 22.0	37.3 19.0	26.7	27.2
Don Muang	30.8 24.0	31.7 24.0	33.0 25.6	34.4 26.4	34.0 27.5	32.0 25.2	30.1 22.5	32.3 25.0	36.0 21.0	28.7	28.2
Bangkok	30.8 22.1	31.0 24.4	32.6 23.6	34.0 24.8	33.3 24.7	31.4 25.1	29.8 21.7	31.8 23.8	35.9 18.8	27.8	27.7
Aranyaprathet	32.0 21.5	32.0 23.5	32.0 22.3	34.2 23.2	33.7 23.0	26.9 23.3	32.7 23.0	31.9 22.8	36.4 17.0	27.4	27.4
Pom Phrachum	30.2 22.9	30.6 24.5	31.6 24.1	32.5 24.5	31.7 25.9	29.2 23.6	30.0 23.0	30.8 24.1	– –	27.5	–
Gulf of Thailand, East Coast											
Chonburi	29.6 23.0	30.5 24.6	31.6 24.0	33.4 25.3	32.2 23.8	30.5 24.6	30.0 –	31.1 24.2	34.2 19.0	27.7	27.3
Ko Sichang	29.4 24.2	30.5 24.0	31.3 23.7	32.2 24.2	31.7 24.7	29.9 24.7	30.0 22.9	30.7 24.3	– –	27.5	–
Sattahip	30.4 22.5	30.3 23.9	32.2 24.8	32.6 25.5	32.4 24.6	30.8 24.7	31.2 24.6	31.4 24.4	36.2 17.6	27.9	28.1
Rayong	31.5 22.3	32.0 23.5	33.5 23.8	33.7 24.0	32.2 23.6	31.6 24.4	30.0 23.0	32.1 23.5	– –	27.8	–
Ban Phe	31.9 21.8	– 20.4	– –	33.1 –	– 23.9	31.6 –	31.1 23.6	31.9 22.4	– –	27.2	–
Chanthaburi	31.9 22.4	29.3 23.2	30.5 22.4	34.0 22.2	32.2 22.4	30.2 23.6	30.5 23.3	31.2 22.8	35.4 18.0	27.0	27.4
Leam Ngop	31.5 –	– 23.5	– –	– –	31.3 –	– 23.5	– –	– –	– –	–	–
Khlong Yai	30.3 22.3	29.7 22.6	29.8 23.0	32.0 22.5	30.6 22.7	30.3 23.0	29.3 23.5	30.3 22.8	33.6 19.1	26.6	26.9
Southern Thailand, East Coast											
Hua Hin	29.8 21.8	29.7 23.1	30.7 23.5	32.7 23.8	32.0 24.3	31.7 24.3	30.8 23.5	31.2 23.5	35.4 20.3	27.4	27.1
Prachuap-Chumphon	30.1 23.0	31.3 22.3	31.6 22.2	33.0 22.7	32.7 23.5	34.4 21.5	30.7 22.5	32.0 22.5	35.7 19.5	27.3	26.7
Chumphon	30.1 22.6	31.4 22.5	33.0 23.0	33.1 23.3	32.0 23.5	31.4 23.7	31.8 22.8	31.8 23.1	35.6 19.3	27.5	26.7
Bandon	31.0 21.6	31.4 21.7	31.7 22.5	32.5 22.9	30.5 22.5	32.0 22.1	29.5 22.3	31.2 22.2	35.5 20.6	26.7	27.1
Nakhon Si-Thammarat	31.9 22.4	30.6 23.7	32.5 22.9	32.5 23.3	30.8 23.3	32.9 21.6	31.8 22.0	31.9 22.7	35.0 20.5	27.3	27.1
Songkhla	30.5 22.6	31.0 24.5	32.5 23.7	30.0 22.8	31.4 23.1	32.1 23.3	31.2 23.0	31.2 23.3	36.4 21.5	27.3	27.6
Narathiwat	29.3 22.7	28.9 24.1	29.8 22.2	30.4 23.4	32.3 23.4	30.6 22.7	31.2 23.1	30.4 23.1	34.5 21.1	26.8	26.8
Southern Thailand, West Coast											
Ranong	– 22.5	31.0 22.0	31.3 22.5	30.7 22.8	28.8 23.1	30.0 22.7	29.0 23.0	30.1 22.7	34.6 18.2	26.4	26.0
Phuket	31.0 23.2	29.6 23.7	30.5 23.0	32.8 23.8	31.8 24.4	– 22.9	32.8 22.9	31.8 23.4	33.3 21.0	27.4	27.0
Trang	31.7 23.4	29.3 23.2	32.1 22.2	33.6 23.1	28.1 22.8	29.8 22.9	29.0 22.4	30.5 22.9	35.5 20.4	26.7	27.0

Air mail
PRINTED MATTER
Library, U.S.Weather
Bureau , Washington,
25, D.C. U.S.A.
(Meteorological Department
Bangkok, Thailand.)

Thailand METEOROLOGICAL DEPARTMENT

Royal Thai Navy

Charoon V. Bunnag

Vice Admiral, Director

****

LIBRARY
NOV 1 1 1961
WEATHER BUREAU

WEEKLY TEMPERATURE AND RAINFALL OF THAILAND

DURING THE PERIOD OCTOBER 22- 28 1961

No 43.1961

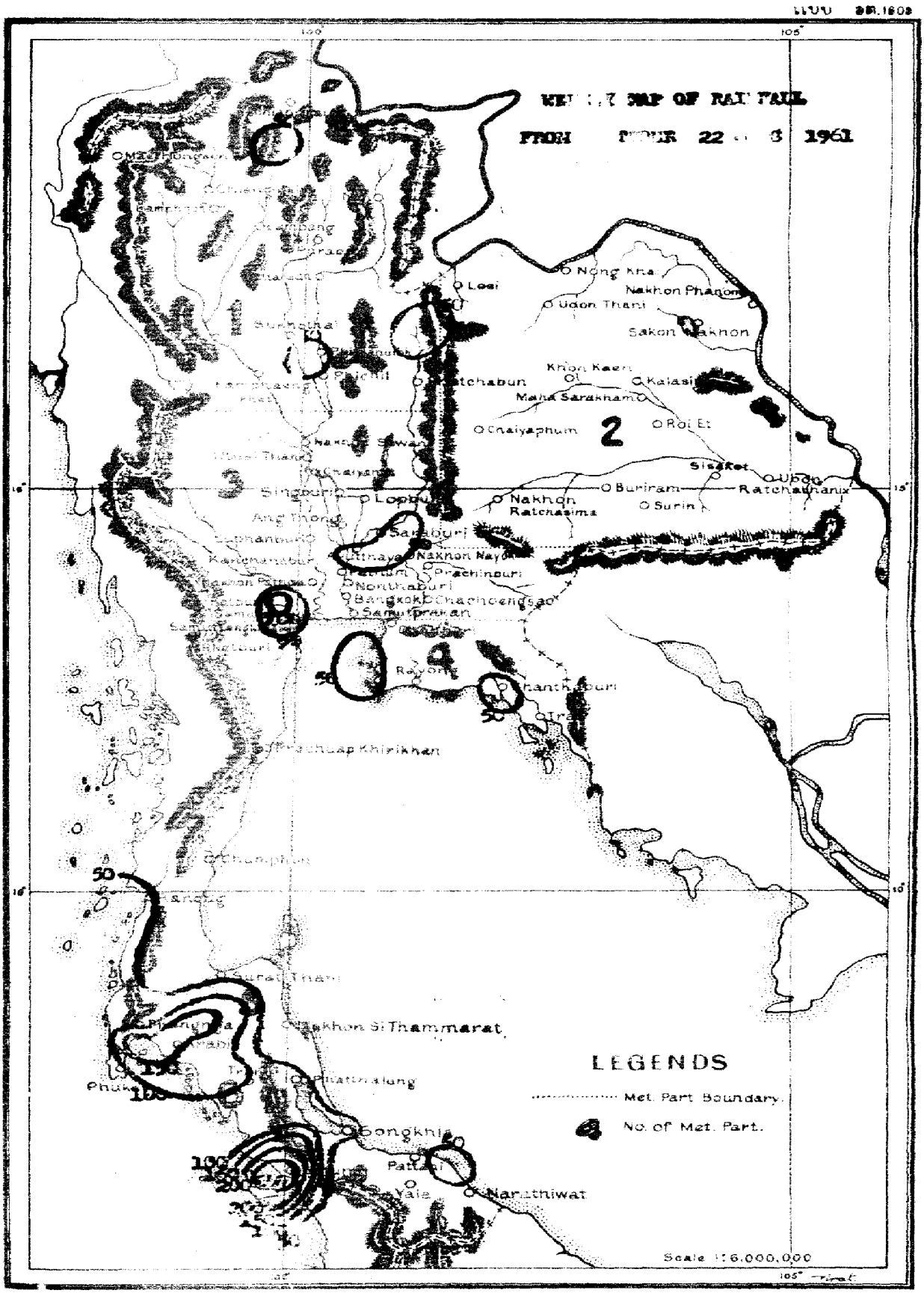

FROM 22 3 1961
Loei
Nong Khai
Nakhon Phanom
Udon Thani
Sakon Nakhon
Khon Kaen
Kalasin
Maha Sarakham
Chaiyaphum
Roi Et
Sisaket
Ubon Ratchathanix
Buriram
Surin
Nakhon Ratchasima
Singburi
Ang Thong
Saraburi
Nakhon Nayok
Prachinburi
Nonthaburi
Bangkok
Chachoengsao
Samutprakan
Rayong
Chanthaburi
Prachuap Khirikhan
Chumphon
Surat Thani
Nakhon Si Thammarat
Phatthalung
Songkhla
Pattani
Yala
Narathiwat
LEGENDS
Met. Part Boundary.
No. of Met. Part.
Scale 1:6,000,000

สถานะของฝนในรอบสัปดาห์
ตั้งแต่วันที่ ๒๒ – ๒๘ ต.ค. ๒๕๐๔

แอนติไซโคลนในบริเวณประเทศจีนตอนเหนือได้แผ่ลิ้มลงมาทางใต้ ปกคลุมภาคเหนือ,ภาคตะวันออกเฉียงเหนือ และภาคกลางของไทย แนวปะทะแห่งโซนร้อนพาดในแนวตะวันตก – ตะวันออก ผ่านตอนกลางของภาคใต้ ลักษณะดังกล่าวมาแล้วนี้ทำให้ฝนในภาคเหนือ และภาคตะวันออกเฉียงเหนือลดลงอย่างฉับพลัน

ภาคเหนือ วันที่ ๒๒ มีฝนเล็กน้อยถึงปานกลางเกือบทั่วไป หลังจากนั้นมีฝนเล็กน้อยฉะเพาะแห่ง เว้นแต่วันที่ ๒๖ และ ๒๘ ไม่มีรายงานฝนตก ปริมาณฝนรวมประจำสัปดาห์ต่ำกว่าค่าปกติเล็กน้อยทางตอนเหนือของภาค แต่ทางตอนใต้ของภาคสูงกว่าค่าปกติเล็กน้อย

ภาคตะวันออกเฉียงเหนือ วันที่ ๒๒ มีฝนเล็กน้อยถึงปานกลางกระจาย และมีฝนหนักเป็นบางแห่ง หลังจากนั้นมีฝนเล็กน้อยฉะเพาะแห่ง เว้นแต่วันที่ ๒๔ และ ๒๖ ไม่มีรายงานฝนตก ปริมาณฝนรวมประจำสัปดาห์ใกล้เคียงค่าปกติ

ภาคกลาง อ่าวไทย ฝั่งตะวันออก มีฝนเล็กน้อยถึงปานกลางกระจายตลอดสัปดาห์ ปริมาณฝนรวมประจำสัปดาห์ต่ำกว่าค่าปกติเล็กน้อย

ภาคใต้ ฝั่งตะวันออก มีฝนกระจายตลอดสัปดาห์ โดยมีฝนหนักเป็นบางแห่ง ปริมาณฝนรวมประจำสัปดาห์ต่ำกว่าค่าปกติค่อนข้างมาก

ภาคใต้ ฝั่งตะวันตก มีฝนเกือบทั่วไป โดยมีฝนหนักหลายแห่ง ปริมาณฝนรวมประจำสัปดาห์สูงกว่าค่าปกติค่อนข้างมาก

Rainfall Situation
From Oct. 22 – 28 1961

Wedge of anticyclone over North China stretched southward and covered Upper Thailand. The Intertropical Convergent Zone run west–east across the central portion of Southern Thailand. It caused, by these situations, abruptly less rain in the northern and northeastern parts of the country.

Northern Part: Widespread light to moderate rain occurred on the first day of the week. Light showers isolated throughout the rest period except for no rain was reported on Oct.26 and Oct.28. The weekly total amount of rainfall was slight below the normal for the northern portion but slight above the normal for the rest one.

Northeastern Part: Light to moderate rain scattered with isolated heavy falls on Oct.22. Light showers isolated afterward except for no rain on Oct.24 and Oct.26. The weekly total amount of rainfall was around the normal.

Central Part: Gulf of Thailand, East Coast: Light to moderate rain scattered throughout the week. The weekly total amount of rainfall was slight below the normal.

Southern Thailand, East Coast: Scattered showers with local heavy falls. The weekly total amount of rainfall was rather much below the normal.

Southern Thailand, West Coast: Widespread rain with scattered heavy falls. The weekly total amount of rainfall was rather much above the normal.

Meteorological Department
Royal Thai Navy
30 / 10 /1961

METEOROLOGICAL DEPARTMENT

WEEKLY RAINFALL OVER THAILAND

(in millimetres)

Remark

Blank = No report of rainfall

* = Synoptic Station

Station	Oct. 22	23	24	25	26	27	28	Total	Weekly Normal	Normal DPT.	Total Since 1Jan.61
Northern Part											
1.Chiangrai*	9.3	3.8						13.1	12.2	+ 0.9	1346.8
2.Mae Sai								0.0	32.0	- 32.0	
3.Chiangsaen								0.0	-	-	
4.Mae Chan								0.0	32.7	- 32.7	
5.Chiangkhong								0.0	14.8	- 14.8	
6.Thoeng	12.0							12.0	-	-	
7.Mae Sruai	11.5							11.5	25.5	- 14.0	
8.Chiangkham	15.4	6.9						22.8	22.5	+ 0.3	
9.Phan	60.3							60.3	8.7	+ 51.6	
10.Wiang Pa Pao			26.2			4.3		30.5	5.9	+ 24.6	
11.Mae Hongson*	11.2							11.2	18.4	- 7.2	1416.0
12.Pai*								0.0	19.8	- 19.8	
13.Khun Yuam	5.7	31.1						36.8	-	-	
14.Mae Sariang*	1.3	7.3						8.6	12.1	- 3.5	1281.2
15.Chiangmai*	9.3							9.3	17.8	- 8.5	1489.9
16.Fang	11.2			6.5				17.7	51.7	- 34.0	
17.Chiangdao								-	1.5	-	
18.Mae Taeng	0.5							0.5	13.3	- 12.8	
19.Doi Saket	12.2							12.2	24.2	- 12.0	
20.San Sai	0.3							0.3	16.9	- 16.6	
21.Hang Dong	1.1							1.1	20.0	- 18.9	
22.San Pa Tong								0.0	21.4	- 21.4	
23.San Kamphaeng				12.9				12.9	20.5	- 7.6	
24.Chom Thong	1.2							1.2	16.9	- 15.7	
25.Hot	7.1							7.1	20.5	- 13.4	
26.Nan*	10.8	7.0						17.8	18.0	- 0.2	1608.8
27.Lae								-	0.9	-	
28.Na Noi								-	3.7	-	
29.Lampang*	2.3	13.0						15.3	15.9	- 0.6	1146.4
30.Ngao								-	20.2	-	
31.Chae Hom								-	-	-	
32.Sop Prap	3.4							3.4	8.3	- 4.9	
33.Ko Kha								0.0	0.0	- 0.0	
34.Mae Tha								-	8.3	-	
35.Thoen	1.4							1.4	15.5	- 14.1	
36.Phrae								0.0	-	-	
37.Phrae Air-port*	4.3							4.3	12.5	- 8.2	1304.3
38.Sung Men								0.0	10.9	- 10.9	
39.Uttaradit*	26.0							26.0	19.6	+ 6.4	1781.3
40.Nam Pat								-	6.9	-	
41.Lap Lae	33.6							33.6	18.0	+ 15.6	
42.Tron								0.0	11.2	- 11.2	
43.Tak								-	-	-	
44.Tak Air-port*	3.1		8.8			3.8		15.7	22.6	- 6.9	934.1
45.Ban Tak	15.5		2.5					18.0	12.8	+ 5.2	
46.Mae sot*	1.3							1.3	1.4	- 0.1	2444.6
47.Phumiphol Dam*	13.3		10.7					24.0	-	-	1050.8
48.Sukhothai	7.5							7.5	30.9	- 23.4	
49.Sawankhalok								0.0	20.8	- 20.8	
50.Kongkrailat								-	14.9	-	
51.Phitsanulok*	59.8							59.8	23.3	+ 36.5	1429.2
52.Phrom Phiram	17.7							17.7	13.3	+ 4.4	
53.Wang Thong	20.0							20.0	19.4	+ 0.6	
54.Kamphaeng Phet	24.0		13.9	1.8				39.7	35.3	+ 4.4	
55.Phichit	68.7							68.7	18.3	+ 50.4	
56.Bang Munnag	14.0							14.0	9.8	+ 4.2	
57.Thaphanhin	30.8							30.8	-	-	
58.Phetchabun*	4.8							4.8	11.2	- 6.4	1244.0
59.Lom Kao								-	4.4	-	
60.Lom Sak	57.7							57.7	3.3	+ 54.4	

Station	Oct. 22 - 28 1961							Total	Weekly Normal	Normal DPT.	Total Since 1Jan.61
	22	23	24	25	26	27	28				
Northeastern Part											
1.Nong Khai	3.7	17.7						21.4	2.1	+ 19.3	
2.Phon Phisai								0.0	1.8	- 1.8	
3.Tha Bo								0.0	2.6	- 2.6	
4.Loei*								0.0	15.2	- 15.2	1540.0
5.Chiangkhan	13.3	18.1						31.4	1.8	+ 29.6	
6.Dan Sai	52.7							52.7	13.8	+ 38.9	
7.Udon Thani*		0.3						0.3	11.7	- 11.4	1579.5
8.Ban Phu	42.0	3.5						45.5	4.3	+ 41.2	
9.Nonghan								0.0	-	-	
10.Nakhon Phanom*								0.0	6.5	- 6.5	3032.6
11.Tha U-ten	71.0							71.0	0.4	+ 70.6	
12.Na Gae								0.0	0.0	+ 0.0	
13.That Phanom								0.0	0.0	- 0.0	
14.Mukdahan*								0.0	4.4	- 4.4	2080.6
15.Sakon Nakhon*								0.0	2.8	- 2.8	1656.9
16.Wanon Niwas								0.0	2.7	- 2.7	
17.Phanna Nikhom		46.5						46.5	0.0	+ 46.5	
18.Kalasin								0.0	0.8	- 0.8	
19.Yang Talat								0.0	0.8	- 0.8	
20.Kantarqvichai								0.0	2.8	- 2.8	
21.Kanolasai								0.0	0.0	- 0.0	
22.Khon Kaen*								0.0	12.4	- 12.4	1307.2
23.Nam Phong								0.0	5.5	- 5.5	
24.Phu Wiang		4.7						4.7	5.5	- 0.8	
25.Chonnabot								0.0	3.0	- 3.0	
26.Phon								0.0	0.0	- 0.0	
27.Maha Sarakham								0.0	5.0	- 5.0	
28.PhayakkaphumPhisai	11.3							11.3	2.0	+ 9.3	
29.Borrabu								0.0	2.5	- 2.5	
30.Roi Et*								0.0	13.3	- 13.3	1549.4
31.Phon Thong								0.0	9.8	- 9.8	
32.Kaset Wisai								0.0	5.1	- 5.1	
33.Suwannaphum								0.0	-	-	
34.Chaiyaphum*								0.0	14.9	- 14.9	1143.9
35.Phukeow		18.0						18.0	-	-	
36.Chatturak								0.0	0.0	- 0.0	
37.Bannet Narong								0.0	11.4	- 11.4	
38.Nakhon Ratchasima*	3.9							3.9	33.6	- 29.7	938.2
39.Bua Yai								0.0	6.4	- 6.4	
40.Chakkarat	5.7							5.7	4.0	+ 1.7	
41.Sung Noen								0.0	7.6	- 7.6	
42.Si Khiu							7.8	7.8	26.2	- 18.4	
43.Chokchai	15.4						2.1	17.5	8.9	+ 8.6	
44.Buriram								0.0	15.6	- 15.6	
45.Phut Thai Song	11.6							11.6	2.6	+ 9.0	
46.Lam Plai Mat								0.0	3.9	- 3.9	
47.Nang Rong	5.3	1.3						6.6	16.2	- 9.6	
48.Prakhon Chai								0.0	12.0	- 12.0	
49.Surin*	0.5	0.3						0.8	15.9	- 15.1	1311.6
50.Rattanaburi								0.0	6.2	- 6.2	
51.Sangkha								0.0	15.8	- 15.8	
52.Sisaket								-	13.0	-	
53.Kanthrarom								0.0	4.3	- 4.3	
54.Khukhan	10.0						1.5	11.5	8.7	+ 2.8	
55.Ubon Ratchathani*	0.5	0.2						0.7	12.7	- 12.0	1806.4
56.Khemmarat								0.0	1.0	- 1.0	
57.Amnat Charoen								0.0	5.6	- 5.6	
58.Yasothon								0.0	3.5	- 3.5	
59.Maha Chana Chai								0.0	5.6	- 5.6	
60.Det Udom								0.0	5.8	- 5.8	

Station	Oct. 22 - 28 1961							Total	Weekly Normal	Normal DPT.	Total Since 1Jan.6
	22	23	24	25	26	27	28				
Central Part											
1.Nakhon Sawan*	15.3					10.4	0.4	29.7	29.4	+ 0.3	1005.
2.Banphot Phisai								0.0	10.5	- 10.5	
3.Lat Yao								0.0	9.3	- 9.3	
4.Chumsaeng	16.6							16.6	7.1	+ 9.5	
5.Phayuha Khiri								0.0	0.2	- 0.2	
6.Thakli								-	9.7	-	
7.Uthai Thani								0.0	29.6	- 29.6	
8.Nong Chang	1.2							1.2	15.3	- 14.1	
9.Nong Khar Yang								0.0	15.0	- 15.0	
10.Chaiyanat								0.0	15.8	- 15.8	
11.Manorom								0.0	15.8	- 15.8	
12.Wat Sing	3.4					2.9		6.3	7.0	- 0.7	
13.Singburi								0.0	27.8	- 27.8	
14.Inthaburi								0.0	11.6	- 11.6	
15.Bang Rachan	1.4							1.4	12.7	- 11.3	
16.Phronburi	20.5							20.5	13.1	+ 7.4	
17.Lopburi*	0.8	1.8				1.6	0.2	4.4	26.4	- 22.0	1254.
18.Ban Mi								0.0	15.1	- 15.1	
19.Chai Badan								0.0	1.3	- 1.3	
20.Ang Thong								0.0	13.8	- 13.8	
21.Pho Thong								0.0	3.9	- 3.9	
22.Pa Mok				2.1		9.5		11.6	10.7	+ 0.9	
23.Saraburi							28.4	28.4	25.0	+ 3.4	
24.Nong Khae				7.4	1.4	28.8	18.2	55.8	-	-	
25.Ayutthaya						3.6		3.6	16.8	- 13.2	
26.Bang Ban	1.6			29.3	4.2		5.7	40.8	-	-	
27.Sena				8.0	0.7		32.1	40.8	9.2	+ 31.6	
28.Tha Rua				2.1				2.1	11.4	- 9.3	
29.Phak Hai						55.3		55.3	10.8	+ 44.5	
30.Bang Pa-in								0.0	0.0	- 0.0	
31.Suphanburi*	19.1			2.5		3.3	3.5	28.4	49.7	- 21.3	1011.
32.Song Phi Nong				4.0				4.0	23.1	- 19.1	
33.Kanchanaburi*	3.2	1.7				1.2		6.1	41.1	- 35.0	716.
34.Tha Muang								0.0	4.4	- 4.4	
35.Nakhon Pathom					21.6	9.3		30.9	34.1	- 3.2	
36.Nakhon Chai Si	8.3							8.3	21.4	- 13.1	
37.Pathum Thani					9.7			9.7	16.3	- 6.6	
38.Tharyaburi			0.2		13.9			14.1	13.2	+ 0.9	
39.Nonthaburi	28.2				5.1	4.9		38.2	40.1	- 1.9	
40.Bang Bua Thong	28.2							28.2	30.5	- 2.3	
41.Nakhon Nayok				4.2	42.4		17.4	64.0	21.0	+ 43.0	
42.Prachinburi*	2.8	0.6					13.1	16.5	29.6	- 13.1	2350.
43.Ban Sang							35.5	35.5	10.0	+ 25.5	
44.Si Maha Pho	14.7							14.7	10.4	+ 4.3	
45.Kabinburi								0.0	11.4	- 11.4	
46.Aranyaprathet*	1.7	9.4		6.4				17.5	41.2	- 23.7	1526.
47.Chachoengsao	7.2			4.5	12.7	1.9		26.3	30.8	- 4.5	
48.Bangkok*	10.3					2.3		12.6	46.9	- 34.3	1605.
49.Don Muang*	0.2				4.9	0.2	0.2	5.5	65.8	- 60.3	1341.
50.Bang Khen								-	19.7	-	
51.Minburi	9.6						25.8	35.4	13.7	+ 21.7	
52.Lat Krabang	12.6	12.1				16.8		41.5	14.4	+ 27.1	
53.Thonburi						31.0	13.2	44.2	22.5	+ 21.7	
54.Ratchaburi					4.1			4.1	25.7	- 21.6	
55.Photharam								-	0.0	-	
56.Samut Songkhram	23.0				40.0			63.0	43.4	+ 19.6	
57.Bang Konti	13.5		12.6		21.0			47.1	17.8	+ 29.3	
58.Samut Sakhon						7.1		7.1	47.4	- 40.3	
59.Samut Prakan								0.0	29.5	- 29.5	
60.Pon Phrachun*	0.1				2.1	9.8	5.9	17.9	-	-	1320.

Station	Oct. 22 - 28 1961							Total	Weekly Normal	Normal DPT.	Total Since 1Jan.61
	22	23	24	25	26	27	28				
Gulf of Thailand, East Coast:											
1.Chonburi*	28.3	0.6	4.9		0.8	0.6		35.7	42.0	- 6.3	1383.7
2.Phanat Nikhom	38.7	9.1						47.8	15.4	+ 32.4	
3.Phan Thong					40.5			40.5	24.0	+ 16.5	
4.Si Chang*	2.6	23.4	30.2	25.0	1.0			82.2	-	-	1006.8
5.Sattahip*	2.8	40.7			7.8		4.2	55.5	73.7	- 18.2	789.4
6.Rayong*	0.3	5.4		0.7	1.5	0.2	2.8	10.9	23.0	- 12.1	
7.Ban Khai						10.1		10.1	28.5	- 18.4	
8.Klaeng		31.2						31.2	12.9	+ 18.3	
9.Chanthaburi*	6.3	14.5	1.0	7.8		6.9	21.2	57.7	76.0	- 18.3	2817.0
10.Pong Namron		4.0	5.2					9.2	84.7	- 75.5	
11.Tha Mai	6.2		5.3	3.3			28.8	43.6	21.5	+ 22.1	
12.Ma Kham								-	-	-	
13.Trat		10.2	3.2					13.4	10.1	+ 3.3	
14.Laem Ngop*								-	60.6	-	
15.Khlong Yai*				18.4		3.2		21.6	41.2	- 19.6	5900.4
Southern Thailand, East Coast:											
1.Phetburi			46.7					46.7	32.3	+ 14.4	
2.Ban Laem	2.1	5.0						7.1	3.6	+ 3.5	
3.PrachuapKhiriKhan*			12.1	0.1		4.7		16.9	88.4	- 71.5	915.0
4.Hua Hin*	2.0		15.0	14.9				31.9	54.7	- 22.8	797.3
5.Chumphon*			6.8	2.0	17.2		2.3	28.3	75.0	- 46.7	1599.2
6.Tha Sae		48.0						48.0	74.8	- 26.8	
7.Lang Suan								-	99.2	-	
8.Bandon*			9.2		0.3			9.5	40.6	- 31.1	1064.9
9.Chaiya	38.4							38.4	61.6	- 23.2	
10.Ban Na San		69.9		10.3	6.2	2.4	21.5	110.3	44.5	+ 65.8	
11.Nakhon Sithammarat*		0.3	18.9	0.4	3.3			22.9	87.5	- 64.6	1200.6
12.Sichon								-	-	-	
13.Chawang			61.1				75.4	136.5	50.0	+ 86.5	
14.Ron Phibun								0.0	91.6	- 91.6	
15.Thung Song		3.7	4.5			14.5	56.0	78.7	66.8	+ 11.9	
16.Phak Phanang	4.1	8.4	2.8					15.3	104.2	- 88.9	
17.Phatthalung	20.2		61.2			1.2	0.3	82.9	96.3	- 13.4	
18.Khao Chai Son	20.2		26.8			6.3		53.3	-	-	
19.Songkhla*			11.4	1.7	15.2	39.8	0.2	68.3	47.1	+ 21.2	887.5
20.Rattaphum	5.3							5.3	73.3	- 68.0	
21.Hat Yai			4.3		11.0		12.6	27.9	90.6	- 62.7	
22.Sadao			5.5	3.5			6.0	15.0	35.7	- 20.7	
23.Pattani								-	37.8	-	
24.Nong Chik			4.8			30.3	37.3	72.4	98.3	- 25.9	
25.Yaring								0.0	-	-	
26.Panarae		64.0	10.2	32.4				106.6	-	-	
27.Yala								0.0	32.6	- 32.6	
28.Narathiwat*				2.8		4.2		7.0	54.6	- 47.6	1266.9
29.Tak Bai				18.6		7.2	50.8	76.6	62.0	+ 14.6	
30.Yi Ngo						11.9		11.9	30.9	- 19.0	
Southern Thailand, West Coast:											
1.Ranong*		19.4	10.0		1.1	9.5	13.2	53.2	78.6	- 25.4	4376.7
2.Kraburi								-	-	-	
3.Phangnga		30.2		11.8			30.2	72.2	54.9	+ 17.3	
4.Takua Pa			22.5	1.3	35.4			59.2	67.7	- 8.5	
5.Takua Thung		57.7	5.8	41.9	65.0	4.0		174.4	62.1	+112.3	
6.Thay Muang			20.9	44.4	15.4			80.7	111.8	- 31.1	
7.Phuket*		4.6	2.2	3.6	7.6	12.8	14.0	44.8	78.2	- 33.4	1649.4
8.Phuket Air-port*	0.9	1.6	6.5	20.3	25.3	13.6	12.3	80.5	-	-	2022.8
9.Khlong Tom	16.2	4.1	7.3	4.7	10.6		23.9	66.8	-	-	
10.Trang Air-port*	0.3		37.6		1.8	37.1	34.5	111.3	62.1	+ 49.2	1758.9
11.Pa Rien	7.3	5.1	40.0	8.6	7.7	12.2		80.9	-	-	
12.Si Kao	1.2	17.5	31.1		43.9	42.5		136.2	-	-	
13.Yan Ta Khao	9.8	6.4	14.7					30.9	-	-	
14.Satun	125.8					128.3		254.1	87.4	+175.7	
15.La Ngu	3.5							3.5	51.0	- 47.5	

WEEKLY REPORT DAILY TEMPERATURE

FROM OCTOBER 22 - 28 1961

Station	Day of month 22	23	24	25	26	27	28	Average	Extreme	Weekly mean	Monthly Normal
Northern Part											
1.Chiangrai	28.2 20.6	31.0 21.0	32.3 20.6	30.7 19.8	31.2 19.3	31.0 19.0	30.7 19.1	30.7 19.9	36.2 11.4	25.3	25.5
2.Fang	27.5 -	29.0 19.5	29.4 18.9	30.7 18.0	30.0 18.5	- 17.6	31.5 -	29.9 18.7	- -	24.3	-
3.Pai	- -	30.0 -	- 19.2	- -	- -	- -	- -	- -	- -	-	-
4.Mae Hongson	28.5 21.5	29.3 20.9	- 21.6	30.5 21.0	32.0 20.8	32.3 20.8	32.0 21.3	30.8 21.1	35.7 17.0	26.0	27.2
5.Khun Yuam	- -	27.4 -	- 19.5	30.2 -	- 18.5	- -	- -	- -	- -	-	-
6.Chiangmai	28.1 21.0	30.0 21.4	31.4 20.9	30.7 21.0	30.8 20.4	30.7 20.4	30.7 19.9	30.3 20.9	35.2 14.2	25.6	26.2
7.Nan	30.5 21.7	32.0 22.4	32.7 22.6	32.6 21.4	33.0 20.5	32.7 21.0	32.8 22.3	32.4 21.7	35.6 15.0	27.1	27.0
8.Lampang	31.0 21.7	31.5 21.6	30.1 21.3	31.6 22.0	32.2 20.0	31.0 21.5	32.0 20.2	31.5 21.2	35.1 12.7	26.4	26.3
9.Mae Sariang	31.5 22.0	32.0 21.9	34.7 23.1	33.6 22.2	- 21.1	32.8 21.3	33.6 21.8	33.0 21.9	36.0 18.0	27.5	27.3
10.Phrae	31.0 21.9	29.8 22.2	32.7 22.0	30.0 20.6	32.1 20.8	32.0 21.3	32.7 20.8	31.5 21.4	35.0 14.7	26.5	26.9
11.Uttaradit	32.3 22.0	34.0 20.4	33.4 22.0	35.0 20.7	34.6 21.0	34.5 21.0	- 22.0	34.0 21.3	37.5 15.1	27.7	28.2
12.Phumiphol Dam	28.7 22.1	30.0 22.8	31.4 22.7	31.5 21.9	31.9 21.3	30.5 22.1	32.4 22.0	31.0 22.1	- -	26.6	-
13.Tak	29.8 22.7	30.8 23.0	31.0 22.7	31.5 22.5	32.0 22.1	33.5 21.4	32.4 21.9	31.6 22.3	35.0 18.8	27.0	26.6
14.Phitsanulok	32.5 23.3	31.6 22.7	33.0 24.1	33.0 23.7	33.1 24.0	34.0 24.1	33.7 24.3	33.0 23.7	36.1 18.0	28.4	28.1
15.Mae Sot	30.6 21.8	31.0 23.0	33.3 22.7	32.5 21.7	32.6 21.0	32.9 21.7	33.1 21.5	32.4 21.9	34.4 15.4	27.2	27.2
16.Phetchabun	31.7 22.3	32.9 22.4	32.1 23.1	32.2 21.9	32.6 20.5	33.0 21.4	33.4 21.1	32.6 21.8	35.7 15.4	27.2	26.8
Northeastern Part											
1.Loei	29.9 21.4	30.2 22.0	30.9 22.2	32.0 19.8	31.4 20.0	33.0 20.2	32.7 20.2	31.3 20.8	34.0 14.5	26.1	25.3
2.Udon Thani	32.9 23.1	33.4 23.5	32.7 23.0	33.2 21.2	33.9 21.5	34.2 21.5	34.6 22.0	33.6 22.3	37.1 12.3	28.0	26.8
3.Nakhon Phanom	- 21.7	32.3 22.0	30.7 20.8	31.2 21.3	32.2 20.2	32.8 22.5	32.0 21.6	31.9 21.4	33.7 13.9	26.7	25.8
4.Sakon Nakhon	31.8 21.7	32.1 21.7	30.7 20.6	32.1 20.7	31.7 19.7	32.5 21.3	29.6 -	31.5 21.0	36.2 13.3	26.3	26.2
5.Mukdahan	31.0 22.1	32.0 22.2	31.4 21.3	31.7 21.7	31.6 21.2	32.6 21.1	32.4 21.3	31.8 21.6	34.8 12.9	26.7	26.2
6.Khon Kaen	31.8 23.1	32.2 22.7	31.7 22.2	31.8 22.1	31.7 21.2	32.2 22.4	32.9 23.0	32.0 22.4	35.8 14.0	27.2	26.8
7.Roi Et	32.1 24.2	32.0 23.7	31.2 23.0	31.3 22.6	31.4 22.0	31.5 22.3	32.4 24.0	31.7 23.1	35.6 15.2	27.4	26.4
8.Chaiyaphum	30.2 22.4	30.6 24.0	30.2 23.6	30.1 23.3	30.2 22.5	31.1 21.9	31.9 22.1	30.6 22.8	- -	26.5	-
9.Ubon Ratcha'	33.2 23.0	32.2 23.2	30.5 22.6	31.8 22.4	33.0 22.9	33.2 22.4	33.3 23.8	32.5 22.9	34.5 16.4	27.7	26.4
10.Surin	31.4 21.7	31.3 20.7	30.4 21.4	30.6 20.9	30.4 20.8	32.5 21.4	32.4 20.8	31.3 21.1	35.8 16.3	26.2	27.0
11.Nakhon Rat-	31.2 22.6	31.0 21.9	31.1 23.1	30.9 22.9	30.9 21.5	32.3 22.4	33.3 21.1	31.5 22.2	37.1 15.5	26.9	26.6

Station	Day of month							Average	Extreme	Weekly mean	Monthly Normal
	22	23	24	25	26	27	28				
Central Part											
1. Nakhon Sawan	31.2 22.4	31.5 22.4	32.0 24.5	31.8 23.3	31.8 23.0	32.4 23.0	32.4 22.8	31.9 23.1	36.8 18.0	27.5	28.1
2. Lopburi	32.0 22.0	31.5 22.2	32.6 23.0	33.0 23.0	32.8 22.0	32.2 22.2	31.8 22.6	32.2 22.4	34.4 16.6	27.3	27.5
3. Suphanburi	30.5 22.5	31.9 23.1	31.8 25.5	31.9 25.2	32.0 24.9	31.6 24.9	32.9 24.4	31.7 24.4	34.1 19.4	28.1	27.5
4. Prachinburi	31.9 23.6	32.0 23.3	32.4 25.0	32.0 24.5	33.4 23.7	34.0 24.1	32.6 23.6	32.7 24.0	35.2 20.0	28.4	27.7
5. Kanchanaburi	30.6 21.7	31.4 21.6	31.8 22.2	31.6 22.5	31.8 22.5	30.8 21.5	32.4 21.3	31.5 21.9	37.3 19.0	26.7	27.2
6. Don Muang	31.5 24.2	32.7 25.5	32.9 27.1	32.6 24.1	32.7 26.4	31.8 25.1	31.5 24.8	32.2 25.3	36.0 21.0	28.8	28.2
7. Bangkok	30.9 23.7	32.4 23.5	32.0 25.9	31.2 24.4	32.7 24.1	32.2 24.3	31.2 23.6	31.8 24.2	35.9 18.8	28.0	27.7
8. Aranyaprathet	31.6 23.6	33.0 22.2	32.5 22.2	32.5 23.4	31.5 22.7	32.5 25.0	34.0 21.5	32.5 22.7	36.4 17.0	27.6	27.4
9. Pom Phrachun	31.4 24.1	32.0 24.2	30.9 26.2	30.2 24.6	31.4 24.0	31.2 24.0	31.3 23.8	31.2 24.5	– –	27.9	–
Gulf of Thailand, East Coast											
1. Chonburi	30.5 23.0	30.5 22.2	30.8 25.0	31.5 24.0	– 24.0	31.3 23.8	32.4 23.0	31.2 23.6	34.2 19.0	27.4	27.3
2. Ko Sichang	30.1 24.4	30.2 23.7	30.5 23.7	31.0 23.8	30.6 24.4	31.1 24.2	30.8 23.7	30.6 24.0	– –	27.3	–
3. Sattahip	32.0 24.6	32.1 23.5	33.2 21.7	32.2 24.0	32.7 24.4	32.2 23.9	32.8 24.6	32.5 23.8	36.2 17.6	28.2	28.1
4. Rayong	30.3 23.7	33.0 22.6	30.6 22.6	31.8 23.9	32.4 23.7	32.5 23.4	31.7 23.2	31.8 23.3	– –	27.6	–
5. Ban Phe	– 23.5	32.4 –	– 22.4	32.0 –	33.0 23.4	32.8 22.7	33.1 23.2	32.7 23.0	– –	27.9	–
6. Chanthaburi	31.7 22.8	33.5 21.7	30.9 22.2	32.2 23.4	33.2 22.7	30.5 23.0	31.5 21.7	31.9 22.5	36.4 18.0	27.2	27.4
7. Laem Ngop	– –	– –	– –	– –	– –	– –	– –	– –	– –	–	–
8. Khlong Yai	31.6 23.2	30.5 21.7	33.8 22.8	29.8 23.5	31.9 21.9	30.1 23.1	30.8 21.8	31.2 22.6	33.6 19.1	26.9	26.9
Southern Thailand, East Coast											
1. Hua hin	30.7 23.0	31.3 23.2	31.9 24.6	30.5 21.4	31.7 21.7	29.5 22.5	30.4 23.4	30.9 22.8	35.4 20.3	26.9	27.1
2. Prachaup-	30.8 22.3	31.5 22.2	32.1 22.7	30.2 22.8	31.4 22.5	29.6 21.8	31.2 22.1	31.0 22.3	35.7 19.5	26.7	26.7
3. Chumphon	30.9 22.7	31.8 23.5	31.6 22.3	30.2 23.6	31.0 22.6	30.2 23.0	30.5 22.1	30.9 22.8	35.6 19.3	26.9	26.7
4. Bandon	31.4 22.0	30.5 23.4	30.3 21.9	29.4 22.2	30.0 21.5	31.0 22.2	30.7 21.9	30.5 22.2	35.5 20.6	26.4	27.1
5. Nakhon Si-	31.3 21.8	31.7 23.6	30.8 22.2	30.2 21.7	30.7 22.3	31.8 23.2	32.0 22.5	31.2 22.3	35.0 20.5	26.8	27.1
6. Songkhla	30.5 23.0	31.6 24.7	26.9 23.8	31.0 22.0	31.0 24.4	29.8 24.1	31.0 21.8	30.3 23.4	36.4 21.5	27.0	27.6
7. Narathiwat	28.8 22.6	30.0 23.9	30.0 22.6	29.6 22.8	29.2 23.6	30.1 23.3	30.4 22.1	29.7 23.0	34.5 21.1	26.4	26.8
Southern Thailand, West Coast											
1. Ranong	31.1 22.5	32.0 22.7	32.0 22.0	31.0 22.6	31.5 21.0	31.2 21.3	30.0 21.6	31.3 21.9	34.6 18.9	26.6	26.0
2. Phuket	31.0 22.5	30.6 –	31.2 22.7	32.2 22.7	31.6 23.2	31.4 23.7	30.3 23.2	31.2 23.0	33.3 21.0	27.1	27.0
3. Trang	31.7 22.0	32.5 23.2	31.2 23.3	31.5 21.9	31.9 22.4	31.3 23.1	31.3 23.1	31.6 22.7	35.5 20.4	26.9	27.0

15.60

Air mail
PRINTED PAPER
Library, U.S.Weather,
Bureau , Washington,
25, D.C. U.S.A.

(Meteorological Dept.
Bangkok, Thailand.)

Thailand METEOROLOGICAL DEPARTMENT

Royal Thai Navy

Charoon V. Bunnag

Vice Admiral, Director

****

WEEKLY TEMPERATURE AND RAINFALL OF THAILAND

DURING THE PERIOD OCT.29 - NOV.4 1961

WEATHER

No.44.1961

สถานะของฝนในรอบสัปดาห์
ตั้งแต่วันที่ ๒๙ ต.ค. – ๔ พ.ย.๒๕๐๔

ลิ่มของแอนติไซโคลน์ในแผ่นดินใหญ่จีน ได้แผ่ลงมาทางทิศตะวันตกเฉียงใต้, ปกคลุมภาคเหนือ, ภาคตะวันออกเฉียงเหนือ, ภาคกลางของประเทศไทย และบริเวณข้างเคียง ทำให้อุณหภูมิในภาคเหนือและภาคตะวันออกเฉียงเหนือลดลงประมาณ ๓ – ๔ องศาเซนติเกรด สำหรับภาคกลางอุณหภูมิลดลงประมาณ ๑ – ๒ องศาเซนติเกรด

ภาคเหนือ มีฝนเล็กน้อยฉะเพาะแห่งตลอดสัปดาห์ ปริมาณฝนรวมประจำสัปดาห์ใกล้เคียงค่าปกติ

ภาคตะวันออกเฉียงเหนือ วันที่ ๓๐,๓๑ ต.ค.และวันที่ ๔ พ.ย. ไม่มีรายงานฝนตก นอกนั้นมีฝนเล็กน้อยฉะเพาะแห่ง ปริมาณฝนรวมประจำสัปดาห์ต่ำกว่าค่าปกติเล็กน้อย

ภาคกลาง วันที่ ๓๐ และ ๓๑ ต.ค.มีฝนเล็กน้อยถึงปานกลางกระจาย หลังจากนั้นไม่มีรายงานฝนตก ปริมาณฝนรวมประจำสัปดาห์ใกล้เคียงค่าปกติ

อ่าวไทย ฝั่งตะวันออก วันที่ ๒๙,๓๐ ต.ค.และ ๑ พ.ย. มีฝนเล็กน้อยถึงปานกลางกระจาย นอกนั้นไม่มีรายงานฝนตก ปริมาณฝนรวมประจำสัปดาห์ต่ำกว่าค่าปกติเล็กน้อย

ภาคใต้ ฝั่งตะวันออก มีฝนแผ่เป็นบริเวณกว้าง โดยมีฝนหนักและหนักมากกระจายตั้งแต่ใต้ชุมพรลงไป ปริมาณฝนรวมประจำสัปดาห์สูงกว่าค่าปกติมาก

ภาคใต้ ฝั่งตะวันตก มีฝนเล็กน้อยถึงปานกลางกระจายตลอดสัปดาห์ ปริมาณฝนรวมประจำสัปดาห์น้อยกว่าค่าปกติค่อนข้างมาก

Rainfall Situation

From Oct.29 – Nov.4 1961

The wedge of the continental anticyclone in the China rainland extended southwestward, covered Upper Thailand and adjacent regions. It caused decreasing in temperature about 3 – 4 degree centigrades in northern and northeastern parts, and about 1 – 2 degree centigrades in the central part.

Northern Part: Light showers isolated throughout the week. The weekly total amount of rainfall was around the normal.

Northeastern Part: No rain was reported on Oct.30 – 31 and Nov.4. Light showers isolated in the rest period. The weekly total amount of rainfall was slight below the normal.

Central Part: Light to moderate showers scattered on the first two days of the week. Afterward no rain was reported. The weekly total amount of rainfall was around the normal.

Gulf of Thailand, East Coast: Light to moderate showers scattered on Oct.29 – 30 and Nov.1 , no rain in the rest period. The weekly total amount of rainfall was slight below the normal.

Southern Thailand, East Coast: Widespread rain with scattered heavy and very heavy falls from Chumphon southward. The weekly total amount of rainfall was quite above the normal.

Southern Thailand, West Coast: Light to moderate rain scattered throughout the week. The weekly total amount of rainfall was rather much below the normal.

Meteorological Department
Royal Thai Navy
6 / 11 /1961

METEOROLOGICAL DEPARTMENT

WEEKLY RAINFALL OVER THAILAND

(in millimetres)

Remark

Blank = No report of rainfall

* = Synoptic Station

Station	Oct. 29 - Nov. 4 1961							Total	Weekly Normal	Normal DPT.	Total Since 1Jan.61
	29	30	31	1	2	3	4				
Northern Part											
Chiangrai*				3.9				3.9	18.8	- 14.9	1350.7
Wiang Pa Pao					3.8			3.8	7.2	- 3.4	
Mae Hongson*				1.0				1.0	4.7	- 3.7	1417.0
Pai*				40.8				40.8	7.1	+ 39.1	
Khun Yuam	16.0		6.0	2.5	0.5			25.0	-	-	
Chiangmai*					0.1	0.1	14.1	14.3	27.2	- 12.9	1504.2
Fang		12.4		1.2				13.6	41.9	- 28.3	
Doi Saket		32.5	1.0					34.5	15.8	+ 18.7	
San Kamphaeng				2.5				2.5	30.2	- 28.7	
Nan*						5.8	0.5	6.3	1.2	+ 5.1	1615.1
Lampang*		0.2				8.4	2.4	11.0	10.0	+ 1.0	1157.4
Phrae Air-port*			1.2			6.8	16.0	24.0	16.3	+ 7.7	1328.3
Tak Air-port*		28.8						28.8	7.4	+ 21.4	962.9
Mae sot*	2.7							2.7	5.1	- 2.4	2447.3
Sukhothai	7.7							7.7	6.7	+ 1.0	
Sawankhalok	35.2							35.2	5.2	+ 30.0	
Phitsanulok*	0.3							0.3	8.4	- 8.1	1429.5
Phrom Phiram	2.1							2.1	1.8	+ 0.3	
Kamphaeng Phet		1.4						1.4	2.7	- 1.3	
Phichit		5.3						5.3	11.9	- 6.6	
Bang Munnag	2.9							2.9	0.0	+ 2.9	
Phetchabun*	1.3		1.3					2.6	5.5	- 2.9	1244.0
Northeastern Part											
Loei*	0.2							0.2	3.8	- 3.6	1540.2
Dan Sai	16.2							16.2	14.9	+ 1.3	
Nakhon Ratchasima*	10.6			0.3				10.9	22.4	- 11.5	949.1
Chakkarat	3.5							3.5	8.9	- 5.4	
Prakhon Chai	3.1							3.1	3.9	- 0.8	
Surin*	0.1							0.1	17.4	- 17.3	1311.7
Khukhan	32.5							32.5	5.2	+ 27.3	
Ubon Ratchathani*					0.4			0.4	7.3	- 6.9	1806.8
Central Part											
Banphot Phisai		8.3						8.3	10.9	- 2.6	
Thakli	26.2	11.5						37.7	9.4	+ 28.3	
Uthai Thani		34.1						34.1	14.0	+ 20.1	
Nong Khar Yang		10.5						10.5	36.6	- 26.1	
Chaiyanat	10.5							10.5	10.2	+ 0.3	
Manorom		30.2						30.2	12.9	+ 17.3	
Wat Sing	14.9							14.9	25.3	- 10.4	
Inthaburi	47.8							47.8	0.9	+ 46.9	
Phromburi		2.1						2.1	2.5	- 0.4	
Lopburi*	12.4	0.1						12.5	7.3	+ 5.2	1266.8
Ban Mi	10.0							10.0	2.4	+ 7.6	
Ang Thong		18.0						18.0	9.0	+ 9.0	
Pho Thong		8.2						8.2	9.5	- 1.3	
Pa Mok		4.2						4.2	14.2	- 10.0	
Saraburi	3.6	0.9						4.5	3.0	+ 1.5	
Bang Ban		14.8	3.1					17.9	-	-	
Sena		27.4						27.4	20.4	+ 7.0	
Tha Rua	4.2	8.1						12.3	20.4	- 8.1	
Bang Pa-in		19.1						19.1	15.2	+ 3.9	
Suphanburi*	51.0	1.9						52.9	24.1	+ 28.8	1064.3
Kanchanaburi*		28.8						28.8	25.0	+ 3.8	745.6
Tha Muang		24.5						24.5	9.5	+ 15.0	
Pathum Thani	5.8							5.8	18.2	- 12.4	
Thanyaburi	0.8	3.7						4.5	9.0	- 4.5	
Nakhon Nayok	7.9							7.9	14.4	- 6.5	
Prachinburi*	3.5							3.5	8.4	- 4.9	2354.3
Aranyaprathet*	4.3							4.3	20.1	- 15.8	1531.2
Chachoengsao	4.9							4.9	18.0	- 13.1	

Station	Oct.29 - Nov.4 1961							Total	Weekly Normal	Normal DPT.	Total Since 1Jan.61
	29	30	31	1	2	3	4				
Bangkok*	0.3	0.8						1.1	32.1	- 31.0	1606.9
Don Muang*	32.7	1.0						33.7	13.6	+ 20.1	1375.6
Bang Khen		0.1						0.1	16.4	- 16.3	
Minburi	11.5							11.5	7.0	+ 4.5	
Lat Krabang		12.9						12.9	18.8	- 5.9	
Bang Konti	22.5	5.3						27.8	14.8	+ 13.0	
Samut Prakan	5.8							5.8	13.9	- 8.1	
Pom Phrachun*	5.4					1.0		6.4	-	-	1327.1
Gulf of Thailand, East Coast											
Chonburi*		1.0		0.4				1.4	22.7	- 21.3	1385.1
Phanat Nikhom	46.1							46.1	7.3	+ 38.8	
Phan Thong	19.8							19.8	17.1	+ 2.7	
Sattahip*		4.3						4.3	31.8	- 27.5	793.7
Rayong*		5.8		1.4				7.2	8.4	- 1.2	
Ban Khai		10.8						10.8	27.6	- 16.8	
Klaeng		24.6						24.6	33.7	- 9.1	
Chanthaburi*	16.0			1.8				17.8	28.1	- 10.3	2834.8
Pong Namron	20.0							20.0	27.7	- 7.7	
Tha Mai	29.8							29.8	5.9	+ 23.9	
Trat	20.2							20.2	33.4	- 13.7	
Khlong Yai*	2.5							2.5	36.3	- 33.8	5902.9
Southern Thailand, East Coast											
Ban Laem	5.0					6.2		11.2	13.0	- 1.8	
PrachuapKhiriKhan*		1.7				1.2	5.3	8.2	76.6	- 68.4	953.2
Hua Hin*		2.3				22.8		25.1	67.6	- 42.5	822.4
Chumphon*		1.2	0.8	16.7	18.3	15.1	130.3	182.4	72.9	+109.5	1781.6
Tha Sae					48.4			48.4	108.7	- 60.3	
Lang Suan		17.5	9.4	6.8			90.6	124.3	58.7	+ 65.6	
Bandon*	4.4	1.8	0.6		3.7	9.7	46.2	66.4	66.5	- 0.1	1131.3
Chaiya					44.8			44.8	102.7	- 57.9	
Nakhon Si Thammarat*	7.8	1.8		32.7	13.1	42.7	96.5	194.6	109.0	+ 85.6	1395.2
Ron Phibun	59.5			9.9	8.1			77.5	132.3	- 54.8	
Thung Song	2.0			0.5		51.5	74.5	128.5	94.5	+ 34.0	
Phatthalung	2.2	20.5	8.3	35.1	29.8		265.3	361.2	162.0	+199.2	
Khao Chai Son	14.9	6.4	12.6	40.9	6.4	200.9	259.8	541.9	-	-	
Songkhla*	11.3		12.6	111.0	2.6	160.2	113.0	410.7	74.5	+336.2	1298.3
Rattaphum	18.6		9.4	38.5				66.5	60.4	+ 6.1	
Hat Yai		82.4	0.6				2.7	85.7	73.3	+ 12.3	
Pattani	37.6	12.6	17.5					67.7	90.6	- 22.9	
Yaring	17.0	12.9	27.5	2.8	59.5	123.8	42.4	285.9	77.0	+208.9	
Panarae					15.8	198.2	57.3	271.3	-	-	
Sadao	25.5	114.3						139.8	-	-	
Narathiwat			55.1	52.3	42.4	46.8	127.4	324.0	106.9	+217.1	1590.9
Tak Bai			76.9	24.2	28.6	26.7	171.5	327.9	86.2	+241.7	
Southern Thailand, West Coast											
Ranong*	40.2	1.7			0.7	20.2	19.0	81.8	74.8	+ 7.0	4458.5
Takua Pa		36.8						36.8	89.3	- 52.5	
Takua Thung	10.5			14.5				25.0	66.0	- 41.0	
Thay Muang	6.8	5.9			21.7			34.4	165.1	-130.7	
Phuket*	2.4	1.6	2.2	10.4	5.6			22.2	83.7	- 61.5	1671.6
Phuket Air-port*	0.4				1.6	0.3	0.5	2.8	-	-	2026.2
Khlong Tom	27.5	41.1				14.2		82.8	-	-	
Trang Air-port*	19.9	2.8		0.6		57.3	10.5	91.1	66.6	+ 24.5	1850.0
Pa Rien						96.7		96.7	-	-	
Si Kao	11.0	65.7				30.3	1.5	108.5	-	-	
Yan Ta Khao	19.1	14.7		3.0		69.3		106.1	-	-	
Satun						20.4		20.4	113.4	- 93.0	
La Ngu	7.5							7.5	64.1	- 56.6	

WEEKLY REPORT DAILY TEMPERATURE

FROM 29 OCT. - 4 NOV, 1961

Station	Day of month							Average	Extreme	Weekly mean	Monthly Normal
	29	30	31	1	2	3	4				
Northern Part											
1.Chiangrai	31.4 19.3	31.7 19.1	31.2 19.0	31.0 20.4	30.5 20.4	29.2 18.5	29.8 16.7	30.7 19.1	33.6 5.9	24.9	23.2
2.Fang	- 16.4	- -	- -	30.5 -	- 18.6	29.6 -	- 16.1	- -	- -	-	-
3.Pai	30.0 -	- 19.9	- -	31.0 19.2	- 18.9	- -	- -	- -	- -	-	-
4.Mae Hongson	33.0 19.1	33.5 21.1	32.5 21.2	32.5 21.7	31.1 22.5	30.9 20.1	31.3 19.4	32.1 20.7	34.9 12.0	26.4	25.1
5.Khun Yuam	29.0 -	- 19.8	- -	29.2 18.5	28.4 20.7	- 17.0	- -	- 19.0	- -	-	-
6.Chiangmai	31.2 20.6	30.9 21.0	31.3 20.9	31.6 22.1	30.5 22.4	30.4 21.3	19.8 20.2	30.8 21.2	34.7 10.2	26.0	24.5
7.Nan	33.3 22.2	33.0 22.1	32.3 21.7	32.0 21.3	32.8 22.7	32.7 21.5	31.4 21.4	32.5 21.8	34.8 9.2	27.2	24.7
8.Lampang	32.5 22.1	32.0 21.1	32.8 21.4	32.0 21.3	31.3 21.7	31.4 19.3	30.9 20.2	31.8 21.0	35.0 9.1	26.4	24.6
9.Mae Saraing	33.2 21.7	32.8 22.0	34.3 22.0	34.6 21.8	32.4 22.1	32.3 20.8	32.8 19.0	33.2 21.3	36.1 8.6	27.3	25.6
10.Phrae	32.0 21.8	31.8 21.6	32.5 21.2	32.2 20.4	32.2 -	31.5 19.0	30.8 12.4	31.9 19.4	35.7 10.3	25.7	24.8
11.Uttaradit	33.6 21.8	32.8 21.4	33.5 20.9	32.0 20.0	32.4 21.0	32.2 19.5	32.0 18.6	32.6 20.7	38.8 11.3	26.7	26.7
12.Phumiphol Dam	32.4 22.2	31.6 23.2	31.6 23.2	31.5 21.8	31.3 22.0	31.7 21.1	- 20.7	31.7 22.0	- -	26.9	-
13.Tak	32.7 22.0	30.5 22.8	31.6 22.1	31.0 21.9	31.1 21.1	- 20.4	30.3 19.7	31.2 21.4	33.7 10.8	26.3	24.7
14.Phitsanulok	34.4 23.9	33.4 24.7	33.3 23.6	32.7 22.7	33.2 23.2	32.7 22.1	32.2 21.6	33.1 23.1	35.9 10.5	28.1	26.8
15.Mae Sot	32.6 22.7	32.1 21.4	32.1 20.8	31.5 20.3	31.3 20.1	30.8 19.5	30.6 19.2	31.6 20.6	33.6 9.1	26.1	25.7
16.Phetchabun	32.9 21.1	32.7 21.0	32.2 20.3	32.1 19.4	31.7 19.1	31.2 19.6	30.3 18.9	31.9 19.9	36.4 7.5	25.9	24.8
Northeastern Part											
1.Loei	31.9 20.2	30.5 21.4	30.8 20.7	30.9 19.4	30.0 20.3	29.5 17.3	29.0 18.6	30.4 19.7	33.0 5.6	25.1	22.4
2.Udon Thani	34.3 22.4	32.5 22.4	32.0 22.4	32.5 22.1	31.9 20.4	31.1 19.7	30.2 19.6	32.1 21.3	37.2 8.4	26.7	25.0
3.Nakhon Phanom	32.0 21.9	31.8 20.2	30.5 21.9	30.0 20.9	31.0 -	31.0 18.6	28.6 20.6	30.7 20.7	33.6 6.0	25.7	23.5
4.Sakhon Nakhon	31.5 21.5	30.7 19.9	31.5 19.4	30.6 19.4	31.2 18.6	31.8 19.1	28.6 18.8	30.8 19.5	36.3 6.9	25.2	23.6
5.Mukdahan	31.7 21.9	31.0 20.5	31.4 19.6	30.7 20.3	30.4 18.7	29.8 22.0	28.0 20.5	30.4 20.5	36.4 10.0	25.5	24.0
6.Khon Kean	32.4 23.7	31.3 22.3	30.8 20.6	31.3 20.6	31.2 19.1	30.3 21.2	29.3 19.6	30.9 21.0	37.2 10.2	26.0	24.9
7.Roi Et	32.2 23.1	31.0 21.7	- 20.8	31.1 21.3	30.2 20.0	30.5 21.3	27.8 20.1	30.5 21.2	35.4 11.4	25.9	24.9
8.Chaiyaphum	31.9 22.7	30.4 22.6	29.9 21.1	30.3 22.1	29.8 20.6	29.6 22.1	28.3 21.2	30.0 21.8	- -	25.9	-
9.Ubon Ratcha-	31.5 22.9	32.4 21.5	31.7 20.8	31.3 20.6	30.5 20.3	30.0 21.4	29.7 19.7	31.0 21.0	35.8 12.5	26.0	25.1
10.Surin	31.6 20.6	30.6 20.6	30.2 19.3	30.4 19.8	29.6 18.5	29.7 19.9	28.5 18.0	30.1 19.5	36.2 12.5	24.8	25.2
11.Nakhon Rat-	33.1 21.1	31.2 21.5	31.0 21.2	30.9 19.9	30.2 20.0	29.9 21.0	28.7 20.4	30.7 20.7	38.0 9.1	25.7	24.4

WEEKLY REPORT DAILY TEMPERATURE

FROM 29 OCT. - 4 NOV, 1961

Station	Day of month							Average	Extreme	Weekly mean	Monthly Normal
	29	30	31	1	2	3	4				
Northern Part											
1.Chiangrai	31.4 19.3	31.7 19.1	31.2 19.0	31.0 20.4	30.5 20.4	29.2 18.5	29.8 16.7	30.7 19.1	33.6 5.9	24.9	23.2
2.Fang	- 16.4	- -	- -	30.5 -	- 18.6	29.6 -	- 16.1	- -	- -	-	-
3.Pai	30.0 -	- 19.9	- -	31.0 19.2	- 19.9	- -	- -	- -	- -	-	-
4.Mae Hongson	33.0 19.1	33.5 21.1	32.5 21.2	32.5 21.7	31.1 22.5	30.9 20.1	31.3 19.4	32.1 20.7	34.9 12.0	26.4	25.1
5.Khun Yuam	29.0 -	- 19.8	- -	29.2 18.5	28.4 20.7	- 17.0	- -	- 19.0	- -	-	-
6.Chiangmai	31.2 20.6	30.9 21.0	31.3 20.9	31.6 22.1	30.5 22.4	30.4 21.3	19.8 20.2	30.8 21.2	34.7 10.2	26.0	24.5
7.Nan	33.3 22.2	33.0 22.1	32.3 21.7	32.0 21.3	32.8 22.7	32.7 21.5	31.4 21.4	32.5 21.8	34.8 9.2	27.2	24.7
8.Lampang	32.5 22.1	32.0 21.1	32.8 21.4	32.0 21.3	31.3 21.7	31.4 19.3	30.9 20.2	31.8 21.0	35.0 9.1	26.4	24.6
9.Mae Saraing	33.2 21.7	32.8 22.0	34.3 22.0	34.6 21.8	32.4 22.1	32.3 20.8	32.8 19.0	33.2 21.3	36.1 8.6	27.3	25.6
10.Phrae	32.0 21.8	31.8 21.6	32.5 21.2	32.2 20.4	32.2 -	31.5 19.0	30.8 12.4	31.9 19.4	35.7 10.3	25.7	24.8
11.Uttaradit	33.6 21.8	32.8 21.4	33.5 20.9	32.0 20.0	32.4 21.0	32.2 19.5	32.0 18.6	32.6 20.7	38.8 11.3	26.7	26.7
12.Phumiphol Dam	32.4 22.2	31.6 23.2	31.6 23.2	31.5 21.8	31.3 22.0	31.7 21.1	- 20.7	31.7 22.0	- -	26.9	-
13.Tak	32.7 22.0	30.5 22.8	31.6 22.1	31.0 21.9	31.1 21.1	- 20.4	30.3 19.7	31.2 21.4	33.7 10.8	26.3	24.7
14.Phitsanulok	34.4 23.9	33.4 24.7	33.3 23.6	32.7 22.7	33.2 23.2	32.7 22.1	32.2 21.6	33.1 23.1	35.9 10.5	28.1	26.8
15.Mae Sot	32.6 22.7	32.1 21.4	32.1 20.8	31.5 20.3	31.3 20.1	30.8 19.5	30.6 19.2	31.6 20.6	33.6 9.1	26.1	25.7
16.Phetchabun	32.9 21.1	32.7 21.0	32.2 20.3	32.1 19.4	31.7 19.1	31.2 19.6	30.3 18.9	31.9 19.9	36.4 7.5	25.9	24.8
Northeastern Part											
1.Loei	31.9 20.2	30.5 21.4	30.8 20.7	30.9 19.4	30.0 20.3	29.5 17.3	29.0 18.6	30.4 19.7	33.0 5.6	25.1	22.4
2.Udon Thani	34.3 22.4	32.5 22.4	32.0 22.4	32.5 22.1	31.9 20.4	31.1 19.7	30.2 19.6	32.1 21.3	37.2 8.4	26.7	25.0
3.Nakhon Phanom	32.0 21.9	31.8 20.2	30.5 21.9	30.0 20.9	31.0 -	31.0 18.6	28.6 20.6	30.7 20.7	33.6 6.0	25.7	23.5
4.Sakhon Nakhon	31.5 21.5	30.7 19.9	31.5 19.4	30.6 19.4	31.2 18.6	31.8 19.1	28.6 18.8	30.8 19.5	36.3 6.9	25.2	23.6
5.Mukdahan	31.7 21.9	31.0 20.5	31.4 19.6	30.7 20.3	30.4 18.7	29.8 22.0	28.0 20.5	30.4 20.5	36.4 10.0	25.5	24.0
6.Khon Kean	32.4 23.7	31.3 22.3	30.8 20.6	31.3 20.6	31.2 19.1	30.3 21.2	29.3 19.6	30.9 21.0	37.2 10.2	26.0	24.9
7.Roi Et	32.2 23.1	31.0 21.7	- 20.8	31.1 21.3	30.2 20.0	30.5 21.3	27.8 20.1	30.5 21.2	35.4 11.4	25.9	24.9
8.Chaiyaphum	31.9 22.7	30.4 22.6	29.9 21.1	30.3 22.1	29.8 20.6	29.6 22.1	28.3 21.2	30.0 21.8	- -	25.9	-
9.Ubon Ratcha-	31.5 22.9	32.4 21.5	31.7 20.8	31.3 20.6	30.5 20.3	30.0 21.4	29.7 19.7	31.0 21.0	35.8 12.5	26.0	25.1
10.Surin	31.6 20.6	30.6 20.6	30.2 19.3	30.4 19.8	29.6 18.5	29.7 19.9	28.5 18.0	30.1 19.5	36.2 12.5	24.8	25.2
11.Nakhon Rat-	33.1 21.1	31.2 21.5	31.0 21.2	30.9 19.9	30.2 20.0	29.9 21.0	28.7 20.4	30.7 20.7	38.0 9.1	25.7	24.4

Thailand METEOROLOGICAL DEPARTMENT

Royal Thai Navy

Charoon V. Bunnag

Vice Admiral, Dorector

****

WEEKLY TEMPERATURE AND RAINFALL OF THAILAND

DURING THE PERIOD NOV. 5 - 11 1961

LIBRARY
NOV 22 1961
WEATHER BUREAU

No.45.1961

สถานะของฝนในรอบสัปดาห์

ตั้งแต่วันที่ ๕ — ๑๑ พ.ย. ๒๕๐๔

ลิ่มของแอนติไซโคลนแห่งทวีปจากประเทศจีน ยังคงปกคลุมถึงบริเวณประเทศไทย ลมมรสุมตะวันออกเฉียงเหนือที่พัดเข้าสู่ประเทศมีกำลังอ่อนถึงปานกลาง

ภาคเหนือ วันที่ ๕ — ๗ ไม่มีรายงานฝน หลังจากนั้นมีฝนเล็กน้อยเป็นบางแห่งโดยมีฝนหนักเป็นบางแห่งในวันที่ ๙ ปริมาณฝนรวมประจำสัปดาห์สูงกว่าค่าปกติเล็กน้อย

ภาคตะวันออกเฉียงเหนือ วันที่ ๗ — ๙ มีฝนเล็กน้อยเป็นบางแห่ง นอกนั้นไม่มีรายงานฝน ปริมาณฝนรวมประจำสัปดาห์ต่ำกว่าค่าปกติเล็กน้อย

ภาคกลาง และด้าวไทยฝั่งตะวันออก วันที่ ๗ — ๑๐ มีฝนเล็กน้อยถึงปานกลางเป็นบางแห่ง นอกนั้นไม่มีรายงานฝน ปริมาณฝนรวมประจำสัปดาห์น้อยกว่าค่าปกติเล็กน้อย

ภาคใต้ ฝั่งตะวันออก วันที่ ๕ — ๘ มีฝนปานกลางถึงฝนหนัก แผ่เป็นบริเวณกว้าง โดยมีฝนหนักมากเป็นบางแห่งในวันที่ ๕ หลังจากนั้นมีฝนเล็กน้อยถึงปานกลางเกือบทั่วไป ปริมาณฝนรวมประจำสัปดาห์สูงกว่าค่าปกติมาก

ภาคใต้ ฝั่งตะวันตก มีฝนเล็กน้อยถึงปานกลางกระจายตลอดสัปดาห์ ปริมาณฝนรวมประจำสัปดาห์น้อยกว่าค่าปกติเล็กน้อย

Rainfall Situation

From Nov. 5 - 11 1961

The wedge of the Continental Anticyclone from China still persisted over Thailand. Light to moderate northeast monsoon prevailed over the country.

Northern Part: No rain was reported during the first three days of the week. Light showers isolated ~~with~~ in the rest period, local heavy falls on Nov.9. The weekly total amount of rainfall was slightly above the normal.

Northeastern Part: Light showers isolated during Nov. 7 - 9. No rain was reported in the rest period. The weekly total amount of rainfall was slightly below the normal.

Central Part: Gulf of Thailand, East Coast: Light to moderate showers isolated during Nov. 7 - 10. No rain was reported in the rest period. The weekly total amount of rainfall was slightly below the normal.

Southern Thailand, East Coast: Widespread moderate to heavy rain occurred during the first 4 days with isolated very heavy falls on Nov.5. Scattered light to moderate rain were reported during the rest of the week. The weekly total amount of rainfall was much above the normal.

Southern Thailand, West Coast: Light to moderate rain scattered throughout the week. The weekly total amount of rainfall was slightly below the normal.

Meteorological Department
Royal Thai Navy
13 / 11 /1961

Station	Nov. 5 - 11 1961							Total	Weekly Normal	Normal DPT.	Total Since 1Jan.61
	5	6	7	8	9	10	11				
Northern Part											
Chiangrai*				0.2	67.0	0.2		67.4	16.2	+ 51.2	1418.1
Mae Sai					64.8			64.8	6.7	+ 58.1	
Chiangsaen					60.2			60.22	-	-	
Chiangkhong					34.8			34.8	1.1	+ 33.7	
Thoeng					15.4			15.4	-	-	
Mae Sruai					3.4			3.4	9.2	- 5.8	
Wiang Pa Pao					4.2	3.1		7.3	2.9	+ 4.4	
Mae Hongson*					1.0			1.0	11.2	- 10.2	1418.0
Chiangmai*					0.2	0.1		0.3	25.0	- 24.7	1504.5
Mae Taeng					32.7			32.7	8.5	+ 24.2	
Lampang*						12.4		12.4	12.6	- 0.2	1169.9
Phrae Air-port*						1.8	0.1	1.9	8.3	- 6.4	1330.2
Uttaradit*				19.9		4.1		24.0	14.7	+ 9.3	1805.3
Tak Air-port*						16.4		16.4	14.4	+ 2.0	979.3
Phumiphol Dam*						31.5		31.5	-	-	
Northeastern Part											
Khon Kaen*				0.1				0.1	7.4	- 7.3	1307.3
Ubon Ratchathani*			0.8					0.8	12.9	- 12.1	1807.6
Det Udom			2.1					2.1	13.7	- 11.6	
Central Part											
Pho Thong			5.3					5.3	18.9	- 13.6	
Suraburi						20.2		20.2	25.4	- 5.2	
Bang Ban						32.4		32.4	-	-	
Phak Hai						25.8		25.8	24.5	+ 1.3	
Suphanburi*						4.4		4.4	30.6	- 26.2	1068.7
Kanchanaburi*						13.4		13.4	23.7	- 10.3	759.0
Nakhon Nayok				18.9				18.9	13.5	+ 5.4	
Prachinabufi*					1.4	18.3		19.7	27.6	- 7.9	2374.0
Ban Sang					19.5			19.5	51.4	- 31.9	
Ayutthayaprathet*			1.8					1.8	26.9	- 25.1	1533.0
Chachoengsao						2.3		2.3	15.1	- 12.8	
Bangkok*						8.4		8.4	18.1	- 9.7	1615.3
Lat Krabang						22.5		22.5	31.9	- 9.4	
Ratchaburi						34.5		34.5	32.3	+ 2.2	
Samut Prakan*						8.6		8.6	25.7	- 17.1	
Gulf of Thailand, East Coast:											
Chonburi*						1.4		1.4	2006	- 19.2	1286.5
Si Chang*			0.6			8.2		8.8	-	-	
Bam Khai						8.3		8.3	56.8	- 48.5	
Pong Namron					20.0	8.8		28.8	65.7	- 36.9	
Tha Mai				3.8				3.8	13.4	- 9.6	
Khlong Yai*				5.8				5.8	43.2	- 37.4	
Southern Thailand, East Coast:											
Ban Laem						2.6		2.6	26.8	- 24.2	
Prachuap Khiri Khan*					1.7		10.0	11.7	36.4	- 24.7	964.9
Chumphon*	187.6	7.2	26.3	10.5	1.1	18.3	6.5	257.5	39.9	+217.6	2039.1
Tha Sae	74.8	41.3		28.2				144.3	35.6	+108.7	
Lang Suan	120.2	56.0	50.5	33.0	14.0	19.0		292.7	-	-	
Ban Don*	13.5	1.9	12.3	7.6	0.7	2.2	6.2	44.4	43.1	+ 1.3	1175.[illegible]
Chaiya	53.8	23.3	87.5					163.6	46.9	+116.7	
Ban Na San		75.2	74.5					149.7	51.9	+ 97.8	
Nakhon Si Thammarat*	62.3	54.3	45.6	37.3	6.5	3.8	4.3	214.1	52.2	+161.9	1609.[illegible]
Chawang	80.2	50.5		32.5				163.2	35.6	+127.6	
Ron Phibun	59.5	62.6	24.0					146.1	40.8	+105.3	
Thung Song	32.0	36.6	10.8	16.3	1.0	5.0		101.7	68.9	+ 32.8	
Phak Phanang	154.8	45.8	22.5	13.6	2.9			239.6	76.4	+163.2	
Phatthalung	340.6	36.9	18.2					395.7	70.3	+325.4	
Khao Chai Son	68.4	61.3	47.5	6.8				184.0	-	-	
Songkhla*	3.3	15.1	15.7	8.0	1.6	8.6	14.3	61.6	57.7	+ 3.9	1351.[illegible]
Pattaphum		15.7	35.8	8.6				60.1	44.8	+ 15.3	
Hat Yai	5.1	3.8	50.2	3.9		15.7	2.2	80.9	64.8	+ 16.1	
Pattani		35.3	3.9	6.8	2.0	22.1		70.1	42.5	+ 27.6	
Nong Chik						15.2	28.2	43.4	47.5	- 4.1	
Yaring		64.2	6.4	1.5		34.7	10.0	116.8	37.7	+ 79.1	
Yala						36.9	47.2	84.1	68.3	+ 15.8	
Narathiwat*	10.0	47.1	64.8	9.7	9.0	17.0	9.6	167.2	78.4	+ 88.8	1773.[illegible]
Tak Bai		9.9	36.8		25.2	27.4	18.5	119.1	40.9	+ 78.2	

Station	Nov. 5 - 11 1961							Total	Weekly Normal	Normal DPT.	Total Since 1Jan.61
	5	6	7	8	9	10	11				
Southern Thailand, West Coast:											
Ranong*	33.9	3.0	12.5	1.3	2.3	0.2	1.4	54.6	59.0	- 4.4	4513.1
Kraburi	89.7							89.7	-	-	
Phangnga		11.5						11.5	44.9	- 33.4	
Takua Thung					3.2			3.2	44.5	- 41.3	
Thay Muang					13.1			13.1	28.3	- 15.2	
Phuket Air-port*		1.0	0.2	0.7			7.8	9.7	-	-	2035.9
Khlong Tom				6.1				6.1	-	-	
Trang Air-port*	0.3		0.5	3.0				3.8	44.5	- 40.7	1853.8
Pa Rien			9.2					9.2	-	-	
Si Kao			1.2	2.1				3.3	-	-	
Yan Ta Khao			4.1					4.1	-	-	
Satun						23.8		23.8	58.2	- 34.4	
La Ngu			2.8			29.3		32.1	22.9	+ 9.2	

WEEKLY REPORT DAILY TEMPERATURE

FROM NOVEMBER 5 - 11 1961

Station	Day of month							Average	Extreme	Weekly mean	Monthly Normal
	5	6	7	8	9	10	11				
Northern Part											
1.Chiangrai	26.3 16.4	27.2 14.3	28.0 14.3	28.6 16.5	31.0 19.8	28.5 18.7	30.0 17.6	28.5 16.8	33.6 5.9	22.7	23.2
2.Fang	26.5 -	- 12.2	29.5 -	- 15.2	28.0 -	- 18.5	29.0 -	28.3 -	- -	-	-
3.Pai	30.0 -	29.0 14.4	- 10.2	26.0 -	- 19.2	- -	- -	- -	- -	-	-
4.Mae Hongson	30.5 19.6	30.0 17.6	- 18.0	27.4 19.3	31.5 21.0	31.4 20.5	32.1 20.7	30.5 19.5	34.9 12.0	25.0	25.1
5.Khun Yaum	27.2 -	27.5 14.5	- 16.2	26.5 -	- 19.2	28.5 -	28.9 17.0	27.7 16.7	- -	22.2	-
6.Chiangmai	28.6 20.8	29.0 18.2	29.8 17.8	29.0 18.7	30.2 18.4	30.4 20.5	30.0 19.1	29.6 19.1	34.7 10.2	24.4	24.5
7.Nan	30.3 17.7	30.4 16.9	31.7 17.5	31.1 19.0	33.0 19.3	29.6 20.4	32.4 20.0	31.2 18.7	34.8 9.2	25.0	24.7
8.Lampang	29.4 19.8	29.8 17.0	30.0 17.2	30.5 18.4	30.2 20.1	32.4 20.9	31.4 19.4	30.5 19.0	35.0 9.1	24.8	24.6
9.Mae Sariang	31.4 19.4	31.4 18.3	31.2 17.7	29.0 19.0	32.9 21.4	34.2 21.4	34.6 20.8	32.1 19.7	36.1 8.6	25.9	25.6
10.Phrae	29.3 18.7	29.6 17.0	- 17.3	31.8 18.3	32.8 20.1	32.4 20.9	31.9 20.1	31.3 18.9	35.7 10.3	25.1	24.8
11.Uttaradit	30.3 19.5	30.8 18.6	31.4 19.2	33.6 20.0	34.4 19.4	34.4 21.0	33.2 20.2	32.6 19.7	38.8 11.3	26.2	26.7
12.Phumiphol Dam	29.5 -	29.6 20.3	29.2 20.6	- 21.3	32.2 -	32.5 22.0	- 20.6	30.6 21.0	- -	25.8	-
13.Tak	29.4 20.4	29.4 21.1	29.5 20.3	30.8 21.1	32.4 20.0	32.4 20.6	31.2 20.9	30.7 20.6	33.7 10.8	25.7	24.7
14.Phitsanulok	31.0 21.7	31.2 20.9	32.5 22.0	32.8 22.8	33.0 22.0	33.8 22.9	32.6 22.6	32.4 22.1	35.9 10.5	27.3	26.8
15.Mae Sot	29.4 19.1	29.7 18.1	0 21.0	31.1 20.1	33.7 20.7	33.8 20.3	32.1 19.9	31.6 19.9	33.6 9.1	25.8	25.7
16.Phetchanbun	29.3 18.2	30.0 17.0	30.7 18.0	31.6 19.4	32.8 19.4	32.8 19.8	32.4 19.3	31.4 18.7	36.4 7.5	25.1	24.8
Northeastern Part											
1.Loei	28.5 18.0	29.[illegible] 14.9	30.1 16.6	29.8 18.8	32.0 19.5	31.0 19.3	30.7 18.7	30.2 18.0	33.0 5.6	24.1	22.4
2.Udon Thani	29.5 16.5	30.5 16.0	31.3 18.1	32.6 20.5	33.0 21.1	33.1 20.0	32.5 20.1	31.8 18.9	37.2 8.4	25.4	25.0
3.Nakhon Phanom	28.2 15.5	31.0 15.3	30.7 19.5	31.4 20.0	32.0 21.0	31.5 19.0	31.5 19.0	30.9 18.5	33.6 6.0	24.7	23.5
4.Sakon Nakhon	29.7 15.7	30.5 15.6	30.1 18.8	- 20.4	31.3 19.7	31.0 19.0	31.2 19.6	30.6 18.4	36.3 6.9	24.5	23.6
5.Mukdahan	28.2 17.8	28.2 16.5	29.4 19.3	31.1 20.5	31.6 20.8	32.0 19.9	31.0 19.1	30.2 19.1	36.4 10.0	24.7	24.0
6.Khon Kaen	28.7 16.7	30.0 17.1	29.8 18.7	31.7 20.4	32.2 20.8	32.3 20.7	31.8 20.8	30.9 19.3	37.2 10.2	25.1	24.9
7.Roi Et	28.6 17.4	29.0 18.0	31.1 20.3	31.5 21.0	32.2 22.0	31.5 21.4	31.5 20.5	30.8 20.1	35.4 11.4	25.5	24.8
8.Chaiyaphum	28.1 18.1	28.6 19.1	28.6 19.4	30.7 21.7	31.0 22.3	30.9 21.7	30.9 20.8	29.8 20.4	- -	25.1	-
9.Ubon Ratcha-	28.8 18.7	28.5 19.5	32.3 19.7	32.2 21.3	32.8 22.2	32.7 21.6	31.7 20.9	31.3 20.6	35.8 12.5	26.0	25.1
10.Surin	28.0 16.4	28.8 16.6	30.6 17.6	31.3 19.2	31.8 19.6	31.0 19.8	31.2 19.2	30.2 18.3	36.2 12.5	24.3	25.2
11.Nakhon Ratcha-	28.0 18.0	28.3 20.0	28.7 19.1	30.7 21.3	31.2 20.9	31.8 20.9	31.3 20.5	31.0 20.1	38.0 9.1	25.6	24.4

Station	Day of month							Average	Extreme	Weekly mean	Monthly Normal
	5	6	7	8	9	10	11				
Central Part											
.Nakhon Sawan	29.4 20.5	29.3 19.8	– 21.3	– 21.4	31.4 22.9	31.8 23.0	31.4 22.6	30.6 21.6	36.3 11.9	26.1	26.6
.Lopburi	30.1 21.8	30.5 20.0	31.8 20.2	33.0 21.9	33.0 21.8	33.5 22.0	33.2 22.1	32.2 21.4	35.3 10.5	26.8	26.3
.Suphanburi	29.2 22.6	29.9 –	30.8 21.9	31.9 23.3	31.5 23.7	32.0 24.2	32.1 23.0	31.1 23.1	34.0 15.5	27.1	25.8
.Ppachinburi	30.8 22.6	31.2 23.2	32.2 21.8	33.5 22.5	33.6 22.5	33.3 22.9	34.0 22.6	32.7 22.7	35.0 13.8	27.7	26.6
.Kanchanaburi	29.4 19.8	29.0 19.5	30.1 20.0	– 20.8	31.6 20.8	31.5 20.5	31.4 21.8	30.5 20.5	37.5 12.0	25.5	25.7
.Don Muang	30.5 23.6	30.5 24.2	32.0 24.7	32.2 25.8	33.4 25.9	31.1 25.8	32.7 26.6	31.8 25.2	35.5 13.7	28.5	27.3
.Bangkok	29.8 22.5	29.8 22.2	31.3 22.5	32.5 24.0	32.6 24.4	32.2 24.4	32.5 23.7	31.5 23.4	35.5 15.5	27.5	26.9
.Aranyaprathet	30.4 20.5	30.6 20.5	32.2 20.1	32.7 22.5	33.0 22.5	32.7 22.1	32.5 21.9	32.0 21.4	36.9 14.8	26.7	26.1
.Pom Phrachun	29.4 24.0	29.3 22.5	30.7 23.0	31.7 23.7	31.7 24.1	31.4 24.2	31.6 23.8	30.8 23.6	– –	27.2	–
lf of Thailand, East Coast											
.Chonburi	29.9 21.5	– 21.8	32.3 22.1	32.8 23.2	32.8 24.1	32.6 23.3	33.0 23.3	32.2 22.8	34.2 14.8	27.5	26.3
.Ko Sichang	28.5 23.9	30.0 24.2	30.0 24.7	32.0 25.2	31.9 26.1	31.5 24.1	31.0 24.9	30.7 24.7	– –	27.7	–
.Sattahip	32.6 22.2	33.7 21.6	33.0 22.9	34.7 22.8	32.3 23.9	33.7 23.6	35.4 23.7	33.9 23.0	38.4 16.0	28.5	27.5
.Rayong	31.6 –	31.2 22.0	33.0 21.6	34.2 22.2	33.8 23.9	33.8 22.7	33.3 22.5	33.0 22.5	– –	27.8	–
.Ban Phe	– –	– –	33.9 –	35.0 28.8	29.0 29.3	34.5 28.5	34.5 22.0	33.4 27.2	– –	30.3	–
.Chanthaburi	30.3 16.5	30.8 22.5	31.7 18.1	33.4 23.1	33.1 22.6	33.2 22.1	33.2 22.6	32.2 21.1	36.9 13.0	26.7	26.5
.Leam Ngop	– –	32.0 –	33.4 23.5	33.4 24.3	32.5 23.2	– 23.4	– –	32.8 23.6	– –	28.2	–
.Khlong Yai	32.5 22.0	31.5 21.7	32.1 24.1	33.8 21.9	31.3 22.8	31.9 22.1	33.4 21.5	32.4 22.3	35.8 14.5	27.4	26.5
uthern Thailand, East Coast											
.Hua Hin	29.7 25.3	29.3 22.7	30.1 23.1	31.4 24.6	31.3 24.7	31.4 23.3	31.6 23.3	30.7 23.9	34.4 17.2	27.3	26.4
.Prachuap–	29.5 23.3	29.8 24.9	31.2 24.9	31.8 25.7	30.3 24.0	32.2 21.4	32.6 23.1	31.1 23.9	34.7 14.3	27.5	25.9
.Chumphon	24.2 22.5	28.0 21.8	28.9 23.3	30.0 22.7	28.8 21.3	30.2 22.8	30.1 23.3	28.6 22.5	34.7 15.8	25.6	25.9
.Bandon	25.6 22.0	28.1 22.4	27.2 21.3	30.0 22.5	31.0 22.3	30.7 22.2	29.8 22.3	28.9 22.2	35.2 16.3	25.6	26.3
.Nakhon Si–	23.5 21.5	26.4 22.1	25.1 22.7	31.1 23.2	30.8 24.0	31.1 24.3	30.4 24.2	28.3 23.1	34.0 18.0	25.7	26.3
.Songkhla	28.8 23.5	28.7 24.2	– 22.7	31.3 24.1	31.0 25.2	31.1 22.2	30.4 24.0	30.2 23.7	35.2 19.9	27.0	26.8
.Narathiwat	28.7 21.2	31.1 23.1	29.3 23.2	30.3 23.6	29.9 22.5	27.6 24.2	29.8 23.4	29.6 23.0	33.9 18.7	26.3	26.1
uthern Thailand, West Coast											
.Ranong	26.6 22.0	30.0 22.3	29.7 22.1	29.9 22.6	30.5 22.8	31.0 20.9	31.1 23.0	29.8 22.2	33.6 16.3	26.0	26.6
.Phuket	29.7 23.8	30.3 24.3	30.2 24.5	30.7 24.9	31.4 24.8	32.1 25.1	31.4 24.5	30.8 24.6	33.5 19.3	27.7	27.1
.Trang	30.1 22.9	29.7 22.6	28.7 23.7	32.2 24.2	32.7 23.2	32.5 23.6	31.0 23.7	31.0 23.4	34.4 17.3	27.2	26.6

19

Air mail
PRINTED MATTER
Library, U.S.Weather,
Bureau , Washington,
25, D.C. U.S.A.

(Meteorological Department
Bangkok, Thailand.)

Thailand METEOROLOGICAL DEPARTMENT

Royal Thai Navy

Charoon V. Bunnag

Vice Admiral, Dorector

****

WEEKLY TEMPERATURE AND RAINFALL OF THAILAND

DURING THE PERIOD NOV.12 - 18 1961

No.46.1961

สถานะของฝนในรอบสัปดาห์

ตั้งแต่วันที่ ๑๒ – ๑๘ พ.ย.๒๕๐๔

แอนติไซโคลนบนพื้นแผ่นดินได้เคลื่อนตัวไปทางตะวันออก โดยมีศูนย์กลางอยู่บริเวณประเทศญี่ปุ่นทำให้ลมมรสุมตะวันออกเฉียงเหนือที่พัดเข้าสู่ประเทศไทยได้พัดผ่านน่านน้ำทะเลจีน อากาศในประเทศไทยจึงมีความชื้นสูงขึ้น

ภาคเหนือ ไม่มีรายงานฝนตกในวันที่ ๑๘ นอกนั้นมีฝนเล็กน้อยเป็นบางแห่ง ปริมาณฝนรวมประจำสัปดาห์ใกล้เคียงค่าปกติ

ภาคตะวันออกเฉียงเหนือ ไม่มีรายงานฝนตกในวันที่ ๑๒,๑๖ และ ๑๘ นอกนั้นมีฝนเล็กน้อยเป็นบางแห่ง ปริมาณฝนรวมประจำสัปดาห์ใกล้เคียงค่าปกติ

ภาคกลาง ไม่มีรายงานฝนตกในวันที่ ๑๗ และ ๑๘ นอกนั้นมีฝนเล็กน้อยถึงปานกลางกระจาย ปริมาณฝนรวมประจำสัปดาห์ต่ำกว่าค่าปกติเล็กน้อย

อ่าวไทย ฝั่งตะวันออก มีฝนเล็กน้อยถึงปานกลางกระจาย ปริมาณฝนรวมประจำสัปดาห์ต่ำกว่าค่าปกติค่อนข้างมาก

ภาคใต้ ฝั่งตะวันออก มีฝนแผ่เป็นบริเวณกว้าง โดยมีฝนหนักเป็นบางแห่ง ปริมาณฝนรวมประจำสัปดาห์ต่ำกว่าค่าปกติมาก

ภาคใต้ ฝั่งตะวันตก มีฝนเล็กน้อยถึงปานกลางกระจาย ปริมาณฝนรวมประจำสัปดาห์ต่ำกว่าค่าปกติมาก

Rainfall Situation

From Nov. 12 - 18 1961

The continental anticyclone moved eastward and was centered in the area of Japan. The trajectories of the winds, from this anticyclone to Thailand, passed China Sea that caused humid weather over Thailand throughout the week.

Northern Part: Light showers isolated throughout the week except for no rain on the last day. The weekly total amount of rainfall was around the normal.

Northeastern Part: No rain on Nov.12,16 and 18. Isolated light showers were reported during the rest period. The weekly total amount of rainfall was around the normal.

Central Part: Light to moderate rain scattered during the first five days of the week. No rain was reported during the rest of the period. The weekly total amount of rainfall was slightly below the normal.

Gulf of Thailand, East Coast: Light to moderate rain scattered. The weekly total amount of rainfall was rather much below the normal.

Southern Thailand, East Coast: Widespread rain with isolated heavy falls. The weekly total amount of rainfall was much below the normal.

Southern Thailand, West Coast: Light to moderate rain scattered. The weekly total amount of rainfall was quite below the normal.

Meteorological Department
Royal Thai Navy
20 / 11 /1961

Station	Nov. 12 - 18 1961							Total	Weekly Normal	Normal DPT.	Total Since 1Jan.61
	12	13	14	15	16	17	18				
Northern Part											
Chiangrai*			15.0					15.0	2.4	+ 12.6	1433.1
Thoeng				2.0				2.0	-	-	
Chiangkham			4.4					4.4	2.6	+ 1.8	
Pai			6.2					6.2	4.8	+ 1.4	
Mae Sariang*	5.6	1.0						6.6	3.0	+ 3.6	
San Sai				9.5				9.5	7.2	+ 2.3	
Nan*			1.0		0.6	10.4		12.0	1.3	+ 10.7	1627.1
Sop Prap		11.0						11.0	2.3	+ 8.7	
Sukhothai			4.1					4.1	7.7	- 3.6	
Northeastern Part											
Loei*				0.8		1.2		2.0	48.0	- 46.0	1542.[illegible]
Chiangkhan						0.7		0.7	0.0	+ 0.7	
Dan Sai			54.3	2.1				56.4	0.0	+ 56.4	
Phu Wiang				3.9				3.9	0.0	+ 3.9	
Surin*		4.6	0.1					4.7	1.8	+ 2.9	1316.[illegible]
Central Part											
Phayuha Khiri				2.2				2.2	10.4	- 8.7	
Manorom					3.5			3.5	1.9	+ 1.6	
Lopburi*			12.5					12.5	16.3	- 3.8	
Ang Thong		4.5						4.5	5.6	- 1.1	
Pa Mok		32.3						32.3	24.8	+ 7.5	
Ban Ban		14.7						14.7	-	-	
Tha Rua		1.5	8.6					10.1	30.9	- 20.8	
Phak Hai		41.0						41.0	45.4	- 4.4	
Kanchanaburi*				4.2				4.2	10.3	- 6.1	763.[illegible]
Thanyaburi		3.0	0.8					3.8	8.2	- 4.4	
Nonthaburi		2.9						2.9	17.3	- 14.4	
Nakhon Nayok			7.6					7.6	13.7	- 6.1	
Prachinbufi*		13.4						13.4	7.8	+ 5.6	238.7[illegible]
Bangkok*		0.6						0.6	13.6	- 13.0	1615.[illegible]
Don Muang*		0.6						0.6	15.3	- 14.7	1376.[illegible]
Bangkhen		14.7						14.7	26.4	- 11.7	
Bangkonti		1.6	1.3					4.7	51.3	- 46.6	
Samut Sakhon	5.3							5.3	30.3	- 25.0	
Gulf of Thailand, East Coast:											
Sattahip*	16.0	1.5	0.2				45.7	63.4	29.4	+ 34.0	868.3
Rayong	23.0	16.4	0.2		1.2		21.0	62.0	41.3	+ 20.7	
Chanthaburi*		1.6				3.6		5.2	16.5	- 11.3	2840.[illegible]
Khlong Yai*		7.5			8.1	7.8	1.3	24.7	79.0	- 54.3	5933.[illegible]
Southern Thailand, East Coast:											
PrachuapKhiriKhan*	0.1						3.3	3.4	22.5	- 19.1	968.[illegible]
Hua Hin*	11.3	0.8					0.3	12.4	32.2	- 19.8	834.[illegible]
Chumphon*	8.7		3.5		8.1		1.5	21.8	79.0	- 57.2	2059.[illegible]
Tha Sae		12.8		11.1	3.2			27.1	45.6	- 18.5	
Lang Suan					42.5			42.5	91.5	- 49.0	
Bandon*			0.7	0.2	6.9	0.6		8.4	74.2	- 65.8	1185.[illegible]
Nakhon Si Thammarat*	9.3	11.0	18.5	11.2	3.5			53.5	130.8	- 77.3	1663.[illegible]
Ron Phibun	33.2	22.8	11.3					67.3	72.3	- 5.0	
Thung Song	7.4	6.0	7.4	21.3	2.6	1.5	1.7	47.9	43.4	+ 4.5	
Phak Phanang	16.6	24.0	11.8	13.1				65.5	106.9	- 41.4	
Phatthalung	28.5	57.7	10.6	17.2				114.0	94.5	+ 19.5	
Songkhla*	6.1	15.8	2.2		0.2	7.0	4.8	36.1	89.0	- 52.9	1388.[illegible]
Hat Yai	6.7	27.7		2.7		14.4	0.5	52.0	59.4	- 7.4	
Pattani	72.8	11.5		10.3		23.5		118.1	31.8	+ 86.3	
Yaring	21.2	10.3		8.6		7.0	5.1	52.2	66.7	- 14.5	
Narathiwat*	38.2	30.6	0.9	0.6	5.5	7.8	3.6	87.2	121.9	- 34.7	1860.[illegible]
Tak Bai	21.3	7.2	4.3			29.6	2.0	64.4	114.3	- 49.9	
Yi Ngo	24.8	35.2				27.4		87.4	36.8	+ 50.6	
Southern Thailand, West Coast:											
Ranong*	0.8			1.0	1.7	6.0		9.5	57.6	- 48.1	4522.[illegible]
Takua Pa			11.6	20.8		40.6		73.0	71.6	+ 1.4	
Thay Muang	0.3			46.2				46.5	78.7	- 32.2	
Phuket*	1.8	5.2			1.2	0.2		8.4	55.8	- 47.4	1687.[illegible]
Trang*	12.0	10.9			2.4			25.3	51.7	- 26.4	1879.[illegible]
Satun			2.1					2.1	77.7	- 75.6	
La Ngu					7.0			7.0	28.9	- 21.9	

WEEKLY REPORT DAILY TEMPERATURE

FROM NOV. 12 - 18 1961

Station	Day of month							Average	Extreme	Weekly mean	Monthly Normal
	12	13	14	15	16	17	18				
Northern Part											
1.Chiangrai	30.0 18.0	30.2 17.9	30.0 18.0	- 17.0	30.1 18.7	29.8 12.2	30.0 16.3	30.0 16.7	33.6 5.9	23.4	23.2
2.Fang	29.7 16.5	30.0 16.2	29.9 16.7	- 16.0	29.6 -	- 13.2	29.3 -	29.7 15.7	- -	22.7	-
3.Pai	29.0 -	- 16.8	28.0 -	- 18.2	30.0 -	- 14.0	- -	- -	- -	-	-
4.Mae Hongson	32.5 20.0	30.5 19.2	32.1 19.9	- 18.5	31.5 -	31.7 19.0	30.5 15.7	31.5 18.7	34.9 12.0	25.1	25.1
5.Khun Yuam	29.0 16.5	- 16.0	28.5 -	- 17.0	29.0 -	- 16.0	- -	- 16.4	- -	-	-
6.Chiangmai	30.7 19.9	30.6 19.5	29.6 20.0	- 19.9	30.5 18.9	29.8 17.2	29.1 15.4	30.1 18.7	34.7 10.2	24.4	24.5
7.Nan	32.7 19.2	31.7 18.5	31.9 19.4	32.2 19.0	31.6 19.4	31.0 19.5	31.4 19.5	31.8 19.2	34.8 9.2	25.5	24.7
8.Lampang	32.1 19.4	- 19.5	30.5 20.4	- 20.9	31.5 19.9	31.9 18.8	31.4 16.5	31.5 19.3	35.0 9.1	25.4	24.6
9.Mae Sariang	34.1 19.7	33.4 20.2	33.4 21.6	- 20.1	33.3 20.4	32.0 19.9	32.0 19.0	33.0 20.1	36.1 8.6	26.6	25.6
10.Phrae	32.0 19.7	32.2 19.6	32.5 20.2	- 19.3	32.5 -	32.8 20.5	30.6 18.4	32.1 19.6	35.7 10.3	25.9	24.8
11.Uttaradit	33.8 20.2	33.4 20.0	33.3 20.0	33.6 20.8	34.4 20.2	34.2 20.4	34.3 19.9	33.9 20.2	38.8 11.3	27.1	26.7
12.Phumiphol Dam	31.4 -	- 21.6	- -	32.3 -	32.4 22.2	32.4 21.4	- 20.0	32.1 21.3	- -	26.7	-
13.Tak	31.6 21.7	30.8 21.8	31.2 20.5	- 21.7	32.5 23.2	31.9 20.6	32.6 18.9	31.8 21.1	33.7 10.8	26.5	24.7
14.Phisanulok	32.9 22.8	32.3 22.5	33.3 22.7	33.3 22.7	33.0 23.2	34.4 23.5	33.8 22.5	33.3 22.8	35.9 10.5	28.1	26.8
15.Mae Sot	32.3 20.2	32.0 20.0	33.0 19.5	- 20.3	33.5 20.5	33.1 20.7	31.8 18.8	32.6 20.0	33.6 9.1	26.3	25.7
16.Phetchabun	32.4 18.8	32.7 19.1	34.0 20.0	33.2 20.5	33.9 19.5	33.8 19.2	34.4 19.8	33.5 19.6	36.4 7.5	26.6	24.8
Northeastern Part											
1.Loei	31.0 19.1	30.6 18.3	31.6 19.6	31.5 20.2	31.7 18.1	32.6 19.9	32.5 19.1	31.6 19.2	33.0 5.6	25.4	22.4
2.Udin Thani	32.7 20.2	32.6 19.1	33.5 21.2	32.5 21.0	33.9 21.8	33.8 20.8	34.8 21.4	33.5 20.6	37.2 8.4	27.1	25.0
3.Nakhon Phanom	31.6 19.1	31.6 19.1	31.5 20.3	- 19.5	- 20.0	32.0 19.7	33.0 19.5	31.9 19.6	33.6 6.0	25.8	23.5
4.Sakon Nakhon	30.7 18.7	31.3 19.0	31.7 19.3	31.8 19.5	32.4 20.2	32.7 18.6	33.8 19.7	32.1 19.3	36.3 6.9	25.7	23.6
5.Mukdahan	30.8 19.1	31.6 19.9	32.0 20.0	32.0 19.6	32.0 19.4	32.4 19.3	32.3 18.6	31.9 19.4	36.4 10.0	25.7	24.0
6.Khon Kean	31.4 19.9	31.6 19.9	32.3 20.7	32.2 20.8	32.8 21.6	33.4 21.3	33.4 21.2	32.4 20.8	37.2 10.2	26.6	24.9
7.Roi Et	31.5 20.6	32.1 21.0	31.2 21.3	32.1 21.1	32.0 21.5	33.3 21.0	33.4 21.0	32.2 21.1	35.4 11.4	26.7	24.8
8.Chaiyaphum	30.5 20.4	30.5 20.1	30.8 22.0	31.7 21.0	31.5 21.2	33.2 20.7	32.8 20.9	31.6 20.9	- -	26.3	-
9.Ubon Ratcha-	32.5 20.8	33.1 21.2	32.6 21.4	- 21.3	33.9 20.0	33.8 21.2	33.5 20.8	33.2 21.0	35.8 12.5	27.1	25.1
10.Surin	31.0 19.0	31.2 19.2	31.2 19.6	32.0 20.0	32.2 19.8	32.5 19.5	32.5 19.4	31.8 19.5	36.2 12.5	25.7	25.2
11.Nakhon Ratcha-	31.4 19.5	31.3 19.2	30.6 20.7	33.2 19.9	32.8 20.3	34.0 19.4	33.6 19.5	32.4 19.8	38.0 9.1	26.1	24.4

Station	Day of month							Average	Extreme	Weekly mean	Monthly Normal
	12.	13	14	15	16	17	18				
Central Part											
1. Nakhon Sawan	31.8 22.8	32.1 21.5	32.6 23.1	– 23.6	32.9 22.6	33.2 22.4	33.0 22.6	32.6 22.7	36.3 11.9	27.7	26.6
2. Lopburi	33.0 21.0	33.2 21.0	32.5 22.0	32.6 21.0	33.0 22.2	33.2 22.2	33.2 23.0	33.0 21.8	35.3 10.5	27.4	26.3
3. Suphanburi	31.5 23.8	31.6 23.3	32.7 23.7	33.2 24.4	– –	33.2 24.5	33.5 24.4	32.6 24.0	34.0 15.5	28.3	25.8
4. Prachinburi	34.3 24.3	33.0 23.1	32.4 22.8	34.0 22.4	34.4 22.0	35.0 23.0	34.9 23.1	34.0 23.1	35.0 13.8	28.6	26.6
5. Kanchanaburi	32.1 22.7	– 20.0	– 20.5	32.2 20.0	33.1 20.0	33.5 21.0	35.2 21.4	33.2 20.8	37.5 12.0	27.0	25.7
6. Don Muang	32.4 26.2	33.1 25.8	32.2 26.2	33.4 25.5	33.8 25.5	34.0 26.7	34.3 26.4	33.5 26.0	35.5 13.7	29.8	27.3
7. Bangkok	32.5 24.3	32.5 24.3	32.6 23.7	33.0 23.9	33.3 24.5	33.7 24.3	33.7 24.5	33.0 24.2	35.5 15.5	28.6	26.8
8. Aranyaprathet	32.5 22.7	32.5 21.3	32.5 21.7	33.5 20.6	33.7 21.5	34.0 23.0	34.0 21.0	33.2 21.7	36.9 14.7	27.5	26.1
9. Pom Phrachum	31.5 24.6	31.3 24.6	31.5 24.6	32.1 24.0	32.7 24.1	33.2 24.3	33.1 24.6	32.2 24.4	– –	28.3	–
Gulf of Thailand, East Coast											
1. Chonburi	33.0 24.1	32.8 23.0	32.6 23.0	33.0 23.0	32.5 23.2	33.8 23.8	33.2 23.5	33.0 23.4	34.2 14.8	28.2	26.3
2. Ko Sichang	31.2 25.3	31.5 23.7	31.4 24.3	31.5 23.2	32.6 23.8	31.6 24.4	31.7 24.1	31.6 24.1	– –	27.9	–
3. Sattahip	35.3 24.5	35.0 23.5	35.3 23.8	35.5 25.0	34.7 25.2	33.6 25.2	34.7 25.6	34.9 24.7	38.4 16.0	29.8	27.5
4. Rayong	34.0 23.2	33.0 22.8	33.3 22.4	– 22.2	32.8 –	33.3 23.2	34.3 23.2	33.5 22.8	– –	28.2	–
5. Ban Phe	34.5 22.0	33.5 20.0	– 21.2	33.9 –	30.5 21.4	34.6 23.2	– 23.4	33.4 21.9	– –	27.7	–
6. Chanthaburi	33.0 22.5	32.8 22.2	33.3 21.5	33.6 20.7	33.8 21.5	34.2 22.4	32.7 22.4	33.3 21.9	36.9 13.0	27.6	26.5
7. Laem Ngop	33.0 –	33.0 22.9	32.3 22.0	– 22.6	33.2 –	– 23.5	– –	32.9 22.8	– –	27.9	–
8. Khlong Yai	– 21.6	31.4 22.0	31.2 21.9	31.3 21.6	32.0 22.1	31.7 22.6	32.0 22.7	31.6 22.1	35.8 14.5	26.9	26.5
Southern Thailand, East Coast											
1. Hua Hin	30.7 24.7	30.7 22.5	31.0 23.3	31.3 23.3	31.6 22.5	32.2 22.7	32.4 22.5	31.4 23.1	34.4 17.2	27.3	26.4
2. Prachuap-	31.6 22.3	31.6 23.5	32.3 22.6	32.3 20.3	32.4 21.3	32.9 21.2	33.3 21.3	32.3 21.8	34.7 14.3	27.1	25.9
3. Chumphon	30.3 22.8	30.8 23.0	30.7 23.0	30.5 21.8	31.2 23.2	31.1 23.3	31.8 23.0	30.9 22.9	34.7 15.8	26.9	25.9
4. Bandon	32.6 21.5	31.2 22.9	29.6 23.2	30.8 22.3	31.0 22.8	20.4 22.6	30.0 21.9	30.7 22.5	35.2 16.3	26.6	26.3
5. Nakhon Si –	31.6 24.1	29.3 24.0	30.3 23.9	30.8 23.5	31.2 23.8	29.4 23.0	32.2 23.2	30.7 23.6	34.0 18.0	27.2	26.3
6. Songkhla	30.5 23.5	26.7 25.0	30.7 22.2	– 24.3	29.2 24.5	21.0 24.5	30.3 24.5	29.7 24.1	35.2 19.9	26.9	26.8
7. Narathiwat	30.3 23.5	26.7 22.6	30.5 23.2	29.2 23.2	30.6 23.8	29.4 23.4	28.7 24.1	29.3 23.4	33.9 18.7	26.4	26.1
Southern Thailand, West Coast											
1. Ranong	32.3 21.7	31.2 23.0	31.6 22.4	32.5 21.3	32.7 22.6	31.5 22.1	31.6 21.8	31.9 22.1	33.6 16.3	27.0	25.6
2. Phuket	32.5 24.0	31.2 24.8	– 24.0	32.0 25.4	31.1 –	32.0 23.7	32.0 24.5	31.8 24.4	33.5 19.3	28.1	27.1
3. Trang	32.4 22.2	29.2 23.4	31.1 23.3	32.3 22.7	30.6 23.9	32.7 22.6	31.8 23.0	31.4 23.0	34.4 17.3	27.2	26.6

METEROLOGICAL DEPARTMENT

Royal Thai Navy

Charoon V. Bunnag

Vice Admiral, Director

****

WEEKLY TEMPERATURE AND RAINFALL OF THAILAND

DURING THE PERIOD NOV. 19 - 25 1961

No.47.1961

สถานะของฝนในรอบสัปดาห์
ตั้งแต่วันที่ ๑๙ – ๒๕ พ.ย. ๒๕๐๔

ลิ่มของแอนติไซโคลนแห่งทวีปได้แผ่ลงมาทางใต้ ปกคลุมประเทศไทยและบริเวณใกล้เคียง

ภาคเหนือ วันที่ ๑๙ และ ๒๖ ไม่มีรายงานฝนตก หลังจากนั้นมีฝนเล็กน้อยเป็นบางแห่ง ปริมาณฝนรวมประจำสัปดาห์ใกล้เคียงค่าปกติ

ภาคตะวันออกเฉียงเหนือ วันที่ ๒๑ ๒๒ และ ๒๕ ไม่มีรายงานฝนตก นอกนั้นมีฝนเล็กน้อยเฉพาะแห่ง ปริมาณฝนรวมประจำสัปดาห์ใกล้เคียงค่าปกติ

ภาคกลาง มีฝนเล็กน้อยเป็นบางแห่ง เว้นแต่วันที่ ๒๑ มีฝนเล็กน้อยถึงปานกลางกระจายเกือบทั่วไปและมีฝนหนักมาก ๑๒๓.๔ ม.ม.ที่ ราชบุรี ปริมาณฝนรวมประจำสัปดาห์สูงกว่าค่าปกติมาก

อ่าวไทย ฝั่งตะวันออก มีฝนเล็กน้อยถึงปานกลางกระจาย ปริมาณฝนรวมประจำสัปดาห์สูงกว่าค่าปกติค่อนข้างมาก

ภาคใต้ ฝั่งตะวันออก มีฝนปานกลางถึงฝนหนักแผ่เป็นบริเวณกว้าง กับมีฝนหนักมากเป็นบางแห่ง ปริมาณฝนรวมประจำสัปดาห์ใกล้เคียงค่าปกติ

ภาคใต้ ฝั่งตะวันตก มีฝนเล็กน้อยถึงปานกลางเกือบทั่วไป กับมีฝนหนักเป็นบางแห่ง ปริมาณฝนรวมประจำสัปดาห์สูงกว่าค่าปกติเล็กน้อย

Rainfall Situation
From Nov. 19 - 25 1961

The wedge of the continental anticyclone extended southward and covered Thailand and neighboring areas.

Northern Part: No rain during the first two days. Isolated light showers were reported in the rest period. The weekly total amount of rainfall was around the normal.

Northeastern Part: No rain on Nov.21,22, and 25. Isolated light showers were reported in the rest period. The weekly total amount of rainfall was around the normal.

Central Part: Light showers isolated throughout the week except for very heavy fall 123.4 mm. at Ratchaburi on Nov.21. The weekly total amount of rainfall was much above the normal.

Gulf of Thailand, East Coast: Light to moderate rain scattered. The weekly total amount of rainfall was rather much above the normal.

Southern Thailand, East Coast: Widespread moderate to heavy rain distributed throughout the week with isolated very heavy falls. The weekly total amount of rainfall was around the normal.

Southern Thailand, West Coast: Widespread light to moderate rain with local heavy falls. The weekly total amount of rainfall was slightly above the normal.

Meteorological Department
Royal Thai Navy
27 / 11 /1961

Station	Nov. 19 – 25 1961							Total	Weekly Normal	Normal DPT.	Total Since 1Jan.61
	19	20	21	22	23	24	25				
Northern Part											
Mae Chan						12.4	24.6	37.0	0.3	+ 36.7	
Mae Hongson*					0.9			0.9	1.5	– 0.6	1418.9
Mae Sariang*					2.0		2.1	4.1	0.2	+ 3.9	1291.9
Chiangmai*						0.4	0.5	0.9	6.4	– 5.5	1505.3
Lampang*						1.2		1.2	0.8	+ 0.4	1171.1
Tak Air-port*			1.5	0.1	0.1			1.7	0.6	+ 1.1	981.0
Sukhothai						2.5		2.5	11.3	– 8.8	
Phitsanulok*						0.1		0.1	1.7	– 1.6	1429.6
Northeastern Part											
Yang Talat						0.3		0.3	0.0	+ 0.3	
Khon Kaen*						0.2		0.2	0.0	+ 0.2	1307.5
Nakhon Ratchasima*					0.5			0.5	5.9	– 5.4	949.6
Nang Rong					32.3			32.3	2.8	+ 29.5	
Central Part											
Lopburi*						0.3		0.3	0.3	– 0.3	1279.6
Nong Khae			2.4	10.9				13.3	0.0	+ 13.3	
Suphanburi*					1.0			1.0	0.0	+ 1.0	1069.7
Kanchaburi*					9.0			9.0	0.0	+ 9.0	772.2
Tha Muang					12.1			12.1	1.0	+ 11.1	
Nakhon Chai Si			6.3					6.3	0.0	+ 6.3	
Pathum Thani			2.9					2.9	5.0	– 2.1	
Nonthaburi			11.1					11.1	3.3	+ 7.8	
Bang Bua Thong			40.2					40.2	0.0	+ 40.2	
Aranyaprathet*	0.6	13.5						14.1	3.6	+ 10.5	1547.3
Chachoengsao				0.4				0.4	6.9	– 6.5	
Bangkok*			22.4					22.4	3.4	+ 19.0	1401.5
Don Muang*			24.1		1.2			25.3	2.7	+ 22.6	1638.3
Lat Krabang			22.9					22.9	0.0	+ 22.9	
Ratchaburi			123.4					123.4	1.2	+122.2	
Samut Songkhram			47.5	5.5				53.0	5.7	+ 47.3	
Bang Konti			48.9	12.6				61.5	0.0	+ 61.5	
Samut Sakhon			5.2					5.2	1.5	+ 3.7	
Pom Phrachun+			4.2					4.2	–	–	1335.1
Gulf of Thailand, East Coast											
Si Chang*			2.1	0.1				2.2	–	–	1031.1
Sattahip*		7.4	17.4	2.4	2.8			30.0	7.1	+ 22.9	898.3
Rayong*		1.2	0.4	3.3				4.9	1.7	+ 3.2	
Ban Khai		12.5						12.5	1.7	+ 10.8	
Klaeng				11.5				11.5	0.0	+ 11.5	
Chanthaburi*	0.9			9.7				10.6	4.6	+ 6.0	2850.6
Pong Namron	12.2		5.0	37.0				54.2	87.2	– 33.0	
Tha Mai	1.8			29.3				31.1	0.0	+ 31.1	
Trat				38.8				38.8	13.5	+ 25.3	
Khlong Yai*		13.9	13.9	10.1	14.6	3.7		56.2	0.0	+ 56.2	5989.6
Southern Thailand, East Coast											
Phetburi			61.3	58.6				119.9	3.9	+116.0	
Ban Laem			21.3	6.2				27.5	0.0	+ 27.5	
Prachuap KhiriKhan*	2.0	2.9	94.1	24.3	2.7	0.4	0.3	126.7	17.2	+109.5	1095.0
Hua Hin*	0.2	15.4	52.5	77.5		0.2	1.2	147.0	14.0	+133.0	981.8
Chumphon*	0.1	44.9	30.0	20.6	33.5	91.5	56.3	276.9	66.6	+210.3	2336.3
Tha Sae	7.1		76.0		78.8	23.7		185.6	24.6	+161.0	
Lang Suan		33.6	10.2	88.0	76.2	54.6	24.2	286.8	110.4	+176.4	
Bandon*					4.3	9.9	9.4	23.6	89.8	– 66.2	1209.2
Chaiya		37.6	26.3	23.8	11.2			98.9	155.5	– 56.6	
Ban Na San		16.1				18.5	42.2	76.8	52.5	+ 24.3	
Nakhon Si Thammarat*	1.2	1.3		24.4	81.7	111.6	89.9	310.1	210.9	+ 99.2	1973.4
Si Chon		3.9	5.2		75.0	50.9		135.0	228.7	– 93.7	
Chawang	40.2						25.5	65.7	66.0	– 0.3	
Thung Song	0.3	1.8	0.2	3.3	27.8	33.0	23.5	89.9	49.2	+ 40.7	
Phak Phanang			22.5	61.8	123.4	29.5	67.8	305.0	231.4	+ 73.6	
Song Khla*	1.1	2.0	18.5	49.4	12.8	48.3	119.0	243.0	119.5	+123.5	1631.5
Hat Yai	6.1	3.5	8.8	6.1	7.0	11.2	23.5	66.2	68.7	– 2.5	
Pattani	8.6		12.2	3.9	8.9	23.1	19.6	76.3	86.8	– 10.5	
Yaring	11.0		81.6	5.8	7.1		41.4	146.9	121.1	+ 25.8	
Narathiwat*	9.3		29.3		29.5	19.8	33.0	120.9	141.3	– 20.4	1979.8
Tak Bai	31.5		56.8		24.1		31.5	143.9	117.5	+ 26.4	
Yi Ngo			11.1			43.7	12.6	67.4	71.3	– 3.9	

Station	Nov. 19 - 25 1961							Total	Weekly Normal	Normal DPT.	Total Since 1Jan.61
	19	20	21	22	23	24	25				
Southern Thailand, West Coast											
Ranong*		4.0	5.1		0.7		4.4	14.2	107.0	- 92.8	4536.8
Phangnga		36.9	2.9	30.2				70.0	11.2	+ 58.8	
Takua Pa	38.2	41.4	1.4	11.5	18.2	26.4		137.1	5.9	+131.2	
Takua Thung	18.6	13.1	5.9	11.3	1.4			50.3	27.9	+ 22.4	
Thay Muang	25.7	25.4			43.6			94.7	18.9	+ 75.8	
Phuket*	12.0		3.2	5.1	9.6			29.9	25.5	+ 4.4	1730.8
Phuket Air-port*	3.3		1.2		51.0	4.2		59.7	-	-	2129.8
Khlong Tom							26.9	26.9	-	-	
Trang Air-port*	2.0	6.2		2.5	8.0		32.0	50.7	28.6	+ 22.1	1929.8
Pa Rien	5.2		20.8		33.6			59.6	-	-	
Si Khao		16.4		1.5	1.6			19.5	-	-	
Yan Ta Khao	5.2		4.3		9.6	11.8	29.1	60.0	-	-	
La Ngu					5.0			5.0	31.3	- 26.3	

WEEKLY REPORT DAILY TEMPERATURE

FROM NOVEMBER 19 - 25 1961

Station	Day of month							Average	Extreme	Weekly mean	Monthly Normal
	19	20	21	22	23	24	25				
Northern Part											
1.Chiangrai	29.3 14.7	33.3 12.7	28.0 13.4	29.2 15.7	28.7 16.0	28.0 17.8	27.2 17.7	29.1 15.4	33.6 5.9	22.3	23.2
2.Fang	- 14.0	29.1 -	29.0 11.2	29.9 13.0	29.1 15.0	- 16.0	26.0 -	28.6 13.8	- -	21.2	-
3.Pai	30.0 -	27.5 10.2	29.0 13.3	- 14.3	30.5 -	- 18.0	- -	29.3 14.0	- -	21.7	-
4.Mae Hongson	30.4 14.4	30.9 15.2	31.0 16.4	31.4 17.6	31.6 18.4	31.0 20.4	30.5 18.5	31.0 17.3	34.9 12.0	24.2	25.1
5.Khun Yuam	27.5 -	26.5 12.5	- 13.0	27.5 -	28.0 16.2	- 17.0	- -	27.4 14.7	- -	21.1	-
6.Chiangmai	30.0 16.4	29.5 16.2	29.7 15.8	30.2 17.1	30.2 18.0	28.0 20.6	25.0 20.6	28.9 17.8	34.7 10.2	23.4	24.5
7.Nan	31.4 19.0	31.5 17.3	31.8 17.6	30.8 18.9	31.0 18.9	30.4 17.7	28.5 16.7	30.8 18.0	34.8 9.2	24.4	24.7
8.Lampang	32.0 16.6	30.7 16.2	31.0 16.6	31.0 17.9	30.6 17.5	30.0 19.4	26.6 19.4	30.3 17.7	35.0 9.1	24.0	24.6
9.Mae Sariang	32.2 17.3	33.0 14.9	32.8 15.7	33.2 17.8	33.2 19.6	31.4 20.7	30.3 17.7	32.3 17.7	36.1 8.6	25.0	25.6
10.Phrae	31.7 18.8	30.7 17.2	31.3 17.5	31.0 18.2	31.4 18.0	29.8 19.0	29.0 19.0	30.7 18.2	35.7 10.3	24.5	24.8
11.Uttaradit	33.2 20.0	32.7 19.3	33.2 20.4	32.4 20.0	32.9 18.6	31.3 18.5	28.9 19.4	32.1 19.5	38.3 11.3	25.8	26.7
12.Phumiphol Dam	32.6 -	31.4 20.0	32.6 20.1	- 20.9	31.6 -	26.7 21.3	- 21.0	31.0 20.7	- -	25.9	-
13.Tak	31.7 18.9	31.9 20.0	32.1 19.8	31.2 21.0	29.5 22.4	28.0 19.6	26.3 19.8	30.1 20.2	33.7 10.8	25.2	24.7
14.Phitsanulok	33.5 23.2	33.0 22.6	33.0 23.1	32.5 23.0	32.0 23.4	30.4 21.8	29.4 22.5	32.0 22.8	35.9 10.5	27.4	26.8
15.Mae Sot	32.8 19.0	32.6 20.5	32.2 19.0	32.5 19.4	32.0 21.5	29.6 20.3	28.9 -	31.5 20.0	33.6 9.1	25.8	25.7
16.Phetchabun	33.6 19.4	33.3 20.2	32.8 17.9	32.0 19.9	29.5 19.9	27.0 20.6	29.8 -	31.1 19.7	36.4 7.5	25.4	24.8
Northeastern Part											
1.Loei	31.9 19.0	31.5 20.1	30.2 18.3	30.5 17.8	27.7 17.5	27.0 17.1	26.9 17.6	29.4 18.2	33.0 5.6	23.8	22.4
2.Udon Thani	33.5 20.4	32.7 19.7	31.1 19.0	31.4 18.4	29.9 17.6	28.3 18.6	28.4 18.5	30.7 18.9	37.2 8.4	24.8	25.0
3.Nakhon Phanom	33.2 19.8	32.2 19.6	30.0 18.2	30.5 16.4	29.4 16.0	28.0 17.6	27.7 18.4	30.1 18.0	33.6 6.0	24.1	23.5
4.Sakon Nakhon	33.4 19.6	32.4 19.2	30.0 18.3	29.8 16.8	27.5 16.5	27.9 18.6	27.0 18.6	29.7 18.2	36.3 6.9	24.0	23.6
5.Mukdahan	30.7 19.0	31.3 19.6	29.5 19.6	29.3 18.3	28.5 16.7	26.4 18.4	26.6 18.8	28.9 18.6	36.4 10.0	23.8	24.0
6.Khon Kean	32.6 20.8	31.3 20.8	31.1 20.9	31.2 18.8	28.2 18.9	25.3 19.6	28.6 19.0	29.8 19.8	37.2 10.2	24.8	24.9
7.Roi Et	31.5 20.6	32.0 20.5	30.0 19.5	30.4 19.3	28.5 18.5	27.4 20.1	28.7 19.7	29.8 19.7	35.4 11.4	24.8	24.8
8.Chaiyaphum	31.8 21.1	30.4 20.7	30.2 21.4	30.0 21.4	27.7 20.6	25.6 20.5	27.3 20.6	29.0 20.9	- -	25.0	-
9.Ubon Ratcha-	32.7 21.9	33.0 20.8	31.4 21.3	31.0 19.9	30.0 18.8	28.5 20.4	29.7 19.1	30.9 20.3	35.8 12.5	25.6	25.1
10.Surin	32.2 19.2	32.0 19.2	29.2 18.6	29.6 17.5	27.8 17.3	27.6 18.0	28.6 15.8	29.6 17.9	36.2 12.5	23.8	25.2
11.Nakhon Ratcha-	33.0 19.0	31.8 18.8	30.3 21.3	30.3 21.2	25.9 20.8	25.8 20.4	28.9 19.6	29.4 20.2	38.0 9.1	24.8	24.4

Station	Day of month							Average	Extreme	Weekly mean	Monthly Normal
	19	20	21	22	23	24	25				
Central Part											
1. Nakhon Sawan	32.8 22.4	32.9 22.4	33.2 22.1	31.0 21.4	29.4 22.4	28.4 22.4	30.2 20.4	31.1 21.9	36.3 11.9	26.5	26.6
2. Lopburi	32.5 22.2	31.8 21.0	– 22.3	30.0 22.6	29.3 22.2	27.2 23.1	30.3 21.6	30.2 22.1	35.3 10.5	26.2	26.3
3. Suphanburi	33.2 24.0	31.2 23.6	30.8 23.4	30.5 23.2	30.8 23.9	– 22.9	29.8 21.5	31.1 23.2	34.0 15.5	27.2	25.8
4. Prachinburi	33.5 22.9	34.0 22.4	31.6 23.1	29.0 23.5	30.6 23.3	28.6 22.4	30.2 21.4	31.1 22.7	35.0 13.8	26.9	26.6
5. Kanchanaburi	33.3 21.4	– 21.2	32.4 20.5	29.8 21.6	27.8 20.6	– 20.6	27.5 22.0	30.2 21.1	37.5 12.0	25.7	25.7
6. Don Muang	33.0 26.5	33.3 26.1	31.3 26.9	28.8 25.1	29.9 25.4	29.0 24.1	30.1 23.3	30.8 25.2	35.5 13.7	28.0	27.3
7. Bangkok	32.8 25.3	33.8 24.8	32.0 25.0	28.1 23.6	28.8 24.3	28.2 23.3	29.8 22.4	30.5 24.1	35.5 15.5	27.3	26.9
8. Aranyaprathet	33.0 20.3	37.1 22.0	31.3 21.7	30.5 22.3	29.3 22.0	28.5 20.4	29.0 19.5	31.2 21.1	36.9 14.9	26.2	26.1
9. Pom Phrachun	31.5 25.1	31.4 25.1	30.8 24.9	27.0 24.0	27.3 21.2	27.4 23.3	28.8 22.6	29.2 24.2	– –	26.7	–
Gulf of Thailand, East Coast											
1. Chonburi	32.5 24.0	33.5 23.0	32.5 23.0	27.2 24.5	– 23.8	27.5 23.1	29.7 21.4	30.5 23.3	34.2 14.8	26.9	26.3
2. Ko Sichang	31.0 25.5	32.0 25.7	31.5 26.1	27.2 24.7	28.8 24.7	27.1 24.4	28.5 22.9	29.4 24.8	– –	27.1	–
3. Sattahip	31.6 24.1	34.8 23.8	31.7 23.5	25.4 22.4	22.3 23.1	26.5 22.3	30.6 21.5	30.4 23.0	38.4 16.0	26.7	27.5
4. Rayong	32.5 23.2	34.0 22.8	32.5 23.7	26.2 23.5	31.2 22.9	29.8 22.5	29.7 22.2	30.8 23.0	– –	26.9	–
5. Koh Chang	35.2 –	35.5 21.7	35.2 25.1	35.1 21.7	31.6 21.6	31.6 22.9	31.5 22.1	33.7 22.5	– –	28.1	–
6. Chanthaburi	33.2 22.4	33.8 22.5	32.8 23.1	27.0 23.3	30.6 21.9	26.4 22.5	29.4 21.7	30.5 22.5	36.9 13.0	26.5	26.5
7. Lwan Ngop	33.2 –	33.5 23.2	– –	– –	31.5 –	– 23.0	– –	– –	– –	–	–
8. Khlong Yai	31.7 22.3	32.6 22.0	31.3 22.6	31.4 23.3	31.3 23.0	31.5 21.9	31.0 21.4	31.5 22.4	35.8 14.5	27.0	26.5
Southern Thailand, East Coast											
1. Hau Hin	31.4 23.8	32.2 23.2	28.7 22.3	22.8 22.0	29.2 22.2	28.2 23.6	28.4 22.7	28.7 22.8	34.4 17.2	25.8	26.4
2. Prachuap-	32.4 23.2	33.3 22.7	26.1 23.2	25.1 22.8	27.6 22.0	26.5 22.9	28.5 24.3	28.4 22.9	34.7 14.3	25.7	25.9
3. Chumphon	32.5 23.5	30.0 22.6	26.8 22.5	24.7 23.1	25.6 22.5	24.7 22.6	26.0 22.6	27.2 22.8	34.7 15.8	25.0	25.9
4. Bandon	31.4 23.4	28.5 22.2	29.8 23.9	27.0 22.8	29.5 22.0	30.0 22.9	26.5 22.2	29.0 22.6	35.2 16.3	25.8	26.3
5. Nakhon Si-	31.9 23.5	30.9 23.9	28.4 23.7	27.4 23.3	29.9 22.8	25.8 22.5	24.8 22.4	28.4 23.2	34.0 18.0	25.8	26.3
6. Songkhla	31.2 24.8	29.9 24.0	30.0 24.3	30.2 23.9	28.8 23.4	28.3 22.4	25.4 21.8	29.3 23.5	35.2 19.9	26.4	26.8
7. Narathiwat	30.2 23.0	32.7 22.4	31.0 23.4	28.8 22.3	30.3 23.7	26.3 23.2	27.6 23.2	29.4 23.0	33.9 18.7	26.2	26.1
Southern Thailand, West Coast											
1. Ranong	32.3 22.9	31.5 21.7	30.1 22.5	27.8 22.5	29.5 22.9	28.8 23.2	28.0 23.0	29.7 22.7	33.6 16.3	26.2	25.6
2. Phuket	31.9 –	30.0 22.9	– 23.9	30.3 23.8	31.5 23.7	30.5 23.3	28.7 –	30.5 23.5	33.5 19.3	27.0	27.1
3. Trang	33.3 23.7	30.5 23.0	30.4 22.3	31.6 23.4	31.7 23.7	29.8 23.1	28.8 23.4	30.9 23.1	34.4 17.3	27.0	26.6



AIR MAIL

Air mail
PRINTED MATTER
Library, U.S. Weather,
Bureau, Washington,
25, D.C. U.S.A.

(Meteorological Department,
Bangkok, Thailand.)

METEOROLOGICAL DEPARTMENT

Royal Thai Navy

Charoon V. Bunnag

Vice Admiral, Director

****

WEEKLY TEMPERATURE AND RAINFALL OF THAILAND

DURING THE PERIOD NOV. 26 - DEC. 2 1961

NO. 48 . 1961

สถานะของฝนในรอบสัปดาห์
ตั้งแต่วันที่ ๒๖ พ.ย. – ๒ ธ.ค.๒๕๐๔

มรสุมตะวันออกเฉียงเหนือกำลังอ่อนปกคลุมทั่วประเทศไทย อากาศในประเทศมีอุณหภูมิสูงเกือบทั่วไป เว้นแต่อุณหภูมิต่ำสุดในภาคเหนือและภาคตะวันออกเฉียงเหนือซึ่งยังคงต่ำ

ภาคเหนือ
ภาคตะวันออกเฉียงเหนือ
ภาคกลาง
อ่าวไทย ฝั่งตะวันออก
> ไม่มีฝนตกตลอดสัปดาห์

ภาคใต้ ฝั่งตะวันออก — ในวันที่ ๒๖ – ๓๐ พ.ย. มีฝนแผ่เป็นบริเวณกว้างโดยมีฝนหนักบางแห่ง ส่วนในวันที่ ๑ – ๒ ธ.ค.มีฝนเล็กน้อยถึงปานกลางกระจาย

ภาคใต้ ฝั่งตะวันตก — มีฝนเล็กน้อยเพียงบางแห่งในวันที่ ๒๘ พ.ย. และวันที่ ๑ – ๒ ธ.ค. นอกนั้นมีฝนเล็กน้อยถึงปานกลางเกือบทั่วไป

Rainfall Situation
From Nov.26 – Dec.2 1961

Weak northeast monsoon dominated the whole Thailand. The temperatures were generally high except for minimum temperature in the Northern and Northeastern Parts.

Northern Part:
Northeastern Part:
Central Part:
Gulf of Thailand, East Coast:
> No rain

Southern Thailand, East Coast: — Widespread rain with local heavy fall from Nov.26 to Nov.30, then scattered light to moderate showers were reported.

Southern Thailand, West Coast: — Few local light showers on Nov.28 and Dec.1 – 2. Light to moderate showers scattered in the rest of the period.

Metecrological Department
Royal Thai Navy
4 / 12 / 1961

Station	Nov. 26 - Dec. 2 1961							Total	Weekly Normal	Normal DPT.	Total Since 1Jan.61
	26	27	28	29	30	1	2		Normal		
Northern Part				No rain							
Northeastern Part				No rain							
Central Part				No rain							
Gulf of Thailand, East Coast				No rain							
Southern Thailand, East Coast											
Chumphon*	1.5		1.0		3.7			16.5	32.7	- 16.2	2342.5
Tha Sae	16.8							16.8	0.8	+ 16.0	
Bandon*	0.2		6.9	1.2	6.9	3.3		18.5	21.4	- 2.9	1227.7
Chaiya	71.3			17.3				88.6	24.3	+ 64.3	
Nakhon Sithammarat*	28.1	2.7	25.2	13.0	42.3	3.1	0.2	108.3	89.4	+ 18.9	2088.0
Chawang	18.2							18.2	26.9	= 8.7	
Ron Phibun	60.5	40.1			10.2			110.8	28.0	+ 82.8	
Thung Song	3.1	5.5	6.0	7.5	40.6	4.0	0.3	67.2	9.3	+ 57.9	
Phak Phanang	6.2	24.4	4.8	4.3		18.1		57.8	86.2	- 28.4	
Phatthalung	5.6	19.4	1.6	11.3				37.9	135.9	- 98.0	
Khao Chai Son	10.4	12.8	2.1	9.4	10.3			45.0	-	-	
Songkhla*	0.8	11.0		9.4	34.8	24.2	9.2	89.4	108.8	- 19.4	1711.0
Rattaphum			1.5	16.7	25.8			44.0	25.4	+ 18.6	
Hat Yai		7.2	2.2	20.5	12.1			42.0	66.0	- 24.0	
Pattani		10.7	3.6	41.9	51.2			107.4	73.2	+ 34.2	
Yaring		6.2	4.8	28.9	103.8	4.0	2.8	150.5	128.6	+ 21.9	
Narathiwat*	1.4	3.7	3.4	22.1	143.4	24.7	6.4	205.1	129.2	+ 75.9	2185.9
Tak Bai	2.2	5.3		18.5	189.5	58.7	7.5	281.7	105.1	+176.6	
Southern Thailand, West Coast											
Ranong*			0.3	0.5				0.8	24.1	- 23.3	4537.0
Takua Thung				16.5	2.2			18.7	19.1	- 0.4	
Phuket*	0.8			3.2	8.0			12.0	20.1	- 8.1	1749.4
Phuket Air-port*	0.1	3.2			9.4		2.5	15.2	-	-	2145.0
Khlong Tom	7.2	14.1						21.3	-	-	
Trang Air-port*	1.0	10.9		2.3	6.0	0.2		20.4	19.1	+ 1.3	1950.[illegible]
Pa Rien				7.1	4.9			12.0	-	-	
Si Kao		12.4		1.5	3.1	1.1		18.1	-	-	
Yan Ta Khao				3.4				3.4	-	-	
Satun		13.6						13.6	25.0	- 11.4	
La Ngu		5.2						5.2	4.0	+ 1.2	

WEEKLY REPORT DAILY TEMPERATURE

FROM NOV 26 – DEC 2 1961

Station	Day of month							Average	Extreme	Weekly mean	Monthly Normal
	26	27	28	29	30	1	2				
Northern Part											
.Chiangrai	27.3 17.3	27.6 16.2	29.2 14.3	31.0 16.7	30.6 16.9	31.2 16.4	20.8 15.3	29.7 16.2	33.6 5.9	23.0	23.2
.Fang	– 16.7	29.2 –	29.4 16.0	– 16.2	30.5 –	– 17.4	– –	– 16.6	– –	–	–
.Pai	28.0 –	28.0 17.0	– 16.0	– –	31.5 –	– 14.0	29.0 –	29.1 –	– –	–	–
.Mae Sariang	28.2 18.3	31.0 19.0	32.3 18.9	32.8 20.4	32.5 17.9	32.0 17.6	31.4 18.8	31.5 18.7	34.9 12.0	25.1	25.1
.Khun Yuam	26.6 –	– 16.5	– 16.2	– –	30.5 –	– 18.0	29.5 –	– –	– –	–	–
.Chiangmai	25.7 20.1	29.0 16.3	30.0 16.5	31.3 16.5	31.2 16.9	31.2 16.5	31.0 16.7	29.9 17.1	34.7 10.2	23.5	24.5
.Nan	27.3 17.5	31.8 17.3	32.1 18.0	32.0 19.2	33.2 18.7	32.0 19.5	32.2 19.2	31.5 18.5	34.8 9.2	25.0	24.7
.Lampang	27.8 20.0	29.8 18.2	31.8 16.3	32.0 15.5	32.8 17.4	– 17.2	32.5 16.8	31.1 17.3	35.0 9.1	24.2	24.6
.Mae Sariang	31.0 20.4	32.2 17.7	32.4 18.2	32.9 19.8	32.4 18.9	33.3 19.1	32.0 18.2	32.3 18.9	36.1 8.6	25.6	25.6
.Phrae	28.7 17.6	30.4 17.4	31.8 17.2	32.6 17.6	33.4 18.8	33.2 18.4	32.7 18.1	31.8 17.9	35.7 10.3	24.9	24.8
.Uttaradit	30.0 19.3	– 16.7	34.3 16.7	34.8 19.1	34.7 18.9	33.6 18.4	34.3 17.9	33.6 18.1	38.3 11.3	25.9	26.7
.Phumiphol Dam	26.2 –	30.5 18.7	31.8 19.2	32.9 19.6	– 20.0	32.2 –	– 20.4	30.7 19.6	– –	25.2	–
.Tak	26.1 19.8	29.7 17.0	– 17.4	33.2 17.1	33.4 17.8	32.2 17.8	32.6 18.1	31.3 17.9	33.7 10.8	24.6	24.7
.Phitsanulok	30.5 20.2	31.9 20.6	32.7 20.6	33.5 21.5	34.5 21.2	34.0 21.4	33.8 21.4	33.6 21.0	35.9 10.5	27.0	26.8
.Mae Sot	29.6 19.3	32.2 16.6	33.4 18.0	34.0 17.8	33.8 18.8	33.9 18.0	34.2 18.0	33.0 18.1	33.6 9.1	25.6	25.7
.Phetchabun	30.7 18.1	31.5 16.2	33.5 16.3	34.2 –	34.4 15.4	33.7 15.9	34.1 17.0	33.2 16.5	36.4 7.5	24.9	24.8
rtheastern Part											
.Loei	28.5 17.3	30.3 15.7	32.5 15.5	33.0 16.3	33.0 17.8	31.9 18.4	32.2 17.4	31.6 16.9	33.0 5.6	24.3	22.4
.Udon Thani	30.0 18.9	31.9 16.1	33.7 17.2	34.0 17.5	34.9 18.1	33.4 18.5	34.0 17.6	33.1 17.7	37.2 8.3	25.4	25.0
.Nakhon Phanom	28.7 –	31.4 16.4	32.3 18.5	34.0 18.0	32.7 17.8	32.3 17.5	32.0 18.3	31.9 17.8	33.6 6.0	24.9	23.5
.Sakon Nakhon	28.6 16.8	31.1 15.9	33.1 16.6	33.2 16.8	33.1 17.3	31.6 17.4	32.3 16.8	31.9 16.8	36.3 6.9	24.4	23.6
.Mukdahan	27.2 17.3	31.5 16.4	32.0 17.2	33.2 18.0	32.1 17.8	31.8 18.5	– 17.2	31.3 17.3	36.4 10.0	24.3	24.0
.Khon Kaen	29.4 17.7	31.8 17.4	33.7 18.8	34.2 18.6	34.2 19.0	33.3 18.6	32.8 19.0	32.8 18.4	37.2 10.2	25.6	24.9
.Roi Et	29.0 18.5	31.0 17.8	32.0 19.9	33.0 19.6	32.5 19.5	32.6 19.0	32.0 19.0	31.7 19.0	35.4 11.4	25.4	24.8
.Chaiyaphum	29.3 19.2	30.5 18.8	32.3 19.3	32.8 18.6	32.2 18.8	31.8 19.7	32.0 19.0	31.6 18.9	– –	25.3	–
.Ubon Ratcha-	30.9 18.1	32.5 18.3	33.0 20.6	34.2 20.6	33.5 20.8	– 20.4	33.2 19.8	32.9 19.8	35.8 12.5	26.4	25.1
.Surin	29.6 15.2	30.8 16.0	32.3 18.0	33.0 18.0	32.9 19.0	32.7 18.2	32.4 18.5	32.0 17.6	36.2 12.5	24.8	25.2
.Nakhon Rat-	29.6 19.0	31.3 16.1	33.3 18.4	33.8 18.5	33.0 18.7	32.8 17.9	33.3 18.8	32.4 18.2	38.0 9.1	25.3	24.4

Station	Day of month							Average	Extreme	Weekly mean	Monthly Normal
	26	27	28	29	30	1	2				
Central Part											
1. Nakhon Sawan	30.3 20.1	31.0 19.4	32.5 19.3	33.2 20.8	33.8 20.4	33.2 20.4	33.2 21.5	32.5 20.1	36.3 11.9	26.3	26.6
2. Lopburi	31.5 21.0	32.6 19.6	32.2 19.0	33.1 21.0	34.5 21.0	33.8 19.2	34.5 20.3	33.2 20.2	35.2 10.5	26.7	26.3
3. Suphanburi	30.0 21.1	– 21.0	32.5 20.9	– 22.1	– 22.5	32.8 22.2	32.8 22.5	32.0 21.8	34.0 15.5	26.9	25.8
4. Prachinburi	31.5 20.7	32.9 19.4	34.2 21.4	34.8 21.9	34.4 21.8	34.7 21.4	34.1 22.3	33.8 21.3	35.0 13.8	27.6	26.6
5. Kanchanaburi	30.0 20.8	30.7 18.2	31.5 18.3	33.5 20.1	33.2 19.9	32.2 19.1	31.6 19.2	31.8 19.4	37.5 12.0	25.6	25.7
6. Don Muang	30.3 24.1	31.8 23.9	32.8 25.3	33.3 25.8	33.8 25.5	34.0 26.2	34.4 26.2	32.9 25.1	35.5 13.7	29.0	27.3
7. Bangkok	30.6 22.1	31.6 21.6	33.0 23.3	33.3 23.6	33.6 24.5	34.3 24.0	33.8 24.4	32.9 23.4	35.5 15.5	28.2	26.9
8. Aranyaprathet	30.5 19.0	31.5 18.5	32.5 20.2	33.0 20.2	33.7 21.5	33.0 21.0	32.7 21.0	32.4 20.2	36.9 14.9	26.3	26.1
9. Pom Phrachan	30.0 22.9	31.0 22.0	32.5 22.6	33.0 23.5	33.1 23.9	33.1 24.2	33.3 24.4	32.3 23.4	– –	27.9	–
Gulf of Thailand, East Coast											
1. Chonburi	29.8 21.2	32.1 21.0	33.4 21.5	– 21.0	– 22.7	34.5 22.8	– 21.9	32.5 21.7	34.2 14.8	27.1	26.3
2. KoSichang	30.0 23.3	30.0 24.4	31.2 24.6	32.0 25.1	32.4 25.7	– 23.3	– 23.4	31.1 24.3	– –	27.7	–
3. Sattahip	33.2 21.2	32.2 21.4	34.3 22.5	34.4 23.8	35.0 24.2	35.1 25.0	35.6 24.3	34.2 23.2	38.4 16.0	28.8	27.5
4. Rayong	32.2 20.4	32.6 20.5	33.4 21.4	– 22.4	33.2 –	32.8 22.5	33.3 22.0	32.9 21.5	– –	27.2	–
5. Ban Phe	32.0 20.3	33.3 19.9	34.0 21.0	– 20.0	34.1 –	– 21.6	34.0 –	33.5 20.4	– –	27.0	–
6. Chanthaburi	30.4 19.0	31.8 21.7	34.0 21.5	33.3 20.9	33.6 21.5	34.0 21.4	33.1 20.5	32.9 20.9	36.9 13.0	26.9	26.5
7. Leam Ngop	– –	– –	– –	– –	– –	– –	– –	– –	– –	–	–
8. Khlong Yai	31.5 19.6	31.6 20.8	31.6 22.4	33.6 22.1	34.0 21.9	32.3 21.0	31.9 20.8	32.4 21.2	35.8 14.5	26.8	26.5
Southern Thailand, East Coast											
1. Hua Hin	28.8 22.4	30.0 21.4	31.1 21.9	31.6 22.8	31.6 23.7	31.7 22.2	31.3 23.3	30.9 22.5	34.4 17.2	26.7	26.4
2. Prachuap-	29.9 22.8	31.2 21.6	32.0 21.2	32.6 21.5	33.0 23.1	32.0 21.8	32.9 21.5	31.9 21.9	34.7 14.3	26.9	25.9
3. Chumphon	29.0 22.9	29.4 21.9	29.0 22.0	30.5 22.3	30.5 22.2	31.4 22.7	30.5 22.0	30.0 22.2	34.7 15.8	26.1	25.9
4. Bandon	28.9 22.6	29.0 21.0	30.0 21.8	29.6 22.0	29.2 22.9	31.8 22.0	29.5 21.4	29.7 22.0	35.2 16.3	25.9	26.3
5. Nakhon Si-	25.2 22.0	29.0 22.4	30.4 24.3	30.4 24.6	31.0 24.6	29.5 23.4	29.7 24.3	29.3 23.7	34.0 18.0	26.5	26.3
6. Songkhla	28.1 24.5	28.6 22.8	30.0 24.4	30.5 26.5	29.8 25.2	27.2 23.8	29.8 23.7	29.1 24.4	35.2 19.9	26.8	26.8
7. Narathiwat	26.1 22.7	25.1 21.6	31.3 22.2	29.8 23.5	29.2 23.2	27.8 21.8	30.6 21.9	28.6 22.4	33.9 18.7	25.5	26.1
Southern Thailand, West Coast											
1. Ranong	30.9 21.3	31.7 21.9	29.2 22.1	31.4 22.5	30.5 22.6	32.4 22.5	32.5 21.2	31.2 22.0	33.6 16.3	26.6	25.6
2. Phuket	28.5 –	30.5 23.9	– 25.0	– 24.4	30.8 25.1	29.9 24.1	32.2 23.4	30.4 24.3	33.5 19.3	27.4	27.1
3. Trang	29.3 22.1	30.0 23.1	31.6 23.7	31.5 24.5	30.3 23.8	28.8 22.9	30.5 24.2	30.3 23.5	34.4 17.3	26.9	26.6

Thailand

METEOROLOGICAL DEPARTMENT

Royal Thai Navy

Charoon V. Bunnag

Vice Admiral, Director

****

WEEKLY TEMPERATURE AND RAINFALL OF THAILAND

DURING THE PERIOD DECEMBER 3 & 9 1961

LIBRARY
JAN 11 1962
WEATHER BUREAU

NO. 49 . 1961

สถานะของฝนในรอบสัปดาห์
ตั้งแต่วันที่ ๓ – ๙ ธ.ค. ๒๕๐๔

แอนติไซโคลนในมองโกเลียและภาคเหนือของจีนได้มีกำลังแรงขึ้น และแผ่ลิ้มลงมาทางใต้จนถึงภาคใต้ของไทยทำให้มีอากาศเย็นปกคลุมประเทศไทยตลอดสัปดาห์

ภาคเหนือ ภาคตะวันออกเฉียงเหนือ ภาคกลาง อ่าวไทย ฝั่งตะวันออก	ไม่มีฝนตกตลอดสัปดาห์
ภาคใต้ ฝั่งตะวันออก	เหนือนครศรีธรรมราชมีฝนเล็กน้อยฉะเพาะแห่ง ใต้ลงไปมีฝนเล็กน้อยถึงปานกลางกระจายเกือบทั่วไป
ภาคใต้ ฝั่งตะวันตก	ในวันที่ ๕ และ ๘ ธ.ค. ไม่มีรายงานฝนตก นอกนั้นมีฝนบ้างเล็กน้อยฉะเพาะแห่ง

Rainfall Situation
From Dec. 3 – 9 1961

Anticyclone over Mongolia and Northern China strengthened and spread the southern wedge to Southern Thailand. The cool air persisted over Thailand throughout the week.

Northern Part: Northeastern Part: Central Part: Gulf of Thailand, East Coast:	No rain
Southern Thailand, East Coast:	Scattered light to moderate showers from Nakhon Si – Thammarat southward while isolated light showers elsewhere.
Southern Thailand, West Coast:	No rain was reported on Dec.5 and Dec.8. Few isolated light showers in the rest of the week.

Meteorological Department
Royal Thai Navy
12 / 12 /1961

Station	Dec. 3 - 9 1961							Total	Weekly Normal	Normal DPT.	Total Since 1Jan.61
	3	4	5	6	7	8	9				
Northern Part				No rain							
Northeastern Part				No rain							
Central Part				No rain							
Gulf of Thailand, East Coast:				No rain							
Southern Thailand, East Coast:											
Prachuap Khiri Khan*			0.1					0.1	3.9	- 3.8	1095.1
Chumphon*		2.2	1.4		0.1			3.7	69.0	- 65.3	2346.2
Tha Sae			2.8					2.8	0.0	+ 2.8	
Lang Suan				32.0				32.0	80.6	- 48.6	
Bandon*					2.1	3.8		5.9	88.2	- 82.3	1233.6
Nakhon Si Thammarat*	1.1	67.1	0.7	2.6	4.1	6.3	0.4	82.3	207.3	-125.0	2170.3
Thung Song	5.4	2.2	0.2	0.3	0.3			8.4	34.4	- 26.0	
Phak Phanang	9.7	5.2	3.5		4.4			22.8	90.3	- 67.5	
Phatthalung	28.6		11.1					39.7	113.1	- 73.4	
Khao Chai Son			3.4	7.2	29.8			40.4	-	-	
Songkhla*	9.8	2.2	0.2	0.4		8.7		21.3	130.0	-108.7	1732.3
Hat Yai	2.0	0.4	7.1	4.2				13.7	134.8	-121.1	
Pattani	5.6	12.5	2.5		5.9			26.5	111.2	- 84.7	
Yaring	0.7	8.5	1.9	7.8	3.3	0.8		23.0	22.5	+ 0.5	
Yala						42.6		42.6	65.4	- 22.8	
Narathiwat*	5.4	23.7	2.2	16.5	10.3	3.7	11.0	72.8	190.7	-117.9	2258.7
Tak Bai		48.8			8.3	4.0		61.1	187.2	-126.1	
Yi Ngo	7.3					6.7		14.0	75.6	- 61.6	
Southern Thailand, West Coast:											
Ranong*					0.4			0.4	27.6	- 27.2	4538.6
Phuket*				7.2			1.6	8.8	27.8	- 19.0	1758.2
Phuket Air-port*	0.5							0.5	-	-	2145.[illegible]
Khlong Tom	8.3							8.3	-	-	
Trang Air-port*	4.1	9.0					0.3	13.4	17.3	- 3.9	1963.6
Si Kao	2.0	3.1						5.1	-	-	
Satun							17.3	17.3	12.2	+ 5.1	

WEEKLY REPORT DAILY TEMPERATURE

FROM NOVEMBER 3 - 9 1961

Station		Day of month 3	4	5	6	7	8	9	Average	Extreme	Weekly mean	Monthly Normal
Northern Part												
Chiangrai	Max.	30.0	30.2	28.7	-	21.6	-	24.1	27.0	31.7	20.7	20.0
	Min.	14.6	15.8	15.4	-	15.6	-	10.3	14.3	2.0		
Fang		30.2	-	28.5	27.5	-	23.6	-	27.5	-	20.1	-
		-	10.7	-	14.5	14.5	-	10.5	12.6	-		
Pai		30.0	-	-	29.0	28.0	-	-	-	-	-	-
		11.8	9.8	-	-	13.6	13.7	-	12.2	-		
Mae Hongson		31.5	31.0	31.2	31.0	29.6	28.1	28.5	30.1	38.4	23.0	21.6
		16.3	14.0	17.7	16.0	16.8	15.5	14.2	15.8	7.0		
Khun Yuam		-	29.0	-	30.0	25.0	26.0	-	27.5	-	20.0	-
		12.6	12.2	14.2	-	14.2	11.4	9.5	12.4	-		
Chiangmai		30.4	30.6	29.9	28.6	26.0	26.0	26.4	28.3	33.1	21.8	21.6
		16.0	16.5	15.6	17.0	20.3	13.2	12.0	15.3	6.1		
Nan		32.2	30.9	30.8	29.6	26.7	26.2	27.4	29.1	33.2	22.6	21.7
		17.2	17.2	17.7	16.8	16.9	13.8	12.3	16.0	4.5		
Lampang		33.0	31.5	30.6	29.7	26.2	26.5	26.6	29.2	33.7	22.2	22.0
		17.4	16.1	15.8	16.6	18.2	12.1	10.3	15.2	6.1		
Mae Sariang		32.4	31.8	32.1	32.1	31.9	29.2	30.5	31.4	33.5	23.4	22.4
		16.8	15.6	17.8	16.6	16.7	12.0	11.3	15.3	6.5		
Phrae		32.4	30.9	31.0	29.9	27.0	27.3	27.4	29.4	33.0	22.1	21.8
		18.0	16.8	16.6	16.6	13.6	12.0	9.5	14.7	5.6		
Uttaradit		34.7	33.5	33.6	30.2	27.2	27.3	28.1	30.7	38.7	23.2	24.3
		17.6	17.1	19.0	17.4	15.0	11.7	11.2	15.6	8.4		
Phumiphol Dam		32.4	-	-	28.4	26.9	26.2	27.2	28.2	-	23.7	-
		-	19.4	-	-	19.5	15.1	14.4	17.1	-		
Tak		32.4	31.5	30.7	29.1	26.2	26.7	27.3	29.1	35.9	22.6	22.6
		16.7	16.5	17.2	13.0	18.5	13.7	12.3	16.1	7.0		
Phitsanulok		34.1	33.0	32.8	30.4	28.0	27.5	28.0	30.5	35.5	24.5	24.4
		21.2	20.3	20.9	19.4	17.0	15.3	15.1	18.5	9.9		
Mae Sot		33.9	31.7	-	30.4	-	26.4	26.9	29.9	32.3	22.3	22.8
		17.5	15.0	16.1	-	14.5	14.1	10.7	14.7	7.0		
Phetchabun		33.4	32.6	31.3	29.3	27.8	27.8	29.3	30.1	36.5	22.4	22.4
		17.0	14.9	13.1	17.5	15.0	11.2	9.1	14.7	5.2		
Northeastern Part												
Loei		31.5	30.5	29.6	25.9	24.9	25.6	26.8	27.8	32.9	20.6	19.9
		17.7	16.0	17.3	14.5	11.5	8.3	7.8	13.3	3.1		
Udon Thani		33.8	30.2	30.1	25.8	25.6	26.4	28.6	28.6	37.1	21.5	22.1
		17.0	18.0	19.9	14.0	10.8	10.4	10.0	14.3	3.6		
Nakhon Phanom		31.7	-	28.2	26.2	24.8	26.0	-	27.4	34.1	21.3	21.1
		17.5	18.0	20.4	16.8	9.9	12.5	11.0	15.2	5.4		
Sakon Nakhon		31.9	28.4	29.2	27.2	25.6	26.3	27.5	28.0	34.1	21.9	21.7
		16.5	16.4	19.3	13.0	10.4	11.4	10.2	13.9	4.6		
Mukdahan		31.7	29.4	26.2	25.2	23.7	24.8	27.3	26.9	33.4	21.0	21.7
		-	17.0	19.9	15.5	13.5	11.9	12.1	15.0	6.2		
Khon Kean		33.3	31.0	30.3	27.3	26.4	26.3	27.7	28.9	35.0	22.2	22.8
		17.6	17.3	18.8	16.4	12.4	12.7	13.0	15.5	7.6		
Roi Et		32.1	30.8	28.2	25.8	26.4	26.0	27.5	28.1	35.2	22.2	22.9
		18.2	17.8	20.5	15.6	15.3	13.3	13.2	16.3	8.8		
Chaiyaphum		31.9	30.7	29.0	26.2	26.6	25.6	27.0	28.0	-	22.3	-
		17.2	17.9	21.0	18.6	14.5	14.5	12.0	16.5	-		
Ubon Ratcha-		34.5	32.2	30.2	-	25.8	27.4	28.4	29.8	34.6	23.6	23.5
		19.4	19.2	20.8	16.9	15.7	14.9	15.2	17.4	9.7		
Surin		32.2	31.4	29.6	26.7	26.2	25.7	28.0	28.5	34.8	21.3	23.5
		16.7	16.4	17.4	15.7	11.2	10.8	10.6	14.1	10.4		
Nakhon Rat-		32.1	32.4	30.0	26.3	26.4	26.4	27.8	28.8	37.5	22.2	23.0
		15.7	15.7	17.7	18.8	14.8	14.0	11.7	15.5	6.4		

Station	Day of month 3	4	5	6	7	8	9	Average	Extreme	Weekly Mean	Monthly Normal
Central Part											
1. Nakhon Sawan	33.4 18.9	33.0 18.4	32.6 19.0	30.8 18.9	28.0 15.4	27.8 12.8	27.6 12.8	30.5 16.6	37.2 6.2	23.6	24.5
2. Lopburi	34.5 18.3	33.0 17.5	32.5 21.8	29.5 21.0	28.6 17.4	28.5 17.0	29.8 17.4	30.9 18.6	36.0 10.5	24.8	25.1
3. Suphanburi	32.8 22.2	31.6 20.4	31.5 21.6	29.2 20.7	27.8 18.3	27.7 16.4	27.7 15.1	29.8 19.3	34.5 9.2	24.6	24.3
4. Prachinburi	33.7 19.9	33.0 18.9	32.0 21.2	28.4 21.2	28.5 18.7	28.3 17.7	29.8 17.1	30.5 19.3	35.0 10.2	24.9	24.8
5. Kanchanaburi	33.4 19.0	– 19.1	31.9 18.0	29.8 17.8	28.8 16.8	27.4 15.5	28.5 15.1	30.0 17.3	35.0 5.5	23.7	24.0
6. Don Muang	33.5 24.2	32.8 24.7	32.5 24.3	30.8 22.1	28.5 18.7	28.2 19.6	29.0 19.4	30.8 21.9	36.5 11.4	26.4	25.7
7. Bangkok	33.7 23.0	32.8 21.6	32.5 22.0	29.6 21.2	28.2 18.1	27.8 17.8	28.7 17.2	30.5 20.1	35.3 12.3	25.3	25.5
8. Aranyaprathet	32.7 18.0	32.5 19.5	31.0 18.5	29.0 18.0	28.8 17.0	27.6 16.2	29.0 13.0	30.1 17.2	36.0 10.6	23.7	24.4
9. Pom Phrachun	32.2 23.6	32.1 22.7	31.9 22.6	28.1 21.8	28.5 19.2	26.8 18.4	28.3 18.1	29.7 20.9	– –	25.3	–
Gulf of Thailand, East Coast											
1. Chonburi	33.5 21.2	32.6 22.9	32.0 21.0	29.5 21.0	28.7 17.2	28.6 16.8	– 16.5	30.8 19.5	35.0 13.6	25.2	25.3
2. Ko Sichang	32.6 23.3	32.0 24.8	31.8 24.0	29.6 23.3	28.0 19.7	27.6 18.0	27.6 19.8	30.0 22.0	– –	26.0	–
3. Sattahip	35.0 23.3	35.3 22.7	35.4 22.8	31.0 21.2	30.2 17.5	31.3 17.9	29.8 17.6	32.6 20.4	40.0 14.0	26.5	27.0
4. Rayong	34.0 21.1	33.5 20.8	32.3 20.5	– 20.8	29.2 –	30.1 18.0	– 16.9	31.8 19.7	– –	25.8	–
5. Ban Phe	34.4 19.7	34.5 27.3	34.5 19.7	– 19.7	34.4 –	– 18.0	– –	34.5 20.9	– –	27.7	–
6. Chanthaburi	33.0 20.6	32.8 20.1	31.8 20.2	29.7 20.7	25.5 18.2	28.0 17.7	28.5 18.2	29.9 19.4	36.0 8.9	24.7	25.1
7. Laem Ngop	34.0 –	– 21.4	– –	– –	– –	– –	– –	– –	– –	–	–
8. Khlong Yai	33.4 20.8	33.5 20.8	32.9 20.5	31.6 20.4	31.1 22.0	31.3 21.7	31.3 22.2	32.2 21.2	35.1 13.8	26.7	26.0
Southern Thailand, East Coast											
1. Hua Hin	31.3 22.3	30.5 21.6	29.8 20.6	27.8 24.6	26.2 20.5	26.3 19.5	27.8 19.2	28.5 21.2	33.9 14.9	24.9	27.4
2. Prachaup-	32.5 20.2	32.4 20.8	32.1 19.6	30.0 21.6	26.7 23.[illegible]	27.[illegible] [illegible]	28.3 2[illegible]	29.9 21.1	33.9 11.4	25.5	27.0
3. Chumphon	30.6 21.5	30.4 21.7	30.4 20.7	29.8 21.5	27.8 20.8	27.2 18.9	27.8 18.4	29.[illegible] 20.5	33.7 13.9	24.8	26.[illegible]
4. Bandon	29.3 21.7	30.7 21.3	31.1 20.2	30.1 19.9	30.0 19.2	25.4 21.7	27.6 19.3	29.2 20.5	34.2 16.4	24.9	27.5
5. Nakhon Sitham-	30.0 24.2	27.0 23.2	30.2 23.9	30.2 23.7	28.4 22.9	28.4 22.9	27.6 23.0	28.8 25.0	32.5 17.1	26.9	27.3
6. Songkhla	30.5 23.4	29.1 24.3	30.6 25.9	30.8 26.2	28.5 24.5	29.8 26.1	29.7 23.7	29.9 24.9	33.4 20.5	27.4	27.8
7. Narathiwat	29.0 22.0	26.8 23.5	29.7 23.7	29.2 22.7	26.7 21.3	27.2 23.7	26.9 23.7	27.9 22.9	32.6 19.0	25.4	26.9
Southern Thailand, West Coast											
1. Ranong	32.5 22.0	32.2 21.6	31.7 20.8	31.3 20.7	28.6 21.4	28.4 19.8	29.0 20.5	30.5 21.0	33.6 15.1	25.8	26.5
2. Phuket	32.5 24.4	30.8 21.8	32.0 –	31.5 21.9	– –	30.0 23.5	30.0 23.2	31.1 23.0	33.0 17.7	27.1	27.6
3. Trang	30.0 23.6	31.2 23.5	31.2 23.0	31.0 22.7	29.3 22.0	29.0 22.2	28.8 22.8	30.1 22.8	35.1 16.2	26.5	27.5

METEOROLOGICAL DEPARTMENT

Royal Thai Navy

Chamroon V. Bunnag

Vice Admiral, Director

LIBRARY
DEC 29 1961
WEATHER BUREAU

WEEKLY TEMPERATURE AND RAINFALL OF THAILAND

DURING THE PERIOD DEC. 10 16 1961

No.50.1961

สถานะของฝนในรอบสัปดาห์
ตั้งแต่วันที่ ๑๐ – ๑๖ ธ.ค. ๒๕๐๔

ลิ่มของแอนติไซโคลนแห่งทวีปมีกำลังอ่อนลงและถอยกลับไป อุณหภูมิต่ำสุดในทุกภาคของประเทศไทยค่อย ๆ สูงขึ้นตลอดสัปดาห์

ภาคเหนือ
ภาคตะวันออกเฉียงเหนือ
ภาคกลาง
อ่าวไทย ฝั่งตะวันออก
> ไม่มีฝนตกตลอดสัปดาห์

ภาคใต้ ฝั่งตะวันออก — มีฝนเล็กน้อยถึงปานกลางกระจายตลอดสัปดาห์ กับมีฝนหนักเป็นบางแห่งทางใต้สงขลาลงไป ปริมาณฝนรวมประจำสัปดาห์ต่ำกว่าค่าปกเล็กน้อย

ภาคใต้ ฝั่งตะวันตก — วันที่ ๑๔ – ๑๖ มีฝนเล็กน้อยฉะเพาะแห่ง นอกนั้นไม่มีรายงานฝนตก ปริมาณฝนรวมประจำสัปดาห์ใกล้เคียงค่าปกติ

Rainfall Situation
From Dec. 10 – 16 1961

The wedge of the continental anticyclone weakened and retreated. The minimum temperature of the whole Thailand gradually increased throughout the week.

Northern Part:
Northeastern Part:
Central Part:
Gulf of Thailand,
East Coast:
> No rain.

Southern Thailand, East Coast: — Light to moderate rain scattered throughout the week with isolated heavy falls from Songkhla southward. The weekly total amount of rainfall was slightly below the normal.

Southern Thailand, West Coast: — Light to moderate showers isolated during the last three days. No rain was reported in the rest period of the week. The weekly total amount of rainfall was around the normal.

Meteorological Department
Royal Thai Navy
18 / 12 /1961

Station	Dec. 10 - 16 1961							Total	Weekly Normal	Normal DPT.	Total Since 1Jan.61
	10	11	12	13	14	15	16				
Northern Part				No rain							
Northeastern Part				No rain							
Central Part				No rain							
Gulf of Thailand, East Coast:				No rain							
Southern Thailand, East Coast:											
Chumphon*						0.2		0.2	18.2	- 18.0	2346.4
Bandon*					8.4			8.4	27.6	- 19.2	1242.0
Nakhon Sithammarat*	0.1				7.8	1.1	6.7	15.7	78.3	- 12.6	2186.0
Sichon					3.4			3.4	53.4	- 50.0	
Ron Phibun					8.5			8.5	33.2	- 24.7	
Thung Song					2.6			2.6	16.6	- 14.0	
Phak Phanang		2.7		1.8	16.3	6.2	4.5	31.5	59.9	- 28.4	
Phatthalung	2.4							2.4	51.7	- 49.3	
Khao Chai Son			2.1		3.8			5.9	-	-	
Songkhla*		1.5			22.0	2.9	3.3	29.7	66.0	- 36.3	1752.0
Rattaphum		30.7			43.8			74.5	35.2	+ 39.3	
Hat Yai					73.5	33.4	10.0	116.9	29.4	+ 87.5	
Pattani	4.5						23.0	77.5	19.6	+ 7.9	
Nong Chik							30.5	30.5	46.9	- 16.4	
Yaring	24.3			4.1	4.3	8.1	29.3	70.1	42.7	+ 27.4	
Panarae	12.8						29.4	42.2	-	-	
Yala	27.9							27.9	46.5	- 18.6	
Narathiwat*	15.0	6.7	2.6	1.5	1.4	24.6	9.0	58.2	106.1	- 47.9	2319.5
Tak Bai	3.9					38.5	19.2	61.6	82.8	- 21.2	
Yi Ngo	11.1	8.5				8.4	19.6	47.6	29.1	+ 18.5	
Southern Thailand, West Coast											
Takua Thung					6.2			6.2	2.1	+ 4.1	
Phuket Air-port*					0.3		4.6	4.9	-	-	2150.4
Trang Air-port*					0.8			0.8	1.9	- 1.1	1964.4
Pa Rien					37.7	16.1		53.8	-	-	
Si Kao						17.3		17.3	-	-	
Yan Ta Khao						7.8		7.8	-	-	
La Ngu					7.5	12.2		19.7	18.0	+ 1.7	

WEEKLY REPORT DAILY TEMPERATURE

FROM NOV. 10 - 16 , 1961

Station	Day of month							Average	Extreme	Weekly mean	Monthly Normal
	10	11	12	13	14	15	16				
orthern Part											
Chiangrai	26.2 9.5	27.2 10.1	- 11.2	27.0 9.8	26.3 11.2	25.0 12.5	27.2 12.7	26.5 11.0	31.0 2.0	18.5	20.0
Fang	- -	26.8 -	26.6 9.5	27.0 9.5	27.0 10.0	- 11.0	- -	26.9 10.0	-	18.5	-
Pai	- -	- -	- -	- -	- -	- -	26.0 -	- -	- -	-	-
Mae Hongson	28.5 14.4	29.0 14.5	29.0 14.2	29.0 14.4	29.1 13.6	28.5 16.0	28.0 16.3	28.7 14.8	32.4 7.0	21.8	21.6
Khun Yuam	- -	- -	- -	- -	26.0 12.5	25.0 12.5	27.0 -	- -	- -	-	-
Chiangmai	26.7 11.4	27.5 12.3	28.0 11.8	28.1 11.6	27.7 12.8	29.7 13.0	28.4 13.0	28.0 12.3	33.3 6.1	20.2	21.6
Nan	27.6 12.7	28.4 13.2	29.2 12.4	29.4 14.1	28.9 13.7	28.7 13.4	30.4 14.7	28.9 13.5	33.2 4.5	21.2	21.7
Lampang	27.8 11.5	28.6 11.5	29.0 11.8	28.6 12.1	28.0 12.2	- 12.8	30.0 13.8	28.7 12.2	33.7 6.1	20.5	22.0
Mae Sariang	31.0 13.0	29.2 14.2	29.8 14.4	29.6 14.5	30.0 15.7	29.2 15.3	29.5 15.0	29.8 14.6	33.5 6.5	22.2	22.4
Phrae	27.8 12.8	28.5 13.5	29.0 12.4	29.3 12.3	29.2 13.2	29.2 13.5	30.2 15.0	29.0 13.2	33.0 5.6	21.1	21.8
Uttaradit	29.5 11.5	30.6 12.3	30.5 12.7	31.2 12.5	30.9 13.3	31.6 14.0	32.5 14.9	31.0 13.1	38.7 8.4	22.1	24.3
Phumiphol Dam	28.2 13.8	- 14.5	29.5 15.3	29.2 14.8	29.6 15.3	29.1 16.1	- 18.0	29.1 15.4	- -	22.3	-
Tak	28.6 10.4	29.0 11.7	30.0 12.3	29.7 12.1	29.8 12.9	30.5 13.3	31.6 16.0	29.9 12.7	35.8 7.0	21.3	22.6
Phitsanulok	28.3 15.1	29.5 16.0	30.3 16.9	30.6 17.0	30.5 17.5	31.4 18.4	31.4 18.7	30.3 17.1	35.5 9.9	21.5	22.8
Mae Sot	28.3 10.1	30.0 10.6	30.0 13.2	30.4 13.6	30.3 13.0	30.0 14.2	30.6 16.2	29.9 13.0	32.3 7.0	21.5	22.8
Phetchabun	29.4 9.4	30.5 10.4	30.9 11.5	30.9 12.2	- 12.4	31.3 17.8	32.0 16.1	30.8 12.8	36.5 5.2	21.8	22.4
theastern Part											
Leqi	27.5 10.4	28.1 11.5	29.4 11.6	28.9 11.6	27.8 12.9	28.7 15.7	31.5 15.9	28.8 12.8	32.9 3.1	20.8	19.9
Udon Thani	30.0 10.7	30.1 12.5	29.9 12.5	29.8 13.3	30.5 13.9	31.6 19.5	33.4 17.1	30.8 14.2	37.1 3.6	22.5	22.1
Nakhon Phanom	28.6 12.5	28.5 13.2	- 14.0	29.0 14.0	- 14.5	28.5 18.1	30.4 18.0	29.0 14.9	34.1 5.4	22.0	21.1
Sakon Nakhon	28.4 11.3	29.2 11.7	29.9 12.5	28.9 13.6	29.4 13.4	28.5 18.4	32.4 17.6	29.5 14.1	34.1 4.6	21.8	21.7
Mukdahan	27.8 12.4	28.3 12.1	28.4 12.7	28.6 13.8	29.4 13.8	28.4 16.5	31.0 17.6	28.8 14.1	33.4 6.2	21.5	21.7
Khon Kean	29.2 14.1	29.4 14.7	30.2 14.7	29.8 14.7	30.9 15.9	30.4 19.0	32.4 17.9	30.3 15.9	35.0 7.6	23.1	22.8
Roi Et	28.5 14.0	29.0 15.5	29.3 14.9	29.5 16.0	30.5 17.1	30.0 20.0	31.5 19.0	29.8 16.6	35.2 8.8	23.2	22.9
Chaiyaphum	28.3 12.5	28.5 14.6	28.6 13.2	28.8 13.9	29.6 15.3	30.4 19.8	31.4 17.7	29.4 15.3	- -	22.4	-
Ubon Ratcha-	29.4 15.9	29.8 16.5	30.3 15.8	31.0 16.5	29.8 17.5	31.8 18.4	34.2 21.0	30.9 17.1	34.6 9.7	24.0	23.5
Surin	29.0 11.5	29.4 13.0	29.4 12.9	28.4 13.0	29.5 13.9	30.5 12.4	33.0 17.4	29.9 14.6	34.5 10.4	22.3	23.5
Nakhon Rat-	28.7 11.5	29.0 13.0	30.0 12.9	29.8 13.0	30.3 13.9	31.5 17.8	33.5 17.4	30.4 14.2	37.5 6.4	22.3	23.0

Station	Day of month							Average	Extreme	Weekly mean	Monthly Normal
	10	11	12	13	14	15	16				
Central Part											
1. Nakhon Sawan	28.7 13.0	29.3 14.4	30.6 15.4	31.0 15.9	30.1 15.4	32.6 19.4	33.3 17.8	30.8 15.9	37.2 6.2	23.4	24.5
2. Lopburi	31.0 12.6	31.0 14.0	31.5 14.0	32.1 14.3	32.0 15.8	32.0 18.3	32.7 17.0	31.8 15.1	36.0 10.5	23.5	25.1
3. Suphanburi	28.6 15.9	29.8 16.4	30.2 17.4	30.4 13.4	31.8 17.8	31.4 19.4	32.8 19.3	30.7 17.1	34.5 9.2	23.9	24.3
4. Prachinburi	30.1 14.1	31.0 15.5	31.6 16.6	31.5 16.8	30.9 17.3	32.8 18.8	32.8 18.5	31.5 16.8	35.0 10.2	24.2	24.8
5. Kanchanaburi	28.8 11.0	30.1 12.6	30.1 12.5	30.7 -	31.3 18.6	31.9 16.7	32.5 15.8	30.8 14.5	35.0 5.5	22.7	24.0
6. Don Muang	29.4 19.3	30.1 20.1	30.6 20.8	30.5 21.2	31.3 21.2	31.7 22.1	33.1 22.5	31.0 21.0	36.5 11.4	26.0	25.7
7. Bangkok	29.3 17.1	30.0 18.2	30.6 18.6	30.6 19.0	30.6 19.9	31.6 19.8	33.0 20.7	30.8 19.0	35.3 12.3	24.9	25.5
8. Aranyaprathet	29.7 12.0	30.2 15.2	31.0 15.0	30.3 15.0	30.0 16.2	32.2 18.3	33.0 18.5	30.9 15.7	36.0 10.6	23.3	24.4
9. Pom Phrachun	28.5 18.6	29.2 18.1	30.1 19.1	30.1 19.0	30.7 20.9	30.8 20.7	31.6 21.1	30.1 19.6	- -	24.9	-
Gulf of Thailand, East Coast											
1. Chonburi	29.0 16.5	30.6 16.2	31.2 16.9	31.5 17.2	- 18.2	- 19.8	31.0 21.1	30.7 17.8	35.0 13.6	24.3	25.3
2. Ko Sichang	28.5 21.1	29.4 21.9	2918 22.2	30.1 22.1	30.0 20.6	30.5 23.0	29.9 21.5	29.7 21.8	- -	25.8	-
3. Sattahip	30.6 19.0	33.5 19.8	34.0 20.6	33.8 21.3	33.0 21.8	32.4 19.8	33.7 22.8	33.0 20.7	40.0 14.0	26.9	27.0
4. Rayong	31.4 -	31.0 16.6	32.3 17.6	31.3 17.7	31.2 18.5	31.6 19.4	31.5 20.0	31.5 18.3	- -	24.9	-
5. Ban Phe	- -	32.0 -	30.2 15.7	31.5 16.4	31.5 17.7	32.3 17.7	32.5 17.7	31.7 17.0	- -	24.4	-
6. Chanthaburi	30.4 19.3	30.7 17.0	32.4 17.4	31.2 17.0	31.8 18.7	33.0 19.5	3333 19.5	31.8 18.3	36.0 8.9	25.1	25.4
7. Laem Ngop	- -	- -	31.0 -	- 18.0	31.4 -	- 19.0	- -	- -	- -	-	-
8. Khlong Yai	30.4 19.1	30.8 18.1	31.1 17.7	30.1 17.8	29.6 19.5	30.2 21.1	30.8 21.7	30.4 19.3	35.1 13.8	24.9	26.0
Southern Thailand, East Coast											
1. Hua Hin	27.3 18.5	27.8 17.8	28.5 18.8	29.0 19.5	28.4 19.7	29.2 20.3	29.2 20.0	28.5 19.2	33.9 14.9	23.9	27.4
2. Prachaup-	29.5 20.5	29.7 16.0	31.3 15.3	29.9 15.8	30.5 16.2	31.4 17.5	31.2 19.6	30.5 17.3	33.9 11.4	23.9	27.0
3. Chumphon	28.2 17.4	28.8 17.2	29.0 18.4	29.1 17.5	29.5 19.9	30.0 18.7	30.7 21.2	29.3 18.6	33.7 13.9	24.0	26.8
4. Bandon	28.5 20.0	29.5 21.0	29.5 19.2	28.5 19.0	27.8 19.6	27.6 19.8	30.5 20.9	28.8 19.9	34.2 16.4	24.4	27.4
5. Nakhon Si-	29.0 22.1	29.2 22.6	28.8 22.1	29.0 21.2	26.8 21.3	27.9 23.3	29.2 22.2	28.6 22.1	32.5 17.1	25.4	27.3
6. Songkhla	- 24.5	29.8 26.0	30.0 25.4	29.8 23.7	27.0 23.5	29.9 22.9	- 24.0	29.3 24.3	33.4 20.5	26.8	27.8
7. Narathiwat	27.8 22.0	29.8 22.7	29.0 22.3	29.0 23.1	28.0 22.7	30.0 22.7	28.5 23.1	28.9 22.7	32.6 19.0	25.8	26.9
Southern Thailand, West Coast											
1. Ranong	30.7 19.4	31.1 19.9	31.5 20.8	31.3 17.8	31.2 21.2	33.0 21.9	32.8 20.8	31.7 20.3	33.6 15.1	26.0	26.5
2. Phuket	30.3 -	30.5 23.7	30.6 24.0	30.1 23.2	- 23.4	- 24.2	30.6 -	30.4 23.7	33.0 17.7	27.1	27.6
3. Trang	30.5 21.5	30.5 22.2	31.1 21.7	30.4 21.2	28.5 22.3	31.2 22.1	29.9 23.1	30.3 22.0	35.1 16.2	26.2	27.5

METEOROLOGICAL DEPARTMENT

Royal Thai Navy

Charoon V. Bunnag

Vice Admiral, Director

******

WEEKLY TEMPERATURE AND RAINFALL OF THAILAND

DURING THE PERIOD DEC. 17 - 23 1961

JAN 11 1962

No.51.1961

สถานะของฝนในรอบสัปดาห์
ตั้งแต่วันที่ ๑๗ — ๒๓ ธ.ค. ๒๕๐๔

ลิ่มของแอนติไซโคลนปกคลุมภาคเหนือ, ภาคตะวันออกเฉียงเหนือ และภาคกลาง ความชันของความกดอากาศค่อนข้างอ่อน อุณหภูมิต่ำสุดของทุก ๆ ภาคสูงขึ้นเล็กน้อยตลอด — สัปดาห์

ภาคเหนือ วันที่ ๒๒ — ๒๓ มีฝนกระจาย โดยมีฝนหนักทางตอนเหนือของภาคในวันที่ ๒๓ ปริมาณฝนรวมประจำสัปดาห์สูงกว่าค่าปกติมาก

ภาคตะวันออกเฉียงเหนือ ไม่มีรายงานฝนตกตลอดสัปดาห์

ภาคกลาง มีฝนเล็กน้อยถึงปานกลางตกเป็นบางแห่ง เว้นแต่วันที่ ๑๗ และ ๒๒ ไม่มีรายงานฝนตก ปริมาณฝนรวมประจำสัปดาห์สูงกว่าค่าปกติค่อนข้างมาก

คาบไทย ฝั่งตะวันออก มีฝนเล็กน้อยถึงปานกลางกระจายตลอดสัปดาห์ เว้นแต่วันที่ ๒๒ ไม่มีรายงานฝนตก ปริมาณฝนรวมประจำสัปดาห์สูงกว่าค่าปกติค่อนข้างมาก

ภาคใต้ ฝั่งตะวันออก มีฝนเล็กน้อยถึงปานกลางเกือบทั่วไป กับมีฝนหนักและหนักมากเป็นบางแห่งในวันที่ ๒๒ และ ๒๓ ปริมาณฝนรวมประจำสัปดาห์สูงกว่าค่าปกติเล็กน้อย

ภาคใต้ ฝั่งตะวันตก มีฝนเล็กน้อยถึงปานกลางกระจายตลอดสัปดาห์ ปริมาณฝนรวมประจำสัปดาห์สูงกว่าค่าปกติค่อนข้างมาก

Rainfall Situation
From Dec. 17 - 23 1961

The wedge of the anticyclone covered the Upper Thailand. The pressure gradient over the country was rather weak. The minimum temperature in very part of the country was slightly increased throughout the week.

Northern Part: Scattered showers during the last two days with heavy falls in the upper portion on Dec.23. No rain was reported during the rest period. The weekly total amount of rainfall was much above the normal.

Northeastern Part: No rain was reported throughout the week.

Central Part: No rain was reported on Dec. 17 and Dec. 22. Light to moderate rain isolated during the rest period. The weekly total amount of rainfall was rather much above the normal.

Gulf of Thailand, East Coast: Light to moderate rain scattered throughout the week except for no rain on Dec.22. The weekly total amount of rainfall was rather much above the normal.

Southern Thailand, East Coast: Scattered light to moderate rain with isolated heavy and very heavy falls during the last two days. The weekly total amount of rainfall was slightly above the normal.

Southern Thailand, West Coast: Light to moderate rain scattered throughout the week. The weekly total amount of rainfall was rather much above the normal.

Meteorological Department
25 / 12 / 1961

Station	Dec. 17 - 23 1961							Total	Weekly Normal	Normal DPT.	Total Since 1Jan.6
	17	18	19	20	21	22	23				
Northern Part											
Chiangrai*						4.8	42.6	47.4	2.9	+ 44.5	1480.9
Mae Chan						18.6	21.6	40.2	3.2	+ 37.0	
Thoeng						4.6	40.7	45.3	-	-	
Phan						5.1	67.3	72.4	1.4	+ 71.3	
Mae Hongson*						29.6	11.6	41.2	0.0	+ 41.2	1460.1
Mae Sariang*						1.6	58.9	60.5	0.0	+ 60.5	1352.1
Chiangmai*							75.0	75.0	1.0	+ 74.0	1580.1
Fang						12.0	10.7	22.7	5.1	+ 17.6	
Doi Saket							66.0	66.0	2.9	+ 63.1	
San Sai						0.7	69.4	70.1	9.8	+ 60.3	
Hang Dong						0.3	67.4	67.7	0.0	+ 67.7	
Nan*							24.6	24.6	0.2	+ 24.4	1651.
Lampang*							2.4	2.4	0.0	+ 2.2	1173.
Uttaradit*						1.7	0.3	2.0	0.0	+ 2.0	1807.
Tak Air-port*							0.9	0.9	0.0	+ 0.9	981.
Mae sot*						2.0		2.0	0.0	+ 2.0	2449.
Northeastern Part				No rain							
Central Part											
Nakhon Sawan*							12.8	12.8	0.0	+ 12.8	1018.
Lat Yao							11.4	11.4	0.0	+ 11.4	
Phayuha Khiri							4.9	4.9	0.0	+ 4.9	
Uthai Thani							6.4	6.4	0.0	+ 6.4	
Manorom							4.7	4.7	0.0	+ 4.7	
Lopburi*							0.8	0.8	0.1	+ 0.7	1280
Saraburi		8.7					31.5	40.2	0.0	+ 40.2	
Nong Khae			4.4					4.4	0.0	+ 4.4	
Bang Ban				3.8				3.8	0.0	+ 3.8	
Sena				3.8				3.8	1.5	+ 2.3	
Suphanburi*				3.0				3.0	0.0	+ 3.0	1072
Nakhon Pathom			3.1					3.1	2.0	+ 1.1	
Pathum Thani				2.5	2.9			5.4	0.0	+ 5.4	
Thanyaburi			17.3	2.3				19.6	3.3	+ 16.3	
Nonthaburi					3.5			3.5	2.9	+ 0.6	
Chachoengsao			12.7					12.7	2.3	+ 10.4	
Bangkok*			1.7					1.7	0.9	+ 0.8	1640
Don Muang*			5.7		11.4			17.1	1.6	+ 15.5	141
Ratchaburi			27.4					27.4	4.9	+ 22.5	
Samut Sakhon					16.9			16.9	0.0	+ 16.9	
Samut Prakan			33.4	5.1				38.5	0.0	+ 38.5	
Pom Phrachun*		6.1	9.4					15.5	-	-	135
Gulf of Thailand, East Coast:											
Chonburi*			21.0	20.8	7.0			48.8	0.1	+ 48.7	143
Phanat Nikhom			24.5					24.5	0.0	+ 24.5	
Si Chang*		2.5	2.0	7.9	0.6			13.0	-	-	104
Sattahip*			3.8	5.5	3.8			13.1	3.1	+ 10.0	91
Rayong*			5.2					5.2	0.0	+ 5.2	124
Ban Khai				11.5	19.3			30.8	1.4	+ 29.4	
Klaeng			23.2		21.8			45.0	0.4	+ 44.6	
Chanthaburi*	1.0	2.4	0.3	0.5				4.2	0.7	+ 3.5	284
Trat			22.2					22.2	2.1	+ 20.1	
Khlong Yai	1.3	0.3	4.1	2.4			0.3	8.4	1.5	+ 69.5	599
Southern Thailand, East Coast.											
Ban Laem		9.0	7.7	1.3				18.0	0.0	+ 18.0	
Chumphon*			7.1	6.6	37.3	1.7	43.2	95.9	13.4	+ 82.5	244
Bandon*	18.1	1.0	3.0	7.7	15.9	8.8	16.7	71.2	27.2	+ 44.0	131
Nakhon Sithammarat*	13.5	24.3	0.3	0.6	22.5	36.8	179.6	277.6	100.3	+177.3	246
Sichon	2.9	0.3		7.5	18.4			29.1	97.6	- 68.5	
Thung Song	0.8		3.3		8.4	20.2	43.3	76.0	32.1	+ 43.9	
Phak Phanang		61.9	1.3		5.8	44.0	110.3	223.2	103.7	+119.5	
Songkhla*		4.6	2.2	1.3	7.3	25.5	25.5	66.5	71.2	- 4.7	18
Hat Yai	1.2	10.5			7.4	1.0	15.7	35.8	57.9	- 22.1	
Pattani	2.5				27.5	18.0	60.4	108.4	64.9	+ 43.5	
Yaring	7.1	21.6			9.1	44.1		81.9	180.2	- 98.3	
Panarae	2.7					50.8		53.5	-	-	
Narathiwat*	22.2	6.0	14.8	27.4	1.5	15.1	103.1	190.1	84.6	+105.5	25
Tak Bai	8.9	13.9				23.1	136.7	182.6	184.9	- 2.3	

Station	Dec. 17 - 23 1961							Total	Weekly Normal	Normal DPT.	Total Since 1Jan.61
	17	18	19	20	21	22	23				
Southern Thailand, West Coast											
Ranong*			2.3	2.4			3.7	8.4	16.3	- 7.9	4544.0
Phangnga			12.9	16.8	19.3			49.0	16.9	+ 32.1	
Takua Pa			16.4	8.5	54.2			79.1	5.0	+ 74.1	
Takua Thung			29.0	7.7	6.3			43.0	5.8	+ 37.2	
Thay Muang		28.1	17.8	3.1				49.0	5.3	+ 43.7	
Phuket*	0.2	8.2	5.0		9.8			23.2	12.4	+ 10.8	1779.1
Phuket Air-port*	23.3	32.4	20.9					76.6	-	-	2227.0
Khlong Tom				3.7				3.7	-	-	
Trang Air-port*					2.0	8.3	10.9	21.2	5.8	+ 15.4	1985.6
Pa Rien			7.2	20.9	13.6			25.6	-	-	
Si Kao		2.1						2.1	-	-	
Yan Ta Khao					4.5		17.2	21.7	-	-	
Satun		39.7					27.9	67.6	2.9	+ 64.7	
La Ngu					15.3	8.5		23.8	-	-	

WEEKLY REPORT DAILY TEMPERATURE

FROM DECEMBER 17 - 23 1961

Station	Day of month							Average	Extrome	Weekly mean	Monthl Norm
	17	18	19	20	21	22	23				
Northern Part											
1.Chiangrai	28.0 10.3	- 11.4	- 12.7	- 11.6	29.0 10.3	24.2 10.8	- 15.9	- 11.9	31.0 2.0	-	20.0
2.Fang	28.0 -	28.5 11.0	28.5 11.0	28.5 9.0	27.5 8.0	[illegible] 10.1	19.4 12.5	26.5 10.3	- -	18.4	-
3.Pai	27.5 8.7	- 9.2	- -	28.0 -	27.0 6.0	- 8.0	- -	- 8.0	- -	-	-
4.Mae Hongson	28.4 14.1	2910 12.7	29.9 16.3	29.9 13.6	- 11.3	27.1 12.3	22.8 19.1	28.9 14.2	32.4 7.8	21.1	21.6
5.Khun Yuam	26.0 8.8	- 11.0	- -	27.6 -	26.0 9.8	- 11.5	- -	- 10.3	- -	-	-
6.Chiangmai	28.9 11.6	29.6 14.2	30.1 14.4	29.5 12.0	- 12.1	25.8 15.4	20.6 19.1	27.4 14.1	33.3 6.1	20.6	21.6
7.Nan	30.7 15.4	31.3 15.2	31.8 14.7	31.9 15.2	32.0 14.0	27.6 14.3	29.2 19.0	30.6 15.4	33.2 4.5	23.0	21.7
8.Lampang	30.6 13.5	31.8 14.0	31.7 14.5	31.6 13.1	31.3 12.7	26.4 15.3	26.6 18.5	30.0 14.5	33.7 6.1	22.3	22.0
9.Mae Sariang	30.8 13.9	31.5 15.4	31.3 17.0	31.4 16.7	31.5 14.7	30.1 14.5	22.1 19.4	29.8 15.9	33.5 6.5	22.9	22.4
10.Phrae	31.4 14.8	31.2 15.4	32.3 15.8	32.0 15.1	31.3 14.8	31.0 15.8	28.8 18.5	31.1 15.7	33.0 6.6	23.4	21.8
11.Uttaradit	33.0 16.2	33.7 17.2	33.0 17.5	33.7 16.5	33.2 17.5	31.7 -	31.4 20.0	32.8 17.5	38.7 8.4	25.2	24.[illegible]
12.Phumiphol Dam	- -	31.5 -	32.3 18.6	33.9 19.3	- 18.8	31.4 -	- 20.8	32.3 19.4	- -	25.9	-
13.Tak	32.8 16.3	33.0 16.3	33.4 17.1	33.4 17.1	32.5 17.9	33.4 20.0	32.2 19.8	33.0 17.8	35.9 7.0	25.4	22.6
14.Phitsanulok	33.2 19.6	33.2 19.6	33.5 19.6	34.2 19.8	33.3 20.8	32.7 21.6	33.1 21.4	33.3 20.3	35.5 9.9	26.8	24.4
15.Mae Sot	31.9 16.9	32.5 17.6	32.1 18.0	32.2 18.0	- 15.1	31.2 21.1	31.8 19.8	32.0 18.1	32.3 7.0	25.1	22.[illegible]
16.Phetchabun	33.6 16.0	34.3 17.1	33.6 18.0	33.3 19.8	34.0 17.8	34.0 17.8	32.9 -	33.7 17.8	36.5 5.2	25.8	22.4
Northeastren Part											
1.Loei	32.2 17.2	32.5 16.8	33.0 16.8	32.2 15.7	30.9 16.6	30.2 17.3	29.8 18.1	31.5 16.9	32.9 3.1	24.2	19.[illegible]
2.Udon Thani	33.2 17.8	33.3 17.3	34.2 17.2	33.8 16.8	34.4 17.0	33.0 17.7	32.3 17.2	33.5 17.3	37.1 3.6	25.4	22.
3.Nakhon Phanom	31.3 17.6	32.7 17.5	32.8 17.0	32.4 17.0	32.2 18.5	32.0 19.5	31.0 17.5	32.1 17.8	34.1 5.4	25.0	21.
4.Sakon Nakhon	34.7 17.4	34.0 17.5	34.5 17.2	34.0 16.4	33.4 17.8	31.5 18.1	31.2 17.1	33.3 17.4	34.1 4.6	25.4	21.
5.Mukdahan	32.6 17.8	32.9 17.9	32.0 18.2	31.7 17.2	32.5 17.7	31.7 18.5	31.5 17.6	32.1 17.8	33.4 6.2	25.0	21.
6.Khon Kean	33.4 19.2	34.4 19.1	34.3 19.2	34.0 19.2	34.3 19.1	32.5 19.6	32.5 19.2	33.6 19.2	35.0 7.6	26.4	22.
7.Roi Et	32.6 19.5	33.5 19.9	33.0 19.7	33.2 19.7	33.3 20.0	32.5 20.5	32.2 19.3	32.9 19.8	35.2 8.8	26.4	22.
8.Chaiyaphum	33.2 20.4	33.7 18.8	32.9 19.3	33.4 20.7	33.0 19.7	32.0 20.4	31.6 20.2	32.8 19.9	- -	26.4	-
9.Ubon Rat-	32.7 20.5	35.0 21.9	34.3 21.5	34.0 21.0	34.0 21.1	32.9 22.4	33.2 20.4	33.7 21.3	34.6 89.7	27.5	23.
10.Surin	32.2 17.5	33.5 18.5	33.6 20.4	33.8 18.4	32.7 18.7	32.6 19.0	33.0 18.2	33.1 18.7	34.8 10.4	25.9	23.
11.Nakhon Rat-	33.9 19.5	34.4 18.6	33.7 19.6	34.9 19.0	34.3 19.7	32.5 19.9	32.3 20.9	33.7 19.6	37.5 6.4	26.7	23.

Station	Day of month							Average	Extreme	Weekly mean	Monthly Normal
	17	18	19	20	21	22	23				
Central Part											
1. Nakhon Sawan	33.1 19.2	34.4 19.7	33.7 21.4	33.1 22.4	33.6 21.9	34.3 22.6	33.2 21.4	33.6 21.2	37.2 6.2	27.4	24.5
2. Lopburi	34.0 19.0	34.5 19.8	34.0 21.4	34.4 22.0	35.5 21.5	33.6 20.6	33.6 20.3	34.2 20.7	36.0 10.5	27.5	25.1
3. Suphanburi	– 20.2	34.5 21.2	32.5 23.2	33.7 24.0	33.4 23.2	32.5 23.2	– 22.3	33.3 22.5	34.5 9.2	27.9	24.3
4. Prachinburi	34.6 21.0	34.7 22.0	34.6 22.8	33.9 22.6	34.0 22.4	32.7 21.5	33.1 20.2	33.9 21.8	35.0 10.2	27.9	24.8
5. Kanchanaburi	34.4 16.0	34.5 18.9	32.1 18.8	33.5 19.5	32.5 19.6	32.1 20.1	33.1 19.4	33.2 18.9	35.0 5.5	26.1	24.0
6. Don Muang	34.0 24.1	34.4 24.7	33.0 25.9	33.4 24.9	33.1 24.6	33.0 24.9	33.4 24.0	33.5 24.7	36.5 11.4	29.1	25.7
7. Bangkok	33.7 22.0	34.2 23.2	32.8 24.5	34.0 24.3	33.6 24.5	33.2 24.1	33.3 22.9	33.5 23.6	35.3 12.3	28.6	25.5
8. Aranyaprathet	34.4 20.0	34.0 20.0	34.8 22.0	33.7 21.0	34.0 22.1	32.5 20.6	33.5 18.0	33.8 20.5	36.0 10.6	27.2	24.4
9. Pom Pirachun	32.6 21.5	32.9 23.2	31.6 24.5	32.5 24.2	32.0 25.1	32.6 24.8	32.1 23.9	32.3 23.9	– –	28.1	–
Gulf of Thailand, East Coast											
1. Chonburi	32.2 21.5	34.4 22.0	31.6 24.6	32.5 22.8	31.8 23.8	32.4 22.5	32.8 22.4	32.5 22.8	35.9 13.6	27.7	25.3
2. Ko Sichang	32.0 22.7	31.7 23.0	30.5 24.0	30.5 23.4	30.0 24.6	31.7 23.4	31.8 23.6	31.2 23.4	– –	27.3	–
3. Sattahip	32.0 23.0	34.4 24.0	30.5 25.0	33.6 23.3	30.5 25.1	33.0 23.7	33.9 23.1	32.6 23.9	40.0 14.0	28.3	27.0
4. Rayong	31.9 20.1	32.2 21.8	31.5 23.3	31.2 21.9	32.2 23.8	30.3 22.1	32.8 21.2	31.8 22.0	– –	26.9	–
5. Ban Phe	33.0 17.7	34.0 17.8	– 17.8	34.0 –	34.0 17.6	29.9 17.6	32.4 17.7	32.9 17.7	– –	25.3	–
6. Chanthaburi	33.5 21.7	33.9 21.4	32.8 22.4	33.1 21.5	34.2 22.6	33.8 21.3	33.9 19.5	33.6 21.5	36.0 8.9	27.6	25.4
7. Leam Ngop	31.2 –	– 21.6	– –	31.4 –	31.7 22.6	– 21.9	– –	– –	– –	–	–
8. Khlong Yai	31.6 21.9	31.6 19.6	30.9 22.3	30.9 22.2	30.2 21.8	31.1 22.2	34.4 21.1	31.5 21.6	35.1 13.8	26.6	26.0
Southern Thailand, East Coast											
1. Hau Hin	30.1 22.0	30.7 22.6	31.2 22.7	30.7 23.0	30.9 23.9	31.0 22.9	31.1 22.2	30.8 22.8	33.9 14.9	26.8	27.4
2. Prachuap-	31.1 20.5	32.4 19.5	31.7 20.9	32.1 20.4	30.4 22.1	32.2 20.2	32.8 20.3	31.8 20.6	33.9 11.4	26.2	27.0
3. Chumphon	31.1 20.9	31.1 21.5	29.5 21.9	31.0 21.5	30.2 22.0	30.3 22.6	30.1 [illegible]	30.5 21.7	33.7 [illegible]	26.1	26.8
4. Burina	28.5 21.2	27.9 21.7	29.7 22.2	29.5 20.6	30.2 20.7	29.0 21.4	28.4 21.7	28.9 21.4	34.2 16.4	25.2	27.4
5. Nakhon Sitha	30.0 23.2	28.7 23.2	29.6 22.8	30.5 22.4	30.6 23.0	28.7 22.9	25.9 22.5	29.1 22.9	32.5 17.1	26.0	27.3
6. Songkhla	29.6 24.9	29.6 26.3	29.1 22.8	30.5 24.7	30.0 25.0	26.8 23.6	27.9 23.0	29.1 24.3	33.4 20.5	26.7	27.8
7. Narathiwat	28.0 23.6	29.0 23.5	28.0 23.4	29.8 22.5	29.2 23.2	29.0 23.5	24.9 22.0	28.3 23.1	32.9 19.0	26.9	26.9
Southern Thailand, West Coast											
1. Ranong	32.8 20.9	33.1 21.4	31.3 21.8	31.9 20.9	31.2 21.2	33.1 21.2	31.0 22.1	32.1 21.4	33.6 15.1	26.8	26.5
2. Phuket	– 24.0	31.4 24.2	31.8 19.5	31.0 23.2	31.0 23.8	29.6 23.2	30.3 24.0	30.9 23.1	33.0 17.7	27.0	27.6
3. Trang	31.6 24.7	31.7 23.5	31.6 21.7	32.3 22.3	29.2 22.5	30.9 22.3	30.1 21.5	30.1 22.6	35.1 16.2	26.4	27.5

METEOROLOGICAL DEPARTMENT

Royal Thai Navy

Charoon V. Bunnag

Vice Admiral, Director

******

WEEKLY TEMPERATURE AND RAINFALL OF THAILAND

DURING THE PERIOD DEC. 24 - 31 1961

No. 52.1961

สถานะของฝนในรอบสัปดาห์
ตั้งแต่วันที่ ๒๔ – ๓๑ ธ.ค. ๒๕๐๔

ลิ่มของแอนติไซโคลนซึ่งมีกำลังอ่อนยังคงปกคลุมภาคเหนือ ภาคตะวันออกเฉียงเหนือ และภาคกลางอยู่ อุณหภูมิสำสุดของทุก ๆ ภาค เปลี่ยนแปลงเพียงเล็กน้อย

ภาคเหนือ — มีฝนเล็กน้อยเป็นบางแห่ง นอกนั้นไม่มีรายงานฝนตก ปริมาณฝนรวมในช่วงนี้สูงกว่าค่าปกติเล็กน้อย

ภาคตะวันออกเฉียงเหนือ
ภาคกลาง — ไม่มีรายงานฝนตกตลอดช่วง ๘ วันนี้

อ่าวไทย ฝั่งตะวันออก — วันที่ ๒๘ – ๓๑ มีฝนเล็กน้อยเป็นบางแห่ง นอกนั้นไม่มีรายงานฝนตก ปริมาณฝนรวมในช่วงนี้สูงกว่าค่าปกติเล็กน้อย

ภาคใต้ ฝั่งตะวันออก — มีฝนแผ่เป็นบริเวณกว้าง โดยมีฝนหนักและหนักมากกระจายตลอดช่วงนี้ ปริมาณฝนรวมสูงกว่าค่าปกติมาก

ภาคใต้ ฝั่งตะวันตก — มีฝนเล็กน้อยถึงปานกลางเกือบทั่วไป โดยมีฝนหนักทางตอนใต้ของภาคในวันที่ ๒๘ ธ.ค. ปริมาณฝนรวมในช่วง ๘ วันนี้สูงกว่าค่าปกติมาก

Rainfall Situation
From Dec. 24 – 31 1961

The wedge of anticyclone with weak pressure gradient still covered the Upper Thailand. A little change in minimum temperature was exposed in every part of the country.

Northern Part: Light showers isolated on Dec.24 and Dec.26. No rain was reported during the rest period. The total amount of rainfall was slightly above the normal.

Northeastern Part:
Central Part: No rain.

Gulf of Thailand, East Coast: Isolated showers occurred during the last three days of the period. No rain was reported during the rest period. The total amount of rainfall was slightly above the normal.

Southern Thailand, East Coast: Widespread rain with scattered heavy and very heavy falls throughout this period. The total amount of rainfall was very much above the normal.

Southern Thailand, West Coast: Scattered light to moderate rain, with heavy fall in the southern portion on Dec.28. The total amount of rainfall was much above the normal.

Meteorological Department
Royal Thai Navy
2 / 1 / 1962

Station	Dec. 24 - 31 1961								Total	Weekly Normal	Normal DPT.	Total Since 1Jan.61
	24	25	26	27	28	29	30	31				
Northern Part												
Chiangthong	7.1								7.1	0.0	+ 7.1	
Thoong	5.2								5.2	0.0	+ 5.2	
Mae Hongson*	0.3								0.3	0.0	+ 0.3	1460.4
Mae Sariang*	0.5		22.1						22.6	0.0	+ 22.6	1375.0
Chiangmai*			0.1						0.1	0.0	+ 0.1	1580.4
Fang	6.8								6.8	0.0	+ 6.8	
Chiangdao	4.1								4.1	0.0	+ 4.1	
Doi Saket			5.7						5.7	0.0	+ 5.7	
San Sai			5.5						5.5	0.0	+ 5.5	
Nan*	14.6								14.6	0.0	+ 14.6	1666.1
Ngao	35.5								35.5	0.0	+ 35.5	
Lom Sak	3.8								3.8	0.0	+ 3.8	
Northeastern Part					No rain							
Central Part					No rain							
Gulf of Thailand, East Coast												
Chonburi*						3.7			3.7	0.1	+ 3.6	1439.[illegible]
Sattahip*								0.6	0.6	2.3	- 1.7	912.0
Rayong*						2.1	2.7	3.4	8.2	0.0	+ 8.2	
Chanthaburi*								37.7	37.7	0.7	+ 37.0	2892.
Khlong Yai*							0.9	5.2	6.1	0.0	+ 6.1	6003.
Southern Thailand, East Coast												
Prachuap*	3.3						1.6		4.9	0.3	+ 4.6	1102.
Hua Hin*	2.9								2.9	0.0	+ 2.9	984.
Chumphon*	3.9	1.5	2.5	1.7		90.5	208.8	6.8	315.7	3.0	+312.7	2758.
Tha Sae	43.7						94.2		137.9	4.2	+133.7	
Lang Suan	40.6	64.5					46.6		151.7	0.0	+151.7	
Bandon*	12.1	12.5	0.2	29.3	3.8	5.8	9.4		73.1	22.5	+ 50.6	1386.
Ban Na San		36.7		17.1		15.8			69.6	1.3	+ 68.3	
Nakhon Sithammarat	26.2	10.4	10.7	22.9	40.6	79.2	47.0	1.7	238.7	-	-	
Chawang	62.5	18.2		28.3	42.4	4.8			156.2	16.0	+140.2	
Non Phibun	62.8			57.7	62.6				183.1	67.8	+115.3	
Thung Song	4.0	11.2	0.4	9.9	49.7	20.8	47.5		143.5	10.9	+132.6	
Phak Thanang	35.3	1.8		50.9	28.6	64.2	78.5		259.3	45.4	+213.9	
Phatthalung		10.6	0.8		162.7	3.3			177.4	82.2	+ 95.2	
Khao Chai Son	50.8	69.8	6.9		106.9	30.1			264.5	-	-	
Songkhla*	9.3	96.8	2.2	13.4	127.2	5.9		0.2	255.0	65.7	+189.3	2074
Rattaphum	65.6	26.3		48.6	63.5				204.0	57.8	+146.2	
Hat Yai	18.2	11.6	18.3	18.0	73.5				139.6	102.1	+ 37.3	
Pattani	46.4			10.3	66.6				123.3	43.0	+ 80.3	
Yaring	113.2	55.5	18.1	15.2	96.7	2.5			301.2	67.7	+233.5	
Panarae	57.3	9.5	5.8	16.7	90.4	2.6			182.3	-	-	
Narathiwat*	101.4	55.5	19.2	88.2	91.1	10.9	3.5	2.7	372.5	81.8	+290.7	288[illegible]
Tak Bai	75.5	28.4	16.4	33.1		34.2	9.5		197.1	71.3	+125.8	
Yi Ngo	111.7	113.1	55.7			8.7			289.2	17.6	+271.6	
Southern Thailand, West Coast												
Ranong*	0.9	27.7	0.4			1.4	6.5	0.3	37.2	1.3	+ 35.9	458
Phangnga				27.3			24.4		51.7	2.9	+ 48.8	
Takua Thung		5.6		8.6					14.2	9.5	+ 4.7	
Thap Muang		24.2	15.7	12.9					52.8	0.5	+ 52.3	
Phuket*			0.4	3.4	17.0	2.4	1.4		24.6	11.0	+ 13.6	182
Phuket Airport*		0.5	0.7	20.1		2.4	1.0	0.2	24.9	11.7	+ 13.2	223
Khlong Tom		5.9		13.0	20.9				39.8	-	-	
Trang Air-port*	2.1	1[illegible].1		2.0	61.2	6.6	6.8		96.8	9.5	+ 87.3	208
Pa Rien	3.8	5.5			82.2				91.5	-	-	
Si Kao		4.9		1.7	40.5	2.4	3.1	1.6	54.2	-	-	
Yan Ta Khao		11.6		9.1	73.9		23.8		118.[illegible]	-	-	
Satun		25.7			118.4		2.3		146.4	1.1	+145.3	
La Ngu				47.0	51.5	32.0			130.5	6.7	+123.8	

WEEKLY REPORT DAILY TEMPERATURE

FROM DEC, 24 - 31 1961

Station	Day of month								Average	Extreme	Weekly mean	Monthly Normal
	24	25	26	27	28	29	30	31				
Northern Part												
.Chiangrai	21.2	26.2	27.0	28.5	29.2	-	28.3	29.0	27.1	31.0	21.3	20.0
	16.0	14.7	14.7	17.7	16.3	15.4	14.3	14.3	15.4	2.0		
.Fang	20.0	26.8	26.0	28.5	28.6	27.8	-	-	26.3	-	20.5	-
	14.9	15.5	14.7	16.0	10.4	18.0	12.5	-	14.6	-		
.Pai									-	-		-
									-	-		
.Mae Hongson	21.5	28.6	30.2	30.5	31.0	30.0	30.0	28.6	28.8	32.4	23.6	21.6
	17.9	18.1	19.6	20.7	18.4	17.7	17.5	16.7	18.3	7.0		
.Khun Yuam	22.0	-	-	-	27.2	27.4	27.7	26.2	26.1	-	20.4	-
	-	17.4				14.2	14.0	13.0	14.7	-		
.Chiangmai	24.5	28.2	-	30.7	29.8	28.4	29.0	29.6	28.6	33.3	23.1	21.6
	16.6	18.4	20.1	19.2	17.2	17.4	16.0	15.7	17.6	6.1		
.Nan	20.2	28.0	30.6	30.2	30.6	29.6	30.9	31.4	28.9	33.2	23.3	21.7
	17.9	17.0	18.3	19.0	19.4	17.5	15.5	17.0	17.7	4.5		
.Lampang	23.2	29.6	30.5	31.4	31.4	-	31.9	31.7	30.0	33.7	23.5	22.0
	18.4	16.7	18.5	18.1	15.9	16.7	15.4	16.1	17.0	6.1		
.Mae Sariang	29.8	31.5	32.2	32.8	33.2	31.0	31.3	30.3	31.5	33.5	25.1	22.4
	17.4	17.7	20.3	19.8	19.3	18.1	19.1	17.5	18.7	6.5		
.Phrae	24.7	28.4	34.1	32.3	31.8	31.8	32.0	32.4	30.9	39.0	23.9	21.8
	17.6	17.8	18.2	16.7	15.7	16.0	16.4	15.8	16.8	5.6		
.Uttaradit	28.0	30.0	34.0	33.0	-	32.7	33.9	33.0	32.1	38.7	25.0	24.3
	19.0	19.0	-	20.2	16.1	15.8	16.7	17.5	17.8	8.4		
.Phumiphol Dam	26.6	30.0	32.4	32.0	31.0	30.0	-	-	30.3	-	25.1	-
	-	20.0	22.2	21.1	19.0	18.5	19.0	19.8	19.9	-		
.Tak	29.9	30.9	32.5	-	32.4	31.2	33.1	-	31.5	35.9	25.1	22.6
	20.3	20.3	21.9	19.4	17.1	16.9	16.6	17.0	18.7	7.0		
.Phitsanulok	26.9	31.9	34.5	32.5	32.9	31.6	32.7	33.5	32.1	35.5	26.5	24.4
	21.4	21.1	22.3	21.5	20.0	19.9	20.3	20.2	20.8	9.9		
.Mae Sot	29.6	31.3	32.0	32.1	31.1	31.7	33.4	32.6	31.7	32.3	25.2	22.8
	-	20.5	21.5	18.7	18.3	15.9	17.6	17.7	18.6	7.0		
.Phetchabun	32.5	32.7	34.4	30.9	32.5	31.4	33.3	32.2	32.5	36.5	25.3	22.4
	19.9	19.8	19.9	17.2	16.8	18.1	16.6	16.3	18.1	5.2		
rtheastern Part												
.Loei	30.5	31.4	32.0	29.7	30.2	29.3	31.5	29.1	30.5	32.9	24.0	19.9
	18.9	18.3	20.0	17.2	17.2	16.7	14.8	15.9	17.4	3.1		
.Udon Thani	30.8	33.3	32.5	31.1	31.2	30.2	32.6	31.6	31.7	37.1	24.8	22.1
	19.8	18.5	19.4	17.3	18.8	16.0	15.8	16.5	17.8	3.6		
.Nakhon Phanom	30.8	31.5	31.7	30.5	30.0	27.4	32.0	27.6	30.2	34.1	24.3	21.1
	18.2	19.5	20.6	17.6	17.6	15.2	18.4	19.2	18.3	5.4		
.Sakon Nakhon	30.5	32.6	32.4	31.0	30.0	27.8	31.9	28.6	30.6	34.1	24.0	21.7
	17.8	19.9	19.3	16.4	17.0	14.4	16.9	16.9	17.3	4.6		
.Mukdahan	30.1	31.3	31.7	29.5	30.1	27.7	31.5	28.4	30.0	33.4	23.7	21.8
	18.3	17.8	17.7	17.4	16.4	16.4	18.7	16.8	17.4	6.2		
.Khon Kean	29.4	33.2	33.4	30.8	31.6	29.7	32.4	31.4	31.5	35.0	25.2	22.8
	19.9	20.6	20.4	18.2	18.2	16.8	17.8	18.6	18.8	7.6		
.Roi Et	32.1	31.5	32.3	31.0	31.1	30.0	29.0	30.0	30.9	35.2	25.1	22.9
	19.5	21.8	19.8	18.7	18.7	18.3	18.5	18.8	19.3	8.8		
.Chaiyaphum	29.9	32.0	32.3	29.8	30.5	29.4	31.9	29.8	30.7	-	25.5	-
	22.2	21.1	21.0	20.9	21.0	20.2	17.5	18.1	20.3	-		
.Ubon Ratcha-	33.1	32.7	33.0	31.5	31.8	30.8	33.0	30.5	32.1	34.6	25.9	23.5
	21.3	19.6	20.0	19.7	18.7	20.2	19.4	18.8	19.7	9.7		
.Surin	31.9	30.4	32.5	31.4	31.4	30.6	32.8	30.8	31.5	34.8	24.4	23.5
	18.4	17.6	17.4	16.8	16.3	17.3	17.5	17.3	17.3	10.4		
.Nakhon Rat -	32.7	32.8	32.3	30.5	31.5	31.0	32.5	32.0	31.9	37.5	25.7	23.0
	20.9	22.2	17.4	19.1	17.8	20.5	19.0	18.8	19.5	6.4		

Station	Day of month								Average	Extreme	Weekly Mean	Monthly Normal
	24	25	26	27	28	29	30	31				
Central Part												
1. Nakhon Sawan	28.2 20.4	31.3 21.3	33.0 21.9	31.3 20.8	32.7 18.4	31.5 19.0	32.2 18.8	32.2 19.2	31.6 20.0	37.2 6.2	25.8	24.5
2. Lopburi	31.6 21.5	33.5 20.4	34.5 19.0	33.6 21.3	– 22.2	32.1 22.6	34.0 22.2	34.5 18.7	33.4 21.0	36.0 10.5	27.2	25.1
3. Suphanburi	30.5 22.7	32.3 22.1	33.6 21.8	33.3 21.9	33.0 21.0	– 21.6	32.6 21.7	33.4 –	32.7 21.8	34.5 9.2	27.3	24.3
4. Prachinburi	32.6 21.9	32.4 22.9	33.1 19.8	32.5 21.0	33.2 20.1	32.3 23.4	32.6 21.0	33.6 20.9	32.8 21.4	35.0 10.2	27.1	24.8
5. Kanchanaburi	32.4 19.5	32.2 19.8	– 18.8	32.1 18.6	32.5 18.9	31.5 18.9	31.5 20.5	33.1 18.1	32.2 19.1	35.0 5.5	25.7	24.0
6. Don Muang	33.2 24.5	33.2 23.9	33.6 24.0	32.8 23.3	32.0 22.6	30.8 23.2	29.7 22.0	33.5 22.70	32.4 23.3	36.5 11.4	27.9	25.7
7. Bangkok	33.3 23.5	32.0 23.2	33.1 22.5	32.7 22.4	33.5 22.2	31.3 22.6	30.2 23.0	33.3 22.3	32.4 22.7	35.3 12.3	27.6	25.5
8. Aranyaprathet	32.7 21.2	30.7 20.0	33.6 18.5	33.3 20.0	33.4 20.0	32.0 23.0	33.8 21.5	33.2 19.6	32.8 20.5	36.0 10.6	26.7	24.4
Gulf of Thailand, East Coast												
1. Chonburi	32.5 21.6	31.0 22.5	32.6 22.0	32.1 23.4	32.6 22.7	– 23.0	32.0 22.6	33.0 22.0	32.3 22.5	35.0 13.6	27.4	25.3
2. Ko Sichang	32.3 23.9	30.0 24.9	31.5 22.9	31.6 25.2	32.2 25.2	31.8 25.6	30.8 25.2	31.6 23.4	31.5 24.5	– –	28.0	–
3. Sattahip	34.5 24.0	33.6 23.2	34.3 23.9	35.0 24.0	35.3 22.9	33.7 23.7	34.0 24.5	32.5 24.2	34.1 23.8	40.0 14.0	29.0	27.0
4. Rayong	32.7 21.7	31.7 22.1	32.4 20.9	33.6 20.5	– 21.9	33.5 –	32.0 22.7	32.0 22.0	32.6 21.7	– –	27.2	–
5. Ban Phe	– 21.9	32.4 –	33.1 20.3	32.8 19.1	– 22.4	– –	– 21.6	– –	– 21.1	– –	–	–
6. Chanthaburi	32.8 23.4	34.6 21.5	34.1 19.8	35.1 19.6	34.4 22.1	33.8 23.7	32.5 24.4	35.2 21.5	34.1 22.0	36.0 8.9	28.1	25.4
7. Laem Ngop												
8. Khlong Yai	31.0 21.5	31.3 21.6	34.2 21.2	34.8 21.1	35.0 25.4	33.6 25.4	33.3 25.3	32.5 22.7	33.2 23.0	35.1 13.8	28.1	26.0
Southern Thailand, East Coast												
1. Hua Hin	29.8 22.8	30.0 22.4	31.2 21.2	30.5 22.2	30.1 24.0	29.6 24.1	29.4 23.3	30.7 23.5	30.2 22.9	33.9 14.9	26.6	27.4
2. Prachuap-	30.6 21.8	30.4 23.8	32.5 20.4	32.4 20.2	31.9 25.3	31.6 24.9	28.3 24.0	32.3 21.9	31.3 22.8	33.9 11.4	27.1	27.0
3. Chumphon	28.7 21.3	30.0 22.8	30.0 22.7	30.5 21.1	29.8 22.5	31.4 21.9	24.3 23.3	25.9 22.8	28.8 22.3	33.7 13.9	25.6	26.8
4. Bandon	27.0 21.7	28.5 21.9	27.7 22.8	28.2 21.1	29.8 22.5	25.5 21.6	26.4 21.9	29.5 23.0	27.8 22.1	34.2 16.4	25.0	27.4
5. Nakhon Si –	23.6 21.0	28.0 22.0	29.4 23.4	30.4 23.1	27.9 22.5	24.9 23.3	25.7 23.0	29.3 23.0	27.4 23.2	32.5 17.1	25.3	27.3
6. Songkhla	26.0 24.0	28.3 24.1	29.7 24.4	29.8 23.3	27.9 24.2	26.7 23.2	27.3 23.2	30.0 22.6	28.2 23.6	33.4 20.5	25.9	27.8
7. Narathiwat	26.0 22.2	24.4 22.9	26.5 23.1	28.5 22.9	26.8 23.2	26.2 22.7	26.0 22.9	27.8 23.1	26.5 22.9	32.9 19.0	24.7	26.9
Southern Thailand, West Coast												
1. Ranong	28.8 22.3	30.7 24.0	30.5 21.5	31.1 21.5	31.9 22.5	30.0 22.7	26.2 22.8	29.5 22.9	29.8 22.5	33.6 15.1	26.2	26.5
2. Phuket	30.0 24.3	– 24.2	30.8 24.5	24.3 23.0	– 23.3	25.8 23.7	– 22.5	30.0 23.6	28.2 23.6	33.0 17.7	25.9	27.6
3. Trang	27.3 21.9	29.1 23.4	30.6 22.5	31.4 22.4	28.9 22.5	25.7 22.6	31.2 21.8	31.0 22.5	29.5 22.5	35.1 16.2	26.0	27.5