Month: January.
Year : 1 9 6 4

Royal Afghan Meteorological Institute (R.A.M.I)
Table.1 Precipitation and special phenomena. — Monthly weather bulletin

LIBRARY
JUN 16 1964
WEATHER BUREAU

QC
990
.A5
46
1964

January: 1964					Precipitation in mm			Number of days.....					
Stations.	Index. Number.	Latitude.	Longitude.	A.P. height in meters.	Total.	Max in 24 Hours.	Date.	Rain.	Thunder.	Snow.	Sand dust or snow storm.	Hail.	Sun shine Hours.
		° ′	° ′										
Baghalan.....	40924	36 12	68 45	510	17.4	5.0	13	0	0	7	0	0	-
Farah.....	40966	32 24	62 07	651	32.7	7.6	6	4	0	0	5	0	-
Faizabad.....	40913	37 09	70 29	1200	20.1	8.8	7	0	0	8	0	0	-
Ghazni.....	40960	33 32	68 25	2183	104.7	28.7	5	5	0	9	0	0	-
Herat.....	40941	34 11	62 13	964	23.3	6.4	19	2	0	4	1	0	-
Jabul-Saraj...	40952	35 08	69 15	1628	94.7	26.5	5	1	0	7	1	0	-
Jalalabad(Nangarhar)	40950	34 26	70 28	552	21.4	11.9	5	4	0	0	0	0	152.7(25days)
Kabul Air port.....	40948	34 33	69 12	1803	67.5	27.2	5	1	0	5	0	1	-
Karizimir.....	40949	34 40	69 05	1860	99.0	45.0	5	0	0	5	0	0	-
Kunduz.....	40925	36 32	68 53	450	47.6	18.2	6	1	0	8	0	0	-
Kandahar (2).....	40981	31 37	65 48	1010	68.4	32.0	5	6	0	0	16	0	154.9
Kandahar (1).....	40980	31 30	65 31	1030	50.8	24.2	6	5	0	0	0	0	-
Khost.....	40959	33 40	69 55	1185	17.4	10.1	20	4	0	2	0	0	-
Lash - Kargah.....	40978	31 30	64 20	780	42.5	24.5	6	5	0	0	1	0	-
Mazari-Sherif.....	40920	36 42	67 13	378	26.0	6.2	4	1	0	6	1	0	-
Maimana.....	40930	35 55	64 44	854	28.7	8.4	20	0	0	10	0	0	-
North (Salang)...	40937	35 22	69 03	3350	190.0	38.6	21	0	0	15	0	0	132.3
South (Salang)...	40938	35 21	69 03	3100	206.6	50.8	6	0	0	13	11	4	177.9
Sheber - Ghan.....	40927	36 40	65 43	360	40.3	1.5	7	1	0	9	1	0	-
Gardez.....	40961	33 07	69 07	2507	57.6	14.2	5	0	0	7	0	0	-

147 676

National Oceanic and Atmospheric Administration

Climate Database Modernization Program

ERRATA NOTICE

One or more conditions of the original document may affect the quality of the image, such as:

Discolored pages
Faded or light ink
Binding intrudes into the text

This document has been imaged through the NOAA Climate Database Modernization Program. To view the original document, please contact the NOAA Central Library in Silver Spring, MD at (301) 713-2607 x124 or www.reference@nodc.noaa.gov.

LASON
Imaging Subcontractor
12200 Kiln Court
Beltsville, MD 20704-1387
March 28, 2002

Month: January
Year : 1964

Royal Afghan Meteorological Institute (R.A.M.I)
Table 2: Temperature and humidity.

January : 1 9 6 4					Air Temperature in °C.....									Relative humidity:...				
Station	Wet-Bulb. Temperature in °C		Ground. Temperature in °C		Mean Max	Mean Min	Mean Temp.	ABS Max	DATE	ABS Min	DATE	Number of days with Max 30°C or above.	Number of days with Min 00°C or below.	Max	Date	Min	Date	Mean
	0300 GMT	0900 GMT	0630 AST	1230 AST														
Baghlan.	-7.8	-3.3	-5.2	6.0	-	-8.9	-5.6	-	-	-15.4	15	0	30	100	7-8	61	27	88
Farah.	-2.8	3.4	-	-	9.3	-2.8	2.4	16.4	19	-8.0	21	0	25	96	6	21	28-29	82
Faizabad.	-8.2	-2.3	-6.6	8.1	1.5	-8.7	-4.6	12.1	1	-17.1	15	0	30	100	7	37	28	73
Ghazni.	-18.2	-9.3	-	-	-6.4	-19.7	-14.7	1.8	7	-31.1	13	0	31	95	2	45	18	70
Herat.	-9.8	-2.0	-	-	0.9	-12.3	-6.7	13.8	19	-26.7	21	0	30	96	2	34	10	78
Kabul-Saraj.	-6.8	-4.4	-7.1	6.8	-1.5	-8.8	-5.7	5.8	2	-15.4	27	0	29	100	3-4	27	14	72
Jalalabad.	-0.1	5.5	-	-	-	-	5.6	-	-	-	-	0	-	98	26	12	12-18	60
Kabul Airport.	-15.3	-6.3	-8.9	1.2	-2.8	-17.5	-11.2	5.3	2	-25.5	15	0	31	96	3-5	43	26	74
Karizimir.	-12.6	-6.7	-11.7	9.7	-2.9	-14.8	-9.7	4.7	2	-22.0	17-27	0	31	88	6	29	31	53
Kunduz.	-7.9	-2.2	-5.9	7.2	-3.0	-11.1	-5.9	8.1	1	-20.0	23	0	30	99	5	38	1	84
Kandahar.(2)	-4.4	1.4	-	-	6.6	-3.4	1.2	13.7	2	-12.1	25	0	23	94	5	16	30	57
Kandahar.(1)	-4.3	1.5	-	-	6.4	-3.4	1.4	13.1	2	-12.3	25	0	23	95	7	17	30	61
Khost.	-2.4	3.0	-2.9	14.4	8.8	-2.9	2.4	14.7	2	-7.3	15	0	24	100	6	19	1	64
Lash - Kargah.	-2.4	3.0	-	15.6	8.8	-3.1	2.0	15.4	19	-15.0	21	0	23	95	5-7	20	19	68
Mazari-Sharif.	-7.1	-0.6	-4.3	9.3	2.1	-8.7	-3.7	10.0	1	-16.0	24	0	30	96	3	47	19	79
Maimana.	-6.3	-1.6	-7.3	8.5	2.9	-8.1	-3.3	13.6	19	-18.1	21	0	30	100	4	26	24	64
Korth(Salang).	-16.4	-13.1	-	-	-10.9	-17.2	-14.0	-4.0	1	-25.7	22	0	31	89	3	12	1	56
South(Salang).	-13.3	-11.6	-	-	-8.5	-14.8	-12.8	-2.2	1	-23.8	14	0	30	94	3	17	29	53
Sheber-Ghan.	-5.2	-0.7	-4.6	-0.1	1.7	-6.9	-2.7	9.0	18	-14.7	31	0	29	100	3-4-5	37	27	85
Gardez.	-17.6	-8.6	-12.7	-3.2	-6.0	-20.5	-14.5	4.0	1	-30.3	23	0	31	95	4	39	26	72

Note: Station Jalalabad 25 days.

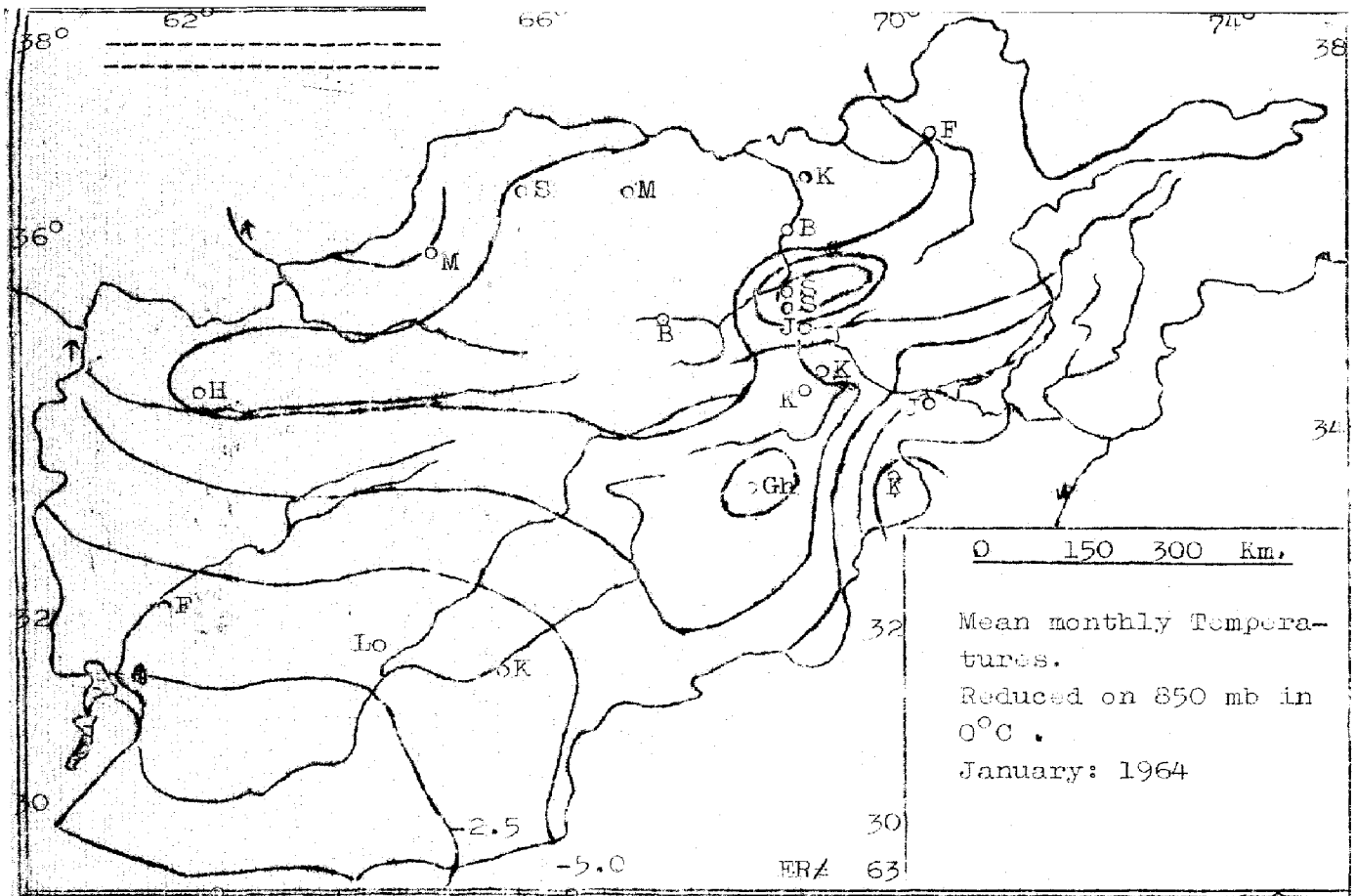
62°
66°
70°
74°
38°
36°
34
32
30
F
K
S
M
B
H
Gh
Lo
-2.5
-5.0
ER 63
0 150 300 Km.
Mean monthly Temperatures.
Reduced on 850 mb in 0°C .
January: 1964

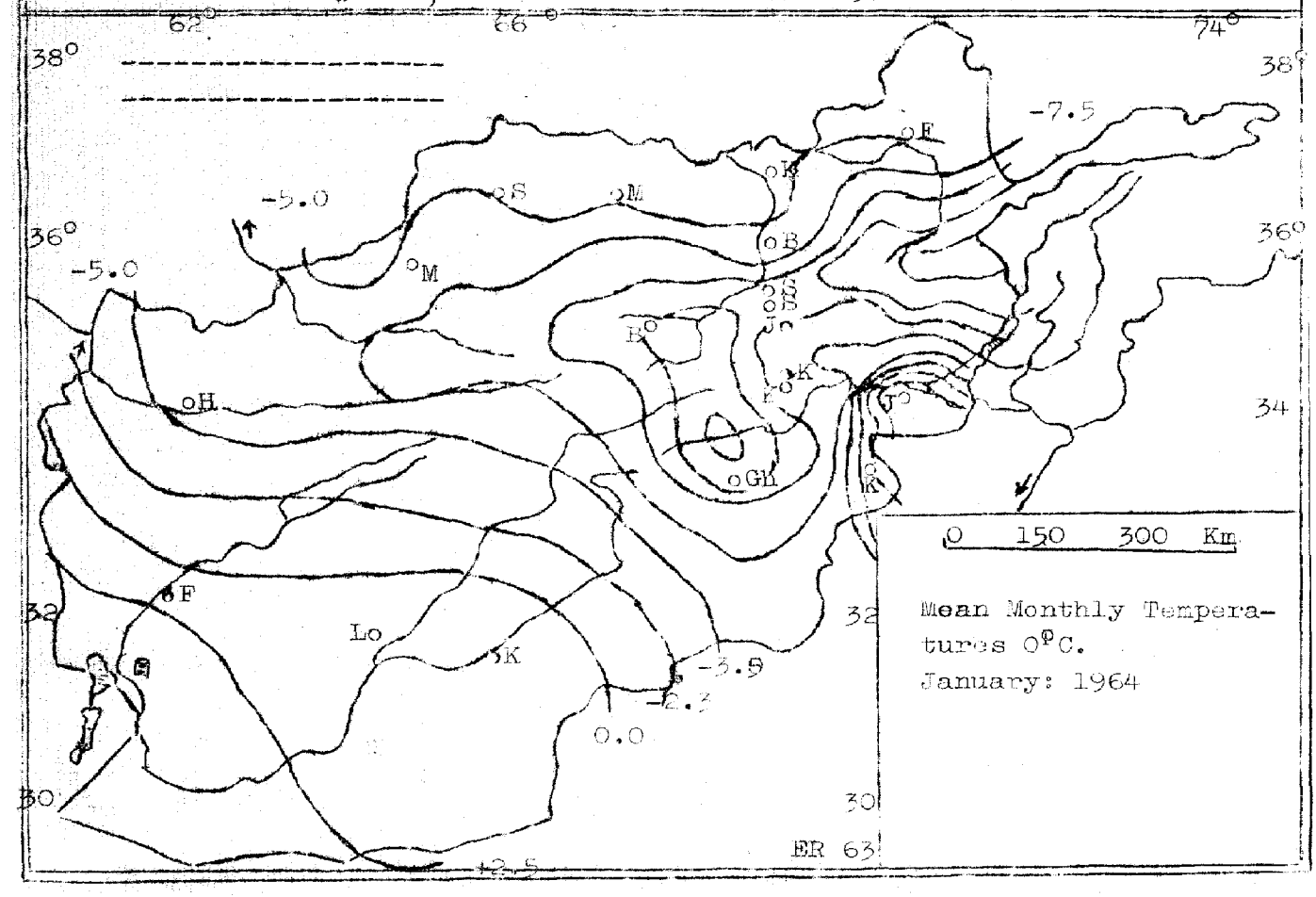
62°
66°
74°
38°
36°
34
32
30
-7.5
-5.0
-5.0
F
K
S
M
B
H
Gh
Lo
-3.5
0.0
+2.5
ER 63
0 150 300 Km.
Mean Monthly Temperatures 0°C.
January: 1964

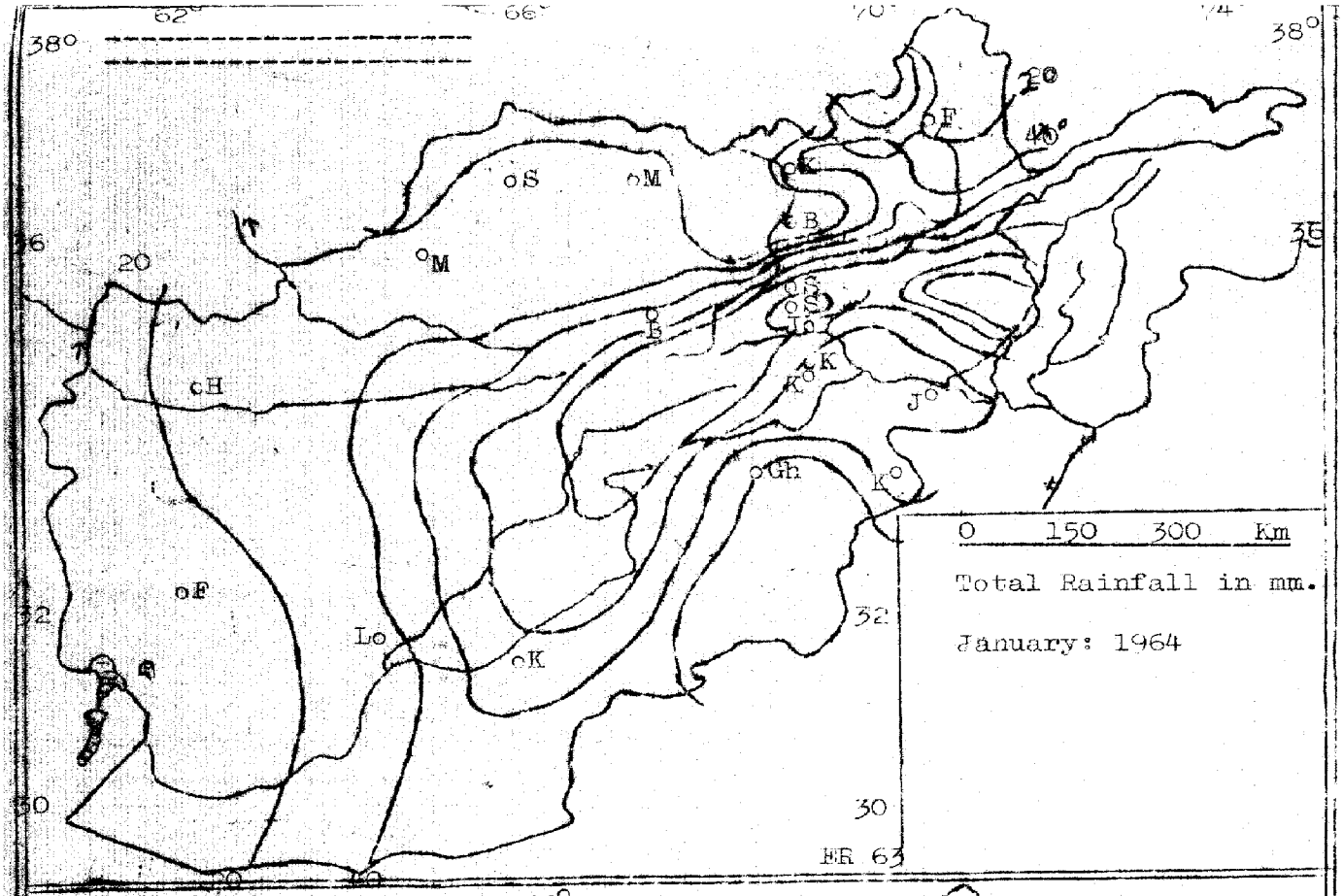
62°
66°
70°
74°
38°
36
32
30
20
40°
oS
oM
oF
oK
oB
oH
oGh
Lo
0 150 300 Km
Total Rainfall in mm.
January: 1964
ER 63

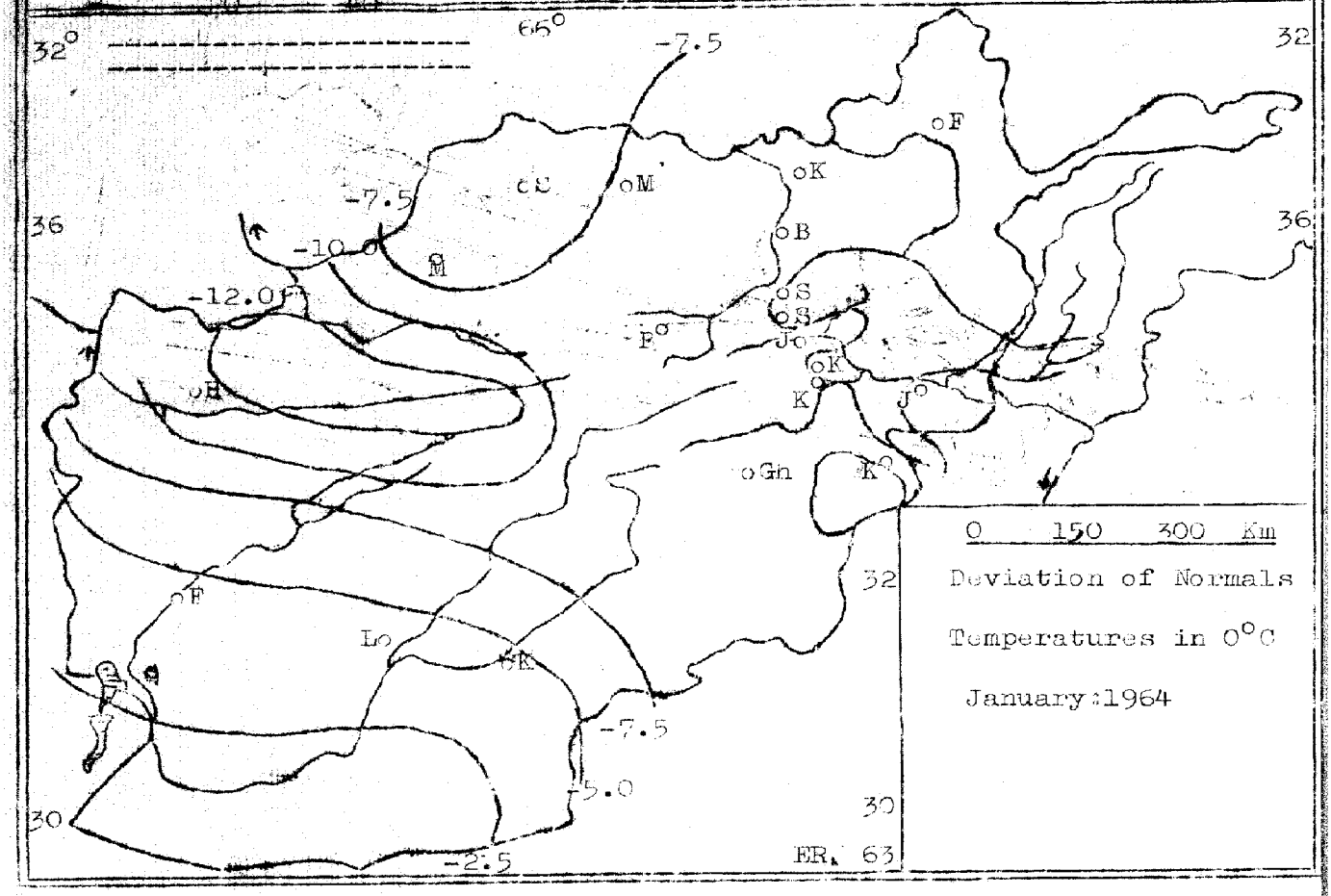
32°
65°
36
32
30
-7.5
-10.0
-12.0
-5.0
-2.5
oF
oK
oS
oM
oB
oH
oGh
Lo
0 150 300 Km
Deviation of Normals
Temperatures in 0°C
January:1964
ER. 63

Month: February.

Year : 1 9 6 4

Royal Afghan Meteorological Institute (R.A.M.I)

Table 1:Precipitations and special phenomena.

February: 1964	Possitions.....						Precipitations in mm			Number of days with:.....					
Stations.....	Index Number.	Latitude. °	′	Longitude. °	′	APP. height In meters.	T o t a l.	Max in 24 Hours.	D a t e	R a i n.	Thunder.	S n o w.	Sand dust or snow storm.	H a i l.	Sun shine H o u r s.
Baghlan.....	40924	36	12	68	45	510	81.6	16.8	16	10	0	2	0	0	-
Farah.....	40966	32	24	62	07	651	44.7	24.5	13	8	0	0	3	0	165.1
Faizabad.....	40913	37	09	70	29	1200	110.9	20.7	17	7	0	7	0	0	-
G h a z n i	40960	33	32	68	25	2183	134.1	42.9	16	1	0	9	0	0	-
G e r d i z	40961	33	36	69	07	2503	48.4	8.2	16	2	0	8	0	0	-
H e r a t.....	40941	34	11	62	13	964	95.7	29.8	13	8	0	0	1	0	-
Jabul - Saraj.....	40952	35	08	69	15	1628	134.2	35.1	16	6	0	12	0	0	160.1
Jalalabad(Nangarhar).	40950	34	26	70	28	552	19.2	12.8	17	4	1	0	1	0	173.4
Kabul Air port.....	40948	34	33	69	12	1803	106.9	30.0	13	0	0	9	0	0	166.3
Karizimir.....	40949	34	40	69	05	1860	60.3	30.0	27	0	0	9	0	0	-
K u n d u z.....	40925	36	32	68	53	430	87.8	20.5	22	12	0	2	4	0	-
Kandahar (2).....	40981	31	30	65	31	1004	35.8	15.0	15	6	0	0	12	0	170.3
Kandahar (1)	40980	31	37	65	48	1010	34.7	14.0	15	3	0	0	1	0	-
K h o s t.....	40959	33	40	69	55	1185	36.3	28.3	16	5	0	0	0	0	179.1
Lash - Kargah.....	40978	31	30	64	20	780	38.2	23.2	15	8	0	0	5	0	-
Mazari-Sharif.....	40920	36	42	67	13	378	45.6	16.2	16	11	0	1	2	0	120.0
M a i m a n a.....	40930	35	55	64	44	854	70.0	17.8	16	11	0	3	0	0	-
North (Salnag).....	40937	35	22	69	03	3350	242.5	60.5	28	0	0	21	9	0	106.1
South (Salnag).....	40938	35	21	69	03	3100	225.2	42.4	16	0	0	19	11	0	137.1
Shebirghan.....	40927	36	40	65	43	360	5.6	2.1	13	7	0	2	4	0	87.5

Month: February.
Year : 1 9 6 4

Royal AFGHAN Metecrological Institute (R.A.M.I)
Table 2: Temperature and Humidity.

February: 1964					Air temperatures in °C									Relative humidity:...				
Stations	Wet-bulb.... Temperature in °C		Ground..... Temperature in °C		Mean	Mean	Mean	ABS	Date	Abs	Date	Number of days with Max 30°C or above.	Number of days with Min 0°C or below.	Max.	Date	Min.	Date	Mean.....
	0300 GMT	0900 GMT	0300 AST	0900 AST	Max.	Min.	Temp.	Max.		Min.								
Baghlan.....	1.6	6.4	1.5	15.7	9.6	1.3	4.8	16.8	25	-10.0	1	0	7	100	4	45	10	84
Farah.....	3.1	9.7	-	-	17.2	2.3	9.4	22.1	25	-6.0	9	0	7	96	14-15	21	4	64
Faizabad.....	-0.8	3.5	0.0	12.6	7.9	-1.4	2.5	14.0	16	-12.1	1	0	16	100	17-28	18	10	54
Ghazni...	-9.6	-2.2	-	-	1.2	-10.9	-5.6	6.2	25	-24.0	2	0	29	100	14	37	23	75
Gerdiz....	-7.3	-1.4	-4.6	4.8	1.8	-9.7	-4.5	6.6	26	-25.5	1	0	29	100	15	34	25	79
Herat.....	-0.3	5.5	-	-	12.6	-0.6	4.9	18.5	11	-10.5	1	0	15	97	14-15	19	10	74
Jabul - Saraj..	-3.1	0.5	-2.5	14.1	4.1	-2.8	0.0	10.8	26	-11.0	1	0	23	100	13-27	28	21	78
Jalaalabad.....	3.6	8.6	-	-	17.7	4.5	10.0	20.8	25-26	-2.8	1	0	4	98	1	29	1	57
Kabul Air port	-7.9	-1.3	-4.7	7.5	2.5	-8.6	-4.0	8.0	26	-19.7	1	0	29	96	13-14-	37	22	73
Karizimir.....	-6.7	-1.2	-4.8	14.5	2.8	-8.3	-3.2	7.6	26	-16.0	2	0	29	89	28	34	29	58
Kunduz....	1.8	6.1	1.6	14.5	9.8	0.3	4.6	16.4	25	-16.1	1	0	14	100	6	37	25	80
Kandahar (2).	1.4	7.4	-	-	15.7	2.7	8.8	24.0	27	-6.9	1-2	0	5	96	18	10	3	54
Kandahar (1).	1.2	7.2	-	-	15.2	2.5	8.5	24.1	27	-7.0	2	0	5	100	18	17	3-28	54
Khost.....	1.8	6.8	2.1	24.1	13.8	1.2	6.9	18.2	26	-5.2	1-2	0	8	99	16	9	23	60
Lash-Kargah....	3.2	9.3	-	23.6	17.8	2.6	9.1	23.5	27	-5.5	2	0	8	100	21	20	5	64
Mazari-Sharif..	2.1	9.9	1.5	16.4	11.3	0.8	6.1	18.6	25	-9.2	1	0	12	97	18	43	2	75
Maimana..	1.4	5.2	1.3	13.9	9.9	0.8	4.7	18.0	24	-9.0	1	0	9	100	16-18	21	11	77
North(Salang)..	-11.1	-8.5	-	-	-5.4	-12.2	-8.8	-0.5	25-26	-19.8	2	0	29	91	27	13	24	63
Suoth(Salang)..	-9.8	-6.3	-	-	-2.0	-10.0	-7.0	3.3	8	-14.7	1-2	0	29	94	16	12	24	61
Shebirghan.....	3.1	6.7	3.4	12.4	10.5	2.4	6.2	17.1	24	-5.7	1	0	6	100	28	34	5	78

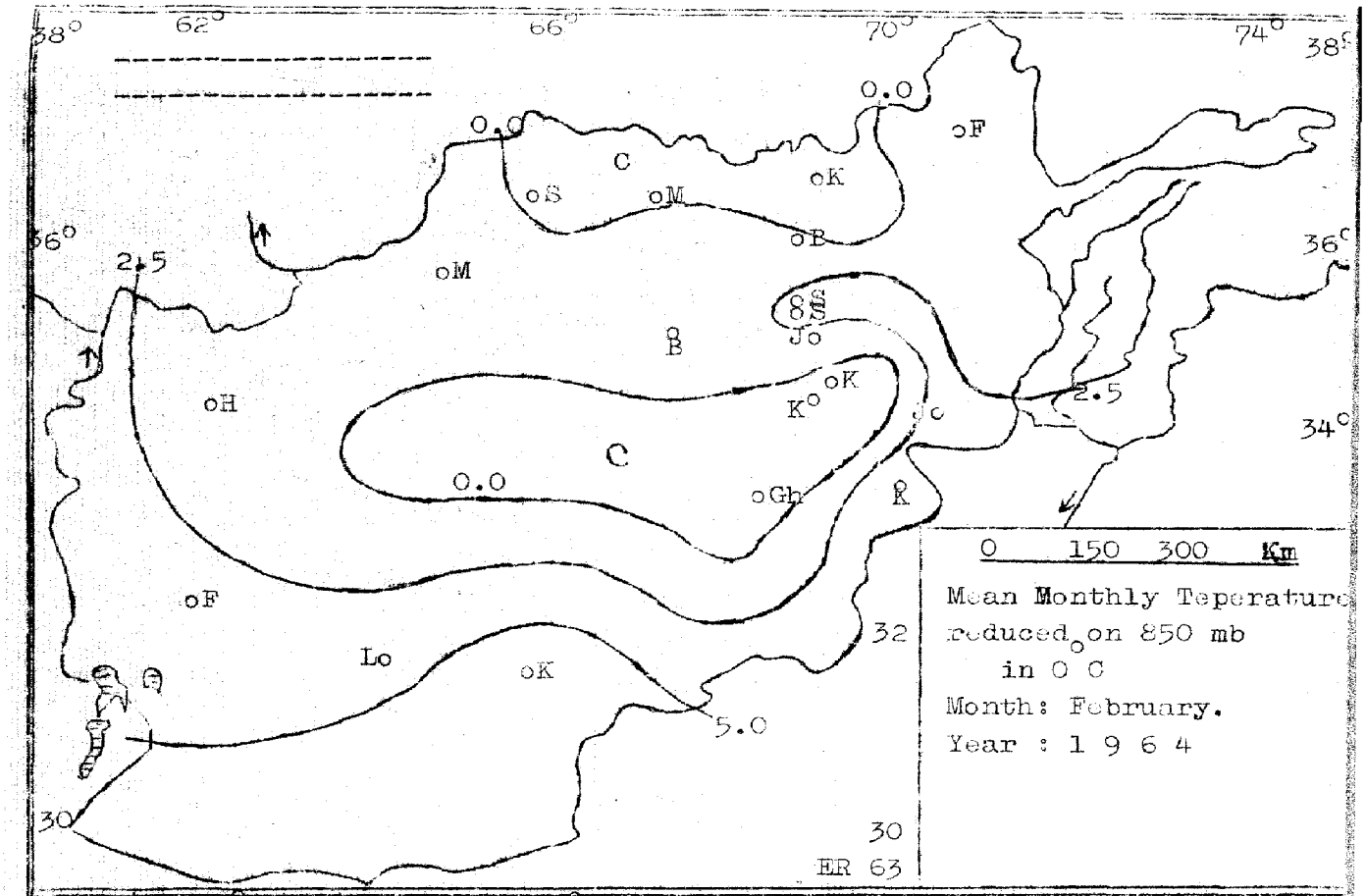
38°
62°
66°
70°
74°
38°
36°
34°
32
30
0.0
2.5
5.0
C
oS
oM
oK
oB
oF
oH
oGh
Lo
0 150 300 Km
Mean Monthly Teperature
reduced on 850 mb
in 0 °C
Month: February.
Year : 1 9 6 4
ER 63

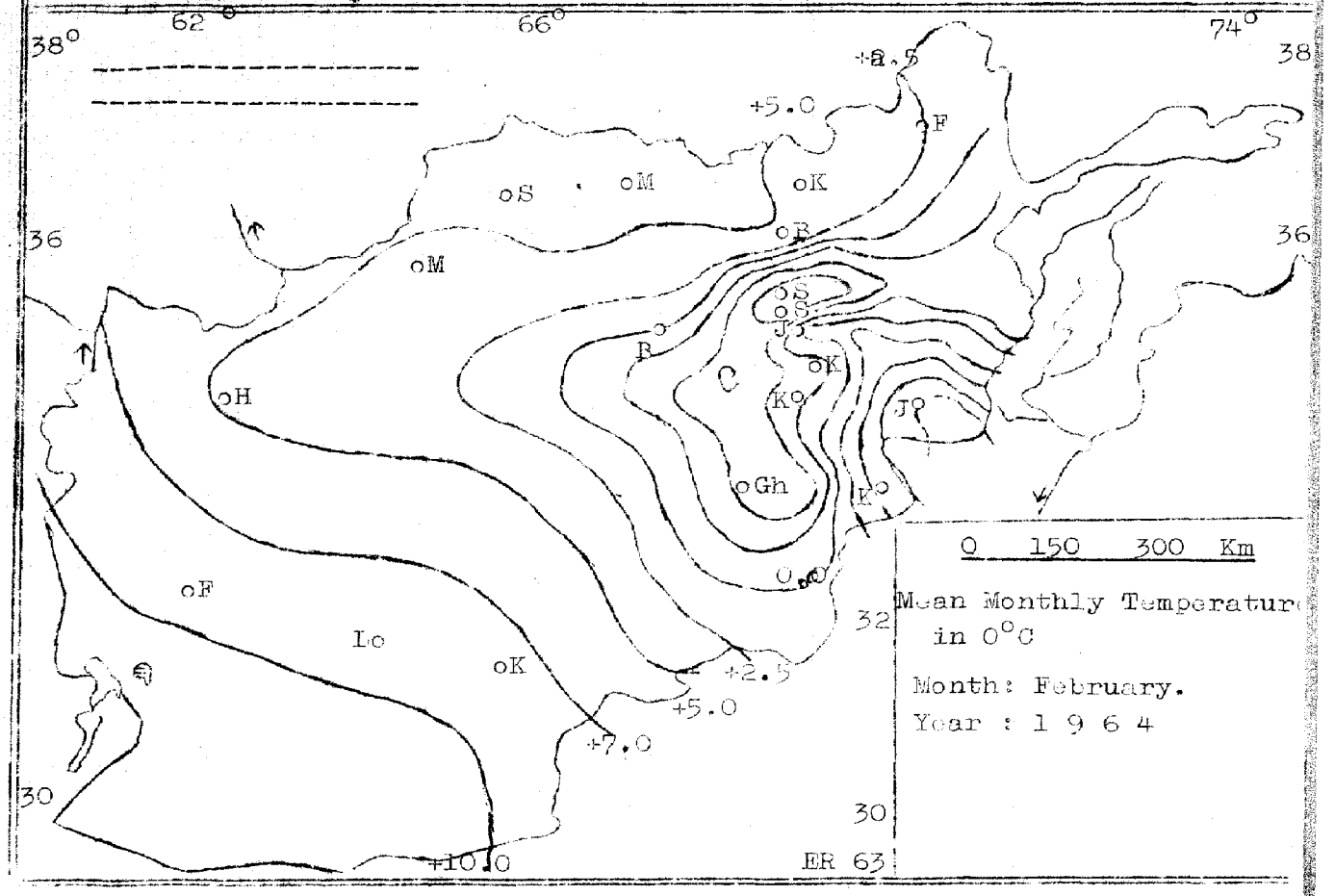
38°
62°
66°
74°
38
36
32
30
+2.5
+5.0
+7.0
+10.0
C
oS
oM
oK
oB
oF
oH
oGh
Lo
0 150 300 Km
Mean Monthly Temperature
in 0°C
Month: February.
Year : 1 9 6 4
ER 63

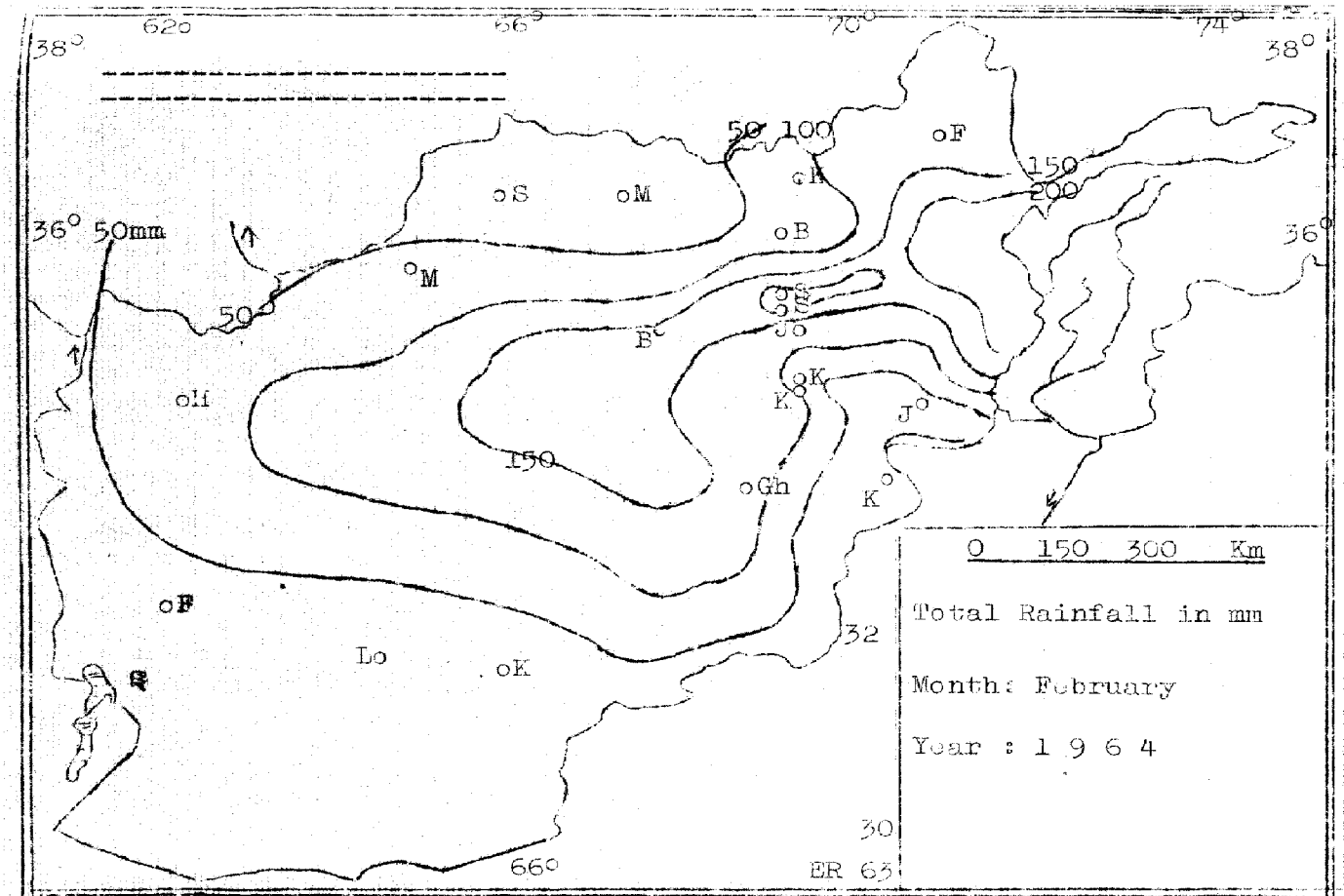
62°
66°
70°
74°
38°
36°
50mm
50
100
150
200
oF
oS
oM
oB
oH
oK
oGh
Lo
oK
32
30
66°
ER 63
0 150 300 Km
Total Rainfall in mm
Month: February
Year : 1 9 6 4

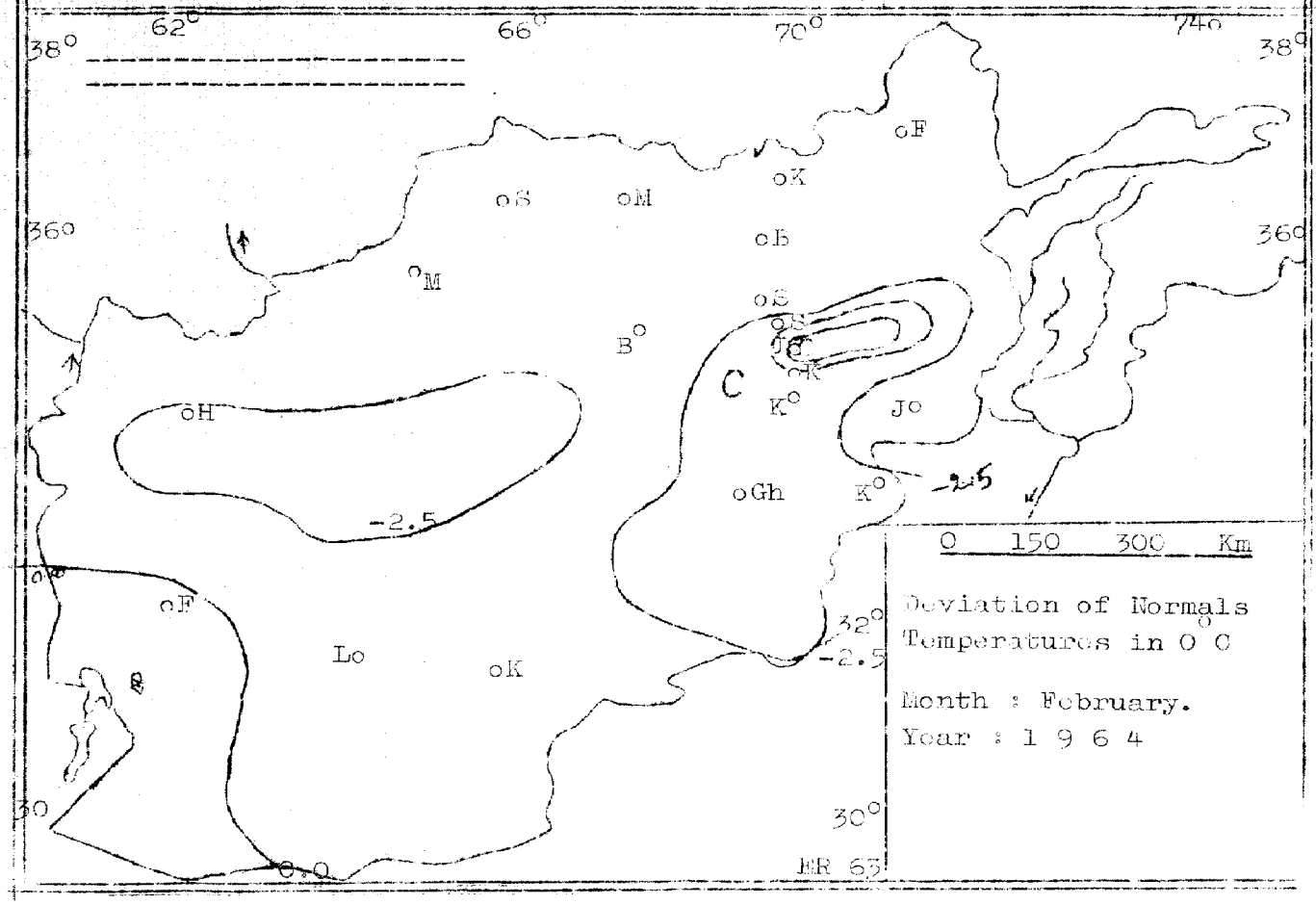
62°
66°
70°
74°
38°
36°
oF
oK
oS
oM
oB
oH
oK
oGh
Lo
oK
-2.5
32°
30°
0.0
ER 63
0 150 300 Km
Deviation of Normals
Temperatures in 0°C
Month : February.
Year : 1 9 6 4

Afghanistan, Met, Met. Monthly weather bulletin.

nth: March
a r : 1964

Royal Afghan Meteorological Institute (RAMI)

Table 1: Precipitation and special weather phenomena.

LIBRARY
DEC 3 1964
WEATHER BUREAU

MONTH : MARCH YEAR: 1964 Precipitation in mm Number of days with .....

Stations.	Index Number.	Latitude.	Longitude.	APP. height. In meters.	Total.	Max in 24 Hours.	Date	Rain.	Thunder.	Snow.	Sand dust or snow storm.	Hail.	Sun shine Hours.
Baghlan	40924	36° 12'	68° 45'	510	80.4	29.5	23	9	0	0	1	0	-
Farah.....	40966	32 24	62 07	651	29.8	13.1	1	7	0	0	6	0	208.6
Faizabad.....	40913	37 09	70 29	1200	108.1	24.6	15	16	0	1	0	0	165.1
Ghazni.....	40960	33 32	68 25	2183	54.8	16.6	30	4	0	3	0	0	-
Gardiz.....	40961	33 07	69 07	2503	61.2	21.3	2	8	0	2	0	0	219.2
Herat.....	40941	34 11	62 13	964	62.5	16.8	22	11	1	0	7	1	-
Jabul-saraj.....	40952	35 08	69 15	1628	90.7	30.9	23	12	1	3	0	0	216.6
Jalalabad.....	40950	34 26	70 28	552	6.1	2.5	18	6	0	0	0	0	222.3
Kabul air port.....	40948	34 33	69 12	1803	74.1	21.6	2	8	1	3	0	0	173.7
Karizmir.....	40949	34 40	69 05	1860	66.6	20.4	30	7	0	3	0	0	-
Kunduz.....	40925	36 32	68 53	430	92.4	28.4	23	16	0	0	4	0	162.0
Kandahar(2).....	40981	31 30	65 31	1004	46.7	18.9	30	9	0	0	8	0	217.9
Kandahar(1).....	40980	31 37	65 48	1010	43.4	17.7	30	4	0	0	1	0	-
Khost.....	40959	33 20	69 58	1185	45.4	14.2	2	7	1	0	0	0	257.4
Lash-kargah.....	40978	31 30	64 20	780	39.1	13.6	1	7	2	0	4	0	-
Mazari-sharif.....	40920	36 42	67 13	378	39.0	11.6	30	9	0	0	0	0	157.2
Maimana.....	40930	35 55	64 44	854	132.0	15.4	4	16	0	1	0	0	-
North salang.....	40937	35 22	69 03	3350	210.7	85.5	30	0	0	19	12	0	160.6
South salang.....	40938	35 21	69 03	3100	191.6	52.4	30	1	0	19	5	0	186.2
Shebir ghan.....	40927	36 40	65 43	360	26.3	11.3	8	10	0	0	8	0	128.5

Month: M-arch

Year : 1964

Royal Afghan Meteorological Institute (RAMI)

Table:2 Temperature and humidity.

Month:March	Year : 1964				Air temperature in °C.....									Relative humidity.				
Sta-tions.	Wet-bulb. Temperature. 0300 GMT	Wet-bulb. Temperature. 0900 GMT	Ground temperature. 0630 AST	Ground temperature. 1230 AST	Mean Máx.	Mean Min.	MEAN Tem.	ABS Max.	Date	ABS Min.	Date	Number of days with Max 30°C or above.	Number of days with Min 0°C or below.	Max.	Date.	Min.	Date.	Mean.
Baghlan.	8.1	12.4	9.0	23.7	17.4	7.2	11.2	27.4	28	-3.0	1	0	1	98	1	48	12	62
Farah.	9.4	14.8	-	-	24.3	9.9	16.1	30.6	27	4.9	3	2	0	100	31	22	7	64
Faizabad.	4.8	9.8	7.2	19.5	16.1	4.1	9.2	25.4	28	-8.9	1	0	1	100	18	27	20	75
Ghazni.	-1.1	4.8	-	-	11.0	-1.4	4.1	20.5	28	-11.5	1	0	18	98	19	18	26-28	68
Gardiz.	0.4	4.7	3.7	22.1	11.5	-0.9	4.7	19.6	28	-12.5	1	0	17	100	17	9	27	66
Herat.	6.0	11.1	-	-	20.4	6.6	12.8	30.4	28	-0.2	10	1	1	100	2	9	11-12	59
Jabulsabaje.	3.1	7.1	5.2	25.4	14.3	5.4	9.6	23.6	28	-4.7	1	0	3	96	2	10	19	54
Jalalabad.	10.2	13.9	-	-	24.7	11.6	17.4	31.0	28	5.2	1	2	0	95	3	33	7	57
Kabul air port	1.5	6.3	3.7	18.6	12.9	0.8	5.9	23.0	28	-11.2	1	0	11	98	18	20	27	69
Karizimir.	1.2	5.3	3.2	25.5	15.3	0.2	5.5	22.8	28	-11.0	1	0	13	88	18	20	27	57
Kunduz.	8.2	12.0	9.7	22.7	17.7	6.2	11.9	27.4	28	-6.0	1	0	1	100	8	41	12-13	79
Kandahar.(2)	7.7	12.7	-	-	24.2	9.5	15.8	30.5	28	3.9	3	1	0	97	31	11	11	51
Kandahar.(1)	8.3	12.6	-	-	23.4	8.9	17.1	29.9	28	3.0	1	0	0	96	3	13	11	45
Khost.	8.4	11.8	12.5	30.4	21.0	7.8	14.0	27.0	28	1.2	1	0	0	98	2	17	24	60
Lashkargah.	9.2	14.1	-	34.3	25.0	11.1	16.7	31.4	28	4.4	6	1	0	100	1	13	27	59
Mazarisharif.	7.8	12.0	8.7	24.5	18.1	6.2	12.2	30.2	28	-1.8	1	1	1	94	25-30	25	13	72
Maimana.	6.2	10.2	6.4	21.1	16.2	6.3	10.6	29.3	13	-2.6	1	0	3	100	29	16	26	74
North salang.	-6.6	-3.7	-	-	1.1	-6.7	-3.0	5.7	28	-15.1	1	0	30	96	10	13	13	57
South salang.	-5.0	-2.5	-	-	3.3	-4.1	-1.4	9.4	13	-9.7	1	0	28	100	23	12	20	55
Shebirghan.	7.6	11.4	8.6	21.6	17.1	7.5	12.2	27.5	27	0.5	10	0	0	97	30	34	21	73

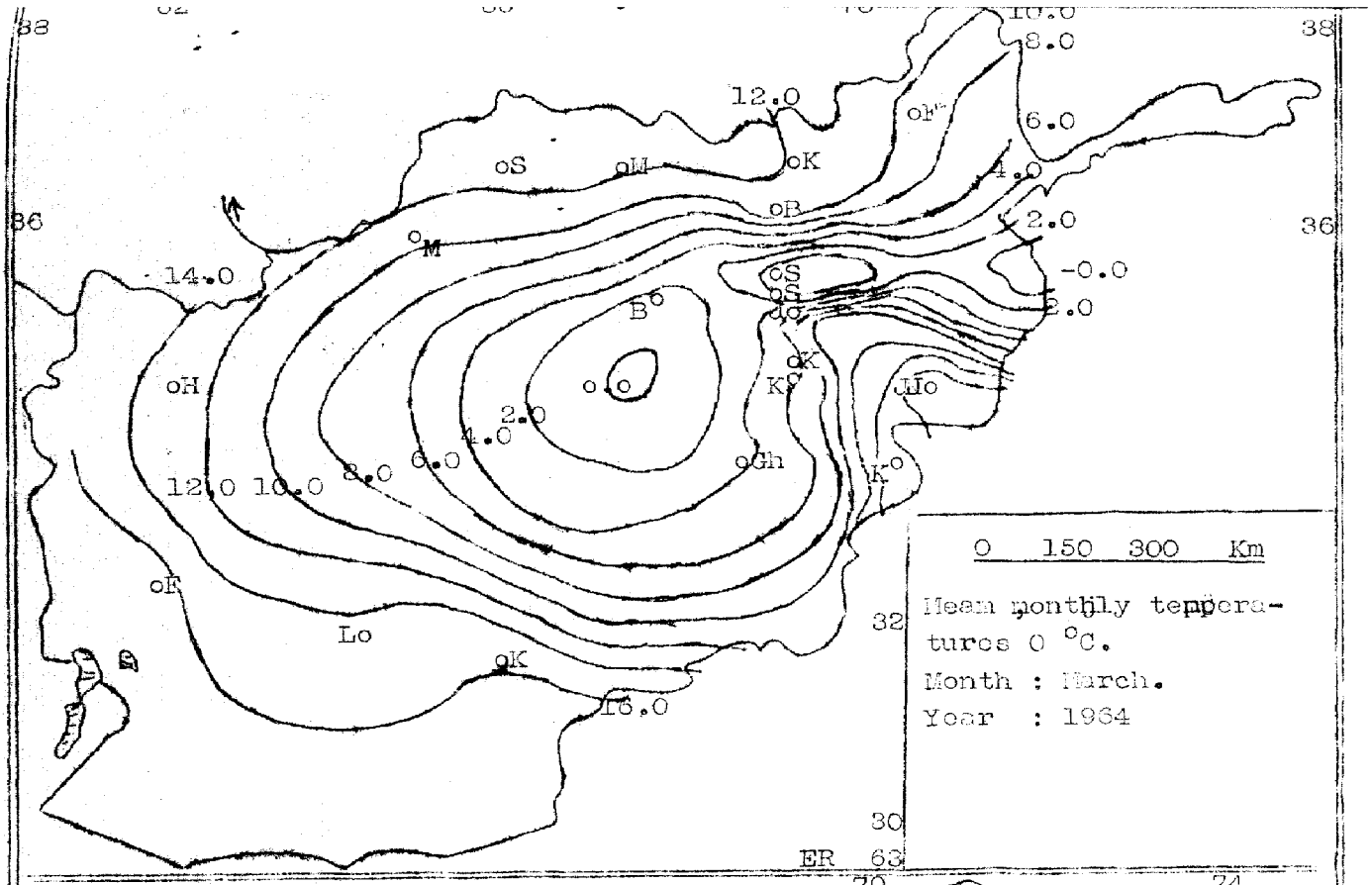
38
36
32
30
ER 63
12.0
14.0
10.0
8.0
6.0
4.0
2.0
-0.0
oS
oM
oK
oB
oF
oH
oGh
oK
Lo
oK
16.0
0 150 300 Km
Mean monthly temperatures 0 °C.
Month : March.
Year : 1964

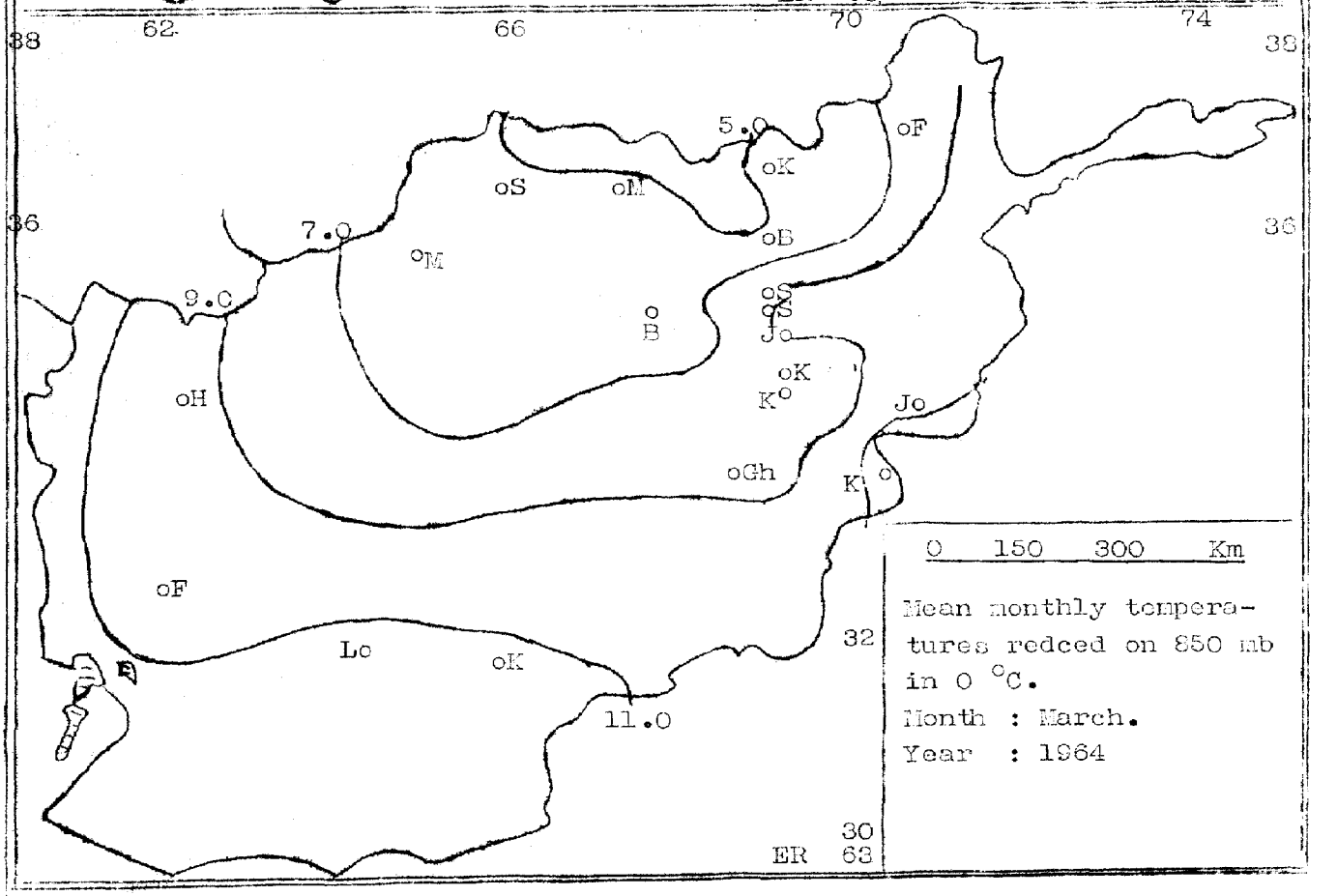
62
66
70
74
38
36
32
30
ER 63
5.0
7.0
9.0
oS
oM
oK
oF
oB
oH
oGh
oK
Lo
oK
11.0
0 150 300 Km
Mean monthly temperatures redced on 850 mb in 0 °C.
Month : March.
Year : 1964

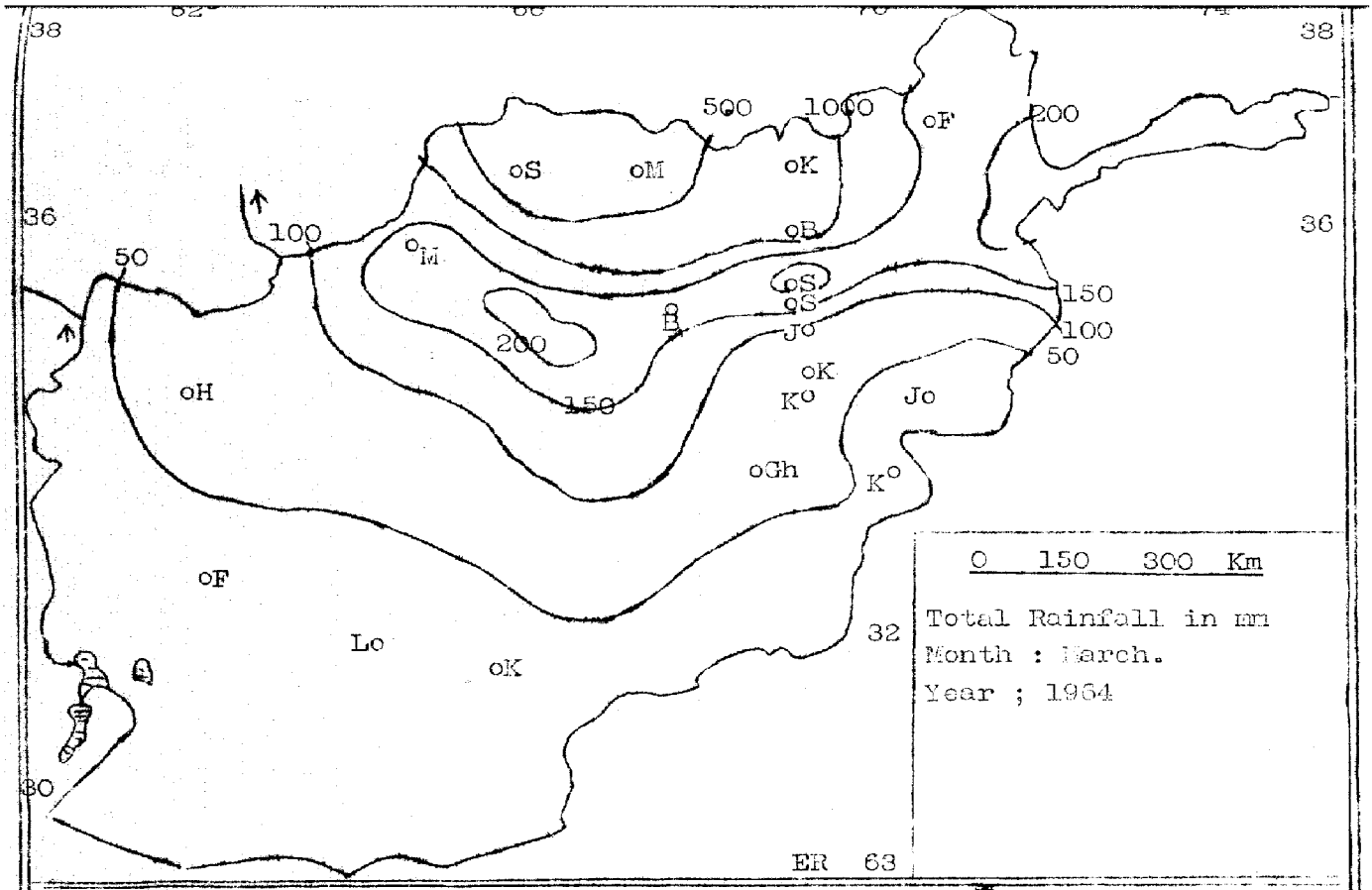
38
38
36
36
32
30
500
1000
200
100
50
150
100
50
200
150
oS
oM
oK
oF
oB
oM
oS
oS
Jo
oK
Ko
Jo
oH
oGh
Ko
oF
Lo
oK
0 150 300 Km
Total Rainfall in mm
Month : March.
Year ; 1964
ER 63

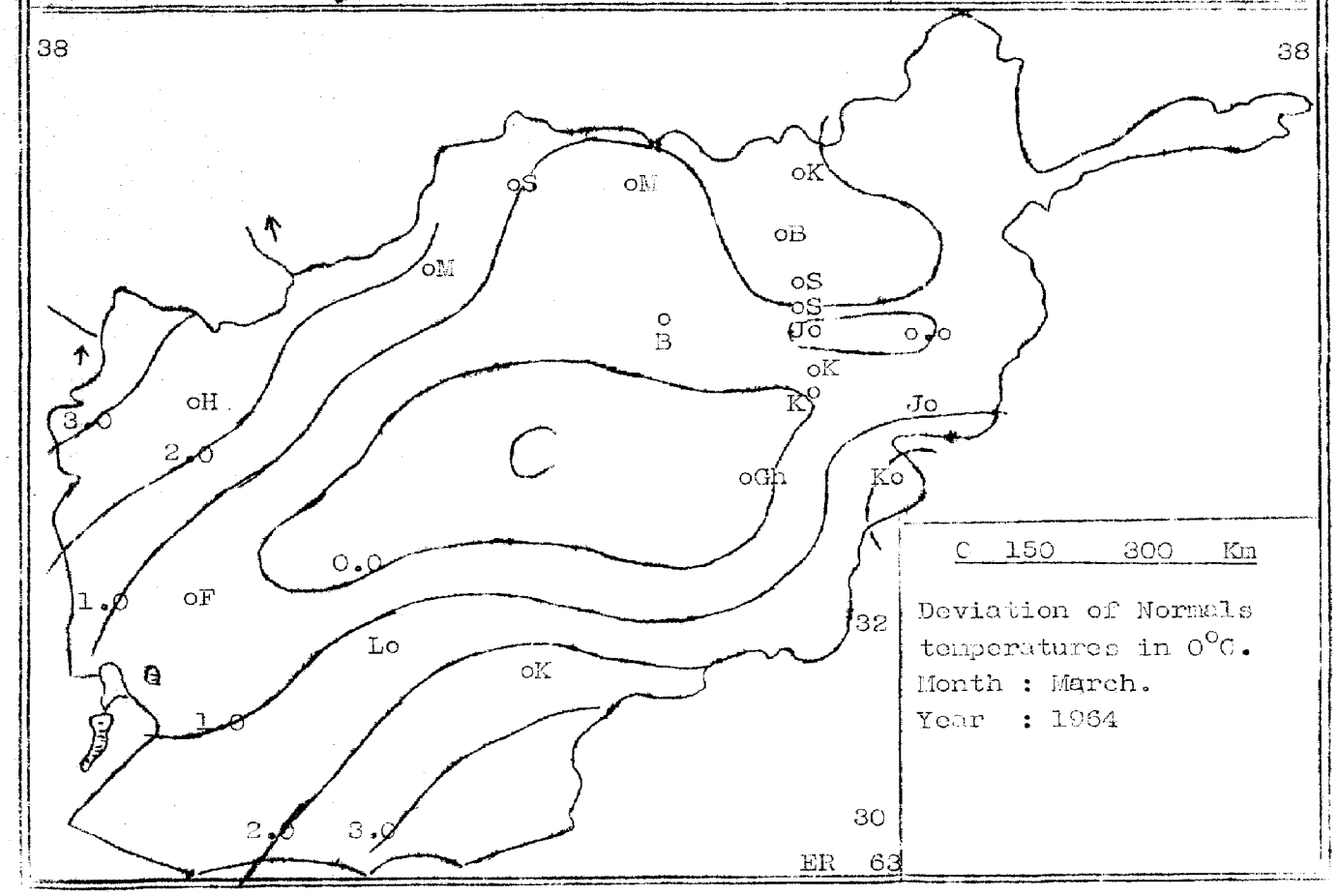
38
38
32
30
oS
oM
oK
oB
oM
oS
oS
Jo
oB
oK
Ko
Jo
oH
3.0
2.0
oGh
Ko
0.0
1.0
oF
Lo
oK
1.0
2.0
3.0
0 150 300 Km
Deviation of Normals
temperatures in 0°C.
Month : March.
Year : 1964
ER 63

MONTH: APRIL

Royal Afghan Meteorological Institute (RAMI)
Table 1: Precipitation and special weather phenomena.

LIBRARY
DEC 3 1964
WEATHER BUREAU

Month: April Year 1964.						Precipitation in mm.			Number of days with					
Stations.	Index Number.	Latitude.	Longitude.	APP. height in meters.	Total.	Max in 24 Hours.	Date.	Rain.	Thunder.	Snow.	Sand dust or snow storm.	Hail.	Sun shine hours.
Baghlan.....	40924	36 12	68 45	510	106.4	29.5	2	14	3	0	0	0	-
Farah.....	40966	32° 24′	62 07′	651	7.2	5.8	22	6	0	0	5	0	238.7
Faizabad.....	40913	37° 09′	70° 29′	1200	15.7	26.5	24	14	7	0	0	1	168.3
Ghazni.....	40960	33 32	68 25	2183	90.1	25.0	9	10	3	0	5	1	-
Gardiz.....	40961	33 07	69 07	2503	99.4	19.4	9	13	7	0	4	1	197.6
Herat.....	40941	34 11	62 13	964	37.5	11.9	8	13	9	0	7	1	-
Jabul-saraj.....	40952	35 08	69 15	1628	227.6	46.2	9	14	8	0	0	1	192.4
Jalalabad.....	40950	34 26	70 28	552	37.2	14.0	2	8	0	0	0	0	156.7
Kabul air port....	40948	34 33	69 12	1803	118.3	25.9	9	15	6	0	0	1	209.1
Karizimir.....	40949	34 40	69 05	1860	167.3	43.0	9	16	11	0	0	3	183.7
Kunduz.....	40925	36 32	68 53	430	82.3	23.1	15	12	2	0	2	0	166.9
Kandahar (2).....	40981	31 30	65 31	1030	3.4	2.0	1	5	0	0	13	0	236.6
Kandahar (1).....	40980	31 37	65 48	1010	0	0	0	0	0	0	9	0	-
Khost.....	40959	33 20	69 58	1185	22.1	9.1	8	11	1	0	0	0	230.3
Lash-kargah.....	40978	31 30	64 20	780	10.4	6.4	1	5	3	0	10	0	-
Mazari-sharif.....	40920	36 42	67 13	378	33.2	8.7	15	12	2	0	0	0	168.8
Maimana.....	40930	35 55	64 44	854	74.8	13.6	19	16	0	0	0	0	-
North salang.....	40937	35 22	69 03	3350	305.7	57.6	10	4	0	24	0	0	132.6
South salang.....	40938	35 21	69 03	3100	408.7	75.0	9	3	5	19	3	0	194.0
Shebirghan.....	40927	36 40	65 43	360	26.4	10.4	23	12	4	0	4	1	155.5

Month:April.
Year: 1964.

Royal Afghan Meteorological Institute (RAMI)
Table (2):Temperature and humidity.

Month:April.Year:1964					Air temperature in C									Relative humidity.				
Stations.	Wet bulb. Temp.		Ground. Temp.		Mean.	Mean.	Mean.	ABS	Date.	ABS	Date.	Number of days with Max 30° or above.	Number of days with Min 0° or bellow.					
	0300 GMT	0900 GMT	0630 AST	1230 AST	Max.	Min.	Temp.	Max.		Min.				Max.	Date.	Min.	Date.	Mean....
Baghlan.....	12.4	15.6	14.9	23.6	20.7	11.0	14.9	27.0	30	5.7	3	0	0	100	20	56	17-28	86
Farah.....	13.0	16.9	-	-	27.8	13.4	20.3	34.0	23	8.0	17-29	8	0	96	21	17	29	53
Faizabad.....	9.0	12.4	13.2	23.7	19.7	7.9	12.8	26.6	30	1.2	17	0	0	96	15	30	5-22	71
Ghazni.....	4.8	8.6	-	-	16.8	3.6	10.4	22.5	23	-0.3	18	0	2	67	6	14	30	61
Gardiz.....	4.7	7.2	10.2	23.2	15.5	3.3	9.3	21.5	30	-1.6	18	0	2	97	20	5	30	60
Herat.....	9.2	13.1	-	-	22.4	9.6	15.4	32.4	22	2.1	17	2	0	96	6	14	8	62
Jabul-saraj...	6.9	9.9	12.1	26.7	17.3	10.7	13.4	24.6	30	5.0	6	0	0	97	9	11	17	53
Jalalabad.....	14.2	16.8	-	-	27.8	-	21.4	33.4	30	-	-	10	0	100	9	28	17	60
Kabul air port	7.3	9.6	11.9	24.9	17.2	6.1	11.6	23.0	30	-0.3	17	0	1	97	25	15	29	64
Karizimir.....	6.4	8.6	10.9	24.0	16.3	5.0	10.6	22.3	30	-1.3	17	0	2	91	6	17	27	61
Kunduz.....	12.3	15.3	14.7	26.0	21.0	9.6	15.6	27.2	30	4.0	18	0	0	100	21	53	27	79
Kandahar(2)...	10.6	13.9	-	-	28.4	13.7	20.2	35.0	23	7.6	3	10	0	96	1	9	26	37
Kandahar(1)...	10.3	13.8	-	-	27.0	13.2	20.1	33.9	23	7.2	29	6	0	91	2	9	16-17	25
Khost.....	11.5	13.7	18.5	35.7	24.6	11.1	17.8	30.6	29	5.2	18	2	0	98	10	10	25	55
Lash-kargah...	11.8	13.8	19.3	38.0	29.7	13.8	21.4	35.5	23	8.6	3	15	0	90	6	10	29-30	37
Mazari-sharif.	11.9	14.7	14.7	29.2	22.0	9.6	16.1	31.4	30	4.4	3	1	0	95	21	26	7	71
Maimana.....	9.7	12.3	11.6	23.3	17.9	8.3	13.2	28.7	22	1.0	17	0	0	100	19-24	29	7	78
North salang..	-4.0	-1.7	-	-	1.5	-4.0	-1.4	7.0	30	-11.0	17	0	29	100	10	26	26	77
South salang..	-2.5	-1.0	-	-	4.2	-1.9	2.5	9.7	22	-7.6	16	0	21	100	1	19	26	68
Shebir ghan...	10.8	14.5	13.8	28.4	20.2	10.1	15.2	28.0	30	1.9	17	0	0	99	10	34	11	78

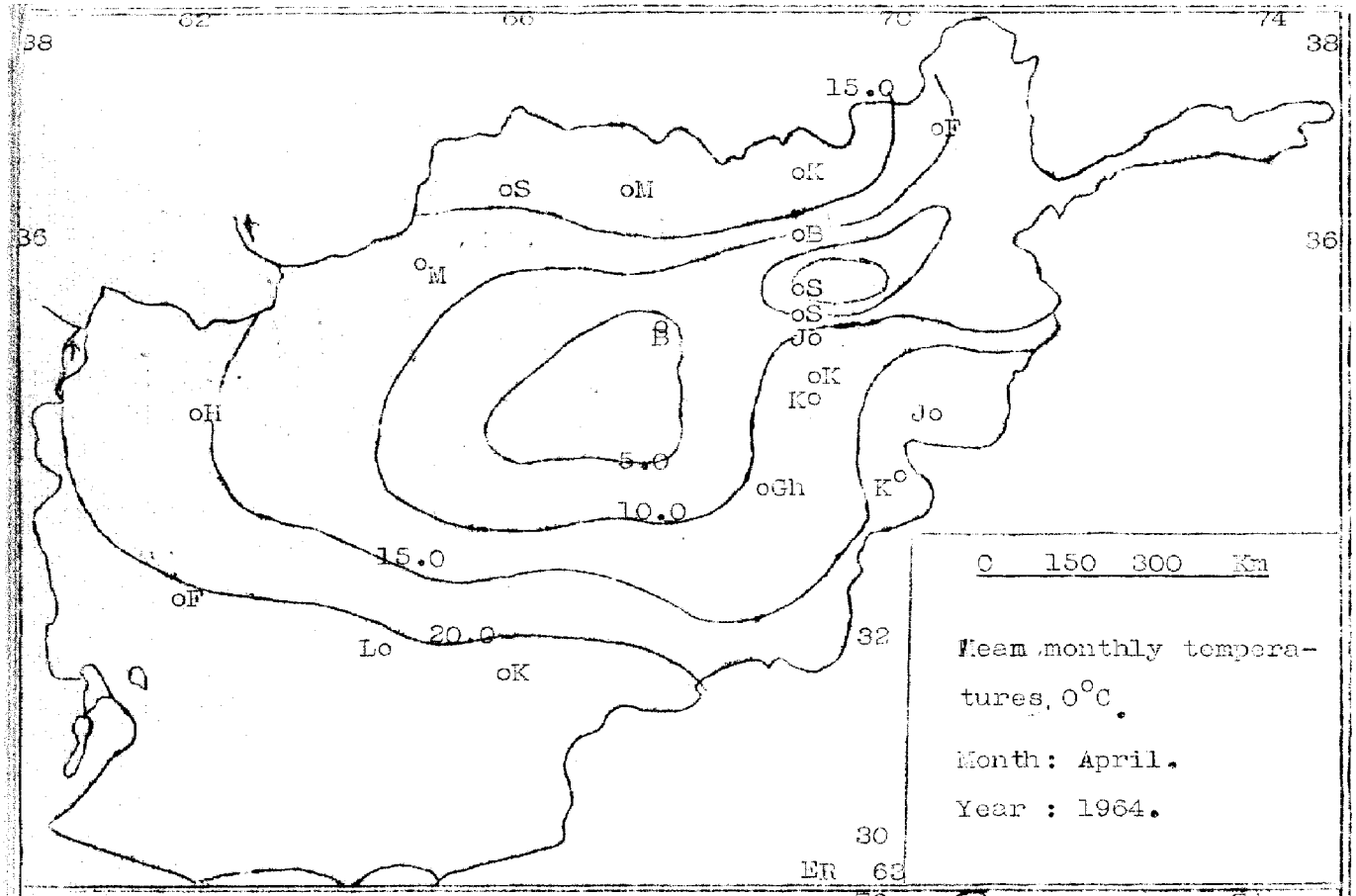
62
66
70
74
38
36
32
30
15.0
5.0
10.0
15.0
20.0
oS
oM
oK
oF
oB
oS
oS
Jo
oK
Ko
Jo
oH
oGh
Ko
oF
Lo
oK
0 150 300 Km
Mean monthly temperatures, 0°C.
Month: April.
Year : 1964.
ER 63

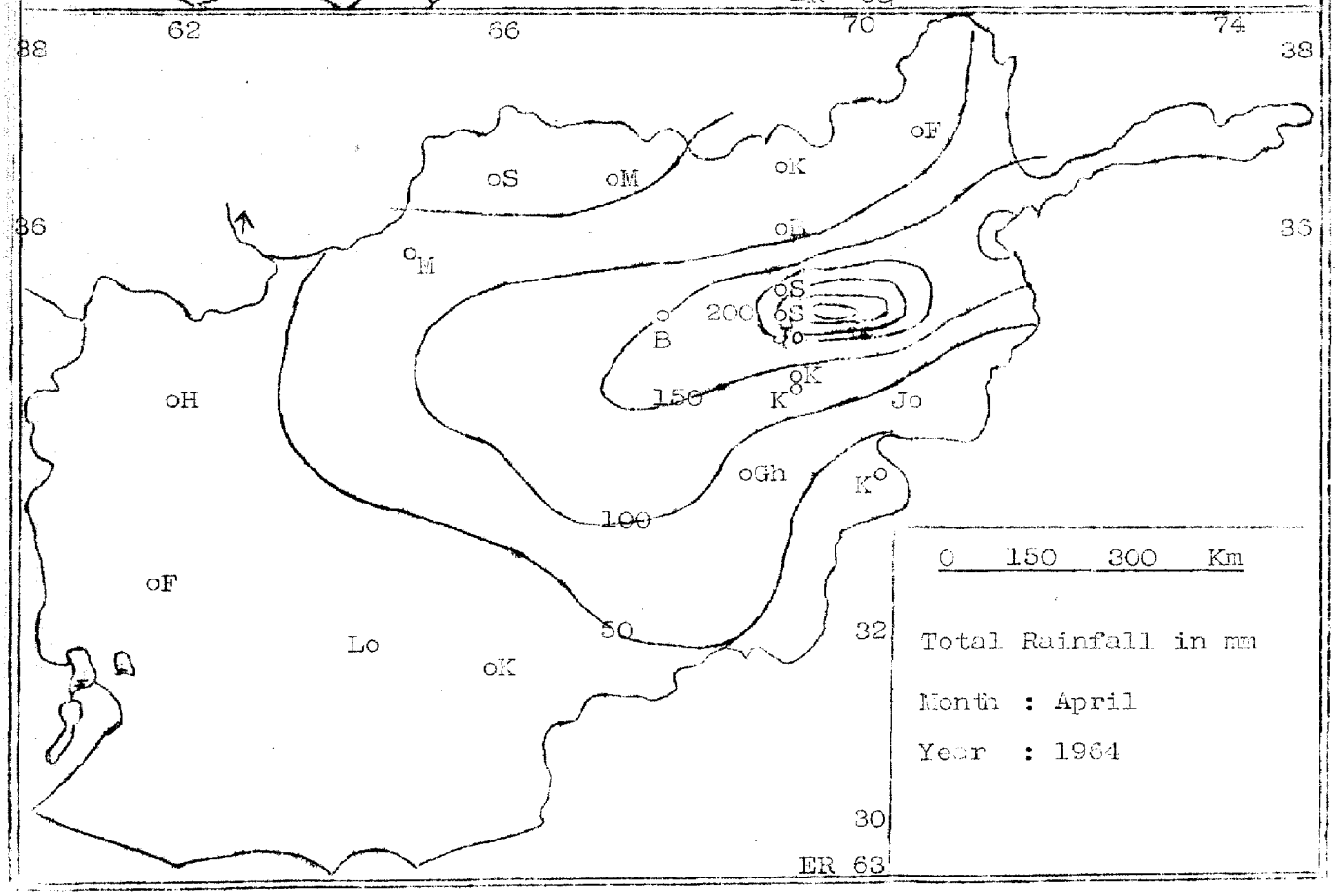
62
66
70
74
38
36
32
30
oF
oS
oM
oK
oB
oS
200
oS
Jo
oK
150
Ko
Jo
oH
oGh
Ko
100
oF
50
Lo
oK
0 150 300 Km
Total Rainfall in mm
Month : April
Year : 1964
ER 63

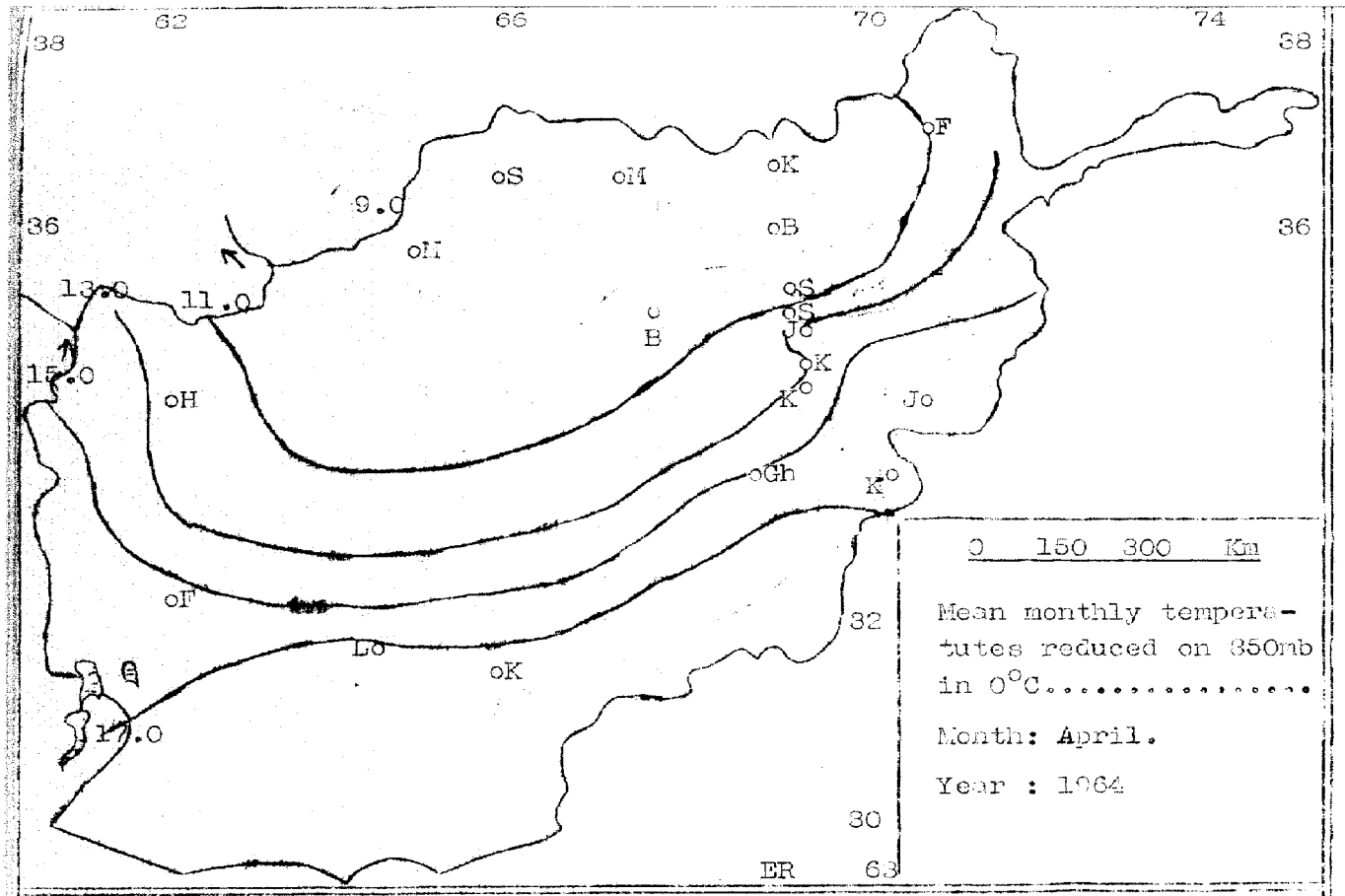
62
66
70
74
38
36
32
30
oF
oS
oM
oK
oB
oH
oGh
Jo
Ko
Lo
9.0
13.0
11.0
15.0
17.0
0 150 300 Km
Mean monthly temperatures reduced on 850mb in 0°C.....
Month: April.
Year : 1964

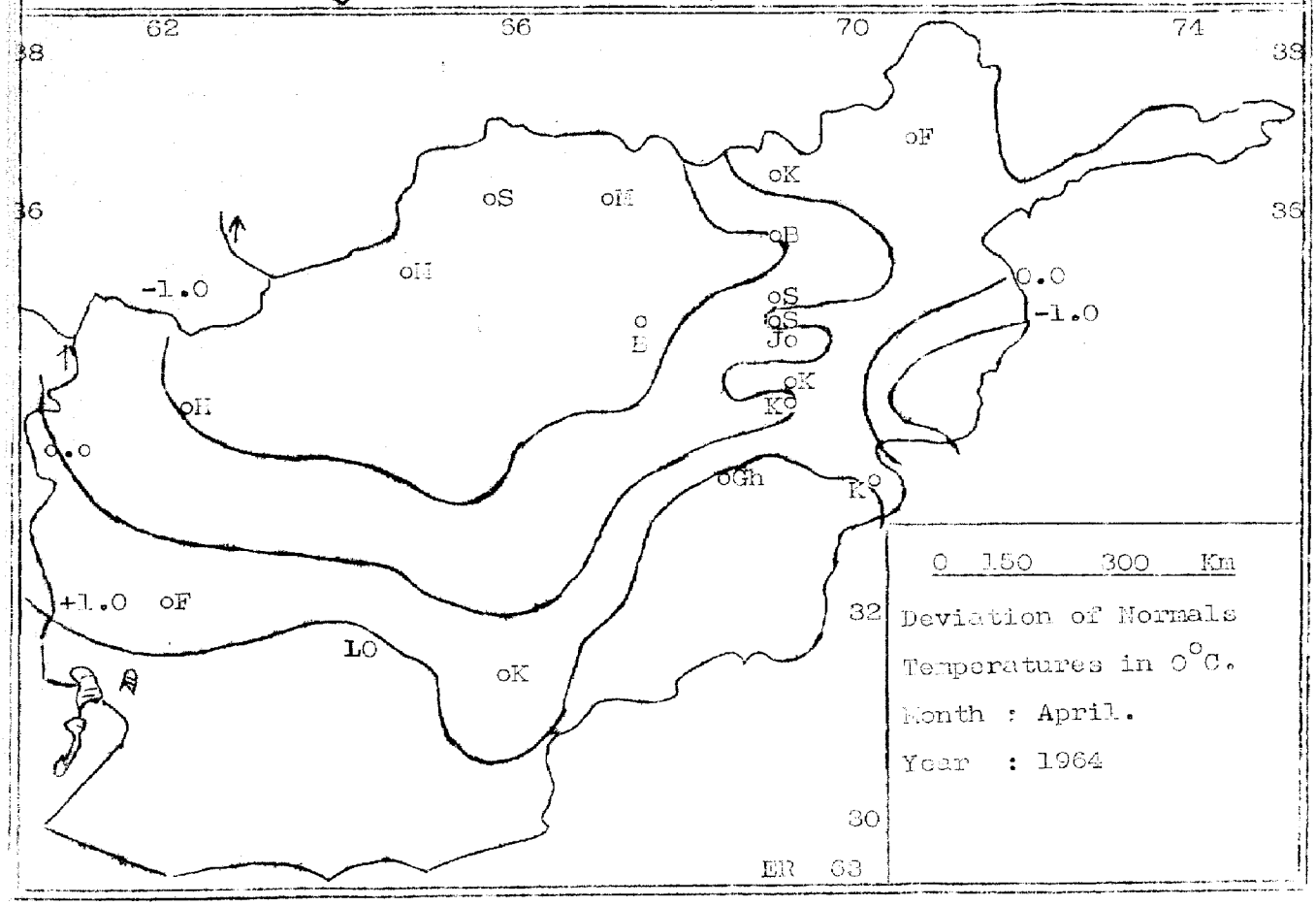
62
66
70
74
38
36
32
30
oF
oS
oM
oK
oB
oH
oGh
Jo
Ko
Lo
-1.0
0.0
+1.0
0 150 300 Km
Deviation of Normals Temperatures in 0°C.
Month : April.
Year : 1964

Month:May.
Year :1964.

Royal Afghan Meteorological Institute (RAMI)

Table.1 Precipitation special phenomena.

LIBRARY
DEC 3 1964
WEATHER BUREAU

Month:May. Year:1964.					Precipitation in mm.			Number of days with.....					
Stations.	Index Number.	Latitude.	Longitude.	APP. height In meters.	Total.	Max in 24 hours.	Date.	Rain.	Thunder.	Snow.	Sand ist or snow storm.	Hail.	Sun shine Hours.
Baghlan.....	40924	36 12	68 45	510	5.0	2.0	2	4	1	0	0	0	-
Farah.....	40966	32 24	62 07	651	0	0	0	0	0	0	0	0	343.8
Faizabad.....	40913	37 09	70 29	1200	37.6	17.1	2	11	14	0	0	0	255.7
Ghazni.....	40960	33 32	68 25	2183	10.1	7.9	20	5	3	0	4	1	-
Gardiz.....	40961	33 07	69 07	2503	2.1	1.6	14	2	1	0	3	0	333.5
Herat.....	40941	34 11	62 13	964	0.4	0.4	1	2	0	0	2	0	-
Jabul-saraj.....	40952	35 08	69 15	1628	22.8	11.5	13	4	2	0	0	1	350.4
Jalalabad.....	40950	34 26	70 28	552	0.6	0.6	20	2	0	0	1	0	-
Kabul air port....	40948	34 33	69 12	1803	13.6	8.8	20	6	4	0	0	0	323.1
Karizimir.....	40949	34 40	69 05	1860	9.6	7.5	19	4	5	0	0	1	323.8
Kunduz.....	40925	36 32	68 53	430	23.3	10.0	21	6	2	0	4	0	344.8
Kandahar (2).....	40981	31 30	65 31	1004	Tr	Tr	30	1	0	0	2	0	379.8
Kandahar (1).....	40980	31 37	65 48	1010	0	0	0	0	0	0	1	0	-
Khost.....	40959	33 40	69 55	1185	23.3	12.7	14	5	1	0	0	0	323.6
Lash-kargah.....	40978	31 30	64 20	780	0	0	0	0	0	0	9	0	-
Mazari-sharif.....	40920	36 42	67 13	378	15.9	15.3	2	3	2	0	0	0	374.5
Maimana.....	40930	35 55	64 44	854	14.9	11.6	2	3	0	0	0	0	-
North-salang.....	40937	35 22	69 03	3350	91.8	21.2	21	8	2	18	2	0	216.8
South-salang.....	40938	35 21	69 03	3100	39.2	17.5	21	11	3	10	1	0	285.6
Sheberghan.....	40927	36 40	65 43	360	-	-	-	-	-	-	-	-	-

Month:May.
Year :1964.

Royal Afghan Meteorological Institute (RAMI)
Table:2. Temperature and humidity.

Month:May. Year 1964.					Air temperature in °C									Relative humidity.				
Stations.	Wet bulb. Temp. 0300 GMT	Wet bulb. Temp. 0900 GMT	Ground. Temp. 0630 AST	Ground. Temp. 1230 AST	Mean. Max.	Mean. Min.	Mean. Temp.	ABS Max.	Date.	ABS Min.	Date.	Number of days with Max 30°C or above.	Number of days with Min 00°C or bellow.	Max.	Date.	Min.	Date.	Mean.
Baghlan.....	16.0	18.9	25.4	49.2	29.2	13.8	20.6	34.0	28	9.0	9-23	16	0	98	2	18	28	66
Farah.....	17.8	21.9	-	-	35.8	17.6	26.5	40.0	12-17	10.7	6	30	0	96	5	21	16	47
Faizabad.....	12.4	16.0	18.9	35.6	24.3	9.9	16.3	29.2	1	6.1	23	0	0	98	21	26	28	70
Ghazni.....	7.7	10.2	-	-	23.1	6.6	15.7	25.5	8-29	2.5	24	0	0	87	30	11	17	34
Gardiz.....	7.3	8.6	24.1	44.1	21.7	6.6	15.0	25.3	29	2.8	5	0	0	91	31	4	26-28	35
Herat.....	12.6	16.9	-	-	29.8	13.4	21.6	34.0	12	8.6	3	19	0	80	19	11	5	47
Jabul-saraj...	9.7	12.0	22.6	39.6	23.6	14.8	19.0	27.4	29	9.6	20	0	0	83	20	9	6	32
Jalalabad.....	16.4	18.2	-	-	34.9	-	28.1	38.8	8	-	-	31	0	90	21	20	24	42
Kabul air port	9.5	11.1	19.4	42.8	23.6	8.0	16.8	27.0	12-29	4.5	23	0	0	88	20	10	15	39
Karizimir.....	9.6	11.2	22.1	43.7	22.8	6.6	15.4	26.2	12	1.8	23	0	0	86	20	14	15	44
Kunduz.....	16.8	21.1	22.7	41.8	29.6	14.1	21.8	35.3	28-30	7.9	22	15	0	95	3	30	29	63
Kandahar(2)...	12.4	17.9	-	-	37.4	15.6	25.1	38.3	13	10.7	22	31	0	58	3	10	6-5	32
Kandahar(L)...	12.9	17.5	-	-	34.2	15.5	24.8	36.5	18	10.5	5	31	0	53	5	6	4-10	23
Khost.....	13.6	15.0	30.7	45.6	30.5	14.6	23.4	34.6	8	9.3	23	22	0	94	13-14	9	25	35
Lash-kargah...	14.0	18.1	26.3	53.9	35.5	17.2	27.2	39.9	13	11.0	4	31	0	48	12	9	13	26
Mazari-sharif.	16.0	18.5	26.2	49.0	31.1	15.1	23.9	36.6	30	8.3	22	24	0	93	2	19	5	46
Maimana.....	15.0	17.3	20.6	38.5	25.8	11.7	18.7	31.7	30	9.0	4-23	4	0	100	2-3	27	12	70
North-salang..	-1.3	1.4	-	-	5.9	-1.6	2.2	11.5	29	-6.1	22	0	28	100	9	21	12	72
South-salang..	0.1	1.2	-	-	7.9	1.5	4.5	13.1	29	-4.6	22	0	4	93	20	16	29	55
Shebirghan....	-	-	-	-	-	-	-	-	-	-	-	-	-	-	-	-	-	-

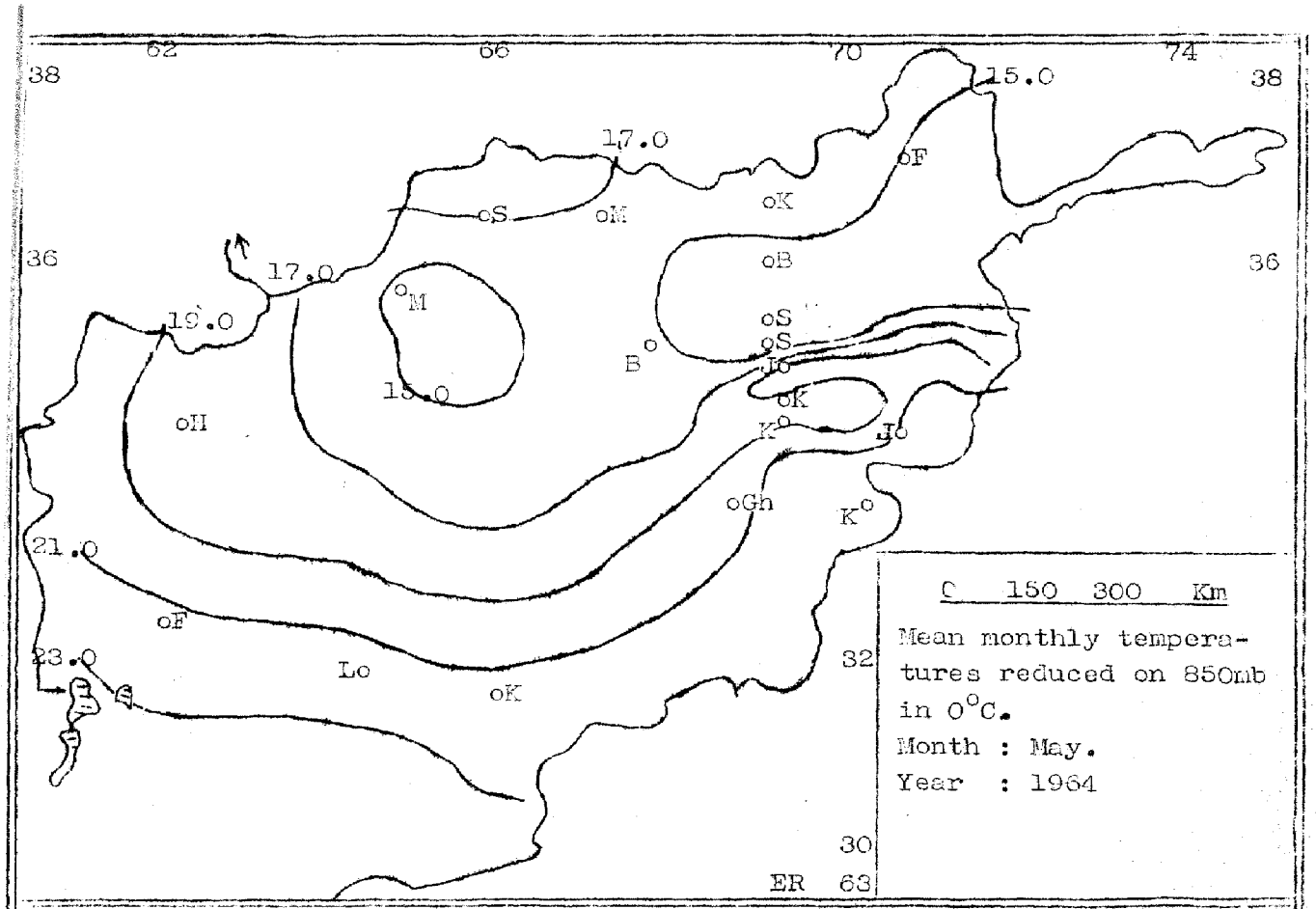
62
66
70
74
38
36
32
30
ER 63
15.0
17.0
17.0
19.0
21.0
23.0
oS
oM
oK
oF
oB
oS
oS
Jo
oK
K°
Jo
oGh
K°
oM
B°
oH
oF
Lo
oK
0 150 300 Km
Mean monthly temperatures reduced on 850mb in 0°C.
Month : May.
Year : 1964

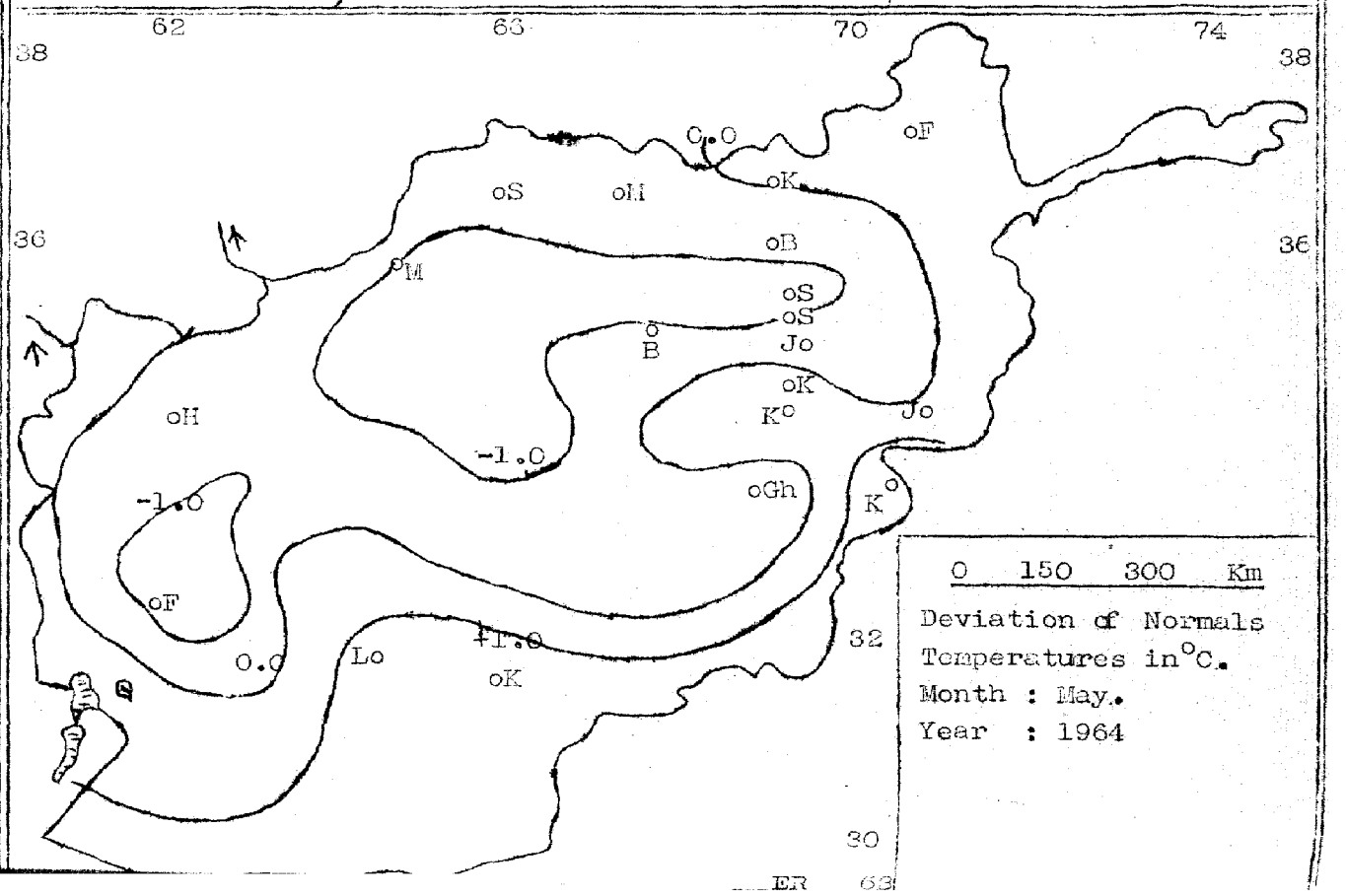
62
66
70
74
38
36
32
30
ER 63
0.0
oF
oS
oM
oK
oB
oM
oS
oS
B
Jo
oK
K°
Jo
oH
-1.0
-1.0
oGh
K°
oF
0.0
Lo
+1.0
oK
0 150 300 Km
Deviation of Normals Temperatures in°C.
Month : May.
Year : 1964

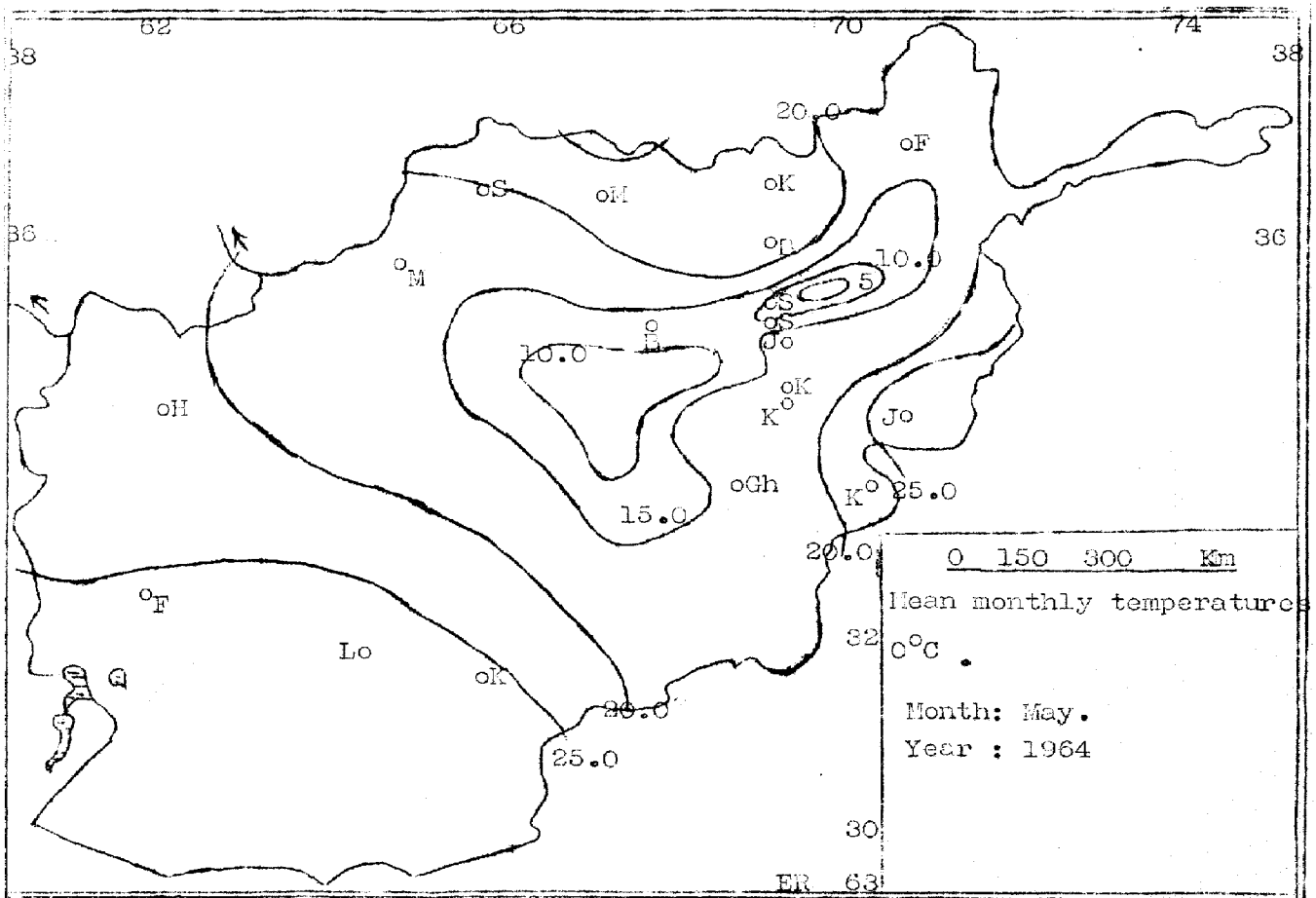
62
66
70
74
38
36
32
30
ER 63
20.0
oF
oS
oM
oK
oB
10.0
5
oM
oS
oS
Jo
oB
10.0
oK
oH
K
Jo
oGh
K
25.0
15.0
20.0
oF
Lo
oK
20.0
25.0
0 150 300 Km
Mean monthly temperatures
0°C .
Month: May.
Year : 1964

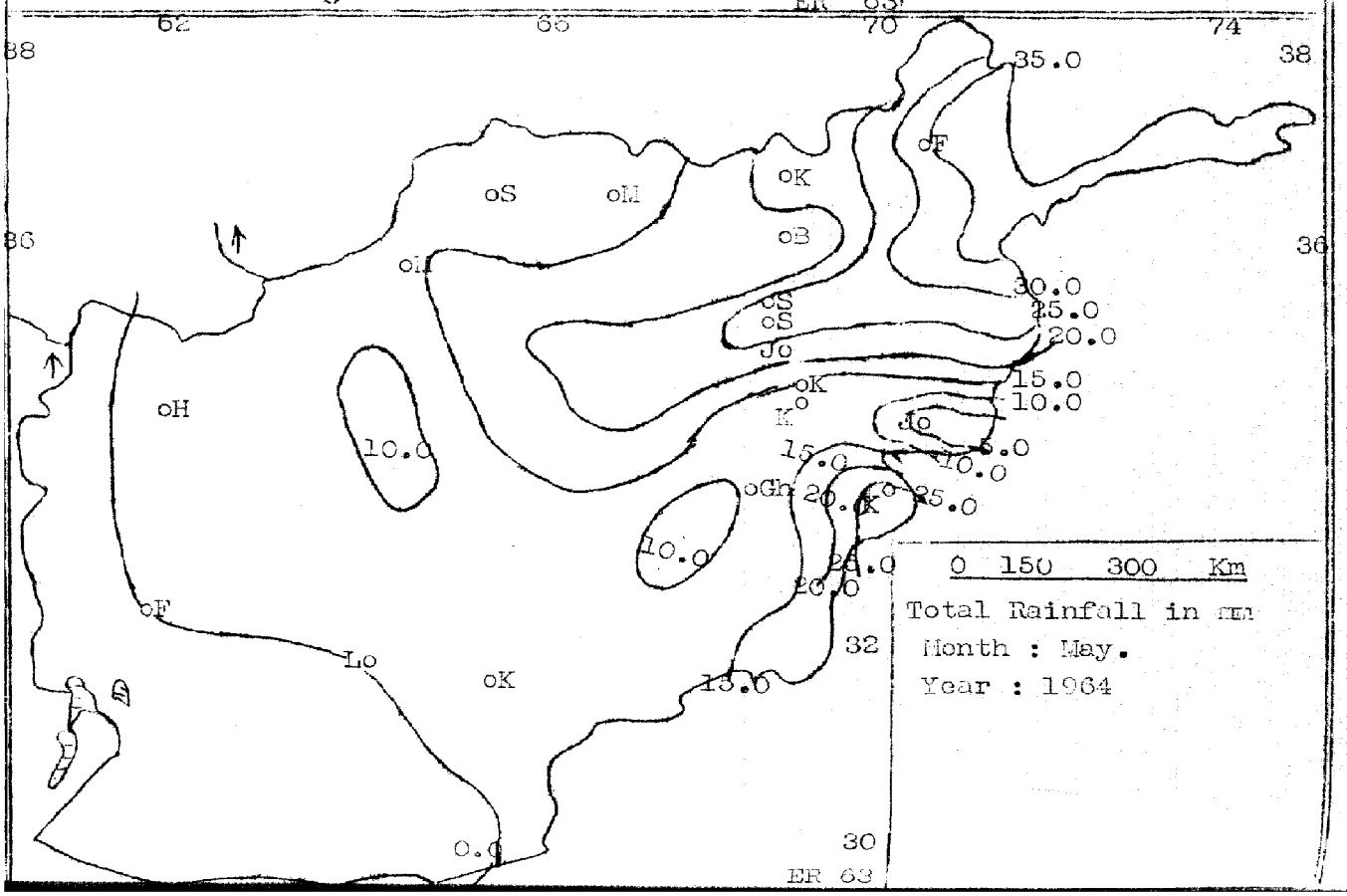
62
66
70
74
38
36
32
30
ER 63
35.0
oF
oS
oM
oK
oB
oM
30.0
25.0
20.0
oS
oS
Jo
15.0
10.0
oK
oH
K
Jo
10.0
15.0
10.0
oGh
20.0
K
25.0
10.0
25.0
20.0
oF
Lo
oK
15.0
0.0
0 150 300 Km
Total Rainfall in mm
Month : May.
Year : 1964

Year:1964.
Month:June.

Table:1. Royal Afghan Meteorological Institute (RAMI)
Precipitation and special phenomena.

Month:June.	Position.					Precipitation in mm.			Number of days with					
Stations.	Index Nomber.	Latitude.		Langitud.		APP.Height. in meters.	~~Table Table.~~	Max. in 24 hours.	Date.	Rain.	Thunder.	Snow.	Sand- Dust or snow starm.	Hail.	Sun shine. hours.
Baghlan.....	40924	38	12	68	45	510	0	0	0	0	0	0	1	0	-
Farah.....	40966	32	24	62	07	651	0	0	0	0	0	0	1	0	383.9
Faizabad.....	40913	37	09	70	29	1200	7.9	5.2	1	6	11	0	0	0	275.8
Ghazni.....	40960	33	32	68	25	2183	1.8	1.0	10	3	1	0	4	0	-
Gardiz.....	40961	33	07	69	07	2503	5.9	5.5	13	2	1	0	2	0	342.1
Herat.....	40941	34	11	62	13	964	0	0	0	0	0	0	0	0	-
Kabul saraj.....	40952	35	08	69	15	1628	0	0	0	0	0	0	0	0	355.0
Jalalabad.....	40950	34	26	7028		552	Tr	Tr	2	1	0	0	0	0	334.1
Kabul Airport.....	40948	34	33	69	12	1803	Tr	Tr	9	1	3	0	1	0	334.1
Karizmir.....	40949	34	40	69	05	1860	Tr	Tr	10-20-11	3	3	0	0	0	341.3
Kunduz.....	40925	36	32	68	53	430	0	0	0	0	0	0	6	0	350.6
Kandahar (2).....	40981	31	30	65	31	1004	0	0	0	0	0	0	3	0	398.4
Kandahar (1).....	40980	31	37	65	48	1010	0	0	0	0	0	0	0	0	-
Khost.....	40959	33	20	69	58	1185	15.9	6.7	13	8	3	0	0	0	302.0
Lash-kergah.....	40978	31	30	64	20	780	0	0	0	0	0	0	2	0	-
Mazari-sharif.....	40920	36	42	67	13	378	0	0	0	0	0	0	0	0	365.3
Maimana.....	40930	35	55	64	44	854	0	0	0	0	0	0	0	0	-
North-salang.....	40937	35	22	69	03	3350	7.6	2.3	10	9	1	6	0	0	275.4
South-salang.....	40938	35	21	69	03	3100	0.9	0.7	2	5	1	0	0	0	346.4
Shebirghan.....	40927	36	40	65	43	360	0	0	0	0	0	0	1	0	381.5

Year: 1964.
Month: June. Table: 2. Royal Afghan Meteorological Institute (RAMI)
Temperature and humidity.

Month: June. Year: 1964.					Air temperature in C°									Relative humidity.				
Stations	Wet bulb Temperature		Ground Temperature.		Mean Max.	Mean Min.	Mean. Temp.	ABS. Max.	Date	ABS. Min.	Date.	Number of days with Max 30°C or above.	Number of days with Min 0°C or ~~above.~~ below	MAX.	DATE.	Min.	Date.	Mean.
	0300	0900	0300	0900														
Baghlan.....	17.5	20.1	29.6	163.8	35.0	16.9	25.8	38.0	10	13.4	6	26	0	94	15	15	16	44
Farah.....	19.8	24.6	-	-	40.1	21.2	31.1	45.0	29	16.0	8	30	0	64	30	25	5	39
Faizabad.....	15.9	18.6	26.4	45.5	31.7	13.3	22.4	38.3	30	7.2	6	23	0	91	15	12	17	54
Ghazni.....	10.4	13.1	-	-	27.6	9.9	19.8	34.2	30	10.0	22	6	0	81	2	12	29	38
Herat.....	17.4	23.7	-	-	34.5	17.8	26.7	40.0	29	12.0	5	30	0	94	26	13	1	53
Jabulsaraj....	11.8	13.6	28.8	50.3	28.4	20.1	24.4	34.9	30	13.9	1	8	0	50	12	10	14	22
Jalalabad.....	19.0	21.0	-	-	40.0	24.1	32.4	47.2	30	20.2	8	30	0	76	26	28	5	43
Kabul airport.	12.6	14.6	23.3	48.5	28.7	10.6	22.2	34.7	30	6.5	7	13	0	75	28	9	29	34
Karizmir.....	12.4	13.8	28.6	51.4	27.6	9.6	19.4	33.6	30	6.2	8	4	0	75	1	15	17	37
Kunduz.....	20.1	21.9	33.3	55.2	37.5	19.8	28.6	42.3	29	13.0	5	30	0	76	3	15	13-14	41
Kandahar (2)..	14.1	18.7	-	-	39.0	19.5	29.2	45.0	30	14.8	7	30	0	49	1	8	30	24
Kandahar (1)..	14.0	18.0	-	-	38.0	19.0	28.4	43.9	30	12.2	7	30	0	35	14	6	16	16
Khost.....	17.5	19.1	32.2	50.8	34.3	19.2	27.1	41.2	30	13.6	2-3	28	0	100	1	30	8	42
Lash-kergah...	15.8	18.7	35.2	61.9	40.5	20.7	30.9	46.4	29-30	15.0	7-8	30	0	39	8	4	19	21
Mazar-sharif..	16.1	18.6	32.9	60.0	36.8	22.0	30.1	40.2	29-27	16.0	6	30	0	37	1	9	11	20
Maimana.....	16.8	19.2	28.0	44.6	33.2	14.7	24.2	37.2	16	11.0	4	29	0	92	26	10	11	45
North-salang..	1.1	4.3	-	-	11.9	2.7	6.3	18.4	30	-0.5	5	0	4	98	2	16	16	59
South-salang..	2.8	4.6	-	-	13.1	6.6	9.6	19.9	30	2.4	5	0	0	76	2	14	28	43
Chebirghan....	16.9	21.0	28.2	62.3	35.9	17.3	27.0	39.9	16	13.6	4	30	0	77	13	12	28	41
Gerdiz.....	10.8	11.1	27.6	53.7	26.5	10.3	19.3	32.4	30	5.1	2	4	0	89	14	5	18	35

Year: 1964.
Month: June.

Table: 111. Royal Afghan Meteorological Institute (RAMI)

Stations	Wind frequency Direction and speed in knots.				Pressure in mbs.					No. of days with precip factor.	Cloud		Surface Temperature in °C		Depth Thermometers	
	Max. Speed	Direction.	Date	Normal Speed	Max.	Date.	Min.	Date.	Mean.		No. of days 8/8 cloud	Average in okt	Max. Mean.	Min. Mean.	200cm Mean.	400cm Mean.
Baghlan.....	10	NW	1	3	953.6	3	956.1	29	945.5	0	1	1	-	14.2	20.0	27.6
Farah.....	16	NW	26	3	936.5	2	920.0	28-29	928.1	0	0	Tr	-	-	-	-
Faizabad.....	22	N	1	2	-	-	-	-	-	6	8	3	-	9.3	25.9	24.7
Ghazni.....	28	S	11	4	785.5	10	775.0	28	779.6	3	5	2	-	-	-	-
Gardiz.....	28	NW	1	6	778.2	19	764.9	28	768.6	2	1	1	-	3.2	22.1	23.0
Herat.....	22	N	1-2-3	9	906.5	3	890.7	29	899.1	0	0	0	-	-	-	-
Jabulsaraj.....	24	N	3-4	9	838.1	1	827.4	28	832.6	0	1	1	57.9	13.8	-	-
Jalalabad.....	10	W	11-28	3	948.6	1	929.0	29	937.9	1	4	2	-	-	-	-
Kabul airport..	20	N	1-2	5	822.1	2	811.1	29	816.4	1	0	1	55.5	9.4	-	-
Karizimir.....	20	N	10	8	810.6	16	801.0	28-29	804.7	3	1	1	57.6	6.2	-	-
Kunduz.....	16	W	17	4	967.3	3	953.2	29	960.4	0	1	1	58.4	16.4	-	-
Kandahar (2)...	18	NE	2	6	894.1	2	880.3	29	886.3	0	0	Tr	-	-	-	-
Kandahar (1)...	16	WSW	4	8	896.7	2	881.9	29	888.8	0	0	Tr	-	-	-	-
Khost.....	24	SW	1	6	880.0	1	865.9	29	873.5	8	5	2	59.0	16.2	29.3	27.8
Lash-kergah....	16	E	11	5	921.0	2	907.0	24	913.7	0	0	Tr	-	-	31.3	-
Mazar-i-sharif.	14	SW	2	6	970.6	3	954.8	29	962.1	0	0	1	62.0	-	-	-
Maimana.....	16	NE	2	7	834.5	2-3	815.4	29	825.6	0	0	Tr	47.8	9.4	-	-
North salang...	14	NE	2-3-4	6	681.3	2	675.5	16	678.5	9	9	2	-	-	-	-
South salang...	40	W	19	11	694.7	2	688.4	15	691.6	5	3	1	-	-	-	-
Sheberghan.....	08	W	4-14	03	974.3	3	958.4	29	966.2	0	0	Tr	-	-	31.0	29.1

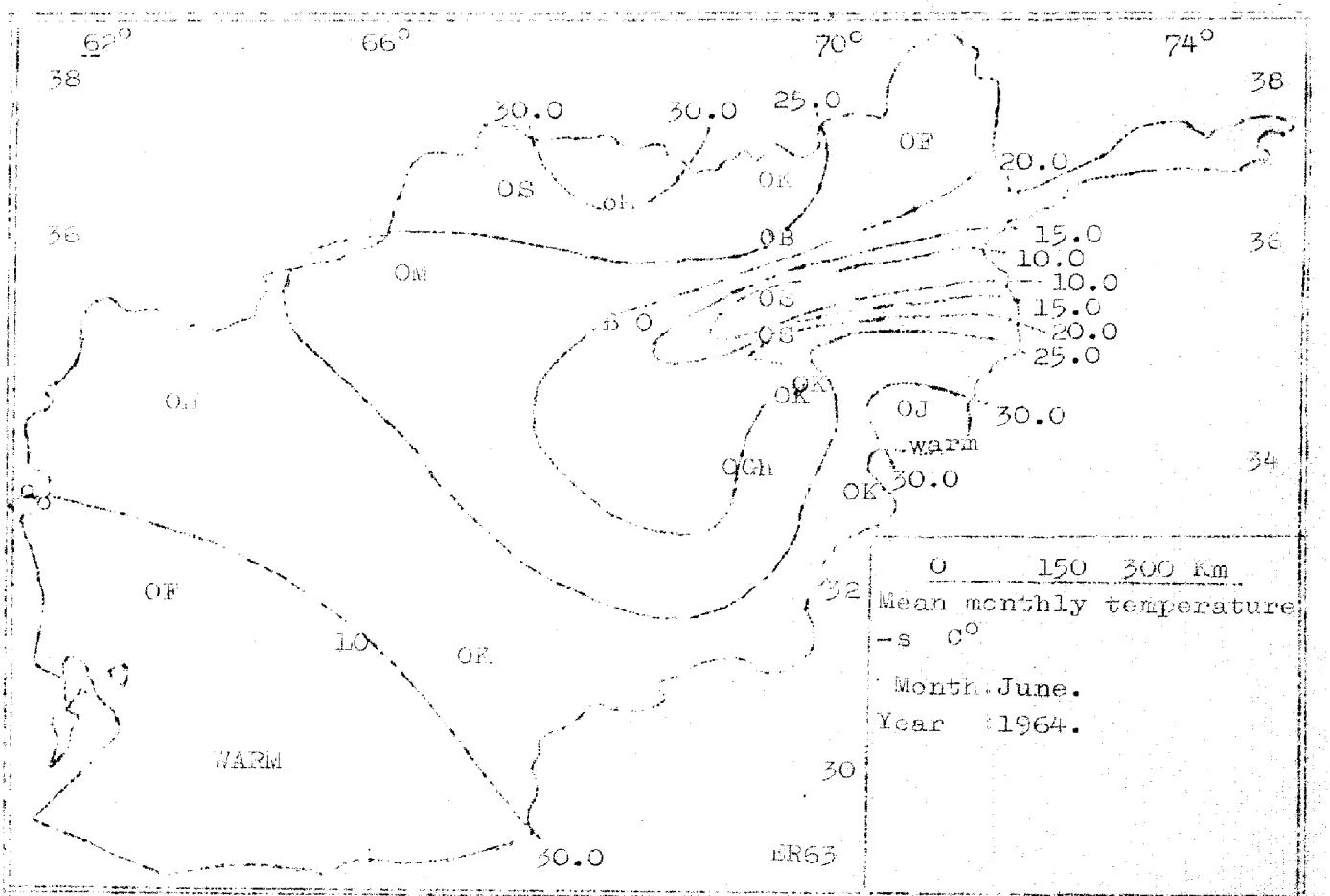
62°
66°
70°
74°
38
36
34
32
30
30.0
25.0
20.0
15.0
10.0
OF
OS
OK
OB
OM
OJ
warm
OGh
OL
WARM
ER63
0 150 300 Km
Mean monthly temperature
-s C°
Month: June.
Year :1964.

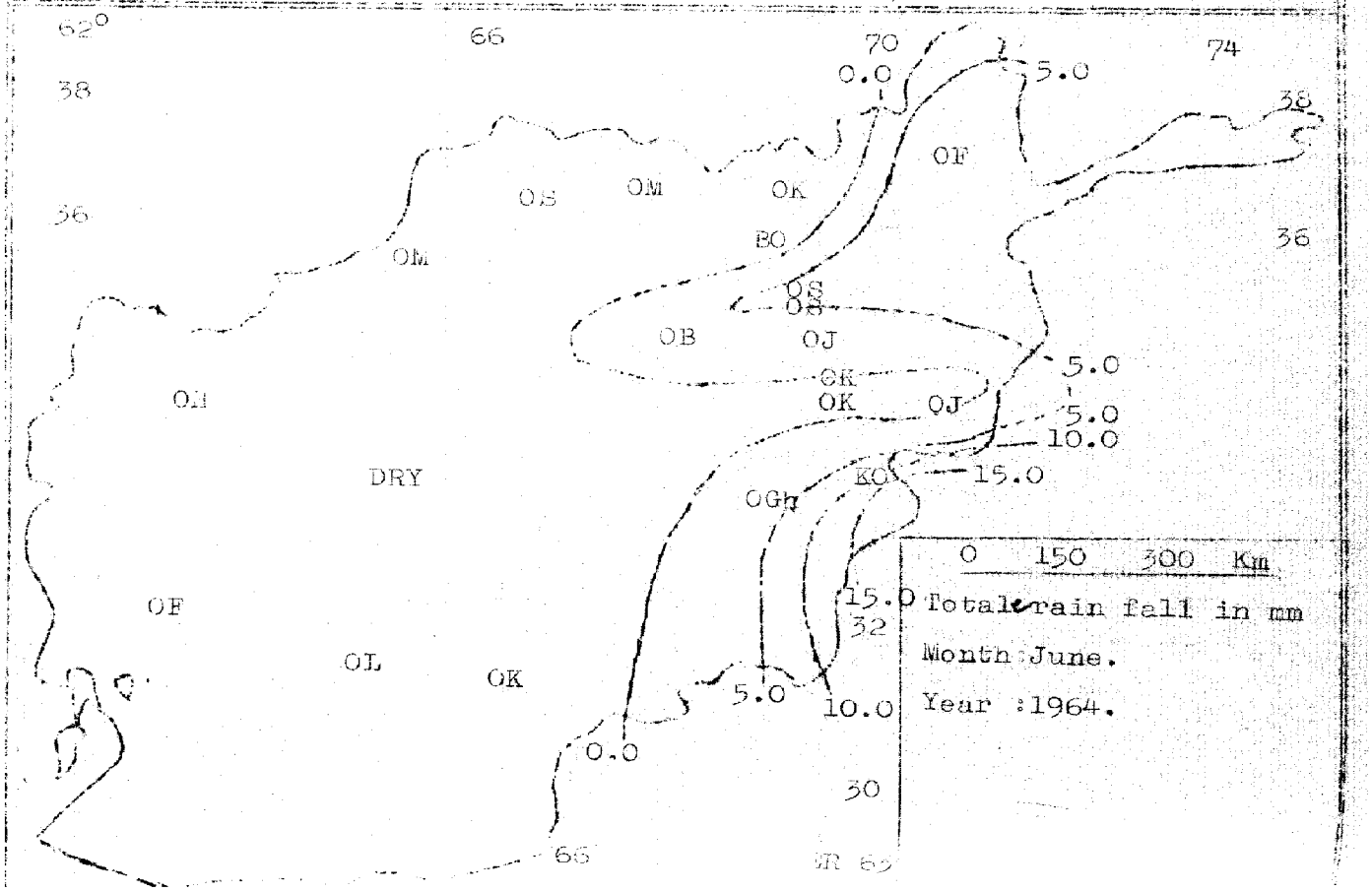
62°
66
70
74
38
36
32
30
0.0
5.0
10.0
15.0
OF
OS
OM
OK
BO
OB
OJ
KO
OGh
DRY
OL
0 150 300 Km
Total rain fall in mm
Month: June.
Year :1964.

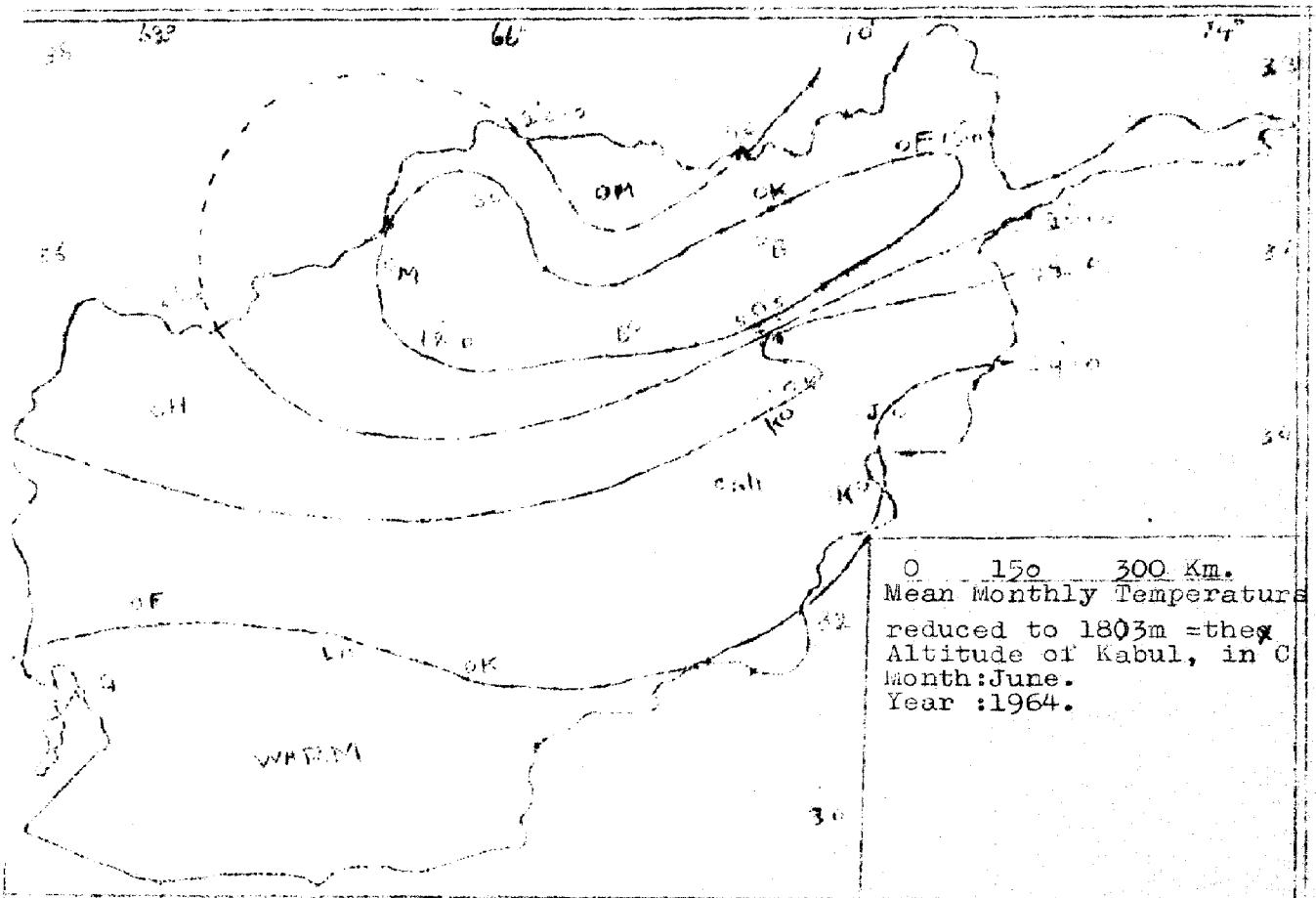
0 150 300 Km.
Mean Monthly Temperature
reduced to 1803m =the
Altitude of Kabul, in C
Month:June.
Year :1964.

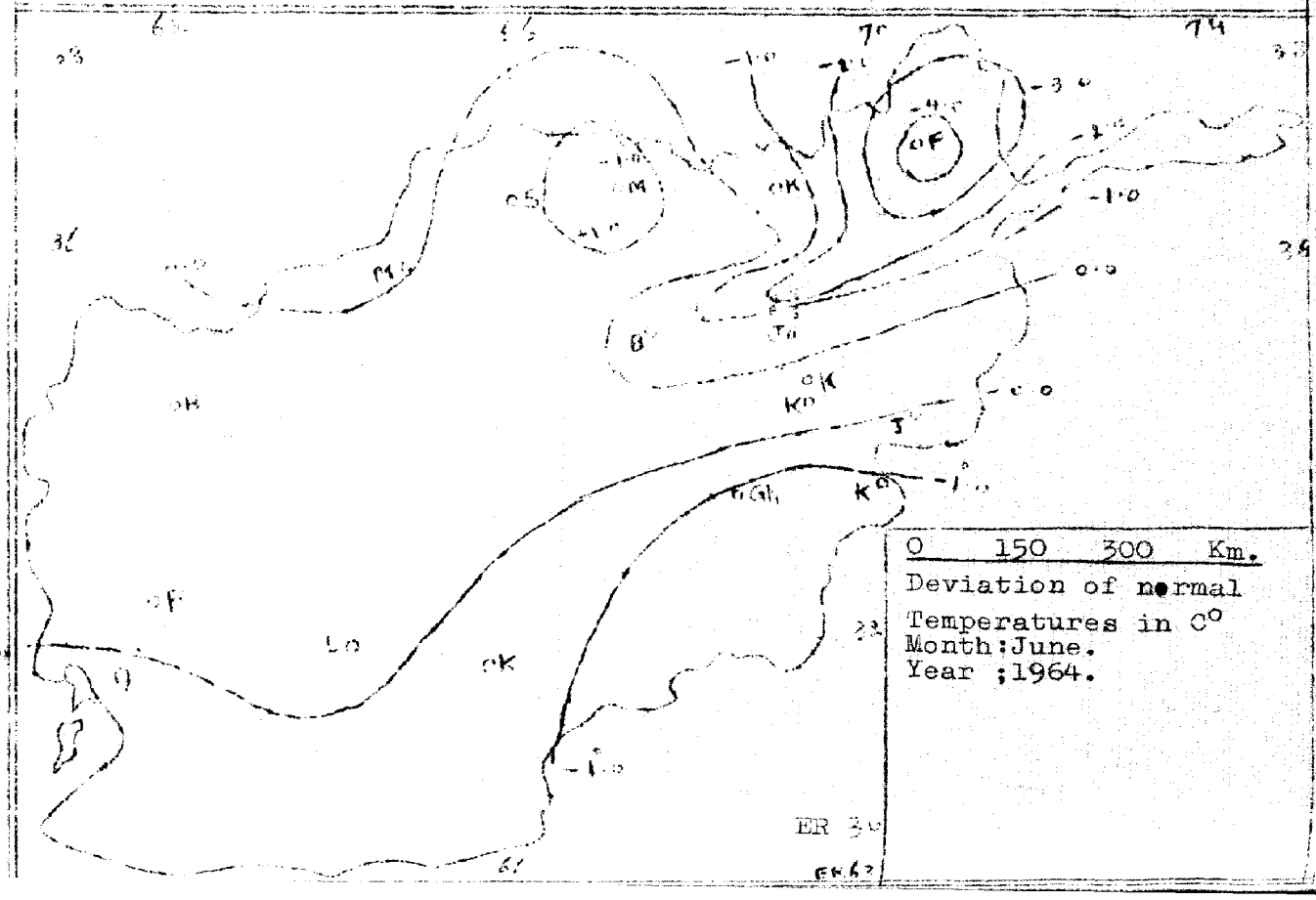
0 150 300 Km.
Deviation of normal
Temperatures in C°
Month:June.
Year ;1964.

Afghanistan

Year;1964.

Month:July. Table:1. Royal Afghan Meteorological Instituts (RAMI).
Precipitation and special phenomena.

Month:July	Position.						Precipitation in mm.			Number of days with.....					
Stations.	Index Nomber.	Latitude.		Langitude.		Alt.Height in meters.	~~Table.~~ Totale	Max. in 24 hours.	Date.	Rain.	Thunder.	Snow.	Sand-Dust or snow starm.	Hail.	Sun shine. hours.
Baghlan.....	40924	36°	12'	68	45	510	3.0	2.7	15	2	0	0	3	0	-
Farah.....	40966	32	24	62	07	651	0	0	0	0	0	0	2	0	253.7
FAIZABAD.....	40913	37	09	70	29	1200	14.8	8.5	15	5	5	0	3	0	260.6
Ghazni.....	40960	33	32	68	25	2183	1.5	0.8	28	9	8	0	5	0	-
Gerdiz.....	40961	33	07	69	07	2503	23.7	21.6	16	6	4	0	5	1	347.9
Herat.....	40941	34	11	62	13	964	0	0	0	0	0	0	7	0	-
Jabul-saraj.....	40952	35	08	69	15	1628	2.3	2.3	18	2	1	0	0	0	353.4
Jalalabad	40950	34	26	70	28	552	Tr	Tr	3	1	0	0	1	0	381.4
Kabul airport.....	40948	34	33	69	12	1803	6.3	2.3	25	3	4	0	2	0	346.7
Karizmir.....	40949	34	40	69	05	1860	9.3	9.3	17	5	5	0	0	0	331.6
Kunduz.....	40925	36	32	68	53	430	21.9	14.4	16	4	4	0	10	0	336.4
Kandahar (2).....	40981	31	30	65	31	1004	0.1	0.1	13	2	0	0	4	0	378.3
Kandahar (1).....	40980	31	37	65	48	1010	0	0	0	0	0	0	0	0	-
Khost.....	40959	33	20	69	58	1185	180.2	47.8	15	11	0	0	0	0	183.4
Lash-kergah.....	40978	31	30	64	20	780	0	0	0	0	0	0	10	0	-
Mazarisharif.....	40920	36	42	67	13	378	Tr	Tr	16	2	0	0	0	0	364.7
Maimana.....	40930	35	55	64	44	854	0.8	0.8	16	1	0	0	0	0	-
North-salang.....	40937	35	22	69	03	3350	13.6	5.9	16	5	0	0	0	0	280.8
South-salang.....	40938	35	21	69	03	3100	5.5	3.7	15	4	0	0	0	0	347.6
Shebirghan.....	40927	36	40	65	43	360	0	0	0	0	0	0	2	0	-

Year :1964.
Month:July.

Table:2. Royal Afghan Meteorological Institute (T RAMI) Temperature and humidity.

Month:July. Year:1964.					Air temperature in C°									Relative humidity.				
Station.	Wet bulb. Temperature 0300	Wet bulb. Temperature 0900	Ground Temperature 0300	Ground Temperature 0900	Mean. Max.	Mean. Min.	Mean. Temp.	ABS. Max.	Date.	ABS. Min.	Date.	No. Of days with Max 30C° or above	No. Of days with Min 0C° or below	Max.	Date.	Min.	Date.	Mean.
Baghlan.....	19.2	22.3	31.0	64.5	-	17.7	27.4	-	-	12.0	2	-	0	90	31	20	10	47
Farah.....	21.6	21.9	-	-	42.3	24.2	33.2	47.0	11	18.1	21	31	0	79	21	25	23	43
Faizabad.....	17.5	19.3	35.8	51.0	34.8	17.0	26.4	40.5	11	12.4	29	24	0	90	17	6	14	42
Ghazni.....	12.9	15.7	-	-	30.4	12.8	22.4	34.2	9	7.7	6	18	0	86	27	15	3	42
Gerdiz.....	13.2	13.3	26.6	54.1	28.9	13.9	21.4	33.0	1	9.0	19	13	0	90	18	3	29	44
Herat.....	22.3	29.1	-	-	36.2	21.3	29.5	41.7	9	15.1	29	31	0	100	21	36	1	72
Jabulsaraj....	12.9	15.9	29.2	57.2	30.8	22.8	26.4	34.5	12	15.5	18	19	0	74	27	10	10	25
Jalalabad.....	23.0	24.0	-	-	39.6	26.6	32.5	46.7	10	20.4	17	31	0	90	17	28	4	55
Kabul airport.	14.8	16.9	27.4	53.8	31.3	13.8	24.5	35.0	1	9.0	29	23	0	90	18	10	29	39
Karizimir.....	14.2	15.6	28.2	50.1	30.3	13.0	22.2	34.0	10-12	8.4	29	20	0	92	17	10	13	38
Kunduz.....	19.9	21.9	32.7	51.8	38.3	23.3	30.4	44.7	12	16.2	29	30	0	83	16	9	7	37
Kandahar (2)..	15.9	19.8	-	-	40.9	23.8	32.1	45.0	1	19.3	30	31	0	71	14	9	2	22
Kandahar (1)..	15.9	18.6	-	-	39.7	23.0	31.3	43.9	1	18.9	30	31	0	45	27	4	24	17
Khost.....	21.3	22.3	31.4	47.4	32.7	22.0	26.8	40.6	1	16.0	19	23	0	98	26-27	22	1	66
Lash-kergah...	16.0	19.8	33.6	64.9	41.9	22.6	32.6	46.5	1	17.0	30	31	0	42	14	9	10	21
Mazar-i-sharif.	17.2	19.2	34.5	60.8	39.1	25.4	32.6	45.2	11-12	17.0	29	31	0	55	17	8	13	19
Maimana.....	16.4	18.7	29.1	45.8	35.5	18.4	27.1	41.6	11	13.6	29	31	0	81	29	14	9	37
North-salang..	3.1	5.7	-	-	13.4	5.3	8.7	18.4	26	0.7	29	0	0	100	15	31	21	44
South-salang.	4.7	6.5	-	-	15.3	9.2	11.9	19.3	25	3.9	29	0	0	93	25	17	7	44
Shebirghan...	20.0	24.4	33.4	59.0	38.1	-	29.8	45.5	11	-	-	31	0	85	8	13	21	46

Year;1964

Month;July. . Table;111. Royal Afghan Meteorological Institute (RAMI)

Stations.	Wind frequency Direction and speed in knots.				Pressure in mbs.					No. of days with precip-itation.	Cloud		Surface Temperature in C° .		Depth Thermometers	
	Max Speed	Direc-tion.	Date.	Normal speed.	Max.	Date.	Min.	Date.	Mean.		No. of days 6-8	Average in oct.	Max Mean.	Min. Mean.	200cm Mean.	400cm. Mean.
Baghlan.....	10	N	5	3	952.1	28	937.2	11	943.5	2	4	1	-	16.8	18.9	31.2
Farah.....	16	N	15-17	4	930.6	21	917.9	3-11	924.1	0	0	Tr	-	-	-	-
Faizabad.....	24	N	15	2	-	-	-	-	-	5	11	2	-	13.4	27.9	29.0
Ghazni.....	20	N	26	5	783.6	21	773.3	5	777.6	9	6	2	-	-	-	-
Gerdiz.....	24	N	28	7	772.5	21	762.9	5	767.5	6	8	3	59.5	12.1	30.1	25.8
Herat.....	36	NE	11-12	13	902.4	28	892.4	10-11	897.4	0	0	Tr	-	-	-	-
Jabul-saraj...	36	N	6	11	835.8	20	826.0	2	830.9	2	4	1	60.8	16.7	-	-
Jalalabad.....	10	E-W	3-4	3	943.2	17	929.8	1	936.9	1	11	3	-	-	-	-
Kabul airport.	30	N	6	6	819.9	21	809.8	2-3	814.7	3	8	2	58.8	12.5	-	-
Karizimir.....	20	N	13	3	809.8	21	800.0	3	804.5	5	6	1	55.3	8.7	-	-
Kunduz.....	20	W	16	5	968.0	28	952.2	11	958.4	4	5	1	54.8	21.0	-	-
Kandahar (2)..	30	E	13	8	891.5	21	879.1	4	884.6	2	2	1	-	-	-	-
Kandahar (1)..	x	x	x	x	893.8	21	881.7	5	887.2	0	2	1	-	-	-	-
Khost.....	22	NW	26	6	878.5	21	865.7	4	872.9	11	10	3	52.6	20.7	31.3	30.4
Lash-kergah...	20	W	28	5	918.4	21	905.0	2	911.1	0	0	Tr	-	-	-	-
Mazarisharif..	24	SW	24	8	967.1	28	954.4	11	959.9	2	2	1	63.0	20.6	-	-
Maimana.....	26	N	23	7	822.0	4	811.1	11	817.7	1	4	1	49.4	11.7	-	-
North-salang..	18	NNE	13-16	6	683.1	21	675.2	5	678.4	5	9	2	-	-	-	-
South-salang..	20	W	4-6	10	696.0	21	688.2	29	691.3	4	6	1	-	-	-	-
Shebirghan....	12	NW	23	3	972.2	28	956.9	11	964.1	0	0	1	-	-	33.0	32.5

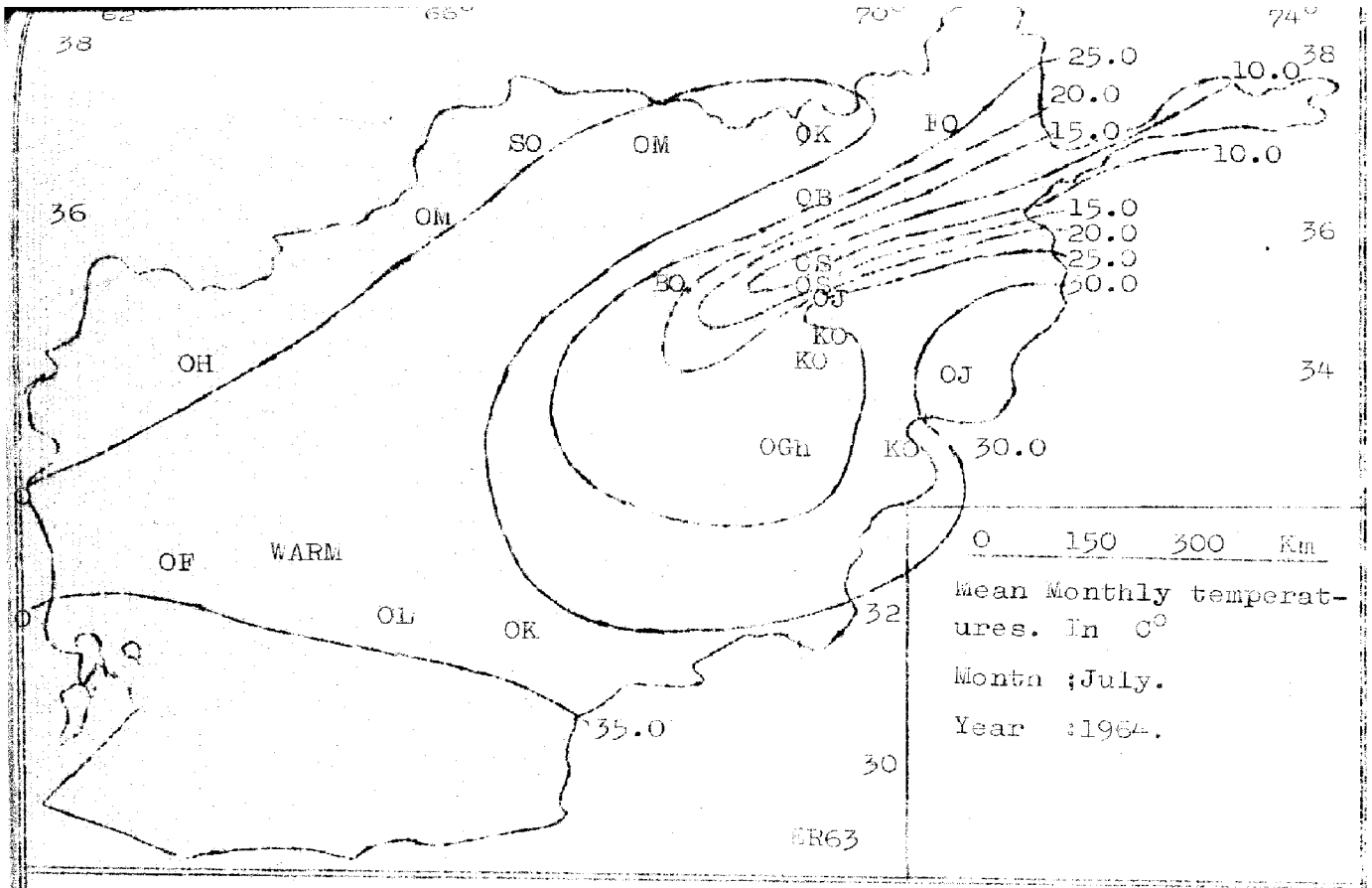
62°
66°
70°
74°
38
36
34
32
30
25.0
20.0
15.0
10.0
10.0
15.0
20.0
25.0
30.0
30.0
35.0
SO
OM
OK
FO
OB
OM
OS
OS
OJ
BO
KO
KO
OH
OJ
OGh
KO
OF
WARM
OL
OK
ER63
0 150 300 Km
Mean Monthly temperatures. In C°
Month ;July.
Year :1964.

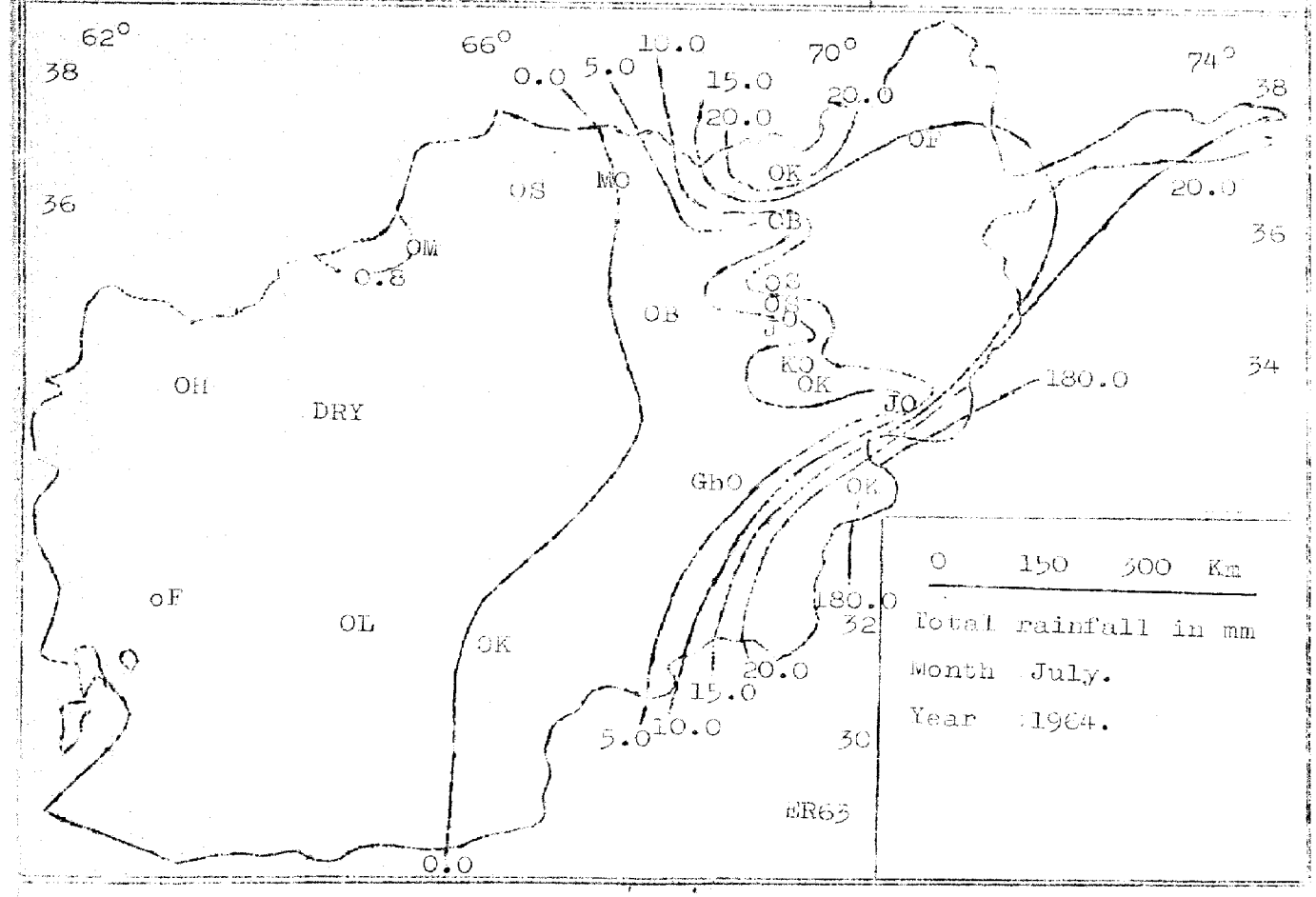
62°
66°
70°
74°
38
36
34
32
30
0.0
5.0
10.0
15.0
20.0
20.0
20.0
180.0
180.0
20.0
15.0
10.0
5.0
0.0
OF
OK
OS
MO
OB
OM
0.8
OS
OS
JO
KO
OK
JO
OH
DRY
GhO
OK
oF
OL
OK
ER63
0 150 300 Km
Total rainfall in mm
Month July.
Year :1964.

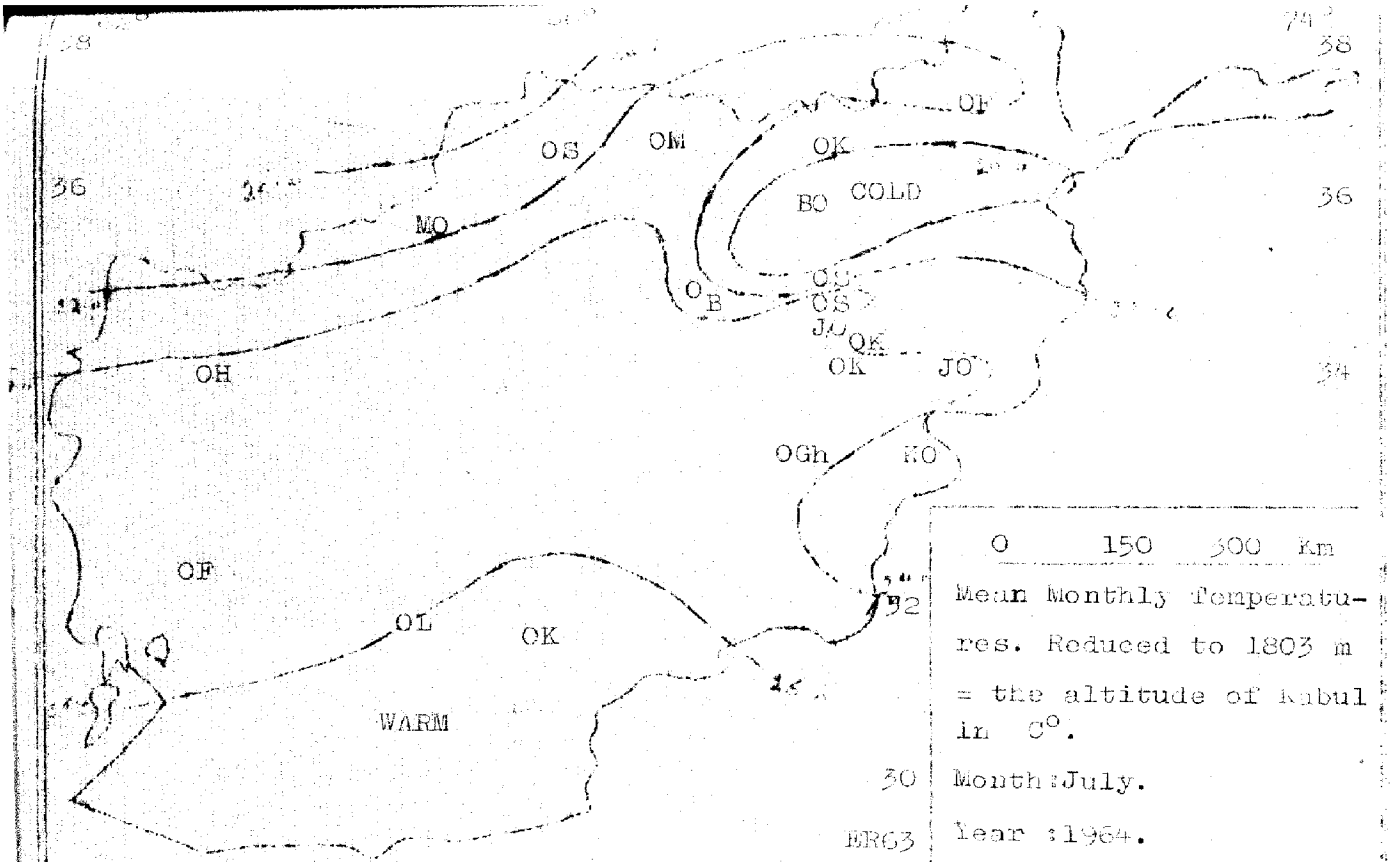

0 150 300 Km

Mean Monthly Temperatures. Reduced to 1803 m = the altitude of Kabul in C°.

Month: July.

Year: 1964.

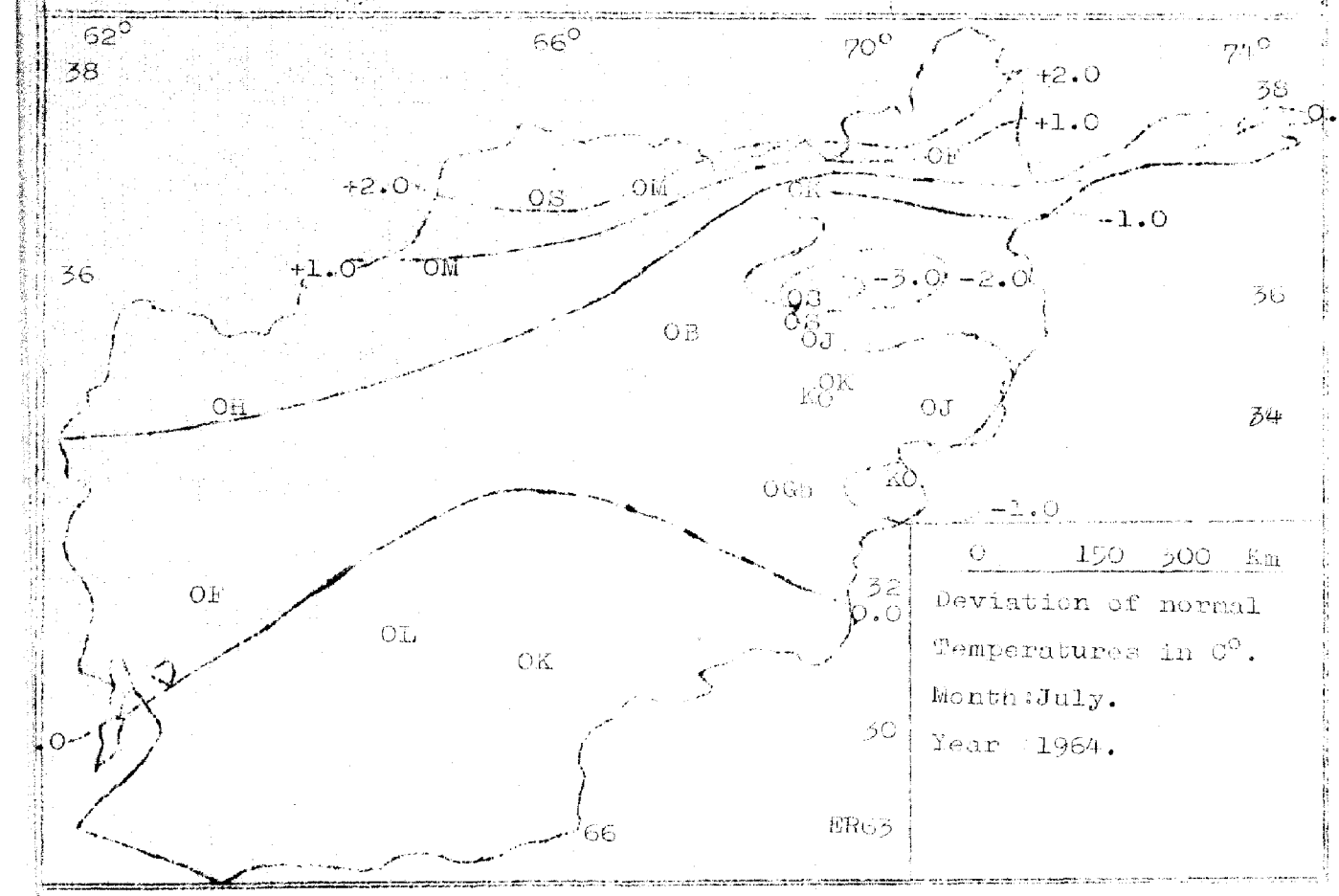

0 150 300 Km

Deviation of normal Temperatures in C°.

Month: July.

Year: 1964.

Year 1964
Month August.

Table 1. Royal Afghan meteorological (Institute. (RAMI)

Precipitation and special phenomena.

LIBRARY
MAR 25 1965
WEATHER BU

Month August. Stations.	Position. Index Number	Latitude		Longitude		AFP Height in meters.	Precipitation in mm. Total	Max. in 24hours	Date	Number of days with.... Rain	Thunder	Snow	Sand-Dust or snow Storm	Hail	Sunshine hours
Baghlan	40924	36°	12	68°	45	510	0	0	0	0	0	0	0	0	0
Farah	40966	32	24	62	07	651	0.5	0.5	1	1	0	0	0	0	361.7
Falzabad	40913	37	09	70	29	1200	0	0	0	0	0	0	2	0	342.5
Ghazni	40960	33	32	68	25	2183	0	0	0	0	0	0	1	0	-
Gardiz	40961	33	07	69	07	2503	0	0	0	0	1	0	5	0	369.3
Herat	40941	34	11	62	13	964	0	0	0	0	0	0	5	0	-
Jabulsaraje ...	40952	35	08	69	15	1028	0	0	0	0	0	0	2	0	358.6
Jalallabad	40950	34	26	70	28	552	2.0	2.0	15	1	1	0	0	0	315.6
Kabul A/P	40945	34	33	69	12	1803	0	0	0	0	3	0	2	0	372.4
Karizimir	40949	34	40	69	05	1860	0	0	0	0	0	0	0	0	366.9
Kunduz	40925	36	32	68	53	430	0	0	0	0	0	0	8	0	344.5
Kandahar (2)	40981	31	30	65	31	1004	0	0	0	0	0	0	2	0	369.9
Kandahar (1) ...	40980	31	37	65	48	1010	0	0	0	0	0	0	1	0	-
Khost	40959	33	20	69	58	1185	63.4	25.4	15	6	1	0	0	0	306.7
Lashkergah	40978	31	30	64	20	780	0	0	0	0	0	0	4	0	-
Masarisharif ..	40920	36	42	67	13	378	0	0	0	0	0	0	4	0	357.9
Maimana	40930	35	55	64	44	854	0	0	0	0	0	0	0	0	-
Narth Salang ...	40937	35	22	69	03	3350	0	0	0	0	0	0	0	0	308.7
Sauth Salang ...	40938	35	21	69	03	3100	0	0	0	0	0	0	0	0	363.2
Shebirghan	40927	36	40	65	42	360	0	0	0	0	0	0	1	0	-

Year. 1964. Royal Afghan Meteorological Institute (MI) Table, 2.

Month. Aug-ust Temperatures and humidity

month. August Year . 1964	Air Temperature in C°													Relative humidity				
Stations	Wet bulb Temperature 0300	Wet bulb Temperature 0900	Ground Temperature 0300	Ground Temperature 0900	Mean Max	Mean Min	Mean Temp.	ABS Max	Date	ABS Min	Date	Number of days with Max 30°C or above	No. of days with Min 0°C or bellow	Maximum	Date	Min.	Date	Mean
Baghlan	17.2	21.8	26.3	62.9	-	15.7	24.9	-	-	12.4	30	-	0	94	12	19	8	54
Farah	18.6	26.2	-	-	42.2	21.3	31.1	44.9	8	14.5	31	31	0	72	10	24	30	43
Faizabad.....	15.4	18.8	31.0	52.2	35.3	15.7	26.6	40.2	14	12.1	27	31	0	80	28	14	2-10	34
Ghazni	11.8	16.0	-	-	32.2	12.0	22.6	34.9	16	8.4	31	30	0	85	19	13	31	41
Gardiz	13.9	13.3	26.2	57.5	29.9	13.9	22.8	32.5	14	10.4	31	15	0	89	18	2	31	51
Herat.....	20.2	28.3	-	-	36.4	19.1	28.1	41.2	13	12.0	27	31	0	89	10	34	31	50
Jabulsaraje. ..	12.1	15.4	27.6	58.4	31.7	22.8	26.9	35.8	14	19.4	16	27	0	64	19	4	29	2[illegible]
Jalalabad.....	24.8	25.1	-	-	39.8	28.1	32.9	48.4	3	23.6	16	31	0	91	22	12	4	6[illegible]
Kabul A/P	13.7	16.3	25.3	56.4	32.7	12.8	24.3	35.5	14	8.0	29	31	0	87	16-20	9	20	3[illegible]
Kariziman	13.3	15.2	25.8	52.3	31.5	12.4	21.6	34.5	14	9.4	25	30	0	88	19	9	22	3[illegible]
Kunduz	20.1	24.7	26.7	52.0	37.1	21.4	29.2	41.3	15	16.7	26	31	0	71	21	30	10	45
Kandahar (2)..	13.9	19.5	-	-	40.4	21.4	30.3	43.6	3	17.2	28	31	0	49	14	5	4	22
Kandahar (1) ..	14.3	18.6	-	-	39.2	21.0	30.0	43.1	4	15.6	27	31	0	38	14	5	3	1[illegible]
Khost.....	22.1	23.3	31.4	46.5	32.7	22.6	27.0	36.0	3	17.9	27	29	0	100	26	34	4	66
Lashkergah ...	14.6	19.9	31.5	64.3	41.8	21.6	31.2	45.6	3	16.0	29	31	0	48	28	8	8	21
Mazarisharife..	15.2	18.6	27.6	60.5	37.6	22.5	30.6	42.2	14	14.3	27	31	0	37	1	6	15	18
Maimana.....	14.2	17.7	25.4	44.8	34.6	17.2	25.2	39.4	14	21.2	26	27	0	69	23	10	31	3[illegible]
Narth Solang..	2.0	5.7	-	-	14.1	4.8	8.5	19.8	14	1.1	25	0	0	93	25	17	31	5[illegible]
South Solang .	4.1	6.4	-	-	16.9	9.8	12.9	23.0	14	7.0	24	0	0	62	2	13	18	3[illegible]
Shibirghan ...	18.3	25.1	29.2	64.1	37.6	-	27.7	41.3	14	-	-	31	0	84	24	9	31	52

Year. 1964 Table . 3 Royal Afghan Meteorological Institute (RAMI)

Month . August Whether Observations

Stations	Wind frequency Direction and speed in knots.				Pressure in m.b.s					No. of days with general precipitations.	cloud in Oktas.		Surface Temperature in thermometer °C		Depth	
	Max. Speed	Direction	Date	Normal Speed	Max	Date	Min	Date	Mean		No. of days with 6-8 oktas	Average	Max Mean	Min Mean	20 Cm Mean	40 Cm mean
Baghlan.....	6	N-NW	1-2	2	952.3	22	938.9	14	945.0	0	0	0	-	14.3	19.3	30.7
Farah.....	20	NW	21	4	931.1	26	919.7	13	925.3	1	1	Tr	-	-	-	-
Faizabad...	16	S-W	21-22	2	-	-	-	-	-	0	1	1	-	11.0	28.7	29.6
Ghazni.....	16	N	4	5	783.0	28	773.9	3	777.9	0	1	1	-	-	-	-
Gerdiz.....	16	N-A	2-15	6	771.6	28	763.9	3	767.8	0	0	1	60.9	11.6	30.0	26.1
Herat.....	26	NE	20	12	902.5	26	891.8	12	897.7	0	0	Tr	-	-	-	-
Jabulsaraje	28	N	15	9	835.8	28	827.0	10	832.6	0	0	Tr	63.2	17.6	-	-
Jalallabad	12	N	7	2	943.6	28	928.3	3	936.5	1	8	3	-	-	-	-
Kabul A.....	26	N	15	4	819.3	28	810.6	17	815.0	0	0	Tr	59.4	12.1	-	-
Kariizimir....	14	N	4	3	809.7	28	800.6	17	804.7	0	0	Tr	55.1	8.9	-	-
Kunduz.....	20	NW	21	3	967.8	22	954.6	2	959.8	0	0	0	-	-	-	-
Kandahar(2)	26	NW-NE	4-5	7	890.4	27	880.2	3	885.4	0	0	Tr	-	-		-
Kandahar(1)	16	N	4	6	893.0	27	882.8	3	888.0	0	2	1	-	-	-	-
Khost.....	26	N	15	5	876.1	28	868.2	2	872.0	6	6	3	57.6	21.3	32.5	31.4
Lashkergah	20	N	5	4	918.8	27	907.1	3	912.3	0	1	Tr	-	-	-	-
Mazarisharif	24	SW	21	5	969.2	22	955.7	13	961.5	0	0	0	61.1	-	-	-
Maimana.....	14	N	4-21	7	818.9	21	808.8	13	813.6	0	0	0	47.2	10.9	-	-
Northsolang	24	NE	21	6	682.0	31	676.4	18	678.9	0	0	Tr	-	-	-	-
SouthsOlang	22	NW	15	11	694.9	31	689.4	24	691.6	0	0	Tr	-	-	-	-
Sheberghan	8	NW	16-20	3	974.4	22	959.8	13	965.8	0	0	0	-	-	32.3	31.4

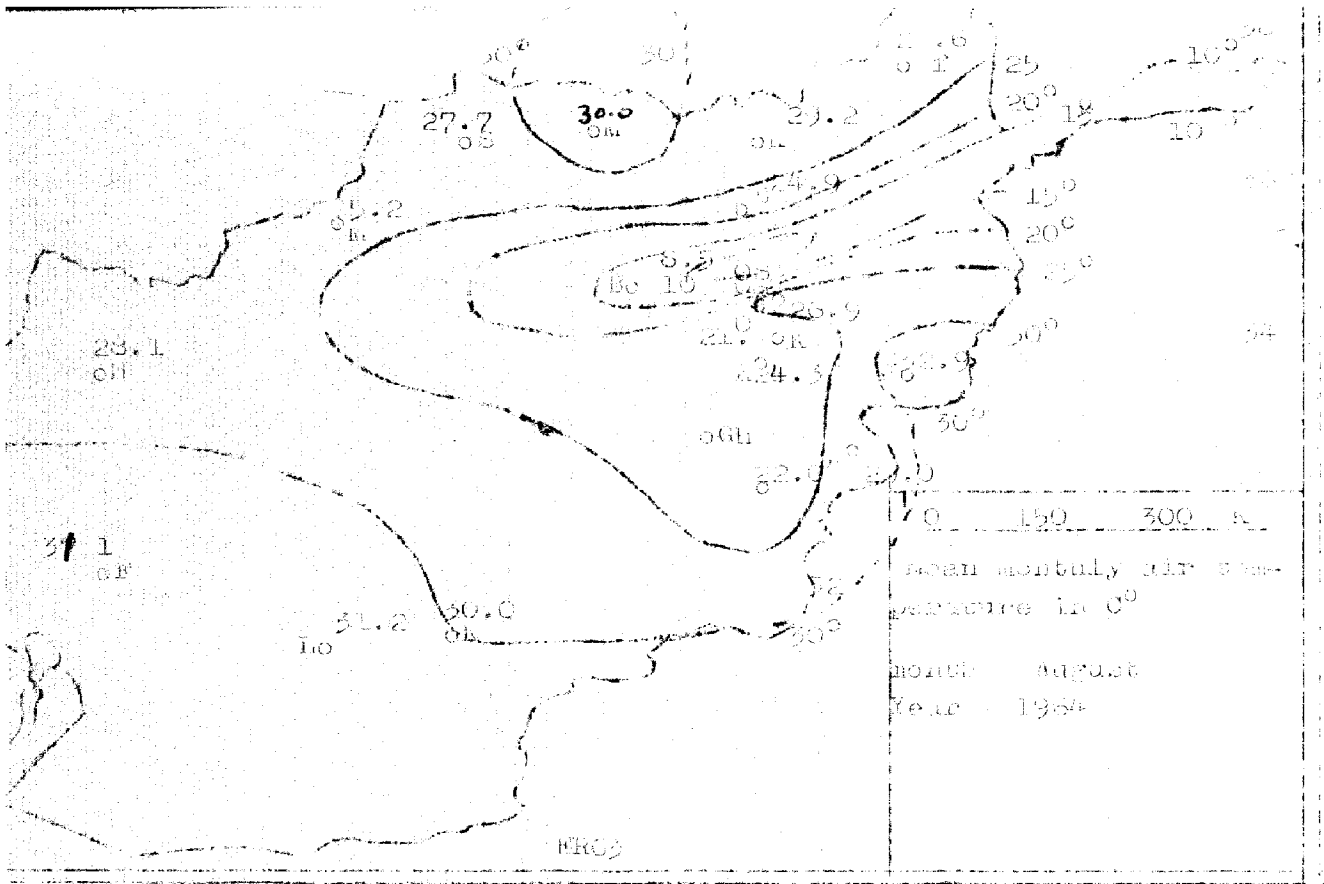

0 150 300 K
Mean monthly air temperature in C°
month August
Year 1964

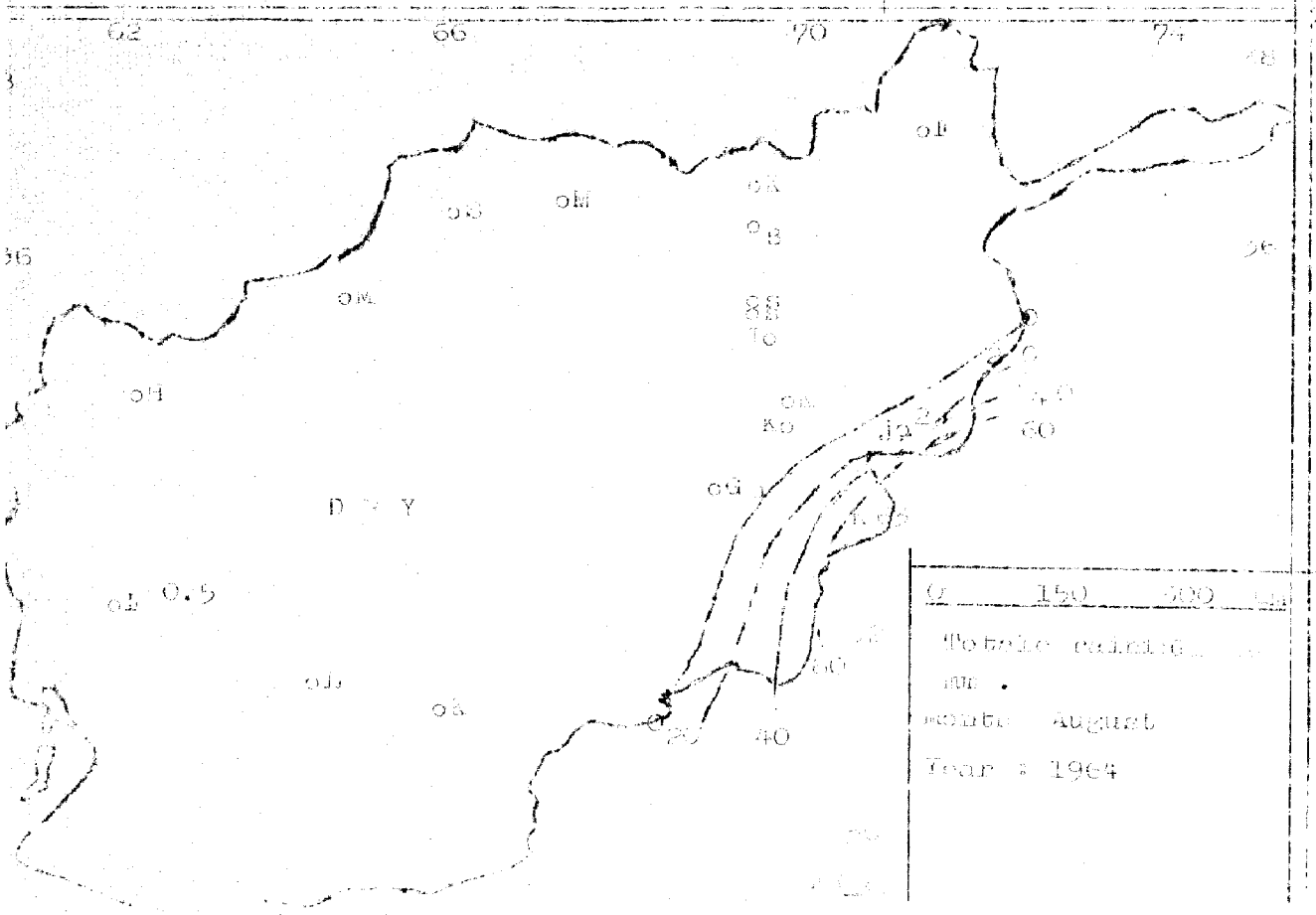

62
66
70
74
0 150 300 km
Totale rainfall
mm.
month August
Year : 1964

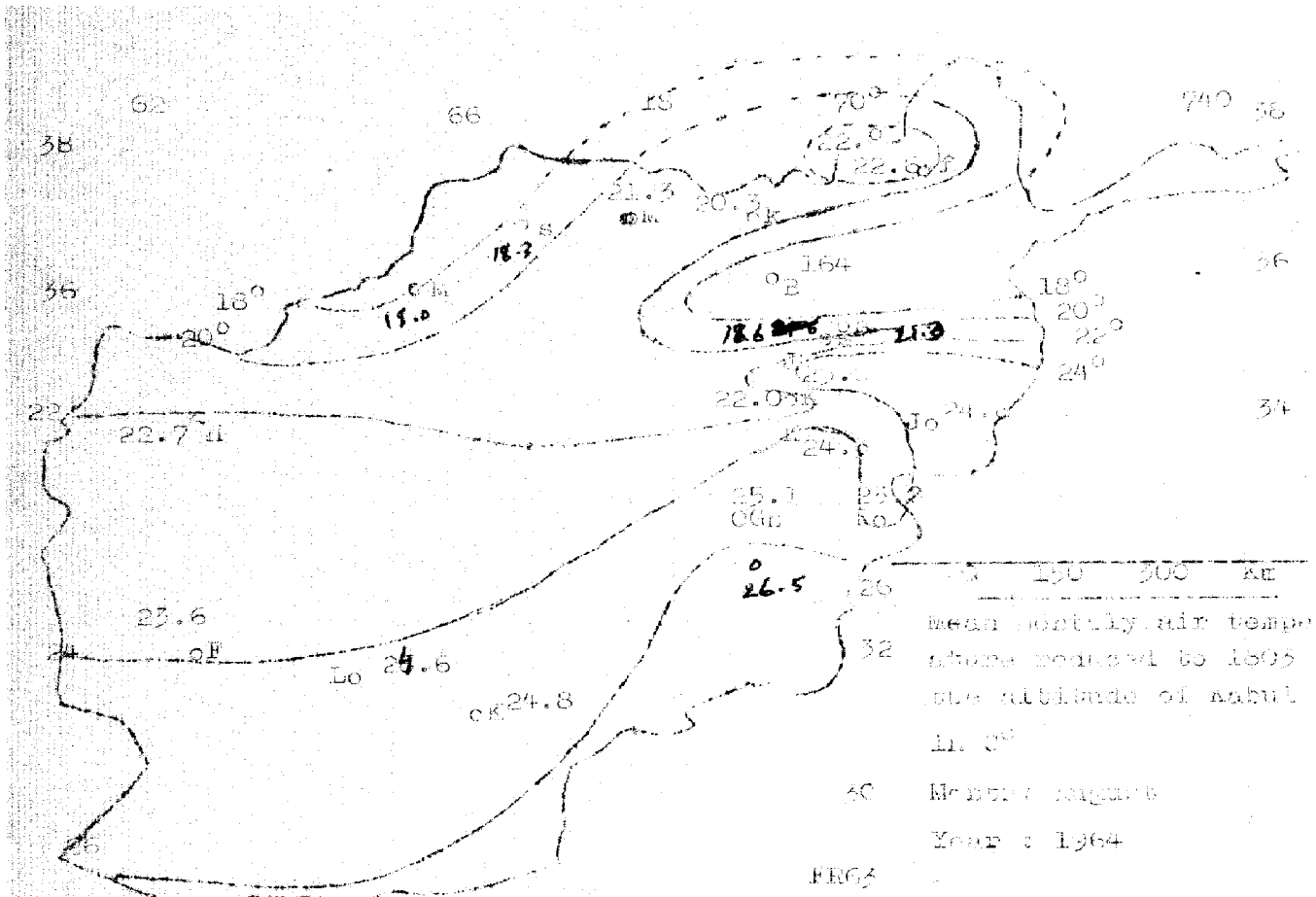

62
66
70
74
38
36
34
32
30
18°
20°
22°
24°
22.7
23.6
24.6
24.8
25.1
26.5
21.3
20.3
18.3
15.0
18.6
21.3
22.0
Lo
Jo
Ko
Km
Mean monthly air tempe
ature reduced to 1605
the altitude of Kabul
in C°
Month : August
Year : 1964
FR63

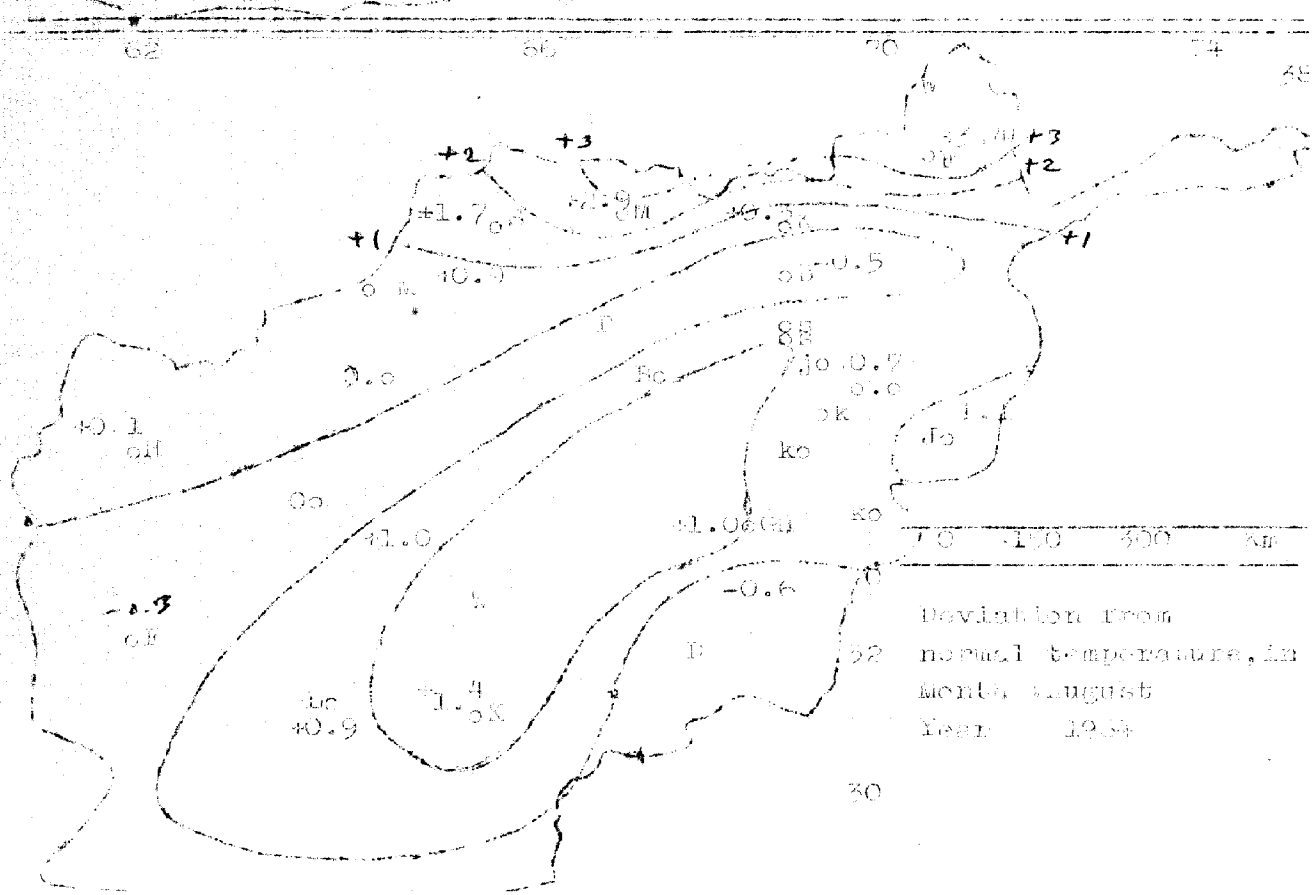

62
66
70
74
38
36
34
32
30
+1
+2
+3
+1.7
+0.1
+1.0
+0.9
-0.3
-0.5
-0.6
Lo
Jo
Ko
Km
Deviation from
normal temperature, in
Month : August
Year 1964

Afghanistan, Met. Inst.

LIBRARY
MAR 25 1965
WEATHER BUR

Year : 1964 Table.1 Royal Afghan Meteorological Institute (RAMI)

Month : September

Precipetations and Special Phenomena

STATIONS	Positions: Index number	Latitude		Longitude		Height in meters	Precipetations in m.m: Totale	Max. in 24 hours	Date	No. of days with: Rain	Thunder	Snow	Sand, dust or Snow storm	Hail	Sun shine in hours.
Baghlan	40924	36°	12"	68°	45"	510	0	0	0	0	0	0	0	0	0
Farah	40966	32	24	62	07	651	0	0	0	0	0	0	0	0	322.5
Faizabod	40913	37	09	70	29	1200	0	0	0	0	0	0	2	0	278.0
Ghazni	40960	33	32	68	25	2183	Tr	Tr	27	1	0	0	8	0	-
Ger-diz	40961	33	07	69	07	2503	3.7	3.7	26	1	1	0	3	0	331.6
Herat.	40941	34	11	62	13	964	0	0	0	0	0	0	2	0	-
Jabusaraje	40952	35	08	69	15	1628	0.8	0.8	27	3	0	0	1	0	318.9
Jalallabad	40950	34	26	70	28	552	0	0	0	0	0	0	0	0	295.2
Kabul A/F.....	40948	34	33	69	12	1803	Tr	Tr	27	1	1	0	3	0	298.5
Karizemir ..	40949	34	40	69	05	1860	Tr	Tr	26-27	3	4	0	1	0	298.6
Kunduz	40925	36	32	68	53	430	Tr	Tr	24	1	0	0	8	0	-
Kandahar (2)	40981	31	30	65	31	1004	0	0	0	0	0	0	0	0	338.9
Kandahar (1)	40980	31	37	65	48	1010	0	0	0	0	0	0	0	0	-
Khost	40959	33	20	69	58	1185	42.0	25.3	9	8	0	0	0	0	276.1
Lashkergah ..	40978	31	30	64	20	780	0	0	0	0	0	0	4	0	-
Mazarisharif	40920	36	42	67	13	378	0	0	0	0	0	0	3	0	313.0
Maimana	40930	35	55	64	44	854	0	0	0	0	0	0	0	0	-
Northsolang	40937	35	22	69	03	3350	5.9	3.0	27	2	0	3	0	0	213.0
Southsolang	40938	35	21	69	03	3100	Tr	Tr	27	1	0	0	0	0	283.6
Sheberghon	40927	36	40	65	43	560	0	0	0	0	0	0	1	0	-

Year . 1964 Table. 5 Royal Afghan Meteorological Institute (R.A.M.I)

Month. September Temperature and humidity

STATION N.S.	Air Temperature in 0°													Relative humidity				
	Wet bulb Temperatur		Ground Temperatur		Mean max	Mean min	Mean Temp.	A.B.S. max.	~~A.B.S. min.~~ vat	A.B.S. min.	Date	No. of days with max. 300° or above.	No. of days with min. 00° or Bellow.	Max.	Date	Min.	Date	Mean
	0300z	0900z	0300	0900														
Baghlan....	12.6	18.6	18.9	53.8	-	11.6	20.0	-	-	8.0	19	-	0	88	21-23	15	3	56
Faran	12.7	20.9	-	-	35.3	15.2	24.0	43.9	1	8.9	29	28	0	75	17	26	2-4	43
Faizabod...	11.3	17.3	19.3	46.2	29.5	11.1	20.7	34.3	1	6.4	30	16	0	78	15	16	13	45
Ghazni.....	8.4	16.7	-	-	26.7	6.7	16.3	30.0	6	1.5	29	7	0	87	26	21	1	60
Gerdiz.....	8.3	9.7	17.5	46.7	24.9	8.8	16.5	28.5	7-8	4.2	29	0	0	96	26	3	22	45
Herat.....	10.6	16.3	-	-	30.5	13.5	22.1	35.0	1-11	8.7	27	19	0	79	29	9	15	44
Jabulsaraje	9.8	13.3	21.9	55.6	27.7	18.1	22.4	31.3	9	13.0	24	6	0	61	24	5	30	22
Jalallabod	19.6	22.4	-	-	35.9	22.3	28.2	44.2	1	15.0	30	30	0	82	4	24	30	56
Kabul A / P	9.4	13.4	19.1	48.5	28.0	9.6	19.1	31.8	6	5.6	30	12	0	78	24	9	29	38
Karizimir....	9.9	12.5	20.6	41.3	26.8	7.8	16.8	31.3	6	2.8	30	1	0	81	27	9	1-30	37
Kunduz.....	16.5	21.0	23.1	48.2	31.5	16.5	23.3	37.4	1	12.3	30	18	0	75	16	21	17	53
Kandahar(2)	8.0	15.5	-	-	34.0	14.1	23.0	39.0	1	9.3	26	24	0	43	18	6	2-13	22
Kandahar(1)	9.2	15.6	-	-	33.4	13.9	23.8	37.7	2	8.4	26	23	0	36	18	7	3	15
Khost.....	17.2	19.4	24.9	39.6	30.2	17.6	23.2	35.0	1	11.3	28	19	0	95	24	11	30	61
Lashkergah..	10.2	16.1	21.3	48.0	35.0	14.7	24.2	40.0	1	9.3	25	27	0	51.	17	7	1	24
Mazarisharife	12.4	16.0	19.8	53.1	31.3	16.7	24.8	37.6	1	11.0	30	20	0	55	17	7	3	24
Maimana.....	11.1	15.0	20.0	39.0	28.6	12.3	19.7	35.6	1	6.9	30	12	0	81	19	16	1	42
North solang	-0.8	2.8	-	-	9.1	0.2	3.8	14.6	2	-2.4	19	0	13	100	17	20	30	65
South solang	1.7	4.1	-	-	12.2	5.4	7.9	18.2	14	0.6	26	0	0	82	27	9	30	44
Sheberghan..	11.3	17.2	20.5	54.4	32.0	-	23.5	37.6	1	-	-	19	0	77	29	13	1	43

Year. 1934 Table. 5 Royal Afghan Meteurological Institute (A .....)

Month. September Weather Observations.

STATIONS	Wind frequency Direction, speed in knots. Max. Speed	Direction	Days	Normal Speed	Pressure in mbs. Max.	Date	Min.	Date	Mean	No. of days with Thunder storm or Lightning	Cloud in Oktas. Max.	Mean	Surface Temperature. Max. Mean	Min. Mean	Depth Thermometer. 20 Cm	40 Cm
Baghlan.....	6	N	9	2	960.1	29	943.8	2	951.1	6	5	1	-	9.0	21.6	26.9
Farah.....	20	E	17	3	940.5	29	922.9	2	932.4	0		0	-	-	-	-
Jalalabad.....	14	SW	17	2	-	-	-	-	-	0	1	1	46.4	6.2	24.5	26.5
Ghazni.....	14	W	1	5	787.7	29	776.0	2	781.[illegible]	1	1	1	-	-	-	-
Gardiz.....	22	SW	21	8	775.5	29	766.5	2	770.8	1	3	1	50.1	5.0	2[illegible].7	22.7
Herat.....	22	E	16	11	[illegible]11.4	29	897.2	2	905.8	0	0	0	-	-	-	-
Kabul sarifa..	25	E	22	9	842.8	29	828.0	2	834.9	3	1	1	56.2	-	-	-
Jalallabad..	16	W	29	3	951.5	27	935.0	2	941.7	0	5	2	-	-	-	-
Kabul A.F..	26	S	1	4	825.7	29	812.5	2	818.5	0	7	1	51.7	6.9	-	-
Kariz mir ...	18	N	1	2	814.9	29	802.1	2	807.9	3	2	1	46.3	5.1	-	-
Kunduz.....	12	W	16	4	975.5	29	959.1	2	966.9	1	3	1	-	-	-	-
Kand har (2)	16	W	29	5	899.9	29	884.1	2	891.7	0	0	0	-	-	-	-
Kand har (1)	10	SW	19	7	902.7	29	887.0	2	893.5	0	0	0	-	-	-	-
Khost.....	18	W	14	5	882.7	28	870.3	1	876.8	8	8	2	45.1	18.0	29.3	29.3
Lash kergah..	6	S	17	4	928.6	29	911.0	2	919.4	0	0	0	-	-	-	-
Mezari sharife	18	W	16	5	977.5	29	961.5	2	968.6	0	2	1	53.6	-	-	-
Maimana.....	15	N	7	6	820.8	17	810.1	2	814.4	0	1	0	40.7	6.0	-	-
North salang	16	NE	29	7	682.8	28	676.1	23	679.7	3	6	2	-	-	-	-
Sauth salang	26	W	1	12	698.2	29	688.6	23	692.6	1	7	1	-	-	-	-
Sheberghan	14	N	15	4	982.2	29	965.3	2	972.9	0	0	0	-	-	27.5	27.6

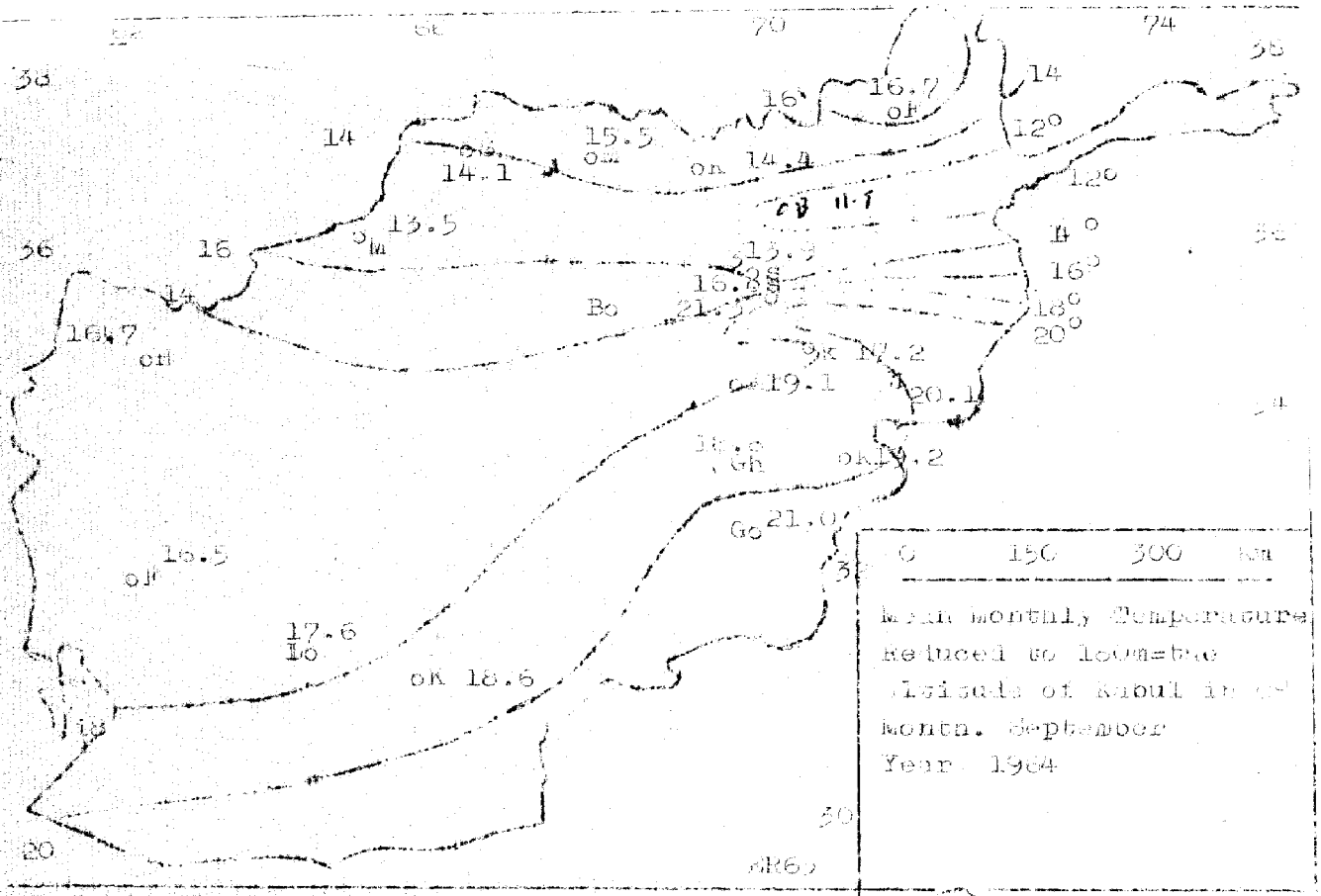
0 150 300 Km
Mean Monthly Temperature
Reduced to 100m=the
Altitude of Kabul in C°
Month. September
Year. 1964

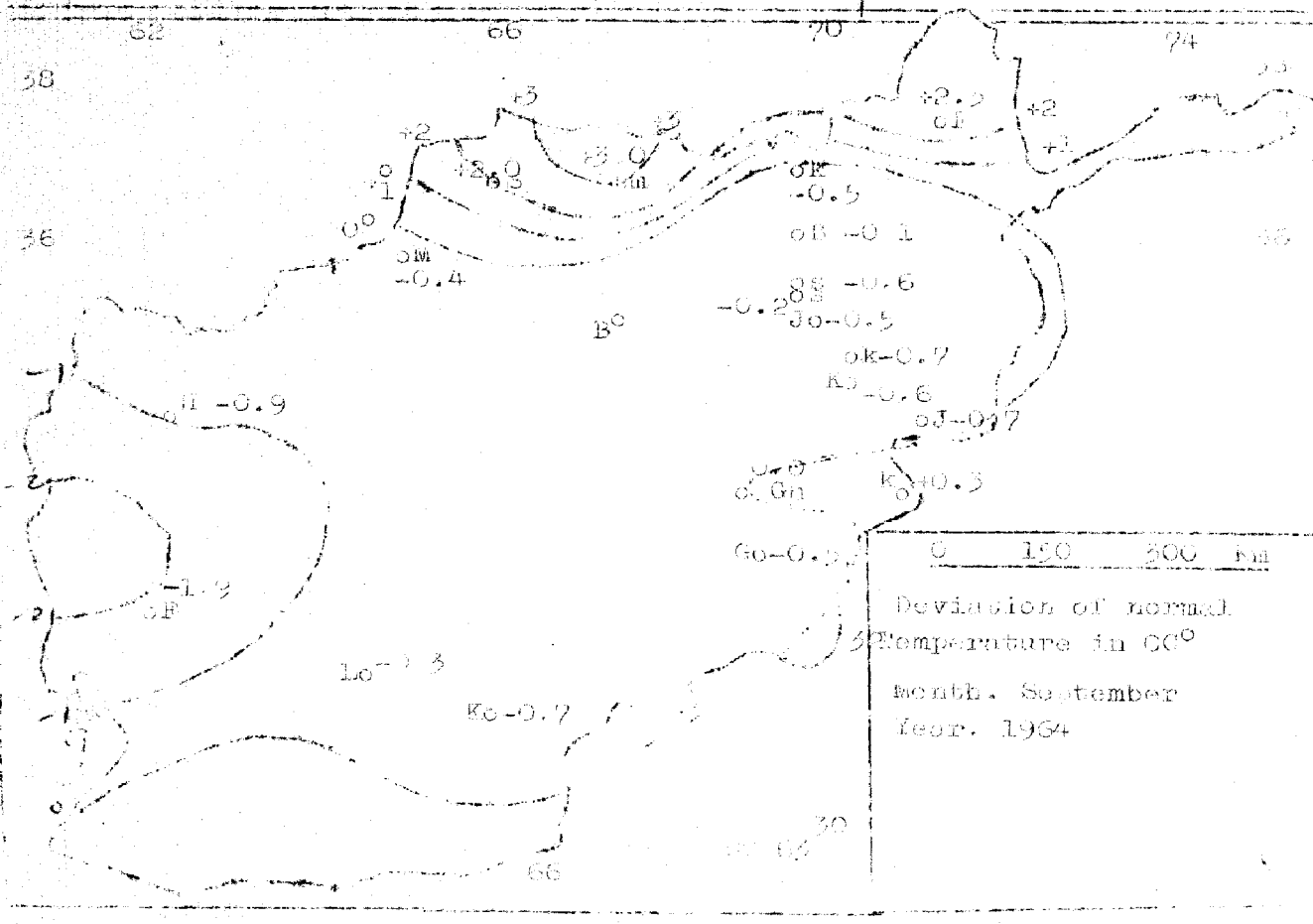
0 150 300 Km
Deviation of normal
Temperature in CC°
Month. September
Year. 1964

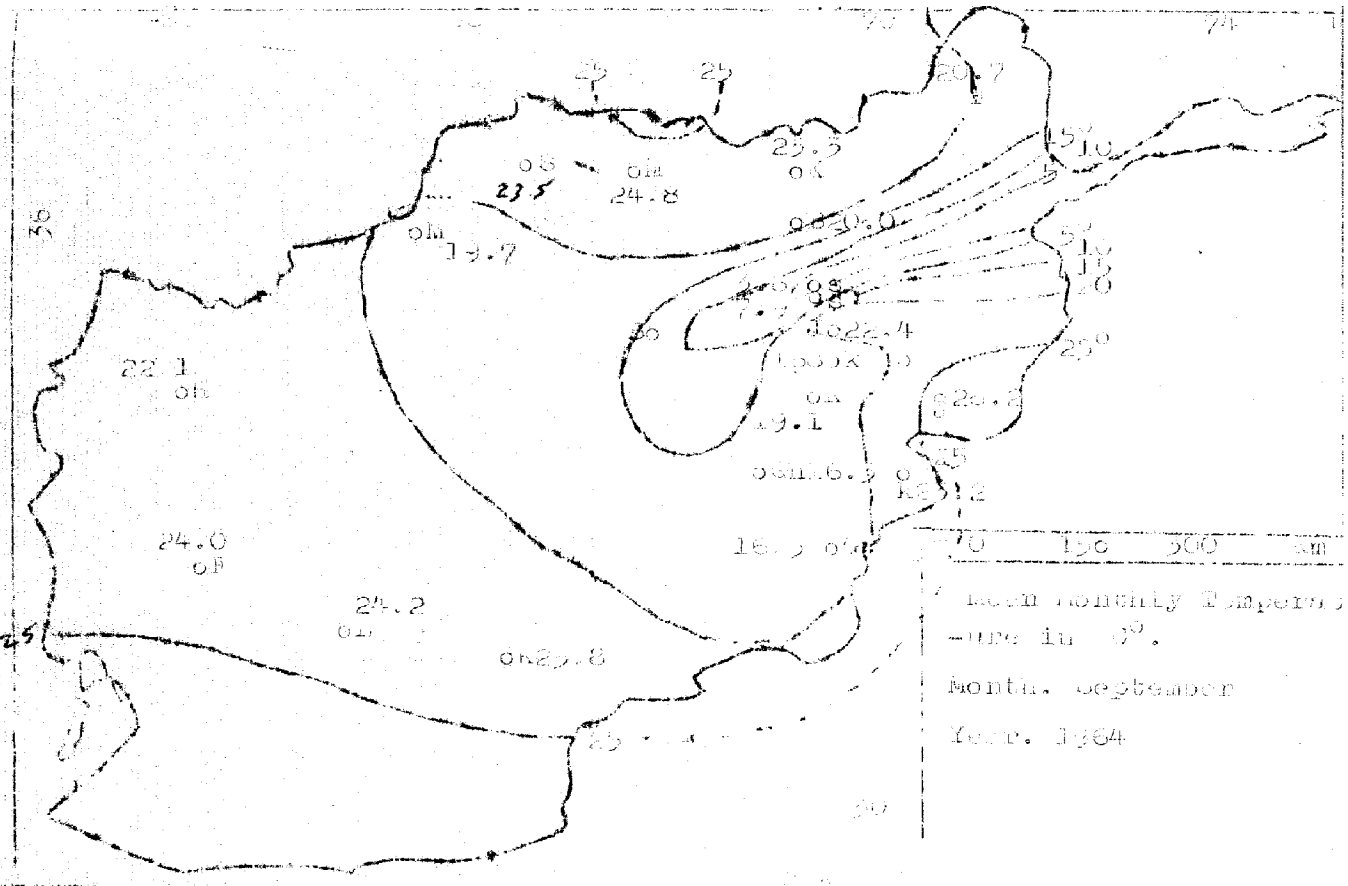
0 150 300 km
Month. September
Year. 1964

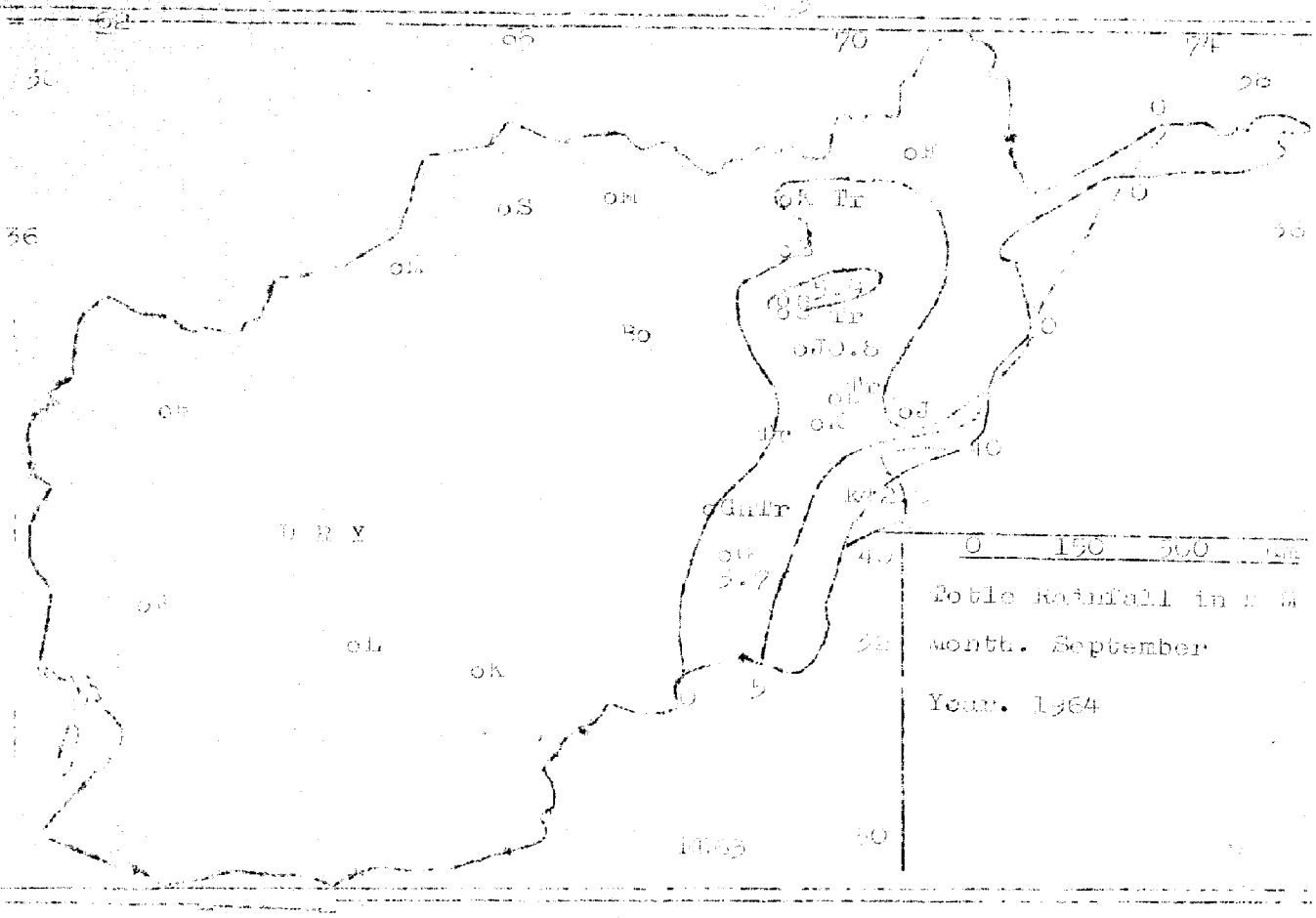
0 150 300 km
Month. September
Year. 1964

Year. 1964 Table. 1 Royal Afghan Meteorological Institute (R. A. M. I)

Month. October Precipetation and Speciel Phenomena

Stations	Positions					Precipetations in m.m.			No. of days with					Sun Shin Hours
	Index No.	Latitude		Longitude		A. F. P Hight in meters	Totel	Max. in 24 hours	Date	Rain	Thuder	Snow	Sand, dust or Snow Storm.	Hail	
Baghlan....	40924	36°	12	68	45	510	0	0	0	0	0	0	4	0	-
Farah.....	40966	32	24	62	07	651	0	0	0	0	0	0	1	0	212.1 (22day)
Faizabod....	40913	37	09	70	29	1200	4.8	4.8	13	2	0	0	4	0	207.9
Ghazni.....	40960	33	32	68	25	2183	0	0	0	0	0	0	2	0	-
Gerdiz.....	40961	33	07	69	07	2503	0	0	0	0	0	0	3	0	3261
Herat.....	40941	34	11	62	13	964	0	0	0	0	0	0	0	0	-
Jabulsaraje...	40952	35	08	69	15	1628	0	0	0	0	7	0	0	0	310.4
Jalallabod.. ...	40950	34	26	70	28	552	0	0	0	0	1	0	0	0	296.4
Kabul A/P.....	40948	34	33	69	12	1803	0	0	0	0	0	0	1	0	319.3
Karizimir.....	40949	34	40	69	05	1860	0	0	0	0	0	0	0	0	291.1
Kuduz.....	40925	36	32	68	53	430	0	0	0	0	0	0	11	0	233.0
Kandahar(2).....	40981	31	30	65	31	1004	0	0	0	0	0	0	2	0	341.3
Kandahar(1).....	40980	31	37	65	48	1010	0	0	0	0	0	0	1	0	-
Khost.....	40959	33	20,	69	58	1185	0	0	0	0	1	0	0	0	229.8 (22)
Lashkergah	40978	31	30	64	20	780	0	0	0	0	0	0	2	0	-
Mazarisharife	40920	36	42	67	13	378	0	0	0	0	0	0	5	0	255.2
Maimana.....	40930	35	55	64	44	854	0	0	0	0	0	0	1	0	-
North Solang	40937	35	22	69	03	3350	5.9	2.0	14	0	0	5	0	0	193.1
South Solang	40938	35	21	69	03	3100	4.7	2.6	12	1	0	3	0	1	261.3
Sheberghan	40927	36	40	65	43	360	0	0	0	0	0	0	3	0	-

Year . 1984 Taole. 2 Royal Afghan Meteorological Institute (R. A. M. I)

Month. October

Temperature and Humidity.

STATIONS	AIRTEMPERATURE in C°													Relative humidity				
	Wet bulb Temp.		Ground Temperature		Mean Max.	Mean Min.	Mean Temp.	A. B. S Max.	Date	A. B. S Min.	Date	No. of days with max 30C or above.	No. of days with min. 0C or below.	Max.	Date	Min.	Date	Mean
	0300Z	0900Z	0300Z	0900Z														
Baghlan .	5.3	12.5	8.9	38.6	-	4.1	11.3	-	-	-3.3	30	-	5	93	22	22	26	63
Farah....	5.1	16.8	-	-	26.7	4.7	14.8	37.9	6	0.0	28	3	1	83	14	24	3	53
Faizabod..	4.3	13.1	7.7	34.5	21.5	3.3	12.4	34.2	5	-2.9	31	4	6	92	15	18	1	55
Ghazni.....	0.2	11.2	-	-	19.7	-0.9	7.5	28.0	6	-5.0	30	0	19	94	18	17	26	49
Gerdiz.. .	-0.2	6.0	7.0	35.8	18.6	-0.4	8.1	27.8	6	-5.6	30	0	18	66	11	2	1-2	30
Herat.....	3.5	12.9	-	-	22.4	2.7	11.5	31.4	1-2	-4.2	28	5	11	90	5	21	19	57
Jabulsaroje.	5.9	10.2	12.6	46.1	22.8	12.6	17.1	29.5	6	7.4	29	0	0	65	12	4	23	23
Jalallobod...	11.1	18.5	-	-	31.2	13.2	20.9	37.6	6	5.4	31	14	0	93	23	30	30	52
Kabul A / P	2.8	10.0	7.5	40.0	22.8	2.5	11.2	31.6	6	-3.0	31	3	10	84	12	9	1	41
Karizimir;...	4.3	8.9	6.3	31.9	21.7	2.2	10.6	29.4	6	-3.0	31	0	10	78	11	9	12	38
Kunduz....	7.6	14.4	11.3	33.5	21.7	7.2	13.7	30.7	6	-1.8	28	2	4	85	24	27	4	57
Kandahar (2)	1.0	11.1	-	-	25.1	3.9	13.1	33.2	2	-0.4	30	7	2	58	19	9	17	23
Kandahar (1)	1.3	10.3	-	-	24.7	3.4	14.1	31.9	3	-1.1	29	6	5	39	30	5	20	19
Kabul	7.7	13.4	15.4	40.8	26.5	9.0	17.0	32.0	6	4.5	29	5	0	79	12	10	21	35
Lashkergah	2.2	11.0	9.8	37.2	26.5	3.8	14.5	35.2	6	-1.4	27	7	5	49	25	6	20	25
Mazari Sharife	4.7	10.7	8.3	32.6	21.6	6.8	13.7	31.8	3	-2.0	30	2	3	79	27	10	3	31
Maimana....	3.3	9.4	5.7	27.7	19.1	2.9	10.1	29.6	3	-5.6	28	0	7	84	5	21	1	51
North solang	-5.2	-1.7	-	-	5.1	-4.1	-0.6	14.5	6	-9.5	30	0	25	100	17	10	5	54
South solang	-1.9	0.6	-	-	10.3	1.5	4.5	18.5	6	-3.5	23	0	16	98	11	9	25	36
Seberghan...	4.3	10.3	9.8	40.4	20.9	-	12.1	28.4	1	-	-	0	-	89	28	12	3	39

Year. 1964 . Table. 3 Royal Afghan Meteorological Institute (R. A. M. I)

Month. October Weather Observations.

STATIONS	Wind frequency Directions, speed in Knots.				Pressure in mbs.					No. of days with general Precipitations.	cloud in octos.		Surface Temperature		Depth Thermometers	
	Max. speed	Direction.	Date	Normal speed.	Max.	Date	Min.	Date	Mean.		No. of days with 6-8	Average	Max. mean.	Min. mean.	20cm mean	40cm mean
Baghlan ..	10	NW	7	3	969.1	30	947.7	6	960.0	0	5	Tr	-	-0.7	23.9	20.0
Farah.	18	N	7	3	945.9	29	932.0	1-6	940.9	0	0	0	-	-	-	-
Faizabod. ..	16	S	13	2	-	-	-	-	-	2	4	1	37.0	-1.5	18.2	19.2
Ghazni.....	14	S	13	5	788.7	8	780.3	6	785.1	0	0	0	-	-	-	-
Gerdiz.....	24	SW	17	6	776.6	29	769.3	6	773.6	0	0	1	39.1	-3.6	.6	15.6
Herat.....	30	W	6	7	916.3	29	902.0	6	909.9	0	1	Tr	-	-	-	-
Jabusaraje	26	N	22	7	843.2	24	832.4	6	838.7	0	0	1	47.8	-	-	-
Jalallobod	6	W	17	2	954.9	29	940.4	6	948.7	0	0	1	-	-	-	-
Kabul A/P..	14	E	11	2	826.8	29	816.5	6	822.0	0	0	Tr	41.3	-1.2	-	-
Kariziamir	12	E	12	2	815.5	29	806.3	6	811.4	0	0	Tr	37.1	-4.3	-	-
Kunduz;.....	10	NW	7	4	985.0	30	962.0	6	977.5	0	2	2	-	-	-	-
Kandahor (2)	22	W	13	5	906.2	29	891.7	6	899.3	0	0	0	-	-	-	-
Kandahor (1)	16	W	13	7	907.5	29	893.5	6	901.6	0	0	0	-	-	-	-
Khost.....	14	NE	11	5	886.5	29	875.1	6	881.8	0	0	Tr	43.6	5.9	22.7	23.8
Kashkergah	10	W	13	3	935.7	29	919.0	6	927.7	0	0	0	-	-	-	-
Mazari sharife	20	W	4	4	987.0	30	963.7	3	978.1	0	3	1	-	-	-	-
Maiuana....	16	NW	6-7	7	821.4	[illegible]	807.1	3	817.1	0	2	Tr	29.2	-5.0	-	-
North solang	20	W	27	6	689.9	6	676.8	17	680.0	5	6	1	-	-	-	-
South solang	30	W	22	9	696.7	8	690.2	31	693.2	3	6	1	-	-	-	-
Sheberghan	10	W	4	3	990.7	30	967.7	3	981.2	0	1	Tr	40.7	-	18.8	20.6

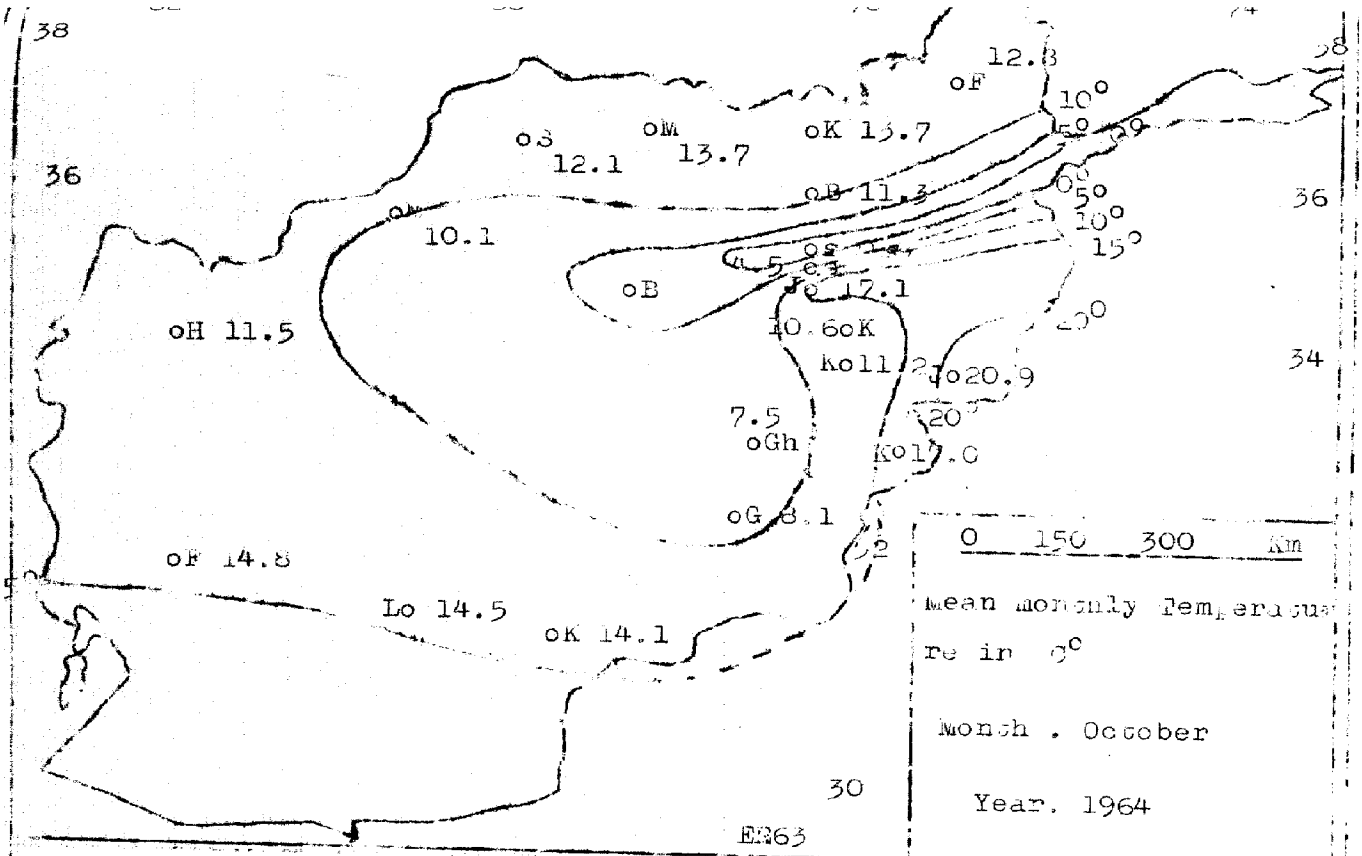
38
36
34
30
62
70
74
12.8
oF
oS
12.1
oM
13.7
oK 13.7
oB 11.3
10.1
oB
oH 11.5
10.6oK
Ko11.2
Jo20.9
7.5
oGh
Ko17.0
oG 8.1
oF 14.8
Lo 14.5
oK 14.1
ER63
0 150 300 Km
Mean monthly Temperature in C°
Month . October
Year. 1964

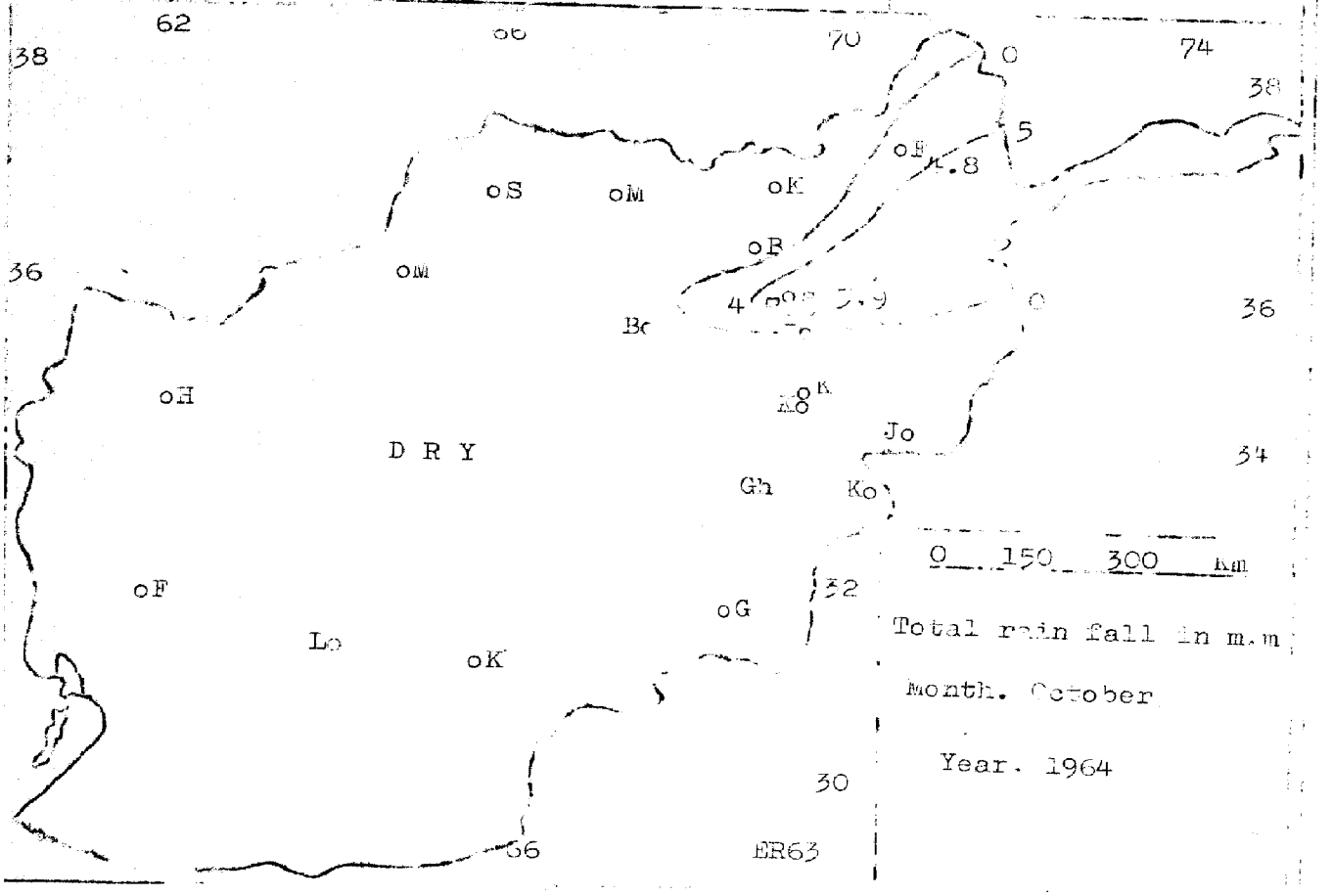
38
36
34
30
62
70
74
oS
oM
oK
oB
oM
oH
D R Y
Jo
Gh
Ko
oF
oG
Lo
oK
ER63
0 150 300 Km
Total rain fall in m.m
Month. October
Year. 1964

Year . 1964 Table, 1 Royal Afghan Meteorological Institute ([illegible] I)

Month .November Precipetations and Speciel Phenomena.

STATIONS	Positions [illegible]						Precipetations in m.m			No. of days with					Sunshine hours.
	Index No.	Latitude		Longitude		APP Height in Meters	Total	Max. in 24 hours.	Date	Rain	Thunder	Snow	sand, dust or snow storm.	Hail	
Baghlan	40929	36	12	69	45	510	17.1	9.5	28	3	0	1	4	0	-
Farah	40966	32	24	62	07	651	0	0	0	0	0	0	2	0	-
Faizabod	40913	37	09	70	29	1200	17.8	11.2	28	2	0	2	0	0	205.3
Ghazni	40960	33	32	68	25	2183	34.1	25.3	28	1	0	3	2	0	-
Gerdiz	40961	33	07	69	07	2503	18.9	12.6	27	1	0	[illegible]	[illegible]	0	261.8
Herat	40941	34	11	62	13	964	14.4	12.8	26	3	1	1	3	0	-
Jabulsaraje ..	40952	35	08	69	15	1628	67.4	41.9	28	2	0	3	0	0	241.8
Jalallabod.....	40950	34	26	70	28	552	8.0	8.0	27	1	0	0	0	0	245.5
Kabul A/F	40948	34	33	69	12	1803	16.2	8.0	28	3	0	2	0	0	248.6
Karizimir	40949	34	40	69	05	1860	32.8	20.5	28	1	0	3	0	0	230.0
Kunduz.....	40925	36	32	68	53	430	8.2	8.3	28	4	0	2	6	0	-
Kandahar (2)....	40981	31.	30	65	31	1004	0.4	4	26	2	0		0	0	218.9(20[illegible]
Kandahar (1) ..	40980	31	37	65	48	1010	0.1	0.1	27	2	0	0	1	0	-
khost	40959	33	20	69	58	1115	1.2	1.1	29	2	0	0	0	0	269.0
Lashkergah....	40978	31	30	64	20	780	0.5	0.5	26	1	1	0	[illegible]	0	-
Mazarishrife	40920	36	42	67	13	378	16.6	9.4	28	3	0	0	6	0	199.3
Maimana	40930	35	55	64	44	854	23.3	10.6	26	4	1	2	0	0	-
North Solang	40937	35	22	69	03	3350	84.2	31.7	28	0	0	4	0	1	165.4
South Solang	40938	35	21	69	03	3100	101.9	43.2	28	0	0	4	1	0	213.0
Sheberghan	40927	36	40	65	43	360	12.6	10.1	28	3	0	0	6	0	-

Year . 1964 Taole. 2 Royal Afgnan Meteorological Institute (R . A . M .I)

Month . November Temperature and Humidity

STATIONS	Air Temperature in C°													Relative humidity				
	Wet bulb Temperature		Ground Temp.		Mean Max.	Mean Min.	Mean Temp.	A.B.S Max.	Date	A.B.S Min.	Date	No. of days with Max 30C° or above	No. of days with min 0C° or bellow	Max.	date	Min.	Date	Mean
	0300Z	0900Z	0300	0900														
Baghlan. . . .	0.9	6.9	3.1	26.4	-	0.3	7.3	-	-	-3.6	5	-	16	100	26	15	6	59
arah.....	1.6	14.4	-	-	22.8	2.6	11.6	27.0	23	-4.1	4	0	8	87	10	23	23	48
Faizabad....	0.5	8.5	2.9	24.2	16.6	-0.3	7.6	22.1	22	-4.6	5	0	20	98	24	8	21	60
Ghazni.....	-4.1	6.0	-	-	12.1	-4.7	1.6	15.5	9-10	-12.7	30	0	20	96	27	24	4	66
Gardiz....	-4.8	2.1	-0.7	24.3	10.9	-5.2	1.6	24.4	9	-10.2	30	0	26	81	26	5	18	44
Herat.....	0.0	10.3	-	-	18.6	-0.7	7.9	26.5	23	-7.0	30	0	20	97	29	21	23	61
Jabulsaraje..	1.4	5.8	2.0	32.2	14.9	5.4	10.0	19.2	1	-0.[illegible]	30	0	1	97	27	11	1	33
Jalallabod...	3.8	13.0	-	-	23.0	4.4	12.3	28.7	1[illegible]	1.4	21	[illegible]	0	97	4	30	18	5[illegible]
Kabul A/F...	-2.7	5.3	-2.1	27.8	15.3	-2.3	4.0	[illegible]	[illegible]	-5.5	4	0	28	100	28	11	20	5[illegible]
Kariizimir...	-0.[illegible]	4.8	-1.6	23.0	14.2	-2.3	4.3	19.0	1[illegible]	-4.[illegible]	30	0	27	96	27	9	20	41
[illegible]	3.0	10.7	3.6	25.5	17.[illegible]	2.7	8.6	24.1	2[illegible]	-2.6	4	0	10	98	28	15	20	60
[illegible]ahar(2)...	-1.6	8.7	-	-	20.1	1.1	8.4	26.2	[illegible]	-5.6	30	0	16	76	28	9	23	28
Kandahar(1)..	-0.2	8.0	-	-	18.6	0.4	9.5	24.0	2[illegible]	-5.2	30	0	16	84	27	6	24	30
Khost....	1.4	8.8	3.5	31.3	19.3	2.0	9.3	24.5	10	-1.5	21	0	6	94	29	9	5	36
Lashkergah...	0.2	9.6	3.4	29.0	22.0	1.3	10.0	26.5	23	-5.5	30	0	11	81	26	7	23	37
Mazarisharife	1.6	8.8	1.1	25.6	17.9	2.2	9.1	25.7	9	-3.8	5	0	9	94	28	9	22	41
Maimana.....	2.2	8.1	4.0	22.1	17.5	3.0	9.1	30.1	23	-6.6	30	1	10	100	26	4	19	48
Narth Solang	-8.7	-5.2	-	-	-0.2	-7.8	-3.8	4.2	22	-16.8	30	0	30	93	11	14	19	53
South Solang	-5.8	-3.2	-	-	2.5	-3.7	-1.1	8.1	10	-14.8	29	0	27	100	29	1	18	42
Sheberghan	2.5	8.5	6.7	28.8	17.5	-	9.6	26.5	23	-	-	0	-	96	29	7	20	45

Year . 1964

Table .

Royal Afghan Meteorological Institute (R. A. M. I.)

Month . November

Weather Observations

STATIONS	Wind Frequency direction, speed in Knots				Pressure in mbs.					No. of days with Generel precipet-ations.	Cloud in Oktas.		Surface Temp.		Depth Thermometer	
	Max. Speed	Directions	Date	Normal speed	Max.	Date	Min.	Date	Mean		No. of days with 6-8	Average	Mean Max.	Mean Min.	20 Cm. Mean	40 Cm. Mean
Baghlan.....	20	N	28	3	971.9	11	941.3	28	959.6	3	12	3	-	-4.2	25.3	12.5
Farah.....	20	NW	29	3	949.8	30	929.9	28	943.3	0	3	1	-	-	-	-
Faizabad..	14	S	28	2	-	-	-	-	-	4	12	3	28.6	-7.3	9.2	12.
Ghazni.....	16	S	26	5	789.9	19	778.8	29	785.7	3	7	2	-	-	-	-
Gerdiz....	18	N	28	6	776.8	10	767.6	28	774.1	3	5	1	28.6	-7.0	7.9	8.3
Herat....	30	S	25	7	918.3	30	894.4	28	910.2	[illegible]	[illegible]	2	-	-	-	-
Jabulsaraje	18	N	11	5	845.[illegible]	[illegible]	825.[illegible]	29	840.5	4	8	2	32.9	-	-	-
Jallabod	9	S	27	2	958.3	19	948.2	3	953.4	1	6	1	-	-	-	-
Kabul A/P..	18	NW	17	2	828.4	19	917.2	29	823.6	3	4	2	25.5	[illegible]	-	-
Karizimir..	12	S	20	2	815.9	25	806.3	28	812.6	3	6	2	[illegible]	[illegible]	-	-
Kunduz....	20	W	28	4	983.4	30	973.3	28	976.5	4	8	2	-	-	-	-
Kandahar (2)	28	SSE	28	6	906.7	19	891.7	25	901.1	2	4	1	-	-	-	-
Kandahar (1)	14	ESE	26	6	909.0	19	892.8	27	903.7	2	5	1	-	-	-	-
Khost....	12	-	30	4	888.8	19	880.0	29	884.6	2	4	1	32.7	-1.3	14.7	16.7
Lashkergah	16	N	26	3	936.6	30	918.1	28	930.2	1	3	1	32.0	-1.6	-	-
Mazarisharife	28	W	28	5	991.6	11	959.9	27	976.7	3	10	2	-	-	-	-
Maimana ..	30	S	28	8	822.0	[illegible]	794.8	26	809.9	5	7	2	24.5	-4.8	-	-
North Solang	24	SSW	28	7	81.2	19	668.7	29	677.8	4	11	2	-	-	-	-
South Solang	26	W	30	11	695.2	9	682.7	29	691.7	4	8	2	-	-	-	-
Sheberghan..	12	W	28	3	996.5	11	963.6	28	980.5	3	5	2	30.6	-	12.5	14.3

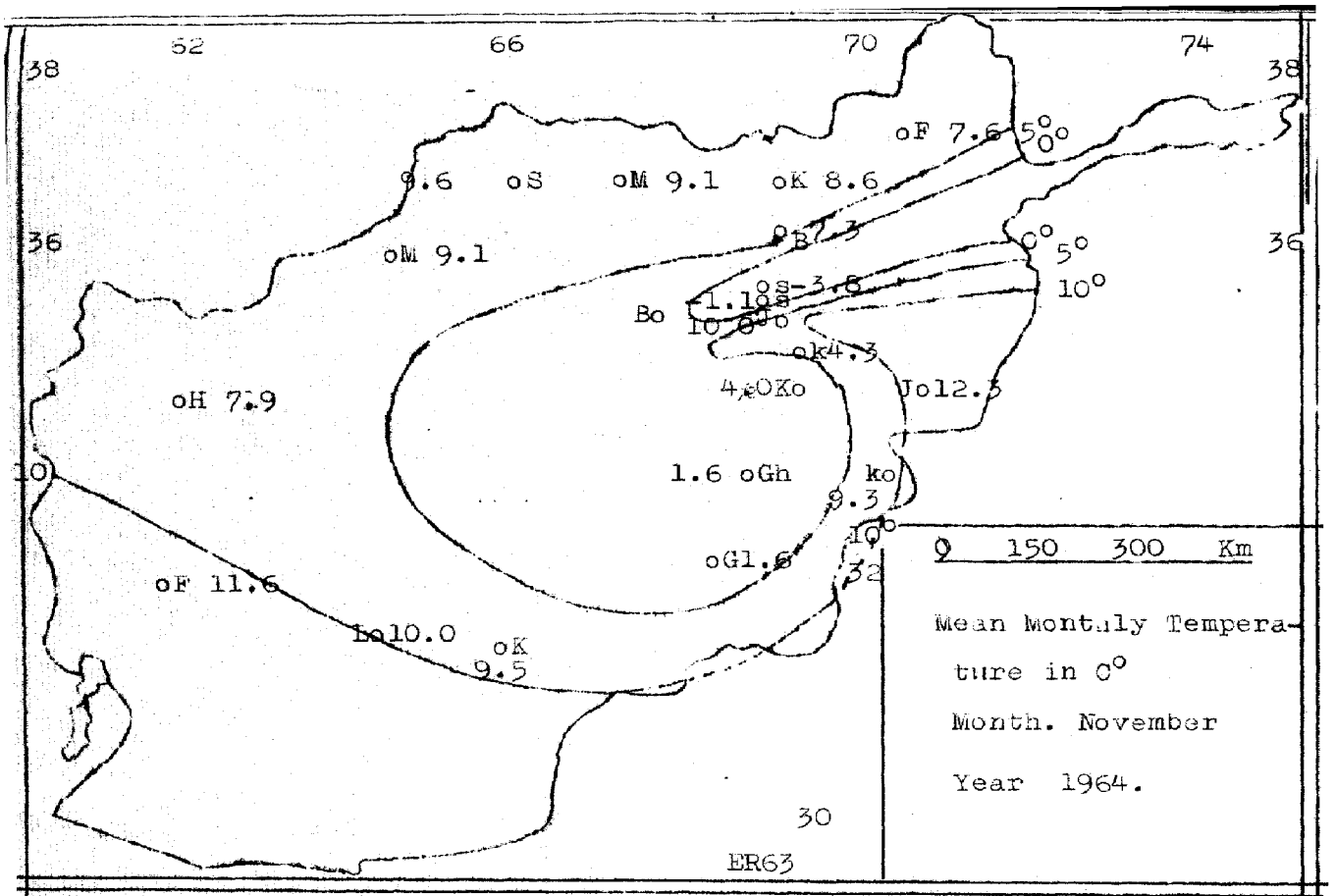
62
66
70
74
38
36
10
oF 7.6
5°
0°
9.6
oS
oM 9.1
oK 8.6
oM 9.1
B 7.3
0°
5°
10°
os-3.8
Bo
-1.1os
10.0
ok4.3
4.0Ko
Jo12.3
oH 7.9
1.6 oGh
ko
9.3
10°
oG1.6
32
oF 11.6
Lo10.0
oK
9.5
30
ER63
0 150 300 Km
Mean Monthly Temperature in 0°
Month. November
Year 1964.

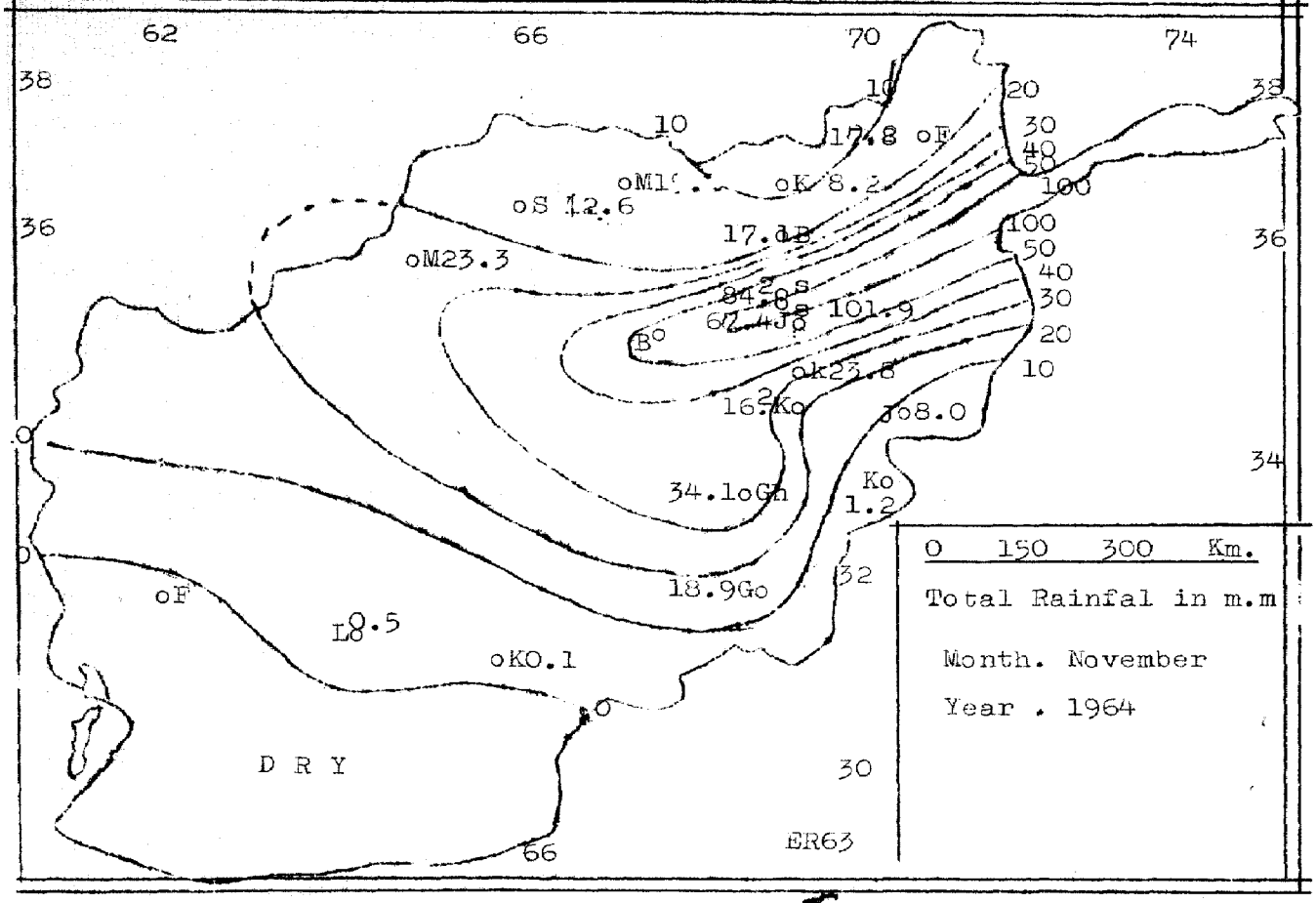
62
66
70
74
38
36
34
10
20
30
40
50
100
17.8 oF
oM1
oK 8.2
oS 12.6
17.1B
oM23.3
84.2
67.4Jo
101.9
B°
ok23.8
16.2Ko
Jo8.0
34.1oGh
Ko
1.2
18.9Go
32
oF
Lo0.5
oKO.1
D R Y
30
ER63
0 150 300 Km.
Total Rainfal in m.m
Month. November
Year . 1964

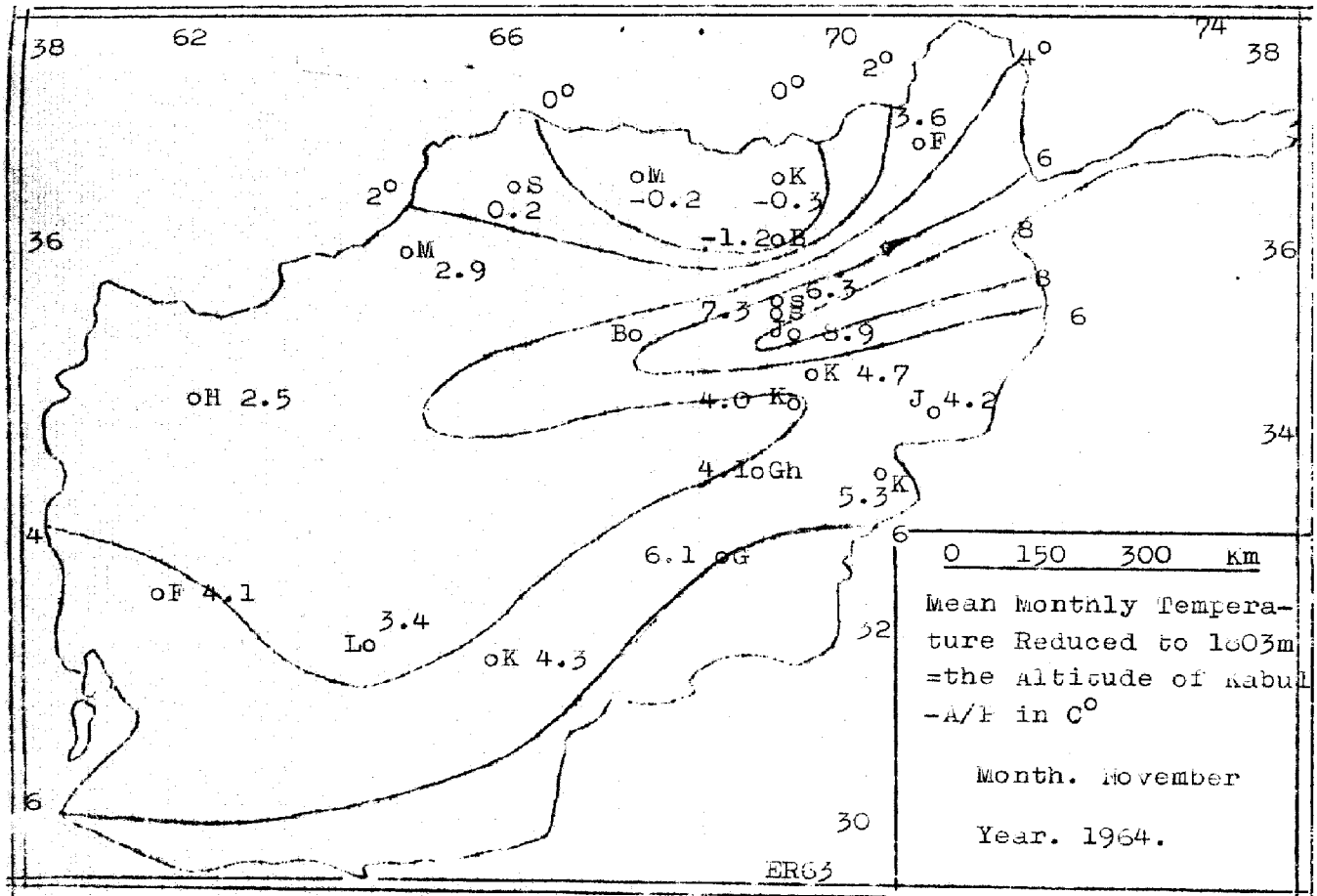
0 150 300 Km
Mean Monthly Temperature Reduced to 1803m =the Altitude of Kabul -A/F in C°
Month. November
Year. 1964.
ER63

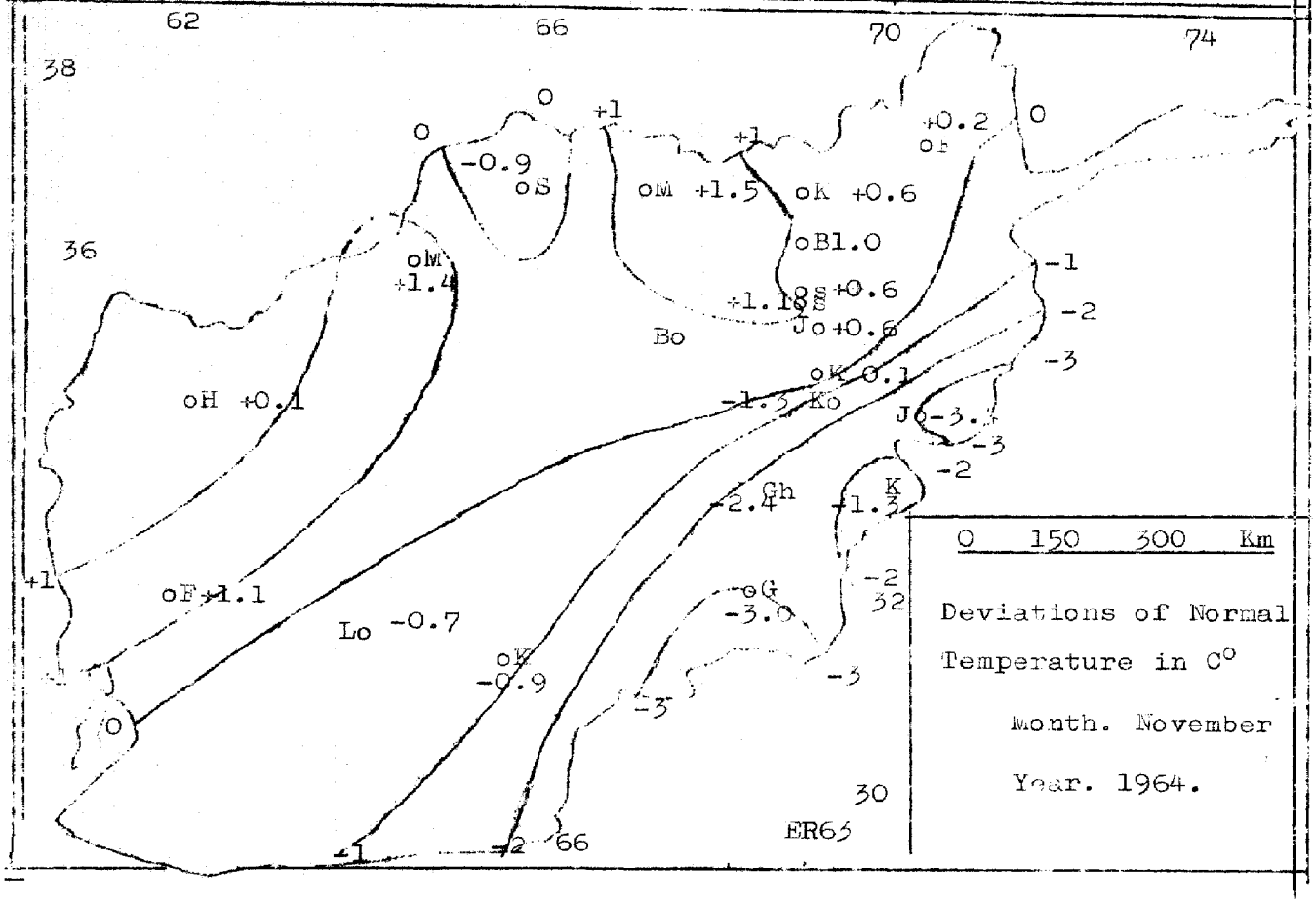
0 150 300 Km
Deviations of Normal Temperature in C°
Month. November
Year. 1964.
ER63

Year. 1964 Table .1 Royal Afghan Meteorological Institute (R. A . M. I.)

Month. December Precipetation and Special Phenamena

STATIONS	Positions.					Precipetations in m.m			No. of days with .					Sun shine in hours.
	Index No.	Latitude		Longitude		A.P.P hight	Total	Max in 24hours	Date	Rain	Thun-der.	Snow	sand dust, snow storm	Hail	
Baghlon.....	40924	36°	12'	68°	45	510	12.2	4.4	9	5	0	4	0	0	-
Farah.....	40966	32	24	62	07	651	0	0	0	0	0	0	1	0	-
Faizabod.....	40913	37	09	70	29	1200	31.5	17.7	21	2	0	5	1	0	122.1
Ghazni.....	40960	33	32	6[illegible]	25	2183	48.7	15.9	21	3	0	7	0	0	-
Gerdiz.....	40961	33	07	69	07	2503	37.6	18.1	21	2	0	6	0	0	219.7
Herat.....	40941	34	11	62	13	964	3.2	1.8	17	4	0	1	0	0	-
Jabulsaroje	40952	35	08	69	15	1628	75.9	39.9	21	4	0	4	0	0	163.7
Jalalobod...	40950	39	26	70	28	552	29.4	16.0	10	4	0	0	0	0	116.8
Kabul A/P.....	40948	34	33	69	12	1803	15.2	11.4	21	2	0	3	0	0	189.2
Karizmir...	40949	34	40	69	15	1860	14.5	12.0	21	1	0	4	0	0	176.7
Kundus.....	40925	36	32	68	53	430	14.3	5.1	9	1	0	5	4	0	-
Kandahar (2)	40981	31	30	65	31	1004	19.4	14.4	21	2	0	0	4	0	153.4
Kandahar (1)	40980	31	37	65	48	1010	19.4	14.2	21	3	0	0	2	0	-
Khost.....	40959	33	20	69	58	1185	13.8	9.2	10	3	0	1	0	0	138.3
Lashkergah...	40978	31	30	64	20	780	18.2	11.0	20	3	0	0	4	0	-
Mazarisharife	40920	36	42	67	13	378	2.5	1.0	26	0	0	7	0	0	140.7
Maimana.....	40930	35	55	64	44	854	250	11.7	27	4	0	3	0	0	-
North Solang	40937	35	22	69	03	3350	190.6	33.2	9	0	0	17	0	0	106.4
South Solang	40938	35	21	69	03	3100	164.1	38.0	20	0	0	16	1	0	126.6
Sheberghon	40927	36	40	65	43	360	17.9	6.8	27	3	0	3	1	0	147.6

Year . 1964 Table .2 Royal Afghan Meteorological Institute (R.A.M.I)

Month. December Temperature and homidity.

STATIONS	AIR TEMPERATURE IN C°													Relative homidity				
	Wet bulb temp		Ground Temp.		Mean Max.	Mean min.	Mean Temp.	A.B.S Max.	Date	A.B.S Min.	Date	No. of days with Max. 30C. or above.	No. of days with Min. 0C or below.	Max.	Date	Min.	Date	Mean
	0300	0900	0300	0900														
Baghlan....	-3.0	1.7	-0.9	7.0	-	-3.7	-0.5	-	-	-13.5	12	0	23	100	11	46	8	86
Farah.....	-4.3	5.4	-	-	13.1	-5.7	3.5	21.6	25	-11.6	31	0	21	77	22	19	9	43
Faizobod....	-3.4	-1.8	-4.4	11.7	6.0	-3.6	-0.1	15.0	24	-11.6	11	0	24	-	-	-	-	-
Ghazni.....	-9.3	-1.6	-	-	1.5	-10.2	-5.7	8.5	18	-21.7	12	0	29	100	21	45	29	76
Gerdiz..	-8.8	-2.0	-7.6	12.8	2.6	-9.6	-5.1	9.6	18	-24.2	12	0	29	92	21	32	1	67
Herat	-5.7	2.0	-	-	8.3	-5.9	-0.3	20.4	24	-14.7	13	0	25	95	2	28	4	70
Jabulsarag...	-1.5	2.2	-2.2	11.5	6.5	-0.6	2.5	11.6	19	-8.0	12	0	16	100	30	18	1	61
Jalalobad....	3.3	8.9	-	-	16.3	3.1	8.6	20.7	26	-1.4	5	0	4	98	31	30	6	71
Kabul A/P	-5.4	1.0	-6.2	14.0	6.3	-5.4	-1.2	11.2	26	-14.5	14	0	29	90	30	19	4	68
Karizmir.....	-4.4	0.6	-4.5	11.1	6.4	-4.6	-0.4	13.3	17	-10.4	11-2	0	28	89	21	23	5	59
Kunduz.....	-2.7	1.6	-2.2	8.4	4.8	-3.9	0.2	15.0	25	-12.6	11	0	24	98	23	34	15	78
Kandhar (2)	-3.5	4.1	-	-	12.2	-2.6	2.8	22.6	18	-11.4	13	0	21	100	20-21	11	8	52
Kandhar (1(	-3.0	4.4	-	-	10.8	-3.5	3.7	21.5	18	-12.2	13	0	22	93	22	7	4	56
Khost	-0.8	6.5	-2.2	22.1	13.8	-0.5	5.4	18.6	26	-5.4	5-11	0	16	97	23	13	6	58
Loshkergah	-3.6	3.9	-2.6	18.3	12.2	-2.9	3. 1	21.0	18	-11.8	11	0	18	98	28	10	14	49
Mazarisharife	-3.5	1.9	-3.2	11.4	6.3	-4.7	0.1	19.0	25	-12.5	13	0	27	91	29	30	6	74
Maimana....	-4.0	0.7	-5.4	10.2	5.7	-4.3	-0.5	21.2	24	-14.1	12	0	25	100	20	14	4	70
North salang	-11.4	-8.6	-	-	-5.9	-12.5	-9.0	1.2	19	-24.0	11	0	31	92	18	15	5	62
South salang	-8.6	-6.9	-	-	-2.8	-9.0	-6.4	4.7	25	-15.5	10	0	31	100	28	10	5	61
Shabirghan	-3.2	1.4	-2.8	9.5	4.8	-	-1.1	15.8	25	-	-	0	-	100	7	16	14	80

Year.1964 Table. 3 Royal Afghan Meteorological Institute (R. A. M. I.)

Month. December Weather Observations.

STATIONS	Wind Ferequency Directions, speed in Knots.				Pressure in Mbs.					No of days with general Precipetations	Cloud in Oktos.		Surface Temp.		Depth Termometer.	
	Max. Speed	Direction	Date	Narmal Speed	Max.	Date	Min.	Date	Mean		No. of days with 6-8	Average	Mean Max.	Mean Min.	20 Cm. Mean	40 Cm. Mean
Baghlan...	10	NW	14	2	974.7	10	950.4	29	964.4	9	21	5	-	-5.5	6.2	10.0
Farah.....	26	NW	9	2	954.9	4	939.2	17	947.1	0	9	2	-	-	-	-
Faizabod	12	S	18	2	-	-	-	-	-	7	22	5	14.6	-8.6	6.0	6.6
Ghazni...	16	N	6-9	6	789.9	4	776.6	10	785.2	7	16	3	-	-	-	-
Gerdiz...	12	SE	29	5	777.1	4	764.6	10	773.3	7	16	3	13.8	-10.4	0.1	2.5
Herat....	24	SW	18	6	918.5	2	905.1	25	912.8	4	12	3	-	-	-	-
Jabulsaraj	16	N	23	5	847.4	4	833.6	10	841.5	8	17	4	13.6	-	-	-
Jalallabad.....	8	W	4	2	962.7	5	949.3	10	955.9	4	15	4	-	-	-	-
Kabul A/F	20	E	29	2	830.2	4	815.7	10	824.4	5	19	4	16.5	-8.2	-	-
Karizimir	18	S	8	2	818.8	4	804.2	10	812.8	5	18	4	13.4	-6.8	-	-
Kunduz....	10	W	31	3	990.5	10	964.9	18	980.3	6	24	5	-	-	-	-
Kandahar (2)	28	SW	18	8	909.8	3	898.3	26	903.8	2	10	3	-	-	-	-
Kandahar (1)	17	W	10	6	913.0	4	899.6	30	905.9	3	12	3	-	-	-	-
Khost.....	14	W	3	4	889.1	3	877.7	10	885.1	6	9	2	25.1	-3.3	9.1	11.2
Lashkerga	14	SW	9	3	941.1	4	926.1	18	933.4	3	14	2	21.5	-6.2	-	-
Mazarisharife	18	W	25	3	992.8	10	968.2	24	982.4	7	16	4	-	-	-	-
Maimana	18	NW	9	7	-	-	-	-	-	7	15	3	11.9	-10.1	-	-
North Salang	30	S	28	11	679.6	16	667.5	10	675.0	17	19	4	-	-	-	-
Shebirghan.....	10	E	23	3	996.2	10	971.1	24	986.4	5	14	4	11.8	-	4.7	7.2
South Salang	28	E	3	10	693.9	17	680.5	10	689.2	16	19	4	-	-	-	-

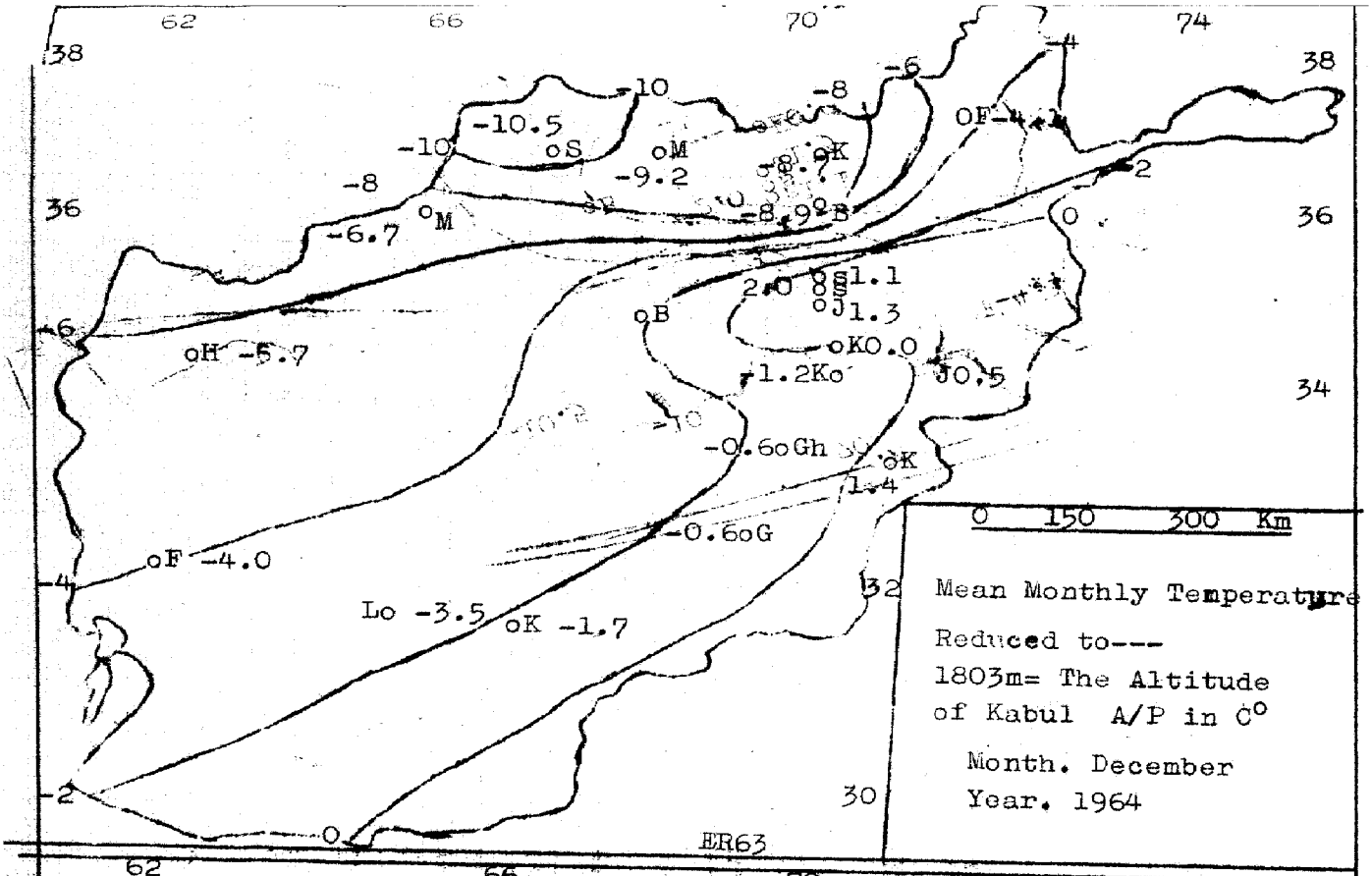
62
66
70
74
38
36
34
32
30
-10
-10.5
oS
oM
-9.2
-8
-6.7
oM
-8
-6
-4
OF-4.1
-2
0
oB
2.0
oS1.1
oJ1.3
oK0.0
-1.2Ko
J0.5
oH -5.7
-0.6oGh
oK
1.4
-0.6oG
oF -4.0
Lo -3.5
oK -1.7
0
ER63
0 150 300 Km
Mean Monthly Temperature
Reduced to---
1803m= The Altitude
of Kabul A/P in C°
Month. December
Year. 1964

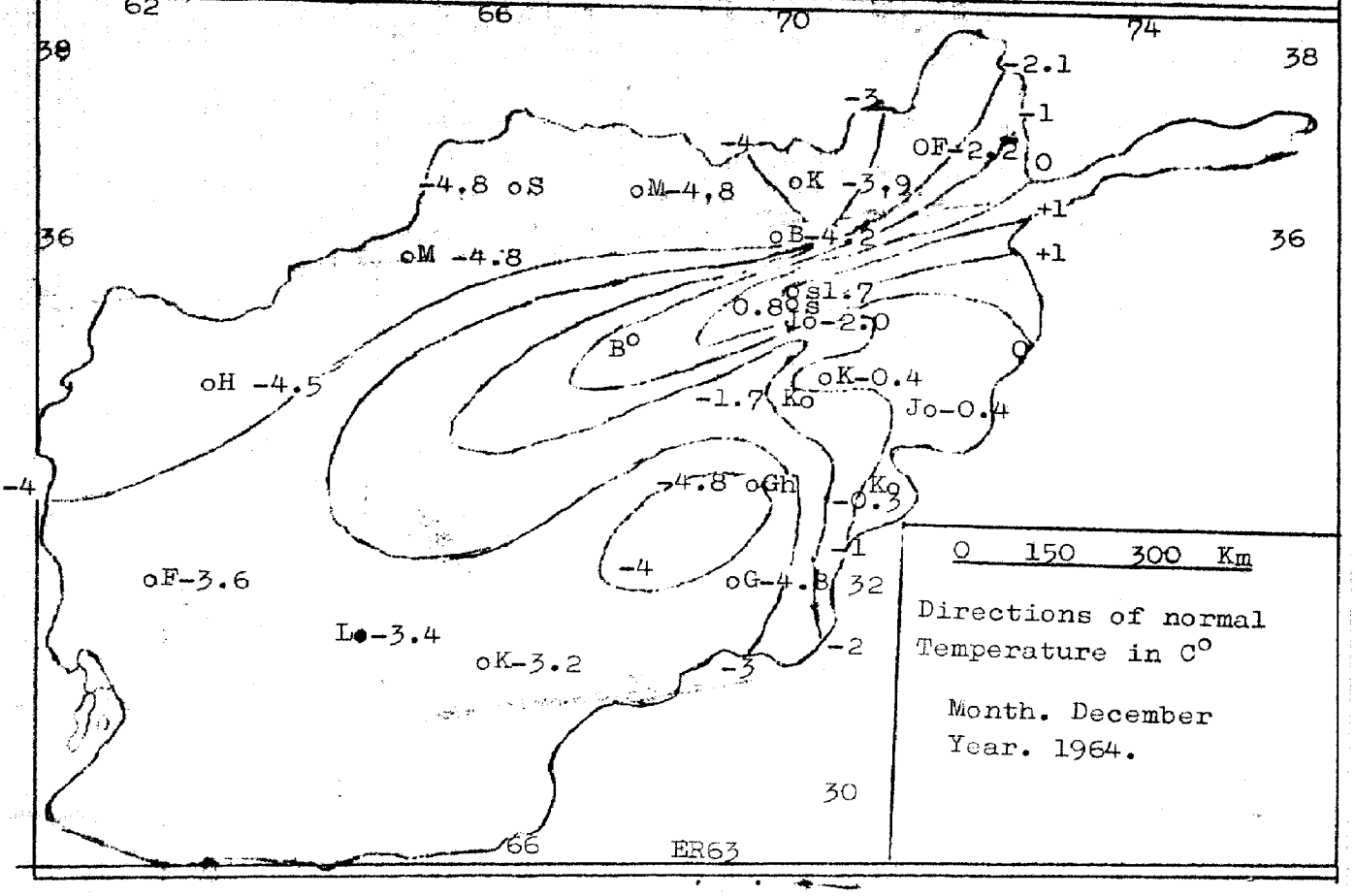
62
66
70
74
38
36
32
30
-2.1
-3
-1
-4
OF-2.2
0
-4.8 oS
oM-4.8
oK -3.9
+1
oB-4.2
+1
oM -4.8
oS1.7
0.8
Jo-2.0
B°
oH -4.5
oK-0.4
-1.7 Ko
Jo-0.4
-4.8 oGh
Ko
-0.3
-1
-4
oF-3.6
oG-4.8
Lo-3.4
oK-3.2
-2
-3
66
ER63
0 150 300 Km
Directions of normal
Temperature in C°
Month. December
Year. 1964.

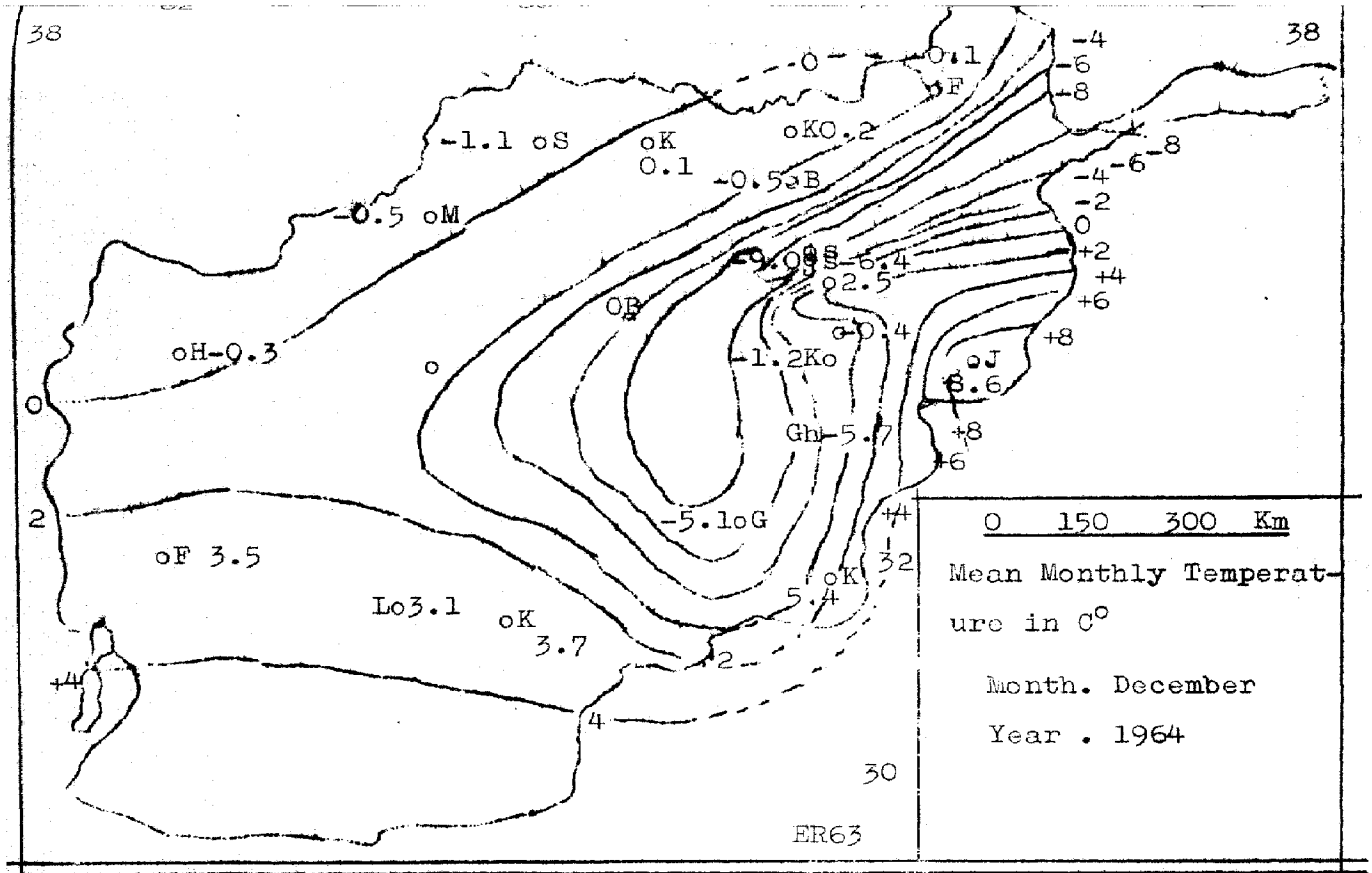
0 150 300 Km
Mean Monthly Temperature in C°
Month. December
Year . 1964
ER63

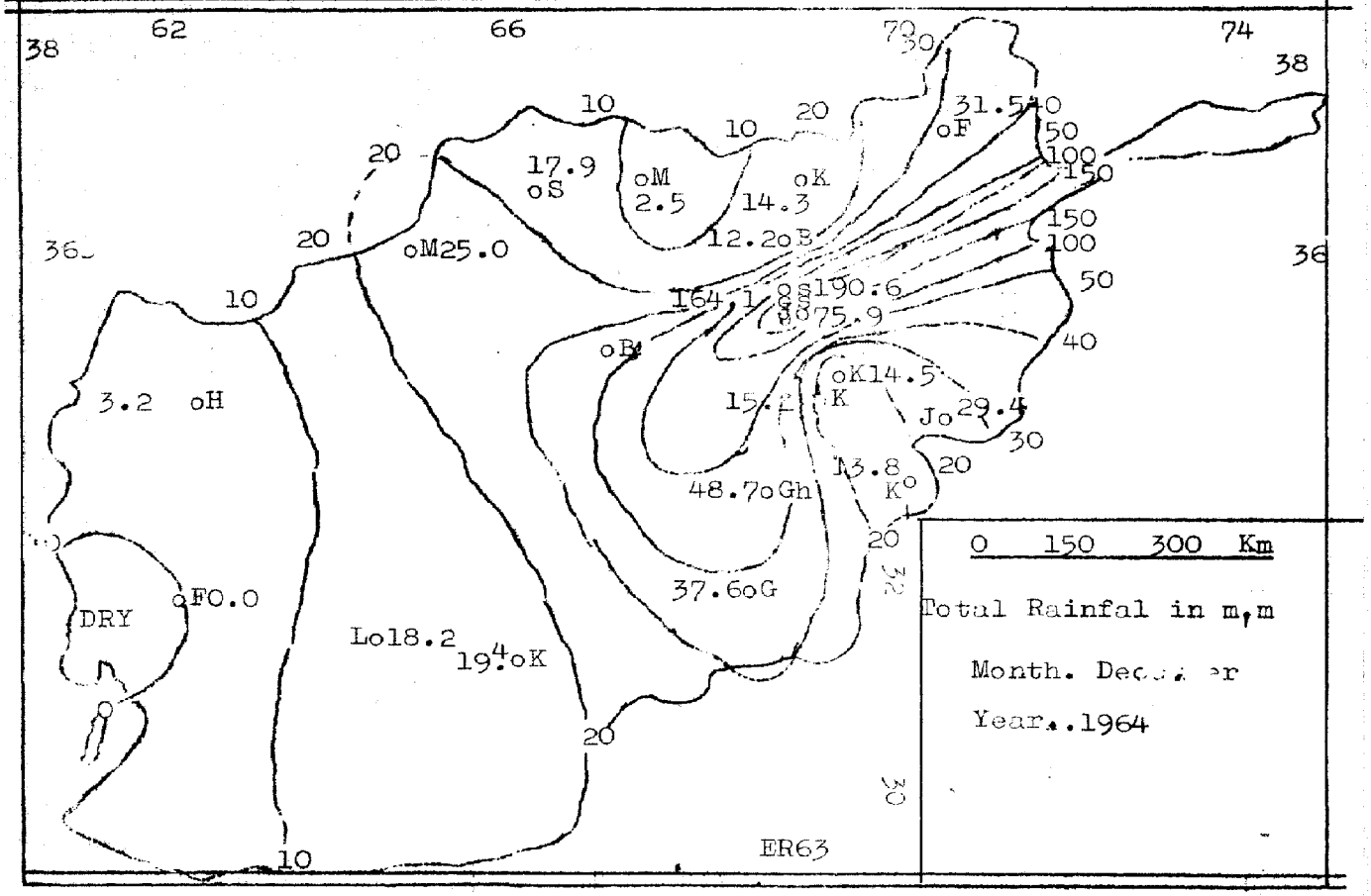
0 150 300 Km
Total Rainfal in m.m
Month. December
Year..1964
ER63

147 676