Poland

PAŃSTWOWY INSTYTUT HYDROLOGICZNO-METEOROLOGICZNY

Seria: ROCZNIKI
Serie: ANNUAIRES

ROCZNIK METEOROLOGICZNY

(OBSERWACJE ZASADNICZE STACJI RZĘDÓW I-IV)

1934

LIBRARY
DEC 12 2001
National Oceanic &
Atmospheric Administration
U.S. Dept. of Commerce

ANNUAIRE MÉTÉOROLOGIQUE

(OBSERVATIONS ORDINAIRES DES STATIONS DE I-IV ORDRE)

QC
989
P7
R63
1934

LIBRARY
OCT 1 1963
WEATHER BUREAU

WARSZAWA 1962
WYDAWNICTWA KOMUNIKACJI i ŁĄCZNOŚCI

125 201

National Oceanic and Atmospheric Administration

Climate Database Modernization Program

ERRATA NOTICE

One or more conditions of the original document may affect the quality of the image, such as:

Discolored pages
Faded or light ink
Binding intrudes into the text

This document has been imaged through the NOAA Climate Database Modernization Program. To view the original document, please contact the NOAA Central Library in Silver Spring, MD at (301) 713-2607 x124 or www.reference@nodc.noaa.gov.

LASON
Imaging Subcontractor
12200 Kiln Court
Beltsville, MD 20704-1387
March 28, 2002

WYDAWNICTWA KOMUNIKACJI I ŁĄCZNOŚCI — WARSZAWA 1962

Wydanie pierwsze. Nakład 400+40 egz. Ark. wyd. 105,6, ark druk. 44,5. Zamówienie TT/64. K/3740. Papier rotograw. kl. III, 80 gr. B-1. Oddano do składania w marcu 1962 r. Podpisano do druku w maju 1962. Druk ukończono w maju 1962.

Zakł. Graf. „Tamka", W-wa, ul. Tamka 3 Zam. 784/62 H-62.

SPIS TREŚCI

Wstęp 4
Alfabetyczny spis stacji 7

CZĘŚĆ PIERWSZA

WYNIKI SPOSTRZEŻEŃ STACJI METEOROLOGICZNYCH WYŻSZYCH RZĘDÓW

Mapa stacji uwzględnionych w I części rocznika . . . 20
Tablica 1. Spostrzeżenia codzienne 21
Tablica 2. Wyniki miesięczne i roczne 143
Tablica 3. Daty ostatniego i pierwszego przymrozku oraz śniegu 217
Tablica 4. Odchylenia temperatur średnich miesięcznych i rocznych od normy (1881 — 1930) 221

CZĘŚĆ DRUGA

OPADY ATMOSFERYCZNE

Tablica I. Opady roku 1934 w procentach normy (1891 — 1930) 225
Tablica II. Wysokości dobowe opadów w mm . . . 229
Tablica III. Liczba dni z opadem ⩾ 0.1, ⩾1.0, ⩾ 10.0 mm 291
Tablica IV. Liczba dni z opadem (⩾ 0.1 mm) śniegu, krupy i gradu oraz liczba dni z burzą . . . 297
Tablica V. Miesięczne i roczne sumy opadów oraz maksima dobowe opadów w mm 309
Tablica VI. Grubość pokrywy śnieżnej w cm 323
Tablica VII. Liczba dni z pokrywą śnieżną, maksima grubości pokrywy oraz długość okresu bez pokrywy 345

MAPY

1. Stacje z materiałem zamieszczonym in extenso w II części rocznika
2. Opady w roku 1934
3. Opady roku 1934 w procentach normy (1891 — 1930)
4. Liczba dni z opadem ⩾ 0.1 mm
5. Liczba dni z opadem ⩾ 1.0 mm
6. Liczba dni z opadem ⩾ 10.0 mm
7. Liczba dni z pokrywą śnieżną

TABLE DES MATIÈRES

Page
Introduction 5
Liste alphabétique des stations 7

PREMIÈRE PARTIE

RÉSULTATS D'OBSERVATIONS DES STATIONS MÉTÉOROLOGIQUES D'ORDRE SUPÉRIEUR

Carte des stations mentionées dans la première partie de l'annuaire 20
Tableau 1. Observations diurnes des stations météorologiques 21
Tableau 2. Résultats mensuels et annuels des observations météorologiques 143
Tableau 3. Dates limites du gel et de la neige 217
Tableau 4. Écarts des températures moyennes et annuelles de la norme (1881 — 1930) 221

DEUXIÈME PARTIE

PRÉCIPITATIONS

Tableau I. Précipitations de l'année 1934 en pourcent de la norme (1891 — 1930) 225
Tableau II. Précipitations diurnes en mm 229
Tableau III. Nombre de jours de précipitations ⩾ 0.1, ⩾ 1.0, ⩾ 10.0 mm 291
Tableau IV. Nombre de jours de précipitations (⩾ 0.1 mm) de neige, de grésil, de grêle et nombre de jours d'orage 297
Tableau V. Précipitations mensuelles et annuelles et maxima de précipitations diurnes en mm . . 309
Tableau VI. Épaisseur de la couche de neige en cm . . 323
Tableau VII. Nombre de jours avec couche de neige, maxima de l'épaisseur de la couche de neige en cm et la durée de la période sans couche de neige 345

CARTES

1. Stations avec des résultats d'observations publiés in extenso dans la seconde partie de l'annuaire
2. Précipitations en 1934
3. Précipitations de l'année 1934 en pourcent de la norme (1891 — 1930)
4. Nombre de jours avec précipitations ⩾ 0.1 mm
5. Nombre de jours avec précipitations ⩾ 1.0 mm
7. Nombre de jours avec la couche de neige

W S T Ę P

Niniejszy „Rocznik meteorologiczny 1934" wychodzi z przeszło 20-letnim opóźnieniem, skutkiem trudności skompletowania obserwacji przedwojennych.

Rocznik składa się z dwóch części.

Część pierwsza zawiera materiał obserwacyjny ze 143 stacji meteorologicznych wyższych rzędów, zestawiony w następujących tablicach:

TABLICA 1 — codzienne spostrzeżenia meteorologiczne z 10 wybranych stacji.

TABLICA 2 — wyniki miesięczne i roczne spostrzeżeń meteorologicznych ze 143 stacji.

TABLICA 3 — daty ostatniego i pierwszego przymrozku oraz daty ostatniego i pierwszego opadu śniegu ze 138 stacji.

TABLICA 4 — odchylenia temperatur średnich miesięcznych i rocznych od normy (1881 — 1930) z 37 stacji.

Część druga zawiera materiał opadowy z 691 stacji, zestawiony w siedmiu następujących tablicach:

TABLICA I — sumy opadów roku 1934 wyrażone w procentach normy (1891—1930), ze 171 stacji.

TABLICA II — wysokości dobowe opadów z 217 stacji. Przy wartościach opadów podano symbole rodzajów opadów, które wystąpiły w ciągu danej doby opadowej (symbole deszczu i mżawki pominięto, a zamiast symbolu śniegu z deszczem podano symbol śniegu) oraz symbole burzy bliskiej i odległej.

TABLICA III — liczba dni z opadem $\geqslant 0.1$, $\geqslant 1.0$ i $\geqslant 10.0$ mm w poszczególnych miesiącach i w roku na stacjach podanych w tablicy II.

TABLICA IV — liczba dni (przy wysokości opadu $\geqslant 0.1$ mm) ze śniegiem, krupą i gradem oraz liczba dni z burzą (bliską i odległą łącznie) na tych samych stacjach, które figurują w tablicach II i III).

TABLICA V — miesięczne i roczne sumy opadów oraz maksima dobowe opadów ze wszystkich (691) stacji uwzględnionych w części drugiej rocznika, w tym z 210 stacji dane są niekompletne. Znakiem x oznaczono w tej tablicy stacje, których wyniki spostrzeżeń zamieszczono in extenso. Liczba porządkowa w tej tablicy jest numerem stacji, który został powtórzony we wszystkich tablicach części drugiej rocznika, w których dana stacja figuruje.

TABLICA VI — grubość pokrywy śnieżnej w cm ze 154 stacji na podstawie wyników obserwacji, dokonywanych codziennie w terminie porannym. Zero oznacza, że grubość pokrywy wynosiła mniej niż pół centymetra.

TABLICA VII — liczba dni z pokrywą śnieżną w poszczególnych miesiącach i w roku, maksima miesięczne i daty maksimum rocznego grubości pokrywy śnieżnej, daty pojawienia się i zaniku pokrywy śnieżnej oraz długość okresu bez pokrywy na stacjach podanych w tabl. VI.

Użyte w niniejszym roczniku symbole mają następujące znaczenie:

φ — szerokość geograficzna.

λ — długość geograficzna.

H_s — wysokość terenu ogródka meteorologicznego nad średnim poziomem morza.

H_b — wysokość barometru nad średnim poziomem morza.

m — w połączeniu z literowym symbolem elementu oznacza wartość średnią miesięczną (np. U_m oznacza średnią miesięczną wilgotność względną).

P — ciśnienie atmosferyczne w milimetrach, zredukowane do 0° i do ciężkości normalnej.

T — temperatura w °C. Temperaturę wyznaczano za pomocą termometrów umieszczonych w klatce meteorologicznej typu angielskiego na wysokości 2 m nad powierzchnią gruntu. Skrajne dobowe wartości temperatur odnoszą się do okresu od III obserwacji dnia poprzedniego do III obserwacji danego dnia. Do wartości temperatury minimalnej zastosowano dodatkowo poprawki, obliczone z porównania wskazań słupka toluolu w termometrze minimalnym ze wskazaniami termometru rtęciowego („suchego").

$\overline{Max}$ — średnia miesięczna z wartości temperatur maksymalnych dobowych.

$\overline{Min}$ — średnia miesięczna z wartości temperatur minimalnych dobowych.

U — wilgotność względna w procentach.

e — prężność pary wodnej w milimetrach.

N — zachmurzenie w skali 11-stopniowej (w której C oznacza niebo bezchmurne, zaś 10 — niebo całkowicie pokryte chmurami). W tablicy 1 części pierwszej rocznika obok wartości zachmurzenia podane są za pomocą symboli również dane o zjawiskich zaobserwowanych podczas obserwacji terminowych.

D — kierunek wiatru.

v — prędkość wiatru w m/sek.

n_D — częstotliwość występowania poszczególnych kierunków wiatru.

Obserwacje nad wiatrem były dokonywane (z nielicznymi wyjątkami) przy użyciu wiatromierzy Wilda.

R — wysokość opadu w milimetrach. Wysokość opadu odnosi się do okresu od I (porannej) obserwacji jednego dnia do I obserwacji dnia następnego i jest podawana pod datą dnia poprzedniego. Obserwacje te były dokonywane przy użyciu deszczomierzy Hellmanna o powierzchni otworu 200 cm², umieszczonych na wysokości 1 m nad powierzchnią gruntu.

h — grubość pokrywy śnieżnej w centymetrach wg obserwacji dokonywanych w I terminie.

pł. — śnieg w płatach.

Usłonecznienie — w godzinach. Obserwacji dokonywano za pomocą heliografów Campbell-Stokes'a.

n — liczba dni z poszczególnymi zjawiskami.

Za dni pogodne uważa się takie, w których średnia wartość zachmurzenia wyznaczona z trzech terminów jest mniejsza od 2.0, zaś za dni pochmurne — w których wartość ta jest większa od 8.0.

I, II, III — terminy obserwacji (7^h, 13^h i 21^h średniego miejscowego czasu słonecznego).

Dies — średnia dobowa, obliczona dla temperatury wg wzoru:

śr. = $\frac{1}{4}$ (I + II + 2 x III), a dla pozostałych elementów

śr. = $\frac{1}{3}$ (I + II + III).

Natężenie zjawisk oznaczono za pomocą małych cyferek: $^{0, 1}$ albo ^{2} umieszczonych z prawej strony u góry odpowiedniego symbolu („^{0}") oznacza zjawisko o natężeniu słabym, „^{1}" o natężeniu umiarkowanym, a „^{2}" o natężeniu silnym).

Do oznaczania czasu obok godzin i minut użyto następujących symboli:

n — czas od III obserwacji dnia poprzedniego do I obserwacji dnia danego (gdy jednak symbol ten znajduje się na końcu uwagi o zjawiskach, to oznacza on noc następującą po danym dniu),

na — czas od północy do I obserwacji dnia danego,

a — czas między I a II terminem obserwacji,

p — czas między II a III terminem obserwacji,

np — czas od III obserwacji do północy.

Przerwy w czasie trwania zjawiska oznaczono wielokropkiem (...) lub skrótem „z prz.".

Kropka (.) postawiona na miejscu wartości liczbowej oznacza brak zjawiska, kreska (—) zaś brak danych, wartości wątpliwe podano ze znakiem zapytania (?), wartości oszacowane podano w nawiasach.

Numery stacji podane w spisie alfabetycznym stacji odnoszą się do drugiej części rocznika.

Do rocznika dołączono 8 map, mianowicie mapę rozmieszczenia stacji wyższych rzędów, z których wyniki spostrzeżeń meteorologicznych uwzględniono w pierwszej części rocznika, mapę rozmieszczenia stacji (zaznaczonych na mapie za pomocą numerów stacji), z których materiał opadowy podany został in extenso w drugiej części rocznika oraz sześć map ilustrujących wyniki roczne wysokości opadów, liczbę dni z opadami $\geqslant 0.1$, $\geqslant 1.0$ i $\geqslant 10.0$ mm oraz liczbę dni z pokrywą śnieżną.

Niniejszy rocznik został opracowany przez pracowników Działu Sieci Stacji Meteorologicznych Państwowego Instytutu Hydrologiczno-Meteorologicznego w składzie: mgr Feliks Janiszewski (kierownictwo naukowe i redakcja), mgr Leokadia Kühn, mgr Wanda Dylewska, Jerzy Dobrzyński, Elżbieta Paszkowska i Elżbieta Zawadzka.

Prof. dr J. LAMBOR

Dyrektor

Państwowego Instytutu

Hydrologiczno-Meteorologicznego

INTRODUCTION

Cet „Annuaire Meteorologique 1934" va de paraitre avec un retard de 20 ans, comme suite des difficultes de completer de observations d'avant guerre.

L'annuaire est composé de deux parties.

La première partie contient le matériel d'observation compilé par 143 stations météorologiques de catégorie supérieure et résumé en quatre tableaux:

TABLEAU 1 — observations météorologiques quotidiennes de 10 stations sélectionnées.

TABLEAU 2 — résultats mensuels et annuels des observations météorologiques, compilés par 143 stations.

TABLEAU 3 — date du dernier et du premier gel et date de la dernière et de la première chute de neige, compilées par 138 stations.

TABLEAU 4 — écarts des températures moyennes mensuelles et annuelles de la norme (1881—1930), enregistré par 37 stations.

La seconde partie contient le matériel sur les précipitations observées par 691 stations, résumé en sept tableaux:

TABLEAU I — le total des précipitations 1934 provenant de 171 stations a été exprimé en pourcent de la norme (1891—1930).

TABLEAU II — les hauteurs diurnes des précipitations enregistrées par 217 stations. Les symboles de l'espèce des précipitations tombées au cours de 24 heures données ont été indiqués à côte des valeurs des précipitations (les symboles de la pluie et de la bruine ont été omis, tandis que le symbole de la neige mêlée à la pluie a été remplacé par celui de la neige) ainsi que les symboles d'orage proche et lointain.

TABLEAU III — le nombre des jours avec précipitation $\geqslant$ 0.1, $\geqslant$ 1.0 et $\geqslant$ 10.0 mm au cours de mois particuliers et au cours d'une année, observées aux stations indiquées au tableau II.

TABLEAU IV — le nombre de jours (à hauteur de précipitation $\geqslant$ 0.1 mm) avec neige, grésil et grêle ainsi que le nombre des jours avec orage (proche et éloigné y compris) aux stations qui figurent aux tableaux II et III.

TABLEAU V — le total mensuel et annuel des précipitations et les maxima diurnes des précipitations de toutes les (691) stations mentionnées dans la deuxième partie de l'annuaire. Il est à noter que les données de 210 stations ne sont pas complètes. L'astérisque x signale celles des stations qui figurent à ce tableau dont les résultats d'observation ont été publiés in extenso. Le chiffre d'ordre indiqué sur ce tableau correspond au numéro de la station. Il se répète dans tous les tableaux de la seconde partie de l'annuaire aux quels figure la station donnée.

TABLEAU VI — l'épaisseur de la couche de neige en cm, signalée par 154 stations sur la base d'observations faites tous les jours, au matin. Le zéro indique épaisseur de la couche de neige ne dépassant pas un demi centimètre.

TABLEAU VII — le nombre des jorus avec couche de neige au cours de mois particuliers et au cours de l'année les maxima mensuels et les dates du maximum annuel de l'épaisseur de la couche de neige, les dates de l'apparition et de la disparition de la couche de neige et la durée de la période sans couche aux stations indiquées au tableau VI.

Symboles employés dans le présent annuaire:

φ — latitude géographique.

λ — longitude géographique.

H_s — hauteur du terrain du jardinet météorologique au-dessus du niveau moyen de la mer.

H_b — hauteur du baromètre au-dessus du niveau moyen de la mer.

m — attache au symbole de l'élément indique la valeur mensuelle moyenne (par exemple U_m signifie l'humidité moyenne mensuelle).

P — pression atmosphérique en mm réduite au 0° et à la gravité normale.

T — température en C°. La température étant prise à l'aide de thermomètres placés dans l'abri météorologique du type anglais, à la hauteur de 2 mètres au-dessus du sol. Les valeurs diurnes extrême des températures se réfèrent à la période comprise entre la III-ème observation du jour précédent et la III-ème observation du jour donnée. Des corrections suplémentaires ont été apportées à la valeur de la température minimale. Elles ont été obtenues en comparant les indications de la colonnette du toluol dans le thermomètre minimal aux indications du thermomètre à mercure („sec").

$\overline{\text{Max}}$ — moyenne mensuelle de la valeur des températures diurnes maxima.

$\overline{\text{Min}}$ — moyenne mensuelle de la valeur des températures diurnes minima.

U — humidité relative en pourcent.

e — pression de la vapeur en mm.

N — nuages à l'échelle de 11 dégrés (le 0 y signifie ciel clair et le 10 ciel entièrement couvert de nuages). Au tableau 1 de la première partie de l'annuaire, outre la valeur des nuages, ont également été indiqués, à l'aide de symboles, les données des phénomènes observés lors des observations finales.

D — direction du vent.

v — vitesse du vent en m/sec.

n_D — fréquence de l'apparition des directions particulières du vent.

Les observations du vent ont été effectuées (à quelques exceptions près) à l'aide l'anemomètre de Wild.

R — hauteur de la précipitation en mm. La hauteur de la précipitation se réfere à la période entre la I-ère observation (matinale) d'un jour et la I-ère observation du jour suivant. Elle est indiquée à la date du jour précédent. Ces observations ont été faites à l'aide de pluviomètres de Hellmann, à l'orifice de 200 cm² de surface placés à la hauteur d'un mètre au-dessus du sol.

h — épaisseur de la couche de neige en cm, d'après les observations faites à le premier délai.

pl. — neige éparse.

Insolation — en heures. Observations faites à l'aide d'héliographes Campbell — Stokes.

n — nombre des jours avec phénomènes particuliers.

Les jours de beau temps sont les jours où la valeur moyenne des nuages, obtenue par trois délai, reste inférieure à 2.0, tandis que les jours de temps nuageux sont ceux où cette valeur dépasse 8.0.

I, II, III — les délais des observations (7^h, 13^h et 21^h du temps local moyen du soleil).

Dies — la moyenne diurne calculée pour la température d'après le modèle que voici:

$m = \frac{1}{4}$ (I + II + 2 x III) et pour les éléments restants

$m = \frac{1}{3}$ (I + II + III).

L'intensité des phénomènes a été marquée à l'aide de petits chiffres: ^{0}, ^{1} ou ^{2} insérés en haut, côté droit, du symbole correspondant, (le „^{0}" signifie un phénomène à intensité faible, le „^{1}" à intensité modéré et le „^{2}" à intensité forte).

Pour marquer le temps, les symboles suivants ont été employés à côté des heures et des minutes:

n — temps depuis la III-ème observation du jour précédent jusqu'à la I-ère observation du jour donné (cependant, placé à la fin d'une note sur les phénomènes, ce symbole signifie la nuit qui suit un jour donné),

na — période entre minuit et la I-ère observation du jour donné,

a — période entre le I-er et le II-ème délai de l'observation,

p — période entre le II-ème et le III-ème et le III-ème délai de l'observation,

np — période entre la III-ème observation et minuit.

Les intervalles dans la durée du phénomène ont été marqués d'une suite de points (...) ou d'une abbréviation „z prz.".

Le point (.) mis à l'endroit de la valeur numérique signifie l'absence du phénomène et le tiret (—) le manque de données. Les valeurs douteuses ont été pourvues d'un point d'interrogation (?) et les valeurs estimées ont été mises entre paranthèses.

Les numéros des stations mis en évidence dans l'ordre alphabétique des stations se rapportent à la seconde partie de l'annuaire.

Huit cartes ont été jointes à l'annuaire notamment: la carte de l'emplacement des stations de catégorie supérieure, dont les résultats des observations météorolgiques ont été présentés dans la première partie de l'annuaire; la carte de l'emplacement des stations (marquées sur la carte moyennant les numéros des stations) dont le matériel relatif aux précipitations a été présenté in extenso dans la II-ème partie de l'annuaire, et six cartes illustrant les résultats annuels de la hauteur des précipitations, le nombre des jours avec précipitations $\geqslant$ 0.1, $\geqslant$ 1.0 et $\geqslant$ 10.0 mm et le nombre des jours avec couche de neige.

A la mise au point de l'annuaire présent ont collaboré les employés de l'Institut Hydrologique et Météorologique d'Eetat. En voici leurs norms: mag. Félix Janiszewski (direction scientifique et rédaction), mag. Leokadia Kühn, mag. Wanda Dylewska, Jerzy Dobrzyński, Elżbieta Paszkowska et Elżbieta Zawadzka.

Prof. dr J. LAMBOR
Directeur
De l'Institut Hydrologique
et Météorologique d'Etat

Wykaz użytych w roczniku symboli meteorologicznych

Les symboles météorologiques employés dans l'annuaire

•	deszcz	— pluie
⁘	mżawka	— bruine
*	śnieg	— neige
⁂	deszcz ze śniegiem	— pluie et neige
△	krupy	— grésil
▲	grad	— grêle
⊸	igły lodowe	— aiguilles de glace
▽	(pod symbolem opadu) opad przelotny	— (sous symbole de précipitation) averses
⌓	rosa	— rosée
⌣	szron	— gelée blanche
∨	szadź	— givre
∼	gołoledź	— verglas
≡	mgła	— brouillard
≡	mgła przyziemna	— brouillard épais au sol
=	zamglenie	— brume
≡	mgła (niebo widoczne)	— brouillard (ciel visible)
≡	mgła z kryształków lodu	— brouillard glacé
≫	wiatr 10 - 15 m/sek	— vent 10 - 15 m/sec
⚑	wiatr > 15 m/sek	— vent > 15 m/sec
R	burza	— orage
(R)	burza odległa	— orage lointain
⚡	błyskawica	— éclair
⌓	zorza polarna	— aurore boréale
⌒	tęcza	— arc-en-ciel
⊕	halo naokoło słońca	— halo solaire
⊕	halo naokoło księżyca	— halo lunaire
⦶	wieniec naokoło słońca	— couronne autour du soleil
⦶	wieniec naokoło księżyca	— couronne autour de la lune
⊹	zamieć śnieżna	— chasse neige
⊠	pokrywa śnieżna	— couche de neige
∞	zmętnienie	— brume sèche
⊙	słońce w czasie obserwacji	— insolation
◔	dni pogodne	— jours sereins
◕	dni pochmurne	— jours couverts

Nr	Stacja - Station	Miesiące Mois	Strona - Page: Część pierwsza Première partie				Część druga Deuxième partie							φN	λE Gr	H_a	H_b	Dorzecze Bassin
			Tabl. 1	Tabl. 2	Tabl. 3	Tabl. 4	Tabl. I	Tabl. II	Tabl. III	Tabl. IV	Tabl. V	Tabl. VI	Tabl. VII					
228	Andrychów	I-XII	-	-	-	-	226	231	293	300	314	325	347	49°51'	19°21'	334	-	Skawa
21	Antoniny-Leszno	I-XII	-	180	218	-	226	230	292	298	310	324	346	51 51	16 35	94	96.7	Odra
567	Augustów	I-XII	-	-	-	-	-	233	296	306	319	326	348	53 51	22 59	130	-	Narew
85	Bachorzewo	I-XII	-	-	-	-	-	230	292	298	311	324	346	52 00	17 33	123	-	Warta
236	Balice.....	I-XII	-	-	-	-	-	231	293	300	314	325	347	50 06	19 47	310	-	Wisła
82	Baranów	I-XII	-	-	-	-	226	-	-	-	311	-	-	51 54	17 45	120	-	Prosna
355	Baranów Sand.	IV-XII	-	-	-	-	-	-	-	-	316	-	-	50 30	21 32	160	-	Wisła
295	Barcice	III,IV,VI-XI	-	-	-	-	-	-	-	-	315	-	-	49 32	20 39	332	-	Dunajec
569	Bargłów	I-V,X-XII	-	-	-	-	-	-	-	-	320	-	-	53 47	22 50	128	-	Narew
653	Barłogi	I-XII	-	150	218	-	-	-	-	-	321	-	-	53 42	18 00	120?	-	Wisła
317	Bartków	I-XII	-	-	-	-	226	-	-	-	315	-	-	50 59	20 39	303	-	Kida
341	Bartne	I-XII	-	-	-	-	-	-	-	-	316	-	-	49 34	21 21	510	-	Wisłoka
637	Baruchowo	I-XII	-	-	-	-	-	-	-	-	321	-	-	52 30	19 16	100	-	Wisła
2	Bażanowice	I-XII	-	-	-	-	-	230	292	298	310	-	-	49 44	18 42	335	-	Odra
38	Bełchatów	I-VIII	-	-	-	-	-	-	-	-	310	-	-	51 22	19 23	200	-	Warta
175	Będzin	I-XII	-	-	-	-	-	231	293	300	313	324	346	50 19	19 08	265	-	Przemsza
219	Biała	I-XII	-	-	-	-	226	-	-	-	313	-	-	49 43	19 41	382	-	Skawa
540	Biała Podlaska	VII,IX-XII	-	-	-	-	-	-	-	-	319	-	-	52 02	23 07	143	-	Bug
127	Białaz	I-VI,VIII-XI	-	-	-	-	-	-	-	-	312	-	-	52 05	16 33	70	-	Obra
568	Białobrzegi	III-XI	-	-	-	-	-	-	-	-	319	-	-	53 48	22 58	125	-	Narew
150	Białośliwie	I-XII	-	-	-	-	-	-	-	-	312	-	-	53 06	17 08	96	-	Noteć
561	Białowieża	I-IV, VI,VII,IX, XI,XII	-	162	218	-	-	-	-	-	319	-	-	52 42	23 51	161	-	Narew
234	Bielany	I-XII	-	-	-	-	-	231	293	300	314	325	347	50 02	19 49	207	-	Wisła
563	Bielsk Podlaski	I,II,IV-X	-	-	-	-	-	-	-	-	319	-	-	52 47	23 12	138	-	Narew
222	Bieńkówka	I-XII	-	-	-	-	226	231	293	300	313	-	-	49 47	19 45	483	-	Skawa
171	Bieruń Stary	I-XII	-	-	-	-	-	-	-	-	312	-	-	50 06	19 06	238	-	Wisła
593	Biesiuń	I-XII	-	-	-	-	227	233	296	306	320	327	349	52 58	19 53	120	-	Bug
407	Biłgoraj	I,II,IV-XII	-	-	-	-	-	-	-	-	317	-	-	50 33	22 44	200	-	San
185	Błędów	I-XII	-	-	-	-	-	-	-	-	313	-	-	50 21	19 28	308	-	Przemsza
55	Błonie-Topola	I-XII	-	178	218	-	-	-	-	-	310	-	-	52 05	19 07	109	109.2	Warta
29	Bobry	I-XII	-	-	-	-	-	-	-	-	310	-	-	51 02	19 20	?	-	Warta
263	Bochnia	I-XII	-	-	-	-	-	231	293	300	314	325	347	49 58	20 26	225	-	Raba
581	Boguszyce Stare	V-VIII,X	-	-	-	-	-	-	-	-	320	-	-	53 07	22 01	122	-	Narew
18	Bojanowo	III-XII	-	184	218	-	-	-	-	-	310	-	-	51 42	16 46	111	-	Odra
122	Bonikowo	VI-XI	-	-	-	-	-	-	-	-	312	-	-	52 07	16 38	77	-	Obra
116	Borek	I-XII	-	-	-	-	-	-	-	-	312	-	-	51 55	17 15	120	-	Obra
577	Bożejewo	III-XI	-	-	-	-	-	-	-	-	320	-	-	53 11	22 17	133	-	Narew
546	Brańsk	I-XI	-	-	-	-	-	-	-	-	319	-	-	52 45	22 50	130	-	Bug
74	Brąszewice	III-XI	-	-	-	-	-	-	-	-	311	-	-	51 31	18 27	171	-	Prosna
124	Brody	I-VI,VIII-XII	-	-	-	-	-	-	-	-	312	-	-	52 26	16 18	95	-	Obra
304	Brunary Wyżne	I-XII	-	-	-	-	226	-	-	-	315	-	-	49 32	21 02	436	-	Dunajec
176	Brynica	I-XII	-	-	-	-	-	-	-	-	313	-	-	50 29	19 00	279	-	Przemsza
270	Brzesko	I-XII	-	-	-	-	226	231	294	302	314	-	-	49 58	20 37	230	-	Wisła
230	Brzeźnica	I-XII	-	-	-	-	-	-	-	-	314	-	-	49 58	19 38	250	-	Wisła
346	Brzostek	I-XII	-	-	-	-	-	232	294	302	316	325	347	49 53	21 25	243	-	Wisłoka
460	Brzóza	I-XII	-	-	-	-	227	-	-	-	318	-	-	51 36	21 21	147	-	Wisła
354	Buda Tuszowska	I-XII	-	196	218	-	-	232	294	302	316	325	347	50 24	21 40	171	-	Wisła
329	Budziszowice	I-XII	-	-	-	-	227	-	-	-	315	-	-	50 21	20 30	220	-	Nida
223	Budzów	I-XII	-	-	-	-	226	-	-	-	313	-	-	49 27	19 41	360	-	Skawa
481	Bujny	IV-VII	-	-	-	-	-	-	-	-	318	-	-	51 22	19 39	207	-	Pilica
287	Bukowina Tatrz.	I-XII	-	-	-	-	-	231	294	302	315	325	347	49 21	20 07	900?	-	Dunajec
484	Buków	I-X	-	-	-	-	-	-	-	-	318	-	-	51 37	19 52	194	-	Pilica
495	Bukówno	I-XII	-	-	-	-	-	-	-	-	318	-	-	51 33	20 51	171	-	Pilica
328	Busko	I-XII	-	-	-	-	-	232	294	302	315	325	347	50 28	20 43	305	-	Nida
327	Busko-Zdrój	I-VI,XI,XII	-	194	218	-	-	-	-	-	315	-	-	50 27	20 43	241?	-	Nida
658	Bydgoszcz	I-XII	46	156	218	-	227	234	296	306	321	327	349	53 06	17 57	68	69.3	Wisła
657	Bydgoszcz,P.I.N.G.W.	I-XII	-	156	218	222	-	233	296	306	321	327	349	53 08	18 01	46	54.2	Wisła
79	Celestynów	I,III-XII	-	-	-	-	-	-	-	-	311	-	-	51 56	18 21	140?	-	Prosna
78	Chabierów	I-XII	-	184	218	-	-	-	-	-	311	-	-	51 43	18 32	138?	-	Prosna
681	Chałupy	I-XII	-	144	218	-	-	234	296	306	321	-	-	54 46	18 31	3?	-	Bałtyk
528	Chełm-Obłonie	II-XI	-	190	218	222	-	-	-	-	319	-	-	51 08	23 30	193	195.5	Bug
661	Chełmno	I-XII	-	-	-	-	-	-	-	-	321	-	-	53 21	18 16	?	-	Wisła
644	Chełmża I	I-VIII	-	-	-	-	-	-	-	-	321	-	-	53 12	18 36	?	-	Wisła
645	Chełmża II	I-XII	-	-	-	-	227	-	-	-	321	-	-	53 12	18 36	82?	-	Wisła
622	Chlewnie	I-IV,X	-	-	-	-	-	-	-	-	320	-	-	52 08	20 37	98	-	Bzura
682	Chłapowo	I-XII	-	-	-	-	-	-	-	-	321	-	-	54 48	18 22	53?	-	Bałtyk
332	Chmielnik	I-XII	-	-	-	-	-	-	-	-	315	-	-	50 37	20 45	235	-	Wisła
626	Chodaków	I-XII	-	-	-	-	-	-	-	-	321	-	-	52 15	20 17	75	-	Bzura
652	Chojnice	I-XII	-	150	218	222	227	233	296	306	321	327	349	53 43	17 35	170	-	Wisła
539	Chotycze	I-XII	-	-	-	-	-	-	-	-	319	-	-	52 12	22 48	165	-	Bug
214	Chrzanów	I-XII	-	-	-	-	226	231	293	300	313	324	346	50 08	19 24	285	-	Wisła
557	Chrzepta	I-XII	-	-	-	-	-	233	296	306	319	-	-	52 31	21 44	100	-	Bug

Nr	Stacja - Station	Miesiące Mois	Strona - Page: Część pierwsza Première partie				Część druga Deuxième partie							φN	λE Gr	H_e	H_b	Dorzecze Bassin
			Tabl. 1	Tabl. 2	Tabl. 3	Tabl. 4	Tabl. I	Tabl. II	Tabl. III	Tabl. IV	Tabl. V	Tabl. VI	Tabl. VII					
432	Chwałowice.....	I-XII	-	-	-	-	-	-	-	-	317	-	-	51°11'	21°17'	183	-	Wisła
560	Chwojnik	II,III,V-VII, XII	-	-	-	-	-	-	-	-	319	-	-	52 42	24 00	167	-	Narew
242	Cianowice	I-XII	-	-	-	-	-	-	-	-	314	-	-	50 11	19 53	210	-	Wisła
69	Ciążeń	V-XII	-	-	-	-	-	-	-	-	311	-	-	52 13	17 49	77	-	Warta
547	Ciechanowiec	I-XII	-	-	-	-	227	-	-	-	319	-	-	52 41	22 30	120	-	Bug
597	Ciechanów	I-XII	-	-	-	-	-	-	-	-	320	-	-	52 53	20 37	125	-	Bug
641	Ciechocinek	I-XII	-	160	218	-	227	-	-	-	321	-	-	52 53	18 48	46	-	Wisła
343	Cieklin	I-XII	-	-	-	-	-	-	-	-	316	-	-	49 39	21 23	314	-	Wisłoka
3	Cieszyn	I-XII	118	206	218	222	226	230	292	298	310	324	346	49 45	18 38	300	312.0	Odra
307	Ciężkowice	I-XII	-	-	-	-	226	231	294	302	315	-	-	49 48	20 59	283	-	Dunajec
368	Ciesa	I-XII	-	-	-	-	227	-	-	-	316	-	-	49 13	22 30	589	-	San
34	Cisowa	I-XII	-	-	-	-	-	230	292	298	310	324	346	51 05	18 43	201	-	Warta
210	Czaniec	I-III,VI	-	-	-	-	-	-	-	-	313	-	-	49 51	19 15	309	-	Soła
469	Czarnca	I,II,IV,VI,VII,IX IX,XI,XII	-	-	-	-	-	-	-	-	318	-	-	50 49	19 56	240	-	Pilica
154	Czarnków	I-XII	-	-	-	-	-	230	293	300	312	-	-	52 54	16 34	43	-	Noteć
35	Czarnożyły	I-XII	-	-	-	-	-	-	-	-	310	-	-	51 17	18 34	180	-	Warta
277	Czarny Dunajec	IV-X	-	-	-	-	-	-	-	-	314	-	-	49 27	19 52	678	-	Dunajec
684	Czarny Młyn	I-XII	-	144	218	-	-	-	-	-	322	-	-	54 48	18 18	3	-	Bałtyk
41	Czartoria	II-XII	-	-	-	-	-	-	-	-	310	-	-	51 30	18 30	188	-	Warta
178	Czeladź	I-XII	-	-	-	-	-	-	-	-	313	-	-	50 19	19 04	278	-	Przemsza
449	Czemirniki	I-XII	-	-	-	-	227	-	-	-	317	-	-	51 40	22 39	147	-	Wieprz
651	Czersk	I-XII	-	-	-	-	227	-	-	-	321	-	-	53 48	17 59	125	-	Wisła
578	Czerwony Bór	I-XII	-	154	218	-	-	233	296	306	320	326	348	53 20	22 10	139	141.3	Narew
27	Częstochowa	I-XII	-	194	218	222	226	230	292	298	310	324	346	50 49	19 07	259	260.9	Warta
315	Daleszyce	I-XII	-	-	-	-	-	-	-	-	315	-	-	50 48	20 50	340	-	Nida
99	Dalki	I,II,V-X,XII	-	-	-	-	-	-	-	-	311	-	-	52 31	17 34	?	-	Warta
188	Dąbrowa Górnicza ...	I-XII	-	-	-	-	226	-	-	-	313	-	-	50 19	19 11	275	-	Przemsza
549	Dąbrowa Wielka	I-XII	-	-	-	-	-	-	-	-	319	-	-	52 51	22 24	132	-	Bug
262	Dąbrowica	I-VII, IX, X,XII	-	-	-	-	-	-	-	-	314	-	-	49 55	20 19	?	-	Raba
409	Dąbrowica	III-XII	-	-	-	-	-	-	-	-	317	-	-	50 30	22 22	170	-	San
144	Dąbrószczyn	I-XII	-	-	-	-	-	-	-	-	312	-	-	53 12	17 49	114	-	Noteć
	Dąbrówka	I-XII	-	210	218	-	-	-	-	-	-	-	-	49 34	22 11	312	-	San
427	Denków	II-XII	-	-	-	-	-	-	-	-	317	-	-	50 56	21 26	176	-	Kamienna
548	Dęba	I-XII	-	-	-	-	-	-	-	-	319	-	-	52 35	22 05	132	-	Bug
454	Dęblin-Irena	I-XII	-	186	218	222	227	232	295	304	317	326	348	51 33	21 51	113?	123.0	Wieprz
453	Dęblin,osk.roln. ...	I,IV,VI-X,XII	-	-	-	-	-	-	-	-	317	-	-	51 34	21 53	117	-	Wieprz
56	Dębowica	I-XII	-	-	-	-	-	-	-	-	310	-	-	52 10	18 54	121	-	Warta
566	Dobki	I-XII	-	-	-	-	227	-	-	-	319	-	-	53 12	22 52	115	-	Narew
464	Dobraków	I-XII	-	-	-	-	-	233	295	304	318	326	348	50 37	19 46	304	-	Pilica
136	Dobre	I-XII	-	-	-	-	-	230	292	298	312	324	346	52 41	18 35	85	-	Noteć
135	Dobre,cukrownia	I-XII	-	164	218	-	-	-	-	-	312	-	-	52 41	18 35	86?	-	Noteć
382	Dobromil	I-XII	-	-	-	-	-	232	294	302	316	326	348	49 34	22 47	336	-	San
37	Dobryszyce	I-XII	-	-	-	-	-	-	-	-	310	-	-	51 08	19 25	210	-	Warta
399	Dolne	I-XII	-	202	218	-	-	-	-	-	317	-	-	50 03	22 28	213	-	San
412	Domostawa	I-XII	-	-	-	-	227	232	295	304	317	326	348	50 37	22 16	209	-	San
527	Dorohusk	III-XII	-	-	-	-	-	-	-	-	319	-	-	51 10	23 49	167	-	Bug
595	Doziny	I-VII,X,XII	-	-	-	-	-	-	-	-	320	-	-	53 01	20 16	118	-	Bug
20	Drobnin	I,III,IV,VI-X	-	-	-	-	-	-	-	-	310	-	-	51 52	16 49	109	-	Odra
31	Droniowice	I-XII	-	-	-	-	-	230	292	298	310	324	346	50 42	18 49	265	-	Warta
365	Dwernik	I-XII	-	-	-	-	227	232	294	302	316	325	347	49 12	22 37	542	-	San
316	Dyminy	VI-XII	-	-	-	-	-	-	-	-	315	-	-	50 49	20 38	280	-	Nida
376	Dynów	II,IV-XII	-	-	-	-	-	-	-	-	316	-	-	49 49	22 15	263	-	San
579	Elżbiecin	I-III,V-XII	-	154	218	-	-	-	-	-	320	-	-	53 12	22 09	141?	-	Narew
545	Frankopol	I-XII	-	-	-	-	227	233	295	306	319	326	348	52 25	22 33	139	-	Bug
431	Gadka	I-XII	-	-	-	-	-	-	-	-	317	-	-	51 08	21 00	213	-	Wisła
100	Gałęzewo	IV-XII	-	-	-	-	-	-	-	-	311	-	-	52 44	17 41	109	-	Warta
455	Garbatka	I-XII	-	-	-	-	-	-	-	-	318	-	-	51 29	21 39	147	-	Wisła
444	Garbatówka	I-XII	-	-	-	-	227	-	-	-	317	-	-	51 21	23 08	172	-	Wieprz
353	Gawłuszowice	I-XII	-	-	-	-	-	-	-	-	316	-	-	50 25	21 24	164	-	Wisłoka
258	Gdów.....	I-XII	-	-	-	-	226	231	293	300	314	325	347	49 55	20 12	235	-	Raba
675	Gdynia	I-XII	22	148	218	-	-	234	296	306	321	327	349	54 31	18 33	2	13.5	Bałtyk
139	Gębice	I-XII	-	-	-	-	-	-	-	-	312	-	-	52 36	18 02	111	-	Noteć
229	Gierałtowice	I-XII	-	-	-	-	-	231	293	300	314	325	347	49 56	19 33	261	-	Skawa
429	Gierczyce	I-XII	-	-	-	-	-	232	295	304	317	-	-	50 48	21 32	221	-	Tamienna
624	Głsba	I-XII	-	-	-	-	-	233	296	306	320	327	349	52 07	20 59	105	-	Łzura
342	Glinik Mariampolski	IV-XII	-	-	-	-	-	-	-	-	316	-	-	49 41	21 10	310	-	Wisłoka
640	Głodowo	I-XII	-	160	218	-	-	233	296	306	321	327	349	52 50	19 15	129	-	Wisła
395	Głogów	I-XII	-	198	218	222	-	232	295	304	316	326	348	50 09	21 58	243	-	San
503	Głosków	III-XII	-	180	218	-	-	-	-	-	318	-	-	52 02	20 58	115	-	Wisła

Nr	Stacja - Station	Miesiące Mois	Strona - Page: Część pierwsza Première partie				Część druga Deuxième partie							φN	λE Gr	H_s	H_b	Dorzecze Bassin
			Tabl. 1	Tabl. 2	Tabl. 3	Tabl. 4	Tabl. I	Tabl. II	Tabl. III	Tabl. IV	Tabl. V	Tabl. VI	Tabl. VII					
98	Gniezno	I-XII	-	-	-	-	-	-	-	-	311	-	-	52° 32′	17° 36′	115	-	Warta
97	Gniezno,wodociągi ..	I-XII	-	166	218	-	226	230	292	298	311	-	-	52 32	17 36	115	-	Warta
163	Goczałkowice	I-XII	-	-	-	-	226	231	293	300	312	324	346	49 56	18 59	268	-	Wisła
75	Godziesze	V-XII	-	-	-	-	-	-	-	-	311	-	-	51 39	18 11	134	-	Prosna
184	Golczowice	I-XII	-	-	-	-	226	231	293	300	313	324	346	50 22	19 37	325	-	Przemsza
600	Gołotczyzna	I-XI	-	-	-	-	-	-	-	-	320	-	-	52 47	20 42	104	-	Bug
562	Gorlańskie Stoiło ..	I-XI	-	-	-	-	-	-	-	-	319	-	-	52 42	23 40	167	-	Narew
339	Gorlice	I-XII	-	-	-	-	-	232	294	302	315	-	-	49 39	21 10	?	-	Wisłoka
479	Gorzkowice	I-XII	-	-	-	-	-	-	-	-	318	-	-	51 14	19 35	210	-	Pilica
443	Gorzków	I-XI	-	-	-	-	-	-	-	-	317	-	-	50 56	23 00	203	-	Wieprz
61	Gosławice	I-XII	-	-	-	-	-	-	-	-	311	-	-	52 17	18 16	103	-	Warta
417	Gościeradów	I-XII	-	-	-	-	-	232	295	304	317	326	348	50 52	22 00	160	-	Wisła
128	Gościeszyn	I-XII	-	-	-	-	-	-	-	-	312	-	-	52 05	16 12	74	-	Obra
145	Góra	I-XII	-	-	-	-	-	230	292	298	312	324	346	52 51	17 45	95	-	Noteć
436	Górna Niwa	I-XII	-	188	218	-	-	-	-	-	317	-	-	51 25	22 00	158	-	Wisła
551	Grabnik	VIII-XII	-	162	218	-	-	-	-	-	319	-	-	52 43	21 28	102	-	Bug
571	Grajewo	I-XII	-	-	-	-	-	-	-	-	320	-	-	53 39	22 28	127	-	Narew
360	Grębów Nowy	I-XII	-	-	-	-	-	232	294	302	316	-	-	50 33	21 54	164	-	Wisła
604	Grodkowo	I-XII	-	-	-	-	-	233	296	306	320	-	-	52 27	20 14	97	-	Wisła
401	Grodzisko	I-XII	-	-	-	-	227	232	295	304	317	326	348	50 10	22 27	242	-	San
305	Gródek	I-XII	-	-	-	-	226	231	294	302	315	325	347	49 37	21 01	385	-	Dunajec
664	Gródek Pomorski	I-XII	-	-	-	-	-	-	-	-	321	-	-	53 30	18 21	71	-	Wisła
665	Grudziądz,post.lot-met.	I-XII	-	152	218	222	227	234	296	306	321	327	349	53 28	18 47	22	32.0	Wisła
81	Grudzielec	I-XII	-	-	-	-	-	-	-	-	311	-	-	51 47	17 47	156	-	Prosna
306	Grybów	I-XII	-	-	-	-	226	-	-	-	315	-	-	49 37	20 57	349	-	Dunajec
4	Gułdowy	I-XII	-	-	-	-	-	-	-	-	310	-	-	49 45	18 41	332	-	Odra
450	Gułów	I-XII	-	-	-	-	227	-	-	-	317	-	-	51 45	22 13	162	-	Wieprz
180	Hajduki Wielkie	I-XII	-	-	-	-	-	-	-	-	313	-	-	50 17	18 56	285	-	Przemsza
282	Hala Gąsienicowa ...	I-XII	-	214	218	-	226	231	294	302	314	325	347	49 15	20 01	1520	1522.4	Dunajec
677	Hel	I-XII	-	146	218	222	227	234	296	306	321	327	349	54 36	18 49	1	2.6	Bałtyk
26	Herby Polskie	I-XII	-	-	-	-	226	230	292	298	310	-	-	50 45	18 54	290	-	Warta
384	Horyniec	I-XII	-	-	-	-	-	-	-	-	316	-	-	50 11	23 22	244	-	San
525	Hrubieszów	I-VI,VIII-XII	-	-	-	-	-	-	-	-	319	-	-	50 48	23 53	190	-	Bug
189	Imielin	IV-XI	-	-	-	-	-	-	-	-	313	-	-	50 09	19 12	265	-	Przemsza
137	Inowrocław	I-XII	-	160	218	-	226	230	292	298	312	-	-	52 48	18 14	89	-	Noteć
1	Istebna	I-XII	-	208	218	222	226	230	292	298	310	324	346	49 34	18 54	597	-	Odra
388	Iwonicz	I-XII	-	210	218	-	227	232	294	302	316	326	348	49 33	21 47	?	-	San
132	Izbica Kujawska	I-XII	-	-	-	-	-	-	-	-	312	-	-	49 25	18 46	131	-	Noteć
375	Izdebki	I-XII	-	-	-	-	227	-	-	-	316	-	-	49 45	22 07	350	-	San
138	Jabłonka	III-VI,VIII-X	-	-	-	-	-	-	-	-	312	-	-	52 22	18 07	103	-	Noteć
269	Jakubowice	I-XII	-	-	-	-	226	-	-	-	314	-	-	50 11	20 19	201	-	Wisła
19	Janiszewo	III,IV,VI,VII	-	-	-	-	-	-	-	-	310	-	-	51 46	16 46	102	-	Odra
669	Janowo	I-XII	-	-	-	-	-	234	296	306	321	327	349	53 49	18 51	20	-	Wisła
411	Janów Lubelski	V-XII	-	-	-	-	-	-	-	-	317	-	-	50 43	22 25	213	-	San
101	Janówiec	I-XII	-	-	-	-	226	-	-	-	311	-	-	52 46	17 29	105	-	Warta
114	Jarpszewo	VI-XII	-	-	-	-	-	-	-	-	311	-	-	52 37	16 06	?	-	Warta
345	Jasło	I-XII	-	-	-	-	-	232	294	302	316	325	347	49 42	21 29	?	-	Wisłoka
679	Jastarnia	I-XII	-	146	218	-	-	-	-	-	321	-	-	54 42	18 40	6	-	Bałtyk
167	Jawiszowice	I-XII	-	-	-	-	-	-	-	-	312	-	-	49 57	19 09	268	-	Wisła
574	Jedwabne	I-XII	-	-	-	-	-	233	296	306	320	326	348	53 17	22 19	160	-	Narew
320	Jędrzejów	III-V,VII, IX-XII	-	-	-	-	-	-	-	-	315	-	-	50 39	20 18	247?	-	Nida
678	Jurata	I-XI	-	146	218	-	-	-	-	-	321	-	-	54 40	18 43	4	-	Bałtyk
80	Kalisz	I-XII	-	182	218	222	226	230	292	298	311	324	346	51 46	18 06	103	115.6	Prosna
231	Kalwaria	I-XII	-	-	-	-	226	-	-	-	314	-	-	49 52	19 41	330	-	Wisła
553	Kałuszyn	I-XII	-	-	-	-	-	-	-	-	319	-	-	52 12	21 49	195	-	Bug
570	Kamionka	I-X	-	-	-	-	-	-	-	-	320	-	-	53 26	23 02	160	-	Narew
398	Kańczuga	I-XII	-	-	-	-	227	232	295	304	316	326	348	49 59	22 25	214	-	San
674	Kartuzy	I-XII	-	148	218	-	-	-	-	-	321	-	-	54 20	18 12	220	-	Wisła
685	Karwia	I-XII	-	144	218	-	-	-	-	-	322	-	-	54 50	18 13	6?	-	Bałtyk
181	Katowice	I-XII	-	198	218	-	226	231	293	300	313	324	346	50 15	19 02	286	287.2	Przemsza
64	Kawnice	I-XII	-	-	-	-	-	-	-	-	311	-	-	52 15	18 09	100	-	Warta
60	Kazimierz Biskupi ..	I-XII	-	-	-	-	-	-	-	-	311	-	-	52 18	18 10	105	-	Warta
272	Kazimierza Mała	I-XII	-	-	-	-	-	-	-	-	314	-	-	50 16	20 32	195	-	Wisła
149	Kcynia	II-XII	-	-	-	-	-	-	-	-	312	-	-	53 00	17 29	136	-	Noteć
322	Kępie	I-XII	-	-	-	-	-	-	-	-	315	-	-	50 28	19 57	292	-	Nida
619	Kęsnyce	I-XII	-	-	-	-	-	-	-	-	320	-	-	52 08	20 09	88	-	Bzura
211	Kęty	I-XII	-	-	-	-	226	231	293	300	313	324	346	49 53	19 14	277	-	Soła
318	Kielce,gimnazjum ...	I-XI	-	192	218	-	-	-	-	-	315	-	-	50 52	20 38	276	-	Nida
319	Kielce,post.lot-met.	I-XII	-	192	218	222	227	232	294	302	315	325	347	50 53	20 38	282	283.5	Nida

Nr	Stacja - Station	Miesiące Mois	Strona - Page: Część pierwsza Première partie				Część druga Deuxième partie							φN	λ E Gr	H_s	E_b	Dorzecze Bassin
			Tabl. 1	Tabl. 2	Tabl. 3	Tabl. 4	Tabl. I	Tabl. II	Tabl. III	Tabl. IV	Tabl. V	Tabl. VI	Tabl. VII					
582	Kisielnica	I-VI,X	-	154	218	-	-	-	-	-	320	-	-	53°15′	22°07′	141?	-	Narew
103	Klecko	I-XII	-	-	-	-	226	-	-	-	311	-	-	52 37	17 26	100	-	Warta
226	Klecza Górna	I-XII	-	204	218	-	-	231	293	300	313	325	347	49 52	19 34	318	318.5	Skawa
559	Klice	I,VIII-X,XII	-	-	-	-	-	-	-	-	319	-	-	50 58	20 31	121	-	Bug
284	Klikuszowa	I-XII	-	-	-	-	226	-	-	-	315	-	-	49 32	20 00	680	-	Dunajec
321	Kliszów	I-XII	-	-	-	-	227	232	294	302	315	-	-	50 37	20 31	214	-	Nida
57	Kłodawa	I-XII	-	-	-	-	226	-	-	-	310	-	-	52 16	18 55	118	-	Warta
169	Kobiór	I-XII	-	-	-	-	226	-	-	-	312	-	-	50 04	18 56	246	-	Wisła
591	Kobyłka	VIII-XII	-	-	-	-	-	-	-	-	320	-	-	52 20	21 13	90	-	Bug
206	Kocierz	I,IV,VII,IX, XI,XII	-	-	-	-	-	-	-	-	313	-	-	49 45	19 16	610?	-	Soła
359	Kolbuszowa	I-XII	-	-	-	-	-	-	-	-	316	-	-	50 15	21 47	210	-	Wisła
583	Kolno	I,II,IV-XII	-	-	-	-	-	-	-	-	320	-	-	53 25	21 56	139	-	Narew
96	Kołaczkowo	III-XII	-	-	-	-	-	-	-	-	311	-	-	52 27	17 47	119	-	Warta
536	Kołpin	I-VI,VIII-XI	-	-	-	-	-	-	-	-	319	-	-	51 56	23 38	138?	-	Bug
468	Koniecpol Stary	I-XII	-	-	-	-	227	233	295	304	318	326	348	50 48	19 39	239	-	Pilica
311	Koniecznо	I-XII	-	-	-	-	-	-	-	-	315	-	-	50 48	20 03	267	-	Nida
62	Konin	I-XII	-	-	-	-	-	230	292	298	311	-	-	52 12	18 15	90	-	Warta
660	Kończewice	I-XII	-	154	218	-	227	234	296	306	321	-	-	53 11	18 33	94	97.8?	Wisła
490	Końskie	I-XII	-	-	-	-	227	233	295	304	318	326	348	51 11	20 25	249	-	Pilica
326	Kopernia	I-XII	-	-	-	-	-	-	-	-	315	-	-	50 32	20 29	185	-	Nida
672	Kopytkowo	I-XII	-	-	-	-	-	234	296	306	321	327	349	53 44	18 39	87	-	Wisła
199	Korbielów	I-XII	-	-	-	-	226	231	293	300	313	324	346	49 35	19 21	587	-	Soła
544	Korczew	I-XII	-	170	219	-	-	233	295	304	319	326	348	52 21	22 36	136	-	Bug
656	Koronowo	I-XII	-	-	-	-	-	-	-	-	321	-	-	53 19	17 57	107	-	Wisła
607	Koryta	I-XII	-	-	-	-	-	-	-	-	320	-	-	52 07	19 10	128	-	Bzura
338	Korzenno	II-XI	-	-	-	-	-	-	-	-	315	-	-	50 43	20 56	237	-	Wisła
93	Kostrzyń	I-XII	-	-	-	-	226	230	292	298	311	324	346	52 24	17 14	101	-	Warta
121	Kościan	I-XII	-	-	-	-	226	230	292	298	312	-	-	52 05	16 40	70	-	Obra
59	Kościelec	I-XII	-	176	219	-	-	230	292	298	311	-	-	52 10	18 35	100	-	Warta
274	Kościelisko	I-XII	-	212	219	-	226	231	294	302	314	-	-	49 18	19 54	894?	-	Dunajec
275	Kościelisko	I,III-V,VII, IX-XII	-	-	-	-	-	-	-	-	314	-	-	49 18	19 53	936	-	Dunajec
670	Kościerzyna	I-XII	-	148	219	222	227	-	-	-	321	-	-	54 07	17 59	176	-	Wisła
299	Kotówka	I-XII	-	-	-	-	226	-	-	-	315	-	-	49 42	20 10	683	-	Dunajec
456	Kozienice	I-V, VII-IX	-	-	-	-	-	-	-	-	318	-	-	51 35	21 34	108	-	Wisła
243	Kozierów	I-XII	-	-	-	-	-	-	-	-	314	-	-	50 14	19 57	355	-	Wisła
212	Kozy	I-XII	-	-	-	-	-	231	293	300	313	324	346	49 51	19 09	387?	-	Soła
88	Kórnik	I-XII	-	172	219	-	-	-	-	-	311	-	-	52 15	17 05	67	-	Warta
238	Kraków,Obs.Astr. ...	I-XII	106	202	219	222	226	231	293	300	314	325	347	50 04	19 58	209	220.3	Wisła
246	Kraków-Rakowice	I-XII	-	200	219	-	226	231	293	300	314	325	347	50 05	19 59	216	222.0	Wisła
451	Krasienin	I-X,XII	-	-	-	-	-	-	-	-	317	-	-	51 22	22 28	193	-	Wieprz
391	Krasna	I-XII	-	-	-	-	227	-	-	-	316	-	-	49 47	21 52	280	-	San
474	Krasocin	I-XII	-	-	-	-	227	-	-	-	318	-	-	50 53	20 08	260	-	Pilica
608	Krośniewice	I-XII	-	-	-	-	-	-	-	-	320	-	-	52 16	19 10	124	-	Bzura
15	Krotoszyn	I,III-XII	-	-	-	-	-	-	-	-	310	-	-	51 41	17 26	125	-	Odra
179	Królewska Huta	I,III-VI,IX,XI	-	-	-	-	-	-	-	-	313	-	-	50 18	18 57	282	-	Przemsza
142	Kruchowo	I-XII	-	-	-	-	-	-	-	-	312	-	-	52 37	17 49	110	-	Noteć
361	Kruków	I-XII	-	-	-	-	-	-	-	-	316	-	-	50 42	21 45	199	-	Wisła
134	Kruszwica	I-XII	-	162	219	-	226	230	292	298	312	-	-	52 41	18 19	82	88.6	Noteć
292	Krynica	I-III,V,VII-XII	-	210	219	222	-	231	294	302	315	325	347	49 25	20 57	599	600.1	Dunajec
438	Krynice	I-XII	-	-	-	-	227	232	295	304	317	-	-	50 35	23 23	308	-	Wieprz
32	Krzepice	I,IV,VI-XII	-	-	-	-	-	-	-	-	310	-	-	50 58	18 44	217	-	Warta
221	Krzeszów	I-XII	-	-	-	-	-	231	293	300	313	325	347	49 46	19 30	522	-	Skawa
565	Krzyżewo	I-VII,IX-XII	-	-	-	-	-	-	-	-	319	-	-	53 02	22 45	135	-	Narew
609	Kutno-Gołębiew	I-XII	-	170	219	-	227	233	296	306	320	327	349	52 16	19 21	119	120.5	Bzura
279	Kuźnice	I-XII	-	-	-	-	226	-	-	-	314	-	-	49 16	19 59	988?	-	Dunajec
337	Kwasów	I-XII	-	-	-	-	227	232	294	302	315	325	347	50 26	21 00	123	-	Wisła
538	Lachówka	I-XII	-	-	-	-	-	233	295	304	319	326	348	52 30	22 49	171	-	Bug
518	Legionowa /Jabłonna/	I-XII	-	168	219	-	227	233	295	304	319	326	348	52 24	20 58	82	83.6	Wisła
517	Legionowo /Jabłonna/, Obs.Aerolog.	I-XII	-	168	219	-	-	-	-	-	319	-	-	52 25	20 58	93	98.5	Wisła
467	Lelów	I-XII	-	-	-	-	-	-	-	-	318	-	-	50 41	19 38	252	-	Pilica
523	Leszczków	III-XII	-	-	-	-	-	-	-	-	319	-	-	50 28	24 06	223	-	Bug
7	Leszczyny	I-XII	-	-	-	-	-	-	-	-	310	-	-	50 08	18 38	273	-	Odra
22	Leszno	I-VI,VIII-XII	-	-	-	-	-	-	-	-	310	-	-	51 51	16 35	95	-	Odra
606	Leśmierz	I-XI	-	-	-	-	-	-	-	-	320	-	-	52 02	19 17	130	-	Bzura
540	Leśna Podlaska	IV,V,X-XII	-	178	219	-	-	-	-	-	319	-	-	52 08	23 02	154	-	Bug
344	Libusza	I-XII	-	206	-	-	-	-	-	-	316	-	-	49 42	21 14	267?	-	Wisłoka
413	Lipa.....	III-VI,VIII-XII	-	-	-	-	-	-	-	-	317	-	-	50 41	22 04	171	-	San
202	Lipowa	II-XII	-	-	-	-	-	-	-	-	313	-	-	49 42	19 07	500?	-	Soła
143	Lisiogon	I-XII	-	-	-	-	-	-	-	-	312	-	-	53 07	17 52	65?	-	Noteć
666	Lisnówka	I-XII	-	-	-	-	-	-	-	-	321	-	-	53 29	19 08	104	-	Wisła
634	Litychów	IX-XII	-	-	-	-	-	-	-	-	321	-	-	52 35	18 35	96	-	Wisła

Nr	Stacja - Station	Miesiące Mois	Strona - Page: Część pierwsza Première partie				Część druga Deuxième partie							φ N	λ E Gr	H_s	H_b	Dorzecze Bassin
			Tabl. 1	Tabl. 2	Tabl. 3	Tabl. 4	Tabl. I	Tabl. II	Tabl. III	Tabl. IV	Tabl. V	Tabl. VI	Tabl. VII					
556	Liw	I-XII	-	-	-	-	227	-	-	-	319	-	-	52° 23'	21° 58'	125	-	Bug
255	Lubień	I-XII	-	-	-	-	226	-	-	-	314	-	-	49 43	19 59	346	-	Raba
120	Lubin	II-XII	-	-	-	-	-	-	-	-	312	-	-	51 58	16 54	?	-	Obra
446	Lublin-Bronowice ...	I-XII	-	190	219	222	-	232	295	304	317	326	348	51 14	22 35	183	184.5	Wieprz
11	Lubliniec	I-XII	-	-	-	-	-	230	292	298	310	324	346	50 40	18 41	260	-	Odra
485	Lubochnia	I,IV,IX-XII	-	-	-	-	-	-	-	-	318	-	-	50 37	20 03	?	-	Pilica
297	Łabowa	I-XII	-	-	-	-	226	231	294	302	315	325	347	49 32	20 52	473	-	Dunajec
534	Ładynka	I-VII,IX-XII	-	-	-	-	-	-	-	-	319	-	-	51 36	23 45	167	-	Bug
631	Łanięta	I-XII	-	-	-	-	-	-	-	-	321	-	-	52 22	19 18	117	-	Wisła
396	Łańcut	II,IV,V,VII-IX, XI,XII	-	-	-	-	-	-	-	-	316	-	-	50 04	22 14	247	-	San
440	Łapigus	I-XII	-	-	-	-	227	232	295	304	317	326	348	50 45	23 18	205	-	Wieprz
668	Łasin	I-XII	-	-	-	-	-	-	-	-	321	-	-	53 31	19 05	103	-	Wisła
131	Łęczno	I-XII	-	-	-	-	-	-	-	-	312	-	-	52 22	15 56	75	-	Obra
497	Łękawica	I-XII	-	-	-	-	-	233	295	304	318	-	-	51 43	21 20	111	-	Pilica
611	Łęki	I-XII	-	-	-	-	-	-	-	-	320	-	-	52 10	19 31	107	-	Bzura
204	Łodygowice	III,V-XII	-	-	-	-	-	-	-	-	313	-	-	49 43	19 09	365	-	Soła
471	Łopuszno	I,III-V	-	-	-	-	-	-	-	-	318	-	-	50 57	20 15	275	-	Pilica
541	Łosice	I-XII	-	-	-	-	-	233	295	304	319	-	-	52 13	22 44	149	-	Bug
301	Łososina Górna	I-XII	-	206	219	-	-	-	-	-	315	-	-	49 44	20 24	362	-	Dunajec
614	Łowicz	X,XI	-	-	-	-	-	-	-	-	320	-	-	52 06	19 57	90	-	Bzura
403	Łowisko	I-XII	-	-	-	-	227	-	-	-	317	-	-	50 18	22 10	229	-	San
50	Łódź-Lublinek.....	I-XII	82	182	219	-	226	230	292	298	310	324	346	51 44	19 22	174	175.3	Warta
51	Łódź,Park Sienkiewicza	II-XII	-	182	219	-	-	-	-	-	310	-	-	51 46	19 29	217	-	Warta
106	Łubowice	I-XII	-	-	-	-	-	-	-	-	311	-	-	52 36	17 15	110	-	Warta
173	Łysa Góra	I-XII	-	-	-	-	226	230	293	300	313	-	-	50 29	19 16	339?	-	Przemsza
187	Maczki	I-XII	-	-	-	-	-	231	293	300	313	324	346	50 16	19 17	261	-	Przemsza
164	Magóra	I-XII	-	-	-	-	-	-	-	-	312	-	-	49 44	19 01	1095	-	Wisła
520	Majdan Górny	III-VIII,XII	-	-	-	-	-	-	-	-	319	-	-	50 28	23 30	344	-	Bug
358	Majdan Kolbuszowski	I-XII	-	-	-	-	-	-	-	-	316	-	-	50 23	21 45	227	-	Wisła
402	Majdan Sieniawski ..	I-III,XI,XII	-	-	-	-	-	-	-	-	317	-	-	50 17	22 46	242	-	San
439	Majdan Wielki	I-XII	-	-	-	-	-	-	-	-	317	-	-	50 33	23 15	267	-	Wieprz
215	Malejowa	I-XII	-	-	-	-	-	231	293	300	313	-	-	49 39	19 51	461	-	Skawa
470	Maluszyn	I-XII	-	-	-	-	-	-	-	-	318	-	-	50 55	19 48	214	-	Pilica
314	Małogoszcz	I-XII	-	-	-	-	-	232	294	302	315	325	347	50 49	20 16	270	-	Nida
28	Małusy Wielkie	I-VI,IX-XII	-	-	-	-	-	-	-	-	310	-	-	50 48	19 20	281	-	Warta
288	Maniowy	I-XII	-	-	-	-	-	-	-	-	315	-	-	49 27	20 16	527	-	Dunajec
592	Marcelin	IV-X	-	-	-	-	-	-	-	-	320	-	-	52 19	21 00	92	-	Bug
152	Margonin	I-XII	-	158	219	-	-	230	292	298	312	-	-	52 58	17 06	83	-	Noteć
526	Matoze	III-VIII,X,XI	-	-	-	-	-	-	-	-	319	-	-	50 57	23 59	188	-	Bug
380	Medyka	I-XII	-	204	219	222	-	-	-	-	316	-	-	49 48	22 56	208	-	San
482	Meszcze	II-XII	-	-	-	-	-	-	-	-	318	-	-	51 26	19 45	190	-	Pilica
151	Miasteczko	I-XII	-	-	-	-	-	-	-	-	312	-	-	53 06	17 01	150	-	Noteć
610	Mieczysławów	I-XII	-	-	-	-	-	233	296	306	320	-	-	52 12	19 25	105	-	Bzura
620	Miedniewice	III,V-XI	-	-	-	-	-	-	-	-	320	-	-	52 05	20 19	96	-	Bzura
352	Mielec	I-VII,XI,XII	-	196	219	-	-	-	-	-	316	-	-	50 17	21 26	186	-	Wisłoka
207	Międzybrodzie	I-XII	-	-	-	-	-	231	293	300	313	324	346	49 46	19 12	336?	-	Soła
115	Międzychód	I-XII	-	-	-	-	-	230	292	298	311	-	-	52 36	15 54	64	-	Warta
507	Międzygórze	I-XII	-	-	-	-	-	-	-	-	318	-	-	52 14	21 13	110	-	Wisła
159	Międzyświeć	I-XII	-	-	-	-	-	-	-	-	312	-	-	49 47	18 46	351	-	Wisła
500	Miętne	II-XII	-	-	-	-	-	-	-	-	318	-	-	51 55	21 34	130	-	Wisła
170	Mikołów	VIII-XII	-	-	-	-	-	-	-	-	312	-	-	50 10	18 53	320	-	Wisła
165	Mikuszowice	I-XII	-	-	-	-	-	230	293	300	312	324	346	49 47	19 05	367	-	Wisła
448	Milanów	I,III-X	-	-	-	-	-	-	-	-	317	-	-	51 43	22 52	159	-	Wieprz
480	Milejów	I-XII	-	-	-	-	-	-	-	-	318	-	-	51 21	19 44	186	-	Pilica
386	Miłków	I-XII	-	-	-	-	-	-	-	-	316	-	-	50 54	21 23	227	-	Kamienna
426	Miłków	I-XII	-	192	219	222	227	232	295	304	317	326	348	50 12	22 54	250	-	San
394	Miłocin	I-XII	-	-	-	-	227	-	-	-	316	-	-	50 05	22 00	228	-	San
594	Mława	I-XII	-	156	219	-	227	233	296	306	320	327	349	53 07	20 27	152	155.3	Bug
383	Młyny	I-XII	-	-	-	-	-	232	294	302	316	326	348	49 59	23 03	201	-	San
499	Mniszew.....	I,III-VII,IX-XII	-	-	-	-	-	-	-	-	318	-	-	51 51	21 17	98?	-	Pilica
244	Modlnica	I-XII	-	-	-	-	-	-	-	-	314	-	-	50 08	19 52	304	-	Wisła
286	Morskie Oko	I-XII	-	214	219	-	226	231	294	302	315	325	347	49 12	20 05	1395	-	Dunajec
626	Mory	I-XII	-	174	219	-	-	-	-	-	320	-	-	52 13	20 53	107	-	Bzura
254	Mszana Dolna	I,II,IV,V	-	-	-	-	-	-	-	-	314	-	-	49 41	20 06	399	-	Raba
293	Mus-yna	I-XII	-	-	-	-	226	-	-	-	315	-	-	49 22	20 54	458	-	Dunajec
369	Myczkowce	I,III-VII,IX,XI	-	-	-	-	-	-	-	-	316	-	-	49 26	22 24	350	-	San
237	Mydlniki	I-XII	-	200	219	-	226	231	293	300	314	-	-	50 05	19 51	220	-	Wisła
25	Myszków	I-XII	-	-	-	-	-	-	-	-	310	-	-	50 35	19 20	290	-	Warta
146	Nakło	I-XII	-	-	-	-	226	230	292	298	312	-	-	53 08	17 36	60	-	Noteć
404	Narol	I-XII	-	-	-	-	227	-	-	-	317	-	-	50 21	23 20	271	-	San

Nr	Stacja - Station	Miesiące Mois	Strona - Page: Część pierwsza Première partie				Część druga Deuxième partie							φ N	λ E Gr	H_e	H_b	Dorzecze Bassin
			Tabl. 1	Tabl. 2	Tabl. 3	Tabl. 4	Tabl. I	Tabl. II	Tabl. III	Tabl. IV	Tabl. V	Tabl. VI	Tabl. VII					
629	Niegłowy	I-III,V,VI	-	-	-	-	-	-	-	-	321	-	-	52°34′	19°44′	120	-	Wisła
405	Niemstów	I-XII	-	-	-	-	-	232	295	304	317	-	-	50 16	23 04	216	-	San
627	Niepokalanów	I-XII	-	176	219	-	-	233	296	306	321	327	349	52 12	20 26	93	96.77	Bzura
248	Niepołomice	I-XII	-	-	-	-	-	-	-	-	314	-	-	50 03	20 19	190	-	Wisła
639	Nieszawa	I-XII	-	-	-	-	-	-	-	-	321	-	-	52 50	18 54	86	-	Wisła
410	Nisko	I-XII	-	-	-	-	227	-	-	-	317	-	-	50 31	22 09	164	-	San
385	Niwki	V-XII	-	200	-	-	-	-	-	-	316	-	-	50 08	23 07	225	-	San
133	Noć-Kalina	I-XII	-	-	-	-	-	230	292	298	312	324	346	52 25	18 25	94	-	Noteć
83	Nowa Wieś	I-XII	-	-	-	-	-	230	292	298	311	-	-	52 09	17 36	94	-	Warta
278	Nowe Bystre	I-XII	-	-	-	-	226	-	-	-	314	-	-	49 21	19 55	800	-	Dunajec
493	Nowe Miasto n.P. ...	I-XII	-	-	-	-	227	-	-	-	318	-	-	51 37	20 35	160	-	Pilica
10	Nowe Repty	I-XII	-	-	-	-	-	-	-	-	310	-	-	50 25	18 50	304	-	Odra
260	Nowe Rybie	I-XII	-	-	-	-	-	231	293	300	314	325	347	49 44	20 20	469	-	Raba
587	Nowe Wiśniewo	IV-VII,IX-XII	-	-	-	-	-	-	-	-	320	-	-	52 58	21 51	119	-	Narew
537	Nowosady	I-VI,VIII-XII	-	-	-	-	-	-	-	-	319	-	-	52 48	23 37	168	-	Bug
602	Nowy Dwór	I,VI-XII	-	-	-	-	-	-	-	-	320	-	-	52 26	20 43	85	-	Bug
296	Nowy Sącz	I,II,IV-XII	-	-	-	-	-	-	-	-	315	-	-	49 38	20 41	290	-	Dunajec
289	Ochotnica	I-XII	-	-	-	-	-	-	-	-	315	-	-	49 32	20 20	486	-	Dunajec
492	Odrzywół	I,III,IV,VI-XI	-	-	-	-	-	-	-	-	318	-	-	51 32	20 34	164	-	Pilica
172	Ogrodzieniec	I-XII	-	-	-	-	-	-	-	-	313	-	-	50 27	19 32	390	-	Przemsza
241	Ojców	I-XII	-	-	-	-	226	-	-	-	314	-	-	50 14	19 50	324	-	Wisła
312	Oksa	I-XII	-	-	-	-	-	-	-	-	315	-	-	50 44	20 06	253	-	Nida
676	Okaywie	I-III	-	-	-	-	-	-	-	-	321	-	-	54 33	18 33	39	-	Bałtyk
529	Okszów	II-XII	-	-	-	-	-	-	-	-	319	-	-	51 10	23 30	176	-	Bug
635	Olganowo	I-XII	-	-	-	-	-	-	-	-	321	-	-	52 31	18 59	98	-	Wisła
186	Olkusz	I-XI	-	196	219	-	-	-	-	-	313	-	-	50 17	19 34	365	-	Przemsza
465	Ołudza	I-XII	-	-	-	-	-	-	-	-	318	-	-	50 34	19 45	294	-	Pilica
126	Opalenica	I-XII	-	-	-	-	226	-	-	-	312	-	-	52 19	16 25	80	-	Obra
599	Opatówiec	I-XII	-	164	219	-	227	-	-	-	320	-	-	52 37	19 58	144	-	Bug
118	Orliniec	IV-VIII,XI,XII	-	-	-	-	-	-	-	-	312	-	-	51 57	17 09	125	-	Obra
441	Orżów	I,III-XI	-	-	-	-	-	-	-	-	317	-	-	50 54	23 15	235	-	Wieprz
84	Orzechowo	I-XII	-	-	-	-	-	-	-	-	311	-	-	52 07	17 29	74	-	Warta
662	Osia	I-XII	-	-	-	-	-	-	-	-	321	-	-	53 36	18 22	85	-	Wisła
420	Osieczno	I-XII	-	-	-	-	-	232	295	304	317	-	-	51 01	20 45	360	-	Kamienna
217	Osielec	IV,V,IX	-	-	-	-	-	-	-	-	313	-	-	49 40	19 46	400?	-	Skawa
36	Osjaków	I-XII	-	-	-	-	-	-	-	-	310	-	-	51 17	18 48	152	-	Warta
643	Ostrowite	V-XII	-	156	219	-	-	-	-	-	321	-	-	53 04	19 17	120	-	Wisła
585	Ostrów Mazowiecka ..	I-XII	-	-	-	-	-	-	-	-	320	-	-	52 48	21 54	130	-	Narew
586	Ostrów Mazowiecka ..	IV-VII	-	162	219	-	-	-	-	-	320	-	-	52 48	21 54	130	-	Narew
447	Ostrów Siedlecki ...	I-XII	-	-	-	-	-	-	-	-	317	-	-	51 30	22 52	154	-	Wieprz
76	Ostrów Wlkp.	I-XII	-	184	219	222	226	230	292	298	311	-	-	51 39	17 48	133	134.0	Prosna
13	Ostrzeszów	I-XII	-	-	-	-	226	-	-	-	310	-	-	51 25	17 55	220	-	Odra
502	Otwock	I-XII	-	-	-	-	-	-	-	-	318	-	-	52 07	21 16	97	-	Wisła
605	Ozorków	I-V,VII-IX	-	-	-	-	-	-	-	-	320	-	-	51 57	19 17	154	-	Bzura
72	Ożarów	I-XII	-	-	-	-	-	-	-	-	311	-	-	51 09	18 31	222	-	Prosna
281	Pająkówka	I-XII	-	212	219	-	226	-	-	-	314	-	-	49 18	19 55	1123	-	Dunajec
140	Pakość	I-XII	-	-	-	-	226	-	-	-	312	-	-	52 48	18 05	90	-	Noteć
477	Paradyż	I-XII	-	-	-	-	-	-	-	-	318	-	-	51 18	20 07	182	-	Pilica
654	Pawłowo	I-XII	-	152	-	-	-	-	-	-	321	-	-	53 41	17 39	165	-	Wisła
331	Pawłów	I-XII	-	-	-	-	-	-	-	-	315	-	-	50 18	20 54	173	-	Wisła
14	Pawłów	I,IV,VI-XII	-	-	-	-	-	-	-	-	310	-	-	51 25	17 40	159	-	Odra
129	Perzyny	I-III,V-XII	-	-	-	-	-	-	-	-	312	-	-	52 13	15 55	58	-	Obra
195	Petkówka	I-XII	-	-	-	-	-	-	-	-	313	-	-	49 27	19 08	700	-	Soła
67	Petryki	I-XII	-	-	-	-	-	230	292	298	311	-	-	51 55	18 09	130	-	Warta
86	Pętkowo	I-XII	-	174	219	-	-	-	-	-	311	-	-	52 13	17 16	85	86.2	Warta
625	Piastów	I-XII	-	-	-	-	-	233	296	306	320	327	349	52 11	20 50	100	-	Bzura
580	Piątnica	I-XII	-	-	-	-	-	-	-	-	320	-	-	53 12	22 05	141	-	Narew
192	Piekło	I-XII	-	-	-	-	-	231	293	300	313	324	346	49 32	19 00	609	-	Soła
531	Piesza Wola	I-XII	-	-	-	-	-	233	295	304	319	326	348	51 30	23 09	188	-	Bug
472	Pilczyca	IV,VI-XII	-	-	-	-	-	-	-	-	318	-	-	51 02	20 06	245	-	Pilica
462	Pilica	I-XII	-	-	-	-	227	233	295	304	318	326	348	50 28	19 40	350?	-	Pilica
347	Pilzno	I-XII	-	-	-	-	-	232	294	302	316	325	347	49 59	21 17	217	-	Wisłoka
52	Piorunów	I-XII	-	-	-	-	-	-	-	-	310	-	-	51 46	19 04	148	-	Warta
373	Pisarowce	IV-IX	-	-	-	-	-	-	-	-	316	-	-	49 34	22 06	313	-	San
294	Piwniczna	I-XII	-	210	219	-	226	231	294	302	315	325	347	49 26	20 42	399	-	Dunajec
630	Płock	I-XII	-	166	219	-	227	233	296	306	321	327	349	52 33	19 45	104	107.5	Wisła
94	Pobiedziska	I-XII	-	-	-	-	-	230	292	298	311	324	346	52 29	17 17	115	-	Warta
348	Poddęby	V-XI	-	-	-	-	-	-	-	-	316	-	-	50 03	21 24	?	-	Wisłoka
54	Poddębice	I-XII	-	-	-	-	-	-	-	-	310	-	-	51 54	18 59	133	-	Warta
659	Podlesie	II,III,VIII,IX	-	-	-	-	-	-	-	-	321	-	-	53 51	18 08	126	-	Wisła
428	Podole	I-XII	-	-	-	-	227	232	295	304	317	-	-	50 50	21 28	217	-	Kamienna
73	Podzamcze	I-XII	-	-	-	-	-	-	-	-	311	-	-	51 18	18 08	174	-	Prosna

Nr	Stacja - Station	Miesiące Mois	Strona - Page: Część pierwsza Première partie				Część druga Deuxième partie							φ N	λ E Gr	H_s	H_b	Dorzecze Bassin
			Tabl. 1	Tabl. 2	Tabl. 3	Tabl. 4	Tabl. I	Tabl. II	Tabl. III	Tabl. IV	Tabl. V	Tabl. VI	Tabl. VII					
273	Polana Chochołowska	I-VII,IX-XII	-	214	219	-	-	-	-	-	314	-	-	49°14′	19°48′	1148	-	Dunajec
265	Polanowice	I-XII	-	-	-	-	-	231	294	302	314	325	347	50 12	20 05	245	-	Wisła
109	Połajewo	I-VI,IX-XII	-	-	-	-	-	-	-	-	311	-	-	52 48	16 45	72	-	Warta
687	Pomorze	II-XII	-	-	-	-	-	-	-	-	322	-	-	54 03	23 22	141	-	Niemen
225	Ponikiew	I,III-XII	-	-	-	-	-	-	-	-	313	-	-	49 50	19 27	360	-	Skawa
44	Popów Kaliski	I-VIII	-	-	-	-	-	-	-	-	310	-	-	51 50	18 43	141	-	Warta
208	Porąbka I	I-XII	-	-	-	-	226	231	293	300	313	-	-	49 49	19 14	307	-	Soła
209	Porąbka II	II-V,VII-XII	-	-	-	-	-	-	-	-	313	-	-	49 49	19 14	318?	-	Soła
253	Poręba Wielka	I-XII	-	-	-	-	226	231	293	300	314	325	347	49 36	20 04	535	-	Raba
283	Poronin	I-XII	-	212	219	222	226	231	294	302	314	325	347	49 20	20 02	763	-	Dunajec
601	Poświętne	I-XII	-	164	219	-	227	233	296	306	320	327	349	52 38	20 23	100	-	Bug
92	Poznań-Golęcin,Uniwersytet	I-XII	-	166′	219	-	-	230	292	298	311	324	346	52 26	16 53	83	82	Warta
91	Poznań-Ławica	I-XII	-	168	219	-	-	230	292	298	311	-	-	52 25	16 51	97	100.6	Warta
90	Poznań-Sołacz	I,II,IV-XII	-	-	-	-	-	-	-	-	311	-	-	52 26	16 54	86	-	Warta
89	Poznań-Wały Wazów, Uniwersytet	I-XII	58	168	219	222	226	230	292	298	311	324	346	52 25	16 56	79	91.4	Warta
435	Pożóg	I-XII	-	188	219	-	-	-	-	-	317	-	-	51 24	22 04	160	-	Wisła
252	Półrzeczki	II-XII	-	-	-	-	-	-	-	-	314	-	-	49 39	20 14	585	-	Raba
397	Pruchnik	I-XII	-	-	-	-	-	-	-	-	316	-	-	49 54	22 31	244	-	San
491	Przymusowa Wola	X-XII	-	-	-	-	-	-	-	-	318	-	-	51 22	20 11	205	-	Pilica
588	Przesnysz	I-XII	-	-	-	-	-	233	296	306	320	327	349	53 01	20 53	121	-	Narew
23	Przemęt	I-XII	-	-	-	-	-	-	-	-	310	-	-	52 01	16 18	63?	-	Odra
377	Przemyśl	I-XII	-	206	219	-	-	232	294	302	316	326	348	49 47	22 48	201?	201.4	San
378	Przemyśl	I-XII	-	-	-	-	227	-	-	-	316	-	-	49 48	22 46	?	-	San
400	Przeworsk	I-XII	-	202	219	-	227	232	295	304	317	326	348	50 04	22 30	203	-	San
533	Przyborowo	I-XII	-	-	-	-	227	-	-	-	319	-	-	51 38	23 34	150	-	Bug
155	Przysłup	I-XII	-	-	-	-	-	230	293	300	312	324	346	49 36	18 59	1021?	-	Wisła
33	Przystajń	I-XII	-	-	-	-	-	-	-	-	310	-	-	50 53	18 41	252	-	Warta
623	Pszczelin	I-XII	-	-	-	-	-	-	-	-	320	-	-	52 08	20 44	96	-	Bzura
680	Puck	I-XII	-	146	219	-	-	234	296	306	321	-	-	54 44	18 24	1	1.9	Bałtyk
437	Puławy	I-XII	94	186	219	222	227	232	295	304	317	326	348	51 25	21 57	140	143.3	Wisła
250	Rabka	I-XII	-	208	219	-	226	-	-	-	314	-	-	49 36	19 58	520	517.8	Raba
598	Raciąż	I-XII	-	-	-	-	-	-	-	-	320	-	-	52 47	20 07	105	-	Bug
458	Radom,fabryka	I-XII	-	188	219	222	-	-	-	-	318	-	-	51 24	21 10	160	168.5	Wisła
459	Radom,Nadl.Państw. .	I-XII	-	188	220	-	227	232	295	304	318	-	-	51 24	21 09	164	-	Wisła
414	Radomyśl	I-XII	-	-	-	-	-	-	-	-	317	-	-	50 41	21 57	153	-	San
476	Radoszyce	I-X	-	-	-	-	-	-	-	-	318	-	-	51 04	20 16	250?	-	Pilica
381	Radymno	I-XII	-	-	-	-	227	232	294	302	316	326	348	49 57	22 49	201	-	San
267	Radziemice	I-XII	-	-	-	-	226	231	294	302	314	325	347	50 16	20 15	230	-	Wisła
573	Radziłów	I-XII	-	-	-	-	-	-	-	-	320	-	-	53 25	22 24	117	-	Narew
232	Radziszów	I,IV-XII	-	-	-	-	-	-	-	-	314	-	-	49 57	19 49	225	-	Wisła
667	Radzyń	III-XII	-	-	-	-	-	-	-	-	321	-	-	53 24	18 56	90?	-	Wisła
194	Rajcza	VII-XII	-	-	-	-	-	-	-	-	313	-	-	49 30	19 05	570	-	Soła
572	Rajgród	I,III-IX,XI,XII	-	-	-	-	-	-	-	-	320	-	-	53 44	20 41	133	-	Narew
366	Rajskie	I-XII	-	-	-	-	-	-	-	-	316	-	-	49 18	22 28	415	-	San
105	Rogoźno	II-VI,VIII-XII	-	-	-	-	-	-	-	-	311	-	-	52 45	17 00	74	-	Warta
370	Ropienka	I-VI,VIII-XII	-	-	-	-	-	-	-	-	316	-	-	49 32	22 31	493	-	San
303	Rozdziele	I-XII	-	-	-	-	-	-	-	-	315	-	-	49 47	20 28	480	-	Dunajec
683	Rozewie	I-XII	-	144	220	-	-	-	-	-	321	-	-	54 50	18 20	54?	-	Bałtyk
157	Równica	I-XII	-	-	-	-	-	230	293	300	312	324	346	49 43	18 52	?	-	Wisła
324	Różnica	V-XI	-	-	-	-	-	-	-	-	315	-	-	50 37	20 02	274	-	Nida
589	Ruda	V-IX	-	-	-	-	-	-	-	-	320	-	-	53 01	20 54	116	-	Narew
530	Ruda-Opalin	I-XII	-	-	-	-	-	233	295	304	319	326	348	51 15	23 36	175	-	Bug
48	Ruda Pabianicka	I-XII	-	-	-	-	226	230	292	298	310	324	346	51 42	19 26	179	-	Warta
406	Ruda Różaniecka	I-XII	-	-	-	-	-	232	295	304	317	326	348	50 19	23 11	230	-	San
554	Rudka	I-XII	-	178	220	-	-	233	296	306	319	326	348	52 10	21 50	170	-	Bug
160	Rudzica	IV-XII	-	-	-	-	-	-	-	-	312	-	-	49 51	18 53	351	-	Wisła
558	Rybienko	I-VIII,IX-XII	-	-	-	-	-	-	-	-	319	-	-	52 35	21 24	85	-	Bug
5	Rybnik	I-XII	-	200	220	-	-	-	-	-	310	-	-	50 06	18 33	253	-	Odra
379	Rybotycze	I-XII	-	-	-	-	-	-	-	-	316	-	-	49 39	22 40	301	-	San
191	Rycerka Dolna	I-XII	-	-	-	-	-	231	293	300	313	324	346	49 29	19 05	547	-	Soła
190	Rycerka Górna	I-XII	-	-	-	-	226	-	-	-	313	-	-	49 28	19 02	?	-	Soła
9	Rychtal	I-XII	-	-	-	-	-	-	-	-	310	-	-	51 09	17 51	176	-	Odra
63	Rychwał	I-XII	-	-	-	-	-	-	-	-	311	-	-	52 04	18 00	105	-	Warta
200	Rychwałdek	I-XII	-	-	-	-	-	231	293	300	313	324	346	49 41	19 18	420	-	Soła
107	Ryczywół	I-XII	-	-	-	-	-	-	-	-	311	-	-	52 49	16 50	80	-	Warta
478	Rzejowice	III,V,XII	-	-	-	-	-	-	-	-	318	-	-	51 06	19 42	255	-	Pilica
393	Rzeszów	I-XII	-	-	-	-	227	232	294	302	316	326	348	50 02	22 01	215	-	San
47	Rzgów	I-XII	-	-	-	-	-	230	292	298	310	-	-	51 39	19 30	195	-	Warta
489	Sadkowice	I-XII	-	-	-	-	-	233	295	304	318	-	-	51 44	20 31	169	-	Pilica
336	Sadków	I-VI,IX-XII	-	-	-	-	-	-	-	-	315	-	-	50 44	21 05	360?	-	Wisła
434	Sadłowice-Górn	I-XII	-	-	-	-	-	-	-	-	317	-	-	51 23	21 56	122	-	Wisła

Nr	Stacja - Station	Miesiące Mois	Strona - Page: Część pierwsza Première partie				Część druga Deuxième partie							φN	λ E Gr	Hs	Hb	Dorzecze Bassin
			Tabl. 1	Tabl. 2	Tabl. 3	Tabl. 4	Tabl. I	Tabl. II	Tabl. III	Tabl. IV	Tabl. V	Tabl. VI	Tabl. VII					
550	Sagaje.....	I-XII	-	-	-	-	-	233	296	306	319	326	348	52°46′	21°55′	113	-	Bug
357	Sandomierz	I-XII	-	-	-	-	-	-	-	-	316	-	-	50 41	21 45	175	-	Wisła
374	Sanok	I-XII	-	-	-	-	227	232	294	302	316	326	348	49 34	22 13	355	-	San
40	Sędziejowice	I-XII	-	-	-	-	-	-	-	-	310	-	-	51 31	19 01	166	-	Warta
351	Sędziszów	I-XII	-	-	-	-	-	-	-	-	316	-	-	50 04	21 43	227	-	Wisłoka
110	Sękowo	II-XII	-	-	-	-	-	-	-	-	311	-	-	52 30	16 27	110	-	Warta
216	Sidzina	I-XII	-	-	-	-	226	-	-	-	313	-	-	49 37	19 44	553	-	Skawa
552	Siedlce	I-XII	-	176	220	222	227	-	-	-	319	-	-	52 11	22 18	152	-	Bug
494	Sielec Grójecki	IX-XII	-	184	-	-	-	-	-	-	318	-	-	51 43	20 48	133	-	Pilica
271	Sielec Pińczowski ..	I-XII	-	196	220	222	-	-	-	-	314	-	-	50 20	20 26	198?	200.0?	Wisła
501	Siennica	I-XII	-	178	220	-	227	-	-	-	318	-	-	52 06	21 37	160	-	Wisła
42	Sieradz	I,II,X-XII	-	-	-	-	-	-	-	-	310	-	-	51 36	18 35	137?	-	Warta
466	Sierbowice	III-IX,XI,XII	-	-	-	-	-	-	-	-	318	-	-	50 31	19 39	354	-	Pilica
632	Sierpc	I-XII	-	-	-	-	227	-	-	-	321	-	-	52 52	19 40	110	-	Wisła
473	Silnica	I-IX	-	-	-	-	-	-	-	-	318	-	-	50 56	19 41	220	-	Pilica
555	Sinołęka	I-XII	-	176	220	-	-	-	-	-	319	-	-	52 13	21 55	155?	-	Bug
240	Skała	I-XII	-	-	-	-	-	231	293	300	314	325	347	50 14	19 52	437	-	Wisła
16	Skałów	I-XII	-	-	-	-	-	-	-	-	310	-	-	51 48	17 23	123	-	Odra
422	Skarżysko-Kamienna	I-XII	-	-	-	-	-	-	-	-	317	-	-	51 07	20 53	240	-	Kamienna
419	Skarżysko,wytwórnia	I-VI,VIII-XII	-	190	220	-	-	-	-	-	317	-	-	51 07	20 53	234	241.6	Kamienna
224	Skawce	I-XII	-	-	-	-	-	231	293	300	313	325	347	49 48	19 35	806	-	Skawa
618	Skierniewice	I-XII	-	180	220	222	-	233	296	306	320	327	349	51 58	20 10	129	129.5	Bzura
158	Skoczów	I-XII	-	-	-	-	226	-	-	-	312	-	-	49 48	18 48	225	-	Wisła
104	Skoki	II-V,VIII-XI	-	-	-	-	-	-	-	-	311	-	-	52 40	17 10	90	-	Warta
612	Skotniki	III-X,XII	-	-	-	-	-	-	-	-	320	-	-	52 01	19 21	118	-	Bzura
475	Skotniki	I-XII	-	-	-	-	227	233	295	304	318	326	348	51 12	19 56	193	-	Pilica
266	Skrzeszowice	I-XII	-	-	-	-	-	-	-	-	314	-	-	50 12	20 09	232	-	Wisła
616	Słup	I-XII	-	170	220	-	-	-	-	-	320	-	-	52 20	19 40	113?	113?	Bzura
323	Słupia	I-XII	-	-	-	-	227	-	-	-	315	-	-	50 36	19 59	259	-	Nida
425	Słupia Stara	I-VIII,XII	-	-	-	-	-	-	-	-	317	-	-	50 52	21 07	265	-	Kamienna
313	Snochowice	I-XII	-	-	-	-	226	-	-	-	315	-	-	50 57	20 19	246	-	Nida
452	Sobieszyn	I-XII	-	186	220	222	227	232	295	304	317	326	348	51 37	22 11	167	-	Wieprz
362	Sokoliki	I-XII	-	-	-	-	-	232	294	302	316	325	347	49 06	22 52	670	-	San
649	Solec Kujawski	I-XII	-	-	-	-	-	-	-	-	321	-	-	53 05	18 14	43	-	Wisła
430	Solec n.Wisłą	I,III,VII,X,XII	-	-	-	-	-	-	-	-	317	-	-	51 08	21 46	163	-	Wisła
198	Sopotnia Mała	I-XII	-	-	-	-	-	-	-	-	313	-	-	49 36	19 17	504	-	Soła
193	Sól	I-XII	-	-	-	-	-	231	293	300	313	324	346	49 29	19 03	585?	-	Soła
487	Spała	I,II,IV-XII	-	-	-	-	-	-	-	-	318	-	-	51 32	20 09	152	-	Pilica
636	Stary Brześć	I-XII	-	164	220	-	-	-	-	-	321	-	-	52 38	18 54	90	90.0?	Wisła
17	Stary Kobylin	VII-XII	-	-	-	-	-	-	-	-	310	-	-	51 43	17 13	109	-	Odra
291	Stary Sącz	I-XII	-	-	-	-	226	-	-	-	315	-	-	49 34	20 38	321	-	Dunajec
66	Stawiszyn	I-XII	-	-	-	-	-	230	292	298	311	-	-	51 55	18 07	130	-	Warta
123	Stęszew	I-XII	-	-	-	-	-	230	292	298	312	-	-	52 17	16 42	80?	-	Obra
268	Stogniowice	I-XII	-	-	-	-	-	-	-	-	314	-	-	50 12	20 20	201	-	Wisła
564	Strabla	I-XII	-	-	-	-	-	-	-	-	319	-	-	52 54	23 07	127	-	Narew
166	Straconka	I-XII	-	-	-	-	-	230	293	300	312	324	346	49 48	19 06	423	-	Wisła
496	Stromiec	I-XII	-	-	-	-	-	233	295	304	318	-	-	51 39	21 06	128	-	Pilica
256	Stróża	I-XII	-	-	-	-	226	231	293	300	314	325	347	49 48	19 56	319	-	Raba
371	Strubie	I-XII	-	-	-	-	-	232	294	302	316	326	347	49 14	22 11	749	-	San
633	Strużewo	I-XII	-	-	-	-	-	-	-	-	321	-	-	52 40	19 15	110	-	Wisła
596	Strzegowo	I-XII	-	-	-	-	-	-	-	-	320	-	-	52 54	20 17	106	-	Bug
617	Strzelno	I-XII	-	182	220	-	-	233	296	306	320	-	-	51 50	19 54	194	195.6	Bzura
488	Studzianna	I-XII	-	-	-	-	-	-	-	-	318	-	-	51 32	20 22	160	-	Pilica
220	Sucha	I,II,VII,IX-XI	-	-	-	-	-	-	-	-	313	-	-	49 45	19 36	350?	-	Skawa
621	Sucha	I-XII	-	-	-	-	-	233	296	306	320	-	-	52 09	20 12	80	-	Bzura
421	Suchedniów	I-X,XII	-	-	-	-	-	-	-	-	317	-	-	51 03	20 50	273	-	Kamienna

Nr	Stacja - Station	Miesiące Mois	Strona - Page: Część pierwsza Première partie				Część druga Deuxième partie							φ N	λ E Gr	H_s	H_b	Dorzecze Bassin
			Tabl. 1	Tabl. 2	Tabl. 3	Tabl. 4	Tabl. I	Tabl. II	Tabl. III	Tabl. IV	Tabl. V	Tabl. VI	Tabl. VII					
389	Suchodół	II-VII	-	-	-	-	-	-	-	-	316	-	-	49°40′	21°46′	415	-	San
543	Suchodół Wielki	I-XII	-	-	-	-	227	-	-	-	319	-	-	52 12	22 37	168	-	Bug
689	Sudawskie	I-XII	-	148	220	-	-	234	296	306	322	327	349	54 23	22 55	267?	-	Niemen
39	Sulmierzyce	I-XII	-	-	-	-	226	230	292	298	310	324	346	51 11	19 12	220	-	Warta
239	Sułoszowa	I-XII	-	-	-	-	-	-	-	-	314	-	-	50 16	19 45	400	-	Wisła
111	Szamotuły	I-IV,VII-XII	-	-	-	-	-	-	-	-	311	-	-	52 36	16 35	76	-	Warta
463	Szczekociny	I,III,IV,VI,VII	-	-	-	-	-	-	-	-	318	-	-	50 58	19 49	250	-	Pilica
333	Szczucin	I-XII	-	-	-	-	227	233	294	302	315	325	347	50 19	21 06	173	-	Wisła
77	Szczygliczka	I-XII	-	-	-	-	-	-	-	-	311	-	-	51 40	17 48	138	-	Prosna
203	Szczyrk	I-XII	-	-	-	-	-	-	-	-	313	-	-	49 43	19 01	500	-	Soła
259	Szczyrzyc	I-XII	-	-	-	-	226	-	-	-	314	-	-	49 47	20 12	330	-	Raba
117	Szelejewo	I-XII	-	-	-	-	-	-	-	-	312	-	-	51 52	17 10	124	-	Obra
542	Szpaki	I,II,IV-VIII, XI,XII	-	-	-	-	-	-	-	-	319	-	-	52 14	22 55	175	-	Bug
390	Szufnerowa	I-XII	-	204	220	-	-	-	-	-	316	-	-	49 54	21 38	292?	-	San
335	Szydłów	III-XII	-	-	-	-	-	-	-	-	315	-	-	50 36	21 00	240	-	Wisła
340	Szymbark	I-XII	-	-	-	-	227	-	-	-	315	-	-	49 38	21 06	315	-	Wisłoka
205	Ślemień	I-XII	-	-	-	-	-	-	-	-	313	-	-	49 43	19 22	450	-	Soła
177	Świerklaniec.....	II,IV,V,VII-X	-	-	-	-	-	-	-	-	313	-	-	50 26	18 57	90	-	Przemsza
423	Święty Krzyż	I-XII	-	-	-	-	-	232	295	304	317	326	348	50 52	21 04	593	-	Kamienna
424	Święty Krzyż	II-XII	-	192	220	222	-	-	-	-	317	-	-	50 51	21 03	575	-	Kamienna
	Świniarsko	I-VI,XI,XII	-	208	220	-	-	-	-	-	-	-	-	49 36	20 40	296	-	Dunajec
174	Targoszyce	I-XII	-	-	-	-	-	-	-	-	313	-	-	50 27	19 09	329	-	Przemsza
309	Tarnów	I-XII	-	202	220	222	226	231	294	302	315	325	347	50 01	21 00	204	-	Dunajec
673	Tczew	I-XII	-	-	-	-	-	234	296	306	321	327	349	54 05	18 48	28	-	Wisła
686	Tępcz	II,III,V,VIII, X,XI	-	-	-	-	-	-	-	-	322	-	-	54 31	18 03	194	-	Bałtyk
521	Tomaszów Lub.	I-XII	-	194	220	222	227	-	-	-	319	-	-	50 26	23 25	271	272.9	Bug
483	Tomaszów Maz.	I-VII,IX-XI	-	-	-	-	-	-	-	-	318	-	-	51 32	20 01	173	-	Pilica
646	Toruń, koszary	I-XII	-	158	220	222	-	-	-	-	321	-	-	53 01	18 35	54	63.8	Wisła
648	Toruń-Podgórz	I-XII	-	158	220	-	-	233	296	306	321	327	349	53 02	18 36	50	55.0	Wisła
647	Toruń,post.lot.-met.	I-XII	-	158	220	-	227	233	296	306	321	327	349	53 01	18 33	46	46.6	Wisła
12	Trębaczów	I-XII	-	-	-	-	-	-	-	-	310	-	-	51 13	17 48	175	-	Odra
615	Trębki	I-XII	-	-	-	-	-	233	296	306	320	-	-	52 19	19 33	116	-	Bzura
298	Tropie	I-XII	-	-	-	-	-	-	-	-	315	-	-	49 48	20 40	238	-	Dunajec
261	Trzciana	I-XII	-	-	-	-	226	-	-	-	314	-	-	49 51	20 23	245	-	Raba
141	Trzemeszno	I-XII	-	166	220	222	226	230	292	298	312	-	-	52 34	17 49	109?	-	Noteć
257	Trzemeśnia	I-IX,XI,XII	-	-	-	-	-	-	-	-	314	-	-	49 49	20 01	341	-	Raba
183	Trzyciąż	IV-XII	-	-	-	-	-	-	-	-	313	-	-	50 19	19 46	422	-	Przemsza
308	Tuchów	I-XII	-	-	-	-	226	-	-	-	315	-	-	49 54	21 04	237	-	Dunajec
535	Tuczna	I-XII	-	-	-	-	-	-	-	-	319	-	-	51 53	23 25	151	-	Bug
251	Turbaca	I-XII	-	-	-	-	226	-	-	-	314	-	-	49 32	20 07	1300	-	Dunajec
58	Turek	I-XII	-	-	-	-	226	-	-	-	310	-	-	52 01	18 30	102	-	Warta
372	Tursańsk	I-XII	-	-	-	-	-	-	-	-	316	-	-	49 22	22 08	462	-	San
392	Tyczyn	I-XII	-	-	-	-	-	-	-	-	316	-	-	49 58	22 02	239	-	San
300	Tymbark	I-XII	-	-	-	-	-	231	294	302	315	-	-	49 44	20 20	427	-	Dunajec
233	Tyniec	II,III,V-XII	-	-	-	-	-	-	-	-	314	-	-	50 01	19 49	250	-	Wisła
524	Tyszowce	I,III,V-VIII	-	-	-	-	-	-	-	-	319	-	-	50 37	23 42	194	-	Bug
522	Uhnów	I-XII	-	-	-	-	-	-	-	-	319	-	-	50 23	23 45	215	-	Bug
235	Ujazd	I-XII	-	-	-	-	226	231	293	300	314	-	-	50 08	19 49	271	-	Wisła
153	Ujście	I-XII	-	-	-	-	-	230	293	300	312	324	346	53 03	16 44	94	-	Noteć
45	Uniejów	I-XII	-	-	-	-	-	-	-	-	310	-	-	51 58	18 48	115	-	Warta
650	Unisław	I-XII	-	-	-	-	-	233	296	306	321	-	-	53 13	18 24	85?	-	Wisła
506	Urzędów	I-XII	-	-	-	-	-	233	295	304	318	-	-	52 10	21 04	110	-	Wisła

Nr	Stacja - Station	Miesiące Mois	Strona - Page: Część pierwsza Première partie				Część druga Deuxième partie							φ N	λ E Gr	H_s	H_b	Dorzecze Bassin
			Tabl. 1	Tabl. 2	Tabl. 3	Tabl. 4	Tabl. I	Tabl. II	Tabl. III	Tabl. IV	Tabl. V	Tabl. VI	Tabl. VII					
418	Urzędów.....	I-XII	-	-	-	-	-	-	-	-	317	-	-	51°00′	22°09′	183	-	Wisła
364	Ustrzyki Górne	II-IX,XI,XII	-	-	-	-	-	-	-	-	316	-	-	49 06	22 39	690	-	San
264	Uście Solne	I-XII	-	-	-	-	226	-	-	-	314	-	-	50 07	20 31	191	-	Raba
108	Uściekowiec	I-XII	-	-	-	-	-	-	-	-	311	-	-	52 40	16 45	46	-	Warta
227	Wadowice	I-XII	-	-	-	-	226	231	293	300	313	-	-	49 53	19 30	265	-	Skawa
285	Wakamund	I-XII	-	-	-	-	-	-	-	-	315	-	-	49 29	20 05	?	-	Dunajec
613	Walewice	I-XII	-	-	-	-	-	-	-	-	320	-	-	52 06	19 41	90	-	Bzura
162	Wapienice Dolna	II-XII	-	-	-	-	-	-	-	-	312	-	-	49 49	18 59	?	-	Wisła
161	Wapienica Górna	II-XII	-	-	-	-	-	-	-	-	312	-	-	49 47	18 59	481	-	Wisła
498	Warka	I-XII	-	-	-	-	-	-	-	-	318	-	-	51 47	21 02	119	-	Pilica
513	Warszawa,Filtry	I-XII	-	-	-	-	-	-	-	-	319	-	-	52 13	21 00	115	-	Wisła
514	Warszawa-Gołędzinów	I-XII	-	-	-	-	-	233	295	304	319	-	-	52 17	21 02	84	-	Wisła
516	Warszawa-Kaskada ...	I-IX,XII	-	-	-	-	-	-	-	-	319	-	-	52 17	20 59	90?	-	Wisła
509	Warszawa-Mokotów ...	I-XII	-	174	220	-	227	233	295	304	318	326	348	52 12	21 01	111	119,8	Wisła
512	Warszawa,Obs.Astr. .	I-XII	-	172	220	222	227	233	295	304	319	-	-	52 13	21 02	110	120.6	Wisła
505	Warszawa-Okęcie	I-XII	-	174	220	-	-	233	295	304	318	326	348	52 11	20 59	106	107.2	Wisła
508	Warszawa-Port Czern.	I-XII	-	-	-	-	-	-	-	-	318	-	-	52 13	21 03	79	-	Wisła
510	Warszawa,S.G.G.W. ..	I-XII	-	172	220	-	-	-	-	-	318	-	-	52 12	21 01	110	113.5	Wisła
511	Warszawa,Stacja Pomp Rz.	I-XII	70	172	220	-	227	233	295	304	318	326	348	52 13	21 03	85	88.3	Wisła
515	Warszawa-Zoliborz ..	I-XII	-	-	-	-	-	-	-	-	319	-	-	52 16	20 59	?	-	Wisła
168	Warszowice	I-XII	-	-	-	-	-	-	-	-	312	-	-	49 59	18 33	270	-	Wisła
43	Warta	I-XII	-	-	-	-	-	-	-	-	310	-	-	51 43	18 38	126	-	Warta
575	Wąsosz	I-XII	-	-	-	-	-	233	296	306	320	326	348	53 31	22 19	136	-	Narew
367	Wetlina	I-III,V-XII	-	-	-	-	-	-	-	-	316	-	-	49 09	22 29	646	-	San
49	Widzew	I-XII	-	-	-	-	-	230	292	298	310	-	-	51 46	19 33	224	-	Warta
247	Wieliczka	I-XII	-	204	220	222	226	231	293	300	314	325	347	49 59	20 03	247	-	Wisła
655	Wielka Kłonia	I-XII	-	152	220	-	-	-	-	-	321	-	-	53 29	17 45	150	-	Wisła
6	Wielopole k.Rybnika	I-XII	-	-	-	-	-	-	-	-	310	-	-	50 07	18 33	266	-	Odra
350	Wielopole Skrzyńskie	I-XII	-	-	-	-	-	232	294	302	316	-	-	49 57	21 37	255	-	Wisłoka
197	Wieprz	I-XII	-	-	-	-	-	-	-	-	313	-	-	49 38	19 10	369	-	Soła
249	Wierzbno	III-XII	-	198	220	-	-	-	-	-	314	-	-	50 09	20 15	220?	-	Wisła
576	Wierzbowo	I-V,IX-XI	-	-	-	-	-	-	-	-	320	-	-	52 59	22 20	137	-	Narew
642	Więcławice	I-XII	-	160	220	-	-	233	296	306	321	-	-	52 51	18 19	91	93.4	Wisła
688	Wigry-Stary Folwark	I-XII	34	150	220	-	-	234	296	306	322	327	349	54 04	23 05	141	141.4	Niemen
213	Wilamowice	I,II,IV,VIII, X-XII	-	-	-	-	-	-	-	-	313	-	-	49 55	19 10	289	-	Soła
486	Wilanów	I-XII	-	186	220	-	227	233	295	304	318	-	-	51 33	20 03	156	-	Pilica
671	Wirty	I-XII	-	150	220	-	227	-	-	-	321	-	-	53 55	18 23	121	126.5	Wisła
156	Wisła	III-XII	-	-	-	-	-	-	-	-	312	-	-	49 39	18 52	428	-	Wisła
387	Wisłok Wielki	I-XII	-	-	-	-	227	232	294	302	316	326	348	49 23	22 00	473	-	San
330	Wiślica	I-XII	-	-	-	-	-	-	-	-	315	-	-	50 21	20 41	180	-	Nida
147	Witosław	IV-XII	-	-	-	-	-	-	-	-	312	-	-	53 14	17 29	129	-	Noteć
276	Witów	I-XII	-	-	-	-	226	-	-	-	314	-	-	49 21	19 50	795	-	Dunajec
532	Włodawa	I-XII	-	-	-	-	227	-	-	-	319	-	-	51 33	23 33	163	-	Bug
325	Wodzisław	I-XII	-	-	-	-	227	232	294	302	315	325	347	50 31	20 43	290	-	Nida
125	Wojnowice	I-XII	-	-	-	-	226	230	292	298	312	-	-	52 20	16 28	80	-	Obra
442	Wojsławice	IV,V,X,XI	-	-	-	-	-	-	-	-	317	-	-	50 55	23 34	219	-	Wieprz
408	Wola Biłgorajska ...	I,II,IV-XII	-	-	-	-	-	-	-	-	317	-	-	50 34	22 47	218	-	San
53	Wola Łobudzka	I-XII	-	-	-	-	-	-	-	-	310	-	-	51 45	19 01	149	-	Warta
46	Wola Rakowa	I-XII	-	-	-	-	-	-	-	-	310	-	-	51 41	19 38	214	-	Warta
334	Wola Wędowska	I-XII	-	-	-	-	-	-	-	-	315	-	-	50 16	21 16	174	-	Wisła
182	Wolbrom	II-XII	-	-	-	-	-	-	-	-	313	-	-	50 23	19 46	380	-	Przemsza
603	Wólka Przybojewska	I-XII	-	-	-	-	-	-	-	-	320	-	-	52 26	20 28	83	-	Wisła
95	Wronczyn	I-XII	-	-	-	-	-	-	-	-	311	-	-	52 30	17 13	109	-	Warta
112	Wronki	I-XII	-	-	-	-	226	230	292	298	311	324	346	52 43	16 23	50	-	Warta

Nr	Stacja - Station	Miesiące Mois	Strona - Page: Część pierwsza Première partie				Część druga Deuxième partie							φ N	λ E Gr	H_s	H_b	Dorzecze Bassin
			Tabl. 1	Tabl. 2	Tabl. 3	Tabl. 4	Tabl. I	Tabl. II	Tabl. III	Tabl. IV	Tabl. V	Tabl. VI	Tabl. VII					
71	Wrześnie	I-XII	-	-	-	-	226	-	-	-	311	-	-	52°20′	17°34′	107	-	Warta
638	Wymyślin	I,II,IX-XII	-	-	-	-	-	-	-	-	321	-	-	52 52	19 20	131	-	Wisła
148	Wyrzysk	I-XII	-	-	-	-	-	-	-	-	312	-	-	53 09	17 16	96	-	Noteć
87	Wyszaków	I-XII	-	-	-	-	-	-	-	-	311	-	-	52 10	17 14	79	-	Warta
519	Zaborze	I-XII	-	198	-	-	-	-	-	-	319	-	-	50 17	23 23	237?	-	Bug
30	Zagórze	I-V,VII-XII	-	-	-	-	-	-	-	-	310	-	-	50 55	18 56	237	-	Warta
113	Zajączkowo	I-XII	-	-	-	-	-	-	-	-	311	-	-	52 35	16 21	98	-	Warta
302	Zakliczyn	I-IV,X-XII	-	-	-	-	-	-	-	-	315	-	-	49 51	20 49	239	-	Dunajec
280	Zakopane	I-XII	130	212	220	222	226	231	294	302	314	325	347	49 17	19 57	833	846.5	Dunajec
290	Zalesie	I-XII	-	-	-	-	-	231	294	302	315	325	347	49 38	20 21	631?	-	Dunajec
416	Zawichost	I-XII	-	-	-	-	-	232	295	304	317	326	348	50 49	21 52	148	-	Wisła
24	Zawiercie	I-XII	-	-	-	-	-	230	292	298	310	324	346	50 29	19 25	337	-	Warta
218	Zawoja	I-XII	-	-	-	-	226	231	293	300	313	325	346	49 39	19 34	540	-	Skawa
130	Zbąszyń	I-XII	-	170	220	-	226	230	292	298	312	324	346	52 15	15 54	56	-	Obra
68	Zbiersk	I-XII	-	180	220	-	-	230	292	298	311	324	346	51 57	18 08	120?	-	Warta
102	Zbiełka	III-XII	-	-	-	-	-	-	-	-	311	-	-	52 45	17 17	95	-	Warta
584	Zbójna	I-XII	-	-	-	-	-	233	296	306	320	326	349	53 15	21 48	109	-	Narew
356	Zdanów	I-XII	-	194	220	-	-	232	294	302	316	-	-	50 43	21 33	239	241.0?	Wisła
445	Zemborzyce	I-XII	-	190	220	222	227	232	295	304	317	326	348	51 12	22 32	180	181.0	Wieprz
8	Zielona	I-XII	-	-	-	-	-	-	-	-	310	-	-	50 33	18 59	280	-	Odra
245	Zielonki	I-XII	-	-	-	-	-	-	-	-	314	-	-	50 08	19 56	247	-	Wisła
119	Ziemlin	II-XII	-	-	-	-	-	-	-	-	312	-	-	51 45	16 55	?	-	Obra
65	Złotniki Wielkie ...	I-XII	-	-	-	-	-	-	-	-	311	-	-	51 54	18 10	138	-	Warta
415	Zochcin	I-XII	-	-	-	-	-	-	-	-	317	-	-	50 50	21 23	231	-	Wisła
690	Zubrzyca Górna	I,II,IV-XII	-	-	-	-	-	-	-	-	322	-	-	49 35	19 38	781	-	Czarna Orawa
433	Zwoleń	I-XII	-	-	-	-	227	-	-	-	317	-	-	51 22	21 35	160	-	Wisła
590	Zabiczyn	I,III-XII	-	-	-	-	-	-	-	-	320	-	-	52 33	20 51	104	-	Narew
504	Zabieniec	I-XII	-	-	-	-	-	-	-	-	318	-	-	52 03	21 02	106	-	Wisła
196	Zabnica	I-XII	-	-	-	-	-	-	-	-	313	-	-	49 35	19 09	487	-	Soła
310	Zabno	I-VI,VIII-XII	-	-	-	-	-	-	-	-	315	-	-	50 08	20 53	195	-	Dunajec
461	Zelechów	V-VIII,XII	-	-	-	-	-	-	-	-	318	-	-	51 49	21 54	180	-	Wisła
663	Żur-Młyn	I-XII	-	152	220	-	-	234	296	306	321	327	349	53 34	18 22	56?	-	Wisła
363	Żurawin	I-XII	-	-	-	-	-	-	-	-	316	-	-	49 14	22 44	583	-	San
70	Żydowo	I-XII	-	-	-	-	-	-	-	-	311	-	-	52 27	17 36	115	-	Warta
349	Żyraków	I-XII	-	-	-	-	-	-	-	-	316	-	-	50 05	21 24	195	-	Wisłoka
457	Żyrzyn	II-XII	-	-	-	-	-	-	-	-	318	-	-	51 30	22 25	158	-	Wieprz
201	Żywiec	I-XII	-	208	220	222	226	-	-	-	313	-	-	49 41	19 13	350	-	Soła

Blank page retained for pagination

1934

Część pierwsza

WYNIKI SPOSTRZEŻEŃ STACJI METEOROLOGICZNYCH WYŻSZYCH RZĘDÓW

Première partie

RÉSULTATS D'OBSERVATIONS DES STATIONS MÉTÉOROLOGIQUES D'ORDRE SUPÉRIEUR

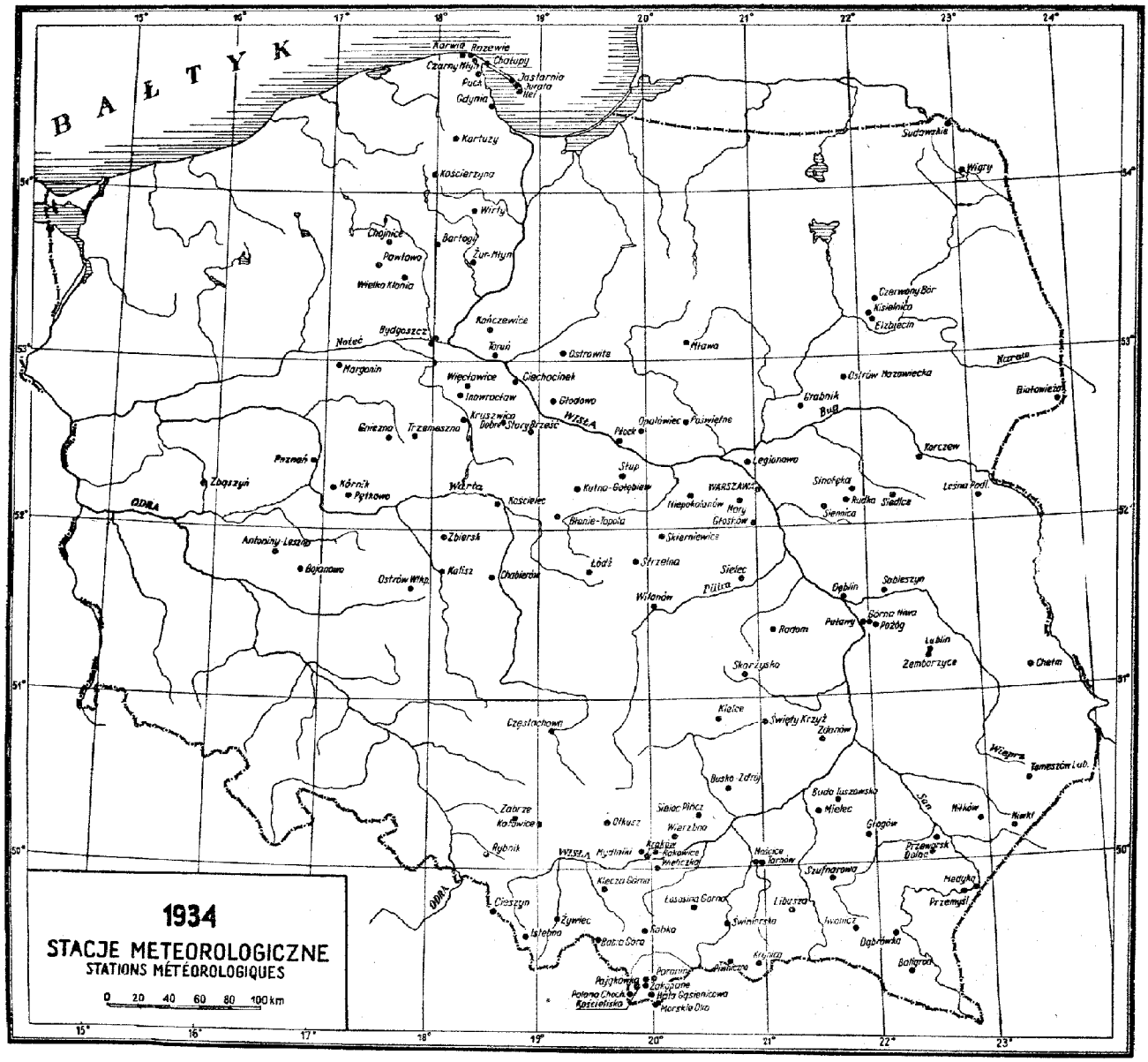
BAŁTYK
1934
STACJE METEOROLOGICZNE
STATIONS MÉTÉOROLOGIQUES
0 20 40 60 80 100 km
Karwia
Rozewie
Chałupy
Czarny Młyn
Puck
Jastarnia
Hel
Gdynia
Kartuzy
Kościerzyna
Wirty
Chojnice
Bartoszyce
Pawłowo
Żur-Młyn
Wielko Kłonia
Bydgoszcz
Kończewice
Toruń
Ostrowite
Mława
Suwałki
Wigry
Czerwony Bór
Kisielnica
Elżbiecin
Noteć
Margonin
Więcławice
Ciechocinek
Inowrocław
Głodowo
Kruszwica
Dobre
Stary Brzesć
Gniezno
Trzemeszno
WISŁA
Płock
Opoczno
Poświętne
Ostrów Mazowiecka
Grabnik
Bug
Białowieża
Narew
Korczew
Legionowo
Słupsk
Kutno-Gołębiew
WARSZAWA
Sinołęka
Rudka
Siedlce
Lesna Podl.
Pniewy
Zbąszyń
Kórnik
Pyrzkowo
Warta
Kościelec
Niepokalanów
Mory
Siennica
Głostów
Brunie-Topola
ODRA
Antoniny-Leszno
Zbiersk
Skierniewice
Łódź
Strzelno
Bojanowo
Ostrów Wlkp.
Kalisz
Chabierów
Sielec
Pilica
Wilanów
Dęblin
Sobieszyn
Puławy
Górna Nawa
Pożóg
Radom
Lublin
Zamborzyce
Chełm
Skarżysko
Kielce
Częstochowa
Święty Krzyż
Zdanów
Wisła
Tomaszów Lub.
Busko Zdrój
Buda Juszowska
Mielec
Zabrze
Katowice
Olkusz
Siemiatycze
Wierzbno
San
Nowe
Nowt
Głogów
Rybnik
Mysłowice
Kraków
Kokowice
Nowe Miasto
Tarnów
Przemyśl
Bóbrka
Szufnarowa
Hedyna
Cieszyn
Kleczka Górna
Łuszowa Górna
Libusza
Żywiec
Istebna
Kobka
Świniarsko
Ivonicz
Dąbrówka
Babia Góra
Krościenko
Bolegrad
Pajątkowa
Poronin
Zakopane
Polana Chochołowska
Kościeliska
Hala Gąsienicowa
Morskie Oko

1934

TABLICA 1

SPOSTRZEŻENIA CODZIENNE STACJI METEOROLOGICZNYCH:

OBSERVATIONS DIURNES DE STATIONS MÉTÉOROLOGIQUES:

1. Gdynia
2. Wigry-Stary Folwark
3. Bydgoszcz
4. Poznań-Wały Wazów, Uniwersytet
5. Warszawa, Stacja Pomp Rzecznych
6. Łódź-Lublinek
7. Puławy
8. Kraków, Obserwatorium Astronomiczne
9. Cieszyn
10. Zakopane

V. P. R. H.

Gdynia

$\varphi = 54°31'$ $\lambda = 18°33'$

Styczeń – Janvier 1934

Dni	Ciśnienie P − 700 + I	II	III	Dies	Temperatura T I	II	III	Dies	Max	Min	Prężność pary e I	II	III	Dies	Wilgotność wzgl. U I	II	III	Dies	Zachmurzenie i pogoda N.w I	II	III	Kierunek i prędkość wiatru D_v I	II	III
1	68.4	69.7	70.6	69.6	1.4	1.7	1.3	1.4	2.2	0.7	5.0	4.9	4.8	4.9	98	94	55	96	10 ≡	10	10 ●	NW 4	NW 3	NNW 4
2	70.1	69.6	67.1	68.9	0.2	−0.3	−0.3	−0.2	1.8	−1.0	4.4	4.4	4.5	4.5	98	98	100	99	10 ≡	10 ≡	10	W 4	NNE 5	ESE 3
3	65.5	65.9	65.0	65.5	−1.1	−3.4	−5.0	−3.6	0.2	−5.0	4.0	3.1	3.1	3.4	95	88	98	94	10	10	10	SE 4	SE 2	SSE 1
4	64.3	63.8	62.5	63.5	−4.1	−4.3	−5.6	−4.9	−3.4	−5.9	3.1	3.1	2.9	3.0	92	96	95	94	10	10 ≡	10 ≡	SSE 1	SSE 3	SSE 2
5	60.1	58.7	58.5	59.1	−3.3	−2.1	−0.7	−1.7	−0.5	−5.7	3.2	3.3	4.0	3.5	89	83	91	87	10	4 ⊙	10 ✱	SSW 2	S 9	S 4
6	61.9	65.0	68.5	65.1	1.5	2.9	1.9	2.0	3.3	−0.9	4.8	4.8	4.4	4.7	94	85	84	88	10	6 ⊙	10	WNW 4	W 3	W 2
7	67.3	66.5	65.9	66.6	1.6	2.0	2.4	2.1	2.5	1.3	4.6	5.1	5.1	4.9	89	95	93	93	10 ≡	10 ≡ ●	10	W 1	SSW 2	SW 2
8	62.6	60.2	60.7	61.2	2.7	4.2	2.1	2.8	4.4	1.9	5.0	4.4	4.5	4.6	89	71	84	81	7	9	10	S 7	SW 14	WSW 7
9	61.8	62.2	64.3	62.8	2.3	3.3	3.4	3.1	4.0	1.8	4.6	4.7	4.5	4.6	84	82	76	81	3	9	5	WSW10	W 10	WNW12
10	70.8	72.6	72.4	71.9	2.1	2.5	0.5	1.4	3.6	0.4	4.3	3.9	3.7	4.0	86	70	78	77	10	9	9	NNW 1	NW 4	SSW 2
11	69.6	67.7	65.8	67.7	−0.1	1.2	−1.5	−0.5	1.8	−1.5	3.7	3.6	3.7	3.7	80	70	90	80	7	4 ⊙	0	SSW 2	S 3	S 3
12	63.2	62.6	61.6	62.5	−4.1	−1.5	−3.3	−3.0	−1.0	−4.2	3.1	2.9	3.2	3.1	92	72	88	84	0	0 ⊙	10	S 7	S 10	SSE17
13	57.9	57.2	57.6	57.6	−5.8	−4.6	−3.5	−4.4	−2.7	−6.1	2.7	2.4	3.2	2.8	90	74	90	85	9	8	10	SSE22	SSE17	S 8
14	59.2	58.3	55.7	57.7	0.1	−0.3	−3.8	−2.0	0.4	−4.0	4.4	4.1	2.9	3.8	96	92	83	90	10	9	10	S 5	S 9	SSE14
15	49.0	48.2	48.3	48.5	−5.7	−0.5	1.5	−0.8	1.5	−6.9	2.5	3.7	4.6	3.6	85	84	91	87	10	9	9	S 20	S 8	SSW 5
16	48.8	51.9	54.7	51.8	2.5	3.3	3.0	3.0	4.5	1.3	4.8	4.9	4.9	4.9	87	85	87	86	10	9	7	SSW 7	SSW 2	SW 4
17	56.3	59.8	55.9	57.3	2.3	3.5	2.1	2.5	4.0	1.1	4.8	5.4	4.1	4.8	87	92	77	85	10 ●	10	0	SW 9	WSW 3	S 8
18	49.4	50.5	48.7	49.5	4.6	5.9	5.6	5.4	6.2	1.1	5.5	5.8	6.3	5.9	87	84	93	88	7	10	10	WSW10	SSW 5	S 6
19	46.6	45.8	50.3	47.6	8.0	7.4	5.5	6.6	8.5	5.1	7.3	5.9	4.8	6.0	92	77	71	80	10 ●	8	6	SW 7	SSW 9	W 17
20	56.0	60.4	68.7	61.7	3.7	2.3	1.1	2.0	5.8	−0.2	4.1	4.9	3.6	4.2	69	91	70	77	9	9	9	WSW12	W 7	NW 4
21	75.7	78.3	79.4	77.8	−0.9	1.7	−1.1	−0.4	2.7	−1.4	3.6	3.5	3.6	3.6	84	68	85	79	3	3 ⊙	0	WNW 3	WNW 2	WSW 2
22	80.2	81.1	80.3	80.5	1.1	3.3	−2.1	0.0	4.0	−2.5	3.8	4.1	3.9	3.9	75	71	98	81	8	1 ⊙	0	W 6	WNW 3	W 2
23	79.3	79.3	79.0	79.2	−4.3	−0.8	−3.7	−3.1	1.4	−5.2	3.2	3.7	3.2	3.4	96	85	92	91	1 ≡	0 ⊙	0	SSW 2	SE 4	S 1
24	78.7	78.5	78.1	78.4	−2.1	−1.6	−4.7	−3.3	−1.4	−4.9	3.7	3.8	3.1	3.5	94	92	96	94	10	10	10	W 2	WSW 1	WSW 2
25	75.3	73.2	70.7	73.1	−6.8	0.9	−2.1	−2.5	1.6	−7.1	2.7	3.9	3.2	3.3	97	79	81	86	0	0 ⊙	0	C 0	SSE 2	W 2
26	69.8	70.7	68.3	69.6	−4.5	−2.1	−3.7	−3.5	−1.4	−5.9	2.8	3.7	3.4	3.3	86	94	97	92	10 ≡	10 ≡	0 ≡	W 2	WSW 5	SSE 4
27	63.0	62.2	61.3	62.2	0.8	3.3	2.5	2.3	3.5	−4.1	4.1	4.9	4.8	4.6	84	85	87	85	10	10	10	SW 6	WSW 5	WSW 1
28	62.1	64.5	67.6	64.7	0.7	2.1	1.5	1.4	2.8	−0.1	4.7	5.0	5.0	4.9	96	93	98	96	10 ≡	10 ≡	10 ≡	C 0	NW 1	N 1
29	69.8	71.6	71.8	71.1	1.3	2.5	1.0	1.4	2.8	0.3	4.8	5.2	4.7	4.9	96	94	94	95	10 ≡	10 ≡	9	W 6	NW 3	WNW 2
30	69.7	68.0	63.8	67.2	−1.1	1.6	−0.1	0.1	2.8	−1.4	4.0	4.2	4.0	4.1	95	82	89	89	2	8	10 ✱	W 3	W 6	WSW12
31	58.5	59.3	59.3	59.0	1.7	0.8	−2.9	−0.8	2.0	−3.3	4.8	2.7	3.2	3.6	93	54	86	78	10 ●	4 ⊙	7	NW 7	NW 9	WNW 4
M	64.2	64.6	64.6	64.5	−0.2	1.1	−0.3	0.1	2.2	−2.0	4.1	4.2	4.0	4.1	89	83	88	87	7.9	7.4	7.1	5.7	5.5	5.1

Luty – Février 1934

Dni	Ciśnienie I	II	III	Dies	Temperatura I	II	III	Dies	Max	Min	Prężność pary I	II	III	Dies	Wilgotność wzgl. I	II	III	Dies	Zachmurzenie i pogoda I	II	III	Kierunek i prędkość wiatru I	II	III
1	63.8	66.5	71.1	67.1	−3.7	−2.2	−2.1	−2.5	−1.0	−4.3	3.0	3.3	2.9	3.1	85	85	75	82	9 △	8	10 ✱	NNE 9	NW 5	E 7
2	74.7	74.4	71.4	73.5	−5.4	−3.1	−5.3	−4.8	−2.0	−7.0	2.7	2.7	2.6	2.7	88	73	85	82	9	10	2	WNW 2	WNW 3	WSW 4
3	65.1	66.2	68.8	66.7	−2.5	1.0	−0.9	−0.8	1.8	−5.8	3.3	4.7	3.4	3.8	87	94	79	87	10	10	0	WNW 8	WNW 6	NNE 2
4	68.6	67.3	64.2	66.7	−1.8	1.7	0.5	0.2	2.7	−3.3	3.3	3.7	3.9	3.6	82	71	82	78	4	7	6	W 1	WNW 3	W 12
5	64.2	63.3	59.7	62.4	1.4	2.4	1.3	1.6	2.9	0.2	4.5	4.7	4.4	4.5	89	85	87	87	10	6 ⊙	8	NW 8	WNW 9	W 12
6	53.9	52.0	52.4	52.8	3.0	4.4	5.0	4.4	6.0	1.2	5.2	5.6	5.3	5.4	91	90	81	87	10	10 ●	7	WNW17	W 20	WNW14
7	52.5	48.2	48.5	49.7	3.3	6.2	6.1	5.4	6.7	2.1	4.9	5.5	5.3	5.2	85	78	75	79	10	10 ●	7	WNW14	WNW20	WNW22
8	45.5	37.8	32.0	38.4	5.9	3.7	2.2	3.5	6.2	0.9	5.6	4.9	4.9	5.1	81	82	91	85	10	10 ●	10 ●	W 12	WSW12	WNW14
9	36.3	61.0	59.3	38.9	−2.0	1.9	1.5	0.7	3.5	−3.0	2.5	3.3	3.6	3.1	63	63	71	66	2	8 ⊙	7	NNW14	WNW12	WSW 9
10	51.0	52.3	55.4	52.9	4.4	5.6	5.0	5.0	6.2	0.7	5.4	5.5	4.6	5.2	87	82	71	80	10	7 ⊙	0	W 17	WNW22	WNW20
11	52.3	53.6	59.3	55.1	3.2	4.9	2.4	3.2	5.9	2.3	5.0	4.1	4.1	4.4	87	62	75	75	10 ●	8	0	W 12	WNW20	WNW12
12	62.8	66.1	73.7	67.5	0.1	2.4	0.3	0.8	2.8	−0.3	3.4	3.3	2.5	3.1	73	59	54	62	0	4 ⊙	6	W 6	NNW10	N 17
13	80.9	82.0	78.7	80.5	−0.7	1.4	1.1	0.7	1.9	−1.8	2.6	2.6	3.9	3.0	60	52	79	64	9	10	8	NE 3	W 4	WNW10
14	75.0	72.4	69.7	72.4	1.7	2.9	2.7	2.5	3.5	0.2	4.9	5.2	5.1	5.1	94	93	91	93	10 ●	10 ●	10	WNW 7	NW 7	WNW 7
15	67.2	72.0	73.9	71.0	2.7	2.3	1.0	1.8	3.7	0.6	5.1	4.6	4.3	4.7	91	84	87	87	10	10	10	NW 3	N 6	NW 4
16	72.0	71.8	70.1	71.3	0.5	3.4	3.5	2.7	4.0	−0.3	4.2	5.2	5.4	4.9	89	88	92	90	5	10	8	WSW 2	WSW 2	W 4
17	68.9	69.4	68.2	68.8	4.0	4.7	2.1	3.2	6.2	1.6	5.7	5.3	4.7	5.2	93	82	87	87	3	7 ⊙	3	W 3	WNW 8	W 4
18	65.2	66.9	65.2	65.8	2.7	8.0	4.0	4.7	8.9	1.1	4.9	4.7	5.5	5.0	87	59	90	79	1	1 ⊙	10	NW 9	NW 5	WNW12
19	58.9	56.1	51.9	55.6	4.7	6.0	5.4	5.4	6.7	3.9	4.3	4.5	4.0	4.3	67	65	60	64	10	5 ⊙	10	W 14	W 20	WNW24
20	47.6	48.3	50.7	48.9	−0.9	2.0	−0.3	0.1	5.4	−1.4	4.1	3.1	3.3	3.5	95	59	75	76	10 ✱	5 ⊙	2	WNW20	WNW20	NW 7
21	54.2	56.4	60.7	57.1	−1.9	1.0	−1.9	−1.2	2.0	−2.8	3.4	3.5	2.8	3.2	86	70	71	76	4	6 ⊙	0	WSW 3	NNW 6	W 4
22	61.8	58.2	56.3	58.8	−0.6	1.9	5.6	3.1	6.7	−3.1	3.8	4.8	6.0	4.9	88	91	88	89	7	10 ●	10	WSW 5	SW 8	WNW 9
23	54.5	57.6	57.6	56.6	6.8	7.8	6.9	7.1	8.2	5.2	5.9	6.1	6.1	6.0	80	78	83	80	10	10	10	W 20	WNW20	WNW14
24	58.6	59.9	61.1	59.9	3.9	4.6	3.2	3.7	7.1	3.1	5.7	5.4	5.1	5.4	93	86	88	89	10 ●	10 ≡	10 ≡	WNW12	W 8	WSW 3
25	60.2	59.5	58.2	59.3	2.3	4.7	5.2	4.4	7.6	2.3	4.9	5.5	5.6	5.3	89	86	84	86	10 ≡	9 ≡	10 ≡	SSW 4	SSW 8	SW 8
26	56.9	55.5	54.5	55.6	4.8	8.5	5.0	5.8	10.0	4.7	5.6	5.8	5.8	5.7	87	70	89	82	10 ≡	10	0	SW 6	S 6	S 4
27	53.0	52.5	50.1	51.9	2.5	4.3	3.7	3.6	5.3	2.2	5.0	5.4	5.9	5.4	91	87	98	92	10 ≡	10	9	S 6	SSE 6	SSE 2
28	48.6	48.6	53.0	50.1	2.7	5.5	3.9	4.0	8.7	1.9	5.5	6.0	4.6	5.4	98	89	75	87	10	9	10	SW 4	SSE 9	SW 6
29																								
30																								
31																								
M	60.5	60.6	60.6	60.6	1.5	3.5	2.4	2.4	4.9	0.0	4.4	4.6	4.5	4.5	85	77	81	81	8.0	8.2	6.5	8.6	10.2	9.5

Gdynia — $H_s = 2\,m$ — $H_b = 13.5\,m$ — Styczeń – Janvier 1934

DNI	OPAD	GŁUBOKOŚĆ CM	USŁONECZNIENIE	POGODA
1	0.0	.	-	$\bullet^0 p-III$; $\equiv^0 I-a$
2	0.2	.	-	$\equiv^0 n-II$
3	.	.	-	$*^0 n$; $\infty^0 a-II$
4	.	.	-	$\equiv^1 a-II$ $\equiv^0 p-II$
5	1.8	.	-	$*^0 p-III$
6	0.0	.	-	$*^0 n$ $\bullet^0 p$
7	1.0	.	-	$\bullet^0 a-II$ $\bullet^{0-1} p$; $\equiv^0 I-p$
8	.	.	-	$\equiv a$, $\Phi^2 a-II$
9	0.1	.	-	$\bullet^2 12^{00-35}$; $\equiv p$
10	.	.	-	$\bullet^0 n$; $\odot a$
11	.	.	-	$\Phi^2 a$ $\odot a-p$
12	.	.	-	$\equiv p$; $\smile^2 n-II$ $\smile^1 p$, $\infty^0 a-II$
13	0.6	.	-	$*^0 p$; $\equiv n-I$, $a-p$
14	.	1	-	$\equiv^1 a$ ∞^{0-1} $II-p$
15	2.8	.	-	$*^0 8^{26-35}$ $*^1 15^{07-16^{00}}$; $\equiv n-I$, a
16	0.1	3	-	$\bullet^0 6^{50-7^{00}}$; $\infty^0 a-II$
17	0.9	.	-	$\bullet^0 I-a$; $\infty^0 a-II$
18	0.1	.	-	$\bullet^0 p$; $\infty^0 a-II$
19	1.3	.	-	$\bullet^0 9^{00-08}$ $\bullet^1 10^{32-11^{00}}$; $\equiv p-III$; $\Phi^2 a-II$, $\cap^2 14^{10}$
20	0.1	.	-	$\bullet^{0-1} a$; $\Psi^1 p$
21	.	.	-	$\smile^0 n-II$, $\Phi^2 a-II$, $\odot a-p$
22	.	.	-	$\smile^2 n-I$ $\smile^1 a$ $\infty^0 p-III$, $\odot a-p$
23	.	.	-	$\equiv^{1-2} n-a$; $\smile^2 n-II$ $\smile^0 \infty^2 p-III$; $\odot a-p$
24	.	.	-	$\infty^1 n-III$ $\smile^2 n-II$ $\smile^1 p-III$
25	.	.	-	$\smile^2 n-III$ $\infty^1 n-I$ $\infty^2 a-II$ $\infty^0 p$; $\odot a-p$
26	.	.	-	$\equiv^1 n-III$ $\smile^2 n-I$ $\smile^1 a-III$
27	.	.	-	$\infty^0 a-III$
28	.	.	-	$\equiv^1 n-III$
29	.	.	-	$\equiv^1 n-II$ $\equiv^0 p$
30	0.2	.	-	$*^0 20^{28-46}$, $\smile^1 n-a$; $\Phi^2 a-II$, Φ^{19}
31	0.7	.	-	$\bullet^0 n, a$ $\Psi^0 7^{25}$, $\Phi^2 a-II$
Σ	16.9	—	—	UWAGI Prędkość wiatru wyznaczano za pomocą anemografu, umieszczonego na wysokości 44.75 m n.p.m. Niniejsza uwaga odnosi się do całego roku.

Luty – Février 1934

1	2.5	1	-	$\Delta^0 n-9^{15}$ $*^0 a-20^{52}$, $\rightarrow^0 n-I$; $\Phi^2 a-II$
2	0.3	2	-	$\infty^0 n-I$
3	0.0	3	-	$*^0 n$, 10^{35-50} , $\infty^0 p$
4	.	1	-	$\Phi^2 a-II$
5	0.0	.	-	$\odot a-II$, $\Psi^2 n$
6	0.0	.	-	$\bullet^0 n$ $\bullet^0 a-II$; $\equiv n-I$, $a-p$
7	0.3	.	-	$\bullet^1 a-II$; $\equiv a-III$
8	10.4	.	-	$\bullet^0 n$, 9^{30-48} $\bullet^{0-1} a$ $\bullet^0 II-III$; $\equiv n, a$
9	0.6	.	-	$*^0 n$ $\bullet^2 n$ $*^0 22-n$; $\equiv n$; $\odot a-II$
10	0.4	.	-	$\bullet^0 p$; $\equiv n-III$
11	0.0	.	-	$\bullet^0 n-I$; $\equiv a-II$
12	0.0	.	-	$*^0 n$; $\equiv p-III$, $\odot a-II$; $\Phi^2 a$
13	0.5	.	-	$\bullet^0 n$; $\equiv n$
14	0.0	.	-	$\bullet^0 n-II$
15	.	.	-	$\equiv^1 7^{00-40}$
16	.	.	-	$\infty^0 p-III$, $\odot a$
17	.	.	-	$\equiv^2 9^{20-32}$; $\smile^1 n$, $\odot a-p$
18	.	.	-	$\smile^1 n-a$; $\odot a-p$
19	7.0	.	-	$\bullet^0 7^{50-55}$; $\equiv a-III$, 22^{30-24} (por. do 26 m/sek)
20	0.5	3	-	$\Delta^2 n$; $\equiv n-II$, p ; $\odot a$
21	0.3	1	-	$*^2 9^{05-15}$; $\Phi^2 a$ $\odot a-p$
22	0.2	2	-	$*^0 a$ $\bullet^0 a-II$
23	0.0	.	-	$\equiv n-II$, p
24	0.0	.	-	$\bullet^0 n-I$ $\bullet^0 a$, p ; $\equiv^{0-1} I-III$
25	.	.	-	$\equiv^{0-1} n-I$ $\equiv^0 a-III$; $\oplus^2 a-p$; $\Phi^2 p$
26	.	.	-	$\equiv^0 n-a$, $\Phi^2 p$
27	0.0	.	-	$\bullet^0 p$, $\equiv^1 n-I$
28	0.0	.	-	$\bullet^0 a$; $\infty^0 n-I$ $\infty^1 a-II$, Φa
29				
30				
31				
Σ	25.0	—	—	UWAGI

Gdynia φ = 54°31′ λ = 18°33′

Marzec – Mars 1934

Dni	Ciśnienie P = 700 + I	II	III	Dies	Temperatura T I	II	III	Dies	Max	Min	Prężność pary e I	II	III	Dies	Wilgotność wzgl. U I	II	III	Dies	Zachmurzenie i pogoda N,w I	II	III	Kierunek i prędkość wiatru D,v I	II	III
1	59.8	62.0	62.6	61.5	2.1	2.9	2.5	2.5	4.1	2.0	4.3	4.6	5.5	4.8	80	80	100	87	10	10	10 ≡	WSW 2	NNE 1	E 2
2	62.9	63.1	62.7	62.9	0.7	-1.1	-1.5	-0.8	2.7	-1.7	4.2	4.2	3.7	4.0	87	100	90	92	10	10 ✱	10	SE 12	SE 8	SE 12
3	62.7	62.0	61.9	62.2	-2.3	-1.9	-0.1	-1.1	0.0	-2.8	3.6	3.7	4.3	3.9	94	92	94	93	10	10	10 ≡	SE 10	SSE 8	S 4
4	61.8	62.5	63.2	62.5	1.2	4.3	2.5	2.6	6.3	-0.2	4.8	4.8	4.6	4.7	96	77	82	85	10 ≡	10	4	SSW 2	W 4	WSW 7
5	62.3	60.7	60.2	61.1	2.5	6.3	3.7	4.0	7.4	2.1	4.8	4.8	4.1	4.6	87	68	69	75	9	8	3	WSW 2	SW 6	SW 6
6	57.2	54.0	50.7	54.0	1.1	6.0	4.8	4.2	6.8	0.9	3.6	3.4	3.9	3.6	72	49	61	61	3 ⊙	10	0	S 6	SSW 9	SSW 10
7	44.7	41.8	44.9	43.8	2.3	6.0	3.8	4.0	6.1	2.1	4.6	5.9	4.8	5.1	84	85	80	83	10	10 ,	10 ●	SSE 10	SW 5	W 4
8	47.2	49.9	50.3	49.1	1.3	3.7	2.7	2.6	4.7	0.7	4.8	4.6	4.8	4.7	94	77	85	85	9	9 ●⊙	6 ●	W 4	WSW 9	WSW 7
9	50.9	51.6	51.8	51.4	2.9	3.4	2.6	2.9	5.8	1.9	4.6	4.8	4.0	4.5	80	82	72	78	9 ●	6 ⊙	0	WSW 5	W 6	WSW 7
10	52.2	54.2	55.7	54.0	1.1	2.9	1.7	1.8	3.8	0.9	4.6	4.1	4.4	4.4	92	73	85	83	9 Δ	7	6	SW 2	NNW 1	SE 2
11	54.5	52.8	50.2	52.5	-0.2	4.2	2.7	2.4	5.1	-0.4	4.3	4.6	4.4	4.4	94	74	79	82	9	9	10	SSE 2	SE 7	E 14
12	48.2	48.0	47.0	47.7	0.9	1.2	1.9	1.5	3.0	0.7	4.4	4.4	4.8	4.5	89	87	91	89	10	10	10	SE 14	SE 8	SE 6
13	42.9	42.0	45.7	43.5	1.9	3.7	6.2	4.5	7.2	1.5	5.2	5.7	5.6	5.5	98	95	79	91	10	10 ≡●	0	SE 6	SSE 1	SW 7
14	46.3	46.5	47.1	46.6	4.0	12.1	6.0	7.0	12.6	2.5	4.8	4.5	5.3	4.9	78	43	76	66	9	4 ⊙	4	SW 6	SW 10	SSW 2
15	46.3	44.9	44.0	45.1	3.1	8.7	6.1	6.0	10.8	2.8	4.9	5.6	6.1	5.5	87	67	87	80	3 ⊙	1 ⊙	0	S 2	SSE 7	SSE 4
16	45.5	46.8	47.5	46.6	2.9	7.6	4.6	4.9	13.6	2.5	5.2	6.3	4.8	5.4	93	80	76	83	9	6 ⊙	2	C 0	SE 4	SW 2
17	45.6	43.9	42.5	44.0	1.0	6.9	3.7	3.8	7.7	0.7	4.5	5.7	5.5	5.2	90	77	92	86	3 ⊙	3 ⊙	0	WNW 3	SE 4	SE 2
18	42.8	43.5	44.3	43.5	3.9	7.7	7.8	6.8	12.3	3.2	5.9	6.1	6.4	6.1	97	77	81	85	10	5 ⊙	10 ●	SSE 4	SE 6	SSE 4
19	50.7	53.9	56.9	53.8	4.2	7.3	3.2	4.5	9.5	3.1	4.9	5.5	5.0	5.1	79	72	87	79	8 ≡	7	5	WSW 1	ESE 1	ESE 1
20	58.8	59.6	59.8	59.4	0.0	5.4	4.4	3.6	7.3	-0.1	4.6	5.8	5.2	5.2	100	86	84	90	6 ⊙	4 ⊙	2	C 0	SE 3	E 6
21	59.3	59.5	58.5	59.1	3.7	4.9	5.2	4.8	5.9	0.7	6.0	6.1	6.2	6.1	100	96	94	97	10 ≡	10 ≡	10 ≡	E 4	ESE 1	E 1
22	54.8	54.0	55.1	54.6	4.4	5.2	3.4	4.1	7.1	2.7	6.0	6.4	5.3	5.9	97	97	92	95	10 ≡	10 ≡●	10 ●	ESE 1	C 0	WNW 8
23	59.7	62.5	65.8	62.7	4.9	7.0	2.7	4.3	8.5	2.1	5.7	5.9	5.2	5.6	89	78	93	87	10	10	0 ≡	W 6	NW 5	WNW 1
24	67.2	66.9	64.1	66.1	1.0	2.3	4.2	2.9	4.4	0.3	4.8	5.4	6.1	5.4	98	100	98	99	10 ≡	10 ≡	10 ●	C 0	ESE 4	ESE 2
25	64.0	65.1	65.7	64.9	3.5	3.9	1.8	2.8	5.4	1.6	5.4	5.7	5.2	5.4	92	95	100	96	10	10	10 ≡	W 2	NE 1	C 0
26	63.9	63.2	61.9	63.0	3.0	3.7	2.3	2.8	4.2	1.7	5.4	5.5	4.9	5.3	95	92	91	93	10	10	10	N 2	N 3	NW 3
27	61.5	62.0	61.9	61.8	2.3	3.8	2.9	3.0	6.2	1.4	4.9	5.4	4.5	4.9	91	90	79	87	8	10 ●	0	W 3	WNW 8	WSW 7
28	61.0	61.8	63.1	62.0	4.7	5.4	3.3	4.2	7.7	2.6	5.4	5.8	5.5	5.6	84	86	95	88	4	9	10	W 6	ENE 4	NNE 2
29	63.4	62.8	61.1	62.4	2.3	2.5	3.5	3.0	3.8	2.1	4.9	4.7	5.5	5.0	91	85	93	90	10	10	8	ENE 6	NE 4	ENE 9
30	60.0	59.4	60.2	59.9	3.3	5.5	4.5	4.4	5.7	3.1	5.5	5.8	5.8	5.7	95	86	92	91	10	8	6	ENE 6	ENE 6	ENE 10
31	62.5	63.9	65.0	63.8	4.3	5.3	5.5	5.2	6.4	3.9	5.5	5.6	5.4	5.5	89	85	80	85	7 ⊙	6 ⊙	7	ESE 8	E 9	E 8
M	55.5	55.6	55.9	55.7	2.3	4.7	3.5	3.5	6.5	1.4	4.9	5.2	5.1	5.1	90	82	86	86	8.5	8.1	5.9	4.4	4.9	5.2

Kwiecień – Avril 1934

Dni	Ciśnienie P = 700 + I	II	III	Dies	Temperatura T I	II	III	Dies	Max	Min	Prężność pary e I	II	III	Dies	Wilgotność wzgl. U I	II	III	Dies	Zachmurzenie i pogoda N,w I	II	III	Kierunek i prędkość wiatru D,v I	II	III
1	68.4	68.9	68.8	68.7	1.9	5.6	5.7	4.7	6.9	1.6	4.4	4.7	4.7	4.6	84	70	68	74	7	0 ⊙	0	SE 8	E 8	SE 6
2	69.5	69.5	68.2	69.1	2.2	5.0	5.5	4.6	7.5	1.5	3.9	4.4	5.1	4.5	74	68	76	73	0 ⊙	0 ⊙	0	SE 9	E 7	SE 4
3	69.3	69.2	68.4	69.0	-0.4	8.3	5.6	4.8	8.8	-2.0	4.3	4.9	5.3	4.8	96	60	79	78	7 ⊙	3 ⊙	8	C 0	ENE 4	E 7
4	67.3	65.3	61.8	64.8	3.5	6.7	7.4	6.2	8.7	3.0	5.4	5.8	5.7	5.6	92	80	74	82	9	4 ⊙	2	ESE 2	E 4	SE 4
5	58.4	55.7	54.3	56.1	4.4	7.8	6.6	6.4	8.4	1.7	4.5	5.7	6.4	5.5	73	72	88	78	0 ⊙	4 ⊙	6	SSE 5	E 5	SE 2
6	54.1	55.0	56.6	55.2	3.7	7.5	2.6	4.1	8.3	0.2	5.5	6.3	5.0	5.6	92	82	91	88	8	5	0	NW 3	N 7	NNE 1
7	57.7	58.7	58.1	58.2	1.7	2.6	1.9	2.0	3.2	-0.9	5.2	5.3	5.3	5.3	100	96	100	99	10 ≡	10 ≡	10 ≡	WNW 3	NE 1	ESE 4
8	57.2	55.7	54.7	55.9	2.2	9.6	8.6	7.2	12.9	1.6	5.3	6.7	6.2	6.1	98	75	74	82	8 ≡⊙	4 ⊙	0	SE 6	ESE 8	SE 8
9	52.4	51.6	51.7	51.9	5.6	10.1	7.6	7.7	12.4	3.6	5.9	7.1	7.3	6.8	86	78	94	86	5	2 ⊙	0	SE 4	C 0	SE 4
10	51.5	53.6	57.2	54.1	6.8	3.8	1.9	3.6	8.1	1.6	7.0	5.9	4.8	5.9	94	98	91	94	10 ≡	10 ●	10 ●	NNE 5	N 14	NNE 14
11	58.6	59.2	59.3	59.0	0.5	1.3	0.9	0.9	3.0	-0.6	4.6	4.0	4.2	4.3	96	80	85	87	10	10	6	NE 8	NE 7	W 4
12	58.8	60.7	64.4	61.3	1.9	4.5	2.2	2.7	5.8	0.3	4.5	4.8	3.9	4.4	86	76	74	79	8	8	0	W 4	NNE 5	N 5
13	68.4	70.4	70.0	69.6	2.6	4.5	3.1	3.3	5.4	-1.9	3.5	4.1	4.3	4.0	63	65	74	67	3 ⊙	2 ⊙	0	NE 4	E 4	E 6
14	69.4	68.0	65.7	67.7	3.0	6.2	6.4	5.5	6.7	2.0	3.7	5.2	5.3	4.7	66	74	73	71	9 ⊙	10	10	SSE 3	SE 8	ESE 2
15	65.3	65.2	65.1	65.2	5.4	8.7	6.2	6.6	11.1	2.2	5.1	6.5	5.8	5.8	77	77	82	79	7 ⊙	9	9	S 2	SE 2	E 1
16	63.9	63.2	61.3	62.8	8.8	12.2	16.3	13.4	16.8	5.8	6.8	7.6	9.3	7.9	83	72	67	73	6 ⊙	6 ⊙	4	S 1	ESE 2	WNW 8
17	61.5	61.2	59.2	60.6	10.3	10.7	8.2	9.4	16.6	8.0	6.9	7.2	6.1	6.7	74	74	75	74	8	10	0	WNW 4	ESE 3	S 2
18	56.2	54.3	51.8	54.1	7.8	11.0	14.7	12.0	24.0	6.0	6.6	7.6	9.7	8.0	83	77	78	79	8	8 ⊙	8 (K)	SE 2	ESE 3	NW 8
19	56.2	57.2	58.1	57.2	11.1	17.4	9.1	11.7	18.3	8.9	7.8	5.2	6.7	6.6	79	35	77	64	1 ⊙	3 ⊙	2	W 6	WSW 7	SSE 2
20	55.6	56.0	57.5	56.4	12.3	17.0	9.2	11.9	17.6	6.8	5.2	5.1	6.4	5.6	49	35	74	53	9	3 ⊙	5	SSW 3	WNW 6	W 3
21	56.9	58.7	61.0	58.9	7.6	7.0	5.2	6.2	9.7	5.0	6.5	6.1	5.1	5.9	83	81	77	80	10	10 ●	0	WNW 9	WNW 9	W 4
22	62.3	60.7	55.7	59.6	7.6	10.4	8.1	8.6	11.8	3.1	5.3	6.7	6.5	6.2	68	72	81	74	0	1 ⊙	1	SE 6	E 10	SE 6
23	46.8	41.8	41.0	43.2	9.2	19.0	14.3	14.2	21.1	5.2	7.5	8.6	7.9	8.0	88	52	65	68	5	1 ⊙	10	SE 4	SSE 12	SW 4
24	46.0	50.0	50.5	48.8	8.8	11.7	9.6	9.9	15.3	7.8	7.1	7.1	7.6	7.3	84	69	86	80	10	4 ⊙	0	W 8	WSW 4	S 4
25	52.2	53.2	51.2	52.2	9.0	11.5	13.3	11.8	14.6	5.9	7.2	8.1	8.3	7.9	84	81	73	79	1 ⊙	8 ⊙	10	SSE 2	ESE 3	S 4
26	55.2	56.6	55.1	55.6	9.2	11.1	10.7	10.4	13.8	6.4	7.4	8.6	9.2	8.4	86	87	97	90	8 ⊙	10	10 ≡	S 4	ESE 4	N 1
27	54.8	58.0	61.3	58.0	11.8	16.4	7.1	10.6	16.9	6.8	9.4	9.6	7.4	8.8	93	69	99	87	10 ≡⊙	6	10 ≡	WNW 4	NW 4	NNE 2
28	64.1	65.5	66.2	65.3	7.9	7.7	7.0	7.4	12.1	5.4	7.1	6.7	6.6	6.8	89	86	88	88	4 ⊙	8 ≡⊙	0	NW 2	NNE 3	NNW 3
29	66.2	66.0	64.5	65.6	9.0	12.4	10.4	10.6	14.0	6.4	7.8	8.3	8.2	8.1	92	78	88	86	10 ≡	1 ⊙	2	NE 1	NNE 2	NNW 3
30	62.9	61.7	59.4	61.3	9.8	14.0	14.3	13.1	20.6	8.9	9.0	9.1	8.9	9.0	100	77	74	84	10 ≡	2 ⊙	4	C 0	NNE 2	NW 3
31																								
M	59.6	59.7	59.3	59.5	6.2	9.4	7.7	7.8	12.0	3.6	6.0	6.4	6.4	6.3	84	73	81	79	6.7	5.4	4.2	4.1	5.3	4.3

Gdynia — $H_s = 2\,m$ — $H_b = 13{,}5\,m$ — Marzec – Mars 1934

DNI	OPAD R	GRUBE SNUĘCIU h	USŁONECZNIENIE	POGODA
1	.	.	-	$\infty^0 n - II \equiv^2 p - III$
2	4.9	.	-	$\equiv^0 n *^0 9^{28} - 11, p;$
3	0.0	3	-	$\bullet^0 17^{00} - 18^{00}; \equiv^0 p - III,$
4	0.0	2	-	$\bullet^0 a; \equiv^{0-1} n - a; \odot a$ chw.
5	.	.	-	$\infty^0 1 - a$
6	0.0	.	-	$\oplus^2 a - II; \odot 1 - a$
7	3.6	.	-	$\bullet^0 n, a *^0 7^{30} \bullet^0 II \bullet^0 III$
8	0.3	1	-	$*^1 n \overset{\bullet}{\nabla}{}^0 a \cdots III; \cap^2 a - II$
9	1.1	.	-	$\overset{\bullet}{\nabla}{}^0 n \cdots I \overset{\bullet}{\nabla}{}^{0-1} a \Delta^0 17^{00-10}, 13^{02}$
10	0.0	.	-	$\overset{\bullet}{\nabla}{}^0 n - I$
11	.	.	-	$\overset{\bullet}{\nabla}{}^0 n a; \Phi^2 a - II$
12	.	.	-	
13	4.6	.	-	$\bullet^0 a - II; \equiv^1 a$
14	0.3	.	-	$\bullet^{1-2} 21^{04-25}; \odot a - p$
15	.	.	-	$\odot 1 - p$
16	.	.	-	$\infty^0 a, p; \odot II - p$
17	.	.	-	$\infty^1 n - a \infty^0 II - III; \sqcup^0 n - I; \odot I - p$
18	0.8	.	-	$\bullet^0 p - III; \infty^2 n - I \infty^{1-2} a; \odot a - II$
19	.	.	-	$\equiv^0 n - I; \oplus^1 a - II$
20	.	.	-	$\equiv^1 n - I \equiv^2 7^{48} - 8^{50} \infty a; \sqcup^1 n - I; \odot a, p; \psi^2 II$
21	.	.	-	$\equiv^{0-1} 6^{05-46} \equiv^1 a - III \equiv^2 8^{20} - 17^{00}$
22	30.0	.	-	$\bullet^{0-1} a \bullet^1 p - III; \equiv^{0-1} n - II \equiv^0 p$
23	.	.	-	$\bullet^1 n; \infty^0 a - II \equiv^{0-1} p - III$
24	8.8	.	-	$\bullet^{1-2} p; \equiv^2 n - I \equiv^{1-2} a - p$
25	0.0	.	-	$\bullet^0 n; \equiv^0 n \equiv^2 p - III \infty^0 a - II$
26	0.0	.	-	
27	1.0	.	-	$\bullet^2 n \bullet^{0-1} a$
28	.	.	-	$\infty^0 a - II$
29	.	.	-	$\psi^2 p - III$
30	.	.	-	$\infty^1 a; \oplus^1 a - II \psi^2 p - III$
31	.	.	-	$\odot 1 - a, II - p$
Σ	55.4	—		UWAGI.

Kwiecień – Avril 1934

1	.	.	-	$\infty^0 n; \odot a, II - p$
2	.	.	-	$\odot 1 - p$
3	.	.	-	$\sqcup^1 n - I; \odot 1 - p$
4	.	.	-	$\infty n - I; \cap^0 n - I; \Phi^2 a - p$
5	0.0	.	-	$\bullet^0 p; \odot 1 - II$
6	.	.	-	$\infty^0 n - p; \Phi^2 a - II; \odot p$
7	.	.	-	$\equiv^2 n - III; \cap^2 n - I$
8	.	.	-	$\equiv^2 n; \infty^0 a - II; \odot a - p$
9	.	.	-	$\infty^0 a; \odot^2 1 - a \odot a - p$
10	8.0	.	-	$\bullet^0 a - III; \equiv^0 n - a$
11	.	2	-	$*^1 n$
12	.	.	-	$\odot a, p$
13	.	.	-	$\cap^0 n - I; \Phi^2 p; \odot 1 - p$
14	.	.	-	$\odot 1 - a$
15	.	.	-	$\cap^0 p - III; \Phi^2 a$
16	.	.	-	$\infty^1 p; \oplus^1 a; \odot a, p$
17	.	.	-	$\odot a, p$
18	2.2	.	-	$\bullet^0 a \bullet^1 18^{50} - 20^{00} R^2 18^{40} - 19^{20}$
19	.	.	-	$\odot 1 - p; \psi^0 p - III$
20	4.0	.	-	$\odot a - p; \Phi^2 a$
21	0.0	.	-	$\bullet^1 n \overset{\bullet}{\nabla}{}^0 a \cdots II; \odot p$
22	0.1	.	-	$\odot a - p$
23	2.9	.	-	$\bullet^0 n \bullet^2 15^{35-55} R^{0-1} 17^{50} - 18^{15}; \odot a - II \Phi^2 1 - a; \cap^2 17^{00}$
24	0.2	.	-	$\overset{\bullet}{\nabla}{}^0 a; \odot a - p$
25	.	.	-	$\infty^1 a; \odot 1 - a$
26	0.6	.	-	$\overset{\bullet}{\nabla}{}^0 p; \equiv^0 p - III \infty^1 n - a; \oplus^2 a - II$
27	.	.	-	$R^{0-1} 22^{30} - 23^{20}$ WNW; $\equiv^2 p - III; \Phi^2 a - II$
28	.	.	-	$\equiv^2 a - II$ (nad morzem); $\cap^2 n - I; \odot a, p$
29	0.1	.	-	$\equiv^2 n - I; \cap^0 n - I; \odot a - p$
30	0.0	.	-	$\equiv^2 n - I; \odot a - p$
31				
Σ	18.1	—	-	UWAGI.

Gdynia $\varphi = 54°31'$ $\lambda = 18°33'$ Maj – Mai 1934

Dni	Ciśnienie P=700 + I	II	III	Dies	Temperatura T I	II	III	Dies	Max	Min	Prężność pary e I	II	III	Dies	Wilgotność wzgl. U I	II	III	Dies	Zachmurzenie N,w I	II	III	Kierunek i prędkość wiatru D,v I	II	III
1	57.7	57.6	58.2	57.8	13.5	16.5	12.2	13.6	19.5	10.5	9.4	10.0	8.9	9.4	82	71	86	80	4 ⊙	7 ⊙	4	C 0	NNE 2	NNW 2
2	58.9	59.1	58.8	58.9	11.8	14.6	13.6	13.4	16.7	9.7	9.3	9.3	9.2	9.3	91	75	80	82	5	2 ⊙	1	SSE 3	C 0	W 1
3	59.6	60.6	60.9	60.4	12.7	17.2	14.6	14.8	19.3	9.6	9.1	11.4	9.5	10.0	85	78	77	80	6 ⊙	5 ⊙	6	C 0	ESE 1	S 2
4	60.1	59.0	58.8	59.3	15.1	18.2	19.5	18.1	22.7	13.7	10.6	11.5	13.0	11.7	83	74	78	78	8	6 ⊙	9	ESE 2	ENE 2	SE 4
5	61.0	61.6	62.6	61.7	15.7	19.7	15.9	16.8	21.9	15.1	9.9	10.1	10.1	10.0	75	59	73	70	5 ⊙	6 ⊙	5	SSE 6	SE 6	C 0
6	65.1	66.3	66.1	65.8	17.1	20.8	18.5	18.7	22.2	13.4	9.3	11.1	11.0	10.5	64	61	70	65	3 ⊙	2 ⊙	2	SSE 2	E 3	SE 2
7	68.1	67.1	66.7	67.3	16.4	20.6	18.3	18.4	22.7	14.1	8.9	11.0	10.1	10.0	65	61	64	63	0 ⊙	4 ⊙	2	SSE 4	ESE 2	SE 8
8	68.2	68.9	68.8	68.6	15.3	20.7	16.7	17.4	22.2	13.7	8.3	9.8	9.1	9.1	64	54	64	61	2 ⊙	2 ⊙	7	SSE 3	E 3	WNW 4
9	69.8	70.1	70.1	70.0	12.9	16.0	14.1	14.3	18.6	9.0	9.5	10.1	9.6	9.7	87	75	80	81	0 ≡	1 ⊙	1	NW 2	ENE 2	N 4
10	70.9	71.1	69.9	70.6	16.3	16.4	13.9	15.1	21.7	10.3	9.6	10.4	6.7	8.9	69	75	57	67	0 ⊙	0 ⊙	0	NW 4	NNE 3	WNW 5
11	69.2	68.7	68.5	68.8	14.7	18.3	12.1	14.3	19.8	12.0	7.2	9.8	9.3	8.8	57	63	89	70	2 ⊙	7 ⊙	3	WNW 9	WNW 8	NW 3
12	67.4	66.1	62.6	65.4	11.7	16.9	14.5	14.4	18.2	6.1	8.7	10.3	8.8	9.3	86	72	72	77	4 ≡ ⊙	3 ⊙	0	C 0	E 6	NW 2
13	57.7	53.9	53.3	55.0	18.3	25.8	11.1	16.6	26.9	9.7	9.1	8.0	8.4	8.5	59	33	85	59	0 ⊙	8 ⊙	10	SSW 3	SW 8	W 4
14	53.6	51.8	51.4	52.3	10.7	14.5	9.2	10.9	16.1	6.1	6.6	5.6	6.5	6.2	70	46	75	64	2	10	2	WSW 2	WSW 3	SW 1
15	53.6	54.3	54.9	54.3	8.0	12.7	9.1	9.7	13.7	6.1	5.6	4.1	5.6	5.1	69	37	65	57	2 ⊙	10	8	SW 2	WSW 8	W 3
16	56.6	56.3	54.8	55.9	9.6	16.1	13.7	13.3	18.3	6.1	6.3	4.9	5.4	5.5	70	36	46	51	1 ⊙	5 ⊙	0	WSW 3	SSW 5	SSE 8
17	52.7	51.2	53.3	52.4	11.5	21.0	12.1	14.2	24.5	8.3	7.4	7.6	8.6	7.9	74	41	83	66	7 ⊙	7 ⊙	10	SSE10	SSE10	NW 8
18	59.9	62.6	62.9	61.8	10.5	10.7	9.0	9.8	12.4	8.7	7.8	7.4	6.7	7.3	82	77	78	79	10	7 ⊙	7	NW 6	N 6	NNE 4
19	61.7	62.3	63.8	62.6	8.4	8.3	6.6	7.5	9.4	6.4	7.2	7.0	6.0	6.7	88	87	83	86	10 ●	10 ●	5	N 8	N 7	NW 4
20	63.8	63.8	62.0	63.2	9.9	14.3	10.1	11.1	14.8	4.2	6.5	6.9	7.7	7.0	71	37	83	70	1 ⊙	0 ⊙	2	WNW 2	ESE 2	SE 2
21	63.0	64.0	61.3	62.8	11.0	15.0	13.8	13.4	17.0	9.6	7.8	7.2	7.7	7.6	80	57	66	68	4 ⊙	7 ⊙	10	W 5	WNW 8	S 4
22	57.1	58.3	58.3	57.9	12.3	15.3	12.5	13.2	16.3	12.0	7.9	6.4	6.8	7.0	74	50	63	62	6 ⊙	5 ⊙	2	WSW12	WNW16	W 10
23	56.0	56.4	56.9	56.4	10.5	13.2	9.9	10.9	15.1	9.7	6.5	6.5	5.7	6.2	69	57	63	63	9	6 ⊙	1	WNW12	WNW17	W 14
24	56.6	57.5	57.6	57.2	9.1	12.0	8.4	9.5	13.3	8.1	6.0	6.5	5.8	6.1	70	63	70	68	10	5 ≡ ⊙	3	WNW14	WNW12	W 2
25	57.8	57.8	58.4	58.0	6.6	10.9	9.0	8.9	12.4	6.2	5.6	5.4	5.6	5.5	77	55	66	66	9 ●	6 ⊙	2	W 8	W 6	W 4
26	58.2	56.4	55.7	56.8	9.2	8.2	6.8	7.8	12.1	5.6	5.5	6.7	5.9	6.0	63	82	80	75	10	10	2	WSW 4	WSW 9	WSW 9
27	55.3	57.6	59.4	57.4	8.0	9.7	7.4	8.1	11.6	2.8	6.2	5.5	5.4	5.7	78	61	70	70	6 ⊙	6	2	WNW 8	NNW 9	W 3
28	57.3	55.4	53.5	55.4	8.2	9.8	8.4	8.7	11.2	5.1	5.0	7.1	7.3	6.5	62	79	89	77	10	7	10	W 8	SE 4	WNW 3
29	57.2	60.1	62.1	59.8	8.9	11.4	8.8	9.5	13.6	7.0	5.8	6.6	6.4	6.3	68	65	76	70	3 ⊙	4 ⊙	1	N 7	NNE 8	NW 4
30	63.1	65.4	65.9	64.8	11.1	11.5	8.7	10.0	13.6	5.8	7.4	7.9	6.5	7.3	75	78	77	77	2 ⊙	3 ⊙	0	WNW 6	NE 4	C 0
31	66.5	66.0	65.4	66.0	13.4	15.5	12.7	13.6	19.0	5.1	5.0	8.6	7.6	7.1	44	65	70	60	3 ⊙	10	1	W 3	ESE 3	SE 2
M	60.8	60.9	60.7	60.8	11.9	15.2	12.0	12.8	17.3	8.7	7.6	8.1	7.8	7.8	73	63	74	70	4.6	5.5	3.8	5.1	5.9	4.0

Czerwiec – Juin 1934

1	65.6	65.6	65.5	65.6	11.5	16.8	12.8	13.5	17.5	6.5	8.4	7.5	9.3	8.4	83	53	86	74	9 ⊙	2 ⊙	0	C 0	ENE 1	SSE 1
2	65.2	64.0	61.6	63.6	14.9	19.2	14.4	15.7	21.1	8.0	8.8	9.6	7.1	8.5	70	58	58	62	0 ⊙	5 ⊙	2	C 0	ENE 3	C 0
3	58.6	57.3	57.4	57.8	15.8	17.5	10.7	13.7	21.1	7.7	7.3	9.5	8.4	8.4	55	64	89	69	5 ⊙	6 ⊙	7	C 0	NE 2	N 8
4	56.2	55.7	55.5	55.8	10.8	12.7	9.9	10.8	13.3	6.5	7.2	7.3	5.5	6.7	73	67	61	67	8 ⊙	9	10	NW 6	E 2	NNW 2
5	54.8	53.3	54.9	55.1	7.6	8.5	9.6	8.8	10.9	7.0	7.1	7.8	8.1	7.7	91	94	91	92	10 ●	10 ●	5	ESE 2	NW 4	NW 3
6	56.6	56.5	56.1	56.4	7.9	10.0	9.8	9.4	11.3	5.3	7.5	8.9	8.9	8.4	94	98	99	97	10 ≡	10 ●	10 ●	NW 1	NW 4	WNW12
7	57.9	59.8	60.7	59.5	13.9	16.0	13.7	14.3	17.0	9.4	9.8	10.4	9.3	9.8	84	77	80	80	8	2 ⊙	2	NNE 3	NNW 4	NW 4
8	62.1	62.7	62.5	62.4	13.8	16.7	13.9	14.6	18.4	8.8	10.0	8.8	8.9	9.2	86	62	76	75	3 ⊙	2 ⊙	1	NW 1	NNE 4	NW 4
9	63.1	63.3	62.0	62.8	14.6	18.8	14.2	15.4	20.3	8.7	8.5	7.4	8.1	8.0	69	46	67	61	1 ⊙	3 ⊙	0	NW 2	NNE 7	W 4
10	60.1	58.6	55.7	58.1	17.3	24.3	17.4	19.2	25.9	10.1	9.4	8.2	7.8	8.5	63	36	53	51	0 ⊙	4 ⊙	5	WNW 5	WNW 7	SW 5
11	51.3	52.3	54.8	52.8	14.7	15.7	11.5	13.4	17.9	11.4	8.7	8.1	8.4	8.4	70	61	83	71	5 ⊙	9	10	W 7	WSW 5	N 6
12	57.9	60.2	59.7	59.3	12.7	13.7	12.3	12.8	14.8	9.6	8.9	8.3	7.5	8.2	82	71	71	75	7 ⊙	2 ⊙	3	NNE 6	W 4	C 0
13	59.4	59.2	58.3	59.0	15.1	21.3	13.1	15.6	23.0	9.7	6.3	6.6	10.2	7.7	50	35	91	59	0 ⊙	2 ⊙	0	WSW 7	SSW 4	ESE 1
14	57.4	57.2	58.3	57.6	13.9	19.1	12.7	14.6	20.5	10.0	8.4	7.9	8.8	8.4	71	48	81	67	2 ⊙	1 ⊙	10	W 1	WSW 4	WNW 3
15	62.2	65.1	67.0	64.8	10.8	12.8	10.7	11.2	14.1	10.0	7.3	6.6	5.0	6.3	75	60	53	63	10	7	1	N 9	N 9	N 3
16	68.7	68.9	68.0	68.5	12.1	15.5	12.3	13.0	16.0	5.5	7.3	7.2	7.4	7.3	69	55	70	65	2 ⊙	6 ⊙	2	NW 4	ESE 4	C 0
17	67.3	66.7	64.8	66.3	14.5	20.7	15.7	16.6	22.1	8.0	6.2	7.7	7.8	7.2	51	43	59	51	8	9	8	SW 7	C 0	SE 4
18	61.4	59.9	57.8	59.7	16.7	20.9	20.4	20.1	28.1	14.7	7.0	11.0	10.1	9.4	44	60	56	53	10	2 ⊙	2	SE 12	NNE 4	W 6
19	56.7	55.6	52.5	54.9	17.9	17.9	15.5	16.7	23.9	14.7	8.2	11.1	8.3	9.2	54	73	63	63	5 ⊙	3 ⊙	4	W 2	SE 4	SSE 3
20	47.6	47.1	48.8	47.8	16.7	22.9	15.6	17.7	23.5	14.5	11.0	11.9	9.7	10.9	77	58	74	70	10 ●	8 ⊙	9	W 2	SW 1	W 1
21	50.5	53.6	56.5	53.5	15.3	14.3	11.9	13.4	17.5	11.7	10.0	7.2	6.4	7.9	78	59	62	66	7 ⊙	10	1	W 2	WNW10	W 3
22	58.3	56.6	53.6	56.2	13.3	19.1	16.1	16.2	20.9	7.7	7.8	8.5	10.8	9.0	68	52	79	66	3 ⊙	5 ⊙	9	SW 2	SE 4	SSW 4
23	52.1	53.9	58.1	54.7	15.0	13.9	14.1	14.3	17.0	13.3	8.0	10.7	9.3	9.3	63	92	78	78	9	10 ●	10	SW 4	WSW10	WNW 9
24	63.1	65.1	65.5	64.6	15.2	17.0	13.4	14.8	18.9	10.4	9.4	8.7	9.6	9.2	73	61	85	73	0 ⊙	3 ⊙	8	NW 6	NNE 7	NE 2
25	66.3	65.8	63.4	65.2	14.6	17.8	14.7	15.4	18.1	8.8	7.1	9.6	10.3	9.0	57	63	83	68	1 ⊙	6 ⊙	9	SE 5	E 8	E 8
26	62.6	62.5	61.6	62.2	15.3	17.6	16.3	16.4	18.7	14.6	10.7	10.8	11.5	11.0	83	72	83	79	9	8 ⊙	8	SE 6	E 8	E 6
27	61.1	61.0	60.6	60.9	16.5	20.8	18.1	18.4	21.7	14.5	11.6	10.3	9.7	10.5	83	56	63	67	6	7 ⊙	6	C 0	E 5	C 0
28	60.0	59.9	59.6	59.8	16.7	20.3	18.5	18.5	22.6	15.6	11.8	13.2	11.8	12.3	83	74	75	77	8	2 ⊙	7	N 1	ESE 2	E 1
29	60.3	60.9	60.9	60.7	18.4	23.6	19.6	20.3	25.4	14.7	12.5	12.9	10.9	12.1	80	59	64	68	7 ⊙	2 ⊙	0	NNW 1	E 2	NW 2
30	60.9	60.5	58.2	59.9	18.8	21.8	17.9	19.1	23.2	13.5	12.4	13.8	10.5	12.2	77	72	68	72	0 ⊙	0 ⊙	2	NW 4	NNE 2	C 0
31																								
M	59.5	59.7	59.3	59.5	14.5	17.8	14.2	15.1	19.5	10.4	8.8	9.2	8.8	8.9	72	63	73	69	5.4	5.2	5.0	3.6	4.5	3.5

Gdynia $H_s = 2\,m$ $H_b = 13{,}5\,m$ **Maj – Mai 1934**

DNI	OPAD R	GRUBOŚCIĄ GU S	USŁONECZNIENIE	POGODA
1	.	.	-	$\sim 20^{00}$ SE ; $\odot I-p$
2	.	.	-	$\infty^0 p$, $\odot a-p$
3	.	.	-	$\infty^0 a$; $\frown^0 n-I$; $\odot I-p$
4	.	.	-	$\odot a-II$
5	.	.	-	$\odot a-p$
6	.	.	-	$\odot I-p$
7	.	.	-	$\odot I-p$
8	.	.	-	$\odot I-p$
9	.	.	-	$\equiv^2 a \infty^0 p-III$; $\odot I-p$
10	.	.	-	$\infty^0 n-I$; $\odot I-p$
11	.	.	-	$\odot a-II, p$
12	.	.	-	$\equiv^0 n \infty^1 p-III$; $\frown^2 n-I$; $\odot a, II-p$
13	3.7	.	-	$\bullet^1 p$; $R^1 13^{30-45}$ $14^{53}-15^{40}$, 17^{00-30}, $\odot I-a$
14	0.8	.	-	$\bullet^0 15^{45}-16^{10}$; $\odot a-p$
15	.	.	-	$\odot I-a$
16	.	.	-	$\odot I-p$
17	9.6	.	-	$\bullet^2 16^{55}-17^{00}$; R^{1-2} $16^{55}-17^{20}$, $\odot I-II, \Phi a$
18	1.5	.	-	$\bullet^0 6^{10}, a$; $\odot a, p$
19	3.7	.	-	$\bullet^1 n \bullet^0 I-p$
20	0.6	.	-	$\odot I-p$
21	0.4	.	-	$\bullet^0 n$ 23^{30-50}; $\odot I-II, \oplus^2 p$
22	.	.	-	$\equiv a, II-p$, $\odot I-p$
23	.	.	-	$\equiv a-II, p$; $\odot a-p$
24	0.0	.	-	$\bullet a-II$; $\odot a-p$
25	0.3	.	-	$\bullet 6^{35}-a$; $\odot II-p$
26	5.9	.	-	$\bullet^{1-2} a \bullet^2 12^{30-40}$, $12^{50}-13^{10}$
27	0.0	.	-	$\bullet^0 a$; $\odot a$, p
28	8.7	.	-	$\bullet^0 7^{03}$, p
29	.	.	-	$\bullet^1 n$; $\odot I-p$
30	0.1	.	-	$\bullet^0 10^{00}$, $\infty^0 p-III$; $\frown^1 n-I$; $\odot I-p$
31	.	.	-	$\frown^2 n$; $\odot p$; $\oplus a$
Σ	34.8	–		UWAGI

Czerwiec – Juin 1934

1	.	.	-	$\infty^0 n, I$, $\odot a-p$ $\Phi^2 a$
2	.	.	-	$\infty^0 n-I$; $\frown^1 n$; $\odot I-p$
3	.	.	-	$\odot I-p$; $\oplus^2 a$
4	6.3	.	-	$\bullet^0 13^{45}-14$, $\odot I-a$
5	10.4	.	-	$\bullet^2 n-I \bullet^{1-2} a-II$
6	49.9	.	-	$\bullet^1 9^{30}-III$, $\equiv^0 n-I$, $\odot a$
7	0.0	.	-	$\bullet^1$ do 0^{35} ; $\odot a-p$; $\Phi^2 I-a$
8	.	.	-	$\bullet^0 n$; $\odot I-p$
9	.	.	-	$\odot I-p$
10	.	.	-	$\odot I-p$
11	0.1	.	-	$\bullet^{0-1} p$; $\odot I-a$
12	.	.	-	$\odot I-p$
13	.	.	-	$\infty^0 p-III$; $\odot I-p$
14	0.4	.	-	$\odot I-p$
15	0.0	.	-	$\bullet^0 n \bullet^0 n \bullet 8^{10}$; $\odot p$
16	.	.	-	$\infty^0 p-III$; $\odot I-p$
17	.	.	-	$\odot p$; $\Phi^2 a$
18	.	.	-	$\odot a-p$; $\Phi^2 a$
19	0.0	.	-	$\infty^0 p-III$; $\odot I-p$; $\oplus^2 p$
20	6.3	.	-	$\bullet^0 2^{02}-13^{45} \bullet^2 14^{30-35} R^1 14^{25-55}$; $\odot II-p$
21	0.0	.	-	$\bullet^0 a$; $\equiv p$; $\odot I-p$
22	0.7	.	-	$\bullet^0 p$; $\odot I-p$
23	1.0	.	-	$\bullet^0 n, a-II$, $\odot p$
24	.	.	-	$\odot I-II$; $\omega^1 p-III$
25	.	.	-	$\odot I-II$ $\oplus^2 a-II$
26	0.0	.	-	$\odot \Phi p$
27	.	.	-	$\bullet^1 7^{15}$; $\Phi^2 I-a$, $\odot a-p$
28	.	.	-	$\odot a-p$; $\Phi^2 a$
29	.	.	-	$\odot a-p$
30	.	.	-	$\odot I-p$
31				
Σ	74.6	–	-	UWAGI

Gdynia — φ = 54°31′ — λ = 18°33′ — Lipiec – Juillet 1934

DNI	CIŚNIENIE P − 700 + I	II	III	Dies	TEMPERATURA T I	II	III	Dies	Max	Min	PRĘŻNOŚĆ PARY e I	II	III	Dies	WILGOTNOŚĆ WZGL. U I	II	III	Dies	ZACHMURZENIE I POGODA N,w I	II	III	KIERUNEK I PRĘDKOŚĆ WIATRU D,v I	II	III
1	55.7	56.6	58.8	57.0	18.4	18.4	15.3	16.8	21.1	12.7	11.9	13.1	12.3	12.4	76	83	94	84	7 ⊙	8	10	WNW 2	N 8	N 10
2	60.8	60.7	59.3	60.3	16.6	20.2	18.3	18.4	22.7	11.6	10.6	11.3	9.8	10.6	75	64	63	67	0 ⊙	7 ⊙	8	NW 6	SSE 4	W 4
3	57.0	55.6	53.7	55.4	15.2	17.4	13.8	15.0	18.8	13.5	8.9	8.5	10.3	9.2	69	57	88	71	5 ⊙	9	9	W 2	W 5	W 7
4	52.6	54.5	56.3	54.5	13.9	15.6	13.5	14.1	17.1	13.0	11.0	10.3	10.2	10.5	94	78	89	87	9	8	8	NW 6	N 8	NW 4
5	56.9	58.0	57.8	57.6	13.3	13.4	14.0	13.7	16.9	11.3	9.5	10.8	9.0	9.8	85	95	76	85	10	9 ● ⊙	9	NW 8	NNW10	NW 9
6	55.7	55.1	56.7	55.8	13.7	13.1	13.7	13.6	14.7	12.5	9.8	11.0	11.4	10.7	85	98	98	94	10	10 ●	10 ●	NW 9	NNW12	NNW12
7	58.0	59.6	61.5	59.8	13.5	14.2	13.3	13.6	15.5	13.0	11.4	11.8	11.4	11.5	99	98	100	99	10 ≋	10 ≋	10 ≡	NW 8	NW 8	NNW 3
8	61.4	61.3	59.3	60.9	12.5	15.3	14.9	14.4	16.5	12.0	10.5	11.3	11.6	11.1	98	87	92	92	10 ●	10	8	NW 6	NW 7	NW 5
9	58.3	59.5	59.5	59.2	14.1	15.0	12.9	13.7	18.1	12.5	11.3	12.3	10.3	11.3	95	97	94	95	10	10 ●	3	NW 6	NW 7	NW 7
10	59.0	60.0	59.3	53.4	13.7	18.4	13.9	15.5	20.3	11.5	11.3	10.9	11.8	11.3	85	69	100	85	0 ⊙	6	10 ≡	WNW 5	NE 6	NNE 4
11	57.3	53.5	54.6	55.9	14.5	16.9	16.1	15.9	20.0	10.9	10.2	12.4	12.5	11.7	84	87	91	87	10	4 ⊙	5	ESE 4	E 4	SE 4
12	52.2	50.7	51.0	51.3	14.2	13.6	14.5	15.7	19.8	11.6	10.7	13.9	10.9	11.8	90	82	90	87	9 ≋ ⊙	6 ⊙	9	SSE 5	ESE 4	SSE 2
13	51.7	52.8	54.3	52.9	15.6	22.3	16.1	17.5	25.0	11.5	9.3	8.7	11.0	9.7	70	44	81	65	3 ⊙	4 ⊙	10	SSW 4	WSW 7	NNW 3
14	55.9	57.3	59.4	57.5	16.4	19.7	15.9	16.7	20.1	14.1	12.1	13.7	11.7	12.5	87	86	87	87	8 ⊙	7	3	S 4	ESE 3	NNW 3
15	60.5	61.2	60.6	[illegible]	16.5	18.3	16.3	17.0	19.2	10.0	11.6	10.5	12.2	11.4	83	67	87	79	3 ⊙	5 ⊙	5	NW 2	NE 5	NW 3
16	60.6	61.6	61.5	61.2	16.2	20.9	17.0	17.8	22.7	12.5	12.0	9.3	10.1	10.5	87	51	70	69	4 ⊙	7 ⊙	2	NW 6	N 8	NW 6
17	62.0	62.0	61.9	62.0	19.6	25.9	19.5	21.1	26.2	15.5	13.1	17.4	11.1	13.9	78	71	65	71	6 ⊙	2 ⊙	0	NW 4	N 4	WNW 4
18	60.6	59.8	58.6	59.7	20.6	23.0	19.6	21.0	26.8	16.6	13.9	13.8	12.4	13.4	77	62	73	71	0	3 ⊙	0	WNW 2	ENE 5	NW 3
19	57.1	56.6	55.6	56.4	20.1	22.3	18.4	19.5	23.4	13.8	12.4	15.1	14.3	13.9	71	76	91	79	2 ⊙	2 ⊙	4	NW 3	E 2	ESE 2
20	55.8	56.9	58.1	56.9	18.6	23.7	18.5	19.8	24.6	17.3	13.1	14.1	11.1	12.8	83	65	70	73	6	7	7	C 0	NW 5	NW 2
21	58.1	58.3	57.6	58.0	18.9	20.7	18.9	19.4	21.6	13.3	12.2	12.0	12.4	12.2	75	67	76	73	6 ⊙	6 ⊙	5	C 0	SE 2	NE 1
22	55.8	55.8	55.0	55.5	19.7	20.6	19.0	19.6	21.2	17.1	13.8	15.0	14.6	14.5	81	83	89	84	6 ⊙	5 ⊙	4	ENE 4	NNE 5	N 5
23	53.0	52.3	50.4	51.9	19.5	19.3	18.3	18.8	21.0	17.8	15.2	14.9	15.2	15.1	90	90	97	92	10	10	10 ●	N 5	NNE 6	N 4
24	50.1	51.6	53.5	51.7	18.3	18.1	15.9	17.0	19.1	15.9	15.3	15.1	13.5	14.6	98	98	100	99	10 ≡	10 ●	10 ≋	N 6	NNW 7	NW 6
25	52.9	54.0	54.1	53.7	16.7	17.3	18.2	17.6	18.9	15.1	13.9	14.1	13.8	13.9	98	96	89	94	10	10 ●	10	NW 8	NW 6	NNW 7
26	55.0	55.4	54.0	54.8	18.7	21.1	17.3	18.6	22.4	17.1	11.2	8.6	12.2	10.7	70	46	83	66	2 ⊙	3 ⊙	3	WNW10	W 10	SW 2
27	47.7	48.0	50.0	48.6	16.1	17.5	16.3	16.6	21.1	16.0	12.5	11.5	9.6	11.2	91	77	69	79	10	8 ⊙	5	SSW 6	W 5	W 6
28	50.3	50.7	51.6	50.7	14.4	16.7	15.5	15.5	18.0	12.8	9.5	10.4	9.8	9.9	78	73	75	75	10	8 ⊙	9	WSW 7	W 8	WSW 6
29	47.8	50.7	53.0	50.3	15.7	19.1	15.7	16.4	19.9	13.9	11.3	9.2	10.3	10.3	85	96	78	73	7 ⊙	5 ⊙	6	SW 4	WNW12	W 7
30	53.7	54.5	55.9	54.7	14.5	18.4	15.7	16.1	19.0	13.7	11.2	9.4	9.9	10.2	92	60	75	76	9 ●	6 ⊙	1	SW 4	WNW 8	W 7
31	56.8	57.3	58.6	58.5	16.3	21.4	17.1	18.0	22.6	14.5	10.4	9.7	9.7	9.9	74	91	87	84	0 ⊙	3 ⊙	1	WNW 9	WNW 5	WNW 5
M	55.8	56.3	56.4	56.2	16.4	19.8	16.2	16.9	20.5	13.7	11.6	11.9	11.5	11.7	84	75	84	81	6.5	6.7	6.3	5.0	6.3	4.9

Sierpień – Août 1934

1	55.4	56.6	56.5	56.2	19.1	18.7	16.3	17.6	21.1	15.9	10.9	12.6	12.9	12.1	66	79	94	80	2 ⊙	3 ⊙	8	WNW 6	NNE 4	NW 3
2	56.1	56.6	56.4	56.4	17.1	19.5	17.3	17.8	20.3	13.8	13.0	12.4	13.2	12.9	90	74	90	85	8 ⊙	7 ⊙	8	NNE 3	ENE 4	NNE 2
3	56.8	56.6	56.3	56.6	17.3	20.2	18.4	18.6	21.8	12.1	13.2	13.7	14.8	13.9	90	78	94	87	9 ⊙	6 ⊙	10	W 2	E 4	E 3
4	54.0	53.1	51.2	52.8	19.5	20.3	21.3	20.6	22.3	18.2	15.5	16.0	14.9	15.5	92	91	79	87	9	10 ●	10	C 0	ESE 4	ESE11
5	50.5	51.5	52.0	51.3	19.0	20.7	19.3	19.6	21.0	18.1	15.5	15.5	15.9	15.6	95	85	95	92	10 ⊙	6 ⊙	10 ●	SE 4	E 9	E 8
6	52.8	56.1	58.6	55.8	16.5	20.9	19.5	19.6	21.7	18.1	14.0	13.4	13.3	13.6	88	74	80	81	10	3 ⊙	7	NE 10	NE 9	ENE 6
7	60.6	61.4	61.0	61.0	18.2	20.6	17.1	18.2	21.5	14.0	13.2	13.6	13.3	13.4	85	75	92	84	2 ⊙	1 ⊙	0	NW 4	NE 5	NE 3
8	61.3	61.8	61.2	61.4	17.7	20.3	17.9	18.4	21.5	13.4	14.1	13.8	14.3	14.1	94	78	94	89	0 ⊙	6 ⊙	1	NW 3	NE 6	NNW 2
9	60.3	58.9	56.9	58.7	16.7	21.5	16.6	18.8	23.4	12.7	14.2	15.3	14.2	14.6	100	80	89	90	8 ⊙	2 ⊙	3	C 0	E 4	E 4
10	55.6	55.7	57.0	56.1	18.8	20.3	16.3	17.9	27.0	14.2	11.0	15.5	12.0	12.8	68	86	87	81	4 ⊙	7 ⊙ (K)	4	SW 4	NE 10	W 2
11	57.2	56.2	55.0	56.1	17.1	23.5	19.7	20.0	25.4	15.4	11.6	10.3	11.7	11.2	80	48	69	66	2 ⊙	6 ⊙	3	SW 2	S 6	SW 3
12	55.3	55.9	56.0	55.7	16.9	19.7	16.6	17.4	22.7	15.3	11.7	9.7	10.6	10.7	82	57	75	71	9	8	6	S 3	WSW 6	W 5
13	55.7	55.4	54.5	55.2	15.3	14.9	15.3	15.2	22.0	13.4	9.8	8.4	11.4	9.9	76	67	88	77	10	10● K Δ	9	SW 3	SW 10	S 4
14	54.7	55.2	55.8	55.2	16.8	22.1	17.1	18.3	22.4	13.9	10.2	9.9	12.4	10.8	72	51	86	70	4 ⊙	7	9	WSW 6	WSW 4	NNW 2
15	56.7	57.6	59.0	57.8	15.0	20.2	15.6	16.6	21.7	12.0	11.7	11.4	12.0	11.7	92	65	91	83	3 ⊙	4 ⊙	3	NW 2	N 6	WNW 3
16	59.5	60.0	59.9	59.8	16.7	21.1	16.1	17.5	21.7	14.0	10.7	8.8	10.1	9.9	75	48	74	66	0 ⊙	5 ⊙	3	WNW 6	WNW 6	SW 4
17	59.0	59.6	60.1	59.6	18.1	19.5	15.3	17.0	21.1	15.3	11.2	9.8	9.2	10.1	73	58	71	67	7	5	2	W 8	WNW 8	W 8
18	59.9	59.6	58.8	59.4	14.9	17.7	15.4	15.8	20.2	12.6	10.1	9.2	10.1	9.8	81	61	78	73	2 ⊙	7	7	WSW 4	WNW 8	W 8
19	58.3	58.4	56.5	57.7	15.0	19.1	15.9	16.5	20.0	14.2	10.8	9.8	11.2	10.6	85	59	83	76	7 ⊙	8	10	W 6	NW 7	W 1
20	53.8	55.7	57.4	55.6	15.5	18.5	14.1	15.6	19.7	13.9	11.7	10.4	9.2	10.4	89	66	77	77	10 ⊙	9	2	W 4	W 9	WSW 6
21	55.5	56.3	58.6	56.8	15.2	21.2	17.2	17.7	22.6	12.4	8.6	8.1	10.1	8.9	67	43	69	60	8 ⊙	7 ⊙	0	SW 10	WSW12	W 8
22	61.0	61.5	60.3	60.9	16.6	23.1	18.5	19.2	24.2	14.1	11.4	10.1	13.0	11.5	81	48	82	70	4 ⊙	7 ⊙	3	WNW 3	WSW 3	S 5
23	58.7	57.8	56.4	57.6	16.0	24.3	23.5	21.8	26.3	13.9	11.2	15.1	15.8	14.0	83	67	73	74	6 ⊙	5 ⊙	6	SE 6	SE 8	S 5
24	56.0	56.8	60.1	57.6	17.7	19.6	14.9	16.5	24.0	14.7	14.1	13.3	10.7	12.7	94	84	85	88	9	10	0	NE 3	NNW 4	W 4
25	62.4	64.3	64.6	63.8	14.9	18.3	14.5	15.6	20.0	11.7	10.9	11.5	10.6	11.0	87	74	87	83	0 ⊙	8	0	W 2	E 4	E 4
26	65.7	66.4	66.8	66.3	15.5	19.7	14.5	16.0	20.1	11.3	11.3	10.4	10.6	10.8	86	61	87	78	8	3 ⊙	0	C 0	ESE 3	NNE 2
27	66.8	66.8	65.2	66.3	14.1	18.3	17.7	17.0	19.3	10.6	10.6	10.1	12.4	11.0	90	64	82	79	3 ⊙	7	8	E 3	E 6	E 8
28	62.4	61.0	58.2	60.5	17.7	17.3	18.1	17.8	19.5	16.7	12.1	13.3	12.4	12.6	80	91	80	84	8	10 ●	10	E 7	E 10	E 10
29	56.0	55.1	55.2	55.4	16.9	19.1	18.1	18.0	20.5	16.7	12.8	14.8	14.4	14.0	90	90	93	91	10	10 ≡	2	SE 6	SE 6	ESE 3
30	55.0	54.0	55.3	54.8	16.9	20.2	14.1	16.3	21.8	13.9	14.0	15.8	10.4	13.4	98	90	87	92	9 ⊙ ≋	9	10	SE 3	SE 3	WSW 7
31	59.2	60.1	59.8	59.7	11.9	20.2	18.0	17.0	21.1	10.8	9.1	7.7	12.6	9.8	89	44	82	72	1 ⊙	4 ⊙	10 ●	SW 6	SSW 4	E 6
M	57.8	58.1	58.1	58.0	16.7	20.0	17.2	17.8	21.9	14.2	11.9	11.9	12.2	12.0	84	69	84	79	5.9	6.5	5.3	4.2	6.2	4.8

Gdynia — $H_s = 2m$ — $H_b = 13{,}5m$ — Lipiec – Juillet 1934

DNI	OPAD R	GRUB. ŚNIEGU h	USŁONECZNIENIE	POGODA
1	0.0	.	-	▽ p
2	.	.	-	⊙ I, a, II, p
3	6.3	.	-	▽0 750 •0 1955 – 2020
4	2.2	.	-	•0 n, 1327 ▽1 ok. 1730 ; ψ2 n
5	3.5			•0 n •1 925–41, 1227–32 ▽0 a
6	7.6	.	-	•0 od 700, a, p
7	0.5	.	-	•0 n ϑ0 a, II, p ; ≡0 I, a, II, p
8	0.0	.	-	•0 n ϑ0 a ; ⊙ p
9	0.0	.	-	ϑ0 656 •0 od 1215 ; ⊙ p
10	0.2	.	-	≡2 p – 24 ; ∩2 n
11	6.3	.	-	•0–1 600–25 •2 1140–50 ; R2 1130–50 ; ≡2 0000 – 1 ; ∩2 1750 ; ⊙ p
12	15.5	.	-	•2 1155–59 •1 od 1420 ; R2 1422 ; ≋ 1415, 1420 (por. 20m/sek); ≡0 a ; ∩ p (1740)
13	6.5	.	-	⊙ I, a, II, p
14	.	.	-	•1 n ; ⊙ a, p
15	.	.	-	∩2 n, I ; ⊙ a, II
16	.	.	-	∩2 n, I ; ⊙ I, a, II, p
17	.	.	-	⊙ I, a, II, p
18	.	.	-	∞0 p, III ; ⊙ a, II
19	0.1	.	-	⊙ I, a, II, p
20	.	.	-	∞0 n, I, a, II ≡ III
21	1.6	.	-	∩2 n ; ⊙ a, II, p
22	.	.	-	•2 300–25 ; ⸮2 n ; ⊙ a, II, p
23	15.1	.	-	•1-2 1440 – 1700 ; ∞0 n, I, a, II, p ≡0 p
24	15.8	.	-	•2 n •1 a ϑ2 a, p, III ; ≡0 a, p
25	6.2	.	-	•0 n, a, II ; ≡0 n
26	0.6	.	-	•0 n ; ⊙ I, a, II, p
27	5.4	.	-	• 2010–40 ▽1 a ; ⊙ p
28	1.7	.	-	•0 1100–30 ▽0-1 ∩2 1715 ; ⊙ a
29	1.2	.	-	•0 n ▽0-1 a ▽0 p ; ∩2 1620 ; ⊙ a, II, p
30	2.6	.	-	•0 610–35 ▽0-1 a
31	.	.	-	⸮ pE ; ⊙ a, II, p
Σ	98.9	–		UWAGI

Sierpień – Août 1934

1	.	.	-	⊙ I – p
2	.	.	-	≡1 n ; ⊙ a, II, p
3	0.0	.	-	•0 2330–33 ; ⊙ I – II
4	7.4	.	-	•0 a ; (R)1 n ; ⊙ p
5	5.8	.	-	•0-1 n •1 p – III ; ⊙ a
6	.	.	-	•0-1 n ; ∞0 a – p ; ⊙ a – p
7	.	.	-	∩1 n – a , ⊙ I – p
8	.	.	-	∩2 n – a , ⊙ I – p
9	.	.	-	∩1 ≡1 n – a ; ⊙ a – p
10	9.6	.	-	∩ n ; ▽1 a •2 1650 – 1720 (R)1 1235 – p ; R1 1400 ; ∩ n
11	.	.	-	(R)1 2110 – 2200 ; ⊙ I – p
12	.	.	-	⊙ p
13	9.7	.	-	▲1-2 •1-2 R1 1245–57 •1 p
14	0.1	.	-	•0 n, 1400–22 R0 1422 ; ⊙ I – a
15	1.0	.	-	▽0-1 a ; ⊙ I – p
16	.	.	-	∩1 n – I ; ⊙ I – p
17	0.0	.	-	▽ 1430 ; ⊙ a, p
18	0.6	.	-	•1 1458 – 1504 ; ⊙ I – a
19	0.4	.	-	▽0 a, p ; ⊙ I – a ; ⊙1 p
20	3.2	.	-	•1 410, 950 – 1008 ; ⊙ I – a, p
21	.	.	-	≋ p ; ∞0 n – I ; ⊙ a – p
22	.	.	-	∩1 n ; ⊙ I – p
23	.	.	-	∞1 n ; ⊙ I – p
24	6.3	.	-	•1 926–40 •0 p R1 920–40 ; ⊙ p
25	.	.	-	∩1 n – a , p – III ; ⊙ I – a, p
26	.	.	-	∩1 n, ⊙ a – p
27	.	.	-	∩2 n, ⊙ I – a
28	3.4	.	-	•0 od 1035
29	0.7	.	-	•0-1 2000–20 •0 2200 , ≡0 a – II , ⊙ p
30	8.5	.	-	•0 1440–50 •1-2 1510 – 1700 R1 1457 – 1530 , ≡1 n – I ≡0 a
31	0.2	.	-	•0 1920 – n
Σ	56.9	–	-	UWAGI

Gdynia φ = 54°31′ λ = 18°33′ Wrzesień – Septembze 1934

Dni	Ciśnienie P − 700 + I	II	III	Dies	Temperatura T I	II	III	Dies	Max	Min	Prężność pary e I	II	III	Dies	Wilgotność względna U I	II	III	Dies	Zachmurzenie N,w I	II	III	Kierunek i prędkość wiatru D,v I	II	III
1	54.8	48.6	45.2	49.5	16.8	16.7	15.4	16.1	19.7	15.2	11.5	12.8	9.3	11.2	80	91	71	81	10 ●	10 ●	7	E 12	ESE15	SSE14
2	53.8	56.7	59.5	56.7	12.5	19.5	15.3	15.6	21.4	11.5	8.4	8.0	11.3	9.2	78	48	87	71	5 ⊙	7 ⊙	10	SSW11	SW 6	W 6
3	59.1	60.0	62.7	60.6	14.7	19.5	17.1	17.1	20.7	13.1	11.9	14.9	14.1	13.6	96	89	97	94	10 ●	7	6	N 8	E 1	C 0
4	64.3	65.0	65.8	65.0	15.9	20.7	17.5	17.9	22.2	14.2	13.5	14.8	14.0	14.1	100	82	94	92	10 ≡	3 ⊙	0	NW 2	ESE 3	ESE 2
5	65.6	65.7	64.7	65.3	14.9	20.5	18.4	18.0	21.5	13.1	12.2	13.7	13.4	13.1	97	76	85	86	2 ⊙	5 ⊙	10	SE 2	ENE 3	ESE 2
6	63.3	63.1	62.3	62.9	16.1	19.2	16.6	17.1	21.9	15.4	13.1	12.5	11.6	12.4	96	75	82	84	9	10	10	C 0	NNE 3	NW 5
7	60.9	62.3	62.8	62.0	16.4	17.2	16.1	16.4	19.7	15.3	12.3	13.2	12.8	12.8	88	91	94	91	8	10 ●	8	WNW 8	N 5	W 3
8	62.7	62.7	62.5	62.6	14.3	20.5	16.1	16.8	21.1	13.3	11.9	12.6	13.1	12.5	98	70	96	88	0 ⊙	0 ⊙	0	W 3	N 8	NW 6
9	61.8	62.5	62.7	62.3	13.9	20.9	16.1	16.8	21.7	12.4	11.5	14.7	13.1	13.1	98	80	96	91	0 ⊙	0 ⊙	0	NW 4	E 3	NW 4
10	63.0	64.1	65.1	64.1	13.1	21.8	18.1	17.8	22.9	12.5	11.2	13.8	13.9	13.0	100	72	90	87	0 ≡ ⊙	3 ⊙	0	W 4	NE 4	C 0
11	66.9	68.1	68.8	67.9	14.7	21.5	16.9	17.5	23.4	12.9	12.2	12.7	14.0	13.0	98	67	98	88	1 ⊙	3 ⊙	0	NW 1	W 3	NW 4
12	69.3	70.2	70.1	69.9	15.6	21.5	16.6	17.6	22.6	14.2	13.2	13.9	13.6	13.6	100	73	97	90	7 ≡	3 ⊙	0	NW 4	NNE 4	N 1
13	70.8	71.7	71.4	71.3	14.8	20.4	17.8	17.7	21.7	13.5	12.5	13.9	13.2	13.2	100	78	87	88	0 ≡ ⊙	1 ⊙	5	C 0	ENE 2	NE 4
14	71.7	71.7	70.2	71.2	16.4	18.4	16.9	17.2	19.0	16.3	10.6	10.2	11.1	10.6	76	64	78	73	4 ⊙	4 ⊙	6	NE 6	NE 7	NE 6
15	69.9	69.7	68.3	69.3	12.4	18.3	17.4	16.4	19.5	11.2	10.3	10.4	11.4	10.7	97	66	77	80	0 ⊙	1 ⊙	0	NW 4	E 3	E 10
16	68.4	67.7	66.7	67.6	11.3	20.0	14.4	15.0	20.8	9.0	8.1	8.1	8.7	8.3	82	47	72	67	0 ⊙	1 ⊙	0	SSE 1	SE 8	S 7
17	66.3	66.0	65.5	65.9	12.3	20.2	16.3	16.3	21.1	10.1	8.9	13.2	11.2	11.1	85	75	81	80	2 ⊙	4 ⊙	3	SSE 6	SE 6	SSE 4
18	65.5	65.8	65.3	65.5	13.3	20.7	17.5	17.2	21.7	12.4	10.3	14.2	12.2	12.2	91	78	82	84	0 ≡ ⊙	0 ⊙	0	SW 4	SSE 2	C 0
19	63.8	62.3	60.6	62.2	14.1	20.6	19.4	18.4	23.0	13.2	11.0	13.9	10.4	11.8	93	77	62	77	0 ⊙	0 ⊙	0	SSE 2	ESE 5	S 9
20	58.6	57.1	57.4	57.7	13.9	22.7	16.1	17.2	24.0	13.1	9.8	9.3	12.3	10.5	84	43	90	73	1 ⊙	1 ⊙	4	S 3	S 12	N 1
21	56.7	57.5	58.5	57.6	14.2	19.3	15.3	16.0	20.1	14.1	11.1	10.8	9.9	10.6	93	64	77	78	1 ⊙	9 ●	8	S 2	SW 6	WSW 2
22	58.7	59.8	60.2	59.6	12.7	16.7	11.1	12.9	17.9	10.9	9.4	8.1	8.7	8.7	87	57	89	78	10 ●	6 ⊙	1	WSW 4	WSW 3	WSW 4
23	57.4	53.7	53.6	54.9	10.5	16.9	12.1	12.9	17.3	8.5	7.6	9.7	8.9	8.7	80	68	85	78	8 ⊙	10	0	S 4	S 8	SW 5
24	54.2	55.9	56.9	55.7	10.0	16.2	13.0	13.0	17.2	9.0	7.1	8.0	8.7	7.9	79	59	78	72	3 ⊙	7 ⊙	9	SW 8	WSW11	SW 2
25	53.4	52.5	56.6	54.2	11.6	17.8	13.1	13.9	18.1	10.6	7.4	9.3	8.3	8.3	73	61	74	69	10	5 ⊙	5 ●	SSE 6	WSW 7	WSW10
26	60.7	63.4	64.3	62.8	11.8	16.9	11.2	12.8	17.4	10.5	7.6	7.2	7.2	7.3	74	51	73	66	3 ⊙	4 ⊙	2	WSW 8	WNW10	SW 3
27	62.5	62.5	65.5	63.5	12.3	19.9	13.7	14.9	21.1	9.4	7.3	10.4	10.1	9.3	69	60	87	72	4 ⊙	10	0	SW 8	SW 6	WNW 6
28	67.4	68.9	69.0	68.4	11.0	17.6	9.6	12.0	18.3	9.3	9.3	8.0	8.3	8.5	95	53	94	81	8 ⊙	5	1	C 0	NW 6	W 4
29	69.5	69.8	69.8	69.7	9.0	16.7	11.1	12.0	17.6	8.2	8.2	9.1	9.4	8.9	96	64	95	85	5 ⊙	3 ⊙	1	W 4	ENE 2	NNE 1
30	68.6	66.6	63.1	66.1	10.0	16.6	12.8	13.0	19.5	8.4	7.6	9.5	8.6	8.6	83	68	78	76	5 ⊙	4 ⊙	5	SW 3	SSE 5	S 1
31																								
M	63.0	63.0	63.2	63.1	13.4	19.2	15.3	15.8	20.5	12.0	10.2	11.4	11.1	10.9	89	68	85	81	4.2	4.5	3.4	4.4	5.6	4.2

Październik – Octobze 1934

Dni	Ciśnienie P − 700 + I	II	III	Dies	Temperatura T I	II	III	Dies	Max	Min	Prężność pary e I	II	III	Dies	Wilgotność względna U I	II	III	Dies	Zachmurzenie N,w I	II	III	Kierunek i prędkość wiatru D,v I	II	III
1	60.3	60.8	60.2	60.4	15.1	16.0	10.0	12.8	18.6	10.0	11.4	9.6	8.6	9.9	89	71	94	85	6	6 ⊙	0	W 4	WNW 7	W 4
2	58.1	57.1	55.5	56.9	11.1	19.4	16.7	16.0	20.3	7.4	9.0	10.9	11.7	10.5	92	64	82	79	9	7 ⊙	0	SW 4	WSW 6	SW 4
3	51.5	50.4	52.7	51.5	16.3	23.3	14.9	17.4	23.6	13.5	10.9	10.6	9.0	10.2	79	50	71	67	8 ⊙	5 ⊙	0	SSW 6	SW 10	WNW 2
4	53.2	52.8	52.3	52.8	12.1	16.9	15.1	14.8	19.9	11.3	10.1	12.5	12.5	11.7	97	88	98	94	4 ⊙	7 ⊙	0	S 1	SE 4	SSE 6
5	51.5	53.2	55.9	53.5	13.3	16.5	13.9	14.4	18.7	12.9	10.8	11.2	10.2	10.7	96	80	87	88	7 ⊙	10	0	S 2	SE 3	WSW 2
6	59.1	63.0	67.6	63.2	11.9	14.8	10.6	12.0	17.2	10.5	9.4	10.9	9.0	9.8	91	87	95	91	8	8 ●	0	W 2	NNE 4	C 0
7	72.5	74.3	75.2	74.0	9.5	16.3	9.9	11.4	17.7	7.8	8.6	10.5	8.9	9.3	98	76	98	91	0 ⊙	3 ⊙	2	WNW 2	E 4	E 3
8	74.1	72.8	69.9	72.3	8.1	17.8	11.7	12.3	18.8	7.2	7.1	7.6	8.0	7.6	88	50	79	72	0 ⊙	1 ⊙	0	SW 2	SSW 5	SSW 4
9	65.5	62.4	59.3	62.4	8.8	14.5	13.1	12.4	15.1	8.2	7.9	9.1	9.5	8.8	93	74	86	84	4 ⊙	6	0	SSE 4	SSE 7	SW 3
10	61.2	63.6	63.7	62.8	10.1	14.4	9.2	10.7	15.2	8.9	6.9	6.4	5.9	6.4	75	53	68	65	5	6 ⊙	0	W 6	WNW 5	SW 12
11	58.9	57.9	57.7	58.2	10.3	13.1	11.1	11.4	13.9	7.9	8.1	7.6	8.0	7.9	88	68	81	79	3 ⊙	4 ⊙	5 ●	WSW 6	WSW10	WSW 6
12	55.2	51.6	52.4	53.1	10.3	14.7	12.4	12.4	15.6	10.0	8.4	10.1	8.7	9.1	90	82	82	85	10	8	10 ●	WSW 6	W 10	W 8
13	49.5	51.3	54.4	51.7	10.4	13.2	9.0	10.4	13.8	8.7	7.4	7.0	7.7	7.4	78	62	91	77	5 ⊙	4 ⊙	4	W 12	WNW15	W 4
14	54.0	48.9	36.4	46.4	8.7	9.3	10.5	9.8	11.5	6.7	6.0	7.9	8.3	7.4	72	91	88	84	9 ⊙	10 ●	2	WSW10	SW 4	W 17
15	36.2	35.3	37.4	36.3	6.2	10.0	7.0	7.6	11.0	5.7	5.8	5.6	5.9	5.8	82	61	78	74	10	4 ⊙	9	WSW10	SW 7	W 1
16	42.9	46.5	49.8	46.4	7.0	9.8	6.3	7.4	10.3	6.0	6.3	6.3	6.0	6.2	84	69	84	79	9 ●	8 ⊙	8	W 5	WNW 2	WNW 4
17	50.3	51.1	52.4	51.3	3.9	9.2	5.3	5.9	9.4	3.5	5.5	5.7	5.3	5.5	90	66	80	79	6	6 ⊙	8	WNW 6	SSW 5	S 3
18	55.5	57.3	57.8	56.9	5.2	9.2	5.3	6.2	10.3	3.6	6.0	5.1	5.3	5.5	90	58	80	76	10	9	0	SSE 2	SSE 2	SSW 6
19	54.3	53.4	53.7	53.8	4.9	7.0	9.2	7.6	9.9	3.8	5.1	6.3	6.6	6.0	79	84	76	80	10	10	4	S 9	SW 8	W 4
20	57.1	59.4	60.1	58.9	9.4	9.9	10.3	10.0	12.0	8.5	7.3	8.0	7.2	7.5	83	88	76	82	8	10 ●	10	W 4	WSW 4	SW 6
21	58.5	60.3	63.2	60.7	9.5	13.1	12.5	11.9	14.1	9.1	8.1	9.8	10.4	9.4	92	88	97	92	10 ●	10	10 ≡	WSW 8	WSW 7	WSW 2
22	63.9	64.2	63.5	63.9	11.6	13.2	10.3	11.4	13.8	10.3	9.2	9.0	8.6	8.9	91	80	93	88	10 ≡	10	0	SSW 2	SSW 3	SSE 2
23	61.8	60.7	61.0	61.2	4.9	11.8	8.9	8.6	13.4	4.2	6.1	6.8	7.2	6.7	96	66	86	83	2 ≡ ⊙	5 ⊙	1	S 2	S 4	S 4
24	60.5	62.6	65.0	62.7	8.0	11.9	8.8	9.4	13.3	6.7	6.9	8.6	8.0	7.8	86	84	95	88	10	10	8 ≡	SSW 2	WSW 2	SW 3
25	64.8	63.8	63.4	64.0	9.2	13.1	11.6	11.9	15.8	8.7	8.1	9.1	8.8	8.7	93	71	87	84	10	9 ⊙	0	SW 6	S 6	SW 6
26	62.6	61.6	61.5	61.9	7.4	16.3	13.0	12.4	16.7	6.5	7.5	7.7	8.8	8.0	98	56	80	78	6 ≡	0 ⊙	9	S 2	S 5	WSW 2
27	60.9	60.3	57.6	59.6	11.7	15.0	11.3	12.3	15.6	11.1	9.2	7.9	8.3	8.3	91	62	83	79	10 ≡	5 ⊙	6	SW 7	SW 7	SW 6
28	52.8	52.4	52.5	52.6	10.3	11.7	9.4	10.2	12.5	8.6	7.2	8.0	5.2	6.8	76	79	59	71	8	9 ⊙	10	SW 8	SW 9	W 8
29	53.0	53.2	52.9	53.0	7.1	11.4	6.2	7.7	12.0	6.0	6.1	5.5	5.5	5.7	81	55	78	71	2	4 ⊙	0	SW 4	WSW 9	WSW 6
30	52.2	52.3	55.4	53.3	4.5	9.9	8.4	7.8	10.7	4.2	5.2	5.1	4.9	5.1	82	56	60	66	1	3 ⊙	9	SSW 6	SSW 9	SSW 6
31	54.2	51.5	46.7	50.8	4.5	11.0	9.4	8.6	12.0	3.6	5.2	6.8	7.7	6.6	82	69	88	80	10	8 ⊙	4	SE 6	S 6	SE 5
M	57.0	57.0	57.0	57.0	9.1	13.4	10.4	10.8	14.6	7.8	7.6	8.2	7.9	7.9	87	71	83	80	6.8	6.6	3.8	5.0	6.1	4.8

Gdynia — $H_s = 2\,m$ — $H_b = 13{,}5\,m$ — Wrzesień – Septembze 1934

DNI	OPAD R	GRUBOŚĆ ŚNIEGU h	USŁONECZNIENIE	POGODA
1	8.2	.	–	$\bullet^{0}n-l\ \bullet^{1}a\ \overset{\bullet}{\nabla}{}^{1}p;\ \equiv a-ll,p$ (16⁵⁰ por. 25 m/sek)
2	9.8	.	–	$\bullet^{0}p;\ \odot l-a;\ \oplus^{2}a$
3	5.5	.	–	$\bullet^{2}n\ \bullet^{1}a;\ \Phi^{2}a-ll;\ \odot p$
4	.	.	–	$\equiv^{2}n-a;\ \underline{\frown}^{2}n-l;\ \odot a-p$
5	0.1	.	–	$\equiv^{1}n-l;\ \underline{\frown}^{1}n-l;\ \odot l-a$
6	0.0	.	–	$\bullet^{0}n,\ 20^{10-30};\ \infty^{1}n-l;\ \odot a$
7	0.1	.	–	$\bullet^{0}12^{30-35},\ 12^{46};\ \odot a$
8	.	.	–	$\odot l-p$
9	.	.	–	$\equiv^{1}n-l\ \equiv^{0}a\ \infty^{0}p-lll;\ \underline{\frown}^{2}n-l,p-lll;\ \odot^{2}l-p$
10	0.1	.	–	$\equiv^{1}n-l;\ \underline{\frown}^{2}n-l,p-lll;\ \odot l-p$
11	0.0	.	–	$\equiv^{1}n-l;\ \underline{\frown}^{2}n-l;\ \odot l-p$
12	0.2	.	–	$\equiv^{2}n\ \infty^{0}a-lll;\ \underline{\frown}^{2}n-l,p-lll;\ \odot a-p$
13	.	.	–	$\equiv^{2}n-l;\ \underline{\frown}^{2}n-l;\ \odot l-p$
14	.	.	–	$\odot l-p$
15	.	.	–	$\infty^{1}n-l;\ \odot l-p$
16	.	.	–	$\underline{\frown}^{1}n-l;\ \odot n-p$
17	.	.	–	$\infty^{0}a;\ \underline{\frown}^{0}n-l;\ \odot l-p$
18	.	.	–	$\equiv^{1}n-l\ \infty^{1-2}a;\ \underline{\frown}^{1}n-l\ \underline{\frown}^{0-1}a\ \underline{\frown}^{0}p-lll;\ \odot l-p$
19	.	.	–	$\equiv^{1}n-l\ \infty^{0-1}a-p;\ \underline{\frown}^{1}n-l;\ \odot l\,p$
20	2.4	.	–	$\bullet^{1}22^{30}-24;\ (\mathrm{R})^{0}p;\ \infty^{1}p-lll;\ \odot l\,p$
21	0.0	.	–	$\bullet^{1}0^{00}-4^{00}\ \bullet^{0}a-ll;\ \odot l-a,p$ chw.
22	0.9	.	–	$\bullet^{0}l-a;\ \infty^{0}a-ll;\ \odot ll-p$
23	2.2	.	–	$\bullet^{0}a;\ \underline{\frown}^{1}n-l;\ \odot l-a$
24	.	.	–	$\underline{\frown}^{2}n-l;\ \psi^{1}p-lll;\ \odot l-a,p$
25	0.1	.	–	$\bullet^{0}a,\ 20^{25}\ \overset{\bullet}{\nabla}{}^{1-2}\ 20^{35};\ \odot ll-p$
26	.	.	–	$\psi^{1}p-lll;\ \odot l-p$
27	.	.	–	$\odot l-a$
28	.	.	–	$\infty^{1}\underline{\frown}^{1}n-l;\ \Phi^{2}a-ll;\ \odot l-a,p$
29	.	.	–	$\infty^{0}\underline{\frown}^{2}n-l;\ \odot l-p$
30	.	.	–	$\infty^{0}n;\ \underline{\frown}^{2}n-l;\ \odot l-p$
31				
Σ	29.6	–		UWAGI

Październik – Octobze 1934

1	.	.	–	$\Phi^{2}a;\ \odot p$
2	.	.	–	$\underline{\frown}^{0}n-l;\ \infty^{0}p;\ \odot a;\ \Phi^{2}p$
3	.	.	–	$\odot l-p$
4	.	.	–	$\infty^{2}n-l\ \infty^{0}p-lll;\ \underline{\frown}^{0}n-l;\ \odot l-p$
5	0.9	.	–	$\bullet^{0}10^{25-30},\ p;\ \infty^{0}p;\ \underline{\frown}^{2}n-l$
6	2.0	.	–	$\bullet^{0}ll-p\ \bullet^{1}12^{35-40};\ \underline{\frown}^{1}n-l;\ \frown^{2}14^{30-36};\ \odot p$
7	.	.	–	$\underline{\frown}^{2}n-l\ \underline{\frown}^{1}a,p-lll;\ \odot l-p$
8	.	.	–	$\underline{\frown}^{2}n-l;\ \odot l-p$
9	0.0	.	–	$\overset{\bullet}{\nabla}{}^{0-1}p;\ \infty^{0}n-a;\ \underline{\frown}^{0}n-l;\ \Phi^{2}a-ll;\ \odot a$
10	1.0	.	–	$\odot a-p$
11	3.5	.	–	$\bullet^{1}n\ \bullet^{0}a,p-lll;\ \equiv n,p;\ \frown^{2}14^{35};\ \odot l-ll$
12	14.4	.	–	$\bullet^{0}a\ \bullet^{1-2}p;\ \equiv a$
13	5.2	.	–	$\bullet^{0-1}n\ \bullet^{0}a;\ \mathrm{R}^{0-1}\ 18^{40}-19^{40};\ \equiv n,a,ll-p;\ \frown^{1}6^{50};\ \odot l-ll$
14	12.2	.	–	$\bullet^{0}a-ll\ \bullet^{1}p;\ \equiv 19^{05}-n$ (por. 22 m/sek); $\frown^{1}7^{15};\ \odot l-a$
15	5.1	.	–	$\bullet^{1}n\ \bullet^{0}7^{15}-8^{40};\ \equiv n;\ \psi^{2}p;\ \odot a-p$
16	14.2	.	–	$\bullet^{0}n-l,p\ \bullet^{0-1}a;\ \frown^{2}8^{05}$
17	.	.	–	$\bullet^{0}n;\ \oplus a-ll$
18	.	.	–	$\infty^{0}n-l;\ \psi^{2}\ 19^{00};\ \odot a$
19	0.1	.	–	$\bullet^{0}p;\ \psi^{1}p\ \Psi^{1}\ 23^{50}$
20	0.0	.	–	$\bullet^{0}ll-p$
21	0.0	.	–	$\bullet^{0}l-a;\ \equiv^{0}p-lll;\ \infty^{0}a-ll$
22	0.1	.	–	$\equiv^{1}n\ \infty^{1}a-ll\ \infty^{0}p-lll;\ \underline{\frown}^{2}p-lll$
23	0.0	.	–	$\equiv^{0-1}n-l;\ \underline{\frown}^{2}n-l\ \underline{\frown}^{1-2}a;\ \odot l-p$
24	.	.	–	$\infty^{0}n-l\ \infty^{1}a\ \equiv^{1}p\ \equiv^{0}p-lll;\ \underline{\frown}^{2}n-l\ \underline{\frown}^{1-2}a;\ \Psi^{2}n$
25	.	.	–	$\infty^{1}a;\ \underline{\frown}^{2}n-l;\ \Psi^{2}n;\ \odot ll-p$
26	.	.	–	$\equiv^{1}l-a;\ \underline{\frown}^{1}n;\ \oplus^{2}p;\ \odot a-p$
27	.	.	–	$\equiv^{1}n-l\ \infty^{0}a-ll;\ \odot a-ll$
28	0.9	.	–	$\bullet^{0-1}10^{40-50},\ 14^{30}-15^{45};\ \odot a-ll$
29	.	.	–	$\odot a-p$
30	.	.	–	$\odot a-ll,p$
31	0.4	.	–	$\psi^{2}n;\ \odot a-p$
Σ	60.0	–	–	UWAGI

Gdynia

$\varphi = 54°31'$ $\lambda = 18°33'$

Listopad – Novembze 1934

Dni	Ciśnienie P − 700 + I	II	III	Dies	Temperatura T I	II	III	Dies	Max	Min	Prężność pary e I	II	III	Dies	Wilgotność wzgl. U I	II	III	Dies	Zachmurzenie N,w I	II	III	Kierunek i prędkość wiatru D,v I	II	III
1	50.5	54.9	57.8	54.4	6.3	8.6	4.5	6.0	11.1	4.2	5.3	5.7	5.0	5.3	75	68	79	74	10	10 ●	10	W 8	WSW 4	W 2
2	57.6	53.0	59.4	58.3	4.6	6.0	2.1	3.7	6.8	2.0	4.8	4.7	4.3	4.6	76	67	80	74	10	10	0	C 0	W 4	SW 2
3	59.8	62.2	65.8	62.6	1.9	3.8	2.8	2.8	4.3	0.5	4.6	4.3	4.9	4.6	88	72	88	83	4	9	0	WSW 7	WSW 6	W 2
4	70.0	71.0	67.8	69.6	2.3	9.1	1.1	3.4	10.0	0.4	4.9	4.5	4.8	4.7	91	92	96	80	7	3 ⊙	10	W 4	[illegible] 4	SSE10
5	59.6	55.9	54.7	56.7	2.7	8.8	6.6	6.2	9.4	1.0	5.1	5.8	6.2	5.7	91	68	86	82	10	3 ⊙	10	SSE 8	SSW 8	S 4
6	50.9	50.6	51.8	51.1	6.4	11.6	10.4	9.7	13.6	4.7	6.7	7.8	7.7	7.4	93	77	82	84	10 ≡	4 ⊙	0	S 6	S 3	SW 3
7	49.2	48.2	52.0	49.8	8.6	11.3	9.2	9.6	12.8	8.0	8.0	9.4	5.8	7.7	96	94	67	86	9 ≡	10 ≡	0	SE 4	SSE 8	SW 4
8	53.8	54.5	54.9	54.4	5.8	9.7	7.8	7.8	10.4	4.1	5.8	7.2	6.7	6.6	85	80	83	83	0	8	8	SE 4	S 3	W 2
9	52.2	51.5	52.3	52.0	9.6	9.2	7.6	8.5	10.5	6.4	8.4	8.0	6.7	7.7	95	92	86	91	10	10 ●	9	SSE 4	SSW 4	W 4
10	57.0	57.2	57.8	57.3	2.1	7.6	3.9	4.4	8.1	1.6	4.9	5.7	5.7	5.4	91	73	95	86	0	8 ⊙	0	S 4	SSE 1	SSE 1
11	56.0	54.7	52.3	54.3	3.3	6.2	6.3	5.5	7.5	2.2	5.3	6.0	6.2	5.8	92	86	87	88	10	10	7	SSE 2	SE 6	SE 2
12	51.1	50.3	46.9	49.4	3.8	5.6	8.6	6.6	9.4	2.2	5.6	6.4	7.8	6.6	93	94	93	93	9	10 ≡ ●	10	SSE 2	SSE 4	SE 8
13	50.1	51.7	53.4	51.7	4.8	8.1	3.0	4.7	8.9	2.6	5.6	6.4	5.5	5.8	87	79	96	87	10	6 ⊙	2	SW 3	SE 1	W 2
14	55.0	58.0	62.6	58.5	3.6	7.8	2.9	4.3	9.0	2.2	5.8	6.2	5.6	5.9	98	79	100	92	2 ≡	2 ⊙	10 ≡	NW 5	NW 3	C 0
15	63.6	62.9	62.8	63.0	6.2	7.7	7.6	7.3	8.5	0.4	6.0	6.7	6.9	6.5	86	86	89	87	10	10	10 ●	SSE10	SE 7	SE 8
16	61.8	61.7	60.7	61.4	7.4	8.0	8.4	8.0	8.5	6.5	6.6	7.0	7.1	6.9	86	88	87	87	10	10	10	NNE 6	ENE 5	NE 2
17	59.9	58.8	54.6	57.8	7.6	8.1	8.6	8.2	8.7	7.3	7.1	7.2	8.0	7.4	91	89	96	92	10	10	10	C 0	SSE 1	NE 6
18	55.7	59.8	61.3	58.9	7.4	6.0	5.0	5.8	9.3	4.7	7.4	5.9	4.8	6.0	96	85	74	85	10 ≡ ●	10	10	N 11	NNW 5	SW 6
19	60.4	61.5	62.7	61.5	5.2	5.5	5.2	5.3	6.5	3.7	6.1	5.6	5.8	5.8	92	83	87	87	10 ●	10 ●	7 ●	W 4	W 9	NNE 8
20	65.4	67.8	69.8	67.7	5.5	7.0	4.4	5.3	7.5	3.7	5.4	5.1	5.8	5.4	80	69	93	81	8 ●	7	10 ●	NNW 2	NE 4	NW 4
21	70.6	70.4	69.1	70.0	1.1	6.5	5.0	4.4	7.8	0.7	4.3	5.2	5.7	5.1	87	72	87	82	3	4 ⊙	10	WNW 2	WNW 6	W 4
22	67.3	65.1	63.3	65.6	6.0	7.7	7.0	7.3	8.0	4.4	5.9	6.0	6.4	6.1	85	76	81	81	9	10	10	NNW 4	WNW 9	W 6
23	57.6	57.9	63.8	59.8	8.2	8.0	2.1	5.1	9.0	1.9	7.0	6.0	4.1	5.7	87	75	77	80	10	5	3	WSW10	NW 10	NW 8
24	67.9	68.7	69.5	68.7	3.1	5.5	1.3	2.8	6.0	0.7	3.7	4.4	4.6	4.2	64	65	91	73	9	2 ⊙	0	W 7	WNW 5	WNW 6
25	68.8	67.2	65.3	67.1	2.7	6.6	7.6	6.1	7.8	0.2	4.5	6.4	6.7	5.9	80	88	86	85	3	10	8	WNW 8	WNW 8	WNW 9
26	63.0	62.1	60.6	61.9	7.8	8.4	8.3	8.2	8.5	6.8	6.7	6.2	7.2	6.7	85	76	88	83	10	10	10 ●	W 6	WNW 6	WNW 8
27	50.8	61.8	63.7	61.4	9.7	10.0	8.7	9.3	10.5	7.8	7.0	7.1	6.8	7.0	77	79	81	79	10	7 ⊙	5	WNW17	WNW12	WNW17
28	60.7	60.4	61.4	60.8	9.0	10.7	9.6	9.7	11.3	8.5	7.6	6.7	6.6	7.0	89	71	74	78	10	8	9	WSW17	WNW20	WNW20
29	63.1	66.1	66.4	65.2	7.4	6.2	4.3	5.6	9.9	3.2	5.6	3.1	3.7	4.1	73	44	60	59	4	1 ⊙	0	WNW12	WNW15	WNW10
30	67.1	68.3	70.2	68.5	1.9	5.9	1.3	2.6	5.9	0.6	4.5	4.0	3.9	4.1	86	57	78	74	2	4 ⊙	0	W 7	NW 12	WNW 5
31																								
M	59.5	60.0	60.5	60.0	5.4	7.7	5.7	6.1	8.8	3.4	5.9	6.0	5.9	5.9	86	76	85	82	7.6	7.4	5.9	5.9	6.4	5.8

Grudzień – Décembze 1934

Dni	Ciśnienie P − 700 + I	II	III	Dies	Temperatura T I	II	III	Dies	Max	Min	Prężność pary e I	II	III	Dies	Wilgotność wzgl. U I	II	III	Dies	Zachmurzenie N,w I	II	III	Kierunek i prędkość wiatru D,v I	II	III
1	71.0	69.9	66.8	69.2	0.3	5.3	5.6	4.2	5.6	−0.1	3.8	4.4	6.0	4.7	81	66	88	78	8	7 ⊙	10	WNW 4	W 6	WSW10
2	62.9	60.4	57.9	60.4	1.6	2.4	3.1	2.6	6.4	1.1	4.6	4.7	4.8	4.7	89	85	85	86	7	10 ≡	10	SW 15	SW 8	SW 10
3	59.0	52.6	51.4	52.7	2.1	2.5	2.2	2.2	3.5	1.3	4.9	5.0	5.2	5.0	91	91	96	93	10 ≡	10 ≡ ●	10 ●	SSE 8	SE 9	SSE 8
4	52.4	54.5	57.4	54.8	2.4	4.5	4.2	3.8	4.7	1.9	5.5	5.8	6.0	5.8	100	92	97	96	10 ●	10 ≡	10 ●	SSE 2	NW 4	W 4
5	57.3	57.0	57.1	57.1	3.5	4.2	4.0	3.9	4.5	3.1	5.9	5.3	5.9	5.8	100	89	97	95	10 ≡	10	10 ●	S 7	SSE10	SSE14
6	57.9	59.8	62.9	60.2	3.4	3.1	2.1	2.7	4.3	2.0	5.5	5.3	5.1	5.3	95	93	94	94	10	10	10	SSE12	SSE10	S 10
7	64.3	64.8	64.4	64.5	0.9	1.1	0.1	0.6	2.3	−0.2	4.4	4.7	4.4	4.5	89	94	96	93	10	10	10	SSE 8	SSE10	S 10
8	64.5	65.3	65.7	65.2	−0.1	1.8	1.1	1.0	2.0	−0.4	4.5	4.7	4.8	4.7	100	90	96	95	10	10	10	SSE 8	SSE 6	SSE 6
9	65.5	64.5	63.5	64.5	1.7	4.3	3.8	3.2	4.6	0.5	5.1	5.8	5.8	5.6	98	93	100	97	10	9	10	SSE 6	SSE 4	SSE 6
10	61.5	61.1	60.1	60.9	3.1	3.0	3.2	3.1	3.8	2.6	5.7	5.7	5.2	5.5	100	100	90	97	10 ≡	10 ≡	10	SSE 6	SE 10	SSE12
11	58.5	58.0	57.5	58.0	0.2	2.3	2.9	2.1	3.4	−0.1	4.5	4.8	5.0	4.8	96	87	88	90	10	10	10	SE 15	SSE12	SSE12
12	58.9	58.4	54.3	55.9	3.1	3.3	2.0	2.6	4.0	1.5	5.3	4.7	4.5	4.8	93	82	85	87	10	10	10 ●	SSE12	SE 18	SE 14
13	52.5	52.7	53.3	52.8	3.1	4.7	3.4	4.6	6.2	1.8	5.4	6.0	6.1	5.8	95	94	91	93	10	10	10	SSE12	SSE 7	S 5
14	53.0	50.6	48.3	50.6	3.3	6.0	5.8	5.2	6.2	3.1	5.8	6.8	6.5	6.4	100	97	94	97	10 ≡	10 ●	10 ●	SSE 4	SE 8	SSE 5
15	47.1	46.2	47.3	46.9	6.4	6.1	6.5	6.9	8.7	5.8	7.0	6.8	6.7	6.8	98	85	93	92	10	3 ⊙	8	SSE 5	SSE 7	S 6
16	48.0	48.9	50.0	49.0	6.1	6.4	4.9	5.6	7.2	4.7	6.5	6.6	5.1	6.1	93	91	79	88	9	9	10	S 5	S 6	SSE 5
17	50.5	52.0	54.3	52.3	6.2	6.8	6.8	6.6	6.9	3.1	6.9	7.1	7.2	7.1	97	96	98	97	10 ●	10 ●	10	SE 10	SE 10	SE 6
18	55.5	55.2	54.3	55.0	6.2	6.5	6.3	6.3	7.0	6.0	6.9	7.1	6.6	6.9	97	99	93	96	10 ●	10	10	SSE 4	SSE 4	SSE12
19	54.2	54.7	55.9	54.9	3.7	3.1	4.0	3.7	6.5	2.9	5.5	5.4	5.9	5.6	92	95	97	95	10	10	10	S 10	SSE 9	SSE10
20	57.3	59.1	60.7	59.0	4.4	3.2	1.7	2.8	5.0	1.6	5.9	5.6	5.0	5.5	96	97	96	96	10	10	10	SSE10	SSE 5	SSE10
21	62.5	64.1	65.0	63.9	−0.4	−0.9	−0.7	−0.7	1.9	−1.2	4.2	3.6	3.8	3.9	94	85	88	89	10	10	10	SSE 9	SSE 9	SSE 5
22	65.5	65.4	64.9	65.3	−0.9	−1.2	0.0	−0.5	0.5	−1.5	4.1	3.7	4.0	3.9	95	89	88	91	10	10	10	SSE 6	S 6	SSE 7
23	64.9	65.5	65.3	65.2	−3.9	−0.9	−2.1	−2.2	1.0	−4.5	3.0	3.4	3.5	3.3	87	79	90	85	1	0	10	SSE 5	SSE 2	SW 2
24	64.8	65.1	65.3	65.1	−2.5	−3.9	−3.3	−3.2	−1.5	−4.1	3.5	2.9	3.4	3.3	91	85	95	90	10 ●	10	10	E 7	ESE 3	ESE 4
25	66.0	67.2	68.4	67.2	−5.1	−3.5	−3.6	−4.0	−2.0	−5.8	2.9	3.0	2.8	2.9	93	85	79	86	10	10 ✳	10	S 2	SSE 3	SSE 5
26	68.4	68.7	68.1	68.4	−5.1	−4.3	−4.9	−4.8	−3.4	−5.3	2.8	2.8	2.7	2.8	88	84	86	86	10	10	10 ✳	SSE 4	SSE 7	SSE 5
27	67.7	68.1	68.8	68.2	−4.1	−4.7	−4.2	−4.3	−3.7	−5.3	2.9	2.9	2.8	2.9	85	89	84	86	10	10	10	SSE 8	SSE10	SE 4
28	69.0	68.9	69.1	69.0	−4.7	−4.6	−4.9	−4.6	−3.8	−5.4	2.7	2.8	2.7	2.7	84	86	86	85	10	10	10	SSE 4	SSE 6	SE 6
29	68.2	68.0	67.6	67.9	−6.3	−5.5	−7.1	−6.5	−4.2	−7.1	2.6	2.5	2.4	2.5	89	83	88	87	10	5 ⊙	1	SSE14	SE 12	SSE15
30	66.1	65.1	64.8	65.3	−8.8	−8.1	−3.2	−5.3	−3.0	−9.2	2.0	2.5	3.2	2.6	86	87	88	87	10	10 △	10	SSE10	SSE10	SSE 6
31	63.9	63.4	61.3	62.9	0.5	1.9	1.1	1.2	2.2	−3.2	4.3	4.9	4.5	4.6	90	93	90	91	10	10	10	S 6	S 6	S 8
M	60.4	60.4	60.4	60.4	0.6	1.6	1.4	1.2	2.8	−0.3	4.7	4.8	4.8	4.8	93	89	91	92	9.5	8.1	9.0	7.7	7.7	7.8

Gdynia — $H_s = 2\,m$ — $H_b = 13.5\,m$ — Listopad – Novembze 1934

DNI	OPAD R	GRUBOŚĆ SNIEGU h	USŁONECZNIENIE	POGODA
1	0.0	.	-	$\bullet^{0}$ n, II – p ; ⊙a
2	2.8	.	-	Δ^{2} 14^{00-10} ; ∞^{0} n – I ; ⊙a
3	0.0	.	-	$\bullet^{0}$ 19^{00} Δ^{0}n ; ⌣^{1}n – I ; ⊙a
4	1.3	.	-	⌣^{1}n – I ; ⊙a – II
5	.	.	-	●n ; ∞^{0}n – I ; ⊙a – p
6	0.1	.	-	≡^{0}n – I ∞^{0-1}a ; ⦶^{2}a ; ⊙a, II – p
7	2.0	.	-	$\bullet^{0}$n, a ; ≡^{0}n – a ≡$^{1-2}$ $9^{35-10^{46}}$; ⊙a
8	.	.	-	≡^{1}n – I ; ⌒^{2}n – I ; ⊙n
9	4.4	.	-	$\bullet^{0}$ $10^{45-12^{46}}$; ∞^{0}n – a
10	.	.	-	∞^{0} I – a , p – III ; ⊙II – p
11	.	.	-	∞^{1}n ; ⌒$^{1-2}$ n – I ; ⊙p
12	3.5	.	-	$\bullet^{0}$ $17^{40-19^{10}}$; ∞^{1}n ≡^{1}a – II ; ⌒^{1}n – I
13	.	.	-	∞^{1}n – II ; ⊙II p
14	.	.	-	≡^{0}n – I ≡$^{1-2}$a ∞^{0}a ; ⌒^{2} I – a ; ⊙a, II
15	0.9	.	-	$\bullet^{0}$ 20^{00} – n ; ∞^{0} n, a – II ∞^{0-1} p
16	.	.	-	$\bullet^{0}$n
17	14.0	.	-	$\bullet^{0-1}$ $17^{00-19^{00}}$; ∞^{1} n – a
18	4.0	.	-	$\bullet^{0}$n – I ; ≡^{1} n – I
19	21.7	.	-	$\bullet^{0}$n – III, n
20	4.5	.	-	$\bullet^{0-1}$n ▲^{0}n $\bullet^{0}$ I – a ; ⦶a ; ⊙a
21	0.1	.	-	$\bullet^{0}$ 18 ; ⌣^{1}n – I ; ⊙a – p
22	.	.	-	∞^{0}n – I ; ⊙a
23	1.3	.	-	▽^{0} a $\bullet^{1}$Δ^{1} 14^{10-20} ; ∩^{2} 14^{00-20}
24	.	.	-	⌣^{1}n – I, a ; ⊙a – p
25	0.2	.	-	$\bullet^{0}$ 14^{00-10} ; ⌣^{1}n – I ; Ψ^{2}n ; ⊙a
26	0.8	.	-	$\bullet^{0}$ p – III
27	.	.	-	$\bullet^{0}$n ; ≡ n, a, p ; ⊙II – p
28	0.0	.	-	$\bullet^{0}$ 7^{05} ; ≡ n – I, a – III ; ⦶^{2}a – II ; ⊙a
29	1.2	.	-	≡ n, $12^{46-14^{20}}$; ⊙a – p
30	.	.	-	$\bullet^{0}$n ; ⊙a – p
31				
Σ	62.8	—		UWAGI.

Grudzień – Décembze 1934

1	0.2	.	-	$\bullet^{0}$ p
2	.	.	-	≡ I – a ; ≡^{0} a – II
3	1.5	.	-	⚲^{0} p – III ; ≡^{0} I, a, II
4	0.5	.	-	⚲^{0} n – I ; ≡^{1}n – I ≡^{0} – III
5	3.7	.	-	$\bullet^{0}$ p – III ⚲^{0}p ; ≡^{0}n – I
6	0.8	.	-	$\bullet^{0}$ n $\bullet^{0-1}$a $\bullet^{0}$p
7	.	.	-	∞^{0} a – III
8	.	.	-	∞^{0} I – a
9	0.0	.	-	$\bullet^{0}$ 9^{25-35} ; ∞^{1-2} n – a ∞^{0}p – III
10	.	.	-	≡^{2} n – II
11	.	.	-	≡ n – I
12	0.1	.	-	⚲^{0} p – III ; ≡ a – II, p
13	0.9	.	-	$\bullet^{0}$p ; ≡ n ; ∞^{0}a – II
14	1.6	.	-	$\bullet^{0}$a – II ⚲^{0}p – III ; ≡^{1} I – a
15	.	.	-	∞^{0}a ; Ψ^{2} p – III ; ⊙ a – p
16	0.1	.	-	∞^{0} a, II, p – III ; ⌒^{2} n – I
17	0.0	.	-	$\bullet^{0}$n ⚲^{0}a – II ; ∞^{0} I – a
18	0.0	.	-	⚲^{1}n – I ; ∞^{2} n – I ≡^{2}a ∞^{0}p
19	0.0	.	-	⚲^{0}p ; ≡ $9^{10-17^{20}}$; ∞^{0}a – II
20	.	.	-	⚲^{0}n ; ≡^{1}n ∞^{0-1}a – III
21	.	.	-	∞^{0} n – II
22	.	.	-	∞^{0} n – I
23	0.2	.	-	⌣^{1}a – II ; ∞^{1}a ; ⊙a – p
24	0.0	.	-	⚲^{1}n – I Δ^{0}a ; ∿^{1} n – a
25	0.2	.	-	✶^{0}a – II
26	0.0	.	-	✶^{0} 20^{15} – n
27	.	.	-	
28	.	.	-	∞^{0} a – II
29	.	.	-	≡ a, p – III ; ⊙a, II – p
30	1.9	.	-	Δ^{0}a – II ✶^{0}a
31	0.1	.	-	∞^{0} a, p – III
Σ	11.2	—	—	UWAGI.

Wigry – Stary Folwark φ = 54° 04′ λ = 23°05′ Styczeń – Janvier 1934

DNI	CIŚNIENIE P — 700 + I	II	III	Dies	TEMPERATURA T I	II	III	Dies	Max	Min	PRĘŻNOŚĆ PARY e I	II	III	Dies	WILGOTNOŚĆ WZGL. U I	II	III	Dies	ZACHMURZENIE N,w I	II	III	KIERUNEK I PRĘDKOŚĆ WIATRU D,v I	II	III
1	57.4	57.4	57.4	57.4	-0.2	-0.3	-0.7	-0.5	0.0	-1.4	4.5	4.4	4.3	4.4	100	98	100	99	10 ≡	10 ≡	10 ✳	C 0 C 0 C 0		
2	58.0	57.8	57.9	57.9	-3.3	-2.7	-7.3	-5.2	-0.7	-7.6	3.4	3.7	2.4	3.2	95	98	91	95	10	10 ≡	10	N 2 NE 2 NE 2		
3	57.3	56.5	55.7	56.5	-16.5	-13.5	-15.4	-15.2	-7.3	-17.0	1.0	1.3	1.1	1.1	81	80	82	81	0	0 ⊙	0	C 0 C 0 C 0		
4	55.1	55.0	53.6	54.6	-16.3	-10.5	-8.3	-10.8	-8.3	-17.8	1.0	1.8	2.1	1.6	81	87	87	85	4	10 ≡	10	C 0 C 0 C 0		
5	51.8	51.4	51.4	51.5	-6.8	-5.5	-5.1	-5.6	-5.1	-8.6	2.6	2.8	2.9	2.8	94	93	93	93	10	10	10	SE 1 S 3 S 3		
6	52.3	54.3	57.7	54.8	-5.7	-5.5	-4.7	-5.2	-4.6	-6.8	2.8	2.7	3.0	2.8	92	90	94	92	10	10 ≡	10	S 1 C 0 C 0		
7	58.5	58.6	58.1	58.4	-3.9	-2.9	-1.8	-2.6	-1.8	-4.9	3.2	3.4	3.9	3.5	94	93	96	94	10 ≡	10 ≡	10	C 0 S 1 S 3		
8	55.5	54.0	52.8	54.1	-1.2	-0.7	-2.3	-1.7	-0.7	-2.8	4.1	4.1	3.6	3.9	97	96	94	96	10	10 ≡	10	S 7 S 9 S 9		
9	51.9	52.7	53.0	52.3	-0.9	0.3	0.6	0.2	0.6	-3.2	4.1	4.4	4.4	4.3	95	92	92	93	10	10	10	SW 2 SW 3 SW 7		
10	56.7	59.0	59.6	58.4	0.9	0.3	-1.1	-0.2	1.2	-1.6	4.3	4.4	4.0	4.3	90	92	95	92	10	10	10	N 3 N 2 N 2		
11	60.8	59.6	58.7	59.7	-2.9	-1.8	-4.3	-3.4	-1.1	-4.9	3.4	3.7	3.1	3.4	93	92	94	93	10	7	0	C 0 C 0 SE 1		
12	57.8	57.6	56.5	57.3	-7.5	-3.1	-4.9	-5.1	-3.1	-8.6	2.4	3.3	2.9	2.9	91	91	91	91	2	7	10	S 2 SE 7 SE 12		
13	55.2	53.5	53.5	54.1	-10.7	-6.3	-7.1	-7.8	-4.9	-12.0	1.8	2.5	2.4	2.2	87	87	88	87	10	2 ⊙	10	SE 12 SE 12 SE 12		
14	54.3	53.4	51.5	53.1	-10.2	-8.9	-11.7	-10.6	-7.1	-12.1	1.9	2.0	1.6	1.8	88	86	86	87	10	10	0	SE 7 SE 9 SE 9		
15	46.2	44.0	43.3	44.6	-8.4	-1.7	-0.8	-2.9	-0.7	-12.4	2.1	3.6	4.1	3.3	87	88	95	90	4	5 ⊙	10	SE 9 SE 7 SSE 5		
16	45.3	44.3	47.1	44.9	-0.3	0.3	-1.1	-0.6	1.2	-1.8	4.3	4.4	3.8	4.2	96	94	91	94	10	10 ✳	1	S 5 S 5 S 5		
17	50.4	51.0	51.0	50.8	-3.9	0.2	0.6	-0.6	0.6	-4.7	3.2	3.9	4.3	3.8	92	85	90	89	1	3 ⊙	10	C 0 S 3 S 5		
18	45.0	43.6	42.8	43.8	0.1	0.3	1.8	1.0	2.0	-1.3	4.3	4.7	5.1	4.7	93	98	98	96	10	10 ≡ ✳	10	S 9 S 9 S 9		
19	40.9	39.0	41.6	40.3	2.6	3.7	4.1	3.6	4.6	1.6	5.5	6.0	5.6	5.7	100	100	92	97	10 ●	10 ●	10	S 5 S 9 SW 9		
20	45.6	49.5	54.9	50.0	2.7	2.2	0.7	1.6	4.2	0.3	4.7	3.9	4.3	4.3	89	74	89	84	10	10	8	SW 9 W 7 W 5		
21	62.2	63.3	68.1	63.3	-1.1	0.1	-3.9	-2.2	0.9	-4.3	3.8	3.6	3.1	3.3	91	79	90	87	8	6 ⊙	0	NW 2 NW 2 W 1		
22	68.9	69.9	69.4	69.4	-4.7	-1.4	-0.4	-1.7	-0.4	-3.2	2.9	3.8	4.0	3.6	91	93	90	91	7	10	10	C 0 C 0 C 0		
23	69.7	69.3	68.9	69.3	-0.3	-1.4	-6.1	-3.3	0.1	-6.3	4.0	3.6	2.6	3.4	90	86	90	89	10	10	0	C 0 C 0 C 0		
24	67.3	67.2	66.4	67.0	-3.9	-3.4	-3.3	-3.6	-4.7	-7.2	2.6	2.8	2.7	2.7	90	90	90	90	10 ≡	10	10	C 0 W 2 SW 2		
25	64.4	63.3	61.2	63.0	-7.3	-1.9	-4.7	-4.6	0.3	-8.1	2.4	3.3	2.9	2.9	91	88	89	89	10	1 ⊙	0	C 0 W 1 SW 1		
26	59.7	59.3	59.0	59.4	-7.2	-0.3	-4.7	-4.2	-0.1	-8.9	2.4	3.7	3.0	3.0	88	82	94	88	0	0 ⊙	10	C 0 SW 1 C 0		
27	55.0	53.3	52.4	53.6	-6.3	-1.3	-0.7	-2.2	-0.6	-7.2	2.6	3.8	4.1	3.3	89	91	94	91	1	10	10	C 0 SW 1 C 0		
28	52.4	53.9	56.3	54.3	-1.9	-1.3	-3.7	-2.6	-0.6	-4.2	3.9	4.1	3.3	3.8	98	99	95	97	10 ≡	10 ≡	10 ≡	C 0 C 0 C 0		
29	58.9	60.0	61.1	60.0	-3.3	-0.4	-0.9	-1.4	-0.3	-4.9	3.3	4.3	4.2	4.0	97	98	97	97	10 ≡	10 ≡	10 ≡	C 0 C 0 C 0		
30	59.2	57.8	54.3	57.1	-1.3	-0.9	-1.3	-1.2	-0.8	-1.8	4.1	4.3	4.0	4.1	99	99	97	98	10 ≡	10 ≡	10	C 0 C 0 C 0		
31	47.0	43.3	43.7	43.4	-2.7	-0.8	-3.3	-3.3	-0.7	-6.7	3.6	4.1	2.8	3.3	96	93	90	94	10 ✳	10	8	SW 5 NW 5 NW 4		
M	55.4	55.3	55.5	55.4	-4.3	-2.3	-3.4	-3.4	-1.2	-6.2	3.2	3.6	3.4	3.4	92	91	92	92	8.0	8.1	7.7	2.6	3.2	3.4

Luty – Février 1934

1	50.0	53.3	59.0	54.1	-8.3	-6.4	-3.9	-6.6	-4.9	-10.3	2.1	2.5	2.6	2.4	87	86	90	88	10	4 ⊙	10	N 1 N 1 NE 3		
2	61.5	61.1	59.5	60.7	-4.1	-2.7	-3.6	-3.5	-2.6	-6.5	3.2	3.3	3.3	3.3	94	93	95	94	10	10	10	NW 2 NW 4 W 1		
3	54.0	53.3	55.7	54.3	-5.2	-4.5	-2.8	-3.8	-1.8	-5.7	2.9	3.2	3.6	3.2	93	96	96	95	10	10	10	SW 4 W 4 NW 3		
4	57.3	56.3	53.8	55.9	-8.3	-6.3	-3.3	-6.4	-2.6	-9.1	2.3	2.6	2.7	2.5	93	89	90	91	10 ≡	10	9	C 0 C 0 SW 3		
5	51.5	51.7	49.3	50.8	-0.5	1.3	-0.7	-0.2	1.4	-3.8	4.1	4.3	3.9	4.1	94	85	90	90	7	7	10	W 7 W 7 SW 9		
6	42.1	39.9	39.2	40.4	0.8	1.9	3.2	2.3	3.2	-2.2	4.3	5.0	5.1	4.8	89	95	90	91	10	10 ≡ ●	10	W 7 W 12 W 5		
7	40.8	38.0	34.9	37.9	0.7	1.5	3.4	2.2	3.5	0.2	4.1	4.7	5.3	4.7	86	93	92	90	4	10 ●	10	W 7 SW 12 SW 12		
8	37.3	30.6	25.8	30.6	0.4	2.7	1.7	1.6	3.4	0.2	4.6	5.5	4.6	4.9	98	98	90	95	10 ✳	10 ≡ ●	10	C 0 SW 17 SW 17		
9	36.7	46.1	48.8	43.9	-4.3	-2.5	-3.3	-2.4	1.7	-4.7	3.0	3.3	3.7	3.3	92	87	88	89	4	0 ⊙	4	NW 17 NW 12 W 3		
10	40.1	39.1	42.9	40.7	0.5	2.9	3.3	2.5	3.3	-1.6	4.7	5.2	4.6	4.9	98	93	80	90	10 ✳	10 ●	10	SW 7 W 17 W 12		
11	42.9	39.1	43.1	42.4	1.9	2.3	0.7	1.4	3.3	0.0	4.4	4.7	4.2	4.4	84	84	87	85	10	8 ● ✳	3	W 12 W 17 NNW 9		
12	48.1	48.7	56.8	51.2	-1.3	-1.9	-8.1	-4.8	0.7	-8.3	3.7	3.7	2.2	3.2	88	92	87	89	2	10 △ ✳	0	NW 3 NW 12 N 12		
13	66.7	68.2	68.0	67.6	-8.7	-4.5	-3.3	-5.0	-3.3	-10.2	2.1	2.9	3.3	2.8	86	89	93	89	1	4 ⊙	10 ✳	N 7 NW 3 W 2		
14	63.0	60.3	58.0	60.3	-0.9	0.3	0.1	-0.1	0.3	-3.9	4.2	4.4	4.3	4.3	97	94	94	95	10 ≡	10	10	W 1 SW 3 SW 1		
15	55.2	57.3	61.6	58.0	0.3	0.3	-0.1	0.2	0.3	-0.6	4.8	4.3	4.1	4.4	100	93	90	94	10 ≡	10	10	C 0 N 2 N 3		
16	62.1	61.6	59.9	61.2	-2.7	-1.2	-0.3	-1.1	-0.1	-4.2	3.5	3.9	4.1	3.8	93	93	92	93	10	10	10	W 1 SW 3 SW 5		
17	56.9	56.6	56.6	56.7	0.7	1.2	0.3	0.7	1.3	-0.5	4.8	4.8	4.7	4.8	98	96	98	97	10 ≡	10 ≡	10	C 0 W 2 W 4		
18	53.2	53.7	53.8	53.6	-0.3	0.7	1.3	0.7	1.7	-1.0	4.4	4.7	4.8	4.6	100	96	94	97	10 ≡	10	0	W 1 W 2 W 4		
19	47.4	43.6	40.3	43.8	2.7	2.1	3.1	2.8	3.3	-0.5	5.4	4.8	4.3	4.8	96	89	74	86	10 ✳	10	10	WSW 7 W 17 W 17		
20	34.4	34.4	36.0	34.9	-0.4	0.1	-2.3	-1.3	3.3	-2.8	3.6	3.6	3.3	3.3	80	77	87	81	5 ✳ △	5 ⊙	1	W 12 W 12 W 9		
21	41.7	43.9	48.1	44.6	-6.1	-2.3	-4.9	-4.6	-1.3	-6.7	2.3	3.2	2.8	2.8	87	83	88	86	1	6 ⊙	7 ✳	NW 2 W 1 N 1		
22	51.8	51.2	46.1	49.7	-8.7	-0.5	-0.9	-2.8	-0.4	-8.7	2.1	3.8	4.1	3.3	89	86	93	90	3	3 ⊙	10 ✳	C 0 S 3 SW 9		
23	42.7	44.1	44.4	43.7	3.3	4.3	4.2	4.1	4.6	-1.0	3.3	3.7	3.9	3.7	93	90	96	94	10 ●	10 ●	10	W 7 W 12 W 9		
24	46.1	47.7	50.1	48.0	4.0	3.1	2.1	2.8	4.3	0.6	3.8	3.4	3.2	3.3	93	93	98	96	10	10	10 ≡	W 7 W 4 W 1		
25	51.8	51.4	50.1	51.1	1.2	3.1	1.1	1.6	3.3	0.6	3.0	4.9	4.7	4.9	100	87	94	94	10 ≡	10	4	C 0 S 2 S 2		
26	48.3	48.3	48.2	48.3	0.8	3.3	2.7	2.9	6.3	0.1	4.8	3.8	3.3	3.3	100	86	94	93	10 ≡	10	10	C 0 S 1 SE 1		
27	47.7	46.6	45.3	46.3	-0.2	4.2	3.9	3.0	4.7	-0.3	4.4	3.4	3.4	3.1	98	87	88	91	4 ≡	10	10	C 0 SE 2 SE 4		
28	44.8	44.6	43.9	43.1	1.2	3.1	1.3	1.7	3.9	0.8	4.7	3.1	4.7	4.8	94	90	92	92	10 ≡	10	10 ● ✳	ESE 2 E 4 ESE 4		
29																								
30																								
31																								
M	49.2	48.9	49.3	49.1	-1.5	0.3	-0.3	-0.4	1.1	-3.3	4.0	4.3	4.2	4.2	93	90	91	91	7.9	8.5	8.1	4.1	6.8	6.0

Wigry – Stary Folwark $H_s = 141\,m$ $H_b = 141{,}4\,?\,m$ Styczeń – Janviez 1934

DNI	OPAD R	GRUB. ŚNIEGU h	USŁONECZNIENIE	POGODA
1	5.0	5	.	* ///; ≡ /, //
2	.	5	.	≡ //
3	.	5	.	
4	.	5	0.5	≡ //
5	.	5	.	
6	.	5	.	≡ ///
7	.	5	.	≡ /, //
8	.	5	.	≡ //
9	.	5	.	
10	.	5	.	
11	.	5	.	
12	.	5	1.0	
13	.	5	3.0	
14	.	5	.	
15	.	5	2.5	
16	0.1	5	0.5	* //
17	.	5	1.7	
18	4.8	4	.	*≡ //
19	2.2	0	.	● /, //
20	.	.	.	
21	.	.	3.4	
22	.	.	.	
23	.	.	0.3	
24	.	.	.	≡ /
25	.	.	5.1	
26	.	.	6.1	
27	.	.	.	
28	.	.	.	≡ /, //, ///
29	.	.	.	≡ /, //, ///
30	.	.	.	≡ /, //
31	2.0	3	.	* /
Σ	14.1	—	24.3	UWAGI. Temperatura minimalna bez uwzględnienia poprawki porównawczej. Niniejsza uwaga odnosi się do całego roku.

Luty – Févziez 1934

1	.	2	3.5	
2	.	2	.	
3	.	2	.	
4	.	2	0.2	≡ /
5	.	0	.	
6	1.5	.	.	● ≡ //
7	1.6	.	0.5	● //
8	7.0	.	.	* / ● //; ≡ //
9	.	.	6.8	
10	0.5	.	.	* / ● //
11	4.0	0	.	●* //
12	1.8	1	3.8	* △ //
13	0.6	2	4.6	* ///
14	.	2	.	≡ /
15	.	1	.	≡ /
16	.	1	.	
17	.	0	.	≡ /, //
18	0.7	0	0.6	≡ /
19	1.3	1	.	* /
20	6.0	0	4.7	*▲ /
21	0.4	2	4.3	* ///
22	2.2	.	1.1	* ///
23	4.1	.	.	● /, //
24	.	.	.	≡ ///
25	.	.	.	≡ /
26	.	.	.	≡ /
27	.	.	.	≡ /
28	14.6	.	.	●* ///; ≡ /
29				
30				
31				
Σ	46.3	—	30.1	UWAGI.

Wigry – Stary Folwark   φ = 54°04′   λ = 23°05′   Marzec – Mars 1934

Dni	Ciśnienie P = 700 + I	II	III	Dies	Temperatura T I	II	III	Dies	Max	Min	Prężność pary e I	II	III	Dies	Wilgotność wzgl. U I	II	III	Dies	Zachmurzenie i pogoda N,w I	II	III	Kierunek i prędkość wiatru D,v I	II	III
1	48.9	51.1	55.0	51.7	0.3	0.5	-5.4	-1.5	1.4	3.8	4.6	4.5	3.1	4.1	98	94	88	93	10 ●✱	10	10	C 0	E 1	E 9
2	56.3	56.1	55.9	56.1	-7.3	-4.4	-5.5	-5.7	-3.4	-7.7	2.3	2.9	2.7	2.6	88	89	90	89	10	10	10	E 9	E 12	E 9
3	55.4	54.4	54.4	54.7	-7.1	-3.9	-4.6	-4.6	-1.5	-7.5	2.4	3.3	2.9	2.9	88	84	89	87	7	2 ⊙	3	E 5	SE 9	SE 9
4	53.5	53.1	52.5	53.0	-5.5	-3.9	-1.9	-3.3	-1.8	-6.4	2.8	3.2	3.7	3.2	93	94	94	94	10	10	10	S 3	S 1	C 0
5	52.2	52.2	52.1	52.2	-0.9	1.2	-1.7	-0.8	1.5	-2.2	4.2	4.5	3.8	4.2	97	91	94	94	10	10	10	C 0	C 0	SW 1
6	50.3	48.9	45.9	48.4	-2.3	0.4	-1.3	-1.1	0.5	-3.4	3.6	4.4	3.5	3.8	94	92	84	90	10	10	0	S 2	S 3	S 5
7	42.1	37.2	37.1	38.8	-1.9	4.7	2.5	2.0	5.4	-2.7	3.7	3.6	3.0	4.1	92	56	91	80	9	7	10 ●	S 3	S 17	SW 1
8	38.7	39.9	41.7	40.1	0.4	0.9	0.9	0.8	2.7	0.0	4.4	4.6	4.3	4.4	92	94	87	91	10	10	7	SW 3	SW 5	S 3
9	41.7	41.7	42.3	41.9	1.1	3.5	-0.3	1.0	4.0	-0.5	4.7	4.2	4.0	4.3	94	72	90	85	9	5	2 ●✱	SW 5	SW 9	SW 1
10	42.1	42.2	44.7	43.0	-0.9	0.7	-0.9	-0.5	2.4	-1.8	4.0	4.4	3.6	4.0	93	90	83	89	9	10	4	C 0	W 2	NW 2
11	46.0	45.7	43.1	44.9	-4.7	2.9	-1.3	-1.1	3.1	-5.2	2.9	3.7	3.6	3.4	89	66	87	81	7 ⊙	6 ⊙	0	C 0	C 0	E 2
12	39.4	39.3	40.0	39.6	-2.5	-0.5	-1.0	-1.2	-0.4	-3.1	3.6	4.3	4.0	4.0	94	98	93	95	10 ✱	10	10	E 3	E 2	E 2
13	36.9	36.1	37.9	37.0	-0.7	1.3	4.7	2.5	6.5	-1.2	4.2	4.8	6.0	5.0	98	94	94	95	10 ≡	10 ≡●	7	E 4	SE 4	S 7
14	38.2	38.7	40.2	39.0	2.7	7.1	3.8	4.4	8.1	1.9	5.3	6.4	5.6	5.8	94	86	93	91	10	10	2	S 1	SW 3	SW 3
15	39.9	39.1	35.8	38.3	2.1	9.5	4.2	5.0	10.1	0.8	5.2	6.1	6.0	5.8	98	69	97	88	10 ≡	4 ⊙	10 ●	S 3	SE 3	SE 2
16	37.8	38.1	38.3	38.1	3.1	5.3	1.6	2.9	7.3	1.0	5.4	5.7	4.9	5.3	95	86	94	92	10	4 ⊙	0	C 0	C 0	C 0
17	36.6	35.2	35.2	35.7	-0.2	0.9	1.6	1.0	2.3	-0.8	4.5	4.8	5.1	4.8	100	98	98	99	10 ≡	10 ≡	10 ≡	NE 1	N 1	C 0
18	36.9	37.4	38.3	37.5	-0.5	4.7	5.3	3.7	6.7	-0.9	4.2	5.9	5.8	5.3	96	92	87	92	10	10	10	SE 1	ESE 1	SE 2
19	40.8	42.8	46.2	43.3	3.7	5.5	3.3	4.0	6.2	3.0	5.5	6.5	5.5	5.8	92	97	95	95	10	10 ≡●	10	C 0	C 0	W 1
20	47.8	48.9	49.2	48.6	1.8	3.6	3.3	3.0	4.1	0.8	5.0	5.6	5.7	5.4	95	95	98	96	10	10 ≡	10 ≡	C 0	NE 1	NE 2
21	50.0	50.2	49.9	50.0	2.7	7.5	7.0	6.0	9.3	1.9	5.6	6.9	6.7	6.4	100	89	90	93	10 ≡	5 ⊙	10	C 0	C 0	E 2
22	48.0	46.6	46.6	47.1	3.8	6.9	6.1	5.7	8.0	3.5	6.0	6.7	6.8	6.5	100	90	97	96	10 ≡	10 ●	4	E 1	SE 1	S 2
23	48.8	51.4	54.7	51.6	5.0	6.1	4.1	4.8	6.5	3.6	5.6	5.6	5.2	5.5	86	79	85	83	10	10	0	S 7	SW 9	W 3
24	57.2	57.4	55.3	56.6	1.8	6.3	4.0	4.0	6.6	1.4	5.1	5.4	5.3	5.3	96	76	87	86	10	10	10	C 0	E 1	E 1
25	52.7	54.1	54.6	53.8	4.2	6.9	4.1	4.8	8.1	2.4	5.9	5.7	5.5	5.7	96	77	90	88	10 ●	9	4	W 3	W 2	N 1
26	51.9	50.7	51.1	51.2	1.6	3.4	2.1	2.3	4.4	1.4	5.0	5.8	5.2	5.3	96	100	98	98	10 ●	10 ≡	10	N 3	C 0	C 0
27	49.9	50.6	51.3	50.6	0.5	2.7	1.3	1.4	4.8	0.0	4.6	4.8	4.8	4.7	96	85	94	92	10 ✱	9 ●✱ △	6	C 0	SW 5	SW 1
28	51.8	52.2	52.8	52.3	0.2	7.1	3.9	3.8	7.5	-0.6	4.5	5.6	5.5	5.2	96	74	90	87	0 ≡⊙	5 ⊙	10	C 0	SW 4	C 0
29	52.1	51.3	50.5	51.3	2.7	7.1	4.8	4.8	8.0	2.1	5.0	6.0	5.8	5.6	89	80	90	86	10	10	10	NE 1	NE 4	NE 3
30	49.9	49.3	50.7	50.0	2.0	9.6	5.1	5.4	10.1	1.5	4.8	4.3	4.8	4.6	91	48	74	71	0 ≡⊙	6 ≡⊙	3	NE 1	NE 7	NE 3
31	53.1	54.8	57.1	55.0	2.0	8.5	1.8	3.5	8.9	1.6	4.4	4.0	4.1	4.2	84	49	78	70	5	4 ⊙	0	ENE 9	ENE 12	E 9
M	46.7	46.7	47.1	46.8	0.2	3.7	1.7	1.8	4.8	-0.7	4.5	5.0	4.8	4.8	94	83	90	89	8.9	8.3	6.5	2.2	3.8	2.8

Kwiecień – Avril 1934

Dni	Ciśnienie I	II	III	Dies	Temperatura I	II	III	Dies	Max	Min	Prężność pary I	II	III	Dies	Wilgotność I	II	III	Dies	Zachmurzenie I	II	III	Wiatr I	II	III
1	59.5	59.6	59.6	59.6	-0.5	7.0	1.9	2.6	8.2	-1.4	3.6	3.4	4.1	3.7	82	45	78	68	0 ⊙	0 ⊙	0	E 3	E 9	C 0
2	59.8	59.6	57.8	59.1	-0.9	7.9	2.7	3.1	9.2	-2.4	3.6	4.4	4.9	4.3	85	56	87	76	0 ⊙	0 ⊙	0	C 0	E 3	C 0
3	58.1	58.1	57.8	58.0	0.7	10.8	6.0	5.9	11.7	-0.9	4.6	5.7	5.1	5.1	94	58	74	75	1 ⊙	7 ⊙	1	C 0	E 1	E 5
4	58.0	56.3	54.1	56.1	1.1	10.2	5.9	4.8	11.3	0.0	3.9	4.9	4.0	4.3	79	53	65	66	0 ⊙	3 ⊙	0	E 1	E 2	C 0
5	51.0	48.6	47.1	48.9	2.2	10.2	6.9	6.6	10.6	-0.2	4.2	5.5	6.0	5.2	79	59	81	73	6	6 ⊙	10 ●	SE 2	SW 12	SE 7
6	45.0	45.6	46.2	45.6	3.8	7.6	2.7	4.2	8.1	2.1	3.9	5.3	5.3	4.8	65	68	94	76	10	9	8	SE 6	SSE 3	C 0
7	46.1	47.0	47.7	46.9	2.9	8.9	4.6	5.2	9.7	1.4	5.5	5.6	5.6	5.6	98	66	89	84	0 ≡⊙	6	0	C 0	C 0	C 0
8	48.5	48.6	48.0	48.4	0.5	11.5	6.6	6.3	12.2	-1.5	4.2	5.2	5.2	4.9	89	52	71	71	0 ≡⊙	3 ⊙	0	C 0	SE 5	SE 1
9	45.8	44.8	42.8	44.5	7.0	10.0	7.3	7.9	12.0	3.6	5.5	7.1	7.4	6.7	74	78	98	83	7 ⊙	10 ●	10	SE 2	SE 7	C 0
10	41.1	40.8	42.7	41.5	7.1	10.5	5.0	6.9	11.4	4.7	7.5	9.0	5.9	7.5	100	95	90	95	10 ≡	10 ≡	10	E 1	NE 5	N 12
11	45.1	46.4	47.5	46.3	-0.5	0.4	0.0	0.0	5.0	-1.0	4.3	4.4	4.4	4.4	98	92	96	95	10 ●	10	10	NNE 7	NE 5	NE 2
12	47.1	47.9	50.4	48.5	1.3	7.1	1.6	2.9	7.8	-0.2	4.6	4.8	3.6	4.3	91	64	71	75	4	6	0	N 2	W 3	WNW 2
13	56.0	57.8	59.5	57.8	-0.5	5.3	0.1	1.2	6.4	-1.9	3.6	3.0	3.6	3.4	82	46	79	69	0 ⊙	3 ⊙	0	N 3	N 3	C 0
14	60.2	59.1	57.0	58.8	-0.7	9.1	5.5	4.8	10.3	-4.3	3.6	3.8	5.4	4.3	84	44	80	69	6 ⊙	7 ⊙	10	C 0	C 0	C 0
15	56.5	55.7	55.0	55.7	4.4	12.8	8.7	8.6	13.2	3.6	4.5	4.7	5.6	4.9	71	43	67	60	5	0 ⊙	10	C 0	S 1	C 0
16	53.5	53.8	52.4	53.2	7.2	16.0	10.2	10.9	17.4	6.1	5.6	7.7	7.7	7.0	74	56	83	71	10	3 ⊙	0	C 0	C 0	C 0
17	50.4	50.3	49.4	50.0	10.0	16.8	8.7	11.0	18.5	8.4	8.1	6.2	5.9	6.7	88	43	70	67	7 ≡⊙	4 ⊙	0	W 2	W 2	C 0
18	48.5	47.6	45.4	47.2	5.7	19.0	15.2	13.8	20.2	2.3	6.2	8.3	9.6	8.0	91	51	74	72	5 ⊙	7 ⊙	2	C 0	SE 1	SE 3
19	45.2	46.8	48.6	46.9	12.8	18.0	9.3	12.4	18.9	9.0	10.8	9.9	7.9	9.5	98	64	91	84	8 ●	9	0	C 0	W 3	C 0
20	47.5	46.3	47.7	47.2	8.6	15.2	9.7	10.8	16.3	4.9	7.0	8.0	8.1	7.7	84	62	91	79	7	10	9 K●	C 0	W 2	C 0
21	47.2	47.3	49.1	47.9	6.8	8.9	5.1	6.5	10.3	4.7	7.1	7.9	5.6	6.9	96	93	86	92	6	9	2	C 0	SW 1	W 5
22	52.1	51.6	49.6	51.1	4.2	12.8	8.9	8.7	14.4	2.0	5.4	6.4	6.2	6.0	87	58	73	73	0 ≡⊙	1 ⊙	0	NW 2	C 0	C 0
23	43.4	39.6	36.2	39.7	9.1	12.4	10.0	10.4	15.2	7.7	6.3	8.1	9.0	7.8	73	76	99	83	9	6	7 K●	SE 7	SE 17	S 3
24	38.3	42.1	42.4	40.9	10.7	12.8	9.8	10.8	14.1	8.9	6.9	7.6	8.4	7.6	72	69	94	78	2 ⊙	8	10 (K●)	S 5	SW 1	C 0
25	43.4	45.1	43.8	44.1	9.4	15.4	13.3	12.8	16.3	8.0	8.3	8.5	9.2	8.7	95	65	81	80	5 ⊙	10	10	C 0	S 1	SE 2
26	46.0	47.6	46.3	46.6	11.4	16.7	14.5	14.3	18.7	11.0	9.7	10.0	11.1	10.3	97	70	91	86	10	10	10	C 0	C 0	C 0
27	45.7	46.9	49.5	47.4	16.0	23.8	15.0	17.4	25.3	15.9	10.8	11.8	10.6	11.1	80	54	84	73	10	5 ⊙	4	S 3	S 3	N 3
28	51.9	53.3	54.3	53.2	13.6	18.8	14.5	15.4	19.5	11.2	10.5	13.3	11.7	11.8	92	83	96	90	4 K●	9 (K)	0	C 0	C 0	NE 1
29	55.1	55.3	54.3	54.9	9.8	16.0	14.6	13.8	18.9	9.0	9.0	11.7	11.4	10.7	100	86	92	93	10 ≡	6 ⊙	3	NE 2	N 3	NE 1
30	54.0	53.2	51.2	52.8	12.7	23.0	16.0	16.9	23.6	10.5	10.7	9.7	9.3	10.0	98	47	70	72	0 ≡⊙	2 ⊙	0	C 0	SE 1	C 0
31																								
M	50.0	50.1	49.8	50.0	5.9	12.5	7.9	8.6	13.8	4.0	6.3	7.1	6.9	6.8	87	63	83	78	5.1	6.0	4.2	1.7	3.3	1.6

Wigry – Stary Folwark $H_S = 141\ m$ $H_b = 141.4\ ?m$ Marzec – Mazs 1934

DNI	OPAD R	GRUBOŚĆ ŚNIEGU h	USŁONECZNIENIE	POGODA
1	(0.0)	.	.	✱ /
2	.	.	.	
3	.	.	5.7	
4	.	.	.	
5	.	.	.	
6	.	.	.	
7	5.0	.	2.4	● ///
8	.	.	0.5	
9	3.5	.	3.7	● ✱ ///
10	.	.	1.6	
11	.	.	6.2	
12	0.5	.	.	✱ /
13	6.1	.	.	● //; ≡ /, //
14	.	.	1.2	
15	4.5	.	4.3	● ///; ≡ /
16	.	.	3.8	
17	.	.	.	≡ /, //, ///
18	.	.	.	
19	5.0	.	.	● ≡ //
20	.	.	.	≡ //, ///
21	.	.	0.6	≡ /
22	1.2	.	.	● //; ≡ /
23	.	.	.	
24	1.8	.	.	
25	2.5	.	3.4	● /
26	5.8	.	.	● /; ≡ //
27	1.0	.	.	✱ / ✱ △ //
28	.	.	3.4	≡ /
29	.	.	.	
30	.	.	6.4	≡ /, //
31	.	.	8.1	
Σ	34.9	—	50.3	UWAGI

Kwiecień – Avzil 1934

1	.	.	9.9	
2	.	.	9.7	
3	.	.	7.2	
4	.	.	9.6	
5	0.3	.	3.7	● ///
6	.	.	0.7	
7	.	.	5.6	≡ /
8	.	.	9.4	≡ /
9	1.2	.	2.8	● //
10	7.0	.	.	≡ /, //
11	(0.0)	.	.	● /
12	.	.	6.9	
13	.	.	12.1	
14	.	.	8.9	
15	.	.	8.3	
16	.	.	7.5	
17	.	.	8.2	≡ /
18	0.4	.	10.7	∩ /
19	(0.0)	.	6.2	● /
20	9.0	.	0.2	● R ///
21	.	.	3.7	
22	.	.	12.3	≡ /
23	4.0	.	1.9	● R ///
24	0.7	.	4.5	● (R) ///
25	.	.	5.0	
26	.	.	1.7	
27	6.2	.	4.1	
28	(0.0)	.	5.5	● R /, (R) //
29	.		4.8	≡ /
30	.	.	10.1	≡ ∩ /
31				
Σ	38.8	—	181.4	UWAGI.

Wigry – Stary Folwark $\varphi = 54°04'$ $\lambda = 23°05'$ Maj – Mai 1934

DNI	CIŚNIENIE P – 700 + I	II	III	Dies	TEMPERATURA T I	II	III	Dies	Max	Min	PRĘŻNOŚĆ PARY e I	II	III	Dies	WILGOTNOŚĆ WZGL. U I	II	III	Dies	ZACHMURZENIE i POGODA N_w I	II	III	KIERUNEK i PRĘDKOŚĆ WIATRU D_v I	II	III
1	50.3	49.2	48.7	49.4	14.5	24.3	18.0	18.7	26.3	10.3	9.3	9.3	9.5	9.4	76	44	62	61	1 ⊙	5 ⊙	0	C 0	SE 7	C 0
2	49.4	49.0	49.3	49.2	14.4	24.0	16.6	17.9	24.7	12.7	10.2	10.8	11.3	10.8	84	49	80	71	7	3 ⊙	0	C 0	C 0	C 0
3	50.6	51.0	51.8	51.1	16.0	25.0	18.0	19.2	26.8	13.3	12.7	13.2	12.9	12.9	93	56	84	78	8 ●	0 ⊙	2	C 0	C 0	C 0
4	51.9	51.7	53.2	52.3	17.0	25.0	20.5	20.8	25.5	13.8	11.8	8.0	9.1	9.6	82	34	51	56	6 ⊙	8	1	C 0	SE 12	SE 3
5	54.2	54.0	54.1	54.1	16.5	25.0	18.0	19.4	25.4	12.0	9.6	7.8	10.3	9.2	69	33	67	56	0 ⊙	1 ⊙	0	SE 2	SE 12	C 0
6	56.7	56.8	57.6	57.0	16.2	25.5	17.0	18.4	25.2	12.5	11.7	10.8	10.6	11.0	85	50	74	70	4 ⊙	7	0	C 0	E 2	C 0
7	59.3	59.0	58.4	58.9	15.0	25.2	19.0	19.6	25.3	10.0	9.9	8.1	8.7	8.9	78	34	53	55	0 ⊙	5 ⊙	0	C 0	SE 5	C 0
8	60.5	60.5	59.9	60.3	14.3	25.1	15.2	17.4	25.3	9.0	10.0	8.9	10.1	9.7	83	58	79	67	0 ⊙	0 ⊙	0	C 0	SSE 1	C 0
9	60.0	59.4	59.0	59.5	15.5	26.4	17.2	19.1	27.0	9.2	10.6	11.0	11.1	10.9	81	43	76	67	4 ⊙	0 ⊙	0	C 0	C 0	C 0
10	59.5	58.8	57.4	58.6	17.8	25.4	16.6	19.1	25.6	13.1	11.6	9.0	9.8	10.1	76	38	69	61	0 ⊙	0 ⊙	0	C 0	E 2	NW 1
11	56.7	55.8	56.5	56.3	12.6	20.6	13.5	15.0	21.4	8.9	8.4	11.0	8.8	9.4	78	61	76	72	0 ⊙	3 ⊙	1	NW 3	W 5	NW 3
12	58.2	58.2	54.0	56.8	8.9	17.8	11.8	12.6	19.6	5.7	5.3	5.8	8.4	6.5	62	38	83	61	6 ⊙	1 ⊙	0	NE 1	C 0	C 0
13	50.1	46.5	42.9	46.5	14.0	24.2	15.6	17.4	25.0	9.9	7.1	11.0	10.5	9.5	60	49	80	63	0 ⊙	2 ⊙	4	SSW 5	SW 5	N 3
14	43.3	43.2	41.2	42.6	10.3	13.1	11.4	11.6	15.7	10.0	8.5	8.8	9.4	8.9	92	78	95	88	10	10	10 ●	NW 1	C 0	W 2
15	43.8	44.6	44.7	44.4	10.5	14.0	9.1	10.7	14.3	5.8	8.0	6.9	7.3	7.3	83	58	88	77	4 ⊙	10	10	W 2	SW 3	C 0
16	47.3	48.2	48.7	48.1	8.4	14.8	12.6	12.1	17.3	4.3	6.6	6.6	8.6	7.3	81	55	80	71	0 ⊙	3 ⊙	2	W 2	SW 2	C 0
17	48.4	46.9	46.2	47.2	12.8	18.1	17.7	16.6	20.5	9.0	7.1	8.7	10.9	8.9	63	57	72	63	1 ⊙	6	8 (K)	SE 5	SE 12	SE 3
18	47.3	47.3	49.4	48.0	16.4	18.0	12.4	14.8	23.5	11.6	11.4	13.7	9.5	11.5	82	89	89	87	3 ⊙	4 ⊙	10 ●	SE 1	NW 9	N 3
19	47.6	46.7	47.8	47.4	11.5	22.4	12.9	14.9	23.2	9.9	10.1	14.3	10.8	11.7	100	71	98	90	10 ≡	7 ⊙	10 K ●	NE 3	C 0	W 2
20	49.3	52.0	53.5	51.6	8.0	9.6	8.3	8.6	13.4	7.3	7.3	7.7	7.6	7.6	93	87	93	91	10	10	0	W 3	W 7	C 0
21	52.1	54.0	53.0	53.0	11.3	12.2	10.4	11.1	15.4	4.6	8.0	8.1	8.9	8.3	80	76	93	84	10	6	7	SW 1	W 4	C 0
22	47.1	47.0	47.2	47.1	9.8	14.4	11.7	11.9	15.5	8.8	8.9	6.6	6.8	7.4	99	54	67	73	10 ≡ ●	7	10	SW 3	W 12	W 3
23	43.0	44.8	44.5	44.6	10.0	11.4	8.1	9.4	12.4	7.8	6.7	6.1	5.8	6.2	73	60	72	68	10	7	2	W 9	W 12	W 7
24	44.3	45.2	46.6	45.4	7.8	5.7	5.7	6.2	11.3	4.4	6.4	6.3	5.1	6.0	81	96	74	84	9	10 ▲ ●	0	W 7	W 9	W 1
25	47.0	47.3	48.1	47.3	7.1	9.1	5.5	6.8	12.9	3.4	6.2	6.2	6.3	6.2	83	72	94	83	4 ⊙	8	8 ●	W 3	SW 9	WSW 3
26	48.1	47.7	46.1	47.3	7.1	11.7	7.0	8.2	12.9	2.9	6.6	5.9	6.3	6.3	87	57	84	76	3 ⊙	9	9	W 3	SW 3	WSW 2
27	44.8	44.9	47.1	45.6	5.7	8.1	4.8	5.8	8.9	3.8	5.9	6.3	5.5	5.9	86	78	80	83	8	7 ●	2	W 3	W 7	W 1
28	48.0	47.5	43.9	46.3	6.7	8.1	7.3	7.4	11.6	2.2	6.3	6.5	7.4	6.7	86	81	96	88	0 ⊙	10 ●	10 ●	W 3	W 1	S 2
29	43.7	46.3	49.7	46.6	8.2	10.7	7.0	8.2	12.1	6.1	7.6	6.6	6.2	6.8	93	70	82	82	10	9 ●	9	E 1	NW 5	NW 2
30	52.7	53.6	54.0	53.4	6.6	11.2	7.2	8.0	12.6	3.4	6.7	5.7	6.8	6.4	93	58	90	80	7	8 ●	6 ●	NW 1	W 5	C 0
31	55.2	54.9	54.2	54.8	8.6	13.8	10.2	10.7	15.6	2.8	7.0	6.6	7.8	7.1	84	57	84	75	6 ⊙	10	10 ●	NW 2	NW 7	C 0
M	50.7	50.7	50.6	50.7	11.6	17.4	12.5	13.5	19.1	8.0	8.5	8.5	8.7	8.6	82	59	80	74	4.9	5.7	4.2	2.1	5.1	1.6

Czerwiec – Juin 1934

1	54.7	55.1	54.7	54.8	10.0	16.7	12.6	13.0	17.0	7.2	8.6	8.3	9.2	8.7	94	58	86	79	10	7	6	N 2	N 2	C 0
2	54.8	53.9	51.3	53.3	12.0	20.0	15.0	15.5	21.7	5.8	9.2	9.4	10.5	9.7	89	54	85	75	0 ⊙	3 ⊙	4	C 0	NW 1	C 0
3	48.2	46.2	44.1	46.2	14.0	21.3	14.8	16.2	22.7	10.4	9.9	7.6	9.8	9.1	84	41	78	68	2 ⊙	5 ⊙	5	C 0	NW 2	C 0
4	43.4	43.6	44.0	43.7	9.1	14.7	11.0	11.4	15.8	8.0	7.9	6.8	7.4	7.4	92	54	75	74	10	8	4	N 3	N 2	C 0
5	43.6	43.4	44.4	43.8	11.0	17.0	13.4	13.7	17.6	7.9	7.5	10.2	11.2	9.6	76	71	98	82	7	9	10 K ●	N 1	NE 1	C 0
6	44.6	43.0	43.1	43.6	12.9	21.5	18.7	18.0	21.8	10.2	10.3	11.5	11.7	11.2	94	61	73	76	10 ●	10	10	NE 3	E 7	SE 3
7	45.6	46.6	48.7	47.0	14.7	20.5	14.9	16.2	21.5	13.4	10.0	9.6	7.8	9.1	81	54	62	66	9	7	1	NE 5	NE 5	NE 2
8	48.8	49.5	49.4	49.2	13.5	17.8	14.6	15.1	21.5	10.0	8.9	8.4	11.1	9.5	77	56	90	74	3	10	10	N 3	NE 7	SE 2
9	49.9	49.9	49.7	49.8	14.9	21.2	15.0	16.5	22.1	11.9	9.7	9.5	8.1	9.1	77	51	64	64	8	7	7	C 0	N 3	NW 3
10	48.8	47.4	45.4	47.2	12.5	21.9	16.9	17.0	22.9	9.5	9.8	7.8	10.3	9.3	91	40	72	68	1 ⊙	0 ⊙	3	NW 1	NW 2	W 1
11	42.6	40.4	42.4	41.8	17.5	22.9	11.0	15.6	23.0	11.0	10.5	9.2	8.7	9.5	70	44	89	68	4 ⊙	8	3	W 2	SW 7	C 0
12	45.2	47.0	48.4	46.9	11.4	17.0	11.7	13.0	18.4	9.0	8.2	7.6	6.4	7.4	82	53	62	66	6	6 ⊙	2	N 2	N 5	N 1
13	49.3	49.3	49.3	49.3	13.0	19.0	14.8	15.4	21.5	4.6	6.7	9.8	8.5	8.3	61	60	68	63	0 ⊙	7	0	W 1	W 1	C 0
14	48.2	46.7	47.3	47.3	16.0	24.6	13.8	17.0	25.0	9.4	8.2	8.6	9.8	8.9	60	37	84	60	0 ⊙	5 ⊙	2	SW 3	WSW 9	N 2
15	48.3	50.7	53.5	50.8	11.6	11.7	8.9	10.3	14.0	6.8	8.8	7.7	7.1	7.9	87	75	84	82	10	10	1	NW 3	NW 6	C 0
16	55.3	56.1	56.6	56.0	10.4	16.0	9.6	11.4	16.4	5.5	6.6	5.9	6.3	6.3	71	44	70	62	0 ⊙	6 ⊙	7	N 2	NW 3	W 1
17	57.5	57.3	55.4	56.7	12.0	17.8	15.0	15.0	20.2	4.6	7.7	6.7	9.8	8.1	74	44	77	65	0 ⊙	6	10	N 1	W 2	C 0
18	52.9	50.2	47.6	50.2	15.8	22.7	19.3	19.4	23.0	14.4	7.4	9.3	10.7	9.1	56	43	63	53	10	7	4	W 3	W 3	WSW 1
19	45.4	44.5	43.9	44.6	17.0	22.7	15.1	17.3	23.8	13.9	10.2	9.0	8.8	9.3	71	44	69	61	6	4 ⊙	2	W 3	W 3	C 0
20	40.1	38.3	38.6	39.0	17.1	24.5	16.4	18.6	24.8	9.7	11.0	13.6	13.3	12.6	76	60	96	77	4 ⊙	10	7 (K) ●	C 0	SW 3	C 0
21	40.1	42.4	46.1	42.9	14.3	13.5	10.4	12.2	16.3	10.3	11.2	10.6	8.8	10.2	92	93	94	93	10	10 ●	3	C 0	NW 1	C 0
22	48.8	48.9	47.4	48.4	10.4	16.1	14.3	13.9	19.3	4.7	8.3	7.7	8.4	8.1	89	57	69	72	2 ⊙	4 ⊙	7	C 0	C 0	C 0
23	44.7	44.2	45.2	44.7	14.2	17.3	12.6	14.2	19.7	12.5	9.2	8.0	10.2	9.1	77	54	93	75	9	10	9 ●	SW 2	SW 12	W 3
24	49.1	51.4	53.7	51.4	12.5	18.7	13.7	14.6	19.9	11.0	9.3	8.8	8.8	9.0	87	53	73	72	10	6 ⊙	2	NW 3	N 7	NW 1
25	53.6	53.2	53.9	54.9	11.1	18.3	14.6	14.7	20.4	6.3	5.6	5.8	8.2	6.5	37	56	67	53	0 ⊙	1 ⊙	2	NE 2	C 0	C 0
26	54.3	53.2	52.3	53.3	13.5	22.0	16.9	17.3	23.6	6.5	7.9	7.2	8.3	7.8	69	57	58	53	2 ⊙	2 ⊙	2	NE 1	NE 2	NE 1
27	51.9	51.0	50.3	51.1	16.5	24.7	18.4	19.5	26.0	7.9	9.2	8.1	9.8	9.0	66	55	62	54	0 ⊙	2 ⊙	3	E 1	NE 3	C 0
28	50.4	49.7	49.6	49.9	18.9	25.5	20.5	21.4	27.8	12.1	10.5	10.5	10.7	10.6	64	44	65	58	4 ⊙	6	2	C 0	NE 1	C 0
29	50.5	50.3	49.7	50.2	20.0	27.0	21.0	22.2	27.4	14.6	11.4	9.1	10.8	10.4	66	34	58	53	2 ⊙	2 ⊙	3	C 0	NE 3	NE 1
30	50.0	48.9	47.4	48.8	19.2	27.4	22.7	23.0	28.2	12.0	11.6	10.1	13.1	12.3	70	37	74	60	0 ⊙	4 ⊙	4	C 0	C 0	C 0
31																								
M	48.8	48.5	48.5	48.6	13.9	20.1	14.9	16.0	21.3	9.4	9.0	8.7	9.3	9.1	77	51	75	68	4.6	6.1	4.5	1.6	3.9	0.7

Wigry – Stary Folwark $H_s = 141\,m$ $H_b = 141{,}4\,?\,m$ Maj – Mai 1934

DNI	OPAD R	GRUB. ŚNIEGU L	USŁONECZNIENIE	POGODA
1	.	.	11.9	∩
2	1.9	.	8.7	
3	(0.0)		8.5	● /
4	.		6.8	
5	.	.	12.5	
6	.	.	8.5	≡ /
7	.	.	12.5	∩ /
8	.	.	12.1	∩ /
9	.	.	12.5	
10	.	.	12.5	
11	.	.	11.8	
12	.	.	12.6	
13	.	.	11.8	
14	5.8	.	-	● ///
15	.	.	5.5	
16	.	.	12.4	∩ /
17	.	.	11.4	(R) ///
18	10.2	.	10.1	● ///
19	12.0	.	7.5	● ▲ R /// ; ≡ /
20	.	.	0.5	
21	9.0	.	4.8	
22	2.2	.	4.6	● ≡ /
23	.	.	6.9	
24	5.8	.	2.8	● ▲ //
25	5.0	.	8.4	● ///
26	1.0	.	7.9	
27	5.6	.	5.8	● // ; ∩ /
28	1.5	.	5.6	● //, /// ; ∩ /
29	5.1	.	1.5	● //
30	4.0	.	6.6	● //, ///
31	0.3	.	5.9	● ///
Σ	59.4	—	248.2	UWAGI

Czerwiec – Juin 1934

1	.	.	2.1	
2	.	.	12.8	∩ /
3	.	.	9.1	
4	.	.	5.5	
5	6.5	.	5.7	● R ///
6	2.4	.	.	● /
7	.	.	8.8	
8	.	.	2.1	
9	.	.	7.5	
10	.	.	12.5	
11	.	.	11.7	
12	.	.	9.5	
13	.	.	12.0	
14	.	.	11.5	
15	.	.	0.7	
16	.	.	11.2	
17	.	.	10.2	
18	.	.	1.9	
19	.	.	11.4	
20	0.2	.	4.0	● (R) ///
21	7.0	.	.	● //
22	.	.	11.9	
23	1.5	.	1.4	● ///
24	.	.	7.5	
25	.	.	12.6	
26	.	.	12.1	
27	.	.	12.4	
28	.	.	11.0	
29	.	.	12.9	
30	.	.	11.7	
31				
Σ	17.6	—	241.5	UWAGI.

Wigry – Stary Folwark $\varphi = 54°04'$ $\lambda = 23°05'$ Lipiec – Juillet 1934

DNI	CIŚNIENIE P = 700 + I	II	III	Dies	TEMPERATURA T I	II	III	Dies	Max	Min	PRĘŻNOŚĆ PARY e I	II	III	Dies	WILGOTNOŚĆ WZGL. U I	II	III	Dies	ZACHMURZENIE I POGODA N,w I	II	III	KIERUNEK I PRĘDKOŚĆ WIATRU D,v I	II	III
1	45.7	44.7	45.2	45.2	20.8	18.6	17.4	18.6	27.5	14.1	11.9	14.4	13.6	13.3	66	90	92	83	4	10	10	C 0	E 5	C 0
2	47.8	48.8	48.8	48.9	14.7	18.3	14.8	15.6	21.7	14.1	12.2	12.3	9.3	11.3	98	79	76	84	10	9	0	NE 3	E 3	C 0
3	46.6	45.6	44.5	45.6	13.7	14.7	13.0	13.6	19.3	9.6	10.6	11.2	10.1	10.6	92	90	91	91	8	10	5	C 0	W 2	C 0
4	43.1	42.3	43.3	43.0	12.0	16.4	13.2	13.7	17.5	10.2	9.9	10.3	10.5	10.2	96	74	94	88	10	9	8	S 1	S 4	C 0
5	43.6	43.1	43.7	43.3	11.7	18.0	13.4	14.1	20.5	10.2	10.0	11.6	10.4	10.7	98	75	91	88	10	5	7	NW 2	E 3	W 7
6	41.2	39.0	42.4	40.9	11.9	14.3	13.5	13.4	17.1	11.6	10.4	12.3	11.0	11.2	100	100	96	99	10	10	10	SW 5	SW 1	NE 3
7	45.8	46.6	47.5	46.6	13.5	19.1	13.1	14.7	20.7	9.8	10.7	10.9	11.0	10.9	94	66	98	86	5	7	6	E 1	E 5	E 2
8	47.6	47.9	46.1	47.2	16.4	15.6	13.8	14.4	19.6	13.0	12.3	11.2	11.6	11.7	88	97	99	95	6	10	10	W 2	E 1	W 3
9	44.9	45.0	45.2	45.0	14.3	18.8	14.7	15.7	19.7	13.1	12.0	12.4	12.0	12.1	98	77	97	91	10	7	10	E 1	W 5	WNW 7
10	45.6	46.2	46.8	46.2	13.0	13.4	14.4	14.3	20.4	12.9	11.2	12.0	11.1	11.4	100	92	92	95	10	10	1	E 2	E 3	NE 2
11	46.9	46.8	46.0	46.6	13.1	18.4	15.0	15.4	20.3	8.0	8.1	10.1	11.9	10.0	73	63	93	76	0	2	5	E 3	E 2	C 0
12	45.2	43.9	44.0	44.4	13.0	20.2	16.3	16.4	21.6	11.7	10.4	10.4	13.2	11.3	94	58	96	83	10	5	10	C 0	SE 7	C 0
13	43.7	44.5	45.1	44.4	16.1	23.7	19.0	19.4	24.9	13.5	12.3	16.3	15.4	14.7	90	73	94	86	2	3	9	SE 1	SE 1	C 0
14	45.1	45.7	47.1	46.0	17.3	23.6	18.0	19.3	25.7	16.4	14.4	16.2	15.4	15.3	97	73	100	91	10	5	10	C 0	C 0	C 0
15	47.8	47.6	47.7	47.7	18.2	23.0	19.7	20.2	24.8	13.9	14.9	16.9	16.1	16.0	96	81	94	90	8	7	8	E 1	E 3	E 1
16	47.2	47.3	47.6	47.4	19.0	24.0	19.6	20.6	25.3	16.6	15.1	18.1	16.6	16.6	92	82	98	91	6	5	7	E 1	E 1	NE 2
17	47.7	48.7	48.9	48.4	19.9	25.2	20.8	21.7	26.6	16.1	16.1	18.1	15.9	16.7	93	76	87	85	0	5	5	E 1	E 3	E 1
18	49.0	48.0	46.9	48.0	19.3	25.3	20.8	21.6	26.4	16.3	14.2	16.0	15.9	15.4	63	67	87	80	1	2	0	C 0	E 1	NE 1
19	45.7	44.9	45.1	45.2	19.7	23.6	19.6	21.1	26.0	16.1	13.3	16.7	14.4	15.3	90	69	85	81	0	3	0	C 0	C 0	NE 1
20	46.3	46.6	47.3	46.7	19.1	23.8	19.7	21.1	23.0	14.6	13.5	13.9	13.4	13.3	93	63	90	83	2	3	2	C 0	C 0	C 0
21	48.3	47.7	47.8	47.9	19.0	26.8	20.4	21.6	27.3	13.1	14.1	16.9	13.3	13.3	87	63	87	80	3	6	6	C 0	C 0	C 0
22	46.7	46.1	44.3	43.8	17.7	23.7	21.4	21.0	25.7	17.1	13.7	16.3	18.1	16.1	91	76	93	87	8	10	8	NE 3	E 1	C 0
23	43.0	42.0	40.9	42.0	19.0	24.8	18.7	20.2	24.3	18.1	16.0	17.6	16.1	16.6	98	79	100	92	10	9	3	C 0	SE 2	C 0
24	40.3	40.4	40.3	40.4	17.8	21.1	18.4	18.9	22.3	17.1	13.2	16.2	15.8	13.7	100	87	100	96	10	7	8	C 0	C 0	C 0
25	40.7	41.0	41.7	41.1	18.0	24.4	19.7	20.4	24.8	13.3	13.4	17.3	16.6	16.3	100	77	97	93	8	8	10	C 0	E 1	NW 1
26	42.1	42.3	43.8	42.8	18.1	18.9	13.2	16.8	20.0	13.2	13.3	13.4	11.3	14.1	100	93	88	94	10	10	8	NW 1	W 5	WNW 3
27	41.7	40.6	40.8	41.0	13.4	16.0	14.4	15.0	21.4	11.3	12.6	13.2	12.1	12.6	97	98	99	98	6	10	5	C 0	S 1	NW 1
28	41.3	41.9	42.8	42.1	13.0	17.4	11.6	13.4	18.3	11.4	10.8	10.1	10.1	10.3	97	70	99	89	10	6	3	W 3	W 7	NW 1
29	41.3	40.7	43.6	41.9	12.8	15.0	13.8	13.8	18.1	11.2	10.6	12.6	11.3	11.6	97	99	98	98	10	10	7	S 3	SW 2	W 2
30	43.9	44.0	45.1	44.3	13.8	17.4	13.4	14.3	18.7	11.2	11.3	12.4	11.2	11.7	93	84	98	92	6	9	6	SW 2	SW 3	C 0
31	45.2	45.2	45.2	45.2	13.1	17.8	16.0	15.7	19.9	11.1	11.2	12.4	12.4	12.0	100	82	91	91	10	10	10	W 3	W 7	W 3
M	44.9	44.7	45.0	44.9	16.0	20.2	16.3	17.3	22.4	13.3	12.7	14.0	13.3	13.3	93	79	94	89	6.9	7.3	6.4	1.3	2.3	1.4

Sierpień – Août 1934

1	44.7	44.7	45.2	44.9	15.3	18.1	15.8	16.2	22.6	13.3	12.4	14.4	13.1	13.3	96	93	98	96	10	7	2	W 3	W 2	C 0
2	45.3	45.6	45.4	45.4	15.4	20.7	17.3	17.3	23.2	12.0	11.4	14.4	14.4	13.4	100	79	97	92	10	5	3	C 0	C 0	C 0
3	45.9	46.2	46.9	46.3	17.7	22.7	18.0	19.1	23.1	13.3	13.8	15.1	14.3	14.4	92	74	93	86	1	6	1	C 0	C 0	C 0
4	46.3	45.5	44.6	45.3	18.4	23.0	19.9	20.3	23.4	13.8	14.3	16.2	13.3	13.3	92	78	89	86	6	10	1	C 0	SE 1	E 1
5	43.4	42.9	43.0	43.1	20.3	23.8	18.6	20.4	23.3	17.1	13.8	16.6	13.6	16.0	88	76	98	87	7	8	10	E 3	E 9	E 1
6	42.8	44.3	47.6	43.0	17.4	22.9	17.7	18.9	23.2	16.0	13.1	12.3	11.9	12.3	89	60	79	76	3	1	1	NE 7	NE 12	NE 1
7	49.1	49.3	49.8	49.4	15.2	21.4	17.7	18.0	23.3	13.4	11.7	12.7	12.2	12.2	91	67	81	80	0	5	0	NE 2	E 2	C 0
8	49.8	50.0	50.4	50.1	17.0	24.6	18.0	19.4	23.4	13.1	12.3	14.7	12.9	13.4	87	64	84	78	0	4	1	C 0	C 0	C 0
9	50.2	49.1	47.8	49.0	16.7	23.6	16.2	18.7	23.7	12.3	12.3	15.1	12.4	13.3	89	63	90	81	1	3	4 (R)	C 0	C 0	C 0
10	47.0	46.9	46.9	46.9	16.8	24.8	18.9	19.8	26.0	13.4	13.2	14.6	12.9	13.6	93	63	80	79	0	3	1	C 0	C 0	C 0
11	48.0	47.9	47.4	47.8	16.1	23.0	19.0	19.3	23.7	13.3	13.3	15.0	14.3	14.3	99	72	87	86	5	6	4	C 0	C 0	C 0
12	46.3	45.7	46.3	46.2	17.3	23.6	16.0	18.3	24.4	13.6	13.7	15.0	12.9	13.9	92	70	96	86	6	9 (R)	10	C 0	SW 3	C 0
13	46.3	46.0	45.6	46.0	13.0	21.1	13.3	16.2	22.3	13.0	11.2	11.9	12.1	11.7	100	63	93	86	7	7	7	C 0	W 1	C 0
14	43.9	46.3	46.3	46.2	14.0	21.8	13.0	16.4	22.4	10.2	11.0	13.0	12.3	12.1	93	67	97	86	0	6	8	C 0	S 1	C 0
15	43.3	46.1	46.6	46.1	14.1	14.8	13.3	14.0	17.7	13.3	12.0	12.1	12.0	11.7	100	97	96	98	10	10	4	C 0	NW 3	NW 1
16	47.4	47.4	48.9	47.9	14.3	20.4	14.6	16.0	22.0	12.0	11.3	13.7	11.1	12.0	94	77	90	87	10	7	0	NW 1	NW 2	NW 1
17	49.2	49.0	50.2	49.3	15.1	20.8	13.0	16.3	21.8	10.3	12.1	14.8	11.2	12.7	94	81	88	88	2	7	5	W 1	SW 3	W 1
18	49.6	49.1	48.3	49.1	12.0	17.7	13.1	14.0	19.1	10.0	9.7	10.6	9.9	10.1	94	70	89	84	6	3	1	W 2	W 3	W 1
19	47.3	47.0	46.9	47.1	13.3	18.8	13.7	14.9	20.1	10.4	11.0	11.4	10.9	11.1	96	70	94	87	7	8 (R)	4	W 3	W 3	C 0
20	43.3	43.4	47.1	46.0	14.3	18.2	13.1	13.7	20.6	12.8	11.7	12.8	12.4	12.3	96	82	97	92	10	10	4	C 0	SW 1	W 1
21	48.0	47.4	48.7	48.0	13.3	19.6	16.1	16.3	23.7	10.3	10.9	11.9	11.3	11.4	93	70	84	83	2	10	5	W 1	SW 3	W 1
22	50.2	51.3	51.9	51.2	14.0	19.8	13.1	16.0	22.0	12.0	11.2	12.9	12.7	12.3	93	73	99	90	0	10	0	W 2	W 2	C 0
23	51.3	51.0	50.0	50.8	13.3	22.9	20.0	19.0	24.6	9.6	11.4	14.6	13.2	13.7	100	70	88	86	4	4	4	C 0	SE 3	C 0
24	48.1	46.7	47.7	47.3	17.3	23.0	18.0	19.6	26.3	13.3	14.7	18.3	13.2	16.1	99	79	99	92	10	9	10	NE 2	S 3	SW 1
25	51.3	52.6	54.0	52.6	14.7	21.0	16.3	17.1	21.2	14.3	11.6	11.8	12.0	11.8	93	63	87	82	3	3	10	W 1	NW 1	W 2
26	54.4	54.9	55.8	55.0	14.0	21.3	17.1	17.4	22.4	13.3	10.4	13.7	13.0	12.4	88	73	90	84	6	6	6	C 0	NE 1	C 0
27	55.3	55.4	55.3	55.4	13.1	20.2	16.0	16.8	20.7	14.4	11.0	11.3	11.7	11.3	86	64	86	79	8	10	10	NE 1	NE 3	E 2
28	52.9	52.1	50.7	51.9	13.2	17.9	13.0	13.8	23.1	14.6	12.8	12.1	12.4	12.4	99	79	98	92	10	9	9	NE 3	NE 12	E 2
29	48.1	47.1	47.0	47.4	16.4	21.2	20.0	19.4	23.2	14.9	12.7	13.3	14.9	14.4	92	83	86	87	10	4	3	E 3	E 3	SE 3
30	47.4	47.0	46.6	47.0	17.1	23.3	19.7	20.0	23.7	16.3	13.3	15.4	13.0	14.6	93	73	88	83	10	6	10	E 3	SE 3	S 3
31	50.3	51.6	51.7	51.2	11.8	19.6	14.6	13.2	20.0	11.3	10.0	12.4	12.0	11.3	97	73	97	89	3	3	0	W 1	C 0	C 0
M	48.2	48.1	48.4	48.2	15.3	21.3	16.7	17.3	22.9	13.0	12.2	13.8	12.9	13.0	94	73	91	86	5.3	6.6	4.4	1.2	2.8	0.8

Wigry - Stary Folwark $H_5 = 141\,m$ $H_6 = 141{,}4\,?\,m$ Lipiec - Juillet 1934

DNI	OPAD R	GRUBSNIEGU	USŁONECZNIENIE	POGODA
1	6.7	.	4.4	● R̸ //
2	0.2	.	3.0	● /
3	3.8	.	0.8	● /, //
4	0.5	.	3.1	
5	18.0	.	4.0	● /, // ; ≡ /
6	15.0	.	0.8	● /, ≡ //
7	24.0	.	7.5	● R̸ ///
8	15.0	.	4.2	● R̸ // ● ///
9	5.0	.	2.6	● ///
10	.	.	2.0	
11	0.2	.	11.4	
12	2.0	.	3.4	● /, ///
13	.	.	7.1	⌓ /
14	43.5	.	5.1	● / ● R̸ ///
15	.	.	4.5	
16	4.2	.	10.2	● R̸ ///
17	.	.	12.9	
18	.	.	13.0	
19	.	.	13.3	
20	.	.	13.3	
21	1.4	.	9.8	● R̸ //
22	3.4	.	2.0	● //
23	16.5	.	0.7	● R̸ // ● ///
24	.	.	0.6	≡ ⌓ /
25	5.0	.	4.0	≡ ⌓ /
26	0.4	.	.	● / ; ≡ //
27	2.7	.	3.0	● ≡ //
28	4.0	.	6.3	● ///
29	7.2	.	2.8	● // ; ≡ /
30	6 6	.	6.5	● //, ///
31	4.0	.	2.7	● /, //, /// ; ≡ /
Σ	189.1	—	164.2	UWAGI.

Sierpień - Août 1934

1	0.4	.	7.0	● ∩, /
2	.	.	5.8	≡ /
3	.	.	11.7	⌓ /
4	.	.	8.0	⌓ /
5	13.2	.	3.4	● R̸ ///
6	.	.	11.6	
7	.	.	12.0	
8	.	.	12.9	
9	.	.	9.7	(R̸) ///
10	.	.	13.4	⌓ /
11	.	.	7.1	≡ ⌓ /
12	0.3	.	2.7	● /// ; (R̸) // ; ≡ /
13	.	.	8.7	≡ ⌓ /
14	6.5	.	8.3	
15	11.6	.	3.3	● /, //
16	.	.	5.3	
17	0.2	.	3.7	≡ /, //
18	.	.	8.1	
19	.	.	5.6	(R̸) //
20	.	.	1.6	
21	.	.	7.0	⌓ /
22	.	.	8.6	⌓ /
23	.	.	10.9	≡ ⌓ /
24	11.5	.	7.8	● /// ; ≡ /
25	.	.	8.9	
26	.	.	4.1	
27	1.5	.	0.5	
28	12.0	.	.	● R̸ ///
29	.	.	4.5	
30	10.6	.	0.9	● R̸ ///
31	.	.	5.8	
Σ	67.8	—	208.9	UWAGI

Wigry - Stary Folwark $\varphi = 54°04'$ $\lambda = 23°05'$ Wrzesien - Septembre 1934

DNI	CIŚNIENIE P − 700 + I	II	III	Dies	TEMPERATURA T I	II	III	Dies	Max	Min	PRĘŻNOŚĆ PARY e I	II	III	Dies	WILGOTNOŚĆ WZGL. U I	II	III	Dies	ZACHMURZENIE N,w I	II	III	POGODA	KIERUNEK I PRĘDKOŚĆ WIATRU D,v I	II	III
1	48.9	45.6	42.1	44.9	14.2	20.7	17.6	17.5	25.8	12.6	11.1	14.7	14.5	13.4	95	81	97	90	10	10	7		E 5	E 12	E 5
2	45.7	47.7	47.6	47.0	11.6	18.5	15.1	15.1	18.9	11.0	9.6	11.0	12.5	11.0	95	70	98	88	10	6	10		C 0	C 0	NE 3
3	48.5	50.9	53.4	50.9	16.6	22.8	17.0	18.4	23.7	15.1	13.2	16.0	15.2	14.1	94	78	92	88	10	6	0		E 2	NE 2	C 0
4	55.1	55.4	56.7	55.7	13.5	22.9	15.7	17.0	23.7	12.2	10.7	12.8	11.7	11.7	94	62	88	81	0	5	0		E 1	E 3	C 0
5	56.1	56.0	55.1	55.7	13.0	19.2	16.1	16.1	19.6	11.1	9.5	11.9	11.7	11.0	85	72	86	81	2	8	10		C 0	E 1	C 0
6	52.9	50.8	50.6	51.4	12.8	17.8	13.6	14.4	18.8	12.7	10.1	11.7	11.4	11.1	95	77	99	90	10	10	10		C 0	NE 4	C 0
7	49.7	50.0	49.9	49.9	13.6	16.2	14.6	14.8	16.5	11.3	11.4	13.3	12.4	12.4	99	97	100	99	10	10	6		C 0	C 0	C 0
8	49.7	49.7	50.1	49.8	13.3	21.4	18.6	18.0	25.1	11.5	11.4	15.7	12.8	13.3	100	85	81	88	6	7	0		C 0	E 5	E 7
9	51.2	51.2	51.9	51.4	13.3	23.3	16.4	17.4	24.0	12.8	11.4	14.4	13.1	13.0	99	68	95	87	1	4	0		C 0	NE 2	C 0
10	52.8	53.3	54.4	53.3	14.6	24.0	17.0	18.2	24.3	13.1	11.3	14.4	13.4	13.0	91	65	93	83	1	2	0		C 0	NE 3	C 0
11	57.0	57.6	58.8	57.8	14.4	24.0	15.8	17.5	24.6	13.1	11.7	15.6	13.1	13.5	96	71	98	88	1	1	0		C 0	NE 1	C 0
12	59.2	59.4	59.2	59.3	12.2	24.2	13.1	16.6	24.3	11.0	10.6	15.7	12.1	12.8	100	70	94	88	0	1	0		C 0	C 0	C 0
13	59.2	59.9	59.8	59.6	14.6	22.3	13.0	16.7	22.5	11.7	12.1	14.0	11.4	12.3	98	70	90	86	1	1	0		C 0	E 2	C 0
14	59.8	59.1	58.3	59.1	11.0	17.2	13.0	13.6	17.9	9.8	9.5	11.1	10.0	10.2	98	76	90	88	0	5	0		E 1	E 3	E 2
15	59.0	58.3	58.4	58.6	9.6	17.3	10.3	12.0	18.3	7.7	8.7	9.4	8.4	8.8	98	63	90	84	3	0	0		C 0	E 2	C 0
16	58.9	58.7	58.1	58.6	8.7	19.3	11.0	12.3	20.6	6.1	7.9	11.5	9.4	9.6	95	69	97	87	0	1	0		C 0	C 0	C 0
17	58.2	57.8	57.1	57.7	7.9	21.3	12.7	13.6	21.4	6.6	8.0	11.3	10.3	9.9	100	61	97	86	0	1	0		C 0	S 1	C 0
18	57.3	57.2	56.7	57.1	10.0	22.3	13.8	15.0	23.0	8.2	8.0	14.2	11.6	11.3	96	71	99	89	2	1	0		C 0	C 0	C 0
19	56.1	55.1	54.3	55.2	11.4	22.8	13.3	16.3	22.9	9.3	9.9	14.3	10.6	11.6	99	70	81	83	0	2	0		C 0	S 3	NE 3
20	52.8	51.5	50.9	51.7	11.8	20.2	13.3	13.8	20.7	11.0	8.4	10.5	10.9	9.9	83	59	83	73	0	0	0		NE 3	SE 12	NE 3
21	50.2	50.2	50.3	50.3	11.0	12.8	13.0	12.4	13.7	10.6	8.0	10.4	11.2	9.9	81	93	100	92	3	10	10		NE 3	SE 3	C 0
22	49.7	49.8	49.8	49.8	13.4	17.1	11.3	13.4	17.3	11.2	11.3	12.0	9.7	11.0	99	83	97	93	10	10	2		C 0	SW 2	C 0
23	49.3	48.3	46.0	47.9	6.3	13.3	13.6	12.2	17.8	5.2	7.2	11.1	10.9	9.7	100	85	93	93	10	7	10		C 0	S 3	S 3
24	46.2	46.9	47.9	47.0	9.3	16.6	12.3	12.7	17.0	8.3	8.3	9.4	9.6	9.1	95	67	90	84	1	2	10		SW 2	SW 9	C 0
25	47.6	45.4	46.2	46.4	9.7	17.2	13.0	13.2	18.3	8.1	8.3	11.4	10.6	10.1	92	78	96	89	10	9	10		S 1	SW 5	SW 3
26	49.3	50.7	54.2	51.3	9.4	15.1	9.6	10.9	15.8	8.8	8.3	8.3	7.8	8.1	95	63	88	83	9	5	0		SW 5	W 17	W 1
27	53.3	54.4	53.9	54.3	8.2	18.4	14.7	14.0	19.3	7.0	7.8	11.2	11.3	10.1	96	71	91	86	10	6	10		C 0	SW 3	SW 1
28	53.3	56.4	57.2	56.4	9.8	16.2	9.3	11.2	17.0	9.2	9.0	9.5	8.1	8.9	100	69	92	87	10	6	0		C 0	W 12	NW 1
29	57.8	57.8	58.3	58.0	9.1	16.0	8.7	10.6	16.6	8.0	8.4	8.8	7.6	8.3	98	64	91	84	4	3	1		C 0	NW 3	NW 1
30	58.3	57.4	54.7	56.8	4.9	14.3	12.0	10.8	16.3	3.3	6.3	9.8	9.1	8.4	98	82	88	89	0	7	10		C 0	C 0	E 1
31																									
M	53.6	53.4	53.4	53.5	11.3	19.2	13.9	14.6	20.2	9.9	9.6	12.2	11.0	10.9	95	73	93	87	4.5	4.9	3.5		0.7	3.7	1.2

Październik - Octobre 1934

1	50.9	49.9	49.9	50.2	9.9	15.3	13.3	13.0	16.7	9.4	8.4	10.9	10.8	10.0	92	83	96	90	7	10	10		C 0	SW 1	C 0
2	49.3	48.8	47.7	48.7	6.4	13.1	12.5	11.6	17.7	5.3	7.2	11.1	10.4	9.6	100	87	97	93	10	6	0		C 0	SW 1	SW 1
3	43.3	43.8	43.3	44.2	12.3	22.8	17.4	17.3	23.1	11.8	10.7	13.3	13.0	12.4	100	66	88	85	4	1	10		S 1	S 7	S 3
4	45.0	45.0	45.2	45.1	12.3	19.0	13.0	14.3	20.4	10.8	10.7	14.1	11.0	11.9	100	87	99	93	10	9	0		C 0	C 0	C 0
5	45.1	44.7	46.6	45.3	13.6	19.4	16.4	16.4	20.5	10.7	11.4	12.6	12.9	12.3	99	73	93	89	10	10	3		C 0	S 7	S 1
6	48.6	51.4	54.9	51.6	12.8	14.3	13.4	13.3	16.3	12.3	11.0	11.3	11.0	11.2	100	94	97	97	10	10	10		C 0	C 0	NW 1
7	60.3	62.7	64.7	62.6	11.6	15.0	8.3	10.9	15.0	8.1	9.9	10.3	8.3	9.6	98	83	100	94	10	3	0		NW 1	N 1	C 0
8	64.3	64.1	60.8	63.1	5.3	15.8	8.6	9.6	16.4	4.2	6.7	10.8	8.2	8.6	100	81	99	93	0	2	4		C 0	C 0	C 0
9	56.9	54.4	52.0	54.4	10.2	17.2	13.4	13.6	18.1	6.8	9.3	12.4	9.9	10.5	100	85	87	91	10	3	0		C 0	SE 1	SE 3
10	50.4	52.0	54.2	52.2	9.5	12.3	9.1	10.0	13.4	8.6	8.6	10.1	8.3	9.0	98	96	96	97	10	10	1		C 0	W 1	C 0
11	50.6	49.2	47.3	49.1	5.0	7.7	7.3	6.8	9.2	4.5	6.1	7.3	7.4	7.0	94	96	98	96	4	10	1		S 3	SW 3	SW 3
12	43.1	42.1	41.3	42.8	8.3	10.0	8.1	8.7	10.2	6.4	7.9	8.8	8.1	8.3	96	96	100	97	10	10	6		SW 2	SW 2	C 0
13	34.6	36.6	40.7	37.3	8.8	8.3	7.6	8.1	10.6	6.8	8.3	7.3	7.3	7.6	99	88	94	94	10	10	8		C 0	W 17	NW 5
14	42.4	41.3	29.8	37.8	6.3	9.6	7.3	7.8	10.7	5.7	6.8	8.1	7.3	7.3	94	91	98	94	3	6	10		W 5	W 3	S 12
15	27.1	27.3	27.3	27.2	6.1	8.7	5.5	6.4	10.0	3.1	6.0	5.8	6.2	6.0	86	69	93	83	10	9	7		SW 17	SW 12	SW 5
16	31.1	35.2	39.0	35.1	5.3	7.8	5.5	6.0	8.7	3.6	6.5	6.8	6.5	6.6	97	86	97	93	10	10	10		SW 3	SW 3	SW 1
17	41.3	43.2	43.3	43.4	3.0	7.1	4.3	5.2	8.6	4.0	6.1	6.0	5.6	5.9	94	80	90	88	10	10	5		SW 3	SW 7	SE 3
18	46.3	47.3	48.1	47.2	1.8	10.2	2.5	4.2	10.5	1.4	5.1	6.8	5.2	5.7	98	73	94	88	6	3	4		C 0	S 1	C 0
19	48.0	47.0	44.5	46.5	1.4	5.5	5.1	4.3	6.4	0.6	5.0	5.3	5.7	5.3	98	79	88	88	7	8	10		SW 1	SW 7	SW 9
20	46.3	48.2	51.1	48.3	6.1	10.0	8.6	8.3	10.3	4.8	6.8	8.1	7.9	7.6	97	88	95	93	10	8	10		W 3	W 7	SW 1
21	50.8	51.0	53.2	51.7	6.7	9.3	9.8	9.0	9.9	6.3	6.8	8.0	8.8	7.9	93	91	98	94	9	10	10		SW 3	SW 3	SW 3
22	55.0	56.2	56.0	55.7	10.1	12.0	11.0	11.0	12.3	9.5	9.2	10.1	9.7	9.7	100	97	99	99	10	10	10		C 0	C 0	C 0
23	55.0	54.6	54.0	54.3	6.7	12.2	7.8	8.6	12.6	6.4	7.1	8.6	7.3	7.7	98	82	94	91	0	0	0		SE 2	SE 2	SE 2
24	53.0	53.6	55.9	54.2	5.1	9.8	9.1	8.3	10.3	4.6	6.5	8.0	8.4	7.6	98	88	98	95	5	10	10		S 2	S 2	SW 1
25	56.3	56.4	55.1	56.0	8.3	12.3	8.7	9.6	13.1	8.2	7.9	9.5	8.2	8.5	96	89	98	94	10	10	0		C 0	SW 2	S 1
26	54.0	53.7	53.1	53.6	5.7	12.0	7.2	8.0	13.7	5.2	6.9	9.3	7.3	7.9	100	90	99	96	10	5	0		C 0	C 0	C 0
27	52.0	51.6	50.2	51.3	6.4	9.6	9.8	8.3	10.1	5.6	7.1	8.8	9.0	8.3	99	99	100	99	10	10	10		C 0	C 0	SW 2
28	46.0	44.9	44.3	45.1	8.1	10.6	10.7	10.0	11.1	7.7	7.8	8.1	7.9	7.9	98	85	83	89	10	10	4		S 3	SW 9	SW 9
29	45.0	45.3	45.3	45.2	7.4	10.1	7.9	8.3	10.9	6.4	7.0	7.7	6.6	7.1	91	83	83	86	9	10	10		SSW 3	SW 9	S 3
30	43.8	45.1	47.3	45.4	7.4	8.1	5.2	6.5	9.6	4.9	7.6	6.3	6.0	6.7	99	81	90	90	10	5	0		SW 1	SW 9	SW 3
31	48.2	46.6	42.9	45.9	4.0	10.8	9.7	8.6	11.1	2.7	5.9	8.2	8.4	7.5	97	85	94	92	7	7	10		S 1	SE 3	SSE 3
M	48.0	48.2	48.1	48.1	7.6	11.9	9.2	9.5	12.8	6.4	7.7	9.1	8.4	8.4	97	86	95	93	8.1	7.6	5.6		1.7	3.9	2.5

Wigry – Stary Folwark $H_s = 141\,m$ $H_b = 141{,}4\,?\,m$ Wrzesień – Septembze 1934

DNI	OPAD R	GRUBOŚĆ ŚNIEGU h	USŁONECZNIENIE	POGODA
1	7.0	.	1.8	● R̃ III
2	10.2	.	5.2	● (R̃) III
3	.	.	4.5	
4	.	.	7.2	⊃ I
5	.	.	1.9	⊃ I
6	0.4	.	1.5	● I
7	6.3	.	.	● II
8	.	.	7.7	
9	.	.	8.5	≡ ⊃ I
10	.	.	9.8	⊃ I
11	.	.	9.5	⊃ I
12	.	.	9.5	≡ I
13	.	.	9.4	≡ ⊃ I
14	.	.	8.1	⊃ I
15	.	.	9.4	⊃ I
16	.	.	9.4	⊃ I
17	.	.	8.9	≡ I
18	.	.	9.5	≡ ⊃ I
19	.	.	8.9	⊃ I
20	.	.	9.5	
21	5.9	.	2.5	● II, III
22	.	.	0.5	≡ I
23	4.0	.	3.2	● III ; ≡ I
24	.	.	8.2	
25	0.2	.	2.5	
26	(0.0)	.	6.5	● I
27	.	.	4.5	
28	.	.	4.9	
29	.	.	8.3	
30	.	.	7.1	⊃ I
31				
Σ	54.0	—	185.6	UWAGI.

Październik – Octobze 1934

1	.	.	1.7	
2	.	.	5.3	≡ I
3	.	.	8.7	≡ ⊃ I
4	0.6	.	2.1	● ≡ I
5	17.1	.	.	
6	(0.0)	.	.	● ≡ I
7	.	.	6.9	≡ I
8	.	.	8.9	≡ ⊃ I
9	.	.	5.9	≡ I
10	0.2	.	.	● ≡ II
11	2.0	.	0.5	≡ II
12	5.4	.	.	● I
13	14.0	.	.	● I, II ; ≡ I
14	14.2	.	5.4	● III ; ∩ I
15	0.5	.	0.6	
16	.	.	.	
17	.	.	5.7	
18	.	.	3.0	≡ I
19	0.9	.	1.5	≡ I
20	.	.	1.7	
21	.	.	.	
22	.	.	.	≡ I, II
23	.	.	8.5	
24	.	.	2.1	
25	.	.	2.2	≡ I
26	.	.	5.5	≡ I, II
27	4.0	.	.	● III ; ≡ I, II
28	(0.0)	.	.	● I
29	5.0	.	0.9	● III
30	(0.0)	.	5.9	● ≡ I
31	0.4	.	2.7	● III ; ≡ I
Σ	64.5	—	82.5	UWAGI.

Wigry – Stary Folwark

$\varphi = 54°04'$ $\lambda = 23°05'$

Listopad – Novembre 1934

Dni	Ciśnienie P – 700 + I	II	III	Dies	Temperatura T I	II	III	Dies	Max	Min	Prężność pary e I	II	III	Dies	Wilgotność wzgl. U I	II	III	Dies	Zachmurzenie i pogoda N,w I	II	III	Kierunek i prędkość wiatru D,v I	II	III
1	40.7	45.8	48.4	45.0	10.7	6.6	4.4	6.5	10.8	4.2	8.7	6.5	6.1	7.0	92	87	98	92	10	10	10 ●	S 3 W	3 C	0
2	45.7	46.1	50.0	47.5	0.6	2.7	2.5	2.1	4.4	0.5	4.7	5.4	5.5	5.1	98	96	96	97	10 ✱	10 ≡	10 ●	C 0 W	1 SW	3
3	52.6	55.5	55.2	55.7	0.6	2.6	0.7	1.2	3.5	0.4	4.6	4.9	4.8	4.8	96	89	98	94	9	10	2	SW 3 S	3 SW	1
4	58.5	60.4	59.9	59.5	1.1	5.8	0.7	2.1	6.4	-0.4	4.9	5.6	4.7	5.1	98	82	96	92	1	1 ⊙	10	W 1 C	0 S	1
5	54.1	50.5	48.4	51.0	1.1	2.9	5.4	3.7	5.4	-0.5	4.6	5.2	6.4	5.4	92	95	96	94	10	10 ≡	10	SE 5 SE	7 SE	3
6	45.4	44.1	44.9	44.8	6.8	12.4	11.5	10.4	12.5	5.0	7.2	9.1	9.5	8.6	98	86	96	95	10	5 ⊙	10	SE 1 S	5 SE	2
7	44.5	44.5	45.2	44.7	8.0	10.1	9.1	9.1	11.7	7.8	7.8	8.5	7.9	8.0	98	89	92	95	4	7	10	SE 5 SE	5 SE	5
8	46.7	48.1	47.5	47.4	7.9	9.4	8.5	8.5	10.2	7.5	8.0	8.6	7.7	8.1	100	98	94	97	10 ≡	10 ≡	10	SE 5 SE	5 SE	5
9	45.5	44.5	45.5	45.0	7.6	7.2	6.2	6.8	8.5	5.7	7.6	7.4	6.0	7.0	98	98	86	94	10	10 ≡ ●	10	SE 5 SE	5 S	7
10	48.8	49.7	49.6	49.4	5.6	8.5	4.0	5.0	8.7	2.5	5.5	6.5	5.7	5.8	95	76	95	87	10 ≡	1 ⊙	0	SW 5 S	5 C	0
11	48.6	47.1	45.5	47.1	5.6	8.0	5.2	5.5	8.7	1.6	5.9	6.8	6.5	6.4	100	84	98	94	10 ≡	9	2	SE 5 SE	5 C	0
12	44.6	45.9	42.7	45.7	5.5	7.0	4.8	5.5	7.0	4.5	6.6	6.9	5.6	6.4	99	95	87	95	10	10	10	SE 5 SE	7 SE	9
13	42.7	41.8	42.6	42.4	5.1	5.9	6.1	5.8	6.5	4.0	6.0	7.0	7.0	6.7	92	100	100	97	10	10 ≡ ●	10 ●	SE 4 E	1 E	1
14	45.1	46.5	51.7	47.1	4.9	6.2	6.2	5.9	6.6	4.5	6.5	7.1	7.1	6.8	98	100	100	99	10 ●	10 ≡	10 ≡	C 0 SW	1 C	0
15	55.7	56.1	54.7	55.5	3.1	5.7	4.5	4.4	6.5	1.4	5.7	6.4	5.8	6.0	100	94	92	95	10 ≡	10	10	C 0 SE	2 E	5
16	52.0	51.4	49.6	51.0	5.5	5.8	7.7	6.7	7.7	4.0	6.8	6.9	7.9	7.2	100	100	100	100	10 ≡ ●	10 ≡ ●	10 ≡ ●	SE 5 E	5 ESE	1
17	50.8	50.5	45.6	48.9	7.9	8.6	10.1	9.2	10.1	6.6	8.0	8.0	9.2	8.4	100	96	100	99	10 ≡	10 ≡	10 ●	C 0 C	0 S	5
18	45.7	46.5	49.5	47.2	8.1	6.8	5.4	6.4	10.5	5.1	8.0	7.2	6.4	7.2	99	98	96	98	9	10	10 ●	SE 1 SSW	1 SW	1
19	50.5	50.5	50.1	50.5	3.4	4.1	5.7	5.7	5.4	3.0	5.6	5.7	5.9	5.7	97	95	98	96	10	10	10 ●	C 0 C	0 C	0
20	52.1	54.5	56.1	54.2	5.8	4.4	2.9	3.5	4.6	2.5	5.8	5.6	5.2	5.5	97	90	91	95	10	10	10	C 0 N	2 N	5
21	56.7	56.5	55.8	56.3	1.4	1.8	1.1	1.4	3.0	0.6	4.5	4.6	4.4	4.5	89	88	89	89	10	10	10	N 5 NW	5 NW	5
22	55.9	55.7	52.6	55.4	0.2	2.6	5.9	2.6	4.5	-0.5	4.5	4.9	5.7	5.0	95	89	95	92	5	9	10	NW 1 W	1 W	1
23	48.1	45.5	49.0	47.5	5.5	5.9	2.1	5.8	6.2	1.7	6.7	7.0	5.0	6.2	100	100	95	98	10 ●	10 ●	10 △ ●	SW 7 SW	7 WW	9
24	55.9	55.2	55.6	54.9	-0.5	2.0	0.5	0.5	2.5	-0.7	4.0	4.5	4.2	4.2	92	85	91	89	2	5 ⊙	0	W 2 W	5 NW	5
25	55.5	54.5	55.7	54.6	-1.0	2.1	1.0	0.8	2.8	-1.5	5.8	4.8	4.7	4.4	89	89	94	91	2	7	10	W 1 W	2 NE	2
26	52.9	52.4	51.9	52.4	-0.6	0.6	0.9	0.4	1.0	-2.7	4.0	4.7	4.9	4.5	92	98	100	97	10	10 ≡ ● ✱	10 ≡ ●	C 0 SE	2 SE	2
27	47.0	47.5	52.2	48.8	5.1	7.8	5.4	5.9	7.8	0.5	6.6	7.1	6.5	6.7	100	90	97	96	10 ≡ ●	10	2	SW 1 W	5 W	5
28	49.2	47.4	47.9	48.2	7.4	8.6	8.2	8.1	8.7	5.1	7.4	6.8	7.1	7.1	96	85	88	89	10 ●	10	10	W 7 W	17 W	12
29	48.9	51.5	55.0	51.1	5.1	5.0	1.1	5.1	8.2	0.8	6.0	4.0	5.8	4.6	92	61	77	77	10	2 ⊙	0	W 5 W	9 W	7
30	55.5	54.5	54.9	54.2	-0.1	5.0	1.0	1.2	5.0	-0.5	5.7	5.9	4.2	5.9	82	69	85	79	1	2 ⊙	1	W 5 W	7 W	7
31																								
M	49.6	49.8	50.5	49.9	4.0	5.7	4.5	4.7	6.7	2.4	6.0	6.2	6.0	6.1	96	90	94	95	8.4	8.1	7.9	2.4	3.8	3.5

Grudzień – Décembre 1934

1	57.0	57.1	55.5	56.5	-1.1	2.7	1.2	1.0	2.8	-1.7	5.8	4.1	4.5	4.1	91	74	85	85	1	5 ⊙	10	W 1 W	5 W	5
2	52.9	51.0	48.4	50.8	2.4	4.1	-0.5	1.5	4.1	-0.5	5.5	5.2	4.4	5.0	96	85	98	95	10	10	10 ≡	SW 1 SW	1 C	0
3	45.6	45.1	44.1	44.9	0.4	1.1	0.6	0.7	1.5	-0.5	4.6	4.7	4.6	4.6	98	94	96	96	10 ≡	10	10	C 0 S	1 E	2
4	42.6	44.0	47.5	44.7	0.2	0.5	0.6	0.5	0.7	-0.2	4.6	4.6	4.6	4.6	98	96	96	97	10 ✱	10 ≡	10 ≡	E 2 E	2 E	1
5	49.6	51.1	52.8	51.2	0.0	-0.5	-1.9	-1.1	0.6	-2.2	4.5	4.0	3.7	4.1	98	90	92	95	10	10	10	E 2 E	9 E	12
6	54.2	54.9	55.7	54.9	-4.5	-5.5	-5.9	-5.0	-1.8	-6.2	5.0	5.0	2.6	2.9	91	85	90	89	10	10	0	E 12 SE	12 SE	12
7	57.7	57.6	57.0	57.4	-8.7	-4.5	-6.5	-6.4	-5.9	-9.5	2.1	5.0	2.6	2.6	89	91	89	90	10	0 ⊙	0	SE 7 SE	5 SE	5
8	56.5	56.6	57.6	56.8	-2.6	-4.5	-2.5	-5.0	-2.5	-7.7	5.7	5.2	5.6	5.5	98	96	96	97	10	10	10	SE 2 E	1 S	5
9	57.0	56.7	55.7	56.5	-2.1	-1.0	-1.1	-1.5	-0.8	-5.0	5.8	4.0	4.1	4.0	96	95	97	96	10	10	10	SE 1 C	0 C	0
10	54.0	54.0	54.2	54.1	-0.5	5.7	-2.9	-0.6	5.7	-5.4	4.5	4.6	3.4	4.1	98	77	95	89	10	0 ⊙	10	C 0 S	2 SE	5
11	52.1	52.1	51.9	52.0	-0.9	0.5	0.6	0.2	0.9	-4.1	4.1	4.2	4.2	4.2	95	91	89	92	10	10	10	SE 7 SE	12 SE	12
12	51.8	51.2	49.0	50.7	-0.5	-1.6	-1.4	-1.2	0.6	-2.2	5.9	5.9	4.0	5.9	88	97	97	94	10	10	10 ✱	SE 9 SE	12 SE	12
13	48.2	48.1	46.9	47.7	-1.9	-0.9	0.8	-0.5	0.8	-2.4	5.8	4.2	4.7	4.2	96	97	98	97	10	10	10	SE 12 SE	12 SE	5
14	47.0	45.5	42.9	45.1	1.9	2.1	5.1	2.6	5.1	0.6	5.0	5.2	5.4	5.2	95	96	95	95	10	10	10	SE 5 SE	5 SE	7
15	41.6	41.2	41.7	41.5	4.0	5.5	4.1	4.4	5.6	2.7	6.0	6.5	6.0	6.2	98	97	98	98	10 ≡	10 ●	10	SSE 2 SE	5 SE	5
16	41.7	42.5	45.8	42.6	4.1	5.7	5.6	4.2	5.8	3.4	6.1	6.7	5.9	6.2	100	99	100	100	10	10 ≡	10	SE 2 C	0 SE	5
17	45.5	44.0	46.1	44.5	4.2	4.6	2.9	3.6	4.6	2.6	6.2	6.1	5.5	5.9	100	97	94	97	10 ≡	10 ≡	10	SE 1 SE	1 SE	5
18	47.4	47.7	48.2	47.8	2.0	1.2	-0.6	0.5	2.9	-0.9	5.1	4.8	4.2	4.7	96	96	96	96	10	10 ≡	10	SE 2 SE	5 SE	9
19	47.7	48.1	49.1	48.5	-1.5	-1.5	-0.8	-1.2	-0.6	-2.7	5.9	5.8	4.2	4.0	95	92	97	95	10	10	10	SE 12 SE	9 SE	7
20	50.7	51.8	52.9	51.8	-2.0	-4.1	-4.9	-4.0	-0.8	-5.5	5.8	5.1	5.0	5.5	96	92	95	94	10	10	10	SE 5 SE	9 SE	9
21	54.4	55.1	55.7	55.1	-4.7	-5.5	-1.9	-5.0	-1.9	-5.7	5.0	5.5	5.7	5.5	94	92	94	95	10	10	10	SE 7 SE	5 SE	5
22	56.0	56.1	55.5	55.8	-5.4	-4.5	-7.0	-5.5	-1.9	-7.4	5.4	5.0	2.5	5.0	95	91	91	92	10	1 ⊙	0	SE 2 C	0 C	0
23	54.9	54.7	54.6	54.7	-8.9	-7.5	-8.5	-8.2	-6.4	-9.7	2.1	2.4	2.2	2.2	89	91	90	90	10 ≡	10 ≡	10 ≡	C 0 NE	1 NE	1
24	54.7	54.7	56.0	55.1	-10.5	-7.7	-11.2	-10.2	-7.6	-11.6	1.9	2.5	1.7	2.0	91	91	87	90	10	0 ⊙	1	C 0 C	0 C	0
25	57.8	58.5	59.5	58.5	-11.5	-7.4	-6.0	-7.7	-6.0	-12.4	1.8	2.4	2.7	2.5	90	91	92	91	10	10	10	E 5 E	1 E	1
26	58.9	59.0	59.2	59.0	-5.9	-6.5	-6.5	-6.2	-5.5	-7.0	2.7	2.7	2.7	2.7	92	94	95	94	10	10	10	E 1 NE	1 E	5
27	58.9	59.0	59.6	59.2	-6.7	-6.2	-6.9	-6.7	-5.7	-9.4	2.6	2.7	2.5	2.6	94	92	91	92	10	5 ⊙	10	E 1 E	2 E	2
28	60.1	60.7	61.4	60.7	-6.5	-5.8	-10.4	-8.5	-5.8	-10.7	2.6	2.8	1.9	2.4	92	92	91	92	10	8	0	SE 5 C	0 C	0
29	60.4	60.5	60.8	60.5	-9.4	-8.6	-11.9	-10.4	-8.4	-12.2	2.1	2.1	1.6	1.9	92	89	86	89	10	10	0	SE 1 SE	5 C	0
30	59.7	58.9	58.9	59.2	-8.9	-6.9	-7.9	-7.9	-6.7	-13.2	2.2	2.5	2.3	2.3	92	91	90	91	10	10	10	SE 5 SE	9 SE	9
31	58.1	56.7	56.1	57.0	-10.1	-6.1	-5.9	-7.0	-5.7	-10.4	1.9	2.6	2.7	2.4	91	90	92	91	0	7 ⊙	10	SE 5 SSE	9 S	9
M	52.7	52.7	52.8	52.7	-3.0	-2.0	-3.1	-2.8	-1.1	-4.9	3.7	3.8	3.6	3.7	94	92	95	95	9.4	8.2	8.1	3.5	4.5	4.6

Wigry – Stary Folwark $H_s = 141\,m$ $H_b = 141{,}4\,?\,m$ Listopad – Novembze 1934

DNI	OPAD R	GRUB. ŚNIEGU h	USŁONECZNIENIE	POGODA
1	12.5	.	.	● ///
2	1.9	.	.	⚹ / ● /// ; ≡ //
3	.	.	0.4	
4	.	.	4.1	
5	.	.	.	≡ //
6	.	.	2.4	
7	.	.	1.7	
8	.	.	.	≡ /, //
9	1.5	.	.	● ≡ //
10	.	.	6.2	≡ /
11	.	.	2.1	≡ /
12	.	.	.	
13	17.5	.	.	● ≡ // ● ///
14	(0.0)	.	.	● / ; ≡ //, ///
15	5.3	.	.	≡ /
16	8.2	.	.	● ≡ /, //, ///
17	5.0	.	.	● /// ; ≡ /, //
18	2.5	.	.	● ///
19	1.8	.	.	● ///
20	.	.	.	
21	.	.	.	
22	0.7	.	0.4	
23	5.4	.	.	● /, // ● △ ///
24	.	.	5.6	
25	.	.	1.9	
26	2.2	.	.	⚹ // ● /// ; ≡ //, ///
27	1.0	.	.	● ≡ /
28	2.5	.	.	● /
29	.	.	4.2	
30	.	.	5.1	
31				
Σ	65.4	—	34.1	UWAGI.

Grudzień – Décembze 1934

1	.	.	5.1	
2	.	.	.	≡ ///
3	1.7	.	.	≡ /
4	(0.0)	1	.	⚹ / ; ≡ //, ///
5	.	1	.	
6	.	0	.	
7	.	.	6.5	
8	.	.	.	
9	.	.	.	
10	.	.	5.5	
11	.	.	.	
12	2.1	.	.	⚹ ///
13	.	2	.	
14	.	2	.	
15	0.2	0	.	● // ; ≡ /
16	.	.	.	≡ //
17	.	.	.	≡ /, //
18	.	.	.	≡ //
19	.	.	.	
20	.	.	.	
21	.	.	.	
22	.	.	5.2	
23	.	.	.	≡ /, //, ///
24	.	.	5.5	
25	.	.	.	
26	.	.	.	
27	.	.	1.5	
28	.	.	0.2	
29	.	.	.	
30	.	.	.	
31	.	.	2.4	
Σ	4.0	—	25.5	UWAGI.

Bydgoszcz φ = 53°06′ λ = 17°57′ Styczeń – Janvier 1934

DNI	CIŚNIENIE P − 700 + I	II	III	Dies	TEMPERATURA T I	II	III	Dies	Max	Min	PRĘŻNOŚĆ PARY e I	II	III	Dies	WILGOTNOŚĆ WZGL. U I	II	III	Dies	ZACHMURZENIE i POGODA N,w I	II	III	KIERUNEK i PRĘDKOŚĆ WIATRU D,v I	II	III
1	-	-	-	-	0.4	1.4	1.1	1.0	1.4	-0.1	4.6	4.9	4.8	4.8	96	96	96	96	10≡	10≡	10≡	C 0	N 2	N 1
2	-	-	-	-	0.4	-1.1	-1.8	-1.1	1.1	-1.9	4.6	4.0	3.8	4.2	96	95	94	95	10≡	10≡	10≡	NE 2	NE 3	NE 1
3	-	-	-	-	-1.7	-3.6	-4.7	-3.7	-1.2	-3.0	3.8	3.3	3.0	3.4	94	95	94	94	10	10	10	ENE 1	C 0	C 0
4	-	-	-	-	-4.2	-6.0	-7.0	-6.0	-4.1	-7.5	5.2	2.7	2.5	2.8	94	92	94	93	10	10≡	10≡	C 0	C 0	SSE 1
5	-	-	-	-	-4.0	-1.9	-0.6	-1.8	-0.6	-7.7	5.2	3.6	4.1	3.6	94	90	94	93	10	10	10≡	ESE 1	S 4	S 4
6	-	-	-	-	0.7	1.4	0.8	0.9	1.5	-1.1	4.7	4.9	4.7	4.8	96	96	96	96	10≡	10≡	10	ENE 3	WNW 4	W 1
7	-	-	-	-	0.8	0.7	0.8	0.8	0.9	-0.1	4.7	4.7	4.7	4.7	96	96	96	96	10	10	10	SW 3	SW 3	SW 2
8	-	-	-	-	1.4	3.1	1.3	1.8	3.1	-0.1	4.9	5.0	4.5	4.8	96	88	89	91	10	9	10	SW 6	SSW 6	SW 2
9	-	-	-	-	0.7	1.2	1.9	1.4	1.9	0.4	4.7	4.6	4.9	4.7	96	92	95	94	10	10	8	WSW 3	WSW 8	WSW 9
10	-	-	-	-	1.2	2.2	0.1	0.9	2.3	-0.1	4.8	4.6	4.2	4.5	96	85	90	90	10	10	10	WNW 1	NW 1	C 0
11	-	-	-	-	-1.7	-0.8	-2.8	-2.0	0.1	-5.0	5.9	5.8	5.6	5.8	96	87	95	95	10	10	0	SSE 1	SE 1	SE 2
12	-	-	-	-	-5.0	-1.7	-4.0	-3.7	-1.2	-5.0	5.0	5.4	5.0	5.1	95	84	87	88	4	3	0	SE 2	SE 6	ESE 14
13	-	-	-	-	-5.9	-4.8	-2.2	-3.8	-2.2	-6.2	2.6	2.9	3.7	3.1	87	91	94	91	7	10	10	ESE 10	SSE 8	SSE 3
14	-	-	-	-	0.6	0.9	-2.6	-0.9	1.2	-2.7	4.6	4.5	3.4	4.2	96	90	90	92	10	10	6	S 1	SSE 5	SSE 5
15	-	-	-	-	-2.5	1.4	2.2	0.8	2.2	-6.1	3.5	4.4	5.2	4.4	91	87	96	91	10✳	10✳	10	SSE 7	SSW 5	SW 7
16	-	-	-	-	2.0	2.5	1.8	2.0	2.8	0.9	5.0	5.0	5.0	5.0	94	91	95	93	10	10	4	SW 5	SW 3	SW 3
17	-	-	-	-	0.7	2.6	1.1	1.4	2.9	-0.2	4.7	5.0	4.5	4.7	96	91	90	92	10✳	4⊙	6	SW 5	SW 5	SSW 8
18	-	-	-	-	2.8	4.4	5.0	4.3	5.5	0.3	5.4	5.9	6.4	5.9	96	96	98	97	10	10	10●	SW 7	SW 6	SW 7
19	-	-	-	-	6.0	6.6	5.1	4.7	7.3	2.9	6.8	6.4	5.1	6.1	97	88	90	92	10●	10	0	SW 7	SW 5	WSW 5
20	-	-	-	-	2.1	3.2	-1.0	0.8	3.4	-1.3	4.8	5.8	5.6	4.1	89	66	85	80	4	8⊙	0	WSW 5	W 8	C 0
21	-	-	-	-	-3.0	2.4	-4.4	-2.4	3.4	-4.6	3.4	3.9	3.1	3.5	93	72	94	86	1	3⊙	0	C 0	C 0	C 0
22	-	-	-	-	-7.4	0.7	-4.9	-4.1	1.8	-8.0	2.5	4.0	3.0	3.2	94	84	96	91	0	0⊙	0	C 0	C 0	C 0
23	-	-	-	-	-6.9	-1.3	-7.7	-5.9	-0.3	-7.8	2.6	3.3	2.3	2.7	94	80	91	88	0≡	0⊙	0	C 0	SSE 1	C 0
24	-	-	-	-	-8.7	-5.2	-8.6	-7.3	-0.8	-10.4	2.2	3.4	2.2	2.6	92	95	92	93	10≡	0≡	0≡	C 0	C 0	C 0
25	-	-	-	-	-10.1	-1.5	-6.3	-6.2	0.2	-10.9	1.9	3.6	2.7	2.7	91	88	94	91	10≡	0⊙	0≡	C 0	SSW 1	C 0
26	-	-	-	-	-6.3	-3.6	-6.9	-6.0	-2.9	-8.1	2.7	3.3	2.6	2.9	94	95	94	94	0≡	0⊙	0≡	NW 3	C 0	C 0
27	-	-	-	-	0.0	1.5	0.6	0.7	1.7	-7.3	4.0	4.4	4.6	4.3	88	85	96	90	10	10≡	10	SSW 3	SSW 3	SSW 2
28	-	-	-	-	-0.3	0.2	-0.4	-0.2	0.7	-1.2	4.3	4.5	4.3	4.4	96	96	96	96	10✳	10≡	10≡	C 0	NNE 1	SSE 2
29	-	-	-	-	0.2	-0.8	-0.7	-0.5	0.7	-1.6	4.3	4.1	4.1	4.2	96	95	96	96	10≡	10≡	10≡	NE 3	NNE 1	C 0
30	-	-	-	-	-0.8	0.4	-1.2	-0.7	0.8	-1.6	4.1	4.5	3.9	4.2	95	94	95	94	10≡	10≡	10	C 0	C 0	WSW 1
31	-	-	-	-	0.0	0.2	-3.5	-2.7	1.4	-6.4	4.3	4.0	2.6	3.6	94	85	85	88	10	8	2	WSW 7	NNW 7	C 0
M	-	-	-	-	-1.6	0.2	-1.7	-1.2	1.1	-3.6	4.0	4.2	3.9	4.0	94	89	93	92	8.3	7.6	6.0	2.7	3.2	2.6

Luty – Février 1934

1	-	-	-	-	-9.3	-2.7	-10.0	-8.0	-2.1	-12.3	2.1	2.9	2.0	2.3	92	78	95	88	4	8	8	C 0	W 1	C 0
2	-	-	-	-	-15.3	-4.8	-8.7	-9.4	-3.5	-16.1	1.3	2.5	2.1	2.0	92	76	89	86	2	0⊙	0	C 0	NW 2	C 0
3	-	-	-	-	-6.6	-3.6	-1.6	-3.4	-1.6	-11.4	2.5	3.2	3.9	3.2	89	90	97	92	10✳	10≡	10	SW 5	W 5	C 0
4	-	-	-	-	-7.9	-1.4	-5.0	-4.8	-0.3	-10.0	2.4	3.1	3.0	2.8	93	76	95	88	10≡	7⊙	10	C 0	C 0	SW 1
5	-	-	-	-	-1.2	-0.4	-0.9	-0.8	-0.3	-3.1	3.9	4.2	4.1	4.1	93	94	95	94	10	10	10	W 1	W 3	W 9
6	-	-	-	-	0.7	1.9	3.3	2.3	3.3	-1.1	4.7	5.3	5.7	5.2	96	100	98	97	10	10≡	10●	W 10	W 10	W 10
7	-	-	-	-	3.3	4.8	5.3	4.7	5.3	2.9	5.7	5.8	5.4	5.6	98	90	82	90	10	10	10	SW 5	WSW 12	WSW 10
8	-	-	-	-	3.9	2.0	3.3	3.1	5.3	1.6	5.7	4.6	4.2	4.8	93	87	75	84	10≡	10	10	WSW 12	WSW 17	W 17
9	-	-	-	-	-1.5	2.2	0.9	0.6	3.3	-2.1	2.8	3.4	3.7	3.3	68	63	77	69	7	5⊙	10	WNW 9	WNW 10	SW 7
10	-	-	-	-	3.5	4.6	4.0	4.0	4.8	0.9	5.4	5.3	5.0	5.2	92	84	82	86	10	10	7	WSW 12	WSW 17	W 9
11	-	-	-	-	3.9	5.2	2.0	3.3	6.0	1.8	5.1	4.7	3.7	4.5	84	71	69	75	10	10⊙	2	SW 14	W 17	WNW 10
12	-	-	-	-	-0.5	3.7	-1.2	0.2	4.2	-1.2	3.6	3.0	2.9	3.2	82	49	69	67	2	5	0	NW 5	NW 7	N 10
13	-	-	-	-	-2.3	-0.2	-0.3	-0.8	1.0	-2.9	2.9	2.7	3.2	2.9	75	59	73	69	5	10	8	NNE 5	C 0	WSW 9
14	-	-	-	-	-2.1	0.9	0.7	0.0	1.2	-3.0	3.5	3.8	4.6	4.0	90	79	94	88	10✳	10	10≡	W 3	WSW 3	WNW 3
15	-	-	-	-	1.1	3.4	0.6	1.4	3.7	0.4	4.7	4.9	4.2	4.6	94	83	89	89	10≡	10≡	10	WNW 2	NNW 3	N 3
16	-	-	-	-	-0.6	0.6	1.1	0.6	1.6	-1.1	4.1	4.4	4.7	4.4	94	92	94	93	10	10≡	10≡	W 1	SSW 4	SSW 3
17	-	-	-	-	2.4	4.2	2.8	3.0	4.8	0.9	5.4	5.9	5.3	5.5	98	96	94	96	10≡	10≡	10	W 3	W 7	WNW 3
18	-	-	-	-	2.8	6.4	4.3	4.4	7.6	2.1	5.3	5.3	5.5	5.4	94	73	89	85	10	4⊙	10	WNW 5	WNW 9	WSW 5
19	-	-	-	-	4.7	4.2	4.0	4.2	6.0	2.9	5.2	4.7	4.6	4.8	81	76	75	77	10●	10	10	W 14	W 14	WSW 12
20	-	-	-	-	0.2	1.3	-1.6	-0.4	4.0	-2.5	4.5	3.8	3.2	3.8	96	76	78	83	10	10	5	W 7	WNW 14	W 7
21	-	-	-	-	-3.4	-0.9	-4.0	-3.1	1.0	-4.3	3.4	3.6	2.3	3.1	95	83	68	82	6	8	3	WSW 2	WNW 7	W 1
22	-	-	-	-	-4.3	1.4	4.2	1.4	4.2	-6.9	3.1	4.7	5.9	4.6	94	93	96	94	10	10≡	10●	SSW 1	SW 5	WSW 7
23	-	-	-	-	6.0	6.4	6.7	6.4	7.6	3.6	6.1	6.4	6.3	6.3	88	90	86	88	10	10≡	10	W 14	W 12	W 10
24	-	-	-	-	4.0	5.0	1.3	3.0	6.7	0.9	5.7	4.8	4.6	5.0	93	74	91	86	10≡	10≡	10	W 4	W 5	C 0
25	-	-	-	-	-1.1	6.7	4.2	3.3	7.4	-1.3	4.0	5.4	5.8	5.1	93	74	93	87	0≡	10≡	10≡	C 0	SSW 5	C 0
26	-	-	-	-	3.9	9.0	5.4	5.9	9.7	2.9	5.4	6.1	5.7	5.7	88	71	85	81	10≡	10≡	10≡	SSW 1	S 5	SSE 3
27	-	-	-	-	2.4	6.6	6.7	5.6	7.5	0.8	5.2	5.7	6.2	5.7	94	78	84	85	10≡	10	4	ESE 1	SE 5	SE 3
28	-	-	-	-	5.3	12.5	2.8	5.8	12.5	2.4	5.3	6.7	5.1	5.7	80	62	91	78	10	8	10	SE 6	SE 12	SW 3
29																								
30																								
31																								
M	-	-	-	-	-0.3	2.8	1.1	1.2	4.0	-2.0	4.2	4.5	4.4	4.4	90	79	86	83	8.4	8.8	8.1	5.0	7.5	5.5

Bydgoszcz $H_s = 68$ m $H_b = 69{,}3$ m Styczeń – Janviez 1934

Dni	Opad mm	Grub. śniegu	Usłonecznienie	P O G O D A
1	0.2	.	-	$\equiv^{2} n-12^{40} \equiv^{1}-15^{30} \equiv^{0}-n$
2	0.6	.	-	$\ast^{0} n\ \Delta\ 10^{05}-11^{10}, 13^{45}-14^{40}\ \ast^{0}-19^{10};\ \equiv^{0} n-6^{20} \equiv^{0}-10^{05} \equiv^{1-0}-n$
3	0.0	1	-	$\equiv^{0} 7^{35-55} \equiv^{0}-8^{20} \equiv^{0}-12^{20}\ \infty^{0}-16^{20}$
4	.	1	-	$\equiv^{0} 7^{30}-10^{50} \equiv^{1}-n$
5	2.5	1	-	$\ast^{0} 21^{05}-n;\ \infty^{0} 7^{30}-16^{30} \equiv^{0}-n$
6	.	3	-	$\equiv^{0} n-7^{20} \equiv^{1}-11^{30} \equiv^{0}-14^{50}$
7	1.6	1	-	$\ast\ 10^{30}-12^{35}\ \bullet^{0} 18^{10}-19^{00};\ \equiv^{0} 7^{30}-10^{00} \equiv 12^{35}-18^{10}, 19^{00}-20^{10}$
8	.	.	-	$\equiv^{0} n-5^{30} \equiv^{1} 7^{50}-10^{30} \equiv^{0}-12^{30}$
9	.	.	-	
10	.	.	-	
11	.	.	-	$\infty^{0} 7^{30}-n$
12	.	.	-	ϡ $19^{50}-n;\ \infty^{0} 7^{40}-17^{00}$
13	1.6	.	-	$\ast^{0} 10^{20-40};\ \overset{+}{\rightarrow}{}^{0} 10^{00}-18^{20};$ ϡ $n-17^{30}$
14	0.0	2	-	
15	1.7	2	-	$\ast^{0} 6^{05}-7^{10}, 11^{45}-15^{20}, 15^{50}-17^{10};\ \equiv^{1}-17^{30} \equiv^{0}-17^{50}$
16	0.0	1	-	
17	2.3	.	-	$\ast^{0} 6^{40-55} \equiv -8^{20}\ \bullet^{0} 8^{40}-9^{05};\ \equiv^{0} 11^{30}-17^{30}$
18	2.5	.	-	$\bullet^{0}\ast\ n\ \bullet^{0} 16^{40}-17^{20}, 20^{25}-n$
19	0.6	.	-	$\bullet^{0} 5^{25}-7^{10}, 10^{15-35}, 16^{55}-17^{30};$ ϡ 10^{30-40}
20	0.0	.	-	$\ast^{0} 14^{55}-15^{10}$
21	.	.	-	⌴ I
22	.	.	-	$\equiv^{0} 8^{50}-11^{55}$
23	.	.	-	$\equiv^{2} n-7^{20} \equiv^{1}-7^{50} \equiv^{0}-17^{30};$ ⌴ I, II
24	.	.	-	$\equiv^{2} n-10^{00} \equiv^{1}-22^{30} \equiv^{2}-n;$ ⌴ I, II, III
25	.	.	-	$\equiv^{2} n-10^{00} \equiv^{1}-n;$ ⌴ I; ∨ II, III
26	.	.	-	$\equiv^{0} 6^{30}-19^{30} \equiv^{1}-n;$ ∨ I, II, III
27	0.0	.	-	$\equiv^{0} 7^{30-40};$ ∨ I
28	0.3	.	-	$\ast^{0} 6^{45}-8^{15}, 10^{45}-11^{15}, 13^{35}-14^{25};\ \equiv^{0} n-7^{30} \equiv^{1}-19^{30} \equiv^{2}-22^{30} \equiv^{1}-n$
29	.	.	-	$\ast^{0} 5^{40}-6^{35};\ \equiv^{1} n-6^{00} \equiv^{2}-n$
30	.	.	-	$\equiv^{2} n-11^{30} \equiv^{1}-12^{30} \equiv^{0}-15^{30}$
31	0.2	2	-	$\ast^{0} n-6^{28}, 7^{35}-8^{55}, 10^{55}-11^{25}$
Σ	14.1	—	-	UWAGI *Uwagi o silnych wiatrach niepewne. Niniejsza uwaga odnosi się do całego roku*

Luty – Févziez 1934

Dni	Opad mm	Grub. śniegu	Usłonecznienie	Pogoda
1	.	2	-	$\infty^{0} 8^{20}-12^{50}$
2	0.0	2	-	$\infty^{0} 6^{30}-8^{25}$
3	2.1	2	-	$\ast^{0} 6^{45}-8^{10}\ \ast^{1}-9^{05}\ \ast^{0}-11^{50}, 13^{25}-15^{10}, 17^{25}-19^{20};\ \equiv^{1-2} 6^{30}-8^{30} \equiv^{1-0}-17^{30}$
4	.	4	-	$\equiv^{0} 5^{30}-7^{30} \equiv^{1}-8^{10} \equiv^{2}-9^{30} \equiv^{1}-9^{50} \equiv^{0}-a$
5	.	3	-	$\equiv^{0} 7^{30}-10^{00}, 16^{30}-18^{30}$
6	1.8	3	-	$\bullet^{0} 16^{40}-21^{15};$ ϡ $6^{00}-22^{00};\ \equiv^{0} 7^{30}-16^{40}$
7	1.5	.	-	ϡ $11^{40}-n;\ \equiv^{0} 5^{25}-7^{15}, 7^{35}-11^{35}$
8	2.7	.	-	$\dot{\ast}^{0} 13^{25}-14^{25}\ \bullet^{0}-15^{10};$ ϡ–↗ $n-n;\ \equiv^{0} n-13^{25}$
9	0.3	.	-	$\dot{\ast}^{0} n;$ ϡ $9^{10}-18^{00}$
10	.	.	-	ϡ–↗ $n-n;\ \equiv^{0} n-5^{20}$
11	0.0	.	-	$\Delta^{0} 10^{15}-11^{05};$ ϡ–↗ $n-21^{00}$
12	.	.	-	ϡ $13^{15}-n;$ ⌴ I
13	0.0	.	-	$\infty^{0} 7^{30}-9^{00}$
14	1.2	.	-	$\ast^{0} 5^{35}-6^{50}, 8^{15}-9^{20} \equiv^{0} 13^{45}-19^{30}\ \dot{\ast}^{0}-20^{30} \equiv^{0}-n$
15	.	.	-	$\equiv^{0} n-15^{30}$
16	.	.	-	$\equiv^{0} 7^{30}-n$
17	0.2	.	-	$\equiv^{0} n-11^{20} \equiv^{1}-12^{00} \equiv^{0}-15^{30}, 22^{45}-n$
18	0.1	.	-	$\equiv^{0} 20^{15}-21^{05}$
19	4.0	.	-	$\bullet^{0} 6^{40}-7^{20};$ ϡ $6^{20}-n$
20	1.6	3	-	$\ast^{0} 5^{30}-6^{40}\ \Delta^{0} 5^{45}-6^{40}\ \ast^{0} 9^{25-47};\ \overset{+}{\rightarrow}{}^{0} 11^{25}\ldots 16^{00};$ ϡ $8^{30}-18^{30}$
21	0.4	4	-	$\overset{+}{\rightarrow}{}^{0} 8^{30-37}, 12^{10-40}$
22	3.0	1	-	$\ast\ 8^{15}-11^{20} \equiv^{0}-12^{25}\ \bullet^{0}-12^{37} \equiv^{0}-13^{20}\ \bullet^{0} \equiv -15^{05} \equiv -18^{45} \equiv^{0}-20^{17}\ \bullet^{0}-21^{05}$
23	0.3	.	-	ϡ $n-n;\ \equiv^{0} 10^{45}-14^{35}$
24	0.1	.	-	$\equiv^{0} n-15^{00}, 21^{30}-n$
25	.	.	-	$\equiv^{2} n-9^{30} \equiv^{1}-10^{30} \equiv^{0}-n,$ ⌴ I
26	.	.	-	$\equiv^{0} 6^{00}-n$
27	.	.	-	$\equiv^{0} 6^{30}-9^{00}$
28	.	.	-	ϡ $11^{20}-18^{45}$
29				
30				
31				
Σ	19.3	—	-	UWAGI.

Bydgoszcz $\varphi = 53° 06'$ $\lambda = 17° 57'$ Marzec - Mars 1934

Dni	Ciśnienie p — 700 +				Temperatura t						Prężność pary e				Wilgotność wzgl. U				Zachmurzenie i pogoda N, w			Kierunek i prędkość wiatru D, v		
	I	II	III	Dies	I	II	III	Dies	Max	Min	I	II	III	Dies	I	II	III	Dies	I	II	III	I	II	III
1	-	-	-	-	1.5	2.5	3.0	2.5	3.0	1.1	4.3	4.5	5.0	4.6	83	80	88	84	10≡	10	10	C 0	NE 1	ENE 5
2	-	-	-	-	0.7	0.7	0.0	0.4	3.0	-0.3	4.4	4.2	4.1	4.2	90	87	90	89	10	10	10	E 10	ESE 7	ESE 5
3	-	-	-	-	-0.9	-0.1	0.2	-0.2	0.2	-1.4	4.2	4.3	4.5	4.3	97	94	96	96	10≡	10≡	10≡	ESE 1	SE 5	SE 1
4	-	-	-	-	1.6	3.3	-0.2	1.1	4.3	-0.6	5.0	5.4	4.2	4.9	96	95	94	94	10≡	10≡	0	C 0	W 5	C 0
5	-	-	-	-	0.0	6.6	0.8	2.0	7.5	-1.8	4.3	3.5	3.9	3.9	94	49	80	74	10	4⊙	5	C 0	SSW 5	C 0
6	-	-	-	-	-0.2	6.2	4.2	3.6	7.5	-2.3	3.5	3.5	4.2	3.7	78	49	68	65	10	8⊙	10	S 4	S 12	S 7
7	-	-	-	-	2.7	6.6	2.9	3.8	6.7	2.4	4.0	3.9	3.1	3.0	72	81	90	82	10●	10	10	S 12	SW 12	WSW 7
8	-	-	-	-	1.1	3.4	1.0	1.6	5.0	-0.1	4.3	4.4	4.7	4.5	87	75	94	85	10	10	10 *●	WSW 7	SW 5	WSW 7
9	-	-	-	-	1.4	5.2	0.4	1.8	5.6	-0.1	4.1	3.9	4.5	4.2	82	58	94	78	10	10	3	SW 7	SW 8	C 0
10	-	-	-	-	-1.0	5.3	-0.3	0.9	6.1	-1.6	4.0	2.9	3.8	3.6	95	44	86	75	10≡	8≡	5	C 0	W 5	C 0
11	-	-	-	-	-0.9	4.8	1.1	1.5	5.4	-2.0	3.8	4.1	4.7	4.2	89	64	94	82	10	10	10●	C 0	SE 9	ESE 5
12	-	-	-	-	0.6	3.4	2.2	2.1	4.3	0.2	4.6	5.4	5.3	5.1	96	93	98	96	10≡	10●≡	10≡	E 5	E 5	E 5
13	-	-	-	-	3.0	8.4	5.2	5.4	10.5	1.9	5.6	6.4	5.6	5.9	98	78	84	87	10●	10	9	E 5	SW 12	S 1
14	-	-	-	-	2.3	11.3	6.6	6.7	12.4	2.1	5.1	5.0	5.5	5.2	94	50	76	73	8	7⊙	3	C 0	SSW 7	S 6
15	-	-	-	-	1.8	11.1	5.0	5.7	11.6	1.4	4.6	6.0	6.1	5.6	88	60	94	81	4⊙	8	3	S 1	SSE 5	C 0
16	-	-	-	-	1.4	10.1	5.7	5.7	12.1	0.4	4.9	5.0	5.4	5.1	96	54	79	76	7⊙≡	10	10	C 0	SW 1	C 0
17	-	-	-	-	1.0	11.5	8.0	7.1	12.4	0.8	4.6	4.5	6.2	5.1	92	45	78	71	4⊙	4⊙	3	C 0	SSE 6	SSE 3
18	-	-	-	-	2.9	11.0	5.5	6.2	11.2	1.4	5.1	5.8	5.3	5.8	90	59	94	81	4⊙	10	3	C 0	ESE 7	S 1
19	-	-	-	-	0.5	9.6	2.4	3.7	11.1	-1.3	4.3	3.9	4.6	4.3	90	43	84	72	8⊙	5⊙	3	SW 1	W 5	C 0
20	-	-	-	-	-2.2	11.8	4.9	4.8	11.9	-4.5	3.7	4.3	4.5	4.2	94	42	69	68	4⊙	7⊙	5	C 0	E 5	ESE 2
21	-	-	-	-	2.9	7.0	6.7	5.8	9.3	1.9	5.5	6.1	6.7	6.1	98	81	91	90	10≡	9	9	ENE 3	E 4	E 1
22	-	-	-	-	5.4	8.7	5.3	6.2	9.0	5.0	6.5	6.7	5.7	6.3	97	80	86	88	10≡	10	5	C 0	SW 7	SSW 3
23	-	-	-	-	1.8	9.9	2.9	4.4	12.2	1.1	5.0	5.5	5.2	5.2	95	61	91	82	10≡	7⊙	4	C 0	WNW 3	C 0
24	-	-	-	-	3.8	7.6	7.1	6.4	7.7	2.4	5.4	6.9	7.4	6.6	90	89	99	95	10≡	10≡	10≡	ESE 7	E 4	C 0
25	-	-	-	-	4.0	6.7	3.3	4.3	7.4	2.1	5.4	5.6	5.5	5.5	88	77	95	87	10≡	10≡	10	WNW 1	SSW 2	C 0
26	-	-	-	-	2.7	5.7	2.9	3.6	6.0	-0.6	5.5	4.9	5.3	5.2	98	71	94	88	10≡	10	10●	ENE 1	C 0	C 0
27	-	-	-	-	1.0	6.6	4.2	4.0	7.7	-0.1	4.6	4.2	5.2	4.7	92	58	84	78	10	10	10	C 0	W 5	C 0
28	-	-	-	-	2.0	6.8	6.1	5.2	8.4	0.7	4.5	4.6	5.1	4.7	85	63	74	74	10	10	10	SSW 1	C 0	NE 2
29	-	-	-	-	3.7	9.0	7.7	7.0	9.7	3.2	5.5	4.8	5.2	5.2	92	56	67	72	10≡	10	10	NNE 4	ENE 10	NE 7
30	-	-	-	-	5.7	10.5	6.3	7.2	12.4	4.9	5.9	4.2	5.0	5.0	86	44	71	67	10	8	0	NE 4	ENE 10	ENE 1
31	-	-	-	-	3.9	10.6	8.2	7.7	10.7	2.4	4.9	4.6	5.1	4.9	80	48	63	64	7⊙	8⊙	8	NE 2	ENE 10	ENE 8
M	-	-	-	-	1.7	7.2	3.8	4.1	8.2	0.6	4.7	4.9	5.1	4.9	90	65	85	80	8.9	8.8	7.1	2.4	5.6	2.4

Kwiecień - Avril 1934

Dni	Ciśnienie I	II	III	Dies	Temp. I	II	III	Dies	Max	Min	e I	II	III	Dies	U I	II	III	Dies	N, w I	II	III	D, v I	II	III
1	61.2	61.7	62.1	61.7	1.5	8.3	4.2	4.6	9.0	1.1	4.3	4.2	3.9	4.1	83	52	63	66	5⊙	2⊙	0	ENE 12	ENE 14	E 3
2	63.4	63.1	62.3	62.9	0.0	8.1	3.4	3.7	9.7	-2.1	3.5	3.1	3.7	3.4	77	39	63	60	0	0⊙	0	E 5	ENE 12	E 2
3	62.5	62.9	61.9	62.4	0.6	9.8	1.5	3.4	11.1	-4.3	4.1	3.5	3.9	3.8	85	37	76	66	0⊙	1⊙	0	C 0	ENE 9	C 0
4	61.1	58.4	55.5	58.3	2.3	12.0	7.8	7.5	12.6	-4.0	5.1	3.2	4.6	4.3	94	31	59	61	0⊙≡	2⊙	5	C 0	ENE 10	ENE 5
5	51.7	49.4	49.5	50.2	4.0	11.1	1.8	4.7	12.6	1.5	5.4	4.4	4.9	4.9	88	44	95	75	8⊙	9	0	E 5	SSE 7	C 0
6	49.5	50.1	51.7	50.4	0.0	8.6	1.7	3.0	10.2	-2.4	4.3	5.8	5.1	5.1	94	69	98	87	10≡	10●	10≡	C 0	NNW 5	C 0
7	52.7	52.7	52.1	52.5	-1.1	9.1	5.2	4.6	10.7	-3.2	4.1	5.4	5.6	5.0	97	62	84	81	10≡	4⊙	0	C 0	ENE 4	E 5
8	51.0	49.4	48.3	49.6	3.0	15.5	6.5	7.9	16.6	1.3	5.3	4.9	6.0	5.4	93	38	83	71	3⊙	5⊙	3	E 5	SE 12	SE 3
9	46.7	45.4	45.4	45.8	6.4	16.4	10.5	11.0	17.4	4.2	7.0	7.0	8.4	7.5	98	51	90	80	10≡	4⊙	0	E 2	E 5	E 5
10	44.2	45.5	48.9	46.2	8.0	10.2	3.4	6.2	10.5	3.2	7.8	8.6	5.0	7.1	98	93	85	92	10≡	10≡	10	ENE 7	NNE 7	NNE 12
11	51.9	53.5	54.6	53.3	0.6	1.4	2.2	1.6	3.4	0.4	4.6	4.6	4.5	4.6	96	91	84	90	10●	10	10	NNW 7	N 3	C 0
12	54.4	55.6	57.9	56.0	1.7	5.7	4.3	4.0	7.4	0.9	4.3	4.2	4.3	4.3	84	61	70	72	10	8	5	C 0	C 0	NE 3
13	62.7	63.8	64.1	63.5	1.2	7.9	3.6	4.1	9.0	-1.6	3.7	2.9	3.6	3.4	79	36	60	58	3⊙	7⊙	3	NE 5	ENE 7	C 0
14	63.1	61.8	59.9	61.6	4.3	8.1	6.9	6.6	9.3	1.8	3.6	4.3	5.9	4.6	58	55	80	64	10	10●	8	E 5	ESE 5	ENE 1
15	60.5	60.2	60.2	60.3	6.2	15.7	8.7	9.8	17.4	0.5	5.7	6.1	6.9	6.2	81	46	85	70	7	6⊙	8	C 0	W 3	C 0
16	59.5	58.7	58.0	58.7	9.0	21.5	16.8	16.0	23.7	4.9	7.0	7.3	10.0	8.2	81	40	70	64	10	8⊙	6	C 0	WSW 5	C 0
17	57.1	56.1	53.7	55.6	12.3	15.3	12.1	12.4	17.2	7.4	8.9	9.2	7.8	8.6	85	81	74	80	7⊙≡	9	0	C 0	NE 3	ENE 1
18	50.9	48.5	48.3	49.2	12.1	25.0	18.4	18.5	26.4	8.5	7.8	10.6	10.9	9.8	74	45	69	63	3⊙	2⊙	6 K	C 0	SE 5	NW 8
19	54.0	53.7	53.7	53.8	10.4	16.9	12.2	12.9	18.4	9.9	6.7	5.2	6.2	6.0	72	37	59	56	5	8	8	WSW 5	SW 8	C 0
20	51.9	52.7	53.3	52.6	10.8	17.2	9.7	11.4	18.6	5.4	8.0	6.4	6.8	7.1	83	44	81	69	10	7⊙	2	C 0	W 5	C 0
21	53.8	53.7	57.2	55.6	8.7	10.1	3.6	6.5	12.1	3.2	7.5	5.2	5.1	5.9	89	56	87	77	9	8	0	W 5	W 8	C 0
22	57.8	54.7	49.0	53.8	8.2	14.7	15.6	12.5	16.2	-1.1	5.8	4.6	5.5	5.3	71	37	47	52	0⊙	3⊙	10	SSE 3	SE 10	ENE 9
23	40.4	36.8	39.4	38.9	12.7	22.0	13.4	15.4	23.5	11.9	7.2	7.7	6.4	7.1	66	39	56	54	7⊙	8	7	SE 7	S 12	SW 10
24	45.1	45.7	45.9	45.6	9.2	12.5	7.3	9.1	13.8	6.8	7.3	7.6	6.9	7.3	84	71	90	82	8	10	10	SSW 9	S 5	C 0
25	47.9	48.0	47.6	47.8	6.6	16.2	12.6	12.0	16.7	1.7	7.0	6.6	8.7	7.4	96	49	81	75	10≡	10	10	C 0	SSE 5	C 0
26	50.9	51.1	49.2	50.4	8.6	14.4	11.6	11.6	15.6	5.9	7.9	8.9	9.8	8.9	95	73	97	88	10≡	10●	8	C 0	SE 5	C 0
27	51.2	53.2	54.8	53.1	10.8	19.2	11.5	13.2	20.4	8.3	9.2	7.9	8.5	8.5	95	48	85	76	10≡	7⊙	5	C 0	C 0	C 0
28	58.0	58.0	59.1	58.4	11.8	20.0	12.3	14.1	21.5	9.3	8.0	9.1	7.9	8.5	78	53	74	68	7⊙	1⊙	0	NE 3	NE 7	NNE 3
29	59.6	58.9	57.7	58.7	10.0	22.0	17.7	16.8	24.3	7.9	8.7	12.1	12.4	11.1	93	62	82	80	10≡	1⊙	4	NNE 3	NE 5	NNE 2
30	56.9	54.3	53.1	54.8	13.6	26.6	16.4	18.2	27.6	10.8	10.5	6.5	9.8	8.9	92	25	70	62	0⊙≡	2⊙	2	N 1	ENE 7	C 0
31																								
M	54.4	54.0	53.8	54.1	6.4	14.0	8.7	9.4	15.4	3.3	6.3	6.2	6.6	6.4	85	52	76	71	6.7	6.0	4.7	2.7	6.3	2.3

Bydgoszcz $H_s = 68\ m$ $H_b = 69{,}3\ m$ Marzec – Mars 1934

DNI	OPAD R	GRUBOŚĆ SNIEGU	USŁONECZNIENIE	POGODA
1	.	.	-	≡⁰ 6³⁰–9⁰⁰
2	0.1	.	-	≡ 6⁰⁰–12⁰⁰ ; ≡⁰ 22⁴⁰–n
3	0.0	.	-	≡¹ n – 9³⁰ ≡⁰–13³⁰ ≡¹–13⁴⁵ ≡² –n
4	.	.	-	≡² n – 9³⁵ ≡¹–13³⁰ ≡⁰–15³⁰
5	.	.	-	
6	0.2	.	-	≡ 10²⁵–17⁰⁰
7	1.8	.	-	•⁰ 6¹⁵–7⁴⁵, 9²⁵–11³⁵, 20²⁵⁻⁴⁵; ≡ 6³⁰–13⁰⁰
8	0.5	.	-	*⁰ 7¹⁵–8²⁵ *⁰ 20³⁵–21²⁰ ; ≡ 11¹⁰⁻⁵⁰
9	.	.	-	
10	.	.	-	≡² n – 9³⁰ ≡¹–12³⁰ ≡⁰–13³⁰
11	0.3	.	-	•⁰ 18⁵⁰–21¹⁰ *⁰–n
12	2.5	.	-	≡² n – 10⁰⁰ ≡¹–12³⁰ ≡⁰–17²⁰ ≡¹–21⁰⁰ ≡² –n
13	5.2	.	-	•¹ 5²⁰–8⁴⁵ •⁰–9⁰⁵ •¹ 9⁴⁰–10⁰⁰ •⁰ 15¹⁵⁻²¹, 16⁰⁵⁻²⁰; ≡ 10³⁵–13³⁰ ; ≡¹⁻⁰ 7⁰⁰–12³⁰
14	.	.	-	
15	.	.	-	∞⁰ 8²⁰–10³⁰
16	.	.	-	≡⁰ 5³⁰–10³⁰; ⌣ I
17	.	.	-	∞⁰ 7³⁰–10³⁰
18	.	.	-	
19	.	.	-	
20	.	.	-	∞⁰ 5³⁰–6⁰⁰ ∞¹–8⁴⁵ ∞⁰–11³⁰
21	0.0	.	-	≡² n – 10⁰⁰ ≡¹–11²⁰ ≡⁰–12³⁰
22	0.0	.	-	•⁰ 15³⁰–16¹⁰; ≡⁰ 5³⁰–6⁰⁰ ≡¹–7⁰⁰ ≡² –8¹⁵ ≡¹–9⁰⁰ ≡⁰–11³⁰, 18⁴⁵–19⁰⁵
23	.	.	-	≡² n – 9⁰⁰ ≡¹–10³⁰ ≡⁰–12³⁰
24	1.5	.	-	•⁰ 10³⁵–11¹⁰ ; ≡⁰ 6³⁰–18³⁰ ≡¹–19⁰⁰ ≡² –n
25	.	.	-	≡⁰ n – 13⁰⁰, 22³⁰–n
26	2.0	.	-	•⁰ 16⁰⁵–18⁰⁵, 19²⁵–n ; ≡² n – 6⁰⁰ ≡¹–9⁰⁰ ≡⁰–11³⁰
27	0.1	.	-	≡⁰ 9¹⁰⁻⁵⁰, 15¹⁰–16⁰⁰
28	.	.	-	
29	.	.	-	≡⁰ 6⁰⁰–11³⁰
30	.	.	-	≡ 10³⁰–18³⁰
31	.	.	-	
Σ	14.2	—	-	UWAGI

Kwiecień – Avril 1934

1	.	.	-	≡ 8⁰⁵–17⁰⁰
2	.	.	-	≡ 12³⁰–14⁴⁵ ; ⌣ I
3	.	.	-	⌣ I
4	.	.	-	≡⁰ 5³⁰–9⁰⁰ ; ⌣ I
5	0.0	.	-	•⁰ 16⁰⁵–16³⁵
6	0.5	.	-	•⁰ 7⁴⁵–8²⁵, 12⁴⁵–13⁵⁰; ≡⁰ n – 10³⁰, 19³⁰–20⁰⁰ ≡¹–20³⁰ ≡² –n ; ⌣ I
7	.	.	-	≡² n – 8⁴⁵ ≡¹–10¹⁵ ≡⁰–11³⁰ ; ⌣ I
8	.	.	-	
9	0.0	.	-	≡² n – 7³⁰ ≡¹–8³⁰ ≡⁰–10⁰⁰
10	5.8	.	-	
11	0.1	.	-	•⁰ n, 5³⁰–7¹⁵
12	.	.	-	
13	.	.	-	∞⁰ 6⁰⁰–9³⁰
14	1.7	.	-	•¹ 12¹²⁻²⁵ •⁰–14²⁰, 17⁵⁵–18³⁵
15	.	.	-	
16	.	.	-	∞⁰ 5⁰⁰–11⁰⁰
17	1.7	.	-	•⁰ 10⁵⁵–11⁰⁵, 11³⁰⁻⁴² •¹–12²⁰ •⁰–12³⁵ ; K 11¹⁵⁻⁴⁰ ; ≡¹ n – 6³⁰ ≡⁰–7³⁰
18	1.1	.	-	•⁰ 21⁰⁵–22¹⁰ ; K 20³⁵–23⁰⁰ ; ∞⁰ 5³⁰–7³⁰
19	0.7	.	-	
20	0.0	.	-	•⁰ n
21	0.0	.	-	•⁰ 6³⁰⁻⁵⁰
22	.	.	-	≡ 13³⁵–n
23	4.0	.	-	•⁰ 15⁰⁵⁻²⁰ •¹–16³⁵ ; K 15²⁵–16²⁵ ; ≡ n – 16⁰⁰
24	0.1	.	-	•⁰ n, 11⁴⁵–12³⁰ ; ≡
25	0.1	.	-	•⁰ 18¹⁰–19¹² ; ≡² 4³⁰–7⁰⁰ ≡¹–7³⁰ ≡⁰–9³⁰
26	0.2	.	-	•⁰ 12¹⁵⁻⁵⁵, 13⁴⁵–14⁰⁵, 17¹⁰–18¹⁰; ≡⁰ 5³⁰–7³⁰ ≡² –8⁰⁰
27	.	.	-	≡⁰ n – 7³⁰
28	.	.	-	
29	.	.	-	≡² 7³⁰–8²⁰ ≡¹–8⁵⁰ ≡⁰–9²⁰
30	.	.	-	≡² n – 6⁰⁰ ≡¹–6³⁰ ≡⁰–9³⁰
31				
Σ	15.8	—	-	UWAGI

Bydgoszcz φ = 53°06' λ = 17°57' Maj – Mai 1934

DNI	CIŚNIENIE P = 700 + I	II	III	Dies	TEMPERATURA T I	II	III	Dies	Max	Min	PRĘŻNOŚĆ PARY e I	II	III	Dies	WILGOTNOŚĆ WZGL. U I	II	III	Dies	ZACHMURZENIE i POGODA N,w I	II	III	KIERUNEK i PRĘDKOŚĆ WIATRU D,v I	II	III
1	52.9	52.1	54.0	53.0	14.9	26.5	16.5	18.6	27.9	9.4	9.5	8.5	8.9	9.0	75	34	64	58	3⊙	2⊙	9	C 0	SSW 3	S 7
2	53.8	53.4	53.2	53.5	14.7	24.9	17.9	18.8	26.4	8.0	10.0	8.1	10.8	9.6	81	35	71	62	4⊙	2⊙	2	C 0	ESE 1	C 0
3	53.7	53.8	54.0	53.8	17.4	28.6	21.0	22.0	29.8	11.0	10.3	9.2	11.2	10.2	69	31	61	54	5⊙	3⊙	7	E 2	SSE 7	E 3
4	53.7	52.8	53.5	53.3	18.9	26.7	22.9	22.8	28.7	17.7	11.2	9.7	12.1	11.0	69	38	58	55	7	10	7	E 5	SE 5	SE 5
5	55.2	55.5	56.8	55.8	19.0	26.6	20.7	21.8	27.6	16.3	8.3	7.2	9.5	8.3	51	28	52	44	5⊙	8⊙	6	SE 5	SE 9	ENE 3
6	59.3	59.9	60.1	59.8	18.9	25.7	20.2	21.2	27.6	14.5	9.5	7.9	6.8	8.1	58	32	39	43	7⊙	6⊙	2	E 5	SE 9	ESE 3
7	61.6	60.4	60.8	60.9	16.5	27.7	20.7	21.4	28.3	12.7	8.4	7.5	7.4	7.7	60	26	41	42	3⊙	6⊙	3	E 7	SE 12	ENE 5
8	62.8	63.0	64.1	63.3	18.6	27.6	19.3	21.2	28.3	12.7	8.2	8.2	9.8	8.7	51	30	59	47	5⊙	4⊙	5	ESE 5	SE 5	NNW 5
9	64.9	64.8	65.7	65.1	16.5	24.8	17.5	19.1	26.0	9.2	9.6	10.1	12.5	10.7	69	44	84	66	0⊙	0⊙	0	C 0	SSW 2	C 0
10	67.4	66.5	65.1	66.3	14.3	24.9	17.4	18.5	26.7	9.2	9.1	9.0	8.9	9.0	75	38	60	58	0⊙	0⊙	0	NNW 1	NW 3	NW 2
11	65.6	64.3	63.1	64.3	13.5	23.2	15.4	16.9	24.2	6.8	7.4	8.1	10.1	8.5	64	38	78	60	0⊙	3⊙	3	WNW 2	NW 7	C 0
12	63.5	61.0	58.0	60.8	11.1	21.5	15.6	16.0	24.3	6.1	8.1	6.7	7.8	7.5	83	35	59	59	2≡	2⊙	0	C 0	N 1	C 0
13	54.1	50.8	48.9	51.6	17.6	27.4	14.7	18.6	28.8	6.8	8.1	7.6	10.0	8.6	54	28	81	54	0⊙	6⊙	10 ●	SSW 3	SSW 10	WNW 3
14	49.5	48.0	47.7	48.4	9.5	15.4	11.3	11.9	18.0	7.8	6.3	6.9	6.8	6.7	71	53	68	64	10	9	4	C 0	SSW 2	C 0
15	50.2	51.0	51.7	51.0	7.7	10.6	8.1	8.6	14.5	4.3	5.8	5.5	4.0	5.1	73	58	51	61	7⊙	10 ●	2	W 1	WSW 7	C 0
16	53.0	51.7	49.7	51.5	9.1	18.1	14.6	14.1	19.4	1.1	5.4	4.9	5.4	5.2	62	32	44	46	0⊙	1⊙	0	SW 1	SSE 7	SE 6
17	47.6	46.2	50.8	48.2	14.0	23.6	14.5	16.6	25.4	9.5	7.2	7.3	7.8	7.4	61	33	63	52	6⊙	9	10	SSE 5	SSE 12	NNW 5
18	55.6	56.9	56.6	56.4	10.8	14.6	10.2	11.4	16.0	9.7	7.6	6.4	5.3	6.4	79	52	58	63	10	8	10	NNW 5	N 5	N 8
19	55.7	57.2	58.4	57.1	6.9	8.3	6.0	6.8	12.3	5.6	6.9	7.6	6.1	6.9	93	93	88	91	10 ●	10 ●	2	N 5	NW 4	C 0
20	60.2	59.5	58.3	59.3	9.0	18.0	13.9	13.7	19.2	-0.1	5.4	5.3	6.7	5.8	63	34	57	51	3⊙	0⊙	0	C 0	SW 5	SSE 2
21	60.1	60.6	58.1	59.6	11.5	16.8	14.1	14.1	18.3	10.2	8.6	6.3	7.8	7.6	86	44	65	65	8⊙	9	8	W 3	WNW 5	C 0
22	55.4	56.4	56.3	56.0	15.7	17.5	15.5	16.0	19.7	13.2	9.1	6.4	7.6	7.7	68	43	58	56	9	8	10	W 7	W 7	WNW 5
23	54.0	54.8	55.3	54.7	12.0	12.9	9.0	10.7	15.5	8.7	6.5	6.3	5.3	6.1	63	57	62	61	10	9	4	WNW 9	WNW 12	WNW 7
24	54.4	54.6	55.1	54.7	7.8	12.8	7.8	9.0	14.5	5.3	5.5	4.1	4.0	4.5	69	37	52	53	6⊙	6⊙	3	W 9	W 9	W 2
25	55.3	55.2	56.0	55.5	7.8	12.4	6.6	8.4	13.4	3.7	5.4	3.8	4.6	4.6	68	35	64	56	10	9	5	W 5	W 9	C 0
26	54.4	53.1	53.5	53.7	9.7	11.5	5.4	8.0	13.1	2.0	5.2	6.5	5.4	5.7	58	64	80	67	10	8⊙	3	SSW 2	SSW 9	C 0
27	54.0	54.5	56.0	54.8	5.6	12.5	5.6	7.3	13.7	2.5	5.0	3.4	5.9	4.8	74	31	86	64	9	8	7	WSW 9	WNW 9	C 0
28	54.3	52.3	50.2	52.3	6.7	11.8	9.6	9.4	12.7	2.0	5.8	7.7	8.4	7.3	80	75	95	83	10 ●	9	10	SW 4	SW 10	W 3
29	52.6	55.6	58.1	55.4	8.2	13.6	7.5	9.2	15.1	7.3	7.7	5.5	6.1	6.4	94	47	79	73	10 ●	7⊙	2	NNW 3	NNW 5	C 0
30	59.7	60.0	61.2	60.3	8.2	14.0	11.3	11.2	16.7	0.7	6.7	7.7	6.3	6.9	82	65	62	70	5⊙	8⊙	2	W 2	NNW 1	NE 3
31	62.8	61.8	60.9	61.8	11.8	17.7	12.8	13.8	20.0	1.0	5.4	5.0	6.9	5.8	52	33	62	49	0⊙	3⊙	0	SE 1	C 0	C 0
M	56.7	56.4	56.5	56.5	12.4	19.3	13.7	14.8	21.0	7.6	7.5	6.9	7.6	7.3	70	43	65	59	5.6	5.9	4.3	3.4	6.1	2.4

Czerwiec – Juin 1934

1	61.4	60.7	60.6	60.9	14.9	22.2	15.7	17.1	24.7	4.5	6.2	6.6	8.5	7.1	50	34	64	49	4⊙	3⊙	0	C 0	NW 1	C 0
2	60.7	59.2	56.4	58.8	17.8	26.2	19.3	20.6	27.2	6.8	9.1	7.5	9.1	8.6	60	30	55	48	0⊙	4⊙	5	C 0	SW 1	NE 4
3	55.0	51.2	51.4	51.9	17.4	25.4	16.8	19.1	26.3	10.9	10.5	7.7	6.9	8.4	71	32	49	51	3⊙	8⊙	3	C 0	NW 5	NNE 5
4	51.1	50.4	50.1	50.5	12.6	16.7	10.6	12.6	17.1	6.4	4.3	4.6	8.2	5.7	40	33	87	53	6⊙	8	10 ●	N 5	NE 3	NNE 5
5	49.2	49.8	50.6	49.9	7.2	11.5	7.7	8.5	11.9	6.8	7.0	7.9	7.2	7.4	93	78	91	87	10	9	3	NNE 5	NNW 1	C 0
6	51.2	51.5	52.6	51.8	7.6	10.1	9.2	9.0	10.3	4.0	7.6	8.7	8.0	8.1	98	95	92	95	0≡	10 ●	10	C 0	NW 3	WNW 5
7	52.6	54.0	55.8	54.1	12.1	17.9	14.0	14.5	21.7	8.4	10.4	12.4	11.4	11.4	99	81	96	92	10 ●	10	6	NW 5	NW 1	C 0
8	56.6	56.9	57.8	57.1	13.8	18.6	13.8	15.0	20.3	8.6	10.3	9.1	9.5	9.6	88	57	81	75	7	7⊙	4	C 0	SW 1	C 0
9	58.4	58.0	57.8	58.1	15.6	21.4	16.3	17.4	23.0	7.4	8.0	8.2	9.4	8.5	60	43	68	57	4⊙	7	3	NNW 1	NW 1	C 0
10	56.5	54.8	52.1	54.5	16.7	23.7	17.7	19.0	25.3	7.3	8.9	7.7	9.9	8.8	63	35	66	55	0⊙	3⊙	8	C 0	NW 3	C 0
11	48.7	47.8	50.0	48.8	16.1	21.9	12.5	15.8	22.5	11.7	8.9	5.1	8.6	7.5	65	26	81	57	5⊙	8⊙	5	SW 5	W 7	C 0
12	53.3	54.4	55.4	54.4	12.7	17.7	14.3	14.8	19.3	8.2	7.8	6.4	6.6	6.9	71	42	54	56	5⊙	7	2	NNW 3	NNE 5	NNW 2
13	56.2	55.5	54.2	55.3	14.2	21.6	16.7	17.3	23.3	3.2	6.6	6.1	7.6	6.8	55	32	54	47	0⊙	1⊙	0	C 0	W 3	C 0
14	53.7	53.3	53.8	53.6	16.1	23.5	15.7	17.8	24.7	9.4	8.6	6.4	8.3	7.8	63	30	63	52	0⊙	0⊙	4	C 0	WSW 7	NNW 1
15	56.6	59.4	62.3	59.4	11.3	13.5	10.1	11.2	15.7	9.7	9.4	7.2	6.0	7.5	94	62	65	74	10	10	0	NNE 5	N 7	N 2
16	64.0	63.8	63.6	63.8	11.0	17.0	11.5	12.8	18.3	0.7	5.5	5.4	5.9	5.6	56	38	58	51	5⊙	7⊙	4	N 2	NE 7	C 0
17	63.7	62.8	61.0	62.5	13.7	21.0	16.1	16.7	23.5	3.6	6.6	5.8	7.1	6.5	56	31	53	47	9	5⊙	4	S 3	SSW 3	C 0
18	58.9	56.1	53.8	56.3	18.3	28.4	22.1	22.7	30.3	11.4	7.2	8.1	9.5	8.3	46	28	48	41	10	8⊙	10	SSW 5	SW 8	C 0
19	52.9	50.7	47.3	50.3	17.5	25.4	21.4	21.4	27.8	14.2	12.6	11.8	11.0	11.8	85	49	59	64	7⊙	8⊙	8	C 0	WNW 3	C 0
20	44.2	43.4	44.7	44.1	19.5	24.5	16.0	19.0	24.6	15.8	12.6	11.1	12.5	12.1	75	49	92	72	9	10	10	WSW 5	SSW 5	C 0
21	47.3	50.2	52.9	50.1	14.4	15.2	11.3	13.0	16.3	11.0	9.7	7.6	7.6	8.3	80	59	76	72	10	10	2	W 3	NW 7	C 0
22	54.1	52.3	49.8	52.1	12.2	21.2	15.3	16.0	22.7	4.0	7.2	6.7	11.4	8.5	68	36	88	64	0⊙	4⊙	10	C 0	S 7	C 0
23	50.2	52.7	56.2	53.0	16.5	15.7	13.4	14.8	17.7	11.2	8.4	8.7	10.3	9.1	60	65	90	72	5⊙	10	4	WSW 12	W 10	W 3
24	59.7	59.6	59.4	59.6	15.0	21.1	16.5	17.3	22.2	9.3	8.6	7.0	7.6	7.7	68	38	55	53	3⊙	8	10	NNW 3	NNE 1	E 5
25	59.8	58.6	57.3	58.6	15.7	22.2	18.4	18.7	23.5	12.0	7.7	7.9	7.4	7.7	58	40	47	48	4⊙	8	8	E 7	E 9	ENE 1
26	56.4	56.3	55.5	56.1	16.3	18.8	16.1	16.8	19.6	14.0	7.2	8.3	9.4	8.3	53	51	69	59	10	10	7	E 5	ESE 7	NE 2
27	54.9	54.3	55.0	54.7	17.5	25.7	20.1	20.8	26.7	12.9	8.8	10.3	11.0	10.0	60	43	63	55	10	8⊙	10	NE 3	E 5	E 3
28	54.2	53.9	53.8	54.0	18.7	24.5	21.3	21.4	27.7	16.7	10.9	12.2	13.7	12.4	68	53	73	65	10	7⊙	10	NE 1	NE 3	C 0
29	54.6	54.5	55.2	54.8	21.4	28.9	23.4	24.3	29.4	14.9	11.0	8.8	10.5	10.1	59	30	49	46	0⊙	6⊙	3	ENE 2	NE 7	NNE 3
30	55.4	54.4	53.0	54.3	21.2	29.0	23.1	24.1	29.6	14.3	12.0	12.5	12.9	12.5	65	42	61	56	0⊙	4⊙	7	NNE 3	N 2	ENE 4
31																								
M	55.0	54.7	54.6	54.8	15.2	21.0	15.9	17.0	22.4	9.3	8.7	8.1	9.1	8.6	68	45	68	60	5.2	6.9	5.7	2.8	4.4	1.5

Bydgoszcz $H_s = 68\ m$ $H_b = 69{,}3\ m$ Maj - Mai 1934

DNI	OPAD R	GRUBOŚĆ GŁ.	USŁONECZNIENIE	POGODA
1	1.2	.	-	$\bullet^{0}\,20^{20-45}$; ⚲ $19^{45}-20^{35}$; $\equiv^{0}$ n -7^{30} ∞$^{0}\,9^{50}-12^{30}$
2	.	.	-	$\bullet$ n
3	.	.	-	
4	.	.	-	
5	.	.	-	
6	.	.	-	⚲ $9^{50}-15^{20}$?
7	.	.	-	⚲ $9^{20}-17^{20}$
8	.	.	-	
9	.	.	-	
10	.	.	-	
11	.	.	-	
12	.	.	-	$\equiv^{2}$ n -6^{30} $\equiv^{1}-7^{00}$ $\equiv^{0}-7^{30}$ ∞$^{0}-10^{30}$
13	0.7	.	-	$\bullet^{0}\,19^{40}-21^{30}$; ⚲ II, $14^{10}-16^{00}$
14	0.0	.	-	$\bullet^{0}\,17^{20-24}$
15	0.0	.	-	$\bullet^{0}\,12^{10-30}$; $12^{40}-13^{06}$
16	.	.	-	∞$^{0}\,7^{10}-9^{00}$
17	0.0	.	-	$\bullet^{0}\,19^{35-47}$; ⚲ $8^{15}-15^{10}$, $17^{45}-18^{10}$
18	4.7	.	-	$\bullet^{0}\,7^{20-59}$
19	6.8	.	-	$\bullet^{0}$ n -14^{30}
20	2.2	.	-	
21	0.0	.	-	$\bullet$ n
22	.	.	-	$\bullet$ n; ⚲ $7^{15}-8^{20}$, $10^{00}-16^{40}$
23	0.6	.	-	$\bullet^{0}\,10^{51-57}$, 11^{11-16}, $12^{48}-13^{07}$; $\bullet^{0}$▲ 14^{03-08}; ⚲ II, 17^{00-30}
24	.	.	-	⚲ 8^{20-40}, $13^{30}-16^{50}$
25	0.0	.	-	$\bullet^{0}\,8^{56-58}$; ⚲ $9^{40}-15^{00}$?
26	5.4	.	-	$\bullet^{0}\,8^{54}-9^{15}$, 11^{16-38}, 12^{07-23}, $13^{55}-15^{28}$, 16^{27-39}, ⚲ $8^{50}-14^{30}$?
27	0.7	.	-	$\bullet$ n $\bullet^{0}\,14^{07-11}$, $14^{58}-16^{30}$; ⚲ $9^{10}-15^{00}$?
28	13.8	.	-	$\equiv^{1}\,6^{41-50}$ $\bullet^{0}\,7^{42}$ $\equiv^{0}-8^{05}$ $\bullet^{0}-10^{40}$ $\equiv^{0}-11^{06}$ $\bullet^{0}\,13^{38-50}$, 14^{32-37}, $16^{23}-20^{17}$, 21^{35} – n; ⚲ $13^{20}-14^{40}$
29	1.9	.	-	$\bullet^{0}\,4^{38-55}$ $\equiv^{0}-15^{36}$ $\bullet^{1}-6^{14}$ $\bullet^{0}-7^{17}$
30	0.1	.	-	$\bullet^{0}\,12^{25}-13^{40}$
31	.	.	-	$\equiv^{0}$ n -6^{30}
Σ	40.1	—	-	UWAGI

Czerwiec - Juin 1934

1	.	.	-	
2	.	.	-	
3	.	.	-	
4	3.2	.	-	$\bullet^{0}\,20^{35}-21^{15}$
5	12.0	.	-	$\bullet^{0}$ n, $5^{27}-6^{37}$, $7^{07}-8^{20}$ $\bullet^{1}-11^{37}$
6	14.5	.	-	$\bullet^{0}\,10^{02-30}$ $\bullet^{0}-18^{03}$; $\equiv^{0}$ n -6^{00} $\equiv^{1}-9^{30}$
7	9.2	.	-	$\bullet$ n -11^{07} $\bullet^{0}\,16^{47}-17^{10}$ ▲$^{0}-17^{13}$ $\bullet^{1}-17^{23}$ $\bullet^{0}-17^{31}$; R$^{0}\,15^{00-29}$
8	6.9	.	-	$\bullet^{2}\,11^{11-37}$ $\bullet^{1}\,14^{18}-15^{35}$
9	.	.	-	
10	.	.	-	∩
11	.	.	-	
12	.	.	-	
13	.	.	-	
4	0.8	.	-	
15	.	.	-	$\bullet^{0}\,6^{30-45}$
16	.	.	-	
17	.	.	-	
18	2.1	.	-	
19	.	.	-	$\bullet^{0}$ n -5^{28}
20	3.7	.	-	$\bullet^{0}\,12^{59}-13^{31}$, $14^{20}-15^{47}$, $18^{45}-19^{20}$
21	.	.	-	
22	1.2	.	-	$\bullet^{0}\,18^{55}-19^{11}$, $22^{40}-23^{14}$
23	0.7	.	-	$\bullet^{0}\,12^{25-40}$, 14^{07-12}, $14^{23}-15^{02}$, 18^{05-25}; ⚲ $6^{30}-18^{45}$
24	.	.	-	
25	.	.	-	⚲ $11^{40}-18^{30}$?
26	0.0	.	-	$\bullet^{0}\,7^{42-45}$
27	.	.	-	
28	0.0	.	-	$\bullet^{0}\,9^{40-46}$
29	.	.	-	
30	.	.	-	
31				
Σ	54.1	—	-	UWAGI

Bydgoszcz φ = 53° 06′ λ = 17° 57′ Lipiec – Juillet 1934

DNI	CIŚNIENIE P = 700 + I	II	III	Dies	TEMPERATURA T I	II	III	Dies	Max	Min	PRĘŻNOŚĆ PARY e I	II	III	Dies	WILGOTNOŚĆ WZGL. U I	II	III	Dies	ZACHMURZENIE i POGODA N,w I	II	III	KIERUNEK i PRĘDKOŚĆ WIATRU D,v I	II	III
1	51.5	51.9	53.8	52.4	19.9	23.1	15.8	18.6	24.4	15.1	9.9	11.0	11.1	10.7	57	53	83	64	5⊙	4⊙	10	ENE 2	NE 8	NW 5
2	56.5	56.5	55.4	56.1	16.3	22.5	19.7	19.6	25.5	11.6	9.6	7.3	9.0	8.6	69	36	53	53	2⊙	8	7	WNW 6	E [illegible]	NNW 1
3	54.1	52.8	52.2	53.0	15.7	17.2	12.1	14.3	19.9	11.8	9.4	10.8	9.9	10.0	70	74	95	80	10	9	9	WNW 1	WNW 5	WSW 1
4	50.4	50.7	52.9	51.3	12.5	15.1	12.9	13.4	16.5	10.8	10.4	11.5	9.7	10.5	97	90	88	92	10●	9	7	W 7	NW 7	WNW 2
5	53.3	53.5	54.1	53.6	12.7	18.2	16.9	16.2	20.1	10.6	9.5	7.2	7.5	8.1	88	47	53	63	9	8	9	WNW 4	NW 9	WNW 1
6	53.0	52.8	53.1	53.0	16.1	13.1	14.5	14.6	19.0	12.1	9.5	10.2	10.2	10.0	70	91	84	82	8	10●	10	WNW 5	WNW 5	NW 8
7	54.1	55.4	57.2	55.6	14.3	15.3	14.0	14.4	15.5	12.8	10.2	10.7	11.2	10.7	85	83	95	88	10	10	10	WNW 5	WNW 6	NNW 2
8	57.0	57.0	56.2	56.7	14.0	17.2	14.9	15.2	19.2	12.5	11.0	11.6	11.1	11.2	93	80	88	87	10	10	2	NNW 4	NW 4	C 0
9	54.5	55.4	54.9	54.9	14.9	18.5	16.0	16.4	21.6	11.5	10.9	11.7	10.1	10.9	87	74	75	79	7⊙	9	4	NNW 5	NW 7	NW 1
10	54.4	54.7	54.5	54.5	15.6	23.2	18.3	18.8	24.8	12.2	11.1	8.7	10.8	10.2	84	41	69	65	4⊙	7⊙	5	C 0	NNE 1	C 0
11	52.5	50.6	49.7	50.9	19.2	24.6	18.3	20.1	26.2	11.7	9.4	10.7	11.8	10.6	57	47	76	60	8	10	6	SE 3	W 3	E 1
12	47.3	46.7	47.1	47.0	16.1	17.6	15.3	16.1	22.2	11.2	11.2	12.4	11.7	11.8	82	83	90	85	8	7⊙	4	C 0	S 3	C 0
13	47.9	48.2	49.4	48.5	17.3	23.8	20.0	20.3	26.0	8.9	10.2	12.9	11.7	11.6	69	60	67	65	6⊙	7⊙	10●	SSE 1	S 3	W 2
14	51.1	52.2	54.1	52.5	17.1	24.3	19.1	19.9	25.8	15.1	13.8	7.9	13.8	11.8	95	34	84	71	5⊙	7⊙	2	C 0	WNW 3	N 2
15	55.8	55.4	55.7	55.6	16.3	24.3	18.1	19.2	25.3	10.8	11.6	13.3	8.3	11.1	84	59	54	66	2⊙	6⊙	7	C 0	NNW 2	NNE 1
16	56.1	55.7	56.7	56.2	17.1	25.1	19.4	20.2	26.6	11.4	9.7	12.0	11.2	11.0	67	51	66	61	6⊙	6⊙	3	NNE 3	NNW 6	NNW 1
17	57.4	57.1	57.1	57.2	18.4	27.6	20.9	22.0	28.0	14.5	13.6	12.7	11.9	12.7	86	46	65	66	8⊙	6⊙	2	NW 3	NNW 4	C 0
18	56.5	54.6	53.9	55.0	20.7	29.0	22.4	23.6	29.4	12.2	12.9	10.9	10.3	11.4	72	36	52	53	0⊙	6⊙	2	C 0	NNE 6	NNE 2
19	52.9	51.2	50.2	51.4	20.3	28.8	23.1	23.8	30.0	12.4	12.2	9.2	10.4	10.6	69	31	49	50	5⊙	4⊙	4	C 0	C 0	ENE 3
20	51.5	52.5	53.0	52.3	20.3	26.0	20.2	21.7	27.7	15.9	13.0	11.3	9.2	11.2	74	45	53	57	1⊙	7⊙	6	W 1	W 5	C 0
21	54.0	52.5	50.9	52.5	17.9	24.1	20.7	20.8	26.7	15.7	11.7	12.6	11.9	12.1	76	57	66	64	8●	7⊙	8	S 5	NE 4	NE 4
22	50.1	48.8	48.5	49.1	17.3	27.8	22.3	22.4	29.0	15.8	13.0	13.6	15.3	14.0	89	49	77	72	8	4⊙	10	C 0	ENE 2	ENE 5
23	47.6	46.8	46.2	46.9	18.3	22.8	18.2	19.4	23.2	17.5	14.9	14.8	15.2	15.0	95	72	98	88	10≡	10	10●	NNE 1	C 0	C 0
24	45.8	48.3	50.3	48.1	16.5	16.5	15.3	15.9	18.3	15.0	13.5	12.6	12.6	12.9	97	91	97	95	10●	10	10●	WNW 5	WNW 9	W 3
25	49.8	50.4	51.2	50.5	16.9	19.5	17.7	18.0	20.3	15.0	13.6	12.9	14.6	13.7	95	77	97	90	10	10	10●	WNW 5	NW 3	C 0
26	52.2	52.3	50.6	51.7	17.7	21.4	16.7	18.1	23.4	16.3	13.4	8.4	11.1	11.0	89	44	78	71	7⊙	7⊙	4	W 5	W 7	W 1
27	45.3	46.0	48.0	46.4	16.2	17.1	14.8	15.7	21.2	14.5	12.5	11.0	9.8	11.1	91	76	78	82	10	8	8	SW 7	W 8	WSW 5
28	48.7	48.7	48.9	48.8	15.1	16.3	15.5	15.1	19.9	11.7	9.7	9.4	9.8	9.6	87	68	75	77	10	10●	10	SW 5	SW 9	SSW 3
29	46.0	[illegible]	50.7	48.4	15.6	19.9	15.0	16.4	21.6	13.3	11.5	8.7	11.6	10.6	87	51	91	76	10	8⊙	9●	SW 10	WSW 12	SSW 1
30	50.8	51.4	53.5	51.9	14.8	20.5	15.1	16.4	21.2	13.7	12.0	9.9	9.7	10.5	96	55	75	75	10	8	2	SW 3	SW 4	C 0
31	53.9	53.4	52.6	53.3	17.0	23.3	16.8	18.5	25.2	12.0	11.8	10.3	11.0	11.0	82	48	77	69	0⊙	6⊙	0	C 0	NW 3	C 0
M	52.0	52.0	52.3	52.1	16.6	21.4	17.4	18.2	23.4	13.1	11.5	10.9	11.1	11.2	82	60	76	73	7.0	7.7	6.5	3.1	4.9	1.8

Sierpień – Août 1934

1	51.6	50.9	51.5	51.3	16.4	26.4	19.2	20.3	27.8	9.2	10.7	7.9	11.7	10.1	77	31	71	60	2⊙	3⊙	5	C 0	N 1	NE 5
2	51.5	51.3	51.0	51.3	15.9	22.7	18.1	18.7	24.9	14.3	12.6	11.9	12.1	12.2	93	58	78	76	10	7⊙	3	C 0	C 0	C 0
3	51.4	50.9	50.4	50.9	18.4	26.9	22.6	22.6	27.8	13.0	13.1	11.3	13.3	12.6	83	43	66	64	4⊙	7⊙	10	C 0	SSW 2	C 0
4	47.4	46.2	45.8	46.5	19.2	28.6	20.8	22.4	30.7	18.8	15.1	13.0	15.9	14.7	91	45	87	74	10●	8⊙	10●	E 3	SSE 7	SW 8
5	45.3	46.7	47.9	46.6	18.6	18.4	17.4	18.0	22.0	16.5	15.1	13.6	12.7	13.8	95	86	86	89	10	10	10	ESE 2	SSW 3	WNW 2
6	46.9	49.7	53.3	50.0	14.7	19.4	17.5	17.3	21.0	14.5	12.0	13.9	13.5	13.1	97	83	91	90	10≡	10	5	WSW 3	ENE 5	C 0
7	53.5	55.0	55.3	54.3	16.8	23.8	17.8	19.0	24.5	12.0	11.7	11.2	11.6	11.5	82	51	76	70	0⊙	7⊙	0	C 0	ENE 7	NE 1
8	56.2	55.9	55.8	56.0	18.4	24.6	19.5	20.5	25.7	13.2	13.1	8.7	12.1	11.3	83	38	72	64	0⊙	4⊙	1	C 0	ENE 5	C 0
9	55.2	54.1	52.2	53.8	17.2	24.2	15.8	18.2	25.6	11.6	12.7	10.8	9.5	11.0	87	48	71	69	3⊙	7⊙	2	C 0	E 3	C 0
10	51.7	52.0	53.6	52.4	17.4	24.9	18.4	19.8	26.0	11.2	11.2	12.2	13.1	12.2	76	53	83	71	1⊙	8⊙	7	C 0	WSW 7	C 0
11	53.6	52.3	51.7	52.5	15.8	24.6	20.9	20.6	25.6	12.9	12.1	10.7	11.9	11.6	90	47	65	67	3≡	7⊙	10	C 0	SSW 7	C 0
12	51.5	52.0	52.6	52.0	16.8	21.5	15.5	17.3	22.5	14.6	9.7	9.3	8.3	9.1	68	49	63	60	7⊙	6⊙	2	SSW 1	WSW 5	C 0
13	52.1	51.0	50.7	51.3	14.8	21.5	16.9	17.5	22.7	9.7	10.1	8.3	12.1	10.2	81	44	85	70	10	8	10	C 0	SW 7	C 0
14	51.0	50.5	51.1	50.9	14.4	22.9	14.5	16.6	24.0	9.7	11.0	10.3	10.8	10.7	91	49	88	76	7⊙	6⊙	5	C 0	C 0	C 0
15	52.3	53.1	55.0	53.5	15.2	22.6	16.6	17.8	24.0	11.4	11.5	9.2	10.3	10.3	89	45	73	69	5⊙	6⊙	0	NW 1	W 4	C 0
16	56.1	56.7	56.5	56.4	14.5	18.4	14.0	15.2	21.9	10.7	10.8	9.9	10.0	10.2	88	63	85	79	8⊙	9	3	W 2	NW 3	C 0
17	56.2	56.5	57.1	56.6	16.5	20.4	13.9	16.2	22.3	13.7	11.1	10.4	8.8	10.1	79	58	75	71	7	7	1	SW 3	W 7	C 0
18	57.2	56.2	55.9	56.4	14.3	19.5	16.0	16.4	22.0	8.2	9.3	7.9	8.7	8.6	77	47	64	63	3⊙	8⊙	9	WSW 2	W 5	WNW 1
19	55.6	54.9	53.0	54.5	14.5	20.4	16.7	17.1	21.3	12.1	8.6	8.3	9.9	8.9	70	47	69	62	7	10	10≡	W 4	WSW 6	C 0
20	51.6	52.6	53.8	52.7	14.7	19.0	12.6	14.7	20.8	12.2	11.6	8.7	8.8	9.7	93	53	82	76	10	7⊙	3	WSW 1	W 7	C 0
21	52.4	53.6	55.7	53.9	13.6	23.4	16.5	17.5	24.0	8.9	8.7	8.1	9.0	8.6	75	38	65	59	4⊙	6⊙	1	S 4	W 9	C 0
22	57.2	56.6	55.0	56.3	14.7	24.9	19.1	19.4	26.5	8.0	10.4	9.1	11.1	10.2	84	39	67	63	5⊙	3⊙	2	C 0	SSE 1	C 0
23	54.0	53.2	52.1	53.1	17.9	29.2	22.7	23.1	31.3	12.2	14.2	13.1	12.8	13.4	93	44	63	67	5⊙	2⊙	8	C 0	SSE 1	C 0
24	51.0	52.3	57.7	53.7	18.9	19.1	13.1	16.0	24.2	12.8	13.1	12.8	10.0	12.0	81	78	90	83	7	10	1	C 0	WNW 6	C 0
25	59.5	59.6	59.6	59.6	11.4	20.5	12.7	14.3	22.0	7.2	9.4	9.6	9.9	9.6	95	54	91	80	2⊙	8	0	C 0	C 0	C 0
26	60.2	60.7	61.1	60.7	14.0	21.5	16.7	17.2	22.7	7.5	10.3	6.8	9.3	8.8	87	36	66	63	5⊙	3⊙	3	C 0	NNE 4	NE 3
27	60.8	59.9	59.2	60.0	14.3	17.7	16.5	16.2	19.1	11.6	10.0	11.3	9.0	10.1	83	75	65	74	9	10	10	NE 1	NE 7	NE 3
28	55.4	54.4	52.4	54.1	15.8	17.3	17.6	17.1	17.7	14.6	10.8	13.5	14.0	12.8	81	92	94	89	10	10●	10≡	ENE 5	NE 1	C 0
29	50.5	49.9	50.2	50.2	17.1	24.7	19.1	20.0	26.2	15.3	14.4	14.2	14.4	14.3	99	61	87	82	10≡	8⊙	8	C 0	S 3	C 0
30	50.2	49.4	54.2	51.3	17.9	18.9	10.8	14.6	23.2	10.4	14.0	14.0	8.8	12.3	92	87	92	90	8≡	10	2	C 0	SW 9	C 0
31	55.5	55.3	54.1	55.0	11.3	20.1	15.1	15.4	21.9	6.5	9.1	7.1	11.0	9.1	92	41	86	73	1⊙	8	10	C 0	S 1	SE 2
M	53.4	53.3	53.7	53.5	15.9	22.2	16.9	18.0	23.9	11.8	11.5	10.6	11.1	11.1	86	54	77	72	5.9	7.2	5.2	1.0	4.3	0.8

Bydgoszcz — $H_s = 68\ m$ — $H_b = 69.3\ m$ — Lipiec - Juillet 1934

DNI	OPAD R	GRUBOŚĆ ŚNIEGU h	USŁONECZNIENIE	POGODA
1	-	-	-	
2	-	-	-	
3	20.0	-	-	$\bullet^{0}\,8^{07-09}$, a ... n ; R^{0} $14^{52}-15^{09}$
4	4.2	-	-	$\bullet^{0}$ n ... 18^{25}
5	0.0	-	-	$\bullet^{0}\,8^{40-50}$; ≋ $14^{00}-16^{30}$?
6	5.6	-	-	$\bullet^{0}\,11^{41}-14^{55}$
7	1.5	-	-	$\bullet^{0}$ n -4^{30}, 11^{10-16}, $13^{45}-15^{35}$
8	-	-	-	
9	2.1	-	-	
10	-	-	-	• R^{0} n
11		-	-	
12	18.2	-	-	$\bullet^{1}\,10^{00}$ ... 16^{35} •▲ R^{1} $15^{58}-16^{20}$
13	12.2	-	-	$\bullet^{0}\,20^{37}-$ n
14	-	-	-	≡^{1} n -5^{50} ≡$^{0}-7^{20}$ ∞$^{0}-8^{40}$
15	-	-	-	
16	-	-	-	
17	-	-	-	
18	-	-	-	
19	-	-	-	∞^{0} n -8^{30}
20	0.0	-	-	⌒ /
21	6.2	-	-	$\bullet^{0}\,6^{20}-7^{32}$ $\bullet^{1}\,8^{23-30}$ $\bullet^{2}-8^{45}$ $\bullet^{0}-8^{47}$; R^{0} 8^{10-45}
22	-	-	-	• n ; ∞^{0} $8^{30}-12^{40}$
23	56.4	-	-	$\bullet^{0}\,12^{21}$ ... n ; R^{1} $14^{10}-15^{40}$; ≡^{0} n -6^{40} ≡$^{1}-7^{55}$ ≡$^{0}-9^{25}$
24	14.7	-	-	$\bullet^{0}$ n ... n ; ≋ $11^{00}-14^{00}$?
25	7.5	-	-	• n $\bullet^{0}\,7^{37}$ ... 21^{15}
26	0.5	-	-	
27	3.1	-	-	$\bullet^{0}\,5^{30}-6^{38}$, 11^{41} ... 21^{40} ; R^{0} 12^{40-55} ; ≋ $9^{00}-17^{30}$?
28	2.5	-	-	$\bullet^{0}\,12^{46-53}$, 16^{41-48}, $22^{50}-$ n ; ≋ $9^{30}-17^{00}$?
29	4.2	-	-	$\bullet^{0}\,5^{10}-6^{17}$, $20^{00}-21^{36}$; ≋ $9^{00}-17^{00}$
30	0.0	-	-	$\bullet^{0}$ n -6^{43}, 14^{03-07}
31	-	-	-	⌒ /
Σ	158.7	—	-	UWAGI

Sierpień - Août 1934

1	-	-	-	≡$^{0}\,5^{30}-6^{50}$ ≡$^{1}-7^{00}$ ∞$^{0}-8^{30}$
2	-	-	-	
3	0.9	-	-	∞^{0} n -6^{40}
4	8.6	-	-	$\bullet^{1}\,6^{25-45}$ $\bullet^{0}-8^{10}$, 20^{43-47} $\bullet^{2}-21^{25}$ $\bullet^{0}-21^{47}$; R^{1} $20^{50}-22^{05}$
5	6.8	-	-	$\bullet^{0}\,13^{23-48}$; ≡$^{0}-14^{15}$, $16^{50}-17^{25}$
6	0.5	-	-	$\bullet^{0}$ n -6^{25}, 14^{10-34} ; ≡$^{0}\,6^{25-31}$ ≡$^{1}-6^{35}$ ≡$^{0}-7^{30}$ ≡$^{1}-8^{30}$ ≡$^{0}-9^{30}$ ∞$^{0}-10^{00}$
7	-	-	-	∞^{0} n -7^{40}
8	-	-	-	∞^{0} n -8^{30}
9	1.6	-	-	$\bullet^{0}\,10^{45-48}$, $11^{12}-12^{08}$ • R^{0} $15^{30}-16^{35}$; ≡^{1} n -7^{40} ≡$^{0}-8^{50}$
10	1.4	-	-	$\bullet^{1}\,13^{36-50}$; ⌒ /
11	-	-	-	≡^{0} n -8^{30}
12	0.0	-	-	$\bullet^{0}\,9^{20-55}$
13	1.6	-	-	$\bullet^{0}\,17^{20}-18^{15}$
14	2.8	-	-	$\bullet^{0}\,15^{45}-16^{10}$ $\bullet^{1}-16^{50}$ $\bullet^{0}-17^{20}$; R^{0} $16^{15}-17^{30}$
15	-	-	-	
16	-	-	-	
17	-	-	-	∞^{0} n -8^{30}
18	-	-	-	
19	0.7	-	-	≡$^{0}\,22^{40}-$ n
20	0.0	-	-	$\bullet^{0}\,10^{03-12}$
21	-	-	-	≋ $12^{30}-16^{35}$?
22	-	-	-	∞$^{0}\,5^{40}-9^{30}$
23	0.3	-	-	$\bullet^{0}\,18^{40}-19^{00}$ ∞^{0} n -13^{30}
24	5.6	-	-	$\bullet^{0}\,7^{37-43}$ $\bullet^{1}\,13^{40}-14^{12}$ $\bullet^{0}-15^{50}$
25	-	-	-	≡^{0} n -5^{30} ≡$^{1}-7^{30}$ ≡$^{0}-7^{50}$
26	-	-	-	≡^{1} n -6^{00} ≡$^{0}-7^{05}$
27	0.0	-	-	$\bullet^{0}\,12^{25-27}$; ≋ $10^{00}-11^{30}$?
28	2.0	-	-	$\bullet^{0}\,5^{25-35}$ 8^{27-36}, $12^{35}-13^{40}$ $\bullet^{0}\,16^{35}-17^{15}$ ≡$^{0}\,13^{00}-$ n
29	-	-	-	≡^{1} n -5^{15} ≡$^{2}-8^{30}$ ≡$^{1}-10^{00}$ ≡$^{0}-10^{30}$
30	0.7	-	-	$\bullet^{0}\,12^{30-40}$, $14^{45}-15^{10}$, 16^{35-45} ; ≡^{1} n -6^{30} ≡$^{0}-9^{00}$; ≋ $12^{35}-14^{45}$?
31	8.9	-	-	$\bullet^{0}\,17^{50}-19^{00}$ $\bullet^{1}-19^{10}$ $\bullet^{2}-19^{25}$ $\bullet^{0}-20^{20}$; ≡^{0} n -7^{30}
Σ	42.2	—	-	UWAGI

Bydgoszcz φ = 53°06′ λ = 17°57′ Wrzesień – Septembze 1934

DNI	CIŚNIENIE P = 700 + I	II	III	Dies	TEMPERATURA T I	II	III	Dies	Max	Min	PRĘŻNOŚĆ PARY e I	II	III	Dies	WILGOTNOŚĆ WZGL. U I	II	III	Dies	ZACHMURZENIE POGODA N,w I	II	III	KIERUNEK I PRĘDKOŚĆ WIATRU D,v I	II	III
1	47.4	41.0	43.9	44.1	14.5	18.3	12.1	14.2	21.3	11.8	11.7	14.1	8.4	11.4	97	90	80	89	10●	10●	10	E 7	ESE 9	SSW 17
2	50.6	52.3	53.7	52.2	11.7	18.9	15.3	15.3	19.6	9.6	8.1	8.1	10.0	8.7	79	50	78	69	0⊙	8	10	S 6	SW 4	C 0
3	53.2	54.6	57.3	55.0	13.1	18.6	16.7	16.3	19.2	12.0	10.8	14.1	13.6	12.8	97	88	96	94	10	10	10	W 5	NNE 1	C 0
4	58.8	59.2	60.4	59.3	15.7	24.2	19.1	19.5	25.0	14.4	13.0	10.5	11.6	11.6	98	47	71	72	7≡	7⊙	0	C 0	ENE 5	C 0
5	60.3	59.5	58.5	59.4	16.7	23.0	19.3	19.6	24.0	12.8	11.7	10.5	12.1	11.4	82	50	73	68	4⊙	4⊙	10●	C 0	E 3	C 0
6	58.0	57.5	58.0	57.8	16.0	21.9	16.3	17.6	23.3	14.7	12.5	9.1	9.3	10.3	92	46	67	68	8	8⊙	10	C 0	C 0	C 0
7	57.2	57.4	58.3	57.6	16.7	22.7	17.1	18.4	23.5	13.7	12.0	10.1	11.4	11.2	84	49	79	71	8⊙	8	4	NW 2	WNW 5	NW 2
8	57.7	57.2	57.5	57.5	14.3	22.3	17.4	17.8	24.0	11.7	11.0	12.1	11.8	11.6	92	61	80	78	10	6⊙	0	C 0	NW 1	NNE 1
9	57.1	56.5	56.7	56.8	13.9	23.9	17.5	18.2	25.7	11.0	11.3	10.8	11.8	11.3	96	49	79	75	10≡	2⊙	0	C 0	E 6	C 0
10	57.7	58.0	59.7	58.5	15.3	24.7	15.3	17.6	25.6	11.6	12.0	10.8	11.4	11.4	92	47	88	76	2≡	4⊙	0	C 0	ENE 7	C 0
11	61.9	62.3	63.2	62.3	16.7	26.1	17.3	19.4	26.7	12.2	12.0	13.0	12.6	12.5	84	52	85	74	7⊙	2⊙	0	C 0	ENE 4	C 0
12	64.4	64.7	64.7	64.6	15.1	27.1	20.5	20.8	28.5	12.2	11.8	10.3	13.7	11.9	92	39	76	69	0≡⊙	3⊙	0	C 0	C 0	NNE 2
13	65.1	65.2	65.7	65.3	16.1	23.9	18.2	19.1	25.9	13.6	11.7	13.7	12.2	12.5	86	62	78	75	6⊙	8⊙	0	C 0	ENE 1	NE 3
14	65.7	65.3	64.8	65.3	14.5	20.5	14.0	15.8	21.3	13.5	11.5	9.1	10.3	10.3	94	51	87	77	8≡⊙	0⊙	0	C 0	ENE 3	NE 2
15	64.5	63.7	62.8	63.7	11.8	18.7	13.5	14.4	20.5	8.5	10.3	9.3	9.4	9.7	100	58	82	80	10≡	5⊙	0	ENE 1	ENE 5	C 0
16	62.8	61.8	61.5	62.0	10.9	21.4	13.5	14.8	22.3	8.3	8.1	7.5	8.0	7.9	84	40	70	65	1⊙	1⊙	0	E 2	SE 7	C 0
17	61.2	60.9	60.6	60.9	11.0	25.1	16.1	17.1	25.3	7.8	8.4	9.2	10.9	9.5	87	59	80	69	0⊙	4	3	C 0	S 3	C 0
18	61.3	60.8	60.3	60.8	9.6	26.0	13.7	15.8	26.9	7.0	7.8	9.5	10.2	9.2	88	59	88	72	0≡⊙	1⊙	0	C 0	C 0	C 0
19	58.7	57.4	55.7	57.3	12.3	25.3	19.7	19.2	26.4	9.1	9.6	9.2	9.2	9.3	91	38	54	61	0≡⊙	0⊙	0	C 0	S 5	SSE 4
20	53.9	52.9	52.8	53.2	13.8	25.4	17.4	18.0	25.0	10.5	9.1	9.0	11.0	9.7	78	42	74	65	0⊙	3⊙	10	SSW 3	S 7	C 0
21	53.5	53.8	55.3	54.2	12.2	19.3	14.1	14.9	20.1	10.9	10.1	10.6	9.8	10.2	96	63	83	81	3≡⊙	7⊙	5	C 0	WSW 2	C 0
22	55.7	56.4	56.5	56.2	10.7	16.4	9.3	11.4	16.9	9.1	9.2	9.2	8.3	8.9	97	67	95	86	10●	8	0	C 0	WNW 2	C 0
23	53.2	49.7	51.2	51.4	10.2	19.6	11.0	13.0	20.1	3.8	8.1	9.5	8.4	8.7	87	56	87	77	9⊙	10	0	C 0	SSW 6	W 1
24	53.0	53.7	53.4	53.4	8.4	13.8	11.4	11.8	17.4	6.8	6.8	7.6	8.3	7.6	82	57	83	74	3⊙	7	10	SW 3	WSW 3	C 0
25	49.9	50.9	53.2	52.0	11.1	16.9	11.9	13.0	17.8	9.4	7.9	9.6	8.0	8.5	80	67	77	75	9	9	0	S 3	WSW 4	WSW 3
26	59.2	60.4	60.4	60.0	8.3	15.3	8.6	10.2	17.3	7.8	7.7	6.8	7.1	7.2	94	52	86	77	4	4⊙	3	SW 2	WNW 5	C 0
27	59.6	59.7	62.0	60.4	10.3	21.0	17.5	16.6	22.6	6.4	7.6	9.8	12.3	9.9	81	53	83	72	6⊙	6⊙	9	C 0	WSW 5	NW 1
28	64.2	64.6	64.5	64.4	10.8	17.4	8.2	11.2	18.2	8.0	9.2	8.1	7.4	8.2	95	55	92	81	6⊙	9⊙	0	C 0	NW 3	C 0
29	65.7	64.9	64.4	65.0	5.0	18.3	8.0	9.8	18.6	3.4	6.3	9.0	7.3	7.5	97	58	92	82	10≡	0⊙	0	C 0	C 0	C 0
30	63.7	62.0	58.8	61.5	7.6	19.9	13.7	13.7	21.2	3.8	7.1	7.1	7.7	7.3	91	41	66	66	3≡⊙	3⊙	0	C 0	S 2	C 0
31																								
M	58.5	58.1	58.6	58.4	12.5	21.2	14.8	15.8	22.4	9.8	9.8	9.9	10.1	9.9	90	54	80	75	5.5	5.2	3.1	1.1	3.7	1.2

Październik – Octobze 1934

1	57.3	57.3	56.3	57.0	13.1	17.9	11.7	13.6	18.5	9.3	11.1	8.2	9.1	9.5	99	54	88	80	10≡	7⊙	10	C 0	W 3	C 0
2	54.9	53.7	52.2	53.6	12.8	21.1	14.9	15.9	22.2	10.7	10.8	12.2	10.8	11.3	98	66	86	83	10≡	7⊙	0	C 0	WSW 3	C 0
3	48.9	47.6	48.7	48.4	13.2	23.7	17.6	18.0	24.1	11.8	10.2	10.8	11.3	10.8	91	50	75	72	2⊙	4⊙	0	S 1	SW 6	C 0
4	48.7	48.1	47.3	48.0	13.8	21.6	17.6	17.6	22.6	12.2	11.5	11.5	11.8	11.6	98	60	79	79	10●	5⊙	0	C 0	S 3	S 2
5	47.4	50.1	52.7	50.1	12.7	14.7	13.1	13.4	17.6	11.0	10.3	11.8	9.9	10.7	95	94	89	93	8●	10●	10	C 0	SSW 2	C 0
6	55.9	58.2	63.7	59.3	9.3	17.3	9.2	11.2	17.7	8.8	8.3	9.4	8.0	8.6	95	64	92	84	7	7⊙	0	C 0	C 0	C 0
7	68.8	70.0	71.0	69.9	4.4	16.0	6.5	8.4	17.8	4.0	6.0	8.3	6.9	7.1	97	61	96	85	10≡	2⊙	0	C 0	C 0	C 0
8	70.3	68.3	65.7	68.1	2.3	17.5	5.6	7.8	18.3	1.3	5.3	8.2	6.5	6.7	96	55	96	82	10≡	2⊙	0	C 0	SSW 3	C 0
9	60.6	57.4	55.7	57.9	4.0	14.2	10.1	9.6	15.2	1.9	5.9	9.9	8.5	8.1	97	83	92	91	10≡	10	0	C 0	S 5	C 0
10	58.2	60.5	61.9	60.2	8.6	12.6	7.0	8.8	13.5	6.8	7.8	7.8	6.2	7.3	93	72	82	82	10	10	0	C 0	NW 1	C 0
11	58.0	56.0	56.2	56.8	7.3	13.6	8.2	9.3	13.9	4.8	7.4	7.8	7.7	7.6	98	68	94	87	10	10	0	SW 4	WSW 6	SW 1
12	53.8	50.2	50.5	51.5	9.7	14.1	10.0	11.0	14.9	7.8	8.0	11.0	8.4	9.1	89	93	92	91	10	10	10●	WSW 5	WNW 7	NW 3
13	48.5	50.4	53.0	50.6	10.3	11.7	8.8	9.9	13.4	8.7	7.6	7.2	6.6	7.1	81	70	78	76	4⊙	4⊙	0	WNW 12	W 14	W 5
14	52.7	46.1	37.3	45.4	8.4	9.0	9.6	9.2	11.1	7.6	7.3	7.6	7.3	7.4	89	89	83	87	10	10	0	WSW 6	SSW 7	W 9
15	34.9	33.1	35.0	34.3	6.3	7.4	4.6	5.7	9.7	4.6	6.0	6.3	5.9	6.1	84	82	94	86	4	10	10	SW 5	SW 7	SSW 2
16	38.8	42.4	46.8	42.7	4.7	10.0	5.2	6.3	10.2	4.4	5.9	6.4	5.9	6.0	92	69	89	83	10	7⊙	8	C 0	NNW 3	C 0
17	47.5	47.2	47.6	47.4	4.3	5.4	4.5	4.7	7.3	1.0	5.7	5.8	5.8	5.8	92	86	92	90	10	10●	10	SSW 4	SSW 10	S 2
18	50.8	53.2	54.9	53.0	4.3	7.6	3.6	4.8	8.7	2.0	6.0	5.5	4.5	5.3	97	70	77	81	10	10	2	C 0	C 0	C 0
19	52.2	51.5	52.4	52.0	3.5	5.8	8.6	6.6	8.7	1.7	5.3	6.2	7.7	6.4	90	90	92	91	10	10●	9	SW 5	WSW 3	WNW 1
20	54.5	56.9	57.6	56.3	7.4	10.0	8.4	8.6	10.6	6.3	6.9	7.7	7.4	7.3	90	84	91	88	10	10	4	W 4	W 3	WSW 2
21	56.9	58.1	60.3	58.4	8.2	11.0	11.3	10.4	11.6	6.3	6.9	8.9	9.4	8.4	85	92	94	90	1⊙	10	10	WSW 4	W 3	C 0
22	60.2	59.9	58.9	59.7	9.8	13.9	8.7	10.3	14.6	5.2	8.7	8.8	6.8	8.1	96	75	81	84	10	10	0	C 0	S 2	S 1
23	57.6	56.8	57.0	57.1	3.9	12.5	7.1	7.6	13.1	3.0	5.6	7.2	6.8	6.5	92	67	90	82	0	3⊙	2	SSW 1	SW 6	C 0
24	57.2	59.2	61.3	59.7	7.2	11.5	10.1	9.7	11.6	4.9	7.0	8.5	8.3	7.9	93	85	89	88	10	10	10	C 0	W 3	C 0
25	61.3	59.9	59.4	60.2	7.6	16.1	7.4	9.6	16.5	6.9	7.5	9.1	7.4	8.0	96	66	96	86	10	7⊙	0≡	C 0	SW 6	C 0
26	58.7	58.9	58.0	58.2	3.3	14.3	11.6	10.2	14.9	2.3	5.7	8.3	8.4	7.5	98	68	84	83	4≡⊙	0⊙	9	C 0	SSW 5	SW 2
27	58.0	57.1	55.2	56.8	10.0	12.8	9.8	10.6	13.6	9.3	8.4	9.5	8.3	8.7	92	87	92	90	10	6⊙	2	SW 2	SW 4	SW 3
28	51.9	50.7	51.3	51.3	8.2	12.9	8.8	9.7	13.3	7.9	7.2	7.7	7.6	7.5	89	69	91	83	5	8	10●	SW 3	SW 10	W 8
29	51.2	51.5	50.3	51.0	9.0	10.9	8.0	9.0	11.1	7.5	7.3	5.5	7.5	6.8	86	56	93	78	10	8⊙	10	WSW 6	WSW 10	SSW 2
30	49.9	50.8	52.4	51.0	4.5	9.7	2.1	4.6	10.6	1.8	5.7	5.5	4.8	5.3	90	61	89	80	0	7⊙	0	SW 5	WSW 7	SSW 1
31	50.3	47.6	42.9	46.9	5.8	10.4	9.0	8.6	10.9	1.8	6.3	6.9	7.6	6.9	91	74	89	85	10	8	0	SSW 6	S 6	S 6
M	54.1	53.8	54.0	54.0	7.7	13.1	9.0	9.7	14.1	6.1	7.4	8.2	7.7	7.8	93	73	89	85	7.9	7.5	4.1	2.4	4.8	1.6

Bydgoszcz — $H_s = 68\ m$ — $H_b = 69{,}3\ m$ — Wrzesień - Septembre 1934

DNI	OPAD ☔	GŁUB. ŚNIEGU h	USŁONECZNIENIE	POGODA
1	21.0	.	-	$\bullet^{0}n-4^{15}\bullet^{1}4^{45}-5^{20}\bullet^{0}-8^{17}\,9^{20}-10^{29}\bullet^{2}-10^{32}\bullet^{1}-11^{15}\bullet^{0}-13^{10}\bullet^{2}R\,14^{30}-15^{00};\ \Rightarrow 16^{00}-n$
2	10.6	.	-	$\bullet^{0}22^{10}-n$
3	0.2	.	-	$\bullet^{0}n-6^{10}\,7^{23-32}$
4	.	.	-	$\equiv^{2}n-5^{15}\equiv^{1}-7^{00}\equiv^{0}-7^{30}$
5	0.0	.	-	$\bullet^{0}20^{25-35};\ \infty^{0}n-9^{30}$
6	.	.	-	$\infty^{0}5^{30}-7^{30}$
7	.	.	-	
8	.	.	-	
9	.	.	-	$\equiv^{2}n-6^{30}\equiv^{1}-7^{50}\equiv^{0}-9^{00}$
10	.	.	-	$\equiv^{1}n-6^{30}\equiv^{0}-10^{30}$
11	.	.	-	$\infty^{0}n-7^{30}$
12	.	.	-	$\equiv^{2}n-7^{00}\equiv^{1}-7^{30}\equiv^{0}-8^{30}$
13	.	.	-	$\infty^{0}n.-11^{30}$
14	.	.	-	$\equiv^{2}n-5^{40}\equiv^{1}-6^{35}\equiv^{0}-8^{30}$
15	.	.	-	$\equiv^{2}n-7^{20}\equiv^{1}-7^{50}\equiv^{0}-9^{30}$
16	.	.	-	
17	.	.	-	
18	.	.	-	$\equiv^{1}n-6^{20}\equiv^{2}-6^{50}\equiv^{1}-8^{10}\equiv^{0}-9^{10}\infty^{0}-11^{30}\infty^{1}-13^{00}$
19	.	.	-	$\equiv^{0}n-5^{40}\equiv^{2}-6^{30}\equiv^{1}-7^{20}\equiv^{0}-8^{00}$
20	3.4	.	-	$\frown\ 1$
21	2.0	.	-	$\bullet^{1}n;\equiv^{0}5^{20}-7^{30}$
22	0.0	.	-	$\bullet^{0}5^{31}-7^{10};\equiv^{0}n-5^{30}$
23	2.1	.	-	$\bullet^{1}13^{35}-15^{40}\bullet^{0}17^{40}-18^{30}$
24	.	.	-	
25	0.8	.	-	$\bullet^{2}11^{45-48}$
26	.	.	-	
27	.	.	-	
28	.	.	-	
29	.	.	-	$\equiv^{1}n-5^{55}\equiv^{2}-7^{15}\equiv^{1}-7^{45}\equiv^{0}-8^{00}\equiv^{2}-8^{30}\equiv^{1}-9^{00}\equiv^{0}-9^{45}$
30	.	.	-	$\equiv^{0}n-7^{00}$
31				
Σ	40.1	—	-	UWAGI.

Październik-Octobre 1934

1	.	.	-	$\equiv^{2}n-7^{30}\equiv^{1}-7^{50}\equiv^{0}-9^{15}$
2	.	.	-	$\equiv^{0}n-5^{45}\equiv^{1}-10^{30}\equiv^{0}-12^{00}$
3	0.0	.	-	
4	0.5	.	-	$\bullet^{0}6^{15}-7^{30}$
5	2.2	.	-	$\bullet^{0}6^{47-49},\ 9^{24-26},\ 11^{05-10}\bullet^{1}-12^{30}\bullet^{0}-13^{10}$
6	.	.	-	
7	.	.	-	$\equiv^{2}n-9^{00}\equiv^{1}-9^{45}\infty^{0}-11^{30}$
8	.	.	-	$\equiv^{2}n-8^{30}\equiv^{1}-9^{00}\equiv^{0}-9^{30}\infty^{0}-11^{20}$
9	0.9	.	-	$\equiv^{2}n-7^{35}\equiv^{1}-8^{00}\equiv^{0}-10^{00}$
10	0.2	.	-	$\bullet^{0}n\ \bullet^{0}n-5^{30}$
11	4.0	.	-	$\bullet^{0}n-5^{25}\bullet^{2}R^{0}\,13^{00-45}\bullet^{1}-14^{55};\equiv^{1}7^{00}-9^{30}\equiv^{0}-12^{00}$
12	7.2	.	-	$\bullet^{1}7^{10}-9^{15}\bullet^{0}-9^{45}\bullet^{1}-12^{30}\bullet^{1}14^{10-42}\bullet^{0}18^{30}-19^{20}\bullet^{1}-n;\ \Rightarrow 14^{35}-15^{00}$
13	0.0	.	-	$\bullet^{0}11^{03-10};\ \Rightarrow n-18^{00}$
14	11.9	.	-	$\bullet^{0}7^{00}-8^{30}\bullet^{1}12^{10}-19^{30};\ \Rightarrow 14^{30}-17^{00}\ ?$
15	2.7	.	-	$\bullet^{0}9^{00}\ldots 12^{30}\bullet^{2}15^{00-10}$
16	3.3	.	-	$\bullet^{0}8^{30}-10^{30}\ \bullet^{1}14^{50}-15^{15}\bullet^{0}n;\ \infty^{0}6^{00}-8^{30}$
17	6.4	.	-	$\bullet^{0}12^{45}-13^{12}\bullet^{1}15^{25}-18^{15},n$
18	.	.	-	
19	2.0	.	-	$\bullet^{0}12^{45}-13^{20},\ 13^{56}-14^{10}\bullet n;\equiv 14^{10}-20^{10}$
20	.	.	-	
21	0.5	.	-	$\bullet^{1}8^{45}-11^{45};\infty^{0}-n$
22	.	.	-	$\infty^{0}5^{30}-13^{00}$
23	.	.	-	
24	.	.	-	$\infty^{0}n-n$
25	.	.	-	$\infty^{0}n-12^{00}\equiv^{1}20^{10}-n$
26	.	.	-	$\equiv^{1}n-9^{30}\infty^{0}-12^{00}$
27	.	.	-	$\infty^{1}7^{35}-12^{50}\infty^{0}-n$
28	1.7	.	-	$\bullet^{1}19^{45}-21^{45}\bullet^{0}n;\ \Rightarrow 10^{45}\ldots n$
29	.	.	-	
30	.	.	-	$\Rightarrow 11^{10}-14^{30}\ ?$
31	0.7	.	-	
Σ	44.2	—	-	UWAGI.

Bydgoszcz φ = 53°06′ λ = 17°57′ Listopad – Novembze 1934

DNI	CIŚNIENIE P = 700 + I	II	III	Dies	TEMPERATURA T I	II	III	Dies	Max	Min	PRĘŻNOŚĆ PARY e I	II	III	Dies	WILGOTNOŚĆ WZGL. U I	II	III	Dies	ZACHMURZENIE N,w I	II	III	KIERUNEK I PRĘDKOŚĆ WIATRU D,v I	II	III
1	48.6	51.8	55.9	51.4	5.2	6.4	4.4	5.1	10.2	4.3	5.5	5.7	5.8	5.7	83	79	93	85	10	10	10 ●	SW 6	SW 3	C 0
2	54.0	54.8	56.3	55.0	2.5	6.7	0.0	2.3	6.9	-0.7	5.1	5.0	4.3	4.8	93	69	94	85	10	6 ⊙	0	C 0	W 4	C 0
3	57.2	59.4	62.9	59.8	0.0	3.3	1.8	1.7	3.8	-0.2	4.3	4.7	4.7	4.6	94	82	90	89	8	10	10	C 0	WSW 6	SW 4
4	66.2	66.3	62.1	64.9	-3.6	5.7	2.1	1.6	6.6	-4.2	3.5	5.1	4.4	4.3	99	74	82	85	2 ≡	4 ⊙	0	C 0	E 2	SE 7
5	54.1	52.3	49.8	52.1	2.5	7.8	5.0	5.1	8.8	1.6	5.2	6.4	5.9	5.8	94	81	90	88	2	6	0	SSE 2	S 3	SSE 1
6	46.1	47.4	46.3	46.6	6.6	12.9	9.7	9.7	14.2	3.4	6.7	8.1	8.4	7.7	93	74	94	87	8	4 ⊙	5	S 1	C 0	C 0
7	43.2	43.7	48.0	45.0	12.6	16.3	6.0	10.2	16.3	6.0	8.6	9.7	6.3	8.2	80	70	90	80	9	8	0	SSE 5	SSW 9	C 0
8	49.5	49.6	48.2	49.1	3.0	9.7	9.8	8.1	11.0	1.8	5.5	7.3	8.6	7.1	96	83	95	91	3 ≡	8 ⊙	5	C 0	C 0	E 2
9	47.7	47.5	50.9	48.7	8.0	7.3	5.7	6.7	10.2	5.4	7.3	6.3	6.2	6.6	92	83	91	89	10	10	10	SSW 3	S 3	WSW 7
10	52.9	52.7	51.9	52.5	-0.3	7.8	3.2	3.5	7.8	-0.6	4.3	5.7	5.6	5.2	96	72	97	89	0	4	10	C 0	S 2	C 0
11	49.2	47.7	46.6	47.8	4.3	10.7	5.8	6.6	11.1	2.1	5.6	6.6	6.2	6.1	90	69	90	83	10	3 ⊙	0	E 5	SE 5	C 0
12	46.4	43.6	43.9	44.6	3.8	6.4	5.7	5.4	8.6	0.3	5.8	7.1	6.2	6.4	97	99	91	96	10	10 ≡ ●	10	C 0	E 2	WSW 4
13	46.0	46.9	48.6	47.2	1.9	3.5	3.0	2.8	5.7	0.9	5.1	5.7	5.6	5.5	96	97	98	97	10 ≡	10 ≡	10 ≡	C 0	C 0	C 0
14	51.9	54.3	57.5	54.6	1.1	1.2	2.4	1.8	3.2	0.0	5.0	5.0	5.4	5.1	100	100	98	99	10 ≡	10 ≡	10 ≡	C 0	C 0	E 2
15	56.4	56.0	55.1	55.9	5.3	6.9	6.5	6.3	7.4	1.4	6.1	6.6	7.0	6.6	92	88	98	93	10	10	10 ●	E 5	E 5	E 5
16	55.6	55.5	55.9	55.7	6.2	6.8	6.5	6.5	7.0	5.8	7.0	7.1	7.1	7.1	99	96	99	98	10 ≡	10 ≡	10	NNE 2	NE 3	C 0
17	55.2	51.8	48.2	51.7	6.6	6.6	7.1	6.8	8.3	6.2	7.2	7.2	7.4	7.3	99	99	99	99	10 ●	10 ≡ ●	10 ≡	C 0	NE 5	C 0
18	50.4	55.7	57.8	54.6	6.6	7.0	4.4	5.6	8.9	4.4	7.2	7.4	5.2	6.6	99	99	84	94	10 ≡	10	10	C 0	NW 5	C 0
19	57.4	57.4	58.2	57.7	3.2	4.9	1.5	2.8	5.1	1.3	5.6	5.8	4.7	5.4	97	90	93	93	10 ●	9	2	SW 3	W 1	NW 2
20	60.3	63.0	65.4	62.9	2.6	5.3	3.9	4.0	5.5	0.8	5.2	5.6	5.6	5.5	94	83	92	87	9	10	10	NNW 2	NNW 3	N 1
21	66.9	66.3	66.2	66.5	2.4	4.3	-1.8	0.8	4.6	-2.2	4.6	4.7	3.8	4.5	84	74	94	86	10	3 ⊙	10 ≡	C 0	W 3	W 2
22	64.2	63.3	61.3	63.0	0.6	3.8	5.6	3.9	5.6	-2.5	4.5	5.6	6.6	5.6	94	93	97	95	10 ≡ ●	10 ≡	10 ≡	W 3	W 3	W 1
23	57.4	55.7	60.1	57.7	3.3	6.5	1.8	3.8	7.0	1.7	6.1	6.8	4.7	5.9	92	94	90	92	10 ●	10 ●	0	WSW 7	W 7	C 0
24	65.1	65.5	65.7	65.4	-3.0	3.4	1.6	0.9	3.9	-3.2	3.3	4.4	5.0	4.2	91	75	96	87	4	2 ⊙	10	C 0	W 3	WNW 1
25	66.1	64.7	62.5	64.4	0.8	5.0	6.4	4.6	6.6	0.3	4.8	5.9	6.8	5.8	100	90	94	96	10 ≡	10 ●	10	W 4	W 4	W 3
26	60.9	59.8	58.8	59.8	5.8	6.0	5.9	5.9	6.7	5.4	6.5	6.7	6.5	6.6	94	96	94	95	10 ●	10	10 ●	W 5	WSW 4	W 4
27	57.2	59.2	62.8	59.7	7.8	8.6	8.7	8.4	9.2	5.5	7.6	7.8	6.8	7.4	96	93	81	90	10 ●	10	10	W 3	WNW 6	WNW 7
28	61.8	60.6	60.8	61.1	8.4	8.6	8.3	8.4	9.4	7.8	6.8	7.0	6.7	6.8	82	84	82	83	10	10 ●	3	WNW 12	W 12	W 7
29	60.9	62.8	64.0	62.9	7.4	7.4	5.0	6.2	8.5	4.3	6.7	4.9	4.5	5.4	88	64	69	74	10 ●	5 ⊙	10	W 7	WNW 5	WNW 4
30	64.6	65.5	66.8	65.6	2.5	5.6	1.4	2.7	5.9	1.0	4.9	5.3	4.6	4.9	89	79	91	86	8	8	0	WNW 5	WNW 5	WNW 2
31																								
M	55.8	56.0	56.6	56.1	3.9	6.8	4.6	5.0	7.8	1.9	5.7	6.2	5.9	5.9	93	84	92	90	8.4	8.0	6.8	2.7	3.8	2.2

Grudzien – Décembze 1934

1	67.8	66.4	64.3	66.2	-1.4	4.2	2.2	1.8	4.7	-1.8	3.9	4.5	5.2	4.5	95	73	96	88	3	4	10 ≡	C 0	W 2	SW 1
2	59.5	56.8	54.2	56.8	-2.0	0.8	1.0	0.2	2.2	-3.5	3.5	4.5	4.6	4.2	90	92	92	91	9	10	10	C 0	SW 2	C 0
3	49.2	46.9	45.8	47.5	0.4	1.4	3.3	2.1	3.3	0.4	4.6	4.9	5.7	5.1	96	96	98	97	10 ✱	10 ≡ ●	10 ≡	S 3	S 1	C 0
4	48.7	50.1	52.8	50.5	4.2	5.2	5.0	4.8	5.4	3.2	5.9	6.3	6.3	6.2	96	95	97	96	10	10 ≡ ●	10	WNW 2	C 0	C 0
5	52.3	51.6	51.9	51.9	4.6	5.8	6.6	5.9	6.6	3.7	6.1	6.6	7.1	6.6	97	96	98	96	10 ≡	10 ≡	10 ≡ ●	C 0	SE 4	SE 5
6	52.6	54.1	57.6	54.8	6.4	6.8	3.9	5.2	7.0	3.9	7.1	7.3	6.0	6.8	99	99	98	99	10 ≡	10 ≡	10 ≡	SE 1	SE 2	SSE 2
7	59.5	59.8	59.6	59.6	1.0	1.1	0.2	0.6	3.9	0.2	4.7	4.8	4.6	4.7	96	96	98	97	10 ≡	10 ≡	10 ≡	SE 3	SE 4	SE 3
8	59.5	60.3	61.3	60.4	0.2	1.2	0.9	0.8	1.5	-0.3	4.6	4.7	4.7	4.7	98	94	96	96	10 ≡	10 ≡	10 ≡	C 0	C 0	SE 1
9	60.6	59.6	58.2	59.5	2.4	5.2	4.2	4.0	5.6	0.7	5.4	6.4	6.2	6.0	98	97	100	98	10 ≡	10 ≡	10 ≡	SSE 1	C 0	ESE 2
10	56.1	55.3	54.3	55.2	3.8	3.2	1.0	2.2	4.5	1.0	5.8	5.6	4.7	5.4	97	97	96	97	10 ≡	10 ≡	0	SE 3	SE 4	ESE 7
11	52.5	51.8	51.7	52.0	1.0	3.4	4.0	3.1	4.0	0.1	4.6	5.1	5.5	5.1	92	87	90	90	10	9	10	ESE 5	SE 5	SE 1
12	50.7	50.1	48.3	49.7	3.4	2.8	2.2	2.6	4.2	1.9	5.4	5.2	5.2	5.3	93	93	96	94	10	10 ≡ ●	10	E 3	SE 8	SE 4
13	47.3	47.8	48.6	47.9	5.2	8.8	1.2	4.1	8.8	1.1	6.3	6.8	4.9	6.0	95	81	98	91	10	8	0 ≡	S 4	S 3	C 0
14	46.4	44.5	43.3	44.7	6.3	8.3	8.0	7.6	8.7	0.0	6.9	7.4	7.3	7.2	98	91	92	94	10 ●	10 ●	10	ESE 3	SSE 5	S 1
15	42.0	41.2	41.9	41.7	7.0	11.0	9.2	9.1	11.0	5.9	6.6	7.5	7.2	7.1	88	76	83	82	5	2 ⊙	10	SSE 2	S 4	SSE 1
16	42.5	42.9	44.2	43.2	3.7	10.7	4.9	6.0	11.0	2.4	5.8	7.1	6.2	6.4	97	73	97	89	5 ≡	7 ⊙	8 ≡	C 0	SSE 1	ESE 2
17	45.4	46.4	49.0	46.9	4.0	4.9	6.7	5.6	6.7	2.4	6.1	6.3	7.3	6.6	100	98	100	99	10 ≡	10 ≡	10 ≡	ESE 2	E 3	C 0
18	50.6	50.5	49.5	50.2	6.0	6.0	5.8	5.9	7.0	5.7	7.0	7.0	6.7	6.9	100	100	97	99	10 ≡	10 ≡	10 ≡ ●	C 0	SSE 1	SE 4
19	49.0	49.3	50.3	49.5	4.4	4.4	5.9	5.2	5.9	3.7	5.9	5.9	6.7	6.2	96	96	97	96	10 ≡ ●	10 ≡	10 ≡	SE 3	SE 1	C 0
20	52.7	53.9	55.7	54.1	5.4	2.8	1.2	2.6	6.8	1.1	6.3	5.4	4.7	5.5	94	96	94	95	10 ≡	10 ≡	10 ≡	SE 1	ESE 3	SE 3
21	57.6	58.6	59.9	58.7	-1.2	-1.1	-1.1	-1.1	1.2	-1.6	4.0	3.9	3.8	3.9	94	92	89	92	10	10 ≡	10 ≡	SE 2	ESE 2	ESE 1
22	59.9	59.3	59.2	59.5	-1.0	-0.6	-1.3	-1.0	-0.3	-1.4	3.8	3.7	3.4	3.6	89	84	82	85	10	10	10	ESE 3	C 0	SE 3
23	59.0	59.2	59.7	59.3	-5.0	-2.0	-5.2	-4.4	-1.3	-5.7	2.9	2.5	2.7	2.7	91	63	86	80	0	0 ⊙	0	E 2	E 3	ENE 2
24	59.5	59.7	59.9	59.7	-6.1	-6.3	-6.2	-6.2	-5.2	-7.4	2.8	2.7	2.4	2.6	95	95	81	90	10	10	10 ✱	C 0	ESE 3	E 6
25	60.6	61.1	62.8	61.5	-5.1	-4.6	-4.2	-4.5	-3.8	-6.5	3.0	3.0	2.8	2.9	95	91	84	90	10	10	10	E 4	ESE 2	E 2
26	62.8	62.8	62.3	62.6	-5.7	-4.8	-6.6	-5.9	-4.2	-6.8	2.7	3.0	2.6	2.8	90	93	94	92	10	10	10	ESE 2	E 4	E 6
27	61.0	61.7	62.3	61.6	-4.9	-4.4	-4.2	-4.4	-4.0	-7.1	3.0	3.0	3.2	3.1	93	91	94	93	10	10	10	E 6	E 7	E 7
28	62.8	63.0	63.3	63.0	-4.1	-3.4	-5.4	-4.6	-3.2	-5.6	3.1	3.1	2.7	3.0	92	88	88	89	10	10	10	E 4	ESE 5	SE 5
29	62.3	61.9	61.5	61.9	-6.1	-5.6	-6.3	-6.1	-5.4	-7.7	2.6	2.4	2.3	2.4	90	80	81	84	10	10	8	ESE 6	SE 5	SE 8
30	61.0	60.4	60.9	60.8	-6.5	-5.1	-2.4	-4.1	-2.4	-7.6	2.6	2.8	3.8	3.1	92	91	98	94	10	10	10 ●	SE 5	SE 3	ESE 4
31	60.6	59.6	58.0	59.4	0.8	0.6	-0.3	0.2	1.5	-2.5	4.7	4.7	4.4	4.6	96	98	98	97	10 ≡	10 ≡	10 ≡	ESE 3	S 3	ESE 6
M	55.2	55.1	55.2	55.2	0.7	2.0	1.1	1.2	3.0	-0.9	4.8	5.0	4.9	4.9	95	90	93	93	9.1	9.0	8.9	2.4	2.9	2.7

Bydgoszcz — $H_s = 68\ m$ — $H_b = 69.3\ m$ — Listopad - Novembze 1934

DNI	OPAD R	GRUBOŚĆ ŚNIEGU h	USŁONECZNIENIE	POGODA
1	6.9	.	–	$\bullet^{0}\,\Pi\ \bullet^{0}\,15^{15}-16^{15}\ \bullet^{0}-17^{10}\ \bullet^{0}-18^{00},\ 20^{30}-\Pi$
2	.	.	–	$\bullet\,\Pi$
3	.	.	–	
4	.	.	–	$\equiv^{1}\,6^{25}-7^{30}\ \infty^{0}-12^{00};\ \sqcup\ /$
5	.	.	–	
6	.	.	–	
7	.	.	–	
8	0.4	.	–	$\bullet^{0}\,20^{00-40};\ \equiv^{0}\,6^{30}-7^{30}\ \equiv^{1}-8^{20}\ \equiv^{2}-10^{40}\ \equiv^{1}-11^{35}\ \equiv^{0}-12^{45}\ \infty^{0}-20^{00}$
9	0.6	.	–	$\bullet\,\Pi\ \bullet^{0}\,12^{40}-14^{20}\ \bullet^{1}-18^{00}\ \bullet^{1}-19^{40}$
10	.	.	–	$\bullet\,\Pi;\ \infty^{1}\,6^{00}-10^{20}\ \infty^{0}-\Pi;\ \sqcup\ /$
11	0.5	.	–	
12	7.7	.	–	$\bullet\,\Pi\ \bullet^{0}\,8^{45}-9^{30}\ \bullet^{1}-9^{40}\ \bullet^{0}-11^{30}\ \bullet^{1}-\cancel{8^{15}};\ \infty^{0}\,6^{00}-8^{30}\ \equiv^{0}-10^{00}\ \equiv^{1}-11^{30}\ \equiv^{0}-15^{50}$
13	0.2	.	–	$\equiv^{0}\,5^{40}-6^{25}\ \equiv^{2}-\Pi$
14	0.1	.	–	$\equiv^{2}\,\Pi-\Pi$
15	2.7	.	–	$\bullet^{0}\,16^{30}-\Pi$
16	0.0	.	–	$\bullet\,\Pi\ \bullet^{0}\,15^{50}-20^{00};\ \equiv^{0}\,5^{20}-6^{15}\ \equiv^{1}-6^{45}\ \equiv^{2}-10^{00}\ \equiv^{1}-15^{50}\ \equiv^{0}-20^{00}$
17	7.8	.	–	$\bullet^{2}\,6^{45}-8^{15}\ \bullet^{0}\,8^{40}-10^{00}\ \bullet^{0}\,12^{00-25}\ \bullet^{1}-16^{00}\ \bullet^{0}-18^{00};\ \equiv^{2-0}\,\Pi-\Pi$
18	0.5	.	–	$\bullet\,\Pi;\ \equiv^{0}\,\Pi-7^{30}$
19	1.4	.	–	$\bullet^{0}\,5^{10}-6^{40}\ \bullet^{1}-8^{40}\ \bullet^{0}-11^{10}\ \bullet^{1}\,14^{15}-15^{00}\ \bullet^{0}-18^{10};\ \equiv^{2}\,9^{00}-10^{00}\ \equiv^{1-0}-12^{30}$
20	0.7	.	–	$\bullet^{0}\,7^{00-10}\ \bullet^{1}\,14^{10}-15^{15}$
21	0.0	.	–	$\equiv^{0}\,16^{10-30}\ \equiv^{1}-16^{45}\ \equiv^{2}-20^{00}\ \equiv^{1}-\Pi$
22	0.0	.	–	$\bullet^{2}\,6^{30}-7^{10};\ \equiv^{2}\,\Pi-6^{30}\ \equiv^{1}-7^{00}\ \equiv^{2}-11^{30}\ \equiv^{1}-16^{40}\ \equiv^{0}-\Pi$
23	0.4	.	–	$\bullet^{1}\,6^{20}-8^{30},\ 11^{15}-14^{05}\ \bullet^{0}-14^{15},\ 15^{15-40};\ \equiv^{0}\,\Pi-10^{00}\ \infty^{0}-11^{15}\ \equiv^{0}-15^{50}$
24	.	.	–	
25	2.8	.	–	$\bullet^{1}\,12^{30}-15^{30}\ \bullet^{0}-17^{00}\ \bullet^{1}-18^{30};\ \equiv^{0}\,\Pi-6^{30}\ \equiv^{1}-11^{30}\ \equiv^{0}-12^{30}$
26	1.5	.	–	$\bullet^{1}\,\Pi-9^{45}\ \bullet^{0}\,11^{35}-12^{30},\ 13^{45}-19^{30}\ \bullet^{1}-\Pi$
27	0.3	.	–	$\bullet^{1}\,5^{20}-7^{15},\ 10^{30}-12^{10}$
28	0.6	.	–	$\bullet^{0}\,11^{30}\ldots 13^{00}$
29	0.3	.	–	$\bullet^{0}\,\Pi-5^{45}\ \bullet^{0}\,6^{30}-8^{10}$
30	0.4	.	–	$\bullet^{0}\,8^{30-40},\ 9^{30}-10^{00}$
31				
Σ	35.4	–	–	UWAGI

Grudzień - Décembze 1934

1	.	.	–	$\equiv^{0}\,16^{10}-\Pi$
2	1.0	.	–	$\infty^{0}\,9^{00}-\Pi$
3	7.7	1	–	$*^{0}\,4^{30}-8^{30}\ \bullet^{1}-14^{50}\ \bullet^{1}-20^{15};\ \equiv^{0}\,9^{00}-10^{30}\ \equiv^{1}-\Pi$
4	0.7	.	–	$\bullet^{0}\,\Pi,\ 10^{00}-12^{00}\ \bullet^{0}\,12^{40}-18^{00};\ \equiv^{0}\,\Pi-5^{30},\ 9^{00}-20^{00}$
5	7.3	.	–	$\bullet^{0}\,\Pi\ \bullet^{1}\,13^{15}-\Pi;\ \equiv^{1}\,\Pi-10^{00}\ \equiv^{0}-\Pi$
6	0.4	.	–	$\bullet^{0}\,\Pi\ \bullet^{1}\,8^{10-25};\ \equiv^{0}\,6^{00}-10^{30}\ \equiv^{1}-12^{30}\ \equiv^{2}-\Pi$
7	.	.	–	$\bullet^{1}\,\Pi-5^{40};\ \equiv^{1}\,\Pi-7^{10}\ \equiv^{0}-13^{00}\ \equiv^{1}-\Pi$
8	.	.	–	$\equiv^{1}\,\Pi-7^{00}\ \equiv^{2}-8^{15}\ \equiv^{1}-12^{00}\ \equiv^{0}-\Pi$
9	.	.	–	$\equiv^{2}\,\Pi-\Pi$
10	.	.	–	$\equiv^{0}\,\Pi-13^{45}\ \equiv^{1}-16^{00}\ \equiv^{2}-18^{00}\ \equiv^{1}-19^{15}\ \equiv^{0}-19^{45}$
11	.	.	–	
12	3.9	.	–	$\bullet^{1}\,9^{05}-11^{30}\ \bullet^{1}-13^{10}\ \bullet^{0}\,13^{40}\ldots 18^{15};\ \equiv^{0}\,8^{55}-9^{05}\ \equiv^{1}-11^{20}\ \equiv^{0}-13^{30}$
13	0.1	.	–	$\bullet^{0}\,\Pi,\ 7^{05}-8^{15};\ \equiv^{0}\,16^{40}-17^{40}\ \equiv^{1}-20^{10}\ \equiv^{2}-\Pi$
14	0.2	.	–	$\bullet^{1}\,6^{30}-7^{10},\ 8^{40}-9^{10}\ \bullet^{0}\,11^{25}\ldots 15^{00},\ 16^{25}-17^{20}$
15	.	.	–	
16	.	.	–	$\equiv^{0}\,6^{20}-7^{20}\ \equiv^{1}-9^{10}\ \equiv^{0}-9^{50}\ \infty^{0}-13^{10}\ \equiv^{0}\,17^{10}-\Pi$
17	0.2	.	–	$\equiv^{2}\,\Pi-20^{10}\ \equiv^{1}-\Pi$
18	0.1	.	–	$\bullet^{1}\,20^{10}-\Pi;\ \equiv^{2}\,\Pi-6^{15}\ \equiv^{1}-7^{25}\ \equiv^{2}-10^{30}\ \equiv^{1}-20^{30}\ \equiv^{0}-\Pi$
19	0.0	.	–	$\bullet^{1}\,\Pi-7^{30}\ \bullet^{0}-8^{15},\ 16^{45}-17^{20};\ \equiv^{0}\,\Pi-8^{15}\ \equiv^{1}-8^{30}\ \equiv^{2}-10^{00}\ \equiv^{1}-13^{20}\ \equiv^{0}-\Pi$
20	.	.	–	$\equiv^{0}\,\Pi-14^{30}\ \equiv^{1}-18^{20}\ \equiv^{0}-\Pi$
21	.	.	–	$\infty^{0}\,\Pi-10^{00}\ \equiv^{0}-\Pi$
22	.	.	–	
23	.	.	–	
24	0.4	.	–	$*^{0}\,20^{45}-\Pi$
25	0.2	1	–	$*^{0}\,8^{10}-10^{30}$
26	.	1	–	
27	.	.	–	
28	.	.	–	
29	.	.	–	
30	0.6	.	–	$*^{0}\,8^{30}-10^{00}\ *^{1}-10^{25}\ *^{0}-11^{30}\ \bullet^{0}\,19^{15}-\Pi$
31	.	.	–	$\bullet^{0}\,\Pi-6^{10};\ \equiv^{2}\,6^{40}-20^{30}\ \equiv^{0}-\Pi$
Σ	22.8	–	–	UWAGI

Poznań – Waty Wazów, Uniw. φ = 52°25′ λ = 16°56′ Styczeń – Janvier 1934

DNI	CIŚNIENIE P = 700 + I	II	III	Dies	TEMPERATURA T I	II	III	Dies	Max	Min	PRĘŻNOŚĆ PARY e I	II	III	Dies	WILGOTNOŚĆ WZGL. U I	II	III	Dies	ZACHMURZENIE I POGODA N,w I	II	III	KIERUNEK I PRĘDKOŚĆ WIATRU D,v I	II	III
1	61.7	62.3	63.0	62.3	0.2	1.1	0.8	0.7	1.7	-0.2	4.7	5.0	4.8	4.8	100	100	98	99	10 ≡	10 ≡	10	NNE 1	NE 4	NNE 2
2	62.0	60.9	59.6	60.8	0.3	0.2	-0.7	-0.2	0.9	-1.0	4.6	4.6	4.1	4.4	98	98	94	97	10 *	10 * △	10	N 5	NNE 3	E 1
3	57.4	57.5	57.3	57.4	-0.5	-0.7	-2.1	-1.4	0.0	-2.3	4.3	4.0	3.7	4.0	96	91	94	94	10 * △	10 ●	10 ●	C 0	ESE 2	E 1
4	56.5	56.5	55.6	56.2	-2.3	-1.2	-1.6	-1.7	-0.6	-2.8	3.7	4.0	3.6	3.8	96	94	88	93	10	10 * △	10	N 6	NW 6	WNW 7
5	53.6	52.1	52.1	52.6	-2.6	0.1	0.5	-0.4	1.1	-3.1	3.6	4.0	4.6	4.1	94	86	96	92	3	8	10 *	S 6	SSE 8	SSW 6
6	57.2	60.1	63.9	60.4	1.1	1.3	0.7	1.0	2.0	0.1	4.9	4.8	4.3	4.7	98	95	89	94	10	10 ● *	10	W 5	WNW 6	C 0
7	62.6	61.8	61.0	61.8	0.6	1.0	1.2	1.0	1.4	0.4	4.6	4.9	5.0	4.8	96	100	100	99	10	10 ● ≡	10 ● ≡	WSW 6	SSW 7	SW 6
8	58.2	56.5	56.5	57.1	1.6	3.8	1.4	2.0	4.7	1.0	4.9	4.2	4.1	4.4	95	70	80	82	8	3 ⊙	10	WSW 8	SW 9	WSW 6
9	59.3	60.5	62.3	60.7	1.0	1.2	1.5	1.3	1.9	0.5	4.1	4.3	4.7	4.4	83	86	92	87	10	10	10	W 7	W 10	WSW 10
10	65.2	66.4	66.2	65.9	1.2	1.4	0.4	0.8	1.9	0.2	4.5	4.5	3.6	4.2	90	88	77	85	10	10	10	WNW 6	W 4	SSW 4
11	62.6	60.6	58.2	60.5	-1.8	-0.6	-2.0	-1.6	0.7	-2.4	3.4	4.1	3.6	3.7	84	93	92	90	6	6	0	S 4	SE 6	SE 7
12	55.7	53.9	51.4	53.7	-5.2	-0.9	-4.3	-3.7	-0.1	-5.5	2.9	3.3	2.8	3.0	93	76	85	85	0	0 ⊙	0	SE 6	SE 8	SE 12
13	47.0	47.8	51.8	48.9	-4.4	-2.4	1.0	-1.2	1.4	-5.7	2.6	3.4	3.6	3.2	78	88	73	80	10	10 *	10	SE 13	SSE 12	SW 5
14	52.7	50.4	46.1	49.7	0.6	2.9	-1.0	0.4	4.1	-1.2	4.3	4.6	3.6	4.2	90	81	85	85	9	1 ⊙	6	S 4	SE 7	SE 9
15	41.8	41.6	43.4	42.3	-0.2	1.2	2.2	1.4	3.1	-1.6	3.7	4.5	4.8	4.3	82	90	89	87	5	10 *	10	S 10	S 8	SE 6
16	44.0	46.8	51.4	47.4	2.7	4.4	2.0	2.8	5.4	1.6	4.8	5.0	4.8	4.9	86	80	90	85	3	3 ⊙	2	SW 5	SW 7	SW 4
17	54.8	55.9	50.9	53.9	1.8	3.4	2.2	2.4	4.4	0.6	4.8	4.9	4.3	4.7	92	83	81	85	8	4 ⊙	10	SW 6	S 6	S 10
18	47.3	47.1	45.4	46.6	3.7	5.9	6.8	5.8	7.3	0.9	5.7	6.2	7.2	6.4	95	89	97	94	7	10	10 ●	SW 8	SW 9	SW 8
19	43.9	44.4	49.3	45.9	8.2	7.3	4.8	6.3	9.6	4.1	7.5	6.5	5.4	6.5	92	85	84	87	10 ●	8	1	SW 10	SSW 10	WSW 9
20	54.1	57.4	63.6	58.4	1.6	3.6	0.5	1.6	5.3	0.2	4.9	4.8	3.8	4.5	95	82	81	86	3	4 ⊙	0	W 7	W 8	NW 6
21	69.5	72.1	73.7	71.8	-2.4	1.3	-2.7	-1.6	3.5	-3.1	3.3	4.1	3.4	3.6	86	82	90	86	0	0 ⊙	0	NW 1	N 3	C 0
22	74.5	74.1	73.4	74.0	-4.2	1.6	-2.0	-1.6	3.2	-5.5	3.1	4.3	3.6	3.7	93	83	92	89	0	1 ⊙	0	S 2	SSE 3	SE 4
23	71.7	72.0	72.3	72.0	-5.5	-1.2	-4.0	-3.7	1.7	-5.7	2.6	3.7	2.9	3.1	86	87	85	86	0	0 ⊙	0	SE 2	SE 5	C 0
24	72.3	72.2	70.6	71.7	-6.8	-0.4	-3.1	-3.4	2.8	-7.0	2.4	3.9	2.9	3.1	87	88	80	85	0	0 ⊙	0	C 0	C 0	SE 4
25	67.7	66.3	65.7	66.6	-6.2	2.4	-1.9	-1.9	4.6	-6.6	2.4	3.6	3.5	3.2	82	65	88	78	0	0 ⊙	0	SE 2	S 4	S 3
26	65.2	64.6	62.6	64.1	-4.7	2.5	0.2	-0.5	4.4	-5.4	2.9	3.7	4.4	3.7	89	67	91	82	0	0 ⊙	3	SSW 3	SW 4	WSW 6
27	59.1	57.5	55.3	57.3	1.6	2.0	0.6	1.2	2.5	-0.6	3.9	4.7	4.6	4.4	75	88	96	86	10	10 ●	9 ≡	SW 8	SW 6	SSW 7
28	55.0	56.0	59.6	56.9	0.4	1.0	0.7	0.7	1.7	0.0	4.6	4.8	4.7	4.7	98	97	96	97	10 ≡ *	10 ≡ *	10 ≡	SSW 2	E 1	ENE 3
29	61.9	63.8	64.8	63.5	0.5	0.8	-1.1	-0.2	1.3	-1.4	4.7	4.5	4.2	4.5	98	93	100	97	10 ≡	10 ≡	10 ≡	ENE 4	NE 5	E 3
30	63.6	63.0	60.5	62.4	-1.6	0.1	-0.1	-0.4	0.8	-2.1	4.1	4.4	4.1	4.2	100	95	91	95	10 ≡	10 ≡	8	W 3	NW 3	W 5
31	54.1	53.1	53.7	53.6	-0.2	1.0	-3.4	-1.5	1.9	-5.6	4.4	4.3	3.1	3.9	96	88	87	90	10 *	9	3	W 8	NNW 10	W 7
M	58.5	58.6	58.7	58.6	-0.7	1.4	-0.1	0.1	2.7	-1.8	4.1	4.4	4.1	4.2	91	87	89	89	6.5	6.4	6.2	5.1	5.9	5.2

Luty – Février 1934

1	56.1	58.9	63.3	59.4	-7.3	-1.9	-6.7	-5.7	-0.9	-8.0	2.5	3.1	2.5	2.7	94	78	89	87	1	1	0	NE 1	NNE 7	NE 1
2	67.9	68.3	67.0	67.7	-10.9	-4.0	-6.5	-7.0	-1.7	-11.6	1.7	2.6	2.4	2.2	84	77	84	82	0	1	0	N 2	NW 1	W 6
3	62.4	61.4	62.2	62.0	-6.8	-4.6	-3.6	-4.6	-3.5	-8.4	2.5	2.8	3.3	2.9	89	87	92	89	10	10 *	10 *	WSW 7	W 9	W 6
4	62.5	62.0	60.8	61.8	-3.2	1.0	-1.7	-1.4	1.7	-3.9	3.4	4.1	3.9	3.8	93	83	96	91	10 ≡	3 ⊙	10 ≡	C 0	W 4	SW 6
5	60.1	59.5	58.5	59.4	-1.4	-0.3	-1.6	-1.2	-0.1	-1.9	3.9	4.1	3.9	4.0	94	91	96	94	10	10	10	SW 5	W 5	W 8
6	54.5	53.2	52.1	53.3	0.8	1.5	2.2	1.7	2.5	-1.6	4.6	4.9	5.2	4.9	95	97	97	96	10	10	10 ≡	W 11	W 11	W 15
7	51.6	50.6	49.3	50.5	3.1	4.3	4.6	4.2	5.1	2.0	5.7	5.8	5.5	5.7	100	92	87	93	10 ≡	10	10	W 9	W 12	WSW 18
8	45.8	40.4	37.0	41.1	3.6	2.8	3.8	3.5	5.0	2.2	5.6	4.2	4.3	4.7	94	75	72	80	10 ≡	10 *	9	WSW 15	WSW 20	WSW 24
9	54.1	58.7	57.6	56.8	-1.6	3.1	1.0	0.9	4.4	-1.9	3.4	3.9	3.9	3.7	83	68	79	77	1	3 ⊙	2	NW 15	NW 12	WSW 8
10	53.4	53.2	55.7	54.1	3.8	4.6	4.0	4.1	4.9	0.9	5.3	5.4	5.1	5.3	88	85	84	86	10	10	0	WSW 12	W 15	W 10
11	54.0	53.8	56.8	54.9	3.6	5.3	3.1	3.8	6.0	2.6	4.8	5.2	4.7	4.9	82	77	81	80	10	9 ●	6	W 12	WNW 18	WNW 6
12	58.3	61.2	66.4	62.0	0.8	4.2	-0.5	1.0	5.7	-0.7	4.4	3.6	3.9	4.0	90	58	87	78	4	3 ⊙	0	NW 6	NNW 8	N 12
13	73.9	76.2	75.3	75.1	-2.7	0.4	-0.4	-0.8	1.4	-3.3	2.6	2.6	3.4	2.9	69	55	76	67	1	7 ⊙	1 ≡	N 3	E 1	WSW 2
14	71.0	68.4	66.3	68.6	-3.2	1.8	0.5	-0.1	2.4	-3.4	3.0	4.4	4.8	4.1	82	85	100	89	1 ≡	7 ⊙	10	W 4	WNW 7	WNW 6
15	62.6	64.4	68.0	65.0	0.3	2.2	1.2	1.2	4.7	0.1	4.6	5.2	4.7	4.8	98	97	93	96	10	10	10	W 5	N 4	N 5
16	67.4	67.2	66.4	67.0	-0.6	1.0	1.3	0.8	2.3	-0.9	4.1	4.7	5.0	4.6	93	95	100	96	10	10	10 ≡	W 3	WSW 5	W 5
17	64.8	64.3	64.1	64.4	2.2	4.3	2.6	2.9	4.7	0.9	5.4	6.0	5.4	5.6	100	97	98	98	10 ≡	10	10 ●	W 6	W 8	W 8
18	61.1	62.4	62.7	62.1	3.3	4.7	4.8	4.4	6.1	2.2	5.4	5.9	5.8	5.7	94	93	90	92	10	10	10 ●	W 7	W 6	WSW 6
19	58.6	56.7	53.7	56.3	4.7	3.3	4.0	4.0	5.5	2.8	5.5	5.0	4.8	5.1	85	86	79	83	10	9	5	W 9	W 11	W 14
20	47.9	46.5	47.7	47.4	2.1	4.3	-2.1	0.6	4.9	-2.8	4.6	3.8	3.5	4.0	87	61	88	79	10	8	2	W 15	W 16	WNW 10
21	49.9	52.1	56.1	52.7	-3.2	1.4	-2.6	-1.8	2.3	-3.5	3.2	3.7	3.3	3.4	87	73	88	83	3	4 ⊙	0	W 6	NW 7	W 5
22	57.1	55.7	56.3	56.4	-0.8	3.5	4.5	2.9	4.7	-4.0	4.1	5.7	5.8	5.2	94	97	91	94	10 *	10	10	SW 4	WSW 6	WSW 8
23	56.3	56.9	56.8	56.7	5.0	6.3	6.6	6.1	7.5	4.3	5.9	6.3	6.2	6.1	90	88	85	88	10	10	10	W 10	W 11	WSW 7
24	55.9	56.0	54.8	55.6	3.8	4.5	1.4	2.8	6.9	1.2	5.5	4.9	4.7	5.0	91	78	93	87	10	10	10	W 4	W 5	SE 4
25	53.7	53.7	53.2	53.5	1.2	7.2	6.0	5.1	10.1	-0.4	4.6	6.0	6.0	5.5	92	79	86	86	4	3 ⊙	5	SSW 4	SSW 3	SW 3
26	51.3	49.8	47.6	49.6	4.6	9.2	7.2	7.0	12.4	4.0	5.6	6.5	6.2	6.1	88	75	82	82	9	9	5	S 2	SSW 1	SSE 1
27	44.7	42.9	41.7	43.1	2.6	10.9	6.6	6.7	11.4	2.0	5.2	7.0	6.3	6.2	93	72	87	84	9	6	9	SE 4	SE 6	SE 3
28	39.5	41.2	48.4	43.0	4.8	5.2	2.8	3.9	13.4	2.4	5.4	5.9	4.9	5.4	84	89	87	87	8	10	10	SE 5	SSW 12	W 7
29																								
30																								
31																								
M	57.0	57.0	57.4	57.1	0.3	3.1	1.5	1.6	4.6	-1.0	4.4	4.9	4.6	4.6	90	82	88	87	7.5	7.6	6.6	6.6	8.2	7.6

Poznań – Wały Wazów. Uniw. $H_s = 79\,m$ $H_b = 91{,}4\,m$ Styczeń – Janvier 1934

DNI	OPAD	OSŁONIĘCIE	USŁONECZNIENIE	POGODA
1	0.1	0	.	$\equiv^{1} n, l, a, ll, p; *^{0} n$
2	1.6	1	.	$*^{0} n, l, a *^{0-1} - 18 *^{1} \Delta ll, p$
3	0.1	2	.	$*^{0} \ast^{D} n, l, a\ 7 \bullet^{0} a, ll, p, lll, n; \sim^{0} ll, p, n$
4	0.0	2	.	$\ast^{0} ll - 14, p; \sim^{1} n, l, a, ll, p \sim^{0} lll, n$
5	4.0	2	.	$*^{2} 19 - 21^{30}, n$
6	0.4	4	0.3	$\bullet^{0} 7 \ast^{0-1} 12^{30} - 13^{30} *^{0} ll, p$
7	2.0	1	.	$*^{0} 10^{30} - 11^{30} \bullet^{0} a, p; \equiv^{1-2} \bullet^{0} ll, p, lll, n$
8	.	0	4.4	$\varpi /$
9	.	.	.	
10	.	.	.	
11	.	.	0.7	$\smile^{1} n, l, a$
12	.	.	6.5	$\smile^{2} n, l, a$
13	4.8	.	.	$\Rightarrow n; *^{2} 7^{15} - a \ddagger^{+1} - 11 *^{1} \ddagger^{+1} - 16$
14	0.1	5	3.7	$\ast^{0} n; \oplus 15$
15	1.6	5	0.3	$*^{1} 11 - 12^{30} *^{0-1} - 16; \oplus ll, p$
16	.	3	3.0	
17	3.0	1	3.3	$\Delta^{0} \bullet^{0} 7 - 7^{30} *^{1} \blacktriangle^{1} 23$ chw. $\bullet^{1} n$
18	1.3	0	.	$\bullet^{1} 8^{30} - 11^{30}$ p chw. $\bullet^{0-1} lll, n$
19	0.4	.	0.5	$\bullet^{0} n, l, a$ chw. $\bullet^{1} 16^{30} - 17$
20	0.0	.	6.5	$*^{0} 16^{10}$ chw.; $\smile^{0} n, l, a$
21	.	.	7.4	$\smile^{1} n, l, a, lll, n$
22	.	.	7.3	$\smile^{2} \infty^{1} n, l, a \infty^{0} ll, p \smile^{0} \infty^{0} lll, n$
23	.	.	7.3	$\smile^{1} \infty^{0} n, l, a \infty^{0} ll, p \smile^{1} \infty^{1} lll, n$
24	.	.	7.3	$\smile^{2} \infty^{2} n, l, a \smile^{1} \infty^{1} ll, p \smile^{2} \infty^{2} lll, n$
25	.	.	7.6	$\smile^{2} \infty^{1} n, l, a \smile^{1} \infty^{0} ll, p \smile^{2} \infty^{1} lll, n$
26	0.0	.	7.5	$\smile^{2} \infty^{1} n, l, a \infty^{0} ll, p, lll, n; \varpi 23^{45}$
27	0.3	.	.	$\bullet 6^{30-45}, ll, p$ chw. $*^{0} p; \equiv^{0} lll, n; \infty^{0} n, l, a$
28	0.8	1	.	$*^{0} n, l, a, ll, p *^{1} p$ chw. $*^{0} 21^{45}$ chw.; $\equiv^{0-1} n, l, a, ll, p, lll, n$
29	0.0	0	.	$*^{0} a$ z prz.; $\equiv^{0} n, l, a, ll, p \equiv^{1} lll, n$
30	1.6	.	.	$\equiv^{1} n, l, a, 10 - 11 \equiv^{0} ll, p; \psi^{2} 20$
31	0.4	3	0.4	$*^{0} n, l, a *^{1} a \cdots 11; \oplus^{1} 14^{15}$
Σ	22.5	—	74.0	UWAGI Temperatura minimalna bez uwzględnienia poprawki porównawczej. Niniejsza uwaga odnosi się do całego roku.

Luty – Février 1934

1	.	1	7.4	$\smile^{0} \psi^{0} n, l, a$
2	.	1	8.2	$\smile^{1} n, l, a$
3	1.0	1	.	$*^{1} 9^{30} - 12 *^{0} ll, p, lll, n$
4	.	2	6.3	$\equiv^{0} n, l, a, lll, n; \infty^{0} ll, p$
5	0.0	2	.	$*^{0} 7^{20} - 11; \equiv^{0} n; \infty^{0} ll, p, lll, n$
6	0.5	2	.	$\equiv \Rightarrow p \equiv^{0} \Rightarrow lll, \equiv^{1} n; \sim^{1} n, l, a$
7	0.2	.	.	$\bullet^{0} 13^{30} - 15; \Rightarrow lll, n; \equiv^{1} n, l, a \equiv^{0} a$
8	2.0	.	.	$*^{0} 12^{30}, ll, p \bullet^{0} p$ z prz. $\bullet^{0} *^{2} \Delta^{2} R \Rightarrow 19^{30} - 20^{10} *^{1} \Delta^{1} \ddagger^{+} n; \Rightarrow \equiv^{0} n, l, a$
9	0.8	1	8.2	$\bullet^{1} n; \Rightarrow n, l, a$
10	.	.	.	$\Rightarrow ll, p$
11	1.7	.	1.1	$\bullet^{1} 12^{45}$ chw. $\bullet^{0} ll, p \Delta^{2} \bullet^{0} p$ z prz.; $\Rightarrow ll, p; \sim^{1} lll, n$
12	.	.	8.4	$\sim^{1} n, l, a$
13	.	.	3.9	
14	0.0	.	2.2	$\equiv^{1} 19, lll, n; \smile^{0} n, l, a; \infty^{0} ll, p$
15	0.1	.	1.5	$*^{0} 7^{30} - 8, 10; \equiv^{0} n, l, a; \infty^{1} ll, p$
16	0.0	.	.	$\equiv^{1} lll, n$
17	0.1	.	.	$\bullet^{0} 17 - p, lll, n; \equiv^{1} n, l, a; \infty^{1} ll, p$
18	0.1	.	.	$\bullet^{0} 20^{45}, lll, n; \infty^{1} n, l, a, ll, p$
19	0.9	.	.	$\bullet^{0} 7^{15} - 10; \infty^{0} ll, p; \psi^{0} lll, n$
20	2.0	.	6.4	$\bullet^{1} *^{1} n \Delta^{2} ll, p \Delta^{2} *^{2} 16^{15} *^{2} 16^{45}, 18^{30} *^{2} \ddagger^{+} 19^{30}; \Rightarrow n, l, a\ ll, p, 19^{30}$
21	0.2	3	7.8	$*^{1} \Delta^{1} 11, 12, a *^{2} 14, p$
22	3.8	2	.	$\bullet^{0} n *^{0} n, l, a *^{1} 7 - 10 \bullet^{1} - 11 \bullet^{0} p$ z prz.; $\smile^{0} n, l, a; \infty^{1} / \infty^{0} ll, p$
23	0.0	.	.	$\bullet^{0} a$ z prz.; $\infty^{1} n, l, a, ll, p, lll, n$
24	.	.	2.3	$\infty^{2} n, l, a \infty^{0} ll, p \infty^{2} lll, n$
25	.	.	5.4	$\smile^{1} \infty^{2} n, l, a \infty^{0} ll, p \infty^{0} \psi^{0} lll, n; \varpi^{0} 20^{30}$
26	0.0	.	3.0	$\bullet^{0} 12^{30}; \infty^{2} n, l, a \infty^{0} ll, p\ lll, n; \varpi^{0} 19^{45}, 22 \psi^{0} lll, n$
27	.	.	2.4	$\infty^{0} n, l, a, ll, p, lll, n; \psi^{0} lll, n$
28	.	.	2.6	$\infty^{0} n, l, a, ll, p, lll, n$
29				
30				
31				
Σ	13.4	—	77.1	UWAGI.

Poznań – Wały Wazów, Uniw. $\varphi = 52° 25'$ $\lambda = 16° 56'$ Marzec – Mazs 1934

DNI	CIŚNIENIE P = 700 + I	II	III	Dies	TEMPERATURA T I	II	III	Dies	Max	Min	PRĘŻNOŚĆ PARY e I	II	III	Dies	WILGOTNOŚĆ WZGL. U I	II	III	Dies	ZACHMURZENIE N.w I	II	III	KIERUNEK I PRĘDKOŚĆ WIATRU D.v I	II	III
1	52.4	53.3	52.9	52.9	-0.8	2.4	3.0	1.9	3.2	-1.2	3.8	4.7	5.3	4.6	89	85	94	89	10	10 ⊙	10	C 0	E 2	F 4
2	52.3	52.0	52.2	52.2	2.2	3.0	1.2	1.9	3.4	1.0	5.2	5.3	4.9	5.1	97	94	98	96	10 ≡	10	10 ≡	ESE 6	ESE 5	E 7
3	52.8	53.8	54.7	53.8	1.1	2.4	3.1	2.4	3.5	0.7	5.0	5.4	5.7	5.4	100	98	100	99	10 ≡	10 ≡	10 ≡	SE 3	SE 1	SE 2
4	56.1	57.2	58.2	57.2	2.4	4.0	1.4	2.3	4.4	1.4	5.4	5.9	4.6	5.3	98	97	90	95	10 ≡	10	1	NW 1	NW 5	NNW 5
5	57.0	55.8	54.3	55.7	0.8	6.4	2.2	2.9	8.4	0.5	4.6	4.3	3.7	4.2	95	59	70	75	9	4	0	C 0	S 4	S 2
6	51.3	49.0	46.6	49.0	-1.0	7.4	5.2	4.2	9.0	-1.4	3.7	4.2	4.7	4.2	87	55	71	71	1 ⊙	1 ⊙	10	S 4	SW 8	S 6
7	39.6	39.2	42.8	40.5	3.1	6.5	3.2	4.0	6.9	2.9	4.5	6.0	4.9	5.1	78	82	84	81	10 ●	10	4	S 10	W 8	W 10
8	45.5	46.5	47.8	46.6	1.4	5.4	2.5	3.0	6.2	0.6	4.6	5.2	5.1	5.0	90	77	95	87	9	6 ⊙	10	W 10	W 7	W 12
9	48.5	48.6	47.4	48.2	0.6	3.9	2.9	2.6	5.6	0.2	4.6	5.6	5.3	5.2	96	92	94	94	10 *	5	10 ●	WSW 9	W 7	SW 6
10	46.9	48.1	48.2	47.7	0.9	5.8	1.6	2.5	8.2	0.5	4.8	5.1	4.5	4.8	98	74	88	87	9	4 ⊙	0	WSW 3	W 6	W 1
11	45.3	43.2	40.7	43.1	1.0	2.8	2.6	2.2	3.4	-0.6	4.6	5.2	5.3	5.0	93	94	97	95	10	10 ●	10 ●	SE 5	SE 7	ESE 2
12	38.8	38.3	37.3	38.1	1.9	11.3	6.2	6.4	15.0	1.5	5.3	8.1	7.0	6.8	100	81	99	93	10 ≡	4 ⊙	10 ≡	ESE 2	SE 9	ENE 8
13	34.9	39.4	41.0	38.4	7.6	10.2	7.2	8.0	12.5	5.1	7.4	6.7	5.8	6.6	95	72	76	81	10 ●	5	10	SSW 10	SW 12	SW 9
14	41.8	42.2	41.9	42.0	4.4	12.7	7.0	7.8	15.7	4.0	5.5	6.8	5.6	6.0	88	62	75	75	8	2	0	SW 4	SW 13	SSE 6
15	39.9	37.5	38.5	38.6	2.0	11.8	8.0	7.4	14.1	1.6	4.9	7.6	6.6	6.4	93	74	82	83	1 ⊙	4 ⊙	0	SE 2	SE 10	SSE 4
16	39.6	40.9	41.3	40.6	3.2	9.8	6.7	6.6	10.6	2.9	5.4	6.5	5.8	5.9	94	72	79	82	8 ⊙	9	8	C 0	SW 3	SW 6
17	39.7	36.9	35.5	37.4	1.4	12.1	7.5	7.1	13.2	0.6	4.6	7.0	6.7	6.1	92	67	87	82	0 ⊙	1 ⊙	2	SSW 1	SE 7	SSE 6
18	35.8	36.3	38.6	36.9	2.0	11.0	8.5	7.5	11.6	1.8	5.0	6.5	6.4	6.0	95	66	78	80	2 ⊙	10 ⊙	1	SE 2	S 2	SSE 3
19	45.4	47.7	49.9	47.7	1.5	10.2	5.0	5.4	11.8	1.2	4.7	6.6	5.9	5.7	92	71	90	84	2 ⊙	4 ⊙	0	SW 5	WSW 7	C 0
20	50.7	50.3	49.7	50.2	2.4	11.0	7.5	7.1	12.9	-0.4	4.7	5.5	5.4	5.2	87	56	69	71	7 ⊙	7	7	SE 1	ESE 6	ESE 7
21	49.6	49.8	49.7	49.7	4.8	12.4	8.6	8.6	13.5	4.5	5.7	7.1	7.3	6.7	88	66	87	80	5	3 ⊙	9 ●	E 3	ESE 5	NE 8
22	48.1	49.3	52.9	50.1	6.2	8.7	7.0	7.2	9.6	5.6	6.8	7.3	6.7	6.9	96	86	89	90	10	10	6	SW 4	W 8	WSW 4
23	56.0	56.6	57.8	56.8	3.3	11.3	8.4	7.8	13.0	3.1	5.4	6.2	6.4	6.0	94	62	78	78	2 ⊙	1 ⊙	2	SW 3	NNE 3	E 5
24	57.4	56.9	57.5	57.3	5.4	8.7	6.4	6.7	9.2	5.2	6.3	7.8	7.0	7.0	94	93	97	95	10	10 ●	1	NE 3	SE 2	W 3
25	57.8	57.4	57.2	57.5	2.8	6.4	6.0	5.3	9.0	2.0	5.6	6.6	6.6	6.3	100	92	94	95	10 ≡	9	9 ●	C 0	ESE 3	SE 5
26	56.1	55.6	55.5	55.7	4.1	5.5	4.2	4.5	8.3	3.8	6.0	6.1	6.0	6.0	97	90	97	95	10 ≡ ●	10 ●	9 ●	E 1	NNE 1	W 3
27	57.3	57.8	57.3	57.5	1.7	7.7	5.1	4.9	8.6	0.7	4.8	4.5	5.1	4.8	93	58	77	76	5 ⊙	6 ⊙	9	N 4	W 4	SW 5
28	55.8	54.8	53.8	54.8	1.2	8.0	6.4	5.5	8.9	0.8	4.7	4.3	5.2	4.7	93	53	72	73	4 ⊙	9	10	S 1	ESE 4	ESE 5
29	52.1	51.3	49.9	51.1	4.7	8.9	7.4	7.1	9.8	4.5	5.5	6.1	6.1	5.9	85	72	79	79	10	10	7	E 7	ESE 6	ENE 8
30	49.1	49.1	50.2	49.5	6.3	12.3	7.0	8.2	13.1	5.7	6.3	5.1	5.7	5.7	88	47	76	70	10	4 ⊙	8	ESE 7	E 6	ENE 3
31	52.0	52.8	54.5	53.1	3.8	13.7	7.6	8.2	14.2	3.1	5.3	6.3	5.8	5.8	88	54	74	72	0 ⊙	5 ⊙	4	ENE 3	E 7	E 6
M	48.6	48.6	48.9	48.7	2.7	8.2	5.4	5.4	9.4	2.0	5.2	6.0	5.7	5.6	93	74	85	84	7.2	6.5	6.0	3.7	5.7	5.2

Kwiecień – Avzil 1934

DNI	CIŚNIENIE P = 700 + I	II	III	Dies	TEMPERATURA T I	II	III	Dies	Max	Min	PRĘŻNOŚĆ PARY e I	II	III	Dies	WILGOTNOŚĆ WZGL. U I	II	III	Dies	ZACHMURZENIE N.w I	II	III	KIERUNEK I PRĘDKOŚĆ WIATRU D.v I	II	III
1	56.7	57.4	58.2	57.4	3.9	10.9	5.0	6.2	11.7	3.6	5.0	4.8	4.5	4.8	82	50	69	67	1 ⊙	1 ⊙	0	E 7	E 10	E 8
2	59.2	59.3	59.1	59.2	0.1	9.4	4.5	4.6	10.9	-1.0	3.5	3.8	3.8	3.7	75	43	60	59	0 ⊙	0 ⊙	0	E 6	E 10	E 6
3	59.9	59.8	59.1	59.6	0.6	10.1	4.8	5.1	11.2	-0.9	3.7	3.4	4.0	3.7	77	37	62	59	0 ⊙	0 ⊙	0	ESE 4	ESE 6	E 1
4	57.8	54.9	51.8	54.8	2.3	12.2	8.2	7.7	14.1	-0.4	3.9	3.3	4.6	3.9	73	31	56	53	0 ⊙	0 ⊙	0	E 3	E 10	ENE 5
5	48.1	46.9	46.8	47.3	5.5	11.3	5.4	6.9	12.3	4.9	5.3	4.9	4.1	4.8	79	49	63	63	2 ⊙	9 ⊙	0	E 4	ESE 4	C 0
6	47.9	48.6	48.9	48.5	1.6	11.2	6.1	6.2	13.2	-0.4	4.1	4.4	4.2	4.2	80	44	60	61	0 ⊙	1 ⊙	0	SW 3	WSW 4	C 0
7	49.7	49.2	48.3	49.1	2.7	13.8	7.8	8.0	15.7	0.6	4.9	4.9	5.9	5.2	89	42	75	69	0 ⊙	1 ⊙	0	SE 3	E 4	E 6
8	46.1	45.9	45.2	45.7	4.8	16.6	11.8	11.2	18.4	3.2	5.1	6.7	7.8	6.5	80	47	76	68	3 ⊙	3 ⊙	4	SE 7	SE 6	SE 8
9	43.7	42.8	41.3	42.6	8.0	17.6	13.0	12.9	21.2	6.4	7.4	7.7	8.1	7.7	92	51	73	72	1 ⊙	2 ⊙	2	ESE 5	SE 6	E 8
10	40.4	41.9	46.2	42.8	11.2	13.6	5.0	8.7	15.5	4.8	8.1	8.1	5.8	6.7	82	52	88	74	2 ⊙	9	10 ●	E 4	SE 5	NE 10
11	49.6	51.2	52.4	51.1	1.6	3.2	3.8	3.1	5.3	1.2	4.8	5.0	5.1	5.0	93	86	85	88	10	10	10	NNE 7	NNE 5	W 3
12	52.1	53.1	54.8	53.3	3.6	6.3	5.6	5.3	9.0	3.0	5.0	5.4	5.3	5.2	85	76	78	80	10	10 ⊙	0	SSW 3	C 0	E 4
13	59.3	60.3	60.3	60.0	1.8	10.2	6.6	6.4	11.6	0.5	3.7	4.3	3.6	3.9	71	46	49	55	2 ⊙	5 ⊙	3	E 8	SE 6	E 7
14	59.4	58.4	57.0	58.3	4.2	11.0	9.3	8.4	14.2	2.5	4.0	4.9	5.9	4.9	65	50	68	61	8	7	6	SE 6	SE 7	E 4
15	58.0	58.2	58.1	58.1	6.3	18.2	13.4	12.8	20.2	4.2	6.1	6.3	7.3	6.6	85	41	63	63	2 ⊙	3 ⊙	3	NE 2	W 1	C 0
16	57.6	56.9	55.9	56.8	12.1	22.6	17.4	17.4	25.9	8.1	8.8	10.0	12.1	10.3	83	49	81	71	3 ⊙	3 ⊙	7 R	C 0	WSW 2	C 0
17	54.9	55.4	50.7	53.0	12.8	18.0	16.0	15.7	21.2	11.6	9.8	12.0	12.1	11.3	89	78	89	85	5 ⊙	2 ⊙	6 R	SE 3	ENE 5	E 6
18	47.5	45.7	46.5	46.6	13.9	26.5	15.9	18.0	28.0	12.0	10.5	11.4	12.2	11.4	88	44	90	74	5 ⊙	1 ⊙	8 ● R	SE 4	S 7	NW 4
19	52.6	52.0	51.6	52.1	11.8	16.3	14.7	14.4	19.1	10.7	7.8	6.5	6.9	7.1	80	47	56	61	4 ⊙	8	7	SW 4	SW 6	SE 2
20	49.9	51.1	51.5	50.8	11.6	18.0	12.0	13.4	18.6	11.2	7.7	7.0	7.2	7.3	76	46	69	64	10	6 ⊙	3	SW 3	WSW 6	SE 4
21	52.8	54.1	55.1	54.0	9.8	13.9	9.6	10.7	14.4	8.8	7.3	5.3	5.2	5.9	81	45	58	61	7	4 ⊙	0	W 9	W 10	W 3
22	54.9	51.3	45.2	50.5	5.6	16.9	14.5	12.9	18.1	3.1	5.9	5.5	6.7	6.0	87	38	54	60	0 ⊙	2 ⊙	10	SE 2	SE 6	SE 10
23	37.1	35.5	38.3	37.0	13.7	19.7	12.5	14.6	22.2	12.0	8.5	8.1	6.6	7.7	72	47	61	60	2 ⊙	8 ●	2	SE 8	SW 12	WSW 10
24	43.1	43.3	43.6	43.3	9.6	12.4	10.0	10.5	14.3	8.1	6.9	7.0	7.3	7.1	71	65	80	74	9	10	3	SSW 4	SE 8	SE 6
25	45.3	45.1	45.3	45.2	7.2	17.2	13.0	12.6	17.8	5.2	7.1	7.2	8.7	7.7	93	49	76	73	0 ⊙	9 ⊙	9	SE 3	SE 7	SSE 2
26	48.0	48.2	46.3	47.5	9.4	14.4	12.6	12.2	15.7	7.9	8.1	10.1	10.2	9.5	91	83	93	89	10	10 ●	10 ●	C 0	SE 5	W 4
27	49.3	51.0	52.6	51.0	11.8	17.9	15.4	15.1	19.2	10.8	9.6	8.7	8.2	8.8	93	57	63	71	5 ⊙	8 ⊙	8	W 1	W 7	E 1
28	55.0	54.9	55.6	55.2	13.4	21.2	17.4	17.4	22.9	12.5	8.4	11.2	10.5	10.0	79	60	71	68	2 ⊙	1 ⊙	2	ENE 5	SE 6	ENE 6
29	56.4	55.7	54.7	55.6	13.9	24.8	20.0	19.7	26.6	11.9	10.7	10.3	11.2	10.7	91	44	64	66	2 ⊙	4 ⊙	5	E 5	ESE 6	ESE 6
30	53.6	51.9	50.9	52.1	14.7	25.3	19.2	19.6	27.4	12.4	10.8	9.3	11.4	10.5	87	39	69	65	1 ⊙	0 ⊙	2	ENE 6	SE 2	S 1
31																								
M	51.5	51.3	51.0	51.3	7.6	15.4	11.0	11.2	17.2	6.0	6.8	6.8	7.2	6.9	82	51	70	68	3.5	4.6	4.0	4.4	6.0	6.7

Poznań - Wały Wazów, Uniw. $H_s = 79\ m$ $H_b = 91.4\ m$ Marzec - Mars 1934

DNI	OPAD R	GRUB. ŚNIEGU h	USŁONECZNIENIE	POGODA
1	0.0	.	.	$\bullet^0 n$; $\smile^0 \infty^2 n, l, a$
2	0.2	.	.	$\equiv^0 n, l, a \infty^1 ll \equiv^1 lll, n$
3	0.8	.	.	$\equiv$
4	0.2	.	.	$\bullet^0 a$; $\equiv^0 l \infty^1 ll$
5	.	.	2.6	$\smile^1 n, l, a$; $\infty^1 l$
6	0.0	.	9.4	$\smile^1 n, l, a \infty^0 l$; $\bullet^0 n$
7	0.3	.	0.8	$\bullet^0 a - 12$ $*^0 n$; $\infty^0 n, l, a$
8	1.5	.	5.0	$\bullet^0 10-11$ $*^2 \Delta^0 14-14^{30} \bullet^0 p$ $*^1 20-20^{45} *^0 n$
9	4.3	1	1.7	$*^0 n, l, a$ $*^1 - 10 \bullet^0 p$ z prz., lll, n; $\infty^0 n, l, a$
10	.	1	5.8	$\infty^0 n - 1 - a$ $\equiv^1 8 - 10 \infty^2 lll$
11	2.1	.	.	$*^0 8 - 11 \bullet^0 - a, p, n$; $\smile^0 n, l, a$; $\infty^0 l$
12	2.1	.	5.2	$\equiv^2 n, l, a - 11$; $\infty^0 ll, p$; $\bullet^1 n$
13	0.3	.	4.9	$\bullet^0 n - 9$; $\infty^1 n, l, a$
14	.	.	7.3	$\infty^0 n, l, a$
15	.	.	9.5	$\smile^0 \infty^1 n, l, a \infty^0 lll$
16	.	.	0.9	$\smile^0 n, l, a$; $\infty^1 l \infty^0 ll$
17	.	.	7.5	$\smile^0 n, l, a$; $\infty^1 l$
18	.	.	3.5	$\smile^0 n, l, a$; $\infty^0 l$
19	.	.	7.8	$\smile^0 n, l, a$; $\infty^0 l$, lll
20	.	.	5.0	$\smile^0 n, l, a$; $\infty^1 l$
21	4.2	.	5.7	$\bullet^1 20^{15} - 23$; $\psi^0 lll, n$; $\infty^0 l$
22	0.1	.	.	$\bullet^0 16$; $\infty^2 l \equiv 9 - 11 \infty^0 lll$
23	9.2	.	9.2	$\bullet^0 20$ chw.; $\frown^0 \infty^2 n, l, a$; $\psi^0 lll, n$
24	0.1	.	.	$\bullet^2 1-3, a$ z prz. $p - 17$; $\infty^0 l \infty^1 ll, p \equiv^0 17 - 20 \infty^2 lll$
25	0.2	.	2.9	$\bullet^0 19^{20}$ p, n; $\equiv^2 n - 8 \infty^1 ll$
26	3.6	.	0.5	$\bullet^0 n - 8$ $\blacktriangle^1 11^{20-40} \bullet^0 a, ll\ p, lll, \equiv^0 n, l, a$
27	.	.	6.9	
28	.	.	4.2	$\infty^2 n, l, a$
29	0.0	.	.	$\bullet^0 11^{00}$ chw.
30	.	.	5.3	
31	.	.	10.5	
Σ	29.2	—	118.1	UWAGI.

Kwiecień - Avril 1934

1	.	.	11.3	
2	.	.	12.0	$\smile^1 n, l, a$
3	.	.	12.2	$\smile^1 n, l, a$
4	.	.	11.5	$\smile^0 n, l, a$
5	.	.	9.5	
6	.	.	12.2	$\smile^0 n, l, a$; $\infty^0 lll$
7	.	.	12.2	$\smile^0 n, l, a$; $\infty l, ll, lll$
8	0.4	.	9.4	$\bullet^1 19^{35}$ chw.; $\frown^0 n, l, a$
9	0.0	.	12.1	$\frown^1 n, l, a$; $\infty^1 l$; $\bullet^0 n$
10	5.0	.	4.4	$\bullet^1 17-18 \bullet^0 20^{50} - n$; $\frown^0 n, l, a$
11	.	.	.	$\bullet^0 n$
12	.	.	1.3	$\oplus^1 15$ p
13	.	.	12.4	$\oplus^1 12^{20}, ll, p$
14	1.1	.	3.4	$\bullet^1 \blacktriangle^0 8^{30} - 10^{45}$
15	.	.	11.0	$\frown^0 n, l, a$; $\oplus^1 10^{30}$; $\infty^0 lll$
16	3.3	.	10.7	$\bullet^{1-2} 20^{15-35}$ R 19^{55} – 21^{15} W – E; $\infty^0 \frown^0 n, l, a \infty^0 ll$
17	5.1	.	8.7	$\bullet^1 7^{20-45} \bullet^0 11^{15-18}$ J – 11$^{25} \bullet^0$ – 11^{38}, 14^{45} – 15^{30}; 21^{35} – n; R^0 7$^{20-35}$ R^1 11$^{05-40}$, 19^{40}, n, 21^{45}; $\frown^0 n, l, a$; $\psi^1 20$; $\infty^0 l, ll$
18	14.8	.	11.5	$\bullet^0$ R 20^{00} $\bullet^2$ R^2 20$^{10-25} \bullet^0$ R 20$^{45-55} \bullet^1$ R – 22^{00}; $\frown^1 n, l, a$
19	.	.	7.6	
20	.	.	5.7	
21	.	.	10.1	
22	.	.	10.4	$\smile^0 4-5$; $\frown^1 n, l, a$; $\oplus^1 16 \Theta^0 21^{15}$
23	0.0	.	7.6	$\bullet^0 11^{53}, 12^{55}$ chw.; ll, p; (R) 11^{53} – 12^{05}
24	.	.	5.0	$\psi^0 lll, n$
25	.	.	5.3	$\frown^1 n, l, a$; $\oplus^1 9^{30}$; $\infty^0 l$, lll
26	0.0	.	.	$\bullet^0 12^{45}$ chw., ll, p, 15 – 17, lll, n chw.; $\frown^0 n, l, a$; $\infty^1 l \infty^0 ll, lll$
27	0.0	.	5.1	$\bullet^0 13^{30} \ldots 17$; $\infty^1 \frown^1 n, l, a$
28	.	.	11.6	$\infty^0 ll$
29	0.6	.	9.8	
30	.	.	13.0	$\infty^0 lll$
31				
Σ	29.7	—	257.0	UWAGI.

Poznań – Wały Wazów, Uniw. φ = 52° 25′ λ = 16° 56′ Maj – Mai 1934

DNI	CIŚNIENIE P= + I	II	III	Dies	TEMPERATURA T I	II	III	Dies	Max	Min	PREŻNOŚĆ PARY e I	II	III	Dies	WILGOTNOŚĆ WZGL. U I	II	III	Dies	ZACHMURZENIE i POGODA N,w I	II	III	KIERUNEK i PRĘDKOŚĆ WIATRU D,v I	II	III
1	50.6	50.5	51.0	50.7	15.0	27.1	19.4	20.2	28.1	12.6	10.7	10.0	10.0	10.2	84	37	60	60	2 ⊙	2 ⊙	7	WNW 1	SSW 5	E 10
2	51.1	50.7	50.6	50.8	14.7	25.6	19.5	19.8	28.0	12.2	9.9	9.3	10.2	9.8	79	38	61	59	1 ⊙	3 ⊙	4	SE 2	SE 7	SE 6
3	51.0	50.9	50.4	50.8	16.4	28.9	22.1	22.4	30.8	14.6	10.9	11.1	11.6	11.2	78	38	59	58	2 ⊙	1 ⊙	7	ESE 5	SE 7	E 8
4	49.8	49.6	50.3	49.9	20.0	27.2	21.6	22.6	28.3	18.5	11.7	12.4	13.7	12.6	67	46	72	62	6 ⊙	10 ⊙	9	SE 6	SE 7	SE 7
5	52.3	52.7	53.6	52.9	18.3	27.1	21.4	22.0	28.8	15.9	12.0	10.0	11.0	11.0	77	37	58	57	2 ⊙	4 ⊙	5	SE 2	S 5	E 3
6	55.9	56.3	57.2	56.5	17.4	27.8	20.9	21.8	29.1	15.8	8.5	8.5	8.6	8.5	57	31	47	45	4 ⊙	2 ⊙	1	ESE 2	ESE 10	ESE 8
7	57.5	57.3	57.2	57.3	17.0	26.2	21.2	21.4	27.3	14.2	7.9	7.5	8.2	7.9	54	30	44	43	1 ⊙	6	4	ESE 9	SE 12	SE 7
8	59.5	60.6	62.0	60.7	15.9	26.3	16.3	18.7	27.8	13.5	9.1	11.4	11.0	10.5	68	45	80	64	1 ⊙	1 ⊙	7	SE 5	SSE 3	WNW 7
9	62.9	63.8	64.0	63.6	12.8	15.6	15.3	14.8	19.6	12.1	9.8	10.5	10.9	10.4	89	80	84	84	10	10	0	WNW 3	W 6	SW 5
10	65.3	64.5	63.2	64.3	12.8	25.9	18.5	18.4	26.1	10.3	9.5	11.6	10.7	10.6	86	52	68	69	0 ⊙	0 ⊙	0	N 2	N 5	N 1
11	63.9	63.2	61.4	62.8	13.3	23.2	17.0	17.6	24.5	9.9	7.9	8.2	10.2	8.8	69	39	70	59	0 ⊙	1 ⊙	1	N 3	NW 7	NNW 4
12	61.0	59.1	55.8	58.6	13.8	22.8	19.0	18.6	25.0	10.7	9.5	9.1	7.2	8.6	80	44	44	56	1 ⊙	0 ⊙	0	E 1	SE 2	SE 5
13	52.3	49.3	47.4	49.7	16.9	27.9	17.8	20.1	29.3	13.1	10.4	13.3	10.2	11.3	72	48	67	62	0 ⊙	1 ⊙	10 ●	C 0	SSE 7	WNW 8
14	47.0	46.1	46.5	46.5	11.3	16.1	12.3	13.0	18.6	10.8	8.8	8.7	6.7	8.1	87	64	63	71	10	9	3	N 3	WSW 8	W 6
15	48.4	49.2	49.7	49.1	8.1	13.1	10.6	10.6	15.2	5.3	6.3	5.6	5.0	5.6	78	50	52	60	9	10 ⊙	2	WNW 4	WSW 6	WSW 3
16	50.5	48.7	46.5	48.6	8.4	18.4	14.7	14.0	20.4	4.9	5.8	5.7	7.3	6.3	70	36	58	55	0 ⊙	0 ⊙	1	SE 1	SE 13	NW 10
17	44.3	43.6	48.5	45.5	13.1	24.8	15.4	17.2	26.1	9.3	8.2	11.0	8.4	9.2	73	47	64	61	1 ⊙	4 ⊙	8	SE 9	SE 8	SE 5
18	53.0	54.2	54.3	53.8	11.2	15.6	11.9	12.6	16.6	9.5	8.1	7.3	7.1	7.5	82	55	68	68	10	10	10	N 8	NNW 5	ENE 6
19	54.3	55.5	56.1	55.3	7.1	13.9	12.1	11.3	17.6	6.9	7.1	7.1	6.5	6.9	95	60	62	72	10 ●	6 ⊙	2	NNE 4	N 5	E 4
20	58.0	57.5	55.9	57.1	10.2	19.6	16.1	15.5	22.2	7.7	6.0	7.2	8.9	7.4	65	42	65	57	6 ⊙	1 ⊙	5	E 1	S 6	SSE 3
21	58.7	59.1	56.7	58.2	13.1	17.7	17.2	16.3	20.0	11.7	8.1	6.7	8.4	7.7	72	44	57	58	2 ⊙	10 ⊙	10	W 8	WSW 6	C 0
22	54.6	55.1	55.3	55.0	15.5	20.3	17.8	17.8	21.8	13.2	12.4	8.5	9.2	10.0	94	48	60	67	3 ⊙	2 ⊙	10 ●	WSW 10	W 15	W 7
23	53.3	53.8	54.2	53.8	13.3	17.1	10.8	13.0	18.1	10.6	8.5	6.9	5.9	7.1	75	47	61	61	8	3 ⊙	1	WNW 18	WNW 16	NW 3
24	54.1	53.9	53.9	54.0	7.9	12.7	9.5	9.9	15.4	5.0	5.6	5.4	4.8	5.3	70	49	54	58	5 ⊙	6 ⊙	1	W 12	WNW 12	NW 4
25	54.4	54.4	54.0	54.3	8.2	11.9	10.2	10.1	13.8	4.2	5.8	5.3	4.7	5.3	71	50	51	57	4 ⊙	7	5	WNW 10	W 12	W 2
26	52.5	52.0	52.4	52.3	11.0	12.3	7.4	9.5	13.1	5.9	5.1	6.9	5.2	5.7	52	65	68	62	8	7 ⊙	7	SW 10	WSW 8	W 5
27	53.5	53.7	54.3	53.8	6.4	11.1	6.7	7.7	12.7	2.8	5.2	5.7	6.3	5.7	72	57	85	71	3 ⊙	8 ●	3	W 11	W 13	WSW 7
28	53.0	51.7	49.6	51.4	6.5	10.6	10.7	9.6	12.6	3.4	6.9	8.2	7.6	7.6	96	86	79	87	10 ●	9	7 ●	SSW 5	WSW 12	WSW 16
29	51.8	54.2	56.1	54.0	8.3	13.4	9.0	9.9	14.5	6.5	7.0	7.8	7.7	7.5	85	68	90	81	9 ●	6 ⊙	3	NW 11	W 14	W 6
30	57.9	58.2	58.5	58.2	10.5	17.5	12.5	13.2	18.9	5.0	7.9	7.5	6.8	7.4	84	50	63	66	1 ⊙	4 ⊙	2	W 5	WNW 9	C 0
31	59.9	59.5	58.8	59.4	12.1	19.0	14.7	15.1	20.7	6.2	7.3	7.7	6.8	7.3	69	47	55	57	1 ⊙	1 ⊙	0	ESE 1	SE 3	ESE 2
M	54.6	54.5	54.4	54.5	12.5	19.8	15.1	15.6	21.6	9.8	8.3	8.5	8.3	8.4	76	49	64	63	4.2	4.6	4.4	5.5	8.2	5.4

Czerwiec – Juin 1934

1	59.1	58.7	58.2	58.7	14.4	24.0	17.7	18.4	25.0	7.6	6.5	9.3	8.6	8.1	53	42	57	51	1 ⊙	0 ⊙	0	SE 2	SE 1	C 0
2	58.2	55.6	54.5	56.1	17.4	26.1	19.0	20.4	28.5	11.9	8.9	13.1	11.5	11.2	60	52	70	61	0 ⊙	4 ⊙	7 ●	SE 3	W 2	WSW 6
3	51.0	49.5	48.8	49.8	18.1	25.2	18.0	19.8	26.3	14.2	11.4	12.1	10.1	11.2	74	51	65	63	7	3 ⊙	1	SW 3	W 2	N 6
4	48.9	47.8	47.1	47.9	11.7	19.1	11.1	13.2	19.7	8.3	7.7	5.8	9.0	7.5	75	35	91	67	2 ⊙	8 ⊙	9 ●	NNE 8	WSW 7	NNE 5
5	47.0	47.8	48.0	47.6	7.7	12.5	11.7	10.9	15.8	7.4	7.3	7.5	7.2	7.3	92	69	70	77	10 ●	5 ⊙	1	N 7	N 5	C 0
6	48.9	50.2	51.2	50.1	9.4	11.8	10.4	10.5	16.1	7.5	7.5	7.8	7.6	7.6	85	76	80	80	10	9 ⊙ ●	2	N 1	N 4	NE 1
7	51.6	52.7	53.9	52.7	7.8	13.3	14.4	12.5	15.4	6.1	7.5	11.0	11.5	10.0	95	97	94	95	9	10	10	W 6	NW 8	NW 2
8	54.5	54.8	55.7	55.0	12.1	20.4	12.9	14.6	22.1	11.8	10.4	11.9	10.5	10.9	99	59	95	84	10 ≡	3 ⊙	3	NNW 7	W 5	W 2
9	56.5	56.3	55.2	56.0	14.2	22.1	17.3	17.7	23.6	9.9	11.1	11.3	9.5	10.6	92	57	65	71	1 ⊙	4 ⊙	2	N 1	N 5	W 1
10	54.3	53.2	50.4	52.6	16.4	24.4	19.2	19.8	26.2	11.5	10.5	10.1	9.6	10.1	75	44	58	59	1 ⊙	2 ⊙	2	C 0	W 4	W 2
11	47.8	46.6	47.5	47.3	16.2	22.9	14.8	17.2	24.2	13.0	9.3	10.7	8.4	9.5	68	51	67	62	1 ⊙	1 ⊙	1	WSW 6	WSW 10	N 5
12	50.9	52.1	53.0	52.0	12.3	18.9	14.7	15.2	21.5	9.6	8.3	7.0	6.9	7.4	77	43	56	59	4 ⊙	1 ⊙	1	NNE 7	NNW 3	E 1
13	53.9	53.5	52.0	53.1	14.9	23.0	19.2	19.1	24.9	8.4	8.3	7.8	8.2	8.1	66	37	50	51	0 ⊙	1 ⊙	1	SW 3	N 3	S 1
14	51.9	51.6	51.1	51.5	17.3	24.2	18.2	19.5	25.7	12.2	8.6	11.0	6.9	8.8	58	49	44	50	0 ⊙	2 ⊙	4	N 2	WNW 8	N 4
15	54.1	56.5	59.6	56.7	12.2	15.4	11.6	12.7	18.2	11.5	9.9	9.3	6.3	8.5	93	71	62	75	10 ●	6 ⊙	3	N 7	N 10	NNE 5
16	62.1	61.4	60.5	61.3	11.5	18.0	15.5	15.1	19.6	4.9	5.1	6.0	7.0	6.0	51	39	53	48	2 ⊙	1 ⊙	8	NNE 4	ESE 5	ESE 2
17	61.3	60.7	59.1	60.4	14.8	22.2	18.3	18.4	23.8	9.7	6.8	8.6	6.6	7.3	54	43	42	46	1 ⊙	1 ⊙	1	ESE 3	SE 2	SE 3
18	57.2	54.8	52.0	54.7	16.9	29.1	23.5	23.2	30.3	12.0	8.3	17.5	9.8	11.9	58	58	46	54	4 ⊙	4 ⊙	5	SSE 5	SSW 7	C 0
19	51.1	49.1	45.4	48.5	18.4	27.5	21.3	22.1	29.5	16.0	12.1	17.6	11.1	13.6	77	64	59	67	9 ●	4 ⊙	8	C 0	WNW 8	E 1
20	43.0	41.9	42.9	42.6	19.2	24.6	17.0	19.4	25.5	16.6	12.2	11.1	12.8	12.0	74	48	89	70	8	6 ⊙	9	WSW 6	SW 7	WSW 4
21	46.1	49.0	51.2	48.8	14.0	15.9	13.2	14.1	17.8	12.2	9.1	7.6	6.3	7.7	76	56	55	62	6 ⊙	9	1	W 9	W 10	W 1
22	52.2	49.9	48.3	50.1	13.3	22.9	18.1	18.1	23.8	8.0	8.2	10.4	9.9	9.5	72	50	64	62	1 ⊙	6 ⊙	8	C 0	SSW 12	SSW 4
23	49.6	51.9	55.0	52.2	17.3	17.4	16.0	16.7	19.6	13.8	9.0	8.0	8.8	8.6	61	54	65	60	0 ⊙	9	7	WSW 15	WSW 10	WNW 5
24	57.6	57.3	56.2	57.0	15.8	20.6	18.3	18.2	22.2	10.2	9.5	9.2	8.3	9.0	71	51	53	58	5 ⊙	8 ⊙	8	C 0	E 5	E 4
25	56.1	55.0	54.2	55.1	17.1	24.5	21.6	21.2	27.0	14.5	9.4	9.6	9.2	9.4	64	42	48	51	2 ⊙	9 ⊙	9	E 7	ESE 9	ESE 5
26	53.0	52.8	52.4	52.7	17.8	24.4	19.8	20.4	26.5	16.1	10.9	14.9	13.1	13.0	72	66	76	71	9	5 ⊙	9 ●	SE 6	ESE 5	ESE 2
27	51.8	51.9	52.3	52.0	15.9	20.8	18.8	18.6	25.0	15.0	10.0	15.7	13.1	12.3	74	75	81	77	9	9	9	E 8	NNE 4	NNE 3
28	51.8	50.7	50.9	51.1	18.4	27.6	18.5	20.8	29.0	15.8	12.0	12.4	13.3	12.6	76	45	84	68	8	6 ⊙	10 ●	NNE 6	NE 8	ESE 10
29	51.6	51.6	52.0	51.7	20.4	28.8	22.3	23.4	29.7	15.6	14.2	11.3	11.2	12.2	79	38	56	58	2 ⊙	4 ⊙	1	E 2	E 9	E 3
30	52.6	52.0	50.6	51.7	22.2	29.4	22.8	24.3	30.4	17.5	11.0	10.0	11.0	10.7	55	33	53	47	0 ⊙	2 ⊙	3	ENE 5	E 7	SSE 2
31																								
M	52.9	52.6	52.3	52.6	15.2	21.9	17.2	17.9	23.8	11.8	9.4	10.5	9.4	9.8	73	53	65	64	4.4	4.7	4.8	4.6	6.1	3.0

Poznań-Wały Wazów, Uniw. $H_s = 79\,m$ $H_b = 91{,}4\,m$ Maj - Mai 1934

DNI /	OPAD R	GRUB. ŚNIEGU h	USŁONECZNIENIE	POGODA
1	.	.	11.1	$\langle^{1}20\,E;\ \Omega^{1}\infty n,l,a;\ \mathfrak{S}^{1}20^{30}$
2	1.0	.	11.2	$\langle^{1}3;\ \infty^{0}\Omega^{0}n,l,a$
3	0.0	.	7.8	$\bullet^{1}\blacktriangle^{0}\mathfrak{R}^{1}0^{00}-2^{15}\ \bullet^{0}\mathfrak{R}^{1}15^{30}-16^{15}$
4	0.0	.	4.1	$\bullet^{0}5,n,17^{10}chw.;\ \infty^{0}\,III$
5	.	.	9.7	$\Omega^{0}n,l,a;\ \infty^{0}\,I,III$
6	.	.	11.7	
7	0.0	.	10.5	$\bullet^{0}13^{05}chw.;\ \Sigma\,a;\ \infty^{0}\,I,II,III$
8	1.1	.	9.6	$\bullet^{1}\mathfrak{R}\,15^{15}-16^{30};\ \infty^{0}\,I,II,p,III$
9	.	.	4.6	$\infty^{0}\,I,II,III$
10	.	.	13.5	$\Omega^{2}n,l,a$
11	.	.	14.0	$\Omega^{1}n,l,a;\ \infty^{0}\,III$
12	.	.	14.3	$\Omega^{1}n,l,a;\ \infty^{0}\,I,III$
13	0.3	.	12.5	$\bullet^{0}20^{15}-22;\ \Sigma\ \mathfrak{S}\rightarrow^{1}17-17^{20};\ \infty^{0}\,I,III$
14	.	.	5.6	$\infty^{0}\,III$
15	0.0	.	7.6	$\bullet^{0}13^{35}chw;\ \infty^{0}\,III$
16	.	.	14.6	$\infty^{1}\,I\,\infty^{0}\,II$
17	0.4	.	11.6	$\bullet^{0}16^{25-40},19\,chw.,n;\ \Omega^{0}n,l,a;\ \infty^{0}\,II,III$
18	4.0	.	.	$\bullet^{0}16^{45}chw,21^{15}-n$
19	2.5	.	6.6	$\bullet^{1}n,l,a-10^{30};\ \infty^{0}\,III$
20	0.8	.	12.0	$\Omega^{0}n,l,a$
21	1.3	.	9.5	$\bullet^{1}23^{20}-24;\ \oplus^{0}9^{30},II,p;\ \infty^{0}\,III$
22	1.6	.	11.7	$\bullet^{1}0^{00}-3,3^{30}-5\ \Sigma\,a,p-17;\ \infty^{0}\,I,II$
23	0.0	.	11.7	$\bullet^{0}3\ \overset{\bullet}{\nabla}{}^{0}p;\ \Sigma\,n,l,a,II,p-19;\ \psi^{0}\,III,n$
24	.	.	10.2	$\Sigma\,a;\ \smile^{0}3-4$
25	.	.	12.4	$\smile^{0}3-4;\ \oplus^{1}18-19^{15};\ \psi^{0}\,III,n;\ \infty^{0}\,III$
26	1.8	.	4.4	$\bullet^{1}9,9^{20},9^{40},11\blacktriangle^{0}\bullet^{1}a\ \bullet^{1}14-15,23-24$
27	0.6	.	12.3	$\bullet^{1}11-12\ \bullet^{0}17^{15};\ \Sigma\ chw.;\ \smile^{0}3-4^{30}$
28	4.8	.	0.7	$\bullet^{0}a,p\ z\ prz.\ \bullet^{0-2}n;\ \Sigma\ chw.\,III,22^{20-27}$
29	0.3	.	5.9	$\bullet^{0}n-10\ \overset{\bullet}{\nabla}{}^{0}p$
30	.	.	13.2	
31	.	.	15.5	
Σ	20.3	—	300.1	UWAGI.

Czerwiec - Juin 1934

1	.	.	15.5	$\Omega^{1}n,l,a;\ \infty^{0}\,I,III$
2	21.6	.	13.7	$\bullet^{1}19^{15},19^{45}\bullet^{2}20^{45}-21^{10}\bullet^{2}\mathfrak{R}^{2}23^{15}-24;\ \Omega^{1}n,l,a\ \infty^{0}\,I,II,III$
3	2.7	.	12.5	$\bullet^{2}\mathfrak{R}^{2}0^{45}-1\ \bullet^{1}-2\bullet^{2}\mathfrak{R}^{1}13^{20-35}\ z\ NW;\ \infty^{0}\,I$
4	0.9	.	9.9	$\bullet^{0}18^{15-20};\ \Omega^{2}n,l,a;\ \oplus^{1}II,p$
5	0.2	.	6.8	$\bullet^{0}6-8\ \bullet^{1}10^{30}-11;\ \Omega^{0}\,III,n$
6	0.7	.	6.1	$\bullet^{0}10^{15}-13^{15};\ \Omega^{1}n,l,a\ \Omega^{0}\,III,n$
7	4.8	.	0.3	$\bullet^{1-0}9\ldots12^{45}\bullet^{0}p\ z\ prz.;\ \equiv^{2}5^{15}-6^{30}\ \infty^{0}\,I,III;\ \Omega^{2}n,l,a$
8	5.0	.	4.2	$\bullet^{2}\blacktriangle^{0}14^{35-45}\bullet^{1}-16;\ \mathfrak{R}^{1}14^{30};\ \equiv^{1}n,l,a-8\ \infty^{0}\,III$
9	.	.	13.7	$\equiv^{2}4^{30}-6;\ \Omega^{2}n,l,a\ \Omega^{0}\,III,n$
10	.	.	15.6	$\Omega^{2}n,l,a$
11	.	.	15.4	$\Omega^{1}n,l,a;\ \infty^{0}\,III$
12	.	.	12.5	$\Omega^{0}n,l,a$
13	.	.	15.8	$\Omega^{1}n,l,a;\ \infty^{0}\,I,III$
14	0.4	.	15.0	$\Omega^{0}n,l,a;\ \infty^{0}\,III$
15	0.3	.	4.6	$\bullet^{1}5^{30}-8^{15}$
16	.	.	13.3	$\Omega^{1}n,l,a;\ \oplus^{2}14^{05},p$
17	.	.	15.0	
18	0.0	.	14.2	$\oplus^{1}6^{40};\ \infty^{0}\,I,II\ \infty^{2}\,III$
19	0.1	.	9.1	$\bullet^{0}\mathfrak{R}^{1}3^{30}\ldots5^{30}\bullet^{0}\mathfrak{R}^{0}7^{30},19^{35}-20^{15};\ \infty^{2}\,I$
20	8.7	.	3.0	$\bullet^{0}7^{55}-10^{40}\bullet^{2}\mathfrak{R}^{1}14^{00-15}\bullet^{0}-18;\ \Sigma\ \mathfrak{S}\rightarrow13^{55},p;\ \oplus^{0}II,p;\ \infty^{2}\,III$
21	0.1	.	6.0	$\bullet^{0}9^{20}chw.;\ \Omega^{0}n,l,a,III,n;\ \oplus n,l,a$
22	0.0	.	10.4	$\bullet^{0}15^{25}-17^{40}chw.;\ \Omega^{1}n,l,a;\ \cap^{1}17^{50};\ \infty^{2}\,I\,\infty^{1}\,II,III$
23	.	.	7.7	$\Sigma\,a,p;\ \infty^{0}\,II$
24	0.0	.	10.7	$\Omega^{2}n,l,a;\ \oplus^{2-0}n,l,a,II,p$
25	0.0	.	9.5	$\bullet^{0}n;\ \Sigma\,p;\ \oplus^{0}16^{30}$
26	0.0	.	5.7	$\bullet^{0}n,p-21^{15};\ (\mathfrak{R})^{0}17^{30};\ \infty^{0}\,II$
27	1.4	.	3.1	$\bullet^{0}11^{40}-12^{15}\bullet^{1}14^{25-50}$
28	7.0	.	7.5	$\bullet^{2}17^{30-50}\bullet^{1}-18^{10},19^{20}-24;\ \mathfrak{R}^{1}\Sigma\ \mathfrak{S}\rightarrow17^{25};\ \Omega^{0}n,l,a$
29	.	.	13.1	$\bullet^{1}0^{00-30};\ \Omega^{2}n,l,a$
30	.	.	14.7	$\Omega^{1}n,l,a;\ \infty^{2}\,III$
31				
Σ	53.9	—	304.4	UWAGI.

Poznań – Wały Wazów, Uniw. φ = 52° 25′ λ = 16° 56′ Lipiec – Juillet 1934

Dni	Ciśnienie P = 700 + I	II	III	Dies	Temperatura T I	II	III	Dies	Max	Min	Prężność pary e I	II	III	Dies	Wilgotność wzgl. U I	II	III	Dies	Zachmurzenie i pogoda N, w I	II	III	Kierunek i prędkość wiatru D, v I	II	III
1	50.0	50.3	52.5	50.9	19.3	22.8	17.0	19.0	24.5	16.3	11.0	11.4	10.1	10.8	66	55	70	64	2 ⊙	4 ⊙	9	NNW 8	NNW 10	NNW 16
2	54.8	55.0	53.5	54.4	16.6	24.2	20.5	20.4	25.5	12.3	9.5	8.7	8.9	9.0	67	39	50	52	0 ⊙	3 ⊙	4	N 9	NW 11	W 4
3	52.9	52.3	51.3	52.2	16.3	18.0	13.4	15.3	20.8	12.2	9.1	8.6	9.4	9.0	65	56	82	68	9	10	8	NW 7	WSW 12	WNW 5
4	50.2	50.2	51.9	50.8	11.7	17.1	13.3	13.8	17.6	10.6	9.0	10.4	10.1	9.8	88	71	88	82	10	9 ●	9	WNW 13	NNW 15	NW 8
5	52.5	52.1	52.9	52.5	15.2	20.1	16.6	17.1	21.9	11.2	10.1	7.4	7.2	8.2	78	42	51	57	2	7	2	W 8	NNW 12	N 2
6	52.5	51.3	53.0	52.3	14.8	22.8	16.6	17.7	23.8	12.5	9.6	8.6	9.8	9.3	76	42	69	62	5	9 ⊙	9 ●	NNW 10	NNW 18	NNW 9
7	53.2	53.5	55.3	54.0	16.2	20.6	14.5	16.4	21.3	14.3	10.3	10.9	11.7	11.0	75	60	95	77	8	8 ●	10	WNW 7	W 9	NNW 9
8	55.8	55.6	55.7	55.7	14.3	19.2	16.9	16.8	24.7	13.6	12.0	12.7	9.2	11.3	99	76	64	80	10 ⚲	9 ●	2	NNW 5	N 3	W 1
9	52.7	52.9	53.0	52.9	17.4	24.6	19.6	20.3	26.0	15.0	10.9	11.5	9.1	10.5	73	50	54	59	1 ⊙	3 ⊙	3	WNW 9	NNW 12	N 1
10	52.0	52.5	52.1	52.2	17.5	25.0	20.7	21.0	27.1	14.7	10.7	10.9	10.1	10.6	72	46	56	58	1 ⊙	4 ⊙	2	NNW 5	NNW 3	SE 1
11	50.5	49.3	47.4	49.1	19.6	25.9	18.2	20.5	27.7	14.8	11.4	10.3	10.6	10.8	67	41	68	59	5 ⊙	7 ⊙	4	C 0	NNW 6	C 0
12	45.3	44.1	44.7	44.7	17.8	24.1	19.0	20.0	26.3	14.1	11.5	8.2	10.0	9.9	75	37	61	58	8 ●	4 ⊙	5	S 2	W 8	NNW 4
13	45.7	46.1	46.9	46.2	18.4	25.8	18.8	20.4	26.9	13.1	10.8	10.6	12.2	11.2	68	43	75	62	8 ⊙	5 ⊙	10	S 6	SW 8	E 1
14	49.6	50.5	51.1	50.4	17.4	26.2	20.4	21.1	27.0	14.6	12.2	8.2	8.7	9.7	82	32	49	54	2 ⊙	4 ⊙	1	W 7	WSW 9	NNE 1
15	52.8	52.6	52.7	52.7	17.5	27.8	22.6	22.6	28.7	15.5	12.0	9.2	10.4	10.5	81	33	51	55	5 ⊙	4 ⊙	3	C 0	NE 3	E 2
16	54.3	53.9	54.8	54.3	17.8	27.0	21.2	21.8	28.9	14.1	10.6	9.7	8.0	9.4	69	37	42	49	4 ⊙	4 ⊙	2	NNE 3	WNW 8	NNW 7
17	55.7	54.9	54.6	55.1	18.8	28.5	23.8	23.7	30.0	14.4	12.7	10.0	11.1	11.3	79	35	50	55	5	6 ⊙	2	N 7	N 10	N 8
18	54.7	52.9	50.7	52.8	21.1	29.6	25.8	25.6	31.5	15.0	11.0	9.2	10.1	10.1	59	30	41	43	1 ⊙	4 ⊙	6	N 5	N 6	E 1
19	50.2	48.6	48.4	49.1	20.7	30.8	25.5	25.6	32.2	17.1	11.8	10.0	13.4	11.7	65	30	55	50	3 ⊙	4 ⊙	10 ●	SE 2	S 5	WNW 9
20	50.2	50.8	50.7	50.6	18.5	26.0	21.4	21.8	28.0	17.3	14.1	11.0	8.9	11.3	89	44	47	60	10	3 ⊙	4	NW 7	WNW 5	NNE 1
21	50.4	48.9	48.8	49.4	19.3	29.0	21.7	22.9	31.1	17.6	13.0	13.2	14.7	13.6	78	44	76	66	3 ⊙	4 ⊙	10 ●	NNE 8	ENE 9	SSW 15
22	47.6	46.8	45.3	46.6	22.0	27.6	25.0	24.9	30.3	18.2	14.4	15.5	15.2	15.0	73	57	64	65	6 ⊙	3 ⊙	9	E 3	SSE 2	SSE 1
23	45.5	45.4	44.9	45.3	18.2	19.0	18.1	18.2	25.1	17.7	14.6	14.9	14.8	14.8	93	91	95	93	10 ● ⚲	10 ●	10 ●	SSW 5	WNW 6	WNW 5
24	46.2	47.8	49.2	47.7	16.3	20.4	18.7	18.5	20.9	16.0	12.9	12.9	14.3	13.4	93	72	89	85	10 ●	10 ●	9	WNW 12	WNW 13	NW 4
25	49.3	49.1	50.0	49.5	16.9	23.3	19.6	19.8	24.4	16.3	12.8	13.9	13.7	13.5	89	65	81	78	10	6 ⊙	8 ●	WNW 8	NW 11	WNW 7
26	51.6	51.2	49.3	50.7	16.8	22.0	19.4	19.4	23.9	14.8	11.1	10.6	10.0	10.6	77	54	60	64	0 ⊙	4 ⊙	5	W 10	W 12	SW 4
27	44.9	45.4	47.4	45.9	16.5	21.4	13.6	16.3	21.9	13.4	13.5	10.3	10.2	11.3	96	54	87	79	9	4 ⊙	9 ●	SW 9	WSW 14	W 10
28	48.0	47.9	47.6	47.8	12.9	17.1	16.4	15.7	19.6	11.6	9.8	9.1	9.2	9.4	88	63	66	72	9	9 ●	9	W 12	WSW 9	SSW 7
29	45.5	47.9	49.2	47.5	15.5	19.7	17.5	17.6	21.1	13.8	11.3	10.0	10.6	10.6	86	58	71	72	9	8	8	W 15	WSW 8	WSW 6
30	49.3	50.4	51.8	50.5	14.8	19.6	18.2	17.7	21.5	14.1	12.1	10.8	11.1	11.3	96	64	71	77	10 ●	7 ⊙ ●	9	W 7	WNW 6	C 0
31	52.1	51.5	50.2	51.3	17.2	24.4	19.2	20.0	26.0	13.4	11.8	10.5	11.6	11.3	80	46	70	65	0 ⊙	2 ⊙	1	C 0	NNW 5	C 0
M	50.5	50.4	50.5	50.5	17.2	23.5	19.1	19.7	25.4	14.5	11.5	10.6	10.8	11.0	79	51	66	65	5.6	5.7	6.2	6.7	8.6	4.8

Sierpień – Août 1934

1	49.1	48.5	48.2	48.6	18.8	27.0	22.1	22.5	29.3	13.5	12.0	12.1	10.7	11.6	74	46	54	58	2 ⊙	2 ⊙	9	C 0	NE 1	C 0
2	49.1	49.1	48.8	49.0	16.3	21.2	18.6	18.7	22.6	15.9	12.3	14.2	13.4	13.3	89	76	84	83	10 ●	9 ⊙	5	NE 1	E 3	C 0
3	48.7	48.3	46.7	47.9	17.6	28.2	23.4	23.2	29.0	15.1	13.3	12.4	13.3	13.0	89	44	62	65	8	8 ⊙	10	SE 1	ESE 4	ESE 7
4	43.6	44.2	43.9	43.9	20.5	26.5	18.7	21.1	27.2	18.6	15.0	16.1	13.9	15.0	84	62	86	77	9	7 ⊙	8	SE 6	SW 5	NNW 8
5	43.2	46.2	47.7	45.7	15.5	15.2	13.2	14.3	19.2	13.1	12.7	12.2	11.1	12.0	97	95	98	97	10 ●	10 ●	10 ●	W 5	WSW 7	W 7
6	46.5	46.8	50.6	48.0	13.5	19.7	18.0	17.3	21.8	12.9	11.2	15.1	14.7	13.7	97	88	95	93	10 ●	8	1	WSW 8	NNE 3	NE 2
7	52.4	52.1	52.3	52.3	17.4	24.9	19.3	20.2	26.3	14.5	13.7	13.0	11.4	12.7	92	55	68	72	0 ⊙	3 ⊙	1	W 1	E 5	ENE 4
8	53.2	53.2	53.0	53.1	17.6	26.0	20.1	21.0	27.1	14.6	12.2	10.2	11.0	11.1	81	41	63	62	0 ⊙	5 ⊙	5	ENE 3	ENE 5	E 3
9	52.6	51.4	50.0	51.3	17.3	26.9	20.4	21.2	28.2	14.3	12.2	9.4	11.0	10.9	83	36	61	60	1 ⊙	1 ⊙	7	ESE 2	SE 4	SE 5
10	49.7	51.0	51.6	50.8	16.9	21.8	18.6	19.0	24.0	14.4	11.3	13.6	12.8	12.6	78	70	80	76	0 ⊙	8 ⊙	7	SSW 4	W 5	SSW 2
11	51.6	50.4	50.0	50.7	16.8	24.3	21.1	20.8	26.2	13.9	11.6	11.1	11.4	11.4	81	49	61	64	2 ⊙	3 ⊙	9	S 2	SW 8	WSW 3
12	49.8	50.4	50.7	50.3	17.3	21.8	17.4	18.5	22.7	15.8	11.5	10.1	8.7	10.1	78	52	59	63	10 ⊙	6 ⊙	2	SW 3	SW 5	SW 3
13	49.9	49.0	48.3	49.1	15.4	21.6	16.4	17.4	23.9	13.4	9.5	9.6	9.5	9.5	73	50	68	64	4 ⊙	4 ⊙	4	SW 4	SW 8	SSW 1
14	48.3	48.3	49.3	48.7	16.0	20.4	14.1	16.2	24.1	11.8	10.8	11.4	11.8	11.3	80	64	98	81	9 ⊙	8	7	S 1	ESE 1	SW 2
15	50.8	51.5	53.1	51.8	14.2	22.6	17.7	18.0	23.3	12.2	11.3	10.5	11.5	11.1	94	52	76	74	7 ⊙	4 ⊙	8 ●	NW 3	W 5	WNW 10
16	54.7	55.0	54.8	54.8	15.2	20.7	17.2	17.6	21.3	13.3	10.8	9.5	10.2	10.2	84	52	70	69	2 ⊙	6 ⊙	7	WNW 5	WNW 5	SW 3
17	54.8	54.7	55.2	54.9	15.0	21.3	16.0	17.1	23.7	13.0	10.1	11.9	9.0	10.3	79	63	66	69	8 ⊙	7	2	SW 5	W 6	NW 2
18	55.3	54.6	54.3	54.7	13.7	21.0	15.6	16.5	22.4	10.9	9.2	9.9	9.2	9.4	78	53	69	67	4	4 ⊙	7	W 2	WSW 6	W 2
19	54.5	53.5	51.3	53.1	15.0	19.7	17.2	17.3	20.6	14.1	9.7	9.3	10.1	9.7	76	55	69	67	1 ⊙	10	9	WNW 3	WSW 5	SW 2
20	50.5	51.5	51.6	51.2	15.2	19.5	14.5	15.9	20.9	13.6	11.5	9.6	9.7	10.3	89	57	79	75	6	4 ⊙	2	WNW 8	WNW 8	SE 2
21	50.8	52.3	53.6	52.2	14.5	23.4	16.8	17.9	24.9	11.5	9.5	10.0	11.4	10.3	77	47	80	68	1 ⊙	3 ⊙	1	SW 3	W 8	W 1
22	54.2	53.4	52.1	53.2	15.1	26.4	19.6	20.2	27.7	11.3	10.6	11.6	12.7	11.6	83	45	75	68	4 ⊙	2 ⊙	1	SE 2	SE 4	SE 3
23	51.6	50.7	49.3	50.5	16.2	30.6	22.0	22.7	32.2	15.1	12.9	13.2	14.6	13.6	94	41	74	70	1 ⊙	4 ⊙	5	SE 4	S 5	NE 2
24	49.0	51.9	55.8	52.2	18.2	15.1	14.6	15.6	22.0	14.3	13.7	12.0	10.6	12.1	88	94	86	89	9	10	0	W 1	NW 6	WSW 2
25	57.1	57.2	57.0	57.1	12.1	21.6	14.6	15.7	22.7	9.6	10.3	10.5	10.5	10.4	98	55	85	79	1 ⊙	1 ⊙	5	C 0	ESE 2	C 0
26	57.6	57.9	58.1	57.9	14.3	22.0	16.6	17.4	23.2	11.4	10.8	8.8	9.6	9.7	89	45	68	67	7	6	7	E 2	NE 5	ENE 3
27	57.9	56.5	55.7	56.7	14.9	20.4	17.0	17.3	20.7	13.2	10.9	12.6	11.7	11.7	86	71	81	79	8	10	9	ENE 5	NE 8	ESE 12
28	52.3	50.8	49.7	50.9	14.7	16.1	17.9	16.6	18.7	14.2	11.5	13.4	15.0	13.3	92	98	98	96	10 ●	9 ⊙ ●	10 ●	ENE 6	ENE 5	E 1
29	48.2	47.6	47.5	47.8	17.5	23.2	19.8	20.1	24.8	17.0	14.8	16.4	15.5	15.6	99	78	90	89	10	7	7	SE 3	SE 4	ESE 5
30	47.9	49.9	51.9	49.9	16.8	12.8	12.7	13.8	20.1	12.1	13.7	10.6	10.0	11.4	96	96	91	94	9	10 ●	5	WNW 5	WNW 10	SE 6
31	53.2	53.1	50.6	52.3	11.0	19.2	15.5	15.3	19.7	9.2	9.0	10.1	10.4	9.8	92	61	79	77	2 ⊙	8 ⊙	4	SSE 4	ESE 3	ESE 5
M	51.2	51.3	51.4	51.3	15.8	22.0	17.6	18.2	23.9	13.5	11.6	11.6	11.5	11.6	86	61	77	75	5.3	6.0	5.5	3.3	5.1	3.5

Poznań – Wały Wazów, Uniw. $H_s = 79\,m$ $H_b = 91{,}4\,m$ Lipiec – Juillet 1934

DNI	OPAD R	GRUBOŚĆ ŚNIEGU h	USŁONECZNIENIE	POGODA
1	.	.	13.2	⌃ a,p
2	0.0	.	14.5	
3	3.7	.	3.6	•⁰ n, 16...20, n
4	4.0	.	3.3	•¹ 12 •⁰⁻¹ 12–20³⁰, p z prz.; ≡ a,p
5	0.0	.	13.5	•¹ 9⁴⁵–10²⁰; ≡ a,p; ⌓² n,l,a
6	0.9	.	8.0	•¹ 14¹⁵–15⁴⁵ •⁰ 19³⁰, n; ≡ a–14³⁰
7	1.6	.	1.7	•⁰ 12³⁰ chw., p z prz. ●² n
8	0.8	.	5.9	●² / •⁰ a, II; ⌓⁰ III, n
9	.	.	15.0	⌓⁰ n,l,a
10	.	.	14.5	⌓⁰ n,l,a,III,n; ∞⁰ n
11	0.0	.	10.5	•⁰ K¹ 18²⁵–19⁵⁵; ⌓² ⊕² n,l,a ⊕⁰ II,p; ∩¹ 19⁵⁰
12	1.5	.	7.6	•⁰ 6⁴⁰–7¹⁰ •¹ 7⁵⁰–8⁴⁰; K 8¹⁰; ∞¹ n,l,a ∞⁰ II
13	0.0	.	5.3	•⁰ 16, 17–19; ∞⁰ ⌓¹ n,l,a ∞⁰ III
14	.	.	15.0	∞¹ ⌓¹ n,l,a ∞⁰ III
15	.	.	12.9	⌓⁰ n,l,a
16	.	.	14.2	⊕⁰ ⌓¹ n,l,a ⊕⁰ II,p
17	.	.	9.7	⌓⁰ n,l,a
18	.	.	14.5	⌓¹ n,l,a; ∞⁰ III
19	1.0	.	13.6	•⁰ 20⁵⁰ chw., 22⁴³–24; ∞⁰ I
20	.	.	10.1	•⁰ 0⁰⁰–1²⁰; ⊕⁰ 10 ψ⁰ 3; ∞¹ / ∞⁰ II,III
21	12.9	.	12.3	•⁰ 20¹⁵–⁴⁰ •¹ K² ⌃ ⚡ 20⁴⁰ •² 20⁵⁶ •¹ do 23³⁰ K² do 22³⁰; ∞¹ n,l,a ∞² III
22	42.8	.	11.8	K² 6³²–7²⁵; ⟨² 19⁵⁵ SE–S–SW, III, n; ⌓² n,l,a; ∞¹ III
23	31.0	.	.	⚡² n •¹ K² 5⁴³ S •² 6¹⁰–7²⁰ •¹ 7⁴⁰–11 •⁰–13³⁰ •¹ 15¹⁵⁻²⁵, 23–24
24	2.8	.	.	•¹ 0⁰⁰–2 •⁰–4 •²–4¹⁵ •⁰–5³⁰ •² 5³⁰ •⁰–5³⁵, 13³⁰ ●¹ n
25	3.5	.	7.1	•¹ 14–14³⁵ •⁰ 20⁴⁰ chw.; ∞⁰ I, II, III
26	6.0	.	14.2	•¹ 4–6; ∞⁰ III
27	2.5	.	7.8	•⁰ 10, 13³⁰, 16²⁵ chw. •² 17–17¹⁰ •¹ 19⁵⁵–21¹⁰ ≡ a,p; ∞¹ I
28	5.0	.	5.5	•⁰ 10, 11, 12⁴⁵ •¹ 14, 14³⁰ chw. 23–24; ≡ a,p–17, 23–24; ∞¹ III
29	2.2	.	9.6	•¹ ≡ 0⁰⁰–5³⁰ •⁰ 8³⁰, 9²⁰, n–24; ≡ I; ∞⁰ III
30	0.8	.	8.2	•⁰ 0⁰⁰–5, 7–7³⁰ •¹ 14²⁵–15⁰⁵ chw.; ∞² / ∞⁰ III
31	.	.	14.5	⌓² n,l,a ⌓¹ III, n; ∞⁰ I, III
Σ	123.0	—	297.4	UWAGI.

Sierpień – Août 1934

1	.	.	12.6	⟨ 21²⁰; ⌓² n,l,a; ∞² / ∞⁰ II, III
2	0.1	.	0.8	•⁰ 6⁴⁰–10⁴⁵; ⌓¹ III, n; ∞⁰ II ∞¹ III
3	5.2	.	4.0	• 21⁰⁵, n z prz.; ⌓² n,l,a; ⊕⁰ 12, II; ∞¹ / ∞⁰ II
4	0.1	.	6.8	• n z prz. •⁰ 17³⁰ chw.; ∞⁰ III
5	8.1	.	.	•⁰⁻¹ 6⁰⁵... n
6	1.6	.	1.3	• n–11 •⁰ 16²⁰–17⁰⁰
7	.	.	12.8	⌓² ∞² n,l,a ∞⁰ I ⌓² III, n
8	.	.	13.8	⌓² ∞² n,l,a ⌓¹ III, n
9	.	.	13.2	⌓² n,l,a
10	0.0	.	9.4	• 11³⁰–12⁰⁰; ⌓² ∞² n,l,a
11	.	.	10.5	⌓² ∞² n,l,a ∞⁰ II,p
12	.	.	6.9	⌓⁰ n,l,a, III, n
13	0.0	.	7.2	• 14⁴⁵⁻⁵⁰; ∞⁰ ⌓⁰ n,l,a
14	17.5	.	6.2	•² 17⁰⁵⁻²⁰ K 17⁰⁰⁻²⁰ •² K 15¹⁵–17⁴⁵; ⌓² n,l,a
15	1.3	.	10.0	• 20⁴⁵–21⁰⁵; ⌓² n,l,a; ∩ ok. 16³⁰
16	.	.	8.6	⌓² III, n ∞² III, n
17	.	.	9.6	⌓⁰ ∞² n,l,a ∞⁰ II,p ⌓² III, n
18	.	.	10.1	⌓² n,l,a ⌓¹ III, n
19	3.3	.	5.1	•⁰ 21⁴⁰–n; ⟨ 20³⁰–n; ⌓⁰ n,l,a
20	.	.	10.2	• K n; ∞² ⌓² III, n
21	.	.	12.7	⌓² ∞⁰ n,l,a ∞² ⌓² III, n
22	.	.	9.5	∞⁰ ⌓ n,l,a ∞⁰ ⌓¹ III, n
23	0.0	.	10.9	• 18⁵⁰–19⁰⁰; (K) 18¹⁵⁻²⁵; ∞¹ ⌓² n,l,a
24	5.0	.	3.8	• 10⁴⁵–12²⁵; ∞¹ ⌓¹ n,l,a ∞² ⌓² III, n
25	.	.	10.5	∞² ⌓² n,l,a, III, n
26	.	.	8.3	⌓² ∞¹ n,l,a ⌓⁰ III, n
27	0.4	.	2.9	⌓¹ n,l,a
28	16.5	.	.	•⁰ 3³⁰–9 •¹–10 •⁰–10⁴⁵ •¹–12³⁰ •⁰–15, 19⁴⁵–21⁴⁰ •¹–22 ●⁰ n; ∞² II, p, III, n
29	.	.	5.0	≡¹ 3–6; ∞² / ∞¹ II ∞² III
30	11.6	.	2.2	•⁰ 9³⁰–10³⁵ •²–11 •¹ 12³⁰–14²⁵; ≡⁰ 9³⁰–10³⁵; ⌓² n,l,a; ∞² / ∞⁰ III
31	1.5	.	5.0	•⁰ 17¹⁵ chw., n; ⌓² n,l,a; ∞² /
Σ	72.2	—	227.9	UWAGI.

Poznań – Wały Wazów, Uniw. $\varphi = 52° 25'$ $\lambda = 16° 56'$ Wrzesień – Septembze 1934

DNI	CIŚNIENIE p – 700 + I	II	III	Dies	TEMPERATURA T I	II	III	Dies	Max	Min	PRĘŻNOŚĆ PARY e I	II	III	Dies	WILGOTNOŚĆ WZGL. U I	II	III	Dies	ZACHMURZENIE I POGODA N,w I	II	III	KIERUNEK I PRĘDKOŚĆ WIATRU D,v I	II	III
1	43.4	37.3	42.2	41.0	14.4	17.6	11.2	13.6	19.3	10.8	12.0	14.2	8.4	11.5	98	94	84	92	10 ●	9 ⊙	2	ESE 5	S 9	SSW 15
2	48.5	50.0	51.3	49.9	10.6	17.8	15.1	14.6	19.4	9.3	8.3	12.3	9.7	10.1	87	81	75	81	1 ⊙	9 ⊙	10 ●	SSW 3	SW 2	N 5
3	51.6	52.8	55.2	53.2	12.6	14.8	15.0	14.4	15.6	11.6	9.8	11.2	11.8	10.9	90	89	93	91	10 ●	10	10	NNW 12	NNW 8	N 5
4	56.6	56.7	57.4	56.9	15.5	24.2	18.2	19.0	25.0	14.5	13.1	14.1	12.9	13.4	100	63	83	82	10 ≡	4 ⊙	3	N 4	E 1	NNE 3
5	57.7	57.1	56.8	57.2	14.5	22.8	18.5	18.6	24.1	13.5	11.6	12.4	12.5	12.2	94	60	78	77	2 ⊙	1 ⊙	9	E 2	N 4	ENE 3
6	55.8	56.0	56.3	56.0	16.1	21.6	15.6	17.2	23.4	15.4	12.6	13.0	11.0	12.2	92	68	83	81	8	4 ⊙	10	ENE 1	WNW 7	NNE 3
7	56.2	56.8	57.1	56.7	15.2	20.4	15.5	16.6	21.2	14.9	11.9	12.5	11.7	12.0	92	70	89	84	9	5 ⊙	0	WNW 4	WNW 8	W 6
8	56.3	56.0	55.1	55.8	13.9	19.4	16.2	16.4	22.1	12.8	11.1	11.6	12.1	11.6	94	69	88	84	9	3 ⊙	0	NNW 3	WNW 2	WNW 4
9	54.7	54.4	54.5	54.5	13.3	23.5	16.9	17.6	25.1	13.0	11.2	13.5	12.3	12.3	100	63	86	83	10 ≡	1 ⊙	0	N 2	NE 5	E 4
10	54.8	55.6	57.1	55.8	14.2	22.9	17.9	18.2	25.2	12.6	11.5	12.6	12.2	12.1	95	61	80	79	0 ⊙	5 ⊙	0	E 2	ENE 5	ENE 3
11	59.3	59.8	60.4	59.8	15.8	27.0	19.3	20.4	28.5	14.3	12.1	15.3	13.0	13.5	90	58	78	75	2 ⊙	1 ⊙	0	NE 1	SE 3	E 2
12	61.8	62.4	62.0	62.1	15.3	27.2	18.7	20.0	28.6	13.3	11.5	12.3	12.8	12.2	89	46	79	71	1 ⊙	0 ⊙	0	SE 1	E 1	E 1
13	62.5	62.7	62.4	62.5	16.0	26.4	18.3	19.8	27.2	15.1	13.2	12.7	12.3	12.7	97	50	78	75	4 ⊙	3 ⊙	0	E 1	ESE 1	E 2
14	62.8	62.4	62.0	62.4	14.6	23.0	15.2	17.0	23.5	13.6	11.3	11.7	9.8	10.9	91	56	76	74	2 ⊙	2 ⊙	0	E 3	E 5	E 5
15	61.7	60.8	59.6	60.7	11.5	22.2	15.5	16.2	23.4	10.6	9.3	11.6	8.7	9.9	92	58	66	72	0 ⊙	1 ⊙	0	E 2	ESE 6	E 7
16	59.5	58.7	58.3	58.8	11.4	23.6	16.3	16.9	25.0	10.3	8.5	12.3	8.9	9.9	84	57	65	69	0 ⊙	1 ⊙	0	SE 3	SE 7	SE 4
17	58.3	58.2	58.3	58.3	11.6	25.4	15.4	17.0	26.6	10.4	9.2	10.8	10.7	10.2	90	45	82	72	1 ⊙	3 ⊙	1	SE 3	SE 5	SW 2
18	58.9	58.7	57.9	58.5	11.4	25.8	17.6	18.1	27.6	10.2	9.2	10.3	11.2	10.2	91	42	74	69	0 ⊙	0 ⊙	0	C 0	W 1	C 0
19	56.2	54.9	52.8	54.6	13.8	25.3	17.1	18.3	26.2	13.1	10.3	15.1	9.6	11.7	87	62	66	72	0 ⊙	0 ⊙	0	SE 3	SSE 7	SE 5
20	51.3	50.8	51.2	51.1	12.2	24.1	16.5	17.3	24.6	11.3	8.8	10.1	12.0	10.3	82	45	86	71	0 ⊙	1 ⊙	10 ●	SE 4	SSE 5	WSW 5
21	51.4	52.1	53.2	52.2	12.6	18.8	14.4	15.0	19.9	11.7	10.4	10.4	10.0	10.3	96	65	82	81	6 ⊙	9	6	S 1	SSW 5	SW 4
22	54.3	54.8	54.7	54.6	12.2	17.5	11.8	13.3	19.6	11.6	9.7	8.3	8.3	8.8	91	56	80	76	10	8	0	SW 6	WNW 5	SW 2
23	50.7	48.4	49.6	49.6	10.7	19.0	12.4	13.6	20.5	8.0	8.5	10.2	10.5	9.7	88	62	98	83	5	10 ●	10	S 6	WSW 10	SW 5
24	51.5	52.3	51.3	51.7	7.8	17.2	12.5	12.5	18.5	7.2	6.9	7.9	7.8	7.5	87	54	72	71	2 ⊙	6 ⊙	10	SW 7	WSW 9	S 1
25	48.3	50.0	54.3	50.9	12.1	19.1	12.9	14.2	19.8	10.8	8.8	8.4	8.0	8.4	83	51	72	69	10	6 ⊙	3	S 5	WSW 12	W 4
26	58.5	58.9	58.6	58.7	7.4	18.7	11.3	12.2	19.6	7.2	6.9	6.7	7.7	7.1	89	41	76	69	1 ⊙	5 ⊙	4	WSW 7	W 8	C 0
27	57.7	58.1	60.0	58.6	10.7	22.2	17.7	17.1	23.2	9.5	7.7	12.3	12.2	10.7	80	62	81	74	8	7 ⊙	8	SSW 5	WSW 10	NW 2
28	62.0	62.3	62.3	62.2	14.4	19.6	11.0	14.0	20.5	10.8	12.3	9.1	8.5	10.0	100	54	86	80	10 ≡	3 ⊙	1	C 0	W 4	E 1
29	62.9	62.2	61.9	62.3	7.3	20.6	12.9	13.4	21.8	6.6	7.5	7.6	8.0	7.7	97	42	72	70	0 ⊙	0 ⊙	0	C 0	SE 2	ESE 3
30	60.8	59.0	56.5	58.8	9.0	21.8	15.5	15.4	23.1	8.2	7.2	7.8	7.8	7.6	84	40	59	61	1 ⊙	1 ⊙	2	SE 1	SE 5	C 0
31																								
M	56.2	56.0	56.3	56.2	12.6	21.6	15.4	16.2	22.9	11.4	10.1	11.3	10.4	10.6	91	59	79	76	4.4	5.9	3.3	3.2	5.4	5.5

Październik – Octobze 1934

1	56.0	55.6	54.0	55.2	12.2	17.1	14.8	14.7	18.0	11.3	10.6	11.2	11.8	11.2	100	77	94	90	10 ≡	10	4	W 1	W 5	SSE 1
2	53.0	51.7	50.0	51.6	14.8	22.4	16.9	17.8	23.8	13.1	12.6	12.6	11.8	12.3	100	63	82	82	10 ≡	2 ⊙	0	S 1	WSW 5	S 2
3	47.0	46.1	47.0	46.7	14.0	24.6	16.4	17.8	24.8	12.9	10.6	11.2	12.3	11.4	88	49	88	75	3 ⊙	6 ⊙	10	S 5	WSW 8	S 4
4	46.3	45.9	44.7	45.6	14.7	23.2	16.7	17.8	24.0	14.1	11.7	11.4	11.6	11.6	94	54	82	77	9 ●	1 ⊙	0	S 1	S 7	SE 5
5	45.5	48.0	50.5	48.0	13.4	18.0	14.1	14.9	18.5	13.2	10.7	10.2	9.2	10.0	94	66	77	79	9 ●	5 ⊙	6	WSW 3	S 6	SSW 2
6	54.2	57.0	61.5	57.6	10.3	15.2	11.2	12.0	16.9	10.2	8.6	8.6	8.6	8.6	92	67	86	82	7	9	0	C 0	W 4	W 5
7	66.9	68.0	68.8	67.9	6.2	16.4	9.2	10.2	18.1	5.6	6.9	9.5	7.8	8.1	97	68	90	85	0 ⊙	2 ⊙	0	C 0	NNE 1	SE 1
8	67.7	65.9	63.2	65.6	4.8	18.0	9.6	10.5	19.2	4.0	6.4	8.8	8.2	7.8	100	57	91	83	0 ⊙	1 ⊙	0	C 0	SE 4	SE 2
9	57.9	55.0	53.5	55.5	7.5	15.1	13.6	12.4	17.6	6.0	7.7	10.4	9.4	9.2	99	81	81	87	7	6 ⊙	10 ●	C 0	S 4	SSW 2
10	56.7	59.1	60.5	58.8	8.3	13.8	7.8	9.4	15.4	7.6	7.5	7.5	6.5	7.2	91	64	82	79	10	3 ⊙	0	WNW 3	NW 5	WSW 5
11	57.1	55.6	55.7	56.1	7.4	12.9	8.8	9.5	14.4	5.0	7.5	8.6	7.7	7.9	97	78	91	89	10	6 ⊙	6	SW 7	WSW 9	W 6
12	53.4	50.7	49.9	51.3	9.6	13.8	13.2	12.4	14.7	7.6	8.5	10.8	10.8	10.0	95	92	96	94	10 ●	10 ●	10 ●	WSW 8	W 12	W 10
13	49.6	51.0	52.9	51.2	10.9	13.0	9.3	10.6	14.1	9.0	7.6	6.8	6.8	7.1	78	61	77	72	3	8 ⊙	0	W 18	W 20	W 15
14	51.8	44.9	37.8	44.8	8.2	8.8	10.4	9.4	11.5	7.1	7.5	7.9	8.2	7.9	92	94	87	91	8 ⊙	10 ●	10	WSW 10	S 12	W 10
15	33.8	31.8	33.7	33.1	6.8	8.2	6.3	6.9	10.6	5.5	6.2	5.9	5.9	6.0	84	73	82	80	9	9	9	SSW 11	WSW 13	WSW 12
16	36.8	40.9	45.6	41.1	5.3	9.2	5.3	6.3	10.8	4.8	6.4	6.6	6.1	6.4	96	76	91	88	10 ●	9 ●	3	SSW 2	WNW 9	W 5
17	46.0	45.2	45.1	45.4	4.3	6.2	5.2	5.2	7.1	3.4	5.7	6.8	6.1	6.2	91	96	93	93	10	5 ⊙	7 ●	S 8	S 6	S 5
18	48.4	51.4	53.6	51.1	4.1	6.8	2.8	4.1	7.2	2.5	5.7	5.4	5.2	5.4	92	74	94	87	9	8 ⊙	0	C 0	W 7	SW 2
19	50.6	50.1	51.1	50.6	3.6	6.1	9.4	7.1	9.5	1.5	5.2	6.6	8.4	6.7	88	93	95	92	9	10 ≡	10	SSW 4	SW 7	WSW 8
20	54.6	55.7	56.2	55.5	7.7	10.4	8.4	8.7	12.6	7.3	7.3	7.7	7.5	7.5	92	81	91	88	9	10	1	WSW 6	SW 7	SW 4
21	56.2	56.6	58.1	57.0	7.8	13.6	11.8	11.2	14.0	6.6	7.5	9.9	9.4	8.9	95	85	91	90	10	9	10	WSW 6	WSW 5	SW 2
22	58.0	57.3	56.0	57.1	10.1	15.3	7.8	10.2	16.3	7.7	8.5	8.8	6.9	8.1	92	68	87	82	10	0 ⊙	1	SSE 2	SE 5	SE 4
23	54.7	54.5	54.5	54.6	3.5	14.1	7.6	8.2	14.2	3.2	5.6	7.1	7.0	6.6	95	59	90	81	1 ⊙	4 ⊙	1	SE 3	S 5	S 3
24	55.5	57.8	59.2	57.5	8.1	11.3	10.1	9.9	11.5	5.9	7.3	8.4	8.5	8.1	90	84	92	89	10	10	9	S 6	WSW 5	SE 1
25	58.9	57.9	57.1	58.0	6.6	16.8	9.4	10.6	17.6	6.0	7.1	9.3	8.2	8.2	97	65	93	85	1 ⊙	1 ⊙	1	SE 1	S 2	S 1
26	56.6	56.5	56.5	56.5	4.8	16.4	10.8	10.7	16.9	4.2	6.2	8.9	8.3	7.8	95	64	86	82	1 ⊙	0 ⊙	9	S 1	S 4	SW 6
27	56.4	55.9	53.7	55.3	10.1	12.7	10.0	10.7	14.0	9.6	8.8	9.7	8.1	8.9	95	88	88	90	10 ●	10	1	S 3	SSW 5	SW 3
28	50.3	49.6	50.3	50.1	9.7	13.5	10.1	10.8	15.2	8.5	7.1	7.5	8.0	7.5	79	65	87	77	3 ⊙	8 ⊙	10 ●	SW 8	WSW 9	W 7
29	48.8	50.0	48.1	49.0	9.5	10.2	8.9	9.4	11.1	8.6	7.1	6.8	6.8	6.9	80	73	79	77	9	10	10 ●	SW 8	SW 6	SW 7
30	47.8	49.3	50.2	49.1	4.8	11.1	4.4	6.2	11.4	4.3	5.6	5.0	5.1	5.2	87	51	81	73	3	4 ⊙	0	S 5	SW 10	C 0
31	47.3	45.3	40.3	44.3	5.8	11.8	10.4	9.6	12.3	4.1	6.3	7.3	7.7	7.1	92	71	81	81	6	5 ⊙	10	SE 4	S 5	S 8
M	52.4	52.3	52.2	52.3	8.2	13.7	10.0	10.5	14.9	7.1	7.7	8.5	8.2	8.1	92	72	87	84	7.0	6.2	4.8	4.4	6.8	4.7

Poznań – Wały Wazów, Uniw. $H_s = 79\ m$ $H_b = 91.4\ m$ Wrzesień – Septembre 1934

DNI	OPAD	OSUW. ŚNIEGU	USŁONECZNIENIE	POGODA
1	7.4	.	0.8	•0-1 a z prz. •2 1230-35 •0 p z prz.; ⚠ p.n
2	10.3		9.0	•0 III •0-1 n; ⌓2 n, l, a; ⊕1 11
3	0.0	.	.	•0 n – 815 ๑0 p
4	.	.	6.9	≡2 n – 10; ⌓2 n, l, a ⌓1 III, n; ∞0 II
5	.	.	11.7	⌓2 n, l, a ⌓0 III, n; ∞0 III
6	2.0	.	4.7	•1 1710–1805 •0 21 chw.
7	.	.	6.5	•0 6 chw.; ⌓2 n, l, a ⌓1 III, n; ∞0 I, III
8	.	.	7.6	⌓2 n, l, a, III, n; ∞1 I, III
9	.	.	9.9	≡2 n – 8; ⌓2 n, l, a ⌓1 III, n
10	.	.	11.5	⌓2 n, l, a, III, n; ∞1 I, III
11	.	.	11.0	⌓2 n, l, a, III, n; ∞0 I, III
12	.	.	11.7	⌓2 n, l, a ⌓1 III, n; ∞1 III
13		.	10.1	⌓2 n, l, a ⌓1 III, n; ∞2 / ∞0 III
14	.	.	10.8	⌓2 n, l, a ⌓0 III, n, ∞0 /
15	.	.	11.6	⌓2 n, l, a ⌓0 III, n
16	.	.	11.6	⌓1 n, l, a ⌓0 III, n
17	.	.	11.1	⌓1 n, l, a, III, n; ∞0 / ∞2 III
18	.	.	11.1	⌓2 n, l, a ⌓1 III, n; ∞2 / ∞0 II ∞2 III
19	.	.	10.9	⌓2 n, l, a; ∞2 / ∞1 III
20	0.0	.	8.3	•0 1910, 2055 chw; ⌓0 n, l, a; ∞0 I, III
21	0.0	.	2.8	•0 810, 1305; ⌓2 n, l, a ⌓0 III, n; ψ0 III, n; ∞2 / ∞0 III
22	.	.	6.0	⌓1 n, l, a, III, n; ∞0 / ∞2 III
23	2.6	.	5.0	•0 1130, 1245 chw. •1 1315-45 •0 1430, 17 chw.; ∞1 / ∞2 II ∞1 III, ≡0 21; ⌓2 n, l, a; ⊕0 8; ∩1 1730
24	.	.	9.6	⌓2 n, l, a; ⊕1 1730; ⊽1 III, n; ∞0 /
25	0.0	.	4.1	•0 18 chw.; ψ0 III, n; ∞0 /
26	.	.	10.1	⌓1 n, l, a, III, n; ⊕0 1730, p; ψ0 III, n; ∞0 /
27	.	.	4.0	⊕1 II, p ψ1 III ⊽1 21; ∞0 I, III
28	.	.	7.7	⌓1 n, l, a ⌓2 III, n; ⊕1 II, p; ≡2 / ∞1 III
29	.	.	10.8	⌓2 n, l, a ⌓1 III, n; ∞1 /
30	.	.	10.7	⌓1 n, l, a
31				
Σ	50.3	—	245.4	UWAGI

Październik – Octobre 1934

1	0.2	.	0.9	•0 1430 •1 1635 •0 p z prz.; ≡2 n – 9 ∞2 III ≡ n; ⌓1 n, l, a
2	.	.	8.0	⌓2 n, l, a ⌓1 III, n; ≡1 / ∞0 III
3	0.9	.	6.6	•0 1350–1745 •1 1945 •0 n; ⌓0 2020 z S; ⌓1 n, l, a; ⊕0 1040; ∞1 III
4	1.0	.	6.1	•1 5–6 •0 (; ⊕2 930–a; ∞1 I;
5	1.5	.	2.5	•0-1 n – 1215; ⌓0 III, n
6	.	.	4.4	⌓0 n, l, a ⌓1 III, n; ∞0 /
7	.	.	10.0	≡1 735–820, ⌓2 n, l, a ⌓1 III, n; ∞2 / ; ∞1 III
8	.	.	9.4	⌓1 n, l, a, III, n; ≡ /
9	0.7	.	4.1	•0 2045–24; ⌓2 n, l, a; ∞2 / ∞0 II ∞1 III
10	0.5	.	5.5	⌓0 III, n
11	0.6	.	2.7	•0 4–6 ๑ n a, l, a •0 845, 1545 chw.; ⌓2 III, n; ∞2 / ∞0 II
12	6.1	.	.	๑2 / ๑1 II •1 17–20 ๑2 •0 III ๑0 n
13	.	.	5.8	⚠ n
14	18.5	.	0.4	•0 8 •1 1050–1930 •2 1705
15	1.1	.	2.5	•0 1212, 1305, 1400 •1 1415 •0 1535, 22, n
16	4.1	.	1.5	๑1 / •1 715–9; •0 1245...17; ⌓2 III–n ∞ II
17	6.6	.	0.9	•0 943–12 ▲1 •2 14–15 •0-1–2030; ⌓2 n, l, a; ψ2 III, n; ∞0 /
18	.	.	2.4	⌓1 ψ2 III, n; ∞2 / ∞1 III
19	0.2	.	.	•0 710–10 ๑1 p •0 1930 chw.; ⌓2 n, l, a; ∞0 / ≡0 II ∞1 III
20	0.0	.	0.7	⌓1 III, n; ∞0 / I, III
21	.	.	0.1	⌓∞1 / ∞0 II ∞1 III
22	.	.	6.5	⌓1 III, n; ∞2 /
23	.	.	8.5	⌓2 n, l, a; ψ2 ⌓1 III, n; ∞2 / ∞1 III
24	.	.	.	⌓1 n, l, a; ∞1 / I, II, III
25	.	.	8.9	⌓2 n, l, a ⌓1 ψ2 III, n; nalot np; ∞2 / I, III
26	0.0	.	9.6	⌓2 n, l, a ⌓0 III, n; nalot a; ∞2 /
27	0.4	.	1.8	•0 n – 9; ⌓1 ψ2 III, n; ∞2 / ∞1 II ∞2 III
28	0.1	.	4.2	•0 1945–23; ⌓1 n, l, a
29	0.0	.	3.4	•0 1345–15, III chw.
30	.	.	8.3	⌓1 n, l, a, III, n; ∞0 / ∞2 III
31	0.5	.	4.5	•0 2130–n; ⌓0 n, l, a; ∞1 /
Σ	42.8	—	130.0	UWAGI

Poznań – Wały Wazów, Uniw. $\varphi = 52°25'$ $\lambda = 16°56'$ Listopad – Novembze 1934

DNI	CIŚNIENIE P = 700 + I	II	III	Dies	TEMPERATURA T I	II	III	Dies	Max	Min	PRĘŻNOŚĆ PARY e I	II	III	Dies	WILGOTNOŚĆ WZGL. U I	II	III	Dies	ZACHMURZENIE N I	II	III	KIERUNEK I PRĘDKOŚĆ WIATRU D,v I	II	III
1	47.0	49.8	51.6	49.5	4.7	6.0	4.8	5.1	11.0	4.5	5.4	5.7	5.9	5.7	84	81	91	85	10	10	10 ●	SW 6	WSW 5	W 3
2	52.2	53.8	54.2	53.4	2.1	2.4	2.3	2.3	5.3	1.8	5.1	4.8	4.3	4.7	95	89	79	88	8	10	5	W 3	W 8	W 5
3	55.1	58.0	62.2	58.4	1.0	2.8	2.1	2.0	3.8	0.5	4.7	5.2	5.1	5.0	95	92	95	94	1	9	0	WSW 6	SW 7	SW 4
4	63.9	62.8	57.8	61.5	-1.1	5.8	3.7	3.0	7.1	-2.2	3.9	4.4	4.4	4.2	92	63	74	76	1	3 ⊙	10	C 0	SE 5	SE 12
5	51.8	50.0	46.3	49.4	1.6	9.8	5.8	5.8	10.5	0.8	5.0	6.5	6.5	6.0	96	72	94	87	2	10 ⊙	0	SE 3	SSE 2	SE 4
6	43.9	44.6	43.5	44.0	5.7	17.0	9.7	10.5	17.7	4.8	6.7	8.2	8.5	7.8	97	57	94	83	8	2 ⊙	0	SSE 2	S 3	SE 5
7	39.6	41.7	45.6	42.3	11.5	15.2	9.6	11.5	16.0	8.8	8.9	7.8	6.0	7.6	88	61	67	72	9	6 ⊙	0	SE 6	SSW 10	SW 4
8	46.8	46.9	44.7	46.1	5.3	9.2	10.2	8.7	10.4	3.2	6.0	7.7	9.1	7.6	90	89	98	92	7	8	10	S 1	NE 5	ENE 2
9	45.3	45.5	49.9	46.9	6.8	6.0	4.0	5.2	11.3	3.7	6.6	6.6	5.5	6.2	89	94	91	91	10	10 ●	0	S 7	W 9	SSW 6
10	49.8	50.0	48.5	49.4	0.6	8.1	4.6	4.5	8.5	0.3	4.5	6.5	5.9	5.6	93	81	93	89	1	1 ⊙	4	SE 4	SE 5	SE 3
11	45.5	44.1	44.1	44.6	4.9	12.0	4.5	6.5	12.8	2.9	5.9	6.4	6.0	6.1	91	61	96	83	3	1 ⊙	0	SE 2	SE 4	C 0
12	43.7	40.7	42.1	42.2	4.1	5.9	5.4	5.2	7.6	3.5	6.0	6.9	6.3	6.4	97	99	94	97	10 ●	10 ●	9	C 0	NE 1	WSW 5
13	43.5	44.3	46.3	44.7	1.8	5.5	3.6	3.6	5.7	1.5	5.2	6.3	5.9	5.8	100	93	100	98	10 ≡	8 ≡	10 ≡	SE 1	C 0	C 0
14	49.4	51.4	53.2	51.3	-0.6	5.1	3.3	2.8	6.5	-1.1	4.4	6.3	5.5	5.4	100	96	95	97	10 ≡	9	3	C 0	SE 1	E 5
15	52.0	52.0	51.9	52.0	4.4	8.2	6.9	6.6	8.5	3.1	5.8	7.3	6.9	6.7	93	90	93	92	4	9 ⊙	10	SE 6	E 8	E 4
16	52.5	52.9	53.6	53.0	6.6	7.1	6.8	6.8	7.4	5.9	7.1	7.2	7.4	7.2	97	96	100	98	10 ≡	10	10 ≡	NE 7	NE 3	N 2
17	51.7	47.6	45.5	48.3	6.5	7.4	9.1	8.0	9.9	6.3	7.1	7.5	8.1	7.6	99	97	94	97	10 ≡	10 ●	8	E 4	E 7	S 8
18	49.9	54.5	56.3	53.6	7.2	7.3	4.4	5.8	9.3	4.1	7.4	7.0	5.9	6.8	97	92	94	94	10 ●	9	10	NW 6	NW 9	NW 3
19	55.8	56.0	56.9	56.2	3.4	6.1	3.2	4.0	6.8	3.0	5.6	5.6	5.3	5.5	95	80	92	89	10 ●	7	6	SW 5	W 3	N 7
20	58.7	61.5	64.0	61.4	1.3	5.1	1.0	2.1	5.9	0.3	4.6	5.5	4.6	4.9	91	84	93	89	5	7	4	NW 6	NW 8	NW 7
21	65.5	65.3	65.1	65.3	-2.1	-1.4	-2.7	-2.2	1.4	-3.0	3.9	4.1	3.7	3.9	100	100	98	99	10 ≡	10 ≡	10 ≡	W 3	W 6	W 5
22	62.9	62.3	60.7	62.0	0.6	2.6	5.1	3.4	5.2	-2.8	4.8	5.5	6.6	5.6	100	100	100	100	10 ≡	10 ≡	10 ≡	WSW 6	WSW 7	W 5
23	56.9	55.3	58.7	57.0	5.2	6.0	4.5	5.0	6.8	4.0	6.3	6.4	5.8	6.2	96	92	92	93	10 ●	10 ●	2	WSW 8	WSW 10	NW 6
24	63.7	64.5	64.6	64.3	-0.6	-0.4	0.7	0.1	4.5	-1.0	4.1	4.4	4.8	4.4	95	98	100	98	1	6 ⊙	10 ≡	WNW 3	SW 4	W 5
25	65.0	64.4	62.0	63.8	1.9	5.4	6.4	5.0	6.5	0.5	5.1	6.1	6.7	6.0	97	92	93	94	10 ≡	10	10 ●	W 7	W 5	W 8
26	60.3	59.2	58.2	59.2	5.8	6.0	5.3	5.6	6.6	5.0	6.2	6.1	6.4	6.2	90	87	96	91	10 ●	10	10 ●	W 5	W 7	WSW 8
27	57.5	58.6	62.3	59.5	7.3	9.5	9.0	8.7	9.7	5.1	7.6	8.0	7.3	7.6	99	90	85	91	10 ●	10	10	WSW 9	WNW 11	W 12
28	61.6	60.9	61.0	61.2	8.0	8.2	8.7	8.4	9.4	7.7	6.8	7.0	6.6	6.8	85	86	79	83	10	10	10	W 14	W 10	W 12
29	61.0	62.0	63.2	62.1	7.3	7.5	5.1	6.2	9.1	3.9	6.4	5.5	4.8	5.6	83	70	73	75	8	8 ⊙	10	W 8	NNW 11	W 6
30	64.1	64.5	65.7	64.8	2.4	6.8	3.2	3.9	7.3	1.2	4.9	5.3	4.8	5.0	90	71	83	81	8 ●	6 ⊙	0	W 9	NW 8	WNW 5
31																								
M	53.9	54.2	54.7	54.3	3.8	6.7	5.0	5.1	8.3	2.5	5.7	6.3	6.0	6.0	94	85	91	90	7.5	8.0	6.4	4.9	6.0	5.4

Grudzień – Décembze 1934

1	66.1	65.0	62.7	64.6	0.0	4.6	1.6	2.0	5.6	-0.7	4.3	4.9	4.6	4.6	95	77	90	87	1	1 ⊙	3	C 0	W 2	S 4
2	57.3	54.9	52.2	54.8	-0.8	1.5	0.7	0.5	2.0	-1.7	4.1	4.6	4.5	4.4	94	90	93	92	10	10	9	S 2	SW 7	SW 3
3	46.2	44.1	44.4	44.9	1.2	4.6	8.8	5.8	9.6	0.0	4.8	6.3	8.2	6.4	97	98	96	97	10 ≡	10 ≡	10 ●	SSE 5	S 2	SW 6
4	46.9	48.3	50.6	48.6	6.0	9.2	6.4	7.0	9.7	5.5	6.9	8.3	7.1	7.4	99	95	99	98	10 ≡	10	10	W 1	W 6	N 2
5	49.1	48.3	49.2	48.9	6.3	8.0	8.8	8.0	9.2	6.0	7.0	7.7	7.9	7.5	99	96	94	96	10 ≡	10 ●	10	SE 5	SE 4	S 3
6	50.0	51.6	54.4	52.0	8.9	9.5	7.6	8.4	9.5	7.5	8.1	8.3	7.5	8.0	95	94	96	95	10	9 ●	10 ≡	SW 3	C 0	C 0
7	56.1	56.2	56.1	56.1	5.3	4.6	3.4	4.2	8.1	3.2	6.6	6.2	5.8	6.2	99	97	100	99	10 ≡	10 ≡	10 ≡	SE 7	SE 5	SE 9
8	56.3	57.5	58.6	57.5	3.3	4.5	4.7	4.3	4.9	3.1	5.6	6.3	6.4	6.1	97	100	100	99	10	10 ≡	10	SE 3	SE 1	SE 2
9	57.7	56.6	54.3	56.2	5.4	6.0	5.2	5.4	6.7	4.5	6.7	7.0	6.4	6.7	100	100	97	99	10 ≡	10 ≡	0	SE 4	SE 2	SE 5
10	52.5	51.2	50.0	51.2	2.0	6.6	4.2	4.2	7.7	1.5	4.9	6.1	5.8	5.6	93	84	94	90	1	0 ⊙	10	SE 8	SE 6	SE 9
11	48.1	48.3	49.6	48.7	3.6	5.2	4.8	4.6	6.4	3.2	5.5	6.1	6.2	5.9	92	91	95	93	10	9	10	SE 6	SE 5	SE 7
12	47.1	45.9	44.5	45.8	5.8	6.4	5.4	5.8	6.6	4.7	6.6	6.8	6.4	6.6	96	95	96	96	10	10	10 ●	SE 4	SE 8	SE 9
13	44.5	45.3	45.7	45.2	6.6	7.8	3.3	5.2	9.3	2.8	6.9	7.4	5.5	6.6	95	94	95	95	10	6 ⊙	0	SE 4	S 3	S 2
14	42.8	41.3	40.8	41.6	7.2	9.1	8.2	8.2	9.7	2.4	7.1	7.9	7.7	7.6	93	91	95	93	10	9 ⊙	8	SE 3	SE 5	SE 4
15	38.6	38.4	38.9	38.6	5.8	10.1	7.4	7.7	10.6	5.2	6.7	8.0	7.2	7.3	97	87	93	92	2	9	4	SE 6	SSE 8	SSE 7
16	39.5	39.7	40.4	39.9	3.9	9.6	6.4	6.6	10.5	3.4	5.9	7.8	6.8	6.8	97	87	95	93	7	5 ⊙	6	SE 1	SE 4	SE 6
17	42.2	43.4	46.0	43.9	4.4	6.7	5.4	5.5	7.0	3.0	6.0	6.7	6.5	6.4	96	92	97	95	4	9	10 ≡	SE 5	ENE 3	ENE 7
18	48.0	47.8	46.2	47.3	5.9	5.0	5.2	5.3	6.3	4.6	7.0	6.5	6.4	6.6	100	100	97	99	10 ≡	10 ≡	10	C 0	SE 3	SE 9
19	45.6	46.0	47.5	46.4	5.3	6.0	6.7	6.2	6.8	4.7	6.6	6.6	7.1	6.8	99	94	97	97	10 ≡	10	9 ●	SE 8	SE 7	SE 6
20	49.5	50.4	52.1	50.7	4.8	6.4	3.5	4.6	7.2	3.3	6.3	6.9	5.8	6.3	97	96	98	97	6	10	10 ≡	SE 1	SE 4	SE 7
21	54.0	55.6	56.8	55.5	0.8	1.0	0.5	0.7	3.8	0.2	4.7	4.8	4.5	4.7	96	97	95	96	10	10 ≡	10	ESE 8	ESE 8	ESE 9
22	56.5	56.0	55.7	56.1	0.0	0.2	-0.5	-0.2	0.9	-0.7	4.3	4.4	4.0	4.2	95	95	91	94	10	10	10	E 6	ESE 7	ESE 8
23	55.6	55.5	56.2	55.8	-1.8	-0.6	-4.4	-2.8	-0.1	-4.6	3.5	3.4	2.9	3.3	86	78	87	84	9	0 ⊙	3	ESE 9	E 5	SE 7
24	55.7	55.8	56.6	56.0	-5.6	-5.0	-4.8	-5.0	-4.0	-6.0	2.5	2.5	2.7	2.6	83	79	84	82	10	10 ✱	10 ✱	E 10	E 8	E 5
25	57.1	58.3	59.7	58.4	-4.6	-2.7	-3.2	-3.4	-2.3	-5.1	2.5	2.5	3.1	2.7	78	83	86	82	7	9	10	E 3	ENE 2	ENE 5
26	59.3	59.2	58.3	58.9	-2.1	-2.6	-2.8	-2.6	-1.8	-3.2	3.5	3.4	3.3	3.4	90	89	89	89	10	10 ✱	10	E 4	SE 6	E 8
27	56.8	57.2	58.5	57.5	-3.3	-3.4	-2.5	-2.9	-2.4	-3.7	3.3	3.2	3.3	3.3	91	90	87	89	10 ✱	10 ✱	10 ✱	ESE 9	E 10	E 8
28	59.0	59.1	59.5	59.2	-2.4	-1.6	-3.2	-2.6	-1.3	-3.3	3.4	3.7	3.1	3.4	88	90	86	88	10 ✱	10	10	E 7	ESE 6	ESE 8
29	57.9	57.6	57.7	57.7	-4.7	-3.8	-3.5	-3.9	-2.6	-5.0	2.7	3.0	3.0	2.9	82	88	84	85	10	10 ✱	10	E 10	SE 12	ESE 9
30	57.4	57.1	58.5	57.7	-2.4	-0.2	0.7	-0.3	1.0	-3.8	3.5	4.3	4.8	4.2	90	95	100	95	10	10	10 ≡	SE 10	SE 6	C 0
31	58.4	57.3	54.8	56.8	1.2	3.6	2.4	2.4	4.1	0.1	4.9	5.3	5.2	5.1	98	89	95	94	1	7 ⊙	10	S 3	S 4	SSE 6
M	52.0	51.9	52.1	52.0	2.1	3.8	2.8	2.9	4.8	1.0	5.2	5.7	5.5	5.5	94	91	94	93	8.3	8.5	8.5	5.0	5.1	5.8

Poznań – Wały Wazów Uniw. H_s = 79 m H_b = 91,4 m Listopad – Novembze 1934

DNI	OPAD R	GRUBOŚĆ ŚNIEGU	USŁONECZNIENIE	POGODA
1	1.5	.	.	•⁰ 12³⁰ chw., 18¹⁵–20³⁰ •¹ III
2	0.3	.	1.9	⌣⁰ III, n ; ∞⁰ I ∞² II
3	0.4	.	1.9	⁂⁰ n, 10³⁰–12 •⁰ 13 chw ; p z prz. ; ⌒² III, n ; ∼⁰ 7–9 ; ∞¹ I
4	.	.	5.8	⌣⁰ n, I, a ; ∞¹ I
5	.	.	5.3	⌣¹ n, I, a ; ⌒¹ p, III, n ; ⊕⁰ 11⁴⁵ ; nalot p, III, n ; ∞² I ∞⁰ II
6	0.0	.	4.1	⌒¹ i nalot n, I, a, III, n ; ∞² I ∞¹ II ∞⁰ III
7	.	.	5.7	•⁰ n
8	1.1	.	1.0	•⁰ 16¹⁵–19, n chw. ; ⌒⁰ n, I, a ; ∞⁰ I, II
9	5.3	.	.	•⁰ 10 a ⚲² – 13³⁰ •¹ – 17⁴⁰ ; ∞⁰ I ≡¹ 9⁴⁵ ∞⁰ III
10	.	.	4.6	⌣¹ n, I, a ⌒⁰ III, n, ⊕¹ 8 ; ∞¹ I, II
11	0.0	.	6.9	⌒¹ n, I, a, III, n ; ∞² III
12	17.5	.	.	•¹ 6⁴⁰–16 ; ∞² n, I, a, II, p–19
13	.	.	1.1	≡² n, I, a–13, od 16, p, III, ⌒² III, n
14	.	.	0.6	≡² n–12 ∞² II ∞¹ III ; ⌒² n, I, a, III, n, ψ¹ III, n
15	.	.	.	⌒² i nalot n, I, a
16	0.0	.	.	≡⁰ I ∞² ≡² 16 – n
17	6.0	.	.	•⁰⁻¹ 10 ... 15 •⁰ n ; ≡⁰ I ∞² II
18	1.1	.	.	⚲¹ I, a •⁰ do 12¹⁵, p–20
19	1.6	.	1.9	•⁰ I •¹ 7–8³⁰ •⁰ 15²⁰ ⁂⁰ n ; ψ² III, n
20	.	.	2.5	ψ² III, n
21	0.0	.	.	⌣¹ n, I, a ∨⁰ II, p, III, n ; ≡² I, II ≡⁰ III, n
22	0.0	.	.	≡¹ I ≡² II, III
23	0.5	.	.	⚲ a, p–15 •⁰ 19³⁰–20 ; ∞¹ I, II
24	.	.	4.0	≡¹ 12¹⁵, p ≡² III, n ; ⌣² ∼² n, I, a
25	1.2	.	.	•⁰ od 13³⁰, p, III, n ; ≡⁰ I ∞⁰ II
26	3.0	.	.	⚲⁰ I, a – 11, 16–19 •⁰⁻¹ 19³⁰ – n
27	0.0	.	.	⚲¹, do 8
28	0.0	.	.	⚲⁰ 13³⁰ – 17 ; ∞⁰ II
29	0.0	.	1.0	•⁰ a chw.
30	0.0	.	3.5	•⁰ 6⁴⁰ – 8
31				
Σ	39.5	–	49.8	UWAGI.

Grudzień – Décembze 1934

1	.	.	5.6	⌣¹ ψ⁰ n, I, a ; ∞¹ I ∞² III
2	4.7	.	.	⌣² n, I, a ; ∞² I ∞¹ II ∞² III ; ⁂¹ •¹ n
3	11.2	0	.	•¹ a, p ⚲⁰ •⁰ III •⁰ ⚲ n
4	0.8	.	.	⚲² n, I, a – 11 ⚲¹ p ; ≡⁰ I ∞¹ II ≡⁰ p ∞² III
5	4.0	.	.	•¹ 11³⁰ – 17¹⁵ ; ≡⁰ I ∞² II, III
6	0.0	.	1.0	•⁰ 13 chw. ; ∞⁰ I ∞² II ≡⁰ III
7	0.0	.	.	≡¹ I ≡⁰ II ≡¹ III
8	0.0	.	.	∞² I ≡¹ II, III
9	.	.	.	≡² I a, II, p–18
10	.	.	6.2	⌒² n, I, a ⌣⁰ 7–9
11	.	.	.	∞¹ II
12	1.7	.	.	•¹ 18⁴⁵–22 ; ∞² I ∞⁰ II
13	.	.	5.4	⌒² ⌣⁰ III, n, nalot a, p, n ; ∞¹ I, II ∞² III
14	.	.	.	⌒² n, I, a ; nalot a, p, n ; ∞¹ ∞⁰ III
15	.	.	1.9	⌒² n, I, a ; nalot a, p, n ; ∞¹ I, II ∞⁰ III
16	.	.	1.9	⌒¹ n, I, a ψ² ⌒¹ III, n ; nalot a, p, n ; ∞⁰ I, II
17	0.0	.	0.9	⌒¹ n, I, a ; nalot a, p, n ; ∞⁰ I ∞¹ II ≡⁰ III ≡¹ n
18	0.4	.	.	≡² I – II ; a, II, p–19 ∞⁰ III ; •⁰ n
19	0.0	.	.	•⁰ 22³⁰ ⚲⁰ III ; ≡⁰ I ≡¹ a ∞¹ III
20	0.2	.	.	•⁰ 20–21³⁰ ; ∞² I ≡² 8–10 ∞² II ≡⁰ III
21	.	.	.	≡⁰ a, II ∞² I ; ∞⁰ III
22	.	.	.	∞⁰ I ∞² II
23	.	.	5.6	
24	0.0	.	.	⁂⁰ 11⁴⁵–14³⁰, 20, p, n
25	.	0	.	ψ¹ n, 6³⁰ ; ∞⁰ II, III
26	0.0	0	.	⁂⁰ 9–18 ; ∞⁰ I ∞¹ III
27	1.6	0	.	⁂⁰ a – 13, 19, p, III, n ; ∞⁰ I, II
28	0.0	2	.	⁂⁰ I ; ∞⁰ II
29	0.5	2	.	⁂⁰ a, p, n ; ∞² II
30	1.3	5	.	•⁰ p ; ∞¹ II ≡¹ 19–23 ; ∼² p, III, n
31	0.7	0	1.6	≡¹ 6⁴⁵–7³⁰ ∞⁰ II ; ⌣¹ 7–10 ; ∼² n, I, a ; •⁰ n
Σ	27.4	–	31.1	UWAGI

Warszawa, St. Pomp Rz. $\varphi = 52°13'$ $\lambda = 21°03'$ Styczeń - Janvier 1934

Dzień	CIŚNIENIE P = 700 + I	II	III	Dzień	TEMPERATURA T I	II	III	Dzień	Max	Min	PRĘŻNOŚĆ PARY e I	II	III	Dzień	WILGOTNOŚĆ WZGL. U I	II	III	Dzień	ZACHMURZENIE N.w I	II	III	KIERUNEK I PRĘDKOŚĆ WIATRU D.v I	II	III
1	60.9	61.6	61.9	61.5	-0.2	-0.1	-0.1	-0.1	0.3	-0.5	4.5	4.5	4.5	4.5	100	98	98	99	10	10	10	C 0	C 0	NNW 2
2	61.2	61.0	60.5	60.9	0.0	0.0	-1.0	-0.5	0.4	-1.2	4.6	4.5	4.0	4.4	100	98	93	97	10	10	10	?	NE 2	ENE 3
3	58.9	58.6	58.1	58.5	-6.5	-4.9	-10.5	-8.1	-1.0	-10.6	2.7	2.9	1.9	2.5	94	91	91	92	10	10	0	E 3	ESE 5	NE 3
4	57.8	58.0	57.3	57.7	-13.0	-9.9	-8.6	-10.0	-8.6	-13.8	1.4	1.8	2.2	1.8	85	82	92	86	10	10	10	ESE 4	ESE 1	SW 3
5	56.0	55.5	55.1	55.5	-6.8	-4.7	-3.8	-4.8	-3.8	-8.9	2.4	2.9	3.2	2.8	88	89	92	90	10	10	10	C 0	S 1	SSE 3
6	56.4	58.3	62.3	59.0	-3.5	-2.0	1.0	-0.9	1.0	-4.8	3.4	3.8	4.7	4.0	95	96	96	96	10	10	10	NW 1	WNW 1	NW 3
7	63.9	63.6	63.1	63.5	-0.2	0.8	0.5	0.4	1.0	-0.6	4.4	4.1	4.4	4.3	98	83	92	91	10	10	10	W 3	S 1	S 2
8	61.2	59.9	57.9	59.7	-1.3	-0.4	0.0	-0.4	0.5	-2.3	3.7	3.6	4.1	3.8	88	80	89	86	10	10	10	S 3	S 3	S 3
9	58.3	59.9	61.3	59.8	0.1	1.1	0.6	0.6	1.1	-2.3	4.5	4.4	4.3	4.4	98	89	90	92	10	10	10	WSW 5	WNW 6	W 7
10	62.9	65.1	66.6	64.9	1.6	2.0	0.9	1.4	2.0	0.4	4.6	4.7	3.6	4.3	89	89	72	83	10	10	10	NW 4	NW 5	WNW 3
11	65.1	63.9	62.3	63.8	-1.6	0.6	-3.4	-2.0	1.1	-4.1	3.3	3.3	2.8	3.1	80	68	79	76	10	6	10	SE 3	SE 3	SSE 3
12	60.1	60.0	57.9	59.3	-6.5	-4.3	-4.9	-5.2	-3.4	-7.1	2.6	3.0	2.7	2.8	92	89	86	89	1	10	10	SE 3	SSE 5	ESE12
13	54.6	54.5	56.0	55.0	-8.2	-5.9	-4.9	-6.0	-4.9	-8.6	2.1	2.3	2.7	2.4	84	77	83	81	0	9	10	SE 12	SE 12	SSE 7
14	56.8	55.5	53.1	55.1	-6.8	-7.2	-11.3	-9.2	-4.9	-11.4	2.4	2.2	1.7	2.1	86	83	87	85	10	10	0	SE 5	SE 7	SE 4
15	47.3	46.9	47.0	47.1	-5.3	0.2	2.1	-0.2	2.1	-11.4	2.4	3.9	4.2	3.5	78	83	78	80	2	9	5	SSE 3	SSE 2	S 4
16	47.3	49.0	52.4	49.6	-1.9	2.7	0.9	0.6	3.1	-2.7	3.6	4.5	4.4	4.2	90	80	89	86	9	10	6	SSE 3	SSW 3	SSW 2
17	56.3	57.4	56.0	56.6	-2.0	2.6	-3.3	-1.5	2.6	-4.2	3.7	4.3	3.5	3.8	94	77	98	90	2	1	0	SW 3	WSW 4	S 2
18	49.9	49.7	48.5	49.4	0.3	3.2	3.1	2.4	4.0	-4.2	4.6	5.3	5.1	5.0	98	92	90	93	10	9	10	SW 5	SW 3	S 3
19	47.2	46.7	49.2	47.7	4.3	5.3	4.9	4.8	6.9	2.7	5.9	5.8	5.7	5.8	96	87	89	91	10	10	0	WSW 7	SW 6	W 7
20	54.0	57.0	61.7	57.6	2.4	3.0	1.0	1.8	5.8	1.0	5.1	4.8	4.2	4.7	93	85	85	88	4	9	8	W 4	W 5	WNW 5
21	68.1	71.2	74.0	71.1	-0.4	1.3	-2.7	-1.1	1.8	-2.8	3.9	4.3	3.3	3.8	87	85	87	86	10	4	0	NW 3	NW 2	C 0
22	75.3	75.5	75.4	75.4	-5.6	-1.4	-4.6	-4.0	0.0	-6.3	2.9	4.1	3.1	3.4	95	99	96	97	1	10	10	C 0	C 0	C 0
23	74.7	74.0	73.7	74.1	-7.5	-2.7	-5.9	-5.5	-2.5	-8.2	2.5	3.8	2.9	3.1	96	100	97	98	10	0	0	ESE 1	ESE 3	SSE 1
24	73.3	72.8	72.6	72.9	-8.2	-6.6	-8.7	-8.0	-5.7	-8.7	2.3	2.6	2.3	2.4	93	94	95	94	10	10	0	C 0	C 0	C 0
25	70.6	68.4	66.6	68.5	-9.0	-1.2	-6.3	-5.7	-0.6	-10.2	2.1	4.2	2.8	3.0	92	99	97	96	10	0	0	C 0	SSE 1	SSE 1
26	66.1	65.5	64.1	65.2	-5.8	2.7	-3.4	-2.5	3.4	-8.6	2.6	3.7	3.5	3.3	87	65	97	83	0	0	0	C 0	SSW 1	SSW 1
27	61.3	59.3	57.0	59.2	-5.2	0.1	0.1	-1.2	0.6	-8.2	2.7	3.5	4.5	3.6	86	76	98	87	9	10	10	C 0	SSW 1	SW 1
28	56.3	57.1	59.4	57.6	-0.5	0.6	0.5	0.3	0.9	-0.8	4.3	4.3	4.7	4.4	98	90	98	95	10	10	10	SW 1	ENE 2	NE 5
29	61.7	63.5	64.2	63.1	-1.5	-0.4	-2.0	-1.5	0.5	-2.2	4.0	4.2	3.6	3.9	97	94	92	94	10	10	9	NNE 3	NE 3	NNE 3
30	63.5	62.5	60.2	62.1	-2.6	-1.5	-0.9	-1.5	-0.8	-3.3	3.7	4.0	4.0	3.9	98	97	93	96	10	10	10	NNE 1	NE 1	W 3
31	54.0	49.5	51.9	51.8	-1.6	0.0	-4.5	-2.6	0.1	-4.6	3.8	4.5	2.8	3.7	95	98	84	92	10	10	1	NW 9	W 7	NW 7
M	60.0	60.0	60.2	60.1	-3.3	-0.9	-2.4	-2.2	0.1	-6.0	3.4	3.9	3.6	3.6	92	88	90	90	8.0	8.3	6.4	2.9	3.1	3.3

Luty - Février 1934

1	55.2	58.2	63.5	59.0	-9.2	-6.8	-11.5	-9.8	-4.5	-15.1	2.2	2.3	1.8	2.1	95	83	93	90	1	0	10	NNW 3	NNW 4	NNW 2
2	66.8	66.4	65.4	66.2	-7.2	-5.6	-5.3	-5.8	-5.3	-11.7	2.4	2.7	2.7	2.6	88	90	88	89	10	10	10	NNW 5	NW 5	NNW 7
3	61.9	60.3	60.4	60.9	-9.0	-5.5	-3.7	-5.5	-3.7	-10.3	2.1	2.7	3.3	2.7	92	88	95	92	10	10	10	NNW 7	W 9	WNW 3
4	61.9	61.5	60.8	61.4	-6.0	-2.2	-7.3	-5.7	-0.5	-8.7	2.6	3.3	2.6	2.8	90	85	96	90	9	3	2	C 0	C 0	W 6
5	58.9	59.1	57.8	58.6	-2.9	-0.9	-1.8	-1.8	-0.9	-8.9	3.4	4.0	3.9	3.8	93	93	96	94	10	10	10	WSW 5	W 5	WNW 7
6	52.7	49.6	48.9	50.4	-0.9	0.8	1.5	0.7	1.5	-2.7	4.1	4.7	4.8	4.5	95	96	94	95	10	10	10	W 5	W 10	W 12
7	49.5	47.9	45.9	47.8	2.1	2.7	3.8	3.1	3.8	1.3	4.9	5.4	5.2	5.2	91	96	87	91	10	10	10	W 5	W 7	W 7
8	46.5	40.5	34.3	40.4	3.0	3.3	4.0	3.6	4.2	1.9	5.5	5.1	4.4	5.0	96	88	72	85	10	10	10	W 5	W 7	W 9
9	46.9	55.1	57.6	53.2	-2.5	-0.2	-0.1	-0.7	4.0	-2.8	3.3	2.8	4.2	3.4	87	63	92	81	9	5	0	NW 12	NW 17	W 9
10	50.8	50.8	53.3	51.6	1.8	3.3	2.9	2.7	3.5	-0.7	5.1	4.8	5.1	5.0	96	83	90	90	10	10	0	W 7	W 10	W 17
11	53.1	50.6	52.9	52.2	2.4	4.0	2.6	2.9	4.3	1.7	4.8	4.9	3.8	4.5	87	80	69	79	10	10	2	W 9	W 10	WNW 9
12	54.7	56.6	61.1	57.5	0.4	2.7	-2.5	-0.5	2.7	-3.4	4.0	3.1	2.4	3.2	85	55	63	68	9	4	9	NNW 5	NNW10	N 12
13	71.0	73.9	74.4	73.1	-6.7	-2.6	-1.5	-3.1	-1.5	-6.9	2.1	2.3	2.8	2.4	73	61	68	68	0	7	10	N 6	N 5	NNW 4
14	70.2	67.5	64.2	67.3	-1.7	-0.7	0.4	-0.4	0.4	-2.3	3.9	4.0	4.5	4.1	96	91	94	94	10	10	10	W 4	W 6	WNW 5
15	61.3	62.1	65.4	62.9	0.6	1.5	0.9	1.0	2.1	0.2	4.4	4.9	4.2	4.5	92	96	85	91	10	10	10	NW 6	NW 5	N 5
16	66.9	67.4	66.6	67.0	-0.6	1.5	0.4	0.4	1.8	-0.9	4.4	3.8	4.2	4.1	100	74	89	88	9	9	10	NNE 1	W 3	W 5
17	63.9	62.9	62.3	63.0	0.8	1.9	2.2	1.8	2.2	0.1	4.7	5.2	5.3	5.1	98	98	98	98	10	10	10	W 5	WNW 5	NW 5
18	59.0	59.4	60.5	59.6	1.3	2.5	2.2	2.0	3.4	0.9	4.9	4.8	5.0	4.9	98	87	93	93	10	10	0	WNW 9	NW 7	W 9
19	56.7	53.7	51.5	54.0	3.4	4.1	2.4	3.1	4.5	1.3	5.6	4.6	4.5	4.9	97	76	82	85	10	10	10	WNW 7	W 7	W 7
20	44.9	44.1	44.2	44.4	1.4	0.3	-1.6	-0.4	2.9	-2.2	4.7	3.4	3.3	3.9	93	72	86	84	9	9	9	W 8	NW 9	W 7
21	48.5	49.9	54.2	50.9	-3.2	0.4	-2.4	-1.9	0.9	-3.4	3.3	3.5	3.3	3.4	90	75	85	83	9	9	0	NW 7	W 4	WNW 5
22	58.2	57.1	54.8	56.7	-5.4	-0.4	2.5	-0.2	2.5	-5.9	2.8	3.6	3.3	3.9	90	82	96	89	7	10	10	WSW 4	S 5	W 7
23	53.2	54.0	54.4	53.9	3.4	5.2	5.3	4.8	5.3	2.2	5.4	6.0	6.2	5.9	93	90	94	92	10	10	10	W 7	W 7	W 7
24	54.6	55.2	55.9	55.2	3.8	3.8	2.6	3.2	5.6	2.3	5.6	5.6	4.9	5.4	93	93	89	92	10	10	10	WNW10	W 6	W 7
25	55.1	55.6	54.7	55.5	1.0	6.1	4.2	3.9	8.9	-0.1	4.4	5.8	5.5	5.2	89	83	89	87	10	4	8	WNW 3	SSE 2	S 2
26	53.6	52.6	51.6	52.6	0.5	5.1	3.0	2.9	8.7	-0.7	4.7	5.6	5.2	5.2	98	86	91	92	10	10	0	C 0	SSE 3	SSE 3
27	49.4	47.9	45.9	47.7	0.5	5.3	5.7	4.3	8.0	-0.3	4.7	5.9	5.9	5.5	98	89	86	91	9	10	7	SE 3	SE 3	S 5
28	45.4	45.0	48.2	46.2	3.0	9.3	7.7	6.9	10.3	1.6	5.2	6.3	6.2	5.9	91	72	79	81	9	10	10	SE 3	SE 9	NW 3
29																								
30																								
31																								
M	56.1	55.9	56.1	55.9	-0.9	1.4	0.6	0.4	2.7	-2.6	4.1	4.3	4.3	4.2	92	83	87	87	8.9	8.6	7.4	3.4	6.4	6.6

Warszawa, St. Pomp Rz. $H_s = 85\,m$ $H_b = 88.3\,m$ Styczeń – Janvier 1934

DNI	OPAD R	GRUBOŚCIGU +	USŁONECZNIENIE	POGODA
1	0.6	7	.	$\bullet^{0}$ n – 10^{20}, 19^{40} – n, ≡^{0} n – 7^{50} ≡^{1} – 10^{30}
2	0.0	6	.	✳^{0} n – 11^{20} ≡^{1} 10^{10} – 14^{30}
3	.	6	.	
4	.	6	0.8	⌣^{0} n – 8^{20}
5	.	6	.	≡^{0} 7^{30} – 10^{00}
6	2.1	6	.	✳^{0} 9^{10} – 14^{20} ✳^{1} – 17^{50}
7	.	10	.	
8	1.2	10	.	
9	0.0	11	0.4	✳^{0} n – 7^{00} $\bullet^{0}$ – 10^{00}; ≡^{1} 7^{30} – 9^{00}
10	.	10	.	
11	.	10	2.9	⚲ 12 m/sek 18^{00} – np
12	.	9	1.5	
13	0.0	9	2.3	⌣^{0} n – 10^{00}
14	.	8	.	
15	0.1	8	0.4	✳^{0} 11^{05-30}
16	0.0	8	0.8	△^{0} 8^{55} – 9^{25} ✳^{0} 10^{00-20}
17	2.3	8	2.9	⌣ n – 11^{00} ≡^{0} – 13^{20} ⌣^{0} 18^{30} – n
18	1.5	9	.	✳^{1} n – 6^{45} ✳^{0} – 7^{10} ●^{0} 13^{50} – 14^{00}
19	0.1	4	.	●^{0} 6^{40} – 7^{00}, 12^{10} – 13^{00}
20	.	.	2.4	
21	0.0	.	1.7	△^{0} 10^{15-20}; ⌣^{0} n – 8^{00}
22	.	.	1.8	≡^{0} n – 8^{30} ≡^{1} – 14^{50} ≡^{2} – 16^{30} ≡^{2} – n; ⌣^{0} n – 11^{20} ∨^{0} 16^{00} – n
23	.	.	3.4	≡^{2} n – 9^{00} ≡^{1} – 10^{00} ≡^{0} – 11; ∨^{1} n – 13^{00} ∨^{0} – n
24	.	.	0.1	≡^{2} n – 18^{30} ≡^{0} – n, ∨^{1} n – n
25	.	.	4.4	≡^{2} n – 7^{30} ≡^{1} – 9^{00} ≡^{0} – n; ∨^{2} n – 11^{30} ∨^{1} – 13^{00} ∨^{0} – n
26	.	.	7.1	≡^{0} 7^{00} – 13^{10}; ∨^{0} n – n
27	2.7	.	0.1	✳^{1} 17^{20} – n; ≡^{0} 7^{30} – 16^{50}; ⌣^{0} n – 9^{00}
28	0.2	3	.	≡^{0} n – 17^{30}
29	0.2	3	.	✳^{0} n – 13^{00}; ≡^{2} 7^{30} – 16^{00}; ⌣^{0} 19^{00} – n
30	0.2	3	.	≡^{1} 6^{10} – 15^{30}
31	2.1	3	.	✳$^{0-1}$ n – 10^{10} ✳^{0} 10^{55} – 12^{50} ✳$^{0-1}$ – 16^{15}
Σ	13.3	–	33.0	UWAGI.

Luty – Février 1934

1	.	8	2.5	
2	0.0	8	.	✳^{0} 10^{30} – 13^{00}; ≡^{0} 10^{00} – 16^{00}
3	0.3	8	.	✳^{0} 10^{30} – 11^{30} ✳^{0} – 19^{30} ✳^{0} – n; ≡^{0} 7^{30} – 16^{00}; wiatr porywisty do 9 m/sek n – 17^{00}
4	0.2	8	0.8	≡^{1} n – 13^{00} ≡^{0} – 17^{00} ≡^{1} – 18^{00} ≡^{2} – 19^{30} ≡^{1} – 20^{00}; ⌣^{0} n – 9^{00}
5	0.1	8	.	✳^{0} n – 10^{40}; ≡^{0} 7^{30} – 16^{10}; ⌣^{0} n – 8^{30}
6	0.0	8	.	$\bullet^{0}$ 13^{30} – n; ≡^{0} n – 18^{00}
7	0.2	.	.	▽^{0} 9^{50} .. 12^{00} ✳^{0} ▽^{0} 13^{25} .. 17^{40}; wiatr porywisty do 9 m/sek 10^{00} – n
8	0.9	.	.	$\bullet^{1}$ n – 13^{20} ✳^{0} ▽^{0} .. n; ≡^{1} 7^{10} – 12^{40}, wiatr porywisty (12 – 17 m/sek) 17^{30} – n
9	0.8	.	7.7	✳^{1} 6^{20-30}; ⚲ – ⚲ chw. do 17 m/sek
10	(0.0)	.	0.1	●^{0} n – 7^{30} $\bullet^{0}$ – 8^{30}; ≡^{0} n – 11^{00}; wiatr porywisty chw. do 17 m/sek
11	0.0	.	2.0	●^{0} 9^{20} ... 10^{30}; wiatr porywisty do 17 m/sek n – n
12	0.0	.	6.7	✳$^{0-1}$ 15^{35-40} ✳^{0} 19^{45} – 20^{05}, 20^{15-25}; ⚲^{0} 15^{40-43}, 20^{05-15}; ⚲ – ⚲ 13^{00} – n; ≡^{0} 7^{30} – 9^{00}
13	0.2	.	5.0	wiatr porywisty do 8 m/sek
14	0.2	.	0.1	✳^{0} 11^{45} – 13^{00} ... n; ≡^{0} 10^{00} – n
15	0.2	.	.	✳^{0} 8^{10-40} ✳^{1} – 9^{20}; ≡^{0} 9^{20} – 14^{50}
16	.	.	0.7	≡^{0} 7^{30} – 10^{20}
17	0.0	.	.	$\bullet^{0}$ 15^{30} – n; ≡^{1} n – 15^{30}
18	0.0	.	.	$\bullet^{0}$ n – 10^{30}; ≡^{0} n – 11^{00}; ⌓^{0} 18^{00} – n
19	0.0	.	0.5	●^{0} n – 6^{30} ✳^{0} ▽ 8^{17-25} ✳^{0} ▽ 11^{00-15}
20	1.2	.	2.9	●^{0} n – 6^{15} ✳^{0} – 6^{20} △$^{1-2}$ – 6^{30} ✳^{0} – 6^{34}, 11^{30-35}; ⚲→^{2} 11^{04-16} ⚲→^{0} 11^{22-30}; ⚲ 11^{00} – 14^{00} ?
21	0.0	1	5.4	△^{1} 7^{50} – 8^{05} ✳^{0} ▽ 12^{05-20} △^{1} 17^{05-10} ✳^{1} – 17^{25}
22	1.3	.	1.0	✳^{0} 13^{08} – 16^{30} ●^{0} – 18^{50} ●^{1} – 19^{30} $\bullet^{0}$ 20^{30} – n; ≡^{0} n – 9^{00}; ⌣^{0} n – 8^{30}
23	0.3	.	.	$\bullet^{0}$ 12^{30} – 20^{15}; wiatr porywisty do 10 m/sek n – n
24	0.0	.	.	$\bullet^{0}$ 12^{00} – 13^{00}; ≡^{0} n – 18^{00}
25	.	.	5.1	≡^{0} 18^{40} – n; ⌓ 19^{00} – n
26	0.0	.	2.8	●^{0} 8^{15} ... 11^{00}; ≡^{1} n – 11^{00} ≡^{0} – 16^{00}; ⌣^{0} n – 9^{00}; ⌓^{0} 18^{00} – n
27	0.2	.	.	●^{0} 10^{30} – 11^{50}, 12^{05-45}; ⌣^{1} n – 8^{20}
28	.	.	.	⌓^{0} n – 9^{00}
29				
30				
31				
Σ	6.1	–	43.3	UWAGI.

Warszawa, St. Pomp Rz. $\varphi = 52°13'$ $\lambda = 21°03'$ Marzec – Mars 1934

DNI	CIŚNIENIE P – 700 + I	II	III	Dies	TEMPERATURA T I	II	III	Dies	Max	Min	PRĘŻNOŚĆ PARY e I	II	III	Dies	WILGOTNOŚĆ WZGL. U I	II	III	Dies	ZACHMURZENIE i POGODA N,w I	II	III	KIERUNEK i PRĘDKOŚĆ WIATRU D,v I	II	III
1	52.1	53.4	55.3	53.6	1.6	3.6	1.8	2.2	7.8	1.4	4.8	5.4	4.8	5.0	93	92	91	92	10	10 ≡	10	NW 6	NE 3	E 4
2	56.0	56.1	55.8	56.0	-0.3	-0.4	-1.3	-0.8	1.8	-1.3	3.8	3.6	3.7	3.7	86	80	88	85	10	10	10	ESE 9	E 9	ESE 9
3	55.7	56.0	56.4	56.0	-2.6	-0.8	-0.8	-1.2	-0.6	-2.7	3.7	3.5	3.7	3.6	98	81	85	88	10	10	10	E 5	ESE 7	SSE 5
4	56.6	56.9	57.5	57.0	-1.1	0.2	1.5	0.5	1.6	-1.3	4.2	4.6	5.0	4.6	99	98	98	98	10 ≡	10 ≡ ● ✱	10 ≡	SE 5	SE 2	NW 1
5	57.1	57.0	55.9	56.7	0.2	3.4	-0.8	0.5	4.6	-0.8	4.5	4.7	4.2	4.5	96	80	96	91	10 ≡	8	10 ≡	NNW 3	NNE 3	C 0
6	53.9	52.7	50.3	52.3	-1.0	2.3	0.3	0.5	2.3	-3.8	4.2	4.6	3.8	4.2	99	84	80	88	10 ≡	10 ≡	0	SE 1	S 4	SSE 3
7	45.3	42.2	43.2	43.6	-0.2	5.8	3.6	3.2	6.7	-1.1	4.1	4.4	5.5	4.7	90	64	93	82	5 ⊙	10	10 ●	SE 3	S 5	W 3
8	45.5	47.0	48.5	47.0	1.5	3.2	1.0	1.7	4.4	0.9	4.4	4.1	4.6	4.4	85	71	92	83	9 ⊙	10	0	WSW 5	W 9	SW 4
9	49.3	49.3	48.7	49.1	2.3	2.3	2.4	2.4	3.7	0.7	4.5	4.9	5.1	4.8	82	91	93	89	10	10 ● ✱	10 ●	WSW 3	SW 4	SW 3
10	46.6	47.5	49.8	48.0	1.2	3.8	2.3	2.4	4.9	0.6	4.6	4.3	4.3	4.4	92	72	79	81	10 ●	3	9	SSE 1	NW 6	NNW 3
11	49.2	47.2	43.2	46.5	-0.8	3.6	0.2	0.8	4.8	-1.2	4.2	4.2	4.6	4.3	96	70	98	88	10	10	10 ✱	ESE 1	SE 5	SE 4
12	41.0	41.2	40.9	41.0	0.7	4.3	3.9	3.2	7.4	-0.1	4.8	6.2	6.1	5.7	100	100	100	100	10 ≡	10 ≡	10 ≡	C 0	ESE 3	E 5
13	37.7	40.4	43.3	40.5	5.0	11.8	7.4	7.9	13.0	2.9	6.2	6.5	5.9	6.2	95	64	77	79	9	10	10	SSE 3	WSW 5	WSW 2
14	42.9	44.6	44.8	44.1	5.2	7.8	5.8	6.2	8.4	4.9	6.3	6.4	6.3	6.3	95	81	91	89	10 ≡	10	10	SSW 3	SW 6	SSW 3
15	43.5	40.3	40.3	41.4	3.8	7.2	7.8	6.6	9.7	3.3	5.7	7.1	7.2	6.7	95	94	92	94	1 ⊙	10 ●	10	SSE 3	ESE 5	SW 3
16	40.9	41.3	41.4	41.2	0.8	7.8	5.7	5.0	10.1	0.4	4.8	7.2	6.6	6.2	100	92	97	96	10 ≡	9 ≡ ⊙	9	WSW 1	NNE 4	E 1
17	40.1	39.0	38.4	39.2	2.1	3.8	2.5	2.7	5.7	1.8	5.2	5.7	5.5	5.5	98	95	100	98	10 ≡	10 ≡	10 ≡	NNE 3	E 1	ENE 1
18	39.1	39.6	40.4	39.7	3.5	9.7	7.9	7.2	12.6	1.8	5.9	7.0	6.7	6.5	100	77	85	87	10	9	7	SE 3	SSE 5	SSE 5
19	44.6	47.4	50.3	47.4	5.8	8.5	7.2	7.2	9.5	5.4	5.8	5.8	5.1	5.6	85	70	68	74	10 ●	9	10	NW 5	NNW 5	C 0
20	51.8	52.1	52.6	52.2	1.5	9.2	6.3	5.8	10.1	-0.1	5.1	4.8	6.4	5.4	100	56	90	82	1 ≡ ⊙	2 ⊙	1	NNE 3	W 4	E 3
21	52.1	51.9	51.9	51.8	4.0	14.0	8.2	8.6	14.2	3.3	5.9	7.2	7.1	6.7	97	61	88	82	10	3	0	E 3	SE 4	SE 1
22	49.3	50.0	52.8	50.7	7.7	10.8	8.2	8.7	11.9	5.4	7.4	7.6	7.0	7.3	94	79	87	87	9	9	10	SE 4	WNW 5	W 5
23	56.3	57.6	59.0	57.6	4.8	12.6	7.4	8.0	13.0	4.5	6.0	7.2	6.2	6.5	94	67	80	80	0 ≡ ⊙	5 ⊙	0	WSW 3	W 4	W 1
24	59.8	59.3	57.5	58.9	5.1	7.1	7.3	6.7	9.8	3.7	5.7	7.2	7.2	6.7	88	96	94	93	10	10 ≡ ●	10	ENE 4	ENE 5	C 0
25	57.3	58.4	56.8	57.5	7.2	10.2	8.0	8.4	11.5	6.3	7.4	7.2	7.2	7.3	98	78	90	89	10 ≡	10	10	WNW 3	N 4	NNE 3
26	55.3	55.4	55.2	55.3	5.9	6.3	4.8	5.4	9.0	4.7	6.5	6.5	5.7	6.2	94	91	89	91	10 ≡	10 ≡ ●	10 ●	NNW 3	NNW 3	N 3
27	55.8	57.4	57.6	56.9	3.6	6.0	4.7	4.8	7.6	3.3	5.5	4.5	4.9	5.0	93	65	76	78	10 ●	9	10	N 3	NW 7	WSW 3
28	57.0	56.1	54.9	56.0	1.2	8.8	6.5	5.8	9.3	0.3	4.7	4.8	4.9	4.8	94	56	68	73	2 ≡ ⊙	8	10	C 0	SE 3	E 7
29	53.7	52.5	51.6	52.6	5.2	9.8	8.4	8.0	10.8	4.6	5.9	5.7	6.8	6.1	89	63	82	78	9	9	9	E 3	E 5	E 5
30	50.3	50.1	51.5	50.6	3.0	9.7	6.2	6.5	10.6	3.3	4.7	5.2	5.8	5.2	78	58	82	73	8	5 ⊙	5	E 7	ESE 7	E 3
31	53.5	54.6	56.6	54.9	4.0	9.8	7.2	7.0	11.1	3.4	5.1	5.0	4.8	5.0	84	56	64	68	7 ⊙	3 ⊙	0	E 7	E 8	E 8
M	50.0	50.1	50.4	50.2	2.6	6.5	4.6	4.6	8.0	1.8	5.2	5.6	5.6	5.5	93	77	87	86	8.4	8.4	7.7	3.4	4.8	3.3

Kwiecień – Avril 1934

1	60.0	60.8	61.6	60.8	1.7	6.1	2.0	3.0	7.2	0.8	4.3	4.0	3.8	4.0	84	57	71	71	0 ⊙	4 ⊙	0	E 9	E 9	E 5
2	62.4	62.0	61.2	61.9	-0.3	6.3	2.7	2.8	8.1	-2.1	3.6	3.7	4.1	3.8	79	52	74	68	0 ⊙	0 ⊙	0	E 7	E 8	SE 1
3	61.7	61.1	60.4	61.1	0.3	8.6	3.8	4.1	10.0	-2.0	3.8	3.4	4.4	3.9	81	42	73	65	0 ≡ ⊙	1 ⊙	0	ESE 2	E 6	ESE 1
4	59.3	57.2	54.9	57.1	3.2	11.8	6.7	7.1	12.7	0.3	4.0	3.5	5.4	4.3	70	34	74	59	0 ⊙	1 ⊙	0	ENE 4	ESS10	ESE 9
5	51.3	49.4	48.4	49.7	5.5	12.0	6.0	7.4	13.3	3.8	5.1	5.0	5.6	5.2	76	48	81	68	10	9	0	ESE 6	ENE 3	SE 3
6	47.8	48.9	49.2	48.6	4.2	6.6	5.2	5.3	9.0	4.2	5.6	5.6	5.9	5.7	90	77	89	85	10	10	9	SW 3	S 3	NW 7
7	50.7	51.5	51.0	51.1	3.4	8.6	5.1	5.6	10.4	2.8	4.9	5.8	5.8	5.5	83	69	89	80	9	2 ⊙	0	NNE 3	ESE 2	E 3
8	50.8	49.7	48.6	49.7	3.4	14.5	9.6	9.3	15.1	1.2	5.1	6.3	8.3	6.6	87	52	94	78	0 ≡ ⊙	2 ⊙	10 ●	E 2	E 9	ESE 9
9	46.6	45.3	43.9	45.3	7.7	15.5	12.0	11.8	17.5	4.9	7.5	8.7	9.7	8.6	96	66	94	85	9 ●	2 ⊙	0	SE 5	ESE 5	ENE 3
10	42.2	43.3	46.0	43.8	9.8	18.1	9.4	11.7	18.3	9.2	8.3	7.7	6.3	7.4	92	50	71	71	1 ≡ ⊙	9 ⊙	4	SSE 1	SSE 1	SW 3
11	47.0	49.1	51.5	49.2	6.9	5.9	3.2	4.8	9.5	3.1	6.9	6.0	5.2	6.0	93	87	90	90	10 ≡	10	10	C 0	NE 4	NNW 5
12	52.0	53.2	55.4	53.5	2.4	6.7	4.3	4.4	6.9	1.8	4.8	5.3	5.0	5.0	87	73	80	80	10	10	10	NNW 5	WSW 6	NNW 3
13	60.1	61.9	62.8	61.6	1.1	7.7	3.8	4.1	8.9	-0.5	3.8	3.2	4.0	3.7	75	41	67	61	0 ≡ ⊙	0 ⊙	0	NE 6	ENE 5	E 3
14	62.8	61.5	59.1	61.1	2.8	11.0	7.8	7.4	12.3	-1.1	4.5	5.6	5.5	5.2	79	58	69	69	9 ⊙	9 ⊙	8	ESE 4	ESE 9	ESE 5
15	58.8	58.5	58.1	58.5	6.9	17.3	11.7	11.9	17.4	3.8	5.3	5.9	7.8	6.3	72	40	76	63	1 ⊙	1 ⊙	0	ESE 3	SSW 2	ESE 1
16	58.5	58.1	56.6	57.7	10.5	18.5	13.5	14.0	20.6	7.7	7.3	7.7	9.3	8.1	76	49	81	69	10 ≡	8	3	W 2	SW 1	SW 1
17	55.4	54.1	52.9	54.2	12.8	23.0	14.5	16.2	23.9	7.4	9.1	7.3	9.9	8.8	83	35	81	66	3 ≡ ⊙	10 ≡	3	NNW 3	W 3	W 1
18	50.5	49.2	48.1	49.3	11.9	25.0	18.3	18.4	25.8	9.4	9.9	10.3	10.7	10.3	96	44	68	69	8	1 ⊙	0	SSE 1	S 1	SSE 2
19	50.9	52.6	52.7	52.1	16.2	15.1	14.4	15.0	18.4	12.7	10.4	8.2	8.2	8.9	76	64	67	69	10 ≡ ●	8 ≡	9	WNW 5	NW 6	WSW 3
20	50.8	51.1	52.5	51.5	11.7	13.0	12.0	12.2	17.4	9.7	8.6	10.2	8.4	9.1	85	93	82	87	7 ⊙	10	1	C 0	W 3	C 0
21	52.1	53.2	55.4	53.6	10.5	12.7	8.2	9.9	14.6	7.9	8.6	7.5	6.3	7.5	92	69	78	80	10	9	0	SSE 1	WNW 6	N 3
22	57.0	55.2	50.5	54.2	6.2	14.9	12.2	11.4	16.1	0.6	5.8	5.8	6.9	6.2	82	47	65	65	0 ≡ ⊙	1 ⊙	10	SW 1	SE 3	SE 7
23	43.5	40.5	41.0	41.7	11.1	18.5	13.0	13.9	23.4	10.2	7.3	10.6	7.3	8.4	74	67	56	69	10	4	1	SE 12	SSE 7	S 5
24	45.2	46.0	45.5	45.6	9.5	13.4	10.5	11.0	14.9	8.8	6.8	7.3	8.6	7.6	76	64	92	77	8	10	10	WSW 3	S 3	S 3
25	47.1	47.7	47.2	47.3	11.2	16.6	13.7	13.8	17.7	7.9	8.3	10.1	10.6	9.7	84	71	92	82	1 ≡ ⊙	10	10	N 1	E 3	C 0
26	50.1	49.5	47.7	49.1	12.3	20.2	19.2	17.7	23.3	11.0	10.3	11.6	10.7	10.9	97	66	64	76	10	10	10	SSE 1	ENE 5	SSE 3
27	49.0	50.9	53.3	51.1	16.4	20.2	17.3	17.8	24.6	15.9	10.7	13.1	13.5	12.4	77	74	92	81	9 ≡	10 ≡	10 ✱	SSE 1	WNW 5	NNW 1
28	54.8	55.7	56.8	55.8	13.5	22.4	17.0	17.5	23.3	12.4	10.6	12.0	12.6	11.7	93	60	88	80	8	0 ⊙	1	NNE 5	WSW 1	NNE 2
29	57.3	56.5	55.9	56.6	14.6	23.1	16.6	17.7	25.4	12.4	11.0	11.0	11.4	11.1	89	53	81	74	9 ≡ ⊙	9 ⊙	0	C 0	ENE 4	E 3
30	54.9	53.9	53.3	54.0	16.3	25.6	17.6	19.3	26.2	12.3	10.0	10.7	11.4	10.7	72	44	76	64	0 ⊙	7 ⊙	0	E 3	SE 9	SE 1
31																								
M	53.0	52.9	52.7	52.9	8.1	14.6	10.4	10.9	16.4	5.9	7.1	7.4	7.8	7.4	83	58	79	73	5.7	5.9	4.0	3.3	4.7	3.2

Warszawa, St. Pomp Rz. $H_s = 85\,m$ $H_b = 88{,}3\,m$ Marzec – Maes 1934

DNI	OPAD R	DRUB. ŚNIEGU	USŁO. NECZ. NIENIE	POGODA
1	.	.	.	$\equiv^{0}\,7^{30}-13^{00}$
2	.	.	.	wiatr porywisty do 12 m/sek
3	0.0	.	.	
4	0.0	.	.	$*^{0}\,10^{00}-13^{45}\,\triangle^{0}-14^{00}\,*^{0}-16^{30}\,\bullet^{0}-19^{30};\ \equiv^{1}n-7^{30}\equiv^{2}-13^{30}\equiv^{1}-15^{00}\equiv^{0}-20^{00}\equiv^{1}-n;\ \sim n-9^{30}$
5	.	.	1.2	$\equiv^{0}n-9^{45},\ 18^{30}-n;\ \sqcup^{0}\,19^{20}-n$
6	.	.	.	$\equiv^{0}n-15^{00};\ \sqcup^{0}n-8^{30}$
7	2.6	.	3.1	$\bullet^{0}\,11^{20-35},\ 14^{05}-21^{15};\ \sqcup^{1}n-7^{00}$
8	0.0	.	2.9	$*^{0}\,7^{45}-8^{30}\,\triangle\,13^{05};\ \equiv^{0}n-9^{00};\ \sqcup^{0}n-8^{00};\ \frown 18-n$
9	2.1	.	.	$\bullet^{0}\,11^{05-15}\,*^{0-1}-13^{35}\,\bullet^{0}-n$
10	0.7	.	2.1	$\bullet^{0}\,n-7^{30}\,*^{0}-10^{00};\ \equiv^{0}n-7^{30}\equiv^{1}-9^{30}\equiv^{0}-10^{00}$
11	4.0	.	.	$\bullet^{0}\,13^{20}-14^{30}\,*^{0}-15^{50}\,*^{1}-n;\ \sqcup^{0}n-7^{50}$
12	(0.0)	1	0.3	$\bullet^{0}\,9^{00}-10^{30};\ \equiv^{2}n-10^{00}\equiv-11^{00}\equiv^{0}-15^{00},\ 17^{00}-18^{00}\equiv-19^{30}\equiv^{0}-n$
13	3.9	.	2.9	wiatr porywisty do 9 m/sek
14	0.1	.	.	$\bullet^{0}\,n-6^{20},\ 10^{25-50};\ \equiv^{0}n-11^{00}$
15	3.4	.	0.8	$\bullet^{0}\,11^{20-50}\,\bullet^{1}-12^{15}\,\bullet^{0}-15^{20};\ \sqcup^{0}n-6^{28}$
16	0.0	.	6.6	$\equiv^{2}n-9^{00}\equiv^{1}-10^{00}\equiv^{0}-19^{30};\ \frown n-10$
17	0.0	.	.	$\equiv^{2}n-8^{20}\equiv^{1}-11^{00}\equiv^{0}-n;\ \frown^{0}\,18^{00}-n$
18	0.5	.	2.4	$\bullet^{0}\,13^{35};\ \equiv^{1}n-7^{30}\equiv^{0}-11^{00}$
19	0.1	.	3.0	$\bullet^{0}\,n-8^{35}$
20	.	.	8.5	$\equiv^{1}n-7^{00}\equiv^{0}-9^{00};\ \sqcup^{1}n-7^{30}\,\sqcup^{0}-8^{00}$
21	0.2	.	7.3	$\frown^{0}\,19^{10}-n$
22	5.7	.	0.6	$\bullet^{0}\,8^{05-30}\,\bullet^{1}-10^{00}\,\bullet^{0}-11^{00};\ \frown 15^{35-40}$
23	.	.	8.5	$\equiv/$
24	2.5	.	.	$\bullet^{0}\,9^{30}-14^{00};\ \equiv^{0}\,11^{00}-13^{30}$
25	0.0	.	1.2	$\equiv^{0}\,n-10^{50}$
26	5.2	.	.	$\bullet^{0}\,6^{37}-7^{45},\ 9^{30}\ldots 19^{30}\,\bullet^{1}-n;\ \equiv^{0}n-16^{00}$
27	0.0	.	2.1	$\bullet^{0}\,n-6^{40},\ 8^{45}-9^{00}$
28	.	.	5.6	$\equiv^{0}\,n-8^{30};\ \sqcup^{0}n-7^{00};\ \frown^{0}n-9^{00}$
29	.	.	1.9	
30	.	.	4.0	
31	.	.	6.5	
Σ	31.0	–	71.3	UWAGI.

Kwiecień – Avril 1934

1	.	.	9.7	$\frown^{1}\,n-7^{15}$; wiatr porywisty do 12 m/sek
2	.	.	10.7	$\sqcup^{1}\,n-7^{40}$
3	.	.	10.6	$\equiv^{0}n-8^{30};\ \sqcup^{0}n-7^{30};\ \frown^{0}\,20^{00}-n$
4	.	.	9.8	$\sqcup^{0}\,n-7^{10};\ \frown^{0}\,n-8^{30}$
5	0.3	.	2.3	
6	3.4	.	2.8	$\bullet n,\ 11^{55}-12^{10}\,*^{0}\,15^{30-45}\,\bullet^{0}\,16^{00}-18^{00}\,\bullet^{1}-18^{15}\,\bullet^{0}-19^{45}$
7	.	.	5.7	$\frown^{0}\,19^{30}-n$
8	3.1	.	7.6	$*^{0}$ ok. $17^{30}\,\bullet^{2}\,19^{45}-20^{00}\,\bullet^{0}-20^{25}\,\bullet^{1}-n;\ \equiv^{0}n-8^{30};\ \sqcup^{0}n-8^{00};\ \frown^{0}n-9^{00}$
9	0.0	.	5.3	$\bullet^{0}\,n-7^{30}$
10	.	.	7.0	$\bullet n;\ \equiv^{0}n-8^{30};\ \frown^{1}\,n-8^{00}\,\frown^{0}-9^{30}$
11	0.0	.	.	$\bullet^{0}\,13^{30}-14^{30}\,\bullet^{0}-19^{30};\ \equiv^{0}n-10^{00}$
12	.	.	0.1	
13	.	.	11.7	$\equiv^{0}\,n-7^{30}$
14	0.2	.	9.7	$\sqcup^{0}\,n-8^{00}$
15	.	.	11.5	$\frown^{0}\,20^{00}-n$
16	.	.	6.6	$\equiv^{0}n-10^{20};\ \frown^{0}\,n-7^{50},\ 18^{50}-n$
17	0.0	.	6.5	$\bullet^{0}\,15^{15}-16^{15};\ \equiv^{1}n-7^{00}\equiv^{0}-13^{00}$
18	0.0	.	10.9	$\frown^{1}\,n-7^{40}$
19	0.0	.	2.8	$\bullet^{0}\,n-6^{40}\,*^{0}$ ok. $10^{00};\ R^{0}\,n-6^{15};\ \equiv^{0}n-10^{00},\ 12^{00}-13^{00}$
20	8.0	.	3.4	$\bullet^{1}\,9^{05}-10^{55}\,\bullet^{0}\,13^{10-20};\ R^{0}\,9^{05-35};\ \frown^{1}\,n-7^{30}$
21	0.4	.	4.8	$\bullet^{0}\,n-6^{30},\ 6^{45}-7^{45},\ 8^{15}-11^{00}$
22	.	.	11.5	$\equiv^{0}n-7^{00};\ \sqcup^{1}\,n-5^{50};\ \frown^{1}\,n-8^{10}$; wiatr porywisty do 9 m/sek
23	0.1	.	3.4	$\bullet^{0}\,10^{25}-12^{00}\,*$ ok. $14^{00};\ *^{0}$ ok. 16^{00}, wiatr porywisty do 12 m/sek
24	6.7	.	1.4	$\bullet^{0}\,15^{30}-16^{10}\,\bullet^{1}-16^{55}\,\bullet^{2}-17^{00}\,\bullet^{1}\,17^{30}-18^{10}\,\bullet^{0}\,20^{00}-n;\ R^{0}\,16^{15}-17^{00}$
25	0.4	.	3.2	$\bullet^{0}\,17^{40}-18^{00};\ \equiv^{0}n-7^{30}$
26	0.0	.	3.6	$\bullet^{0}\,7^{00-25}$
27	8.3	.	3.1	$\bullet^{0-1}\,20^{32-34}\,\bullet^{2}-n;\ R^{0}\,20^{20-25}\,R^{1}-20^{32}\,R^{2}-n;\ \equiv^{0}n-11^{30}\equiv^{1}-18^{00}$
28	0.4	.	6.6	$\bullet^{0}n-6^{10}\,\bullet^{1}\,6^{58}-7^{25}$
29	.	.	9.5	$\equiv^{0}n-7^{15};\ \frown^{1}\,n-8^{00}\,\frown^{0}-9^{00},\ 20^{00}-n$
30	.	.	11.6	$\frown^{1}\,n-6^{40}\,\frown^{0}\,19^{20}-n$; wiatr porywisty do 12 m/sek $10^{00}-16$
31				
Σ	31.3	–	193.6	UWAGI.

Warszawa, St. Pomp Rz. $\varphi = 52°13'$ $\lambda = 21°03'$ Maj – Mai 1934

DNI	Ciśnienie P = 700 + I	II	III	Dies	Temperatura T I	II	III	Dies	Max	Min	Prężność pary e I	II	III	Dies	Wilgotność wzgl. U I	II	III	Dies	Zachmurzenie i pogoda N,w I	II	III	Kierunek i prędkość wiatru D,v I	II	III
1	52.2	51.6	52.1	52.0	15.0	27.3	16.2	18.7	27.4	11.3	9.4	12.6	11.3	11.1	74	46	82	67	1 ≡⊙	2 ⊙	0	ESE 3	SSW 3	ESE 1
2	53.0	52.7	52.9	52.9	15.3	26.0	17.2	18.9	26.1	11.2	11.4	11.4	11.9	11.6	88	46	82	72	9	3 ⊙	10 ●	C 0	SSW 4	SE 3
3	53.6	53.5	53.2	53.4	15.2	28.6	19.7	20.8	28.9	12.6	10.9	13.6	13.2	12.6	85	47	78	70	1 ≡⊙	1 ⊙	1	ENE 1	SE 5	ENE 1
4	52.8	53.0	53.8	53.2	17.2	22.2	19.9	19.8	26.1	15.8	11.9	14.1	10.4	12.1	82	71	60	71	9	10	10	E 3	ESE 4	ESE 7
5	55.0	54.7	55.8	55.2	16.5	25.6	18.4	19.7	27.1	14.5	9.2	9.0	9.1	9.1	66	38	58	54	9	8 ⊙	0	ESE 7	ESE 7	ESE 4
6	58.5	58.5	59.4	58.8	17.0	26.6	17.7	19.8	27.1	12.2	9.0	8.3	10.2	9.2	63	32	68	54	0 ⊙	7 ⊙	3	E 3	ESE 6	E 2
7	60.4	60.3	60.4	60.4	17.7	24.5	17.4	19.2	26.6	12.4	9.2	7.2	9.0	8.5	61	31	61	51	6 ⊙	8	1	ESE 4	ESE 7	ESE 3
8	62.5	62.8	62.8	62.7	16.6	27.8	18.1	20.2	28.0	11.6	9.2	7.5	9.7	8.8	66	27	63	52	1 ⊙	0 ⊙	0	ESE 3	SSE 5	C 0
9	62.9	62.6	63.0	62.8	16.1	29.0	23.0	22.8	29.4	12.8	10.1	8.5	9.4	9.3	74	28	45	49	0 ≡⊙	2 ⊙	0	ESE 2	SW 1	NW 3
10	64.0	63.1	62.0	63.0	18.0	27.3	21.5	22.1	28.7	13.3	11.3	8.4	9.9	9.9	74	32	52	53	1 ≡⊙	2 ⊙	0	NW 3	NNW 6	NNW 5
11	62.7	61.7	60.1	61.5	14.6	22.0	18.9	18.6	23.0	12.9	7.5	7.5	11.2	8.7	60	38	69	56	0 ≡⊙	0 ⊙	0	NW 6	NW 10	N 7
12	61.1	59.5	57.3	59.3	12.1	22.9	15.8	16.6	23.1	10.3	9.1	10.8	9.9	9.9	88	53	74	72	3 ⊙	3 ⊙	0	ENE 3	ESE 1	ESE 1
13	54.1	50.8	47.4	50.8	14.7	27.0	22.0	21.4	27.6	9.7	9.1	11.4	11.8	10.8	73	43	60	59	0 ≡⊙	5 ⊙	10 ⚡	SE 4	SSW 4	SW 9
14	47.0	45.2	46.3	46.2	16.1	24.2	13.6	16.9	24.6	13.5	11.6	11.7	10.5	11.3	85	52	92	76	4 ⊙	7 ⊙	9	NNE 3	SW 5	W 3
15	48.6	49.1	50.3	49.3	11.6	10.4	8.1	9.6	13.8	7.9	7.5	8.7	7.5	7.9	74	93	93	87	9 ≡	10 ≡●	9	NW 4	WNW 3	WSW 3
16	52.5	52.5	51.1	52.0	8.6	17.6	12.0	12.6	18.0	5.3	7.1	7.3	7.2	7.2	86	49	69	68	0 ⊙	1 ⊙	0	SW 2	SSE 4	SE 4
17	49.3	48.2	47.9	48.5	12.7	24.2	17.1	17.8	25.1	7.8	8.5	10.8	12.4	10.6	78	48	86	71	1 ⊙	2 ⊙	1	SE 7	SSE 7	SSE 3
18	49.9	52.2	52.0	51.4	16.2	15.6	11.8	13.8	17.2	11.7	12.1	10.3	8.4	10.3	88	78	83	83	3 ≡⊙	10	10	E 3	NNW 6	NNE 7
19	50.6	53.0	54.8	52.8	11.7	12.1	9.3	10.6	12.5	9.2	10.1	9.5	7.5	9.0	99	91	87	92	10 ≡,	10	10	NW 3	WSW 6	NW 8
20	57.5	58.0	57.8	57.8	7.7	14.8	11.9	11.6	17.2	7.3	7.2	7.9	7.7	7.6	91	63	74	76	10	6 ⊙	0	WNW 5	NW 3	WNW 3
21	57.3	59.0	58.3	58.2	11.6	16.6	12.9	13.5	18.4	5.8	8.6	7.5	8.8	8.3	85	54	80	73	9	8 ⊙	0	WSW 3	NW 5	SW 3
22	54.1	53.7	54.0	53.9	12.9	19.0	15.7	15.8	20.0	10.5	10.9	8.1	8.0	9.0	99	49	60	69	10 ●	6 ⊙	3	W 5	WNW 9	W 3
23	51.7	51.7	52.7	52.0	13.3	15.3	11.6	13.0	16.7	10.5	10.2	5.9	4.8	7.0	90	46	47	61	10 ≡●	4 ⊙	5	W 4	WNW12	NW 6
24	52.4	52.0	53.0	52.5	7.8	13.4	10.0	10.3	14.1	5.3	6.4	5.2	5.5	5.7	81	46	60	62	7 ⊙	6 ⊙	9 ●	WNW 7	WNW 6	NW 5
25	54.1	53.5	54.0	53.9	7.8	11.8	8.8	9.3	14.9	4.2	5.9	4.7	5.1	5.2	75	46	60	60	1 ⊙	9 ●	0	WSW 5	W 12	W 3
26	53.9	52.6	52.0	52.8	8.0	12.7	8.3	9.3	13.9	4.1	5.8	5.2	6.7	5.9	72	47	82	67	10	10	10 ●	W 3	W 6	NW 5
27	51.9	52.4	53.8	52.7	6.1	9.6	6.8	7.3	11.9	4.9	5.0	5.3	6.5	5.6	72	59	88	73	1 ⊙	9	3	W 9	WNW 9	WSW 3
28	53.9	52.7	49.4	52.0	6.2	10.3	9.1	8.7	12.9	3.2	6.5	6.6	8.5	7.2	91	71	99	87	7 ⊙	10	10	WSW 3	SW 3	SW 5
29	49.0	51.7	55.2	52.0	7.7	12.9	10.5	10.4	13.5	7.3	7.7	7.2	5.7	6.9	99	65	61	75	10 ≡●	9 ⊙	9	NW 6	NNW12	NNW 3
30	57.9	58.2	58.6	58.2	8.4	12.6	9.0	9.8	15.5	3.9	6.2	7.1	7.8	7.0	76	66	92	78	0 ⊙	8	1	NNW 3	NNW 3	NNE 3
31	60.6	60.3	59.6	60.2	10.0	15.6	13.8	13.3	17.1	6.1	6.8	6.1	7.8	6.9	74	47	67	63	1 ⊙	1 ⊙	10	NNE 4	NE 4	NE 1
M	55.0	54.9	54.9	54.9	12.6	19.5	14.4	15.2	20.9	9.3	8.8	8.6	8.8	8.7	80	52	72	68	4.6	5.7	4.3	3.9	5.6	3.8

Czerwiec – Juin 1934

DNI	Ciśnienie I	II	III	Dies	Temp. I	II	III	Dies	Max	Min	e I	II	III	Dies	U I	II	III	Dies	N,w I	II	III	D,v I	II	III
1	59.3	59.2	58.9	59.1	13.2	20.0	15.9	16.2	21.0	9.8	6.5	9.5	9.5	8.5	57	55	71	61	2 ⊙	2 ⊙	1	NNW 5	NNW 5	NNW 1
2	59.3	57.8	55.3	57.5	16.7	24.6	18.4	19.5	25.4	8.7	10.0	9.6	10.8	10.1	70	42	68	60	1 ≡⊙	7 ⊙	1	WSW 3	WSW 1	C 0
3	51.7	50.5	48.3	50.2	16.1	23.0	14.6	17.1	24.5	12.5	10.8	11.7	11.7	11.4	79	56	94	76	5 ⊙	3 ⊙	8	E 1	SE 1	NE 1
4	46.9	47.3	47.4	47.2	11.7	14.0	13.3	13.1	15.6	10.2	9.5	9.1	7.5	8.7	94	77	66	79	9 ≡	10	6	NNW 7	NNE 5	NE 3
5	46.9	47.5	48.3	47.6	10.7	13.4	12.4	12.2	14.4	8.0	8.5	9.6	10.5	9.5	90	85	98	91	10	10	10	SE 2	NW 4	C 0
6	45.4	43.9	48.0	45.8	11.9	15.6	9.7	11.7	15.8	9.6	10.3	12.9	8.7	10.6	99	98	98	98	10 ≡●	10 ≡●	10 ●	NNE 6	NNE 4	WNW 7
7	49.1	50.8	52.1	50.7	9.1	12.0	15.1	12.8	15.2	8.6	8.5	10.2	12.5	10.4	99	98	98	98	10 ≡	10 ●	10 ●	W 6	W 1	NW 5
8	53.0	53.6	54.1	53.6	13.4	18.3	13.7	14.8	19.6	11.1	9.6	10.1	11.0	10.2	85	64	95	81	1 ⊙	9	9	NNE 4	ENE 6	C 0
9	54.2	54.3	54.5	54.3	14.5	21.8	18.1	18.1	21.9	13.1	10.1	10.3	10.5	10.3	83	53	68	68	9 ⊙	7	3	NNW 6	NW 7	NNW 4
10	54.1	52.7	50.5	52.4	15.6	23.3	18.0	18.7	24.4	12.6	8.7	10.6	11.2	10.2	65	50	73	63	1 ⊙	0 ⊙	1	NNW 5	WNW 4	NNW 3
11	47.4	46.2	46.3	46.6	17.3	23.6	18.9	19.7	24.0	12.6	10.9	11.3	9.4	10.5	74	52	57	61	1 ⊙	1 ⊙	1	W 5	W 6	NNW 4
12	49.0	50.7	52.5	50.7	12.3	18.3	15.6	15.4	18.9	11.2	9.5	8.7	8.0	8.7	90	56	60	69	10 ●	7	9	NNW 6	NNE 6	NNE 3
13	54.7	54.6	53.8	54.4	13.5	20.8	15.4	16.3	21.6	10.1	8.8	9.2	10.1	9.4	76	50	78	68	0 ⊙	1 ⊙	0	N 2	W 3	W 2
14	53.5	52.1	50.7	52.1	15.6	24.7	19.0	19.6	25.6	9.4	9.6	8.2	12.1	10.0	73	36	75	61	0	0 ⊙	0 ≡	SSE 1	SSW 5	WSW 1
15	52.6	54.9	57.7	55.1	13.4	13.9	12.8	13.2	19.0	11.6	9.2	9.1	7.7	8.7	81	77	70	76	8	10	9	NNE 5	N 5	N 5
16	60.3	60.7	61.0	60.7	8.8	16.3	14.0	13.3	16.9	6.7	6.7	6.6	6.7	6.7	80	48	57	62	3 ⊙	8	0	NNE 3	NNE 7	NNE 8
17	62.3	61.8	60.7	61.6	11.9	19.2	15.4	15.5	20.3	10.5	7.5	8.7	8.3	8.2	73	53	63	63	0 ⊙	2 ⊙	3	NNE 1	NE 2	SW 1
18	59.0	56.3	52.9	56.1	16.6	26.0	20.5	20.9	26.5	9.5	9.9	9.7	13.7	11.1	70	39	76	62	3 ⊙	4 ⊙	1	SW 6	SSW 4	WSW 4
19	50.8	50.0	47.2	49.3	17.2	24.0	20.8	20.7	25.8	15.6	11.4	14.4	14.8	13.5	78	65	81	75	10 ≡	6 ⊙	4	W 3	SSW 4	SW 1
20	44.1	43.2	43.1	43.5	16.1	23.8	17.2	18.6	25.0	14.1	12.9	14.4	14.3	13.9	95	66	98	86	10 ≡●	10 ●	10	S 1	W 6	N 1
21	44.4	47.6	50.8	47.6	12.8	15.0	14.7	14.3	17.3	12.3	10.6	11.2	8.8	10.2	97	88	71	85	10 ●	10 ●	3	N 7	NW 4	NW 5
22	53.5	53.0	51.5	52.7	12.9	20.3	15.6	16.1	20.9	9.7	9.0	10.0	9.6	9.5	82	56	73	70	1 ⊙	3 ⊙	10	WNW 2	WSW 3	SSE 3
23	50.4	50.5	53.2	51.4	17.2	22.4	16.2	18.0	22.5	12.2	11.5	9.6	10.0	10.4	79	48	73	67	3 ⊙	9	7	W 7	W 10	WNW 5
24	56.5	57.5	57.7	57.2	13.5	18.9	16.9	16.6	20.6	11.1	9.8	9.5	10.8	10.0	86	58	76	73	10	7	5	NNW 5	NNW 3	NE 1
25	58.5	57.9	56.5	57.6	14.7	21.9	17.4	17.8	22.6	12.2	9.7	10.5	9.6	9.9	78	53	65	65	9	8 ⊙	1	ENE 3	E 5	ENE 5
26	55.7	55.0	53.9	54.9	17.0	18.5	16.6	17.2	19.9	13.7	8.9	11.4	11.3	10.5	62	72	80	71	10	10	10	E 4	ENE 4	ENE 3
27	52.7	52.4	52.1	52.4	16.2	23.0	20.6	20.1	24.9	15.2	11.3	14.4	11.9	12.5	82	69	66	72	9	9	10	E 5	ESE 6	ENE 7
28	52.1	51.4	51.6	51.7	18.2	28.2	19.4	21.3	28.2	17.0	11.6	15.7	15.3	14.2	75	55	91	74	9	4 ⊙	3	ENE 3	ESE 5	ESE 1
29	52.4	52.5	52.3	52.4	20.0	27.2	21.7	22.6	27.5	15.6	12.9	13.3	12.8	13.0	74	49	66	63	1 ⊙	4 ⊙	1	ENE 3	E 9	ENE 3
30	52.5	52.1	51.0	51.9	19.7	27.5	22.0	22.8	28.1	16.1	12.6	12.8	14.0	13.1	74	47	72	64	1 ⊙	5 ⊙	1	ENE 2	ENE 6	E 1
31																								
M	52.7	52.6	52.5	52.6	14.6	20.7	16.7	17.2	21.8	11.7	9.9	10.7	10.8	10.5	80	60	76	72	5.5	6.2	4.9	4.0	4.7	2.9

Warszawa, St. Pomp Rz. $H_s = 85\,m$ $H_b = 88{,}3\,m$ Maj - Mai 1934

DNI	OPAD B	GRUBOŚĆ LODU h	USŁONECZNIENIE	POGODA
1	0.9	.	-	$\bullet^{0}\,16^{28-30}\,\bullet^{1-2}-16^{45}\,\bullet^{0}-17^{00}$; R 16^{30-40}; $^{0}\,16^{25}$; $\equiv^{0}\,n-7^{00}$; $\Omega^{0}\,n-8^{30}$; $\cap\,16^{20}$
2	2.1	.	-	$\bullet^{1}\,16^{30-55}\,\bullet^{0}\,20^{20}-n$; (R)$^{0}\,16^{15-30}$; $^{0}\,16^{03-10}$; $\Omega^{1}\,n-6^{50}$
3	(0.0)		-	$\bullet^{0}$ ok. 17^{00}; $\equiv^{0}\,n-7^{00}$
4	.	.	-	$\Omega^{1}\,n-7^{30}$
5	.	.	-	wiatr porywisty do 12 m/sek
6	.	.	-	$\Omega^{1}\,n-7^{10}$; wiatr porywisty
7	.	.	-	$\Omega^{0}\,n-8^{00}$; wiatr porywisty do 10 m/sek
8	.	.	-	$\Omega^{0}\,19^{40}-n$
9	.	.	-	$\equiv^{0}\,n-7^{00}$; $\Omega^{0}\,n-8$
10	.	.	-	$\equiv^{0}\,n-9^{40}$
11	.	.	-	$\equiv^{0}\,n-7^{15}$
12	.	.	-	
13	.	.	-	R $20^{30}-n$; $\equiv^{0}\,n-7^{30}$
14	2.0	.	-	$\bullet^{1}\,14^{00-20}\,\bullet^{0}\,16^{40-48}\,\bullet^{1}\,18^{05-25}$; (R) 13^{30-35}
15	5.7	.	-	$\bullet^{0}\,11^{30}-19^{10}$; $\equiv^{0}\,n-18^{00}$
16	.	.	-	
17	6.2	.	-	$\blacktriangle^{1}\,14^{46-52}\,\bullet^{1-2}\,14^{46-53}\,\blacktriangle^{1}\,\bullet^{1}\,15^{08-08}\,\bullet^{1-2}\,15^{16-25}$; R$^{2}\,14^{35}-15^{08}$; $\cap\,15^{08-10}$
18	9.9	.	-	$\equiv^{0}\,n-7^{20}$
19	(0.0)	.	-	$\bullet^{2}\,n\,\bullet^{0}\,n-10^{00}$; $\equiv^{0}\,n-9^{00}$
20	.	.	-	$\Omega^{0}\,20^{30}-n$
21	1.8	.	-	$\bullet^{0}\,7^{05-20}$; $\Omega^{0}\,n-7^{05}$
22	0.0	.	-	$\bullet^{0}\,n-6^{45}$; wiatr porywisty do 12 m/sek
23	0.5	.	-	$\bullet^{0}\,n\ldots9^{00}$ ok. 13^{00}; $\equiv^{0}\,n-7^{15}$
24	0.0	.	-	$\bullet^{0}\,9^{04}\,\bullet^{0}\,20^{35-40}$; wiatr porywisty do 10 m/sek
25	0.0	.	-	$\bullet^{0}\,11^{00}\,\bullet^{0}\,11^{45}\,\bullet^{0}\ldots13^{00}$; $\leftrightarrows^{0}\,12^{30-45}$
26	0.1	.	-	$\bullet^{0}\,20^{30}-n$
27	0.0	.	-	$\bullet^{0}\,11^{10}\ldots12^{33}$, $17^{30}\ldots19^{10}\,\bullet^{0}\,20^{25}$; $\leftrightarrows\,8^{00}\ldots11^{00}$
28	16.6	.	-	$\bullet^{0}\,11^{40}-12^{05}$, $19^{20}-20^{10}\,\bullet^{1}\,22^{05}-n$; $\Omega^{0}\,n-6^{15}$
29	3.2	.	-	$\bullet^{1}\,n-7^{45}\,\bullet^{0}-8^{15}$, 9^{30-30}, 10^{30-45}; $\equiv^{1}\,n-7^{30}\,\equiv^{0}-12^{00}$
30	0.2	.	-	$\bullet^{1}\,12^{10-20}$; $\Omega^{1}\,n-6^{50}$
31	.		-	
Σ	49.2	—	265.6	UWAGI.

Czerwiec - Juin 1934

1	.	.	-	$\Omega^{0}\,19^{30}$
2	.	.	-	$\equiv^{0}\,n-7^{00}$; $\Omega^{0}\,19^{30}-n$
3	3.5	.	-	$\bullet^{1}\,8^{15}-9^{20}$, $9^{35-50}\,\bullet^{0}\,18^{20-55}$; (R)$^{0}\,10^{05-10}$ R $18^{35}-19^{05}$; $\Omega^{1}\,n-6^{50}$; $\cap\,19^{05}$
4	.	.	-	$\equiv^{0}\,n-7^{30}$
5	7.6	.	-	$\bullet^{0}\,7^{05-40}$
6	16.0	.	-	$\bullet^{0}\,n-11^{00}\,\bullet^{1}-13^{30}\,\bullet^{0}-14^{10}\,\bullet^{1}-15^{45}\,\bullet^{0}\,19^{30}\,n$; $\equiv n-7^{30}$, $10^{00}-11^{00}\,\equiv^{1}-15^{00}$
7	19.0	.	-	$\bullet^{0}\,7^{40}-8^{50}\,\bullet^{0}-10^{15}\,\bullet^{1}-14^{25}$, $18^{40}-n$; $\equiv^{0}\,n-7^{40}\,\equiv^{1}\,14^{25}-19^{00}$
8	2.0	.	-	$\bullet^{1}\,18^{04-07}\,\bullet^{1}\,18^{11}\ldots45$; $\cap^{0}\,17^{30-45}\,\cap^{1}\,18^{07-11}$
9	0.1	.	-	$\bullet^{0}\,13^{10-15}\,\bullet^{1}\,13^{45-55}$
10	.	.	-	$\Omega^{0}\,19^{30}-n$
11	0.0	.	-	$\Omega^{0}\,n-6^{45}$, $20^{15}-n$
12	(0.0)	.	-	$\bullet^{0}\,6^{25}-7^{00}$
13	.	.	-	$\Omega^{1}\,n-6^{50}$, $19^{50}-n$
14	.	.	-	$\equiv^{0}\,20^{00}-n$; $\Omega^{1}\,n-7^{00}\,\Omega^{0}-8^{30}$, $19^{30}-n$
15	.	.	-	$\Omega^{0}\,n-7^{10}$; wiatr porywisty do 8 m/sek
16	.	.	-	$\Omega^{0}\,n-7^{30}$
17	.	.	-	$\Omega^{0}\,n-6^{50}$
18	.	.	-	
19	1.0	.	-	$\bullet^{1}\,8^{55}-9^{30}$; $\equiv^{0}\,n-7^{20}$
20	7.9	.	-	$\bullet^{0}\,n-7^{15}$, $8^{10-40}\,\bullet^{0}\,12^{35-37}\,\bullet^{0}\,18^{35}-19^{10}$; (R) $18^{45}-19^{00}$; $\equiv^{0}\,n-9^{00}$
21	3.4	.	-	$\bullet^{1}\,n-8^{50}\,\bullet^{0}\,11^{20}-12^{50}\,\bullet^{1}\,14^{55}-15^{08}$; wiatr porywisty do 9 m/sek
22	.	.	-	
23	.	.	-	
24	.	.	-	$\Omega^{0}\,20^{20}-n$
25	.	.	-	$\Omega^{1}\,n-6^{50}$
26	0.4	.	-	$\bullet^{0}\,11^{00-40}\,\bullet^{0}\,12^{37}-13^{00}\,\bullet^{0}\,13^{30}-14^{30}$
27	0.0	.	-	$\bullet^{0}\,13^{40}-14^{10}$
28	.	.	-	$\Omega^{0}\,20^{00}-n$
29	.	.	-	$\Omega^{0}\,n-8^{00}$; wiatr porywisty do 12 m/sek
30	.	.	-	$\Omega^{0}\,n-8^{00}$
31				
Σ	60.9	-	287.4	UWAGI.

Warszawa, St. Pomp Rz. — φ = 52° 13′ — λ = 21° 03′ — Lipiec – Juillet 1934

DNI	CIŚNIENIE P − 700 + I	II	III	Dies	TEMPERATURA T I	II	III	Dies	Max	Min	PRĘŻNOŚĆ PARY e I	II	III	Dies	WILGOTNOŚĆ WZGL. U I	II	III	Dies	ZACHMURZENIE i POGODA N,w I	II	III	KIERUNEK i PRĘDKOŚĆ WIATRU D,v I	II	III
1	49.5	49.2	49.5	49.4	20.2	19.9	17.2	18.6	28.9	13.9	13.5	13.1	12.5	13.0	77	76	86	80	0 ⊙	9 ●	10	SSE 1	NNW 12	C 0
2	51.4	50.9	53.5	52.6	15.4	19.1	18.2	17.7	21.6	15.1	12.0	12.2	11.3	11.8	92	74	73	80	10 ☂	10	0	N 6	NW 9	NNW 3
3	51.7	51.3	50.5	51.2	15.3	15.8	13.7	14.6	19.7	12.5	11.0	12.6	10.2	11.3	85	94	88	89	10 ●	10	10	WNW 3	W 3	WNW 4
4	48.7	47.9	49.0	48.5	12.5	14.3	12.6	13.0	16.9	11.3	9.6	11.7	10.6	10.6	90	97	98	95	10	10	10	W 7	WNW 5	WNW 6
5	49.6	49.3	50.5	49.8	13.1	16.3	14.6	14.6	17.1	11.7	10.3	10.5	10.2	10.3	93	76	83	84	10	8	6	WNW 7	NNW 7	NW 5
6	49.7	48.4	47.9	48.7	13.8	13.8	13.8	13.8	15.1	12.2	10.2	11.2	11.2	10.9	87	96	96	93	10	10 ●	10	NW 7	W 7	NW 6
7	49.9	51.1	52.8	51.3	15.2	19.8	15.8	16.6	20.3	13.5	12.0	13.0	12.5	12.5	93	76	93	87	10	7 ⊙	9	NW 7	NW 7	WNW 6
8	53.9	54.1	52.8	53.6	13.6	15.7	17.7	16.2	19.0	12.8	10.9	11.4	12.2	11.5	95	86	81	87	10	10	9	NW 5	NW 6	NW 6
9	50.4	50.8	51.4	50.9	14.4	17.0	17.0	16.4	20.4	14.2	11.7	12.6	11.8	12.0	96	88	82	89	10	9 ⊙	10	WNW 5	NW 6	NW 5
10	51.8	51.6	52.3	51.9	14.5	21.6	18.3	18.2	22.6	12.8	9.9	9.2	10.1	9.7	81	48	64	64	9	2 ⊙	0	NW 7	NW 9	NNW 5
11	52.1	50.6	49.9	50.9	15.6	24.4	16.9	18.4	24.9	12.4	9.6	11.4	11.3	10.8	73	50	79	67	4 ⊙	6 ⊙	10	NNW 3	SW 2	N 7
12	47.1	46.6	46.4	46.7	15.5	18.9	17.1	17.2	22.2	13.1	11.8	12.6	12.6	12.3	90	78	87	85	9	7 ⊙	10	SE 5	ESE 5	S 5
13	47.1	48.1	48.2	47.8	16.7	24.1	20.0	20.2	24.9	13.3	12.1	11.6	14.5	12.7	85	52	83	73	8	10	10	C 0	NW 3	SE 3
14	48.8	49.6	51.2	49.9	18.2	24.2	20.4	20.8	26.0	16.7	13.4	14.8	14.8	14.3	86	66	83	78	0 ⊙	9	5	WSW 4	NW 4	NE 3
15	51.9	51.8	51.5	51.7	17.3	22.8	21.0	20.5	22.8	16.6	11.6	14.3	13.8	13.2	79	70	75	75	10	10	10	N 3	N 5	NNW 7
16	51.3	50.9	51.7	51.3	16.9	24.4	21.2	20.9	25.3	16.0	12.5	14.2	13.2	13.3	88	63	71	74	10	9	9	NNW 5	NNW 6	NNW 12
17	52.5	52.7	53.1	52.8	17.8	26.7	23.7	23.0	27.4	16.2	12.7	13.8	12.2	12.9	84	54	56	65	5 ⊙	5 ⊙	8	N 6	NE 5	NNW 5
18	52.8	51.8	50.4	51.7	18.8	27.3	22.0	22.5	27.9	17.0	12.4	12.6	13.9	13.0	77	46	71	65	0 ⊙	1 ⊙	1	NNE 5	NNE 3	NNE 3
19	50.0	48.8	48.8	49.2	18.7	27.8	23.4	23.3	28.6	17.1	12.3	15.6	11.6	13.2	77	56	54	62	1	2 ⊙	2	N 5	NNW 3	NW 3
20	49.8	50.0	50.7	50.2	19.4	28.9	22.4	23.3	29.0	16.7	12.8	10.3	14.3	12.5	76	33	71	61	3 ⊙	3 ⊙	1	NNE 2	NE 2	NE 1
21	51.4	50.9	49.8	50.7	19.8	26.4	22.1	22.6	27.8	16.3	13.6	14.7	15.6	14.6	80	58	79	72	3	10	10	C 0	E 1	C 0
22	48.1	47.5	47.2	47.6	21.5	28.4	18.3	21.6	28.5	18.2	15.5	16.8	15.2	15.8	81	59	97	79	10	2 ⊙	9	E 3	E 5	C 0
23	45.7	45.6	44.5	45.3	18.6	19.8	19.6	19.4	22.4	17.9	15.6	15.9	15.3	15.6	98	92	90	93	10 ●	10	6	C 0	WNW 1	SSW 2
24	43.7	44.2	45.1	44.3	18.3	18.6	17.0	17.7	19.7	17.0	14.5	14.6	14.1	14.4	93	92	98	94	10	10 ☂	10 ●	SW 1	WSW 3	WNW 7
25	45.7	46.7	47.4	46.6	15.4	17.0	15.5	15.8	18.1	14.7	12.7	13.8	12.4	13.0	98	96	94	96	10 ●	10 ●	10 ☂	NW 7	NW 7	NW 5
26	48.0	49.0	49.3	48.8	17.7	21.6	18.0	18.8	23.1	15.0	14.0	12.4	11.3	12.6	93	65	74	77	10	9	1	NW 7	WNW 7	W 3
27	46.3	45.4	46.8	46.2	16.0	18.4	16.0	16.6	21.9	13.3	11.4	13.3	11.2	12.0	84	84	83	84	10	10 ●	9	SW 3	SW 3	W 4
28	48.0	48.6	49.0	48.5	13.2	17.8	15.0	15.2	19.6	12.7	10.0	9.9	10.5	10.1	89	65	83	79	10	9	9	W 5	W 8	SW 3
29	46.6	47.5	49.7	47.9	14.0	20.0	15.8	16.4	21.0	12.9	10.6	11.1	11.1	10.9	90	64	83	79	9	6	10	SW 3	W 9	W 4
30	50.2	50.2	51.4	50.6	14.5	18.5	14.2	15.4	20.1	13.3	11.6	12.2	11.9	11.9	94	77	99	90	10 ●	8	5	WSW 3	W 5	W 3
31	52.3	51.6	51.1	51.7	14.6	21.3	16.8	17.4	22.9	11.7	11.3	11.3	12.0	11.5	91	61	84	79	2 ⊙	6 ⊙	1	W 4	NW 3	NNW 3
M	49.5	49.5	49.8	49.6	16.3	21.0	17.9	18.3	22.8	14.5	12.0	12.7	12.4	12.3	87	71	82	79	7.5	7.6	7.1	4.2	5.2	4.2

Sierpień – Août 1934

1	50.1	49.5	49.1	49.6	17.1	25.5	19.4	20.4	26.9	11.4	11.4	11.7	13.9	12.3	79	49	83	70	0 ⊙	2 ⊙	4	C 0	WNW 3	W 1
2	48.5	49.1	49.9	49.2	16.2	21.7	16.6	17.9	22.1	15.2	12.8	15.7	11.9	13.5	94	81	84	86	10	10	10	NNE 3	NNE 1	ENE 1
3	50.5	50.5	49.9	50.3	18.4	25.8	20.5	21.3	26.6	16.2	14.0	15.0	15.6	14.9	89	61	87	79	1 ⊙	3 ⊙	8	C 0	SE 2	C 0
4	47.9	46.5	45.2	46.5	20.0	28.3	23.0	23.6	28.9	16.6	14.8	17.6	17.6	16.7	85	62	85	77	4 ⊙	3 ⊙	5	ESE 3	ESE 5	C 0
5	45.0	45.6	47.6	46.1	21.2	19.4	16.1	18.4	23.5	16.1	16.6	15.1	12.3	14.7	85	90	90	88	7	10	10	SE 3	WNW 3	SW 3
6	45.9	47.2	50.4	47.8	13.4	16.6	16.2	15.6	18.7	13.3	11.2	12.6	12.8	12.2	98	90	94	94	10 ●	10	0	SSW 1	C 0	SE 3
7	52.2	52.3	52.5	52.3	15.8	23.3	19.8	19.7	23.7	13.8	12.5	11.8	11.7	12.0	93	56	68	72	7 ≡	6 ⊙	2	NNE 3	NE 5	ENE 1
8	53.4	53.3	53.4	53.4	17.4	24.6	18.3	19.6	24.7	15.6	12.7	10.9	13.3	12.3	86	48	85	73	0 ⊙	4 ⊙	1	NE 1	NE 3	C 0
9	53.6	52.9	51.4	52.6	16.7	19.6	17.5	17.8	25.7	13.8	12.5	13.8	13.2	13.2	89	81	89	86	0 ≡⊙	9 ●	2	C 0	ENE 2	C 0
10	51.1	50.9	51.7	51.2	14.9	26.0	20.2	20.3	26.3	12.2	12.1	12.1	12.9	12.4	96	48	74	73	3 ⊙	6 ⊙	4	C 0	SSW 3	W 5
11	52.9	52.3	51.3	52.2	16.2	24.8	19.9	20.2	25.5	15.1	12.1	12.8	13.3	12.7	88	55	77	73	1 ≡	9	9	WSW 2	S 4	C 0
12	50.7	50.6	51.0	50.8	17.6	22.7	16.8	18.5	24.8	14.2	12.4	14.7	11.6	12.9	83	72	81	79	9 ≡	10	2	SW 1	WNW 4	C 0
13	51.0	50.1	50.3	50.5	14.5	22.8	14.0	16.3	22.8	13.3	10.8	10.2	11.4	10.8	88	49	96	78	6	8	9	W 3	WNW 3	C 0
14	49.9	50.1	49.5	49.8	13.6	20.1	14.7	15.8	20.5	10.2	10.8	12.8	11.2	11.6	94	74	90	86	3 ≡⊙	10	10 ●	C 0	SE 2	C 0
15	49.6	50.0	51.5	50.4	15.1	20.6	17.3	17.6	21.1	13.7	11.2	12.5	12.2	12.0	88	70	83	80	10	7	5	NW 5	N 5	C 0
16	53.1	53.4	54.3	53.6	14.8	20.6	17.1	17.4	21.5	13.6	10.1	10.9	11.4	10.8	81	60	79	73	1 ⊙	6 ⊙	2	NW 5	NW 7	NW 5
17	54.8	54.5	54.5	54.6	13.9	23.8	19.6	19.2	24.0	12.3	10.2	12.8	11.6	11.5	87	59	69	72	1 ≡	6 ⊙	7	W 5	WNW 5	WNW 3
18	55.2	54.3	53.3	54.3	13.9	21.2	17.5	17.5	21.7	11.8	10.1	9.9	9.4	9.8	86	54	63	68	2 ≡⊙	5 ⊙	0	W 3	WNW 5	WNW 4
19	53.4	53.0	52.2	52.9	14.0	19.8	16.7	16.8	20.6	13.2	10.2	10.3	10.7	10.4	86	60	75	74	10	9	10	W 5	WNW 7	WSW 4
20	50.1	50.3	52.3	50.9	14.1	18.1	15.3	15.7	20.0	13.6	11.3	12.2	12.3	11.9	95	79	94	89	9 ≡	10 ●	0	SW 2	WNW 5	WNW 3
21	52.9	52.1	53.8	52.9	12.6	25.2	18.8	18.8	25.2	9.1	9.4	12.1	11.2	10.9	88	51	70	70	9 ⊙	8 ⊙	0	WSW 2	WSW 7	W 5
22	56.0	55.7	54.3	55.3	13.8	24.2	18.7	18.8	25.0	11.6	10.8	13.0	13.7	12.5	93	58	86	79	1 ≡⊙	10	4	WSW 1	SE 1	E 3
23	53.6	52.9	51.9	52.8	17.8	28.4	21.7	22.4	28.6	15.3	13.6	17.7	17.2	16.2	90	62	89	80	3 ≡⊙	1 ⊙	1	ESE 3	SE 4	ESE 1
24	50.5	50.3	53.9	51.6	19.6	24.2	17.8	19.8	26.1	17.7	16.1	16.7	13.5	15.4	95	75	89	86	9 ≡	9	10 ●	SE 2	S 5	NW 7
25	57.0	57.4	57.3	57.2	14.2	18.2	17.0	16.6	18.9	13.2	10.7	10.2	12.5	11.1	90	65	87	81	4 ≡⊙	10 ●	10	NW 6	NNE 4	NNE 1
26	57.3	58.1	58.0	57.8	16.2	19.0	17.2	17.4	19.1	15.8	12.0	13.2	13.5	12.9	87	81	93	87	10	10	10 ●	NNE 4	ENE 5	NE 1
27	57.4	57.1	55.9	56.8	16.1	20.4	17.5	17.9	20.4	15.3	12.0	14.5	12.3	12.9	88	82	83	84	10	10	10	NE 4	E 6	NE 10
28	52.7	51.6	50.5	51.6	17.6	20.3	20.3	19.6	23.4	15.7	14.4	14.6	16.2	15.1	96	83	92	90	10	10	2	ENE 5	SNE 10	C 0
29	49.4	48.9	49.5	49.3	16.5	26.4	20.5	21.0	27.4	15.7	14.0	17.5	14.5	15.3	100	69	81	83	10 ≡	3 ⊙	4	C 0	SSW 3	S 3
30	50.0	49.2	52.8	50.7	16.8	25.6	14.3	17.8	25.9	14.0	13.6	15.7	11.0	13.4	96	64	92	84	9 ≡	2 ⊙	10	SSE 3	SE 6	WSW 7
31	55.4	55.2	53.3	54.6	11.7	19.9	15.3	15.6	21.5	8.8	9.6	12.2	11.4	11.1	95	70	88	84	9 ≡⊙	9 ⊙	0	S 1	ESE 4	E 3
M	52.0	51.8	52.0	51.9	15.9	22.5	17.9	18.6	23.6	13.8	12.1	13.3	12.8	12.7	90	66	84	80	5.7	7.3	5.2	2.5	4.2	2.4

Warszawa, St. Pomp Rz. $H_s = 85\,m$ $H_b = 88{,}3\,m$ Lipiec – Juillet 1934

DNI	OPAD R	GRUB. ŚNIEGU h	USŁONECZNIENIE	POGODA
1	4.5	.	7.0	$\bullet^{2}\ 11^{20-45}\ \bullet^{0}\ 12^{00}\ldots 16^{00}$; $(R)^{0}\ 11^{15}$; $\equiv^{0}\ 7^{00}-10^{00}$; $\Omega^{0}\ n-7$
2	0.0	.	3.9	$\bullet^{0}\ n-9^{00}$; wiatr porywisty do 12^{m}/sek $10^{00}-15^{00}$
3	4.7	.	1.3	$\bullet^{0}\ 6^{25-50}$, $9^{50}-10^{10}\ \bullet^{1}\ 10^{45}-12^{15}$
4	7.0	.	0.6	$\bullet^{0}\ 6^{55}\ \bullet^{1}\ 12^{05-15}\ \bullet^{0}\ 13^{00-05}\ \overset{\bullet}{\nabla}{}^{0-1}\ 13^{25}\ldots n$
5	6.2	.	2.7	$\bullet^{1}\ 12^{55}-13^{05}$, $17^{40}-18^{00}$
6	12.1	.	.	$\bullet^{1}\ 12^{00}-16^{10}\ \bullet^{0}\ 17^{20}\ldots n$
7	15.0	.	2.7	
8	0.9		3.4	$\bullet^{0}\ 12^{40-55}$
9	3.2	.	4.8	$\bullet^{0}\ 11^{45}\ldots 12^{30}\ \bullet^{2}\ 14^{50-55}\ \bullet^{0}-15^{00}$
10	.	.	12.7	wiatr porywisty do 12^{m}/sek $10^{00}-18^{00}$; $\Omega^{0}\ 20^{00}-n$
11	8.0	.	11.4	$\bullet^{0}\ 15^{15-30}\ \bullet^{1}-15^{50}$; $R^{0}\ 15^{25-40}$; $\Omega^{1}\ n-7^{40}$
12	4.2	.	5.9	$\bullet^{0}\ 9^{00}-10^{40}\ \bullet^{1}\ldots 11^{10}$; $(R)^{0}\ 10^{30}-11^{00}$
13	.	.	4.4	$\Omega^{0}\ n-7^{50}$, $19^{30}-n$
14	.	.	9.7	$\equiv^{0}\ n-10^{00}$; $\Omega^{1}\ n-8^{00}\ \Omega^{0}-9^{00}$, $19^{30}-n$
15	.	.	.	
16	.	.	6.0	wiatr porywisty do 12^{m}/sek n-n
17	.	.	11.6	
18	.	.	14.4	$\Omega^{0}\ n-7^{30}$, $19^{30}-n$
19	.	.	15.0	$\Omega^{0}\ n-7^{10}$, $19^{50}-n$
20	.	.	14.0	$\Omega^{0}\ n-7^{00}$
21	.	.	5.9	$\Omega^{1}\ n-8^{10}\ \Omega^{0}\ 20^{45}-n$
22	5.2	.	3.6	$\bullet^{1}\ 9^{10-40}\ \bullet^{0}\ 17^{15}-18^{45}$; $R\ 9^{05-30}$
23	8.1	.	2.4	$\bullet^{0}\ n-6^{50}\ \bullet^{1}-9^{05}$, 12^{05-20}
24	34.0	.	.	$\bullet^{0}\ 8^{30-46}\ \bullet^{1}\ 12^{10-50}\ \bullet^{1}\ 14^{10}-15^{45}\ \bullet^{0}\ 17^{45}-18^{05}\ \bullet^{1}\ 19^{36}-n$
25	18.9	.	.	$\bullet^{1}\ n-8^{50}$, $12^{10-45}\ \bullet^{1}\ 20^{05}-n$; wiatr porywisty do 9^{m}/sek
26	.	.	6.1	wiatr porywisty do 9^{m}/sek
27	3.6	.	3.7	$\bullet^{1}\ 8^{00}-9^{20}\ \bullet^{0}\ 12^{25-40}\ \bullet^{1}\ 17^{05-15}$; $(R)^{0}\ 17^{05-25}$; $\cap\ 17^{10-30}$
28	1.0	.	4.2	$\bullet^{1}\ 18^{55}-19^{00}$; wiatr porywisty do 10^{m}/sek
29	2.1	.	5.5	$\bullet^{0}\ n-6^{15}$; wiatr porywisty do 12^{m}/sek
30	11.6	.	4.0	$\bullet\ n-8^{20}\ \bullet^{2}\ \blacktriangle\ 17^{55}-18^{03}$; $R\ 17^{52}-18^{08}$
31	.	.	14.1	$\Omega^{1}\ 19^{35}-n$
Σ	150.1	–	180.8	UWAGI

Sierpień – Août 1934

1	.	.	14.6	$\Omega^{2}\ n-7^{20}\ \Omega^{1}\ 19^{30}-n$
2	7.3	.	.	$\bullet^{2}\ 17^{55}-18^{40}$; $\Omega^{1}\ n-7^{50}$
3	.	.	12.4	$\Omega^{1}\ 19^{20}-n$
4	.	.	11.7	$\Omega^{1}\ n-7^{30}\ \Omega^{0}\ 19^{50}-n$
5	4.6	.	1.0	$\bullet^{0}\ 8^{30-40}\ \bullet^{1}\ 11^{20-50}\ \bullet^{0}\ 16^{05-10}$; $R^{0}\ 11^{22-27}$; $\Omega\ /$
6	0.8	.	0.4	$\bullet^{0}\ n-9^{10}$
7	.	.	11.9	$\equiv^{1}\ n-8^{20}$; $\Omega^{1}\ 19^{20}-n$
8	0.0	.	12.5	$\bullet^{0}\ 17^{40-42}$; $(R)^{0}\ 17^{35-45}$; $\Omega^{1}\ n-7^{50}$, $19^{15}-n$
9	4.2	.	11.8	$\bullet^{2}\ 11^{45}-12^{40}$; $R^{0}\ 11^{45}-12^{10}$; $\equiv^{0}\ n-8^{30}$; $\Omega^{1}\ n-8^{00}$
10	.	.	13.0	$\Omega^{1}\ n-7^{40}\ \Omega^{0}\ 19^{50}-n$
11	.	.	12.0	$\equiv^{1}\ n-8^{40}$; $\Omega^{0}\ n-7^{15}\ \Omega^{1}\ 19^{40}-n$
12	.	.	4.1	$\equiv^{0}\ n-7^{50}$; $\Omega^{0}\ n-7^{00}$, $19^{50}-n$
13	1.4	.	6.1	$\bullet^{0}\ 18^{15}-19^{10}$; $R^{0}\ 18^{45}-19^{10}$; $\equiv^{0}\ n-8^{50}$; $\Omega^{1}\ n-8^{15}$
14	2.8	.	4.0	$\bullet^{0}\ 16^{25}-17^{10}$, $22^{20}-n$; $\equiv^{0}\ n-7^{50}$
15	3.3	.	6.7	$\bullet^{0}\ 12^{50-55}\ \bullet^{1}-13^{05}$
16	.	.	12.8	$\Omega^{0}\ 20^{30}-n$; wiatr porywisty do 9^{m}/sek
17	.	.	8.6	$\equiv^{1}\ n-9^{50}$; $\Omega^{1}\ n-9^{20}$
18	.	.	11.7	$\equiv^{0}\ n-7^{50}$; $\Omega^{1}\ n-8^{15}$
19	0.3	.	3.5	
20	7.0	.	2.3	$\bullet\ n\ \overset{\bullet}{\nabla}{}^{0}\ 12^{20-40}\ \bullet^{0}\ 13^{40-55}\ \bullet^{1}-14^{00}\ \bullet^{2}-14^{15}\ \bullet^{1}-14^{30}$, 15^{15-30}; $\equiv^{0}\ n-7^{00}$
21	.	.	12.9	$\equiv^{0}\ n-7^{30}$; $\Omega^{0}\ n-8^{30}$, $20^{00}-n$
22	0.1	.	7.8	$\equiv^{1}\ n-8^{30}\ \equiv^{0}-9^{30}$; $\Omega^{1}\ n-8^{00}\ \Omega^{0}-9^{00}$, $20^{00}-n$; $\oplus^{1-0}\ 11^{00}-12^{20}$
23	.	.	12.7	$\equiv^{0}\ n-7^{00}$; $\Omega^{0}\ 20^{00}-n$
24	1.6	.	1.7	$\bullet^{0}\ 6^{50}-8^{45}\ \overset{\bullet}{\nabla}{}^{0}$ ok. 10^{30}, $15^{15-20}\ \bullet^{0}\ 20^{27}-n$; $R\ 15^{15-20}$; $\equiv^{0}\ n-8^{00}$
25	0.0	.	4.4	$\bullet^{0}\ 12^{30}\ldots 13^{00}\ 15^{15}-17^{00}$; $\equiv^{0}\ n-8$; $\Omega^{0}\ n-8^{00}$
26	8.8	.	0.1	$\overset{\bullet}{\nabla}{}^{0}\ 16^{50}\ \bullet^{0}\ 19^{45}-20^{10}\ \bullet^{1}-n$; $\Omega^{0}\ n-7^{30}$
27	0.6	.	1.1	$\overset{\bullet}{\nabla}{}^{1}\ 9^{30-37}\ \bullet^{0}\ 14^{30}\ldots 16^{00}\ \overset{\bullet}{\nabla}{}^{0}\ 20^{30-35}$; wiatr porywisty do 12^{m}/sek $10^{00}-n$
28	0.0	.	1.2	$\Omega^{0}\ 19^{30}-n$
29	0.9	.	6.9	$\bullet^{2}\ 16^{08-11}\ \bullet^{0}-16^{20}$; $\equiv^{2}\ n-8^{00}\ \equiv^{1}-8^{30}\ \equiv^{0}-9^{30}$; $\Omega^{2}\ n-7^{30}\ \Omega^{1}-8^{30}\ \Omega^{0}-9^{00}$
30	19.5		7.0	$\bullet^{0}\ 16^{30-33}\ \bullet^{2}-16^{46}\ \bullet^{1}-17^{00}\ \bullet^{0}-17^{20}\ \overset{\bullet}{\nabla}{}^{0}\ 19^{00-15}$; $R\ 16^{30}-17^{25}$; $\equiv^{0}\ n-7^{00}$; $\Omega^{0}\ n-7^{30}$
31	0.5	.	7.7	$\equiv^{0}\ n-7^{30}$; $\Omega^{1}\ n-7^{30}\ \Omega^{0}-8^{45}$, $19^{30}-n$
Σ	63.7	–	224.0	UWAGI

Warszawa, St. Pomp Rz. φ=52°13' λ = 21°03' Wrzesień – Septembze 1934

DNI	CIŚNIENIE P = 700 + I	II	III	Dies	TEMPERATURA t I	II	III	Dies	Max	Min	PRĘŻNOŚĆ PARY e I	II	III	Dies	WILGOTNOŚĆ WZGL. U I	II	III	Dies	ZACHMURZENIE i POGODA N,w I	II	III	KIERUNEK i PRĘDKOŚĆ WIATRU D,v I	II	III
1	47.3	42.6	46.1	45.3	16.6	24.4	15.2	17.8	25.5	14.8	13.2	16.4	9.8	13.1	94	72	76	81	10	9	0	ESE 5	ESE 7	WSW 7
2	50.0	50.5	48.6	49.7	11.6	17.9	14.1	14.4	17.9	9.1	9.2	9.0	11.0	9.7	91	59	93	81	9 ≡	10	10	C 0	NNE 4	NNE 5
3	48.6	51.5	54.9	51.7	19.0	22.6	18.2	19.5	23.6	14.0	13.8	14.8	14.0	14.2	85	72	90	82	7 ⊙	8 ⊙	1	E 5	E 9	ENE 5
4	56.4	56.3	58.5	57.1	15.0	22.0	17.2	17.8	22.4	13.9	11.3	11.7	12.1	11.7	89	59	83	77	10	9 ⊙	10	ENE 5	NE 8	ENE 4
5	57.6	57.0	56.8	57.1	15.2	21.4	16.5	17.4	21.9	14.8	10.9	10.7	12.1	11.2	85	56	86	76	8 ⊙≡	9 ⊙	10	ENE 2	ENE 6	NE 5
6	54.8	54.9	54.7	54.8	14.6	14.2	14.7	14.6	17.0	13.8	11.0	11.9	11.8	11.6	89	99	94	94	10	10 ≡●	10	NNE 2	NNE 4	NW 1
7	53.8	55.1	54.4	54.4	14.3	15.6	16.1	15.5	17.8	13.1	11.7	12.6	12.9	12.4	97	96	95	96	10 ≡●	10 ●	10	W 5	WNW 5	NNW 7
8	54.1	53.7	53.5	53.8	15.5	21.6	18.8	18.7	22.1	14.7	12.7	13.5	13.3	13.2	97	71	83	84	9 ≡	1 ⊙	0	N 4	NW 5	N 4
9	53.2	54.4	54.6	54.1	14.8	19.6	16.8	17.0	20.8	14.2	11.7	12.8	13.1	12.5	93	76	92	87	10	7	0	NE 7	ENE 5	NNE 4
10	54.9	55.7	56.9	55.8	14.8	23.2	20.0	19.5	23.6	14.1	11.7	14.3	13.8	13.3	93	68	79	80	1 ≡⊙	4 ⊙	0	NNE 3	ENE 6	NE 3
11	59.4	60.5	61.6	60.5	15.8	26.6	18.0	19.6	27.0	13.9	12.6	14.0	14.0	13.5	94	55	91	80	7 ≡	1 ⊙	0	NE 2	E 5	C 0
12	62.6	63.1	62.5	62.7	15.5	24.6	17.8	18.9	25.9	14.2	13.0	15.2	14.1	14.1	99	66	93	86	1 ≡⊙	4 ⊙	3	C 0	SE 3	C 0
13	63.3	63.5	63.0	63.3	14.2	23.5	17.0	17.9	24.6	12.6	11.2	12.8	13.1	12.4	94	59	91	81	0 ⊙≡	4 ⊙	1	C 0	E 3	C 0
14	62.8	62.3	62.0	62.4	13.7	20.5	14.3	15.7	20.6	13.0	10.7	12.0	10.4	11.0	93	67	86	82	0 ⊙≡	3 ⊙	0	NE 4	NE 4	NNE 4
15	62.1	62.1	61.9	62.0	10.9	19.2	12.6	13.8	20.0	10.1	9.2	10.7	9.8	9.9	95	64	91	83	3 ⊙≡	3 ⊙	0	NNE 3	E 5	C 0
16	62.2	61.9	61.0	61.7	10.1	21.4	12.7	14.2	21.6	8.2	8.6	9.5	9.8	9.3	94	51	90	78	1 ⊙	3 ⊙	0	E 1	SE 6	C 0
17	60.7	60.6	60.4	60.6	10.1	22.2	15.0	15.6	23.4	8.5	8.6	12.8	11.9	11.1	94	64	93	84	0 ⊙	1 ⊙	0	ESE 1	ESE 2	C 0
18	60.3	60.0	59.2	59.8	13.3	23.9	16.3	17.4	24.4	12.2	11.0	13.2	11.9	12.0	57	60	86	81	8 ⊙≡	4	0	ESE 1	SE 7	C 0
19	58.8	57.9	56.2	57.6	14.2	23.6	14.2	16.6	23.9	13.0	11.4	11.2	10.4	11.0	95	52	87	78	6	0 ⊙	0	SE 1	SE 5	C 0
20	54.8	53.7	53.1	53.9	11.5	23.6	15.7	16.6	23.6	10.0	9.1	11.3	10.9	10.4	91	52	82	75	0	1 ⊙	0	ESE 3	SE 6	SSE 3
21	53.2	53.6	53.9	53.6	13.9	18.3	14.7	15.4	19.5	13.1	11.7	13.3	12.3	12.4	99	85	99	94	10	10	6	SE 1	S 3	C 0
22	54.6	54.7	55.2	54.8	13.0	18.2	12.3	14.0	19.6	12.2	11.2	11.2	10.4	10.9	100	72	98	90	9 ⊙≡	10	0	SSW 1	WSW 4	WSW 3
23	54.0	51.9	49.9	51.9	8.0	20.7	16.5	15.4	20.9	7.4	7.9	10.7	10.4	9.7	99	59	74	77	4 ≡	6 ⊙	10	SSE 1	SSW 5	SSW 3
24	52.1	53.2	53.1	52.8	11.2	17.4	10.8	12.6	17.7	10.3	9.7	7.7	8.2	8.5	98	52	85	78	10	7 ⊙	1	WSW 3	W 7	C 0
25	51.1	50.8	53.4	51.8	9.8	19.0	13.3	13.8	19.7	7.1	8.4	11.8	9.2	9.8	94	73	81	83	9	10	1	S 3	W 5	WNW 5
26	57.5	58.6	59.7	58.6	8.9	16.1	10.8	11.6	17.4	8.2	7.8	7.7	9.3	8.3	92	57	97	82	0 ⊙≡	7 ⊙	2	W 6	W 7	C 0
27	60.2	59.2	59.8	59.7	7.4	20.6	13.2	14.6	20.7	5.8	7.5	10.4	11.9	9.9	98	58	92	83	9	8	9	WNW 3	SW 3	C 0
28	62.0	62.1	62.2	62.1	13.0	17.8	12.6	14.0	18.1	12.2	10.8	10.0	8.6	9.8	97	66	80	81	9 ≡	9 ⊙	1 ≡	NNW 3	WNW 5	C 0
29	63.1	62.7	62.5	62.8	8.3	16.8	10.5	11.5	17.1	7.6	8.1	7.9	8.9	8.3	99	56	94	83	3 ≡	2 ⊙	0	NNW 3	NNE 3	C 0
30	62.5	61.3	58.9	60.9	7.1	18.4	11.4	12.1	20.0	6.4	7.3	9.5	9.3	8.7	98	60	93	84	0 ⊙≡	7 ⊙	0	C 0	SE 3	C 0
31																								
M	56.9	56.8	57.0	56.9	12.7	20.5	15.0	15.8	21.3	11.4	10.4	11.7	11.3	11.2	94	65	88	83	5.8	5.9	2.8	2.6	5.0	2.1

Październik – Octobze 1934

1	55.4	55.3	54.7	55.1	8.3	18.6	13.2	13.3	18.9	7.8	7.8	11.3	10.8	10.0	96	71	96	88	4	9 ⊙	6	SSW 1	NNW 6	W 3
2	53.8	53.4	52.5	53.2	12.8	19.5	14.4	15.1	20.6	12.2	11.0	11.7	11.7	11.5	100	70	96	89	10 ≡	8 ≡	0	WSW 2	WNW 6	C 0
3	49.9	48.1	48.1	48.7	12.5	23.1	16.3	17.6	23.1	11.2	10.5	11.5	11.3	11.1	98	49	82	76	0 ⊙≡	1 ⊙	0	S 3	SSW 5	SSW 1
4	48.4	48.1	48.3	48.3	11.7	23.9	14.6	16.2	23.9	11.2	9.6	11.4	11.1	10.7	95	52	90	79	6 ≡	9 ⊙	0	SSE 2	S 5	SSE 2
5	47.2	48.3	51.1	48.9	16.5	20.8	14.6	16.6	21.1	13.8	11.2	12.1	11.8	11.7	80	67	96	81	10	10	10	SSE 3	S 3	NW 3
6	53.7	56.0	59.8	56.5	13.3	14.5	13.3	13.6	14.7	12.7	11.1	11.7	10.8	11.2	98	96	96	97	10 ≡	10 ≡●	10 ≡	WNW 3	NW 3	NNW 5
7	65.5	67.0	68.7	67.1	11.8	16.4	11.9	13.0	16.6	11.5	9.6	9.1	9.2	9.3	94	66	90	83	10	3 ⊙	0	NNW 5	NNE 5	NNE 3
8	68.3	66.8	64.3	66.5	7.7	15.7	12.8	12.2	16.0	7.6	7.7	9.6	9.7	9.0	99	73	89	87	1 ≡⊙	6	10	N 3	NNW 3	C 0
9	59.8	56.8	55.3	57.3	12.8	19.2	10.6	13.3	19.6	10.6	10.8	9.7	9.4	10.0	98	59	99	85	10	1 ⊙	0	SE 3	SSE 5	C 0
10	54.6	57.3	59.8	57.2	11.5	11.4	9.8	10.6	11.8	8.8	10.0	9.3	8.2	9.2	99	93	91	94	10 ≡●	10 ≡	0	WSW 3	NW 5	C 0
11	58.1	55.8	54.4	56.1	5.2	8.6	8.6	7.8	10.9	4.8	6.2	7.7	7.9	7.3	94	92	95	94	0 ≡	10	8	SW 1	SW 5	WSW 5
12	52.8	48.5	48.3	49.9	8.4	10.7	12.0	10.8	13.5	7.9	7.7	9.5	8.3	8.5	93	99	80	91	10 ≡	10 ≡●	10	W 7	WSW 7	WNW 7
13	44.7	46.6	49.5	46.9	13.0	12.9	9.1	11.0	13.5	9.0	8.6	7.5	7.3	7.8	77	68	86	77	9	9	8	NW 10	NW 10	WNW 9
14	50.8	48.3	37.0	45.4	7.1	9.8	10.2	9.3	10.6	6.6	7.0	7.8	8.9	7.9	93	88	96	92	1 ≡⊙	10	10 ●	W 7	WSW 4	WSW12
15	35.7	33.4	34.3	34.5	7.3	9.0	5.4	6.8	10.8	5.2	6.9	7.1	6.1	6.7	90	83	91	88	7	10	5	W 5	SW 5	SSW 5
16	38.5	41.2	44.7	41.5	5.2	7.8	6.4	6.4	9.1	4.9	6.0	6.2	6.6	6.3	90	79	91	87	10	9	10	SW 3	WSW 5	SW 4
17	47.9	48.3	48.8	48.3	3.7	8.7	4.5	5.4	9.8	3.6	5.9	5.8	5.6	5.8	98	69	89	85	5	9	4	SW 3	SSW 3	S 3
18	49.5	51.0	53.1	51.2	2.3	10.2	4.7	5.5	11.5	1.8	5.2	6.3	6.1	5.9	96	68	96	87	2 ≡⊙	4 ⊙	0	SE 3	SSW 2	W 4
19	53.3	52.5	51.3	52.4	2.2	7.6	6.4	5.6	7.9	1.6	5.0	4.9	7.0	5.6	93	62	98	84	9	10	10 ●	SSW 2	SW 5	SW 5
20	53.6	55.3	57.2	55.4	6.8	11.2	9.5	9.2	12.0	6.4	6.7	8.0	7.6	7.4	91	80	87	86	9	9	10	W 7	W 5	WSW 4
21	56.9	57.3	59.1	57.8	5.4	12.5	11.3	10.1	12.9	5.2	6.5	8.3	8.9	7.9	97	77	89	88	10 ≡	10	10	SW 4	SW 6	W 3
22	59.7	60.1	59.1	59.6	9.8	11.7	6.7	8.7	12.9	6.6	8.8	9.2	7.3	8.4	98	91	100	96	10 ≡	10 ≡	0 ≡	SW 1	S 2	C 0
23	58.1	57.9	57.3	57.8	3.5	12.5	5.4	6.7	13.2	2.7	5.9	7.3	6.7	6.6	100	68	100	89	0 ≡	0 ⊙	0	SE 1	S 3	SSE 1
24	57.5	58.6	60.7	58.9	3.6	12.6	7.1	7.6	12.6	2.4	5.7	8.4	7.5	7.2	97	78	100	92	7 ⊙≡	10 ≡	0 ≡	SSE 1	SSW 3	C 0
25	61.3	60.5	59.8	60.5	4.4	13.9	8.0	8.6	14.9	2.9	6.2	9.1	8.0	7.8	100	77	100	92	10	7	0 ≡	S 1	SSW 2	S 1
26	58.7	58.1	57.9	58.2	5.6	14.3	7.4	8.7	14.8	4.1	6.4	7.9	7.4	7.2	94	65	96	85	9 ≡⊙	2 ⊙	0	S 2	SSE 5	C 0
27	57.6	57.1	55.7	56.8	4.6	12.8	10.2	9.4	13.9	3.5	6.2	9.0	8.9	8.0	98	82	96	92	10 ≡	10	4	C 0	SSW 3	C 0
28	52.8	51.5	51.2	51.8	6.5	14.1	9.5	9.9	14.4	6.2	6.9	8.7	7.8	7.8	96	73	88	86	9 ≡	3 ⊙	10	SW 3	WSW 4	SSW 5
29	51.6	51.7	50.2	51.2	8.2	12.0	9.4	9.8	13.0	6.4	7.1	7.5	7.3	7.3	88	72	84	81	10	8	10	SW 3	WSW 5	SSW 5
30	50.0	51.5	52.6	51.4	7.9	9.7	6.1	7.4	9.9	5.6	7.1	7.0	6.5	6.9	89	77	93	86	9 ≡	9	0	SW 6	SSW 5	SSE 5
31	51.3	49.3	45.4	48.7	4.4	10.3	11.9	9.6	12.1	3.9	6.1	7.8	8.3	7.4	98	83	80	87	6 ≡	10	10	SE 3	S 3	SSE 5
M	53.5	53.3	53.2	53.3	7.9	13.5	9.7	10.2	14.3	6.7	7.7	8.7	8.4	8.3	94	75	92	87	7.2	7.6	5.0	3.3	4.5	3.2

Warszawa, St. Pomp Rz. $H_s = 85\,m$ $H_b = 88.3\,m$ Wrzesień – Septembze 1934

DNI	OPAD R	GRUBOŚĆ SNIEGU	USŁONECZNIENIE	POGODA
1	1.0	.	2.2	$\bullet n \bullet^{1}\, 7^{50}-8^{0} \bullet^{0}-8^{15},\ 14^{30-45}$; wiatr porywisty do 10 m/sek
2	16.1	.	1.6	$\overset{\bullet}{\nabla}{}^{0}\, 14^{00} \bullet^{0}\, 15^{30}-18^{00} \bullet^{1}-19^{30};\ \equiv^{0} n-10^{00};\ \Delta^{1} n-7^{30}\, \Delta^{0}-9^{00}$
3	.	.	4.0	$\Delta^{1}\, 19^{00}-n$ wiatr porywisty do 10 m/sek $9^{00}-17^{00}$;
4	.	.	6.6	$\Delta^{1} n-7^{30}\, \Delta^{0}-9^{00}\, \Delta^{1}\, 20^{00}-n$; wiatr porywisty do 12 m/sek
5	0.5	.	4.3	$\overset{\bullet}{\nabla}{}^{0}\, 14^{35-50};\ \equiv^{0} n-7^{45};\ \Delta^{0} n-6^{40}$
6	11.4	.	.	$\bullet^{0}\, 6^{40}-7^{45},\ 9^{40}-11^{45} \bullet^{1}-13^{30} \bullet-18^{00};\ \equiv^{0} 10^{00}-18^{45}$
7	5.5	.	.	$\bullet^{0} n-10^{00},\ 11^{30}-13^{15},\ 17^{30}-19^{15};\ \equiv^{1} n-16^{00}$
8	0.2	.	5.0	$\bullet\, 14^{30}\ldots 15^{30};\ \equiv^{0} n-7^{30}$
9	0.3	.	4.8	$\bullet^{0}\, 15^{55}-16^{15}\, \overset{\bullet}{\nabla}{}^{1}\, 17^{40}-18^{00};\ \Delta^{0} n-8^{30};\ \frown^{0} 17^{40-45}$
10	.	.	9.8	$\equiv^{0} n-7^{15}$
11	.	.	9.8	$\equiv^{0} n-7^{45};\ \Delta^{1} n-7^{15}\, \Delta^{0}-8^{30},\ 19^{00}-n$
12	.	.	9.5	$\equiv^{1} n-8^{00}\, \equiv^{0}-9^{00};\ \Delta^{1} n-7^{30}\, \Delta^{0}-9^{30},\ 19^{00}-n$
13	.	.	10.3	$\equiv^{1} n-7^{30}\, \equiv^{0}-8^{30};\ \Delta^{1} n-8^{00}\, \Delta^{0}-9^{30}\, \Delta^{1}\, 19^{00}-n$
14	.	.	10.2	$\equiv^{1} n-7^{00}\, \equiv^{0}-8^{30};\ \Delta^{1} n-8^{30}\, \Delta^{0}-9^{30}$
15	.	.	11.1	$\equiv^{0} n-8^{30};\ \Delta^{1} n-9^{00}\, \Delta^{0}-10^{00},\ 19^{00}-n$
16	.	.	9.9	$\Delta^{1} n-8^{00}\, \Delta^{0}-9^{30}\, \Delta^{1}\, 19^{30}-n$
17	.	.	10.3	$\Delta^{0} n-8^{10}\, \Delta^{1}\, 18^{40}-n$
18	.	.	5.5	$\equiv^{0} n-7^{45};\ \Delta^{1} n-8^{00}\, \Delta^{0}-9^{00},\ 19^{45}-n$
19	.	.	9.7	$\Delta^{1} n-8^{20},\ 19^{40}-n$
20	3.2	.	8.6	$\Delta^{1} n-8^{00}\, \Delta^{0}-9^{00}$
21	5.6	.	0.8	$\bullet n \bullet^{1}\, 15^{50}-16^{25} \bullet^{0}-16^{35} \bullet^{1}\, 17^{05}-18^{05}$
22	.	.	4.5	$\bullet^{0}\, 12^{43-47};\ (R)^{0}\, 12^{43-47};\ \equiv^{1} n-7^{30}\, \equiv^{0}-10^{00};\ \Delta^{1}\, 19^{00}-n$
23	1.0	.	7.9	$\equiv^{0} n-8^{50};\ \Delta^{1} n-8^{20}$
24	.	.	7.4	$\bullet^{1} n;\ \Theta$ ok. 19^{30}
25	0.0	.	2.4	$\overset{\bullet}{\nabla}{}^{0}\, 14^{35}-15^{55};\ \Delta^{1} n-7^{45}$
26	.	.	7.9	$\equiv^{0} n-7^{30};\ \Delta^{0} n-8^{30};\ \Psi\, 19^{00}-n$
27	.	.	3.7	$\Delta^{1} n-8^{15};\ \Psi^{0}\, 19^{50}-n$
28	.	.	4.7	$\equiv^{0} 18^{30}-n;\ \Delta^{0}\, 19^{00}-n;\ \Psi^{0}\, 19^{00}-n$
29	.	.	9.1	$\equiv^{1} n-6^{50}\, \equiv^{2}-7^{10}\, \equiv-8^{50};\ \Delta^{0} n-9^{30}\, \Delta^{1}\, 19^{30}-n$
30	0.2	.	9.1	$\equiv^{1} n-7^{00}\, \equiv^{0}-9^{00};\ \Delta^{1} n-9^{00}\, \Delta^{0}-11^{00},\ 19^{30}-n$
31				
Σ	45.0	—	190.7	UWAGI

Październik – Octobze 1934

1	.	.	8.6	$\bullet n$
2	.	.	5.7	$\equiv^{2} n-8^{00}\, \equiv^{1}-10^{00}\, \equiv^{0}-15^{00};\ \Delta^{1} n-8^{30}\, \Delta^{0}-9^{30},\ 19^{00}-n$
3	.	.	8.9	$\equiv^{0} n-8^{50};\ \Delta^{1} n-8^{30}\, \Delta^{0}\, 19^{50}-n$
4	.	.	5.5	$\equiv^{0} n-9^{00};\ \Delta^{0} n-9^{30},\ 19^{00}-n$
5	16.1	.	0.6	$\bullet^{0}\, 7^{50}\ldots 9^{40},\ 19^{55}-20^{20},\ 20^{55}-n$
6	3.0	.	.	$\bullet^{0}\, 9^{00}-20^{00};\ \equiv^{0} n-n$
7	.	.	7.0	$\Delta^{1}\, 19^{00}-n$
8	.	.	8.6	$\equiv^{2} n-7^{30}\, \equiv^{1}-9^{00}\, \equiv^{0}-9^{30};\ \Delta^{2} n-8^{30}\, \Delta^{1}-11^{00}\, \Delta^{0}-16$
9	0.8	.	7.7	$\Delta^{0} n-8^{15}\, \Delta^{1}\, 19^{10}-n$
10	5.9	.	.	$\bullet^{1-0} n-8^{20} \bullet^{0}-11^{00};\ \equiv^{1} n-11^{00}\, \equiv^{0}-16^{00}$
11	0.4	.	2.6	$\bullet^{0}\, 10^{05-20}\, 17^{10\ldots 40};\ \equiv^{0} n-9^{10};\ \Delta^{2} n-8^{15}$
12	12.4	.	.	$\bullet^{0}\, 8^{00-35} \bullet^{1}-11^{00} \bullet^{0}\ldots 14^{40} \bullet^{2}-15^{00} \bullet^{0}\, 16^{00}-17^{00} \bullet^{1}\, 17^{30-35};\ \equiv^{0} n-13^{00}$; wiatr porywisty do 10 m/sek $n-n$
13	0.9	.	4.9	$\bullet^{0}\, 15^{10-20} \bullet^{1}\, 19^{55}-20^{10}$; por. wiatru do 17 m/sek $n-n$
14	8.5	.	0.8	$\bullet^{0}\, 12^{00-25},\ 12^{50}-13^{20} \bullet^{1}\, 15^{40}-20^{00} \bullet^{0}-n$; wiatr porywisty do 12 m/sek $n-n$; $\equiv^{0} n-8^{00};\ \Delta^{0} n-9^{00}$,
15	2.2	.	3.1	$\bullet^{0}\, 16^{30-40},\ 18^{35-55}$
16	(0.0)	.	1.5	$\bullet^{0}\, 14^{55}-15^{20}$
17	0.0	.	5.3	$\bullet^{0}\, 16^{05-10};\ \Delta^{1} n-8^{15}\, \Delta^{0}\, 18^{45}-n$
18	.	.	7.7	$\equiv l;\ \Delta^{0} n-9^{00}$
19	0.3	.	2.0	$\bullet^{0}\, 16^{00}-n$
20	0.0	.	0.5	$\overset{\bullet}{\nabla}{}^{0}$ ok. 18^{00}
21	0.0	.	1.8	$\equiv^{1} n-8^{00}\, \equiv^{0} \infty-17^{00};\ \Delta^{0} n-10^{00}$
22	.	.	1.8	$\equiv^{0} n-18^{00}\, \equiv^{1}-n;\ \Delta^{0}\, 18^{00}-19^{30}\, \Delta^{1}-n$
23	.	.	8.6	$\equiv^{1} n-9^{00};\ \Delta^{1} n-9^{30}\, \Delta^{2}\, 19^{30}-n$
24	.	.	1.8	$\equiv^{1} n-7^{30}\, \equiv^{0}-18^{00}\, \equiv^{1}-n;\ \Delta^{1} n-9^{00}\, \Delta^{0}-11^{00},\ 19^{00}-n$
25	.	.	5.0	$\equiv^{2} n-8^{55}\, \equiv^{0}\, 18^{50}-n;\ \Delta^{1}\, 18^{30}-n$
26	.	.	10.1	$\equiv^{1} n-10^{00}\, \equiv^{0}-11^{00};\ \Delta^{1} n-9^{30}\, \Delta^{0}-12^{00},\ 19^{00}-n$
27	.	.	0.5	$\equiv^{1} n-9^{50};\ \Delta^{1} n-9^{10}\, \Delta^{0}\, 19^{40}-n$
28	.	.	3.7	$\equiv^{0} n-10^{00};\ \Delta^{0} n-9^{00}$
29	.		3.6	$\equiv^{0} n-7^{00}$
30	0.0	.	1.2	$\overset{\bullet}{\nabla}{}^{0}\, 14^{30-45};\ \equiv^{0} n-11^{00};\ \Delta^{0}\, 19^{00}-n$
31	0.3	.	1.7	$\equiv^{0} n-8^{30};\ \Delta^{1} n-9^{10}\, \Delta^{0}\, 19^{50}-n$
Σ	50.8	—	120.8	UWAGI

Warszawa, St. Pomp Rz. $\varphi = 52° 13'$ $\lambda = 21°03'$ Listopad – Novembze 1934

DNI	CIŚNIENIE P = 700 + I	II	III	Dies	TEMPERATURA t I	II	III	Dies	Max	Min	PREŻNOŚĆ PARY e I	II	III	Dies	WILGOTNOŚĆ WZGL. U I	II	III	Dies	ZACHMURZENIE i POGODA N,w I	II	III	KIERUNEK i PRĘDKOŚĆ WIATRU D,v I	II	III
1	47.1	51.3	52.3	50.2	8.7	6.0	3.5	5.4	12.2	3.3	7.3	6.4	5.8	6.5	87	91	98	92	10	10 ≡ ●	10 ●	WNW 8	W 2	C 0
2	51.1	53.3	56.8	53.7	3.6	4.1	2.0	2.9	5.5	1.8	5.8	5.3	4.8	5.3	98	87	91	92	10	10	0	SW 3	W 7	SW 5
3	57.3	58.6	61.8	59.2	0.7	1.8	2.1	1.7	2.2	-0.2	4.3	5.0	5.0	4.8	89	95	93	92	10	9 ≡	9	S 3	WSW 4	WSW 5
4	65.3	66.0	63.4	64.9	2.1	2.6	0.3	1.3	2.8	-0.2	5.0	5.1	4.5	4.9	93	93	96	94	10 ≡	10	0	W 3	SSE 1	SE 2
5	55.3	53.3	50.7	53.1	2.9	6.7	7.9	6.4	8.1	0.1	5.5	6.6	7.4	6.5	98	90	93	94	10 ●	10	9	SSE 5	SSE 4	SSE 3
6	47.1	47.6	47.4	47.4	8.5	15.0	11.7	11.7	16.0	4.3	7.9	9.7	8.7	8.8	96	76	86	86	10	9	0	SE 3	S 3	SSE 3
7	45.4	45.7	48.5	46.5	10.2	15.0	10.9	11.8	15.4	8.7	8.1	9.7	8.9	8.9	87	76	92	85	9	9	0	SSE 3	SSE 7	SSE 3
8	50.0	49.4	48.8	49.4	6.0	13.5	9.8	9.8	15.0	5.2	7.0	9.0	8.6	8.2	100	79	95	91	5 ≡	6	1	SE 3	SE 3	SE 4
9	47.7	48.7	51.4	49.3	9.0	8.3	6.3	7.5	9.9	6.2	8.4	6.2	5.5	6.7	99	75	78	84	10 ≡ ●	9 ⊙	9	SSE 3	SW 6	SSW 7
10	53.5	53.2	52.4	53.0	0.8	9.2	4.2	4.6	9.9	-0.2	4.7	6.9	5.7	5.8	96	80	92	89	0 ≡	8	0	SSE 3	SE 3	S 3
11	50.4	48.7	47.5	48.9	1.8	10.7	6.4	6.3	10.7	1.2	5.0	6.7	6.3	6.0	95	71	88	85	9	1 ⊙	0	SSE 2	SE 9	SSE 3
12	46.7	44.4	44.5	45.2	6.7	11.5	5.3	7.2	11.7	4.8	6.6	7.2	5.9	6.6	90	71	89	83	9	8	10	SE 3	SE 8	SSE 5
13	44.4	44.2	44.9	44.5	4.9	6.8	6.5	6.2	7.0	4.6	6.5	7.0	7.1	6.9	100	94	99	98	10 ●	10	10 ●	C 0	C 0	N 3
14	49.0	53.0	56.4	52.8	5.8	6.5	5.1	5.6	6.8	4.2	6.7	6.0	6.4	6.4	97	83	97	92	10 ≡	10	9	WNW 3	WNW 5	NNW 1
15	57.3	56.6	54.1	56.0	2.1	6.8	5.9	5.2	7.5	1.6	5.3	6.4	6.7	6.1	100	87	97	95	10 ≡	10	0	ESE 5	E 5	SE 3
16	53.6	53.7	54.1	53.8	4.1	6.6	8.6	7.0	8.8	3.2	6.1	7.3	8.1	7.2	100	100	98	99	10	10 ●	10	E 2	ENE 1	SW 3
17	54.5	50.9	49.3	51.6	4.5	9.1	11.0	8.9	12.0	4.1	6.3	8.3	8.6	7.7	100	96	87	94	1 ≡	10	0	C 0	ESE 3	SSE 5
18	50.5	52.5	55.4	52.8	8.1	8.3	6.3	7.2	11.1	6.2	7.7	7.4	7.1	7.4	96	91	99	95	10	10	10	SW 5	W 7	NW 3
19	55.9	55.9	55.3	55.7	4.0	4.8	3.8	4.1	6.4	3.7	5.6	4.9	5.8	5.4	92	76	97	88	10 ●	10	10	NW 3	WSW 5	W 3
20	55.8	58.6	61.3	58.6	3.4	4.9	4.3	4.2	5.2	2.2	5.6	5.4	5.9	5.6	97	82	96	92	10 ≡	10	10	NW 3	NNW 5	NNW 5
21	62.6	62.5	61.7	62.3	3.1	4.8	4.2	4.1	4.9	2.7	4.6	5.2	5.2	5.0	81	81	85	82	10	9 ●	9	NW 5	NW 8	NNW 5
22	60.4	59.9	59.3	59.9	0.5	4.0	4.5	3.4	4.5	0.3	4.6	5.7	6.0	5.4	96	93	96	95	10 ●	10 ≡	10	WNW 7	NW 10	W 5
23	56.2	54.0	56.1	55.4	5.2	6.1	5.3	5.5	6.4	4.3	6.2	6.5	5.5	6.1	94	93	83	90	10	10 ≡ ●	8	W 7	WSW 9	NNW 7
24	61.5	62.9	63.3	62.6	0.6	5.0	0.8	1.8	5.5	0.1	4.1	4.6	4.5	4.4	85	71	92	83	7 ≡	1 ⊙	10	NW 5	W 5	W 7
25	63.2	62.4	58.6	61.4	1.4	2.8	5.5	3.8	5.5	0.3	4.6	4.8	6.4	5.3	91	86	96	91	10	10 ≡	10 ●	W 4	WNW 7	NNW 5
26	57.6	57.2	57.4	57.4	6.0	6.2	5.5	5.8	6.5	5.4	6.6	6.8	6.7	6.7	94	96	99	96	10 ≡	10 ≡	10 ≡ ●	NW 7	WNW 5	W 5
27	55.1	54.7	59.9	56.6	5.9	8.4	8.0	7.6	8.9	5.2	6.9	7.8	7.2	7.3	99	94	90	94	10 ●	10 ●	9	WSW 5	WNW 9	NW 9
28	58.8	58.1	58.0	58.3	7.6	7.8	8.1	7.9	8.2	6.5	6.9	7.2	6.9	7.0	89	92	86	89	10	10 ≡	9	WNW 7	WNW 7	W 7
29	58.0	59.4	61.4	59.6	7.2	7.8	3.2	5.4	8.2	3.1	6.5	5.8	4.9	5.7	86	73	85	81	10	10	0	WSW 9	WNW 7	W 6
30	62.1	62.8	63.6	62.8	1.6	4.6	2.5	2.8	5.4	1.3	4.5	5.1	5.0	4.9	87	81	91	86	9	6	0	W 7	WNW 7	WNW 5
31																								
M	54.4	54.6	55.2	54.7	4.6	7.2	5.6	5.8	8.3	3.1	6.0	6.5	6.4	6.3	94	85	92	90	9.0	8.8	6.1	4.2	5.4	4.3

Grudzień – Décembze 1934

1	64.9	64.6	63.0	64.2	-0.3	3.4	-0.9	0.3	3.4	-1.6	4.2	4.4	4.2	4.3	94	75	98	89	0	5 ⊙	10 ≡	W 5	W 3	WSW 4
2	59.3	56.4	53.3	56.3	-2.0	0.8	0.8	0.1	1.4	-2.2	3.8	4.5	4.5	4.3	96	92	92	93	3	10 ≡	10	W 1	SSW 3	SW 3
3	49.9	48.4	45.9	48.1	-0.6	0.3	2.4	1.1	2.4	-0.8	4.2	4.5	5.5	4.7	96	96	100	97	9	10 ≡ ✱	10 ≡ ●	SSE 1	SSE 1	SSE 3
4	45.9	48.0	50.7	48.2	5.3	4.6	3.7	4.3	7.5	2.4	6.3	5.8	5.9	6.0	96	92	98	95	10 ●	10 ●	10	WNW 7	WNW 7	N 3
5	52.3	52.6	53.5	52.8	2.3	3.8	3.4	3.2	3.9	2.0	5.3	5.6	5.4	5.4	98	93	93	95	10	10	10	E 3	ESE 5	SSE 5
6	54.6	55.1	57.9	55.9	2.0	1.2	-0.8	0.4	3.5	-0.9	5.0	4.7	3.8	4.5	94	94	88	92	10 ●	10 ●	10	SE 7	SE 7	SE 5
7	59.4	59.9	59.7	59.7	-2.3	-2.0	-2.2	-2.2	-0.8	-2.9	3.8	3.6	3.4	3.6	98	92	88	93	10	10	10	SE 5	ESE 7	SE 5
8	59.1	59.6	60.6	59.8	-1.9	-0.3	0.4	-0.4	0.4	-2.3	3.8	4.5	4.4	4.2	96	100	92	96	10	10 ≡	10	SE 4	SE 3	SE 3
9	60.1	59.4	58.3	59.3	0.8	1.7	1.9	1.6	2.0	0.2	4.8	5.2	5.3	5.1	100	100	100	100	10 ≡	10 ≡	10 ≡	SE 1	SSE 2	SE 3
10	56.5	55.6	55.3	55.8	2.3	5.6	-0.3	1.8	5.7	-0.5	5.1	5.4	4.2	4.9	94	80	94	89	10	1 ⊙	10	SE 3	SE 5	SE 5
11	53.2	52.6	52.6	52.8	0.4	4.5	1.4	1.9	4.5	-0.4	4.4	5.1	4.6	4.7	92	81	91	88	10	0 ⊙	8	ESE 9	ESE 9	SE 5
12	52.1	50.7	49.1	50.6	1.7	0.7	1.9	1.6	2.3	0.2	4.6	4.6	5.0	4.7	90	94	95	93	10	10 ✱	10	ESE 7	ESE 7	SE 7
13	49.1	49.0	49.1	49.1	2.6	5.8	6.1	5.2	6.1	1.7	5.2	5.9	6.4	5.8	94	87	91	91	10	9 ⊙	10 ●	SSE 5	SE 5	S 7
14	48.1	46.2	44.6	46.3	5.2	6.4	7.2	6.5	7.3	4.8	6.1	6.1	6.8	6.3	92	86	90	89	10	10	10	SE 4	SE 7	SSE 5
15	43.3	42.7	43.0	43.0	7.6	10.4	5.8	7.4	10.9	5.4	7.0	7.4	6.3	6.9	90	78	91	86	10	9	0	SSE 5	SSE 3	SSE 3
16	43.5	43.9	44.3	43.9	6.0	10.0	5.3	6.6	10.6	4.6	6.6	7.3	6.5	6.8	94	80	97	90	4	2 ⊙	9	SSE 3	SE 3	SSE 3
17	44.5	45.3	47.7	45.8	4.6	8.1	6.2	6.3	8.4	2.8	6.3	7.6	6.9	6.9	100	94	97	97	1 ≡	9	10	SE 3	E 5	SE 5
18	49.5	49.8	49.8	49.7	5.8	5.8	3.0	4.4	6.4	3.0	6.6	6.4	5.5	6.2	96	93	96	95	10	10 ●	10	SE 3	ESE 3	SE 5
19	49.4	49.4	51.0	49.9	2.6	3.7	3.3	3.2	4.1	1.8	5.2	5.6	5.4	5.4	94	93	93	93	10	10	10	SSE 5	ESE 5	SSE 4
20	52.9	54.0	55.3	54.1	0.4	-0.3	-2.3	-1.1	3.4	-2.4	4.6	4.1	3.5	4.1	98	90	92	93	10	10	10	SE 4	SE 4	SE 5
21	56.3	57.5	58.5	57.4	-2.0	-1.8	-2.1	-2.0	-0.9	-2.7	3.5	3.7	3.4	3.5	88	92	88	89	10	10	10	SE 5	ESE 5	SSE 5
22	58.7	58.5	57.9	58.4	-1.4	-1.6	-4.7	-3.1	-0.2	-4.9	3.6	3.5	2.9	3.3	86	86	89	87	10	6 ⊙	0	SE 5	ESE 5	NE 3
23	57.6	57.3	57.8	57.6	-7.3	-4.1	-7.6	-6.6	-3.5	-8.0	2.5	2.5	2.3	2.4	94	73	88	85	0	0 ⊙	0	ENE 2	ENE 3	NE 2
24	57.9	58.0	58.4	58.1	-9.4	-7.1	-7.5	-7.9	-6.2	-9.7	2.1	2.4	2.2	2.2	95	88	85	89	10	3 ⊙	8	ENE 3	E 1	E 1
25	59.2	59.7	61.8	60.2	-6.4	-3.9	-8.2	-6.7	-3.1	-9.2	2.5	2.4	2.3	2.4	89	71	93	84	10	6	0	E 3	E 4	ESE 3
26	62.0	62.0	61.1	61.7	-6.8	-7.0	-5.9	-6.4	-5.9	-8.4	2.6	2.5	2.6	2.6	94	91	87	91	10	10	10	E 5	E 5	E 5
27	60.4	60.4	61.8	60.9	-5.2	-4.5	-5.1	-5.0	-3.9	-6.0	2.9	2.8	2.7	2.8	93	84	86	88	10	10	10	ESE 5	E 8	SE 5
28	62.9	62.8	63.3	63.0	-5.6	-5.0	-5.6	-5.4	-3.7	-6.2	2.6	2.5	2.4	2.5	87	78	80	82	10	10	10	SSE 5	ESE 5	SSE 5
29	62.5	61.9	62.3	62.2	-7.7	-5.4	-9.5	-8.0	-5.0	-9.7	2.2	2.2	1.9	2.1	85	73	85	81	10	1 ⊙	0	ESE 7	ESE10	ESE 7
30	62.2	61.8	62.3	62.1	-11.5	-5.7	-8.9	-8.8	-5.5	-11.9	1.7	2.2	2.1	2.0	90	72	89	84	0	0	0	SE 7	SE 6	SSE 5
31	62.2	61.1	59.6	61.0	-7.8	-4.9	-5.9	-6.1	-3.6	-9.8	2.2	2.3	2.1	2.2	85	74	72	77	9	10	0	SSE 7	SSE 5	SSE 6
M	55.1	55.0	55.1	55.1	-0.9	0.7	-0.8	-0.4	1.7	-2.3	4.2	4.4	4.2	4.3	93	86	91	90	8.3	7.5	7.6	4.5	4.9	4.4

Warszawa – St. Pomp Rz. $H_s = 85\,m$ $H_b = 88{,}3\,m$ Listopad – Novembze 1934

DNI	OPAD R	GRUBOŚĆ ŚNIEGU h	USŁONECZNIENIE	POGODA
1	10.7	.	.	•n •0 12^00–13^12 •1–n ; ≡0 11^00–17^00
2	1.9	.	0.3	•0 6^50–11^45 △1 14^58–15^09
3	2.4	.	0.6	*0 8^06–30 *1–10^00 *0–11^50 ; ≡0 9^00–17^00 ; ⌣0 n–7^45
4	0.8	.	.	≡0 n–8^25 ; ⌣0 19^00–n
5	(0.0)	.	.	⚲0 n–11^00
6	.	.	3.9	⌒0 n–8^30 ⌒1 18^40–n
7	0.0	.	1.4	⚲0 15^15–45 ; ⌒0 n–10^00, 20^00–n
8	0.2	.	7.2	≡1 n–8^20 ; ⌒1 n–9^40, 18^50–n
9	4.5	.	0.7	•1 n–8^00 •0–8^45 ; ≡1 n–7^30 ≡0–9^30 ; wiatr porywisty
10	.	.	6.1	≡0 n–8^50 ; ⌣0 n–8^20 ; ⌒1 18^30–n
11	.	.	7.1	⌣0 n–8^30 ; ⌒0 19^00–n
12	14.3	.	1.8	•0 6^40–43 ; ⌒ 7^00–10
13	4.6	.	.	•0 n–9^00 , 19^00–n ; ≡0 7^00–10^00
14	.	.	.	≡0 n–10^30 ; ⌒1 18^20–n
15	2.8	.	.	•0 12^45–17^00 ; ≡0 n–8^30
16	11.4	.	.	•0 8^40–12^50 •1–15^40 ; ⌣0 n–6^40
17	0.8	.	0.2	⚲ 9^15 •0-1 10^55–12^10 ⚲0 12^30-33 •0 16^50 –17^45 ; ≡1-2 n–7^45 ≡1–9^00 ; ⌒1-0 n–9^15
18	2.6	.	.	⚲0 13^20–17^45 •0–20^30 ⚲0–n
19	0.3	.	.	⚲0 n–7^00 •0 14^00 ... 19^30 ; ≡0 7^00–10^00 ; ψ0 19^00–20^20
20	0.0	.	0.5	⚲0 19^50–n ; ≡0 n–8^30
21	1.0	.	.	•0 9^00–10^00 ⚲0 12^25–13^00 •0–16^00
22	1.3	.	.	•0 n–7^45 ; ≡1 n–15^30 ≡0–n
23	0.6	.	.	⚲0 9^00–16^00 •0–18^00 ; ≡0 7^30–8^30 ≡1–17^00 ; ψ0 18^30–n
24	.	.	6.7	≡0 n–9^30 ; ⌣0 n–8^45 , 18^50–n
25	2.3	.	.	•0 15^30–n ; ≡0 7^30–15^30
26	6.4	.	.	•1 11^45–12^05 ⚲0 13^40–18^00 •1 19^50–20^10 •0 20^40–n ; ≡0 n–n
27	1.5	.	.	•0 n–16^15 ; ≡0 7^00–30 ≡1–11^00 ≡0–16^00
28	.	.	.	≡0 10^20–13^40 ; wiatr porywisty
29	0.3	.	2.1	⚲0 7^30–9^00 ⚲0 9^30 ... 10^10
30	0.1	.	1.5	*1 8^05–15 •0–8^40 ; ⌒1 19^15–n
31				
Σ	70.8	—	40.1	UWAGI

Grudzień – Décembze 1934

1	.	.	5.6	≡0 7^30–9^00 ≡2 19^20–n ; ⌣0 n–10^00, 19^00–n
2	.	.	1.1	≡0 9^50–15^45 ; ⌣1 n–10^15
3	8.0	.	.	*0 9^00–13^00 •0 13^30–n ; ≡1 10^00–n
4	5.8	.	.	•0 n–16^40
5	2.1	.	.	
6	2.9	.	.	•0 n–7^20 , 9^40–10^45 •1–13^30 •0–16^20 ; por. wiatru do 9 m/sek
7	.	.	.	
8	0.0	.	.	≡0 7^10–10^50 ≡1–11^40 ≡ –18^20 ≡0–20
9	0.0	.	.	•0 18^30–19^30 ; ≡1 n–10^30 ≡2–18^00 ≡1–19^30 ≡0–n
10	.	.	6.9	⌣0 18^40–n
11	.	.	6.0	⌒0 19^00–n
12	4.5	.	.	•0 9^15–11^15 *0–11^35 *1–15^20 •1–17^10
13	1.5	.	1.5	•0 20^27–n
14	0.1	.	.	•0 11^35–50 , 15^50–16^00
15	0.2	.	.	•0 15^30–16^30 ; ⌒0 n–8^30
16	.	.	5.6	⌒0 n–9^00 , 18^00–n ; ψ0 17^00–n ⊕0 20^15–n
17	.	.	0.3	≡1 n–7^30 ≡2–10^30 ≡1–11^15 ; ⌒1 n–7^45 ⌒2–10^00 ⌒1–11^00
18	0.0	.	.	⚲0 11^40–18^30
19	.	.	.	
20	.	.	.	
21	.	.	.	
22	.	.	2.9	⌣1 17^50–n
23	.	.	6.7	⌣2 n–n
24	.	.	2.1	⌣2 n–11^20 ⌣1–n
25	.	.	2.3	⌣1 n–n
26	0.0	.	.	*0 14^20–15^00 ; ⌣0 n–n
27	.	.	.	⌣0 n–10^40
28	.	.	.	
29	0.0	.	3.7	*0 7^00–10^00 ; wiatr porywisty do 12 m/sek n–15^00 , do 9 m/sek 15^00–n ; ⌣0 19^00–n
30	.	.	6.3	≡0 7^30 – 9^00 ; ⌣0 n–7^00 ∨0–n
31	.	.	.	⌣0 n–16^00
Σ	25.1	—	51.0	UWAGI

Łódź-Lublinek   φ = 51° 44′   λ = 19°22′   Styczeń-Janvier 1934

Dni	CIŚNIENIE P — 700 + I	II	III	Dies	TEMPERATURA T I	II	III	Dies	Max	Min	PRĘŻNOŚĆ PARY e I	II	III	Dies	WILGOTNOŚĆ WZGL. U I	II	III	Dies	ZACHMURZENIE i POGODA N.w I	II	III	KIERUNEK I PRĘDKOŚĆ WIATRU D.v I		II		III	
1	53.0	54.0	54.1	53.7	-1.3	-0.9	0.1	-0.5	0.2	-2.0	4.2	4.2	4.6	4.3	100	98	100	99	10 ≡	10 ≡	10 ≡	C	0	NW	1	C	0
2	53.2	52.3	51.5	52.3	-0.2	0.3	-0.5	-0.2	0.4	-0.5	4.5	4.7	4.3	4.5	100	100	98	99	10	10 ≡	10	C	0	E	.	C	0
3	49.8	49.4	49.1	49.4	-2.9	-3.1	-5.3	-4.2	-0.4	-5.5	3.6	3.3	2.7	3.2	98	91	88	92	10	10	10	C	0	NE	1	C	0
4	48.7	48.6	48.6	48.6	-9.1	-8.9	-7.1	-8.0	-5.2	-10.2	1.8	1.9	2.2	2.0	80	80	83	81	10	10	10	NW	1	C	0	C	0
5	47.6	46.4	46.0	46.7	-4.7	-2.1	-2.5	-3.0	-1.7	-8.1	2.9	3.3	3.5	3.2	89	83	91	88	10	6 ⊙	10	C	0	SSW	5	C	0
6	47.9	50.9	55.6	51.5	-0.8	0.5	0.1	0.0	0.7	-2.8	4.2	4.7	4.5	4.5	96	98	98	97	10 *	10 ≡	10	WNW	3	W	3	W	3
7	56.1	55.5	55.0	55.5	-0.9	0.6	0.3	0.1	1.0	-1.3	4.0	4.4	4.6	4.3	94	92	98	95	10	10	10	W	3	SSW	2	C	0
8	52.8	50.9	50.0	51.2	-0.1	0.9	0.0	0.2	1.2	-0.6	4.5	4.5	4.3	4.4	98	92	92	94	10	10	10	SSW	5	SSW	5	S	3
9	51.1	53.1	54.3	52.8	-0.1	-0.5	-0.1	-0.2	0.6	-1.6	4.5	4.0	4.4	4.3	98	90	96	95	10 ≡	10	10	SW	3	W	5	WSW	5
10	56.3	57.8	58.8	57.7	0.1	0.7	-0.6	-0.1	1.2	-0.7	4.4	4.4	4.2	4.3	96	90	96	94	10	9	10	WNW	4	WNW	4	WNW	1
11	56.0	54.6	52.4	54.3	-2.4	-1.1	-4.7	-3.2	0.3	-5.0	3.1	3.2	2.9	3.1	81	77	91	83	10	10	4	SSW	3	SE	5	SE	4
12	50.1	49.4	46.8	48.8	-8.0	-4.5	-4.9	-5.6	-4.1	-8.5	2.3	2.6	2.9	2.6	93	79	91	88	4	3 ⊙	10	ESE	4	ESE	5	ESE	9
13	43.3	43.9	46.4	44.5	-7.0	-4.7	-2.9	-4.4	-2.7	-8.3	2.2	2.6	3.5	2.8	80	79	95	85	8	10 *	10 *	ESE	8	SE	10	SE	9
14	47.3	45.3	42.6	45.1	-4.1	-0.4	-6.9	-4.6	-0.2	-7.0	3.2	3.8	2.3	3.1	94	86	83	88	10	9 ⊙	0	ESE	3	ESE	3	ESE	5
15	37.4	37.7	38.7	37.9	-2.7	0.3	1.4	0.1	1.9	-9.1	3.4	4.3	4.9	4.2	91	92	96	93	9	10 ⊙	10	SE	3	S	7	S	9
16	38.7	40.7	44.3	41.2	0.5	3.4	1.3	1.6	3.7	-2.0	4.4	4.4	4.7	4.5	92	75	92	86	10	4 ⊙	3	S	7	S	5	S	1
17	48.5	49.8	47.4	48.6	-2.9	1.6	-1.3	-1.0	2.8	-4.2	3.3	4.4	3.8	3.8	89	85	91	88	9	9 ⊙	0	SW	3	SW	5	SW	3
18	41.8	41.7	40.4	41.3	1.3	3.4	2.9	2.6	4.0	-1.3	4.8	5.2	5.2	5.1	96	88	91	92	10 ●	9 ⊙	10 ●	SW	12	SW	7	SW	5
19	39.6	38.8	43.3	40.6	4.9	6.9	4.1	5.0	7.4	2.7	6.2	4.8	5.4	5.5	97	65	88	83	10	10	10	SW	7	SW	9	SW	3
20	46.7	49.4	54.4	50.2	0.7	2.9	-0.1	0.8	4.2	-0.8	4.5	4.2	4.1	4.3	92	74	90	85	7	8 ⊙	10	WSW	3	WSW	3	SW	1
21	60.7	63.4	65.8	63.3	-4.1	-0.3	-2.9	-2.6	1.3	-4.8	2.8	4.0	3.3	3.4	82	90	89	87	4	5 ⊙	0	C	0	W	1	C	0
22	66.9	66.9	66.4	66.7	-6.9	1.2	-5.1	-4.0	1.5	-7.0	2.5	3.7	2.8	3.0	91	73	91	85	10 ≡	3 ⊙	0	C	0	SSW	1	C	0
23	65.2	64.5	64.8	64.8	-6.9	-1.4	-5.5	-4.8	-0.3	-7.5	2.3	3.6	2.6	2.8	86	86	85	86	0	0 ⊙	0	C	0	SSE	5	C	0
24	64.6	64.0	63.6	64.1	-8.7	-0.3	-4.7	-4.6	2.8	-9.3	2.1	4.3	2.9	3.1	89	96	91	92	1	0 ⊙	0	C	0	SSE	1	C	0
25	61.9	59.6	58.5	60.0	-8.3	4.3	-0.9	-1.4	6.0	-8.4	2.2	4.8	3.6	3.5	90	77	83	83	0	0 ⊙	0	C	0	SE	5	C	0
26	58.2	57.6	56.0	57.3	-5.4	3.9	-2.1	-1.4	5.0	-6.5	2.7	4.9	3.4	3.7	88	80	88	85	0	0 ⊙	0	C	0	S	1	SW	3
27	53.3	51.2	48.8	51.1	-3.3	0.3	-0.9	-1.2	1.0	-4.7	3.2	4.1	4.2	3.8	90	87	98	92	9	10	10	S	3	SW	3	SW	1
28	47.6	48.5	50.5	48.9	-1.1	0.3	-0.1	-0.2	1.9	-1.3	4.1	4.3	4.5	4.3	96	92	98	95	10	10	10	C	0	C	0	C	0
29	53.1	54.8	56.0	54.6	-1.1	0.0	-0.9	-0.7	0.2	-1.4	4.2	4.1	4.1	4.1	98	90	96	95	10	10	10	C	0	NE	1	NE	1
30	55.5	54.8	53.1	54.5	-1.9	-0.8	-1.5	-1.4	-0.3	-3.3	3.8	4.2	4.0	4.0	96	96	97	96	10	10	10	C	0	NW	2	WNW	3
31	46.7	43.1	45.1	45.0	-1.8	-0.6	-7.8	-4.5	0.0	-7.9	3.9	4.3	2.2	3.5	96	98	87	94	10	10 *	0	W	5	W	7	NW	1
M.	51.6	51.6	51.9	51.7	-2.9	0.1	-1.9	-1.6	1.1	-4.5	3.5	4.0	3.8	3.8	92	86	92	90	8.1	7.6	6.7	2.6		3.6		2.3	

Luty-Février 1934

Dni	CIŚNIENIE I	II	III	Dies	TEMPERATURA I	II	III	Dies	Max	Min	PRĘŻNOŚĆ PARY I	II	III	Dies	WILGOTNOŚĆ I	II	III	Dies	ZACHMURZENIE I	II	III	WIATR I		II		III	
1	47.8	49.6	54.9	50.8	-15.5	-5.5	-16.1	-13.3	-5.2	-17.0	1.0	2.4	1.1	1.5	73	78	82	78	0	4 ⊙	0 ≡	C	0	C	0	C	0
2	58.9	59.4	58.4	58.9	-9.4	-7.9	-8.1	-8.4	-7.3	-20.4	2.0	2.3	2.2	2.2	89	90	90	90	10	10	10	N	1	NW	3	NW	3
3	55.1	53.5	53.5	54.0	-10.5	-6.5	-5.7	-7.1	-5.6	-12.3	1.8	2.4	2.9	2.4	87	86	95	89	10	10	10	W	7	WSW	7	WSW	5
4	54.0	53.8	53.1	53.6	-3.9	-2.1	-10.2	-6.6	-1.9	-10.3	3.2	3.4	1.9	2.8	94	88	88	90	10	10	0 ≡	WNW	1	NW	1	C	0
5	51.7	51.7	50.7	51.4	-3.3	-1.9	-3.2	-2.9	-1.5	-10.4	3.4	3.7	3.5	3.5	95	92	97	95	10	10	10	W	1	W	3	W	7
6	46.6	44.4	43.5	44.8	-2.1	0.1	0.9	0.0	1.0	-3.6	3.8	4.3	4.8	4.3	96	94	98	96	10	10 ≡	10 ≡	W	7	W	9	W	12
7	43.6	42.5	41.2	42.4	1.7	2.7	2.7	2.4	2.8	0.7	5.2	5.5	5.6	5.4	100	98	100	99	10	10	10	W	9	W	12	W	12
8	39.5	34.7	30.0	34.7	2.5	2.5	3.3	2.9	3.5	1.8	5.4	5.3	5.5	5.4	98	96	95	96	10	10	6	W	12	WSW	14	W	12
9	42.4	49.1	51.3	47.6	-2.1	0.1	-0.5	-0.8	3.4	-2.6	3.6	4.3	4.2	4.0	92	94	96	94	9	5 ⊙	0	W	12	WNW	12	W	5
10	45.6	45.9	48.0	46.5	2.1	2.4	2.7	2.5	3.2	-0.8	5.2	5.2	5.3	5.2	96	94	94	95	10	10	10	W	9	W	10	W	7
11	47.7	45.7	47.7	47.0	1.5	3.2	-0.2	1.1	4.6	-0.3	5.0	5.4	4.2	4.9	98	93	94	95	10	10 ●	2	W	7	W	12	W	9
12	48.3	51.0	54.5	51.3	-0.8	1.5	-1.5	-0.6	1.6	-1.6	4.2	4.6	3.8	4.2	97	91	92	93	3	4 ⊙	0	W	5	W	5	W	7
13	63.4	66.5	66.9	65.6	-5.9	-1.7	-3.4	-3.6	1.0	-6.2	2.6	3.5	3.1	3.1	87	86	88	87	1	3 ⊙	10	NNW	3	N	3	C	0
14	63.0	60.2	57.5	60.2	-2.1	-1.1	-0.5	-1.0	-0.4	-3.6	3.4	3.8	4.2	3.8	85	89	96	90	10	10	10	WNW	3	W	3	W	1
15	53.9	54.8	57.9	55.5	-0.2	0.3	0.2	0.1	0.8	-0.5	4.4	4.6	4.6	4.5	98	98	98	98	10	10 ≡	10	W	2	WNW	3	NW	1
16	59.2	59.6	59.1	59.3	-1.7	0.0	-0.1	-0.5	0.3	-1.8	3.8	4.3	4.5	4.2	94	94	98	95	10	10	10	C	0	W	1	C	0
17	57.0	56.0	55.5	56.2	0.5	1.9	1.9	1.6	2.1	-0.2	4.7	5.3	5.3	5.1	98	100	100	99	10 ≡	10 ≡	10 ≡	W	1	W	1	W	1
18	51.9	52.6	54.1	52.9	1.3	2.3	2.1	2.0	2.8	0.8	4.9	5.1	5.2	5.1	98	94	96	96	10	10	10	W	1	NW	3	W	1
19	50.7	48.1	46.1	48.3	3.1	3.3	1.9	2.6	3.5	1.4	5.5	5.2	5.1	5.3	96	90	96	94	10	8	7	W	3	W	9	W	9
20	40.1	38.3	38.3	38.9	2.1	0.5	-3.3	-1.0	2.2	-3.4	5.0	4.4	3.2	4.2	93	92	88	91	10	10 *	3	W	17	W	12	W	7
21	41.3	42.8	47.5	43.9	-6.5	-1.7	-6.1	-5.1	-1.5	-6.8	2.4	4.0	2.5	2.9	86	98	87	90	3	8 ⊙	0	W	3	W	3	C	0
22	50.3	48.9	48.5	49.2	-8.1	-0.3	2.3	-1.0	2.5	-9.3	2.2	4.3	5.3	3.9	87	96	98	94	3	10 *	10	C	0	SW	3	SW	3
23	48.4	48.3	48.9	48.5	3.1	5.1	5.3	4.7	5.5	2.1	5.7	6.2	6.2	6.0	98	95	94	96	10 ≡	10 ●	10	W	9	W	9	W	7
24	48.4	48.3	48.3	48.3	3.4	3.4	-0.1	1.6	5.4	-0.3	5.5	5.0	4.3	4.9	95	85	94	91	10	10	3	W	7	W	3	W	1
25	47.6	47.2	46.7	47.2	-2.3	8.3	1.3	2.2	9.2	-2.4	3.9	5.0	4.8	4.6	100	61	94	85	0 ≡	8 ⊙	3 ≡	ESE	3	SE	1	SE	1
-	45.6	44.1	42.7	44.1	1.5	8.1	4.5	4.6	10.9	1.1	4.8	5.7	5.5	5.3	94	71	87	84	10 ≡	9 ⊙	9	S	1	SSE	3	SE	6
27	39.4	37.8	36.5	37.9	2.1	6.1	5.7	4.9	8.5	0.4	4.9	6.2	6.0	5.7	91	88	88	89	10	10	9	ESE	7	SE	7	SE	6
28	34.7	35.4	40.6	36.9	3.5	11.7	3.1	5.4	11.8	2.8	5.6	6.4	5.2	5.7	95	62	91	83	7	9 ⊙	10	ESE	7	SSE	7	WNW	4
29																											
30																											
31																											
M	49.1	48.9	49.4	49.1	-1.6	1.2	-0.8	-0.5	2.3	-3.7	4.0	4.6	4.3	4.3	93	89	93	92	8.1	8.9	6.9	4.9		5.7		4.5	

Łódź–Lublinek $H_s = 174\,m$ $H_b = 175{,}3\,m$ Styczeń – Janvier 1934

DNI	OPAD R	GRUB. ŚNIEGU h	USŁONECZNIENIE	POGODA
1	0.1	1	.	$*^{2}n$; $\equiv^{1}6^{30}-10^{05}$ $\equiv^{0}-n$
2	.	2	.	$\equiv^{1}7^{45}-9^{35}\equiv^{2}-11^{30}\equiv^{1}-12^{10}\equiv^{0}-13^{40}$
3	.	1	.	
4	0.0	1	.	$*^{0}7^{25}-9^{05}$
5	0.9	1	3.1	$*^{0}n$
6	0.0	3	.	$*^{0}n-8^{20}$, $8^{38}-9^{35}$; $\equiv 10^{30}-17^{50}$
7	0.2	2	.	$*^{0}14^{50}-19^{35}$
8	1.4	2	0.3	$*^{0}n$
9	.	5	.	$\equiv^{0}n-7^{45}\equiv^{1}-8^{45}$
10	.	5	.	
11	.	5	0.3	$\equiv^{0}8^{20}-11^{00}$
12	.	5	5.3	
13	1.6	5	.	$*^{1}$ ⸸ $12^{20}-n$
14	.	6	2.2	
15	0.2	6	0.6	$*8^{30}-9^{25}$, 12^{00-35} ⸸ 12^{10-25}
16	.	7	2.1	
17	0.3	5	2.1	
18	1.0	3	0.2	$\bullet^{0}n-6^{58}$, $19^{53}-n$
19	.	.	.	$\bullet^{0}n-6^{42}$
20	0.0	.	1.3	
21	.	0	3.0	$*^{0}n$
22	.	.	4.4	$\equiv^{2}n-9^{55}\equiv^{1}-10^{20}\equiv^{0}-10^{40}\equiv^{2}16^{30}-17^{50}$; VI, II
23	.	.	3.5	VI
24	.	.	2.3	$\infty^{0}7^{45}-17^{10}$
25	.	.	6.0	$\infty^{0}6^{30}-7^{30}$; VI
26	.	.	5.6	
27	1.1	.	.	$*^{0}15^{05}-18^{35}$
28	0.2	2	0.2	$*^{0}10^{02-57}$, $11^{55}-12^{15}$, 13^{18-35}
29	.	1	.	
30	.	1	.	$\equiv^{1}7^{05}-8^{40}\equiv^{2}-10^{36}\equiv^{1}-11^{00}\equiv^{0}-11^{50}$
31	0.8	1	.	$*^{0}6^{48}-9^{12}$, $11^{03}-15^{35}$
Σ	7.8	—	42.5	UWAGI

Luty – Février 1934

DNI	OPAD R	GRUB. ŚNIEGU h	USŁONECZNIENIE	POGODA
1	.	4	1.0	$\equiv^{0}8^{10-25}\equiv^{1}-8^{40}\equiv^{0}-9^{00}$, $19^{50}-20^{25}\equiv^{1}-n$
2	0.0	4	.	$*^{0}10^{25}-11^{03}$; VI II
3	0.3	4	.	$*^{0}11^{38}-12^{15}$, $12^{58}-15^{05}$; ⸸ 12^{15-58}
4	.	6	.	$\equiv^{0}18^{40-50}\equiv^{1}-n$
5	.	6	.	VI, II
6	0.2	6	.	$\equiv^{0}11^{15}-12^{55}\equiv^{1}11^{25-53}\equiv^{0}16^{20}-n$
7	0.4	.	.	$\equiv^{0}n\bullet^{0}7^{10-18}\equiv^{0}-7^{30}\equiv^{2}-9^{15}$, $10^{05}-12^{05}\bullet^{0}-15^{07}$
8	0.0	.	.	$\bullet^{0}9^{17-22}$; $\equiv^{0}n-8^{55}$
9	0.1	0	6.5	$*^{0}n*8^{50}-9^{00}$
10	.	0	.	$*n$
11	0.9	.	0.7	$\bullet^{0}10^{23-42}$, 12^{30-37} $\Delta^{1}15^{35}-16^{50}$
12	0.5	1	7.7	$*^{0}16^{30}-17^{00}$ $\Delta^{0}18^{35-50}$
13	.	1	6.9	$*^{0}n$
14	0.0	1	2.2	$*^{0}11^{28-35}$, 14^{50-55}
15	0.1	0	.	$*^{0}n$, $7^{36}-8^{05}$, $10^{35}-11^{50}$; $\equiv^{0}12^{35}-13^{45}\equiv^{1}-14^{25}\equiv^{0}-15^{30}$
16	.	0	.	
17	0.2	.	.	$\equiv^{2}n-17^{03}\equiv -n$
18	.	.	.	$\equiv n$
19	0.0	.	.	$\bullet^{0}10^{20-28}$; $\equiv^{0}7^{35}-8^{30}$
20	3.9	.	3.2	$*^{0}12^{27-45}$, 13^{30-38} $*^{2}15^{05}-16^{55}$; ⸸ $7^{03}-9^{40}$; ⸸ $n-7^{45}$
21	0.3	5	4.2	$*^{0}9^{20}-11^{58}$, $12^{50}-13^{40}$, $14^{35}-15^{20}$
22	1.6	6	.	$*^{0}8^{38}-14^{15}\bullet^{0}15^{20}-16^{50}$
23	0.9	.	.	$\bullet^{0}n$, 7^{20-50}, $12^{25}-13^{20}$; $\equiv^{0}n-7^{20}$
24	.	.	.	
25	.	.	5.5	$\equiv^{2}n-7^{20}\equiv^{1}-9^{30}\equiv^{0}-11^{00}$, $19^{30}-n$; ⸦ $^{2}n-10^{30}$
26	1.8	.	6.9	$\equiv^{2}n-9^{30}$
27	0.3	.	.	$\bullet n\bullet^{0}9^{45}-10^{50}$; ⊡ $18^{40}-n$
28	.	.	1.8	
29				
30				
31				
Σ	11.3	—	46.6	UWAGI

Łódź – Lublinek φ = 51° 44' λ = 19° 22' Marzec – Mars 1934

DNI	CIŚNIENIE P – 700 + I	II	III	Dies	TEMPERATURA T I	II	III	Dies	Max	Min	PRĘŻNOŚĆ PARY e I	II	III	Dies	WILGOTNOŚĆ WZGL. U I	II	III	Dies	ZACHMURZENIE N,w I	II	III	KIERUNEK I PRĘDKOŚĆ WIATRU D,v I	II	III
1	44.2	45.2	45.2	44.9	1.2	2.4	2.5	2.2	3.2	1.1	4.8	5.0	5.5	5.1	96	91	100	96	10 ≡	10 ≡	10 ≡	NW 2	I 1	NE 3
2	45.6	45.3	45.2	45.4	0.9	1.0	-0.3	0.3	2.6	-0.5	4.9	4.7	4.5	4.7	100	96	100	99	10 ≡	10	10 ●	E 5	I 1	ESE 6
3	45.6	46.3	47.3	46.4	0.1	1.0	0.5	0.5	2.0	-0.4	4.5	4.9	4.8	4.7	98	100	100	99	10	10 ●	10 ●	ESE 3	ESE 3	ESE 2
4	48.0	48.8	50.0	48.9	1.3	2.8	1.9	2.0	3.6	0.4	5.0	5.5	5.2	5.2	100	98	98	99	10 ●	10	10	C 0	WNW 4	N 2
5	49.1	48.6	47.5	48.4	-0.2	3.8	0.6	1.2	4.6	-0.8	4.4	4.1	4.3	4.3	96	69	90	85	10	10	8	NNW 1	NNW 2	C 0
6	45.2	43.9	41.3	43.5	-2.3	3.5	1.2	0.9	5.0	-2.5	3.6	3.4	3.9	3.6	94	58	78	77	7	9	0	SE 1	S 5	SSE 6
7	36.1	33.7	35.9	35.2	1.0	6.6	2.3	3.0	7.0	0.1	3.9	4.7	5.0	4.5	79	65	93	79	9	10	10	S 12	SSW12	SW 5
8	38.4	39.7	41.5	39.9	0.6	3.5	0.3	1.2	4.6	-0.3	4.2	4.4	4.3	4.3	89	75	92	85	9	9	10	WSW 7	W 12	SW 5
9	41.9	41.7	40.6	41.4	0.3	3.5	2.1	2.0	3.9	0.1	4.1	4.0	4.9	4.3	87	69	91	82	10	10 ●	10	SW 5	WSW 9	SSW 1
10	38.5	40.3	41.8	40.2	0.5	3.9	-0.1	1.0	5.5	-0.2	4.3	4.0	4.1	4.1	90	65	90	82	10 ✳	8	5	W 1	NW 4	S 1
11	39.7	37.2	33.3	36.7	-0.5	1.1	1.4	0.8	1.4	-1.4	3.9	4.9	5.0	4.6	88	98	100	95	10	10 ✳	10 ●	ESE 5	ESE 4	E 3
12	31.9	31.7	30.7	31.4	1.2	12.6	5.3	6.1	13.6	0.3	5.0	7.0	6.1	6.0	100	64	92	85	10 ≡	4 ⊙	2	ESE 1	S 3	SE 1
13	28.8	33.2	34.9	32.3	7.9	11.2	6.9	8.2	11.7	4.7	6.0	5.7	5.7	5.8	75	58	77	70	7 ⊙	10	8	S 5	SW 12	SW 3
14	35.0	36.9	36.3	36.1	3.9	8.1	5.2	5.6	8.5	3.8	6.0	6.3	5.9	6.1	98	78	89	88	10	10	10	SSE 1	SW 5	S 9
15	34.3	30.9	32.4	32.5	1.7	6.2	4.3	4.1	8.3	0.8	5.1	6.9	6.1	6.0	98	97	98	98	4 ⊙	10 ●	2 ≡	SE 4	ESE 5	SW 2
16	32.9	32.9	33.6	33.1	-0.9	12.3	4.8	5.2	12.5	-1.0	4.2	5.9	6.0	5.4	98	55	94	82	6 ⊙	4 ⊙	5 ≡	C 0	SW 1	NNW 2
17	31.7	30.3	29.2	30.4	3.2	10.6	6.9	6.9	11.6	2.0	5.5	6.7	7.3	6.5	95	71	99	88	9	5 ⊙	10 ●	NNW 1	E 1	ESE 4
18	29.7	30.5	32.5	30.9	4.7	10.7	7.3	7.5	11.7	3.3	5.2	5.3	7.0	5.8	81	55	91	75	10	10	10	SE 4	SSE 7	SSW 2
19	37.4	40.1	42.6	40.0	1.2	8.9	2.7	3.9	9.8	0.6	4.5	4.9	4.8	4.7	91	58	85	78	10	8 ⊙	2 ≡	W 3	NW 4	NNW 2
20	43.6	43.6	43.4	43.5	-0.9	10.5	5.0	4.9	11.5	-1.5	3.9	5.3	5.3	4.8	91	56	81	76	10 ≡	5 ⊙	5	S 1	E 2	E 4
21	42.6	42.8	42.7	42.7	3.2	13.3	8.1	8.2	15.4	3.0	5.5	6.5	5.8	5.9	95	56	72	74	10	3 ⊙	0	E 5	ESE 3	E 2
22	40.8	42.7	46.0	43.2	8.6	8.9	6.8	7.8	9.5	6.1	6.7	7.4	6.8	7.0	81	87	93	87	10	10	10	SSE 2	SW 7	SW 3
23	48.6	49.2	50.3	49.4	2.3	13.2	7.6	7.7	14.1	1.6	5.3	5.7	6.0	5.7	98	50	77	75	0 ⊙	4 ⊙	0 ≡	C 0	SW 2	ENE 2
24	50.3	49.5	48.8	49.5	6.3	9.9	7.8	8.0	13.1	4.5	6.6	8.0	7.6	7.4	93	88	96	92	10 ≡	10	8 ≡	E 3	ESE 5	C 0
25	49.6	49.9	48.6	49.4	6.7	8.5	5.4	6.5	8.8	5.2	7.2	7.4	6.6	7.1	99	89	99	96	10 ≡	10	10 ●	WNW 2	E 2	N 5
26	47.8	47.7	47.5	47.7	4.3	5.7	4.5	4.8	6.1	4.0	6.2	6.0	5.9	6.0	100	88	94	94	10 ≡	10	10	NW 2	NW 3	WNW 2
27	48.1	49.9	50.1	49.4	2.4	4.9	1.3	2.5	6.4	1.0	5.3	4.2	4.6	4.7	96	64	91	84	10	10	6	WNW 5	W 5	W 1
28	48.6	47.3	45.8	47.2	-0.4	7.8	5.8	4.8	8.5	-2.1	4.3	4.4	6.1	4.9	96	57	88	80	3 ⊙	9	10	C 0	ESE 3	ENE 3
29	44.6	43.8	42.3	43.6	4.5	11.1	8.1	8.0	11.4	4.4	5.8	6.5	6.8	6.4	92	66	85	81	10	9 ⊙	10	ENE 3	E 4	ENE 5
30	41.1	41.0	42.2	41.4	3.5	9.8	7.4	7.0	11.6	3.1	5.4	5.6	6.6	5.9	92	62	86	80	10	4 ⊙	10	E 4	ENE 3	E 2
31	44.0	45.1	46.7	45.3	3.3	10.5	6.8	6.8	13.1	2.0	5.2	5.4	5.7	5.4	90	57	77	75	3 ⊙	8 ⊙	0	E 3	ENE 7	E 3
M	41.4	41.6	41.8	41.6	2.2	7.3	4.2	4.5	8.4	1.3	5.0	5.5	5.6	5.4	93	72	90	85	8.6	8.4	7.1	2.9	4.9	3.0

Kwiecień – Avril 1934

DNI	I	II	III	Dies	I	II	III	Dies	Max	Min	I	II	III	Dies	I	II	III	Dies	I	II	III	I	II	III
1	49.6	50.4	51.6	50.5	2.5	8.0	1.9	3.6	8.8	0.8	4.7	4.2	3.8	4.2	84	54	73	70	10	4 ⊙	0	E 9	E 9	ESE 7
2	52.4	52.5	52.1	52.3	-0.4	6.4	1.7	2.4	8.6	-2.4	3.1	3.0	3.8	3.3	70	41	73	61	0 ⊙	0 ⊙	0	E 6	ESE 6	E 2
3	52.4	52.2	51.6	52.1	0.1	7.5	2.9	3.4	9.0	-3.1	3.4	3.2	4.1	3.6	73	42	73	63	0 ⊙	2 ⊙	0	ENE 3	E 4	E 2
4	49.8	47.7	45.1	47.5	2.9	12.7	7.5	7.6	13.5	0.5	3.7	3.6	5.9	4.4	66	33	76	58	0 ⊙	2 ⊙	10	E 5	E 5	ESE 3
5	41.3	40.8	40.1	40.7	4.4	7.2	1.7	3.8	10.3	1.6	5.0	5.0	5.0	5.0	80	66	96	81	7	10	10 ●	E 5	SSE 4	SW 7
6	40.2	41.0	41.7	41.0	0.8	8.7	4.0	4.4	9.9	-1.1	4.6	5.2	5.9	5.2	94	61	97	84	9 ⊙	8 ⊙	6 ≡	NW 2	W 3	NNE 2
7	42.5	42.4	41.9	42.3	2.2	10.7	5.8	6.1	12.8	-0.7	5.0	5.6	5.6	5.4	93	58	82	78	2 ⊙	6 ⊙	0	NE 1	SE 2	E 4
8	40.8	39.8	39.0	39.9	4.1	14.6	8.9	9.1	16.3	1.9	5.2	6.7	7.5	6.5	85	54	88	76	0 ⊙	10	4	E 5	ESE 6	E 2
9	37.3	36.0	34.6	36.0	7.3	17.2	12.2	12.2	19.0	4.9	7.0	7.1	8.1	7.4	91	48	76	72	7 ⊙	5 ⊙	10	ESE 1	SE 3	SE 1
10	34.3	35.9	37.6	35.9	11.2	13.5	7.3	9.8	15.1	7.2	6.4	4.8	6.4	5.9	65	42	85	64	6 ⊙	6 ⊙	10 ●	S 4	SSE14	S 7
11	39.0	42.0	44.0	41.7	4.9	3.3	1.7	2.9	7.4	1.5	6.3	5.8	5.0	5.7	98	100	96	98	10 ●	10 ●	10	W 4	NW 3	NW 6
12	44.7	45.6	47.2	45.8	1.2	4.1	4.4	3.5	5.9	0.9	5.0	5.2	5.0	5.1	100	85	80	88	10 ⊙	10	10 ≡	WNW 3	WNW 3	N 3
13	51.2	53.1	53.5	52.6	1.6	7.9	4.0	4.4	10.0	0.2	3.6	3.8	3.8	3.7	71	48	63	61	1 ⊙	2 ⊙	6	ENE 4	ENE 3	E 3
14	53.0	51.6	49.8	51.5	2.5	12.3	9.1	8.2	15.1	0.5	3.4	3.5	5.1	4.0	61	33	60	51	6 ⊙	9	8	ESE 5	ESE 5	E 3
15	49.7	50.2	50.8	50.2	7.3	16.7	9.2	10.6	17.9	5.8	6.4	6.6	6.9	6.6	85	47	80	71	9	7 ⊙	1	ESE 2	WNW 5	NW 1
16	50.6	50.2	49.0	50.0	8.3	19.0	13.2	13.4	21.6	4.1	6.9	8.9	9.2	8.3	86	54	82	74	10 ≡	8	5 ≡	C 0	W 4	C 0
17	48.0	46.5	44.1	46.2	11.7	17.2	13.7	14.1	18.4	8.3	9.2	11.9	11.3	10.8	91	82	97	90	8 ⊙	8 ⊙	5	W 1	S 7	ESE 2
18	41.5	40.8	39.7	40.7	14.1	25.7	18.5	19.2	25.9	12.3	10.2	10.3	10.6	10.4	86	43	67	65	5 ⊙	1 ⊙	1	SE 2	S 7	SE 6
19	44.8	45.5	44.7	45.0	11.2	15.6	11.6	12.5	18.5	9.9	7.4	5.7	8.7	7.3	74	43	86	68	10	9	2	WNW 7	W 3	C 0
20	42.6	43.8	44.7	43.7	9.6	17.1	10.8	12.1	18.0	9.3	8.6	7.8	7.7	8.0	96	54	81	77	10 ●	5 ⊙	9	C 0	W 6	W 1
21	44.7	46.4	47.7	46.3	9.6	12.0	6.9	8.8	13.7	6.8	7.8	5.6	6.1	6.5	88	54	83	75	10	10	0	W 8	W 12	WNW 1
22	48.5	45.9	39.8	44.7	6.3	14.5	12.3	11.4	16.0	2.8	5.8	4.8	5.9	5.5	81	39	95	58	0 ⊙	9 ⊙	10	ESE 4	ESE 7	ESE 9
23	33.2	30.8	33.0	32.3	12.3	22.2	11.5	14.4	22.8	11.2	7.7	5.3	7.2	6.7	72	27	71	57	9	0 ⊙	7	ESE 7	S 14	S 9
24	37.1	37.4	37.1	37.2	7.2	11.7	9.8	9.6	14.2	6.0	6.4	6.6	7.5	6.8	84	64	83	77	8	10 ●	10 ●	SSW 3	SE 3	SW 4
25	38.6	39.0	39.4	39.0	9.5	15.5	12.6	12.6	16.1	4.3	7.1	8.5	9.6	8.4	80	64	89	77	8 ⊙	10	10 ●	SE 2	SE 6	SSW 1
26	41.7	41.0	38.8	40.5	11.3	18.7	17.6	16.3	23.0	10.6	9.7	11.6	12.6	11.3	98	72	84	85	10 ●	10	9	SE 3	E 4	ESE 1
27	41.3	43.9	45.0	43.4	13.3	15.1	13.9	14.0	18.0	12.6	11.2	11.2	11.4	11.3	99	88	97	95	10 ≡	10 ≡	10 ≡	W 3	W 4	C 0
28	47.0	47.7	48.4	47.7	12.1	21.9	17.1	17.0	23.2	9.6	10.1	11.1	11.4	10.9	97	57	79	78	9 ≡	1 ⊙	4	C 0	ESE 1	NE 4
29	48.5	48.3	47.4	48.2	15.5	23.1	15.3	17.3	23.7	11.9	10.7	8.9	8.7	9.4	82	42	67	64	0 ⊙	6 ⊙	1	E 4	E 5	E 3
30	45.7	45.1	44.5	45.1	14.4	24.5	14.9	17.2	26.0	10.1	8.1	9.2	9.7	9.0	66	40	77	61	0 ⊙	8 ⊙	2	ESE 4	ESE 7	ESE 1
31																								
M	44.4	44.4	44.1	44.3	7.3	14.2	9.4	10.1	16.0	4.9	6.7	6.7	7.3	6.9	83	54	80	72	6.2	6.5	5.7	3.6	5.5	3.2

Łódź – Lublinek $H_s = 174\ m$ $H_b = 175{,}3\ m$ Marzec – Mars 1934

DNI	OPAD R	GRUB. ŚNIEGU h	USŁONECZNIENIE	POGODA
1	.	.	.	≡⁰n – 10⁰⁰, 11⁴⁰ – 17³⁰ ≡² – 20⁰⁰ ≡¹ – n
2	0.0	.	.	●⁰ 6⁵⁰ – 11¹⁵, 12⁵⁰ – n ; ≡⁰n – 6⁵⁰
3	0.0	.	.	●⁰ 7³⁰ – n ; ≡¹ 12⁵⁵ – 17⁰⁰ ≡² – n
4	0.2	.	.	●⁰n – 11²⁰ ●⁰ – 12⁵⁵, 14⁴⁰ – 17⁰⁰ ⚲ 18³⁰ – 19⁵⁰
5	.	.	0.6	● n
6	.	.	4.4	⌣⁰ n – 10³⁰
7	2.8	.	1.8	●⁰ 12⁵³ – 13¹⁵, 15¹⁵ – 18³⁰
8	1.0	.	3.6	✳⁰ 7¹⁰ – ²⁵ ✳¹ 7³² – 10³⁰ ✳⁰ 13⁴⁵ – ⁵⁰ ●⁰ – 15⁴⁵ ✳¹ 17⁵⁵ – 18⁰⁵
9	0.0	.	.	●⁰ 12³⁵ – 13⁴⁰
10	0.4	.	4.0	✳⁰ 6⁰⁵ – 10⁰⁰
11	4.9	.	.	✳⁰ 10⁰⁵ – 13²⁰ ⚲⁰ – 19³⁰ ●⁰ – n ; ⌣⁰ n – 10⁰⁵
12	.	.	6.7	≡² n – 9⁵⁰
13	2.1	.	4.5	
14	.	.	0.4	● n
15	2.4	.	0.5	●⁰ 10¹² – 16¹⁰ ; ≡⁰ 18⁴⁰ – n
16	.	.	7.2	≡² n – 7⁴⁵ ≡¹ – 9³⁰ ≡⁰ – n ; ⌣⁰ n – 8³⁰
17	1.7	.	5.8	⚲² 18⁴⁵ – 19¹⁰ ▲●² 20³⁵ – ⁵⁰
18	1.2	.	3.1	●¹ 13⁴⁵ – 14¹⁵ ●⁰ 19¹⁵ – 20⁰⁵
19	.	.	5.2	≡⁰ 18²⁰ – n
20	.	.	7.7	≡⁰ n – 9⁴⁰ ; ⌣⁰ n – 7⁴⁰
21	.	.	9.2	≡⁰ 18³⁰ – 19³⁰
22	3.1	.	.	●⁰ 6⁴⁰ – 9¹⁵
23	.	.	8.5	≡¹ n – 9⁰⁰ ∞⁰ 15²⁰ – 18⁰⁰ ≡⁰ 18⁵⁰ – n ; ⚲ 21⁰⁰ – n
24	0.6	.	2.0	●⁰ 8¹⁰ – 11 ; ≡⁰ n – 7³⁰, 18²⁰ – n ; ⚲ 19²⁵ – 20⁰⁰
25	35.6	.	.	●¹ 19²⁵ – 20⁰⁵ ●⁰ – n ; ≡² n – 11⁵⁰ ≡⁰ – 14²⁰ ≡² 15²⁰ – 19²⁵
26	1.8	.	.	● n ●⁰ 8¹⁰ – 9³⁰, 13⁴⁰ .. n ; ≡² n – 8³⁰ ≡¹ – 9⁵⁰ ≡⁰ – 10⁴⁰
27	0.0	.	1.3	● n ●⁰ 7³⁰ .. 8⁵⁰
28	.	.	5.4	≡¹ n – 9⁵⁰ ; ⌣⁰ n – 7⁴⁰
29	.	.	5.7	
30	.	.	7.8	
31	.	.	9.1	
Σ	37.8	—	104.5	UWAGI.

Kwiecień – Avril 1934

1	.	.	8.7	
2	.	.	11.2	
3	.	.	11.0	⌣⁰ n – 7⁵⁰
4	.	.	10.4	
5	3.7	.	5.3	⚲⁰ 10³⁰ – 12¹⁰ ●¹ 19¹⁵ – ⁵⁰ ●⁰ – n ; ☾ 18⁵⁰ – 19⁵⁰
6	.	.	6.4	≡¹ 18⁴⁰ – 19³⁰ ≡⁰ – n
7	.	.	11.1	≡⁰ n – 7¹⁰ ; ⌣⁰ n – 7⁰⁰
8	.	.	9.1	
9	.	.	9.2	⌓⁰ n – 7³⁰
10	5.4	.	7.6	●⁰ 15⁵⁰ – 16⁰⁰ ⚲⁰ 18⁴⁰ – 19⁰⁵ ●⁰ 20³⁰ – n ; ⚲ 10¹⁰ – 18⁰⁰
11	1.2	.	.	●⁰ n – 10⁰⁰ ●⁰ ≡² – 13⁴⁰ ●⁰ ≡⁰ ... n
12	0.0	.	.	●⁰ n – 9⁰⁰ ; ≡¹ n – 9³⁰ ≡⁰ 18⁴⁰ – n
13	.	.	11.4	
14	.	.	7.9	
15	.	.	8.4	
16	.	.	8.2	↘ 21⁰⁵ – n ; ≡⁰ n – 9⁰⁰, 19⁴⁰ – n ; ⌓⁰ n – 7³⁰
17	6.1	.	2.8	●⁰ ☾ 11⁰⁰ – 12¹⁵ ●⁰ 13¹⁵ ... ⁴⁵ ●¹ ☾ 14²⁰ – ⁵⁰, 22⁴⁰ – 24 ; ≡⁰ n – 8⁵⁰, 14⁵⁰ – 15³⁰ ; ⌓⁰ n – 9⁴⁰
18	.	.	10.1	●¹ ☾ 0⁰⁰ – 4³⁰
19	2.1	.	4.7	●⁰ 7⁰⁰ ... 9³⁰ ; ⚲ 19⁵⁵ – n
20	4.6	.	3.8	●¹ ☾ 5³⁰ – 7³⁰ ●¹ – 8⁵⁰ ●⁰ 9³⁰ .. ⁵⁰
21	0.0	.	5.9	●⁰ 6²⁰ – 7³⁵
22	.	.	9.6	⌓⁰ n – 7³⁰
23	0.2	.	7.2	●⁰ 14⁵⁵ – 15⁴⁰ ; ⚲ 11⁰⁰ – 14⁴⁰ ⚲ – 15⁴⁰ ⚲ – 17⁰⁰ ⚲ 11³⁰ – 14⁴⁰
24	2.8	.	1.3	●⁰ 12³⁵ – 13¹⁰, 19¹⁵ – ²⁰ ●¹ 19⁴⁰ – 20³⁰ ●⁰ – 20⁴⁵, 21⁰⁰ – n
25	3.4	.	0.8	●⁰ 16⁰⁵ ... n
26	0.1	.	3.8	●⁰ n – 7³⁰ ; ≡⁰ 7³⁰ – 8⁴⁰
27	0.5	.	.	●⁰ 16⁴⁵ – 17¹⁰, 18⁴⁰ – 19⁰³ ; ≡² 5⁰⁰ – 11²⁰ ≡⁰ – 11⁵⁵ ≡² 18³⁰ – n
28	.	.	6.6	≡² n – 7³⁰ ≡¹ – 9¹⁰
29	.	.	8.4	⌓⁰ n – 7⁵⁰
30	.	.	8.8	⌓⁰ n – 8¹⁰
31				
Σ	30.1	—	199.7	UWAGI.

Łódź – Lublinek φ = 51° 44' λ = 19° 22' Maj – Mai 1934

Dni	Ciśnienie P – 700 + I	II	III	Dies	Temperatura t I	II	III	Dies	Max	Min	Prężność pary e I	II	III	Dies	Wilgotność wzgl. U I	II	III	Dies	Zachmurzenie N, w I	II	III	Pogoda	Kierunek i prędkość wiatru D, v I	II	III
1	43.7	43.2	44.9	43.9	13.3	24.9	14.8	17.4	26.5	10.2	8.7	9.7	9.8	9.4	67	42	78	62	0 ⊙	0 ⊙	10		E 2	SE 4	C 0
2	44.4	44.4	44.2	44.3	14.3	25.8	14.9	17.5	26.0	10.2	9.1	9.2	10.8	9.7	79	38	86	66	7 ⊙	9 ⊙	3		ESE 2	WSW 6	ESE 2
3	44.9	44.9	44.3	44.7	16.1	28.1	18.5	20.3	28.7	11.1	9.8	9.0	10.9	9.9	72	32	69	98	4 ⊙	8 ⊙	4		E ?	ESE 6	ESE 3
4	43.8	43.8	44.8	44.1	18.4	24.3	19.8	20.6	26.4	16.4	10.3	10.6	11.2	10.7	65	47	65	59	9 ⊙	10	10		E 3	E 5	ESE 6
5	43.7	45.8	46.7	46.1	15.9	23.7	18.9	19.4	26.6	14.6	8.4	8.8	8.7	8.6	62	40	53	52	9 ⊙	10 ⊙	9		ESE 5	E 4	E 5
6	48.9	49.6	50.3	49.6	17.3	25.4	18.2	19.8	27.2	13.0	7.5	5.3	7.5	6.8	51	22	48	40	1 ⊙	8 ⊙	6		E 4	ESE 7	E 5
7	51.4	51.1	51.1	51.2	17.3	26.1	18.8	20.2	26.6	12.5	7.1	6.9	6.6	6.9	49	28	41	39	3 ⊙	9 ⊙	0		E 3	E 7	ESE 6
8	53.1	53.5	54.1	53.6	15.4	26.8	17.7	19.4	27.6	10.7	6.6	4.8	7.3	6.2	51	19	49	40	1 ⊙	3 ⊙	1		ESE 5	E 3	E 3
9	54.9	55.6	55.9	55.5	11.4	20.7	14.3	15.2	23.0	7.8	10.1	10.7	10.6	10.5	100	59	88	82	10 ≡	0 ⊙	0 ≡		SW 3	W 5	WNW 2
10	56.9	55.9	55.0	55.9	11.1	25.9	16.0	17.2	27.4	7.8	9.9	8.8	9.9	9.5	100	36	73	70	10 ≡	0 ⊙	0		WNW 4	NNW 3	NW 1
11	55.6	55.0	52.9	54.5	14.2	21.9	14.7	16.4	23.2	10.5	8.0	5.5	8.8	7.4	66	28	71	55	0 ⊙	0 ⊙	5		NNE 2	NW 6	NNW 2
12	53.2	51.5	49.1	51.3	14.1	21.9	15.8	16.9	23.1	7.8	9.2	8.4	8.9	8.8	77	43	66	62	0 ⊙ ≡	0 ⊙	1 ≡		NE 1	ENE 4	ESE 2
13	46.0	43.2	39.9	43.0	16.4	27.1	18.7	20.2	27.9	11.1	9.4	9.3	11.2	10.0	68	35	70	58	0 ⊙	5 ⊙	10		SE 4	SW 7	W 3
14	39.5	38.1	39.1	38.9	15.0	23.5	13.0	16.1	23.9	9.0	10.8	9.8	9.3	10.0	85	46	85	72	7 ⊙ ≡	10 ⊙	8		NW 3	SW 7	NNW 3
15	40.7	41.8	42.9	41.8	9.5	9.1	6.9	8.1	13.5	6.7	7.4	7.5	7.0	7.3	84	88	94	89	10	10 ●	1		W 4	WNW 4	SW 5
16	44.4	43.7	41.6	43.2	8.2	15.4	11.8	11.8	17.2	2.5	6.2	4.7	6.4	5.8	77	36	63	59	0 ⊙	0 ⊙	1		S 3	SE 9	ESE 6
17	39.7	39.1	39.4	39.4	11.6	22.7	18.9	18.0	24.6	8.1	7.7	8.1	10.5	8.8	76	40	64	60	8 ⊙	6 ⊙	10		ESE 6	SE 9	W 4
18	43.0	45.0	44.7	44.2	11.0	11.5	9.5	10.4	19.0	9.3	8.9	7.3	7.2	7.8	92	72	82	82	10	10 ●	10		NNW 5	N 6	NNW 6
19	44.4	46.4	48.5	46.4	7.7	8.6	8.8	8.5	9.5	7.4	7.7	7.8	7.1	7.5	99	93	84	92	10 ≡	10	10		W 5	WNW 7	NW 6
20	50.2	50.3	49.8	50.1	6.8	15.1	11.7	11.3	18.1	2.1	6.3	5.4	8.0	6.6	86	42	79	69	0 ⊙	1 ⊙	1		WNW 2	WNW 3	SE 1
21	50.2	51.7	50.5	50.8	12.1	16.3	11.7	13.0	18.8	7.1	9.9	6.3	7.5	7.9	95	46	74	72	10	8 ⊙	1		W 4	WSW 7	SSE 4
22	47.6	47.3	47.2	47.4	13.7	19.1	14.5	15.4	21.0	10.6	11.0	8.3	7.9	9.1	95	51	64	70	10	8 ⊙	4		SW 6	W 14	WNW 5
23	44.8	45.7	46.0	45.5	13.3	15.7	10.1	12.3	17.3	9.8	10.5	5.7	5.4	7.2	93	43	59	65	10 ●	7 ⊙	5		SW 6	WNW17	WNW 6
24	45.9	45.9	45.9	45.9	7.1	10.7	7.7	8.3	13.2	3.4	5.4	4.1	4.7	4.7	71	42	60	58	7 ⊙	6 ⊙	7		W 7	WNW17	WSW 5
25	47.2	46.2	46.7	46.7	7.9	13.5	6.7	8.7	14.8	1.8	5.1	3.3	4.9	4.3	64	28	61	51	4 ⊙	6 ⊙	10		WSW 4	W 12	NW 4
26	45.9	45.2	44.9	45.3	8.1	12.9	6.7	8.6	13.3	3.4	5.1	4.7	6.9	5.6	63	43	94	67	10 ⊙	8 ⊙	10		SW 4	S 4	W 4
27	45.5	46.2	46.8	46.2	5.6	11.1	6.2	7.3	13.1	3.4	4.7	3.0	5.8	4.5	70	30	82	61	1 ⊙	9 ⊙	5		W 12	W 12	W 5
28	46.6	45.3	42.6	44.8	5.8	10.4	9.5	8.8	11.7	1.8	6.1	6.7	8.3	7.0	88	72	94	84	10	10	10 ●		SW 6	WSW12	WSW 9
29	42.6	45.4	48.1	45.4	8.3	10.1	8.8	9.0	13.0	7.3	7.3	7.6	7.2	7.4	89	82	86	86	10	10 ●	9		W 9	WNW12	W 4
30	50.2	50.5	50.8	50.5	5.7	13.5	9.7	9.6	14.9	3.5	6.9	5.7	7.7	6.8	100	50	86	79	0 ≡	5 ⊙	9		C 0	W 5	NE 2
31	52.5	52.3	51.9	52.2	11.7	16.0	11.5	12.7	17.9	1.5	6.7	5.2	6.4	6.1	66	38	63	56	0 ⊙	0 ⊙	1		C 0	WSW 1	C 0
M	47.2	47.2	47.1	47.2	11.8	18.6	13.1	14.2	20.5	7.8	8.0	7.0	8.1	7.7	77	46	72	65	5.5	6.0	5.5		4.1	7.3	3.8

Czerwiec – Juin 1934

Dni	Ciśnienie P – 700 + I	II	III	Dies	Temperatura t I	II	III	Dies	Max	Min	Prężność pary e I	II	III	Dies	Wilgotność wzgl. U I	II	III	Dies	Zachmurzenie N, w I	II	III	Pogoda	Kierunek i prędkość wiatru D, v I	II	III
1	51.9	51.6	51.3	51.6	12.6	21.3	14.8	15.9	22.4	4.2	7.1	7.2	9.5	7.9	66	38	76	60	0 ⊙	1 ⊙	0		NW 1	C 0	E 2
2	51.5	50.3	47.3	49.7	18.8	23.7	16.6	18.9	25.3	7.9	9.0	6.3	10.1	8.5	56	29	71	52	0 ⊙	1 ⊙	3		E 2	ESE 4	C 0
3	44.0	42.3	40.6	42.3	18.6	22.2	15.0	17.7	24.7	12.5	9.0	10.0	10.9	10.0	56	51	66	64	9 ⊙	2 ⊙	8		SSE 3	C 0	S 2
4	39.7	39.9	39.5	39.7	9.3	15.0	11.1	11.6	17.9	8.1	8.4	8.1	8.4	8.3	96	64	85	82	10 ≡	8 ⊙	8		NW 6	NW 4	NE 1
5	38.6	39.6	40.3	39.5	9.7	14.0	10.7	11.3	14.6	9.6	8.4	7.7	8.3	8.1	94	65	87	82	10 ●	8 ⊙	9		E 1	W 6	WNW 2
6	38.5	39.9	42.9	40.4	10.1	9.3	10.0	9.8	10.9	9.0	8.9	8.7	7.1	8.2	96	100	79	92	10 ●	10 ●	8		NNW 5	NW 9	W 7
7	43.1	43.4	45.1	43.9	9.8	12.1	13.9	12.4	15.5	6.0	7.3	10.4	11.7	9.8	82	99	99	93	9	10 ●	10 ≡		W 9	W 5	WNW 4
8	45.9	46.5	47.5	46.6	13.3	19.1	13.5	14.8	21.0	12.2	10.5	7.2	10.2	9.3	93	44	89	75	9	7	10		NW 3	NNW 5	NW 4
9	47.7	47.5	47.7	47.6	12.2	20.3	13.7	15.0	22.0	8.7	9.6	8.9	10.3	9.6	91	51	89	77	10	10	4		W 4	NW 6	WNW 2
10	47.0	45.7	43.4	45.4	14.4	20.6	16.2	16.8	23.5	7.5	10.0	8.2	10.7	9.6	83	45	78	69	0 ⊙	6 ⊙	2		WNW 2	WNW 4	C 0
11	40.5	39.4	39.0	39.6	16.5	22.6	15.3	17.4	23.8	10.8	9.6	6.8	9.4	8.6	69	34	72	58	4 ⊙	4 ⊙	1		SW 3	W 9	W 1
12	42.0	43.6	45.1	43.6	11.1	17.5	12.7	13.5	19.2	6.9	9.2	7.4	7.0	7.9	94	50	65	70	10	9 ⊙	4		NNW 4	N 4	NNE 4
13	46.6	46.7	45.9	46.4	14.7	19.3	14.7	15.8	21.3	5.1	6.8	5.0	7.8	6.5	54	30	62	49	0 ⊙	6 ⊙	0		N 1	S 2	S 1
14	45.5	44.4	43.5	44.5	16.7	23.9	16.3	18.3	25.3	7.0	7.7	5.7	11.1	8.2	55	26	80	54	0 ⊙	1 ⊙	6		S 2	SW 4	C 0
15	44.9	47.7	50.9	47.8	13.5	13.1	10.4	11.8	16.9	10.4	8.0	8.5	6.8	7.8	70	76	73	73	7 ⊙	10	4		NNE 5	N 7	N 5
16	53.0	53.1	53.3	53.1	8.7	16.7	11.3	12.0	17.8	3.1	5.8	4.9	5.7	5.5	69	34	57	53	0 ⊙	5 ⊙	3		N 5	NE 3	NE 3
17	54.0	53.7	53.3	53.6	13.2	18.5	13.7	14.8	20.7	3.2	5.4	3.7	7.2	5.4	47	23	61	44	0 ⊙	0 ⊙	0		S 2	S 3	SE 1
18	51.2	48.7	45.6	48.5	16.9	25.7	20.2	20.8	27.3	7.9	5.9	6.2	9.4	7.2	41	26	54	40	3 ⊙	6 ⊙	4		S 4	SW 5	SW 4
19	44.4	42.7	39.4	42.2	17.3	24.1	19.5	20.1	26.9	12.2	9.2	10.1	12.9	10.7	63	46	77	62	9 ⊙	7 ⊙	5		WNW 7	W 4	SE 2
20	36.2	35.8	35.8	35.9	18.1	23.1	15.4	18.0	24.6	15.2	11.4	11.2	12.6	11.7	74	53	97	75	8	9 ⊙	10 ●		SW 4	W 3	W 2
21	38.0	40.3	43.7	40.7	12.5	16.9	10.6	12.6	17.5	10.1	10.3	8.6	7.6	8.8	96	61	80	79	10 ●	10	3		NNW 4	NW 7	NW 3
22	45.9	44.9	42.9	44.6	12.8	18.6	17.4	16.6	21.0	6.5	7.2	5.3	8.0	6.8	66	33	54	51	0 ⊙	1 ⊙	10		W 1	S 2	SE 4
23	43.5	43.6	46.8	44.6	16.5	22.3	15.1	17.2	23.4	13.1	10.0	6.2	7.8	8.0	71	31	61	54	0 ⊙	7 ⊙	1		SW 8	SW 17	W 5
24	49.6	50.1	49.7	49.8	12.9	19.3	15.5	15.8	20.8	8.0	8.5	7.7	10.5	8.9	77	47	80	68	6 ⊙	4 ⊙	9		NW 7	NW 4	E 2
25	49.6	48.9	47.4	48.6	14.9	23.0	19.0	19.0	24.0	12.1	9.2	9.1	8.7	9.0	73	43	53	56	7 ⊙	9 ⊙	9		E 3	ESE 7	E 4
26	46.1	46.2	45.0	45.8	13.3	21.1	18.0	17.6	23.7	12.7	10.5	12.2	11.4	11.4	93	66	75	77	10	9 ⊙	9		E 6	E 4	NE 5
27	43.6	43.9	43.9	43.8	15.6	22.6	20.4	19.8	23.7	14.1	10.2	13.3	13.3	12.3	77	66	74	72	10	8 ⊙	10		E 4	NE 4	NE 3
28	43.7	42.9	43.3	43.3	19.3	23.3	16.9	19.6	26.4	16.1	12.6	14.9	14.0	13.8	73	62	98	78	7 ⊙	9 ⊙	10		NNE 2	NNE 2	E 2
29	43.9	44.0	44.3	44.1	19.2	25.6	20.6	21.5	26.9	14.3	11.9	9.6	10.6	10.7	72	40	58	57	1 ⊙	7	1		NNE 1	ENE 5	ENE 1
30	44.3	44.2	43.3	44.0	21.7	26.3	20.4	22.2	27.4	11.9	11.1	10.0	11.7	10.9	58	40	86	55	2 ⊙	8 ⊙	3 ≡		C 0	E 4	ENE 1
31																									
M	45.2	45.0	44.9	45.0	14.5	20.1	15.3	16.3	21.9	9.5	9.0	8.3	9.7	9.0	74	49	75	66	5.4	6.4	5.5		3.6	4.8	2.6

Łódź – Lublinek H_s = 174 m H_b = 175,3 m Maj – Mai 1934

DNI	OPAD R	GRUB. ŚNIEGU s	USŁONECZNIENIE	POGODA
1	0.0	.	9.2	•⁰ 16³⁰–17¹⁰; R 16¹⁵–18⁰⁵; ∞⁰ 5²⁰–12⁵⁰; S 14⁵⁰–16¹⁵
2	.	.	8.1	
3	.	.	8.7	⌓⁰ 2⁵⁰–6²⁰
4	.	.	0.7	
5	.	.	6.9	
6	.	.	10.3	
7	.	.	11.3	S 15⁴⁰–16²⁵
8	.	.	12.5	
9	.	.	10.0	≡² 5⁰⁵–7³⁰ ≡⁰–8³⁰, 19⁵⁰–22²⁰
10	.	.	11.0	≡² n–6⁵⁵ ≡¹–7¹⁵ ≡⁰–7⁵⁰
11	.	.	12.9	
12	.	.	12.2	≡⁰ n–6⁵⁰, 19⁴⁰–n; ∞⁰ 8³⁰–9¹⁵ ∞²–13⁰⁰ ∞¹–14⁵⁰
13	.	.	11.1	R 16⁵⁰–17⁴⁰, 19⁰⁵–20¹⁰, 21⁵⁰–n
14	0.2	.	5.5	⚲⁰ 14²⁵⁻³⁰ •⁰ 14³⁵⁻⁴⁰ •⁰ R 16⁵⁰–17¹⁰; ≡⁰ n–9⁰⁰
15	1.9	.	0.7	•⁰ 10³⁵–13⁵⁰, 16¹⁵–19¹⁰
16	.	.	13.1	≡⁰ n–6³⁰; ⌓⁰ n–7¹⁰
17	0.3	.	11.6	•⁰ 22³⁵–23¹⁵; (R) 21³⁰–n
18	15.4	.	.	•⁰ 3⁵⁵–4⁴⁰ ⚲⁰ 10⁴⁰–16⁰⁰ •¹ R 21⁴⁵–24
19	0.4	.	.	•¹ R 0⁰⁰–3¹⁵ •¹ 6¹⁰–7²⁰ •²–9¹⁰ •⁰ ... 11⁵⁰
20	0.4	.	13.0	≡¹ 0³⁰–5⁵⁰; ⌓⁰ 1²⁰–7³⁰
21	0.0	.	4.1	•⁰ 3⁴⁰ ... 5⁴⁰
22	1.6	.	9.4	•⁰ 6⁰⁵⁻³⁰ •¹–6³⁵ •⁰–6⁵⁰; ⚲ 10⁰⁰–18⁰⁰
23	2.4	.	7.3	•⁰ 4¹⁰–7¹⁰ •¹–8⁴⁰; ⚲ 11⁰⁰–17¹⁵
24	.	.	10.6	⚲ //
25	.	.	11.1	⚲ 12¹⁵–18⁰⁰
26	1.8	.	3.5	•⁰ 18¹⁰–19⁴⁰
27	1.8	.	11.0	•¹ 16⁰⁵⁻¹⁷, 16²⁷⁻⁴⁰; ⚲ 8³⁵–18⁵⁵
28	2.9	.	2.4	•⁰ 14³⁰–15³⁰, 17³⁰ ... 19¹⁰, 19³⁰–21⁴⁰, 22⁴⁵–23⁰⁰
29	3.3	.	2.5	•⁰ 1⁰⁰ ... 3¹⁵, 10²⁵–11⁰⁰ •¹ 11⁴⁰ ... 13¹⁵ •⁰ 14⁴⁰⁻⁵⁰, 14⁵⁵–16¹⁰ •▲¹ 18¹⁵⁻²⁵, 22⁵⁰–23⁰⁵
30	0.7	.	7.2	•⁰ 14⁰⁰⁻⁵⁰; ≡² 2⁴⁵–6⁵⁵ ≡¹–7¹⁰ ≡⁰–7³⁰ ≡² 23³⁰–24
31	.	.	13.7	≡² 0⁰⁰–3⁵⁰ ≡¹–5²⁰ ≡⁰–5³⁵; ⌓⁰ n–7¹⁵
Σ	33.1	—	251.6	UWAGI

Czerwiec – Juin 1934

1	.	.	11.8	⌓⁰ n–6³⁰
2	.	.	12.2	☾ 22³⁰–n
3	7.6	.	5.9	•¹ 10⁴⁰–11⁰⁰ •² 16⁰⁰⁻¹⁵ •⁰ ... 18⁵⁰; R 9⁴⁰–11⁰⁰, 15²⁵–19³⁰
4	6.5	.	5.0	≡² n–6²⁰ ≡¹–6³⁵ ≡⁰–7⁴⁰, 21⁰⁰⁻⁴⁰
5	6.2	.	2.5	•⁰ 3²⁰–5¹⁰ •¹–7³⁰ •⁰–9¹⁵
6	15.8	.	9.0	•⁰ n–16⁰⁵
7	12.6	.	.	•⁰ 9⁵⁰–12⁰⁰ •²–12⁴⁵ •⁰ ... 17³⁰, 17⁴⁰–19¹⁰; ≡² 11⁵⁰–12⁴⁰ ≡¹–13⁵⁰, 19¹⁰–24
8	1.3	.	.	•¹ 18⁰⁰⁻¹⁵ ⚲ 19⁵⁰–20¹⁰; ≡¹ 0⁰⁰–5³⁰
9	0.6	.	5.2	•⁰ 17⁵⁰–18²⁰; ≡² n–4⁴⁵
10	.	.	11.6	≡⁰ n–4⁵⁰; ⌓² n–7¹⁵
11	0.0	.	11.6	•⁰ 7⁵⁵–8⁰⁵; ⌓¹ n–7³⁰
12	.	.	6.3	
13	.	.	13.2	∞⁰ 6⁵⁰–9⁰⁰
14	.	.	12.4	
15	0.2	.	2.4	•⁰ 11³⁵–12²⁰
16	.	.	12.2	⌓¹ n–6³⁰
17	.	.	13.6	⌓² n–6⁵⁰
18	.	.	10.9	
19	0.4	.	5.0	•⁰ 7⁵⁵–10⁰⁵ •⁰ R 14⁴⁰–15⁵⁰
20	43.7	.	4.6	•² R 15⁰⁰–16⁰⁵ •⁰–18¹⁵, 20⁰⁰–n
21	0.3	.	2.7	•⁰ n–7³⁰
22	.	.	11.3	⌓² n–6²⁵ ⌓⁰–7³⁰
23	.	.	12.9	⚲ 13⁴⁵–19⁴⁰ ⚲ //
24	.	.	12.5	⌓⁰ n–7²⁰
25	23.4	.	8.4	
26	0.0	.	5.2	•¹ R 4²⁰–6¹⁰
27	0.0	.	3.2	•⁰ 6¹⁰⁻²⁰, 7¹⁰⁻²⁵
28	21.[illegible]	.	7.9	•⁰ 14¹⁵⁻²⁰ •² 15⁴⁰–16⁴⁰ •⁰–18¹⁰; R 14¹⁵–18¹⁰; ∞⁰ 7⁴⁰–11⁴⁵ ≡⁰ 21¹⁰–n
29		.	13.3	
30	.	.	11.6	∞⁰ 7⁰⁰–9⁴⁰ ≡⁰ 20⁰⁰–n; ⌓¹ n–7³⁰
31				
Σ	142.1	—	244.6	UWAGI

Łódź – Lublinek φ = 51°44' λ = 19°22' Lipiec – Juillet 1934

DNI	CIŚNIENIE P − 700 + I	II	III	Dies	TEMPERATURA T I	II	III	Dies	Max	Min	PRĘŻNOŚĆ PARY e I	II	III	Dies	WILGOTNOŚĆ WZGL. U I	II	III	Dies	ZACHMURZENIE N,w I	II	III	KIERUNEK I PRĘDKOŚĆ WIATRU D,v I	II	III
1	41.8	41.7	42.6	42.0	20.0	18.3	15.8	17.5	25.7	12.0	12.4	11.5	12.6	12.2	72	74	94	80	2 ⊙	10	9	C 0	NNW 3	WNW 7
2	45.0	46.4	46.4	45.9	14.0	18.3	15.3	15.7	21.2	13.6	10.6	10.4	9.9	10.3	90	66	77	78	10	9	2	NNW 7	NNW 6	C 0
3	44.6	44.1	44.1	44.3	14.9	19.2	11.8	14.4	19.6	11.6	10.4	9.0	9.7	9.7	83	55	95	78	10	9 ⊙	10 ●	E 3	W 7	SW 4
4	42.2	42.3	42.8	42.4	10.9	12.1	11.8	11.6	14.9	10.3	8.6	9.6	10.0	9.4	89	93	97	93	10 ●	10 ●	10	W 9	W 9	W 7
5	43.5	43.4	44.5	43.8	11.7	12.4	14.0	13.0	17.6	11.1	9.4	9.2	8.7	9.1	93	87	74	85	10	10 ●	9	NW 9	NW 9	WNW 7
6	43.9	42.6	43.1	43.2	12.9	18.5	12.6	14.2	19.6	11.1	9.1	7.8	10.3	9.1	83	50	96	76	8	10	10 ●	W 7	WNW 12	W 9
7	43.9	45.3	46.3	45.2	13.1	15.7	13.6	14.0	16.6	12.5	11.1	11.4	11.1	11.2	99	86	96	94	10 ●	10	10	NW 12	NW 5	NW 7
8	47.0	47.6	46.6	47.1	14.2	17.1	15.3	15.5	20.2	13.1	11.1	10.2	12.0	11.1	93	70	92	85	10	9 ⊙	7	NW 6	WNW 6	W 5
9	44.1	44.9	44.9	44.6	15.4	17.1	14.7	15.5	20.0	12.4	10.8	10.9	11.3	11.0	83	75	91	83	2 ⊙	10	0	W 4	NNW 6	NW 3
10	45.3	45.3	45.2	45.3	14.7	21.2	16.5	17.2	22.7	10.1	10.4	8.2	10.7	9.8	84	44	76	68	9	4 ⊙	2 ≡	NW 4	NNW 3	C 0
11	44.1	42.3	40.7	42.4	16.7	21.9	15.4	17.4	22.4	9.6	9.7	10.6	11.0	10.4	69	54	85	69	9 ⊙	10 ⚡	3	NNE 1	NSE 3	SSE 2
12	38.4	38.2	37.7	38.1	14.5	21.2	18.7	18.3	25.0	13.1	10.4	12.8	8.5	10.6	85	68	53	69	9 ⊙	6 ⊙	9	SE 4	NNE 2	SSW 4
13	39.2	40.2	40.2	39.9	17.9	19.7	17.4	18.1	22.2	12.6	10.8	12.5	14.2	12.5	71	73	96	80	8 ⊙	10 ●	6 ≡	SSW 3	C 0	SSW 1
14	42.1	42.9	43.9	43.0	15.7	24.1	17.5	18.7	25.4	13.6	12.6	9.9	12.9	11.8	94	45	87	75	10 ≡	7 ⊙	6	W 4	NW 5	C 0
15	45.2	45.0	44.8	45.0	17.9	23.7	17.1	19.0	24.7	11.5	11.7	8.7	11.7	10.7	76	40	81	66	5 ⊙	8 ⊙	10	WNW 1	NW 5	N 3
16	44.7	44.7	45.4	44.9	14.8	21.7	16.7	18.5	24.5	13.5	11.4	12.5	9.5	11.1	91	65	59	72	10	8 ⊙	10	WNW 4	NNW 9	N 7
17	46.2	46.1	46.2	46.2	17.0	24.1	20.2	20.4	26.0	14.6	10.6	13.5	12.2	12.1	74	61	69	68	10	9 ⊙	9	NNW 7	NW 6	N 3
18	45.7	44.9	43.5	44.7	18.0	27.0	18.2	20.4	28.2	12.9	11.4	9.5	12.2	11.0	75	36	78	63	6	8 ⊙	2	N 5	N 3	C 0
19	42.8	41.7	41.5	42.0	20.2	27.5	19.8	21.8	29.2	12.5	12.3	7.3	11.8	10.5	70	27	69	55	0 ⊙	3 ⊙	2 ≡	NNW 2	NNE 2	C 0
20	42.3	42.7	43.3	42.8	17.8	28.1	19.7	21.3	28.8	13.9	12.1	10.8	13.2	12.0	80	39	78	66	7 ≡	8 ⊙	2	C 0	NW 4	NNW 1
21	43.3	42.1	41.0	42.1	17.3	28.8	25.0	24.0	30.6	14.9	12.7	9.9	11.5	11.4	87	33	49	56	10 ≡	0 ⊙	10 ⚡	SW 2	SE 9	ESE 5
22	40.2	38.9	39.1	39.4	19.9	25.6	17.5	20.1	27.3	17.4	14.0	15.7	14.4	14.7	81	64	97	81	6 ⊙	7 ⊙ ≡	10 ≡	E 2	ENE 3	SE 1
23	38.2	37.9	37.3	37.8	18.3	21.1	18.4	19.0	24.3	16.3	15.3	14.1	14.5	14.6	98	76	92	89	10	9	10	SW 1	W 7	SW 4
24	37.1	38.6	40.4	38.7	16.2	14.7	15.4	15.4	18.5	14.4	13.4	12.0	11.3	12.2	98	97	87	94	10 ●	10 ●	10 ●	W 9	W 14	WNW 12
25	40.6	40.7	42.0	41.1	16.1	20.7	15.8	17.1	20.9	14.6	13.2	13.9	11.5	12.9	97	77	86	87	10 ●	10	10	W 9	W 12	WNW 8
26	42.6	43.1	42.6	42.8	16.7	22.0	14.9	17.1	22.3	14.8	12.5	10.3	11.1	11.3	89	52	88	76	10	6 ⊙	1 ≡	WNW 7	NW 17	C 0
27	39.1	38.3	40.3	39.2	14.2	20.8	15.0	16.2	21.8	12.5	11.8	9.9	10.4	10.7	98	54	82	78	10 ●	7 ⊙	10 ⚡	SSW 2	W 14	W 4
28	41.3	41.5	42.0	41.6	11.3	18.3	14.4	14.6	19.4	10.5	8.6	8.2	9.1	8.6	87	53	75	72	10	9 ⊙	6	W 7	W 8	SW 5
29	39.6	41.1	42.8	41.2	14.5	19.0	15.9	16.3	20.8	12.8	10.9	9.8	11.2	10.6	90	60	83	78	10	5 ⊙	10	SW 5	WSW 9	SW 4
30	42.9	43.2	44.6	43.6	13.5	18.3	13.6	14.8	20.0	13.4	11.1	11.1	10.9	11.0	97	71	95	88	10 ●	10	3	SW 3	W 4	WSW 2
31	44.9	44.3	43.6	44.3	15.5	22.5	17.0	18.0	24.3	11.6	11.3	10.3	12.1	11.2	86	51	84	74	4	7 ⊙	0 ≡	SW 2	W 3	C 0
M	42.6	42.6	42.9	42.7	15.7	20.7	16.4	17.3	22.7	12.9	11.3	10.7	11.3	11.1	86	61	83	77	8.2	8.0	6.7	4.5	6.6	3.6

Sierpień – Août 1934

1	42.3	41.8	41.3	41.8	17.5	26.1	20.0	20.9	27.3	11.7	12.9	10.6	12.1	11.9	87	43	70	67	0 ⊙	4 ⊙	6 ≡	C 0	W 2	C 0
2	41.0	42.0	42.0	41.7	17.8	18.3	16.6	17.3	20.0	14.6	12.9	13.6	14.1	13.5	85	87	100	91	10	10 ●	4 ≡	SSE 1	W 3	C 0
3	42.6	42.3	41.3	42.1	15.7	24.4	20.9	20.5	26.4	11.6	13.3	12.1	13.6	13.0	100	53	74	76	0 ≡	5 ⊙	9	C 0	ESE 4	E 1
4	38.7	37.5	37.0	37.7	19.4	29.9	19.5	22.1	31.8	17.9	14.0	11.8	14.4	13.4	84	37	86	69	7 ⊙	4 ⊙	10 ⚡	E 2	SE 5	NW 3
5	37.2	38.7	40.6	38.8	18.8	17.4	12.9	15.5	20.0	12.8	14.4	12.1	10.9	12.5	89	82	99	90	9	10	10 ⚡	S 3	SW 6	W 8
6	38.7	40.3	42.5	40.5	12.3	13.7	14.6	13.8	15.7	10.5	10.5	11.5	12.4	11.5	99	99	100	99	10 ●	10 ●	8 ≡	W 5	W 6	C 0
7	44.4	44.6	44.7	44.6	16.5	22.6	16.1	17.8	23.7	11.1	12.6	12.2	11.7	12.2	91	60	86	79	0 ≡	8 ⊙	0	C 0	NE 4	C 0
8	45.4	45.4	45.5	45.4	16.9	23.9	17.5	19.0	24.9	9.9	10.6	9.3	11.2	10.4	74	42	75	64	3 ⊙	6 ⊙	2	NE 1	NE 4	ENE 1
9	45.7	44.6	43.4	44.6	18.9	25.1	16.7	19.4	25.4	10.6	11.0	8.9	11.5	10.5	68	38	81	62	0 ⊙	7 ⊙	8	C 0	SE 3	NE 2
10	43.1	43.1	44.6	43.6	16.1	24.9	16.7	18.6	25.8	10.7	10.5	8.6	13.1	10.7	77	36	93	69	3 ⊙	7 ⊙	10 ≡	E 2	W 3	C 0
11	45.4	44.1	43.6	44.4	15.9	23.3	16.8	18.2	24.9	12.3	13.2	9.2	12.2	11.5	98	43	85	75	7 ⊙	5 ⊙	0	W 2	W 7	C 0
12	43.2	43.8	43.6	43.5	17.5	17.5	15.5	16.5	22.3	11.9	12.0	12.2	11.6	11.9	81	82	88	84	8 ⊙	10 ●	10	SW 1	SW 3	C 0
13	43.4	42.5	41.9	42.6	13.5	20.9	15.8	16.5	21.9	10.4	9.4	8.7	10.3	9.5	82	47	77	69	7 ⊙	8 ⊙	8	W 1	W 4	SSW 1
14	41.6	41.6	41.4	41.5	13.9	20.4	15.0	16.1	21.7	9.3	9.8	8.7	11.3	9.9	84	49	89	74	6 ⊙	9 ⊙	8	C 0	ESE 3	C 0
15	42.4	42.8	44.6	43.3	13.6	21.3	16.0	16.7	22.4	12.7	11.1	10.6	11.5	11.1	96	56	85	79	10	5 ⊙	10 ⚡	ESE 1	NW 4	WSW 7
16	46.6	46.8	47.6	47.0	14.4	19.6	14.8	15.9	21.6	10.9	11.2	8.0	10.9	10.0	93	47	87	76	4 ⊙	7 ⊙	6	NW 3	WNW 7	C 0
17	47.9	47.3	47.5	47.6	13.9	22.8	15.9	17.1	24.6	10.2	11.0	9.4	11.3	10.6	94	46	84	75	10	7 ⊙	2	S 1	WNW 7	W 1
18	48.0	47.1	46.4	47.2	13.5	20.2	13.1	15.0	21.7	8.3	10.5	8.6	10.6	9.9	91	48	95	78	3 ≡	9	2	WSW 1	NW 10	C 0
19	46.7	46.6	44.8	46.0	13.4	18.3	14.5	15.2	20.5	10.8	9.5	8.1	9.2	8.9	83	52	75	70	10	10	6	W 2	W 9	W 2
20	42.9	43.4	45.3	43.9	14.7	20.1	13.3	15.4	21.2	12.7	11.1	9.4	9.5	10.0	89	54	85	76	10	8 ⊙	0	W 5	W 10	WNW 1
21	44.7	45.0	46.6	45.4	12.1	24.2	15.3	16.7	25.4	7.8	8.6	9.3	11.3	9.7	83	41	87	70	8 ⊙	7 ⊙	0	ESE 3	W 7	C 0
22	47.6	47.4	45.6	46.9	16.3	22.9	19.0	19.3	24.7	8.9	10.9	12.1	13.0	12.0	79	58	80	72	6 ≡	10 ⚡	9	E 1	E 4	ESE 5
23	45.2	44.7	43.4	44.4	17.2	27.1	19.6	20.9	28.8	14.6	13.5	15.1	14.4	14.3	93	57	85	78	5 ≡	0 ⊙	0	ESE 3	SSE 3	SE 1
24	41.7	42.0	48.0	43.9	21.5	25.8	15.3	19.5	26.6	14.6	14.5	14.7	10.8	13.3	76	60	84	73	7	9 ⊙	10	SE 7	SSW 4	NW 7
25	49.7	49.8	49.6	49.7	10.3	18.5	11.9	13.2	19.5	7.6	9.3	9.3	9.8	9.5	100	59	95	85	6 ≡	9 ⊙	2 ≡	C 0	E 3	C 0
26	49.5	50.1	50.3	50.0	14.8	18.9	16.7	16.8	19.5	9.1	11.3	12.1	12.8	12.1	90	75	91	85	10 ≡	10	10	C 0	NE 3	NE 2
27	49.0	48.2	47.5	48.2	15.3	20.2	17.7	17.7	22.0	14.6	11.8	13.9	12.8	12.8	91	79	85	85	10 ≡	9	10	NE 4	E 5	ENE 8
28	44.0	43.0	42.3	43.1	15.9	21.3	18.1	18.4	23.2	15.1	13.5	14.0	15.0	14.2	100	74	97	90	10 ≡	10	8 ≡	NE 3	E 3	E 1
29	41.5	41.2	41.4	41.4	14.4	23.9	18.4	18.8	25.8	12.9	12.2	11.6	13.6	12.5	100	53	86	80	5 ≡	6 ⊙	6 ≡	C 0	S 4	C 0
30	41.4	41.0	43.6	42.7	18.1	23.2	11.1	15.9	24.1	11.0	12.8	13.0	9.1	11.6	83	61	93	79	8 ≡	10 ⚡	3	E 2	SSW 9	W 2
31	46.7	46.3	44.0	45.7	10.8	19.5	15.5	15.3	20.2	7.9	8.9	9.0	11.4	9.8	93	53	87	78	8 ≡	10	10 ●	SSE 2	ESE 9	E 6
M	44.1	44.0	44.3	44.1	15.5	21.8	16.2	17.4	23.3	11.5	11.6	10.9	11.9	11.5	88	57	87	77	6.4	7.7	6.0	1.6	5.0	1.9

Łódź – Lublinek H_s = 174 m H_b = 175.3 m Lipiec – Juillet 1934

DNI	OPAD	GRUB. ŚNIEGU	USŁONECZNIENIE	POGODA
1	8.1		5.6	$\bullet^{0}13^{05-30}$ $\bullet\blacktriangle^{1}17^{05-40}$ $\bullet^{1}-18^{30}$; R $16^{30}-18^{40}$; $\equiv^{0}n-5^{30}$; $\triangle^{0}n-6^{30}$
2			6.8	
3	9.1		9.7	$\bullet^{0}9^{40}...10^{15}, 20^{15}...n$
4	6.9			$\bullet^{0}6^{05}...13^{45}, 16^{40}-20^{05}$; ≋ $15^{45}-16^{40}$
5	6.3		4.4	$\bullet^{0}8^{10-40}$ $\bullet^{1}12^{00-30}$ $\bullet\blacktriangle^{2}14^{35-55}$
6	9.3		1.6	$\bullet^{0}13^{50}-n$; ⚲ $16^{25}-n$
7	3.2		.	$\bullet^{0}n-7^{40}, 16^{40}-18^{10}, 20^{40}...24$
8			3.1	
9	0.0		9.1	$\triangle^{0}n-7^{20}$
10	0.0	.	10.7	⚲ $3^{55}-4^{30}$ $\bullet^{0}7^{30}-8^{15}$; $\equiv^{0}19^{50}-n$
11	3.0	.	8.5	$\bullet^{2}10^{50}-11^{03}$ $\bullet^{1}$R $12^{50}-13^{40}$ $\bullet n$; $\triangle^{2}n-7^{00}$
12	0.0	.	7.0	$\bullet^{0}8^{50}-9^{20}$; R 8^{25-50}; $\equiv^{0}10^{55}-12^{30}$
13	0.0	.	2.5	$\bullet^{0}12^{00}...13^{05}$; $\equiv^{1}20^{15}-22^{20}$
14	0.0	.	10.8	$\equiv^{2}5^{00}-6^{15}$ $\equiv^{1}-6^{40}$ $\equiv^{0}-8^{30}, 21^{20}-n$
15	.	.	7.3	$\triangle^{1}n-6^{40}$; ⊕ $10^{40}-13^{10}$
16	1.7	.	5.8	$\bullet^{0}6^{53}-7^{03}$ $\bullet^{1}...7^{58}$
17		.	2.9	⤵ $22^{45}-n$
18		.	12.7	
19	.	.	15.0	$\equiv^{0}n-6^{10}, 20^{30}-n$
20	0.0	.	8.9	$\equiv^{0}n-7^{50}$ ∞ $^{1}17^{45}-n$
21	15.6	.	6.1	$\bullet^{1}6^{30}-7^{10}, 8^{10...30}$ $\bullet^{0}$R 20^{40-50} $\bullet^{1}22^{30}-24$; $\equiv^{1}6^{40}-11^{10}$
22	16.4		6.0	$\bullet^{1}0^{00}-2^{10}$ $\bullet$R $9^{30}-10^{45}$ R -11^{30} $\bullet^{2}$R $14^{40}-18^{00}$; $\equiv^{0}12^{15}-13^{10}, 19^{55}-n$
23	3.8	.	5.2	$\bullet^{0}n-6^{30}$ 22^{40-45}
24	18.5	.	.	$\bullet^{1}n-8^{30}$ $\bullet^{0}-20^{00}...22^{30}$; ⚲ $13^{15}-n$; $\equiv^{0}n-5^{10}$
25	6.4	.	0.7	$\bullet^{0}n-7^{25}$ ⚲ $9^{10}-14^{40}$ $\bullet^{1}16^{35}-17^{10}$ $\bullet^{0}21^{55}...n$
26	1.2	.	7.4	$\equiv^{0}20^{00}-n$; $\triangle^{0}21^{30}-n$; ≋ ll
27	5.0	.	5.6	$\bullet^{1}6^{20}-8^{20}$ $\bullet^{0}-8^{50}, 12^{20}-16^{50}$; ⚲ 18^{00-10} $\bullet^{0}$R $20^{30}-22^{40}$ $\bullet^{0}-n$; $\equiv^{1-2}7^{05}-10^{20}$
28	0.3	.	5.9	$\bullet^{0}10^{10-40}$ ⚲ 11^{35-45}
29	1.6	.	4.8	$\bullet n$ ⚲ 17^{15-30}
30	9.7	.	4.1	$\bullet^{0}4^{45}-9^{15}$ $\bullet^{1}15^{10-35}, 19^{05-20}$
31	.	.	12.7	$\equiv^{0}19^{40}-n$
Σ	117.1	–	177.9	UWAGI

Sierpień – Août 1934

1	.	.	11.8	$\equiv^{0}n-6^{00}, 19^{30}-21^{10}$
2	0.2	.	.	$\bullet^{0}10^{40}...14^{40}$; $\equiv^{0}19^{55}-20^{40}$ $\equiv^{2}-n$
3	.	.	10.4	$\equiv^{2}n-8^{00}$; $\triangle^{2}n-8^{40}$
4	3.8	.	8.1	$\bullet^{0}19^{30-40}$ $\bullet^{2}22^{55}-23^{40}$ $\bullet^{0}-24$; R $19^{15}-n$
5	7.0	.	1.4	⚲ $15^{10}-17^{30}$ $\bullet^{2}18^{30}-n$
6	3.1	.	.	$\bullet^{1}n-6^{20}$ $\bullet^{0}-13^{25}, 13^{50}...19^{45}$; $\equiv 19^{45}-n$
7	.	.	11.6	$\equiv^{1}n-6^{30}$ $\equiv^{0}-8^{40}$ ∞ $^{0}10^{00}-11^{50}$; $\triangle^{0}n-9^{00}$
8	.	.	11.6	$\equiv^{0}n-6^{25}$ ∞ $^{0}6^{40}-10^{10}$; $\triangle^{0}n-7^{00}$
9	0.0	.	8.2	$\bullet^{0}13^{25}...14^{30}, 16^{35}...17^{20}$; R $13^{15}-14^{50}, 16^{35}-17^{55}$; $\triangle n-7^{20}$
10	9.7	.	9.7	$\bullet^{2}$R $14^{55}-16^{50}$; $\equiv^{0}19^{50}-n$; $\triangle n-5^{30}$
11	.	.	10.3	$\equiv^{0}n-8^{40}$; $\triangle n-8^{30}$
12	0.4	.	1.6	$\bullet^{0}12^{30}...13^{10}$; $\equiv^{0}n-9^{30}$
13	2.0	.	8.2	$\bullet^{1}$R 15^{10-40}; $\triangle n-6^{00}$
14	8.3		6.9	
15	0.3	.	6.4	$\bullet^{1}n-5^{05}$ $\bullet^{0}-5^{20}, 20^{20}-21^{15}$; R $19^{50}-21^{25}$
16	.	.	8.5	$\triangle n-7^{00}$
17	0.8	.	7.0	$\bullet^{1}19^{05-15}$; $\equiv^{0}n-8^{00}, 21^{10}-n$; $\triangle n-7^{10}$
18	.	.	10.1	$\equiv^{1}n-6^{30}$ $\equiv^{0}-7^{20}$; $\triangle n-7^{00}$
19	0.3		2.4	$\bullet n$
20	.	.	6.2	
21	.	.	10.3	$\equiv^{0}21^{30}-n$; $\triangle n-6^{40}$
22	2.8		5.2	$\bullet^{0}12^{35}-13^{50}, 14^{40}-16^{00}$; R $12^{20}-13^{40}, 14^{30}-16^{15}$; $\equiv^{0}n-7^{15}$; $\triangle n-8^{00}$
23	.	.	11.3	$\equiv^{0}n-8^{40}, 21^{00}-n$; $\triangle n-9^{00}$
24	0.0	.	2.3	⚲ 19^{10-30}
25	.	.	3.7	$\equiv^{2}n-6^{35}$ $\equiv^{1}-6^{50}$ $\equiv^{0}-7^{40}, 18^{20}-21^{30}$; $\equiv^{1}-n$
26	.	.	.	$\equiv^{0}n-8^{00}$
27			3.1	$\equiv^{0}n-10^{10}$
28		.	0.3	$\equiv^{2}6^{40}-9^{10}$ $\equiv^{1}-9^{40}$ $\equiv^{0}-9^{00}, 18^{30}-22^{20}$ $\equiv^{1}-23^{15}$ $\equiv^{2}-n$
29		.	0.6	⤵ $20^{35}-21^{35}$; $\equiv^{2}n-7^{05}$ $\equiv^{1}-7^{40}$ $\equiv^{0}-9^{10}, 18^{40}-n$
30	0.2		3.7	$\bullet^{0}12^{40}-13^{10}, 16^{05-25}$; R $12^{30}-13^{25}$; ⚲ $13^{50}-19^{30}$; $\equiv^{0}n-7^{30}, 21^{00}-n$; $\triangle n-8^{15}$
31	3.2		5.0	$\bullet^{0}18^{40}-n$; $\equiv^{0}n-8^{50}$; $\triangle n-9^{20}$
Σ	42.7	–	188.3	UWAGI

Łódź – Lublinek φ = 51°44' λ = 19°22' Wrzesień – Septembre 1934

DNI	CIŚNIENIE P = 700 + I	II	III	Dies	TEMPERATURA T I	II	III	Dies	Max	Min	PRĘŻNOŚĆ PARY e I	II	III	Dies	WILGOTNOŚĆ WZGL. U I	II	III	Dies	ZACHMURZENIE I POGODA N,w I	II	III	KIERUNEK I PRĘDKOŚĆ WIATRU D,v I	II	III
1	37.0	32.7	38.6	36.1	15.4	21.9	11.2	14.9	23.4	11.1	12.7	13.6	7.8	11.4	98	70	79	82	10 ●	10	0	E 6	SSE 9	S 6
2	42.0	42.4	41.3	41.9	8.9	16.8	11.1	12.0	17.1	7.1	8.0	8.2	9.6	8.6	95	58	98	84	7	10	10 ●	S 2	1 2	N 3
3	40.9	43.2	46.5	43.5	14.8	22.3	19.8	19.2	22.9	9.9	12.5	15.0	15.2	14.2	100	75	89	88	10 ≡	10	10	N 5	N 4	NNE 1
4	48.3	48.2	50.0	48.8	13.7	22.0	15.3	16.6	23.0	13.3	11.3	12.3	11.4	11.7	97	63	88	83	8 ⊙	7 ⊙	1	C 0	NE 3	E 2
5	49.5	48.9	48.8	49.1	14.0	20.8	15.7	16.6	21.7	11.6	11.4	11.1	10.3	10.9	96	61	78	78	10 ≡	9 ⊙	10	NE 1	NE 5	ENE 5
6	47.3	47.5	47.7	47.5	13.8	16.2	13.8	14.4	18.1	12.1	11.3	11.0	11.3	11.2	97	80	97	91	10	10	10	N 2	WNW 4	C 0
7	47.8	48.2	48.1	48.0	13.5	19.3	15.2	15.8	21.2	12.8	11.2	10.9	12.6	11.6	98	65	98	87	10 ●,	7 ⊙	10	W 4	W 10	W 3
8	47.5	47.5	46.7	47.2	14.1	18.5	16.1	16.2	20.3	13.8	11.7	11.8	12.6	12.0	98	75	92	88	10 ●	9	6	WNW 4	NW 6	NW 1
9	46.0	46.5	47.1	46.5	13.6	17.6	15.7	15.6	21.0	11.8	11.6	12.1	12.4	12.0	100	81	93	91	10 ≡	10	3 ≡	NW 3	NE 7	C 0
10	47.4	47.8	49.1	48.1	11.4	23.5	19.0	18.2	24.0	8.4	10.1	12.9	13.2	12.1	100	60	81	80	0 ⊙	3 ⊙	10 ≡	C 0	NE 4	C 0
11	51.1	52.3	53.4	52.3	17.7	25.7	16.5	19.1	26.7	13.2	13.1	10.2	12.1	11.8	87	42	86	72	8 ⊙	2 ⊙	0 ≡	NE 1	E 6	C 0
12	54.5	55.0	54.5	54.7	17.2	25.5	17.4	19.4	25.6	11.6	12.5	12.7	13.3	12.8	86	53	90	76	0 ⊙	6 ⊙	10 ≡	E 1	NE 3	C 0
13	55.1	55.4	55.3	55.3	15.1	23.0	14.4	16.7	24.0	11.6	11.1	10.8	11.2	11.0	87	52	93	77	0 ⊙	7 ⊙	0 ≡	C 0	NE 4	C 0
14	54.9	54.5	53.9	54.4	11.4	20.9	14.9	15.5	21.7	9.7	9.8	10.1	9.1	9.7	98	55	72	75	4 ⊙	3 ⊙	0	C 0	W 4	NE 5
15	54.0	53.7	53.2	53.6	13.4	18.9	12.7	14.4	20.1	8.1	9.0	7.6	9.0	8.5	78	47	83	69	0 ⊙	1 ⊙	0	E 2	E 4	C 0
16	52.8	52.7	52.1	52.5	11.2	20.3	14.1	14.9	21.1	8.0	7.5	7.1	8.9	7.8	75	40	75	63	5 ⊙	4 ⊙	0	E 5	ESE 8	E 3
17	52.1	51.9	51.7	51.9	10.3	24.0	16.1	16.6	24.7	8.4	8.1	7.2	9.5	8.3	89	33	70	64	0 ⊙	1 ⊙	3	E 2	SSE 8	S 1
18	52.0	51.7	51.3	51.7	13.1	23.6	16.5	17.4	25.2	11.7	10.7	9.5	11.8	10.7	96	44	84	75	2 ⊙	4 ⊙	7	SE 1	SW 2	C 0
19	50.1	49.3	47.5	49.0	12.3	23.9	14.6	16.4	24.4	10.1	9.1	8.6	10.3	9.3	87	39	84	70	0 ⊙	0 ⊙	0 ≡	S 2	SW 4	SE 2
20	46.2	45.0	44.9	45.4	12.6	22.3	16.8	17.1	23.6	10.1	9.2	7.7	9.7	8.9	86	39	68	64	7 ≡	7 ⊙	10	E 4	SSE 7	S 5
21	45.2	45.7	46.6	45.8	14.4	16.0	14.7	15.0	17.7	13.7	11.5	12.5	11.3	11.8	95	92	91	93	10 ●	10 ●	10 ●	SSW 3	SW 2	W 4
22	47.2	47.4	47.7	47.4	10.9	15.8	10.3	11.8	17.2	10.1	9.5	9.9	8.6	9.3	98	74	93	88	6 ⊙	10	0 ≡	SW 2	W 6	C 0
23	45.8	43.7	42.2	43.9	8.4	20.0	16.7	15.4	21.3	5.4	7.5	8.0	10.3	8.6	92	46	72	70	2 ≡	8 ⊙	10	SE 1	S 9	SSW 4
24	44.8	45.8	45.1	45.2	9.8	15.4	8.5	10.6	17.1	8.4	8.9	5.9	7.5	7.4	99	45	91	78	10 ≡	9 ⊙	0	W 5	SW 6	C 0
25	42.9	43.3	43.7	44.0	11.2	18.7	11.3	13.1	19.1	6.9	8.8	9.7	7.4	8.6	89	60	74	74	5 ⊙	10	8	S 4	SW 12	W 3
26	50.9	51.8	52.0	51.6	6.6	15.6	8.4	9.8	17.2	4.6	6.9	5.9	7.3	6.7	94	45	89	76	5 ⊙	7 ⊙	6 ≡	WSW 4	W 5	C 0
27	51.9	51.7	52.5	52.0	9.2	19.6	15.4	14.9	21.0	5.8	7.4	9.2	10.9	9.2	86	54	84	75	10 ≡	8 ⊙	10	S 2	SW 6	SW 1
28	54.4	54.6	54.7	54.6	11.9	18.7	9.4	12.4	20.4	8.6	10.3	10.7	8.3	9.8	99	67	95	87	10 ≡	8 ⊙	0 ≡	C 0	W 3	C 0
29	55.1	54.8	54.8	54.9	5.3	17.1	8.4	9.8	18.0	2.6	6.2	7.7	7.5	7.1	94	53	92	80	0 ⊙	3 ⊙	0 ≡	C 0	NE 3	C 0
30	54.2	53.4	50.5	52.7	5.4	18.0	13.3	12.5	19.9	2.8	6.5	6.8	7.3	6.9	97	44	64	68	0 ⊙	4 ⊙	4	ENE 1	SE 4	SE 6
31																								
M	49.0	48.9	49.1	49.0	12.0	20.1	14.1	15.1	21.3	9.4	9.8	9.9	10.3	10.0	93	57	85	78	5.6	6.6	4.9	2.2	5.4	1.8

Październik – Octobre 1934

1	48.2	48.4	47.2	47.9	8.6	17.1	14.8	13.8	18.4	7.3	8.1	11.4	12.4	10.6	98	79	99	92	6 ⊙	9	10 ●	SW 1	NW 6	C 0
2	46.2	45.7	44.4	45.4	14.5	19.1	13.4	15.1	21.3	13.3	12.2	12.1	11.0	11.8	99	74	97	90	10 ≡	6 ⊙	0	SW 3	SSW 5	C 0
3	41.7	40.2	40.6	40.8	14.2	22.6	16.6	17.5	23.4	12.4	10.4	10.1	11.0	10.5	87	50	78	72	0 ⊙	3 ⊙	0	SE 7	SSW12	SSW 6
4	40.2	39.9	39.6	39.9	12.7	21.1	16.4	16.6	21.7	11.1	9.6	9.9	10.7	10.1	89	53	77	73	8 ⊙	7 ⊙	10	E 4	S 6	SE 6
5	38.7	41.3	43.7	41.2	16.4	13.9	13.4	14.3	18.7	13.1	10.6	10.9	10.9	10.8	76	93	96	88	9	10	10 ●	SE 4	W 6	W 3
6	46.3	48.7	52.7	49.2	11.3	14.8	10.6	11.8	16.2	10.3	9.5	9.8	9.2	9.5	96	78	97	90	10	9 ⊙	2	WSW 3	W 3	NNW 2
7	58.1	59.3	61.0	59.5	9.6	16.3	7.2	10.1	17.0	6.8	8.9	7.8	7.4	8.0	100	57	98	85	10 ≡	4 ⊙	0	NW 2	W 5	C 0
8	60.1	58.4	55.9	58.1	3.5	15.7	12.1	10.8	16.4	0.7	5.9	8.1	9.5	7.6	100	61	91	84	0 ≡	2 ⊙	10	C 0	E 3	C 0
9	51.1	48.9	46.8	48.9	11.9	14.5	10.5	11.8	16.7	10.4	9.8	8.8	9.2	9.3	95	72	98	88	10	10	0 ≡	E 4	SSE 4	C 0
10	47.6	50.3	52.7	50.2	10.7	10.9	9.5	10.2	12.2	8.0	8.9	9.1	7.8	8.6	93	94	88	92	10 ≡	9 ⊙	6	WNW 5	NW 6	W 3
11	50.7	48.9	47.6	49.1	3.0	7.7	9.5	7.9	9.8	3.5	6.0	7.5	8.0	7.2	92	96	91	93	0	10 ≡ ●	10	SW 6	SW 9	W 8
12	46.4	43.1	42.4	44.0	8.1	11.3	11.3	10.5	13.2	7.1	7.3	9.5	9.6	8.8	91	96	97	95	10	10 ●	10 ●	SW 7	WSW12	W 12
13	40.1	42.2	44.4	42.2	11.2	11.5	8.2	9.8	12.7	8.1	7.8	6.0	6.1	6.6	79	59	75	71	10	10	0	W 20	W 17	W 14
14	44.9	40.8	30.9	38.9	7.1	10.3	9.9	9.3	11.0	6.6	6.9	7.0	8.5	7.5	91	75	94	87	10	10	10	W 9	SW 7	SW 14
15	28.5	25.7	26.9	27.0	6.5	9.5	5.6	6.8	10.0	5.3	6.6	5.8	5.9	6.1	91	65	86	81	8	10	10	SW 7	SW 12	WSW 8
16	30.7	33.5	37.1	33.8	4.7	6.1	5.5	5.4	8.8	3.9	5.2	5.6	6.2	5.7	81	79	93	84	9	10	10	SW 4	SW 7	SW 3
17	39.9	39.9	39.6	39.8	4.3	8.5	5.5	6.0	9.3	3.1	5.9	5.0	5.4	5.4	96	60	80	79	10	8 ⊙	7	SW 5	SSW 5	S 4
18	40.3	43.0	46.0	43.1	4.1	6.7	4.5	5.0	7.3	3.9	5.5	6.1	5.7	5.8	90	83	90	88	10	10	10	S 3	S 4	SW 3
19	45.2	44.5	44.3	44.7	0.9	6.1	6.1	4.8	6.8	0.3	4.5	4.9	6.6	5.3	92	71	94	86	6 ⊙	10	10 ●	S 6	SSW 8	SW 4
20	46.8	48.6	49.6	48.3	7.7	10.1	6.5	7.7	10.7	5.8	7.3	7.0	6.4	6.9	93	76	88	86	10	10	8	W 7	SW 5	SW 2
21	49.4	50.0	51.4	50.3	4.7	11.5	10.5	9.3	12.6	4.5	6.1	7.6	8.3	7.3	96	75	88	86	3 ⊙	10	10 ≡	SW 2	SW 3	SW 1
22	51.7	51.5	50.2	51.1	9.1	14.0	4.6	8.1	14.3	4.5	7.7	6.5	6.1	6.8	91	55	97	81	10 ≡	0 ⊙	0 ≡	SW 1	SW 2	SE 1
23	49.2	49.2	48.6	49.0	2.2	14.3	7.5	7.9	14.7	1.0	5.2	6.2	6.4	5.9	96	51	83	77	0 ⊙	1 ⊙	9	SE 2	S 5	SE 4
24	49.3	50.6	52.3	50.7	5.6	11.7	4.9	6.8	13.3	4.8	6.4	7.3	6.3	6.7	94	72	98	88	8 ⊙	10	0 ≡	S 3	S 3	C 0
25	52.7	52.1	51.1	52.0	2.4	13.5	9.2	8.6	15.1	2.1	5.5	8.1	7.2	6.9	100	71	83	85	0 ≡	8 ⊙ ≡	0 ≡	C 0	S 2	SSE 2
26	50.3	50.2	49.9	50.1	3.8	13.6	7.3	8.0	14.9	3.3	5.8	6.7	6.8	6.4	97	58	89	81	3 ≡	0 ⊙	0 ≡	S 1	SSW 3	S 2
27	49.8	49.2	47.8	48.9	6.2	14.1	10.3	10.2	14.3	4.8	6.5	8.2	8.5	7.7	93	68	92	84	10 ≡	10 ≡	9 ≡	SW 1	SW 5	SW 2
28	44.9	43.9	43.9	44.2	5.0	13.3	9.9	9.5	14.1	3.9	6.4	7.8	7.1	7.1	98	68	79	82	8 ≡	7 ⊙	10	SSW 5	SW 5	SW 6
29	44.2	43.9	42.2	43.4	7.1	12.1	7.3	8.4	12.9	7.0	6.4	6.6	6.4	6.5	86	63	85	78	10	7 ⊙	10	SSW 5	SW 6	S 6
30	42.7	43.5	44.2	43.5	5.2	7.1	5.7	5.9	9.4	3.1	6.1	6.8	6.3	6.4	92	90	93	92	4	10 ●	0	SSW 3	SW 6	SE 2
31	42.3	40.0	35.6	39.3	4.9	12.4	13.0	10.8	13.6	4.1	6.1	7.8	8.0	7.3	96	73	72	80	7 ≡	10 ⊙	10	SE 4	S 7	SE 9
M	45.7	45.7	45.5	45.6	7.4	12.6	9.3	9.6	13.8	6.0	7.3	7.8	7.9	7.7	93	71	89	84	7.1	7.7	6.2	4.3	6.1	4.1

Łódź – Lublinek

H_s = 174 m H_b = 175,3 m

Wrzesień – Septembze 1934

DNI	OPAD R	GRUBOŚĆ ŚNIEGU	USŁONECZNIENIE	POGODA
1	0.2	.	2.5	$\bullet^{0}n\ 8^{50}$; R $13^{35}-14^{05}$; ≋ $13^{30}-20^{30}$
2	25.4	.	1.5	$\bullet^{0}14^{25}\ 19^{20}\bullet^{1}-n$; $\equiv^{0}n-6^{30}$
3	.	.	1.3	$\equiv^{0}n-6^{10}\equiv^{1}-7^{15}\equiv^{2}-8^{20}\equiv^{1}-8^{40}\equiv^{0}-10^{00}$
4	.	.	8.5	$\equiv^{0}5^{40}-7^{05}\infty^{1}-10^{10}$; $\triangle^{0}n-7^{30}$
5	0.0	.	4.1	$\bullet^{0}16^{45}\ldots17^{30}$; $\equiv^{0}n-10^{30}$
6	3.1	.	.	$\bullet^{0}10^{10}\ldots11^{40}$, $14^{20}-16^{10}$, $18^{05}-n$
7	5.0	.	3.4	$\bullet^{0}\nabla 4^{05}-10^{10}\bullet^{1}19^{20-55}\bullet^{0}20^{05}\ldots n$
8	0.0	.	4.2	$\bullet^{0}n-8^{10}$; $\equiv^{0}7^{15}-10^{05}$; ≋ 20^{20-50}
9	0.0	.	6.3	$\bullet^{0}14^{55}-15^{25}$; $\equiv^{1}n-5^{40}\equiv^{2}-7^{20}\equiv^{0}-8^{30}$, $20^{00}-n$; $\triangle^{2}n-8^{00}$
10	.	.	8.6	$\equiv^{2}n-7^{30}\equiv^{1}-8^{10}\equiv^{0}-9^{00}$, $18^{10}-n$; $\triangle^{2}n-9^{30}$
11	.	.	7.9	$\equiv^{0}n-7^{15}$, $17^{40}-n$; $\triangle^{1}n-8^{30}$
12	.	.	8.4	$\equiv^{0}n-9^{20}$, $16^{20}-n$; $\triangle^{0}n-6^{00}$
13	.	.	9.6	$\equiv^{0}n-9^{40}$, $18^{30}-n$; $\triangle^{1}n-9^{00}$
14	.	.	9.0	$\equiv^{1}n-6^{00}\equiv^{0}-10^{00}\infty^{0-1}-16^{00}\equiv^{0}18^{30}-19^{45}$
15	.	.	9.8	$\equiv^{0}n-7^{40}$; $\triangle^{0}n-8^{30}$
16	.	.	9.7	$\triangle^{0}n-7^{20}$
17	.	.	9.3	$\triangle^{0}n-8^{30}$
18	.	.	8.4	$\equiv^{0}n-8^{20}$, $18^{30}-n$; $\infty^{0}6^{00}-9^{00}$
19	.	.	9.0	$\equiv^{0}n-9^{10}$
20	0.4	.	7.2	$\bullet^{0}22^{30}-n$; $\equiv^{0}n-8^{10}$
21	3.1	.	0.8	$\bullet^{0}6^{10}-7^{05}$, $9^{30}\ldots13^{10}$, $19^{20}-22^{10}$; R $20^{25}-22^{30}$; $\equiv^{0}7^{05}-9^{00}$
22	0.0	.	3.9	$\bullet n\bullet^{0}11^{45-50}$; $\equiv^{0}n-8^{30}$, $19^{30}-21^{30}\equiv^{1}-n$
23	1.4	.	8.3	$\bullet^{0}17^{35-40}$, $22^{30}-23^{40}$; $\equiv^{1}n-6^{00}\equiv^{0}-10^{00}$; $\triangle^{2}n-9^{30}$
24	.	.	7.3	$\bullet n$; $\equiv^{0}n-10^{20}$
25	0.3	.	1.3	⚡ 13^{05-40}; $\equiv^{0}n-7^{10}$
26	.	.	8.4	$\equiv^{0}18^{40}-n$
27	.	.	4.1	$\equiv^{0}n-9^{30}$
28	.	.	5.7	$\equiv^{2}n-7^{30}\equiv^{1}-8^{30}\equiv^{0}-10^{00}\equiv^{1}18^{30}-21^{00}\equiv^{2}-n$; $\triangle^{0}n-8^{00}$
29	.	.	8.8	$\equiv^{1}n-6^{20}\equiv^{0}-10^{30}\equiv^{1}17^{50}-21^{30}\equiv^{2}-n$; $\triangle^{1}n-9^{00}$
30	.	.	9.2	$\equiv^{1}n-6^{30}\equiv^{0}-9^{00}$; $\triangle^{0}n-8^{30}$
31				
Σ	38.9	—	186.7	UWAGI

Październik – Octobze 1934

1	3.7	.	3.1	$\bullet^{0}16^{40}\ldots n$; $\equiv^{0}5^{30}-7^{10}\equiv^{1}-9^{30}\equiv^{0}-12^{00}$, $18^{10}-n$
2	.	.	5.6	$\equiv^{1}n-8^{30}\equiv^{2}-10^{30}\equiv^{1}-11^{20}\equiv^{0}-12^{50}$
3	.	.	8.7	$\equiv^{0}n-9^{00}$; $\triangle^{0}n-9^{30}$
4	.	.	6.9	$\equiv^{0}n-10^{00}$
5	1.9	.	0.2	$\bullet^{0}\ldots14^{50}$, $18^{10}-19^{30}$, $20^{10}-n$
6	.	.	1.7	
7	.	.	7.2	$\equiv^{0}n-6^{20}\equiv^{1}-7^{20}\equiv^{2}-8^{50}\equiv^{0}-9^{15}$; $\triangle^{0}n-9^{00}$
8	.	.	7.7	$\equiv^{2}n-9^{00}\equiv^{0}-9^{30}$; $\triangle^{2}n-8^{00}$
9	.	.	4.4	$\equiv^{0}18^{10}-n$
10	0.6	.	0.7	$\bullet^{0}7^{40}-11^{05}$; $\equiv^{2}n-6^{30}\equiv^{1}-9^{10}\equiv^{0}-10^{05}$
11	0.8	.	0.9	$\bullet^{0}8^{55}-14^{50}$; $\equiv^{0}8^{55}-13^{30}\equiv^{1}-20^{00}$; $\triangle^{0}n-8^{55}$
12	22.9	.	.	$\bullet^{0}7^{00}-16^{10}$, $18^{20}-n$; ≋ $14^{10}-n$
13	.	.	4.0	$\bullet^{2}n-6^{05}$; ⚡ $n-n$
14	15.0	.	.	$\bullet^{0}10^{30-35}$, $13^{30}-14^{00}\bullet^{1}14^{20}-20^{10}\bullet^{0}-22^{30}$; ⚡ $14^{50}-24$
15	0.0	.	2.4	$\bullet n\ \nabla^{0}18^{30}-19^{35}$; ⚡ $0^{00}-7^{00}$
16	0.0	.	.	$\nabla^{0}21^{20-50}$
17	.	.	4.8	
18	0.4	.	0.8	$\bullet^{0}16^{30}-17^{10}$
19	1.9	.	.	$\bullet^{0}13^{20}-18^{15}$, $19^{50}-21^{05}\bullet^{1}-n$; $\equiv^{0}6^{10}-8^{00}$
20	.	.	.	
21	.	.	0.6	$\equiv^{0}5^{30}-10^{30}$, $20^{00}-n$; $\triangle^{0}n-9^{30}$
22	.	.	5.4	$\equiv^{0}n-11^{10}$, $18^{20}-n$
23	.	.	8.0	$\equiv^{1}n-7^{10}\equiv^{0}-8^{20}\triangle^{1}n-9^{10}$
24	.	.	1.3	$\equiv^{0}n-12^{20}$, $18^{10}-19^{15}\equiv^{2}-n$; $\triangle^{2}21^{30}-n$
25	.	.	5.9	$\equiv^{2}n-10^{00}\equiv^{1}-10^{30}\equiv^{0}-n$; $\triangle^{1}n-9^{40}$
26	.	.	9.1	$\equiv^{0}5^{20}-8^{40}$, $16^{40}-n$
27	.	.	1.4	$\equiv^{0}n-13^{00}$, $16^{30}-n$
28	.	.	4.2	$\equiv^{0}n-10^{30}$
29	0.0	.	5.0	⚡ $\nabla 16^{10}-17^{05}$
30	0.0	.	3.2	$\bullet^{0}13^{35}\ldots20^{20}$
31	0.0	.	1.1	$\equiv^{0}n-10^{10}$, $15^{30}-16^{50}\equiv^{1}-17^{30}$
Σ	47.2	—	103.3	UWAGI

Łódź – Lublinek φ = 51° 44′ λ = 19° 22′ Listopad – Novembze 1934

Dni	Ciśnienie P − 700 + I	II	III	Dies	Temperatura T I	II	III	Dies	Max	Min	Prężność pary e I	II	III	Dies	Wilgotność wzgl. U I	II	III	Dies	Zachmurzenie N,w I	II	III	Kierunek i prędkość wiatru D,w I	II	III
1	40.8	43.0	43.9	42.6	5.0	5.9	2.9	4.2	13.1	2.8	5.6	5.2	5.3	5.4	86	75	94	85	10 ●	10	10 ●	W 5	SW 4	SW 1
2	43.9	46.5	48.6	46.3	2.7	3.5	0.5	1.8	4.3	0.1	5.4	5.3	4.5	5.1	96	90	94	93	10 ●	10	0	W 6	SW 7	SW 4
3	48.7	51.2	54.0	51.3	−0.5	1.4	1.1	0.8	2.5	−0.7	4.3	4.3	4.4	4.3	98	85	89	91	10	8 ⊙	8	SW 1	SW 4	WSW 3
4	57.1	56.5	52.4	55.3	−2.6	5.2	1.3	1.3	5.4	−3.2	3.6	4.3	4.0	4.0	96	65	80	80	0 ⊙	6 ⊙	10	SW 1	E 7	ESE 7
5	46.1	44.2	41.4	43.9	4.2	9.6	8.1	7.5	10.5	1.2	5.1	6.9	7.2	6.4	82	78	89	83	10	9	10	SE 8	SSE 5	SE 5
6	38.1	38.8	38.1	38.3	7.9	16.8	11.4	11.9	17.2	5.6	7.2	9.9	8.6	8.6	90	69	86	82	7 ⊙	6 ⊙	3 ≡	SE 4	S 6	SE 5
7	35.2	36.6	40.1	37.3	12.1	13.7	7.5	10.2	15.2	7.3	8.4	9.0	7.4	8.3	80	78	96	85	6 ⊙	10	0 ≡	SE 8	SSE 6	C 0
8	40.5	40.1	38.8	39.8	5.9	14.5	10.6	10.4	14.8	3.6	6.5	7.7	7.8	7.3	94	62	83	80	4 ⊙	3 ⊙	5	E 6	ESE 7	SE 4
9	39.6	40.3	43.7	41.2	5.5	5.7	3.7	4.6	10.8	3.6	5.9	5.8	5.3	5.7	88	85	88	87	10 ●	10	0	S 5	S 7	SSW 4
10	44.1	44.0	43.0	43.7	1.8	9.7	4.3	5.0	10.0	0.1	4.2	5.1	5.5	4.9	80	57	89	75	0 ⊙	6 ⊙	8 ≡	SE 5	SSE 5	SE 2
11	40.5	38.8	38.2	39.2	1.9	11.2	6.6	6.6	11.5	1.6	4.9	6.2	6.0	5.7	93	62	83	79	8 ⊙	6 ⊙	0	SE 4	E 6	SE 7
12	37.2	34.8	35.0	35.7	7.2	10.5	8.3	8.6	11.5	5.4	6.3	6.7	7.2	6.7	83	71	88	81	10	10	10	E 2	SE 7	SE 3
13	35.8	36.3	37.6	36.6	4.9	6.6	5.5	5.6	8.3	4.7	6.3	6.7	6.7	6.6	98	93	99	97	10 ≡	10 ≡	10 ●	N 1	NNE 2	N 2
14	41.7	44.5	47.2	44.5	4.4	7.9	3.7	4.9	8.2	3.6	6.0	6.3	5.8	6.0	97	79	97	91	10 ≡	7 ⊙	4 ≡	W 3	SW 2	E 2
15	46.6	45.9	44.7	45.7	3.3	7.7	4.6	5.0	8.1	2.6	5.4	6.7	6.2	6.1	93	86	98	92	10 ≡	10 ●	5 ≡	E 4	ESE 4	E 1
16	44.3	44.6	45.8	44.9	5.6	10.0	7.1	7.4	11.6	2.6	6.7	8.9	7.2	7.6	99	98	96	98	10 ⊙	10 ≡	10 ≡	E 1	C 0	SW 2
17	45.0	41.3	40.6	42.3	4.8	9.6	11.0	9.1	13.5	3.1	6.4	8.1	7.4	7.3	100	91	75	89	9 ≡	9 ⊙	1	E 4	E 4	S 6
18	42.7	45.4	48.0	45.4	6.8	7.1	5.3	6.1	11.3	5.2	6.1	7.3	6.6	6.7	83	98	99	93	10	10 ●	10 ●	SW 10	W 8	WNW 2
19	48.3	48.2	47.6	48.0	3.1	4.6	2.7	3.3	5.5	2.6	5.7	5.0	5.4	5.4	98	79	96	91	10 ≡	10	10 ●	NW 1	WSW 3	W 5
20	48.2	51.4	54.1	51.2	2.2	3.3	3.5	3.1	3.5	0.6	5.4	5.3	5.6	5.4	100	92	95	96	10 ●	10	10 ●	NNW 5	NNW 5	NW 5
21	55.6	55.7	55.6	55.6	2.7	3.8	−0.7	1.3	4.2	−1.0	5.5	4.6	4.3	4.8	98	77	98	91	10 ●	10	10 ≡	NW 5	NW 6	W 7
22	54.6	53.5	52.6	53.6	−1.7	0.9	2.6	1.1	2.7	−2.2	3.9	4.9	5.5	4.8	96	100	100	99	10	10 ●	10	W 6	W 4	W 4
23	49.6	47.6	49.2	48.8	4.2	5.2	4.9	4.8	5.7	2.4	6.1	6.2	5.9	6.6	98	94	92	95	10 ≡	10 ⊙	10	SW 4	W 9	WNW 6
24	54.6	55.9	56.1	55.5	−2.5	3.3	−0.7	−0.2	5.0	−3.0	3.5	4.1	4.2	3.9	91	71	98	87	0	2 ⊙	10 ≡	NW 1	W 4	W 7
25	56.5	55.8	52.6	55.0	0.2	2.6	5.1	3.2	5.3	−0.7	4.7	4.8	6.4	5.2	100	87	97	95	10 ≡	10 ≡	10 ●	NW 4	W 7	W 12
26	51.3	50.8	50.4	50.8	4.9	5.1	4.7	4.8	5.8	4.5	6.1	6.2	6.3	6.2	96	95	98	96	10 ≡	10 ≡	10 ⊙	WNW 8	W 10	W 7
27	48.9	49.2	53.5	50.6	5.5	7.7	7.6	7.1	8.3	4.2	6.8	7.3	7.0	7.0	100	93	90	94	10 ●	10 ●	10	W 8	W 6	W 6
28	53.4	52.6	52.8	52.9	7.3	7.6	7.5	7.5	7.8	6.3	6.9	6.8	6.7	6.8	90	88	88	88	10	10 ≡	10	SW 9	W 12	W 6
29	52.7	53.1	54.6	53.5	6.4	7.3	4.1	5.5	7.7	4.0	6.3	6.3	4.3	5.6	88	83	71	81	10	10	10	W 9	W 7	W 9
30	55.4	56.0	56.9	56.1	0.9	4.0	3.1	2.8	4.3	0.6	4.3	5.3	4.8	4.6	87	87	85	86	7	10	8	W 6	W 5	W 5
31																								
M	46.6	46.8	47.2	46.9	3.8	7.1	4.9	5.2	8.5	2.3	5.6	6.2	6.0	5.9	93	82	91	89	8.4	8.7	7.4	4.8	5.7	1.6

Grudzień – Décembze 1934

1	58.0	57.4	55.4	57.0	−1.6	1.0	−1.1	−0.7	3.1	−2.3	4.1	4.9	3.9	4.3	100	100	92	97	4 ≡	6 ⊙	0 ≡	C 0	WSW 2	C 0
2	50.8	48.2	45.3	48.1	−2.0	1.6	−0.8	−0.5	1.8	−4.0	3.6	4.4	4.2	4.1	92	85	96	91	6 ≡	8 ⊙	0 ≡	SSE 3	SW 4	SW 1
3	40.9	38.9	37.8	39.2	0.1	2.5	7.6	4.4	7.6	−2.1	4.4	5.4	7.1	5.6	96	98	91	95	10 ≡	10 ≡	10 ●	SW 1	S 3	SW 6
4	38.9	40.6	43.2	40.9	6.3	5.5	5.0	5.4	9.2	4.4	6.9	6.8	6.1	6.6	98	100	94	97	10 ≡	10 ●	10 ●	W 5	W 4	W 2
5	43.3	42.7	43.4	43.1	4.6	6.3	5.6	5.5	6.8	4.3	6.3	6.8	6.6	6.6	100	96	97	98	10 ≡	10 ≡	10 ●	E 2	ESE 3	SE 4
6	44.2	44.9	47.3	45.4	5.7	5.4	3.0	4.3	5.9	2.9	6.6	6.5	5.6	6.2	97	97	98	97	10 ≡	10 ●	10 ≡	SE 5	SE 5	E 3
7	49.7	49.9	50.0	49.9	0.3	0.9	−0.3	0.2	3.0	−0.4	4.7	4.9	4.5	4.7	100	100	100	100	10 ≡	10 ≡	10 ≡	SE 3	E 4	E 5
8	49.5	50.0	50.6	50.4	0.5	1.7	2.4	1.8	3.1	−0.4	4.8	5.2	5.5	5.2	100	100	100	100	10 ≡	10 ≡	10 ≡	SE 1	SE 2	SE 2
9	51.1	50.2	48.9	50.1	4.5	6.8	5.2	5.4	7.5	2.3	6.3	7.3	6.5	6.7	100	99	98	99	10 ≡	8 ≡	10 ≡	ESE 2	ESE 3	SE 2
10	47.1	45.8	44.6	46.1	2.2	3.3	0.8	1.8	6.3	0.7	5.4	5.6	4.5	5.2	100	97	92	96	10 ≡	6 ⊙	3 ≡	ESE 5	ESE 6	E 6
11	42.5	42.0	42.2	42.2	1.5	4.8	3.9	3.5	5.8	0.2	4.7	5.4	5.7	5.3	93	84	93	90	10 ≡	9	10 ≡	E 8	ESE 6	E 4
12	41.4	40.4	38.8	40.2	3.4	2.2	3.3	3.0	3.9	2.0	5.7	5.2	3.6	5.5	98	96	97	96	10 ≡	10 ●	10 ●	E 4	E 4	E 4
13	38.9	39.4	39.4	39.2	5.8	8.3	7.1	7.1	8.5	3.2	6.3	6.2	6.8	6.4	91	75	90	85	10	10	10	SE 7	SE 5	SE 4
14	38.2	36.2	35.3	36.8	6.8	7.9	7.9	7.6	8.9	6.5	7.0	6.7	6.9	6.9	94	85	88	89	10 ●	10 ●	2	SE 6	SE 6	SE 6
15	33.6	33.3	33.6	33.5	6.1	10.8	6.5	7.5	11.2	5.1	6.4	7.2	6.2	6.6	91	73	86	83	10	6 ⊙	8	SE 5	SE 5	SE 6
16	33.9	34.4	34.9	34.4	5.5	8.8	3.8	5.5	9.0	5.1	6.0	6.8	5.8	6.2	89	81	97	89	3	7	6	ESE 4	ESE 7	E 3
17	35.4	35.9	37.7	36.3	2.8	7.7	5.6	5.4	9.0	1.5	5.5	7.7	6.5	6.6	98	99	96	98	10 ≡	6 ≡	10 ≡	ESE 2	E 4	E 4
18	40.6	40.5	40.0	40.3	4.9	5.1	4.4	4.7	6.8	4.3	6.5	6.5	6.1	6.4	100	98	98	99	10 ≡	10 ≡	10 ≡	E 1	E 4	SE 5
19	39.7	39.8	41.1	40.2	3.1	4.8	6.2	5.1	6.4	2.9	5.7	6.1	6.9	6.2	98	96	97	97	10 ≡	10 ≡	10 ●	ESE 5	ESE 5	ESE 6
20	43.4	44.0	45.2	44.2	1.9	1.3	0.3	1.0	6.4	0.2	5.3	5.0	4.6	5.0	100	100	98	99	10 ≡	10 ≡	10 ≡	E 6	E 5	E 5
21	46.6	47.7	48.9	47.7	−1.1	−0.5	−0.6	−0.7	0.3	−1.4	4.2	4.2	4.2	4.2	99	96	96	97	10 ≡	10 ≡	10 ≡	E 5	E 7	E 4
22	49.2	48.9	48.4	48.8	−2.0	−1.2	−3.0	−2.3	−0.3	−3.1	3.6	3.9	3.4	3.6	92	93	93	93	10 ≡	10	0 ≡	ESE 5	ESE 5	E 3
23	47.9	47.7	48.5	48.1	−6.1	−2.2	−6.3	−5.2	−2.2	−6.4	2.5	3.3	2.6	2.8	87	85	92	88	0	0 ⊙	0	E 5	E 4	E 3
24	48.8	48.8	49.0	48.9	−9.1	−8.5	−7.4	−8.1	−6.3	−9.2	2.0	2.0	2.3	2.1	86	83	88	86	4 ≡	10 ≡	10 ≡	E 3	E 4	E 4
25	49.3	50.1	51.8	50.4	−5.2	−3.3	−2.3	−3.3	−2.3	−7.4	2.8	3.2	3.5	3.2	91	88	92	90	10 ✱ ≡	5 ✱ ⊙	10 ≡	ESE 3	ESE 3	E 2
26	52.1	51.7	51.6	51.9	−4.7	−3.3	−3.7	−3.8	−2.3	−5.0	2.9	3.2	3.2	3.1	89	90	92	92	10 ≡	10 ≡ ✱	10 ≡ ✱	E 3	E 3	E 5
27	50.4	50.6	50.8	50.6	−5.4	−3.9	−4.4	−4.5	−3.7	−5.5	2.8	3.2	3.0	3.0	90	92	91	91	10 ≡	10 ≡	10 ≡	E 6	E 6	E 6
28	52.	52.8	53.1	52.7	−4.6	−4.2	−5.6	−5.0	−3.8	−5.7	3.0	3.1	2.7	2.9	91	92	90	91	10 ≡	10 ≡	10 ≡	E 6	E 6	E 5
29	52.1	51.2	51.3	51.5	−7.1	−5.8	−7.1	−6.8	−5.6	−7.4	2.4	2.6	2.3	2.4	88	87	86	87	10	10	10	E 6	E 6	E 7
30	51.8	51.3	51.9	51.7	−8.9	−3.8	−3.3	−4.8	−2.6	−9.0	2.1	2.9	3.3	2.8	89	85	93	89	9	10	10 ✱	E 4	E 4	SE 6
31	52.5	51.6	50.1	51.4	−6.3	−3.8	−2.7	−3.9	−2.7	−6.4	2.4	2.9	3.2	2.8	84	83	85	84	10	10 ≡	10	SE 5	SE 5	SE 5
M	45.6	45.4	45.5	45.5	0.1	1.8	1.0	1.0	3.2	−1.0	4.6	5.0	4.8	4.8	94	91	93	93	8.9	8.7	8.0	4.1	4.5	4.1

Łódź - Lublinek

$H_s = 174\ m$ $H_b = 175{,}3\ m$

Listopad - Novembre 1934

DNI	OPAD R	GRUB. ŚNIEGU h	USŁONECZNIENIE	P O G O D A
1	6.1	.	-	$\bullet^0 6^{10}\ldots7^{35}, 9^{45}-10^{10}, 13^{40}-15^{00}, 15^{20}-n$
2	0.4	.	-	$\bullet^0 n-11^{05}$
3	3.4	(0)	-	$\ast^1 6^{45}-7^{20}\ \ast^0-7^{50}, 8^{30}\ldots9^{40};\ \sqcup^1 n-6^{45}$
4	.	.	-	$\equiv^0 5^{40}-10^{10};\ \sqcup\ n-9^{20}$
5	.	.	-	
6	.	.	-	$\equiv^0 16^{30}-21^{30}$
7	0.0	.	-	$\overset{\bullet}{\nabla}\ 8^{00-50};\ \equiv^0 20^{00}-n$
8	0.0	.	-	$\equiv^0 n-9^{50};\ \underline{\triangle}^0 n-9^{30}$
9	0.6	.	-	$\bullet^0 6^{20}-7^{40};\ 16^{30}-18^{40}$
10	.	.	-	$\equiv^0 n-6^{30}, 16^{30}-21^{40};\ \sqcup^0 n-7^{30}$
11	.	.	-	
12	3.0	.	-	$\bullet^0 12^{50}-16^{10}$
13	5.3	.	-	$\bullet\ n\ \bullet\ n-5^{30}\ \bullet^0 18^{35}-n;\ \equiv^1 5^{30}-n$
14	.	.	-	$\equiv^0 n-8^{05}\ \equiv^1-9^{15}\ \equiv^2-10^{40}\ \equiv^0-13^{10}, 16^{20}-n$
15	0.8	.	-	$\bullet^0 11^{55}\ 17^{40};\ \equiv^0 n-11^{00}, 17^{40}-n$
16	4.3	.	-	$\bullet^0 6^{05\ldots50}\ \bullet^1 8^{30}-12^{00};\ \equiv^0 n-16^{30}\ \equiv^1-18^{15}\ \equiv^0-21^{50}\ \equiv^1-22^{50}\ \equiv^2-n$
17	1.9	.	-	$\bullet^1 9^{20-25}\ \bullet^0 9^{50-55};\ \equiv^2 n-6^{30}\ \equiv^0-8^{30};\ \underline{\triangle}\ n-7^{40}$
18	1.7	.	-	$\bullet\ n\ \bullet^0 10^{20}\ldots n$
19	5.0	.	-	$\bullet^0 14^{40}\ldots n;\ \equiv^0 n-7^{20}, 16^{20}-n$
20	1.7	.	-	$\bullet^1 n-6^{20}\ \bullet^0\ldots10^{10}\ \overset{\bullet}{\nabla}\ 19^{50}-21^{00};\ \equiv^0 n-9^{50}$
21	0.0	.	-	$\bullet^0 6^{10}\ldots7^{30};\ \equiv^0 19^{40}-n$
22	0.5	.	-	$,^0 9^{00}-12^{50}\ \bullet^0-13^{15}\ \equiv^0 n-7^{30}\ \equiv-8^{20}\ \equiv^2-13^{15}\ \equiv^2-n$
23	1.7	.	-	$\bullet^0 7^{35}-9^{30}, 11^{20}\ldots18;\ \equiv^2 n-7^{50}\ \equiv^1-18^{50}\ \equiv^0-20^{00}$
24	0.8	.	-	$\equiv^0 16^{30}-17^{15}\ \equiv^2-19^{50}\ \equiv^1-21^{40};\ \sqcup^0 n-11^{30}$
25	5.3	.	-	$,^1 n-5^{40}\ \ast\ na\ \bullet^0 13^{30}, 16^{10}-17^{30}, 18^{00}\ldots n;\ \equiv^2 n-7^{30}, 8^{40}-9^{20}\ \equiv^1-10^{10}\ \equiv^0 11^{10}-13^{20}$
26	4.0	.	-	$\bullet\ n\ \bullet^0 17^{05}\ldots18^{00};\ \equiv^0 11^{30}-16^{50}\ \equiv^1-17^{20}$
27	0.7	.	-	$\bullet^0 n-16^{30};\ \equiv^0 n-17^{20}$
28	0.0	.	-	$\bullet^0 15^{50}-18^{10};\ \equiv^0 10^{10}-19^{20}$
29	.	.	-	$\equiv^0 7^{30}-9^{30}$
30	.	.	-	
31				
Σ	47.2	—		UWAGI

Grudzień - Décembre 1934

1	.	.	-	$\equiv^0 5^{20}-8^{10}\ \equiv^1-10^{00}\ \equiv^2-12^{30}\ \equiv^1-18^{40}\ \equiv^0 20^{15}-n;\ \sqcup^0 n-10^{20}$
2	0.0	.	-	$\equiv^0 n-n;\ \sqcup^0 n-11^{00}$
3	6.6	(0)	-	$\ast^0 7^{10}\ldots8^{10}\ \bullet^0 11^{50}-n;\ \equiv^0 n-n$
4	6.5	(0)	-	$\bullet^0 6^{10}-n;\ \equiv^0 n-n$
5	6.1	.	-	$\bullet^0 16^{40}-n;\ \equiv^0 n-n$
6	5.4	.	-	$\equiv^0 n-20^{35}\ \equiv^1-22^{50}\ \equiv^2-n$
7	(0.0)	.	-	$\bullet^0 8^{30}\ldots16^{10};\ \equiv^2 n-n$
8	.	.	-	$\equiv^2 n-n$
9	.	.	-	$\equiv^0 n-12^{40}\ \equiv^1-16^{35}\ \equiv^2-n$
10	.	.	-	$\equiv^2 n-12^{20}\ \equiv^1-13^{00}\ \equiv-13^{50}, 14^{30}-n$
11	2.4	.	-	$\equiv^0 5^{30}-9^{40}, 20^{10}-n$
12	3.7	.	-	$\bullet^0 n-14^{10}, 20^{10}-n;\ \equiv^0 n-11^{40}$
13	3.4	.	-	
14	2.0	.	-	$\bullet^0 n\ldots11^{10}$
15	.	.	-	
16	.	.	-	
17	.	.	-	$\equiv^0 n-n$
18	.	.	-	$\equiv^2 n-13^{25}\ \equiv^1-14^{00}\ \equiv^0-14^{50}$
19	1.5	.	-	$\bullet^0 8^{10}\ldots9^{40};\ \equiv^0 7^{10}-n$
20	.	.	-	$\equiv^2 n-n$
21	.	.	-	$\equiv^2 n-7^{50}\ \equiv^1-n$
22	.	.	-	$\equiv^0 n-10^{10}$
23	.	.	-	
24	0.0	.	-	$\equiv^0 n-n$
25	0.0	.	-	$\ast^0 n\ldots14^{00};\ \equiv n-n$
26	0.1	(0)	-	$\ast^0 11^{50}\ldots13^{20}, 16^{30}\ldots19^{10}$
27	.	(0)	-	$\equiv^0 n-n$
28	.	.	-	$\equiv^0 n-n$
29	.	.	-	
30	1.7	.	-	$\ast\ III$
31	.	(0)	-	$\equiv^0 8^{30}-17^{10}$
Σ	39.4	—		UWAGI

Puławy — φ = 51°25′ — λ = 21°57′ — Styczeń – Janvier 1934

Dni	Ciśnienie P = 700 + I	II	III	Dies	Temperatura T I	II	III	Dies	Max	Min	Prężność pary e I	II	III	Dies	Wilgotność wzgl. U I	II	III	Dies	Zachmurzenie N,w I	II	III	Kierunek i prędkość wiatru D,v I	II	III
1	56.1	56.4	56.6	56.4	0.6	0.9	0.1	0.4	1.5	0.1	4.7	4.7	4.4	4.6	98	96	96	97	10	10	10 ●	C 0	E 1	E 1
2	55.9	55.6	55.4	55.6	-0.4	-0.7	-3.7	-2.1	0.4	-3.8	4.4	3.9	3.2	3.8	100	90	92	94	10 ●	10	10 ●	C 0	E 1	E 1
3	53.7	53.2	52.6	53.2	-5.2	-6.4	-12.5	-9.2	-3.6	-12.7	2.9	2.5	1.5	2.3	95	89	85	89	10	10	1	E 1	E 1	E 1
4	52.8	52.6	52.3	52.6	-12.4	-9.0	-7.9	-9.3	-7.8	-15.2	1.5	1.8	2.2	1.8	86	77	87	83	10	10	10	E 1	E 1	SE 1
5	51.5	51.0	50.7	51.1	-7.3	-5.2	-4.5	-5.4	-4.4	-6.0	2.3	2.7	2.9	2.6	85	86	89	87	10	10	10	S 1	SW 1	S 1
6	51.7	53.2	57.5	54.1	-3.5	-1.4	-1.5	-2.0	-1.1	-4.5	3.2	3.5	3.9	3.5	90	84	95	90	10	10 ✳	10 ✳	S 1	SW 1	SW 1
7	59.4	59.5	59.3	59.4	-0.2	0.3	-2.1	-1.0	0.9	-2.4	4.2	3.9	3.4	3.8	94	83	88	88	10	9	10	NW 1	NW 1	S 1
8	57.7	56.3	54.2	56.1	-5.9	-1.6	-2.3	-3.0	-1.0	-6.9	2.6	3.0	3.4	3.0	90	74	87	84	8	1 ⊙	10 ✳	S 2	S 4	S 5
9	54.1	55.2	57.3	55.5	-2.5	0.3	-0.2	-0.6	0.9	-3.2	3.4	4.3	3.9	3.9	90	92	86	89	10	10 ≡	10	S 1	W 3	W 3
10	57.7	59.4	61.4	59.5	0.6	1.2	0.1	0.5	1.6	-0.2	4.3	4.5	4.3	4.4	90	91	94	92	10 ✳	10	10	W 3	W 2	NW 2
11	60.6	59.3	57.8	59.2	-1.5	1.2	-6.7	-3.4	1.5	-8.0	3.0	3.1	2.5	2.9	74	63	91	76	10	4 ⊙	0	S 1	S 2	C 0
12	55.6	55.3	53.6	54.8	-6.5	-4.3	-5.1	-5.2	-3.4	-6.5	2.4	2.8	2.7	2.6	86	84	86	85	1	10	10	SE 1	SE 2	E 6
13	50.9	50.3	52.3	51.2	-9.2	-6.7	-7.1	-7.5	-5.0	-9.8	2.0	2.2	2.3	2.2	86	78	86	83	0	8	0	SE 5	SE 4	SE 2
14	52.8	51.8	48.8	51.1	-10.0	-9.3	-10.3	-10.0	-6.3	-11.8	2.0	1.9	1.8	1.9	91	86	88	88	9	10	0	E 1	SE 2	E 2
15	43.6	43.3	43.8	43.6	-2.7	0.1	0.4	-0.4	1.1	-10.3	2.9	3.6	4.5	3.7	78	79	94	84	5	10 ✳	10	S 4	S 5	S 4
16	43.8	45.4	48.4	45.9	-1.7	2.7	-0.3	0.1	3.0	-1.7	3.6	3.7	3.8	3.7	90	65	84	80	1	4 ⊙	0	S 4	SW 2	S 2
17	52.3	53.3	52.9	52.8	-0.1	3.4	-2.2	-0.3	5.0	-2.4	4.2	3.8	3.7	3.9	92	65	96	84	10	0 ⊙	0	SW 1	SW 1	C 0
18	47.2	46.6	45.5	46.4	-1.3	1.4	1.5	0.8	3.2	-4.5	3.7	4.2	4.2	4.0	88	83	82	84	10 ✳	10	10	SW 3	S 2	SW 3
19	44.6	43.7	46.0	44.8	2.5	3.5	2.5	2.8	4.2	1.3	5.1	4.7	4.7	4.8	93	80	85	86	10 ●	7 ⊙	5	SW 6	SW 7	SW 3
20	50.3	52.6	57.2	53.4	2.4	2.7	-0.2	1.2	3.6	-0.2	4.6	4.5	4.0	4.4	84	80	89	84	10	9	3	SW 3	SW 2	SW 1
21	63.3	66.0	69.1	66.1	-1.4	0.5	-3.3	-1.9	1.2	-3.3	4.0	4.1	3.5	3.9	97	87	97	94	2	8	0 ≡	NW 1	W 1	C 0
22	70.8	71.1	70.7	70.9	-6.3	-3.7	-6.9	-6.0	-2.5	-7.3	2.6	3.2	2.6	2.8	92	92	97	94	10 ≡	10 ≡	10 ≡	C 0	SW 1	NE 1
23	69.7	69.1	69.0	69.3	-11.9	-1.9	-7.8	-7.4	-0.6	-12.4	1.7	3.1	2.5	2.4	93	77	96	89	0	0 ⊙	10 ≡	E 1	SE 1	SE 1
24	68.4	68.1	67.5	68.0	-11.5	-3.3	-8.5	-8.0	-1.0	-12.7	1.7	3.0	2.3	2.3	90	83	95	89	0	0 ⊙	0	SE 1	S 1	S 1
25	66.2	64.5	62.6	64.4	-11.3	-1.5	-3.5	-5.0	0.3	-11.6	1.8	2.6	2.9	2.4	94	64	81	80	0	0 ⊙	0	S 2	S 1	S 2
26	62.1	61.4	60.4	61.3	-6.5	1.6	-2.3	-2.4	3.3	-7.2	2.4	3.4	3.3	3.0	84	66	85	78	0	0 ⊙	0	S 2	S 1	S 2
27	57.7	55.1	52.6	55.1	-6.9	0.8	-2.0	-2.5	1.3	-7.3	2.3	3.2	3.4	3.0	83	66	86	78	4	6 ⊙	10	S 2	S 3	S 2
28	51.7	51.9	53.4	52.3	-2.2	-0.2	-0.5	-0.8	0.4	-2.6	3.6	4.0	4.2	3.9	92	88	96	92	10 ✳	10 ✳	10	S 1	SW 1	W 1
29	56.1	57.6	58.7	57.5	-1.3	1.0	-1.7	-0.9	1.4	-2.3	3.8	3.9	3.8	3.8	91	79	94	88	10	10	10	NE 1	NE 3	W 1
30	58.3	57.5	55.6	57.1	-3.2	-1.4	-2.4	-2.4	-1.0	-5.5	3.4	3.2	3.5	3.4	93	78	91	87	10	10	10	W 1	W 1	NW 1
31	50.0	45.9	45.8	47.2	-1.9	-0.9	-2.2	-1.8	-0.5	-2.4	3.4	3.9	3.4	3.6	86	91	88	88	10	10 ✳	10	SW 5	SW 4	NW 3
M	55.7	55.6	55.8	55.7	-4.2	-1.2	-3.3	-3.0	-0.1	-6.0	3.2	3.4	3.3	3.3	89	81	90	87	7.1	7.3	6.4	1.8	2.0	1.8

Luty – Février 1934

Dni	Ciśnienie I	II	III	Dies	Temperatura I	II	III	Dies	Max	Min	Prężność pary e I	II	III	Dies	Wilgotność wzgl. U I	II	III	Dies	Zachmurzenie N,w I	II	III	Kierunek i prędkość wiatru D,v I	II	III
1	49.9	52.9	57.6	53.5	-8.3	-6.9	-8.5	-8.0	-2.2	-11.4	2.2	2.6	2.1	2.3	90	94	86	90	10	10	10	NW 1	NW 1	NW 2
2	60.6	60.8	59.7	60.4	-7.9	-6.5	-6.5	-6.8	-6.3	-9.1	2.3	2.6	2.5	2.5	90	92	89	90	10	10 ✳	10 ✳	W 2	NW 4	NW 5
3	57.5	55.9	55.8	56.4	-7.7	-4.8	-5.1	-5.7	-4.1	-9.0	2.3	2.2	2.8	2.4	91	69	91	84	10	10	10	W 4	SW 4	W 3
4	56.9	56.4	55.7	56.3	-5.5	-1.7	-3.0	-2.8	-1.3	-5.1	3.4	3.1	3.2	3.2	95	76	86	86	10 ≡	7 ⊙	10	NW 1	W 1	NW 1
5	54.6	54.4	53.5	54.2	-6.1	-1.6	-1.9	-2.9	-1.1	-8.4	2.6	3.8	3.5	3.3	90	92	88	90	10	10 ✳	10	W 1	W 4	N 3
6	49.1	46.7	44.8	46.9	-3.2	-0.7	1.6	-0.2	1.9	-3.3	3.4	4.0	4.5	4.0	93	91	87	90	10	10	10 ●	W 6	W 6	W 8
7	45.4	44.4	42.1	44.0	2.3	2.9	3.3	3.0	3.6	1.3	4.5	5.0	4.9	4.8	82	88	85	85	10	10	10 ●	W 5	W 5	W 7
8	42.4	36.8	33.1	37.4	2.9	4.1	2.9	3.2	5.0	2.1	4.9	4.8	3.8	4.5	86	79	68	78	10 ●	8 ⊙	10	W 5	SW 7	W 9
9	40.7	49.1	53.9	47.9	-1.2	-1.0	-0.7	-0.9	3.8	-3.0	2.9	2.2	3.4	2.8	69	53	78	66	9	7	0	NW 11	NW 9	NW 3
10	47.6	47.7	50.0	48.4	1.1	3.2	2.5	2.3	4.2	-1.0	4.5	4.3	4.8	4.5	90	75	87	84	10 ✳	10	10	SW 5	W 7	W 5
11	49.8	47.5	48.5	48.6	2.2	2.6	1.8	2.1	3.6	0.4	4.2	4.5	3.8	4.2	79	80	73	77	10	10 ●	0	W 5	W 7	W 6
12	49.9	51.2	53.6	51.6	-0.2	1.8	-2.1	-0.6	2.5	-2.6	3.9	3.4	3.4	3.6	86	65	85	79	10	7 ⊙	8	W 2	NW 5	NW 7
13	64.2	67.1	69.2	66.8	-7.6	-2.6	-3.8	-4.4	-1.6	-7.9	2.1	2.0	2.4	2.2	82	53	69	68	0	2 ⊙	9	N 5	N 4	NW 1
14	65.6	62.9	59.8	62.8	-3.3	-0.3	-0.5	-1.2	0.5	-3.9	3.2	3.5	4.1	3.6	88	78	94	87	10	9	10	SW 2	SW 2	SW 1
15	56.3	56.7	59.0	57.3	0.0	0.3	0.7	0.4	1.0	-0.3	4.3	4.3	4.7	4.4	94	92	96	94	10	10 ✳	10 ●	NW 1	NW 2	NW 1
16	61.9	62.5	62.2	62.2	-1.1	0.4	-0.3	-0.3	1.2	-1.2	4.0	3.5	3.6	3.7	95	74	80	83	10 ✳	10	8	NE 1	N 1	SW 2
17	59.4	58.4	57.4	58.4	0.2	1.4	1.1	1.0	1.9	-0.8	4.4	4.9	4.9	4.7	95	96	98	96	10	10 ≡	10 ≡	W 2	NW 2	W 3
18	54.4	54.2	56.0	54.9	0.7	1.1	1.7	1.3	1.9	0.7	4.7	4.8	4.7	4.7	96	96	91	94	10	10	10	W 2	W 3	W 1
19	52.9	50.2	48.3	50.5	2.4	3.5	2.1	2.5	4.2	1.1	5.2	4.2	4.2	4.5	94	72	78	81	10	9	8	W 4	W 7	W 6
20	41.4	39.7	39.4	40.2	1.9	0.3	-2.4	-0.6	3.3	-2.6	4.3	3.8	3.4	3.8	82	81	90	84	10 △	10 △	5	W 8	NW 8	W 4
21	43.7	45.5	49.1	46.1	-3.1	0.1	-2.6	-2.0	0.7	-3.6	3.2	3.2	3.4	3.3	88	70	90	83	8	3 ⊙	10	W 3	W 2	W 4
22	54.2	53.7	50.8	52.9	-6.9	0.2	1.9	-0.7	2.2	-7.1	2.5	3.1	4.7	3.4	91	66	90	82	5	9	10 ●	SW 2	S 3	W 4
23	49.9	50.4	50.6	50.3	3.1	4.1	4.7	4.2	5.0	1.9	5.2	5.4	6.0	5.5	91	88	94	91	10 ●	10	10	W 7	W 6	W 4
24	50.4	51.0	51.6	51.0	4.2	4.1	2.1	3.1	5.6	2.1	5.5	4.9	4.8	5.1	89	80	89	86	9	10	10	W 4	W 2	SW 1
25	51.9	51.7	50.8	51.5	0.8	6.0	3.2	3.3	9.8	0.6	4.5	5.4	5.1	5.0	92	78	88	86	10	5	9	E 1	SW 1	SW 1
26	49.5	48.7	47.7	48.6	1.6	9.2	3.1	4.2	10.3	1.6	4.6	5.5	5.1	5.1	89	63	90	81	10	3 ⊙	0	S 1	SW 1	S 1
27	45.4	44.0	42.6	44.0	2.0	8.9	5.5	5.5	9.9	1.4	4.9	5.9	5.7	5.3	93	70	85	83	5	10	5	SE 1	S 4	S 3
28	41.4	40.2	43.2	41.6	5.1	10.7	6.7	7.3	11.3	2.8	5.2	5.6	5.9	5.6	80	58	81	73	7 ⊙	10	10	S 3	S 4	S 2
29																								
30																								
31																								
M	51.7	51.5	51.6	51.6	-1.1	1.4	0.3	0.2	2.7	-2.3	3.9	4.0	4.1	4.0	89	77	86	84	9.0	8.5	8.3	3.4	4.0	3.5

Puławy — $H_s = 140\,m$ — $H_b = 143{,}3\,m$ — Styczeń – Janvier 1934

DNI	OPAD R	OKRYSNIEGU h	USŁONECZNIENIE	POGODA
1	0.9	8	.	•⁰ n, a, p z prz.
2	0.0	8	.	•⁰ * n *⁰ 7³⁰ – a (krótko) •⁰ p z prz.
3	0.2	8	0.2	•⁰ n ; ⌣ I, III
4	0.1	8	.	*⁰ n ; ⌣ I
5	0.0	8	.	* n *⁰ 7³⁰ – 11⁰⁰
6	0.8	8	.	*⁰ a z prz. * p z prz.
7	.	10	0.5	*⁰ ≡ n ; ⌣ I
8	0.1	10	5.5	*⁰ 20 – p (krótko) ; ⌣ I, II
9	1.1	11	.	*⁰ 9 ... 12 ; ≡⁰ a, II ; ⌣⁰ I
10	0.1	11	.	* n, I, a
11	0.1	11	2.6	⌣ III
12	.	11	0.1	⌣ I
13	.	11	2.5	⌣ I ⌣⁰ II ⌣ III
14	.	11	0.2	⌣ I, III
15	0.0	11	0.7	*⁰ a, II, p z prz. ; ⌣ I
16	.	11	4.7	⌣⁰ I, ⌣ III
17	0.0	11	4.3	⌣ III
18	2.0	11	0.8	* n, I, a – 7³⁰ ; ⌣ I
19	0.4	10	0.9	• n •⁰ I, a – 9 , p z prz.
20	0.0	8	2.1	⌣ I, III
21	0.2	7	1.9	* 9³⁰ – a (krótko) ; ≡ 18³⁰ – n ; ⌣ I, III
22	.	8	.	≡ V ⌣ n, I, a, II, p, III
23	.	8	6.5	V n, a ≡ 17³⁰ – np
24	.	8	6.9	≡ V n V a ⌣ III
25	.	8	7.2	⌣ I, II, III
26	.	8	7.3	⌣ I, II, III
27	0.0	8	5.2	⌣ I
28	1.6	8	.	*⁰ n, I * a ... p
29	0.1	11	.	*⁰ n, 7³⁰ – a (krótko) ; ⌣⁰ III
30	.	10	.	
31	1.1	10	.	*⁰ 8 ... a * II, p ... 19
Σ	8.8	—	60.1	UWAGI. Prędkość wiatru wyznaczano za pomocą anemoskopu. Niniejsza uwaga odnosi się do całego roku.

Luty – Février 1934

1	.	11	.	⌣ I, III ; V⁰ I, II
2	1.6	11	.	*⁰ 9³⁰ – a, II * p – 16³⁰ *⁰ III
3	.	12	0.7	≡⁰ 17 – 19 ; ⌣ I, III
4	0.0	11	2.6	≡ ⌣ I
5	0.0	11	.	*⁰ 8 ... a, II, p ; ⌣ I
6	0.3	11	.	•⁰ 14 ... p, III ; ⌣⁰ I
7	0.0	7	.	•⁰ n, a, p z prz., III
8	0.1	1	0.3	•⁰ n, I, a ♀ p z prz.
9	0.2	.	5.2	*⁰ n, a z prz. ; ⌒ n
10	0.2	.	.	* • n, I, a z prz.
11	2.4	.	0.4	•⁰ n, a z prz., II • * p z prz.
12	0.2	1	2.9	* a, p z prz.
13	0.1	1	8.4	
14	0.1	1	.	*⁰ n * 7³⁰ – 10 *⁰ p z prz.
15	0.3	1	.	*⁰ a z prz., II *⁰ • p, II ; ≡⁰ 7⁴⁰ – a ≡ p (18)
16	0.0	1	0.5	*⁰ n, I, a – 10 ; ⌣⁰ III
17	0.2	1	.	≡⁰ a – p , III
18	0.0	.	.	≡ n
19	0.1	.	0.3	
20	0.9	.	2.1	△⁰ 6³⁰ – a △ * p z prz.
21	0.0	1	4.7	* n *⁰ a, p z prz. ; ⌣ I
22	2.0	1	2.4	*⁰ a z prz. • * 14 ... p •⁰ III , ⌣ I
23	0.6	.	.	• n, I •⁰ a z prz.
24	0.1	.	.	
25	0.3	.	5.8	⌓⁰ I ⌓ III
26	.	.	7.6	⌣ I, III
27	0.0	.	1.1	•⁰ a (ok. 12) ; ⌣ I ; ⌓ III
28	0.0	.	0.4	•⁰ p (18) ; ⌓⁰ I
29				
30				
31				
Σ	9.5	—	45.4	UWAGI.

Puławy   φ = 51°25'   λ = 21°57'

Marzec – Mars 1934

Dni	Ciśnienie P = 700 +				Temperatura t						Prężność pary e				Wilgotność wzgl. U				Zachmurzenie i pogoda N,w			Kierunek i prędkość wiatru D,v					
	I	II	III	Dies	I	II	III	Dies	Max	Min	I	II	III	Dies	I	II	III	Dies	I	II	III	I		II		III	
1	46.7	48.2	49.8	48.2	2.3	3.4	1.5	2.2	6.7	1.5	5.0	5.4	4.7	5.0	93	93	93	93	10 ●	10	10	NW	1	N	1	E	3
2	51.0	51.0	50.4	50.8	-0.5	-0.8	-0.9	-0.8	1.9	-1.2	4.1	3.9	3.8	3.9	92	89	89	90	10	10	10	E	4	E	4	E	3
3	50.5	51.1	52.0	51.2	-1.8	-1.5	-1.5	-1.6	-0.6	-2.4	3.8	3.9	3.9	3.9	94	95	95	95	10 ●	10	10 ●	E	3	E	2	E	2
4	51.8	52.4	52.9	52.4	-1.1	0.3	0.3	0.0	0.8	-1.5	3.8	4.3	4.5	4.2	91	92	96	93	10	10	10 ≡ *	SE	1	S	1	C	0
5	52.0	52.1	51.2	51.8	0.3	2.8	0.4	1.0	3.4	0.3	4.6	3.8	4.3	4.2	98	67	90	85	10 ≡	10	10	N	1	N	1	SE	1
6	49.3	48.7	46.8	48.3	-0.3	0.8	-0.8	-0.3	2.0	-0.8	3.6	3.4	3.7	3.6	81	69	85	78	10	10	0	S	1	S	1	S	1
7	42.5	39.4	39.1	40.3	-0.4	5.5	3.7	3.1	7.2	-1.1	3.9	4.0	5.5	4.5	88	59	92	80	4 ⊙	10	10 ●	S	3	SW	7	SW	2
8	42.1	43.2	44.8	43.4	0.8	3.3	0.2	1.1	4.6	0.2	4.5	3.8	4.3	4.2	92	65	92	83	1 ⊙	9	0	SW	3	W	4	W	1
9	45.8	45.4	44.8	45.3	1.7	6.2	3.8	3.9	6.9	-0.2	4.2	3.5	4.3	4.0	82	49	72	68	9	10	6	SW	3	SW	5	W	1
10	42.0	42.4	45.3	43.2	0.8	1.5	1.1	1.1	3.8	0.3	4.3	4.8	3.9	4.3	89	94	77	87	10	10 ● *	9	SW	1	W	2	S	1
11	44.8	42.8	38.7	42.1	-0.9	0.7	0.5	0.2	2.2	-2.0	4.2	4.4	4.6	4.4	97	90	96	94	10	10 *	10 ●	S	1	E	3	SE	2
12	36.1	36.4	35.9	36.1	1.0	11.7	6.7	6.5	13.8	0.5	4.9	7.1	6.4	6.1	100	69	87	85	10 ≡	0 ⊙	1	E	1	SW	1	SE	1
13	33.7	36.9	39.7	36.8	6.8	14.0	7.9	9.2	15.1	5.6	6.1	6.6	7.5	6.7	83	56	94	78	3	10	10 ●	S	2	SW	6	SW	2
14	38.2	40.2	41.3	39.9	6.0	6.3	5.6	5.9	8.3	5.4	6.8	6.6	6.1	6.5	97	93	89	93	10	10 ●	10	NW	2	W	1	S	3
15	39.3	36.4	35.9	37.2	4.6	9.5	9.7	8.4	12.7	4.5	5.8	6.9	6.9	6.5	92	78	76	82	9	10	10	S	3	SE	1	SE	2
16	36.2	35.9	35.9	36.0	7.1	14.1	9.1	9.8	14.6	6.5	7.1	6.9	7.6	7.2	94	58	89	80	8	4 ⊙	10 ●	S	1	SW	1	E	1
17	34.7	33.8	34.0	34.2	4.7	5.1	3.0	4.0	9.5	3.0	6.2	5.8	5.5	5.8	97	89	96	94	10 ≡	10	0	N	1	W	1	E	1
18	35.0	35.9	36.7	35.9	5.1	10.4	8.6	8.2	11.1	1.9	5.9	5.7	5.7	5.8	90	60	68	73	8 ⊙	10	5	S	3	S	4	S	6
19	39.6	42.3	45.1	42.3	6.3	8.0	6.3	6.7	9.8	5.5	6.9	6.6	5.4	6.3	98	82	76	85	10 ●	8 ⊙	4	W	1	NW	2	NW	1
20	46.6	47.1	48.0	47.2	2.1	8.6	5.5	5.4	9.1	2.0	5.1	5.8	6.1	5.7	94	69	91	85	5	10	0	NW	1	NW	1	C	0
21	47.5	47.2	47.3	47.3	3.1	14.0	8.1	8.3	14.5	1.8	5.3	6.4	7.1	6.3	93	54	88	78	5	3 ⊙	0	E	1	S	1	S	1
22	45.8	46.1	49.1	47.0	9.5	13.7	6.9	9.2	14.1	6.8	7.2	7.3	6.6	7.0	82	62	88	77	10 ●	6 ⊙	0	S	3	SW	5	C	0
23	52.5	53.1	54.1	53.2	3.9	13.5	7.1	7.9	14.8	3.5	5.7	6.1	6.8	6.2	95	53	90	79	3 ⊙	5 ⊙	3	S	1	S	1	E	1
24	54.4	54.2	52.8	53.8	5.9	11.1	8.3	8.4	12.8	4.3	6.4	7.4	7.6	7.1	93	75	93	87	10 ●	10 ●	0	E	2	E	2	E	1
25	52.8	53.7	51.5	52.7	6.5	10.4	9.4	8.9	12.1	4.0	7.1	8.1	8.0	7.7	99	87	91	92	10 ≡	10	6	S	1	NW	1	S	1
26	49.8	50.6	50.0	50.1	7.5	8.0	5.7	6.7	9.6	5.6	7.7	7.0	6.5	7.1	100	88	96	95	10 ≡	10	10 ●	SW	1	NW	1	NW	3
27	51.0	52.6	53.3	52.3	3.3	7.0	3.5	4.3	7.2	2.6	5.4	5.1	4.6	5.0	93	69	78	80	10 ●	6 ⊙	4	W	1	NW	2	NW	1
28	52.4	51.4	49.8	51.2	0.0	8.1	5.5	4.8	9.3	-1.4	4.5	4.6	5.0	4.7	98	57	74	76	3	9	8	S	1	NE	3	NE	2
29	48.5	47.4	46.7	47.5	5.3	10.9	5.1	6.6	11.9	4.2	5.9	6.4	6.2	6.2	89	65	95	83	9	7 ⊙	1	NE	2	E	2	E	1
30	44.7	45.3	46.1	45.4	3.0	9.3	5.6	5.9	10.7	2.6	4.3	5.6	5.5	5.1	76	63	82	74	8 ⊙	9 ⊙	0	NE	3	E	2	E	2
31	48.0	49.1	51.1	49.4	2.4	11.2	6.4	6.6	11.8	2.1	4.6	5.4	5.2	5.1	84	54	72	70	1 ⊙	0 ⊙	0	NE	3	E	4	NE	2
M	45.3	45.6	45.8	45.6	3.1	7.3	4.6	4.9	8.8	2.1	5.3	5.6	5.6	5.5	92	72	87	84	7.9	8.3	5.4		1.8		2.4		1.6

Kwiecień – Avril 1934

Dni	Ciśnienie P = 700 +				Temperatura t						Prężność pary e				Wilgotność wzgl. U				Zachmurzenie i pogoda N,w			Kierunek i prędkość wiatru D,v					
	I	II	III	Dies	I	II	III	Dies	Max	Min	I	II	III	Dies	I	II	III	Dies	I	II	III	I		II		III	
1	54.3	55.5	56.5	55.4	1.4	6.4	0.0	2.0	7.1	-0.3	3.9	3.8	3.8	3.8	76	52	83	70	0 ⊙	1 ⊙	0	E	4	E	6	E	2
2	56.9	56.5	56.0	56.5	0.2	6.4	2.1	2.7	7.8	-2.0	3.0	3.3	4.1	3.5	64	45	77	62	0 ⊙	1 ⊙	0	E	1	E	3	E	2
3	56.4	56.2	55.3	56.0	-0.4	7.5	1.6	2.6	8.6	-3.5	3.6	3.9	4.2	3.9	80	51	82	71	0 ⊙	2	0	NE	1	E	3	E	1
4	53.9	52.4	50.0	52.1	1.5	11.7	6.2	6.4	12.8	-0.6	3.9	3.9	5.4	4.4	76	38	76	63	0 ⊙	2 ⊙	3	NE	3	E	6	E	4
5	46.7	45.0	44.4	45.4	5.8	11.3	6.3	7.4	12.1	3.7	5.2	4.8	6.0	5.3	76	48	84	69	10	9	10 ●	E	3	SE	3	S	4
6	43.8	44.8	45.1	44.6	3.0	4.8	4.7	4.3	9.1	2.6	5.0	5.1	5.4	5.2	88	79	84	84	3	10 ●△	9	SW	3	SW	2	SW	1
7	46.3	46.7	46.1	46.4	2.1	9.4	5.5	5.6	11.2	0.5	5.0	5.3	5.7	5.3	93	60	85	79	10	2 ⊙	0	C	0	E	1	NE	2
8	45.9	45.1	43.8	44.9	3.7	13.7	9.9	9.3	14.9	1.8	4.9	6.7	7.6	6.4	82	57	83	74	0 ⊙	8	3	E	1	E	6	E	4
9	41.7	40.5	39.4	40.5	8.3	17.4	14.8	13.8	20.1	5.8	7.6	8.1	9.0	8.2	93	55	72	73	10	4 ⊙	7	SE	2	S	2	S	1
10	38.2	39.7	42.1	40.0	11.5	17.6	9.2	11.9	19.3	9.2	7.4	6.4	5.6	6.5	74	43	65	61	2 ⊙	6 ⊙	7	S	2	SW	2	SW	3
11	42.6	43.8	46.1	44.2	6.4	7.3	4.8	5.8	9.2	4.6	6.1	6.4	5.9	6.1	86	85	92	88	10	10	10 ●	SW	1	W	2	NW	3
12	47.1	48.6	50.5	48.7	2.6	4.7	3.5	3.6	5.8	2.6	5.1	5.2	5.0	5.1	93	81	85	86	10 ●	10	10	W	2	NW	2	W	1
13	54.6	56.9	57.8	56.4	2.9	8.3	2.6	4.1	9.4	1.5	3.6	2.6	4.3	3.5	64	32	77	58	0 ⊙	0 ⊙	2	NE	1	NE	1	NE	1
14	58.1	57.1	54.5	56.6	3.5	10.7	6.7	6.9	12.2	-1.2	3.7	4.0	5.4	4.4	63	41	74	59	3 ⊙	1 ⊙	6	E	2	E	2	NE	1
15	54.0	54.2	53.9	54.0	6.2	15.7	10.3	10.6	17.3	3.9	4.6	6.0	6.7	5.8	65	45	72	61	1 ⊙	1 ⊙	8	E	3	E	1	C	0
16	54.1	53.7	52.7	53.5	8.5	17.9	13.6	13.4	20.5	6.5	6.7	6.7	8.5	7.3	81	44	73	66	10	8	8	NW	1	N	1	C	0
17	51.1	49.8	48.5	49.8	11.7	22.5	14.4	15.8	23.1	10.0	7.8	10.3	10.4	9.5	76	51	86	71	8 ⊙	9	2	S	1	SW	1	SW	1
18	46.3	45.5	44.7	45.5	13.0	24.5	18.2	18.5	25.3	11.6	10.0	10.5	11.3	10.6	90	47	73	70	10	1 ⊙	0	S	1	S	2	SW	1
19	45.9	47.6	48.1	47.2	14.5	19.7	13.7	15.4	20.8	13.0	9.3	11.4	8.5	9.7	76	67	73	72	6 ⊙	3 ⊙	9	SW	1	NW	1	SE	1
20	45.9	46.4	48.1	46.8	12.7	15.6	12.5	13.3	17.9	10.4	9.6	10.3	8.8	9.6	89	78	82	83	8	10	0	E	1	NW	2	NW	1
21	48.2	49.0	50.8	49.3	10.8	13.3	8.9	10.5	15.0	8.7	9.0	7.5	6.0	7.5	94	66	71	77	10	10 ●	0	SW	1	SW	2	W	2
22	52.6	51.0	46.3	50.0	7.4	14.0	11.6	11.2	15.5	2.0	5.8	5.0	6.7	5.8	76	42	65	61	0 ⊙	1 ⊙	10	N	1	SE	1	NE	3
23	39.5	37.2	38.0	38.2	11.1	21.1	15.5	15.8	23.5	9.7	6.6	8.4	6.0	7.0	67	45	46	53	10	5 ⊙	10	SE	3	S	5	SW	8
24	41.5	41.5	41.9	41.6	11.0	18.0	10.4	12.4	20.0	8.5	7.4	6.4	8.1	7.3	75	42	87	66	7 ⊙	5 ⊙	9	SW	1	S	1	S	1
25	42.6	43.5	42.7	42.9	12.6	18.0	15.3	15.3	19.1	9.0	8.4	9.2	9.9	9.2	78	60	77	72	5 ⊙	10	10 ●	SE	1	S	1	C	0
26	45.3	44.8	43.9	44.7	13.6	24.1	21.6	20.2	27.2	11.8	9.7	10.1	9.4	9.7	85	46	49	60	3 ⊙	0 ⊙	8	E	1	S	1	SE	2
27	45.6	46.0	47.4	46.3	17.6	27.9	17.5	20.1	28.2	16.9	10.0	10.3	12.9	11.1	67	37	87	64	10	5 ⊙	7	S	1	W	1	NW	2
28	49.9	50.7	51.4	50.7	14.9	23.0	17.1	18.0	24.4	12.4	10.9	9.6	11.1	10.5	87	46	77	70	3 ⊙	0 ⊙	5	N	1	NE	2	NE	1
29	52.4	51.8	51.0	51.7	15.1	23.8	15.6	17.5	24.2	10.5	9.4	7.5	8.4	8.4	73	34	63	57	2 ⊙	1 ⊙	1	N	1	E	2	E	2
30	50.3	49.8	48.6	49.6	15.7	25.6	17.0	18.8	26.3	11.0	8.1	7.5	9.5	8.4	61	31	66	53	10 ⊙	0 ⊙	0	E	1	SE	3	SE	1
31																											
M	48.4	48.4	48.2	48.3	8.3	15.4	10.4	11.1	16.9	6.0	6.7	6.9	7.3	7.0	78	52	76	69	5.4	4.4	5.1		1.5		2.3		1.9

Puławy — $H_s = 140\,m$ — $H_b = 143.3\,m$ — Marzec – Mars 1934

DNI	OPAD R	GRUB. ŚNIEGU h	USŁONECZNIENIE	POGODA
1	0.7	.	.	$\bullet^0$ n, l, a z prz.
2	0.0	.	.	
3	0.0	.	.	$\bullet^0$ n, l, a, p z prz., III
4	0.3	.	.	$\triangle$ a z prz. $*^0$ 19^{20} – np ; $\equiv$ p
5	.	.	.	$\equiv$ n, l ; ⌓ III
6	.	.	0.1	⌴ III
7	2.6	.	5.0	$\bullet$ 16 ... np ; ⌴ I
8	0.0	.	4.1	$*^0$ $\triangle^0$ a, p ... 15 ; ⌴ I, III
9	0.1	.	1.3	
10	2.3	.	0.8	$*^0$ n $*$ $\bullet$ a, p ... 13 ; ⌴ III
11	3.6	.	.	$*$ 9 – a $*$ $\bullet$ p $\bullet$ III ; ⌴ I
12	0.1	.	4.3	$\equiv^1$ n – 10 ; ⌓ I, III
13	5.1	.	3.9	$\bullet$ 16^{30} – np ; ⌓ I
14	1.9	.	.	$\bullet$ n $\bullet^0$ 9^{30} ... 14^{00} ; ⌓ III
15	0.4	.	.	$\bullet$ n $\bullet^0$ a, p z prz.
16	0.1	.	2.8	$\bullet$ n $\bullet^0$ 19 – np ; ↘ p (20) E
17	5.7	.	1.8	$\equiv$ n – 9 ; ↘ p (19^{50}) SW ; ⌓ I ; ⌴ III
18	2.5	.	0.5	$\bullet$ n $\bullet^0$ 16 (krótko)
19	2.2	.	2.0	$\bullet$ n, l, a ... 9 ; ⌓ III
20	0.1	.	2.8	$⌓^0$ I ⌓ III
21	0.0	.	8.5	⌓ I, III
22	1.1	.	3.2	$\bullet^0$ n, l, a – 9 ; ⌓ III
23	0.2	.	9.5	⌓ I, III
24	0.6	.	1.7	$\bullet^0$ n, l, a, p ... 16 ; ⌓ III
25	0.1	.	1.1	$\equiv$ n – 9 ; ⌓ I, III
26	10.7	.	.	$\bullet$ 18 ... np ; $\equiv$ n – 10 ; ⌓ I
27	1.0	.	2.9	$\bullet$ n, l, a ... 9 ; $⌓^0$ III
28	0.0	.	6.9	$⌴^1$ I, $⌓^0$ III
29	.	.	6.3	⌓ I, III
30	.	.	3.5	$⌓^0$ III
31	.	.	10.5	⌓ I $⌓^0$ III
Σ	41.4	—	83.5	UWAGI

Kwiecień – Avril 1934

1	.	.	9.7	⌴ I $⌴^0$ III
2	.	.	11.2	$⌴^0$ III
3	.	.	11.0	$⌴^2$ I $⌴^0$ III
4	.	.	10.6	$⌴^1$ I ; $⌓^0$ III
5	6.6	.	2.6	$\bullet^0$ 13 ... p $\bullet$ 20 ... np
6	0.4	.	6.6	$\bullet$ n $\bullet$ $\triangle$ 12^{25} ... p ; ⌓ III
7	.	.	8.2	⌓ I, III
8	2.3	.	7.4	$\bullet^0$ p (16, 20) ; ⌴ I
9	.	.	6.3	
10	.	.	9.5	
11	0.5	.	.	$\bullet$ 17^{50} ... np ; ⌓ I
12	0.0	.	.	$\bullet^0$ n, a z prz.
13	.	.	10.7	⌴ III
14	.	.	10.8	$⌓^0$ I, III
15	.	.	11.5	⌓ III
16	.	.	5.2	⌓ I, III
17	.	.	7.0	$\bullet^0$ (R) p (13) ; ↘ 20 SE ; ⌓ I, III
18	.	.	8.9	⌓ I, III
19	19.5	.	5.8	$\bullet$ 8^{20} – 9 ; (R) a (8) W–NW ↘ 20, III W ; ⌓ I, III
20	0.4	.	6.1	$\bullet^2$ (R) n ; ⌓ III
21	0.5	.	3.5	$\bullet$ n, a – 7^{40} $\bullet^0$ 12^{20} – p (krótko) ; ⌓ III
22	.	.	10.4	$⌓^2$ I
23	0.3	.	5.0	$\bullet^0$ 8 ... p ; (R) 16 W
24	2.3	.	8.9	⌓ I, III
25	0.0	.	6.6	$\bullet$ n $\bullet^0$ p z prz., III ; R 16^{30} W
26	.	.	3.9	⌓ I
27	0.3	.	6.5	$\bullet$ p (17^{20}) ; (R) 17 SW–NE
28	.	.	9.8	⌓ I, III
29	.	.	8.4	⌓ I $⌓^0$ III
30	.	.	12.2	⌓ I, III
31				
Σ	33.1	—	224.1	UWAGI

Puławy φ = 51° 25′ λ = 21° 57′ Maj – Mai 1934

Dni	Ciśnienie P = 700 + I	II	III	Dies	Temperatura T I	II	III	Dies	Max	Min	Prężność pary e I	II	III	Dies	Wilgotność wzgl. U I	II	III	Dies	Zachmurzenie N,w	II	III	Kierunek i prędkość wiatru D,v I	II	III
1	48.1	47.6	48.0	47.9	17.0	26.5	14.9	18.5	27.4	10.5	8.9	8.0	9.7	8.9	62	32	77	57	2 ⊙	3 ⊙	4	S 1	S 1	E C 0
2	48.7	48.4	48.5	48.5	14.9	26.2	17.1	18.8	27.4	10.8	10.0	10.2	10.2	10.1	80	41	70	64	8	2 ⊙	3	S 1	S 2	E 1
3	49.3	49.3	48.4	49.0	17.9	29.1	19.8	21.6	29.2	13.0	9.7	10.2	11.9	10.6	63	34	70	56	4 ⊙	2 ⊙	10	S 1	S 1	S 1
4	48.0	48.9	49.4	48.8	17.5	25.8	17.4	19.5	26.2	15.2	9.9	10.0	8.9	9.6	67	43	60	56	10	5 ⊙	5	SW 2	E 5	E 2
5	50.4	50.3	51.0	50.6	16.4	25.6	17.2	19.1	26.7	13.0	7.4	8.0	8.1	7.8	54	33	55	47	6 ⊙	4 ⊙	1	E 3	S 4	NE 3
6	53.4	53.7	54.3	53.8	15.7	24.9	16.2	18.2	26.3	11.5	8.3	6.5	8.0	7.6	63	28	59	50	1 ⊙	7 ⊙	7	E 2	SE 5	E 1
7	55.5	55.5	55.8	55.6	15.9	26.0	16.4	18.7	26.6	12.5	8.2	6.9	7.5	7.5	61	28	55	48	5 ⊙	5 ⊙	1	E 3	E 7	E 2
8	58.1	58.4	58.2	58.2	16.0	26.2	16.1	18.6	26.7	11.5	7.3	5.3	9.4	7.3	54	21	69	48	1 ⊙	0 ⊙	0	E 2	SE 3	E 1
9	58.2	57.9	58.1	58.1	16.1	28.1	18.4	20.2	28.4	11.4	8.9	8.6	10.8	9.4	65	31	68	55	5 ⊙	2 ⊙	0	E 1	E 1	E 1
10	59.1	58.1	56.7	58.0	16.5	27.5	19.6	20.8	28.8	11.9	10.0	8.2	10.8	9.7	71	30	63	55	1 ⊙	4	0	N 1	NE 2	N 1
11	57.8	56.9	54.9	56.5	14.7	22.0	17.7	18.0	23.4	12.3	8.7	6.1	10.5	8.4	70	31	69	57	0 ⊙	1 ⊙	0	W 1	W 3	NW 2
12	55.9	54.9	53.0	54.6	13.9	22.0	14.1	16.0	22.6	10.7	9.4	8.7	7.5	8.5	80	44	63	62	6 ⊙	4 ⊙	0	NE 1	N 2	C 0
13	50.2	47.4	43.7	47.1	14.4	26.2	20.4	20.4	27.2	9.4	7.6	9.3	10.7	9.2	62	37	60	53	0 ⊙	1 ⊙	3	SE 2	S 2	SW 3
14	42.6	40.9	42.2	41.9	18.0	25.5	14.7	18.2	26.3	14.4	10.4	10.5	10.3	10.4	68	44	83	65	0 ⊙	8 ⊙ (K)	10	SW 2	W 4	NW 1
15	43.8	43.4	46.2	44.5	13.0	13.5	7.9	10.6	16.9	7.9	9.5	8.5	7.2	8.4	86	74	90	83	10	10 ●	10 ●	NW 1	S 2	NW 2
16	48.8	48.7	47.0	48.2	6.6	15.4	11.1	11.0	16.8	4.0	6.5	5.8	7.2	6.5	90	45	75	69	0 ⊙	1 ⊙	0	SW 1	S 3	E 4
17	45.2	44.4	44.0	44.5	14.1	23.3	17.2	18.0	24.3	9.4	8.0	10.9	12.1	10.3	67	51	83	67	5 ⊙	6 ⊙	7	E 1	S 4	SE 2
18	45.0	45.4	45.7	45.4	18.8	22.5	14.1	17.4	24.4	13.5	11.2	13.2	10.1	11.5	70	65	85	73	1 ⊙	3 ⊙	10 (K)	C 0	NW 5	NW 4
19	46.9	48.5	50.6	48.7	11.0	13.7	9.3	10.8	14.1	9.2	9.2	9.3	7.3	8.6	94	80	84	86	10	10	10	S 2	SW 2	W 5
20	52.8	53.1	53.5	53.1	8.1	16.1	11.0	11.6	18.2	8.1	6.5	7.3	8.3	7.4	81	55	85	74	10	0 ⊙	0	NW 4	NW 3	NW 1
21	53.3	54.5	54.4	54.1	12.4	15.9	11.9	13.0	18.2	7.2	8.0	9.0	8.1	8.4	74	66	79	73	1 ⊙	9 ⊙	4	S 2	W 4	NW 2
22	50.7	49.6	50.1	50.1	11.0	19.3	13.3	14.2	20.5	9.3	8.6	7.7	8.3	8.2	87	47	73	69	10 ●	6 ⊙	1	SW 3	W 6	W 1
23	48.1	47.1	48.3	47.8	14.1	15.5	11.3	13.0	16.9	11.1	9.8	6.4	6.6	7.6	83	49	66	66	10	9	10 ●	SW 3	NW 8	SW 5
24	48.4	47.9	48.6	48.3	8.3	12.5	7.6	9.0	13.9	5.5	6.1	4.0	5.2	5.1	74	38	67	60	9 ⊙	6	2	SW 2	SW 7	SW 2
25	50.2	49.7	49.9	49.9	8.9	13.6	8.6	9.9	15.0	4.5	4.8	3.7	5.3	4.6	57	32	64	51	0 ⊙	5 ⊙	2	W 3	SW 5	NW 2
26	49.9	48.8	47.8	48.8	6.7	10.6	8.3	8.5	12.2	4.8	5.6	5.0	6.4	5.7	77	52	78	69	10	7 ⊙	8	S 1	S 3	SW 3
27	48.3	49.1	49.7	49.0	7.4	9.5	6.8	7.6	12.5	5.3	4.8	3.9	5.2	4.6	62	44	71	59	2 ⊙	10	3	W 5	SW 4	SW 4
28	49.9	48.8	46.4	48.4	7.3	14.2	9.1	9.9	14.5	3.1	5.9	3.5	7.6	5.7	77	29	89	65	4 ⊙	5 ⊙	10	SW 1	SW 3	SW 3
29	45.2	46.9	50.1	47.4	9.5	12.2	8.7	9.8	13.8	7.9	6.9	7.7	6.9	7.2	78	75	83	78	9 ⊙	6 ⊙	3	SW 6	SW 5	NW 2
30	53.2	53.7	53.9	53.6	7.3	14.4	8.3	9.6	16.1	3.0	6.1	4.5	7.5	6.0	80	37	92	70	0 ⊙	4 ⊙	9 ●	NW 1	W 3	N 2
31	55.8	55.5	54.9	55.4	5.6	15.6	12.8	11.7	17.6	3.6	6.7	4.9	8.2	6.6	99	38	75	71	10 ≡	4 ⊙	10	NE 1	N 4	NW 1
M	50.7	50.4	50.4	50.5	12.7	20.0	13.5	14.9	21.3	9.2	8.0	7.5	8.4	8.0	73	44	73	63	4.8	4.8	4.6	1.9	3.6	2.1

Czerwiec – Juin 1934

Dni	Ciśnienie I	II	III	Dies	Temperatura I	II	III	Dies	Max	Min	Prężność pary I	II	III	Dies	Wilgotność wzgl. I	II	III	Dies	Zachmurzenie I	II	III	Kierunek i prędkość wiatru I	II	III
1	54.6	54.6	54.5	54.6	11.3	20.0	14.6	15.1	21.3	9.2	6.4	7.0	8.7	7.4	64	41	71	59	8	1 ○	0	W 1	NW 4	N 1
2	55.4	53.9	51.3	53.5	15.7	23.8	17.3	18.5	25.0	9.5	8.9	6.4	9.5	8.3	66	29	65	53	0 ⊙	4	3	N 1	SW 3	SW 1
3	47.6	46.7	43.8	46.0	16.3	16.6	16.1	16.3	25.4	10.4	9.2	10.2	9.7	9.7	66	72	71	70	3 ⊙	10 (K) ●	4	SE 2	W 3	NW 4
4	41.5	41.3	42.7	41.8	15.9	17.7	11.3	14.2	21.1	11.4	10.3	11.3	8.9	10.2	77	75	88	80	2 ⊙	10	3	NW 1	NW 5	NW 1
5	41.8	42.6	43.3	42.6	10.5	15.9	13.5	13.4	17.2	7.4	9.0	9.2	9.9	9.4	95	67	87	83	9 ●	10	10 ●	N 1	N 2	NW 1
6	39.1	38.4	45.1	40.9	13.4	16.7	10.6	12.8	18.8	10.6	11.2	12.8	7.8	10.6	98	91	85	91	10 ●	10 ●	10	NE 1	SW 3	SW 5
7	45.2	46.6	46.9	46.2	10.9	11.8	12.5	11.9	13.1	9.6	6.8	9.7	10.3	8.9	70	95	96	87	10	10 ●	10 ●	SW 6	NW 4	NW 2
8	47.9	48.3	49.2	48.5	13.5	18.5	13.1	14.6	20.6	12.4	10.6	8.8	10.3	9.9	93	55	93	80	9	9	4	NW 1	NW 4	NW 2
9	48.8	48.7	49.5	49.0	13.1	20.5	15.3	16.0	22.5	12.1	10.4	9.8	10.4	10.2	94	54	81	76	10	8 ⊙	8	NW 4	NW 4	NW 2
10	49.7	48.6	46.4	48.2	12.2	21.5	16.2	16.5	23.5	11.0	8.7	8.5	11.4	9.5	83	44	83	70	3 ⊙	0 ⊙	1	NW 2	NW 3	NW 2
11	43.7	42.3	42.0	42.7	16.0	16.9	15.6	16.0	24.0	11.5	9.9	10.3	10.7	10.3	73	72	81	75	1 ⊙	10 (K) ●	3	W 1	SW 3	S 2
12	43.9	45.8	47.3	45.7	12.9	15.7	12.7	13.5	19.1	10.0	8.8	8.9	9.1	8.9	80	66	85	77	1 ⊙	10	1	N 2	NW 3	N 1
13	49.7	50.2	49.4	49.8	11.5	19.8	14.8	15.2	22.2	6.4	7.9	7.2	9.3	8.1	78	42	74	65	2 ⊙	4 ⊙	0	N 1	S 1	S 1
14	49.4	48.2	46.7	48.1	15.8	23.6	19.9	19.8	25.0	10.1	8.8	8.2	11.5	9.5	65	37	66	56	0 ⊙	1 ⊙	9	S 2	SW 2	S 1
15	47.0	48.9	52.2	49.4	14.4	15.7	12.4	13.7	20.1	12.3	10.8	9.1	7.1	9.0	90	68	66	75	10 ●	10	9	N 2	N 5	N 4
16	55.0	55.2	56.2	55.5	9.6	16.9	10.5	11.9	18.1	6.6	6.7	6.9	7.4	6.3	75	34	79	63	1 ⊙	5 ⊙	0	NW 3	N 4	E 1
17	57.6	57.3	56.4	57.1	13.1	18.6	13.7	14.8	20.8	4.1	6.5	5.1	7.8	6.5	57	32	67	52	1 ⊙	2 ⊙	1	C 0	S 1	W 1
18	55.6	53.1	49.3	52.7	15.4	23.0	18.3	18.8	26.0	8.8	7.1	6.0	10.3	7.8	55	29	65	50	1 ⊙	2 ⊙	2	SW 2	SW 4	SE 2
19	46.6	45.8	43.5	45.3	16.9	23.1	18.5	19.2	26.1	14.5	9.2	11.8	12.0	11.0	64	56	76	65	6 ⊙	6 ⊙	3	SW 2	NW 1	W 1
20	40.0	38.6	38.9	39.2	19.0	26.6	19.3	21.0	26.7	14.3	11.3	12.2	13.0	12.2	69	47	78	65	7 ⊙	8	9	S 4	SW 2	W 3
21	38.6	42.4	45.8	42.3	15.9	14.5	14.3	14.8	19.5	13.6	12.9	10.1	9.8	10.9	96	83	82	87	10 ●	10 ●	10	SW 1	NW 6	NW 3
22	48.9	48.6	47.9	48.3	13.0	18.1	13.8	14.7	20.7	10.6	7.1	6.9	8.7	7.6	64	44	74	61	5 ⊙	3 ⊙	2	NW 1	NW 2	S 1
23	47.0	46.6	49.2	47.6	15.8	23.1	15.4	17.4	24.0	11.7	9.3	8.8	8.5	8.9	69	41	65	58	0 ⊙	7 ⊙	0	S 1	SW 6	W 2
24	51.9	52.9	53.2	52.7	13.6	17.3	14.3	14.9	20.1	11.4	8.7	8.2	10.5	9.1	75	55	87	72	5 ⊙	8 ⊙	3	NW 4	W 4	NW 1
25	53.9	53.4	51.7	53.0	13.8	22.0	17.2	17.6	22.9	9.6	9.5	8.4	10.0	9.3	81	43	68	64	9	2 ⊙	7	NE 1	SE 4	N 1
26	50.4	49.9	48.5	49.6	17.0	23.4	19.3	19.8	24.8	12.1	7.4	9.8	9.9	9.0	52	45	60	52	7 ⊙	9	8	E 3	E 4	E 3
27	47.5	47.6	47.1	47.4	17.0	20.5	19.7	19.2	25.8	15.7	8.9	14.5	13.7	12.4	62	81	80	74	10	9 ●	10	NE 2	NE 1	NE 1
28	47.1	46.3	46.9	46.8	16.7	26.8	17.6	19.7	27.2	15.2	11.5	13.9	13.9	13.1	81	54	93	76	10	4 ⊙	5	E 1	E 4	S 1
29	47.3	47.4	47.2	47.3	18.5	26.8	20.4	21.5	27.4	12.5	10.6	10.0	10.7	10.4	67	38	60	55	1 ⊙	4 ⊙	0	E 2	E 5	NE 2
30	47.5	46.9	46.6	47.0	20.1	26.2	20.4	21.8	27.7	12.7	10.9	9.7	13.3	11.3	62	39	74	58	4 ⊙	5 ⊙	4	NE 1	NE 4	SE 1
31																								
M	48.0	47.9	48.0	48.0	14.6	20.1	15.6	16.5	22.6	10.9	9.2	9.3	10.1	9.5	74	54	77	68	5.2	6.4	4.6	1.9	3.4	1.8

Puławy $H_s = 140\,m$ $H_b = 143{,}3\,m$ **Maj – Mai 1934**

DNI	OPAD R	GŁĘBOKOŚĆ GU	USŁONECZNIENIE	POGODA
1	0.4	.	9.1	• 15–15²⁰ ; (R) 14³⁰ S ; ⌒ I, III
2	(0.0)	.	7.9	• 7 (krótko) ; ⌒ I, III
3	.	.	11.2	⌒⁰ I, III
4	.	.	1.9	
5	.	.	12.6	
6	.	.	9.9	⌒⁰ I, III
7	.	.	12.7	
8	.	.	13.2	⌒⁰ III
9	.	.	12.0	⌒⁰ III
10	0.0	.	11.9	•⁰ p (14³⁰) ; (R) p (14³⁰) S ; ⌒⁰ I, III
11	.	.	13.0	⌒⁰ III
12	.	.	13.2	⌒⁰ III
13	.	.	13.8	
14	3.5	.	8.1	• 14³⁰–15⁰⁰ ; ≺ n (R) II W, pW-E
15	7.9	.	1.6	•⁰ 11– p • 13³⁰...21
16	.	.	13.5	⌒ I ⌒⁰ III
17	5.4	.	10.8	• (R) S–N 14⁰⁰...16⁰⁰ ≺ III SW ; ⌒⁰ III
18	0.3	.	11.2	≺ n S,W (R) III S ; ⌒ I
19	0.0	.	.	• (R) n •⁰ p z prz.
20	.	.	11.5	⌒⁰ III
21	0.3	.	8.1	⌒ I ⌒⁰ III
22	0.2	.	6.6	• n, I •⁰ a ... 11 ; ⌒⁰ III
23	2.8	.	6.2	•⁰ n • a z prz. • III
24	0.0	.	12.4	• n ; ⌒⁰ III
25	0.0	.	10.7	•⁰ n, a, p z prz. ⌒⁰ III
26	0.2	.	5.0	•⁰ a (10³⁰)
27	(0.0)	.	9.5	• n •⁰ p (19⁴⁵)
28	4.0	.	8.7	•⁰ a z prz. ▲⁰ a (9) • p z prz.
29	3.9	.	7.2	• n, a z prz. ; ⌒⁰ III
30	0.7	.	12.1	• 17 ... np ; ⌒ I
31	.	.	10.9	≡⁰ n – 7³⁰ ; ⌒ I ⌒⁰ III
Σ	29.6	–	295.5	UWAGI.

Czerwiec – Juin 1934

1	.	.	10.8	⌒⁰ III
2	.	.	13.8	⌒ I, III
3	4.9	.	9.0	•⁰ (R) na S–N, 11, II NW • p – 14⁰⁰
4	7.0	.	5.1	• (R) 10²⁰–11³⁰ S–SE, ⌒ I, III
5	4.2	.	0.4	•⁰ n. I • a (9¹⁰⁻³⁰) •⁰ p
6	12.1	.	0.1	• n ... 15³⁰
7	3.8	.	.	•⁰ a ... np
8	7.3	.	7.5	• n • 15³⁰ (krótko) 18¹⁰–19⁰⁰
9	0.0	.	8.0	• n •⁰ 15³⁰ (krótko) ; ⌒ III
10	.	.	12.5	⌒ I, III
11	5.7	.	9.5	• 11⁴⁰...16 ; (R) a, p NW ; ⌒ I
12	0.0	.	8.3	•⁰ a (12²⁰), (16⁰⁰) ; ⌒ I, III
13	.	.	12.0	⌒² I ⌒ III
14	0.9	.	12.3	⌒ I
15	0.9	.	1.3	• n. I. a – 9²⁰
16	.	.	14.2	⌒⁰ I ⌒ III
17	.	.	14.7	⌒¹ I ⌒⁰ III
18	.	.	12.8	⌒⁰ III
19	0.1	.	9.5	•⁰ a (10⁴⁰) ; ⌒ III
20	14.9	.	6.9	•⁰ (R) p (13) S–N • 15⁴⁵–16³⁰
21	13.1	.	.	• (R) n • a ... 16
22	.	.	12.0	⌒⁰ I ⌒ III
23	.	.	13.1	⌒⁰ I
24	.	.	9.4	⌒ III
25	.	.	8.2	⌒ I
26	.	.	3.7	
27	0.0	.	3.1	•⁰ 8 ... 13
28	(0.0)	.	5.0	•⁰ 13¹⁵ (krótko) ; ⌒ III
29	.	.	13.9	
30	.	.	11.4	⌒ III
31				
Σ	74.9	–	248.5	UWAGI.

Puławy — $\varphi = 51°25'$ — $\lambda = 21°57'$ — Lipiec – Juillet 1934

DNI	CIŚNIENIE P = 700 + I	II	III	Dies	TEMPERATURA T I	II	III	Dies	Max	Min	PRĘŻNOŚĆ PARY e I	II	III	Dies	WILGOTNOŚĆ WZGL. U I	II	III	Dies	ZACHMURZENIE N,w I	II	III	KIERUNEK I PRĘDKOŚĆ WIATRU Ow I		II		III	
1	45.2	45.7	44.6	44.5	19.9	27.4	17.7	20.7	28.0	13.2	13.7	8.8	10.6	11.0	79	33	70	61	1 ⊙	6 ⊙	10	C	0	SE	1	N	1
2	45.7	47.2	48.5	47.1	15.5	16.1	17.0	16.4	19.7	15.0	11.7	13.1	11.5	12.1	89	96	80	88	10 ●	10 ●	3	W	4	W	3	NW	2
3	47.4	46.0	46.1	46.5	16.7	20.0	14.8	16.6	22.4	11.1	10.4	10.4	8.9	9.9	73	59	71	68	4 ⊙	9	10	NW	1	NW	6	W	3
4	45.9	44.5	44.4	44.9	12.9	13.5	12.7	13.0	16.1	10.8	8.8	9.3	9.9	9.3	80	81	91	84	9	10	10 ●	W	4	W	6	W	5
5	44.8	44.7	45.7	45.1	12.8	15.2	13.4	13.7	17.9	11.9	9.5	8.5	9.1	9.0	87	66	80	78	10 ●	7	8	W	4	SW	5	W	5
6	45.6	44.7	45.4	44.6	13.4	15.9	12.4	13.5	16.5	12.0	9.1	9.3	10.2	9.5	80	68	95	81	10	10 ●	10 ●	W	4	SW	4	SW	7
7	44.9	46.3	48.1	46.4	14.0	20.3	15.5	16.3	20.8	12.3	11.2	9.3	12.0	10.8	95	53	91	80	10	7 ⊙	10	W	5	NW	4	NW	6
8	48.9	49.3	48.3	48.8	13.1	14.9	14.6	14.3	19.1	12.8	10.4	10.7	11.1	10.7	94	85	90	90	10	10	4	W	4	W	4	NW	1
9	45.5	45.7	46.5	45.9	14.3	15.1	15.1	14.9	19.6	13.9	11.3	11.4	11.1	11.3	94	89	87	90	10 ●	10	1	W	2	W	5	NW	3
10	47.1	46.9	47.2	47.1	13.7	20.5	16.2	16.6	22.6	13.3	9.7	8.5	9.1	9.1	83	47	66	65	10	4 ⊙	1	NW	3	W	7	NW	2
11	47.6	46.4	44.7	46.2	14.2	22.2	17.8	18.0	24.8	10.8	9.2	8.4	11.6	9.7	77	43	76	65	2 ⊙	6 ⊙	9	NW	1	NW	2	C	0
12	42.7	42.3	42.5	42.5	17.0	19.2	16.4	17.2	23.5	11.9	11.3	12.2	12.0	11.8	79	74	86	80	9	10 ● (R)	10	SE	1	E	1	S	3
13	43.4	43.9	44.1	43.8	17.3	25.8	20.4	21.0	26.3	14.2	12.3	10.9	14.7	12.6	84	45	83	71	9 ⊙	7 ⊙	9	S	2	S	2	S	1
14	45.0	45.1	46.3	45.5	19.0	25.2	20.5	21.3	27.1	16.7	13.0	12.4	13.4	12.9	80	52	74	69	2 ⊙	6 ⊙	10	SW	1	W	3	N	2
15	46.7	47.2	46.2	46.7	16.9	17.4	18.5	17.8	20.7	16.4	12.7	14.3	14.9	14.0	89	97	94	93	10 ●	10 ●	10 ●	NW	2	NW	3	NW	3
16	45.3	44.7	45.8	45.3	15.9	23.8	18.8	19.3	24.4	15.7	13.0	16.1	15.3	14.8	97	74	95	89	10	9	10 ●	N	3	NE	7	N	2
17	47.2	47.5	47.9	47.5	17.3	23.7	20.2	20.4	24.4	17.2	13.5	16.5	16.4	15.5	92	76	93	87	10	10	10 (R) ●	NW	2	N	1	NE	4
18	47.1	46.5	45.2	46.3	19.2	26.8	21.6	22.3	27.5	16.4	13.5	14.6	14.7	14.3	82	56	77	72	8	7 ⊙	6	NW	1	N	4	NE	1
19	44.4	45.8	44.1	44.1	18.4	28.0	21.1	22.2	28.5	15.8	12.8	11.8	15.7	13.4	81	42	85	69	3 ⊙	3 ⊙	2	NW	2	NW	3	N	1
20	45.5	45.7	46.2	45.8	19.6	27.8	20.9	22.3	29.3	14.6	12.5	9.7	14.5	12.2	74	35	79	63	1 ⊙	2 ⊙	1	C	0	NW	2	N	1
21	46.7	46.7	45.9	46.4	22.4	29.4	23.9	24.9	30.1	15.0	14.4	13.7	14.2	14.1	72	45	64	60	2 ⊙	3 ⊙	4	N	1	N	2	SE	2
22	44.0	42.6	42.7	43.1	23.2	30.0	18.9	22.8	30.5	18.7	14.4	15.8	15.0	15.1	68	51	92	70	1 ⊙	4 ⊙	10	SE	2	S	3	N	2
23	41.2	41.3	40.8	41.1	19.4	24.4	18.4	20.2	27.2	18.4	15.5	15.4	15.7	14.9	92	68	87	82	10	8	10 ●	SW	1	S	3	SW	2
24	39.9	40.8	40.6	40.4	18.1	17.3	15.9	16.8	18.6	15.4	14.2	13.8	12.9	13.6	92	94	96	94	10 ●	10 ●	10 ●	SW	3	SW	5	W	7
25	41.6	42.6	42.5	42.2	15.7	17.1	16.6	16.5	18.3	14.8	12.6	13.6	13.3	13.2	94	94	95	94	10 ●	10 ●	10 ●	W	4	W	3	W	6
26	43.0	44.2	44.9	44.0	16.3	19.2	16.9	17.3	22.1	14.8	13.5	12.5	10.7	12.2	98	75	75	83	10 ●	10	1	NW	4	W	7	W	3
27	42.7	41.5	43.0	42.4	15.8	16.0	16.3	16.1	21.2	12.7	10.7	12.9	9.8	11.1	80	96	71	82	7 ⊙	10	9	S	2	SW	3	W	3
28	44.6	45.2	45.8	45.2	15.4	16.7	15.4	14.2	17.8	11.9	8.6	9.1	10.0	9.2	75	64	88	76	6 ⊙	7	4	W	4	SW	4	SW	3
29	43.7	44.3	45.7	44.6	14.1	19.0	16.6	16.6	20.9	12.2	9.8	11.1	10.3	10.4	83	68	73	75	10 ●	4 ⊙	9	SW	3	SW	5	SW	5
30	46.5	47.1	46.8	46.8	16.3	14.7	16.1	15.8	20.3	13.8	10.5	11.5	10.9	11.0	76	92	80	83	9	10	10 ●	SW	2	S	2	SW	3
31	48.3	47.3	47.1	47.6	15.0	22.4	15.9	17.3	23.3	11.5	10.9	11.0	12.4	11.4	86	54	92	77	8 ⊙	6 ⊙	0	SW	1	W	4	NW	1
M	45.1	45.0	45.2	45.1	16.5	20.8	17.2	17.9	22.9	14.0	11.8	11.8	12.3	12.0	84	67	83	78	7.5	7.6	7.1	2.4		3.7		2.9	

Sierpień – Août 1934

1	46.7	45.3	44.5	45.5	18.3	24.6	18.9	20.2	27.0	13.0	11.7	8.6	13.4	11.2	74	37	83	65	0 ⊙	1 ⊙	9	NW	1	SW	1	SW	2
2	44.0	44.7	45.2	44.6	17.6	19.8	18.3	18.5	20.8	15.9	13.2	15.1	14.1	14.1	88	88	90	89	10	10 ●	10	SE	1	SE	1	W	1
3	46.2	46.4	45.6	46.1	18.3	23.2	20.2	20.5	26.4	16.7	13.8	13.1	15.1	14.0	88	62	86	79	3 ⊙	6 ⊙	7	W	1	SW	2	E	1
4	43.7	42.3	41.1	42.4	21.3	29.0	24.9	25.0	30.7	15.6	14.4	15.0	16.6	15.3	77	51	71	66	1 ⊙	1 ⊙	3	SE	1	S	3	S	3
5	40.8	41.2	43.3	41.8	22.7	20.9	15.6	18.7	26.1	15.4	15.6	14.5	12.1	14.1	76	79	92	82	2 ⊙	10	10 ●	S	1	W	3	W	4
6	42.3	42.9	44.4	43.2	12.8	15.3	15.1	14.6	16.8	12.5	9.8	10.8	12.4	11.0	90	84	97	90	10	10	10 ●	SW	2	SW	1	SW	1
7	47.2	47.1	47.9	47.4	14.9	21.4	16.3	17.2	23.7	13.0	11.5	11.5	11.5	11.5	91	61	83	78	4 ⊙	5 ⊙	1	N	1	N	3	N	1
8	48.4	48.4	48.7	48.5	17.3	23.9	16.3	18.4	25.0	11.9	11.3	9.3	12.8	11.2	77	43	93	71	0 ⊙	4 ⊙	0	N	1	N	3	N	1
9	49.0	48.1	47.0	48.0	16.2	25.2	15.3	18.0	25.6	11.6	11.8	10.3	11.3	11.1	86	43	87	72	0 ⊙	5 ⊙	1	C	0	S	1	SW	1
10	45.8	46.6	47.9	47.1	18.0	24.5	17.2	19.2	25.2	10.9	11.2	9.8	11.9	11.0	73	43	82	66	1 ⊙	2 ⊙	2	SE	1	S	1	C	0
11	49.2	48.6	47.4	48.4	15.5	24.0	18.9	19.3	26.2	13.4	11.8	11.5	12.6	12.0	90	52	78	73	0 ⊙	8	0	SW	1	SW	1	SW	1
12	46.7	46.8	47.0	46.8	18.1	23.2	16.3	18.5	24.2	16.1	12.7	13.0	12.6	12.8	82	61	92	78	4 ⊙	9	8	SW	2	SW	1	C	0
13	46.8	46.4	45.8	46.3	15.2	20.4	15.3	16.6	22.2	13.1	11.3	10.3	11.3	11.0	88	57	87	77	10	4 ⊙	8	SW	1	S	1	S	1
14	45.7	45.7	43.9	45.1	14.3	18.8	13.1	14.8	19.9	12.1	10.6	12.1	10.7	11.1	88	75	96	86	8	10 ●	10	S	1	SE	1	NW	1
15	44.5	45.7	46.5	45.6	13.9	18.4	14.5	15.3	20.2	12.9	11.4	11.2	11.5	11.4	97	71	94	87	10 ●	9	7	W	2	NW	2	W	1
16	48.3	48.7	49.5	48.8	14.2	19.7	15.9	16.4	21.8	12.8	11.4	10.4	10.3	10.7	95	61	77	78	10	7 ⊙	0	W	2	NW	5	W	3
17	50.9	50.7	50.3	50.6	13.6	19.8	16.9	16.8	22.8	10.8	10.0	11.9	11.4	11.1	87	70	80	79	0 ⊙	7 ⊙	0	NW	1	W	2	NE	1
18	51.0	50.0	49.0	50.0	13.5	20.1	14.1	15.4	21.4	12.1	10.2	8.2	10.0	9.5	89	47	84	73	7 ⊙	4 ⊙	2	NW	1	NW	3	NW	1
19	49.4	48.9	48.0	48.8	14.3	18.8	15.7	16.1	19.5	12.5	9.3	9.1	9.6	9.3	77	57	73	69	9	9	10	W	2	W	4	W	1
20	45.9	46.0	47.9	46.6	13.9	19.0	15.9	16.2	21.5	13.1	9.7	10.4	11.7	10.6	82	63	87	77	10	8	7	S	1	W	4	W	1
21	49.1	48.4	49.8	49.1	13.4	23.7	17.0	17.8	26.0	11.0	10.4	11.3	12.5	11.4	91	52	87	77	3 ⊙	1 ⊙	1	S	1	S	3	SW	1
22	51.7	51.2	50.3	51.1	16.6	24.8	19.7	20.2	26.0	12.1	11.4	12.0	14.2	12.5	81	52	83	72	0 ⊙	2 ⊙	10 (R) ●	C	0	SE	2	E	1
23	49.4	48.6	48.0	48.7	19.9	27.9	21.6	22.8	29.1	17.6	14.8	15.7	16.4	15.6	86	57	86	76	3 ⊙	2 ⊙	0	SE	1	S	2	C	0
24	47.8	46.6	49.0	47.8	19.6	27.7	19.9	21.8	27.7	19.0	15.5	16.7	14.8	15.7	91	61	86	79	10 ●	6 ⊙	10	W	2	S	3	W	4
25	52.1	52.4	52.7	52.4	15.1	18.4	15.2	16.0	19.9	14.9	11.4	11.6	11.9	11.6	89	74	92	85	10	10	10	W	3	W	2	W	1
26	52.2	52.9	52.8	52.6	15.7	22.2	18.9	18.9	22.9	14.8	12.4	13.7	14.2	13.4	93	69	87	83	10	9	8	SW	1	SE	2	SE	1
27	52.0	51.5	50.3	51.3	16.9	20.6	18.1	18.4	20.8	15.7	13.9	15.4	14.1	14.5	97	85	91	91	10	10	10	NE	2	N	2	N	4
28	47.4	46.4	45.6	46.5	17.6	25.9	19.7	20.7	26.8	16.4	14.2	16.4	16.2	15.6	95	66	95	85	9	6 ⊙	3	E	2	E	3	NE	1
29	45.0	44.7	45.4	45.0	16.9	26.3	19.0	20.3	27.0	15.4	13.7	13.9	14.3	14.0	96	55	87	79	7	3 ⊙	5	NE	1	SW	2	SW	1
30	45.8	45.5	47.9	46.4	17.1	24.7	15.3	18.1	25.6	14.2	12.7	14.3	11.6	12.9	88	62	89	80	2 ⊙	4 ⊙	10	SE	1	S	3	SW	5
31	51.3	51.0	48.9	50.4	12.5	19.2	15.1	15.5	19.7	10.5	9.5	10.4	11.1	10.3	89	63	87	80	3 ⊙	10	7	C	0	S	2	NE	3
M	47.6	47.4	47.5	47.5	16.3	22.3	17.2	18.2	23.8	13.8	12.0	12.2	12.7	12.3	87	61	87	78	5.4	6.2	5.8	1.2		2.2		1.5	

Putawy $H_s = 140\ m$ $H_b = 143{,}3\ m$ *Lipiec – Juillet 1934*

DNI	OPAD	GRUBOŚĆ ŚNIEGU	USŁONECZNIENIE	POGODA
1	(0.0)	.	9.6	•⁰ p 17
2	7.5	.	0.5	•⁰ ≺ n • 1, 9 .. 16
3	1.5	.	3.9	• 13³⁰ – 15³⁰
4	2.8	.	1.8	•⁰ 11 .. a • p z prz
5	1.8	.	5.9	• n, a, p z prz. III
6	7.6	.	.	• 10 .. np
7	1.2	.	5.7	• n .. 7⁵⁰ •⁰ (R) 14⁴⁵ – p N
8	2.1	.	2.2	• n
9	1.4	.	2.9	• n, a, p z prz
10	.	.	10.3	⌓ III
11	.	.	11.2	⌓ I ⌓⁰ III
12	16.5	.	4.6	• R 10³⁰ – 15⁴⁰ S – NE •⁰ ∩ 18 E ; ⌓ I
13	0.0	.	7.3	•⁰ p (15), ⌓ III
14	0.0	.	12.0	⌓ I ⌓⁰ III
15	30.6	.	.	•⁰ n • I, 7⁴⁰ – p ; (R) a, p NE
16	18.6	.	1.1	• n III ; (R) 11 – a W – S, 18 – p NE
17	5.1	.	0.1	• (R) n E – NE •⁰ a (11³⁰) • p (15) • (R) 20 S
18	.	.	9.4	• n ; ⌓ III
19	.	.	12.8	⌓ I, III
20	.	.	13.8	⌓ I, III
21	.	.	13.2	⌓ I
22	7.5	.	8.3	• R 13³⁰ – 15³⁰ S – SE ; ⌓⁰ I
23	2.8	.	7.2	• n • a (10) • 19²⁰ .. np.
24	33.8	.	.	• n •¹ a .. np
25	8.9	.	.	• n • a .. np
26	2.0	.	1.2	•¹ n • a .. 9 ; ⌓ III
27	5.2	.	6.4	• 10³⁰ – a • (R) 15 – 17 W, ⌓ I
28	2.2	.	4.9	•⁰ n • a, p z prz ; (R) 16 W ; ∩ 16³⁰ E
29	1.3	.	5.8	•⁰ n • I, a .. 12
30	6.4	.	3.7	• a .. 7³⁰, p, III
31	.	.	13.0	• n ; ⌓ III
Σ	164.8	–	178.8	UWAGI

Sierpień – Août 1934

1	.	.	12.7	⌓¹ I ⌓ III
2	0.7	.	.	• 11 .. 15, ⌓ I
3	.	.	10.9	⌓ I, III
4	.	.	12.7	⌓ I ⌓⁰ III
5	16.8	.	9.0	•² 10 – 11 • p .. np ; R a ; ⌓⁰ I
6	1.7	.	.	• a •⁰ p .. np
7	.	.	12.0	⌓ III
8	0.8	.	11.5	• p (15³⁰) ; (R) 16⁰⁰ N ; ⌓ I, III
9	0.0	.	8.9	(R) 15⁰⁰ S ; ≡ n, ⌓¹ I ⌓ III
10	(0.0)	.	11.6	•⁰ p (14³⁰) ; ≺ III SW ; ⌓¹ I ⌓ III
11	.	.	11.5	⌓ I, III
12	4.0	.	2.3	• 14 – 17 ; (R) 13³⁰ S ; ⌓ I
13	1.0	.	3.2	• 10 – 11 (R) 10³⁰ S ; ⌓ I, III
14	12.5	.	0.6	• a, 12⁰⁰ – 20⁰⁰ ; ⌓ I
15	1.3	.	1.0	• n, I • a z prz. • 16⁰⁰ – 17⁰⁰
16	.	.	10.2	⌓⁰ III
17	0.0	.	9.1	•⁰ 12⁰⁰ (krótko) ; ⌓ I, III
18	.	.	12.3	⌓ I, III
19	.	.	1.2	⌓ I
20	0.1	.	5.4	•⁰ 7⁰⁰ (krótko) • p z prz. ; ⌓⁰ III
21	.	.	11.7	⌓ I, III
22	0.5	.	8.8	•⁰ 20⁰⁰ – np ; (R) III ; ≡⁰ n ; ⌓ I
23	1.2	.	11.6	•⁰ (R) n W ; ⌓ III
24	4.4	.	4.1	• n, I • (R) N – SW a .. 10⁰⁰ • 16³⁰ – 20³⁰ (R) 15³⁰ – 18 W
25	0.5	.	.	•⁰ a z prz, p z prz
26	46.5	.	2.3	•² n ≺⁰ a z prz •⁰ p z prz ; ≺ 20⁰⁰
27	4.6	.	0.6	•² n R SW – NE • 7⁰⁰ – 9⁰⁰ ;
28	.	.	5.4	•⁰ n ; ≺ n SW
29	0.0	.	5.4	•⁰ a (10⁰⁰) ; ≺ p (19³⁰) ; ⌓ I ⌓⁰ III
30	6.8	.	10.4	• p ; (R) 17⁴⁰ – 19⁰⁰ NW ; ⌓ I
31	1.7	.	6.3	• n ; ⌓ I, III
Σ	105.1	–	208.7	UWAGI

125 201

Putawy $\varphi = 51°25'$ $\lambda = 21°57'$ Wrzesień – Septembre 1934

Dni	Ciśnienie P − 700 + I	II	III	Dzień	Temperatura t I	II	III	Dzień	Max	Min	Prężność pary e I	II	III	Dzień	Wilgotność wzgl. U I	II	III	Dzień	Zachmurzenie N,w I	II	III	Pogoda	Kierunek i prędkość wiatru D,v I		II		III	
1	42.2	38.7	42.2	41.0	16.7	27.1	17.2	19.6	27.8	15.1	13.5	14.7	10.1	12.7	94	56	69	75	10	3 ⊙	5		N	4	N	7	SE	2
2	45.4	45.0	42.1	44.2	12.1	15.1	15.8	14.7	17.2	11.1	9.6	10.4	12.9	11.0	93	82	97	91	7	10 ●	10		E	1	N	2	N	3
3	43.5	46.4	49.9	46.6	18.9	25.4	18.0	19.6	24.3	15.8	12.1	14.5	12.9	13.2	75	68	84	76	9	6 ⊙	4		N	4	N	5	NE	1
4	50.6	51.5	53.2	51.8	15.7	18.5	16.7	16.9	20.5	14.5	10.1	10.4	11.0	10.5	76	66	77	73	7 ⊙	10	8		N	3	N	3	N	4
5	52.2	51.9	51.3	51.8	14.6	18.1	14.3	15.3	19.0	12.8	9.9	10.1	11.0	10.3	81	65	92	79	9	10	10		N	1	N	3	NE	1
6	49.1	49.6	50.2	49.6	13.9	14.7	13.7	14.0	17.5	13.7	10.9	11.1	11.3	11.1	93	89	97	93	10	10	10 ●		N	1	N	1	NE	1
7	49.6	50.5	50.0	50.0	13.2	15.5	15.1	14.7	16.0	12.9	10.9	11.8	12.4	11.7	97	90	97	95	10 ●	10 ●	10		W	2	W	2	W	1
8	48.9	48.9	48.4	48.7	14.7	17.4	15.3	15.7	19.5	14.5	12.2	13.1	12.7	12.7	98	89	98	95	10	9	3		W	3	W	2	NW	1
9	47.8	48.9	49.7	48.8	14.2	19.7	15.1	16.0	22.5	13.4	11.8	11.1	12.1	11.7	98	65	94	86	10	5 ⊙	0		W	1	NW	2	C	0
10	49.9	50.5	51.7	50.7	12.4	23.5	18.1	18.0	24.3	11.7	10.6	12.9	13.6	12.8	99	60	88	82	10 ≡	5 ⊙	3		W	1	NW	3	W	1
11	54.8	55.8	56.9	55.8	15.6	25.5	17.1	18.8	25.8	13.0	11.9	13.0	13.2	12.7	90	54	91	78	1 ⊙	0 ⊙	0		NW	1	W	4	C	0
12	58.2	58.5	58.2	58.3	14.7	24.4	15.0	17.3	24.4	12.4	11.5	12.1	11.7	11.8	92	53	92	79	0 ⊙	3 ⊙	0		SW	1	SW	2	NE	1
13	58.8	59.1	58.2	58.7	13.3	21.5	14.1	15.8	22.6	10.4	11.1	10.2	11.2	10.8	98	54	94	82	0 ⊙	1 ⊙	0		SW	2	SW	2	SW	1
14	57.5	57.1	56.9	57.2	12.5	21.2	13.0	14.9	22.8	10.2	10.3	11.4	9.8	10.5	96	62	89	82	7	2 ⊙	0		C	0	S	2	N	3
15	57.3	57.3	57.3	57.3	10.4	18.4	11.9	13.2	20.1	7.6	8.2	8.3	8.9	8.5	88	53	86	76	4 ⊙	2 ⊙	0		NE	1	NE	2	NE	1
16	57.7	57.4	56.7	57.3	9.2	19.4	12.5	13.4	20.1	7.9	7.4	8.2	9.1	8.2	86	49	86	74	1 ⊙	2 ⊙	2		E	2	E	3	E	1
17	56.4	56.3	56.3	56.3	10.7	22.2	14.9	15.7	23.3	8.9	8.1	11.1	11.3	10.2	85	56	91	77	0 ⊙	0 ⊙	2		SE	1	SW	2	SW	1
18	56.5	56.2	55.5	56.1	13.5	24.2	17.5	18.2	24.8	12.2	10.3	10.2	10.3	10.3	90	46	70	69	4	7 ⊙	7		S	1	W	2	W	1
19	55.0	54.0	51.9	53.6	13.1	22.0	14.1	15.8	22.5	12.5	10.0	8.9	10.1	9.7	90	45	85	73	0 ⊙	0 ⊙	0		W	1	SE	3	NE	1
20	50.7	49.8	49.5	50.0	11.0	23.1	15.2	16.1	23.6	9.8	8.0	11.0	9.7	9.6	81	53	75	70	0 ⊙	2 ⊙	0		S	3	SW	3	SW	2
21	49.5	49.8	49.9	49.7	13.2	16.6	14.7	14.8	18.1	13.1	10.0	10.5	11.9	10.8	89	74	96	86	10	10 ●	10		SW	1	W	4	W	1
22	50.4	50.4	50.6	50.5	12.4	19.8	11.3	13.7	20.8	11.3	10.5	9.9	9.6	10.0	98	57	97	84	8 ≡	4 ⊙	0		W	1	W	3	N	1
23	50.0	48.8	47.1	48.6	8.5	18.8	13.9	13.8	19.9	7.6	8.2	8.2	9.6	8.7	99	51	81	77	10 ≡	1 ⊙	9		N	1	W	3	SE	2
24	48.2	49.1	49.1	48.8	12.7	17.9	11.1	13.2	18.3	11.1	9.1	7.0	8.4	8.2	85	46	85	72	10	6 ⊙	9		NW	1	NW	4	NW	2
25	47.3	47.1	49.2	47.9	12.2	20.6	13.6	15.0	21.2	9.6	10.0	10.0	9.6	9.9	95	55	83	78	10	10	6		N	3	W	5	NW	4
26	53.7	54.7	55.7	54.7	9.1	16.3	9.5	11.1	17.1	8.8	7.3	6.2	7.8	7.1	86	45	88	73	0 ⊙	4 ⊙	4		N	4	N	6	NW	1
27	56.5	55.7	55.8	56.0	8.2	19.4	14.1	14.0	20.3	7.1	7.1	8.9	10.6	8.9	88	53	90	77	5 ⊙	5 ⊙	8		N	2	NW	2	W	1
28	57.3	57.5	57.7	57.5	13.2	19.2	10.0	13.1	19.4	10.0	10.6	10.3	8.8	9.9	95	62	96	84	9	7 ⊙	0		NW	1	NW	2	NW	1
29	58.3	57.6	57.6	57.8	7.8	16.4	8.6	10.4	17.1	6.3	7.7	8.3	8.3	8.1	98	60	100	86	10 ≡	3 ⊙	0		NE	1	NE	2	C	0
30	57.8	57.1	54.9	56.6	4.5	18.5	10.7	11.1	19.1	4.2	6.1	7.7	8.3	7.4	97	49	87	78	1 ≡ ⊙	3 ⊙	3		C	0	NW	1	NW	1
31																												
M	52.4	52.4	52.5	52.4	12.4	19.9	14.1	15.1	21.0	11.0	9.8	10.4	10.6	10.3	91	60	88	80	6.1	5.0	4.1		1.6		2.9		1.4	

Październik – Octobre 1934

1	51.5	50.8	50.7	51.0	8.9	19.1	14.3	14.2	20.3	8.3	7.0	9.8	10.8	9.2	83	59	90	77	4 ⊙	5 ⊙	10 ●		NW	2	NW	3	NW	1
2	49.8	49.5	48.7	49.3	15.6	19.2	14.1	15.2	20.0	13.3	11.4	12.0	11.2	11.5	99	73	94	89	10 ≡	7 ⊙	0		N	1	N	3	NE	1
3	46.5	45.1	44.8	45.5	13.3	22.7	17.0	17.5	23.5	12.7	10.6	12.8	11.6	11.7	94	63	81	79	0 ⊙	0 ⊙	0		E	3	S	4	S	4
4	44.8	44.2	44.6	44.5	13.4	22.4	17.5	17.7	22.9	12.9	9.9	10.7	11.3	10.6	87	53	76	72	4 ⊙	6 ⊙	0		S	1	S	3	S	3
5	43.9	45.0	46.2	45.0	17.5	20.3	15.9	17.4	23.1	15.7	9.6	11.1	12.3	11.0	63	63	91	73	9 ●	8	8		S	4	S	5	W	1
6	49.3	51.1	54.7	51.7	12.3	13.8	13.1	13.1	16.1	12.1	10.4	10.7	10.7	10.6	98	92	96	95	10	10 ●	10		N	2	NW	3	NW	1
7	59.9	61.9	63.8	61.9	12.0	14.6	10.9	12.1	15.4	10.7	10.1	10.2	9.2	9.8	97	83	95	92	10	10	9		NW	3	N	3	N	1
8	63.1	61.9	59.5	61.5	10.2	14.9	13.0	12.8	16.1	8.1	8.9	9.2	10.0	9.4	96	73	90	86	10	10	10		E	1	NE	3	NE	2
9	55.3	52.6	50.9	52.9	10.4	19.4	12.4	13.6	20.2	10.3	9.3	9.2	9.8	9.4	99	55	93	82	10 ≡	2 ⊙	7		E	4	S	3	S	2
10	50.5	51.9	53.3	52.6	11.8	13.9	10.4	11.6	14.3	10.4	10.1	10.1	8.1	9.4	98	86	87	90	10 ●	10	10		S	1	W	2	NW	3
11	54.4	51.9	50.6	52.3	6.6	12.7	9.1	9.4	13.1	6.5	6.7	6.8	7.7	7.1	93	62	91	82	0 ⊙	10	3		W	1	NW	5	SW	4
12	49.5	45.7	44.2	46.5	8.3	9.3	12.0	10.4	13.1	8.0	7.3	8.3	7.7	7.8	89	93	74	86	10	10 ●	10		W	4	SW	6	W	7
13	41.1	42.9	45.2	43.1	13.2	12.4	8.9	10.8	13.5	7.2	9.5	6.4	6.2	7.4	85	60	73	73	8	9 ⊙	3		W	10	W	11	W	8
14	47.1	45.3	34.4	42.3	6.9	10.2	8.9	8.7	10.5	6.7	6.5	6.9	8.2	7.2	87	75	96	86	4	10	10 ●		W	4	SW	4	SW	6
15	32.2	30.8	30.6	31.2	7.9	9.9	6.9	7.9	10.6	6.8	6.8	6.5	5.9	6.4	86	71	80	79	9	10	10		SW	4	SW	4	SW	3
16	35.0	37.0	40.7	37.6	4.2	9.4	6.5	6.6	10.3	4.0	5.4	5.1	5.8	5.4	87	57	81	75	10	7	10		SW	4	SW	5	SW	3
17	44.2	44.9	45.3	44.8	5.7	8.9	5.0	6.2	10.1	4.7	6.0	5.4	5.4	5.6	88	63	83	78	9	7 ⊙	0		SW	2	SW	5	S	3
18	45.7	46.5	48.6	46.9	2.1	11.0	4.9	5.7	11.9	1.9	5.0	5.2	6.0	5.4	95	53	94	80	1 ⊙	4 ⊙	9		S	3	SE	2	W	1
19	49.8	49.0	47.9	48.9	2.1	7.4	6.6	5.7	7.9	1.9	5.0	4.7	5.8	5.2	93	61	80	78	4	9	10 ●		SW	2	SW	5	SW	3
20	50.0	51.4	53.4	51.6	7.3	11.0	8.9	9.0	11.3	6.0	6.8	6.9	7.4	7.0	89	70	87	82	9	10	10		W	3	W	5	SW	2
21	53.6	53.7	53.0	54.1	5.1	13.3	10.8	10.0	13.6	5.0	6.2	7.0	8.3	7.2	95	62	87	81	8	5 ⊙	10		SW	3	SW	4	S	1
22	55.8	56.0	54.9	55.6	9.1	13.8	8.7	10.1	15.2	7.3	7.6	8.2	7.1	7.6	89	70	86	82	10	6 ⊙	0		S	2	S	1	S	1
23	53.6	53.9	53.4	53.6	4.7	13.2	8.3	8.6	14.8	3.9	6.0	6.7	7.2	6.6	94	60	88	81	0 ⊙	0 ⊙	0		S	3	S	2	S	3
24	54.1	54.8	56.3	55.1	4.4	13.5	7.5	8.2	14.3	4.2	5.9	6.9	7.3	6.7	96	60	94	83	3 ⊙	8	0		S	3	SW	4	S	1
25	57.0	56.5	55.8	56.4	4.1	15.2	8.5	9.1	15.3	3.9	6.0	8.4	7.6	7.3	98	65	92	85	3 ≡ ⊙	4 ⊙	3		S	1	SW	2	SE	3
26	54.7	54.6	53.9	54.4	4.9	13.7	6.9	8.1	15.6	4.5	6.2	8.4	7.1	7.2	97	72	96	88	2 ⊙	2 ⊙	0		S	2	SW	2	S	1
27	54.1	53.3	52.1	53.2	3.9	12.6	8.6	8.4	13.9	3.6	5.7	8.0	7.8	7.2	95	74	93	87	4	7 ⊙	0		S	2	S	3	S	1
28	49.6	48.2	48.3	48.7	5.9	14.7	7.4	8.8	15.4	5.8	6.3	7.9	6.9	7.0	91	63	90	81	4 ⊙	2 ⊙	2		SW	4	SW	4	SW	3
29	46.6	48.2	47.0	47.9	6.0	12.5	7.5	8.4	13.3	5.7	6.5	7.5	7.1	7.0	93	70	91	85	7	7 ⊙	3		SW	4	SW	4	SW	4
30	46.7	47.8	49.2	47.9	6.6	10.1	6.1	7.2	11.3	5.5	6.6	7.0	6.4	6.7	91	76	91	86	8	9	0		SW	3	SW	3	SW	4
31	47.6	46.1	42.6	45.4	5.3	10.7	12.6	10.3	12.9	4.7	6.0	7.7	7.1	6.9	91	80	66	79	3	10	10		S	3	SW	4	S	6
M	49.6	49.4	49.3	49.4	8.0	13.7	10.0	10.4	14.8	7.2	7.5	8.1	8.1	7.9	91	68	87	82	6.2	6.9	5.4		2.9		3.8		2.9	

Putawy — H_s = 140 m — H_b = 143,3 m — Wrzesień – Septembze 1934

DNI	OPAD R	GRUBOŚĆ POKRYWY	USŁONECZNIENIE	POGODA
1	8.1	.	4.1	•n •² 14¹⁰–15³⁰; (R)14–16 S–N
2	13.2	.	.	•⁰a z prz., ll •¹ 13¹⁵ p; ⌒ l
3	.	.	5.4	•⁰n; (R) n N; ⌒ III
4	.	.	6.4	⌒ l
5	2.1	.	0.5	•⁰ 7³⁰ (krótko) • 12⁵⁰–17⁰⁰; ⌒ l
6	1.5	.	0.7	•⁰n, a (10⁴⁰ • 17⁵⁰–19⁵⁰–19²⁰ III
7	6.8	.	.	• n •⁰a z prz •p z prz
8	5.9	.	0.7	•¹n •a z prz. •¹ 13³⁰–15⁰⁰; (R)p NW–N
9	0.5	.	6.7	• ≡⁰n ⚘a–10; ⌒ III
10	.	.	8.6	≡ n – 7²⁰; ⌒ l, III
11	.	.	11.1	⌒ l, III
12	.	.	10.2	⌒¹ l ⌒ III
13	.	.	10.8	⌒ l, III
14	.	.	8.5	⌒ l, III
15	.	.	10.5	⌒ l, III
16	.	.	10.6	⌒ l, III
17	.	.	10.1	⌒ l, III
18	.	.	7.5	⌒ l
19	.	.	10.2	⌒ l, III
20	0.1	.	9.2	⌒ l ⌒ III
21	0.8	.	.	•⁰n ⚘ 17³⁰...p
22	0.5	.	4.8	• p; (R) 17³⁰ W–NW; ≡ n – 7³⁰; ⌒ l
23	.	.	7.7	≡ n – 8³⁰; ⌒ l, III
24	.	.	6.5	⌒⁰ III
25	7.4	.	3.4	• 15⁴⁰–17¹⁰; (R) 15⁵⁰ E; ⌒ l; ∩ 17³⁰ W
26	.	.	8.9	⌒ l, III
27	.	.	5.4	⌒ l, III
28	.	.	6.2	⌒ l, III
29	.	.	8.1	≡ n – 8³⁰; ⌒ l, III
30	.	.	9.7	≡ n – 8; ⌒ l, III
31				
Σ	46.7	—	191.9	UWAGI

Październik – Octobze 1934

1	7.0	.	6.1	•⁰ 20–np; ⌒ l
2	0.1	.	4.2	• n; ≡ n – 8; ⌒ III
3	.	.	9.5	⌒ l, III
4	.	.	5.0	⌒ l, III
5	15.2	.	1.5	•⁰ n, a–10 • p (15⁵⁰); ⟨ III W
6	1.7	.	.	•¹ ⟨ n W •⁰ a, p z prz.
7	0.1	.	.	• n •⁰ a (10⁴⁰); ⌒ III
8	.	.	0.5	⌒ l
9	7.5	.	7.5	≡ n – 7; ⌒ l, III
10	0.5	.	.	•¹ n • a, p z prz.
11	0.2	.	5.8	• p...13; ⌒ l, III
12	8.6	.	.	• n, a, p z prz.
13	2.1	.	4.4	• n •⁰ a–8 ⚘ p z prz.
14	9.9	.	1.7	•⁰ a z prz. •¹ p (16⁵⁰); ⌒ l
15	0.2	.	1.4	• n •⁰ p z prz.
16	0.0	.	2.5	•⁰ n, p (15⁵⁰)
17	3.0	.	3.9	• 7⁵⁰–10⁰⁰; ⌒ l, III
18	0.0	.	8.4	⌣ l; ⌒ III
19	0.5	.	5.2	•⁰ 20⁵⁵–np; ⌣ l
20	.	.	0.5	• n
21	0.0	.	6.0	⌒ l
22	0.0	.	2.9	•⁰ n; ⌒ III
23	0.0	.	8.8	⌒² l ⌒ III
24	0.0	.	4.8	⌒² l ⌒ III
25	0.1	.	7.1	≡⁰ n – 7¹⁵; ⌒ l, III
26	0.2	.	7.8	⌒² l, III
27	0.0	.	2.1	⌒² l ⌒ III
28	0.1	.	8.5	⌒ l, III
29	.	.	4.9	⌒ l, III
30	0.0	.	2.9	⌒ III
31	.	.	0.6	⌒ l
Σ	57.0	—	125.7	UWAGI

Puławy — φ = 51°25′ — λ = 21°57′ — Listopad – Novembze 1934

DNI	CIŚNIENIE P = 700 + I	II	III	Dies	TEMPERATURA T I	II	III	Dies	Max	Min	PRĘŻNOŚĆ PARY e I	II	III	Dies	WILGOTNOŚĆ WZGL. U I	II	III	Dies	ZACHMURZENIE I POGODA N,w I	II	III	KIERUNEK I PRĘDKOŚĆ WIATRU D,v I	II	III
1	45.0	46.5	46.9	45.5	10.1	6.9	2.4	5.4	13.1	2.4	7.6	5.7	5.5	6.2	82	77	96	85	10	10●	10●	W 2	W 3	W 1
2	47.2	49.4	53.1	49.9	1.2	5.7	1.6	2.0	5.0	0.5	4.9	5.0	4.7	4.9	98	83	91	91	10	10	5	SW 2	W 7	SW 5
3	54.1	54.4	57.8	55.4	0.5	3.3	0.8	1.3	5.6	-0.6	3.9	4.2	4.4	4.2	85	75	90	82	2	10	10 ✱△	S 3	SW 6	SW 1
4	61.0	61.4	59.0	60.5	-0.6	6.6	0.3	1.6	7.4	-0.9	4.0	4.4	4.3	4.2	90	61	92	81	3	1⊙	6	SW 2	SW 1	SW 2
5	51.4	49.9	46.8	49.4	3.4	7.6	7.9	6.7	10.2	0.2	5.3	6.3	6.8	6.1	92	80	86	86	10	10	0	S 5	S 3	S 4
6	44.0	44.0	44.0	44.0	10.4	16.7	13.1	13.3	17.6	7.6	7.6	9.1	8.0	8.2	81	64	72	72	6	4⊙	3	S 6	S 6	S 6
7	41.8	42.2	44.7	42.9	11.8	15.9	11.6	12.7	16.7	11.1	7.7	9.0	8.6	8.4	75	66	85	75	8	8⊙	9	S 5	S 5	S 4
8	46.0	45.7	44.9	45.5	8.5	16.5	9.6	11.0	16.8	8.4	7.7	8.9	8.1	8.2	93	64	91	83	3	1⊙	10	S 3	S 4	SE 6
9	43.4	45.4	48.3	45.7	9.0	7.6	3.1	5.7	9.6	3.1	8.2	5.5	5.2	6.3	96	70	91	86	10●	6	0	SW 2	SW 4	S 1
10	49.9	49.3	48.0	49.1	1.1	10.2	6.0	5.8	10.8	0.5	4.8	5.7	5.0	5.2	96	61	72	76	2	2⊙	6	SE 1	S 3	S 2
11	46.0	45.1	45.5	44.9	4.9	11.7	7.3	7.8	12.1	1.0	5.1	5.7	6.0	5.6	79	55	79	71	6	3⊙	0	S 4	S 5	S 2
12	42.9	40.9	40.3	41.4	4.9	10.3	4.7	6.2	10.6	3.4	5.7	6.6	5.6	6.0	87	71	87	82	4	6⊙	10	SE 2	SE 3	SE 2
13	38.3	39.1	39.5	39.0	5.2	7.5	6.9	6.6	7.6	4.3	6.4	7.1	7.2	6.9	97	91	98	95	10●	10	10●	SE 1	E 1	N 1
14	44.9	48.7	51.9	48.3	5.9	7.0	4.5	5.5	7.7	4.3	6.3	6.4	6.0	6.2	93	85	96	91	10	9	0	W 3	W 1	E 1
15	52.8	52.0	49.8	51.5	1.4	5.9	7.4	5.5	7.8	1.1	4.9	6.3	6.8	6.0	96	91	89	92	6	10●	0	E 3	E 3	E 2
16	49.0	49.1	50.3	49.5	6.2	11.3	9.8	9.3	13.4	4.4	6.8	9.6	8.1	8.2	96	96	89	94	9	9⊙	10	E 1	S 1	SW 1
17	50.2	47.1	45.7	47.7	4.7	14.3	13.2	11.4	15.3	3.6	6.0	8.4	8.3	7.6	94	69	74	79	3	8	2	SE 1	SE 4	SW 6
18	47.6	49.1	50.9	49.2	7.0	10.0	7.3	7.9	13.4	6.4	6.6	6.5	7.0	6.7	88	70	91	83	2	9	10	SW 4	SW 3	SW 2
19	51.1	51.3	50.8	51.1	3.3	4.7	3.9	4.3	7.3	3.3	6.3	4.9	5.1	5.4	94	76	84	85	10	10	10●	SW 2	SW 2	SW 2
20	50.7	52.3	53.3	52.8	2.1	4.3	4.6	4.0	4.7	2.0	5.0	5.6	5.6	5.4	93	89	89	90	10	10	10	W 2	SW 4	W 2
21	57.3	56.9	56.2	56.8	2.3	3.7	3.3	3.2	4.6	2.4	4.7	4.4	4.6	4.6	84	73	80	79	10	10	10	SW 3	N 4	SW 3
22	55.0	54.8	54.8	54.9	0.9	1.6	3.3	2.3	3.3	0.8	4.3	5.0	5.4	5.0	92	96	93	94	10	10●	10	W 3	SW 3	SW 2
23	52.9	50.5	50.9	51.4	4.1	5.8	5.8	5.4	5.9	3.3	5.7	6.2	6.2	6.0	93	90	90	91	10●	10	10	SW 3	SW 4	SW 4
24	56.7	58.1	58.3	57.7	-0.4	3.9	0.7	1.2	3.8	-0.3	4.1	4.3	4.0	4.1	92	70	82	81	0	1⊙	9	SW 3	W 3	W 3
25	58.3	58.1	53.8	56.8	0.3	2.0	4.4	2.8	4.3	-0.1	4.4	4.3	3.9	4.9	94	85	96	92	10	10	10●	W 4	W 4	W 3
26	52.7	52.6	53.2	52.8	3.4	3.7	3.3	3.4	3.8	4.4	6.4	6.3	6.2	6.3	96	93	94	94	10●	10●	10	W 3	W 4	W 3
27	50.8	50.4	53.0	52.1	5.0	7.1	7.7	6.9	8.0	4.7	6.1	7.2	6.9	6.7	94	96	89	93	10●	10●	10	W 4	W 6	W 7
28	53.6	54.5	54.7	54.9	7.5	8.2	7.5	7.7	8.3	7.2	6.4	6.7	6.6	6.6	83	82	86	84	10	10	10	W 6	W 7	W 3
29	54.3	53.3	56.6	53.3	7.4	6.8	3.3	3.2	7.9	3.3	5.8	6.2	4.6	5.5	76	84	80	80	10●	9 ●△	3	W 8	W 4	W 4
30	58.0	58.2	58.6	58.3	2.2	4.0	3.1	3.1	4.4	1.6	4.3	4.8	4.7	4.6	80	78	83	80	1	10	3	W 3	W 3	W 4
31																								
M	50.2	50.4	50.8	50.3	4.6	7.7	5.7	5.9	9.0	3.1	5.8	6.2	6.0	6.0	90	78	87	85	7.2	7.9	6.9	3.3	3.8	3.0

Grudzień – Décembze 1934

1	60.5	60.1	58.6	59.7	-0.4	3.5	-0.5	0.5	3.9	-0.3	4.2	3.9	4.1	4.1	94	67	92	84	0	4⊙	0	W 2	W 2	SW 2
2	55.2	52.6	49.1	52.3	-2.9	1.7	0.3	-0.2	3.2	-3.0	3.6	4.1	4.3	4.0	97	78	92	89	0	9	10≡	S 1	SW 2	SW 2
3	45.3	44.4	42.1	44.0	-1.4	1.2	3.1	1.3	3.2	-2.3	4.1	4.6	5.2	4.6	99	92	91	94	10	10 ✱●	10●	SW 1	E 2	SW 3
4	41.7	43.2	45.3	43.3	7.7	5.5	4.3	5.4	7.9	3.1	6.9	6.1	5.8	6.3	89	91	93	91	10●	10●	10	W 5	W 2	SW 2
5	47.7	48.1	49.4	48.4	2.3	4.2	3.2	3.3	4.9	2.3	5.3	5.8	5.3	5.3	96	93	92	94	10≡	10	10	NE 1	SE 1	E 2
6	50.8	51.0	53.2	51.7	1.4	0.7	-1.3	-0.1	3.4	-1.3	4.6	4.3	3.7	4.2	91	89	88	89	10●	10 ●△	10	E 4	SE 4	E 6
7	53.0	53.3	55.0	53.1	-2.9	-3.0	-2.7	-2.8	-1.1	-3.3	3.1	3.2	3.2	3.2	84	86	83	83	10	10	10	SE 4	SE 4	E 2
8	54.2	54.9	53.9	53.0	-1.7	-0.1	0.3	-0.3	0.4	-2.9	3.8	4.1	4.3	4.1	94	90	93	92	10	10	10≡	E 1	SE 2	E 1
9	53.7	53.1	53.9	54.9	1.1	2.5	2.8	2.3	3.0	0.3	4.7	4.9	5.1	4.9	94	89	91	91	10≡	10	10	SE 2	SE 1	S 1
10	52.3	51.8	50.8	51.6	0.7	3.9	-0.7	0.8	4.3	-0.7	4.5	4.8	4.1	4.5	92	78	94	88	7	1⊙	10	E 2	E 4	E 3
11	48.8	48.6	48.2	48.5	-0.2	3.3	1.7	1.6	3.6	-1.0	4.2	4.6	4.6	4.5	92	80	90	87	2	3⊙	9	SE 6	SE 4	SE 2
12	47.6	46.4	44.9	46.3	1.1	1.3	1.9	1.6	2.4	1.1	4.4	4.7	4.8	4.6	89	92	91	91	10	10●	10	E 5	SE 4	SE 4
13	45.4	45.3	45.3	45.4	2.5	7.5	6.5	5.8	7.7	1.9	4.9	5.7	6.0	5.5	89	75	83	82	10	6⊙	10	SE 4	S 4	S 2
14	44.1	42.6	41.1	42.6	4.3	6.3	7.5	6.4	7.8	4.0	5.4	6.0	6.4	5.9	87	83	83	84	9	10●	10	SE 2	S 3	S 3
15	39.1	38.6	39.0	38.9	8.8	12.7	7.7	9.2	12.7	6.7	6.7	6.6	6.3	6.5	80	60	80	73	9	4⊙	2	SE 7	S 8	S 3
16	39.7	39.5	39.8	39.7	6.3	12.7	7.0	8.2	13.0	5.6	6.1	6.9	6.9	6.6	86	63	93	81	1	3	4	S 4	S 4	NE 3
17	40.1	40.7	42.8	43.2	5.9	7.1	5.9	6.2	7.7	5.3	6.6	7.1	6.5	6.7	96	94	94	95	10	10	10	NE 4	E 4	E 3
18	44.7	45.1	45.1	45.0	5.3	4.9	3.0	4.0	6.3	3.0	6.3	6.0	5.5	5.9	96	94	96	95	10●	10●	10●	NE 3	E 4	E 4
19	44.8	45.2	46.9	45.6	2.2	4.3	0.7	2.0	4.6	0.7	5.1	5.5	4.7	5.1	94	89	96	93	10	10	10	E 3	SE 3	E 4
20	48.4	49.1	50.1	49.2	0.1	-1.3	-2.1	-1.4	0.9	-2.1	4.2	3.9	3.6	3.9	90	93	92	92	10	10	10	E 3	E 4	E 3
21	51.3	52.2	53.2	52.2	-2.0	-1.0	-1.8	-1.6	-0.5	-2.5	3.4	3.5	3.4	3.4	86	83	86	85	10	10	10	SE 5	SE 3	E 3
22	53.6	53.7	52.4	53.2	-1.9	-1.7	-4.9	-3.4	-1.0	-5.6	3.7	3.0	2.6	3.1	92	74	81	82	10	0⊙	0	E 3	NE 2	NE 2
23	52.0	51.7	52.8	52.2	-8.5	-3.4	-9.6	-7.8	-3.1	-10.2	2.2	2.7	1.9	2.3	89	74	85	83	0	0⊙	0	E 2	NE 1	NE 1
24	52.8	52.3	53.6	52.9	-11.7	-5.5	-8.5	-8.6	-4.6	-12.4	1.7	2.4	2.2	2.1	90	80	92	87	0	0⊙	0	NE 1	NE 2	E 2
25	53.9	54.4	56.8	55.0	-7.7	-3.1	-7.6	-6.3	-3.0	-9.8	2.3	2.7	2.3	2.4	91	73	88	85	3	1⊙	7	NE 3	NE 3	NE 3
26	57.1	56.7	56.2	56.7	-7.2	-6.5	-5.3	-6.2	-3.0	-7.8	2.3	2.6	2.7	2.6	94	92	88	91	10	10	10	NE 4	NE 1	E 3
27	55.3	55.6	56.6	55.8	-3.3	-4.4	-4.9	-4.9	-4.0	-5.9	2.7	2.8	2.7	2.7	88	84	86	86	10	10	10	E 4	NE 4	E 4
28	57.9	58.6	58.4	58.3	-6.1	-5.6	-5.7	-5.8	-4.4	-6.4	2.5	2.3	2.4	2.4	84	75	80	80	10	10	10	E 4	SE 3	E 4
29	57.3	56.9	57.4	57.3	-7.3	-3.3	-10.2	-8.2	-3.0	-10.4	2.2	2.1	1.8	2.0	83	68	84	78	10	1⊙	0	E 4	E 5	E 4
30	57.9	57.3	57.9	57.8	-11.8	-6.4	-8.4	-8.8	-6.1	-12.2	1.6	2.2	2.1	2.0	86	76	87	83	0	0	0	E 3	SE 3	SE 4
31	58.7	57.1	56.2	57.3	-10.9	-3.9	-4.4	-5.9	-3.6	-11.2	1.7	2.1	2.9	2.2	87	62	87	79	0	0⊙	0	SE 3	SE 3	SE 3
M	50.6	50.5	50.6	50.6	-1.3	1.0	-0.7	-0.4	1.9	-2.3	4.0	4.2	4.1	4.1	90	81	89	87	7.1	6.5	7.2	3.2	3.1	3.0

Puławy — H_s = 140 m — H_b = 143,3 m — Listopad – Novembre 1934

DNI	OPAD R	GRUBOŚĆ ŚNIEGU	USŁONECZNIENIE	POGODA
1	15.9	.	.	•⁰ a • I, 13²⁰ ... np
2	.	1	1.1	✱ • n ; ⌣ III
3	0.4	.	0.8	✱ 10 – a (krótko) ✱⁰ Δ 20⁰⁰ – np ; ⌣ I ⌣⁰ III
4	2.4	.	5.5	⌣ I, III
5	0.0	.	0.2	• n ; ⌒ III
6	.	.	5.5	• n ; ⌒⁰ III
7	(0.0)	.	3.2	•⁰ 16⁰⁰ – p (krótko) ; ⌒ I, III
8	2.4	.	7.5	⌒ I
9	4.1	.	1.7	• n, I, a – 8³⁰ ; ⌣ III
10	.	.	6.3	⌣ I ; ⌒ III
11	.	.	7.2	⌣ I ; ⌒ III
12	5.4	.	5.1	⌒⁰ I ⌒ III
13	4.6	.	.	• n, I, a – 8⁰⁰, 16³⁰ ... np
14	0.0	.	0.5	• n ; ⌒ III
15	2.3	.	.	• 11⁵⁰ – 15 ; ⌣ I ; ⌒ III
16	2.7	.	0.8	• a z prz. ; ∩ 12⁰⁰ N
17	0.2	.	1.1	•⁰ 9 – 10³⁰ ; ⌒ I ⌒⁰ III
18	0.0	.	4.8	•⁰ 18 – 20³⁰ ; ⌒ I
19	2.4	.	.	•⁰ n • p, 20⁰⁰ ; ⌒ I
20	0.2	.	.	• n ✱ a ✱⁰ p
21	0.2	.	.	
22	0.2	.	.	•⁰ n • a ✱⁰ 11⁰⁰ •⁰ I, p z prz.
23	0.3	.	.	•⁰ n, a z prz. ✱ p
24	.	.	5.5	⌣ I, III
25	3.4	.	.	• 15³⁰ ... np
26	4.5	.	.	• n, a z prz., p z prz.
27	1.1	.	.	• n, a, p z prz.
28	0.1	.	.	• p (16⁰⁰)
29	1.2	.	0.1	•⁰ n • Δ a przel. •⁰ p z prz.
30	0.0	.	0.4	•⁰ a ; ⌣⁰ I ; ⌒⁰ III
31				
Σ	54.0	—	57.3	UWAGI

Grudzień – Décembre 1934

1	.	.	5.9	⌣ I, III
2	.	.	4.2	≡⁰ 19⁰⁰ – np ; ⌣ I, III
3	3.8	.	.	✱ 10³⁰ – 13⁰⁰ •⁰ p z prz. ; ≡⁰ n ; ⌣ I
4	5.6	.	.	• n, I a ... p
5	1.3	.	.	≡⁰ n – 7⁰⁰
6	4.4	.	.	•⁰ n, I • a z prz. • Δ a, 12²⁰ ... p
7	.	.	.	
8	0.0	.	.	≡ 17³⁰ – p ≡⁰ III
9	0.0	.	.	≡ n – 7⁰⁰ ; ⌒ I
10	.	.	5.8	⌣ III ; ⌒⁰ I
11	.	.	5.0	⌣ I ; ⌒⁰ III
12	2.6	.	.	•⁰ 11³⁰ – a, II • p z prz. ; ⌒⁰ I
13	1.9	.	1.7	• n •⁰ p (19⁴⁰)
14	0.2	.	.	•⁰ p z prz.
15	.	.	4.3	⌒ III
16	.	.	5.3	⌒ I, III
17	.	.	.	⌒ I
18	0.1	.	.	• n, a, p ; ⌒ I
19	0.0	.	.	
20	0.0	.	.	
21	.	.	.	
22	.	.	5.8	⌣ III
23	.	.	5.9	⌣ I, II, III
24	.	.	5.8	⌣ I, II, III
25	.	.	5.3	⌣ I, II, III
26	0.0	.	.	✱⁰ 9 – 13 ; ⌣ I, II, III
27	0.0	.	.	✱⁰ 10²⁰ – a ; ⌣⁰ I
28	0.0	.	.	✱⁰ n ✱ 6³⁰ – 12¹⁵ ; ⌣⁰ I
29	.	.	2.2	⌣ III
30	.	.	5.8	⌣ I, II, III
31	.	.	5.8	⌣ I, III
Σ	19.9	—	54.8	UWAGI

Kraków, Obserw. Astr. φ = 50°04′ λ = 19°58′ Styczeń – Janvier 1934

DNI	CIŚNIENIE P − 700				TEMPERATURA T						PRĘŻNOŚĆ PARY e				WILGOTNOŚĆ WZGL. U				ZACHMURZENIE N,w			KIERUNEK I PRĘDKOŚĆ WIATRU D,v		
	I	II	III	Dies	I	II	III	Dies	Max	Min	I	II	III	Dies	I	II	III	Dies	I	II	III	I	II	III
1	48.3	49.0	49.7	49.0	−0.8	−0.4	−1.0	−0.8	0.7	−1.4	4.2	4.2	4.0	4.1	97	96	95	96	10 ≡	10 ≡	10	WSW 5	C 0	WSW 2
2	48.4	47.3	46.7	47.5	−0.5	0.4	−0.3	−0.2	0.7	−1.0	4.3	4.5	4.3	4.4	97	94	96	96	10 ≡	10 ≡ ⊙	10 ⊙	C 0	ENE 1	ENE 2
3	44.6	43.9	43.6	44.0	−1.7	−5.0	−4.4	−5.4	−0.3	−4.6	3.8	3.5	2.9	3.4	94	95	89	93	10	10 *	10	ENE 3	N 3	NNW 1
4	43.9	44.5	44.4	44.3	−6.8	−5.1	−4.8	−5.4	−4.4	−7.0	2.4	2.8	3.0	2.7	88	91	95	91	10	10 *	10	NNW 1	N 1	C 0
5	44.0	43.3	42.7	43.3	−3.4	−1.4	−2.0	−2.2	−1.2	−4.8	3.5	3.9	3.8	3.7	97	95	95	96	10 *	10 ≡	10	WSW 1	SSE 2	C 0
6	44.5	47.9	51.8	48.1	0.4	2.0	1.1	1.2	2.1	−2.1	4.6	4.8	4.6	4.7	96	91	92	93	10 *	10	10 *	SW 4	WSW 6	WSW 3
7	53.1	52.0	51.8	52.3	0.0	1.4	−0.3	0.2	1.6	−0.3	4.2	4.0	4.3	4.2	92	78	100	90	10 ≡	10	10	WSW 2	SW 2	C 0
8	50.0	48.5	47.4	48.6	−6.0	0.7	0.5	−1.1	1.1	−6.4	2.8	3.6	3.8	3.4	93	74	80	83	0 ≡	10 ≡	7	C 0	C 0	C 0
9	48.5	49.8	52.0	50.1	−0.6	0.4	0.0	−0.1	0.9	−1.3	4.3	4.6	4.5	4.5	98	98	98	98	10 ≡	10 ≡	10	WSW 2	WSW 5	WSW 3
10	53.4	53.9	54.8	54.0	−0.6	0.7	0.4	0.2	1.0	−0.7	4.4	4.2	4.2	4.3	100	87	89	92	10	10 ≡	10	SW 4	WSW 4	SW 1
11	52.8	50.4	48.8	50.7	−3.5	−1.5	−4.8	−3.6	0.4	−4.8	3.5	3.7	2.9	3.4	99	91	91	94	10 ≡	10 ≡	0	W 1	C 0	N 1
12	46.6	44.7	42.9	44.7	−6.4	−3.3	−7.1	−6.0	−2.9	−7.1	2.4	3.1	2.5	2.7	86	86	91	88	5 ≡	1 ⊙	0	C 0	ENE 2	NE 2
13	39.6	40.4	43.6	41.2	−6.2	−0.9	−1.9	−2.7	0.0	−7.4	2.6	4.1	3.6	3.4	89	95	91	92	9	10	10 *	NE 2	NNE 2	C 0
14	43.8	41.7	39.1	41.5	−2.0	−0.7	−5.7	−3.5	−0.6	−5.7	3.6	3.9	2.6	3.4	92	90	87	90	10 ≡	2 ⊙	0	C 0	NE 4	NE 1
15	35.0	35.9	37.2	36.0	−2.3	3.5	1.7	1.2	3.8	−6.0	3.3	3.9	4.0	3.7	85	67	77	76	10 ≡	10 ≡	0	W 1	NE 1	SW 1
16	36.7	38.6	41.5	38.9	0.5	4.8	0.0	1.3	5.3	−1.8	4.0	4.4	4.0	4.1	83	68	88	80	3	4 ⊙	8 ■	SSW 1	N 1	W 1
17	45.9	46.5	45.3	45.9	1.4	2.8	−1.8	0.2	3.1	−2.3	4.4	4.2	3.5	4.0	87	74	87	83	10 ≡	0 ⊙	0 ■	W 3	SW 2	C 0
18	40.9	40.6	39.5	40.3	1.4	5.4	5.2	4.3	5.9	−3.8	3.7	4.8	5.4	4.6	72	72	81	75	10 ≡	10 ⊙ ≡	10	SW 2	S 1	SW 2
19	38.9	38.5	40.6	39.3	5.7	10.0	6.5	7.2	10.3	4.3	5.8	6.1	5.7	5.9	85	67	80	77	8	10	10	SW 1	SW 3	W 2
20	44.0	46.8	51.0	47.3	3.2	2.3	2.1	2.3	6.5	1.8	5.0	5.0	4.8	4.9	87	91	89	89	10 ■	10 ■	10	SW 1	WSW 1	W 2
21	56.6	59.2	61.4	59.1	0.1	0.2	0.1	0.1	2.1	−0.7	3.8	3.5	3.6	3.6	81	74	77	77	10	2 ⊙	10	WNW 2	NW 1	C 0
22	62.3	62.1	61.6	62.1	−3.2	−0.3	−3.4	−2.6	0.1	−3.6	3.5	3.2	3.2	3.3	97	73	90	87	10 ■	0 ⊙	0	ENE 1	N 4	ENE 3
23	61.0	60.3	60.8	60.8	−7.1	−2.0	−4.0	−4.3	−1.3	−7.4	2.5	3.1	3.2	2.9	91	79	94	88	0	0 ⊙	0 ■	ENE 1	ENE 2	ENE 1
24	60.1	59.8	60.1	60.0	−7.5	−4.4	−8.0	−7.0	−4.0	−8.0	2.4	3.2	2.4	2.7	94	96	94	95	10 ≡	10 ≡	10 ≡	ENE 1	NE 1	C 0
25	58.8	56.4	56.2	57.1	−9.8	−0.9	−1.9	−5.6	1.3	−9.8	2.0	3.8	3.5	3.1	91	89	88	89	10 ≡	0 ■ ⊙	0 ≡	C 0	ENE 1	SW 1
26	55.3	54.1	53.6	54.3	−4.6	2.1	−1.7	−1.3	2.8	−4.8	2.5	3.3	3.5	3.1	78	62	86	75	0 ≡	0 ■ ⊙	0 ■	SW 2	SW 1	SW 2
27	50.8	47.9	45.9	48.2	−7.3	−0.3	−2.0	−2.9	0.5	−7.3	2.4	4.2	3.9	3.5	91	94	98	94	3	7 ⊙	10	SW 1	SW 1	SW 2
28	44.4	44.1	45.6	44.7	−2.4	0.2	−0.7	−0.9	0.7	−2.6	3.8	4.4	4.1	4.1	98	96	96	97	10 ≡	10 * ■	10 * ■	C 0	C 0	WSW 1
29	47.4	49.0	50.6	49.0	−0.6	−0.8	−2.0	−1.4	−0.4	−2.3	4.4	4.2	3.9	4.2	100	97	98	98	10 ≡	2 ⊙	10	ENE 1	NE 4	C 0
30	50.3	49.9	49.1	49.8	−1.4	−0.2	−0.6	−0.7	0.1	−2.0	4.1	3.6	4.0	3.9	99	80	92	90	10	10	10	ENE 2	NNW 1	W 1
31	45.3	40.3	40.8	42.2	−1.4	−1.0	−2.4	−1.8	0.1	−2.4	3.9	4.1	3.3	3.8	95	97	86	93	10 ≡	10 *	10	SW 2	WNW 4	WSW 4
M	48.2	48.0	48.4	48.2	−2.4	0.4	−1.4	−1.2	1.2	−3.7	3.6	4.0	3.8	3.8	91	85	90	89	8.3	7.0	6.9	1.5	2.0	1.3

Luty – Février 1934

1	45.2	45.2	50.0	46.1	−8.3	−5.8	−8.1	−7.1	−2.4	−8.7	2.3	3.0	2.3	2.5	93	87	93	91	3 ≡	1 ≡ ⊙	10	WSW 1	NNW 1	NE 4
2	53.8	55.0	54.2	54.3	−8.8	−9.0	−8.8	−8.8	−8.1	−9.2	1.8	1.9	2.1	1.9	75	80	89	81	10 *	10 *	10 *	C 0	W 4	WSW 4
3	52.6	50.3	50.0	51.0	−8.8	−5.6	−4.6	−5.9	−4.3	−8.8	2.1	2.7	3.0	2.6	89	90	94	91	10	7 ⊙	10	WNW 4	WSW 3	WSW 4
4	50.0	49.5	49.3	49.6	−5.0	−2.0	−2.3	−2.9	−1.4	−5.1	3.0	3.7	3.3	3.3	95	94	85	91	10	10	10	WSW 4	SW 1	WSW 2
5	48.8	48.4	47.8	48.3	−2.4	−2.4	−2.7	−2.6	−2.3	−2.7	3.6	3.6	3.6	3.6	94	94	96	95	10 ■	10 ≡	10 ≡	WNW 2	W 2	WSW 3
6	44.3	43.0	42.6	43.3	−4.6	−2.8	−0.4	−2.0	−0.2	−4.7	3.1	3.3	4.2	3.5	96	90	95	94	10 ≡	10	10	SW 6	WSW 6	SW 7
7	42.2	41.0	40.3	41.2	1.3	3.6	2.8	2.6	4.0	−0.6	4.6	4.8	5.1	4.8	93	82	91	89	10	10	10 ●	SW 7	WSW 8	WNW 9
8	38.9	31.8	32.0	34.2	3.2	7.2	3.2	4.2	7.5	2.6	4.9	4.5	4.0	4.5	85	60	70	72	10 ≡	8 ⊙	10	WSW 6	WSW 7	WNW 10
9	39.7	46.6	49.7	45.3	−1.1	0.8	−0.4	−0.3	3.2	−1.7	3.8	4.4	4.3	4.2	89	90	97	92	10 △	2 ⊙	0	W 8	W 9	WSW 7
10	45.0	44.1	46.5	45.2	1.6	6.7	2.8	3.5	7.0	−0.9	4.2	4.4	4.4	4.3	82	60	77	73	10	1 ⊙	10	SW 4	WSW 8	WSW 2
11	45.9	44.8	45.6	45.4	3.1	5.7	4.0	4.2	5.9	2.3	4.5	4.6	4.8	4.6	79	66	78	74	10 ≡	9	10 ●	WSW 2	WSW 11	W 6
12	44.9	47.3	49.1	47.1	0.2	1.4	−2.1	−0.6	4.0	−2.1	4.3	4.9	3.6	4.3	92	97	93	94	10 *	2 ⊙	5	W 4	W 6	NE 5
13	58.0	60.8	62.9	60.6	−5.5	−3.0	−3.4	−3.8	−2.1	−5.7	2.7	2.2	3.2	2.7	88	60	90	79	10	5 ⊙	10	WNW 3	NNW 5	WNW 2
14	60.1	55.8	54.0	56.6	−5.0	0.5	0.3	−0.9	1.5	−5.4	2.9	4.2	4.6	3.9	91	88	96	92	10 ≡	5 ⊙	10 ≡	WSW 3	WSW 6	W 3
15	50.6	50.6	52.3	51.2	−0.6	0.2	1.1	0.4	1.3	−0.9	4.2	4.1	4.6	4.3	96	89	92	92	10 ≡	10 ■ △	10 ●	WSW 3	W 4	WNW 3
16	54.4	54.7	55.3	54.8	−0.2	0.6	−0.3	−0.1	1.1	−0.4	4.1	4.1	4.2	4.1	90	85	94	90	10 *	10	10	NW 4	NW 2	W 2
17	54.0	52.4	52.0	52.8	−0.2	1.6	2.0	1.4	2.2	−1.7	4.3	4.8	5.1	4.7	96	93	97	95	10 ≡	10 ≡	10 ≡	SW 4	SW 3	WSW 4
18	49.4	49.1	51.0	49.8	1.9	3.1	2.6	2.6	3.2	1.7	4.8	4.9	4.8	4.8	93	86	87	89	10 ≡	10	10	SW 4	WSW 4	WSW 2
19	49.0	46.1	45.5	46.9	2.0	3.2	2.7	2.6	3.5	1.8	4.9	5.1	3.9	4.6	94	88	70	84	10 ●	10 ■	10	SW 4	W 6	SW 8
20	39.7	37.2	35.9	37.6	2.4	0.1	−0.7	0.3	2.7	−1.3	4.2	4.3	3.6	4.0	78	94	83	85	10	10 *	10	SW 6	WSW 11	W 9
21	38.9	39.6	44.3	40.9	−3.8	−0.5	−4.1	−3.1	−0.3	−4.1	3.2	3.8	3.2	3.4	92	86	94	91	10	8 ⊙ ■	5	WSW 3	SW 4	SW 2
22	48.4	46.6	46.9	47.3	−4.4	0.7	2.6	0.4	2.8	−5.9	3.1	4.0	5.0	4.0	94	84	90	89	10 ≡	10 *	10 ●	WSW 2	SW 2	SW 6
23	47.0	47.3	47.0	47.1	3.6	5.9	5.0	4.9	6.1	2.3	4.8	5.0	5.2	4.9	79	73	79	77	10	10	10	WSW 7	SW 6	WSW 6
24	46.1	44.5	44.7	45.1	2.6	9.4	4.2	5.1	10.1	2.2	4.7	5.9	5.2	5.3	84	67	85	79	1 ⊙ ■	0 ⊙ ■	0 ≡	WSW 3	WSW 6	WSW 1
25	44.5	43.6	44.0	44.0	−1.7	8.7	4.8	4.2	10.2	−1.7	3.6	5.4	5.0	4.7	90	63	76	76	10 ≡	8 ⊙ ■	5 ≡	C 0	C 0	C 0
26	42.5	40.7	40.0	41.1	1.3	9.1	4.5	4.8	11.8	0.3	4.7	5.2	4.4	4.8	92	60	69	74	5 ≡	0 ⊙ ■	4 ≡	WSW 1	C 0	C 0
27	36.5	34.4	33.9	34.9	2.2	8.6	4.9	5.2	10.2	0.9	5.0	6.5	5.5	5.7	92	78	84	85	10	10	10	ENE 2	E 2	ENE 2
28	32.2	32.4	36.2	33.6	3.3	13.6	8.1	8.3	13.9	2.5	5.3	6.1	6.3	5.9	91	53	78	74	10 ≡	10	10 ≡	C 0	SE 6	WSW 1
29																								
30																								
31																								
M	46.4	45.8	46.5	46.2	−1.1	2.2	0.6	0.6	3.2	−2.0	3.9	4.3	4.2	4.1	89	80	86	85	9.2	7.4	8.5	3.5	4.8	4.1

Kraków, Obserw. Astr. $H_s = 209\ m$ $H_b = 220{,}3\ m$ Styczeń – Janvier 1934

DNI	OPAD R	GRUBOŚĆ GU h	USŁONECZNIENIE	POGODA
1	0.7	3	·	≡¹ ∼ / ≡ a, II, p, n
2	0.2	3	·	• a, II, p, III Δ⁰ n ; ≡ ∼ / ≡ a, II, n
3	·	2	·	* pl. ; ∼ /
4	0.9	2	·	Δ⁰ a * pl. a *⁰ II * n
5	1.1	3	0.4	* /, a, n ; ≡⁰ II
6	1.4	5	·	* /, a • ok. 15 * p. III, n
7	·	2	·	≡ /, n
8	·	2	0.5	* pl. p ; ≡² V / ≡ V a ≡⁰ II
9	0.1	2	·	* 12 – 13 ; ≡⁰ ω / ≡⁰ II
10	0.0	2	·	≏⁰ 10 – 11 ; ≡⁰ II
11	·	2	·	≡² /, a, II ; ⊕ 14³⁰
12	·	2	2.5	≡ / ≡⁰ a ; ⌣ III
13	0.2	2	·	* 18¹⁰ – III, np – 22
14	·	3	2.5	≡⁰ / ≡ n ; ⌣ III
15	0.0	3	0.2	Δ ok. 11 ; ≡¹ / ≡⁰ a, II
16	·	2	3.7	≡⁰ III
17	·	2	3.5	≡ / ≡ ⌣ III
18	0.4	2	·	• ok. 22 ; ≡ / ≡⁰ a, II
19	0.0	1	1.2	≡⁰ a
20	1.7	·	·	≡ / •⁰ a a ≡ II ≡⁰ p
21	·	·	3.1	≡ n ; ⊕ (słupy przy słońcu) ok. 8, ok. 10
22	·	·	3.7	≡² ⌣ V / ≡² V a ≡ n
23	·	·	5.2	⌣ V / ≡ V III
24	0.2	·	·	≡² V n – n
25	·	·	4.1	≡² V² / ≡² V a ≡⁰ II, p ≡ V III ≡ n
26	·	·	7.9	≡⁰ ⌣ / ≡ a, II ≡⁰ p ⌣ ≡⁰ III
27	0.2	·	3.0	* n ; ≡ p, n ; ⌣ /
28	2.3	0	·	* a, II, p, III, n ; ≡⁰ / ≡ a, II, III
29	·	3	3.5	≡⁰ /
30	0.2	3	·	* a * pl. n
31	1.0	3	·	* a, II * ⊹ p ; ≡⁰ /
Σ	10.6	—	46.6	UWAGI: 1) Klatka meteorologiczna znajdowała się za oknem Obserwatorium (223,4 m n.p.m.). 2) W III terminie obserwacji dokonywano za pomocą klatki pomocniczej. 3) Obserwacje w II terminie wykonywano o godz. 14 czasu lokalnego. 4) Kierunki i prędkości wiatru wyznaczano za pomocą anemografu. Niniejsze uwagi odnoszą się do całego roku.

Luty – Février 1934

1	·	4	7.1	≡⁰ /, a, II
2	0.2	4	·	* pl. / * a * pl. II * p, III
3	0.0	4	2.4	* 18³⁰ – 20³⁰
4	·	3	·	
5	·	3	·	≡ / ≡⁰ a, II, p, III
6	0.2	3	·	Δ⁰ a, p * n ; ≡ / ≡⁰ a, p
7	0.1	2	·	•⁰ ok 8, p. III, n
8	0.4	·	4.6	•, * np ; ≡⁰ /
9	0.2	0	6.8	Δ * n Δ / * chw. a * n
10	·	0	6.9	
11	3.0	·	2.5	⁂, • p Δ ok. 22 • kr. III * n ; ≡ /
12	0.6	3	4.8	* /, a ⊹ ok. 19³⁰
13	0.0	2	6.8	* a
14	0.0	2	2.1	≡⁰ / ≡ p ≡⁰ III
15	0.6	1	·	•⁰ a Δ a, II •⁰ Δ p • III * n ; ≡ / ≡⁰ a ≡ II
16	0.0	2	·	* pl. /, a
17	1.3	1	·	≡⁰ / ≡ a – n • n
18	0.2	·	·	•⁰ p, n ; ≡⁰ / ≡ ok. 8
19	0.2	·	·	• / •⁰ chw. a, II, p ; ≡ a, II, p
20	5.1	·	0.1	* a Δ ok. 13 * II, p ⊹ np
21	0.5	3	2.8	* pl. a ⊹ 10³⁰ – 11³⁰ * Δ p z prz. ; ≡⁰ II ; ⌣¹ III
22	1.3	3	·	* od 10, II, p • III, n ; ≡ V /
23	0.1	·	0.8	• kr. ok. 10 • p • chw.
24	·	·	9.2	≡ / ≡⁰ a, II, p, III
25	·	·	5.2	≡² ⌣ / ≡²⁻⁰ a ≡⁰ II, p, III, n
26	·	·	8.3	≡ ⌣ / ≡⁰ a, III
27	0.0	·	·	• kr. ok. 7⁵⁰ ; ⌣ /
28	3.4	·	0.8	• kr. ok. 19 • n ; ≡⁰ ⌣ / ≡⁰ III
29				
30				
31				
Σ	17.4	—	71.2	UWAGI:

Kraków, Obserw. Astr. $\varphi = 50°04'$ $\lambda = 19°58'$ Marzec – Mars 1934

DNI	CIŚNIENIE P = 700 + I	II	III	Dies	TEMPERATURA T I	II	III	Dies	Max	Min	PREŻNOŚĆ PARY e I	II	III	Dies	WILGOTNOŚĆ WZGL. U I	II	III	Dies	ZACHMURZENIE N,w I	II	III	WIETRZE D,v I	II	III
1	38.7	39.7	40.3	39.6	2.6	4.1	3.7	3.5	8.1	2.3	5.1	5.8	5.8	5.6	95	95	98	95	10 ●	10 ≡	10 ≡	NNW	2	ENE 3	NE 5
2	40.5	40.2	41.0	40.6	1.4	3.2	2.4	2.4	3.7	0.9	4.8	5.3	5.0	5.0	96	92	91	95	10 ≡	10	10	NE	5	ENE 4	NNE 3
3	41.9	42.4	43.4	42.6	1.1	3.2	3.6	2.9	3.7	0.5	4.8	5.3	5.6	5.2	96	92	95	94	10 ≡	10 ≡	10 ≡	NE	2	NE 2	NW 1
4	43.8	44.5	45.5	44.6	2.6	4.2	3.5	3.4	4.6	2.1	5.2	5.4	5.2	5.3	95	87	90	91	10 ≡	10 ≡	10 ●	C	0	NNW 2	NNW 1
5	44.6	44.0	43.2	43.9	1.4	2.8	1.8	2.0	3.7	1.0	4.4	3.9	4.4	4.2	87	69	84	80	10	10	10	NNW	3	N 2	NE 2
6	41.3	40.3	39.0	40.2	0.4	5.0	0.8	1.8	7.4	0.1	4.5	3.6	4.1	4.1	94	56	86	79	10	10	0	NE	2	C 0	C 0
7	34.9	32.3	32.8	33.3	-0.6	9.4	6.6	5.5	10.3	-1.4	3.5	4.6	4.0	4.0	80	52	56	63	1 ⊙ ≡	10	10 ●	C	0	SE 3	SW 2
8	36.8	37.5	39.6	38.0	1.5	4.9	1.1	2.2	6.6	0.6	4.5	3.9	4.6	4.3	89	60	92	80	7 ≡	7	10	WSW	4	SW 4	WSW 2
9	40.5	39.2	37.7	39.1	0.4	6.9	2.4	3.0	8.6	0.0	3.7	3.7	3.4	3.6	78	50	63	64	1 ⊙ ≡	8 ⊙	0	WSW	1	WSW 6	C 0
10	34.1	36.6	38.4	36.4	2.1	3.7	0.8	1.8	4.2	0.6	3.9	4.5	4.4	4.3	73	75	91	80	10 ≡	10 ≡	0 ≡	NNE	1	W 4	C 0
11	35.5	32.5	29.6	32.5	0.5	6.4	5.8	4.6	8.5	-1.0	4.1	6.6	6.4	5.7	87	91	93	90	10 ≡	10	10 ●	NNE	2	NE 2	ENE 2
12	29.2	28.4	27.3	28.3	2.1	14.2	10.4	9.3	15.7	1.4	5.0	6.2	6.5	5.9	94	52	69	72	4 ⊙ ≡	7	10	C	0	S 4	SE 4
13	27.2	31.1	32.3	30.2	11.6	12.6	7.8	10.0	14.9	7.6	6.0	6.9	6.2	6.4	58	64	79	67	7 ⊙ ≡	10	10	SW	3	SW 6	C 0
14	31.7	35.1	34.4	33.7	6.2	6.2	6.4	6.3	13.3	5.6	6.2	5.8	6.6	6.2	88	82	91	87	10 ≡	10	10 ●	SW	1	SW 4	S 1
15	30.6	27.5	29.3	29.1	5.2	12.6	10.4	9.6	13.1	4.7	6.2	5.9	6.8	6.3	95	59	73	76	10 ●	10	10 ●	E	4	S 4	SE 4
16	28.8	28.3	29.2	28.8	5.0	12.2	8.4	8.5	13.4	4.6	5.8	6.6	6.6	6.3	89	63	81	78	6 ≡	3 ⊙	10	WNW	2	NNW 2	W 2
17	28.0	26.1	26.2	26.8	5.4	11.0	10.3	9.2	12.4	5.0	6.0	6.9	7.0	6.6	89	70	75	78	10	0 ⊙	9	NNW	1	ENE 1	SW 1
18	26.8	27.4	29.2	27.8	4.9	12.6	7.3	8.0	14.1	4.3	4.7	5.8	6.5	5.7	73	53	86	71	8 ⊙	9	7	C	0	ENE 2	SSW 1
19	33.3	36.2	38.3	36.0	6.2	9.1	7.8	7.7	9.4	5.2	5.8	5.4	5.2	5.5	82	62	66	70	10 ≡	10	10	N	4	NW 1	C 0
20	39.6	39.0	38.9	39.2	3.2	11.6	8.2	7.8	13.0	2.4	5.3	5.3	6.7	5.8	92	53	82	76	4 ⊙ ≡	3 ⊙	10	C	0	ENE 4	ENE 1
21	38.8	38.6	39.6	39.0	5.6	16.2	11.8	11.4	17.5	4.7	5.6	4.5	6.9	5.7	83	33	67	61	0 ⊙ ≡	0 ⊙	10	0	0	C 0	SE 1
22	38.2	39.8	43.1	40.4	10.8	12.1	8.6	10.0	13.8	8.6	7.5	6.7	6.3	6.8	77	64	75	72	10 ●	3 ⊙	10	SSE	3	WSW 8	C 0
23	44.4	44.4	45.4	44.7	5.4	12.8	9.9	9.0	13.3	2.6	5.3	7.7	8.4	7.1	91	70	92	84	10 ≡	8 ⊙	10	C	0	ENE 3	NE 3
24	45.5	44.7	44.6	44.9	8.0	11.7	10.2	10.0	16.0	7.8	7.7	8.1	8.4	8.1	96	79	91	89	10 ≡	10 ≡	9	NE	2	NE 2	N 1
25	46.1	44.4	43.9	44.8	8.8	15.0	10.4	11.2	16.0	7.2	7.9	8.4	8.7	8.3	94	66	93	84	10 ≡	2	10	C	0	ENE 3	NE 2
26	43.2	42.5	43.7	43.1	7.9	10.8	5.6	7.5	10.8	5.4	7.2	7.3	6.2	6.9	90	75	91	85	10	10	10 ●	NW	2	NE 1	WNW 2
27	44.3	45.5	45.6	45.1	4.4	6.1	4.0	4.6	9.9	3.5	5.7	4.9	4.9	5.2	93	71	80	81	9 ≡	10	10	WNW	1	NW 2	NNW 4
28	43.6	41.3	40.2	41.7	4.0	8.1	5.7	5.9	11.5	3.3	5.5	5.5	6.1	5.7	90	68	90	83	10	10	10	NE	4	ENE 6	NE 3
29	39.7	38.2	36.9	38.3	3.5	7.8	6.0	5.8	10.7	2.5	5.6	6.6	6.0	6.1	96	84	86	89	10 ≡	10	10	ENE	4	N 5	N 5
30	36.0	36.1	37.1	36.4	3.6	11.6	8.6	8.1	12.5	2.7	5.4	7.2	6.6	6.4	92	71	79	81	10 ≡	9	6	NNE	1	NNE 2	NNE 3
31	38.8	40.4	41.0	40.1	4.2	5.9	5.7	5.4	9.8	3.1	5.6	5.8	5.9	5.8	90	84	86	87	10	10	0	NNE	2	NE 4	N 2
M	37.6	37.6	38.0	37.7	4.1	8.8	6.3	6.4	10.7	3.2	5.4	5.8	6.0	5.7	88	69	83	80	8.3	8.0	8.4	1.8		3.1	1.9

Kwiecień – Avril 1934

1	42.7	44.0	46.4	44.4	3.1	6.7	0.6	2.8	6.7	0.6	4.6	4.7	3.5	4.3	81	64	73	73	6 ⊙	7 ⊙	10	NE	6	NE 11	ENE 9
2	46.5	46.3	46.7	46.5	0.9	5.2	0.0	1.5	6.0	-1.3	2.6	3.6	3.4	3.2	53	55	74	61	0 ⊙	2 ⊙	0	ENE	6	N 8	NNE 5
3	46.5	45.8	45.3	45.9	-0.8	7.3	4.2	3.7	8.0	-2.8	3.2	4.1	4.1	3.8	75	53	67	65	0 ⊙	6 ⊙	0	ENE	4	NE 3	N 4
4	43.5	41.5	39.9	41.6	1.6	9.9	5.1	5.4	10.4	-0.3	3.9	4.1	4.6	4.2	75	45	71	64	0 ⊙	10	9	ENE	5	ENE 6	ENE 6
5	36.8	35.6	35.4	35.9	3.6	10.8	5.6	6.4	11.5	1.8	4.3	4.2	3.8	4.1	73	44	57	58	10	5	8	ENE	4	NNW 1	C 0
6	36.8	37.5	38.6	37.6	3.1	9.4	5.1	5.7	10.2	1.4	4.1	4.2	3.1	4.3	72	48	78	66	6 ≡	2 ⊙	0 ≡	C	0	WNW 4	C 0
7	38.4	37.3	36.9	37.5	0.6	13.4	7.8	7.4	14.0	-0.3	4.0	5.1	5.8	5.0	85	44	74	68	0 ⊙ ≡	0 ⊙	0	C	0	ENE 4	ENE 4
8	36.2	35.0	35.0	35.4	4.4	15.6	11.1	10.6	16.8	2.3	4.9	6.8	6.8	6.2	79	51	69	66	4 ⊙	7 ⊙	10	NE	1	ENE 2	ENE 1
9	33.2	31.5	30.8	31.8	7.9	20.6	14.8	14.5	21.0	6.9	7.1	8.4	8.1	7.9	89	47	65	67	0 ⊙	10	10	NE	1	ESE 6	SE 2
10	31.3	33.7	35.6	33.5	11.4	12.8	8.6	10.4	14.8	8.5	6.0	5.6	5.9	5.8	59	51	70	60	2 ⊙ ≡	7 ⊙	10	SW	3	W 4	SW 2
11	36.8	38.4	40.3	38.5	6.7	5.8	4.7	5.5	8.6	4.3	6.5	5.3	5.6	5.9	89	80	87	85	10	10	10	SW	4	WSW 6	WSW 3
12	40.5	41.1	42.7	41.4	4.3	11.0	6.6	7.1	11.5	3.5	5.5	4.9	5.8	5.4	89	50	80	73	10 ≡	10	0	WSW	2	C 0	NNE 2
13	46.5	47.8	48.1	47.3	5.8	10.4	6.0	6.6	10.8	2.3	5.6	5.3	4.5	5.2	93	59	64	72	10	1 ⊙	0	E	1	NE 5	ENE 4
14	48.2	46.6	45.7	46.8	2.6	15.0	10.2	9.3	16.5	0.5	4.2	5.7	6.1	5.3	76	43	66	62	0 ⊙	0 ⊙	7	NNE	6	N 4	NNE 1
15	46.4	45.9	47.0	46.4	8.9	19.0	13.2	13.6	19.3	7.7	7.5	8.1	8.6	8.1	89	49	76	71	7 ≡	8 ⊙	0	C	0	N 2	NNW 1
16	47.6	46.4	45.7	46.6	10.3	20.2	15.0	15.1	20.9	9.4	7.3	7.6	8.9	7.9	78	43	70	64	6 ⊙ ≡	9 ⊙	0	SW	2	WSW 2	C 0
17	44.6	42.7	40.8	42.7	11.6	23.4	17.9	17.7	24.5	9.5	8.0	9.6	9.3	9.0	79	45	61	62	2 ● ≡	10	10	C	0	WSW 3	W 2
18	39.5	36.8	37.3	37.9	12.3	25.9	19.0	19.0	26.7	11.6	9.0	9.0	9.0	9.0	84	37	55	59	4 ⊙ ≡	0 ⊙	1	C	0	NE 2	SW 1
19	40.4	40.5	40.2	40.4	14.0	21.0	14.8	16.2	21.2	13.4	10.3	10.5	8.9	9.9	87	57	71	72	10	4 ⊙	10	WNW	4	E 3	NW 4
20	38.4	40.7	42.1	40.4	12.4	18.6	14.7	15.1	19.9	11.0	9.5	7.6	9.0	8.7	89	48	72	70	3 ⊙	3 ⊙	10	W	1	W 3	C 0
21	42.4	43.2	44.2	43.3	12.0	14.4	11.2	12.2	16.4	10.6	8.9	7.4	7.7	8.0	86	60	78	75	5 ⊙ ≡	10	10	WSW	4	WSW 3	NNW 1
22	44.3	40.8	36.2	40.4	6.8	17.4	12.6	12.4	17.5	4.0	5.5	7.8	6.8	6.7	75	53	63	64	0 ⊙	10 ⊙	4	NE	1	NE 7	ENE 4
23	30.5	28.8	32.3	30.5	13.9	22.7	10.9	14.6	23.0	10.3	8.9	6.2	7.0	7.4	76	30	72	59	4 ⊙ ≡	2 ⊙	2	ESE	1	SSW 5	C 0
24	34.2	32.2	33.4	33.3	9.9	20.8	14.9	15.1	21.2	6.4	7.0	7.1	7.2	7.1	77	39	57	58	0 ⊙	8 ⊙	10	C	0	SE 5	SW 2
25	34.9	35.3	35.5	35.2	10.6	19.2	15.3	15.1	19.6	8.3	8.1	9.2	9.4	8.9	85	55	73	71	10	10	10 ●	ENE	4	E 2	C 0
26	37.4	35.6	35.0	36.0	13.0	27.4	19.7	20.0	28.5	11.3	9.6	7.0	8.4	8.3	87	30	50	56	10	10	10	ENE	2	ESE 7	N 2
27	37.2	38.7	40.8	38.9	19.6	22.0	16.2	18.5	25.4	15.9	8.4	12.4	10.9	10.6	49	64	80	64	10	10	10	SW	2	SW 2	C 0
28	43.0	43.0	43.3	43.1	13.4	23.8	18.4	18.5	24.4	12.3	10.2	9.1	9.6	9.6	89	41	61	64	10 ≡	9 ⊙	10	C	0	SSE 2	C 0
29	44.4	42.5	41.8	42.9	15.2	23.4	17.0	18.2	23.8	12.9	12.0	9.2	8.9	10.0	95	43	62	66	6 ⊙	5 ⊙	1	ENE	1	NE 5	NNE 1
30	41.6	40.2	40.0	40.6	12.8	27.2	17.6	18.8	27.4	10.6	8.2	6.3	8.7	7.7	74	24	59	52	0 ⊙	1 ⊙	0	C	0	ESE 4	NE 2
31																									
M	40.4	39.8	40.1	40.1	8.3	16.7	11.3	11.9	17.6	6.4	6.8	6.9	7.0	6.9	80	48	68	65	4.8	6.2	5.7	2.2		4.0	2.1

Kraków, Obserw. Astr. $H_s = 209\,m$ $H_b = 220{,}3\,m$ Marzec – Mars 1934

DNI	OPAD R	GRUBOŚĆ ŚNIEGU h	USŁONECZNIENIE	POGODA
1	0.1	-	-	• I ≡ a, II • ≡ p • ≡ III ≡ n
2	0.0	-	-	≡ I, a, n
3	0.0	-	-	≡² I, a ≡ II ≡ p, III ≡¹ n
4	0.3	-	-	• kr. a • p, III, n ; ≡¹ I ≡² a ≡⁰ II, p
5	-	-	-	≡ n
6	-	-	2.8	
7	1.1	-	2.6	• p • ⁰ III • n ; ≡⁰ ⌣ I
8	0.4	-	1.4	* p △ n ; ≡ I
9	-	-	8.4	≡ I
10	2.7	-	1.0	• 7⁵⁰ △ a * do 11²⁰ ; ≡⁰ I, II, III
11	1.1	-	-	• p, III, n ; ≡⁰ ⌣ I
12	(0.0)	-	6.6	• kr. p (ok. 19) ; ≡ ⌣ I ; ⊕ II
13	0.0	-	1.9	• p ; ≡ I
14	33.7	-	-	• 9–12, p, III, n ; ≡ I, a
15	0.5	-	-	• I, a, III, n
16	-	-	5.3	≡ I
17	-	-	3.6	
18	0.2	-	1.9	• p, n
19	0.0	-	-	• p ; ≡ I
20	-	-	7.5	⌣ n ≡ I
21	0.3	-	8.9	• kr. ok. 16 ; ≡⁰ ∩ I
22	-	-	5.0	• n, I, ⊕ np – n
23	-	-	2.7	≡ ∩ I
24	-	-	2.2	≡ I ≡⁰ a, II ; ⊕ III, n
25	-	-	7.5	≡ ⌣ ≡ a ; ⊕ III, n
26	8.6	-	-	• 16–20⁴⁰, n
27	-	-	2.3	≡⁰ I
28	-	-	5.9	
29	-	-	1.8	≡¹ I – 10 ; ⊕ III
30	-	-	4.5	≡⁰ I ; ⊕ p
31	-	-	1.8	
Σ	29.0	—	85.6	UWAGI.

Kwiecień – Avril 1934

1	-	-	5.2	
2	-	-	11.3	
3	-	-	10.0	
4	-	-	4.4	⌣⁰ I
5	-	-	3.3	• kr. ok. 16
6	-	-	8.4	≡⁰ I, III
7	-	-	11.5	≡ ⌣ I
8	0.4	-	8.9	• 22–23
9	-	-	7.3	
10	0.0	-	7.4	≡⁰ I
11	0.0	-	-	↖ n ; • kr. n, a • ⁰ 10–11 • kr. ok. 17³⁰
12	-	-	3.1	≡ I ≡⁰ a
13	-	-	6.7	
14	0.1	-	11.5	• ok. 5⁵⁰ ; R 3–4
15	0.3	-	6.5	• ok. 15 ; ≡ I
16	-	-	5.8	≡ ∩ I ≡⁰ a ∞ III
17	0.6	-	6.3	• kr. 14¹⁰ • R 19³⁰–20 ; ≡⁰ ∩ I
18	3.2	-	11.1	≡⁰ ∩ I
19	-	-	5.8	• R 5³⁰ – 6²⁵ (R) III
20	1.6	-	5.2	• R 20⁴⁵ – 21⁴⁰ • n ; ∩ I
21	0.1	-	3.3	•⁰ ok. 13, ok. 20 ; ≡⁰ I
22	-	-	5.8	∩ I
23	(0.0)	-	7.6	• kr. ok. 17 ; ≡⁰ I
24	6.7	-	7.2	• ↖ np ; ∩ I
25	0.0	-	0.1	• kr. p chw. • kr. III, n
26	-	-	2.2	
27	(0.0)	-	-	• kr. ok. 15⁵⁰, ok. 17
28	-	-	8.0	≡⁰ ∩ I
29	-	-	10.3	∩ I
30	-	-	12.2	∩ I
31				
Σ	7.0	—	195.2	UWAGI.

Kraków, Obserw. Astr. $\varphi = 50°04'$ $\lambda = 19°58'$ Maj – Mai 1934

DNI	CIŚNIENIE P – 700 + I	II	III	Dies	TEMPERATURA T I	II	III	Dies	Max	Min	PRĘŻNOŚĆ PARY e I	II	III	Dies	WILGOTNOŚĆ WZGL. U I	II	III	Dies	ZACHMURZENIE i POGODA N,w I	II	III	KIERUNEK i PRĘDKOŚĆ WIATRU D,v I	II	III
1	40.4	39.5	40.9	40.3	14.3	25.6	15.8	17.9	26.1	11.3	8.7	8.3	9.9	9.0	72	34	74	60	5 ⊙ ≡	9	5	C 0	ESE 2	SE 1
2	41.2	40.4	40.4	40.7	14.6	24.8	19.3	19.5	24.9	10.5	9.4	10.3	9.4	9.7	76	45	57	59	2 ⊙	5 ⊙	5	C 0	ENE 2	C 0
3	41.2	40.1	40.2	40.5	16.2	27.0	19.7	20.6	27.5	12.2	9.4	9.6	11.1	10.0	69	56	65	57	4 ⊙	10	10	C 0	E 5	ENE 2
4	39.7	39.3	40.2	39.7	18.4	28.1	19.7	21.5	28.6	16.2	10.6	8.7	11.8	10.4	67	31	69	56	10	10	5	NNE 2	SW 3	C 0
5	40.9	40.9	41.4	41.1	15.8	24.4	17.3	18.7	25.4	14.8	9.8	11.4	7.8	9.7	73	50	53	59	4 ⊙	7 ⊙	0	C 0	NE 2	NE 2
6	44.2	44.0	44.5	44.2	14.6	25.0	18.7	19.2	25.0	11.2	8.0	6.0	5.7	6.6	64	26	36	42	1 ⊙	8 ⊙	6	ENE 5	NNE 8	NE 6
7	46.4	46.0	46.5	46.3	15.2	24.4	17.1	18.4	24.5	9.7	7.4	8.3	8.5	8.1	57	37	59	51	1 ⊙	6 ⊙	2	ENE 5	ENE 8	NE 1
8	49.2	48.8	49.6	49.2	14.7	26.5	17.4	19.0	26.5	11.2	7.4	7.7	8.3	7.8	59	30	56	48	3 ⊙	8 ⊙	0	C 0	NE 5	ENE 1
9	51.5	50.7	51.0	51.1	12.3	24.2	19.8	19.0	25.4	11.7	9.3	9.4	10.6	9.8	88	42	61	64	10 ≡	0 ⊙	0	SW 4	E 1	WNW 2
10	52.6	50.6	50.2	51.1	12.7	25.3	18.6	18.8	26.7	11.6	10.3	11.7	10.8	10.9	95	48	68	70	10 ≡	4 ⊙ (R)	2	SW 2	SSW 2	W 1
11	51.0	49.2	48.6	49.6	16.0	24.2	17.5	18.8	24.3	12.6	10.1	7.9	7.9	8.6	75	35	53	54	0 ≡ ⊙	3 ⊙	4	C 0	NW 4	WNW 2
12	48.1	46.6	45.0	46.6	15.9	24.3	18.3	19.3	24.3	13.9	9.9	10.6	10.5	10.3	74	47	67	63	10	3 ⊙	0	N 1	ESE 2	C 0
13	42.7	39.5	38.1	40.1	14.8	26.2	17.8	19.2	27.0	11.6	9.3	10.3	11.9	10.5	75	41	78	65	0 ⊙	3 ⊙	2	C 0	SW 4	C 0
14	36.2	33.5	35.5	35.1	19.2	27.8	17.8	20.6	28.1	13.8	9.6	6.6	10.3	8.8	58	23	68	50	0 ⊙	3 ⊙	10	SW 1	S 4	SW 2
15	36.1	36.3	40.0	37.5	14.8	12.4	8.0	10.8	17.8	7.6	9.9	9.7	6.8	8.8	80	91	85	85	10	10 ●	4	ENE 1	WSW 2	SW 1
16	41.4	39.3	37.4	39.4	5.0	16.4	11.9	11.3	17.0	1.4	6.0	6.4	8.0	6.8	92	46	77	72	10 ≡	0 ⊙	0	C 0	E 6	ENE 4
17	36.6	35.6	35.9	36.0	12.2	25.3	16.4	17.1	23.6	8.3	8.4	11.4	10.7	10.2	80	54	77	70	5 ⊙	10	9	ENE 1	SE 4	NNE 1
18	38.6	39.3	39.9	39.3	14.6	14.9	12.3	13.5	16.4	12.1	11.1	10.5	7.9	9.8	90	84	74	83	10 ●	10	10 ●	C 0	WNW 2	SW 2
19	40.7	43.2	45.2	43.0	10.1	11.4	9.6	10.2	12.3	9.2	8.3	7.9	8.4	8.2	89	79	95	88	10 ≡	10	10 ●	W 3	WSW 5	SW 3
20	46.5	46.2	46.4	46.4	9.6	19.4	15.5	15.0	21.1	7.0	7.8	7.3	9.1	8.1	88	43	69	67	0 ≡	6	0	SW 2	SW 2	WSW 1
21	46.9	48.2	47.8	47.6	12.3	18.0	14.8	15.0	19.6	9.0	8.0	7.9	8.2	8.0	75	51	66	64	1 ≡ ⊙	10	4	WSW 1	WSW 3	C 0
22	45.8	44.6	44.8	45.1	12.3	22.6	17.6	17.5	23.1	9.1	8.5	8.1	9.8	8.8	80	40	66	62	10 ≡	7 ⊙	10	WSW 2	W 7	WSW 2
23	44.2	43.1	42.9	43.4	16.8	16.6	12.9	14.8	20.5	12.7	9.4	9.0	9.4	9.3	66	64	86	72	6 ⊙	10	1	SW 4	W 6	SSW 1
24	43.4	42.7	43.2	43.1	8.8	13.4	11.1	11.1	15.4	7.7	5.3	4.6	5.4	5.1	63	40	54	52	10	5 ⊙	2	SW 3	W 7	SW 3
25	44.6	43.2	42.9	43.6	8.4	13.7	11.5	11.3	16.0	5.4	5.8	5.8	6.7	6.1	70	50	67	62	3 ⊙	9 ⊙	9	SW 2	W 4	C 0
26	42.2	41.9	41.6	41.9	7.4	10.0	9.2	9.0	11.5	4.2	6.2	6.8	7.3	6.8	80	74	84	79	10 ●	10	9	N 2	ESE 2	SW 1
27	43.5	43.8	44.3	43.9	6.8	10.0	7.9	8.2	12.7	5.9	4.0	3.8	5.5	4.4	54	41	69	55	7 ⊙	10	1	WNW 4	W 6	WSW 1
28	44.1	43.0	41.6	42.9	7.1	12.3	11.6	10.6	15.5	5.0	6.2	5.4	6.9	6.2	83	51	68	67	9	10	10	WSW 3	SW 4	WSW 2
29	40.6	42.7	44.8	42.7	9.7	11.8	10.9	10.8	15.0	9.6	7.3	5.9	7.1	6.8	85	57	72	71	10	10	10	WSW 3	WSW 5	WSW 1
30	46.6	46.6	46.9	46.7	8.4	16.0	11.5	11.8	16.3	7.7	7.1	6.3	7.6	7.1	87	48	75	70	10 ≡	6 ⊙	8	SW 2	E 2	SSW 1
31	48.3	48.1	47.7	48.0	10.5	16.1	12.5	12.9	17.4	7.2	5.8	4.8	5.7	5.4	61	35	53	50	0 ⊙	1 ⊙	0	C 0	NW 1	C 0
M	43.7	43.1	43.4	43.4	12.6	19.9	14.8	15.5	21.2	9.7	8.2	8.0	8.5	8.2	75	48	68	64	5.8	6.8	4.7	1.6	3.9	1.4

Czerwiec – Juin 1934

1	48.0	47.4	47.1	47.5	10.3	20.6	16.8	16.1	21.5	5.5	5.9	6.5	8.2	6.9	63	36	58	52	0 ⊙ ≡	1 ⊙	0	C 0	WNW 2	C 0
2	47.8	45.8	43.9	45.8	13.5	24.2	19.1	19.0	25.3	9.2	8.8	7.7	9.4	8.6	76	33	57	55	0 ⊙ ≡	1 ⊙	5	ENE 1	NNW 1	ENE 1
3	41.1	38.2	37.4	38.9	17.4	23.0	17.2	18.7	26.6	12.6	7.7	8.6	10.1	8.8	52	41	69	54	5 ⊙ ≡	10	10	C 0	S 3	C 0
4	35.2	34.9	35.5	35.2	15.2	21.1	14.8	16.5	22.0	14.3	11.2	6.5	9.3	9.0	87	35	74	65	6 ⊙	1 ⊙	10	WSW 3	WNW 4	NE 1
5	34.2	35.7	35.6	35.2	14.0	14.5	12.4	13.3	16.6	12.0	9.0	7.9	9.6	8.8	75	64	90	76	10	10	10	C 0	WSW 2	C 0
6	32.5	38.4	40.7	37.2	11.0	11.4	10.9	11.0	12.4	8.8	9.3	7.8	8.3	8.5	95	78	85	86	10 ●	10	0	WSW 3	SW 8	SW 1
7	40.8	40.1	41.2	40.7	11.6	20.5	15.7	15.9	21.8	6.7	7.8	7.9	10.9	8.9	77	44	82	68	1 ≡	10	5	SW 2	W 5	W 5
8	42.3	43.5	43.9	43.2	12.7	15.4	14.6	14.3	17.8	11.5	10.2	10.5	10.3	10.3	94	81	84	86	10 ●	10	9	WSW 4	SW 4	SW 2
9	44.1	43.2	44.0	43.8	12.0	18.8	14.1	14.8	20.8	11.1	9.2	8.8	10.4	9.5	88	54	87	76	10	6 ⊙	10 ●	WSW 5	WNW 1	SW 1
10	43.4	41.8	40.5	41.9	14.4	21.4	17.2	17.6	22.4	12.0	10.0	7.6	10.4	9.3	83	40	71	65	2 ⊙	9	6	SSW 2	WSW 1	SW 2
11	38.0	36.1	35.9	36.7	14.2	20.9	14.9	16.2	23.0	11.0	9.1	9.4	10.7	9.7	76	51	85	71	10	7 ⊙ (R)	8	SW 2	W 1	SW 1
12	37.2	38.7	40.5	38.8	13.8	18.4	14.7	15.4	19.1	11.4	9.7	8.0	8.4	8.7	82	51	68	67	8 ≡	6 ⊙	9	SSW 1	NW 4	NW 2
13	42.4	42.5	42.4	42.4	13.7	20.4	16.5	16.8	21.3	11.5	8.5	7.5	8.0	8.0	73	42	57	57	1 ⊙ ≡	8 ⊙	1	W 1	ESE 2	C 0
14	41.9	40.3	39.9	40.7	14.4	24.0	16.7	18.0	24.5	11.0	8.9	9.7	12.5	10.4	73	44	89	69	6 ≡	7	9	C 0	E 2	C 0
15	39.7	42.6	45.5	42.6	15.5	15.9	13.1	13.9	18.0	12.9	11.0	10.4	8.3	9.9	84	88	74	82	10 ●	10 ●	9	N 1	W 1	WNW 2
16	48.0	48.1	48.7	48.3	10.4	16.6	13.6	13.6	17.8	8.0	7.3	6.1	7.6	7.0	76	43	65	61	6 ⊙	4 ⊙	3	E 2	N 2	NNE 1
17	50.0	49.5	49.2	49.6	11.5	18.6	15.2	15.1	19.2	7.7	7.3	6.5	7.4	7.1	72	41	57	57	0 ⊙	0 ⊙	0	NNE 1	N 2	NNE 1
18	48.4	46.0	43.5	46.0	13.4	24.1	20.3	19.5	25.5	8.5	6.1	7.4	10.0	7.8	53	33	56	47	1 ≡ ⊙	6 ⊙	10	C 0	SSW 3	SW 2
19	40.9	38.9	36.9	38.9	18.0	27.1	19.1	20.8	27.8	14.4	8.1	10.7	11.6	10.1	53	41	71	55	5 ⊙	5 ⊙	10	SW 2	WSW 2	C 0
20	33.8	33.1	31.9	32.9	19.4	21.6	18.3	19.4	24.8	16.6	12.3	11.3	12.9	12.2	74	60	82	72	10 ≡	10	10	WSW 2	SW 4	WSW 2
21	33.6	37.4	40.1	37.0	14.0	15.8	14.2	14.6	18.3	12.8	10.8	10.4	9.3	10.2	92	78	78	83	10 ●	10	10 (R)	WNW 3	WSW 2	WSW 2
22	42.2	41.6	40.8	41.5	15.0	18.7	16.1	16.0	20.2	11.0	7.8	6.4	8.5	7.6	70	40	62	57	3 ⊙	2 ⊙	3	SW 2	E 1	C 0
23	41.5	40.8	43.3	41.9	17.2	25.0	18.8	20.0	26.4	11.9	10.4	11.2	9.5	10.4	71	48	59	59	1 ⊙	3 ⊙	0	SW 1	WSW 6	W 1
24	46.2	45.4	45.1	45.6	15.5	21.8	17.8	18.2	22.5	11.9	8.0	9.0	10.6	9.2	61	46	69	59	0 ⊙	5 ⊙	7	C 0	NNE 1	ENE 2
25	44.7	43.3	43.3	43.8	16.0	25.2	21.4	21.0	26.6	13.2	10.2	14.1	13.9	12.7	75	59	74	69	0 ⊙	7 ⊙	10 ● (R)	NNE 4	NNE 4	ESE 3
26	41.7	41.1	40.5	41.1	18.1	24.6	20.2	20.8	28.8	16.4	13.4	13.6	13.3	13.4	87	59	76	74	7	10 (R)	9	ENE 2	WSW 3	C 0
27	39.2	38.8	39.3	39.1	18.8	23.6	18.1	19.6	24.4	17.5	13.8	13.4	13.6	13.6	86	62	88	79	10	10 ● (R)	9	W 1	W 2	C 0
28	39.4	38.7	38.7	38.9	17.7	23.5	16.4	18.5	24.3	15.4	13.4	12.9	13.1	13.1	89	60	95	81	10 ≡	8 ⊙	10	C 0	NW 1	NNE 2
29	38.7	39.0	39.0	38.9	17.6	21.6	18.6	19.1	22.0	16.4	13.4	13.2	12.2	12.9	90	69	77	79	10	10	9	NNE 2	NE 4	N 3
30	39.3	39.2	38.3	39.0	18.6	23.5	18.7	19.9	23.6	17.0	13.2	14.2	13.8	13.7	83	66	86	78	10	10	6	C 0	ENE 2	C 0
31																								
M	41.2	41.0	41.1	41.1	14.8	20.7	16.5	17.1	22.2	12.0	9.7	9.5	10.4	9.9	77	53	74	68	5.7	6.9	6.9	1.6	2.7	1.2

Kraków, Obserw. Astr. $H_s = 209\,m$ $H_b = 220{,}3\,m$ Maj – Mai 1934

DNI	OPAD R	GRUBSNIE GU.	USŁONECZNIENIE	POGODA
1	(0.0)	.	5.7	● kr. 16–17 ; ⌓ ≡ /
2	(0.0)	.	8.6	● kr. 10–11, ok. 17 ; ⌓ /
3	.	.	4.9	
4	.	.	0.2	∞ ///
5	.	.	4.1	
6	.	.	8.4	
7	.	.	7.4	∞ /
8	.	.	9.5	
9	.	.	9.4	≡ /
10	0.8	.	5.9	● R 13⁴⁰–15³⁰ ; ≡¹ /
11	.	.	2.4	≡ ⌓ /
12	.	.	10.6	
13	1.3	.	9.5	● R 15³⁰–16²⁰ ● –18³⁰ ; ⌓ /
14	0.2	.	9.6	● R 15³⁰, n ; ⌓
15	4.7	.	.	● 12³⁰ – p
16	.	.	11.3	≡ n ≡² / –8
17	1.3	.	5.1	● R 17–18, n ; ∩ 17²⁵
18	2.5	.	.	● /, a –10, p, ///, n
19	0.0	.	.	● a chw. ● kr. /// ; ≡⁰ /
20	.	.	9.5	≡ ⌓ /
21	0.0	.	3.0	≡⁰ ⌓ /
22	.	.	5.0	≡ / ; ⊡ ///
23	0.0	.	2.6	● 10³⁵⁻⁴⁰
24	.	.	10.8	
25	0.6	.	4.9	● 10³⁰–11, n
26	4.0	.	1.3	● /, a –11, n
27	0.4	.	7.0	● n
28	0.9	.	2.1	● kr. a
29	1.5	.	2.0	● n ● kr. p ● n ≡ n
30	0.5	.	5.4	● a, 14³⁵ ; ≡ /
31	.	.	12.7	⌓
Σ	18.7	—	176.9	UWAGI

Czerwiec – Juin 1934

1	.	.	15.0	≡⁰ ⌓ /
2	.	.	14.7	⤷ p SW, n S ; ⌓ /
3	0.7	.	7.0	● kr. 14³⁰ ● n ; ≡⁰ /
4	3.0	.	9.1	● R 3–4
5	17.8	.	0.1	● p, n
6	3.8	.	1.5	● /, a –11
7	1.5	.	11.7	● n ; ≡⁰ /
8	1.7	.	2.0	● /, a
9	2.1	.	3.5	● a, p, ///
10	5.6	.	7.2	● a ● kr. p
11	2.8	.	5.7	● R 11³⁰–12³⁰ ▲⁰ ok. 12 (przez 4–5 min.) ● n
12	0.2	.	9.1	● kr. p ● n ; ≡⁰ /
13	.	.	11.6	≡ ⌓ /
14	0.8	.	8.1	● p ; ≡⁰ ⌓ /
15	7.2	.	.	● /, a, //
16	.	.	9.9	
17	.	.	15.2	⌓ /
18	.	.	12.8	≡⁰ ⌓ / ⊕ p
19	6.3	.	10.6	● ▲ R do 17³⁰ ● R 22³⁰–24 ; ⌓ /
20	19.4	.	2.1	● R 17³⁰–18⁴⁰ ●² R 21³⁰–24 ; ≡⁰ /
21	9.7	.	.	● n, /, a, p ; (R) ///
22	.	.	12.2	
23	.	.	14.1	⌓ /
24	.	.	14.2	⌓ /
25	4.8	.	13.6	● R 19³⁰–21⁴⁰, n
26	0.5	.	7.6	● kr. p, n ; (R) //, n
27	4.6	.	3.3	● R //, 15¹⁰–17 ● p
28	0.2	.	4.7	● p ; ≡⁰ /
29	1.8	.	2.3	● a, n
30	0.2	.	.	● a, p
31				
Σ	94.7	—	228.9	UWAGI.

Kraków, Obserw. Astr. $\varphi = 50°04'$ $\lambda = 19°58'$ Lipiec – Juillet 1934

Dni	Ciśnienie P − 700 + I	II	III	Dies	Temperatura t I	II	III	Dies	Max	Min	Prężność pary e I	II	III	Dies	Wilgotność wzgl. U I	II	III	Dies	Zachmurzenie N.w I	II	III	Pogoda	Kierunek i prędkość wiatru D.v I	II	III
1	38.2	36.6	38.1	37.6	16.0	25.2	18.2	19.4	26.1	14.3	12.3	11.9	13.0	12.4	91	51	84	75	10 ≡	7 ⊙	10 ●		C 0	NW 1	C 0
2	39.6	42.1	42.8	41.5	15.6	17.2	17.0	16.7	19.2	14.6	10.7	11.0	11.6	11.1	81	75	81	79	10	10	2		WNW 3	WNW 4	SW 1
3	41.5	41.0	41.1	41.2	15.7	18.0	15.8	16.3	21.5	11.6	9.5	10.6	8.9	9.7	72	69	66	69	7 ⊙	10	10		SW 2	WSW 4	WSW 4
4	39.8	40.4	40.1	40.1	12.8	11.9	13.9	13.1	15.8	9.7	8.0	8.2	9.9	8.7	73	79	84	79	10	10	10		WSW 4	WSW 6	SW 5
5	40.3	41.0	41.7	41.0	12.8	13.4	13.2	13.1	17.7	11.4	9.3	9.6	10.0	9.6	86	84	89	86	10	10 ●	10		WSW 4	W 5	SW 2
6	41.8	40.3	41.2	41.1	13.8	19.7	15.3	16.0	21.5	10.7	10.2	8.7	9.4	9.4	87	51	75	70	9	10	10		SW 2	SW 5	SW 5
7	41.0	42.7	42.9	42.2	15.1	16.6	14.7	15.3	19.0	12.6	9.9	10.4	11.7	10.7	78	74	94	82	10	9	10 ●		WSW 5	SW 6	SW 4
8	43.6	44.1	43.4	43.7	15.6	16.4	16.3	15.6	19.9	13.2	10.8	9.9	12.0	10.9	94	71	87	84	10 ●	10	10		WNW 2	W 3	WSW 4
9	41.4	40.2	41.6	41.1	16.8	21.9	17.4	18.4	24.2	14.6	11.1	12.2	11.5	11.6	78	62	78	73	2 ⊙	5 ⊙	0		WSW 6	SW 7	W 1
10	41.7	40.4	41.3	41.1	16.0	21.4	18.1	18.4	23.4	13.3	10.1	13.0	10.9	11.3	75	68	71	71	10	8 (R)	1		SW 2	W 3	NW 1
11	40.7	38.5	37.8	39.0	16.2	25.6	15.0	18.0	26.3	12.1	9.9	10.7	11.4	10.7	73	44	90	69	8 ⊙	7 ⊙	3		C 0	ESE 2	C 0
12	35.8	34.4	35.6	35.3	14.7	25.4	20.2	20.1	26.2	11.0	10.9	11.0	11.6	11.2	88	46	66	67	9 ⊙ ●	9 ⊙	9		C 0	WSW 3	SW 2
13	36.1	36.5	37.3	36.6	17.0	24.1	18.6	19.6	24.3	14.6	12.2	14.5	14.6	13.8	85	66	92	81	9 ⊙	10 ⊙	10		C 0	ESE 2	C 0
14	38.7	39.2	39.9	39.3	17.4	24.0	19.8	20.2	25.0	15.4	12.7	12.5	12.9	12.7	86	57	75	73	9 ⊙	10	10		WSW 2	NW 1	W 2
15	40.8	40.6	40.7	40.7	17.8	22.9	18.5	19.4	24.0	15.1	12.1	10.5	12.7	11.8	80	51	80	70	10 ⊙	10	10 ●		C 0	NW .	C 0
16	39.6	39.2	40.0	39.6	15.6	17.1	17.9	17.1	19.7	14.8	12.6	13.7	13.7	13.3	96	94	90	95	10 ●	10 ●	10 ●		SW 4	WNW 5	WNW 3
17	41.3	41.9	41.4	41.5	14.4	15.7	17.8	16.4	17.9	14.0	11.5	13.0	14.4	13.0	95	98	95	96	10 ●	10 ●	10 ●		WSW 2	WSW 2	WSW 3
18	40.7	39.4	39.3	39.8	18.1	24.6	18.2	19.8	26.6	17.1	12.5	15.1	14.5	14.0	81	66	95	80	9 ⊙	8 ⊙	9		W 2	ENE 2	SW 2
19	38.3	37.2	37.4	37.6	17.6	26.7	21.4	21.8	27.2	14.9	13.7	10.2	13.1	12.3	92	40	69	67	8 ⊙	6 ⊙	1		SW 2	W 2	WNW 2
20	39.0	38.8	39.3	39.0	18.2	27.2	22.8	22.8	28.0	15.0	12.3	12.1	12.6	12.3	79	44	65	63	1 ⊙	1 ⊙	9		SW 2	NE 1	C 0
21	39.3	38.0	37.5	38.3	19.3	29.6	23.4	23.9	29.7	16.3	13.0	15.2	17.1	15.1	78	49	80	69	2 ⊙	5 ⊙	9		C 0	ENE 4	C 0
22	36.3	35.7	35.3	35.8	21.3	26.0	20.6	22.1	29.4	18.7	14.7	14.7	15.9	15.1	78	58	88	75	3 ⊙	9 (R)	10		C 0	SE 3	C 0
23	35.2	34.1	34.9	34.7	19.2	26.4	20.4	21.6	27.5	18.3	14.6	13.6	13.7	14.0	88	54	77	73	8 ⊙	9 (R)	10		W 4	WSW 3	WSW 3
24	35.4	37.1	38.1	36.9	17.7	21.6	18.1	18.9	23.3	16.8	13.3	11.0	13.5	12.6	89	57	88	78	10 ●	9 ⊙	10		SW 4	WSW 9	SW 4
25	38.4	38.2	38.3	38.3	17.9	23.6	20.1	20.4	24.3	16.8	11.2	9.4	13.1	11.2	74	43	75	64	9 ⊙	3 ⊙	10 ●		SW 6	WSW 8	WNW 3
26	39.2	39.6	39.8	39.3	17.8	22.4	18.2	19.2	23.5	16.8	12.6	10.1	11.5	11.4	83	50	74	69	10	6 ⊙	0		WSW 5	NNW 6	SW 2
27	36.8	36.7	37.6	37.0	16.8	20.3	17.8	18.2	22.4	14.4	10.5	12.2	10.4	11.0	74	69	68	70	8 ⊙	8 ⊙	7		WSW 2	WSW 5	SW 2
28	39.6	39.6	39.9	39.7	14.1	18.0	16.4	16.2	20.8	12.1	8.7	8.4	8.9	8.7	72	55	64	64	7 ⊙	9	10		WSW 4	W 5	C 0
29	38.1	39.6	40.8	39.5	17.9	19.8	16.9	17.9	22.6	14.7	10.1	10.7	11.1	10.6	66	63	78	69	10 ⊙	10	9		WSW 2	SW 7	SW 2
30	40.0	39.8	40.6	40.1	17.1	19.2	17.1	17.6	22.3	13.4	10.7	12.3	13.2	12.1	74	74	91	80	10	10	9		SW 1	NW 3	WSW 2
31	42.3	40.7	39.6	40.9	13.9	24.6	20.1	19.7	25.8	12.7	11.3	9.0	12.5	11.0	98	39	72	70	0 ⊙	2 ⊙	0		W 2	SSW 3	WNW 1
M	39.4	39.1	39.5	39.3	16.4	21.5	18.0	18.5	23.4	14.2	11.4	11.3	12.3	11.7	82	61	80	74	8.0	8.1	7.7		2.4	4.0	1.9

Sierpień – Août 1934

1	38.4	37.1	37.2	37.6	17.1	25.5	18.0	19.6	26.6	14.1	11.9	15.7	14.0	13.9	82	65	91	79	1 ⊙	9 ⊙	10		C 0	WSW 1	WNW 2
2	37.3	38.2	38.4	38.0	16.8	20.6	19.2	19.0	22.1	15.3	13.3	14.1	14.9	14.1	94	78	90	87	10	10 ≡ (R)	5 ≡		SW 1	WSW 3	SW 1
3	39.1	38.4	37.2	38.2	15.0	26.6	20.8	20.8	26.7	13.8	12.0	13.3	14.9	13.4	96	52	82	77	0 ⊙ ≡	2 ⊙	5		C 0	ESE 2	ENE 2
4	35.7	34.1	32.7	34.2	18.8	31.6	24.8	25.0	31.6	16.4	14.3	16.6	15.8	15.6	90	48	68	69	2 ⊙ ≡	3 ⊙	10		ENE 1	SSE 4	ENE 3
5	34.0	36.6	39.8	36.8	19.6	18.2	13.6	16.2	24.8	12.8	14.9	11.0	10.4	12.1	88	71	90	83	10	10	10 ●		WSW 2	WSW 6	WSW 7
6	37.1	38.0	38.8	38.0	13.9	13.5	13.5	13.6	14.6	12.1	9.3	10.3	10.9	10.2	79	90	95	88	10	10 ●	10 ●		WSW 9	SW 7	WSW 3
7	39.8	40.0	40.3	40.0	14.6	22.0	16.4	17.4	22.5	13.1	11.9	11.4	11.4	11.6	96	58	82	79	10 ≡	7 ⊙	1		C 0	E 2	C 0
8	41.0	40.7	41.1	40.9	14.7	23.4	18.2	18.6	23.6	12.3	11.1	11.1	10.5	10.9	89	52	67	69	0 ⊙ ≡	2 ⊙	1		C 0	ENE 4	C 0
9	41.7	40.0	39.0	40.2	15.3	23.8	18.4	19.0	24.0	12.8	10.7	9.7	11.5	10.6	83	44	73	67	0 ⊙	2 ⊙	3		C 0	E 4	NNE 1
10	39.6	40.4	41.6	40.3	15.6	20.0	16.2	17.0	23.0	12.9	9.9	10.5	12.5	11.0	75	60	91	75	2 ⊙ ≡	10 ● (R)	9 ●		C 0	NNW 3	SW 3
11	42.5	41.2	40.5	41.4	15.2	24.6	20.0	20.0	25.4	13.1	11.8	9.9	14.0	11.9	92	44	80	72	0 ⊙ ≡	3 ⊙	2		C 0	WSW 2	C 0
12	40.2	40.5	40.5	40.4	17.8	20.2	17.0	18.0	21.0	16.6	13.0	13.0	13.1	13.0	86	74	91	84	10 ⊙	10	10		WSW 1	C 0	W 1
13	40.2	39.2	38.8	39.4	15.8	19.2	17.2	17.4	21.9	14.5	11.2	10.7	11.0	11.0	84	64	75	74	6 ⊙ ≡	7 ⊙	4		WSW 1	S 1	C 0
14	38.1	37.6	37.2	37.6	14.0	15.6	14.2	14.5	17.2	12.8	10.8	10.9	10.9	10.9	91	83	92	89	10 ● ≡	10	10 ●		C 0	C 0	W 1
15	38.6	39.8	41.1	39.8	13.9	17.5	15.2	15.4	18.3	12.9	10.9	10.6	10.8	10.8	93	71	84	83	10	10	10 ●		WSW 1	C 0	WSW 1
16	42.7	43.1	44.0	43.3	14.1	20.1	16.1	16.6	21.5	12.3	11.0	9.9	10.6	10.5	93	56	78	76	10 ≡	8 ⊙	0		SW 1	WNW 3	W 2
17	45.2	44.5	44.5	44.7	13.0	21.6	18.2	17.8	23.3	11.8	9.0	9.9	12.2	10.4	81	52	78	70	0 ⊙ ≡	10 ⊙ ≡	8		SW 1	W 2	WSW 2
18	44.4	42.9	42.7	43.3	14.4	20.8	17.1	17.4	21.4	13.7	10.8	10.9	11.6	11.1	90	60	80	77	10 ≡	9 ≡	10		WSW 2	WSW 2	WNW 1
19	43.4	43.1	42.1	42.9	15.0	19.0	16.6	16.8	19.4	13.4	9.3	8.6	11.1	9.7	73	52	79	68	2 ⊙ ≡	9 ⊙	9		C 0	WNW 3	C 0
20	40.4	40.4	42.0	40.9	13.8	21.4	16.0	16.8	22.5	12.0	10.4	10.4	10.4	10.4	90	55	77	74	7 ≡	5	0		SW 1	WNW 6	WNW 1
21	42.1	42.2	42.9	42.4	12.4	25.3	19.5	19.2	25.5	8.9	8.5	11.7	13.6	11.3	79	49	81	70	8 ⊙	3 ⊙	3		C 0	W 5	C 0
22	43.7	42.4	42.7	42.9	15.2	28.2	20.2	21.0	28.3	13.4	11.5	15.8	15.6	14.3	89	56	89	78	0 ⊙ ≡	10	10 ●		C 0	E 3	C 0
23	41.3	41.2	40.4	41.0	18.8	27.9	21.9	22.6	28.5	18.2	15.4	14.3	14.9	14.9	95	52	76	74	3 ⊙ ≡	5 ⊙	3		C 0	SW 2	C 0
24	39.2	40.1	44.4	41.2	20.0	24.4	17.7	20.0	27.0	17.3	15.2	16.1	12.4	14.6	87	71	82	80	10 ●	10 (R)	10		C 0	SW 6	WSW 4
25	45.4	45.3	45.0	45.2	13.9	13.9	13.1	13.0	17.7	13.4	11.1	11.0	12.1	11.4	93	82	94	90	10 ●	10	10		NW 2	NNW 2	C 0
26	44.3	45.1	45.0	44.9	15.2	19.4	18.3	17.8	20.0	14.5	12.9	13.7	14.9	13.8	100	82	95	92	10 ≡	10	10		ENE 3	N 2	C 0
27	43.9	42.7	41.7	42.8	17.9	22.4	19.5	19.8	22.6	17.4	15.1	15.7	15.9	15.6	99	78	94	90	10 ≡	10	10		NNW 1	ENE 2	NNE 3
28	38.8	38.4	38.4	38.5	18.3	24.2	19.2	20.2	25.2	18.1	15.5	15.5	15.3	15.4	99	69	92	87	10 ≡	10	10		N 2	WNW 1	SSW 2
29	38.1	37.3	38.1	37.8	17.6	23.8	19.3	20.0	24.4	16.2	13.5	12.6	14.2	13.4	90	57	85	77	2 ⊙ ≡	7 ⊙	6		C 0	C 0	C 0
30	38.2	38.2	42.6	39.7	16.6	19.4	15.1	16.6	26.0	14.9	11.2	13.6	11.2	12.0	80	81	88	83	6 ≡	10 ●	10		C 0	WNW 4	WSW 3
31	43.4	41.2	38.9	41.2	13.0	21.4	16.4	16.8	21.6	10.4	9.9	11.3	12.9	11.4	88	61	93	81	2 ⊙ ≡	10 ⊙	10 ●		C 0	E 5	S 1
M	40.6	40.3	40.6	40.5	15.7	21.8	17.7	18.2	23.2	13.9	11.9	12.3	12.8	12.3	89	63	84	79	5.8	7.8	7.1		0.9	2.8	1.4

Kraków, Obserw. Astr. $H_s = 209\,m$ $H_b = 220.3\,m$ Lipiec – Juillet 1934

DNI	OPAD R	GRUBOŚĆ GŁ.	USŁONECZNIENIE	POGODA
1	20.2	.	4.9	• ▲ R 14^20–16^20 ▲ 14^40 • III •^2 20^40–50 ; (R) n p ; ≡^2 /–9
2	.	.	.	
3	(0.0)	.	5.4	• kr. ⋀ 11^30–40 ; ∩ /
4	9.5	.	0.5	• 8^40–9, 9^30–40 •^0 p chw. • n
5	5.6	.	1.9	• a, II, p chw. ; (R) 14 S
6	1.2	.	4.8	• 12^50–13 • p chw. • n
7	8.4	.	0.9	• a, p, III, n
8	0.5	.	3.8	• l, a, n
9	0.5	.	11.1	• p (ok. 16^30) ; ↘ p S
10	1.9	.	10.4	• 11^50 • R 12^45–13^10
11	6.4	.	10.5	• 16^55–18 ; R 16^30–p ↘ n ; ∩ /
12	1.4	.	6.7	• kr. l, n ; R 8^30
13	7.6	.	6.5	• ok. 9^30 •^2 R 17–18
14	.	.	15.1	
15	9.5	.	0.8	• III, n ; ∩ 19^30 SE
16	49.8	.	.	• n–n
17	50.9	.	.	• n–n (a ulewa) ; (R) 17^45 NE
18	7.5	.	5.2	• ok. 10 • R 15^40–17, 18^15–III, 23^45
19	.	.	15.5	
20	.	.	15.1	
21	0.2	.	13.7	• 17, 17^40 (krótko)
22	0.7	.	6.9	• po 14, p, n ; R 11^40 SE, II, po 14 ↘ III E
23	0.7	.	6.8	• R 14^30 • n
24	1.8	.	2.4	• l, a, p
25	0.0	.	10.9	• III (przez 5 min.)
26	.	.	5.6	
27	0.9	.	2.7	• a, n
28	(0.0)	.	7.1	• kr. 10^45
29	0.1	.	5.5	• 8^15 (krótko)
30	0.5	.	0.5	•^0 10, 13^30, p z prz.
31	.	.	12.6	
Σ	182.8	–	179.8	UWAGI

Sierpień – Août 1934

1	15.1	.	7.6	• 13 • R 16^20 • –III
2	0.4	.	0.3	• 11^40–12, p ; R II ; ≡^0 II ≡ III, n
3	.	.	11.8	≡^1 ∩ /
4	2.5	.	10.2	• n ; ↘ III W ; ≡^0 ∩ /
5	0.7	.	.	• kr. ok. 7 • ok. 8, p, III • kr. n
6	2.4	.	.	• 8 … 13^40, II, p, III, n
7	0.0	.	2.7	• a ; ≡^0 /
8	.	.	12.3	≡^0 ∩ /
9	.	.	12.9	∩ /
10	6.3	.	7.1	• kr. R 13 • R 14–16 • kr. III ; ≡ ∩ /
11	1.4	.	11.4	• n ; ≡ ∩ /
12	4.3	.	0.2	• 9 … 13, 14^20–15^05, n ; ⊕ (słupy przy słońcu) /
13	1.4	.	10.0	• R 12–13^45 ; ≡ /
14	13.7	.	.	• kr. ≡^0 / • 6^40–13, 15–III, n
15	0.1	.	0.3	• III, n
16	.	.	4.6	≡^0 /
17	.	.	8.8	≡^0 / a, II ; ∩ /
18	0.2	.	4.8	• R 14–14^30 ; ≡^0 l, II ; ∩ /
19	0.0	.	2.8	• n ; ≡^0 ∩ /
20	(0.0)	.	8.6	• kr. ok. 12^40 ; ≡ /
21	.	.	10.5	∩ III ; ⊕ l, a
22	6.3	.	7.0	• 19^45–20^40, III, n ; ≡^0 ∩ /
23	1.1	.	8.4	• n ; (R) 17^20–55 SE ; ≡ /
24	2.7	.	1.7	• kr. l • n ; (R) 13^40 SE, ok. 16 S
25	4.6	.	.	• l–9^10 • kr. a • 15, 18
26	0.6	.	.	• n ; ≡^1 l, a
27	.	.	.	≡^0 / , ∞ n
28	0..	.	.	•^0 (R) 16–19 E ; SE • –20 ; ≡^0 /
29	(0.0)	.	8.5	• kr. ok. 11^50 ; ≡^0 ∩ /
30	2.3	.	5.5	• 13^40–14, p ; ⋀ 13^30 ; ≡^0 ∩ /
31	5.1	.	6.1	• p, III, n ; ↘ III, n ; ≡ ∩ /
Σ	71.3	–	164.1	UWAGI

Kraków, Obser. Astr. $\varphi = 50°04'$ $\lambda = 19°58'$ Wrzesień – Septembze 1934

Dni	Ciśnienie p − 700 + I	II	III	Dies	Temperatura t I	II	III	Dies	Max	Min	Prężność pary e I	II	III	Dies	Wilgotność wzgl. U I	II	III	Dies	Zachmurzenie N,w I	II	III	Kierunek i prędkość wiatru D,v I	II	III
1	31.6	30.9	35.6	32.7	17.0	22.1	15.1	17.3	24.5	13.0	13.8	12.4	10.0	12.1	96	63	78	79	9	9	0	NE 4	SSW 4	W 2
2	37.2	35.5	34.4	35.7	13.0	13.0	12.3	12.6	15.1	11.3	9.4	10.6	10.0	10.0	84	96	95	92	10	10 ●	10 ●	C 0	NNW 6	WNW 3
3	35.8	39.8	42.1	39.2	11.8	14.2	13.8	13.4	14.5	11.1	10.3	11.2	11.7	11.1	100	94	100	98	10 ●	10 ●	10 ≡	SW 2	SW 4	SW 3
4	42.9	43.3	44.7	43.6	14.2	16.1	16.3	15.8	18.0	13.5	12.0	12.6	12.5	12.4	99	92	90	94	10 ≡	10 ●	10	SW 1	NNE 3	NNE 2
5	45.0	43.7	43.8	44.2	14.2	19.8	13.6	15.3	20.0	13.3	11.4	12.6	11.0	11.7	95	73	95	88	10	10	10 ●	NNW 1	S 4	C 0
6	42.7	44.0	44.3	43.7	13.7	15.6	13.1	14.9	17.5	13.2	11.4	11.5	12.4	11.8	98	87	97	94	10 ●	10	10 ●	WSW 2	W 3	WSW 2
7	44.9	45.3	45.2	45.1	15.0	18.4	16.0	16.4	19.2	14.2	12.3	11.5	12.1	12.0	97	73	89	86	10 ≡	10	10	SW 2	W 6	WSW 3
8	43.8	43.6	43.0	43.5	14.2	15.1	16.1	15.4	17.8	14.1	11.6	11.7	12.2	11.8	97	91	89	92	10 ≡	10 ≡	10 ●	WSW 3	SW 4	WSW 4
9	41.4	41.5	42.0	41.6	14.4	17.5	15.4	15.7	18.3	13.9	11.9	12.6	12.4	12.3	98	85	95	93	10 ≡	10	1	WSW 4	N 3	C 0
10	42.9	43.3	44.0	43.3	12.7	19.7	19.2	17.7	21.9	11.8	10.9	12.1	14.1	12.4	100	71	86	86	10 ≡	2	10	C 0	C 0	NNW 2
11	46.4	47.6	48.6	47.5	15.6	22.8	17.1	18.2	23.6	15.1	13.1	13.6	12.3	13.0	99	66	83	83	9 ⊙	2 ⊙	0	C 0	NNE 4	NE 1
12	50.1	50.1	50.2	50.1	12.8	22.8	16.7	17.2	23.0	12.0	10.9	12.5	12.2	11.9	99	61	86	82	0 ⊙	3 ⊙	0	C 0	NSE 4	C 0
13	50.7	50.4	50.6	50.6	11.0	20.7	14.8	15.3	20.9	10.3	9.8	11.0	10.5	10.4	100	61	84	82	9 ⊙	5 ⊙	5	C 0	NNE 5	C 0
14	50.4	49.4	48.6	49.5	10.2	20.1	15.5	15.3	20.4	9.1	9.2	9.6	11.0	9.9	99	55	84	79	0 ≡	0 ⊙	7	C 0	NE 4	C 0
15	49.2	48.8	48.7	48.9	12.0	18.9	12.9	14.2	19.0	10.7	10.1	10.7	10.0	10.3	97	66	91	85	10	2 ⊙	0	NNE 1	NE 4	ENE 2
16	48.4	48.0	47.9	48.1	10.0	19.4	15.4	15.0	20.2	8.3	8.6	10.3	10.6	9.8	94	61	81	79	0 ⊙	3 ⊙	3	NE 1	ENE 2	C 0
17	48.9	48.3	48.8	48.7	10.9	23.0	17.1	17.0	23.5	10.3	9.4	10.8	12.2	10.8	97	52	84	78	3 ⊙	2 ⊙	4	C 0	E 2	C 0
18	49.5	48.8	48.1	48.8	13.2	22.8	16.8	17.4	23.4	11.8	9.7	10.7	11.2	10.5	86	52	79	72	1 ⊙	0 ⊙	0	C 0	NSE 1	C 0
19	46.9	44.9	43.5	45.1	11.7	21.6	16.0	16.3	22.1	10.5	9.4	11.9	11.1	10.8	92	62	82	79	0 ⊙	0 ⊙	1	C 0	NNE 1	C 0
20	42.9	41.3	42.0	42.1	11.8	22.8	17.6	17.4	23.0	10.5	9.5	9.8	10.7	10.0	92	48	71	70	2	3 ⊙	10	C 0	SE 2	C 0
21	41.8	42.1	43.2	42.4	14.7	18.7	15.2	16.0	20.0	14.4	11.6	12.5	11.7	11.9	95	78	91	87	10 ●	9 ⊙	10	W 1	SE 1	WSW 1
22	44.1	43.4	44.4	44.0	12.9	20.0	13.8	15.1	20.9	11.7	10.1	9.6	10.5	10.1	91	55	89	78	0 ⊙	6 ⊙	2 ≡	C 0	W 2	C 0
23	43.0	40.9	40.5	41.5	8.5	19.6	14.4	14.2	20.3	8.2	7.8	9.9	9.9	9.2	95	58	81	78	0 ⊙	1 ⊙	10 ≡	C 0	WSW 1	C 0
24	41.5	41.7	41.7	41.6	14.6	19.0	14.2	15.5	19.8	13.7	11.1	9.7	9.8	10.2	90	59	81	77	10 ≡	9	10	W 2	W 3	C 0
25	40.8	41.0	43.8	41.9	11.8	22.0	16.0	16.4	22.6	10.8	9.9	10.6	11.4	10.6	96	54	84	78	8 ⊙	10	9	C 0	W 7	WSW 2
26	48.1	48.5	48.9	48.5	10.8	16.5	12.1	12.9	17.5	10.2	8.1	7.5	9.0	8.2	84	54	87	75	1 ⊙	4 ⊙	0 ≡	WSW 2	W 2	WNW 1
27	49.4	49.0	49.9	49.4	7.0	20.5	15.5	14.6	21.0	6.2	6.9	9.6	10.9	9.1	92	53	85	76	1 ⊙	3 ⊙	8	C 0	WSW 6	C 0
28	50.7	50.3	50.5	50.5	13.2	21.0	16.6	16.8	21.9	12.5	10.0	12.7	12.3	11.7	88	69	88	82	10 ≡	10	10	C 0	W 1	C 0
29	50.8	50.0	50.4	50.4	11.4	18.0	12.2	13.4	18.4	11.1	9.5	9.5	8.9	9.3	95	62	84	80	4 ⊙	0 ⊙	0	C 0	NNE 1	C 0
30	50.1	48.6	47.4	48.7	6.8	17.3	12.4	12.2	18.1	6.1	7.3	8.7	8.5	8.2	99	59	79	79	0 ⊙	0 ⊙	1	C 0	NNE 3	C 0
31																								
M	45.1	44.8	45.2	45.0	12.4	19.3	15.2	15.5	20.2	11.5	10.2	11.0	11.1	10.8	95	67	86	83	5.9	5.4	5.7	0.9	3.1	0.9

Październik – Octobze 1934

Dni	Ciśnienie p − 700 + I	II	III	Dies	Temperatura t I	II	III	Dies	Max	Min	Prężność pary e I	II	III	Dies	Wilgotność wzgl. U I	II	III	Dies	Zachmurzenie N,w I	II	III	Kierunek i prędkość wiatru D,v I	II	III
1	45.5	44.6	44.3	44.9	13.6	20.9	15.8	16.5	21.5	9.5	10.3	12.3	12.6	11.7	89	67	94	83	2 ⊙	10 ≡	10	SW 3	SW 2	SW 4
2	43.4	42.3	41.6	42.4	14.0	20.9	16.0	16.7	21.6	13.8	11.9	12.0	12.8	12.2	100	66	95	87	2 ⊙	0 ⊙	0 ≡	SW 1	WNW 1	C 0
3	39.0	37.5	38.2	38.2	12.2	24.6	15.7	17.0	24.6	11.5	10.1	10.5	10.4	10.3	96	47	78	74	0 ⊙	0 ⊙	1	C 0	SSE 4	C 0
4	37.2	37.0	37.0	37.1	11.6	21.6	18.3	17.4	22.0	10.3	8.8	11.6	11.1	10.5	87	61	71	73	4 ⊙	10	7	C 0	S 1	S 2
5	38.3	37.8	39.9	38.0	17.6	20.4	14.8	16.9	23.0	14.5	12.1	12.4	12.1	12.2	81	69	97	82	10 ●	10	10 ●	S 2	WSW 4	WNW 2
6	43.0	45.2	48.6	45.6	12.1	14.3	13.0	13.1	15.8	11.7	10.3	10.8	10.2	10.3	100	90	93	94	10 ●	10 ≡	10	WSW 3	WSW 1	W 2
7	53.2	54.9	56.0	54.7	11.5	15.4	12.6	13.0	15.6	11.3	9.5	9.4	9.6	9.5	95	72	89	85	10	10	10	NW 2	NNW 2	N 2
8	55.0	53.3	51.2	53.2	11.6	14.6	12.9	13.0	15.0	10.9	9.7	10.1	10.9	10.2	96	82	99	92	10	10	10	NNE 1	NE 2	NE 2
9	46.9	44.6	44.0	45.2	11.3	17.0	14.2	14.2	17.3	10.9	9.3	11.5	11.0	10.7	100	80	92	91	10 ≡	4 ⊙	6	C 0	ESE 1	C 0
10	43.6	46.9	49.4	46.6	12.4	10.4	10.0	10.7	14.2	9.6	10.0	8.3	8.1	8.8	94	89	88	90	10	10 ≡	10	W 2	W 4	WSW 2
11	48.7	46.2	43.7	46.9	7.7	11.7	8.7	9.2	13.0	7.3	7.3	7.4	7.3	7.4	93	72	89	85	10 ≡	10	10	WSW 4	WSW 6	W 4
12	45.3	42.0	41.1	42.8	9.8	11.2	12.2	11.4	12.8	8.7	7.7	9.0	10.6	9.1	86	91	100	92	10	10 ●	10 ●	WSW 4	WSW 7	WSW 6
13	39.7	40.5	43.2	41.1	11.8	13.2	9.3	10.9	14.5	9.3	9.8	6.9	6.9	7.9	96	61	79	79	10	10	1	W 8	WSW 11	WSW 6
14	43.2	38.4	30.7	37.4	8.4	11.7	10.8	10.4	12.2	7.7	7.0	6.6	9.2	7.6	86	64	95	82	10	10	10 ●	WSW 5	SW 4	SW 4
15	27.8	24.8	25.3	26.0	6.8	11.0	8.2	8.6	11.6	6.6	7.2	7.1	6.0	6.8	98	73	73	82	10 ●	10 ●	10 ●	SW 2	SW 3	WSW 6
16	28.8	31.3	35.2	31.8	5.2	7.4	6.7	6.5	8.2	4.7	5.4	5.7	6.1	5.7	81	74	83	79	10	10	10	SW 1	WSW 5	W 2
17	38.2	38.2	37.8	38.1	5.2	9.2	5.4	6.3	9.7	4.9	5.9	8.4	5.5	6.6	89	98	82	90	3 ⊙	9	1 ⌒	SSW 2	SSW 3	SSW 1
18	37.6	39.8	43.0	40.1	1.8	6.9	5.2	4.8	8.7	1.0	4.9	6.1	5.5	5.5	95	83	83	86	7 ≡	8 ⊙	10	E 1	WSW 2	WSW 2
19	43.2	42.0	42.7	42.6	0.1	8.6	6.7	5.3	8.8	−0.2	4.3	4.8	5.8	5.0	97	58	79	78	1 ⊙	10	10	C 0	WSW 3	WSW 4
20	44.6	45.6	47.0	45.7	7.5	11.8	8.8	9.2	12.4	6.6	7.4	6.9	7.8	7.4	98	67	93	86	10 ●	10	3 ≡	WSW 4	W 2	C 0
21	47.4	47.4	48.6	47.8	3.9	13.8	7.4	8.1	14.3	3.4	5.9	6.2	7.0	6.4	97	53	90	80	0 ⊙	2 ⊙	0 ≡	W 1	WSW 4	C 0
22	48.7	47.1	46.7	47.5	0.8	11.6	7.5	6.8	13.1	0.4	4.6	7.7	6.4	6.2	96	76	83	85	10 ≡	0 ⊙	0 ≡	C 0	E 2	C 0
23	46.4	45.6	45.8	45.9	−0.4	11.6	6.5	6.0	12.9	−0.4	4.5	6.2	6.6	5.8	100	61	91	84	10 ≡	1 ⊙	0 ≡	C 0	C 0	C 0
24	46.8	47.6	49.5	48.0	2.3	14.0	7.7	7.9	15.0	1.7	5.1	5.9	7.4	6.1	96	49	94	80	10 ⊙	10 ≡	0 ≡	C 0	C 0	WNW 1
25	49.5	48.8	48.4	48.9	2.9	14.5	8.3	8.5	15.0	2.5	5.3	7.8	7.8	7.0	97	63	96	85	10 ≡	9 ≡ ⊙	0 ≡	C 0	S 1	WNW 1
26	47.7	47.5	47.5	47.6	2.0	13.1	6.7	7.1	13.5	1.7	5.3	7.5	6.9	6.6	100	67	94	87	10 ≡	0 ⊙	4	C 0	WSW 2	WSW 1
27	47.6	46.5	45.8	46.6	2.1	13.9	8.8	8.4	15.0	1.5	5.2	9.1	7.3	7.3	98	77	92	89	9 ≡	3 ⊙	2 ≡	WSW 1	SSW 1	WSW 2
28	43.6	42.0	42.6	42.7	3.8	13.2	7.5	8.0	13.5	3.1	6.0	7.7	6.9	6.9	100	68	89	86	10 ≡	7 ⊙	0	C 0	WSW 2	WSW 3
29	42.6	41.2	40.4	41.4	2.2	13.0	8.1	7.8	13.3	1.3	5.4	7.6	7.0	6.7	100	68	86	85	8 ≡	2 ⊙	10	C 0	W 2	C 0
30	40.7	41.2	41.7	41.2	6.4	10.0	7.9	8.0	10.3	5.0	6.4	6.9	7.1	6.8	90	75	90	85	10 ≡	8 ≡	10	WSW 1	WSW 1	C 0
31	39.3	36.7	34.1	36.7	6.4	16.6	11.1	11.3	17.3	5.0	6.7	8.7	8.0	7.8	93	62	81	79	10	9	4	NE 1	SSE 4	E 2
M	43.2	42.7	43.0	43.0	7.3	13.8	10.1	10.3	14.7	6.3	7.4	8.4	8.3	8.0	94	70	88	84	7.9	7.2	5.8	1.6	2.8	2.0

Kraków, Obserw. Astr. $H_s = 209m$ $H_b = 220,3m$ Wrzesień – Septembze 1934

DNI	OPAD R	GRUB. ŚNIEGU	USŁO-NECZ-NIENIE	POGODA
1	.	.	5.1	
2	42.6	.	.	•a, II, p •0 III •n
3	0.3	.	.	•I, a •kr. II •p chw., n; ≡ III, n
4	5.7	.	.	•a, II, p; ≡ I
5	11.4	.	1.0	•p, III, n
6	11.0	.	.	•I •0 a •p, n
7	0.6	.	.	•kr. I •a, n; ≡0 I
8	2.3	.	0.9	•kr. a •III; ≡ I, a, II
9	0.0	.	.	•a; ≡ I, a
10	0.2	.	4.0	•p; ≡2 I, a
11	.	.	8.3	≡0 ⌒ I
12	0.2	.	8.4	≡1 ⌒ I ≡ a
13	0.0	.	9.7	≡2 ⌒ I, a
14	.	.	11.4	≡2 ⌒ I
15	.	.	9.5	⌒ I
16	.	.	11.0	⌒ I
17	.	.	8.5	≡0 ⌒ I
18	.	.	10.9	≡ ⌒ I
19	.	.	10.5	≡ ⌒ I
20	0.3	.	8.3	•n; ⌒ I
21	1.6	.	1.6	•I, a; ψ n
22	.	.	8.3	≡ ⌒ I ≡0 ⌒ III
23	.	.	10.1	≡ ⌒ I ≡0 III
24	.	.	5.9	≡0 I; ψ III, n
25	0.0	.	5.1	•p; ≡ ⌒ I
26	.	.	9.1	≡ I ≡0 III ≡ n; ⌒ I, III
27	.	.	9.4	≡ ⌒ I
28	.	.	1.1	≡ I, p; ⌒ I
29	.	.	9.6	≡ I, a; ⌒ I, III
30	.	.	10.1	≡ I; ⌒ I, III
31				
Σ	74.2	–	175.6	UWAGI

Październik – Octobze 1934

1	4.9	.	5.6	•R III •↖ n; ≡ I, a ≡0 II, p; ⌒ I
2	.	.	7.2	≡1 I ≡0 II, III; ⌒ I, III
3	.	.	10.0	≡0 I; ⌒ I
4	0.3	.	2.4	•p (ok. 15); ≡ ⌒ I ≡0 a
5	24.7	.	5.2	•kr. I, a •16 – p •R 19^30 •III, n
6	7.5	.	.	•I, a, p, n; ≡0 a, II
7	.	.	0.3	
8	0.1	.	.	•0 p
9	.	.	4.1	≡2 I, a
10	2.9	.	.	•a, p; ≡0 II, n
11	0.1	.	4.0	≡0 I
12	12.6	.	.	•0 a chw. •II, 16 – p, III, n
13	2.0	.	5.0	•0 a •2 ok. 11
14	19.0	.	0.1	•p, III, n
15	2.8	.	0.3	•I, a, II, p (15^40 – 18), n
16	0.7	.	0.4	•n
17	.	.	5.3	≡0 I; ⌒ III
18	0.1	.	1.5	•a; ≡ ⌣ I
19	0.3	.	1.1	•n; ≡ ⌣ I ≡ a
20	0.0	.	2.8	•0 I, a, p; ≡0 III
21	0.2	.	7.5	≡ ⌣ I ≡ a ≡ ⌒ III
22	0.1	.	6.7	≡2 I, a ≡ ⌒ III
23	.	.	5.9	≡2 I, a ≡0 III; ⌣ I ⌒ III
24	0.1	.	2.8	≡ I ≡0 a, II, III, n; ⌣ I
25	0.1	.	4.1	≡2 I, a ≡0 – n; ⌣ I, a; ⌒ III
26	0.1	.	6.4	≡2 I, a ≡0 II, ≡2 n; ⌣ I; ⌒ III
27	0.1	.	7.0	≡2 I, a, n; ⌣ I
28	0.0	.	6.1	≡2 I, a, n; ⌒ I, III
29	.	.	6.6	≡2 ⌒ I, a
30	(0.0)	.	0.2	•kr. ok. 8; ≡0 I, a II
31	2.2	.	2.2	
Σ	80.8	–	107.0	UWAGI

Kraków, Obserw. Astr. $\varphi = 50°04'$ $\lambda = 19°58'$ Listopad–Novembze 1934

DNI	CIŚNIENIE P = 700 + I	II	III	Dies.	TEMPERATURA T I	II	III	Dies	Max	Min	PRĘŻNOŚĆ PARY e I	II	III	Dies	WILGOTNOŚĆ WZGL. U I	II	III	Dies	ZACHMURZENIE i POGODA N,w I	II	III	KIERUNEK i PRĘDKOŚĆ WIATRU D,v I	II	III
1	37.3	39.3	40.0	38.9	9.4	5.1	1.8	4.5	15.6	1.1	7.2	5.8	5.0	6.0	83	89	96	89	10	10 ●	10 ⚹	WNW 4	NNE 2	C 0
2	41.4	44.3	46.7	44.1	3.5	5.7	2.0	3.3	6.2	0.7	5.5	5.1	4.5	5.0	93	74	85	84	10	10	0	SW 2	WSW 3	WSW 1
3	46.7	48.6	51.1	48.8	0.9	6.2	1.9	2.7	6.5	-0.2	5.9	4.1	4.2	4.1	79	58	80	72	8 ≡	1 ⊙	0	S 1	WSW 5	WSW 1
4	53.4	51.2	48.3	51.0	-2.7	5.6	3.3	2.4	5.9	-2.9	3.6	5.1	4.8	4.5	95	75	89	84	1 ⊙	8 ⊙	10 ●	C 0	NNE 7	NNE 3
5	42.9	40.5	38.3	40.6	5.2	13.4	6.6	8.0	14.3	3.0	5.9	7.4	5.7	6.3	89	65	78	77	10	2 ⊙	0	E 1	C 0	ESE 1
6	35.5	35.5	35.4	35.5	11.2	19.2	10.5	12.8	20.0	6.4	8.4	10.6	8.5	9.2	85	65	91	80	3 ⊙	7 ⊙	10	C 0	E 2	NE 2
7	33.3	34.5	37.4	35.1	11.3	15.9	9.7	11.6	16.6	9.6	8.6	8.1	7.6	8.1	87	60	85	77	9 ⊙	10	2	C 0	S 2	C 0
8	37.4	35.4	35.9	36.2	4.4	13.9	11.3	10.2	15.5	3.4	6.1	9.0	8.1	7.7	97	76	82	85	2	3 ⊙	10 ●	C 0	ESE 4	W 3
9	37.3	39.2	41.7	39.4	5.2	7.8	4.2	5.4	11.3	3.9	5.4	5.7	5.2	5.4	81	75	85	80	10	8	0	WNW 3	WSW 4	S 2
10	41.2	40.2	39.4	40.3	0.4	10.3	4.1	4.7	11.6	-0.2	4.3	6.6	5.6	5.5	91	71	92	85	0 ≡	4 ⊙	3	C 0	E 2	NNE 1
11	36.9	35.6	35.3	35.9	1.1	10.9	6.7	6.4	11.7	-0.3	4.8	7.2	5.4	5.8	96	74	74	81	3 ⊙	3 ⊙	0	ENE 1	E 3	E 1
12	33.3	30.8	31.8	32.0	4.4	10.4	8.7	8.0	11.5	3.1	5.8	7.3	7.8	7.0	93	78	93	88	6	10 ≡	10 ●	NE 1	C 0	C 0
13	31.3	31.2	33.2	31.9	6.3	8.0	6.7	6.9	8.7	6.2	7.1	7.3	7.2	7.2	99	92	99	97	10 ●	10	10 ●	NNE 1	NNW 2	W 2
14	38.8	40.6	43.2	40.9	5.4	8.1	4.7	5.7	8.5	4.2	6.5	7.2	6.1	6.6	97	89	96	94	10 ≡	0 ⊙	9	WSW 2	E 2	ENE 2
15	42.5	39.8	41.0	41.1	2.9	8.8	6.1	6.0	10.1	1.6	5.3	7.8	6.7	6.7	97	92	96	95	10	10	1 ≡	C 0	ENE 3	C 0
16	40.7	41.7	43.7	42.0	7.4	13.8	6.2	8.4	14.9	5.0	7.6	7.8	6.6	7.3	98	67	93	86	10 ≡	10	3 ≡	C 0	WNW 2	C 0
17	40.6	37.6	38.7	39.0	4.9	14.8	12.9	11.4	16.7	2.4	6.2	9.0	6.7	7.3	97	72	60	76	10 ≡	10	0	ENE 2	S 3	S 4
18	41.9	43.6	44.8	43.4	7.2	10.6	5.3	7.1	12.9	4.9	6.3	6.5	6.0	6.3	83	69	91	81	0	0 ⊙	10	W 4	WSW 4	C 0
19	44.4	44.3	44.8	44.5	5.8	6.7	2.2	4.2	6.8	1.8	6.5	6.7	5.2	6.1	94	91	96	94	10	10	10 ●	C 0	ENE 1	WSW 4
20	44.8	47.4	50.2	47.5	2.4	2.5	3.1	2.8	3.3	0.9	4.6	5.1	5.0	4.9	85	94	88	89	10	10 ●	10	WNW 4	W 4	W 2
21	51.5	51.4	51.7	51.5	2.8	3.8	2.3	2.8	4.0	1.3	4.8	5.2	4.2	4.7	86	87	77	83	6 ≡	10 ≡	10	W 3	WNW 2	WNW 4
22	50.9	50.3	50.0	50.4	-0.8	0.0	1.0	0.3	2.3	-1.1	3.9	4.2	4.9	4.3	91	93	100	95	10 ≡	10 ⚹	10	WSW 6	WSW 6	WSW 4
23	47.8	45.8	46.7	46.8	3.6	6.2	4.9	4.9	6.7	0.8	5.6	5.7	6.0	5.8	96	81	94	90	10 ≡	10	10	W 5	WSW 6	WNW 5
24	51.0	52.4	53.1	52.2	1.6	3.2	0.1	1.2	4.9	-0.2	4.3	4.0	4.1	4.1	84	70	89	81	4 ≡	1 ⊙	0	SW 1	W 3	WSW 3
25	52.8	53.0	50.8	52.2	0.8	2.8	2.6	2.2	3.4	-0.7	4.7	5.0	5.2	5.0	96	89	95	95	10 ≡	10 ≡	10 ●	WSW 4	WSW 5	WSW 5
26	49.0	48.0	48.3	48.4	4.6	4.9	4.8	4.8	5.3	2.3	5.9	6.0	6.2	6.0	94	94	97	95	10 ●	10 ⚹	10 ●	W 6	W 6	WSW 5
27	47.0	47.7	51.0	48.6	4.3	6.3	7.9	6.6	8.1	4.1	5.9	6.9	7.2	6.7	96	98	90	95	10 ≡ ●	10 ≡	10	W 6	W 4	SW 4
28	51.6	50.7	51.4	51.2	7.5	8.0	7.2	7.5	8.0	7.1	7.1	6.4	6.7	6.7	91	81	88	87	10 ≡	10	10 ●	WSW 5	WSW 6	WSW 6
29	50.6	50.9	51.7	51.1	7.0	7.8	6.4	6.9	8.0	6.2	6.4	6.3	6.0	6.2	86	80	84	83	10	9 ⊙	10 ●	W 5	SW 6	W 4
30	53.1	53.3	54.2	53.5	4.0	5.3	4.6	4.6	6.4	3.2	4.7	4.9	4.9	4.8	77	74	78	76	10	10	10	WNW 4	SSW 5	WSW 4
31																								
M	43.6	43.5	44.3	43.8	4.4	8.2	5.3	5.8	9.5	2.6	5.8	6.5	5.9	6.1	91	79	88	86	7.7	7.5	6.6	2.4	3.5	2.4

Grudzień – Décembze 1934

1	54.6	53.3	51.8	53.2	3.3	4.0	0.9	2.3	4.6	0.7	4.3	5.9	4.2	4.1	75	64	87	75	10 ≡	10	2 ≡	WSW 2	W 2	C 0
2	48.0	45.3	42.2	45.2	-4.4	1.4	1.0	-0.2	2.0	-4.4	2.8	4.4	4.6	3.9	84	88	92	88	10 ≡	9 ⊙	10 ≡	C 0	C 0	W 1
3	38.5	37.1	36.9	37.5	1.2	4.2	6.4	4.6	6.6	0.6	4.4	5.7	7.0	5.7	87	93	98	93	10 ≡ ●	10 ≡	10 ●	C 0	C 0	WSW 2
4	37.0	37.8	39.5	38.1	9.0	9.6	8.9	9.1	10.7	6.3	7.4	8.1	8.2	7.9	87	90	96	91	10 ≡	10 ●	10 ●	SW 3	WSW 5	WSW 3
5	39.6	39.0	40.2	39.6	7.5	8.4	6.6	7.3	8.9	6.6	7.7	8.0	7.1	7.6	99	98	98	98	10 ≡	10	10 ●	C 0	ENE 2	ENE 2
6	40.9	41.2	43.6	41.9	6.8	8.8	4.3	6.0	9.0	3.9	7.1	8.0	5.9	7.0	97	95	96	96	10 ≡	9	10	C 0	ENE 1	ENE 3
7	45.5	45.9	46.0	45.8	0.8	1.4	1.0	1.0	4.3	0.3	4.8	4.8	4.8	4.8	100	94	98	97	10 ≡	10 ≡	10 ≡	E 4	ENE 4	ENE 4
8	46.0	46.7	48.0	46.9	1.6	4.6	5.2	4.2	5.4	0.6	5.2	6.0	6.3	5.8	100	95	96	97	10 ≡	10 ≡ ●	10 ≡	ENE 1	C 0	C 0
9	47.6	46.2	45.0	46.3	5.2	8.7	5.2	6.1	9.0	4.9	6.3	7.8	6.4	6.9	98	93	97	96	10 ≡	10	10	C 0	ENE 2	ENE 1
10	43.0	41.3	40.6	41.6	0.6	6.4	2.4	3.0	7.0	-0.2	4.5	5.9	4.9	5.1	95	83	89	89	0 ≡	0 ⊙	10	C 0	ENE 3	ENE 1
11	38.7	38.4	38.5	38.5	2.2	8.0	6.7	5.9	8.6	1.3	5.0	7.0	6.7	6.2	94	88	91	91	10 ≡	10	10 ●	C 0	E 2	E 1
12	37.2	35.4	35.1	35.9	4.9	7.8	6.2	6.3	8.2	4.8	6.3	7.2	6.7	6.7	98	92	94	95	10 ●	10	10 ●	E 2	E 2	E 2
13	35.9	36.4	36.4	36.2	4.9	11.5	7.6	7.9	12.0	4.4	5.7	6.7	6.7	6.4	89	66	86	80	10	8	10	E 1	SSE 2	NE 1
14	34.2	32.8	32.8	33.3	7.9	9.6	6.9	7.8	9.9	6.8	6.8	8.1	6.6	7.2	86	91	88	88	10	10	6	NNE 1	ESE 4	ENE 1
15	30.6	29.7	30.6	30.3	7.0	11.5	6.7	8.0	12.4	5.4	6.6	7.1	6.4	6.7	88	70	87	82	10	1 ⊙ ≡	0	ENE 1	ESE 4	SE 1
16	30.5	30.1	31.0	30.5	4.4	10.3	6.2	6.8	10.5	3.4	5.6	7.5	6.6	6.6	89	81	93	88	1	10 ⊙	3	C 0	C 0	C 0
17	30.9	31.1	34.2	32.1	2.6	9.5	5.2	5.6	10.2	1.7	5.5	7.3	6.3	6.5	100	85	99	93	3 ≡	4 ⊙	10 ≡	C 0	C 0	E 4
18	36.5	36.5	36.3	36.4	4.4	5.4	4.8	4.8	5.4	4.2	6.2	6.7	6.4	6.4	100	100	100	100	10 ≡	10 ≡	10 ≡	E 3	E 3	ENE 4
19	35.9	36.2	38.0	36.7	3.7	6.1	3.4	4.2	6.5	2.9	6.0	6.9	5.7	6.2	100	98	98	99	10 ≡ ●	10 ≡	10 ≡	ENE 3	C 0	C 0
20	39.3	39.7	41.0	40.0	1.5	1.6	0.1	0.8	3.4	-0.3	5.0	5.2	4.3	4.9	98	100	98	99	10 ≡	10 ≡	10 ≡	ENE 4	E 3	ENE 4
21	42.1	43.3	44.1	43.2	-0.2	0.1	-0.1	-0.1	0.1	-0.7	4.3	4.2	4.2	4.2	96	90	93	93	10 ≡	10 ≡	10	ENE 4	ENE 3	ENE 4
22	44.2	43.6	43.1	43.6	-1.2	-1.0	-1.0	-1.0	-0.1	-1.9	3.7	3.7	3.8	3.7	87	86	88	87	10	10	10	ENE 6	ENE 6	E 3
23	42.8	43.0	43.9	43.2	-1.9	-2.2	-3.6	-2.8	-1.0	-4.1	3.7	3.4	3.2	3.4	94	88	93	92	10	10	10	ENE 3	ENE 3	ENE 4
24	43.2	43.5	43.9	43.5	-4.8	-3.4	-4.2	-4.2	-3.4	-5.0	2.9	3.1	2.9	3.0	91	86	88	88	10	9	10	ENE 3	ENE 2	ENE 4
25	43.3	43.4	47.1	43.9	-3.9	-0.9	-2.2	-2.3	-0.9	-4.4	3.1	3.6	3.3	3.4	90	85	90	88	10	9	10	ENE 1	ENE 2	ENE 2
26	47.3	47.4	46.7	47.1	-2.3	-1.6	-2.4	-2.2	-1.5	-2.4	3.3	3.7	3.3	3.6	92	90	91	91	10	10	10	ENE 2	E 4	ENE 4
27	46.0	45.8	46.8	46.2	-2.0	-0.8	-1.2	-1.3	-0.7	-2.9	3.7	3.7	3.9	3.8	94	85	94	91	10	10	10	ENE 4	ENE 4	ENE 4
28	47.8	47.9	48.1	47.9	-2.2	-1.8	-2.9	-2.4	-1.2	-3.1	3.7	3.6	3.4	3.6	96	90	93	93	10 ⚹	10 ⚹	10	ENE 4	ENE 4	ENE 3
29	46.9	46.3	47.0	46.8	-4.0	-3.2	-3.9	-3.8	-2.9	-4.2	3.0	3.2	3.0	3.1	89	89	89	89	10	10	10	ENE 6	NE 3	ENE 5
30	47.9	48.1	48.8	48.3	-3.9	-4.2	-4.9	-3.0	-3.3	-6.2	2.6	3.0	2.6	2.7	87	89	81	86	10	10 ≡	10	ENE 4	ENE 4	ENE 4
31	49.1	48.5	46.9	48.2	-6.2	-4.1	-3.1	-4.1	-3.0	-6.6	2.4	2.7	3.0	2.7	84	80	82	82	10 ⚹	10	10	ENE 2	ENE 2	ENE 3
M	41.7	41.4	41.7	41.6	1.3	3.7	2.1	2.3	4.4	0.4	4.8	5.5	5.1	5.1	92	88	92	91	9.2	9.0	9.1	2.1	2.5	2.5

Kraków, Obserw. Astr. $H_s = 209\,m$ $H_b = 220{,}3\,m$ Listopad – Novembze 1934

DNI	OPAD R	GRUB. ŚNIEGU b	USŁONECZNIENIE	POGODA
1	15.9	.	.	●a, II, p ⁂ III ✶ n
2	0.1	.	2.4	●a ●kr. p ; ⌣ III
3	.	.	7.6	≡⁰ ⌣ I
4	0.3	.	4.4	●p, III n ; ≡⁰ ⌣ I
5	.	.	6.8	⌓ III
6	.	.	6.5	⌓ I
7	(0.0)	.	.	● kr. a ; ∩ ⌓ I
8	5.2	.	5.3	● kr. III ● n ; ↯ ok. 17¹⁵ ; ≡² 7–8 ; ⌓ I
9	.	.	3.6	
10	.	.	6.0	≡⁰ ⌣ I
11	.	.	6.6	⌣ I
12	22.7	.	.	● p, III, n ; ≡⁰ II, p
13	4.8	.	.	● I, a, p, III, n
14	0.1	.	3.6	≡ I ; ⌣ n ; ⊕ III
15	4.6	.	0.9	● a, n ; ≡⁰ ⌓ III
16	0.3	.	3.0	● a ; ≡⁰ I, III, n ; ⌓ III
17	.	.	1.8	≡ ⌓ I
18	.	.	7.4	⌓ I, III
19	6.0	.	.	● kr. a ● p, III, n
20	1.9	.	.	✶ ⁂ a ● II, p
21	1.7	.	.	● p ; ≡⁰ I, a, II
22	.	.	.	✶ pT. II, p ; ≡⁰ I, n
23	1.2	.	.	● a, p, n ; ≡⁰ I, a
24	.	.	5.2	≡ I ; ⌣ III
25	2.9	.	.	● kr. a ● p, III, n ; ⌣ ≡ I ≡⁰ a
26	0.7	.	.	● I ●⁰ a, II, p ● III ●⁰ n ; ≡⁰ a, II, p, n
27	0.5	.	.	● I, a, p ● kr. n ; ≡⁰ a, II, n
28	(0.0)	.	.	●⁰ p, III, n ; ≡⁰ I, a
29	0.1	.	.	● kr. p, III ● n
30	0.1	.	2.5	● p
31				
Σ	69.1	—	73.6	UWAGI

Grudzień – Décembze 1934

1	.	.	.	≡⁰ I, a, III, n ; ⌣ III
2	0.4	.	0.2	≡² I, a ≡⁰ II, p, III, n ; ∨ I, a ⌣ II, III, n ; ●⁰ n
3	3.8	.	.	●⁰ I, a ● p, III, n ; ≡ a, II ≡⁰ p
4	2.4	.	.	● a, II, p, III, n ; ≡⁰ I, a
5	2.7	.	.	● p, III, n ; ≡² I ≡ a
6	0.0	.	0.1	● kr. p ; ≡ I ≡² a ≡⁰ n
7	0.1	.	.	≡ I, a ≡⁰ II ≡² p, III, n
8	1.7	.	.	● a, II, p, n ; ≡⁰ I ≡ a, II, p, III, n
9	0.0	.	2.4	≡ I ≡ a ⌓ III
10	.	.	6.9	≡ ⌣ I, a ⌓ III
11	2.2	.	1.0	● p, III, n ; ≡⁰ I
12	0.3	.	0.3	● I, a, p, III, n
13	0.6	.	3.4	● p, n
14	(0.0)	.	0.9	● kr. a ; ⊕ n
15	.	.	4.6	≡⁰ II ; ⌓ I
16	0.0	.	2.7	≡⁰ II ; ⌣ I ; ⌓ III
17	0.1	.	.	≡¹ I ≡² a ≡ II, p ≡² III, n ; ⌣ I
18	1.3	.	.	● n ≡ n – n
19	1.4	.	.	● I, a ; ≡ I ≡² a, II, p, III, n
20	0.1	.	.	≡² I, a ≡¹ II ≡ p, III ≡² n
21	(0.0)	.	.	● kr. p ; ≡⁰ I ≡ a, II ≡⁰ p, n
22	.	.	.	
23	.	.	.	
24	.	.	.	
25	.	.	.	✶ a ; ⌣ I
26	.	.	.	
27	0.3	.	.	
28	0.0	0	.	✶ n
29	.	0	.	✶ I ✶, ✶ pT. a ✶ pT. II, p
30	0.2	0	.	✶ n ; ≡⁰ a, II
31	0.1	0	0.1	✶ I, a
Σ	17.7	—	22.6	UWAGI

Cieszyn — φ = 49°45' — λ = 18° 38' — Styczeń – Janviez 1934

DNI	CIŚNIENIE P − 700 + I	II	III	Dies	TEMPERATURA t I	II	III	Dies	Max	Min	PRĘŻNOŚĆ PARY e I	II	III	Dies	WILGOTNOŚĆ WZGL. U I	II	III	Dies	ZACHMURZENIE I POGODA N,w I	II	III	KIERUNEK I PRĘDKOŚĆ WIATRU D,v I	II	III
1	40.6	41.0	41.4	41.0	-0.9	-0.7	-0.9	-0.8	0.3	-1.7	4.2	4.3	4.2	4.2	98	98	96	97	10 ≡	10 ⚲	10 ⚲	NW 1	C 0	C 0
2	40.2	39.0	37.5	38.9	-1.1	-0.3	-0.8	-0.8	0.3	-1.7	4.1	4.4	4.2	4.2	95	98	96	96	10 ⚲	10 ≡	10	C 0	C 0	NE 1
3	36.0	35.3	35.2	35.5	-2.1	-2.7	-4.4	-3.4	0.3	-4.9	3.8	3.7	3.1	3.5	98	98	95	97	10	10 ⚲	10	C 0	NW 1	NE 1
4	35.8	36.2	36.3	36.1	-5.7	-5.1	-4.3	-5.0	-3.5	-6.2	2.9	2.9	3.2	3.0	98	95	96	96	10	10	10	NE 2	C 0	C 0
5	35.8	34.9	34.3	35.1	-3.9	-1.6	-1.0	-1.9	-0.3	-4.9	3.2	3.3	3.3	3.3	96	82	82	87	10	10	10	C 0	SE 2	SSE 3
6	38.4	40.8	44.7	41.3	0.4	0.8	0.0	0.3	1.7	-1.4	4.3	4.4	4.5	4.4	90	90	98	93	10 ✳	10	10 ✳	SW 2	WSW 2	C 0
7	45.0	43.8	43.3	44.0	-1.1	0.4	-0.8	-0.6	1.3	-1.7	3.7	3.9	4.1	3.9	88	82	94	88	10	10	10	C 0	C 0	SE 1
8	41.9	40.6	39.7	40.7	-1.8	0.3	-1.2	-1.0	1.9	-4.1	3.8	3.7	3.6	3.7	96	78	86	87	10	10	0	SSE 1	SSE 1	SE 1
9	40.9	42.0	44.6	42.5	-1.4	0.3	-1.4	-1.0	1.2	-3.2	3.6	3.8	3.6	3.7	88	81	86	85	10	10	10	SE 1	SW 1	C 0
10	46.0	46.5	46.7	46.4	-2.0	0.2	-1.4	-1.2	1.0	-2.6	3.3	4.0	3.7	3.7	88	85	90	88	10	10 ✳	10	C 0	C 0	C 0
11	44.1	42.1	40.1	42.1	-6.5	-1.6	-3.8	-3.9	1.7	-9.1	2.4	2.9	3.0	2.8	84	72	87	81	3	9 ⊙	0	SSE 1	SSE 1	C 0
12	37.9	36.3	33.5	35.9	-3.9	-1.3	-3.8	-3.8	0.1	-8.9	2.6	2.8	2.3	2.6	90	68	67	75	8	8	0	C 0	C 0	SE 1
13	30.4	31.7	35.5	32.5	-3.8	-1.7	-2.8	-2.8	-0.8	-8.7	3.2	3.3	3.3	3.3	93	82	89	88	10	10 ✳	10	SSE 2	SSW 1	C 0
14	35.8	33.5	30.3	33.2	-3.1	1.8	-1.1	-0.1	3.8	-3.9	2.5	3.6	3.8	3.3	70	68	90	76	10	1 ⊙	0	C 0	SSE 1	SSE 2
15	27.1	28.1	29.1	28.1	0.0	1.3	0.2	0.4	2.6	-2.2	3.4	3.3	3.8	3.3	74	68	78	73	8	10	7	SE 2	SSE 3	SSE 3
16	29.0	29.6	33.6	30.7	0.2	4.7	1.7	2.1	6.1	-0.6	4.1	4.4	4.3	4.3	89	68	84	80	0	4 ⊙	10	SSE 3	C 0	C 0
17	38.0	39.0	37.0	38.0	-0.4	3.0	-1.3	-0.1	5.7	-2.3	4.0	4.0	3.3	3.8	90	71	86	82	3	7 ⊙	0	C 0	C 0	C 0
18	33.3	33.1	32.4	33.0	1.9	4.6	4.0	3.6	5.7	-2.1	3.8	4.3	3.2	4.3	73	71	83	76	10	9 ⊙	10 ●	SSE 3	SSE 2	SSE 3
19	31.3	31.1	33.3	32.0	4.2	10.6	3.0	6.2	12.0	3.0	3.2	3.8	4.9	3.3	84	61	73	73	7	10	9	SSE 3	SSW 4	SE 1
20	36.4	38.7	43.6	39.6	1.8	1.6	0.8	1.2	3.8	0.3	4.8	4.8	4.4	4.7	91	93	90	91	10 ●	10 ⚲	10	C 0	C 0	C 0
21	48.6	50.5	52.6	50.6	-1.1	-1.0	-2.7	-1.9	1.8	-3.0	3.7	3.2	3.6	3.3	88	74	96	86	10	9	4	NW 1	NE 1	C 0
22	53.1	52.8	52.7	52.9	-4.6	-0.3	-4.9	-3.7	2.3	-6.2	3.1	3.0	2.7	2.9	93	68	83	82	0	0 ⊙	0	C 0	C 0	C 0
23	51.6	51.6	51.8	51.7	-5.2	2.7	-3.3	-2.4	6.2	-7.2	2.6	3.0	3.4	3.0	83	53	98	78	0	0 ⊙	0	SSE 1	C 0	C 0
24	51.3	51.1	51.3	51.2	-7.6	0.7	-2.3	-3.0	3.2	-8.6	2.3	3.7	3.0	3.0	91	76	79	82	0	2 ⊙	0	C 0	C 0	C 0
25	49.6	48.1	48.2	48.6	-1.9	8.0	0.4	1.7	9.8	-3.0	3.3	1.3	2.8	2.3	82	19	59	53	0	0 ⊙	0	SSE 1	SSE 2	SE 1
26	47.2	46.6	46.2	46.7	-3.1	3.0	-3.3	-2.7	6.1	-6.4	2.7	3.1	2.6	2.8	86	48	83	73	0	0 ⊙	0	C 0	C 0	C 0
27	43.3	40.6	38.3	40.7	-7.8	0.8	-3.8	-3.6	2.2	-8.6	2.2	3.1	2.8	2.7	85	63	82	77	3	10	10 ✳	SW 1	SW 1	C 0
28	35.8	36.2	37.3	36.3	-2.0	-1.3	-1.2	-1.4	0.0	-4.4	3.3	3.5	4.0	3.6	84	84	96	88	10	10	10 ⚲ ✳	SE 1	C 0	C 0
29	38.7	40.2	41.9	40.3	-1.4	-0.2	-2.3	-1.6	0.6	-3.0	3.2	3.7	3.1	3.3	72	81	81	78	10	8 ⊙	9	NE 2	NE 1	NE 1
30	41.9	41.7	41.2	41.6	-1.9	-0.6	-1.3	-1.3	0.4	-3.0	3.7	3.3	3.8	3.7	94	79	92	88	10	9 ⊙	10	C 0	NE 1	C 0
31	37.6	34.0	33.8	35.1	-2.1	-1.3	-2.6	-2.2	-0.1	-2.8	3.7	3.6	3.3	3.5	94	86	87	89	10	10 ✳	10	C 0	SSW 2	NW 1
M	40.1	39.9	40.3	40.1	-2.3	0.9	-1.5	-1.1	2.6	-4.0	3.4	3.6	3.6	3.5	88	75	87	83	7.3	7.6	6.4	0.9	0.9	0.7

Luty – Févziez 1934

1	34.9	36.8	40.7	37.5	-7.8	-4.6	-6.9	-6.6	-1.7	-9.3	2.4	2.4	2.3	2.4	95	74	83	83	10 ≡	5 ⊙	8	C 0	C 0	C 0
2	45.0	46.6	46.2	45.9	-10.0	-9.5	-10.6	-10.2	-5.9	-11.3	1.8	1.6	1.7	1.7	82	73	84	80	10	10 ✳	10	C 0	C 0	C 0
3	43.4	42.7	42.1	42.7	-11.9	-5.8	-5.5	-7.2	-1.9	-13.7	1.5	1.8	2.1	1.8	82	62	70	71	10	9 ⊙	1	C 0	C 0	C 0
4	41.9	41.4	41.1	41.5	-5.2	-2.4	-6.6	-5.2	-1.0	-7.5	2.6	3.4	2.5	2.8	85	89	89	87	10	10	0	C 0	C 0	C 0
5	40.7	40.2	39.5	40.1	-5.6	-3.3	-4.3	-4.4	-2.1	-7.0	2.6	3.3	2.8	2.9	87	91	85	88	10	10 ✳	10	C 0	C 0	C 0
6	37.2	36.9	35.9	36.7	-7.4	-4.1	-2.3	-4.0	-1.5	-9.3	2.2	3.0	3.4	2.9	82	89	97	89	10 ≡	10	10	C 0	C 0	C 0
7	35.7	35.0	34.2	35.0	0.8	2.3	2.3	2.1	3.4	-2.8	4.1	4.7	4.6	4.5	82	84	82	83	10 ●	10	10 ●	C 0	SSW 2	SSW 3
8	31.8	25.8	26.7	28.1	2.6	8.6	2.1	3.8	9.4	-2.8	4.8	4.0	3.6	4.1	85	49	68	67	10	8 ⊙	10	SSW 3	SSW 3	SSW 3
9	34.6	40.1	42.8	39.2	-1.1	0.3	-1.3	-0.8	3.2	-2.4	3.4	3.4	3.0	3.3	80	73	73	76	10	9	3	WNW 6	WNW 4	SSW 2
10	38.8	37.8	39.2	38.6	2.4	6.0	3.3	3.8	9.9	-1.7	3.9	3.5	3.4	3.6	72	50	58	60	10	6 ⊙	2	SSW 5	SSW 6	C 0
11	39.0	39.5	39.2	39.2	2.1	6.1	3.3	3.7	7.2	0.5	4.2	3.8	4.1	4.0	78	55	71	68	10	3 ⊙	10	SSW 4	SSW 8	SW 7
12	38.5	40.3	42.3	40.4	-0.4	1.0	-1.4	-0.6	4.2	-2.0	4.4	3.9	3.6	4.0	98	79	86	88	10 ✳	9	0	C 0	NW 2	WNW 4
13	50.2	52.4	54.7	52.4	-7.9	-3.7	-10.8	-8.3	-0.4	-11.5	2.1	1.9	1.6	1.9	72	56	80	69	7	5 ⊙	0	C 0	NW 3	C 0
14	52.2	49.2	46.2	49.2	-7.8	3.8	-1.6	-1.8	5.7	-13.3	1.9	2.2	3.7	2.6	76	37	90	68	10	9 ⊙	7	C 0	C 0	C 0
15	43.1	43.3	43.1	43.8	-1.7	-0.3	0.0	-0.6	0.9	-2.3	3.9	4.3	4.3	4.2	96	96	94	95	10	10 ✳	10 ≡ ✳	C 0	WNW 1	NW 2
16	46.3	47.1	47.3	46.9	-2.0	-0.3	-3.0	-2.1	1.1	-3.2	3.3	3.7	3.3	3.3	90	83	91	88	10	10	0	NW 2	NW 1	C 0
17	46.2	45.2	45.1	45.5	-1.2	1.6	1.7	1.0	2.3	-4.2	4.0	4.9	4.9	4.6	96	84	94	91	10	10 ● ≡	10	C 0	C 0	C 0
18	42.6	42.3	43.9	42.9	1.7	2.2	1.8	1.9	3.0	1.0	4.9	4.9	5.0	4.9	94	91	95	93	10 ●	10 ⚲	10	C 0	WNW 1	C 0
19	42.0	39.7	39.0	40.2	1.3	2.2	1.3	1.3	3.0	0.7	4.7	4.9	4.3	4.6	92	91	83	89	10 ⚲	10 ●	10	WSW 1	SW 1	WSW 2
20	33.9	31.1	30.0	31.7	1.8	1.5	-1.3	0.2	2.7	-1.7	4.3	4.4	3.7	4.1	82	85	88	85	10	10 ✳	10	WSW 4	WSW 6	WNW 2
21	31.3	33.1	37.2	33.9	-3.9	-3.4	-3.3	-3.6	1.6	-6.1	2.7	3.4	3.1	3.1	80	93	89	88	9	9	9 ✳	C 0	WNW 6	SW 2
22	40.3	39.8	40.0	40.0	-3.4	2.0	2.2	0.8	3.7	-3.3	3.2	3.3	4.8	3.8	91	63	89	82	10 ✳	10	10	C 0	SE 4	SW 5
23	40.7	41.0	40.5	40.7	2.5	3.1	3.1	3.4	6.8	1.4	4.3	4.6	4.6	4.6	80	71	81	77	3	10	9	SW 7	SSW 3	SE 3
24	38.6	37.6	37.1	37.8	2.7	10.7	3.6	5.2	12.6	1.8	4.6	5.2	4.5	4.8	82	54	77	71	0	0 ⊙	0	SE 3	SE 3	SE 3
25	36.4	36.2	36.1	36.2	1.8	9.3	3.8	4.7	10.9	1.2	4.2	4.9	4.6	4.6	80	56	77	71	3	10	5	SSE 3	SE 3	SE 1
26	34.8	33.2	31.4	33.1	-0.3	10.2	5.3	5.2	11.7	-1.4	4.0	5.2	4.6	4.6	89	56	68	71	5	0 ⊙	0	SE 3	SE 2	SE 2
27	26.7	25.4	24.4	25.5	7.7	11.1	9.3	9.4	12.2	4.8	5.6	5.5	5.6	5.6	71	55	63	63	10	9	6	SSE 3	SE 6	SE 3
28	22.1	24.6	28.8	25.2	9.8	12.9	5.9	8.6	13.0	5.3	5.4	5.3	5.6	5.4	59	48	81	63	7	9	10	SSE 7	SSW 4	NW 1
29																								
30																								
31																								
M	38.9	38.7	39.2	38.9	-1.4	2.1	-0.3	0.0	4.2	-3.6	3.6	3.8	3.7	3.7	83	71	82	79	8.8	8.2	6.4	1.9	2.3	1.8

Cieszyn — $H_s = 300\ m$ — $H_b = 312.0\ m$ — Styczeń–Janvier 1934

DNI	OPAD g	GRUB. ŚNIEGU h	USŁONECZNIENIE	POGODA
1	0.1	3	.	● II, p, III, n ; ≡ I
2	1.1	2	.	● 11^{15}–13^{00} ; ≡ I, II
3	0.0	2	.	● ≡ II
4	0.3	2	.	△ od 9^{00} z prz.
5	7.0	2	.	△ p
6	1.1	8	.	* n, I △ p * III
7	.	9	.	
8	0.2	9	.	* ▽ 10^{00}
9	.	9	0.3	
10	0.1	8	.	* II, p
11	.	8	1.2	
12	.	8	3.7	
13	0.9	8	.	* a z prz., II, p z prz.
14	.	10	5.0	
15	.	10	1.1	
16	.	9	4.5	
17	0.7	4	3.6	
18	4.1	5	0.6	* n ● p, III
19	0.1	.	1.5	● n
20	1.9	.	.	●⁰ n, I, a, II ; ≡ II
21	.	.	1.5	
22	.	.	6.9	
23	.	.	7.0	
24	.	.	5.0	
25	.	.	7.3	
26	.	.	7.2	
27	0.0	.	2.8	*⁰ 19^{00}–np
28	0.3	.	.	*⁰ n, p ; ≡ p, III
29	.	.	.	* n
30	0.2	.	.	
31	3.4	.	.	* n, II, p, n
Σ	21.5	—	59.2	UWAGI. Prędkość wiatru wyznaczano za pomocą anemografu. Niniejsza uwaga odnosi się do całego roku.

Luty–Février 1934

1	.	3	5.0	≡ I
2	0.0	3	0.2	*⁰ 7^{15}, II
3	.	3	5.4	
4	.	3	0.5	
5	0.1	3	.	* a, II, p
6	0.5	3	.	≡ I
7	0.1	2	.	●⁰ n, I a, p, 20, III
8	(0.0)	.	5.2	
9	0.4	.	4.7	△ n
10	.	.	5.8	△ n
11	18.7	.	5.5	● 18^{40}
12	1.3	11	3.4	* n, I
13	0.0	9	6.0	* a
14	.	9	3.4	
15	0.9	8	0.2	* a, II, III ; ≡ III
16	0.2	8	0.1	
17	5.5	7	.	*⁰ n ● 7^{15} ●⁰ ≡ a, II, p
18	0.5	3	.	●⁰ n z prz., I ● a, II
19	0.9	2	.	● n, I ● II
20	6.3	2	.	⇸ a *² II ⚡ 13^{45} NW
21	1.3	12	4.6	* n ; ⇸ 12^{40} (przez 5 min.)
22	1.3	10	.	* 6^{40}, I, a z prz.
23	.	5	0.5	
24	.	1	9.2	
25	0.1	.	4.0	
26	.	.	9.1	●⁰ n
27	.	.	0.4	
28	3.0	.	4.0	
29				
30				
31				
Σ	41.3	—	77.2	UWAGI.

Cieszyn — $\varphi = 49°45'$ — $\lambda = 18°38'$ — Marzec – Mazs 1934

DNI	CIŚNIENIE P − 700 I	II	III	Dzies	TEMPERATURA t I	II	III	Dzies	Max	Min	PREŻNOŚĆ PARY e I	II	III	Dzies	WILGOTNOŚĆ WZGL. U I	II	III	Dzies	ZACHMURZENIE I POGODA N,w I	II	III	KIERUNEK I PRĘDKOŚĆ WIATRU Dv I	II	III
1	30.3	31.1	31.0	30.8	1.8	2.9	3.3	2.8	7.0	1.6	5.1	5.4	5.5	5.3	96	96	95	96	10	10 ●	10 ●	NW 2	NE 3	NE 1
2	31.3	31.7	32.3	31.8	1.2	3.8	3.0	2.8	5.0	0.8	4.8	5.6	5.5	5.3	96	93	96	95	10	10	10 ≡	SE 1	NE 2	C 0
3	33.1	34.0	35.2	34.1	−0.5	8.4	4.3	4.1	9.7	−0.9	4.3	6.6	5.3	5.4	96	81	85	87	10 ≡	9	10	C 0	SW 3	C 0
4	35.9	36.8	37.8	36.8	2.9	3.0	1.8	2.4	5.2	1.4	5.3	5.4	5.1	5.3	94	95	96	95	10 ▼	10 ▼	10 ●	C 0	NW 2	NW 2
5	36.7	36.3	34.6	35.9	0.3	1.1	0.6	0.6	5.0	−0.1	4.6	4.1	3.9	4.2	98	83	82	88	10 ▼	10	10	NW 2	NE 3	NE 2
6	33.0	32.5	30.8	32.1	−0.5	5.6	1.6	2.1	9.1	−0.8	4.2	3.6	3.8	3.9	94	54	75	74	10	7 ⊙	0	C 0	SSW 4	SSE 2
7	26.3	24.7	25.0	25.3	2.2	7.4	5.2	5.0	9.6	0.5	3.4	3.5	4.1	3.7	63	45	61	56	7	9	10	SSE 8	SSE 7	SSE 4
8	29.3	30.4	32.4	30.7	0.0	4.0	−0.1	1.0	7.1	−0.2	4.3	5.9	4.0	4.7	92	97	87	92	8	8	8	SSW 4	SSW 5	SW 4
9	32.9	32.0	29.1	31.3	−0.7	8.2	2.8	3.3	10.1	−1.4	5.8	3.3	3.5	3.5	86	40	62	63	7	8 ⊙	0	SSE 4	SSW 4	SSE 3
10	26.0	29.3	29.9	28.4	1.2	1.6	0.5	1.0	5.1	0.1	4.4	4.8	4.1	4.4	89	93	87	90	10 ✳	10	2	NW 1	NW 1	SE 2
11	26.6	24.3	21.5	24.1	0.6	7.9	7.7	6.0	9.1	−0.5	4.1	5.4	6.4	5.3	85	68	82	78	10	9 ⊙	10	C 0	C 0	SSE 2
12	21.0	20.5	18.4	20.0	4.0	12.9	12.0	10.2	14.5	5.2	5.6	5.3	5.8	5.6	92	48	56	65	5 ⊙	9	3	SSE 2	SSE 4	SW 4
13	19.8	24.0	23.2	22.3	11.2	9.3	5.7	8.0	13.9	5.6	5.5	6.0	6.3	5.9	56	69	93	73	10	10	10 ●	SSE 8	SW 5	C 0
14	24.5	27.1	25.7	25.8	4.5	4.9	6.3	5.5	8.7	4.1	6.0	5.8	5.8	5.9	96	90	81	89	10 ●	10	10 ●	C 0	SW 2	SSE 4
15	21.2	19.3	20.8	20.4	7.2	12.8	9.4	9.7	14.1	4.3	5.5	6.2	6.5	6.1	73	56	74	68	10 ●	10	8	SE 3	SSE 8	SSE 4
16	21.2	21.1	22.5	21.6	4.6	11.7	6.1	7.1	13.3	4.0	5.7	5.3	6.6	5.9	90	52	94	79	5 ⊙	9 ⊙	10 ●	SE 1	NW 1	SW 2
17	20.9	18.1	18.6	19.2	4.3	12.6	8.6	8.5	13.3	4.2	5.7	6.1	4.8	5.3	92	56	98	69	10	9 ⊙	0	C 0	SE 3	SSW 3
18	18.3	18.9	21.7	19.6	7.1	10.5	4.9	6.8	13.0	4.8	5.2	6.8	5.7	5.9	69	72	87	76	10	9	2	SE 5	SSE 4	SSE 2
19	26.0	28.4	31.0	28.5	3.3	6.8	3.3	5.2	8.7	3.2	5.4	5.8	5.3	5.6	92	78	83	84	10	10	9	C 0	NW 1	C 0
20	31.0	30.8	30.0	30.6	2.3	11.5	7.8	7.4	12.5	0.8	4.9	4.5	5.2	4.9	89	43	65	66	4	9 ⊙	7	NE 1	SSE 4	SE 3
21	30.4	30.7	30.7	30.6	7.6	16.6	11.5	11.8	18.4	6.4	5.6	5.2	6.1	5.6	72	37	60	56	0 ⊙	3 ⊙	8	SSE 4	SSE 4	SE 3
22	31.2	32.6	34.9	32.9	8.3	11.8	7.0	8.3	14.6	6.9	7.5	6.3	5.8	6.5	92	61	77	77	10 ●	10	9	SSW 3	SSW 3	C 0
23	33.9	36.3	36.8	36.3	3.3	13.0	10.5	9.3	15.8	2.6	5.3	6.6	6.6	6.2	92	59	70	74	10	7 ⊙	10	C 0	NW 2	NE 1
24	37.2	36.2	37.2	36.9	7.4	14.9	9.6	10.4	16.1	7.2	6.9	6.8	8.2	7.3	90	54	92	79	10 ≡	3 ⊙	10	C 0	NE 3	NW 1
25	37.8	36.3	36.3	36.8	8.2	16.8	9.6	11.0	18.1	7.9	7.4	8.2	7.8	7.8	92	58	87	79	10	0 ⊙	10	C 0	NW 2	NW 1
26	35.7	35.3	35.9	35.6	6.1	6.1	4.0	5.0	10.5	3.8	6.6	6.4	5.7	6.2	94	91	93	93	10 ●	10	10 ●	NW 2	NW 3	NE 1
27	36.7	37.8	37.2	37.2	3.0	4.3	3.3	3.6	6.2	2.9	3.2	4.7	4.7	4.2	91	76	80	82	10	10	9	NW 1	NW 2	NE 2
28	34.4	32.4	31.3	32.7	2.2	10.3	5.7	6.0	11.8	1.2	4.7	4.9	5.8	5.1	87	52	85	75	3 ⊙	6 ⊙	10	NNE 2	NE 1	NE 2
29	30.6	29.2	27.9	29.2	4.5	10.2	7.9	7.6	12.3	3.7	5.8	6.9	7.1	6.6	92	74	89	85	8	0 ⊙	5	NE 2	NE 3	C 0
30	27.7	28.3	29.1	28.4	6.1	9.3	8.3	8.0	12.0	5.9	6.6	7.2	7.4	7.1	94	83	91	89	10 ≡	10	8	C 0	NW 2	C 0
31	30.6	31.9	32.5	31.7	5.4	6.8	5.0	5.6	9.3	4.8	6.6	5.8	5.9	6.1	99	78	90	89	10 ≡	10	10	C 0	NE 3	NE 2
M	29.5	29.6	29.7	29.6	3.9	8.6	5.8	6.0	11.0	2.8	5.3	5.6	5.6	5.5	88	69	81	79	8.6	8.2	7.7	1.8	3.2	1.8

Kwiecień – Avzil 1934

1	33.0	33.7	35.0	33.9	1.8	8.2	1.6	3.3	9.5	1.4	5.0	4.9	3.7	4.5	95	61	73	76	9	5 ⊙	0	NNE 1	NE 6	NNE 5
2	36.9	36.6	37.3	36.9	−1.5	5.7	0.7	1.4	7.0	−3.2	3.2	3.4	3.3	3.3	78	50	68	65	0 ⊙	0 ⊙	0	NNE 2	NW 7	NE 3
3	37.3	36.8	36.4	36.8	−2.4	6.5	4.1	3.1	8.8	−3.1	3.1	3.4	3.8	3.4	81	47	61	65	0 ⊙	5 ⊙	2	C 0	NE 5	NE 2
4	34.0	33.3	31.4	32.9	0.3	7.4	4.3	4.1	9.2	−0.9	3.8	4.3	5.1	4.4	81	58	82	74	5 ⊙	10	3	NNE 4	NE 4	C 0
5	28.5	28.1	27.6	28.1	3.4	9.4	4.4	5.4	11.2	0.4	5.2	3.2	4.5	4.3	88	36	71	65	9	9 ⊙	3	SSE 1	SSE 4	SE 1
6	29.2	29.9	30.3	29.8	1.6	10.9	4.3	5.3	13.5	0.9	4.3	4.5	4.3	4.4	84	46	70	67	10	2 ⊙	0	SSE 1	SW 2	C 0
7	29.7	28.9	28.2	28.9	1.2	14.7	9.1	8.5	15.8	−0.1	4.2	4.4	5.9	4.8	83	36	68	62	0	3 ⊙	0	SE 1	NE 3	SE 2
8	27.5	27.1	26.9	27.2	6.6	14.7	10.7	10.7	17.2	4.7	5.9	8.2	6.7	6.9	82	66	71	73	9	7	10 ●	C 0	SSE 4	SE 2
9	24.9	23.8	22.3	23.7	10.8	19.5	14.1	14.6	21.8	7.3	6.7	6.8	7.5	7.0	70	41	63	58	0	9	7	SSE 4	SSE 5	SE 1
10	23.6	26.1	28.7	26.1	9.1	7.4	6.5	7.4	16.0	6.5	5.0	5.1	5.2	5.1	58	67	72	66	9	10	10	SSW 6	SSW 7	SSW 6
11	29.7	31.3	32.6	31.2	5.4	4.3	4.0	4.4	7.4	3.9	6.2	5.9	5.6	5.9	92	96	92	93	10 ●	10 ●	10	SW 2	SW 2	NW 1
12	32.7	33.5	34.5	33.6	4.6	9.2	6.8	6.9	14.1	3.8	5.8	5.6	6.2	5.9	92	65	84	80	10	10	0	C 0	NE 1	C 0
13	37.5	39.0	39.0	38.5	2.9	9.1	7.0	6.5	12.1	0.6	5.3	6.1	5.2	5.5	94	71	70	78	10 ≡	9 ⊙	2	NE 3	NE 6	SW 2
14	38.8	38.2	37.7	38.2	1.4	17.8	14.0	11.8	22.6	0.6	4.7	7.9	8.1	6.9	93	52	68	71	0 ⊙	1 ⊙	9	C 0	NW 2	SSE 3
15	38.6	39.0	39.8	39.1	11.5	19.0	12.1	13.7	21.1	10.9	9.6	8.7	8.1	8.8	96	52	78	75	8 ⊙	9 ⊙	4	C 0	NW 2	C 0
16	39.9	39.4	38.3	39.2	10.6	20.1	14.9	15.1	23.6	8.5	7.0	7.9	8.4	7.8	73	45	67	62	3 ⊙	9 ⊙	3	SE 3	SW 1	SSE 3
17	37.0	35.4	33.7	35.4	14.3	25.9	18.3	19.2	28.7	12.5	8.2	9.4	8.7	8.8	67	39	56	54	7 ⊙	5 ⊙	0	SSE 3	SW 5	SSE 3
18	31.1	29.2	29.6	30.0	17.1	26.3	19.3	20.5	27.5	14.7	8.1	7.5	6.8	7.5	56	30	41	42	0 ⊙	2 ⊙	0	SE 2	SSE 5	SSE 3
19	34.2	33.2	32.5	33.3	11.4	17.6	13.9	14.2	20.3	11.3	9.2	9.0	10.2	9.5	92	61	87	80	10	9	0	C 0	NE 2	SE 1
20	32.3	33.5	33.7	33.2	11.4	18.4	11.6	13.3	21.5	9.7	9.4	8.8	9.3	9.2	95	56	92	81	10	8 ⊙	3	C 0	SW 1	S 1
21	35.4	36.0	36.2	35.9	11.1	15.0	10.2	11.6	18.5	10.1	7.9	7.4	6.3	7.2	80	58	68	69	8 ⊙	9 ⊙	0	SW 3	SSW 4	SE 2
22	35.5	32.5	26.7	31.6	5.4	14.6	14.7	12.4	17.7	3.3	5.9	6.7	7.8	6.8	87	54	62	68	3	10	10	C 0	SSE 2	SSE 2
23	22.3	21.7	23.6	22.3	17.5	20.7	15.6	17.4	21.4	12.0	7.4	6.4	5.4	6.4	50	33	41	42	2 ⊙	6 ⊙	9	SSE 4	SSE 8	SSW 6
24	26.1	24.4	25.6	25.4	12.1	18.3	13.3	14.2	20.7	8.4	6.6	5.9	8.1	6.9	63	38	72	58	9 ⊙	8 ⊙	10 ●	SE 2	SSE 6	SE 1
25	26.4	27.5	27.9	27.3	10.6	16.7	14.5	14.1	18.8	5.3	6.7	6.8	8.8	7.4	71	49	72	64	9	10	10 ●	C 0	SE 5	SE 2
26	28.4	27.8	27.1	27.8	12.8	23.5	16.6	17.4	26.8	11.7	10.5	11.7	9.3	10.6	96	55	68	73	10	9 ⊙	10	C 0	C 0	C 0
27	30.2	32.2	33.2	31.9	12.7	17.0	14.1	14.5	19.7	12.3	10.2	11.1	8.8	10.0	94	77	74	82	10 ≡	10	3	C 0	NW 1	C 0
28	34.9	35.0	35.7	35.2	11.0	26.4	17.4	18.0	27.9	9.1	8.4	9.8	10.1	9.4	87	39	68	65	0 ⊙	2 ⊙	3	C 0	SSE 1	C 0
29	36.3	34.5	34.0	34.9	11.5	24.3	16.2	17.0	25.3	9.5	9.0	9.5	9.1	9.2	86	42	66	65	3 ⊙	1 ⊙	1	C 0	NE 4	C 0
30	33.4	32.8	32.7	33.0	13.6	24.1	17.5	18.2	26.6	9.3	9.9	11.3	9.5	10.2	86	51	64	67	2 ⊙	9 ⊙	3	C 0	NW 2	SE 2
31																								
M	32.2	32.0	31.9	32.0	8.0	15.8	11.1	11.5	18.4	6.0	6.3	6.8	6.8	6.7	79	51	67	66	5.9	6.9	4.2	1.4	3.6	1.8

Cieszyn — $H_s = 300\ m$ — $H_b = 312{,}0\ m$ — Marzec – Mars 1934

DNI	OPAD R	GRUBOŚĆ ŚNIEGU	USŁONECZNIENIE	POGODA
1	0.1	.	.	•⁰ n ; •⁰ a, p, n
2	.	.	.	≡ III
3	.	.	3.6	≡ I
4	8.5	.	.	; 6⁰⁰–8⁰⁰ • a – np ; ≡ I, II
5	1.4	.	.	• n ; ≡ I
6	.	.	6.9	
7	5.3	.	1.2	
8	0.3	1	5.4	* n, 14³⁰ *⁰ 16⁰⁰, 18³⁰ ; (R) 18⁰⁰ SW
9	0.3	0	8.4	
10	3.4	.	.	* n, I, a
11	0.0	.	.	•⁰ p (18³⁰) z prz.
12	.	.	7.4	
13	2.1	.	0.1	•⁰ p, III
14	4.5	.	.	•⁰ I, a ; p, III, n
15	0.0	.	0.4	•⁰ z prz.
16	2.2	.	6.2	•⁰ 6⁰⁰, III
17	.	.	4.3	
18	3.7	.	0.3	• 16³⁰ •⁰ n
19	.	.	0.4	• n
20	.	.	4.6	
21	0.1	.	7.3	
22	0.3	.	3.1	• n •⁰ n a (ok. 6¹⁵), I
23	0.3	.	3.8	•⁰ n, p
24	.	.	3.7	• n ; ≡ I
25	0.3	.	8.1	•⁰ n
26	8.2	.	.	•⁰ n, I, a, p, III
27	0.0	.	0.3	•⁰ n
28	.	.	9.2	
29	0.1	.	7.0	
30	.	.	0.7	• n ; ≡ I
31	.	.	5.4	≡ I
Σ	41.1	–	98.4	UWAGI.

Kwiecień – Avril 1934

1	.	.	8.0	
2	.	.	9.9	
3	.	.	6.8	
4	0.2	.	2.3	•⁰ 15⁴⁵
5	.	.	6.5	• 5¹⁵
6	.	.	9.8	
7	.	.	9.5	
8	0.1	.	6.0	•⁰ 19³⁵ – np
9	.	.	6.6	
10	0.1	.	1.8	
11	2.3	.	.	•⁰ od 5⁰⁰, I, II
12	.	.	6.8	
13	.	.	5.0	≡ I
14	11.0	.	10.2	
15	.	.	9.4	•² R 3²⁰ SE
16	.	.	9.9	
17	.	.	10.0	
18	8.4	.	12.0	• n
19	0.2	.	5.0	• n ; ≲ 8⁴⁵ NE
20	5.5	.	5.4	• R 18³⁰
21	.	.	5.7	
22	.	.	3.4	
23	2.6	.	7.4	• R 15³⁰ … 17⁰⁰
24	0.0	.	7.8	•⁰ 19³⁰ ; III
25	2.3	.	0.6	•⁰ 20³⁰, III
26	.	.	5.8	
27	0.0	.	0.4	•⁰ 11¹⁵, 17¹⁵ ; ≡ I
28	.	.	11.0	
29	.	.	7.8	
30	14.0	.	7.9	• ▲ 18⁰⁰ ; R 13¹⁰ NE
31				
Σ	46.7	–	198.7	UWAGI.

Cieszyn φ = 49°45′ λ = 18°38′ Maj – Mai 1934

Dni	Ciśnienie P = 700 + I	II	III	Dies	Temperatura t I	II	III	Dies	Max.	Min.	Prężność pary e I	II	III	Dies	Wilgotność wzgl. U I	II	III	Dies	Zachmurzenie N,w I	II	III	Kierunek i prędkość wiatru Dw I	II	III
1	32.6	32.4	32.7	32.6	13.7	21.7	15.3	16.5	27.1	11.2	8.9	7.9	9.2	8.7	76	41	71	63	0 ⊙	9 ⊙	3	SE 1	SSE 2	SE 1
2	33.4	32.4	32.5	32.8	14.4	26.2	19.8	20.0	28.6	13.3	9.3	9.6	8.9	9.3	76	38	52	55	10 ●	7 ⊙	2	SE 2	ESE 3	SSE 2
3	32.5	32.0	31.1	31.9	19.3	24.7	21.3	21.6	26.3	13.1	9.1	10.3	7.5	9.0	55	45	40	47	9 ⊙	10	3	C 0	NE 1	E 1
4	31.0	31.6	32.7	31.8	14.6	24.3	19.4	19.4	27.5	13.5	10.2	8.6	9.7	9.5	83	38	58	60	10	10 ●	9	SE 1	SSE 1	SSE 2
5	33.8	33.2	33.8	33.6	16.3	24.5	16.2	18.3	26.0	13.1	10.0	9.2	11.0	10.1	72	40	80	64	4	9 ⊙	7	C 0	NE 3	SW 1
6	36.0	35.6	36.2	35.9	13.5	24.1	17.3	18.0	25.6	11.4	10.3	7.3	7.4	8.3	90	33	51	58	8 ⊙	8 ⊙	8	C 0	NE 3	ENE 2
7	37.4	36.6	38.3	37.4	14.6	23.7	17.0	18.1	25.5	10.8	7.9	8.0	9.0	8.3	63	36	63	54	3 ⊙	7 ⊙	2	C 0	NE 3	C 0
8	40.6	40.7	41.9	41.1	15.2	26.6	18.8	19.8	28.7	11.0	9.7	5.8	8.0	7.8	75	22	50	49	8	7 ⊙	3	C 0	SE 1	SW 3
9	43.9	43.7	44.2	43.9	11.6	19.2	15.3	15.4	22.5	11.3	9.1	11.3	11.0	10.3	89	68	85	81	10	5 ⊙	2	C 0	NW 2	C 0
10	45.3	44.3	42.8	44.1	12.6	18.4	16.8	16.2	24.0	11.4	10.2	11.5	10.8	10.8	95	73	76	81	10 ≡	2 ⊙	2	C 0	NW 1	C 0
11	43.4	42.3	41.2	42.3	11.9	23.6	15.1	16.4	25.6	8.6	9.6	8.2	8.1	8.6	94	37	63	65	0 ⊙	6	2	C 0	NW 4	C 0
12	40.5	39.0	36.8	38.8	11.0	22.3	17.0	16.8	24.3	7.3	8.0	9.8	10.2	9.3	81	50	71	67	9	0 ⊙	1	C 0	NE 4	NE 1
13	34.9	32.9	30.6	32.8	15.0	23.6	18.1	19.2	26.9	10.9	10.8	11.5	9.4	10.6	83	47	61	64	0 ⊙	8 ⊙	0	C 0	SW 3	SE 2
14	28.7	27.1	28.3	28.0	20.0	26.0	15.2	19.1	27.1	15.0	9.6	9.4	10.0	9.7	55	38	77	57	1 ⊙	7 ⊙	10	SSW 2	SSW 6	SSE 3
15	28.6	29.6	32.5	30.2	11.8	10.6	4.6	7.9	16.5	4.6	9.2	8.7	3.8	7.2	90	92	92	91	10	10 ●	1	NW 1	C 0	C 0
16	32.7	30.4	29.1	30.7	6.1	18.9	14.9	13.7	21.9	-0.8	5.8	5.0	6.6	5.8	83	51	52	55	0 ⊙	0 ⊙	2	C 0	ESE 2	SE 1
17	27.4	27.2	28.0	27.5	15.8	23.1	16.4	17.9	25.2	14.1	7.3	9.1	11.4	9.3	55	43	82	60	9	8 ⊙	10 ●	SSE 3	SSE 2	SE 1
18	31.3	32.3	33.0	32.3	10.9	11.1	9.3	10.2	17.2	9.2	9.6	9.6	7.2	8.8	99	98	83	93	10 ●	10 ●	10 ●	NW 1	NW 3	NW 1
19	34.0	36.2	37.8	36.0	8.7	9.3	9.2	9.1	10.3	8.4	8.1	8.1	8.1	8.1	96	93	93	94	10 ≡	10	10	C 0	NW 1	C 0
20	38.8	39.0	38.8	38.9	9.3	18.4	13.7	13.8	21.3	6.0	8.3	8.4	9.2	8.6	94	54	79	76	1 ⊙	6 ⊙	0	C 0	NW 1	ESE 2
21	40.6	41.3	40.1	40.7	13.3	17.8	13.7	14.6	19.8	10.3	9.4	8.8	9.2	9.1	83	58	79	73	9	8 ⊙	3	C 0	NW 1	C 0
22	38.8	38.1	38.0	38.3	14.2	19.9	17.3	17.3	24.2	10.8	9.0	11.0	10.3	10.2	73	64	70	70	10	10	9	SE 2	NW 3	C 0
23	36.8	36.3	35.8	36.3	13.3	13.9	12.0	13.8	21.4	11.9	10.4	11.7	8.9	10.3	81	87	86	85	10	10	6	ESE 2	NW 4	NE 1
24	36.3	35.7	36.2	36.1	8.4	13.7	8.3	9.7	16.0	5.9	6.8	5.2	5.9	6.0	82	44	73	66	10	8 ⊙	4	SW 1	NW 3	C 0
25	37.1	35.8	33.3	36.1	7.9	16.2	9.4	10.7	17.8	3.7	6.2	7.0	6.8	6.7	78	52	78	69	7 ⊙	8 ⊙	7	SSE 1	SSW 4	C 0
26	32.8	33.8	34.6	33.7	7.7	12.2	7.3	8.6	14.0	6.1	6.2	7.5	6.8	6.8	79	71	89	80	10 ●	9 ⊙	10 ●	NE 3	NW 1	NW 3
27	36.3	36.8	36.7	36.7	7.5	10.6	5.7	7.4	13.9	4.6	5.0	5.0	5.4	5.1	65	52	79	65	8 ⊙	7 ⊙	0	NW 2	WSW 2	SE 2
28	36.3	33.9	34.6	33.7	8.4	12.3	10.8	10.6	13.8	3.1	6.3	5.8	7.0	6.4	77	54	72	68	10	10	10 ●	SSE 2	SSW 3	SSW 3
29	33.9	33.6	37.9	33.8	7.9	12.8	9.2	9.8	13.0	7.9	7.3	6.1	6.3	6.6	92	33	73	74	10 ●	8 ⊙	9	NW 2	WSW 3	NW 2
30	38.9	39.0	39.1	39.0	9.8	13.1	9.3	10.9	17.3	6.3	6.4	7.1	6.9	6.8	70	33	79	68	5 ⊙	9 ⊙	0	NW 1	NW 2	C 0
31	40.0	40.0	39.3	39.8	8.3	17.0	12.2	12.3	18.8	2.9	6.3	5.8	6.2	6.2	78	40	59	59	0 ⊙	6 ⊙	0	C 0	NE 3	C 0
M	36.0	35.7	35.8	35.8	12.1	18.9	13.7	14.6	21.7	9.0	8.4	8.3	8.3	8.3	80	53	72	68	6.8	7.5	4.8	0.9	2.5	1.1

Czerwiec – Juin 1934

1	39.6	39.4	38.9	39.3	13.4	21.0	15.7	16.4	23.3	7.4	6.9	6.0	8.3	7.1	60	33	63	52	0 ⊙	1 ⊙	0	C 0	NE 2	C 0
2	39.8	38.3	36.1	38.1	16.0	24.5	17.3	18.8	28.1	8.3	8.3	7.9	9.9	8.7	61	33	68	54	0 ⊙	8 ⊙	2	C 0	C 0	SSW 1
3	33.3	31.3	30.0	31.3	18.0	15.7	14.6	15.7	23.8	12.2	12.0	10.3	11.5	11.3	78	79	93	83	1 ⊙	10 ●	6	SSE 1	SSW 1	C 0
4	28.9	28.2	27.3	28.1	14.3	19.8	14.7	15.9	21.6	12.5	10.1	7.7	8.6	8.8	84	45	69	66	3 ⊙	7 ⊙	8	SW 1	NW 2	NW 2
5	28.0	28.8	27.5	28.1	9.6	11.9	11.2	11.0	13.3	9.2	8.3	8.0	8.6	8.3	94	77	86	86	10 ●	10	10 ●	WNW 3	C 0	NE 1
6	27.4	32.0	33.1	30.8	8.2	9.4	10.1	9.4	14.3	7.3	7.9	8.0	7.5	7.8	98	91	80	90	10 ●	10	0	WNW 3	WSW 3	ESE 2
7	33.3	33.3	34.7	33.8	12.2	20.6	13.0	13.7	22.3	7.1	7.6	8.2	9.2	8.3	72	43	72	63	3 ⊙	8 ⊙	10 ●	SSE 2	WSW 2	C 0
8	36.1	36.9	36.9	36.6	13.1	13.7	13.1	13.2	13.9	10.9	9.1	10.3	9.9	9.8	82	89	89	87	10	10	10	WSW 2	NW 2	C 0
9	37.3	37.2	36.8	37.2	11.7	14.0	13.3	13.1	19.3	10.7	9.1	9.9	9.2	9.4	89	84	81	85	10	10 ●	9	C 0	WNW 2	SE 2
10	36.3	34.6	33.3	34.7	13.9	20.7	14.3	15.8	23.1	8.8	10.1	8.0	9.6	9.2	86	44	79	70	3 ⊙	7 ⊙	8	C 0	NE 1	ESE 2
11	30.8	28.9	28.6	29.4	15.7	20.4	16.1	17.1	23.8	11.3	9.9	10.8	9.2	10.0	75	61	66	67	3 ⊙	9 ⊙	6	SSE 1	WNW 3	SSE 2
12	30.3	31.4	33.2	31.6	12.8	18.2	13.1	14.3	20.6	10.5	9.3	8.3	8.1	8.6	86	54	73	71	9	9 ⊙	5	WNW 1	NW 2	NE 1
13	34.9	34.8	34.3	34.7	11.3	19.1	14.3	14.8	21.1	6.9	8.3	6.3	8.6	7.8	83	40	70	64	6 ⊙	8 ⊙	1	C 0	NE 4	C 0
14	34.3	33.0	32.1	33.1	13.1	22.1	17.4	17.3	23.3	7.7	9.1	8.8	11.4	9.8	82	43	77	68	7 ⊙	9 ⊙	10	C 0	C 0	ESE 2
15	32.3	33.0	38.3	33.3	13.7	13.0	12.1	13.2	18.2	12.1	9.9	10.2	8.6	9.6	73	93	83	84	10	10 ●	10	SW 2	NW 3	NE 2
16	40.2	40.3	40.8	40.3	10.1	13.5	12.3	12.6	18.2	7.6	7.3	6.2	6.8	6.8	79	48	64	64	8 ⊙	8 ⊙	4	NE 2	NE 4	NE 1
17	42.3	41.2	40.8	41.3	13.3	19.0	13.9	13.3	21.4	4.4	7.3	6.6	7.2	7.0	56	40	60	52	0 ⊙	1 ⊙	0	C 0	NE 2	C 0
18	40.6	38.9	36.3	38.6	13.9	24.7	18.7	19.3	26.8	8.3	7.3	8.8	8.3	8.3	56	38	53	49	0 ⊙	3	10	SE 2	SSW 4	SSE 2
19	34.0	32.0	29.0	31.7	19.0	28.3	18.7	21.2	30.2	16.3	8.6	12.0	10.4	10.3	52	42	63	53	8	0 ⊙	7	SSE 3	SSW 3	ESE 2
20	27.0	26.3	24.8	26.0	20.0	19.3	17.5	18.6	23.5	17.2	11.5	12.6	12.0	12.0	66	75	81	74	10	10	10 ●	SSE 2	SSW 2	WNW 2
21	27.6	30.3	33.0	30.3	13.0	15.8	12.3	13.4	18.1	12.3	10.9	9.9	8.9	9.9	98	74	83	86	10 ●	10	9	WNW 2	WNW 3	C 0
22	34.8	34.1	33.0	34.0	13.0	19.6	17.2	16.8	22.2	8.7	7.5	7.8	9.4	8.2	67	46	64	59	0 ⊙	3 ⊙	9	C 0	C 0	C 0
23	34.2	33.9	36.2	34.8	19.5	25.2	18.2	20.3	28.1	13.9	11.0	11.3	9.5	10.6	65	48	61	58	1 ⊙	8 ⊙	0	SSW 4	SSW 3	C 0
24	38.2	37.2	36.0	37.1	16.3	22.3	18.0	18.6	24.7	9.8	9.0	8.3	10.4	9.3	63	43	68	59	0 ⊙	3 ⊙	4	C 0	NE 3	NE 3
25	35.8	35.1	34.0	35.0	19.8	27.6	22.2	23.0	28.8	13.8	11.8	14.4	16.0	14.1	69	38	81	68	2 ⊙	7 ⊙	9	C 0	NE 4	C 0
26	34.1	33.6	32.8	33.3	20.6	26.3	19.9	21.7	28.3	17.2	14.1	13.2	15.5	14.3	78	52	90	73	3 ⊙	8 ⊙	10 ●	ESE 1	NW 2	C 0
27	32.1	31.8	32.2	32.0	16.7	22.3	17.1	18.3	23.6	16.0	13.4	13.7	12.9	13.3	95	69	89	84	10	9	10	SSW 1	WSW 2	WSW 2
28	32.0	31.5	30.1	31.2	17.2	21.9	17.8	18.7	24.6	16.4	13.4	13.9	11.6	13.0	92	72	76	80	10	10	6	C 0	NW 2	SE 2
29	30.4	30.3	31.2	30.6	16.9	19.8	17.4	17.9	23.6	14.6	13.0	13.2	13.1	13.1	91	77	89	86	10	8	6	NE 2	NE 5	NE 1
30	31.8	31.6	31.0	31.5	16.7	20.9	16.2	17.5	22.1	16.0	12.1	14.5	13.0	13.2	85	79	95	86	10	10	3	NE 3	NW 3	C 0
31																								
M	33.9	33.7	33.4	33.7	15.0	19.8	15.7	16.6	22.7	11.3	9.8	9.9	10.1	9.9	77	59	76	71	5.7	7.3	6.4	1.3	2.4	1.1

Cieszyn — H_s = 300 m — H_b = 312,0 m — Maj – Mai 1934

DNI	OPAD R	GRUB. ŚNIEGU	USŁONECZNIENIE	POGODA
1	0.1	.	4.9	•⁰ 17¹⁵
2	7.1	.	7.9	•⁰ / •² a ; R⁰ 7²⁵
3	0.0	.	2.6	•⁰ 10⁴⁵
4	0.0	.	0.2	•⁰ 12⁴⁵
5	.	.	8.9	
6	.	.	10.4	
7	.	.	6.4	
8	.	.	7.5	
9	0.0	.	6.5	
10	0.0	.	2.9	•⁰ n, / •⁰ 13⁰⁰ ; ≡ /
11	.	.	12.5	(R) 12⁵⁰ NW
12	.	.	9.6	
13	1.6	.	8.7	• 14³⁰ 16³⁰ ; R 14¹⁵ (R) 16³⁰
14	4.4	.	8.2	•(R) 14¹⁸
15	9.3	.	.	• a, ll, p, n
16	.	.	13.3	
17	17.8	.	5.1	• R 17¹⁵ SW • lll, n
18	12.4	.	.	• 5³⁰ ... 14²⁰, lll
19	0.7	.	.	•⁰ n, a, p z prz. ; ≡ /
20	.	.	12.1	
21	0.0	.	4.2	
22	.	.	4.1	• n (5)
23	5.3	.	2.5	•² 10⁴⁰ – 11⁰⁰ ; 11⁵⁵ – 12²⁰
24	0.2	.	6.4	• n, p
25	1.3	.	6.7	• n •⁰ 14²⁰ – 15⁴⁰
26	3.1	.	4.0	•⁰ n, l, a, p, lll, n
27	0.4	.	10.0	•⁰ n, p, n
28	3.1	.	3.0	• n, p (17), lll
29	0.9	.	8.1	• n, l, a
30	.	.	7.1	
31	.	.	13.4	
Σ	67.7	—	197.4	UWAGI:

Czerwiec – Juin 1934

1	.	.	13.9	
2	.	.	13.9	(R) 23¹⁰ NW
3	12.2	.	5.2	• R⁰ od 10⁰⁰ • ll
4	1.8	.	10.5	•⁰ n
5	22.7	.	.	• n, l, a, p, lll, n
6	4.0	.	2.1	• n, l, a
7	1.3	.	13.0	•⁰ p, 20⁰⁰, lll
8	0.2	.	.	•⁰ n, a
9	5.9	.	4.1	• R⁰ 12¹⁰ • ll, p
10	0.6	.	10.5	•⁰ p
11	0.2	.	11.3	• a
12	0.0	.	6.6	•⁰ ll
13	.	.	12.3	
14	.	.	7.4	
15	9.7	.	.	• a, ll, p
16	.	.	12.5	
17	.	.	14.6	
18	.	.	12.1	
19	0.5	.	9.4	•⁰ p ; (R) 15⁰⁰ NW.
20	27.9	.	1.1	• 20³⁰, lll
21	1.3	.	1.7	• n, l, a •⁰ p • 15⁰⁰
22	.	.	12.4	
23	.	.	13.7	
24	.	.	11.4	
25	.	.	12.7	
26	13.9	.	7.6	• p, lll ; R 23 SW
27	4.6	.	2.0	• n, a, p
28	.	.	4.6	
29	2.7	.	6.4	•⁰ n, 6³⁰, a, p
30	1.6	.	1.9	• n, p ; (R) 12³⁰ NW
31				
Σ	111.1	—	254.9	UWAGI

Cieszyn — φ = 49°45′ — λ = 18°38′ — Lipiec – Juillet 1934

Dni	Ciśnienie P = 700 + I	II	III	Dies	Temperatura T I	II	III	Dies	Max	Min	Prężność pary e I	II	III	Dies	Wilgotność wzgl. U I	II	III	Dies	Zachmurzenie N,w I	II	III	Kierunek i prędkość wiatru D,v I	II	III
1	30.5	30.5	31.6	30.9	15.7	20.6	14.8	16.5	24.1	14.7	12.8	12.1	11.7	12.2	97	67	95	86	10	10 ●	10 ●	NW 1	NE 5	NW 5
2	33.8	35.7	35.9	35.1	13.5	14.6	14.9	14.5	18.7	12.9	11.0	10.7	10.9	10.9	96	87	87	90	10	10	5	WNW 4	NW 2	C 0
3	34.5	34.3	34.3	34.4	14.6	17.5	13.0	14.5	21.2	10.2	10.7	11.3	9.0	10.3	87	76	81	81	0 ⊙	10	9	C 0	WNW 3	WSW 1
4	33.2	33.9	33.8	33.6	12.4	11.7	11.9	12.0	14.0	10.5	8.7	9.1	9.8	9.2	82	89	95	89	10	10 ●	10	WNW 2	WNW 1	C 0
5	34.0	34.2	35.1	34.4	12.2	16.9	12.1	13.3	20.5	10.4	10.0	9.2	9.3	9.5	95	64	89	83	10	8 ⊙	9	NW 2	NW 2	SW 1
6	35.0	34.1	35.0	34.7	11.9	21.4	15.1	15.9	22.8	8.3	9.2	10.4	9.1	9.6	90	55	71	72	9 ⊙	7 ⊙	10	SSE 2	SW 3	C 0
7	35.3	35.7	35.9	35.6	14.3	18.1	15.3	15.8	21.2	13.6	10.0	11.2	10.7	10.6	83	73	83	80	10	10	9	SW 4	NW 1	NE 1
8	36.6	37.4	36.8	36.9	13.6	14.6	14.9	14.3	17.0	12.7	11.2	10.9	11.8	11.3	97	88	93	93	10 ●	10 ●	10	NW 1	C 0	SW 1
9	34.9	34.5	34.3	34.6	15.5	18.5	18.0	17.5	24.1	11.3	12.0	12.6	11.3	12.0	91	80	74	82	6 ⊙	9 ⊙	5	SSE 1	SSE 2	C 0
10	34.2	33.7	33.8	33.9	15.9	24.4	17.6	18.9	25.9	11.5	11.9	11.0	11.1	11.3	88	49	74	70	7 ⊙	8 ⊙	3	SSE 1	WNW 4	C 0
11	33.0	31.4	29.6	31.3	16.1	22.4	17.7	18.5	27.9	12.9	10.3	13.5	11.5	11.8	76	67	76	73	8 ⊙	9 ⊙	5	SSE 2	SW 2	NE 1
12	28.1	27.7	28.2	28.0	17.9	25.2	18.6	20.1	26.6	15.4	10.8	10.0	9.7	10.2	71	42	60	58	9 ⊙	9 ⊙	8	SSE 3	WSW 4	SE 1
13	28.2	28.7	29.8	28.9	17.7	24.8	17.9	19.6	28.2	15.3	11.6	13.6	13.3	12.8	77	58	87	74	10	7 ⊙	7	ESE 2	SSW 3	SE 1
14	31.9	31.9	32.8	32.2	16.6	22.4	18.6	19.0	25.2	15.1	12.2	11.7	12.4	12.1	88	58	78	75	8 ⊙	9 ⊙	5	C 0	WNW 2	C 0
15	33.6	33.2	33.1	33.3	15.2	24.3	19.1	19.4	26.1	11.9	11.7	8.9	12.1	10.9	91	39	74	68	5 ⊙	9 ⊙	9	C 0	NE 2	C 0
16	33.6	34.1	33.7	33.8	15.1	13.7	16.6	15.5	19.9	13.4	11.2	9.7	12.7	11.2	88	83	91	87	10	10 ●	10	C 0	NW 2	C 0
17	33.5	33.8	34.6	33.3	13.6	13.8	16.7	15.7	19.1	13.3	11.1	12.8	13.6	12.3	96	96	96	96	10 ●	10 ●	10	C 0	WNW 1	NNW 1
18	34.0	33.3	32.1	33.1	16.1	18.4	18.0	17.6	23.1	13.8	13.2	13.0	14.0	14.1	97	93	91	94	10	10	3	C 0	C 0	NE 1
19	31.3	30.7	30.3	30.8	17.0	23.4	19.3	20.2	27.8	12.0	11.9	11.6	13.3	12.3	83	49	80	71	1 ⊙	9 ⊙	2	C 0	NE 1	ENE 2
20	31.4	31.6	31.4	31.3	18.1	26.7	21.3	22.0	29.3	13.4	11.7	11.8	13.7	12.4	73	45	72	64	7	6 ⊙	3	ENE 1	NW 1	ENE 1
21	31.2	30.3	29.9	30.3	22.6	30.9	24.2	25.3	32.2	18.1	11.3	12.8	13.3	12.6	56	39	60	52	1 ⊙	1 ⊙	8	SSE 3	SSE 2	SSE 2
22	28.3	28.0	28.0	28.1	24.3	27.0	21.4	23.3	29.3	20.0	14.9	15.3	15.9	15.4	66	58	84	69	0 ⊙	8	6	SE 1	SSW 4	C 0
23	28.4	27.6	28.2	28.1	19.0	23.9	18.0	19.7	28.4	13.6	13.7	14.0	13.3	13.7	84	63	88	78	5 ⊙	10	9	C 0	SSW 4	SW 2
24	29.3	31.0	32.1	30.8	17.2	21.3	17.4	18.4	23.7	16.2	12.3	14.2	12.1	12.9	86	73	82	81	10 ●	9 ⊙	9	WSW 3	WSW 3	C 0
25	32.3	31.8	31.4	31.8	18.0	23.3	18.0	19.4	23.0	14.6	11.7	10.4	9.6	10.6	76	49	63	63	3 ⊙	4 ⊙	6	SSW 3	WNW 4	NW 1
26	33.7	33.5	33.0	33.4	16.2	22.3	16.7	18.0	23.5	14.7	10.6	9.8	10.7	10.4	77	50	73	67	0 ⊙	7	5	WNW 2	WNW 4	SSW 2
27	29.7	30.4	31.0	30.4	14.5	16.6	16.2	15.9	23.4	14.0	11.1	11.3	9.1	10.3	91	80	66	79	10 ●	9	6	SSW 3	NNW 1	WNW 1
28	32.7	32.8	32.3	32.7	14.2	19.0	15.6	16.1	22.0	11.0	9.8	8.7	8.3	9.0	82	53	64	66	6 ⊙	9	6	SSW 4	WSW 4	SSW 1
29	31.5	32.5	33.6	32.3	17.6	20.3	16.3	17.6	21.9	14.0	9.7	12.1	9.6	10.3	63	68	69	67	10	10	8	SSW 5	WSW 2	SSW 2
30	32.6	32.8	34.0	33.1	16.4	24.3	17.3	18.8	23.1	13.8	10.3	12.6	13.2	12.0	74	56	90	73	9 ⊙	10	6	SSE 4	WSW 2	SE 2
31	34.7	33.3	31.6	33.2	15.3	23.9	19.0	19.8	27.6	11.2	12.0	12.8	11.8	12.2	92	52	73	72	0 ⊙	0 ⊙	0	ENE 1	S 2	C 0
M	32.5	32.5	32.5	32.5	16.1	21.1	17.2	17.9	24.0	13.3	11.3	11.6	11.6	11.5	84	63	79	76	7.1	8.3	6.9	1.8	2.4	0.9

Sierpień – Août 1934

1	30.3	29.8	30.2	30.1	20.7	27.0	16.8	20.3	28.8	13.0	12.3	16.1	12.5	13.6	68	61	88	72	4 ⊙	10 ●	6	C 0	SE 4	SSE 1
2	30.5	30.9	31.0	30.8	17.3	20.6	18.1	18.3	23.4	16.3	13.6	14.4	13.4	13.8	93	80	87	87	10	10	5	SE 1	WSW 2	C 0
3	31.2	30.4	29.2	30.3	18.7	27.3	23.0	23.0	30.0	13.2	12.8	12.4	11.7	12.3	80	43	56	60	4 ⊙	3 ⊙	2	SE 3	C 0	NNE 2
4	26.8	26.4	26.2	26.5	23.3	30.7	20.3	23.7	32.5	19.8	12.3	13.6	13.3	13.8	58	42	87	62	3 ⊙	3 ⊙	10 ●	SSE 3	SSE 4	WSW 8
5	27.3	30.2	32.6	29.1	13.6	16.0	11.9	13.8	20.9	11.8	11.5	11.0	9.9	10.8	87	80	96	88	10	10	10	SSW 4	SW 2	SW 2
6	31.6	31.8	31.8	31.7	12.2	13.1	13.0	12.8	14.9	11.0	10.1	10.3	10.8	10.4	96	93	97	95	10 ●	10 ●	10 ●	SSW 4	NNW 4	SW 1
7	32.1	32.2	32.1	32.1	13.9	19.4	17.1	16.9	22.6	12.8	11.3	12.0	11.4	11.6	98	72	79	83	10 ≡	3	0	C 0	NE 5	NE 2
8	32.9	32.8	33.3	33.1	13.9	23.0	16.6	17.3	24.4	10.4	10.6	10.0	11.0	10.3	94	48	78	73	0	4 ⊙	3	C 0	NE 4	C 0
9	33.6	32.1	31.4	32.4	13.3	23.6	16.9	17.7	23.1	10.2	9.9	11.7	11.8	11.1	88	53	83	76	0 ⊙	6	6	C 0	NNE 3	C 0
10	32.0	33.2	34.3	33.2	14.9	21.9	16.6	17.3	26.0	11.6	10.1	12.3	11.6	11.4	81	64	82	76	0 ⊙	9 (K) ●	9	SSE 2	WSW 4	SSE 2
11	34.9	34.1	32.9	34.0	16.1	24.0	18.9	19.3	26.9	13.4	11.3	11.4	12.3	11.7	83	51	77	70	9	8	3	SSE 2	WSW 3	NE 1
12	32.6	33.1	33.3	33.0	16.0	20.7	16.3	17.3	22.2	13.2	12.8	13.1	12.0	12.6	93	73	87	83	10 ●	10	3	SSE 2	C 0	C 0
13	32.8	31.9	31.1	31.9	15.2	22.1	15.3	17.1	23.3	12.7	11.3	9.3	9.9	10.2	88	48	76	71	8 ⊙	6 ⊙	3	SSE 1	WSW 3	SSW 2
14	30.4	29.7	30.0	30.0	13.7	16.4	13.6	14.3	17.9	13.1	10.3	10.7	10.8	10.7	91	77	94	87	10 ●	10	10 ●	SE 1	ENE 3	NE 1
15	31.7	32.7	34.2	32.9	12.9	16.8	13.9	14.4	18.7	12.7	10.6	11.9	11.0	11.2	96	83	94	91	10 ●	10	10 ●	C 0	C 0	C 0
16	33.9	36.2	37.1	36.4	13.2	20.4	14.2	15.3	21.0	12.0	10.8	12.3	10.2	10.8	96	63	83	81	10	9 ⊙	0	SSW 1	WNW 3	C 0
17	37.7	37.3	37.2	37.3	11.9	22.0	13.6	16.3	23.9	9.0	9.2	9.9	10.7	9.9	90	50	81	74	0 ⊙	6 ⊙	0	SSE 2	WSW 1	SSE 2
18	36.9	36.1	35.4	36.1	14.1	22.0	14.7	16.4	23.4	11.6	10.2	12.9	11.2	11.4	86	66	90	81	7	9 ⊙	0	SSE 2	SSW 2	C 0
19	36.2	35.8	34.4	35.3	14.2	20.7	15.6	16.3	22.8	11.8	10.8	10.2	10.2	10.4	93	56	77	73	10	8	4	C 0	WSW 2	SE 2
20	33.6	33.1	34.3	33.7	14.7	20.8	14.3	16.1	23.6	11.8	10.3	11.9	10.2	10.8	83	66	84	78	9 ●	9 ⊙	1	SSE 2	NW 2	C 0
21	34.3	33.1	33.4	34.9	13.9	23.8	18.6	19.7	27.7	11.7	9.8	12.8	12.8	11.8	73	52	81	69	10	3 ⊙	0	SSE 3	WSW 6	C 0
22	33.3	34.9	34.6	34.9	16.2	27.4	19.6	20.7	30.4	14.3	11.3	13.2	14.7	13.1	82	48	87	72	0 ⊙	10	10 (K) ●	C 0	SSW 3	S 1
23	33.8	33.8	32.3	33.4	19.3	28.4	23.2	23.3	30.6	16.9	14.2	13.4	14.1	14.6	83	54	67	69	9	3 ⊙	9	SE 1	S 1	C 0
24	31.1	33.3	37.7	34.0	21.8	21.0	15.3	18.4	27.7	13.2	13.2	14.0	11.6	12.9	68	76	89	78	8	10	10	SSE 2	SSW 4	C 0
25	37.6	37.7	36.6	37.3	13.3	14.1	14.1	14.0	16.2	12.8	10.9	11.0	11.2	11.0	93	93	94	94	10 ●	10	10	NW 3	NE 2	NW 2
26	36.4	37.1	37.2	36.9	15.1	18.3	16.8	16.8	19.6	14.0	11.8	12.9	12.8	12.3	92	81	90	88	10	10	3	C 0	NE 1	NE 1
27	36.0	34.6	33.3	34.6	13.2	22.3	19.0	18.9	23.3	14.6	12.6	15.1	14.9	14.2	97	76	91	88	10 ≡	9	10 (K)	C 0	NE 4	NE 2
28	31.1	31.2	31.6	31.3	18.2	21.2	17.3	18.3	24.0	17.0	14.6	15.2	13.2	14.3	94	81	90	88	10	10	10 ●	C 0	C 0	C 0
29	30.6	30.0	30.4	30.3	18.7	24.0	18.9	20.1	26.0	14.9	10.6	13.4	14.2	12.7	66	61	87	71	8	8 ⊙	9	NE 2	WSW 2	C 0
30	30.3	32.0	33.3	32.3	17.3	17.4	12.3	14.8	24.3	12.3	12.3	12.8	10.0	11.7	84	87	93	89	3 ⊙	10	2	SSW 2	SSW 3	SSE 2
31	34.6	33.2	31.1	33.0	12.3	21.1	14.3	15.3	23.2	9.6	9.0	10.0	11.2	10.1	86	54	93	78	8 ⊙	10	10	ENE 1	NNE 2	C 0
M	33.0	33.0	33.2	33.1	15.8	21.6	16.3	17.6	24.1	13.3	11.4	12.3	11.9	11.9	86	66	85	79	7.2	8.2	5.7	1.4	2.6	1.1

Cieszyn — $H_s = 300\ m$ — $H_b = 312{,}0\ m$ — Lipiec – Juillet 1934

DNI	OPAD R	GRUBOŚĆ GU	USŁONECZNIENIE	POGODA
1	24.0	.	5.5	• R 13³⁰ • (R) ... 18³⁰ • III
2	0.2	.	1.6	•⁰ n, a
3	2.7	.	4.3	•⁰ p
4	10.5	.	0.1	• a, II, p
5	0.9	.	3.8	•⁰ n, a, p
6	0.3	.	8.0	•⁰ p
7	4.9	.	0.9	• a, p
8	1.7	.	.	•⁰ n, I, a, II, p
9	1.5	.	9.4	•⁰ n, a
10	.	.	12.4	• n
11	0.2	.	7.3	• (R) 12²⁵
12	3.5	.	5.8	• (R) 4⁴⁵
13	2.7	.	3.5	• n, p
14	.	.	7.1	
15	.	.	10.5	
16	30.0	.	.	• a, II, p
17	41.5	.	.	• n, I, a, II, p
18	14.2	.	1.2	• n, a, p
19	.	.	12.9	
20	.	.	9.8	
21	.	.	11.4	
22	.	.	7.6	
23	4.6	.	6.3	•⁰ p
24	1.5	.	3.7	•⁰ n, I, a, p
25	.	.	12.7	
26	2.0	.	8.8	
27	2.2	.	5.1	• n, 6¹⁵ ... II
28	.	.	5.3	
29	.	.	0.6	
30	5.6	.	3.2	• 16⁰⁰ ⁴⁵
31	.	.	12.9	
Σ	154.6	–	181.7	UWAGI

Sierpień – Août 1934

1	9.4	.	5.4	(R) 7³⁵ SW • R II • ▲ R 15⁴⁵ – 17⁴⁵
2	.	.	2.3	
3	.	.	11.3	
4	12.8	.	11.6	• R 20³⁰ – 21³⁰ WSW
5	9.1	.	.	• n, 13⁵⁰ ... 19²⁰
6	7.9	.	.	• n, 3³⁰, I, a, II, p, III
7	.	.	7.6	• n; ≡ I
8	.	.	12.5	
9	0.6	.	10.7	• R⁰ 21³⁰
10	0.9	.	9.1	• R⁰ 12⁴⁵ ▽ 18¹⁵, p
11	11.5	.	9.9	
12	0.1	.	.	• n, I, a, p
13	0.5	.	12.0	
14	4.3	.	.	• n, I • ⁰ 6⁵⁰ – 9¹⁰, 18 – 19, III
15	18.7	.	.	• n, I, a, p, III
16	1.2	.	5.2	• n, • ¹ 9³⁰ – 10⁵⁰
17	.	.	10.7	
18	.	.	3.5	
19	0.0	.	4.8	
20	0.0	.	7.9	•⁰ I, 6⁵⁰.
21	.	.	10.5	
22	5.2	.	5.4	• (R) 19⁰⁰ III
23	0.1	.	4.7	• n, ▽ 15³⁰; (R) 14²⁰
24	0.7	.	.	•⁰ n, p
25	5.4	.	1.4	•⁰ na (od 4²⁰), I, a
26	.	.	0.1	
27	0.0	.	3.0	• p (20¹⁵); (R) III; ≡ I
28	7.0	.	0.5	• a, p, III; (R) 18⁴⁵
29	.	.	7.3	• n
30	5.2	.	4.3	• a, p
31	10.9	.	3.8	• p
Σ	111.5	–	165.5	UWAGI

Cieszyn — φ = 49°45′ — λ = 18°38′ — Wrzesień – Septembze 1934

DNI	CIŚNIENIE P − 700 + I	II	III	Dies	TEMPERATURA T I	II	III	Dies	Max	Min	PREŻNOŚĆ PARY e I	II	III	Dies	WILGOTNOŚĆ WZGL. U I	II	III	Dies	ZACHMURZENIE N,w I	II	III	KIERUNEK I PRĘDKOŚĆ WIATRU D,v I	II	III
1	25.1	21.6	28.0	24.9	15.9	19.1	12.4	15.0	21.5	12.5	12.4	11.1	8.7	10.7	92	67	82	80	10	9	5	NE 2	SSW 6	E 1
2	29.1	29.0	28.2	29.1	10.4	13.8	10.2	11.2	15.5	9.1	8.8	10.2	9.0	9.5	94	87	97	93	10	10 ●	10 ●	C 0	NW 5	WNW 5
3	29.8	32.9	35.9	32.9	10.7	11.7	12.4	11.8	13.1	10.1	9.6	10.1	10.6	10.1	100	99	99	99	10 ●	10 ●	10 ≡	NW 2	NW 2	NW 1
4	36.5	35.9	37.3	36.5	13.1	15.0	13.8	13.9	16.2	12.4	11.1	12.4	11.6	11.7	98	98	99	98	10 ≡	10	10	WNW 2	WNW 2	NW 1
5	37.4	37.6	36.3	37.1	14.0	15.5	15.6	15.2	19.0	13.4	11.8	12.7	12.8	12.4	99	97	97	98	10	10	10	C 0	NW 1	C 0
6	36.3	37.2	38.1	37.2	13.4	16.2	14.4	14.6	18.7	13.1	11.2	12.2	11.2	11.5	98	89	93	93	10 ●	10	10	NW 1	WSW 2	WNW 2
7	38.2	38.6	38.4	38.4	14.6	17.8	15.2	15.7	20.2	13.2	12.1	12.0	12.2	12.1	98	79	94	90	10	9 ⊙	10	W 1	WNW 3	C 0
8	37.2	37.2	36.3	36.9	15.7	14.5	14.5	14.5	16.0	13.5	11.3	11.2	11.6	11.4	97	92	94	94	10	10	10	WNW 1	WNW 1	C 0
9	34.9	34.5	34.7	34.7	14.0	16.7	14.9	15.1	19.9	13.2	11.5	13.3	11.8	12.2	97	94	95	95	10	10	0	W 2	WSW 1	NE 1
10	35.2	35.6	36.6	35.8	11.0	19.8	17.0	16.2	21.3	10.7	9.7	11.8	12.5	11.3	99	69	87	85	10 ≡	5 ⊙	10	C 0	NE 3	C 0
11	38.5	39.3	40.3	39.4	15.3	21.0	16.7	17.4	22.8	13.7	12.4	15.8	12.1	12.8	96	75	85	85	10 ≡	9 ⊙	2	C 0	NE 1	C 0
12	41.6	41.7	41.6	41.6	12.1	23.5	15.1	16.4	24.1	11.7	10.0	10.8	10.7	10.5	96	50	84	77	5 ⊙	4 ⊙	0	C 0	NE 4	NE 1
13	42.1	42.0	42.0	42.0	9.2	21.0	15.4	15.2	21.6	8.3	8.2	10.8	8.6	9.2	95	58	66	73	0 ⊙	1 ⊙	0	C 0	NE 4	ENE 2
14	42.0	41.2	40.9	41.4	8.0	20.3	11.7	12.9	21.0	7.5	7.5	8.9	8.9	8.4	93	51	87	77	3 ⊙	1 ⊙	0	C 0	NE 4	ENE 1
15	40.6	40.1	39.7	40.1	8.8	19.8	13.2	13.8	21.2	7.6	7.9	11.7	10.2	9.9	93	68	91	84	0 ⊙	0 ⊙	0	C 0	NE 4	C 0
16	39.8	39.7	40.1	39.9	11.3	23.3	14.0	15.6	24.7	9.8	9.4	8.4	10.3	9.4	94	39	87	73	0 ⊙	3 ⊙	2	ESE 1	NE 2	SSE 2
17	40.5	40.7	41.2	40.8	13.0	23.1	14.8	16.4	25.3	10.4	8.8	10.1	9.7	9.5	80	48	77	68	0 ⊙	9 ⊙	1	SSE 2	SSE 3	SE 1
18	41.5	41.1	40.5	41.0	13.7	25.0	14.2	16.8	26.8	12.5	8.9	10.6	10.4	10.0	77	45	87	70	0 ⊙	3 ⊙	0	SE 1	SW 1	SE 1
19	38.8	37.3	35.9	37.3	13.4	24.4	14.1	16.5	25.3	11.9	9.0	8.6	9.3	9.0	78	38	78	65	2 ⊙	6 ⊙	0	SE 2	SSE 2	SE 1
20	34.0	33.6	34.0	33.9	14.7	20.7	15.9	16.8	22.2	11.1	8.6	9.2	10.1	9.3	69	51	75	65	1 ⊙	9 ⊙	5	SSE 2	SSE 2	C 0
21	33.9	34.7	35.7	34.8	13.7	18.9	14.3	15.3	21.5	13.4	10.7	12.1	10.6	11.1	93	75	88	85	10 ●	9 ⊙	10	SE 1	SSW 2	SSE 2
22	36.5	36.3	36.7	36.5	11.5	19.4	11.8	13.6	22.3	10.8	9.4	10.3	9.4	9.7	93	61	93	82	1 ⊙	9	5	SSE 2	WNW 2	C 0
23	35.1	33.5	32.7	33.8	9.0	21.8	15.9	15.6	23.9	7.8	8.0	8.8	9.6	8.8	95	45	75	72	0 ⊙	3 ⊙	9	SSE 2	WSW 4	SE 3
24	33.5	34.2	33.6	33.8	13.9	19.3	13.9	15.2	21.2	13.2	11.0	10.8	10.1	10.6	94	63	86	81	10	9 ⊙	9	C 0	WSW 2	SE 1
25	33.2	34.1	37.1	34.8	15.6	21.9	14.6	16.7	24.1	13.6	10.8	11.3	10.6	10.9	82	58	86	75	5 ⊙	10	10	ESE 3	SSW 5	NW 2
26	40.7	41.1	41.1	41.0	8.6	17.0	9.4	11.1	19.5	8.2	7.3	7.3	7.3	7.3	87	52	84	74	0 ⊙	8 ⊙	3	C 0	NW 1	SSE 1
27	41.3	41.6	42.4	41.8	11.9	21.8	15.0	15.9	23.4	8.6	7.5	10.3	9.9	9.2	73	54	78	68	9	3 ⊙	0	SE 2	WSW 5	SSE 2
28	42.9	42.7	42.5	42.7	14.2	25.1	16.8	18.2	26.8	13.3	9.9	12.8	12.5	11.7	83	55	88	75	1 ⊙	7 ⊙	8	SSE 3	WSW 1	C 0
29	42.3	42.1	41.9	42.1	12.6	19.3	11.3	13.6	20.6	11.2	10.5	10.4	9.1	10.0	97	62	90	83	10 ≡	0 ⊙	0	C 0	NE 2	C 0
30	41.4	41.0	39.5	40.6	6.8	19.7	13.0	13.1	23.8	5.2	6.7	8.8	9.2	8.2	91	51	83	75	0 ⊙	0 ⊙	0	C 0	NE 2	SSE 2
31																								
M	37.3	37.3	37.6	37.4	12.3	19.5	14.0	15.0	21.4	11.0	9.7	10.8	10.4	10.3	91	66	87	81	5.6	6.5	4.9	1.1	2.6	1.0

Październik – Octobze 1934

1	38.3	37.2	36.6	37.4	12.8	22.2	16.4	17.0	25.2	12.6	10.0	14.1	12.9	12.3	91	71	93	85	8	5 ⊙	10	SE 1	C 0	C 0
2	35.7	34.9	33.5	34.7	13.6	24.2	16.6	17.8	25.6	12.4	11.1	12.5	11.4	11.7	96	56	81	78	8	2 ⊙	0	SE 1	WSW 3	ESE 2
3	30.6	30.1	30.1	30.3	17.5	24.5	18.1	19.6	25.7	15.3	10.2	8.1	9.8	9.4	68	35	63	55	2 ⊙	1 ⊙	0	SSE 5	SSE 6	SSE 2
4	29.1	29.1	28.2	28.8	16.1	20.0	20.3	19.2	21.7	15.2	9.1	9.9	9.6	9.5	66	57	54	59	10	10	2	SSE 2	SSE 4	SSE 7
5	27.9	30.7	33.0	30.5	17.8	15.1	12.2	14.3	21.5	12.0	10.4	11.2	10.1	10.6	68	88	96	84	9	10 ●	10	SSE 4	WSW 3	C 0
6	35.5	37.5	41.1	38.0	11.1	14.1	11.1	11.8	14.9	9.6	9.5	9.8	9.6	9.6	97	83	98	93	10	10	10 ●	C 0	NW 1	WNW 1
7	46.2	47.3	47.9	47.1	9.5	10.9	9.9	10.0	13.8	9.4	8.6	9.6	8.7	9.0	98	99	96	98	10	10	3	NW 1	NW 1	C 0
8	46.5	45.0	42.6	44.7	9.2	13.7	8.8	10.1	15.3	7.4	8.6	9.8	8.1	8.8	99	85	96	93	10	10	0	NE 2	NE 4	C 0
9	39.1	37.0	36.6	37.6	7.8	16.4	11.3	11.7	19.5	6.6	7.7	10.9	8.7	9.1	98	78	88	88	10 ≡	7 ⊙	0	C 0	NW 1	SE 1
10	37.9	39.9	42.1	40.0	8.5	8.2	8.3	8.3	13.1	7.8	7.7	7.7	7.7	7.7	93	94	94	94	10 ●	10 ●	10	WSW 2	WNW 2	NW 1
11	41.1	39.7	38.7	39.8	5.7	9.8	8.1	7.9	13.2	5.4	6.6	6.8	7.2	6.9	97	75	89	87	2	10 ●	10	WSW 2	SSW 3	SW 3
12	38.5	36.6	35.2	36.8	8.8	11.0	11.7	10.8	12.4	7.7	7.9	8.4	9.9	8.7	93	87	97	92	10	10 ●	10 ●	SSW 3	WSW 5	WNW 5
13	34.0	34.3	37.2	35.2	11.3	12.5	8.0	10.0	13.5	7.7	9.1	10.0	6.9	8.7	92	94	86	91	10	10	8	WSW 6	WNW 4	W 3
14	36.6	32.0	24.1	30.9	7.1	11.8	11.6	10.5	13.1	6.2	6.6	6.4	9.2	7.4	87	63	91	80	10	7 ⊙	10	SSW 3	SSW 5	SSW 8
15	20.9	17.9	19.0	19.3	7.4	11.1	5.8	7.5	12.7	5.4	7.4	6.8	5.6	6.6	96	69	82	82	10	10	10	SSW 4	SSW 6	WSW 6
16	21.3	23.9	28.1	24.4	4.0	5.7	5.7	5.3	7.1	3.7	4.5	5.1	6.0	5.2	73	74	88	78	10	10	10	SSW 3	SSW 4	SSW 2
17	30.8	30.9	29.9	30.5	2.2	7.8	4.3	4.6	10.3	1.9	5.0	5.2	4.9	5.0	93	65	79	79	5	10	3	S 1	SSW 4	SSE 3
18	29.5	31.9	35.6	32.3	4.8	5.1	2.7	3.8	6.3	2.6	5.2	5.9	5.2	5.4	82	90	93	88	10 ●	10 ●	10	SE 1	WNW 1	C 0
19	35.4	34.6	35.6	35.2	0.3	8.8	6.6	5.6	9.7	-1.0	4.0	5.0	6.0	5.0	85	59	87	77	7	9 ⊙	10	SSE 5	SSW 6	SSE 5
20	37.6	38.3	39.3	38.4	7.1	10.7	6.6	7.8	13.3	6.2	6.8	7.2	6.3	6.8	90	74	87	84	10	10	0	SSE 2	SE 1	SE 1
21	39.4	39.7	40.9	40.0	5.7	14.6	7.0	8.6	15.8	5.0	6.2	7.1	6.5	6.6	91	57	87	78	0	3 ⊙	0	SE 1	SSW 4	C 0
22	40.2	39.1	38.5	39.3	4.2	15.2	5.4	7.6	17.0	3.9	5.7	6.5	5.9	6.0	92	49	87	76	0	0 ⊙	0	SE 3	C 0	SE 1
23	37.6	37.5	37.6	37.6	4.9	15.3	8.6	9.4	16.5	4.4	5.3	6.6	6.2	6.0	84	51	74	70	3	2 ⊙	0	C 0	SSE 3	SSE 2
24	38.3	39.7	41.4	39.8	4.9	15.3	7.8	9.0	17.1	4.1	5.8	8.8	6.8	7.1	90	68	86	81	4	8 ⊙	0	C 0	WSW 1	ESE 1
25	41.3	40.9	40.4	40.9	7.3	17.7	8.8	10.6	18.4	7.1	6.9	7.5	7.0	7.1	90	50	83	74	0	7 ⊙	7	SE 1	SSE 1	SE 1
26	39.6	40.2	40.2	40.0	4.2	14.2	5.7	7.4	15.8	3.8	5.6	8.1	6.1	6.6	90	67	90	82	6	4 ⊙	0	C 0	WSW 2	C 0
27	40.2	39.2	38.6	39.3	3.9	14.4	6.1	7.6	15.7	2.6	5.7	8.1	6.3	6.7	93	66	93	84	7	4 ⊙	0	SSE 3	SSW 2	SSE 4
28	36.4	35.2	35.6	35.7	5.7	12.5	5.9	7.3	13.3	4.7	6.2	6.8	6.2	6.4	91	63	90	81	7	8 ⊙	0	SSE 2	SSE 3	C 0
29	35.5	34.4	32.5	34.1	5.6	11.0	6.6	7.4	12.0	5.4	6.2	6.5	6.1	6.3	91	67	84	81	10	9	3	C 0	SSE 3	SSE 4
30	33.0	33.7	33.7	33.5	5.2	8.6	7.4	7.2	9.7	4.8	5.6	6.1	6.2	6.0	84	73	80	79	10	9	9	SSE 2	SE 1	SE 2
31	30.7	28.5	25.4	28.2	7.2	14.0	14.8	12.7	16.0	5.9	6.6	7.8	7.9	7.4	87	66	63	72	10	9	10	C 0	SSE 3	SSE 4
M	35.6	35.4	35.5	35.5	7.8	13.4	9.3	10.0	15.3	6.6	7.2	8.1	7.6	7.6	89	70	86	82	7.4	7.5	5.0	1.9	2.8	2.2

Cieszyn — $H_s = 300\ m$ — $H_b = 312{,}0\ m$ — Wrzesień – Septembze 1934

DNI	OPAD R	GRUBOŚĆ ŚNIEGU h	USŁONECZNIENIE	POGODA
1	0.4	.	5.7	• (R) 5^{00} • a
2	46.5	.	0.1	•² a, li, p, III, n
3	13.4	.	.	• n, l, a, II, p ⚲ III, n ; ≡ III
4	9.4	.	.	⚲ n, l • a, p ; ≡ I
5	14.6	.	0.6	• p, n
6	1.2	.	0.4	•⁰ n, l, a, p, n
7	2.3	.	0.9	• n, a, p, n
8	0.0	.	.	• n, 7^{30}, 15^{10}
9	0.6	.	2.2	⚲ 8^{30}–9^{00} • 16^{30}
10	1.1	.	6.8	•⁰ 22^{05-20} ; ≡ I
11	.	.	0.7	• n ; ≡ I
12	.	.	9.2	
13	.	.	9.9	
14	.	.	9.7	
15	.	.	9.7	
16	.	.	10.0	
17	.	.	9.2	
18	.	.	9.8	
19	.	.	9.5	
20	5.8	.	4.2	
21	0.2	.	2.3	• n, l, a
22	0.0	.	7.2	• p (13^{45})
23	1.8	.	9.4	
24	.	.	4.3	• n
25	0.1	.	6.3	• p (14^{30}, 20)
26	.	.	8.9	
27	.	.	8.6	
28	.	.	6.3	
29	.	.	7.9	≡ I
30	.	.	9.5	
31				
Σ	95.4	—	169.3	UWAGI

Październik – Octobze 1934

1	2.3	.	7.1	• 19^{30} ; ⚲ 18^{50} NE
2	.	.	7.9	• n
3	.	.	9.2	
4	.	.	1.1	
5	15.6	.	1.5	• a, II, p
6	64.0	.	0.3	• n, 8^{30}, p •² 16^{45}... np
7	0.9	.	1.2	•⁰ n, a
8	0.1	.	2.1	•⁰ n
9	2.3	.	5.0	• n ; ≡ I
10	2.4.	.	.	• n, l, a, II, p
11	0.4	.	6.7	•⁰ 12^{45} • p
12	14.8	.	.	• 7^{30}... 9^{40}
13	5.4	.	0.3	• n, a
14	16.7	.	1.6	• n, p
15	1.5	.	1.3	•⁰ n, a, p
16	2.0	.	0.1	• ▽ p
17	0.3	.	6.5	• n, p
18	2.3	.	.	• n, l, a, II, p
19	1.7	.	2.3	
20	0.0	.	4.6	• n
21	.	.	8.8	• n
22	.	.	8.8	
23	.	.	8.5	
24	.	.	5.8	
25	.	.	6.5	
26	.	.	7.2	
27	.	.	7.7	
28	.	.	8.2	
29	0.0	.	4.5	
30	.	.	.	• n
31	0.0	.	0.7	
Σ	152.7	—	125.5	UWAGI.

Cieszyn — φ = 49°45′ — λ = 18°38′ — Listopad – Novembze 1934

DNI	CIŚNIENIE P − 700 + I	II	III	Dies	TEMPERATURA T I	II	III	Dies	Max	Min	PRĘŻNOŚĆ PARY e I	II	III	Dies	WILGOTNOŚĆ WZGL. U I	II	III	Dies	ZACHMURZENIE I POGODA N,w I	II	III	KIERUNEK I PRĘDKOŚĆ WIATRU D,v I	II	III
1	30.1	31.5	32.2	31.3	7.7	3.7	0.9	3.3	16.2	0.5	6.2	5.4	4.6	5.4	79	90	69	79	10 ●	10 ●	10 ⚹	WSW 2	ESE 1	C 0
2	34.4	36.8	38.6	36.6	2.8	7.4	1.0	3.0	8.3	0.5	5.3	4.9	4.1	4.8	94	64	85	80	10	8 ⊙	0	WSW 4	WSW 6	SSE 2
3	39.2	40.8	43.0	41.0	1.9	8.3	−1.0	2.0	10.0	−1.2	3.5	4.1	5.9	3.8	57	51	91	66	10	3 ⊙	0	SSE 4	WSW 2	C 0
4	43.8	42.3	38.9	41.7	−0.2	9.0	4.7	4.6	10.0	−4.2	3.6	6.6	4.9	5.0	80	77	76	78	6	9	10	ESE 2	SE 1	ESE 3
5	34.6	32.9	29.4	32.3	8.2	13.9	11.7	11.4	15.2	4.5	6.4	7.2	7.2	6.9	79	60	70	70	10	4 ⊙	6	SSE 2	SSE 4	SSE 5
6	27.0	27.6	26.4	27.0	15.7	18.8	15.1	16.2	20.6	11.7	8.7	8.7	8.3	8.6	65	54	65	61	9	9 ⊙	6	SSE 6	SSE 5	SSE 4
7	25.6	26.5	28.8	26.3	13.3	16.3	11.8	13.3	17.5	11.6	8.1	7.2	7.5	7.6	72	53	73	66	10	8 ⊙	5	ESE 9	SSE 7	SSE 1
8	28.5	26.9	27.4	27.6	9.5	16.8	9.9	11.5	18.7	8.9	6.5	6.5	7.4	6.8	74	46	82	67	4	8 ⊙	10	C 0	SSE 4	SSE 4
9	30.0	32.0	33.4	31.8	4.5	6.7	3.5	4.6	10.7	3.4	4.5	5.0	4.6	4.7	71	69	78	73	10	9	0	SSW 5	SSW 5	SSE 3
10	32.0	31.8	30.4	31.4	4.6	10.8	9.0	8.4	11.7	3.1	4.2	5.3	3.7	5.1	67	55	67	63	2	9 ⊙	9	SSE 4	SSE 3	SSE 1
11	27.2	26.4	26.7	26.8	9.5	13.3	11.5	12.0	16.3	8.8	3.8	3.4	3.3	4.2	43	26	53	41	7	3 ⊙	3	SSE 9	SSE 9	SSE 4
12	24.1	22.8	24.0	23.6	10.3	11.0	6.7	8.7	13.8	6.7	6.2	7.5	6.7	6.8	66	76	91	78	7	10 ●	10 ●	SE 1	SSE 4	C 0
13	23.6	23.8	26.4	24.6	5.1	5.8	5.5	5.5	7.8	4.7	6.1	6.7	6.4	6.4	94	97	96	96	10 ≡	10 ≡	10 ●	NW 1	NE 1	WSW 1
14	30.6	32.1	33.7	32.1	3.0	11.1	8.9	8.0	12.6	1.4	5.5	5.9	6.0	5.8	96	60	71	76	10 ≡	5 ⊙	1	C 0	SSE 4	ESE 3
15	33.6	31.9	32.2	32.6	7.7	9.4	9.9	9.2	12.5	3.9	5.6	7.1	6.5	6.4	71	80	71	74	10	10	3	ESE 2	NE 1	SSE 3
16	32.4	34.4	34.9	33.9	12.4	10.7	3.5	8.5	14.3	4.6	7.5	7.3	5.9	6.9	70	75	88	78	9	10	3	SSE 3	WSW 3	ESE 2
17	31.5	28.5	30.6	30.2	12.0	17.5	13.1	13.9	20.7	5.5	6.8	7.5	6.3	6.9	65	51	56	57	9	9	2	SSE 1	SSE 8	SSE 9
18	34.3	33.7	36.7	35.6	7.2	13.6	6.9	8.6	14.8	6.3	5.6	6.7	6.4	6.2	74	58	86	73	0	1	10	SSE 1	WSW 2	NW 2
19	36.4	36.7	37.4	36.8	5.3	5.4	1.6	3.3	7.9	0.7	6.2	6.1	4.9	5.7	94	91	94	93	10 ≡	10 ●	10 ●	C 0	NW 1	C 0
20	38.4	40.5	42.8	40.6	1.2	0.3	1.2	1.0	2.6	0.0	4.6	4.5	4.8	4.6	92	96	96	95	10	10 ⚹	10 ●	WNW 2	WNW 3	WNW 2
21	44.1	44.2	44.3	44.2	0.9	1.3	−0.7	0.2	2.4	−0.8	4.6	4.8	4.1	4.5	94	96	96	95	10 ≡	10 ≡	10	WNW 1	WNW 1	C 0
22	43.8	43.6	42.6	43.3	−1.9	−0.2	1.7	0.3	2.5	−2.3	3.7	4.0	4.5	4.1	92	88	88	89	10	10	10	WNW 1	S 1	S 2
23	41.0	39.4	39.3	40.0	1.9	4.4	3.9	3.3	5.5	1.2	3.1	3.0	3.6	3.2	96	80	92	89	10	10	10	C 0	SSW 4	SSW 2
24	43.2	44.8	45.4	44.3	1.3	3.0	−0.8	0.7	4.9	−2.0	4.3	4.3	3.8	4.3	89	79	87	85	9	9	0	NW 2	C 0	SE 2
25	45.6	46.2	44.2	45.3	0.0	2.0	2.0	1.3	2.9	−1.6	4.1	4.7	4.8	4.5	90	89	91	90	10	10	10 ●	WSW 1	W 2	SSW 3
26	42.6	41.6	41.3	41.9	3.4	3.8	3.9	3.8	4.8	1.8	3.6	3.5	3.7	3.6	97	92	93	94	10 ●	10	10 ●	WSW 3	WSW 3	SW 3
27	40.8	41.1	44.4	42.1	3.3	4.7	6.8	3.4	7.7	2.7	3.6	6.2	7.2	6.3	93	97	98	97	10 ●	10 ●	10 ●	SSW 4	WSW 3	WNW 1
28	43.1	44.0	44.4	44.3	6.1	7.2	6.1	6.4	8.3	6.0	6.3	6.4	6.1	6.3	93	84	87	88	10	10	10	WSW 2	SSW 4	SW 2
29	43.9	44.1	44.6	44.2	3.3	6.3	3.6	3.8	7.3	3.3	6.1	6.4	3.8	6.1	91	84	85	87	10	10	10 ●	SSW 2	WSW 1	C 0
30	43.9	46.4	46.7	46.3	3.6	3.8	4.0	3.8	6.8	2.7	3.4	3.3	3.3	3.3	92	88	87	89	10	9	10	WNW 1	NW 1	C 0
31																								
M	35.7	35.9	36.4	36.0	3.3	8.3	3.7	6.3	10.3	3.2	3.3	3.9	3.7	3.7	81	73	82	79	8.7	8.4	6.9	2.3	3.1	2.1

Grudzień – Décembze 1934

1	47.0	45.6	43.6	45.4	2.7	3.5	−1.1	1.0	6.1	−1.3	3.9	4.0	3.8	3.9	70	69	89	76	10	9 ⊙	0	C 0	C 0	SE 1
2	39.7	37.7	34.8	37.4	−1.2	3.3	0.8	0.9	6.0	−1.6	3.9	4.0	3.9	3.9	93	70	80	81	0	10	3	SSE 2	SSE 4	SSE 5
3	30.3	29.9	30.0	30.1	1.8	3.2	3.0	3.8	6.2	0.2	4.8	4.9	6.0	5.2	91	85	92	89	10 ●	10 ●	10 ●	ESE 4	SSE 5	SSE 4
4	30.6	30.8	32.5	31.3	7.3	9.6	8.5	8.5	11.3	4.7	6.4	7.6	7.7	7.2	85	85	93	88	10	10	10	SSE 2	SSW 4	SW 1
5	31.4	31.0	32.3	31.6	7.7	10.2	8.1	8.5	11.3	7.0	6.9	7.2	7.6	7.2	89	78	94	87	10	10	10 ●	SSE 2	SSE 2	WSW 2
6	33.4	33.8	33.4	34.2	8.0	10.4	8.0	8.6	11.6	7.3	7.2	6.8	7.3	7.2	90	73	93	85	9	10	10	SSE 3	SSW 4	C 0
7	36.6	36.7	37.4	36.9	3.4	6.6	4.3	4.8	8.7	2.6	5.6	6.7	6.1	6.1	97	93	97	96	10 ≡	9 ⊙	10 ≡	C 0	NE 2	C 0
8	37.8	38.6	39.8	38.7	6.0	7.6	6.7	6.8	8.6	3.8	6.4	6.7	6.8	6.6	91	86	93	90	10 ●	10	10	SSE 2	SSE 2	C 0
9	39.2	38.1	36.3	37.9	6.2	9.8	6.1	7.0	11.3	3.9	6.4	6.3	4.8	5.8	90	69	69	76	3	9 ⊙	0	ESE 2	SSE 3	SSE 3
10	34.3	32.6	31.2	32.7	4.6	9.1	8.6	7.7	11.2	3.5	4.2	5.1	5.7	5.0	67	60	68	65	3	10	9	ESE 3	SSE 3	SE 3
11	29.3	29.8	30.1	29.7	9.0	10.7	7.3	8.6	11.5	7.2	6.0	6.3	6.9	6.4	70	65	90	75	10	10	10 ●	SSE 4	SSE 3	SSE 2
12	28.4	27.1	26.6	27.4	7.1	9.4	8.2	8.2	10.2	6.9	5.9	6.3	5.7	6.0	78	71	70	73	8	9	10	SSE 2	ESE 1	ESE 1
13	27.2	28.0	27.6	27.6	8.9	12.4	9.6	10.1	13.7	7.7	5.6	5.7	6.0	5.8	66	53	67	62	9	9 ⊙	10	SSE 4	SSE 6	SSE 2
14	25.0	24.1	23.8	24.3	9.8	11.0	10.4	10.4	12.1	9.3	5.6	6.3	6.6	6.2	62	64	71	66	9	9	5	SSE 5	SSE 5	ESE 2
15	21.7	21.4	22.0	21.7	10.2	13.0	10.5	11.0	14.2	9.4	5.7	5.8	6.1	5.9	61	52	64	59	8	8 ⊙	9	SSE 4	SSE 4	SSE 3
16	21.7	21.9	23.1	22.2	10.0	12.1	6.2	8.6	14.1	5.8	6.0	6.1	5.8	6.0	66	58	82	69	5	6	5	SSE 3	ESE 1	C 0
17	22.6	23.1	23.4	23.7	6.6	9.2	6.6	7.2	10.6	4.7	6.2	7.4	6.7	6.8	87	84	93	88	10	10	10	C 0	C 0	C 0
18	28.3	28.4	27.7	28.1	4.6	5.3	5.2	5.1	7.4	4.3	6.1	6.5	6.4	6.3	97	97	97	97	10 ≡	10 ≡	10 ≡	C 0	C 0	C 0
19	27.0	27.7	29.7	28.1	4.2	8.7	6.2	6.3	9.7	3.2	5.9	7.7	6.2	6.6	96	92	88	92	10 ≡	10 ●	8	C 0	C 0	SSE 1
20	30.3	30.8	31.8	31.0	3.5	4.5	2.6	3.3	7.2	2.2	5.6	5.8	5.3	5.6	95	92	96	94	10 ≡	10 ●	10 ≡	C 0	NE 2	NE 2
21	33.2	34.3	35.4	34.3	0.8	1.0	−0.4	0.2	3.6	−0.7	4.7	4.8	4.3	4.6	98	98	98	98	10 ≡	10 ≡	10 ≡	C 0	NE 1	NE 1
22	35.0	34.5	34.0	34.5	−0.9	−0.8	−1.5	−1.2	1.0	−1.7	4.2	4.0	3.7	4.0	97	93	90	93	10 ≡	10	10	NE 2	NE 2	NE 4
23	33.7	33.9	34.8	34.1	−1.0	−0.4	−1.1	−0.9	0.6	−1.9	3.9	3.9	3.9	3.9	91	88	93	91	10 ⚹	10	10	NE 1	NE 2	NE 2
24	34.6	34.8	35.4	34.9	−0.9	0.9	−1.2	−0.6	2.7	−1.7	3.8	3.9	3.8	3.8	89	81	91	87	10	5 ⊙	10 ≡	C 0	C 0	C 0
25	36.7	37.3	39.2	37.7	−1.2	1.8	0.4	0.4	2.6	−2.0	4.0	4.3	4.4	4.2	95	82	92	90	10 ≡	10	10	C 0	ESE 2	C 0
26	39.2	39.0	38.0	38.7	0.2	0.6	0.4	0.4	2.3	−0.1	4.4	4.2	4.0	4.2	95	89	85	90	10	10	10	C 0	C 0	ESE 1
27	36.4	36.6	37.7	36.9	0.6	2.3	0.7	1.1	3.3	0.1	3.9	3.6	4.3	3.9	82	66	89	79	10	10	10 ⚹	C 0	SSE 3	ESE 1
28	38.7	38.6	38.5	38.6	0.5	0.5	−0.1	0.2	2.3	−0.4	4.2	4.2	4.2	4.2	89	89	92	90	10	10	10	ESE 1	C 0	NE 3
29	37.1	37.0	37.7	37.3	−1.3	−0.4	−0.9	−0.9	1.3	−1.6	3.9	4.0	3.9	3.9	93	90	91	91	10	10	10	NE 3	ENE 3	C 0
30	38.5	38.7	39.8	39.0	0.6	0.9	1.6	1.2	2.3	−1.4	4.3	4.6	4.9	4.6	90	94	94	93	10 ⚹	10 ⚹	10 ●	C 0	ESE 2	SSE 2
31	40.5	39.6	37.6	39.2	2.6	5.2	0.8	2.4	6.6	0.4	4.8	5.8	4.4	5.0	87	87	90	88	10	9 ⊙	0	C 0	C 0	ESE 4
M	33.1	32.9	33.2	33.1	3.9	5.8	4.1	4.5	7.5	2.6	5.2	5.5	5.4	5.4	85	79	87	84	8.8	9.4	8.4	1.6	2.1	1.6

Cieszyn — $H_s = 300$ m — $H_b = 312{,}0$ m — Listopad–Novembze 1934

DNI	OPAD R	GRUB. ŚNIEGU h	USŁONECZNIENIE	POGODA
1	13.6	.	.	● n, I, a, II, p ⚹ 16^{00} — np
2	.	.	3.8	● n
3	.	.	5.6	
4	1.1	.	5.7	⚹ np
5	.	.	4.1	
6	.	.	4.6	
7	.	.	2.5	
8	2.6	.	4.7	● 18^{15}
9	.	.	1.6	
10	.	.	6.5	
11	.	.	7.0	
12	9.8	.	.	● II ●° 19^{15} ... np
13	6.3	.	.	● n, a, p, III ; ≡ I, II
14	.	.	7.4	● n, ≡ I
15	0.4	.	1.4	● 7^{30}
16	.	.	1.3	●° n
17	.	.	4.9	
18	0.0	.	6.7	
19	8.2	.	.	⚲ I ● a, p ; ≡ I
20	3.9	.	.	●° n, a, p
21	1.0	.	.	●° n, a, p ; ≡ I, II
22	0.2	.	.	
23	1.4	.	.	● n ●° 18^{45}
24	0.2	.	5.2	● n
25	2.2	.	.	✱ n ●° 20^{45}
26	2.1	.	.	● n ●° I, a, p ⚲ III
27	2.3	.	.	●° n, I, a II, p, III
28	0.1	.	.	●° n
29	0.4	.	.	●° n, p, 18^{55}, III
30	0.1	.	0.7	● n, p, 18^{00}
31				
Σ	55.9	—	73.7	UWAGI

Grudzień–Décembze 1934

1	.	.	2.0	
2	8.2	.	3.7	
3	14.6	.	.	● n, I, a, II, p, III, n
4	2.4	.	.	● n, a ⚹ 10^{45} ● p, 18^{20}, n
5	2.4	.	.	● n, p, III, n
6	0.8	.	0.4	●° n, p, n
7	0.3	.	2.8	●° n, p, n ; ≡ I, III
8	0.5	.	.	●° n, I, p, n
9	.	.	2.4	
10	.	.	3.8	
11	2.5	.	.	●° p, III, n
12	.	.	.	● n
13	.	.	3.0	
14	.	.	0.8	
15	.	.	3.9	
16	.	.	0.7	
17	0.0	.	.	≡ III
18	0.3	.	.	⚲ ●° n, a, p ; ≡ I, III
19	4.4	.	.	● a, II, p ; ≡ I
20	0.1	.	.	● a, II ; ≡ I, III
21	0.3	.	.	●° n ⚲ a, II, p, III ; ≡ I, II, III
22	0.0	.	.	⚹° ; ≡ I
23	0.1	.	.	✱ I ●° a
24	0.0	.	1.2	≡ III
25	.	.	.	⚹° n ; ≡ I
26	.	.	.	
27	1.1	.	.	✱ p, III
28	0.0	.	.	✱ n
29	2.7	.	.	
30	11.8	1	.	⚹ n, a, p
31	0.1	.	2.9	●° n
Σ	52.6	—	27.6	UWAGI.

Zakopane — φ = 49° 17′ — λ = 19° 57′ — Styczeń – Janvier 1934

Dni	Ciśnienie P = 600 + I	II	III	Dies	Temperatura t I	II	III	Dies	Max	Min	Prężność pary e I	II	III	Dies	Wilgotność wzgl. U I	II	III	Dies	Zachmurzenie N,w I	II	III	Kierunek i prędkość wiatru D,v I	II	III
1	92.0	92.0	92.5	92.2	-2.9	3.0	-2.6	-1.3	4.9	-2.9	3.6	4.8	3.8	4.1	98	84	100	94	6	4 ⊙	10 ≡	S 1 E 2 C 0		
2	91.4	90.4	89.5	90.4	-4.4	-3.7	-5.2	-4.6	-2.6	-5.3	3.2	3.4	3.1	3.2	96	97	98	97	10	10	10 ≡	SSW 1 NE 2 C 0		
3	87.4	86.4	85.8	86.5	-9.0	-6.1	-7.0	-7.3	-5.2	-9.1	2.2	2.8	2.6	2.5	95	97	97	96	10 ≡	10 ≡	10 ≡	C 0 C 0 N 2		
4	86.0	86.5	86.9	86.5	-8.8	-7.9	-8.0	-8.2	-7.0	-9.5	2.3	2.4	2.3	2.3	95	96	93	95	10 ≡	10	10	C 0 E 1 C 0		
5	87.1	86.7	86.9	86.9	-8.2	-6.0	-3.0	-5.0	-3.0	-8.6	2.3	2.7	3.2	2.7	93	92	85	90	10 ✳	10	10	C 0 SW 1 SW 3		
6	89.3	92.2	95.5	92.3	-2.8	-2.2	-2.8	-2.6	-1.7	-7.3	3.6	3.5	3.1	3.4	95	89	83	89	10 ✳	10 ✳	10 △	SW 3 WSW 5 WSW 1		
7	96.5	95.7	95.3	95.8	-5.4	-0.2	-12.6	-7.7	0.4	-13.1	2.6	2.6	1.6	2.3	84	57	93	78	8	3 ⊙	0	SW 2 SW 2 C 0		
8	93.8	92.8	91.9	92.8	-14.2	0.0	-5.4	-6.2	0.4	-14.7	1.4	2.7	2.7	2.3	92	58	89	80	3	0	10	SSW 1 N 1 C 0		
9	92.4	93.4	95.4	93.7	-5.8	-1.1	-4.8	-4.1	-0.9	-8.1	2.8	3.2	3.1	3.0	92	74	96	87	8	10	10	C 0 WSW 3 W 1		
10	96.6	96.9	97.7	97.1	-4.4	-3.0	-4.6	-4.2	-2.6	-5.6	2.8	2.8	3.0	2.9	86	74	94	85	10 ✳	10 ✳	10 ✳	C 0 W 1 C 0		
11	95.9	94.0	92.4	94.1	-14.9	-5.4	-12.5	-11.3	-3.5	-15.5	1.3	2.3	1.6	1.7	92	73	93	86	4	10	0	SSW 1 SSW 1 WSW 1		
12	89.7	88.3	86.2	88.1	-12.3	-5.8	-10.4	-9.7	-5.3	-14.0	1.7	2.4	1.9	2.0	93	78	91	87	7	9	10	SW 2 NNE 2 C 0		
13	83.2	84.0	87.3	84.8	-11.4	-5.3	-7.0	-7.7	-4.7	-14.6	1.7	2.1	2.2	2.0	90	65	82	79	10	10	10	NNE 1 E 2 C 0		
14	88.1	86.2	84.1	86.1	-4.8	-0.8	-9.8	-6.3	0.9	-9.9	3.0	3.8	2.1	3.0	93	87	95	92	10	10 ⊙	0	C 0 C 0 C 0		
15	81.4	82.1	83.0	82.2	-4.6	0.7	-4.9	-3.4	1.9	-9.9	3.9	3.2	3.0	3.4	90	68	93	84	8	10	10	S 1 SW 2 C 0		
16	82.2	83.3	86.1	83.9	-7.0	3.3	-7.4	-4.6	3.9	-6.1	2.5	3.3	2.5	2.8	94	56	94	81	0	4 ⊙	8	C 0 S 2 SSW 1		
17	90.1	90.9	90.1	90.4	-2.2	1.3	-10.0	-5.2	3.5	-10.0	3.6	3.5	1.9	3.0	93	69	88	83	10	1 ⊙	0	SSE 1 S 2 SSW 1		
18	86.6	86.9	86.2	86.6	-4.8	4.1	0.9	0.3	5.1	-12.2	2.6	4.1	4.6	3.8	78	68	95	80	10	10	10	SSE 2 WSW 5 NE 1		
19	86.1	85.2	86.8	86.0	6.9	8.7	-0.1	3.8	10.1	-0.1	4.9	5.6	4.2	4.9	67	66	93	75	5	9 ●	1	SSW 5 WSW 17 C 0		
20	89.5	90.3	94.4	91.1	0.3	0.1	-1.4	-0.6	1.1	-1.4	4.6	4.5	3.7	4.3	98	98	89	95	10	10 ≡	10 ✳	C 0 NNE 1 C 0		
21	99.0	100.9	103.4	101.1	-3.7	-2.9	-11.4	-7.4	-1.4	-11.5	3.2	2.4	1.7	2.4	92	64	90	82	10	4	1	N 2 NE 2 C 0		
22	103.8	103.5	103.5	103.6	-13.3	-2.6	-11.4	-9.7	-2.6	-14.0	1.5	2.4	1.7	1.9	89	63	90	81	0	0	0	S 2 C 0 S 1		
23	103.2	102.9	103.0	103.0	-12.6	3.1	-9.7	-7.2	3.5	-14.8	1.6	2.1	2.0	1.9	89	56	92	72	0	0	0	S 1 C 0 SSW 2		
24	102.6	102.7	103.2	102.8	-11.8	4.1	-7.6	-5.7	5.5	-12.6	1.6	2.5	1.8	2.0	86	58	67	64	0	2 ⊙	0	SSW 2 SSW 2 SSW 2		
25	102.6	101.8	101.6	102.0	-10.2	4.4	-7.6	-5.2	7.0	-10.5	1.7	2.3	1.9	2.0	83	36	73	64	0	0	0	SE 1 N 2 SSE 2		
26	100.6	99.7	98.7	99.7	-8.6	6.7	-6.8	-3.9	10.3	-9.1	1.8	2.0	1.9	1.9	74	27	66	56	0	0	0	SSE 2 C 0 S 2		
27	95.8	92.9	90.4	93.0	-10.3	3.5	-4.6	-4.0	6.3	-10.4	1.7	1.8	2.6	2.0	75	30	79	61	0	7 ⊙	10	SE 2 C 0 SSE 1		
28	87.9	87.6	88.7	88.1	-3.7	-0.1	-2.6	-2.2	0.2	-5.1	3.3	4.3	3.7	3.8	95	95	98	96	10 ✳	10 ✳	10 ✳	C 0 C 0 E 1		
29	89.9	91.2	92.8	91.3	-4.6	-3.2	-8.6	-6.2	-2.0	-9.6	3.0	3.0	2.2	2.7	94	81	92	89	10	6	9	NNE 5 NNE 3 C 0		
30	93.0	92.5	92.1	92.5	-6.0	-4.1	-5.6	-5.3	-3.8	-10.3	2.8	3.0	2.8	2.9	95	86	93	91	10	10 ✳	10	ESE 2 E 2 E 1		
31	89.1	85.6	83.8	86.2	-5.8	-4.4	-5.6	-5.4	-1.6	-6.3	2.5	2.6	2.8	2.6	85	77	93	85	10	10 ✳	10 ✳	SW 3 WSW 5 W 3		
M	92.0	91.8	92.1	92.0	-6.8	-0.7	-6.5	-5.1	0.5	-9.5	2.6	3.0	2.6	2.7	89	70	89	83	6.7	6.7	6.4	1.3	2.2	0.8

Luty – Février 1934

Dni	I	II	III	Dies	I	II	III	Dies	Max	Min	I	II	III	Dies	I	II	III	Dies	I	II	III	I	II	III
1	85.6	87.2	90.8	87.9	-11.6	-7.8	-11.4	-10.6	-5.6	-14.8	1.8	2.0	1.7	1.8	93	77	86	85	10	7 ✳	4	C 0 NNE 2 NNE 2		
2	94.8	95.2	95.1	95.0	-18.2	-10.1	-16.8	-15.5	-8.1	-23.3	1.0	1.7	1.1	1.3	90	76	85	84	10 ≡	0	9	SW 1 N 2 C 0		
3	93.5	92.8	92.4	92.9	-15.6	-4.8	-6.8	-8.5	-2.2	-17.8	1.3	1.7	1.8	1.6	91	53	64	69	9	6 ⊙	10	N 1 NNW 2 SW 2		
4	92.4	92.2	91.8	92.1	-6.8	-3.2	-11.2	-8.1	-2.9	-11.2	2.2	3.1	1.8	2.4	80	87	94	87	10	10	0	SE 1 NNE 2 SSW 1		
5	91.4	90.8	90.4	90.9	-16.6	-5.8	-12.6	-11.9	-4.6	-17.1	1.1	2.8	1.6	1.8	91	92	89	91	3	3 ⊙	0	S 1 NE 2 S 1		
6	88.9	87.4	87.1	87.8	-4.8	5.7	2.4	1.4	7.6	-13.1	2.7	3.4	4.3	3.5	82	50	78	70	4	1 ⊙	9	SSW 3 SW 5 WSW 4		
7	87.5	87.2	86.3	87.0	-0.4	1.0	0.7	0.5	3.4	-1.8	3.8	4.2	3.8	3.9	84	84	77	82	10	10 ✳	10	WSW 5 WSW 8 SW 3		
8	85.2	79.8	79.8	81.6	0.9	8.3	-1.0	1.8	8.8	-1.0	3.9	3.0	3.5	3.5	79	56	81	65	10	0	10 ✳	S 1 WSW 17 W 17		
9	84.1	90.0	94.4	89.5	-5.6	-5.6	-7.0	-6.3	-0.9	-7.1	2.8	2.3	2.2	2.4	93	74	81	83	10 ✳	10 ✳	0	WSW 6 W 5 C 0		
10	90.5	90.4	91.5	90.8	0.0	5.9	0.1	1.5	7.4	-8.6	3.6	3.6	2.7	3.3	78	52	60	63	10	1 ⊙	2	WSW 9 WSW 8 SW 2		
11	91.2	91.3	90.7	91.1	-1.0	3.3	-1.0	0.1	3.9	-3.6	3.8	3.2	4.0	3.7	88	55	93	79	10	0	10 ✳	W 2 WSW 7 WSW 6		
12	89.2	90.9	92.0	90.7	-3.4	-4.1	-5.0	-4.4	-0.6	-5.8	3.4	2.6	2.7	2.9	93	77	82	85	10 ✳	8	10 ✳	SW 2 NNW 4 SW 2		
13	98.9	101.8	104.3	101.7	-10.6	-8.9	-14.0	-11.9	-5.0	-16.7	1.7	1.8	1.3	1.6	85	76	84	82	10 ✳	9 ✳	6	N 2 NNW 2 S 2		
14	102.5	100.0	97.5	100.0	-9.8	-1.9	-4.3	-5.1	-1.1	-17.3	1.6	1.0	2.9	1.8	73	22	89	61	10	9	10 ✳	S 2 S 2 SSW 1		
15	93.6	93.6	95.8	94.3	-6.8	-3.3	-5.4	-4.2	-2.4	-7.3	2.5	2.9	3.3	2.9	91	81	93	88	10	10 ✳	10 △	S 1 NNW 2 NNE 3		
16	96.5	97.6	98.2	97.4	-4.4	-3.4	-6.6	-5.2	-2.6	-6.8	3.1	2.4	2.4	2.6	94	65	87	82	10 ✳	9	10	ENE 2 SE 2 C 0		
17	97.3	96.6	95.9	96.6	-11.6	0.2	0.7	-2.5	1.4	-13.9	1.8	4.4	4.8	3.7	93	96	98	96	10	10 ●	10	SW 1 SSW 1 C 0		
18	94.2	93.6	94.9	94.2	-1.2	-0.4	-1.0	-0.9	0.9	-1.2	4.0	4.0	3.9	4.0	95	89	94	93	10	10	10 △	WSW 6 NW 4 C 0		
19	94.0	91.6	90.6	92.1	-1.1	1.7	-0.8	-0.2	2.6	-2.5	3.9	4.4	3.9	4.1	90	85	88	88	10	10	10 △	WSW 4 WSW 4 SW 2		
20	86.2	83.2	81.4	83.6	-2.4	-2.2	-4.2	-3.2	-0.8	-5.1	3.8	3.7	2.9	3.5	98	96	83	92	10 ✳	10 ✳	9	WSW 6 WSW 9 WSW 5		
21	83.2	84.1	88.2	85.2	-7.4	-6.4	-7.6	-7.2	-4.1	-7.9	2.4	2.4	2.3	2.4	91	85	91	89	10 ✳	8	10 ✳	WSW 4 NW 5 WSW 2		
22	92.1	91.9	92.0	92.0	-13.3	-1.6	-0.2	-5.8	-0.2	-15.1	1.5	3.8	4.1	3.1	92	92	90	91	2	10 ✳	10 ✳	SW 3 WSW 4 NW 2		
23	92.8	93.1	92.9	92.9	0.1	2.9	1.4	1.4	3.6	-0.4	4.0	4.2	4.7	4.3	86	75	93	85	10	10	10	WSW 3 SW 3 SSW 2		
24	91.7	90.3	90.3	90.8	-1.2	7.5	-0.2	1.5	9.7	-1.7	4.1	5.6	3.4	4.4	97	72	74	81	2	0	0	SW 3 SW 3 S 2		
25	90.0	89.5	89.7	89.7	-7.3	6.7	-1.5	-0.9	9.0	-7.9	2.2	3.6	3.8	3.2	84	49	93	75	0	8	4	S 1 N 1 C 0		
26	88.1	87.0	85.9	87.0	-7.1	5.7	1.0	0.2	6.4	-7.1	2.5	3.9	4.3	3.6	94	57	86	79	4	0	1	SSW 2 E 1 SE 2		
27	82.2	81.1	80.0	81.1	6.3	6.9	8.1	7.4	8.7	-0.4	5.3	5.2	4.9	5.1	75	69	59	68	10	10	9	SSW 12 S 14 SE 14		
28	78.9	79.5	82.0	80.1	8.0	8.3	2.3	5.2	10.6	2.3	5.3	5.4	5.0	5.2	65	65	93	74	10 ●	9	9	WSW 5 SW 6 C 0		
29																								
30																								
31																								
M	90.6	90.3	90.8	90.6	-5.5	-0.2	-3.6	-3.2	1.5	-8.4	2.9	3.3	3.2	3.1	87	71	85	81	8.4	6.7	7.2	3.2	4.5	2.8

Zakopane — $H_s = 833$ m — $H_b = 846{,}5$ m — Styczeń – Janvier 1934

DNI	OPAD R	GRUBOŚĆ GŁ.	USŁONECZNIENIE	POGODA
1	.	16	5.2	≡ III ; ⊙ a, II, p
2	.	14	.	≡ $15^{50}-18^{30}$ $\equiv^{0}-21$
3	0.1	14	.	≡ ∨ n, I, a, II, p, III
4	1.4	14	.	$\equiv^{2}$ n, I–10 ; ∨ n, I, a, II, p, III
5	1.0	16	.	$*^{0}$ n, I – 9^{15}
6	2.6	18	.	$*^{0}$ n, I, a, II – 13^{15}, 15–21 Δ^{0} III
7	.	24	6.6	⊙ a, II, p
8	0.1	24	6.3	⌴ n ; ω I ; ⊙ a, II, p
9	.	23	.	$*^{0}$ n
10	0.2	23	.	$*^{0}$ I, a, II, p – 17^{20}, 19^{40}–21
11	.	23	4.1	⌴ n ; ⊕ $10^{45}-13^{30}$ $\oplus^{0}-14^{40}$; ⊙ a, II, p
12	.	23	0.6	
13	0.1	22	.	
14	.	22	0.9	* n ; ⊙ II
15	.	21	1.6	⊙ a
16	0.2	20	4.6	$\equiv^{2}$ $7^{50}-10^{10}$; ⊙ a, II, p
17	.	20	3.1	$*^{0}$ n ; ⊙ a, II, p
18	0.2	20	0.1	Δ^{0} $7^{50}-8^{10}$
19	0.2	13	2.9	$\bullet^{0}$ $13-13^{15}$, $2^{30}-15^{15}$; ≡ II ; ∩ 13^{05-17} ; ⊙ a
20	2.7	13	.	$\bullet^{0}$ $8^{50}-11^{10}$ $\Delta^{0}-16$ $*^{0}-21$; $\equiv^{0}$ n, a, II, p – 16
21	.	13	2.7	⊙ a, p
22	.	13	7.0	⊙ a, II, p
23	.	13	7.1	⊙ a, II, p
24	.	13	7.3	⊙ a, II, p
25	.	13	7.3	⊙ a, II, p
26	.	13	7.4	⊙ a, II, p
27	0.5	12	6.8	⊕ $10^{30}-17^{55}$ ⊛ $20^{10}-21$; ⊙ a, II, p
28	6.6	12	.	* n, I, a, II, p, III
29	.	28	2.3	⊙ p
30	0.2	27	.	$*^{0}$ $11^{05}-14^{30}$, 16–16^{35}
31	3.7	25	1.9	* $^{1}7^{20}-9$ $*^{0}$ $12^{35}-16$ $*^{1}-20^{30}$ $*^{2}-21$
Σ	19.8	—	85.8	UWAGI: Wilgotność powietrza z uwzględnieniem poprawki na wiatr. Niniejsza uwaga odnosi się do całego roku.

Luty – Février 1934

1	0.1	31	1.9	$*^{0}$ $9^{30}-11$, 11^{15-30}, 12–13^{10}, 16–19^{25} ; ⊙ a, p
2	0.1	30	7.2	≡ n, I – 7^{30} ; ⊙ a, II, p
3	.	27	4.5	$*^{0}$ n ; ⊙ ^{0} $8^{45}-9^{40}$; ⊙ a, II, p
4	.	26	.	
5	.	25	3.9	≡ $7^{15}-9^{20}$; ⌴ n ; ⊙ a, II, p
6	.	24	8.6	⊙ a, II, p
7	0.0	23	.	$*^{0}$ $7^{30}-8^{20}$, 10–10^{35}, $12^{50}-14$
8	3.0	21	8.0	$*^{0}$ $20^{12}-21$; ≡ a, II, p, III ; ⊙ a, II, p
9	0.2	23	0.3	$*^{1}$ n $*^{0}$ 7–8^{25}, $8^{38}-9^{30}$, $10^{20}-11$, $12^{15}-14^{15}$, 16^{10-20}, $17^{45}-18^{05}$; ⊹ ^{0} a ⊹ ^{2} ≡ n
10	.	22	5.7	⊙ a, II, p
11	14.7	18	5.7	$*^{0}$ $18^{30}-20^{30}$ $*^{2}-21$; ⊙ a, II, p
12	4.9	46	0.3	$*^{2}$ n $*^{1}$ 7–8^{30} $*^{0}$ $10^{25}-11^{10}$, 11^{32-56}, $13^{15}-14^{17}$, 14^{45-52}, 20–21
13	0.4	47	2.9	$*^{1}$ n, I – 10^{15} $*^{0}-13$; ⊙ p
14	0.0	42	1.0	$*^{0}$ III ; ⊙ p
15	6.3	37	.	$*^{0}$ $12^{20}-18$ Δ –21
16	0.0	39	0.2	* Δ n $*^{0}$ 7–8^{30}
17	0.5	38	.	$\bullet^{1}$ 12^{20-45} $*^{0}-13^{30}$ $*^{0}$ $18^{15}-19^{25}$
18	1.2	34	.	Δ^{0} $8^{10}-9^{15}$, 16–20^{20}, $20^{45}-21$
19	2.0	34	0.2	Δ^{0} n $\bullet^{0}$ $14-14^{10}$ Δ^{0} $17-17^{15}$, $18-18^{12}$, 19^{14-26}, $20^{55}-21$
20	37.8	37	.	* n $*^{2}$ 7–8^{45} ⊹ ^{0} 8–11 ⊹ ^{1} –15 ⊹ ^{2} –15^{17} ⊹ ^{0} –21
21	2.9	64	1.0	$*^{2}$ n $*^{0}$ 7–7^{25}, 10^{18-30} $*^{1}$ 12–12^{40} $*^{0}$ $13^{45}-14^{05}$, 15^{20-32} $*^{1}$ 17–17^{18} $*^{0}$ 18^{20-25}
22	1.8	60	0.1	$*^{0}$ n $*^{0}$ 10^{50-57} $*^{1}-14^{25}$, $14^{40}-16^{40}$, $17^{30}-19^{10}$, $19^{25}-21$
23	.	56	.	
24	.	46	9.6	⊙ a, II, p
25	.	42	5.3	⊙ a
26	.	40	9.0	⊙ a, II, p
27	0.0	38	3.4	halny n, a, II, p, III ; ∩ 8^{25-35} ; ⊙ p
28	2.8	22	3.1	$\bullet^{0}$ 7–7^{10} 8^{12-16} ; halny n ; ∩ 15^{05-10} ; ⊙ a, p
29				
30				
31				
Σ	58.7	—	81.9	UWAGI:

Zakopane φ = 49° 77′ λ = 19° 57′ Marzec - Mars 1934

Dzień	Ciśnienie P − 600 + I	II	III	Dies	Temperatura T I	II	III	Dies	Max	Min	Prężność pary e I	II	III	Dies	Wilgotność wzgl. U I	II	III	Dies	Zachmurzenie N, w I	II	III	Kierunek i prędkość wiatru D, v I	II	III
1	85.0	84.2	84.7	84.0	1.9	3.1	0.7	1.6	3.6	0.7	5.3	5.7	4.8	5.3	100	98	100	99	10 ≡	10 ≡	10 ≡	C 0	NE 2	C 0
2	84.6	84.8	85.6	85.0	-2.1	9.3	2.0	2.8	9.7	-2.5	3.8	4.9	4.6	4.4	96	56	86	79	1	5	10	C 0	NE 2	SSW 2
3	87.0	87.2	88.2	87.5	-1.0	8.5	1.3	2.5	8.9	-1.2	3.9	5.3	4.8	4.7	92	63	94	83	7	3 ⊙	10	SSW 1	NW 2	SW 2
4	88.2	88.5	89.4	88.7	0.8	2.2	-0.3	0.6	2.5	-0.3	4.8	4.5	4.5	4.6	100	83	100	94	10 ≡	10	10 △	SW 1	NE 2	NE 2
5	88.0	87.9	86.5	87.5	-1.8	-0.8	-2.6	-2.0	-0.3	-2.6	4.0	3.9	3.3	3.7	99	89	88	92	10 △	10 △	10	NE 4	NE 3	E 1
6	85.2	85.0	84.3	84.8	-3.2	0.7	-3.9	-2.6	1.6	-3.9	3.3	3.6	3.1	3.3	92	75	92	86	10	10	0	SW 1	NNW 2	SW 1
7	81.2	79.8	79.3	80.1	-6.0	4.5	0.2	-0.8	4.9	-8.2	2.3	3.4	3.9	3.2	90	55	83	76	1 ⊙	4 ⊙	9	S 1	S 2	C 0
8	82.1	83.0	84.8	83.3	-1.8	0.3	-2.4	-1.6	0.7	-3.0	3.5	2.5	3.1	3.0	87	53	80	73	10	10	9	SSW 2	WSW 6	WSW 5
9	85.9	84.9	83.1	84.6	-5.8	3.3	-2.8	-2.0	5.5	-6.3	2.5	2.8	2.7	2.7	80	49	71	67	3 ⊙	7 ⊙	2	SSW 2	ENE 3	SSW 2
10	79.2	81.0	83.1	81.1	-1.0	0.0	-3.6	-2.0	1.0	-3.6	3.2	4.1	3.3	3.5	74	89	95	86	10	10 △	0	C 0	WSW 6	S 1
11	80.6	79.0	76.3	78.6	-4.4	4.3	2.3	1.1	6.4	-5.7	3.1	4.2	5.0	4.1	94	68	92	85	8	9	10 ●	SSW 1	NW 2	SW 2
12	75.7	76.2	74.3	75.4	-0.8	8.9	8.7	6.4	11.1	-0.9	4.2	4.5	5.9	4.9	96	53	69	73	3 ⊙	7 ⊙	8 ●	SSW 2	SW 5	SSW 20
13	75.4	78.2	78.5	77.4	9.1	9.7	9.1	9.2	12.5	8.2	5.1	5.9	6.1	5.7	60	65	70	65	8	9 ⊙	10 ●	SW 8	SSW 12	SW 20
14	78.1	79.7	80.1	79.3	10.1	8.9	2.9	6.2	11.3	2.9	5.4	5.8	5.5	5.6	58	68	98	75	10	10 ●	10 ●	SSW 20	SSW 8	SW 2
15	77.2	75.7	76.8	76.6	8.9	9.3	4.3	6.3	10.1	1.3	5.6	5.8	5.8	5.7	65	76	92	78	10	10 ●	10 ●	SSW 10	SSW 14	C 0
16	75.4	75.3	76.0	75.6	1.1	10.9	1.7	3.8	11.5	1.0	4.9	5.7	5.1	4.6	98	38	96	78	4	3 ⊙	10 ✱	S 1	S 6	SW 2
17	74.2	73.6	75.4	73.7	1.7	7.1	6.7	5.6	10.4	1.2	5.2	6.1	4.7	5.3	100	79	63	81	10	5 ⊙	10 ●	S 1	C 0	S 4
18	73.7	74.5	75.9	74.7	4.3	9.1	4.7	5.7	9.2	0.6	4.0	5.1	6.0	5.0	65	60	94	73	8	9 ⊙	10	NNW 4	S 6	NW 1
19	79.2	81.5	83.9	81.5	1.1	0.9	0.8	0.9	4.9	0.5	4.9	4.8	4.8	4.8	98	98	100	99	10 ✱	10 ≡	10 ≡	C 0	C 0	C 0
20	84.9	84.6	84.7	84.7	0.8	8.1	3.9	4.2	8.8	-0.6	4.6	4.6	4.6	4.6	96	59	74	76	9 ⊙	7 ⊙	9	C 0	SE 4	NNE 2
21	85.0	85.7	86.0	85.6	0.4	11.5	10.1	8.0	13.2	-0.8	4.5	5.1	5.8	5.1	96	50	63	70	0	2 ⊙	9	C 0	WSW 5	SSW 12
22	85.4	85.9	88.8	86.7	6.0	10.8	1.9	5.2	12.0	1.8	6.1	4.7	4.7	5.2	88	49	89	75	8 ●	5 ⊙	8	S 2	SW 5	C 0
23	89.4	90.4	91.1	90.3	1.4	8.8	4.8	5.0	9.1	0.4	4.8	5.7	5.7	5.4	95	68	88	84	9	10	9	C 0	NNE 2	C 0
24	91.0	90.4	91.0	90.8	2.3	14.4	4.1	6.2	16.0	1.4	5.1	5.7	5.2	5.3	94	48	85	76	10	8 ⊙	4	S 2	SSE 2	S 3
25	91.8	90.5	90.3	90.9	2.1	17.0	6.3	7.9	17.8	0.2	4.3	4.3	5.2	4.6	80	30	74	61	5	1 ⊙	7	C 0	SW 4	SE 2
26	88.5	87.4	88.0	88.0	2.5	15.5	4.0	6.5	16.1	1.4	4.9	5.2	6.1	5.4	88	41	100	76	6 ⊙	5 ⊙	10 ≡	SSW 2	SW 9	NE 1
27	89.0	90.0	89.8	89.6	0.0	2.2	0.3	0.7	4.1	-0.3	4.5	4.5	4.0	4.3	98	85	84	88	10	10	9	ENE 2	SE 2	NE 1
28	87.5	86.1	85.4	86.3	-2.3	5.7	1.7	1.7	8.7	-3.0	3.3	5.0	5.1	4.5	84	73	98	85	1 ⊙	5 ⊙	7	C 0	ENE 3	C 0
29	84.6	83.2	82.3	83.4	2.7	13.9	5.6	7.0	14.1	-0.2	5.2	6.6	6.1	6.0	94	56	88	79	3 ⊙	6 ⊙	10	E 1	ENE 3	C 0
30	81.8	81.6	82.8	82.1	2.9	13.5	4.3	6.2	14.0	1.6	5.0	6.0	5.9	5.6	88	52	96	79	8	6	7	C 0	NNE 3	SSE 2
31	83.7	84.4	86.0	84.7	1.2	12.5	2.1	4.4	13.8	-0.2	4.9	6.7	5.0	5.5	98	63	94	85	6 ⊙	2 ⊙	0	ENE 1	NE 3	SE 1
M	85.1	85.2	85.6	85.3	0.9	7.5	2.6	3.4	8.8	0.6	4.4	4.9	4.9	4.7	88	64	87	80	7.0	7.0	8.0	2.2	4.1	2.9

Kwiecień - Avril 1934

1	86.3	87.5	88.8	87.5	-0.2	6.2	-3.0	0.0	7.3	-3.0	4.2	5.4	3.3	4.3	93	77	92	87	10	9	1	E 1	NE 3	NNE 1
2	89.2	89.1	89.8	89.4	-6.0	2.9	-4.1	-2.8	3.6	-6.0	2.6	3.3	3.0	3.0	85	57	90	77	0	0	0	NE 2	NNE 5	ENE 1
3	89.5	89.3	89.0	89.3	-5.8	2.4	0.9	-0.4	4.0	-8.5	2.8	2.5	3.9	3.1	92	46	78	72	0	6 ⊙	5	C 0	ENE 8	NE 2
4	86.6	86.3	84.8	85.9	-2.0	4.5	-1.0	0.1	6.2	-3.5	3.8	3.9	3.8	3.8	96	62	89	82	8 ⊙	10	5	SSE 1	NW 3	SW 1
5	82.0	81.7	81.5	81.7	0.2	5.9	0.1	1.6	7.4	-1.2	4.4	3.1	4.3	3.9	96	42	91	76	10 ✱	3 ⊙	6	ENE 1	S 12	NNE 2
6	81.7	82.7	84.1	82.8	0.0	8.5	-1.0	1.6	9.5	-2.8	4.2	2.7	3.2	3.4	90	33	74	66	6 ⊙	1 ⊙	0	NNE 3	WSW 5	SSE 1
7	85.7	85.1	85.1	85.3	-0.8	11.3	1.3	3.3	11.5	-4.8	3.9	4.3	4.3	4.2	90	43	84	72	3 ⊙	8 ⊙	1	S 1	ENE 2	SSE 1
8	82.2	82.2	81.8	82.1	0.9	10.5	8.6	7.2	12.3	-2.0	4.5	5.6	5.6	5.2	92	59	67	73	7 ⊙	7 ⊙	8	C 0	SSE 4	N 2
9	80.2	79.9	78.5	79.5	9.1	14.7	13.9	12.9	17.5	5.9	4.9	6.6	5.5	5.7	58	53	47	53	1 ⊙	9	7	N 3	SSW 4	N 4
10	78.6	80.5	81.8	80.3	6.4	12.5	4.1	6.8	14.4	4.1	5.2	5.2	4.7	5.0	73	48	77	66	4 ⊙	6 ⊙	1	NE 3	SSW 5	S 3
11	82.6	85.3	85.3	85.7	3.9	9.7	4.1	5.4	9.9	2.0	5.3	5.3	5.7	5.4	86	59	93	79	10	8	10	SW 3	SW 6	E 1
12	85.5	86.3	88.0	86.6	1.7	10.7	3.0	4.6	13.5	1.5	4.7	6.6	5.4	5.6	91	69	96	85	10	1 ⊙	0	SSW 1	NE 3	SSE 1
13	90.4	92.0	93.0	91.8	1.8	9.3	1.9	3.7	10.8	-1.5	4.9	6.2	4.7	5.3	93	72	89	85	9	7 ⊙	0	ENE 2	NNE 5	SE 1
14	92.8	92.6	92.4	92.6	2.8	15.9	9.1	9.2	17.0	-0.8	5.3	7.5	7.6	6.8	95	56	89	80	5 ⊙	6 ⊙	10 ●	SW 1	SE 2	SSW 2
15	92.6	92.7	93.8	93.0	7.6	14.5	7.9	9.5	16.0	6.9	7.3	7.4	7.0	7.2	94	59	89	81	9	8 ●	0	SW 2	NW 2	SSW 2
16	94.0	93.8	93.3	93.7	7.9	13.9	7.9	9.9	16.4	5.0	6.2	7.1	7.1	6.8	78	53	89	73	8	6 ⊙	2	S 1	NNE 3	S 1
17	92.5	91.1	89.8	91.1	11.2	21.3	12.3	14.3	22.0	5.4	8.1	8.9	9.9	9.0	81	48	92	74	5 ⊙	5 ⊙	3	S 2	SE 2	SW 1
18	87.4	86.0	86.0	86.5	9.5	22.3	12.7	14.3	23.0	5.2	7.4	6.4	7.5	7.1	84	33	69	62	0	0	0	S 2	SSE 6	SE 3
19	88.4	87.4	87.3	87.7	11.8	19.4	10.1	12.8	20.2	7.0	8.9	9.5	8.9	9.1	87	58	96	80	10	4 ⊙	5	SE 2	NE 5	SE 2
20	85.5	87.9	88.7	87.4	8.9	15.6	8.8	10.5	17.4	4.9	7.0	8.5	7.4	7.6	83	64	88	78	7 ⊙	8 ⊙	6	C 0	W 7	SSE 2
21	88.8	89.3	90.4	89.5	8.3	12.7	5.9	8.2	13.4	5.3	7.7	6.3	6.1	6.7	94	58	88	80	9	9	6	SW 2	WSW 5	SSW 2
22	89.8	87.5	83.4	86.9	3.7	11.7	9.3	8.5	13.7	0.3	5.2	6.0	7.3	6.2	86	58	84	76	7	10	10	S 1	NNW 3	NE 4
23	78.8	78.5	79.6	79.0	14.8	16.0	12.3	13.8	17.9	9.1	6.5	5.9	5.7	6.0	52	44	53	50	6 ⊙	2 ⊙	1	S 17	S 17	S 12
24	81.2	80.3	80.1	80.5	9.6	12.8	14.9	13.0	15.0	3.7	6.2	5.8	6.9	6.3	71	53	55	60	7 ⊙	9 ⊙	10	S 5	S 20	S 20
25	81.6	83.3	82.6	82.5	7.8	15.3	15.5	13.5	16.2	3.6	6.1	6.1	8.4	6.9	78	49	64	64	10	10	10	NW 2	WSW 2	SE 20
26	84.0	84.8	84.3	84.4	11.5	20.9	21.1	18.6	23.3	7.2	7.7	4.8	4.8	5.8	76	26	25	42	9 ⊙	10	10	E 3	S 20	SW 4
27	85.6	85.9	88.2	86.6	17.7	19.8	12.1	15.4	21.3	11.9	7.9	6.4	6.5	6.9	52	38	61	50	10 ⊙	10	2	SSW 12	S 9	C 0
28	90.1	90.3	91.0	90.5	11.3	20.5	11.7	13.8	22.0	6.6	6.4	7.5	8.0	7.3	64	43	78	62	0	1 ⊙	0	C 0	NE 3	S 1
29	91.0	89.5	89.1	89.9	11.5	22.1	12.0	14.4	22.6	6.2	7.6	7.9	7.8	7.8	75	41	74	63	10 ⊙	7 ⊙	1	C 0	NE 5	S 1
30	89.1	88.5	88.5	88.7	11.9	22.8	11.3	14.3	23.5	5.2	7.7	4.9	7.3	6.6	73	24	73	57	0	5 ⊙	5	S 1	SSE 3	S 2
31																								
M	86.4	86.4	86.6	86.5	5.9	13.6	7.5	8.6	15.0	2.4	5.8	5.9	6.1	5.9	82	51	78	70	6.3	6.2	4.2	2.5	5.9	3.3

Zakopane — $H_s = 833\ m$ — $H_b = 846{,}5\ m$ — Marzec – Mars 1934

DNI	OPAD R	GRUB. ŚNIEGU	USŁONECZNIENIE	POGODA
1	0.1	18	.	• n ; ≡² n, l, a, II, p, III
2	.	16	5.3	≡ n, ⊙ a
3	0.1	14	8.4	⊙ a, II, p
4	2.3	10	..	Δ^0 16^{20-21} ; ≡² n, l – 7^{07}
5	0.3	6	.	Δ^0 n, l, a, II, p z prz
6	.	7	1.2	
7	1.5	7	6.1	⌴ n ; ⊙ l, a, II
8	0.1	8	2.6	* n *^{0} 17^{20-30} ; ⊙ a, p
9	.	8	10.4	⊙ l, a, II, p
10	0.1	4	.	Δ^0 9^{20} – 10^{10}, 11 – 16^{30} * 13 – 16^{30}
11	1.0	4	0.1	•^{0} 14 – 14^{25}, 15^{10-40}, 17^{15} – 19^{20} •20^{45} – 21
12	(0.0)	.	6.3	•^{0} n, 20 – 21 ; ≡ halny 13^{15} – 21 (por. powyżej 20^m/sek) ; ⊙ l, a, II
13	3.5	.	6.7	• 15^{20-50}, 16^{52} – 17^{20}, 18 – 21 ; ≡ halny n, a, p, III ; ⊙ a, II, p
14	9.8	.	.	•^{0} n •^{1} 8^{30} – 9^{55} •^{0} 13 – 21 ; ≡ halny n, l – 9
15	6.9	.	.	•^{0} n •^{1} 8^{45} – 21 ; ≡ 7 – 14 SSW (por. do 14^m/sek)
16	17.0	.	6.4	•^{0} n, 18^{30} – 19^{50} •^{1} – 20^{50} * – 21 ; ⊙ a, II, p
17	(0.0)	.	4.2	• * △ ≡² n •^{0} 20^{30} – 21 ; ⊙ II, p
18	11.3	.	5.6	• 15 – 15^{25} ; ⊙ a, II, p
19	9.3	.	.	• ≡ n * ≡ 7 – 16 *^{0} 17 – 19^{30}
20	.	.	9.6	* ≡ n ; ⊙ l, a, II, p
21	0.3	.	8.9	≡ 15^{50} – 21 S (por. do 14^m/sek) ; ⊙ l, a, II, p
22	0.0	.	8.4	•^{0} n, 7 – 7^{04}, 9^{33-38} ; ∩ 9^{15-25}, 14^{55} – 15 ∩² 15^{52} – 16 ; ⊙ a, l, p
23	0.0	.	.	•^{0} 17 – 17^{10}
24	.	.	5.2	⊙ II, p
25	.	.	9.1	⊙ a, II, p ; ⊍ III
26	14.5	8	6.0	⊍ n, •^{0} 18^{12} – 21 ; ≡ 17^{30} – 21 ; ⊙ l, a, II, p
27	. .	3	.	*² •^{0} ≡ n ≡ 7^{32-45}
28	.	.	10.2	⊙ l, a, II, p
29	.	.	8.7	⊙ l, a, II, p
30	.	.	4.2	∩ 16^{05-12} ; ⊙ a, p
31	.	.	10.8	⌴^{0} ∩ n ; ⊙ l, a, II, p
Σ	78.1	–	144.4	UWAGI

Kwiecień – Avril 1934

1	.	.	4.0	⊙ p
2	.	.	11.9	⌴^{0} n ; ⊙ l, a, II, p
3	(0.0)	.	9.6	*^{0} 18^{55} – 19^{20} , ⌴ n ; ⊙ l, a, II, p
4	0.6	.	1.7	⊙ l, a, p
5	0.0	1	6.9	* 5 – 7 *^{0} – 7^{30}, 20^{25-40} ; ⊙ a, II, p
6	.	.	10.7	⊙ l, a, II, p
7	.	.	8.1	⌴ n ; ⊙ l, a, II, p
8	0.2	.	8.1	•^{0} 23^{30} – 24, ⊙ l, a, II, p
9	.	.	7.3	•^{0} 0 – 0^{46} , ⊙ l, a, p
10	.	.	11.1	≡ halny n z prz. ; ⊙ l, a, II, p
11	.	.	1.9	•^{0} 17^{15-25} ; ⊙ p
12	.	.	9.7	⊙ a, II, p
13	.	.	9.6	⌴ n ; ⊙ a, II, p
14	9.8	.	6.0	•^{1} 14^{55} – 15^{15} •^{0} – 15^{55} 16^{15-25} •^{1} – 16^{35} •^{2} 21 – 21^{13} •^{0} – 21^{26} •^{1} 23^{59} – 24
15	8.4	.	5.0	•^{1} 0 – 0^{25} •^{0} 2^{44-50} •^{1} 5^{40} – 6^{25} •^{0} 12^{59} – 13^{02} •^{2} – 13^{08} ; ⊀ 5^{50-57} W–E ; ≡ 5^{48-55} W ; ⊙ a, p
16	.	.	7.0	⊙ a, II, p
17	1.0	.	9.2	•^{1} 20^{18-28} •^{0} – 20^{32} ; (R) 18^{55} SW, 19 S, 19^{10} SE, 20^{20} SW, 20^{40} SE ; ⌓ n ; ⊙ l, a, p
18	.	.	12.8	⌓ n ; ⊙ l, a, II, p
19	1.5	.	6.7	•^{1} 15^{57} – 16^{20} •^{0} 22^{29-40} ; (R) 14^{37} SW, 14^{50} SW ⊂ III, ∩ 16^{40} ; ⊙ a, II, p
20	4.2	.	9.5	⊙ l, a, II, p , ⊕ 11^{10} – 12^{05}
21	0.6	.	4.5	•^{1} 2^{08} – 3^{10} •^{0} 4^{40} – 6 •^{1} 11^{12-50} ; ⊙ a, p
22	.	.	1.4	⊍ n ; ⊙ a, p
23	0.1	.	9.8	•^{0} 7^{39} – 44, 11^{40-50} , ≡ halny n, l, a, II, p ; ⊙ l, a, II, p
24	0.0	.	9.5	•^{0} 14^{30-50} ; ≡ halny n, a, II, p, III ; ∩ 15^{50} – 16^{55} ; ⊙ l, a, II, p
25	.	.	0.3	≡ halny 15^{50} – n.
26	0.1	.	8.3	≡ halny 7^{30} – 14^{30} ; ⊙ l, a, p
27	.	.	3.4	•^{1} 3^{10-20} •^{0} 4^{10-15}, 10^{38-40} , ≡ halny n, a – 11 ; ∞ n, l, a, II, p ; ⊙ p
28	.	.	12.1	∞ n, l, a, II, p, III , ⊙ l, a, II, p
29	.	.	13.1	∞ n, l, a, II, p ; ⊙ l, a, II, p
30	.	.	10.5	⌓ n, ⊙ l, a, II, p
31				
Σ	18.5	–	229.7	UWAGI

Zakopane φ = 49°17' λ = 19°57' Maj – Mai 1934

DNI	CIŚNIENIE P = 600 + I	II	III	Dies	TEMPERATURA t I	II	III	Dies	Max	Min	PRĘŻNOŚĆ PARY e I	II	III	Dies	WILGOTNOŚĆ WZGL. U I	II	III	Dies	ZACHMURZENIE I POGODA N,w I	II	III	KIERUNEK I PRĘDKOŚĆ WIATRU D,v I	II	III
1	88.5	87.9	88.9	88.4	11.7	19.8	9.5	12.6	21.0	6.1	7.5	7.6	7.5	7.5	71	44	87	67	10 ⊙	8	1	S 1	ENE 1	S 2
2	88.7	88.7	89.3	88.9	17.4	20.9	12.5	15.8	23.0	6.3	7.7	7.4	9.6	8.2	53	41	90	61	9 ⊙	6	10	SE 5	S 6	SSE 2
3	88.4	88.3	87.7	88.1	19.5	21.7	19.1	19.8	23.0	10.7	9.1	7.8	7.8	8.2	54	41	49	48	6 ⊙	10	9	SE 7	SSW 5	SE 5
4	87.3	88.4	88.3	88.0	15.2	19.5	15.3	16.3	24.5	13.9	7.8	8.9	8.9	8.5	60	53	68	60	10	8	9	ENE 2	S 7	C 0
5	88.9	88.5	88.8	88.7	14.0	21.2	10.9	14.2	22.1	8.7	9.1	9.2	7.3	8.5	77	50	75	67	6	7 ⊙	4	S 2	NE 5	SSW 2
6	90.7	90.6	90.9	90.7	12.9	20.9	13.7	15.3	21.5	6.5	6.1	6.5	6.4	6.3	55	36	54	48	2 ⊙	8 ⊙	2	C 0	E 5	ENE 2
7	92.6	92.8	93.5	93.0	11.9	18.9	10.1	12.8	19.5	3.6	5.0	7.6	6.7	6.4	48	48	73	56	1 ⊙	4 ⊙	1	SSE 1	E 7	SE 1
8	95.3	95.8	96.8	96.0	14.4	21.5	9.7	13.8	23.0	7.5	7.8	6.7	6.0	6.8	64	36	66	55	10 ⊙	8 ⊙	0	SE 2	SE 4	SE 2
9	97.4	96.8	98.4	97.5	12.2	22.7	10.3	13.9	23.0	4.8	6.7	7.8	8.6	7.7	64	40	93	66	0	6	3	S 2	SSW 4	S 2
10	98.7	97.9	97.4	98.0	13.1	22.1	12.3	15.0	22.6	5.6	7.7	8.8	9.2	8.6	68	46	85	66	1 ⊙	7 ⊙	1	C 0	ESE 4	C 0
11	97.3	96.7	95.5	96.5	14.4	21.4	12.2	15.0	21.7	7.3	8.8	8.1	7.3	8.1	71	44	69	61	1 ⊙	5 ⊙	2	SSE 1	NNE 5	SW 2
12	94.4	93.6	92.2	93.4	10.1	19.9	11.2	13.1	21.3	4.6	8.4	9.6	8.8	8.9	91	56	88	78	7	3 ⊙	0	SW 1	NE 5	S 1
13	90.0	88.6	87.0	88.5	14.4	20.7	10.4	14.0	21.9	6.5	9.6	10.1	8.1	9.3	78	56	86	73	3 ⊙	9 (●/K)	1	S 1	NNE 5	SSE 2
14	84.9	84.1	83.5	84.2	18.1	20.8	11.0	15.2	22.4	9.7	7.6	8.4	9.2	8.4	49	46	93	63	1	9	2	S 9	SSW 7	S 1
15	82.6	82.6	86.1	83.8	11.2	9.3	3.3	6.8	14.5	3.3	9.1	8.6	5.5	7.7	91	99	95	95	9	10 ●	10 ●	SSE 1	WSW 4	WSW 2
16	86.7	85.4	84.5	85.5	3.5	14.3	7.1	8.0	16.8	-1.5	4.9	6.6	6.4	6.0	83	54	85	74	0	0	3	NNE 2	NE 5	SSE 2
17	83.7	84.0	83.7	83.8	12.7	17.3	12.4	13.7	20.8	6.5	7.7	8.6	9.3	8.5	71	58	86	72	8	9	8	ENE 3	S 7	C 0
18	85.4	85.3	86.1	85.6	11.3	14.3	10.2	11.5	15.5	9.8	9.5	10.6	9.3	9.8	95	88	100	94	10 ●	10	10 ●	C 0	NE 5	ENE 1
19	86.5	88.7	90.8	88.7	10.1	9.7	7.9	8.9	10.8	7.7	8.8	8.5	7.4	8.2	95	94	92	94	10	10 ●	10	ENE 1	SW 2	C 0
20	92.1	92.8	93.6	92.8	10.5	13.7	7.5	9.8	15.5	7.0	7.7	7.9	7.3	7.6	81	68	94	81	3 ⊙	9	3	SSW 2	NE 2	SSW 2
21	93.6	94.8	94.7	94.4	12.5	11.7	8.1	10.1	15.8	4.5	7.7	8.7	7.0	7.8	72	86	87	82	3 ⊙	10	3	SSW 2	NW 3	SSW 2
22	93.2	92.9	92.8	93.0	11.3	15.1	13.9	13.6	17.5	6.3	8.2	9.5	8.8	8.8	83	74	74	77	10	8	7	SW 2	WSW 3	WSW 4
23	91.3	90.5	90.1	90.7	13.0	11.5	8.9	10.6	17.0	8.9	9.1	9.0	7.5	8.5	82	89	88	86	9	9	9	WSW 3	WSW 4	WSW 2
24	88.8	88.7	89.7	89.1	7.9	10.7	4.7	7.0	11.1	3.6	5.5	4.5	5.9	5.3	71	46	91	69	9	5	7	W 4	W 7	SE 2
25	90.4	89.6	89.3	89.8	6.0	10.9	4.9	6.7	12.0	0.7	5.0	4.6	5.8	5.1	72	47	88	69	4 ⊙	8	8	WSW 4	WNW 7	SSW 2
26	86.7	86.7	87.7	87.0	6.0	7.9	5.5	6.2	13.1	2.3	6.0	7.0	5.9	6.3	86	89	87	87	9	10	7	SSW 2	NE 2	SSW 2
27	89.0	89.3	90.1	89.5	2.2	6.3	1.3	2.8	7.3	1.3	4.0	3.7	4.0	3.9	76	52	79	69	10	9 ⊙	9 *	SW 4	NW 5	C 0
28	89.4	89.7	88.4	89.2	3.9	8.4	7.7	6.9	11.0	-0.3	4.6	4.2	5.2	4.7	75	53	67	65	10	8	7	WSW 5	WSW 5	WSW 3
29	86.8	88.6	90.9	88.8	5.5	7.3	4.7	5.6	7.9	3.0	6.1	6.1	5.6	5.9	90	80	87	86	10 ●	10 ●	10	NW 7	WSW 5	SW 2
30	91.8	92.5	92.7	92.3	5.1	9.4	5.6	6.4	12.2	1.0	5.7	5.8	6.3	5.9	87	65	92	81	10	7	6	SW 3	NE 3	SSW 1
31	93.3	93.6	93.7	93.5	8.5	12.3	4.7	7.6	13.8	0.2	5.5	5.6	5.7	5.6	66	52	89	69	4 ⊙	1 ⊙	0	ENE 2	NNE 3	S 1
M	90.1	90.1	90.4	90.2	11.0	15.6	9.2	11.2	17.5	5.4	7.2	7.5	7.2	7.3	74	59	82	72	6.3	7.5	5.3	2.6	4.6	1.7

Czerwiec – Juin 1934

1	93.8	93.7	94.1	93.9	9.7	18.1	8.1	11.0	18.8	0.2	5.6	6.8	6.9	6.4	63	45	86	65	0	2 ⊙	0	SSW 1	NE 2	S 2
2	94.3	93.5	92.0	93.3	13.8	19.3	10.1	13.4	21.7	3.4	7.8	7.2	8.3	7.8	67	44	89	67	1 ⊙	5 ⊙	6	SSW 2	SW 3	SW 1
3	88.9	86.5	85.1	86.8	15.0	20.3	12.0	14.8	22.0	4.7	8.6	7.7	10.1	8.8	68	43	96	69	2 ⊙	7 ⊙	10 ●	S 2	SE 5	C 0
4	83.1	82.7	82.5	82.8	11.9	16.6	10.1	12.2	18.0	10.1	9.4	8.1	8.3	8.6	90	58	89	79	10	7	9	SSW 1	SSW 2	C 0
5	81.1	82.3	82.1	81.8	11.5	11.9	8.2	10.0	12.2	8.0	8.8	9.3	8.1	8.7	87	91	100	93	10	10	10 ●	NW 1	NNE 3	NE 1
6	79.3	84.8	87.7	83.9	8.1	7.4	4.3	6.0	11.5	4.3	8.0	6.7	5.8	6.8	99	87	93	93	10	10	0	NW 4	WNW 5	SW 1
7	87.6	87.7	88.6	88.0	9.4	14.5	9.5	10.7	17.6	1.3	6.8	7.4	7.2	7.1	78	60	80	73	5 ⊙	10	6	SW 3	NW 4	SSW 1
8	89.3	90.3	90.6	90.1	10.2	11.3	9.0	9.9	12.6	9.0	8.7	8.4	8.1	8.4	94	83	95	91	10	10	9	WSW 4	WSW 5	SW 2
9	90.6	90.8	90.8	90.7	9.5	11.2	9.3	9.8	15.0	7.6	7.3	8.2	8.0	7.8	83	82	91	85	9	10	9	WNW 4	NNE 2	SSW 1
10	90.0	89.4	88.1	89.2	10.4	15.3	10.1	11.5	17.6	8.2	8.5	9.6	8.4	8.8	90	74	91	85	9	7 ⊙	8	C 0	ENE 3	S 1
11	85.6	84.9	84.0	84.8	11.9	10.7	9.1	10.2	18.3	8.0	8.1	8.1	8.0	8.1	78	85	92	85	10	9 ⊙	7	SSW 2	SSW 2	SSW 1
12	84.0	85.4	87.3	85.6	12.5	14.9	8.3	11.0	15.5	5.5	8.2	7.8	7.7	7.9	77	62	94	78	7 ⊙	8	7	SSW 2	NE 2	SSE 1
13	88.7	89.3	89.4	89.1	7.9	11.5	7.7	8.7	13.7	6.0	7.2	8.5	7.4	7.7	90	84	94	89	9	10	3	SW 2	SSW 2	SSE 2
14	88.7	88.1	87.1	88.0	11.0	15.4	11.8	12.5	15.9	3.8	7.4	10.1	9.7	9.1	75	77	93	82	7	10	10	NE 1	SW 1	C 0
15	86.7	87.9	91.0	88.5	11.9	11.7	8.1	10.0	14.1	7.9	9.4	9.3	8.0	8.9	90	90	99	93	10	10 ●	10 ●	SSW 1	ENE 1	NE 3
16	93.0	93.8	94.6	93.8	7.0	11.6	7.6	8.4	12.5	5.6	5.9	6.0	6.9	6.3	79	59	87	73	9	6 ⊙	3	ENE 2	NE 3	SW 1
17	95.1	95.3	95.4	95.3	8.9	14.1	7.5	9.5	15.8	1.5	5.5	4.6	6.1	5.4	64	39	79	61	0	1 ⊙	0	NE 3	NNE 4	S 2
18	95.1	94.1	92.0	93.7	13.4	18.9	12.9	14.5	20.6	2.2	8.0	5.9	7.4	7.1	71	37	67	58	0	4 ⊙	6	SW 3	NW 3	SSW 2
19	89.6	88.1	86.8	88.2	13.9	21.9	14.0	16.0	24.5	7.7	8.2	8.3	9.1	8.5	70	44	77	64	7 ⊙	6 ⊙	10 (●/K)	SE 2	SW 3	WSW 4
20	82.8	82.2	79.9	81.6	16.7	18.3	14.7	16.1	20.0	9.5	9.9	11.9	11.8	11.2	71	77	94	81	10	10	10 (K)	SSW 4	ENE 2	ESE 2
21	81.2	84.7	87.0	84.3	10.9	9.7	8.7	9.5	14.8	8.6	9.0	8.4	7.8	8.4	93	93	93	93	10 ●	10 ●	10 ●	NW 5	SW 3	SSE 1
22	88.7	88.2	88.6	88.5	9.3	14.0	9.1	10.4	16.7	7.0	5.8	6.6	6.4	6.3	67	55	75	66	6	2 ⊙	2	C 0	NE 3	SSW 2
23	89.7	89.4	90.6	89.9	15.7	20.7	15.2	16.7	21.8	8.4	8.9	9.2	10.2	9.4	67	52	80	66	5 ⊙	6 ⊙	5	WSW 5	W 8	SW 2
24	92.3	92.0	91.9	92.1	13.5	21.3	13.5	15.4	22.5	6.4	7.2	9.7	9.9	8.9	63	53	85	67	0	2 ⊙	3	SW 2	N 3	S 1
25	91.5	91.5	90.7	91.2	16.9	23.0	15.5	17.7	25.0	8.6	11.1	11.1	9.6	10.6	78	54	73	68	0	6 ⊙	8	ENE 2	NE 3	SSW 2
26	89.7	90.2	88.4	89.4	18.9	16.3	15.1	16.4	25.6	11.3	11.8	13.0	12.2	12.3	67	95	96	86	1 ⊙	10 ●	7	NE 2	WSW 2	SW 2
27	87.2	86.8	86.9	87.0	15.7	15.9	14.3	15.0	17.8	12.7	11.1	12.0	11.6	11.6	85	89	95	89	9	9 ●	8	SSW 1	SW 3	S 1
28	86.5	86.4	85.9	86.3	13.9	18.3	14.1	15.1	21.0	11.5	10.7	10.0	11.2	10.6	92	65	93	83	10	8	10 ●	WSW 2	NW 3	SSW 1
29	85.4	85.6	86.2	85.7	14.5	16.7	14.1	14.8	19.0	10.3	10.7	11.5	11.4	11.2	87	81	93	88	8	9	10 (K/●)	E 1	NNE 4	NE 3
30	86.3	87.0	86.0	86.5	13.5	15.5	11.3	13.0	18.3	10.0	10.1	11.7	9.6	10.5	87	89	94	90	8	10 ●	2	C 0	N 2	S 1
31																								
M	88.2	88.4	88.4	88.3	12.2	15.6	10.8	12.4	18.0	7.0	8.3	8.8	8.7	8.7	79	68	89	79	6.4	7.3	6.6	2.1	3.0	1.3

Zakopane — $H_s = 833\ m$ — $H_b = 846.5\ m$ — Maj – Mai 1934

DNI	OPAD R	GRUBOŚĆ ŚNIEŻNA	USŁONECZNIENIE	POGODA
1	0.5	.	3.5	•^{1} 15$^{06-26}$, (R) 11 NW, 14^{30} W, ⊙ l, a
2	1.5	.	7.8	•^{0} 17$^{50-18}$ •^{2} 20$^{12-17}$ •^{1}–20^{29}; (R) 14^{20} W, 14^{30} NW R 20^{10} SW; ⊙ l, a
3	.	.	3.3	⊙ l, a
4	.	.	2.6	⊙ a, p
5	.	.	6.5	⊙ a, ll, p, ⊕ ll
6	.	.	9.7	⊙ l, a, ll, p
7	.	.	10.9	⊙ l, a, ll, p
8	.	.	7.5	⊙ l, a, ll, p
9	0.1	.	7.4	•^{0} 18$^{25-40}$; (R) 18^{16} E; ⊙ l, a, p
10	.	.	10.2	⊙ l, a, ll, p
11	.	.	12.6	⊙ l, a, ll, p
12	.	.	10.2	⊙ a, ll, p
13	1.0	.	7.4	•^{1} 13–13^{20}; R 13^{17} NNE, 13^{18} N, 13^{19} W, 13^{20} NNW, 13^{21} NNW; ⌓ n, ⊙ l, a, p
14	0.8	.	10.0	•^{1} 13$^{11-13}$, 16$^{10-19}$ •^{0}–17; (R) 13 ESE, ⊙ l, a, p
15	23.5	.	0.1	•^{2} 11$^{35-40}$ •^{1}–11^{55} •^{2}–11^{57} •^{0}–12^{18} •^{1}–13^{25} •^{0}–15, 16^{08}–17^{50} •^{2} 19$^{11-30}$ •^{1}–20^{40} •^{0}–21; R 12^{26} SW, 12^{28} SSW
16	.	.	13.6	⌓ n; ⊙ l, a, ll, p
17	11.0	.	2.6	•^{2} 16$^{04-20}$ •^{1}–17 •^{2}–17^{25} •^{0}–17^{50} •^{2} 23–23^{32}, 23^{59}–24; R 16^{05} S ⟨ 22 S, ⊙ a, p
18	8.7	.	.	•^{0} 3^{35}–5^{30} •^{1}–6^{10} •^{0}–7^{25} •^{1} 9$^{10-30}$, 13^{22}–14^{20} •^{0}–16 •, 18^{30}–21 •^{0}–23^{20}, ≡ 16–20^{30}
19	3.8	.	.	•$^{1-0}$ 3^{43}–5^{25} •^{0} ≡ 9$^{05-55}$ •^{0}–13 •^{1}–15 •^{0}–16^{10}
20	.	.	4.1	⊙ l, a, p
21	.	.	6.0	⌓ n; ⊙ l, a
22	.	.	4.8	⌓^{0} n; ⊙ a, p
23	5.2	.	3.3	•^{2} 12$^{09-18}$ •^{0}–12^{56} •^{2} 14$^{06-26}$ •^{0}–14^{39}, 16–16^{08}; ⊙ a, p
24	0.0	.	8.1	•^{0} 17$^{20-41}$; 20–20^{15}; ⊙ a, p
25	0.2	.	7.8	⊙ l, a, p
26	1.5	.	1.7	•^{0} 6^{43}–7 •^{2} 7$^{20-22}$ •^{0}–7^{30} •^{1}–7^{40} •^{0}–7^{50}, 8$^{02-38}$, 11$^{04-06}$, 12$^{20-25}$
27	.	.	5.8	*^{0} III; ⊙ a, ll, p
28	4.8	.	5.0	•^{1} 11^{45}–24; ⊙ a, p
29	2.7	.	1.2	•^{1} 0$^{00-10}$ •^{0} 0$^{31-47}$ •^{1} 2^{28}–3^{22}, 3$^{40-44}$, 4$^{22-55}$ •^{0}–5^{30} •^{1}–5^{40} •^{0}–5^{50} •^{2} 6^{47}–7 •^{1}–8^{05}, 8^{40}–9^{40} •^{0}–10^{10}, 11–11^{40}
30	.	.	4.6	⊙ p
31	.	.	14.0	⌓ n; ⊙ l, a, ll, p
Σ	65.3	—	192.5	UWAGI

Czerwiec – Juin 1934

1	.	.	14.6	⌓^{2} n; ⊙ l, a, ll, p
2	8.1	.	9.6	•^{0} 16$^{06-30}$ •^{1} 17^{50}–18^{14} •^{2} ▲ – 18^{25} •^{1}–18^{30}; R 18$^{09-32}$ NE–N, ⌓^{2} n; ∩^{0} 18–18^{03}, ⊙ l, a, ll, p
3	1.6	.	10.2	•^{0} 17$^{35-45}$ •^{1}–18^{35} •^{0}–19^{55}, 20^{06}–21; R 17^{42} SW; ⌓^{2} n; ⊙ l, a, ll, p
4	3.4	.	1.4	⊙ a, p
5	24.5	.	.	•^{2} 1^{26}–2 •^{0} 3$^{20-35}$, 8–8^{12}, 11–11^{25} •^{1} 14^{45}–20 •, –24
6	3.4	.	2.7	•^{0} 0^{00}–1 •^{1}–4 •^{2}–6^{10} •^{0}–6^{22}, 6$^{32-50}$, 7^{30}–8^{15} •^{1}–9 •^{0} 9^{30}–10^{20}; ⊙ p
7	5.8	.	10.6	⊙ l, a, p
8	4.5	.	0.1	•^{1} 4^{40}–5^{06} •^{0} 5^{44} •1 6^{06} •^{0}–6^{32} •^{1} 13^{50}–14^{40} •^{0} 15^{14}... 17^{38} •^{1}–18
9	5.8	.	1.7	•^{0} 10^{25}–12^{50} 14$^{45-47}$ •^{2} 18$^{12-19}$ •^{0}–18^{36}, 21^{43}–22^{06}, ⊙ p
10	2.4	.	3.1	• 11^{42}–12^{10} •^{0} 18$^{35-41}$; ⊙ a, ll, p
11	13.4	.	5.2	•^{2} ▲^{2} 12$^{50-55}$ •^{2}–13^{12} •^{0}–13^{40}; (R) 12^{40} W; ⊙ a, p
12	13.6	.	1.7	•^{2} 14–14^{10} •^{0}–14^{20}, 15–15^{10} •^{2} 18^{25}–19^{15} •^{0}–20^{04}; (R) 14$^{11-13}$ SSE–SE, ⊙ l, a, p
13	4.8	.	2.5	•^{0} 13$^{13-26}$ •^{1} 2^{40}–3^{08} •^{2}–3^{45} •^{1}–4^{05} ▲^{2} 3$^{28-38}$ •^{2} 8$^{25-27}$ •^{1} 8^{46}–10 ▲^{0} 8$^{50-51}$ ▲^{1} 9$^{08-09}$ •^{0} 10$^{29-40}$ •^{1} 12$^{35-55}$ ▲^{2} 12$^{50-52}$; R 3$^{20-45}$ N-S; ⊙ a, p
14	0.2	.	2.0	•^{0} 13$^{55-45}$, 15$^{15-55}$, 17^{20}–18^{50}; ⊙ a
15	19.6	.	.	•$^{0-2}$ 9^{41}–11^{40} •^{0} 12^{40}–13^{30}, 13^{50}–14 •$^{2-0}$–17^{50} •^{1} 19^{10}–20^{23} •^{0}–21, 21^{36}–22^{57}
16	.	.	6.9	⊙ a, ll, p
17	.	.	15.1	⌓ n; ⊙ l, a, ll, p
18	.	.	15.8	⌓ n; ⊙ l, a, ll, p
19	10.2	.	8.7	•^{0} 17^{50}–18^{09} ▲ – 18^{11} •$^{2-0}$–19^{15} •^{1} 20^{48}–21^{10} •^{0}–21^{25}; R 18–18^{16}; ≡ 17^{55}–18^{05} W; ⊙ l, a, ll, p
20	37.8	.	0.6	•^{0} 21–21^{32} •^{2}–22^{30} •^{1}–23^{25} •^{0}–24; (R) 15^{55} W, 20^{51} SSW; ⊙ a, p
21	22.3	.	.	•^{2} 3^{47}–4^{30} •^{1}–6 •^{2}–12 •^{1}–13 •^{0}–15^{15}, 16^{25}–18^{10} •^{1} 18^{55}–21 •^{0}–20^{30}, 22^{55}–24; R 21^{48}–22^{36}
22	.	.	10.8	•^{0} 0–0^{08}, 0$^{30-50}$, 3^{40}–4^{10}; ⊙ a, ll, p
23	.	.	14.2	⊙ l, a, ll, p
24	.	.	14.6	⌓^{2} n; ⊙ l, a, ll, p
25	.	.	9.9	⌓^{2} n; ⊙ l, a, ll, p
26	12.0	.	7.5	•^{0} 11$^{48-59}$ •^{2}–12^{10} •^{1}–12^{40} •^{2}–13^{08} •^{1}–13^{25} •^{0} 13^{46} •^{1} 14^{17}–15 •^{0}–15^{25} •^{2} 19$^{02-05}$ •^{0}–19^{58}; (R) 11$^{03-12}$ W-NW, 13^{30} W; ⊙ a
27	28.2	.	1.2	•^{0} 0^{50}–1 •$^{2-0}$ 11$^{20-56}$, 13–13^{30} •$^{2-0}$ 14^{52}–15^{10}, 16^{06}–17^{30}; R^{2} 11$^{02-32}$ SE–NE R 13$^{07-11}$ SN, 15^{52}–16 SW–W
28	1.3	.	2.7	•^{0} 18$^{08-43}$ 20^{10}–22, 11$^{28-35}$; ⊙ a, p
29	4.5	.	2.9	•^{0} 3^{20}–4^{12}, 16$^{20-50}$ •^{1} 20^{29}–21^{11} •^{0}–21^{43}; (R) 14^{44} SE, III; ⊙ a, p
30	5.5	.	0.8	•^{1} 11^{25}–13^{35} •^{2} 16$^{30-40}$ •^{0}–16^{58}; R 11^{36} SE; ⊙ a
31				
Σ	231.4	—	174.9	UWAGI

Zakopane — φ = 49° 17′ — λ = 19°57′ — Lipiec – Juillet 1934

DNI	CIŚNIENIE P − 600 + I	II	III	Dies	TEMPERATURA T I	II	III	Dies	Max	Min	PRĘŻNOŚĆ PARY e I	II	III	Dies	WILGOTNOŚĆ WZGL. U I	II	III	Dies	ZACHMURZENIE: POGODA N,w I	II	III	KIERUNEK I PRĘDKOŚĆ WIATRU D,v I	II	III
1	85.2	84.6	85.8	85.2	13.1	18.3	12.7	14.2	20.5	10.4	10.3	10.5	9.9	10.2	92	66	90	85	10	8	9 ●	NE 2	NE 2	SW 1
2	86.6	88.8	90.4	88.6	10.4	11.0	11.5	11.0	12.8	10.0	8.8	8.9	9.5	9.1	94	91	95	95	10 ●	10	10	N 5	NW 5	N 1
3	89.0	88.3	87.9	88.4	12.2	16.1	10.5	12.3	18.3	6.6	8.7	8.6	7.5	8.3	85	65	80	75	3 ⊙	10	10	SW 2	WSW 5	NNW 7
4	86.7	86.8	87.7	87.1	6.7	8.9	7.8	7.8	10.8	6.6	6.7	6.6	7.5	6.9	91	78	94	88	10	10	10 ●	SW 2	WSW 4	WNW 3
5	87.4	88.1	89.2	88.2	8.1	10.5	7.3	8.3	15.2	7.2	7.4	7.1	7.3	7.3	92	76	96	88	10 ●	10	9	W 4	SW 5	WSW 2
6	89.4	88.9	89.1	89.1	10.6	15.6	11.9	12.5	16.5	5.4	7.5	7.1	8.4	7.7	78	55	81	71	5 ⊙	7 ⊙	10	SW 3	W 6	WSW 3
7	88.8	90.4	90.2	89.8	10.6	10.9	10.2	10.5	12.2	9.4	7.9	8.8	8.7	8.5	84	91	94	90	10	10 ●	10	WSW 5	WSW 5	WSW 2
8	90.1	90.9	90.9	90.6	10.1	15.1	11.2	11.9	15.8	10.0	8.9	8.9	9.3	9.0	96	70	94	87	10 ●	9 ⊙	10 ●	WSW 2	NW 4	WNW 2
9	89.5	89.5	89.2	89.4	14.7	15.5	11.7	12.9	17.7	11.0	9.0	9.1	9.9	9.3	73	80	97	83	6	10	9	WSW 4	SW 5	NNW 2
10	88.9	88.8	89.1	88.9	15.2	18.2	15.5	14.5	20.5	7.6	8.2	7.9	10.4	8.8	75	51	91	72	5	7 ⊙	1	SW 3	NW 4	● ●
11	88.2	87.4	86.0	87.2	15.8	20.1	12.5	15.2	21.8	7.0	9.1	9.5	9.6	9.5	68	54	90	71	7 ⊙	9	8 (R)	SW 2	SW 5	SW 4
12	84.0	83.5	84.6	84.0	13.6	21.5	13.7	15.6	22.3	7.7	10.0	9.6	7.6	9.1	87	51	65	68	10	9 ⊙	5	SW 2	WSW 4	SSW 2
13	84.1	84.9	85.9	85.0	15.5	19.5	15.2	15.8	22.8	8.0	10.5	13.1	11.9	11.8	91	79	92	87	8 ●	9	9 ●	NNE 2	NE 2	S 1
14	86.4	86.9	88.1	87.1	14.5	15.7	13.2	14.2	17.9	12.9	11.2	12.4	10.7	11.4	91	95	94	93	9	10 (R) ●	10	C 0	NW 2	S 1
15	88.4	88.7	88.5	88.5	14.5	17.1	15.5	14.6	19.5	11.5	11.0	10.9	10.0	10.6	92	75	89	85	10 ⊙	8	10	SSW 2	SW 3	S 2
16	87.2	86.4	87.6	87.1	12.1	13.1	14.1	13.4	14.2	10.7	10.1	10.7	11.6	10.8	97	96	97	97	10 ●	10 ●	10 ●	SW 2	SW 2	NE 4
17	88.5	89.4	89.4	89.1	11.8	12.9	14.1	13.2	14.5	11.7	10.0	10.4	11.8	10.7	97	95	99	97	10 ●	10 ●	10 ●	W 1	WSW 2	C 0
18	87.9	87.8	87.5	87.7	14.6	14.9	15.5	15.0	17.5	15.7	12.0	12.1	12.8	12.5	97	95	99	97	10 ●	10	10	NNW 1	E 1	SSW 1
19	86.0	86.1	86.5	86.2	17.1	21.7	13.9	16.6	23.0	12.0	12.4	9.8	10.7	11.0	86	51	92	76	9 ⊙	5 ⊙	5	SSW 2	NW 5	SSW 2
20	87.1	87.3	88.0	87.5	16.3	23.9	14.3	17.2	24.5	8.7	9.9	9.0	11.0	10.0	72	42	92	69	2 ⊙	1 ⊙	2	SSW 1	N 5	S 2
21	87.8	87.4	86.9	87.4	17.7	25.1	19.1	20.2	27.0	10.0	11.2	11.6	11.8	11.5	68	50	72	63	1 ⊙	5 ⊙	8	S 1	NNE 5	SSE 2
22	84.7	84.7	84.1	84.5	21.9	21.3	15.1	18.4	25.1	15.0	10.8	9.4	11.2	10.5	55	51	87	64	2 ⊙	7	3	NE 4	NNE 5	S 1
23	83.5	83.2	83.5	83.4	18.1	20.2	15.2	17.2	23.9	11.4	11.1	13.8	11.8	12.2	71	79	92	81	1	9	8	SSE 1	SE 2	SW 2
24	84.3	86.0	87.1	85.8	15.9	16.1	14.2	14.6	18.0	12.2	10.5	10.7	10.3	10.5	89	79	86	85	10	10	10 ●	SW 4	WSW 5	WSW 3
25	87.1	86.8	86.5	86.8	14.5	19.3	11.7	14.3	20.0	11.6	9.3	9.7	8.3	9.2	76	58	84	73	7 ⊙	5 ⊙	1	WSW 5	WSW 4	SW 2
26	87.2	88.5	88.2	88.0	13.2	12.7	12.5	12.7	16.0	11.0	9.8	9.7	9.2	9.6	88	90	84	87	10	10 ●	10	WSW 4	SW 2	ESW 1
27	85.3	85.1	86.0	85.5	15.3	13.9	12.4	13.5	17.0	9.3	9.4	11.0	9.4	9.9	73	94	89	85	8	10 ●	10	WSW 3	SW 3	SW 2
28	86.8	87.4	87.8	87.3	11.5	14.1	11.0	11.9	15.3	7.7	6.5	6.3	6.8	6.5	64	53	70	62	4 ⊙	8	9	SW 5	W 7	S 2
29	86.4	87.7	88.9	87.7	15.9	18.5	13.1	15.2	19.0	7.6	7.4	8.4	8.4	8.1	55	53	73	61	9	7 ⊙	10	WSW 8	WSW 7	WSW 2
30	88.4	88.3	88.9	88.5	14.7	20.5	15.1	16.4	22.1	9.5	8.8	9.1	11.3	9.7	71	51	89	70	9	8 ⊙	9	SW 2	W 7	WNW 2
31	89.5	89.0	88.1	88.9	14.5	21.1	12.9	15.4	23.0	8.5	9.3	6.0	8.7	8.0	76	32	79	62	1 ⊙	1 ⊙	0	SSW 2	WSW 4	SSW 2
M	87.1	87.3	87.7	87.4	13.7	16.8	12.9	14.1	18.8	9.7	9.5	9.6	9.8	9.6	81	69	88	79	7.3	8.1	7.8	2.8	3.6	2.0

Sierpień – Août 1934

1	86.7	86.4	86.0	86.4	17.2	17.7	14.1	15.8	24.5	9.0	10.3	12.6	11.8	11.6	70	83	99	84	2 ⊙	9 R	10	SSW 1	SSE 1	SSW 1
2	85.1	85.6	86.5	85.7	14.5	17.4	12.7	14.3	19.4	12.6	11.8	12.2	10.4	11.5	95	83	94	91	10	9	1	C 0	NW 5	S 1
3	87.1	87.0	86.0	86.7	14.1	23.1	14.7	16.6	23.6	8.6	10.6	11.8	10.7	11.0	88	57	85	77	1 ⊙	6 ⊙	6	SW 1	NNE 3	SSW 1
4	84.0	84.1	83.0	83.7	20.0	25.7	23.2	23.0	26.8	12.0	11.4	10.7	10.9	11.0	66	45	52	54	3 ⊙	4 ⊙	9	WSW 7	SSW 10	SSE 6
5	82.5	84.2	87.0	84.6	14.3	12.6	9.5	11.5	24.0	9.5	10.5	10.2	8.2	9.6	87	94	95	91	9	10 ●	10 ●	SSW 2	NW 5	SW 4
6	85.8	86.4	86.1	86.1	10.3	8.9	9.7	9.6	10.6	7.9	7.1	7.7	8.9	7.9	77	90	99	89	10	10 ●	10 ●	WSW 6	WSW 5	SW 2
7	86.6	87.3	87.9	87.3	10.5	17.1	10.5	12.2	18.8	9.7	9.3	10.9	9.1	9.8	99	75	96	90	10 ●	8	2	SW 1	ENE 3	SSW 2
8	88.0	87.9	88.6	88.2	10.1	18.2	9.5	11.8	19.4	5.0	8.3	9.6	8.5	8.8	89	62	96	82	1 ⊙	7	1	C 0	ENE 4	SSE 2
9	88.7	88.3	87.4	88.1	10.9	13.4	11.0	11.6	19.5	5.0	7.5	10.0	9.1	8.9	77	88	94	86	0	8	9 ●	C 0	WSW 4	SSW 3
10	87.3	87.9	89.8	88.3	11.5	20.0	10.9	13.3	20.7	6.6	8.8	9.0	9.1	9.0	87	52	94	78	2 ⊙	6 ⊙	3	S 1	NE 3	SSW 2
11	90.2	89.5	89.1	89.6	12.7	22.1	11.7	14.6	22.2	7.5	9.4	9.6	9.6	9.5	87	49	95	77	1 ⊙	4 ⊙	1	S 2	NE 3	SSW 2
12	88.0	88.1	88.2	88.1	14.2	14.8	12.5	13.5	16.6	9.5	10.8	10.3	10.2	10.4	91	83	94	89	7 ⊙	10	10	SSE 2	WSW 2	S 1
13	87.6	86.5	86.5	86.9	12.3	17.4	10.1	12.5	19.8	10.0	9.8	9.0	8.3	9.0	91	60	89	80	6 ⊙	6	3	SSW 1	NNE 1	SSW 1
14	85.3	84.5	83.9	84.6	10.1	11.4	10.7	10.7	12.0	8.8	8.9	9.6	9.5	9.3	96	96	99	97	10 ●	10	10	S 1	ENE 2	NE 1
15	85.6	86.9	88.2	86.9	10.3	11.6	11.1	11.0	12.5	9.3	8.7	8.9	9.0	8.9	94	87	91	91	10	10 ●	10	NW 2	NNE 1	NNW 4
16	89.4	90.4	91.4	90.4	10.5	13.0	10.7	11.2	15.5	8.9	9.3	9.7	9.2	9.4	99	88	97	95	10 ●	9	10	C 0	NNE 2	SSW 2
17	91.9	92.0	92.5	92.1	9.9	16.1	10.2	11.6	18.6	7.6	8.4	8.4	8.2	8.3	92	61	88	80	3 ⊙	6 ⊙	0	SW 2	WSW 2	SSW 2
18	91.5	91.1	90.5	91.0	12.3	15.9	10.7	12.4	18.3	9.5	9.4	9.7	8.8	9.3	89	73	93	85	7	9	6	SW 2	SW 5	SSW 2
19	90.4	90.4	89.9	90.2	11.9	16.0	11.1	12.5	17.2	8.8	8.9	6.8	7.6	7.8	86	51	77	71	10	7	10	WSW 2	WSW 4	SSW 3
20	88.3	88.3	89.5	88.7	13.4	16.1	10.5	12.6	18.5	8.5	8.7	9.1	8.7	8.8	76	67	93	79	5	7 ⊙	0	WSW 3	WSW 4	SW 2
21	89.9	90.6	91.6	90.7	14.2	22.3	12.2	15.2	23.6	6.8	10.5	8.9	9.1	9.5	88	46	85	73	10 ⊙	6 ⊙	1	SW 2	SW 4	S 1
22	91.8	91.3	90.3	91.1	12.8	23.9	21.4	19.9	25.6	9.0	9.5	9.6	9.4	9.5	86	43	50	60	4 ⊙	10 ⊙	10	C 0	SW 4	SSW 3
23	89.8	90.1	89.4	89.8	16.9	23.7	19.5	19.9	25.0	15.5	13.8	10.9	11.9	12.2	96	51	71	73	9	8	5	WSW 1	SSW 2	SSW 4
24	87.5	88.3	91.1	89.0	16.7	23.9	14.7	17.5	24.2	14.6	13.1	12.0	11.7	12.3	92	56	93	80	8 ●	9	10 ●	NNW 4	W 2	NE 1
25	91.6	91.4	91.2	91.4	11.5	13.5	12.1	12.3	14.8	10.8	10.0	10.3	10.4	10.2	99	90	99	96	10 ●	10 ●	10	NNE 1	NNW 3	NW 1
26	91.0	91.5	91.9	91.5	10.9	18.9	15.3	15.1	19.3	10.6	9.7	12.7	12.8	11.7	100	79	99	93	10 ≡	10	10	SW 1	NE 2	C 0
27	90.8	89.9	88.6	89.8	13.5	20.0	16.3	16.5	20.5	11.8	10.8	13.8	13.2	12.6	93	79	95	89	10	9 ⊙	9	C 0	NE 3	SE 1
28	86.6	86.6	86.7	86.6	13.3	20.4	15.1	16.0	21.1	11.5	10.9	12.8	12.3	12.0	95	72	96	88	10	8	10 ●	SSW 1	NNW 2	C 0
29	85.9	85.7	86.3	86.0	12.8	17.7	13.9	14.6	19.6	10.2	10.5	10.7	11.0	10.7	95	70	92	86	6	10	7	C 0	ESE 1	SSW 1
30	86.3	86.2	89.1	87.2	11.1	20.4	11.1	13.4	22.2	8.9	9.4	11.1	9.5	10.0	95	63	97	85	3 ⊙	9	10 ●	S 1	SSW 2	WNW 2
31	89.6	88.9	87.8	88.8	7.4	19.3	12.9	13.1	21.5	4.6	7.4	11.7	10.9	10.0	96	70	99	88	5 ⊙	9	10 ●	C 0	NNE 3	SSW 1
M	88.1	88.2	88.5	88.3	12.6	17.8	12.9	14.0	19.9	9.3	9.8	10.3	9.9	10.0	89	70	90	83	6.5	8.2	6.9	1.5	3.1	1.9

Zakopane

$H_s = 833$ m $H_b = 846{,}5$ m

Lipiec – Juillet 1934

DNI	OPAD R	GRUBOŚĆ ŚNIEGU h	USŁONECZNIENIE	POGODA
1	26.4	.	3.4	•0 21–2710 •2 2227–40 •1–2250 ; ⊙ p
2	6.2	.	.	•0 036–48 •1 15–3 •0–340 •1–452 •2–500 •1–558 •0–620 •1–726 •0 816–50 •0 1040–1705 •1–1130 •0–1232, 1330–50, 1410–40, 17–1710 •1 1730, 1753–1810 •0–1842
3	14.8	.	4.4	•2 1517–40 •0–16, 1710–2020
4	11.4	.	0.7	•2 630–45 •0 745–8, 816–20 850–913 •1 1046–11, 1357–1412, 1432, 1540 •0 1600–50, 1720–38, 1925–36 •1 1847–19, 1950–2020, 2040–21 •1 2105–15, 2124–32 •0 2220
5	8.4	.	0.9	•0 015–32, 125...3 •1 330...445 •0 457–505 •1 540–6 •0 640 •2–7 •0–740, 807–35, 850–910 •1 910–21 •0 11–1110 •1 1144–46 •0–1210, 1340–50 •1 1412–30 •2 17–1930 •0 1940–17
6	1.9	.	8.0	•0 1840–56 •1 2116–27 •0 2146–2206
7	7.8	.	.	•2...520, 740...9, 1208–14, 1240–1550, 20–2010, 2120–30, 2140–2219 •1–2230 •0–24
8	0.1	.	2.5	•1 0–120 •0 226–52, 254–36 •1 403–10 •0 540–50, 622–7, 810–940 •0 2050–21 ; ⊙ II, p
9	1.3	.	4.8	•0 1115–25 •1 1615–15, 1858–1915 •0–1925 ; ⊙ a, p
10	.	.	8.4	⊙ a, II, p
11	1.5	.	10.4	•1 1910–15 •2 2027–31 •0–2036 ; R 2 1935 W, 2031–35 WS ; ⌓ n ; ⊙ I, a, p
12	0.4	.	6.3	⊙ a, II, p ⊕ 1525–1630
13	1.7	.	4.0	•0 642–7 •2 2009–22 •0 2058–2112 ; ⊙ a, p
14	9.1	.	0.2	•1 1020–40 •0–1130 •1 1202–10 •0–1220 •1 1250–13 •0–1430 •1–15 •0–1615 •1–0 2103–53 •2–0 2223–2330 ; ⌒ n R 2 II
15	10.0	.	2.3	•0 2340–24 ; ⊙ I, a, p
16	172.3	.	.	•0 00–138 •1–3 •0–440 •1–810 •2–1330 •0–2–1830 •2–23 •1–2330 •2–24
17	92.9	.	.	•2–0 00–752 •0 7550 •2–1620 •0–1840, 17–1710 •2–1830 •2–1910 •2–1920 •2–1938 •1 1942–50, 1955–2010 •1–2025 •2–2040 •1–2155 •2–2215 •2–2225 •2–2315 •2–2316 •1–24
18	17.3	.	0.2	•0–20–0 46 •1–122 •2–0 212–430 •1 450–54 •2–536 •0–530 •2 604–12 •0–632 •2–650 •0–700, 725–36 •2–0–1120 •1–0 1152–1210 •0 1320–50, 14–140 •1 1445–50, 1530–36 •2 1850–1910 •2–1919
19	.	.	10.9	⊙ I, a, II, p
20	.	.	14.6	⌓ n ; ⊙ I, a, II, p
21	.	.	12.4	⌓ n ; ⊙ I, a, II, p
22	1.1	.	7.5	•1 1055–1120 •0 1356–1403, 1420–30 ; R 0 1058 SW ; ∩ 2 1915–25 ∩ 0–1940 ; ⊙ I, a, p
23	25.2	.	6.7	•2–0 1425–1515 •0 2028–38 •1 2232 2310 •0–2240 ; R 1429–33 W R 2 1433 WSW R 1 1439 S R 2–1–1547 ; ▲ 1425–32 (por. powyżej 20 m/sek) NW; ⊙ I, a, p
24	1.9	.	1.3	•2–0 020–315 •0 325...6, 11–1210 1230–40 •2 1350–14 ; R 2 n ; ⊙ a, p
25	5.7	.	10.6	•0 2140–22 •2 2337–40 •0–24 ; ⌓ n ; ⊙ I, a, II, p
26	2.8	.	0.4	•2 248–54 •0–302 •2–311 •0–320 •1–0 329–540 •1 1040–50 •2–0 1058–1220 •0 1230–p
27	1.3	.	5.2	•1 1250–1316, 1324–1410 ; ⊙ a, p
28	.	.	8.3	⊙ I, a, p
29	1.2	.	3.8	•0 1539–16 •2 1813–20 •0–1823, 1844–1913 ; ⊙ a, p
30	0.0	.	3.8	•0 1710–30, 1850–19 ; ⊙ a, II, p
31	.	.	14.2	⌓ I ; ⊙ I, a, II, p
Σ	422.7	—	198.6	UWAGI

Sierpień – Août 1934

1	37.9	.	7.4	•2 1202–10 •2 1213, 1236–40, 1442–48 ▲ 1445–47 •2 1448–57 •2–1512 •1...1843 •2–0 1853–1740, 18–1826 •1 2005–25 ; R 1 1195–30 SR 2 1258–13 SE R 1 1450, 1655–19 S-N;
2	0.0	.	0.5	•0 5–530 ; ∞0 n, I, a, II, p
3	.	.	9.6	⌓ n ; ⊙ I, a, II, p
4	4.2	.	13.3	•0 2350–53 ; ≋ 10 SW (por. do 17 m/sek) ; ⌓0 n ; ⊙ I, a, II, p
5	27.9	.	0.4	•2–0 1–720 •0–1 134–210 1227–13 •2–0–1340 •0 1534–16, 1703–19, 2010–2240, 2330–24
6	16.5	.	.	•0 0–0 40, 825–920 •2–12 •0–13 •2–1410 •1–1400 •0–24
7	0.4	.	6.3	•0–110, 252–410, 520–820, 830–40, 910–20 ; ⊙ p
8	0.4	.	11.1	•1 1618–30 ; ⊙ I, a, p
9	7.8	.	8.4	•2 1233–43 •0–1250, 1440–1610 •2 19–1934 •1–2015 •2–2045 •0–2110 ; (R) 1150 SW R 1854–1919 SE ; ⊙ I, a, p
10	2.1	.	9.0	•0 1432–53 •2–1502 •0–1510, 1520–30, 1546–1610, 1620–34 ; (R) 1413 NW, 1705 NE ; ⊙ I, a, II, p
11	0.2	.	9.9	⌓ n ; ⊙ I, a, II, p
12	15.0	.	1.2	•0 354–414 •2 810–9 •1–930, 1014–12, 19–1929 ; R 2019–34 WE ; •0 22–24
13	4.1	.	8.1	•1 0–210, 305–30 •2 1007–14 •0–1022 •2–1026 ; ⊙ I, a, p
14	18.2	.	.	•1 349–440, 5–7 •1–0–1250, •1 1540–18, •0–1905 •0 1920–2020, 2130–2210, •1 2340–24
15	3.9	.	.	•0 0–055 •1–310 •2 330 •1 419–520 •0 840–940, •0 13–1410 •1–0 1410–1510 •1 1539–50 •0–1720
16	1.2	.	0.9	•0 020–50 •1–0 236–3, 629–740 •0 1040–45, 1120–30 •1 1223–40
17	.	.	9.4	⊙ I, a, II, p
18	0.0	.	3.0	R 2 1619 N ; ∞0 n, I, a, II, p, III ; ⌓ n ; ⊙ a, p
19	.	.	4.4	⊙ a, p
20	0.6	.	5.6	•1 932–30 •0–940 ; ⌓0 n ; ⊙ a, II, p
21	.	.	9.8	⊙ I, a, II, p
22	0.1	.	7.7	⌓ n ; ⊙ I, a, II, p
23	3.7	.	4.1	•0 056–126, 857–905 ; ⌒ III ; ⊙ a, p
24	12.8	.	1.5	•2 340–41 •0–485 •1 440–50 •0–550 •1–710 •0 723–830 •1 1620–40 •2–0–24 ; R 2 405–10 R 1 1731 SW R 2 1740 SE
25	4.6	.	.	•2 0–730 515–610 •1–635 •2 655–705 •1–710 •2 8 •2–830 •1–850 •0–925, 940–1010 13–1310, 1620–1710
26	1.8	.	2.7	•2 1603–50 •1–1710 •0–1730, 1904–50 ; ≡2 n, I, a–840 ≡0–905 ; ⊙ a
27	.	.	1.9	≡2 n ; ⊙ a, II
28	6.3	.	1.0	•2 1505–10 •0–1520, 1850–19 •2–1920 •0–22 ; (R) 1517–S ; ⌓ n
29	.	.	3.2	⊙ a
30	6.8	.	6.2	•2 1552–1622 •0–1647 •2–1650 •0–1655 •2–1706 •0–1715, 1840–21 ; ⌓2 n
31	16.8	.	7.0	•2 1824–2020 •1–2105 •0–2332 •1–24 ; ⊙ I, a, p
Σ	185.3	—	155.6	UWAGI

Zakopane φ = 49° 17' λ = 19° 57' Wrzesień - Septembze 1934

DNI	CIŚNIENIE P = 600 + I	II	III	Dies	TEMPERATURA t I	II	III	Dies	Max	Min	PRĘŻNOŚĆ PARY e I	II	III	Dies	WILGOTNOŚĆ WZGL. U I	II	III	Dies	ZACHMURZENIE · POGODA N,w I	II	III	KIERUNEK I PRĘDKOŚĆ WIATRU D,v I	II	III
1	79.3	79.9	82.8	80.7	20.5	16.7	9.0	13.8	21.3	9.0	9.5	9.1	7.7	8.8	53	64	90	69	9	10	1	S 14	S 12	SW 2
2	85.2	82.3	81.9	82.5	8.5	10.3	9.0	9.2	11.0	4.7	8.2	8.9	8.6	8.6	99	95	100	98	10	10 ●	10 ●	C 0	NNE 1	S 1
3	83.0	85.7	88.8	85.8	8.7	12.3	11.1	10.8	13.1	8.0	8.1	9.8	9.9	9.3	96	90	100	95	10 ●	10 ●	10 ●	SW 2	C 0	C 0
4	89.4	89.3	90.9	89.9	11.6	11.7	11.5	11.6	12.1	11.0	10.2	10.1	10.1	10.1	100	99	100	100	10 ▲	10 ●	10 ●	SE 1	NE 4	C 0
5	91.2	91.1	90.5	90.9	11.7	13.8	11.7	12.2	15.8	10.7	10.3	10.6	10.1	10.3	100	92	99	97	10 ≡	10	10 ●	C 0	N 3	ENE 1
6	89.8	91.2	91.9	91.0	10.7	11.6	11.4	11.3	13.5	10.5	9.5	10.1	9.4	9.7	99	99	94	97	10 ●	10 ●	10	NW 2	WSW 4	WNW 2
7	91.9	92.8	92.6	92.4	11.3	14.9	11.1	12.1	16.3	10.3	9.4	9.2	9.7	9.4	94	73	99	89	9	9	10	WSW 4	W 3	C 0
8	90.9	90.6	90.2	90.6	11.1	11.7	11.0	11.2	12.5	10.6	9.5	9.2	9.4	9.4	97	90	97	95	10	10	10 ●	SW 2	SW 4	NW 1
9	88.8	88.5	89.0	88.8	11.5	15.1	11.9	12.6	17.0	10.7	9.9	10.8	10.3	10.3	98	85	99	94	10	10	9	S 2	NNW 2	C 0
10	89.3	90.1	91.3	90.2	9.5	17.7	13.4	13.5	18.3	6.4	8.9	10.7	11.4	10.3	100	70	100	90	0	1 ⊙	10	C 0	N 4	C 0
11	92.6	93.8	95.2	93.9	12.3	19.7	9.9	13.0	20.5	9.8	10.5	9.6	8.7	9.6	99	56	96	84	9 ⊙	9	0	NNE 2	NE 3	SSE 2
12	96.4	96.5	96.7	96.5	9.4	19.7	9.0	11.8	20.1	6.3	8.5	10.1	8.6	9.1	97	59	100	85	9 ⊙	2 ⊙	0	S 1	N 4	C 0
13	96.4	96.4	96.6	96.5	6.1	17.3	7.1	9.4	18.1	3.0	6.9	9.2	7.2	7.8	99	63	96	86	0	1 ⊙	0	C 0	NE 6	S 2
14	95.9	95.4	95.5	95.6	4.8	16.8	6.1	8.4	17.4	1.9	6.4	7.8	7.0	7.1	100	55	100	85	0	1 ⊙	0	S 1	NNE 3	SSE 2
15	95.0	94.8	94.8	94.9	8.7	16.7	8.1	10.4	17.3	4.3	7.8	9.1	8.0	8.3	93	65	99	86	9	2	0	SSW 2	NNE 4	SSE 2
16	94.6	94.8	95.0	94.8	6.5	18.7	10.1	11.4	19.0	4.4	7.2	10.6	8.6	8.8	100	67	93	87	0	3	0	C 0	NE 3	S 2
17	95.7	95.7	96.2	95.9	6.8	18.5	8.1	10.4	19.5	4.3	7.1	9.5	8.0	8.2	97	60	99	85	0	1 ⊙	0	C 0	NNW 4	SSE 1
18	96.5	96.3	95.3	96.0	7.4	17.9	10.7	11.7	20.3	4.6	7.6	8.2	8.8	8.2	99	54	91	81	1 ⊙	4 ⊙	2	SE 1	SW 2	C 0
19	93.8	92.5	91.3	92.5	7.5	17.5	11.5	12.0	20.2	5.5	7.7	9.6	7.9	8.4	100	63	78	81	0	8 ⊙	0	C 0	N 3	SW 3
20	89.7	89.4	89.4	89.5	12.0	18.2	12.0	13.6	19.2	6.6	7.6	7.4	9.0	8.0	73	48	87	69	2 ⊙	1 ⊙	10	SE 4	SSE 5	SE 2
21	88.7	89.4	90.4	89.5	10.5	14.5	9.6	11.0	16.7	9.6	9.3	10.6	8.6	9.5	99	87	97	94	10 ●	10	1	S 1	SE 2	SW 1
22	90.9	90.5	90.9	90.8	9.9	17.3	8.5	11.0	18.2	5.9	8.2	6.5	7.8	7.5	89	46	94	76	0	1 ⊙	9	SW 1	NNW 4	S 1
23	89.6	88.7	88.5	88.9	5.0	16.0	7.3	8.9	17.4	3.7	6.4	9.4	6.9	7.6	98	69	90	86	0	8 ⊙	1	C 0	SW 2	SE 2
24	88.6	89.1	89.0	88.9	10.4	16.1	8.3	10.8	19.0	7.1	9.2	9.7	8.0	9.0	98	72	98	89	9	9	2	S 2	WSW 3	S 2
25	88.7	89.4	91.2	89.8	7.4	19.1	14.7	14.0	20.1	5.1	7.5	8.8	9.4	8.6	98	54	76	76	9	9 ⊙	10	SW 2	SW 5	NW 2
26	93.7	94.5	94.8	94.3	9.0	13.5	4.9	8.1	14.7	4.9	8.2	6.8	6.3	7.1	96	59	98	84	10	9	0	C 0	NE 3	S 1
27	95.7	95.8	97.4	96.3	5.9	19.3	9.7	11.2	19.8	1.5	6.1	6.7	8.4	7.1	88	41	94	74	0	0	0	SW 2	NW 4	S 2
28	97.5	97.3	97.1	97.3	10.6	20.3	12.0	13.7	20.8	8.5	9.1	10.3	10.1	9.8	95	58	96	83	3	9	9	C 0	NW 3	S 1
29	96.5	96.2	96.0	96.2	10.3	16.7	7.3	10.4	18.8	7.3	8.9	10.2	7.5	8.9	95	71	99	88	8	8	0	SSW 1	NW 3	S 1
30	95.7	95.3	94.4	95.1	3.5	17.3	9.3	9.8	20.0	2.3	5.8	8.1	7.5	7.1	98	55	87	80	0	0	0	C 0	E 2	SSE 2
31																								
M	91.6	91.8	92.2	91.9	9.3	16.2	9.8	11.3	17.6	6.6	8.3	9.2	8.6	8.7	95	69	95	86	5.6	6.2	4.5	1.6	3.5	1.3

Październik - Octobze 1934

1	93.0	92.1	91.5	92.2	12.2	20.8	11.0	13.8	21.3	8.3	9.9	9.2	8.7	9.3	95	51	88	78	10	9 ⊙	7	S 2	NW 4	ESE 2
2	90.5	90.3	89.8	90.2	10.6	19.1	8.5	11.7	20.0	8.5	8.9	8.8	7.6	8.4	93	54	91	79	1	7 ⊙	0	C 0	SW 4	C 0
3	86.7	85.6	86.1	86.1	16.7	19.5	16.7	17.4	21.0	6.9	6.6	7.5	7.4	7.2	47	44	52	48	0	0	0	NE 5	S 8	SSE 7
4	84.7	85.7	84.9	85.1	15.7	18.6	17.3	17.2	19.5	14.5	6.9	8.5	8.7	8.0	53	53	59	55	7 ⊙	9	9	SW 8	SSW 7	S 7
5	84.0	85.6	86.4	85.3	15.6	17.9	12.9	14.8	19.7	12.9	8.9	9.0	10.4	9.4	67	59	95	74	9	9	10 ●	SSW 12	SSW 5	ENE 2
6	89.3	91.2	94.2	91.6	8.0	8.7	7.7	8.0	13.4	7.7	7.6	7.8	7.4	7.6	94	92	94	93	10 ●	10 ●	10	SSW 1	C 0	S 1
7	98.2	100.0	101.0	99.7	8.1	9.3	8.5	8.6	9.9	7.5	7.6	7.5	8.2	7.8	94	87	99	93	10	10	10 ●	C 0	NE 2	C 0
8	99.7	98.7	96.5	98.3	8.7	10.1	9.2	9.3	11.0	8.3	8.3	8.6	8.2	8.4	99	93	94	95	10	10	10	NE 2	NE 3	NE 1
9	93.1	91.5	91.1	91.9	5.7	15.0	8.4	9.4	15.4	5.0	6.7	7.4	7.2	7.1	99	58	88	82	7	8	7	SSW 1	NNW 3	SSW 2
10	89.8	92.3	94.7	92.3	8.5	6.5	5.1	6.3	8.9	5.0	7.8	6.9	6.5	7.1	94	96	98	96	10 ●	10	10 ●	SSW 1	NE 2	SSW 1
11	93.7	92.1	92.1	92.6	4.9	10.4	5.7	6.7	10.6	4.8	6.3	4.8	5.9	5.7	98	50	86	78	10	0	4	C 0	WSW 5	W 2
12	92.2	90.2	88.9	90.4	6.5	8.7	8.7	8.2	9.3	5.0	5.0	6.2	8.3	6.5	70	75	99	81	10	10	10 ●	SW 4	WSW 5	WSW 2
13	87.6	87.8	90.0	88.5	8.7	9.1	5.9	7.4	9.6	5.9	7.8	7.0	5.0	6.6	93	81	73	82	10 ●	10 ●	9	WSW 7	WSW 7	SW 4
14	89.7	86.3	79.6	85.2	4.4	8.9	7.9	7.3	9.9	4.0	4.4	5.9	7.3	5.2	70	47	91	69	10	9	10 ●	WSW 5	SW 4	WSW 3
15	74.8	73.5	72.1	73.5	7.5	8.3	4.8	6.4	10.4	3.4	6.2	5.5	5.5	5.7	80	66	85	77	10 ●	8	10	W 10	WSW 4	NW 9
16	74.9	77.2	81.1	77.7	1.1	4.9	2.0	2.5	6.1	0.8	3.6	4.1	4.6	4.1	75	61	86	74	10	6 ⊙	10	SW 3	NW 5	SW 2
17	83.9	84.5	84.4	84.3	1.6	5.9	-1.8	1.0	7.5	-2.0	4.7	3.5	3.3	3.8	90	50	82	74	10 ●	2 ⊙	0	SW 3	WSW 5	S 2
18	83.5	84.9	87.7	85.4	-2.0	2.2	0.7	0.4	3.7	-4.0	3.6	4.7	4.4	4.2	91	86	91	89	10	10	10 △	C 0	E 2	NW 2
19	88.1	87.8	88.5	88.1	-3.5	5.6	3.1	2.1	7.4	-3.7	3.2	3.5	4.7	3.8	92	51	82	75	2 ⊙	8	10	C 0	SW 3	SSW 3
20	90.5	91.6	92.8	91.6	4.4	9.3	3.1	5.0	10.6	1.2	5.6	5.4	5.3	5.4	90	63	93	82	10	6 ⊙	10	SW 3	SW 4	C 0
21	93.4	93.4	94.3	93.7	-1.4	9.4	2.0	3.0	12.2	-2.0	3.8	4.4	4.8	4.3	92	49	90	77	0	4 ⊙	4	SSW 1	WNW 5	S 1
22	93.8	93.1	92.5	93.1	-1.9	10.4	-0.2	2.0	10.6	-2.3	3.7	4.8	4.3	4.3	94	50	96	80	0	0	0	C 0	N 3	C 0
23	91.9	91.9	92.1	92.0	-2.6	10.2	0.2	2.0	10.7	-3.2	3.3	5.0	4.4	4.2	88	54	96	79	0	2 ⊙	0	C 0	NE 3	SE 2
24	92.6	93.6	95.1	93.8	-1.7	11.9	1.7	3.4	12.4	-2.5	3.7	5.9	4.9	4.8	92	57	94	81	8 ⊙	9 ⊙	0	C 0	SE 2	S 2
25	95.2	95.0	94.5	94.9	-0.6	13.0	2.7	4.4	13.4	-0.9	4.0	6.8	5.3	5.4	91	61	94	82	1	4 ⊙	2	C 0	NE 3	SSE 2
26	93.5	93.6	93.6	93.6	-0.8	13.5	1.7	4.0	13.8	-1.7	4.0	7.0	4.5	5.2	93	61	86	80	2	4 ⊙	1	SSW 1	NE 2	S 2
27	93.6	93.0	92.9	93.2	-0.3	14.3	3.1	5.0	17.6	-1.1	3.9	6.0	4.9	4.9	86	51	85	74	1	7 ⊙	3	C 0	NNE 2	SW 1
28	90.4	88.9	89.1	89.5	0.1	14.9	2.5	5.0	17.8	-0.4	4.3	6.5	4.9	5.2	92	52	89	78	7	3 ⊙	0	S 2	NE 3	S 1
29	89.1	88.3	86.9	88.1	0.3	10.3	3.4	4.4	10.7	-1.9	4.6	6.5	5.2	5.4	98	69	89	85	10 ≡	4 ⊙	10	C 0	E 2	S 1
30	86.5	87.0	88.0	87.2	0.9	7.0	1.9	2.9	8.4	-0.1	4.8	5.7	4.9	5.1	98	77	93	89	10 ≡	10	7	C 0	E 2	S 1
31	86.0	84.3	81.2	83.8	3.5	14.4	12.0	10.5	14.9	0.6	5.3	6.5	6.6	6.1	89	53	63	68	9	7 ⊙	10	NNE 3	SSW 14	WNW 20
M	89.5	89.4	89.5	89.5	4.5	11.2	5.7	6.8	12.5	2.7	5.6	6.3	6.1	6.0	87	63	87	79	6.9	6.6	6.2	2.4	4.0	2.7

Zakopane — $H_s = 833\,m$ — $H_b = 846{,}5\,m$ — Wrzesień – Septembze 1934

DNI	OPAD R	GRUBOŚĆ OŚ.	USŁONECZNIENIE	POGODA
1	5.4	•	7.2	•^{0}0–0^{20} •^{1}2^{53}–3^{05}, 9^{50}–10^{05} •^{2}10^{50}–11^{45} •^{0}11^{52}, 12$^{10-30}$; ⚑ halny n; a, p
2	39.3	•	•	•^{1}10$^{20-30}$ •^{0}–11^{50}
3	4.7	•	•	•^{0}1^{30}–2^{20} •^{2}–5^{30} •^{0}–7, 10^{50}–13^{10}, 16^{40}–21 •^{1}–24 •^{1} ≡^{2} 16^{30}–17^{35}
4	25.9	•	•	•^{1}0^{00}–3^{40} •$^{0-1}$5^{20}–7 •^{2}8^{05}–11^{55} •^{0}–12^{08} •^{1}–17 •^{0}–18^{45} •^{0}–21 •^{0}–22^{10}, 23^{50}–24; ≡^{2} n
5	16.9	•	0.4	•^{0}0$^{00-30}$, 2^{10}–3, 4–5^{10} •^{1}11–11^{10} •^{0}–11^{40} •^{0}17^{35}–19 •^{2}–19^{24} •^{1}–20^{30} •^{0}–22^{40} •^{1}–24; ≡^{2}6^{45}–7^{05}
6	5.7	•	•	•^{1}0^{00}–7 •^{0}–9^{50} •^{1}–10^{45} •^{0}–11, 12$^{10-40}$ •^{1}–13 •^{0}–13^{10}, 13^{34}–14^{10}
7	3.2	•	1.5	•^{0}3$^{30-50}$ •^{1}18$^{20-40}$ •^{0}–19^{07}, 19$^{24-30}$ •^{2}19$^{41-50}$ •^{0}–20^{10}, 21^{45}–22^{20} •^{1}–22^{50}, 23^{50}–24
8	3.6	•	•	•^{0}0^{00}–0^{20}, 1$^{40-53}$, 3^{50}–4, 4^{47}–5^{30}, 5^{47}–6^{10} •^{0}15^{30}–17^{10}, 17^{40}–18^{10} •^{1}19^{50}–20^{10} •^{0}20^{40}–21^{10} •$^{1-0}$–23
9	4.5	•	1.4	•^{2}7$^{25-40}$ •^{0}8^{20}–9^{10}, 16–17^{50} •^{1}–18^{20} •^{0}–20^{30}
10	7.4	•	8.3	•^{1}17$^{40-50}$ •^{0}–18 •^{2}18^{20}–20^{10} •^{0}–20^{30}; ≡^{2}n; ⊙l, a, ll, p
11	•	•	6.3	⊙l, a, p
12	•	•	11.7	⊙l, a, ll, p
13	•	•	11.5	⊙l, a, ll, p
14	•	•	11.9	⊙l, a, ll, p
15	•	•	9.6	⊙a, p
16	•	•	9.6	⊙l, a, p
17	•	•	8.7	⊙l, a, ll, p
18	•	•	9.8	⊙l, a, ll, p
19	•	•	8.9	⊙l, a, ll, p
20	1.2	•	9.6	•^{0}19$^{37-50}$; ⊙l, a, ll, p
21	0.9	•	1.5	•^{0}3^{15}–9; ⊙a, p
22	0.0	•	8.5	⊙l, a, ll, p
23	•	•	8.9	⌒n; ⊙l, a, ll, p
24	•	•	2.6	⊙p
25	2.8	•	5.5	•^{1}21^{50}–22 •^{0}22$^{37-50}$; ⊙a, ll, p
26	•	•	7.7	•^{0}0$^{08-47}$ •^{1}–12^{0} •^{0}–25^{0}; ⊙a, p
27	•	•	11.2	⊙l, a, ll, p
28	•	•	5.8	⊙a, p
29	•	•	7.2	⊙a, p
30	0.0	•	13.0	⌒^{2}n; ⊙l, a, ll, p
31				
Σ	121.5	—	186.1	UWAGI.

Październik – Octobze 1934

1	5.8	•	6.1	•^{0}22$^{30-53}$ •^{1}23–23^{10}; ⊙a, ll, p
2	•	•	9.5	•^{1}7^{35}–2^{05}, 3–3^{43}; R 2^{50}; ⊙a, ll, p
3	•	•	11.1	⚑ halny n, a (por. 12–20^{m}/sek); ⊙l, a, ll, p
4	•	•	4.1	⊙l, a, p
5	32.1	•	7.5	•^{0}18$^{25-35}$ •^{2}18^{55}–21^{45} •^{1}–23^{20} •^{2}–23^{48} •^{0}–23^{50}; ⚑ halny n, l, a, p (por. do 17^{m}/sek)
6	13.1	•	•	•^{0}0^{20}–2^{21} •^{1}–6 •^{0}–8^{40} •^{1}–13^{10} •^{0}–13^{40} •^{1}–15^{55} •^{0}–17^{30} •^{0}21–24
7	2.9	•	•	•^{0}10–10^{25}, 16^{20}–24
8	0.1	•	•	•^{1}0^{00}–6^{30} •^{0}8$^{10-40}$
9	2.3	•	3.6	⊙a, p
10	11.0	•	•	•^{0}0^{05}–2, 3^{40}–4 •^{1}4^{35}–7 •^{0}–7^{17} •^{2}–7^{30} •^{0}–8^{40} •^{1}9^{20}–11 •^{0}12^{30} •^{0}14–24
11	0.4	•	5.2	•^{0}0^{00}–6^{30}; ⊙a, ll, p
12	17.8	•	•	•^{1}14$^{0-50}$, 16^{09}–17^{13}, 17^{40}–23^{20} •^{0}–24
13	3.5	•	0.4	•^{0}0–1 •^{1}–4 •^{0}–6^{10} •^{1}–7^{20} •^{0}–8^{10} •^{2}9^{40}–10 •^{1}10^{51}–11^{05} •^{0}11$^{16-26}$, 13–13^{10} •^{2}–13^{52} •^{0}–14^{30}
14	16.2	•	3.0	•^{0}18^{30}–24; ⊙a, p
15	2.6	•	2.4	•^{1}0–3 •^{2}–5^{15} •^{0}–5^{30} •^{1}7–7^{10} •^{0}–7^{50}, 16^{20}–17^{10} •^{1}17^{43}–18^{07}, 18^{38}–20^{45}; ⊙a, p
16	0.0	•	3.5	⊙a, ll, p
17	(0.0)	•	6.7	•^{0}7–7^{15}; ⊙a, ll, p
18	1.4	•	0.2	✳^{0}7$^{10-15}$ •^{0}13^{30}–14^{20} △^{0}15^{40}–16 △^{1}20^{40}–22; ⌣^{0}n
19	0.2	•	5.5	•^{0}17$^{30-40}$; ⊙a, p
20	0.0	•	4.7	•^{0}16–17^{22}; ⊙a, ll, p
21	•	•	7.4	⌣^{0}n; ⊙a, ll, p
22	•	•	9.6	⌣n; ⊙a, ll, p; ∞^{0}l, a, ll, p
23	•	•	9.5	⌣n; ⊙a, ll, p
24	•	•	7.5	⌣n; ⊙a, ll, p
25	•	•	8.5	⌣n; ⊙a, ll, p
26	•	•	9.0	⌣n; ⊙a, ll, p
27	•	•	9.3	⌣^{0}n; ⊙a, ll, p
28	0.1	•	9.1	⊙a, ll, p
29	0.1	•	5.9	▬^{1}n, l–8^{30}; ⊙a, ll, p
30	0.1	•	0.9	▬^{1}n, l–8^{50}; ⊙a
31	0.0	•	5.9	⚑ 9^{10}–21; ⊙a, ll, p
Σ	111.7	—	155.7	UWAGI.

Zakopane φ = 49° 17′ λ = 19° 57′ Listopad - Octobre 1934

Dzień	Ciśnienie P − 600 + I	II	III	Dies	Temperatura t I	II	III	Dies	Max	Min	Prężność pary e I	II	III	Dies	Wilgotność wzgl. U I	II	III	Dies	Zachmurzenie N,w I	II	III	Kierunek i prędkość wiatru D,v I	II	III
1	85.2	84.6	84.2	84.0	7.6	0.7	-0.2	2.0	13.3	-0.2	6.4	4.2	4.4	5.0	81	86	98	88	10	10 ✳	10 ≡	NW 2	S 1	C 0
2	86.5	89.3	91.4	89.1	-0.2	0.3	-8.6	-4.3	1.3	-8.7	3.9	3.4	2.1	3.1	85	72	89	82	10	7	0	SW 2	WSW 4	S 1
3	92.0	93.0	94.9	93.3	-8.8	3.7	-2.1	-2.3	3.8	-12.1	2.1	3.0	3.3	2.8	89	49	83	74	7	0	2	S 1	WSW 5	C 0
4	96.7	95.6	92.9	95.1	-9.6	2.9	0.5	-1.4	4.0	-10.5	2.0	3.1	4.4	3.2	92	56	91	80	7	7 ⊙	10 ●	C 0	C 0	SW 2
5	88.4	87.4	84.7	86.8	8.7	10.2	11.4	10.4	13.4	0.4	5.7	4.8	6.6	5.7	67	51	66	61	7	6 ⊙	1	WSW 7	WSW 8	S 7
6	83.3	82.1	82.6	82.7	15.7	16.6	14.7	14.9	17.5	10.8	7.3	7.3	7.0	7.2	62	52	53	56	7	6 ⊙	7	S 20	S 20	NNE 7
7	80.3	82.3	83.9	82.2	12.5	10.9	10.5	11.1	15.0	9.9	7.2	6.6	5.6	6.5	67	67	59	64	9	10	3	SW 12	SW 4	SW 4
8	84.0	83.1	82.4	83.2	6.1	12.1	7.9	8.5	13.7	4.2	5.0	5.4	7.0	5.8	73	52	89	71	6	8	10 ●	S 5	SE 4	SE 2
9	82.9	85.0	87.1	85.0	4.0	3.9	-0.8	1.6	7.9	-0.8	5.1	4.6	3.9	4.5	83	74	90	82	7	7	0	SW 2	NNE 2	S 1
10	86.7	86.4	84.8	86.0	-2.6	8.5	6.1	4.5	9.7	-4.0	3.3	4.0	4.7	4.0	88	49	68	68	3	7 ⊙	1	NE 1	SW 5	E 3
11	85.1	82.4	82.4	82.6	9.9	14.3	5.1	8.6	14.6	2.7	3.0	3.2	4.3	3.5	33	27	66	42	6	3 ⊙	0	S 2	SSE 9	S 2
12	79.9	78.2	78.6	78.9	5.2	11.7	5.5	7.0	12.8	1.5	3.1	6.4	6.7	6.1	76	63	99	79	6	10	10 ●	NE 6	S 10	C 0
13	77.3	77.4	79.2	78.0	1.5	4.1	2.3	2.6	5.7	0.4	5.0	5.8	5.0	5.3	98	95	93	95	10	10	10 ●	C 0	NE 2	C 0
14	84.4	86.6	89.1	86.7	-1.3	6.1	0.7	1.6	8.4	-1.5	4.1	6.1	4.5	4.9	98	80	94	91	0	0	4	S 1	NE 1	S 1
15	88.3	86.1	87.5	87.3	3.5	10.8	12.0	9.6	12.3	0.6	5.0	6.4	6.7	6.0	84	66	63	72	10 ●	8	1	NE 3	SSE 7	S 3
16	87.6	88.4	89.8	88.6	9.9	11.5	1.2	6.0	13.4	1.2	6.3	6.1	4.9	5.8	70	60	98	76	9	4 ⊙	0	S 9	SSW 8	C 0
17	86.7	86.3	85.4	86.1	15.2	11.6	10.9	12.2	16.0	0.8	7.3	8.0	5.2	6.8	57	78	54	63	8	10 ●	0	S 20	S 20	S 20
18	88.4	89.0	89.7	89.0	0.5	10.9	0.0	2.8	12.9	0.0	4.4	4.1	4.3	4.3	93	45	95	77	0	1 ⊙	0	S 1	WSW 4	S 1
19	89.2	89.1	89.2	89.2	2.1	4.1	-0.4	1.4	4.4	-1.0	5.0	4.9	4.4	4.8	94	79	98	90	10	10	10 ✳	SW 1	C 0	SW 1
20	89.4	91.4	94.3	91.7	-1.8	-2.0	-1.7	-1.8	-0.4	-2.9	3.6	3.3	3.6	3.6	89	91	89	90	10 △	10 ✳	10 △	WNW 3	WSW 5	SW 1
21	93.2	93.3	93.2	93.3	-1.8	-1.2	-2.0	-1.8	-0.6	-2.2	3.6	3.4	3.4	3.3	90	79	84	84	10	10	10	C 0	N 1	E 2
22	94.1	94.7	94.4	94.4	-5.0	-0.6	-0.6	-1.7	-0.6	-6.1	2.8	3.4	4.0	3.4	90	76	92	86	10	10	10	S 1	SW 1	C 0
23	93.2	91.9	91.8	92.3	0.3	2.1	1.3	1.3	2.4	-0.6	4.4	4.5	4.9	4.6	92	83	98	91	10	10 ✳	10 ●	SW 3	WSW 4	SW 2
24	94.3	96.3	96.8	95.8	-0.6	0.5	-7.4	-3.7	1.6	-8.1	4.0	3.3	2.2	3.2	92	68	81	80	10	6	0	N 3	SSE 1	SE 2
25	96.7	97.2	95.9	96.6	-4.2	-1.4	-1.0	-1.9	-1.0	-8.5	2.7	3.5	3.9	3.4	79	83	91	84	10 ✳	10	10 ✳	C 0	WSW 3	WSW 2
26	94.2	93.6	93.4	93.7	0.3	0.9	1.1	0.9	1.1	-1.2	4.6	4.5	4.6	4.6	96	90	91	92	10 ✳	10 ●	10	WSW 5	WSW 4	SW 3
27	93.0	93.2	96.3	94.2	0.9	2.3	2.7	2.2	3.3	0.7	4.6	5.0	5.4	5.0	91	92	96	93	10 △ ●	10 ●	10 ●	WSW 3	WSW 3	S 2
28	97.4	96.1	96.5	96.7	2.3	6.7	1.2	2.8	7.2	0.7	4.8	5.7	5.0	5.2	89	78	100	89	10 ●	0	10	SW 1	SW 3	S 1
29	96.0	96.4	96.8	96.4	2.3	2.7	1.6	2.0	2.9	1.2	5.2	4.9	4.5	4.9	96	86	86	89	10 ●	10	10	W 2	W 3	SW 2
30	97.1	97.7	98.3	97.7	1.6	1.5	0.9	1.2	2.4	-1.0	4.4	3.8	3.8	4.0	85	74	77	79	10	1 ⊙	10	WSW 4	WSW 4	SW 2
31																								
M	89.0	89.2	89.6	89.3	2.4	5.5	2.4	3.2	7.3	-1.1	4.6	4.8	4.7	4.7	83	70	85	79	8.1	7.0	6.0	4.1	5.0	2.3

Grudzień - Décembre 1934

1	98.2	97.2	95.8	97.1	-1.5	2.3	-5.1	-2.4	3.4	-5.6	3.5	3.4	2.7	3.2	83	63	87	78	10	1 ⊙	0	SW 2	SSE 1	SSE 1
2	92.4	90.6	88.0	90.3	-6.6	1.3	-2.2	-2.4	1.3	-6.9	2.6	3.6	3.7	3.3	94	71	96	87	0	9 ⊙	4	S 2	NE 1	C 0
3	84.3	83.4	84.4	84.1	2.4	3.1	4.3	4.1	6.2	-3.0	4.8	3.3	3.9	3.3	86	81	93	87	10 ●	9	10 ●	SW 3	W 9	W 3
4	84.4	84.7	86.1	85.1	4.9	7.9	5.2	5.8	8.0	3.6	6.1	6.3	6.4	6.3	96	82	97	92	10 ●	9	10 ●	WSW 4	WSW 5	SW 4
5	85.7	85.4	86.3	85.8	3.9	8.6	4.6	5.4	10.2	2.0	5.8	6.2	6.2	6.1	96	74	98	89	6	10 ⊙	10 ●	SW 1	NE 1	C 0
6	87.3	87.6	88.6	87.8	5.3	7.1	4.5	5.4	8.7	4.3	6.0	6.0	6.0	6.0	90	79	96	88	8	10	10 ●	WSW 3	WSW 3	S 1
7	90.1	90.4	90.9	90.3	0.5	5.7	-1.0	1.0	7.7	-1.0	4.8	5.2	4.0	4.7	100	75	93	90	7	2 ⊙	2	S 1	NW 1	S 2
8	91.1	91.8	92.9	91.9	0.9	4.3	3.4	3.0	4.6	-1.4	4.8	5.4	5.8	5.3	98	86	100	93	8	10 ●	10 ≡	W 1	C 0	C 0
9	92.8	92.1	90.7	91.9	2.3	3.8	0.5	1.8	4.2	0.4	5.1	5.6	4.8	5.2	95	99	100	96	8	10	10 ≡	SW 1	SSE 1	NNE 1
10	88.2	86.8	86.1	87.0	-3.4	4.1	3.1	2.7	6.9	-3.8	3.3	4.4	4.9	4.3	97	73	76	82	1	3 ⊙	7	WSW 1	NE 4	NE 4
11	84.4	84.6	84.8	84.6	7.3	8.9	3.1	3.6	9.1	2.0	5.1	4.6	5.2	5.0	67	54	91	71	10	10	9 ●	SE 4	SE 1	SSW 1
12	83.1	81.8	81.1	82.0	2.3	7.7	7.1	6.0	8.2	2.2	5.3	5.7	4.9	5.3	98	73	64	78	10	7	7	C 0	NNW 3	NE 3
13	81.9	82.8	82.6	82.4	8.1	10.1	8.3	8.7	10.2	6.3	4.8	5.1	4.8	4.9	60	55	59	58	9	6 ⊙	8	SSW 14	SW 10	NNE 10
14	81.2	80.4	79.2	80.3	7.7	10.9	10.0	9.6	11.8	6.0	5.1	6.0	6.0	5.7	64	62	65	64	8	9	1	SSW 9	SW 4	NNW 4
15	77.0	77.1	77.2	77.1	9.9	8.9	9.1	9.3	10.7	8.0	4.9	5.3	5.1	5.1	54	63	60	59	8	6 ⊙	4	SSE 14	S 14	S 4
16	77.1	76.8	77.5	77.1	9.1	10.1	7.5	8.6	10.7	6.0	4.7	5.2	5.3	5.1	53	56	70	60	3	9	4	SE 5	SE 7	S 2
17	77.6	77.8	79.7	78.4	5.3	10.0	2.1	4.9	11.8	2.1	5.3	6.6	5.2	5.7	79	72	98	83	9	7 ⊙	9	SSW 1	NNE 2	S 1
18	81.7	81.9	82.1	81.9	0.0	7.6	2.3	3.0	7.9	-0.6	4.5	5.4	5.4	5.1	98	69	100	89	5	10	10	S 2	SSW 1	S 1
19	81.7	82.1	83.6	82.5	2.9	7.5	0.3	2.8	7.9	-0.2	5.2	4.9	4.2	4.8	93	63	89	82	9	7	4	SE 1	SW 3	S 1
20	84.0	84.0	85.1	84.4	-0.2	4.7	-0.9	0.7	5.4	-1.7	4.3	5.6	4.0	4.6	96	87	94	92	9	9	1	W 1	N 2	C 0
21	86.0	86.3	87.2	86.3	-2.6	6.1	-0.3	0.6	7.2	-3.1	3.7	5.1	4.3	4.4	98	73	96	89	3	2	10	C 0	N 1	SW 1
22	87.1	86.6	86.0	86.6	-2.6	-3.4	-5.3	-4.2	-0.3	-5.9	3.8	3.5	3.0	3.4	100	97	93	97	10 ≡	10 ≡	10	E 1	NE 2	W 1
23	85.8	86.0	87.0	86.3	-4.0	-1.0	-3.6	-3.0	-0.6	-7.6	3.1	3.7	3.4	3.4	92	87	97	92	8	7	7 ≡	C 0	C 0	C 0
24	87.2	87.4	88.0	87.5	-7.0	1.1	-5.8	-4.4	3.7	-7.5	2.3	3.4	2.6	2.8	91	68	87	82	1	6	4	S 1	SE 1	C 0
25	88.9	89.6	91.0	89.8	-5.6	-0.7	-2.6	-2.9	-0.1	-7.6	2.8	3.3	3.3	3.3	93	79	94	89	7	7	10	S 1	NE 2	NE 1
26	91.2	90.9	90.0	90.7	-3.7	-2.2	-2.8	-2.9	-2.2	-4.3	3.3	2.9	3.1	3.1	93	73	82	84	10	10	10	NE 1	NE 2	C 0
27	88.9	89.2	89.9	89.3	-3.3	-2.7	-2.8	-2.9	-2.4	-3.3	3.0	3.2	3.4	3.2	83	83	92	86	10	10	10 ✳	NE 1	NE 2	NE 1
28	91.1	90.9	91.2	91.1	-3.6	-1.8	-2.4	-2.6	-1.4	-4.9	3.4	3.6	3.3	3.3	97	91	92	93	10 ✳	10	10 ✳	C 0	NE 2	C 0
29	89.6	89.3	90.0	89.7	-2.6	-1.0	-1.0	-1.4	-0.9	-2.7	3.6	3.9	4.0	3.8	96	90	93	94	10	10	10	S 1	NE 2	C 0
30	90.8	91.0	91.9	91.2	-1.6	-0.4	-1.0	-1.0	-0.4	-1.8	4.1	4.3	4.0	4.1	100	96	93	97	10	10 ≡	10	C 0	NE 2	C 0
31	92.3	92.0	90.8	91.7	-0.6	0.6	-1.0	-0.3	0.6	-1.3	4.2	4.4	3.8	4.1	96	91	88	92	10 ✳	10	10	SW 2	SW 2	S 2
M	86.6	86.4	86.6	86.5	0.8	4.2	1.3	1.9	5.1	-1.0	4.3	4.8	4.5	4.3	88	76	88	84	7.7	7.9	7.3	2.3	3.0	1.6

Zakopane — Listopad – Octobze 1934

$H_S = 833\ m$ $H_b = 846{,}5\ m$

DNI	OPAD R	GRUBOŚĆ GUA	USŁONECZNIENIE	POGODA
1	36.8	.	.	$\bullet^{1}\,9^{40}-11^{45}\,\mathfrak{f}-12^{05}\,*-13\,*\equiv^{0}-24$
2	0.1	10	1.6	$*^{\mathfrak{f}}\,n,\,7^{15}-8^{25}$; ⊙p
3	.	8	6.2	⊙a, II, p
4	1.6	7	5.2	$\bullet^{1}\,18^{45}-21\,\bullet^{0}-21^{40}$; ⊙a, II, p
5	.	4	6.6	⊙a, II, p
6	0.1	.	5.5	≋ halny n, I, a, II, p (por. powyżej 20 m/sek); ⊙a, II, p
7	0.4	.	.	$\bullet^{0}\,5-5^{12},\,7^{40}-8^{12},\,9^{47}-10^{02},\,10^{50}-11^{20}$
8	9.7	.	2.6	$\bullet^{0}\,18^{48}-20^{10}\,\bullet^{2}-21^{20}\,\bullet-22^{30}$; ⊙a
9	.	.	2.1	$\bullet^{0}\,0^{15-50}\,\bullet^{1}-2^{18}\,\bullet^{0}-3^{40}$; ⊙a, p
10	.	.	7.0	⌣ n; ⊙a, II, p
11	.	.	7.8	≋ okresami halny a, p (por. powyżej 20 m/sek); ⊙a, II, p
12	24.9	.	0.2	$\bullet^{0}\,17^{40}-19\,\bullet^{1}-24$
13	5.7	.	.	$\bullet^{1}\,0-1\,*^{1}-5^{30}\,\bullet^{0}\equiv^{2}\,7^{15}-9^{30},\,14^{43}-15^{40}\,\bullet^{1}-19^{20}\,\bullet^{0}-21^{20}$
14	.	.	7.6	⊙a, II, p
15	4.6	.	1.6	$\bullet^{1}\,7-11$; ⊙p
16	.	.	5.5	$\bullet^{2}\,11^{11-14}\,12^{24}-2\,\bullet^{0}\,2^{10-20},\,3^{10-20},\,5^{15-30},\,6-6^{40}$; ⊙a, II, p
17	4.9	.	.	$\bullet^{2}\,17^{40-50}\,\bullet^{0}-12,\,12^{20-35}\,\bullet^{2}-12^{50}\,\bullet^{0}-13^{05}\,\bullet^{2}-13^{13}\,\bullet^{0}-13^{45}\,\bullet^{2}-14^{03}\,\bullet^{0}-14^{11},\,14^{30-43}$; ≋ halny n, I, a, II, p, III
18	.	.	7.0	≋ halny n; ⊙a, II, p
19	11.7	.	.	$\bullet^{1}\,15^{55}-19^{30}\,*^{2}-20^{50}\,*^{1}-23^{20}\,*^{0}-24$
20	2.9	13	.	$*^{0-1}\,0-1^{50}\,2^{20-40}\,\triangle^{2}\,3^{16-26},\,3^{36},\,4^{45}\,\triangle^{1}-5^{35}\,\triangle^{0}-7\,\triangle^{1}-7^{08}\,\triangle^{0}-7^{50}\,*^{1}\,8^{05-30}\,*^{0}\,9^{55}-10^{10}\,*^{1}\,10^{50}-12,\,12^{27-13}\,*^{0}-14^{30}\,*^{0-1}\,19^{05}.20\,\triangle^{0}\,20^{30},\,21^{20}\,\triangle^{1}-21^{30}\,\triangle^{0}-21^{40}\,\triangle^{1}\,23-23^{40}$
21	0.2	11	.	$\triangle^{1}\,7^{15-30}\,\triangle^{0}\,10^{40-52},\,11-11^{25},\,13^{45}-14^{30},\,16^{45}-17^{07}$
22	0.2	9	.	$\triangle^{0}\,14^{45-55},\,16-16^{12},\,17-17^{10},\,18^{50}-19^{25}$
23	4.2	7	.	$*^{0}\,13-13^{20}\,\bullet^{0}-15,\,20^{10}-21^{40}$
24	(0.0)	4	3.5	$*^{1}\,12^{5}-2^{20}\,*^{2}\,16-16^{15}\,*^{1}-17\,*^{2}-17^{10}$; ⊙a, p
25	4.4	4	.	$*^{0}\,7-8,\,8^{10}-11^{30},\,13^{10-30},\,20^{45}-21$
26	3.5	6	.	$*^{1}\,n,\,7-8\,\triangle\,\bullet\,8^{20}-11\,\bullet\,11^{25}-21$
27	2.9	3	.	$\triangle^{0}\,\bullet\,n\,\bullet^{0}\,7-13\,\bullet^{0}-21$
28	0.0	.	6.8	$\bullet^{0}\,n,\,7-7^{10}$; ⊙a, II, p
29	0.1	.	.	$\bullet^{0}\,6^{30}-7^{15},\,7^{35}-8^{03},\,8^{15}-23$
30	0.0	.	4.6	⊙a, II, p
31				
Σ	118.9	—	81.2	UWAGI

Grudzień – Decembze 1934

1	.	.	5.9	⊙a, II, p
2	0.2	.	4.7	⊙a, II, p
3	10.9	.	.	$\bullet^{0}\,5^{45}-7^{20}\,\bullet^{1}\,9-10,\,11^{30}-12^{15}\,\bullet^{0}\,15^{20-50},\,17^{35}-18^{25}\,\bullet^{1}\,20-21,\,n$
4	3.5	.	0.3	$\bullet^{1}\,n\,\bullet^{0}\,7-7^{04}\,\bullet^{1}\,7^{50}-8^{20}\,\bullet^{0}\,17^{07}-18^{50},\,19^{20}-20^{03}\,\bullet^{1}-20^{40}\,\bullet^{0}-21^{30},\,23^{15-30}\,\bullet^{1}-23^{40}\,\bullet^{0}-24$
5	1.3	.	2.4	$\bullet^{0}\,0-0^{10},\,1^{15}-2,\,16^{15}-19,\,19^{18}-23^{40}$; ⊙a
6	1.1	.	1.0	$\bullet^{0}\,15^{05}-16^{08},\,18^{30-50},\,19^{20}-20^{10}$; ⊙a
7	.	.	6.4	$\bullet^{0}\,0^{18}-1,\,1^{38-50},\,3^{10-30}$
8	0.5	.	.	$\bullet^{0}\,8^{15-20},\,13-13^{10},\,13^{40}-16^{40},\,18-18^{15}$; $\equiv^{2}\,20^{15}-21$
9	0.0	.	0.5	$\equiv^{2}\,n,\,8^{35}-9^{20},\,20-21$
10	0.0	.	4.2	$\equiv^{2}\,n$; ⊙a, II, p
11	1.2	.	.	$\bullet^{0}\,18-24$
12	.	.	2.6	$\bullet^{0}\,0-0^{28},\,2^{40}-3^{20},\,3^{38-48}$; $\equiv\,8-9^{30}$; ⊙a
13	.	.	5.5	≋ halny n, a, p (por. 17–20 m/sek); ⊙a, II, p
14	0.1	.	2.0	≋ halny n, a, p; ⌣ $17-19^{30}$; ⊙a, p
15	.	.	1.7	≋ halny n, a, p (por. do 17 m/sek); ⊙a, II; ∩ $12^{45}-13^{10}$
16	.	.	2.0	⊙a, p
17	.	.	2.7	⊙a, p
18	.	.	0.2	
19	.	.	0.7	
20	.	.	1.0	
21	.	.	5.9	⌣ n; ∞ III; ⊙a, II, p
22	.	.	.	$\equiv\,n,\,7-15,\,19-19^{30}$
23	.	.	.	$\equiv\,19-21$
24	.	.	4.7	⊙a, p
25	.	.	0.7	
26	.	.	.	
27	1.2	.	.	$*^{0}\,20^{30}-21,\,n$
28	0.0	1	0.4	$*^{0}\,n,\,7-8^{30},\,14-15$
29	0.5	.	.	∞ n, I, a, II, p
30	0.6	1	.	$*^{0}\,n$; $\equiv\,8^{10}-12\,\equiv^{0}-14^{30}$
31	0.3	3	.	$*^{0}\,n,\,7-7^{15},\,8^{15-25},\,10-11^{30},\,14-17$
Σ	21.4	—	53.3	UWAGI

Blank page retained for pagination

1934

TABLICA 2

WYNIKI MIESIĘCZNE I ROCZNE SPOSTRZEŻEŃ METEOROLOGICZNYCH

RÉSULTATS MENSUELS ET ANNUELS DES OBSERVATIONS MÉTÉOROLOGIQUES

Karwia

φ = 54° 50′ λ = 18° 13′

MIESIĄC	CIŚNIENIE P			TEMPERATURA T										ŚREDNIA PRĘŻNOŚĆ PARY e_m			ŚREDNIA WILGOTNOŚĆ WZGLĘDNA U_m			ŚREDNIE ZACHMURZENIE N_m		
	P_m	Max	Min	Średnia I	Średnia II	Średnia III	Średnia Dies	Max	Min	Max abs.	Data	Min abs.	Data	I	II	III	I	II	III	I	II	III
I	-	-	-	-0.1	1.2	-0.6	0.0	2.4	-3.0	8.7	19	-10.8	13	4.0	4.4	4.0	86	87	88	7.7	6.0	6.8
II	-	-	-	1.3	3.4	2.2	2.3	4.4	-0.5	11.0	26	-7.5	2	4.6	5.0	4.8	89	85	89	7.5	5.9	7.0
III	-	-	-	1.9	5.3	3.3	3.4	6.6	1.8	13.7	15	-3.4	3	4.7	5.2	5.1	90	78	87	7.3	6.0	7.0
IV	-	-	-	5.9	9.9	6.4	7.2	11.6	2.5	23.8	23	-3.4	12	6.0	6.6	6.3	85	73	87	4.9	2.4	4.2
V	-	-	-	11.8	15.4	10.6	12.1	17.9	6.6	26.7	8	0.4	26	8.3	8.7	7.8	81	69	81	3.1	2.4	3.9
VI	-	-	-	14.7	17.4	13.0	14.5	18.8	9.0	24.6	18	0.6	3	9.8	10.9	9.8	77	73	84	4.3	3.4	5.7
VII	-	-	-	16.6	19.4	15.8	16.9	20.6	13.2	25.3	18	7.9	15	-	-	-	-	-	-	5.6	5.5	6.7
VIII	-	-	-	16.4	20.8	16.5	17.6	28.1	13.2	27.3	23	6.1	27	-	-	-	-	-	-	6.0	4.9	3.9
IX	-	-	-	12.9	19.5	14.4	15.3	20.7	11.1	25.7	8	5.7	30	10.1	12.4	11.0	90	74	89	4.7	3.0	2.9
X	-	-	-	9.0	13.8	10.2	10.8	15.3	7.0	21.8	3	1.7	18	7.5	8.6	7.7	87	72	82	6.8	5.6	4.3
XI	-	-	-	5.4	7.7	5.6	6.1	9.0	3.4	14.3	6	-8.5	3	6.0	6.4	6.0	88	82	87	8.5	6.6	6.2
XII	-	-	-	1.2	2.1	1.6	1.6	3.3	-0.2	8.3	18	-8.8	30	4.8	5.0	5.0	94	91	93	9.0	8.4	8.1
Rok	-	-	-	8.1	11.3	8.2	9.0	12.7	5.3	29.3	23.VIII	-10.8	13.I	-	-	-	-	-	-	6.3	5.0	5.7

Rozewie

φ = 54° 50′ λ = 18° 20′

I	-	-	-	-0.1	0.9	-0.4	0.0	-	-	-	-	-	-	4.0	4.4	3.9	85	88	84	8.5	8.0	7.5
II	-	-	-	1.1	2.8	1.9	1.9	-	-	-	-	-	-	4.6	5.0	4.8	90	89	90	8.0	7.5	7.2
III	-	-	-	2.0	4.3	2.8	3.0	-	-	-	-	-	-	4.9	5.3	5.2	91	86	92	8.2	7.6	7.9
IV	-	-	-	6.1	8.3	6.5	6.8	-	-	-	-	-	-	6.1	6.6	6.3	86	80	85	5.8	4.8	4.0
V	-	-	-	11.5	13.5	10.5	11.6	-	-	-	-	-	-	7.9	8.4	7.6	78	73	80	4.4	4.9	4.3
VI	-	-	-	14.3	16.0	12.6	13.9	-	-	-	-	-	-	9.2	9.8	9.0	75	73	83	5.5	4.3	4.5
VII	-	-	-	16.1	17.9	15.3	16.1	-	-	-	-	-	-	11.9	12.5	11.7	86	82	90	6.5	5.8	6.0
VIII	-	-	-	16.6	19.4	16.3	17.2	-	-	-	-	-	-	12.3	12.9	12.3	87	79	89	4.9	5.2	5.7
IX	-	-	-	14.4	18.3	14.7	15.5	-	-	-	-	-	-	11.0	12.2	11.4	89	78	90	4.6	4.5	3.9
X	-	-	-	9.2	13.1	10.0	10.6	-	-	-	-	-	-	8.3	9.9	8.6	95	89	92	8.5	6.4	6.3
XI	-	-	-	5.6	7.4	5.9	6.2	-	-	-	-	-	-	6.1	6.5	6.1	89	84	87	7.6	9.0	6.3
XII	-	-	-	1.2	1.7	1.7	1.6	-	-	-	-	-	-	4.8	5.0	5.1	94	94	95	9.3	9.2	9.3
Rok	-	-	-	8.2	10.3	8.2	8.7	-	-	-	-	-	-	7.6	8.2	7.7	87	83	88	6.7	6.3	6.1

Czarny Młyn

φ = 54° 48′ λ = 18° 18′

I	-	-	-	-0.3	1.2	-0.6	-0.1	2.6	-2.9	9.1	19	-7.1	25	4.3	4.6	4.2	94	91	94	7.7	6.3	6.5
II	-	-	-	1.1	3.2	1.8	2.0	4.6	-1.6	10.9	25	-6.6	2	4.6	5.0	4.8	91	86	91	7.2	6.8	8.3
III	-	-	-	1.8	4.8	2.6	3.0	6.4	0.0	12.6	15	-3.4	3,17	4.8	5.2	5.0	91	82	90	7.5	5.9	6.5
IV	-	-	-	5.7	8.3	6.0	6.8	11.7	1.4	20.0	23	-5.7	13	6.3	6.7	6.3	87	76	87	-	-	-
V	-	-	-	11.4	14.9	10.1	11.5	16.0	5.6	24.3	6	0.2	31	8.0	8.3	7.6	80	66	83	-	-	-
VI	-	-	-	14.0	16.6	12.1	13.7	18.7	7.2	25.4	18,29	2.2	2	9.2	9.6	8.8	77	69	84	-	-	-
VII	-	-	-	16.0	18.0	15.0	16.0	19.8	11.6	25.9	19	7.0	15	12.1	12.4	11.7	89	82	92	-	-	-
VIII	-	-	-	16.3	19.6	16.0	17.0	21.3	-	26.3	23	-	-	12.2	13.2	12.3	88	78	88	-	-	-
IX	-	-	-	13.3	18.7	13.8	14.9	20.0	9.3	24.0	18	4.0	30	10.3	11.6	10.9	90	72	92	-	-	-
X	-	-	-	9.0	13.1	9.2	10.1	14.6	5.5	21.6	3	1.5	18	7.7	8.3	7.7	89	74	88	-	-	-
XI	-	-	-	5.0	7.3	5.2	5.7	9.0	2.0	14.2	6	-2.4	25	6.0	6.5	6.0	90	85	90	6.9	5.5	5.3
XII	-	-	-	0.9	1.8	1.5	1.4	3.2	-0.6	7.8	15	-9.6	30	4.7	5.0	4.9	92	92	93	9.6	8.6	9.2
Rok	-	-	-	7.8	10.7	7.7	8.5	12.4	-	26.3	23.VIII	-9.6	30.XII	7.5	8.0	7.5	88	79	89	-	-	-

Uwaga. Temperatura minimalna bez uwzględnienia poprawki porównawczej.

Chałupy

φ = 54° 46′ λ = 18° 37′

I	-	-	-	-0.1	0.9	-0.5	0.0	-	-	-	-	-	-	4.0	4.2	3.8	85	85	85	8.3	7.0	7.6
II	-	-	-	1.4	3.1	2.2	2.2	-	-	-	-	-	-	4.4	5.0	4.7	86	86	86	7.6	7.5	6.9
III	-	-	-	2.5	4.5	3.2	3.4	-	-	-	-	-	-	4.8	5.2	5.0	88	82	86	8.2	6.8	6.6
IV	-	-	-	6.4	8.7	6.9	7.2	-	-	-	-	-	-	6.2	6.7	6.4	85	78	84	5.9	4.1	4.7
V	-	-	-	11.7	13.8	10.8	11.8	-	-	-	-	-	-	8.1	8.8	7.9	79	75	82	4.4	4.4	4.0
VI	-	-	-	14.8	17.4	13.8	15.0	-	-	-	-	-	-	9.1	9.7	9.3	72	66	79	4.3	3.8	3.7
VII	-	-	-	16.8	18.8	16.3	17.0	-	-	-	-	-	-	12.2	12.3	11.8	86	77	86	5.4	5.4	6.1
VIII	-	-	-	17.8	20.3	17.2	18.1	-	-	-	-	-	-	12.8	13.7	12.8	84	78	88	4.3	4.9	5.4
IX	-	-	-	15.5	18.8	15.6	16.4	-	-	-	-	-	-	11.5	13.2	12.0	87	81	90	3.5	3.8	3.0
X	-	-	-	9.8	12.7	10.9	11.1	-	-	-	-	-	-	8.2	8.8	8.4	89	80	86	6.5	6.0	5.5
XI	-	-	-	6.1	7.4	6.4	6.6	-	-	-	-	-	-	6.2	6.6	6.2	88	85	86	8.1	6.8	6.7
XII	-	-	-	1.7	2.1	2.0	2.0	-	-	-	-	-	-	4.7	4.9	4.9	89	88	90	9.5	9.0	9.4
Rok	-	-	-	8.7	10.7	8.7	9.2	-	-	-	-	-	-	7.7	8.3	7.8	85	80	86	6.3	5.8	5.8

Karwia

$H_s = 6\,?\,m$

Miesiąc	Średnia prędkość wiatru v_m			Rozkład wiatru n_0									Opad R			Liczba dni (n)											
																Opad R									Temperatura T		
	I	II	III	N	NE	E	SE	S	SW	W	NW	C	Suma	Max	Data	≥0.1 Ali	≥10 Ali	•	▲	≤10	≡	◐	◑	●	≤0 V Max	≤0 V Min	≥25 Ali Max
I	5.7	5.0	4.9	5	1.5	3	10	18	29	18.5	8	.	18.6	2.5	15,17	12	8	6	.	-	6	3	2	11	5	22	.
II	8.9	8.9	8.8	8.5	2	3	3	6.5	6.5	44.5	10	.	20.9	6.2	8	11	8	6	.	-	6	10	.	10	1	11	.
III	3.5	4.0	4.1	4	4	25.5	13.5	13	12.5	16	4.5	.	59.5	30.5	22	7	6	1	.	-	6	.	1	12	.	9	.
IV	2.8	3.7	3.1	8	9.5	27	19.5	6.5	4	13.5	2	.	-	-	-	-	-	-	-	-	4	.	7	2	.	6	.
V	4.3	4.8	3.9	9	2.5	14	12.5	4	6.5	33.5	10	1	-	-	-	-	-	-	-	-	.	.	8	.	.	.	4
VI	2.8	3.7	2.9	7	9	10.5	8	2.5	10	20	17	6	76.8	54.5	6	6	6	.	.	-	1	.	3	3	-	.	.
VII	4.2	4.4	4.5	12.5	8.5	2.5	7	1	10.5	21	30	.	131.6	31.8	23	16	14	.	.	-	2	.	3	10	.	.	1
VIII	3.0	3.4	3.3	3.5	13.5	11.5	11.5	5.5	13	20	8.5	6	56.1	29.2	30	9	8	.	.	-	2	.	1	4	.	.	2
IX	2.6	3.1	2.7	4	12.5	14	15.5	6	12	12	8	6	53.7	39.6	1	4	4	.	.	-	8	.	10	3	.	.	2
X	4.2	4.5	4.7	2.5	.	0.5	8	18	35	20	9	.	59.3	16.2	12	7	6	.	.	-	6	1	2	2	.	.	.
XI	5.4	4.9	5.3	3.5	6	3.5	14.5	7.5	18	16.5	20.5	.	58.4	9.8	19	13	12	.	.	-	2	1	.	12	.	1	.
XII	3.9	3.3	4.1	.	1	.	70.5	13.5	6	1	1	.	22.3	8.2	5	10	5	4	.	-	6	.	.	23	6	13	.
Rok	4.3	4.5	4.4	67.5	70	115	193.5	102	163	236.5	128.5	19	-	-	-	-	-	-	-	-	49	15	37	92	12	62	9

Rozewie

$H_s = 54\,?\,m$

I	6.1	5.7	6.2	4	3	2	9.5	12.5	39	16	7	.	19.2	7.2	17	10	6	6	.	-	4	5	.	18	-	-	-
II	9.6	8.2	9.1	3.5	3	1	4	2.5	28	29	13	.	-	-	-	-	-	-	-	-	1	12	.	14	-	-	-
III	4.1	4.3	4.7	2.5	3.5	6.5	30.5	5	15.5	19.5	3	7	-	-	-	-	-	-	-	-	6	.	1	17	-	-	-
IV	2.6	3.5	2.8	5.5	7	10.5	28	5	7.5	9	2.5	15	33.6	9.2	25	9	7	.	1	-	9	.	2	2	-	-	-
V	4.2	4.5	4.1	3	2	8.5	12.5	2.5	10.5	30	11	13	20.4	7.6	26	9	5	.	1	-	.	1	4	3	-	-	-
VI	2.7	2.7	2.5	5	2	8.5	5	5	10.5	18	12	26	58.7	47.3	6	6	6	.	.	-	1	.	5	4	-	-	-
VII	3.6	3.9	3.5	9	2	.	3	1	13	20.5	21.5	23	131.4	39.6	24	13	9	.	.	-	6	.	2	8	-	-	-
VIII	1.9	3.2	2.4	2.5	1	4.5	10.5	2	17	18	7.5	30	37.9	12.4	30	8	7	.	.	-	3	.	1	4	-	-	-
IX	2.6	2.6	2.4	1	3	3.5	15	5	14	7	5.5	36	35.7	15.6	1	6	5	.	.	-	.	1	7	2	-	-	-
X	5.5	5.1	4.9	3	.	.	6	13	37	21.5	5.5	7	61.8	15.3	12	9	6	.	.	-	1	2	2	6	-	-	-
XI	5.2	4.5	5.4	3	2.5	3	11	5.5	19	16.5	19.5	10	53.0	10.5	19	17	10	1	.	-	10	1	.	10	-	-	-
XII	5.0	4.9	5.3	.	.	7	61.5	11	7.5	1	1	4	14.5	5.4	5	13	6	1	.	-	15	.	.	26	-	-	-
Rok	4.4	4.4	4.4	42	29	55	196.5	68	218.5	206	109	171	-	47.3	6.VI	-	-	-	-	-	56	22	24	114	-	-	-

Czarny Młyn

$H_s = 3\,m$

I	-	-	-	-	-	-	-	-	-	-	-	-	18.7	6.0	7	9	6	4	.	.	3	-	2	12	6	24	.
II	-	-	-	-	-	-	-	-	-	-	-	-	19.5	9.5	8	8	6	3	.	.	1	-	.	12	2	17	.
III	-	-	-	-	-	-	-	-	-	-	-	-	69.0	38.8	22	11	6	2	.	.	2	-	5	15	.	13	.
IV	-	-	-	-	-	-	-	-	-	-	-	-	32.0	7.8	18	9	7	.	.	2	5	-	-	-	.	8	.
V	-	-	-	-	-	-	-	-	-	-	-	-	20.0	5.1	26	11	7	.	.	.	2	-	-	-	.	.	.
VI	-	-	-	-	-	-	-	-	-	-	-	-	72.0	59.0	6	8	6	.	.	.	1	-	-	-	.	.	2
VII	-	-	-	-	-	-	-	-	-	-	-	-	144.0	42.0	23	17	15	.	.	.	2	-	-	-	.	.	1
VIII	-	-	-	-	-	-	-	-	-	-	-	-	49.4	24.6	30	13	7	.	.	2	5	-	-	-	.	.	3
IX	-	-	-	-	-	-	-	-	-	-	-	-	59.5	33.2	1	7	6	.	.	1	5	-	-	-	.	.	.
X	-	-	-	-	-	-	-	-	-	-	-	-	63.6	19.7	12	10	6	.	.	.	.	-	-	-	.	.	.
XI	-	-	-	-	-	-	-	-	-	-	-	-	65.1	15.0	19	16	12	.	.	.	2	-	3	9	.	8	.
XII	-	-	-	-	-	-	-	-	-	-	-	-	23.2	14.2	5	8	5	3	.	.	6	-	.	27	8	15	.
Rok	-	-	-	-	-	-	-	-	-	-	-	-	636.0	59.0	6.VI	127	89	12	.	5	34	-	-	-	16	85	6

Chałupy

$H_s = 3\,?\,m$

I	5.4	5.5	5.1	7	2	2	6	20	37.5	11.5	7	.	13.3	6.2	7	11	4	5	.	.	.	4	1	19	-	-	-
II	7.6	8.3	8.7	8	4.5	1	5	5	9.5	36	15	.	11.8	4.8	1,8	8	2	3	.	.	.	10	.	12	-	-	-
III	4.3	4.4	4.6	5.5	9	20	10	17	12	14.5	5	.	43.3	21.9	22	8	6	2	.	.	3	.	2	15	-	-	-
IV	3.5	3.6	3.7	11	15	31	8.5	8	4.5	7.5	4.5	.	30.5	15.2	26	7	5	.	.	3	6	.	1	2	-	-	-
V	4.4	4.8	4.2	19	4	14.5	7	6	13	21	8.5	.	23.0	6.8	26	10	6	.	.	2	.	1	5	3	-	-	-
VI	3.8	3.7	3.7	22	12.5	15	3.5	3	9	15	10	.	64.3	53.2	8	6	2	.	.	.	1	.	7	2	-	-	-
VII	4.3	4.7	4.0	25.5	10.5	6	3.5	3.5	7	18.5	18.5	.	84.9	42.3	24	15	10	.	.	1	1	.	4	7	-	-	-
VIII	3.2	3.8	3.4	9	13.5	20	6	3.5	15	14.5	10.5	1	25.5	8.2	5	8	6	.	.	3	1	.	2	3	-	-	-
IX	3.2	3.6	3.3	5	15	20.5	10	11	14.5	8	6	.	24.9	9.3	2	8	5	.	.	1	1	1	10	3	-	-	-
X	4.5	5.5	5.7	6.5	.	.	4	27.5	28	20.5	6.5	.	68.7	23.6	12	11	6	.	.	.	.	2	2	7	-	-	-
XI	4.8	4.4	5.2	9	6	8.5	9	13.5	15	16	13	.	43.5	10.8	17	14	8	.	.	.	1	1	1	12	-	-	-
XII	4.6	4.8	4.5	1	.	5.5	30	50	4	2.5	.	.	15.9	8.4	.5	6	3	1	.	.	1	.	.	26	-	-	-
Rok	4.5	4.8	4.7	128.5	92	144	102.5	168	169	185.5	104.5	1	449.6	53.2	6.VI	112	63	11	.	10	15	19	35	111	-	-	-

Puck $\varphi = 54°44'$ $\lambda = 18°24'$ 1934

MIESIĄC	CIŚNIENIE P			TEMPERATURA T										ŚREDNIA PRĘŻNOŚĆ PARY e_m			ŚREDNIA WILGOTNOŚĆ WZGLĘDNA U_m			ŚREDNIE ZACHMURZENIE N_m		
	P_m	Max	Min	Średnia I	Średnia II	Średnia III	Średnia Dies	Max	Min	Max abs.	Data	Min abs.	Data	I	II	III	I	II	III	I	II	III
I	766.4	782.8	747.1	-0.5	1.1	-0.5	-0.1	2.1	-2.6	8.7	19	-7.5	25	4.2	4.4	4.0	92	86	89	8.4	8.0	8.0
II	762.5	783.8	734.3	1.0	3.3	1.9	2.0	4.5	-0.8	11.0	25	-6.8	4	4.6	5.0	4.8	91	85	89	8.4	8.4	7.2
III	757.5	769.0	742.9	2.2	5.1	3.1	3.4	6.4	0.7	12.7	14	-3.1	17	5.0	5.3	5.2	92	81	90	8.6	8.3	7.2
IV	761.4	772.2	742.7	6.2	9.4	6.7	7.2	11.4	1.8	20.4	23	-4.7	3	6.2	6.8	6.3	85	76	85	6.5	5.5	5.1
V	762.6	773.2	752.7	11.6	15.2	9.9	11.6	16.9	6.0	25.9	13	0.4	28	8.2	8.8	7.7	80	68	84	4.7	5.5	4.8
VI	761.1	770.3	748.8	14.6	17.1	13.0	14.4	18.8	7.7	25.8	18	1.0	16	9.3	9.8	9.0	75	68	81	6.0	5.3	5.0
VII	757.6	763.8	748.1	16.4	18.5	15.4	16.4	-	12.2	-	-	7.0	15	12.2	12.3	12.0	87	79	92	7.0	6.9	7.0
VIII	759.4	768.5	751.7	16.7	19.7	16.0	17.1	-	12.2	-	-	7.0	26	12.8	13.4	12.8	90	79	94	6.0	6.8	5.6
IX	764.3	773.2	745.5	12.8	18.8	13.8	14.8	-	10.2	-	-	4.4	30	10.5	12.3	11.2	94	75	94	6.9	5.4	4.7
X	758.0	776.6	736.1	8.7	13.3	9.4	10.2	13.9	6.6	21.7	3	1.3	31	8.0	8.3	7.9	93	73	88	7.6	7.7	6.4
XI	761.5	772.3	748.4	4.8	7.5	4.9	5.5	8.3	2.5	13.7	6	-2.7	21	6.1	6.3	6.0	94	81	91	8.5	8.0	7.5
XII	761.7	772.4	747.9	1.0	1.8	1.6	1.5	2.8	-0.1	7.6	15	-8.9	30	4.9	5.1	5.1	95	93	95	9.8	9.4	9.8
Rok	761.2	783.8	734.3	8.0	10.9	7.9	8.7	-	4.7	-	-	-8.9	30.XII	7.7	8.2	7.7	89	79	89	7.4	7.1	6.5

Jastarnia $\varphi = 54°42'$ $\lambda = 18°40'$

I	-	-	-	0.0	0.8	-0.3	0.0	-	-	-	-	-	-	4.0	4.3	4.0	86	87	87	8.0	7.0	7.9
II	-	-	-	1.5	3.0	2.1	2.2	-	-	-	-	-	-	4.6	4.9	4.8	88	85	89	8.1	7.7	7.8
III	-	-	-	2.4	4.4	3.4	3.4	-	-	-	-	-	-	5.0	5.2	5.2	91	83	89	8.1	7.1	7.5
IV	-	-	-	6.1	9.0	6.7	7.1	-	-	-	-	-	-	6.2	6.6	6.4	87	76	85	5.5	3.9	3.3
V	-	-	-	11.3	14.0	10.8	11.7	-	-	-	-	-	-	8.1	8.8	7.8	82	74	81	4.6	4.4	5.4
VI	-	-	-	14.4	17.0	13.6	14.6	-	-	-	-	-	-	-	-	-	-	-	-	4.2	3.2	4.8
VII	-	-	-	16.6	18.7	16.0	16.8	-	-	-	-	-	-	-	-	-	-	-	-	6.1	5.6	6.3
VIII	-	-	-	17.2	20.4	17.1	18.0	-	-	-	-	-	-	12.7	13.4	12.8	86	76	88	4.1	4.2	4.8
IX	-	-	-	15.0	18.5	15.8	16.3	-	-	-	-	-	-	11.6	12.3	11.6	90	77	89	4.3	3.5	2.8
X	-	-	-	10.0	13.1	11.0	11.3	-	-	-	-	-	-	8.3	8.9	8.8	89	78	89	6.8	6.0	3.6
XI	-	-	-	6.4	7.6	6.6	6.8	-	-	-	-	-	-	6.3	6.5	6.3	88	83	86	8.1	6.6	6.2
XII	-	-	-	1.8	2.2	2.1	2.0	-	-	-	-	-	-	4.8	4.9	5.0	89	89	91	9.5	9.2	9.6
Rok	-	-	-	8.6	10.7	8.7	9.2	-	-	-	-	-	-	-	-	-	-	-	-	6.4	5.7	6.0

Jurata $\varphi = 54°40'$ $\lambda = 18°43'$

I	-	-	-	0.1	0.8	-0.3	0.1	1.8	-1.8	6.0	19	-6.4	25	-	-	-	-	-	-	8.2	7.7	8.1
II	-	-	-	1.5	2.9	2.0	2.1	3.9	0.3	8.3	28	-3.9	1,2	-	-	-	-	-	-	8.5	8.4	7.2
III	-	-	-	2.4	4.6	3.1	3.3	5.7	1.5	11.5	18	-2.6	3	-	-	-	-	-	-	8.8	8.4	6.7
IV	-	-	-	6.5	9.1	6.5	7.2	11.0	-	22.5	18	-	-	-	-	-	-	-	-	6.6	5.4	4.1
V	-	-	-	12.0	14.3	11.2	12.2	17.0	-	25.7	5	-	-	-	-	-	-	-	-	-	-	-
VI	-	-	-	14.5	16.7	13.6	14.6	19.6	-	25.0	18	-	-	-	-	-	-	-	-	-	-	-
VII	-	-	-	16.6	18.3	16.3	16.9	19.6	-	23.5	18	-	-	-	-	-	-	-	-	6.1	5.3	5.0
VIII	-	-	-	17.7	19.4	17.6	18.1	21.4	-	26.5	23	-	-	-	-	-	-	-	-	5.4	5.7	4.5
IX	-	-	-	15.3	18.8	16.3	16.7	19.4	-	23.0	18	-	-	-	-	-	-	-	-	3.5	3.0	3.1
X	-	-	-	10.4	12.9	11.2	11.4	-	-	-	-	-	-	-	-	-	-	-	-	-	-	-
XI	-	-	-	6.5	7.4	6.7	6.8	9.1	-	14.5	27	-	-	-	-	-	-	-	-	-	-	-
XII	-	-	-	-	-	-	-	-	-	-	-	-	-	-	-	-	-	-	-	-	-	-
Rok	-	-	-	-	-	-	-	-	-	26.5	23.VIII	-	-	-	-	-	-	-	-	-	-	-

Hel $\varphi = 54°36'$ $\lambda = 18°49'$

I	766.3	782.7	747.5	0.0	1.1	-0.2	0.2	1.8	-2.0	7.0	19	- 6.6	26	4.2	4.3	4.1	90	86	88	8.2	8.0	7.7
II	762.2	783.3	733.5	1.3	3.2	2.1	2.2	4.1	0.0	6.7	23,28	- 4.6	1	4.5	4.6	4.6	87	80	84	8.0	8.3	6.8
III	757.4	769.0	743.4	2.1	5.0	2.9	3.2	5.9	0.9	10.5	14	- 2.5	3	4.9	5.3	5.1	92	82	89	8.9	8.2	6.8
IV	761.2	772.0	743.2	6.1	9.8	5.9	6.9	11.2	2.3	17.5	19	- 4.0	3	6.1	6.4	6.2	85	71	88	6.4	5.7	5.3
V	762.4	772.9	753.1	11.7	15.8	10.7	12.2	17.3	7.5	25.3	13	0.1	31	8.1	8.5	7.9	78	63	82	4.5	5.4	4.5
VI	761.1	770.4	748.8	14.6	18.8	12.8	14.8	20.0	9.5	27.4	18	2.7	1	9.4	9.6	9.1	76	60	84	3.4	4.7	3.1
VII	757.6	763.5	749.0	16.5	19.3	15.8	16.8	20.5	13.5	25.0	18	8.3	15	12.5	12.3	12.0	89	75	90	6.8	6.1	6.8
VIII	759.6	768.5	752.4	17.4	20.7	16.6	17.8	22.0	14.2	26.5	10	6.9	26	13.2	13.5	12.9	89	74	91	5.7	6.3	5.7
IX	764.1	772.8	747.3	14.7	19.3	15.6	16.3	20.6	12.5	23.3	12	5.9	30	11.7	12.9	12.0	93	78	90	4.0	4.2	3.1
X	758.1	776.5	736.3	10.1	13.4	11.0	11.4	14.2	8.6	21.4	3	4.8	8	8.6	9.3	8.8	93	81	89	7.0	6.6	5.3
XI	761.1	771.8	748.7	6.4	7.7	6.6	6.8	8.7	4.5	12.3	7	0.6	13	6.6	6.8	6.6	91	86	91	7.6	7.7	6.7
XII	761.6	771.9	747.3	1.4	2.0	1.8	1.8	3.0	0.3	8.0	15	- 7.7	30	4.9	5.0	5.0	92	90	92	9.5	9.5	9.7
Rok	760.[illegible]	783.8	733.5	8.5	11.3	8.5	9.2	12.4	6.0	27.4	18.VI	- 7.7	30.XII	7.9	8.2	7.9	88	77	88	6.8	6.7	6.1

Puck

$H_s = 1\,m$ $H_b = 1{,}9\,m$ **1934**

MIESIĄC	ŚREDNIA PRĘDKOŚĆ WIATRU v_m			ROZKŁAD WIATRU n_D									Opad R			LICZBA DNI (n)											
																Opad R									Temperatura T		
	I	II	III	N	NE	E	SE	S	SW	W	NW	C	Suma	Max	Data	≥ 0.1 Mm	≥ 1.0 Mm	•	▲	≈	≡	≤	⊙	●	$\leq 0°$ Min	$\leq 0°$ Max	$\geq 25°$ Max
I	4.0	5.2	4.4	3.5	3.5	3.5	9	13.5	21.5	19	6.5	13	20.7	5.9	7	14	7	6	1	.	16	4	2	22	6	23	.
II	8.6	8.9	8.6	5.5	2	3	3.5	1	9	42.5	16.5	1	16.5	8.1	8	10	6	5	.	.	8	10	.	16	2	14	.
III	4.6	5.9	4.7	2.5	6.5	23	17	3.5	6.5	21	4	9	68.4	32.9	22	13	9	2	1	.	8	.	1	21	.	9	.
IV	3.2	5.0	3.1	6	9.5	31	11.5	4	2	12.5	2.5	11	32.4	11.4	18	9	5	.	.	3	7	.	2	6	.	8	.
V	4.8	5.6	3.5	5.5	5	14	8	1.5	8	30.5	13.5	7	28.2	10.9	26	10	6	.	.	.	3	2	4	5	.	.	1
VI	3.9	5.0	3.5	11.5	10.5	13.5	4.5	2.5	9	18	10.5	10	58.4	47.5	6	7	3	.	.	.	2	.	3	7	.	.	1
VII	4.5	6.0	3.8	11.5	4	5.5	4.5	4	8.5	24	25	6	121.3	52.7	24	17	15	.	.	1	5	.	2	14	.	.	-
VIII	3.3	5.0	2.8	2	11.5	15.5	11.5	1.5	13	17.5	7.5	13	54.3	16.0	30	8	7	.	.	6	7	.	1	7	.	.	-
IX	2.4	4.2	2.2	3	6	14.5	10	5.5	11.5	11.5	6	22	36.2	9.5	2	7	7	.	.	2	14	.	1	4	.	.	-
X	3.8	5.7	4.2	2	.	1	6	17	34.5	20.5	6	6	60.1	15.3	14	10	6	.	.	1	8	4	.	12	.	.	.
XI	4.6	5.5	4.3	4.5	3	4	12	9.5	14.5	27	9.5	6	44.6	15.3	17	16	10	.	.	.	10	3	.	16	.	7	.
XII	4.3	4.6	4.2	.	.	5	53	25.5	4	3.5	.	2	21.1	12.9	5	7	3	1	.	.	21	.	.	28	8	13	.
Rok	4.3	5.5	4.1	57.5	61.5	133.5	150.5	89	142	247.5	107.5	106	562.2	52.7	24.VII	128	84	14	2	13	109	23	16	158	16	74	-

Jastarnia

$H_s = 6\,m$

I	4.3	4.3	4.6	4.5	4.5	1	4	24	30.5	20.5	4	.	-	-	-	-	-	-	-	-	1	2	3	19	-	-	-
II	6.2	7.0	6.6	5	5	1.5	5.5	3.5	13	37	13.5	.	-	-	-	-	-	-	-	-	1	7	.	14	-	-	-
III	3.5	3.5	3.2	4.5	6.5	20.5	10.5	15.5	14.5	15	3	3	41.1	30.6	22	6	3	.	.	-	5	.	.	15	-	-	-
IV	2.4	2.5	2.1	7	18.5	15.5	19	12	.	9.5	5.5	3	18.9	8.3	10	7	3	.	.	-	5	.	3	4	-	-	-
V	2.9	3.4	3.1	14.5	5	14	6	8.5	8.5	23.5	11	2	-	-	-	-	-	-	-	-	.	.	4	3	-	-	-
VI	2.4	2.0	1.8	15.5	15.5	15.5	3	5.5	4.5	20	8.5	2	-	-	-	-	-	-	-	-	1	.	8	3	-	-	-
VII	3.0	3.4	2.8	14.5	5.5	9.5	1.5	5.5	10	16.5	26	4	-	-	-	-	-	-	-	-	1	.	4	8	-	-	-
VIII	5.7	5.3	4.3	5	12	18	8	6	18.5	13.5	7	5	-	-	-	-	-	-	-	-	2	.	6	3	-	-	-
IX	5.8	5.3	4.6	6	12	19.5	12.5	9	10	8.5	5.5	7	-	-	-	-	-	-	-	-	5	3	9	3	-	-	-
X	6.1	5.8	5.5	2	1	0.5	9.5	23	25.5	22	3.5	6	64.5	24.3	12	6	6	.	.	-	8	4	4	6	-	-	-
XI	5.8	4.5	4.8	4	5	6	9	14	5	21.5	18.5	7	45.8	13.2	17	14	8	.	.	-	6	2	1	9	-	-	-
XII	5.4	4.9	5.0	.	.	1	46	33	5	2	1	5	-	-	-	-	-	-	-	-	5	2	.	27	-	-	-
Rok	4.5	4.3	4.0	82.5	90.5	122.5	134.5	159.5	145	209.5	107	44	-	-	-	-	-	-	-	-	40	20	42	114	-	-	-

Jurata

$H_s = 4\,m$

I	5.4	5.4	5.7	5	4.5	6	5.5	24.5	17.5	24	4	2	12.9	3.6	7	8	5	5	.	.	14	1	4	21	7	20	.
II	7.1	7.6	7.6	9	4	3	2	9.5	3	39	14.5	.	-	-	-	-	-	-	-	.	6	3	1	18	2	10	.
III	4.4	5.1	4.5	5.5	9	26	7.5	17	9	13	5	1	58.9	30.1	22	9	7	2	.	.	16	.	2	21	.	14	.
IV	3.7	4.3	3.9	8	18	28.5	11.5	5.5	4.5	11.5	2.5	.	19.3	8.4	10	6	5	.	.	3	9	.	6	9	.	-	.
V	4.6	4.9	4.6	9	14	16.5	7	8.5	3.5	17.5	17	.	23.7	7.5	19	9	6	.	.	1	.	.	-	-	.	-	1
VI	3.5	4.8	4.3	22	20	13	2.5	9	2	11.5	10	.	61.7	49.2	6	4	4	.	.	.	2	.	-	-	.	-	1
VII	4.7	5.4	4.8	35	10	4.5	9.5	3.5	5	14	11.5	.	-	-	-	-	-	-	-	.	1	.	6	9	.	-	.
VIII	3.8	4.0	4.2	11	17.5	20.5	3	7	7	22.5	4.5	.	-	-	-	-	-	-	-	.	.	.	6	8	.	-	2
IX	2.3	3.1	2.8	8.5	17.5	15	9.5	11.5	10	9.5	5.5	3	20.4	8.0	2	6	6	.	.	.	.	.	13	3	.	-	.
X	-	-	-	-	-	-	-	-	-	-	-	-	-	-	-	-	-	-	-	-	-	-	-	-	-	-	-
XI	-	-	-	-	-	-	-	-	-	-	-	-	-	-	-	-	-	-	-	-	2	-	-	-	-	-	.
XII	-	-	-	-	-	-	-	-	-	-	-	-	-	-	-	-	-	-	-	-	-	-	-	-	-	-	-
Rok	-	-	-	-	-	-	-	-	-	-	-	-	-	-	-	-	-	-	-	-	-	-	-	-	-	-	-

Hel

$H_s = 1\,m$ $H_b = 2{,}6\,m$

I	6.1	5.6	6.2	7	3.5	2	11.5	19	24	16	10	.	18.5	5.5	7	12	8	7	.	.	10	2	2	19	9	20	.
II	8.5	9.9	8.8	5	3.5	2	3.5	6.5	4.5	39.5	18.5	1	19.6	7.9	8	10	6	4	.	.	4	10	.	14	2	12	.
III	5.7	5.4	6.0	9.5	6.5	18.5	12.5	15	11	15.5	1.5	3	58.9	31.2	22	10	6	2	.	.	10	1	.	18	1	6	.
IV	3.9	4.8	3.7	9	18.5	16.5	20.5	6.5	3	7.5	5.5	3	21.2	7.7	10	6	4	1	.	2	7	.	3	7	.	6	.
V	4.4	4.6	3.8	9	6.5	15	10	6	5	20.5	18	3	38.4	15.2	26	9	8	.	1	3	1	4	4	4	.	.	1
VI	3.1	4.1	3.2	19	14.5	10.5	2.5	5	7	12	12.5	7	85.3	56.7	6	5	5	.	.	1	1	1	5	6	.	.	2
VII	4.2	5.1	3.4	16.5	7.5	2.5	5.5	1.5	9.5	14	29	7	92.1	20.2	25	17	14	.	.	4	6	.	2	11	.	.	2
VIII	4.2	4.5	3.4	4.5	15.5	14.5	10.5	8.5	6	15.5	12	6	67.4	10.7	24	12	10	.	.	6	2	.	2	7	.	.	2
IX	4.1	4.9	3.9	6.5	15.5	11.5	7.5	18.5	11	5.5	11	3	29.0	10.2	2	8	6	.	.	1	3	1	11	3	.	.	.
X	6.1	5.9	5.9	1.5	1.5	2	1.5	23.5	32.5	22	8.5	.	55.6	17.6	12	11	6	.	.	.	4	2	2	9	.	.	.
XI	6.0	6.1	5.9	3	4.5	5.5	12	13.5	6.5	19	26	.	51.1	12.2	17	18	13	.	.	.	3	2	1	13	.	.	.
XII	.6	5.3	6.0	1	.	8.5	53.5	22	4.5	1	2.5	.	17.9	7.2	5	9	5	3	.	.	10	.	.	28	7	11	.
Rok	5.2	5.5	5.0	91.5	97.5	109	151	145.5	124.5	188	155	33	555.0	56.7	6.VI	127	91	17	1	17	61	23	32	139	19	55	7

Gdynia

$\varphi = 54°31'$ $\lambda = 18°33'$

MIESIĄC	CIŚNIENIE p			TEMPERATURA T										ŚREDNIA PRĘŻNOŚĆ PARY e_m			ŚREDNIA WILGOTNOŚĆ WZGLĘDNA U_m			ŚREDNIE ZACHMURZENIE N_m		
	P_m	Max	Min	Średnia I	Średnia II	Średnia III	Średnia Dzień	$\overline{Max}$	$\overline{Min}$	Max abs.	Data	Min abs.	Data	I	II	III	I	II	III	I	II	III
I	764.5	781.1	745.8	-0.2	1.1	-0.3	0.1	2.2	-2.0	8.5	19	-7.1	25	4.1	4.2	4.0	89	83	88	7.9	7.4	7.1
II	760.6	782.0	732.0	1.5	3.5	2.4	2.4	4.9	0.0	10.0	26	-7.0	2	4.4	4.6	4.5	85	77	81	8.0	8.2	6.5
III	755.7	767.2	741.8	2.3	4.7	3.5	3.5	6.5	1.4	13.6	16	-2.8	3	4.9	5.2	5.1	90	82	86	8.5	8.1	5.9
IV	759.5	770.4	741.0	6.2	9.4	7.7	7.8	12.0	3.6	24.0	18	-2.0	3	6.0	6.4	6.4	84	73	81	6.7	5.4	4.2
V	760.8	771.1	751.2	11.9	15.2	12.0	12.8	17.3	8.7	26.9	13	2.8	27	7.6	8.1	7.8	73	63	74	4.6	5.5	3.8
VI	759.5	768.9	747.1	14.5	17.6	14.2	15.1	19.5	10.4	28.1	18	5.3	6	8.8	9.2	8.8	72	63	73	5.4	5.2	5.0
VII	756.2	762.0	747.2	16.4	18.8	16.2	16.9	20.5	13.7	26.8	18	10.0	15	11.6	11.9	11.5	84	75	84	6.5	6.7	6.3
VIII	758.0	766.8	750.5	16.7	20.0	17.2	17.8	21.9	14.2	27.0	10	10.6	27	11.9	11.9	12.2	84	69	84	5.9	6.5	5.3
IX	763.1	771.7	745.2	13.4	19.2	15.3	15.8	20.5	12.0	24.0	20	8.2	29	10.2	11.4	11.1	89	68	85	4.2	4.5	3.4
X	757.0	775.2	735.3	9.1	13.4	10.4	10.8	14.6	7.8	23.6	3	3.5	17	7.6	8.2	7.9	87	71	83	6.8	6.6	3.8
XI	760.0	771.0	746.9	5.4	7.7	5.7	6.1	8.8	3.4	13.6	6	0.2	25	5.9	6.0	5.9	86	76	85	7.6	7.4	5.9
XII	760.4	771.0	746.2	0.6	1.6	1.4	1.2	2.8	-0.3	8.7	15	-9.2	30	4.7	4.8	4.8	93	89	91	9.5	9.1	9.6
Rok	759.6	782.0	732.0	8.2	11.0	8.8	9.2	12.6	6.1	28.1	18.VI	-9.2	30.XII	7.3	7.7	7.5	85	74	83	6.8	6.7	5.6

Sudawskie

$\varphi = 54°23'$ $\lambda = 22°55'$

I	-	-	-	-4.8	-2.9	-3.9	-3.9	-1.7	-6.5	3.9	20	-16.2	4	-	-	-	-	-	-	8.5	8.3	8.3
II	-	-	-	-1.9	-0.3	-1.1	-1.1	0.8	-4.0	4.7	26	-12.5	22	-	-	-	-	-	-	8.5	8.7	8.6
III	-	-	-	-0.6	2.5	0.8	0.9	3.7	-1.5	9.2	15	- 9.1	2,3	-	-	-	-	-	-	8.3	8.5	7.4
IV	-	-	-	5.8	11.8	7.0	7.9	13.4	2.9	25.8	27	- 4.6	14	-	-	-	-	-	-	5.1	5.3	4.6
V	-	-	-	11.4	17.0	11.1	12.6	18.5	7.3	27.1	7	1.5	28	-	-	-	-	-	-	6.4	5.5	3.8
VI	-	-	-	13.7	19.6	13.6	15.1	21.1	8.5	28.0	30	3.5	13	-	-	-	-	-	-	3.8	4.6	3.4
VII	-	-	-	15.7	20.4	15.9	17.0	22.1	12.5	27.7	20	7.1	11	-	-	-	-	-	-	6.1	6.5	5.8
VIII	-	-	-	15.6	21.2	15.8	17.1	22.3	11.8	26.7	24	9.0	21	-	-	-	-	-	-	5.5	5.4	4.5
IX	-	-	-	11.7	19.1	13.1	14.2	19.9	9.1	25.1	12	1.9	30	-	-	-	-	-	-	3.7	3.6	3.1
X	-	-	-	6.8	11.4	8.1	8.6	12.1	5.4	22.1	3	- 0.7	18	-	-	-	-	-	-	6.7	6.3	4.8
XI	-	-	-	3.2	4.8	3.6	3.8	5.9	1.5	11.8	6	- 3.4	26	-	-	-	-	-	-	8.5	7.8	7.9
XII	-	-	-	-4.0	-3.0	-4.0	-3.8	-2.0	-5.6	5.1	15	-13.2	29,30	-	-	-	-	-	-	9.0	7.8	8.0
Rok	-	-	-	6.0	10.1	6.7	7.4	11.3	3.4	28.0	30.VI	-16.2	4.I	-	-	-	-	-	-	6.7	6.5	5.8

Kartuzy

$\varphi = 54°20'$ $\lambda = 18°12'$

I	-	-	-	-1.9	-0.1	-1.6	-1.3	-	-3.2	-	-	- 7.7	13	3.9	4.3	4.0	94	94	97	7.5	6.6	6.5
II	-	-	-	-0.2	1.6	-0.1	0.3	1.9	-1.9	7.6	28	- 7.6	1	4.4	5.0	4.5	96	96	97	8.7	7.6	7.8
III	-	-	-	1.1	4.8	1.9	2.4	5.2	-0.2	11.6	18	- 3.1	3	4.8	5.5	5.0	95	85	95	6.7	6.3	5.8
IV	-	-	-	6.4	11.9	6.7	7.9	12.5	2.9	22.9	30	- 1.9	11	6.4	7.0	6.4	86	66	85	4.5	4.3	3.3
V	-	-	-	11.9	17.2	11.2	12.9	17.8	7.4	26.9	10	1.8	31	8.2	8.2	8.2	77	57	81	3.6	3.8	2.9
VI	-	-	-	14.1	18.4	13.3	14.8	19.4	9.7	26.3	29	4.8	6,22	8.8	9.5	9.1	73	61	79	3.1	3.7	2.5
VII	-	-	-	15.7	18.6	15.0	16.1	20.1	12.3	27.1	19	7.9	13	11.2	11.1	11.0	84	72	87	5.1	6.1	4.5
VIII	-	-	-	16.4	20.2	16.1	17.2	21.5	12.8	27.7	23	10.1	15	11.6	12.0	12.1	84	68	89	3.7	5.2	4.0
IX	-	-	-	13.2	18.9	13.6	14.8	20.3	10.5	28.6	4	5.6	23	9.8	10.7	9.7	85	66	82	3.4	3.5	2.1
X	-	-	-	7.7	12.5	8.2	9.2	13.2	5.2	19.3	4	1.7	17	7.5	9.3	8.0	96	85	98	6.7	6.3	6.5
XI	-	-	-	3.8	6.2	4.1	4.6	6.8	1.5	12.5	7	- 2.0	4	5.5	6.1	5.4	91	86	88	6.7	7.0	5.7
XII	-	-	-	-0.8	0.6	-0.5	-0.3	1.2	-2.4	7.5	17	-10.4	30	4.3	4.6	4.3	93	92	92	9.3	9.0	8.9
Rok	-	-	-	7.3	10.9	7.3	8.2	-	4.6	28.6	4.IX	-10.4	30.XII	7.2	7.8	7.3	88	77	89	5.8	5.8	5.0

Kościerzyna

$\varphi = 54°07'$ $\lambda = 17°59'$

I	-	-	-	-2.1	-0.2	-1.8	-1.5	0.9	-3.8	6.6	19	-11.0	24	-	-	-	-	-	-	8.0	6.8	6.5
II	-	-	-	-1.4	2.4	0.2	0.4	3.3	-3.0	9.2	26,28	-18.0	2	-	-	-	-	-	-	6.4	6.0	6.0
III	-	-	-	1.0	5.9	2.7	3.1	6.9	-0.2	14.0	18	-3.1	3	-	-	-	-	-	-	5.7	6.8	4.4
IV	-	-	-	5.5	13.2	7.3	8.3	14.4	-2.9	25.9	30	-2.1	7,13	-	-	-	-	-	-	-	-	-
V	-	-	-	12.2	18.5	11.2	13.3	19.8	7.3	27.9	4	0.4	20	-	-	-	-	-	-	-	-	-
VI	-	-	-	14.4	20.1	13.0	15.1	21.4	8.3	28.9	29,30	2.4	16	-	-	-	-	-	-	-	-	-
VII	-	-	-	16.1	19.9	15.1	16.6	21.5	12.0	29.4	18	8.4	13	-	-	-	-	-	-	-	-	-
VIII	-	-	-	15.5	21.5	15.4	17.0	22.8	11.2	28.9	23	8.4	21,25	-	-	-	-	-	-	-	-	-
IX	-	-	-	12.8	20.4	13.5	15.0	21.3	10.1	26.8	12	4.4	23	-	-	-	-	-	-	-	-	-
X	-	-	-	7.5	11.7	7.5	8.6	12.6	4.5	22.4	3	1.4	8	-	-	-	-	-	-	-	-	-
XI	-	-	-	2.9	6.1	3.8	4.2	7.0	1.3	14.5	7	-3.3	4	-	-	-	-	-	-	-	-	-
XII	-	-	-	-0.2	1.0	0.2	0.3	1.9	-1.2	8.6	15	-8.1	29, 30, 31	-	-	-	-	-	-	-	-	-
Rok	-	-	-	7.0	11.7	7.3	8.3	12.8	4.1	29.4	18.VII	-18.0	2.II	-	-	-	-	-	-	-	-	-

Uwaga. Temperatura minimalna w miesiącach I–X bez uwzględnienia poprawki porównawczej.

Gdynia

$H_s = 2m$ $H_b = 13{,}5\,m$

1934

MIESIĄC	Średnia prędkość wiatru v_m			Rozkład wiatru n_D									Opad R			Liczba dni (n)											
																Opad R									Temperatura T		
	I	II	III	N	NE	E	SE	S	SW	W	NW	C	Suma	Max	Data	0.1 ≤ R < 1.0	R ≥ 1.0	•	▲	R ≥ 10	≡	≈	☾	●	Max < 0°	Max < 5°	Max ≥ 25°
I	5.7	5.5	5.1	3	0.5	1	8.5	25	17	23.5	12.5	2	16.9	6.0	7	13	4	7	.	.	9	6	2	18	6	21	.
II	8.6	10.2	9.5	4.5	2	1	3	5.5	8	35.5	24.5	.	23.0	10.4	8	11	3	7	.	.	6	11	.	14	2	11	.
III	4.4	4.9	5.2	3.5	6	13.5	22.5	9	14	14.5	5	5	55.4	30.0	22	10	7	2	.	.	12	.	1	13	.	5	.
IV	4.1	5.3	4.3	10	9.5	13.5	23	9	2.5	10	9.5	3	18.1	8.0	10	8	4	1	.	3	8	.	3	7	.	4	.
V	5.1	5.9	4.0	8	4	6.5	13.5	7	8	24	16	6	34.8	9.6	17	11	6	.	.	2	2	2	4	2	.	.	1
VI	3.6	4.5	3.5	10.5	7.5	11.5	9	2	8	14	17.5	10	74.6	49.9	6	8	5	.	.	1	1	1	3	7	.	.	3
VII	5.0	6.3	4.9	14.5	5.5	4.5	5.5	3.5	5.5	17	35	2	98.9	15.8	24	19	15	.	.	2	8	1	2	10	.	.	3
VIII	4.2	6.2	4.8	5.5	10	17	9	5.5	12.5	20.5	10	3	56.9	9.7	13	14	9	.	1	7	3	1	1	7	.	.	3
IX	4.4	5.6	4.2	7.5	8	9	9.5	12.5	14.5	11.5	11.5	6	29.6	9.8	2	11	5	.	.	1	5	1	8	3	.	.	.
X	5.0	6.1	4.8	0.5	0.5	2	7	19.5	32.5	26	4	1	60.0	14.4	12	13	8	.	.	1	6	5	2	6	.	.	.
XI	5.9	6.4	5.8	3.5	4.5	1	13.5	11.5	9.5	26.5	17	3	62.8	21.7	19	16	11	.	1	.	5	5	1	13	.	.	.
XII	7.7	7.7	7.8	1	.	2	41	41	4.5	2	1.5	.	11.2	3.7	5	13	4	2	.	.	8	6	.	28	7	15	.
Rok	5.5	6.2	5.3	72	58	82.5	165	151	136.5	225	164	41	542.2	49.9	6.VI	147	81	19	2	17	73	37	27	128	15	56	10

Uwaga. Prędkość wiatru wyznaczono za pomocą anemografu, umieszczonego na wysokości 44,75 m n.p.m.

Sudawskie

$H_s = 267\,?\,m$

	2.8	3.5	3.7	2.5	.	5	6.5	17.5	22	20.5	5	14	12.5	2.4	1	13	5	12	.	.	9	.	1	22	23	30	.
II	4.9	6.0	5.6	10	0.5	.	4.5	4	6	32	22	5	70.5	14.0	28	23	13	16	.	.	11	5	.	18	9	26	.
III	2.7	3.4	2.8	4	8.5	12.5	17.5	11	14	17.5	1	7	66.9	20.4	25	17	11	10	.	.	13	.	.	16	4	19	.
IV	2.0	3.2	2.2	7.5	5.5	13.5	14	16	3	4	7.5	19	38.4	17.9	10	9	6	.	.	5	2	.	8	7	.	11	1
V	2.7	4.6	1.7	6.5	2	2.5	6.5	7.5	4	25	15	24	55.5	9.0	21	18	13	.	6	6	1	1	9	3	.	.	8
VI	2.0	3.3	1.3	14.5	13.5	9.5	1	.	9	16.5	11	15	13.1	4.4	21	5	4	.	.	3	1	.	12	5	.	.	6
VII	1.6	2.6	1.6	14.5	6	2.5	2.5	2.5	4.5	16	21.5	23	88.1	13.4	8	23	17	.	.	15	3	.	2	4	.	.	10
VIII	1.4	2.7	1.1	1.5	5	16.5	10	1.5	6.5	14.5	9.5	28	59.7	19.5	30	15	13	.	.	8	2	.	5	6	.	.	5
IX	1.8	3.6	1.4	11	5	20	7	6.5	6.5	9	3	22	22.4	13.6	2	6	4	.	.	2	2	.	13	4	.	.	1
X	3.0	4.1	3.1	3.5	.	2	3.5	23	21	18	8	14	65.0	20.5	5	16	10	.	.	1	8	2	3	7	.	2	.
XI	3.2	4.2	3.2	8.5	2	7.5	21.5	11.5	6.5	16.5	13	3	68.1	16.3	13	17	15	2	.	.	10	.	1	21	.	10	.
XII	2.6	2.8	3.3	.	1.5	21	50	12.5	3	0.5	2.5	2	2.8	0.8	12	8	.	4	.	.	15	.	2	21	22	28	.
Rok	2.6	3.7	2.5	84	49.5	112.5	144.5	113.5	106	190	119	176	562.8	20.5	5.X	170	111	44	6	40	77	8	56	134	58	126	31

Kartuzy

$H_s = 220\,m$

I	3.8	4.2	2.5	.	5	4	10	2	48	12	.	12	-	-	-	-	-	-	-	.	12	2	1	10	-	25	.
II	6.0	6.3	6.3	2	.	.	4	2	57	5	4	10	16.8	5.4	8	16	6	10	.	.	6	7	.	15	7	20	.
III	2.5	3.5	2.3	5	.	19	6	8	46	2	.	7	25.4	17.2	22	12	4	6	.	.	11	.	2	11	.	17	.
IV	3.0	3.6	3,0	8	6	19	27	3	13	12	.	2	11.7	6.0	23	5	4	1	.	3	6	2	11	2	.	7	.
V	3.6	4.7	2.2	5	.	12	10	4	16	42	1	3	44.4	14.5	26	12	12	.	2	1	.	1	10	1	.	.	8
VI	3.3	3.7	2.1	17	10	10	3	4	16	21	3	6	54.8	32.4	6	4	3	.	.	.	1	1	14	2	.	.	4
VII	3.1	4.1	2.8	11	4	2	2	7	14	39	8	6	156.2	32.4	25	17	15	.	.	1	3	1	5	8	.	.	4
VIII	2.2	4.6	1.6	.	16	11	5	17	15	14	3	12	100.6	52.4	30	13	12	.	.	1	5	1	6	3	.	.	3
IX	2.8	3.3	2.0	3	6	12	6	7	16	12	9	19	50.2	37.5	1	7	7	.	.	1	13	1	15	4	.	.	3
X	4.5	5.1	4.0	.	.	.	6	9	36	31	6	5	102.4	42.1	13	10	8	.	.	.	12	1	.	6	.	.	.
XI	2.4	2.3	3.0	.	4	2	6	2	27	10	36	3	53.8	10.5	20	13	12	1	.	.	8	2	4	11	.	10	.
XII	1.4	2.1	1.7	.	.	4	41	33	2	4	5	4	25.7	6.5	3	8	6	1	.	.	19	.	1	26	10	22	.
Rok	3.2	4.0	2.8	51	51	95	126	98	306	204	75	89	-	52.4	30.VIII	-	-	-	-	7	96	19	69	99	-	101	22

Kościerzyna

$H_s = 176\,m$

I	1.5	2.0	2.6	5	4	8	3	8.5	7	8	6.5	43	23.9	8.6	7	9	7	8	.	-	5	1	3	17	7	27	.
II	5.0	5.6	6.0	3	3	1	.	2	10	23.5	19.5	22	25.8	7.0	8	10	10	7	.	-	4	4	5	11	2	18	.
III	3.0	3.3	2.6	4.5	22.5	8	3	5.5	10	5	8.5	26	31.1	8.5	21	6	5	2	.	-	4	.	4	9	1	19	.
IV	2.7	5.5	2.1	4.5	21.5	16	3	3.5	5.5	5	2	29	29.3	17.9	10	8	5	1	.	-	1	1	-	-	.	9	2
V	2.9	5.4	1.8	4	7	9.5	1.5	2.5	8	16.5	13	31	43.2	14.8	28	10	7	.	2	-	.	2	-	-	.	.	10
VI	2.3	2.5	0.9	11	7	2.5	0.5	6	6	9	13	35	65.2	34.5	6	5	3	.	.	-	.	.	-	-	.	.	7
VII	2.5	3.8	1.7	8.5	20.5	2.5	2	3	8.5	10.5	11.5	26	118.5	31.2	25	16	15	.	.	-	.	.	-	-	.	.	7
VIII	0.9	3.2	0.3	2.5	5	5.5	0.5	3	4	9	6.5	57	44.6	10.5	29	8	8	.	.	-	.	.	-	-	.	.	8
IX	1.8	3.1	0.8	3.5	8.5	6.5	3.5	3	10.5	2	4.5	48	36.6	15.3	2	7	4	.	.	-	3	.	-	-	.	.	5
X	2.7	3.8	1.4	0.5	0.5	1.5	0.5	5.5	20.5	6	10	48	36.1	13.9	14	4	4	.	.	-	5	.	-	-	.	.	.
XI	3.1	3.5	3.3	6	7	4	3	0.5	4	11.5	13	41	25.5	9.2	17	12	7	2	.	-	4	2	-	-	.	12	.
XII	2.5	2.8	1.3	.	9.5	33.5	6	2	1	1	.	40	24.2	12.5	5	7	3	2	.	-	16	.	-	-	8	17	.
Rok	2.6	3.7	2.1	53	116	98.5	26.5	45	95	107	108	446	504.0	34.5	6.VI	102	78	22	2	-	42	10	-	-	18	102	39

Wigry – Stary Folwark $\varphi = 54°04'$ $\lambda = 23°05'$ 1934

MIESIĄC	CIŚNIENIE p			TEMPERATURA t										ŚREDNIA PRĘŻNOŚĆ PARY e_m			ŚREDNIA WILGOTNOŚĆ WZGLĘDNA U_m			ŚREDNIE ZACHMURZENIE N_m		
	P_m	Max	Min	Średnia I	Średnia II	Średnia III	Średnia Dies	— Max	— Min	Max abs.	Data	Min abs.	Data	I	II	III	I	II	III	I	II	III
I	755.4	769.9	739.0	-4.3	-2.3	-3.4	-3.4	-1.2	-6.2	4.6	19	-17.8	4	3.2	3.6	3.4	92	91	92	8.0	8.1	7.7
II	749.1	768.2	723.8	-1.5	0.3	-0.3	-0.4	1.1	-3.3	6.3	26	-10.3	1	4.0	4.3	4.2	93	90	91	7.9	8.5	8.1
III	746.8	757.4	735.2	0.2	3.7	1.7	1.8	4.8	-0.7	10.1	15,30	- 7.7	2	4.5	5.0	4.8	94	83	90	8.9	8.3	6.5
IV	750.0	760.2	736.2	5.9	12.5	7.9	8.6	13.8	4.0	25.3	27	- 4.3	14	6.3	7.1	6.9	87	63	83	5.1	6.0	4.2
V	750.7	760.5	741.2	11.6	17.4	12.5	13.5	19.1	8.0	27.0	9	2.2	28	8.5	8.5	8.7	82	59	80	4.9	5.7	4.2
VI	748.6	757.5	738.3	13.9	20.1	14.9	16.0	21.5	9.4	28.2	30	4.6	13,17	9.0	8.7	9.5	77	51	75	4.6	6.1	4.5
VII	744.9	749.0	739.0	16.0	20.2	16.5	17.3	22.4	13.5	28.0	20	8.0	11	12.7	14.0	13.3	93	79	94	6.9	7.3	6.4
VIII	748.2	755.8	742.8	15.3	21.3	16.7	17.5	22.9	13.0	26.3	24	9.6	23	12.2	13.8	12.9	94	73	91	5.5	6.6	4.4
IX	753.5	759.9	742.1	11.3	19.2	13.9	14.6	20.2	9.9	24.6	11	3.5	30	9.6	12.2	11.0	95	73	93	4.5	4.9	3.5
X	748.1	764.7	727.1	7.6	11.9	9.2	9.5	12.8	6.4	23.1	3	0.6	19	7.7	9.1	8.4	97	86	95	8.1	7.6	5.6
XI	749.9	760.4	740.7	4.0	5.7	4.5	4.7	6.7	2.4	12.5	6	- 2.7	26	6.0	6.2	6.0	96	90	94	8.4	8.1	7.9
XII	752.7	761.4	741.2	-3.0	-2.0	-3.1	-2.8	-1.1	-4.9	5.8	16	-13.2	30	3.7	3.8	3.6	94	92	93	9.4	8.2	8.1
Rok	749.8	769.9	723.8	6.4	10.7	7.6	8.1	11.9	4.3	28.2	30.VI	-17.8	4.I	7.3	8.0	7.7	91	78	89	6.8	7.1	5.9

Uwaga. Temperatura minimalna bez uwzględnienia poprawki porównawczej.

Wirty $\varphi = 53°55'$ $\lambda = 18°23'$

I	754.4	771.0	737.3	-1.8	-0.4	-1.9	-1.5	0.5	-3.8	7.0	19	-10.6	25	3.9	4.2	3.9	95	93	94	9.8	8.5	7.0
II	751.2	771.9	723.4	-0.5	2.2	1.0	0.9	5.5	-2.2	9.6	28	-12.6	2	4.3	4.9	4.6	94	90	93	8.7	7.9	7.5
III	745.5	756.1	732.4	1.1	5.8	3.4	3.4	6.9	0.1	13.2	18	- 2.4	3,4	4.7	5.5	5.3	94	80	90	9.0	7.3	7.5
IV	748.9	759.1	731.6	6.2	12.4	9.1	9.2	14.2	3.0	25.0	18,30	- 2.6	13	6.4	7.8	7.3	88	71	82	5.6	4.7	4.2
V	751.0	761.5	741.5	12.0	18.0	12.8	13.9	19.5	7.5	27.5	8	1.0	31	8.5	9.8	9.4	80	64	83	4.5	4.5	4.7
VI	749.4	758.3	737.8	14.6	19.6	14.3	15.7	21.4	9.5	29.0	18	3.3	16	9.7	10.7	10.4	77	63	86	5.0	4.9	4.3
VII	746.4	752.0	739.5	16.9	20.0	16.1	17.3	21.4	12.8	27.8	19	8.2	13	12.0	12.8	12.0	84	75	89	5.7	6.2	6.5
VIII	748.1	756.3	741.4	16.0	21.5	16.5	17.6	23.3	12.5	30.0	23	8.2	25,31	11.9	13.4	12.6	88	70	90	5.1	5.9	4.0
IX	753.0	760.9	738.9	13.2	20.1	14.9	15.8	21.2	10.8	25.6	12	5.5	29	10.4	12.5	11.5	91	71	90	4.4	3.2	3.2
X	747.7	764.1	727.6	7.7	12.5	8.8	9.4	13.4	4.8	22.6	3	0.3	31	7.6	8.8	8.0	94	81	93	8.2	6.8	7.0
XI	750.4	760.8	739.2	3.8	6.3	4.4	4.7	7.0	1.7	13.5	6	- 2.2	4	5.8	6.3	5.9	95	88	94	8.9	7.8	7.9
XII	750.1	761.5	736.3	-0.3	0.7	0.1	0.2	1.5	-1.8	8.7	15	- 9.7	30	4.4	4.6	4.6	96	93	95	9.4	8.5	8.8
Rok	749.7	771.9	725.4	7.4	11.6	8.3	8.9	12.8	4.6	30.0	23.VIII	-12.6	2.II	7.5	8.4	8.0	90	78	90	7.0	6.4	6.0

Chojnice $\varphi = 53°43'$ $\lambda = 17°35'$

I	-	-	-	-1.8	-0.1	-1.7	-1.3	0.4	-3.7	6.7	19	-10.3	25	-	-	-	-	-	-	9.1	8.2	7.4
II	-	-	-	-0.8	2.0	0.8	0.7	3.2	-2.4	9.8	28	-11.6	2	-	-	-	-	-	-	8.9	8.4	7.7
III	-	-	-	1.2	6.0	3.1	3.4	7.1	0.1	12.9	18	- 2.2	3,10	4.7	5.2	5.0	93	76	87	8.9	8.8	7.0
IV	-	-	-	5.7	13.3	8.1	8.8	14.6	2.9	26.0	30	- 4.1	13	6.0	6.8	6.4	85	59	77	6.8	6.0	4.3
V	-	-	-	11.8	18.6	12.1	13.6	20.0	7.0	27.7	4	1.2	20	7.9	8.7	8.2	76	54	76	6.2	6.6	4.1
VI	-	-	-	14.7	20.4	13.9	15.7	21.6	8.8	29.3	30	2.9	16	9.6	10.5	9.2	77	58	78	5.9	6.8	5.5
VII	-	-	-	16.2	20.5	15.9	17.1	22.1	12.1	29.8	19	7.4	13	-	-	-	-	-	-	6.7	8.4	6.7
VIII	-	-	-	15.5	21.2	15.8	17.1	22.9	11.4	29.1	23	6.7	25	11.7	11.8	11.2	88	63	84	6.2	8.0	5.8
IX	-	-	-	12.0	20.4	13.9	15.0	21.2	9.9	26.8	12	3.3	29	9.8	11.3	10.3	93	64	87	5.5	5.5	3.8
X	-	-	-	7.4	12.1	8.4	9.1	13.2	5.5	22.1	3	1.4	31	7.5	8.5	7.4	95	80	89	8.3	8.0	9.0
XI	-	-	-	3.5	6.1	3.9	4.4	6.9	1.6	14.5	7	- 3.1	4	5.6	6.2	5.7	93	87	93	8.6	8.6	7.3
XII	-	-	-	0.2	0.8	0.5	0.5	1.8	-1.5	8.8	15	- 8.6	30	4.6	4.8	4.7	93	93	93	9.5	9.4	9.4
Rok	-	-	-	7.1	11.8	7.9	8.7	12.9	4.3	29.8	19.VII	-11.6	2.II	-	-	-	-	-	-	7.6	7.7	6.1

Bartogi $\varphi = 53°42'$ $\lambda = 18°00'$

I	-	-	-	-2.1	-0.1	-2.1	-1.6	0.4	-4.1	6.8	19	-13.0	25	-	-	-	-	-	-	8.2	7.7	7.9
II	-	-	-	-0.6	2.8	0.8	1.0	3.5	-2.2	10.9	28	-11.9	1	-	-	-	-	-	-	7.5	6.7	7.6
III	-	-	-	0.7	6.4	3.1	3.3	6.9	-0.3	11.9	15	-4.0	20	-	-	-	-	-	-	7.1	6.1	7.1
IV	-	-	-	5.7	14.1	7.4	8.6	14.5	2.1	25.7	30	-5.0	13	-	-	-	-	-	-	-	-	-
V	-	-	-	11.5	20.0	11.8	13.8	20.4	6.4	28.9	4	-0.6	31	-	-	-	-	-	-	-	-	-
VI	-	-	-	13.5	22.4	13.8	15.9	22.6	8.2	30.0	29,30	0.4	16	-	-	-	-	-	-	-	-	-
VII	-	-	-	15.6	21.6	16.1	17.4	22.1	11.9	30.0	19	5.2	13	-	-	-	-	-	-	5.5	5.2	5.4
VIII	-	-	-	15.0	22.6	16.0	17.4	23.1	11.7	30.0	23	5.6	25	-	-	-	-	-	-	-	-	-
IX	-	-	-	12.0	21.0	13.8	15.2	21.3	8.9	25.6	12	1.0	23	-	-	-	-	-	-	-	-	-
X	-	-	-	7.2	12.8	8.5	9.2	13.2	5.2	22.6	4	-1.0	8	-	-	-	-	-	-	7.4	5.2	5.4
XI	-	-	-	3.5	6.8	3.7	4.4	7.2	1.3	15.3	7	-6.2	24	-	-	-	-	-	-	7.4	5.9	7.0
XII	-	-	-	-0.2	1.1	0.4	0.4	1.7	-1.5	9.0	15	-9.5	30	-	-	-	-	-	-	-	-	-
Rok	-	-	-	6.8	12.6	7.8	8.8	13.1	4.0	30.0	29,30.VI, 19.VII, 23.VIII	-13.0	25.I	-	-	-	-	-	-	-	-	-

Wigry – Stary Folwark

$H_s = 141\ m$ $H_b = 141{,}4\ m$ **1934**

MIESIĄC	Średnia prędkość wiatru v_m			Rozkład wiatru n_D									Opad R			Liczba dni (n)											Temperatura T		
	I	II	III	N	NE	E	SE	S	SW	W	NW	C	Suma	Max	Data	Opad R ≥0,1 mm	Opad R ≥1 mm	•	▲	K m	≡	◁	⊗	⊗	t max ≥	t min ≤	t max ≥	t min ≤	t śr.
I	2.6	3.2	3.4	4	2	.	12	20	10	5	4	36	14.1	5.0	1	5	4	4	.	.	11	.	1	17	20	29	.		
II	4.1	6.8	6.0	8	1	3	3	4	13	34	9	9	46.3	14.6	28	14	10	10	1	.	12	5	.	15	8	21	.		
III	2.2	3.8	2.8	3	9	19	8	13	13	5	1	22	34.9	6.1	13	11	10	4	.	.	10	1	.	17	4	15	.		
IV	1.7	3.3	1.6	7	6	8	13	7	3	7	1	38	28.8	9.0	20	8	5	.	.	4	7	1	7	7	.	9	1		
V	2.1	5.1	1.6	2	2	3	10	3	7	26	10	30	59.4	12.0	19	14	13	.	2	2	3	.	6	5	.	.	10		
VI	1.6	3.5	0.7	14	14	2	2	.	5	13	11	29	17.6	7.0	21	5	4	.	.	2	.	.	3	3	.	.	6		
VII	1.3	2.5	1.4	20	3	3	4	4	7	14	7	31	189.1	43.5	14	23	19	.	.	7	8	.	2	12	.	.	9		
VIII	1.2	2.8	0.8	4	9	7	5	4	5	17	6	36	67.8	13.2	5	10	7	.	.	7	7	.	2	6	.	.	7		
IX	0.7	3.7	1.2	7	6	8	6	5	8	3	3	44	34.0	10.2	2	7	5	.	.	2	7	1	13	7	.	.	.		
X	1.7	3.9	2.5	1	.	.	7	16	31	6	3	29	64.3	17.1	5	12	7	.	.	.	18	2	1	14	.	.	.		
XI	2.4	3.8	3.3	3	1	5	24	8	9	20	5	15	63.4	17.3	13	14	13	3	.	.	13	1	2	18	.	7	.		
XII	3.5	4.3	4.6	.	3	17	47	6	2	3	.	15	4.0	2.1	12	3	2	2	.	.	8	.	.	21	17	27	.		
Rok	2.1	3.9	2.5	73	56	75	141	90	113	153	60	334	623.7	43.5	14.VII	126	99	23	3	24	104	11	37	142	49	108	33		

Wirty

$H_s = 121\ m$ $H_b = 126{,}5\ m$

I	–	–	–	–	–	–	–	–	–	–	–	–	23.0	5.3	15	11	8	4	.	.	8	–	.	19	11	27	.		
II	2.8	2.9	2.6	1	.	3	.	.	55	6	.	19	26.2	7.4	8	13	10	3	.	.	2	.	.	16	3	18	.		
III	–	–	–	–	–	–	–	–	–	–	–	–	19.4	9.8	24	7	5	1	.	.	2	–	.	18	1	16	.		
IV	–	–	–	–	–	–	–	–	–	–	–	–	41.2	16.2	10	8	8	.	.	1	.	–	3	6	.	8	2		
V	1.6	2.5	1.5	1	12	7	3	.	29	1	12	28	48.3	13.2	28	10	7	.	.	1	.	.	3	5	.	.	10		
VI	1.2	2.1	1.1	7	25	2	1	2	19	1	9	24	108.7	55.7	6	7	6	.	.	.	.	.	7	4	.	.	7		
VII	1.6	2.7	1.8	6	13	.	.	.	23	6	31	14	103.8	24.8	25	16	13	.	.	2	.	.	5	13	.	.	6		
VIII	1.0	1.3	0.9	2	23	2	.	1	16	4	10	35	51.7	18.2	5	8	6	.	.	.	1	.	3	5	.	.	8		
IX	0.9	1.6	0.8	2	17	2	1	1	17	2	9	39	32.6	14.2	1	6	5	.	.	.	1	.	10	5	.	.	3		
X	1.3	1.7	1.4	.	.	.	1	3	46	2	3	38	48.7	15.2	14	10	10	.	1	.	2	.	.	13	.	.	.		
XI	–	–	–	–	–	–	–	–	–	–	–	–	40.8	12.6	19	10	8	.	.	.	.	–	.	19	.	9	.		
XII	–	–	–	–	–	–	–	–	–	–	–	–	25.7	7.5	3	8	6	2	.	.	7	–	1	26	10	19	.		
Rok	–	–	–	–	–	–	–	–	–	–	–	–	570.1	55.7	6.VI	114	92	10	1	4	23	–	32	149	25	97	[illegible]		

Chojnice

$H_s = 170\ m$

I	4.5	4.1	4.5	5	2.5	3	4	27	18.5	19.5	13.5	.	21.8	5.2	13	10	6	8	.	.	8	3	3	22	10	28	.		
II	7.2	7.4	7.7	5.5	1	.	4	4.5	6.5	32	30.5	.	12.8	3.1	8	13	5	8	.	.	7	6	1	17	5	17	.		
III	4.0	4.4	4.0	0.5	6.5	13.5	10.5	20.5	15.5	18.5	7.5	.	22.1	10.1	24	8	6	3	.	1	8	.	1	20	1	16	.		
IV	3.5	4.3	3.1	4.5	12.5	18	22	13.5	6.5	9.5	3.5	.	28.6	16.0	18	11	4	2	1	4	6	.	4	6	.	9	2		
V	4.5	5.7	3.3	9	7	5.5	12	10	8.5	22	19	.	38.6	18.3	28	12	7	.	.	3	2	.	5	5	.	.	11		
VI	3.7	4.3	2.4	17.5	20.5	6.5	3.5	4.5	8	17	11.5	1	73.8	38.2	6	10	6	.	.	1	1	2	4	8	.	.	8		
VII	4.4	4.7	2.8	12	16	2.5	2.5	2	7	18	33	.	89.0	16.0	3	19	14	.	.	5	2	.	.	13	.	.	10		
VIII	2.2	3.2	1.7	5	18	6.5	5	16.5	11.5	18.5	11	1	76.3	25.6	5	13	9	.	.	5	5	.	.	9	.	.	7		
IX	2.8	3.7	2.6	8.5	19	7.5	14	12.5	9.5	11	8	.	26.9	15.6	1	6	5	.	.	1	6	3	6	4	.	.	5		
X	3.8	5.4	3.8	1.5	.	.	2.5	22.5	26	32	7.5	1	44.6	14.7	14	16	9	.	.	1	8	2	2	11	.	.	.		
XI	3.5	3.8	3.8	2.5	4	6	6.5	18.5	9	24	19.5	.	28.5	7.7	17	24	6	3	1	.	8	1	.	17	.	9	.		
XII	3.0	2.8	2.6	.	0.5	8.5	41	31	2.5	8	0.5	1	29.8	9.4	5	17	6	3	.	.	16	.	.	26	9	17	.		
Rok	3.9	4.5	3.5	71.5	107.5	77.5	127.5	183	129	230	165	4	492.8	38.2	6.VI	159	83	27	2	21	77	17	26	158	25	96	43		

Bartogi

$H_s = 120\ ?\ m$

I	–	–	–	–	–	–	–	–	–	–	–	–	30.0	6.8	15	9	9	3	.	.	3	–	3	21	10	25	.		
II	–	–	–	–	–	–	–	–	–	–	–	–	27.1	9.4	3	9	8	5	.	.	1	–	1	15	5	16	.		
III	–	–	–	–	–	–	–	–	–	–	–	–	28.5	13.4	24	7	6	.	.	1	.	–	2	14	2	16	.		
IV	–	–	–	–	–	–	–	–	–	–	–	–	17.9	7.8	18	6	6	.	.	2	2	–	–	–	.	9	2		
V	–	–	–	–	–	–	–	–	–	–	–	–	31.9	16.8	28	8	8	.	.	1	.	–	–	–	.	2	12		
VI	–	–	–	–	–	–	–	–	–	–	–	–	57.4	38.2	6	5	5	.	.	.	.	–	–	–	.	.	10		
VII	–	–	–	–	–	–	–	–	–	–	–	–	95.8	23.4	23	14	14	.	.	1	1	–	8	9	.	.	7		
VIII	–	–	–	–	–	–	–	–	–	–	–	–	53.5	24.4	4	8	8	.	.	3	.	–	–	–	.	.	6		
IX	–	–	–	–	–	–	–	–	–	–	–	–	39.2	12.7	3	5	5	.	.	1	.	–	–	–	.	.	2		
X	–	–	–	–	–	–	–	–	–	–	–	–	44.8	14.6	14	8	7	.	.	1	1	–	4	9	.	1	.		
XI	–	–	–	–	–	–	–	–	–	–	–	–	36.2	13.2	17	7	7	.	.	.	2	–	2	12	.	10	.		
XII	–	–	–	–	–	–	–	–	–	–	–	–	25.4	9.4	5	6	6	2	.	.	6	–	–	–	9	17	.		
Rok	–	–	–	–	–	–	–	–	–	–	–	–	487.7	38.2	6.VI	92	89	10	.	10	16	–	–	–	26	98	39		

Pawłowo $\varphi = 53°41'$ $\lambda = 17°39'$ 1934

MIESIĄC	CIŚNIENIE P			TEMPERATURA T										ŚREDNIA PRĘŻNOŚĆ PARY e_m			ŚREDNIA WILGOTNOŚĆ WZGLĘDNA U_m			ŚREDNIE ZACHMURZENIE N_m		
	P_m	Max	Min	Średnia I	Średnia II	Średnia III	Średnia Dzień	Max	Min	Max abs.	Data	Min abs.	Data	I	II	III	I	II	III	I	II	III
I	-	-	-	-1.5	-0.8	-1.8	-1.5	-	-	-	-	-	-	-	-	-	-	-	-	8.5	7.6	7.5
II	-	-	-	-0.6	1.8	0.7	0.6	-	-	-	-	-	-	-	-	-	-	-	-	7.9	7.6	8.1
III	-	-	-	1.2	5.6	3.1	3.2	-	-	-	-	-	-	-	-	-	-	-	-	7.8	7.5	8.5
IV	-	-	-	-	-	-	-	-	-	-	-	-	-	-	-	-	-	-	-	-	-	-
V	-	-	-	11.9	18.1	11.7	13.4	19.7	-	27.2	4	-	-	-	-	-	-	-	-	5.3	5.3	3.5
VI	-	-	-	14.6	19.8	14.0	15.6	-	-	-	-	-	-	-	-	-	-	-	-	4.7	4.9	4.2
VII	-	-	-	16.6	20.0	16.0	17.2	-	-	-	-	-	-	-	-	-	-	-	-	5.3	6.3	5.2
VIII	-	-	-	15.8	21.0	16.9	17.6	22.3	-	28.6	23	-	-	-	-	-	-	-	-	4.2	5.5	4.4
IX	-	-	-	12.2	20.2	14.0	15.1	20.7	-	26.0	12	-	-	-	-	-	-	-	-	3.6	3.7	2.0
X	-	-	-	7.5	12.0	8.0	8.9	13.2	-	22.2	3	-	-	-	-	-	-	-	-	7.8	5.8	3.3
XI	-	-	-	3.3	5.8	3.7	4.1	6.6	-	14.2	7	-	-	-	-	-	-	-	-	9.2	8.3	9.0
XII	-	-	-	0.3	0.9	0.6	0.6	2.1	-	8.2	15	-	-	-	-	-	-	-	-	9.9	9.3	9.7
Rok	-	-	-	-	-	-	-	-	-	-	-	-	-	-	-	-	-	-	-	-	-	-

Żur-Młyn $\varphi = 53°34'$ $\lambda = 18°22'$

I	-	-	-	-1.8	0.3	-1.6	-1.2	-	-3.4	-	-	-10.4	25	3.9	4.1	3.9	94	86	92	8.3	7.6	7.4
II	-	-	-	0.1	3.2	1.1	1.4	-	-1.4	-	-	-13.8	2	4.4	5.0	4.6	92	87	91	8.3	9.2	8.6
III	-	-	-	1.6	7.0	3.5	3.9	-	0.6	-	-	-3.5	20	4.9	5.8	5.3	94	78	90	8.3	8.3	6.4
IV	-	-	-	6.3	14.0	8.2	9.2	-	2.9	-	-	-3.9	13	6.5	7.6	7.2	90	65	87	6.2	6.3	3.6
V	-	-	-	12.5	19.3	13.2	14.6	-	7.4	-	-	0.2	31	8.2	8.5	8.7	75	52	76	4.8	3.1	4.1
VI	-	-	-	15.2	21.0	14.4	16.2	-	8.9	-	-	3.0	13	9.6	9.7	9.8	75	54	79	5.0	3.6	4.3
VII	-	-	-	16.8	21.2	16.7	17.8	-	12.1	-	-	7.4	13,14	12.2	12.3	12.0	86	69	85	5.9	7.4	6.3
VIII	-	-	-	16.0	22.7	17.4	18.4	-	11.6	-	-	6.9	31	11.8	12.2	12.1	87	61	81	3.2	6.0	4.8
IX	-	-	-	11.9	21.4	14.6	15.6	-	9.8	-	-	3.1	30	9.8	10.8	10.6	94	58	85	5.4	3.2	3.9
X	-	-	-	7.7	13.3	9.3	9.9	-	6.1	-	-	1.3	8	7.6	8.6	8.1	95	75	92	8.9	7.6	7.5
XI	-	-	-	4.1	7.2	4.8	5.2	-	2.4	-	-	-3.4	4	5.8	6.5	6.0	99	86	93	8.7	7.9	6.6
XII	-	-	-	0.1	1.3	0.6	0.6	-	-1.2	-	-	-8.9	30	4.6	4.9	4.7	95	93	94	9.3	9.3	8.8
Rok	-	-	-	7.5	12.7	8.5	9.3	-	4.6	-	-	-13.8	2.II	7.4	8.0	7.8	90	72	87	7.0	7.1	6.0

Wielka Klonia $\varphi = 53°29'$ $\lambda = 17°45'$

I	-	-	-	-2.0	-0.3	-2.0	-1.6	-	-	-	-	-	-	-	-	-	-	-	-	-	-	-
II	-	-	-	-1.0	1.7	-0.3	0.0	-	-	-	-	-	-	-	-	-	-	-	-	-	-	-
III	-	-	-	1.2	6.0	2.9	3.2	9.1	-	14.0	15, 16,18	-	-	-	-	-	-	-	-	-	-	-
IV	-	-	-	5.0	12.8	7.7	8.3	-	-	-	-	-	-	-	-	-	-	-	-	-	-	-
V	-	-	-	11.3	18.3	12.6	13.7	-	-	-	-	-	-	8.1	7.9	7.6	80	52	70	-	-	-
VI	-	-	-	13.8	19.9	14.8	15.8	-	-	-	-	-	-	-	-	-	-	-	-	-	-	-
VII	-	-	-	15.7	20.4	16.7	17.4	-	12.8	-	-	9.5	3,13	11.7	12.1	11.6	88	70	83	-	-	-
VIII	-	-	-	15.5	21.1	16.7	17.5	-	12.0	-	-	8.0	25	-	-	-	-	-	-	-	-	-
IX	-	-	-	12.3	20.5	14.6	15.5	-	9.9	-	-	5.5	29,30	-	-	-	-	-	-	-	-	-
X	-	-	-	7.5	12.4	8.7	9.3	-	-	-	-	-	-	-	-	-	-	-	-	7.8	4.5	4.2
XI	-	-	-	3.2	5.6	3.3	3.8	-	-	-	-	-	-	-	-	-	-	-	-	7.1	6.4	5.4
XII	-	-	-	-0.1	1.3	0.4	0.6	-	-	-	-	-	-	-	-	-	-	-	-	8.8	9.5	9.0
Rok	-	-	-	6.9	11.6	8.0	8.6	-	-	-	-	-	-	-	-	-	-	-	-	-	-	-

Grudziądz, post. lot.-met. $\varphi = 53°28'$ $\lambda = 18°47'$

I	764.2	780.6	747.4	-1.8	0.1	-1.6	-1.2	1.2	-3.9	7.3	19	-11.1	25	3.9	4.0	3.7	93	84	90	8.2	7.8	7.4
II	760.8	781.2	734.8	-0.3	2.8	1.3	1.3	4.4	-2.1	10.8	28	-17.3	2	4.2	4.5	4.3	89	79	84	8.5	8.5	8.1
III	754.8	765.2	740.6	1.9	7.3	3.7	4.2	8.6	0.8	13.6	16	- 3.0	5,20	4.8	5.0	5.2	91	66	86	8.8	8.4	7.6
IV	757.8	767.9	740.5	6.7	13.9	8.8	9.6	15.6	2.8	27.3	30	- 3.6	13	6.4	6.8	7.1	84	57	81	6.5	6.2	4.4
V	759.9	770.5	750.4	12.4	18.9	13.1	14.4	20.7	7.6	28.8	3	- 0.3	31	7.9	7.9	8.0	73	50	71	6.0	6.0	5.3
VI	758.2	767.5	746.8	14.7	20.9	15.0	16.4	22.3	8.9	29.7	18, 29,30	- 0.1	16	9.1	8.6	9.4	73	49	74	6.0	6.1	6.5
VII	755.2	760.6	748.0	16.6	21.1	16.8	17.8	22.9	12.6	29.3	19	7.5	13	11.4	11.2	11.5	81	62	81	7.4	8.2	6.4
VIII	756.8	764.5	748.8	16.0	22.2	16.7	17.9	23.9	11.4	29.7	4	7.1	25	12.0	12.0	12.0	89	61	84	6.5	7.2	5.4
IX	761.8	769.3	745.5	12.3	21.2	14.3	15.5	22.3	9.6	27.6	12	2.8	29	9.9	11.4	10.8	92	61	88	6.0	5.0	3.2
X	757.1	774.1	735.8	7.8	13.2	8.8	9.6	14.6	4.7	24.5	3	- 0.1	19	7.4	8.5	7.8	93	76	91	8.2	7.4	4.5
XI	759.3	770.0	746.7	4.5	7.2	4.8	5.3	8.4	2.4	13.8	7	- 3.4	4	6.0	6.5	6.0	94	85	92	8.9	8.3	5.0
XII	759.3	770.6	745.4	0.2	1.6	0.7	0.8	2.5	-1.0	11.2	15	- 9.3	30	4.6	4.9	4.7	94	90	93	9.2	9.0	8.3
Rok	758.8	781.2	734.8	7.6	12.5	8.5	9.3	14.0	4.5	29.7	18, 29, 30, VI, 4.VIII	-17.3	2.II	7.3	7.6	7.5	87	68	85	7.5	7.3	6.0

Uwaga. W okresie 25.X.–10.XI. temperatura powietrza wg wskazań słupka toluolu w termometrze minimalnym, w okresie 10–21.XI – wg termometru z psychrometru aspiracyjnego.

Pawłowo — $H_s = 165\,m$ — 1934

Miesiąc	Średnia prędkość wiatru v_m I	II	III	Rozkład wiatru f_D N	NE	E	SE	S	SW	W	NW	C	Opad R Suma	Max	Data	Liczba dni (n) Opad ≥0.1	≥1.0	•	▲	≡	≡	≡	●	●	Temperatura T Max<0°	Min<0°	Min≤-20°
I	-	-	-	-	-	-	-	-	-	-	-	-	25.4	7.6	5	9	9	5	.	.	1	-	3	21	-	-	-
II	-	-	-	-	-	-	-	-	-	-	-	-	17.6	7.6	9	6	6	3	.	.	.	-	.	19	-	-	-
III	-	-	-	-	-	-	-	-	-	-	-	-	44.7	15.0	26	9	8	-	-	-	-	-	.	18	-	-	-
IV	-	-	-	-	-	-	-	-	-	-	-	-	28.2	11.5	18	11	6	.	1	-	-	-	-	-	-	-	-
V	-	-	-	-	-	-	-	-	-	-	-	-	45.0	21.5	28	14	9	.	1	-	-	-	6	4	.	-	10
VI	-	-	-	-	-	-	-	-	-	-	-	-	63.7	45.4	6	6	5	.	.	-	1	-	7	6	.	-	-
VII	-	-	-	-	-	-	-	-	-	-	-	-	103.3	21.0	3	18	14	.	.	-	-	-	5	8	.	-	-
VIII	-	-	-	-	-	-	-	-	-	-	-	-	78.5	28.5	5	9	7	.	.	-	2	-	7	4	.	-	5
IX	-	-	-	-	-	-	-	-	-	-	-	-	25.3	10.7	1	9	5	.	.	-	.	-	13	2	.	-	2
X	-	-	-	-	-	-	-	-	-	-	-	-	50.2	18.0	14	16	7	1	1	-	1	-	2	7	.	-	.
XI	-	-	-	-	-	-	-	-	-	-	-	-	28.8	7.4	12	23	10	.	.	-	6	-	.	23	.	-	.
XII	-	-	-	-	-	-	-	-	-	-	-	-	25.5	9.5	5	13	5	2	.	-	.	-	.	29	8	-	.
Rok	-	-	-	-	-	-	-	-	-	-	-	-	536.2	45.4	6.VI	143	91	-	-	-	-	-	-	-	-	-	-

Żur – Młyn — $H_s = 56\,?\,m$

I	2.9	3.7	2.5	10	1	.	8	35	9	9	6	15	24.6	4.6	13	14	7	9	.	.	11	.	2	18	-	24	-
II	4.4	7.2	5.5	12	.	.	.	6	2	52	10	2	13.2	5.7	8	10	4	5	.	.	4	2	1	19	-	14	.
III	3.0	3.5	3.5	2	.	13	10	25	8	24	3	8	18.2	6.5	24	7	5	2	.	.	6	.	2	16	-	10	-
IV	2.4	5.2	2.7	11	2	8	6	27	12	7	2	15	20.2	4.3	6	9	6	.	.	3	4	.	4	6	-	9	-
V	3.4	6.4	2.8	7	1	.	1	27	9	16	24	8	41.0	15.8	28	10	6	.	.	1	1	1	7	4	-	.	-
VI	2.4	4.1	1.7	14	7	4	1	4	14	10	12	24	79.3	45.4	6	7	6	.	.	3	.	.	5	6	-	.	-
VII	3.5	6.0	3.0	15	3	.	1	5	4	17	38	10	127.8	45.4	23	16	15	.	.	2	.	.	1	12	-	.	-
VIII	2.1	4.5	2.2	14	6	2	4	14	14	17	13	9	68.7	17.5	4	12	10	.	.	3	2	.	4	7	-	.	-
IX	2.1	4.5	3.0	13	.	12	1	21	8	11	8	16	28.5	17.4	2	7	5	.	.	1	11	1	6	7	-	.	-
X	3.3	6.1	3.2	.	.	.	.	36	13	29	6	9	37.6	11.5	14	14	8	.	.	2	9	1	2	19	-	.	-
XI	4.0	5.1	3.7	1	2	1	4	22	12	22	22	4	26.5	8.0	17	13	6	1	.	.	9	.	1	16	-	5	-
XII	3.4	4.1	4.1	.	.	10	29	33	9	8	.	4	33.4	11.0	5	13	7	3	.	.	12	.	1	25	-	16	-
Rok	3.1	5.2	3.2	99	22	50	65	255	114	222	144	124	519.0	45.4	6.VI 23.XII	132	85	20	.	15	69	5	36	155	-	78	-

Wielka Klonia — $H_s = 150\,m$

I	1.5	1.8	1.5	6	.	2	4	4	11	16	1	49	25.3	13.2	18	5	4	4	.	.	11	.	-	-	-	-	-
II	5.3	5.0	4.9	6	.	.	.	.	7	20	18	33	11.4	3.4	20	8	5	4	2	.	6	6	-	-	-	-	-
III	2.0	3.4	1.0	5	5	11	4	6	9	13	3	37	20.6	15.0	24	7	3	1	1	.	7	1	-	-	.	-	.
IV	1.7	3.8	1.5	16	7	22	12	3	1	6	1	22	12.2	5.6	19	7	4	.	1	4	7	.	-	-	-	-	-
V	3.7	4.4	1.8	12	2	6	9	4	12.5	20.5	9	18	32.2	16.5	28	9	7	.	.	2	1	2	-	-	-	-	-
VI	2.4	2.8	0.8	24	11	9	1	.	10	10	5	20	55.0	18.5	6	9	8	.	.	1	1	1	-	-	-	-	-
VII	3.4	4.0	2.2	23	9	2	.	.	10	15	17	17	69.8	13.0	3	14	12	.	.	1	1	.	-	-	-	.	-
VIII	1.5	3.9	1.5	9	3	15	4	12	5	13	8	24	63.9	25.0	5	9	7	.	.	7	3	1	-	-	-	.	-
IX	1.4	2.8	1.5	11	8	12	5	10	8	8	5	23	15.0	10.0	1	6	3	.	.	1	5	1	-	-	-	.	-
X	2.0	2.6	1.2	.	.	.	.	8	23	17	.	45	30.7	12.0	14	8	6	.	.	2	14	1	4	8	-	-	-
XI	3.4	3.5	2.0	17	2	7	.	3	4	19	4	34	21.1	6.0	17	8	6	2	.	.	7	2	5	14	-	-	-
XII	1.6	1.1	0.6	1	.	31	16	4	.	4	1	36	25.5	9.0	5	10	7	3	.	.	17	.	1	26	-	-	-
Rok	2.5	3.3	1.7	130	47	117	55	54	100.5	161.5	72	358	382.7	25.0	5.VIII	100	72	14	4	18	80	15	-	-	-	-	-

Grudziądz, post. lot.-met. — $H_s = 22\,m$ — $H_b = 32{,}0\,m$

I	3.0	3.1	2.6	3	4.5	2.5	4	16	24.5	5.5	3	30	19.7	5.2	5	11	6	9	.	.	11	2	2	19	9	22	.
II	3.5	4.5	3.8	10.5	1.5	.	2	4.5	10.5	23	17	15	18.5	5.5	8	15	6	9	.	.	13	4	.	19	2	14	.
III	2.6	4.6	2.5	1	3.5	10.5	16	10.5	13.5	12.5	2.5	23	17.6	3.2	13	12	7	2	.	.	11	.	.	17	.	9	.
IV	2.3	4.7	2.0	3.5	10.5	6	21	7.5	4	9	3.5	25	31.8	9.4	6	12	7	.	1	2	14	1	3	8	.	6	2
V	2.9	6.2	2.4	9	3	6	11.5	6.5	12.5	16.5	8	20	57.7	14.3	19	15	10	.	1	3	3	.	5	9	.	1	12
VI	2.6	4.5	1.4	14.5	12	6	5.5	4.5	11.5	7.5	5.5	23	99.8	72.5	6	8	7	.	.	2	3	2	1	9	.	1	9
VII	3.0	4.5	2.5	20.5	10.5	0.5	2	4.5	11.5	8	22.5	13	166.1	45.3	23	16	14	.	.	3	4	1	1	14	.	.	8
VIII	1.2	3.1	0.5	6	8	5.5	6.5	10	13.5	9	3.5	31	70.2	20.7	5	14	11	.	.	5	11	.	.	5	.	.	10
IX	1.6	2.6	0.6	10	8	7	6	9.5	5	2.5	4	38	40.3	27.7	2	9	6	.	.	1	8	.	6	6	.	.	10
X	2.2	3.5	1.9	0.5	.	.	2.5	17.5	26	20.5	3	23	32.6	11.5	14	17	8	.	.	1	4	.	2	10	.	1	.
XI	2.5	2.9	2.3	2	2.5	3.5	9	12	8	32	7	14	45.4	7.8	1	21	11	1	.	.	8	.	1	15	.	6	.
XII	4.8	4.8	5.4	.	2	13	43	26.5	2.5	3	.	3	29.8	10.5	5	12	5	4	.	.	12	.	1	23	9	15	.
Rok	2.7	4.1	2.3	80.5	66	60.5	129	129.5	143	149	79.5	258	629.9	72.5	6.VI	162	98	25	2	17	102	10	22	154	20	75	51

Czerwony Bór $\varphi = 53°20'$ $\lambda = 22°10'$ 1934

MIESIĄC	CIŚNIENIE P			TEMPERATURA T										ŚREDNIA PRĘŻNOŚĆ PARY e_m			ŚREDNIA WILGOTNOŚĆ WZGLĘDNA U_m			ŚREDNIE ZACHMURZENIE N_m		
	P_m	Max	Min	Średnie I	Średnie II	Średnie III	Dies	Max	Min	Max abs.	Data	Min abs.	Data	I	II	III	I	II	III	I	II	III
I	755.0	769.8	740.2	-4.1	-1.6	-3.4	-3.1	-0.7	-5.7	5.3	19	-13.8	4	3.2	3.5	3.3	92	84	90	8.7	8.7	7.0
II	749.7	768.3	725.7	-2.0	0.6	-0.5	-0.6	1.7	-3.3	7.1	28	-11.7	1	3.9	4.2	4.1	94	84	90	8.7	9.3	8.3
III	745.8	756.4	734.1	0.8	4.8	2.4	2.6	5.9	-0.4	11.8	13	- 7.5	3	4.8	5.1	5.1	96	79	91	9.6	9.4	7.6
IV	748.7	759.1	735.8	7.1	13.7	9.3	9.8	15.4	4.4	27.5	27	- 3.4	2,3	6.5	7.0	7.4	82	59	82	6.8	6.5	6.5
V	750.1	759.5	740.8	12.3	18.7	12.4	14.0	20.0	7.4	28.2	3	0.6	28	8.2	7.7	8.5	76	50	78	5.5	7.1	6.1
VI	747.9	757.5	737.6	14.5	20.4	14.9	16.2	22.1	10.0	29.6	30	3.9	17	9.4	11.1	10.0	76	64	79	6.2	7.1	6.1
VII	744.4	748.6	739.1	16.0	20.4	16.5	17.4	22.6	12.8	29.0	20	9.0	3,11	11.9	12.7	12.1	88	72	86	8.2	8.9	7.4
VIII	747.4	754.3	740.3	15.9	22.3	16.9	18.0	23.8	11.8	27.9	5	8.8	20,31	12.0	12.5	12.4	89	62	87	6.2	8.2	7.2
IX	752.5	759.0	739.4	11.8	20.3	13.9	15.0	21.2	9.4	26.3	11,12	2.8	30	9.5	10.8	10.5	92	61	87	6.6	6.9	4.6
X	748.1	763.8	728.1	7.5	12.9	9.1	9.6	13.5	5.4	24.7	3	0.0	19	7.3	7.8	7.9	94	71	91	8.9	7.9	7.1
XI	749.6	760.8	740.0	4.2	6.3	4.7	5.0	7.3	2.0	15.3	6	- 2.0	25	5.9	6.2	6.0	94	86	93	9.7	8.3	8.6
XII	751.1	759.6	739.0	-2.7	-1.2	-2.6	-2.3	-0.3	-4.9	9.5	16	-13.4	30	3.8	3.8	3.7	92	86	93	8.8	8.3	8.8
Rok	749.2	769.8	725.7	6.8	11.5	7.8	8.5	12.7	4.1	29.6	30.VI	-13.8	4.I	7.2	7.7	7.6	89	72	87	7.0	8.0	7.1

Kisielnica $\varphi = 53°15'$ $\lambda = 22°07'$

I	-	-	-	-4.3	-2.0	-3.4	-3.3	-1.0	-6.0	4.9	19	-14.3	4	-	-	-	-	-	-	7.5	7.6	7.3
II	-	-	-	-1.9	0.4	-0.6	-0.7	1.8	-4.4	7.7	26	-14.2	1	-	-	-	-	-	-	7.4	8.0	8.5
III	-	-	-	0.7	4.3	2.4	2.4	5.7	-0.2	10.7	23	-7.7	3	-	-	-	-	-	-	8.7	8.5	6.9
IV	-	-	-	6.4	13.1	9.2	9.5	15.1	4.6	27.3	27	-2.8	2	-	-	-	-	-	-	4.9	5.9	3.9
V	-	-	-	12.2	18.2	12.7	14.0	19.6	7.9	27.4	3,10	-0.5	28	-	-	-	-	-	-	3.9	5.9	3.6
VI	-	-	-	14.0	20.1	15.0	16.0	21.5	9.8	27.9	29,30	3.1	1	-	-	-	-	-	-	5.4	6.2	4.1
VII	-	-	-	-	-	-	-	-	-	-	-	-	-	-	-	-	-	-	-	-	-	-
VIII	-	-	-	-	-	-	-	-	-	-	-	-	-	-	-	-	-	-	-	-	-	-
IX	-	-	-	-	-	-	-	-	-	-	-	-	-	-	-	-	-	-	-	-	-	-
X	-	-	-	7.3	12.4	8.9	9.4	13.0	6.0	23.6	3	0.2	19	-	-	-	-	-	-	6.7	7.0	4.4
XI	-	-	-	-	-	-	-	-	-	-	-	-	-	-	-	-	-	-	-	-	-	-
XII	-	-	-	-	-	-	-	-	-	-	-	-	-	-	-	-	-	-	-	-	-	-
Rok	-	-	-	-	-	-	-	-	-	-	-	-	-	-	-	-	-	-	-	-	-	-

Elżbiecin $\varphi = 53°12'$ $\lambda = 22°09'$

I	-	-	-	-4.0	-2.0	-3.3	-3.2	-1.0	-5.6	4.5	19,20	-14.0	4	3.4	3.8	3.5	95	94	94	8.7	7.8	8.1
II	-	-	-	-1.8	0.5	-0.5	-0.6	1.7	-3.2	7.7	26	-13.3	1	3.9	4.5	4.2	94	92	94	8.5	8.4	8.0
III	-	-	-	0.7	4.3	2.5	2.5	5.4	-0.2	10.8	13	- 7.4	3	4.7	5.2	5.0	96	84	91	8.9	8.0	7.6
IV	-	-	-	-	-	-	-	-	-	-	-	-	-	-	-	-	-	-	-	-	-	-
V	-	-	-	12.0	17.9	13.0	14.0	19.5	8.1	27.3	10	0.0	28	8.7	8.0	8.4	82	54	76	5.7	5.4	5.4
VI	-	-	-	14.0	20.1	15.1	16.1	21.6	10.2	27.9	30	4.1	17	9.5	8.8	9.3	79	52	73	5.4	4.7	5.5
VII	-	-	-	16.2	20.4	16.5	17.4	22.3	12.9	29.4	20	7.1	11	11.9	11.9	11.8	87	68	84	7.1	6.8	7.1
VIII	-	-	-	16.1	22.1	16.5	17.8	23.3	12.7	29.3	30	8.9	18	11.6	11.5	11.6	85	58	83	5.4	6.3	5.1
IX	-	-	-	12.0	19.6	14.4	15.1	20.4	10.4	25.1	12	4.5	30	9.5	9.9	10.0	88	58	81	5.2	4.9	3.3
X	-	-	-	7.4	12.5	9.0	9.5	13.1	6.3	23.6	3	0.8	19	7.4	8.0	7.9	94	74	91	7.3	6.3	4.6
XI	-	-	-	4.0	6.2	4.6	4.8	7.1	2.7	14.5	6	- 1.7	25	5.8	6.3	6.0	93	88	92	8.9	7.5	7.1
XII	-	-	-	-2.6	-1.5	-2.5	-2.3	-0.6	-3.9	8.9	16	-12.3	30	3.8	3.9	3.8	94	90	94	8.2	7.6	8.7
Rok	-	-	-	-	-	-	-	-	-	29.4	20.VII	-14.0	4.I	-	-	-	-	-	-	-	-	-

Kończewice $\varphi = 53°11'$ $\lambda = 18°33'$

I	758.4	774.7	742.3	-2.2	-0.4	-2.0	-1.6	0.7	-3.9	6.7	19	-9.6	4,26	3.7	4.1	3.8	92	91	92	8.0	7.3	5.9
II	755.3	775.2	730.5	-0.7	1.9	0.3	0.4	3.4	-2.5	10.5	28	-14.9	2	4.1	4.7	4.3	91	87	90	8.2	8.1	7.0
III	748.9	758.9	734.9	1.7	6.5	3.5	3.8	7.7	0.9	12.6	16	-1.9	3	4.7	5.2	5.2	91	72	87	8.2	7.5	5.9
IV	751.9	762.0	735.0	6.5	13.2	8.6	9.2	14.7	3.9	26.1	30	-2.0	7	6.4	7.0	7.3	85	60	84	5.0	5.2	4.3
V	754.2	764.3	744.5	11.8	17.8	12.5	13.6	19.5	7.9	27.7	3	1.1	28	7.9	8.2	8.3	76	55	76	5.0	4.6	3.8
VI	752.5	761.7	741.8	14.6	20.1	14.3	15.8	21.5	8.9	28.6	18,30	1.6	16	-	-	-	-	-	-	4.6	4.5	4.8
VII	749.6	754.7	742.4	16.0	21.0	15.6	17.0	22.5	12.6	29.1	19,22	10.0	9	12.0	12.2	11.9	89	69	90	6.3	6.4	4.9
VIII	751.2	758.9	743.4	15.9	21.9	16.2	17.6	23.4	12.1	29.8	23	7.8	26	12.0	12.4	12.0	89	61	87	-	-	-
IX	756.2	763.4	739.7	12.6	20.7	14.8	15.7	21.9	10.4	29.9	11	3.9	29	9.9	11.7	10.8	90	64	85	4.0	1	3.7
X	751.6	769.1	730.6	7.5	12.7	9.0	9.6	13.7	6.1	24.0	3	0.8	19	7.4	8.5	7.9	94	77	93	7.2	[illegible]	4.9
XI	753.7	764.3	741.4	3.9	6.8	4.6	5.0	7.8	2.4	15.2	7	-3.1	4	5.8	6.4	6.0	94	86	93	8.2	7.5	6.0
XII	753.2	765.0	739.3	0.0	1.1	0.4	0.5	2.1	-1.4	11.2	15	-8.7	30	4.5	4.8	4.6	93	92	93	9.1	8.5	8.5
Rok	753.1	775.2	730.5	7.3	11.9	8.2	8.9	13.2	4.8	29.9	11.II	-14.9	2.II	-	-	-	-	-	-	-	-	-

Czerwony Bór

$H_s = 139\,m$ $H_b = 141{,}3\,m$

Miesiąc	Średnia prędkość wiatru v_m I	II	III	Rozkład wiatru f_D N	NE	E	SE	S	SW	W	NW	C	Opad R Suma	Max	Data	Liczba dni (n) Opad R ≥ 0.1 mm	≥ 1.0 mm	·	▲	≤ 50	≡	≤	◐	●	Temperatura T ≤ 0°C	≤ 10°C	≥ 25°C
I	2.9	3.6	3.6	0.5	6	1.5	14	10.5	21	8	5.5	26	18.0	4.4	27	13	7	11	.	.	11	.	1	20	14	29	.
II	7.7	8.1	7.3	4.5	.	1.5	4.5	3.5	13.5	36.5	18	2	21.4	3.1	19	19	7	12	1	.	10	6	.	21	7	21	.
III	2.5	4.3	2.2	4.5	6	20	9.5	9	11	8.5	3.5	21	54.2	12.3	2	19	9	6	.	.	12	.	.	22	3	17	.
IV	2.4	3.4	2.1	4	4	15	11.5	12.5	1.5	6	3.5	32	47.1	8.4	27	12	9	1	.	3	3	1	5	14	.	7	2
V	2.0	4.5	2.1	6.5	1.5	5.5	9.5	4.5	11	16	9.5	29	44.7	9.2	28	14	10	.	1	2	1	.	.	6	.	.	10
VI	1.4	3.1	1.1	10	5.5	6	1	2	7	5.5	14	39	73.1	41.4	6	12	10	.	.	.	.	1	1	7	.	.	6
VII	3.4	4.3	2.8	13.5	1	1	3.5	2	10	12	27	23	175.0	65.8	22	18	14	.	.	1	3	2	.	18	.	.	9
VIII	1.5	2.7	1.3	7.5	2	6.5	6	8.5	5.5	14	8	35	69.9	42.3	6	13	9	.	.	2	.	.	.	12	.	.	10
IX	1.2	3.7	1.1	7	5	9.5	7.5	6.5	6.5	5	3	40	30.2	8.8	21	10	5	.	.	1	4	.	1	7	.	.	5
X	2.9	4.6	2.9	1.5	1	.	9	10	33	15	5.5	18	53.0	16.7	5	14	7	.	.	.	4	1	.	17	.	.	.
XI	4.7	4.7	4.7	4	.	6.5	20	6.5	14.5	24.5	13	1	76.4	12.6	13	19	15	3	.	.	7	2	.	22	.	8	.
XII	3.5	3.9	4.2	.	3	10	62	4	2	4.5	1.5	6	15.1	3.7	6	8	4	5	.	.	8	.	.	20	14	27	.
Rok	3.0	4.2	3.0	63.5	35	83	158	79.5	136.5	155.5	112	272	678.1	65.8	22.VII	171	106	38	2	9	63	13	8	186	38	109	42

Kisielnica

$H_s = 141\,?\,m$

I	2.7	3.8	3.0	4	4.5	6	22.5	12.5	20	4.5	7	12	20.1	4.6	31	9	7	8	.	.	11	.	1	17	17	29	.
II	5.1	5.6	5.6	8.5	.	4.5	2.5	3	17.5	40	6	2	23.6	9.1	9	11	8	5	.	.	7	7	.	18	7	21	.
III	3.2	4.1	3.1	3.5	7.5	33.5	11.5	10	17.5	5	1.5	3	50.5	14.8	2	13	9	3	.	.	11	.	.	17	3	14	.
IV	3.5	4.2	2.9	4	12.5	20.5	27.5	4.5	7	9	3	2	43.4	19.0	27	9	8	.	1	3	5	1	7	6	.	6	1
V	3.4	4.4	2.5	4	2.5	14	15.5	4.5	17.5	18	15	2	52.8	8.6	30	17	11	.	3	1	.	1	5	4	.	1	10
VI	2.5	3.5	2.2	22.5	11.5	5.5	2.5	6.5	11.5	6.5	14.5	9	52.7	17.7	6	9	8	.	.	4	1	1	3	6	.	.	5
VII	-	-	-	-	-	-	-	-	-	-	-	-	-	-	-	-	-	-	-	-	-	-	-	-	-	-	-
VIII	-	-	-	-	-	-	-	-	-	-	-	-	-	-	-	-	-	-	-	-	-	-	-	-	-	-	-
IX	-	-	-	-	-	-	-	-	-	-	-	-	-	-	-	-	-	-	-	-	-	-	-	-	-	-	-
X	3.2	5.5	3.8	8	.	.	17	9	40.5	12	3.5	3	71.9	16.2	12	12	9	.	2	.	3	3	4	10	.	.	.
XI	-	-	-	-	-	-	-	-	-	-	-	-	-	-	-	-	-	-	-	-	-	-	-	-	-	-	-
XII	-	-	-	-	-	-	-	-	-	-	-	-	-	-	-	-	-	-	-	-	-	-	-	-	-	-	-
Rok	-	-	-	-	-	-	-	-	-	-	-	-	-	-	-	-	-	-	-	-	-	-	-	-	-	-	-

Elżbiecin

$H_s = 141\,?\,m$

I	2.1	2.6	1.9	1.5	4.5	2	18	13.5	21	4	4.5	24	14.4	3.9	27	9	5	8	.	.	6	.	1	21	17	29	.
II	3.9	4.5	3.9	8	0.5	.	6	3.5	9	36.5	12.5	8	19.4	3.1	9	17	9	8	.	.	7	.	.	18	7	19	.
III	2.3	3.2	2.4	3	7	17	29	10	14	5.5	0.5	17	39.2	12.1	2	14	9	3	.	.	10	.	.	19	4	13	.
IV	-	-	-	-	-	-	-	-	-	-	-	-	-	-	-	-	-	-	-	-	-	-	-	-	-	-	-
V	2.5	3.8	1.1	6.5	3	6	16	5.5	10.5	15.5	11	19	44.2	9.3	29	16	9	.	3	2	2	.	2	5	.	.	9
VI	1.8	3.0	0.9	16.5	6	8	.	3	6	6	13.5	31	66.1	17.6	6	10	8	.	.	2	1	.	2	5	.	.	5
VII	2.6	3.2	2.2	20.5	1	4.5	3.5	3.5	10	12.5	18.5	19	165.0	54.4	6	21	18	.	.	9	1	.	.	13	.	.	8
VIII	2.0	2.9	1.3	6	10	15	6	10	8.5	5.5	8	21	89.9	70.3	5	8	5	.	.	3	4	.	2	6	.	.	10
IX	1.9	3.4	1.3	9.5	12	12	13	6	7	5	5.5	20	39.0	11.5	21	8	7	.	.	1	5	.	6	4	.	.	2
X	3.0	4.0	2.0	3	.	2	6	23	33	13	4	9	55.6	14.9	5	12	7	.	2	.	15	.	1	7	.	.	.
XI	3.1	3.7	2.5	4	0.5	5	20	12	11.5	22	10	5	89.7	17.1	16	17	16	1	.	.	7	.	.	15	.	6	.
XII	2.9	2.5	3.2	1	2	10	61.5	10.5	3	3	1	1	15.1	4.0	6	8	6	4	.	.	6	.	.	18	16	24	.
Rok	-	-	-	-	-	-	-	-	-	-	-	-	-	70.3	5.VIII	-	-	-	-	-	-	-	-	-	47	-	-

Kończewice

$H_s = 94\,m$ $H_b = 97{,}8\,?\,m$

I	2.1	2.0	1.8	1	7	11	12	19	4	2	2	35	16.7	4.0	17	11	5	8	.	.	3	1	4	17	10	27	.
II	6.5	6.9	5.2	4.5	0.5	1	5	1	10.5	47	4.5	10	37.4	23.8	22	11	6	8	.	1	2	7	2	15	3	16	.
III	3.0	4.7	2.6	2	4.5	16	16.5	4.5	18	20	2.5	9	9.5	2.9	17	10	6	2	.	.	6	.	2	13	1	10	.
IV	3.2	5.0	1.9	9.5	11.5	13.5	13	10.5	6	6.5	7.5	12	37.4	12.6	10	10	5	.	1	1	2	1	8	6	.	5	2
V	2.6	5.0	2.3	8.5	2.5	7.5	16.5	8	8	16	15	11	63.4	17.2	1	9	7	.	.	1	1	.	9	5	.	.	9
VI	2.5	4.1	1.9	17.5	15	11	1	7	9	8.5	13	8	66.1	47.5	6	10	6	.	.	1	.	1	6	3	.	.	7
VII	2.9	4.8	1.7	14	5.5	3.5	2.5	4	5	17	27.5	14	131.0	35.8	24	17	15	.	1	1	.	.	3	8	.	.	8
VIII	1.8	3.5	1.3	3	13.5	3.5	8	9	9.5	11.5	7	26	64.3	17.0	4	9	8	.	1	2	.	.	-	-	.	.	7
IX	1.5	3.8	1.6	8	13.5	6.5	9	10.5	8	5	6.5	23	25.6	15.0	2	8	5	.	.	.	2	2	12	5	.	.	5
X	2.5	5.5	2.8	1	0.5	.	4	22	22.5	24	5	14	37.2	9.2	14	16	8	.	.	.	8	1	3	8	.	.	.
XI	3.5	3.8	3.4	4	3.5	5	6	15.5	7.5	34	5.5	9	28.7	6.0	1	12	8	.	.	.	8	.	2	13	.	5	.
XII	3.3	3.8	2.9	1	.	14	55	11.5	1.5	2.5	1.5	6	33.6	7.5	12	10	9	5	.	.	9	.	1	23	11	19	.
Rok	3.0	4.4	2.4	74	79.5	92.5	148.5	122.5	109.5	194	97.5	177	550.9	47.5	6.VI	133	88	23	3	7	41	13	-	-	25	82	38

Bydgoszcz, P.I.N.G.W. φ = 53°08' λ = 18°01' 1934

MIESIĄC	CIŚNIENIE p			TEMPERATURA t										ŚREDNIA PRĘŻNOŚĆ PARY e_m			ŚREDNIA WILGOTNOŚĆ WZGLĘDNA U_m			ŚREDNIE ZACHMURZENIE N_m		
	P_m	Max	Min	Średnia I	Średnia II	Średnia III	Średnia Dzień	Max	Min	Max abs.	Data	Min abs.	Data	I	II	III	I	II	III	I	II	III
I	762.2	778.9	745.8	-1.2	0.4	-1.5	-1.0	1.5	-3.6	8.1	19	-11.4	26	4.0	4.2	3.8	93	87	90	8.0	7.3	6.3
II	759.5	779.1	735.6	0.0	2.9	1.5	1.5	4.3	-1.5	12.9	28	-14.2	2	4.2	4.5	4.4	88	78	85	7.6	7.8	7.0
III	752.5	762.1	730.8	2.0	7.1	4.3	4.4	8.4	0.7	12.9	30	-3.1	20	4.7	4.8	5.1	89	65	81	8.1	8.3	5.2
IV	755.3	765.1	738.4	6.5	14.2	9.3	9.8	15.7	3.5	27.6	30	-3.4	7	6.1	6.1	6.7	82	50	75	5.6	5.3	4.2
V	757.6	767.8	747.6	12.4	19.5	14.3	15.1	21.0	8.1	30.0	3	1.1	26	7.4	6.6	7.7	68	41	62	4.6	5.1	3.3
VI	755.9	764.9	744.6	15.6	21.1	16.4	17.4	22.7	10.0	30.0	18	3.9	22	8.8	8.7	9.8	67	48	70	4.6	6.1	4.8
VII	753.1	758.2	746.6	17.1	21.5	17.9	18.6	23.5	13.7	29.9	19	10.0	13	11.4	10.4	11.0	79	57	75	6.5	7.3	5.8
VIII	754.5	761.9	746.5	16.1	22.4	17.5	18.6	23.8	12.3	31.0	23	7.6	21,31	11.6	11.7	11.8	85	59	79	5.8	6.3	5.3
IX	759.5	766.7	742.4	12.6	21.5	15.1	16,1	22.4	10.0	28.1	12	3.8	23	9.9	11.1	10.6	89	56	82	4.1	4.9	3.5
X	755.2	771.9	734.7	8.0	13.4	9.4	10.0	14.5	6.0	23.8	3	0.3	26	7.4	8.2	7.8	91	71	87	8.3	7.5	4.8
XI	757.3	768.0	744.7	4.1	6.9	4.6	5.0	8.1	2.0	16.4	7	-3.7	4	5.6	6.1	5.8	91	81	90	8.4	7.9	6.9
XII	756.6	768.8	742.7	0.6	1.9	1.1	1.2	3.0	-1.1	11.2	15	-7.7	29,30	4.7	4.9	4.8	93	89	92	9.2	8.9	9.1
Rok	756.6	779.1	734.7	7.8	12.7	9.2	9.7	14.1	5.0	31.0	23.VIII	-14.2	2.II	7.2	7.3	7.4	85	65	80	6.7	6.9	5.5

Bydgoszcz φ = 53°06' λ = 17°57'

I	-	-	-	-1.6	0.2	-1.7	-1.2	1.1	-3.6	7.3	19	-10.9	25	4.0	4.2	3.9	94	89	93	8.3	7.6	6.0
II	-	-	-	-0.3	2.8	1.1	1.2	4.0	-2.0	12.5	28	-16.1	2	4.2	4.5	4.4	90	79	86	8.4	8.8	8.1
III	-	-	-	1.7	7.2	3.8	4.1	8.2	0.6	12.4	14, 17,30	-4.5	20	4.7	4.9	5.1	90	65	85	8.9	8.8	7.1
IV	754.1	784.1	736.8	6.4	14.0	8.7	9.4	15.4	3.3	27.6	30	-4.3	3	6.3	6.2	6.8	85	52	76	5.7	6.0	4.7
V	756.5	767.4	744.2	12.4	19.3	13.7	14.8	21.0	7.6	29.8	3	-0.1	20	7.5	6.9	7.6	70	43	65	5.6	5.9	4.3
VI	754.8	764.0	743.4	15.2	21.0	15.9	17.0	22.4	9.3	30.3	18	0.7	16	8.7	8.1	9.1	68	45	68	5.2	6.9	5.7
VII	752.1	757.4	745.3	16.6	21.4	17.4	18.2	23.4	13.1	30.0	19	8.9	13	11.5	10.9	11.1	82	60	76	7.0	7.7	6.5
VIII	753.3	761.1	745.3	15.9	22.2	16.9	18.0	23.9	11.8	31.3	23	6.5	31	11.5	10.6	11.1	86	54	77	5.9	7.2	5.2
IX	758.4	765.7	741.0	12.3	21.2	14.8	15.8	22.4	9.8	28.5	12	3.4	29	9.8	9.9	10.1	90	54	80	5.3	5.2	3.1
X	754.0	771.8	733.1	7.7	13.1	9.0	9.7	14.1	6.1	24.1	3	1.0	17	7.4	8.2	7.7	93	73	89	7.9	7.5	4.1
XI	756.1	766.9	743.2	3.9	6.8	4.6	5.0	7.8	1.9	16.3	7	-4.2		5.7	6.2	5.9	93	84	92	8.4	8.0	6.8
XII	755.2	767.8	741.2	0.7	2.0	1.1	1.2	3.0	-0.9	11.0	15,16	-7.7	29	4.8	5.0	4.9	95	90	93	9.1	9.0	8.9
Rok	-	-	-	7.6	12.6	8.8	9.4	13.9	4.8	31.3	23.VIII	-16.1	2.II	7.2	7.1	7.3	86	66	82	7.2	7.4	5.9

Mława φ = 53°07' λ = 20°27'

I	753.4	768.8	738.3	-4.1	-2.0	-3.0	-3.0	-0.7	-5.8	4.8	19	-15.6	4	3.3	3.7	3.6	94	92	94	7.8	7.6	7.1
II	749.2	768.3	724.0	-1.5	0.9	-0.2	-0.2	2.2	-3.4	8.9	26,28	-16.3	2	4.0	4.3	4.3	94	86	92	8.2	8.5	7.8
III	744.1	754.3	731.4	1.0	3.2	2.8	3.0	6.3	0.2	12.1	18	- 4.5	3	4.8	5.3	5.2	96	80	92	8.7	8.5	7.0
IV	747.2	757.4	733.5	6.4	12.9	8.4	9.0	14.7	4.2	25.9	30	- 2.1	13	6.5	7.0	7.2	87	62	84	5.3	6.1	4.6
V	749.0	758.1	740.4	11.8	17.8	12.2	13.5	19.6	7.0	27.8	3,9	- 0.7	25,28	7.8	7.4	8.0	76	52	76	5.5	6.1	4.9
VI	747.1	756.4	737.1	14.6	19.9	14.3	15.8	21.5	9.7	28.8	30	3.4	16	8.8	8.4	9.6	71	50	78	5.6	7.4	6.2
VII	744.0	748.6	737.2	15.8	20.0	15.9	16.9	21.8	12.9	28.6	20	6.9	11	11.6	11.9	11.7	87	70	87	8.0	8.2	7.0
VIII	746.3	753.4	738.6	15.5	21.8	16.0	17.3	23.2	11.7	28.3	4	5.7	18	11.9	12.3	12.0	90	65	89	8.6	7.7	5.9
IX	751.3	758.2	736.7	12.2	19.8	13.9	15.0	21.0	10.0	27.0	12	4.5	29	9.9	10.7	10.4	93	82	88	5.2	6.1	3.8
X	746.7	763.3	726.5	7.2	12.0	8.6	9.1	13.2	5.4	23.6	3	0.8	17	7.4	8.2	7.9	97	78	94	8.4	7.8	5.7
XI	748.5	759.7	738.1	3.6	6.0	4.5	4.6	7.2	2.4	13.9	8	- 1.2	3	5.9	6.4	6.1	97	90	95	8.8	8.7	7.3
XII	748.9	758.5	736.5	-1.7	-0.5	-1.5	-1.3	0.3	-2.9	9.4	15	-12.3	30	4.1	4.3	4.1	95	91	94	9.1	8.6	8.9
Rok	748.0	768.8	724.0	6.7	11.2	7.7	8.3	12.5	4.3	28.8	30.VI	-16.3	2.II	7.2	7.5	7.5	90	73	89	7.2	7.6	6.3

Ostrowite φ = 53°04' λ = 19°17'

I	-	-	-	-	-	-	-	-	-	-	-	-	-	-	-	-	-	-	-	-	-	-
II	-	-	-	-	-	-	-	-	-	-	-	-	-	-	-	-	-	-	-	-	-	-
III	-	-	-	-	-	-	-	-	-	-	-	-	-	-	-	-	-	-	-	-	-	-
IV	-	-	-	-	-	-	-	-	-	-	-	-	-	-	-	-	-	-	-	-	-	-
V	-	-	-	13.5	18.2	12.1	14.0	-	7.1	-	-	1.1	28	-	-	-	-	-	-	-	-	-
VI	-	-	-	16.0	20.8	14.5	16.4	-	10.0	-	-	3.3	16	-	-	-	-	-	-	-	-	-
VII	-	-	-	16.8	20.9	16.0	17.4	-	-	-	-	-	-	-	-	-	-	-	-	-	-	-
VIII	-	-	-	16.6	22.2	16.0	17.6	-	-	-	-	-	-	-	-	-	-	-	-	-	-	-
IX	-	-	-	13.5	21.2	14.1	15.7	-	-	-	-	-	-	-	-	-	-	-	-	-	-	-
X	-	-	-	7.5	11.8	8.0	8.8	-	5.4	-	-	1.4	23,24	-	-	-	-	-	-	-	-	-
XI	-	-	-	4.3	6.5	4.9	5.2	-	2.7	-	-	-2.5	4	-	-	-	-	-	-	-	-	-
XII	-	-	-	-0.4	0.8	-0.2	0.0	-	-1.9	-	-	-10.5	30	-	-	-	-	-	-	-	-	-
Rok	-	-	-	-	-	-	-	-	-	-	-	-	-	-	-	-	-	-	-	-	-	-

Uwaga. Termometry nie sprawdzone.

Bydgoszcz, P.I.N.G.W. $H_s = 46\ m$ $H_b = 54{,}2\ m$ 1934

MIESIĄC	Średnia prędkość wiatru v_m I	II	III	Rozkład wiatru % N	NE	E	SE	S	SW	W	NW	C	Opad R Suma	Max	Data	Liczba dni (n) Opad R ≥ 0.1 mm	≥ 1.0 mm	▪	▲	≡	≡	◐	●	Temperatura T ≤ 0° Max	≤ 0° Min	≤ -25° Min
I	1.8	2.0	1.7	2	2	6.5	10	17	13.5	18	1	23	15.6	2.8	5,17	12	6	9	.	.	6	.	4	18	9	24	.
II	3.5	4.4	3.3	5	1.5	4	1.5	1	5.5	57.5	.	8	13.5	4.4	19	13	5	8	.	.	4	1	2	16	3	15	.
III	1.8	3.4	1.9	1	4	24	7	12	10.5	14.5	1	19	12.7	3.6	13	11	5	2	1	.	8	.	2	15	.	11	.
IV	1.5	3.3	1.3	2.5	10.5	28	7.5	3.5	3.5	8.5	3	23	8.8	3.2	10	7	3	.	.	3	3	.	6	7	.	7	2
V	1.6	3.3	1.3	4	1.5	13.5	8	6.5	5	26	7.5	21	31.3	9.2	28	10	6	.	3	1	.	.	8	3	.	.	11
VI	1.0	2.3	0.8	4	14.5	12	1	7	4.5	14	4	29	29.8	12.4	6	11	6	.	.	1	.	.	3	5	.	.	9
VII	1.4	3.0	1.5	11.5	8	2	2.5	2	6.5	22	18.5	20	144.6	46.2	23	16	13	.	1	4	.	.	1	9	.	.	12
VIII	0.7	2.5	0.6	3	10.5	9	3.5	6	6.5	14.5	1	39	39.0	8.8	4	12	8	.	.	4	3	.	3	7	.	.	9
IX	0.6	2.7	0.9	1.5	4.5	9.5	5.5	8	8	3.5	2.5	47	25.4	10.0	2	10	6	.	.	.	5	.	8	3	.	.	7
X	1.5	2.7	1.1	.	.	2	3	24.5	19.5	9	2	33	38.5	12.3	14	17	9	.	.	1	12	.	1	12	.	.	.
XI	1.6	2.3	1.3	1	4	9	4.5	2.5	16.5	20.5	3	29	35.5	7.3	17	17	9	.	.	.	6	.	1	17	.	6	.
XII	1.4	1.9	1.8	.	.	43	20.5	2	0.5	3	.	24	21.3	7.0	5	13	4	4	.	.	12	.	1	26	9	17	.
Rok	1.5	2.8	1.5	35.5	61	162.5	74.5	92	100	211	43.5	315	416.0	46.2	23.VII	149	80	23	5	14	59	1	40	158	21	80	50

Bydgoszcz $H_s = 68\ m$ $H_b = 69{,}3\ m$

I	2.7	3.2	2.6	3	6	3	10	11	23	6.5	3.5	27	14.1	2.5	5,18	11	6	9	.	.	19	.	6	7	8	27	.
II	5.0	7.5	5.5	4	0.5	0.5	5	4	15.5	35	8.5	11	19.3	4.0	19	14	8	7	.	.	18	3	1	18	5	15	.
III	2.4	5.6	2.4	0.5	9.5	16.5	8	12	12	6.5	1	27	14.2	5.2	13	10	5	2	.	.	16	.	.	18	.	13	.
IV	2.7	6.3	2.3	5.5	14.5	17	8.5	4	3.5	5	2	30	15.8	5.8	10	11	5	.	.	3	11	.	3	7	.	7	2
V	3.4	6.1	2.4	7	2	7.5	13	7	8.5	16.5	11.5	20	40.1	15.8	28	11	7	.	1	.	3	.	6	5	.	1	12
VI	2.8	4.4	1.5	12	13.5	8	0.5	3.5	7	7.5	12	26	54.1	14.3	6	10	8	.	1	1	1	.	2	6	.	.	9
VII	3.1	4.9	1.8	9	8	3	1.5	4.5	8.5	18.5	21	19	158.7	56.4	23	15	14	.	1	6	2	.	.	11	.	.	13
VIII	1.0	4.3	0.8	1.5	9.5	4.5	3	6.5	9	11.5	3.5	44	42.2	8.9	31	14	9	.	.	3	11	.	1	8	.	.	10
IX	1.1	3.7	1.2	2.5	7	8	2.5	8	6.5	5	6.5	44	40.1	21.0	1	7	5	.	.	1	18	1	4	3	.	.	10
X	2.4	4.8	1.6	0.5	.	.	.	14.5	25.5	15.5	4	33	44.2	11.9	14	14	9	.	.	1	9	.	1	8	.	.	.
XI	2.7	3.8	2.2	2.5	2.5	8	3.5	6.5	7.5	25	7.5	27	35.4	7.8	17	19	7	.	.	.	13	.	.	16	.	7	.
XII	2.4	2.9	2.7	.	0.5	22.5	38.5	10.5	2	1.5	0.5	17	22.8	7.7	3	13	4	5	.	.	18	.	1	25	9	14	.
Rok	2.6	4.8	2.3	48	73.5	98.5	94	92	128.5	154	81.5	325	501.0	56.4	23.VII	149	87	23	3	15	133	4?	25	132	22	84	56

Uwaga. Liczba dni z wiatrem o prędkości ponad 15 m/sek jest niepewna.

Mława $H_s = 152\ m$ $H_b = 155{,}3\ m$

I	2.5	2.9	2.7	7.5	3.5	5	14	15	18	6.5	6.5	17	11.6	4.0	19	13	4	9	.	.	15	.	4	17	14	29	.
II	3.6	4.8	4.0	9.5	.	1	4.5	2.5	6	38	16.5	6	8.9	1.5	8,14	13	5	10	.	.	16	1	1	19	5	18	.
III	2.6	3.6	2.5	3.5	8	21	9.5	13	10.5	11.5	5	11	29.6	8.8	25	13	7	5	.	.	15	.	1	18	1	13	.
IV	2.5	3.1	1.6	1.5	14.5	20	19	4.5	4.5	5.5	1.5	19	25.7	12.7	11	14	7	1	.	1	5	1	5	7	.	7	1
V	2.6	3.9	1.9	10.5	1	15.5	12	3	5	15	14	17	45.4	18.8	18	14	6	.	1	1	3	2	4	8	.	3	11
VI	2.2	2.4	1.1	15.5	7	11.5	5	4	4	10.5	12.5	20	88.8	58.4	6	10	8	.	.	4	1	.	1	9	.	.	5
VII	2.7	3.7	2.3	19.5	1	2.5	4	2.5	6	16.5	25	16	119.2	21.1	23	17	14	.	.	3	6	.	2	18	.	.	6
VIII	2.0	3.7	1.2	5.5	13.5	7	10.5	8	10	7.5	7	24	68.1	23.0	30	12	9	.	.	6	7	.	.	10	.	.	9
IX	2.3	4.0	2.3	8	15.5	13	11	11	4.5	6	6	15	31.6	9.2	2	9	7	.	.	1	8	1	4	4	.	.	3
X	3.7	4.9	3.2	1	1	1	11	13	27.5	18.5	9	11	49.0	14.6	12	17	8	.	2	1	12	1	2	16	.	.	.
XI	4.4	4.5	3.9	2	1	7.5	16.5	8	8	23.5	17.5	6	55.2	12.0	12	20	10	2	.	.	18	.	.	19	.	7	.
XII	5.0	5.1	5.4	.	0.5	14	64	4.5	2.5	3	1.5	3	17.3	5.0	12	10	6	2	.	.	14	.	.	24	13	22	.
Rok	3.0	3.9	2.7	84	66.5	119	181	89	106.5	162	122	165	550.4	58.4	6.VI	162	91	29	3	17	120	6	24	169	33	99	35

Ostrowite $H_s = 120\ m$

I	-	-	-	-	-	-	-	-	-	-	-	-	-	-	-	-	-	-	-	-	-	-	-	-	-	-	-
II	-	-	-	-	-	-	-	-	-	-	-	-	-	-	-	-	-	-	-	-	-	-	-	-	-	-	-
III	-	-	-	-	-	-	-	-	-	-	-	-	-	-	-	-	-	-	-	-	-	-	-	-	-	-	-
IV	-	-	-	-	-	-	-	-	-	-	-	-	-	-	-	-	-	-	-	-	-	-	-	-	-	-	-
V	3.3	4.0	1.6	15	15	9	6	2	1	15	30	.	51.5	23.0	29	9	7	.	.	1	.	.	-	-	-	.	-
VI	4.3	4.3	2.4	28	10	14	.	.	.	10	28	.	92.7	56.2	7	11	5	.	.	.	.	1	-	-	-	.	-
VII	4.9	4.7	4.5	29	14	7	.	.	.	51	12	.	141.6	27.2	25	18	13	.	.	1	.	.	-	-	-	-	-
VIII	2.9	3.9	2.1	17	16	12	.	.	.	24	24	.	66.6	29.3	5	9	6	.	.	1	1	.	-	-	-	-	-
IX	2.7	4.4	1.6	18	24	13	.	.	.	22	13	.	47.6	38.1	2	9	4	.	.	1	.	.	-	-	-	-	-
X	3.3	5.6	2.2	5	8	8	.	.	.	11	61	.	47.5	13.6	13	13	10	.	.	1	.	3	-	-	-	.	-
XI	4.2	4.7	3.5	8	1	32	6	7	21	12	3	.	35.6	11.8	2	14	9	.	.	.	5	.	-	-	-	5	-
XII	5.8	5.8	3.3	1	6	4	1	.	.	24	57	.	16.9	6.5	4	10	4	.	.	.	6	.	-	-	-	19	-
Rok	-	-	-	-	-	-	-	-	-	-	-	-	-	56.2	7.VI	-	-	-	-	-	-	-	-	-	-	-	-

Toruń – Podgórz

φ = 53°02′ λ = 18°36′

MIESIĄC	CIŚNIENIE P			TEMPERATURA T										ŚREDNIA PRĘŻNOŚĆ PARY e_m			ŚREDNIA WILGOTNOŚĆ WZGLĘDNA U_m			ŚREDNIE ZACHMURZENIE N_m		
	P_m	Max	Min	Średnie I	Średnie II	Średnie III	Średnie Dies	Max	Min	Max abs.	Data	Min abs.	Data	I	II	III	I	II	III	I	II	III
I	762.3	778.4	745.9	-2.0	0.4	-1.8	-1.3	1.9	-4.1	7.7	19	-10.4	24	3.8	4.0	3.7	92	84	90	7.0	7.8	6.0
II	759.2	778.6	734.8	-0.4	2.6	0.9	1.0	4.7	-2.2	14.0	28	-16.2	2	4.1	4.4	4.3	89	78	84	7.9	8.8	5.8
III	752.3	782.0	730.0	1.8	7.2	3.9	4.2	9.4	0.8	14.2	16	- 3.2	5	4.8	5.1	5.2	92	67	85	8.8	8.6	6.0
IV	755.2	765.1	738.7	6.9	14.3	9.4	10.0	17.3	4.0	29.2	18	- 3.7	4	6.4	6.4	7.0	83	52	78	6.4	6.0	4.2
V	757.5	763.0	747.8	12.3	19.1	13.2	14.4	22.5	7.8	31.3	3	0.6	30	7.7	7.5	7.9	72	48	69	6.2	5.9	3.3
VI	755.6	764.6	744.7	15.1	21.3	16.0	17.1	24.6	9.9	31.7	30	2.9	15	8.9	8.5	9.3	70	47	69	5.6	7.1	4.9
VII	752.9	758.1	746.1	16.4	21.5	17.2	18.1	25.2	13.4	32.1	22	10.9	13	11.7	10.9	11.5	84	60	80	8.0	8.0	6.3
VIII	754.4	761.6	746.7	16.0	22.8	16.9	18.2	24.3	12.0	31.4	23	8.1	25	11.6	11.1	11.6	66	55	80	5.9	7.7	4.1
IX	759.5	766.6	742.4	12.5	21.5	15.1	16.0	22.8	10.2	29.0	12	2.7	29	10.2	10.8	10.5	93	57	80	5.4	6.0	4.4
X	755.2	772.1	734.3	7.8	13.1	9.3	9.9	14.4	6.3	25.5	3	0.6	19	7.7	8.6	8.1	95	77	92	8.4	8.1	4.9
XI	757.3	767.9	744.7	4.2	7.2	4.9	5.3	8.3	2.6	16.1	7	- 3.3	4	5.8	6.2	6.0	93	82	92	8.6	8.1	6.0
XII	756.6	768.7	742.7	0.2	1.6	0.8	0.8	2.6	-1.0	12.3	15	- 8.5	23	4.6	4.8	4.8	94	89	92	9.3	9.3	8.4
Rok	756.5	778.6	734.3	7.6	12.7	8.8	9.5	14.8	5.0	32.1	22.VII	-16.2	2.II	7.3	7.4	7.5	87	66	83	7.4	7.6	5.4

Toruń, post. lot.-met.

φ = 53°01′ λ = 18°33′

I	763.0	778.8	746.9	-1.9	0.5	-1.7	-1.2	1.7	-3.9	7.6	19	-10.5	24,26	3.7	4.0	3.6	89	82	87	8.2	8.0	7.0
II	759.9	779.8	735.6	-0.4	2.7	0.7	0.9	4.4	-2.6	12.7	28	-17.1	2	4.0	4.5	4.2	85	79	83	8.3	8.8	7.2
III	753.3	763.3	739.4	1.8	7.4	4.1	4.4	8.8	0.9	13.9	17	-3.9	5	4.7	5.0	5.1	89	66	83	8.8	8.5	7.2
IV	756.1	765.2	739.0	6.9	14.4	9.5	10.1	16.2	4.1	28.2	30	-3.4	7	6.6	6.8	7.2	85	55	79	6.8	6.5	5.6
V	758.3	768.8	748.6	12.4	19.3	13.6	14.7	21.2	7.8	30.5	3	-0.1	26	7.9	7.6	8.1	73	47	70	6.4	6.2	4.8
VI	756.4	765.6	745.3	15.0	21.4	15.7	17.0	23.0	9.6	30.5	29	2.3	16	9.1	8.9	9.6	78	49	73	6.0	6.9	5.9
VII	753.6	759.0	746.8	16.4	21.5	17.2	18.1	23.5	13.5	30.6	22	9.9	31	-	-	-	-	-	-	8.0	8.0	6.7
VIII	755.2	763.2	747.4	15.8	22.9	16.8	18.1	24.5	12.1	31.6	23	7.1	25	11.7	12.0	12.1	87	58	85	6.2	7.2	5.5
IX	760.2	767.5	743.1	12.2	21.8	14.9	16.0	23.0	10.2	29.2	11	2.8	29	-	-	-	-	-	-	5.8	6.1	4.3
X	755.9	773.2	735.3	7.9	13.4	9.3	10.0	14.6	6.3	25.6	3	0.7	18	7.4	8.3	7.9	92	72	89	8.7	8.1	5.5
XI	758.0	768.6	745.6	4.1	7.4	4.9	5.3	8.5	2.5	16.3	7	-4.6	24	5.7	6.2	5.9	91	80	90	9.0	8.0	6.5
XII	757.4	769.5	743.5	0.3	1.7	0.9	1.0	2.8	-0.8	12.2	15	-8.0	30	4.5	4.7	4.6	92	87	89	9.3	9.3	8.6
Rok	757.3	779.8	735.3	7.5	12.9	8.8	9.5	14.4	5.0	31.6	23.VIII	-17.1	2.II	-	-	-	-	-	-	7.6	7.6	6.2

Toruń, koszary

φ = 53°01′ λ = 18°35′

I	761.2	777.2	745.2	-1.9	0.1	-1.5	-1.2	1.1	-3.7	7.3	19	-10.9	24	3.8	4.0	3.8	92	86	91	7.6	7.6	6.0
II	758.2	778.1	733.7	-0.4	2.6	1.0	1.0	3.9	-2.0	12.5	28	-15.8	2	4.1	4.5	4.3	87	80	84	8.4	8.8	6.9
III	751.5	761.2	737.1	2.0	7.2	4.4	4.5	8.2	1.2	13.0	17	-2.4	5	4.9	5.1	5.2	91	67	83	8.8	8.4	7.0
IV	754.4	764.3	737.4	6.7	14.0	10.3	10.3	15.6	4.8	27.2	30	-2.5	7	6.4	6.3	7.1	83	53	74	6.2	6.1	5.0
V	756.7	765.8	747.0	12.1	18.9	14.1	14.8	20.6	8.2	29.0	3	0.7	20	7.7	7.1	7.9	73	45	65	6.4	5.8	4.0
VI	754.9	764.1	743.9	14.8	21.1	16.5	17.2	22.7	10.1	29.5	18	4.1	6	8.8	8.3	9.1	71	46	65	5.7	6.2	5.6
VII	752.1	757.4	745.1	16.4	21.5	17.4	18.2	23.3	13.5	29.8	22	10.4	9	11.5	10.8	11.5	83	60	78	7.7	7.5	6.5
VIII	753.6	761.0	745.7	15.9	22.4	17.6	18.4	23.9	12.9	30.9	23	7.9	25	11.5	11.0	11.7	86	55	78	5.5	6.6	5.2
IX	758.7	765.7	741.6	12.6	21.4	15.9	16.4	22.5	10.9	27.9	12	2.8	29	10.0	10.2	10.6	91	54	78	5.5	5.7	4.4
X	754.3	771.1	733.2	8.1	13.3	9.7	10.2	14.3	6.7	25.2	3	1.3	19	7.6	8.5	8.0	93	73	88	8.5	7.5	5.3
XI	756.3	767.0	743.8	4.3	7.1	4.9	5.3	8.1	2.5	15.9	7	-4.9	24	5.9	6.3	6.1	92	84	92	8.3	7.6	6.7
XII	755.7	767.6	741.8	0.4	1.5	1.0	1.0	2.5	-1.0	11.6	15	-8.6	30	4.6	4.8	4.7	93	89	91	9.1	9.2	8.5
Rok	755.6	778.1	733.2	7.6	12.6	9.3	9.7	13.9	5.3	30.9	23.VIII	-15.8	2.II	7.2	7.2	7.5	86	66	81	7.3	7.2	5.9

Margonin

φ = 52°58′ λ = 17°06′

I	-	-	-	-	-	-	-	-	-	-	-	-	-	-	-	-	-	-	-	-	-	-
II	-	-	-	-	-	-	-	-	-	-	-	-	-	-	-	-	-	-	-	-	-	-
III	-	-	-	-	-	-	-	-	-	-	-	-	-	-	-	-	-	-	-	-	-	-
IV	-	-	-	-	-	-	-	-	-	-	-	-	-	-	-	-	-	-	-	-	-	-
V	-	-	-	-	-	-	-	-	-	-	-	-	-	-	-	-	-	-	-	-	-	-
VI	-	-	-	-	-	-	-	-	-	-	-	-	-	-	-	-	-	-	-	-	-	-
VII	-	-	-	-	-	-	-	-	-	-	-	-	-	-	-	-	-	-	-	-	-	-
VIII	-	-	-	15.3	21.5	15.8	17.1	23.2	-	29.9	23	-	-	-	-	-	-	-	-	-	-	-
IX	-	-	-	11.9	20.9	13.6	15.0	21.6	9.9	27.5	12	4.6	29	-	-	-	-	-	-	4.6	3.3	3.2
X	-	-	-	7.5	13.3	8.7	9.6	13.9	5.6	22.8	4	1.0	17	-	-	-	-	-	-	-	-	-
XI	-	-	-	3.2	6.3	4.1	4.4	7.2	1.4	15.7	7	-3.5	4	-	-	-	-	-	-	8.0	7.3	6.3
XII	-	-	-	1.0	2.5	1.8	1.8	3.7	-0.3	9.1	15	-7.4	24	-	-	-	-	-	-	8.9	9.1	8.4
Rok	-	-	-	-	-	-	-	-	-	-	-	-	-	-	-	-	-	-	-	-	-	-

Toruń-Podgórz

$H_s = 50\,m$ $H_b = 55{,}0\,m$

MIESIĄC	Średnia prędkość wiatru v_m			Rozkład wiatru n_D									Opad R			Liczba dni (n)											
																Opad R									Temperatura T		
	I	II	III	N	NE	E	SE	S	SW	W	NW	C	Suma	Max	Data	0.1 ÷ 1.0 mm	1.0 ÷ 10.0 mm	•	▲	K 13	≡	⊥	⊖	●	$T_{max} \geq 25°$	$T_{min} < 0°$	$T_{max} < 0°$
I	1.7	2.5	1.6	6	6.5	.	10	10	15.5	10	6	29	18.5	4.2	5	14	6	8	.	.	5	.	4	16	5	29	.
II	4.3	5.8	4.9	1	2	0.5	3	2	10	36.5	21	8	14.9	3.6	19	12	5	6	.	.	2	2	2	16	3	16	.
III	2.3	4.2	2.3	.	6	16.5	10	6	19	11	4.5	20	9.7	2.2	11	11	4	2	.	.	4	.	1	16	.	11	.
IV	2.4	4.4	2.2	3	11	19.5	16.5	7	7	8	7	11	30.6	13.2	10	13	5	.	.	3	1	.	6	7	.	7	4
V	3.3	5.3	2.6	11	5.5	10.5	12.5	4.5	11.5	16.5	16	5	56.0	15.3	18	11	9	.	1	2	1	.	6	6	.	.	14
VI	2.4	4.1	2.3	11.5	19	10.5	2	2	10	14.5	13.5	7	57.3	31.1	6	13	8	.	.	2	.	.	1	8	.	.	16
VII	3.1	3.9	2.6	10	11	2.5	1.5	2.5	5	18.5	30	12	87.9	21.6	24	18	14	.	1	5	1	.	1	13	.	.	16
VIII	1.8	3.4	1.9	1.5	13	9	4.5	8.5	12	17	10.5	17	40.9	16.5	11	13	8	.	.	7	6	.	.	6	.	.	11
IX	1.6	3.8	1.9	5.5	10.5	13	11.5	4	12.5	7.5	3.5	22	25.9	18.6	2	7	4	.	.	.	7	1	6	6	.	.	8
X	3.4	5.3	3.3	.	.	1	1.5	12	43.5	21.5	5.5	8	54.0	12.7	14	17	11	.	1	2	12	1	2	11	.	.	1
XI	3.3	4.6	3.4	2	0.5	10.5	6	9.5	12.5	30.5	9.5	9	35.2	9.7	1	17	7	.	.	.	6	1	1	14	.	5	.
XII	3.1	3.0	2.8	.	2	37	37.5	3.5	5	5.5	0.5	2	33.1	8.8	3	9	9	4	.	.	9	.	1	24	10	15	.
Rok	2.7	4.2	2.6	51.5	87	130.5	116.5	71.5	163.5	197	127.5	150	464.0	31.1	6.VI	155	90	20	3	21	54	5	31	143	18	83	70

Toruń, post. lot.-met.

$H_s = 46\,m$ $H_b = 46{,}6\,m$

I	1.9	3.0	2.5	4	4	4.5	9.5	13	19.5	11	4.5	23	16.5	4.6	5	12	5	11	.	.	9	.	2	21	6	25	.
II	3.6	5.2	4.1	1.5	2.5	.	4	2	6.5	32.5	22	13	16.8	5.8	19	11	5	7	2	.	4	5	1	17	3	17	.
III	1.9	3.5	1.9	3	2	13.5	17.5	6.5	12.5	9	7	22	9.9	1.5	11,24	14	5	2	1	1	7	.	1	18	.	10	.
IV	2.3	3.8	1.9	2.5	7.5	12.5	25	6	4.5	7	5	20	35.9	17.7	10	11	5	.	1	2	6	.	3	9	.	7	3
V	2.5	4.5	1.9	7	5	1	19.5	7	10	21	9.5	13	51.6	13.3	18	11	10	.	2	1	4	3	6	7	.	1	13
VI	1.7	3.4	1.5	12	14	12.5	2	2	8.5	7.5	8.5	23	65.7	31.8	6	12	8	.	1	2	3	2	2	9	.	.	12
VII	2.4	3.4	2.0	9.5	6	4	1.5	0.5	5	19.5	24	23	89.2	15.4	24	17	13	.	1	3	1	2	.	16	.	.	12
VIII	1.3	3.0	1.0	1	12.5	5	7	10	12.5	11	5	29	50.3	17.2	4	12	6	.	.	6	4	.	.	5	.	.	14
IX	1.1	3.2	1.4	3.5	10.5	9	8	4.5	8.5	9.5	3.5	33	23.0	15.3	2	8	4	.	.	.	11	.	3	6	.	.	9
X	2.2	4.2	2.6	.	.	.	1	15.5	32.5	20	5	19	51.2	12.3	14	16	10	.	1	2	9	1	1	13	.	.	1
XI	3.2	4.2	3.7	0.5	3	4.5	14	11.5	7.5	28.5	14.5	6	34.2	10.4	1	14	7	.	.	.	11	.	.	14	.	4	.
XII	3.7	3.5	3.9	.	.	8	64	12	3	4.5	0.5	1	38.4	9.2	3	10	9	5	.	.	17	.	1	25	8	15	.
Rok	2.3	3.7	2.4	44.5	67	74.5	173	90.5	130.5	181	109	225	480.7	31.8	6.VI	148	87	25	9	17	86	13	20	160	17	79	64

Toruń, koszary

$H_s = 54\,m$ $H_b = 63{,}8\,m$

I	2.2	2.6	1.8	4.5	10	8.5	11	9.5	16.5	7	11	15	15.3	3.8	5	13	6	10	.	.	20	.	4	16	8	26	.
II	4.8	5.8	4.1	6	.	0.5	4.5	4	3	26	34	6	11.0	2.8	19	11	4	6	.	.	12	5	1	15	4	15	.
III	2.0	3.3	1.7	1.5	3	17	16.5	10	9	14	8	14	10.4	2.1	17	12	6	2	.	1	20	.	1	17	1	12	.
IV	2.7	3.3	2.1	4.5	10	20.5	20.5	8.5	2.5	4.5	9	10	30.1	14.3	10	11	4	.	.	2	13	.	4	7	.	6	3
V	2.5	4.9	2.2	8.5	4.5	6.5	20	6	10.5	15	19	3	49.9	15.1	18	13	10	.	.	1	2	2	6	5	.	.	12
VI	2.0	3.0	2.0	19	16	8	6	3.5	4.5	12.5	10.5	10	65.2	31.7	6	11	7	.	1	3	.	.	3	9	.	.	11
VII	2.3	3.4	1.6	13.5	6	6	3	1	3	18.5	27	15	90.0	17.7	24	16	14	.	1	4	2	.	2	14	.	.	11
VIII	1.3	2.8	1.0	6.5	10	7.5	14.5	5	6.5	10	13	20	41.1	13.5	4	13	7	.	.	6	9	.	2	4	.	.	9
IX	1.6	3.4	2.0	5.5	17	12.5	11	8	4	9	10	13	21.1	15.7	2	6	3	.	.	1	18	2	4	6	.	.	7
X	2.1	3.2	1.8	.	.	.	6.5	12	31.5	23.5	9.5	10	42.4	10.9	14	16	8	.	2	2	21	1	2	13	.	.	1
XI	2.4	2.8	2.2	2.5	3.5	2.5	14.5	6.5	8.5	24.5	18.5	9	32.3	10.1	1	14	7	.	.	.	21	1	.	15	.	5	.
XII	2.4	2.1	2.1	.	.	15.5	59.5	9	2	2.5	2.5	2	30.7	8.0	3	10	9	5	1	.	26	.	1	24	10	17	.
Rok	2.4	3.4	2.0	72	80	105	187.5	83	101.5	167	172	127	437.5	31.7	6.VI	146	85	23	5	20	164	11	30	145	23	81	54

Margonin

$H_s = 83\,m$

I	-	-	-	-	-	-	-	-	-	-	-	-	-	-	-	-	-	-	-	-	-	-	-	-	-	-	-
II	-	-	-	-	-	-	-	-	-	-	-	-	-	-	-	-	-	-	-	-	-	-	-	-	-	-	-
III	-	-	-	-	-	-	-	-	-	-	-	-	-	-	-	-	-	-	-	-	-	-	-	-	-	-	-
IV	-	-	-	-	-	-	-	-	-	-	-	-	-	-	-	-	-	-	-	-	-	-	-	-	-	-	-
V	-	-	-	-	-	-	-	-	-	-	-	-	-	-	-	-	-	-	-	-	-	-	-	-	-	-	-
VI	-	-	-	-	-	-	-	-	-	-	-	-	-	-	-	-	-	-	-	-	-	-	-	-	-	-	-
VII	-	-	-	-	-	-	-	-	-	-	-	-	-	-	-	-	-	-	-	-	-	-	-	-	-	-	-
VIII	1.2	3.2	1.1	8.5	17	4.5	4	0.5	3	13	9.5	33	106.2	25.6	28	16	10	.	1	5	.	.	-	-	.	-	8
IX	1.5	3.3	0.9	3	24	8	4	.	6	8	11	26	27.6	12.1	1	5	4	.	.	.	.2	.	11	3	.	.	7
X	1.7	2.3	1.9	.	.	4	5	1	20	33	7	23	34.1	11.3	14	16	8	.	.	.	10	2	-	-	.	.	.
XI	1.8	2.2	1.2	6	.	7	1	.	5	33	9	29	28.5	14.2	12	17	6	.	.	.	15	.	2	15	.	10	.
XII	1.9	2.3	1.9	.	3	52	20	2	.	2	6	8	24.7	6.5	5	20	6	6	.	.	14	.	.	24	7	15	.
Rok	-	-	-	-	-	-	-	-	-	-	-	-	-	-	-	-	-	-	-	-	-	-	-	-	-	-	-

Ciechocinek $\varphi = 52°53'$ $\lambda = 18°48'$ 1934

MIESIĄC	CIŚNIENIE P			TEMPERATURA T										ŚREDNIA PRĘŻNOŚĆ PARY e_m			ŚREDNIA WILGOTNOŚĆ WZGLĘDNA U_m			ŚREDNIE ZACHMURZENIE N_m		
	P_m	Max	Min	Średnia				Max	Min	Max abs.	Data	Min abs.	Data									
				I	II	III	Dzień							I	II	III	I	II	III	I	II	III
I	-	-	-	-1.8	0.4	-1.7	-1.2	1.2	-5.9	7.1	19	-10.2	4	3.8	4.2	3.8	91	86	89	8.8	7.3	5.9
II	-	-	-	-0.2	2.9	1.0	1.2	3.9	-1.7	12.4	28	-15.2	2	4.3	4.8	4.5	89	84	87	9.1	9.0	6.9
III	-	-	-	2.4	7.4	4.2	4.6	8.5	1.4	14.4	16	- 2.2	5	5.2	5.6	5.6	94	74	90	9.1	7.9	6.6
IV	-	-	-	7.3	14.5	9.8	10.4	15.7	4.6	27.3	30	- 3.2	3	6.8	6.9	7.6	85	56	82	6.2	6.6	4.2
V	-	-	-	12.6	19.3	13.4	14.7	20.7	8.3	29.2	3	0.9	26	8.5	8.2	8.9	78	51	77	5.3	5.8	4.2
VI	-	-	-	15.4	21.5	16.1	17.3	22.8	10.5	29.4	30	3.8	16	9.5	8.9	9.9	73	48	73	5.1	6.4	6.2
VII	-	-	-	16.8	21.9	17.6	18.5	23.2	14.0	29.5	19,22	10.9	13	12.3	11.8	12.4	87	63	83	8.5	8.1	8.3
VIII	-	-	-	16.4	23.1	17.0	18.4	24.2	12.4	30.4	4,23	7.9	21	12.6	12.6	12.5	90	61	86	5.8	7.7	4.5
IX	-	-	-	13.2	21.5	15.0	16.2	22.3	10.5	27.5	11	3.5	30	10.6	11.1	11.3	92	58	88	6.1	6.4	4.3
X	-	-	-	8.4	13.6	9.7	10.4	14.2	6.8	25.6	3	1.4	19	7.9	9.2	8.4	94	79	92	9.2	8.7	4.8
XI	-	-	-	4.6	7.6	5.3	5.7	8.6	2.9	15.3	7	- 2.9	4	6.1	6.7	6.3	94	85	93	9.5	8.1	5.7
XII	-	-	-	0.5	1.7	1.2	1.2	2.7	-0.7	12.3	15	- 8.7	30	4.7	5.0	4.8	95	92	92	9.5	9.3	8.5
Rok	-	-	-	8.0	13.0	9.0	9.8	14.0	5.4	30.4	23.VIII	-15.2	2.II	7.7	7.9	8.0	92	70	86	7.7	7.6	5.8

Więcławice $\varphi = 52°51'$ $\lambda = 18°19'$

I	758.4	774.5	742.3	-1.8	-0.1	-1.6	-1.3	0.8	-3.4	6.5	19	-9.2	25	4.0	4.3	4.1	96	94	96	7.6	7.3	6.4
II	755.8	775.6	732.5	-0.5	2.0	0.5	0.6	3.1	-1.8	12.9	28	-13.5	2	4.4	4.8	4.5	95	90	93	8.0	8.4	7.5
III	748.9	758.1	734.8	1.9	6.8	3.9	4.1	8.0	1.0	12.9	17	-1.2	3	4.9	5.2	5.3	93	71	88	8.1	7.7	7.6
IV	751.7	761.3	735.0	6.8	14.2	9.4	10.0	15.0	4.1	27.2	18	-2.8	7	6.6	6.4	7.0	86	52	76	5.2	5.4	4.8
V	754.3	764.7	744.2	12.4	19.0	12.6	14.2	20.8	7.7	29.5	13	1.2	20,27	7.6	7.1	7.5	71	45	68	5.3	4.6	4.7
VI	752.4	761.7	741.8	15.2	20.9	15.3	16.7	22.6	9.9	29.5	30	4.7	16	9.0	8.4	9.1	70	48	71	4.6	5.2	5.2
VII	749.7	755.0	743.5	16.3	21.8	16.8	17.9	23.6	13.4	30.0	19,22	10.6	5	11.5	10.5	10.9	84	57	78	6.8	6.2	6.1
VIII	751.2	758.5	743.6	16.0	22.7	16.6	18.0	24.5	12.2	31.8	23	7.5	31	11.7	10.8	11.2	86	54	79	5.0	5.9	5.7
IX	756.2	763.1	739.0	12.4	21.8	14.8	16.0	23.0	10.4	29.3	12	4.2	29	9.7	9.7	10.0	90	50	79	4.0	4.5	4.1
X	752.0	768.9	731.3	7.7	13.2	9.3	9.9	14.4	6.2	25.9	3	0.5	19	7.5	8.4	7.8	94	75	89	7.3	6.9	5.8
XI	753.9	764.4	741.3	3.8	6.9	4.5	4.9	8.0	2.0	16.4	7	-2.6	24	5.7	6.4	5.9	93	85	92	7.9	7.4	7.2
XII	752.9	765.3	739.3	0.2	1.7	0.9	0.9	2.9	-0.9	11.9	15	-8.4	24	4.6	5.0	4.9	94	93	95	9.1	8.8	8.6
Rok	753.1	775.6	731.3	7.5	12.6	8.6	9.3	14.0	5.1	31.8	23.VIII	-13.5	2.II	7.3	7.2	7.4	88	68	84	6.6	6.5	6.1

Gtodowo $\varphi = 52°50'$ $\lambda = 19°15'$

I	-	-	-	-2.9	-0.8	-2.2	-2.0	0.3	-4.6	6.3	19	-13.1	4	-	-	-	-	-	-	7.7	7.8	6.4
II	-	-	-	-1.1	1.5	0.1	0.2	2.8	-2.9	10.5	28	-18.0	2	-	-	-	-	-	-	7.6	7.8	7.2
III	-	-	-	1.8	6.2	3.7	3.8	7.4	0.9	12.0	16	-2.6	3	-	-	-	-	-	-	7.6	7.1	6.8
IV	-	-	-	7.3	13.8	9.0	9.8	15.3	3.9	26.7	18	-2.8	3	-	-	-	-	-	-	4.9	5.2	3.4
V	-	-	-	12.5	18.2	12.2	13.8	19.6	7.3	28.3	3	0.8	30	-	-	-	-	-	-	4.4	4.9	3.4
VI	-	-	-	15.1	20.1	14.5	16.0	21.6	9.2	28.8	30	1.8	16	-	-	-	-	-	-	4.3	4.5	4.5
VII	-	-	-	16.3	20.6	16.0	17.2	22.2	12.5	28.7	21	8.7	11	-	-	-	-	-	-	7.1	6.1	6.5
VIII	-	-	-	16.2	21.3	16.0	17.4	23.2	12.0	29.1	4	7.6	21,25	-	-	-	-	-	-	5.1	6.5	4.2
IX	-	-	-	12.9	20.3	14.2	15.4	21.2	10.4	26.7	12	5.3	23	-	-	-	-	-	-	4.8	5.9	4.0
X	-	-	-	7.7	12.4	8.9	9.5	13.6	6.1	24.4	1	0.7	19	-	-	-	-	-	-	7.7	7.7	5.7
XI	-	-	-	4.1	6.5	4.8	5.0	7.8	2.3	14.7	8	-3.0	4	-	-	-	-	-	-	8.4	8.1	7.6
XII	-	-	-	-0.5	0.8	0.1	0.1	1.7	-1.6	10.3	15	-10.4	30	-	-	-	-	-	-	8.8	8.2	8.8
Rok	-	-	-	7.4	11.7	8.1	8.8	13.1	4.6	29.1	4.VIII	-18.0	2.II	-	-	-	-	-	-	6.5	6.6	5.7

Inowrocław $\varphi = 52°48'$ $\lambda = 18°14'$

I	-	-	-	-1.8	0.2	-1.5	-1.2	1.1	-3.3	6.2	19	- 9.0	25	3.7	4.3	3.8	90	90	89	8.6	7.5	5.1
II	-	-	-	-0.2	2.6	0.5	0.8	3.4	-2.0	13.2	28	-13.6	2	4.2	5.1	4.4	89	89	89	9.0	8.1	6.1
III	-	-	-	2.8	7.2	4.3	4.6	8.2	0.9	13.0	16	- 1.7	5	4.9	5.6	5.2	87	74	83	7.9	6.4	5.4
IV	-	-	-	8.5	14.3	9.8	10.6	16.1	4.8	27.1	30	- 2.7	7	7.0	7.7	7.6	81	63	82	5.0	5.2	4.9
V	-	-	-	13.1	19.5	13.5	14.9	20.5	8.0	29.3	3	1.0	16	-	-	-	-	-	-	4.3	3.3	3.1
VI	-	-	-	15.8	21.3	16.2	17.4	22.8	9.0	29.9	30	2.7	16	-	-	-	-	-	-	3.7	3.3	3.4
VII	-	-	-	16.9	22.3	17.8	18.7	23.4	13.2	30.2	22	10.4	5	-	-	-	-	-	-	6.0	5.2	5.3
VIII	-	-	-	16.5	22.7	17.1	18.4	23.8	11.8	30.8	4	6.9	31	-	-	-	-	-	-	5.0	4.3	4.4
IX	-	-	-	13.8	21.8	15.4	16.6	22.6	10.0	28.4	11	4.2	29	-	-	-	-	-	-	4.0	3.0	3.9
X	-	-	-	8.3	13.2	9.3	10.0	14.1	5.9	25.2	3	0.2	19	7.5	9.1	7.7	90	78	86	7.4	6.4	4.0
XI	-	-	-	4.0	7.3	4.6	5.1	8.2	1.9	16.8	7	- 3.4	4	5.5	6.2	5.9	89	81	91	7.6	6.9	6.5
XII	-	-	-	0.6	2.1	1.0	1.2	3.1	-1.2	12.0	15	- 8.7	24	4.5	4.8	4.8	89	87	92	9.3	8.9	8.2
Rok	-	-	-	8.2	12.9	9.0	9.8	13.9	4.9	30.8	4.VIII	-13.6	2.II	-	-	-	-	-	-	6.5	5.7	5.0

Ciechocinek — $H_s = 46$ m — 1934

Miesiąc	Średnia prędkość wiatru v_m			Rozkład wiatru n_D									Opad R			Liczba dni (n)											
																Opad R									Temperatura T		
	I	II	III	N	NE	E	SE	S	SW	W	NW	C	Suma	Max	Data	0.1 Ad	1.0 Ad								Max < 0°	Min < 0°	Max ≥ 25°
I	1.8	2.0	1.6	4	4	3	14	1	22	17	3	25	18.9	7.0	5	5	4	4	.	–	6	.	3	15	7	25	.
II	3.6	4.6	3.5	2	2	.	6	.	10	27	26	11	20.5	4.2	7	12	10	7	2	–	3	1	1	19	3	14	.
III	1.2	2.2	1.3	.	3	13	20	9	17	12	.	19	13.2	5.4	24	5	4	1	1	–	5	.	1	17	.	8	.
IV	1.0	2.0	1.1	8	3	8	22	15	6	7	5	16	21.2	9.6	6	7	5	.	.	–	1	1	4	8	.	5	2
V	1.1	2.7	1.0	2	.	4	13	5	12	18	21	18	61.6	34.0	28	9	8	.	1	–	.	.	6	7	.	.	12
VI	1.5	2.2	0.9	17	14	6	.	1	8	5	23	16	83.8	32.0	6	9	8	.	.	–	.	.	6	11	.	.	12
VII	1.2	2.2	1.1	15	5	9	2	2	6	24	15	15	212.8	42.8	3	17	16	.	.	–	.	.	.	21	.	.	9
VIII	0.8	1.7	0.8	3	12	11	5	6	7	10	12	27	37.7	17.5	4	8	7	.	.	–	1	.	2	7	.	.	10
IX	1.0	1.8	1.0	5	6	15	5	11	14	7	9	18	25.0	17.2	2	5	4	.	.	–	1	.	2	9	.	.	8
X	1.6	2.7	1.6	.	.	.	8	11	39	16	5	14	60.4	13.0	14	15	10	.	.	–	1	.	1	14	.	.	1
XI	1.7	1.8	1.5	1	1	6	8	11	23	15	15	10	35.5	9.0	1	10	9	.	.	–	2	.	.	16	.	4	.
XII	1.6	2.1	1.5	.	2	9	54	13	6	2	2	5	30.2	4.2	3,5	9	9	3	.	–	4	.	1	26	9	15	.
Rok	1.5	2.3	1.4	57	52	84	157	85	170	160	136	194	620.8	42.8	3.VII	111	94	15	4	–	24	2	27	170	19	71	54

Więcławice — $H_s = 91$ m — $H_b = 93.4$ m

I	–	–	–	1	7	1	14	12	21	12	8	17	16.9	3.8	5	14	8	8	.	.	22	–	5	17	7	26	.
II	–	–	–	5	3	.	3	5	2	25	36	5	12.8	3.0	11	15	6	2	1	.	21	–	.	17	5	16	.
III	–	–	–	1	2	12	21	10	9	15	5	18	8.9	2.4	21	12	4	1	.	.	17	–	1	16	.	9	.
IV	–	–	–	3	5	15	28	7	4	9	4	15	19.7	8.5	10	12	6	1	.	2	7	–	6	7	.	7	3
V	–	–	–	8	7	5	21	5	9	11	16	11	48.8	16.1	28	12	7	.	.	2	4	–	5	5	.	.	13
VI	–	–	–	11	9	15	8	4	5	9	10	19	63.2	19.6	6	11	6	.	1	4	4	–	4	4	.	.	9
VII	–	–	–	18	10	6	4	4	3	22	18	8	121.3	39.4	23	18	13	.	.	3	5	–	2	11	.	.	13
VIII	–	–	–	2	11	7	12	5	5	15	10	26	33.4	14.0	4	12	8	.	.	6	21	–	2	4	.	.	13
IX	–	–	–	2	9	13	13	8	6	10	7	22	18.7	11.5	2	7	5	.	.	.	22	–	8	3	.	.	8
X	–	–	–	.	.	.	4	8	24	29	11	17	46.9	12.5	14	17	9	.	.	1	25	–	2	9	.	.	1
XI	–	–	–	4	.	7	11	8	6	19	23	12	45.0	13.7	1	16	8	.	.	.	20	–	.	14	.	6	.
XII	–	–	–	.	.	11	62	10	3	2	2	3	28.6	7.0	3	13	7	2	.	.	18	–	1	25	9	16	.
Rok	–	–	–	55	63	92	201	86	97	178	150	173	464.2	39.4	23.VII	159	87	14	2	18	186?	–	36	132	21	80	60

Głodowo — $H_s = 129$ m

I	–	–	–	–	–	–	–	–	–	–	–	–	8.0	2.5	19	7	3	4	.	.	8	–	4	17	9	28	.
II	–	–	–	–	–	–	–	–	–	–	–	–	8.5	2.0	27	9	3	5	.	.	2	–	1	14	7	18	.
III	–	–	–	–	–	–	–	–	–	–	–	–	21.5	8.0	22	7	4	1	.	.	16	–	3	15	1	13	.
IV	–	–	–	–	–	–	–	–	4	–	–	–	13.1	5.8	6	10	4	1	.	.	2	–	9	5	.	9	2
V	3.5	5.6	1.8	7	.	9	15	5	12	10	18	17	54.6	24.8	18	10	9	.	2	.	.	2	11	7	.	.	10
VI	2.2	3.2	1.6	17	12	11	.	5	11	6	8	20	74.0	37.3	6	9	7	.	.	2	.	.	9	6	.	.	6
VII	4.0	4.8	2.1	15	6	4	3	4	5	16	28	12	117.3	22.1	24	19	17	.	.	3	.	.	2	11	.	.	7
VIII	2.1	3.7	1.8	7	14	11	13	8	5	13	10	12	88.0	42.6	4	13	10	.	.	5	2	.	5	5	.	.	6
IX	3.0	5.1	3.0	9	14	15	14	10	6	8	4	10	29.5	12.2	1	9	5	.	.	1	4	.	7	6	.	.	3
X	4.1	6.2	4.4	2	1	1	11	22	23	25	4	4	47.3	14.0	12	16	9	.	1	1	10	1	2	16	.	.	.
XI	4.7	5.6	4.5	2	1	8	18	11	9	24	16	1	38.8	7.8	1	15	11	1	.	.	6	.	.	14	.	6	.
XII	5.5	4.8	5.8	.	.	16	64	4	2	3	3	1	35.8	9.0	3	8	7	2	.	.	14	1	1	22	11	19	.
Rok	–	–	–	–	–	–	–	–	–	–	–	–	536.4	42.6	4.VIII	132	89	14	3	12	66	–	54	139	28	93	34

Inowrocław — $H_s = 89$ m

I	2.9	3.4	3.1	1	7	12	25	11	24	12	1	.	3.6	1.8	18	6	1	4	.	.	4	1	2	15	6	27	.
II	3.9	4.6	5.3	7	2	.	5	3	22	25	20	.	21.0	9.8	22	11	6	3	.	.	2	2	1	14	5	16	.
III	2.5	3.3	2.6	1	2	17	19	11	25	14	.	4	2.9	0.9	21	6	.	2	.	1	5	.	.	12	.	13	.
IV	3.0	4.3	2.5	3	9	20	31	6	5	10	.	6	10.7	2.6	25	10	5	.	1	2	1	1	6	7	.	5	3
V	2.1	2.5	2.4	7	1	.	23	3	11	19	25	4	57.4	18.5	28	9	7	.	.	2	.	.	9	3	.	.	11
VI	1.7	2.0	1.3	4	9	13	3	5	9	17	24	6	57.3	18.6	6	9	6	.	.	1	.	.	10	1	.	.	10
VII	1.8	2.4	1.8	5	7	3	2	1	14	25	27	9	98.8	36.2	24	16	15	.	.	1	.	.	5	7	.	.	11
VIII	1.2	1.9	1.4	.	15	2	8	14	16	23	7	8	39.5	14.3	4	13	9	.	.	2	1	.	7	4	.	.	11
IX	2.0	1.9	1.5	5	7	15	19	9	16	6	4	9	20.4	14.6	2	6	4	.	.	.	4	1	10	3	.	.	7
X	1.9	2.9	2.1	.	.	.	12	15	48	10	1	7	48.0	13.6	14	13	8	.	.	1	4	.	2	9	.	.	1
XI	2.1	2.8	2.9	.	2	7	25	6	17	18	14	1	49.1	17.4	1	11	9	.	.	.	6	.	.	7	.	7	.
XII	2.7	2.9	2.7	.	.	14	62	5	7	3	.	2	30.0	7.1	5	9	6	4	.	.	7	.	1	25	9	17	.
Rok	2.3	2.9	2.5	33	61	103	234	89	214	182	123	56	438.7	36.2	24.VII	119	76	13	1	10	34	5	53	107	20	85	54

Ostrów Mazowiecka φ = 52°48′ λ = 21°54′ 1934

Miesiąc	Ciśnienie P: P_m	Max	Min	Temperatura T: Średnia I	II	III	Dies	Max	Min	Max abs.	Data	Min abs.	Data	Średnia prężność pary e_m: I	II	III	Średnia wilgotność względna U_m: I	II	III	Średnie zachmurzenie N_m: I	II	III
I	-	-	-	-	-	-	-	-	-	-	-	-	-	-	-	-	-	-	-	-	-	-
II	-	-	-	-	-	-	-	-	-	-	-	-	-	-	-	-	-	-	-	-	-	-
III	-	-	-	-	-	-	-	-	-	-	-	-	-	-	-	-	-	-	-	-	-	-
IV	-	-	-	6.9	13.0	9.5	9.7	14.7	4.9	26.6	27	-1.7	2,13	-	-	-	-	-	-	-	-	-
V	-	-	-	12.2	18.3	13.0	14.1	19.5	7.6	27.4	10	0.4	28	-	-	-	-	-	-	-	-	-
VI	-	-	-	14.6	20.1	15.8	16.6	21.6	9.8	27.8	30	3.6	16	-	-	-	-	-	-	-	-	-
VII	-	-	-	16.5	20.9	17.2	18.0	22.4	12.3	29.0	20	5.9	14	-	-	-	-	-	-	-	-	-
VIII	-	-	-	-	-	-	-	-	-	-	-	-	-	-	-	-	-	-	-	-	-	-
IX	-	-	-	-	-	-	-	-	-	-	-	-	-	-	-	-	-	-	-	-	-	-
X	-	-	-	-	-	-	-	-	-	-	-	-	-	-	-	-	-	-	-	-	-	-
XI	-	-	-	-	-	-	-	-	-	-	-	-	-	-	-	-	-	-	-	-	-	-
XII	-	-	-	-	-	-	-	-	-	-	-	-	-	-	-	-	-	-	-	-	-	-
Rok	-	-	-	-	-	-	-	-	-	-	-	-	-	-	-	-	-	-	-	-	-	-

Uwaga. Temperatura minimalna w miesiącach V–VII bez uwzględnienia poprawki porównawczej.

Grabnik φ = 52°43′ λ = 21°28′

I	-	-	-	-	-	-	-	-	-	-	-	-	-	-	-	-	-	-	-	-	-	-
II	-	-	-	-	-	-	-	-	-	-	-	-	-	-	-	-	-	-	-	-	-	-
III	-	-	-	-	-	-	-	-	-	-	-	-	-	-	-	-	-	-	-	-	-	-
IV	-	-	-	-	-	-	-	-	-	-	-	-	-	-	-	-	-	-	-	-	-	-
V	-	-	-	-	-	-	-	-	-	-	-	-	-	-	-	-	-	-	-	-	-	-
VI	-	-	-	-	-	-	-	-	-	-	-	-	-	-	-	-	-	-	-	-	-	-
VII	-	-	-	-	-	-	-	-	-	-	-	-	-	-	-	-	-	-	-	-	-	-
VIII	-	-	-	16.9	22.2	16.6	18.1	25.1	11.7	30.0	5	7.1	21	-	-	-	-	-	-	-	-	-
IX	-	-	-	13.2	20.0	14.3	15.4	23.1	9.5	27.7	11	1.2	30	-	-	-	-	-	-	4.5	3.5	3.4
X	-	-	-	8.4	12.8	9.2	9.9	15.7	5.3	25.8	4	-1.0	19	-	-	-	-	-	-	5.5	5.6	3.9
XI	-	-	-	4.1	7.4	5.5	5.6	9.4	2.1	17.1	6	-1.9	24	-	-	-	-	-	-	7.4	7.7	7.1
XII	-	-	-	-1.9	-0.5	-1.7	-1.4	-	-	-	-	-	-	-	-	-	-	-	-	7.8	6.7	6.8
Rok	-	-	-	-	-	-	-	-	-	-	-	-	-	-	-	-	-	-	-	-	-	-

Białowieża φ = 52°42′ λ = 23°51′

I	-	-	-	-4.9	-2.3	-4.0	-3.8	-1.0	-	4.1	20	-	-	-	-	-	-	-	-	7.4	6.2	7.1
II	-	-	-	-1.8	-0.1	-1.1	-1.0	1.4	-	8.7	26	-	-	-	-	-	-	-	-	8.4	8.2	8.7
III	-	-	-	0.6	5.4	2.8	2.9	6.6	-	13.2	22	-	-	-	-	-	-	-	-	7.5	7.5	6.8
IV	-	-	-	6.9	13.9	9.2	9.8	15.5	-	25.4	29	-	-	-	-	-	-	-	-	5.0	4.5	4.6
V	-	-	-	-	-	-	-	-	-	-	-	-	-	-	-	-	-	-	-	-	-	-
VI	-	-	-	14.4	19.3	14.6	15.7	21.8	8.3	28.0	29,30	0.5	17	-	-	-	-	-	-	3.4	5.8	4.4
VII	-	-	-	16.2	20.5	16.8	17.6	23.3	12.7	30.6	21	8.4	11	-	-	-	-	-	-	5.8	7.3	5.6
VIII	-	-	-	-	-	-	-	-	-	-	-	-	-	-	-	-	-	-	-	-	-	-
IX	-	-	-	10.9	18.9	13.2	14.0	21.2	8.8	27.9	3	1.0	30	-	-	-	-	-	-	4.4	4.6	3.8
X	-	-	-	-	-	-	-	-	-	-	-	-	-	-	-	-	-	-	-	-	-	-
XI	-	-	-	3.5	5.9	4.4	4.6	7.3	1.4	15.0	8	-5.1	26	-	-	-	-	-	-	7.8	8.4	6.5
XII	-	-	-	-3.8	-2.3	-3.2	-3.1	-0.8	-5.8	9.0	16	-15.5	24	-	-	-	-	-	-	7.6	6.6	7.0
Rok	-	-	-	-	-	-	-	-	-	-	-	-	-	-	-	-	-	-	-	-	-	-

Uwaga. Dane za kwiecień nie obejmują obserwacji z dnia 3.IV. Termometry nie sprawdzone.

Kruszwica φ = 52°41′ λ = 18°19′

I	759.5	775.4	743.3	-1.6	0.2	-1.3	-1.0	1.1	-3.1	7.5	19	- 8.0	4,25	3.9	4.2	3.9	94	89	92	7.9	8.1	6.2
II	756.8	776.4	733.8	-0.3	2.4	0.7	0.9	3.5	-1.3	13.2	28	-12.5	2	4.2	4.6	4.5	91	84	90	8.5	8.7	6.8
III	749.6	758.8	735.5	2.5	7.2	4.4	4.6	8.2	1.3	12.9	17	- 0.8	3	5.1	5.2	5.4	92	71	86	8.5	8.4	7.0
IV	752.4	762.3	735.6	7.5	14.5	9.7	10.4	16.1	5.0	26.7	18	- 3.3	7	6.6	6.6	7.2	83	53	77	5.3	6.6	4.4
V	755.0	765.4	745.0	12.5	19.1	13.8	14.8	20.6	8.9	28.9	3	2.8	27	7.9	7.4	8.1	72	46	68	5.6	5.9	4.4
VI	753.1	762.5	742.4	15.7	21.2	16.3	17.4	22.9	11.1	29.6	30	4.2	16	9.1	8.3	9.7	69	47	71	5.2	7.1	5.9
VII	750.6	755.8	744.4	16.7	21.8	17.8	18.5	23.6	14.3	30.3	19,21	11.2	4	11.6	10.7	11.1	82	57	74	7.6	8.2	7.1
VIII	751.9	759.0	743.2	16.6	22.8	17.4	18.6	24.1	13.4	31.2	4	8.7	31	11.7	11.2	11.5	83	55	77	6.0	7.9	5.9
IX	756.9	764.0	739.6	12.8	21.5	15.2	16.2	22.5	11.0	28.1	12	4.5	29	9.9	10.7	10.4	89	56	79	5.5	6.3	4.4
X	753.0	769.5	732.4	8.2	13.2	9.7	10.2	14.2	7.0	25.6	3	1.2	19	7.6	8.6	8.0	92	76	88	6.6	6.6	5.1
XI	755.0	766.1	742.0	4.1	7.2	4.8	5.2	8.2	2.6	16.9	7	- 2.4	22	5.7	6.6	6.1	92	86	94	7.8	7.4	7.1
XII	753.[illegible]	766.0	740.1	0.6	1.9	1.2	1.2	3.1	-0.8	11.9	15	- 9.5	24	4.7	5.1	5.0	95	92	94	8.9	8.7	8.7
Rok	754.[illegible]	[illegible]	732.4	7.9	12.8	9.1	9.7	14.0	5.8	31.2	4.VIII	-12.5	2.II	7.3	7.4	7.6	86	68	82	6.9	7.5	6.1

Ostrów Mazowiecka

$H_s = 130\ m$

1934

MIESIĄC	ŚREDNIA PRĘDKOŚĆ WIATRU v_m			ROZKŁAD WIATRU n_D									Opad R			LICZBA DNI (n)											
																Opad R									Temperatura T		
	I	II	III	N	NE	E	SE	S	SW	W	NW	C	Suma	Max	Data	≥ 0.1 mm	≥ 1.0 mm								$\geq 0°$	$\leq 0°$	$\leq -25°$
I	-	-	-	-	-	-	-	-	-	-	-	-	-	-	-	-	-	-	-	-	-	-	-	-	-	-	-
II	-	-	-	-	-	-	-	-	-	-	-	-	-	-	-	-	-	-	-	-	-	-	-	-	-	-	-
III	-	-	-	-	-	-	-	-	-	-	-	-	-	-	-	-	-	-	-	-	-	-	-	-	-	-	-
IV	-	-	-	-	-	-	-	-	-	-	-	-	52.3	12.7	5	8	6	1	1	3	.	-	-	-	.	6	1
V	-	-	-	-	-	-	-	-	-	-	-	-	47.8	12.9	28	13	11	.	.	4	.	-	-	-	.	.	10
VI	-	-	-	-	-	-	-	-	-	-	-	-	29.6	10.3	20	7	6	.	.	.	.	-	-	-	.	.	5
VII	-	-	-	-	-	-	-	-	-	-	-	-	144.9	42.0	23	16	16	.	.	.	.	-	-	-	.	.	9
VIII	-	-	-	-	-	-	-	-	-	-	-	-	-	-	-	-	-	-	-	-	-	-	-	-	-	-	-
IX	-	-	-	-	-	-	-	-	-	-	-	-	-	-	-	-	-	-	-	-	-	-	-	-	-	-	-
X	-	-	-	-	-	-	-	-	-	-	-	-	-	-	-	-	-	-	-	-	-	-	-	-	-	-	-
XI	-	-	-	-	-	-	-	-	-	-	-	-	-	-	-	-	-	-	-	-	-	-	-	-	-	-	-
XII	-	-	-	-	-	-	-	-	-	-	-	-	-	-	-	-	-	-	-	-	-	-	-	-	-	-	-
Rok	-	-	-	-	-	-	-	-	-	-	-	-	-	-	-	-	-	-	-	-	-	-	-	-	-	-	-

Grabnik

$H_s = 102\ m$

I	-	-	-	-	-	-	-	-	-	-	-	-	-	-	-	-	-	-	-	-	-	-	-	-	-	-	-
II	-	-	-	-	-	-	-	-	-	-	-	-	-	-	-	-	-	-	-	-	-	-	-	-	-	-	-
III	-	-	-	-	-	-	-	-	-	-	-	-	-	-	-	-	-	-	-	-	-	-	-	-	-	-	-
IV	-	-	-	-	-	-	-	-	-	-	-	-	-	-	-	-	-	-	-	-	-	-	-	-	-	-	-
V	-	-	-	-	-	-	-	-	-	-	-	-	-	-	-	-	-	-	-	-	-	-	-	-	-	-	-
VI	-	-	-	-	-	-	-	-	-	-	-	-	-	-	-	-	-	-	-	-	-	-	-	-	-	-	-
VII	-	-	-	-	-	-	-	-	-	-	-	-	-	-	-	-	-	-	-	-	-	-	-	-	-	-	-
VIII	1.8	2.7	1.5	.	2	35	3	7	9	13	6	18	56.7	22.2	5	13	7	.	.	3	2	.	-	-	.	.	12
IX	2.6	3.7	2.3	6	30	14	.	7	5	9	4	15	-	-	-	-	-	-	-	2	.	1	10	5	.	.	[illegible]
X	2.8	4.4	3.0	.	.	.	.	33	15	21	8	16	53.4	17.1	5	6	6	.	.	.	.	2	5	7	.	1	1
XI	3.5	3.6	3.5	.	.	.	7	30	8	28	9	8	110.2	21.5	12	12	12	.	.	.	.	2	5	19	.	8	.
XII	3.5	3.3	3.3	.	.	3	58	2	2	12	.	14	19.4	8.0	12	5	5	2	.	.	.	3	6	18	-	-	.
Rok	-	-	-	-	-	-	-	-	-	-	-	-	-	-	-	-	-	-	-	-	-	-	-	-	-	-	-

Białowieża

$H_s = 161\ m$

I	1.1	1.4	1.2	3	2.5	6	15	7	6.5	6.5	11.5	35	10.3	4.7	19	8	3	3	.	.	1	.	3	15	16	-	.
II	3.3	3.4	2.7	13	0.5	.	3	1	2	27.5	18	19	35.5	7.6	11	20	11	7	2	.	4	.	.	20	9	-	.
III	1.4	1.8	1.2	2.5	5.5	17	14	6	4.5	7	1.5	35	22.6	8.2	27	15	7	7	1	.	11	.	2	10	3	-	.
IV	1.2	1.7	0.8	2.5	-	11	21	2.5	3.5	2	4.5	40	39.0	19.2	24	10	6	.	.	.	2	.	6	4	.	-	2
V	-	-	-	-	-	-	-	-	-	-	-	-	-	-	-	-	-	-	-	-	-	-	-	-	-	-	-
VI	0.9	1.8	0.6	16	3.5	5.5	7	1	5.5	11	11.5	28	59.6	20.4	7	11	7	.	.	4	.	.	7	5	.	.	5
VII	1.2	1.6	0.6	23	4	2	10	.	7	12.5	11.5	23	95.4	19.8	9	20	15	.	1	7	2	.	3	6	.	.	13
VIII	-	-	-	-	-	-	-	-	-	-	-	-	-	-	-	-	-	-	-	-	-	-	-	-	-	-	-
IX	1.1	2.2	0.5	3	2	14	19	1.5	4	7.5	4	35	70.6	29.7	8	12	9	.	.	2	7	.	7	5	.	.	4
X	-	-	-	-	-	-	-	-	-	-	-	-	-	-	-	-	-	-	-	-	-	-	-	-	-	-	-
XI	1.7	2.7	2.1	8	.	0.5	18	12	6	14.5	17	14	60.9	19.6	14	24	12	2	1	.	7	.	2	18	.	12	.
XII	1.6	1.5	1.9	.	1	1	48.5	17.5	.	5	3	17	9.5	2.7	5	10	4	5	.	.	2	.	5	18	17	27	.
Rok	-	-	-	-	-	-	-	-	-	-	-	-	-	-	-	-	-	-	-	-	-	-	-	-	-	-	-

Kruszwica

$H_s = 82\ m$ $H_b = 88,6\ m$

I	1.2	1.7	1.8	4	6	8	7	11	22	5	6	24	17.4	6.4	5	12	4	9	.	.	10	.	5	19	7	24	.
II	3.1	4.2	3.5	7	6	.	2	7	8	24	23	7	10.6	3.4	11	11	5	6	1	.	5	.	.	15	4	15	.
III	1.5	2.6	1.6	4	.	11	19	10	16	6	6	21	17.3	5.9	24	13	5	2	.	.	8	.	1	18	.	6	.
IV	2.2	3.4	1.6	.	8	10	31	6	5	1.5	5.5	23	7.7	3.5	17	6	3	.	.	2	1	.	3	8	.	5	4
V	2.0	3.6	1.1	6	6	.	25	1	7	9	17	22	54.9	21.8	18	13	8	.	.	2	.	.	6	6	.	.	10
VI	1.3	1.9	0.8	13	7	9	6	2	2	5	13	33	85.2	27.8	6	10	8	.	.	2	1	.	2	7	.	.	10
VII	1.5	3.0	1.3	22	5	6	2	1	5	9	20	23	134.1	36.5	24	17	15	.	.	3	.	.	.	15	.	.	14
VIII	0.7	1.6	0.6	1	5	9	12	3	3	4	10	46	40.7	18.9	4	9	7	.	.	1	1	.	.	7	.	.	11
IX	0.7	1.8	0.5	3	3	7	10	3	10	2	4	48	36.2	22.5	2	4	4	.	.	.	2	.	5	8	.	.	7
X	-	-	-	-	-	-	-	-	-	-	-	-	59.6	12.5	12	15	12	.	.	1	5	-	2	8	.	.	1
XI	1.1	1.8	1.0	3	2	.	13	5	7	4	24	32	42.4	14.2	1	13	10	.	.	.	6	.	.	13	.	4	.
XII	-	-	-	-	-	-	-	-	-	-	-	-	35.6	10.2	12	10	8	4	.	.	8	-	1	23	9	15	.
Rok	-	-	-	-	-	-	-	-	-	-	-	-	541.7	36.5	24.VII	133	89	21	1	11	47	-	25	147	20	69	57

Dobre, cukrownia $\varphi = 52°41'$ $\lambda = 18°35'$ 1934

MIESIĄC	CIŚNIENIE P			TEMPERATURA T										ŚREDNIA PRĘŻNOŚĆ PARY e_m			ŚREDNIA WILGOTNOŚĆ WZGLĘDNA U_m			ŚREDNIE ZACHMURZENIE N_m		
	P_m	Max	Min	Średnia I	Średnia II	Średnia III	Średnia Dies	— Max	— Min	Max abs.	Data	Min abs.	Data	I	II	III	I	II	III	I	II	III
I	-	-	-	-1.6	-0.3	-2.2	-1.6	0.3	-3.8	5.7	19	-9.4	4	-	-	-	-	-	-	7.8	7.2	6.5
II	-	-	-	-0.3	2.3	0.3	0.6	3.0	-1.8	12.0	28	-13.1	2	-	-	-	-	-	-	8.6	8.4	7.6
III	-	-	-	3.0	6.8	3.8	4.4	7.7	0.9	12.7	16	-1.4	3	-	-	-	-	-	-	8.1	8.1	7.0
IV	-	-	-	-	-	-	-	-	-	-	-	-	-	-	-	-	-	-	-	4.6	5.2	4.6
V	-	-	-	-	-	-	-	-	-	-	-	-	-	-	-	-	-	-	-	4.8	5.2	3.3
VI	-	-	-	-	-	-	-	-	-	-	-	-	-	-	-	-	-	-	-	-	-	-
VII	-	-	-	-	-	-	-	-	-	-	-	-	-	-	-	-	-	-	-	-	-	-
VIII	-	-	-	-	-	-	-	-	-	-	-	-	-	-	-	-	-	-	-	-	-	-
IX	-	-	-	-	-	-	-	-	-	-	-	-	-	-	-	-	-	-	-	-	-	-
X	-	-	-	-	-	-	-	-	-	-	-	-	-	-	-	-	-	-	-	-	-	-
XI	-	-	-	-	-	-	-	-	-	-	-	-	-	-	-	-	-	-	-	-	-	-
XII	-	-	-	-	-	-	-	-	-	-	-	-	-	-	-	-	-	-	-	-	-	-
Rok	-	-	-	-	-	-	-	-	-	-	-	-	-	-	-	-	-	-	-	-	-	-

Stary Brześć $\varphi = 52°38'$ $\lambda = 18°54'$

I	759.4	776.5	744.0	-2.1	-0.2	-1.5	-1.3	-0.7	-3.8	7.0	19	-10.8	25	3.7	4.0	3.9	92	87	92	6.4	7.3	5.5
II	756.5	775.2	734.3	-0.1	2.1	0.7	0.8	3.0	-1.8	12.1	28	-14.2	2	4.3	4.7	4.5	91	87	90	7.0	8.0	6.4
III	749.5	758.9	735.8	2.3	6.6	4.4	4.4	7.8	1.3	12.5	23	- 1.6	3	5.0	6.1	5.6	93	82	89	7.8	6.6	6.4
IV	752.3	762.4	736.8	6.9	13.9	9.4	9.9	15.3	4.4	26.1	18	- 2.9	2,3	6.9	6.7	7.8	89	54	85	4.8	4.6	3.2
V	754.7	764.5	746.1	11.7	18.0	13.2	14.0	19.9	8.1	28.3	1	2.5	20	-	-	-	-	-	-	3.5	4.1	3.6
VI	753.1	761.9	742.4	14.7	20.4	15.7	16.6	21.8	10.4	28.5	29	2.6	16	-	-	-	-	-	-	3.8	4.4	3.3
VII	750.5	755.4	744.0	16.1	20.7	17.3	17.8	22.4	-	28.9	19,22	-	-	-	-	-	-	-	-	7.0	5.5	5.6
VIII	752.1	759.2	744.2	15.8	21.6	16.7	17.7	23.2	-	29.6	23	-	-	-	-	-	-	-	-	5.0	6.3	3.8
IX	757.0	763.9	740.9	12.7	20.6	15.1	15.9	21.5	-	27.1	11	-	-	-	-	-	-	-	-	3.6	4.2	3.7
X	753.2	769.6	732.8	8.0	12.7	9.4	9.9	14.3	-	24.8	3	-	-	7.5	8.2	7.9	92	75	89	6.5	6.7	4.9
XI	754.8	765.1	742.3	4.1	7.0	4.9	5.2	7.9	-	15.3	7	-	-	5.8	6.4	6.0	92	84	90	8.6	7.8	6.9
XII	753.8	766.1	741.0	0.4	1.5	1.2	1.1	2.8	-	10.9	15	-	-	4.7	4.8	4.9	95	92	94	8.6	8.8	9.1
Rok	753.9	776.5	732.8	7.5	12.1	8.9	9.4	13.3	-	29.6	23.VIII	-	-	-	-	-	-	-	-	6.0	6.2	5.2

Poświętne $\varphi = 52°38'$ $\lambda = 20°23'$

I	-	-	-	-3.4	-1.2	-2.7	-2.5	0.0	-5.4	5.8	19	-14.3	4	3.5	4.0	3.7	93	92	94	7.3	8.0	5.8
II	-	-	-	-1.3	0.8	-0.1	-0.2	2.4	-3.2	10.0	28	-20.1	2	4.0	4.4	4.3	91	89	90	8.1	8.1	6.5
III	-	-	-	1.9	6.1	3.6	3.8	7.1	1.2	12.7	21	-3.4	6	5.0	5.7	5.5	91	80	92	8.2	8.2	6.9
IV	-	-	-	7.1	13.7	8.8	9.6	15.4	4.4	26.2	30	-2.6	13	6.7	7.8	7.6	84	66	87	5.3	5.4	4.1
V	-	-	-	12.4	18.4	11.9	13.6	19.8	7.6	28.2	3	0.4	30	8.5	8.5	8.8	75	55	83	4.2	4.8	3.6
VI	-	-	-	14.7	19.9	14.6	16.0	21.3	9.5	28.5	30	2.7	16,17	9.9	11.7	10.9	80	69	88	4.6	5.7	4.3
VII	-	-	-	15.8	20.5	15.8	17.0	22.2	13.0	28.8	20	8.2	11	12.0	13.4	12.3	89	76	92	7.0	6.7	5.6
VIII	-	-	-	15.7	21.8	16.0	17.4	23.1	11.9	28.4	4	8.0	21	-	-	-	-	-	-	5.3	6.3	5.1
IX	-	-	-	12.3	20.1	13.8	15.0	21.0	10.4	26.8	11	2.7	30	-	-	-	-	-	-	4.7	4.5	3.3
X	-	-	-	7.6	12.7	9.3	9.7	13.5	6.2	23.0	3	1.2	19	7.3	8.4	8.0	92	76	89	6.1	7.1	4.4
XI	-	-	-	4.2	6.7	5.0	5.2	7.7	2.7	15.6	6	-0.7	24	5.8	6.4	6.1	93	86	92	8.7	8.2	6.6
XII	-	-	-	-1.0	0.3	-0.7	-0.5	1.2	-2.3	9.6	16	-11.9	30	4.2	4.5	4.3	93	92	94	8.7	8.3	7.9
Rok	-	-	-	7.2	11.6	7.9	8.6	12.9	4.7	28.8	20.VII	-20.1	2.II	-	-	-	-	-	-	6.5	6.8	5.3

Opatówiec $\varphi = 52°37'$ $\lambda = 19°58'$

I	-	-	-	-3.4	-1.4	-2.6	-2.5	-0.1	-5.4	4.9	19	-15.1	4	3.4	3.9	3.6	90	91	92	7.0	7.7	6.6
II	-	-	-	-1.5	0.7	-0.6	-0.5	2.0	-3.4	8.9	28	-17.5	2	3.9	4.5	4.2	91	92	92	7.4	7.5	6.8
III	-	-	-	1.8	5.9	3.4	3.6	6.9	0.8	12.3	18	-2.8	3	4.9	5.4	5.2	92	78	89	8.0	7.3	5.9
IV	-	-	-	6.5	13.2	9.0	9.4	14.6	4.6	25.2	30	-3.7	13	6.7	7.0	6.9	88	60	79	5.3	5.5	4.1
V	-	-	-	12.3	18.0	12.1	13.6	19.7	8.6	27.3	3	1.1	30	8.4	8.8	8.8	79	58	83	5.4	5.2	4.5
VI	-	-	-	14.7	19.9	14.6	16.0	22.0	11.4	28.0	30	6.7	5	9.3	9.9	9.9	76	59	80	5.0	5.4	5.3
VII	-	-	-	15.6	20.2	15.9	16.9	21.7	-	29.1	21	-	-	11.7	11.9	11.5	88	69	86	7.3	6.2	5.7
VIII	-	-	-	15.7	21.6	16.0	17.3	22.8	-	28.8	4	-	-	-	-	-	-	-	-	6.4	6.5	5.3
IX	-	-	-	12.6	19.9	14.0	15.1	20.9	-	26.6	12	-	-	-	-	-	-	-	-	5.4	5.0	4.0
X	-	-	-	7.6	12.3	8.7	9.3	-	5.9	-	-	0.5	19	-	-	-	-	-	-	8.7	7.6	6.0
XI	-	-	-	4.0	6.2	4.8	5.0	7.4	2.4	14.5	6	-1.5	4	5.7	6.3	5.9	92	88	91	8.8	8.7	7.5
XII	-	-	-	-1.0	0.0	-0.1	-0.3	-	-	-	-	-	-	-	-		-	-	-	8.8	8.4	8.6
Rok	-	-	-	7.0	11.4	7.9	8.6	-	-	29.1	21.VII	-	-	-	-	-	-	-	-	7.0	6.8	5.9

Dobre, cukrownia

$H_s = 86$? m

MIESIĄC	Średnia prędkość wiatru v_m I	II	III	Rozkład wiatru n_D N	NE	E	SE	S	SW	W	NW	C	Opad R Suma	Max	Data	Liczba dni (n) Opad R ≥0.1 mm	≥1.0 mm	•	▲	≥10 mm	≡	≤	◐	●	Temperatura T Max<0°	Min<0°	Max≥25°
I	3.4	4.0	4.4	3	1.5	6	14.5	20.5	21.5	5	4	17	14.2	3.3	5	9	7	7	.	.	9	.	5	18	8	27	.
II	6.5	7.0	6.1	6	1	1	5	5	27.5	19.5	13	6	7.0	2.0	3	11	3	7	1	.	3	3	3	18	4	15	.
III	4.1	4.9	3.4	3	5	16	12.5	13	21	3.5	9	10	15.8	4.2	24	14	5	4	.	1	7	.	2	18	.	12	.
IV	4.2	5.6	3.5	9	3	22	17.5	10	9.5	5	1	13	11.9	4.0	17	10	6	.	.	3	4	1	10	5	-	-	-
V	5.2	6.4	3.7	5	2	5	20.5	10	14	16.5	11	9	32.8	14.2	18	13	6	.	.	3	1	.	11	5	-	-	-
VI	-	-	-	-	-	-	-	-	-	-	-	-	46.7	17.8	6	8	5	.	.	5	1	-	-	-	-	-	-
VII	-	-	-	-	-	-	-	-	-	-	-	-	130.1	31.4	24	18	15	.	1	7	.	-	-	-	-	-	-
VIII	-	-	-	-	-	-	-	-	-	-	-	-	44.7	16.0	4	14	7	.	1	7	2	-	-	-	-	-	-
IX	-	-	-	-	-	-	-	-	-	-	-	-	17.5	13.4	2	6	2	.	.	.	3	-	-	-	-	-	-
X	-	-	-	-	-	-	-	-	-	-	-	-	57.3	15.2	3	18	7	.	1	2	3	-	-	-	-	-	-
XI	-	-	-	-	-	-	-	-	-	-	-	-	34.9	9.0	1	16	9	2	.	.	9	-	-	-	-	-	-
XII	-	-	-	-	-	-	-	-	-	-	-	-	19.7	4.9	12	10	6	4	.	.	13	-	-	-	-	-	-
Rok	-	-	-	-	-	-	-	-	-	-	-	-	432.6	31.4	24.VII	147	78	24	4	28	55	-	-	-	-	-	-

Stary Brześć

$H_s = 90$ m $H_b = 90{,}0$? m

I	4.0	3.6	4.2	5.5	3.5	10	4.5	26	19.5	9	4	11	5.1	1.8	17	5	3	3	.	.	2	.	6	14	8	27	.
II	6.1	5.9	6.6	15	.	3	1	9.5	5.5	42	4	4	6.7	2.5	14	5	4	3	2	.	1	5	2	14	6	17	.
III	3.1	4.8	3.8	4	2	25.5	1.5	13	13.5	15.5	2	16	17.2	5.0	11	7	6	2	.	.	5	.	1	13	1	8	.
IV	2.9	5.2	3.0	8	4.5	35	5.5	8	2	13	.	14	19.6	7.5	10	7	6	.	1	1	2	.	10	3	.	6	2
V	3.7	5.2	1.8	15.5	1.5	11	10	6.5	7	23	5.5	13	50.8	18.2	18	13	8	.	.	1	1	.	19	4	.	.	10
VI	2.7	4.3	2.1	22.5	5.5	16.5	1	8	3	13	14.5	6	57.0	19.1	6	8	5	.	.	2	.	.	10	3	.	.	8
VII	3.2	4.7	2.8	34	3	2	3.5	4.5	4	21.5	12.5	8	126.0	29.5	24	17	16	.	.	1	.	.	5	10	.	-	7
VIII	2.2	3.6	1.8	11	6.5	14	5	8	9	13	11.5	15	59.0	32.3	4	7	7	.	.	3	2	.	5	5	.	-	6
IX	2.5	4.0	2.0	7	6.5	7.5	13	12	8.5	12	3.5	20	25.5	13.9	2	5	4	.	.	.	6	1	13	5	.	-	3
X	3.7	4.6	3.9	3.5	.	3	1	13.5	37	24	5	6	41.0	10.2	12	12	9	.	.	.	4	.	6	12	.	-	.
XI	3.5	4.8	3.8	10	.	2	9	13	11	21.5	16.5	7	32.4	8.1	1	14	9	1	.	.	5	.	2	16	.	-	.
XII	4.8	4.5	4.7	.	.	11	54	17	4	4	3	.	27.5	7.6	12	9	5	3	.	.	4	.	1	24	10	-	.
Rok	3.5	4.6	3.4	136	33	140.5	109	139	124	211.5	82	120	467.8	32.3	4.VIII	109	82	12	3	8	32	6	73	123	25	-	36

Poświętne

$H_s = 100$ m

I	4.1	3.9	3.9	7.5	8	7	12.5	14.5	16.5	11	6	10	10.2	2.1	27	15	4	11	.	.	9	.	3	13	10	29	.
II	-	-	-	-	-	-	-	-	-	-	-	-	5.5	1.7	19	10	1	6	.	.	4	-	1	15	7	18	.
III	4.1	5.1	3.8	10	3.5	27.5	12	8.5	6.5	14	10	1	48.5	23.4	25	15	7	4	.	.	7	.	.	16	1	8	.
IV	3.8	5.1	2.6	4.5	6.5	27.5	16	7	4	7.5	11	6	17.4	4.3	6	11	6	.	.	1	.	.	7	7	.	6	2
V	4.5	6.8	2.9	13.5	2	15.5	16	4.5	2.5	9	29	1	32.2	13.3	18	12	4	.	1	2	1	1	11	3	.	.	9
VI	3.9	4.9	2.7	18.5	17	17.5	0.5	1	4.5	8.5	20.5	2	78.3	42.4	6	11	6	.	.	3	.	1	7	6	.	.	5
VII	5.3	6.7	4.0	28	8	3	7	6	2	12.5	25.5	1	182.0	61.6	24	17	15	.	1	4	.	.	3	11	.	.	6
VIII	2.7	4.3	2.5	10.5	9.5	17.5	4.5	6	5.5	16	22.5	1	26.4	10.1	30	12	7	.	.	2	1	.	6	7	.	.	8
IX	2.6	5.0	2.5	16	6.5	25	12	7	4	8.5	10	1	46.4	25.0	2	9	8	.	.	.	1	.	9	4	.	.	3
X	3.9	5.8	3.7	6.5	2	1	2.5	18.5	23	28	11.5	.	28.2	14.0	12	9	4	.	.	.	5	1	3	10	.	.	.
XI	5.1	6.1	5.0	9	.	8	15	10.5	4.5	13.5	29.5	.	50.8	17.1	12	15	11	.	.	.	3	1	2	18	.	6	.
XII	4.2	4.4	3.8	0.5	.	21	48.5	8.5	1.5	5	4	4	27.4	12.4	12	7	6	4	.	.	3	.	1	21	12	21	.
Rok	-	-	-	-	-	-	-	-	-	-	-	-	553.3	61.6	24.VII	143	79	25	2	12	34	-	53	131	30	88	33

Opatówiec

$H_s = 144$ m

I	3.1	3.9	3.0	2	6	16	11	14	10	8	3	23	9.9	2.6	18	8	4	5	.	-	5	.	4	15	13	30	.
II	4.8	5.8	5.3	4	.	.	5	3	3	40	24	5	9.8	2.0	3	13	4	7	.	-	4	.	1	14	7	17	.
III	2.3	3.7	2.6	7	1	26	12	4	10	9	5	19	36.2	13.5	25	12	8	1	.	-	8	.	1	13	1	10	.
IV	2.9	5.0	1.9	5	3	32	8	6	6	6	1	23	20.4	7.2	24	9	4	.	.	-	3	1	5	6	1	5	2
V	3.5	5.9	2.4	11	.	14	7	4	3	20	8	26	42.4	21.3	18	9	5	.	.	-	.	.	7	6	.	.	10
VI	3.1	3.7	1.8	20	11	5	.	3	4	14	8	25	63.2	33.0	6	7	6	.	.	-	.	.	4	6	.	.	8
VII	4.2	5.5	3.7	16	1	5	2	3	7	18	26	15	165.4	49.7	25	16	15	.	1	-	.	2	3	11	.	-	6
VIII	2.8	4.5	2.2	4	10	5	12	2	12	29	2	17	33.6	7.0	24	11	8	.	.	-	.	.	1	8		-	7
IX	1.8	4.3	1.6	7	6	15	6	3	5	7	8	33	32.3	20.6	2	6	5	.	.	-	.	1	5	5	.	-	2
X	3.1	5.3	2.6	1		3	5	28	14	17	3	22	38.7	11.8	12	9	7	.	.	-	1	.	.	15	-	.	-
XI	4.3	5.6	4.2	11	1	14	5	15	2	28	10	4	46.5	10.0	16	14	11	1	.	-	7	.	1	20	.	7	.
XII	4.5	4.7	4.0	.		49	22	10	2	2	2	6	28.9	7.8	4	7	6	1	.	-	15	.	1	23	-	-	.
Rok	3.4	4.8	2.9	88	39	184	95	95	78	198	100	218	527.3	49.7	25.VII	121	83	15	1	-	43	4	33	142	-	-	-

Irzemeszno

$\varphi = 52°34'$ $\lambda = 17°49'$

1934

MIESIĄC	CIŚNIENIE P			TEMPERATURA T										ŚREDNIA PRĘŻNOŚĆ PARY e_m			ŚREDNIA WILGOTNOŚĆ WZGLĘDNA U_m			ŚREDNIE ZACHMURZENIE N_m		
	P_m	Max	Min	Średnia I	Średnia II	Średnia III	Średnia Dzień	Max	Min	Max abs.	Data	Min abs.	Data	I	II	III	I	II	III	I	II	III
I	-	-	-	-1.5	0.6	-1.5	-1.0	1.4	-2.9	7.4	19	-9.0	25	-	-	-	-	-	-	7.7	7.0	6.5
II	-	-	-	-0.5	2.2	0.3	0.6	3.2	-1.8	12.8	28	-13.5	2	4.3	4.9	4.5	94	89	94	7.8	6.9	6.9
III	-	-	-	2.1	7.3	4.2	4.4	8.3	1.7	12.7	14	-1.5	5	4.9	5.4	5.5	92	72	89	6.7	6.0	5.8
IV	-	-	-	7.4	14.4	9.0	10.0	16.0	5.0	27.4	18	-1.7	3	6.7	7.1	7.6	84	58	84	4.2	4.5	3.7
V	-	-	-	12.4	19.3	12.5	14.2	20.7	8.4	28.6	3	2.2	28	8.5	8.2	8.6	78	50	78	5.0	4.2	3.9
VI	-	-	-	15.1	21.4	15.4	16.8	23.0	10.6	30.3	30	2.7	16	9.3	9.7	10.1	73	53	78	4.3	4.6	3.7
VII	-	-	-	17.0	22.6	17.2	18.5	24.1	13.8	31.5	19	10.4	4	11.7	11.5	11.4	81	59	79	5.7	4.9	6.2
VIII	-	-	-	16.3	22.1	16.5	17.8	23.7	12.8	31.3	23	8.3	25	11.6	12.1	11.8	84	63	85	6.0	5.1	4.6
IX	-	-	-	13.1	21.6	14.6	16.0	22.4	11.0	28.0	12	5.4	29	10.2	11.4	10.5	90	68	84	4.9	3.8	3.8
X	-	-	-	8.1	12.8	9.1	9.8	14.1	6.7	24.5	3	1.0	18,19	7.5	8.4	8.0	92	76	91	7.3	6.5	5.9
XI	-	-	-	3.7	6.9	4.8	5.0	8.3	2.3	16.4	7	-3.0	22	5.7	6.4	6.1	94	85	93	7.8	7.5	7.4
XII	-	-	-	1.0	2.4	1.3	1.5	-	-	-	-	-	-	-	-	-	-	-	-	9.2	8.6	9.3
Rok	-	-	-	7.8	12.8	8.6	9.4	-	-	31.5	19.VII	-	-	-	-	-	-	-	-	6.4	5.8	5.6

Płock

$\varphi = 52°33'$ $\lambda = 19°45'$

I	757.6	773.1	742.9	-3.0	-0.5	-1.9	-1.8	0.5	-4.5	6.8	19	-12.9	4	3.5	4.0	3.7	91	89	90	8.4	8.4	7.0
II	754.1	773.0	731.7	-1.1	1.2	0.3	0.2	2.7	-2.4	10.3	27	-15.3	2	4.0	4.4	4.2	87	85	85	8.1	8.4	6.9
III	747.8	757.2	734.7	2.2	6.5	4.0	4.2	7.8	1.5	13.4	23	-2.1	3	4.9	5.4	5.4	91	75	89	8.7	8.3	6.3
IV	750.6	760.4	735.8	7.2	14.4	9.8	10.3	15.9	5.0	26.7	30	-2.2	13	6.7	7.0	7.5	84	56	79	6.1	7.0	4.2
V	752.8	762.4	744.2	12.4	19.1	13.8	14.8	20.5	8.8	28.6	9	2.9	27, 28,31	8.1	7.8	8.6	76	49	73	5.9	6.1	5.0
VI	750.7	760.3	741.0	15.0	21.4	16.1	17.2	22.8	11.0	29.9	30	3.5	16	9.1	9.5	10.0	72	52	73	5.8	7.3	6.0
VII	747.9	752.6	741.2	16.1	21.1	17.4	18.0	22.8	13.9	30.6	19	10.6	11	11.8	12.0	11.8	87	66	80	8.6	8.5	6.9
VIII	749.8	756.7	742.2	15.4	22.5	17.7	18.3	23.8	13.3	30.0	4	9.3	21	11.8	12.4	12.2	90	62	81	6.8	7.8	6.1
IX	754.8	761.7	739.0	12.5	21.0	15.2	16.0	22.0	11.2	28.0	12	5.3	29	10.1	11.5	10.8	93	82	83	5.6	6.3	3.6
X	750.8	766.9	731.3	7.8	13.1	9.7	10.1	14.2	6.7	25.1	3	0.5	19	7.7	8.8	8.2	95	78	91	7.7	8.0	4.9
XI	752.6	763.8	741.1	4.0	6.7	5.1	5.2	7.7	2.7	14.8	6	-2.1	24	5.8	6.4	6.2	94	87	93	8.9	9.1	7.2
XII	752.3	763.6	739.6	-0.7	0.6	-0.1	-0.1	1.5	-1.8	10.3	15	-11.8	30	4.3	4.0	4.4	93	90	92	8.9	8.9	8.5
Rok	751.8	773.1	731.3	7.3	12.3	8.9	9.4	13.5	5.4	30.8	19.VII	-15.3	2.II	7.3	7.0	7.8	88	71	84	7.9	7.0	6.0

Gniezno, wodociągi

$\varphi = 52°32'$ $\lambda = 17°36'$

I	-	-	-	-1.3	0.4	-1.2	-0.8	1.4	-2.8	7.5	19	-8.7	25	-	-	-	-	-	-	7.5	6.8	6.0
II	-	-	-	-0.5	2.1	0.5	0.6	3.3	-1.8	13.5	28	-15.1	2	-	-	-	-	-	-	7.9	8.8	6.8
III	-	-	-	2.1	7.2	4.4	4.5	8.5	1.1	13.0	17,23	-1.1	11,12	5.0	5.6	5.5	93	75	88	8.1	6.8	6.6
IV	-	-	-	7.1	14.4	9.4	10.1	16.0	3.7	26.8	18	-2.8	3	6.8	7.2	7.5	87	57	82	4.1	5.1	4.0
V	-	-	-	12.2	18.7	13.4	14.4	20.4	7.9	28.5	3,13	2.9	27	8.3	9.0	9.3	78	57	80	4.6	4.4	4.7
VI	-	-	-	15.1	21.0	15.9	17.0	23.0	9.8	30.0	18	2.9	16,17	9.4	9.6	10.2	73	53	76	4.4	5.7	4.9
VII	-	-	-	16.7	21.9	17.6	18.4	23.9	13.6	30.5	21	9.9	6,7	11.8	11.7	12.0	83	61	88	6.6	7.0	6.8
VIII	-	-	-	15.8	21.8	16.8	17.8	23.6	12.8	31.5	23	8.6	25	11.8	11.9	12.1	88	63	89	5.2	7.4	4.9
IX	-	-	-	12.4	21.5	14.5	15.7	22.4	9.8	27.7	11	5.4	30	10.0	11.6	10.9	92	61	88	4.9	4.8	3.1
X	-	-	-	7.8	12.8	9.5	9.9	14.2	6.2	24.8	3	1.6	19	7.6	8.6	8.2	94	78	91	8.4	7.2	5.3
XI	-	-	-	3.6	6.5	4.6	4.8	7.8	2.2	16.5	7	-3.1	21,22	5.7	6.3	5.9	94	86	92	8.9	8.8	7.0
XII	-	-	-	1.1	2.4	1.8	1.8	3.8	-0.6	11.0	15	-7.9	24	4.9	5.3	5.2	94	93	94	9.3	9.0	9.1
Rok	-	-	-	7.7	12.6	8.9	9.3	14.0	5.2	31.5	23.VIII	-15.1	2.II	-	-	-	-	-	-	6.6	6.8	5.8

Poznań-Golęcin, Uniw.

$\varphi = 52°26'$ $\lambda = 16°53'$

I	-	-	-	-0.9	1.2	-0.3	-0.1	1.8	-2.1	8.4	19	-7.8	24	4.0	4.3	4.1	92	87	91	7.0	6.5	6.4
II	-	-	-	0.3	3.0	1.3	1.5	4.0	-1.2	12.4	28	-12.2	2	4.3	4.6	4.4	88	80	86	7.9	8.2	7.2
III	-	-	-	2.4	8.2	4.8	5.0	9.1	1.6	14.2	14	-1.8	17	4.9	5.3	5.3	90	66	82	7.5	7.3	6.8
IV	-	-	-	7.9	15.1	10.4	11.0	16.6	5.3	27.3	18	-3.0	6	6.6	6.8	7.1	80	51	72	4.1	5.3	4.7
V	-	-	-	12.5	20.0	14.3	15.3	21.4	9.0	29.4	13	2.6	16	8.4	8.9	8.3	77	50	67	4.9	5.1	4.6
VI	-	-	-	14.8	21.9	16.4	17.4	23.6	10.7	30.8	18	2.7	16	9.6	9.9	9.6	76	50	70	5.1	3.0	3.6
VII	-	-	-	16.9	23.3	18.5	19.3	25.0	13.9	32.5	19	10.5	4	12.1	11.7	11.6	84	56	74	6.2	5.9	7.0
VIII	-	-	-	15.7	21.7	16.9	17.8	23.2	13.0	31.1	23	8.2	25	12.1	13.0	12.1	91	69	85	5.5	6.1	5.2
IX	-	-	-	12.7	20.9	14.9	15.8	21.8	10.9	27.2	12	6.0	24,26	10.5	12.7	11.0	95	69	86	4.8	4.2	3.5
X	-	-	-	8.0	13.2	9.4	10.0	14.1	6.4	23.3	3	0.7	19	7.9	9.5	8.5	97	83	94	7.7	6.8	5.5
XI	-	-	-	3.7	6.6	4.8	5.0	7.7	2.2	15.5	7	-3.9	4	5.9	6.7	6.2	97	91	95	7.9	8.6	6.9
XII	-	-	-	2.2	3.8	2.9	3.0	4.5	0.8	10.3	16	-5.7	25	5.3	5.8	5.5	95	93	94	8.7	8.8	8.3
Rok	-	-	-	8.0	13.2	9.5	10.0	14.4	5.9	32.5	19.VII	-12.2	2.II	7.6	8.2	7.8	88	70	83	6.4	6.5	6.0

Uwaga. Temperatura minimalna bez uwzględnienia poprawki porównawczej.

Trzemeszno

$H_s = 109?$ m

Miesiąc	Średnia prędkość wiatru v_m I	II	III	Rozkład wiatru n_D N	NE	E	SE	S	SW	W	NW	C	Opad R Suma	Max	Data	Liczba dni (n) Opad R ≥ 0.1 mm	≥ 1.0 mm	●	▲	≡	≡	≡	●	●	Temperatura T ≤ 0	≤ 5	≥ 25
I	3.1	3.4	3.4	5.5	3	6.5	9	11	13	24.5	4.5	16	7.7	1.9	18	9	2	3	.	.	6	.	2	13	8	27	.
II	-	-	-	-	-	-	-	-	-	-	-	-	5.4	1.2	3,22	9	2	3	.	.	2	-	2	12	4	16	.
III	2.3	3.9	2.8	3	7.5	16.5	2.5	13.5	3	27	2	18	4.1	1.4	11	4	3	1	.	.	9	.	.	11	.	7	.
IV	3.0	4.3	2.9	7	3	33.5	9.5	10	1.5	10.5	2	13	25.6	7.3	10	8	5	.	1	2	3	.	4	1	.	3	2
V	3.5	4.5	2.5	12.5	1.5	17.5	4	5.5	2	34	5	11	43.4	9.7	18	10	6	.	.	3	.	.	4	2	.	.	11
VI	2.8	3.5	1.2	11.5	2.5	13.5	1	5	3	22	12.5	19	37.0	16.0	20	6	6	.	.	2	.	.	4	3	.	.	11
VII	4.5	4.6	3.0	8.5	5.5	3.5	2	1.5	1.5	45	15.5	12	89.1	85.2	24	13	12	.	.	1	.	.	.	9	.	.	14
VIII	2.9	3.8	2.3	4	15.5	7	9	4	5	32.5	4	14	85.2	17.0	4	10	8	.	.	2	2	.	.	3	.	.	10
IX	2.1	3.5	1.1	8	9	7	4.5	14	3	11.5	2	35	15.6	11.1	2	5	2	.	.	.	3	.	2	1	.	.	7
X	3.9	3.5	3.9	.	.	1	0.5	19	14.5	44.5	6.5	13	35.2	15.2	14	11	5	.	.	.	9	2	1	10	.	.	.
XI	3.8	4.7	3.9	.	2.5	7	7	17.5	16	35	2	5	44.0	9.7	1,19	10	8	.	.	.	10	.	.	15	.	4	.
XII	-	-	-	-	-	-	-	-	-	-	-	-	17.6	8.6	3	7	6	2	.	.	16	-	1	25	-	-	.
Rok	-	-	-	-	-	-	-	-	-	-	-	-	387.9	25.2	24.VII	102	65	11	1	10	70	-	20	105	-	-	55

Płock

$H_s = 104$ m $H_b = 107.5$ m

I	1.3	1.7	1.7	12.5	0.5	8	20	11	12.5	10	9.5	9	10.3	3.6	28	13	3	8	.	.	23	.	1	18	11	28	.
II	3.3	3.6	3.3	6	.	1.5	5	3.5	7	36.5	21.5	3	17.1	3.7	20	19	5	10	.	.	4	.	1	16	5	17	.
III	1.9	2.7	2.1	1.5	7	20	11.5	10	10	11	11	11	35.2	10.8	25	11	7	2	.	.	7	.	.	15	1	10	.
IV	2.5	2.9	1.7	2	10.5	25.5	17	7	5.5	10.5	9	3	19.2	5.2	6	14	6	.	.	2	1	.	2	6	.	5	2
V	1.7	4.0	1.8	5.5	.	10.5	15.5	2.5	8	15	19	17	78.6	25.6	2	14	10	.	1	3	.	1	6	9	.	.	12
VI	2.0	3.1	1.3	14.5	6.5	10	3	5.5	6.5	7	14	23	69.4	27.8	6	10	6	.	.	3	.	.	3	12	.	.	10
VII	2.2	3.6	2.3	11	1	2	7	0.5	5.5	20.5	27.5	18	160.7	43.0	25	19	16	.	.	5	1	.	1	18	.	.	10
VIII	1.0	2.4	1.3	5	7	4	10	8	6.5	11.5	5	36	60.9	12.2	12	14	11	.	.	7	1	.	1	12	.	.	11
IX	1.5	3.2	1.3	9	3.5	13.5	13.5	5.5	4.5	5	7.5	28	50.2	36.3	2	8	3	.	.	2	3	.	6	5	.	.	6
X	1.8	3.5	1.5	.	.	2	11	11.5	30	12	5.5	21	48.9	16.8	12	15	9	.	.	.	8	.	4	13	.	.	1
XI	2.5	3.8	8.9	4.5	2	8.5	18.5	5.5	5.5	23	14.5	4	41.0	5.6	2	17	13	1	.	.	9	.	.	19	.	6	.
XII	3.2	3.2	3.1	.	.	28.5	58	1.5	4	4	.	.	32.6	8.8	3	11	8	1	.	.	10	.	1	22	11	19	.
Rok	2.1	3.1	2.0	71.5	38	131	190	72	105.5	166	148	173	624.1	43.0	25.VII	165	97	22	1	22	67	1	26	165	28	85	52

Gniezno, wodociągi

$H_s = 115$ m

I	2.9	3.4	3.0	1	12	.	11	11	21	12	8	17	18.0	3.5	17	14	8	12	.	.	2	.	6	14	4	27	.
II	5.5	7.2	6.5	5	3	.	3	4	13	35	13	8	11.2	2.8	11	12	5	9	2	.	1	5	1	16	5	16	.
III	2.5	3.0	2.5	1	8	15	9	10	16	7	7	20	13.4	3.4	12	10	5	2	.	.	2	.	2	15	.	9	.
IV	2.7	4.4	2.3	2	8	21	18	6	7	7	5	16	22.2	7.0	23	9	6	.	1	4	1	.	8	4	.	8	2
V	3.5	5.4	2.1	4	3	7	12	3	11	18	14	21	35.5	7.8	28	14	11	.	.	4	.	1	8	4	.	.	10
VI	2.7	4.1	1.3	6	10	7	3	2	5	11	15	31	32.9	13.2	28	10	7	.	.	6	.	1	3	4	.	.	11
VII	3.6	5.5	1.4	12	9	9	3	.	10	18	22	10	137.5	36.7	23	17	16	.	.	3	.	.	1	9	.	.	16
VIII	1.6	4.2	2.6	4	14	9	8	1	14	14	12	17	47.8	21.8	28	12	7	.	.	4	1	.	1	4	.	.	11
IX	1.5	3.3	1.3	9	7	8	6	8	11	6	5	30	15.4	10.2	3	4	3	.	.	.	.	1	8	3	.	.	8
X	3.3	3.1	3.2	1	2	1	1	9	35	19	7	18	51.0	13.3	14	16	10	.	.	2	5	2	2	11	.	.	.
XI	3.9	4.5	3.4	2	4	3	13	8	17	24	11	8	36.9	12.1	12	14	7	.	.	.	7	.	1	17	.	8	.
XII	2.5	2.7	2.3	.	2	20	44	6	4	1	.	16	25.2	9.0	3	10	7	2	.	.	9	.	.	25	8	16	.
Rok	3.0	4.4	2.7	47	82	100	131	68	164	172	119	212	447.0	36.7	23.VII	142	92	25	3	23	28	10	41	126	17	84	58

Poznań-Golęcin, Uniw.

$H_s = 83$ m $H_b = 82$ m

I	4.5	5.2	5.0	6	4	12	10.5	20.5	16	12.5	9.5	2	32.8	4.3	5	17	8	15	.	.	9	1	8	16	4	23	.
II	6.2	8.2	6.4	3.5	0.5	2.5	6.5	4	6	43	16	2	9.4	2.8	8	13	4	5	.	1	4	4	3	18	5	15	.
III	4.2	6.2	4.3	2.5	5	28.5	10.5	14	13	12.5	6	1	28.9	8.8	23	15	7	3	1	.	12	.	1	15	.	8	.
IV	5.0	7.1	4.2	1.5	8	42	12.5	4	3	11	4	4	19.3	5.0	18	7	5	.	2	4	2	1	8	6	.	5	4
V	5.8	8.0	4.5	9	6	23	5	4	8	15.5	21.5	1	18.5	3.2	28	13	6	.	.	3	.	4	7	7	.	.	11
VI	4.9	6.1	3.8	13.5	13	14.5	6.5	9	3	13.5	16	1	41.0	10.0	2	16	8	.	1	8	3	.	7	5	.	.	13
VII	6.7	7.5	4.4	18.5	4	6	3	2	5	17	34.5	3	160.8	52.2	23	20	17	.	.	6	1	.	3	10	.	.	15
VIII	4.2	6.2	3.2	4.5	3.5	28.5	7	7	11	11.5	17	3	86.2	23.7	14	13	10	.	.	8	3	.	2	5	.	.	9
IX	3.8	5.1	2.6	5	7	23.5	10.5	7.5	8	10	10.5	8	36.7	16.3	2	6	4	.	.	1	6	3	9	3	.	.	6
X	4.3	5.5	4.0	.	.	8.5	9	16	25	23.5	7	4	44.8	18.1	14	20	9	.	.	1	13	1	2	11	.	.	.
XI	4.5	5.4	4.4	5	3	17	9.5	5.5	7.5	26.5	16	.	39.1	17.3	12	17	9	2	.	.	11	.	.	15	.	5	.
XII	4.5	4.9	4.3	1	1.5	49.5	23	8.5	3.5	5	.	1	27.9	12.5	3	17	6	4	.	.	16	.	1	24	7	14	.
Rok	4.9	6.3	4.3	70	55.5	255.5	113.5	102	109	201.5	158	30	535.4	52.2	23.VII	174	93	29	4	32	80	14	51	135	16	70	58

Poznań-Ławica $\varphi = 52°25'$ $\lambda = 16°51'$ 1934

MIESIĄC	CIŚNIENIE P			TEMPERATURA t										ŚREDNIA PRĘŻNOŚĆ PARY e_m			ŚREDNIA WILGOTNOŚĆ WZGLĘDNA U_m			ŚREDNIE ZACHMURZENIE N_m		
	P_m	Max	Min	Średnia I	Średnia II	Średnia III	Średnia Dies	Max	Min	Max abs.	Data	Min abs.	Data	I	II	III	I	II	III	I	II	III
I	757.9	773.9	740.6	-1.0	1.2	-0.4	-0.2	1.7	-2.2	7.9	19	-6.9	26	4.1	4.3	4.1	94	86	91	6.9	7.1	6.6
II	756.5	775.6	736.5	0.0	2.5	0.9	1.1	3.7	-1.3	12.9	28	-11.0	2	4.4	4.5	4.5	92	81	90	8.0	8.6	7.3
III	748.0	757.6	733.7	2.2	7.7	4.7	4.8	8.7	1.3	15.2	14	-1.2	6	4.9	5.1	5.3	91	66	83	8.0	8.1	6.9
IV	750.6	759.9	734.7	7.7	14.8	10.6	10.9	16.2	5.4	27.1	18	-1.8	6	6.6	6.4	7.0	80	49	71	4.8	5.8	5.4
V	753.9	764.7	742.9	12.6	19.5	14.3	15.2	21.0	9.0	29.0	13	1.8	27	8.0	7.5	7.6	73	45	62	5.3	6.1	5.3
VI	752.0	761.5	741.0	15.3	21.6	17.0	17.7	23.4	11.0	31.4	18	3.8	7	9.0	8.2	9.0	70	44	63	5.6	6.3	5.7
VII	749.9	755.3	743.5	17.1	23.1	18.9	19.5	25.0	14.0	32.0	19	10.0	4	11.0	9.4	10.4	77	47	66	6.7	7.2	7.3
VIII	750.8	757.5	742.7	15.7	21.4	17.2	17.9	22.9	12.7	31.4	23	7.6	31	11.5	11.3	11.4	86	62	78	6.3	7.2	5.2
IX	755.6	762.1	736.2	12.6	20.7	15.7	16.2	21.8	11.3	26.7	11	6.0	26	9.8	10.3	10.1	89	57	76	4.7	4.9	3.3
X	751.7	768.3	731.3	7.7	13.0	9.4	9.9	14.0	6.0	23.2	3	0.4	19	7.5	8.3	8.0	93	74	88	7.7	7.4	5.8
XI	753.7	765.2	738.9	3.5	6.3	4.5	4.7	7.7	2.0	16.0	6	-3.9	21,22	5.5	6.0	5.8	90	84	90	8.2	9.0	6.9
XII	751.4	765.5	737.7	1.7	3.4	2.2	2.4	4.0	0.6	9.5	14,15	-6.1	24	5.0	5.5	5.2	93	91	93	8.9	9.0	8.2
Rok	752.7	775.6	731.3	7.9	12.9	9.6	10.0	14.2	5.8	32.0	19.VII	-11.0	2.II	7.3	7.2	7.4	86	66	79	6.8	6.7	6.2

Poznań-Wały Wazów, Uniw. $\varphi = 52°25'$ $\lambda = 16°56'$

I	758.6	774.5	741.6	-0.7	1.4	-0.1	0.1	2.7	-1.8	9.6	19	-7.0	24	4.1	4.4	4.1	91	87	89	6.5	6.4	6.2
II	757.1	776.2	737.0	0.3	3.1	1.5	1.6	4.6	-1.0	13.4	28	-11.6	2	4.4	4.8	4.6	90	82	88	7.5	7.6	6.6
III	748.7	758.2	734.9	2.7	8.2	5.4	5.4	9.4	2.0	14.2	31	-1.4	6	5.2	6.0	5.7	93	74	85	7.2	6.5	6.0
IV	751.3	760.3	735.5	7.6	15.4	11.0	11.2	17.2	6.0	28.0	18	-1.0	2	6.8	6.8	7.2	82	51	70	3.5	4.6	4.0
V	754.5	765.3	743.6	12.5	19.8	15.1	15.6	21.6	9.8	30.8	3	2.8	27	8.3	8.3	8.3	76	49	64	4.2	4.6	4.4
VI	752.6	762.1	741.9	15.2	21.9	17.2	17.9	23.8	11.6	30.4	30	4.9	16	9.4	10.5	9.4	73	53	65	4.4	4.7	4.8
VII	750.5	755.8	744.1	17.2	23.5	19.1	19.7	25.4	14.5	32.2	19	10.6	4	11.5	10.6	10.8	79	51	66	5.6	5.7	6.2
VIII	751.3	758.1	743.2	15.8	22.0	17.6	18.2	23.9	13.5	32.2	23	9.2	31	11.6	11.6	11.5	86	61	77	5.3	6.0	3.5
IX	756.2	762.9	737.3	12.6	21.6	15.4	16.2	22.9	11.4	28.6	12	6.6	29	10.1	11.3	10.4	91	59	79	4.4	3.9	3.3
X	752.3	768.8	731.8	8.2	13.7	10.0	10.5	14.9	7.1	24.8	3	1.5	19	7.7	8.5	8.2	92	72	87	7.0	6.2	4.8
XI	754.3	765.7	739.6	3.8	6.7	5.0	5.1	8.3	2.5	17.7	6	-3.0	21	5.7	6.3	6.0	94	85	91	7.5	8.0	6.4
XII	752.0	766.1	738.4	2.1	3.8	2.8	2.9	4.8	1.0	10.6	15	-6.0	24	5.2	5.7	5.5	94	91	94	8.3	8.5	8.5
Rok	753.3	776.2	731.8	8.1	13.4	10.0	10.4	15.0	6.4	32.2	19.VII 23.VIII	-11.6	2.II	7.5	7.9	7.6	87	68	80	6.0	6.1	5.6

Uwaga. Temperatura minimalna bez uwzględnienia poprawki porównawczej.

Legionowo (Jabłonna), Obs. Aerolog. $\varphi = 52°25'$ $\lambda = 20°58'$

I	759.0	774.5	744.8	-3.4	-1.2	-2.5	-2.4	-0.1	-5.0	6.5	19	-14.6	4	3.4	3.7	3.5	90	87	90	7.9	8.4	6.5
II	754.8	773.4	732.2	-1.2	1.1	0.2	0.1	2.5	-2.8	10.8	28	-15.0	1	4.0	4.4	4.2	90	87	87	8.4	8.0	7.0
III	749.1	759.2	736.5	2.2	6.1	4.2	4.2	7.4	1.4	13.4	21	-3.4	3,6	5.0	5.4	5.4	93	77	87	8.8	8.5	7.1
IV	751.9	762.1	738.8	7.5	14.1	10.2	10.5	16.0	5.1	26.4	30	-2.8	2,3	6.8	6.6	7.0	83	54	73	5.7	6.3	4.7
V	754.0	763.2	744.5	12.5	19.1	13.8	14.8	20.5	8.7	28.6	3	1.7	28	8.2	7.5	8.2	75	47	6.9	5.3	6.5	4.9
VI	751.7	761.5	742.0	14.6	20.0	16.6	17.0	21.8	10.5	28.2	30	4.6	17	8.8	8.9	9.3	72	53	67	6.0	6.8	5.6
VII	748.6	753.1	742.3	16.1	20.7	17.7	18.0	22.4	13.8	30.2	20	9.8	11	11.6	11.7	11.8	85	66	79	8.0	8.5	7.5
VIII	750.9	757.6	743.5	15.9	21.9	17.7	18.3	23.3	12.7	29.5	4	9.0	21	11.7	11.8	12.0	86	61	80	6.2	8.1	5.2
IX	756.0	762.8	741.5	12.8	20.1	15.2	15.8	21.1	10.8	26.6	11	5.4	30	9.9	10.4	10.3	90	59	79	5.5	6.6	3.3
X	752.2	768.1	732.3	8.1	12.9	9.8	10.2	13.9	6.9	24.6	3	1.5	19	7.3	7.9	8.0	90	70	87	7.1	8.1	4.4
XI	753.7	765.3	743.3	4.5	7.0	5.5	5.6	8.1	3.2	16.1	6	-0.9	24	5.8	6.1	6.1	91	81	89	8.3	9.1	5.7
XII	754.1	764.1	741.2	-1.2	0.4	-0.9	-0.6	1.2	-2.4	10.8	16	-11.8	30	4.1	4.3	4.2	92	87	92	8.7	7.6	7.2
Rok	753.0	774.5	732.2	7.4	11.9	9.0	9.3	13.2	5.2	30.2	20.VII	-15.0	1.II	7.2	7.4	7.5	86	69	82	7.2	7.7	5.8

Legionowo (Jabłonna) $\varphi = 52°24'$ $\lambda = 20°58'$

I	760.1	775.4	746.2	-3.5	-0.7	-2.8	-2.4	0.5	-5.2	6.4	19	-13.8	4	3.4	3.8	3.5	92	86	91	8.0	8.5	6.5
II	756.1	774.4	734.3	-1.3	1.4	0.1	0.1	3.0	-3.0	11.2	28	-16.5	1	4.0	4.2	4.3	92	82	88	8.5	8.6	6.9
III	750.3	760.3	737.6	2.3	6.5	4.2	4.3	8.0	1.3	13.9	21	-4.0	6	5.1	5.6	5.5	94	78	89	8.6	8.8	7.3
IV	753.0	763.2	739.9	7.8	14.7	10.2	10.7	16.6	5.3	27.1	30	-2.7	3	7.1	7.4	7.5	85	58	78	5.9	6.4	4.6
V	754.9	764.0	745.4	13.2	19.8	13.8	15.2	21.4	8.7	29.6	9	0.6	30	8.6	9.1	9.2	76	54	77	5.6	6.6	5.2
VI	752.7	762.3	743.0	14.8	20.4	16.0	16.8	22.3	10.4	28.9	30	2.6	17	9.2	9.9	9.9	74	57	73	6.1	6.8	3.6
VII	749.7	754.3	743.5	16.3	20.9	17.6	18.1	23.1	13.9	30.7	20	9.0	11	11.9	12.3	12.1	86	69	81	7.9	8.2	7.6
VIII	751.9	758.	744.4	16.1	22.5	17.6	18.4	24.0	12.9	30.0	4	8.0	21	12.0	12.4	12.6	88	62	84	6.2	8.0	5.3
IX	757.0	763.4	742.2	12.9	20.6	14.8	15.8	21.7	10.6	27.4	11	4.3	29,30	10.0	11.1	10.7	90	62	84	6.5	6.9	3.9
X	753.3	769.0	733.7	7.9	13.4	9.5	10.1	14.3	6.6	25.0	3	1.3	19	7.5	8.4	8.1	93	74	90	7.9	8.4	4.5
XI	754.8	766.3	744.4	4.6	7.2	5.6	5.8	8.4	3.2	16.6	6	-0.9	24	5.9	6.4	6.2	92	84	90	8.4	8.9	6.2
XII	755.3	765.1	742.5	-1.0	0.7	-0.8	-0.5	1.6	-2.4	11.4	18	-11.8	30	4.2	4.3	4.2	92	84	91	9.0	8.1	8.4
Rok	754.1	775.4	733.7	7.5	12.3	8.8	9.4	13.7	5.2	30.7	20.VII	-16.5	1.II	7.4	7.9	7.8	88	71	85	7.4	7.8	6.0

Poznań – Ławica

$H_s = 97\ m$ $H_b = 100{,}6\ m$

Miesiąc	Średnia prędkość wiatru v_m I	II	III	Rozkład wiatru n_D N	NE	E	SE	S	SW	W	NW	C	Opad R Suma	Max	Data	Liczba dni (n) Opad R ≥0,1 mm	≥1 mm	·	▲	≡	≡	◐	●	Temperatura T Max<0°	Min<0°	Max≥25°
I	3.6	3.8	3.8	5	5.5	1.5	19.5	23	11	11	5.5	11	13.3	2.9	27	12	5	10	.	.	15	.	7	16	4	23	.
II	6.3	8.4	6.1	4.5	2	2.5	3	3.5	8	38	17.5	5	15.7	3.0	11	11	8	5	2	2	7	9	1	19	5	15	.
III	2.9	5.1	3.1	3.5	13	14.5	12.5	13.5	9	11	4	12	31.6	9.7	23	14	8	3	.	1	11	.	.	15	.	8	.
IV	3.5	5.5	3.3	4	15.5	28	12.5	5	5.5	6.5	3	10	21.0	5.9	17	6	5	.	1	3	4	1	6	5	.	3	3
V	5.2	7.7	4.4	16	6	15	9	7.5	4	15.5	19	1	18.8	3.9	28	13	7	.	.	2	1	4	5	6	.	.	11
VI	4.2	5.7	2.9	23	15	10.5	9	5.5	3	10	14	.	33.6	11.2	2	12	8	.	.	6	4	.	2	7	.	.	13
VII	5.7	7.3	3.8	30	5.5	1.5	1.5	1	6	15	28.5	4	113.2	56.2	23	16	12	.	.	3	.	.	.	12	.	.	17
VIII	2.8	5.1	1.8	8	13.5	6	7.5	6.5	5.5	10	16	20	75.8	18.0	14	13	9	.	.	5	2	.	.	6	.	.	8
IX	2.7	4.6	2.3	9.5	19	9.5	10	6.5	9	8.5	10	8	33.1	15.0	2	6	4	.	.	.	7	.	9	2	.	.	6
X	4.3	6.7	4.1	1	.	1.5	8.5	21	20.5	24.5	9	7	31.8	15.7	14	12	5	.	.	1	8	.	2	14	.	.	.
XI	5.5	6.8	5.3	4	4.5	10.5	13	5.5	6	28.5	13	5	25.2	16.2	12	12	6	1	.	.	11	.	.	15	.	8	.
XII	4.5	4.8	3.6	.	6.5	42.5	22	4	1.5	2.5	2	12	25.3	9.7	3	11	7	5	.	.	15	.	.	23	8	13	.
Rok	4.3	6.0	3.7	108.5	106	143.5	128	102.5	89	181	141.5	95	438.4	56.2	23.VII	138	84	24	3	23	85	14	32	140	17	70	58

Poznań – Wały Wazów, Uniw.

$H_s = 79\ m$ $H_b = 91{,}4\ m$

I	5.1	5.9	5.2	5	4.5	5.5	16	15	20.5	14.5	6	6	22.5	4.8	13	16	8	13	1	.	6	1	7	15	3	21	.
II	6.6	8.2	7.6	6	2.5	1	5.5	3.5	12.5	44	8	1	13.4	3.8	22	13	5	7	.	1	9	7	2	14	4	15	.
III	3.7	5.7	5.2	3.5	5	18	21	10	15	12	3.5	5	29.2	9.2	23	15	7	4	1	.	9	.	3	12	.	4	.
IV	4.4	6.0	4.7	1	5.5	26.5	27.5	3.5	8	10	1	7	29.7	14.8	18	6	5	.	1	4	.	.	9	2	.	4	4
V	5.5	8.2	5.4	8.5	1	10	24	4.5	7.5	23.5	11	3	20.5	4.8	28	13	8	.	2	3	.	7	5	3	.	.	12
VI	4.6	6.1	3.0	18	6.5	14.5	11	3.5	8.5	16.5	4.5	7	53.9	21.6	2	14	7	.	1	7	3	4	6	2	.	.	14
VII	6.7	8.6	4.8	20.5	3.5	4.5	3	5.5	7.5	21	21.5	6	123.0	42.8	22	17	14	.	.	4	.	8	1	8	.	.	17
VIII	3.3	5.1	3.5	1	10	15	17	5	16.5	16	7.5	5	72.2	17.5	14	13	10	.	.	3	2	.	2	4	.	.	9
IX	3.2	5.4	3.5	7.5	5	19	16	8	11	11	5.5	7	30.3	16.3	2	4	4	.	.	.	3	1	11	2	.	.	10
X	4.4	6.8	4.7	0.5	0.5	.	11	27	23.5	22.5	2	6	42.8	18.5	14	16	7	.	1	1	4	1	3	7	.	.	.
XI	4.9	6.0	5.4	3.5	4.5	5.5	15	6	11.5	28	10	6	39.5	17.5	12	12	9	3	.	.	9	.	1	14	.	5	.
XII	5.0	5.1	5.8	1	2	19	49	10	4	3	.	5	27.4	11.2	3	11	6	3	.	.	14	.	1	22	7	11	.
Rok	4.8	6.4	4.9	76	50.5	138.5	216	101.5	146	222	80.5	64	504.4	42.8	22.VII	150	90	30	7	23	59	29	51	105	14	60	66

Legionowo (Jabłonna), Obs. Aerolog.

$H_s = 93\ m$ $H_b = 98{,}5\ m$

I	3.4	3.9	3.7	1	7	7.5	16.5	15.5	19.5	7.5	2.5	16	13.0	3.4	27	9	5	7	.	.	20	1	2	15	12	28	.
II	7.2	8.4	7.4	4.5	.	0.5	6	5	27	30	7	4	4.9	1.2	19	10	2	7	.	.	12	10	.	14	6	16	.
III	3.6	5.7	4.2	3	6.5	28.5	16.5	6.5	18.5	6	5.5	2	33.3	7.3	22	13	10	3	.	.	13	.	1	20	1	8	.
IV	3.8	6.0	3.4	3.5	8	31	17.5	8	11.5	5	2.5	3	24.6	6.5	27	9	6	.	.	2	.	3	6	7	.	6	2
V	4.0	6.3	3.2	6	1	18	12.5	6.5	19	17	6	7	29.8	13.4	28	10	7	.	1	8	.	3	4	6	.	.	12
VI	3.6	4.5	2.5	14	15	11	4.5	8	17	9	5.5	6	76.7	27.5	20	10	9	.	.	3	1	1	4	10	.	.	7
VII	3.7	5.4	3.6	15.5	4	3	5.5	7	20	18	18	2	172.8	43.8	24	19	15	.	.	4	5	1	1	20	.	.	9
VIII	2.2	4.1	2.5	1.5	10.5	10.5	8.5	15	16.5	16.5	2	12	62.4	15.5	26	13	12	.	.	7	14	.	.	10	.	.	11
IX	2.5	5.0	2.7	4	14.5	16	14.5	13	9.5	4.5	5	9	34.0	9.0	2,6	10	6	.	.	1	16	1	5	4	.	.	3
X	3.4	5.4	3.4	1	2	1.5	15.5	26	28	11.5	1.5	6	57.2	14.3	12	10	8	.	.	1	19	.	2	11	.	.	.
XI	4.6	5.5	4.6	2	2	8.5	21	8.5	20.5	21.5	5	1	61.0	14.0	12	20	14	2	1	.	11	.	.	14	.	3	.
XII	4.6	5.5	4.9	.	2.5	32	45.5	7	4	2	.	.	27.1	8.5	3	8	5	2	.	.	15	.	2	18	12	22	.
Rok	3.9	5.5	3.8	56	73	168	184	126	211	148.5	60.5	68	596.8	43.8	24.VII	141	99	21	2	26	126	20	27	149	31	83	44

Legionowo (Jabłonna)

$H_s = 82\ m$ $H_b = 83{,}6\ m$

I	2.9	2.8	2.7	3.5	2.5	4.5	6	13	11	13	10.5	29	13.8	3.0	6	13	5	12	.	.	21	.	2	15	9	25	.
II	5.4	6.4	4.9	7.5	2	.	3	5	2.5	24	28	12	9.6	2.3	19	16	2	10	1	.	16	9	.	17	6	16	.
III	2.7	4.5	2.4	2.5	5.5	15	16	9	6.5	11.5	8	19	34.6	6.7	22	12	10	3	.	.	16	.	1	20	1	9	.
IV	3.1	5.0	2.5	2.5	9	9	19.5	9.5	7.5	10.5	9.5	13	27.0	7.3	27	12	6	.	.	2	1	1	5	8	.	6	3
V	3.4	5.7	2.7	5	2	6	18	5.5	7	26	14.5	9	26.0	8.2	1	14	8	.	1	5	4	4	4	7	.	.	12
VI	2.9	3.6	1.6	13	11	8	4	1.5	6.5	17	12	17	74.9	27.4	20	11	9	.	.	3	5	2	4	8	.	.	8
VII	3.3	4.4	2.8	11.5	4	2.5	3.5	2	10	19	29.5	11	175.2	43.3	22	20	18	.	.	4	5	2	.	18	.	.	9
VIII	1.9	3.5	1.2	2.5	8	1	8	7.5	13	17.5	6.5	29	58.6	19.1	30	12	10	.	.	6	11	.	.	11	.	.	13
IX	1.8	3.6	1.3	4.5	14.5	8	9.5	7	8.5	8	6	24	35.3	9.5	2	7	6	.	.	1	9	.	4	7	.	.	3
X	2.5	3.7	1.8	1.5	0.5	0.5	6.5	12	28.5	19	5.5	19	89.3	14.9	12	9	8	.	.	1	20	1	1	13	.	.	1
XI	3.3	4.2	3.1	1.5	1	5.5	16	11	8	29.5	16.5	1	67.8	12.4	12	21	12	3	1	.	8	.	.	17	.	2	.
XII	3.0	3.5	2.9	1.5	3.5	21	43.5	11.5	3.5	4.5	2	2	32.0	9.0	12	7	5	2	.	.	5	.	1	21	12	20	.
Rok	3.0	4.2	2.5	57	63.5	81	153.5	94.5	112.5	199.5	148.5	185	604.1	43.3	22.VII	154	99	30	3	22	121	19	22	162	28	82	49

Korczew

$\varphi = 52°21'$ $\lambda = 22°36'$ **1934**

MIESIĄC	CIŚNIENIE P			TEMPERATURA T										ŚREDNIA PRĘŻNOŚĆ PARY e_m			ŚREDNIA WILGOTNOŚĆ WZGLĘDNA U_m			ŚREDNIE ZACHMURZENIE N_m		
	P_m	Max	Min	Średnie I	II	III	Dzienna	Max	Min	Max abs.	Data	Min abs.	Data	I	II	III	I	II	III	I	II	III
I	-	-	-	-4.1	-2.8	-3.2	-3.0	-0.7	-5.6	4.9	19	-22.4	3	3.1	3.6	3.3	86	87	86	8.1	7.3	7.8
II	-	-	-	-1.4	0.9	-0.3	-0.3	1.8	-2.7	7.4	29	-10.4	1	3.9	4.3	4.2	90	86	90	8.6	8.8	8.4
III	-	-	-	1.7	3.8	3.1	3.4	6.8	0.8	13.4	13	-3.7	3	5.1	6.4	5.5	96	90	94	8.3	7.8	8.0
IV	-	-	-	8.1	14.0	9.7	10.4	15.4	3.3	26.3	27	-2.9	2	6.7	7.5	7.1	81	63	77	4.6	4.7	5.2
V	-	-	-	13.4	19.0	12.7	14.4	20.1	8.3	28.1	3	1.1	28	8.3	8.0	8.1	74	50	74	3.6	4.2	3.8
VI	-	-	-	15.4	20.0	14.3	16.1	21.3	10.4	27.8	29	4.0	17	9.3	9.2	9.4	73	55	76	4.7	3.6	4.2
VII	-	-	-	16.6	20.4	16.6	17.6	22.6	13.6	29.4	21	8.3	3	12.2	13.3	12.3	87	75	89	7.3	7.3	7.2
VIII	-	-	-	16.2	21.6	16.7	17.8	22.8	13.0	27.9	4	10.1	14	12.1	13.2	12.4	88	69	87	5.1	6.3	6.3
IX	-	-	-	12.4	19.3	14.2	15.1	20.1	10.3	25.9	1	3.9	30	9.7	10.5	10.4	90	62	85	3.3	3.2	4.7
X	-	-	-	7.9	13.1	9.3	9.9	13.9	6.7	23.4	3	0.2	18	7.5	8.2	8.1	92	72	92	6.4	6.6	6.4
XI	-	-	-	4.1	6.6	4.8	5.1	7.6	2.6	14.8	8	-0.7	24	5.9	6.3	6.0	94	86	91	8.3	7.7	8.1
XII	-	-	-	-2.4	-1.0	-2.1	-1.9	0.0	-3.7	10.4	15	-12.8	24	3.8	4.1	3.8	92	90	90	8.2	7.0	8.0
Rok	-	-	-	7.3	11.5	8.0	8.7	12.6	4.9	29.4	21.VII	-12.8	24.XII	7.3	7.9	7.6	87	74	86	6.5	6.6	6.5

Słup

$\varphi = 52°20'$ $\lambda = 19°40'$

I	757.8	773.4	742.9	-3.0	-0.4	-2.1	-1.9	0.4	-4.7	5.8	19	-11.8	4	3.5	4.0	3.7	92	88	91	8.0	7.7	8.2
II	754.6	773.3	732.6	-1.3	1.6	-0.1	0.0	2.7	-3.1	11.5	28	-14.2	2	3.9	4.3	4.1	90	81	86	8.2	7.9	8.6
III	747.9	757.0	734.5	1.7	6.7	4.0	4.1	8.0	1.2	13.9	21	- 2.3	6	5.0	5.6	5.5	94	77	89	8.2	7.8	8.1
IV	750.7	760.5	736.0	6.6	14.5	9.6	10.1	16.1	4.9	26.4	30	- 3.1	3	6.7	7.3	7.3	88	57	79	5.1	5.7	4.9
V	753.0	762.6	744.2	11.9	19.3	13.1	14.4	20.6	8.0	28.9	3	1.7	28	8.3	8.1	8.7	79	49	77	5.2	5.0	3.7
VI	750.9	759.8	741.0	14.8	21.0	15.5	16.7	22.4	10.2	29.1	30	3.1	16	9.1	9.4	10.1	73	53	77	5.3	5.4	4.5
VII	748.2	752.9	741.5	16.0	21.1	16.6	17.6	22.8	13.5	30.2	20	10.7	5	11.8	12.3	12.0	87	68	86	8.4	7.6	5.8
VIII	750.0	756.5	743.0	15.7	22.8	16.6	17.9	23.8	12.3	29.5	4	7.6	31	12.0	12.4	12.4	90	61	88	6.3	6.9	5.2
IX	755.0	762.0	738.9	12.6	21.0	14.4	15.6	21.8	10.6	26.4	11	5.0	29	10.4	11.3	10.7	95	61	86	5.1	5.4	4.6
X	751.2	767.1	731.0	7.4	13.3	9.1	9.7	14.2	6.2	24.7	3	0.7	19	7.6	9.0	8.3	97	78	95	7.6	7.5	4.8
XI	752.7	763.2	741.0	3.8	7.2	5.0	5.2	8.2	2.6	16.5	6	- 2.3	24	5.8	6.6	6.2	95	86	94	8.4	8.6	6.8
XII	752.2	764.2	739.7	-0.4	1.1	0.2	0.3	2.1	-1.3	10.9	15	-10.4	30	4.4	4.8	4.5	95	91	92	9.1	8.9	8.5
Rok	752.0	773.4	731.0	7.2	12.4	8.5	9.2	13.6	5.0	30.2	20.VII	-14.2	2.II	7.4	7.9	7.8	90	71	87	7.1	7.0	5.6

Kutno-Gołębiew

$\varphi = 52°16'$ $\lambda = 19°21'$

I	756.5	772.3	741.3	-2.7	-0.2	-2.1	-1.8	0.7	-4.7	6.6	19	-11.8	5	3.5	4.0	3.7	89	87	90	7.9	7.1	5.6
II	753.4	771.8	731.8	-0.9	1.5	0.0	0.2	2.6	-2.8	12.0	28	-14.6	2	4.0	4.7	4.3	89	89	91	7.6	7.6	6.0
III	746.6	755.8	733.5	2.3	6.9	3.8	4.2	8.1	0.9	14.0	16,18	-1.3	3	4.9	5.6	5.4	90	75	89	7.8	7.1	6.3
IV	749.5	759.0	734.7	7.6	14.2	9.5	10.2	15.8	4.4	25.8	30	-1.9	2,3	6.7	7.5	7.5	83	61	81	4.7	4.9	4.3
V	751.9	761.7	742.9	12.7	18.5	12.7	14.2	20.2	7.3	28.5	3	1.4	27	8.5	7.5	8.1	77	48	74	4.5	4.5	3.5
VI	750.1	759.1	741.1	15.0	20.7	15.4	16.6	22.1	9.5	29.0	30	1.7	16	9.2	9.1	9.7	73	52	75	4.4	4.8	4.1
VII	747.3	751.8	741.0	16.4	21.0	16.5	17.6	22.5	12.7	29.8	21	10.0	4,11	11.6	11.8	11.7	84	65	85	8.0	7.4	5.8
VIII	749.0	755.3	741.7	16.4	22.2	16.5	17.9	23.5	12.0	30.6	23	8.1	18	-	-	-	-	-	-	5.7	6.8	4.2
IX	753.9	760.7	737.5	13.2	20.7	14.4	15.7	21.7	10.0	26.1	11	3.9	29	-	-	-	-	-	-	4.2	4.3	3.2
X	750.0	766.1	729.7	7.9	13.1	9.3	9.9	14.1	6.2	24.8	3	1.1	19	7.5	8.3	8.1	92	74	91	6.3	6.9	4.9
XI	751.5	762.5	739.9	4.1	7.2	4.9	5.3	8.2	2.4	16.4	6	-2.5	24	5.6	6.5	6.0	91	85	91	8.0	7.9	7.3
XII	750.7	762.3	737.9	-0.1	1.4	0.6	0.6	2.5	-1.1	11.1	15	-9.5	30	4.4	4.9	4.6	91	91	92	8.8	8.9	8.8
Rok	750.9	772.3	729.7	7.7	12.3	8.5	9.2	13.5	4.7	30.6	23.VIII	-14.6	2.II	-	-	-	-	-	-	6.5	6.5	5.3

Zbąszyń

$\varphi = 52°15'$ $\lambda = 15°54'$

I	-	-	-	-1.0	1.7	-0.2	0.1	2.6	-2.3	9.2	19	- 9.2	26	4.1	4.5	4.1	93	86	90	7.3	7.4	5.7
II	-	-	-	0.3	3.2	1.4	1.6	4.6	-1.2	12.9	26	-14.4	2	4.4	4.6	4.5	90	79	87	8.0	8.1	7.6
III	-	-	-	2.4	8.4	4.9	5.2	9.6	1.2	14.7	15	- 2.6	1,20	5.2	5.6	5.6	94	68	86	8.5	8.6	6.7
IV	-	-	-	7.7	15.8	10.3	11.0	17.3	4.7	29.2	18	- 3.6	6	6.7	6.6	7.2	82	48	74	5.5	6.1	4.5
V	-	-	-	12.7	19.9	14.4	15.4	21.5	8.6	29.5	13	2.3	31	8.5	7.6	8.2	76	44	66	5.3	5.7	5.3
VI	-	-	-	14.9	22.3	17.1	17.8	24.2	10.3	31.7	18	2.9	7	9.6	9.4	10.0	77	47	69	5.5	6.8	5.5
VII	-	-	-	17.1	23.7	19.0	19.7	25.9	13.3	33.8	19	9.3	6	11.7	10.7	11.2	80	51	69	5.7	6.9	6.5
VIII	-	-	-	15.6	21.4	16.8	17.6	23.3	12.6	32.2	23	7.4	18,31	11.6	11.8	11.9	88	64	84	6.3	7.3	5.9
IX	-	-	-	12.3	21.1	14.5	15.6	22.2	10.1	28.7	12	3.9	29	9.9	11.1	10.5	93	51	85	5.5	5.7	2.2
X	-	-	-	7.8	13.8	9.2	10.0	15.0	6.3	24.2	2	0.6	19	7.5	8.4	8.0	94	71	91	7.6	7.3	4.5
XI	-	-	-	3.3	6.5	4.4	4.6	7.7	1.7	16.8	6	- 4.3	4	5.6	6.1	5.9	95	85	93	8.4	8.8	7.4
XII	-	-	-	2.4	4.5	3.1	3.3	5.4	0.9	11.1	6	- 5.0	24	5.5	6.0	5.7	96	92	96	8.8	9.0	8.7
Rok	-	-	-	8.0	13.5	9.6	10.2	14.9	5.5	33.8	19.VII	-14.4	2.II	7.5	7.7	7.7	88	66	82	6.9	7.3	5.9

Korczew

$H_s = 136\ m$

MIESIĄC	ŚREDNIA PRĘDKOŚĆ WIATRU v_m			ROZKŁAD WIATRU %									Opad R			LICZBA DNI (n)												
																Opad R									Temperatura T		
	I	II	III	N	NE	E	SE	S	SW	W	NW	C	Suma	Max	Data	≥0.1 All	≥1.0 All	•	▲	≤0	≡	\	◐	●	≤0 Max	≤0 Min	≤25 Max
I	3.3	4.7	3.2	2.5	5	3	12.5	6.5	24.5	9	1	29	6.5	2.1	17	9	2	7	.	.	5	.	2	18	12	29	.
II	5.1	5.5	5.5	6.5	0.5	.	3	4	3.5	47.5	7	12	21.3	4.9	9	18	9	8	.	.	3	1	.	16	7	20	.
III	2.8	3.6	3.4	.	.	15	13	13	11	7	1	33	46.1	14.5	26	16	11	5	.	.	10	.	.	17	3	10	.
IV	3.3	3.5	2.4	1	5	13.5	21	8.5	7.5	3.5	3	27	34.7	17.1	24	8	6	.	1	2	.	1	4	4	.	6	1
V	2.0	3.1	1.9	3	2.5	9.5	12.5	7.5	6.5	22.5	5	24	44.7	12.5	14	12	8	.	2	2	.	.	10	3	.	.	11
VI	2.1	3.0	1.7	12	6.5	15	2	3	5	16	9.5	21	47.7	12.0	6	10	9	.	.	.	.	.	5	4	.	.	4
VII	3.3	3.5	2.2	15.5	5	3	3.5	10	7.5	30	7.5	11	115.5	30.4	6	23	18	.	.	6	.	.	1	15	.	.	8
VIII	2.5	3.4	2.0	5.5	7.5	13.5	9.5	7	9.5	13.5	7	20	97.5	39.6	5	14	8	.	.	6	1	.	1	10	.	.	6
IX	2.9	5.2	2.8	5.5	12.5	19	11	8.5	6.5	8.5	5.5	13	37.5	14.5	1	11	10	.	.	3	6	.	6	7	.	.	1
X	4.6	5.9	4.7	2	2.5	0.5	0.5	15.5	39.5	24.5	.	8	54.8	17.6	12	13	10	.	.	.	6	.	2	12	.	.	.
XI	4.3	5.9	5.0	7	.	3	17.5	12.5	9	31	3	7	52.6	17.0	1	18	10	2	.	.	2	.	.	20	.	6	.
XII	5.8	6.6	6.7	.	1.5	13.5	61.5	4.5	2.5	6.5	.	3	13.4	6.1	3	8	3	4	.	.	.	.	3	19	13	23	.
Rok	3.5	4.5	3.5	60.5	48.5	108.5	167.5	100.5	132.5	219.5	49.5	208	572.3	39.6	5.VIII	160	104	26	5	19	33	2	34	145	35	94	31

Słup

$H_s = 113\ ?\ m$ $H_b = 113\ ?\ m$

I	2.2	2.9	1.9	1	5	4	20	4	18	7	7	27	16.2	3.9	27	21	5	12	.	.	6	2	3	15	9	29	.
II	4.1	5.0	3.9	6	.	2	3	2	16	34	10	11	14.8	3.0	3	14	5	7	.	.	3	5	1	16	6	19	.
III	2.4	3.9	2.4	.	?	25	10	4	16	5	7	19	42.3	15.0	25	18	9	3	.	.	7	.	1	16	1	10	.
IV	3.0	3.9	2.4	5	8	26	10	7	7	11	1	15	17.7	5.4	5	13	6	1	.	3	1	.	6	6	.	5	2
V	2.5	4.8	1.6	4	2	18	12	3	7	21	12	14	57.2	35.6	18	13	8	.	.	3	.	.	8	6	.	.	12
VI	2.4	3.2	1.5	10	4	12	2	.	15	17	17	13	69.9	21.7	6	12	7	.	1	7	.	.	7	6	.	.	10
VII	2.2	4.0	2.1	3	2	1	2	3	8	31	30	13	151.2	24.8	25	20	14	.	1	8	.	.	2	14	.	.	9
VIII	1.6	3.5	1.1	6	9	6	9	6	11	19	5	22	24.9	7.1	12	11	6	.	.	10	2	.	2	8	.	.	12
IX	1.5	3.2	1.1	10	13	12	5	8	9	8	3	22	22.9	11.3	2	9	7	.	.	1	2	.	9	5	.	.	6
X	2.2	3.8	1.7	4	.	3	7	14	29	19	2	15	44.4	15.4	12	15	7	.	.	.	11	.	2	11	.	.	.
XI	2.6	3.8	2.4	3	.	9	17	4	8	36	5	8	32.1	3.8	17	25	11	2	.	.	1	.	.	18	.	7	.
XII	2.9	4.7	3.5	.	.	42	38	3	1	4	.	5	43.3	9.5	3	16	8	3	.	.	4	.	1	24	11	15	.
Rok	2.5	3.9	2.1	52	50	160	135	58	145	212	99	184	536.9	35.6	18.V	187	93	28	2	32	37	7	42	145	27	85	51

Kutno-Gołębiew

$H_s = 119\ m$ $H_b = 120.5\ m$

I	2.6	3.1	2.6	11	3	9	14	16	19	5	14	2	8.8	2.2	5	6	5	6	.	.	6	.	4	15	10	51	.
II	7.2	7.2	7.1	14	.	1	8	3	7	32	19	.	10.3	4.0	11	6	4	5	1	.	2	8	4	14	6	18	.
III	2.6	4.1	2.8	6	7	29	12	7	12	7	9	4	22.8	8.3	25	10	5	3	.	1	11	.	1	15	1	12	.
IV	3.0	4.0	2.5	2	7	34	9	8	4.5	8.5	7	10	32.1	12.0	16	10	9	1	1	3	15	1	10	7	.	7	2
V	3.2	4.8	2.1	4	1	17	7.5	5.5	10	15	23	10	45.2	24.7	18	11	6	.	1	1	9	1	11	5	.	.	10
VI	2.5	3.4	1.4	14.5	11.5	5	4	6	6	10	18	15	74.5	23.6	6	9	8	.	1	1	5	.	7	4	.	.	8
VII	3.9	5.2	2.5	15.5	1.5	4.5	2.5	3	8	16	33	9	163.0	36.6	24	18	18	.	2	3	6	.	2	11	.	.	8
VIII	1.9	3.5	1.4	4	11	8.5	4.5	7	8	12	9	29	42.6	11.1	24	11	9	.	.	2	2	1	1	7	.	.	10
IX	2.5	4.7	1.7	11	12	16	3	14	9	7	5	13	28.6	19.9	2	7	3	.	.	.	.	.	11	3	.	.	4
X	3.2	5.4	2.9	1	1	2	9	22	32	18	4	4	43.3	16.5	12	10	9	.	.	.	1	1	4	10	.	.	.
XI	4.4	5.3	4.3	3	3	11	12	10	9	32	10	.	33.3	4.6	1	12	11	1	.	.	2	.	2	18	.	8	.
XII	3.4	4.0	4.1	.	.	44	37	2	3	.	6	1	40.9	8.5	12	8	7	2	.	.	7	.	1	25	10	19	.
Rok	3.4	4.6	3.0	86	58	181	122.5	103.5	127.5	162.5	157	97	545.4	36.6	24.VII	118	94	18	6	11	66	12	58	134	27	95	42

Zbąszyń

$H_s = 56\ m$

I	3.1	3.3	2.5	7	6.5	6	11.5	8.5	23	10.5	11	9	34.7	5.8	13	18	9	11	.	.	7	.	6	17	4	24	.
II	4.7	5.7	3.8	3.5	1.5	1.5	3	3	4	34.5	27	6	15.9	6.8	20	13	4	5	3	.	2	3	1	17	5	16	.
III	2.6	3.7	2.2	5.5	4.5	11	9.5	12.5	17.5	18	11.5	3	27.2	6.9	21	17	5	3	.	.	6	.	.	18	.	9	.
IV	2.8	4.2	2.6	4.5	4	19	22.5	7	5.5	11.5	5	11	10.9	7.4	17	5	3	.	.	2	8	2	6	5	.	5	3
V	3.5	4.9	2.6	16	2.5	4.5	11.5	5	5	18.5	26	4	16.9	4.8	2	13	5	.	.	3	.	2	5	7	.	.	11
VI	3.0	4.3	2.9	26.5	6.5	9	10.5	3.5	4.5	12	15.5	2	55.4	23.6	26	12	9	.	.	3	.	1	2	9	.	.	15
VII	3.9	3.9	3.4	25.5	5	3.5	4	1	2.5	14	36.5	1	48.9	14.0	22	12	8	.	.	4	1	2	.	7	.	.	18
VIII	2.2	4.5	1.9	8.5	3.5	9.5	11	3.5	4.5	16	24.5	12	87.9	19.8	4	15	12	.	.	7	4	.	.	9	.	.	8
IX	2.0	3.6	1.8	9.5	3	8	15.5	5	11	11.5	11.5	15	19.4	17.3	1	6	2	.	.	.	3	2	7	4	.	.	8
X	2.8	4.5	2.3	.	.	.	3.5	11	26	25.5	13	14	31.5	12.0	14	18	8	.	.	.	5	1	1	8	.	.	.
XI	2.7	3.5	2.8	3.5	2	4.5	9.5	5.5	6.5	22	24.5	12	34.8	12.7	12	10	7	.	.	.	13	.	.	18	1	9	.
XII	1.8	2.2	1.7	0.5	3	9.5	44.5	9	7	3.5	1	15	21.8	6.8	3	14	7	2	.	.	8	.	.	22	6	12	.
Rok	2.9	4.2	2.5	110.5	42	86	156.5	74.5	117	197.5	207	104	405.3	23.6	26.VI	153	79	21	3	21	59	13	28	141	16	75	63

Kórnik $\varphi = 52°15'$ $\lambda = 17°05'$ 1934

MIESIĄC	CIŚNIENIE P			TEMPERATURA T										ŚREDNIA PRĘŻNOŚĆ PARY e_m			ŚREDNIA WILGOTNOŚĆ WZGLĘDNA U_m			ŚREDNIE ZACHMURZENIE N_m		
	P_m	Max	Min	Średnia I	II	III	Dies	Max	Min	Max abs.	Data	Min abs.	Data	I	II	III	I	II	III	I	II	III
I	-	-	-	-1.1	1.5	-0.6	-0.2	2.4	-2.5	9.0	19	- 8.5	24	4.2	4.6	4.2	95	90	94	6.7	[illegible]	5.5
II	-	-	-	-0.1	3.1	0.9	1.2	4.3	-1.5	12.9	26	-13.6	2	4.2	4.8	4.5	90	83	89	7.7	7.7	5.7
III	-	-	-	2.2	8.1	4.7	4.9	9.2	1.2	14.3	21	- 2.5	6	5.1	5.4	5.6	94	66	88	6.1	5.7	6.0
IV	-	-	-	7.9	15.2	9.5	10.5	17.3	4.3	27.4	18,19	- 2.2	3	6.9	6.9	7.7	84	53	83	2.7	3.5	3.5
V	-	-	-	12.6	19.7	13.1	14.6	21.2	8.3	29.3	3	1.8	16	-	-	-	-	-	-	4.3	4.0	3.9
VI	-	-	-	15.1	22.1	15.5	17.0	23.9	8.9	30.7	30	2.3	16	-	-	-	-	-	-	3.7	4.7	4.5
VII	-	-	-	17.1	23.2	17.6	18.9	24.9	13.4	32.1	21	9.7	6	-	-	-	-	-	-	5.5	5.1	5.5
VIII	-	-	-	15.4	21.9	16.2	17.4	23.7	11.9	32.0	23	7.9	25	-	-	-	-	-	-	4.3	5.4	3.5
IX	-	-	-	12.2	21.6	13.9	15.4	22.6	9.9	27.4	12	4.3	29	-	-	-	-	-	-	4.4	2.8	2.3
X	-	-	-	7.9	13.5	9.2	10.0	14.7	6.4	24.2	3	0.5	19	-	-	-	-	-	-	8.2	6.3	4.8
XI	-	-	-	3.4	6.9	4.6	4.9	8.4	1.8	17.0	6	- 3.8	24	-	-	-	-	-	-	8.6	7.2	7.0
XII	-	-	-	1.6	3.6	2.2	2.4	4.6	0.1	11.4	15	- 6.3	25	-	-	-	-	-	-	8.7	8.1	7.7
Rok	-	-	-	7.8	13.4	8.9	9.8	14.8	5.3	32.1	21.VII	-13.6	2.II							5.9	5.6	5.0

Warszawa, Obserw. Astr. $\varphi = 52°13'$ $\lambda = 21°02'$

I	756.7	772.2	742.9	-3.3	-1.0	-2.4	-2.3	0.0	-4.9	6.2	19	-14.1	4	3.4	3.8	3.6	90	88	90	8.2	7.9	6.8
II	752.8	771.1	731.1	-1.2	1.1	0.4	0.2	2.3	-2.6	10.4	28	-12.3	1	4.0	4.4	4.3	92	86	89	8.5	8.1	7.2
III	747.0	756.8	734.5	2.5	6.5	4.5	4.5	7.8	1.7	14.0	21	- 3.1	3	5.0	5.3	5.4	90	74	84	8.4	8.0	6.7
IV	749.7	759.8	736.7	8.3	14.6	10.8	11.1	16.4	6.1	26.5	18,30	- 2.5	3	6.7	6.7	7.2	78	52	71	5.3	5.3	4.1
V	751.7	760.8	741.9	13.1	19.5	14.6	15.4	21.2	9.4	29.5	9	2.6	28	8.0	7.7	8.4	71	47	67	4.0	4.4	4.3
VI	749.5	759.1	739.7	15.1	20.8	16.5	17.2	22.5	11.8	29.5	30	6.5	16	8.9	9.5	9.8	70	54	70	4.8	4.7	4.4
VII	746.5	750.9	740.6	16.6	21.0	17.7	18.2	23.1	14.2	30.5	20	10.2	20	11.6	12.0	11.6	83	67	78	6.9	6.6	7.5
VIII	748.7	755.2	741.7	16.2	22.4	17.5	18.4	23.8	13.7	29.4	4	9.2	31	11.7	12.2	12.3	85	62	80	4.7	6.1	5.3
IX	753.7	760.4	738.9	12.5	20.6	14.7	15.6	21.4	11.3	27.5	11	5.7	27	10.0	10.9	10.7	92	60	85	4.4	4.4	2.8
X	750.0	765.4	729.9	7.9	13.3	9.7	10.2	14.0	6.5	24.5	3	1.2	19	7.5	8.5	8.2	92	74	90	6.5	6.3	4.9
XI	751.4	762.6	741.0	4.4	7.0	5.5	5.6	8.0	2.9	15.8	6	- 0.7	3	5.6	6.3	6.1	92	83	91	8.8	8.3	6.2
XII	751.5	761.5	738.6	-1.1	0.4	-0.8	-0.6	1.4	-2.3	10.8	15	-11.6	30	4.1	4.4	4.2	92	88	91	8.1	7.2	7.6
Rok	750.8	772.2	729.9	7.6	12.2	9.1	9.5	13.5	5.6	30.5	20.VII	-14.1	4.I	7.2	7.6	7.6	86	70	82	6.6	6.4	5.6

Warszawa, St. Pomp. Rz. $\varphi = 52°13'$ $\lambda = 21°03$

I	760.1	775.5	746.7	-3.3	-0.9	-2.4	-2.2	0.1	-6.0	6.9	19	-13.8	4	3.4	3.9	3.6	92	88	90	8.0	8.3	6.4
II	756.0	774.4	734.3	-0.9	1.4	0.6	0.4	2.7	-2.6	10.3	28	-15.1	1	4.1	4.3	4.3	92	83	87	8.9	8.6	7.4
III	750.2	759.8	737.7	2.6	6.5	4.6	4.6	8.0	1.8	14.2	21	-3.8	6	5.2	5.6	5.6	93	77	87	8.4	8.4	7.7
IV	752.9	762.8	740.5	8.1	14.6	10.4	10.9	16.4	5.9	26.2	30	-2.1	2	7.1	7.4	7.8	83	58	79	5.7	5.9	4.0
V	754.9	764.0	745.2	12.6	19.5	14.4	15.2	20.9	9.3	29.4	9	3.2	28	8.8	8.6	8.8	80	52	72	4.6	5.7	4.3
VI	752.6	762.3	743.1	14.6	20.7	16.7	17.2	21.8	11.7	28.2	28	6.7	16	9.9	10.7	10.8	80	60	76	5.5	6.2	4.9
VII	749.6	754.1	743.7	16.3	21.0	17.9	18.3	22.8	14.5	29.0	20	11.3	4	12.0	12.7	12.4	87	71	82	7.5	7.6	7.1
VIII	751.9	758.1	745.0	15.9	22.5	17.9	18.6	23.6	13.8	28.9	4	8.8	31	12.1	13.3	12.8	90	66	84	5.7	7.3	5.2
IX	756.9	763.5	742.6	12.7	20.5	15.0	15.8	21.3	11.4	27.0	11	5.8	27	10.4	11.7	11.3	94	65	88	5.8	5.9	2.8
X	753.3	768.7	733.4	7.9	13.5	9.7	10.2	14.3	6.7	25.1	3	1.6	19	7.7	8.7	8.4	94	75	92	7.2	7.6	5.0
XI	754.7	766.0	744.2	4.6	7.2	5.6	5.8	8.3	3.1	16.0	6	-0.2	3,4,10	6.0	6.5	6.4	94	85	92	9.0	8.8	6.1
XII	755.1	764.9	742.7	-0.9	0.7	-0.8	-0.4	1.7	-2.3	10.9	15	-11.9	30	4.2	4.4	4.2	93	86	91	8.3	7.5	7.6
Rok	754.0	775.5	733.4	7.5	12.3	9.1	9.5	13.5	5.6	29.4	9.V	-15.1	1.II	7.6	8.2	8.0	89	72	85	7.0	7.3	5.7

Warszawa, S.G.G.W. $\varphi = 52°12'$ $\lambda = 21°01'$

I	757.6	772.7	744.2	-3.5	-1.0	-2.5	-2.4	0.2	-5.2	6.3	19	-13.9	4	3.4	3.8	3.6	91	88	91	8.1	7.6	6.3
II	753.2	771.0	732.0	-1.5	0.9	0.0	-0.2	2.3	-3.3	10.1	28	-16.9	1	3.9	4.3	4.2	91	85	89	8.8	8.3	7.7
III	747.3	757.0	735.1	2.5	6.3	4.4	4.4	7.9	1.6	14.2	21	-3.1	3	5.2	5.5	5.5	93	77	87	8.4	8.0	6.4
IV	750.7	760.4	738.3	8.4	14.1	10.7	11.0	16.2	5.7	26.0	30	-2.1	3	6.9	7.2	7.3	79	58	73	5.2	5.0	4.3
V	752.8	761.9	743.5	12.8	19.2	14.2	15,1	20.5	9.0	28.3	9	1.3	28	8.2	7.4	8.1	75	46	68	4.8	5.2	4.9
VI	750.5	760.0	741.1	14.9	20.0	16.2	16.8	21.6	11.0	28.0	30	6.4	16	9.1	9.1	9.5	73	54	69	4.8	5.3	5.1
VII	747.5	751.9	741.5	16.6	20.5	17.4	18.0	22.7	13.7	29.9	20	8.7	11	12.1	12.7	12.4	87	72	84	7.5	7.3	6.8
VIII	749.8	755.9	742.9	16.1	21,9	17.1	18.0	23.2	12.8	28.9	4	7.9	31	12.1	12.4	12.3	88	64	85	5.8	6.6	5.2
IX	754.7	761.5	740.5	13.6	20.0	14.7	15.8	20.9	11.1	26.5	11	5.8	27, 29,30	10.3	10.8	10.5	88	62	84	5.1	[illegible]	2.7
X	751.3	766.2	731.7	8.1	13.0	9.4	10.0	13.8	6.7	24.0	3	1.7	19	7.6	8.5	8.1	92	76	91	6.7	[illegible]	4.5
XI	752.6	763.8	742.1	4.4	6.9	5.4	5.5	8.1	3.0	16.4	6	-1.3	24	5.8	6.3	6.2	92	84	91	8.0	8.2	6.0
XII	752.8	762.7	740.2	-1.1	0.4	-0.7	-0.5	1.5	-2.2	10.8	15,16	-11.4	30	4.2	4.3	4.2	93	87	91	8.7	7.1	7.4
Rok	751.7	772.7	731.7	7.6	11.8	8.9	9.3	13.2	5.3	29.9	20.VII	-16.9	1.II	7.4	7.7	7.7	87	71	84	6.8	6.7	5.6

Kórnik $H_s = 67\,m$ 1934

MIESIĄC	ŚREDNIA PRĘDKOŚĆ WIATRU v_m			ROZKŁAD WIATRU n_D									Opad R			LICZBA DNI (n) Opad R									Temperatura T		
	I		III	N	NE	E	SE	S	SW	W	NW	C	Suma	Max	Data	Opad R ≥0.0 mm	Opad R ≥0.1 mm	≥	▲	≥10	≡	≤	⊙	●	Max °C	Min °C	Amp. °C
I	1.2	2.1	2.0	4.5	12	8.5	12.5	15	11	7	4.5	18	22.4	6.2	13	-	-	-	-	-	1	.	8	16	4	24	.
II	2.7	3.5	2.9	8	.	6	.	4.5	16	26	17.5	6	10.0	-3.2	19	-	-	-	-	-	1	1	5	15	4	16	.
III	2.0	2.5	1.9	4	8.5	33.5	11	7	10	9	2	8	25.5	11.8	9	-	-	-	-	-	1	.	6	12	.	9	.
IV	2.0	2.5	1.4	8	10	38	10	4	3	5	1	11	17.6?	8.1	17	-	-	-	-	-	.	.	15	3	.	5	5
V	1.8	2.9	1.3	9	6	15	12	4	3	10	18	16	30.1?	6.4	18	-	-	-	-	-	.	.	10	4	.	.	12
VI	1.7	1.8	0.5	16	15	13	5	1	3	9	9	19	54.0	18.5	8	-	-	-	-	-	.	.	10	7	.	.	10
VII	1.8	2.3	1.2	20	9	2	2	5	6	8	18	23	-	-	-	-	-	-	-	-	.	.	4	9	.	.	17
VIII	1.1	1.8	0.7	6	9	22	2	4	2	4	11	33	69.3	26.5	28	-	-	-	-	-	.	.	10	5	.	.	9
IX	1.5	2.1	0.6	10	7	25	6	3	5	4	5	25	-	-	-	-	-	-	-	-	2	.	12	2	.	.	8
X	2.0	2.5	1.7	1	.	14	9	17	13	10	12	17	53.6?	19.7	14	-	-	-	-	-	5	.	2	11	.	.	.
XI	1.4	1.6	1.2	2	5	14	4	5	3	23	6	28	45.7	18.5	12	-	-	-	-	-	3	.	.	15	.	9	.
XII	1.8	2.0	1.9	.	3	68	1	5	.	3	.	13	19.6	11.3	3	-	-	-	-	-	2	.	1	21	6	13	.
Rok	1.8	2.3	1.4	88.5	84.5	259	74.5	74.5	75	118	104	217	-	-	-	-	-	-	-	-	15	1	83	120	14	76	61

Warszawa, Obserw. Astr. $H_s = 110\,m$ $H_s = 120{,}6\,m$

I	1.7	1.5	1.5	7	1	.	18	13	10	9	9	26	14.7	2.8	27	13	6	10	.	.	4	.	1	15	12	29	.
II	5.8	5.6	4.9	6	3	.	.	9	3	35	26	2	8.2	1.6	20	16	3	8	.	.	3	3	.	13	6	20	.
III	1.9	2.7	1.6	9	3	8	15	15	9	7	9	18	35.1	6.2	22	11	8	2	.	.	6	.	.	14	1	8	.
IV	1.6	2.7	1.6	6	7	3	31	5	10	9	3	16	29.1	8.6	20	12	5	.	.	4	.	.	7	7	.	5	3
V	2.4	4.9	2.2	10	3	.	20	9	6	22	11	12	45.4	16.0	28	12	8	.	.	3	.	.	11	4	.	.	12
VI	1.8	2.6	1.4	21	7	5	5	1	8	11	7	25	65.9	21.0	7	9	8	.	.	1	.	.	10	5	.	.	10
VII	2.3	3.8	2.6	13	3	.	3	3	9	19	25	18	165.9	38.6	24	19	16	.	.	7	.	1	3	12	.	.	10
VIII	1.3	2.2	1.2	6	5	.	2	6	5	21	10	38	63.2	16.5	30	16	12	.	.	7	1	.	6	6	.	.	13
IX	1.3	2.6	1.2	8	4	.	16	3	3	14	4	38	47.6	13.9	2	11	8	.	.	2	.	.	10	3	.	.	5
X	2.5	3.4	2.0	1	1	.	1	4	25	28	3	30	53.6	15.8	5	12	7	.	.	.	4	1	4	7	.	.	.
XI	3.0	3.5	3.2	2	1	.	2	21	5	32	12	15	71.9	10.6	12	24	14	1	.	.	1	.	1	17	.	7	.
XII	3.6	2.4	2.6	.	4	5	55	13	2	5	2	7	29.0	8.7	3	9	6	2	.	.	4	.	2	17	12	21	.
Rok	2.4	3.2	2.2	89	42	21	168	102	95	212	121	245	629.6	38.6	24.VII	164	101	23	.	24	23	5	55	120	31	90	53

Warszawa, St. Pomp. Rz. $H_s = 85\,m$ $H_b = 88.3\,m$

I	2.9	3.1	3.3	3.5	7.5	5	16	16.5	11	10	10.5	13	13.3	2.7	27	12	6	11	.	.	14	.	2	16	11	28	.
II	5.4	6.4	6.6	9	0.5	0.5	5.5	4	1	41	19.5	3	6.1	1.3	22	13	2	8	.	.	17	4	.	17	6	18	.
III	3.4	4.8	3.3	9	5	22	18	6.5	9.5	9.5	8.5	5	31.0	5.7	22	13	8	3	.	.	17	.	2	21	1	9	.
IV	3.3	4.7	3.2	7	6	22.5	19.5	10	7.5	6.5	6	5	31.3	8.3	27	11	5	.	.	4	12	.	6	8	.	4	3
V	3.9	5.6	3.8	7.5	5.5	12	14.5	3.5	11.5	16	20.5	2	49.2	16.6	28	12	8	.	1	5	11	2	8	6	.	.	12
VI	4.0	4.7	2.9	17.5	15	12.5	4.5	3.5	7	14	13	3	60.9	19.0	7	10	8	.	.	2	7	.	6	9	.	.	8
VII	4.2	5.2	4.2	14	6	3.5	3	2	8	18.5	32	6	150.1	34.0	24	18	17	.	1	6	2	.	2	16	.	.	9
VIII	2.5	4.2	2.4	4	12	8.5	11	6	7.5	15.5	11.5	17	63.7	19.5	30	16	10	.	.	6	17	.	2	6	.	.	12
IX	2.6	5.0	2.1	8	15	12.5	12	4.5	4.5	9	5.5	19	45.0	16.1	2	11	7	.	.	1	18	.	7	7	.	.	3
X	3.3	4.5	3.2	4	1	.	8.5	21	25.5	15	9	9	50.8	16.1	5	11	6	.	.	.	21	.	2	10	.	.	1
XI	4.2	5.4	4.3	4	0.5	3.5	18	10.5	8.5	23	18	4	70.8	14.3	12	21	14	2	.	.	19	.	.	18	.	3	.
XII	4.5	4.9	4.4	1	3.5	19.5	49.5	12	2	4.5	1	.	25.1	8.0	3	8	6	2	.	.	7	.	2	17	12	20	.
Rok	3.7	4.9	3.6	88.5	77.5	122	180	100	103.5	182.5	155	86	597.3	34.0	24.VII	156	97	26	2	24	162	6	39	151	30	82	48

Warszawa, S.G.G.W. $H_s = 110\,m$ $H_b = 113{,}5\,m$

I	3.0	2.9	2.8	.	9	.	17	16	12	9	3	27	9.5	2.5	27	8	4	8	.	.	10	.	1	15	10	30	.
II	6.6	7.5	6.1	4	2	.	6	1	3	44	14	10	5.1	1.5	20	9	2	3	.	.	4	5	.	19	6	20	.
III	2.5	4.1	3.1	3	9	21	15	4	5	12	6	18	34.6	7.5	22	12	8	3	.	.	6	.	.	16	1	11	.
IV	3.3	4.4	2.9	1	9	18	22	4	7	4	8	17	28.7	8.6	20	12	5	.	.	3	.	.	8	7	.	4	2
V	3.6	5.7	2.4	9	3	10	13	2	6	21	14	15	42.9	18.3	28	11	7	.	.	3	1	.	5	5	.	.	11
VI	3.3	4.1	2.0	10	23	2	2	1	8	15	12	17	69.1	22.2	7	9	7	.	.	1	.	.	7	6	.	.	6
VII	3.8	5.4	2.8	11	3	1	5	2	10	16	33	12	148.6	49.5	24	18	17	.	.	6?	.	.	2	16	.	.	10
VIII	2.3	3.5	2.3	1	14	3	16	3	15	5	17	19	62.2	14.2	26,30	12	11	.	.	5	1	.	3	7	.	.	8
IX	2.1	4.1	2.1	3	17	8	16	4	2	9	8	23	49.0	13.3	2	11	8	.	.	.	3	.	10	2	.	.	3
X	4.0	5.7	3.1	1	3	.	13	14	20	25	6	11	54.3	17.8	5	10	7	.	.	1	4	1	4	9	.	.	.
XI	4.6	6.1	4.6	3	1	7	21	4	4	34	11	5	69.7	15.5	12	17	12	1	.	.	2	.	3	17	.	4	.
XII	3.8	3.9	3.6	1	6	12	63	.	2	4	1	4	25.7	6.0	4	7	6	2	.	.	5	.	1	17	12	20	.
Rok	3.5	4.8	3.2	47	99	82	209	55	94	198	133	178	669.4	49.5	24.VII	136	94	17	.	19?	36	6	44	136	29	89	40

Warszawa-Mokotów

$\varphi = 52°12'$ $\lambda = 21°01'$

Miesiąc	Ciśnienie p: P_m	Max	Min	Temperatura t: Średnia I	II	III	Dies	Max	Min	Max abs	Data	Min abs	Data	Średnia prężność pary e_m: I	II	III	Średnia wilgotność względna U_m: I	II	III	Średnie zachmurzenie N_m: I	II	III
I	757.1	772.4	743.6	-3.5	-0.7	-2.4	-2.2	0.3	-5.1	6.3	19	-14.0	4	3.4	3.8	3.6	93	86	90	8.3	7.9	6.5
II	753.1	771.3	731.6	-1.5	1.2	0.1	0.0	2.4	-3.0	10.5	28	-15.2	1	4.0	4.3	4.3	93	84	89	8.6	8.8	7.4
III	747.2	756.9	734.6	2.5	6.6	4.5	4.5	8.2	1.7	14.2	21	-3.0	3	5.1	5.5	5.4	93	76	85	8.1	8.0	6.5
IV	750.1	760.0	737.7	8.3	14.7	10.8	11.2	16.6	6.0	26.4	30	-1.9	2	6.9	7.2	7.2	81	56	73	5.9	5.8	4.2
V	752.2	761.6	742.5	13.1	19.7	14.2	15.3	21.2	9.1	29.4	9	0.9	28	8.2	7.7	7.9	72	46	66	5.3	6.0	5.4
VI	749.9	759.6	740.2	15.1	20.4	16.3	17.0	22.1	11.1	28.3	30	6.2	16	9.0	9.0	9.2	71	53	67	5.8	6.3	5.5
VII	746.8	751.4	740.8	16.5	20.9	17.6	18.2	22.7	13.5	30.3	20	9.8	11	11.6	12.1	11.7	83	68	79	8.0	8.2	7.6
VIII	749.2	755.4	742.1	16.2	22.5	17.3	18.3	23.6	13.1	29.3	4	8.4	31	11.9	12.3	12.2	86	61	82	6.6	7.5	5.7
IX	754.1	760.8	739.6	13.2	20.2	14.8	15.8	21.2	11.3	26.9	11	5.6	27	10.1	11.1	10.3	88	63	81	6.8	6.6	3.6
X	750.5	765.7	730.7	7.8	13.3	9.5	10.0	14.0	6.6	24.4	3	1.5	19	7.6	9.1	8.1	94	78	91	8.2	7.7	5.0
XI	751.9	762.8	741.3	4.3	6.9	5.3	5.4	8.0	2.9	15.6	6	-1.5	24	5.9	6.4	6.2	93	86	92	8.7	9.1	6.4
XII	752.1	762.1	739.5	-1.1	0.5	-0.8	-0.6	1.6	-2.3	10.8	15,16	-11.8	30	4.2	4.4	4.2	92	86	90	8.5	8.1	7.4
Rok	751.1	772.4	730.9	7.6	12.2	8.9	9.4	13.5	5.4	30.3	20.VII	-15.2	1.II	7.3	7.7	7.5	87	70	82	7.4	7.5	5.9

Warszawa-Okęcie

$\varphi = 52°12'$ $\lambda = 20°59'$

I	758.2	773.6	744.6	-3.7	-0.7	-2.6	-2.4	0.2	-5.4	5.7	19	-14.2	4	3.4	3.9	3.6	94	87	92	8.3	8.2	6.8
II	754.4	772.4	733.0	-1.5	1.0	-0.2	-0.2	2.2	-3.3	10.1	28	-16.4	1	4.0	4.4	4.3	94	88	90	8.6	9.0	7.9
III	748.4	757.9	735.9	2.2	6.4	4.3	4.3	7.9	1.2	14.4	21	- 3.0	3,6	5.1	5.8	5.6	94	80	89	8.5	8.8	7.1
IV	751.1	761.1	738.4	7.7	14.2	10.4	10.7	16.2	5.6	26.1	30	- 2.1	2	6.9	7.1	7.3	83	57	75	6.1	6.9	4.8
V	753.2	762.4	745.7	12.4	19.1	13.9	14.8	20.7	8.5	30.5	9	0.7	28	8.3	8.0	8.5	77	51	73	5.7	7.1	5.3
VI	750.9	760.6	741.4	14.6	20.2	16.2	16.8	22.1	10.4	28.8	30	3.6	17	9.6	10.4	10.8	78	61	78	6.2	7.1	6.1
VII	747.9	752.5	742.1	16.2	20.6	17.2	17.8	22.7	13.3	30.8	20	8.6	11	-	-	-	-	-	-	8.3	8.6	7.6
VIII	750.2	756.5	743.2	15.7	22.1	17.1	18.0	23.6	12.5	29.4	4	8.0	18,31	12.0	12.5	12.5	90	64	86	7.2	8.0	6.2
IX	755.2	761.9	740.5	12.6	20.2	14.7	15.6	21.3	10.8	26.6	11	3.5	30	9.9	11.4	10.5	91	65	84	6.7	6.9	3.4
X	751.6	766.8	731.6	7.2	13.0	9.1	9.6	13.9	5.7	24.2	3	0.3	19	7.3	8.6	8.1	94	77	93	7.1	8.2	5.1
XI	753.0	764.2	742.3	4.2	6.7	5.3	5.4	8.0	2.6	15.2	6	- 1.8	3	5.9	6.4	6.3	93	86	92	8.2	8.9	6.7
XII	753.2	763.3	740.5	-1.1	0.5	-0.8	-0.6	1.5	-2.6	11.2	16	-12.0	30	4.1	4.4	4.2	91	86	90	8.3	8.3	7.7
Rok	752.3	773.6	731.6	7.2	11.9	8.7	9.1	13.4	4.9	30.8	20.VII	-16.4	1.II	-	-	-	-	-	-	7.4	8.0	6.2

Pętkowo

$\varphi = 52°13'$ $\lambda = 17°16'$

I	759.5	775.0	742.9	-1.3	0.9	-0.6	-0.4	1.8	-2.4	9.0	19	-7.5	25	3.6	4.0	3.7	85	82	84	6.5	6.2	5.2
II	757.9	776.7	735.5	-0.2	2.6	0.7	1.0	3.7	-1.6	12.5	28	-12.5	2	-	-	-	-	-	-	7.5	7.6	7.4
III	749.5	758.8	735.3	2.4	7.8	4.5	4.8	8.6	1.4	14.2	21	-1.4	6	4.8	5.3	5.3	88	67	84	7.0	6.3	6.2
IV	752.0	761.2	736.4	7.8	14.6	10.1	10.6	16.4	4.6	26.9	18	-2.1	3	7.0	7.4	7.7	86	59	80	4.1	4.0	3.7
V	755.1	765.8	744.5	12.5	18.9	13.0	14.4	20.3	8.5	28.6	3	0.2	16	8.4	8.0	8.3	76	50	73	4.4	4.3	3.3
VI	753.2	762.6	742.7	15.0	21.4	15.3	16.8	22.9	9.9	29.5	18,30	2.0	16	9.3	9.0	9.6	74	49	74	3.9	3.5	4.4
VII	751.0	756.4	745.2	17.2	22.9	17.7	18.9	24.5	13.7	31.4	19	10.0	6	11.7	10.4	11.0	80	52	74	5.7	5.8	6.0
VIII	752.0	758.4	744.2	15.9	21.4	16.5	17.6	23.1	12.2	31.6	23	8.2	25	11.4	10.8	11.4	84	59	82	5.0	5.9	4.5
IX	756.8	763.9	737.8	12.9	21.3	14.8	16.0	22.4	10.5	27.1	11,12	5.5	26	9.9	10.0	10.3	88	54	82	3.8	3.3	2.8
X	753.2	769.4	733.1	8.0	13.2	9.1	9.8	14.1	6.0	24.3	3	0.2	19	7.4	8.4	7.9	91	73	89	7.1	6.1	5.0
XI	755.0	766.2	741.0	3.5	6.7	4.4	4.8	7.8	2.0	16.2	6	-3.2	22	5.5	6.2	5.8	92	85	91	7.8	7.7	6.9
XII	752.9	766.8	739.4	1.7	3.3	2.3	2.4	4.4	0.3	11.0	15	-7.7	24	5.0	5.4	5.2	93	90	93	7.8	8.5	8.1
Rok	754.0	776.7	733.1	8.0	12.9	9.0	9.7	14.2	5.4	31.6	23.VIII	-12.5	2.II	-	-	-	-	-	-	5.9	5.8	5.3

Mory

$\varphi = 52°13'$ $\lambda = 20°53'$

I	-	-	-	-3.4	-0.8	-2.6	-2.4	0.4	-5.3	6.7	19	-13.2	4	-	-	-	-	-	-	6.9	7.5	6.0
II	-	-	-	-1.7	0.7	-0.3	-0.4	2.6	-3.0	10.3	28	-16.0	1	-	-	-	-	-	-	7.9	8.1	6.2
III	-	-	-	2.2	6.3	4.2	4.2	7.6	1.6	13.4	21	- 2.8	3	5.1	5.8	5.6	95	81	90	6.9	7.5	7.0
IV	-	-	-	7.7	14.2	9.8	10.4	16.1	5.5	26.4	30	- 2.2	3	6.9	7.4	7.4	84	61	80	5.0	4.5	3.0
V	-	-	-	12.6	19.3	13.3	14.6	-	8.5	-	-	0.9	25	8.3	7.6	8.1	76	47	72	4.2	4.6	4.2
VI	-	-	-	14.8	19.9	15.5	16.4	21.6	10.5	28.3	30	3.7	17	8.9	9.6	9.3	71	57	71	5.0	5.1	4.0
VII	-	-	-	16.3	20.6	17.1	17.8	22.2	13.6	30.1	20	9.8	3,31	-	-	-	-	-	-	6.8	7.2	6.2
VIII	-	-	-	16.2	22.0	16.8	18.0	23.3	12.6	29.6	4	7.8	21,22	-	-	-	-	-	-	5.0	6.3	5.5
IX	-	-	-	13.3	20.1	14.0	15.4	21.0	10.6	26.6	11	3.9	30	-	-	-	-	-	-	5.1	4.7	3.2
X	-	-	-	7.7	13.0	9.0	9.7	13.8	6.1	23.8	3	1.2	18,19	-	-	-	-	-	-	5.8	6.5	4.5
XI	-	-	-	4.1	6.7	5.0	5.2	8.0	2.9	15.4	6	- 1.0	24	5.9	6.4	6.1	95	87	93	8.1	9.0	6.3
XII	-	-	-	-1.2	0.5	-0.8	-0.6	1.5	-2.2	11.0	16	-11.4	30	-	-	-	-	-	-	8.8	7.5	7.4
Rok	-	-	-	7.4	11.9	8.4	9.0	-	5.1	30.1	20.VII	-16.0	1.II	-	-	-	-	-	-	6.3	6.5	5.3

Warszawa – Mokotów

$H_s = 111\,m$ $H_b = 119{,}8\,m$

MIESIĄC	Średnia prędkość wiatru			Rozkład wiatru									Opad R			Liczba dni (n)											
																Opad R									Temperatura T		
	I	II	III	N	NE	E	SE	S	SW	W	NW	C	Suma	Max	Data	≥0.1 mm	≥1.0 mm	•	▲	⊠	≡	\	◔	●	t < 0	t > 10	t ≥ 25
I	2.2	2.5	2.4	4.5	7.5	2.5	18	16.5	16	7.5	7.5	13	14.5	3.6	31	9	5	9	.	.	12	.	2	18	10	30	.
II	4.2	5.1	4.6	5.5	3	1.5	4	2.5	4.5	38.5	23.5	1	8.4	3.0	20	14	2	8	1	.	8	5	.	17	7	20	.
III	2.7	3.6	2.7	5	7.5	22	15.5	9.5	9	13	9.5	2	32.4	6.4	22	14	8	3	.	.	12	.	1	14	1	8	.
IV	1.7	2.8	1.8	3	6	18	25	6	4.5	5.5	7	15	27.5	8.6	20	11	5	.	.	4	1	1	6	7	.	4	3
V	1.9	3.6	2.5	6.5	2.5	11	12.5	6	7.5	15	22	10	42.5	17.7	28	10	7	.	.	5	.	.	5	9	.	.	13
VI	2.0	2.4	1.2	15	14	10	4	2.5	5	6.5	15	18	64.7	19.9	7	9	6	.	.	1	.	.	5	9	.	.	8
VII	1.9	2.7	2.0	14	3	2	6	3	7	16.5	24.5	17	175.6	45.5	24	18	17	.	.	5	.	.	1	20	.	.	9
VIII	0.6	1.4	1.1	1.5	4	4	11.5	8.5	5.5	9.5	12.5	36	57.0	14.3	26	15	10	.	.	5	1	.	.	11	.	.	11
IX	0.8	2.0	1.0	3	9.5	8	15.5	8	4	5.5	3.5	33	47.7	13.5	2	11	8	.	.	.	2	.	2	7	.	.	3
X	1.5	2.5	1.6	1	2.5	.	4.5	12.5	21	23.5	14	14	54.2	16.5	5	10	7	.	.	.	11	.	.	11	.	.	.
XI	2.4	2.9	2.4	12	1.5	0.5	13.5	13	6	17.5	18	8	68.1	14.7	12	20	15	1	1	.	11	.	1	18	.	4	.
XII	1.9	2.0	2.1	1	2.5	7	53	20.5	1	3	3	2	26.0	6.8	3	6	6	2	.	.	7	.	1	18	12	21	.
Rok	2.0	2.8	2.1	72	63.5	86.5	183	108.5	91	161.5	160	169	618.6	45.5	24.VII	147	96	23	2	20	65	6	24	159	30	87	47

Warszawa – Okęcie

$H_s = 106\,m$ $H_b = 107{,}2\,m$

I	3.8	3.8	3.7	6.5	7	4.5	14	15.5	19	10	5.5	11	13.5	3.2	6	8	7	8	.	.	12	1	1	17	8	28	.
II	8.2	8.4	7.5	7.5	1	0.5	3.5	6.5	5.5	38	15.5	6	5.3	1.5	20	13	2	9	1	.	11	11	.	18	6	17	.
III	3.0	4.8	3.4	10	8	18.5	19.5	9.5	7	6.5	5	9	31.8	6.2	22	15	8	4	.	.	16	1	.	17	1	13	.
IV	2.9	4.1	3.2	5	5	19	21	8.5	7.5	7	6	11	31.4	9.0	20	12	6	.	1	4	3	.	3	8	.	4	2
V	2.9	4.6	2.3	9.5	3.5	12.5	11	7	9.5	21	10	9	38.2	10.4	28	15	7	.	1	5	2	.	2	8	.	.	11
VI	2.7	3.4	2.0	15	11.5	13	4	3	7.5	11.5	8.5	16	58.6	18.6	7	8	7	.	.	3	.	2	4	12	.	.	9
VII	3.3	3.8	2.9	14.5	4	1.5	4.5	3	10	20	23.5	12	166.8	32.9	24	19	15	.	.	6	.	.	.	20	.	.	9
VIII	1.8	3.4	1.8	5	9.5	7.5	12	9	6	13.5	10.5	20	44.1	11.4	30	13	10	.	.	5	3	.	.	12	.	.	11
IX	2.5	4.2	2.4	5.5	15	15	14	8.5	6	8.5	5.5	12	46.8	15.4	2	10	8	.	.	2	5	.	1	5	.	.	3
X	4.2	6.6	3.9	2.5	.	2	8.5	17	38	14	5	6	51.1	16.6	5	9	7	.	.	.	9	6	2	11	.	.	.
XI	4.4	5.8	4.4	3.5	2.5	5	18	10	11.5	24	12.5	3	64.1	13.2	12	18	15	1	1	.	13	3	.	19	.	8	.
XII	3.7	3.8	4.0	1	3.5	17	56	6.5	3	4	1	1	27.8	7.5	4	8	6	2	.	.	14	.	2	17	12	22	.
Rok	3.6	4.7	3.5	85.5	70.5	116	186	104	130.5	178	108.5	116	579.5	32.9	24.VII	148	98	24	4	25	88	24	15	164	27	92	45

Pętkowo

$H_s = 85\,m$ $H_b = 86{,}2\,m$

I	3.3	4.2	3.5	6	3	.	4	18	16	10.5	1.5	34	20.8	7.5	6	4	4	2	.	-	.	1	9	11	4	25	.
II	6.4	7.5	5.5	5	.	.	2	2.5	4	48.5	10	12	15.1	4.8	11	9	6	1	.	-	2	3	3	17	4	16	.
III	3.4	5.4	2.9	1	2.5	11	7.5	13.5	6.5	13	8	30	23.9	9.1	9	6	6	.	.	-	2	1	2	11	.	7	.
IV	2.7	4.3	2.7	1	7.5	25	11	4.5	1	6.5	1.5	32	21.6	8.1	16	4	3	.	.	-	.	.	9	1	.	5	2
V	3.2	4.8	2.3	5.5	0.5	14.5	8	2.5	4	24.5	4.5	29	39.9	9.3	18	14	11	.	.	-	.	.	10	3	.	.	10
VI	2.1	3.1	0.8	9.5	8.5	11	1.5	0.5	6	13	9	31	44.3	12.1	28	11	7	.	.	-	.	.	11	1	.	.	9
VII	4.0	6.3	3.5	20.5	4.5	1	.	1	7.5	33	10.5	15	164.3	58.5	22	17	17	.	.	-	.	3	2	7	.	.	17
VIII	2.4	4.7	1.6	1.5	9	7.5	10.5	3.5	3.5	21.5	6	30	86.1	42.6	28	13	8	.	.	-	4	.	5	5	7	.	7
IX	2.3	4.6	1.9	3	6	11	9.5	18	9.5	11.5	5.5	22	20.6	12.2	2	3	3	.	.	-	3	.	12	2	.	.	6
X	3.8	6.4	3.8	.	.	.	0.5	19.5	34	19	1	19	50.6	18.5	14	16	8	.	.	-	4	2	2	8	.	.	.
XI	5.2	5.4	4.8	.	3	5	9	5.5	14.5	30	10	13	54.2	18.6	12	11	9	.	.	-	12	.	.	12	.	13	.
XII	3.9	4.6	3.5	.	.	30.5	30	7.5	1	6	.	18	24.4	10.5	3	10	6	2	.	-	9	.	.	19	7	15	.
Rok	3.6	5.1	3.1	53	44.5	116.5	93.5	90.5	107.5	237	67.5	285	565.8	58.5	22.VII	118	88	5	.	-	36	10	65	97	22	81	51

Mory

$H_s = 107\,m$

I	1.9	2.6	2.4	9	3	10.5	4.5	10	9	16	2	29	13.9	4.5	6	8	6	7	.	-	7	1	5	14	11	29	.
II	6.5	8.5	7.9	4	.	4	1	1	.	57	6	11	7.7	2.3	20	9	3	2	.	-	7	10	1	12	5	18	.
III	1.3	2.7	1.2	2	1	28	6	5	3.5	15.5	2	30	27.8	5.5	26	9	8	2	.	-	6	1	4	17	1	10	.
IV	2.1	3.1	1.2	5	6	30.5	4	5.5	2	12	.	25	24.9	8.1	20	9	6	.	.	-	1	.	8	4	.	5	3
V	1.6	3.9	1.4	4	.	20	5.5	4.5	1	31.5	3.5	23	40.2	12.0	28	13	10	.	.	-	.	1	10	5	.	.	-
VI	1.0	1.5	0.5	8.5	5.5	7	.	.	4	15.5	3.5	46	66.2	23.9	20	8	6	.	.	-	1	.	10	7	.	.	7
VII	2.0	3.1	1.3	10	1	.	1	.	2	26	19	34	120.2	35.0	24	17	13	.	.	-	.	1	3	11	.	.	8
VIII	0.7	1.6	0.6	1	6	6	4	8	2	19	2	45	55.3	18.6	26	10	7	.	.	-	1	.	4	8	.	.	10
IX	0.8	2.3	1.1	1.5	5	13	9	7	.	13	2.5	39	48.3	16.3	2	7	6	.	.	-	1	.	9	4	.	.	3
X	1.6	3.4	1.4	2	.	1	3	9	10	27.5	1.5	39	46.8	15.6	5	10	5	.	.	-	4	3	6	8	.	.	.
XI	3.9	5.5	3.5	.	1	2.5	14.5	6	7.5	35.5	5	18	60.4	18.4	12	17	14	1	.	-	4	4	.	18	.	4	.
XII	2.5	3.2	4.0	1	.	22.5	44.5	7	3	5	.	10	31.9	8.0	12	9	6	2	.	-	6	.	2	19	12	21	.
Rok	2.2	3.4	2.2	48	28.5	145	97	63	44	273.5	47	349	543.6	35.0	24.VII	126	90	14	.	-	38	21	62	127	29	87	-

Sinołęka $\varphi = 52°13'$ $\lambda = 27°55'$ 1934

MIESIĄC	CIŚNIENIE p			TEMPERATURA t										ŚREDNIA PRĘŻNOŚĆ PARY e_m			ŚREDNIA WILGOTNOŚĆ WZGLĘDNA U_m			ŚREDNIE ZACHMURZENIE N_m		
	P_m	Max	Min	Średnia I	Średnia II	Średnia III	Średnia Dies	Max	Min	Max abs.	Data	Min abs	Data	I	II	III	I	II	III	I	II	III
I	-	-	-	-4.1	-1.8	-3.7	-3.3	-0.7	-6.0	5.6	19	-15.5	4	-	-	-	-	-	-	8.4	7.5	6.5
II	-	-	-	-1.7	0.8	-0.5	-0.5	1.6	-3.1	9.5	28	-11.6	1	-	-	-	-	-	-	8.7	8.0	7.6
III	-	-	-	1.8	5.7	3.4	3.6	6.8	0.8	13.0	13	-4.9	3	5.1	6.1	5.5	97	87	93	8.2	8.5	6.2
IV	-	-	-	7.5	14.0	9.6	10.2	15.4	5.1	27.5	27	-3.5	3	7.2	8.3	7.9	89	68	86	3.9	3.2	4.4
V	-	-	-	12.5	18.9	12.6	14.2	20.2	7.9	27.7	3	0.5	28	8.7	9.3	9.1	80	57	82	2.1	3.2	3.7
VI	-	-	-	14.7	19.9	14.8	16.0	22.0	10.0	28.1	30	4.6	16,17	10.0	10.5	10.7	80	62	85	3.9	4.5	4.7
VII	-	-	-	16.3	20.2	17.0	17.6	22.3	13.4	29.3	21	9.0	11	12.2	13.2	12.5	88	75	87	7.0	8.3	7.0
VIII	-	-	-	15.9	21.5	16.9	17.8	22.9	12.9	28.4	4	9.5	31	12.3	13.5	13.1	91	71	91	5.0	7.3	6.3
IX	-	-	-	12.2	19.7	14.0	15.0	20.2	10.2	26.0	1	4.3	30	9.5	11.0	10.1	89	64	85	4.5	4.1	3.7
X	-	-	-	7.4	12.8	9.2	9.6	13.6	6.1	23.8	3	-0.1	18	7.4	8.9	8.1	95	80	92	5.6	6.0	6.0
XI	-	-	-	4.1	6.4	5.0	5.1	7.5	2.3	14.8	7	-1.4	3	5.8	6.5	6.3	94	89	94	7.7	7.6	7.3
XII	-	-	-	-1.8	0.0	-1.4	-1.2	0.7	-2.9	11.5	15	-12.4	30	4.0	4.2	4.1	93	89	93	7.3	6.4	6.8
Rok	-	-	-	7.1	11.5	8.1	8.7	12.7	4.7	29.3	21.VII	-15.5	4.I	-	-	-	-	-	-	6.0	6.2	5.8

Niepokalanów $\varphi = 52°12'$ $\lambda = 20°26'$

I	759.5	775.0	745.3	-2.9	-0.4	-2.0	-1.8	0.8	-4.7	7.2	19	-13.7	4	3.4	3.8	3.6	89	84	88	7.4	7.9	6.6
II	756.0	774.1	733.9	-1.3	1.1	0.1	0.0	2.7	-3.0	10.7	28	-17.4	2	-	-	-	-	-	-	8.3	7.7	7.2
III	749.5	758.9	736.5	2.3	6.4	4.5	4.4	8.1	1.3	14.4	21	-2.2	3	5.0	5.5	5.5	91	77	87	7.5	7.0	6.5
IV	752.2	762.0	738.7	7.2	14.0	9.7	10.2	15.9	4.5	26.0	18	-2.6	3	6.7	6.7	7.2	83	54	76	4.6	5.2	3.5
V	754.5	763.8	745.0	12.3	18.8	12.9	14.2	20.6	7.3	28.1	3	0.6	30	8.0	7.5	8.1	75	47	72	4.1	4.6	4.8
VI	752.2	761.7	742.4	14.4	19.7	15.1	16.1	-	9.6	-	-	2.4	17	8.8	8.4	9.4	71	51	74	5.5	5.4	5.2
VII	749.3	754.0	743.0	16.2	20.6	16.9	17.6	22.6	13.3	29.9	20	8.0	11	11.6	11.5	11.7	85	65	82	8.1	7.9	6.4
VIII	751.4	757.8	744.1	15.7	21.9	16.5	17.6	23.2	12.6	29.5	4	8.7	21	11.8	11.6	12.0	85	60	85	5.7	7.0	5.2
IX	756.4	762.8	741.0	12.6	20.1	14.3	15.3	21.2	10.4	26.1	11	3.2	30	10.1	10.7	10.4	92	61	85	4.8	5.2	4.0
X	752.7	768.4	732.7	7.9	13.0	9.7	10.1	14.2	6.7	23.8	3	1.2	23	7.4	8.4	8.0	91	75	88	6.9	7.4	4.8
XI	754.2	765.1	742.8	4.1	7.1	5.4	5.5	8.3	2.6	16.3	6	-1.5	24	5.7	6.4	6.2	92	84	91	9.0	8.7	6.5
XII	754.0	764.8	741.3	-0.5	1.0	-0.1	0.1	2.0	-2.0	9.9	16	-14.2	30	4.3	4.5	4.4	91	87	90	8.5	8.2	8.0
Rok	753.5	775.0	732.7	7.3	11.9	8.6	9.1	-	4.9	-	-	-17.4	2.II	-	-	-	-	-	-	6.7	6.8	5.7

Siedlce $\varphi = 52°11'$ $\lambda = 22°18'$

I	-	-	-	-4.2	-1.6	-3.7	-3.3	-0.8	-6.2	5.2	20	-15.3	4	3.3	3.8	3.4	92	92	93	8.1	7.3	6.5
II	-	-	-	-1.5	0.8	-0.3	-0.3	1.7	-2.9	8.5	28	-11.8	1	3.9	4.5	4.2	93	90	92	8.4	8.1	7.8
III	-	-	-	1.9	6.1	3.4	3.7	-	0.9	-	-	-5.1	3	5.1	5.9	5.5	95	84	94	8.5	8.5	5.2
IV	-	-	-	7.5	14.3	9.3	10.1	15.4	4.9	27.0	27	-3.3	2	7.0	8.5	7.8	85	67	86	4.7	5.2	4.8
V	-	-	-	12.6	19.0	12.6	14.2	20.2	7.8	28.0	3	0.5	28	-	-	-	-	-	-	4.2	5.3	4.7
VI	-	-	-	14.1	19.8	15.1	16.0	21.6	9.7	27.2	29	4.2	16,17	-	-	-	-	-	-	4.8	5.8	5.0
VII	-	-	-	16.6	20.4	17.0	17.8	22.1	13.3	29.5	21	9.3	11	-	-	-	-	-	-	7.2	7.0	6.9
VIII	-	-	-	16.4	21.7	16.9	18.0	23.2	12.9	29.5	4	9.8	1	12.1	13.0	12.6	87	68	88	5.3	6.5	5.8
IX	-	-	-	12.0	19.6	14.1	15.0	20.4	9.8	26.0	1	2.2	30	9.7	10.8	10.3	92	63	85	4.9	5.0	3.8
X	-	-	-	7.5	13.0	9.4	9.8	13.8	6.0	23.6	3,4	-0.3	18	7.4	8.5	8.1	93	76	88	5.9	6.8	4.4
XI	-	-	-	3.8	6.4	5.0	5.0	7.9	2.4	16.4	11	-1.0	24	5.7	6.3	6.1	93	86	92	8.2	8.0	7.4
XII	-	-	-	-2.2	-0.6	-2.0	-1.7	0.3	-3.5	10.5	15	-12.6	24,30	3.9	4.3	3.9	92	92	93	7.3	7.3	7.0
Rok	-	-	-	7.0	11.6	8.1	8.7	-	4.6	29.5	21.VII, 4.VIII	-15.3	4.I	-	-	-	-	-	-	6.5	6.7	5.8

Kościelec $\varphi = 52°10'$ $\lambda = 18°35'$

I	-	-	-	-1.5	0.5	-1.2	-0.8	1.4	-3.2	8.2	19	-9.7	25	-	-	-	-	-	-	8.0	7.1	5.8
II	-	-	-	-0.6	2.1	0.4	0.6	3.1	-2.2	12.4	28	-14.8	2	4.2	4.9	4.5	91	90	92	8.0	8.7	7.9
III	-	-	-	2.6	7.1	4.4	4.6	8.3	1.6	13.1	21	-1.5	28	5.1	6.1	5.6	92	80	89	8.2	7.4	6.2
IV	-	-	-	6.8	14.1	9.7	10.1	16.0	4.4	26.4	18	-4.2	5	6.7	7.7	7.8	85	62	82	5.0	5.6	4.2
V	-	-	-	12.1	18.6	12.9	14.1	20.2	8.0	28.6	3	1.4	30	-	-	-	-	-	-	4.7	4.5	4.1
VI	-	-	-	14.7	20.7	15.7	16.7	22.7	10.2	28.1	19	2.4	16	-	-	-	-	-	-	4.4	5.5	5.1
VII	-	-	-	16.1	21.2	17.0	17.8	22.8	13.0	29.9	21	9.3	4	-	-	-	-	-	-	6.1	6.5	6.4
VIII	-	-	-	15.2	21.7	16.0	17.2	23.0	11.9	29.7	4	7.6	31	-	-	-	-	-	-	5.7	6.0	4.8
IX	-	-	-	12.3	21.2	14.8	15.7	22.1	10.0	26.8	11	3.3	29	-	-	-	-	-	-	4.8	4.4	4.8
X	-	-	-	8.1	13.0	9.5	10.0	14.1	6.2	25.0	3	0.4	19	7.5	8.5	8.0	92	75	89	7.0	7.0	5.6
XI	-	-	-	3.7	7.2	5.1	5.3	8.4	2.1	16.0	7	-2.7	22	5.5	6.2	6.0	91	82	90	7.5	7.6	7.7
XII	-	-	-	0.9	2.3	1.6	1.6	3.6	-0.4	11.5	15	-7.8	24	4.8	5.2	5.0	94	92	94	9.0	8.6	8.2
Rok	-	-	-	7.5	12.5	8.8	9.4	13.8	5.1	29.9	21.VII	-14.8	2.II	-	-	-	-	-	-	6.5	6.6	5.9

Sinołęka

$H_s = 155{,}7\ m$

Miesiąc	Średnia prędkość wiatru v_m I	II	III	Rozkład wiatru n_D N	NE	E	SE	S	SW	W	NW	C	Opad R Suma	Max	Data	Liczba dni (n) Opad R ≥0.1 mm	≥1.0 mm	•	▲	≤10	≡	◔	◑	◕	Temperatura T Max < 0°	Min < 0°	Max ≥ 25°
I	1.6	1.9	1.2	2	1	4.5	18	16.5	3.5	5.5	2	40	-	-	-	-	-	-	-	-	2	.	3	18	15	29	.
II	4.5	5.6	4.7	15	0.5	.	.	1	12	31.5	8	16	-	-	-	-	-	-	-	-	2	.	1	16	8	22	.
III	1.1	2.0	1.1	9.5	1	18	6	5	2	15.5	4	32	-	-	-	-	-	-	-	-	5	.	2	15	1	11	.
IV	3.3	4.7	1.7	9.5	4	12	16.5	15	5.5	7.5	7	13	51.5	17.7	5	6	6	.	.	-	.	.	10	3	.	6	3
V	2.2	6.1	1.9	7.5	6	10	6.5	7	2	24	7	23	29.2	7.8	28	12	7	.	3	-	.	2	17	3	.	.	12
VI	2.3	4.8	1.2	15	3.5	7.5	0.5	1	4	27.5	10	21	39.8	9.8	21	9	9	.	.	-	.	1	11	7	.	.	7
VII	3.7	4.9	2.5	3.5	.	1	2.5	7	12	24	28	15	108.1	17.1	6	20	17	.	.	-	.	.	1	17	.	.	9
VIII	1.7	3.6	1.6	5	0.5	7.5	8.5	3	15.5	18.5	13.5	21	81.0	20.2	29	13	10	.	.	-	.	.	2	10	.	.	11
IX	1.7	4.3	0.8	3.5	9.5	17	6	10.5	3	9.5	.	31	28.7	6.6	5	9	6	.	.	-	.	.	11	6	.	.	2
X	3.1	3.9	3.3	2	.	4	4.5	25.5	14	23	.	20	60.0	14.5	12	8	8	.	.	-	1	1	5	10	.	1	.
XI	4.5	6.8	5.5	1.5	2	7.5	13	9.5	12	34	1.5	9	-	-	-	-	-	-	-	-	1	1	3	18	.	6	.
XII	3.5	4.2	3.7	.	.	22	41.5	14.5	.	8	.	7	-	-	-	-	-	-	-	-	1	.	5	17	11	21	.
Rok	2.8	4.4	2.4	74	28	111	123.5	115.5	85.5	228.5	81	248	-	20.2	29.VIII	-	-	-	-	-	12	5	71	140	35	96	44

Niepokalanów

$H_s = 93\ m$ $H_b = 96{,}7\ m$

I	2.5	3.4	2.9	1	8	2	19	13	12	6	4	28	6.8	2.4	6	6	3	6	.	.	12	.	4	17	8	28	.
II	4.6	5.2	4.6	3	.	4	2	4	13	36	12	10	5.4	1.5	22	8	3	6	.	.	10	1	1	16	7	18	.
III	2.7	4.1	2.5	5	17	19	8	4	13	5	6	16	28.5	4.4	25	11	10	3	.	.	10	.	4	15	1	12	.
IV	2.9	4.7	2.8	7	8	36	10	4	4	7	1	13	19.1	6.4	27	8	5	.	.	3	1	.	8	3	.	7	2
V	2.8	4.3	1.7	3	2	16	7	4	5	23	10	23	23.9	9.0	18	8	5	.	.	.	1	1	6	4	.	.	12
VI	3.0	4.1	1.7	20	15	5	1	3	9	9	9	19	62.1	22.3	6	8	6	.	.	3	.	.	6	6	.	.	-
VII	4.3	4.9	3.8	27	7	1	5	2	8	18	23	2	193.3	80.8	24	19	14	.	.	8	1	2	1	17	.	.	9
VIII	2.6	3.7	1.4	4	17	9	7	8	10	9	10	19	55.2	25.3	26	15	9	.	2	7	7	.	3	9	.	.	11
IX	2.3	4.0	1.8	10	13	19	11	3	11	9	5	9	33.7	16.4	2	8	6	.	.	2	6	1	7	4	.	.	2
X	3.4	4.6	3.6	3	3	2	8	27	31	11	2	6	41.3	12.5	12	10	7	.	.	.	7	1	2	8	.	.	.
XI	4.0	4.9	3.7	3	1	10	18	9	10	26	13	.	53.9	14.6	12	17	15	1	.	.	5	.	1	16	.	4	.
XII	4.4	4.8	3.8	.	2	38	42	2	4	3	2	.	28.7	7.8	3	10	6	3	.	.	8	.	2	21	11	19	.
Rok	3.3	4.4	2.9	86	93	161	138	83	130	162	97	145	551.9	80.8	24.VII	128	89	19	2	23	68	6	45	136	27	88	-

Siedlce

$H_s = 152\ m$

I	-	-	-	-	-	-	-	-	-	-	-	-	5.7	2.1	18	5	2	3	.	-	5	-	3	17	16	30	.
II	3.8	4.2	3.4	11	.	5	2	2	4	25	7	28	17.4	3.5	19	15	8	5	.	-	.	.	1	16	8	20	.
III	1.5	3.2	2.0	3	1	13	4	6	8	3	3	52	32.7	9.8	25	10	9	1	.	-	.	.	.	14	-	9	.
IV	-	-	-	-	-	-	-	-	-	-	-	-	37.2	14.7	24	6	6	.	.	-	.	-	7	4	.	7	2
V	-	-	-	-	-	-	-	-	-	-	-	-	39.6	11.5	27	12	8	.	.	-	.	-	7	5	.	.	11
VI	-	-	-	-	-	-	-	-	-	-	-	-	74.3	23.0	20	10	10	.	.	-	.	-	6	7	.	.	6
VII	-	-	-	-	-	-	-	-	-	-	-	-	114.2	25.9	6	15	14	.	.	-	.	-	1	10	.	.	10
VIII	-	-	-	-	-	-	-	-	-	-	-	-	104.3	35.8	5	11	11	.	.	-	.	-	3	9	.	.	13
IX	-	-	-	-	-	-	-	-	-	-	-	-	24.9	5.2	20	9	9	.	.	-	.	-	10	7	.	.	2
X	-	-	-	-	-	-	-	-	-	-	-	-	40.9	10.4	12	11	8	.	.	-	2	-	4	11	.	1	.
XI	-	-	-	-	-	-	-	-	-	-	-	-	53.1	10.0	1	17	12	1	.	-	.	-	2	18	.	7	.
XII	-	-	-	-	-	-	-	-	-	-	-	-	17.5	8.5	3	4	4	3	.	-	-	-	5	16	13	21	.
Rok	-	-	-	-	-	-	-	-	-	-	-	-	561.8	35.8	5.VIII	125	101	13	.	-	-	-	49	134	-	95	44

Kościelec

$H_s = 100\ m$

I	3.9	3.5	3.5	9	4	12	12	23	9	13	4	7	15.6	4.8	5	12	3	8	.	-	12	.	4	14	7	25	.
II	5.8	7.5	6.0	7	.	3	1	8	6	48	10	1	12.0	2.7	11	13	4	8	1	-	9	2	1	18	6	17	.
III	2.5	3.5	2.2	.	2	32	4	7	14	15	8	11	19.0	4.9	11	11	7	2	.	-	8	.	.	14	.	7	.
IV	1.4	4.1	1.5	6	2	25	12	7	2	9	8	19	21.6	6.9	5	7	6	.	1	-	3	.	6	5	.	8	2
V	2.5	4.2	0.8	12	0.5	15	5	1	1.5	29.5	3.5	25	46.2	15.6	18	8	6	.	.	-	2	.	11	5	.	.	11
VI	1.2	2.7	0.7	12.5	0.5	13	1	5.5	2	20.5	3	32	39.7	11.0	6	10	8	.	.	-	.	.	5	5	.	.	9
VII	1.9	3.2	1.1	14.5	.	2	.	3	1	32	7.5	33	164.0	37.9	21	20	17	.	.	-	.	.	2	10	.	.	9
VIII	0.9	3.0	0.5	3.5	1.5	8	.	6	1	24	2	47	57.9	39.1	4	9	6	.	.	-	6	.	3	6	.	.	8
IX	1.5	3.0	0.5	5.5	1	8.5	4	18	6	7.5	0.5	39	34.6	28.0	2	4	3	.	.	-	2	.	7	4	.	.	7
X	3.2	4.0	1.8	1	.	.	8	18.5	39.5	6	1	19	43.9	12.8	14	15	12	.	.	-	6	.	4	11	.	.	1
XI	2.9	4.2	2.8	3.5	0.5	2.5	10.5	8.5	14	23.5	8	19	30.6	6.2	1	12	11	2	.	-	8	.	2	16	.	7	.
XII	2.6	3.0	1.8	.	1	26.5	39.5	4	1.5	4	0.5	16	38.2	9.7	3	10	9	3	.	-	7	.	1	21	9	14	.
Rok	2.5	3.8	1.9	74.5	13	147.5	97	109.5	97.5	232	56	268	523.3	39.1	4.VIII	131	92	22	2	-	63	2	46	129	22	78	47

Rudka

φ = 52°10′ λ = 21°50′

MIESIĄC	CIŚNIENIE P			TEMPERATURA T										ŚREDNIA PRĘŻNOŚĆ PARY e_m			ŚREDNIA WILGOTNOŚĆ WZGLĘDNA U_m			ŚREDNIE ZACHMURZENIE N_m		
	P_m	Max	Min	Średnia I	Średnia II	Średnia III	Średnia Dies	Max	Min	Max obs.	Data	Min obs.	Data	I	II	III	I	II	III	I	II	III
I	-	-	-	-4.1	-1.7	-3.4	-3.2	-0.8	-6.0	5.6	19	-15.8	4	3.2	3.6	3.4	91	86	92	7.7	6.7	6.1
II	-	-	-	-1.6	0.9	-0.3	-0.3	1.7	-3.1	9.9	28	-10.4	1	4.0	4.1	4.2	93	81	93	8.3	8.1	7.2
III	-	-	-	1.8	5.9	3.5	3.7	7.0	0.8	13.0	13	-4.4	3	5.0	5.4	5.3	94	77	90	6.8	8.2	6.1
IV	-	-	-	7.7	13.9	9.6	10.2	15.0	5.3	26.5	27	-3.0	2	6.8	6.7	7.0	82	56	76	4.4	4.3	3.7
V	-	-	-	12.5	18.9	12.4	14.0	19.8	8.4	27.1	10	0.7	28	8.2	7.4	8.1	75	47	76	3.4	4.5	4.1
VI	-	-	-	14.5	19.9	14.3	15.8	21.1	10.4	27.0	29,30	5.1	16	9.1	9.1	9.4	74	55	77	5.0	5.1	4.5
VII	-	-	-	16.1	20.1	16.4	17.2	21.7	13.5	28.3	21	9.2	11	11.8	11.9	11.8	86	71	85	6.6	6.9	6.2
VIII	-	-	-	15.9	21.5	16.5	17.6	22.6	13.0	28.0	4	9.3	21	11.9	11.8	12.2	89	63	87	4.7	5.4	5.5
IX	-	-	-	12.5	19.3	14.0	15.0	19.9	10.7	26.0	1	5.9	27	9.8	10.2	10.3	90	61	86	4.6	3.6	3.4
X	-	-	-	7.6	12.7	9.4	9.8	13.4	6.2	23.1	3	1.2	18	7.4	8.2	8.1	93	74	91	5.6	6.9	4.8
XI	-	-	-	4.1	6.6	5.1	5.2	7.5	2.6	15.0	7	-0.8	24	5.9	6.2	6.1	94	85	91	7.2	7.9	6.9
XII	-	-	-	-2.0	-0.5	-1.9	-1.6	0.4	-3.3	11.4	15	-12.5	30	3.9	4.0	3.9	91	85	91	8.1	6.6	7.6
Rok	-	-	-	7.1	11.5	8.0	8.6	12.4	4.9	28.3	21.VII	-15.8	4.I	7.2	7.4	7.5	88	70	86	6.0	6.2	5.5

Leśna Podlaska

φ = 52°08′ λ = 23°02′

I	-	-	-	-	-	-	-	-	-	-	-	-	-	-	-	-	-	-	-	-	-	-
II	-	-	-	-	-	-	-	-	-	-	-	-	-	-	-	-	-	-	-	-	-	-
III	-	-	-	-	-	-	-	-	-	-	-	-	-	-	-	-	-	-	-	-	-	-
IV	-	-	-	7.6	14.4	10.0	10.5	-	5.4	-	-	-1.8	3	7.0	8.0	7.7	85	61	80	5.5	5.9	3.6
V	-	-	-	12.5	19.4	13.5	14.7	-	8.5	-	-	1.1	26,28	8.9	8.8	9.0	81	53	78	4.0	6.3	4.3
VI	-	-	-	-	-	-	-	-	-	-	-	-	-	-	-	-	-	-	-	-	-	-
VII	-	-	-	-	-	-	-	-	-	-	-	-	-	-	-	-	-	-	-	-	-	-
VIII	-	-	-	-	-	-	-	-	-	-	-	-	-	-	-	-	-	-	-	-	-	-
IX	-	-	-	12.0	19.3	14.1	14.9	-	10.3	-	-	3.1	30	-	-	-	-	-	-	5.1	5.6	2.1
X	-	-	-	7.6	13.4	9.3	9.8	-	6.1	-	-	-0.3	19	-	-	-	-	-	-	6.1	7.1	5.0
XI	-	-	-	4.1	6.6	4.8	5.1	-	2.1	-	-	-3.0	3	-	-	-	-	-	-	8.5	8.2	6.4
XII	-	-	-	-2.4	-0.9	-1.9	-1.8	-	-3.9	-	-	-12.8	24	-	-	-	-	-	-	8.1	7.0	7.4
Rok	-	-	-	-	-	-	-	-	-	-	-	-	-	-	-	-	-	-	-	-	-	-

Siennica

φ = 52°06′ λ = 21°37′

I	-	-	-	-4.0	-1.5	-3.1	-2.9	-0.3	-5.7	5.8	19	-15.2	4	-	-	-	-	-	-	7.5	7.6	6.1
II	-	-	-	-1.4	0.8	0.0	-0.2	2.1	-3.1	10.1	28	-12.3	1	4.0	4.5	4.2	92	91	90	9.3	8.5	8.2
III	-	-	-	2.2	6.3	4.1	4.2	7.0	1.5	14.2	21	-3.7	3	5.0	5.5	5.5	93	77	88	8.2	8.6	6.8
IV	-	-	-	7.8	14.6	10.0	10.6	16.3	5.6	27.1	27	-2.6	2	6.7	7.3	7.1	81	60	75	5.1	4.5	4.5
V	-	-	-	12.0	19.1	13.3	14.4	-	-	-	-	-	-	-	-	-	-	-	-	4.4	5.4	4.2
VI	-	-	-	14.7	20.1	15.5	16.4	21.9	-	30.4	30	-	-	8.9	9.9	9.5	72	58	73	5.4	5.8	5.0
VII	-	-	-	15.6	20.3	16.6	17.3	22.3	13.4	29.7	21,22	9.6	11	11.5	12.4	12.0	88	71	85	7.5	7.6	7.2
VIII	-	-	-	15.2	21.8	17.0	17.8	23.4	13.2	28.5	4	9.5	21,31	11.7	12.3	11.9	90	65	83	5.5	6.5	6.3
IX	-	-	-	12.4	20.3	14.5	15.4	21.3	10.8	27.6	12	5.1	30	9.9	10.6	10.2	91	60	82	4.4	4.7	3.9
X	-	-	-	7.8	12.8	9.6	10.0	-	6.7	-	-	1.5	18	7.3	8.3	7.9	91	75	88	7.8	7.0	6.0
XI	-	-	-	4.3	6.7	5.6	5.6	-	2.1	-	-	-1.6	2	5.7	6.3	6.1	90	83	88	8.9	7.3	8.2
XII	-	-	-	-1.7	-0.1	-1.5	-1.2	-	-	-	-	-	-	4.0	4.4	4.0	92	92	93	7.7	5.8	6.8
Rok	-	-	-	7.1	11.8	8.5	9.0	-	-	-	-	-	-	-	-	-	-	-	-	6.8	6.6	6.1

Błonie-Topola

φ = 52°05′ λ = 19°07′

I	757.3	772.8	742.0	-2.3	0.2	-1.8	-1.4	1.3	-4.2	7.2	19	-11.3	4	3.4	4.0	3.6	86	86	87	8.0	7.2	7.5
II	754.6	772.9	734.0	-0.8	1.7	-0.1	0.2	2.7	-2.9	12.6	28	-19.5	2	3.9	4.4	4.0	86	83	84	8.1	7.5	7.9
III	747.4	756.8	733.6	2.5	7.1	4.3	4.6	8.5	1.3	14.5	21	-0.9	11,20	5.0	5.7	5.5	90	75	88	8.3	6.7	7.2
IV	750.0	760.0	735.2	7.3	14.1	9.5	10.1	15.7	4.6	25.8	18	-2.6	3	6.9	7.2	7.3	86	59	79	5.2	5.1	6.0
V	752.6	762.6	743.8	12.1	18.6	12.8	14.1	20.4	7.4	29.0	3	1.2	25	8.5	8.0	8.5	80	50	75	4.5	4.9	5.3
VI	750.5	759.7	740.8	14.6	20.6	15.4	16.5	22.2	9.9	28.2	30	2.7	16	-	-	-	-	-	-	4.5	5.2	5.2
VII	748.1	753.0	742.3	16.4	21.1	16.7	17.7	22.8	13.2	31.0	21	10.1	4	-	-	-	-	-	-	7.5	6.7	6.1
VIII	749.5	755.8	742.4	15.8	22.1	16.5	17.7	23.5	11.9	31.3	4	7.7	21	-	-	-	-	-	-	5.3	6.8	4.9
IX	754.4	761.1	737.8	12.5	20.6	14.5	15.5	21.6	10.1	26.5	18	2.7	30	-	-	-	-	-	-	4.9	5.1	4.3
X	750.9	766.9	731.1	8.0	13.1	9.3	9.9	14.2	6.3	24.2	3	0.2	19	7.7	8.8	8.1	94	78	91	7.4	7.4	6.5
XI	752.5	763.3	740.5	4.3	7.5	5.4	5.6	8.9	2.5	17.9	6	-2.4	4	5.8	6.5	6.0	91	82	89	8.3	8.2	8.6
XII	751.5	763.6	738.7	0.5	2.0	1.3	1.3	3.4	-0.9	12.1	15	-9.6	24,30	4.5	5.0	4.8	91	90	91	9.2	9.0	8.9
Rok	751.6	772.9	731.1	7.6	12.4	8.6	9.3	13.8	4.9	31.3	4.VIII	-19.5	2.II	-	-	-	-	-	-	6.8	6.6	6.5

Rudka — $H_s = 170\ m$ — 1934

MIESIĄC	ŚREDNIA PRĘDKOŚĆ WIATRU v_m			ROZKŁAD WIATRU a_D									Opad R			LICZBA DNI (n)											
																Opad R									Temperatura T		
	I	II	III	N	NE	E	SE	S	SW	W	NW	C	Suma	Max	Data	≥ 0.1 mm	≥ 10 mm	•	▲	≈	≡	◐	◑	●	Max < 0°	Max ≤ 0°	Max ≥ 25°
I	2.1	1.8	1.8	13	2	4	16	9	4	9	8	28	10.9	3.0	31	12	5	11	.	.	8	.	3	15	17	30	.
II	3.1	3.4	3.4	.	1	2	4	2	4	27	29	15	18.2	2.6	22	20	7	12	.	.	10	.	.	15	8	23	.
III	1.6	2.7	2.1	2	17	12	9	5	3	5	7	33	38.6	6.8	26	19	12	5	.	.	12	.	3	12	1	12	.
IV	2.2	3.4	1.7	1	14	15	21	5	1	4	13	16	58.9	18.2	5	16	8	.	2	6	1	.	9	4	.	6	2
V	2.3	3.9	1.1	4	13	7	9	4	4	14	15	23	58.8	12.7	28	18	11	.	1	4	2	.	9	3	.	.	10
VI	2.1	2.3	0.7	10	17	3	.	3	4	14	9	30	64.7	17.7	3	15	8	.	1	2	1	.	8	6	.	.	5
VII	2.1	2.5	1.3	9	2	.	4	5	8	17	32	16	137.2	20.2	6	24	21	.	.	7	5	.	3	12	.	.	9
VIII	1.4	2.2	1.1	.	12	6	9	6	3	14	13	30	73.3	16.1	24	17	9	.	.	7	10	.	8	7	.	.	6
IX	1.7	3.3	1.1	6	21	8	7	4	2	5	13	24	33.7	7.8	2	13	6	.	.	2	8	.	12	6	.	.	2
X	1.8	2.6	1.6	3	1	2	12	23	12	14	9	17	56.2	16.0	5	16	10	.	.	.	9	.	3	7	.	.	.
XI	2.1	3.0	2.5	.	1	5	17	5	3	21	18	20	57.4	13.5	1	21	13	3	.	.	9	.	3	16	.	4	.
XII	3.5	3.3	3.2	.	16	28	36	.	.	4	1	8	18.9	8.9	3	9	6	4	.	.	6	.	2	18	13	22	.
Rok	2.2	2.9	1.8	48	117	92	144	71	48	148	167	260	626.8	20.2	6.VII	200	116	35	4	28	81	.	63	121	39	97	34

Leśna Podlaska — $H_s = 154\ m$

I	-	-	-	-	-	-	-	-	-	-	-	-	-	-	-	-	-	-	-	-	-	-	-	-	-	-	-
II	-	-	-	-	-	-	-	-	-	-	-	-	-	-	-	-	-	-	-	-	-	-	-	-	-	-	-
III	-	-	-	-	-	-	-	-	-	-	-	-	-	-	-	-	-	-	-	-	-	-	-	-	-	-	-
IV	2.5	4.4	3.2	4	7	5	31	6.5	4	5.5	12	15	17.1	3.2	20	9	6	.	.	.	1	1	7	4	-	4	-
V	2.3	3.9	2.0	2	2	16	20	6	7	21	12	7	35.6	13.5	28	8	6	.	.	.	.	.	5	2	-	.	-
VI	-	-	-	-	-	-	-	-	-	-	-	-	-	-	-	-	-	-	-	-	-	-	-	-	-	-	-
VII	-	-	-	-	-	-	-	-	-	-	-	-	-	-	-	-	-	-	-	-	-	-	-	-	-	-	-
VIII	-	-	-	-	-	-	-	-	-	-	-	-	-	-	-	-	-	-	-	-	-	-	-	-	-	-	-
IX	1.7	2.7	1.0	10	7	12	21	4	2	10	.	24	26.7	16.0	1	5	3	.	.	1	.	.	8	3	-	.	-
X	2.3	3.3	2.2	16	7	.	3	21	12	21	2	11	44.0	13.3	12	9	7	.	.	.	3	2	7	11	-	1	-
XI	3.0	4.4	3.9	2	6	16	28	7	3	18	4	6	32.1	14.5	1	9	5	1	.	.	6	1	1	14	-	7	-
XII	3.0	3.3	3.0	3	1	6	55	7	6	6	5	4	8.0	5.2	12	4	2	2	.	.	2	.	3	16	-	25	-
Rok	-	-	-	-	-	-	-	-	-	-	-	-	-	-	-	-	-	-	-	-	-	-	-	-	-	-	-

Siennica — $H_s = 160\ m$

I	-	-	-	-	-	-	-	-	-	-	-	-	8.7	4.2	17	8	2	5	.	-	3	-	2	13	13	30	.
II	-	-	-	-	-	-	-	-	-	-	-	-	10.1	2.2	23	9	5	2	.	-	2	-	.	18	7	22	.
III	0.5	1.7	1.0	.	7	7.5	11	4.5	6	3	5	49	38.9	8.0	26	11	10	2	.	-	4	1	.	14	1	11	.
IV	-	-	-	-	-	-	-	-	-	-	-	-	38.6	17.0	24	7	6	.	.	-	.	-	7	7	.	7	5
V	-	-	-	-	-	-	-	-	-	-	-	-	65.7	18.5	28	11	9	.	.	-	1	-	7	4	.	-	-
VI	1.4	1.7	1.1	6	10	10	2	1	8.5	8	17.5	27	74.5	22.7	21	8	8	.	.	-	.	.	5	9	.	-	7
VII	2.0	2.8	1.3	14	3.5	4	6	1	14	15.5	26	9	248.5	39.0	3	20	20	.	.	-	.	.	2	15	.	.	8
VIII	-	-	-	-	-	-	-	-	-	-	-	-	63.5	26.4	26	11	9	.	.	-	1	-	3	10	.	.	12
IX	-	-	-	-	-	-	-	-	-	-	-	-	49.0	12.2	2	9	8	.	.	-	.	-	9	4	.	.	5
X	2.2	2.7	2.4	2	.	2	6.5	5.5	33.5	3	2.5	38	62.3	24.0	5	14	9	.	.	-	.	3	2	12	-	.	-
XI	1.8	2.2	1.7	1	.	6	5	5.5	12	20	10.5	30	80.9	15.5	12	19	13	1	.	-	1	.	.	18	-	6	-
XII	1.3	1.3	0.9	.	7	10.5	5.5	1	5	4	.	10	16.1	4.3	12	7	6	.	.	-	.	.	4	15	-	-	-
Rok	-	-	-	-	-	-	-	-	-	-	-	-	756.8	39.0	3.VII	134	105	10	.	-	12	-	41	139	-	-	-

Błonie – Topola — $H_s = 109\ m$ — $H_b = 109.2\ m$

I	2.6	2.8	2.3	3	9	7	4	15	11	16	4	24	9.7	2.5	27	7	5	7	.	.	5	.	4	17	7	29	.
II	5.1	6.2	6.1	7.5	.	.	4	2	6	44	13.5	7	3.5	1.4	22	5	1	-	.	.	4	3	.	17	7	18	.
III	2.8	3.9	2.6	8	1	29	6	8	5	20	3	13	31.0	7.6	25	10	7	.	.	1	7	.	.	15	.	10	.
IV	2.8	4.3	2.1	4	4	32	10	7	3	10	5	15	22.9	5.0	17	11	8	.	.	1	2	1	4	7	.	8	2
V	3.8	4.9	1.0	5	4.5	10	9.5	2	3.5	19.5	17	22	29.3	14.5	18	17	6	.	.	3	2	.	8	8	.	.	11
VI	3.3	4.1	1.2	12.5	13.5	15	0.5	3	7.5	10	10	18	77.0	16.1	20	12	8	.	.	2	.	.	5	4	.	.	8
VII	4.2	6.1	2.5	20	11	2.5	3.5	6	5.5	18	22.5	4	94.4	20.3	24	19	17	.	.	4	.	1	1	11	.	.	9
VIII	2.3	5.3	2.5	5.5	7	15.5	9	7.5	4.5	11.5	17.5	15	45.0	11.4	4	11	10	.	.	6	6	.	4	7	.	.	8
IX	2.5	4.2	1.4	8	12.5	17.5	6.5	9.5	6.5	11	3.5	15	39.7	26.6	2	7	6	.	.	.	3	.	5	4	.	.	5
X	3.7	5.3	2.7	3	.	2.5	1.5	15.5	25.5	28	4	13	41.7	11.2	14	14	8	.	.	.	1	1	1	16	.	.	.
XI	4.9	4.4	4.3	8	1	9.5	7	8.5	7.5	35.5	8	5	23.9	6.8	1	14	10	1	.	1	4	.	.	21	.	7	.
XII	3.4	2.9	2.7	.	1	48.5	22.5	7	1	5	1	7	43.0	11.5	6	9	9	2	.	.	8	.	1	26	9	15	.
Rok	3.4	4.5	2.6	84.5	64.5	189	84	91	86.5	228.5	109	158	461.1	26.6	2.II	136	95	-	.	18	42	6	33	153	23	87	43

Głosków $\varphi = 52°02'$ $\lambda = 20°58'$ 1934

MIESIĄC	CIŚNIENIE P			TEMPERATURA T										ŚREDNIA PRĘŻNOŚĆ PARY e_m			ŚREDNIA WILGOTNOŚĆ WZGLĘDNA U_m			ŚREDNIE ZACHMURZENIE N_m		
	P_m	Max	Min	Średnia I	Średnia II	Średnia III	Średnia Dies	Max	Min	Max abs.	Data	Min abs.	Data	I	II	III	I	II	III	I	II	III
I	-	-	-	-	-	-	-	-	-	-	-	-	-	-	-	-	-	-	-	-	-	-
II	-	-	-	-	-	-	-	-	-	-	-	-	-	-	-	-	-	-	-	-	-	-
III	-	-	-	2.3	6.7	4.1	4.3	8.2	1.1	14.6	21	-3.9	11	-	-	-	-	-	-	7.7	7.8	7.0
IV	-	-	-	8.3	14.4	9.8	10.6	16.7	5.4	25.9	18,30	-3.0	4	-	-	-	-	-	-	5.0	5.7	5.0
V	-	-	-	13.6	18.9	12.7	14.5	20.5	8.0	28.7	3	1.5	31	-	-	-	-	-	-	5.1	6.4	4.8
VI	-	-	-	15.1	20.3	14.9	16.3	21.7	9.9	28.2	30	2.8	17	-	-	-	-	-	-	5.6	6.5	4.8
VII	-	-	-	16.5	20.7	16.6	17.6	22.9	12.9	30.0	20	8.5	5;11	-	-	-	-	-	-	7.6	7.3	6.5
VIII	-	-	-	15.8	21.9	16.4	17.6	23.7	12.4	29.5	4	7.8	21	-	-	-	-	-	-	4.5	6.9	4.7
IX	-	-	-	12.9	20.2	14.0	15.3	21.6	9.4	26.5	11	3.5	30	-	-	-	-	-	-	4.6	5.3	3.2
X	-	-	-	7.9	13.1	9.2	9.8	14.6	6.1	24.9	3	0.9	19	-	-	-	-	-	-	6.0	7.0	4.5
XI	-	-	-	4.6	7.0	5.2	5.5	8.8	-	16.5	6	-	-	-	-	-	-	-	-	7.9	7.8	6.4
XII	-	-	-	-1.0	0.7	-0.6	-0.4	2.3	-2.8	12.5	16	-12.2	30	-	-	-	-	-	-	7.3	7.3	7.0
Rok	-	-	-	-	-	-	-	-	-	30.0	20.VII	-	-	-	-	-	-	-	-	-	-	-

Skierniewice $\varphi = 51°58'$ $\lambda = 20°10'$

I	755.6	770.9	741.6	-2.8	-0.2	-2.1	-1.8	0.7	-4.7	6.8	19	-13.5	4	3.6	4.0	3.8	93	87	93	7.5	7.8	6.5
II	752.4	770.4	732.1	-0.7	1.4	0.0	0.2	2.7	-2.9	11.0	28	-18.0	2	4.2	4.6	4.3	93	88	90	8.9	8.3	7.7
III	745.7	754.6	732.8	2.5	7.0	4.3	4.5	8.4	1.4	14.5	21	-1.5	3	5.4	6.2	6.0	97	83	96	8.0	7.7	6.7
IV	748.3	757.9	734.7	7.5	14.6	9.6	10.3	16.1	4.8	26.6	18,30	-3.7	3	7.5	8.4	8.3	92	66	90	6.2	5.8	5.3
V	750.9	760.3	741.5	12.4	19.0	12.9	14.3	20.6	8.3	27.4	10,13	2.0	30	9.1	9.8	9.4	83	58	83	4.8	5.6	4.3
VI	748.6	757.6	739.1	15.0	20.4	15.1	16.4	22.1	9.8	28.9	30	2.7	17	9.0	8.6	10.0	72	51	77	5.2	5.8	5.2
VII	745.9	750.5	739.9	16.1	20.7	17.0	17.7	22.9	13.2	30.5	21	8.7	11	11.6	11.8	11.5	85	67	81	8.4	8.2	6.5
VIII	747.8	753.8	740.5	15.8	22.3	16.7	17.9	23.7	12.5	30.5	4	8.5	21	12.0	12.7	12.4	90	64	87	6.5	7.0	5.6
IX	752.7	759.3	737.3	12.6	20.5	14.0	15.3	21.4	10.1	26.3	11	3.6	30	10.1	10.1	10.3	92	56	86	5.3	5.9	2.7
X	749.1	764.3	729.2	7.8	13.3	9.5	10.0	-	6.6	-	-	1.2	19	7.4	8.1	8.0	92	71	90	7.1	7.9	4.8
XI	750.5	761.0	739.3	4.0	7.1	5.0	5.3	-	2.6	-	-	-1.2	4,24	5.8	6.5	6.1	94	85	93	7.9	8.5	5.7
XII	750.0	761.0	737.7	-0.4	1.5	0.1	0.3	-	-1.5	-	-	-10.5	30	4.4	4.7	4.6	94	89	94	8.5	8.9	8.0
Rok	749.8	770.9	729.2	7.5	12.0	8.5	9.1	-	5.0	30.5	21.VII, 4.VIII	-18.0	2.II	7.5	8.0	7.9	90	80	88	7.0	7.3	5.8

Uwaga. Temperatura minimalna w miesiącach I–VII bez uwzględnienia poprawki porównawczej.

Zbiersk $\varphi = 51°57'$ $\lambda = 18°08'$

I	-	-	-	-1.7	1.0	-0.8	-0.6	1.8	-3.0	8.0	19	-8.4	24	3.6	4.2	3.8	87	84	88	7.6	7.0	5.3
II	-	-	-	-0.8	2.4	0.6	0.7	3.3	-2.1	13.0	28	-16.4	2	4.0	4.6	4.3	86	82	87	7.3	8.5	6.5
III	-	-	-	2.8	7.8	5.1	5.2	8.5	1.8	15.8	21	-1.5	28	5.0	6.0	5.8	89	75	88	8.2	7.7	4.8
IV	-	-	-	8.6	14.9	10.4	11.1	16.5	5.3	26.5	18	-3.0	3	6.7	7.8	7.7	78	60	79	4.2	5.2	3.6
V	-	-	-	13.1	18.9	13.3	14.6	20.4	8.6	29.6	3	2.2	16	-	-	-	-	-	-	5.0	5.3	3.9
VI	-	-	-	15.7	21.4	15.9	17.2	23.0	10.3	29.7	19	2.2	16	-	-	-	-	-	-	4.7	5.4	4.0
VII	-	-	-	16.8	22.1	17.5	18.5	23.6	13.4	31.0	21	9.5	4	-	-	-	-	-	-	6.8	7.2	6.5
VIII	-	-	-	16.2	22.1	17.1	18.1	23.5	12.5	32.0	4	8.2	25	-	-	-	-	-	-	5.2	7.2	4.3
IX	-	-	-	12.9	21.7	15.1	16.2	22.4	10.4	27.0	18	4.4	29	-	-	-	-	-	-	5.0	4.9	3.1
X	-	-	-	8.1	13.6	9.4	10.1	14.4	6.8	26.2	3	1.0	19	-	-	-	-	-	-	8.0	6.8	4.0
XI	-	-	-	4.0	7.5	5.2	5.5	8.2	2.6	16.8	7	-2.9	22	5.6	6.9	6.0	90	87	90	8.2	7.6	8.0
XII	-	-	-	1.7	3.2	2.5	2.5	4.4	0.6	12.0	15	-6.9	24	5.0	5.3	5.3	92	89	92	9.2	8.5	8.3
Rok	-	-	-	8.1	13.0	9.3	9.9	14.2	5.6	32.0	4.VIII	-16.4	2.II	-	-	-	-	-	-	6.6	6.8	5.2

Antoniny – Leszno $\varphi = 51°51'$ $\lambda = 16°35'$

I	759.1	774.7	742.3	-1.0	1.6	-0.2	0.0	2.5	-2.0	10.3	19	-8.3	26	4.1	4.5	4.2	94	87	92	7.2	6.9	7.0
II	758.1	776.3	739.1	-0.1	2.6	1.1	1.2	3.9	-1.7	13.3	26	-14.8	2	4.4	4.6	4.6	92	83	91	8.3	8.6	7.7
III	748.8	758.7	735.0	2.7	8.2	5.0	5.2	9.0	0.9	14.8	21	-2.7	28	5.0	5.4	5.4	90	68	83	8.6	9.4	7.3
IV	751.1	760.6	737.0	8.3	14.8	10.5	11.0	16.7	5.1	27.3	18	-3.3	6	6.6	6.6	7.1	78	51	72	5.2	5.9	5.7
V	754.7	765.3	743.8	12.9	18.9	13.9	14.9	20.5	8.6	28.0	4,13	0.0	16	8.3	7.4	8.3	75	46	69	5.9	8.0	6.4
VI	752.7	762.1	742.1	15.5	21.6	16.1	17.3	23.5	10.7	30.1	16	3.0	22	9.0	8.2	9.6	69	43	70	5.7	7.8	5.0
VII	750.9	756.0	744.7	17.5	23.3	18.6	19.5	25.1	14.0	32.3	21	5.9	6	11.1	9.9	10.7	75	48	68	8.0	10.0	7.1
VIII	751.5	757.9	743.4	16.2	20.9	16.9	17.7	22.6	12.6	31.4	23	7.3	25	11.5	11.6	11.6	84	64	81	7.5	9.5	6.6
IX	756.3	762.6	737.7	13.2	20.6	14.6	15.8	21.6	10.1	26.8	12,18	5.4	29	9.9	10.4	10.1	87	59	81	4.7	6.4	3.4
X	752.9	768.7	733.0	8.2	13.5	9.8	10.3	14.6	6.6	24.8	3	1.6	26	7.6	8.0	8.0	92	69	87	9.5	8.6	5.4
XI	754.6	766.3	740.0	3.6	6.7	4.9	5.0	8.1	2.0	17.6	6	-3.7	21,22	5.6	6.1	5.9	94	83	90	9.3	9.2	8.7
XII	751.8	766.4	738.2	2.7	4.6	3.5	3.6	5.4	1.3	11.4	16	-5.7	25	5.5	5.9	5.8	96	91	96	9.2	9.2	8.3
Rok	753.5	776.3	733.0	8.3	13.1	9.6	10.2	14.5	5.7	32.3	21.VII	-14.8	2.II	7.4	7.4	7.6	86	66	82	7.4	8.3	6.6

Głosków

$H_s = 115\ m$

1934

Miesiąc	Średnia prędkość wiatru v_m I	II	III	Rozkład wiatru % N	NE	E	SE	S	SW	W	NW	C	Opad R Suma	Max	Data	Liczba dni (n) Opad R ≥0.1 mm	≥1.0 mm	•	▲	⊠	≡	⊥	●	●	Temperatura T Max<0°	Min<0°	Min≤-20°
I	-	-	-	-	-	-	-	-	-	-	-	-	-	-	-	-	-	-	-	-	-	-	-	-	-	-	.
II	-	-	-	-	-	-	-	-	-	-	-	-	-	-	-	-	-	-	-	-	-	-	-	-	-	-	.
III	3.8	5.1	2.8	6	2.5	10	15.5	13.5	10.5	12.5	9.5	13	28.2	6.2	26	11	7	5	1	.	-	.	1	13	.	12	.
IV	3.2	4.6	3.1	9	5	18.5	20	11.5	6	6.5	7.5	6	27.9	9.8	24	9	5	.	1	3	-	.	4	5	.	5	2
V	3.9	5.7	2.6	7.5	2	10.5	12.5	14.5	9	16	16	3	49.3	18.3	14	11	8	.	1	5	-	.	5	9	.	.	12
VI	3.6	4.0	2.0	21.5	5	8	6	10	7	7.5	15	10	82.6	18.0	6	10	7	.	.	1	-	.	1	7	.	.	9
VII	4.5	5.0	2.6	15	.	2	3.5	8.5	6	27	22	9	104.9	33.4	24	16	15	.	.	8	-	.	.	11	.	.	10
VIII	2.3	4.1	2.0	12.5	4	13	7.5	12.5	4.5	13.5	13.5	12	58.5	15.9	30	12	9	.	.	8	-	.	2	5	.	.	13
IX	2.8	4.5	1.8	16	7.5	10	7.5	18.5	3	7.5	5	15	39.4	21.3	2	9	6	.	.	4	-	.	6	2	.	.	3
X	4.0	5.5	3.5	2	0.5	.	2	29.5	14.5	29	4.5	11	44.7	15.3	5	9	6	.	.	1	-	1	3	3	.	.	.
XI	4.7	5.7	3.9	7.5	0.5	3.5	7.5	24.5	4	33	8.5	1	56.7	15.8	12	20	11	2	.	.	-	.	.	13	.	-	.
XII	4.7	5.2	4.5	.	0.5	2.5	29	30	0.5	5	1	2	25.4	7.3	4	5	5	3	.	.	-	.	2	16	11	21	.
Rok	-	-	-	-	-	-	-	-	-	-	-	-	-	33.4	24.VII	-	-	-	-	-	-	-	-	-	-	-	49

Skierniewice

$H_s = 129\ m$ $H_b = 129{,}5\ m$

I	2.7	3.1	3.2	.	6.5	7	14.5	11.5	17.5	13.5	1.5	21	9.8	2.6	6	14	3	9	.	.	8	.	5	16	9	28	.
II	4.6	5.1	5.4	0.5	.	.	6	2.5	10	48	14	3	8.6	2.1	22	14	3	7	.	.	5	5	1	20	6	17	.
III	2.9	3.9	2.4	0.5	6	19	12.5	4.5	11.5	10	6	23	39.4	7.7	25	16	8	4	.	1	6	.	3	17	1	10	.
IV	3.3	4.8	2.5	.	7	24	12	5	9.5	8.5	6	18	30.2	12.7	20	11	7	.	.	2	2	1	4	8	.	6	2
V	3.5	4.7	2.4	2	3	14.5	10.5	5.5	8	27.5	16	6	37.9	10.1	2	11	8	.	1	3	.	.	9	6	.	.	12
VI	2.9	3.7	1.5	9.5	10	8	2	2.5	12.5	16.5	19	10	75.4	25.0	6	12	8	.	.	2	.	.	7	9	.	.	10
VII	3.2	4.3	2.3	5.5	3	2.5	3.5	4	8.5	28	27	11	162.9	62.6	24	18	14	.	.	3	.	.	1	16	.	.	9
VIII	1.9	3.2	1.4	2	5.5	6.5	17	3.5	10	13	6.5	29	58.4	14.0	9	13	9	.	.	7	3	.	2	10	.	.	11
IX	1.7	4.7	1.3	7	9	9	7.5	6	10	9	7.5	25	38.2	18.0	2	7	4	.	.	1	.	.	8	5	.	.	3
X	3.4	4.9	2.8	.	1	.	7.5	14	36	22	2.5	10	49.5	17.4	12	10	9	.	.	.	.	2	3	11	-	.	-
XI	3.5	4.1	3.9	1	.	3	19.5	4	15.5	31	8	8	79.4	18.9	12	18	14	1	.	.	.	.	1	16	-	5	-
XII	3.9	4.6	4.0	.	2.5	35.5	36	1	4.5	4	0.5	9	35.3	9.6	3	8	8	1	.	.	5	.	1	22	-	19	-
Rok	3.1	4.3	2.8	28	53.5	129	148.5	64	153.5	231	114.5	173	625.0	62.6	24.VII	152	93	22	1	19	29	8	45	156	-	85	-

Zbiersk

$H_s = 120\ ?\ m$

I	3.5	3.1	2.8	6.5	5	3	23.5	13	18.5	9	10.5	4	21.9	4.8	27	17	8	11	.	.	6	.	7	15	6	27	.
II	5.7	7.0	6.0	7	2	.	7.5	3.5	14	35	13	2	16.2	2.6	22	15	6	5	.	.	4	4	1	14	4	16	.
III	3.6	3.6	2.5	3	11	18	13	6	11	19	7	5	19.3	6.2	11	11	6	1	.	.	4	.	.	12	.	7	.
IV	2.7	4.4	1.8	1	8	25	11	9	12	5	7	12	39.4	18.1	17	9	6	.	.	2	3	1	9	4	.	5	2
V	3.3	5.3	2.2	11	2	15	8	4	13	22	9	9	44.6	19.2	18	11	7	.	.	2	2	.	10	6	.	.	11
VI	2.1	3.7	1.5	20	7	7	3	3	12	16	9	13	35.9	11.6	6	8	7	.	.	2	.	.	8	4	.	.	10
VII	2.3	3.9	1.8	10.5	8	.	1	2	10	16	33.5	12	161.0	56.2	21	16	14	.	2	5	.	.	2	14	.	.	13
VIII	1.7	2.9	1.5	12	4	6	10.5	11.5	7	19	11	12	113.3	54.2	4	13	10	.	.	2	1	.	.	5	.	.	10
IX	2.7	3.7	2.3	14	9	7	12	10	17	7	5	9	34.9	25.2	2	7	5	.	.	.	2	.	10	2	.	.	7
X	3.2	4.6	3.4	.	.	4	16	18.5	28.5	16	4	6	68.3	23.5	14	15	12	.	1	.	3	.	4	9	.	.	1
XI	3.3	3.7	3.5	.	.	6	24	9.5	13.5	29	8	.	61.8	10.6	17	18	11	1	.	.	6	1	1	20	.	4	.
XII	2.9	2.5	2.5	.	1	34	46	2	4	4	.	2	52.2	12.8	3	16	10	4	.	.	11	.	.	23	8	14	.
Rok	3.1	4.0	2.6	85	57	125	175.5	92	160.5	197	117	86	668.8	56.2	21.VII	156	102	22	3	13	42	6	52	128	18	73	54

Antoniny – Leszno

$H_s = 94\ m$ $H_b = 96{,}7\ m$

I	2.4	3.1	2.5	6.5	7	2.5	11.5	16.5	17.5	12.5	8	11	21.9	4.4	5	16	7	10	.	.	5	.	6	17	3	21	.
II	4.6	6.1	4.8	3	1	.	4	3	15	40	11	7	14.7	6.2	11	10	4	7	.	1	5	3	2	19	5	16	.
III	2.3	4.0	2.9	2	7	9	14.5	14	18.5	12	5	11	20.8	11.8	23	12	5	2	.	.	4	.	.	22	.	12	.
IV	3.2	4.2	3.0	4	7.5	19.5	17	8.5	10.5	10	1	12	23.9	6.1	29	7	6	.	2	5	.	.	7	8	.	5	3
V	3.1	5.1	2.3	11	4	6.5	14.5	4	9	24	11	9	23.1	7.6	2	12	6	.	.	3	1	1	4	13	.	.	8
VI	3.0	3.9	1.7	14.5	8	10	4	5	9	16	13.5	10	23.7	11.4	8	11	6	.	.	3	.	.	4	8	.	.	10
VII	4.0	5.6	2.6	12.5	4	0.5	2.5	4.5	11.5	23	23.5	11	77.8	24.7	22	17	12	.	.	5	1	.	.	20	.	.	16
VIII	2.5	4.0	1.9	3	9.5	10	3.5	8	14.5	21.5	11	12	55.9	19.8	5	16	11	.	.	5	3	.	.	15	.	.	6
IX	2.2	4.0	1.5	4	9.5	10.5	7.5	9.5	12.5	10.5	13	13	23.7	13.9	1	7	4	.	.	1	4	.	9	4	.	.	5
X	2.8	4.6	2.5	.	.	1.5	10	19	25	24	3.5	10	57.6	17.6	14	17	11	.	.	1	5	.	.	16	.	.	.
XI	3.3	4.3	3.7	1.5	4	2	11.5	5.5	22	24.5	10	9	39.0	12.7	12	13	7	2	.	.	8	.	.	24	.	8	.
XII	2.7	3.0	2.4	1.5	4	20.5	35.5	9.5	4	5	1	12	38.7	12.9	3	12	7	2	.	.	8	.	.	24	7	13	.
Rok	3.0	4.3	2.6	63.5	65.5	92.5	136	107	169	223	111.5	127	420.8	24.7	22.VIII	150	86	23	2	24	44	4	32	190	15	75	48

Strzelna $\varphi = 51°50'$ $\lambda = 19°54'$ 1934

MIESIĄC	CIŚNIENIE P			TEMPERATURA T										ŚREDNIA PRĘŻNOŚĆ PARY e_m			ŚREDNIA WILGOTNOŚĆ WZGLĘDNA U_m			ŚREDNIE ZACHMURZENIE N_m		
	P_m	Max	Min	Średnia I	Średnia II	Średnia III	Średnia Dies	Max	Min	Max abs.	Data	Min abs.	Data	I	II	III	I	II	III	I	II	III
I	750.2	765.7	737.5	-3.4	-0.3	-2.5	-2.2	0.5	-5.1	6.3	19	-12.3	4	3.5	4.1	3.7	93	89	93	6.8	6.9	6.6
II	747.1	764.3	726.4	-1.3	1.0	-0.3	-0.2	2.3	-2.8	12.4	28	-14.2	2	4.0	4.4	4.2	93	87	90	7.8	7.6	6.4
III	-	-	-	1.9	6.8	3.9	4.1	8.1	1.0	15.3	21	-3.5	6	4.9	5.5	5.5	92	75	91	6.5	6.1	5.4
IV	742.9	752.2	729.3	7.6	13.9	9.2	10.0	15.5	4.8	26.2	18,30	-2.8	3	6.8	7.2	7.3	84	60	81	4.5	3.4	3.5
V	745.7	755.0	736.7	12.7	18.9	12.5	14.2	20.4	7.3	28.2	3	0.8	31	8.1	7.9	8.7	74	49	80	3.4	3.5	2.5
VI	743.5	752.5	734.2	14.6	20.0	14.3	15.8	21.7	9.4	27.6	18	2.6	17	9.2	9.8	10.2	75	57	83	4.1	3.9	3.2
VII	741.1	745.7	735.4	15.8	20.5	16.3	17.2	22.2	13.0	30.4	21	9.0	11	11.5	12.2	11.8	86	70	86	7.0	6.0	4.4
VIII	742.8	748.6	735.2	15.6	21.9	16.1	17.4	23.3	11.4	30.7	4	6.2	21	11.6	12.3	12.0	88	64	88	4.5	5.5	3.4
IX	747.5	754.1	731.5	12.0	20.4	13.5	14.8	21.2	9.1	26.0	11	3.2	30	-	-	-	-	-	-	3.6	3.7	2.0
X	744.1	759.3	724.1	7.4	12.9	9.0	9.6	13.9	5.8	23.8	3	-0.5	25	-	-	-	-	-	-	5.4	5.7	4.1
XI	745.5	755.4	733.8	3.6	6.6	4.6	4.8	8.0	2.0	17.1	6	-2.9	4	5.7	6.8	6.1	94	90	94	7.6	7.6	6.3
XII	744.5	756.0	732.2	-0.6	1.2	0.1	0.2	2.1	-0.6	11.6	15	-10.2	24	4.3	4.8	4.5	93	92	94	8.4	8.1	7.7
Rok	-	-	-	7.2	12.0	8.1	8.8	13.3	4.6	30.7	4.VIII	-14.2	2.II	-	-	-	-	-	-	5.8	5.7	4.6

Kalisz $\varphi = 51°46'$ $\lambda = 18°06'$

I	756.6	772.4	741.1	-1.4	1.3	-1.0	-0.3	1.9	-2.9	9.3	19	-7.7	26	-	-	-	-	-	-	7.5	6.9	6.3
II	754.8	773.2	735.3	-0.4	2.8	0.6	0.9	3.6	-1.8	13.3	28	-15.0	2	-	-	-	-	-	-	7.6	7.6	7.1
III	746.3	755.6	733.4	2.9	8.4	4.8	5.2	8.9	1.8	16.3	21	-2.3	28	-	-	-	-	-	-	7.5	7.3	7.2
IV	749.0	757.9	734.1	7.6	15.5	10.2	10.9	17.2	5.4	28.1	28	-2.3	7	-	-	-	-	-	-	4.7	5.0	6.1
V	752.1	762.6	742.0	12.2	19.3	13.8	14.8	20.2	9.2	29.3	3	1.6	16	-	-	-	-	-	-	3.4	5.3	4.7
VI	750.0	759.2	740.1	14.7	21.6	16.3	17.2	23.2	10.6	30.3	30	3.8	16	-	-	-	-	-	-	4.8	5.1	5.4
VII	747.9	753.1	742.0	16.8	23.1	18.1	19.0	24.3	14.1	32.7	21	10.7	4	-	-	-	-	-	-	6.3	6.7	6.0
VIII	749.1	755.1	740.9	15.1	22.3	16.6	17.7	23.7	12.4	32.3	4	7.5	25	-	-	-	-	-	-	5.7	6.1	6.3
IX	753.8	761.0	736.0	11.8	22.0	14.4	15.6	22.7	10.2	27.9	11	4.8	29	-	-	-	-	-	-	5.0	5.0	4.4
X	750.5	766.0	730.5	7.9	14.1	9.1	10.0	15.0	6.5	25.5	3	1.2	19	-	-	-	-	-	-	6.7	6.5	6.3
XI	751.9	762.7	738.6	4.1	7.3	5.1	5.4	8.4	2.5	17.5	6	-3.1	4	-	-	-	-	-	-	7.6	7.9	7.3
XII	749.9	763.4	736.9	2.2	4.0	2.8	3.0	4.9	1.1	12.6	15	-5.0	24	-	-	-	-	-	-	8.3	8.0	7.9
Rok	751.0	773.2	730.5	7.8	13.5	9.2	9.9	14.5	5.8	32.7	21.VII	-15.0	2.II	-	-	-	-	-	-	6.4	6.5	6.3

Łódź, Park Sienkiewicza $\varphi = 51°46'$ $\lambda = 19°29'$

I	-	-	-	-	-	-	-	-	-	-	-	-	-	-	-	-	-	-	-	-	-	-
II	-	-	-	-1.5	1.2	-0.5	-0.3	2.0	-3.1	11.4	28	-16.3	2	3.8	4.6	4.2	92	89	92	8.1	8.0	7.1
III	-	-	-	2.7	7.1	4.9	4.9	8.1	2.0	15.1	21	-1.5	6	5.1	5.5	5.6	91	73	86	7.0	7.5	6.0
IV	-	-	-	7.4	14.1	10.4	10.6	15.7	6.0	26.7	30	-1.8	2,3	6.8	7.0	7.5	85	57	76	4.7	5.4	4.7
V	-	-	-	11.4	18.1	14.3	14.5	20.0	9.5	28.0	3	3.0	28	-	-	-	-	-	-	4.5	4.8	3.8
VI	-	-	-	13.7	19.7	16.4	16.6	21.9	11.4	27.5	30	5.0	16	-	-	-	-	-	-	4.5	5.1	3.7
VII	-	-	-	15.4	20.3	17.3	17.6	22.1	13.9	31.0	21	10.2	4	-	-	-	-	-	-	7.4	6.6	4.8
VIII	-	-	-	15.1	21.4	17.3	17.8	22.7	13.3	30.8	4	9.6	31	11.4	11.9	11.8	89	63	80	5.7	6.7	4.3
IX	-	-	-	12.5	19.8	15.1	15.6	20.4	11.2	25.5	11	2.8	30	-	-	-	-	-	-	4.9	4.5	4.2
X	-	-	-	7.8	12.5	9.8	10.0	13.2	7.0	22.5	3	0.5	19	-	-	-	-	-	-	6.4	7.0	6.1
XI	-	-	-	3.9	6.9	5.1	5.2	8.1	2.6	16.8	6	-2.2	4,22	-	-	-	-	-	-	7.7	8.0	6.8
XII	-	-	-	0.2	1.7	1.1	1.0	2.8	-0.8	10.4	15	-9.3	30	-	-	-	-	-	-	8.9	8.5	8.2
Rok	-	-	-	-	-	-	-	-	-	31.0	21.VII	-	-	-	-	-	-	-	-	-	-	-

Łódź–Lublinek $\varphi = 51°44'$ $\lambda = 19°22'$

I	751.7	766.9	737.4	-2.9	0.1	-1.9	-1.6	1.1	-4.5	7.4	19	-10.2	4	3.5	4.0	3.8	92	86	92	8.1	7.6	6.7
II	749.1	766.9	730.0	-1.6	1.2	-0.8	-0.5	2.3	-3.7	11.8	28	-20.4	2	4.0	4.6	4.3	93	89	93	8.1	8.9	6.9
III	741.6	750.3	728.8	2.2	7.3	4.2	4.5	8.4	1.3	15.4	21	-2.5	6	5.0	5.5	5.6	93	72	90	8.6	8.4	7.1
IV	744.3	753.5	730.8	7.3	14.2	9.4	10.1	16.0	4.9	26.0	30	-3.1	3	6.7	6.7	7.3	83	54	80	6.2	6.5	5.7
V	747.2	756.9	738.1	11.8	18.6	13.1	14.2	20.5	7.8	28.7	3	1.5	31	8.0	7.0	8.1	77	46	72	5.5	6.0	5.5
VI	745.0	754.0	735.8	14.5	20.1	15.3	16.3	21.9	9.5	27.4	30	3.1	16	9.0	8.3	9.7	74	49	75	5.4	6.4	5.3
VII	742.7	747.6	737.1	15.7	20.7	16.4	17.3	22.7	12.9	30.6	21	9.6	11	11.3	10.7	11.3	86	61	83	8.2	8.0	6.7
VIII	744.1	750.3	737.0	15.5	21.8	16.2	17.4	23.3	11.5	31.8	4	7.6	25	11.6	10.9	11.9	88	57	87	6.4	7.7	6.0
IX	749.0	755.4	732.7	12.0	20.1	14.1	15.1	21.3	9.4	26.7	11	2.6	29	9.8	9.9	10.3	93	57	85	5.6	6.6	4.9
X	745.6	761.0	725.7	7.4	12.6	9.3	9.6	13.8	6.0	23.4	3	0.3	19	7.3	7.8	7.9	93	71	89	7.1	7.7	6.2
XI	746.9	757.1	734.8	3.8	7.1	4.9	5.2	8.5	2.3	17.2	6	-3.2	4	5.6	6.2	6.0	93	82	91	8.4	8.7	7.4
XII	745.5	758.0	733.3	0.1	1.8	1.0	1.0	3.2	-1.0	11.2	15	-9.2	24	4.6	5.0	4.8	94	91	93	8.9	8.7	8.0
Rok	746.1	766.9	725.7	7.2	12.1	8.4	9.0	13.6	4.7	31.8	4.VIII	-20.4	2.II	7.2	7.2	7.6	88	68	86	7.2	7.6	6.4

Strzelna

$H_s = 194\ m$ $H_b = 195{,}6\ m$

Miesiąc	Średnia prędkość wiatru v_m I	II	III	Rozkład wiatru % N	NE	E	SE	S	SW	W	NW	C	Opad R Suma	Max	Data	Liczba dni (n) Opad R ≥ 0.1 mm	≥ 10 mm	⁺	▲	≡	≡	≡	≡	●	Temperatura T ≤ 0 Max	≤ 0 Min	≤ -30 Min
I	2.2	2.5	2.0	14	2	9	13	22	18	14	1	.	9.5	2.0	31	13	4	10	.	.	5	.	6	16	13	30	.
II	5.2	5.3	4.9	6	.	2	2	8	9	51	5	.	17.6	3.4	22	22	7	17	.	1	5	1	3	14	7	18	.
III	1.9	2.8	2.0	9	1	29	7	18	9	10	10	.	29.2	7.2	25	14	7	3	.	1	8	.	4	11	1	12	.
IV	2.0	2.9	1.8	8	1	27	11	10	7	21	4	1	26.0	11.4	20	9	7	.	.	4	1	.	8	3	.	6	2
V	2.2	4.1	1.6	7	1	15	10	7	9	42	2	.	32.3	8.0	27	14	9	.	.	4	.	.	13	3	.	.	12
VI	2.0	3.0	1.3	28	4	10	1	12	6	27	1	1	70.4	22.3	6	15	10	.	.	7	1	.	12	4	.	.	9
VII	2.7	3.9	2.1	16	.	1	4	7	6	49	7	3	134.9	49.7	24	18	16	.	1	10	.	.	3	7	.	.	7
VIII	1.0	2.1	1.0	13	3	8	5	8	10	25	6	15	18.4	4.0	14	10	7	.	.	7	2	.	9	5	.	.	10
IX	1.2	3.0	0.7	8	11	3	10	4	16	4	9	25	55.1	34.0	2	9	8	.	.	1	.	.	15	2	.	.	5
X	4.2	5.9	3.6	3	.	1	10	29	23	15	3	9	44.9	17.0	12	12	6	.	.	1	.	.	3	5	.	2	.
XI	3.3	5.0	3.9	1	.	14	9	15	8	37	6	.	55.3	11.2	12	19	15	2	.	.	7	.	3	15	.	10	.
XII	3.8	4.2	4.1	.	15	59	7	5	.	7	.	.	36.4	7.8	12	12	9	2	.	.	9	.	2	19	11	21	.
Rok	2.6	3.7	2.4	113	38	178	89	145	121	302	55	54	530.0	49.7	24.VII	167	105	34	1	36	38	1	81	104	32	99	45

Kalisz

$H_s = 103\ m$ $H_b = 115{,}6\ m$

I	2.1	1.7	1.5	11	2	3.5	14.5	19.5	12.5	12	6	12	18.7	4.1	13	16	6	15	.	.	6	.	2	16	5	27	.
II	3.4	3.5	4.3	4	2	0.5	4.5	3	6.5	39	17.5	7	17.8	3.1	22	20	7	9	.	2	9	.	.	12	4	16	.
III	2.9	2.2	1.9	5	8.5	14	9	13.5	16.5	12	10.5	4	15.3	4.4	11	12	4	1	.	.	12	.	.	11	.	7	.
IV	3.1	3.1	2.7	3.5	8	28.5	9.5	8	4	13	12.5	3	31.1	14.0	17	12	5	.	.	2	4	2	4	4	.	5	4
V	4.5	4.1	2.3	7	0.5	18	3	7.5	6.5	22.5	24	4	47.1	21.6	18	14	7	.	.	1	1	.	5	3	.	.	9
VI	3.9	3.7	3.3	13	14	12.5	1	4.5	2.5	16	19.5	7	43.3	13.1	20	11	5	.	.	4	.	1	3	1	.	.	9
VII	4.2	4.2	2.9	18	2	1	0.5	2.5	9.5	30.5	24	5	63.0	11.7	23	22	13	.	.	1	.	.	.	6	.	.	15
VIII	2.6	3.5	2.8	3.5	12.5	7	4.5	11.5	13.5	25.5	3	12	98.9	39.8	4	14	12	.	1	4	1	.	.	5	.	.	11
IX	2.6	2.5	1.3	7	10.5	11.5	5.5	16.5	11.5	8	13.5	6	21.1	17.9	2	8	2	.	.	.	3	.	6	3	.	.	7
X	3.5	2.7	2.5	0.5	.	0.5	2.5	30.5	33	14	5	7	47.0	14.9	14	17	10	.	.	.	4	1	.	8	.	.	1
XI	2.9	2.1	1.9	1	0.5	10	11.5	12	6	36.5	6.5	6	48.6	8.3	12	18	13	2	.	.	7	.	1	15	.	6	.
XII	2.0	1.7	1.7	.	0.5	31	32.5	8	3	6	.	12	39.8	9.7	6	17	11	6	.	.	9	.	.	18	7	13	.
Rok	3.1	2.9	2.4	73.5	61	138	98.5	137	125	235	142	85	491.9	39.8	4.VIII	181	95	33	1	14	56	4	21	102	16	74	56

Łódź, Park Sienkiewicza

$H_s = 217\ m$

I	-	-	-	-	-	-	-	-	-	-	-	-	-	-	-	-	-	-	-	-	-	-	-	-	-	-	.
II	5.1	6.4	5.5	1	4	.	4	1	4	44	19	7	25.0	4.9	20	20	8	8	1	.	11	3	1	15	8	18	.
III	2.4	3.7	2.4	.	9	5	20	2	18	11	15	13	39.7	15.3	25	15	9	6	.	1	15	.	2	13	.	7	.
IV	3.3	5.3	3.1	.	3	6	32	8	11	10	6	14	36.3	6.9	17	12	8	1	.	5	7	2	6	3	.	2	2
V	3.1	5.1	2.9	6	7	3	17	7	6	27	12	8	54.4	32.4	18	12	9	.	.	4	7	2	8	4	.	.	10
VI	2.2	3.3	1.4	7	16	4	6	1	7	15	15	19	109.8	25.6	20	12	8	.	.	6	5	.	5	4	.	.	8
VII	3.0	4.4	1.4	7	4	.	6	3	4	22	31	16	147.0	29.2	24	22	18	.	2	4	5	1	2	8	.	.	8
VIII	1.1	2.3	1.0	3	8	2	6	3	9	15	11	36	49.9	8.7	5	11	9	.	.	8	13	.	3	7	.	.	7
IX	1.2	2.2	1.2	2	10	8	13	6	8	7	10	26	35.2	17.6	2	7	7	.	.	2	14	1	8	4	.	.	1
X	2.6	4.1	2.6	2	1	.	1	12	25	30	9	13	50.6	24.2	12	12	6	.	1	.	25	1	2	12	.	.	.
XI	2.7	3.6	2.9	1	1	2	18	6	10	34	12	6	48.6	7.1	25	20	14	5	.	.	29	.	3	17	.	6	.
XII	2.8	2.5	2.8	.	1	21	47	10	4	5	1	4	45.0	10.2	3	14	9	4	.	.	22	.	1	21	10	16	.
Rok	-	-	-	-	-	-	-	-	-	-	-	-	-	32.4	18.V	-	-	-	-	-	-	-	-	-	-	-	36

Łódź – Lublinek

$H_s = 174\ m$ $H_b = 175{,}3\ m$

I	2.6	3.6	2.3	1	3	3.5	10.5	12	18.5	11	6.5	27	7.8	1.6	13	11	4	9	.	.	7	.	4	19	8	30	.
II	4.9	5.7	4.5	2.5	.	1.5	7.5	2	3.5	50	8	9	11.3	3.9	20	14	3	7	.	.	12	1	1	17	7	20	.
III	2.9	4.9	3.0	5	5	24	12	10.5	13.5	7.5	9.5	6	37.8	15.6	25	13	10	3	1	.	15	.	1	18	.	10	.
IV	3.6	5.5	3.2	1.5	4	28.5	19	8	3	13.5	6.5	6	50.1	6.1	17	11	8	.	.	3	9	1	2	8	.	4	2
V	4.1	7.3	3.8	4	3	18.5	11.5	2.5	11.5	25	13	4	33.1	15.4	18	13	8	.	1	5	8	2	6	8	.	.	10
VI	3.6	4.8	2.6	8	10	15	4.5	8.5	7	15	16	6	142.1	45.7	20	13	9	.	.	5	6	1	3	10	.	.	7
VII	4.5	6.6	3.6	10	2	3.5	4.5	2.5	10.5	26.5	23.5	10	117.1	18.5	24	18	17	.	2	6	13	2	1	14	.	.	9
VIII	1.8	5.0	1.9	1	9	14.5	9	6	5.5	20.5	6.5	21	42.7	9.7	10	14	8	.	.	7	20[2]	.	1	11	.	.	9
IX	2.2	5.4	1.8	5	11.5	13.5	7	10	9.5	10.5	4	19	38.9	25.4	2	8	5	.	.	2	25[2]	.	4	8	.	.	3
X	1.3	6.1	4.1	1.5	.	3	10	18.5	35	13	4	8	47.2	22.9	12	8	5	.	.	.	19[2]	3	2	16	.	.	.
XI	4.8	5.7	1.6	3.5	0.5	11.5	15	6	13.5	29.5	8.5	2	47.2	6.1	1	18	12	4	.	.	21[2]	.	.	19	.	6	.
XII	4.1	4.5	4.1	.	.	51	29.5	1.5	5.5	3.5	.	2	39.4	6.6	3	11	10	3	.	.	24[2]	.	1	22	10	16	.
Rok	3.6	5.4	3.0	43	48	188	140	88	136.5	225.5	106	120	594.7	45.7	20.VI	152	99	26	4	28	179[2]	10	26	170	25	86	40

Chabierów

φ = 51°43′ λ = 18°32′

MIESIĄC	CIŚNIENIE P			TEMPERATURA T										ŚREDNIA PRĘŻNOŚĆ PARY e_m			ŚREDNIA WILGOTNOŚĆ WZGLĘDNA U_m			ŚREDNIE ZACHMURZENIE N_m		
	P_m	Max	Min	Średnia I	Średnia II	Średnia III	Średnia Dies	Max	Min	Max abs.	Data	Min abs.	Data	I	II	III	I	II	III	I	II	III
I	-	-	-	-1.9	0.3	-1.5	-1.2	1.4	-3.5	8.1	19	-8.3	24	-	-	-	-	-	-	7.3	7.1	8.8
II	-	-	-	-1.2	1.7	-0.1	0.1	2.8	-2.4	12.5	28	-16.2	2	-	-	-	-	-	-	7.8	8.0	7.3
III	-	-	-	2.5	7.5	4.6	4.8	8.7	1.7	16.1	21	-1.8	28	-	-	-	-	-	-	7.3	7.1	8.8
IV	-	-	-	7.8	14.4	10.2	10.6	16.2	5.1	26.9	18	-3.2	3	-	-	-	-	-	-	6.1	5.9	6.1
V	-	-	-	12.7	18.5	13.7	14.6	20.2	8.6	28.9	3	3.2	16, 20,25	-	-	-	-	-	-	6.0	5.9	5.2
VI	-	-	-	15.5	20.6	15.8	16.9	22.4	10.3	27.9	30	3.4	16	-	-	-	-	-	-	6.1	6.2	5.5
VII	-	-	-	16.5	21.6	17.9	18.5	23.3	13.6	31.7	21	10.3	28	-	-	-	-	-	-	6.9	6.3	6.5
VIII	-	-	-	16.2	21.7	17.7	18.3	23.7	12.7	32.6	4	8.1	31	-	-	-	-	-	-	5.9	6.2	6.1
IX	-	-	-	13.2	21.2	16.5	16.8	22.1	10.4	26.9	11	4.9	29,30	-	-	-	-	-	-	6.0	5.2	4.4
X	-	-	-	8.1	13.3	9.3	10.0	14.1	-	24.6	3	-	-	-	-	-	-	-	-	-	-	-
XI	-	-	-	3.6	6.8	4.6	4.9	8.7	-	17.3	6	-	-	-	-	-	-	-	-	-	-	-
XII	-	-	-	1.5	3.2	2.1	2.2	-	-	-	-	-	-	-	-	-	-	-	-	-	-	-
Rok	-	-	-	7.9	12.6	9.2	9.7	-	-	32.6	4.VIII	-16.2	2.II	-	-	-	-	-	-	-	-	-

Sielec Grójecki

φ = 51°43′ λ = 20°48′

I	-	-	-	-	-	-	-	-	-	-	-	-	-	-	-	-	-	-	-	-	-	-
II	-	-	-	-	-	-	-	-	-	-	-	-	-	-	-	-	-	-	-	-	-	-
III	-	-	-	-	-	-	-	-	-	-	-	-	-	-	-	-	-	-	-	-	-	-
IV	-	-	-	-	-	-	-	-	-	-	-	-	-	-	-	-	-	-	-	-	-	-
V	-	-	-	-	-	-	-	-	-	-	-	-	-	-	-	-	-	-	-	-	-	-
VI	-	-	-	-	-	-	-	-	-	-	-	-	-	-	-	-	-	-	-	-	-	-
VII	-	-	-	-	-	-	-	-	-	-	-	-	-	-	-	-	-	-	-	-	-	-
VIII	-	-	-	-	-	-	-	-	-	-	-	-	-	-	-	-	-	-	-	-	-	-
IX	-	-	-	12.0	19.6	13.9	14.8	21.6	-	27.6	3	-	-	-	-	-	-	-	-	-	-	-
X	-	-	-	7.4	13.1	9.6	9.9	15.0	-	24.8	3	-	-	-	-	-	-	-	-	4.5	4.6	5.1
XI	-	-	-	3.8	6.7	4.7	5.0	8.5	-	17.6	9	-	-	-	-	-	-	-	-	6.4	6.1	5.8
XII	-	-	-	-1.4	0.5	-0.8	-0.6	2.3	-	11.6	15	-	-	-	-	-	-	-	-	7.0	5.7	5.6
Rok	-	-	-	-	-	-	-	-	-	-	-	-	-	-	-	-	-	-	-	-	-	-

Bojanowo

φ = 51°42′ λ = 16°46′

I	-	-	-	-	-	-	-	-	-	-	-	-	-	-	-	-	-	-	-	-	-	-
II	-	-	-	-	-	-	-	-	-	-	-	-	-	-	-	-	-	-	-	-	-	-
III	-	-	-	2.4	8.6	5.0	5.2	9.6	1.4	16.8	21	-2.9	6	5.2	5.8	5.7	94	70	86	8.2	8.1	6.5
IV	-	-	-	7.6	15.3	10.8	11.1	17.0	5.6	27.6	18	-2.3	3	6.5	7.1	7.1	80	54	70	4.3	5.1	4.5
V	-	-	-	12.9	20.1	13.9	15.2	21.6	9.6	29.2	13	1.5	16	9.0	9.1	8.7	79	51	72	4.8	5.5	4.7
VI	-	-	-	15.2	22.6	16.4	17.6	24.4	11.1	31.6	18	4.8	7	9.8	9.0	9.5	76	46	68	4.5	5.1	3.8
VII	-	-	-	17.7	24.4	18.7	19.9	26.0	14.6	35.0	21	10.0	6	11.3	10.7	11.0	75	48	69	5.7	6.2	5.3
VIII	-	-	-	15.7	21.8	17.3	18.0	23.9	13.2	33.8	23	7.4	30	11.7	12.1	11.6	88	64	79	6.0	6.9	5.8
IX	-	-	-	12.2	22.0	15.4	16.2	22.9	10.8	29.2	18	6.2	29	-	-	-	-	-	-	4.4	4.5	2.2
X	-	-	-	8.0	14.5	9.5	10.4	15.6	6.3	26.4	3	1.3	19	-	-	-	-	-	-	8.5	6.1	4.9
XI	-	-	-	3.3	7.0	4.8	5.0	8.1	2.1	18.4	6	-4.2	4	5.7	6.5	6.1	95	87	94	8.6	8.2	8.0
XII	-	-	-	2.4	4.8	3.1	3.4	5.7	1.2	11.5	6,16	-5.4	25	5.4	6.2	5.6	96	93	96	8.5	8.2	8.6
Rok	-	-	-	-	-	-	-	-	-	35.0	21.VII	-	-	-	-	-	-	-	-	-	-	-

Ostrów Wlkp.

φ = 51°39′ λ = 17°48′

I	754.9	770.4	739.4	-1.6	1.2	-0.8	-0.5	2.0	-3.4	9.7	19	-8.7	24,31	-	-	-	-	-	-	7.7	7.3	5.6
II	753.3	771.5	734.7	-0.5	2.4	0.5	0.7	-	-2.4	-	-	-15.8	2	-	-	-	-	-	-	8.3	8.7	6.9
III	744.7	754.1	731.6	2.7	8.0	5.0	5.2	9.0	1.1	16.7	21	-4.2	28	-	-	-	-	-	-	8.5	8.0	5.8
IV	747.3	756.1	733.1	7.6	14.6	9.8	10.4	16.4	4.6	26.6	18	-3.6	5	6.7	6.9	7.4	84	54	80	5.2	5.7	3.6
V	750.6	760.7	740.6	12.4	18.2	12.7	14.0	20.1	7.9	29.0	5,4	-0.4	16	8.4	7.4	8.4	77	49	77	6.4	6.3	4.5
VI	748.5	757.4	738.6	14.8	20.8	15.5	16.6	22.8	9.5	28.9	18,19, 30	2.2	16	9.1	8.3	9.5	73	47	72	5.2	6.1	3.6
VII	746.5	751.8	740.6	16.6	22.1	17.5	18.4	23.9	12.9	33.4	21	8.6	6	-	-	-	-	-	-	7.2	7.8	6.4
VIII	747.4	753.7	740.0	15.5	21.3	15.9	17.1	23.2	11.3	31.2	23	5.9	25	11.3	10.6	11.6	88	58	86	7.4	7.4	4.6
IX	752.1	758.5	734.5	11.5	21.0	13.9	15.1	22.0	9.2	27.4	11	2.2	29	9.7	9.9	10.1	94	55	85	5.4	5.8	3.6
X	748.9	754.4	729.3	7.5	13.0	9.1	9.7	14.1	5.7	24.6	3	0.6	19	7.4	8.2	8.0	94	73	92	8.3	7.5	4.9
XI	750.3	761.6	736.7	3.7	6.6	4.9	5.0	8.3	-	16.0	7,8	-	-	5.7	6.2	6.0	94	86	92	8.5	8.8	7.3
XII	748.0	761.9	734.7	2.3	4.0	2.7	2.9	5.0	0.6	11.9	15	-4.8	24,29	5.2	5.6	5.4	93	68	93	9.1	8.4	8.3
Rok	749.4	771.5	729.3	7.7	12.8	8.9	9.6	-	-	33.4	21.VII	-15.8	2.II	-	-	-	-	-	-	7.3	7.3	5.6

Chabierów — $H_s = 138\ ?\ m$ — 1934

Miesiąc	Średnia prędkość wiatru v_m I	II	III	Rozkład wiatru n_D N	NE	E	SE	S	SW	W	NW	C	Opad R Suma	Max	Data	Liczba dni (n) Opad R ≥0,1 mm	≥1,0 mm	•	▲	⊠	≡	◐	◑	●	Temperatura T δ V Max	δ V Min	δ V Max ≥25°
I	3.0	3.4	2.3	1	2	1	14	10	20	11	5	29	16.8	3.1	5	17	5	8	.	.	5	.	.	6	8	28	.
II	4.9	5.8	4.4	2	.	.	4	4	7	39	12	16	9.2	1.6	22	18	4	3	.	.	4	1	.	10	6	15	.
III	1.8	3.1	1.3	.	1	11	8	7	11	8	4	45	17.0	3.5	15	12	7	.	.	.	4	.	.	5	.	6	.
IV	2.5	4.4	1.4	3	5	19	8	10	4	9	2	30	22.4	5.3	10	11	6	.	1	2	3	.	.	2	.	4	2
V	3.6	4.6	1.7	5	.	14	8	5	1	32	9	19	50.1	19.6	18	15	7	.	.	1	.	.	.	1	.	.	11
VI	2.5	3.4	1.1	8	7	9	.	3	2	22	9	30	59.7	23.0	28	10	8	.	.	1	.	.	.	2	.	.	10
VII	4.0	2.1	3.2	13	3	6	5	2	11	23	21	9	105.3	18.0	11	18	17	.	.	6	.	.	.	5	.	.	11
VIII	2.0	4.3	2.4	4	15	3	5	10	22	18	8	8	60.5	34.5	4	10	8	.	.	2	.	.	.	5	.	.	9
IX	2.1	4.3	2.3	6	15	14	5	14	13	8	8	7	43.0	28.0	2	5	4	.	.	.	4	.	1	.	.	.	5
X	2.7	3.7	3.2	3	.	2	.	25	43	13	5	2	40.5	14.0	14	13	9	.	.	.	.	.	-	-	.	-	.
XI	-	-	-	-	-	-	-	-	-	-	-	-	31.2	6.4	1	16	9	2	.	.	.	-	-	-	.	-	.
XII	-	-	-	-	-	-	-	-	-	-	-	-	39.2	12.4	6	12	7	1	.	.	.	-	-	-	-	-	.
Rok	-	-	-	-	-	-	-	-	-	-	-	-	494.9	34.5	4.VIII	157	91	14	1	12	20	-	-	-	-	-	47

Sielec Grójecki — $H_s = 133\ m$

I	-	-	-	-	-	-	-	-	-	-	-	-	-	-	-	-	-	-	-	-	-	-	-	-	-	-	-
II	-	-	-	-	-	-	-	-	-	-	-	-	-	-	-	-	-	-	-	-	-	-	-	-	-	-	-
III	-	-	-	-	-	-	-	-	-	-	-	-	-	-	-	-	-	-	-	-	-	-	-	-	-	-	-
IV	-	-	-	-	-	-	-	-	-	-	-	-	-	-	-	-	-	-	-	-	-	-	-	-	-	-	-
V	-	-	-	-	-	-	-	-	-	-	-	-	-	-	-	-	-	-	-	-	-	-	-	-	-	-	-
VI	-	-	-	-	-	-	-	-	-	-	-	-	-	-	-	-	-	-	-	-	-	-	-	-	-	-	-
VII	-	-	-	-	-	-	-	-	-	-	-	-	-	-	-	-	-	-	-	-	-	-	-	-	-	-	-
VIII	-	-	-	-	-	-	-	-	-	-	-	-	-	-	-	-	-	-	-	-	-	-	-	-	-	-	-
IX	-	-	-	-	-	-	-	-	-	-	-	-	26.9	11.7	6	7	5	-	-	-	-	-	-	-	.	-	4
X	-	-	-	-	-	-	-	-	-	-	-	-	48.1	15.1	12	8	7	-	-	-	2	-	3	3	.	-	.
XI	-	-	-	-	-	-	-	-	-	-	-	-	55.1	19.2	12	15	14	-	-	-	5	-	4	12	.	-	.
XII	-	-	-	-	-	-	-	-	-	-	-	-	26.9	5.6	12	8	6	-	-	-	1	-	5	13	11	-	.
Rok	-	-	-	-	-	-	-	-	-	-	-	-	-	-	-	-	-	-	-	-	-	-	-	-	-	-	-

Bojanowo — $H_s = 111\ m$

I	-	-	-	-	-	-	-	-	-	-	-	-	-	-	-	-	-	-	-	-	-	-	-	-	-	-	.
II	-	-	-	-	-	-	-	-	-	-	-	-	-	-	-	-	-	-	-	-	-	-	-	-	-	-	.
III	2.5	4.1	1.7	.	8	13	18	6	12	18	10	8	30.6	17.4	23	10	5	1	.	1	4	.	.	13	.	6	.
IV	2.0	3.3	1.7	7	2	14	20	10	9	6	1	21	14.1	9.3	17	8	4	.	.	5	.	.	5	3	.	5	4
V	1.1	3.1	1.1	3	6	2	5	5	2	21	17	32	24.7	5.8	3	11	7	.	.	5	1	.	6	4	.	.	11
VI	0.9	2.4	0.6	14	8	3	4	2	4	7	16	32	33.8	7.4	20	13	10	.	.	6	1	.	8	5	.	.	13
VII	1.5	3.4	1.1	13	2	1	1	1	1	18	36	20	76.2	21.6	22	17	12	.	.	6	.	.	1	9	.	.	20
VIII	0.8	2.4	0.4	.	8	8	3	1	4	22	8	45	63.7	25.0	5	12	10	.	.	8	2	.	3	6	.	.	11
IX	0.6	2.3	0.7	.	4	11	6	3	8	12	12	34	31.2	8.5	1	7	6	.	.	.	6	.	11	1	.	.	10
X	1.6	3.5	1.6	1	.	.	3	8	23	27	7	24	56.5	16.4	14	16	8	.	.	2	9	.	2	11	.	.	3
XI	2.2	2.9	1.7	.	2	5	8	4	8	38	5	20	43.8	12.6	12	16	11	2	.	.	9	.	.	18	1	7	.
XII	2.0	2.4	1.9	.	.	30	38	3	4	7	.	11	34.9	10.0	24	14	9	2	.	.	5	.	.	21	7	14	.
Rok	-	-	-	-	-	-	-	-	-	-	-	-	-	25.0	5.VIII	-	-	-	-	-	-	-	-	-	-	-	72

Ostrów Wlkp. — $H_s = 133\ m$ — $H_b = 134{,}0\ m$

I	3.2	3.1	3.0	2.5	10.5	1.5	6.5	30	12.5	14.5	4	11	18.6	3.4	13	13	8	9	1	.	8	.	6	15	6	27	.
II	6.0	7.6	5.9	5	.	0.5	0.5	6.5	13	43.5	10	5	20.2	5.7	22	13	7	6	.	.	10	8	.	16	-	18	.
III	1.7	3.4	2.2	.	4.5	17.5	13	9.5	14	6.5	3	25	12.0	3.7	11	12	3	4	.	.	9	.	.	12	.	11	.
IV	2.9	4.2	2.3	1.5	11.5	19.5	13	9.5	8.5	9.5	5	12	28.7	11.7	17	9	8	.	.	2	4	2	6	5	.	6	1
V	3.2	4.5	2.1	4.5	3	7.5	10	8.5	11.5	27	8	13	29.1	17.4	18	9	6	.	.	2	4	1	5	5	.	1	9
VI	2.7	3.6	1.1	12.5	10.5	12	2.5	6.5	6	17.5	11.5	11	50.1	11.5	28	11	9	.	.	4	1	1	3	6	.	.	10
VII	3.6	5.6	2.4	12	5	1	2	5	9	35.5	16.5	7	59.5	11.6	22	17	11	.	.	4	2	1	.	14	.	.	14
VIII	2.0	4.2	1.4	2	14.5	10	4.5	6	12.5	21.5	5	17	99.9	51.5	4	11	10	.	.	9	3	.	1	6	.	.	7
IX	1.6	3.8	1.5	4	9.5	12	4	7	13.5	12	6	22	23.9	21.0	2	2	2	.	.	.	5	1	5	4	.	.	3
X	2.8	4.4	2.7	.	1	2	2.5	16.5	43.5	13.5	2	12	60.4	22.6	14	13	9	.	.	.	10	2	1	12	.	.	.
XI	3.7	5.0	3.4	1	2	35	14.5	8.5	17.5	26	8	9	53.8	22.9	12	13	9	3	.	.	16	2	1	19	.	-	.
XII	3.4	3.6	3.0	1	5	27	3.5	8	4.5	3.5	.	9	39.3	14.2	3	11	7	4	.	.	18	.	.	21	7	14	.
Rok	3.1	2.8	2.6	46	77	145.5	76.5	121.5	166	230.5	79	153	495.5	51.5	4.VIII	154	89	26	1	21	90	18	28	135	-	-	44

Sobieszyn $\varphi = 51°37'$ $\lambda = 22°11'$ 1934

MIESIĄC	CIŚNIENIE P			TEMPERATURA T										ŚREDNIA PRĘŻNOŚĆ PARY e_m			ŚREDNIA WILGOTNOŚĆ WZGLĘDNA U_m			ŚREDNIE ZACHMURZENIE N_m		
	P_m	Max	Min	Średnia I	Średnia II	Średnia III	Średnia Dies	Max	Min	Max abs.	Data	Min abs.	Data	I	II	III	I	II	III	I	II	III
I	-	-	-	-4.3	-1.7	-3.7	-3.4	-0.7	-6.2	4.9	19	-14.7	4	3.2	3.7	3.2	91	89	90	7.5	6.9	6.1
II	-	-	-	-1.6	0.9	-0.2	-0.3	1.9	-2.7	9.4	28	-12.7	1	3.9	4.2	4.1	92	84	90	8.7	8.4	7.9
III	-	-	-	2.6	6.5	4.3	4.4	7.8	1.8	13.9	16	-3.5	3	5.2	5.5	5.5	93	76	88	8.3	8.6	6.0
IV	-	-	-	7.7	14.6	10.4	10.8	16.0	5.9	26.9	27	-2.4	3	6.7	7.1	7.0	82	56	72	5.1	5.2	4.9
V	-	-	-	12.4	19.3	13.2	14.5	20.3	8.7	27.9	3	1.2	28	8.1	7.5	8.1	75	46	72	4.1	5.3	3.6
VI	-	-	-	14.5	19.6	15.4	16.2	21.6	10.7	27.9	30	3.4	17	9.1	9.3	9.5	74	56	73	5.1	6.7	4.8
VII	-	-	-	16.0	20.4	16.7	17.4	22.2	13.6	30.6	22	9.4	3	11.8	12.0	12.1	87	70	85	7.4	7.9	7.2
VIII	-	-	-	15.8	21.5	17.2	17.9	22.9	13.3	29.4	4	9.8	31	11.8	12.2	12.5	89	64	85	5.7	6.9	5.5
IX	-	-	-	12.3	19.4	14.4	15.1	20.1	10.8	27.4	1	4.2	30	9.7	10.3	10.4	90	61	84	5.0	5.0	3.6
X	-	-	-	7.7	13.0	9.7	10.0	14.0	6.9	22.9	3	0.5	18	7.4	8.2	8.0	92	73	88	6.8	7.3	4.8
XI	-	-	-	4.0	6.9	5.1	5.3	8.2	-	15.5	6	-	-	5.7	6.3	6.1	92	83	91	7.3	7.7	6.4
XII	-	-	-	-2.0	-0.2	-1.4	-1.2	0.8	-3.0	11.7	15	-12.6	31	3.9	4.1	4.0	92	87	90	7.5	6.6	7.7
Rok	-	-	-	7.1	11.7	8.4	8.9	13.0	-	30.6	22.VII	-14.7	4.I	7.2	7.5	7.5	87	70	84	6.5	6.9	5.7

Wilanów $\varphi = 51°33'$ $\lambda = 20°03'$

I	-	-	-	-3.6	0.7	-2.3	-1.9	1.6	-5.1	7.8	19	-13.9	25	3.4	4.1	3.6	91	85	90	7.1	7.9	6.5
II	-	-	-	-1.5	2.0	-0.2	0.0	2.8	-3.3	12.5	28	-15.9	2	4.0	4.6	4.2	93	84	90	8.6	8.5	7.2
III	-	-	-	2.3	8.0	4.8	5.0	9.5	1.2	17.6	21	-3.8	28	5.0	5.6	5.6	92	70	86	8.5	7.7	5.5
IV	-	-	-	7.7	15.0	10.0	10.7	16.6	5.3	27.3	30	-4.4	3	6.9	7.5	7.5	83	58	79	6.0	6.0	4.5
V	-	-	-	12.6	19.4	13.7	14.8	21.1	7.8	30.3	3	0.7	31	8.1	7.2	8.2	75	45	70	5.1	6.0	4.2
VI	-	-	-	15.1	20.7	16.1	17.0	22.5	9.5	29.0	28	1.0	17	9.1	8.8	9.6	72	50	70	5.2	6.3	4.7
VII	-	-	-	16.1	20.6	17.3	17.8	23.0	13.2	31.1	21	8.9	11	11.5	11.3	11.8	84	64	80	8.5	8.4	6.7
VIII	-	-	-	15.5	22.4	17.0	18.0	23.8	11.8	31.6	4	6.0	21	11.6	11.7	12.2	88	59	84	6.6	7.2	4.7
IX	-	-	-	11.9	20.8	13.8	15.1	21.7	8.9	26.3	11	1.4	30	9.7	10.2	10.1	91	56	85	5.6	6.4	3.6
X	-	-	-	7.4	13.8	9.2	9.9	14.6	5.9	25.0	3	-1.1	23	7.3	7.9	7.8	91	67	88	7.1	7.8	4.9
XI	-	-	-	4.1	7.4	5.1	5.4	8.7	2.4	18.2	6	-2.9	4	5.6	6.3	6.0	90	81	90	8.0	8.6	5.7
XII	-	-	-	0.0	2.3	0.6	0.9	3.2	-1.4	12.4	15	-11.3	24	4.5	5.0	4.6	93	88	92	8.4	8.3	7.9
Rok	-	-	-	7.3	12.8	8.8	9.4	14.1	4.7	31.6	4.VIII	-15.9	2.II	7.2	7.5	7.6	87	67	84	[illegible].1	7.4	5.5

Dęblin–Irena $\varphi = 51°33'$ $\lambda = 21°51'$

I	757.1	772.2	744.8	-4.3	-1.4	-3.4	-3.1	0.0	-6.1	4.9	17	-14.6	4	3.1	3.5	3.3	88	82	89	7.2	7.9	6.5
II	753.0	770.4	734.4	-1.2	1.4	0.2	0.2	2.8	-2.6	11.1	28	-11.1	1	3.9	4.0	4.1	89	77	85	9.2	9.2	8.1
III	747.1	756.2	735.3	2.7	7.3	4.3	4.6	8.9	1.6	16.6	23	-2.9	3	5.2	5.6	5.6	92	72	89	8.3	8.6	5.5
IV	749.8	759.5	738.3	8.1	15.4	10.1	10.9	17.0	5.5	28.9	27	-2.9	3	6.9	7.1	7.3	81	53	77	5.9	6.0	4.4
V	751.8	760.4	742.2	12.7	20.0	13.3	14.8	21.4	8.3	30.0	9	0.7	28	8.5	8.0	8.5	75	46	74	4.8	6.3	4.4
VI	749.3	758.8	739.7	14.8	20.1	15.6	16.5	22.6	10.3	28.0	30	3.0	17	9.3	9.5	10.3	74	56	78	6.0	7.8	4.9
VII	746.5	750.8	741.3	16.5	20.8	17.5	18.1	23.4	13.9	30.1	20	9.3	3	12.0	12.4	12.5	86	69	83	7.6	8.2	6.5
VIII	748.8	754.1	742.1	16.3	22.5	17.4	18.4	23.9	13.5	30.6	4	9.7	21,31	12.2	12.4	12.9	88	62	87	6.0	7.1	5.7
IX	753.7	760.3	740.1	12.6	20.0	14.4	15.4	20.8	10.8	27.5	1	2.9	30	9.9	10.7	10.9	90	62	88	5.5	5.6	3.7
X	750.7	764.9	731.8	7.8	13.7	9.9	10.3	14.8	6.5	23.5	3	0.7	26	7.5	8.6	8.2	92	73	89	6.1	7.8	4.8
XI	751.9	762.6	740.6	4.3	7.6	5.5	5.7	8.9	2.6	17.0	7	-1.5	4	5.8	6.4	6.1	93	81	89	7.5	8.3	5.9
XII	752.2	761.7	740.2	-1.4	0.8	-1.0	-0.6	1.8	-2.7	12.7	15,16	-12.8	30	4.1	4.4	4.2	92	86	92	7.6	7.0	7.2
Rok	751.0	772.2	731.8	7.4	12.4	8.6	9.2	13.9	5.1	30.6	4.VIII	-14.6	4.I	7.4	7.7	7.8	87	68	85	6.8	7.5	5.6

Puławy $\varphi = 51°25'$ $\lambda = 21°57'$

I	755.7	771.1	743.3	-4.2	-1.2	-3.3	-3.0	-0.1	-6.0	5.0	17	-15.2	4	3.2	3.4	3.3	89	81	90	7.1	7.3	6.4
II	751.6	769.2	733.1	-1.1	1.4	0.3	0.2	2.7	-2.3	11.3	28	-11.4	1	3.9	4.0	4.1	89	77	86	9.0	8.5	8.3
III	745.6	754.4	733.7	3.1	7.3	4.6	4.9	8.8	2.1	15.1	13	-2.4	3	5.3	5.6	5.6	92	72	87	7.9	8.3	5.4
IV	748.3	758.1	737.2	8.3	15.4	10.4	11.1	16.9	6.0	28.2	27	-3.5	3	6.7	6.9	7.3	78	52	76	5.4	4.4	5.1
V	750.5	759.1	740.9	12.7	20.0	13.5	14.9	21.3	9.2	29.2	3	3.0	30	8.0	7.5	8.4	73	44	73	4.8	4.8	4.6
VI	748.0	757.6	738.4	14.6	20.1	15.6	16.5	22.6	10.9	27.7	30	4.1	17	9.2	9.3	10.1	74	54	77	5.2	6.4	4.6
VII	745.1	749.3	739.9	16.5	20.8	17.2	17.9	22.9	14.0	30.5	22	10.8	4,11	11.8	11.8	12.3	84	67	83	7.5	7.6	7.1
VIII	747.5	752.9	740.8	16.3	22.3	17.2	18.2	23.8	13.8	30.7	4	10.5	31	12.0	12.2	12.7	87	61	87	5.4	6.2	5.8
IX	752.4	759.1	738.7	12.4	19.9	14.1	15.1	21.0	11.0	27.8	1	4.2	30	9.8	10.4	10.6	91	60	88	6.1	5.0	4.1
X	749.4	763.8	730.6	8.0	13.7	10.0	10.4	14.8	7.2	23.5	3	1.9	18,19	7.5	8.1	8.1	91	68	87	6.2	6.9	5.4
XI	750.5	761.4	738.5	4.6	7.7	5.7	5.9	9.0	3.1	17.6	6	-0.9	4	5.8	6.2	6.0	90	78	87	7.2	7.9	6.9
XII	750.6	760.5	738.6	-1.3	1.0	-0.7	-0.4	1.9	-2.5	13.0	16	-12.4	24	4.0	4.2	4.1	90	81	89	7.1	6.5	7.2
Rok	749.6	771.1	730.6	7.5	12.4	8.7	9.3	13.8	5.5	30.7	4.VIII	-15.2	4.I	7.3	7.5	7.7	86	66	84	6.6	6.6	5.9

Sobieszyn

$H_s = 167\ m$

Miesiąc	Średnia prędkość wiatru v_m I	II	III	Rozkład wiatru n_D N	NE	E	SE	S	SW	W	NW	C	Opad R Suma	Max	Data	Liczba dni (n) Opad R ≥0.1 mm	≥10 mm	•	▲	≈	≡	≤	◐	●	Temperatura T Max<0°	Max<0°	Max≥25°
I	2.7	3.1	2.3	5	2	15	9	8	10	14	7	23	5.0	1.9	18	7	2	5	.	-	7	.	3	14	14	30	.
II	5.6	6.2	6.1	5	1	1	3	1	4	45	15	9	14.7	3.5	6	14	7	6	.	-	7	3	1	19	8	19	.
III	2.4	4.3	2.9	4	2	30	5	8	8	16	7	13	48.6	13.1	16	16	12	4	.	-	10	.	1	16	1	9	.
IV	2.9	4.2	2.9	4	5	31	13	4	6	15	5	7	25.2	12.8	19	9	5	.	.	-	.	.	7	7	.	4	3
V	2.8	4.6	1.6	4	3	18	9	6	2	29	10	12	38.9	12.3	15	9	8	.	.	-	.	.	7	3	.	.	10
VI	2.8	2.9	1.8	18	4	16	.	3	8	14	11	16	67.4	12.8	21	13	9	.	1	-	.	.	3	7	.	.	4
VII	2.9	3.9	2.6	13	1	3	4	5	6	34	16	11	130.3	22.4	24	20	17	.	.	-	.	.	1	17	.	.	9
VIII	2.1	3.2	1.8	6	2	17	3	3	6	21	11	24	57.1	15.3	14	14	7	.	.	-	2	.	1	9	.	.	8
IX	2.4	3.6	1.6	9	10	19	6	5	3	19	4	15	41.2	16.9	8	9	7	.	.	-	5	.	12	6	.	.	1
X	3.1	4.4	3.3	4	.	4	2	7	26	34	1	15	46.8	12.1	12	9	7	.	.	-	9	.	3	11	.	.	.
XI	3.6	5.4	3.8	1	1	12	6	10	8	32	13	7	44.7	14.6	1	19	12	2	.	-	7	.	2	13	.	-	.
XII	4.0	5.1	4.6	.	1	50	24	1	3	10	.	4	17.6	5.4	3	8	5	1	.	-	6	.	4	19	13	21	.
Rok	3.1	4.2	2.9	73	32	216	84	61	90	283	100	156	537.5	22.4	24.VII	147	98	18	1	-	53	3	45	141	36	-	35

Wilanów

$H_s = 156\ m$

I	1.7	2.6	2.1	11	11	5	14	11	18	11	5	7	9.6	2.1	6	16	4	12	.	.	3	.	4	16	6	29	.
II	4.1	5.2	4.8	6	1	.	2	5	2	46	15	7	15.2	3.3	11	17	5	11	.	2	2	3	1	19	7	18	.
III	2.0	3.6	1.5	3	3	23	10	11	8	9	8	18	29.7	10.8	13	17	8	2	.	.	6	.	1	14	.	12	.
IV	2.6	4.4	2.0	3	3	33	13	11	5	10	3	9	44.4	15.9	20	9	6	.	.	3	2	1	5	10	.	6	3
V	2.6	4.7	2.0	8	2	17	13	4	8	24	13	4	42.5	11.5	14	11	5	.	1	2	1	.	8	8	.	.	13
VI	2.1	3.8	1.5	18	8	13	3	2	5	18	12	11	68.9	16.8	6,20	10	9	.	1	2	1	.	6	6	.	.	10
VII	3.1	4.4	2.6	17	3	7	3	4	8	23	24	4	190.7	39.9	1	21	13	.	1	3	.	1	1	19	.	.	10.
VIII	1.1	3.6	1.5	1	6	18	6	7	6	16	6	27	32.3	8.2	6	15	6	.	.	4	2	.	1	9	.	.	13
IX	1.2	3.6	1.6	4	15	13	5	5	6	15	6	21	40.4	24.2	2	8	4	.	.	.	2	.	6	6	.	.	6
X	2.2	3.9	2.4	3	.	3	7	21	29	18	6	6	71.4	21.5	12	14	9	.	.	2	3	.	3	9	.	2	1
XI	3.3	4.5	3.0	2	2	7	18	8	8	29	12	4	61.5	17.9	12	24	11	2	.	.	2	.	2	16	.	6	.
XII	2.9	2.9	2.9	.	2	54	24	1	4	6	2	.	39.4	9.5	5	18	8	3	.	.	6	.	1	20	11	19	.
Rok	2.4	3.9	2.5	76	56	193	118	90	107	225	112	118	646.0	39.9	1.VII	180	88	30	3	18	30	5	39	152	24	92	56

Dęblin – Irena

$H_s = 113{,}2\ m$ $H_b = 123{,}0\ m$

I	3.3	3.9	3.3	4	8.5	10.5	14	20.5	6	7.5	5	17	7.1	2.0	28	10	2	9	.	.	5	.	3	14	14	29	.
II	6.6	8.1	7.4	5.5	1	1	5	6	11	37	16.5	1	9.3	2.6	11	16	2	10	.	.	2	7	.	21	6	19	.
III	3.1	4.8	3.4	3.5	6.5	26	9	11.5	10.5	6.5	10.5	9	49.3	15.8	26	18	11	4	.	1	9	.	.	13	1	11	.
IV	3.9	5.1	3.7	2	14.5	21	17.5	10	4	10.5	5.5	5	12.0	5.7	5	8	4	.	.	3	2	1	6	8	.	5	4
V	3.5	6.3	2.8	6.5	8.5	16	11.5	6.5	8.5	20.5	10	5	55.9	19.1	15	8	8	.	3	3	2	3	4	2	.	.	12
VI	3.0	3.8	1.8	9	13	7	2.5	6.5	6.5	10	10.5	25	79.1	15.2	21	13	8	.	1	5	1	.	1	9	.	.	8
VII	4.1	5.7	3.2	13.5	.	1.5	5	4.5	13.5	25.5	18.5	11	141.2	25.0	22	22	19	.	.	3	.	.	1	16	.	.	11
VIII	1.9	4.0	2.0	1.5	13.5	5	6.5	8	8	13	9.5	28	96.9	37.1	26	15	12	.	.	6	4	.	2	9	.	.	14
IX	2.5	4.6	2.4	6	23	11	12.5	7.5	3.5	8.5	6	12	74.3	24.8	8	10	8	.	.	1	6	2	8	6	.	.	2
X	3.5	4.5	3.7	4	.	3	12.5	27	21	14	2.5	9	37.9	12.3	5	13	6	.	.	.	4	3	3	9	.	.	.
XI	4.3	5.7	4.5	2	7	9	10	11.5	13.5	29	7	1	54.1	16.5	1	19	11	3	.	.	.	.	3	13	.	6	.
XII	4.4	4.4	4.3	.	16.5	48.5	14	5.5	2.5	6	.	.	21.2	6.3	3	7	5	1	.	.	2	.	5	18	12	21	.
Rok	3.7	5.3	3.5	57.5	112	159.5	120	125	108.5	188	101.5	123	638.3	37.1	26.VIII	159	96	27	4	22	37	16	36	138	33	91	51

Puławy

$H_s = 140\ m$ $H_b = 143{,}3\ m$

I	1.8	2.0	1.8	4	3	13	10	28	18	5	6	6	8.8	2.0	18	14	4	12	.	.	6	.	4	15	13	29	.
II	3.4	4.0	3.5	4	1	1	1	8	12	39	18	-	9.5	2.4	11	17	3	11	.	.	5	1	.	20	6	17	.
III	1.8	2.4	1.6	4	6	21	6	22	12	8	11	3	41.4	10.7	26	21	11	4	.	.	6	.	1	12	1	8	.
IV	1.5	2.3	1.9	4	10	24	9	13	14	5	7	4	33.1	19.5	19	10	4	.	.	6	.	.	6	5	.	5	4
V	1.9	3.6	2.1	6	4	16	4	16	20	9	15	3	29.6	7.9	15	12	6	.	1	6	1	.	5	4	.	.	12
VI	1.9	3.4	1.8	13	8	7	3	10	14	8	26	1	74.9	14.9	20	12	9	.	.	5	.	.	4	7	.	.	8
VII	2.4	3.7	2.9	13	3	1	4	8	17	23	21	3	164.8	33.8	24	21	21	.	.	8	.	.	1	14	.	.	9
VIII	1.2	2.2	1.5	8	5	4	10	15	18	19	8	6	105.1	46.5	26	17	12	.	.	10	2	.	5	10	.	.	14
IX	1.6	2.9	1.4	20	10	4	4	3	10	19	15	5	46.7	13.2	2	11	7	.	.	5	6	.	7	8	.	.	2
X	2.9	3.8	2.9	6	3	2	2	29	31	12	8	.	57.0	15.2	5	17	8	.	.	.	3	.	3	9	.	.	.
XI	3.3	3.8	3.0	5	.	6	8	19	19	26	7	.	54.0	15.9	1	20	13	3	.	.	.	.	.	13	.	4	.
XII	3.2	3.1	3.0	.	16	32	24	11	6	4	.	.	19.9	5.6	4	8	6	1	.	.	5	.	5	18	12	20	.
Rok	2.2	3.1	2.3	87	69	131	85	182	191	177	142	31	644.8	46.5	26.VIII	180	104	31	1	40	34	1	41	135	32	83	49

Uwaga. Prędkość wiatru wyznaczano za pomocą anemografu.

Górna Niwa $\varphi = 51°25'$ $\lambda = 22°00'$ 1934

MIESIĄC	CIŚNIENIE p			TEMPERATURA T										ŚREDNIA PRĘŻNOŚĆ PARY e_m			ŚREDNIA WILGOTNOŚĆ WZGLĘDNA U_m			ŚREDNIE ZACHMURZENIE N_m		
	P_m	Max	Min	Średnia I	Średnia II	Średnia III	Średnia Dies	— Max	— Min	Max abs.	Data	Min abs.	Data	I	II	III	I	II	III	I	II	III
I	-	-	-	-4.3	-1.7	-3.5	-3.2	-0.5	-6.5	3.4	19	-15.2	4	-	-	-	-	-	-	9.4	9.1	6.4
II	-	-	-	-1.3	1.2	0.0	0.0	2.6	-2.8	11.0	28	-11.0	1	-	-	-	-	-	-	9.6	8.3	8.3
III	-	-	-	3.1	7.0	4.6	4.8	8.7	1.7	15.1	16	- 2.9	3	-	-	-	-	-	-	9.3	8.5	5.3
IV	-	-	-	8.2	14.4	10.3	10.8	16.3	5.7	28.0	27	- 2.7	3	-	-	-	-	-	-	6.1	5.1	5.1
V	-	-	-	12.7	19.4	12.7	14.4	20.5	8.6	28.4	3	1.3	28	-	-	-	-	-	-	4.7	5.1	4.6
VI	-	-	-	14.3	19.6	15.7	16.3	21.9	10.5	26.8	30	5.5	16	-	-	-	-	-	-	6.1	6.6	5.2
VII	-	-	-	16.1	20.5	17.1	17.7	22.2	13.8	29.4	22	9.9	11	12.2	12.1	12.3	88	69	84	7.7	7.9	7.0
VIII	-	-	-	16.0	21.9	17.1	18.0	23.3	13.6	29.8	4	10.1	31	12.2	12.5	12.4	90	65	85	5.7	6.8	5.6
IX	-	-	-	12.5	19.4	14.7	15.3	20.5	10.9	27.2	1	3.8	30	9.8	10.6	10.6	91	63	85	6.2	5.2	4.8
X	-	-	-	7.9	13.2	10.1	10.3	14.4	7.0	22.8	3	1.2	18	7.4	8.2	8.0	91	71	86	6.7	7.7	5.6
XI	-	-	-	4.4	7.3	5.5	5.7	8.7	2.4	16.5	6	- 1.8	4	5.7	6.3	6.1	89	81	88	7.4	8.0	7.0
XII	-	-	-	-1.5	0.5	-1.1	-0.8	1.5	-2.8	12.3	16	-12.3	30	4.0	4.2	4.1	91	83	91	6.8	7.0	7.2
Rok	-	-	-	7.3	11.9	8.6	9.1	13.3	5.2	29.8	4.VIII	-15.2	4.I	-	-	-	-	-	-	7.1	7.1	6.0

Radom, Nadl. Państw. $\varphi = 51°24'$ $\lambda = 21°09'$

I	-	-	-	-3.6	-0.6	-2.7	-2.4	0.4	-	7.3	19	-	-	-	-	-	-	-	-	6.9	7.4	5.2
II	-	-	-	-1.1	1.2	-0.1	0.0	2.4	-	11.0	25,26	-	-	-	-	-	-	-	-	8.7	8.5	6.9
III	-	-	-	3.2	7.2	4.1	4.6	8.8	-	15.0	21,25	-	-	-	-	-	-	-	-	6.9	7.0	3.7
IV	-	-	-	8.7	15.1	9.8	10.8	-	-	-	-	-	-	-	-	-	-	-	-	5.0	4.9	3.1
V	-	-	-	13.3	19.3	13.0	14.6	20.8	-	28.8	10	-	-	-	-	-	-	-	-	4.4	4.3	2.1
VI	-	-	-	15.1	20.0	14.0	15.8	22.0	-	27.6	30	-	-	-	-	-	-	-	-	4.0	5.7	2.7
VII	-	-	-	16.8	20.4	16.5	17.6	22.5	-	30.2	22	-	-	-	-	-	-	-	-	6.9	7.4	5.7
VIII	-	-	-	16.5	21.4	16.6	17.8	23.7	-	30.0	4,5	-	-	-	-	-	-	-	-	4.7	6.5	3.9
IX	-	-	-	13.2	19.9	14.1	15.3	21.2	-	26.5	1	-	-	-	-	-	-	-	-	4.3	4.9	3.4
X	-	-	-	8.2	13.7	10.1	10.5	14.7	-	24.3	3	-	-	-	-	-	-	-	-	5.4	6.0	3.7
XI	-	-	-	4.3	7.1	5.3	5.5	-	-	-	-	-	-	-	-	-	-	-	-	6.4	7.1	4.5
XII	-	-	-	-0.7	1.2	-0.8	-0.3	-	-	-	-	-	-	-	-	-	-	-	-	7.0	6.6	5.6
Rok	-	-	-	7.8	12.2	8.3	9.2	-	-	30.2	22.VII	-	-	-	-	-	-	-	-	5.9	6.4	4.5

Radom, fabryka $\varphi = 51°24'$ $\lambda = 21°70'$

I	752.4	767.8	739.9	-3.7	-0.6	-2.7	-2.4	0.6	-5.6	7.1	19	-13.7	4	-	-	-	-	-	-	7.3	6.7	5.5
II	749.0	766.3	730.6	-1.2	1.2	0.1	0.0	2.6	-2.6	11.0	26	-12.1	1	-	-	-	-	-	-	8.1	7.9	7.8
III	742.5	751.6	730.7	2.9	7.4	4.8	5.0	8.8	1.5	15.1	21	-1.5	28	-	-	-	-	-	-	7.6	7.0	5.3
IV	745.3	754.4	732.6	8.3	15.0	10.1	10.9	16.4	5.7	26.8	27	-2.3	3	-	-	-	-	-	-	5.0	5.1	3.1
V	747.7	755.7	738.2	12.4	19.5	13.9	14.9	20.8	8.4	28.6	3	1.5	28	-	-	-	-	-	-	4.2	5.3	3.5
VI	745.3	754.3	735.8	14.7	20.1	15.7	16.6	22.3	10.4	27.6	30	2.6	17	-	-	-	-	-	-	4.4	6.3	4.5
VII	742.7	746.9	737.8	16.2	20.6	17.1	17.8	22.5	13.1	30.0	21	9.5	3,4, 12	-	-	-	-	-	-	6.9	7.6	6.3
VIII	744.7	750.2	736.7	15.7	21.8	17.1	17.9	23.2	12.9	30.3	4	8.8	21	-	-	-	-	-	-	4.7	6.7	4.7
IX	749.6	756.1	735.2	12.3	20.2	14.2	15.2	21.0	10.4	26.5	1	3.9	30	-	-	-	-	-	-	4.6	5.1	2.2
X	746.7	761.6	728.3	7.6	13.7	9.4	10.0	14.7	6.4	24.5	3	0.7	19	-	-	-	-	-	-	6.3	6.6	4.0
XI	747.8	758.9	736.0	4.4	7.2	5.2	5.5	8.5	2.7	16.3	6	-1.9	4	-	-	-	-	-	-	7.2	7.8	6.6
XII	747.6	757.7	734.0	-0.8	1.0	-0.5	-0.2	2.2	-2.1	11.5	15	-11.6	30	-	-	-	-	-	-	7.2	6.9	7.4
Rok	746.8	758.9	728.3	7.4	12.3	8.7	9.3	13.6	5.8	30.3	4.VIII	-13.7	4.I	-	-	-	-	-	-	6.1	6.6	5.1

Pożóg $\varphi = 51°24'$ $\lambda = 22°04'$

I	-	-	-	-4.1	-1.7	-3.5	-3.2	0.7	-	4.3	19,26	-	-	-	-	-	-	-	-	9.6	4.3	9.5
II	-	-	-	-1.5	1.0	-0.1	-0.2	2.2	-	9.9	26,28	-	-	-	-	-	-	-	-	9.1	7.4	9.3
III	-	-	-	3.0	6.9	4.0	4.5	8.2	-	15.0	16,21	-	-	-	-	-	-	-	-	7.6	7.4	5.5
IV	-	-	-	8.4	14.9	9.6	10.6	16.5	-	28.0	27	-	-	-	-	-	-	-	-	4.7	4.3	3.3
V	-	-	-	12.6	19.5	12.6	14.3	20.6	-	28.6	3	-	-	-	-	-	-	-	-	4.2	5.1	4.5
VI	-	-	-	14.8	19.7	14.9	16.1	21.9	-	27.5	28	-	-	-	-	-	-	-	-	5.7	6.6	4.0
VII	-	-	-	16.5	20.5	16.9	17.2	22.3	-	29.4	22	-	-	11.9	12.1	12.1	85	69	83	7.2	7.1	5.9
VIII	-	-	-	16.3	21.8	17.1	18.1	23.0	15.6	29.0	4	10.2	10,31	12.2	12.5	12.7	88	65	87	5.4	6.2	5.5
IX	-	-	-	12.3	19.4	13.9	14.9	20.3	10.3	26.7	1	3.1	30	9.9	10.9	10.4	93	65	87	4.8	5.0	3.4
X	-	-	-	8.1	13.6	10.0	10.4	14.4	7.0	22.9	3	1.1	1,8	7.5	8.5	8.1	91	73	87	5.8	6.1	4.5
XI	-	-	-	4.4	7.4	5.4	5.6	8.8	2.6	16.5	6	-0.9	2,3, 24,25	5.8	6.6	6.1	91	84	89	6.4	6.5	6.9
XII	-	-	-	-1.4	0.5	-0.9	-0.7	1.3	-2.6	12.0	16	-12.7	31	4.1	4.2	4.2	93	83	92	6.7	6.1	6.7
Rok	-	-	-	7.4	12.0	8.3	9.0	13.4	-	29.4	22.VII	-	-	-	-	-	-	-	-	5.4	6.1	5.8

Górna Niwa

$H_s = 158\ m$

1934

MIESIĄC	ŚREDNIA PRĘDKOŚĆ WIATRU v_m			ROZKŁAD WIATRU p_D									Opad R			LICZBA DNI (n)											
																Opad R									Temperatura T		
	I	II	III	N	NE	E	SE	S	SW	W	NW	C	Suma	Max	Data	≥ 0.1 All	≥ 1.0 All								≤ 0 Max	≤ 0 Min	≤ -10 Min
I	-	-	-	-	-	-	-	-	-	-	-	-	6.7	1.6	9	9	2	8	.	.	3	-	.	19	13	30	.
II	-	-	-	-	-	-	-	-	-	-	-	-	10.2	1.9	2,11	13	5	6	1	.	1	-	.	20	7	19	.
III	-	-	-	-	-	-	-	-	-	-	-	-	28.9	7.3	26	15	8	3	.	.	5	-	.	14	.	10	.
IV	-	-	-	-	-	-	-	-	-	-	-	-	21.9	13.3	19	6	4	.	.	1	.	-	4	7	.	5	3
V	-	-	-	-	-	-	-	-	-	-	-	-	25.5	6.8	15	8	6	.	.	3	.	-	8	5	.	.	12
VI	-	-	-	-	-	-	-	-	-	-	-	-	68.4	18.5	4	9	8	.	.	3	1	-	3	11	.	.	5
VII	-	-	-	-	-	-	-	-	-	-	-	-	139.9	35.8	24	20	18	.	.	3	.	-	2	18	.	.	9
VIII	-	-	-	-	-	-	-	-	-	-	-	-	69.3	23.5	26	14	10	.	.	1	.	-	4	11	.	.	12
IX	-	-	-	-	-	-	-	-	-	-	-	-	33.7	11.0	1	10	6	.	.	1	3	-	9	11	.	.	2
X	-	-	-	-	-	-	-	-	-	-	-	-	46.1	11.0	5	9	8	.	.	.	3	-	3	13	.	.	.
XI	-	-	-	-	-	-	-	-	-	-	-	-	47.7	15.3	1	16	11	2	.	.	.	-	.	14	.	7	.
XII	-	-	-	-	-	-	-	-	-	-	-	-	10.7	4.0	4	5	4	1	.	.	.	-	4	18	12	21	.
Rok	-	-	-	-	-	-	-	-	-	-	-	-	509.0	35.8	24.VII	134	90	20	1	12	16	-	39	161	32	92	43

Radom, Nadl. Państw.

$H_s = 164\ m$

I	1.8	2.2	2.1	2	4	8	21.5	10	15	9	8.5	13	6.9	2.2	5	6	2	6	.	-	2	.	4	16	11	-	.
II	5.0	5.8	5.2	2	.	.	7	6	11	51	7	.	27.2	6.4	9	16	7	5	.	-	.	.	1	17	7	-	.
III	2.9	3.9	2.6	.	7	27	7	8	9	18	17	.	29.9	9.3	26	13	9	1	.	-	.	.	3	11	1	-	.
IV	3.0	4.2	3.3	.	6	33	18	3	10	17	3	.	17.5	7.6	24	10	4	.	.	-	.	.	5	3	-	-	-
V	2.5	4.6	2.1	.	3	17	13	4	11	26	15	4	27.0	7.5	2	10	9	.	.	-	.	.	9	2	.	-	13
VI	2.7	3.8	1.7	14	13	5	.	7	6	28	13	4	69.0	18.0	28	10	7	.	.	-	.	.	8	3	.	-	10
VII	2.8	4.0	2.6	3	.	5	5	4	17	31	23	5	216.3	77.0	24	21	18	.	.	-	.	.	1	13	.	-	12
VIII	2.0	3.3	2.1	5	4	11	11	8	6	37	4	7	117.1	46.0	26	14	9	.	.	-	2	.	3	7	.	-	17
IX	1.9	3.1	1.7	11	13	14	14	6	6	19	4	3	29.4	11.0	6	8	7	.	.	-	.	.	10	4	.	-	2
X	2.5	4.4	2.6	2	2	1	13	19	27	25	4	.	64.9	17.0	5	11	7	.	.	-	1	.	3	4	.	-	.
XI	3.4	4.5	3.8	.	.	5	29	2	10	42	2	.	70.8	16.0	12	13	11	.	.	-	.	.	3	12	-	-	.
XII	3.0	2.9	2.7	.	15	44	22	1	1	6	2	2	27.6	6.7	6	9	6	1	.	-	1	.	5	15	-	-	.
Rok	2.8	3.9	2.7	39	67	170	160.5	78	129	309	102.5	40	703.6	77.0	24.VII	141	96	13	.	-	6	.	55	107	-	-	-

Radom, fabryka

$H_s = 160\ m$ $H_b = 168{,}5\ m$

I	2.5	2.9	2.6	2	5	5	21	14	21	21	4	.	13.3	5.0	31	6	5	3	.	-	.	.	4	13	12	31	.
II	3.6	4.8	4.1	6	0.5	0.5	3.5	1.5	4.5	42	21.5	4	7.8	1.8	22	10	3	7	3	-	.	.	.	17	7	18	.
III	2.0	2.7	1.9	3	6	17	15.5	8.5	7.5	85	12	15	29.0	9.0	26	10	8	2	.	-	3	.	2	10	1	10	.
IV	2.3	3.4	2.0	0.5	5.5	18	25	7.5	7	10.5	8	8	19.5	11.0	24	6	6	1	.	-	.	.	6	2	.	5	3
V	2.0	4.1	1.6	5	1.5	9.5	20	5.5	6	21	15.5	9	19.3	3.4	28	10	6	.	.	-	.	.	8	5	.	.	13
VI	2.2	2.7	1.2	7	7	9.5	2.5	5	8.5	17	19.5	14	64.8	16.0	20	11	9	.	.	-	.	.	4	5	.	.	10
VII	2.4	3.3	1.8	6	1	1	6	3	7.5	27.5	29	12	204.2	82.0	24	17	15	.	.	-	.	.	1	12	.	.	10
VIII	1.3	2.6	1.4	1	6.5	6	12	8.5	2.5	15	11.5	30	90.7	26.0	26	14	11	.	.	-	2	.	4	9	.	.	13
IX	1.4	1.8	1.0	2.5	12.5	13	10.5	8	4	13.5	6	20	34.8	10.6	6	9	8	.	.	-	1	.	9	4	.	.	3
X	2.1	3.4	2.0	1.5	0.5	1.5	11.5	16	22.5	21	7.5	11	46.4	18.1	5	9	7	.	.	-	3	.	2	7	.	.	.
XI	2.8	3.9	2.6	0.5	.	5	25.5	5.5	5.5	23	23	2	58.0	13.9	12	14	11	.	.	-	.	.	2	14	.	6	.
XII	3.0	2.9	3.0	0.5	6	31.5	38	4.5	2.5	3.5	3.5	3	22.0	5.0	4	7	7	.	.	-	2	.	3	16	11	20	.
Rok	2.3	3.2	2.1	35.5	52	117.5	191	87.5	99	223.5	161	128	609.8	82.0	24.VII	123	96	13	3	-	11	.	45	114	31	90	52

Pożóg

$H_s = 160\ m$

I	-	-	-	-	-	-	-	-	-	-	-	-	7.7	2.2	18	7	3	5	.	.	1	-	.	15	16	-	.
II	-	-	-	-	-	-	-	-	-	-	-	-	7.1	2.0	2	8	3	4	.	.	1	-	.	21	8	-	.
III	-	-	-	-	-	-	-	-	-	-	-	-	34.3	8.7	26	14	8	2	.	.	6	-	2	11	1	-	.
IV	-	-	-	-	-	-	-	-	-	-	-	-	29.2	14.2	19	8	5	.	.	3	.	-	5	3	.	-	4
V	-	-	-	-	-	-	-	-	-	-	-	-	26.0	8.2	15	7	6	.	2	5	.	-	7	5	.	-	11
VI	-	-	-	-	-	-	-	-	-	-	-	-	78.7	14.5	6	12	11	.	1	4	1	-	2	6	.	-	5
VII	-	-	-	-	-	-	-	-	-	-	-	-	211.2	37.1	24	22	20	.	.	2	.	-	2	10	.	-	10
VIII	-	-	-	-	-	-	-	-	-	-	-	-	101.0	32.3	26	14	13	.	.	2	.	-	4	10	.	.	10
IX	-	-	-	-	-	-	-	-	-	-	-	-	30.7	9.6	2	8	7	.	.	.	.	-	10	5	.	.	1
X	-	-	-	-	-	-	-	-	-	-	-	-	53.3	10.2	5	11	9	.	.	.	.	-	4	8	.	.	.
XI	-	-	-	-	-	-	-	-	-	-	-	-	50.4	14.4	1	18	11	2	.	.	.	-	1	11	.	7	.
XII	-	-	-	-	-	-	-	-	-	-	-	-	17.4	5.1	4	6	5	1	.	.	.	-	6	15	12	20	.
Rok	-	-	-	-	-	-	-	-	-	-	-	-	647.0	37.1	24.VII	135	101	14	3	16	9	-	43	120	37	-	41

Lublin – Bronowice

$\varphi = 51°14'$ $\lambda = 22°35'$

MIESIĄC	CIŚNIENIE P			TEMPERATURA T										ŚREDNIA PRĘŻNOŚĆ PARY e_m			ŚREDNIA WILGOTNOŚĆ WZGLĘDNA U_m			ŚREDNIE ZACHMURZENIE N_m		
	P_m	Max	Min	Średnia I	Średnia II	Średnia III	Średnia Dies	Max	Min	Max abs.	Data	Min abs.	Data	I	II	III	I	II	III	I	II	III
I	751.8	766.6	740.2	-4.9	-1.9	-4.2	-3.8	-0.9	-6.9	4.4	19	-15.6	4	3.1	3.5	3.1	91	85	89	7.5	7.8	6.4
II	747.5	764.7	729.9	-1.6	0.7	-0.4	-0.4	1.9	-2.7	9.2	25, 27, 28	-10.8	2	3.9	4.1	4.0	92	84	88	8.8	8.2	8.9
III	741.7	750.9	729.8	2.6	6.9	4.3	4.5	8.3	1.8	16.0	13	- 3.5	4	5.1	5.6	5.5	90	75	87	8.8	8.6	6.2
IV	744.6	754.2	734.0	7.6	14.9	10.1	10.7	16.6	6.2	27.9	26	- 3.4	3	6.5	6.8	7.1	80	52	75	6.3	6.5	4.4
V	746.7	755.1	737.2	12.3	19.1	13.6	14.6	21.0	9.5	28.0	14	4.3	28	7.8	7.2	7.8	73	45	66	4.3	6.2	4.7
VI	744.0	753.3	735.0	14.6	19.7	15.5	16.3	-	11.1	-	-	6.6	17	9.4	9.6	10.5	76	57	79	6.4	8.2	6.2
VII	741.2	745.1	736.6	16.3	20.7	17.1	17.8	22.2	14.3	29.7	22	10.7	4	11.9	12.8	12.8	86	72	87	7.5	8.9	7.3
VIII	743.2	748.8	737.2	16.0	21.6	17.1	18.0	22.9	13.8	29.4	4	10.7	14	-	-	-	-	-	-	6.4	7.6	5.7
IX	748.6	755.1	736.0	11.9	19.5	14.0	14.8	20.3	10.5	27.5	10	3.5	30	-	-	-	-	-	-	5.9	6.3	2.8
X	745.7	759.3	726.8	8.1	13.4	9.4	10.1	14.3	6.3	23.4	5	- 0.2	18	7.5	8.6	8.0	92	74	89	6.1	7.2	4.3
XI	746.6	757.4	734.8	4.1	7.4	5.3	5.5	8.5	1.8	16.3	6	- 1.8	3,25	5.8	6.5	6.2	92	83	91	7.0	8.0	6.7
XII	746.9	756.1	735.8	-1.9	0.0	-1.4	-1.2	0.9	-3.8	11.4	15	-14.1	31	-	-	-	-	-	-	7.7	8.1	7.9
Rok	745.7	766.6	726.8	7.1	11.8	8.4	8.9	-	5.2	-	-	-15.6	4.I	-	-	-	-	-	-	6.9	7.6	6.0

Uwaga. Termometr minimalny działał niepewnie.

Zemborzyce

$\varphi = 51°12'$ $\lambda = 22°32'$

I	752.5	767.3	741.0	-5.4	-2.0	-4.8	-4.2	-0.9	-8.1	3.8	19	-15.7	4	3.0	3.4	3.0	90	82	88	7.3	7.1	6.4
II	748.3	765.2	731.0	-1.7	0.7	-0.7	-0.6	1.8	-3.2	9.4	28	-11.7	1	3.8	3.9	4.0	89	79	89	8.5	7.7	8.6
III	742.5	751.5	730.8	2.4	7.0	4.0	4.4	8.1	0.7	15.4	13	- 3.1	7	5.1	5.7	5.5	92	76	89	8.4	7.8	6.4
IV	745.2	754.9	735.2	7.7	14.9	9.6	10.4	16.3	4.7	27.9	26	- 2.6	3	6.8	7.2	7.6	82	55	81	4.9	5.1	3.8
V	747.4	755.6	737.8	12.6	19.6	12.2	14.2	21.0	7.0	28.9	3	- 0.8	28	-	-	-	-	-	-	3.6	5.1	4.7
VI	744.8	754.1	735.7	14.8	19.6	13.9	15.6	22.0	9.0	27.4	30	0.4	17	9.9	10.1	10.2	79	61	86	5.1	6.7	4.3
VII	741.8	745.7	737.4	16.4	20.6	16.3	17.4	22.5	13.2	29.9	21	7.6	11	-	-	-	-	-	-	7.1	7.7	7.0
VIII	744.3	749.5	737.8	15.3	21.6	16.2	17.3	23.2	11.4	29.9	4	7.7	6,7	-	-	-	-	-	-	5.8	6.4	5.9
IX	749.2	755.6	737.1	11.2	19.6	12.9	14.2	20.5	8.8	26.9	1	0.2	30	9.5	10.7	10.4	95	64	93	5.7	4.5	3.3
X	746.4	759.8	727.5	7.0	13.7	8.7	9.5	-	5.7	-	-	- 1.5	18	-	-	-	-	-	-	5.9	6.3	5.9
XI	747.3	758.1	736.1	4.0	7.6	5.2	5.5	8.9	2.2	16.6	8	- 2.6	4	5.7	6.3	6.0	91	79	89	6.2	7.1	6.3
XII	747.6	756.8	736.6	-1.9	0.1	-1.2	-1.0	1.0	-3.1	12.0	15	-12.3	31	3.8	4.0	3.9	89	82	88	7.5	7.0	7.6
Rok	746.4	767.3	727.5	6.9	11.9	7.7	8.6	-	4.0	29.9	21.VII, 8.VIII	-15.7	4.I	-	-	-	-	-	-	6.3	6.5	5.8

Chełm – Obłonie

$\varphi = 51°08'$ $\lambda = 23°30'$

I	-	-	-	-	-	-	-	-	-	-	-	-	-	-	-	-	-	-	-	-	-	-
II	746.0	763.0	728.8	-1.7	0.1	-0.8	-0.8	1.3	-3.3	9.9	27	-9.6	13	3.8	4.3	4.0	92	91	91	8.0	7.3	6.9
III	741.1	750.8	728.3	2.8	6.9	4.1	4.5	8.2	-	16.0	22	-	-	5.0	5.8	5.5	87	78	89	7.5	6.5	6.3
IV	-	-	-	7.4	14.5	10.0	10.5	16.2	5.1	27.8	26	-2.8	3,14	6.3	6.7	6.9	78	53	72	4.9	4.3	5.2
V	745.8	754.4	737.0	12.5	19.2	13.6	14.7	20.6	7.9	28.5	3	1.4	28	8.0	7.2	8.0	73	46	69	2.8	2.7	4.7
VI	743.0	752.6	734.6	14.8	20.4	15.0	16.3	21.8	10.3	27.6	28	4.9	17	9.6	9.7	9.6	76	56	76	3.8	4.4	4.1
VII	739.8	742.9	735.6	16.2	20.3	16.6	17.4	21.7	13.3	28.6	21	9.6	12	12.2	12.9	12.7	89	74	90	6.0	7.0	6.9
VIII	742.6	748.7	735.8	16.0	21.5	17.4	18.1	22.9	13.3	29.4	5	9.9	14	12.2	12.5	12.7	90	65	86	5.7	6.2	5.2
IX	747.5	753.9	733.7	12.0	19.0	13.8	14.6	20.0	10.2	27.0	1	5.4	30	9.6	10.3	10.1	92	63	84	4.9	5.0	3.4
X	-	-	-	-	-	-	-	-	-	-	-	-	-	-	-	-	-	-	-	-	-	-
XI	-	-	-	-	-	-	-	-	-	-	-	-	-	-	-	-	-	-	-	-	-	-
XII	-	-	-	-	-	-	-	-	-	-	-	-	-	-	-	-	-	-	-	-	-	-
Rok	-	-	-	-	-	-	-	-	-	29.4	5.VIII	-	-	-	-	-	-	-	-	-	-	-

Skarżysko, wytwórnia

$\varphi = 51°07'$ $\lambda = 20°53'$

I	745.7	760.4	732.9	-4.6	0.0	-3.2	-2.8	1.0	-6.9	8.2	26	-14.2	4	-	-	-	-	-	-	6.6	7.3	7.0
II	742.6	759.6	725.4	-2.0	1.0	-0.7	-0.6	2.4	-3.8	11.6	28	-15.3	1	-	-	-	-	-	-	9.3	8.5	8.1
III	735.7	744.6	723.8	2.1	7.5	4.0	4.4	8.9	-0.1	16.7	21	- 5.4	7	-	-	-	-	-	-	7.4	7.3	5.5
IV	738.5	747.6	726.6	-	-	-	-	16.4	-	26.1	30	-	-	-	-	-	-	-	-	5.5	5.8	3.9
V	741.2	750.3	731.4	-	-	-	-	20.4	-	28.4	3	-	-	-	-	-	-	-	-	5.0	6.0	4.4
VI	738.8	748.0	729.5	-	-	-	-	21.8	-	27.1	26,30	-	-	-	-	-	-	-	-	4.8	6.6	4.8
VII	-	-	-	-	-	-	-	-	-	-	-	-	-	-	-	-	-	-	-	-	-	-
VIII	738.3	743.7	731.5	-	-	-	-	23.0	-	30.8	4	-	-	-	-	-	-	-	-	5.8	7.0	5.9
IX	743.0	749.4	728.5	-	-	-	-	20.5	-	26.4	1	-	-	-	-	-	-	-	-	5.4	5.8	3.6
X	740.1	754.3	721.8	6.5	13.6	8.4	9.2	14.8	4.9	23.8	3	- 2.1	19	-	-	-	-	-	-	7.0	6.8	5.1
XI	741.1	751.0	729.3	3.4	7.3	4.3	4.8	8.5	0.7	18.2	6	- 4.1	4	-	-	-	-	-	-	7.0	8.1	6.3
XII	740.0	751.0	728.2	-1.3	1.6	-0.6	-0.2	2.5	-2.6	12.5	15	-13.2	24	-	-	-	-	-	-	7.7	7.5	7.4
Rok	-	-	-	-	-	-	-	-	-	-	-	-15.3	1.II	-	-	-	-	-	-	-	-	-

Lublin – Bronowice

$H_s = 183\ m$ $H_b = 184{,}5\ m$

MIESIĄC	ŚREDNIA PRĘDKOŚĆ WIATRU m/s I	II	III	ROZKŁAD WIATRU % N	NE	E	SE	S	SW	W	NW	C	Opad R Suma	Max	Data	LICZBA DNI (n) Opad R ≥0.1 mm	≥1.0 mm	•	▲	≡	◐	●	Temperatura T Max<0°	Min<0°	Max≥25°
I	2.9	3.8	2.7	2.5	5	11.5	9	6	22	5.5	3.5	28	8.9	3.0	31	9	3	8	.	.	5	1	5	16	14	30	.
II	6.5	7.2	6.1	7	0.5	5	.	2	13.5	36.5	16.5	3	23.2	6.3	2	17	8	13	.	.	5	5	.	15	7	17	.
III	2.7	4.5	2.5	5	4	22	9	8.5	9	7.5	3	25	35.5	8.4	14	16	8	2	.	.	11	.	.	15	1	7	.
IV	3.6	7.3	3.2	1	3.5	34	11	9	4.5	5.5	8.5	13	32.2	16.8	19	7	6	.	.	1	2	1	5	8	.	5	3
V	3.8	6.8	4.1	5	4	25	6.5	2.5	6.5	18	12.5	13	28.9	16.9	15	8	6	.	.	5	.	4	4	5	.	.	13
VI	3.5	6.9	2.8	10	2	15	2	3.5	5	10	22.5	20	52.1	9.1	20	12	8	.	.	5	.	.	.	12	.	.	-
VII	4.9	6.1	3.9	15	1.5	4.5	2.5	2.5	2.5	14.5	39	11	222.9	41.2	15	22	19	.	1	5	2	.	.	16	.	.	10
VIII	2.4	4.2	2.3	6	5.5	9.5	8	5.5	4	7.5	25	22	79.5	34.8	14	10	10	.	.	4	3	2	2	13	.	.	9
IX	2.1	5.3	1.5	4.5	5	14.5	9	2	4.5	8	8.5	34	22.8	7.7	1	8	6	.	.	1	12	.	4	5	.	.	2
X	3.8	5.4	3.8	2	1	1.5	3	5	16.5	24.5	17.5	22	41.5	10.0	14	14	9	.	.	.	6	2	4	9	.	1	.
XI	4.3	6.3	4.8	4	.	3.5	14.5	11	7.5	17.5	29	3	53.1	9.3	1	17	12	2	.	.	5	3	2	14	.	9	.
XII	5.7	6.5	5.7	.	5	36.5	36	0.5	3	5	2	5	23.6	8.6	12	7	4	2	.	.	7	.	2	21	12	25	.
Rok	3.8	5.9	3.6	62	37	182.5	110.5	58	98.5	160	187.5	199	624.2	41.2	15.VII	147	99	27	1	21	58	18	28	153	34	94	-

Zemborzyce

$H_s = 180\ m$ $H_b = 181{,}0\ m$

I	3.0	3.6	2.0	3	11	5	9	4	31	3	9	18	7.1	2.6	18	8	3	7	.	.	3	1	5	15	13	30	.
II	5.1	7.0	4.4	3	2	3	4	1	21	30	19	1	11.4	2.3	6,23	9	4	6	.	.	4	3	.	17	8	18	.
III	2.9	4.8	1.7	5	4	17	12	11	18	5	15	6	47.8	18.2	14	12	8	1	.	2	8	.	1	15	2	13	.
IV	3.1	4.7	2.0	2	10	15	13	7	20	4	12	7	35.6	20.8	19	7	7	.	.	2	.	.	7	5	.	6	3
V	2.2	4.6	2.1	4	7	13	11	4	11	15	17	11	24.7	15.4	15	8	6	.	.	4	.	.	9	5	.	1	13
VI	2.3	4.2	1.3	12	7	6	.	1	21	3	22	18	46.5	8.8	8	10	9	.	.	3	.	.	4	5	.	.	6
VII	3.7	5.2	2.8	12	2	1	3	2	16	19	26	12	210.5	45.3	15	21	19	.	1	6	.	.	.	13	.	.	9
VIII	2.3	3.0	1.1	5	9	3	1	7	9	7	26	26	105.9	35.6	14	14	8	.	.	6	.	.	3	11	.	.	12
IX	1.5	3.5	0.6	8	12	7	3	5	8	7	9	31	25.1	7.4	1	8	6	.	.	1	5	.	8	7	.	.	1
X	2.8	4.7	3.0	5	1	.	.	4	50	9	8	16	44.6	11.7	14	10	9	.	.	.	6	2	5	10	.	4	-
XI	2.8	5.1	3.8	2	2	1	13	8	12	24	14	14	49.7	8.6	1	13	12	1	.	.	.	.	4	13	.	6	.
XII	1.9	2.6	1.9	.	7	33	24	9	6	4	2	8	15.9	6.4	3	4	4	1	.	.	4	.	4	18	12	21	.
Rok	2.8	4.4	2.2	61	74	104	93	63	223	130	179	168	624.8	45.3	15.VII	124	95	16	1	24	30	6	50	134	35	99	-

Chełm – Obłonie

$H_s = 193\ m$ $H_b = 195{,}5\ m$

I	-	-	-	-	-	-	-	-	-	-	-	-	-	-	-	-	-	-	-	-	-	-	-	-	-	-	-
II	5.7	6.4	5.5	6.5	1	.	4	6	11	34.5	20	1	8.5	3.4	23	9	2	3	.	.	9	6	2	13	10	18	.
III	2.3	3.1	2.4	3	3	18	21.5	11	13.5	7	9	7	53.0	17.3	19	12	9	2	1	1	11	.	2	12	2	-	.
IV	2.2	3.4	2.5	3	4	23	18	12.5	9.5	9	4	7	27.8	9.0	19	9	7	.	.	3	2	.	6	3	.	4	2
V	2.1	3.8	1.5	6	6	16	9	5.5	11	21.5	10	8	33.7	18.6	15	11	6	.	.	3	.	.	11	3	.	.	12
VI	2.0	3.1	1.3	9	1.5	14	8.5	3	15	9	18	12	43.5	11.4	5	9	8	.	1	1	.	.	7	3	.	.	7
VII	1.6	2.6	1.7	11.5	1	5.5	4	4.5	11	23.5	22	10	241.8	40.1	15	27	23	.	1	7	1	.	4	12	.	.	8
VIII	1.6	2.7	1.4	4.5	4.5	6.5	12	7	6.5	17	17	18	93.0	38.8	5	16	10	.	.	4	2	.	5	9	.	.	7
IX	2.4	3.6	2.1	8	4.5	12.5	15.5	7.5	5	15	9	13	18.9	6.1	6	6	5	.	.	1	6	.	9	6	.	.	1
X	-	-	-	-	-	-	-	-	-	-	-	-	-	-	-	-	-	-	-	-	-	-	-	-	-	-	-
XI	-	-	-	-	-	-	-	-	-	-	-	-	-	-	-	-	-	-	-	-	-	-	-	-	-	-	-
XII	-	-	-	-	-	-	-	-	-	-	-	-	-	-	-	-	-	-	-	-	-	-	-	-	-	-	.
Rok	-	-	-	-	-	-	-	-	-	-	-	-	-	40.1	15.VII	-	-	-	-	-	-	-	-	-	-	-	-

Skarżysko, wytwórnia

$H_s = 234\ m$ $H_b = 241{,}6\ m$

I	2.6	3.4	3.6	5	5.5	1	9	3.5	26	23	8	12	8.5	2.6	6	10	3	5	.	.	6	.	4	15	10	30	.
II	5.9	7.1	5.9	5.5	1	1	2	2	14	45.5	12	1	15.9	5.7	20	17	5	9	.	.	11	5	.	20	7	22	.
III	2.2	3.9	2.3	8	7.5	11.5	9.5	2.5	22.5	8.5	12	11	35.0	8.9	26	16	10	2	1	1	6	.	2	11	.	16	.
IV	2.8	4.2	2.5	3	7	12	17	6	14.5	20	4.5	6	31.4	9.2	24	12	7	1	.	4	2	.	5	4	.	-	3
V	3.0	4.8	2.4	8	4	7	10.5	3	9.5	33	13	5	31.9	7.5	18	12	8	.	1	3	.	.	5	5	.	-	11
VI	2.7	4.1	2.0	12	8.5	3.5	2.5	2.5	11.5	24.5	21	4	57.3	12.0	20	14	9	.	.	2	1	.	4	7	.	-	10
VII	-	-	-	-	-	-	-	-	-	-	-	-	-	-	-	-	-	-	-	-	-	-	-	-	.	-	-
VIII	2.1	3.5	2.2	6.5	7	2	2.5	5	18.5	30.5	11	10	94.6	16.8	14	18	13	.	.	5	3	.	.	11	.	-	10
IX	2.3	3.9	1.9	7.5	11.5	4	2.5	2	10	29.5	11	12	81.7	31.7	2	10	7	.	.	2	6	.	7	5	.	-	2
X	3.1	4.3	3.5	1.5	1.5	1	0.5	2.5	37.5	34.5	6	8	74.7	30.5	5	10	8	.	1	1	.	1	3	10	.	6	.
XI	3.9	4.4	3.7	4.5	.	3	8.5	12.5	14.5	32.5	13.5	1	56.2	16.5	12	17	12	3	.	.	1	.	2	15	.	13	.
XII	2.4	3.3	2.9	.	6.5	20.5	29	6.5	6.5	6	2	16	30.8	7.8	4	8	7	.	.	.	7	.	3	17	11	21	.
Rok	-	-	-	-	-	-	-	-	-	-	-	-	-	-	-	-	-	-	-	-	-	-	-	-	28	-	-

MIESIĄC	CIŚNIENIE P			TEMPERATURA T										ŚREDNIA PRĘŻNOŚĆ PARY e_m			ŚREDNIA WILGOTNOŚĆ WZGLĘDNA U_m			ŚREDNIE ZACHMURZENIE N_m		
	P_m	Max	Min	Średnia I	Średnia II	Średnia III	Średnia Dies	$\overline{Max}$	$\overline{Min}$	Max abs.	Data	Min abs.	Data	I	II	III	I	II	III	I	II	III
I	-	-	-	-5.6	-1.6	-5.0	-4.3	-	-	-	-	-	-	-	-	-	-	-	-	6.6	6.5	6.3
II	-	-	-	-2.2	0.7	-1.2	-1.0	-	-	-	-	-	-	-	-	-	-	-	-	8.2	7.3	8.1
III	-	-	-	4.2	8.7	4.9	5.7	-	-	-	-	-	-	-	-	-	-	-	-	7.3	6.5	5.7
IV	-	-	-	-	-	-	-	-	-	-	-	-	-	-	-	-	-	-	-	3.5	5.1	2.9
V	-	-	-	-	-	-	-	-	-	-	-	-	-	-	-	-	-	-	-	3.7	4.9	2.7
VI	-	-	-	-	-	-	-	-	-	-	-	-	-	-	-	-	-	-	-	4.7	6.9	3.7
VII	-	-	-	17.0	21.0	16.2	17.6	-	-	-	-	-	-	-	-	-	-	-	-	6.4	7.3	4.9
VIII	-	-	-	-	-	-	-	-	-	-	-	-	-	-	-	-	-	-	-	4.6	5.2	4.2
IX	-	-	-	-	-	-	-	-	-	-	-	-	-	-	-	-	-	-	-	3.5	5.1	2.6
X	-	-	-	7.7	13.6	8.8	9.7	-	-	-	-	-	-	-	-	-	-	-	-	4.2	5.2	3.7
XI	-	-	-	4.8	8.1	5.2	5.8	-	-	-	-	-	-	-	-	-	-	-	-	6.6	6.5	6.3
XII	-	-	-	-1.3	0.4	-1.2	-0.8	-	-	-	-	-	-	-	-	-	-	-	-	8.1	7.0	7.0
Rok	-	-	-	-	-	-	-	-	-	-	-	-	-	-	-	-	-	-	-	5.6	6.1	4.8

Kielce, post. lot.-met. $\varphi = 50°53'$ $\lambda = 20°38'$

I	742.2	756.8	769.0	-4.1	-0.7	-3.2	-2.8	0.2	-5.9	8.3	19	-12.8	4	-	-	-	-	-	-	7.9	7.9	6.3
II	739.5	756.1	722.7	-2.1	0.7	-0.7	-0.7	1.6	-3.4	9.3	28	-12.7	22	-	-	-	-	-	-	9.5	9.0	8.7
III	732.7	740.7	720.7	2.9	7.9	4.9	5.2	8.8	2.0	15.5	21	- 2.1	7	-	-	-	-	-	-	8.8	8.4	8.0
IV	735.1	743.7	723.6	7.9	15.2	10.0	10.8	16.4	5.7	26.0	30	- 3.0	3	-	-	-	-	-	-	7.1	7.8	4.3
V	737.9	746.6	729.0	12.6	19.1	13.9	14.9	20.2	9.4	27.7	3	1.3	16	-	-	-	-	-	-	6.1	7.7	4.7
VI	735.6	744.4	726.4	15.1	19.9	16.0	16.8	21.7	10.8	26.4	28	4.3	17	-	-	-	-	-	-	6.6	8.8	7.0
VII	733.4	737.9	728.4	16.1	20.7	17.0	17.7	22.2	13.4	30.7	22	9.5	31	-	-	-	-	-	-	8.3	8.7	6.9
VIII	735.1	740.2	728.1	15.2	21.6	16.4	17.4	22.9	12.9	30.1	4	8.2	21	11.7	11.7	12.0	91	82	86	6.5	8.1	4.4
IX	739.7	745.9	725.5	12.2	19.7	14.1	15.0	20.6	10.7	25.3	11	5.3	30	9.9	10.2	10.3	92	81	86	6.1	7.7	3.6
X	737.1	750.9	718.9	6.9	13.0	9.1	9.5	13.9	5.8	23.8	3	- 1.5	19	7.3	7.8	7.9	95	70	90	8.0	7.7	4.6
XI	737.8	747.5	726.2	4.0	7.0	4.6	5.0	8.2	2.3	16.2	6	- 3.7	4	5.7	6.2	5.9	92	81	92	8.2	8.9	5.6
XII	736.5	748.3	725.2	-0.4	1.8	0.0	0.4	-	-1.5	-	-	-11.3	31	4.4	4.8	4.5	93	87	93	8.4	8.6	7.7
Rok	736.9	756.8	718.9	7.2	12.2	8.5	9.1	-	3.2	30.7	22.VII	-12.8	4.I	-	-	-	-	-	-	7.6	8.3	6.0

Kielce, gimnazjum $\varphi = 50°52'$ $\lambda = 20°38'$

I	-	-	-	-4.3	-0.8	-3.3	-2.9	0.4	-6.1	7.6	19	-13.1	4	-	-	-	-	-	-	6.5	7.0	5.6
II	-	-	-	-2.2	0.6	-0.9	-0.8	1.6	-4.1	9.2	28	-15.5	22	-	-	-	-	-	-	9.0	8.0	7.1
III	-	-	-	2.9	8.1	4.9	5.2	9.2	1.8	16.2	21	- 2.3	7	5.4	5.9	5.9	94	74	90	7.2	6.9	6.2
IV	-	-	-	8.2	15.2	9.8	10.8	16.7	5.6	26.1	30	- 3.1	3	-	-	-	-	-	-	5.2	5.0	3.9
V	-	-	-	13.1	19.2	13.9	15.0	20.4	9.4	27.7	3	1.5	16	8.3	8.1	8.5	74	51	73	4.3	5.2	3.3
VI	-	-	-	15.9	20.1	15.8	16.9	22.0	10.9	26.1	26	5.6	17	-	-	-	-	-	-	4.2	6.2	4.9
VII	-	-	-	16.4	20.8	16.7	17.6	22.4	13.4	31.5	22	10.2	31	11.3	11.6	12.3	82	66	82	6.8	7.2	6.1
VIII	-	-	-	15.5	22.0	16.7	17.7	23.3	13.1	30.1	4	8.4	21	11.8	12.2	12.1	88	63	86	5.2	6.5	5.1
IX	-	-	-	13.0	20.0	14.3	15.4	21.3	10.6	27.6	28	5.0	29	-	-	-	-	-	-	-	-	-
X	-	-	-	7.1	13.3	9.3	9.8	14.4	5.9	24.3	3	- 1.4	19	7.3	8.0	8.0	93	69	89	6.7	6.3	4.4
XI	-	-	-	4.0	7.1	4.6	5.1	8.2	2.4	16.4	6	- 3.2	4	5.6	6.3	5.8	91	83	90	7.4	7.9	3.2
XII	-	-	-	-0.9	1.2	-0.4	-0.1	1.8	-1.7	11.3	15	-10.7	30	4.2	4.7	4.4	93	92	95	7.9	7.6	7.3
Rok	-	-	-	7.4	12.2	8.4	9.1	13.5	5.1	31.5	22.VII	-15.5	22.II	-	-	-	-	-	-	-	-	-

Święty Krzyż $\varphi = 50°51'$ $\lambda = 20°03'$

I	-	-	-	-	-	-	-	-	-	-	-	-	-	-	-	-	-	-	-	-	-	-
II	-	-	-	-3.4	-2.0	-2.7	-2.7	-0.6	-	6.5	28	-	-	-	-	-	-	-	-	8.6	7.5	6.4
III	-	-	-	2.0	4.3	2.7	3.0	6.1	0.4	13.2	21	- 4.0	7	-	-	-	-	-	-	8.0	6.8	5.6
IV	-	-	-	8.0	12.3	8.1	9.1	13.9	4.6	24.4	27	- 5.1	3	-	-	-	-	-	-	5.5	4.8	2.9
V	-	-	-	12.3	16.6	11.8	13.1	18.3	-	26.0	3	-	-	-	-	-	-	-	-	4.3	3.9	3.2
VI	-	-	-	13.4	17.1	14.0	14.6	19.0	-	23.0	3,20, 29	-	-	-	-	-	-	-	-	4.0	5.1	4.3
VII	-	-	-	14.5	17.7	15.1	15.6	19.3	12.1	27.6	22	6.5	6	-	-	-	-	-	-	6.9	6.8	5.8
VIII	-	-	-	14.9	18.8	15.6	16.2	20.4	12.5	27.3	4	8.3	6	-	-	-	-	-	-	5.5	6.9	5.4
IX	-	-	-	12.4	17.2	13.3	14.0	17.8	10.9	23.3	1	7.5	26	-	-	-	-	-	-	5.1	5.4	3.0
X	-	-	-	6.8	10.7	8.1	8.4	11.6	5.5	21.9	3	- 2.1	19	-	-	-	-	-	-	7.8	6.0	4.5
XI	-	-	-	2.9	4.3	2.8	3.2	5.6	0.8	13.0	6	- 3.7	25	-	-	-	-	-	-	8.5	7.6	6.3
XII	-	-	-	-1.9	-0.7	-2.0	-1.6	0.4	-3.7	8.4	17	-12.4	31	-	-	-	-	-	-	8.1	7.9	7.9
Rok	-	-	-	-	-	-	-	-	-	27.6	22.VII	-	-	-	-	-	-	-	-	-	-	-

Mitków

$H_s = 227\ m$

1934

Miesiąc	Średnia prędkość wiatru v_m I	II	III	Rozkład wiatru n_0 N	NE	E	SE	S	SW	W	NW	C	Opad R Suma	Max	Data	Liczba dni (n) Opad R ≥0.1 All	≥1.0 All	*	▲	≡	≡	◐	◑	Temperatura T Max<0°	Max<0°	Max≥25°
I	-	-	-	-	-	-	-	-	-	-	-	-	12.7	2.6	18	9	6	8	.	.	-	-	7	16	-	-	-
II	-	-	-	-	-	-	-	-	-	-	-	-	19.1	4.2	22	13	7	9	.	.	-	-	1	18	-	-	-
III	-	-	-	-	-	-	-	-	-	-	-	-	16.0	3.8	11	8	5	2	.	.	-	-	2	9	-	-	-
IV	-	-	-	-	-	-	-	-	-	-	-	-	19.5	7.0	17	6	5	.	.	2	-	-	9	3	-	-	-
V	-	-	-	-	-	-	-	-	-	-	-	-	29.6	13.6	15	10	5	.	1	2	-	-	10	4	-	-	-
VI	-	-	-	-	-	-	-	-	-	-	-	-	85.5	16.8	5	15	14	.	1	7	-	-	5	4	-	-	-
VII	-	-	-	-	-	-	-	-	-	-	-	-	267.0	74.0	15	23	20	.	.	5	-	-	2	9	-	-	-
VIII	-	-	-	-	-	-	-	-	-	-	-	-	68.4	15.0	14	14	11	.	.	4	-	-	7	4	-	-	-
IX	-	-	-	-	-	-	-	-	-	-	-	-	49.3	16.0	5	10	9	.	.	2	-	-	13	4	-	-	-
X	-	-	-	-	-	-	-	-	-	-	-	-	45.6	17.5	12	10	9	.	.	.	-	-	12	8	-	-	-
XI	-	-	-	-	-	-	-	-	-	-	-	-	70.1	13.8	20	15	13	4	.	.	-	-	5	12	-	-	-
XII	-	-	-	-	-	-	-	-	-	-	-	-	23.1	9.8	4	6	4	2	.	.	-	-	4	18	-	-	-
Rok	-	-	-	-	-	-	-	-	-	-	-	-	705.9	74.0	15.VII	139	108	25	2	22	-	-	77	109	-	-	-

Kielce, post. lot.-met.

$H_s = 282\ m$ $H_b = 283{,}5\ m$

I	1.2	1.8	1.6	4	5.5	8	9	4	2.5	9	8	43	17.5	5.4	18	13	5	11	.	.	11	.	5	8	14	30	.
II	4.2	4.6	4.7	3	3	2	3	2	0.5	41	19.5	10	35.2	10.7	20	17	10	12	.	.	19	1	.	23	7	20	.
III	2.1	3.3	2.7	7.5	7.5	20.5	9	9	2.5	9	7	21	28.6	9.2	26	13	8	3	.	.	11	.	.	19	.	8	.
IV	2.3	3.9	2.7	1.5	4.5	21.5	14.5	4.5	2	10	6.5	25	45.0	16.1	19	12	8	.	.	4	3	1	3	9	.	6	2
V	1.8	4.3	1.8	8	2.5	16.5	9	2.5	3	17.5	10	24	35.7	9.9	18	10	9	.	1	2	3	1	3	9	.	.	11
VI	1.8	3.6	1.4	8.5	4	10	1.5	3.5	3	10	19.5	30	60.5	16.0	6	15	11	.	.	4	3	.	1	16	.	.	8
VII	2.4	4.9	1.8	8.5	1.5	4.5	2.5	3.5	1.5	21	26	24	131.4	21.6	24	20	14	.	1	4	1	.	.	15	.	.	7
VIII	1.3	3.4	1.6	4.5	7	10	5	4	2	11.5	13	36	123.5	25.4	14	17	15	.	1	6	6	.	.	9	.	.	9
IX	1.5	4.0	1.3	6	13.5	15	4	5	1.5	9.5	9.5	26	69.1	23.5	8	10	8	.	.	.	4	1	4	8	.	.	2
X	2.5	4.1	1.8	4	2.5	3.5	6	11	15.5	17.5	11	22	70.7	19.9	12	11	8	.	.	2	8	.	2	12	.	1	.
XI	3.6	4.2	2.8	1.5	2	12.5	13.5	4	4	21.5	23	8	69.4	20.6	12	17	12	4	.	.	4	.	1	13	.	6	.
XII	3.3	3.6	3.5	.	1.5	47.5	22.5	1.5	2	2.5	2.5	13	44.5	15.0	6	10	7	1	.	.	11	.	1	22	-	19	.
Rok	2.3	3.8	2.3	57	55	171.5	99.5	54.5	40	180	155.5	282	731.1	25.4	14.VIII	165	115	31	3	22	84	4	20	163	-	90	39

Kielce, gimnazjum

$H_s = 276\ m$

I	1.1	1.1	1.1	.	2	4	7	2	7	5	9	57	14.5	4.4	18	10	3	6	.	.	11	.	7	14	13	30	.
II	2.6	2.8	3.1	2	.	3	5	1	3	12	33	25	29.4	8.0	21	15	9	7	1	.	7	.	.	18	7	20	.
III	-	-	-	-	-	-	-	-	-	-	-	-	27.4	9.4	26	12	7	3	.	.	11	-	1	10	.	7	.
IV	-	-	-	-	-	-	-	-	-	-	-	-	42.0	15.8	19	9	6	.	.	3	2	-	7	7	.	5	2
V	1.2	2.7	1.4	2	.	16	11	3	2	10	10	39	36.0	11.4	18	10	8	.	1	1	2	.	10	6	.	.	11
VI	-	-	-	-	-	-	-	-	-	-	-	-	71.8	16.3	6	14	12	.	.	3	.	-	8	6	.	.	8
VII	-	-	-	-	-	-	-	-	-	-	-	-	151.2	25.0	22	17	12	.	1	7	.	-	3	14	.	.	9
VIII	-	-	-	-	-	-	-	-	-	-	-	-	102.0	21.2	14	19	14	.	.	5	3	-	4	9	.	.	13
IX	-	-	-	-	-	-	-	-	-	-	-	-	63.7	22.6	8	9	8	.	.	1	7	-	-	-	.	.	3
X	1.2	2.8	1.9	3	2	3	4	9	8	15	14	35	70.6	21.2	12	11	8	.	.	1	7	.	4	9	.	1	.
XI	2.3	2.9	2.2	3	2	14	7	5	2	10	26	21	71.5	20.8	12	15	12	2	.	.	4	.	4	13	.	5	.
XII	2.6	2.7	2.3	.	9	28	23	1	.	2	11	19	-	-	-	-	-	-	-	.	5	.	4	19	12	20	.
Rok	-	-	-	-	-	-	-	-	-	-	-	-	-	25.0	22.VII	-	-	-	-	21	59	-	-	-	32	88	46

Święty Krzyż

$H_s = 575\ m$

I	-	-	-	-	-	-	-	-	-	-	-	-	-	-	-	-	-	-	-	-	-	-	-	-	-	-	.
II	5.4	5.3	4.9	11	4	.	5	13	16	11	12	12	38.5	8.8	21	16	13	14	.	.	16	8	2	15	15	-	.
III	3.5	2.8	3.7	10	12	6	21	25	3	2	4	10	47.7	13.3	26	15	8	6	.	1	20	.	4	13	3	14	.
IV	2.8	2.2	3.6	3	11	8	14	30	2	7	2	13	41.1	25.0	19	9	8	2	.	3	2	.	8	6	.	8	.
V	2.8	3.3	3.6	8	9	9	12	13	10	15	2	15	44.6	12.8	18	13	6	1	1	3	3	.	14	6	.	-	1
VI	2.0	3.3	2.2	19	10	3	8	13	11	5	3	18	91.8	24.4	5	14	12	.	1	4	5	1	12	9	.	-	.
VII	4.2	5.2	5.6	15	6	.	10	3	17	16	23	3	223.5	60.5	16	21	18	.	.	3	11	6	3	13	.	.	3
VIII	3.5	3.5	4.1	6	16	1	23	4	12	13	16	2	92.2	32.2	15	17	11	.	.	4	13	2	4	10	.	.	3
IX	3.9	4.6	4.9	14	20	11	22	4	6	11	2	.	91.0	34.5	2	9	7	.	.	1	9	.	10	5	.	.	.
X	5.[illegible]	[illegible].0	6.5	10	10	1	6	22	27	11	5	1	81.4	20.5	12	11	9	.	.	.	18	6	4	12	.	2	.
XI	6.8	6.6	6.5	7	4	.	23	6	15	20	14	1	69.9	15.8	1	17	13	4	.	.	20	5	.	14	1	15	.
XII	4.6	4.6	5.0	1	6	2	66	7	7	4	.	.	47.8	14.5	3	9	7	1	.	.	25	2	1	18	13	24	.
Rok	-	-	-	-	-	-	-	-	-	-	-	-	-	60.5	16.VII	-	-	-	-	-	-	-	-	-	-	-	7

Częstochowa $\varphi = 50°49'$ $\lambda = 19°07'$ 1934

MIESIĄC	CIŚNIENIE P			TEMPERATURA T										ŚREDNIA PRĘŻNOŚĆ PARY e_m			ŚREDNIA WILGOTNOŚĆ WZGLĘDNA U_m			ŚREDNIE ZACHMURZENIE N_m		
	P_m	Max	Min	Średnia I	Średnia II	Średnia III	Średnia Dies	Max	Min	Max abs.	Data	Min abs.	Data	I	II	III	I	II	III	I	II	III
I	744.8	759.8	731.2	-2.6	0.3	-1.6	-1.4	1.4	-4.1	7.7	19	- 9.4	13	3.5	4.2	3.7	91	89	90	8.8	7.6	7.0
II	743.0	760.4	727.5	-1.4	2.2	-0.1	0.2	3.4	-2.9	14.1	28	-14.1	1	3.6	4.1	3.7	83	75	80	8.8	8.1	8.3
III	734.9	743.3	722.8	3.1	8.1	4.9	5.2	9.8	1.9	17.9	21	- 1.6	9, 11,28	4.6	4.9	4.6	81	62	72	8.4	8.6	6.7
IV	737.2	745.6	725.3	8.3	15.2	11.3	11.5	17.1	5.4	27.4	18	- 3.8	3	6.3	7.2	6.9	74	55	67	6.0	6.5	6.5
V	740.5	750.3	731.1	12.8	19.2	14.4	15.2	21.0	8.8	28.8	3	1.8	16	7.7	8.6	7.5	69	52	61	6.3	6.6	5.8
VI	738.4	747.1	729.1	15.2	20.9	16.5	17.3	22.8	11.4	29.8	20	6.3	7	-	-	-	-	-	-	5.7	6.1	6.3
VII	736.6	741.4	731.7	16.0	20.9	18.0	18.2	23.8	13.2	32.7	21	10.1	5,28	-	-	-	-	-	-	7.8	8.1	7.1
VIII	737.7	743.1	729.4	15.6	21.6	17.8	18.2	24.2	12.5	32.9	4	7.9	21	-	-	-	-	-	-	7.1	8.0	7.1
IX	742.3	748.3	727.1	11.8	20.2	14.7	15.4	21.5	9.9	25.4	18	4.9	30	-	-	-	-	-	-	5.2	5.3	4.0
X	739.5	753.1	720.9	7.2	13.4	9.1	9.7	14.9	5.5	24.0	3	- 2.1	19	-	-	-	-	-	-	7.0	6.3	5.8
XI	740.4	750.8	727.7	4.2	7.2	5.4	5.6	8.9	2.1	18.9	6	- 4.4	4	5.5	5.9	5.8	86	78	84	9.9	8.8	8.3
XII	738.2	751.3	726.3	1.9	3.7	2.6	2.7	4.9	0.4	13.0	15	- 5.7	24,29	5.0	5.5	5.3	93	89	92	9.8	9.2	9.7
Rok	739.5	760.4	720.9	7.7	12.8	9.4	9.8	14.5	5.4	32.9	4.VIII	-14.1	1.II	-	-	-	-	-	-	7.6	7.4	6.9

Zdanów $\varphi = 50°43'$ $\lambda = 21°33'$

I	746.4	760.5	734.9	-5.1	-2.2	-4.1	-3.9	- 0.7	-7.5	3.5	16	-15.3	4	-	-	-	-	-	-	7.4	6.3	7.0
II	743.2	759.4	727.6	-2.2	0.3	-0.9	-0.9	1.9	-3.5	10.3	28	-10.8	22	3.8	4.2	4.1	93	88	92	8.4	7.4	7.8
III	736.5	745.0	725.4	2.9	7.4	4.4	4.8	8.8	1.8	16.0	21	- 2.9	7	5.4	6.1	5.7	94	79	91	7.0	6.9	5.4
IV	739.2	748.0	728.4	8.2	15.2	9.3	10.5	16.6	5.3	27.6	26	- 3.1	3	7.1	7.8	7.5	82	59	82	5.1	5.3	3.2
V	741.8	750.0	733.1	12.8	19.0	12.5	14.2	20.5	8.4	28.3	14	0.9	25	-	-	-	-	-	-	4.0	5.2	2.8
VI	739.3	748.2	730.2	15.4	20.0	13.9	15.8	21.9	10.0	26.8	3	4.9	17	-	-	-	-	-	-	4.1	5.8	4.9
VII	737.0	740.9	732.7	16.3	20.1	16.1	17.2	21.9	13.0	29.8	22	9.2	4	-	-	-	-	-	-	6.9	7.6	6.6
VIII	739.0	743.6	732.5	15.8	21.0	16.5	17.4	22.7	13.1	29.4	4	9.3	31	-	-	-	-	-	-	4.9	6.5	4.8
IX	743.5	749.4	730.3	12.6	19.2	13.9	14.9	20.1	10.6	26.3	1	4.7	27	-	-	-	-	-	-	5.0	4.6	3.2
X	741.2	753.2	723.4	6.5	13.2	8.7	9.3	14.2	5.2	22.9	3	- 1.8	18	-	-	-	-	-	-	7.3	6.0	4.6
XI	-	-	-	3.5	7.1	4.1	4.7	8.2	1.7	15.8	6	- 2.4	4	5.6	6.2	5.7	93	81	91	6.9	6.6	5.0
XII	-	-	-	-1.4	0.5	-1.1	-0.8	1.3	-2.7	10.9	15	-11.8	31	4.1	4.5	4.2	93	91	93	7.4	7.4	8.0
Rok	-	-	-	7.1	11.8	7.8	8.6	13.1	4.6	29.8	22.VII	-15.3	4.I	-	-	-	-	-	-	6.2	6.3	5.3

Busko-Zdrój $\varphi = 50°27'$ $\lambda = 20°43'$

I	-	-	-	-3.6	-0.3	-2.7	-2.3	0.6	-5.5	6.4	19	-12.7	4	-	-	-	-	-	-	7.5	6.0	7.0
II	-	-	-	-1.5	1.4	-0.3	-0.2	2.5	-3.2	9.8	28	-11.5	1	3.8	4.3	4.2	90	84	90	9.0	7.9	8.3
III	-	-	-	3.3	8.4	5.6	5.7	10.1	2.4	17.3	21	- 1.9	7	5.3	5.8	6.1	91	71	88	7.9	7.1	7.6
IV	-	-	-	8.2	15.8	10.5	11.3	17.4	5.9	26.9	26	- 2.9	7	6.8	7.6	7.5	81	54	76	5.4	5.4	5.4
V	-	-	-	12.9	19.5	14.0	15.1	21.2	9.0	28.5	14	0.5	16	8.5	9.2	9.0	76	55	76	4.6	6.0	5.1
VI	-	-	-	14.7	20.2	15.7	16.6	22.0	10.7	27.2	3	4.0	1	10.1	11.0	11.0	80	64	82	5.0	5.8	5.9
VII	-	-	-	-	-	-	-	-	-	-	-	-	-	-	-	-	-	-	-	-	-	-
VIII	-	-	-	-	-	-	-	-	-	-	-	-	-	-	-	-	-	-	-	-	-	-
IX	-	-	-	-	-	-	-	-	-	-	-	-	-	-	-	-	-	-	-	-	-	-
X	-	-	-	-	-	-	-	-	-	-	-	-	-	-	-	-	-	-	-	-	-	-
XI	-	-	-	4.5	7.9	4.8	5.5	8.9	2.5	17.1	6	- 4.1	4	-	-	-	-	-	-	7.5	6.9	6.7
XII	-	-	-	0.4	2.4	0.6	1.0	3.1	-1.0	12.1	15	-10.0	30,31	4.4	4.9	4.7	90	87	94	8.5	7.6	8.2
Rok	-	-	-	-	-	-	-	-	-	-	-	-12.7	4.I	-	-	-	-	-	-	-	-	-

Tomaszów Lubelski $\varphi = 50°26'$ $\lambda = 23°25'$

I	744.1	758.9	732.9	-5.4	-2.2	-4.9	-4.4	-0.8	-8.2	4.9	19	-16.0	4	-	-	-	-	-	-	7.6	6.6	6.6
II	740.1	755.5	725.3	-2.7	-0.5	-1.4	-1.5	0.9	-4.2	7.8	26	-12.6	16	-	-	-	-	-	-	9.5	7.9	8.6
III	734.6	743.0	722.7	2.7	7.3	4.4	4.7	8.6	1.1	15.9	26	- 3.8	7	5.1	5.7	5.8	90	76	91	8.3	7.2	5.8
IV	737.3	746.3	729.1	7.7	14.5	10.3	10.7	16.2	5.0	27.2	26	- 3.7	3	6.3	7.0	7.5	78	56	77	5.0	5.4	4.1
V	739.5	747.2	731.6	12.5	19.1	13.6	14.7	20.6	8.3	28.4	3	2.3	28	8.0	8.3	8.3	73	51	71	3.5	5.3	4.1
VI	736.7	746.0	728.0	14.6	19.7	15.4	16.3	21.8	9.0	26.8	22,26	3.3	17	9.6	10.0	10.5	77	59	80	5.1	6.7	6.0
VII	734.0	737.2	730.7	16.0	20.1	16.7	17.4	21.5	13.8	28.4	22	10.7	1	11.7	12.5	12.7	85	72	89	6.7	7.2	7.2
VIII	736.5	741.3	729.6	15.8	21.0	17.7	18.0	22.7	13.5	28.8	4	10.0	14	11.9	12.6	12.9	88	68	85	5.2	7.0	5.4
IX	741.1	747.3	730.1	11.5	18.5	14.0	14.5	19.7	9.8	27.0	1	3.9	27,30	9.1	11.1	10.6	88	70	88	4.7	5.0	3.5
X	738.8	751.1	721.7	7.0	13.1	9.1	9.6	14.0	5.7	23.0	4	- 1.7	18	7.0	8.1	7.7	90	71	88	6.1	[illegible]	4.4
XI	739.5	749.6	727.7	3.7	7.4	4.6	5.1	8.5	1.8	17.7	6	- 4.2	4	5.3	6.3	5.8	91	81	90	7.0	7.1	6.3
XII	739.6	748.3	729.9	-2.7	-0.9	-2.0	-1.9	0.2	-3.9	8.0	15,16	-12.9	31	3.8	4.0	3.9	94	90	92	8.4	7.3	7.7
Rok	738.5	758.9	721.7	6.7	11.4	8.1	8.6	12.8	4.3	28.8	4.VIII	-16.0	4.I	-	-	-	-	-	-	6.4	6.5	5.8

Częstochowa

$H_s = 259\ m$ $H_b = 260{,}9\ m$

1934

MIESIĄC	ŚREDNIA PRĘDKOŚĆ WIATRU V_m			ROZKŁAD WIATRU n_0									Opad R			LICZBA DNI (n)											
																Opad R									Temperatura T		
	I	II	III	N	NE	E	SE	S	SW	W	NW	C	Suma	Max	Data	$\geq 0{,}1$ Ali	$\geq 1{,}0$ Ali	•	▲	≤ 10	≡	↑	◐	●	$\delta_{Max} < 0$	$\delta_{Min} < 0$	$\delta_{Max} \geq 25°$
I	1.5	1.5	0.8	2.5	6	.	6	13.5	17.5	6	9.5	32	14.6	3.5	13	9	5	8	.	.	2	.	3	20	7	29	.
II	3.5	3.1	2.8	6	.	.	4.5	1.5	22	26	15	9	27.1	5.1	22	15	8	9	.	1	8	.	.	20	6	20	.
III	1.3	2.1	1.3	4.5	10.5	8.5	2	4	15	7	15.5	26	57.1	25.8	13	16	8	4	.	.	7	.	1	19	.	7	.
IV	1.7	3.0	1.9	2	6	18	1.5	8	8	13	8.5	25	30.2	8.3	25	11	8	.	.	2	3	.	2	10	.	5	3
V	1.8	2.6	1.3	8	1	5	7	2	10	24	12	24	58.3	16.7	1	13	10	.	1	2	.	.	3	11	.	.	10
VI	0.7	2.4	0.8	7.5	1.5	1.5	0.5	1.5	5.5	14	11	47	54.6	14.4	20	11	10	.	.	3	2	.	5	12	.	.	10
VII	2.1	5.2	0.6	10	.	1	.	1	6	22.5	12.5	40	113.5	37.0	1	15	14	.	.	4	2	2	1	17	.	.	11
VIII	0.8	1.9	1.0	11	1	1.5	1.5	5	11	12.5	5.5	44	68.0	24.4	31	15	8	.	.	4	3	.	.	15	.	.	13
IX	0.6	1.9	0.7	3.5	8	2	1	1	6	18	7.5	43	44.5	35.7	2	9	4	.	.	.	7	.	10	7	.	.	3
X	1.5	2.9	1.2	.	1	.	.	20	23.5	14.5	7	27	50.4	17.6	14	12	7	.	.	1	5	.	5	12	.	1	.
XI	2.4	3.3	1.6	.	.	1	6	12	11.5	25.5	7	27	37.3	7.9	12	18	10	4	.	.	6	.	.	25	.	7	.
XII	1.1	1.6	1.3	.	.	23	28	9	6.5	3.5	1	22	40.1	5.9	30	21	12	7	.	.	7	.	.	28	6	16	.
Rok	1.6	2.6	1.3	55	35	61.5	58	78.5	142.5	186.5	112	366	595.7	37.0	1.VII	165	104	32	1	17	52	2	30	196	19	85	50

Zdanów

$H_s = 239\ m$ $H_b = 241{,}0\ ?m$

I	1.9	2.0	2.0	9.5	2.5	3.5	6	7	8	13.5	12	31	17.4	4.5	27	10	5	10	.	.	7	.	5	14	14	30	.
II	5.6	6.0	5.3	8.5	.	.	2	4	11	31	18.5	9	19.8	4.3	20	17	7	13	.	2	2	3	.	17	7	21	.
III	1.9	2.7	1.5	12.5	9.5	11.5	1.5	6.5	7	14	9.5	21	48.0	18.2	14	14	6	2	.	.	10	.	2	10	.	10	.
IV	2.4	3.5	2.0	7.5	7	21	8.5	11	4.5	11	6.5	13	23.4	10.0	17	7	4	.	.	2	.	.	4	3	.	5	3
V	3.0	4.4	1.7	10	4.5	18.5	5	2	4	17	21	11	43.2	11.5	18	11	6	.	.	.	1	.	7	2	.	.	10
VI	2.3	3.1	1.1	17.5	11.5	3	.	1	4	22	16	15	97.0	24.0	28	14	12	.	1	2	.	.	7	4	.	.	4
VII	4.8	5.9	2.9	6	2	3	1.5	1	8	31.5	33	7	235.9	72.3	16	20	16	.	.	?	.	.	2	12	.	.	8
VIII	2.3	3.5	2.2	13	5.5	3.5	5.5	7.5	6.5	16.5	14	21	100.9	32.3	14	15	14	.	.	2	2	.	4	10	.	.	9
IX	2.4	3.1	1.6	16.5	13	5.5	7.5	3	2	2.5	18	22	43.7	9.8	2	10	7	.	.	1	3	.	14	5	.	.	1
X	3.1	5.3	3.1	5	1	.	3.5	15	23	18.5	12	15	54.2	17.6	5	9	8	.	.	.	8	1	3	8	.	2	.
XI	4.1	6.2	4.4	5	.	2	17	8.5	6	27	20.5	4	65.4	15.1	1	15	13	.	.	.	2	.	5	12	.	8	.
XII	3.7	4.4	4.4	.	4	35	36	4	3	7	.	4	27.0	7.8	6	7	6	.	.	.	7	.	2	19	13	20	.
Rok	3.1	4.2	2.7	111	60.5	106.5	94	70.5	87	211.5	181	173	775.9	72.3	16.VII	149	104	25	1	9?	42	4	55	116	34	96	35

Busko-Zdrój

$H_s = 241\ ?m$

I	1.0	1.7	1.2	0.5	7.5	12.5	13.5	3	3	6	2	45	12.1	3.1	18	7	4	6	.	.	4	1	4	15	10	29	.
II	3.7	4.7	2.5	0.5	.	3	4	2	7	38.5	12	17	29.0	11.6	20	13	8	9	.	.	2	3	.	17	8	20	.
III	1.5	3.1	1.5	1	6	19	15.5	3.5	5.5	4.5	6	32	31.3	14.1	14	13	6	3	.	.	7	.	.	14	.	6	.
IV	2.2	4.2	2.4	1.5	1	23.5	17.5	6.5	5.5	4	4.5	26	18.3	6.3	17	8	5	.	.	1	.	2	4	4	.	3	6
V	1.1	2.7	0.8	.	.	7.5	14.5	.	1	21	4	45	36.7	19.0	18	10	5	.	.	2	.	.	5	6	.	.	12
VI	0.6	1.5	0.5	1	2	8	.	0.5	1.5	16	8	53	87.4	18.7	20	16	14	.	.	2	.	.	4	8	.	.	8
VII	-	-	-	-	-	-	-	-	-	-	-	-	-	-	-	-	-	-	-	-	-	-	-	-	-	-	-
VIII	-	-	-	-	-	-	-	-	-	-	-	-	-	-	-	-	-	-	-	-	-	-	-	-	-	-	-
IX	-	-	-	-	-	-	-	-	-	-	-	-	-	-	-	-	-	-	-	-	-	-	-	-	-	-	-
X	-	-	-	-	-	-	-	-	-	-	-	-	-	-	-	-	-	-	-	-	-	-	-	-	-	-	-
XI	2.7	4.0	2.6	1.5	1	12	12	3	2	25	15.5	18	60.4	16.0	12	16	10	2	1	.	.	.	.	14	.	6	.
XII	1.9	3.3	2.5	.	4	47	16.5	3	1.5	2	.	19	13.7	4.4	3	6	4	.	.	.	9	.	1	21	11	18	.
Rok	-	-	-	-	-	-	-	-	-	-	-	-	-	-	-	-	-	-	-	-	-	-	-	-	-	-	-

Tomaszów Lubelski

$H_s = 271\ m$ $H_b = 272{,}9\ m$

I	2.4	2.9	1.8	3	4	.	26	13	5	13	6	23	6.4	2.0	4	7	4	7	.	.	10	.	5	18	17	29	.
II	6.4	7.0	4.7	11	.	.	4	2	9.5	36	18.5	3	16.6	3.0	20	15	10	11	.	.	8	4	.	20	12	24	.
III	2.4	4.2	1.3	6	.	7.5	20.5	13	12	3	5	26	27.2	6.0	14	13	10	4	.	1	12	2	3	13	3	9	.
IV	2.0	5.0	1.0	3	7	10	14.5	17.5	4	7	2	25	19.6	6.0	8,17	7	6	1	.	2	5	1	7	6	.	6	2
V	1.8	5.1	2.1	6.5	5.5	8	14	7	6	10	18	18	22.6	7.0	28	9	5	.	1	3	1	3	9	5	.	.	12
VI	2.1	4.0	1.0	14	4	4	4	8	7	6.5	14.5	28	50.8	15.0	15	11	9	.	.	2	1	1	3	7	.	.	3
VII	2.8	3.7	1.4	14.5	5.5	1	5	2	7	23.5	21.5	13	186.5	22.0	25	21	20	.	.	3	1	.	2	14	.	.	6
VIII	0.9	2.2	0.6	6	7	4	1	7.5	9.5	16	11	31	62.4	20.0	14	14	10	.	.	5	13	.	2	7	.	.	7
IX	1.2	3.1	0.8	9.5	6.5	11	10	6	6	9	7	25	39.6	8.0	5	12	11	.	.	3	8	.	13	8	.	.	1
X	2.7	3.5	1.8	3.5	1	1	1	13	13.5	26	8	26	51.2	18.0	14	12	8	.	.	.	7	1	8	11	.	2	.
XI	2.8	3.7	2.4	4	.	.	8.5	17.5	7	21.5	15.5	16	60.4	-	-	16	12	1	.	.	9	1	4	16	.	7	.
XII	3.2	3.0	2.3	.	.	10	50	6	1	6	4	16	19.4	8.8	4	8	5	3	.	.	8	.	3	20	15	24	.
Rok	2.6	4.1	1.8	81	40.5	56.5	158.5	112.5	87.5	177.5	131	250	562.7	22.0	25.VII	145	113	27	1	19	83	11	59	145	47	101	51

Buda Tuszowska $\varphi = 50°24'$ $\lambda = 21°40'$ 1934

MIESIĄC	CIŚNIENIE P			TEMPERATURA T										ŚREDNIA PREŻNOŚĆ PARY e_m			ŚREDNIA WILGOTNOŚĆ WZGLĘDNA U_m			ŚREDNIE ZACHMURZENIE N_m		
	P_m	Max	Min	Średnia I	II	III	Dies	Max	Min	Max abs.	Data	Min abs.	Data	I	II	III	I	II	III	I	II	III
I	-	-	-	-4.6	-0.3	-3.6	-3.0	0.6	-6.3	6.1	26	-15.5	24	3.1	3.4	3.2	90	76	89	7.4	6.6	6.4
II	-	-	-	-1.9	1.3	-0.5	-0.4	2.4	-3.8	11.9	28	-12.1	1	3.8	4.2	4.1	91	80	90	8.9	7.9	8.5
III	-	-	-	3.5	8.7	5.1	5.6	10.0	1.9	17.2	13	- 3.6	7	5.5	6.5	6.2	92	76	88	8.3	7.2	6.2
IV	-	-	-	8.3	16.5	10.1	11.2	17.7	4.5	29.2	27	- 4.6	7	7.0	7.7	7.4	83	55	78	6.1	5.5	3.7
V	-	-	-	12.8	19.9	12.8	14.6	21.4	7.4	29.5	3	- 0.5	25	-	-	-	-	-	-	5.7	5.8	4.6
VI	-	-	-	15.1	20.6	14.3	16.1	22.3	9.0	27.9	26	1.1	17	-	-	-	-	-	-	4.6	6.3	6.0
VII	-	-	-	16.3	20.6	16.1	17.3	22.4	12.4	30.2	22	8.6	3	-	-	-	-	-	-	6.8	7.9	7.2
VIII	-	-	-	15.4	21.9	15.9	17.3	23.6	12.2	29.5	4	7.5	8	-	-	-	-	-	-	6.5	7.3	5.4
IX	-	-	-	11.0	19.6	12.9	14.1	20.6	9.0	27.6	1	1.4	30	-	-	-	-	-	-	5.1	5.3	3.2
X	-	-	-	6.6	13.9	9.1	9.7	14.8	5.3	23.8	3	- 1.6	19	-	-	-	-	-	-	6.3	6.0	5.1
XI	-	-	-	4.7	8.0	5.1	5.7	9.2	2.3	16.7	8	- 5.1	4	6.0	6.4	6.1	92	79	91	6.9	7.4	6.1
XII	-	-	-	-0.5	1.9	-0.1	0.3	2.8	-2.3	12.2	15,16	-15.7	31	4.4	4.6	4.4	93	84	92	8.0	7.1	7.8
Rok				7.2	12.7	8.1	9.0	14.0	4.3	30.2	22.VII	-15.7	31.XII	-	-	-	-	-	-	6.7	6.7	5.8

Sielec Pińczowski $\varphi = 50°20'$ $\lambda = 20°26'$

I	750.4	764.8	736.8	-3.6	-0.8	-2.7	-2.4	0.4	-5.7	8.5	19	-11.1	25	3.4	3.8	3.6	93	87	93	7.2	6.3	6.4
II	748.0	764.3	733.4	-1.8	1.3	-0.4	-0.3	2.7	-3.1	11.8	28	-13.3	1	3.8	4.3	4.2	92	84	91	8.5	6.9	6.9
III	740.1	748.1	728.7	3.2	8.0	5.2	5.4	9.6	2.1	17.5	21	- 2.5	7	5.4	5.9	5.8	92	74	86	7.7	7.3	7.2
IV	742.7	751.3	732.9	7.5	15.7	9.7	10.6	17.2	4.9	27.2	26	- 2.8	7	6.9	7.4	7.3	85	53	77	5.4	5.6	3.6
V	745.5	754.2	736.7	11.9	19.0	12.6	14.0	20.6	7.2	28.1	14	0.6	16	8.3	9.3	8.5	79	58	77	4.2	5.7	3.8
VI	743.2	752.0	733.9	14.4	19.9	14.4	15.8	21.9	9.2	29.6	25	1.3	1	10.0	9.9	9.9	81	59	81	4.9	5.4	5.5
VII	741.2	745.6	736.7	15.9	20.9	16.1	17.2	22.9	12.3	29.2	21,22	4.9	4	11.5	11.2	11.7	85	62	86	7.3	7.8	6.1
VIII	742.6	747.9	735.4	15.2	21.7	16.3	17.4	22.9	12.1	31.5	4	5.3	21	11.6	11.6	11.8	90	61	85	5.7	6.3	5.5
IX	-	-	-	11.6	19.2	13.7	14.6	20.4	9.4	25.3	1	2.4	27	9.7	10.7	10.0	94	66	86	4.6	5.3	3.5
X	745.0	758.1	727.3	6.1	13.8	8.7	9.3	14.8	4.6	24.7	3	- 1.4	19	6.9	8.5	7.8	95	72	91	6.0	5.6	5.2
XI	745.9	755.6	733.7	3.5	7.8	4.3	5.0	9.0	1.4	17.0	6	- 4.5	4	5.5	6.7	5.8	92	83	92	7.4	6.7	5.3
XII	744.3	756.2	732.9	0.0	2.5	0.6	0.9	3.4	-1.3	12.0	15	- 9.8	31	4.5	5.1	4.7	93	90	94	8.6	7.8	7.5
Rok	-	-	-	7.0	12.4	8.2	9.2	13.8	4.4	31.5	4.VIII	-13.3	1.II	7.3	7.9	7.6	89	71	87	6.5	6.4	5.5

Olkusz $\varphi = 50°17'$ $\lambda = 19°34'$

I	-	-	-	-4.2	0.3	-2.9	-2.4	1.3	-6.2	10.3	25	-13.9	12	3.1	3.9	3.5	90	84	92	8.3	6.6	5.4
II	-	-	-	-2.5	1.0	-1.4	-1.1	2.4	-3.9	12.8	28	-15.9	1	3.6	4.1	3.9	89	83	91	9.4	7.8	8.5
III	-	-	-	2.8	7.7	4.6	4.9	9.4	1.2	18.1	21	- 2.4	6	5.0	5.4	5.4	89	69	84	8.1	7.8	6.2
IV	-	-	-	8.7	15.2	8.9	10.4	17.0	4.8	29.8	27	- 3.7	7	6.7	6.6	6.4	77	50	73	5.6	5.8	4.5
V	-	-	-	13.2	18.6	12.6	14.2	20.9	8.0	28.7	13	1.0	16	7.8	7.4	7.7	69	49	73	6.0	7.4	4.7
VI	-	-	-	14.9	19.5	14.4	15.8	-	-	-	-	-	-	-	-	-	-	-	-	-	-	-
VII	-	-	-	16.2	20.8	15.8	17.2	22.8	12.6	30.0	21	8.8	3	11.2	11.8	11.7	82	67	87	7.7	8.1	8.9
VIII	-	-	-	16.2	20.9	15.8	17.2	23.6	11.6	31.6	4	7.1	21	11.7	11.7	11.6	85	65	87	6.3	7.7	6.3
IX	-	-	-	-	-	-	-	-	-	-	-	-	-	-	-	-	-	-	-	4.7	5.7	5.9
X	-	-	-	-	-	-	-	15.0	5.4	25.2	3	- 1.9	19	-	-	-	-	-	-	7.6	6.6	8.3
XI	-	-	-	4.2	7.0	4.0	4.8	8.6	1.6	20.9	6	- 5.1	4	5.7	6.1	5.7	90	81	92	8.1	8.1	6.2
XII	-	-	-	-	-	-	-	-	-	-	-	-	-	-	-	-	-	-	-	-	-	-
Rok	-	-	-	-	-	-	-	-	-	-	-	-	-	-	-	-	-	-	-	-	-	-

Mielec $\varphi = 50°17'$ $\lambda = 21°26'$

I	-	-	-	-3.4	-0.6	-2.4	-2.2	0.7	-5.7	5.4	19	-11.6	24	-	-	-	-	-	-	7.2	6.7	5.6
II	-	-	-	-1.3	1.1	-0.1	-0.1	2.5	-3.0	11.0	28	-11.6	1	-	-	-	-	-	-	8.6	7.4	7.5
III	-	-	-	4.0	8.1	6.1	6.1	10.8	2.7	17.9	22	- 1.9	11	-	-	-	-	-	-	6.4	6.4	5.6
IV	-	-	-	8.2	16.4	11.4	11.8	18.5	5.3	28.6	26	- 4.0	3	-	-	-	-	-	-	4.1	4.8	3.3
V	-	-	-	12.9	19.9	14.6	15.5	22.3	8.8	29.1	3	3.0	31	-	-	-	-	-	-	4.4	5.0	4.5
VI	-	-	-	14.6	20.3	16.1	16.8	23.0	10.2	27.3	27	3.9	16	-	-	-	-	-	-	4.5	5.8	6.8
VII	-	-	-	15.7	19.6	17.9	17.8	-	-	-	-	-	-	-	-	-	-	-	-	6.3	6.5	7.5
VIII	-	-	-	-	-	-	-	-	-	-	-	-	-	-	-	-	-	-	-	4.1	4.6	6.4
IX	-	-	-	-	-	-	-	-	-	-	-	-	-	-	-	-	-	-	-	4.2	3.5	4.7
X	-	-	-	-	-	-	-	-	-	-	-	-	-	-	-	-	-	-	-	4.2	3.1	3.7
XI	-	-	-	5.3	8.9	5.7	6.4	-	-	-	-	-	-	-	-	-	-	-	-	7.0	6.2	7.4
XII	-	-	-	0.3	2.4	0.0	0.7	-	-	-	-	-	-	-	-	-	-	-	-	8.2	7.5	7.8
Rok	-	-	-	-	-	-	-	-	-	-	-	-	-	-	-	-	-	-	-	5.8	5.6	5.9

Buda Tuszowska

$H_s = 171\ m$

MIESIĄC	ŚREDNIA PRĘDKOŚĆ WIATRU v_m			ROZKŁAD WIATRU n_D									Opad R			LICZBA DNI (n) Opad R									Temperatura T		
	I	II	III	N	NE	E	SE	S	SW	W	NW	C	Suma	Max	Data	≥0.1 mm	≥1.0 mm	•	▲	KN	~	≤	◑	●	Max<0	Max≥0	Max≥25°
I	-	-	-	-	-	-	-	-	-	-	-	-	9.5	3.3	6	10	5	9	.	.	.	-	3	15	10	30	.
II	-	-	-	-	-	-	-	-	-	-	-	-	23.8	6.5	2,20	16	6	13	.	.	.	-	.	17	7	22	.
III	-	-	-	-	-	-	-	-	-	-	-	-	23.5	4.7	14	14	7	2	.	1	4	-	1	14	.	9	.
IV	-	-	-	-	-	-	-	-	-	-	-	-	12.4	5.6	17	7	5	.	.	4	2	-	3	5	.	8	4
V	-	-	-	-	-	-	-	-	-	-	-	-	91.9	61.8	18	9	6	.	1	3	2	-	3	7	.	1	13
VI	-	-	-	-	-	-	-	-	-	-	-	-	84.2	13.4	5	16	12	.	.	8	1	-	3	7	.	.	8
VII	-	-	-	-	-	-	-	-	-	-	-	-	257.9	80.0	16	24	18	.	.	7	2	-	2	16	.	.	8
VIII	-	-	-	-	-	-	-	-	-	-	-	-	88.3	20.7	24	18	11	.	.	8	4	-	2	10	.	.	13
IX	-	-	-	-	-	-	-	-	-	-	-	-	79.8	26.3	2	12	6	.	.	3	4	-	8	3	.	.	2
X	-	-	-	-	-	-	-	-	-	-	-	-	64.8	14.7	14	14	9	.	.	1	13	-	3	8	.	3	.
XI	-	-	-	-	-	-	-	-	-	-	-	-	59.5	11.4	1	17	10	4	.	1	1	-	1	13	.	7	.
XII	-	-	-	-	-	-	-	-	-	-	-	-	21.0	5.2	4,6	8	6	.	.	.	3	-	2	16	12	20	.
Rok	-	-	-	-	-	-	-	-	-	-	-	-	816.6	80.0	16.VII	165	101	28	1	36	36	-	31	131	29	100	48

Sielec Pińczowski

$H_s = 198\ ?\ m$ $H_b = 200{,}0\ ?\ m$

I	-	-	-	-	-	-	-	-	-	-	-	-	9.9	3.2	31	5	4	4	.	.	2	-	5	14	16	29	.
II	-	-	-	-	-	-	-	-	-	-	-	-	14.3	4.2	20	10	4	7	.	1	2	-	2	14	8	22	.
III	-	-	-	-	-	-	-	-	-	-	-	-	26.7	13.5	14	7	5	1	.	.	5	-	1	13	.	8	.
IV	-	-	-	-	-	-	-	-	-	-	-	-	14.0	3.9	14	5	4	.	.	2	.	-	4	5	.	5	4
V	-	-	-	-	-	-	-	-	-	-	-	-	21.7	6.7	26	8	6	.	.	.	1	-	6	6	.	.	10
VI	-	-	-	-	-	-	-	-	-	-	-	-	80.8	26.2	5	17	16	.	.	.	1	-	6	7	.	.	7
VII	-	-	-	-	-	-	-	-	-	-	-	-	242.4	50.3	23	16	15	.	1	3	.	-	.	13	.	.	9
VIII	-	-	-	-	-	-	-	-	-	-	-	-	72.3	18.3	14	15	13	.	.	4	3	-	3	9	.	.	9
IX	-	-	-	-	-	-	-	-	-	-	-	-	57.0	37.7	2	9	6	.	.	.	1	-	10	7	.	.	1
X	-	-	-	-	-	-	-	-	-	-	-	-	45.0	20.8	5	7	6	.	.	.	12	-	9	9	.	7	.
XI	-	-	-	-	-	-	-	-	-	-	-	-	56.2	21.4	12	11	7	1	.	.	3	-	4	14	.	9	.
XII	-	-	-	-	-	-	-	-	-	-	-	-	23.4	7.3	5	9	6	.	.	.	5	-	2	21	11	18	.
Rok	-	-	-	-	-	-	-	-	-	-	-	-	663.7	50.3	23.VII	119	92	13	1	10	35	-	52	132	35	98	40

Olkusz

$H_s = 365\ m$

I	2.0	3.5	2.1	11	2	7	1	.	2	34	8	28	10.5	2.5	5	9	6	9	.	.	5	.	4	13	12	30	.
II	3.6	6.7	5.7	3	.	3	1	1	2	51	8	15	30.5	6.5	20	16	9	13	.	.	5	6	.	20	8	22	.
III	2.0	4.6	2.6	2	.	31	8	3	1	15	3	30	27.1	7.1	14	14	8	5	.	.	4	1	.	12	.	12	-
IV	3.0	6.2	3.4	.	1	31	8	6	2	13	.	29	29.4	6.2	20	11	10	1	.	2	.	3	3	7	.	6	5
V	2.4	5.9	2.1	2	.	19	9	.	.	31	6	26	34.9	11.0	15	12	9	.	.	2	1	4	2	7	.	.	13
VI	2.1	3.9	1.5	9	6	14	1	2	6	18	5	29	120.7	21.5	20	17	15	.	1	3	.	1	-	-	.	-	-
VII	4.3	5.4	2.1	7	2	2	8	4	12	30	11	17	157.3	48.9	17	18	11	.	1	8	1	3	.	19	.	.	9
VIII	2.5	4.7	2.0	5	3	11	5	9	11	18	7	24	72.7	19.9	10	14	11	.	1	3	3	.	3	10	.	.	11
IX	1.0	4.5	1.6	1	4	11	1	8	6	21	1	37	77.5	38.3	2	8	7	.	.	1	4	1	7	10	.	-	-
X	3.4	5.7	3.0	2	.	3	1	9	19	35	2	22	67.2	32.0	12	7	7	.	.	.	2	1	1	17	.	3	1
XI	1.7	4.8	3.0	.	2	15	4	7	9	32	3	18	70.8	14.1	12	15	13	6	.	.	5	.	1	14	.	9	.
XII	-	-	-	-	-	-	-	-	-	-	-	-	-	-	-	-	-	-	-	-	-	-	-	-	-	-	-
Rok	-	-	-	-	-	-	-	-	-	-	-	-	-	48.9	17.VII	-	-	-	-	-	-	-	-	-	-	-	-

Mielec

$H_s = 186\ m$

I	1.7	2.3	2.0	6	7	6	7	13	14	9	12	19	-	-	-	-	-	-	-	.	.	.	6	16	10	29	.
II	4.4	7.0	4.9	4	1	2	3	8	9	32	15	10	-	-	-	-	-	-	-	.	.	6	1	17	8	19	.
III	1.8	2.5	1.1	4	4	10	7	18	4	13	1	32	22.7	4.0	11	13	6	.	.	.	2	.	3	10	.	7	.
IV	1.9	3.4	1.2	4	1	13	5	16	6	14	4	27	7.8	3.0	5	6	3	.	.	.	.	1	[illegible]	[illegible]	.		
V	1.3	3.6	1.3	5	4	10	3	2	3	18	6	42	45.1	18.1	15	9	5	.	1	1	.	2	9	7	.	.	13
VI	2.2	3.0	0.9	10	3	7	3	2	5	26	9	25	79.2	25.0	20	15	12	.	1	3	.	2	5	9	.	.	10
VII	3.2	4.6	1.4	7	2	2	.	1	5	41	7	28	346.8	140.0	16	16	15	.	.	3	2	2	4	13	-	-	-
VIII	0.9	1.3	0.8	4	.	4	.	3	4	28	4	46	143.4	25.5	13	13	11	.	.	.	4	.	9	9	-	-	-
IX	1.1	1.1	0.5	19	3	1	.	.	.	26	2	39	-	-	-	-	-	-	-	.	3	.	10	6	-	-	-
X	1.1	1.9	0.9	4	2	.	2	16	3	26	.	40	-	-	-	-	-	-	-	.	1	1	15	5	-	-	-
XI	3.4	3.5	2.8	.	1	7	12	11	5	37	8	9	51.2	12.0	13	10	8	?	.	1	.	1	4	15	-	-	-
XII	1.6	2.0	1.8	1	.	40	2	10	7	12	2	19	28.8	7.0	16	7	7	.	.	.	3	.	2	18	-	-	-
Rok	2.0	3.0	1.6	68	28	102	44	100	65	282	70	336	-	140.0	16.VII	-	-	-	-	8	15	15	77	130	-	-	-

Zaborze $\varphi = 50°17'$ $\lambda = 23°23'$ 1934

MIESIĄC	CIŚNIENIE P			TEMPERATURA T										ŚREDNIA PRĘŻNOŚĆ PARY e_m			ŚREDNIA WILGOTNOŚĆ WZGLĘDNA U_m			ŚREDNIE ZACHMURZENIE N_m		
	P_m	Max	Min	Średnia I	Średnia II	Średnia III	Średnia Dzień	Max	Min	Max abs.	Data	Min abs.	Data	I	II	III	I	II	III	I	II	III
I	-	-	-	-6.6	-2.0	-4.7	-4.5	-	-	-	-	-	-	-	-	-	-	-	-	-	-	-
II	-	-	-	-2.7	0.5	-1.2	-1.2	-	-	-	-	-	-	-	-	-	-	-	-	-	-	-
III	-	-	-	-	-	-	-	-	-	-	-	-	-	-	-	-	-	-	-	-	-	-
IV	-	-	-	-	-	-	-	-	-	-	-	-	-	-	-	-	-	-	-	-	-	-
V	-	-	-	-	-	-	-	-	-	-	-	-	-	-	-	-	-	-	-	-	-	-
VI	-	-	-	-	-	-	-	-	-	-	-	-	-	-	-	-	-	-	-	-	-	-
VII	-	-	-	-	-	-	-	-	-	-	-	-	-	-	-	-	-	-	-	-	-	-
VIII	-	-	-	-	-	-	-	-	-	-	-	-	-	-	-	-	-	-	-	-	-	-
IX	-	-	-	-	-	-	-	-	-	-	-	-	-	-	-	-	-	-	-	-	-	-
X	-	-	-	7.2	13.6	8.5	9.4	-	-	-	-	-	-	-	-	-	-	-	-	-	-	-
XI	-	-	-	3.5	7.9	4.0	4.8	-	-	-	-	-	-	-	-	-	-	-	-	-	-	-
XII	-	-	-	-2.0	-0.5	-1.8	-1.5	-	-	-	-	-	-	-	-	-	-	-	-	-	-	-
Rok	-	-	-	-	-	-	-	-	-	-	-	-	-	-	-	-	-	-	-	-	-	-

Katowice $\varphi = 50°15'$ $\lambda = 19°02'$

I	741.6	755.1	728.5	-3.0	0.4	-2.0	-1.6	1.1	-4.8	9.9	19	-9.8	13	3.5	4.2	3.6	92	88	89	7.8	7.2	6.2
II	740.1	756.0	724.7	-2.0	1.5	-0.1	-0.2	2.7	-3.5	14.1	28	-15.3	1	3.7	4.2	4.0	89	80	85	8.4	7.4	8.2
III	731.4	739.8	720.1	3.0	8.2	4.8	5.2	9.4	1.2	17.2	21	- 4.2	11	5.2	5.3	5.6	91	66	86	8.1	7.4	5.5
IV	733.9	741.6	722.9	8.3	15.1	10.0	10.8	16.7	4.5	26.2	30	- 3.8	3	6.8	6.4	6.9	80	50	73	4.9	5.9	4.0
V	737.3	746.7	728.4	12.9	18.0	13.2	14.3	19.8	8.2	26.5	13	- 2.0	16	8.5	8.4	8.2	76	54	73	5.9	6.4	3.7
VI	735.2	743.4	726.6	15.2	20.0	15.1	16.4	21.6	10.2	28.5	19	4.3	1	9.4	9.0	9.7	74	53	75	4.7	5.9	5.5
VII	733.7	738.3	728.5	16.2	20.9	16.6	17.6	22.7	12.6	30.2	21	7.5	6	11.2	10.6	11.1	82	59	79	6.7	7.5	5.7
VIII	734.6	739.6	726.5	15.7	21.3	16.4	17.4	22.8	12.0	31.3	4	7.5	31	11.7	12.0	11.5	88	65	84	6.5	7.4	6.1
IX	738.9	744.4	724.5	12.7	19.7	14.0	15.1	20.3	10.1	24.6	11	3.7	23	10.3	11.4	10.4	94	68	88	5.3	5.3	4.0
X	736.8	749.7	718.5	7.2	12.9	9.0	9.5	13.9	5.2	24.2	3	- 3.1	19	7.2	8.4	7.9	94	75	90	7.0	6.9	5.4
XI	732.5	747.8	724.6	4.3	7.3	4.5	5.2	8.9	1.5	19.4	6	- 5.9	4	5.8	6.1	5.9	91	80	91	8.2	8.4	6.6
XII	735.0	748.3	723.5	1.9	4.3	2.4	2.8	4.9	-0.1	13.1	15	- 6.6	31	5.1	5.6	5.2	93	87	93	9.2	9.0	8.6
Rok	736.2	756.0	718.5	7.7	12.5	8.7	9.4	13.7	4.8	31.3	4.VIII	-15.3	1.II	7.4	7.6	7.5	87	69	84	6.9	7.1	5.8

Wierzbno $\varphi = 50°09'$ $\lambda = 20°15'$

I	-	-	-	-	-	-	-	-	-	-	-	-	-	-	-	-	-	-	-	-	-	-
II	-	-	-	-	-	-	-	-	-	-	-	-	-	-	-	-	-	-	-	-	-	-
III	-	-	-	3.7	8.3	4.9	5.4	9.3	2.4	18.1	21	- 1.7	7	5.4	6.0	5.8	90	73	89	7.8	6.9	6.6
IV	-	-	-	8.9	16.6	10.5	11.6	17.6	5.8	27.2	30	- 1.8	7	7.0	8.0	7.5	79	56	77	5.0	5.3	4.4
V	-	-	-	12.3	19.1	13.2	14.4	20.4	8.5	28.2	14	0.6	16	8.8	10.3	9.3	81	63	81	5.6	6.0	4.0
VI	-	-	-	14.6	20.5	15.0	16.3	21.6	10.9	27.7	19	4.8	1	10.1	11.6	10.8	81	66	85	5.2	5.2	5.4
VII	-	-	-	16.2	20.9	16.5	17.5	22.6	13.7	30.2	22	9.4	12	11.4	12.3	12.2	83	68	87	7.0	7.2	6.0
VIII	-	-	-	15.9	21.8	16.6	17.7	22.7	13.1	31.3	4	8.1	21	12.0	13.2	12.6	89	69	89	5.6	6.7	5.6
IX	-	-	-	12.8	19.2	14.4	15.2	20.1	11.1	24.9	18	5.0	27	-	-	-	-	-	-	5.1	5.5	4.0
X	-	-	-	7.2	13.9	9.4	10.0	14.7	5.7	24.7	3	- 1.4	19	-	-	-	-	-	-	5.4	6.3	4.9
XI	-	-	-	3.8	8.1	4.8	5.4	9.2	2.2	18.3	6	- 3.1	4	5.7	6.7	5.9	93	82	90	6.8	6.5	5.4
XII	-	-	-	0.6	2.9	1.2	1.5	3.9	-0.6	12.6	15	- 8.8	31	4.7	5.3	4.8	93	90	93	8.7	8.0	7.9
Rok	-	-	-	-	-	-	-	-	-	31.3	4.VIII	-	-	-	-	-	-	-	-	-	-	-

Głogów $\varphi = 50°09'$ $\lambda = 27°58'$

I	-	-	-	-4.6	-1.1	-3.3	-3.1	-	-	-	-	-	-	-	-	-	-	-	-	6.3	6.5	5.9
II	-	-	-	-2.3	0.3	-0.9	-1.0	-	-	-	-	-	-	-	-	-	-	-	-	8.8	7.8	7.7
III	-	-	-	3.9	8.4	5.7	5.9	-	-	-	-	-	-	-	-	-	-	-	-	8.1	6.9	6.9
IV	-	-	-	7.9	15.6	10.7	11.2	-	-	-	-	-	-	-	-	-	-	-	-	5.3	5.8	4.2
V	-	-	-	13.0	19.6	13.4	14.8	-	-	-	-	-	-	-	-	-	-	-	-	4.8	5.6	3.7
VI	-	-	-	14.6	20.0	14.5	15.9	-	-	-	-	-	-	-	-	-	-	-	-	4.9	6.5	4.5
VII	-	-	-	16.3	20.3	16.6	17.4	-	-	-	-	-	-	-	-	-	-	-	-	6.6	7.6	6.9
VIII	-	-	-	16.4	21.9	17.0	18.1	-	-	-	-	-	-	-	-	-	-	-	-	4.8	5.4	4.7
IX	-	-	-	12.5	19.1	14.6	15.2	-	-	-	-	-	-	-	-	-	-	-	-	4.5	4.9	3.6
X	-	-	-	7.6	13.7	9.5	10.1	-	-	-	-	-	-	-	-	-	-	-	-	5.2	5.1	3.7
XI	-	-	-	4.7	7.7	5.4	5.8	-	-	-	-	-	-	-	-	-	-	-	-	6.3	6.8	6.5
XII	-	-	-	-0.7	0.7	-0.2	-0.1	-	-	-	-	-	-	-	-	-	-	-	-	7.5	7.3	7.4
Rok	-	-	-	7.4	12.2	8.6	9.2	-	-	-	-	-	-	-	-	-	-	-	-	6.1	6.4	5.5

Zaborze

$H_s = 237{,}7\ m$

1934

MIESIĄC	ŚREDNIA PRĘDKOŚĆ WIATRU v_m			ROZKŁAD WIATRU n_0									Opad R			LICZBA DNI (n) Opad R									Temperatura T		
	I	II	III	N	NE	E	SE	S	SW	W	NW	C	Suma	Max	Data	≥ 0.1 mm	≥ 1.0 mm	•	▲	R 10	≡	≤	≈	≈	Max < 0°	Min < 0°	Max ≥ 25°
I	-	-	-	-	-	-	-	-	-	-	-	-	25.0	7.2	5	4	4	-	-	-	-	-	-	-	-	-	-
II	-	-	-	-	-	-	-	-	-	-	-	-	-	-	-	-	-	-	-	-	-	-	-	-	-	-	-
III	-	-	-	-	-	-	-	-	-	-	-	-	24.8	11.4	11	5	4	-	-	-	-	-	-	-	-	-	-
IV	-	-	-	-	-	-	-	-	-	-	-	-	13.4	5.1	8	6	3	-	-	-	-	-	-	-	-	-	-
V	-	-	-	-	-	-	-	-	-	-	-	-	27.2	8.4	13	6	4	-	-	-	-	-	-	-	-	-	-
VI	-	-	-	-	-	-	-	-	-	-	-	-	54.8	14.8	27	14	11	-	-	-	-	-	-	-	-	-	-
VII	-	-	-	-	-	-	-	-	-	-	-	-	243.6	40.5	14	23	21	-	-	-	-	-	-	-	-	-	-
VIII	-	-	-	-	-	-	-	-	-	-	-	-	60.9	15.1	24	15	11	-	-	-	-	-	-	-	-	-	-
IX	-	-	-	-	-	-	-	-	-	-	-	-	39.5	13.2	7	10	4	-	-	-	-	-	-	-	-	-	-
X	-	-	-	-	-	-	-	-	-	-	-	-	54.0	11.5	12	9	9	-	-	-	-	-	-	-	-	-	-
XI	-	-	-	-	-	-	-	-	-	-	-	-	50.3	10.0	18	16	13	-	-	-	-	-	-	-	-	-	-
XII	-	-	-	-	-	-	-	-	-	-	-	-	23.1	9.0	4	7	6	-	-	-	-	-	-	-	-	-	-
Rok	-	-	-	-	-	-	-	-	-	-	-	-	-	40.5	14.VII	-	-	-	-	-	-	-	-	-	-	-	-

Katowice

$H_s = 286\ m$ $H_b = 287{,}2\ m$

I	2.5	3.5	3.2	11.5	4.5	3.5	3	7	26.5	18.5	4.5	14	12.3	3.4	18	7	5	5	.	.	4	.	5	17	13	29	.
II	4.1	6.5	4.7	11.5	1	1	1.5	2.5	14.5	35	12	5	29.3	8.5	22	14	8	7	.	1	.	4	2	20	8	20	.
III	2.6	4.7	2.0	12.5	6.5	7.5	10.5	4.5	20.5	9.5	5.5	16	44.9	12.6	26	15	9	2	.	.	4	.	.	12	1	11	.
IV	3.4	5.4	2.8	2.5	3.5	14.5	12.5	6	17	11	9	14	28.0	7.7	18	12	5	.	.	5	.	1	5	6	.	8	3
V	2.3	4.4	1.6	8	4	5	9	6	4.5	21	14.5	21	50.2	26.1	1	13	9	.	1	4	2	.	6	10	.	1	7
VI	2.7	3.8	2.4	10.5	4	7	4.5	3.5	9.5	21	17	13	83.1	7.7	5	16	12	.	.	4	1	.	3	5	.	.	5
VII	3.5	4.5	2.7	10	0.5	0.5	.	5	7.5	32	22.5	15	83.7	22.3	16	18	14	.	.	7	2	.	1	10	.	.	9
VIII	2.7	4.5	1.9	6.5	7.5	4.5	5.5	5.5	12	22.5	10	19	84.7	28.4	15	15	11	.	.	7	8	.	.	10	.	.	9
IX	1.5	3.7	2.3	5.5	6.5	10.5	2.5	3	7	11.5	17.5	26	43.1	38.2	2	8	3	.	.	1	7	.	9	7	.	.	.
X	2.9	6.0	4.0	3	2	.	1	5.5	35	29.5	11	6	74.5	18.4	12	14	11	.	.	1	7	.	5	11	.	3	.
XI	2.7	4.0	2.2	6.5	.	1	12	4.5	13.5	19	18.5	15	40.4	6.7	15	14	11	4	.	.	13	.	.	15	.	10	.
XII	2.0	2.5	2.4	0.5	0.5	8	39	8.5	11.5	10.5	0.5	14	24.1	4.3	30	12	8	2	.	.	13	.	.	23	9	16	.
Rok	2.7	4.5	2.7	88.5	40.5	63	101	61.5	179	241	142.5	178	558.3	38.2	2.II	158	106	20	1	30	61	5	36	146	31	98	33

Wierzbno

$H_s = 220{,}7\ m$

I	-	-	-	-	-	-	-	-	-	-	-	-	-	-	-	-	-	-	-	-	-	-	-	-	-	-	.
II	-	-	-	-	-	-	-	-	-	-	-	-	-	-	-	-	-	-	-	-	-	-	-	-	-	-	.
III	2.9	3.7	1.9	15.5	27.5	13.5	7	6	9	4.5	8	2	29.9	13.1	14	8	4	2	.	.	4	.	.	11	.	5	.
IV	3.5	4.6	2.5	12	21	24	8.5	5	6	7	5.5	1	17.4	9.7	18	6	3	.	.	3	.	.	3	5	.	4	5
V	3.3	5.1	2.4	14	21.5	11	1.5	1	6.5	19	18.5	.	35.5	16.2	18	12	7	.	.	1	3	.	2	5	.	.	10
VI	2.2	3.1	1.9	27.5	17.5	4	2	1.5	6	19	8.5	4	90.2	22.5	5	19	14	.	.	.	.	.	4	5	.	.	6
VII	3.9	3.9	2.2	20.5	7.5	6	1.5	.	8.5	19	29	1	206.2	68.8	17	19	14	.	.	.	.	.	2	11	.	.	9
VIII	1.7	2.8	1.4	25	21.5	6.5	3.5	0.5	4.5	7.5	13	11	53.3	11.1	14	20	12	.	.	.	.	.	2	11	.	.	10
IX	1.9	3.0	1.4	18.5	20	12	2.5	0.5	3	7.5	12	14	69.0	42.2	2	11	8	.	.	.	1	.	9	6	.	.	.
X	2.0	2.6	1.8	8.5	9	5.5	1.5	7	23	13.5	7	18	59.3	20.9	5	10	8	.	.	2	5	.	7	8	.	2	.
XI	3.2	3.8	2.8	6	10	12	3.5	3	18	21	7.5	9	59.8	19.9	12	13	7	3	.	.	.	.	6	12	.	7	.
XII	2.8	3.4	3.0	2	32.5	27.5	3.5	1	2.5	4	.	20	18.0	6.9	5	9	6	1	.	.	.	.	1	20	11	18	.
Rok	-	-	-	-	-	-	-	-	-	-	-	-	-	68.8	17.VII	-	-	-	-	-	-	-	-	-	-	-	40

Głogów

$H_s = 243\ m$

I	-	-	-	-	-	-	-	-	-	-	-	-	12.1	3.6	5	10	5	9	.	.	3	-	7	15	-	-	-
II	-	-	-	-	-	-	-	-	-	-	-	-	28.8	10.0	20	16	6	11	.	.	3	-	.	18	-	-	-
III	-	-	-	-	-	-	-	-	-	-	-	-	27.9	8.2	22	13	6	3	.	1	6	-	1	15	-	-	-
IV	-	-	-	-	-	-	-	-	-	-	-	-	12.1	4.3	6	5	5	.	.	2	1	-	5	6	-	-	-
V	-	-	-	-	-	-	-	-	-	-	-	-	41.9	15.3	18	10	7	.	.	2	1	-	5	5	-	-	-
VI	-	-	-	-	-	-	-	-	-	-	-	-	134.0	32.2	14	15	14	.	.	11	.	-	5	7	-	-	-
VII	-	-	-	-	-	-	-	-	-	-	-	-	204.1	65.2	15	24	20	.	1	7	1	-	3	14	-	-	
VIII	-	-	-	-	-	-	-	-	-	-	-	-	69.9	18.7	14	16	13	.	.	8	3	-	9	8	-	-	-
IX	-	-	-	-	-	-	-	-	-	-	-	-	82.7	16.8	8	11	10	.	.	2	2	-	14	7	-	-	-
X	-	-	-	-	-	-	-	-	-	-	-	-	51.6	18.9	12	13	7	.	.	1	1	-	11	8	-	-	-
XI	-	-	-	-	-	-	-	-	-	-	-	-	76.2	12.5	1	15	15	3	.	1	.	-	4	14	-	-	-
XII	-	-	-	-	-	-	-	-	-	-	-	-	24.9	7.1	6	5	5	1	.	.	3	-	3	18	-	-	-
Rok	-	-	-	-	-	-	-	-	-	-	-	-	766.2	65.2	15.VII	153	113	27	1	35	24	-	67	135	-	-	-

Niwki $\varphi = 50°08'$ $\lambda = 23°07'$ 1934

MIESIĄC	CIŚNIENIE P			TEMPERATURA T										ŚREDNIA PRĘŻNOŚĆ PARY e_m			ŚREDNIA WILGOTNOŚĆ WZGLĘDNA U_m			ŚREDNIE ZACHMURZENIE N_m		
	P_m	Max	Min	Średnia I	Średnia II	Średnia III	Średnia Dies	Max	Min	Max abs.	Data	Min abs.	Data	I	II	III	I	II	III	I	II	III
I	-	-	-	-	-	-	-	-	-	-	-	-	-	-	-	-	-	-	-	-	-	-
II	-	-	-	-	-	-	-	-	-	-	-	-	-	-	-	-	-	-	-	-	-	-
III	-	-	-	-	-	-	-	-	-	-	-	-	-	-	-	-	-	-	-	-	-	-
IV	-	-	-	-	-	-	-	-	-	-	-	-	-	-	-	-	-	-	-	-	-	-
V	-	-	-	12.9	20.1	13.4	15.0	-	-	-	-	-	-	-	-	-	-	-	-	4.2	5.9	3.8
VI	-	-	-	14.9	20.3	14.9	16.2	-	-	-	-	-	-	-	-	-	-	-	-	4.8	6.7	5.0
VII	-	-	-	16.0	20.4	16.5	17.4	-	-	-	-	-	-	-	-	-	-	-	-	7.0	7.9	7.3
VIII	-	-	-	16.3	21.6	17.6	18.3	-	-	-	-	-	-	-	-	-	-	-	-	5.2	6.4	5.3
IX	-	-	-	12.0	19.3	13.9	14.8	20.2	9.7	27.5	1	2.4	30	-	-	-	-	-	-	4.5	5.3	3.9
X	-	-	-	6.9	14.0	9.9	10.2	14.7	5.3	23.5	4	-1.7	18	-	-	-	-	-	-	4.9	5.4	4.9
XI	-	-	-	-	-	-	-	-	-	-	-	-	-	-	-	-	-	-	-	-	-	-
XII	-	-	-	-	-	-	-	-	-	-	-	-	-	-	-	-	-	-	-	8.5	7.4	8.0
Rok	-	-	-	-	-	-	-	-	-	-	-	-	-	-	-	-	-	-	-	-	-	-

Rybnik $\varphi = 50°06'$ $\lambda = 18°33'$

I	-	-	-	-2.5	0.3	-1.7	-1.4	1.1	-	9.6	19	-	-	-	-	-	-	-	-	6.9	6.6	5.6
II	-	-	-	-1.7	1.3	0.1	0.0	-	-	-	-	-	-	-	-	-	-	-	-	8.5	6.9	5.9
III	-	-	-	2.9	8.7	4.3	5.0	10.1	-	18.0	21	-	-	-	-	-	-	-	-	7.4	6.5	5.2
IV	-	-	-	8.0	15.9	9.7	10.8	17.0	-	28.0	17	-	-	-	-	-	-	-	-	5.3	5.5	3.7
V	-	-	-	12.8	19.2	13.3	14.6	20.9	-	28.1	4	-	-	-	-	-	-	-	-	6.5	6.3	3.7
VI	-	-	-	14.5	20.4	14.8	16.1	22.7	-	31.0	25	-	-	-	-	-	-	-	-	4.6	5.2	4.0
VII	-	-	-	15.8	20.9	16.1	17.2	22.9	-	31.5	21	-	-	-	-	-	-	-	-	5.9	6.2	4.5
VIII	-	-	-	16.4	21.5	15.7	17.3	23.7	-	32.1	4	-	-	-	-	-	-	-	-	5.7	6.9	4.5
IX	-	-	-	12.8	20.2	13.7	15.1	21.6	10.6	25.2	11,12	4.8	27	-	-	-	-	-	-	5.7	5.1	3.8
X	-	-	-	7.0	12.4	9.1	9.4	14.7	-	24.1	3	-	-	-	-	-	-	-	-	6.1	5.8	4.9
XI	-	-	-	3.8	8.0	4.9	5.4	9.3	-	20.0	6	-	-	-	-	-	-	-	-	6.6	6.2	5.6
XII	-	-	-	2.3	4.4	2.9	3.1	4.9	-	13.1	15	-	-	-	-	-	-	-	-	8.4	8.3	7.0
Rok	-	-	-	7.7	12.8	8.6	9.4	-	-	32.1	4.VIII	-	-	-	-	-	-	-	-	6.5	6.3	4.9

Mydlniki $\varphi = 50°05'$ $\lambda = 19°51'$

I	-	-	-	-3.1	-0.2	-2.2	-1.9	1.0	-5.0	9.2	19	-10.9	25	3.4	3.8	3.6	90	85	92	7.5	6.2	5.6
II	-	-	-	-1.5	1.9	-0.1	0.0	3.0	-2.9	13.6	28	-12.8	1	3.6	4.1	4.0	85	76	86	8.6	6.6	7.4
III	-	-	-	3.5	8.2	5.6	5.7	9.7	2.2	18.1	21	- 3.6	7	5.3	5.7	5.9	89	70	86	8.1	7.6	6.5
IV	-	-	-	8.0	15.8	10.3	11.1	17.3	5.2	27.5	18,26	- 2.7	3	6.9	6.6	6.9	83	48	71	4.2	5.6	4.5
V	-	-	-	12.2	19.4	13.0	14.4	20.9	7.6	29.3	4	0.7	16	8.5	8.4	8.6	79	51	77	5.5	5.7	3.3
VI	-	-	-	14.8	20.3	14.7	16.1	22.1	10.1	28.5	26	3.1	1	9.9	11.2	10.5	79	63	84	4.7	5.7	5.8
VII	-	-	-	16.2	21.6	16.5	17.7	23.2	12.6	30.5	21	8.3	4	11.4	11.0	11.9	83	58	84	6.8	7.3	6.5
VIII	-	-	-	15.2	21.4	16.4	17.4	22.7	12.3	31.5	4	6.7	21	11.8	12.1	12.3	91	65	88	5.5	6.7	5.9
IX	-	-	-	11.7	19.3	13.6	14.6	20.3	9.6	24.7	18	2.7	27	9.8	10.4	10.4	95	64	90	5.4	5.1	4.3
X	-	-	-	6.3	13.8	9.0	9.5	14.8	4.8	24.8	3	- 2.2	19	6.9	7.8	7.7	92	65	88	5.8	5.8	5.0
XI	-	-	-	3.8	8.1	4.7	5.3	9.1	1.8	20.8	6	- 4.8	4	5.4	6.1	5.6	88	75	86	7.5	6.9	5.7
XII	-	-	-	0.9	3.4	1.7	1.9	4.3	-0.4	13.6	15	- 6.9	31	4.9	5.3	5.0	94	86	91	8.6	8.2	8.8
Rok	-	-	-	7.3	12.8	8.6	9.3	14.0	4.8	31.5	4.VIII	-12.8	1.II	7.3	7.7	7.7	87	67	85	6.5	6.4	5.8

Kraków-Rakowice $\varphi = 50°05'$ $\lambda = 19°59'$

I	748.4	762.5	735.2	-3.0	-0.2	-2.0	-1.8	1.1	-4.6	10.0	19	-10.9	25	3.5	3.7	3.6	92	81	89	7.7	7.1	6.4
II	746.2	762.8	732.0	-1.6	1.9	0.0	0.1	3.1	-2.6	13.7	28	-11.9	1	3.8	4.1	4.0	89	75	84	8.9	7.7	7.9
III	737.6	746.0	726.6	3.5	8.3	5.4	5.6	10.0	2.4	18.0	21	- 3.0	7	5.4	5.8	6.0	92	72	88	8.5	8.1	7.6
IV	740.2	748.4	729.4	8.1	15.8	10.3	11.1	17.3	5.5	28.0	26	- 2.7	3	7.0	6.8	7.0	84	51	73	5.8	6.4	5.0
V	743.5	752.5	734.4	12.2	19.0	13.0	14.3	20.5	8.4	27.8	14	1.3	16	8.5	7.9	8.9	80	50	76	6.9	7.1	4.0
VI	741.2	749.9	732.0	14.7	19.8	15.1	16.2	21.6	10.8	28.0	19	2.4	1	10.0	9.6	10.4	80	58	80	6.2	6.8	6.7
VII	739.4	744.1	734.5	16.0	21.1	16.8	17.7	22.9	13.2	30.0	22	9.5	6,12	11.4	11.2	11.9	85	61	83	8.3	8.1	7.1
VIII	740.6	745.9	733.1	15.3	21.4	16.6	17.5	22.9	12.7	31.3	4	6.7	21	11.9	11.9	12.3	92	64	87	6.7	8.0	6.7
IX	745.1	750.7	731.1	11.8	19.0	14.1	14.8	20.3	10.1	24.8	1	3.9	30	9.9	10.4	10.6	95	65	88	6.[illegible]	[illegible].7	4.8
X	743.0	755.8	725.1	6.5	13.8	9.3	9.7	15.0	5.2	25.3	3	- 2.7	19	7.1	8.0	7.9	94	67	88	6.[illegible]	[illegible].1	4.8
XI	743.8	753.9	731.2	4.1	8.2	4.6	5.4	9.8	1.7	21.3	6	- 5.4	4	5.6	6.2	5.8	90	76	90	7.9	7.5	6.0
XII	741.7	754.8	730.2	0.9	3.4	1.6	1.9	4.3	-0.2	13.3	13,15	- 6.9	30,31	4.6	5.4	5.0	94	88	95	8.9	8.9	8.6
Rok	742.6	762.8	725.1	7.4	12.6	8.7	9.4	14.1	5.2	31.3	4.VIII	-11.9	1.II	7.4	7.6	7.8	89	67	85	7.4	7.5	6.3

Niwki

$H_s = 225\ m$

MIESIĄC	ŚREDNIA PRĘDKOŚĆ WIATRU v_m			ROZKŁAD WIATRU n_D									Opad R			LICZBA DNI (n)											
																Opad R									Temperatura T		
	I	II	III	N	NE	E	SE	S	SW	W	NW	C	Suma	Max	Data	≥ 0.1	≥ 1.0	⁂	▲	⁂	≡	≈	◐	●	$T_{max} < 0°$	$T_{min} < 0°$	$T_{min} \geq 25°$
I	-	-	-	-	-	-	-	-	-	-	-	-	-	-	-	-	-	-	-	-	-	-	-	-	-	-	-
II	-	-	-	-	-	-	-	-	-	-	-	-	-	-	-	-	-	-	-	-	-	-	-	-	-	-	-
III	-	-	-	-	-	-	-	-	-	-	-	-	-	-	-	-	-	-	-	-	-	-	-	-	-	-	-
IV	-	-	-	-	-	-	-	-	-	-	-	-	-	-	-	-	-	-	-	-	-	-	-	-	-	-	-
V	1.5	4.0	1.5	10.5	10	10.5	7.5	3	6	10	12.5	23	15.0	7.0	26	7	6	.	.	4	1	1	4	4	-	-	-
VI	2.1	3.9	0.9	17	14	8	1	2	7	13	8	20	71.0	13.3	8	16	11	.	.	6	.	.	1	4	-	-	-
VII	3.3	4.3	2.5	17	3	8	2	2	9	28	17	7	263.0	67.6	15	23	22	.	.	9	.	.	.	15	-	-	-
VIII	1.7	3.1	1.6	16	12	11	4	6	7	15	8	14	103.9	40.1	14	13	10	.	.	4	1	.	3	7	-	-	-
IX	1.7	3.5	1.2	6	26	6	9	1	5	5	7	25	47.5	15.2	5	12	7	.	.	1	6	1	10	8	.	.	1
X	2.4	3.6	3.1	3	10	8	10	6	20	17	6	13	35.3	11.2	12	12	8	.	.	.	10	2	9	8	.	4	.
XI	-	-	-	-	-	-	-	-	-	-	-	-	60.0	11.4	20	14	12	.	.	.	-	-	-	-	-	-	.
XII	2.6	2.9	2.5	3	24	30	22	1	7	4	.	2	19.3	9.5	4	5	5	.	.	.	.	.	1	18	-	-	.
Rok	-	-	-	-	-	-	-	-	-	-	-	-	-	67.6	15.VII	-	-	-	-	-	-	-	-	-	-	-	-

Rybnik

$H_s = 253\ m$

I	6.1	6.1	2.4	8	3.5	4	7.5	31	22	1	10	4	28.6	6.8	8	7	6	5	.	.	2	6	5	12	6	-	.
II	5.1	6.2	2.3	9.5	4.5	.	2.5	23	21.5	10	13	.	51.8	25.6	11	13	10	6	.	.	2	2	1	9	-	-	.
III	2.2	3.8	1.6	14	7	9.5	14	21.5	13.5	2	9.5	2	40.5	7.1	13	12	11	3	.	.	3	.	.	5	.	-	.
IV	2.9	5.2	2.0	10	5	6	22.5	24	9	2.5	9	2	-	-	-	-	-	-	-	3	1	.	6	3	.	-	4
V	2.7	4.9	1.5	11.5	8.5	4	17.5	13	7.5	7	20	4	23.2	7.3	15	7	6	.	.	2	.	1	1	2	.	-	11
VI	3.5	5.9	1.9	15.5	8	3	5	15.5	12.5	7	14.5	9	88.9	21.6	26	15	13	.	.	3	.	.	1	1	.	-	10
VII	3.9	4.9	1.5	18	2.5	1	5	12.5	17	5.5	20.5	11	140.6	32.8	13	.	.	.	.	5	.	1	2	4	.	-	9
VIII	1.8	3.3	1.7	11	11.5	3.5	11	14	20.5	2	14.5	5	100.3	42.8	31	12	10	.	.	6	.	.	.	5	.	-	11
IX	2.5	4.8	1.6	13.5	9.5	5	13	10.5	12.5	.	19	7	65.3	38.4	2	9	6	.	.	.	1	1	5	4	.	.	3
X	3.5	5.7	2.4	2.5	2	1	16.5	27	22.5	1	11.5	9	57.6	19.3	14	9	8	.	.	1	5	2	2	3	.	-	.
XI	3.2	4.0	1.7	3	.	3.5	18	14	13.5	6	25	7	-	-	-	-	-	-	-	.	.	1	1	8	.	-	.
XII	2.0	3.7	1.9	1	11	11	30	18	8	.	1	13	26.2	6.7	4	11	9	3	.	.	4	2	.	15	6	-	.
Rok	3.3	4.7	1.9	117.5	75	51.5	162.5	224	180	44	167.5	73	-	42.8	31.VIII	-	-	-	-	20	18	16	24	71	-	-	48

Mydlniki

$H_s = 220\ m$

I	1.3	1.5	0.9	3	3	10	1	2	22	10	2	40	6.8	2.2	28	12	2	8	.	.	6	.	4	14	16	29	.
II	3.0	4.0	3.5	7	.	2	2	.	17	35	5	16	10.1	3.1	20	12	4	6	.	.	8	2	2	16	7	21	.
III	0.9	2.4	1.4	5	8	22	5	4	8	4	3	34	25.6	11.5	14	12	4	2	.	.	11	.	1	13	.	7	.
IV	1.7	3.3	1.9	.	1	32	3	4	12	11	2	25	4.0	1.4	20	9	1	1	.	3	.	.	7	3	.	5	4
V	1.3	3.2	0.9	7	4	11	3	2	18	11	2	35	38.0	22.7	10	11	7	.	1	3	2	1	5	5	.	.	11
VI	1.3	3.0	0.9	8	10	10	.	4	12	10	4	32	95.3	28.2	20	18	13	.	1	8	.	1	5	7	.	.	8
VII	2.3	3.8	1.2	3	1	4	.	3	21	29	8	24	164.9	58.5	16	16	14	.	.	7	3	1	1	11	.	.	12
VIII	0.9	2.2	0.9	2	5	11	4	2	21	12	2	34	67.1	21.6	1	19	13	.	.	9	6	.	5	10	.	.	10
IX	0.9	2.3	0.8	3	8	10	5	5	14	11	2	32	71.8	37.7	2	11	5	.	.	.	6	.	10	10	.	.	.
X	1.3	2.8	1.7	.	1	8	2	5	33	13	2	29	73.7	20.0	5	15	9	.	.	1	12	.	6	10	.	7	.
XI	2.4	2.8	1.9	.	4	10	8	2	20	25	3	18	64.8	21.8	12	17	8	3	.	.	5	.	2	13	.	8	.
XII	1.5	1.9	1.7	.	12	45	2	1	6	2	.	25	17.7	3.8	3	15	6	3	.	1	14	.	.	22	11	19	.
Rok	1.6	2.8	1.5	38	57	175	35	34	204	173	35	344	639.8	58.5	16.VII	167	86	23	2	32	73	5	48	134	34	96	45

Kraków-Rakowice

$H_s = 216\ m$ $H_b = 222{,}0m$

I	1.2	2.2	1.2	4.5	16.5	6.5	.	1	8	17	6.5	33	11.0	2.6	28	11	6	7	.	.	15	.	3	15	12	29	.
II	3.0	4.2	2.7	4	.	4.5	0.5	.	13.5	42.5	7	12	13.2	2.7	20	17	4	12	.	.	6	3	2	18	7	20	.
III	2.0	3.4	2.1	10	26.5	14	0.5	2.5	4.5	9.5	8.5	17	28.7	14.5	14	15	3	2	.	.	8	1	.	16	.	5	.
IV	2.9	4.4	3.3	2.5	12.5	32.5	4	2.5	6.5	13.5	4	12	9.0	5.0	18	9	2	.	.	4	.	2	2	5	.	5	3
V	1.3	3.9	1.3	6.5	9.5	10	6.5	0.5	6.5	25	3.5	25	22.1	5.3	26	14	9	.	1	4	5	3	.	5	.	.	7
VI	1.3	2.1	1.2	5	15.5	7	2.5	.	4.5	17.5	7	31	100.8	18.5	20	20	14	.	1	5	.	.	3	12	.	.	6
VII	1.5	3.5	1.2	5	1.5	2.5	0.5	1.5	3.5	40.5	18	20	156.8	49.6	17	20	15	.	.	10	3	1	.	14	.	.	10
VIII	1.0	2.5	1.4	5.5	7.5	8.5	3	3.5	5	23	5	32	70.1	16.4	1	20	14	.	.	9	4	.	1	12	.	.	11
IX	1.0	2.8	1.1	6.5	13	8	2	3	3.5	19.5	5.5	29	50.9	28.5	2	10	6	.	.	.	6	1	3	12	.	.	.
X	1.5	3.4	1.8	2.5	3	5.5	3.5	5	11.5	26.5	4.5	31	74.0	22.0	5	14	10	.	.	2	13	1	5	11		6	1
XI	2.5	3.7	2.1	2	7.5	9	3.5	3	9.5	26	6.5	23	62.4	21.7	12	15	9	2	.	.	8	.	.	15	.	8	.
XII	2.5	3.1	2.8	1.5	29.5	33	2	1	2.5	5.5	1	17	20.9	4.5	3	12	7	1	.	.	13	.	1	24	11	17	.
Rok	1.8	3.3	1.8	55.5	142.5	141	28.5	23.5	79	266	77	282	619.9	49.6	17.VII	177	99	24	2	34	81	12	20	159	30	90	38

Kraków, Obserw. Astr. $\varphi = 50°04'$ $\lambda = 19°58'$ 1934

MIESIĄC	CIŚNIENIE P			TEMPERATURA T										ŚREDNIA PRĘŻNOŚĆ PARY e_m			ŚREDNIA WILGOTNOŚĆ WZGLĘDNA U_m			ŚREDNIE ZACHMURZENIE N_m		
	P_m	Max	Min	Średnia I	Średnia II	Średnia III	Średnia Dzień	Max	Min	Max abs.	Data	Min abs.	Data	I	II	III	I	II	III	I	II	III
I	748.2	762.5	735.0	-2.4	0.4	-1.4	-1.2	1.2	-3.7	10.3	19	- 9.8	25	3.6	4.0	3.8	91	85	90	8.3	7.0	6.9
II	746.2	762.9	731.8	-1.1	2.2	0.6	0.6	3.2	-2.0	13.9	28	- 9.2	2	3.9	4.3	4.2	89	80	86	9.2	7.4	8.5
III	737.7	746.1	726.1	4.1	8.8	6.3	6.4	10.7	3.2	17.5	21	- 1.4	7	5.4	5.8	6.0	88	89	83	8.3	8.0	8.4
IV	740.1	748.2	728.8	8.3	16.7	11.3	11.9	17.6	6.4	28.5	26	- 2.8	3	6.8	6.9	7.0	80	48	68	4.8	6.2	5.7
V	743.4	752.6	733.5	12.6	19.9	14.8	15.3	21.2	9.7	28.6	4	1.4	16	8.2	8.0	8.5	75	48	68	5.8	6.8	4.7
VI	741.1	750.0	731.9	14.8	20.7	16.5	17.1	22.2	12.0	28.8	26	5.5	1	9.7	9.5	10.4	77	53	74	5.7	6.9	6.9
VII	739.3	744.1	734.1	16.4	21.5	18.0	18.5	23.4	14.2	29.7	21	9.7	4	11.4	11.5	12.3	82	61	80	8.0	8.1	7.7
VIII	740.5	745.4	732.7	15.7	21.8	17.7	18.2	23.2	13.9	31.6	4	8.9	21	11.9	12.3	12.8	89	63	84	5.8	7.8	7.1
IX	745.0	750.8	750.9	12.4	19.3	15.2	15.5	20.2	11.5	24.5	1	6.1	30	10.2	11.0	11.1	95	67	86	5.9	8.4	5.7
X	743.0	756.0	724.8	7.3	13.8	10.1	10.3	14.7	6.3	24.6	3	- 0.4	23	7.4	8.4	8.3	94	70	88	7.9	7.2	5.8
XI	743.8	754.2	730.8	4.4	8.2	5.3	5.8	9.5	2.6	20.0	6	- 2.9	4	5.8	6.5	5.9	91	79	88	7.7	7.5	6.6
XII	741.6	754.5	729.7	1.3	3.7	2.1	2.3	4.4	0.4	12.4	15	- 6.6	31	4.8	5.5	5.1	92	88	92	8.2	9.0	9.1
Rok	742.5	762.9	724.8	7.8	13.1	9.7	10.1	14.3	6.2	31.6	4.VIII	- 9.8	25.I	7.4	7.8	8.0	87	68	82	7.2	7.3	6.9

Uwagi. 1) Klatka meteorologiczna znajdowała się za oknem Obserwatorium (223.4 m n.p.m.). 2) W III terminie obserwacji dokonywano za pomocą klatki pomocniczej. 3) Obserwacje w II terminie wykonywano o godz. 14 czasu lokalnego.

Przeworsk $\varphi = 50°04'$ $\lambda = 22°30'$

I	-	-	-	-4.5	-1.0	-3.0	-2.9	0.2	-6.4	7.0	27	-12.8	14	2.8	3.3	3.1	83	76	81	6.7	6.4	5.8
II	-	-	-	-1.9	- 0.7	-0.8	-0.7	2.0	-3.5	10.7	26	-10.9	16	3.6	4.0	3.8	86	79	84	7.5	7.2	8.1
III	-	-	-	4.4	8.7	5.4	6.0	9.8	2.4	17.6	22	- 1.3	6	5.4	5.9	5.9	86	71	86	8.0	6.6	6.3
IV	-	-	-	8.4	16.0	10.5	11.4	17.6	5.5	29.4	26	- 1.4	4	6.8	7.3	7.4	79	54	75	4.7	5.1	3.6
V	-	-	-	12.9	20.2	13.9	15.2	21.7	9.2	29.2	3	3.9	28	8.2	8.5	8.6	74	50	73	4.2	5.0	2.7
VI	-	-	-	14.6	20.4	15.4	16.4	22.0	10.4	28.1	26	3.5	17	10.1	10.5	10.9	81	60	83	4.7	6.0	4.4
VII	-	-	-	17.2	20.9	16.9	18.0	22.7	14.2	30.5	22	10.8	12	12.4	12.8	12.5	85	71	87	7.3	7.6	7.8
VIII	-	-	-	15.7	22.0	17.7	18.3	23.8	13.2	30.1	22	10.2	21	11.9	12.8	13.0	89	66	86	4.6	5.5	4.9
IX	-	-	-	11.7	19.1	14.6	15.0	20.6	10.6	28.8	1	5.1	27	9.6	11.3	11.8	94	69	88	4.5	4.8	3.1
X	-	-	-	7.7	14.4	9.6	10.3	15.4	6.1	24.2	3	- 0.9	18	7.2	8.6	8.0	89	70	87	4.4	4.8	4.3
XI	-	-	-	4.9	8.3	5.4	6.0	9.5	2.6	18.5	6	- 1.7	4	5.9	6.4	6.1	89	78	89	6.8	6.6	6.3
XII	-	-	-	-1.0	0.4	-0.7	-0.5	1.5	-2.3	9.0	15	-10.2	30	4.0	4.3	4.1	89	86	88	8.2	8.3	7.8
Rok	-	-	-	7.5	12.5	8.7	9.4	13.9	5.2	30.5	22.VII	-12.8	14.I	7.3	8.0	7.9	85	69	84	6.0	6.2	5.4

Dolne $\varphi = 50°03'$ $\lambda = 22°28'$

I	-	-	-	-4.4	-1.7	-3.2	-3.1	-	-	-	-	-	-	-	-	-	-	-	-	-	-	-
II	-	-	-	-2.0	0.4	-1.1	-1.0	-	-	-	-	-	-	-	-	-	-	-	-	7.1	6.0	6.9
III	-	-	-	3.3	8.6	5.1	5.5	-	-	-	-	-	-	-	-	-	-	-	-	8.0	6.8	7.9
IV	-	-	-	7.8	15.8	11.4	11.6	-	-	-	-	-	-	-	-	-	-	-	-	-	-	-
V	-	-	-	12.0	20.4	13.4	14.8	-	-	-	-	-	-	-	-	-	-	-	-	-	-	-
VI	-	-	-	14.5	20.4	16.4	16.9	-	-	-	-	-	-	-	-	-	-	-	-	-	-	-
VII	-	-	-	16.5	21.2	17.3	18.1	-	-	-	-	-	-	-	-	-	-	-	-	5.6	6.4	7.2
VIII	-	-	-	16.6	22.3	17.3	18.4	-	-	-	-	-	-	-	-	-	-	-	-	4.7	5.5	4.7
IX	-	-	-	12.1	19.1	14.0	14.8	20.4	9.8	28.4	1	3.8	27	-	-	-	-	-	-	3.9	4.3	2.5
X	-	-	-	7.6	13.3	9.2	9.8	15.0	5.7	23.3	3	- 1.1	18	-	-	-	-	-	-	5.1	3.6	3.1
XI	-	-	-	3.7	7.8	5.2	5.5	9.3	2.0	18.1	6	- 4.0	4	-	-	-	-	-	-	6.9	5.8	5.7
XII	-	-	-	-1.1	0.2	-0.6	-0.5	1.5	-2.7	9.4	15	-11.0	30	-	-	-	-	-	-	-	-	-
Rok	-	-	-	7.2	12.3	8.7	9.2	-	-	-	-	-	-	-	-	-	-	-	-	-	-	-

Tarnów $\varphi = 50°01'$ $\lambda = 21°00'$

I	-	-	-	-2.6	0.6	-1.9	-1.4	2.0	-4.3	7.8	25	- 9.4	4,25	3.4	3.9	3.5	89	82	88	6.7	6.0	5.6
II	-	-	-	-1.1	1.7	0.2	0.2	3.6	-2.3	13.0	28	-11.5	1	3.7	4.1	4.1	85	79	86	8.0	7.4	7.4
III	-	-	-	4.4	8.8	6.3	6.4	11.4	3.2	19.0	21	- 1.4	11	5.2	5.7	5.8	82	67	80	7.1	7.5	6.2
IV	-	-	-	8.5	17.0	11.2	12.0	18.5	6.0	29.8	27	- 3.0	3	6.8	6.3	7.0	78	44	69	4.9	5.7	2.0
V	-	-	-	15.2	19.6	14.1	15.2	21.8	9.3	29.2	4	3.3	16,28	7.9	7.7	8.4	71	47	70	4.7	5.8	3.7
VI	-	-	-	15.1	20.9	15.8	16.9	22.9	11.2	29.6	26	3.6	1	9.9	9.9	10.4	77	55	77	4.8	5.3	4.8
VII	-	-	-	16.2	20.7	17.1	17.8	23.0	13.9	31.3	22	10.1	11	11.3	11.4	12.1	82	64	83	6.5	7.7	7.2
VIII	-	-	-	16.3	22.3	17.5	18.4	24.4	13.9	32.1	4	8.5	21	11.4	11.9	12.5	83	61	83	5.6	6.1	4.9
IX	-	-	-	12.3	19.7	14.3	15.2	21.4	11.1	26.6	1	4.5	30	9.5	10.3	10.2	89	62	83	5.0	5.1	3.0
X	-	-	-	8.1	14.6	10.3	10.8	16.3	6.9	25.5	3	- 0.5	19	7.0	7.3	7.3	84	60	79	5.2	5.4	5.8
XI	-	-	-	5.7	8.6	6.0	6.6	10.5	3.4	19.4	17	- 4.1	4	5.8	5.7	5.6	85	68	79	6.7	6.8	5.2
XII	-	-	-	2.0	4.3	2.0	2.6	5.5	0.4	16.6	17	-10.4	31	4.6	5.0	4.6	83	79	83	7.8	7.1	6.5
Rok	-	-	-	8.2	13.2	9.4	10.0	13.1	6.1	32.1	4.VIII	-11.5	1.II	7.2	7.4	7.6	82	64	80	6.1	6.3	5.2

Kraków, Obserw. Astr. — $H_s = 209\ m$ — $H_b = 220{,}3\ m$ — 1934

Miesiąc	Średnia prędkość wiatru v_m I	II	III	Rozkład wiatru f_D N	NE	E	SE	S	SW	W	NW	C	Opad R Suma	Max	Data	Liczba dni (n) Opad R ≥ 0.1 mm	≥ 1.0 mm	*	▲	⌂	≡	∖	⊖	●	Temperatura T ≤ Max < 0	≤ Min < 0	Max ≥ 25°
I	1.5	2.0	1.3	5	13	8.5	1.5	2	25.5	14.5	4	19	10.6	2.5	28	14	5	9	.	.	26	.	2	17	9	29	.
II	3.5	4.8	4.1	1	2	2	1	.	33.5	31.5	6	7	17.4	5.1	20	16	5	10	.	.	16	.	1	20	8	19	.
III	1.8	3.1	1.9	11.5	23	6.5	5.5	4	10.5	7.5	8.5	16	29.0	13.7	14	11	5	2	.	.	23	.	.	17	.	3	.
IV	2.2	4.0	2.1	8.5	22	13	4	1	12	9	3.5	17	7.0	3.2	18	8	2	.	.	5	11	2	4	6	.	4	4
V	1.5	3.2	1.4	4.5	10.5	9	4	2.5	26	15.5	4	17	18.7	4.7	15	12	6	.	.	4	11	.	2	7	.	.	10
VI	1.6	2.7	1.2	8.5	8.5	6.5	1	2.5	22	17	6	18	94.7	19.4	20	21	15	.	2	8	9	.	3	13	.	.	7
VII	2.4	4.0	1.9	0.5	2	2	2	0.5	36	25.5	9.5	15	182.8	50.9	17	22	14	.	1	10	1	1	1	19	.	.	11
VIII	0.9	2.8	1.4	4.5	4	7.5	1	3	18	17.5	6.5	31	71.3	15.1	1	20	14	.	.	8	22	1	3	13	.	.	11
IX	0.9	3.1	0.9	4	10	5.5	3	1.5	12	15.5	3.5	35	74.2	42.6	2	11	6	.	.	.	22	.	6	11	.	.	.
X	1.6	2.8	2.0	2	3.5	3.5	1.5	7	24.5	25	4	22	80.8	24.7	5	21	9	.	.	2	22	.	3	12	.	2	.
XI	2.4	3.5	2.4	2.5	7	10	1	5.5	15	28.5	4.5	16	69.1	22.7	12	18	10	2	.	.	17	.	1	14	.	7	.
XII	2.1	2.5	2.5	0.5	26	37.5	2.5	0.5	3	4	.	19	17.7	3.8	3	16	7	3	.	.	19	.	.	26	10	14	.
Rok	1.9	3.3	1.9	53	131.5	111.5	28	30	238	211	60	232	673.3	50.9	17.VII	190	98	26	3	37	199	4	26	175	27	78	.

Uwaga. Kierunek i prędkość wiatru wyznaczano za pomocą anemografu.

Przeworsk — $H_s = 203\ m$

I	1.6	1.8	2.0	4	5.5	12	4	2.5	18.5	16	10.5	20	9.0	1.9	6	9	5	8	.	.	.	.	7	15	12	29	.
II	2.9	4.3	3.5	3	2	2	2	3.5	14.5	40	9	8	20.7	4.6	20	12	8	7	.	.	.	.	2	17	10	20	.
III	1.5	2.8	1.2	4.5	5	12	9.5	6	16.5	17	4.5	18	10.3	3.0	23	9	4	3	.	.	6	.	.	12	.	8	.
IV	1.5	3.4	1.7	3	2.5	21	6.5	7.5	13	14	7.5	15	15.7	5.3	5	8	4	.	.	.	1	.	6	3	.	4	4
V	1.6	3.2	1.4	9	4.5	10	4.5	4	12.5	20	15.5	13	72.4	34.6	15	9	6	.	2	1	1	.	7	2	.	.	12
VI	1.4	2.5	1.1	14	8.5	5	2.5	1.5	5	24	17.5	12	99.7	22.0	5	19	16	.	.	4	1	.	6	7	.	.	4
VII	2.1	2.1	1.2	9	1	2	1	.	6	35	18	21	308.4	103.0	15	24	23	.	.	6	.	.	2	17	.	.	8
VIII	0.8	2.0	1.0	5	3	2	1	3	12	24	13	30	47.5	12.0	14	15	10	.	.	1	2	.	5	5	.	.	13
IX	0.7	1.7	0.6	3	15.5	4	3	2	7	15	11.5	29	66.5	19.5	5	11	9	.	.	.	3	.	12	6	.	.	2
X	1.9	2.9	2.1	6	1	4	.	7.5	29.5	28	9	8	38.7	11.9	12	10	9	.	.	.	2	.	10	7	.	1	.
XI	2.7	3.1	2.4	2	2.5	1	12.5	11.5	20	29	7.5	4	46.7	12.3	13	15	7	3	.	.	2	.	6	13	.	3	.
XII	2.4	2.2	2.2	2	.	28	41.5	5.5	4	5	.	7	25.6	7.5	4	7	6	.	.	.	1	.	2	19	13	20	.
Rok	1.8	2.7	1.7	84.5	51	103	88	54.5	158.5	267	123.5	185	761.2	103.0	15.VII	148	107	21	2	12	19	.	65	123	35	85	43

Dolne — $H_s = 213\ m$

I	-	-	-	-	-	-	-	-	-	-	-	-	-	-	-	-	-	-	-	-	.	-	-	-	-	-	-
II	4.2	4.6	4.2	6	.	6	6	2	7	43	4	10	-	-	-	-	-	-	-	-	.	2	6	16	-	-	-
III	2.8	3.8	3.2	.	9	2	4	1	43	18	3	13	-	-	-	-	-	-	-	-	2	3	1	16	-	-	-
IV	2.7	3.5	2.3	3	6	3	9	6	40	6	1	16	10.0	4.0	8,17	3	3	.	.	-	2	.	-	-	-	-	-
V	1.7	2.5	1.4	6	.	1	8	3	22	12	6	35	46.0	24.0	15	5	5	.	1	-	.	.	-	-	-	-	-
VI	-	-	-	-	-	-	-	-	-	-	-	-	103.0	25.0	5	11	11	.	.	-	.	-	-	-	-	-	-
VII	-	-	-	-	-	-	-	-	-	-	-	-	248.7	58.0	15	18	17	.	.	-	.	-	4	14	-	-	-
VIII	-	-	-	-	-	-	-	-	-	-	-	-	39.8	10.2	14	13	8	.	.	-	1	-	8	6	-	-	-
IX	-	-	-	-	-	-	-	-	-	-	-	-	72.0	25.0	5	12	9	.	.	-	3	-	16	7	.	.	1
X	2.7	3.1	2.9	7	.	.	.	2	26	30	.	28	-	-	-	-	-	-	-	-	3	2	13	8	.	2	1
XI	2.5	3.3	2.8	3.5	.	.	3	7	18	37	3.5	18	-	-	-	-	-	-	-	-	.	1	7	13	.	6	.
XII	-	-	-	1	.	15	27	22	10	3	.	15	-	-	-	-	-	-	-	-	.	-	-	-	11	19	.
Rok	-	-	-	-	-	-	-	-	-	-	-	-	-	58.0	15.VII	-	-	-	-	-	11	-	-	-	-	-	-

Tarnów — $H_s = 204\ m$

I	0.5	1.0	0.4	0.5	5	5	3.5	9.5	9.5	5	1	54	16.6	6.4	28	9	6	7	.	.	4	.	5	13	7	29	.
II	1.6	3.8	1.6	3.5	1	1	2	6.5	20.5	26.5	7	16	19.6	5.7	11	14	7	10	.	1	2	3	1	15	6	19	.
III	0.6	2.1	0.7	0.5	4	11.5	6.5	12	12.5	9.5	3.5	33	27.1	6.3	26	10	6	1	.	.	10	.	1	12	.	3	.
IV	0.5	2.6	0.4	1.5	5	13	8.5	10	4.5	4.5	2	41	12.9	3.8	14	8	4	.	.	1	1	1	5	2	.	5	5
V	0.6	2.5	0.4	1	3	3.5	5	6	18	18.5	1	35	42.5	10.0	15	12	11	.	.	2	1	1	8	7	.	.	14
VI	0.6	2.0	0.2	3.5	3	3	2	3.5	13	12.5	1.5	46	130.9	35.8	27	17	15	.	1	6	.	1	6	8	.	.	10
VII	-	-	-	-	-	-	-	-	-	-	-	-	373.5	128.7	16	21	18	.	.	?	.	-	3	16	.	-	9
VIII	-	-	-	-	-	-	-	-	-	-	-	-	106.8	19.5	14	17	14	.	.	4	3	-	6	9	.	.	15
IX	-	-	-	-	-	-	-	-	-	-	-	-	75.3	31.9	2	10	9	.	.	.	5	-	11	17	.	.	6
X	-	-	-	-	-	-	-	-	-	-	-	-	73.5	17.3	5	12	7	.	.	1	2	-	9	11	.	1	1
XI	1.1	2.4	0.9	1	0.5	0.5	3	15.5	16	20	4.5	29	66.5	16.9	12	18	11	4	.	1	2	.	5	13	.	5	.
XII	0.5	1.6	0.8	.	6.5	16.5	7	14.5	4.5	4	.	40	19.1	7.6	5	8	5	.	.	.	6	.	3	16	9	16	.
Rok	-	-	-	-	-	-	-	-	-	-	-	-	964.3	128.7	16.VII	156	113	22	1	16?	36	-	63	129	22	78	60

Wieliczka

φ = 49°59′ λ = 20°03′

MIESIĄC	CIŚNIENIE P			TEMPERATURA T										ŚREDNIA PRĘŻNOŚĆ PARY e_m			ŚREDNIA WILGOTNOŚĆ WZGLĘDNA U_m			ŚREDNIE ZACHMURZENIE N_m		
	P_m	Max	Min	Średnia				Max	Min	Max abs.	Data	Min abs.	Data									
				I	II	III	Dies							I	II	III	I	II	III	I	II	III
I	-	-	-	-2.3	0.4	-1.7	-1.3	1.2	-4.0	10.4	19	- 9.8	25	-	-	-	-	-	-	7.0	6.5	6.5
II	-	-	-	-0.8	2.1	0.5	0.6	3.1	-2.4	13.6	28	-10.0	2	3.9	4.5	4.3	89	85	90	7.6	7.2	7.6
III	-	-	-	4.5	8.7	5.9	6.2	10.3	3.1	18.6	21	- 0.7	7	5.6	6.1	6.1	88	73	88	7.8	7.5	6.9
IV	-	-	-	10.0?	16.8	10.6	12.0?	18.1	6.0	28.6	18	- 3.7	3	7.2	7.4	7.3	76	52	74	4.4	5.3	4.9
V	-	-	-	13.3	19.5	13.6	15.0	21.0	9.2	29.0	4	1.7	16	8.6	8.3	8.5	75	51	73	5.5	6.0	4.1
VI	-	-	-	16.0?	20.4	15.1	16.6?	22.1	11.3	28.1	19,26	4.7	1	10.2	10.2	10.3	76	59	80	5.3	6.1	6.4
VII	-	-	-	17.2?	21.2	16.7	18.0?	22.8	13.9	31.3	21	10.5	5	11.9	11.6	11.5	81	64	82	7.1	7.0	5.8
VIII	-	-	-	16.8	21.8	16.7	18.0	25.2	13.5	32.2	4	9.2	21	12.2	12.4	12.2	85	65	86	5.7	6.7	5,7
IX	-	-	-	14.0?	19.7	14.0	15.4?	20.6	11.1	25.2	1,18	5.8	30	10.6	10.8	10.4	90	65	87	5.5	4.9	3.8
X	-	-	-	8.4	14.1	9.8	10.5	14.8	6.0	25.2	3	0.1	23	7.5	8.3	7.9	88	68	86	5.7	5.7	5.2
XI	-	-	-	4.9	8.3	5.6	6.1	9.7	2.5	21.0	6	- 3.4	4	5.7	6.3	5.8	88	76	85	7.2	7.0	5.6
XII	-	-	-	1.4	3.8	2.1	2.4	4.5	0.1	13.9	15	- 7.3	30	4.9	5.5	5.1	94	90	94	8.3	7.7	8.3
Rok	-	-	-	8.6?	13.1	9.1	10.0?	14.3	5.9	32.2	4.VIII	-10.0	2.II	-	-	-	-	-	-	6.4	6.5	5.9

Szufnarowa

φ = 49°54′ λ = 21°38′

I	-	-	-	-4.4	-1.1	-4.0	-3.4	-0.5	-7.3	3.3	20	-14.0	13,24	-	-	-	-	-	-	7.3	7.0	6.2
II	-	-	-	-2.1	-0.1	-0.9	-1.0	1.4	-4.2	9.5	28	-11.7	1	-	-	-	-	-	-	8.5	7.9	7.3
III	-	-	-	4.0	8.0	5.3	5.6	9.1	2.3	15.9	22	- 2.9	11	-	-	-	-	-	-	7.5	6.3	5.6
IV	-	-	-	8.4	14.8	9.5	10.6	16.4	4.7	27.0	27	- 2.6	3	-	-	-	-	-	-	5.3	5.1	3.4
V	-	-	-	12.9	18.6	12.2	14.0	20.2	7.1	26.1	14	0.5	28	-	-	-	-	-	-	3.4	4.4	3.4
VI	-	-	-	14.8	19.1	13.4	15.2	20.8	9.2	27.1	26	1.6	1	-	-	-	-	-	-	4.3	5.9	4.8
VII	-	-	-	15.8	19.6	15.3	16.5	20.9	12.5	26.9	22	8.2	11	-	-	-	-	-	-	5.5	6.4	6.2
VIII	-	-	-	15.5	20.0	15.5	16.6	21.5	12.4	27.2	4	6.7	21	-	-	-	-	-	-	5.5	5.7	4.7
IX	-	-	-	11.6	17.8	13.1	13.9	18.9	9.4	25.5	1	3.8	27	-	-	-	-	-	-	4.8	5.0	3.4
X	-	-	-	7.2	12.2	8.3	9.0	13.4	5.7	21.2	3,4	- 1.2	18	-	-	-	-	-	-	5.9	5.3	5.2
XI	-	-	-	5.1	7.3	5.1	5.6	8.8	2.5	16.9	15,17	- 4.5	4	-	-	-	-	-	-	7.1	6.5	6.0
XII	-	-	-	0.8	2.3	0.6	1.1	3.1	-1.0	13.5	17	-11.8	31	-	-	-	-	-	-	5.8	6.4	5.8
Rok	-	-	-	7.5	11.5	7.8	8.6	12.8	4.4	27.2	4.VIII	-14.0	13,24.I	-	-	-	-	-	-	5.9	6.0	5.2

Uwaga. Temperatura minimalna bez uwzględnienia poprawki porównawczej.

Klecza Górna

φ = 49°52′ λ = 19°34′

I	738.6	752.2	725.3	-2.7	0.3	-1.9	-1.6	1.6	-4.9	11.4	19	-11.1	13	3.4	3.8	3.6	89	83	90	7.6	7.2	7.4
II	737.7	753.6	723.3	-1.5	1.7	0.0	0.0	3.2	-3.5	13.7	28	-11.4	3	3.8	4.4	4.2	89	82	88	9.5	7.3	9.1
III	729.0	737.5	717.9	3.8	7.8	5.5	5.6	9.8	2.3	16.8	21	- 1.5	11	5.4	6.3	6.1	90	79	86	8.0	7.9	7.5
IV	731.6	739.2	720.8	8.2	15.4	10.4	11.1	17.2	5.4	28.8	28	- 3.3	3	7.0	8.7	7.5	83	65	77	3.9	5.3	5.3
V	735.2	744.6	726.2	13.0	18.2	13.1	14.4	19.9	9.0	27.4	14	1.7	16	9.2	9.7	8.7	81	64	78	5.6	6.7	6.0
VI	733.0	741.4	724.2	15.1	19.1	14.5	15.8	20.9	10.8	27.8	19	4.5	17	-	-	-	-	-	-	5.0	6.5	7.5
VII	731.6	736.3	726.3	16.4	20.3	16.5	17.4	22.0	13.3	29.9	20,21	9.0	6	-	-	-	-	-	-	6.9	7.6	8.3
VIII	732.5	737.4	724.8	16.4	20.7	16.2	17.4	22.4	13.2	31.0	4	10.0	17	-	-	-	-	-	-	5.6	7.0	7.7
IX	736.8	742.4	722.5	12.5	18.7	14.2	14.9	19.7	10.6	24.4	18	5.5	30	-	-	-	-	-	-	6.1	5.6	5.1
X	734.7	747.6	716.6	7.8	13.7	9.5	10.1	14.6	6.3	24.0	3	- 1.2	19	-	-	-	-	-	-	6.1	5.9	5.5
XI	735.3	745.5	722.8	4.7	8.8	5.0	5.7	9.5	2.3	20.2	6	- 3.8	4	5.8	6.4	5.9	90	79	90	7.5	7.4	7.1
XII	732.6	746.0	721.6	2.1	4.3	2.3	2.8	5.5	0.6	14.2	15	- 5.9	31	5.0	5.6	5.3	92	87	93	9.0	8.5	8.1
Rok	734.9	753.6	716.6	8.0	12.4	8.8	9.5	13.9	5.4	31.0	4.VIII	-11.4	3.II	-	-	-	-	-	-	6.8	6.9	7.0

Medyka

φ = 49°48′ λ = 22°56′

I	-	-	-	-5.8	-0.8	-4.1	-3.7	0.4	-8.4	7.7	19	-16.0	12	-	-	-	-	-	-	6.3	6.1	5.5
II	-	-	-	-2.4	0.7	-1.1	-1.0	2.1	-4.6	12.2	25	-16.3	16	-	-	-	-	-	-	7.8	7.0	7.2
III	-	-	-	4.2	9.4	5.5	6.2	10.4	2.2	17.8	14	- 2.1	6	-	-	-	-	-	-	7.8	7.3	5.9
IV	-	-	-	8.1	16.7	11.3	11.8	18.1	4.9	29.6	26	- 3.0	3	-	-	-	-	-	-	5.0	5.4	3.8
V	-	-	-	12.5	20.8	13.9	15.2	22.5	-	29.2	3	-	-	-	-	-	-	-	-	3.7	5.1	3.4
VI	-	-	-	14.6	20.8	15.5	16.6	22.3	10.2	29.8	26	3.8	17	-	-	-	-	-	-	5.3	6.0	4.9
VII	-	-	-	16.4	21.4	17.0	18.0	22.8	13.7	31.7	22	10.2	11	-	-	-	-	-	-	6.7	8.0	8.3
VIII	-	-	-	16.1	22.5	17.8	18.6	24.2	13.6	31.5	4	8.4	21	-	-	-	-	-	-	5.4	5.4	3.9
IX	-	-	-	11.9	19.3	14.5	15.0	20.8	10.5	27.4	1	3.7	30	-	-	-	-	-	-	4.5	5.0	2.8
X	-	-	-	7.4	14.5	9.4	10.2	15.5	5.6	24.2	3	- 1.7	23	-	-	-	-	-	-	5.1	4.5	3.1
XI	-	-	-	4.5	8.9	5.4	6.0	10.2	2.6	19.6	6	- 2.8	4	-	-	-	-	-	-	7.3	6.2	5.1
XII	-	-	-	-1.3	0.9	-0.6	-0.4	1.9	-2.6	9.2	13	-10.3	30	-	-	-	-	-	-	8.7	8.2	6.6
Rok	-	-	-	7.2	12.9	8.7	9.4	14.3	-	31.7	22.VII	-16.3	16.II	-	-	-	-	-	-	6.1	6.2	5.0

Wieliczka

$H_s = 247\ m$

Miesiąc	Średnia prędkość wiatru v_m I	II	III	Rozkład wiatru n_D N	NE	E	SE	S	SW	W	NW	C	Opad R Suma	Max	Data	Liczba dni (n) Opad R ≥ 0.1 mm	≥ 1.0 mm	•	▲	≤ 10	=	≤	≈	●	Temperatura T ≤ 0 Max	≤ 0 Min	≤ 25 Max
I	0.6	0.9	0.6	1	0.5	3.5	4.5	5	13	12	4.5	49	11.3	4.1	28	5	5	5	.	.	3	.	4	15	12	28	.
II	2.9	2.7	3.0	3.5	0.5	2	3.5	2	0.5	49	12	11	9.3	2.6	20	9	3	6	•2	.	1	1	3	16	7	19	.
III	0.9	1.2	0.8	2	5	9.5	10.5	6.5	15.5	14	.	30	30.0	11.7	14	13	7	3	.	.	7	.	1	12	.	4	.
IV	1.3	2.0	1.1	.	1	9.5	20.5	5.5	20	9.5	1	23	10.7	6.1	18	7	2	.	.	3	.	.	7	6	.	4	5
V	1.0	2.0	1.2	4	1	5	11.5	1.5	11.5	26	8.5	24	32.8	11.3	14	13	9	.	.	5	.	1	4	7	.	.	12
VI	0.5	1.0	0.7	2	1.5	5.5	4	.	12	23.5	0.5	41	109.5	22.6	5	19	17	.	.	9	.	1	6	11	.	.	8
VII	1.3	2.0	1.4	1	1	1	1	1	8.5	48.5	5	26	268.9	91.6	16	18	15	.	.	10	.	.	2	12	.	.	10
VIII	0.6	1.3	0.9	.	.	5.5	7	5.5	16.5	21.5	.	37	105.3	25.6	1	22	16	.	.	6	.	.	4	10	.	.	11
IX	0.8	1.3	0.9	1	0.5	4	17.5	2.5	8.5	19	2	35	115.3	61.6	2	11	9	.	.	.	4	.	10	9	.	.	2
X	1.2	1.6	1.5	.	.	1	2	4	25	23.5	0.5	37	80.0	23.1	5	13	8	.	.	2	10	.	7	9	.	.	1
XI	1.5	1.6	1.4	0.5	.	0.5	11.5	5.5	11.5	30.5	6	24	71.7	22.4	12	14	10	4	.	.	5	.	6	13	.	4	.
XII	0.5	0.7	0.5	.	1	20	5.5	6.5	1	7	.	52	17.3	3.7	18	13	4	2	.	.	12	.	1	20	11	16	.
Rok	1.1	1.5	1.2	15	12	67	99	45.5	143.5	284	40	389	862.1	91.6	16.VII	157	105	20	2	35	42	3	55	140	30	75	49

Szufnarowa

$H_s = 292\ ?\ m$

I	1.4	1.9	1.6	5	.	23	.	11	4	11	.	39	19.8	7.8	6	6	6	6	.	.	.	.	6	17	19	30	.
II	2.6	2.8	2.6	5	.	7	.	8	.	48	1	15	-	-	-	-	-	-	-	.	.	1	.	17	7	23	.
III	1.0	2.4	1.0	3	.	14	2	23	1	11	.	39	-	-	-	-	-	-	-	1	8	.	2	12	.	8	.
IV	1.3	3.5	1.0	.	.	23	8	10	2	20	.	27	15.5	5.7	17	5	4	.	1	1	3	1	5	3	.	6	4
V	0.9	2.8	1.0	8	4	5	4	5	5	18	13	31	45.2	13.7	15	10	9	.	.	4	1	.	9	.	.	.	9
VI	0.8	1.4	0.8	9	7	3	1	9	3	8	11	39	127.3	31.9	15	14	13	.	.	10	.	.	6	6	.	.	2
VII	1.7	2.1	1.2	20	.	.	1	8	9	13	12	30	240.1	71.7	15	23	19	.	.	8	1	.	2	7	.	.	5
VIII	0.5	1.2	0.8	6	2	1	1	9	4	7	9	54	108.1	23.2	24	17	13	.	.	2	3	.	5	7	.	.	3
IX	0.4	2.0	0.5	4	1	4	2	8	3	9	9	50	92.2	19.2	5	12	11	.	.	2	2	1	14	7	.	.	1
X	1.2	2.0	2.1	5	1	.	4	38	2	10	5	28	73.8	22.7	14	10	10	.	.	1	4	.	8	8	.	2	.
XI	2.0	2.1	2.5	8	1	3	9	14	2	12	23	18	79.0	17.8	1	15	15	4	.	.	1	.	5	14	.	7	.
XII	1.0	1.3	1.5	5	2	4	13	22	2	4	.	41	27.4	9.1	3	8	8	1	.	.	7	.	6	12	11	17	.
Rok	1.2	2.1	1.4	78	18	87	45	165	37	171	83	411	-	71.7	15.VII	-	-	-	-	29	30	3	68	110	37	93	24

Klecza Górna

$H_s = 318\ m$ $H_b = 318{,}5\ m$

I	2.4	2.5	1.7	.	14	6	9	7	21	9	3	24	10.8	2.8	6	7	4	5	.	-	6	1	5	17	13	30	.
II	3.1	4.0	3.8	3	2	2	6	2.5	43.5	10	9	6	30.3	9.7	17	17	6	8	.	-	1	.	.	20	8	20	.
III	2.2	3.2	1.2	3	22	4	5	11	10	6	4	28	31.2	12.8	14	14	5	2	.	-	11	.	.	14	.	8	.
IV	-	-	-	-	-	-	-	-	-	-	-	-	5.1	4.5	20	3	1	.	.	-	3	-	5	4	.	4	4
V	1.1	3.0	0.6	2	13	3	4	6	16	12	.	37	26.3	5.7	26	11	7	.	.	-	2	.	2	10	.	.	6
VI	1.3	2.4	0.6	7	7	4	4	3	15	6	5	39	122.3	41.3	20	19	14	.	.	-	1	.	2	9	.	.	3
VII	2.0	2.5	0.8	1	3	3	4	1	32	17	1	31	232.0	72.4	16	22	14	.	.	-	2	.	1	13	.	.	8
VIII	0.9	2.5	0.6	2	8	3	6	1	17	10	3	43	118.0	39.6	1	20	15	.	.	-	6	.	1	11	.	.	8
IX	1.0	2.0	1.0	2	15	4	5	3	16	7	1	37	99.6	60.6	2	11	8	.	.	-	7	.	6	10	.	.	.
X	1.5	3.2	2.3	.	7	2	8	11	25	4	1	35	87.3	26.5	5	14	11	.	.	-	5	.	7	12	.	2	.
XI	2.2	3.5	2.1	.	9	1	4	7	32	7	4	26	60.6	19.4	1	14	9	3	.	-	4	.	1	13	.	10	.
XII	1.7	1.8	1.6	.	47	4	5	3	6	2	.	26	19.6	4.5	11	11	6	1	.	-	12	.	1	21	9	15	.
Rok	-	-	-	-	-	-	-	-	-	-	-	-	843.1	72.4	16.VII	169	100	19	.	-	60	-	31	154	30	89	29

Medyka

$H_s = 208\ m$

I	1.1	1.6	0.8	5	1	10	2	3	6	12	3	51	10.1	4.1	21	5	3	5	.	-	3	.	9	14	10	31	.
II	2.2	2.9	2.4	1	.	.	3	.	6	36	19	19	-	-	-	-	-	-	-	-	.	.	2	14	9	24	.
III	1.4	2.6	0.5	1	4.5	8.5	5	2	12.5	9.5	2	48	17.7	5.8	19	-	-	-	-	-	5	.	1	13	.	8	.
IV	1.3	3.6	0.9	3	3	18	7	3	7	5	4	40	14.3	5.8	8	6	4	.	.	-	2	.	4	5	.	5	6
V	2.0	4.1	1.0	9	8	9	6	.	1	21	10	29	14.7	5.1	15	7	5	.	.	-	1	.	9	3	.	-	14
VI	1.5	2.9	0.6	8.5	3	4	.	.	0.5	22.5	12.5	39	89.4	15.8	26	18	17	.	.	-	.	.	4	7	.	.	7
VII	2.8	2.7	0.6	8	1	2	.	2	.	43	2	35	220.5	64.4	15	22	20	.	.	-	.	.	2	18	.	.	8
VIII	1.1	2.5	1.7	1	4	4	.	1	.2	45	4	32	72.9	17.8	14	14	12	.	.	-	1	.	7	6	.	.	13
IX	1.2	2.7	1.3	2	8	12	8	1	.	24	5	30	51.2	16.4	5	10	9	.	.	-	.	.	11	5	.	.	2
X	1.3	2.8	0.9	1	.	1	2	7	4	30	6	42	33.8	12.3	1	11	7	.	.	-	.	.	12	8	.	4	.
XI	1.7	3.5	1.4	.	.	1	1	11	2	30	7	38	55.3	16.9	20	13	10	2	.	-	.	.	6	13	.	8	.
XII	1.9	2.3	1.6	.	4	25	8	3	4	10	.	39	13.4	5.2	4,11	4	3	.	.	-	.	.	2	21	12	24	.
Rok	1.6	2.8	1.1	39.5	36.5	94.5	42	33	45	288	74.5	442	-	64.4	15.VII	-	-	-	-	-	12	.	69	127	31	-	50

Przemyśl

$\varphi = 49°47'$ $\lambda = 22°48'$

MIESIĄC	CIŚNIENIE P			TEMPERATURA T										ŚREDNIA PRĘŻNOŚĆ PARY e_m			ŚREDNIA WILGOTNOŚĆ WZGLĘDNA U_m			ŚREDNIE ZACHMURZENIE N_m		
	P_m	Max	Min	Średnia I	Średnia II	Średnia III	Średnia Dies	Max	Min	Max abs	Data	Min abs	Data	I	II	III	I	II	III	I	II	III
I	750.9	764.9	740.1	-5.6	-0.9	-3.6	-3.4	0.6	-7.5	8.9	19	-16.6	12,14	2.8	3.3	3.1	86	74	85	6.7	6.8	6.7
II	747.6	762.5	733.5	-2.2	1.0	-0.9	-0.8	2.5	-4.2	12.1	26	-15.4	16	3.4	3.7	3.7	84	72	83	8.3	7.7	8.1
III	740.6	748.7	728.8	4.0	8.8	5.5	6.0	10.2	2.0	18.3	22	- 3.2	7	5.3	5.9	5.9	86	70	86	8.5	8.2	6.6
IV	743.3	753.7	734.8	7.9	16.6	10.9	11.6	18.0	5.1	30.8	26	- 4.0	3	6.9	6.9	7.6	84	49	75	7.0	7.4	5.7
V	745.6	753.5	735.9	13.2	20.6	14.0	15.4	22.2	8.8	29.9	2	2.2	28	8.4	7.9	8.7	74	46	72	5.8	7.3	4.6
VI	743.0	732.3	734.0	15.0	20.0	15.5	16.5	22.3	10.7	29.1	26	4.4	17	-	-	-	-	-	-	6.5	8.2	6.7
VII	740.7	744.2	737.1	16.6	21.0	17.2	18.0	22.7	14.4	31.0	22	11.0	29	-	-	-	-	-	-	7.6	8.5	7.8
VIII	742.8	747.2	736.1	16.2	21.8	17.7	18.4	23.9	13.8	31.1	4	9.5	21	12.1	12.6	13.4	88	65	88	5.9	7.8	5.8
IX	747.3	753.2	735.3	12.1	19.4	14.4	15.1	20.8	10.7	28.1	1	4.2	27	9.8	11.1	11.0	93	67	90	5.3	6.4	3.9
X	745.6	757.3	727.6	7.2	14.7	9.2	10.1	15.8	5.6	24.9	3	- 1.6	18	7.1	8.2	7.7	90	65	87	5.5	6.0	4.1
XI	746.4	756.3	733.3	3.9	8.9	5.3	5.8	10.4	2.5	19.7	6	- 2.0	4	5.6	6.2	5.9	92	73	88	7.2	7.4	6.7
XII	745.8	755.6	735.8	-1.2	0.8	-0.7	-0.4	2.0	-2.3	10.4	15	-10.4	31	3.9	4.2	4.0	89	83	89	8.6	8.5	8.1
Rok	745.0	764.9	727.6	7.3	12.7	8.7	9.4	14.3	5.0	31.1	4.VIII	-16.6	12,14.I	-	-	-	-	-	-	6.9	7.5	6.2

Cieszyn

$\varphi = 49°45'$ $\lambda = 18°38'$

I	740.1	753.1	727.1	-2.3	0.9	-1.5	-1.1	2.6	-4.0	12.0	19	- 9.1	11	3.4	3.6	3.6	88	75	87	7.3	7.6	6.4
II	738.9	754.7	722.1	-1.4	2.1	-0.3	0.0	4.2	-3.6	15.0	28	-13.7	3	3.6	3.8	3.7	83	71	82	8.8	8.2	6.4
III	729.6	737.8	718.1	3.9	8.6	5.8	6.0	11.0	2.8	18.4	21	- 1.4	9	5.3	5.6	5.6	88	69	81	8.6	8.2	7.7
IV	732.0	739.9	721.7	8.0	15.8	11.1	11.5	18.4	6.0	28.7	17	- 3.2	2	6.5	6.8	6.8	79	51	67	5.9	6.9	4.2
V	735.8	745.3	727.1	12.1	18.9	13.7	14.6	21.7	9.0	28.7	8	- 0.8	16	8.4	8.3	8.3	80	53	72	6.8	7.5	4.8
VI	733.7	742.5	724.8	15.0	19.8	15.7	16.6	22.7	11.3	30.2	19	6.9	13	9.8	9.9	10.1	77	59	76	5.7	7.5	6.4
VII	732.5	737.4	727.6	16.1	21.1	17.2	17.9	24.0	13.5	32.2	21	8.3	6	11.3	11.6	11.6	84	65	79	7.1	8.3	6.9
VIII	733.1	737.7	726.2	15.8	21.6	16.5	17.6	24.1	13.3	32.5	4	9.0	17	11.4	12.3	11.9	86	66	85	7.2	8.2	5.7
IX	737.4	742.9	723.1	12.3	19.5	14.0	15.0	21.4	11.0	26.8	18,28	5.2	30	9.7	10.8	10.4	91	66	87	5.6	6.5	4.9
X	735.5	747.9	717.9	7.8	13.4	9.3	10.0	15.3	6.6	25.7	3	- 1.0	19	7.2	8.1	7.6	89	70	86	7.4	7.5	5.0
XI	736.0	746.7	722.8	5.5	8.3	5.7	6.3	10.5	3.2	20.7	17	- 4.2	4	5.5	5.9	5.7	81	73	82	8.7	8.4	6.9
XII	733.1	747.0	721.4	3.9	5.8	4.1	4.5	7.5	2.6	14.2	15	- 2.0	25	5.2	5.5	5.4	85	79	87	8.8	9.4	8.4
Rok	734.8	754.7	717.9	8.1	13.0	9.3	9.9	15.3	6.0	32.5	4.VIII	-13.7	3.II	7.3	7.7	7.6	84	66	81	7.3	7.8	6.1

Łososina Górna

$\varphi = 49°44'$ $\lambda = 20°24'$

I	-	-	-	-3.8	0.6	-3.1	-2.4	1.4	-6.2	11.0	26	-14.4	8	-	-	-	-	-	-	6.1	6.1	6.0
II	-	-	-	-1.9	1.5	-0.4	-0.3	2.7	-3.7	11.5	28	-14.3	6	-	-	-	-	-	-	8.1	6.9	8.4
III	-	-	-	3.3	8.8	5.0	5.5	10.8	1.5	17.6	21	- 4.4	9	-	-	-	-	-	-	6.9	6.7	6.9
IV	-	-	-	8.3	15.3	9.0	10.4	16.7	3.8	28.0	26	- 4.4	3	-	-	-	-	-	-	4.3	5.5	4.0
V	-	-	-	13.1	18.4	11.8	13.8	20.0	6.2	27.6	14	- 0.3	28	-	-	-	-	-	-	4.3	5.7	2.5
VI	-	-	-	15.5	19.2	14.0	15.7	20.9	9.0	28.0	26	0.6	1	-	-	-	-	-	-	5.4	5.9	4.5
VII	-	-	-	16.8	20.1	15.6	17.0	21.8	12.2	29.0	21, 22,23	7.2	12	-	-	-	-	-	-	5.4	6.5	6.8
VIII	-	-	-	17.1	22.2	16.0	17.8	23.3	12.1	30.5	4	7.6	31	-	-	-	-	-	-	5.3	5.5	5.2
IX	-	-	-	12.9	19.1	12.8	14.4	20.1	8.6	24.6	18	3.1	30	-	-	-	-	-	-	4.5	4.7	3.0
X	-	-	-	7.2	15.3	9.5	10.4	16.6	4.8	26.0	3	- 4.4	19	-	-	-	-	-	-	4.1	4.9	4.2
XI	-	-	-	4.9	8.6	4.8	5.8	10.0	1.8	19.1	6	- 5.3	4	-	-	-	-	-	-	6.7	6.6	6.5
XII	-	-	-	2.5	5.0	2.7	3.2	6.5	1.2	14.0	16,17	- 5.8	24,25	-	-	-	-	-	-	8.1	6.9	6.7
Rok	-	-	-	8.0	12.8	8.1	9.3	14.2	4.3	30.5	4.VIII	-14.4	8.I	-	-	-	-	-	-	5.8	6.0	5.4

Libusza

$\varphi = 49°42'$ $\lambda = 21°14'$

I	-	-	-	-3.8	-0.2	-3.1	-2.6	-	-	-	-	-	-	-	-	-	-	-	-	6.1	5.9	5.7
II	-	-	-	-1.8	1.4	-0.5	-0.4	-	-	-	-	-	-	-	-	-	-	-	-	8.7	7.2	7.1
III	-	-	-	4.6	9.8	6.0	6.6	-	-	-	-	-	-	-	-	-	-	-	-	7.0	6.2	5.5
IV	-	-	-	9.7	17.4	10.4	12.0	-	-	-	-	-	-	-	-	-	-	-	-	4.1	5.0	3.1
V	-	-	-	13.7	20.4	12.6	14.8	-	-	-	-	-	-	-	-	-	-	-	-	4.2	5.4	2.2
VI	-	-	-	15.7	21.9	14.5	16.6	-	-	-	-	-	-	-	-	-	-	-	-	4.9	4.8	3.6
VII	-	-	-	16.8	21.0	16.2	17.6	-	-	-	-	-	-	-	-	-	-	-	-	6.3	6.8	6.5
VIII	-	-	-	16.6	22.7	16.6	18.1	-	-	-	-	-	-	-	-	-	-	-	-	5.1	5.3	4.0
IX	-	-	-	12.7	19.8	13.2	14.7	-	-	-	-	-	-	-	-	-	-	-	-	-		-
X	-	-	-	8.5	14.3	10.0	10.7	-	-	-	-	-	-	-	-	-	-	-	-	-		-
XI	-	-	-	5.5	8.4	5.9	6.4	-	-	-	-	-	-	-	-	-	-	-	-	6.4	6.3	5.0
XII	-	-	-	2.0	4.3	2.2	2.7	-	-	-	-	-	-	-	-	-	-	-	-	-	-	-
Rok	-	-	-	8.4	13.4	8.7	9.8	-	-	-	-	-	-	-	-	-	-	-	-	-	-	-

Przemyśl

$H_s = 201{,}2\ m$ $H_b = 201{,}4\ m$ **1934**

MIESIĄC	Średnia prędkość wiatru v_m			Rozkład wiatru n_0									Opad R			Liczba dni (n)										Temperatura T		
	I	II	III	N	NE	E	SE	S	SW	W	NW	C	Suma	Max	Data	Opad R ≥ 0.1 mm	Opad R ≥ 10 mm	▲	≈	≡	≈	●	●	Temperatura T < 0	Max < 0	Min < 0	Max ≥ 25
I	0.9	1.5	0.9	3.5	5	4.5	8	3.5	5.5	20.5	14.5	28	7.4	2.1	4	9	4	9	.	.	8	.	5	16	12	29	.
II	2.5	2.7	3.0	3.5	0.5	.	1	1.5	10	29.5	29	9	10.0	2.0	20,15	17	4	14	.	2	1	.	.	15	9	23	.
III	1.6	2.9	0.6	3.5	0.5	9	16.5	5.5	14.5	7.5	9	27	13.4	6.2	11	6	4	2	.	.	9	.	.	16	.	10	.
IV	1.2	3.3	1.2	2.5	4	14	16	7.5	12	7.5	13.5	13	14.8	5.9	8	8	5	.	.	.	4	.	1	10	.	6	5
V	1.5	3.6	1.0	9.5	2	6	16	1.5	8.5	19.5	16	14	15.9	5.0	15	10	5	.	.	3	.	.	1	5	.	.	14
VI	1.7	3.5	1.0	8.5	5	11	4	1	4.5	19.5	21.5	15	109.0	32.3	5	20	16	.	.	10	2	.	.	10	.	.	5
VII	2.6	3.7	1.9	2	.	1.5	2.5	3	8.5	37.5	28	10	187.3	41.3	15	25	20	.	1	9	2	.	1	18	.	.	8
VIII	0.9	2.5	0.8	4.5	2	3	2	4.5	2	18.5	22.5	34	175.7	81.1	14	17	15	.	1	5	2	.	2	12	.	.	11
IX	0.8	1.8	0.5	2.5	8	7.5	2	0.5	3.5	13.5	7.5	45	57.0	21.9	5	11	8	.	.	2	3	.	5	9	.	.	2
X	1.5	2.6	1.4	4	.	3	2.5	5.5	9.5	29.5	5	34	39.4	12.0	12	11	5	.	.	.	3	.	7	9	.	2	.
XI	2.3	3.2	2.2	.	.	0.5	8.5	9	8	21.5	19.5	23	63.2	14.3	19	15	11	3	.	.	3	.	2	15	.	8	.
XII	2.2	2.6	2.4	.	.	12	53.5	4.5	6	3	1	13	14.7	5.6	4	7	4	.	.	.	9	.	.	21	12	19	.
Rok	1.6	2.8	1.4	44	27	72	132.5	47.5	92.5	227.5	187	265	707.8	81.1	14.VIII	156	101	28	2	31	46	.	24	156	33	97	45

Cieszyn

$H_s = 300\ m$ $H_b = 312{,}0\ m$

I	0.9	0.9	0.7	.	8	.	18.5	11	6	0.5	4	45	21.5	7.0	5	15	6	9	.	.	5	.	5	19	4	29	.
II	1.9	2.5	1.8	.	.	.	13.5	7.5	13	5.5	9.5	35	41.3	18.7	11	16	7	8	.	1	4	.	2	15	7	20	.
III	1.8	3.2	1.8	.	16.5	0.5	17	12.5	9.5	.	17	20	41.1	8.5	4	17	9	4	.	1	7	.	.	17	.	6	.
IV	1.4	3.6	1.8	.	13	2.5	23	12	9.5	.	7	23	46.7	14.0	30	11	7	.	1	4	2	.	5	6	.	4	6
V	0.9	2.5	1.1	.	7.5	2	18.5	8.5	7.5	1	20	28	67.7	17.8	17	15	10	.	.	5	2	.	1	9	.	1	12
VI	1.3	2.4	1.1	.	17	2.5	9	7.5	8.5	6.5	12	27	111.1	27.9	20	17	13	.	.	6	.	.	2	9	.	.	7
VII	1.8	2.4	0.9	.	5.5	2	12.5	12.5	16	9	14.5	21	154.6	41.5	17	20	16	.	.	3	.	.	1	16	.	.	14
VIII	1.4	2.6	1.1	.	10	2.5	17	14.5	12.5	5	2.5	29	111.5	18.7	15	19	13	.	1	8	2	.	.	11	.	.	11
IX	1.1	2.6	1.0	.	12.5	2.5	16.5	9	6	9	12.5	22	95.4	46.5	2	13	9	.	.	1	5	.	6	11	.	.	4
X	1.9	2.8	2.2	.	2	1	25.5	19.5	13	8	7	17	132.7	64.0	6	16	12	.	.	.	1	.	4	12	.	1	3
XI	2.5	3.1	2.1	.	2	3.5	20	19.5	12.5	11.5	9	12	55.9	13.6	1	18	12	3	.	.	4	.	.	15	.	6	.
XII	1.6	2.1	1.6	.	13.5	7	23.5	16	2.5	0.5	.	30	52.6	14.6	3	17	9	4	.	.	9	.	.	24	.	11	.
Rok	1.5	2.6	1.4	.	107.5	26	214.5	150	116.5	56.5	115	309	932.1	64.0	6.I	194	123	28	2	29	41	.	26	164	11	78	57

Uwaga. Prędkość wiatru wyznaczono za pomocą anemografu.

Łososina Górna

$H_s = 362\ m$

I	-	-	-	-	-	-	-	-	-	-	-	-	37.1	8.5	28	7	7	6	.	.	.	-	7	14	8	29	
II	-	-	-	-	-	-	-	-	-	-	-	-	27.3	7.4	11	9	6	4	.	.	.	-	3	19	7	22	.
III	-	-	-	-	-	-	-	-	-	-	-	-	26.0	7.5	26	9	6	2	.	.	16	-	2	12	.	8	.
IV	-	-	-	-	-	-	-	-	-	-	-	-	12.2	6.1	17	4	3	.	.	.	2	-	5	2	.	7	5
V	-	-	-	-	-	-	-	-	-	-	-	-	42.6	17.0	15	11	7	.	.	4	2	-	6	3	.	1	7
VI	-	-	-	-	-	-	-	-	-	-	-	-	144.9	38.2	21	15	14	.	1	1	.	-	6	7	.	.	6
VII	-	-	-	-	-	-	-	-	-	-	-	-	416.4	172.5	16	17	15	.	1	3	1	-	4	6	.	.	6
VIII	-	-	-	-	-	-	-	-	-	-	-	-	-	-	-	-	-	-	-	.	.	-	5	5	.	.	12
IX	-	-	-	-	-	-	-	-	-	-	-	-	108.7	26.5	4	11	10	.	.	.	3	-	12	7	.	.	.
X	-	-	-	-	-	-	-	-	-	-	-	-	58.7	20.0	5	8	8	.	.	1	3	-	14	10	.	8	1
XI	-	-	-	-	-	-	-	-	-	-	-	-	85.4	22.0	12	13	11	1	.	.	6	-	5	15	.	7	.
XII	-	-	-	-	-	-	-	-	-	-	-	-	11.1	3.8	4	4	4	1	.	.	5	-	3	15	5	11	.
Rok	-	-	-	-	-	-	-	-	-	-	-	-	-	172.5	16.VII	-	-	-	-	9	38	-	72	115	20	93	37

Libusza

$H_s = 267\ ?\ m$

I	2.0	2.8	2.6	4	8	.	6	14	9	8	3	41	8.4	4.4	6	5	3	5	.	-	1	2	6	11	-	-	-
II	2.8	2.9	2.8	1	.	.	.	10	13	9	22	29	30.2	7.4	11	11	8	3	.	-	.	1	1	17	-	-	-
III	2.1	3.1	2.8	.	3	7	3	21	13	4	5	37	33.5	14.0	16	5	5	.	.	-	9	.	3	9	-	-	-
IV	1.9	3.4	2.5	3	.	15	15	26	.	4	1	26	25.1	14.5	17	3	3	.	.	-	1	.	9	3	-	-	-
V	1.9	3.1	1.5	12	12	13	1	4	3	4	16	28	42.0	16.4	15	8	8	.	.	-	.	.	11	5	-	-	-
VI	1.3	3.0	0.7	2	4	1	4	4	11	4	15	45	85.4	13.0	5	15	14	.	.	-	1	.	8	5	-	-	-
VII	2.0	3.0	2.1	1	.	1	1	13	7	13	31	26	288.9	99.0	16	23	20	.	.	-	.	.	3	12	-	-	-
VIII	-	-	-	-	-	-	-	-	-	-	-	-	136.1	30.6	30	9	9	.	.	-	2	-	10	8	.	-	-
IX	-	-	-	-	-	-	-	-	-	-	-	-	110.2	55.1	2	10	10	.	.	-	6	-	-	-	-	-	-
X	1.9	2.7	2.4	4	1	.	.	27	5	8	10	38	56.1	18.0	1	6	5	.	.	-	3	.	-	-	-	-	-
XI	2.4	3.8	3.5	4	1	.	2	30	6	10	19	18	74.0	25.0	1	12	11	2	.	-	.	.	8	13	-	-	-
XII	-	-	-	-	-	-	-	-	-	-	-	-	15.2	5.0	3	6	5	-	-	-	4	-	-	-	-	-	-
Rok	-	-	-	-	-	-	-	-	-	-	-	-	905.1	99.0	16.VII	113	101	-	-	-	27	-	-	-	-	-	-

Żywiec

φ = 49°41′ λ = 19°13′

MIESIĄC	CIŚNIENIE P			TEMPERATURA t										ŚREDNIA PRĘŻNOŚĆ PARY e_m			ŚREDNIA WILGOTNOŚĆ WZGLĘDNA U_m			ŚREDNIE ZACHMURZENIE N_m		
	P_m	Max	Min	Średnia I	Średnia II	Średnia III	Średnia Dies	Max	Min	Max abs.	Data	Min abs.	Data	I	II	III	I	II	III	I	II	III
I	-	-	-	-2.7	0.8	-1.0	-1.0	2.3	-5.6	12.9	26	-16.0	8	3.6	4.3	3.7	92	87	85	7.8	7.6	7.3
II	-	-	-	-2.0	1.6	-0.8	-0.5	3.2	-4.7	13.9	28	-19.9	3	3.5	4.1	3.8	83	79	83	8.1	7.2	7.9
III	-	-	-	4.8	9.3	6.3	6.7	12.4	2.0	20.9	21,25	- 3.8	9	5.4	5.7	5.4	83	66	76	7.7	7.1	7.6
IV	-	-	-	10.3	15.6	11.0	12.0	17.8	3.7	27.6	18,30	- 5.4	3	6.9	6.9	7.2	71	52	72	5.6	5.4	5.0
V	-	-	-	13.5	18.5	12.6	14.3	21.7	6.0	28.5	14	0.0	31	8.2	8.4	8.6	71	54	79	6.6	6.4	4.8
VI	-	-	-	15.6	19.2	15.4	16.4	22.7	7.1	30.9	25	0.5	1	9.3	10.8	10.5	71	65	80	5.8	6.7	6.4
VII	-	-	-	16.5	20.2	16.0	17.2	23.1	10.7	31.3	22	4.6	6	10.9	11.9	11.8	78	67	87	6.6	7.1	6.7
VIII	-	-	-	16.3	20.4	17.1	17.7	23.3	10.4	33.6	4	6.2	23	-	-	-	-	-	-	5.2	6.5	6.0
IX	-	-	-	14.1	19.3	15.2	16.0	21.5	9.0	27.0	25	3.2	28	10.4	11.6	10.3	86	70	81	5.6	5.0	4.9
X	-	-	-	8.7	14.2	10.1	10.8	16.1	3.0	25.3	2	- 3.8	22	7.2	7.9	7.2	84	66	77	7.2	6.5	5.7
XI	-	-	-	5.4	7.8	5.8	6.2	10.4	1.3	21.0	15	- 5.0	22	5.4	6.0	5.4	80	76	79	8.3	7.5	7.8
XII	-	-	-	4.1	6.7	4.4	4.9	9.0	0.6	19.1	16	- 7.1	22	5.1	6.1	5.5	84	82	87	8.6	7.5	7.4
Rok	-	-	-	8.7	12.8	9.3	10.0	15.3	3.6	33.6	4.VIII	-19.9	3.II	-	-	-	-	-	-	7.0	6.7	6.5

Rabka

φ = 49°36′ λ = 19°58′

I	-	-	-	-4.5	1.0	-2.6	-2.2	1.7	-6.3	10.4	26,27	-13.5	23	-	-	-	-	-	-	7.2	6.5	6.4
II	-	-	-	-3.4	1.6	-1.7	-1.3	2.4	-5.2	11.4	27	-14.6	22	-	-	-	-	-	-	8.6	7.5	7.7
III	-	-	-	2.5	9.7	3.7	4.9	10.5	0.7	19.2	25	- 4.6	12	-	-	-	-	-	-	7.0	6.2	7.2
IV	-	-	-	6.2	14.9	8.9	9.7	16.1	3.7	26.8	30	- 6.4	3	-	-	-	-	-	-	5.2	6.3	3.8
V	-	-	-	10.6	17.4	11.9	13.0	19.2	6.9	27.2	4	0.1	28	-	-	-	-	-	-	6.5	6.9	4.6
VI	716.4	724.1	707.9	13.6	18.0	13.5	14.6	19.9	8.6	27.0	19	0.9	1	-	-	-	-	-	-	5.8	7.0	5.9
VII	715.1	719.1	710.0	14.8	18.9	14.6	15.7	20.6	11.4	29.3	21	6.9	3	-	-	-	-	-	-	6.7	7.9	8.3
VIII	716.0	720.2	709.3	13.8	20.0	14.9	15.9	21.6	11.1	29.6	4	6.7	31	10.8	11.1	11.3	92	65	90	6.5	7.5	6.3
IX	720.2	726.0	706.7	10.0	18.0	11.7	12.8	19.0	8.6	22.9	18,28	2.5	30	9.0	9.1	9.6	98	61	94	5.8	5.3	3.9
X	718.1	730.2	701.1	6.2	12.9	8.0	8.8	14.1	4.9	23.4	3	- 2.8	19	6.7	7.1	7.0	92	64	87	6.2	6.3	5.6
XI	718.4	728.0	706.0	2.8	7.2	3.2	4.1	8.5	0.5	20.3	6	- 6.4	4	5.2	5.4	5.2	91	72	90	7.5	7.2	6.0
XII	715.7	728.4	705.3	0.7	5.1	1.2	2.0	5.9	-0.5	13.5	17	- 7.3	24	4.7	5.1	4.7	96	77	95	8.2	7.1	7.4
Rok	-	-	-	6.1	12.1	7.3	8.2	13.3	3.7	29.6	4.VIII	-14.6	22.II	-	-	-	-	-	-	6.8	6.8	5.9

Świniarsko

φ = 49°36′ λ = 20°40′

I	-	-	-	-3.9	-0.4	-3.0	-2.6	0.6	-6.0	6.6	25	-14.2	8	-	-	-	-	-	-	7.1	7.0	6.4
II	-	-	-	-2.1	1.5	-0.2	-0.2	2.8	-3.7	12.0	28	-15.6	6	-	-	-	-	-	-	-	-	-
III	-	-	-	3.8	9.5	5.5	6.1	10.7	2.1	17.9	25	- 4.2	9	5.3	6.3	5.8	89	72	86	8.2	7.6	7.3
IV	-	-	-	7.3	16.5	9.6	10.8	17.4	3.2	28.1	26	- 5.2	3	6.6	6.8	6.9	84	49	76	5.3	6.3	4.7
V	-	-	-	11.7	19.2	11.3	13.4	20.7	5.9	27.8	4	- 0.1	28	8.1	8.4	8.3	79	52	82	6.2	6.7	4.6
VI	-	-	-	14.1	19.7	13.4	15.2	21.5	8.6	28.8	26	- 0.7	1	-	-	-	-	-	-	5.9	6.8	6.2
VII	-	-	-	-	-	-	-	-	-	-	-	-	-	-	-	-	-	-	-	-	-	-
VIII	-	-	-	-	-	-	-	-	-	-	-	-	-	-	-	-	-	-	-	-	-	-
IX	-	-	-	-	-	-	-	-	-	-	-	-	-	-	-	-	-	-	-	-	-	-
X	-	-	-	-	-	-	-	-	-	-	-	-	-	-	-	-	-	-	-	-	-	-
XI	-	-	-	5.3	8.1	5.6	6.2	-	-	-	-	-	-	-	-	-	-	-	-	7.5	7.2	6.6
XII	-	-	-	2.6	4.7	2.8	3.2	-	-	-	-	-	-	-	-	-	-	-	-	8.8	7.4	7.7
Rok	-	-	-	-	-	-	-	-	-	-	-	-	-	-	-	-	-	-	-	-	-	-

Istebna

φ = 49°34′ λ = 18°54′

I	-	-	-	-6.7	-1.6	-5.5	-4.8	-0.5	-9.3	5.0	26	-19.5	23	-	-	-	-	-	-	7.3	7.6	6.3
II	-	-	-	-5.2	-0.6	-3.1	-3.0	1.2	-8.2	11.6	28	-23.6	2	-	-	-	-	-	-	8.3	7.0	7.1
III	-	-	-	1.5	7.6	3.3	3.9	9.1	-1.1	18.7	25	- 9.5	9	-	-	-	-	-	-	7.2	7.2	7.1
IV	-	-	-	7.3	14.4	7.4	9.1	16.3	1.7	26.0	30	- 6.4	3,7	-	-	-	-	-	-	4.5	6.5	4.1
V	-	-	-	11.3	16.7	10.5	12.2	19.3	4.1	27.0	20	- 3.3	16	-	-	-	-	-	-	6.2	7.4	4.2
VI	-	-	-	12.9	17.4	12.4	13.8	20.2	6.2	28.5	25	- 1.3	7	-	-	-	-	-	-	4.8	6.9	5.8
VII	-	-	-	14.2	18.4	14.1	15.2	20.9	8.8	29.0	21	2.5	6	-	-	-	-	-	-	6.3	7.5	6.4
VIII	-	-	-	13.8	19.6	13.5	15.1	21.4	8.8	29.0	4	3.2	17	-	-	-	-	-	-	5.8	7.0	4.6
IX	-	-	-	9.8	17.4	10.9	12.2	19.0	6.4	22.8	16	- 0.3	27	-	-	-	-	-	-	5.4	5.2	4.2
X	-	-	-	5.8	10.8	6.4	7.3	12.1	-	22.1	1	-	-	-	-	-	-	-	-	8.0	7.4	6.5
XI	-	-	-	3.4	5.6	3.4	4.0	7.2	-1.5	17.1	6	- 9.6	24	-	-	-	-	-	-	8.2	8.2	6.6
XII	-	-	-	1.9	4.0	1.9	2.4	4.7	-0.1	11.7	17	5.3	2	-	-	-	-	-	-	8.7	9.3	7.6
Rok	-	-	-	5.8	10.3	6.3	7.2	12.6	-	29.0	21.VII, 4.VIII	-23.6	2.II	-	-	-	-	-	-	6.7	7.4	5.9

Żywiec — $H_s = 350\ m$ — 1934

Miesiąc	Średnia prędkość wiatru v_m I	II	III	Rozkład wiatru n_D N	NE	E	SE	S	SW	W	NW	C	Opad R Suma	Max	Data	Liczba dni (n) Opad R ≥ 0.1 mm	≥ 10 mm	∘	▲	≤ 10	≡	≍	◐	●	Temperatura T Max < 0°	Min < 0°	Max ≥ 25°
I	2.1	2.5	3.3	3.5	.	.	.	32	11	6	5.5	35	30.4	6.7	31	8	7	8	.	.	4	9	5	21	7	29	.
II	2.7	4.2	3.1	7	5.5	.	2.5	14.5	17.5	6.5	7.5	23	40.8	15.0	11	14	7	7	.	1	1	6	2	17	7	20	.
III	1.5	1.5	2.9	14	.	.	.	13	27	4.5	8.5	26	41.5	13.2	26	12	8	3	.	.	6	6	3	18	.	7	.
IV	1.9	4.2	2.4	8	1.5	0.5	1	17.5	15.5	8	8	30	16.8	7.0	19	11	5	.	.	2	6	5	3	5	.	8	6
V	0.5	3.1	1.3	7.5	2.5	7	3.5	6	3	2	10.5	51	28.5	6.3	18	11	9	.	.	2	5	5	2	9	.	.	13
VI	1.5	1.7	2.7	6	6	10	9	6.5	7	11	4.5	30	78.9	10.0	28	12	11	.	.	5	1	4	3	11	.	.	9
VII	1.0	1.9	1.7	5.5	7	11	8.5	11	5	3	7	35	195.6	60.0	17	16	14	.	.	1	4	1	1	9	.	.	7
VIII	1.0	2.1	2.2	5	2	10	7.5	8.5	12	7.5	6.5	34	179.4	61.0	28	12	12	.	.	2	8	2	1	10	.	.	9
IX	0.6	2.4	1.7	6.5	7	7	8	10	7	7	8.5	29	81.2	44.0	2	10	9	.	.	.	11	2	8	10	.	.	5
X	2.2	3.1	2.3	2.5	2.5	8	18	22	10	4.5	2.5	23	109.7	26.8	15	7	7	.	.	.	13	4	2	12	.	4	1
XI	1.6	2.0	2.0	2	9.5	14	16	14	4.5	8	6	16	41.6	9.9	20	12	11	6	.	.	11	2	1	20	.	9	.
XII	1.4	1.8	1.7	4	7	7.5	9	14.5	13	7	6	25	20.6	6.0	1	7	5	2	.	.	13	2	.	17	.	11	.
Rok	1.5	2.5	2.3	71.5	50.5	75	83	169.5	132.5	75	81	357	865.0	61.0	28.VIII	132	105	26	.	13	83	48	31	159	14	88	50

Rabka — $H_s = 520\ m$ — $H_b = 517{,}8\ m$

I	1.5	1.5	1.4	22	.	.	10	10.5	35.5	4	11	.	20.0	8.0	31	6	5	5	.	.	2	.	6	17	15	29	.
II	2.0	2.6	2.1	28	.	.	4.5	0.5	36	6	8	1	38.5	11.4	20	13	7	12	.	.	1	2	2	18	7	24	.
III	1.7	1.7	1.3	4	13	.	3	4	25	6	14	24	21.9	7.3	26	7	4	3	.	.	10	.	1	12	.	15	.
IV	1.1	4.2	1.2	3	17	4	3	7	12	3	7	34	14.7	8.1	20	5	3	1	.	1	7	.	4	4	.	9	2
V	1.0	3.4	0.5	6	9	4	3	3.5	9	8.5	14	36	27.4	7.4	15	11	6	.	.	4	8	1	2	10	.	.	3
VI	0.9	2.5	1.1	11.5	16.5	1	2	2.5	9	8.5	9	30	127.1	33.4	20	14	14	.	.	8	10	1	3	10	.	.	3
VII	1.3	3.5	1.1	8	3.5	0.5	0.5	1.5	14	22.5	17.5	25	320.3	107.2	16	23	16	.	.	3	15	1	2	14	.	.	4
VIII	0.5	2.7	1.2	3.5	3.5	1.5	3.5	2	22.5	11	10.5	35	125.2	15.8	28	20	15	.	1	8	16	.	3	12	.	.	7
IX	0.6	2.8	0.8	4.5	11.5	1	.	2.5	19.5	21.5	0.5	29	106.6	37.5	2	20	10	.	.	.	19	1	9	7	.	.	.
X	1.1	2.8	1.4	1.5	1.5	.	2	20.5	28	10.5	6	23	108.1	30.5	12	14	13	.	.	1	19	.	5	13	.	4	.
XI	1.3	2.2	1.1	3.5	.	1	1.5	16	17.5	21.5	10	19	92.9	24.7	12	18	12	6	.	.	23	1	3	14	.	14	.
XII	0.6	1.3	0.7	1	5	.	0.5	17	21.5	1	1	46	19.4	8.8	4	9	5	4	.	.	20	.	1	17	2	18	.
Rok	1.0	2.6	1.2	96.5	80.5	13	33.5	87.5	249.5	124	108.5	302	1022.1	107.2	16.VII	160	110	31	1	25	150	7	41	148	24	111	19

Świniarsko — $H_s = 296\ m$

I	-	-	-	-	-	-	-	-	-	-	-	-	-	-	-	-	-	-	-	4	2	-	6	16	12	29	.
II	-	-	-	-	-	-	-	-	-	-	-	-	-	-	-	-	-	-	-	1	.	-	-	-	8	20	.
III	2.9	6.3	3.4	185	.	.	.	23	19	6	11.5	15	-	-	-	-	-	-	-	1	1	3	.	15	.	6	.
IV	2.0	8.5	3.8	15	9	2	1	27.5	9.5	8	5	13	-	-	-	-	-	-	-	3	8	3	3	6	.	10	4
V	1.8	7.3	2.5	9	4	3	2	11.5	5.5	26	15	17	-	-	-	-	-	-	-	5	1	.	4	7	.	1	11
VI	-	-	-	-	-	-	-	-	-	-	-	-	-	-	-	-	-	-	-	10	.	.	3	10	.	1	5
VII	-	-	-	-	-	-	-	-	-	-	-	-	-	-	-	-	-	-	-	-	-	-	-	-	-	-	-
VIII	-	-	-	-	-	-	-	-	-	-	-	-	-	-	-	-	-	-	-	-	-	-	-	-	-	-	-
IX	-	-	-	-	-	-	-	-	-	-	-	-	-	-	-	-	.	-	-	-	-	-	-	-	-	-	-
X	-	-	-	-	-	-	-	-	-	-	-	-	-	-	-	-	-	-	-	-	-	-	-	-	-	-	-
XI	6.1	6.2	5.9	4	.	.	1.5	33.5	7	23.5	17.5	3	-	-	-	-	-	-	-	1	.	2	1	12	-	-	-
XII	4.2	5.5	4.0	11	5	2	0.5	41	6.5	6	13	8	-	-	-	-	-	-	-	.	5	3	1	19	-	-	-
Rok	-	-	-	-	-	-	-	-	-	-	-	-	-	-	-	-	-	-	-	-	-	-	-	-	-	-	-

Istebna — $H_s = 597\ m$

I	1.6	2.5	2.1	27	8	7	7	19	11	2	4	8	26.5	9.3	18	11	5	10	.	.	9	.	5	17	19	30	.
II	3.1	3.5	2.8	27	5	4	3	18	10	4	12	1	65.6	18.3	11	12	11	11	.	.	4	.	2	16	9	28	.
III	1.9	2.9	1.8	16	12	11	6	24	11	4	3	6	44.4	13.4	14	9	7	5	.	.	6	.	1	13	.	23	.
IV	1.5	3.6	1.8	9	10	17	5	27	7	.	3	12	18.5	7.3	14	9	3	1	.	4	4	.	5	6	.	10	1
V	1.3	3.2	1.0	29	10	8	6	10	5	4	7	14	54.0	11.6	17	13	11	.	.	7	5	.	2	5	.	4	3
VI	1.0	3.0	1.5	28	19	7	3	13	2	2	7	9	114.8	29.4	20	16	13	.	.	10	3	.	3	8	.	2	4
VII	1.7	3.7	1.3	32	6	2	7	13	3	2	14	14	164.9	37.0	17	18	17	.	.	4	1	.	1	13	.	.	5
VIII	0.9	2.7	1.2	26	14	6	6	14	7	2	9	9	142.9	31.3	1	15	14	.	.	6	5	1	3	8	.	.	6
IX	0.9	3.1	1.3	13	19	8	4	15	3	1	16	11	56.2	21.5	2	12	11	.	.	1	9	.	7	9	.	1	.
X	1.8	3.8	2.1	10	9	.	5	34	13	3	4	15	99.7	33.5	12	13	11	2	.	1	16	4	2	16	.	8	.
XI	2.0	3.5	2.3	12	6	.	11	35	2	1	10	13	74.2	12.4	1	14	12	5	.	.	10	.	.	16	1	20	.
XII	1.4	1.9	1.6	3	6	8	10	25	8	.	2	31	44.3	15.0	30	11	8	6	.	1	11	.	.	19	2	20	.
Rok	1.6	3.1	1.7	232	124	78	73	247	82	25	91	143	906.0	37.0	17.VII	153	123	40	.	34	83	5	31	146	31	146	19

Dąbrówka $\varphi = 49°34'$ $\lambda = 22°11'$ 1934

MIESIĄC	CIŚNIENIE P			TEMPERATURA T										ŚREDNIA PRĘŻNOŚĆ PARY e_m			ŚREDNIA WILGOTNOŚĆ WZGLĘDNA U_m			ŚREDNIE ZACHMURZENIE N_m		
	P_m	Max	Min	Średnia I	Średnia II	Średnia III	Średnia Dies	$\overline{Max}$	$\overline{Min}$	Max abs.	Data	Min abs.	Data	I	II	III	I	II	III	I	II	III
I	-	-	-	-5.1	-1.0	-4.4	-3.7	0.6	-	5.5	27	-	-	-	-	-	-	-	-	7.1	6.2	6.9
II	-	-	-	-3.3	-0.8	-2.1	-2.1	0.6	-	12.1	28	-	-	-	-	-	-	-	-	8.4	7.6	7.6
III	-	-	-	4.2	9.5	5.4	6.1	10.9	2.0	21.2	25	-1.8	6	-	-	-	-	-	-	8.2	6.7	5.8
IV	-	-	-	9.9	16.1	10.7	11.8	17.4	5.6	30.4	27	-3.7	4	-	-	-	-	-	-	6.1	6.1	4.3
V	-	-	-	13.2	19.7	12.1	14.3	21.3	8.0	29.3	3	-0.4	28	-	-	-	-	-	-	5.3	6.6	3.8
VI	-	-	-	14.8	20.2	13.7	15.6	21.4	-	31.9	26	-	-	-	-	-	-	-	-	5.7	6.5	5.6
VII	-	-	-	16.6	19.6	15.6	16.8	21.1	12.8	29.1	21	7.5	11	-	-	-	-	-	-	7.5	7.9	7.3
VIII	-	-	-	16.4	21.5	15.7	17.3	22.8	12.5	27.9	22	8.3	21	-	-	-	-	-	-	6.2	6.8	5.2
IX	-	-	-	12.6	18.7	12.3	14.0	20.3	9.2	26.8	1	4.0	30	-	-	-	-	-	-	6.6	6.0	4.4
X	-	-	-	8.0	13.4	8.7	9.7	14.6	6.2	22.3	3	-0.9	18	-	-	-	-	-	-	5.5	4.9	4.3
XI	-	-	-	5.7	8.4	6.0	6.5	9.6	3.5	20.0	17	-4.9	4	-	-	-	-	-	-	7.9	7.2	6.4
XII	-	-	-	1.4	3.4	1.1	1.8	4.0	-0.5	14.4	17	-9.4	30	-	-	-	-	-	-	7.2	7.8	6.9
Rok	-	-	-	7.9	12.4	7.9	9.0	13.7	-	31.9	26.VI	-	-	-	-	-	-	-	-	6.8	6.7	5.7

Iwonicz $\varphi = 49°33'$ $\lambda = 21°47'$

I	-	-	-	-4.3	-2.2	-4.1	-3.7	-1.0	-6.9	3.8	1	-10.8	25	-	-	-	-	-	-	7.1	6.9	5.9
II	-	-	-	-3.6	-1.8	-2.6	-2.6	-0.2	-5.2	8.9	28	-11.8	2	3.4	3.8	3.6	92	92	92	9.0	8.0	8.2
III	-	-	-	3.5	7.6	5.2	5.4	9.4	0.8	17.3	25	- 5.3	6	5.5	6.1	5.9	93	78	88	7.1	6.5	7.4
IV	-	-	-	9.5	14.1	10.2	11.0	15.7	5.7	25.9	27	- 4.1	2	6.7	6.7	6.7	75	56	73	5.1	6.4	3.8
V	-	-	-	13.9	18.4	13.1	14.6	19.8	9.7	26.4	3	1.3	28	8.6	9.0	8.1	74	62	75	5.6	6.5	4.4
VI	-	-	-	14.9	18.5	13.7	15.2	20.6	10.1	28.1	26	4.1	1,17	-	-	-	-	-	-	5.6	7.0	5.3
VII	-	-	-	15.7	18.5	15.5	16.3	20.4	12.7	28.1	21	8.7	5	10.9	11.2	11.0	82	72	84	6.1	7.7	7.3
VIII	-	-	-	16.2	20.1	16.4	17.3	21.8	12.7	26.9	4	8.9	17	11.2	11.2	11.3	82	66	82	5.5	5.7	4.5
IX	-	-	-	13.5	17.4	13.4	14.4	18.7	10.5	25.4	1	5.2	30	10.0	10.3	10.2	87	71	89	5.0	4.7	4.5
X	-	-	-	8.0	11.2	9.0	9.3	12.8	4.7	20.7	3	- 1.5	19	7.0	7.8	7.7	86	78	87	5.6	5.9	6.4
XI	-	-	-	5.2	7.2	5.3	5.8	9.0	-	16.9	17,18	-	-	6.0	6.6	6.3	89	84	90	7.0	6.0	5.8
XII	-	-	-	0.9	1.9	1.0	1.2	3.2	-0.8	13.5	17	- 7.7	24	4.6	4.7	4.6	91	86	90	7.9	7.4	6.9
Rok	-	-	-	7.8	10.9	8.0	8.7	12.5	-	28.1	26.VI, 21.VII	-11.8	2.II	-	-	-	-	-	-	6.4	6.6	5.9

Piwniczna $\varphi = 49°26'$ $\lambda = 20°42'$

I	-	-	-	-5.3	-1.4	-4.4	-3.9	-0.2	-7.1	4.6	17	-14.6	23	-	-	-	-	-	-	6.8	5.7	6.7
II	-	-	-	-2.7	1.0	-1.2	-1.0	2.5	-5.1	9.4	24	-14.0	3,22	-	-	-	-	-	-	7.2	6.5	6.5
III	-	-	-	3.6	9.5	4.7	5.6	10.4	2.2	20.0	25	- 2.1	9	5.4	6.0	5.6	91	69	87	6.4	5.0	7.0
IV	-	-	-	8.3	16.5	9.3	10.8	17.5	4.0	27.5	26	- 5.0	3	7.0	6.9	7.0	83	50	78	4.2	4.0	5.2
V	-	-	-	12.7	19.4	11.4	13.7	20.7	6.8	27.7	4	0.3	28	8.1	7.9	8.1	74	51	80	5.2	4.9	6.1
VI	-	-	-	14.4	20.0	13.0	15.1	21.6	8.5	30.0	26	1.1	1	9.8	9.6	10.0	79	57	89	5.3	5.7	6.8
VII	-	-	-	15.9	20.1	15.1	16.6	21.6	11.3	29.0	21,22	6.8	11	11.1	11.2	11.2	82	66	87	7.6	6.9	7.2
VIII	-	-	-	15.2	21.6	15.6	17.0	22.8	11.7	29.9	4	7.9	9	11.6	12.4	11.9	90	66	90	7.2	5.8	7.0
IX	-	-	-	11.4	19.3	12.1	13.7	20.0	8.7	24.5	17	3.8	27	9.6	10.2	9.8	95	63	93	6.0	5.3	5.3
X	-	-	-	7.2	12.9	8.2	9.1	13.9	5.0	23.5	2	- 2.9	19	7.2	8.1	7.5	83	73	90	7.2	5.9	6.7
XI	-	-	-	5.2	7.8	5.4	6.0	9.1	1.8	16.4	17	- 3.8	25	5.9	5.9	6.0	88	73	87	7.6	6.6	7.1
XII	-	-	-	2.2	4.0	2.2	2.6	4.8	0.3	12.3	17	- 7.1	24	-	-	-	-	-	-	8.3	6.6	6.9
Rok	-	-	-	7.3	12.6	7.6	8.8	13.7	4.0	30.0	26.VI	-14.6	23.I	-	-	-	-	-	-	6.8	5.7	6.5

Krynica $\varphi = 49°25'$ $\lambda = 20°57'$

I	713.2	725.8	703.4	-7.0	-3.2	-6.2	-5.6	-1.8	-8.8	2.9	24	-17.7	27	2.7	3.1	2.7	92	84	88	7.3	7.2	6.5
II	711.0	724.5	699.3	-4.2	-1.1	-2.8	-2.7	0.7	-6.4	9.1	28	-13.7	2	3.3	3.5	3.5	94	80	89	9.2	7.0	7.2
III	703.9	712.1	693.7	2.2	8.2	4.1	4.6	9.5	1.0	18.4	25	- 4.9	9	5.0	5.3	5.4	92	66	87	6.5	6.0	4.9
IV	-	-	-	-	-	-	-	-	-	-	-	-	-	-	-	-	-	-	-	-	-	-
V	710.2	718.6	700.9	11.1	17.3	11.8	13.0	19.0	7.2	25.3	4.5	- 1.4	28	7.6	8.8	8.3	76	59	79	5.1	6.1	4.6
VI	-	-	-	-	-	-	-	-	-	-	-	-	-	-	-	-	-	-	-	-	-	-
VII	706.6	710.1	702.6	14.1	18.1	14.6	15.4	20.0	11.6	27.5	21	7.4	11	10.3	11.2	10.9	85	73	87	6.6	7.4	7.3
VIII	708.0	712.2	702.2	13.2	19.4	14.6	15.4	20.8	11.0	27.6	4	6.8	21	10.4	12.2	11.5	92	73	92	6.1	6.2	5.2
IX	711.9	717.6	700.3	10.1	17.0	11.6	12.6	18.1	8.7	22.6	11	2.4	27	8.9	10.2	9.6	96	72	95	5.6	5.3	4.0
X	709.9	721.4	662.3	5.7	10.8	7.1	7.7	12.0	4.6	21.1	2	- 2.7	19	6.7	7.6	7.1	95	77	92	8.0	6.3	6.4
XI	710.0	718.4	697.1	3.6	6.1	4.2	4.5	7.5	1.4	15.1	17	- 5.2	3	5.5	5.5	5.5	90	77	88	7.7	6.7	5.4
XII	707.7	719.1	698.4	0.3	2.8	0.6	1.1	3.6	-1.0	12.3	18	- 9.3	24	4.5	4.8	4.6	93	84	92	8.9	7.5	7.4
Rok	-	-	-	-	-	-	-	-	-	-	-	-17.7	27.I	-	-	-	-	-	-	-	-	-

Dąbrówka

$H_s = 312\ m$

Miesiąc	Średnia prędkość wiatru v_m I	II	III	Rozkład wiatru n_D N	NE	E	SE	S	SW	W	NW	C	Opad R Suma	Max	Data	Liczba dni (n) Opad R ≥0.1 mm	≥1.0 mm	•	▲	⊠	≡	◐	◔	●	Temperatura T ▽ Max	▽ Min	▽ Max-Min
I	1.9	2.7	2.5	6	1.5	1.5	9.5	17.5	3	11	11	32	-	-	-	-	-	-	-	.	1	1	7	18	13	-	.
II	4.0	5.3	4.8	3	.	.	4.5	16.5	12	27.5	10.5	10	-	-	-	-	-	-	.	.	1	3	3	17	15	-	.
III	2.8	4.7	2.9	3.5	3.5	3	7	21.5	3.5	13.5	5.5	32	-	-	-	-	-	-	-	.	3	4	1	12	.	9	.
IV	2.3	4.6	1.3	2	1.5	15	2.5	18.5	4	7	2.5	37	-	-	-	-	-	-	-	2	4	2	1	3	.	6	5
V	1.8	3.5	0.6	3.5	1.5	9.5	4	4.5	3.5	27	3.5	36	-	-	-	-	-	-	-	2	.	.	6	6	.	1	10
VI	1.4	3.6	1.0	10	3.5	2	1	9.5	9.5	20	4.5	30	-	-	-	-	-	-	-	3	.	.	3	10	.	-	5
VII	3.0	4.4	2.6	3	0.5	1.5	1.5	4	15	41	8.5	18	-	-	-	-	-	-	-	10	.	.	2	19	.	.	4
VIII	1.2	3.2	1.9	4	2.5	4	1	15	17	18	7.5	24	-	-	-	-	-	-	-	4	1	1	2	11	.	.	7
IX	0.9	2.2	0.8	2	5	3	4	6	9	17	.	44	-	-	-	-	-	-	-	1	10	.	6	13	.	.	1
X	1.6	3.0	1.8	4	.	.	4	24	9	17	.	35	-	-	-	-	-	-	-	1	.	1	8	6	.	1	.
XI	2.8	4.1	2.6	.	.	.	3.5	21.5	13	29	3	20	-	-	-	-	-	-	-	.	2	2	4	15	.	6	.
XII	1.5	1.7	1.4	6	3.5	2	10.5	14	7	3.5	9.5	37	-	-	-	-	-	-	-	.	3	.	3	16	9	15	.
Rok	2.1	3.7	2.0	47	23	41.5	53	172.5	105.5	231.5	66	355	-	-	-	-	-	-	-	23	25	14	46	146	37	-	32

Iwonicz

$H_s = ?$

I	4.5	5.3	4.5	7	5	2	3	39	1	.	5	31	16.4	4.5	6	9	5	7	.	.	4	9	6	15	22	31	.
II	3.6	4.8	4.7	15	.	1	3	33	.	5	6	21	33.5	8.4	11	20	11	19	1	.	4	2	.	18	15	25	.
III	4.0	5.0	3.4	4	3	12	1	38	1	1	2	31	22.2	9.0	19	14	7	5	1	.	11	6	.	14	.	12	.
IV	3.0	6.1	3.3	3	4	12	10	26	1	2	4	28	34.5	13.2	5	10	5	1	.	2	3	3	4	4	.	6	4
V	1.6	4.1	1.2	11	.	14	2	15	.	13	7	31	40.0	15.2	15	10	6	.	.	2	1	.	7	7	.	.	7
VI	1.8	2.4	0.8	6	8	11	4	16	1	11	3	30	100.4	25.2	15	18	14	.	.	2	3	.	3	8	.	.	2
VII	2.4	2.5	1.4	2	2	.	2	15	2	12	33	25	239.1	68.0	15	27	20	.	.	7	5	.	2	13	.	.	4
VIII	1.7	3.0	1.4	5	2	3	5	20	5	7	9	37	120.6	58.2	14	19	13	.	.	4	4	.	7	9	.	.	6
IX	1.6	2.7	0.9	5	4	8	5	25	.	3	5	35	112.6	31.3	5	11	8	.	.	1	8	.	12	9	.	.	1
X	4.4	4.1	2.8	1	1	1	4	46	12	6	4	18	68.6	22.6	12	14	11	.	.	1	.	1	8	11	.	1	.
XI	3.9	5.1	4.7	3	.	1	16	27	1	12	17	13	81.8	29.4	1	16	10	6	.	.	4	5	5	13	.	-	.
XII	4.0	4.7	4.8	.	1	5	15	26	5	1	3	37	11.8	3.6	2	8	3	1	.	.	5	6	4	17	11	18	.
Rok	3.0	4.2	2.8	62	30	70	70	326	29	73	98	337	881.5	68.0	15.VII	176	113	39	2	19	52	32	58	138	48	-	24

Piwniczna

$H_s = 399\ m$

I	2.3	2.8	2.7	.	.	8	17	9.5	22	30	3.5	3	18.7	4.7	28	7	5	6	.	-	10	.	2	12	16	31	.
II	3.0	3.6	3.8	.	.	4	9.5	4	22.5	31	11	2	31.4	7.6	20	14	10	11	.	-	.	.	.	7	8	25	.
III	2.1	3.7	2.5	.	.	4.5	16.5	11	27	23	5	6	43.5	8.9	18	13	8	3	.	-	8	.	2	6	.	8	.
IV	2.1	4.2	2.6	.	.	7.5	21.5	10	27	17	2	5	10.3	6.4	14	5	3	.	.	-	3	.	2	.	.	8	4
V	1.9	3.5	1.9	.	.	3	15.5	13	20.5	28.5	6.5	6	59.2	18.8	15	10	8	.	.	-	1	.	.	5	.	.	11
VI	2.2	2.7	2.4	.	.	2.5	11	7.5	32.5	29.5	2	5	125.9	30.0	29	19	17	.	.	3	.	.	3	8	.	.	6.
VII	2.3	3.2	2.1	1	.	3.5	6.5	5	26.5	40	4.5	6	283.0	109.3	16	24	17	.	.	-	2	.	.	13	.	.	8
VIII	1.3	2.5	2.5	.	.	4.5	16	11.5	21	28.5	3.5	8	106.3	26.1	24	16	11	.	.	-	10	.	.	8	.	.	11
IX	1.1	2.3	2.0	.	.	5	16.5	5	25.5	27.5	1.5	9	129.0	51.6	2	13	11	.	.	-	13	.	.	8	.	.	.
X	1.5	3.2	2.4	.	.	4	24.5	4.5	27	25.5	3.5	4	52.7	13.0	14	13	9	1	.	1	4	.	.	11	.	4	.
XI	2.7	3.5	2.6	2	.	6	15	8	22	31	5	1	83.5	26.7	1	16	12	4	.	.	4	.	.	11	.	8	.
XII	2.3	2.5	2.8	.	.	9.5	39.5	17	17	8.5	0.5	1	14.6	4.6	4	6	4	.	.	.	13	.	.	15	4	15	.
Rok	2.1	3.1	2.5	3	.	62	209	106	290.5	320	48.5	56	958.1	109.3	16.VII	156	115	25	.	-	68	.	9	104	28	99	40

Krynica

$H_s = 599\ m$ $H_b = 600{,}1\ m$

I	1.6	2.0	0.9	14	5	3	11	4	2	3	11	40	17.8	4.4	6	12	6	11	.	-	17	.	5	17	24	31	.
II	3.0	3.1	2.9	5	.	2	2	6	9	16	22	22	38.4	7.8	15	16	8	13	.	-	5	3	.	15	11	27	.
III	1.8	3.8	1.0	4	2	.	6	11	19	1	8	42	22.1	8.7	19	11	7	5	.	-	14	.	4	7	.	11	.
IV	-	-	-	-	-	-	-	-	-	-	-	-	-	-	-	-	-	-	-	-	-	-	-	-	-	-	-
V	1.5	4.2	0.5	4	4	2	4	10	10	13	15	31	41.7	15.6	15	11	8	.	.	-	3	.	4	5	.	2	4
VI	-	-	-	-	-	-	-	-	-	-	-	-	-	-	-	-	-	-	-	-	-	-	-	-	-	-	-
VII	2.5	3.4	1.3	3	1	.	6	7	1.5	19	20	22	229.0	91.0	16	24	20	.	.	5	5	.	1	14	.	.	3
VIII	1.1	3.8	0.7	8	3	2	10	5	10	5	14	36	142.6	30.5	31	19	12	.	.	4	17	.	2	7	.	.	4
IX	1.6	4.3	0.6	10	5	2	7	1	8	1	18	38	91.2	31.1	2	14	10	.	.	1	18	.	7	7	.	.	.
X	2.4	4.7	2.5	9	.	1	12	8	22	10	10	21	48.9	17.5	12	15	9	.	.	1	18	3	1	12	.	4	.
XI	2.8	4.9	3.4	7	2	2	18	7	15	8	22	9	83.6	24.9	1	16	11	7	.	.	4	1	3	11	.	11	.
XII	1.9	2.4	1.8	4	6	2	27	6	13	3	4	28	28.0	11.6	4	8	5	1	.	.	14	.	1	19	8	16	.
Rok	-	-	-	-	-	-	-	-	-	-	-	-	-	91.0	16.VII	-	-	-	-	-	-	-	-	-	-	-	-

Poronin $\varphi = 49°20'$ $\lambda = 20°02'$ 1934

MIESIĄC	CIŚNIENIE P			TEMPERATURA T										ŚREDNIA PRĘŻNOŚĆ PARY e_m			ŚREDNIA WILGOTNOŚĆ WZGLĘDNA U_m			ŚREDNIE ZACHMURZENIE N_m		
	P_m	Max	Min	Średnia I	Średnia II	Średnia III	Średnia Dies	— Max	— Min	Max abs.	Data	Min abs.	Data	I	II	III	I	II	III	I	II	III
I	-	-	-	-9.0	-1.7	-8.3	-6.8	-	-12.1	-	-	-20.3	11	-	-	-	-	-	-	5.7	5.5	5.7
II	-	-	-	-7.3	-0.6	-4.4	-4.2	-	-10.8	-	-	-26.9	2	-	-	-	-	-	-	7.5	7.6	6.6
III	-	-	-	0.4	7.6	1.8	2.9	-	- 1.6	-	-	-11.9	7	-	-	-	-	-	-	6.5	7.3	7.1
IV	-	-	-	5.2	14.0	6.2	7.9	-	0.9	-	-	-10.1	3	-	-	-	-	-	-	5.1	5.2	3.3
V	-	-	-	10.2	16.6	7.6	10.5	-	3.2	-	-	- 4.2	28	-	-	-	-	-	-	5.2	6.9	4.7
VI	-	-	-	11.7	16.4	9.7	11.9	-	5.5	-	-	- 3.4	1	-	-	-	-	-	-	6.7	7.3	6.3
VII	-	-	-	13.3	18.3	12.0	13.9	-	8.5	-	-	4.1	11	-	-	-	-	-	-	6.9	7.5	7.1
VIII	-	-	-	12.9	18.9	11.7	13.8	-	8.1	-	-	2.6	9	-	-	-	-	-	-	6.1	7.9	6.7
IX	-	-	-	8.8	16.2	8.9	10.7	-	5.2	-	-	- 1.4	27	-	-	-	-	-	-	4.9	5.6	4.0
X	-	-	-	4.0	11.0	5.2	6.4	-	1.7	-	-	- 5.3	18,19	-	-	-	-	-	-	6.2	6.6	5.2
XI	-	-	-	1.5	5.6	2.2	2.9	-	- 1.7	-	-	-13.8	3	-	-	-	-	-	-	7.5	6.9	6.4
XII	-	-	-	-0.2	3.6	0.2	1.0	-	- 2.3	-	-	- 9.6	24	-	-	-	-	-	-	6.9	7.1	6.3
Rok	-	-	-	4.3	10.5	4.4	5.9	-	0.4	-	-	-26.9	2.II	-	-	-	-	-	-	6.3	6.8	5.8

Kościelisko $\varphi = 49°18'$ $\lambda = 19°54'$

I	-	-	-	-4.9	0.0	-4.8	-3.6	1.3	-7.5	14.8	26	-12.5	11	-	-	-	-	-	-	7.2	6.5	6.2
II	-	-	-	-4.9	-0.3	-3.4	-3.0	1.4	-7.1	10.0	25	-20.1	2	-	-	-	-	-	-	8.1	6.6	6.9
III	-	-	-	1.6	7.7	2.4	3.5	8.9	-0.8	16.8	25	- 6.8	7	-	-	-	-	-	-	7.1	7.1	7.6
IV	-	-	-	7.5	13.7	7.7	9.2	15.2	3.4	24.7	29	- 8.0	2	-	-	-	-	-	-	5.7	6.6	3.2
V	-	-	-	11.6	15.6	9.7	11.6	17.9	6.7	25.3	9	- 1.0	16	-	-	-	-	-	-	6.7	8.3	5.5
VI	-	-	-	13.0	15.5	10.4	12.3	18.3	7.6	26.7	26	2.3	1	-	-	-	-	-	-	6.8	8.4	6.7
VII	-	-	-	13.7	16.4	12.5	13.8	18.6	10.2	27.3	21	5.3	4	-	-	-	-	-	-	8.0	8.5	8.4
VIII	-	-	-	13.8	17.6	13.0	14.4	19.9	10.0	26.4	1	5.3	1	-	-	-	-	-	-	6.7	8.8	6.3
IX	-	-	-	10.8	16.8	10.1	12.0	17.9	7.6	22.6	12	3.0	27	-	-	-	-	-	-	6.2	6.6	4.9
X	-	-	-	5.6	11.4	6.3	7.4	12.7	3.5	20.8	1	- 3.9	19	-	-	-	-	-	-	6.9	6.7	6.2
XI	-	-	-	2.6	5.0	2.4	3.1	7.0	-0.4	16.7	6	- 8.4	25	-	-	-	-	-	-	8.5	7.5	6.1
XII	-	-	-	0.9	4.3	1.5	2.0	5.4	-0.6	14.0	17	- 7.8	23	-	-	-	-	-	-	8.5	8.7	7.6
Rok	-	-	-	5.7	10.3	5.6	6.8	12.0	2.7	27.3	21.VII	-20.1	2.II	-	-	-	-	-	-	7.2	7.5	6.3

Pająkówka $\varphi = 49°18'$ $\lambda = 19°55'$

I	-	-	-	-4.1	-1.4	-3.9	-3.3	0.4	-6.3	12.9	25	-11.2	4	-	-	-	-	-	-	6.6	6.4	6.1
II	-	-	-	-4.2	-1.7	-3.1	-3.0	0.7	-6.5	8.7	28	-19.5	2	-	-	-	-	-	-	7.7	7.4	7.6
III	-	-	-	2.4	6.0	2.6	3.4	7.7	-0.5	16.2	25	- 5.7	7	-	-	-	-	-	-	6.5	7.4	7.4
IV	-	-	-	7.1	11.5	7.4	8.4	13.6	4.1	25.2	26	- 7.8	2	-	-	-	-	-	-	5.2	5.6	3.7
V	-	-	-	11.3	13.7	10.4	11.4	15.9	7.9	22.2	2,3	0.3	27	-	-	-	-	-	-	6.3	7.5	5.5
VI	-	-	-	11.8	14.0	11.0	12.0	16.6	8.1	23.6	26	3.8	16	-	-	-	-	-	-	6.4	7.4	6.2
VII	-	-	-	13.2	14.8	12.9	13.4	17.6	-	25.7	22	-	-	-	-	-	-	-	-	7.0	8.3	7.8
VIII	-	-	-	13.9	16.4	13.0	14.1	18.3	10.9	25.7	4	6.8	5,6,7	-	-	-	-	-	-	6.2	8.0	7.0
IX	-	-	-	11.6	14.7	11.3	12.2	16.2	9.1	19.7	25	6.7	14,15,16, 18,27	-	-	-	-	-	-	5.8	6.0	5.5
X	-	-	-	6.7	9.7	6.8	7.5	11.4	4.7	19.7	4	- 3.2	18	-	-	-	-	-	-	6.3	6.1	6.2
XI	-	-	-	2.8	4.1	2.3	2.9	6.4	0.0	15.7	6	- 6.7	25	-	-	-	-	-	-	7.8	7.0	6.6
XII	-	-	-	1.2	3.0	1.7	1.9	4.6	-	10.7	14,16	-	-	-	-	-	-	-	-	7.4	7.7	7.0
Rok	-	-	-	6.1	8.7	6.0	6.7	10.8	-	25.7	22.VII 4.VIII	-	-	-	-	-	-	-	-	6.6	7.1	6.4

Zakopane $\varphi = 49°17'$ $\lambda = 19°57'$

I	692.0	703.8	681.4	-6.8	-0.7	-6.5	-5.1	0.5	-9.5	10.3	26	-15.5	11	2.6	3.0	2.6	89	70	89	6.7	6.7	6.4
II	690.6	704.3	678.9	-5.5	-0.2	-3.6	-3.2	1.5	-8.4	10.6	28	-23.3	2	2.9	3.3	3.2	87	71	85	8.4	6.7	7.2
III	683.3	691.8	673.4	0.9	7.5	2.6	3.4	8.8	0.6	17.8	25	- 8.2	7	4.4	4.9	4.9	88	64	87	7.0	7.0	8.0
IV	686.5	694.0	678.5	5.9	13.6	7.5	8.6	15.0	2.4	23.5	30	- 8.5	3	5.8	5.9	6.1	82	51	78	6.3	6.2	4.2
V	690.2	698.7	682.6	11.0	15.6	9.2	11.2	17.5	5.4	24.5	4	- 1.5	16	7.2	7.5	7.2	74	59	82	6.3	7.5	5.3
VI	688.3	695.4	679.3	12.2	15.6	10.8	12.4	18.0	7.0	25.6	26	0.2	1	8.5	8.8	8.7	79	68	89	6.4	7.5	6.6
VII	687.4	690.9	683.2	13.7	16.8	12.9	14.1	18.8	9.7	27.0	21	5.4	6	9.5	9.6	9.8	81	69	88	7.3	8.1	7.8
VIII	688.3	692.5	682.5	12.6	17.8	12.9	14.0	19.9	9.3	26.8	4	4.6	31	9.8	10.3	9.9	89	70	90	6.5	8.2	6.9
IX	691.9	697.5	679.3	9.3	16.2	9.8	11.3	17.6	6.6	21.3	1	1.5	27	8.3	9.2	8.6	95	69	95	5.6	6.2	4.5
X	689.5	701.0	672.1	4.5	11.2	5.7	6.8	12.5	2.7	21.3	1	- 4.0	18	5.6	6.3	6.1	87	65	87	6.9	6.6	6.2
XI	686.3	698.3	677.4	2.4	5.5	2.4	3.2	7.3	-1.1	17.5	6	-12.1	3	4.6	4.8	4.7	83	70	85	8.1	7.0	6.0
XII	686.5	698.2	676.8	0.8	4.2	1.3	1.9	5.1	-1.0	11.8	14,17	- 7.6	23,25	4.3	4.8	4.5	88	76	88	7.7	7.9	7.5
Rok	695.6	697.2	678.8	5.1	10.3	5.4	6.6	11.9	2.0	27.0	21.VII	-23.3	2.II	6.1	6.5	6.4	85	67	87	6.9	7.1	6.4

Poronin

$H_s = 763\,m$

1934

MIESIĄC	ŚREDNIA PRĘDKOŚĆ WIATRU v_m			ROZKŁAD WIATRU n_D									Opad R			LICZBA DNI (n) Opad R									Temperatura T		
	I	II	III	N	NE	E	SE	S	SW	W	NW	C	Suma	Max	Data	≥ 0,1 Mm	≥ 10 Mm	*	▲	≤ 10	≡	≀	◎	●	Max	Min	≥ 25° Max
I	0.9	1.1	0.9	9	13	27	3	.	1	12	2	26	12.4	3.5	4	7	4	7	.	.	6	.	9	14	-	31	-
II	2.8	4.3	3.7	2	3	11	3	.	7.5	38.5	4	15	51.0	12.7	11	12	8	10	.	.	1	6	2	13	-	28	-
III	1.4	1.5	0.9	3	13	23	2	3	4	19	3	23	45.8	14.7	26	10	6	5	.	.	4	.	1	13	-	20	-
IV	2.2	4.5	1.8	2	12	19	3	3.5	10	16.5	2	22	18.0	9.6	14	6	4	2	.	2	3	3	7	3	-	12	-
V	1.0	2.2	0.5	1	6	9	7	.	5	24	11	30	44.6	17.4	15	8	7	.	.	2	1	.	5	8	-	5	-
VI	0.8	1.3	0.5	5	10	10	.	.	5	24	6	30	205.1	39.2	20	21	19	.	.	5	1	.	4	12	-	4	-
VII	1.2	2.0	0.8	1	3	4	.	.	6	46	8	25	444.9	192.6	16	23	19	.	.	4	2	.	3	14	-	.	-
VIII	0.6	1.6	0.8	5	8	10	2	.	11	19	13	27	151.7	36.5	1	23	19	.	.	5	6	.	1	12	-	.	-
IX	0.5	1.7	0.8	1	7	27	.	.	3	17	6	29	126.6	46.5	2	13	11	.	.	.	7	1	8	8	-	1	-
X	1.1	2.2	1.4	12	8	8	1	1	8.5	21.5	11	22	111.4	24.1	5	12	11	.	.	1	9	1	6	12	-	14	-
XI	1.2	1.9	1.4	13	6	7	2	3	9	30	8	12	84.3	17.9	1	14	10	5	.	.	5	.	4	14	-	18	-
XII	0.8	1.6	1.2	14	9	16	3	1	5.5	9.5	4	31	17.2	8.3	3	8	4	3	.	.	8	1	2	13	-	24	-
Rok	1.2	2.2	1.2	66	98	171	26	11.5	75.5	277	78	292	1313.0	192.6	16.VII	157	122	32	.	19	53	12	52	136	-	157	-

Kościelisko

$H_s = 894\,?\,m$

I	-	-	-	-	-	-	-	-	-	-	-	-	14.4	5.2	28	10	4	9	.	-	5	-	6	14	14	31	.
II	2.2	2.7	2.3	.	1	2	.	4	13	24	2	38	79.0	18.4	20	16	13	10	.	-	1	1	3	14	14	26	.
III	-	-	-	-	-	-	-	-	-	-	-	-	90.6	21.8	6	14	8	7	.	-	4	-	.	12	1	16	.
IV	1.4	4.1	3.2	.	3	5	.	10.5	19.5	10	3	39	17.6	9.9	14	8	4	2	.	-	1	.	4	6	.	7	.
V	1.8	3.1	0.8	4	3	6	.	12	13.5	10.5	1	43	72.2	21.0	15	12	9	.	.	-	2	.	2	14	.	2	2
VI	1.7	2.5	1.2	3	4	3	.	3	7.5	23	5.5	41	225.0	30.2	5	22	22	.	.	-	4	.	4	16	.	.	2
VII	2.7	3.1	2.1	9	.	1	.	1	25	20	3	34	407.9	174.2	16	24	20	.	.	-	.	.	2	22	.	.	3
VIII	0.7	2.8	2.5	3	.	4	2	3.5	13.5	21	1	45	153.1	34.0	1	18	15	.	.	-	2	.	2	14	.	.	3
IX	1.5	2.4	0.9	.	1	9	1	7	10	11	1	50	132.6	33.6	2	13	12	.	.	-	4	.	5	10	.	.	.
X	1.7	3.0	2.5	1	2	.	.	6	15	20	1	48	117.6	34.2	5	16	10	2	.	-	3	.	5	16	.	9	.
XI	2.7	3.9	1.8	2	.	.	.	4	21	15	4	44	120.2	32.6	1	17	13	8	.	-	1	.	2	14	4	18	.
XII	1.7	2.3	1.9	1	.	2	.	4	10.5	10.5	.	65	29.0	7.4	3	11	7	3	.	-	4	.	.	22	5	15	.
Rok	-	-	-	-	-	-	-	-	-	-	-	-	1459.2	174.2	16.VII	181	137	41	.	-	31	-	35	174	38	124	10

Pająkówka

$H_s = 1123\,m$

I	1.6	2.0	1.9	18	.	12	.	.	2	39	3	19	45.4	10.2	19	10	8	8	.	.	9	.	6	14	17	29	.
II	3.0	3.5	3.0	3	.	7	.	1	3	59	1	10	71.1	24.0	11	16	10	13	.	.	3	.	2	16	13	25	.
III	1.6	3.0	2.8	7	.	15	.	2	15	29	7	18	62.6	15.5	16	16	8	8	.	.	7	.	.	12	2	16	.
IV	2.1	4.0	3.2	2	1	15	.	3	20	31	1	17	20.8	10.8	14	8	4	1	.	2	.	.	5	3	.	9	1
V	1.8	3.2	2.0	4	3	22	1	10	7	31	.	15	94.8	26.0	17	11	9	.	.	2	1	.	1	9	.	.	.
VI	1.0	1.6	1.5	.	5	17	.	2	7	35	.	24	259.8	30.7	20	21	20	.	.	7	2	.	1	10	.	.	.
VII	1.8	1.9	1.6	.	1	2	.	4	2	48	1	35	416.7	129.2	16	24	21	.	.	2	3	.	2	15	.	-	2
VIII	1.1	2.1	2.2	10	.	5	.	4	3	41	2	28	235.1	36.7	1	23	17	.	.	.	3	.	.	12	.	.	1
IX	1.9	3.1	2.3	8	.	25	.	4.5	1.5	29	2	20	114.9	37.2	4	12	11	.	.	1	3	.	4	9	.	.	.
X	2.5	3.8	3.2	4	.	.	.	3.5	4.5	59	1	21	137.8	35.4	5	14	11	2	.	1	2	.	7	11	.	3	.
XI	2.6	3.6	2.9	1	.	.	.	5	21	46	1	16	164.0	39.9	1	18	15	10	.	.	2	1	2	13	5	17	.
XII	1.7	2.4	1.8	.	.	.	.	3	14.5	29.5	2	44	29.4	9.1	3	11	9	5	.	.	4	.	.	14	7	-	.
Rok	1.9	2.8	2.4	57	10	120	1	42	100.5	476.5	21	267	1652.4	129.2	16.VII	184	143	47	.	15	39	1	30	138	44	-	4

Zakopane

$H_s = 833\,m$ $H_b = 846{,}5\,m$

I	1.3	2.2	0.8	5.5	5.5	7.5	5	16	17	5.5	1	30	19.8	6.6	28	15	6	12	.	.	6	1	5	16	15	31	.
II	3.2	4.5	2.8	6.5	3.5	3	4	13.5	27.5	14	4	8	58.7	17.8	20	15	10	13	.	.	2	4	2	15	14	27	.
III	2.2	4.1	2.9	2.5	15	4.5	7.5	19.5	20	2	2	20	78.1	17.0	16	16	10	6	.	.	8	3	.	14	1	17	.
IV	2.5	5.9	3.3	6.5	14.5	4.5	11	28.5	12	2.5	4.5	6	18.5	9.8	14	10	4	1	.	3	.	6	3	5	.	10	.
V	2.6	4.6	1.7	2	12.5	6	11.5	22	19	8.5	3.5	8	65.3	23.5	15	14	10	.	.	7	2	.	2	13	.	2	.
VI	2.1	3.0	1.5	3.5	15.5	4.5	4	17.5	27	5	7	6	231.4	37.8	20	22	21	.	4	13	.	1	3	12	.	.	2
VII	2.8	3.6	2.0	6	6.5	1	2	13	38.5	17	6	3	422.7	172.3	16	24	22	.	.	5	.	1	2	18	.	.	2
VIII	1.5	3.1	1.9	5	10.5	2	4.5	20	27.5	7	6.5	10	185.3	37.9	1	23	18	.	1	7	2	1	.	12	.	.	3
IX	1.6	3.5	1.3	7.5	7.5	1.5	9	20	14.5	3	8	19	121.5	39.3	2	13	12	.	.	.	4	1	6	9	.	.	.
X	2.4	4.0	2.7	3.5	11.5	3	3.5	19	22.5	7.5	5.5	17	111.7	32.1	5	17	11	1	.	1	2	3	3	16	.	13	.
XI	4.1	5.0	2.5	3	6	2	4.5	25	26	10	1.5	12	118.9	36.8	1	19	13	8	.	.	2	4	2	12	4	17	.
XII	2.5	3.0	1.6	4	16.5	2	8	19	16	7.5	3	17	21.4	10.9	3	12	6	4	.	.	7	3	.	16	8	20	.
Rok	2.4	3.9	2.1	55.5	125	41.5	74.5	233	267.5	89.5	52.5	156	1453.3	172.3	16.VII	200	143	45	5	26	35	28	28	158	42	137	7

Uwaga. Wilgotność powietrza z uwzględnieniem poprawki na wiatr. 367

Hala Gąsienicowa

φ = 49°15′ λ = 20°01′

MIESIĄC	CIŚNIENIE p			TEMPERATURA t										ŚREDNIA PRĘŻNOŚĆ PARY e_m			ŚREDNIA WILGOTNOŚĆ WZGLĘDNA U_m			ŚREDNIE ZACHMURZENIE N_m		
	P_m	Max	Min	Średnia I	Średnia II	Średnia III	Średnia Dzień	— Max	— Min	Max abs.	Data	Min abs.	Data	I	II	III	I	II	III	I	II	III
I	635.8	647.3	626.3	-4.5	-2.9	-4.4	-4.0	-1.0	-7.9	7.1	25,26	-14.6	11	1.9	2.2	1.9	64	64	62	6.2	6.2	5.3
II	634.3	645.0	624.6	-6.9	-4.7	-6.0	-5.9	-2.5	-9.8	4.0	24	-18.3	13	2.1	2.3	2.4	73	69	78	7.9	6.9	7.4
III	629.0	637.6	620.0	0.0	1.6	0.3	0.6	3.5	-2.3	9.6	25	- 9.4	9	3.2	3.6	3.5	70	71	75	7.5	7.5	8.1
IV	632.9	640.2	625.0	4.6	6.8	4.8	5.2	8.8	1.6	16.7	29	-10.0	3	5.9	4.6	4.5	60	60	68	5.9	7.1	4.9
V	636.8	645.2	629.1	7.8	9.2	6.8	7.6	11.2	4.2	16.9	4	- 4.1	27	5.1	5.4	5.2	65	63	70	6.8	8.4	6.3
VI	635.5	641.6	627.8	8.6	9.9	8.1	8.7	11.9	5.2	19.0	25	- 0.3	16	6.5	7.0	6.6	78	76	81	7.2	8.6	7.5
VII	634.7	637.4	631.4	9.6	10.9	9.8	10.0	12.5	7.5	19.8	21	0.9	4	7.3	7.6	7.7	82	78	85	8.0	8.7	8.5
VIII	635.6	639.7	630.6	10.9	12.0	10.2	10.8	14.0	7.7	19.3	4	3.3	6	7.4	8.2	7.7	76	79	83	6.5	9.3	6.6
IX	638.7	644.7	627.8	8.1	10.6	8.1	8.7	11.8	6.0	15.3	1	3.3	23	6.3	7.4	6.7	78	78	83	5.5	7.5	4.7
X	635.5	646.4	618.7	3.6	6.0	4.4	4.6	7.6	2.1	13.7	1	- 7.2	19	4.6	4.9	4.6	76	71	74	6.8	6.6	6.3
XI	634.5	642.2	623.4	0.1	0.7	0.1	0.2	3.3	-2.7	10.5	17	-10.9	25	3.7	3.6	3.5	80	76	76	7.7	7.9	6.2
XII	631.8	641.7	623.4	-1.0	0.3	-0.9	-0.6	1.4	-2.9	7.0	2	-10.9	27	3.3	3.4	3.4	78	74	79	7.1	8.0	6.8
Rok	634.6	642.4	625.5	3.4	5.0	3.4	3.8	6.9	0.7	19.8	21.VII	-18.3	13.II	4.6	5.0	4.8	73	72	76	6.9	7.7	6.6

Polana Chochołowska

φ = 49°14′ λ = 19°48′

I	-	-	-	-4.9	-2.6	-5.4	-4.6	-0.7	-8.3	11.8	25	-19.7	12	-	-	-	-	-	-	-	-	-
II	-	-	-	-6.4	-2.5	-4.9	-4.7	-0.4	-8.7	7.3	25	-17.5	2	-	-	-	-	-	-	-	-	-
III	-	-	-	0.8	4.7	1.0	1.9	6.3	-2.0	13.3	25	-10.1	10	-	-	-	-	-	-	5.4	5.6	4.9
IV	-	-	-	6.7	10.5	5.8	7.2	12.0	1.9	20.5	30	- 9.0	3	-	-	-	-	-	-	2.4	4.2	3.6
V	-	-	-	10.5	12.9	8.0	9.8	14.6	5.0	21.1	4	- 2.3	16	-	-	-	-	-	-	5.7	6.6	5.5
VI	-	-	-	11.6	13.9	8.6	10.7	14.9	5.9	23.6	25	0.6	7	-	-	-	-	-	-	-	-	-
VII	-	-	-	12.2	14.5	11.0	12.2	16.1	8.5	25.1	22	3.6	6	-	-	-	-	-	-	-	-	-
VIII	-	-	-	-	-	-	-	-	-	-	-	-	-	-	-	-	-	-	-	-	-	-
IX	-	-	-	9.7	13.8	8.8	10.3	14.7	6.0	18.5	1	2.1	27,28	-	-	-	-	-	-	4.7	4.9	4.7
X	-	-	-	4.7	8.9	4.7	5.8	9.7	2.4	17.5	1	- 5.4	19	-	-	-	-	-	-	6.2	5.1	5.8
XI	-	-	-	1.2	3.0	1.4	1.8	4.3	-	12.4	6	-	-	-	-	-	-	-	-	8.1	6.0	6.3
XII	-	-	-	0.0	2.2	0.4	0.8	-	-	-	-	-	-	-	-	-	-	-	-	7.1	6.6	7.2
Rok	-	-	-	-	-	-	-	-	-	-	-	-	-	-	-	-	-	-	-	-	-	-

Morskie Oko

φ = 49°12′ λ = 20°05′

I	-	-	-	-5.6	-3.8	-5.8	-5.2	-1.6	-9.8	6.5	26	-19.4	11	-	-	-	-	-	-	3.2	3.2	2.8
II	-	-	-	-7.5	-4.0	-6.4	-6.1	-1.7	-11.2	5.1	25	-19.9	2	-	-	-	-	-	-	5.2	4.5	5.5
III	-	-	-	0.0	2.3	0.6	0.9	4.6	-2.7	9.7	25	-10.5	9,28	-	-	-	-	-	-	5.1	4.9	5.2
IV	-	-	-	3.6	8.3	5.1	5.5	10.2	0.9	20.3	28	- 9.6	3	-	-	-	-	-	-	2.8	3.3	3.0
V	-	-	-	7.5	11.0	7.4	8.5	12.7	4.3	18.1	10,12	- 2.1	16,29	-	-	-	-	-	-	2.9	4.5	3.4
VI	-	-	-	9.0	11.8	8.5	9.4	13.9	5.7	22.1	26	0.9	7,17	-	-	-	-	-	-	4.7	5.5	5.9
VII	-	-	-	10.0	12.4	10.5	10.8	15.9	7.5	21.4	21	- 0.6	6	-	-	-	-	-	-	5.6	5.9	7.8
VIII	-	-	-	10.4	13.7	10.8	11.4	15.5	8.4	21.7	1	4.6	6	-	-	-	-	-	-	4.2	5.6	5.1
IX	-	-	-	7.3	11.8	8.2	8.9	13.5	5.9	17.9	28	2.5	24	-	-	-	-	-	-	3.3	4.2	3.7
X	-	-	-	3.8	7.0	4.4	4.9	8.8	2.1	17.1	1	- 6.0	19	-	-	-	-	-	-	4.4	4.3	4.2
XI	-	-	-	1.0	1.4	0.6	0.9	3.8	-2.2	11.6	6	-11.5	25	-	-	-	-	-	-	6.8	5.5	4.9
XII	-	-	-	-1.0	0.6	-1.0	-0.6	1.6	-2.9	6.7	17	- 9.6	27	-	-	-	-	-	-	5.9	4.7	5.8
Rok	-	-	-	3.2	6.0	3.6	4.1	7.9	0.5	22.1	26.VI	-19.9	2.II	-	-	-	-	-	-	4.5	4.7	4.8

Hala Gąsienicowa

$H_s = 1520 m$ $H_b = 1522,4 m$

1934

MIESIĄC	ŚREDNIA PRĘDKOŚĆ WIATRU v_m			ROZKŁAD WIATRU %									Opad R			LICZBA DNI (n)											
																Opad R									Temperatura T		
	I	II	III	N	NE	E	SE	S	SW	W	NW	C	Suma	Max	Data	≥0.1 mm	≥1.0 mm	•	▲	≤ 13	≡	≈	◑	●	$T_{max} < 0°$	$T_{min} < 0°$	$T_{max} \geq 25°$
I	2.8	3.0	2.9	4.5	6	1	1	7	45	3	1.5	24	29.7	8.8	31	16	7	14	.	.	9	2	6	12	19	30	.
II	3.6	4.2	4.6	9.5	22.5	3.5	4.5	10	18	2	4	10	106.6	28.4	11	23	13	21	.	1	11	3	1	14	17	27	.
III	4.7	4.6	5.2	3	5	1.5	2	23.5	41.5	1.5	1	14	140.3	22.1	13	18	14	17	.	.	7	3	.	16	5	19	.
IV	3.8	5.0	4.9	7.5	10	7.5	5	20.5	31.5	3.5	0.5	4	26.1	7.2	14	12	8	5	.	2	1	3	5	9	2	12	.
V	2.4	3.1	2.8	10.5	19.5	7.5	5	13.5	20	3	4	10	96.6	21.5	17	16	11	6	2	6	6	.	1	15	.	9	.
VI	1.8	2.3	1.7	18.5	19	10.5	2.5	7	10.5	3.5	5.5	13	347.0	64.2	15	22	20	1	4	11	13	.	2	18	.	2	.
VII	2.9	2.5	2.6	9.5	31	11	9	11.5	12	2.5	2.5	4	684.3	255.2	16	25	24	2	1	7	12	.	2	23	.	.	.
VIII	2.6	2.6	2.4	12.5	18.5	8	8	14.5	15	2.5	2	12	231.5	39.9	1	24	20	.	2	8	10	1	.	15	.	.	.
IX	2.5	2.4	2.0	14.5	18.5	2	1	10.5	29.5	2	4	8	260.9	66.4	4	13	13	.	.	.	10	1	5	10	.	.	.
X	3.8	4.4	4.7	5.5	8.5	4.5	6.5	21	33	2	1	11	168.3	42.5	5	16	15	4	.	.	7	4	5	15	2	9	.
XI	5.7	5.8	5.0	10	7.5	2	1	24.5	28	2.5	2.5	12	196.5	46.2	1	21	16	12	.	.	14	6	3	15	9	20	.
XII	3.8	3.8	4.0	2.5	4	3	3.5	22	38	1	.	19	49.1	16.4	3	20	11	14	.	.	7	7	4	17	9	22	.
Rok	3.4	3.6	3.6	108	170	62	49	185.5	322	29	28.5	141	2336.9	255.2	16.VII	228	172	96	9	35	107	30	34	179	63	150	.

Polana Chochołowska

$H_s = 1148 m$

I	-	-	-	-	-	-	-	-	-	-	-	-	33.6	8.2	31	13	8	9	.	.	7	-	-	-	20	30	.
II	-	-	-	-	-	-	-	-	-	-	-	-	114.2	32.2	20	16	9	10	.	.	3	-	-	-	15	26	.
III	2.9	2.1	3.4	1	.	9	1.5	3.5	13	15	1	49	128.1	22.0	18	17	12	6	.	.	4	2	6	7	2	19	.
IV	2.7	3.1	2.9	.	1	3	.	6	13	14	1	52	26.4	10.5	14	10	5	1	1	2	1	2	12	5	.	11	.
V	1.3	2.6	1.7	1	3	10	1	1	9	17	6	45	65.7	14.2	15	15	12	3	.	.	3	.	3	7	.	6	.
VI	-	-	-	-	-	-	-	-	-	-	-	-	234.2	45.5	20	22	21	.	2	4	2	-	-	-	.	.	.
VII	-	-	-	-	-	-	-	-	-	-	-	-	490.1	203.0	16	25	22	.	.	3	.	-	-	-	.	.	1
VIII	-	-	-	-	-	-	-	-	-	-	-	-	-	-	-	-	-	-	-	-	-	-	-	-	-	-	-
IX	1.5	2.3	1.2	3	2	16	1	2	4	11	3	48	177.0	44.6	4	13	13	.	.	.	2	1	8	8	.	.	.
X	1.6	2.1	3.5	.	3	12	.	3	10	16	5	44	145.9	37.0	14	18	17	1	.	.	3	3	10	14	.	8	.
XI	4.5	4.1	3.3	.	.	7	.	5	15	26	1	36	131.1	22.5	1	19	16	4	.	.	6	5	2	13	5	-	.
XII	-	-	-	-	-	-	-	-	-	-	-	-	31.3	6.3	8	15	11	3	.	.	.	-	5	16	-	-	-
Rok	-	-	-	-	-	-	-	-	-	-	-	-	-	203.0	16.VII	-	-	-	-	-	-	-	-	-	-	-	-

Morskie Oko

$H_s = 1395 m$

I	2.2	2.3	3.4	2	4	.	4.5	2	8.5	1	1	70	39.7	8.6	6	11	8	9	.	.	5	5	16	4	21	31	.
II	3.9	5.4	4.9	9	12	4	1	.	1	10	.	47	173.0	37.0	20	17	16	16	1	.	8	6	5	6	14	26	.
III	4.3	5.4	4.8	3	2	6.5	1.5	1	23	9	1	46	220.4	47.0	15	20	16	11	.	.	5	10	9	8	4	20	.
IV	4.4	4.7	4.0	.	2	3.5	3.5	5	18	8	.	50	41.8	9.0	19	10	8	3	1	2	1	5	12	.	1	14	.
V	2.3	4.8	3.7	4	4	6	10	2	14	4	1	48	100.2	28.5	17	13	12	3	.	2	3	4	11	.	.	6	.
VI	1.9	1.5	0.9	6.5	5.5	1	8	1	4	1	.	63	254.4	43.0	5	22	22	.	.	6	7	1	8	6	.	.	.
VII	6.0	4.2	5.2	17.5	6.5	1.5	3.5	2.5	13	2	2.5	44	528.3	168.5	16	24	24	.	.	2	5	8	3	11	.	1	.
VIII	2.9	2.7	2.9	4	4	2	5	2	15	2	.	59	172.1	25.5	1	23	19	.	.	3	11	5	8	6	.	.	.
IX	1.3	3.2	0.9	5	9.5	1.5	1	.	6	4	1	62	248.3	87.0	2	13	13	.	.	.	8	1	16	6	.	.	.
X	4.3	4.6	3.6	2	16	3.5	10	2.5	14	3	1	41	148.6	47.6	12	16	16	1	.	.	10	4	12	7	.	7	.
XI	7.7	6.0	7.0	7	7.5	7.5	4	2	5	23	.	34	198.4	32.0	1	17	16	9	.	.	8	8	5	8	9	21	.
XII	4.8	5.7	4.6	2	.	.	7	1	6	15	1	61	67.6	15.0	3	15	11	7	.	.	2	9	9	9	10	21	.
Rok	3.8	4.2	3.8	62	73	37	59	21	127.5	82	8.5	625	2192.8	168.5	16.VII	201	181	59	2	15	73	66	114	71	59	147	.

Blank page retained for pagination

1934

TABLICA 3

DATY OSTATNIEGO I PIERWSZEGO PRZYMROZKU ORAZ ŚNIEGU

DATES LIMITES DU GEL ET DE LA NEIGE

Stacja	Temperatura spadła poniżej zera		Okres bez przymrozków	Śnieg spadł		Okres bez opadów śnieżnych
	po raz ostatni	po raz pierwszy	/dni/	po raz ostatni	po raz pierwszy	/dni/
Antoniny - Leszno	22.IV	4.XI	195	8.III	3.XI	239
Barłogi	31.V	8.X	129	22.II	3.XII	283
Białowieża	8.IV	3.XI	206	27.III	3.XI	220
Błonie - Topola	14.IV	2.XI	199	9.III	2.XI	237
Bojanowo	7.IV	4.XI	208	9.III	2.XI	237
Buda Tuszowska	25.V	19.X	146	11.III	20.XI	253
Busko - Zdrój	7.IV	-	-	11.III	1.XI	234
Bydgoszcz	20.V	2.XI	165	11.III	3.XII	266
Bydgoszcz, P.I.N.G.W.	22.V	2.XI	163	11.III	3.XII	266
Chabierów	7.IV	[illegible]	[illegible]	22.II	2.XI	252
Chałupy	-	-	-	8.III	24.XII	290
Chełm	14.IV	-	-	11.III	-	-
Chojnice	13.IV	2.XI	202	9.III	2.XI	237
Ciechocinek	13.IV	4.XI	204	11.III	2.XII	265
Cieszyn	7.IV	19.X	194	10.III	1.XI	235
Czarny Młyn	22.IV	2.XI	193	8.III	24.XII	290
Czerwony Bór	22.IV	3.XI	194	6.IV	3.XI	210
Częstochowa	7.IV	19.X	194	11.III	3.XI	236
Dąbrówka	28.V	18.X	142	27.III	19.XI	236
Dęblin - Irena	22.IV	3.XI	194	11.III	1.XI	234
Dobre, cukrownia	13.IV	2.XI	202	11.III	1.XI	234
Dolne	14.IV	18.X	186	8.III	20.XI	256
Elżbiecin	-	3.XI	-	-	3.XI	-
Gdynia	13.IV	1.XII	231	11.IV	25.XII	257
Głodowo	22.IV	3.XI	194	11.III	3.XII	266
Głogów	-	-	-	10.III	20.XI	254
Głosków	22.IV	3.XI	194	12.III	3.XI	235
Gniezno, wodociągi	15.IV	2.XI	200	9.III	2.XII	267
Górna Niwa	14.IV	2.XI	201	12.III	2.XI	234
Grabnik	-	19.X	-	-	3.XII	-
Grudziądz, post. lot.- met.	31.V	19.X	140	9.III	9.XI	244
Hala Gąsienicowa	17.VI	13.X	117	5.VII	15.X	101
Hel	13.IV	21.XII	251	11.IV	24.XII	256
Inowrocław	13.IV	3.XI	203	12.III	3.XII	265
Istebna	7.VI	27.IX	111	27.V	17.X	142
Iwonicz	14.IV	19.X	187	5.IV	2.XI	210
Jastarnia	-	-	-	2.III	23.XII	295
Jurata	24.III	-	-	2.III	-	-
Kalisz	7.IV	3.XI	209	10.III	3.XI	237
Kartuzy	22.IV	2.XI	193	10.IV	3.XI	206
Karwia	12.IV	3.XI	204	2.III	23.XII	295
Katowice	16.V	18.X	154	26.III	1.XI	219
Kielce, gimnazjum	14.IV	19.X	187	11.III	1.XI	234
Kielce, post. lot.- met.	14.IV	19.X	187	11.III	1.XI	234
Kisielnica	28.V	-	-	12.III	-	-
Klecza Górna	4.IV	19.X	197	10.III	1.XI	235
Kończewice	13.IV	3.XI	203	9.III	3.XII	268

Stacja	Temperatura spadła poniżej zera		Okres bez przymrozków /dni/	Śnieg spadł		Okres bez opadów śnieżnych /dni/
	po raz ostatni	po raz pierwszy		po raz ostatni	po raz pierwszy	
Koroczew	14.IV	3.XI	202	12.III	2.XI	234
Kościelec	14.IV	2.XI	201	9.III	2.XI	237
Kościelisko	28.V	16.X	140	5.IV	17.X	194
Kościerzyna	22.IV	2.XI	193	10.IV	3.XI	206
Kórnik	7.IV	4.XI	210	9.III	24.XII	289
Kraków, Obserw.Astr.	7.IV	19.X	194	10.III	1.XI	235
Kraków - Rakowice	7.IV	19.X	194	10.III	1.XI	235
Kruszwica	13.IV	4.XI	204	11.III	3.XI	236
Krynica	28.V	18.X	142	-	2.XI	-
Kutno - Gołębiew	14.IV	2.XI	201	5.IV	2.XI	210
Legionowo /Jabłonna/	22.IV	3.XI	194	12.III	3.XI	235
Legionowo /Jabłonna/, Obserw.Aerolog.	14.IV	3.XI	202	11.III	3.XI	236
Leśna Podlaska	8.IV	19.X	193	27.III	3.XI	220
Lublin - Bronowice	14.IV	18.X	186	11.III	22.XI	255
Łososina Górna	28.V	19.X	143	26.III	21.XI	239
Łódź - Lublinek	7.IV	3.XI	209	11.III	3.XI	236
Łódź, Park Sienkiewicza	3.IV	3.XI	213	6.IV	2.XI	209
Margonin	-	2.XI	-	-	2.XII	-
Medyka	14.IV	18.X	186	10.III	19.XI	253
Mielec	15.IV	20.XI	218	22.II	-	-
Miłków	-	-	-	11.III	19.XI	252
Mława	28.V	3.XI	158	6.IV	3.XI	210
Morskie Oko	31.V	14.X	135	29.V	17.X	140
Mory	14.IV	3.XI	202	12.III	3.XI	235
Mydlniki	7.IV	18.X	193	6.IV	1.XI	208
Niepokalanów	22.IV	22.XI	213	11.III	3.XI	236
Olkusz	7.IV	19.X	194	6.IV	1.XI	208
Opatówiec	13.IV	3.XI	203	11.III	2.XI	235
Ostrowite	-	3.XI	-	-	3.XII	-
Ostrów Mazowiecka	14.IV	-	-	6.IV	-	-
Ostrów Wlkp.	16.V	3.XI	170	11.III	3.XI	236
Pająkówka	12.IV	16.X	186	27.V	18.X	143
Pętkowo	7.IV	2.XI	208	7.III	12.XII	279
Piwniczna	14.IV	18.X	186	26.III	18.X	205
Płock	13.IV	3.XI	203	11.III	3.XI	236
Polana Chochołowska	31.V	16.X	137	29.V	18.X	141
Poronin	18.VI	27.IX	100	6.IV	1.XI	208
Poświętne	22.IV	3.XI	194	12.III	3.XII	265
Poznań - Golęcin, Uniw.	7.IV	4.XI	210	11.III	3.XI	236
Poznań - Ławica	6.IV	4.XI	211	11.III	3.XI	236
Poznań - Wały Wazów, Uniw.	6.IV	4.XI	211	11.III	2.XI	235
Pożóg	-	2.XI	-	11.III	2.XI	235
Przemyśl	14.IV	18.X	186	11.III	20.XI	253
Przeworsk	14.IV	18.X	186	11.III	19.XI	252
Puck	22.IV	3.XI	194	12.III	24.XII	286
Puławy	14.IV	3.XI	202	11.III	2.XI	235
Rabka	14.IV	18.X	186	6.IV	1.XI	208
Radom, fabryka	14.IV	3.XI	202	6.IV	26.XII	263

DATY OSTATNIEGO I PIERWSZEGO PRZYMROZKU ORAZ ŚNIEGU

Stacja	Temperatura spadła poniżej zera		Okres bez przymrozków /dni/	Śnieg spadł		Okres bez opadów śnieżnych /dni/
	po raz ostatni	po raz pierwszy		po raz ostatni	po raz pierwszy	
Radom, Nadl.Państw.	-	-	-	5.IV	27.XII	265
Rozewie	-	-	-	2.III	5.XI	247
Rudka	14.IV	3.XI	202	11.III	1.XI	234
Rybnik	-	-	-	5.IV	20.XI	228
Siedlce	14.IV	18.X	186	11.III	2.XI	235
Sielec Pińczowski	14.IV	18.X	186	10.III	2.XI	236
Siennica	15.IV	2.XI	200	11.III	3.XI	236
Sinołęka	14.IV	18.X	186	11.III	1.XI	234
Skarżysko,wytwórnia	31.V	18.X	139	6.IV	1.XI	208
Skierniewice	14.IV	3.XI	202	11.III	2.XI	235
Słup	14.IV	2.XI	201	6.IV	2.XI	209
Sobieszyn	14.IV	4.XI	203	11.III	2.XI	235
Stary Brześć	14.IV	-	-	12.III	2.XI	234
Strzelna	13.IV	19.X	188	12.III	2.XI	234
Sudawskie	14.IV	18.X	186	6.IV	2.XI	209
Szufnarowa	14.IV	18.X	186	26.III	19.XI	237
Święty Krzyż	14.IV	18.X	186	26.V	1.XI	158
Świniarsko	28.V	-	-	10.III	1.XI	235
Tarnów	14.IV	19.X	187	10.III	19.XI	253
Tomaszów Lubelski	14.IV	18.X	186	6.IV	20.XI	227
Toruń, Kozary	13.IV	3.XI	203	8.III	3.XI	239
Toruń - Podgórz	22.IV	4.XI	195	12.III	3.XII	265
Toruń, post. lot.- met.	26.V	4.XI	161	11.III	3.XII	266
Trzemeszno	13.IV	4.XI	204	9.III	3.XII	268
Warszawa - Mokotów	14.IV	3.XI	202	11.III	3.XI	236
Warszawa, Obserw. Astr.	14.IV	3.XI	202	11.III	3.XI	236
Warszawa - Okęcie	14.IV	2.XI	201	11.III	3.XI	236
Warszawa, S.G.G.W.	14.IV	3.XI	202	11.III	3.XI	236
Warszawa, St.Pomp Rz.	14.IV	3.XI	202	11.III	3.XI	236
Wieliczka	7.IV	3.XI	209	10.III	1.XI	235
Wielka Klonia	-	4.XI	-	12.III	2.XI	234
Wierzbno	14.IV	19.X	187	10.III	1.XI	235
Więcławice	13.IV	4.XI	204	6.IV	3.XII	240
Wigry - Stary Folwark	14.IV	4.XI	203	27.III	2.XI	219
Wilanów	14.IV	19.X	187	11.III	3.XI	236
Wirty	21.IV	3.XI	195	2.III	3.XII	275
Zakopane	28.V	17.X	141	5.IV	18.X	195
Zbąszyń	6.IV	2.XI	209	11.III	24.XII	287
Zbiersk	13.IV	4.XI	204	8.III	3.XI	239
Zdanów	14.IV	18.X	186	11.III		295
Zemborzyce	28.V	18.X	142	11.III	22.XI	255
Żur - Wyn	22.IV	4.XI	195	8.III	2.XI	238
Żywiec	14.IV	17.X	185	26.III	1.XI	219

1934

TABLICA 4

ODCHYLENIA TEMPERATUR ŚREDNICH MIESIĘCZNYCH I ROCZNYCH OD NORMY (1881–1930)

ÉCARTS DES TEMPÉRATURES MOYENNES ET ANNUELLES DE LA NORME (1881–1930)

ODCHYLENIA TEMPERATUR ŚREDNICH MIESIĘCZNYCH I ROCZNYCH OD NORMY /1881 - 1930/

Stacja	I	II	III	IV	V	VI	VII	VIII	IX	X	XI	XII	Rok
Bydgoszcz, P.I.N.G.W.	+1.1	+2.7	+2.5	+2.6	+2.1	+1.0	+0.2	+1.5	+3.0	+2.2	+2.3	+1.8	+1.9
Chełm - Obłonie	-	+2.5	+3.4	+3.2	+0.9	-0.4	-1.1	+0.8	+1.3	-	-	-	-
Chojnice	+1.6	+2.8	+2.6	+3.0	+2.3	+0.9	+0.2	+1.7	+2.9	+1.9	+2.5	+1.8	+2.1
Cieszyn	+1.0	+1.0	+2.7	+3.4	+1.1	+0.1	-0.6	+0.1	+1.1	+0.6	+2.6	+4.8	+1.5
Częstochowa	+1.1	+1.8	+3.1	+4.3	+2.2	+1.3	+0.4	+1.4	+2.2	+1.8	+3.0	+3.6	+2.2
Dęblin - Irena	0.0	+2.4	+2.7	+3.2	+1.1	-0.3	-0.6	+1.0	+2.0	+2.2	+3.3	+0.8	+1.4
Głogów	+0.7	+1.9	+4.3	+3.5	+1.3	-0.3	-0.5	+1.2	+2.1	+2.2	+3.5	+1.8	+1.6
Grudziądz, post. lot.-met.	+0.8	+2.6	+2.3	+2.5	+1.8	+0.6	-0.4	+1.0	+2.3	+1.6	+2.5	+1.3	+1.6
Hel	+0.8	+2.7	+1.8	+1.8	+2.3	+0.7	-0.4	+1.0	+2.3	+2.2	+2.5	+0.8	+1.5
Istebna	-0.6	+0.3	+3.1	+3.5	+0.9	-1.4	-0.4	+0.4	+0.7	+0.2	+2.5	+4.7	+1.1
Kalisz	+1.5	+1.9	+2.8	+3.0	+0.9	+0.1	+0.1	+0.4	+2.1	+1.6	+2.2	+3.3	+1.6
Kielce, post.lot.- met.	+0.7	+1.5	+3.5	+3.1	+1.9	+0.3	-0.3	+0.6	+1.7	+1.7	+2.8	+2.1	+1.6
Kościerzyna	+1.7	+2.9	+2.6	+2.7	+2.2	+0.6	-0.1	+1.5	+2.9	+1.6	+2.4	+1.9	+1.8
Kraków, Obserw. Astr.	+1.3	+2.0	+3.4	+3.8	+1.6	+0.3	-0.3	+0.7	+1.7	+1.7	+2.7	+3.1	+1.9
Krynica	-0.4	+1.4	+4.5	-	+2.0	-	-0.2	+0.7	+1.3	+1.1	+3.5	+4.0	-
Lublin - Bronowice	-0.3	+2.2	+3.1	+3.3	+1.0	-0.2	-0.6	+1.0	+1.8	+2.5	+3.5	+0.7	+1.5
Medyka	-0.6	+1.3	+3.5	+3.7	+1.7	+0.8	+0.1	+1.5	+1.8	+1.8	+2.9	+0.9	+1.7
Miłków	+2.4	+0.1	+3.7	-	-	-	+1.7	-	-	+2.3	+3.5	-0.3	-
Ostrów Wlkp.	+1.4	+1.8	+2.5	+2.9	+0.8	+0.3	+0.1	+0.1	+1.6	+1.3	+2.0	+3.3	+1.6
Poronin	-1.0	+1.1	+3.7	+3.7	+0.2	-1.3	-1.1	-0.1	+0.6	+1.1	+2.8	+4.8	+1.2
Poznań - Wały Wazów,Uniw.	+1.5	+2.1	+2.4	+3.2	+1.8	+0.8	+0.7	+0.5	+2.3	+1.9	+1.8	+2.9	+1.9
Puławy	+0.1	+2.5	+3.1	+3.5	+1.3	+0.0	-0.4	+1.2	+1.9	+2.4	+3.4	+1.0	+1.7
Radom, fabryka	+0.2	+1.8	+2.9	+3.1	+0.9	-0.3	-0.9	+0.6	+1.6	+1.8	+2.9	+0.9	+1.3
Siedlce	+0.8	+3.1	+3.1	+3.4	+1.0	0.0	0.0	+1.3	+2.2	+2.6	+3.3	+0.3	+1.8
Sieleo Pińczowski	+0.9	+2.1	+3.4	+3.3	+1.1	-0.2	-0.5	+0.8	+1.7	+1.6	+2.9	+2.3	+1.9
Skierniewice	+1.0	+2.2	+2.7	+3.1	+1.1	+0.2	-0.5	+1.0	+2.2	+2.0	+2.9	+1.3	+1.5
Sobieszyn	+0.4	+2.6	+3.2	+3.7	+1.2	+0.1	-0.5	+1.0	+2.0	+2.4	+3.5	+0.8	+1.7
Święty Krzyż	-	+1.3	+3.0	+3.5	+1.7	+0.1	-0.6	+1.2	+2.7	+2.8	+2.7	+1.7	-
Tarnów	+0.4	+0.9	+2.9	+3.6	+0.7	-0.5	-1.3	+0.3	+0.8	+1.4	+0.9	+2.7	+1.2
Tomaszów Lubelski	+0.1	+2.0	+3.6	+3.5	+1.3	+0.2	-0.4	+0.8	+1.3	+2.1	+3.1	-0.3	+1.4
Toruń, koszary	+1.0	+2.4	+2.5	+2.9	+1.7	+0.8	-0.2	+1.5	+3.2	+2.3	+2.7	+1.6	+1.9
Trzemeszno	+1.2	+2.0	+2.4	+2.9	+1.2	+0.8	+0.4	+1.1	+2.9	+1.9	+2.4	+2.3	+1.8
Warszawa, Obserw. Astr.	+0.6	+2.2	+2.7	+3.5	+1.6	+0.4	-0.4	+1.2	+2.3	+2.4	+3.3	+0.7	+1.7
Wieliczka	+1.2	+2.0	+3.3	+4.0?	+1.4	+0.2?	-0.4?	+0.6	+1.7?	+1.9	+3.1	+3.2	+1.8?
Zakopane	-0.2	+0.9	+3.9	+4.2	+1.2	-0.3	-0.6	0.0	+0.8	+1.1	+2.9	+5.0	+1.6
Zemborzyce	-0.3	+2.5	+3.3	+3.5	+0.9	-0.3	-0.3	+0.8	+1.6	+2.2	+3.3	+0.9	+1.6
Żywiec	+1.6	+1.2	+3.9	+4.3	+1.2	+0.5	-0.8	+0.9	+2.8	+2.2	+3.0	+5.6	+2.2

1934

Część druga

OPADY ATMOSFERYCZNE

Deuxième partie

PRÉCIPITATIONS

Blank page retained for pagination

TABLICA I

OPADY ROKU 1937 W PROCENTACH NORMY (1891–1930)

PRÉCIPITATIONS DE L'ANNÉE 1937 EN POURCENT DE LA NORME (1891–1930)

OPADY ROKU 1934 W PROCENTACH NORMY /1891 - 1930/

Nr	Stacja	Suma roczna 1934	Opad średni 1891-1930	%
	ODRA			
1	Istebna	907	1050	86
3	Cieszyn	934	966	97
13	Ostrzeszów	477?	615	78?
21	Antoniny - Leszno	423	575	74
	WARTA			
26	Herby Polskie	542	693	78
27	Częstochowa	596	678	88
39	Sulmierzyce	578	592	98
45	Uniejów	454	515	88
48	Ruda Abianicka	594	522	114
50	Łódź-Lublinek	594	604	98
57	Kłodawa	577	515	112
58	Turek	540	527	102
71	Września	422?	485	87?
	PROSNA			
76	Ostrów Wlkp	496	581	85
80	Kalisz	492	541	91
82	Baranów	467	556	84
	WARTA			
89	Poznań-Wały Wazów, Uniw.	505	517	98
93	Kostrzyń	488	516	95
97	Gniezno,wodociągi	447	499	90
101	Janówiec	400?	478	84?
103	Kiecko	498	497	100
112	Wronki	460?	531	87?
	OBRA			
121	Kościan	505	504	100
125	Wojnowice	449	654	69
126	Opalenica	580	504	115
130	Zbąszyń	406	496	82
	NOTEĆ			
134	Kruszwica	542	447	121
137	Inowrocław	439	498	88
140	Pakość	437?	443	99?
141	Trzemeszno	388	509	76
146	Nakło	449	471	95
	WISŁA			
158	Skoczów	962	926	104
169	Kobiór	721	774	93
	PRZEMSZA			
173	Łysa Góra	616?	582	106?
181	Katowice	558	701	80
184	Golczowice	722	579	125
188	Dąbrowa Górnicza	669	648	102
	SOŁA			
190	Rycerka Górna	961?	1309	73?
199	Korbielów	1199	1063	113
201	Żywiec	867?	911	95?
208	Porąbka I	1066	965	110
211	Kęty	873	922	95
	WISŁA			
214	Chrzanów	881	732	120
	SKAWA			
216	Sidzina	918	853	108
218	Zawoja	1306	944	138
219	Biała	1135	931	122
222	Bieńkówka	1101	1031	107
223	Budzów	978	888	110
227	Wadowice	739	696	106
228	Andrychów	922	841	110
	WISŁA			
231	Kalwaria	930	778	120
235	Ujazd	643	650	99
237	Mydlniki	641	631	102
238	Kraków, Obs.Astr.	675	721	94
241	Ojców	660?	791	83?
246	Kraków-Rakowice	620	636	97
247	Wieliczka	862	730	118
	RABA			
250	Rabka	1022?	821	125?
251	Turbacz	1048?	1220	86?
253	Poręba Wielka	1099	920	119
255	Lubień	975	801	122
256	Stróża	1071	900	119
258	Gdów	1121	737	152
259	Szczyrzyc	1253?	870	144?
261	Trzciana	987?	813	121?
264	Uście Solne	654	660	99
	WISŁA			
267	Radziemice	565	559	101
269	Jakubowice	625	565	111
270	Brzesko	847	717	118
	DUNAJEC			
274	Kościelisko	1460	1148	127
276	Witów	1327?	950	140?
278	Nowe Bystre	1236?	980	126?
279	Kuźnice	1830	1410	130
280	Zakopane	1454	1122	129
281	Pająkówka	1653	1390	119
282	Hala Gąsienicowa	2338	1715	136
283	Poronin	1313	975	135
284	Klikuszowa	1201	904	133
286	Morskie Oko	2193	1810	120
291	Stary Sącz	1016	770	132
293	Muszyna	877?	710	124?
294	Piwniczna	959	754	127
297	Łabowa	1334	1113	120
299	Kotówka	1259	615	202
301	Brunary Wyżne	886	758	117
305	Gródek	991	850	117
306	Grybów	939	804	117
307	Ciężkowice	910	735	124
308	Tuchów	995	711	140
309	Tarnów	967	739	131
	NIDA			
313	Snochowice	595	651	91
317	Bartków	760?	630	121?

Nr	Stacja	Suma roczna 1934	Opad średni 1891-1930	%
319	Kielce, post. lot.-met.	733	653	112
321	Kliszów	635	628	101
323	Słupia	574	560	103
325	Wodzisław	509	750	68
329	Budziszowice	679	611	111
	WISŁA			
333	Szczucin	715	617	116
337	Kwasów	730	601	121
	WISŁOKA			
340	Szymbark	927	638	145
	SAN			
365	Dwernik	950	949	100
368	Ciana	893?	1150	77?
374	Sanok	767	813	94
375	Izdebki	769	786	98
378	Przemyśl	677	709	95
381	Radymno	697	712	98
386	Wilków	707	706	100
387	Wisłok Wielki	858	951	90
388	Iwonicz	883	785	112
391	Krasna	721	796	91
393	Rzeszów	718	642	112
394	Miłocin	759	683	111
398	Kańczuga	695	726	96
400	Przeworsk	763	702	109
401	Grodzisko	820	685	120
403	Łowisko	630?	670	94?
404	Narol	761?	763	100?
410	Nisko	821?	649	127?
412	Domostawa	850	685	124
	KAMIENNA			
428	Podole	714	560	127
	WISŁA			
433	Zwoleń	616?	588	105?
437	Puławy	646	580	111
	WIEPRZ			
438	Krynice	493	628	79
440	Łapiguz	631	625	101
444	Garbatówka	533?	563	95?
445	Zemborzyce	627	545	115
449	Czemierniki	551?	540	102?
450	Gułów	625?	537	116?
452	Sobieszyn	538	529	102
454	Dęblin-Irena	637	557	114
	WISŁA			
459	Radom, Nadl.Państw.	703	590	119
460	Brzóza	551	571	96
	PILICA			
462	Pilica	719	669	107
468	Koniecpol Stary	567	638	89
474	Krasocin	595	636	94
475	Skotniki	665	573	116
486	Wilanów	646	565	114
490	Końskie	657	621	106
493	Nowe Miasto n.P.	646	567	114

Nr	Stacja	Suma roczna 1934	Opad średni 1891-1930	%
	WISŁA			
501	Siennica	759?	585	130?
509	Warszawa - Mokotów	620	518	120
511	Warszawa, St.Pomp.Rz.	597	531	112
512	Warszawa, Obs.Astr.	630	555	114
518	Legionowo /Jabłonna/	605	525	115
	BUG			
521	Tomaszów Lub.	563	711	79
532	Włodawa	563	590	95
533	Przyborowo	588	531	111
543	Suchodół Wielki	553	737	75
545	Frankopol	636	566	112
547	Ciechanowiec	714?	550	130?
552	Siedlce	564	546	103
556	Liw	679	583	116
	NAREW			
566	Dobki	551?	541	102?
	BUG			
593	Bieżuń	674	500	135
594	Wlawa	551	530	104
599	Opatówiec	527	495	106
601	Poświętne	552	495	112
	BZURA			
609	Kutno - Gołębiew	546	521	105
	WISŁA			
630	Płock	524	473	111
632	Sierpc	569	496	115
641	Ciechocinek	622	476	130
645	Chełmża II	584?	500	117?
647	Toruń, post. lot.-met.	481	495	97
651	Czersk	531?	555	96?
652	Chojnice	495	553	90
658	Bydgoszcz	500	522	96
660	Kończewice	551?	480	115?
665	Grudziądz, post. lot.-met.	631	510	124
670	Kościerzyna	505	619	82
671	Wirty	571?	530	108?
	BAŁTYK			
677	Hel	555	528	105

Blank page retained for pagination

1934

TABLICA II

WYSOKOŚCI DOBOWE OPADÓW w mm

PRÉCIPITATIONS DIURNES en mm

WYSOKOŚCI DOBOWE OPADÓW w mm

STYCZEŃ - JANVIER 1934

NR	STACJA	1	2	3	4	5	6	7	8	9	10	11	12	13	14	15	16	17	18	19	20	21	22	23	24	25	26	27	28	29	30	31	Suma
	ODRA																																
1	Istebna	.	.	.	0.2	3.9	.	9.5	.	.	0.2	.	.	0.9	.	.	.	0.4	9.3	0.3	.	.	.	.	.	.	.	1.8	0.2	.	.	1.8	26.5
2	Bażanowice	0.8	.	.	.	8.2	1.8	.	.	.	.	.	.	0.4	.	.	.	0.6	1.8	.	.	.	.	.	.	.	.	0.2	0.8	.	.	1.1	17.4
3	Cieszyn	0.1	1.1	0.0	0.3	7.0	1.4	.	0.2	.	0.1	.	.	0.9	.	.	.	0.7	4.1	0.4	1.9	.	.	.	.	.	.	0.0	0.5	.	0.2	3.4	21.5
11	Lubliniec	1.2	.	0.0	0.0	3.4	0.2	0.3	.	.	0.0	.	.	2.9	.	0.2	.	0.7	4.8	0.0	.								0.7		0.0	2.4	16.3
21	Antoniny-Leszno	0.1	0.9	0.2	.	4.4	0.4	0.9	0.1	.			1.0	3.0	.	1.0	0.0	4.3	0.8	0.7	.						0.0	2.6	0.7	0.0	1.4		21.9
	WARTA																																
24	Zawiercie	1.5	.	.	.	3.5	.	.	.	.	0.0	.	.	2.0	.	.	.	.	2.2	.	.								0.4		.	2.4	11.4
26	Herby Polskie	0.5	.	.	.	6.0	2.3		.	.	.	.	.	3.0	0.3	.	.	.	4.0	.	.	.							0.6			2.6	19.3
27	Częstochowa	0.6	.		.	3.0	.	.	1.6	.	.		.	3.5	.	0.7	.	0.3	.	2.1	.	.							0.1			2.7	14.6
31	Droniowice	0.9	.	.	.	4.6	0.3	.	0.7	0.2	.	.	.	2.4	0.3	.	.	0.3	2.5	.	.								0.4		.	2.6	14.0
34	Cisowa	0.1	0.2	.	0.0	3.2	0.4	0.9	0.3	0.1	.	.	.	(0.0)	.		.	0.6	3.0	0.3	0.1	0.1	0.2	0.1				.	0.3		0.2	1.8	11.6
39	Sulmierzyce	.	1.1	.	.	2.5	.	.	0.5	.	.	.	.	2.0	.	0.1	.	0.5	1.8	0.4	.							.	0.0	.	.	2.0	10.9
47	Rzgów	1.5	0.3	.	.	2.4	.	.	.	.	.	.	.	4.9	.	0.4	.	.	1.4	1.0	.							1.0			0.7	0.9	14.5
48	Ruda Pabianicka	0.1	.	0.0	.	2.7	0.4	0.4	1.4	.	.	.	.	2.7	0.0		.	1.3	1.5	.	0.0				0.0			1.0			1.2	1.7	14.4
49	Widzew	0.5	0.1	0.1	.	3.1	0.2	0.2	1.1	.	.	.	.	4.2	.	.	.	0.6	1.1	0.3	0.5		0.1					1.7			1.6	0.8	16.0
50	Łódź-Lublinek	0.1	.	.	0.0	0.9	0.0	0.2	1.6	.	.	.	.	1.6	.	0.2		0.3	1.0									1.1	0.2	.	.	0.8	7.8
59	Kościelec	0.0	.	.	.	4.8	0.7	0.9	.	.	.	.	.	1.3	.	0.6		0.4		0.8	.							4.1	0.3	0.1	0.8	0.6	15.6
62	Konin	0.2	.		.	2.3	.	2.4	0.2	.	.			2.5	0.6	0.5		1.5	0.1	1.1	0.1							3.7	0.2	.	1.3	1.0	17.7
66	Stawiszyn	0.8	0.6	0.2	0.1	3.1	0.3	1.7	0.7	.	.	.	.	4.1	0.2	0.1	2.3	0.9	1.9		1.2		0.0					3.4	0.0	0.1	1.7	0.3	24.1
67	Petryki	1.8	0.2	.	.	.	3.3	.	0.7	.	.	.	.	2.1	.	0.6		1.8	1.9		0.7							3.7			0.7	1.4	18.9
68	Zbiersk	0.5	0.2	0.3	0.1	2.6	.	1.8	0.8	.	.	.	.	3.2	0.2	0.2		2.8	1.0		.							4.8	0.3	0.2	1.4	1.2	21.9
	PROSNA																																
76	Ostrów Wlkp	0.0	0.3	0.0	.	2.1	0.0	1.0	0.4	.		.	.	3.4		0.0		2.1	1.9	1.0	0.3							3.1	1.6	0.0	0.5	0.9	18.6
80	Kalisz	0.4	0.2	.	.	2.6	.	0.8	1.3	.	.	.	.	4.1	.	0.2	.	1.7	0.7	0.7	0.1		.					3.4	0.3	0.3	0.7	1.0	18.7
	WARTA																																
83	Nowa Wieś	.	.	.	.	3.3	.	1.5	.	.	.	.	.	2.6	.	0.9	.	3.4	1.4	.	.	.	.					2.7	0.6		2.1		18.7
85	Bachorzewo	0.5	.	.	.	2.5	0.6	1.1	1.0	.	.	.	.	3.5	0.6	0.3	3.1	.	0.3	0.2	.	.	.					1.8	1.3		1.4		20.2
89	Poznań-Wały Wazów, Uniwersytet	0.1	1.6	0.1	0.0	4.0	0.4	2.0	.	.	.	.	.	4.3	0.1	1.6	.	3.0	1.3	0.4	0.0		.	.			0.0	0.5	0.8	0.0	1.6	0.4	22.5
91	Poznań-Zawica	0.0	0.4	.	.	2.7	2.1	0.1	.	.	.	.	.	1.8	0.0	0.0	.	0.5	0.7	0.4	.							2.9	0.0	0.0	1.1	0.4	13.3
92	Poznań-Golęcin, Uniwersytet	0.4	0.9	0.2	.	4.3	0.2	1.1	.	0.1	.	.	.	4.2	0.1	2.1	.	3.0	1.8	0.7	(0.0)		.		.	.		1.2	0.7	0.0	1.6	0.2	22.8
93	Kostrzyń	0.4	.	0.8	.	3.6	.	1.3	.	.	.		.	3.5	.	1.6	.	.	3.1	.	.		.	.	.	.		1.1	0.4	.	1.6		17.4
94	Pobiedziska	0.5	0.6	.	.	3.4	0.1	1.0	.	0.2	.	.	0.2	1.2	0.2	1.2	.	3.0	1.2	0.3	.		.		.			0.5	0.4	.	2.2	0.2	16.2
97	Gniezno, wodociągi	0.8	0.3	.	.	2.2	.	1.0	.	.	.	.	.	1.8	0.2	2.2	.	3.5	1.8	0.3	.		.		.			0.7	1.9	.	1.2	0.3	18.1
112	Wronki	.	.	.		4.1	.	1.2	.	.	.	.	.	2.5	1.1	2.0	.	5.0	2.6	.	.		.						9.4		.	0.9	28.8
115	Międzychód	1.9	.	.	.	2.8	0.0	0.8	.	.		.	.	5.0	4.4	3.6	.	8.0	5.0	0.8	.							14.2	0.9		0.6	.	48.1
	OBRA																																
121	Kościan	0.3	0.1	0.4	.	3.7	.	1.1	0.3	0.1	.	.	0.2	2.2	0.1	2.2	.	3.2	0.7	0.4	.				.		0.3	1.2	0.6		0.7	0.3	18.1
123	Stęszew	0.2	0.5	.	0.2	3.7	0.2	0.9	0.1	.	.	.	0.2	2.7	0.2	1.1	.	3.9	0.3	.	.		.					0.9		0.1	1.2	.	16.6
125	Wojnowice	.	.	.	.	3.0	1.0	2.9	.		.	.	3.3	.	.	2.2	.	5.1	0.3	.	.							2.9			1.3	0.4	22.4
130	Zbąszyń	0.5	0.3	0.1	.	2.9	0.7	0.9	0.2	0.0	.		0.7	2.8	0.2	2.9	.	3.0	1.6	0.3	.		.	0.1	0.0	0.0		3.1	3.1		1.1	0.0	34.7
	NOTEĆ																																
133	Noć-Kalina	.	.	.	.	4.2	.	2.3	.	.	.	.	.	2.1	.	1.2		1.2	0.7						.			0.6			0.3	1.2	14.0
134	Kruszwica	0.1	0.3		.	6.4	.	0.7	.	.	.	.	.	3.5		0.8		1.3	3.2	0.4					.			.	0.1		0.2	0.4	17.4
136	Dobre	0.0	0.0	0.0	.	3.3	0.0	1.8	0.0	.	.	.	.	1.5		0.9		3.1	1.4	0.0	.		.		.			1.2	.		1.0	0.4	14.6
137	Inowrocław	.	0.4	.		0.2	.	0.0	.	.	.			0.6		0.2		0.0	1.8		.				.						0.4	.	3.6
141	Trzemeszno	.	0.2	.		0.9								0.8		1.6		1.9	0.3			.						.	0.6		0.8	0.4	7.7
143	Górn	.	1.9	.	.	.	3.1	.	.	.	.			3.6		2.0		2.9	1.8	1.1		.			.						1.2		19.6
146	Nakło	.	1.5	.	.	4.5		2.7	.	0.2	.	.	.	4.0	0.1	3.1		3.1	3.5	0.2	.	.			.		.		0.3	.	2.3	.	25.7
152	Margonin	0.5	1.0	.	.	4.4	0.0	1.7	0.1	.	.		.	0.6	0.6	4.5	0.0	4.7	2.0	1.0	.	.	0.1		0.1		0.0	1.1	0.2	0.0		0.5	29.1
153	Ujście	0.2	0.9	.	.	3.3	0.5	0.5	0.3	.				3.4	0.3	2.9	0.2	3.6	3.6	0.9	.	.						0.1	0.7	0.0	0.9		22.3
154	Czarnków	0.0	0.7	0.0	.	3.6	0.1	0.4	0.0	.	.		0.4	3.0	0.3	4.1	0.3	5.2	1.4	1.2	0.1		0.1				0.3	0.2	1.4	0.0	0.6		23.4
	WISŁA																																
155	Przysłup	.				7.7	12.9	.			1.2			1.5		0.4			2.2	2.4	3.3	.							2.3		0.6	6.2	40.7
157	Równica	0.9	.	0.3	0.9	7.6	5.8	0.0	0.2	0.1	0.6		0.0		1.0		0.3		2.6	1.3	1.9	.	0.0					0.4	0.8	.	0.5	6.1	31.9
169	Mikuszowice	0.6	0.1	0.1	0.1	3.9	1.7	.	0.0		0.1	.		0.2					0.1	1.4	1.2							0.1	1.0	.	0.1	2.0	12.7
186	Straconka	.	.	.	1.3	5.1	2.2	.	.		0.3	.		0.7	.	.	.	.		0.0	1.9							0.1	1.5	.	0.1	2.0	13.0
	PRZEMSZA																																
173	Łysa Góra	0.8				3.0		.	.	.				2.0				0.3	2.2							.	.		1.7	.	.	1.2	13.4

NR	STACJA	1	2	3	4	5	6	7	8	9	10
175	Będzin	1.5*	0.0*	0.1	0.2*	2.3*	1.3*	0.1		0.1*	.
181	Katowice	0.1		.		1.4*	2.4*	.	.	.	
184	Goleszowice	0.5*	0.7*	0.3*	0.5*	3.2*	1.8*	.			.
187	Maczki	1.0*	.	.	1.5*	3.0*	.	.	0.7*		
	SOŁA										
191	Rycerka Dolna	.	.	.	.	1.2*	4.2*			.	2.1*
192	Piekło				0.4*	4.7*	6.6*		.	.	0.4*
193	Sól					0.7*	5.4*	.	.		
199	Korbielów			.	.	3.2*	1.4*		.		0.8*
200	Rychwałdek	0.0	0.0		0.4	3.6*	5.2*	.	.	.	0.4
207	Międzybrodzie	0.5		0.0*	0.1*	3.3*	6.0*			0.1*	0.0*
208	Porąbka I	0.3	.	.	1.1*	4.1*	.	.	.	0.1*	.
211	Kęty	0.7*		0.2*		2.6*	0.3*	.	.		
212	Kozy	1.4		0.5	.	3.5*	3.0*	.	.	.	.
	WISŁA										
214	Chrzanów	0.3*	0.1*	0.1	1.7*	3.6*	0.1*	0.0	0.0*	0.0*	0.1*
	SKAWA										
215	Malejowa	.	.	.	1.3*	5.1*	4.1*	.			.
216	Zawoja	.	.	.	.	3.5*	4.0*		.	.	.
221	Krzeszów	2.0*			.	2.3*	11.4*		.		0.2*
222	Bieńkówka	1.0			1.5*	1.7*	1.3*	.		.	.
224	Skawce	0.9	1.0	0.2	0.2*	2.0*	3.1*	.	.	.	0.2*
226	Klecza Górna		1.2	.	.	2.1*	2.8*	.		.	.
227	Wadowice	0.1	.	0.0*	0.0*	1.2*	2.0*		.	.	0.0
228	Andrychów	0.0	0.0	0.0	0.0	5.8*	3.4*	.	.	.	0.0*
229	Gierałtowice	1.1	0.0	0.2*	0.1*	2.2*	1.3	.	.	0.0	0.0
	WISŁA										
234	Bielany	0.6	0.2*	.	0.3*	0.7*	0.3*	.	0.0*	0.0*	.
235	Ujazd	0.7	0.7*	.	0.3*	1.3*	1.2	.	0.1	0.1*	0.2
236	Balice	0.5	0.4	.	0.2*	1.5*	0.2*	.	.	0.1*	0.0*
237	Mydlniki	0.5		.	0.3*	1.0*	0.3*	.	0.1*	.	.
238	Kraków, Obserw. astr.	0.7	0.2Δ	.	0.9Δ*	1.1*	1.4*		.	0.1*	0.0Δ
240	Skała	1.4*	0.8*	.	.	2.4*	1.0*	.	.	.	.
246	Kraków-Rakowice	0.0	0.6	0.0	1.1Δ*	1.1*	1.4Δ*	.	0.0*	0.0*	0.0*
247	Wieliczka	0.0	0.0*	.	2.1*	1.2*	2.7*	.	.	.	.
	RABA										
253	Poręba Wielka	0.2	0.4		1.5*	2.1*	2.7*	.	.	.	0.7*
256	Stróża	.	.	.	1.5*	2.0*	0.9*	.	.	.	.
258	Gdów	0.7	.	.	2.0*	2.8*	0.6*	.	.	.	.
260	Nowe Rybie	0.8	.	.	2.2*	2.1*	3.2*	.	.	.	0.7*
263	Bochnia	.	.	.	1.8*	6.4*	2.2*	.	.	.	0.3Δ
	WISŁA										
265	Polanowice	0.5	.	.	1.2*	1.0*	0.7*	.	.	.	0.2*
267	Radziemice	0.2	0.1*	.	0.6*	0.8*	1.6*	0.1	0.0*		0.1*
270	Brzesko	0.5*	0.3		1.3*	0.8*	1.5*	.	.	.	0.5*
	DUNAJEC										
274	Kościelisko	.	.	.	1.1*	0.8*	1.7*	.	0.2	.	0.1*
280	Zakopane	.	.	0.1	1.4*	1.0*	2.6Δ*	.	0.1*	.	0.2*
282	Hala Gąsienicowa	.			1.3*	1.2*	5.0Δ*	.	0.1*	0.1*	0.9*
283	Poronin	.	.	.	3.5*	0.3*	.	.	.	.	.
286	Morskie Oko	.	.	.	1.5*	1.5*	8.6*	.	.	0.4*	0.9*
287	Bukowina Tatrz.	.	.	.	1.2*	2.2*	3.2*	.	.	.	0.5*
290	Zalesie	.		.	2.1*	1.3*	5.4*	.	.	.	0.7*
292	Krynica	.	0.1	.	2.5*	0.6*	4.4*	0.0*	0.4*	0.1*	1.0*
294	Piwniczna	.	.	.	1.9*	.	4.3*	.	.	.	0.9*
297	Łabowa	.	.	.	2.6*	1.1*	6.1*	.	.	.	1.3*
300	Tymowa	0.2	.	.	2.4*	0.9*	4.0*	.	.	.	0.8*
305	Gródek	0.0	.	.	.	3.8*	3.4*	.	.	.	.
307	Ciężkowice		.	.	2.1Δ*	0.6*	2.3*	.	.	.	.
309	Tarnów	1.3*		.	2.1*	.	4.1*	.	.	0.2*	0.2*

NR	STACJA	11	12	13	14	15	16	17	18	19	20
175	Będzin			2.1*	.	.	0.0	0.4*	2.1*	.	.
181	Katowice		.	1.2*	.	.	.	.	3.4	.	.
184	Goleszowice	.	.	1.8*	.	.	0.0	0.0	2.9	.	.
187	Maczki		.	2.0*	.	.	.	.	3.6	.	.
	SOŁA										
191	Rycerka Dolna	.	.	1.0*	.	.	.	.	1.0	2.4	1.2
192	Piekło		.	1.0*	.	.	.	0.3*	9.2	0.3*	2.6*
193	Sól	.		0.3*	.	.	.	0.2*	4.4	.	1.5*
199	Korbielów					.	.	.		.	0.8*
200	Rychwałdek			0.6*	.	.		.	0.1	0.3	2.9*
207	Międzybrodzie		.	0.4*	.	.		.	0.4	0.0	.
208	Porąbka I		.	1.3*	.	.	.	.	.	.	1.5*
211	Kęty			5.5*	.	.	.	.	.	0.9*	.
212	Kozy	.	.	1.8*	.			.	.	.	0.7*
	WISŁA										
214	Chrzanów	.	.	1.6*	0.0*	.	.	0.1*	2.7	.	1.2*
	SKAWA										
215	Malejowa	.	.	0.0	1.7	2.0	2.5	.	.	0.9	2.8*
216	Zawoja	.	.	0.4*	.	.	.	.	.	.	6.0*
221	Krzeszów	.	.	0.5*	.	.	.	0.1*	.	0.8	2.1*
222	Bieńkówka	.	.	1.4*	.	.	.	.	.	0.5	2.0*
224	Skawce	.	.	0.2*	.	.	.	.	0.3	0.4	1.9
226	Klecza Górna	.	.	0.7*	.	.	.	.	.	.	2.4*
227	Wadowice	.	.	0.5*	.	.	.	.	.	.	0.6*
228	Andrychów	0.0	0.0	0.9*	.	.	.	0.3	0.0	.	2.1
229	Gierałtowice	.	.	1.1*	.	0.0*	.	.	.	0.4	1.3*
	WISŁA										
234	Bielany	.	.	0.3*	.	0.0*	.	.	0.5	.	1.4
235	Ujazd	.	.	0.5*	.	.	.	.	1.0	0.2	0.5
236	Balice	.	.	0.5*	.	.	.	.	0.0*	0.0	1.8
237	Mydlniki	.	.	0.4*	.	.	.	.	0.5	0.1	0.7
238	Kraków, Obserw. astr.	.	.	0.2*	.	0.0	.	.	0.4	.	1.7
240	Skała	.	.	0.7*	.		.	.	1.0	0.3	0.6*
246	Kraków-Rakowice	0.0*	.	0.4*	.	0.0*	.	.	0.3*	.	0.8
247	Wieliczka	.		.	.	.	.	.	.	.	.
	RABA										
253	Poręba Wielka	.	.	.	.	.	.	.	0.1*	0.3	0.9*
256	Stróża	.	.	.	.	.	.	.	0.7	.	0.7*
258	Gdów	.	.	0.1*	.	0.2*	.	.	0.2	.	0.6*
260	Nowe Rybie	.	.	0.0*	.		.	.	0.4	.	1.2*
263	Bochnia	.	.	.				.	.	.	.
	WISŁA										
265	Polanowice	.	.	0.1*	.	.	.	.		.	0.4*
267	Radziemice	.	.	0.0*	.	.	.	.	.	1.3	0.1
270	Brzesko	.	.				.	.	.	0.3	0.6
	DUNAJEC										
274	Kościelisko	.	.	.	.	.	.	.	.	.	0.3*
280	Zakopane	.	.	0.1*	.	.	0.2*	.	0.2Δ	0.2	2.7Δ*
282	Hala Gąsienicowa	.	.	0.2Δ*	.	0.0	0.3*	0.1*	0.4Δ	2.4	1.8Δ*
283	Poronin	.	.	.	.	.	.	.	.	.	2.5
286	Morskie Oko	.	.	.		.	.		4.0	6.2	1.6Δ*
287	Bukowina Tatrz.	.	.	0.2*	.		.	.	0.2*	.	2.5*
290	Zalesie	.	.	.	.	.	.	.	.	.	3.5*
292	Krynica	.	.	.	.	1.9Δ*	.	.	0.0*	.	0.6*Δ
294	Piwniczna	.	.	.	.	0.8*	.	.	.	.	1.5
297	Łabowa	0.6*	.	.	.	.	.	.	.	.	1.3*
300	Tymowa	.		.	.	.	.	.	.	.	2.5*
305	Gródek	.	.	.		.	.				.
307	Ciężkowice	.	.		.	0.2Δ*	.	.	0.3	0.9	1.2
309	Tarnów	.						.	1.1	.	.

NR	STACJA	21	22	23	24	25	26	27	28	29	30	31	Suma
175	Będzin	0.1	0.0	0.0	.	.	.	.	3.2*	.	.	0.6*	14.1
181	Katowice	.	.	.	.	.	.	.	3.2*	.		0.6*	12.3
184	Goleszowice	0.0	.	.	.	.	.	.	0.3*	.	.	2.4*	14.4
187	Maczki	.	.	.	.	.	.	.	4.9*	.	.	0.8*	17.5
	SOŁA												
191	Rycerka Dolna	.	.	.	.	.	.	1.3*	.	.	1.2*	1.1*	16.7
192	Piekło	.	.	.	.	.	.	1.8*	0.7*	.	0.9*	6.0*	34.9
193	Sól	.	.	.	.	.	.	0.3*	.	.	0.2*	3.5*	16.5
199	Korbielów	.	.	.	.	.	.	0.7*	1.3*	.	.	4.9*	13.1
200	Rychwałdek	.	.	.	.	.	.	0.7*	2.3*	.	.	3.7*	20.2
207	Międzybrodzie	.	.	.	.	.	.	0.0*	1.9*	0.0*	0.2*	3.5*	16.4
208	Porąbka I	.	.	.	.	.	.	.	0.5*	0.1*	.	2.0*	11.0
211	Kęty	.	.	.	.	.	.	1.0*	2.5*	.	0.3	.	14.2
212	Kozy	.	.	.	.	.	.	1.6*	.	1.7*	.	.	14.2
	WISŁA												
214	Chrzanów	.	.	.	.	.	.	.	3.6*	.		1.5*	16.7
	SKAWA												
215	Malejowa	.	.	.	.	.	.	4.1*	2.5*	.	.	3.8*	30.8
216	Zawoja	.	.	.	.	.	.	4.4*	.	.	.	5.8*	24.1
221	Krzeszów	.	.	.	.	.	.	0.9*	1.5*	.	0.3*	4.9*	27.0
222	Bieńkówka	.	.	.	.	.	.	3.5*	1.9*	.	0.2*	2.0*	17.0
224	Skawce	.	.	.	.	.	.	1.5*	2.0*	.	.	3.2	17.1
226	Klecza Górna	.	.	.	.	.	.	0.9	0.7*	.	.	0.0	10.8
227	Wadowice	.	.	.	.	.	0.0*	0.4*	1.4*	.	0.0*	0.2*	6.4
228	Andrychów	.	.	.	.	.	.	0.2*	3.4*	.	0.5*	3.5*	19.9
229	Gierałtowice	.	.	.	.	.	.	0.0	3.8*	.	0.1*	1.3*	12.9
	WISŁA												
234	Bielany	.	.	.	.	.	.	0.3*	2.5*	.	0.0*	0.6*	7.7
235	Ujazd	.			.	.	.	0.1	1.5*	.	.	2.1*	10.5
236	Balice	.	.	.	.	.	.	0.0*	2.3*	.	0.0*	1.0*	8.5
237	Mydlniki	.	.	.	.	.	.	0.3*	2.2*	.	.	0.4*	6.8
238	Kraków, Obserw. astr.	.	.	.	0.2	.	.	0.2*	2.3*	.	0.2*	1.0*	10.6
240	Skała	.	.	.	.	.	.	.	1.7*	.	.	0.7*	10.6
246	Kraków-Rakowice	.	.	.	1.4	0.0	.	0.2	2.6Δ*	0.0*	0.0*	1.1*	11.0
247	Wieliczka	.	.	.	.	.	.	1.2*	4.1*	.	.	.	11.3
	RABA												
253	Poręba Wielka	.	.	.	.	.	.	.	8.8*	.	1.2*	3.9*	22.8
256	Stróża	.	.	.	.	.	.	2.5*	4.2*	.	0.5*	1.8*	14.8
258	Gdów	.	.	0.1	.	.		2.9*	4.0*	.	0.2Δ	0.4*	14.8
260	Nowe Rybie	.	.		.	.		4.8*	4.4*		0.7*	2.9*	23.4
263	Bochnia	.		.	.	.	.	4.1*	4.5*	.	.	.	19.3
	WISŁA												
265	Polanowice				.	.	.	0.1*	1.9*		.	0.3*	6.4
267	Radziemice	.			.	.	.	0.4*	0.9*		.	0.6*	6.8
270	Brzesko	.	.	.	.	.	.	1.8*	3.0*	.	.	2.0*	12.8
	DUNAJEC												
274	Kościelisko	.	.	.	.	.	.	0.6*	5.2*	.	0.1*	4.3*	14.4
280	Zakopane	.	.	.	.	.	.	0.5*	6.6*	.	0.2*	3.7*	19.8
282	Hala Gąsienicowa	.	.	.	.	.	.	0.2*	6.3*		0.6*	8.8*	29.7
283	Poronin	.	.		.	.	.	0.5*	3.2*	.	0.5*	1.9*	12.4
286	Morskie Oko	.	.		.	.	.		7.1*	.	0.3*	7.6*	39.7
287	Bukowina Tatrz.	.	.	.	.	.	.	0.9*	6.4*	.	0.1*	2.5*	19.9
290	Zalesie	.		.		.	.	1.4*	7.5*	.	.	7.3*	29.2
292	Krynica	.	.			.	.	.	2.3*	.	0.2*	3.7*	17.8
294	Piwniczna	.	.	.	.	.	.	.	4.7*	.	.	4.6*	18.7
297	Łabowa	.	.	.	.	.	.	.	3.4*	0.5*	.	4.9*	21.8
300	Tymowa	.	.	.		.	.	2.8*	7.1*	0.9*	.	4.7*	26.3
305	Gródek	.	.	.	.	.	.	.	4.0*	.	.	3.9*	15.1
307	Ciężkowice	.	.	.	.	.	.		4.5*	.	.	2.4*	14.7
309	Tarnów	.	.	.	.		.		6.4*	0.1	.	1.1*	16.6

WYSOKOŚCI DOBOWE OPADÓW w mm

STYCZEŃ - JANVIER 1936

NR	STACJA	1	2	3	4	5	6	7	8	9	10	11	12	13	14	15	16	17	18	19	20	21	22	23	24	25	26	27	28	29	30	31	Suma
	VISTA																																
314	Małogoszcz	0.5*	.	.	.	3.8*	.	.	0.4*	0.2*	.	.	.	.	.	.	.	0.6*	2.7	.	.	.	.	.	.	.	.	.	0.9*	.	.	1.8*	10.1
319	Kielce, post. lot.-met.	0.1	0.4*	.	.	.	4.4*	.	0.1*	1.1*	0.4*	.	.	0.4*	.	0.1*	.	0.6*	5.4	0.7	.	.	.	.	.	.	.	0.0	1.0*	.	.	2.8*	17.5
321	Klisów	.	.	.	0.7*	.	2.1*	.	.	.	1.6*	.	.	.	.	.	.	.	5.0	.	.	.	.	.	.	.	.	.	2.8*	.	.	1.4*	12.8
325	Wodzisław	.	1.1*	.	.	.	1.9*	.	.	.	.	.	.	.	.	.	.	.	2.4	.	.	.	.	.	.	.	.	.	0.7*	.	.	1.3*	7.4
328	Busko	0.0	0.0	.	0.0	0.9*	1.3*	.	.	0.0*	.	.	.	0.8*	.	0.0	.	.	3.7	.	.	.	.	.	.	.	.	1.3*	2.8*	.	.	0.9*	11.7
	VISTA																																
333	Szczucin	.	1.3*	.	.	0.6*	2.0*	.	.	.	.	.	.	.	.	0.3*	.	.	2.1*	.	.	.	.	.	.	.	.	0.9*	5.4*	.	.	0.3*	12.9
337	Kwaszów	0.6*	.	.	0.8*	.	1.7*	.	.	0.0*	0.1*	.	.	.	.	0.0*	.	0.4*	2.4	.	.	.	.	.	.	.	.	.	4.3*	.	.	0.3*	10.6
	VISTULA																																
339	Gorlice	.	.	0.3*	3.0*	0.5*	2.5*	.	.	.	0.1	.	.	.	.	.	.	.	.	.	1.1	.	.	.	.	.	.	.	1.8*	0.0	0.3	1.9	11.5
345	Jasło	0.3*	0.2	.	3.3*	0.7*	3.5*	0.1*	.	0.1*	0.4*	.	.	.	.	0.0	.	.	0.0	.	0.5	.	.	.	.	.	.	.	0.1	.	.	2.1*	11.3
346	Brzostek	0.2*	.	.	1.2*	2.1*	1.1*	0.1*	.	0.1*	0.6*	.	.	.	.	1.2*	.	.	1.3*	.	.	.	.	.	.	.	.	.	0.0	.	0.1	0.3*	8.9
347	Pilzno	0.2*	.	.	2.1*	.	4.0*	.	.	0.4*	0.7*	.	.	.	.	0.0*	.	.	0.4	.	.	.	.	.	.	.	.	.	3.6*	.	.	0.8*	12.2
350	Wielopole Skrzyńskie	0.0	0.9*	.	2.8*	.	3.2*	.	.	0.7*	.	.	.	.	.	.	.	.	0.1	.	.	.	.	.	.	.	.	.	0.1	.	.	.	7.8
	VISTULA																																
354	Buda Tuszowska	1.1*	0.2*	.	0.7*	0.2*	3.3*	.	.	0.4*	.	.	.	.	.	.	.	1.1*	.	0.1	.	.	.	.	.	.	.	.	1.4*	.	.	1.0*	9.5
356	Zdanów	2.0*	.	0.3*	0.7*	.	0.4*	3.2*	0.2*	.	.	.	.	.	.	0.0	.	1.3*	.	.	.	.	.	.	.	.	.	4.5*	3.8*	.	.	0.8*	17.4
360	Grębów Nowy	.	2.4*	.	.	1.3*	4.0*	.	.	1.3*	.	.	.	.	.	.	.	2.3*	.	.	.	.	.	.	.	.	.	.	.	.	.	1.0*	12.3
	SAN																																
362	Sokolniki	.	.	4.3*	0.7*	2.8*	1.1*	.	.	.	4.6*	.	.	.	.	0.2*	.	.	.	.	.	.	.	.	.	.	.	.	.	.	0.1*	2.4*	16.4
365	Dwernik	0.9*	.	0.6*	4.2*	0.6*	6.4*	1.8*	.	1.4*	3.2*	.	.	.	.	.	.	.	0.3*	0.2	0.3*	.	.	.	.	.	.	.	.	.	.	2.3*	22.2
371	Strubie	.	.	.	3.4*	3.8*	6.7*	0.6*	.	1.7*	3.1*	.	.	.	.	1.8*	.	.	2.1*	.	0.3*	.	.	.	.	.	.	.	.	.	.	6.2*	29.7
374	Sanok	0.0*	.	0.0*	2.0*	1.0*	3.0*	.	.	0.6*	0.7*	.	.	.	.	0.3*	.	.	.	.	.	.	.	.	.	.	.	.	.	.	.	3.7*	11.3
377	Przemyśl	1.3*	0.2*	.	2.1*	0.9*	1.0*	0.0*	.	0.5*	0.1*					0.0*			0.2*	0.0	.	.	.	.	.	.	.	.	.	.	.	1.1*	7.4
381	Radymno	0.9*	0.0*	.	2.7*	0.8*	1.3*	.	.	0.5*	0.1*	.	.	.	.	0.1*	.	.	0.8*	.	.	.	.	.	.	.	.	.	.	.	.	0.6*	7.8
382	Dobromil	.	.	.	3.6*	1.4*	3.0*	.	.	0.3*	.	.	.	.	.	.	.	.	0.4*	.	.	.	.	.	.	.	.	.	.	.	.	2.3*	11.0
383	Młyny	0.9*	.	0.0*	3.3*	2.4*	1.5*	.	.	1.2*	0.0	.	.	.	.	0.0*	.	.	6.9	.	.	.	.	.	.	.	.	.	.	.	.	1.4*	15.6
386	Miłków	1.2*	.	.	2.5*	1.3*	.	.	.	2.3*	0.3*	.	.	.	.	0.6*	.	.	2.6*	.	0.2	.	.	.	.	.	.	.	.	.	.	1.3*	12.7
387	Wisłok Wielki	0.0*	0.0	0.0	3.3*	1.1	5.1*	0.1	0.1	0.8*	1.9*	0.1	0.0	0.0	.	0.3*	.	.	0.1*	0.4*	.	.	.	.	.	.	.	.	.	.	0.0	3.3*	16.9
388	Iwonicz	0.2	0.2	.	4.0	1.0*	4.3*	.	.	0.7*	1.3*	.	.	.	.	0.2*	.	.	.	.	.	.	.	.	.	.	.	.	.	.	.	4.3*	16.4
393	Rzeszów	2.1*	.	.	1.8*	.	1.3*	.	.	1.2*	0.9▲△	.	.	.	.	0.0	.	.	3.7*	.	.	.	.	.	.	.	.	.	.	.	.	0.8*	11.8
395	Głogów	1.0*	0.1*	0.0	1.9*	3.6*	3.0*	.	.	0.6*	0.2*	.	.	.	.	0.0	.	.	0.3*	0.3	0.0	.	.	.	.	.	.	.	.	.	.	1.1*	12.1
398	Kańczuga	.	.	.	2.3*	0.3*	1.5*	.	0.4*	.	0.5*	.	.	.	.	.	.	.	0.0*	.	.	.	.	.	.	.	.	.	.	.	.	1.1*	6.1
400	Przeworsk	1.1*	.	.	1.8*	1.4*	1.9*	.	.	0.8*	0.2*	.	.	.	.	.	.	.	0.6*	.	1.0	.	.	.	.	.	.	.	.	.	.	0.2*	9.0
401	Grodzisko	1.8*	.	.	2.0*	0.6*	1.8*	.	.	0.3*	0.2*	.	.	.	.	0.2*	.	1.0*	0.3*	0.2*	.	.	.	.	.	.	.	.	.	0.1	.	0.8*	9.3
405	Niemstów	0.7*	.	.	2.1*	1.8*	1.3*	0.3*	.	0.5*	0.3*	0.0	.	.	.	0.0*	0.0	0.0	0.7*	.	.	.	.	.	.	.	.	.	.	.	.	0.4*	8.1
406	Ruda Hosanicka	0.8*	.	0.0*	2.8*	0.7*	1.1*	1.0*	.	0.6*	1.0*	.	.	.	.	0.9*	.	.	2.5*	.	.	.	.	.	.	.	.	.	.	.	.	2.0*	14.4
412	Domostawa	1.2*	.	.	1.6*	1.7*	1.2*	.	.	1.4*	.	.	.	.	.	.	.	.	2.1*	.	.	.	.	.	.	.	.	.	.	.	.	2.7*	11.9
	VISTULA																																
416	Zawichost	1.3*	.	.	1.3*	1.5*	1.7*	.	.	0.5*	0.2*	.	.	.	.	.	.	.	1.6*	.	.	.	.	.	.	.	.	1.1*	1.9*	.	.	1.0*	12.1
417	Gościeradów	1.5*	.	.	1.0*	0.4*	1.4*	.	.	1.0*	.	.	.	.	.	.	.	.	3.7*	0.1	.	.	.	.	.	.	.	0.1*	1.0*	.	.	2.3*	12.5
	KAMIENNA																																
420	Ociesęno	1.2*	0.1*	.	0.2*	0.4*	4.2*	.	.	1.4*	0.5*	.	.	.	.	0.1*	.	2.1*	2.9	.	.	.	.	.	.	.	.	.	0.3*	.	.	3.2*	16.4
423	Święty Krzyż	1.3*	1.0	0.0	0.5*	0.0	5.0*	0.0	0.5	0.6*	0.7*	.	0.7	0.0	.	0.0*	.	2.1*	4.6	0.6	.	.	.	.	.	.	.	0.5*	1.8*	0.0	0.0	3.4*	23.3
428	Podole	0.2	.	.	0.2	1.0*	2.5*	.	.	0.2*	.	.	.	.	.	.	.	.	1.0*	.	.	.	.	.	.	.	.	.	1.8*	.	.	2.0	9.1
429	Gierczyce	0.5*	1.4*	.	0.8*	.	3.7*	.	.	0.3*	0.1*	.	.	.	.	.	.	.	0.8	.	.	.	.	.	.	.	.	0.6*	2.6*	.	.	0.3*	8.9
	VISTULA																																
437	Puławy	0.9*	0.0	0.2*	0.1*	0.0*	0.8*	.	0.1*	1.1*	0.1*	0.1	.	.	.	0.0	.	0.0	2.0*	0.4	0.0	0.2*	.	.	.	.	.	0.0	1.6*	0.1*	.	1.1*	8.8
	WIEPRZ																																
438	Krynice	.	.	1.0*	1.0*	.	1.1*	0.4*	.	0.7*	0.4*	.	.	.	.	0.2*	.	.	.	.	.	.	.	.	.	.	.	.	.	.	.	0.2*	5.0
440	Łapigus	.	.	.	0.9*	0.6*	0.9*	0.4*	.	2.7*	0.8*	.	.	.	0.0*	2.6*	.	.	0.2*	.	.	.	.	.	.	.	.	.	.	.	.	1.2*	10.3
445	Zamborzyce	0.0*	.	.	0.3*	0.5*	0.9*	0.0	0.0	1.0*	0.0*	.	.	.	.	0.2*	.	.	2.6*	0.2	.	.	.	.	.	.	.	.	.	.	.	1.4*	7.1
446	Lublin-Bronowice	0.4*	.	0.2*	0.7*	0.0*	0.0*	.	.	1.6*	0.2*	.	0.0	.	.	0.8*	.	.	1.8*	0.2	.	.	.	.	.	.	.	.	0.0	.	.	3.0*	8.9
452	Sobieszyn	0.1	.	.	.	.	0.6*	.	.	0.2*	.	.	.	.	.	.	.	.	1.9*	0.3	.	.	.	.	.	.	.	.	1.5	.	.	0.4*	5.0
454	Dęblin-Irena	0.7*	.	.	0.0	0.0	0.8*	.	.	1.1*	0.1*	.	0.0*	.	.	0.0*	.	0.2*	0.8*	0.3	.	0.2*	.	.	.	.	.	.	2.6*	0.0*	.	0.9*	7.1
	VISTULA																																
459	Radom, Nadl. Państw.	0.9*	.	.	.	2.2*	.	.	.	0.7▲*	.	.	.	.	.	.	.	.	1.7*	.	.	.	.	.	.	.	.	.	0.9*	.	.	0.5*	6.9

TABL. II — WYSOKOŚCI DOBOWE OPADÓW w mm — STYCZEŃ - JANWIER 1934

NR	STACJA	1	2	3	4	5	6	7	8	9	10	11	12	13	14	15	16	17	18	19	20	21	22	23	24	25	26	27	28	29	30	31	Suma
	PILICA																																
462	Pilica	1.0*	0.5*	.	.	2.9*	1.2*	.	.	0.0*	.	.	.	1.5*	.	.	.	.	1.3	.	.	.	.	.	.	.	.	.	0.6*	.	.	2.0*	11.0
464	Dobraków	0.8*	0.5*	0.1	*Δ 0.1	1.9*	1.1*	.	.	Δ 0.1*	Δ 0.1	.	.	0.2*	.	0.0*	.	.	0.8	.	.	.	.	.	.	.	.	.	0.1*	.	.	1.4*	7.0
468	Koniecpol Stary	1.0*	0.5*	.	.	2.1*	0.9*	.	.	0.1*	.	.	.	1.5*	.	.	.	.	1.5	.	.	.	0.0	0.0	.	.	.	.	0.0*	.	.	1.6*	8.8
475	Skotniki	1.5*	.	.	.	2.1*	1.5*	.	1.0*	.	.	.	.	1.1*	.	0.3*	.	1.3	1.3	0.4	.	.	.	.	.	.	.	.	0.6*	.	0.4*	1.8*	13.3
486	Wilmnów	0.5*	1.7*	0.3*	.	.	2.1*	.	0.4	0.2*	.	.	.	0.5*	.	0.2*	.	1.0*	0.6	0.2	.	.	.	.	.	.	.	0.1*	0.2*	0.1*	0.1	1.4*	9.6
489	Sadkowice	0.4*	.	.	.	.	2.9*	.	0.1*	.	.	.	.	.	.	.	.	0.8*	0.9	.	.	0.0	.	.	.	.	.	0.0	0.1*	.	0.0	0.6*	5.8
490	Końskie	1.0*	0.4*	.	0.3*	3.8*	0.7*	.	0.2*	0.5*	0.4*	.	.	.	.	0.3*	.	0.2*	0.1*	0.4	.	.	.	.	.	.	.	.	0.4*	.	0.2*	1.7*	9.8
496	Stromiec	0.7*	.	.	.	0.0*	3.6*	.	0.6*	.	.	.	.	.	.	0.0*	.	0.0*	1.8	.	.	.	.	.	.	.	.	0.9*	0.7*	0.1*	.	1.9*	10.3
497	Łękawica	1.1	.	.	.	.	1.6*	.	.	.	.	.	.	.	.	.	.	2.6*	1.0	.	.	.	.	.	.	.	.		1.7*	0.6*	0.2*	2.0*	10.8
	WISŁA																																
505	Warszawa-Okęcie	0.0*	0.0*	.	.	.	3.2*	.	1.2*	0.2*	0.0*	.	.	0.0	(0.0)*	0.0*	0.0*	2.0*	1.3*	0.0	.	.	.	.	.	.	.	2.7*	1.1*	0.0*	0.0	1.8*	13.5
506	Urzynów	0.8*	0.1	.	.	.	2.4*	.	1.5*	0.1*	.	.	.	0.1*	.	.	.	*Δ 3.2	1.7	.	.	.	.	.	.	.	.	.	2.3*	0.4*	0.3*	3.2*	16.1
509	Warszawa-Mokotów	0.7*	0.0*	.	.	.	2.5*	.	0.6*	0.0*	.	.	.	0.0	0.0	0.3*	0.0Δ	2.2*	1.5*	0.0	.	0.0Δ	.	.	.	.	.	2.8*	0.2*	0.0*	0.0	3.6*	14.5
511	Warszawa, Stacja Pomp.Rz.	0.6*	0.0	.	.	.	2.1*	.	1.2*	0.0	.	.	.	0.0	.	0.1*	0.0	2.3*	1.5*	0.1	.	0.0	.	.	.	.	.	2.7*	0.2*	0.2*	0.2*	2.1*	13.3
512	Warszawa, Obserw. Astr.	0.9*	0.2*	.	.	.	1.3*	.	1.4*	0.1	.	.	.	.	.	0.2*	.	2.6*	1.5	0.2	.	0.0	.	.	.	.	.	2.8*	.	0.6*	0.3*	2.6*	14.7
514	Warszawa-Gołąbdzinów	0.9*	.	.	.	.	2.7*	.	0.9*	.	.	.	.	.	.	.	.	3.0*	0.9	.	.	.	.	.	.	.	.	5.8*	.	.	0.6*	1.8*	16.6
518	Legionowo/Jabłonna/	0.4*	0.2*	.	.	.	3.0*	.	1.2*	0.0	0.0	.	.	0.3*	.	0.1*	0.0Δ	2.9*	1.9*	0.6	.	.	.	.	.	.	.	1.4*	0.0*	*Δ 0.4	0.5*	0.9*	13.8
	BUG																																
530	Rudz-Opalin	.	.	.	0.0*	.	.	1.3*	.	1.9*	0.0*	.	.	.	.	1.2*	.	.	0.0*	.	.	.	.	.	.	.	.	.	.	.	.	.	4.4
531	Piesza Wola	.	.	.	0.3*	.	.	.	.	2.0*	.	.	.	.	.	1.2*	.	.	2.7*	.	.	.	.	.	.	.	.	.	.	.	.	1.9*	8.3
538	Lechówka	0.2	.	.	.	.	.	.	.	1.4*	0.6*	.	.	.	.	.	.	0.3*	0.4*	1.8*	0.1	.	.	.	.	.	.	0.6*	.	.	.	4.9*	10.5
541	Łosice	0.5*	.	.	.	.	0.3*	.	.	0.7*	0.7*	.	.	.	.	0.3*	.	.	1.1*	0.9	.	.	.	.	.	.	.	.	1.4*	.	.	2.7*	6.8
544	Korosew	0.6	0.1	.	.	.	0.7*	.	0.7*	0.6*	.	.	.	.	.	.	.	2.1*	1.2*	.	.	.	.	.	.	.	.	0.3Δ	0.2*	.	.	0.3*	6.3
545	Frankopol	.	0.2	.	.	.	0.4*	.	0.7*	0.6*	.	.	.	.	.	.	0.0	.	2.2*	0.0	.	.	.	.	.	.	.	0.6*	0.1*	.	.	3.9*	8.7
550	Sagaje	0.7	0.1	.	.	.	0.4*	.	0.9*	0.6*	.	.	.	0.6*	0.0	0.0	.	2.9*	3.3	0.5	.	.	.	.	0.1	.	.	3.3*	0.1*	.	0.2*	3.5*	17.2
554	Rudka	0.5*	0.2*	.	.	.	1.0*	.	0.7*	1.0*	.	.	.	.	.	0.2*	.	1.4*	2.4*	0.3	.	.	.	.	0.0	.	.	.	0.1*	.	0.1*	3.0*	10.9
557	Chrzepta	0.9	0.0	0.0	.	0.0	0.6*	.	0.9*	0.2*	0.0	0.0	.	0.2*	0.0	0.2*	.	2.0*	1.2	0.2	0.0	0.0	0.0	0.0	0.0	0.0	.	4.2*	.	0.0	0.1*	2.5*	13.2
	NAREW																																
567	Augustów	1.2*	.	.	0.0*	.	0.0	.	2.2*	0.1	0.5*	.	0.0*	.	0.0*	.	0.2*	0.5*	3.5*	1.1	0.0	.	.	0.0	0.0	0.0	0.0	1.9*	.	.	0.7*	1.8*	13.5
574	Jedwabne	0.5	.	.	.	.	0.5*	.	0.6	0.1*	.	.	.	0.0*	0.0*	.	.	1.3*	0.9	1.6	.	.	.	.	.	.	.	2.1*	0.2*	.	0.5*	0.8*	8.9
575	Wąsosz	.	0.0*	.	0.0*	.	0.4*	.	0.5*	.	.	.	.	1.1*	0.2*	.	0.0*	0.7*	0.5*	1.3	.	.	.	.	.	.	.	0.2*	.	.	1.7*	0.5*	7.5
578	Czerwony Bór	0.2	.	0.0*	.	.	0.6*	.	1.4*	0.9*	.	.	.	0.3*	0.1*	0.0Δ	0.0*	2.1*	2.9*	1.2	0.0*	.	.	.	.	.	.	*Δ 4.4	0.2*	.	1.1*	2.6*	18.0
584	Zbójna	0.7*	.	.	.	.	0.4*	.	1.4*	0.2	.	.	.	0.5*	.	.	0.2*	3.5*	1.1	2.7	.	.	.	.	.	.	.	Δ *2.8	.	.	0.8*	1.9*	16.2
588	Przasnysz	1.0*	0.2*	.	.	.	1.1*	0.2	0.8*	.	.	.	.	0.1*	.	0.7*	0.4*	4.4*	2.0	2.2	0.1	.	0.0	0.1	0.2	.	0.1	2.5*	.	.	1.8*	2.0*	19.9
	BUG																																
593	Bieżuń	.	0.0*	.	.	3.4*	1.1*	.	1.0*	0.0*	.	.	.	1.8*	.	.	.	4.8*	2.7	2.2	.	.	.	.	.	.	.	2.1*	.	.	1.1*	2.4*	22.6
594	Wzawa	0.1*	0.2*	.	.	0.0	1.9*	0.0	0.1*	0.2*	.	.	.	0.2*	.	0.0*	0.0*	0.8*	0.9	4.0	0.0*	0.0*	.	.	0.2	0.0	.	1.4*	0.0*	.	0.2	1.4*	11.6
601	Podwiątne	0.1*	0.3*	.	.	0.3*	1.3*	.	0.1*	.	.	.	.	0.3*	.	0.8*	.	1.3*	0.9	.	.	.	0.2	0.1	0.3	.	.	2.1*	.	.	0.8*	1.3*	10.2
	WISŁA																																
604	Grodkowo	0.1	.	.	.	0.5*	2.7*	0.2*	0.7*	0.1*	.	.	.	0.4*	.	0.5*	.	3.9*	2.2	0.7	.	.	.	.	.	.	.	3.7*	.	.	1.2*	3.2*	22.1
	BZURA																																
609	Kutno-Gołębiew	1.3*	.	.	.	2.2*	0.4*	.	.	.	.	.	.	1.8*	.	.	.	1.7*	.	.	.	.	.	.	.	.	.	1.4*	.	.	.	.	8.8
610	Nieczysławów	.	.	.	.	2.3*	.	.	0.4*	.	.	.	.	1.1*	.	.	.	1.5	.	.	.	.	.	.	.	.	.	4.3	.	.	0.5*	0.4*	10.5
615	Trąbki	0.2*	.	.	.	2.3*	0.3*	0.5*	0.5*	.	.	.	.	2.2*	.	0.0	0.1	2.0	0.7	0.3	.	.	.	.	.	0.1*	.	3.9*	0.0	0.7*	1.0*	1.0*	15.0
617	Strzelna	0.5	0.3*	0.0*	0.5*	0.0*	1.4*	0.0*	0.0	1.4*	0.5*	.	.	1.0*	.	0.0*	0.0*	.	0.7*	0.5	.	.	.	.	.	.	.	0.8*	0.2*	0.0	0.3	2.0*	9.5
618	Skierniewice	0.6	0.3*	0.3*	0.0*	.	2.6*	0.7*	0.2	.	.	.	.	0.2*	.	0.1*	0.0Δ	1.5	0.6	0.5	.	.	.	.	.	.	.	1.4	0.0*	0.0*	0.2*	0.6*	9.8
621	Sucha	0.1	.	0.1	.	0.5*	2.0*	0.5	0.2*	0.1	.	.	.	0.1*	.	.	.	1.8*	1.5	0.1	.	.	.	.	.	.	.	2.5*	.	0.1*	0.2*	0.9*	10.7
624	Głoba	0.6	0.0	.	.	.	3.0*	.	0.8*	0.0	0.1	.	.	.	.	.	.	Δ *2.8	1.0	0.1	.	Δ *0.1	0.0	.	.	.	.	2.8*	0.2*	0.0*	.	2.1*	13.6
625	Piastów	0.6*	.	0.0*	.	0.5*	3.0*	.	0.3*	.	0.0	.	.	.	.	.	.	1.4*	0.8	0.4	0.0	0.1	0.1	0.2	0.0	.	.	2.3*	0.2	0.1	0.3*	1.0*	11.3
627	Niepokalanów	0.0	.	.	.	.	2.4*	.	0.4*	.	.	.	.	.	.	.	.	1.7*	.	.	.	.	0.0	0.0	0.0	.	.	2.1*	.	.	0.1*	0.1*	6.8
	WISŁA																																
630	Płock	0.2	0.1	.	0.0*	0.1*	0.2*	0.2	0.0	.	.	.	.	0.8*	.	0.1*	0.0	0.2*	2.7	0.6	.	.	.	.	0.0	.	.	3.6*	0.0	0.4*	1.1*	.	10.3
640	Głodowo	.	0.0*	.	.	1.6*	0.0*	0.1	0.0*	.	.	.	.	0.6*	.	.	.	0.3*	2.1	2.5	.	.	.	.	.	.	.	Δ *0.0	.	.	0.0*	0.8*	8.0
642	Więcławice	.	0.6*	.	.	3.8*	.	2.1	0.2*	.	.	.	.	2.0*	.	1.2*	0.0	2.5*	1.2	0.6	0.2	.	.	.	.	.	.	1.1*	0.1	.	1.1	0.2*	16.9
647	Toruń, post. lot.-met.	0.1*	0.5*	0.0	.	4.6*	.	2.8*	0.2*	.	.	.	.	2.1*	.	0.5*	0.0*	2.8*	0.5*	0.7	0.0*	0.0	.	0.0	0.0	.	.	.	.	0.0*	1.6*	0.1*	16.5
648	Toruń-Podgórz	0.1	0.2*	.	.	4.2*	0.0*	0.8	0.2*	.	.	.	.	3.0*	.	1.2*	0.0	3.2*	2.3	0.9	0.0*	.	0.0	0.1	0.1	0.0	.	.	0.0*	0.0*	1.8*	0.4*	18.5
650	Unisław	.	.	.	.	0.2*	.	2.4	0.4	.	.	.	.	?	.	2.3*	.	3.3*	2.2	1.1	.	.	.	.	.	.	.	.	.	.	2.0*	.	13.87
652	Chojnice	0.7*	.	.	.	3.9*	.	2.7*	0.0	.	.	.	.	5.2*	0.3*	3.4*	.	.	2.4	1.8	0.0	.	.	.	.	.	.	0.9*	.	.	0.9*	0.0*	21.8
657	Bydgoszcz, P.I.N.G.W.	0.1	0.4*	.	.	2.8*	.	2.4*	.	.	.	.	.	1.3*	0.2*	2.0*	.	2.8*	1.8	0.9	.	.	.	.	.	.	.	.	0.3*	.	0.6*	.	15.6

TABL.II — WYSOKOŚCI DOBOWE OPADÓW w mm — STYCZEŃ - JANVIER, 1934

NR	STACJA	1	2	3	4	5	6	7	8	9	10	11	12	13	14	15	16	17	18	19	20	21	22	23	24	25	26	27	28	29	30	31	Suma
658	Bydgoszcz	*0.2	Δ*0.6	0.0	.	*2.3	.	*1.6	.	.	.	.	.	*1.6	0.0	*1.7	0.0	*2.3	2.5	0.6	0.0	.	.	.	.	.	.	0.0	*0.3	.	.	*0.2	14.1
660	Kończewice	0.1	*0.8	.	.	*3.6	0.7	*0.8	*0.3	.	.	.	.	*1.8	.	.	.	*4.0	*1.8	0.9	.	.	.	.	.	.	.	.	.	.	*1.9	*0.0	16.7
663	Żur-Młyn	2.0	*0.4	.	.	*3.2	*0.4	*2.7	0.2	.	.	.	.	*4.6	.	*2.1	0.4	*4.5	0.6	0.9	.	.	.	.	.	.	.	.	.	.	*2.1	*0.5	24.6
665	Grudziądz, post. lot.-met.	0.0	*0.3	.	.	*5.2	.	*2.7	.	.	.	.	.	*0.3	.	*1.7	.	*4.5	1.1	0.2	0.0	0.0	.	.	.	.	.	.	*0.3	.	*2.5	*0.9	19.7
669	Janowo	0.1	.	.	.	*4.0	.	1.1	0.3	0.2	.	.	.	*0.8	.	*0.9	0.1	*2.2	0.5	1.2	.	.	.	.	.	.	.	.	.	.	*3.8	.	15.2
672	Kopytkowo	.	.	.	.	*3.1	0.3	*1.7	.	.	.	.	.	*1.8	.	*1.1	*0.1	*1.9	0.8	1.2	*0.2	.	.	.	.	.	.	.	.	.	*2.3	*1.8	16.5
673	Tczew	1.1	.	.	.	*3.7	.	1.3	4.5	.	.	.	.	*0.9	.	*0.8	0.3	2.3	0.3	1.1	.	.	.	.	.	.	.	.	.	.	*2.6	*4.4	23.3
	BAŁTYK																																
675	Gdynia	0.0	*0.2	.	.	*1.8	*0.0	6.0	.	0.1	.	.	.	*0.6	.	*2.8	*0.1	0.9	0.1	3.3	0.1	.	.	.	.	.	.	.	.	.	*0.2	*0.7	16.9
677	Hel	0.2	*0.1	.	.	*2.6	*0.3	5.5	*0.0	0.0	.	.	.	*1.0	.	*2.3	.	1.1	*0.0	1.5	0.5	.	.	.	.	.	.	0.0	.	.	*2.1	*1.3	18.5
680	Puck	0.0	*0.1	.	.	*2.0	0.6	5.9	0.1	0.0	.	.	.	*0.2	.	▲*3.0	0.1	1.6	0.9	3.1	0.9	.	.	.	.	.	.	.	.	.	*1.1	*1.1	20.7
681	Chałupy	.	.	*0.2	.	*1.2	.	6.2	0.2	.	.	.	.	*0.3	.	*0.8	.	0.7	0.8	1.2	0.4	.	.	.	.	.	.	.	.	.	*0.0	*1.3	13.3
	NIEMEN																																
688	Wigry-Stary Folwark	*5.0	.	.			.	.	.	.	.	.	.	.	.	.	*0.1	.	*4.8	2.2	.	.	.	.	.	.	.	.	.	.	.	*2.0	14.1
689	Sudawskie	*2.4	.	.	*Δ0.0	.	.	0.0	*0.8	*0.8	.	.	.	.	*0.3	*0.1	*0.3	*1.4	*1.0	1.9	*Δ0.2	.	.	0.0	0.0	0.0	.	*Δ0.6	.	0.0	*0.9	*1.6	12.3

NR	STACJA	1	2	3	4	5	6	7	8	9	10	11	12	13	14	15	16	17	18	19	20	21	22	23	24	25	26	27	28	Suma
	ODRA																													
1	Istebna	.	.	.	.	.	.	0.3	.	9.9	2.6	18.3	1.8	.	.	1.3	.	2.3	1.5	4.2	7.6	2.4	13.4							65.6
2	Bażanowice	.	.	.	0.0	0.0	0.3	.	1.0	.	.	26.2	.	.	.	1.8	1.2	2.4	2.7	0.2	3.0	.	.						3.3	42.1
3	Cieszyn	.	0.0	.	.	0.7	0.5	0.1	(0.0)	0.4	.	18.7	1.3	0.0	.	0.3	0.2	5.5	0.5	0.9	6.3	1.5	1.3			0.1		.	1.0	41.3
11	Lubliniec	.	0.0	0.0	.	.	0.5	1.0	0.0	0.3	.	3.5	0.5		0.0	0.2	0.1	0.4	0.3	0.2	6.1	0.0	3.7	0.0			0.0			16.8
21	Antoniny-Leśnao	.	.	0.3	.	.	0.8	0.8	(R) 0.9	0.2	.	6.2	.				.		0.0	2.2	1.6	0.6	1.1						.	14.7
	WARTA																													
24	Żawieroie	.	.	.			1.3	1.9	0.4	0.2	.	3.0	0.2			0.7	.		1.5	1.3	1.8	0.7	2.8			.			0.8	16.6
26	Herby Polskie	.	.	.			1.6	1.9	2.0	0.6	.	2.6	1.0	.		1.0		0.8	1.2	0.6	1.8	0.6	2.0			.		.	.	17.7
27	Częstochowa	.	0.3	0.0	.	.	0.7	1.0	4.0	R 0.5	.	5.0	1.0	.	.	1.6		0.6	1.2	0.9	3.3	0.8	5.1	0.5		.	.	.	.	27.1
31	Drohiowice	.	.		.	.		2.2	0.3	0.6	.	3.3	0.3	.	0.4	.	.	0.7	0.9	1.1	8.9	0.1	3.0	0.2				.	0.2	22.3
34	Cisowa	0.1	.	.	.	.	1.0	0.2	2.1	0.6	.	2.0		.	.	0.5		0.5	0.3	1.0	4.4	0.7	2.3	0.1	0.3	.	.	.	.	16.1
39	Sulmierzyce	.	.	.	.	.	1.1	0.9	0.2	1.0		1.3	0.3	.		0.3	.	0.5	0.4	0.6	4.2	1.0	1.2	.	.	.		.	.	13.4
47	Rzgów	.	.	0.3	.	.	0.5	0.4	.	.	.	2.7		.	0.3		.	.	.	0.5	3.0		2.3	.			.	0.3	.	10.5
48	Buda Pabianicka	.	.	1.0	0.0	0.1	0.3	0.4	0.3	1.0	.	3.6		.	0.4	0.1	0.0	0.2	0.3	1.3	4.7	0.2	2.8	0.0		.		0.2	.	16.9
49	Widzew	.	.	1.0		.	0.6	1.3	0.5	3.5	2.6	1.3		.	1.1	.		0.2	0.2	0.7	4.1	0.7	3.9	0.3		.	.	0.4	.	22.4
50	Łódź-Lublinek	.	0.0	0.3	.	.	0.2	0.4	0.0	0.1	.	0.9	0.3	.	0.0	0.1	.	0.2	.	0.0	3.9	0.3	1.6	0.9	.	.	1.8	0.3	.	11.3
59	Kościelec	.	.	0.7	.	.	0.3	0.7	2.0	0.9	.	2.7	0.0	.	0.4	0.5	0.0	0.3	.	0.9	1.2	0.2	1.2	0.0	.	.	.	.	0.0	12.0
62	Konin	.	.	0.7	.	.	0.4	0.5	1.3	0.7	.	5.3		.	0.6	.	0.7	0.4	0.1	.	1.4	0.4	1.8	.		.	.	.	.	14.3
66	Stawiszyn	.	.	0.4	.	.	0.4	1.1	0.2	0.3	0.0	0.8	0.0	.	0.2	0.5	0.1	0.4	0.3	0.7	1.2	0.3	2.7	0.3		1.3	.	.	.	11.2
67	Petryki	.	.	0.3	.	.	0.5	0.7	.	0.1	.	0.3	.	.	0.4	0.5	.	0.3	0.1	0.2	1.2	0.3	2.2	.		1.0	.	.	.	7.8
68	Zbiersk	.	.	0.8	.	.	1.8	1.6	0.2	1.2	.	0.8	.	.	0.3	0.5	0.7	0.9	0.5	1.2	2.3	0.8	2.6	.	.	.		.	.	16.2
	PROSNA																													
76	Ostrów Wlkp.	.	.	0.6	.	.	2.4	1.7	1.0	.	.	2.5	.	.	.	0.2	0.0	0.8	0.9	1.1	2.2	0.7	5.7	.	.	0.4		.	.	20.2
80	Kalisz	.	0.1	1.3	.	0.1	0.5	0.5	R 0.1	0.1	.	2.1	(0.0)	0.1	1.7	1.4	0.2	0.7	0.1	1.2	R 2.8	0.7	3.1	0.1		0.9	.	.	.	17.8
	WARTA																													
83	Nowa Wieś	.	.	0.0	.	.	2.3	1.2	1.1	0.8	.	.	.	.	0.7	.	.	0.7	0.2	1.9	1.7	0.8	1.6	.	.	.	.	.	.	13.0
85	Bachorzewo	.	.	0.6	.	.	1.0	0.7	0.5	0.4	.	0.6	.	.	0.4	0.1	.	0.3	.	1.2	0.9	.	2.1	.	.	.	.	.	.	8.4
89	Poznań-Wały Wawa, Uniwersytet	.	.	1.0	.	0.8	0.5	0.2	R R 1.0	0.0	.	1.7	.	.	0.0	0.1	0.0	0.1	0.1	0.9	2.0	0.2	3.6	0.0	.	.	0.0	.	.	13.4
91	Poznań-Lawica	.	.	1.4	.	.	1.2	1.9	R Δ 2.0	1.2	.	3.0	.	.	.		0.0	0.0	0.2	2.2	R Δ 1.9	0.1	0.5	0.0	.	.	.	.	.	15.7
92	Poznań-Golęcin, Uniwersytet	.	.	0.8	.	.	0.6	0.1	2.8	R 0.7	.	1.0	.	.	0.0	0.0	0.0	0.1	0.1	1.2	1.1	0.1	0.9	0.1	.	.	.	.	.	9.4
93	Kostrzyń	.	.	0.6	.	.	1.5	0.2	1.0	.	.	1.3	.	.	.	.	1.2	0.1	.	2.3	1.7	.	1.5	.	.	.	.	.	.	11.4
94	Pobiedziska	.	0.1	0.9	.	0.1	0.9	0.5	2.9	1.3	0.1	1.5	.	.	0.1	.	0.3	0.1	.	.	.	.	3.9	0.2	.	.	.	.	.	12.9
97	Gniezno- wodociągi	.	.	1.6	.	.	0.4	1.5	1.2	.	.	2.8	.	.	0.2	0.2	.	.	0.2	0.5	0.6	0.5	1.5	.	.	.	.	.	.	11.2
112	Wronki	.	.	0.2	.	.	1.5	0.3	0.1	2.9	.			.	.	.	.	.	.	1.9	0.9	.	0.4	.	.	.	.	.	.	8.2
115	Międzychód	.	.	.	.		0.4	.	0.2	1.1	.	4.0				.	.	.	.	1.9	0.5	.	0.5	.	.	.	.	.	3.0	11.6
	ODRA																													
121	Kościan	.	.	0.3	.	.	0.8	0.5	R 1.9	0.5	.	5.9					.	0.3	.	1.7	2.5	.	0.8			.	.	.	.	15.2
123	Stęszew	.	.	0.9	.	.	0.2	.	0.1	.	.	1.5	.		.	0.1	.	.	.	1.4	0.9	0.3	0.9	0.1	.		.	.	.	6.6
125	Wojnowice	.	.	0.9	.	.	.	1.4	1.6	.	.	4.0						.	.	3.2	0.8	.	0.4	.		.	.	.	.	12.3
130	Zbąszyń	0.0	.	1.3	.	0.0	0.6	0.2	0.5	0.5	.	3.7			.	0.1		0.1		1.2	6.8	0.1	0.6	0.0	.	.	0.0	0.0	0.2	15.9
	NOTEĆ																													
133	Noć-Kalina	.	.	0.1	.	.	0.4	0.2	0.5	0.6	.	0.7			0.5			.			0.3	.	1.2	0.0			.	.		4.5
134	Kruszwica	.	.	1.7	.	.	0.2	0.4	0.7	0.2		0.4			1.1			0.3			1.2	.	1.2	0.2		.	.			10.6
136	Dobre	.	1.2	2.5	.	.	.	0.4	0.4	0.3	.	0.6			0.5	0.1	0.0			0.1	0.0	0.9	1.5	0.2		.	.	0.3	0.0	8.3
137	Inowrocław	.	.	1.1	.	.	0.3	1.1	3.2	0.8	1.0	0.6			0.3					0.6	2.2	0.0	9.8			.	.		.	21.0
141	Trzemeszno	.	.	1.2	.	.	.	0.6	0.8	0.5	.				0.2		0.2	0.3	.		0.4	.	1.2				.	.	.	5.4
145	Góra	.	.	0.6	.	.	0.1	1.3	1.2	0.3	.	1.0									0.3	.	1.3				.	.	.	6.3
146	Nakło	.	4.4	0.3	.	.	0.0	0.3	0.1	0.9	.	0.9			0.4	0.2			.	1.5	1.6	1.0	1.3					.	.	13.3
152	Margonin	0.7	.	0.9	.	0.0	.	0.0	1.7	0.6	.	1.7	.	0.0	0.1		0.0		0.9	0.6	0.5	0.3	0.8	0.0	0.0	0.0		.	.	8.8
153	Ujście	.	.	1.5	.	.	0.0	0.0	1.2	1.1	.	1.7	.	.	0.1	0.1	0.0	.	0.0	0.8	0.0	0.1	0.2	.	.	.	.	.	.	6.8
154	Czarnków	.	.	0.8	.	.	0.2	0.1	1.8	1.6	0.4	0.9	.	.	0.0	0.0	0.0			1.5	0.9	0.0	0.2	0.0	0.0	.	.	.	.	8.4
	WISŁA																													
155	Przysłup	.	.	.	.	.	3.2	1.7	4.0	.	.	20.3	7.0		1.4	3.1	.	4.8	5.0	4.5	13.0	4.0	12.2	0.2	.	.	.	.	.	84.5
157	Równica	0.1	0.0	.	.	0.3	1.8	0.6	0.4	0.6	.	25.6	3.2			3.6	0.6	8.9	2.6	2.0	6.8	2.9	2.6	0.0	.	.	.	.	2.5	65.1
165	Mikuszowice	.	0.3		.	0.1	0.4	0.2	0.1	.	.	14.5	0.3	.		1.3		2.6	1.0	0.6	4.2	1.6	1.7	.	.	.	.	.	2.1	39.9
166	Straconka	.	0.1		.	0.2	0.8	0.1	0.3		.	13.1	0.3	.	.	1.8	0.1	4.4	1.6	0.3	4.6	1.2	1.4	.	.	.	.	.	2.6	32.9
	PRZEMSZA																													
172	Łysa Góra	.	.	.	.	.	2.6	2.3	.	1.0	.	3.5	.	.	.	.	.	1.0	0.9	2.2	5.0	0.2	4.4	0.2	.	.		.	1.5	24.7

NR	STACJA	1	2	3	4	5	6	7	8	9	10	11	12	13	14	15	16	17	18	19	20	21	22	23	24	25	26	27	28	Suma
175	Będzin	.	.	.		.	1.9*	0.7	0.9*	0.2*	.	3.3*	0.4*	.	.	0.5*	.	0.7*	0.5	1.0*	5.1*	0.1*	2.9*	.			.	.	1.2	19.4
181	Katowice	1.0*	0.7*	.		.	0.9	0.9	1.2 K*	.	.	5.4*	0.1*		.	.	0.1	1.1	0.3	1.3	6.3*	.	8.5*	.	.		.		1.5	29.3
184	Golozowice	.	0.2*	.	.	0.3*	2.2*	2.6*	1.0*	1.0*	.	4.0*	1.5*	.	0.1	2.4*	0.2	2.2	0.7	1.4*	8.0*	0.9*	0.5*	0.6	.	.	0.0	.	0.9	30.7
187	Maczki				.	.	2.7*	0.5	1.5*			4.5*	1.5*			0.4 Δ		2.0	0.5	1.1	4.4*	1.1*	4.0*			.	.	.	1.7	25.9
	SOŁA																													
191	Rycerka Dolna	.	.				1.2*	1.1	1.2*	.		20.0*	1.1*		.	1.1*	.	1.0	1.0	.	10.6*	5.6*	2.2*	.	.	.	1.0	.	2.2	49.3
192	Piekło	.	.				3.0*	1.3*	2.3*	0.6*	.	21.5*	2.3*			0.5*	.	1.5*	2.0	1.3*	10.6*	3.5*	8.2*	.	.	.	.	.	3.0	61.6
193	Sól	.	.				0.3*	1.4*	0.7*		.	14.8*	2.5*	.	.	1.6*	1.3*	2.4	1.5	0.4	6.8*	2.6*	8.7*	.	.	.	.	.	2.7	47.7
199	Korbielów	4.0*	2.0*	3.0*	4.0*			.		3.0*	.	3.0*	15.0*	6.0*	3.0*	5.0*	2.0	1.0*	2.0	3.0	2.0*	13.3*	5.0*	3.0*	.		0.4	.	0.3	80.0
200	Rychwałdek	.	.				2.8*	0.5	3.2*	.	.	.	13.2*	4.2*	.	2.8*	0.4*	3.9	2.4	1.5*	10.5*	2.4*	3.3*	.	.	.	.	.	3.6	54.7
207	Międzybrodzie	.	0.0*	.			1.7	0.0	1.3*	0.0*	.	15.6*	4.6*	.	.	0.9 Δ*		2.1	1.5	1.2*	7.6*	1.2*	3.6*	.	.	0.0	.	.	2.5	43.8
208	Porąbka I	.	0.6*	.	.	.	.	0.5	4.5 K*		.	14.7*	0.8*	.	.	0.9*	.	.	3.4	.	8.1*	2.3*	4.1	.	.	.	.	.	3.6	43.3
211	Kęty	2.5*	0.2	.	.		0.9*	0.2	1.0*	.	.	12.3*	1.6*	.	.	0.9*	.	1.4	1.0*	0.9*	6.0*	.	2.5	.	.	.	.	.	3.2	36.6
212	Kozy	2.1*	.	.	.		.	1.5	1.2*	.	.	14.6*	2.7*	.	.	.	.	4.6*	3.7*	.	10.2*	1.9*	4.5	.	.	.	.	.	3.5	50.5
	WISŁA																													
214	Chrzanów	0.0*	0.0*	0.0*	0.0*	0.0*	1.9*	1.3*	1.2 K*	0.0*	.	4.8*	0.9*	0.0*	.	1.3*	0.1	2.1	1.8	1.1*	4.1*	0.6*	3.0*	.	.	.	.	.	2.0	26.2
	SKAWA																													
215	Malejowa	.	0.1*	.	.	.	1.5*	0.5	1.0*	.	.	12.0*	0.0*	.	.	2.0*	.	1.5*	2.2*	2.0*	7.5*	2.7*	8.9*	0.2	.	.	.	.	3.2	45.3
218	Zawoja	.	.	.	.	.	1.3*	1.0*	8.1*	.	.	16.9*	2.4*	.	.	4.8	0.9*	.	2.6	4.9*	16.5*	2.8*	6.7*	.	.	.	.	.	.	68.9
221	Krzeszów	.	0.0	.	.	.	1.4*	0.4*	3.2*	0.3*	.	14.0*	0.9*	0.1*	.	1.8*	0.1*	2.5*	1.3	2.8*	12.1*	1.4*	4.0*	0.0	.	.	.	.	3.6	49.9
222	Bieńkówka	.	0.0	.	.	.	.	0.4*	0.7*	.	.	7.5*	0.7*	.	.	3.0*	.	3.1	2.0*	0.5*	5.1*	6.0*	.	.	.	.	.	.	1.7	30.7
224	Skawce	.	0.2*	.	0.0*	.	0.4	0.0	0.4*	0.1*	.	11.1*	0.7*	0.0*	.	0.9*	0.0*	3.0	0.5	1.0	6.5*	2.1*	1.1*	0.0	.	.	.	.	3.8	32.1
226	Klecza Górna	0.1*	0.4*	0.1	.	0.1*	0.1	0.2	0.5	0.0	.	7.6*	.	.	.	0.8	0.1*	9.7	1.2	.	4.4*	1.4*	0.8	0.1	.	.	.	.	2.7	30.3
227	Wadowice	.	0.0*	.	.	0.0*	.	0.3	.	.	.	8.9*	.	.	.	0.0*	.	0.1	0.4	1.0 Δ*	4.1*	1.3*	0.3*	.	.	.	0.0	.	3.2	19.6
228	Andrychów	.	.	0.0*	0.1*	0.6	0.1	2.0*	0.2*	0.1*	0.0	12.1*	2.4*	.	.	1.6*	0.0*	2.9	2.4	1.1	1.0*	0.9*	1.8	0.0	.	.	.	.	2.6	32.3
229	Gierałtowice	0.0*	0.0*	.	.	0.5*	.	0.3	0.1*	.	.	8.1*	0.2*	.	.	0.8*	.	1.8	1.0	1.8*	3.0*	0.4*	1.0*	.	.	.	.	.	2.9	21.9
	WISŁA																													
234	Bielany	.	.	.	.	.	0.0*	0.0	0.3*	0.2*	.	2.3*	0.2*	.	.	0.4*	.	0.6	0.0	0.0	2.2*	0.7*	2.0	0.0	.	.	.	.	2.8	11.7
235	Ujazd	.	.	.	.	.	0.9*	1.2*	1.9*	0.5*	.	3.2*	0.7*	.	.	1.2*	0.1*	1.2	0.2	0.9*	7.1*	0.8	3.8	0.2	.	0.1	.	.	1.6	25.6
236	Balice	.	0.0*	0.1*	.	.	0.6*	0.2*	0.1*	.	.	2.5*	0.3*	0.0*	.	0.5*	0.2	0.6	1.5	0.5	3.8*	0.7*	3.0	0.0	.	.	.	.	1.9	16.5
237	Mydlniki	.	.	.	.	.	0.1*	0.1	0.2*	.	.	1.5 Δ	0.1*	.	.	0.1 Δ	.	0.6	.	0.2	3.1*	0.2*	2.0*	.	.	.	.	.	1.9	10.1
238	Kraków, Obserw. Astr.	.	0.2*	(0.0)	.	.	0.2 *Δ	0.1	0.4*	0.2 *Δ	.	3.0 *Δ	0.6*	.	.	0.6 Δ*	(0.0)	1.3	0.2	0.2	3.1*	0.5*	1.3*	0.1	.	.	.	(0.0)	3.4	17.4
240	Skała	.	.	.	.	.	0.6*	0.1	0.1	.	.	3.0*	.	.	.	0.7	0.0	0.5	.	0.5*	2.5*	0.5*	2.1*	0.2	.	.	.	.	1.7	12.5
246	Kraków-Rakowice	0.1*	0.2*	0.1	.	.	0.2*	0.4*	0.4*	0.3*	.	2.4 Δ*	0.4*	0.0*	0.0	0.5*	0.0	0.3	0.2	0.3	2.7*	0.3 Δ*	2.0*	0.0	0.0	0.0	.	0.0	2.4	13.2
247	Wieliczka	.	.	.	.	.	.	0.4	.	.	.	2.4 Δ*	0.0*	.	.	0.0*	0.1 Δ*	1.3	0.6*	0.3	2.6*	0.7*	0.9*	.	.	.	.	.	0.0	9.3
	RABA																													
253	Poręba Wielka	0.2*	0.3*	.	0.0	.	.	0.2*	2.8*	0.2*	.	8.3*	3.0*	.	.	6.2*	.	0.6*	1.0*	1.9*	6.8*	3.2*	6.5*	0.2*	.	.	.		1.2	42.6
256	Stróża	.	0.2*	.	.	.	0.3	.	0.3*	.	.	7.5*	0.2*	.	.	1.5*	.	1.5	0.5	0.8	7.8*	1.9*	2.8	.	.	.	.	.	2.4	27.7
258	Gdów	.	0.3*	.	.	.	0.3	0.1	2.4*	.	.	3.3*	0.9*	.	.	.	1.2*	1.1	0.6	0.1	2.8*	0.3*	2.1	.	.	.	.	.	1.6	17.1
260	Nowe Rybie	.	0.8*	.	.	.	0.0	.	0.7*	.	.	6.2*	0.1*	.	.	2.5*	.	2.2	1.3	0.9	3.6*	0.6*	1.8*	.	.	.	.	.	.	20.7
263	Bochnia	.	1.5*	.	.	.	.	.	0.4*	0.2*	.	3.0*	.	.	.	.	0.8*	1.0	0.7	.	2.1*	.	4.2	.	.	.	.	.	1.7	15.6
	WISŁA																													
265	Polanowice	.	0.1*	.	.	.	.	.	.	.	.	1.6*	1.0*	.	.	0.2*	0.4	.	.	.	3.6*	0.2*	0.6*		.	.	.	.	2.5	10.2
267	Radziemice		0.2*	0.0*	.	.	0.4*	.	0.0*	.		2.0*	0.0*	.	.	.	.	0.1	.	0.0	0.9*	0.5 Δ*	2.1*	.	.	.	.	.	2.2	8.4
270	Brzesko	.	0.3*	1.0*	0.3*	.	.	0.3	0.5*	0.3*	.	0.8*	0.5*	.	.	0.3*	.	3.3	0.8	0.5	0.5*	0.3*	1.5*	.	.		.	.	0.8	12.0
	DUNAJEC																													
274	Kościelisko	.	0.1	.	.		.	(0.0*)	7.6*	0.8*	.	15.4*	5.2*	1.5*	.	3.8*	.	1.1	2.7	12.5*	18.4*	2.4*	1.2*	.	.	.	0.2	3.2	2.9	79.0
280	Zakopane	0.1*	0.1*		.	.	.	0.0	3.0*	0.2*	.	14.7*	4.9*	0.4*	0.0	6.3 Δ*	0.0 Δ	0.5*	1.2 Δ	3.0 Δ*	17.8*	2.9*	1.8*				.	0.0	2.8	58.7
282	Hala Gąsienicowa	0.1*	0.2*	.	0.2*	.	0.1 Δ	0.3*	5.2*	5.1*	0.1	28.4 (R)*	11.1*	0.6*	0.1*	9.1 Δ*	0.3*	1.9 Δ*	1.8 Δ*	3.8 Δ*	21.7*	5.7*	3.1*	0.1*	.	.	.	1.7	5.9*	106.6
283	Poronin	.	.	.	.	.	.	1.8*	0.8	.	.	12.7*	8.7*	0.5*	.	6.2	.	0.9	.	6.5	7.5*	2.6*	0.2	.	.	.	.	.	2.6	51.0
286	Morskie Oko	0.4*		.	.	.	.	.	11.5*	2.5*	.	30.8*	12.0*	7.5*	1.0*	6.5 Δ*	.	3.8*	1.0*	6.8 Δ*	37.0*	9.8*	16.8*	.	.	.	2.2 Δ	9.2 *Δ	14.5*	173.3
287	Bukowina Tatrz.	0.2*	.	.	.	.	.	0.3*	1.0*	1.5*	.	11.3*	5.9*	.	0.2*	3.3*	.	0.5	0.7	3.4	14.2*	2.9*	1.8*	.	.	.	.	.	1.8	49.2
290	Zalesie	.	1.2*	.	.	.	.	.	1.4*	.	.	9.1*	8.7*	.	.	6.2*	.	.	1.3*	4.7*	13.7*	6.2*	5.8*	.	.	.	.	.	.	58.3
292	Krynica	0.3*	0.6*	.	0.0	0.0*	0.4	0.0	1.0*	1.7*	0.3*	5.2 Δ*	4.6 Δ*	0.0*	0.0*	7.8 Δ*	.	0.2*	0.1	0.8 Δ*	7.6*	2.1*	5.0*	0.0*	.	.	.	.	0.7	38.4
294	Piwniczna	0.5*	0.3*	.	.	.	.	.	1.2*	0.7*	.	4.6*	2.6*	.	.	1.5*	.	5.0	0.7	1.9*	7.6*	1.4*	2.0*	.	.	.	.	.	1.4	31.4
297	Łabowa	0.2*	1.1*	.	.	0.1*	0.3*	.	0.7*	0.1*	.	9.6*	3.2*	.	.	7.6*	.	0.3	1.3	1.9*	6.3*	1.0*	4.9*	.	.	.	.	.	1.0	39.6
300	Tymbark	0.1*	0.6*	.	.	.	.	.	1.7*	.	.	8.5*	2.4*	.	.	5.0*	.	0.7*	0.6*	2.2*	6.3*	0.9*	2.4*	0.2	.	.	.	.	0.4	32.0
305	Gródek	0.9*	1.0*	.	.		.	.		.	.	6.2*	5.0*	.	.	4.1*	.	.	.	.	2.3*	2.5*	2.8*	.	.	.	.	.	1.1	25.9
307	Ciężkowice	.	1.1*	0.2*	.	.	0.1	.	1.4*	.	1.6	7.9*	1.2*	.	.	1.3*	.	0.3	1.3	0.2	3.2*	2.7*	4.3*	0.2	.	.	.	.	0.7	29.7
309	Tarnów	0.2*	1.7*	0.3*	.	.	.	.	0.2*	0.0*	0.4*	5.7*	1.5 K*	.	.	1.1	.	0.9	0.3	1.0*	0.6*	1.3*	4.2	.	.	.	.	.	.	19.6

NR	STACJA	1	2	3	4	5	6	7	8	9	10	11	12	13	14	15	16	17	18	19	20	21	22	23	24	25	26	27	28	Suma
	NIDA																													
314	Małogoszcz	.	0.3	0.5	.	.	.	0.3	1.0	0.5	.	.	0.2	.	.	.	1.6	.	.	2.7	3.5	0.4	6.8	.	.	.	.	.	.	17.6
319	Kielce, post. lot.-met.	0.0	1.4	0.0	.	0.0	1.0	0.6	2.6	0.9	.	2.4	2.1	0.1	0.8	1.6	.	1.6	0.8	1.4	10.7	0.3	6.6	0.7	.	.	.	.	0.4	35.2
324	Kliszów	0.7	.	.	.	.	.	0.8	0.7	0.1	.	1.2	0.7	.	.	0.8	.	.	0.5	0.9	7.2	.	5.0	.	.	.	.	.	0.5	18.3
325	Wodzisław	.	.	0.1	.	.	0.2	0.8	0.5	0.5	.	4.1	.	.	.	0.2	.	0.3	0.2	0.4	1.6	2.3	2.7	0.2	.	.	.	.	0.6	14.7
328	Bzaks	.	1.2	0.0	.	.	1.4	1.3	0.8	2.1	.	0.9	.	.	.	0.0	.	0.0	.	0.0	9.9	1.1	4.2	0.0	.	.	.	.	1.9	24.0
	WISŁA																													
333	Szczucin	1.0	3.0	0.5	.	.	.	0.5	1.1	0.0	.	1.8	0.7	.	.	0.2	0.7	0.2	0.4	0.0	6.8	1.0	2.8	0.3	.	.	.	.	0.6	21.8
337	Kwaśów	.	3.0	0.2	.	.	.	.	1.7	.	.	2.6	1.0	0.1	.	0.2	.	0.3	.	1.5	7.0	0.8	2.0	.	.	.	.	.	1.3	21.7
	WISŁOKA																													
339	Gorlice	0.0	1.1	0.1	.	.	0.3	0.0	3.5	0.2	.	9.6	4.0	0.0	0.3	2.2	.	0.2	0.9	0.3	3.2	4.4	3.3	0.5	.	.	.	.	0.9	35.0
345	Jasło	0.0	2.8	.	.	.	.	.	.	.	0.5	3.7	0.7	.	1.4	2.0	.	0.7	0.3	1.1	1.0	0.7	6.0	0.2	.	.	.	.	0.7	23.8
346	Brzostek	.	1.1	0.1	.	.	.	.	1.2	0.8	0.1	0.0	1.3	0.4	0.0	0.1	.	0.2	0.1	0.3	0.1	0.1	7.2	1.4	.	.	.	.	0.0	14.5
347	Pilzno	.	1.7	0.0	.	.	0.0	.	0.0	0.4	.	1.1	0.9	.	.	1.9	.	1.1	1.9	0.7	1.5	.	7.4	0.4	.	.	.	.	0.8	19.8
350	Wielopole Skrzyńskie	0.2	4.1	.	.	.	.	.	.	.	.	1.5	0.0	0.3	0.1	2.0	0.0	0.1	0.2	0.5	1.8	0.2	3.7	0.4	.	0	0.2	.	.	15.5
	WISŁA																													
354	Buda Tuszowska	0.1	6.5	0.4	.	.	0.4	0.3	1.8	.	.	2.0	1.4	0.2	0.3	0.8	.	0.2	.	.	6.5	0.1	2.0	.	.	.	.	.	0.8	23.8
356	Zdanów	0.5	2.8	0.3	.	.	.	0.5	1.1	.	0.0	2.1	1.2	.	0.2	1.6	0.2	.	0.0	0.8	4.3	0.5	2.6	0.4	0.1	.	.	.	0.6	19.8
360	Grębów Nowy	.	7.9	.	.	.	.	1.4	1.0	.	.	.	0.5	.	.	.	.	.	.	4.5	2.2	.	2.1	1.8	.	.	.	.	1.2	22.6
	SAN																													
362	Sokolniki	0.4	3.7	.	.	.	0.1	0.4	3.8	1.3	0.2	4.4	5.1	0.5	4.2	.	.	1.1	.	.	6.3	1.3	5.2	3.5	.	.	0.4	.	.	41.9
365	Dwernik	0.6	2.6	.	.	.	.	.	3.6	1.7	0.2	6.5	8.2	0.7	.	7.6	.	2.8	1.3	2.4	9.8	1.8	0.3	0.6	.	.	.	.	.	50.7
371	Strubie	0.6	1.1	0.8	.	.	0.6	0.9	6.1	1.7	2.4	11.8	11.2	1.1	1.7	6.8	.	3.1	3.6	2.1	13.9	4.1	3.7	3.8	.	0.0	0.0	.	.	81.1
374	Sanok	0.1	2.5	0.3	0.2	.	0.5	0.1	0.8	2.3	.	2.0	2.9	0.3	0.2	2.3	.	2.7	1.0	1.5	1.8	1.7	3.3	3.5	.	.	.	.	.	29.6
377	Przemyśl	.	1.0	0.1	0.0	.	0.1	0.2	0.2	0.3	0.1	0.9	0.5	0.2	0.0	2.0	.	0.1	0.1	0.2	2.0	.	1.2	0.8	.	.	.	0.0	.	10.0
381	Radymno	0.0	3.0	.	.	.	0.1	0.2	0.0	0.1	0.0	3.3	1.2	0.0	0.1	2.0	.	0.7	0.0	1.5	4.7	.	2.0	2.2	.	.	.	.	0.0	21.1
382	Dobromil	.	1.8	.	.	.	.	.	4.5	.	.	4.0	3.4	.	.	4.8	.	1.3	.	1.7	4.8	0.4	.	0.8	.	.	.	.	.	27.5
383	Mżyny	0.1	3.6	.	.	.	0.7	.	0.4	0.2	.	0.8	1.8	0.0	0.3	0.9	0.2	2.5	0.1	0.3	2.6	0.3	3.7	2.8	.	.	.	.	.	21.3
386	Mikłów	0.1	3.2	.	.	.	.	0.2	0.2	.	.	2.5	1.5	.	.	3.2	.	0.7	0.1	0.1	2.0	.	4.2	1.1	.	.	.	.	.	19.1
387	Wisłok Wielki	0.3	0.8	0.2	.	0.1	0.4	0.6	1.8	0.5	1.2	10.7	2.2	0.3	0.9	4.9	.	0.9	0.2	0.3	3.8	3.5	3.3	0.1	.	.	.	.	0.6	37.6
388	Iwonicz	0.4	2.4	0.1	.	.	1.1	2.3	0.2	0.2	0.2	8.4	1.0	0.5	1.1	2.1	.	2.1	0.5	0.4	2.4	1.8	5.5	0.5	.	.	.	.	.	33.5
393	Rzeszów	0.3	0.9	.	.	.	.	.	0.7	0.0	.	1.5	1.5	.	0.0	1.0	.	2.0	0.4	2.5	3.2	0.5	7.4	1.1	.	.	.	.	0.0	23.6
395	Ołogów	.	3.1	.	.	.	0.3	0.1	3.3	0.2	0.0	1.6	1.3	.	0.6	0.9	.	0.7	0.3	0.5	10.0	0.0	4.8	0.5	.	.	.	.	0.2	28.8
398	Kańczuga	0.0	2.5	.	.	.	.	.	2.0	0.0	0.0	1.0	1.4	.	0.2	1.4	.	0.5	0.2	0.2	10.2	0.0	2.5	0.2	.	.	.	.	.	22.3
400	Przeworsk	.	2.5	.	.	.	0.0	.	0.3	.	.	3.1	1.1	.	2.3	1.3	.	0.9	0.3	.	4.6	.	2.8	1.1	.	.	.	.	0.2	20.7
401	Grodzisko	.	3.3	.	.	.	0.4	.	0.2	0.1	0.8	3.7	0.5	.	0.4	1.5	.	0.8	.	.	6.1	.	3.0	0.6	.	.	.	.	0.3	21.7
405	Niemstów	.	3.3	.	0.0	.	0.0	0.0	1.3	0.7	.	0.3	1.6	0.0	0.2	1.1	.	0.9	0.0	0.3	2.5	0.1	1.8	0.9	.	.	.	.	0.1	14.7
406	Ruda Różaniecka	.	6.7	2.3	.	.	0.9	0.1	0.0	2.9	0.3	3.3	(K)* 4.2	.	0.9	2.5	.	3.0	1.9	2.4	3.1	.	6.9	4.5	.	.	.	.	.	46.1
412	Domosława	.	5.4	.	.	.	1.7	0.7	0.6	.	0.7	1.7	0.5	.	0.3	1.7	.	0.3	0.4	0.9	4.6	.	2.9	1.4	.	.	.	.	0.7	24.5
	WISŁA																													
416	Zawichost	.	4.0	.	.	.	0.3	.	0.3	0.2	.	(K)* 2.6	0.3	.	.	0.2	.	0.2	0.2	0.7	2.6	.	1.8	1.1	.	.	.	.	.	14.5
417	Godzierądów	.	4.4	.	.	.	1.3	.	.	0.2	0.4	2.1	1.2	.	0.4	0.9	.	.	0.2	.	3.1	.	4.5	0.4	.	.	.	.	0.9	20.0
	KAMIENNA																													
420	Ozieczno	.	0.8	.	.	.	.	1.3	3.0	1.2	.	1.9	1.4	.	.	1.3	.	0.7	.	1.7	7.5	1.6	4.6	2.7	.	.	.	.	0.3	32.0
423	Święty Krzyż	0.5	3.9	0.7	0.0	0.6	1.3	1.5	4.2	1.9	.	3.2	1.3	.	0.0	1.5	.	.	0.6	2.8	12.2	1.0	3.8	2.3	.	.	.	0.0	0.0	43.3
428	Podzia	.	2.1	.	.	.	0.1	.	0.9	.	.	0.8	0.6	.	0.2	0.3	0.1	.	.	.	.	0.9	0.7	0.4	.	.	.	.	0.3	10.2
429	Cierczyce	.	2.3	.	.	.	.	.	0.0	0.3	.	0.4	0.3	.	.	1.4	.	.	.	.	1.3	0.6	1.3	0.4	.	.	.	.	0.6	8.9
	WISŁA																													
437	Puławy	.	1.8	.	0.0	0.0	0.3	0.0	0.1	0.2	0.2	2.4	0.2	0.1	0.1	0.3	0.0	0.2	0.0	0.1	0.9	0.0	2.0	0.6	0.1	0.1	.	0.0	0.0	9.3
	WIEPRZ																													
438	Krzyżów	.	2.1	.	.	.	.	.1	0.2	0.1	.	0.2	0.3	.	.	2.2	.	.	.	0.6	0.3	.	0.0	0.1	.	.	.	.	.	6.4
440	Łapigoz	0.1	6.0	.	0.2	0.1	1.0	0.3	0.5	0.2	0.2	1.8	2.1	.	0.6	0.0	.	0.7	0.5	1.2	1.4	0.1	0.3	0.4	0.0	.	.	.	0.4	18.1
443	Zamborzyce	.	1.2	.	.	0.0	2.3	0.9	.	0.0	0.8	0.0	0.0	.	.	0.6	.	0.0	.	0.7	0.6	0.0	2.0	2.3	0.0	.	.	.	.	11.4
446	Lublin-Bronowice	0.8	6.3	.	.	0.0	0.4	0.0	1.2	0.1	1.4	2.1	3.1	.	0.4	0.9	.	0.4	0.1	0.5	0.3	1.2	2.4	1.6	.	.	.	.	0.0	23.2
452	Sobieszyn	0.1	0.1	.	.	.	3.3	0.7	1.0	0.0	1.4	1.9	1.1	.	0.1	.	.	0.1	0.0	0.3	2.3	.	1.8	0.9	.	.	.	.	0.0	14.7
454	Dęblin-Irena	.	0.6	0.2	.	0.0	0.4	0.2	0.1	0.4	0.0	2.6	0.5	0.1	0.4	0.0	0.0	0.1	0.0	0.1	0.3	0.0	2.3	0.7	.	.	.	.	0.3	9.3
	WISŁA																													
459	Radom, Nadl. Państw.	.	2.0	0.4	.	.	2.2	0.5	.	6.4	0.2	2.4	2.0	0.9	.	.	.	0.5	0.3	0.8	4.0	4.2	0.2	0.6	.	.	.	.	.	27.2

NR	STACJA	1	2	3	4	5	6	7	8	9	10	11	12	13	14	15	16	17	18	19	20	21	22	23	24	25	26	27	28	Suma
	PILICA																													
462	Pilica	.	0.4	.	.	.	1.7	1.0	1.8	1.3	.	4.2	1.2	.	.	1.1	.	.	0.3	3.2	2.7	0.5	5.0	.	.	.	.	.	.	22.7
464	Dobraków	0.2	0.1	0.2	.	0.0	0.7	0.9	1.9	0.4	.	4.6	0.4	.	0.1	0.2	0.1	0.5	0.1	0.8	0.7	0.4	3.6	0.1	.	.	.	0.9	.	16.9
468	Koniecpol Stary	.	0.0	0.2	.	.	0.5	0.3	0.8	1.0	.	3.5	0.4	.	0.2	0.3	.	.	1.4	0.2	2.8	1.3	3.0	0.1	.	.	.	0.4	.	18.2
475	Skotniki	.	0.3	0.3	.	0.5	0.4	0.5	2.0	1.1	.	1.4	0.6	.	1.0	0.6	.	.	0.7	1.5	6.7	0.9	3.2	0.3	.	.	.	.	.	22.0
486	Wilanów	.	.	0.5	.	.	0.1	0.2	0.7	0.8	0.0	(R) 3.3	0.1	.	0.3	0.2	0.1	0.2	0.3	.	(R) 2.3	1.3	2.8	1.7	.	.	.	0.3	.	15.2
489	Sadkowice	.	.	.	.	.	.	.	.	0.0	0.7	1.0	0.0	0.2	0.0	.	.	0.0	.	.	0.9	1.1	2.7	0.1	0.0	.	.	0.9	.	7.6
490	Końskie	0.8	.	0.4	.	0.2	0.3	0.5	1.8	1.0	0.4	2.2	0.8	0.2	0.1	0.6	0.3	0.1	0.5	0.6	7.2	0.5	0.5	1.0	0.1		.	0.3	.	20.4
496	Stromiec	.	.	0.0	.	.	0.0	.	0.1	1.1	0.0	1.6	0.2	0.2	0.0	.	.	.	.	.	1.3	0.0	2.2	0.1		.	.	.	.	6.8
497	Łękawica	.		0.3	.	.	0.1	.	0.7	0.7	.	4.1	.	0.5	0.4	.	.	.	0.7	.	1.1	.	1.7	0.4	.	.	.	.	.	.	10.7
	WISŁA																													
505	Warszawa-Okęcie	.	0.0	0.0	0.0	0.0	0.1	1.0	0.3	0.3	0.0	0.0	0.4	0.2	0.0	0.1	.	0.0	0.0	0.1	1.3	0.2	0.7	0.3	.	.	.	0.1	.	5.3
506	Ursynów	.	.	0.4	0.1	.	.	0.1	1.0	0.7	0.1	0.0	0.4	0.2	0.1	0.2	0.2	0.0	0.1	2.4	0.1	0.1	0.6	0.4	.	.	.	0.3	.	7.5
509	Warszawa-Mokotów	.	0.0	0.6	0.0	0.0	0.0	0.0	1.0	0.3	0.0	0.0	0.4	0.2	0.0	0.4	0.0	0.4	0.2	0.2	3.0	0.3	0.8	0.4	0.0	0.0	0.2	0.0	.	8.4
511	Warszawa, Stacja Pomp Rz.	.	0.0	0.3	0.2	0.1	0.0	0.2	0.9	0.8	(0.0)	0.0	0.0	0.2	0.2	0.2	.	0.0	0.0	0.0	1.2	0.0	1.3	0.3	0.0	.	0.0	0.2	.	6.1
512	Warszawa, Obserw. Astr.	.	.	0.6	.	.	0.2	0.2	0.7	1.2	0.3	.	0.2	0.7	.	.	.	0.2	0.1	0.2	1.6	0.2	1.1	0.5	.	.	.	0.2	.	8.2
514	Warszawa-Gołędzinów	.		.	0.4	.	.	0.2	0.8	1.2	.	.	.	0.1	.	0.2	.	.	0.1	1.8	0.1	.	0.7	0.2	.	.	.	.	.	.	5.8
518	Legionowo	.	0.0	2.2	0.0	0.1	0.1	0.8	0.7	0.4	0.0	0.0	0.2	0.6	0.2	.	.	0.1	0.2	2.3	0.2	0.3	0.6	0.0	.	.	0.0	0.6	.	9.6
	BUG																													
530	Buda-Opalin	0.3	9.7	.	.	.	8.6	.	.	0.0	0.0	0.0	0.0	0.7	.	.	.	.	.	.	2.5	.	5.7	7.8	.	.	.	.	.	35.3
531	Piesza Wola	1.1	2.6	.	.	.	0.9	0.2	.	0.4	.	0.7	1.9	.	0.7	.	.	1.0	.	0.1	0.9	.	2.2	0.1	.	.	.	.	0.7	16.5
538	Lachówka	.	0.0	0.0	0.2	.	1.5	1.8	1.3	2.3	0.4	1.8	.	1.0	0.4	0.9	.	.	0.4	1.3	1.4	.	1.4	1.0	1.2	.	.	.	0.3	19.2
541	Łomioc	.	.	0.0	.	.	1.8	1.1	2.3	2.9	0.8	0.8	4.1	0.6	0.1	0.0	.	.	0.3	0.9	2.5	.	3.3	0.5	.	.	.	.	0.3	25.7
544	Korosze	.	.	.	.	0.3	1.5	0.9	1.4	4.9	4.0	1.0	0.7	0.1	0.3	1.0	.	.	0.2	1.3	1.4	.	1.0	0.4	0.4	.	.	.	0.1	21.3
545	Frankopol	.	.	.	.	0.3	1.7	0.9	2.3	2.8	0.3	2.6	0.4	0.6	0.2	0.0	.	0.2	0.3	1.9	1.3	0.1	1.1	0.5	0.4		.	.	0.3	19.2
550	Sagaje	.	.	0.9	0.1	.	1.2	1.8	2.3	3.4	0.1	1.7	0.2	0.6	0.0	0.2	.	0.0	0.1	0.1	0.8	0.0	1.1	0.1	0.6	.	.	0.1	0.1	16.3
554	Rudka	0.0	0.0	0.2	.	0.1	0.5	1.2	2.1	2.1	0.4	0.9	1.5	0.8	0.5	0.9	.	0.1	0.2	2.0	0.7	0.0	2.6	1.1	0.1	.	.	0.0	0.2	18.2
557	Chrzepta	0.0	0.0	0.5	0.0	0.0	0.0	1.0	0.7	2.0	0.0	0.6	0.0	0.7	0.3	0.0	0.0	0.0	0.0	0.5	0.0	0.2	1.2	0.5	0.5	0.0	0.0	0.3	.	9.0
	NAREW																													
567	Augustów	.	.	1.1	.	.	0.7	0.8	2.6	2.1	5.2	5.0	0.3	1.8	0.4	0.0	.	0.0	0.1	0.4	0.3	0.0	1.3	1.4	1.1	.	.	.	0.0	27.6
574	Jedwabne	.	0.0	0.0	.	.	0.6	2.3	0.7	0.3	0.2	2.0	0.1	0.3	0.5	0.1	0.1	0.0	0.3	1.0	0.0	0.9	0.5	0.3	0.5	.	.	.	2.1	13.0
575	Wąsosz	.	0.4	.	.	.	.	2.5	2.0	2.1	0.3	0.9	0.5	0.6	0.2	.	.	.	0.9	0.6	3.8	.	1.4	0.3	0.5	.	.	.	2.3	19.5
578	Czerwony Bór	.	.	0.8	.	.	1.6	3.0	0.8	3.0	0.3	0.5	0.3	1.3	0.7	0.8	.	.	0.2	3.1	0.5	.	1.0	0.6	1.9	.	.	0.1	0.9	21.4
584	Zbójna	.	.	0.6	.	.	1.3	1.2	3.4	0.6	.	0.5	0.1	0.5	0.2	.	.	.	.	2.0	1.2	.	1.0	0.3	0.3	.	.	0.3	.	13.7
588	Przasnysz	.	.	1.0	.	0.1	0.0	0.8	1.4	1.2	0.2	2.5	0.9	0.4	0.3	0.0	.	0.1	.	1.5	2.3	.	0.5	0.1	0.1	.	.	1.0	.	14.6
	BUG																													
593	Bieżuń	.	.	0.4	0.0	.	.	1.3	3.6	0.9	.	.	0.3	.	0.9	.	.	0.0	.	1.9	2.2	0.3	1.6	0.0	.	.	.	0.9	0.0	17.7
594	Mława	.	.	0.3	0.0	.	.	1.0	1.2	0.3	0.0	0.0	1.4	.	1.3	0.1	0.0	0.1	.	0.4	1.1	0.1	0.5	0.0	0.0	.	.	0.3	.	8.9
601	Poświętne	.	.	0.6	.	.	.	0.4	.	.	.	.	0.3	.	0.3	.	0.0	0.2	.	1.7	0.4	0.1	0.4	.	.	.	.	0.9	.	5.3
	WISŁA																													
604	Grodkowo	.	.	.	.	.	0.2	0.5	0.6	1.4	.	0.4	0.1	0.2	0.3	.	0.1	0.1	.	0.3	1.3	0.1	1.6	.	.	.	.	2.4	.	10.0
	BZURA																													
609	Kutno-Gołębiew	.	.	2.4	.	.	.	.	1.4	.	.	4.0	.	.	0.3	.	.	.	.	.	0.8	.	1.4	.	.	.	.	0.0	.	10.3
610	Mieczysławów	.	1.0	2.7	.	.	.	0.3	2.1	.	1.2	1.1	0.2	.	0.2	.	0.4	.	0.3	0.2	0.1	0.6	1.2	0.4	0.2	.	.	0.2	0.1	12.3
615	Trębki	.	.	2.7	.	0.2	0.4	.	0.2	0.3	.	3.3	.	.	(R) 0.8	.	0.1	0.1	.	.	1.6	0.2	1.3	.	.	0.1	0.2	1.3	.	15.2
617	Strzelna	0.0	0.0	1.2	0.2	0.7	0.3	1.0	1.4	0.2	0.3	0.5	1.5	(R) 0.2	0.9	1.6	0.2	0.4	0.1	0.2	0.9	1.4	3.4	0.2	.	.	.	0.8	.	17.6
618	Skierniewice	.	.	0.4	.	0.0	0.2	0.2	0.4	2.0	0.1	.	0.2	.	0.2	1.0	.	0.3	.	.	0.4	0.7	2.1	.	.	.	.	0.4	.	8.6
621	Sucha	.	.	0.1	.	0.2	0.5	0.2	0.7	1.2	.	3.2	0.1	.	0.5	.	.	0.8	0.2	.	0.6	1.2	1.8	0.5	.	.	.	0.2	.	12.0
624	Gleba	.	.	0.2	0.0	.	0.2	0.1	0.6	0.6	.	1.2	0.1	0.1	0.0	0.3	.	0.1	0.0	1.1	2.0	1.0	0.6	0.3	.	.	.	0.2	.	8.7
625	Piastów	0.0	.	0.6	.	.	0.0	.	0.1	0.2	.	2.8	0.1	0.8	0.1	0.0	.	0.2	0.1	0.4	2.3	0.4	0.1	0.0	.	.	.	0.2	.	8.4
627	Niepokalanów	0.0	.	0.1	0.0	0.0	.	0.0	0.1	1.4	.	.	0.0	.	.	.	.	.	.	0.9	1.0	0.1	1.3	.	.	.	.	0.3	.	5.4
	WISŁA																													
630	Płock	.	.	0.4	.	.	0.4	2.0	0.2	0.9	0.1	2.4	0.2	0.0	0.7	0.3	0.3	0.3	0.1	0.3	3.7	0.3	1.7	0.6	.	.	.	2.2	0.0	17.1
640	Głodowo	.	.	0.9	.	.	0.0	1.2	0.1	0.8	0.0	0.0	0.0	.	0.0	0.0	0.0	0.0	.	1.1	0.8	.	0.8	0.8	0.0	.	.	2.0	0.0	8.3
642	Więcławice	.	.	1.2	.	.	0.2	0.6	1.8	0.2	0.5	3.0	.	.	0.6	.	0.2	0.1	.	1.1	0.5	.	1.5	1.0	0.3	.	.	.	.	12.0
647	Toruń, post.lot.-met.	.	.	2.5	.	0.0	0.0	0.6	0.2	0.0	.	1.8	0.9	0.1	2.1	0.0	0.0	.	0.0	3.8	1.5	.	0.9	0.0	0.0	.	.	0.4	0.0	16.8
648	Toruń-Podgórz	.	.	3.0	.	.	0.1	0.3	0.9	0.5	.	1.1	.	0.0	1.9	.	.	.	.	3.6	2.4	.	0.7	0.0	.	.	.	0.7	0.1	14.9
650	Unisław	.	.	1.7	.	.	0.5	0.4	1.2	0.6	.	.	.	.	1.1	.	.	.	.	.	9.8	.	2.1	0.1	.	.	.	0.1	.	17.6
652	Chojnice	0.2	2.1	0.0	.	.	0.5	0.2	3.1	1.0	.	.	.	.	0.3	.	0.1	.	0.5	0.2	1.9	0.7	2.0	0.0	.	.	.	.	.	12.8
657	Bydgoszcz, P.I.M.G.W.	.	0.3	2.6	.	.	0.3	0.4	1.7	0.1	.	0.2	.	.	0.6	.	0.0	.	.	4.4	1.6	0.1	1.6	0.2	.	.	.	.	.	13.3

TABL.II

WYSOKOŚCI DOBOWE OPADÓW w mm

LUTY - FÉVRIER 1934

NR	STACJA	1	2	3	4	5	6	7	8	9	10	11	12	13	14	15	16	17	18	19	20	21	22	23	24	25	26	27	28	Suma
658	Bydgoszcz	.	0.0	2.1*	.	.	1.8	1.5	2.7*	0.3*	.	0.0Δ	.	0.0	1.2*	.	.	0.2	0.1	4.0*	1.6*	0.4*	3.0	0.3	0.1	.	.	.	.	19.3
660	Kołczewice	.	.	0.6*	.	.	0.0	0.7	1.4*	.	0.2	0.0Δ	0.7*	.	1.1*	.	.	.	.	4.0*	(R)3.6*	1.3*	23.8*	.	.	.	.	0.6	0.0	37.4?
663	Żur-Młyn	.	2.0*	0.0*	.	0.2	0.4	0.0	5.7*	0.8*	.	.	.	.	0.7	0.0	.	.	0.2	.	1.5*	0.2	1.3*	.	.	.	.	.	.	13.2
665	Grudziądz, post. lot.-met.	0.0	0.1*	2.4*	.	.	1.9	1.7	5.5*	0.7*	0.9	0.3	0.3*	0.0	1.1*	0.0	.	.	0.2	0.0	0.9*Δ	0.2*	2.3*	.	.	.	.	0.4	0.0	18.9
669	Janowo	0.9*	2.3*	.	.	.	.	0.2	4.6*	0.3	0.3	0.4	.	.	.	.	.	.	.	4.2*	1.8*	.	1.7*	.	.	.	.	1.5	.	18.4
672	Kopytkowo	.	1.9*	.	.	0.1	0.0	0.4	6.1*	0.3	0.3	1.4	0.0*	.	0.1	.	.	.	0.1	3.1	1.2*	.	1.9*	.	.	.	.	1.1	.	18.2
673	Tczew	.	4.4*	.	.	.	.	0.9	9.2	.	.	.	.	.	.	.	.	.	.	2.8	.	.	.	.	.	.	.	.	.	17.3
	BAŁTYK																													
675	Gdynia	2.5*	0.3*	0.0*	.	0.0	0.0	0.3	10.4*	0.6*	0.4	0.0	0.0*	0.5	0.0	.	.	.	.	7.0	0.5*	0.3*	0.2*	0.0	0.0	.	.	0.0	0.0	23.0
677	Hel	3.3Δ*	3.0*	0.0*	.	.	.	0.5	7.9*	0.4	0.1	1.3	0.0Δ	.	.	.	.	0.0	0.0	1.0	0.0*	0.0	1.3*	0.0	0.0	.	0.0	0.8	0.0	19.6
680	Puck	1.6*	.	0.9*	0.0*	.	0.0	0.5	4.1*	1.0*	1.5	0.3	.	.	0.0	.	.	.	0.0	0.4	.	0.0Δ	1.1*	0.0	0.0	.	.	1.1	.	15.5
681	Chałupy	4.8*	.	.	0.2	.	.	.	4.8*	.	0.4Δ	.	.	.	.	.	.	.	.	0.4Δ	0.3Δ	.	0.7*	0.2	.	.	.	0.0	.	11.8
	NIEMEN																													
688	Wigry-Stary Folwark	.	.	.	.	.	1.5	1.6	7.0*	.	0.5*	4.0*	1.8Δ*	0.6*	.	.	.	.	0.7	1.3*	4.0▲*	0.4*	2.2*	4.1	.	.	.	.	14.6*	46.3
689	Sudawskie	.	0.9*	0.2*	0.2*	0.1*	1.3	5.9*	6.1*	5.0*	3.5*Δ	2.7*Δ	0.3*Δ	3.9*Δ	0.5Δ	0.1Δ	.	0.0	0.7	3.4*Δ	2.2*Δ	0.8*	2.6*	8.0	7.8	0.3	0.0	0.0	14.0*Δ	70.5

NR	STACJA	1	2	3	4	5	6	7	8	9	10	11	12	13	14	15	16	17	18	19	20	21	22	23	24	25	26	27	28	29	30	31	Suma
	ODRA																																
1	Istebna	.	.	.	.	.	.	4.3*	0.5*	0.2*	.	2.5	.	4.6	13.4	1.4	.	.	10.0*	.	.	.	.	.	.	.	7.3*	.	.	.	.	.	44.4
2	Bażanowice	.	.	.	6.8	.	.	3.8*	.	.	2.6*	.	0.2	2.1	.	.	3.9	.	5.2	.	.	.	.	.	0.4	.	5.8	.	.	.	.	.	30.8
3	Cieszyn	0.1	.	.	8.5	1.4	.	5.3*	0.3(K)*	0.3*	3.4*	0.0	.	2.1	4.5	0.0	2.2	.	3.7	.	.	0.1	0.3	0.3	.	0.3	8.2	0.0	.	0.1	.	.	41.1
11	Lublinicc	0.0*	.	.	0.9	.	.	4.7Δ*	0.4*	4.4*	2.4*	0.3*	.	22.6	1.0	0.7	3.4	.	3.0	.	.	2.4	2.2	0.0	0.0	8.6	3.2	0.0	.	.	.	.	60.2
21	Antoniny-Leszno	.	0.0	0.2	0.3	.	.	0.5Δ	0.6*	1.0*	.	3.0	1.6	.	.	.	.	.	.	.	.	0.1	0.4	11.8	1.2	.	0.1	.	.	.	.	.	20.8
	WARTA																																
24	Zawiercie	.	.	.	0.0	0.6	0.1	3.7	(0.0)	3.6*	0.0	4.7*	.	3.9	3.2	1.0	.	0.0	3.2	0.0	0.0	3.0	4.1	1.2	.	.	9.6	0.0	.	.	.	.	41.9
26	Herby Polskie	0.5*	.	.	0.7*	.	.	3.0*	4.0*	5.0*	2.0*	1.0	.	22.7	0.8	0.9	.	.	4.0	.	.	1.1	0.5	0.3	.	7.4	5.7	.	.	.	.	.	59.6
27	Częstochowa	0.4	.	.	0.7	.	.	1.3	4.2*Δ	1.6*	1.8*	0.7*	.	25.8	0.9	0.8	.	.	4.3	.	.	0.2	0.4	0.3	.	5.5	8.2	.	.	.	.	.	57.1
31	Dronlowice	.	.	.	.	.	.	5.6*	1.0*	5.2*	1.6*	0.5	.	23.5	1.2	0.7	1.5	.	2.7	.	.	0.9	1.3	0.4	.	7.5	5.3	.	.	.	.	.	58.9
34	Cisowa	0.2*	.	0.0	0.8	.	.	2.6*	0.4*	3.5*	0.7*	1.6*	.	9.6	0.1	2.0	2.3	0.1	0.4	.	.	7.0	0.1	0.3	0.1	11.8	0.6	0.2	0.1	.	.	.	44.5
39	Sulmierzyce	.	.	.	0.6	.	.	3.0*		4.0*	0.6*	1.1*	.	13.0	.	1.5	.		2.8	.	.	1.7	0.2	0.2	.	7.0	1.8	1.5	.	.	.	.	39.0
47	Rzgów	.	.	.	0.5	.	.	3.6*	0.5*		0.5*	4.7*	.	4.7	.	1.3	.	0.3	1.2	.	.	.	1.8	.	1.7	15.5	2.4	0.4	.	.	.	.	38.9
48	Ruda Pabjanicka	.	.	.	0.0	.	.	3.5*	1.3*	0.2*	0.1	8.9*	.	3.4	.	3.1	.	4.1	1.2	.	.	0.3	2.4	.	1.6	19.4	1.7	.	.	.	.	.	51.2
49	Widzew	.	.	0.3	0.3	.	.	5.1	0.4*	0.4*		5.2*	.	2.6	.	0.5	.	5.5	1.1	.	.	2.1	0.5	.	1.2	18.1	0.8	.	.	.	.	.	44.1
50	Łódź-Lublinek	.	0.0	0.0	0.2	.	.	2.8	1.0*	0.0	0.4*	4.9*	.	2.1	.	2.4	.	1.7▲	1.2	.	.	.	3.1	.	0.6	15.6	1.8	0.0	.	.	.	.	37.8
59	Kościelec	.	.	.	0.5	0.0	.	1.2	0.7*	3.1*Δ	.	4.9	.	.	.	0.4	.	.	0.5	.	.	.	1.1	.	.	2.5	1.0	3.1	.	.	.	.	19.0
62	Konin	.	0.3	0.2	0.1	.	.	1.0	1.2Δ	4.1*	.	5.5*	0.6	.	.	0.2	.	.	0.2	.	.	.	2.1	.	1.4	1.2	1.4	.	.	.	.	.	19.5
66	Stawiszyn	.	.	0.3	0.2	.	.	1.3*	0.5*Δ	0.3*	.	4.6	0.2	0.0	.	1.9	.	.	0.3	.	.	.	0.0	.	3.3	0.2	2.3	.	.	.	.	.	15.4
67	Petrykozy	.	.	.	.	.	.	1.5	.	0.3	.	4.6	.	.	.	1.9	.	.	0.3	.	.	.	.	.	3.1	0.2	1.3	.	.	.	.	.	13.2
68	Zbiec	.	.	0.1	.	.	.	2.5	1.9Δ*	0.2	.	6.2	.	.	.	2.4	.	.	0.7	.	.	.	0.1	.	3.2	0.3	1.7	.	.	.	.	.	19.3
	PROSNA																																
76	Ostrów Wlkp.	0.1	0.0	0.2	0.0	.	.	2.5	0.7*Δ	0.1*	0.1*	3.7*	.	.	.	0.6	.	.	0.1	.	.	.	0.2	.	2.9	0.0	0.8	.	.	0.0	.	.	12.0
80	Kalisz	.	.	0.2	0.2	.	.	2.0	0.6Δ	0.5	0.1*	4.4	.	.	.	1.8	.	.	0.7	.	.	.	.	.	3.4	0.9	0.5	.	.	.	.	.	15.3
	WARTA																																
83	Nowa Wieś	.	.	.	.	.	.	.	1.2*	2.7	.	5.4	.	.	.	.	.	.	.	.	.	.	.	0.3	4.6	0.3	1.4	.	.	.	.	.	15.9
85	Bachorzewo	.	.	.	.	.	.	0.4	.	1.5*	.	3.9*	0.1	.	.	.	.	.	.	.	.	0.3	0.2	1.3	1.7	0.1	1.6	.	.	.	.	.	11.1
89	Poznań-Wały Wazów, Uniwersytet	0.0	0.2	0.8	0.2	.	0.0	0.3*	1.5Δ*	4.3*	.	2.1*	2.1	0.3	.	.	.	.	.	.	.	4.2	0.1	9.2	0.1	0.2	3.6▲	.	.	0.0	.	.	29.2
91	Poznań-Ławica	0.0	0.0	3.0	0.6	.	1.0	0.1	1.3*	3.2*	.	2.1*	0.6	0.2	.	.	0.0	.	.	.	.	6.0	R 9.7	0.2	0.7	2.9	.	.	0.0	.	.	31.6
92	Poznań-Golęcin, Uniwersytet	.	0.3	0.7	0.3	.	0.1	0.6	2.1*Δ	6.2*	.	1.6*	1.1	0.5	.	.	.	.	.	.	.	4.1	.	8.8	0.1	0.4	2.0▲	.	.	.	.	.	28.9
93	Kostrzyn	.	0.4	.	0.5	.	.	.	1.5*	3.2*	.	2.9	4.8	.	.	.	.	.	.	.	.	0.6	0.5	3.1	2.7	.	2.3	.	.	.	.	.	22.5
94	Pobiedzisko	.	0.3	0.4	.	.	.	0.4*	0.5*	4.5*	0.3	.	5.8	.	.	.	.	.	.	.	.	0.2	.	0.8	7.5	.	1.1	.	.	.	.	.	21.8
97	Gniezno,wodociągi	.	0.3	1.8	.	.	.	0.4	0.8*	0.4*	.	2.8	3.4	0.3	.	.	.	.	.	.	.	.	.	.	2.0	.	1.2	.	.	.	.	.	13.4
112	Wronki	.	0.9	0.4	.	.	.	1.7	.	.	.	.	.	1.3	.	.	.	.	.	.	.	5.4	.	15.3	2.2	3.6	3.6	.	.	.	.	.	34.4
115	Międzychód	.	0.4	0.9	.	.	0.5	0.2*	3.7	0.5	.	0.1	1.6	1.7	.	.	.	.	.	.	.	12.4	0.0	3.0	.	1.2	6.5	.	.	.	.	.	32.7
	OBRA																																
121	Kościan	.	0.2	.	.	.	0.3	.	1.0*	5.0*	.	2.2	2.7	.	.	.	.	.	.	.	.	2.1	1.3	1.2	0.4	0.6	1.4*	.	.	.	.	.	18.4
123	Stęszew	.	0.1*	0.5*	0.5*	.	0.2*	0.2*	0.5*	4.0*	.	2.2	2.0	0.2	.	.	.	.	.	.	.	3.1	.	9.1	.	1.0	3.2	.	.	.	.	.	26.8
125	Wojnowice	.	.	0.4	.	.	.	1.7	3.4*	2.7*	.	.	0.8	.	.	.	.	.	.	.	.	7.3	.	15.8	.	.	3.5	.	.	.	.	.	33.6
130	Zbąszyń	0.0	.	0.4	0.6	.	0.8	0.8Δ*	0.8	5.1*	0.0	2.2*	0.5	0.3	.	.	.	0.1	.	.	.	6.9	0.7	0.9	0.2	1.4	5.4	.	.	0.1	.	.	27.2
	NOTEĆ																																
133	Noć-Kalina	.	.	.	.	.	.	.	0.9*	2.0*	.	6.6	1.2	.	.	.	.	.	.	.	.	0.6	.	.	1.1	0.3	3.2	.	.	.	.	.	15.9
134	Kruszwica	.	0.1	1.0	.	.	.	0.2	0.4	0.5*	.	5.3*	1.3	0.3	.	.	.	.	0.1	.	.	0.6	.	.	5.9	1.4	0.2	.	.	.	.	.	17.3
136	Dobre	.	0.2*	0.1	0.1	.	.	0.6	0.6*	0.4*	.	4.8*	1.5	.	.	.	.	0.0	0.4	.	.	1.2 R	0.8	.	3.5	1.2	0.3	.	.	.	.	.	15.7
137	Inowrocław	.	.	.	0.0	.	.	0.2*	0.0*	.	.	0.6*	0.3	.	.	.	.	.	0.1 R	.	.	0.9	.	.	0.8	0.0	.	.	.	.	.	.	2.9
141	Trzemeszno	.	.	.	.	.	.	.	.	1.2*	.	1.4	1.3	.	.	.	.	.	.	.	.	.	.	.	.	0.5	.	.	.	.	.	.	4.4
145	Góra	.	.	0.2	.	.	.	0.8	0.4	.	.	2.4	5.6	0.2	.	.	.	.	.	.	.	.	.	.	1.6	.	2.6	.	.	.	.	.	13.8
146	Nakło	.	.	0.0	0.3	.	.	1.0*	1.1*	.	.	.	3.2	1.1	.	.	.	.	.	.	.	.	.	0.5	6.5	.	0.7	.	.	.	.	.	14.4
152	Margonin	.	.	0.5	0.3	.	0.1	0.6	0.8	0.0	0.0	.	0.5	1.9	0.0	0.0	.	.	.	.	.	1.1	0.0	3.3	0.9	0.1	6.3*	.	0.0				15.4
153	Ujście	.	0.0	0.1	0.1	.	.	0.2	1.3*	1.2	0.0	.	0.2	1.5	.	.	.	.	.	.	.	3.7 R	.	16.0	0.7	4.0	3.4	.	.	.	.	.	34.4
154	Czarnków	0.0	0.1	0.2	0.0	.	0.5	0.4	1.0	0.0	.	.	0.3	1.3	0.0	.	.	.	.	.	.	7.9 R	.	19.4	1.3	4.8	5.1	0.0	.	.	.	.	42.3
	WISŁA																																
155	Przysłup	.	.	.	.	.	.	.	9.0*	1.6*	3.2	2.4	.	5.6	13.0	1.6	.	.	9.6	1.6*	.	1.4	.	.	.	.	9.0	.	.	.	.	.	58.0
157	Równica	0.3	.	0.2	7.3	0.4	0.0	7.5*	0.2*	0.6*	5.0*	0.3	.	5.5	4.8	1.2	10.7	.	6.7	0.0	.	.	.	0.4	.	0.4	8.0*	.	.	.	0.1	.	59.6
165	Mikuszowice	.	.	.	3.4Δ*	.	.	5.7*	0.0*	0.3*	1.6*	0.6	.	2.7	3.9	0.3	0.3	.	4.5	.	.	.	0.0	0.0	.	0.3	10.6*	.	.	.	.	.	34.2
166	Strzeconka	.	.	.	3.9	0.7	.	5.4*	.	.	3.1*	.	.	2.4	4.3	.	.	.	4.3	.	.	.	.	.	.	.	9.9	.	.	.	.	.	34.0
	PRZEMSZA																																
173	Łysa Góra	.	0.2	.	0.6	.	.	3.5	.	3.0*	1.8*	3.7	.	5.3	3.7	1.0	0.2	0.2	3.0	.	.	2.2	2.3	1.5	.	.	6.5	.	.	.	.	.	38.7

TABL. II — WYSOKOŚCI DOBOWE OPADÓW w mm — MARZEC - MARS 1934

NR	STACJA	1	2	3	4	5	6	7	8	9	10	11	12	13	14	15	16	17	18	19	20	21	22	23	24	25	26	27	28	29	30	31	Suma
175	Będzin	.	0.2	.	0.1	.	.	4.5	.	0.4*	2.4*	4.6*		4.6	1.4	7.8	2.1	1.2	2.8	.	0.0	1.4	5.4▲	0.8	.	.	11.5▲	.	.	.	0.1	.	51.3
181	Katowice	.	.	.	0.1	.	.	4.3	.	0.3*	0.9*	8.2	.	2.9	7.1	1.8	1.8	.	2.6	.	.	1.2	0.5	0.4	0.2	.	12.6	.	.	.	.	.	44.9
184	Golonowice	0.1	.	.	0.1	.	.	2.9*	.	.	2.7*	4.4	.	2.0	6.0	0.6	.	.	3.3	.	.	2.7	2.1	0.9	.	.	2.2	.	.	.	.	.	30.3
187	Macaki	.	.	.	.	.	.	3.0	0.5*	.	1.4*	6.2	.	1.6	7.1	0.9	.	.	6.8	.	.	1.6	3.4	0.9	.	.	8.8	.	.	.	.	.	42.2
	SOŁA																																
191	Rycerka Dolna	.	.	.	.	.	.	1.0*	1.1*	.	.	3.0	.	3.4	9.6	2.2	.	.	1.0	9.2	.	.	1.1	1.0	.	.	1.0*	.	.	.	3.4	.	37.0
192	Piekło	.	.	.	.	0.7*	.	3.9*	2.2*	0.2*	.	5.0	.	6.0	13.4	3.6	.	.	9.9	0.5	.	.	0.8	.	.	.	13.8*	.	.	.	2.0	.	62.0
193	Sól	.	.	.	0.3	0.4*	.	2.3*	1.6*	.	0.5*	0.8	.	3.1	11.6	3.4	.	.	9.2	1.6	.	0.4	0.5	.	.	.	9.4*	.	.	.	3.1	.	48.2
199	Korbielów	1.0	.	.	0.0	1.0*	.	.	10.0*	0.1*	0.5*	1.0	2.0	3.0	5.0	0.0	0.0	.	1.3	4.2	.	.	0.6	.	0.0	.	9.0*	.	.	.	.	.	38.7
200	Rychwałdek	.	.	.	1.1	0.5*	.	3.5*	0.2*	.	1.5*	3.1	.	1.8	10.9	1.4	.	.	3.3	.	.	.	0.3	.	.	.	13.1*	.	.	.	0.0	.	40.7
207	Międzybrodzie	.	.	.	4.8Δ	1.1*	0.0*	5.0*	0.0*	0.0	2.0*	0.0	.	0.9	8.1	.	.	.	8.0	.	.	.	0.0	.	.	.	10.5	.	.	.	.	.	40.4
208	Porąbka I	.	.	.	4.5	0.5Δ	.	.	.	.	7.6	.	.	4.2	6.3	.	.	.	3.1	.	.	.	.	0.2	.	.	0.5	.	.	.	.	.	26.9
211	Kęty	0.2	.	.	2.1	.	.	3.6*	0.9*	2.5*	0.5*	.	R	3.1	5.0	0.2	.	.	3.1	.	.	.	.	0.1	.	.	8.0	.	0.1	.	.	.	29.4
212	Kosy	.	.	.	3.2	.	.	5.4*	.	.	3.5*	0.4	.	1.8	.	6.3	.	.	6.3	1.5	11.5	.	.	.	.	.	.	.	.	.	.	.	39.9
	WISŁA																																
214	Chrzanów	0.2	0.1	.	0.2	.	.	3.0*	0.1*	0.2*	1.5*	4.9	.	2.7	.	0.2	.	.	4.8	0.0	.	1.4	0.1	1.2	.	.	4.8	.	.	.	.	.	22.7
	SKAWA																																
215	Malejowa	.	.	.	0.9	0.2*	.	1.3*	0.4*	.	1.7*	0.3	.	.	10.7	.	.	.	1.3	1.3	.	.	0.0	.	.	.	8.0*	.	.	.	.	.	26.1
218	Zawoja	.	.	.	2.7	.	.	1.2*	1.3*	.	.	2.4	.	1.6	12.0	.	.	.	7.5	.	.	.	.	.	.	.	8.5*	.	.	.	.	.	37.2
221	Krzeszów	.	.	.	2.3	1.0*	.	2.0*	0.0*	.	2.6*	1.7	.	1.3	12.1	0.2	0.0	.	1.0	1.7	.	.	0.1	.	.	.	10.0*	.	.	.	.	.	36.0
222	Bieńkówka	1.7	.	.	.	5.0*	.	1.6*	.	.	2.0*	1.1	.	.	14.5	.	.	.	1.0	.	.	.	.	.	.	.	10.0*	.	.	.	.	.	36.9
224	Skawce	0.0	.	.	2.8	0.1	.	2.2*	0.6*	.	0.3*	1.4	.	2.1	13.9	0.0	.	.	0.4	0.2	.	.	0.0	.	.	.	8.9*	.	.	.	.	.	32.9
226	Kleczą Górna	0.1	0.1	.	1.3	0.1	.	2.1*	0.9	0.1*	2.4	0.2	.	0.3	12.8	.	.	.	0.1	0.1	.	.	.	.	.	.	10.6	.	.	.	.	.	31.2
227	Wadowice	.	.	.	1.7	.	.	0.8	1.7*	0.7	1.8*	0.6	.	1.7	10.4	.	.	.	0.3	.	.	.	.	0.2	.	.	11.0	.	.	.	.	.	30.9
228	Andrychów	0.0	0.0	0.0	3.5	0.5	.	2.6*	0.5*	0.4	0.6*	0.0	.	2.2	7.9	0.0	.	.	2.0	0.0	.	.	.	0.0	.	0.0	11.5	0.0	0.1	.	0.0	0.0	31.8
229	Gierałtowice	.	.	.	2.6	.	.	1.6*	1.5*	0.4*	2.1*	1.7	.	1.6	9.5	.	.	.	1.6	.	.	.	2.1Δ	0.9	.	.	8.4	.	.	.	.	.	34.0
	WISŁA																																
234	Bielany	0.0	.	.	0.2	.	.	1.1	0.7*	.	1.6*	1.1	.	1.0	12.6	0.3	.	0.0	0.7	0.0	.	2.1	0.0	.	.	.	8.1	.	.	.	.	.	29.5
235	Ujazd	0.1	.	.	0.2	.	.	1.6	1.2*	0.1*	2.6*	2.1	.	.	11.5	0.5	.	.	1.1	.	.	0.2	0.8	.	.	.	6.4	.	.	.	.	.	28.4
236	Balice	0.2	.	.	0.1	.	.	2.0*	0.3*	.	2.4*	1.7	0.0	0.0	12.1	0.3	0.0	.	0.5	.	.	0.0	1.2	.	.	.	8.0	.	.	.	.	.	28.8
237	Mydlniki	0.1	0.1	0.0	0.2	.	.	0.8	0.7*	.	2.3*	1.2	.	.	11.5	0.8	.	.	0.4	0.0	.	0.3	.	.	.	.	7.2	.	.	.	.	.	25.6
238	Kraków, Obserw.	0.1	0.0	0.0	0.3	.	.	1.1	0.4Δ*	.	2.7Δ*	1.1	(0.0)	0.0	12.7	0.5	.	.	0.2	0.0	.	0.3	.	.	.	.	8.6	.	.	.	.	.	29.0
240	Śkała (Astr.)	0.3	0.2	0.1	.	.	.	1.7*	0.5*	1.5*	1.3*	3.0	0.0	0.2	9.0	.	0.4	0.1	1.7	.	.	.	0.7	.	.	0.2	6.1	.	.	.	.	.	27.0
246	Kraków-Rakowice	0.1	0.1	0.0	0.2	.	.	0.7	0.2*	.	2.9*	0.4	.	0.3	14.5	0.5	.	.	0.2	.	.	0.2	0.1	0.1	.	0.0	8.2	.	.	.	.	.	28.7
247	Wieliczka	3.4	.	.	0.3	.	.	1.0*	0.5*	.	2.6*	1.6	.	.	11.7	0.2	.	.	0.5	1.0	.	0.3	.	0.1	.	.	6.4	.	.	.	.	.	30.0
	RABA																																
253	Porąba Wielka	.	0.1	.	1.2	1.0*	.	1.6*	0.1*	.	0.5*	0.1	.	.	8.6	0.2	.	.	0.8	3.4	.	.	.	.	.	.	8.6*	.	.	.	.	.	26.2
256	Stróża	.	.	.	3.5	0.1	.	1.8	2.1*	.	1.7*	0.8	.	.	10.3	.	0.1	.	1.5	0.1	.	.	.	0.2	.	.	7.0	.	.	.	.	.	29.2
258	Gdów	0.1	.	.	0.3	.	.	1.0	2.6*	0.1	1.7*	1.6	.	.	9.6	.	.	.	0.5	0.1	.	.	0.1	.	.	.	6.3	.	.	.	.	.	24.0
260	Nowe Żybie	0.2	0.6	.	.	.	.	3.2	2.2*	.	1.5*	.	.	.	7.0	.	.	.	1.3	0.7	.	.	.	.	.	.	8.3*	.	.	.	.	.	25.0
263	Bochnia	.	.	.	.	.	.	0.8	0.5*	.	0.9*	6.5	.	0.8	7.5	.	.	.	1.4	0.5	.	0.4	.	.	.	.	8.3	.	.	.	.	.	27.6
	WISŁA																																
265	Polanowice	0.1	.	.	.	.	.	1.1	.	.	0.7*	2.3	.	.	13.0	1.4	.	.	.	0.4	.	2.1	.	.	.	.	10.0	.	.	.	.	.	31.1
267	Radziemice	0.1	.	.	.	.	.	.	0.3*	.	1.9*	.	.	.	14.5	0.7	.	.	.	.	.	3.5	.	.	.	.	7.8	.	.	.	.	.	28.8
270	Brzesko	.	.	.	.	.	.	1.5	0.5*	.	2.3*	1.3	.	0.8	4.3	0.3	.	.	3.0	1.8	.	1.0	.	.	.	.	3.8	.	.	.	.	.	20.8
	DUNAJEC																																
274	Kościelisko	0.0Δ	.	.	1.3*	0.2*	.	0.7	.	.	0.1*	.	0.1	0.2	16.5	13.0	21.8*	0.1	11.0*	11.0*	.	1.4	.	.	.	.	11.2*	.	.	.	.	.	90.6
280	Zakopane	0.1	.	0.1	2.3Δ	0.3Δ	.	1.5*	0.1*	.	0.1*Δ	1.0	(0.0)	3.5	9.8	6.9	17.0Δ*	(0.0)	11.3	9.3*	.	0.3	0.0	0.0	.	.	14.5*	.	.	.	.	.	78.1
282	Hala Gąsienicowa	.	.	.	4.4*	0.3*	.	1.8Δ*	0.8*	0.0*	1.9Δ*	4.7Δ*	2.8Δ*	22.1*	17.6Δ*	18.3*	9.3Δ*	0.4Δ*	20.6*	7.5*	.	13.3Δ*	1.0Δ*	0.5Δ*	.	.	13.0*	.	.	.	0.0	.	140.3
283	Poronin	.	.	.	0.3	.	.	1.9*	.	.	0.2	.	.	0.2	6.5	0.3*	8.2	.	8.3*	5.2	.	.	.	.	.	.	14.7*	.	.	.	.	.	45.8
286	Morskie Oko	.	.	.	1.9Δ	0.5Δ	.	1.2*	0.6*	0.2*	1.2*	16.5Δ	2.5Δ	34.0	21.7Δ	47.0*	7.0*	0.5Δ*	28.0*	6.6*	2.0*	31.0	2.0	4.0	.	.	12.0*	.	.	.	.	.	220.4
287	Bukowina Tatrz.	.	.	0.4	0.9*	0.4*	.	1.6	.	.	0.1*	.	.	.	3.7	0.2	5.9	.	5.5	8.1*	.	.	.	.	.	.	11.9	.	.	.	.	.	38.7
290	Zalesie	.	.	.	.	.	.	6.2*	.	.	1.1*	4.5	.	.	3.3	.	.	.	3.4	3.1	.	.	.	.	.	.	11.0	.	.	.	.	.	32.6
292	Krynica	.	.	0.2	1.2*	1.1Δ*	.	1.2*	0.0*	0.0*	1.3Δ*	.	.	.	0.5	0.1	.	.	5.4	8.7	.	.	0.0	0.4	.	.	2.0Δ*	0.0*	.	.	.	.	22.1
294	Piwniczna	.	.	0.5	3.4	0.9	.	.	.	4.0*	2.2*	.	.	.	0.9	2.4	7.5	.	8.9	7.2	.	.	0.6	0.3	.	.	4.7*	.	.	.	.	.	43.5
297	Łabowa	.	.	.	.	3.3*	.	1.2*	0.5*	.	0.8*	.	.	.	1.0	0.3	18.2	.	5.6	10.8	.	.	6.9	.	.	.	3.7*	.	.	.	.	.	52.3
300	Tymbark	0.1	.	.	0.1	1.3*	.	2.4*	2.0	.	.	0.8	.	.	6.0	.	.	.	1.8	1.3	.	.	.	.	.	.	8.4*	.	.	.	.	.	24.2
305	Gródek	.	.	.	.	3.5	.	.	.	.	0.5Δ	.	.	.	1.3	6.6	.	.	8.4	10.3	.	.	2.0	.	.	.	5.4*	.	.	.	.	.	36.0
307	Ciężkowice	.	.	.	0.4	0.1*	.	1.5	0.2*	.	1.2*	.	.	.	5.7	.	.	.	5.1	2.5	.	.	11.2Δ	.	.	.	4.5	.	.	.	.	.	32.4
309	Tarnów	.	0.0	0.0	0.0	0.3	.	2.4	.	.	0.2*	5.9	.	.	3.2	0.8	.	.	4.2	0.9	.	2.9	.	.	.	.	6.3	.	.	.	.	.	27.1

NR	STACJA	1	2	3	4	5	6	7	8	9	10	11	12	13	14	15	16	17	18	19	20	21	22	23	24	25	26	27	28	29	30	31	Suma
	NIDA																																
314	Małogoszcz	.	.	.	0.4	.	.	1.8	0.4	2.7*	3.3*	4.1*	.	4.0	.	.	1.0	.	0.2	.	.	0.3	.	0.6	.	.	7.1	.	.	.	.	.	25.9
319	Kielce, post. lot.-met.	.	.	.	.	.	.	2.3	0.3	0.0	3.8*	3.3*	.	4.1	1.6	0.4	.	0.4	1.2	.	.	0.5	1.2	0.3	.	.	9.2	.	.	.	.	.	28.6
321	Kliszów	.	.	.	.	.	0.8	.	0.6	0.4	2.0	5.7	.	1.0	7.9	0.2	.	4.0	.	.	.	2.1	.	0.2	.	.	9.6	.	.	.	.	.	34.8
325	Wodzisław	.	.	.	.	.	.	0.6	1.5*	.	3.0*	4.9	.	1.5	3.9	.	.	0.5	.	.	.	0.5	.	0.8	.	.	5.0	.	.	.	.	.	22.3
328	Busko	.	.	.	.	.	.	1.6	0.8*	.	1.2*	3.9	.	1.7	15.1	1.2	.	.	2.0	.	.	0.6	.	.	.	.	7.3	.	.	.	.	.	35.4
	WISŁA																																
333	Szczucin	.	.	.	.	.	.	5.2	.	.	0.9	3.6	.	0.5	10.0	.	.	.	4.8	0.3	.	3.0	.	.	.	.	9.0	.	.	.	.	.	37.3
337	Kwaśów	.	.	.	0.0	.	.	4.1	0.4*	.	0.6*	3.9	.	1.4	16.3	.	.	.	4.3	.	.	1.4	0.0	.	0.2	.	7.2	.	.	.	.	.	39.8
	WISŁOKA																																
339	Gorlice	.	0.1	.	0.3*	0.1*	.	0.3*	0.3*	.	.	.	.	.	0.9	.	5.1	.	6.4	7.0	.	1.4	0.2	.	.	.	2.6	.	.	.	.	.	28.4
345	Jasło	.	.	.	.	0.3	.	0.0	0.0	.	0.4*	.	.	.	0.5	.	3.6	.	3.0	5.4	.	.	1.4	0.4	.	.	2.7	.	.	.	.	.	17.7
346	Brzostek	.	.	.	.	0.1*	.	.	0.1	0.0	0.0*	.	.	.	1.2	.	.	.	4.2	3.8	.	.	.	.	.	.	3.6	.	.	.	.	.	15.0
347	Pilzno	.	.	.	0.4	0.7*	.	1.5	0.0	.	1.6*	0.6*	.	0.0	2.6	0.3	.	.	3.7	2.0	.	1.2	7.7	.	.	.	3.7	.	.	.	0.0	.	26.0
350	Wielopole Skrzyńskie	.	.	0.1	0.2	0.4	.	.	5.3*	.	0.2▲	3.5	.	.	2.9	0.1	4.1	.	2.3	2.3	.	.	(R)▲ 5.5	.	.	.	1.8	.	.	0.1	.	.	28.8
	WISŁA																																
354	Buda Tuszowska	0.0	.	.	.	0.4*	.	2.5	.	.	0.2Δ	3.6*	.	0.1	4.7	2.2	.	.	3.1	0.2	.	1.5	R 0.5	0.2	.	.	3.6	0.7	.	.	.	0.0	23.3
356	Zdanów	0.0	.	.	.	.	.	3.7	0.6*	.	.	7.7*	.	0.3	18.2	0.4	0.3	.	3.5	0.2	.	3.7	0.1	0.3	0.2	.	8.8	.	.	.	.	.	48.0
360	Grębów Nowy	.	.	.	.	0.4*	.	2.3	.	.	.	4.9*	.	0.3	8.0	1.0	.	.	3.0	.	.	1.8	1.1	.	.	.	4.0	.	.	.	.	.	26.8
	SAN																																
362	Sokolniki	.	.	.	.	.	.	.	.	1.3*	.	0.5*	10.8	.	.	.	.	3.1	.	1.2	9.1	.	.	0.3	.	.	.	.	.	.	.	.	26.3
365	Dwernik	.	.	.	.	.	.	0.3*	0.2*	.	0.2*	4.2	5.4	.	.	.	2.1	.	1.2	6.3	.	.	1.4	0.3	.	.	.	.	.	.	.	.	23.6
371	Strubie	.	.	.	.	.	.	5.0*	0.8*	.	0.9*	4.8	1.2	.	0.0	1.9	0.9	.	3.0	7.4	0.6	0.2	1.2	0.3	.	.	.	.	.	.	.	.	28.2
374	Sanok	.	.	.	.	.	.	0.4*	0.1*	.	.	0.9	.	.	0.3	.	.	.	0.8	8.4	.	.	.	1.5	.	.	0.5	0.7	.	.	0.5	.	14.1
377	Przemyśl	.	.	0.0	0.0	0.0*	.	0.0	0.0*	.	1.9*	6.2*	.	.	0.0	.	0.3	0.0	.	2.9	.	.	0.0	2.0	.	.	.	0.1	.	.	.	.	13.4
381	Radymno	.	.	.	0.0*	0.0*	.	.	0.2*	.	3.2*	3.7*	.	.	0.9	.	0.0	.	.	4.5	.	.	.	1.7	.	.	0.1	0.2	.	.	.	.	14.5
382	Dobromil	.	.	.	.	.	.	0.3*	.	.	1.2	1.3*	.	.	.	.	1.5	.	0.8	12.9	.	.	.	1.8	.	.	.	.	.	.	.	.	19.8
383	Mszny	.	.	.	0.3*	.	.	0.2	0.5*	.	2.8*	5.8	.	.	0.0	.	3.2	.	.	6.8	.	0.1	.	2.6	.	.	.	.	.	.	.	.	22.3
386	Mizków	.	.	.	.	.	.	1.0*	.	.	.	3.6*	0.2	.	3.6	.	.	.	.	2.8	.	0.7	0.3	3.6	.	.	.	.	.	.	.	.	16.0
387	Wisłok Wielki	.	.	.	.	.	.	4.7*	.	.	0.9	1.3*	0.2	.	.	.	.	.	6.2	13.2	.	.	0.1	0.5	.	.	0.1	0.1	.	.	.	.	27.3
388	Iwonicz	.	.	.	.	1.1*	.	0.6	0.2*	.	0.2*	2.1	.	.	0.1	0.2	.	.	4.2	9.0	.	.	0.8▲	1.0	.	.	1.2*	0.2*	.	.	1.3	.	22.2
393	Rzeszów	.	.	.	.	0.3	.	1.0	1.3*	.	0.5*	0.2*	.	.	3.0	0.7	.	.	1.0	0.7	.	.	ΔR▲ 4.4	3.0	.	.	.	2.0	.	.	.	.	18.1
395	Głogów	.	.	.	0.1*	1.1*	.	0.7	0.3*	.	0.0*	1.4	.	.	6.0	0.5	.	.	2.2	0.0	.	0.3	R 8.2	0.2	0.0	0.0	6.5	0.4	.	.	0.0	.	27.9
398	Kańczuga	.	.	.	.	0.7*	.	0.1	1.0*	.	0.5*	1.4*	.	.	1.7	.	.	.	.	0.7	.	.	(R) 0.9	1.7	.	.	0.9	.	.	.	.	.	9.6
400	Przeworsk	.	.	.	Δ* 0.1	.	.	.	1.8*	.	.	2.0*	2.4	.	.	.	.	.	.	0.4	.	.	0.1	3.0	.	.	0.3	0.0	.	.	.	.	10.1
401	Grodzisko	.	.	.	.	0.3*	.	1.3	.	.	0.7*	0.8*	.	.	4.5	0.3	.	.	.	.	.	0.7	3.6	2.6	.	.	1.2	.	.	.	.	.	16.0
405	Niemstów	0.0	.	.	.	0.2*	.	1.3*	0.4*	.	1.8*	2.3*	.	.	3.8	0.2	0.0	0.0	.	6.5	.	0.6	(R) 0.7	4.0	.	.	.	.	.	.	.	.	21.8
406	Buda Różaniecka	.	.	.	.	0.5*	.	1.7*	0.2*	.	0.5*	4.9*	.	.	4.6	0.6	.	2.7	0.3	14.5	0.2	0.7	R 1.4	4.5	.	.	0.1	.	.	.	.	.	37.8
412	Domostawa	0.2	.	.	.	0.5	.	Δ 2.4	Δ 0.4	.	.	5.0*	.	0.6	7.2	0.2	.	8.4	1.3	.	.	2.3	▲ 12.0	0.3	.	.	0.8	1.6	.	.	.	.	44.2
	WISŁA																																
416	Zawichost	0.4	.	.	0.8	.	.	3.1	.	.	.	7.0*	.	.	17.0	.	.	.	2.0	0.4	.	2.9	.	0.3	.	.	3.5	0.7	.	.	.	.	38.1
417	Godziesiądów	.	.	.	.	.	.	2.6	.	.	.	6.7*	.	0.1	14.7	2.2	.	.	2.7	.	.	2.6	0.9	.	.	.	6.6	1.4	.	.	.	.	42.5
	WARTHA																																
420	Ostrowo	.	.	.	.	.	.	2.6*	.	.	3.4*	3.7*	.	7.3	.	0.2	.	.	1.5	.	.	.	.	2.1	.	.	10.2	.	.	.	.	.	31.0
423	Święty Krzyż	0.0	.	.	0.0*	.	.	4.0*	0.6*	.	2.4*	5.3*	.	4.1	10.5	0.6	.	1.4	5.0	.	.	0.6	1.0	0.0	.	0.0	13.5*	1.0▲	.	.	.	.	50.0
428	Podole	0.1	.	0.1	.	.	(0.0)Δ	3.1	.	0.2	2.0*	4.4*	.	2.6	14.4	0.7	.	.	4.6	.	.	.	1.2	0.2	.	.	7.1	.	.	.	.	.	40.7
429	Sierczyce	.	.	.	.	.	.	3.7	0.0*	.	.	6.1*	.	1.6	13.5	.	0.1	.	3.3	0.4	.	0.6	.	1.4	.	.	6.4	1.8	.	.	.	.	40.9
	WISŁA																																
437	Puławy	0.7	0.0	0.0	Δ* 0.3	.	.	2.6	0.0	0.1*	2.3*	3.6*	0.1	5.1	1.9	0.4	0.1	5.7	2.5	2.2	0.1	0.0	1.1	0.2	0.6	0.1	10.7	1.0	0.0	.	.	.	41.4
	WIEPRZ																																
438	Krynice	.	.	.	.	.	.	1.2*	.	.	0.5*	4.8*	.	.	6.8	.	2.0	.	.	19.9	.	0.5	(R) 2.0	3.8	.	.	.	*Δ 0.1	.	.	.	.	41.6
440	Lepigno	.	0.0	.	0.5*	.	.	1.3*	0.0*	0.0*	.	6.6*	.	.	8.2	1.0	.	.	0.3	21.5	0.1	0.5	R 4.2	.	.	.	.	1.6Δ	.	.	.	.	46.0
445	Zembrzyce	0.0	0.0	0.0	0.0	0.3	.	1.2	.	.	.	7.0*	.	0.4	18.2	.	(R) 9.3	.	.	0.6	0.0	1.8	(R) 1.7	0.4	0.0	.	5.3	1.6	.	.	.	.	47.8
446	Lublin-Bronowice	0.5	0.0	0.0	0.1	.	.	0.0	0.0*	.	0.0	5.1*	0.5	0.4	8.4	2.4	5.2	.	0.9	2.2	0.3	0.7	1.6	.	0.8	.	5.1	1.3*	.	.	.	.	35.9
452	Sobieszyn	.	.	.	1.0*	.	.	2.6	0.1*	.	1.2*	2.6*	.	5.5	0.6	0.4	13.1	3.1	1.7	1.3	.	0.0	1.8	.	1.1	.	11.7	0.8	.	.	.	.	48.6
454	Dęblin-Irena	0.2	0.0	.	0.1*	.	.	1.1	0.9*	0.0	1.7*	4.1*	.	6.3	0.7	0.4	6.6	3.1	2.9	2.8	0.1	0.0	(R) 1.2	0.0	1.0	.	15.8	0.3	.	.	.	.	49.3
	WISŁA																																
459	Radom, Nadl. Państw.	.	.	.	.	.	.	1.0	.	.	.	3.2*	.	4.6	1.4	0.5	.	1.5	3.0	.	.	1.4	0.8	0.4	0.5	.	9.3	2.3	.	.	.	.	29.9

NR	STACJA	1	2	3	4	5	6	7	8	9	10	11	12	13	14	15	16	17	18	19	20	21	22	23	24	25	26	27	28	29	30	31	Suma
	PILICA																																
462	Pilica	1.1	.	.	.	.	.	2.6*	0.2*	0.6*	3.4*	3.8*	.	3.0	2.3	1.0	.	.	3.2	.	.	1.2	2.7	0.7	.	.	2.6	.	.	.	.	.	26.4
464	Dobrków	0.1	0.1	.	0.1	.	.	2.1*	0.0*	0.7*	3.6*	0.4	.	1.5	1.7	0.5	0.3	.	2.7	.	.	.	1.6	1.1	.	.	2.8	.	.	.	.	.	19.3
468	Koniecpol Stary	.	.	.	.	.	.	1.6	1.3*	3.3*	3.6*	1.3*	.	8.0	1.4	3.1	.	2.9 R	1.0	.	.	1.4	6.0	0.9	0.2	.	7.4	.	.	.	.	.	42.4
475	Skotniki	0.3	.	.	0.3	.	.	1.9	.	1.7*	4.1*	3.5*	.	8.8	1.5	2.0	.	12.5	0.4	.	.	2.1	.	1.5	1.3	.	7.6	.	.	.	.	.	49.5
486	Wilanów	.	0.1	0.1	0.1	.	.	1.7	0.4*	0.2	.	4.8*	0.0	10.8	0.4	1.5	.	0.2	1.2	.	.	.	0.4	.	2.0	2.3	3.2	0.3	.	.	.	.	29.7
489	Sadkowice	.	0.1	.	.	.	.	2.1	.	0.1*	0.0	3.8*	.	9.6	0.7	3.9	.	1.2	0.9	.	.	.	1.4	.	1.2	0.1	7.1	.	.	.	.	.	34.2
490	Końskie	.	.	.	.	.	.	2.1	*Δ 0.2	0.5*	0.2*	4.0*	.	10.3	1.0	0.8	.	0.2	0.1	.	.	.	3.3	.	1.0	.	4.9	0.2	.	.	.	.	28.8
496	Stromiec	.	.	.	.	.	.	1.9	*Δ 0.1	0.5*	.	5.1*	.	3.8	1.2	1.1	.	(R) 1.5	.	.	.	0.4	1.4	.	0.6	.	6.2	.	.	.	.	.	23.6
497	Łękawica	.	.	.	.	.	.	2.2	.	0.4*	.	5.4*	.	2.6	3.1	1.4	.	0.9	1.3	3.2	.	0.3	2.7	.	0.9	.	7.1	0.3	.	.	.	.	31.8
	WISŁA																																
505	Warszawa-Okęcie	0.0	0.0	0.0	0.4*	.	.	2.0	0.0*	1.9*	0.1*	5.0*	.	4.4	0.0	2.8	.	.	0.4	0.1	.	0.2	6.2	.	2.8	0.3	5.1	0.1	.	.	.	.	31.8
506	Urzynów	.	.	.	0.6	.	.	1.9	*Δ 0.4	1.9*	.	7.0*	.	4.8	.	3.4	.	.	1.0	.	.	0.4	5.6	.	2.7	.	5.8	.	.	.	.	.	35.1
509	Warszawa-Mokotów	0.0	0.0	0.1	0.2	0.0	0.0	2.4	0.0	1.7*	0.7*	5.5*	0.0	4.0	0.0	3.2	0.0	0.1	0.1	0.0	.	0.2	6.4	.	2.8	0.0	5.0	0.0	.	.	.	.	32.4
511	Warszawa, Stacja Pomp Ez.	.	.	0.0	0.0	.	.	2.6	0.0	2.1*	0.7*	4.0*	(0.0)	3.9	0.1	3.4	0.0	0.0	0.5	0.1	.	0.2	5.7	.	2.5	0.0	5.2	0.0	.	.	.	.	31.0
512	Warszawa, Obserw. Astr.	0.0	.	0.0	0.0	.	.	2.6	.	1.8*	0.7	5.8*	.	4.1	0.0	4.0	.	0.0	0.6	.	.	0.5	6.2	.	3.5	.	5.3	0.0	.	.	.	.	35.1
514	Warszawa-Gołędzinów	.	.	.	.	.	.	2.5	.	2.4*	1.1*	5.2*	.	3.5	.	3.9	.	.	.	.	.	.	7.6	.	3.0	0.7	4.5	.	.	.	.	.	34.4
518	Legionowo	.	.	.	0.2	.	.	3.3	0.0*	3.0*	1.8*	5.1*	.	2.9	.	3.0	.	0.0	0.3	0.0	.	.	6.7	.	4.2	1.2	2.9	.	.	.	.	.	34.6
	BUG																																
530	Ruda-Opalin	.	.	.	.	.	.	2.4	.	.	.	1.8*	.	.	20.7	.	.	.	.	12.2	.	.	8.3▲	.	.	.	.	.	.	.	.	.	45.6
531	Piesza Wola	.	.	.	0.3*	.	.	2.3	.	0.1	.	3.3*	.	0.2	15.9	2.1	0.1	.	0.7	21.6	0.4	.	▲R 3.7	0.0	.	.	6.8*	.	.	.	.	.	57.5
538	Lachówka	.	2.4*	.	0.3*	.	.	1.4	.	3.1*	1.1*	2.6*	.	3.9	2.0	1.8	0.0	.	2.3	4.3	8.2	.	2.6	.	.	.	15.0	.	.	.	.	.	51.0
541	Łomice	.	0.5*	0.2*	0.3*	.	.	0.9	0.1*	0.6*	1.4*	1.5*	0.1	4.5	2.7	1.6	0.1	0.1	0.4	7.1	9.0	.	2.7	.	.	.	16.2	0.5	.	.	.	.	50.5
544	Korczew	.	2.3*	.	0.3*	.	.	1.0	0.0	1.1*	0.5*	3.0*	.	3.4	2.5	1.6	.	.	0.4	5.9	6.4	.	3.2	.	.	0.1	14.5	0.1	.	.	.	.	46.1
545	Frankopol	.	3.9*	.	0.6*	.	.	.	1.4*	2.1*	1.4*	3.7*	.	3.8	2.2	1.2	.	.	0.5	6.6	3.5	.	2.8	.	.	.	9.7	.	.	.	.	.	43.4
550	Sagaje	.	1.8*	0.0	0.3*	.	.	3.8	0.2*	3.1*	2.0*	5.9*	0.0	3.3	0.1	4.2	0.1	0.1	2.9	6.2	0.4	0.1	4.3	.	0.4	0.3	3.4	.	.	.	.	.	42.9
554	Rudka	0.1	.	.	Δ 0.4	*0.2	.	3.5	0.5*	1.6*	0.6*	2.9*	0.2	4.1	1.8	1.9	.	1.0	4.5	4.8	0.1	.	2.5	.	1.1	.	6.8	.	.	.	.	.	38.6
557	Chrzepta	.	0.0*	0.0*	0.2*	.	.	3.2	0.2*	3.6*	2.0*	5.0*	0.0	3.7	0.0	2.6	0.0	0.0	1.3	4.3	0.0	0.0	1.7	.	1.5	0.3	5.2	.	.	.	.	.	34.8
	NAREW																																
567	Augustów	0.1	1.2*	.	0.4*	.	.	2.3	0.5*	0.2*	.	2.5*	0.2*	1.6	.	2.4	.	.	.	4.6	0.5	0.0	1.2	.	0.0	3.1	7.2*	0.3	.	.	.	.	28.3
574	Jedwabne	0.0	6.2*	.	0.3*	.	.	2.8	0.0	0.2*	.	4.4*	0.1*	1.8	0.1	3.6	0.1	.	3.9	9.6	0.5	.	1.6	.	0.2	0.0	3.6	0.2	.	.	.	.	39.2
575	Wąsosz	.	4.3*	.	.	.	.	4.5	.	.	.	6.5*	.	2.5	.	7.0	.	.	5.4	8.9	0.6	.	2.1	.	.	2.0	2.3	0.6▲	.	.	.	.	46.7
578	Czerwony Bór	.	12.3*	.	0.4*	.	.	5.7	0.2	0.4*	0.4*	5.4*	0.5*	2.1	0.2	3.8	0.1	0.0	3.4	10.9	0.8	.	2.7	0.0	0.6	0.4	3.9	0.0	.	.	.	.	54.2
584	Zbójna	.	9.4*	.	0.1*	.	.	2.8	0.1*	0.0*	0.0Δ	4.5*	.	1.3	.	4.1	.	.	.	.	.	.	3.7	.	0.1	.	5.8	0.0	.	.	.	.	31.9
588	Przasnysz	.	1.4*	.	0.3*	.	.	2.6	0.7*	0.4*	.	6.1*	0.1	0.5	.	5.9	.	1.8	0.8	0.0	.	.	9.7	.	1.2	22.9	2.1	.	.	.	.	.	56.5
	BUG																																
593	Bietuń	.	0.0	.	0.0*	.	.	1.1	0.5*	.	.	5.9*	.	0.5	.	5.3	0.0	.	0.6	.	.	.	1.1	.	2.1	5.4	0.5	.	.	.	.	.	23.0
594	Mława	.	1.0*	.	0.2*	.	.	0.9	0.2*	0.0	.	3.3*	0.4*	0.2	0.0	4.6	0.2	0.0	2.1	0.0	.	.	6.3	.	1.4	8.8	.	0.0	.	.	.	.	29.6
604	Podwiątne	.	0.2*	.	.	.	.	0.9	0.3	2.1*	.	7.5*	0.1*	.	.	3.4	0.1	0.8	3.2	0.1	.	.	3.8	.	1.9	23.4	0.7	.	.	.	.	.	46.5
	WISŁA																																
604	Grudkowo	.	.	.	0.1	.	.	.	.	7.2	0.2	6.2*	0.2	.	.	3.2	.	2.7	3.1	.	.	.	1.2	.	3.4	R 24.2	0.9	.	.	.	.	.	52.6
	DZURA																																
609	Lutno-Gołąbiew	.	.	.	.	.	.	0.8	0.4*	.	0.5*	0.4*	.	.	.	2.4	.	(R) 0.4	.	.	.	.	4.6	.	3.2	8.3	1.8	.	.	.	.	.	22.8
610	Mieczysławów	.	.	0.7	.	.	.	1.4	Δ 0.8	Δ 2.3	0.5	5.6*	.	.	.	0.2	0.3	.	.	.	.	.	7.4	.	3.2	12	1.3	.	.	.	.	.	38.1
615	Trębki	.	.	.	0.3	.	.	3.5	0.2	4.7*	.	5.9*	0.1	.	.	5.8	0.1	.	0.6	.	.	.	5.5	.	3.8	16.3	1.0	.	.	.	.	.	47.8
617	Strzelna	.	.	0.1	0.2	.	.	0.8*	0.0*	0.2*	0.0*	5.1*	.	3.8	.	0.6	.	0.1	2.5	.	.	.	1.9	.	2.0	R 7.2	4.2	0.3	.	.	.	.	29.2
618	Skierniewice	0.0	0.1	0.1	.	.	.	2.5*	0.7*	*Δ 0.1	0.0	7.0*	.	5.5	0.3	1.8	.	0.3	2.5	.	0.2	.	0.4	.	3.0	7.7	(R) 7.2	0.0	.	.	.	.	39.4
621	Sucha	.	.	.	.	.	.	2.5	0.2*	1.5*	1.2*	6.4*	0.2	2.1	0.1	2.0	0.3	0.1	2.3	.	.	.	1.2	.	3.2	12.3	3.4	.	.	.	.	.	39.0
624	Gleba	.	.	.	0.2	0.0	.	1.8	Δ 0.3*	.	0.8*	3.6*	.	4.6	0.1	0.4	0.1	0.0	0.3	0.1	.	0.4	5.6	.	0.8	.	5.5	0.2	.	.	.	.	24.8
625	Piastów	.	.	.	.	.	.	2.2	0.0*	0.8*	0.7*	6.0*	0.0	4.4	.	2.6	.	0.1	.	0.0	.	.	4.8	4.1	0.0	1.0	4.5	0.1	.	.	.	.	31.3
627	Niepokalanów	.	.	0.0	0.0	.	.	2.3	.	0.6*	1.2*	4.1*	.	1.9	.	2.0	.	.	3.4	.	.	.	2.3	.	2.8	4.4	3.5	.	.	.	.	.	28.5
	WISŁA																																
630	Płock	.	.	0.2	0.3	.	.	2.2	0.0*	4.3*	.	6.9*	.	.	.	4.2	0.0	.	0.5	.	.	.	0.6	.	2.2	10.8	3.0	.	.	.	.	.	35.2
640	Głodowo	.	.	.	.	.	.	0.2	0.0*	0.0*	.	4.5*	.	0.7	.	3.5	.	.	.	.	.	.	8.0	.	0.6	4.0	.	.	.	.	.	.	21.5
642	Więcławice	.	0.0	0.3	0.0	.	.	0.2	0.2	.	.	1.3*	1.0	0.6	.	.	.	0.0	0.7	.	.	2.4	0.1	.	0.8	0.1	1.0	0.0	0.0	.	.	.	8.9
647	Toruń, post.lot-met.	.	0.0	0.2	0.0	.	.	1.0	0.7*	0.3	0.0	1.5*	0.6	Δ▲ 1.3	.	0.1	0.0	R 0.6	0.2	0.0	.	1.2	0.4	.	1.5	0.3	.	.	.	.	.	.	9.9
648	Toruń-Podgórz	.	0.0	0.2	0.0	.	.	0.5	Δ 1.1*	.	.	2.2*	0.3	1.2	.	0.0	.	.	0.3	.	0.0	0.9	0.4	.	1.7	0.0	0.9	.	.	.	.	.	9.7
650	Unisław	.	.	.	.	0.1	.	2.2	.	0.5	.	0.5	1.6	3.2	.	.	.	0.9	0.1	.	.	2.1	0.1	.	0.9	.	0.8	0.1	.	.	.	.	10.1
652	Chojnice	.	.	Δ 0.0	.	.	.	2.7*	1.8*	0.4*	.	0.0*	.	3.7	(R) 1.5	.	.	.	0.0	.	.	0.6	.	.	10.1	.	1.3	.	.	.	.	.	22.1
657	Bydgoszcz, P.I.N.G.S.	.	0.1	0.1	.	.	.	▲ 0.7	1.2*	.	.	0.2*	3.2	3.6	.	.	.	.	0.1	.	.	0.2	.	.	2.2	.	1.1	.	.	.	.	.	12.7

TABL. II — WYSOKOŚCI DOBOWE OPADÓW w mm — MARZEC – MARS 1934

NR	STACJA	1	2	3	4	5	6	7	8	9	10	11	12	13	14	15	16	17	18	19	20	21	22	23	24	25	26	27	28	29	30	31	Suma
658	Bydgoszcz	.	0.1	0.0	.	.	0.2	1.8	0.5*	.	.	0.3*	2.5	3.2	.	.	.	.	.	.	.	0.0	0.0	.	1.5	.	2.0	0.1	.	.	.	.	14.2
660	Kończewice	.	.	0.0	.	.	.	1.4Δ	0.1*	1.1*	.	0.0	1.2	1.3	.	.	.	2.9	.	.	.	0.2	0.0	.	0.1	.	1.0	0.2Δ	.	.	.	.	9.3
663	Żur-Młyn	.	.	.	.	.	.	1.0*	0.3*	.	.	0.8	1.6	5.7	.	.	.	.	.	.	.	2.1	.	.	6.5	.	.	.	.	.	.	.	18.2
665	Grudziądz, post. lot.-met.	.	0.0	0.0	0.3	.	.	0.4Δ	0.3*	0.1*	.	0.0	2.8	3.2	.	0.0	.	2.4	0.4	.	.	1.6	2.7	.	1.4	.	2.0	.	.	.	.	.	17.6
669	Janowo	.	1.2*	1.8*	.	.	.	0.4	.	0.5	.	.	.	4.5	0.6	.	.	.	0.8	.	.	1.8	6.4	.	3.6	.	.	0.6	.	.	.	.	22.2
672	Kopytkowo	.	0.0	0.4*	.	.	.	0.1	1.5	.	.	0.2*	.	4.9	0.7	.	.	.	0.1	.	.	0.3	3.9	.	4.9	.	0.8	0.3	.	.	.	.	18.1
673	Tczew	.	1.3*	.	.	.	.	.	.	.	.	.	.	3.9	0.7	.	.	5.4	.	.	.	1.2	4.2	.	5.8	.	.	.	.	.	.	.	22.5
	BAŁTYK																																
675	Gdynia	.	4.9*	0.0	0.0	.	0.0	3.6*	0.3	1.1	0.0	.	.	4.6	0.3	.	.	.	0.8	.	.	.	30.0	.	8.8	0.0	0.0	1.0	.	.	.	.	55.4
677	Hel	.	8.5*	.	0.0	.	0.1	2.3	0.4	0.5*	.	.	.	7.0	.	.	.	.	0.0	.	.	.	31.2	.	7.3	.	1.1	0.3	.	.	.	.	58.9
680	Puck	.	2.0*	.	0.0	0.2Δ	0.3	11.3*	1.3	1.4Δ	.	.	.	6.3	2.7	.	.	.	0.2	.	.	.	32.9	0.0	8.4	.	1.1	0.3	.	0.0	.	.	68.4
681	Chałupy	.	1.5*	.	.	.	.	1.4	0.3*	0.2	.	.	.	2.2	6.4	.	.	.	.	.	.	.	21.9	.	9.4	.	.	.	.	.	.	.	43.3
	NIEMEN																																
688	Wigry-Stary Folwark	(0.0)	.	.	.	.	.	3.0	.	3.5*	.	.	0.5*	6.1	.	4.5	.	.	.	5.0	.	.	1.2	.	1.8	2.5	3.8*	1.0*Δ	.	.	.	.	34.9
689	Sudawskie	0.3Δ	.	.	0.4*Δ	.	.	0.7Δ*	0.8*	2.8*Δ	0.8*Δ	1.0*	0.3*	3.2	.	7.0	.	.	.	8.8	.	.	2.9	2.7	10.0	20.4*Δ	1.7Δ*	1.2Δ*					66.9

NR	STACJA	1	2	3	4	5	6	7	8	9	10	11	12	13	14	15	16	17	18	19	20	21	22	23	24	25	26	27	28	29	30	Suma
	ODRA																															
1	Iztebna	.	.	.	.	*0.3	.	.	8.3	.	0.2	0.8	.	.	R 7.3	.	.	.	.	R 4.9	0.3	.	.	.	0.7	3.7	.	.	.	(R) .	R (0.0)	18.5
2	Badanowice	.	.	.	.	.	.	.	0.0	.	0.0	1.7	.	.	R 4.8	.	.	.	3.3	.	R 2.7	.	.	.	.	.	.	.	.	.	R 6.7	19.0
3	Ciesnyn	.	.	.	0.2	.	.	.	0.1	.	0.1	2.3	.	.	R 11.0	.	.	.	8.4	0.2	R 5.5	.	.	R 2.6	0.0	2.3	.	0.8	.	.	R ▲ 14.0	46.7
11	Lublinicc	.	.	.	.	1.5	.	.	0.1	.	0.8	0.3	.	.	0.0	.	.	(R) 6.4	0.4	R 14.9	0.0	0.2	0.0	(R) ▲ 3.7	(R) 6.9	11.1	.	0.8	.	.	(R) 0.0	46.3
21	Antoniny-Leszno	.	.	.	.	.	.	.	.	0.0	1.2	.	.	.	.	.	.	R 3.3	R 3.7	R 5.3	.	.	.	R 2.1	.	.	0.2	0.0	.	R 6.1	.	23.9
	WARTA																															
24	Zawiercie	.	.	.	.	.	.	.	0.4	.	0.7	0.1	.	.	3.2	.	.	R 0.1	1.7	R 4.7	0.1	.	.	11.3	0.5	3.2	.	.	.	.	0.1	26.1
26	Herby Polskie	.	.	.	.	1.6	.	.	.	.	0.9	1.1	.	.	1.9	.	.	.	2.3	0.3	.	.	.	1.3	8.7	7.9	.	.	.	.	1.1	27.3
27	Częstochowa	.	.	.	.	.	.	.	1.1	.	0.9	1.0	.	.	2.0	.	.	0.7	.	4.5	1.7	.	.	R 2.5	(R) 7.2	8.3	.	0.3	.	.	.	30.2
31	Drozniowice	.	.	.	0.0	1.3	.	.	0.1	.	1.2	0.7	.	.	1.5	.	.	3.9	0.2	.	.	.	.	R 3.2	8.2	9.2	.	.	.	.	.	29.5
34	Ciesowa	.	.	.	.	R 1.1	.	.	0.1	.	4.5	0.2	.	.	2.2	.	.	(R) 5.2	0.3	(R) 3.3	0.5	.	.	(R) 1.6	6.6	6.6	0.1	0.2	.	.	(R) .	32.5
39	Sulmierzyce	.	.	.	.	R 4.0	.	.	.	.	1.7	0.8	.	.	1.1	.	.	R 8.3	.	2.5	.	2.0	.	0.8	6.9	7.1	.	0.2	.	.	.	39.4
47	Rzgów	.	.	.	.	3.1	.	.	.	.	5.0	0.3	.	.	1.1	.	.	9.0	.	11.1	1.5	.	.	0.3	3.7	4.4	.	1.1	.	.	.	36.6
48	Ruda Pabianicka	.	.	.	.	4.7	.	.	.	.	5.9	0.0	.	.	.	.	.	7.5	.	5.0	3.5	.	.	0.4	3.6	4.1	.	0.4	3.1	.	.	38.2
49	Widzew	.	.	.	.	3.7	.	.	.	.	5.2	0.4	.	.	.	.	.	5.6	.	4.6	.	.	.	.	4.2	4.1	.	1.9	0.8	.	.	31.5
50	Łódź-Lublinek	.	.	.	.	R 3.7	.	.	.	.	5.4	1.2	0.0	.	.	.	.	R 6.1	.	2.1	R 4.6	0.0	.	0.2	2.8	3.4	.	0.1	0.5	.	.	30.1
59	Kościelec	.	.	.	0.0	6.9	.	.	.	.	6.5	.	.	.	.	.	.	1.7	0.2	.	1.0	.	.	▲ 1.9	.	3.4	0.0	.	.	.	.	21.6
62	Konin	.	.	.	.	0.3	0.0	.	.	.	10.3	0.2	0.0	.	.	.	.	4.7	.	.	0.0	.	.	.	1.9	0.9	2.5	.	.	.	.	20.8
66	Stawiszyn	.	.	.	.	0.0	.	.	.	.	6.3	0.2	.	.	.	.	.	R 5.9	R 1.1	0.0	0.8	0.0	.	R 0.0	1.7	3.8	5.6	0.0	0.0	.	.	25.4
67	Petryki	.	.	.	.	.	.	.	.	.	.	7.5	.	.	.	.	.	6.4	1.0	1.2	.	.	.	.	1.4	4.5	3.0	.	.	.	.	25.0
68	Zbiewek	.	.	.	.	.	.	.	.	.	9.5	0.3	.	.	.	.	(R) .	R 18.1	1.2	.	0.8	.	.	.	1.6	3.6	4.2	0.1	.	.	.	39.4
	PROSNA																															
76	Ostrów Wlkp.	.	.	.	.	0.0	.	.	0.0	.	4.1	0.0	.	.	.	.	R 1.0	R 11.7	1.2	1.0	0.6	.	.	0.0	1.6	4.7	2.8	0.0	.	.	.	28.7
80	Kalisz	.	.	.	.	0.2	.	.	.	.	7.3	0.2	.	.	.	.	R 0.3	R 14.0	0.9	0.6	1.9	.	.	0.1	0.2	4.0	1.4	.	.	.	.	31.1
	WARTA																															
83	Nowa Wieś	.	.	.	.	.	.	.	.	.	9.8	0.2	.	.	.	.	0.9	6.2	.	.	.	.	.	1.2	5.9	.	3.2	.	.	.	.	27.4
85	Bachorzewo	.	.	.	.	.	.	.	0.6	.	8.1	0.2	.	.	.	.	.	R 14.6	0.2	.	0.1	.	.	R 2.0	4.7	0.1	3.0	.	.	.	.	33.6
89	Poznań-Mały Wazów, Uniwersytet	.	.	.	.	.	.	.	0.4	0.0	5.0	.	.	.	▲ 1.1	.	R 3.3	R 5.1	R 14.8	.	.	.	.	R 0.0	.	.	0.0	0.0	.	0.0	.	29.7
91	Poznań-Zawica	.	.	.	.	.	.	.	.	0.0	4.2	0.0	.	.	▲ 0.2	.	R 3.1	R 5.9	R 5.0	.	.	.	.	▲ 2.6	0.0	.	0.0	0.0	.	.	.	21.0
92	Poznań-Golęcin, Uniwersytet	.	.	.	.	.	.	.	0.1	0.0	3.7	.	.	.	0.6	.	R 4.0	R 4.8	R ▲ 5.0	.	.	.	.	(R) ▲ 1.1	.	.	0.0	.	.	.	.	19.3
93	Kostrzyń	.	.	.	.	.	.	.	.	0.1	4.0	.	.	.	.	.	R 0.9	R 4.8	2.9	.	.	.	.	1.8	.	.	.	.	.	.	.	14.5
94	Pobiedziska	.	.	.	.	.	.	.	.	.	2.6	.	.	.	0.4	.	0.4	R 5.5	5.3	.	.	.	.	R ▲ 5.2	.	.	.	.	.	.	.	19.4
97	Gniezno, wodociągi	.	.	.	.	.	.	.	.	.	4.6	1.2	.	.	1.1	.	R 0.6	R 3.5	R 3.0	.	.	.	.	▲ R 7.0	.	0.4	0.8	.	.	.	.	22.2
112	Wronki	.	.	.	.	.	.	.	.	.	4.7	0.2	.	.	.	.	3.5	R 5.9	.	.	0.2	.	.	0.2	.	.	1.1	.	.	.	.	15.8
115	Międzychód	.	.	.	.	.	.	.	.	0.6	3.8	.	.	.	.	.	.	1.5	.	.	0.1	.	.	.	.	1.0	3.1	.	.	0.0	.	10.1
	ODRA																															
121	Kościan	.	.	.	.	.	.	.	.	.	R 2.2	.	.	.	.	.	R 0.5	R 7.5	R 0.3	.	.	.	.	.	.	.	R 0.1	.	.	.	.	10.6
123	Stęszew	.	.	.	.	.	.	.	.	.	2.4	.	.	.	.	.	.	R 6.7	R 8.6	.	.	.	.	.	.	.	.	.	.	.	.	17.7
125	Wojnowice	.	.	.	.	.	.	.	.	.	2.3	.	.	0.4	.	.	.	R 3.3	.	.	.	.	.	.	.	.	1.7	.	.	.	.	7.7
130	Zbąszyń	.	.	.	.	.	0.0	.	.	0.3	1.3	.	.	0.0	.	.	.	R 7.4	(R) .	0.0	.	.	.	0.0	0.1	0.0	1.8	.	.	.	.	10.9
	NOTEĆ																															
133	Noć-Kalina	.	.	.	.	.	.	.	.	.	6.8	.	.	.	.	.	.	9.4	.	.	.	.	.	.	1.7	0.4	1.3	.	.	.	.	19.6
134	Kruszwica	.	.	.	.	0.0	.	.	.	0.0	0.1	.	.	.	0.1	.	0.0	R 3.5	R 0.2	.	.	.	.	0.0	2.0	0.0	1.8	.	.	.	.	7.7
136	Dobra	.	.	.	.	0.2	1.6	.	.	.	2.4	0.2	.	.	0.1	.	.	R 2.7	R 0.3	.	0.4	.	.	R 0.7	1.7	0.1	0.9	.	.	.	.	11.3
137	Inowrocław	.	.	.	.	.	0.4	.	.	.	0.8	.	.	.	0.6	.	.	R 1.1	0.3	R .	1.3	.	.	▲ 0.9	1.1	2.6	1.6	.	.	.	.	10.7
141	Trzemeszno	.	.	.	.	.	.	.	.	0.2	7.3	.	.	.	.	.	1.7	2.4	R ▲ 6.0	.	.	.	.	R 6.6	0.7	.	0.7	.	.	.	.	25.6
145	Góra	.	.	.	.	.	.	.	.	.	11.0	.	.	.	.	.	0.5	3.5	R 1.9	0.2	.	.	.	R 5.3	.	.	.	.	.	.	.	22.4
146	Nakło	.	.	.	.	.	.	.	.	1.7	.	.	.	.	▲ 0.7	.	.	R 1.8	R 1.4	1.3	.	.	.	.	.	1.7	0.6	.	.	.	.	9.2
152	Margonin	.	.	.	.	0.7	.	.	.	0.1	1.2	0.2	.	.	1.6	.	R 5.1	R 4.6	R 0.9	.	1.6	.	R 1.2	0.1	.	.	0.2	.	.	.	.	17.5
153	Ujście	.	.	.	.	2.4	.	.	.	0.2	2.5	0.0	.	.	1.3	.	R 5.6	R 2.8	.	.	0.2	.	.	0.5	.	.	3.6	.	.	.	.	19.1
154	Czarnków	.	.	.	.	.	.	.	.	0.4	3.8	.	.	0.1	0.2	.	.	R 3.1	.	.	0.3	.	.	0.5	0.0	.	R 2.0	.	.	.	.	10.9
	WISŁA																															
155	Przysucha	.	.	.	*0.9	.	.	.	0.2	.	1.3	3.6	.	.	11.1	.	.	.	0.2	6.1	2.5	.	.	.	2.1	2.6	.	0.2	.	.	.	30.8
157	Radomice	.	.	.	0.3	.	.	.	.	.	1.0	3.0	.	.	R 9.0	.	.	.	R 10.9	3.0	R 11.0	.	.	.	.	2.3	.	.	.	.	.	40.5
165	Milmazowice	.	.	.	*0.7	.	.	.	0.0	.	0.0	1.6	.	.	0.1	.	.	.	3.2	R 3.6	3.7	.	.	.	0.1	0.4	.	0.3	.	.	0.1	13.8
166	Strzeszkowa	.	.	.	0.2	0.4	.	.	0.3	.	.	2.2	.	.	.	.	.	.	4.6	4.8	4.8	.	.	.	.	.	0.3	.	0.3	.	.	.	17.9
	PRZEMSZA																															
173	Zgna Góra	.	.	.	.	0.6	.	.	0.6	.	1.0	.	.	.	2.4	.	.	1.7	3.0	2.2	.	.	.	11.0	1.0	4.2	.	.	.	.	.	27.7

TABL.II

WYSOKOŚCI DOBOWE OPADÓW w mm

KWIECIEŃ - ÁWRZEL 1934

NR	STACJA	1	2	3	4	5	6	7	8	9	10	11	12	13	14	15	16	17	18	19	20	21	22	23	24	25	26	27	28	29	30	Suma
175	Będzin	.	.	.	.	*0.4	.	.	0.3	.	1.1	0.7	0.0	.	0.4	.	.	R 3.4	7.1	0.4	(R) 2.0	.	.	R * 7.9	.	4.6	.	.	.	.	(R) 0.1	28.4
181	Katowice	.	.	.	.	0.5	.	.	0.1	.	0.4	0.4	.	.	.	.	.	R 7.6	7.7	R 0.7	R 2.6	.	.	R 3.2	0.2	4.3	.	0.3	.	.	R .	28.0
184	Cieszowice	.	.	.	.	.	0.1	.	1.5	.	0.9	1.1	.	.	1.1	.	.	0.5	3.4	6.6	3.6	.	.	6.4	1.8	1.7	.	.	.	.	.	28.7
187	Maczki	.	.	.	.	0.2	.	.	2.0	.	1.2	1.8	.	.	.	.	.	3.4	5.0	1.9	2.3	.	.	4.5	0.6	3.4	.	.	.	.	.	26.3
	SOŁA																															
191	Rycerka Dolna	.	.	.	*1.6	0.0	.	.	.	.	.	0.0	.	.	(R) 8.8	.	.	0.0	.	1.0		.	.	.	4.6	2.8	.	.	.	.	0.0	18.8
192	Piekło	.	.	.	*0.8	*0.4	.	.	.	.	0.1	0.8	.	.	(R) 9.6	.	.	.	0.2	R 3.0	1.5	.	.	.	2.6	2.2	.	0.2	.	.	0.5	21.9
193	Sól	.	.	.	*1.1	*0.3	.	.	.	.	.	.	.	.	8.9	.	.	.	.	0.7	0.9	.	.	.	3.7	3.1	.	.	.	.	.	18.7
199	Korbielów	.	.	.	.	*0.1	.	.	.	.	0.2	.	.	1.2	R ▲ 5.2	.	.	(R) 0.0	.	R 1.3	(R) 4.0	.	.	.	R 5.4	0.5	.	.	.	.	.	17.9
200	Rychwałdek	.	.	.	0.3	.	.	.	0.4	.	.	1.1	0.0	.	0.5	.	.	.	0.0	▲ 0.6	1.6	.	.	.	0.8	0.1	.	.	.	.	.	5.4
207	Międzybrodzie	.	.	.	.	0.0	.	.	1.4	.	0.0	0.6	.	.	0.0	.	.	.	1.1	3.0	3.1	.	0.0	.	0.0	0.0	.	0.0	.	.	0.0	9.2
208	Porąbka I	.	.	.	.	.	.	.	.	0.1	10.2	.	.	.	.	.	.	0.0	1.2	(R) 3.3	(R) 4.1	0.1	.	.	0.1	0.0	.	0.1	.	.	.	19.2
211	Kęty	.	.	.	.	.	.	.	0.2	.	0.1	3.6	.	.	.	.	.	.	4.0	(R) 15.0	1.5	.	.	.	.	.	.	0.3	.	.	.	24.7
212	Kozy	.	.	.	.	.	.	.	.	.	.	4.6	.	.	.	.	.	.	9.3	10.3	2.5	.	.	.	.	0.3	.	0.3	.	.	.	23.3
	WISŁA																															
214	Chrzanów	.	.	.	.	*1.4	.	.	1.4	.	.	0.4	1.3	.	.	.	.	R 0.2	3.8	R 4.6	R 4.9	0.5	.	R 1.7	0.3	2.7	0.1	0.1	.	.	.	23.4
	SKAWA																															
215	Maciejowa	.	.	.	.	*0.8	.	.	.	.	.	.	.	.	0.2	.	.	(R) 3.3	(R) 2.5	12.0	.	.	.	.	0.7	.	.	.	.	.	.	19.5
216	Świeja	.	.	.	.	*0.4	.	.	.	.	.	.	.	.	(R) .	.	.	.	0.2	2.8	2.9	.	.	.	3.0	.	.	.	.	.	.	9.3
221	Kresnów	.	.	.	.	0.0	.	.	0.5	.	.	0.2	.	.	.	.	.	.	.	0.2	(R) 4.6	.	.	.	1.5	0.0	.	.	.	.	1.5	8.5
222	Bieńkówka	.	.	.	.	.	.	.	0.0	.	.	.	.	.	.	.	.	R 1.0	.	(R) 0.4	5.0	.	.	.	0.2	.	.	.	.	.	.	6.6
224	Skawce	.	.	.	.	.	.	.	0.4	.	.	0.0	.	.	1.2	.	.	.	.	.	4.0	.	0.0	.	0.8	.	.	.	.	.	.	6.4
226	Kleszna Górna	.	.	.	.	.	.	.	.	.	.	0.5	.	.	.	.	.	.	.	.	4.5	.	.	.	0.1	.	.	.	.	.	.	5.1
227	Wadowice	.	.	.	.	.	.	.	0.1	.	0.0	0.8	.	.	.	.	.	.	0.0	(R) 2.8	(R) 2.4	.	.	.	0.0	.	.	.	.	.	.	6.1
228	Andrychów	0.0	0.0	0.0	.	.	.	.	0.0	.	.	2.4	.	.	.	.	.	.	1.4	3.1	2.8	0.0	.	.	0.0	0.1	.	.	.	.	1.4	11.2
229	Gimraltowice	.	.	.	.	.	.	.	0.9	.	0.0	2.5	.	.	.	.	.	.	2.2	▲ 4.1	1.5	1.7	.	.	.	.	.	.	.	.	.	12.9
	WISŁA																															
234	Bielany	.	.	.	.	*0.0	.	.	0.0	.	0.0	.	.	.	0.0	.	.	0.0	1.4	.	0.5	0.6	.	0.0	0.6	0.0	.	0.0	.	.	.	3.1
235	Ujazd	.	.	.	.	0.7	.	.	0.2	.	0.2	0.1	.	.	.	.	.	3.4	.	R 0.2	(R) 1.3	.	.	.	.	1.6	.	.	.	.	.	7.7
236	Balice	.	.	.	0.0	0.5	.	.	0.2	.	0.1	0.0	.	.	0.3	.	.	0.3	0.0	0.2	2.0	0.0	.	0.0	0.0	0.9	.	0.0	.	.	.	4.5
237	Mydlniki	.	.	.	.	*0.2	.	.	0.7	.	0.0	.	.	.	0.4	R .	.	(R) 0.2	0.3	0.1	1.4	.	.	.	0.5	0.2	.	.	.	.	.	4.0
238	Kraków, Obserw. Astr.	.	.	.	.	.	.	.	0.4	.	0.0	0.0	.	.	R 0.1	0.3	.	R 0.6	R 3.2	R (R) .	R 1.6	0.1	.	(0.0)	0.7	0.0	.	(0.0)	.	.	.	7.0
240	Skała	.	.	.	.	*0.2	.	.	1.5	0.0	0.9	.	.	.	(R) 1.1	.	.	1.1	1.0	▲ 3.3	4.5	0.1	.	.	.	1.7	.	.	.	.	.	15.4
246	Kraków-Rakowice	.	.	.	.	0.2	0.0	.	0.4	.	0.0	0.2	.	.	R 0.1	0.0	.	R 0.1	5.0	R .	(R) 2.2	0.1	.	0.0	0.7	0.0	0.0	0.0	.	.	.	9.0
247	Wieliczka	.	.	.	.	.	.	.	.	.	0.1	.	.	.	R 0.7	0.2	.	R 0.1	R 6.1	.	3.4	0.0	.	.	0.1	0.0	.	.	.	.	.	10.7
	RABA																															
253	Poręba Wielka	.	.	*0.0	.	*0.9	.	.	.	.	.	.	.	.	0.0	.	.	3.7	.	0.2	6.5	.	.	.	.	.	.	.	.	.	.	11.3
256	Stróża	.	.	.	.	.	.	.	.	.	.	.	.	.	.	.	.	.	.	0.4	5.1	.	.	.	0.1	.	.	0.1	.	.	0.5	6.2
258	Gdów	.	.	.	.	.	.	.	.	.	.	.	.	.	0.6	.	.	0.2	.	.	0.9	.	.	.	0.1	.	.	0.8	.	.	.	2.6
260	Nowe Rybie	.	.	.	.	*0.6	.	.	.	.	.	0.1	.	.	1.8	.	.	5.5	.	.	3.4	.	.	.	.	.	.	.	.	.	.	11.4
263	Bochnia	.	.	.	.	.	.	.	.	.	.	.	.	.	(R) 13.3	.	.	.	.	.	1.9	.	.	.	.	.	.	.	.	.	.	15.2
	WISŁA																															
265	Polanowice	.	.	.	.	R 2.5	.	.	.	.	.	.	.	.	R 4.0	.	.	.	.	.	R 5.7	.	.	.	0.9	0.2	.	.	.	.	.	13.3
267	Radziemice	.	.	.	.	(R) .	.	.	.	.	.	.	.	.	R 4.5	.	.	R 1.2	(R) 0.1	(R) 0.2	(R) 1.3	.	.	.	2.3	0.6	.	(R) .	.	.	.	10.2
270	Brzesko	.	.	.	.	3.5	.	.	0.3	.	.	0.5	.	.	7.8	.	.	.	0.3	0.3	3.0	.	.	.	.	.	.	0.5	.	.	.	16.2
	DUNAJEC																															
274	Kościelisko	.	.	.	*1.0	*0.1	.	.	0.3	.	.	.	.	.	9.9	0.1	.	0.5	.	1.8	3.9	.	.	.	.	.	.	.	.	.	.	17.6
280	Zakopane	.	.	(0.0)	*0.6	0.0	.	.	0.2	.	.	.	.	.	9.8	R 0.4	.	R 1.0	.	R 1.5	4.2	0.6	.	0.1	0.0	.	0.1	.	.	.	.	18.5
282	Hala Gąsienicowa	.	.	*0.4	*4.1	*2.2	0.0	.	*3.2	.	.	0.0	.	.	R 7.2	0.1	.	R 1.3	.	2.3	2.8	.	.	0.2	▲ * 1.6	0.0	0.7	.	.	.	.	26.1
283	Poronin	.	.	.	*1.9	R 0.1	.	.	.	.	.	.	.	.	9.6	R 0.1	.	(R) .	.	1.7	4.6	.	.	.	.	.	.	.	.	.	.	18.0
286	Morskie Oko	.	.	*0.9	*3.4	*3.5	.	.	4.5	.	.	.	.	.	R 5.5	▲ 0.5	.	R 6.0	.	9.0	4.0	.	.	.	4.5	.	.	.	.	.	.	41.8
287	Bukowina Tatrz.	.	.	.	.	*0.3	.	.	.	.	.	.	.	.	R 15.2	.	.	0.3	.	0.3	2.2	0.6	.	.	.	.	.	.	.	.	.	18.9
290	Zalesie	.	.	.	.	.	.	.	.	.	.	.	.	.	1.2	0.6	.	*8.2	.	.	4.1	.	.	.	.	.	.	.	.	.	.	12.1
292	Krynica	-	-	-	-	-	-	-	-	-	-	-	-	-	-	-	-	-	-	-	-	-	-	-	-	-	-	-	-	-	-	-
294	Piwniczna	.	.	.	.	.	.	.	.	.	.	.	.	.	6.4	0.3	.	.	.	.	1.2	.	.	.	.	.	.	1.7	.	.	.	10.3
297	Łabowa	.	.	.	.	0.4	.	.	.	.	.	0.2	.	.	R 8.9	0.6	.	(R) 1.9	.	0.5	2.0	.	.	.	.	.	.	0.1	.	.	.	14.6
300	Tymbark	.	.	.	.	*0.4	.	.	.	.	.	.	.	.	1.9	1.1	.	▲ 20.2	.	.	4.4	.	.	.	.	.	.	.	.	.	.	28.0
303	Gródek	.	.	.	.	0.2	.	.	0.3	.	.	.	.	.	14.8	0.6	.	4.0	.	.	0.2	.	.	.	.	.	.	0.6	.	.	.	20.9
307	Ciężkowice	.	.	.	.	.	Δ 0.1	.	.	.	.	.	.	.	11.9	.	.	13.1	.	.	1.6	.	.	.	.	.	.	1.2	.	.	.	27.9
309	Tarnów	.	.	.	.	0.4	0.2	.	.	.	.	.	.	.	3.8	3.1	.	(R) 0.5	.	.	2.9	1.5	.	.	.	.	.	0.9	.	.	.	12.5

TABL.II — WYSOKOŚCI DOBOWE OPADÓW w mm — KWIECIEŃ-AVRIL 1934

NR	STACJA	1	2	3	4	5	6	7	8	9	10	11	12	13	14	15	16	17	18	19	20	21	22	23	24	25	26	27	28	29	30	Suma
	WIDA																															
314	Małogoszcz	.	.	.	.	.	.	.	.	.	0.0	.	.	.	2.8	.	.	6.2	.	3.2	0.2	0.0	.	0.1	8.4	2.3	.	3.5	.	.	.	86.7
319	Kielce, post. lot.-met.	.	.	.	.	0.0	0.0	.	.	.	0.2	0.7	.	.	1.8	.	.	R 7.0	2.0	R 16.1	1.1	0.1	.	R 2.7	10.5	0.2	.	R 2.6	0.0	.	.	45.0
321	Kliszów	.	.	.	.	0.4	.	.	.	.	.	.	.	.	1.2	.	.	3.3	.	14.5	0.4	.	.	.	6.1	.	.	0.3	.	.	.	26.2
325	Wodzisław	.	.	.	.	.	.	.	.	.	.	.	.	.	1.7	.	.	1.4	.	R 19.7	0.1	.	.	0.7	3.0	0.9	.	0.2	.	.	.	27.7
328	Busko	.	.	.	.	.	.	.	.	.	.	0.0	.	.	0.7	.	.	6.5	1.6	0.0	1.3	.	.	2.3	0.7	.	.	1.2	.	.	.	14.3
	WISŁA																															
333	Szczucin	.	.	.	.	.	.	.	.	.	.	.	.	.	0.4	0.0	.	7.5	.	.	.	.	.	.	.	.	.	2.2	.	.	.	10.1
337	Kwaśów	.	.	.	.	0.1	.	.	.	.	.	0.0	.	.	1.4	1.1	.	R 4.2	3.7	.	1.3	.	.	0.0	0.0	.	.	0.7	.	.	.	12.5
	WISŁOKA																															
339	Gorlice	0.0	.	.	.	.	.	0.6	0.5	.	.	.	.	.	9.9	1.3	.	3.1	.	.	.	.	.	.	.	.	.	.	.	.	.	15.4
343	Sanło	.	.	.	.	0.1	0.0	1.7	2.8	.	.	.	.	.	6.3	1.3	.	4.8	.	.	.	.	.	.	.	.	.	.	.	.	.	17.2
346	Brzeźnek	.	.	.	.	.	.	.	3.8	1.9	.	.	.	.	3.2	0.1	.	3.4	.	.	1.1	.	.	.	.	.	.	.	.	.	.	13.5
347	Pilzno	.	.	.	.	0.2	.	.	.	.	.	.	.	.	4.6	3.0	.	3.2	.	.	.	8.0	.	.	.	.	.	.	.	.	.	13.0
350	Wielopole Skrzyńskie	.	.	.	.	.	(R)Δ 2.2	.	0.5	.	.	.	.	.	.	1.7	.	R 4.2	.	.	.	0.5	.	.	.	.	.	.	.	.	.	9.1
	WISŁA																															
354	Ruda Tuszowska	.	.	.	.	2.4	(R) 0.2	.	.	.	.	6.2	.	.	1.0	.	.	R 5.6	.	(R) .	1.8	1.2	.	.	.	.	.	(R) .	.	.	.	12.4
356	Zdunów	.	.	.	.	1.3	0.0	.	.	.	.	0.2	.	.	1.9	.	.	R 10.0	.	R 8.5	0.6	0.9	.	.	.	.	.	.	.	.	.	23.4
360	Grębów Nowy	.	.	.	.	3.0	.	.	0.6	.	.	0.5	.	.	.	1.6	.	4.2	.	.	0.3	3.7	.	.	.	.	.	.	.	.	.	13.9
	San																															
362	Sokolniki	.	.	.	.	6.7	.	.	12.8	.	.	0.5	.	.	.	0.5	.	5.2	.	.	5.7	9.5	.	.	.	.	.	.	.	.	.	40.9
365	Dwernik	.	.	.	.	5.1	.	.	2.4	.	.	0.2	.	.	.	1.6	.	5.4	.	.	11.2	3.8	.	.	.	.	.	.	.	.	.	29.7
371	Strubie	.	.	.	.	* 13.8	.	0.7	1.9	.	.	.	.	.	1.7	0.4	.	3.9	.	.	R 5.4	3.6	.	.	.	.	.	.	.	.	.	33.4
374	Sanok	.	.	.	.	7.4	4.3	.	0.5	.	.	2.0	.	.	1.2	1.3	.	10.0	.	.	0.7	0.5	.	.	.	.	.	.	.	.	.	27.9
377	Przemyśl	.	.	.	.	1.9	1.2	.	5.9	.	.	0.6	.	.	0.5	.	.	2.9	.	.	0.8	1.0	.	.	.	.	.	0.0	.	.	.	14.8
381	Radymno	.	.	.	.	2.1	0.6	.	3.0	.	.	.	.	.	1.1	.	.	2.9	0.0	.	.	.	.	.	.	.	.	.	.	.	.	10.7
382	Dobromil	.	.	.	.	2.6	0.2	.	3.8	.	.	.	.	.	0.3	.	.	5.7	.	.	2.7	.	.	.	.	.	.	.	.	.	.	15.3
383	Mszyny	.	.	.	.	2.3	.	0.2	R 5.0	.	.	.	.	.	0.2	.	.	4.6	.	.	.	.	.	.	.	.	.	.	.	.	.	12.3
386	Miłków	.	.	.	.	3.8	3.0	.	1.4	.	.	.	.	.	0.1	.	.	(R) 7.0	.	R 4.2	.	.	.	.	.	.	.	.	.	.	.	19.5
387	Wisłok Wielki	.	.	.	.	* 15.0	.	.	2.7	.	.	2.5	0.1	.	7.7	2.0	.	6.2	.	.	2.8	.	.	0.3	.	.	.	.	.	.	0.5	39.8
388	Iwonicz	.	.	.	.	* 13.2	Δ 3.5	0.1	.	.	.	0.6	0.1	.	6.0	R 5.9	.	R 4.5	.	.	0.4	0.2	.	.	.	.	.	.	.	.	.	34.5
393	Rzeszów	.	.	.	.	6.0	Δ 0.0	.	1.8	.	.	.	.	.	0.0	.	.	R 4.2	.	.	.	0.0	.	.	.	.	.	.	.	.	.	12.0
395	Głogów	.	.	.	.	1.2	R Δ 4.3	.	.	.	.	.	.	.	1.5	.	.	(R) 3.3	.	.	.	1.8	.	.	.	0.0	.	.	0.0	.	.	12.1
398	Kańczuga	.	.	.	.	7.0	2.4	.	1.1	.	.	.	.	.	1.1	.	.	R 3.7	.	.	0.0	.	.	.	.	.	.	.	.	.	.	15.3
400	Przeworsk	.	.	.	.	5.3	0.9	.	2.4	.	0.1	.	.	.	1.9	.	.	4.6	.	0.4	.	0.1	.	.	.	.	.	.	.	.	.	15.7
401	Grodzisko	.	.	.	.	13.0	1.8	.	4.6	.	.	.	.	.	0.3	.	.	(R) 8.5	.	.	.	1.3	.	.	.	.	.	.	.	.	.	29.5
403	Niemstów	.	.	.	.	4.6	(R)Δ 3.4	.	(R) 1.8	.	.	.	.	.	0.3	.	.	R 14.7	.	R 6.7	.	0.1	.	.	.	.	.	.	.	.	.	31.6
406	Ruda Różaniecka	.	.	.	.	3.4	(R)* 3.2	.	R 3.4	.	.	.	.	.	.	.	.	R 15.5	.	R 4.0	.	.	.	.	.	.	.	.	.	.	.	29.3
412	Domostawa	.	.	.	.	9.8	3.8	.	1.6	.	.	0.1	.	.	.	.	.	R 10.9	.	0.4	1.0	2.3	.	.	.	.	.	.	.	.	.	29.9
	WISŁA																															
416	Zawichost	.	.	.	.	3.0	.	.	.	.	.	1.3	.	.	.	.	.	1.8	.	3.0	.	0.5	.	0.1	0.2	.	.	.	.	.	.	14.1
417	Godziesiądz	.	.	.	.	8.4	.	.	0.2	.	.	0.4	.	.	.	.	.	.	3.6	4.3	.	.	.	.	.	.	.	.	.	.	.	16.9
	KAMIENNA																															
420	Celiczno	.	.	.	.	.	* 0.5	.	.	.	.	2.4	.	.	1.3	.	.	R 4.4	R 0.5	R 8.4	1.8	1.5	.	.	11.1	.	.	R 2.5	.	.	.	34.4
423	Święty Krzyż	.	.	.	.	0.0	* 0.6	.	.	.	.	1.0	.	.	0.8	.	.	.	3.4	25.5	0.0	2.7	.	1.7	2.6	.	.	0.0	1.5	.	.	39.8
428	Podole	.	.	.	.	.	.	.	.	.	.	1.3	.	.	1.5	Δ .	.	7.9	.	45.0	.	.	.	1.3	0.5	.	.	.	.	.	.	57.9
429	Wierzchyca	.	.	.	.	0.8	.	.	.	.	.	0.5	.	.	0.4	.	.	R 8.6	.	R Δ 34.5	.	1.2	.	0.2	0.2	.	.	.	R .	.	.	46.4
	WISŁA																															
437	Puławy	.	.	.	.	6.6	Δ 0.4	.	2.3	.	.	0.5	0.0	.	.	.	.	(R) .	.	(R) 19.5	(R) 0.4	0.5	.	(R) 0.3	2.3	R 0.0	.	(R) 0.3	.	.	.	33.1
	WIEPRZ																															
438	Krynice	.	.	.	.	0.7	Δ(R) 3.5	.	2.1	.	.	0.4	0.1	.	.	.	.	(R) 0.7	(R) .	(R) 0.6	.	1.5	.	.	.	.	.	.	.	.	.	9.6
440	Łopigna	.	.	.	.	2.2	3.6	.	1.8	.	.	0.8	0.2	.	.	.	.	R 3.3	.	R 6.2	.	5.4	0.0	0.0	.	.	.	.	.	.	.	23.7
443	Kamionyca	.	.	.	.	5.5	Δ 1.3	.	1.4	.	.	2.7	.	.	.	.	.	(R) .	.	R 20.8	.	2.1	.	.	1.8	.	.	.	.	.	.	35.6
446	Lublin-Bronowice	.	.	.	.	3.8	0.0	.	1.8	.	.	2.8	0.0	.	.	.	.	.	.	R 16.8	0.3	2.9	.	0.0	3.8	0.0	.	.	.	.	.	32.2
452	Sobieszyn	.	.	.	.	5.9	0.4	.	1.2	.	.	1.3	.	.	.	.	.	.	.	12.8	0.2	0.7	.	0.1	2.4	.	.	.	.	.	.	25.2
454	Dęblin-Irena	.	.	.	.	2.7	0.2	.	1.8	.	.	1.0	0.1	.	.	.	.	R 0.0	.	R 2.2	0.0	0.5	.	0.0	0.5	.	.	(R) 0.0	.	.	.	12.0
	WISŁA																															
459	Radom, Sądl. Państw.	.	.	.	.	.	.	.	R 0.3	.	.	2.0	0.3	.	4.0	.	.	0.6	.	R 1.6	0.5	.	.	0.3	7.6	.	.	(R) 0.3	.	.	.	17.3

NR	STACJA	1	2	3	4	5	6	7	8	9	10	11	12	13	14	15	16	17	18	19	20	21	22	23	24	25	26	27	28	29	30	Suma
	PILICA																															
462	Pilica	.	.	.	.	.	* 0.0		1.1	.	0.9	0.2	.	.	2.1	.	.	0.9	1.5	R 2.7	0.0	.	.	.	4.2	2.5	2.4	.	.	.	.	18.5
464	Dobraków	.	.	.	.	0.8	.	.	0.1	.	0.6	0.0	.	.	2.9	.	.	0.2	.	R 9.9	0.0	.	.	1.6	2.4	1.3	.	0.2	.	.	.	20.0
468	Koniecpol Stary	.	.	.	.	0.4	.	.	(R) 3.4	.	0.0	0.5	.	.	1.9	.	.	R 7.0	.	(R) 3.6	(R) 0.5	.	.	6.1	2.1	2.7	.	0.4	.	.	.	28.6
475	Skotniki	.		.	.	▲ 3.1	2.4	.	1.2	.	.	0.7	.	.	1.4	.	.	10.1	0.9	3.1	2.1	0.4	.	1.2	6.3	3.6	.	0.4	.	.	.	36.9
486	Wilanów	.	.	.	.	.	.	.	.	.	0.6	4.5	0.1	.	0.0	.	.	R 5.7	1.8	.	R 15.9	.	.	.	R 11.9	3.3	.	0.6	.	.	.	44.4
489	Sadkowice	.	.	.	.	.	3.3	.	.	.	.	1.8		.	0.2	.	.	0.4	0.0	.	9.2	0.3	.	.	13.4	1.1	0.1	7.1	.	.	.	36.9
490	Końskie	.	.	.	.	0.3	* 8.3	.	.	.	.	2.2		:	0.2		.	R 6.5	.	R 1.8	0.8	.	.	.	6.7	▲R 4.9	2.8	▲R 8.7	.	.	.	43.2
496	Stromiec	.	.	.	.	.	0.4	.	.	.	.	2.0	.	.				0.0	.	(R) 1.4	(R) 5.4	0.3	.	(R) 1.2	(R) 3.9	0.2	.	1.0	R 1.7	.	.	17.5
497	Łękawica	.	.	.	.	1.2	1.4	.	7.5	.	.	1.3	.	.	.		.	.	.	.	R 14.1	.	.	.	9.7	.	.	.	0.1	.	.	35.3
	WISŁA																															
505	Warszawa-Okęcie	.	.	.	.	0.1	▲ 3.1	.	3.1	0.0	.	0.0	.	.	.	.	.	1.0	0.0	R 0.0	R 9.0	0.5	.	0.1	R 7.0	0.8	0.2	R 6.3	0.2	.	.	31.4
506	Ursynów	.	.	.	.	.	3.7	.	1.5	.	.	.	.	.	.	.	.	3.7	0.0	R 3.3	16.7	.	.	.	(R) 8.5	0.5	.	7.6	.	.	.	45.5
509	Warszawa-Mokotów	.	.	.	.	0.5	3.2	.	1.7	.	.	0.0	.		0.0	.	.	0.0	0.0	R 0.0	R 8.6	0.3	.	0.3	R 6.4	0.5	0.2	R 5.4	0.4	.	.	27.5
511	Warszawa, Stacja Pomp Rz.	.	.	.	.	0.3	3.4	.	3.1	0.0	.	0.0	.	.	0.2	.	.	0.0	0.0	R 0.0	R 8.0	0.4	.	0.1	R 6.7	0.4	0.0	R 8.3	0.4	.	.	31.3
512	Warszawa, Obserw. Astr.	.	.	.	.	0.4	3.3	.	2.6	0.0	.	.	.	.	0.2	.	.	0.1	0.0	(R) .	R 8.6	0.7	.	0.3	R 6.5	0.6	0.0	R 5.3	0.5	.	.	29.1
514	Warszawa-Golędzinów	.	.	.	.	0.4	3.5	.	3.1	.	.	.	.	.	0.3	.	.	0.3	0.3	.	6.9	0.1	.	.	6.7	0.4	.	4.6	.	.	.	26.6
518	Legionowo	.	.		.	0.7	4.1	.	2.2	.	.	0.0	.	.	1.7	.	.	0.6	0.0	0.3	4.7	0.4	.	0.8	R 3.4	0.8	0.0	R 7.3	.	.	.	27.0
	BUG																															
530	Ruda-Opalin	.	.	.	.	1.2	3.2	.	.	.	.	3.3	* 2.5	.	.	.	.	0.5	.	R 10.4	0.8	3.5	.	.	.	.	.	.	.	.	.	25.4
531	Piesza Wola	.	.	.	.	1.1	0.0	.	0.8	.	.	4.5	.	.	.	.	.	(R) 0.2	.	(R) 10.0	.	1.9	.	.	.	.	.	.	.	.	.	18.5
538	Łachówka	.	.	.	.	1.3	3.0	.	.	0.7	.	0.2	.	.	.	.	.	.	.	0.8	(R) 3.0	4.0	0.3	(R) 0.0	ΔR 12.2	.	.	.			.	25.5
541	Łosice	.	.	.	.	0.7	0.4	.	0.7	0.3	.	.	.	.	.	.	.	.	.	1.0	11.2	4.9	0.5	0.4	4.6	.	.	.	.	.	.	24.7
544	Korczew	.	.	.	.	3.0	3.5	.	.	0.5	.	.	.	.	.	.	.	.	.	0.6	3.0	5.1	1.9	R .	R▲ 17.1	.	.	.	.	.	.	34.7
545	Frankopol	.	.	.	.	4.1	4.1	.	.	0.7	.	0.2	.	.	.	.	.	.	.		3.6	6.1	.	5.5	11.2	.	.	.	.	.	.	35.5
550	Sagaje	.	.	.	.	* 15.5	7.1	.	.	0.6	.	1.8	.	.	.	.	.	.	.	0.1	3.3	3.1	.	2.1	14.4	.	.	12.8	1.3	.	.	62.1
554	Rudka	.	.	.	.	18.2	R▲ 8.4	0.1	.	0.4	.	0.1	.	.	0.9	.	.		.	2.0	R 7.3	1.6	0.2	R 3.0	R▲ 12.7	0.1	.	R 0.3	R 3.5	0.1	.	58.9
557	Chrzepta	.	.	.	.	17.7	6.5		.	0.0	.	0.0	.	.	.	.	.	.	.	0.0	7.5	5.2	.	0.2	23.5	0.0	.	4.2	1.5	.	.	66.3
	NAREW																															
567	Augustów	.	.	.	.	1.3	2.0	.	.	2.2	.	.	.	.	.	.	.	.	.	.	.	3.6	.	(R) 11.8	2.0	.	.	(R) 14.6	0.8	.	.	38.3
574	Jedwabne	.	.	.	.	2.0	5.9	.		1.5	0.2	3.1	.	.	.	.	.	.	.	0.5	0.9	5.2	.	1.2	1.8	.	.	▲ 11.8	1.8	.	.	35.9
575	Wąsosz	.	.	.	.	0.2	1.0	.	.	1.7	3.5	0.0	.	.	.	.	.	0.0	.	0.0	5.6	0.2	.	1.4	0.1	.	.	16.5	2.3	.	.	32.5
578	Czerwony Bór	.	.	.	.	4.0	Δ* 6.7	.	.	0.8	0.1	6.0	.	.	.	.	.	0.0	.	0.3	1.0	6.0	.	R 2.6	R 8.1	.	.	8.4	R 3.1	.	.	47.1
584	Zbójna	.	.	.	.	3.9	* 11.3	.	.	.	.	12.4	.	.	.	.	.	.	.	0.8	0.1	2.5	.	R 2.6	3.1	0.4	.	R 6.8	0.9	.	.	44.8
588	Przasnysz	.	0.0	.	.	0.3	0.6	.	.	0.0	1.8	8.5	.	.	.			.	.	.	0.6	2.2	.	0.0	2.9	1.1	.	10.8	.	.	.	28.8
	BUG																															
593	Bieżuń	.	.	.	.	0.0	4.1	.	.	.	0.0	2.5	.	.	0.5	.	.	.	0.0	.	.	0.5	.	.	1.1	1.6	0.5	2.9	.	.	.	13.7
594	Mława	.	.	.	.	0.1	* 1.8	.	0.4	0.0	1.7	12.7	.	.	0.1	.	.	.	R 1.5	0.0	0.0	1.0	0.1	0.1	3.0	2.0	0.3	0.9	0.0	.	.	25.7
601	Poświętne	.	.	.	.	0.3	4.3	.	3.3	.	.	0.1	.	.	0.8	.	.	.	.	0.2	1.3	.	0.5	.	2.0	1.7	.	(R) 2.9	.	.	.	17.4
	WISŁA																															
604	Grodkowo	.	.	.	.	7.2	.	.	2.7	.	.	.	.	.	0.1	.	.	R 0.9	R 0.1	0.2	2.4	1.4	.	.	2.0	2.6	.	R 3.2	.	.	.	22.8
	BZURA																															
609	Kutno-Gołębiew	.	.	.	.	(R) 4.0	* 2.8	.	.	.	.	.	.	.	.	.	.	12.0	R 2.6	3.1	1.8	.	.	▲ 2.0	R 1.4	2.2	.	0.2	.	.	.	32.1
610	Mieczysławów	.	.	.	.	1.3	1.2	.	.	.	1.9	1.2	.	.	.	.	.	R 7.8	R 2.7	.	3.2	.	.	.	.	3.2	.	0.5	.	.	.	23.0
615	Trębki	.	.	.	.	R 1.7	4.0	▲ 0.0	.	.	0.1	.	.	.	0.3	.	.	R 2.9	R 0.5	2.5	1.6	0.3	.	0.8	R 1.0	2.5	0.1	1.3	.	.	.	19.6
617	Strzelna	.	.	.	.	0.2	.	.	.	.	1.3	4.1	.	.	0.0	.	.	(R) 1.5	(R) 1.0	(R) 0.0	(R) 11.4	0.0	.	0.0	2.0	3.3	.	0.8	.	.	.	26.0
618	Skierniewice	.	.	.	.	0.5	0.5	0.2	.	.	3.2	5.5	.	.	0.0	.	.	0.8	1.1	R .	R 12.7	.	.	0.0	1.7	3.0	0.0	1.0	.	.	.	30.2
621	Sucha	.	.	.	.	1.6	1.7	.	1.9	.	.	.	.	.	.	.	.	1.2	.	0.3	7.3	0.4	.	.	1.5	3.4	.	0.8	0.6	.	.	20.7
624	Gleba	.	.	.	.	0.1	▲ 2.5	.	4.0	.	.	.	.	.	.	.	.	.	R 1.1	.	R 11.6	0.2	.	.	R 7.5	0.5	0.0	R 6.5	0.4	.	.	34.4
625	Piastów	.	.	.	.	0.3	3.0	.	2.4	.	.	.	.	.	.	.	.	2.6	0.0	.	6.2	0.0	.	.	6.6	0.9	.	3.3	0.0	.	.	25.3
627	Niepokalanów	.	.	.	.	.	2.0	.	1.4	.	.	.	.	.	.	.	.	0.7	.	.	(R) 5.6	0.4	.	.	(R) 0.2	2.4	.	R 6.4	.	.	.	19.1
	WISŁA																															
630	Płock	.	.	.	.	(R) 1.3	5.2	.	.	.	.	0.3	.	.	0.9	.	.	(R) 2.4	0.6	0.3	0.3	0.2	.	0.2	3.4	1.9	0.2	2.0	.	.	.	19.2
640	Głodowo	.	.	.	.	2.0	* 5.8	.	.	0.0	0.8	0.0	0.0	.	0.3	.	.	0.0	0.3	.	0.2	.	.	1.1	1.3	0.4	0.0	0.9	.	.	.	13.1
642	Wigołmwice	.	.	.	.	0.1	* 1.1	.	.	0.0	8.5	0.3	.	.	0.1	.	.	R 2.4	(R) 1.6	0.0	0.8	.	.	2.7	1.2	0.2	0.7	.	.	.	.	19.7
647	Toruń, post. lot.-met.	.	.	.	.	1.8	11.3	.	.	0.0	17.7	0.3	0.0	.	0.1	.	.	0.7	R 0.6	.	0.0	0.0	.	R▲ 1.6	0.4	0.2	1.2	.	.	0.0	.	35.9
648	Toruń-Podgórz	.	.	.	.	1.5	9.3	0.0	.	0.2	13.2	0.1	.	.	0.6	.	.	(R) 0.9	(R) 0.8	.	0.5	.	.	R 1.1	1.2	0.3	0.9	.	.	.	.	30.6
650	Unisław	.	.	.	.	3.4	4.6	.	0.2	0.5	13.2	0.1	.	.	.	.	.	.	R 5.8	.	0.6	.	.	R 7.6	0.1	1.8	0.3	.	.	.	.	38.2
652	Chojnice	.	.	.	.	.	.	.	.	0.2	* 6.2	* 0.1	.	.	0.7	.	(R) 0.1	(R) 3.6	R▲ 16.0	.	0.4	0.2	.	(R) 1.0	.	.	0.1	.	.	.	.	28.6
657	Bydgoszcz, P.I.H.G.W.	.	.	.	.	0.0	0.1	.	.	0.2	3.2	.	.	.	0.3	.	.	(R) 0.8	R 1.4	.	0.0	.	.	(R) 2.5	.	0.0	0.0	.	.	.	.	8.8

TABL. II — WYSOKOŚCI DOBOWE OPADÓW w mm — KWIECIEŃ - AVRIL 1934

NR	STACJA	1	2	3	4	5	6	7	8	9	10	11	12	13	14	15	16	17	18	19	20	21	22	23	24	25	26	27	28	29	30	Suma
658	Bydgoszcz	.	.	.	.	0.0	0.3	.	.	0.0	5.8	0.1	.	.	1.7	.	.	℞ 1.7	℞ 1.1	0.7	0.0	0.0	.	℞ 4.0	0.1	0.1	0.2	.	.	.	.	15.8
660	Kołoszewice	.	.	.	.	1.8	12.0	.	.	.	12.6	.	.	.	.	.	.	0.0	(℞) 1.6	.	0.4	0.1	.	▲ 8.2	0.1	0.4	0.2	.	.	.	.	37.4
663	Żur-Młyn	.	.	.	.	2.0	4.3	.	.	0.0	0.8	.	.	.	.	.	.	1.2	℞ 0.7	.	4.2	℞ 0.3	.	℞ 4.0	2.7	0.0	.	.	.	.	.	20.2
665	Grudziądz, post. lot.-met.	.	.	.	.	1.4	9.4	.	.	.	4.5	0.6	0.2	.	0.0	.	.	0.3	℞ 1.6	.	2.2	0.4	.	℞ ▲ 4.7	.	6.4	0.1	.	.	.	.	31.8
669	Janowo	.	.	.	.	6.6	3.3	.	.	.	5.8	.	.	.	0.4	.	.	.	7.3	.	6.0	1.8	.	.	.	1.2	0.2	.	.	.	.	32.6
672	Kopytkowo	.	.	.	.	4.4	8.6	.	.	0.8	6.8	.	.	.	.	.	.	0.8	2.1	.	4.9	1.6	.	9.1	0.7	0.3	0.2	.	.	.	.	40.3
673	Tczew	.	.	.	.	3.7	2.4	.	.	.	24.8	0.2	.	.	.	.	.	.	18.7	.	0.1	.	.	8.4	.	.	1.8	.	.	.	.	52.1
	BAŁTYK																															
675	Gdynia	.	.	.	.	0.0	.	.	.	.	* 8.0	.	.	.	.	.	.	.	℞ 2.2	.	4.0	0.0	0.1	℞ 2.9	0.2	.	0.6	℞ .	.	0.1	0.0	18.1
677	Hel	.	.	.	.	0.0	.	0.0	.	.	* 7.7	.	.	.	.	.	.	.	℞ 2.9	.	5.7	0.0	0.7	℞ 3.3	0.0	0.0	0.9	.	0.0	0.0	.	21.2
680	Puck	.	.	.	.	.	.	.	.	.	6.6	.	.	.	.	.	.	.	℞ 11.4	.	0.6	0.7	1.2	℞ 9.3	0.8	0.3	℞ 1.3	.	.	.	.	32.4
681	Chałupy	.	.	.	.	.	.	.	.	.	3.6	.	.	.	.	.	.	.	℞ 5.6	.	0.6	.	1.4	℞ 3.5	0.6	.	℞ 19.2	.	.	.	.	30.5
	NIEMEN																															
686	Wigry-Stary Folwark	.	.	.	.	0.3	.	.	.	1.2	7.0	.	.	.	.	.	.	.	0.4	.	.	℞ 9.0	.	℞ 4.0	℞ 0.7	.	.	6.2	℞ .	.		28.8
689	Sudawskie	.	.	.	.	0.5	* 0.0	.	.	0.9	17.8	0.0	.	.	.	.	.	.	℞ .	.	.	6.4	0.7	℞ 1.4	1.9	.	(℞) .	℞ 7.0	1.7	.	.	38.4

NR	STACJA	1	2	3	4	5	6	7	8	9	10	11	12	13	14	15	16	17	18	19	20	21	22	23	24	25	26	27	28	29	30	31	Suma
	ODRA																																
1	Istebna	R 1.8	Δ R 5.3	.	.	.	.	.	.	.	.	R 1.4	.	(R) 0.9	(R) 1.2	6.1	.	11.6	9.7	2.1	.	.	.	4.1	.	.	1.4	Δ (0.0)	(R) 0.2	(R) 8.2	.	.	54.0
2	Bażanowice	.	R 8.8	.	.	.	.	.	.	.	.	.	.	.	R 0.7	7.6	.	10.3	.	9.7	.	.	.	8.7	.	0.2	0.4	.	3.0	.	.	.	49.4
3	Cieszyn	0.1	R 7.1	0.0	0.0	.	.	.	.	0.0	0.0	(R)	.	R 1.6	(R) 4.4	9.3	.	R 17.8	12.4	0.7	.	0.0	0.0	5.3	0.2	1.3	3.1	0.4	3.1	0.9	.	.	67.7
11	Lublinicc	(R) 0.0	.	.	0.0	.	.	.	.	.	.	.	.	.	9.3	3.7	.	(R) 6.7	7.4	0.3	.	.	0.2	0.9	0.0	0.7	1.7	0.7	3.7	3.5	0.0	.	38.8
21	Antoniny-Leszno	0.0	R 7.6	R 2.1	.	R 0.0	.	.	0.8	.	.	.	.	0.0	0.0	.	.	0.2	4.7	0.3	.	0.8	2.0	.	.	.	0.4	1.9	1.6	0.7	.	.	23.1
	WARTA																																
24	Zawiercie	R 7.0	1.3	.	.	.	.	.	.	.	.	.	.	R .	R 2.6	8.8	.	.	5.8	9.0	0.5	0.3	.	1.2	.	1.2	3.8	0.4	4.2	2.8	.	.	48.9
26	Herby Polskie	.	.	.	.	.	.	.	.	.	.	.	.	.	5.3	7.0	.	3.7	11.8	0.3	.	.	.	0.1	2.0	1.4	5.0	0.5	4.7	1.2	.	.	43.0
27	Częstochowa	▲ R 16.7	.	.	.	.	.	.	.	.	.	.	.	.	2.8	7.2	.	1.2	R 14.2	0.4	.	.	0.1	1.5	.	7.8	1.3	1.4	3.1	0.6	.	.	58.3
31	Dzoniowice	.	.	.	.	.	.	.	.	.	.	.	.	.	R 8.0	5.3	.	R 4.6	13.8	0.8	.	0.3	0.3	0.2	.	.	2.9	0.6	4.3	1.7	0.1	.	42.9
34	Ciscwa	(R) 2.7	.	(R) .	.	.	.	.	.	.	.	.	.	R 2.4	▲ R 7.0	6.3	.	(R) 5.0	9.3	0.2	0.6	0.2	.	0.5	.	2.6	2.5	2.8	1.1	1.8	.	.	45.0
39	Sulmierzyce	.	.	.	.	.	.	.	.	.	.	.	.	0.0	▲ 25.5	7.5	.	0.2	16.8	.	1.0	.	0.2	0.9	.	.	1.1	1.4	1.9	.	.	.	56.5
47	Bzgów	.	.	.	.	.	.	.	.	.	.	.	.	.	0.7	5.2	.	.	17.5	.	0.8	.	2.2	.	.	.	0.5	0.4	4.2	2.5	0.6	.	34.6
48	Buda Pabianiska	.	.	.	.	.	.	.	.	.	.	.	.	.	1.5	4.9	.	.	14.4	0.2	0.0	0.1	3.6	0.6	.	.	1.6	1.1	3.7	4.8	0.7	.	38.0
49	Widzew	.	.	.	.	.	.	.	.	.	.	.	.	.	.	5.6	.	.	30.7	0.1	.	0.1	6.0	.	.	.	2.4	1.7	4.8	2.3	0.9	.	52.8
50	Łódź-Lublinek	R 0.0	.	.	.	.	.	.	.	.	.	.	.	R .	R 0.2	1.9	.	(R) 0.3	R 19.4	0.4	0.4	0.0	1.6	2.4	.	.	1.8	1.8	2.9	▲ 3.3	0.7	.	33.1
59	Kościelec	11.3	0.0	.	.	.	.	.	.	.	.	.	.	1.1	.	.	.	11.2	13.6	0.0	.	0.0	3.7	.	.	.	0.3	.	2.6	0.4	.	.	46.2
62	Konin	12.7	0.5	.	.	.	.	.	.	.	.	.	.	1.4	2.2	.	.	11.8	18.4	3.1	0.4	0.6	6.2	.	.	.	0.9	0.5	2.8	1.1	.	.	62.6
66	Stawiszyn	R 0.3	.	.	.	.	.	.	.	.	.	.	.	.	0.0	0.0	.	R 26.8	22.3	1.9	0.4	0.7	2.1	0.0	.	.	1.8	0.3	2.8	3.2	.	.	62.6
67	Petryki	0.1	.	.	.	.	.	.	.	.	.	.	.	.	.	.	.	8.6	19.1	1.7	.	0.9	2.3	.	.	.	1.8	0.0	6.5	3.1	0.1	.	44.7
68	Zbiersk	R 1.2	.	.	.	.	.	.	.	.	.	.	.	.	.	.	.	(R) 9.4	19.2	1.8	0.5	0.7	2.6	.	.	.	0.8	0.6	5.6	2.2	.	.	44.6
	PROSNA																																
76	Ostrów Wlkp.	.	.	.	.	.	.	.	0.0	.	.	.	.	(R) .	0.0	0.0	.	(R) 1.9	17.4	0.0	.	0.6	1.0	0.2	.	.	4.0	0.8	1.6	1.6	0.0	.	29.1
80	Kalisz	.	.	R 0.6	.	.	.	.	.	.	.	.	.	.	0.2	0.4	.	8.6	21.6	3.0	0.4	0.1	1.2	0.3	.	.	3.2	0.1	3.7	3.7	.	.	47.1
	WARTA																																
83	Nowa Wieś	3.5	.	9.8	.	.	.	.	.	.	.	.	.	0.5	2.3	.	.	.	21.9	5.8	0.3	2.0	4.8	.	.	.	1.2	1.4	4.9	3.7	.	.	62.1
85	Bachorzewo	0.7	.	R 6.2	.	.	.	.	.	.	.	.	.	0.9	2.0	0.7	.	8.9	19.1	4.1	0.9	0.9	3.4	.	.	.	.	1.1	1.3	2.6	.	.	53.0
89	Poznań-Wały Wazów, Uniwersytet	.	R ▲ 1.0	R 0.0	0.0	.	.	0.0	R 1.1	.	.	.	.	0.3	.	0.0	.	0.4	4.0	2.5	0.8	1.3	1.6	0.0	.	.	▲ 1.8	0.6	4.8	0.3	.	.	20.5
91	Poznań-Ławica	.	(R) 0.8	.	0.0	.	.	.	R 1.2	.	.	.	.	0.2	.	.	.	0.2	2.1	2.6	0.6	1.3	1.6	0.0	.	.	3.4	0.7	3.9	0.2	.	.	18.8
92	Poznań-Golęcin, Uniwersytet	.	(R) 0.3	R .	.	.	.	.	R 0.3	.	.	.	.	0.6	.	.	.	0.4	2.7	2.4	0.9	1.5	2.6	.	.	.	2.3	0.8	3.2	0.5	.	.	18.5
93	Kostrzyń	.	2.1	.	.	.	.	.	.	.	.	.	.	0.3	.	.	.	.	5.7	4.5	0.9	1.4	5.4	.	.	.	.	0.5	4.6	3.5	.	.	28.9
94	Pobiedziska	.	0.2	.	.	.	.	.	.	.	.	.	.	0.8	.	.	.	.	7.0	.	0.7	1.7	1.8	.	.	.	1.5	1.1	5.5	0.6	.	.	20.4
97	Gniezno, wodociągi	1.4	2.1	.	.	.	.	4.9	.	.	.	.	.	1.0	0.4	.	.	.	7.2	3.4	0.7	1.0	0.6	.	.	.	1.8	2.0	7.8	1.2	.	.	35.5
112	Wronki	.	.	.	.	.	.	.	.	.	.	.	.	.	.	.	.	0.4	.	.	1.1	1.1	0.4	.	.	.	0.7	0.5	8.1	2.4	.	.	14.7
115	Międzychód	.	.	.	.	.	.	.	.	.	.	.	.	1.3	0.1	.	.	.	.	.	0.7	1.3	2.9	.	.	.	1.1	1.2	5.4	0.6	.	.	14.6
	OBRA																																
121	Kościan	.	R 1.0	.	.	.	.	.	.	2.9	.	.	.	.	.	.	.	0.3	4.6	0.4	0.6	1.4	2.6	.	.	.	1.4	1.4	2.1	0.7	.	.	19.4
123	Stęszew	.	R 3.2	(R) .	.	.	.	.	.	.	.	.	.	0.4	.	.	.	.	4.9	.	1.0	2.5	7.4	.	.	.	4.4	1.7	1.2	3.2	.	.	29.9
125	Wojnowice	.	0.9	.	.	.	.	.	.	.	.	.	.	.	.	.	.	.	1.0	.	0.8	2.5	6.6	.	.	.	.	.	4.9	2.7	.	.	19.4
130	Zbąszyń	(R) 0.0	(R) 4.8	R 0.1	.	.	.	0.0	0.1	0.0	.	.	.	0.3	.	.	.	0.1	0.7	.	1.7	1.8	2.4	.	.	0.0	0.8	2.6	0.9	0.6	.	.	16.9
	NOTEĆ																																
133	Noć-Kalina	2.2	0.3	.	.	.	.	.	.	.	.	.	.	1.0	1.1	.	.	6.4	18.2	3.8	0.5	1.5	0.8	.	.	.	.	0.5	2.7	.	0.5	.	39.5
134	Kruszwica	R 3.2	.	.	.	.	.	.	.	.	.	.	.	1.3	2.2	.	.	R 4.2	21.8	7.8	0.7	0.6	5.4	.	.	.	0.3	.	5.7	0.9	0.6	.	54.9
136	Dobre	R 2.3	(R) .	.	.	.	.	.	.	.	.	.	.	1.1	2.3	.	.	(R) 4.7	12.9	0.5	0.5	0.6	0.6	.	.	.	0.7	.	5.4	0.6	0.6	.	32.8
137	Inowrocław	R .	.	.	.	.	.	.	.	.	.	.	.	0.6	0.7	.	.	(R) 4.9	12.7	7.3	.	.	.	0.0	.	.	3.8	7.6	18.5	1.1	.	.	57.4
141	Trzemeszno	R 7.3	.	.	.	.	.	(R) 0.6	.	.	.	.	.	0.8	.	.	.	R 8.5	9.7	8.6	1.2	.	0.8	.	.	.	0.2	.	5.7	.	.	.	43.4
145	Góra	.	.	.	.	.	.	.	.	.	.	.	.	.	.	.	.	.	10.0	7.2	0.8	.	.	.	.	.	3.7	.	8.4	0.3	.	.	30.4
146	Nakło	.	.	.	.	.	.	.	.	.	.	.	.	1.0	0.2	.	.	.	7.0	5.5	.	.	.	.	.	.	2.4	3.6	4.0	0.4	.	.	24.1
152	Margonin	.	.	.	.	.	.	.	.	.	.	.	.	0.8	0.1	.	.	0.0	2.2	0.3	2.2	0.2	0.5	▲ 1.3	0.0	.	▲ 2.2	0.1	3.9	0.5	.	.	14.3
153	Ujście	.	.	.	.	.	.	R 7.3	.	.	.	.	.	0.4	.	.	.	0.4	.	.	1.9	0.8	0.8	.	0.0	.	0.8	0.6	4.0	0.3	.	.	17.3
154	Czarnków	.	.	0.7	.	.	.	R 10.0	.	.	.	.	.	0.5	.	.	.	0.2	.	.	1.5	1.1	2.2	0.0	0.0	.	0.6	1.2	4.2	0.4	.	.	22.6
	WISŁA																																
155	Przysucha	10.3	8.0	0.2	.	.	.	.	.	.	.	.	.	.	0.7	8.6	.	12.3	11.5	7.0	.	.	.	6.3	.	.	1.0	.	9.0	3.3	.	.	78.4
157	Równica	R 7.6	R 6.8	.	.	.	.	.	.	.	.	.	.	.	R 1.6	15.2	.	11.5	11.9	1.0	.	.	.	8.3	.	.	3.0	.	4.8	0.3	0.4	.	72.1
163	Mikuszowice	R 0.0	R 2.4	0.0	0.0	.	.	.	.	.	.	R .	.	.	R 1.9	8.1	.	7.9	8.2	0.3	.	0.0	0.0	6.2	.	1.8	1.5	3.5	7.5	.	0.6	.	49.3
166	Strzecha	0.4	3.0	0.0	.	.	.	.	.	.	.	.	.	.	1.1	8.4	.	5.5	7.7	0.7	.	0.0	.	9.0	.	0.4	2.6	1.9	7.6	0.4	0.0	.	48.7
	PRZEMSZA																																
173	Łysa Góra	15.0	2.0	.	.	.	.	.	.	.	.	.	.	.	4.0	7.0	.	6.0	19.0	1.0	.	0.5	.	1.6	.	0.4	7.0	0.4	4.3	3.0	.	.	71.3

WYSOKOŚCI DOBOWE OPADÓW w mm

NR	STACJA	1	2	3	4	5	6	7	8	9	10	11	12	13	14	15	16	17	18	19	20	21	22	23	24	25	26	27	28	29	30	31	Suma
175	Będzin	R 11.6	3.6	0.0	(R) .	.	.	.	.	.	(R) .	.	.	(R) .	R 4.1	5.6	.	R 7.8	2.5	0.3	0.0	0.2	.	.	.	1.9	3.8	.	1.0	.	.	.	42.4
181	Katowice	R ▲ 26.1	6.3	.	.	.	.	.	.	.	R 0.3	.	.	.	R 3.9	.	.	R 2.8	3.0	0.1	.	0.2	.	.	.	1.2	1.3	0.2	2.6	.	2.2	.	50.2
184	Golczowice	1.0	3.2	.	.	.	.	.	.	.	0.4	.	.	.	6.0	13.8	.	3.2	5.0	0.4	.	0.5	0.1	2.2	.	0.1	6.0	4.4	.	1.3	.	.	47.6
187	Mazaki	5.4	3.5	.	.	.	.	.	.	.	▲ 2.2	.	.	.	▲ 4.8	7.5	.	4.5	3.7	0.0	.	0.4	.	.	.	1.0	4.6	.	4.4	1.2	.	.	43.2
	SOŁA																																
191	Kyczerka Dolna	3.2	0.0	.	.	.	.	.	.	.	0.0	.	.	.	.	4.0	.	7.0	15.0	2.1	.	.	.	0.0	0.0	.	.	1.0	6.2	1.0	.	.	39.5
192	Piekło	(R) 0.3	(R) 0.4	.	.	.	.	.	.	.	.	(R)	.	(R) .	1.4	7.2	.	(R) 10.1	15.0	2.1	.	.	.	1.8	0.1	.	0.5	.	9.1	1.3	.	.	49.5
193	Sól	0.9	.	.	.	.	.	.	.	.	.	.	.	.	.	4.2	.	6.8	14.8	2.1	.	.	.	.	.	.	1.2	.	4.8	1.8	.	.	36.6
199	Korbielów	1.0	R ▲ 2.0	1.0	.	.	.	.	.	.	.	R .	.	0.0	.	5.5	.	5.2	.	0.0	.	.	.	15.0	.	.	.	2.0	7.0	.	.	.	38.7
200	Rychwałdek	0.1	0.0	0.4	.	.	.	.	.	.	.	.	.	.	0.0	4.4	.	4.6	7.4	1.4	0.0	.	.	5.3	.	.	0.6	0.9	6.4	0.8	.	.	32.3
207	Międzybrodzie	.	R 4.5	.	.	.	.	.	.	.	.	.	.	0.0	R 0.4	6.7	.	5.1	5.8	.	.	.	0.0	10.5	.	0.5	2.8	1.4	10.4	0.5	.	.	48.6
208	Porąbka I	0.3	1.4	0.0	.	.	.	.	.	.	.	.	.	0.0	.	8.5	.	5.5	8.5	5.6	.	0.0	0.1	2.6	.	1.6	2.1	1.1	7.3	.	.	.	44.6
211	Łęty	1.4	0.5	.	.	.	.	.	.	.	0.1	.	.	4.4	0.2	5.5	.	4.8	3.0	0.3	.	.	.	0.2	.	0.2	5.0	1.2	3.0	.	.	.	29.8
212	Kozy	5.0	2.7	.	.	.	.	.	.	.	.	.	.	.	.	8.1	.	6.0	6.5	0.6	.	.	.	1.5	.	.	4.3	1.1	5.4	.	.	.	41.2
	WISŁA																																
214	Chrzanów	R 1.5	R 3.2	.	.	.	.	.	.	.	R 5.2	.	.	.	R 5.0	6.4	.	R 7.0	4.2	0.3	.	0.3	.	.	.	1.0	7.8	0.9	3.4	2.6	.	.	48.8
	SKAWA																																
215	Malejowa	(R) 3.6	(R) 0.0	.	.	.	.	.	.	.	.	(R)	.	R 17.5	.	6.5	.	(R) 5.2	3.3	0.3	.	.	.	5.2	.	.	0.5	0.1	4.2	Δ 1.9	.	.	48.3
218	Zawoja	4.0	0.7	.	.	.	.	.	.	.	R 2.2	.	.	▲ 13.5	0.3	7.6	.	4.7	8.8	.	0.3	.	.	6.6	.	1.0	0.8	* 0.3	8.8	0.2	.	.	59.8
221	Kraszanów	1.5	0.1	.	.	.	.	.	.	.	0.0	0.0	.	6.9	0.3	3.6		2.7	3.4	0.0	.	.	0.2	1.1	.	0.2	2.1	0.6	6.9	0.4	.	.	30.0
222	Bieńkówka	R 1.1	R 13.2	.	.	.	.	.	.	.	(R) .	.	.	R 6.0	(R) .	12.0	.	R 8.1	2.0	1.2	.	.	.	2.0	.	.	4.8	Δ 1.4	6.8	1.2	.	.	59.8
224	Skawce	2.3	0.1	.	.	.	.	.	.	.	0.3	.	.	▲ 28.0	0.6	4.6	.	3.5	2.0	0.1	.	.	.	0.7	.	.	3.1	0.5	0.6	0.0	.	.	46.4
226	Kleszna Górna	.	.	.	.	.	.	.	.	.	0.4	.	.	0.6	.	4.5	.	4.4	1.4	0.1	.	.	.	1.6	.	0.4	5.7	1.5	5.7	.	.	.	26.3
227	Wadowice	R 1.1	1.6	0.0	.	.	.	.	.	.	R 0.1	.	.	R 0.2	R 0.7	4.2	.	R 5.1	1.3	0.0	.	0.0	.	2.1	.	0.0	4.3	1.7	0.0	.	.	.	21.8
228	Andrychów	9.9	1.1	.	.	.	.	.	.	0.0	0.4	.	.	1.2	0.0	6.3	0.0	4.1	3.2	0.3	.	0.0	.	0.1	.	0.2	3.4	Δ 1.3	3.5	0.0	0.0	.	35.0
229	Gierałtowice	0.7	1.6	.	.	.	.	.	.	.	2.3	.	.	1.3	.	6.4	.	2.9	2.3	.	.	.	.	0.8	.	0.1	3.1	1.5	3.3	.	.	.	26.3
	WISŁA																																
234	Bielany	0.0	.	.	.	.	.	.	.	.	▲ 18.1	.	.	0.9	.	4.8	.	2.4	1.1	0.3	.	.	0.0	.	.	0.5	5.9	0.4	1.8	1.6	0.0	.	37.8
235	Ujazd	.	0.1	.	.	.	.	.	.	.	(R) 1.8	.	.	.	0.4	3.6	.	2.8	1.2	0.1	.	0.1	.	0.5	.	3.1	4.9	0.4	2.3	1.1	.	.	22.4
236	Balice	.	0.0	.	.	.	.	.	.	.	R 6.1	.	.	0.1	0.0	4.8	.	1.1	0.5	0.0	.	.	.	0.0	.	2.0	2.5	0.6	1.6	1.5	.	.	20.8
237	Wydlniki	.	.	.	.	.	.	.	.	.	R ▲ 22.7	.	.	(R) .	0.0	3.4	.	(R) 1.9	0.8	0.0	.	0.1	.	.	.	1.0	4.5	0.2	0.9	1.0	1.5	.	38.0
238	Kraków, Obserw. Astr.	(0.0)	(0.0)	.	.	.	.	.	.	.	R 0.8	.	.	R 1.3	R 0.2	4.7	.	R 1.3	2.5	0.0	.	0.0	.	0.0	.	0.6	4.0	0.4	0.9	1.5	0.5	.	18.7
240	Skała	.	.	.	.	.	.	.	.	.	1.0	.	.	.	0.7	6.3	.	3.3	1.2	0.2	.	.	.	0.4	.	1.2	* 11.1	1.1	2.3	1.2	4.4	.	34.4
246	Kraków-Rakowice	0.1	0.0	.	.	.	.	.	.	0.0	R 0.9	.	.	R 0.5	R 1.7	4.4	.	R 1.2	1.9	0.0	.	0.0	.	0.2	.	▲ 2.0	5.3	0.2	1.2	1.9	1.2	.	22.1
247	Wieliczka	.	(R) .	.	.	.	.	.	.	.	R 0.0	.	R	(R) 2.2	1.7	11.3	.	R 2.6	3.1	0.1	.	.	.	0.2	.	0.1	4.1	0.9	2.1	1.7	2.7	.	32.8
	RABA																																
253	Porąbka Wielka	0.0	1.5	.	.	.	.	0.0	.	.	.	.	.	0.1	0.4	20.8	.	4.3	4.8	0.4	.	.	.	1.4	.	0.0	1.0	0.0	5.6	2.1	0.7	.	43.1
256	Stróża	9.3	3.0	.	.	.	.	.	.	.	.	.	.	R 56.6	.	9.1	.	2.2	4.2	.	.	.	.	0.7	.	.	3.3	1.3	6.0	2.9	.	.	89.6
258	Gdów	0.6	.	.	.	.	.	.	.	.	.	.	.	8.9	.	15.2	.	0.8	4.6	.	.	.	.	.	.	1.1	3.6	0.8	2.9	2.6	1.9	.	43.0
260	Nowe Rybie	0.5	.	.	.	.	.	.	.	.	.	.	.	(R) 1.0	0.4	17.8	.	5.9	4.2	.	.	.	.	3.1	.	.	1.6	.	7.9	3.6	.	.	46.0
263	Bochnia	.	.	.	.	.	.	.	.	.	▲ 9.5	.	.	5.7	0.4	8.3	.	2.8	0.4	.	.	.	.	1.4	.	.	4.0	.	2.5	5.6	1.7	.	42.3
	WISŁA																																
265	Polanowice	.	0.2	.	.	.	.	.	.	.	2.7	.	.	.	R 0.2	4.5	.	1.7	6.0	.	.	.	.	0.5	.	1.3	7.7	0.4	0.6	1.3	0.5	.	27.6
267	Radziemice	.	.	.	.	.	.	.	.	.	(R)	.	.	(R) .	(R) 1.4	2.1	.	(R) 0.0	7.9	0.1	.	.	.	1.0	.	0.2	7.0	0.1	1.0	0.1	▲ 0.3	.	21.2
270	Brzesko	3.3	4.5	.	.	.	.	.	.	.	2.3	.	.	3.5	0.3	12.8	.	3.0	28.3	.	.	.	.	1.0	1.3	3.0	0.8	2.5	2.8	.	.	.	69.4
	DUNAJEC																																
274	Kościelisko	.	0.1	.	.	.	.	.	.	0.1	.	.	.	2.8	2.8	21.0	.	13.0	14.1	2.4	.	.	.	6.4	.	.	.	0.1	2.0	7.4	.	.	72.2
280	Zakopane	(R) 0.5	R 1.3	.	.	.	.	.	.	(R) 0.1	.	.	.	R 1.0	(R) 0.8	R 23.5	.	R 11.0	8.7	3.8	.	.	.	5.2	0.0	0.2	1.5	.	4.8	2.7	.	.	65.3
282	Hala Gąsienicowa	.	(R) 0.6	.	0.1	.	.	0.0	.	(R) 7.6	.	.	.	(R) 0.2	(R) 3.8	(R)▲* 19.5	.	(R) .	▲ 21.5	8.8	6.9	.	.	11.5	Δ* 2.0	.	Δ* 2.9	* 0.2	* 3.7	Δ* 7.2	Δ 0.1	.	96.6
283	Poronin	(R) .	(R) .	.	.	.	.	.	.	.	.	.	.	.	.	17.4	.	8.2	3.6	1.7	.	.	.	4.7	.	0.3	.	.	6.3	2.4	.	.	44.6
286	Morskie Oko	.	R 2.0	.	.	.	.	.	.	.	.	.	.	1.4	8.0	▲ 23.5	.	R 28.5	8.5	9.2	.	.	.	7.0	* 2.2	.	0.6	.	5.3	* 2.8	* 1.2	.	100.2
287	Bukowina Tatrz.	.	.	.	.	.	.	.	.	.	.	.	.	R 2.1	.	15.3	.	R 7.1	7.9	1.6	.	.	.	1.6	0.1	.	1.4	.	1.8	Δ 3.5	3.9	.	46.3
290	Zakopane	0.4	.	.	.	.	.	.	.	.	.	.	.	1.1	.	9.8	.	6.7	4.7	0.1	.	.	.	1.3	.	.	1.8	.	6.3	6.8	5.3	.	44.3
292	Krynica	.	.	.	.	.	.	0.0	.	.	.	.	.	0.2	.	R 15.6	.	4.5	6.5	1.6	.	.	.	0.3	1.9	.	.	0.2	2.3	Δ 5.2	1.4	.	41.7
294	Piwniczna	0.5	.	.	.	.	.	0.4	.	.	.	.	.	7.2	.	18.6	.	11.4	8.2	4.0	.	.	.	.	.	.	.	.	3.4	3.0	2.3	.	59.2
297	Łabowa	.	.	.	.	.	.	.	.	.	.	.	.	.	(R) 1.3	(R)▲ 35.8	.	(R) 7.0	2.6	0.8	.	.	.	1.2	.	.	0.8	.	6.0	6.8	3.1	.	65.4
300	Tymbark	R 2.6	1.8	.	.	.	.	.	.	.	.	.	.	R 0.1	0.2	16.6	.	4.0	5.1	0.3	.	.	.	0.5	.	.	.	1.5	7.1	5.1	0.1	.	45.0
305	Gródek	.	.	.	.	.	.	.	.	.	.	.	.	19.6	0.6	21.8	.	2.5	4.0	.	.	.	.	.	.	.	.	.	5.4	3.0	Δ 5.8	.	64.7
307	Ciężkowice	0.9	▲ 5.1	.	.	.	.	.	.	.	.	.	.	R 2.2	▲R 10.3	4.5	.	3.5	5.6	.	.	.	.	1.4	.	0.9	1.5	.	9.6	1.3	1.8	.	48.6
309	Tarnów	.	(R) 2.2	.	.	.	.	.	.	.	.	.	.	R 9.6	3.9	10.0	.	0.7	3.4	.	.	.	.	1.1	.	1.4	3.8	.	2.0	2.4	Δ 2.0	.	42.5

NR	STACJA	1	2	3	4	5	6	7	8	9	10	11	12	13	14	15	16	17	18	19	20	21	22	23	24	25	26	27	28	29	30	31	Suma
	NIDA																																
314	Małogoszcz	.	.	.	.	.	.	.	.	.	0.1	.	.	.	6.2	9.4	.	.	8.6	0.0	.	1.1	.	5.6	.	.	6.0	1.1	1.5	1.0	.	.	40.6
319	Kielce, post. lot.-met.	.	.	.	.	.	.	.	.	.	0.0	.	.	.	1.9	7.1	.	0.0	9.9	.	.	1.2	0.5	2.4	.	0.0	4.0	2.0	5.6	1.1	0.0	.	35.7
321	Kliszów	.	0.0	.	.	.	.	.	.	.	.	.	.	.	0.9	3.0	.	0.2	6.0	.	.	5.1	.	1.8	.	0.3	4.3	.	0.6	0.5	.	.	22.7
325	Wodzisław	.	.	.	.	.	.	.	.	.	.	.	.	2.3	0.1	2.3	.	2.8	0.1	.	.	.	0.1	0.6	.	1.3	6.5	.	1.8	0.9	.	.	18.8
328	Busko	3.7	.	.	.	.	.	.	.	.	1.3	.	.	.	0.0	3.6	.	2.3	19.1	.	.	.	.	.	.	.	8.1	.	0.9	1.3	.	.	40.3
	WISŁA																																
333	Sucsucin	.	.	.	.	.	.	.	.	.	.	.	.	.	0.0	12.0	.	0.7	16.5	.	.	.	.	.	.	0.7	6.1	.	1.4	1.1	.	.	38.5
337	Zwasów	1.7	.	.	.	.	.	.	.	.	.	.	.	.	0.4	18.2	.	1.4	18.7	.	.	0.1	.	0.1	.	0.9	5.2	.	0.6	0.1	0.0		47.4
	WISŁOKA																																
339	Gorlice	.	.	.	.	.	.	.	.	.	.	.	.	2.4	1.9	15.5	.	1.0	2.4	.	.	0.0	.	4.0	.	0.0	1.4	2.0	4.6	2.2	2.0	.	39.4
345	Jasło	.	.	.	.	.	.	.	.	.	.	.	.	0.5	1.8	15.5	.	1.2	4.6	.	.	.	.	3.0	.	0.9	2.4	0.0	3.0	2.0	3.6	.	38.5
346	Brzostek	.	0.1	.	.	.	.	.	.	.	.	.	.	0.4	8.5	11.9	.	1.1	6.8	.	.	.	0.0	0.0	.	0.2	6.6	.	.	3.0	2.8	.	41.4
347	Pilzno	.	9.5	.	.	.	.	.	.	.	.	.	.	0.0	8.2	19.6	.	4.9	4.6	.	.	.	.	.	.	1.2	3.4	0.2	3.2	2.7	1.0	.	98.1
350	Wielopole Skrzyńskie	.	.	.	.	.	.	.	.	.	.	.	.	2.6	3.9	8.0	.	0.5	6.8	.	.	.	.	.	.	5.4	0.1	.	.	1.6	.	.	28.9
	WISŁA																																
354	Buda Tuszowska	.	.	.	.	.	.	.	.	.	.	.	.	.	5.2	15.1	.	.	61.8	.	.	.	.	1.1	.	0.1	6.1	0.4	0.6	1.5	.	0.0	91.9
358	Zdanów	4.5	.	.	.	.	.	.	.	.	.	.	.	.	0.4	10.8	.	.	11.5	.	.	.	0.3	2.0	.	0.6	7.6	.	4.4	0.8	0.3	.	43.2
360	Grębów Nowy	.	.	.	.	.	.	.	.	.	.	.	.	.	5.5	20.8	.	.	37.6	.	.	.	0.3	0.5	.	.	8.0	0.7	1.1	2.1	.	.	76.0
	SAN																																
362	Sokolniki	3.2	.	.	.	.	.	.	.	.	.	.	.	.	2.1	5.4	.	1.4	1.2	17.5	.	.	.	.	1.8	.	.	.	.	6.8	0.7	0.6	40.5
369	Dwernik	8.7	.	.	.	.	.	.	.	.	.	0.1	.	.	1.4	6.3	.	0.4	0.6	16.8	.	.	.	2.3	.	.	5.2	.	.	5.8	0.6	.	40.2
371	Strubnie	.	.	.	.	.	.	.	.	.	.	.	.	.	1.5	10.3	.	0.0	1.6	6.7	.	.	.	14.4	.	.	7.1	.	3.7	5.2	6.4	.	56.9
374	Sanok	0.7	.	.	.	.	.	.	.	.	.	.	.	.	1.1	8.6	.	0.9	12.6	0.2	.	0.5	0.7	0.3	.	.	.	.	4.6	2.0	2.6	.	34.4
377	Przemyśl	.	.	.	.	.	.	.	.	.	2.4	.	.	.	.	5.0	.	0.9	0.0	0.0	.	.	0.1	0.9	.	0.1	3.1	.	1.8	1.5	0.1	0.0	15.9
381	Radymno	6.1	0.0	.	.	.	.	.	.	.	.	.	.	.	0.2	11.0	.	0.3	.	.	.	.	0.0	3.3	.	1.6	4.3	.	1.4	2.8	0.9	.	25.9
382	Dobrosil	.	.	.	.	.	.	.	.	.	.	.	.	.	.	6.9	.	.	0.8	.	.	.	.	0.8	.	.	0.3	.	1.1	3.8	0.9	.	14.6
383	Nizny	.	.	.	.	.	.	.	.	.	0.1	.	.	.	0.0	4.5	.	0.0	.	.	.	0.0	0.0	1.6	0.0	0.6	4.9	.	0.5	2.3	0.7	.	15.2
386	Hilków	0.1	.	.	.	.	.	.	.	.	.	.	.	.	.	13.6	.	.	0.1	.	.	.	0.5	3.4	.	0.2	8.6	.	1.2	0.4	1.5	.	29.6
387	Wisłok Wielki	.	.	.	.	.	.	.	.	.	.	.	.	.	4.5	7.4	.	.	0.4	.	.	.	.	1.4	.	.	0.6	.	5.0	6.8	0.0	.	26.1
388	Iwonicz	.	.	.	.	.	.	.	.	.	.	.	.	.	0.7	15.2	.	1.6	4.1	0.6	.	.	.	0.3	.	.	0.4	.	3.4	6.8	6.9	.	40.0
393	Rzeszów	.	.	.	.	.	.	.	.	.	.	.	.	.	2.5	11.5	.	.	16.8	.	.	.	.	.	.	1.1	4.0	.	2.6	.	.	.	38.5
395	Głogów	.	0.3	.	.	.	.	.	.	.	.	.	.	.	4.3	10.0	.	.	15.3	.	.	.	0.0	1.6	.	0.8	5.9	0.2	2.0	1.5	0.0	.	41.9
398	Kańczuga	.	.	.	.	.	.	.	.	.	.	.	.	.	0.0	18.1	.	0.2	0.3	.	.	.	0.0	1.0	0.0	0.3	4.7	0.0	1.5	1.5	.	.	27.6
400	Przeworsk	.	.	.	.	.	.	.	.	.	.	.	.	.	0.4	34.6	.	1.1	24.2	.	.	.	0.0	4.2	.	0.8	5.5	.	0.3	1.3	.	.	72.4
401	Grodzisko	.	.	.	.	.	.	.	.	.	.	.	.	.	0.7	8.0	.	.	3.6	.	.	.	.	2.8	.	0.7	8.1	.	0.6	1.0	0.6	.	26.1
403	Niemstów	.	.	.	.	.	.	.	.	.	.	.	.	.	0.1	18.5	.	.	0.7	.	.	.	.	3.7	.	0.7	5.9	.	1.0	0.7	2.1	0.0	33.4
406	Buda Różaniecka	.	.	.	.	.	.	.	.	.	3.5	.	.	.	0.2	14.5	.	.	8.8	.	.	.	0.6	6.1	.	0.9	5.0	.	3.0	0.7	2.7	.	43.0
412	Domostawa	.	4.0	.	.	.	.	.	.	.	.	.	.	.	4.0	26.0	.	.	4.1	.	.	.	0.3	1.8	.	1.3	8.1	0.2	2.8	2.9	1.1	.	56.8
	WISŁA																																
416	Zawichost	0.2	.	.	.	.	.	.	.	.	.	.	.	.	1.0	1.2	.	0.5	21.7	.	.	.	.	1.0	.	0.1	4.0	.	5.3	2.4	.	.	37.4
417	Gościeradów	.	.	.	.	.	.	.	.	.	.	.	.	.	1.1	21.0	.	18.0	8.3	.	.	.	0.5	2.7	.	.	3.7	.	3.4	2.0	.	.	60.7
	KANIENNA																																
420	Osiecano	.	.	.	.	.	.	.	.	.	.	.	.	0.9	7.0	.	.	.	13.9	.	.	4.5	.	0.5	.	.	1.4	.	5.5	2.6	.	.	33.3
423	Święty Krzyż	0.6	.	.	.	.	.	0.6	.	.	.	.	.	.	0.0	8.6	.	2.6	12.0	.	.	0.5	0.0	3.0	.	.	4.2	.	10.2	1.4	0.9	.	44.6
428	Podole	4.4	.	.	.	.	.	.	.	.	0.7	.	.	.	1.5	7.7	.	0.1	7.2	.	.	.	.	1.1	.	.	4.3	.	4.0	1.0	0.1	.	34.1
429	Gierczyce	0.1	.	.	.	.	.	.	.	.	0.3	.	.	.	0.6	9.7	.	0.2	8.9	.	.	.	0.3	0.3	.	.	3.1	.	1.8	0.5	0.3	.	28.1
	WISŁA																																
437	Pulawy	0.4	(0.0)	.	.	.	.	.	.	.	0.0	.	.	.	3.5	7.9	.	3.4	0.3	0.0	.	0.3	0.2	2.8	0.0	0.0	0.2	(0.0)	4.0	3.9	0.7	.	29.6
	WIEPRZ																																
438	Krynice	.	.	.	.	.	.	.	.	.	0.9	.	.	.	1.3	23.8	.	.	0.3	.	.	.	.	0.8	.	.	4.7	.	2.5	2.2	3.1	0.1	39.7
440	Lapigna	.	.	.	.	.	.	.	.	.	0.1	.	.	.	2.0	12.4	.	.	0.3	0.1	.	.	0.3	1.2	.	.	3.5	.	3.0	5.7	4.5	0.8	33.3
445	Zemborzyce	.	.	.	.	.	.	.	.	.	.	.	.	.	1.4	15.4	.	.	.	.	.	.	0.4	1.7	0.0	.	1.0	.	2.1	1.8	1.9	.	24.7
446	Lublin-Bronowice	.	0.2	.	.	.	.	.	.	.	.	.	.	.	1.3	16.9	.	.	0.2	.	.	.	0.0	1.1	0.0	.	0.0	.	1.3	4.8	3.1	.	28.9
452	Sobieszyn	.	.	.	.	.	.	.	.	.	.	.	.	.	3.7	12.3	.	5.2	1.7	.	.	0.6	.	2.9	.	.	.	.	5.6	4.5	2.1	.	38.9
452a	Dęblin-Irena	0.0	.	.	.	.	.	.	.	.	.	.	.	.	9.0	19.1	.	4.4	0.0	.	.	1.1	0.0	3.7	0.0	0.0	.	0.0	8.3	4.7	3.6	.	55.9
	WISŁA																																
459	Radom, Nadl. Państw.	.	7.5	.	.	.	.	.	.	.	.	.	.	.	1.0	2.4	.	.	6.3	.	.	0.5	1.0	3.0	.	.	.	1.4	2.2	1.7	.	.	27.0

WYSOKOŚCI DOBOWE OPADÓW w mm

NR	STACJA	1	2	3	4	5	6	7	8	9	10	11	12	13	14	15	16	17	18	19	20	21	22	23	24	25	26	27	28	29	30	31	Suma
	PILICA																																
462	Pilica	K 3.0	4.1	.	.	.	.	.	.	.	K 5.8	.	.	.	(K) ▲ 14.0	14.8	.	(K) 4.2	9.0	.	.	.	0.5	0.9	.	0.6	4.8	.	5.0	0.0	.	.	66.7
464	Dobraków	K 27.7	1.8	.	.	.	.	0.0	.	.	▲ K 22.1	.	.	.	K 6.4	12.4	.	1.6	9.3	1.1	.	.	0.3	1.2	.	▲ 1.2	5.3	1.1	2.8	2.0	0.3	.	96.6
468	Koniecpol Stary	(K) 3.3	1.0	.	.	.	.	.	.	.	.	.	.	.	1.5	5.5	.	K 8.2	4.8	.	.	.	0.3	1.3	.	4.0	3.1	1.1	1.8	0.3	.	.	36.2
475	Skotniki	1.7	0.4	.	.	.	.	.	.	.	.	.	.	.	4.8	7.2	.	0.5	3.2	.	0.6	0.9	0.5	1.2	.	0.1	0.5	2.1	3.7	2.3	0.2	.	29.9
486	Wilanów	.	.	.	.	.	.	.	.	.	.	.	.	K 0.2	▲ K 11.5	8.4	.	.	11.4	0.2	0.5	0.3	0.6	.	.	.	0.7	.	5.5	3.0	.	.	42.5
489	Sadkowice	0.2	0.4	.	.	.	.	.	.	.	.	.	.	.	21.5	5.9	.	.	3.8	.	.	0.1	.	0.2	.	.	0.1	0.0	3.0	8.6	.	.	43.8
490	Końskie	0.2	.	.	.	.	.	.	.	.	.	.	.	.	K 2.0	10.0	.	.	2.7	.	1.0	0.3	0.3	1.6	.	.	1.0	1.7	5.6	0.8	.	.	27.2
496	Stromiec	.	(K) 0.1	.	.	.	.	.	.	.	.	.	.	(K) .	K 8.0	5.6	.	(K) 1.7	K 27.9	.	.	0.7	.	1.6	.	.	.	0.0	2.3	Δ 7.1	.	.	55.0
497	Łękawica	.	0.1	.	.	.	.	.	.	.	.	.	.	.	5.5	5.8	.	10.1	9.4	.	.	1.2	.	3.8	0.2	.	.	.	3.8	1.4	.	.	40.9
	WISŁA																																
505	Warszawa-Okęcie	K 0.9	0.7	.	.	.	.	.	.	.	.	.	.	K .	K 2.6	4.9	.	K 0.1	9.8	K 0.0	.	2.2	0.3	1.3	0.1	0.3	0.4	0.2	10.4	▲ 4.0	0.0	.	38.2
506	Urzynów	.	1.1	.	.	.	.	.	.	.	.	.	.	.	K 9.7	14.5	.	(K) 18.2	K 23.1	.	.	2.7	0.5	1.7	.	.	.	1.2	14.6	5.1	.	.	92.4
509	Warszawa-Mokotów	(K) 0.5	(K) 0.8	.	.	.	.	.	.	.	.	.	.	K .	(K) 3.0	4.6	.	K 1.2	9.2	0.0	.	2.2	.	0.4	0.0	.	0.0	0.0	17.7	2.9	0.0	.	42.5
511	Warszawa, Stacja Pomp Rz.	K 0.9	(K) 2.1	(0.0)	.	.	.	.	.	.	.	.	.	K .	(K) 2.0	5.7	.	(K) ▲ 6.2	9.9	(0.0)	.	1.8	0.0	0.5	0.0	0.0	0.1	0.0	16.6	3.2	0.2	.	49.2
512	Warszawa, Obserw. Astr.	(K) 0.3	1.4	.	.	.	.	.	.	.	.	.	.	(K) 0.0	2.5	5.7	.	K 2.6	8.7	0.0	.	2.1	0.0	0.6	0.0	.	0.2	.	16.0	5.0	0.3	.	45.4
514	Warszawa-Gołąbdzinów	2.8	1.7	.	.	.	.	.	.	.	.	.	.	0.4	0.6	2.8	.	6.7	1.6	.	.	1.9	.	.	.	.	0.2	1.6	15.5	2.4	.	.	39.2
518	Legionowo	K ▲ 6.2	0.4	.	.	.	.	.	.	.	.	.	.	(K) 1.2	K 1.5	1.9	.	K 0.0	4.2	K .	0.0	1.0	0.0	0.2	0.3	0.0	0.6	1.9	3.6	0.6	0.4	.	26.0
	BUG																																
530	Ruda-Opalin	.	1.5	.	.	.	.	.	.	.	.	.	.	.	3.4	18.4	.	.	0.8	.	.	.	1.7	4.3	▲ 1.3	.	.	.	3.0	1.4	4.2	2.0	42.0
531	Pieszna Wola	.	(K) 0.2	.	.	.	.	.	.	.	.	.	.	.	(K) 3.2	K 25.0	.	.	0.0	.	.	.	2.3	4.5	.	.	.	.	5.2	4.3	2.5	0.8	48.0
538	Lachówka	▲ K 3.7	.	.	.	.	.	.	.	.	.	.	.	(K) 0.2	K 10.2	9.0	.	0.6	K 1.6	0.2	.	5.8	.	1.7	0.7	0.4	0.4	▲ 0.8	12.8	0.9	.	.	49.0
541	Łosice	0.5	0.0	.	.	.	.	.	.	.	.	.	.	.	▲ 18.4	18.2	.	0.5	▲ 13.0	0.2	.	4.0	.	.	▲ 1.6	0.5	1.5	0.7	12.6	2.1	1.4	.	75.2
544	Korczew	.	.	.	.	.	.	.	.	.	.	.	.	0.0	K ▲ 12.5	8.6	.	(K) 0.7	0.5	.	.	3.8	.	3.0	▲ 1.0	.	0.3	1.8	9.5	2.7	0.3	.	44.7
545	Frankopol	.	.	.	.	.	.	.	.	.	0.9	.	.	0.1	6.1	7.5	.	1.1	0.3	.	.	4.4	.	4.0	0.6	1.1	0.4	0.9	7.8	1.3	.	.	36.5
550	Sagaje	.	1.8	.	.	.	.	.	.	.	.	.	.	0.5	6.4	2.6	.	6.0	3.1	0.3	.	4.4	0.0	2.5	3.1	0.0	0.4	1.2	16.6	0.9	1.9	.	51.7
554	Rudka	0.2	K 4.8	.	.	.	.	.	.	.	.	.	.	K 0.2	K 12.5	8.0	.	K 5.1	1.5	0.2	.	2.8	0.8	0.7	1.6	0.8	1.6	0.4	12.7	▲ 1.5	3.4	.	58.8
557	Chrzepta	.	4.3	.	.	.	.	.	.	.	.	.	.	2.5	11.5	4.6	.	3.2	0.2	0.2	.	3.5	.	.	2.6	0.3	0.0	2.5	9.0	1.1	2.5	.	50.2
	NAREW																																
567	Augustów	.	1.8	.	.	.	.	.	.	.	.	.	.	0.6	1.5	.	.	.	K 0.3	3.0	.	8.9	0.3	K 1.0	K ▲ 7.5	2.7	1.3	▲ 5.2	▲ 3.8	0.3	1.4	0.1	39.7
574	Jadwabne	.	3.1	.	.	.	.	.	.	.	.	.	.	0.3	3.9	0.3	.	3.6	.	0.2	.	7.2	1.8	0.8	7.1	2.4	0.4	2.0	3.2	0.0	▲ 2.4	0.0	38.7
575	Wąsosz	.	3.0	.	.	.	0.0	.	.	.	.	.	.	0.6	2.0	.	.	▲ 7.5	.	.	.	0.3	5.6	2.5	▲ 2.0	▲ 2.2	1.3	▲ 6.1	3.3	0.1	.	.	36.5
576	Czerwony Bór	.	K 3.6	.	.	.	.	.	.	.	.	.	.	.	8.3	1.1	.	K 6.2	0.7	0.2	.	6.8	0.6	.	2.4	0.1	1.6	▲ 1.8	9.2	1.9	0.0	.	44.7
584	Zbójna	.	.	.	.	.	.	.	.	.	K 0.0	.	.	K 1.2	2.3	0.3	.	K 5.4	1.9	0.8	.	5.0	0.0	0.0	0.8	▲ 1.8	2.0	▲ 3.6	3.4	0.5	▲ 1.2	.	33.2
588	Przasnysz	.	0.2	.	.	.	.	.	.	.	.	.	.	2.6	0.7	0.2	.	2.9	7.8	.	0.5	1.9	.	0.3	1.5	1.3	2.3	1.9	10.4	0.9	2.3	.	38.2
	BUG																																
593	Bieżuń	.	.	.	.	.	.	.	.	.	.	.	.	1.8	3.4	0.6	.	3.3	Δ 14.4	0.0	1.5	1.3	.	Δ 1.7	.	Δ 1.1	Δ 1.8	1.5	11.6	.	0.5	.	44.2
594	Mława	.	.	.	.	.	.	.	.	.	.	.	.	1.8	3.3	0.1	.	0.4	18.8	0.8	0.8	0.9	.	(K) 0.2	▲ 1.7	0.6	0.6	Δ 2.6	12.8	0.0	.	0.0	45.4
601	Podwiątne	K 3.7	0.2	.	.	.	.	.	.	.	.	.	.	(K) .	0.9	.	.	.	13.3	.	0.5	0.3	.	.	0.3	.	1.1	▲ 0.2	10.7	0.5	0.5	.	32.2
	WISŁA																																
604	Grodkowo	.	.	.	.	.	.	.	.	.	.	.	.	K 0.3	K 4.4	0.6	.	.	7.6	.	0.4	1.0	0.1	1.7	0.4	.	0.6	0.5	9.9	2.2	.	.	29.7
	DZWRA																																
609	Kutno-Gołębiew	.	(K) .	.	.	.	.	.	.	.	.	.	.	0.3	0.2	.	.	6.5	24.7	0.2	0.5	1.2	0.3	.	.	.	.	▲ 3.2	3.8	2.3	.	.	45.2
610	Mieczysławów	.	.	.	.	.	.	.	.	.	.	.	.	K 0.7	1.8	.	.	0.3	K 14.7	.	0.8	1.0	0.4	.	.	.	0.3	▲ 1.8	4.9	2.8	5.6		35.1
615	Trębki	(K) 0.5	.	.	.	.	.	.	.	.	.	.	.	(K) 0.5	.	.	.	(K) 2.0	K 38.5	.	1.0	1.3	1.2	1.1	.	.	0.9	▲ 1.3	4.7	8.3	1.2	.	62.5
617	Strzelno	1.4	(K) 0.3	.	.	.	.	0.0	.	.	.	.	.	(K) 0.0	(K) 2.5	4.2	.	.	9.7	(K) 0.3	0.2	0.3	0.0	1.9	0.2	0.0	1.6	8.0	2.9	2.8	0.0	.	32.3
618	Skierniewice	.	K ▲ 10.1	.	.	.	.	.	.	.	.	.	.	(K) 0.0	(K) 0.2	3.2	.	.	7.8	0.2	0.0	0.0	1.8	0.2	0.0	0.0	1.1	Δ 3.5	4.0	5.8	0.0	.	37.9
621	Sucha	.	4.2	.	.	.	.	.	.	.	.	.	.	3.2	0.5	0.3	.	.	9.8	0.3	0.6	0.7	5.2	.	.	.	0.6	0.9	6.0	K ▲ 8.4	.	.	40.9
624	Gleba	K 2.0	K 2.3	(K) .	.	.	.	.	.	.	.	.	.	K 1.5	K 3.0	6.2	.	0.3	K 16.5	.	.	1.7	2.2	▲ 0.2	.	.	0.5	0.6	9.2	1.1	0.0	.	49.3
625	Piastów	3.7	1.0	.	.	.	.	.	.	.	.	.	.	0.0	0.4	3.2	.	.	14.7	.	.	2.5	0.5	1.0	.	0.4	0.0	0.1	12.5	0.4	0.0	.	40.4
627	Niepokalanów	.	.	.	.	.	.	.	.	.	.	.	.	3.0	.	2.0	.	.	9.0	.	0.2	0.9	2.0	0.2	.	.	.	.	6.6	.	.	.	23.9
	WISŁA																																
630	Płock	K 2.0	K ▲ 25.6	.	.	.	.	.	.	.	.	.	.	1.5	0.7	0.8	.	(K) 2.2	25.4	0.0	1.0	0.6	0.0	0.1	0.0	0.0	2.2	1.5	12.9	0.0	Δ 2.1	.	78.6
640	Gledowo	0.0	.	.	.	.	.	.	.	.	.	.	.	1.3	3.5	.	.	4.5	24.8	2.0	0.5	0.0	.	▲ 1.3	0.0	0.0	1.2	▲ 4.0	11.5	0.0	0.0	.	54.6
642	Więcławice	(K) 0.0	.	.	.	.	.	.	.	.	.	.	.	1.5	0.2	0.0	.	4.2	K 11.8	8.5	0.2	0.2	.	1.2	0.0	0.0	3.8	0.2	16.1	0.9	0.0	.	48.8
647	Toruń, post. lot.-met.	K 4.2	.	.	.	.	.	0.0	.	.	.	.	.	1.5	0.0	0.0	.	3.8	13.3	8.1	0.5	.	0.0	▲ 1.5	.	0.0	6.4	▲ 1.2	8.1	3.0	.	.	51.6
648	Toruń-Podgórz	K 10.2	(K) .	.	.	.	.	.	.	.	.	.	.	1.1	0.0	.	.	3.1	13.3	6.4	.	0.1	.	0.2	.	0.0	▲ 2.9	3.3	8.1	3.1	0.0	.	56.0
650	Unisław	K 2.4	.	K 1.4	.	.	.	.	.	.	.	.	.	1.1	.	.	.	2.2	16.8	6.3	1.6	.	.	0.6	.	.	K ▲ 4.9	.	9.2	0.3	0.9	.	45.7
652	Chojnice	.	.	(K) 0.8	.	.	.	.	.	.	.	.	.	K 0.3	0.3	.	.	K 2.3	3.3	4.0	1.1	0.5	.	0.0	.	0.2	3.7	1.8	18.3	.	.	.	38.6
657	Bydgoszcz, P.I.N.O.M.	(K) 0.1	.	.	.	.	.	.	.	.	.	.	.	0.2	0.0	.	.	.	6.7	3.1	1.7	.	.	0.6	.	.	▲ 2.7	▲ 2.9	▲ 9.2	0.1	.	.	31.3

TABL.II

WYSOKOŚCI DOBOWE OPADÓW w mm

MAJ - MAI 1934

NR	STACJA	1	2	3	4	5	6	7	8	9	10	11	12	13	14	15	16	17	18	19	20	21	22	23	24	25	26	27	28	29	30	31	Suma
658	Bydgoszcz	1.2	.	.	.	.	.	.	.	.	.	.	.	0.7	0.0	0.0	.	0.0	4.7	6.8	2.2	0.0	.	▲ 0.6	.	0.0	5.4	0.7	15.8	1.9	0.1	.	40.1
660	Kościerzyna	R 17.2	.	.	.	.	.	.	.	.	.	.	.	0.5	.	.	.	4.8	11.6	11.7	1.0	.	.	.	.	.	3.1	0.0	13.4	0.0	0.1	.	63.4
663	Żur-Młyn	(R) .	.	.	.	.	.	.	.	.	.	.	.	0.8	.	.	.	2.7	3.7	10.0	3.7	.	.	0.6	.	.	0.3	3.1	15.8	0.3	.	.	41.0
665	Grudziądz, post.lot.-met.	R 5.9	.	.	.	.	.	.	.	.	.	.	.	2.3	0.8	(R) .	.	3.4	3.2	14.3	2.6	0.8	0.0	0.5	1.6	0.2	R 5.2	▲ 2.9	13.6	0.0	0.4	.	57.7
669	Jamowo	.	.	.	.	.	.	.	.	.	.	.	.	1.7	.	.	.	4.2	3.8	17.5	4.2	1.8	.	.	.	.	2.1	11.6	15.6	0.1	0.6	.	53.2
672	Kopytkowo	1.5	.	.	.	.	.	.	.	.	.	.	.	1.3	.	.	.	0.6	4.6	26.0	3.4	0.9	.	0.0	▲ 0.5	0.4	2.2	8.8	7.7	.	.	.	57.9
673	Tczew	.	.	.	.	.	.	.	.	.	.	.	.	4.1	.	.	.	1.7	4.6	10.2	3.8	.	.	1.2	.	1.8	5.8	0.9	6.9	.	2.5	.	43.5
	BAŁTYK																																
675	Gdynia	.	.	.	.	.	.	.	.	.	.	.	.	R 3.2	0.8	.	.	R 9.6	1.5	3.7	0.6	0.4	.	.	0.0	0.3	5.9	0.0	8.7	.	0.1	.	34.8
677	Hel	(R) .	(R) .	.	.	.	.	.	.	.	.	.	.	4.0	2.9	.	.	R 1.9	1.6	8.4	2.2	0.4	.	.	▲ 0.0	0.0	▲ 15.2	0.0	1.8	.	.	.	38.4
680	Puck	.	.	.	.	.	.	.	.	.	.	.	.	3.8	2.3	.	.	0.6	0.0	1.4	0.6	0.8	.	.	0.3	1.6	10.9	0.0	3.9	.	.	.	28.2
681	Chałupy	.	.	.	.	.	.	.	.	.	.	.	.	R 5.6	1.6	.	.	R 1.2	.	3.6	0.6	.	.	.	0.2	0.6	6.8	0.7	2.1	.	.	.	23.0
	NIEMEN																																
688	Wigry-Stary Folwark	.	.	1.9	.	.	.	.	.	.	.	.	.	.	3.8	.	.	(R) .	10.2	▲ R 12.0	.	9.0	2.2	.	▲ 3.8	3.0	1.0	3.6	1.5	3.1	4.0	0.3	59.4
689	Sudawskie	.	.	2.4	.	.	.	.	.	.	.	.	.	0.4	2.1	0.1	.	R 1.7	3.5	(R) 3.8	0.4	9.0	0.3	▲ 0.4	R ▲ 1.1	Δ▲ 5.1	Δ▲(R) 4.3	Δ▲ 7.4	▲ 1.3	(R) 7.6	(R) 4.6	(0.0)	55.5

NR	STACJA	1	2	3	4	5	6	7	8	9	10	11	12	13	14	15	16	17	18	19	20	21	22	23	24	25	26	27	28	29	30	Suma
	ODRA																															
1	Istebna	.	(R) .	(R) 0.2	.	48.3	3.8	0.9	3.2	(R) 5.0	.	(R) 1.3	.	.	2.9	0.9	.	.	.	R .	R 29.4	9.4	.	.	.	.	R 19.2	(R) 3.3	(R) 13.7	3.4	(R) 3.9	114.8
2	Bażanowice	.	.	R 8.6	2.6	24.4	1.3	.	.	R 13.4	.	.	.	.		10.9	.	.	R 0.5	.	30.4	1.5	.	.	.	.	R 19.5	2.3	.	3.1	0.7	119.2
3	Cieszyn	.	(R) .	R 12.2	1.8	22.7	4.0	1.3	0.2	R 5.9	0.6	0.2	0.0	.	.	9.7	.	.	.	(R) 0.5	27.9	1.3	.	.	.	.	R 13.9	4.6	.	2.7	(R) 1.6	111.1
11	Lubliniec	.	.	(R) 1.2	7.6	10.7	4.6	6.4	3.1	0.1	0.0	0.0	.	.	.	(R) 0.0	.	.	.	(R) 0.3	8.9	0.0	.	.	.	.	R 13.7	R 5.7	.	0.3	1.0	63.6
21	Antoniny-Leszno	.	R 1.6	0.5	0.3	.	0.4	3.3	11.4	.	.	.	.	.	.	.	.	.	.	0.6	1.5	.	.	.	.	(R) 1.1	R 0.2	2.8	.	.	.	23.7
	WARTA																															
24	Zawiercie	.	.	0.1	7.7	9.5	3.9	6.3	4.6	2.1	0.6	.	.	.	.	5.8	.	.	.	1.3	22.5	0.3	.	.	0.2	1.9	11.0	9.3	9.9	0.2	.	97.2
26	Herby Polskie	.	.	2.3	6.8	10.3	6.4	5.3	2.5	.	.	0.8	.	.	.	.	.	.	.	0.1	16.0	.	.	.	.	.	6.4	10.2	.	0.4	.	67.5
27	Częstochowa	.	.	1.3	4.7	11.2	8.9	1.9	2.5	0.8	.	R 3.4	0.0	.	.	.	.	.	.	.	R 14.4	0.0	.	.	.	R 2.4	0.0	3.1	0.0	.	.	54.6
31	Droniowice	.	.	R 0.0	5.6	8.9	6.2	3.8	5.0	0.5	1.5	0.1	.	.	.	.	.	.	.	R 4.9	12.9	.	.	.	.	.	R 6.9	R 34.5	.	1.1	0.9	92.8
34	Cisowa	.	(R) .	(R) .	4.2	7.1	7.6	5.6	(R) 5.7	0.2	.	.	0.2	.	.	0.4	.	.	.	(R) .	11.6	.	.	.	.	(R) 0.8	(R) 12.0	(R) 0.4	.	.	.	55.8
39	Sulmierzyce	.	.	.	9.7	6.1	7.6	15.1	.	.	.	.	1.9	.	.	.	.	.	.	.	14.0	.	.	.	.	.		9.5	.	3.8	.	67.7
47	Rzgów	.	.	R 15.5	10.4	9.4	14.0	12.2	.	4.1	.	.	.	.	.	.	.	.	.	0.1	13.5					9.9	.	R 5.8	.	.	.	94.9
48	Ruda Pabianicka	.	.	2.0	8.8	7.8	16.0	14.8	.	0.3	.	0.0	.	.	.	0.2	.	.	.	0.2	22.6	.	.	.	.	20.4	0.2	.	22.0	.	.	115.3
49	Widzew	.	.	▲ 4.1	8.6	12.1	10.1	12.2	2.0	17.1	.	.	.	.	.	0.3	.	.	.	1.8	18.0	.	.	.	.	13.9	.	2.6	4.4	.	.	107.2
50	Łódź-Lublinek	.	.	R 7.6	6.5	6.2	15.8	12.6	1.3	0.6	.	0.0	.	.	.	0.2	.	.	.	R 0.4	R 45.7	0.3	.	.	.	23.4	R 0.0	0.0	R 21.5	.	.	142.1
59	Kościelec	.	.	.	3.6	1.4	11.0	3.5	3.6	.	.	.	.	.	.	0.3	.	.	0.0	0.0	9.4	.	.	.	.	0.2	.	3.1	3.6	.	.	39.7
62	Konin	.	.	.	0.1	0.1	12.1	7.7	1.7	.	.	.	.	.	.	.	.	.	.	5.1	8.7	.	.	.	.	0.2	.	0.5	5.5	0.3	.	42.0
66	Staniszyn	.	0.0	0.0	.	.	7.8	4.5	R ▲ 14.6	.	0.4	.	.	.	.	0.1	.	.	.	1.8	R 8.7	.	.	.	.	R 5.2	.	0.2	.	.	.	43.3
67	Petryki	.	.	.	.	.	8.9	4.1	1.7	.	0.0	.	.	.	.	0.3	.	.	.	1.2	9.6	.	.	.	.	5.5	.	1.0	.	.	.	32.3
68	Zbiersk	.	.	.	.	.	11.6	6.2	(R) 1.7	.	.	.	.	.	.	0.6	.	.	.	1.2	8.6	.	.	.	.	(R) 4.8	.	1.2	.	.	.	35.9
	PROSNA																															
76	Ostrów Wlkp.	.	0.1	0.8	.	.	3.9	1.3	9.6	2.7	.	.	.	.	.	0.0	.	.	.	2.6	R 9.1	0.0	.	.	.	R 7.1	.	(R) 1.4	R 11.5	.		50.1
80	Kalisz	.	0.1	0.6	.	0.8	10.4	7.1	R 3.6	.	.	.	.	.	.	0.5	.	.	.	.	R 13.1	.	.	.	.	R 6.1	.	0.3	R 0.7	.	.	43.3
	WARTA																															
83	Nowa Wieś	.	.	.	.	.	5.2	6.4	4.2	.	.	.	.	.	.	.	.	.	0.3	1.2	5.1	.	.	.	.	1.9	1.5	0.4	3.3	.	.	29.5
85	Bachorzewo		.	R 3.2	.	.	3.9	3.8	R 12.1	.	.	.	.	.	.	.	.	.	.	R 2.0	4.0	.	.	.	.	3.3	0.2	.	.	.	.	32.5
89	Poznań-Wały Wazów, Uniwersytet	.	R 21.6	R 2.7	0.9	0.2	0.7	4.8	R ▲ 5.0	.	.	.	.	.	0.4	0.3	.	.	0.0	R 0.1	R 8.7	0.1	0.0	.	0.0	0.0	(R) 0.0	1.4	R 7.0	.	.	53.9
91	Poznań-Ławica	.	R 11.2	R 0.3	1.3	0.1	0.0	5.6	R 3.4	.	.	.	.	.	0.0	0.5	.	.	0.1	R 1.6	R 2.7	.	.	.	.	0.0	0.0	2.2	R 4.6	.	.	33.6
92	Poznań-Golęcin, Uniwersytet	.	R 10.0	R 0.9	1.0	0.3	0.5	R 6.8	▲ R 8.0	.	.	.	.	.	0.5	0.1	.	.	0.2	R 1.3	R 4.4	0.0	0.1	.	.	0.0	(R) 0.2	2.5	R 4.2	.	.	41.0
93	Kostrzyń	.	2.8	2.2	1.8	0.0	2.7	6.2	12.4	.	.	.	.	.	.	0.2	.	.	.	0.9	1.8	.	.	.	.	2.1	.	.	6.4	.	.	39.5
94	Pobiedziska	.	.	.	0.8	1.0	3.5	9.4	8.5	.	.	.	.	.	0.3	.	.	.	2.0	0.4	0.5	.	.	.	0.1	0.3	.	.	4.5	.	.	31.3
97	Gniezno, wodociągi	.	.	.	2.0	0.4	5.6	3.6	.	.	.	.	.	.	.	0.5	.	.	1.1	2.5	3.2	.	.	.	.	.	.	0.8	13.2	.	.	32.9
112	Wronki	.	.	.	1.7	.	.	4.1	5.2	.	.	.	.	.	.	0.7	.	.	3.9	.	5.5	.	.	.	.	.	17.9	.	4.9	.	.	43.9
115	Międzychód	.	.	.	4.0	0.0	.	2.5	13.1	.	.	.	.	.	1.4	.	.	.	1.3	1.1	3.3	.	0.0	.	.	.	7.8	.	17.4	.	.	51.9
	OBRA																															
121	Kościan	.	R 13.4	R 1.9	2.8	.	1.1	R 16.6	R 15.9	.	.	.	.	.	.	0.3	.	.	R 0.8	R 1.9	0.6	.	.	.	.	.	R 42.8	0.8	R 4.8	.	.	103.7
123	Stęszew	.	R 0.9	.	3.5	.	0.6	9.8	▲ 27.0	.	.	.	.	.	.	0.4	.	.	R 0.2	0.4	1.4	.	.	.	0.2	.	3.1	.	R 7.1	.	.	54.6
125	Wojnowice	.	2.9	.	2.7	.	.	28.0	14.7	.	.	.	.	.	.	.	.	.	0.9	.	3.9	.	.	.	.	.	9.5	.	5.2	.	.	67.8
130	Zbąszyń	.	R 4.8	R .	3.6	.	.	6.0	(R) 7.2	.	.	.	.	.	1.3	.	.	.	0.3	(R) 1.3	0.6	.	0.0	.	.	1.1	R 23.6	0.6	5.0	.	.	55.4
	NOTEĆ																															
133	Noć-Kalina	.	1.2	.	1.3	.	10.9	3.1	6.3	.	.	.	.	.	.	.	.	.	0.9	.	4.9	.	.	.	.	.	.	.	15.4	.	1.0	45.0
134	Kruszwica	.	.	.	1.7	1.0	27.8	R 25.8	4.8	.	.	.	.	.	.	0.7	.	.	1.3	.	10.5	.	.	.	.	.	0.1	.	R 11.5	.	.	85.2
136	Dobre	.	(R) .	.	4.0	0.9	17.8	(R) 9.0	(R) .	.	.	.	.	.	0.5	.	.	.	R 1.5	.	7.4	.	.	.	.	.	.	.	R 0.5	.	.	41.6
137	Inowrocław	.	.	.	1.1	1.7	18.6	12.1	8.2	.	.	.	.	.	.	.	.	.	0.4	0.9	(R) 14.2	.	0.1	.	.	.	.	.	.	.	.	57.3
141	Trzemeszno	.	.	.	4.7	1.2	8.1	1.4	.	.	.	.	.	.	.	.	.	.	.	.	R 16.0	.	.	.	.	.	.	.	R 5.6	.	.	37.0
145	Góra	.	.	.	.	4.4	8.2	8.5	12.5	.	.	.	.	.	.	.	.	.	1.9	.	8.5	.	.	.	.	.	0.6	1.6	.	.	.	46.2
146	Nakło	.	.	.	0.2	8.3	9.5	R 4.6	3.6	.	.	.	.	.	.	.	.	.	R 2.8	.	3.5	.	1.7	.	.	0.0	.	.	.	.	.	35.3
152	Margonin	.	.	.	5.3	0.5	3.4	4.7	3.9	.	.	.	.	.	0.7	.	.	.	R 4.2	.	R 14.0	.	1.6	.	.	.	.	1.1	.	.	.	39.4
153	Ujście	.	.	.	8.4	1.0	0.2	2.4	6.5	.	.	.	.	.	0.8	.	.	.	R 2.7	.	5.4	.	5.6	.	.	.	.	.	.	.	.	33.0
154	Czarnków	.	.	.	5.6	0.2	0.5	2.0	2.1	.	.	.	.	.	1.3	.	.	.	R 1.1	0.0	R 3.6	.	0.5	.	.	.	.	1.1	.	.	.	18.0
	WISŁA																															
155	Przysłup	.	.	9.4	0.8	16.1	4.5	3.5	3.0	6.4	0.5	7.7	0.7	.	3.0	9.0	.	.	.	0.6	55.3	14.4	.	.	.	.	46.9	6.0	15.0	6.1	27.1	236.0
157	Równica	.	.	4.8	5.0	28.9	8.0	4.4	1.4	R 13.0	R 4.0	.	.	.	0.1	6.1	.	.	.	R 1.8	43.6	4.6	.	.	.	.	R 37.6	5.6	.	4.5	R 14.0	187.4
165	Mikuszowice	.	R 0.2	R 1.2	3.1	25.7	2.0	4.5	3.9	R 12.1	R .	.	.	.	0.7	5.9	.	.	.	0.7	R 29.8	3.0	.	.	.	.	R 14.5	6.4	0.0	3.0	R 6.5	123.2
166	Straconka	.	1.2	3.8	3.4	26.3	6.5	3.0	1.8	9.9	.	.	.	.	0.9	6.0	.	.	.	1.7	32.6	4.3	.	.	.	.	15.2	3.4	.	5.3	8.5	133.8
	PRZEMSZA																															
173	Łysa Góra	.	.	0.2	6.0	10.0	4.0	0.1	8.4	.	.	.	0.3	.	0.3	4.0	.	.	.	4.0	15.0	3.0	.	.	.	0.0	14.0	.	15.5	0.5	0.3	85.6

NR	STACJA	1	2	3	4	5	6	7	8	9	10	11	12	13	14	15	16	17	18	19	20	21	22	23	24	25	26	27	28	29	30	Suma
175	Będzin	.	.	(R) .	1.4	14.8	6.5	5.1	0.3	R 0.3	R 0.0	R .	.	.	0.1	1.1	.	.	.	(R) .	16.5	0.5	.	.	.	R .	R 9.7	R 0.9	(R) 0.5	(R) 0.7	(R) 0.0	58.4
181	Katowice	.	.	(R) 0.1	1.0	7.7	2.6	1.0	1.2	6.4	3.2	R 0.0	.	.	.	5.6	.	.	.	0.2	6.6	.	.	.	.	0.3	R 3.2	R 1.5	.	2.3	0.2	63.1
184	Goleszowice	.	.	13.1	6.0	15.0	4.2	4.0	3.9	3.2	2.5	6.2	0.3	.	2.1	5.8	.	.	.	0.5	21.1	3.0	.	.	.	.	17.0	35.5	.	0.6	.	144.0
187	Mszana	.	.	.	5.5	14.5	4.9	1.9	0.8	1.5	0.0	.	.	.	0.5	3.0	.	.	.	.	.	24.0	0.9	.	.	.	42.9	1.0	.	.	.	101.4
	SOLA																															
191	Rycerka Dolna	.	.	(R) 4.0		23.5	2.6	1.3	1.2	7.1	2.0	1.0	.	.	3.0	3.1	.	.	.	R▲ 2.9	50.5	12.4	.	.	.	.	18.1	R 4.9	R 7.1	3.4	26.9	171.6
192	Piekło	.	.	(R) 6.9	.	18.8	3.5	0.7	1.2	7.0	.	(R)	.	.	2.1	2.3	.	.	.	R 2.6	53.6	11.6	.	.	.	.	R 13.4	14.5	6.4	2.7	R 13.9	161.2
193	Sól	.	.	2.1	.	18.2	4.9	0.7	1.2	7.9	1.2	0.3	.	.	3.1	3.4	.	.	.	(R) 1.8	(R) 52.1	13.8	.	.	.	.	(R) 14.1	3.4	5.9	2.8	R 25.1	162.0
199	Korbielów	.	.	R 4.7	0.2	24.1	3.5	6.4	10.0	5.2	.	1.3	R 0.5	.	2.6	5.8	.	.	.	5.4	28.5	31.0	.	.	.	.	9.8	2.3	27.4	5.2	.	173.9
200	Rychwałdek	.	.	6.2	1.8	20.6	1.9	4.1	2.2	7.3	.	1.1	0.6	.	3.9	6.7	.	.	.	.	R 60.7	2.1	.	.	.	.	R 5.9	0.4	2.4	2.3	11.5	141.7
207	Międzybrodzie	.	R 17.3	R 1.9	2.9	20.0	4.4	3.8	4.4	R 18.4	.	R 2.5	.	.	2.5	7.2	.	.	.	2.8	R 51.3	7.0	.	.	.	.	12.5	0.0	.	2.7	4.1	165.7
208	Porąbka I	.	3.2	1.4	6.2	22.3	2.9	10.0	1.5	R 28.0	.	.	1.1	.	3.5	7.4	.	.	0.1	.	(R) 60.1	.	.	.	.	.	12.3	1.7	.	5.5	10.2	177.4
211	Kęty	.	2.2	15.0	6.6	18.4	5.1	5.0	7.2	22.2	.	.	.	.	.	8.0	.	.	.	0.4	30.6	4.2	.	.	.	.	10.0	1.2	.	5.1	.	141.2
212	Kosy	.	1.1	12.0	5.1	28.4	7.1	5.0	4.0	Δ 14.6	.	.	.	.	1.3	8.5	.	.	.	.	35.0	5.9	.	.	.	.	11.2	.	.	8.2	2.0	149.4
	WISŁA																															
214	Chrzanów	.	.	0.4	9.3	16.0	6.3	1.9	1.6	R 4.3	R 0.7	Δ▲R 21.5	.	.	0.4	3.7	.	.	.	R 2.6	R 23.6	5.2	.	.	.	0.0	R 8.7	R 3.7	.	3.1	2.0	114.6
	SKAWA																															
215	Malejowa	.	(R) 0.1	(R) 0.2	.	15.0	6.0	1.2	5.5	1.1	.	(R) 4.6	(R) 9.6	.	1.7	14.9	.	.	.	(R) 1.1	R 30.0	17.7	.	.	.	.	(R) 5.0	(R) 8.5	(R) 8.9	7.0	2.5	136.4
218	Żywoja	.	R 10.3	4.2	0.2	21.7	1.2	11.0	5.1	7.0	.	0.9	6.8	0.4	0.9	6.5	.	.	.	R 0.2	R 48.8	13.0	.	.	.	.	R 28.1	9.5	47.1	6.3	3.2	232.4
221	Kraczesów	.	2.5	(R) 1.1	2.4	21.4	0.1	8.5	3.4	R 8.0	.	▲R 8.5	6.7	.	0.8	6.3	.	.	.	.	R 65.4	13.5	.	.	.	.	6.3	9.7	1.4	2.3	4.2	172.5
222	Bieńkówka	.	R 0.6	R 5.8	.	15.0	.	0.5	10.0	R 2.3	.	R 9.5	R 3.9	.	1.6	5.5	.	.	.	R 3.9	R 34.0	.	.	.	.	0.0	R 3.5	R 11.0	(R) 0.2	(R) 1.3	(R) 3.0	107.6
224	Skawce	.	0.0	2.2	1.2	22.2	0.9	1.8	9.5	6.4	.	2.3	1.3	.	0.3	3.0	.	.	.	0.2	40.2	21.6	.	.	.	.	1.4	7.3	.	3.2	4.0	131.0
226	Kleczna Górna	.	1.3	2.6	4.3	20.6	3.3	6.8	3.7	5.2	.	0.3	0.3	.	0.1	4.2	.	.	.	3.7	41.3	10.3	.	.	.	.	0.8	6.7	0.1	6.7	.	122.3
227	Wadowice	.	R 5.1	4.7	6.8	20.3	1.2	2.2	5.7	8.6	.	R 0.2	0.0	.	0.0	7.4	.	.	.	R 2.1	R 42.5	15.1	.	.	.	.	R 0.0	(R) 6.1	0.0	5.6	0.5	134.1
228	Andrychów	.	6.8	Δ 18.8	3.1	20.5	4.2	4.0	3.2	13.1	.	0.3	0.9	.	1.0	12.4	0.0	.	.	0.2	47.7	5.8	.	.	.	.	8.1	1.2	0.0	7.9	4.8	164.0
229	Gierałtowice	.	.	2.0	5.3	19.2	4.2	0.5	4.1	14.1	.	0.4	.	.	1.3	5.5	.	.	.	4.5	43.0	10.6	.	.	.	.	4.8	3.6	0.0	7.5	0.2	130.8
	WISŁA																															
234	Bielany	.	.	1.8	2.1	17.6	1.8	2.5	1.8	1.1	6.0	9.8	.	.	0.1	7.4	.	.	.	2.3	26.5	10.4	.	.	.	0.4	0.1	3.7	0.1	2.9	0.2	98.6
235	Ujazd	.	.	0.6	3.5	12.9	2.5	0.6	1.8	0.8	(R) 1.5	R 6.2	0.1	.	0.6	2.9	.	.	.	R 1.8	R 23.7	5.5	0.1	.	.	(R) .	(R) 0.6	(R) 9.7	0.3	1.4	0.1	77.2
236	Balice	.	.	1.3	2.6	17.2	1.9	1.9	0.8	0.9	.	6.0	.	.	2.0	10.5	.	.	.	3.7	29.2	6.5	.	.	.	.	0.0	3.0	0.3	1.8	0.0	89.6
237	Wydliniki	.	.	1.0	3.1	14.6	2.7	1.1	0.9	1.3	(R) 0.9	R▲ 5.2	.	.	0.1	14.2	.	.	.	(R) 4.3	R 28.2	9.5	.	.	.	R .	(R) 0.0	R 6.1	(R) 0.3	1.7	0.1	95.3
238	Kraków, Obserw. Astr.	.	.	0.7	R 3.0	17.8	3.8	1.5	1.7	2.1	5.6	R▲ 2.8	0.2	.	0.8	7.2	.	.	.	R▲ 6.3	R 19.4	(R) 9.7	.	.	.	4.8	(R) 0.5	R 4.6	0.2	1.8	0.2	94.7
240	Skała	.	.	2.0	5.1	14.0	6.7	.	8.6	2.7	6.9	R 6.3	.	.	1.3	2.7	.	.	.	R▲ 6.4	26.7	4.4	.	.	.	.	R 26.9	9.6	2.4	1.2	1.4	135.3
246	Kraków-Rakowice	.	.	0.8	3.4	16.5	3.3	0.7	4.2	2.1	2.0	R 3.7	0.0	.	0.4	7.6	.	.	.	R▲ 13.6	R 18.5	10.2	.	.	.	R 2.3	0.9	R 8.3	0.4	1.7	0.2	100.8
247	Wieliczka	.	(R) .	(R) 2.3	0.5	22.6	2.5	1.7	2.2	2.3	.	R 6.1	(R) 1.0	.	R 1.3	4.1	.	.	.	R 2.3	R 21.8	12.1	.	.	.	R 0.9	2.2	16.7	.	5.4	1.5	109.5
	RABA																															
253	Poręba Wielka	.	0.1	0.2		22.4	1.8	0.3	5.6	1.5	.	1.7	2.1	.	2.3	10.2		.	.	.	28.4	10.4	.	.	.	.	1.7	19.5	17.8	8.9	0.1	135.1
256	Stróża	.	.	3.7	.	20.5	2.3	3.5	3.6	3.1	.	7.7	5.9	.	1.8	14.8	.	.	.	R 8.4	R 39.2	11.6	.	.	.	.	1.2	R 9.4	0.2	5.9	5.1	147.9
258	Gdów	.	.	1.6	.	20.7	1.8	0.9	1.3	2.4	.	12.3	.		3.9	2.5	.	.	.	1.2	23.8	3.7	.	.	.	.	.	.	0.1	5.6	1.4	83.2
260	Nowe Rybie	.	.	0.9	1.6	27.2	1.2	8.2	0.4	4.6	.	2.2	2.5	.	4.2	13.6	.	.	.	2.6	R 34.0	2.8	.	.	.	.	(R) 4.7	0.8	8.8	24.7	13.9	158.9
263	Bochnia	.	.	.	3.0	27.0	1.3	0.6	7.0	3.7		1.7	.	.	12.8	3.4	.	.	.	2.0	30.1	1.4	.	.	.	.	27.2	4.6	0.9	6.5	1.8	134.6
	WISŁA																															
265	Polanowice	.	.	0.2	3.0	27.2	2.0	.	2.6	2.8	.	7.0	.	.	6.6	3.1	.	.	.	R 4.6	16.5	6.4	.	.	.	.	R 1.5	R 5.4	0.7	1.0	.	90.6
267	Radziemice	.	.	(R) 0.9	2.8	17.1	2.2	.	0.7	0.0	.	R 10.1	.	.	19.8	3.2	.	.	.	(R) .	(R) 14.4	6.0	.	.	.	(R) .	(R) 2.4	(R) 3.5	(R) 0.7	0.4	.	84.2
270	Brzesko	.	.	0.3	4.3	20.5	1.0	1.3	3.8	4.8	.	3.5	.	.	0.3	6.3	.	.	.	1.0	26.0	3.5	.	.	.	.	2.8	4.3	1.5	11.0	3.0	99.4
	DUNAJEC																															
274	Kościelisko	.	4.6	5.1	2.2	30.2	4.6	10.6	3.0	4.5	1.0	7.2	18.4	2.6	1.6	23.2	.	.	.	3.5	29.8	21.1	.	.	.	.	13.0	22.8	2.1	3.8	6.8	225.0
280	Zakopane	.	R▲ 8.1	R 1.6	3.4	24.5	3.4	5.8	4.5	3.8	2.4	(R)▲ 13.4	(R) 13.6	R▲ 4.8	0.2	19.6	.	.	.	▲R 10.2	(R) 37.6	R 22.3	.	.	.	.	(R) 12.0	R 28.2	R 1.8	(R) 4.5	R 2.2	231.4
282	Hala Gąsienicowa	.	(R)▲ 5.0	(R) 0.8	▲ 13.7	29.0	6.0	7.1	11.9	9.4	4.9	(R)(R)▲ 2.8	27.3	R* 17.6	0.9	54.2				R 7.1	R 37.9	49.7				.	R 5.7	▲R 18.7	5.4	(R) 9.5	(R) 13.4	347.0
283	Poronin	.	(R) .	11.2	2.3	19.2	1.4	15.1	4.7	4.1	0.2	2.6	2.8	0.1	4.8	8.7	.	.	.	R 3.1	R 39.2	25.7	.	.	.	.	(R) 5.2	23.0	3.4	6.2	R 22.1	205.1
286	Morskie Oko	.	(R) 4.0	4.8	11.2	R 43.0	5.5	8.0	8.5	7.5	3.2	(R) 5.5	16.0	5.5	1.5	26.0		.		R 3.8	R 31.0	18.2	.	.	.	.	R 10.3	R 13.6	8.3	10.0	11.0	254.4
287	Bukowina Tatrz.	.	0.7	.	R 1.7	19.4	1.2	10.0	4.5	4.8	1.8	3.2	0.4	.	1.2	9.0	.	.	.	.	R 22.1	R 18.4	.	.	.	0.8	R 7.0	0.8	2.5	5.0	R 2.3	116.8
290	Zakopane	.	0.8	.	.	24.2	0.6	.	4.8	4.9	.	4.9	.	1.9	8.8	7.7	.	.	.	0.8	16.4	10.1	.	.	.	.	10.9	4.5	8.7	21.1	R 21.6	152.7
292	Krynica	-	-	-	-	-	-	-	-	-	-	-	-	-	-	-	-	-	-	-	-	-	-	-	-	-	-	-	-	-	-	-
294	Piwniczna	.	4.5	.	6.0	16.9	1.2	1.5	2.1	4.5	.	(R) 1.7	0.5	.	0.3	4.5	.	.	.	(R) 6.8	(R) 17.2	R 7.9	.	.	.	.	1.2	14.2	3.5	30.0	1.4	125.9
297	Łabowa	.	(R) .	7.0	4.7	18.6	1.9	2.3	12.7	R 11.9	.	.	(R) 0.5	.	5.9	7.3	.	.	.	R 15.1	R 20.4	16.5	.	.	.	.	R 50.5	R 21.3	R 9.6	R 39.5	R 11.2	236.7
300	Tymbark	.	.	0.0	0.1	25.5	2.1	.	1.8	9.9	0.0	0.1	3.3	.	8.0	8.5	.	.	.	(R) 8.4	R 24.7	7.6	.	.	.	1.3	R 6.9	.	1.3	R 13.4	R 19.5	152.4
305	Gródek	.	.	.	5.0	15.1	2.1	3.0	7.0	8.5	.	2.5	.	.	.	18.2	.	.	.	4.5	15.0	15.4	.	.	.	.	1.4	1.0	0.3	.	.	99.0
307	Ciężkowice	.	.	2.5	0.9	15.2	0.8	6.4	8.1	2.1	.	.	.	.	0.1	5.4	.	.	.	R 0.2	R▲ 18.2	7.4	.	.	.	.	2.6	1.8	4.6	1.9	1.8	80.3
309	Tarnów	.	.	.	1.1	17.2	0.8	4.7	6.7	7.4	.	.	3.2	.	2.8	2.0	.	.	.	(R) 0.3	R 29.4	R 6.1	.	.	.	.	(R) 2.0	R▲ 35.8	2.5	2.3	(R) 6.6	130.9

NR	STACJA	1	2	3	4	5	6	7	8	9	10	11	12	13	14	15	16	17	18	19	20	21	22	23	24	25	26	27	28	29	30	Suma
	WIDA																															
314	Małogoszcz	.	.	0.4	2.1	11.8	3.3	6.5	2.3	4.1	.	10.1	.	.	.	4.0	.	.	.	.	16.8	1.2	.	.	.	1.0	0.9	.	20.7		.	85.2
319	Kielce, post. tot.-met.	.	.	R 0.7	2.1	6.7	16.0	3.2	1.4	0.2	.	R 3.9	0.0	.	1.7	0.8	.	.	.	.	11.9	5.9	.	.	.	.	1.4	R 0.6	R 4.4		.	60.5
321	Klimów	.	.	6.4	1.9	15.1	1.3	1.1	0.1	5.3	.	0.1	.	.	.	1.8	.	.	.	.	14.0	8.2	.	.	.	.	6.0	6.2	3.0	6.6	.	77.1
325	Wodzisław	.	.	7.5	3.8	10.0	2.4	1.6	0.9	1.0	.	.	.	.	11.5	3.3	.	.	.	1.8	18.8	4.1	.	.	.	.	3.3	4.9	3.0	0.5	.	78.5
328	Busko	.	.	6.2	1.3	22.3	5.4	2.4	4.6	3.7	.	1.8	.	.	.	4.8	.	.	.	.	14.3	7.7	.	.	1.9	.	2.1	18.3	4.9		.	101.7
	WISŁA																															
333	Sącz	.	.	4.4	3.8	23.1	1.5	1.8	9.8	3.6	.	0.5	.	.	3.7	3.7	.	.	.	.	31.3	3.6	.	.	.	.	.	7.2	7.1	.	8.0	113.1
337	Kwaśów	.	.	5.2	2.8	R 27.7	0.2	2.9	2.8	1.7	.	▲ 7.4	.	.	8.5	2.3	.	.	.	.	R 32.8	1.6	.	.	.	.	2.3	4.8	10.4	.	0.2	113.6
	WISŁOKA																															
339	Gorlice	.	.	0.0	5.5	17.8	1.2	9.2	1.1	8.8	.	1.8	.	.	0.0	18.7	.	.	.	8.3	8.2	5.9	.	.	.	.	12.0	.	0.3	1.1	2.0	101.9
345	Jasło	.	.	.	5.7	14.0	1.8	0.7	7.5	11.5	.	.	.	.	1.1	6.8	.	.	.	.	0.7	7.9	.	.	.	.	0.9	0.5	12.4	2.7	43.1	117.3
346	Brzostek	.	.	.	5.2	8.9	3.1	.	12.1	▲ 22.9	.	0.2	0.1	.	1.2	10.4	.	.	.	2.6	1.2	6.2	.	.	.	.	6.9	1.8	2.3	4.1	12.9	102.1
347	Pilzno	.	.	1.5	1.1	16.0	0.8	3.8	6.4	13.4	.	0.0	0.0	.	0.1	7.5	.	.	.	10.2	5.2	3.9	0.0	.	.	2.4	R 10.0	R 12.2	4.5	4.3	8.0	113.3
350	Wielopole Skrzyńskie	.	.	.	(R) 3.9	9.9	0.6	1.2	9.0	(R) 19.9	.	.	.	.	1.6	○ 28.6	.	.	.	(R) 2.5	0.5	2.6	.	.	0.1	.	.	(R) 18.4	5.4	1.9	11.6	113.3
	WISŁA																															
354	Buda Tuszowska	.	.	(R) 1.0	0.7	13.4	1.4	2.0	(R) 11.1	(R) 9.2	.	0.9	.	.	9.3	2.7	.	.	.	(R) .	(R) 3.7	(R) 7.8	.	.	.	.	R 11.3	.	R 9.0	0.6	0.1	84.2
356	Zdanów	.	.	1.0	▲ 11.5	14.6	7.4	2.6	3.0	.	.	2.0	.	.	0.2	0.2	.	.	.	.	14.5	5.5	.	.	.	.	3.2	R 7.3	R 24.0	.	.	97.0
360	Grębów Nowy	.	.	3.0	0.9	14.0	2.2	0.9	5.6	4.6	.	.	.	.	1.3	3.1	.	.	.	.	15.3	4.2	.	.	.	.	▲ 25.2	0.0	1.8	.	.	82.1
	SAN																															
362	Sokoliki	.	.	.	10.2	10.8	.	.	5.9	9.3	1.8	1.2	.	.	6.4	3.4	.	.	.	.	.	18.7	1.4	.	1.3	.	0.9	.	22.4	1.8	1.6	97.1
365	Dwernik	.	.	1.7	0.8	7.6	0.4	7.2	5.8	8.6	.	1.3	0.9	.	0.6	4.4	.	.	.	.	.	13.2	0.8	.	0.7	.	10.1	.	11.6	21.0	19.3	116.0
371	Strubie	.	.	11.8	6.3	28.2	1.3	1.7	5.1	11.9	.	R 1.9	R 0.2	.	0.4	10.1	.	.	.	.	.	10.7	0.4	.	.	.	R 3.5	.	R 8.5	1.3	R 10.8	114.1
374	Sanok	.	.	.	1.4	11.5	7.0	2.6	3.2	13.1	.	0.2	1.2	.	2.2	4.4	.	.	.	.	.	6.4	.	.	.	.	6.2	0.9	8.7	.	22.0	93.0
377	Przemyśl	.	.	3.9	1.5	32.3	0.0	0.8	3.6	R 10.0	.	R 9.8	R 0.1	.	(R) 4.6	3.2	.	.	.	R 2.3	0.0	1.0	0.1	.	0.7	R 7.0	R 7.6	R 3.2	R 1.1	3.1	R 7.1	109.0
381	Radymno	.	.	0.0	0.1	17.3	.	3.4	6.2	17.7	.	.	.	.	2.5	4.4	.	.	.	4.2	.	1.3	.	.	.	0.3	0.8	2.1	12.2	3.4	28.3	104.2
382	Dobromil	.	.	4.9	3.3	12.5	0.8	2.0	3.4	7.6	.	0.4	4.0	.	0.8	4.6	.	.	.	.	.	2.5	0.1	.	.	4.3	7.9	19.5	20.4	3.3	26.0	128.3
383	Młyny	.	.	0.4	1.5	0.8	18.0	3.1	8.4	R ▲ 10.1	.	.	.	.	.	1.3	.	.	.	R 3.1	.	3.5	.	.	.	R 4.6	7.2	9.2	5.9	3.2	7.3	87.6
386	Wilków	.	.	(R) .	5.1	16.8	0.8	1.5	8.2	12.2	.	.	.	.	3.5	5.0	.	.	.	(R) 4.5	.	2.5	.	.	R 4.5	▲ R 14.8	(R) .	R 2.8	1.1	2.2	(R) .	85.5
387	Wisłok Wielki	.	0.3	0.5	0.9	13.8	5.0	2.7	3.7	9.6	.	▲ 24.4	0.0	.	0.1	9.2	.	.	.	.	0.6	9.9	.	.	.	.	9.5	1.9	6.8	0.0	▲ 30.6	131.5
388	Iwonicz	.	0.2	2.7	0.6	17.2	3.9	1.2	7.2	6.3	.	R 2.0	.	.	5.6	25.2	.	.	.	0.0	0.2	13.5	.	.	.	.	2.5	1.3	2.8	0.5	R 7.5	100.4
393	Rzeszów	.	.	.	.	R 7.7	11.7	4.0	27.5	14.5	.	.	.	.	2.9	29.4	.	.	.	R 4.5	0.3	1.7	.	.	R 2.4	R .	R 9.6	R 6.6	R 15.3	0.9	0.6	139.6
395	Głogów	.	.	0.0	R 11.1	10.8	2.2	1.9	(R) 16.6	R 12.7	.	0.0	.	.	R 32.2	23.0	.	.	.	(R) .	(R) 0.2	6.7	.	.	R 2.0	R 0.0	R 7.6	(R) 1.0	R 4.7	1.3	0.0	134.0
398	Kańczuga	.	.	.	1.4	23.2	0.8	4.7	12.1	8.5	0.1	.	.	.	3.7	7.9	.	.	.	R 4.2	.	1.9	.	.	R 0.1	.	(R) 1.4	R 7.5	R 16.0	1.0	R 33.2	127.7
400	Przeworsk	.	.	.	R 7.1	22.0	1.1	2.2	4.0	12.1	.	0.4	.	.	0.5	15.4	.	.	.	R 2.0	1.8	2.1	.	.	0.1	1.8	1.0	R 6.1	R 16.2	1.7	2.1	99.7
401	Grodzisko	.	.	.	(R) 7.3	30.5	3.8	1.2	0.5	(R) 18.0	.	.	.	.	0.2	12.4	.	.	.	R 15.0	(R) 1.5	1.3	.	.	.	R 10.5	3.3	R ▲ 16.0	(R) 20.9	2.5	(R) 0.5	145.4
405	Niemstów	.	.	(R) 0.0	0.5	13.6	0.3	1.7	9.7	2.9	.	(R) 0.0	.	.	0.3	11.2	.	.	.	(R) .	.	2.5	.	.	.	R 2.0	(R) 0.6	R 10.0	R 12.0	.	4.7	72.0
406	Ruda Różaniecka	.	.	(R) 3.7	0.4	10.5	1.5	1.5	8.1	(R) 8.6	.	(R) 2.7	(R) .	.	.	7.5	.	.	.	R 0.0	.	1.8	0.1	.	.	R 2.2	0.0	R 19.0	(R) 2.6	0.0	0.5	70.7
412	Domostawa	.	.	R 17.3	0.5	10.8	8.0	1.3	5.6	3.0	.	.	.	.	.	4.3	.	.	.	.	2.2	2.9	.	.	.	.	5.4	.	(R) 5.4	.	.	66.7
	WISŁA																															
416	Zawichost	.	.	▲ 4.1	▲ 4.7	.	10.4	5.0	6.6	0.2	.	1.9	.	.	.	.	.	.	.	0.2	14.7	10.4	.	.	.	.	.	3.0	38.5	.	.	99.7
417	Gościeradów	.	.	(R) 0.7	R 1.9	4.0	11.2	2.9	7.2	4.4	.	R 5.2	1.2	.	.	0.2	.	.	.	.	R 23.0	3.0	.	.	.	.	.	2.0	R 16.2	.	.	83.1
	KAMIENNA																															
420	Ozieczno	.	.	R 1.2	1.1	6.3	14.6	1.4	0.1	.	.	.	.	.	2.6	.	.	.	.	.	R 11.8	8.3	.	.	.	.	1.9	R 14.3	R 17.2	.	.	80.8
423	Święty Krzyż	.	.	10.2	0.0	18.8	8.0	2.3	0.9	3.9	.	4.7	.	.	1.5	1.3	.	.	.	.	14.4	6.8	.	.	.	.	1.1	18.1	4.0	.	.	96.0
428	Podole	.	.	3.0	2.2	9.4	15.4	2.5	1.5	5.1	0.2	3.3	.	.	.	2.5	.	.	.	.	21.1	6.7	.	.	.	.	1.5	26.0	2.3	.	.	102.7
429	Gierczyce	.	.	R 0.3	R 2.7	9.2	6.9	2.6	1.6	1.3	.	R 3.3	.	.	0.0	2.0	.	.	.	.	16.6	6.0	.	.	.	.	2.4	R 18.2	R 2.4	.	.	77.5
	WISŁA																															
437	Puławy	.	.	(R) 4.9	(R) 7.0	4.2	12.1	3.8	7.3	0.0	.	(R) 5.7	0.0	.	0.9	0.9	.	.	.	0.1	(R) 14.2	R 13.1	.	.	.	.	.	0.0	(0.0)	.	.	74.9
	WIEPRZ																															
438	Krynice	.	.	(R) 0.3	14.2	7.4	0.5	1.6	6.6	(R) 4.5	.	(R) .	.	.	.	12.5	.	.	.	.	.	2.6	.	.	.	.	.	(R) 1.5	.	.	.	51.7
440	Łapigus	.	.	1.8	.	11.0	1.1	4.5	7.4	9.5	.	.	0.0	.	0.0	9.0	.	.	.	.	0.6	0.4	.	.	.	.	.	0.0	(R) .	.	.	45.3
445	Zamborzyce	.	0.8	0.0	R 0.0	7.1	5.8	3.0	8.8	7.2	.	(R) 3.7	.	.	0.0	1.5	.	.	.	.	R 6.6	2.0	.	.	.	.	.	0.0	.	.	.	46.5
446	Lublin-Bronowice	.	.	R 0.4	(R) 4.1	6.3	7.8	3.0	8.9	(R) 8.2	0.0	(R) 0.9	.	.	0.0	0.9	.	.	.	0.0	R 9.1	2.3	.	.	.	.	.	0.2	.	.	.	52.1
452	Sobieszyn	.	.	R 12.5	▲ 2.5	3.2	9.1	7.6	6.5	.	.	1.6	.	.	0.1	0.4	.	.	.	0.1	10.6	12.8	.	.	.	.	.	0.4	.	.	.	67.4
454	Dęblin-Irena	.	.	R 10.6	(R) .	3.9	11.8	7.3	4.3	0.8	.	R ▲ 9.2	0.0	.	0.1	0.7	.	.	.	0.1	R 15.0	15.2	.	.	.	.	.	0.1	(R) .	.	.	79.1
	WISŁA																															
459	Radom, Kadl. Państw.	.	.	6.0	0.2	.	15.0	3.7	0.3	.	.	.	.	.	0.9	.	.	.	.	.	17.0	3.7	.	.	.	.	.	4.2	R 18.0	.	.	69.0

WYSOKOŚCI DOBOWE OPADÓW w mm

NR	STACJA	1	2	3	4	5	6	7	8	9	10	11	12	13	14	15	16	17	18	19	20	21	22	23	24	25	26	27	28	29	30	Suma
	PILICA																															
462	Pilica	.	.	(K) 11.0	6.3	12.4	4.5	1.2	1.9	2.4	.	2.0	0.0	.	1.4	(K) 15.0	.	.	.	(K) 0.0	15.5	2.2	.	.	.	K 3.1	(K) 23.5	(K) 14.8	1.0	1.5	0.0	119.7
464	Dobraków	.	.	K 11.2	5.8	10.8	9.1	0.9	1.2	K 7.4	0.4	0.2	▲ 1.2	.	1.1	3.5	.	.	.	.	9.2	21.5	.	.	.	1.4	K 7.1	K 35.8	K 5.6	0.1	0.7	134.2
468	Koniecpol Stary	.	.	(K) 1.5	7.8	13.5	4.0	.	4.7	1.5	.	.	(K) 0.8	.	.	0.7	.	.	.	(K) 0.3	11.0	.	.	.	.	.	(K) 14.7	K 23.8	5.1	1.5	.	87.9
475	Skotniki	.	1.5	0.9	7.8	8.8	10.5	9.7	1.3	2.3	.	0.9	1.8	.	.	.	.	.	.	.	14.2	.	.	.	.	.	0.4	0.6	(K) 19.8	.	.	80.5
486	Wilanów	.	.	K ▲ 12.3	2.2	10.0	16.8	2.6	.	2.3	.	.	.	.	.	.	.	.	.	.	K 16.8	0.3	.	.	.	3.9	.	.	1.7	.	.	68.9
489	Sadkowice	.	.	4.0	.	8.2	13.6	5.3	1.7	2.2	.	.	.	.	.	.	.	.	.	1.4	19.1	0.7	.	.	.	.	3.4	0.1	0.5	.	.	60.2
490	Końskie	.	.	K 7.4	0.6	6.8	10.6	1.8	0.2	9.4	.	.	0.0	.	.	.	.	.	.	.	28.2	1.6	.	.	.	.	.	4.6	.	.	.	61.9
496	Stromiec	.	.	K ▲ 8.5	.	7.6	4.3	1.5	.	.	.	.	.	.	.	.	.	.	.	(K) 0.5	(K) 16.9	1.5	.	.	.	.	1.8	0.6	K 5.2	.	.	48.4
497	Łąkawica	.	.	7.2	.	11.3	16.6	6.9	1.3	0.2	.	.	.	.	.	.	.	.	.	0.2	24.7	3.7	.	.	.	.	4.4	.	1.4	.	.	77.9
	WISŁA																															
505	Warszawa-Okęcie	.	.	K 3.8	0.0	8.3	12.6	18.6	1.4	.	.	K .	.	.	.	.	.	.	.	0.5	K 11.8	1.6	.	.	.	.	0.0	.	.	.	.	58.6
506	Ursynów	.	.	K 4.5	.	9.7	17.1	24.5	.	.	.	.	.	.	.	.	.	.	.	.	17.4	3.6	.	.	.	.	1.4	.	.	.	.	78.2
509	Warszawa-Mokotów	.	.	K 3.7	.	8.6	18.7	19.9	0.9	0.0	.	0.0	0.0	.	.	.	.	.	.	0.4	10.9	1.3	.	.	.	.	0.3	0.0	.	.	.	64.7
511	Warszawa, Stacja Pomp Rz.	.	.	K 3.5	.	7.6	16.0	19.0	2.0	0.1	.	0.0	0.0	.	.	.	.	.	.	1.0	(K) 7.9	3.4	.	.	.	.	0.4	0.0	.	.	.	60.9
512	Warszawa, Obserw. Astr.	.	.	(K) 4.0	.	7.7	17.6	21.0	1.2	.	.	.	.	.	.	.	.	.	.	1.3	10.1	2.7	.	.	.	.	0.3	.	.	.	.	65.9
514	Warszawa-Golęcinów	.	.	1.7	.	7.3	16.2	12.5	1.6	.	.	.	.	.	.	.	.	.	.	1.8	19.7	0.5	.	.	.	.	0.4	.	.	.	.	64.7
518	Legionowo	.	.	K 2.9	.	5.1	18.3	11.0	4.2	0.1	.	K 0.0	.	.	.	.	.	.	.	2.0	K 27.4	1.8	.	.	.	.	0.9	1.2	.	.	.	74.9
	BUG																															
530	Ruda-Opalin	.	.	4.3	2.5	8.4	2.8	4.2	11.5	7.4	.	.	.	.	2.9	3.2	.	.	.	.	-	.	.	.	.	.	.	.	.	.	.	47.2
531	Plessa Wola	.	.	(K) 3.1	5.5	7.5	6.5	2.6	16.2	1.8	.	.	.	.	.	3.1	.	.	.	.	K 11.2	0.4	.	.	.	.	.	.	.	.	.	57.9
538	Lachówka	.	(K) 1.9	K 4.9	.	3.6	18.1	Δ 1.7	2.9	.	.	(K) 3.9	.	.	.	.	.	.	.	(K) 0.7	(K) 3.0	9.1	.	.	.	.	.	.	.	.	.	49.8
541	Łosice	.	.	4.0	.	3.9	8.6	9.8	4.3	.	.	.	.	.	.	.	.	.	.	.	3.5	4.1	.	.	.	.	1.3	.	.	.	.	39.5
544	Korczew	.	.	2.5	.	5.9	12.0	3.2	5.4	1.1	.	0.1	.	.	.	.	.	.	.	.	6.3	10.1	.	.	.	.	1.1	.	.	.	.	47.7
545	Frankopol	.	.	4.7	.	7.6	11.4	1.5	6.2	1.6	.	4.1	.	.	.	.	.	.	.	.	5.3	10.3	.	.	.	.	1.2	.	.	.	.	53.9
550	Sagaje	.	0.0	2.9	0.9	5.3	22.1	14.8	1.5	0.7	.	.	.	.	.	.	.	.	.	4.9	12.5	5.0	.	.	.	.	1.3	.	.	.	.	71.9
554	Rudka	.	.	K 17.7	0.1	4.0	10.0	3.1	▲ 3.5	0.5	.	K 0.7	0.2	.	.	.	.	.	.	0.8	10.8	5.9	0.2	.	.	.	7.1	0.1	.	.	.	64.7
557	Chrzęptm	.	.	5.1	2.6	9.0	14.0	4.3	1.5	1.2	.	2.0	.	.	.	.	.	.	.	0.7	12.0	4.1	.	.	.	.	3.3	0.5	.	.	.	60.3
	NAREW																															
567	Augustów	.	.	.	.	4.1	0.7	.	1.6	.	.	0.8	.	.	.	.	.	.	.	.	0.7	4.6	.	0.1	.	.	.	.	.	.	.	12.6
574	Jedwabne	.	2.4	2.2	.	3.5	15.4	0.1	3.6	.	2.2	.	.	.	.	0.0	.	.	.	0.7	4.3	8.2	.	1.8	.	.	.	.	.	.	.	44.4
575	Wąsosz	.	4.5	3.7	0.0	2.5	16.0	.	2.0	.	.	.	.	.	.	.	.	.	.	.	6.5	4.0	0.0	.	.	.	.	.	.	.	.	39.2
578	Czerwony Bór	.	2.3	1.4	.	6.2	41.4	0.4	2.0	3.0	1.6	.	.	.	.	0.0	.	.	.	0.7	3.0	9.8	.	.	.	.	.	0.0	.	.	1.3	73.1
584	Zbójna	.	K 7.9	2.2	.	3.1	20.7	.	4.6	.	K 2.1	.	.	.	.	.	.	.	.	K 1.1	K 18.4	2.2	.	.	.	.	.	.	.	.	.	62.3
588	Przasnysz	.	.	K 7.2	.	4.8	73.5	3.8	3.2	.	.	.	.	.	.	0.6	.	.	.	4.1	19.1	0.5	.	.	.	.	.	4.0	.	.	.	120.8
	BUG																															
593	Biesuń	.	.	0.0	.	9.8	78.2	K 9.1	.	.	.	.	.	.	.	1.1	.	.	1.6	0.5	K 20.9	1.6	.	.	.	.	0.9	1.3	.	.	.	125.0
594	Mława	.	.	K 2.2	.	4.7	58.4	(K) 2.3	0.8	.	.	.	.	.	.	0.8	0.0	.	4.0	K 2.1	K 12.3	1.2	.	.	.	.	0.0	0.0	.	.	.	88.8
601	Poświętne	.	.	(K) 0.5	.	6.7	42.4	(K) 14.6	1.0	.	.	.	.	.	.	0.6	.	.	.	0.3	(K) 9.5	0.9	.	.	.	.	1.7	.	.	.	0.1	78.3
	WISŁA																															
604	Grodkowo	.	.	0.8	0.3	9.2	23.1	23.1	.	1.0	.	.	.	.	.	.	.	.	.	0.3	10.5	0.6	.	.	.	.	.	.	.	.	.	68.9
	BZURA																															
609	Kutno-Gołębiew	.	1.2	K ▲ 3.2	1.8	4.8	23.6	21.7	2.4	.	.	.	.	.	.	0.5	.	.	.	.	15.3	.	.	.	.	.	.	.	.	.	.	74.5
610	Mieczysławów	.	K 4.1	K 1.2	2.3	5.7	22.8	12.7	1.1	1.2	.	.	.	.	.	.	.	.	.	0.4	K 12.1	0.3	.	.	.	.	.	0.7	K 6.9	.	.	71.5
615	Trębki	.	.	.	1.0	5.7	26.2	K 28.3	0.2	.	.	.	.	.	.	.	.	.	.	0.3	28.0	0.6	.	.	.	0.1	.	.	0.4	.	.	90.8
617	Strzelna	.	.	(K) 0.8	2.3	9.5	22.3	6.2	1.4	0.9	.	0.1	0.0	.	.	0.0	.	.	.	(K) 0.3	(K) 12.5	0.1	.	.	.	(K) 1.6	(K) 4.5	(K) 5.5	(K) 2.4	.	.	70.4
618	Skierniewice	.	.	K 2.2	0.4	8.5	25.0	9.0	5.7	0.1	.	0.0	.	.	.	0.0	.	.	.	0.8	K 18.6	0.5	.	.	.	.	1.7	0.0	2.9	.	.	75.4
621	Sucha	.	.	K 7.8	.	10.8	29.3	9.2	10.6	0.3	.	.	.	.	.	.	.	.	.	0.6	11.8	0.8	.	.	.	.	.	.	6.3	.	.	87.5
624	Gleba	.	.	K 4.0	.	7.7	12.4	18.8	2.0	0.0	.	K 0.2	.	.	.	.	.	.	.	1.5	13.8	2.5	.	.	.	.	0.2	.	.	.	.	63.1
625	Piastów	.	.	5.5	.	6.6	12.2	17.2	0.2	.	.	.	.	.	.	.	.	.	.	0.1	24.2	1.0	.	.	.	.	2.1	.	.	.	.	69.1
627	Wiepokalanów	.	0.3	K 3.2	.	4.8	22.3	(K) 9.5	2.7	.	.	.	.	.	.	.	.	.	.	0.4	(K) 18.9	.	.	.	.	.	.	.	.	.	.	62.1
	WISŁA																															
630	Płock	.	.	(K) 2.4	4.0	12.4	27.8	(K) 6.8	0.9	0.0	.	0.0	.	.	.	0.9	.	.	.	0.4	(K) 13.4	0.4	.	.	.	0.0	0.0	.	0.0	.	.	69.4
640	Głodowo	.	.	K 1.1	5.5	7.5	37.3	K 13.2	.	.	.	.	.	.	0.1	0.0	.	.	0.1	1.9	7.3	0.0	0.0	.	.	.	.	.	.	.	.	74.0
642	Więczamice	.	0.4	0.0	4.2	2.7	19.6	K 17.8	(K)▲ 4.3	0.1	.	.	.	.	0.5	0.0	.	.	0.4	K 0.7	K 12.5	.	0.0	.	.	0.0	0.0	0.0	.	.	.	63.2
647	Toruń, post. lot.-met.	.	.	K ▲ 2.2	1.4	3.2	31.8	K ▲ 15.2	.	.	0.0	.	.	.	0.8	.	.	.	1.3	0.4	5.9	0.0	1.0	0.0	.	.	0.2	0.3	.	.	.	63.7
648	Toruń-Podgóra	.	.	K 2.0	1.8	2.4	31.1	(K) 9.4	.	.	0.1	.	.	.	0.9	.	.	.	1.7	0.2	6.1	.	0.5	0.0	.	.	0.1	1.0	.	.	.	57.3
650	Unisław	.	.	.	4.6	13.1	29.6	2.4	.	.	.	.	.	.	0.8	.	.	.	.	1.4	5.8	.	0.2	.	.	.	.	2.3	.	.	.	60.2
652	Chojnice	.	.	.	18.3	7.5	38.2	0.5	4.6	.	.	.	.	.	0.2	.	.	.	K 1.7	0.2	0.5	.	2.1	.	.	0.0	.	.	.	.	.	73.8
657	Bydgoszcz, P.I.B.G.W.	.	.	.	1.5	6.5	12.4	1.9	0.2	.	.	.	.	.	0.6	.	.	.	3.2	.	(K) 2.0	.	0.7	0.7	.	.	.	.	0.1	.	.	29.8

TABL.II — WYSOKOŚCI DOBOWE OPADÓW w mm — CZERWIEC-LIPIEC 1934

NR	STACJA	1	2	3	4	5	6	7	8	9	10	11	12	13	14	15	16	17	18	19	20	21	22	23	24	25	26	27	28	29	30	Suma
656	Bydgoszcz	.	.	.	3.2	12.0	14.3	R▲ 9.2	6.9	.	.	.	.	.	0.8	.	.	.	2.1	.	3.7	.	1.2	0.7	.	.	0.0	.	0.0	.	.	54.1
660	Kościewice	.	.	(R)	2.0	6.5	47.5	2.0	.	.	.	.	.	.	0.7	.	.	.	0.5	1.7	4.7	.	0.3	.	.	.	0.2	.	.	.	.	66.1
663	Żur-Młyn	.	R 8.7	(R)	9.0	7.9	45.4	.	.	.	.	.	.	.	0.4	.	.	.	6.0	.	.	R .	1.9	.	.	.	.	.	.	.	.	79.3
665	Grudziądz, post. lot.-met.	.	2.6	R .	3.1	8.6	72.5	.	.	.	.	.	.	.	0.0	.	.	.	R 5.4	0.4	5.7	.	1.5	0.0	.	.	0.0	.	0.0	.	.	99.8
669	Jabłowo	.	0.2	.	6.2	15.7	60.2	.	.	.	0.8	.	.	.	0.4	.	.	.	.	.	8.2	.	0.6	1.3	.	.	.	.	.	.	.	93.6
672	Kopytkowo	.	1.9	.	10.2	16.0	60.4	.	.	.	1.3	.	.	.	0.1	.	.	.	.	.	1.1	.	0.7	0.2	.	.	.	.	0.0	.	.	91.9
673	Tczew	.	.	.	7.4	19.1	34.1	.	.	.	.	.	.	.	.	.	.	.	.	.	6.7	.	0.9	.	.	.	.	.	.	.	.	68.2
	BAŁTYK																															
675	Gdynia	.	.	.	6.3	10.4	49.9	0.0	.	.	.	0.1	.	.	0.4	0.0	.	.	.	0.0	R 6.3	0.0	0.2	1.0	.	.	0.0	.	.	.	.	74.6
677	Hel	.	.	.	8.3	10.7	R 36.7	.	.	.	.	.	.	.	.	.	.	.	.	0.0	7.7	0.0	0.0	1.9	.	.	.	.	.	.	.	85.3
680	Puck	.	.	.	0.3	8.1	47.5	.	.	.	.	.	.	.	.	.	.	.	.	0.8	0.1	.	0.5	1.1	.	.	.	.	.	.	.	58.4
681	Chałupy	.	.	.	0.0	8.2	53.2	.	.	.	.	.	.	.	.	.	.	.	.	0.8	0.4	.	0.9	0.8	.	.	.	.	.	.	.	64.3
	NIEMEN																															
688	Wigry-Stary Folwark	.	.	.	.	R 6.5	2.4	.	.	.	.	.	.	.	.	.	.	.	.	.	(R) 0.2	7.0	.	1.5	.	.	.	.	.	.	.	17.6
689	Sudmackie	.	.	(R) .	0.0	(R) 2.0	(R) 0.5	0.0	.	.	.	.	.	.	.	.	.	.	.	.	2.2	4.4	.	4.0	.	.	.	.	.	.	.	13.1

NR	STACJA	1	2	3	4	5	6	7	8	9	10	11	12	13	14	15	16	17	18	19	20	21	22	23	24	25	26	27	28	29	30	31	Suma
	ODRA																																
1	Iścebna	R 8.5	2.5	2.6	15.6	2.2	1.7	6.0	R 2.2	1.9	.	.	R 6.5	3.7	.	.	26.0	37.0	11.7	.	.	.	.	R 24.0	7.4	.	0.3	5.3	.	.	.	.	164.9
2	Bażanowice	R 10.3	.	3.4	1.8	0.7	.	7.4	3.0	1.1	.	0.6	R 6.5	.	.	.	40.0	44.0	R 27.7	.	.	.	.	4.1	0.3	.	.	.	.	.	6.9	.	157.8
3	Cieszyn	R 24.0	0.2	2.7	10.5	0.9	0.3	4.9	1.7	1.5	.	(R) 0.2	(R) 3.5	2.7	.	.	30.0	41.5	14.2	.	.	.	.	4.6	1.5	.	2.0	2.1	.	.	5.6	.	154.6
11	Lublinieo	(R) 6.9	.	0.2	5.2	3.0	2.2	6.8	0.5	5.5	.	0.0	.	0.0	.	.	3.6	0.5	.	.	.	.	R 5.1	11.9	1.5	0.0	2.2	1.9	0.0	0.1	2.7	.	59.8
21	Antoniny-Leszno	.	2.7	2.2	3.5	0.2	.	1.3	0.7	R 6.6	.	.	.	R 0.7	.	.	.	.	.	R 0.2	.	R 8.8	(R) 24.7	10.8	2.0	.	8.3	0.1	1.0	4.0	.	.	77.8
	WARTA																																
24	Zawiercie	8.0	.	.	2.5	2.8	3.9	7.0	0.3	.	0.2	▲ 7.2	.	1.1	.	3.4	18.7	15.4	12.9	.	0.3	.	R 5.9	0.7	1.4	1.3	.	3.7	.	.	2.0	.	98.7
26	Herby Polskie	6.7	.	1.0	2.4	5.0	3.0	7.6	.	.	.	.	.	.	.	.	7.0	.	.	.	.	.	7.8	2.5	2.5	1.2	.	5.1	.	.	2.5	.	54.3
27	Częstochowa	R 37.0	0.0	2.5	3.6	6.1	2.9	9.0	0.0	.	.	.	.	(R) 0.5	.	0.0	3.1	3.7	.	.	0.0	.	29.8	R 6.2	R 1.5	1.9	.	3.2	0.0	0.0	2.5	.	113.5
31	Droniowice	R 1.2	.	0.2	4.1	R 11.8	3.2	6.4	.	R 1.6	.	.	.	.	.	0.0	7.2	1.1	.	.	.	.	R 0.4	R 8.4	1.1	0.6	1.6	2.0	0.0	.	4.2	.	55.1
34	Cisowa	R ▲ 8.5	.	0.5	9.2	2.7	0.7	7.0	0.2	.	.	R 2.1	.	(R) .	.	.	.	(R) .	.	(R) .	R 6.0	R .	R 23.0	7.3	3.8	.	8.2	0.3	0.8	2.0	1.8	.	84.1
39	Sulmierzyce	(R) 9.6	.	2.5	2.6	4.0	8.2	2.7	2.0	.	.	2.5	.	R 17.6	.	.	.	.	.	0.4	.	.	R 40.1	10.9	3.5	0.3	3.6	.	0.3	3.1	.	.	113.9
47	Rzgów	4.7	.	1.6	6.0	3.0	4.5	3.4	.	1.7	.	2.3	.	.	.	8.0	.	1.3	.	.	1.2	R 11.1	2.0	2.6	6.5	5.0	3.1	1.7	1.6	5.5	0.9	.	77.7
48	Ruda Pabianicka	2.9	.	2.2	7.6	7.4	9.8	3.4	.	0.5	.	R 4.7	0.0	0.3	.	3.2	.	.	.	.	0.9	R 22.5	R 1.8	R 4.0	15.5	6.3	4.1	1.3	0.8	3.8	2.0	.	105.0
49	Widzew	0.7	.	1.8	19.1	5.6	11.1	2.4	.	0.4	.	2.2	1.0	0.1	.	8.2	0.1	.	.	.	.	12.6	5.9	9.1	22.2	1.2	0.2	5.9	1.1	4.5	9.6	.	125.0
50	Łódź-Lublinek	R ▲ 8.1	.	2.1	6.9	▲ 6.3	9.3	3.2	.	0.0	0.0	R 3.0	R 0.0	0.0	.	.	1.7	.	.	.	0.0	R 13.6	R 16.4	3.8	18.5	6.4	1.2	R 5.0	0.3	1.6	9.7	.	117.1
59	Kościelec	1.4	0.3	10.5	18.2	3.3	8.3	1.2	.	0.2	.	1.7	3.0	.	.	.	.	.	.	0.2	.	R 37.9	R .	9.2	31.7	14.3	5.4	5.1	2.8	3.6	5.7	.	164.0
62	Konin	.	1.4	10.9	4.4	0.8	6.9	3.2	.	3.4	.	0.1	2.1	.	.	.	.	.	.	0.6	0.0	3.6	0.4	10.3	23.8	1.9	6.5	5.7	4.8	4.2	1.7	.	96.7
66	Stawiszyn	R 0.0	0.1	12.5	▲ R 18.3	1.7	3.5	5.3	.	.	.	.	.	0.0	0.0	.	.	.	.	0.0	.	R 9.5	0.0	2.7	0.8	1.1	4.8	1.5	3.8	6.8	0.0	.	72.4
67	Petryki	.	.	13.4	22.2	1.6	5.7	5.4	0.2	.	.	.	.	.	.	.	.	.	.	0.6	.	15.2	3.3	12.9	8.5	3.5	4.3	4.6	3.3	6.7	.	.	112.4
68	Zbiersk	.	.	17.2	R ▲ 27.5	1.8	8.4	6.5	0.2	.	(R) .	.	(R) .	.	.	.	.	.	.	0.5	.	R ▲ 26.2	(R) 1.3	6.8	10.2	5.4	3.8	5.4	3.0	6.8	.	.	161.0
	PROSNA																																
76	Ostrów Wlkp.	(R) .	0.1	4.2	6.6	1.1	0.5	3.0	0.1	.	.	(R) .	.	0.0	.	.	.	.	.	0.7	0.6	(R) 3.0	R 11.6	5.0	5.6	0.0	6.0	0.2	1.2	10.0	.	.	59.5
80	Kalisz	0.1	0.1	7.0	6.2	1.1	6.1	4.7	0.1	.	.	(R) .	0.1	0.1	.	.	.	.	.	2.1	0.1	1.9	1.7	11.7	6.1	0.7	5.7	0.9	1.9	4.4	0.3	.	63.0
	WARTA																																
63	Nowa Wieś	.	5.4	7.8	8.1	.	3.5	8.2	.	.	.	.	1.9	.	.	.	.	.	.	0.8	.	4.1	6.9	11.6	12.8	16.5	5.7	3.1	4.2	5.2	.	.	105.8
65	Bachorzewo	.	1.0	8.3	3.8	.	2.1	3.8	0.9	.	.	.	3.7	.	.	.	.	.	.	0.4	.	.	R 36.1	15.0	4.2	0.8	4.8	0.5	2.9	7.1	.	.	95.4
89	Poznań-Wały Wazów, Uniwersytet	.	0.0	3.7	4.0	0.0	0.9	1.6	0.8	.	.	R 0.0	R 1.5	0.0	.	.	.	.	.	1.0	.	R 12.9	R 82.8	31.0	2.8	3.5	6.0	2.5	5.0	2.2	0.8	.	123.0
91	Poznań-Ławica	.	.	3.4	3.4	0.4	0.0	1.8	0.5	.	.	0.0	R 0.0	0.2	.	.	.	.	.	2.4	.	R 30.8	R 1.2	R 56.2	1.6	0.3	5.0	2.1	1.6	2.3	0.0	.	113.2
92	Poznań-Golęcin, Uniwersytet	.	.	3.5	3.6	0.2	1.0	1.5	1.0	.	.	R 0.2	(R) 3.9	0.5	.	.	.	.	.	R 3.0	.	R 24.3	(R) 63.3	R 52.2	2.7	4.2	4.6	2.5	3.1	2.2	1.7	.	160.8
93	Kostrzyń	.	.	6.6	R 11.6	.	1.9	2.6	1.0	.	.	0.8	2.3	3.6	.	.	.	.	.	1.3	.	R 27.5	R 23.2	13.3	3.1	13.4	3.0	4.1	6.7	2.0	0.0	.	132.0
94	Pobiedziska	.	.	2.7	11.9	0.1	2.9	10.0	1.6	.	.	0.4	1.2	3.5	.	.	.	.	.	1.8	.	2.2	11.7	17.4	6.5	0.1	.	13.0	11.0	2.2	1.4	.	103.6
97	Gniezno, wodociągi	.	0.5	8.3	2.2	.	4.6	4.5	.	.	.	.	3.3	3.6	.	.	.	.	.	.	.	3.2	18.8	36.7	24.2	6.8	5.0	5.6	8.0	1.2	1.0	.	137.3
112	Wronki	.	.	4.5	0.4	.	.	1.2	3.1	.	.	.	.	.	.	.	.	.	.	0.4	.	0.2	.	R 63.6	.	.	4.4	4.6	3.1	2.6	.	.	90.1
115	Międzychód	.	.	0.4	0.6	.	.	0.3	.	.	.	6.6	.	.	.	.	.	.	.	2.8	4.1	.	36.4	27.5	.	0.6	5.1	1.7	4.0	0.1	.	.	90.2
	ODRA																																
121	Kościan	.	5.1	0.8	7.9	0.6	0.5	0.5	1.3	(R) .	.	.	.	R 0.7	.	.	.	.	.	(R) 1.7	.	R 22.7	R 58.0	19.8	2.1	0.5	5.6	0.2	3.7	4.6	.	.	136.3
123	Stęszew	.	3.3	4.4	1.7	.	0.7	0.7	2.7	.	.	.	.	0.3	.	.	.	.	.	0.9	.	R 17.9	R 7.5	19.8	1.2	1.4	6.3	3.0	3.6	2.9	.	.	78.3
125	Wojnowice	.	.	.	7.7	.	.	0.4	.	.	.	.	.	.	.	.	.	.	.	0.2	.	18.5	17.5	12.3	.	2.2	4.4	.	.	1.9	.	.	65.1
130	Zbąszyń	.	0.7	0.0	0.0	0.0	0.0	0.0	0.2	(R) 0.0	.	.	.	0.0	.	.	.	0.0	.	R 3.1	.	R 2.0	R 14.0	13.1	0.3	3.1	6.0	0.6	2.4	3.4	.	.	48.9
	NOTEĆ																																
133	Noć-Kalina	.	0.3	9.5	13.7	1.0	6.0	2.1	.	0.1	.	2.1	.	.	.	.	.	.	.	0.5	.	2.7	.	30.3	9.8	12.9	5.1	6.2	3.8	2.8	5.2	.	116.1
134	Kruszwica	.	1.2	15.5	8.9	.	6.1	2.0	.	0.2	.	.	R 1.3	.	.	.	.	.	.	R 0.1	.	R .	1.2	18.6	36.5	18.8	6.6	4.4	5.8	4.5	2.4	.	134.1
136	Dobre	R 4.5	0.6	9.2	3.0	0.9	3.2	.	.	1.2	.	(R) 1.2	R 1.3	.	.	.	.	.	.	.	(R) .	(R) .	R 23.0	R 19.4	31.5	0.9	4.0	8.0	3.9	2.5	0.9	.	119.2
137	Inowrocław	.	.	1.4	3.8	.	5.8	.	.	.	.	3.4	0.9	.	.	.	.	.	.	2.0	1.9	(R) 1.3	1.7	21.1	36.2	9.5	2.9	2.4	2.1	2.4	.	.	98.8
141	Trzemeszno	.	0.2	8.6	.	.	7.9	4.0	.	.	.	.	.	2.0	.	.	.	.	.	2.0	.	.	.	R 20.7	25.2	3.2	4.8	3.2	6.1	1.2	.	.	89.1
145	Góra	.	.	6.8	1.5	.	9.5	3.3	.	.	.	.	2.3	5.3	.	.	.	.	.	.	R 2.4	2.5	.	25.0	22.3	12.4	2.3	4.4	.	.	0.3	.	100.3
146	Nakło	.	0.1	11.7	5.8	4.8	1.0	2.4	.	.	.	.	R 9.0	4.0	.	.	.	.	.	0.9	.	1.1	.	33.3	22.7	3.5	0.9	1.4	2.0	5.0	3.6	.	113.0
152	Margonin	.	.	11.2	0.7	0.1	1.1	11.5	2.2	.	.	R 1.9	R 4.2	0.5	.	.	.	.	.	0.1	0.8	0.3	.	33.9	21.9	1.5	1.8	4.1	3.1	5.6	1.5	.	108.0
153	Ujście	.	.	7.4	0.1	.	0.3	5.4	2.2	.	.	R 0.3	.	0.2	.	.	.	.	.	0.1	.	1.0	.	22.4	5.9	.	1.6	4.3	5.4	2.4	2.2	.	61.2
154	Czarnków	.	1.1	3.3	0.5	0.0	0.5	4.9	3.4	.	.	.	.	.	.	.	.	.	.	0.7	1.7	.	.	33.3	2.5	0.0	2.0	1.3	6.4	4.9	0.0	.	66.5
	WISŁA																																
155	Przemkup	16.5	10.3	2.6	26.6	9.5	2.5	9.2	3.5	2.3	.	.	9.0	.	.	2.0	45.0	70.5	10.5	.	.	.	.	26.0	6.4	0.5	0.2	5.7	.	1.5	1.2	.	261.5
157	Równica	R 13.9	3.3	1.7	17.8	R 5.8	0.8	12.6	3.7	3.8	0.1	R 1.2	R 3.5	0.0	.	.	63.5	64.9	R 23.3	.	.	.	.	R 8.4	6.1	.	1.5	4.9	.	.	2.4	.	243.2
165	Mikuszowice	R 6.5	0.5	0.2	9.7	R 7.7	1.9	6.6	0.7	R 1.0	.	(R) .	R 13.0	R 0.4	.	4.5	45.7	68.1	R 5.4	.	.	.	R 0.3	R 13.4	4.8	.	1.1	1.6	0.0	0.0	3.4	.	186.5
166	Straconka	3.4	1.6	.	8.2	7.6	2.6	5.9	1.2	1.4	.	.	R 18.9	0.1	.	0.1	52.2	66.3	6.6	.	.	.	0.4	6.5	4.9	.	.	2.4	.	.	2.6	.	192.9
	PRZEMSZA																																
173	Łysa Góra	3.3	.	0.3	3.0	8.4	3.0	7.0	0.2	.	.	1.7	.	2.2	.	3.6	12.0	18.0	17.0	.	5.3	.	2.0	6.0	1.0	1.2	0.7	3.5	0.2	3.3	0.2	.	103.1

NR	STACJA	1	2	3	4	5	6	7	8	9	10	11	12	13	14	15	16	17	18	19	20	21	22	23	24	25	26	27	28	29	30	31	Suma
175	Będzin	R 1.4	.	.	0.2	2.8	R 9.7	1.9	5.6	0.1	R 1.8	.	1.0	.	R 1.7	0.0	1.0	17.3	(R) 21.8	R 9.9	.	.	.	(R) 1.4	R 18.1	4.0	1.1	0.1	1.3	.	.	1.0	.	103.2
181	Katowice	R 1.9	R 0.2	.	5.5	R 2.3	1.2	2.9	.	2.9	0.1	.	1.0	R 6.5	.	0.3	22.1	8.5	R 13.1	.	.	R .	R 2.4	7.7	4.6	.	.	0.3	.	.	.	.	.	83.7
184	Goleszowice	12.0	.	0.5	2.2	4.0	0.9	9.4	0.2	.	.	0.7	0.9	3.1	.	4.0	38.5	39.2	1.8	.	.	.	.	5.4	1.4	.	.	3.2	.	0.4	1.8	.	129.6
187	Mnoski	7.4	.	.	4.5	7.2	4.1	8.0	.	0.4	.	.	.	2.8	.	6.0	13.5	28.9	8.8	.	.	.	.	10.3	4.5	1.5	1.5	1.4	.	.	.	.	110.8
	SOŁA																																
191	Rycerka Dolna	10.7	1.0	2.1	13.6	5.0	1.2	3.8	0.7	1.6	0.0	.	4.0	0.5	.	.	35.6	56.6	14.2	.	.	.	0.8	17.0	4.4	0.6	.	3.4	.	0.0	1.1	.	197.9
192	Piekło	R 11.0	3.3	1.8	16.6	7.0	2.4	5.3	0.7	1.9	.	.	R 3.9	1.9	.	.	38.3	54.7	8.8	.	.	.	3.6	22.0	6.1	0.1	2.1	4.1	.	0.0	0.4	.	196.0
193	Śół	9.4	1.2	0.8	14.1	3.2	1.4	3.4	1.3	0.6	.	.	4.8	.	.	.	58.6	60.7	9.3	.	.	.	2.1	15.6	4.5	.	.	3.8	.	.	0.7	.	195.7
199	Kurbielów	.	8.5	4.7	7.3	9.7	0.8	4.8	0.6	0.3	2.3	0.4	5.8	0.6	.	.	80.0	95.0	5.4	.	.	.	0.7	16.5	5.0	.	.	1.0	.	0.4	0.7	.	250.5
200	Rychwałdek .	1.2	2.1	1.4	6.7	12.1	1.5	4.1	1.2	0.5	0.0	0.5	3.6	9.1	0.0	0.0	54.4	72.6	16.5	0.0	.	.	0.5	22.5	6.2	0.5	.	7.1	.	0.6	0.5	.	225.4
207	Międzybrodzie	2.5	.	0.3	11.6	R 10.0	1.5	4.7	1.0	.	.	R 0.0	R 10.2	R 1.3	0.0	0.3	58.7	62.0	10.8	.	.	.	R 5.1	R 5.7	8.5	.	0.1	4.5	.	.	R 8.0	.	206.8
208	Porąbka I	0.1	.	.	8.4	4.8	2.3	.	1.8	1.7	(R) 1.9	(R) 2.4	14.8	R 26.5	.	.	73.0	35.2	14.8	.	.	.	R 3.6	(R) 1.1	11.3	.	.	2.2	.	0.3	1.5	.	208.7
211	Kęty	1.0	.	.	2.5	4.5	0.6	4.9	.	.	2.0	.	16.2	.	.	50.1	50.6	4.5	.	.	.	.	4.5	3.5	.	.	1.6	.	.	0.8	2.2	.	149.5
212	Kozy	.	0.0	.	7.5	6.4	0.6	3.6	1.3	.	.	3.0	R 23.8	.	.	45.4	63.5	8.1	.	.	.	.	16.6	.	15.0	.	.	1.0	.	.	3.0	.	198.8
	WISŁA																																
214	Chrzanów	R 2.9	0.0	0.1	6.7	R 8.2	5.8	6.2	0.0	1.4	0.1	R 0.1	R 2.9	R 1.9	.	2.8	52.8	R 55.0	R 4.3	.	.	.	R 9.8	R 15.2	(R) 3.8	2.2	0.1	R 2.3	.	0.4	1.4	.	189.7
	SKAWA																																
215	Malejowa	7.7	0.1	1.5	15.4	5.3	8.4	10.5	0.9	.	.	(R) 1.6	R 5.0	0.3	.	5.7	100.0	87.0	14.7	.	.	.	(R) 2.8	(R) 4.5	12.0	2.3	2.1	1.5	.	1.1	0.4	.	290.8
218	Zawoja	19.5	1.1	2.7	10.1	7.7	4.8	4.4	0.5	1.1	0.1	0.7	3.6	0.3	0.7	10.0	101.8	91.8	24.3	.	.	.	0.3	10.1	10.7	8.3	0.8	4.6	.	2.1	0.4	.	322.5
221	Krzeszów	R 4.7	1.8	.	13.4	12.3	7.6	9.4	1.5	1.2	.	0.8	4.1	R 2.7	.	1.6	80.3	95.6	20.6	.	.	.	6.3	8.5	3.8	.	2.4	.	.	2.5	.	.	281.1
222	Bieńkówka	R 17.7	3.2	1.5	7.5	4.9	3.0	10.0	1.5	(R) .	.	R Δ 1.8	6.5	R ▲ 13.2	.	9.0	97.0	R 132.0	(R) 24.0	.	.	.	(R) 1.6	(R) 8.4	6.2	5.4	0.2	.	0.4	0.0	4.3	.	359.3
224	Skawce	8.7	1.4	0.1	5.9	5.1	1.7	7.9	.	0.9	.	3.3	4.4	3.7	.	4.4	70.2	74.2	29.6	.	.	0.0	1.9	7.7	6.5	2.3	0.1	1.6		0.0	7.7	.	248.7
226	Kleszna Górna	8.7	0.2	0.2	5.4	5.4	10.6	10.6	.	0.6	.	2.1	7.0	6.9	.	3.0	72.4	52.6	26.1	.	.	.	.	7.9	3.4	1.8	0.2	0.1	.	0.2	6.6	.	232.0
227	Wadowice	R 5.9	.	0.0	2.7	3.0	3.2	5.2	.	1.9	.	R 5.7	0.0	R ▲ 12.2	.	4.1	74.6	(R) 46.0	(R) 10.1	.	.	.	(R) 1.7	9.8	3.4	2.7	0.6	0.0	.	0.0	(R) 5.7	.	198.5
228	Andrychów	0.1	.	.	3.4	3.8	0.4	5.1	0.3	.	0.9	.	11.0	22.2	.	.	53.5	65.8	11.7	.	.	.	1.0	0.7	4.6	1.8	.	0.3	.	0.3	13.4	.	200.3
229	Gierałtowice	Δ 1.3	.	.	3.0	3.5	3.3	4.7	0.2	0.6	0.0	.	0.7	6.5	.	3.3	58.0	46.4	11.7	.	.	.	1.3	2.0	1.9	2.8	0.6	1.0	.	.	1.1	.	153.9
	WISŁA																																
234	Bielany	▲ 10.5	.	.	4.3	2.2	0.3	4.9	0.0	0.8	0.6	3.1	2.4	5.7	.	5.3	75.7	49.3	53.2	.	.	0.0	0.3	0.7	3.9	.	0.1	0.6	.	0.3	0.2	.	224.4
235	Ujsad	5.3	.	.	3.6	5.0	0.6	8.5	0.1	.	R 0.5	R ▲ 19.9	(R) 2.5	R 2.9	.	9.5	57.2	28.2	R 19.7	.	.	.	2.6	(R) 1.7	2.8	0.1	2.0	.	.	0.3	0.4	.	173.4
236	Balice	5.9	.	.	2.2	3.1	0.8	5.6	0.0	0.0	1.9	7.6	2.9	R 9.4	.	13.5	46.2	26.9	15.7	.	.	0.0	3.0	0.6	4.4	0.0	0.0	3.5	0.0	0.0	0.8	.	153.2
237	Mydlniki	1.4	.	.	2.3	(R) 4.6	0.2	6.5	0.0	.	0.0	R 7.9	(R) 1.8	R 9.8	.	8.5	58.5	29.0	R 26.9	.	.	.	(R) 3.0	(R) 0.5	2.0	.	.	2.0	.	.	0.0	.	164.9
238	Kraków, Obserw. Astr.	R ▲ 20.2	.	(0.0)	9.3	(R) 3.6	1.2	8.4	0.3	0.3	R 1.9	R 6.4	R 1.4	R 7.6	.	9.5	49.8	(R) 50.9	R 7.3	.	.	0.2	R 0.7	R 0.7	1.8	0.0	.	0.9	(0.0)	0.1	0.3	.	182.8
240	Skała	3.1	.	.	5.2	9.1	3.2	6.5	.	.	.	7.7	3.8	2.1	.	32.5	59.0	23.6	25.7	.	.	.	R 11.5	4.0	.	1.2	.	1.9	.	.	1.2	.	196.3
246	Kraków-Rakowice	R 7.6	.	R 0.0	7.0	R 3.5	0.6	6.0	0.0	0.1	R 0.1	R 12.8	(R) 1.1	R 4.1	.	10.3	41.5	(R) 49.6	R 4.7	.	.	0.7	(R) 2.4	(R) 0.3	1.4	0.0	0.0	1.9	0.0	0.8	1.1	.	156.8
247	Wieliczka	R 4.0	.	.	6.1	R 3.6	2.1	11.0	0.2	0.0	R 0.0	R 9.3	R 3.1	R 4.4	.	13.1	91.6	R 90.1	R 10.4	.	.	.	R 15.3	R 1.8	1.9	.	.	0.0	.	0.3	0.6	.	268.9
	RABA																																
253	Porąba Wielka	16.2	2.2	2.7	3.6	5.6	4.6	16.0	2.2	0.2	4.0	0.8	0.2	0.0	1.2	22.1	148.6	57.3	21.7	.	.	.	0.1	20.1	4.3	2.4	0.3	2.3	.	0.1	4.3	.	343.3
256	Stróża	14.5	.	0.7	9.7	4.2	3.9	14.9	0.8	.	R 2.7	2.7	4.3	14.9	.	13.5	90.5	84.6	32.6	.	.	.	3.2	4.6	3.3	1.2	.	8.3	.	.	6.7	.	313.4
258	Gdów	3.2	.	.	6.5	4.0	4.5	10.5	.	.	2.4	15.8	2.6	8.2	.	42.6	87.9	98.3	40.1	.	.	.	20.2	5.9	7.4	2.3	0.5	.	.	1.2	4.5	.	368.6
260	Nowe Rybie	1.7	3.2	0.1	6.9	6.4	4.3	15.6	.	.	.	R 8.0	1.8	5.1	2.1	53.4	105.3	101.2	23.5	.	.	.	19.2	12.0	9.1	.	0.5	8.2	.	.	4.3	.	383.9
263	Bochnia	2.6	0.4	.	1.9	4.4	5.8	10.6	0.1	0.1	.	8.2	1.2	3.6	5.0	29.0	94.6	129.7	23.5	.	.	.	11.2	(R) 5.6	2.0	0.8	0.2	0.1	.	.	2.3	.	342.9
	WISŁA																																
265	Polanowice	6.1	.	.	2.8	2.4	.	7.4	.	0.3	.	R 3.0	2.4	0.2	.	18.3	45.3	20.0	3.7	.	.	.	9.7	1.3	0.3	0.3	.	1.0	.	.	3.2	.	135.7
267	Radziemice	3.7	.	.	0.1	9.2	1.3	4.9	.	(R) 0.0	.	R 11.2	R 1.8	(R) 0.4	.	21.2	43.3	R 34.8	(R) 3.3	.	.	.	(R) 10.5	(R) 11.3	0.9	1.2	.	0.7	(R) 0.0	.	0.8	.	160.6
270	Brzesko	0.8	3.5	0.8	5.3	9.5	6.0	9.8	.	3.5	.	8.8	1.5	2.3	0.3	28.8	97.5	73.8	41.3	.	.	.	10.8	20.3	2.0	2.8	0.8	0.8	.	.	.	.	336.5
	DUNAJEC																																
274	Kościelisko	27.6	8.2	8.1	12.1	10.7	2.1	5.6	0.9	3.0	.	R 3.2	0.3	1.0	12.1	9.4	174.2	81.2	18.6	.	.	.	0.9	13.8	1.1	11.5	1.9	2.1	.	0.3	.	.	407.9
280	Zakopane	26.4	6.2	14.8	11.4	8.4	1.5	7.8	0.1	1.3	.	R 1.5	0.4	1.7	R 9.1	10.0	172.3	92.9	17.3	.	.	.	R 1.1	R 25.2	R 1.9	5.7	2.8	1.3	.	1.2	0.0	.	422.7
282	Hala Gąsienicowa	(R) 39.0	25.0	13.7	* 24.6	* ▲ 17.4	9.4	22.4	7.2	1.9	0.0	R 6.0	(R) 1.9	(R) 3.0	(R) 23.6	16.3	239.2	137.3	29.9	.	.	.	(R) 3.4	R 17.0	3.3	8.3	6.4	9.6	.	2.1	0.2	.	684.3
283	Poronin	R 30.2	5.3	4.2	15.2	8.2	4.8	3.7	4.5	1.8	.	R Δ 12.7	.	0.4	21.5	16.1	192.6	82.8	20.1	.	.	.	R .	R 0.2	29.1	2.1	6.0	1.9	0.7		0.8	.	444.9
286	Morskie Oko	32.0	8.0	3.0	32.0	21.0	16.0	41.5	2.0	4.5	.	R 6.5	1.6	4.2	23.0	14.2	168.5	96.7	14.5	.	.	.	5.2	R 7.5	1.5	9.5	5.0	8.0	.	1.3	0.3		527.7
287	Bukowina Tatrz.	19.9	2.4	0.6	12.5	9.1	2.3	14.4	1.7	.	.	▲ R 8.3	.	.	18.3	12.5	138.0	69.1	22.0	.	.	.	1.0	R 18.1	0.7	1.0	6.0	0.8	.	0.4	.	.	359.1
290	Zalesie	2.0	11.3	0.7	10.4	9.0	4.9	18.4	.	0.7	.	0.5	0.8	3.3	0.1	37.0	R 223.4	93.4	20.4	.	.	.	7.5	9.2	1.3	1.0	.	.	.	3.4	2.6	.	451.3
292	Krynica	7.0	10.5	.	13.5	6.1	▲ 5.7	15.3	2.1	0.4	R 0.2	R 4.7	R 0.7	R 15.4	10.2	13.6	91.0	3.0	5.8	.	.	.	0.0	R 9.8	2.3	2.6	3.4	0.2	.	2.0	3.5	.	229.0
294	Piwniczna	15.6	29.4	0.6	7.2	1.3	1.5	5.8	0.3	.	.	4.1	1.1	9.3	3.5	24.0	109.3	37.4	1.5	.	.	.	0.4	8.7	0.5	6.7	12.8	0.9	.	0.8	0.7	.	283.0
297	Łabowa	(R) 22.3	18.0	.	17.2	8.8	9.1	24.7	2.8	R 0.5	R 1.5	R 10.0	R 14.2	R 10.4	3.7	50.3	182.8	18.7	(R) 15.8	.	.	.	(R) .	(R) 10.1	2.0	2.5	5.1	0.4	.	4.5	6.4	.	442.8
300	Tymbark	1.5	5.0	0.1	5.6	4.3	1.3	19.3	0.3	R 1.0	1.6	.	.	R 2.1	.	39.5	161.0	R 96.5	20.3	.	.	.	0.9	▲ 39.7	2.4	2.0	.	.	.	1.9	R 5.3	.	411.6
305	Gródek	3.6	5.7	.	3.5	9.5	8.0	9.1	0.3	0.5	.	10.0	2.2	12.3	7.2	30.5	162.3	19.0	9.9	.	.	.	0.9	9.1	0.8	7.0	2.2	0.3	.	2.2	3.2	.	322.3
307	Ciężkowice	3.6	1.9	0.7	4.3	9.7	13.3	9.2	.	2.5	.	7.0	.	17.1	0.4	52.5	93.6	33.5	4.8	.	.	.	1.8	21.1	1.1	20.7	0.4	1.3	.	2.1	3.1	.	306.1
309	Tarnów	4.0	1.1	1.3	13.3	7.2	9.2	9.8	.	0.8	.	10.4	0.2	2.5	.	44.9	128.7	61.6	17.5	.	.	.	13.9	41.6	1.4	2.0	1.7	0.4	.	.	.	.	373.5

NR	STACJA	1	2	3	4	5	6	7	8	9	10	11	12	13	14	15	16	17	18	19	20	21	22	23	24	25	26	27	28	29	30	31	Suma
	NIDA																																
314	Małogoszcz	0.3	.	0.9	7.1	8.5	10.1	2.5	.	.	.	12.0	.	0.0	.	17.9	19.1	22.5	.	.	.	.	4.5	4.3	7.3	0.0	.	0.1	0.2	0.1	5.1	.	122.5
319	Kielce, post. lot.-met.	0.3	0.0	0.3	5.4	9.4	9.1	0.9	.	.	.	K 5.0	1.5	0.4	.	8.3	17.5	K 12.7	.	.	.	.	K 16.2	K ▲ 20.7	21.6	2.8	.	0.3	1.4	[illegible]	[illegible]	[illegible]	.	131.4
321	Klisszów	6.0	.	.	7.8	1.8	6.0	.	.	.	.	4.3	7.0	.	.	19.1	48.9	19.1	.	.	.	.	6.4	12.0	8.8	.	.	.	.	[illegible]	[illegible]	[illegible]	.	153.4
325	Wodziaław	3.5	.	.	0.1	3.2	5.3	1.3	.	0.1	.	6.3	4.7	0.2	.	9.4	28.9	K 29.6	10.0	.	.	.	16.9	0.6	2.8	.	.	1.5	.	.	3.1	.	127.7
328	Busko	.	.	.	1.3	7.4	5.9	1.3	.	.	.	4.8	9.6	0.0	.	22.1	82.4	13.1	.	.	.	.	15.8	24.8	6.5	1.1	.	1.1	.	.	3.6	.	200.8
	WISŁA																																
333	Sandomierz	10.0	1.3	.	1.8	2.7	3.6	1.3	.	.	.	6.2	3.0	.	.	33.6	57.7	46.4	4.7	.	.	.	.	18.6	7.5	7.3	.	5.7	.	.	2.3	.	213.9
337	Kwaśów	.	2.7	.	2.8	1.4	▲ 8.0	0.4	.	.	.	K 7.2	K 16.9	0.2	.	(K) 28.4	80.1	7.6	0.7	.	.	.	(K) 28.0	K 23.0	14.1	7.8	.	3.9	0.4	.	2.4	.	236.0
	WISŁOKA																																
339	Gorlice	4.6	4.1	.	2.5	6.5	7.6	12.6	.	1.5	.	23.3	0.4	20.1	3.5	60.9	127.3	19.5	6.0	.	.	.	3.0	15.3	8.0	9.1	2.0	.	.	4.0	2.2	.	338.0
345	Jasło	5.3	10.5	0.2	5.5	3.4	7.2	12.4	0.1	4.1	.	16.5	0.9	61.0	9.1	52.3	103.6	1.6	11.3	.	.	.	14.0	10.4	1.0	5.0	3.4	0.7	.	1.3	1.8	.	342.6
346	Brzostek	4.8	7.2	0.1	3.4	4.2	15.6	8.9	.	.	.	9.4	▲ 18.5	18.8	30.4	60.2	36.1	34.1	2.9	.	.	.	0.1	K 19.1	.	15.3	0.2	0.2	0.0	.	0.1	.	290.0
347	Pilzno	1.5	6.0	1.0	7.5	4.3	12.1	4.9	.	1.2	0.0	7.4	8.3	3.0	9.8	56.5	76.1	39.6	18.0	.	.	.	8.7	14.7	1.8	7.1	2.0	1.6	.	.	1.8	.	294.9
350	Wielopole Skrzyńskie	11.9	7.9	2.9	2.5	0.6	10.5	3.1	.	0.1	.	K 5.4	K 27.6	K 5.2	6.5	66.5	30.7	(K) 19.6	5.1	.	.	.	(K) 0.2	8.5	3.2	11.2	1.9	1.8	.	0.1	0.7	.	242.7
	WISŁA																																
354	Buda Tuszowska	(K) 1.1	2.9	0.1	2.7	2.0	5.5	0.1	0.1	.	.	4.3	0.5	(K) 0.2	4.8	53.7	80.0	K 34.6	(K) 4.8	.	.	.	K 2.9	(K) 5.7	34.3	10.9	1.1	3.4	.	(K) 0.2	1.8	.	257.9
356	Zdanów	3.0	1.9	6.7	3.0	1.2	1.8	0.3	.	.	.	1.7	8.4	.	.	33.9	72.3	9.2	.	.	.	.	6.8	16.8	44.9	3.5	0.8	0.4	0.3	0.0	3.0	0.0	235.9
360	Grębów Nowy	5.0	5.3	.	4.7	4.3	6.6	2.1	3.0	.	.	.	3.6	0.2	10.1	37.8	82.5	9.5	4.0	.	.	.	4.1	10.1	33.1	5.8	7.6	0.8	.	1.0	1.2	3.5	268.1
	SAN																																
362	Sokoliki	31.5	21.8	2.4	6.3	4.9	6.8	12.5	0.3	5.3	.	.	18.5	.	22.9	18.8	0.5	0.2	1.2	4.2	.	.	0.8	K 22.6	5.1	2.8	10.1	.	.	1.2	3.7	.	204.4
365	Dwernik	37.2	33.6	0.7	10.4	4.8	13.6	11.3	1.8	12.3	0.1	.	7.8	.	32.1	34.2	1.6	.	8.4	17.6	.	.	7.6	27.4	13.2	.	17.6	.	.	0.4	0.9	.	294.6
371	Strubie	14.8	25.5	0.8	5.9	6.8	11.6	16.1	2.6	1.1	0.0	.	K 14.3	3.4	K 50.9	23.4	6.5	1.1	10.7	K 19.6	.	0.3	K 14.1	K 38.7	K 15.3	1.6	12.5	0.8	.	2.5	K 7.1	.	308.0
374	Sanok	16.0	12.7	0.2	8.8	9.5	12.0	3.7	5.5	3.5	.	6.0	.	3.0	30.3	6.5	2.0	6.6	11.7	5.9	.	.	0.9	17.0	7.5	8.0	10.2	0.5	0.2	1.6	0.2	.	190.0
377	Przemyśl	(K) 11.2	18.1	0.5	3.8	2.0	10.3	1.4	1.1	K 7.2	.	0.3	K 0.7	K ▲ 16.4	5.4	41.3	1.3	0.0	K 10.7	K 11.3	.	.	(K) 1.4	K 11.4	3.7	0.6	4.8	1.2	.	0.1	K 1.1	.	187.3
381	Radymno	34.2	21.5	3.1	1.2	5.1	9.5	15.9	1.2	1.8	.	.	5.3	0.6	7.8	54.8	4.9	3.5	19.2	12.2	.	.	4.9	17.7	16.3	1.7	8.2	0.9	.	0.2	0.5	.	252.2
382	Dobromil	48.0	40.5	0.5	9.1	6.6	12.3	11.9	2.8	8.1	.	.	.	.	29.2	56.0	8.9	3.1	K 19.6	39.2	.	.	K 7.8	K 15.5	5.6	6.5	7.2	.	.	3.7	6.2	.	348.3
383	Młyny	28.1	16.9	3.0	3.7	7.0	9.5	12.3	3.4	.	.	.	K 22.6	K 6.4	7.1	59.7	2.2	7.8	K 15.1	K 27.2	8.7	1.5	K 8.9	K 26.1	0.2	16.1	10.0	1.6	0.1	1.3	0.9	.	307.4
386	Wilków	25.7	16.0	.	6.8	6.2	14.0	6.4	1.0	0.4	.	.	K 4.0	K 4.0	6.0	74.0	5.6	.	K 22.5	K 9.5	.	.	0.9	K 10.5	K 23.5	6.0	13.2	5.3	0.8	.	3.7	.	267.0
387	Wisłok Wielki	20.3	20.0	0.2	5.6	4.4	10.4	13.0	0.5	1.4	.	3.0	.	11.6	27.3	27.3	10.0	1.2	28.0	18.3	.	.	6.0	19.4	19.3	7.7	3.5	2.5	.	1.7	1.5	.	264.1
388	Iwonicz	10.3	20.7	0.2	4.2	7.6	11.6	13.6	0.2	K 1.8	0.1	K 0.8	0.3	K 4.8	18.2	68.0	10.1	6.6	K 13.4	K 5.4	.	.	(K) 0.9	K 20.6	3.0	7.6	6.6	0.2	.	1.1	1.2	.	239.1
393	Rzeszów	6.9	3.7	.	2.7	4.9	7.0	1.4	13.7	1.1	0.0	0.3	▲ 12.1	0.0	11.5	45.9	22.5	4.4	K 29.7	K 5.5	.	.	0.0	14.0	9.3	2.5	3.9	.	.	2.6	0.0	.	205.6
395	Głogów	K 4.9	6.3	1.1	4.1	2.8	21.1	1.3	1.7	K 6.8	.	0.9	K ▲ 9.1	0.1	5.5	65.2	16.6	9.2	K 0.9	(K) 0.1	.	.	0.0	(K) 6.2	26.3	3.3	5.4	(K) 2.3	0.0	0.0	2.9	.	204.1
398	Kańczuga	13.7	14.4	.	5.6	5.0	(K) 14.3	0.1	K 3.0	(K) 5.2	.	0.2	(K) 1.0	(K) 0.4	16.4	86.7	12.3	2.9	K 10.7	K 2.3	.	.	K 5.8	(K) 7.2	10.5	13.3	15.4	0.6	0.4	0.1	0.9	.	248.4
400	Przeworsk	19.1	10.9	8.3	4.3	6.2	(K) 15.1	0.1	(K) 6.0	2.6	.	.	K 3.5	.	18.5	103.0	25.0	1.7	K 16.0	K 13.6	.	.	K 2.1	K 7.5	21.3	5.8	6.8	7.8	1.2	.	2.0		308.4
401	Grodzisko	15.8	5.5	3.0	3.7	8.7	(K) 13.8	(K) 0.2	(K) 6.0	(K) 5.5	.	.	K 5.8	.	7.1	140.5	(K) 16.5	0.8	K 20.4	5.9	.	.	.	K 11.2	42.5	9.8	1.3	3.5	.	.	2.0	.	329.1
405	Niemstów	22.7	11.2	.	0.4	3.2	K 11.3	0.4	2.5	1.3	.	.	K 3.3	(K) 1.3	4.1	67.6	(K) 19.8	(K) 13.9	4.2	(K) 9.1	.	0.9	(K) 3.3	(K) 5.3	8.0	11.4	9.4	3.6	0.1	0.1	2.9	.	221.3
406	Buda Różaniecka	13.8	12.3	.	4.8	1.7	K 15.8	13.4	.	7.8	.	.	K 3.9	(K) 0.2	(K) 17.2	47.4	K 49.9	K 6.5	K 4.3	K 5.2	.	(K) 0.0	K 9.0	K 3.4	14.6	4.3	14.6	3.6	1.7	1.1	3.3	0.0	259.8
412	Domostawa	(K) 7.2	1.4	7.6	4.9	6.6	12.7	9.2	0.2	0.6	.	.	(K) 3.3	.	3.8	60.1	K 57.2	15.3	2.1	3.3	.	.	0.3	(K) 8.3	46.1	16.1	7.2	4.0	0.7	0.3	2.1	.	280.6
	WISŁA																																
416	Zawichost	7.8	6.8	0.9	1.0	5.4	4.0	1.2	.	4.6	.	0.5	12.3	0.4	.	49.1	52.0	8.5	.	.	.	.	6.8	11.4	68.5	6.0	5.1	0.5	0.3	.	2.6	.	256.7
417	Gościeradów	K 6.6	4.7	1.9	1.5	.	11.2	4.1	.	0.3	.	.	K 6.0	K 4.9	.	(K) 37.7	37.3	4.3	.	.	.	K 5.3	72.0		.	12.8	1.4	0.5	0.5	2.6	.	215.6
	KAMIENNA																																
420	Osieczno	K 4.8	.	.	9.5	7.1	8.0	.	.	.	.	K 11.4	.	.	.	16.5	K 19.7	K 26.6	.	.	.	.	K 32.2	K 17.9	39.5	13.9	.	3.2	2.0	0.2	1.4	.	214.1
423	Święty Krzyż	7.5	1.7	0.5	3.8	6.4	4.7	1.8	.	0.0	.	2.5	1.0	.	.	34.0	54.0	8.0	2.2	.	.	.	12.3	17.0	33.0	13.0	.	0.9	0.0	0.0	2.1	.	208.4
428	Podole	1.5	.	.	.	3.5	2.2	0.2	.	0.2	.	1.4	4.2	.	.	34.5	60.6	14.9	.	.	.	.	3.3	20.0	43.0	8.3	.	2.8	.	.	3.7	.	204.3
429	Gierczyce	3.3	1.9	0.6	0.6	0.6	2.3	2.0	0.2	.	.	2.2	K 6.3	.	.	36.6	100.2	9.2	0.4	.	.	.	5.6	15.3	45.1	2.5	1.7	0.3	0.2	.	2.5	.	239.5
	WISŁA																																
437	Puławy	(0.0)	7.5	1.5	2.8	1.8	7.8	(K) 1.2	2.1	1.4	.	.	K 16.5	0.0	0.0	(K) 30.6	(K) 18.6	(K) 3.1	.	.	.	.	K 7.5	2.8	33.8	8.9	2.0	(K) 3.2	(K) 2.2	1.3	5.4	.	164.8
	WIEPRZ																																
438	Krymlce	20.6	15.2	0.1	7.7	1.5	7.5	5.4	0.0	6.8	.	.	(K) 6.2	(K) 0.3	15.0	16.0	2.8	(K) 0.8	(K) 7.0	(K) 0.1	.	.	(K) 9.7	.	8.5	3.1	19.0	0.6	.	0.1	1.3	.	155.3
440	Łapiguz	16.9	9.5	0.3	11.0	(K) 7.5	11.2	2.3	1.8	5.7	0.0	.	K 1.5	K 0.7	K 21.7	43.7	K 15.7	K 1.3	(K) 1.6	(K) 1.6	(K) .	(K) .	K 2.3	(K) .	18.4	7.0	5.4	K 2.5	0.7	0.3	2.4	.	193.0
445	Żemborzyce	(K) 5.2	4.6	.	.	1.4	12.2	▲ 2.8	.	7.2	.	.	K 5.3	.	8.0	K 49.5	K 43.8	17.0	(K) 0.9	.	.	.	K 1.7	9.1	28.5	4.5	2.3	2.0	1.0	0.3	5.2	.	240.5
446	Lublin-Bronowice	5.8	3.8	0.0	3.9	0.1	7.7	5.3	0.4	11.3	.	.	K 6.9	0.0	7.0	41.2	32.1	(K) 13.7	1.2	.	.	.	K ▲ 22.2	16.1	K 28.0	5.1	0.0	K 3.3	2.9	0.6	4.3	.	222.9
452	Sobieszyn	0.6	6.2	.	6.0	0.5	13.0	1.9	0.8	5.8	.	.	(K) 8.0	.	.	20.8	12.3	1.2	.	.	.	.	11.2	1.0	22.4	5.8	0.0	2.5	3.2	1.3	5.8	.	130.3
454	Dęblin-Irena	0.7	1.5	1.6	6.6	3.6	7.6	4.6	1.7	4.1	.	.	K 5.8	0.0	.	22.1	1.2	7.7	.	.	.	.	K 25.0	K 1.0	18.0	13.9	0.6	4.8	3.5	0.5	5.1	.	141.2
	WISŁA																																
459	Radom, Kadl. Państw.	0.5	1.0	3.0	1.6	3.2	4.4	.	.	0.4	.	5.2	3.4	K 31.0	.	30.0	8.9	2.9	.	.	.	.	5.2	3.5	77.0	13.0	.	2.6	3.5	0.6	11.8	.	246.3

NR	STACJA	1	2	3	4	5	6	7	8	9	10	11	12	13	14	15	16	17	18	19	20	21	22	23	24	25	26	27	28	29	30	31	Suma
	PTLICA																																
462	Pilica	K 39.4	.	0.5	5.0	5.4	2.0	6.7	.	0.4	.	K 1.7	0.0	K 2.4	.	4.0	37.5	K 30.3	7.8	.	.	.	18.2	(K) 2.9	(K) 1.8	0.2	0.0	3.6	0.0	0.2	3.5	.	169.7
464	Dobraków	5.0	0.3	0.3	2.3	4.9	2.0	9.2	0.0	0.0	0.1	2.3	1.2	4.0	.	6.0	37.6	35.7	3.1	.	.	.	6.8	K 1.1	28.0	35.0	.	K 1.9	0.1	0.0	2.2	.	191.1
468	Koniecpol Stary	15.1	.	.	2.1	7.8	6.1	5.5	.	1.3	.	(K) 6.5	.	0.4	.	3.8	15.2	(K) 14.8	(K) 1.5	.	.	.	(K) 13.6	(K) 8.2	2.4	0.3	.	.	0.4	0.3	2.3	.	107.6
475	Skotniki	15.4	.	1.0	5.5	5.4	6.7	5.1	.	.	0.5	5.3	0.1	2.1	.	16.3	.	6.1	.	.	.	0.1	45.0	3.3	18.4	2.5	0.5	2.1	1.2	7.0	.	.	149.6
486	Wilanów	A 39.9	.	0.3	9.7	1.8	3.4	0.4	.	0.1	.	0.2	0.4	K 3.4	.	14.1	.	0.8	.	.	.	.	K 33.7	6.9	35.4	14.3	0.1	K 10.6	0.7	2.1	10.4	.	190.7
489	Sadkowice	0.8	.	.	6.7	6.1	7.3	0.2	.	.	.	0.4	5.5	0.4	.	14.2	.	.	.	.	.	.	14.0	3.4	59.8	48.0	.	2.9	3.7	0.6	10.8	.	185.8
490	Końskie	4.4	0.0	0.4	7.3	5.8	11.3	0.9	.	.	.	K 5.1	.	0.0	.	9.4	8.9	12.2	.	.	.	.	22.9	12.5	39.8	4.1	.	1.0	1.6	4.5	0.3	.	152.4
496	Stromiec	K 1.3	0.0	4.5	K 2.4	4.6	K 6.2	20.9	.	0.0	.	.	K 6.2	.	.	K 28.2	4.4	.	.	.	.	.	4.9	.	77.2	K 17.3	.	2.6	2.6	0.4	7.2	.	188.9
497	Łękawica	.	.	7.1	7.6	5.2	8.9	13.3	.	.	.	.	6.5	.	.	23.3	2.2	.	.	.	.	.	16.2	3.0	31.0	23.7	.	1.4	3.4	3.9	0.5	.	157.2
	WISŁA																																
505	Warszawa-Okęcie	K 19.0	0.0	2.8	11.6	0.7	18.6	K 5.8	0.8	0.4	.	K 16.0	K 5.7	0.0	.	4.8	.	.	.	.	.	.	K 29.6	6.4	32.9	10.3	0.0	2.8	0.9	2.2	K 4.5	.	166.8
506	Urzynów	3.8	.	4.8	20.3	(K) 2.7	23.4	23.1	1.3	0.7	.	K 14.5	0.0	5.7	.	.	.	.	.	.	.	.	K 10.6	9.4	30.3	19.6	.	3.7	0.5	3.7	5.6	.	183.7
509	Warszawa-Mokotów	K 4.5	0.0	4.2	10.9	2.0	13.3	7.3	0.6	1.1	.	K 7.2	(K) 4.4	.	.	0.0	.	.	.	.	.	.	K 31.0	12.8	45.5	14.6	.	3.8	1.2	3.4	K 7.8	.	179.6
511	Warszawa, Stacja Pomp Rz.	(K) 4.3	0.0	4.7	7.0	6.2	12.1	15.0	0.8	3.2	.	K 8.0	(K) 4.2	.	.	.	.	.	.	.	.	.	K 9.2	8.1	34.0	18.9	.	(K) 3.6	1.0	2.1	K A 11.6	.	150.1
512	Warszawa, Obserw. Astr.	K 12.3	.	6.0	9.6	4.8	14.6	(K) 10.3	0.6	1.8	.	K 8.6	K 4.8	0.0	.	0.1	.	.	.	.	.	.	K 4.2	15.2	38.6	16.1	.	(K) 3.9	0.9	2.9	K 10.6	.	169.9
514	Warszawa -Bielany	31.0	.	5.3	8.2	2.8	12.9	10.6	0.1	1.5	.	10.8	6.5	.	.	2.1	.	.	.	.	.	.	5.9	9.1	34.3	11.9	.	3.3	0.8	2.7	2.6	.	162.4
518	Legionowo	K 10.2	0.2	1.4	13.4	1.0	17.2	2.7	0.4	1.3	.	K 5.3	(K) 6.2	.	.	.	.	.	.	.	.	2.6	K 43.3	9.7	41.6	4.7	0.0	3.7	1.7	2.3	4.3	.	175.2
	BUG																																
530	Buda-Opalin	29.8	7.9	1.6	6.2	3.1	8.3	1.7	1.5	0.8	.	.	6.6	1.3	13.4	48.5	4.1	5.5	1.6	K 16.1	7.6	.	4.7	9.4	6.3	12.6	28.4	1.6	.	.	2.8	.	231.6
531	Piszza Wola	K 12.2	4.2	2.0	4.0	4.4	18.1	K 1.8	1.5	2.8	.	.	K 7.0	0.6	(K) 14.7	K 25.8	17.9	0.4	.	.	0.1	.	K 8.1	9.5	1.2	0.7	0.2	3.1	0.3	0.3	6.3	.	147.2
538	Lachówka	5.9	2.5	4.7	4.7	5.4	19.4	0.5	6.9	6.7	3.3	1.2	K 5.0	0.4	.	K 2.7	.	.	.	.	.	.	K 8.7	2.5	1.8	0.0	.	4.0	2.9	9.7	8.8	.	107.7
541	Łosice	5.0	0.6	0.5	3.1	6.5	26.9	3.4	1.0	11.1	0.6	.	5.7	0.4	1.1	14.7	0.8	0.2	.	.	.	.	5.2	.	8.7	3.4	.	4.5	1.4	0.5	4.5	.	109.8
544	Korczew	(K) 3.4	1.7	5.0	3.0	0.9	30.4	5.3	K 1.2	K 7.7	0.2	0.1	6.1	(K) 4.2	.	19.4	.	0.5	.	.	.	.	(K) 3.2	K 4.0	1.2	2.0	.	6.1	0.5	4.8	4.6	.	115.5
545	Frankopol	2.5	1.5	5.6	3.0	2.7	20.2	8.5	3.8	1.6	.	0.6	10.2	0.0	.	(K) 45.2	.	2.9	.	.	.	.	8.0	1.2	1.4	3.1	.	7.4	0.9	2.9	4.5	.	137.7
550	Sagaje	.	0.1	6.5	10.9	5.1	32.6	0.9	.	4.5	.	4.9	5.8	5.2	.	.	.	.	.	.	.	.	61.3	6.3	26.0	18.6	.	4.4	4.8	8.5	8.7	.	215.1
554	Rudka	K 7.6	1.5	3.4	16.4	4.5	20.2	K 10.5	2.4	5.9	0.1	K 1.7	K 7.8	0.2	.	K 7.1	1.6	0.1	.	.	.	.	K 12.5	1.8	15.8	3.1	0.0	3.5	1.7	1.7	K 6.1	.	137.2
557	Chrzepta	5.3	0.6	6.0	5.0	8.7	20.0	3.2	2.5	13.2	.	2.5	10.1	.	.	28.2	.	.	.	.	.	3.9	21.5	8.3	6.0	1.0	.	2.6	2.7	4.3	6.2	.	161.8
	NAREW																																
567	Augustów	(K) 6.7	0.6	1.4	4.8	K A 27.3	13.7	(K) 2.3	7.5	2.7	0.0	0.8	0.1	0.3	(K) 23.5	.	(K) 7.3	.	.	.	.	.	0.4	(K) 13.5	7.1	4.1	1.4	(K) 7.2	0.5	15.3	7.4	4.4	160.3
574	Jedwabne	4.3	.	0.9	7.0	4.5	21.6	1.9	3.7	2.6	0.0	1.8	3.0	.	30.4	.	.	.	.	.	.	5.3	14.9	1.8	0.6	45.3	3.4	1.6	8.2	6.7	5.2	.	174.7
575	Wąsosz	3.0	0.7	3.5	6.6	13.7	10.5	1.8	10.6	0.0	.	.	2.5	2.7	.	.	.	.	.	.	.	0.0	5.0	0.7	.	1.8	.	6.0	5.8	7.7	3.5	.	87.1
578	Czerwony Bór	1.3	0.4	1.3	0.7	8.6	36.7	0.5	0.2	0.0	.	4.6	7.0	.	1.3	.	.	.	.	.	.	0.0	65.8	1.6	0.0	K 20.7	.	4.6	3.7	8.0	8.0	.	175.0
584	Zbójna	4.9	.	.	7.6	11.4	18.8	3.3	.	.	.	4.9	12.5	1.5	.	.	.	.	.	.	.	.	K 12.6	8.1	0.5	5.4	.	5.2	10.2	2.7	K 6.7	.	116.3
588	Przasnysz	6.0	.	1.1	4.0	0.9	11.5	2.1	.	0.1	.	9.7	1.4	.	.	.	.	.	.	.	0.8	0.7	2.0	12.1	8.4	1.4	.	8.2	2.5	10.2	4.3	.	87.4
	BUG																																
593	Siesuń	8.7	.	8.6	9.2	2.6	3.9	0.0	.	.	.	K 7.1	K 5.2	0.0	.	.	.	.	.	.	.	K 7.1	0.8	7.9	40.1	18.6	.	8.9	3.2	7.1	7.3	.	145.3
594	Nława	K 4.6	0.2	2.7	18.5	2.7	5.2	0.0	0.2	0.0	.	K 6.2	K 2.4	.	.	.	.	.	.	.	.	0.9	.	21.1	18.9	13.2	0.0	10.4	3.6	5.5	2.9	.	119.2
601	Podwiątne	(K) 5.6	.	3.4	14.1	2.8	4.7	.	.	.	.	K A 14.3	(K) 6.4	.	.	.	.	.	.	.	.	2.9	(K) 0.8	16.4	61.6	28.5	0.2	5.1	2.9	4.1	8.6	.	182.0
	WISŁA																																
604	Grudkowo	K 9.0	0.1	3.5	2.8	3.5	.	.	0.2	.	.	K 15.4	K 20.6	.	.	.	.	.	.	.	.	K 6.4	0.1	5.3	70.0	53.2	0.6	5.7	5.1	2.7	K 5.8	.	210.0
	NEDRA																																
609	Ratno-Golębiew	5.8	.	6.0	A 7.6	6.1	A 6.9	.	.	2.5	.	(K) 2.5	(K) 12.2	.	.	.	.	.	.	.	.	K 19.3	4.6	13.2	36.6	17.5	3.0	10.0	3.0	2.8	3.4	.	163.0
610	Mieczysławów	1.9	.	7.6	4.2	6.3	7.7	0.9	.	.	.	K 9.8	0.2	.	.	.	.	2.7	.	.	.	K 17.3	K 3.6	K 11.3	K 38.9	18.4	0.3	5.7	6.3	3.4	K 4.5	.	150.5
615	Trębki	K 1.7	.	6.3	4.0	3.6	9.5	0.4	.	0.9	.	3.3	K 8.4	.	.	.	.	.	.	.	.	K 14.5	K 8.1	24.3	33.6	18.9	3.1	16.3	4.6	10.0	K 0.6	0.0	174.1
617	Strzelna	(K)A 3.5	(K) 0.0	1.3	3.2	(K) 6.2	12.9	0.9	.	0.2	0.0	(K) 2.0	K 4.0	(K) 0.0	.	0.0	.	(K) 3.9	.	.	.	3.6	(K) 0.0	(K) 14.0	49.7	15.0	0.0	4.8	1.5	2.2	(K) 5.8	.	134.9
618	Skierniewice	(K) 0.7	.	2.7	5.0	6.2	10.0	0.4	.	0.0	.	2.7	3.0	0.0	.	0.0	0.1	0.6	.	.	.	6.0	K 1.4	(K) 9.6	62.6	37.8	0.0	7.4	0.4	2.8	4.1	.	162.9
621	Suchа	4.9	.	2.0	6.2	6.8	8.7	0.8	.	0.7	.	K 7.6	K 12.7	.	.	.	.	.	.	.	.	K 6.6	.	19.3	60.5	44.8	.	3.2	0.4	8.2	10.8	.	204.2
624	Olsza	K 5.1	4.1	.	K 4.2	0.8	12.2	K 7.6	0.0	0.4	.	K 9.0	K 5.8	.	.	.	.	.	.	.	.	.	4.0	K 13.1	(K) 27.5	11.5	.	(K) 3.2	0.2	1.2	K 5.0	.	114.9
625	Piastów	0.9	0.0	4.2	4.8	3.8	13.5	39.9	0.2	0.0	.	16.3	6.3	0.2	.	8.0	.	.	.	.	.	0.0	5.7	7.1	40.7	12.1	0.0	4.3	0.5	2.9	3.7	.	195.1
627	Niepokalanów	(K) 3.3	.	4.8	(K) 12.3	4.8	6.6	.	.	0.2	.	(K) 4.6	K 9.4	.	.	(K) 0.5	.	0.0	.	.	.	K 6.2	(K) 0.5	2.8	80.8	40.8	0.3	5.7	0.4	2.1	K 7.1	.	193.3
	WISŁA																																
630	Płock	(K) 0.3	.	6.6	9.9	1.3	11.6	0.0	.	1.0	.	K 6.6	(K) 0.8	.	.	.	.	.	.	.	0.2	K 12.0	(K) 15.3	5.0	30.5	43.0	1.1	5.3	3.5	3.3	3.4	.	160.7
640	Głodowo	2.3	0.4	9.4	5.0	5.8	6.4	1.2	0.0	1.9	.	0.1	(K) 6.6	.	.	.	.	.	.	0.0	.	K 3.5	0.0	10.9	22.1	18.0	4.3	4.1	K 8.8	4.2	2.3	.	117.3
642	Więckowice	0.0	3.8	14.9	7.6	0.0	4.9	0.6	0.0	0.8	.	0.0	0.5	0.0	.	.	.	.	.	(K) 1.9	1.5	K 0.2	(K) .	39.4	27.0	2.4	1.5	4.8	3.7	5.3	0.5	.	121.3
647	Toruń,post.lok-mot	0.0	1.4	9.9	11.2	1.9	4.0	0.0	0.0	1.6	.	0.2	K A 9.0	.	.	.	.	.	.	.	.	0.7	K 0.5	13.9	15.4	4.2	0.2	K 5.7	2.7	6.7	0.0	0.0	89.2
648	Toruń-Podgórz	0.1	1.1	13.0	10.2	2.5	4.9	0.0	.	1.0	.	0.0	K A 2.2	0.3	.	.	.	.	.	0.0	.	(K) (K) 0.0	(K) 0.2	13.9	21.6	3.5	0.1	(K) 4.1	4.0	3.6	1.6	.	87.9
650	Unieżów	.	0.4	6.6	5.7	.	2.1	.	.	3.4	0.1	.	K 3.6	3.3	.	0.1	.	.	.	.	.	K 1.4	.	32.8	6.6	3.4	0.3	0.8	3.1	3.7	1.2	.	78.6
652	Chojnice	0.7	.	16.0	4.2	.	8.8	2.5	.	K 1.5	.	0.4	K 1.0	0.6	.	.	.	.	.	(K) 1.9	.	0.1	.	11.9	12.4	3.4	4.0	K 2.0	K 13.8	3.7	0.1	.	89.0
657	Bydgoszcz,P.I.H.O.W.	.	0.4	14.9	8.6	0.0	5.0	1.4	0.0	K 0.4	.	.	K 15.3	8.4	.	.	.	.	.	0.0	.	(K) 5.4	.	46.2	19.4	6.5	0.2	K A 5.0	2.0	5.5	0.0	.	144.6

TABL. II — WYSOKOŚCI DOBOWE OPADÓW w mm — LIPIEC - JUILLET 1934

NR	STACJA	1	2	3	4	5	6	7	8	9	10	11	12	13	14	15	16	17	18	19	20	21	22	23	24	25	26	27	28	29	30	31	Suma
658	Bydgoszcz	.	.	R 20.0	4.2	0.0	5.6	1.5	.	2.1	R .	.	R A 18.2	12.2	.	.	.	.	.	.	0.0	R 6.2	.	R 56.4	14.7	7.3	0.5	R 3.1	2.5	4.2	0.0	.	158.7
660	Kołoszewice	.	.	9.3	10.2	3.3	5.3	0.1	.	3.2	.	0.3	R A 16.4	2.4	.	.	.	.	.	.	.	1.8	.	16.0	35.8	14.5	.	4.6	1.4	4.8	1.6	.	131.0
663	Żur-Młyn	.	.	7.7	9.7	0.4	3.0	.	.	3.2	.	.	R 2.1	4.0	.	.	.	.	.	1.7	.	1.1	.	R 45.4	13.5	14.3	.	2.4	8.7	8.8	1.8	.	127.8
665	Grudziądz, post. lot.-met.	.	0.1	1.8	A 14.8	4.3	10.5	1.0	0.0	.	.	R 0.5	R 5.6	12.9	.	.	.	.	.	.	.	0.0	.	R 45.3	27.7	32.0	.	2.4	1.0	3.8	2.4	.	186.1
669	Janowo	.	.	13.3	10.6	0.8	24.2	0.7	.	.	.	14.8	0.4	1.0	.	.	.	.	.	.	.	1.7	.	26.4	8.9	10.0	.	4.2	5.1	2.9	1.2	.	123.2
672	Kopytkowo	0.0	.	4.2	16.9	1.9	13.5	0.2	.	0.4	.	.	3.4	0.4	.	.	.	.	.	.	.	3.2	.	40.1	27.7	48.1	0.4	3.1	10.0	2.2	3.4	.	181.1
673	Tczew	.	.	6.4	8.2	0.5	19.4	0.1	.	.	.	12.3	8.2	.	.	.	.	.	.	.	.	.	.	18.5	3.7	5.4	0.6	.	2.9	1.0	1.5	.	90.7
	Bałtyk																																
675	Odynia	0.0	.	6.3	2.2	3.5	7.6	0.5	0.0	0.0	0.2	R 6.3	R 15.5	6.5	.	.	.	.	.	0.1	.	1.6	.	15.1	13.8	6.2	0.6	5.4	1.7	1.2	2.6	.	98.9
677	Hel	0.0	.	8.0	8.9	0.3	9.5	0.6	0.0	0.0	1.1	R 0.0	(R) 5.9	R 8.7	0.0	.	.	.	.	1.4	.	(R) 4.3	.	7.1	8.1	20.2	0.3	1.9	4.6	1.2	0.0	0.0	92.1
680	Puck	.	.	5.8	1.8	2.2	10.5	4.1	0.0	0.9	3.2	1.2	R 4.9	5.1	.	.	.	.	.	0.7	.	.	.	12.6	52.7	1.9	0.0	4.1	7.7	1.9	0.0	.	121.3
681	Chałupy	.	.	3.4	2.2	0.4	6.3	0.6	.	0.0	0.7	0.3	R 5.8	6.6	.	.	.	.	.	0.0	.	.	.	6.4	42.3	6.4	.	1.4	1.8	0.3	.	.	84.9
	WILEŃSKIE																																
688	Wigry-Stary Folwark	R 6.7	0.2	3.8	0.3	18.0	15.0	R 24.0	R 15.0	5.0	.	0.2	2.0	.	R 43.5	.	R 4.2	.	.	.	.	.	R 1.4	3.4	R 16.3	5.0	0.4	2.7	4.0	7.2	6.6	4.0	169.1
689	Budzewkie	(R) 1.2	0.3	0.1	3.0	(R) 8.4	5.0	(R) 0.7	(R) 13.4	(R) 11.3	(R) 0.3	.	(R) 4.5	4.8	(R) 0.0	(R) 1.3	0.0	.	.	.	.	(R) .	2.1	(R) 4.0	(R) 1.4	(R) 10.8	0.5	(R) 6.6	0.3	3.6	3.4	1.1	88.1

NR	STACJA	1	2	3	4	5	6	7	8	9	10	11	12	13	14	15	16	17	18	19	20	21	22	23	24	25	26	27	28	29	30	31	Suma
	ODRA																																
1	Istebna	R 31.3	.	.	(R) 7.5	9.9	13.6	.	.	(R) .	.	15.3	2.5	2.0	3.0	18.1	.	.	.	.	0.7	.	(R) 5.5	.	1.7	.	.	(R) .	10.2	.	3.1	R 18.5	142.9
2	Badamowice	R A 25.5	.	.	R 8.0	7.4	3.6	.	.	1.6	.	18.7	.	.	4.6	15.5	3.0	.	.	.	.	7.4	.	0.8	3.6	.	.	.	R 11.2	.	2.7	R 12.9	126.5
3	Ciesnyn	R A 9.4	.	.	R 12.8	9.1	7.9	.	.	R 0.6	R 0.9	11.5	0.1	0.5	4.3	18.7	1.2	.	.	0.0	0.0	.	(R) 5.2	(R) 0.1	0.7	5.4	.	(R) 0.0	(R) 7.0	.	5.2	10.9	111.5
11	Lubliniec	(R) 7.6	0.4	.	(R) 14.8	7.7	16.2	3.0	(R) 0.0	(R) 0.0	(R) 0.0	.	1.1	0.0	3.1	(R) 3.4	0.0	.	.	1.5	.	.	1.9	.	0.8	0.0	0.0	0.1	1.2	.	0.4	(R) 8.7	71.9
29	Antoniny-Leszno	(R) 2.1	1.4	0.8	R 0.5	19.8	3.4	.	.	.	1.0	.	.	.	R 1.7	2.4	.	.	.	R 2.2	.	.	0.1	(R) 0.0	6.0	.	.	0.9	0.3	.	10.5	2.8	55.9
	WARTA																																
24	Zawiercie	1.1	.	.	0.5	5.0	4.1	.	.	.	25.7	.	3.1	2.3	8.1	14.8	.	.	0.3	0.2	0.0	.	0.2	1.4	0.0	.	.	.	0.8	0.0	R 18.1	14.6	100.3
26	Herby Polskie	1.0	.	.	7.3	8.9	16.5	.	.	.	4.0	.	.	.	5.0	15.2	.	.	.	1.6	.	.	2.3	.	.	0.3	.	.	1.1	.	0.9	.	64.1
27	Częstochowa	(R) .	0.7	.	R 0.0	5.2	12.7	.	.	.	(R) .	.	0.4	0.8	8.2	R 2.2	.	.	.	0.9	.	.	0.8	.	6.8	0.2	.	0.1	3.4	.	1.2	24.4	68.0
31	Dronisowice	R 0.3	.	.	R 8.4	14.0	19.0	2.8	.	.	.	.	0.9	.	2.9	2.3	.	.	.	0.7	.	.	4.7	.	1.3	0.1	1.3	0.1	0.4	.	0.7	11.9	71.8
34	Cisowa	(R) 0.5	2.0	.	R 19.2	10.3	1.6	.	A 4.8	.	.	.	.	.	0.1	(R) 0.3	.	.	.	1.8	.	.	(R) 3.1	.	.	1.0	.	.	(R) 2.8	0.1	0.3	6.2	54.1
39	Sulmierzyce	3.6	0.0	0.3	.	7.6	10.4	0.2	.	2.2	.	.	.	.	.	2.6	.	.	.	.	.	.	R 12.5	.	0.0	.	.	.	.	3.0	.	25.0	67.4
47	Bagów	.	0.4	.	.	11.3	1.3	.	.	0.4	0.2	.	.	.	6.6	3.5	.	.	.	.	.	.	4.7	.	.	.	.	.	.	.	R 3.7	4.4	36.5
48	Duże Pabianickie	.	0.0	.	R 1.2	11.4	3.5	.	.	1.6	4.6	.	0.0	0.0	5.1	2.1	.	.	.	0.1	.	.	4.9	.	.	.	0.0	0.0	0.1	.	R 6.6	4.9	46.1
49	Widzew	.	0.3	.	4.3	10.2	2.6	.	.	.	0.3	.	0.2	0.7	4.8	1.9	.	.	.	.	.	.	3.2	.	.	0.2	.	.	.	.	4.2	5.0	39.9
50	Łódź-Lublinek	.	0.2	.	R 3.8	7.0	3.1	.	.	R 0.0	R 9.7	.	0.4	R 2.0	R 8.3	R 0.3	.	0.9	.	0.3	.	.	R 2.8	.	0.0	.	.	.	.	.	R 0.2	3.7	42.7
59	Kościelec	.	.	.	R 39.1	R 9.4	1.3	.	.	.	.	.	.	.	0.6	.	.	.	.	1.1	.	.	.	.	4.1	.	.	.	0.2	.	0.5	1.6	97.9
62	Konin	.	.	.	30.3	9.3	3.2	.	.	.	.	.	.	.	0.2	0.2	.	.	.	1.6	.	.	.	0.2	13.1	.	.	.	0.2	.	0.6	3.6	62.5
66	Stanisławów	0.0	0.9	.	R 51.4	37.9	1.4	.	.	.	.	.	.	.	R 0.4	0.1	.	.	.	1.1	.	.	0.6	.	R 6.6	.	.	.	1.6	1.3	1.2	3.1	107.6
67	Petryki	.	0.8	.	55.8	30.7	2.7	.	.	.	.	.	.	.	R 0.4	.	.	.	.	1.9	.	.	1.0	0.2	R 4.2	.	.	.	1.8	4.5	1.0	3.9	108.6
68	Zbiersk	.	0.7	.	R 54.2	34.5	3.5	.	.	.	.	.	.	.	1.2	0.8	.	.	.	2.0	.	.	.	0.2	R 7.0	.	.	.	2.4	1.4	1.6	3.8	113.3
	PROSNA																																
76	Ostrów Wlkp.	(R) 0.2	4.1	0.0	R 51.5	19.5	3.2	.	.	(R) 0.0	(R) .	.	.	.	(R) 3.0	(R) .	.	.	.	1.0	.	.	0.0	.	R 3.0	.	0.0	0.0	R 10.3	.	2.2	(R) 1.9	99.9
80	Kalisz	.	1.4	.	R 39.8	34.6	2.6	.	.	.	.	.	.	R A 3.7	1.6	(R) 0.8	.	.	.	1.4	.	.	.	0.5	(R) 1.3	.	.	.	2.4	2.2	1.6	4.9	98.8
	WARTA																																
83	Nowa Wieś	.	0.8	1.8	6.5	21.0	1.5	.	.	.	.	.	.	.	15.2	1.2	.	.	.	2.8	.	.	.	6.1	13.2	.	.	0.6	41.4	.	3.9	3.6	119.6
85	Bachorzewo	.	.	3.4	5.9	24.3	1.0	.	.	.	.	.	.	.	R 32.7	1.6	.	.	.	2.9	.	.	.	1.8	R 14.4	.	.	0.7	R 41.9	.	5.9	5.0	141.5
89	Poznań-Mały Rynek, Uniwersytet	.	0.1	5.2	0.1	8.1	1.6	.	.	.	(0.0)	.	.	.	(0.0) R 17.5	1.3	.	.	.	R 3.3	.	.	.	R (0.0)	5.0	.	.	0.4	16.5	.	11.6	1.5	72.2
91	Poznań-Lawica	.	R 0.0	14.0	0.0	5.4	0.3	.	.	.	0.0	.	.	.	0.0	R 18.0	3.9	0.2	0.0	R .	R 3.8	.	.	.	R 0.1	6.1	.	.	0.6	11.3	.	9.0	1.1	75.8
92	Poznań-Golęcin, Uniwersytet	.	0.5	R 6.2	0.2	8.0	2.1	.	.	.	0.0	.	.	(R) .	R 23.7	1.4	.	.	.	R 6.3	.	.	.	.	(R) 0.0	6.2	.	.	0.5	13.0	.	R 16.5	1.6	86.2
93	Kostrzyń	.	.	4.6	3.2	7.3	1.2	.	.	.	.	.	.	.	3.4	0.8	.	.	.	8.3	.	.	.	.	5.6	.	.	0.1	30.5	.	8.6	3.6	77.2
94	Pobiedziska	.	.	2.6	3.7	6.0	0.4	.	.	.	.	.	.	.	2.1	0.8	.	.	.	8.0	.	.	.	.	7.5	.	.	0.2	26.9	0.1	5.9	3.5	67.7
97	Gniezno, wodociągi	.	.	0.6	5.0	2.9	0.4	.	.	.	.	.	.	0.2	0.2	.	.	.	.	4.7	.	.	.	.	3.2	.	.	0.5	21.8	.	3.9	2.4	47.8
112	Wronki	.	.	8.4	8.6	14.6	3.9	.	.	.	12.5	.	0.2	.	.	0.4	.	.	.	5.9	.	.	.	14.5	R .	.	.	.	4.8	.	9.9	1.5	85.2
115	Międzychód	1.2	2.3	7.0	16.8	8.5	49.7	.	.	.	2.8	.	0.2	.	.	.	.	.	.	6.3	.	.	.	32.3	4.1	.	.	.	2.1	.	7.0	5.4	145.7
	ODRA																																
121	Kościan	(R) 3.6	3.2	R 0.9	1.3	29.5	3.8	.	.	0.1	0.5	.	0.7	.	.	2.5	.	.	.	(R) 1.6	.	.	.	(R) 0.6	3.0	.	.	1.1	3.1	0.7	8.1	2.3	66.6
123	Stęszew	10.6	0.9	6.4	0.9	16.6	2.0	.	.	.	.	.	.	0.3	0.4	5.5	.	.	.	0.8	.	.	.	4.8	R 0.2	.	.	0.6	5.1	.	10.6	2.6	68.3
129	Wojnowice	8.0	.	7.0	8.0	12.5	7.0	.	.	.	.	.	.	.	7.2	1.5	.	.	.	1.8	.	.	.	1.3	.	.	.	.	4.5	.	7.6	5.8	72.2
130	Zbąszyń	(R) 1.2	1.4	5.3	R 19.8	14.6	8.6	.	0.0	.	0.1	.	.	0.0	R 2.9	R 0.9	.	0.0	.	4.8	0.0	.	.	R 9.6	R 2.8	.	.	.	0.4	.	(R) 6.8	8.7	87.9
	NOTEĆ																																
133	Noć-Kalina	.	.	.	24.0	3.6	0.4	.	.	.	.	.	.	.	7.7	.	.	.	.	3.2	.	.	.	0.1	8.2	.	.	.	0.2	.	0.3	3.2	50.9
134	Kruszwica	.	.	.	R 18.9	2.8	1.0	.	.	.	.	.	.	.	.	.	.	.	.	4.0	.	.	.	.	10.2	.	.	1.0	0.2	.	0.1	2.5	40.7
136	Dobre	.	.	0.1	R 16.5	2.8	0.9	.	.	(R) .	R A 9.0	0.1	.	(R) 0.2	(R) .	.	.	.	.	2.4	.	.	.	(R) 0.3	8.0	.	.	0.2	0.1	.	R 5.8	2.8	49.2
137	Inowrocław	.	.	.	R 14.3	1.4	1.1	.	.	0.0	.	.	.	2.7	(R) 6.8	0.2	.	.	.	2.1	.	.	.	0.5	5.9	.	.	1.2	0.9	.	0.5	1.9	39.5
141	Trzemeszno	.	.	.	R 17.6	1.8	0.3	.	.	.	.	.	.	2.3	12.0	.	.	.	.	3.8	.	.	.	.	R 12.0	.	.	0.3	9.3	.	.	3.8	63.2
145	Góra	.	.	.	R 21.3	3.5	.	.	.	.	.	.	.	.	.	.	.	.	.	2.7	.	.	.	.	5.8	.	.	.	17.2	6.2	1.0	3.3	63.2
146	Kąkolo	.	.	4.2	R 38.1	8.2	0.6	.	.	3.5	.	.	.	.	R 15.8	.	.	.	.	R 3.0	.	.	.	.	2.8	.	.	.	R 13.4	.	1.8	3.2	94.6
152	Margonin	.	.	14.1	R 9.8	8.2	0.9	.	.	.	0.1	.	.	R A 3.5	R 4.3	0.1	.	.	.	R 6.0	.	.	.	R 18.0	R 0.1	.	.	0.3	29.6	0.1	13.2	1.9	106.2
153	Ujście	.	.	19.6	3.5	14.9	.	.	.	3.9	.	.	.	R 6.1	R 0.9	.	.	.	.	7.5	.	.	.	R 3.8	R 0.4	.	.	.	8.8	0.0	10.1	1.5	81.0
154	Czarnków	.	.	16.9	4.5	13.1	3.1	.	.	.	0.5	.	0.0	R 7.2	R 2.4	0.3	.	.	.	R 9.2	.	.	.	R 6.8	.	.	.	0.2	6.1	.	14.0	3.9	90.2
	WISŁA																																
155	Przyłęk	22.6	0.7	.	9.0	9.7	20.0	.	.	.	1.6	8.1	6.0	1.9	7.7	18.0	12.0	.	.	.	1.8	.	4.8	.	.	0.7	.	.	13.3	.	2.7	21.5	162.1
157	Równica	R 13.0	0.2	.	8.9	16.1	13.8	0.2	.	.	3.0	19.1	.	3.2	1.8	26.1	0.2	.	.	.	0.4	.	8.2	.	9.4	3.4	0.3	0.0	12.0	.	6.3	R 17.9	165.8
165	Nimszowice	R 7.7	.	.	R 7.9	14.4	13.7	0.1	.	0.0	R 0.0	13.1	R 3.6	3.5	7.7	R 23.5	8.0	.	0.0	.	.	.	R 4.2	.	2.5	2.1	.	.	30.5	.	0.2	R 24.0	186.7
166	Strzeszonka	9.1	1.2	.	7.9	10.7	20.8	.	.	.	.	15.8	2.4	3.7	7.9	22.1	9.4	.	0.4	.	.	.	3.8	.	3.8	3.4	.	.	42.2	.	0.5	18.8	183.9
	PRZEMSZA																																
172	Łysa Góra	2.0	0.3	.	1.4	3.0	15.0	0.2	.	.	20.0	0.0	1.0	12.0	9.0	8.3	.	.	.	1.0	.	.	1.0	.	0.4	2.0	.	0.0	4.6	.	3.2	18.0	102.4

NR	STACJA	1	2	3	4	5	6	7	8	9	10	11	12	13	14	15	16	17	18	19	20	21	22	23	24	25	26	27	28	29	30	31	Suma
175	Będzin	R 1.3	0.4	.	4.1	9.5	21.4	0.0	.	(R) .	R 0.5	.	1.0	(R) .	5.8	(R) 12.9	.	.	(R) .	0.3	.	.	0.2	.	1.1	1.0	.	0.1	R 10.5	0.0	R 4.4	R 14.2	84.7
181	Katowice	R 1.5	.	.	4.1	7.9	7.8	.	R 0.8	R .	(R) .	.	1.1	.	4.7	R 28.4	0.3	.	.	.	.	.	.	.	0.2	1.2	.	0.5	8.5	.	R 5.9	R 12.2	84.7
184	Golcowice	5.5	.	.	1.5	3.2	9.9	.	.	.	6.6	.	2.3	0.2	8.7	5.1	.	.	.	.	1.1	.	1.0	0.6	0.3	5.0	0.0	0.2	3.1	.	2.7	3.0	60.0
187	Maczki	2.3	0.0	.	2.7	8.7	23.0	.	.	.	4.6	.	1.1	.	7.8	15.4	.	.	.	.	.	.	.	0.0	0.1	2.8	.	.	14.4	.	7.3	19.3	109.5
	SOŁA																																
191	Rycerka Dolna	27.5	.	.	(R) 6.8	5.1	9.0	0.0	.	.	1.0	2.8	4.0	1.3	8.1	16.1	7.6	.	.	.	1.1	.	1.7	.	10.0	1.0	.	0.8	9.6	.	2.0	(R) 4.0	119.5
192	Piekło	R 14.8	0.3	.	R 10.8	7.3	12.8	0.1	(R) .	.	(R) 2.3	4.8	3.3	(R) 2.1	8.1	R 28.6	9.0	.	.	.	1.5	.	2.4	.	2.2	1.8	.	0.0	(R) 12.5	.	1.7	R 12.5	138.9
193	Sól	(R) 33.4	.	.	6.0	7.1	9.1	.	.	.	(R) 0.9	6.7	4.2	1.2	9.1	17.8	6.8	.	.	.	0.6	.	2.3	.	5.6	0.8	.	.	15.8	.	2.8	7.3	138.3
199	Korbielów	R 48.7	.	.	R 10.5	17.3	9.6	1.2	.	.	.	0.8	8.0	4.5	10.5	R 6.0	4.0	.	.	.	0.2	.	6.0	.	12.0	.	.	.	R 6.0	1.0	0.8	R 7.0	154.1
200	Wychwałdek	R 62.1	0.0	.	R 13.9	7.0	25.4	0.0	.	0.5	.	3.2	3.1	.	12.0	7.3	5.6	0.0	0.3	.	0.4	.	2.8	.	16.5	0.7	.	.	6.8	3.2	1.8	3.7	176.3
207	Międzybrodzie	R 17.2	.	.	R 9.0	10.4	21.4	.	.	R ▲ 4.0	.	R 10.4	2.5	0.6	10.5	R 23.6	7.7	.	0.0	.	.	.	.	.	5.2	2.4	0.0	.	R 16.9	R 4.8	1.0	8.5	156.3
208	Porąbka I	18.2	3.2	.	R 9.8	2.9	29.9	0.2	.	0.9	.	10.5	8.0	(R) 2.1	9.1	R 27.0	4.3	.	.	.	.	.	5.1	.	5.3	6.8	.	.	14.3	2.1	2.3	4.7	166.8
211	Kęty	19.5	0.2	.	10.0	11.0	8.0	.	.	.	.	11.2	.	2.6	7.2	16.9	7.2	.	.	.	.	.	6.3	0.3	3.2	6.0	0.6	.	13.0	0.4	.	10.0	133.6
212	Kozy	15.3	.	.	7.0	9.0	26.0	.	.	.	.	13.7	0.0	4.0	7.4	19.1	5.2	.	.	.	.	.	5.0	.	5.7	5.0	0.3	.	R 30.0	28.7	.	12.7	194.1
	WISŁA																																
214	Chrzanów	R 15.0	.	.	R 5.2	3.4	15.4	0.1	.	.	.	R 3.0	1.9	11.9	8.0	R 18.1	.	.	.	0.0	.	.	2.7	1.4	1.0	7.2	.	.	R 17.7	.	R 1.9	R 9.0	124.9
	SKAWA																																
215	Malejowa	R 14.5	0.2	.	3.5	1.1	13.3	0.0	.	(R) 0.2	(R) .	.	7.0	7.0	12.1	5.0	2.5	.	.	.	.	.	1.4	2.2	(R) 6.8	0.3	.	.	R 31.7	0.3	0.4	10.0	119.5
218	Sawoja	36.2	.	.	7.3	13.0	24.5	.	.	.	.	.	5.0	1.2	17.9	3.6	1.8	.	0.4	.	0.2	.	2.0	0.2	17.2	0.4	0.1	.	R 6.5	0.1	2.9	11.6	152.3
221	Kraszów	Δ R 48.5	.	.	6.3	7.4	28.4	.	.	.	.	1.4	3.7	.	16.1	1.4	1.0	.	0.1	.	.	.	4.0	.	7.6	2.7	0.3	.	R 47.0	0.1	2.7	4.2	182.9
222	Bieńkówka	R 37.5	.	.	2.2	1.0	27.9	.	.	(R) .	(R) .	1.7	6.3	R 0.3	10.3	7.8	3.2	.	(R) .	.	.	.	3.2	(R) 0.2	R 16.1	3.3	.	0.1	R 20.7	.	7.0	R 7.3	156.1
224	Skawce	▲ 60.0	.	.	2.2	0.0	14.8	.	.	.	.	2.9	2.3	0.2	9.1	.	.	.	.	.	.	.	5.0	0.5	7.6	0.4	0.5	0.1	28.5	.	7.1	5.1	146.3
226	Kleczna Górna	39.6	0.1	.	2.4	4.3	6.9	0.2	.	.	.	2.0	1.6	6.5	10.2	1.4	.	.	0.2	.	.	.	5.6	6.4	7.8	0.9	6.3	.	12.2	0.2	.	3.2	118.0
227	Wadowice	R 16.8	0.0	.	R 3.2	5.6	4.3	0.0	.	.	.	3.8	2.6	R 2.4	9.8	3.7	0.0	.	0.0	.	.	.	5.9	4.8	0.4	0.5	.	.	R 8.9	0.0	0.6	(R) 2.8	76.1
228	Andrychów	38.9	.	.	7.9	6.4	12.7	0.0	0.0	.	.	6.3	1.3	1.7	7.2	4.7	2.6	.	0.2	.	.	.	4.8	.	8.1	3.3	.	0.0	17.7	.	1.7	4.1	129.6
229	Gierałtowice	33.6	0.5	.	4.0	6.0	10.0	.	.	.	0.1	7.9	0.4	2.5	7.6	7.0	.	.	0.3	.	.	.	7.3	0.3	6.0	2.0	.	.	6.3	4.8	3.2	4.0	114.0
	WISŁA																																
234	Bialany	11.4	.	.	2.2	0.9	1.3	0.1	.	.	21.6	0.7	2.4	1.2	9.1	1.8	0.6	.	5.3	.	.	.	5.6	1.3	0.6	4.5	0.2	0.3	18.3	0.3	1.3	4.0	95.0
235	Ujsoł	R 13.4	0.3	.	2.5	1.4	4.4	0.1	.	.	R 18.7	2.3	1.7	.	4.6	0.1	.	.	(R) 0.9	.	.	.	6.0	1.8	3.4	1.3	0.1	.	R 9.2	.	(R) 7.3	3.9	83.1
236	Balice	18.7	.	.	4.0	0.5	1.4	0.0	.	.	23.9	1.8	1.6	.	4.4	0.2	.	.	0.3	.	.	.	5.0	1.3	4.6	0.1	0.0	0.0	32.4	4.5	4.2	.	108.9
237	Wydlniki	(R) 21.8	(R) 2.3	.	2.0	0.2	1.0	.	.	.	R 12.2	0.6	2.4	(R) .	5.6	0.8	.	.	(R) 0.0	0.0	.	.	4.8	0.9	(R) 1.0	1.8	0.2	0.3	(R) 4.6	R .	(R) 1.0	3.8	67.1
238	Kraków, Obserw. Astr.	R 12.1	R 0.4	.	2.5	0.7	2.4	0.0	.	.	R 6.3	1.4	4.3	R 1.4	13.7	0.1	.	.	R 0.2	0.0	(0.0)	.	6.3	(R) 1.1	(R) 2.7	4.6	0.6	.	(R) 0.1	(0.0)	2.3	5.1	71.3
240	Skała	7.4	.	.	3.0	2.1	2.7	1.8	.	.	R 6.8	.	4.4	0.4	5.3	0.6	.	.	1.1	1.0	.	.	7.1	3.4	4.5	2.1	0.4	.	R 1.3	.	2.1	3.5	61.0
246	Kraków-Rakowice	R 16.4	R 4.2	.	2.9	0.6	3.3	.	.	.	R 3.9	1.4	4.8	R 0.3	10.8	0.3	.	.	R 0.2	.	0.0	.	5.2	(R) 1.5	2.3	4.5	0.2	.	R 0.3	R 0.0	(R) 1.8	5.2	70.1
247	Wieliczka	R 25.6	0.1	.	2.7	(R) 1.0	2.1	0.3	.	.	R 5.8	4.9	6.7	R 1.3	13.1	0.7	0.1	.	.	.	.	.	5.4	R 10.2	8.5	4.7	1.0	0.5	R 4.1	.	0.8	5.7	105.3
	RABA																																
253	Porąba Wielka	10.6	0.1	.	1.4	0.4	11.9	0.3	.	1.3	3.3	2.6	11.2	2.3	10.8	4.6	3.2	.	0.0	.	.	.	0.3	6.5	6.9	1.6	.	.	39.8	0.2	2.3	7.8	129.3
256	Stróża	31.0	.	.	4.7	2.5	5.5	0.1	.	.	R 8.2	3.4	3.6	0.3	11.9	2.7	.	.	R 2.9	.	.	.	1.8	1.3	R 34.2	1.5	.	0.1	13.6	.	0.8	6.3	136.6
258	Gdów	▲ 104.2	0.6	.	0.2	0.3	3.6	1.4	.	.	5.1	3.1	3.2	14.3	12.2	2.4	0.1	.	11.2	.	.	.	3.1	4.1	15.4	2.5	0.3	.	▲ 52.7	.	.	6.8	247.0
260	Nowa Rybie	8.5	.	.	10.3	0.8	12.3	0.4	.	3.2	5.8	0.3	6.5	6.3	16.0	2.3	.	.	.	.	.	.	.	.	9.2	2.8	0.6	.	.	0.4	0.5	5.1	91.3
263	Buchnia	4.9	.	.	7.5	.	3.0	.	.	.	.	5.6	1.3	2.9	13.0	3.3	.	.	2.6	.	1.0	.	1.6	.	3.8	4.4	0.4	0.2	17.5	0.6	4.1	.	77.7
	WISŁA																																
265	Polanowice	R 10.0	.	.	R 8.6	.	0.3	1.9	.	.	7.9	0.1	4.0	.	10.5	0.2	.	.	.	.	.	.	6.2	1.9	.	4.6	.	.	.	.	R 9.0	3.4	68.6
267	Radziemice	(R) 8.4	(R) .	.	1.2	0.3	1.5	(R) .	(R) .	.	(R) 5.1	0.4	4.6	(R) .	9.9	0.6	.	.	.	.	.	.	(R) 6.0	0.5	(R) .	2.5	0.2	.	(R) .	0.7	(R) 10.6	R 4.5	57.0
270	Brzesko	6.8	0.5	.	0.3	0.5	2.5	4.3	.	.	.	0.5	3.3	2.8	14.0	0.8	.	.	0.8	.	0.5	.	1.0	0.3	2.8	1.8	0.5	0.3	.	0.3	.	4.8	49.4
	DUNAJEC																																
274	Kościelisko	34.0	.	.	5.8	5.1	16.1	.	.	3.3	3.2	.	14.9	2.2	23.3	5.1	0.2	.	.	.	.	.	.	6.2	17.4	5.2	0.2	.	3.6	0.1	7.0	.	153.1
280	Zakopane	R ▲ 37.9	0.0	.	4.2	17.9	16.5	0.4	0.4	R 7.8	(R) 2.1	0.2	R 15.0	4.1	18.2	3.9	1.2	.	R 0.0	.	0.6	.	0.1	5.7	R 12.8	4.6	1.8	.	(R) 6.3	.	6.8	16.8	185.3
282	Hala Gąsienicowa	R ▲ 39.9	0.8	.	5.2	16.3	22.2	0.9	2.1	(R) 13.2	(R)▲ 6.3	.	R 11.9	2.5	30.6	17.6	6.5	.	(R) 0.5	.	1.6	.	0.1	2.9	R 14.0	3.5	1.1	.	(R) 9.6	.	1.7	R 24.5	231.5
283	Poronin	R 36.5	.	.	4.2	4.4	13.2	.	0.3	1.8	R 6.3	0.1	10.5	3.5	15.3	2.6	2.3	.	(R) 4.7	.	3.8	.	0.3	1.1	R 11.7	1.8	0.7	.	R 3.5	.	13.4	9.9	154.7
286	Morskie Oko	R ▲ 25.5	5.0	.	.	11.0	16.5	1.7	3.2	4.0	1.5	0.3	11.9	3.5	23.6	6.6	6.6	.	0.8	.	1.6	.	.	0.2	(R) 8.7	7.7	0.9	.	3.5	.	4.0	R 23.8	172.1
287	Bukowina Tatrz.	R 22.0	0.2	.	0.3	3.2	11.9	3.0	.	R 0.7	R 7.5	1.4	12.7	R 7.8	9.2	2.7	7.6	.	0.0	.	0.4	.	0.2	R 1.0	3.0	2.6	0.8	.	0.7	.	8.1	R 9.7	116.7
290	Zalesie	10.0	.	.	5.2	1.6	6.3	0.7	.	2.7	2.3	.	8.1	2.2	9.6	7.1	.	.	.	.	.	.	.	0.1	7.1	1.3	.	0.3	.	3.6	0.7	7.2	78.1
292	Krynica	R 4.6	0.2	.	0.7	0.7	2.7	.	.	.	.	4.5	1.3	R 20.2	13.2	0.6	0.5	.	.	.	0.9	.	1.9	0.4	R 19.1	4.7	.	.	.	0.8	5.1	R 30.5	142.6
294	Piwniczna	7.4	10.0	.	.	1.3	4.1	0.4	.	0.7	.	.	5.1	4.3	12.6	0.4	1.3	.	.	.	.	.	0.4	.	26.1	0.5	.	.	.	.	.	5.5	106.3
297	Łabowa	R 6.6	3.7	.	0.2	5.1	7.7	0.4	.	(R) .	.	.	4.2	(R) 5.6	(R) 17.9	1.4	0.2	.	.	.	.	.	0.9	.	(R) 29.7	0.8	0.4	.	.	(R) .	.	R 5.7	117.6
300	Tymbark	R 16.5	0.1	.	R 10.6	0.2	9.1	.	.	(R) 0.9	R 4.0	0.2	7.2	0.9	14.7	2.9	.	.	0.1	.	.	.	0.9	0.2	7.3	0.4	0.1	0.2	0.5	1.2	.	5.1	83.3
305	Gródek	5.9	0.9	.	1.5	8.1	1.0	0.4	.	.	.	.	9.8	9.3	7.1	1.5	.	.	0.3	.	.	.	.	.	24.6	7.4	.	.	.	.	11.3	16.0	105.1
307	Ciężkowice	3.7	1.0	.	.	8.3	1.6	0.2	.	.	.	.	17.1	1.9	13.7	1.6	.	.	2.2	.	.	.	0.5	.	25.0	1.6	.	.	.	0.7	1.1	20.3	121.2
309	Tarnów	0.9	.	.	.	R 15.0	2.5	9.5	.	.	(R) .	1.9	4.7	(R) 1.7	19.3	6.7	.	.	1.0	.	0.9	.	2.9	.	14.8	7.2	0.1	.	.	.	2.1	(R) 15.4	106.8

NR	STACJA	1	2	3	4	5	6	7	8	9	10	11	12	13	14	15	16	17	18	19	20	21	22	23	24	25	26	27	28	29	30	31	Suma
	NIDA																																
314	Małogoszcz	.	.	.	5.1	1.3	.	.	2.1	0.9	8.1	.	1.8	0.2	7.8	4.9	.	.	.	.	.	.	14.8	1.5	2.6	2.0	4.3	0.6	.	.	1.0	0.6	59.6
319	Kielce, post. lot.-met.	2.8	1.6	.	2.3	R 4.9	1.9	0.0	.	0.0	R ▲ 20.8	.	7.2	2.4	25.4	R 18.9	.	.	.	0.4	.	.	R 7.9	2.9	R 11.0	3.4	.	.	.	0.4	R 9.3	0.0	123.5
321	Kliszów	.	.	.	7.1	0.3	.	5.2	.	.	.	.	.	10.0	26.9	9.5	.	.	.	.	.	.	23.1	0.4	12.0	0.3	.	.	.	.	18.7	7.4	120.9
325	Wodzisław	1.4	.	.	5.3	1.3	0.8	.	1.0	.	2.9	.	2.5	0.7	8.6	2.6	.	.	.	.	0.2	.	7.0	0.4	3.7	2.1	0.5	.	.	1.2	0.5	1.1	43.8
328	Busko	3.5	2.8	.	1.2	2.1	0.0	.	.	.	13.4	.	2.3	1.4	24.1	7.5	.	.	1.3	.	.	.	2.4	R 15.8	4.4	3.7	.	.	.	.	1.7	1.4	89.0
	WISŁA																																
333	Szczucin	1.6	.	.	.	8.4	3.0	.	.	.	2.3	3.0	4.5	0.7	20.9	0.9	.	.	1.0	.	.	.	11.2	0.2	0.0	1.6	.	.	.	.	.	10.8	70.1
337	Kwasów	1.7	0.1	.	.	9.5	2.7	1.6	.		3.6	1.5	2.8	.	25.2	0.4	.	.	0.2	.	.	.	7.4	2.4	3.7	0.7	2.2	0.2	.	.	R 2.2	(R) 1.6	69.7
	WISŁOKA																																
339	Gorlice	50.1	17.0	.	.	18.3	1.5	7.0	.	.	.	.	4.8	5.0	9.7	5.0	.	0.0	6.0	.	.	.	8.0	.	28.1	3.6	2.0	.	6.0	.	6.0	30.8	208.9
345	Jasło	12.4	16.9	.	.	17.3	1.3	.	.	.	.	.	1.7	0.5	18.1	0.7			0.3	.	.	.	0.7	0.3	21.7	9.0	0.0	.	0.1	.	3.3	13.2	117.5
346	Brzostek	10.2	19.3	.	.	9.9	2.1	0.0	.	.	0.1	.	2.2	0.0	15.5	0.0	.	.	1.5	.	0.1	.	0.5	.	26.8	0.2	.	.	.	.	1.2	R 30.2	115.8
347	Pilzno	0.2	4.9	.	.	R 16.3	1.0	0.1	.	.	0.0	.	9.6	1.2	7.2	0.4	.	.	1.9	.	4.6	.	1.0	.	31.5	7.3	1.6	.	.	.	1.0	R 23.0	92.4
350	Wielopole Skrzyńskie	4.6	2.1	.	.	7.5	2.3	0.2	.	.	.	.	1.4	0.2	19.5	1.0	.	.	0.1	.	.	.	0.5	.	R 26.5	8.1	.	0.1	.	.	2.1	R 14.6	90.6
	WISŁA																																
354	Buda Tuszowska	(R) 1.0	(R) 6.3	.	.	0.6	1.2	.	0.1	.	(R) 0.2	.	5.3	R 0.3	14.0	R 9.1	.	.	.	.	0.2	.	(R) 4.5	0.1	(R) 20.7	2.6	0.2	.	.	.	(R) 10.8	11.1	88.3
356	Zdanów	.	6.6	.	.	1.6	1.7	.	.	0.0	.	.	1.4	.	32.3	6.1	.	.	.	.	0.2	.	R 8.1	4.1	R 17.8	3.3	2.5	3.3	.	.	2.1	9.8	100.9
360	Grębów Nowy	.	.	.	.	.	1.0	1.0	.	1.7	0.3	.	.	▲ 11.4	27.6	1.1	.	.	.	.	.	.	6.0	.	13.2	4.3	3.2	.	.	.	13.7	21.2	105.7
	SAN																																
362	Sokoliki	2.1	0.4	.	.	6.1	0.8	0.4	.	R .	▲ 7.3	.	20.7	10.0	9.8	8.4	.	.	.	.	5.1	.	0.2	.	17.2	10.2	7.4	.	.	.	.	.	106.1
365	Dwernik	1.2	2.4	.	.	2.8	.	3.7	.	0.8	.	.	16.8	6.8	6.4	0.3	0.2	.	.	0.1	10.6	.	.	.	22.3	1.8	1.6	.	2.3	1.7	2.6	1.1	89.5
371	Strubie	R 3.8	5.9	.	.	7.5	3.1	0.3	.	.	.	.	3.3	R 8.1	29.1	.	.	.	.	.	R 2.3	.	.	.	R 5.3	2.7	R 22.2	.	0.8	5.4	0.0	5.5	109.3
374	Sanok	10.4	0.5	.	.	2.5	2.2	0.6	.	.	.	.	1.2	1.5	15.3	1.5	.	.	0.5	.	1.3	.	0.5	3.5	11.1	1.3	.	.	.	9.2	16.0	▲ R 9.3	88.4
377	Przemyśl	R ▲ 44.3	10.4	.	.	1.0	1.5	0.0	1.2	.	.	.	0.6	0.0	R 81.1	3.1	.	.	.	.	R 7.1	.	0.4	6.5	(R) 2.6	3.4	R 1.4	.	.	1.0	8.1	2.0	175.7
381	Radymno	6.3	2.9	.	.	2.4	2.0	.	.	.	.	.	1.2	.	39.5	4.6	.	.	.	.	1.3	.	.	3.5	7.6	10.5	0.0	.	.	0.7	8.6	1.1	92.2
382	Dobromil	R 4.5	4.4	.	.	R .	0.8	.	.	.	.	.	0.8	0.1	16.8	0.5	.	.	.	.	R .	.	.	3.3	4.9	1.4	0.3	.	.	13.1	6.3	1.0	58.2
383	Młyny	R 7.2	2.8	.	.	4.1	0.7	.	.	.	.	.	.	.	18.5	1.9	.	.	.	.	0.2	.	.	2.8	3.4	7.2	0.5	.	.	0.5	7.2	1.7	58.7
386	Miłków	R 12.2	.	.	.	(R) 5.5	1.0	.	.	.	.	.	0.9	.	15.0	0.5	.	.	.	.	(R) 2.6	.	2.2	0.8	(R) 5.3	14.0	.	.	.	3.7	2.5	2.2	68.4
387	Wisłok Wielki	3.8	1.0	.	.	14.2	1.6	1.6	0.1	.	.	.	2.2	2.1	19.5	0.8	.	.	.	.	0.1	.	.	.	2.2	5.9	0.4	.	0.4	0.4	6.0	8.1	70.4
388	Iwonicz	(R) 14.8	4.9	.	0.0	2.3	1.7	0.2	.	.	0.1	.	4.2	(R) 1.2	R 58.2	0.4	.	.	0.3	.	.	.	1.8	1.3	6.2	3.2	0.2	.	0.1	.	6.3	(R) 13.2	120.6
393	Rzeszów	R 5.2	.	.	.	2.8	1.0	.	.	.	.	.	1.5	6.4	20.8	0.9	.	.	.	.	0.0	.	1.0	.	R 17.9	2.0	R 1.5	.	.	.	1.0	13.9	75.9
395	Głogów	(R) .	1.8	.	.	1.1	1.5	(R) 0.5	.	(R) .	(R) 1.0	.	0.0	R 1.9	18.7	1.0	.	.	.	.	2.4	.	0.9	0.1	R 12.0	5.3	R 3.2	.	.	.	(R) 1.1	17.4	69.9
398	Kańczuga	R 6.3	0.7	.	.	8.8	2.5	.	.	.	0.0	.	0.0	1.1	9.1	2.3	.	.	.	.	R 1.3	.	2.4	0.2	3.9	1.8	.	.	.	0.4	2.0	R 3.4	48.2
400	Przeworsk	R 4.2	5.8	.	.	5.9	1.8	.	.	.	.	.	0.3	0.0	12.0	.	.	.	.	.	4.8	.	1.3	0.4	4.1	2.4	0.1	.	.	0.1	0.8	3.5	47.5
401	Grodzisko	(R) 5.8	0.7	.	.	4.2	2.1	.	.	(R) 5.5	.	.	0.9	.	(R) 12.0	0.7	.	.	.	.	(R) .	.	3.2	0.8	R 5.4	2.0	.	.	.	.	1.0	(R) 4.5	48.8
405	Niemstów	R 7.0	(R) 5.0	.	.	7.0	0.8	.	0.0	(R) .	(R) .	.	2.0	0.4	21.0	.	.	.	.	.	(R) 0.2	.	.	3.4	4.3	14.1	.	.	.	0.0	7.0	.	72.2
406	Ruda Różaniecka	R 8.8	R 3.8	.	.	R 6.7	1.0	.	.	.	(R) .	.	2.2	(R) 0.2	(R) 15.5	.	.	.	.	.	(R) .	.	3.5	.	R 6.3	9.6	0.0	.	.	(R) 1.5	5.9	1.0	66.0
412	Domostawa	4.4	R 37.0	.	.	0.7	3.7	.	.	.	.	.	.	.	18.0	4.9	.	.	.	.	.	.	5.6	6.8	12.4	7.1	16.6	2.2	.	.	R 10.8	14.6	144.8
	WISŁA																																
416	Zawichost	0.7	3.8	.	.	3.9	0.5	1.2	.	.	0.5	.	0.8	13.8	12.6	.	.	.	.	.	0.2	.	7.6	.	1.3	4.3	4.2	19.5	.	.	2.9	10.2	88.0
417	Gościeradów	.	2.8	.	.	6.5	4.3	.	.	.	.	.	(R) .	R 1.5	15.6	.	.	.	.	.	.	.	R 8.0	.	R 7.4	2.9	.	14.5	.	.	(R) 0.8	5.3	69.6
	KAMIENNA																																
420	Osieczno	6.0	.	.	.	R 5.2	2.3	.	.	R 1.4	R 3.5	.	1.4	.	18.1	R 3.1	.	.	.	.	.	.	R 11.0	R 7.7	3.5	7.0	.	.	.	.	R 3.4	0.4	74.0
423	Święty Krzyż	10.2	0.8	.	.	7.4	6.4	1.2	.	.	0.0	.	0.5	0.0	32.0	4.2	.	.	.	.	.	.	11.8	11.7	13.0	4.6	0.0	0.5	.	.	1.2	1.2	106.7
428	Podole	0.1	7.2	.	.	5.0	0.8	.	.	.	.	.	1.6	3.5	32.0	.	.	.	.	.	.	.	0.6	0.6	8.2	4.9	1.2	1.1	.	.	1.6	10.7	79.1
429	Gieroszyce	.	8.2	.	.	0.9	0.8	0.1	.	2.7	0.1	.	10.5	R 9.4	24.5	0.8	.	.	.	.	.	.	R 11.5	R 3.3	R 7.1	2.9	1.7	2.5	0.0	0.1	R 0.6	6.3	94.0
	WISŁA																																
437	Puławy	.	0.7	.	.	R 16.8	1.7	.	(R) 0.8	(R) 0.0	(0.0)	.	(R) 4.0	(R) 1.0	12.5	1.3	.	0.0	.	.	0.1	.	(R) 0.5	(R) 1.2	(R) 4.4	0.5	R 46.5	4.6	.	0.0	(R) 6.8	1.7	105.1
	WIEPRZ																																
438	Krynice	(R) 0.1	0.2	.	.	(R) 5.6	0.4	.	.	2.1	(R) 7.9	.	0.9	2.5	10.9	.	.	.	.	.	0.9	.	(R) 6.1	.	(R) 5.9	9.1	0.1	.	.	0.9	1.0	1.2	55.8
440	Łapiguz	R 4.0	1.0	.	.	R 10.4	0.6	.	0.3	(R) 0.1	0.9	.	R 4.1	R 4.4	16.0	.	.	.	.	.	0.0	.	3.8	.	(R) 3.7	7.0	13.0	.	.	(R) 14.0	4.0	R 1.0	88.3
443	Zemborzyce	.	0.6	.	.	R 17.3	0.7	.	.	0.7	.	.	0.0	R 8.6	35.6	0.7	.	.	.	.	.	.	R 2.7	.	R 7.2	3.7	(R) 19.0	0.0	.	0.3	(R) 0.8	8.0	105.9
444	Lublin-Bronowice	.	1.2	.	.	R 13.1	0.0	.	0.0	0.0	.	.	0.0	(R) 5.3	34.8	.	.	.	.	.	0.0	.	2.0	.	(R) 5.3	3.4	6.4	(R) 2.0	.	0.0	0.0	6.0	79.9
452	Sobieszyn	.	0.3	.	.	R 10.2	0.8	.	0.0	.	.	.	4.2	0.3	19.3	1.1	.	0.7	.	.	.	.	.	.	0.8	0.3	14.4	4.2	.	.	3.8	0.7	57.1
454	Dęblin-Irena	.	0.7	.	.	R 9.1	0.0	.	(R) .	(R) .	.	.	1.4	.	9.8	5.2	.	0.8	.	.	1.3	.	0.1	4.7	R 13.4	1.6	R 37.1	6.3	.	.	R 3.8	1.6	96.9
	WISŁA																																
459	Radom, Zakł. Państw.		4.4	.	.	5.3	0.3	.	.	.	.	.	0.3	(R) 0.8	26.0	0.2	.	.	.	.	0.3	.	11.0	2.0	11.2	5.3	46.0	4.0	.	.	.	.	117.1

NR	STACJA	1	2	3	4	5	6	7	8	9	10	11	12	13	14	15	16	17	18	19	20	21	22	23	24	25	26	27	28	29	30	31	Suma
	PILICA																																
462	Pilica	(K) 4.0	0.1	.	0.0	3.3	6.9	2.8	.	.	K 13.8	.	4.4	.	8.1	6.4	.	.	0.7	0.3	.	.	5.0	.	0.2	4.4	0.6	.	5.8	0.0	(K) 2.8	2.3	71.9
464	Dobraków	0.9	0.2	.	8.7	0.3	3.6	K 4.0	0.1	.	K 22.1	.	2.1	8.1	8.9	K 3.8	0.0	.	.	.	8.1	.	K 2.1	.	1.8	3.5	8.3	.	K 13.9	.	K 2.2	1.4	71.3
468	Koniecpol Stary	(K) 2.4	0.4	.	0.3	1.4	7.3	.	.	0.9	(K) 11.7	.	.	.	1.6	(K) 10.6	.	.	.	.	.	.	.	4.8	.	0.6	8.6	.	(K) 19.1	.	7.6	11.7	76.2
475	Skotniki	8.5	0.8	.	0.9	1.2	6.8	.	.	.	1.1	.	1.4	2.1	0.4	7.3	.	.	.	.	.	.	18.1	.	9.3	0.2	0.3	0.1	.	.	9.3	0.7	52.5
486	Wilanów	.	4.7	.	0.2	1.5	8.2	(K) .	.	.	K 4.9	.	.	6.3	0.7	K 2.1	.	.	.	.	.	.	7.6	8.2	8.7	0.2	8.1	0.0	0.0	.	(K) 0.2	0.7	32.3
489	Sadkowice	.	7.0	.	.	2.6	0.2	.	3.1	.	2.4	.	.	.	2.7	1.2	.	.	.	.	.	.	1.7	.	0.8	8.1	18.2	.	0.0	0.7	3.3	0.2	44.2
490	Końskie	0.5	10.2	.	1.3	3.1	0.5	0.3	.	K▲ 9.0	0.0	.	3.1	0.4	1.6	6.1	.	.	.	.	.	.	15.4	K 2.3	K▲ 9.2	2.0	2.4	8.1	.	K 0.0	0.8	1.5	65.6
496	Stromiec	.	3.1	.	.	(K) 10.8	.	.	(K) 0.0	(K) 1.9	.	.	(K) 0.0	▲ 18.4	4.8	2.7	.	.	.	.	2.6	.	(K) 3.5	(K) 4.1	.	2.0	(K) 6.9	(K) 8.5	.	.	(K) 0.5	.	60.4
497	Łękawica	.	1.8	.	.	4.2	.	.	.	8.3	.	.	1.6	0.9	16.2	0.8	.	3.9	.	.	1.1	.	6.4	1.3	1.2	5.1	4.0	3.0	.	.	5.6	0.7	56.7
	WISŁA																																
505	Warszawa-Okęcie	.	1.0	.	.	3.3	1.2	.	0.0	K 0.0	0.0	.	0.0	K 1.8	4.1	0.8	.	.	.	0.2	3.2	.	0.1	.	K 3.3	0.0	10.7	3.0	.	K .	K 11.4	0.0	44.1
506	Ursynów	.	4.4	.	.	9.2	0.8	.	.	3.3	.	.	.	K 3.5	3.5	1.3	.	.	.	0.3	6.5	.	.	.	3.1	.	23.4	2.1	.	.	18.1	0.8	76.3
509	Warszawa-Mokotów	.	4.0	.	.	6.5	0.6	.	.	(K) 0.2	.	.	.	K 1.5	3.2	1.1	.	.	.	0.3	10.4	.	0.0	.	K 1.9	.	14.3	2.3	0.0	(K) 0.9	(K) 9.9	0.3	57.0
511	Warszawa, Stacja Pomp Rz.	.	7.3	.	.	K 4.6	0.8	.	(K) 0.0	K 4.2	.	.	.	K 1.4	2.8	3.3	.	.	.	0.3	7.0	.	0.1	.	K 1.6	0.0	8.8	0.6	0.0	0.9	K 19.2	0.5	63.7
512	Warszawa, Obserw. Astr.	.	7.6	.	.	K 4.6	1.2	.	(K) .	K 2.1	.	.	.	K 1.5	3.3	1.2	.	.	.	0.3	7.4	.	0.2	.	K 1.3	.	12.4	0.6	.	(K) 2.5	K 16.5	0.5	63.2
514	Warszawa-Golędzinów	.	0.6	.	.	5.8	0.8	1.3	.	.	.	.	.	.	2.8	5.7	.	.	.	0.7	5.5	.	.	.	7.9	.	16.6	0.3	.	.	6.8	0.3	55.1
518	Legionowo/Jabłonna/	.	0.0	.	.	K 3.5	1.8	.	.	K 0.0	.	.	.	K 4.4	2.0	K 4.3	0.0	.	.	0.6	3.8	.	.	.	K 3.5	.	13.1	2.1	0.0	0.0	K 19.1	0.4	56.6
	BUG																																
530	Ruda-Opalin	.	0.5	.	.	28.0	.	.	.	.	8.2	.	.	.	5.1	.	.	2.3	.	.	.	.	.	.	2.1	6.3	.	.	.	16.1	.	K 12.2	80.8
531	Piesza Wola	.	8.7	.	.	K 18.7	.	.	0.8	.	.	.	.	K 8.8	19.0	.	.	.	.	0.3	.	.	0.0	.	(K) 3.7	3.8	K 15.0	(K) 9.4	.	(K) 7.6	2.8	10.4	109.0
538	Łochówka	.	.	.	.	K 44.2	5.0	.	.	2.1	0.7	.	.	K 10.2	24.5	.	.	.	0.2	0.3	3.5	.	.	.	K 0.4	1.2	8.4	5.5	.	.	(K) 0.5	4.2	102.9
541	Łosice	.	6.3	.	.	26.2	2.3	.	6.2	.	8.1	.	6.4	0.1	27.8	.	.	.	.	8.2	2.9	.	8.8	.	1.8	0.3	2.9	18.9	.	.	8.7	8.3	101.2
544	Korczew	.	K 2.7	.	8.1	K 39.6	2.3	.	.	(K) 0.4	.	.	(K) 10.4	0.2	22.5	.	.	.	.	.	2.6	.	.	.	8.1	8.7	1.7	13.7	(K) .	(K) .	0.5	.	97.5
549	Przekopel	.	.	.	.	48.5	6.7	.	.	.	8.3	.	5.5	0.3	27.5	.	.	.	.	.	1.3	.	.	.	8.6	1.3	3.2	16.8	.	.	1.2	4.3	119.7
550	Sagaje	.	0.1	.	.	38.9	3.8	.	.	8.1	.	.	.	0.1	1.6	.	.	.	.	0.1	1.6	.	.	.	8.3	.	8.2	8.1	.	9.2	3.3	1.2	47.8
554	Rudka	0.0	0.5	.	.	K 14.4	6.4	.	.	(K) .	.	.	K 5.7	K 3.4	8.7	0.2	.	0.0	.	0.6	8.1	.	.	.	K 16.1	4.6	5.1	2.7	8.1	(K) 8.3	K 9.9	0.3	73.3
557	Chrzepta	.	0.3	.	.	13.3	1.2	.	.	.	.	.	.	0.9	2.3	2.7	.	.	.	0.6	0.0	.	.	.	23.2	.	8.6	19.3	.	1.8	9.8	0.3	66.9
	NAREW																																
567	Augustów	.	.	.	.	(K) 56.7	.	.	2.3	.	.	5.1	.	.	2.5	5.3	.	.	2.1	.	.	.	.	.	9.4	.	.	1.1	3.7	.	(K) 8.3	.	96.9
574	Jedwabne	2.6	.	.	.	41.6	3.4	0.1	.	.	.	.	2.8	0.1	1.2	0.3	0.0	0.0	1.5	.	.	.	.	.	0.0	0.0	.	1.7	.	.	4.8	7.2	67.3
575	Wąsosz	0.2	.	.	.	34.5	.	.	.	.	.	.	0.0	2.4	0.6	.	1.1	.	.	.	.	.	.	.	1.5	.	.	2.5	.	.	11.5	3.5	57.8
578	Czerwony Bór	0.0	.	.	.	K 42.3	5.4	0.4	.	.	.	.	2.3	.	2.7	0.0	1.0	.	.	0.4	.	.	.	.	0.0	0.2	2.4	0.4	.	1.0	K 8.0	3.4	69.9
584	Zbójna	.	.	.	.	K 31.4	1.1	.	.	.	.	.	0.0	0.0	0.8	.	0.3	.	.	.	0.4	.	.	.	0.2	.	0.3	1.7	.	.	K 19.5	4.0	59.7
588	Przasnysz	.	.	.	.	14.8	3.2	.	.	.	.	.	1.0	.	.	0.8	.	.	.	2.7	2.0	.	.	.	K 1.7	.	2.4	2.0	.	K 3.6	K 7.2	1.3	41.9
	BUG																																
593	Bieżuń	.	.	.	K 8.4	2.9	0.5	.	.	.	.	.	0.0	2.1	.	3.3	.	0.7	.	0.8	5.9	.	.	.	K 32.1	.	.	12.4	.	0.0	0.8	.	69.9
594	Mława	.	.	.	K 8.1	7.4	1.1	.	(K) .	.	.	.	(K) 0.0	0.4	.	.	.	0.0	.	1.6	2.2	.	.	0.0	(K) 18.7	0.0	0.2	0.4	.	K 1.2	K 23.0	3.8	68.1
601	Poświętne	.	.	.	.	1.6	.	.	.	4.9	.	.	1.0	.	1.3	0.5	.	.	.	0.5	1.4	.	.	0.1	(K) 4.7	.	.	0.1	.	.	(K) 10.1	0.2	26.4
	WISŁA																																
604	Grodkowo	.	.	.	.	1.5	.	.	.	.	.	.	.	.	2.6	1.6	.	.	.	0.5	.	.	.	.	1.4	.	.	5.6	.	.	K 15.6	0.9	29.7
	BZURA																																
609	Kutno-Gołębiew	.	.	.	9.6	2.2	1.3	.	.	1.2	.	.	.	1.2	.	1.7	.	.	.	0.4	.	.	(K) .	0.1	11.1	.	.	.	.	.	(K) 10.0	3.6	42.6
610	Mieczysławów	.	0.5	.	2.4	4.9	0.8	.	.	K 5.3	K 6.7	.	.	1.3	.	.	.	.	.	0.7	.	.	1.2	(K) 2.3	.	.	.	.	.	.	(K) 3.5	2.3	31.9
615	Trębki	.	.	.	K 3.2	2.4	2.0	.	.	K 1.9	K 0.6	.	0.7	.	0.3	K 11.5	.	.	.	0.6	.	.	.	K 3.4	K 7.0	.	.	0.1	0.1	.	1.2	1.0	36.2
617	Strzelna	.	0.8	.	(K) .	1.8	(K) 1.5	.	0.5	(K) .	0.0	.	.	(K) 0.0	4.0	1.8	.	.	.	.	0.0	.	(K) 3.2	.	(K) 0.0	0.0	8.3	8.0	.	.	(K) 3.3	1.2	18.4
618	Skierniewice	.	1.4	.	0.0	0.5	8.8	.	(K) 0.2	K 14.0	.	.	0.0	K 3.8	11.4	K 7.2	.	.	.	0.1	.	.	K 5.3	.	(K) 0.0	0.0	1.3	0.0	.	.	K 3.8	0.6	58.4
621	Sucha	.	0.3	.	0.8	2.1	3.9	.	2.1	2.9	.	.	.	0.3	8.6	1.8	.	.	.	0.3	.	.	.	.	7.8	0.3	0.1	.	0.5	.	K 8.6	2.3	42.7
624	Gleba	.	7.7	.	.	(K) 4.0	1.2	.	K 2.3	K 1.3	0.0	.	.	K 2.1	4.0	K 0.4	.	.	.	0.0	1.4	.	.	.	K 1.1	.	9.0	0.5	.	K 0.2	K 12.5	.	47.5
625	Piastów	.	0.1	.	.	3.4	0.6	.	.	0.2	.	.	.	0.3	4.1	0.7	.	.	.	0.0	0.5	.	0.1	.	9.7	0.1	45.4	1.2	0.0	15.0	5.0	0.2	86.6
627	Niepokalanów	.	.	.	.	2.6	1.1	.	(K) -	▲K 9.5	.	.	(K) -	1.1	4.3	(K)▲ 1.0	.	.	.	0.0	1.4	.	0.1	0.0	(K) 0.5	0.5	25.3	0.5	0.1	K 0.8	K 6.4	.	55.2
	WISŁA																																
630	Płock	.	0.3	.	(K) 1.4	3.4	0.3	.	.	K 10.2	0.0	.	K 12.2	(K) 1.3	.	K 10.1	.	.	.	0.7	0.0	.	.	3.2	K 8.2	.	1.3	3.0	.	0.0	K 5.3	0.0	60.9
640	Głodowo	.	.	.	K 42.6	2.3	0.9	.	.	K 3.9	.	0.0	.	1.4	3.8	K 1.8	.	.	.	0.6	.	.	.	.	3.2	.	.	6.8	K 9.9	.	(K) 10.1	0.9	88.0
642	Więcławice	.	.	0.0	K 14.0	1.8	0.1	.	0.0	0.1	K 2.5	0.0	0.0	(K) 3.6	(K) 2.2	0.0	.	.	0.0	1.2	.	0.0	.	0.0	(K) 5.5	.	.	0.0	0.2	[illegible]	(K) 0.2	2.8	33.4
647	Toruń, post. lot.-met.	.	.	.	K 17.2	2.2	0.1	.	.	0.0	K 0.5	.	K 0.2	K 1.6	K 12.4	0.0	.	.	.	0.6	.	.	.	.	10.9	0.0	.	0.0	.	0.6	K 0.8	3.3	30.3
648	Toruń-Podgórz	.	.	.	K 16.5	1.8	0.0	.	.	0.5	K 0.4	.	K 1.1	(K) 0.5	(K) 2.2	.	.	.	.	0.5	.	.	.	0.0	8.2	.	.	0.1	0.0	(K) 4.7	(K) 1.6	2.8	40.9
650	Unisław	.	.	0.2	K 33.8	8.9	0.1	.	.	.	.	.	K 1.2	K 1.4	0.1	.	.	.	.	0.6	.	.	.	1.1	6.6	.	.	.	.	K 2.6	K 5.9	3.2	65.7
658	Chojnice	.	.	2.9	K 14.8	25.6	.	.	.	.	.	.	.	K 0.8	-	0.0	0.0	.	.	1.8	.	.	.	(K) 0.1	0.3	.	0.1	1.0	12.2	(K) 2.1	K 11.4	3.2	76.3
657	Bydgoszcz, P.I.H.G.W.	.	.	.	K 8.8	7.9	0.7	.	.	(K) 1.0	0.0	.	0.0	0.7	K 2.5	.	.	.	.	0.5	0.0	.	.	0.0	5.3	.	.	.	1.3	(K) 6.5	8.2	3.6	39.0

TABL. II — WYSOKOŚCI DOBOWE OPADÓW w mm — SIERPIEŃ - AOÛT 1934

NR	STACJA	1	2	3	4	5	6	7	8	9	10	11	12	13	14	15	16	17	18	19	20	21	22	23	24	25	26	27	28	29	30	31	Suma
658	Bydgoszcz	.	.	0.9	R 8.6	6.8	0.3	.	.	R 1.6	1.4	.	0.0	1.6	R 2.8	.	.	.	.	0.7	0.0	.	.	0.3	5.6	.	.	0.0	2.0	.	0.7	8.9	42.2
660	Kołoszewice	.	.	.	R 17.0	(R) 8.9	.	.	.	.	6.0	.	.	▲ 8.5	.	.	.	.	.	0.6	.	.	.	.	8.5	.	.	0.0	.	5.	1.0	2.4	64.3
663	Żur-Mżyn	.	.	.	R 17.5	16.0	0.7	.	.	.	.	.	R .	R 1.2	7.4	.	.	.	.	1.7	0.0	.	.	0.5	8.0	.	.	1.8	.	7.5	2.6	2.4	68.7
665	Grudziądz, pont. lot.-mst.	.	.	.	R 15.9	20.7	0.3	.	.	.	R 9.6	.	R 3.6	R 1.2	2.0	.	.	.	.	1.7	0.3	.	.	.	6.7	.	.	0.3	.	1.4	R 1.5	5.0	70.2
669	Janowo	.	.	.	11.3	22.3	.	.	.	6.4	7.4	.	0.9	2.5	.	.	.	.	.	0.9	.	.	.	.	8.9	.	.	.	0.2	.	4.9	3.4	69.1
672	Koppitkowo	.	.	.	7.4	24.3	.	.	.	.	1.2	.	.	4.3	R 27.1	.	.	.	.	1.0	.	.	.	.	2.8	.	.	0.3	.	2.2	11.0	4.1	85.7
673	Tczew	.	.	.	11.5	1.5	.	.	.	.	1.5	.	.	4.5	8.7	.	.	.	0.3	0.3	.	.	.	.	16.4	.	.	.	3.4	0.3	6.4	3.9	58.7
	BAŁTYK																																
675	Gdynia	.	.	0.0	(R) 7.4	5.8	.	.	.	.	R 9.6	(R) .	.	R ▲ 9.7	R 0.1	1.0	.	0.0	0.6	0.4	3.2	.	.	.	R 6.3	.	.	.	3.4	0.7	R 8.5	0.2	56.9
677	Hel	.	.	.	R 9.8	3.9	.	.	.	.	R 8.9	.	1.1	R 5.8	R .	.	.	.	0.6	3.2	10.3	.	.	.	R 10.7	.	.	.	6.7	.	R 5.8	0.6	67.4
680	Puck	.	.	0.0	R 4.7	5.0	.	.	.	.	(R) .	.	.	R 15.3	5.1	.	0.0	0.0	0.0	0.2	.	.	(R) .	.	R 1.1	.	.	.	4.9	.	R 16.0	.	54.3
681	Chałupy	.	.	.	6.2	8.2	.	.	.	.	.	.	.	R 0.4	.	.	.	.	.	1.5	.	.	.	.	(R) 1.2	.	.	.	5.8	.	R 1.8	0.4	25.5
	NIEMEN																																
688	Wigry-Stary Folwark	0.4	.	.	.	R 13.2	.	.	.	(R) .	.	.	(R) 0.3	.	6.5	11.6	.	0.2	.	(R) .	.	.	.	.	R 11.5	.	.	1.5	R 12.0	.	R 10.6	.	67.8
689	Budawskie	1.0	.	.	.	(R) 6.0	.	.	.	.	.	.	(R) 2.4	(R) .	(R) 1.5	3.6	.	3.0	2.6	R 1.9	1.5	.	.	.	R 6.6	.	0.1	6.1	(R) 1.7	0.2	R 19.5	.	59.7

NR	STACJA	1	2	3	4	5	6	7	8	9	10	11	12	13	14	15	16	17	18	19	20	21	22	23	24	25	26	27	28	29	30	Suma
	ODRA																															
1	Iztebna	6.9	K 21.5	1.4	3.0	4.5	8.4	2.6	2.1	.	2.7	.	.	.	.	.	.	.	.	.	1.2	.	.	1.3	.	0.6	.	.	.	.	.	56.2
2	Racimowice	2.1	31.0	6.0	5.4	6.1	9.3	0.6	.	.	1.8	.	.	.	.	.	.	.	.	.	.	0.6	.	2.6	.	0.0	.	.	.	.	2.4	87.9
3	Ciesyn	0.4	(K) 46.5	13.4	9.4	14.6	1.2	2.3	0.0	0.6	1.1	.	.	.	.	.	.	.	.	.	3.8	0.2	0.0	1.8	.	0.1	.	.	.	.	.	95.4
11	Lubliniec	0.0	19.5	6.7	.	0.0	1.0	.	.	.	.	.	.	.	.	.	.	.	.	.	0.1	2.9	.	0.0	.	.	.	.	.	.	.	30.2
21	Antoniny-Leszno	13.9	4.8	1.7	0.1	.	.	.	.	.	.	.	.	.	.	.	.	.	.	.	(K) 0.8	0.8	.	1.6	.	.	.	.	.	.	.	23.7
	WARTA																															
24	Zawiercie	.	40.0	0.2	0.3	1.2	4.2	0.1	0.0	.	.	.	.	.	.	.	.	.	.	.	0.0	1.0	.	.	.	.	.	.	.	K .	.	47.0
26	Herby Polskie	.	38.8	0.4	.	0.6	6.5	.	.	.	.	.	.	.	.	.	.	.	.	.	.	3.0	.	.	.	.	.	.	.	.	.	49.3
27	Częstochowa	2.4	35.7	0.6	.	0.3	2.6	0.0	0.3	.	.	.	.	.	.	.	.	.	.	.	0.1	2.1	.	.	.	0.4	.	.	.	.	.	44.5
31	Bronisowice	0.0	25.2	2.5	.	.	1.7	.	.	.	.	.	.	.	.	.	.	.	.	.	0.8	2.5	.	.	.	.	.	.	.	.	.	32.7
34	Cisowa	0.9	26.7	1.5	.	.	3.2	.	0.1	.	.	.	.	.	.	.	.	.	.	.	0.2	3.1	.	0.2	.	.	.	.	.	.	.	35.9
39	Sulmierzyce	.	45.0	.	.	.	0.6	.	4.5	.	.	.	.	.	.	.	.	.	.	.	0.8	.	.	.	.	.	.	.	.	.	.	50.9
47	Rzgów	.	21.5	.	.	.	3.5	3.4	.	.	.	.	.	.	.	.	.	.	.	.	.	10.0	.	1.0	.	0.6	.	.	.	.	.	40.0
48	Rada Fabianicka	.	22.4	.	.	0.2	3.1	5.0	.	0.1	.	.	.	.	.	.	.	.	.	.	0.7	4.1	0.1	1.6	.	0.4	.	.	0.0	.	.	37.7
49	Widzew	0.1	18.2	.	.	.	3.0	7.6	7.6	.	.	.	.	.	.	.	.	.	.	.	1.0	4.2	1.4	.	.	.	.	.	.	.	.	43.1
50	Łódź-Lublinek	0.2	K 25.4	.	.	0.0	3.1	5.0	0.0	0.0	.	.	.	.	.	.	.	.	.	.	0.4	K 3.1	0.0	1.4	.	0.3	.	.	.	.	.	38.9
59	Kościelec	.	28.0	.	.	.	.	4.7	.	.	.	.	.	.	.	.	.	.	.	.	0.2	.	.	1.7	.	.	.	.	.	.	.	34.6
62	Konin	1.1	20.9	0.1	.	0.1	0.7	.	.	.	.	.	.	.	.	.	.	.	.	.	3.2	.	0.1	3.9	.	.	.	.	.	.	.	30.1
66	Stawiszyn	1.1	23.6	0.9	0.4	0.0	.	.	.	.	.	.	.	.	.	.	.	.	.	.	K 1.9	0.8	0.1	0.8	.	.	.	.	.	.	.	29.6
67	Petryki	2.0	21.7	0.5	.	0.2	.	.	.	.	.	.	.	.	.	.	.	.	.	.	1.5	0.7	.	0.8	.	.	.	.	.	.	.	27.4
68	Sieraków	3.2	25.2	1.8	.	0.4	.	.	.	.	.	.	.	.	.	.	.	.	.	.	2.2	.	0.3	1.8	.	.	.	.	.	.	.	34.9
	PROSNA																															
76	Ostrów Wlkp.	2.9	21.0	0.0	.	.	0.0	0.0	.	.	.	.	.	.	.	.	.	.	.	.	0.0	0.0	0.0	0.0	.	.	.	.	.	.	.	23.9
80	Kalisz	2.0	17.9	0.2	.	.	0.1	.	.	.	.	.	.	.	.	.	.	.	.	.	0.3	0.1	0.1	0.4	.	.	.	.	.	.	.	21.1
	WARTA																															
83	Nowa Wieś	3.1	13.4	0.4	.	.	.	.	.	.	.	.	.	.	.	.	.	.	.	.	.	.	0.7	2.8	.	.	.	.	.	.	.	22.4
85	Rzuchorzewo	8.4	9.6	0.5	.	.	0.1	.	.	.	.	.	.	.	.	.	.	.	.	.	.	.	0.3	2.3	.	.	.	.	.	.	.	21.2
89	Poznań-Wały Wasaw, Uniwersytet	9.4	16.3	0.0	.	.	2.0	.	.	.	.	.	.	.	.	.	.	.	.	.	0.0	0.0	.	2.6	.	0.0	.	.	.	.	.	30.3
91	Poznań-Zawiercie	12.3	15.0	0.2	0.0	.	4.0	.	.	.	.	.	.	.	.	.	.	.	.	.	0.0	0.1	.	1.5	.	.	.	.	.	.	.	33.1
92	Poznań-Sołęcin, Uniwersytet	12.4	16.3	0.1	.	.	5.4	.	.	.	.	.	.	.	.	.	.	.	.	.	(K) 0.1	0.0	.	2.4	.	0.0	.	.	.	.	.	36.7
93	Kostrzyń	11.8	0.7	0.8	.	.	1.5	.	.	.	.	.	.	.	.	.	.	.	.	.	.	.	.	3.4	.	.	.	.	.	.	.	18.2
94	Pobiedziska	12.9	11.3	.	.	.	.	.	.	.	.	.	.	.	.	.	.	.	.	.	.	.	.	3.0	.	.	.	.	.	.	.	27.2
97	Gniezno, wodociągi	2.2	.	10.2	.	.	.	.	.	.	.	.	.	.	.	.	.	.	.	.	.	.	.	2.6	.	0.4	.	.	.	.	.	15.4
112	Wronki	26.9	.	4.1	.	.	.	.	.	.	.	.	.	.	.	.	.	.	.	.	.	0.6	.	3.5	.	0.4	.	.	.	.	.	35.5
115	Międzychód	23.6	1.6	0.6	0.1	.	0.3	0.0	.	.	.	.	.	.	.	.	.	.	.	.	0.1	0.1	.	2.3	.	.	.	.	.	.	.	28.7
	ODRA																															
121	Kościan	13.0	5.0	1.5	.	.	.	.	.	.	.	.	.	.	.	.	.	.	.	.	1.3	0.3	.	1.2	.	.	.	.	.	.	.	22.3
123	Stęszew	16.5	7.6	0.2	.	.	.	.	.	.	.	.	.	.	.	.	.	.	.	.	0.1	.	.	3.0	.	.	.	.	.	.	.	27.4
125	Wojnowice	25.4	.	.	.	.	.	.	.	.	.	.	.	.	.	.	.	.	.	.	0.4	.	.	1.7	.	.	.	.	.	.	.	27.5
130	Zbąszyń	17.3	0.3	0.2	0.1	.	0.2	0.0	.	.	.	.	.	.	.	.	.	.	.	.	0.0	0.0	.	1.3	.	.	.	.	.	.	.	19.4
	NOTEĆ																															
133	Nad-Kalisz	2.0	26.2	.	.	.	.	4.1	.	.	.	.	.	.	.	.	.	.	.	.	.	3.4	.	1.3	.	.	.	.	.	.	.	37.0
134	Krzemieniewo	3.5	22.5	.	.	.	.	6.5	.	.	.	.	.	.	.	.	.	.	.	.	.	0.0	.	3.7	.	.	.	.	.	.	.	36.2
136	Dobre	0.4	12.5	0.0	.	.	0.3	0.7	.	.	.	.	.	.	.	.	.	.	.	.	.	.	0.7	3.0	.	.	.	.	.	.	.	17.6
137	Inowrocław	1.6	14.6	.	.	0.0	.	1.9	.	0.0	.	.	0.1	.	.	.	.	.	.	.	0.0	0.0	0.6	1.6	.	.	.	.	.	.	.	20.4
141	Trzemeszno	0.9	11.1	.	.	0.2	.	.	.	.	.	.	.	.	.	.	.	.	.	.	.	.	.	2.8	.	0.6	.	.	.	.	.	15.5
145	Górn	6.3	14.0	3.4	.	.	2.2	.	.	.	.	.	.	.	.	.	.	.	.	.	.	.	.	1.2	.	.	.	.	.	.	.	26.8
146	Nakło	13.4	0.2	.	.	0.0	.	1.1	.	.	.	.	.	.	.	.	.	.	.	.	0.1	2.5	.	2.4	.	0.4	.	.	.	.	.	22.1
152	Margonin	12.1	9.9	0.8	.	.	0.0	.	.	.	.	.	.	.	.	.	.	.	.	.	0.0	2.3	0.0	2.5	.	.	.	.	.	.	.	27.6
153	Ujście	24.8	10.8	0.1	.	.	0.4	.	.	.	.	.	.	.	.	.	.	.	.	.	0.1	1.7	.	3.6	.	0.5	0.0	.	.	.	.	42.0
154	Czarnków	16.3	9.2	0.1	0.0	0.5	.	.	.	.	.	.	.	.	.	.	.	.	.	.	1.6	2.2	0.0	3.1	.	0.7	.	.	.	.	.	33.7
	WISŁA																															
155	Przyszup	5.0	30.2	2.5	8.6	16.7	11.6	5.2	.	6.0	4.5	.	.	.	.	.	.	.	.	.	0.8	2.3	.	1.1	.	1.0	.	.	.	.	0.5	96.5
157	Równica	1.7	63.6	15.7	13.7	17.5	17.2	3.7	5.5	2.1	2.6	.	.	.	.	.	.	.	.	.	0.8	0.6	.	1.7	.	1.0	.	.	.	.	1.8	131.2
165	Mikuszowice	0.8	57.8	1.2	4.4	16.0	1.1	0.8	6.8	8.1	2.7	.	.	.	.	.	.	.	.	.	0.4	K 0.3	0.0	0.3	.	0.9	.	.	.	.	3.0	96.6
166	Strzecha	.	66.2	6.1	5.3	18.4	2.7	1.2	7.9	0.1	2.2	.	.	.	.	.	.	.	.	.	0.8	0.2	.	0.1	.	1.9	.	.	.	.	1.4	114.5
	PRZEMSZA																															
173	Łysa Góra	.	3.77	2.0	0.4	1.0	3.5	0.3	0.0	.	.	.	.	.	.	.	.	.	.	.	.	2.0	.	0.0	.	.	.	.	.	.	.	12.97

NR	STACJA	1	2	3	4	5	6	7	8	9	10	11	12	13	14	15	16	17	18	19	20	21	22	23	24	25	26	27	28	29	30	Suma
175	Będzin	0.4	47.8	3.4	.	0.5	3.3	0.1	0.1	0.1	.	.	.	.	.	.	.	.	.	.	0.1	1.2	0.1	.	.	0.2	0.0	.	.	.	.	57.3
181	Katowice	0.1	38.2	1.6	.	0.8	0.4	1.4	.	0.2	.	.	.	.	.	.	.	.	.	.	0.4	.	.	.	.	.	.	.	.	.	.	43.1
184	Golasowice	0.0	42.2	2.3	0.0	5.4	5.7	0.1	9.0	0.1	.	.	.	.	.	.	.	.	.	.	0.4	0.3	.	.	.	.	.	.	.	.	.	65.5
187	Maczki	.	46.5	4.8	1.0	2.1	7.9	.	0.3	.	.	.	.	.	.	.	.	.	.	.	.	0.6	.	.	.	0.4	.	.	.	.	.	63.6
	SOŁA																															
191	Rycerka Dolna	7.4	32.8	2.4	7.2	13.6	6.3	2.2	1.0	.	4.8	.	.	.	.	.	.	.	.	.	1.0	2.9	4.0	0.0	1.0	4.2	.	.	.	.	.	90.8
192	Piekło	6.6	36.0	2.1	10.0	11.9	6.9	3.8	0.8	0.2	2.8	.	.	.	.	.	.	.	.	.	0.9	0.9	2.2	0.3	0.2	0.2	.	.	.	.	.	85.8
193	Sól	6.5	31.4	1.8	5.8	14.7	5.6	3.7	0.8	.	5.6	.	.	.	.	.	.	.	.	.	0.3	2.3	2.9	0.5	0.4	0.9	.	.	.	.	.	83.2
199	Korbielów	2.5	69.7	7.0	11.5	16.7	5.6	6.3	2.5	.	3.7	.	.	.	.	.	.	.	.	.	.	4.0	0.3	.	.	0.1	.	.	.	.	4.0	133.9
200	Rychwałdek	0.2	47.2	2.5	7.1	12.7	1.9	2.5	5.1	0.0	7.3	.	.	.	.	.	.	.	.	.	3.7	0.7	0.2	0.6	.	0.1	.	.	.	.	0.6	92.4
207	Międzybrodzie	0.2	51.2	1.0	6.5	17.0	1.1	0.9	6.7	0.1	3.8	.	.	.	.	.	.	.	.	.	1.3	0.8	.	0.0	0.0	2.6	.	.	.	.	.	93.2
208	Porąbka I	.	65.2	3.1	22.0	19.1	0.7	3.5	3.0	0.5	1.5	.	.	.	.	.	.	.	.	.	.	0.9	0.3	.	0.1	0.4	.	.	.	.	.	120.3
211	Kęty	.	65.9	4.1	4.3	17.3	0.2	2.5	11.9	.	1.1	.	.	.	.	.	.	.	.	.	0.4	.	.	.	.	.	.	.	.	.	.	107.7
212	Kozy	.	67.8	5.4	5.9	16.5	.	2.5	11.0	.	.	.	.	.	.	.	.	.	.	.	.	.	.	0.9	.	.	.	.	.	.	.	110.0
	WISŁA																															
214	Chrzanów	.	61.1	7.8	2.4	3.5	7.6	6.5	15.4	0.2	0.2	.	.	0.1	.	.	.	.	.	.	0.1	0.3	.	0.3	.	.	.	.	.	.	.	105.5
	SKAWA																															
215	Malejowa	0.0	28.7	1.5	18.7	15.5	2.8	3.5	0.9	5.6	5.5	.	.	.	.	.	.	.	.	.	2.4	1.2	1.5	0.5	.	.	.	.	.	.	.	88.3
218	Zawoja	.	27.6	2.5	21.5	20.5	6.9	3.4	5.1	1.3	8.2	.	.	.	.	.	.	.	.	.	1.6	3.7	2.0	1.5	.	0.3	.	.	.	.	.	106.1
221	Krzeszów	0.7	54.6	2.7	13.0	20.3	1.2	0.0	4.7	0.0	6.8	.	.	.	.	.	.	.	.	.	6.4	.	.	0.9	.	2.8	.	.	.	.	.	114.1
222	Bieńkówka	.	51.3	3.9	12.8	18.3	10.0	4.4	3.7	1.0	.	.	.	.	.	.	.	.	.	.	1.5	.	.	.	.	8.0	.	.	.	.	.	115.9
224	Skawce	.	57.5	1.9	7.6	16.2	1.4	2.1	0.1	.	.	.	.	.	.	.	.	.	.	.	3.0	0.7	.	.	.	2.9	.	.	.	.	.	95.8
226	Klecza Górna	.	60.6	3.4	5.6	17.8	0.8	1.5	4.9	2.3	.	.	.	.	.	.	.	.	.	.	2.0	0.6	.	.	.	0.1	.	.	.	.	.	99.6
227	Wadowice	0.0	57.6	1.4	5.2	17.1	0.5	2.3	5.2	.	2.7	.	.	.	.	.	.	.	.	.	.	2.2	.	.	0.0	0.0	.	.	.	.	.	94.2
228	Andrychów	0.0	67.3	2.1	4.1	16.1	0.3	5.8	5.2	0.0	2.2	.	.	.	.	.	.	.	.	.	0.1	0.1	.	0.2	.	0.2	.	.	.	.	.	103.7
229	Gierałtowice	.	66.1	2.2	4.0	0.5	1.1	1.0	7.0	0.0	0.1	.	.	.		.	.	.	.	.	2.4	0.1	.	.	.	.	.	.	.	.	.	84.5
	WISŁA																															
234	Bielany	0.0	56.2	0.6	3.9	16.8	12.9	1.3	3.1	.	.	.	.	.	.	.	.	.	.	.	0.5	1.0	.	.	.	.	.	.	.	.	.	96.3
235	Ujazd	0.2	29.2	0.3	3.0	6.1	6.7	0.3	3.9	0.1	.	.	.	.	.	.	.	.	.	.	0.2	0.6	.	.	.	0.9	0.1	.	.	.	.	51.6
236	Balice	0.0	35.5	0.1	2.1	14.5	19.3	1.0	5.2	.	.	.	.	.	.	.	.	.	.	.	.	0.9	.	.	.	1.5	.	.	0.0	.	.	80.1
237	Mydlniki	.	37.7	0.3	3.2	17.0	7.9	0.8	3.2	0.1	.	.	.	.	.	.	.	.	.	.	0.4	0.9	.	.	.	0.3	.	.	.	.	.	71.8
238	Kraków, Obserw. Astr.	.	42.6	0.3	3.7	11.4	11.0	0.6	2.3	0.0	0.2	.	0.2	0.0	.	.	.	.	.	.	0.3	1.6	.	.	.	0.0	.	.	.	.	.	74.2
240	Skała	0.2	36.2	2.0	1.5	6.0	1.3	0.7	7.1	.	.	.	.	.	.	.	.	.	.	.	.	.	0.6	0.2	.	4.7	.	.	.	.	R 5.3	65.8
246	Kraków-Rakowice	0.0	28.5	0.5	2.8	8.5	5.1	0.6	2.7	0.0	.	.	.	.	.	.	.	.	.	.	0.1	1.5	0.0	0.0	.	0.6	.	.	.	.	.	50.9
247	Wieliczka	.	61.6	0.1	5.4	18.7	17.5	2.1	2.1	3.0	0.1	.	.	.	.	.	.	.	.	.	2.6	2.1	.	.	.	.	.	.	.	.	.	115.3
	RABA																															
253	Poręba Wielka	.	45.5	1.2	20.6	25.0	8.3	4.2	3.3	2.5	15.6	.	.	.	.	.	.	.	.	.	0.8	0.3	2.2	.	.	.	.	.	.	.	.	129.5
256	Stróża	.	43.8	1.7	12.7	26.4	12.4	1.9	0.9	3.1	5.1	.	.	.	.	.	.	.	.	.	1.7	2.9	.	0.1	.	0.7	.	.	.	.	.	113.4
258	Gdów	1.2	71.8	2.4	3.7	23.3	11.4	5.9	2.5	0.5	0.1	.	.	.	.	.	.	.	.	.	0.5	2.9	.	.	.	.	.	.	.	.	.	126.2
260	Nowe Rybie	0.2	61.5	0.4	18.5	27.3	8.7	9.1	13.2	8.8	2.3	.	.	.	.	.	.	.	.	.	1.0	1.4	.	.	.	0.9	.	.	.	.	.	155.3
263	Bochnia	.	28.5	1.2	2.5	15.8	16.0	8.0	8.4	0.1	0.5	.	.	.	.	.	.	.	.	.	0.3	6.0	.	.	.	.	.	.	.	.	.	87.3
	WISŁA																															
265	Polanowice	.	38.6	0.7	3.1	8.2	3.6	1.2	4.6	.	.	.	.	.	.	.	.	.	.	.	.	0.8	.	.	.	1.2	.	.	.	.	5.9	87.9
267	Radziemice	(R) .	33.0	0.3	1.9	5.1	.	2.4	4.7	0.8	.	.	.	.	.	.	.	.	.	.	.	0.9	0.6	.	.	(R) 2.9	.	.	.	.	(R) 1.4	54.0
270	Brzesko	.	46.0	1.8	2.5	17.3	2.5	4.3	7.8	7.5	0.8	.	.	.	.	.	.	.	.	.	0.8	1.8	1.3	.	.	.	.	.	.	.	0.3	94.7
	DUNAJEC																															
274	Kościelisko	3.7	33.6	5.8	33.2	19.4	9.6	6.7	4.0	5.7	6.4	.	.	.	.	.	.	.	.	.	1.1	0.8	.	.	.	2.6	.	.	.	.	.	132.6
280	Zakopane	5.4	39.3	4.7	25.9	16.9	5.7	3.2	2.6	4.5	7.4	.	.	.	.	.	.	.	.	.	1.2	0.9	0.0	.	.	2.8	.	.	.	.	0.0	121.5
282	Hala Gąsienicowa	6.2	36.0	7.6	66.4	43.7	16.0	9.0	13.3	12.5	12.6	.	.	.	.	.	.	.	.	.	9.6	3.1	0.0	.	0.0	4.9	.	.	.	.	.	260.9
283	Poronin	5.5	46.5	3.1	23.2	26.2	2.4	7.2	2.3	2.5	4.2	.	.	.	.	.	.	.	.	.	0.6	0.7	2.2	.	.	.	.	.	.	.	.	126.6
286	Morskie Oko	4.0	87.0	19.0	46.7	17.6	5.0	13.8	5.0	11.0	14.5	.	.	.	.	.	.	.	.	.	16.5	5.2	.	.	.	3.0	.	.	.	.	.	248.3
287	Bukowina Tatrz.	4.0	54.1	1.9	13.4	21.7	3.5	1.6	5.7	6.3	5.2	.	.	.	.	.	.	.	.	.	0.0	0.3	1.2	.	.	2.1	.	.	.	.	1.4	122.4
290	Zalesie	.	45.6	1.3	34.1	22.2	7.2	1.9	13.6	5.4	15.3	.	.	.	.	.	.	.	.	.	0.3	0.9	0.5	.	.	0.6	.	.	.	.	.	148.9
292	Krynica	R 0.3	31.1	0.7	10.3	14.7	0.6	4.3	10.4	7.4	5.6	.	.	.	.	.	.	.	.	.	0.1	2.4	.	.	1.7	1.6	.	.	.	.	.	91.2
294	Piwniczna	0.3	51.6	0.7	6.4	18.3	2.4	7.6	7.0	17.4	11.8	.	.	.	.	.	.	.	.	.	.	2.1	.	.	2.1	1.3	.	.	.	.	.	129.0
297	Łabowa	.	46.1	.	8.3	23.1	9.6	7.7	8.6	1.5	17.3	.	.	.	.	.	.	.	.	.	0.4	2.2	.	.	0.1	1.6	.	.	.	.	0.1	126.6
300	Tymbark	0.2	57.5	0.3	17.7	24.4	8.3	4.4	15.0	5.0	7.4	.	.	.	.	.	.	.	.	.	0.4	.	.	.	.	7.4	.	.	.	.	.	152.0
305	Gródek	6.3	36.7	5.7	15.2	22.7	10.2	7.3	12.2	8.1	14.0	.	.	.	.	.	.	.	.	.	.	3.5	.	.	.	.	.	.	.	.	.	141.9
307	Ciężkowice	.	53.5	1.5	3.4	14.5	5.6	5.1	4.7	6.5	2.5	.	.	.	.	.	.	.	.	.	.	3.9	.	.	.	.	.	.	.	.	.	101.0
309	Tarnów	1.0	31.9	.	4.1	18.1	3.1	4.8	8.0	2.1	0.8	.	.	.	.	.	.	.	.	.	.	0.0	1.4	.	.	.	.	.	.	.	.	75.3

NR	STACJA	1	2	3	4	5	6	7	8	9	10	11	12	13	14	15	16	17	18	19	20	21	22	23	24	25	26	27	28	29	30	Suma
	NIDA																															
314	Małogoszcz	.	33.8	.	.	2.9	0.9	1.2	19.4	.	.	.	.	.	.	.	.	.	.	.	8.3	1.9	.	.	.	.	.	.	.	.	.	68.4
319	Kielce, post. lot.-met.	.	19.6	.	.	3.4	2.1	10.2	23.5	0.6	.	.	.	.	.	.	.	.	.	.	5.3	3.0	0.3	.	.	.	.	1.1	.	.	.	89.1
321	Klisżów	.	23.5	.	0.2	6.3	1.3	9.0	3.0	.	.	.	.	.	.	.	.	.	.	.	1.1	0.2	.	.	.	.	.	.	.	.	.	44.6
325	Wodzisław	.	19.5	.	1.6	2.6	0.1	1.9	11.7	.	.	.	.	.	.	.	.	.	.	.	0.3	0.2	.	.	.	.	.	.	.	.	.	37.9
328	Busko	.	13.4	1.1	0.9	6.8	2.8	8.4	0.9	.	.	.	.	.	.	.	.	.	.	.	0.0	.	.	.	.	.	.	.	.	.	.	34.3
	WISŁA																															
333	Szczucin	4.5	8.0	0.3	0.4	13.6	1.1	10.8	4.8	0.3	.	.	.	.	.	.	.	.	.	.	0.1	0.5	1.9	.	2.0	.	.	.	.	.	.	48.3
337	Kwasów	6.5	9.1	0.2	0.4	12.5	2.7	9.7	1.7	1.1	.	.	.	.	.	.	.	.	.	.	0.4	0.3	.	.	.	1.0	.	.	.	.	.	45.6
	WISŁOKA																															
339	Gorlice	3.1	47.7	3.6	9.2	21.7	4.7	3.1	2.3	7.7	6.5	.	.	.	.	.	.	.	.	.	.	3.6	.	.	0.5	0.6	.	.	.	.	.	114.3
345	Jasło	11.3	9.4	1.4	19.6	1.9	2.9	7.5	14.4	0.7	0.0	.	.	.	.	.	.	.	.	.	.	7.5	.	.	0.1	0.9	.	.	.	.	.	68.6
346	Brzostek	10.6	1.2	3.2	17.9	2.1	4.2	5.6	8.1	2.9	.	.	.	.	.	.	.	.	.	.	.	1.7	.	.	1.0	2.1	.	.	.	.	.	60.6
347	Pilzno	2.2	9.0	.	6.5	12.4	1.4	4.5	2.9	13.5	.	.	.	.	.	.	.	.	.	.	.	1.5	.	.	0.0	0.4	.	.	.	.	.	54.3
350	Wielopole Skrzyńskie	2.3	12.8	0.5	3.9	19.7	2.1	2.2	7.9	15.6	3.4	.	.	.	.	.	.	.	.	.	.	1.5	0.1	.	0.3	(R) 2.5	.	.	.	.	.	74.8
	WISŁA																															
354	Buda Tuszowska	R 0.9	26.3	0.0	0.1	22.1	3.9	16.1	(R) 2.6	(R) 5.8	.	.	.	.	.	.	.	.	.	.	.	0.9	0.0	0.1	0.3	0.7	.	.	.	.	.	79.8
356	Zdanów	9.1	R 9.8	.	0.4	8.6	2.8	6.2	4.0	1.9	.	.	.	.	.	.	.	.	.	.	.	0.5	0.4	.	.	.	.	.	.	.	.	43.7
360	Grębów Nowy	1.0	4.6	.	0.6	16.5	0.6	6.5	4.3	1.8	.	.	.	.	.	.	.	.	.	.	.	.	.	.	0.4	0.3	.	.	.	.	.	36.6
	SAN																															
362	Sokoliki	2.3	8.6	2.3	2.3	24.6	.	5.9	14.2	0.7	3.2	.	.	.	.	.	.	.	.	.	.	.	.	.	.	0.6	.	.	.	.	.	64.7
365	Dwernik	9.8	11.6	2.0	3.6	14.2	1.2	1.4	17.4	1.8	3.0	.	.	.	.	.	.	.	.	.	.	0.8	.	.	.	0.4	.	.	.	.	.	67.2
371	Struble	R 3.9	4.7	1.3	5.3	12.8	4.8	4.1	22.8	11.7	0.9	.	.	.	.	.	.	.	.	.	.	.	.	.	.	.	.	.	.	.	.	72.3
374	Sanok	2.4	10.0	.	4.6	24.0	4.5	5.5	9.5	27.0	1.8	.	.	.	.	.	.	.	.	.	.	3.5	.	.	.	.	.	.	.	.	.	92.8
377	Przemyśl	R 7.0	1.8	0.3	5.3	21.9	3.9	2.9	10.6	2.4	0.1	.	.	.	.	.	.	.	.	.	.	0.8	.	.	R 0.0	.	.	.	.	.	.	57.0
381	Radymno	3.8	0.1	0.7	0.7	17.1	2.6	4.1	12.6	0.2	1.4	.	.	.	.	.	.	.	.	.	.	0.1	.	.	.	10.5	.	.	.	.	.	53.9
382	Dobromil	3.3	1.2	.	6.2	24.6	0.6	3.7	2.4	0.4	1.0	.	.	.	.	.	.	.	.	.	.	0.3	.	.	.	0.9	.	.	.	.	.	44.6
383	Młyny	4.3	1.3	0.7	0.5	16.1	3.7	6.6	14.6	10.1	0.6	.	.	.	.	.	.	.	.	.	.	1.3	.	.	.	10.5	.	.	.	.	.	70.3
386	Miłków	(R) 6.2	0.6	2.0	.	16.0	2.0	11.3	4.0	1.6	.	.	.	.	.	.	.	.	.	.	.	2.5	.	.	.	(R) 3.8	.	.	.	.	.	49.3
387	Wisłok Wielki	0.9	9.3	1.7	4.4	23.4	3.1	5.7	15.1	6.0	0.2	.	.	.	.	.	.	.	.	.	.	.	.	.	0.4	.	.	.	.	.	.	70.2
388	Iwonicz	R 3.8	13.4	0.7	11.5	31.3	2.7	7.4	25.4	16.0	0.3	.	.	.	.	.	.	.	.	.	.	.	.	.	0.1	.	.	.	.	.	.	112.6
393	Rzeszów	R 2.2	5.7	0.3	1.4	10.6	6.5	5.8	20.6	12.5	.	.	.	.	.	.	.	.	.	.	.	3.0	.	.	.	R 5.8	.	.	.	.	.	73.6
395	Głogów	R 6.8	9.3	0.0	2.4	16.1	5.0	4.4	16.8	7.3	.	.	.	.	.	.	.	.	.	.	.	3.5	.	.	0.2	R 10.9	.	.	.	.	.	88.7
398	Kańczuga	R 2.5	5.7	0.8	1.7	18.8	2.6	6.8	10.2	0.3	0.7	.	.	.	.	.	.	.	.	.	.	3.0	.	.	.	R 18.4	.	.	.	.	.	71.5
400	Przeworsk	2.8	3.0	0.5	0.1	19.5	4.0	8.0	12.9	.	.	.	.	.	.	.	.	.	.	.	.	3.8	.	.	2.3	9.6	.	.	.	.	.	66.5
401	Grodzisko	2.4	4.0	.	5.3	18.7	2.7	12.7	11.7	(R) 0.3	.	.	.	.	.	.	.	.	.	.	.	4.7	.	.	0.8	R 10.4	.	.	.	.	.	73.7
405	Niemstów	R 13.1	0.7	0.4	0.1	17.3	3.0	6.5	5.2	6.3	0.6	.	.	.	.	.	.	.	.	.	(R) .	2.0	.	.	2.0	(R) 0.5	.	.	.	.	.	97.7
406	Ruda Różaniecka	R 14.3	0.7	.	0.8	9.9	2.5	8.9	8.6	0.4	1.4	.	.	.	.	.	.	.	.	.	(R) .	2.8	.	.	1.7	R 0.3	.	.	.	.	.	52.3
412	Domostawa	R 8.2	2.4	.	.	12.2	1.1	12.0	7.9	0.2	.	.	.	.	.	.	.	.	.	.	.	.	.	.	0.6	.	.	.	.	.	.	44.6
	WISŁA																															
416	Zawichost	R 3.5	4.0	.	.	8.2	2.2	3.2	2.9	0.8	.	.	.	.	.	.	.	.	.	.	.	1.0	.	.	0.2	.	.	.	.	.	.	26.0
417	Gościeradów	(R) 5.3	2.3	.	.	8.3	2.5	7.5	0.5	2.7	.	.	.	.	.	.	.	.	.	.	.	0.1	.	.	.	.	.	.	.	.	.	29.2
	KAMIENNA																															
420	Osieczno	.	38.0	.	.	.	6.5	14.2	R 35.7	.	.	.	.	.	.	.	.	.	.	.	14.8	2.7	.	.	.	.	.	.	.	.	.	111.9
423	Święty Krzyż	2.1	34.0	.	.	10.6	2.0	14.0	10.2	2.6	.	.	.	.	.	.	.	.	.	.	0.8	.	0.0	.	.	.	.	0.0	.	.	.	76.3
428	Podole	3.6	14.4	0.1	0.1	9.3	2.5	5.8	3.6	1.8	0.1	.	.	.	.	.	.	.	.	.	.	0.5	.	.	.	.	.	.	.	.	.	46.8
429	Gierczyce	R 2.4	R 11.3	.	0.5	8.6	4.0	5.5	0.9	0.6	.	.	.	.	.	.	.	.	.	.	.	0.4	.	.	.	.	.	.	.	.	.	34.2
	WISŁA																															
437	Puławy	(R) 8.1	(R) 13.2	.	.	2.1	1.5	6.8	(R) 5.9	0.3	.	.	.	.	.	.	.	.	.	.	0.1	0.8	(R) 0.5	.	.	(R) 7.4	.	.	.	.	.	46.7
	WIEPRZ																															
438	Krynice	(R) 4.6	0.9	.	2.4	4.9	4.1	6.5	4.8	0.5	0.8	.	.	.	.	.	.	.	.	.	(R) 1.6	0.6	.	.	0.1	(R) .	.	.	.	.	.	31.8
440	Lapiguz	3.2	1.0	.	3.1	6.7	15.3	6.7	2.9	0.0	2.9	.	.	.	.	.	.	.	0.0	.	0.3	0.3	0.0	.	0.0	R 13.0	.	.	.	.	.	55.4
445	Zamborzyce	(R) 7.4	3.5	.	.	2.2	0.8	5.4	2.8	2.5	.	.	.	.	.	.	.	.	.	.	.	0.0	.	.	.	0.5	.	.	.	.	.	25.1
446	Lublin-Bronowice	R 7.7	1.4	.	.	0.6	0.1	3.1	5.3	2.4	.	.	.	.	.	.	.	.	.	.	0.0	0.0	.	0.0	.	2.2	.	.	.	.	.	22.8
452	Sobiemyn	5.4	7.3	.	.	2.6	0.0	5.3	16.9	0.2	.	.	.	.	.	.	.	.	.	.	0.1	1.5	.	.	.	1.9	.	.	.	.	.	41.2
454	Dęblin-Irena	R 7.8	12.7	.	.	2.0	1.2	12.3	24.8	0.1		.	.	.	.	.	.	.	.	.	0.3	11.8	.	.	.	1.3	.	.	.	.	.	74.3
	WISŁA																															
459	Radom, Nadl. Państw.	1.0	6.0	.	.	3.0	11.0	2.1	2.8	.	.	.	.	.	.	.	.	.	.	.	0.3	3.2	.	.	.	.	.	.	.	.	.	29.4

NR	STACJA	1	2	3	4	5	6	7	8	9	10	11	12	13	14	15	16	17	18	19	20	21	22	23	24	25	26	27	28	29	30	Suma
	PILICA																															
462	Pilica	2.1	49.8	0.4	0.5	2.2	3.2	0.7	3.6	0.2	.	.	.	.	.	.	.	.	.	.	0.4	0.3	.	.	.	0.4	.	.	.	.	R 1.3	65.1
464	Dobraków	R 6.4	57.3	0.1	0.3	2.0	2.3	0.8	15.7	2.4	.	.	.	.	.	.	.	.	.	.	0.5	0.3	.	.	.	0.0	.	.	.	.	.	88.1
468	Koniecpol Stary	2.0	44.7	0.1	.	0.9	1.9	1.3	0.6	.	.	.	.	.	.	.	.	.	.	.	.	1.3	.	.	.	.	.	.	.	.	.	52.8
479	Skotniki	0.1	25.4	.	.	0.4	1.3	2.8	1.6	.	.	.	.	.	.	.	.	.	.	.	.	8.0	0.1	.	.	.	.	.	.	.	.	39.7
486	Wilanów	.	24.2	.	.	0.2	5.0	7.3	0.7	0.0	.	.	.	.	.	.	.	.	.	.	.	0.6	.	0.4	.	2.0	.	.	.	.	.	40.4
489	Sadkowice	1.6	14.8	.	.	1.9	9.9	4.1	0.0	.	.	.	.	.	.	.	.	.	1.6	.	0.0	15.8	0.0	.	.	2.4	.	.	.	.	.	52.1
490	Końskie	.	25.9	.	.	3.0	5.9	15.3	0.5	0.2	.	.	.	.	.	.	.	.	.	.	.	3.0	.	.	.	0.8	.	0.0	.	.	.	54.7
496	Stromiec	(R) 0.0	5.3	.	.	2.5	14.5	0.4	1.4	.	.	.	.	.	.	.	.	.	.	.	2.8	2.7	.	0.4	.	.	.	0.0	.	.	.	30.0
497	Łękawica	5.0	17.0	.	.	1.3	11.9	0.7	0.5	.	.	.	.	.	.	.	.	.	.	.	1.5	3.1	.	.	.	0.0	.	.	.	.	.	41.0
	WISŁA																															
503	Warszawa-Okęcie	R 1.4	15.4	.	.	0.4	12.6	2.3	1.9	0.7	.	.	.	.	.	.	.	.	.	.	3.7	7.3	R .	1.1	.	0.0	.	.	.	.	.	46.8
506	Urynów	0.6	R 18.8	.	.	.	15.2	6.4	.	1.5	.	.	.	.	.	.	.	.	.	.	3.7	3.4	.	1.4	.	.	.	.	.	.	.	51.0
509	Warszawa-Mokotów	1.3	13.5	.	.	0.5	11.5	6.9	1.3	0.1	.	.	.	.	.	.	.	.	.	.	2.8	8.3	.	1.0	.	.	.	0.0	.	.	0.5	47.7
511	Warszawa, Stacja Pomp Rz.	1.0	15.1	.	.	0.5	11.4	5.5	0.2	0.3	.	.	.	.	.	.	.	.	.	.	3.2	5.6	(R) .	1.0	.	0.0	.	.	.	.	0.2	45.0
512	Warszawa, Obserw. Astr.	R 1.7	(R) 13.9	.	.	0.3	11.7	6.0	1.1	0.3	.	.	.	.	.	.	.	.	.	.	3.3	7.4	.	1.3	.	0.0	.	.	.	.	0.4	47.6
514	Warszawa- Gołędzinów	2.1	10.1	.	.	1.3	12.0	5.3	2.1	2.2	.	.	.	.	.	.	.	.	.	.	2.9	4.5	.	0.8	.	.	.	.	.	.	.	43.3
518	Legionowo/Jabłonna/	R 1.7	9.5	.	.	0.0	9.2	6.9	0.3	.	.	.	.	.	.	.	.	.	.	.	2.6	5.1	0.0	0.0	.	0.0	.	.	.	.	.	35.3
	BUG																															
530	Ruda-Opalin	2.8	.	.	.	0.8	8.8	3.7	3.8	.	.	.	.	.	.	.	.	.	.	.	.	.	4.3	.	.	12.4	.	.	.	.	.	36.6
531	Piesza Wola	R 4.0	1.1	.	.	1.5	.	2.1	5.2	.	.	.	.	.	.	.	.	.	.	.	.	.	.	.	.	R 3.0	.	.	.	.	.	16.9
538	Lechówka	R 4.1	R 1.6	.	.	1.7	1.8	2.7	R 3.6	.	.	.	.	.	.	.	.	.	.	.	.	1.7	(R) 1.3	0.9	.	.	.	.	.	.	.	19.4
541	Łosice	5.5	1.5	.	.	2.4	4.3	0.3	3.2	0.9	.	.	.	.	.	.	.	.	.	.	1.0	1.2	0.5	.	.	0.7	.	.	.	.	.	21.5
544	Korczew	R 14.5	1.5	.	.	1.5	3.7	1.0	1.0	(R) 3.6	.	.	.	.	.	.	.	.	.	.	2.2	4.0	R 4.1	.	.	0.4	.	.	.	.	.	37.5
545	Prankopol	14.0	4.5	.	.	1.5	3.1	3.3	0.9	6.0	.	.	.	.	.	.	.	.	.	.	.	5.2	2.3	.	.	0.6	.	.	.	.	.	41.4
550	Sagaje	1.9	1.4	.	.	0.2	3.7	0.9	.	0.9	.	.	.	.	.	.	.	.	.	.	8.0	2.1	3.6	.	.	.	.	.	.	.	0.0	22.7
554	Rudka	R 2.9	7.8	0.1	.	0.8	5.7	3.2	0.1	0.1	.	.	.	.	.	.	.	.	.	.	5.6	6.2	R 0.5	0.1	.	0.6	.	.	.	.	.	33.7
557	Chrzęta	1.5	2.6	.	.	0.3	12.5	2.6	0.1	0.5	.	.	.	.	.	.	.	.	.	.	5.9	1.3	2.9	1.3	.	.	.	.	.	.	.	31.5
	NAREW																															
567	Augustów	R 7.8	(R) 14.1	.	.	.	4.7	3.2	.	.	.	.	.	.	.	.	.	.	.	.	.	8.0	1.2	3.3	.	0.3	.	.	.	.	.	42.6
574	Jedwabne	21.2	10.5	.	.	0.3	5.6	.	.	.	.	.	.	5.0	.	.	.	.	.	.	0.1	10.9	3.2	2.1	.	0.3	.	.	.	.	.	54.2
575	Wąsosz	15.2	7.5	.	.	.	4.2	3.7	.	.	.	.	.	.	.	.	.	.	.	.	.	16.5	0.9	.	2.3	0.0	.	.	.	.	.	52.3
578	Czerwony Bór	R 6.1	5.2	.	.	0.5	3.2	0.5	.	0.6	.	.	.	.	.	.	.	.	.	.	0.1	8.8	4.4	0.0	.	0.8	.	.	.	.	.	30.2
584	Zbójna	R 0.2	R 7.9	.	.	.	4.1	1.7	.	.	.	.	0.2	.	.	.	.	.	.	.	1.4	R 36.4	R 2.2	2.0	.	0.3	.	.	.	.	.	56.4
588	Przasnysz	9.1	.	.	.	0.0	5.1	11.2	.	.	.	.	.	.	.	.	.	.	.	.	2.2	2.4	0.8	5.1	.	.	.	.	.	.	.	35.6
	BUG																															
593	Bieżuń	ΔΔR 12.1	26.9	.	.	0.0	5.9	5.7	.	.	.	.	.	.	.	.	.	.	.	.	.	0.0	3.0	3.3	0.0	0.0	.	0.0	.	.	0.6	57.5
594	Mława	R 8.1	9.2	.	.	0.2	4.8	1.3	.	.	.	.	.	.	.	.	.	.	.	.	.	0.8	2.0	3.5	.	1.7	.	0.0	0.0	.	0.0	31.6
601	Poświętne	10.4	23.0	.	.	.	1.8	1.7	.	.	.	.	.	.	.	.	.	.	.	.	0.6	2.6	1.6	3.2	.	.	.	.	.	.	1.5	46.4
	WISŁA																															
604	Grodkowo	R 0.1	R 17.6	.	.	.	5.3	1.7	.	.	.	.	.	.	.	.	.	.	.	.	2.4	1.2	.	1.4	.	.	.	.	.	.	.	29.7
	DZUBA																															
609	Kutno-Gożębiew	0.6	19.9	.	.	.	2.2	0.4	.	.	.	.	.	.	.	.	.	.	.	.	0.8	.	.	0.9	.	.	.	.	.	.	3.8	28.6
610	Mieczysławów	(R) 0.2	21.2	.	.	0.3	2.1	0.3	.	.	.	.	.	.	.	.	.	.	.	.	1.2	.	.	.	.	.	.	.	.	.	.	25.3
615	Trębki	R 1.5	17.0	.	.	.	2.6	1.6	.	.	.	.	.	.	.	.	.	.	.	.	0.9	2.5	.	1.5	.	.	.	.	.	.	.	27.6
617	Strzelna	1.4	R 34.0	.	.	0.2	4.0	1.8	2.0	.	.	.	.	.	.	.	.	.	.	.	0.0	6.3	.	1.7	.	1.7	.	.	.	.	.	55.1
618	Skierniewice	0.3	18.0	.	.	0.0	5.1	(R) 11.6	.	.	.	.	.	.	.	.	.	.	.	.	0.3	2.5	.	0.4	.	.	.	.	.	.	.	38.2
621	Sucha	0.4	14.5	.	.	0.3	5.4	3.7	1.2	0.2	.	.	0.5	.	.	.	.	.	.	.	2.4	2.7	.	0.5	.	.	.	.	.	.	.	31.8
624	Gleba	R 0.3	14.8	.	.	2.5	12.3	2.6	0.7	1.5	.	.	.	.	.	.	.	.	.	.	3.8	13.1	0.4	.	.	.	.	.	.	.	0.4	52.4
625	Piastów	0.6	21.2	.	.	0.4	12.5	1.0	0.8	0.2	.	.	.	.	.	.	.	.	.	.	2.5	8.0	0.0	0.7	.	.	.	.	.	.	0.1	48.0
627	Niepokalanów	0.3	R 16.4	.	.	0.0	5.4	1.9	.	0.8	.	.	.	.	.	.	.	.	.	.	1.6	3.7	.	.	.	0.0	.	.	.	.	R 3.6	33.7
	WISŁA																															
630	Płock	R 8.2	R 36.3	.	.	0.1	3.8	0.6	.	.	.	.	.	.	.	.	.	.	.	.	0.3	0.4	.	0.5	.	0.0	.	.	.	.	.	50.2
640	Głodowo	12.2	R 6.0	0.1	.	.	1.0	0.0	.	0.5	.	.	.	.	.	.	.	.	.	.	0.3	0.9	4.1	4.4	.	.	.	.	.	.	.	29.5
642	Więcławice	2.6	11.5	0.1	.	.	0.0	0.0	0.1	.	.	.	0.0	.	.	.	.	.	.	.	1.4	.	1.2	1.8	.	.	.	0.0	.	0.0	.	18.7
647	Toruń, post.lot.-mst.	1.0	13.3	0.4	.	.	0.0	0.0	.	.	.	.	.	.	.	.	.	.	.	.	0.6	0.2	2.7	1.9	.	0.9	.	.	.	.	.	23.0
648	Toruń-Podgórz	1.1	18.6	.	0.2	.	0.0	0.1	.	.	.	.	.	.	.	.	.	.	.	.	0.0	.	4.2	1.6	.	0.1	.	.	.	.	.	25.9
650	Unisław	2.6	18.6	.	.	.	0.1	.	.	.	.	.	.	.	.	.	.	.	.	.	4.5	1.1	4.1	2.2	.	1.7	.	.	.	.	R 3.8	38.7
652	Chojnice	19.6	4.3	2.1	.	0.0	0.3	.	.	.	.	.	(R) 0.0	.	.	.	.	.	.	.	0.0	2.1	.	2.5	.	.	.	.	.	.	.	26.9
657	Bydgoszcz, P.I.N.G.W.	4.6	10.0	0.3	.	0.1	0.5	0.6	.	.	.	.	.	.	.	.	.	.	.	.	3.3	2.7	.	2.0	.	1.3	.	.	.	.	.	25.4

TABL. II

WYSOKOŚCI DOBOWE OPADÓW w mm

WRZESIEŃ - SEPTEMBER 1934

NR	STACJA	1	2	3	4	5	6	7	8	9	10	11	12	13	14	15	16	17	18	19	20	21	22	23	24	25	26	27	28	29	30	Suma
658	Bydgoszcz	R 21.0	10.6	0.2	.	0.0	.	.	.	.	.	.	.	.	.	.	.	.	.	.	3.4	2.0	0.0	2.1	.	0.8	.	.	.	.	.	40.1
660	Końcewice	0.9	15.0	0.0	.	.	.	0.0	.	.	.	.	.	.	.	.	.	.	.	.	0.8	1.8	2.9	1.7	.	0.7	.	.	.	.	1.8	25.6
663	Żur-Młyn	2.5	17.4	.	.	.	.	0.8	.	.	.	.	.	.	.	.	.	.	.	.	R 3.7	1.8	0.2	2.1	.	.	.	.	.	.	0.0	28.9
665	Grudziądz, post. lot.-met.	(R) 2.0	27.7	0.2	.	.	1.1	2.0	.	.	.	0.0	.	.	.	.	.	.	.	.	1.5	0.5	5.1	0.2	.	.	.	.	.	.	.	40.3
669	Janowo	.	33.5	0.5	.	.	0.2	.	.	.	.	.	.	.	.	.	.	.	.	.	2.8	.	2.2	1.8	.	1.7	.	.	.	.	.	42.7
672	Kopytkowo	1.8	21.5	0.4	.	.	.	.	.	.	.	.	.	.	.	.	.	.	.	.	4.8	.	1.9	1.8	.	1.4	.	.	.	.	.	33.6
673	Tczew	.	18.1	.	.	.	.	.	.	.	.	.	.	.	.	.	.	.	.	.	1.9	.	3.6	5.8	.	.	.	.	.	.	.	29.4
	BAŁTYK																															
675	Gdynia	8.2	9.8	5.5	.	0.1	0.0	0.1	.	.	0.1	0.0	0.2	.	.	.	.	.	.	.	(R) 2.4	0.0	0.9	2.2	.	0.1	.	.	.	.	.	29.6
677	Hel	9.1	10.2	0.1	.	.	0.2	2.2	0.0	0.0	.	.	.	.	.	.	.	.	.	.	R 2.3	0.0	1.8	3.1	.	.	.	0.0	0.0	.	.	29.0
680	Puck	R 7.9	9.5	5.5	.	.	0.0	0.0	.	.	.	.	.	.	.	.	.	.	.	.	R 2.7	.	4.4	3.6	.	2.6	.	0.0	.	.	.	36.2
681	Chałupy	R 6.5	9.3	0.5	.	.	0.1	.	.	.	.	.		.	.	.	.	.	.	.	2.6	.	3.8	0.3	.	1.8	.	.	.	.	.	24.9
	NIEMEN																															
688	Wigry-Stary Folwark	R 7.0	(R) 10.2	.	.	.	0.4	6.3	.	.	.	.	.	.	.	.	.	.	.	.	.	5.9	.	4.0	.	0.2	.	.	.	.	.	34.0
689	Sudawskie	R 3.6	R 13.6	.	.	.	1.1	0.6	.	.	.	.	.	.	.	.	.	.	.	.	.	3.3	.	0.0	.	.	.	0.2	.	.		22.4

NR	STACJA	1	2	3	4	5	6	7	8	9	10	11	12	13	14	15	16	17	18	19	20	21	22	23	24	25	26	27	28	29	30	31	Suma
	ODRA																																
1	Istebna	K 2.7	0.3	.	.	18.0	5.3	.	.	0.0	0.0	0.0	33.5	3.4	26.0	2.5	3.0	* 0.8	* 1.0	2.2	.	.	.	.	.	.	.	.	.	.	1.0	.	.	99.7
2	Bażanowice	2.2	.	.	.	18.1	69.8	3.1	.	2.1	0.9	0.2	8.7	2.7	18.4	.	1.7	.	1.6	3.2	.	.	.	.	.	.	.	.	.	.	.	.	.	132.7
3	Cieszyn	2.3	.	.	.	15.6	64.0	0.9	0.1	2.3	2.4	0.4	14.8	5.4	16.7	1.5	2.0	0.3	2.3	1.7	0.0	.	.	.	.	.	.	.	.	0.0	.	0.0	132.7
11	Lubliniec	K 5.3	.	.	.	4.6	.	.	0.0	0.0	1.4	0.2	13.4	0.1	33.4	Δ 0.2	3.0	0.0	0.1	0.6	.	.	.	.	.	.	.	.	.	.	.	.	54.3
21	Antoniny-Leszno	1.2	.	K 8.4	4.3	3.0	.	0.0	.	3.4	0.3	2.2	6.1	.	17.6	3.0	0.3	2.9	.	0.6	.	.	.	.	.	.	.	0.3	0.1	.	2.7	0.7	57.6
	WARTA																																
24	Zawiercie	K 6.6	.	.	.	11.1	2.4	.	0.0	0.2	1.0	0.0	9.3	0.4	19.8	0.8	2.6	0.0	0.0	0.2	.	.	.	.	.	.	.	.	.	.	.	.	0.6	55.0
26	Herby Polskie	6.1	.	.	.	5.5	.	.	.	1.5	.	.	18.4	.	26.9	Δ 1.4	1.6	.	0.2	.	.	.	.	.	.	.	.	.	.	.	.	.	.	61.6
27	Częstochowa	K 5.7	.	.	.	3.9	.	.	.	.	3.2	0.2	13.4	3.0	17.6	2.2	0.5	.	.	0.5	0.1	.	.	.	.	.	.	.	.	.	.	.	0.1	50.4
31	Droniowice	K 7.2	.	.	.	3.2	.	.	.	0.5	1.0	0.8	15.7	.	22.1	1.8	1.4	.	0.6	0.4	.	.	.	.	.	.	.	.	.	.	.	.	.	56.7
34	Cisowa	K 3.4	.	.	.	5.0	.	0.0	.	1.9	1.1	0.5	12.6	.	13.4	7.1	2.1	0.3	0.3	0.6	.	.	.	.	.	.	.	.	.	.	.	.	.	48.3
39	Sulmierzyce	2.1	.	.	.	4.1	5.8	.	.	0.6	0.7	0.8	16.5	.	10.2	6.7	0.0	4.5	0.6	.	.	.	.	.	.	.	.	.	.	.	.	.	.	52.6
47	Rzgów	1.4	.	.	.	1.4	.	.	.	.	0.6	1.8	15.5	.	14.7	.	.	0.5	2.1	1.7	.	.	.	.	.	.	.	.	.	.	0.7	.	.	40.2
48	Ruda Pabianicka	1.8	.	.	.	1.7	.	.	.	.	0.9	1.4	26.0	.	17.0	.	0.0	.	0.9	1.5	.	.	.	.	.	.	.	.	.	.	.	0.1	51.3
49	Widzew	3.8	0.4	.	.	1.3	.	.	.	.	1.1	2.4	19.7	.	14.5	1.1	0.1	.	0.1	1.3	.	.	.	.	.	.	.	.	.	.	0.2	.	46.0
50	Łódź-Lublinek	3.7	.	.	.	1.9	.	.	.	.	0.6	0.8	22.9	.	15.0	0.0	0.0	.	0.4	1.9	.	.	.	.	.	.	.	.	.	0.0	0.0	0.0	47.2
59	Kościelec	1.4	.	(K) 2.0	0.2	4.4	.	.	.	2.1	0.4	(K) 1.5	11.8	1.2	12.8	1.2	1.7	1.5	.	0.3	.	.	.	.	.	.	.	.	.	.	.	.	1.4	43.9
62	Konin	0.3	.	3.7	0.9	7.2	.	.	.	0.3	0.2	2.1	12.1	1.4	17.5	1.5	2.4	3.4	0.3	0.5	.	0.1	.	.	.	.	.	0.4	.	0.4	.	1.5	56.2
66	Stanisławów	0.6	.	K 3.7	.	7.5	.	.	.	0.2	.	1.4	10.3	.	14.9	3.3	1.6	3.1	1.2	1.7	.	.	.	.	.	.	.	0.1	.	2.8	.	1.8	54.2
67	Petryki	0.4	.	4.6	.	7.5	.	.	.	0.4	.	1.0	10.0	.	15.0	3.4	1.0	2.8	1.9	1.8	.	.	.	.	.	.	.	.	.	2.4	.	1.3	52.7
68	Zbiersk	.	.	.	3.4	7.4	.	.	.	0.6	0.5	1.5	13.8	.	23.5	Δ 4.5	2.0	3.2	1.2	1.5	.	.	.	.	.	.	.	.	.	3.0	0.2	2.0	68.3
	PROSNA																																
76	Ostrów Wlkp.	1.8	.	0.9	.	11.8	.	.	.	0.4	.	2.2	10.4	0.0	22.6	1.6	2.8	2.6	0.8	1.8	.	.	.	.	.	.	0.0	.	.	0.3	0.0	0.0	60.4
80	Kalisz	1.7	.	0.1	.	9.4	.	.	.	0.5	.	0.9	6.7	0.1	14.9	0.3	1.6	1.8	3.2	1.8	.	0.1	.	.	.	.	0.1	.	.	1.6	.	2.2	47.0
	WARTA																																
83	Nowa Wieś	0.3	.	8.1	.	14.5	.	.	.	1.3	.	2.2	11.4	.	17.8	2.8	5.4	3.2	.	0.8	.	.	.	.	.	.	1.3	.	.	3.4	0.3	6.8	79.6
85	Bachorzewo	0.1	.	K 8.6	.	19.4	.	.	.	0.9	.	2.3	9.7	.	20.6	1.2	2.0	5.1	0.3	0.5	.	.	.	.	.	.	0.7	.	.	1.6	.	0.9	73.9
89	Poznań-Wały Wazów, Uniwersytet	0.2	.	K 0.9	1.0	1.5	.	.	.	0.7	0.3	0.6	6.1	.	18.5	1.1	4.1	Δ 6.6	.	0.2	0.0	.	.	.	.	.	0.0	0.4	0.1	0.0	.	0.5	42.8
91	Poznań-Lasica	0.7	.	(K) 0.9	1.5	.	.	.	.	0.2	0.1	0.1	4.6	0.0	15.7	1.1	0.7	6.1	.	0.1	.	.	.	.	.	.	0.0	0.0	0.0	0.0	.	0.0	31.8
92	Poznań-Golęcin, Uniwersytet	1.3	.	(K) 1.0	1.5	1.2	.	.	.	0.7	0.4	0.9	6.8	.	18.1	1.8	2.9	5.3	0.1	0.6	0.1	.	.	.	.	.	0.2	0.4	0.5	0.1	.	0.9	44.8
93	Kostrzyń	.	.	3.6	0.2	6.5	.	.	.	.	.	1.6	13.4	.	15.6	1.5	2.0	3.6	.	0.7	.	.	.	.	.	.	0.8	.	.	1.4	.	.	51.1
94	Pobiedzisko	0.2	.	3.4	1.2	5.1	.	.	.	.	0.7	1.9	10.6	0.9	16.5	1.1	1.7	5.6	.	0.7	0.1	.	.	.	.	.	0.4	0.7	0.5	0.8	.	1.2	53.3
97	Gniezno, wodociągi	.	.	K 6.0	.	5.1	.	.	.	0.5	0.8	K 3.7	7.9	1.8	13.3	1.0	4.6	3.2	.	1.0	.	.	.	.	.	.	.	0.7	0.3	0.5	.	0.5	51.0
112	Wronki	0.7	.	.	3.2	.	.	.	.	.	.	1.6	10.1	.	14.4	.	0.2	4.4	.	0.6	.	.	.	.	.	.	.	.	.	.	.	.	.	35.2
115	Międzychód	.	.	1.0	2.3	1.0	.	.	.	0.4	1.0	4.2	28.6	.	20.9	0.1	0.3	6.0	.	.	.	.	.	.	.	.	0.7	0.0	.	.	.	0.4	66.9
	OBRA																																
121	Kościan	0.1	.	2.4	2.0	2.1	.	.	.	1.8	0.7	1.6	3.6	.	11.6	0.8	1.0	2.3	.	0.4	.	.	.	.	.	.	0.5	.	.	0.8	.	.	31.9
123	Stęszew	0.8	.	K 0.9	1.9	1.2	.	.	1.1	0.6	0.6	0.5	6.1	.	16.0	1.6	0.3	3.3	.	0.5	.	.	.	.	.	.	1.1	.	0.1	0.8	.	.	37.4
125	Wojnowice	.	.	.	2.5	.	.	.	.	.	.	2.8	6.4	.	15.9	.	.	3.8	.	0.7	.	.	.	.	.	.	.	0.3	.	.	.	0.4	32.8
130	Zbąszyń	0.3	.	0.0	2.4	0.1	0.1	.	.	0.9	1.0	2.3	4.4	0.0	12.0	1.7	0.5	2.9	0.2	1.2	.	.	.	.	.	.	0.5	0.3	0.6	0.0	.	0.1	31.5
	NOTEĆ																																
133	Noć-Kalina	.	.	2.4	.	6.0	.	.	.	0.0	.	Δ 9.0	5.8	.	12.8	1.6	5.4	5.2	.	0.6	.	.	.	.	.	.	.	.	0.5	0.6	.	0.8	50.7
134	Kruszwica	.	.	7.1	.	7.2	2.8	.	.	1.1	.	(K) 3.7	12.3	2.8	12.2	1.8	3.2	3.2	.	1.1	.	.	.	.	.	.	.	0.4	0.1	.	.	0.4	59.6
136	Dobre	.	.	9.6	0.4	3.8	0.2	.	.	0.8	0.3	K Δ 5.1	8.9	0.1	10.5	Δ 3.3	0.7	5.5	.	0.9	.	0.5	.	.	.	.	0.6	.	0.0	0.4	.	0.7	51.9
137	Inowrocław	.	.	2.7	.	6.7	1.6	.	.	0.8	0.6	(K) 5.2	8.6	3.8	13.6	2.5	0.6	0.7	.	0.0	.	0.0	.	.	.	.	0.6	.	.	.	.	.	48.0
141	Trzemeszno	0.6	.	4.2	.	5.6	.	.	.	.	0.6	0.4	6.2	.	13.2	0.6	0.7	2.7	.	0.4	.	.	.	.	.	.	.	.	.	.	.	.	.	35.2
145	Gąsa	.	.	0.6	.	2.5	.	.	.	.	0.6	3.0	6.3	.	9.8	1.1	2.3	3.7	.	0.5	.	.	.	.	.	.	.	.	0.5	.	.	0.5	31.4
146	Nakło	.	.	0.1	.	0.9	.	.	.	.	.	K Δ 10.5	.	7.0	8.3	5.5	5.0	.	.	1.6	.	.	.	.	.	.	.	.	2.5	.	.	1.2	42.8
152	Barcjanin	.	.	0.0	0.0	0.7	.	0.1	.	0.2	0.5	0.3	6.6	1.7	11.3	0.7	1.1	6.2	0.0	0.5	0.0	0.2	0.0	.	.	.	.	.	1.5	1.0	.	1.5	34.1
153	Ujście	.	.	0.2	0.4	.	.	.	.	.	1.0	0.3	7.6	1.1	13.1	1.7	0.1	6.1	.	0.9	0.0	.	0.1	.	.	.	.	.	3.6	.	.	0.5	36.9
154	Czarnków	.	.	0.6	1.2	.	0.0	.	.	0.5	0.7	1.8	7.8	.	14.7	1.3	0.0	5.7	.	0.9	0.2	.	.	.	.	.	.	.	0.9	0.1	.	.	36.4
	WISŁA																																
155	Przyrąb	1.0	.	.	.	18.4	11.6	1.1	.	1.8	1.5	0.6	39.0	4.4	73.5	6.0	.	.	* 9.6	2.8	0.4	.	.	.	.	.	.	.	.	0.3	.	.	172.0
157	Równica	K 7.4	.	.	.	29.3	85.3	0.3	0.1	2.7	4.5	0.5	20.8	6.1	38.8	2.3	3.7	0.1	3.8	2.1	0.2	.	.	.	0.0	.	.	.	.	.	.	0.4	208.4
165	Nikusowice	K 18.1	.	.	.	17.2	36.6	.	.	0.8	0.8	0.2	18.9	3.1	63.7	3.5	2.0	0.0	1.7	2.2	.	.	.	.	.	.	.	.	.	.	0.0	2.2	171.0
166	Skraconka	13.0	.	.	.	23.3	38.2	0.3	.	1.4	2.1	.	19.5	7.1	46.5	2.3	2.1	.	4.7	0.8	.	.	.	.	.	.	.	.	.	.	.	1.7	163.3
	PRZEMSZA																																
173	Zyna Góra	4.0	.	.	.	11.0	9.0	0.3	.	.	2.0	0.5	16.0	.	18.0	0.6	2.5	0.2	.	1.0	.	.	.	.	.	.	.	.	.	.	.	.	.	65.1

NR	STACJA	1	2	3	4	5	6	7	8	9	10	11	12	13	14	15	16	17	18	19	20	21	22	23	24	25	26	27	28	29	30	31	Suma
175	Będzin	Δ R 19.3	.	.	.	11.6	0.8	0.1	.	0.3	2.7	1.0	24.7	2.8	14.2	0.3	2.5	Δ 0.2	.	1.0	1.6	.	.	.	0.1	.	.	.	.	.	.	0.2	83.4
181	Katowice	11.6	.	.	.	17.3	0.7	.	0.1	1.6	2.3	1.2	18.4	1.2	12.2	4.9	1.6	.	0.1	1.3	.	.	.	.	.	.	.	.	.	.	.	.	74.5
184	Goleszowice	6.1	.	.	.	18.2	1.3	.	0.2	.	0.3	0.1	21.6	0.2	11.2	8.1	5.6	.	0.4	1.9	.	0.3	0.0	0.0	0.1	0.1	0.0	.	.	.	.	.	75.7
187	Mnoski	25.8	.	.	.	11.7	0.6	.	.	.	2.6	0.7	20.0	1.3	14.6	2.4	1.7	.	.	0.7	.	.	.	.	.	.	.	.	.	.	.	.	80.1
	SOŁA																																
191	Rycerka Dolna	7.8	.	.	.	24.0	5.6	0.2	.	2.4	2.1	0.2	24.6	10.4	22.2	5.0	0.4	0.2	0.4	1.0	0.8	.	.	.	.	.	.	.	.	.	0.0	1.0	108.3
192	Piekło	(R) 4.1	.	.	.	21.0	7.1	0.1	.	1.0	0.8	0.5	Δ 28.0	5.1	35.7	8.0	* 2.7	* 0.6	* 2.0	1.7	0.5	.	.	.	.	.	.	.	.	0.0	0.0	0.2	119.1
193	Sól	(R) 7.2	.	.	.	22.2	5.9	.	.	1.5	2.4	0.8	30.4	4.8	38.4	6.4	0.7	.	0.9	1.1	0.7	.	.	.	.	.	.	.	.	.	.	.	123.4
199	Korbielów	R 2.7	.	.	.	28.5	6.0	0.5	0.3	9.4	3.1	.	10.2	6.3	77.6	0.5	.	0.4	* 0.2	* 0.1	.	.	.	.	.	.	.	.	.	.	.	.	153.8
200	Rychwałdek	R 9.1	.	.	.	34.6	15.2	0.0	0.0	0.7	2.1	.	27.6	2.1	36.4	3.1	2.2	.	1.5	1.4	0.6	.	.	.	.	.	.	.	.	.	.	0.5	137.1
207	Międzybrodzie	R 11.6	.	.	.	26.5	29.8	.	.	0.0	1.0	0.0	22.5	5.1	39.7	2.9	0.5	0.2	.	1.3	.	.	.	.	.	.	.	.	.	0.0	0.0	1.0	139.7
208	Porąbka I	(R) 13.0	.	.	.	30.0	22.1	0.1	.	0.3	0.0	.	24.3	.	48.2	1.7	.	4.1	.	2.5	.	.	.	.	.	.	.	.	.	.	.	.	146.3
211	Kęty	12.4	.	.	.	15.0	20.0	.	.	2.3	6.0	.	17.3	14.2	32.0	1.6	1.4	.	5.9	0.9	.	.	.	.	.	.	.	.	.	.	.	1.4	120.4
212	Kozy	R 7.0	.	.	.	27.7	32.2	.	.	3.0	2.0	.	24.9	7.6	41.6	.	.	4.6	4.2	0.8	.	.	.	.	.	.	.	.	.	.	.	4.9	159.6
	WISŁA																																
214	Chrzanów	9.8	0.3	.	.	15.5	1.7	0.1	.	0.0	2.8	0.8	25.7	2.0	34.2	1.6	1.3	.	1.5	1.8	0.1	.	0.1	.	0.1	0.1	0.1	0.1	0.1	0.1	.	0.1	100.0
	SKAWA																																
215	Malejowa	(R) 4.6	.	.	.	33.9	3.9	0.0	.	4.1	0.7	0.2	39.4	2.3	21.3	3.0	.	.	Δ * 1.7	2.4	.	.	.	.	.	.	.	.	.	.	.	2.7	120.2
216	Zawoja	R 7.8	.	.	.	32.8	8.1	1.1	.	3.7	2.7	0.3	40.1	4.7	46.6	4.5	2.2	.	2.0	0.8	.	.	.	.	.	.	.	.	.	.	.	.	157.4
221	Krzeszów	R 6.6	.	.	.	32.1	3.9	0.8	0.6	0.9	4.1	0.7	24.0	4.3	70.0	4.0	2.4	.	.	1.5	.	.	.	.	.	.	.	.	.	.	.	0.3	156.0
222	Bieńkówka	R 7.0	.	.	.	28.0	6.2	.	2.5	3.0	0.7	.	20.0	0.7	30.0	6.0	.	.	.	3.0	.	.	.	.	.	.	.	.	.	.	.	0.0	107.1
224	Skawce	5.3	.	.	.	31.1	4.9	.	.	.	5.3	.	13.4	1.9	30.0	1.8	.	.	1.5	0.9	0.0	.	.	.	.	.	.	.	.	.	.	.	96.1
226	Kleczka Górna	8.4	.	.	.	26.5	1.6	.	.	2.1	4.3	.	15.7	2.1	19.4	1.7	1.0	.	0.6	3.4	0.3	.	.	.	.	.	.	.	.	.	.	0.2	87.3
227	Wadowice	R 12.9	.	.	.	23.8	1.7	.	.	3.2	1.4	0.0	2.3	0.4	23.6	1.8	1.4	.	0.4	1.3	.	.	.	.	.	.	.	.	.	0.0	0.0	0.0	74.2
228	Andrychów	14.7	0.0	.	.	24.1	1.0	0.0	0.0	1.5	1.8	.	21.7	2.7	32.1	0.7	2.1	.	0.9	1.0	0.0	.	.	.	.	.	.	.	.	.	.	2.4	106.7
229	Gierałtowice	10.8	.	.	.	22.0	.	.	.	1.8	2.6	0.0	17.0	3.1	24.9	2.0	0.7	.	.	1.4	.	.	.	.	.	.	.	.	.	.	.	1.4	87.7
	WISŁA																																
234	Bielany	7.4	.	.	0.4	20.7	7.6	.	0.0	.	3.7	0.3	12.6	3.5	17.2	3.2	0.9	.	0.2	0.1	.	.	.	0.1	.	0.1	.	.	.	.	0.0	.	78.2
235	Ujazd	R 10.8	.	0.1	0.9	19.8	3.3	.	.	.	1.8	0.4	19.9	0.9	14.7	2.5	1.8	.	0.3	1.1	.	.	.	.	.	.	.	.	.	.	.	1.0	79.3
236	Balice	R 7.9	.	.	0.2	22.0	6.3	0.0	0.0	.	3.5	1.3	17.0	1.6	19.0	2.1	2.7	.	.	2.4	.	.	.	.	.	.	.	.	.	.	0.0	1.2	67.2
237	Wydlniki	R 5.4	.	.	0.2	20.0	7.5	0.1	0.1	.	2.3	0.1	14.0	2.4	17.5	2.1	1.0	.	.	0.4	.	.	.	.	.	.	.	.	.	.	.	0.6	73.7
238	Kraków, Obserw. Astr.	R 4.9	.	.	0.3	R 24.7	7.5	.	0.1	.	2.9	0.1	12.6	2.0	19.0	2.8	0.7	.	0.1	0.3	0.0	0.1	0.1	.	0.1	0.1	0.1	0.1	0.0	.	(0.0)	2.2	80.8
240	Skała	9.1	.	.	.	25.1	4.5	.	0.2	.	1.0	0.4	17.0	.	16.5	4.4	.	.	.	3.3	.	.	.	.	.	.	.	.	.	.	.	2.5	84.0
246	Kraków-Rakowice	R 5.8	.	.	0.6	R 22.0	5.0	.	0.1	0.0	3.3	0.1	12.6	1.0	16.7	2.3	1.2	.	0.0	0.2	0.0	0.0	.	.	.	0.0	.	.	.	.	.	3.1	74.0
247	Wieliczka	R 8.7	.	.	0.6	R 23.1	5.7	.	0.2	0.5	2.3	.	8.4	4.3	19.5	5.3	0.9	.	.	.	.	.	.	.	.	.	.	.	.	.	.	0.5	80.0
	RABA																																
253	Poręba Wielka	4.7	.	.	.	23.3	8.5	0.5	.	5.8	7.9	.	29.1	2.7	22.4	2.2	.	.	0.8	2.1	0.3	.	.	.	.	.	.	.	.	.	.	1.4	113.7
256	Stróża	R 8.6	.	.	.	24.9	8.1	.	.	1.3	0.8	0.4	13.4	1.3	28.6	2.1	0.4	.	0.2	2.5	.	.	.	.	.	.	.	.	.	.	.	0.5	93.1
258	Gdów	13.7	.	.	.	26.2	6.4	0.2	.	0.9	1.7	0.8	6.6	1.5	36.4	1.9	0.7	.	.	0.7	.	.	.	.	.	.	.	.	.	0.1	.	.	97.8
260	Nowa Wybie	R 7.7	.	.	.	22.8	0.3	.	.	0.4	11.5	3.4	1.1	6.3	0.3	15.7	1.2	.	.	1.4	.	.	.	.	.	.	.	.	.	.	.	2.6	74.9
263	Bochnia	R 8.0	.	0.1	.	16.2	3.5	.	.	2.9	1.5	.	6.2	1.0	16.7	1.2	0.7	.	.	0.2	.	.	.	.	.	.	.	.	.	.	.	.	98.2
	WISŁA																																
265	Polanowice	9.8	.	.	.	20.1	8.0	.	0.2	.	1.2	.	6.1	.	9.3	1.8	1.3	.	.	.	.	.	0.1	.	.	.	0.1	.	.	.	.	3.3	61.3
267	Radziemice	(R) 9.7	.	.	.	(R) 19.4	2.7	.	0.1	.	0.3	.	7.4	0.3	10.2	1.0	1.6	.	.	0.2	.	.	.	.	.	.	.	.	.	.	.	2.1	55.0
270	Brzesko	4.3	.	.	0.8	22.5	1.5	.	0.5	1.0	3.0	.	3.8	0.5	13.8	1.0	0.3	.	0.5	0.3	.	.	.	.	.	.	.	.	.	.	.	1.5	55.3
	DUNAJEC																																
274	Kościelisko	5.3	.	.	.	34.2	13.0	3.1	0.2	3.2	10.1	0.2	19.0	4.8	20.1	2.6	* 0.2	* (0.0)	* 0.8	0.3	.	.	.	.	.	.	.	.	.	.	0.5	.	117.6
280	Zakopane	R 5.8	.	.	.	32.1	13.1	2.9	0.1	2.3	11.0	0.4	17.8	5.5	16.2	2.6	0.0	(0.0)	* Δ 1.4	0.2	0.0	.	.	.	.	.	.	.	0.1	0.1	0.1	0.0	111.7
282	Hala Gąsienicowa	6.2	.	.	0.3	42.5	11.9	3.4	0.4	1.7	11.1	Δ 1.5	17.5	Δ 9.0	31.3	Δ * 7.3	0.0	Δ * 0.7	Δ * 8.3	* 1.3	0.0	.	.	.	.	.	.	.	.	.	2.3	12.2	168.3
283	Poronin	R 10.2	.	.	.	24.1	19.8	3.0	0.3	3.7	7.3	1.1	20.1	2.2	17.3	2.3	.	.	.	.	.	.	.	.	.	.	.	.	.	.	.	.	111.4
286	Morskie Oko	10.0	.	.	1.7	4.5	8.2	2.7	.	2.6	3.6	2.2	47.6	8.8	29.6	2.8	.	.	* 1.2	2.6	.	.	.	.	.	.	.	.	.	.	7.5	13.0	148.6
287	Bukowina Tatrz.	7.1	.	.	.	17.1	6.7	2.8	0.3	3.2	4.6	1.3	18.9	2.0	16.2	1.8	.	* (0.0)	.	0.8	0.3	.	.	.	.	.	.	.	.	.	.	0.4	83.5
290	Zalesie	4.0	.	.	.	23.6	4.6	1.3	0.7	5.9	4.4	1.7	30.0	2.5	17.6	3.7	.	.	* 3.4	0.7	0.3	.	.	.	.	.	.	.	.	.	.	0.1	104.3
292	Krynica	R 4.0	.	.	.	5.8	2.0	1.8	0.8	1.8	2.3	0.9	17.5	0.8	8.6	2.6	.	0.0	Δ 0.8	0.3	0.9	.	.	.	.	.	.	.	.	.	.	.	48.9
294	Piwniczna	R 3.6	.	.	.	8.1	2.4	0.7	.	1.4	4.7	.	12.3	0.3	13.0	3.2	.	.	* 1.7	0.6	0.7	.	.	.	.	.	.	.	.	.	.	.	52.7
297	Łabowa	(R) 1.4	.	.	.	12.5	4.6	3.0	0.3	0.6	9.6	1.0	25.9	0.3	10.8	1.6	.	.	Δ 1.4	2.1	0.2	.	.	.	.	.	.	.	.	.	.	.	73.5
300	Tymbark	(R) 4.9	.	.	.	20.0	4.2	.	0.9	4.3	7.1	0.8	8.5	0.6	21.9	2.4	.	.	0.1	1.4	.	.	.	.	.	.	.	.	.	.	.	2.2	78.9
303	Gródek	6.8	.	.	.	10.3	8.3	3.5	1.4	.	12.9	0.5	8.0	0.3	10.0	2.0	.	.	2.0	.	0.4	.	.	.	.	.	.	.	.	.	.	0.7	67.2
307	Ciężkowice	6.3	.	.	.	9.4	7.1	1.0	0.4	0.3	2.5	.	9.1	1.7	17.2	0.8	.	.	.	0.8	.	.	.	.	.	.	.	.	.	.	.	2.8	55.4
309	Tarnów	R 6.7	.	.	.	17.3	3.4	0.5	0.1	0.8	10.0	.	14.9	.	14.5	0.4	.	.	.	0.6	.	.	.	.	.	.	0.0	.	.	.	.	4.3	73.5

NR	STACJA	1	2	3	4	5	6	7	8	9	10	11	12	13	14	15	16	17	18	19	20	21	22	23	24	25	26	27	28	29	30	31	Suma
	NIDA																																
314	Małogoszcz	4.8	.	.	.	19.0	2.5	0.3	.	.	.	.	21.2	.	11.5	3.3	1.7	.	0.7	.	.	.	.	.	.	.	.	.	.	.	.	0.3	65.3
319	Kielce, post. lot.-met.	K 4.3	.	.	.	K 19.5	4.5	.	0.4	.	0.0	0.0	19.9	0.8	11.9	2.1	1.7	0.2	0.4	1.4	.	.	.	.	.	.	.	0.0	.	.	.	.	70.7
321	Kliszów	8.8	.	.	.	21.3	2.2	.	0.2	.	.	.	10.0	.	8.1	.	1.3	.	.	.	.	.	.	.	.	.	.	.	.	.	.	.	51.9
325	Wodzisław	7.0	.	.	.	11.7	3.8	.	0.4	.	0.6	.	13.8	.	9.1	.	1.9	0.9	.	0.3	.	.	.	.	.	.	.	.	.	.	.	.	49.5
328	Busko	8.1	.	.	.	16.9	1.8	.	0.6	.	.	.	15.6	0.9	12.3	0.0	0.0	.	.	1.1	.	.	.	.	.	.	.	.	.	.	0.0	.	56.7
	WISŁA																																
333	Szczucin	4.7	.	.	.	16.0	6.0	.	.	6.6	1.6	0.1	14.3	1.0	16.6	0.6	0.4	0.1	.	.	0.1	.	.	.	.	.	.	.	.	.	.	1.0	70.0
337	Baranów	K 7.4	.	.	.	17.4	1.4	.	.	0.3	1.0	0.0	14.4	.	18.6	0.6	0.0	0.0	.	0.6	.	.	.	.	.	.	.	.	.	0.0	0.0	0.5	62.2
	WISŁOKA																																
339	Gorlice	6.1	.	.	.	6.9	5.7	4.0	2.0	3.0	1.5	.	12.5	1.9	11.4	2.1	.	.	.	5.0	.	.	.	.	.	.	.	.	.	.	.	7.0	69.1
343	Jasło	9.5	.	.	.	9.9	5.1	.	.	1.8	0.0	.	13.5	.	11.4	2.1	.	.	.	0.7	0.2	.	.	.	.	.	.	.	.	.	.	.	54.2
346	Brzostek	12.8	.	.	.	7.1	.	0.0	0.0	5.3	0.1	.	16.1	.	15.4	0.0	.	.	.	.	.	.	.	.	.	.	.	.	.	.	.	1.8	58.6
347	Pilzno	7.4	.	.	.	9.7	1.3	2.0	.	0.3	0.7	.	13.4	.	19.5	.	.	.	.	0.9	.	.	.	.	.	.	.	.	.	.	.	1.3	56.5
350	Wielopole Skrzyńskie	K 11.8	.	.	.	4.6	3.5	.	0.2	1.8	0.2	.	8.1	0.2	17.1	.	.	.	.	.	.	.	.	.	.	.	.	.	.	.	.		47.5
	WISŁA																																
354	Buda Tuszowska	(K) 10.8	.	.	.	14.1	3.5	0.2	.	1.3	0.2	.	13.7	2.1	14.7	.	0.4	1.9	.	1.5	0.1	.	.	.	.	.	.	.	.	.	.	0.3	64.8
356	Zdanów	6.8	.	.	.	17.6	3.2	.	.	2.0	.	.	9.2	4.2	9.3	.	.	.	.	0.4	.	.	.	.	.	.	.	.	.	.	.	1.5	54.2
360	Grębów Nowy	7.3	.	.	.	6.2	2.5	.	.	2.3	.	.	11.9	4.4	12.4	.	.	0.9	.	.	.	.	.	.	.	.	.	.	.	.	.	0.1	48.0
	SAN																																
362	Sokoliki	2.3	.	.	.	1.8	0.9	1.5	.	1.2	1.4	.	19.2	.	32.9	* 29.5	2.4	.	.	.	.	.	.	.	.	.	.	.	.	.	.	0.8	93.9
365	Dwernik	1.2	0.9	.	.	1.4	7.8	0.4	.	1.7	4.8	0.2	34.2	1.7	16.2	19.8	1.6	.	.	.	1.1	.	.	.	.	.	.	.	.	.	.	.	93.0
371	Strubie	2.1	.	.	.	4.1	1.4	0.2	.	5.6	1.4	1.2	27.8	3.6	25.6	21.3	0.3	.	.	.	0.6	.	.	.	.	.	.	.	0.0	.	0.0	.	95.2
374	Sanok	18.9	.	.	.	1.3	2.3	.	.	4.8	2.8	.	19.0	0.7	12.7	10.5	.	.	.	0.5	.	.	.	.	.	.	.	.	.	.	.	.	73.3
377	Przemyśl	11.2	.	.	.	0.8	0.5	0.4	0.7	1.1	0.6	0.4	12.0	0.1	6.7	5.7	.	.	.	0.0	0.0	.	.	.	.	.	.	.	.	.	.	0.0	39.4
381	Radymno	10.0	.	.	.	0.2	0.1	1.0	1.4	1.1	0.2	0.2	7.8	3.2	5.9	3.2	.	.	.	0.1	.	.	.	.	.	.	.	.	.	.	.	.	33.2
382	Dobromil	7.8	.	.	.	.	1.3	2.8	1.7	0.7	9.0	0.3	13.4	0.9	7.6	13.2	.	.	.	.	.	.	.	.	.	.	.	.	.	.	.	.	56.3
383	Młyny	9.4	.	.	.	2.7	1.3	0.9	.	2.0	0.8	0.9	6.9	2.4	6.9	3.2	.	.	.	.	.	.	.	.	.	.	.	.	.	.	.	.	37.0
386	Bilków	3.8	.	.	.	1.6	1.5	.	.	2.0	.	1.1	17.5	3.5	12.5	.	0.9	.	.	1.2	.	.	.	.	.	.	.	.	.	.	.	.	45.6
387	Wisłok Wielki	2.0	.	.	.	5.1	3.8	2.9	0.9	3.1	0.6	0.3	16.0	1.2	13.4	10.5	.	.	.	0.8	0.4	.	.	.	.	.	.	.	.	.	.	.	60.8
388	Iwonicz	6.6	.	.	K 1.0	3.2	4.2	2.2	0.8	4.9	3.4	1.0	22.6	0.2	12.8	5.0	.	.	.	0.7	.	.	.	.	.	.	.	.	.	.	.	.	68.6
393	Rzeszów	K 5.6	.	.	.	2.9	1.2	.	.	3.0	.	.	12.5	.	11.8	1.1	.	.	.	0.5	.	.	.	.	.	.	.	.	.	.	.	0.0	38.2
399	Głogów	K 0.8	7.1	.	.	0.6	3.0	0.2	0.0	2.4	0.2	.	18.9	1.0	16.1	0.0	.	0.1	.	1.1	.	.	.	.	.	.	.	.	.	.	.	0.1	51.6
398	Kańczuga	7.8	.	.	.	0.1	3.8	1.4	0.8	2.2	2.1	0.0	11.0	2.0	13.8	1.0	0.5	.	.	0.3	.	.	.	.	.	.	.	.	.	.	.	0.0	46.0
400	Przeworsk	6.0	.	.	.	.	2.2	.	1.2	1.8	2.3	.	11.9	2.3	9.7	1.0	.	.	.	0.3	.	.	.	.	.	.	.	.	.	.	.	.	38.7
401	Grodzisko	5.8	.	.	.	0.1	0.5	.	0.7	1.8	0.7	0.2	10.8	1.1	14.8	0.2	.	.	.	1.7	.	.	.	.	.	.	.	.	.	.	.	.	38.4
403	Niemstów	7.9	0.1	.	.	0.8	0.4	0.1	1.1	1.2	1.8	0.2	14.3	4.5	14.3	0.1	.	.	.	1.7	.	.	.	.	.	.	.	.	.	.	.	.	48.5
406	Buda Różaniecka	9.2	.	.	.	2.5	2.3	0.1	0.0	1.8	2.9	.	17.6	1.2	13.6	.	.	.	.	2.4	.	.	.	.	.	.	.	.	.	.	.	0.0	53.6
412	Domostawa	5.0	.	.	.	1.8	6.8	1.8	0.6	3.6	.	1.3	12.4	2.0	13.1	0.2	.	0.4	.	2.7	.	.	.	.	.	.	.	.	.	.	.	0.5	52.2
	WISŁA																																
416	Zawichost	4.0	.	.	.	4.4	3.6	.	.	2.0	0.2	.	9.8	1.4	6.3	.	0.2	0.3	.	0.5	.	.	.	.	.	.	.	.	.	.	0.2	1.0	33.9
417	Gościeradów	3.8	.	.	.	3.2	7.2	0.1	.	2.5	.	.	12.7	5.0	7.5	.	.	.	.	.	.	.	.	.	.	.	.	.	.	.	.	2.7	44.7
	KAMIENNA																																
420	Osieczno	K 2.9	.	.	.	R 23.1	7.1	\ .	.	.	.	.	26.3	3.8	16.2	1.5	.	.	.	1.9	.	.	.	.	.	.	.	.	.	.	.	0.5	83.3
423	Święty Krzyż	6.2	.	.	.	21.0	2.4	.	0.0	0.8	.	0.0	20.0	7.0	20.0	▲ 0.0	* 2.6	* 1.0	.	1.4	.	.	.	.	.	.	.	.	.	.	.	2.0	84.4
428	Podole	2.9	.	.	.	15.0	4.1	.	.	2.0	.	.	8.7	0.7	5.3	.	.	0.2	0.3	1.0	.	.	.	.	.	.	.	.	.	.	.	0.1	40.3
429	Gierczyce	4.2	.	.	.	14.5	2.5	0.2	.	1.7	.	.	6.3	0.4	5.9	.	.	.	1.2	0.2	.	.	.	.	.	.	.	.	.	.	.	0.0	39.1
	WISŁA																																
437	Puławy	7.0	0.1	.	.	15.2	1.7	0.1	.	7.5	0.5	0.2	8.6	2.1	9.9	0.2	0.0	3.0	0.0	0.5	.	0.0	0.0	0.0	0.0	0.1	0.2	0.0	0.1	.	0.0	.	57.0
	WIEPRZ																																
438	Krynice	4.1	.	.	.	0.7	2.9	0.2	.	.	.	0.8	11.0	0.9	7.0	0.2	0.0	.	.	0.0	.	.	.	.	.	.	.	.	.	.	.	.	27.3
440	Łapiguz	3.5	.	.	.	1.0	2.0	0.3	.	.	.	.	12.7	3.2	10.0	0.2	0.5	.	.	1.4	.	.	.	.	.	.	.	.	.	.	0.0	0.0	34.8
445	Zemborzyce	3.7	.	.	.	3.4	7.0	2.1	.	2.0	4.3	0.4	8.0	.	11.7	.	.	.	.	1.8	.	.	.	.	.	.	.	.	.	.	.	.	44.6
446	Lublin-Bronowice	2.5	.	.	.	4.2	7.2	0.7	.	1.5	3.1	0.2	8.4	1.3	10.0	0.0	0.2	0.9	0.2	1.1	.	.	.	.	.	.	.	.	.	.	.	0.0	41.5
452	Sobieszyn	.	.	.	.	11.8	2.6	.	.	4.0	1.1	.	12.1	0.8	11.1	3.2	.	.	.	0.5	.	.	.	.	.	.	.	.	.	.	.	.	46.8
454	Dęblin-Irena	0.5	.	.	.	12.3	1.3	.	.	4.7	0.2	0.1	9.4	2.1	5.8	0.4	0.0	0.3	.	0.6	.	.	.	.	.	.	.	.		.	.	0.1	37.9
	WISŁA																																
459	Radom,Radl.Państw.	16.0	.	.	.	17.0	3.4	.	.	1.8	.	.	14.2	3.5	8.0	0.3	0.2	.	0.2	0.3	.	.	.	.	.	.	.	.	.	.	.	.	64.9

NR	STACJA	1	2	3	4	5	6	7	8	9	10	11	12	13	14	15	16	17	18	19	20	21	22	23	24	25	26	27	28	29	30	31	Suma
	PILICA																																
462	Pilica	K 4.0	.	.	.	17.0	.	.	0.5	.	0.3	.	16.0	0.2	17.0	0.9	2.8	.	.	0.8	.	.	.	.	.	.	.	.	.	.	.	0.3	59.6
464	Dobraków	K 6.2	.	.	.	18.0	15.5	.	.	.	0.5	0.0	13.0	.	11.2	0.4	1.5	.	0.0	0.3	.	.	.	.	.	.	.	.	.	.	.	0.5	66.8
468	Koniecpol Stary	(K) 5.3	.	.	.	6.0	.	.	.	.	0.8	0.4	13.1	1.0	11.8	0.4	1.3	.	.	.	.	.	.	.	.	.	.	.	.	.	.	.	39.8
475	Skotniki	5.2	.	.	0.4	6.2	12.5	0.1	.	0.8	.	.	22.2	9.5	11.5	5.4	2.9	.	2.3	1.5	.	.	.	.	.	.	.	.	.	.	.	1.3	83.5
486	Wilmów	5.9	1.0	.	.	8.5	K 12.7	0.0	.	0.4	3.0	0.4	21.5	0.6	10.4	K 4.0	0.1	.	.	0.6	.	.	.	.	.	0.0	.	.	.	.	.	2.6	74.4
489	Sadkowice	1.8	.	.	.	12.2	2.7	.	.	.	0.8	2.7	16.6	1.8	9.7	3.8	0.0	.	.	0.7	.	.	.	.	.	.	.	.	.	.	.	1.4	54.2
490	Końskie	4.7	.	.	.	K 19.2	4.4	.	.	.	.	0.8	22.0	1.9	18.2	1.0	2.3	▲ 0.1	.	0.3	.	.	.	.	.	0.2	.	.	.	.	.	.	74.6
496	Skromiec	2.4	.	.	.	(K) 29.3	2.8	.	.	.	.	.	3.5	2.7	8.3	2.7	0.6	0.6	0.1	.	.	.	.	.	.	.	.	.	.	.	.	0.0	53.0
497	Łękawica	.	.	.	.	22.9	2.1	.	.	.	0.8	.	11.3	1.1	8.4	2.4	0.3	.	0.1	0.1	.	.	.	.	.	.	.	.	.	.	.	.	49.5
	WISŁA																																
505	Warszawa-Okęcie	.	.	.	.	16.6	5.4	.	.	0.0	6.2	0.2	10.6	1.3	7.7	2.9	0.0	.	.	0.2	0.0	.	.	.	.	.	8.0	.	.	.	.	0.0	51.1
506	Brzyniów	.	.	.	.	19.1	4.1	.	.	7.4	2.3	.	14.5	0.4	7.1	2.3	.	.	.	.	.	.	.	.	.	0.2	.	.	.	.	.	.	57.1
509	Warszawa-Mokotów	.	.	.	.	16.5	3.8	.	.	2.8	5.6	0.4	13.0	0.1	9.3	2.5	.	.	.	0.2	.	.	0.0	.	0.0	.	0.0	.	.	.	0.0	0.0	54.2
511	Warszawa, Stacja Pomp Rz.	.	.	.	.	16.1	3.0	.	.	0.8	5.9	0.4	12.4	0.9	8.5	2.2	(0.0)	0.0	.	0.3	0.0	0.0	.	.	.	.	.	.	.	.	0.0	0.3	50.8
512	Warszawa, Obserw. Astr.	.	.	.	.	15.8	3.5	.	.	1.8	7.8	0.4	13.2	0.3	8.6	1.5	0.1	.	.	0.5	.	.	.	.	.	.	0.0	.	.	.	.	.	53.9
514	Warszawa-Gołąbiów	.	.	.	.	19.9	4.8	.	.	0.5	8.3	0.4	15.1	1.4	8.3	0.2	.	.	.	0.2	.	.	.	.	.	.	.	.	.	.	.	0.2	55.3
518	Legionowo/Jabłonna/	0.0	.	.	.	12.5	2.8	.	.	1.7	2.2	0.0	14.9	3.6	8.6	K 2.5	.	0.0	.	0.5	.	0.0	.	.	.	.	.	.	.	.	.	0.0	49.3
	BUG																																
530	Buda-Opalin	.	.	.	.	.	.	.	.	5.5	.	.	8.3	.	4.7	.	.	.	.	.	.	.	.	.	.	.	.	.	.	.	.	.	18.5
531	Piessa Wola	.	.	.	.	0.3	5.2	.	.	2.2	1.8	.	8.5	0.2	6.9	0.0	.	1.3	.	1.7	.	.	.	.	.	.	.	.	.	.	.	0.1	28.2
538	Lachówka	.	.	.	.	4.8	9.2	.	.	0.2	0.9	.	18.7	▲ 6.4	9.2	1.7	0.3	▲ 0.2	.	1.4	.	.	.	.	.	.	.	.	.	.	.	0.3	53.3
541	Łosice	.	.	.	.	5.8	6.7	0.0	.	0.9	3.0	0.3	14.2	4.9	7.8	3.9	0.7	.	.	.	.	.	.	.	.	.	.	.	.	.	1.0	1.5	51.6
544	Korosze	.	.	.	.	6.0	8.2	.	.	1.3	3.8	0.2	17.6	1.8	9.3	2.1	.	.	.	1.0	0.6	.	.	.	.	.	.	.	.	.	2.3	0.6	54.8
545	Prankopol	.	.	.	.	7.7	9.2	.	3.1	4.3	1.4	.	20.0	2.0	9.7	1.4	.	.	.	.	2.7	.	.	.	.	.	.	.	.	.	.	0.6	62.1
550	Sangaje	.	.	.	.	22.3	5.5	.	.	1.6	2.5	0.2	21.0	0.4	10.8	0.1	.	0.9	.	0.9	.	.	.	.	.	.	.	.	.	.	0.1	.	66.3
554	Rudka	.	.	.	.	16.0	2.8	.	.	3.4	2.2	0.2	12.4	2.1	10.4	2.8	0.4	0.3	0.1	1.7	0.1	0.3	.	.	.	.	.	.	.	.	.	1.0	56.2
557	Chrzęsta	.	.	.	.	28.7	4.5	0.0	5.0	3.0	0.5	12.5	2.5	0.7	7.9	4.9	.	.	.	1.0	0.1	0.0	0.0	0.0	0.0	.	.	.	.	.	.	0.0	71.3
	NAREW																																
567	Augustów	.	.	.	0.1	17.1	0.7	0.1	0.3	0.4	0.2	0.4	8.9	K 5.3	10.4	0.2	0.5	.	0.1	1.0	0.2	0.1	0.0	.	.	0.1	0.3	0.7	.	2.3	0.0	.	49.4
574	Jedwabne	.	.	0.0	0.0	15.3	0.9	.	.	.	0.7	.	11.6	4.8	6.7	▲ 5.5	0.3	.	.	.	.	.	.	.	.	0.7	0.1	.	.	1.5	0.6	.	48.7
575	Wąsosz	.	.	.	0.0	11.5	.	.	.	.	.	1.0	8.0	11.2	7.7	2.0	.	0.2	.	0.3	.	.	.	.	1.0	.	.	.	.	1.5	.	0.5	44.9
578	Czerwony Bór	.	.	.	.	16.7	4.1	.	.	0.4	1.0	0.3	14.9	3.1	9.6	1.3	.	▲ 0.0	.	.	.	0.0	0.6	.	0.2	.	.	0.3	.	0.3	0.2	.	53.0
584	Zbójna	.	.	.	.	14.2	3.5	.	.	.	0.2	0.5	14.8	1.6	10.3	3.8	.	Δ 1.9	.	0.3	.	.	.	.	.	.	.	.	.	.	.	2.0	53.1
588	Przasnysz	.	.	.	3.5	9.2	0.5	.	.	0.7	0.7	1.4	13.9	1.8	8.7	2.5	0.3	0.0	.	1.3	.	0.0	.	.	0.6	.	.	0.2	.	1.0	.	.	46.7
	BUG																																
593	Bieżuń	.	.	0.0	0.9	0.0	2.5	.	.	1.9	0.0	3.6	18.2	7.3	12.4	2.2	2.2	1.2	0.0	1.8	0.0	0.0	.	.	0.0	.	0.5	0.0	.	0.9	0.0	1.1	56.7
594	Mława	.	.	0.5	.	2.1	0.4	0.0	.	0.0	1.1	K 1.8	14.6	▲ 10.9	9.9	▲ 2.2	0.5	0.0	.	2.4	0.1	0.0	0.1	0.0	0.0	0.0	0.3	0.4	.	0.8	0.0	0.9	49.0
601	Podwitne	.	.	.	.	2.5	0.6	.	.	.	0.5	1.0	14.0	0.5	7.8	.	.	.	0.7	0.6	.	.	.	.	.	.	.	.	.	.	.	.	28.2
	WISŁA																																
604	Grodkowo	.	.	.	.	2.2	0.7	.	.	1.0	.	2.6	14.3	0.1	11.0	3.0	.	.	.	0.5	.	.	.	.	.	.	.	.	.	0.5	.	0.4	36.3
	BZURA																																
609	Kutno-Gołębiew	.	.	.	.	2.6	.	.	.	1.6	.	3.7	16.5	10.6	2.2	0.2	.	.	.	2.8	.	.	.	.	.	.	.	.	.	1.1	.	2.0	43.3
610	Mieczysławów	.	0.8	.	.	1.5	.	.	.	1.9	2.2	8.6	12.7	2.9	13.4	1.9	0.2	0.1	0.2	1.3	.	.	.	.	.	.	.	.	.	0.3	0.4	0.2	48.6
615	Trębki	.	.	.	.	1.8	.	.	.	4.3	0.5	▲ 4.8	17.0	2.1	13.0	0.6	.	.	.	1.1	.	.	.	.	.	.	0.3	0.4	.	1.7	0.1	1.5	49.2
617	Strzelna	K 1.2	.	.	.	3.0	7.5	.	.	.	0.8	0.8	17.0	1.7	11.3	0.2	.	0.6	.	0.6	.	.	.	.	.	.	.	0.0	.	.	0.2	.	44.9
618	Skierniewice	3.1	.	.	.	7.4	1.6	.	.	0.0	0.8	1.8	17.4	2.0	13.2	1.2	.	.	.	1.0	0.0	.	.	.	.	.	.	.	.	.	.	.	49.5
621	Sucha	.	.	.	.	4.6	2.4	.	.	.	0.2	3.4	17.6	2.0	11.6	0.3	.	.	.	1.2	.	.	.	.	.	.	.	.	.	.	.	.	43.5
624	Gleba	.	.	.	.	17.7	4.8	.	.	5.7	2.2	0.7	13.3	0.0	7.6	1.8	.	0.0	.	0.2	.	.	.	.	.	.	.	.	.	.	0.5	0.4	54.9
625	Piastów	.	.	.	.	16.0	5.4	0.0	0.0	1.2	1.7	0.5	13.3	0.1	8.1	3.4	0.4	.	.	0.2	.	.	.	.	.	.	.	.	.	.	.	0.1	50.2
627	Nieporęt	.	.	.	.	8.3	1.2	0.0	.	.	2.0	3.2	12.5	2.5	10.4	0.2	.	0.2	.	0.8	.	.	0.0	.	.	.	.	.	.	.	.	.	41.3
	WISŁA																																
630	Płock	.	.	.	2.4	0.9	.	.	.	3.9	0.6	3.4	16.8	2.1	10.7	0.2	.	.	.	1.1	.	0.0	.	.	0.2	.	0.9	0.1	.	4.2	.	1.4	48.9
640	Głodowo	.	.	0.7	0.0	1.8	.	.	.	2.3	0.5	▲ K 5.5	14.0	0.6	12.1	3.1	1.8	4.1	.	0.7	.	.	.	.	0.0	.	0.5	0.3	.	1.6	.	0.5	47.3
642	Więcławice	.	.	3.2	0.0	5.0	K 0.0	.	0.0	0.8	0.9	3.8	8.2	1.3	12.5	4.4	2.8	1.0	0.0	0.8	0.0	0.2	0.0	.	0.0	.	0.3	0.5	0.0	0.8	0.0	0.4	46.9
647	Toruń, post. lot-met.	.	.	4.0	.	3.0	.	.	.	0.8	0.9	K 6.3	9.3	K Δ 4.3	12.3	3.4	▲ 1.7	1.9	.	0.5	.	0.2	.	.	.	.	0.7	0.0	0.0	0.5	.	1.4	51.2
648	Toruń-Podgórz	.	.	3.0	.	3.2	.	.	.	1.2	0.9	K 5.2	8.1	K ▲ 7.8	12.7	3.7	1.2	2.1	.	0.4	.	0.0	.	.	.	.	0.5	0.2	0.3	0.1	.	3.4	54.0
650	Unisław	0.1	.	.	.	4.6	3.3	.	.	.	0.9	K 4.9	9.3	.	16.9	2.9	3.1	1.9	.	1.1	0.1	.	.	.	.	.	.	.	0.9	.	.	0.8	50.5
652	Chojnice	.	.	0.1	.	0.2	.	.	.	0.9	0.4	K 5.6	10.7	1.9	14.7	1.4	2.3	2.6	.	0.7	0.1	0.1	.	.	.	.	.	.	1.7	.	.	1.2	44.6
657	Bydgoszcz, P.I.H.G.W.	.	.	0.1	0.2	2.2	.	0.1	.	0.4	0.5	K 4.0	7.3	.	12.3	1.3	1.7	4.9	.	1.3	.	0.1	.	.	.	.	0.1	.	1.0	0.0	.	0.6	38.3

TABL.II

WYSOKOŚCI DOBOWE OPADÓW w mm

PAŹDZIERNIK - OCTOBRE 1934

NR	STACJA	1	2	3	4	5	6	7	8	9	10	11	12	13	14	15	16	17	18	19	20	21	22	23	24	25	26	27	28	29	30	31	Suma
658	Bydgoszcz	.	.	0.0	0.9	2.2	.	.	.	0.9	0.2	R 4.0	7.2	0.0	11.9	2.7	3.3	6.4	.	2.0	.	0.5	.	.	.	.	.	.	1.7	.	.	0.7	44.2
660	Kościerzyna	.	.	0.3	0.1	3.0	0.1	.	.	0.5	0.2	5.5	7.5	.	9.2	1.8	2.5	2.9	.	0.7	.	.	.	.	.	.	0.1	.	2.2	.	.	0.6	37.2
663	Żur-Młyn	.	.	0.2	.	3.0	R 2.2	.	.	.	0.2	R 4.5	8.0	.	11.5	0.7	2.0	1.9	.	0.8	.	.	.	0.2	.	.	.	.	1.6	.	.	0.8	37.5
665	Grudziądz, post. lot.-met.	.	0.0	.	0.4	2.2	1.0	.	.	0.2	0.4	R 3.1	5.3	0.0	11.5	1.2	0.1	0.4	.	1.3	0.0	0.2	0.0	0.1	0.0	.	0.3	.	2.5	.	.	0.4	32.6
669	Jamowo	.	.	1.8	.	.	.	.	.	.	.	3.4	6.4	1.5	8.6	1.4	0.6	0.5	.	.	.	.	.	.	0.2	.	.	.	2.4	.	.	.	27.0
672	Kopytkowo	.	.	1.5	.	1.5	0.4	.	.	.	.	7.5	4.7	0.7	6.4	0.6	0.4	0.4	.	0.5	.	.	.	.	.	.	0.3	.	1.8	.	.	0.7	27.4
673	Tczew	.	.	.	.	1.4	.	.	.	.	.	3.4	3.4	.	6.5	3.5	3.5	.	.	.	.	.	.	.	.	.	.	.	0.9	.	.	.	22.6
	BAŁTYK																																
675	Gdynia	.	.	.	.	0.9	2.0	.	.	0.0	1.0	3.5	14.4	R 5.2	12.2	5.1	14.2	.	.	0.1	0.0	0.0	0.1	0.0	.	.	.	.	0.9	.	.	0.4	60.0
677	Hel	.	.	.	.	1.0	0.0	0.0	.	.	0.5	3.3	17.6	0.0	9.8	13.6	8.5	0.3	.	0.0	0.4	0.0	0.0	0.0	0.0	0.0	0.0	.	0.4	.	.	0.2	55.6
680	Puck	.	.	0.0	.	0.8	.	.	.	.	0.9	5.8	15.0	R .	19.3	4.3	12.4	.	.	1.0	.	.	.	.	.	.	.	.	0.1	.	0.0	0.5	60.1
687	Chałupy	.	.	.	.	0.5	.	.	.	0.4	0.3	3.1	23.6	4.3	14.8	8.6	12.4	.	.	0.3	.	.	.	.	.	.	.	.	.	.	.	0.4	68.7
	NIZINA																																
688	Więcy-Stary Folwark	.	.	.	0.6	17.1	.	.	.	.	0.2	2.0	5.4	14.0	14.2	0.5	.	.	.	0.9	.	.	.	.	.	.	.	4.0	.	5.0	.	0.4	64.3
689	Budzisko	.	.	(R) 2.4	0.0	20.5	0.6	.	.	.	0.3	4.1	10.0	8.5	10.2	1.4	.	0.0	.	0.6	1.5	0.6	.	.	0.0	.	.	0.2	2.0	1.4	.	.	69.0

TABL. II — WYSOKOŚCI DOBOWE OPADÓW w mm — LISTOPAD - NOWEMBRE 1934

NR	STACJA	1	2	3	4	5	6	7	8	9	10	11	12	13	14	15	16	17	18	19	20	21	22	23	24	25	26	27	28	29	30	Suma
	ODRA																															
1	Istebna	12.4*	.	.	7.0	.	0.4	.	6.7	.	.	.	10.2	4.5	.	2.0	.	.	.	7.8*	6.8*	.	.	3.6*	.	3.2*	8.0	4.8	.	0.8	.	74.2
2	Bażanowice	15.8*	.	.	0.7	.	.	.	6.0	.	.	.	8.2	5.7	.	.	.	.	.	4.1*	9.9*	0.2*	.	.	.	2.6*	1.7	0.8	.	1.4	.	57.1
3	Cieszyn	13.6*	.	.	1.1	.	.	.	2.6	.	.	.	9.8	6.3	.	0.4	.	.	0.0	8.2	3.9*	1.0	0.2	1.6	0.2*	2.2	2.1	2.3	0.1	0.4	0.1	55.5
11	Lublinica	3.8	Δ* 0.7	.	1.7	.	.	.	0.5	0.0	.	0.0	2.2	2.6	.	1.0	.	.	0.1	2.0*	2.8*	0.1	0.0	.	0.0	4.6	1.7	1.2	0.0	0.0	0.0	25.0
21	Antoniny-Leszno	.	2.2*	.	.	.	0.8	.	0.8	1.8	.	5.7	12.7	0.9	.	.	.	7.1	0.4	0.9*	.	.	.	.	0.4	1.5	3.4	0.8	.	.	.	39.0
	WARTA																															
24	Zawiercie	12.8	.	.	2.0	.	.	.	0.0	.	.	.	12.0	3.9	0.0	2.6	0.1	.	0.0	5.0*	2.5	0.1	0.5*	0.9	0.2	2.3*	1.8	1.4	0.3	1.0	0.1	51.5
26	Herby Polskie	4.6	0.8*	.	1.8	.	.	.	.	.	.	.	7.0	4.4	.	1.0	.	.	0.5	2.1*	4.8*	.	0.6	2.8	.	3.7	3.5	2.3	0.2	0.8	.	40.9
27	Częstochowa	7.2	Δ* 0.5	.	2.0	0.0	.	.	.	.	0.1	.	7.9	4.6	.	1.3	.	.	0.5	1.3*	3.2*	.	0.2*	0.6	0.1	3.3	2.0	1.8	0.2	0.7	.	37.3
31	Droniowice	4.0	0.8	.	2.2	.	.	.	0.1	.	.	.	5.4	3.0	.	1.3	.	.	0.4	1.5	3.3	.	1.1	.	.	5.3	2.8	1.7	.	0.2	.	33.1
34	Ciecowa	3.9	Δ* 0.4	0.2*	0.8	.	.	.	0.5	.	.	.	2.0	2.7	.	0.4	.	.	0.5	1.3*	4.0*	0.2	0.4	0.4	0.2	3.0	2.0	1.1	0.2	0.2	.	24.4
39	Żelazierzyce	4.8	1.1*	.	.	.	.	.	.	.	.	.	.	3.0	4.5	.	1.6	0.5	1.1	1.5	3.5*	.	0.5*	1.5	.	3.3	3.5	1.5	.	.	.	34.0
47	Rogów	6.9	.	4.5*	.	.	.	.	.	.	.	.	4.8	4.1	.	1.5	2.5	1.0	.	6.2	.	0.6	0.2	1.6		6.2	2.8	0.3	0.2	.	.	43.3
48	Ruda Pabianicka	6.9	3.8*	.	0.5	.	.	.	0.2	.	.	.	3.9	4.0	.	0.7	2.9	1.1	2.1	4.7	0.2	.	0.5	1.0	0.6*	5.1	2.3	1.0	0.0	0.2	.	40.9
49	Widzew	5.8	1.3*	2.4*	0.2	.	.	.	0.7	0.3	.	.	3.7	4.3	0.1	1.2	3.4	2.2	2.5	5.2	0.2	0.2	0.5	1.0	0.1	6.3	3.5	.	.	.	.	45.3
50	Łódź-Lublinek	6.1	0.4*	3.4*	.	.	.	0.0	0.0	0.6	.	.	3.0	5.3	.	0.8	4.3	1.9	1.7	5.0	1.7	0.0	0.5	1.7	0.8*	5.3*	4.0	0.7	0.0	.	.	47.2
59	Kościelec	6.2*	2.6*	.	.	.	.	.	.	3.6	.	.	2.3	.	.	0.5	2.5	5.2	2.0	1.3	1.3	.	.	0.0	.	1.4	1.7	0.0	.	.	.	30.6
62	Konin	5.6	0.6*	0.2*	.	0.4	.	.	0.0	7.3	.	.	8.7	.	.	0.8	3.0	7.8	2.4	3.1	0.3	.	0.2	0.4	.	3.6	4.1	.	.	.	.	48.5
66	Stawiszyn	6.6	0.1*	1.2*	.	.	.	.	1.2	4.1	.	0.2	9.1	.	.	0.4	1.9	7.9	0.8	2.1	0.9	0.0	0.5	0.3	0.2	6.3	3.2	0.1	.	0.0	.	47.1
67	Petrykozy	6.2	0.5*	0.6*	.	.	.	.	.	4.6	.	.	7.5	.	.	0.2	1.8	7.1	0.5	1.7	0.8	.	0.2	0.1	.	3.4	2.2	0.8	.	.	.	37.8
68	Zbierzk	6.5	0.5	1.5*	.	.	.	.	.	0.8	6.8	.	9.5	0.2	.	0.5	2.5	10.6	3.2	2.5	0.8	.	0.2	.	0.8	6.5	7.2	1.2	.	.	.	61.8
	PROSNA																															
76	Ostrów Wlkp.	5.1	2.3*	0.0*	.	.	0.0	.	0.0	3.4	.	0.0	22.9	.	.	0.0	1.4	7.8	0.8	3.2*	1.9*	.	.	0.1	.	3.9	0.9	0.0	0.0	0.1	0.0	53.8
80	Kalisz	6.6	5.1*	2.0*	.	.	0.1	.	0.8	2.1	.	.	8.3	.	.	1.0	2.5	6.4	2.3	2.0	1.7	.	0.4	0.1	.	3.2	4.1	0.1	.	.	.	48.8
	WARTA																															
83	Nowa Wieś	.	1.2	0.6	.	.	.	.	.	8.3	.	.	21.1	.	.	.	0.7	6.9	2.4	0.8	.	.	.	0.4	.	3.8	3.1	.	.	.	.	49.3
85	Bachorowo	4.4	.	1.6*	.	.	0.2	.	0.4	5.1	.	.	22.3	.	.	.	.	7.1	1.6	0.8	.	.	0.5	0.2	.	2.2	3.2	0.1	.	.	.	49.9
89	Poznań-Stary Wazów, Uniwersytet	1.5	0.3*	0.4*	.	.	0.0	.	1.1	5.3	.	0.0	17.9	.	.	.	0.0	6.0	1.1	1.6*	.	0.0	0.0	0.5	.	1.2	3.0	0.0	0.0	0.0	0.0	39.5
91	Poznań-Zawica	0.0	0.0	0.0	.	.	0.0	.	0.2	0.7	.	0.0	16.2	.	.	.	0.1	0.7	1.0	1.7*	.	0.0	0.0	1.0	.	1.5	1.9	0.1	0.0	0.1	0.0	25.2
92	Poznań-Golęcin, Uniwersytet	1.1	0.3	0.6*	.	.	0.1	.	1.0	4.5	.	0.0	17.3	0.3	.	.	0.2	6.7	1.1	1.7*	.	0.2	0.0	0.3	.	1.2	2.4	0.1	.	0.0	0.0	39.1
93	Kostrzyń	2.4	0.7	0.8*	.	.	.	.	0.7	7.8	.	0.0	18.5	.	.	.	.	4.4	0.3	1.6*	.	.	0.6	.	.	2.3	3.3	.	.	.	.	43.4
94	Pobiedziska	1.8	0.4	.	.	0.2	.	.	1.0	5.0	.		16.5	.	.	.	0.1	0.2	6.3	0.2	.	.	2.2	.	.	3.3	3.2	0.2	.	.	.	40.6
97	Gniezno, wodociągi	5.6	0.4	0.7	.	.	.	.	1.2	3.1	.	.	12.1	.	.	.	.	7.0	0.4	0.7	.	0.6	.	0.4	.	1.9	2.8	0.4	.	.	.	36.9
112	Wronki	.	.	.	.	.	.	2.1	1.3	3.2	3.4	.	19.1	.	0.3		0.2	5.8	0.3	0.2	.	0.1	.	.	.	0.4	2.7	.	.	0.1	.	39.2
115	Międzychód	.	0.3	.	1.3	.	1.0	.	11.6	11.5	.	.	11.7	0.2	.	.	.	5.7	.	0.0	.	.	0.5	1.4	.	0.6	5.7	.	.	0.1	.	51.6
	ODRA																															
121	Kościan	.	1.4	0.2	.	.	1.1	.	0.7	4.4	.	2.3	13.4	.	.	.	.	4.6	1.3	0.2	.	.	0.2	0.7	.	0.8	2.0	.	.	.	.	33.3
123	Stęszew	.	.	1.3	.	.	0.2	.	0.8	7.0	.	0.3	16.9	0.0	.	.	0.1	7.2	0.5	0.4	.	0.1	.	0.4	0.1	0.2	7.8	.	.	.	.	43.3
125	Wojnowice	.	.	.	.	.	3.3	.	4.5	19.5	.	6.2	13.7	.	.	.	.	7.7	1.0	0.2	.	.	.	2.5	.	0.8	2.7	.	.	.	.	62.1
130	Zbąszyń	.	0.1	0.0	0.7	.	1.1	.	5.8	5.1	.	0.0	12.7	.	.	.	0.0	6.3	0.2	0.0	.	.	.	0.0	.	1.2	1.6	0.0	0.0	0.0	0.0	34.8
	NOTEĆ																															
133	Noć-Kalina	10.6*	.	.	.	.	0.1	.	.	1.7	.	.	5.0	.	.	1.1	2.4	7.2	0.9	1.1	0.8	0.3	.	.	.	1.6	1.4	.	.	.	.	34.2
134	Kruszwica	14.2	.	.	.	.	1.1	.	0.5	2.3	.	.	8.7	.	.	2.7	0.9	1.1	1.2	3.6	.	.	.	1.6	.	4.2	0.3	.	.	.	.	42.4
136	Dobre	8.4*	0.0	0.3*	.	(0.0)*	0.0	.	0.0	1.2	.	.	2.9	0.2	0.0	2.0	2.4	7.1	0.6	2.4	.	0.0	0.1	0.0	0.0*	2.9	2.3	.	.	0.5	.	33.3
137	Inowrocław	17.4	.	.	.	.	.	.	0.0	1.3	.	.	10.0	.	.	3.1	2.1	4.6	0.9	3.7	.	.	.	0.0	.	3.2	2.7	.	.	.	0.1	49.1
141	Trzemeszno	9.7	.	1.2	.	.	.	.	0.4	1.2	.	.	7.8	.	1.8	.	8.6	9.7	.	.	.	.	.	.	.	0.8	2.8	.	.	.	.	44.0
145	Góra	.	7.1	.	.	.	.	.	0.9	.	.	.	9.3	.	0.3	2.5	0.8	6.9	0.3	1.3	.	.	0.7	1.3	.	0.8	1.4	.	.	.	.	33.6
146	Bakło	.	3.6	.	.	.	.	.	.	.	0.1	.	9.0	0.3	0.1	2.1	0.5	3.0	0.7	1.1	0.1		1.2	0.1	1.4	1.6	0.4	0.1	0.2	0.1	.	25.7
152	Margonin	.	0.7	.	0.2	0.1	0.0	.	2.4	1.1	0.0	0.0	14.2	0.2	0.3	0.5	0.1	3.7	0.9	0.6	0.0	0.4	0.0	0.1	0.0	1.5	1.5	.	.	.	.	28.5
153	Ujście	.	0.5	.	.	0.0	.	.	6.1	1.0	0.0	.	18.6	0.2	0.1	.	0.6	3.3	.	0.1	.	0.2	0.1	2.1	.	0.5	0.1	.	.	.	.	33.5
154	Czarnków	.	1.2	.	.	0.3	0.0	.	3.3	2.2	.	.	19.1	0.2	.	.	0.5	16.17	0.1	0.3	0.1	0.1	0.1	0.3	0.1	0.2	2.0	0.0	.	.	.	46.27
	WISŁA																															
155	Przykup	25.0*	0.7*	.	1.3	.	.	.	5.9	.	.	.	12.3	3.9	0.9	1.8	.	.	.	11.5*	14.7*	.	1.0	3.5*	0.6	9.0*	11.2	.	8.0*	1.1	.	114.4
157	Równica	22.5*	0.1	.	1.2	.	.	.	5.1	.	.	.	8.5	4.5	.	1.2	.	.	.	14.0*	13.1*	.	0.6	3.8	0.1	3.7	4.9	4.0	0.4	0.5	0.8	69.0
165	Mikuszowice	25.4*	1.1*	.	0.6	.	0.0	.	2.5	.	.	.	12.5	5.8	1.3	2.2	.	.	.	9.3*	6.6*	.	0.4	1.7	0.5*	1.3	1.5	0.8	0.2	0.2	0.2	74.1
166	Strzecha	26.5*	2.6	.	0.6	.	.	.	2.9	.	.	.	12.5	5.6	.	3.0	.	.	.	12.2*	8.9*	0.1*	0.3	2.4	0.4*	1.3	2.5	1.4	0.1	.	0.1	83.4
	PRZEMSZA																															
173	Łysa Góra	11.0	0.2	.	2.0	.	.	.	.	.	.	.	8.0	4.2	0.2	3.0	0.1	.	.	3.0*	2.3	.	0.4	3.5	0.4	2.0	1.5	1.5	.	.	0.6	44.0

Nr	STACJA	1	2	3	4	5	6	7	8	9	10	11	12	13	14	15	16	17	18	19	20	21	22	23	24	25	26	27	28	29	30	Suma
175	Będzin	*12.9	*1.0	Δ0.4	1.9	0.0	.	.	1.1	.	.	0.1	5.8	4.3	.	K5.0	.	.	.	3.6	*3.3	.	*0.3	1.1	*0.1	3.4	1.8	2.4	.	0.5	0.2	49.2
181	Katowice	*2.5	Δ*3.8	.	1.4	.	.	.	0.8	.	.	.	*6.8	4.2	0.0	6.7	.	.	.	5.1	*3.4	.	.	0.1	Δ0.0	2.6	2.8	1.7	0.0	0.1	.	40.4
184	Golonowice	*15.2	*1.8	.	2.7	0.1	.	.	2.0	.	.	.	13.7	4.8	0.0	0.0	.	.	.	3.6	*4.2	0.7	0.7	0.0	1.8	4.0	4.2	3.5	0.4	1.5	0.5	64.6
187	Maczki	*14.0	0.7	.	2.5	.	.	.	1.5	.	.	.	8.6	6.0	.	3.8	.	.	.	3.5	*1.7	.	0.2	2.5	.	2.4	1.3	1.4	.		0.7	48.6
	SOŁA																															
191	Rycerka Dolna	*20.8	.	.	.	.	0.2	.	0.0	.	.	.	9.0	3.0	.	1.0	.	.	0.0	*9.0	*5.0	.	.	2.0	.	2.8	.	6.0	.	1.0	.	67.8
192	Pinkle	*26.5	*0.2	.	2.8	.	0.4	.	0.1	.	.	.	16.8	4.5	.	2.3	0.1	.	.	*11.0	*7.0	*0.1	0.4	2.4	*1.1	*8.3	9.4	11.7	0.4	1.8	0.3	114.0
193	Sól	*21.2	.	.	1.2	.	0.3	.	0.2	.	.	.	13.2	4.3	.	2.4	.	.	.	*8.1	*4.3	.	.	3.8	.	*4.1	3.9	4.2	.	0.9	.	81.1
199	Korbielów	*21.0	.	.	*1.0	.	.	.	3.4	.	.	.	15.5	5.6	0.2	1.3	.	.	.	*19.0	*10.0	*2.5	0.1	9.5	*3.5	*2.7	6.2	5.2	.	1.5	.	104.2
200	Rychwałdek	*23.0	.	.	1.9	.	.	.	2.2	.	.	.	16.1	4.8	.	1.2	.	.	.	*10.5	*6.4	.	1.3	2.6	*0.3	*2.2	4.5	2.6	0.6	0.5	0.2	79.7
207	Międzybrodzie	*24.4	*2.5	.	0.8	.	.	.	3.4	.	.	.	14.2	5.3	.	4.2	.	.	.	*10.3	*6.4	.	.	2.9	*0.0	3.8	5.6	.	0.0	1.1	0.2	85.1
208	Porąbka I	*26.3	2.2	.	.	.	0.1	.	0.8	.	.	.	11.7	3.5	7.6	.	.	.	.	9.2	4.3	.	.	1.2	.	2.3	3.2	0.3	.	.	.	74.7
211	Kęty	*23.8	.	.	1.4	.	.	.	1.6	.	.	.	12.9	5.7	.	.	.	.	.	*8.5	*7.0	.	.	.	.	2.0	1.0	1.2	.	0.4	0.4	65.9
212	Kozy	*20.7	*4.0	.	.	.	.	.	.	.	.	.	16.0	8.8	2.8	.	.	.	●	*13.1	*6.0	.	2.4	2.1	.	2.2	4.0	.	.	.	.	81.5
	WISŁA																															
214	Chrzanów	*22.6	*Δ2.1	.	1.6	.	.	.	8.3	.	.	.	22.0	4.7	0.1	(K)1.9	.	.	.	*4.8	*3.9	.	Δ0.4	3.8	2.7	1.8	2.9	3.0	0.4	0.8	0.2	82.0
	SKAWA																															
215	Malejowa	*23.6	*1.3	.	0.9	.	.	.	6.7	.	.	.	22.9	5.4	.	4.7	.	0.1	.	*7.1	*4.3	.	.	3.6	*1.7	4.3	6.1	7.4	0.2	1.5	0.2	106.8
218	Zawoja	*33.0	.	.	0.6	.	.	.	8.3	.	.	.	19.9	5.7	2.9	.	.	.	.	*10.6	*9.8	.	*5.5	.	.	*5.4	6.1	4.2	.	1.7		99.3
221	Krzeszów	*26.3	.	.	1.7	.	.	.	1.5	.	.	.	17.2	8.2	.	1.4	.	.	.	*7.6	*6.4	Δ*0.1	0.2	6.3	1.3	3.9	4.6	1.6	.	2.4	0.3	89.0
222	Bieńkówka	*29.0	*2.5	.	.	.	.	.	5.0	.	.	.	19.5	6.1	.	1.9	.	.	.	*7.7	*1.0	.	.	*3.7	*0.4	.	5.6	0.6	.	0.5	.	83.5
224	Skawce	*22.2	.	.	0.3	.	.	.	1.2	.	.	.	17.3	6.8	.	2.3	0.1	.	.	*6.4	*2.9	.	.	2.1	.	1.8	0.5	0.1	.	0.7	.	64.7
226	Klecza Górna	*19.4	.	.	0.9	.	.	.	1.4	.	.	.	16.7	5.7	.	2.4	0.1	.	.	*7.5	*2.9	.	.	0.9	.	1.2	1.3	0.3	.	0.3	.	60.6
227	Wadowice	*19.7	.	.	1.4	.	.	.	0.0	.	.	.	16.9	6.2	.	1.9	.	.	.	*7.2	.	.	.	*1.4	0.0	0.7	0.8	0.2	.	0.0	.	56.4
228	Andrychów	*21.1	0.0	0.0	0.5	.	.	.	0.7	0.0	0.0	.	14.7	5.5	0.0	2.9	0.0	0.0	0.0	*8.1	*5.4	0.0	0.0	1.0	*0.7	1.0	2.0	0.7	0.0	1.3	0.1	65.7
229	Gierałtowice	20.1	.	.	0.7	.	.	.	1.0	.	.	.	14.5	4.5	.	1.4	.	.	.	*6.0	*2.8	.	.	0.6	.	0.6	2.2	1.0	.	.	.	55.6
	WISŁA																															
234	Bielany	*20.6	0.0	.	0.5	.	.	0.0	4.1	.	.	.	21.2	4.6	.	4.1	0.0	.	.	7.7	*1.5	0.4	*0.3	2.8	*0.0	1.1	0.9	0.3	.	0.2	0.2	70.5
235	Ujazd	*13.9	0.4	0.1	*0.6	.	.	.	3.6	.	.	.	18.7	3.3	0.1	5.0	0.4	.	.	4.5	*1.5	0.1	*0.1	*1.9	.	3.8	2.0	2.1	0.2	0.4	0.3	63.0
236	Balice	*16.7	1.0	.	0.5	.	.	0.8	3.7	.	.	.	17.6	3.7	.	4.4	0.1	.	.	6.4	*1.6	.	2.0	0.7	*0.3	3.1	1.3	1.4	0.0	0.0	0.5	65.2
237	Mydlniki	*19.6	.	.	0.8	.	.	.	4.1	.	.	.	21.8	3.7	.	6.5	0.5	.	.	5.5	*0.8	0.3	*0.1	1.4	0.7	1.8	0.7	0.3	.	0.2	.	64.8
238	Kraków, Obserw. Astr.	*19.9	0.1	.	0.3	.	.	(0.0)	5.2	.	.	.	18.7	4.8	0.1	4.6	0.3	.	.	6.0	*1.9	1.7	.	1.2	.	2.9	0.7	0.5	(0.0)	0.1	0.1	69.1
240	Skała	*5.1	*7.9	.	.	.	.	.	5.8	.	.	.	20.9	3.2	.	6.7	.	.	.	*4.3	*3.5	.	.	1.8	.	3.6	1.0	0.8	0.5	0.6	.	64.9
246	Kraków-Rakowice	*15.8	0.1	.	0.3	.	.	0.0	5.6	.	.	.	21.7	4.3	.	4.8	0.5	.	.	2.7	*1.6	0.8	.	0.6	.	2.4	0.6	1.4	0.0	0.0	0.0	62.4
247	Wieliczka	*20.1	.	.	0.4	.	.	0.3	5.5	.	.	.	22.4	5.5	.	4.2	0.5	.	.	*6.2	*2.3	*0.4	.	1.1	.	1.5	1.3	.	.	.	.	71.7
	RABA																															
253	Poręba Wielka	*26.1	*0.6	.	.	.	.	.	5.0	.	.	.	20.7	.	.	1.5	.	0.4	0.2	*9.8	*3.3	*2.6	.	3.7	.	*2.3	*5.7	5.1	.	0.6	.	88.4
256	Stróża	*29.8	.	.	0.8	.	.	.	4.3	.	.	.	20.7	6.4	.	3.4	.	.	.	*6.5	*5.1	0.2	0.5	1.8	*0.3	0.7	2.7	.	.	.	.	81.2
258	Gdów	*23.9	.	.	1.7	.	.	.	7.3	.	.	.	23.3	7.1	.	4.7	.	.	.	*4.9	*2.1	0.2	.	1.0	0.2	0.9	1.2	0.1	.	0.2	.	80.8
260	Nowe Rybie	*23.2	.	.	1.3	.	.	.	6.2	.	.	.	25.5	9.8	1.3	0.8	.	.	.	*11.2		*3.4	.	5.8	.	0.9	3.0	1.2	.	.	.	93.6
263	Bochnia	*22.0	.	.	1.3	.	.	.	7.9	.	.	.	21.7	8.5	.	3.0	.	.	.	*7.0	*6.5	0.4	.	1.5	.	1.3	0.8	.	.	0.4	.	79.9
	WISŁA																															
265	Polanowice	15.0	Δ*1.4	.	.	.	.	.	6.9	.	.	.	24.9	5.3	.	6.5	1.7	.	.	7.2	*1.1	Δ0.1	.	.	.	.	*2.0	.	.	0.5	.	72.6
267	Radziemice	*11.1	*0.5	.	0.4	.	.	.	7.6	.	.	.	20.4	5.1	.	4.8	0.7	.	.	4.8	*0.6	1.2	0.3	.	.	1.3	0.8	0.4	.	.	.	60.0
270	Brzesko	*17.3	.	.	0.3	0.5	.	.	4.3	.	.	.	16.3	5.5	.	2.0	1.3	.	.	7.0	*2.5	.	*0.5	1.0	.	0.8	1.3	0.8	.	0.8	0.5	66.7
	DUNAJEC																															
274	Kościelisko	*32.6	Δ(0.0)	.	4.6	.	.	.	10.8	.	.	.	12.4	9.2	0.4	7.0	.	1.2	.	*12.2	*3.1	.	.	*5.1	*0.7	*6.2	*2.8	*5.4	0.3	0.2		120.2
280	Zakopane	*36.9	*0.1	.	1.6	.	0.1	0.4	5.7	.	.	.	*24.9	5.7	.	4.6	.	4.9	.	*11.7	*Δ2.9	Δ0.2	Δ0.2	*4.2	(0.0)	*4.4	Δ*3.5	Δ2.9	0.0	0.1	0.0	118.9
282	Hala Gąsienicowa	Δ*46.2	Δ*0.5	0.0	4.4	0.2	0.6	5.7	*25.3	.	.	.	*26.6	*5.4	0.2	17.1	.	12.0	.	Δ*13.9	Δ*7.2	Δ2.2	Δ*1.9	Δ*7.6	.	*6.2	Δ*4.8	*5.9	.	Δ0.4	.	196.5
283	Poronin	*17.9	.	.	1.3	.	0.3	.	8.4	.	.	.	14.7	11.3	0.1	0.0	.	0.2	.	*16.3	*0.8	.	.	2.3	.	*6.3	*1.6	1.8	.	.	.	84.3
288	Morskie Oko	*32.0	.	.	13.6	.	0.3	8.0	28.0	.	.	.	31.5	*7.0	2.0	24.0	.	6.5	.	*13.0	*4.8	.	*2.5	*5.5	.	*4.8	*6.7	*6.8	.	.	.	198.4
287	Bukowina Tatrz.	*30.0	*0.2	.	1.6	.	0.3	.	9.3	.	.	.	20.9	5.9	.	1.5	.	0.3	.	*8.5	*2.9	*0.3	2.1	.	.	*6.3	*4.0	3.3	.	*0.3	.	97.7
290	Zalesie	*27.3	1.2	.	.	.	.	.	5.1	.	.	.	20.7	9.7	.	0.6	.	.	.	*8.0	*4.3	.	.	*7.4	.	4.0	3.6	6.3	.	0.3	.	96.5
292	Krynica	*24.9	*0.0	.	Δ0.5	.	.	.	4.5	.	.	.	13.6	6.8	.	3.3	0.2	0.0	.	*7.2	*3.2	*0.3	*0.9	*5.9	.	*4.6	2.5	4.8	.	Δ0.4	.	83.6
294	Piwniczna	26.7	.	.	0.6	.	.	.	5.2	.	.	.	18.0	5.2	0.8	1.4	2.2	.	.	*9.8	*1.3	*1.6	*1.6	8.3	.	0.5	0.6	1.7	.	.	.	83.5
297	Łabowa	26.5	0.8	.	.	.	.	.	4.3	.	.	.	16.5	5.2	.	1.5	.	.	.	*13.4	*4.9	.	*2.0	9.7	.	*3.3	8.7	8.4	.	.	.	103.2
300	Tymbark	*20.9	.	.	0.1	.	.	.	5.7	.	.	.	21.1	9.0	.	0.6	.	.	.	*8.1	*3.1	.	*0.4	3.8	*0.1	*0.2	3.4	1.8	.	0.8	.	79.1
305	Gródek	25.8	.	.	0.8	.	0.2	.	3.2	.	.	.	15.0	5.5	.	.	.	.	.	*9.8	*3.0	0.2	0.5	2.0	.	*1.8	2.4	4.6	.	1.4	.	76.3
307	Ciężkowice	18.7	.	.	0.9	.	.	.	5.5	0.3	.	.	15.9	5.7	.	2.3	.	.	.	*8.5	*4.3	*0.3	1.2	1.3	.	*2.5	3.8	6.1	.	0.7	.	76.0
309	Tarnów	16.2	.	.	1.3	.	.	.	3.5	1.4	.	.	16.9	4.8	.	K2.6	0.7	.	.	*8.0	.	*0.6	0.4	0.3	*0.4	*2.8	2.3	3.5	.	0.2	0.4	66.5

NR	STACJA	1	2	3	4	5	6	7	8	9	10	11	12	13	14	15	16	17	18	19	20	21	22	23	24	25	26	27	28	29	30	Suma
	NIDA																															
314	Małogoszcz	11.3	0.3	.	1.8	.	.	.	6.1	.	.	.	22.2	4.9	.	4.4	.	.	.	3.1*	0.1	*Δ 0.0	0.6	1.6	.	4.1	2.8	0.7	2.0	.	.	66.0
319	Kielce, post. lot.-met.	10.5*	0.3*	.	2.8	.	.	.	5.7	.	.	.	20.6	5.3	.	3.2	0.7	0.0	0.0	2.7	0.6	1.1*	Δ* 0.6	2.3	0.2	3.3	3.5	4.2	0.0	0.4	.	69.4
321	Klimaszów	11.3	.	.	.	.	.	.	5.8	.	.	.	18.7	4.6	.	2.0	.	.	.	3.4	.	.	.	.	.	2.6	1.3	8.0	.	.	.	57.7
325	Wodzisław	10.0	0.4	.	3.2	.	.	.	6.6	.	.	.	23.3	4.3	.	.	.	.	.	2.7	1.0*	.	.	1.3	.	1.5	1.1	1.1	.	0.3	.	57.0
328	Busko	12.5*	.	.	1.5	.	.	.	9.4	.	.	.	17.1	4.6	.	4.2	1.8	.	.	4.2	.	0.0*	.	2.1	0.0	1.2	2.6	3.7	.	0.9	.	65.8
	WISŁA																															
333	Szczucin	15.0	.	.	0.7	.	.	.	3.5	.	.	.	15.2	4.5	7.5	.	.	.	.	6.7	.	.	.	0.7	.	1.5	0.5	1.1	.	.	1.5	58.4
337	Kwaśów	13.6	0.2	.	0.9	.	.	.	5.0	.	.	.	14.4	3.2	.	5.4	0.2	.	.	4.7	0.0	0.3*	0.0	.	0.8*	2.0	1.5	0.4	.	0.5	.	53.1
	WISŁOKA																															
339	Gorlice	26.3	0.3	.	5.0	.	.	0.2	2.0	.	.	.	12.5	0.0	0.4	0.0	0.0	.	.	10.1*	1.6*	0.4*	0.1	2.0	0.0	3.3	1.5	6.4	.	0.7	.	72.8
345	Jasło	23.0	.	.	0.9	.	.	.	0.5	.	.	.	6.0	7.1	.	1.5	0.0	.	.	10.5*	1.5	0.3*	0.5*	1.2*	0.1*	1.6	1.8	3.9	.	0.4	.	60.8
346	Brzostek	17.1	.	.	0.8	.	.	.	0.3	0.4	.	.	11.2	7.1	.	2.9	0.1	.	.	9.2*	3.7	0.1*	1.7*	1.1	.	2.5*	2.1	3.4	.	.	.	63.7
347	Pilzno	16.0	.	.	0.4	0.5	.	.	1.3	1.4	.	.	9.9	9.4	.	2.7	(R) 1.8	.	.	7.1*	2.1	1.2	0.3*	0.7*	.	1.6	1.6	2.5	.	.	.	60.5
350	Wielopole Skrzyńskie	16.2	0.2	0.1	0.1	.	.	.	1.4	0.7	.	.	6.1	7.1	.	(R) 4.2	.	.	.	10.0*	0.4	1.7*	1.7*	0.7	0.3*	0.6	0.6	2.6	0.1	.	.	54.8
	WISŁA																															
354	Buda Tuszowska	11.4	0.8	.	0.3	.	.	0.0	0.4	.	.	.	8.2	10.1	0.0	(R) 6.9	0.0	.	.	8.1*	2.4	1.4*	2.9*	0.0	0.4*	0.8	2.5	5.1	0.1	0.1	.	59.5
356	Zdanów	13.1	0.6	.	.	.	.	.	3.2	.	.	.	13.5	6.2	.	6.2	0.8	.	.	7.3	1.0	2.7	Δ 1.2	1.2	.	1.8	3.2	1.4	.	.	.	65.4
360	Grębów Nowy	10.3	.	.	0.0	.	.	.	2.9	.	.	.	6.4	9.5	.	5.3	0.2	.	.	6.8*	4.8	0.3*	1.8	0.8	.	1.6	4.8	3.8	.	.	.	59.1
	SAN																															
362	Sokolniki	17.4	3.9*	.	.	.	.	.	3.5	.	.	.	4.1	14.5	.	6.2	.	9.2	.	12.9*	8.2*	.	3.2*	2.1	.	6.5*	6.8	4.8	.	2.1	.	105.4
369	Dwernik	12.1	2.4*	.	.	.	.	0.4	4.1	.	.	.	2.4	7.1	.	3.2	.	11.1	.	12.1*	16.3*	0.8	7.2*	4.1	.	9.6*	8.9	9.4	.	1.6	0.2	113.0
371	Strubie	15.3	.	.	3.1	.	.	10.1	6.6	0.0	.	.	8.5	14.1	0.0	6.7	.	2.9	.	11.6*	12.4*	2.1*	5.6*	3.9*	.	13.7*	9.7	15.9	0.5	1.8	.	144.5
374	Sanok	18.0	.	.	3.0	.	.	.	1.5	.	.	.	1.7	7.3	.	1.7	.	.	.	20.3*	10.0*	.	2.0*	3.3	0.3*	5.8	5.0	10.3	.	1.2	.	91.6
377	Przemyśl	7.8	0.2	.	1.2	0.0*	.	0.0	0.2	0.1	.	.	1.6	8.6	.	2.9	0.0	.	.	14.3*	9.1*	0.0	0.0	3.3	.	2.2*	3.7	7.5	0.0	0.5	.	63.2
381	Radymno	5.4	.	.	0.3	.	.	.	0.2	.	.	.	2.3	10.0	.	1.9	.	.	.	13.1*	11.5*	0.3	0.2*	4.5	.	1.7	5.1	4.1	.	0.0	.	62.6
382	Dobromil	5.2	1.2	.	1.5	.	.	.	0.6	.	.	.	.	8.2	.	1.6	.	0.1	.	23.5*	16.7*	0.6	.	2.2	.	3.1*	4.2	7.6	.	1.1	.	77.4
383	Wiżny	4.2	.	.	0.7*	.	.	.	1.5	.	.	.	4.2	9.5	.	1.3	.	.	.	12.6*	10.9*	0.5	1.5*	2.8	.	3.5	5.9	5.4	.	.	.	64.5
386	Miłków	5.0	.	.	.	.	.	.	2.0	1.5	.	.	2.8	10.0	.	1.2	.	.	.	11.3*	13.8*	0.8*	1.5	2.3	.	4.0	6.6*	6.5	.	0.8	.	70.1
387	Wisłok Wielki	20.0*	.	.	0.5	.	.	2.6	4.8	.	.	.	4.8	9.6	.	5.5	.	0.4	.	13.7*	6.8*	1.7*	2.2	3.5	0.0	5.6	4.2	11.6	0.2	0.4	.	98.1
388	Iwonicz	29.4*	.	.	.	.	.	0.2	0.6	.	.	.	.	12.0	.	1.6	.	0.3	.	13.3*	3.6*	0.7*	1.3	2.8	0.5	3.4*	3.8	7.8	.	0.5	.	81.8
393	Rzeszów	9.4	.	.	0.6Δ	.	.	.	0.0	.	.	.	5.0	7.4	.	3.8	R 1.1	.	.	5.6	8.0*	2.5*	1.9*	3.1	.	2.4	3.5	3.2	.	.	.	57.5
395	Głogów	12.5	0.0	0.0	2.8	.	.	.	1.1	1.3	.	.	4.8	8.8	.	4.5	R .	.	.	12.0	7.8*	1.3*	3.4*	.	.	4.0	3.4	7.0	.	1.5	.	76.2
398	Kańczuga	0.0	.	.	0.5	.	.	.	0.5	.	.	.	1.7	10.9	.	3.0	0.0	.	.	8.4*	9.2*	0.3*	0.5*	1.6	.	3.3	5.3	2.9	.	0.0	0.4	48.5
400	Przeworsk	5.7	.	.	.	.	.	.	0.5	0.9	.	.	3.0	12.3	.	0.3	.	.	.	0.2*	8.7*	0.3	0.2*	0.4	.	4.7	4.2	4.2	.	0.1	.	46.7
401	Grodzisko	7.7	.	.	0.5	.	.	.	.	.	.	.	2.8	10.0	.	3.0	.	.	.	9.8*	11.5*	0.7	.	3.0	.	3.5	5.3	2.1	0.0	.	.	59.9
405	Niemstów	4.4	.	.	0.0	.	.	.	1.3	.	.	.	0.2	14.1	.	0.0	.	(0.0)	.	6.2*	12.5*	0.3	1.6*	0.6	.	3.6*	12.0	4.7	0.2	0.0	0.0	61.7
406	Buda Różaniecka	5.1	0.4*	.	.	.	.	.	2.4	.	.	.	2.2	10.8*	.	0.7	(R) .	0.4	.	12.2*	9.6*	2.7*	1.0*	1.1	.	9.3*	16.4	4.4	0.1	0.9	.	79.7
412	Domosława	10.7	.	.	1.0	.	.	.	2.8	0.5	.	.	0.4	8.9	.	5.6	2.5	0.2	.	6.3*	5.9	0.7	0.3	.	.	7.7	5.1	5.6	.	0.3	.	64.5
	WISŁA																															
416	Zawichost	10.1	.	.	1.0	.	.	.	3.4	.	.	.	7.0	7.1*	.	3.7	0.3	0.5	.	6.5*	1.6	0.8	2.5*	.	.	2.1	5.8	0.8	.	.	.	53.2
417	Gościeradów	11.5	.	.	.	.	.	.	3.0	0.2	.	.	6.5	6.6	.	3.3	0.9	.	.	4.5*	2.4	0.8	0.9*	0.9	.	4.9	5.8	5.3	.	0.5	.	58.0
	KAMIENNA																															
420	Osieczna	13.8*	.	.	0.8	.	.	.	6.5	.	.	.	20.5	1.9	.	4.4	.	0.4	.	2.4*	.	1.3*	0.7*	3.1	.	5.5	4.4	4.1	.	.	.	69.8
423	Święty Krzyż	15.5*	7.9*	0.7*	1.5	.	.	0.0	12.6	.	.	.	13.0	3.6	.	2.2	3.0	0.0	.	5.0*	.	1.2*	0.7*	1.9	.	2.7*	3.2	2.3	0.0	0.0	.	77.0
428	Podole	12.4*	0.7	.	.	.	.	.	4.8	.	.	.	5.3	15.4	.	3.5	.	.	.	7.7	.	0.4	1.1	1.4	.	3.0	3.9	1.0	0.1	.	.	60.7
429	Gierczyce	7.8*	0.9*	.	0.7	.	.	.	3.7	.	.	.	12.1	4.8	.	3.9	0.6	0.3	.	6.3*	0.4*	1.5*	1.2*	1.1	.	0.8	2.4	0.4	0.1	.	.	48.6
	WISŁA																															
437	Puławy	13.9*	.	*Δ 0.4	2.4	0.0	.	(0.8)	2.4	4.1	.	.	5.4	4.6	0.0	2.3	*2.7	0.2	0.0	2.4	*0.2	0.2	0.2*	0.3	.	3.4	4.5	1.1	0.1	Δ 1.2	0.0	54.0
	WIEPRZ																															
438	Krzynice	4.5*	0.0*	.	0.9	.	.	.	0.8	.	.	.	1.3	9.4	.	1.0	.	0.2	.	5.2*	6.9*	1.0*	0.2	0.9*	.	7.1*	9.0	4.2	.	0.8	0.0	53.4
440	Łapigóz	7.0	.	.	0.3	0.7	.	.	0.7	2.2	0.0	0.2	2.0	10.4	0.0	1.2	.	0.6	.	2.4*	9.2	1.9	0.5*	3.0	.	3.5	9.7	6.0	0.4	1.5	0.1	65.6
443	Żemborzyce	8.6	.	.	1.0	.	.	.	0.4	0.0	.	.	6.2	5.0	.	1.3	3.4	.	.	1.2	4.2	0.0	3.5*	.	.	5.4	5.3	4.2	0.0	0.0		49.2
446	Lublin-Stronowice	9.3	.	.	0.7	0.2	.	0.0	0.3	2.0	.	.	2.5	7.9	.	1.0	3.5	0.0	0.0	2.0	4.7	0.0	2.9*	0.3	.	5.9*	5.7	4.1	0.1	0.0	0.0*	53.1
452	Sobieszyn	14.6*	.	0.1*	1.4	0.0	.	.	0.7	3.5	.	.	4.5	5.0	.	1.8	2.6	0.3	.	1.4	0.5	.	0.3	1.0	.	2.0	3.7	1.1	0.1	0.1	.	48.7
454	Dęblin-Irena	16.5	.	0.3*	1.8*	0.2	.	.	4.0	2.3	.	.	6.6	5.0	.	2.6	0.7	.	0.5	1.9	0.0	0.3	0.4*	0.8	.	3.9	4.6	1.5	0.2	0.0	0.0	54.1
	WISŁA																															
459	Radom, Zakł. Państw.	13.0	.	.	2.8	.	.	.	14.8	.	.	.	16.0	3.3	.	2.0	2.2	.	.	4.4	.	0.8	.	0.5	.	4.8	4.7	3.2	.	.	.	70.8

NR	STACJA	1	2	3	4	5	6	7	8	9	10	11	12	13	14	15	16	17	18	19	20	21	22	23	24	25	26	27	28	29	30	Suma
	PILICA																															
462	Pilica	*15.5	+0.1	.	1.3	.	.	.	4.0	.	.	.	15.4	5.5	.	3.5	.	.	0.2	3.2	*2.1	.	*0.5	1.2	.	3.0	1.0	1.6	0.3	0.4	0.2	59.0
464	Dobraków	*13.4	*0.5	.	▲2.1	.	.	0.0	4.1	.	.	.	10.3	8.1	.	3.9	.	.	.	*3.0	*4.2	*0.3	0.2	0.9	*0.1	6.8	2.9	4.1	0.1	0.9	0.2	66.2
468	Koniecpol Stary	12.0	.	*0.0	1.1	.	.	.	2.3	.	.	.	12.4	5.8	.	1.7	.	.	.	1.5	1.8	.	.	0.8	.	2.7	2.3	1.0	.	1.5	.	45.9
475	Ckutniki	12.7	*0.8	.	1.8	.	.	.	7.1	.	.	.	18.0	5.5	.	2.2	3.1	0.9	0.3	2.5	*0.5	.	0.4	0.7	0.1	4.9	2.1	1.8	0.1	.	.	65.5
486	Wilsnów	11.4	0.5	*1.7	1.0	0.2	0.0	.	7.9	0.8	.	.	17.9	3.9	0.1	1.7	4.1	0.6	0.4	1.2	0.8	*0.5	▲0.2	0.7	.	2.8	1.9	0.8	0.1	0.3	.	61.5
489	Sadkowice	11.0	0.5	0.2	*1.2	.	.	.	3.8	0.6	.	.	22.7	3.8	0.0	3.0	10.5	.	0.6	3.7	0.0	.	1.0	0.3	.	1.8	5.4	1.7	0.0	0.0	.	71.8
490	Końskie	*10.2	*0.3	*0.5	0.8	.	.	.	5.8	.	.	.	31.7	5.7	0.1	2.3	2.1	.	0.8	3.7	1.1	*0.9	▲0.5	1.6	0.4	3.5	4.9	2.7	0.4	.	.	80.0
496	Stromiec	11.5	.	*2.0	0.9	.	.	.	7.1	.	.	.	16.0	3.9	.	4.2	4.2	.	0.9	1.7	.	1.9	1.8	0.4	.	2.3	3.7	1.1	.	.	.	63.6
497	Łękawica	11.7		*0.4	1.1	.	.	.	8.3	.	.	.	12.7	2.8	.	1.2	8.8	0.9	1.3	1.0	.	1.8	.	.	.	3.4	4.9	1.6	0.1	0.7	.	62.7
	WISŁA																															
505	Warszawa - Okęcie	9.6	▲1.1	*1.8	0.9	0.0	.	0.0	1.2	4.8	.	.	13.2	4.5	.	3.1	6.9	1.1	1.9	0.0	0.0	1.9	0.8	0.6	.	2.4	5.0	1.3	0.0	0.0	0.0	64.1
506	Urzynów	0.6	10.7	1.0	*2.6	1.1	.	.	2.1	.	.	.	3.2	4.3	.	3.1	13.6	1.0	2.1	0.3	0.0	0.7	1.2	.	.	3.1	6.1	1.3	.	.	.	58.1
509	Warszawa-Mokotów	11.2	▲1.6	*2.6	0.3	.	.	0.0	1.7	2.9	.	.	14.7	4.1	0.0	2.6	9.5	0.4	2.8	0.2	.	1.1	0.6	0.6	.	1.7	7.1	1.4	0.0	1.0	0.0	68.1
511	Warszawa, Stacja Pomp Rz.	10.7	▲1.9	*2.4	0.8	(0.0)	.	0.0	0.2	4.5	.	.	14.3	4.6	.	2.8	11.4	0.8	2.6	0.3	0.0	1.0	1.3	0.6	.	2.3	6.4	1.5	.	0.3	*0.1	70.8
512	Warszawa. Obserw. Astr.	10.2	0.3	*3.7	1.3	.	.	.	1.1	4.6	.	.	10.6	6.9	.	3.2	10.3	0.8	2.7	0.4	0.1	1.8	0.6	0.8	0.1	2.6	7.3	1.9	0.3	0.3	0.2	71.9
514	Warszawa-Gołędzinów	8.4	2.9	*1.6	0.9	.	.	.	1.9	2.8	.	.	13.4	3.9	.	3.3	7.7	0.8	2.9	.	.	2.0	.	0.5	.	2.1	6.3	0.7	0.1	.	.	61.8
518	Legionowo/Jabłonna	9.2	0.5	*2.8	0.5	0.0	.	0.0	0.3	*4.7	.	.	12.4	4.8	.	3.6	10.4	1.6	3.1	0.4	0.0	1.8	▲0.5	0.3	0.6	1.1	7.8	0.9	0.0	0.0	*0.5	67.8
	BUG																															
530	Ruda - Opalin	9.8	*0.6	.	4.1	.	.	.	.	6.4	.	.	.	9.5	.	6.4	.	.	.	.	4.3	*0.0	.	3.3	.	*4.3	*8.2	3.8	0.5	.	*0.0	61.2
531	Piesza Wola	10.8	.	*0.2	3.1	.	.	.	1.3	1.7	.	.	2.1	7.0	.	1.3	*4.1	0.5	.	1.9	7.5	1.9	1.7	0.3	*0.0	3.9	6.3	2.8	0.7	0.4	.	59.5
536	Lachówka	*17.8	.	*1.3	0.0	.	.	.	.	1.7	.	.	0.1	12.9	0.2	0.9	2.0	.	1.0	1.7	0.0	.	0.2	1.5	.	1.6	4.8	1.7	0.4	1.2	.	51.0
541	Łosice	*15.8	.	*0.7	0.3	.	.	.	2.7	0.4	0.9	.	0.2	10.8	0.1	1.8	2.7	.	1.7	0.8	.	1.9	1.3	.	.	4.0	6.9	1.5	1.1	0.2	.	55.8
544	Koroszew	*17.0	.	*1.3	0.2	.	.	.	.	2.1	.	.	.	11.4	.	1.5	2.5	.	1.0	0.6	0.5	0.1	0.8	0.7	.	4.1	6.4	1.5	0.7	0.2	.	52.6
545	Frankopol	*16.5	.	*1.2	.	.	.	.	.	5.7	.	.	1.2	10.2	.	2.2	2.8	0.9	0.3	0.6	.	.	1.1	1.2	.	*5.6	6.6	4.5	0.6	0.3	.	61.5
550	Sagaje	13.7	1.7	*3.8	0.1	.	.	.	.	4.6	.	.	13.2	7.9	.	5.8	10.1	1.8	2.6	2.4	0.1	4.4	1.9	1.0	.	5.3	7.1	1.2	.	0.4	.	89.1
554	Rudka	*13.5	0.0	*2.1	0.0	.	.	.	1.2	4.3	.	.	6.1	5.9	0.1	1.3	5.9	0.9	0.8	0.4	.	.	1.1	0.8	▲1.2	2.6	6.3	1.7	0.3	0.7	*0.2	57.4
557	Chrzepta	12.3	2.3	*1.2	0.3	0.1	0.0	.	0.5	5.2	0.0	.	12.9	6.3	0.0	3.7	17.6	0.6	2.5	0.8	0.0	0.3	0.7	0.8	0.0	3.9	7.1	1.0	0.0	0.5	*0.1	80.7
	NAREW																															
567	Augustów	*12.1	0.1	.	.	0.3	.	.	.	1.5	.	.	.	12.3	0.2	2.1	11.3	2.0	1.3	1.2	.	.	0.1	1.4	*1.7	.	4.2	0.3	0.1	.	.	52.2
574	Jedwabne	12.8	2.4	*1.1	.	0.5	.	.	.	1.6	.	.	6.8	7.9	0.7	7.5	15.0	3.0	2.9	2.8	0.7	.	0.6	1.2	.	1.6	2.1	4.3	1.6	.	.	77.1
575	Wąsosz	11.5	1.7	0.0	.	.	.	.	.	0.0	.	.	.	3.3	11.2	8.4	9.6	5.1	3.6	1.3	1.4	.	4.2	0.2	.	0.0	0.0	.	1.5	.	.	63.0
576	Czerwony Bór	11.1	4.0	*1.9	.	0.0	0.7	.	.	1.7	.	.	5.1	12.6	0.5	*6.4	9.4	2.4	4.4	2.0	0.2	.	0.9	1.4	.	*4.2	5.6	1.9	.	0.0	.	76.4
584	Zbójna	5.1	0.4	*0.3	.	.	.	.	.	0.5	.	.	8.5	5.9	.	0.3	8.1	0.9	0.3	1.3	.	2.8	2.5	.	.	3.5	7.0	0.6	.	.	.	48.0
588	Przasnysz	4.3	1.4	.	1.4	.	.	0.5	1.1	1.6	.	.	12.9	1.8	.	6.2	8.5	1.3	1.2	0.6	0.2	0.7	0.1	0.4	.	2.6	6.7	0.6	0.2	*0.2	0.0	54.5
	BUG																															
593	Bieżuń	6.5	*4.3	.	1.9	2.1	0.5	1.2	0.7	3.7	.	0.0	3.9	1.4	0.0	4.4	12.8	3.1	0.7	2.3	.	0.0	.	0.3	0.0	2.1	6.4	0.6	0.0	0.0	.	61.1
594	Mława	4.3	*3.3	*0.0	0.6	0.0	0.3	0.4	0.0	3.2	.	0.0	12.0	1.7	0.0	5.4	7.3	6.0	0.1	0.6	0.0	0.3	0.0	0.2	.	3.3	5.0	0.2	0.7	*0.3	.	55.2
601	Podwitna	4.3	3.2	.	.	.	.	.	1.4	1.9	.	.	17.1	1.7	.	4.6	6.8	2.0	0.3	0.1	.	0.9	.	.	.	1.7	4.5	0.3	.	.	.	50.8
	WISŁA																															
604	Grodkowo	4.4	1.3	*0.5	0.7	.	.	0.2	1.5	3.3	.	.	13.3	1.8	.	3.0	6.7	2.4	0.2	2.0	.	0.2	0.1	0.5	0.1	2.2	5.1	0.4	0.3	.	.	50.4
	BZURA																															
609	Kutno-Gołębiew	4.6	*2.5	.	.	.	.	0.9	.	3.2	.	.	2.8	2.4	.	1.6	1.8	.	4.3	3.2	.	.	.	.	.	2.6	3.4	.	.	.	.	33.3
610	Mieczysławów	3.8	*5.4	0.9	.	.	.	.	0.6	1.2	.	.	2.3	2.5	.	1.4	2.6	2.4	2.9	3.3	.	.	.	0.5	.	1.6	2.8	1.2	.	.	.	35.4
615	Trębki	*4.3	*3.0	*0.1	0.2	1.1	0.2	0.8	.	3.2	.	.	2.0	2.7	.	2.2	2.8	3.4	0.5	*5.9	0.3	0.1	0.3	1.0	0.1	1.0	2.3	0.1	.	0.2	.	38.0
617	Strzelna	7.0	*3.0	0.0	1.3	.	.	.	3.9	0.8	.	0.3	11.2	4.4	.	1.4	4.2	0.6	2.2	*2.5	3.8	0.6	.	1.0	.	3.5	3.8	1.2	.	.	.	55.3
618	Skierniewice	11.0	*0.6	2.9	0.2	.	.	.	1.6	2.2	.	.	18.9	2.0	0.0	1.8	10.9	1.5	2.2	4.1	0.3	0.0	▲0.1	.	.	5.5	9.0	1.6	.	.	.	79.4
621	Sucha	8.2	*1.2	*1.5	1.8	0.2	.	.	4.2	1.3	.	.	16.4	2.1	0.2	4.3	11.3	2.4	3.2	4.2	1.5	.	.	0.7	.	3.2	*4.2	1.2	0.2	0.8	*0.3	74.6
624	Gleba	11.0	0.6	*2.7	0.5	.	.	0.4	1.4	5.0	.	0.0	13.0	5.6	.	1.2	7.3	1.1	1.3	0.5	0.0	1.2	0.5	0.5	.	2.3	4.0	0.8	.	0.0	.	60.9
625	Pionków	9.1	0.9	*2.3	0.6	0.0	.	.	4.9	0.6	.	.	16.4	3.0	0.1	2.8	5.2	1.1	2.4	0.4	0.1	2.5	.	0.1	.	2.6	4.6	0.6	.	.	.	60.3
627	Niepokalanów	6.4	1.4	*2.6	0.7	.	.	.	2.1	2.0	.	.	14.6	1.9	.	2.4	7.8	1.5	1.7	2.6	.	0.2	0.0	0.0	.	1.5	3.5	1.0	0.0	0.0	.	53.9
	WISŁA																															
630	Płock	5.3	*5.6	0.0	.	.	.	0.0	1.0	3.3	.	.	2.4	1.6	.	2.9	2.6	4.7	0.8	1.4	0.0	0.0	.	1.1	.	1.1	3.4	0.8	0.0	0.4	0.6	41.0
640	Głodowo	7.8	2.3	*0.1	.	.	.	0.3	.	1.9	.	.	2.0	2.2	.	4.8	3.7	4.8	.	1.3	0.3	.	.	0.3	.	1.1	3.7	0.0	0.0	0.0	0.0	38.8
642	Więcławice	13.7	0.1	0.0	.	.	0.2	.	0.0	1.4	0.0	0.0	7.9	0.0	0.3	3.6	0.5	6.2	0.4	3.5	0.4	0.0	0.0	0.8	0.0	2.8	3.0	0.0	.	0.0	0.2	45.0
647	Toruń, post. lot.-met.	10.4	0.3	.	.	.	0.6	.	.	0.0	.	.	4.8	.	.	4.4	0.5	4.4	0.3	3.1	.	.	0.0	0.0	.	1.0	3.2	0.2	.	0.1	0.9	34.2
648	Toruń-Podgórz	9.7	.	0.0	0.3	0.0	0.4	.	.	0.9	.	.	4.0	.	.	4.6	0.7	6.6	0.4	2.7	0.3	0.1	0.0	0.0	.	0.8	2.4	0.1	.	0.1	1.1	35.2
650	Unisław	12.6	0.2	.	.	.	.	1.1	0.1	1.9	.	0.1	5.9	0.2	.	5.1	1.8	5.9	0.4	2.2	.	.	0.1	0.4	.	0.6	1.5	0.1	0.2	.	.	40.4
652	Chojnice	0.1	*0.9	*0.1	*1.1	.	.	0.1	2.3	0.9	.	.	7.3	0.3	0.2	0.8	1.0	7.7	0.3	0.9	.	0.6	0.2	1.3	0.0	0.6	0.4	0.4	0.2	0.3	0.3	28.5
657	Bydgoszcz, P.I.K.G.W.	6.2		.	0.5	.	0.0	.	0.2	1.0	.	.	7.1	0.1	.	3.4	1.1	7.3	0.4	1.1	0.8	.	.	0.9	0.0	3.0	1.3	0.0	.	0.8	0.3	35.5

TABL. II

WYSOKOŚCI DOBOWE OPADÓW w mm

LISTOPAD - NOVEMBRE 1934

NR	STACJA	1	2	3	4	5	6	7	8	9	10	11	12	13	14	15	16	17	18	19	20	21	22	23	24	25	26	27	28	29	30	Suma
658	Bydgoszcz	6.9	.	.	.	.	.	.	0.4	0.6	.	0.5	7.7	0.2	0.1	2.7	0.0	7.8	0.3	1.4	0.7	0.0	0.0	0.4	.	2.8	1.3	0.3	0.6	0.3	0.4	35.4
660	Kościerzyna	6.0	.	.	.	.	1.0	.	.	1.1	.	.	3.7	.	.	5.9	0.5	5.0	.	2.7	6.3	.	.	0.0	.	0.6	1.7	0.0	0.0	0.2	.	28.7
663	Żur - Młyn	.	0.8 *	.	0.4	.	0.6	.	.	0.3	.	.	5.7	.	.	3.0	0.3	8.0	0.5	3.2	.	.	.	0.0	.	2.2	1.1	.	0.4	.	.	26.5
665	Grudziądz, post. lot.-met.	7.8	0.4	.	0.2	2.5	3.7	1.2	.	1.6 *	0.4	.	2.4	0.1	0.0	4.3	0.9	5.9	0.0	7.4	0.1	0.2	0.0	0.2	.	1.1	4.4	0.1	0.8	0.0	0.0	45.4
669	Jancewo	0.4	0.4	.	0.4 *	.	1.7	5.2	.	.	.	.	2.4	.	.	3.0	0.6	9.6	0.2	8.8	0.4	1.8	.	0.8	.	0.2	2.5	.	0.8	.	.	39.2
672	Kopytkowo	0.5	0.4 *	.	.	.	2.9	1.1	.	0.6	.	.	2.7	.	.	5.6	.	9.4	0.5	9.4	1.9	0.1	.	0.9	.	0.6	1.5	.	0.4	0.2	.	38.7
673	Tczew	0.1	.	.	.	.	3.5	0.9	.	2.7	.	.	2.1	.	.	2.4	.	11.9	0.9	13.5	1.9	.	.	0.9	.	0.8	2.8	.	.	.	.	44.4
	BAŁTYK																															
675	Gdynia	0.0	2.8 ▲	0.0	1.3	.	0.1	2.0	.	4.4	.	.	3.5	.	.	0.9	.	14.0	4.0	21.7	4.5 ▲	0.1	.	1.3	.	0.2	0.8	.	0.0	1.2	.	62.8
677	Hel	3.4	0.8	0.6	2.1	.	0.0	1.8	.	5.4	0.2	.	2.9	0.0	.	1.8	.	12.2	3.0	6.2	5.1	1.4	.	1.5	.	0.4	1.5	.	.	0.8	.	51.1
680	Puck	0.1	0.0	0.3	1.0	.	.	1.1	.	3.8	.	.	3.2	.	.	0.1	0.0	15.3	3.3	11.3	1.1	0.2	0.0	1.2	.	0.3	1.9	.	.	0.4	.	44.6
681	Chałupy	0.2	.	.	0.6	.	.	2.0	0.6	5.8	.	.	3.3	.	.	0.3	.	10.8	5.4	8.4	2.6	.	.	2.4	.	0.4	0.8	.	.	.	.	43.5
	NIEMEN																															
688	Wigry-Stary Folwark	12.5 *	1.9 *	.	.	.	.	.	.	1.3	.	.	.	17.3	.	3.3	8.2	5.0	2.5	1.8	.	.	0.7	3.4 △	.	.	2.2 *	1.0	8.3	.	.	63.4
689	Sudawskie	* △ 9.0	△ * 1.9	.	0.0 △	0.0	.	.	.	1.4	0.3	.	.	16.3	0.3	2.7	4.8	8.5	1.6	3.4	1.3	.	1.2	5.2	(0.0) △	.	4.5	1.4	4.3	0.0	0.0 △	68.1

NR	STACJA	1	2	3	4	5	6	7	8	9	10	11	12	13	14	15	16	17	18	19	20	21	22	23	24	25	26	27	28	29	30	31	Suma
1	**ODRA**																																
1	Istebna	.	.	*10.4	6.8	2.1	1.0	.	.	.	.	2.1	.	.	.	.	.	.	.	0.0	.	.	.	*0.5	.	.	.	*2.8	*0.8	*2.2	*(R) 15.0	0.6	44.3
2	Bażanowice	.	8.2	9.9	5.5	1.8	0.5	0.8	.	.	.	1.9	.	.	.	.	.	0.3	0.0	5.0	.	.	.	.	.	0.2	.	.	.	*10.8	*6.0	.	50.9
3	Cieszyn	.	8.2	14.6	2.4	2.4	0.8	0.3	0.5	.	.	2.5	.	.	.	.	.	0.0	0.3	4.4	0.1	0.3	0.0	*0.1	0.0	.	.	*1.1	*0.0	*2.7	*11.8	0.1	52.6
11	Lubliniec	.	1.1	4.8	2.3	4.2	0.1	0.4	0.5	.	.	3.6	0.6	0.2	.	.	.	0.0	0.0	2.8	0.0	.	.	.	*0.8	*0.0	*0.0	*2.4	*0.0	*1.3	*4.2	.	29.3
21	Antoniny-Leszno	.	2.7	12.9	0.5	4.1	0.6	.	.	.	.	.	0.0	.	.	.	.	0.2	.	9.1	0.4	.	.	.	*1.9	.	.	*1.0	.	.	4.6	0.7	38.7
	WARTA																																
24	Zawiercie	0.0	*1.9	3.5	1.6	4.1	0.2	2.6	.	.	.	3.5	0.3	1.5	.	.	.	0.0	.	2.0	0.0	0.1	.	.	*0.4	0.0	.	*0.4	.	.	*3.0	.	25.1
26	Herby Polskie	.	2.3	6.8	1.6	4.5	0.4	0.5	0.4	.	.	5.5	2.5	1.7	.	.	.	.	.	2.8	.	.	.		*1.6	.	.	*1.7	.	.	*5.1	.	37.4
27	Częstochowa	.	0.7	4.9	1.4	5.2	0.3	0.2	0.7	.	.	4.6	2.4	2.2	0.2	.	0.1	0.0	0.1	5.0	.	.	.	.	*1.5	*1.5	*1.0	*1.1	*0.9	*0.1	*5.9	.	40.1
31	Droniowice	.	1.6	3.8	1.7	4.1	.	0.3	.	.	.	4.5	2.1	0.8	.	.	.	.	.	3.3	.	.	.	.	*1.0	*0.2	*0.3	.	*1.0	*0.1	*4.5	.	34.8
34	Cisowa	.	1.2	3.5	0.3	4.7	0.2	1.4	0.9	0.2	.	2.5	2.8	2.8	0.2	.	0.1	0.1	.	0.3	0.1	.	.	.	*2.6	*0.5	*0.1	*0.6	.	.	*3.1	0.1	28.3
39	Sulmierzyce	.	.	11.0	.	3.3	.	1.8	0.0	.	.	3.8	4.3	4.3	.	.	.	.	.	4.5	.	.	.	.	*1.6	*0.6	*0.0	.	*0.8	.	.	.	36.0
47	Ragów	.	.	*8.6	4.4	5.8	3.4	.	.	.	.	3.3	4.8	3.4	1.4	.	.	.	.	1.3	.	.	.	.	*0.6	.	*0.2	.	.	.	*1.0	.	38.2
48	Ruda Pabianicka	.	*0.3	*6.5	4.4	7.1	5.6	.	0.3	0.0	.	3.7	5.9	2.9	1.3	.	.	0.0	0.6	.	.	.	.	.	*0.3	.	.	.	.	.	*1.1		40.0
49	Widzew	.	*0.5	*10.9	4.2	5.5	3.3	0.1	0.3	0.1		2.2	6.0	4.2	.	0.4	0.0	.	.	0.5	.	.	.	.	*0.3	.	.	.	.	.	*0.3	.	38.8
50	Łódź-Lublinek	.	0.0	*6.6	6.5	6.1	5.4	(0.0)	.	.	.	2.4	3.7	3.4	2.0	.	.	.	.	1.5	.	.	.	.	0.0	0.0	*0.1	.	.	.	*1.7	.	39.4
59	Kościelec	.	*1.4	*9.7	2.7	4.1	8.7	.	.	.	.	2.2	5.2	0.1	2.0	.	.	.	.	.	.	.	.	.	*0.0	.	.	.	.	.	*2.1	.	38.2
62	Konin	.	*0.3	19.6	3.6	4.9	1.6	.	0.2	0.1	.	1.6	2.5	.	0.7	.	.	0.1	0.5	.	.	.	.	.	*1.1	.	.	.	.	.	*1.3	*0.2	38.3
66	Stawiszyn	0.0	1.1	9.2	1.7	7.5	8.7	0.8	1.1	0.1	0.0	0.3	2.4	.	0.3	.	.	0.2	0.1	0.0	.	.	.	.	*1.7	.	*0.0	.	.	*0.1	*5.6	0.1	41.0
67	Petryki	.	*2.3	7.1	1.0	8.2	8.6	0.6	1.2	.	.	.	2.3	.	0.2	.	.	.	.	.	.	.	.	.	*1.0	.	.	.	.	.	*3.6	.	36.1
68	Zbierak	.	*1.5	12.8	2.5	11.4	8.2	0.2	1.5	1.5	.	.	0.7	3.2	0.1	0.3	.	.	.	.	.	0.1	.	.	*1.5	.	.	*0.2	.	.	.	6.5	52.2
	PROSNA																																
76	Ostrów Wlkp.	.	1.5	14.2	0.0	7.1	6.6	0.0	1.1	.	.	.	0.6	0.0	0.2	.	.	0.0	.	.	0.0	.	.	.	*1.6	.	.	*0.3	.	*0.3	*5.8	.	39.3
80	Kalisz	.	*1.1	*8.0	1.3	5.2	9.7	1.4	0.6	.	.	.	2.1	0.1	0.8	.	.	0.1	.	0.1	.	.	.	.	*1.6	.	*0.8	*1.0	.	1.7	*4.2	.	39.8
	WARTA																																
83	Nowa Wieś	.	.	15.2	1.2	3.2	.	.	0.9	.	.	.	1.1	.	.	.	.	.	.	.	.	.	.	.	*4.1	.	.	.	.	.	.	.	26.2
85	Bacharzewo	.	2.1	9.2	.	4.5	0.3	.	.	.	.	.	1.6	.	.	.	.	.	.	.	.	.	.	.	*5.1	.	.	*0.9	.	*0.4	8.9	0.2	33.2
89	Poznań-Wały Wazów, Uniwersytet	.	*4.7	11.2	0.8	4.0	0.0	0.0	0.0	.	.	.	1.7	.	.	.	.	0.0	0.4	0.0	0.2	.	.	.	*0.0	.	*0.0	*1.9	0.0	*0.5	1.3	0.7	27.4
91	Poznań-Ławica	.	*2.8	*9.7	1.3	4.8	.	0.0	0.9	.	.	.	2.0	.	.	.	.	.	0.0	.	.	.	0.0	.	*0.0	.	0.0	*1.0	*0.1	*0.9	0.8	1.0	25.3
92	Poznań-Golęcin, Uniwersytet	.	*4.2	12.5	0.8	4.3	0.2	0.1	0.2	0.1	.	.	1.4	0.1	.	0.0	.	.	0.2	0.1	0.4	.	0.0	.	*0.0	.	*0.0	*1.4	.	*0.3	*1.2	0.4	27.9
93	Kostrzyń	.	*3.3	13.7	1.5	6.4	0.2	.	.	.	.	.	1.6	.	.	.	.	.	0.2	.	.	.	.	.	*1.6	.	.	0.0	.	.	2.3	.	30.8
94	Pobiedziska	.	*3.8	14.0	2.1	6.5	.	.	0.5	.	.	.	1.0	.	.	.	.	.	0.3	.	.	.	.	.	*0.5	.	.	*0.2	.	*0.1	2.3	0.5	31.8
97	Gniezno, wodociągi	.	*3.2	9.0	1.0	5.2	0.3	.	.	.	.	.	1.1	.	.	.	.	.	0.8	.	.	.	.	.	*1.0	.	.	.	.	.	3.0	0.6	25.2
112	Wronki	.	6.5	7.5	0.4	3.6	0.2	0.1	0.1	.	.	.	1.6	.	0.1	.	.	0.3	.	0.6	0.1	0.1	.	.	0.9	.	.	2.5	.	0.6	1.8	2.3	29.3
115	Międzychód	.	5.3	11.4	0.0	3.5	0.1	0.0	.	.	.	.	0.7	0.2	0.0	.	.	1.0	0.3	6.9	0.7	.	.	.	*1.6	.	.	*2.5	.	.	3.3	2.2	39.7
	OBRA																																
121	Kościan	.	3.3	10.4	.	4.1	0.2	0.1	.	.	.	.	1.4	.	.	.	.	.	1.1	1.7	0.1	.	.	.	*0.8	.	.	*1.4	.	▲0.4	4.1	0.4	29.5
123	Stęszew	.	3.9	8.4	0.4	8.2	.	0.1	0.1	.	.	.	1.8	.	.	.	.	.	.	.	.	.	0.1	.	*0.2	.	.	*0.9	.	.	2.0	0.8	26.9
125	Wojnowice	.	5.7	9.0	.	3.8	.	.	.	.	.	.	0.4	.	.	.	.	.	.	1.0	.	.	.	.	*1.0	.	.	.	.	.	.	3.2	24.1
130	Zbąszyń	.	3.0	6.8	0.2	1.7	1.3	.	.	.	.	.	0.5	.	.	.	.	0.0	0.2	1.0	0.6	0.2	0.0	.	*0.9	.	.	*2.1	.	0.0	2.9	0.4	21.8
	NOTEĆ																																
133	Noć-Kalina	.	*3.3	5.7	1.7	3.7	1.4	.	.	.	.	1.3	8.6	1.0	0.6	.	.	.	.	.	.	.	.	.	.	.	.	.	.	.	*0.8	.	25.1
134	Kruszwica	.	*2.0	*7.5	1.2	6.1	1.8	.	0.5	.	.	.	10.2	.	1.6	.	.	.	.	.	.	.	.	.	*0.7	.	.	.	.	.	*4.0	.	35.6
136	Dobre	.	*2.7	*5.5	0.9	6.0	0.3	0.0	.	.	.	.	7.7	.	3.1	.	.	.	.	.	.	.	.	.	*0.4	.	.	.	.	.	*2.0	.	28.6
137	Inowrocław	.	*3.1	*6.9	.	7.1	0.9	.	.	.	.	0.3	6.5	0.0	1.1	.	.	.	.	.	.	.	.	.	*3.2	.	.	.	.	.	*0.9	.	30.0
141	Trzemeszno	.	*1.8	8.6	1.2	2.2	.	.	.	.	.	.	1.2	.	.	.	.	.	.	.	.	.	.	.	*2.2	.	.	.	.	.	.	0.4	17.6
145	Góra	.	*2.8	6.5	0.7	4.8	.	.	0.9	.	.	.	.	.	.	.	.	.	.	.	.	.	.	.	*0.4	.	.	.	.	.	1.4		19.5
146	Nakło	.	*3.6	4.6	1.6	6.7	0.2	0.8	0.1	.	0.2	0.1	2.6	0.4	0.2	.	.	.	0.3	.	0.1	.	.	.	.	.	*0.1	.	*0.0	*2.4	1.4	3.4	28.8
152	Margonin	.	*4.7	*4.1	0.3	6.5	0.2	0.0	0.9	0.1	.	.	2.0	0.2	0.1	0.0	.	0.1	0.1	0.6	0.1	.	.	.	*0.2	.	*0.1	*0.4	.	*0.1	2.0	1.9	24.7
153	Ujście	.	*5.5	6.4	0.4	6.8	0.1	0.4	0.1	.	.	.	1.0	0.1	0.0	.	.	0.2	0.0	0.4	0.0	.	.	.	*0.3	.	0.0	*0.4	.	0.0	1.6	2.5	26.2
154	Czarnków	.	*6.8	8.9	0.4	5.0	.	.	0.2	0.0	.	.	1.8	0.1	.	.	.	0.1	.	0.9	0.2	.	.	.	*0.9	.	.	*0.1	.	0.0	1.5	2.5	29.4
	WISŁA																																
155	Przysłup		*7.0	*18.5	8.1	2.8	.	6.2	.	.	.	.	.	.	.	.	.	.	.	0.7	.	.	.	.	.	.	.	*2.6	*0.7	*2.7	*14.7	.	64.4
157	Równica	.	1.7	14.8	5.6	0.9	2.8	1.2	0.2	.	.	3.1	.	.	.	.	.	.	.	0.9	0.2	0.2	.	.	.	0.4	.	*1.1	.	*2.7	*21.0	0.1	56.9
165	Mikuszowice	.	0.1	4.8	4.2	0.2	0.5	0.5	2.4	.	.	1.1	.	.	.	.	.	.	0.1	0.8	0.1	0.1	Δ0.0	.	Δ0.0	.	.	*1.9	0.0	*1.0	*11.2	*0.1	29.1
166	Straconka	.	0.1	3.5	3.8	1.1	0.3	0.4	1.1	.	.	1.5	.	.	.	.	.	.	.	0.7	.	.	.	.	.	.	.	*1.3	*0.1	*0.9	*11.7	.	26.5
	PRZEMSZA																																
173	Łysa Góra	.	2.0	3.0	1.5	4.5	0.4	1.0	0.4	.	.	3.0	0.7	1.4	.	.	.	.	.	1.3	.	.	.	0.2	.	.	*1.2	.	.	.	*4.0	.	26.6

TABL. II — WYSOKOŚCI DOBOWE OPADÓW w mm — GRUDZIEŃ – DECEMBER 1934

NR	STACJA	1	2	3	4	5	6	7	8	9	10	11	12	13	14	15	16	17	18	19	20	21	22	23	24	25	26	27	28	29	30	31	Suma
175	Będzin	.	0.7	2.0	2.0	3.5	0.1	0.7	0.2	0.1	.	3.3	0.4	1.2	.	0.0	.	.	.	2.4	0.0	.	.	.	*0.1	*0.2	.	*1.0	*0.0	.	*3.8	.	23.7
181	Katowice	.	1.8	3.6	2.6	2.4	0.9	0.1	1.7	.	.	1.4	0.0	0.8	.	.	.	.	.	3.9	.	.	.	.	0.0	.	.	*Δ0.6	*0.0	.	*4.3	.	24.1
184	Golczowice	0.0	*0.7	7.3	2.0	4.8	1.2	.	1.6	.	0.0	2.5	0.7	3.1	0.2	.	0.0	0.0	0.2	0.8	.	.	.	0.0	0.0	*0.4	0.0	*1.1	0.0	.	*2.5	.	29.1
187	Maczki	.	1.0	3.0	2.6	4.1	.	0.9	.	.	.	4.6	.	0.9	.	.	.	.	.	.	1.1	.	.	.	.	*Δ0.2	.	*1.3	.	.	*4.3	.	24.2
	SOŁA																																
191	Rycerka Dolna	.	.	13.1	3.2	1.0	2.1	.	1.6	.	.	0.5	.	.	.	.	.	.	0.0	1.0	.	.	.	.	.	.	.	*2.0	.	*2.0	*4.0	.	30.5
192	Piekło	.	*1.5	*26.5	6.5	2.0	3.3	0.9	0.5	.	0.1	1.3	.	.	.	.	.	.	0.3	0.1	.	.	*0.2	.	.	.	.	*1.6	.	*1.2	*7.3	.	53.3
193	561	.	*0.8	*16.5	3.7	.	2.1	0.3	1.5	.	.	1.2	.	.	.	.	.	.	.	.	.	.	.	.	.	.	.	*1.2	.	*1.5	*6.4	.	35.2
199	Korbielów	.	0.1	13.1	5.6	0.2	*2.6	*1.2	.	.	.	0.1	.	.	.	.	.	.	0.2	.	.	.	.	.	.	.	.	*1.0	*0.0	*0.3	*14.7	.	39.1
200	Rychwałdek	.	0.4	12.2	8.1	0.4	2.7	0.9	0.5	.	.	1.9	.	.	.	.	.	.	.	.	.	.	.	.	.	.	.	*2.1	*0.4	.	*15.2	.	44.8
209	Międzybrodzie	.	1.0	12.0	4.2	1.0	0.3	0.6	0.9	.	.	2.0	.	.	.	.	.	.	0.0	0.0	.	.	.	.	*0.0	.	.	*1.5	*0.1	*0.3	*9.6	1.0	34.5
208	Porąbka I	..	.	9.7	4.1	.	.	.	1.2	.	.	2.5	.	.	.	.	.	.	.	.	.	.	.	.	.	.	.	*1.8	.	.	*10.9	.	26.2
211	Kęty	0.2	0.4	1.2	1.0	2.0	1.1	0.1	.	.	.	.	.	.	.	.	.	.	0.2	.	0.1	.	.	.	.	.	.	*2.0	.	0.5	*10.2	.	19.0
212	Kozy	1.4	3.5	2.4	.	.	2.0	.	.	.	.	.	.	.	.	.	.	.	0.6	.	.	.	.	.	.	.	.	*1.1	.	*10.0	*11.3	.	32.3
	WISŁA																																
214	Chrzanów	.	0.8	4.5	4.1	4.2	0.3	1.7	0.3	.	.	5.3	0.7	1.9	0.1	.	.	0.1	0.2	1.2	0.1	.	.	.	.	.	.	*0.7	*0.2	.	*2.2	*0.2	29.0
	SKAWA																																
215	Malejowa	.	.	2.3	14.0	0.9	.	.	0.7	.	.	1.7	.	.	.	.	.	.	0.2	.	.	.	.	.	.	.	.	*1.1	.	.	*2.3	.	23.2
218	Zasoja	.	.	17.7	5.9	.	1.3	2.5	.	.	.	1.8	.	.	.	.	.	.	0.7	.	.	.	.	.	.	.	.	*2.0	.	.	*5.9	.	37.8
221	Krzeszów	.	.	8.6	7.5	0.5	0.3	1.7	1.3	.	.	2.7	.	.	.	.	.	.	1.6	0.3	0.2	.	.	.	.	.	.	*2.6	.	.	*4.3	.	31.6
222	Bielakówka	.	.	4.8	3.9	.	.	.	1.7	.	.	1.6	.	.	.	.	.	.	0.5	0.2	.	.	.	.	.	.	.	*0.7	.	.	*3.2	*0.1	18.7
224	Skawce	.	0.2	1.6	4.2	0.9	.	.	3.0	.	.	3.6	.	.	.	.	.	.	1.3	0.1	.	.	.	.	.	.	.	*1.7	.	.	*4.4	.	21.0
226	Kleczą Górna	.	.	2.3	4.4	1.3	.	0.3	1.2	.	.	4.3	0.3	.	.	.	.	.	0.4	0.8	.	.	.	.	.	.	.	0.9	.	.	*3.2	.	19.6
227	Wadowice	.	0.0	3.9	3.2	1.2	0.0	0.8	0.0	.	.	5.4	.	0.0	.	.	.	.	0.0	0.2	.	.	.	.	.	*0.0	.	*2.6	.	.	*3.8		21.1
228	Andrychów	0.0	0.5	3.4	3.7	0.3	0.0	0.3	1.0	0.0	0.0	2.9	.	.	.	.	.	0.0	0.0	0.7	0.0	0.0	0.0	0.0	0.0	*0.0	0.0	*1.4	0.0	0.0	*1.4	*0.0	21.3
229	Gierałtowice	.	.	3.4	3.8	1.1	0.0	0.8	.	.	.	3.6	.	0.8	.	.	.	.	.	1.3	.	.	.	.	.	.	.	*2.5	*0.1	.	*4.7	.	22.1
	WISŁA																																
234	Bielany	.	.	4.9	1.3	2.1	.	0.2	.	.	.	*2.6	0.1	0.8	0.0	.	.	.	.	1.5	.	.	.	.	.	*0.0	.	*0.3	*0.1	.	*0.3	*0.3	14.7
235	Ujsoły	.	0.3	5.6	2.3	2.9	0.1	0.3	0.9	.	.	2.4	0.4	1.2	0.3	.	.	.	1.1	0.6	.	.	.	.	.	.	.	*1.3	*0.1	.	*0.7	.	20.5
236	Balice	.	0.0	4.7	3.3	2.4	.	.	0.9	.	.	2.7	.	1.1	0.1	.	.	.	3.1	.	.	.	.	.	.	*0.0	*0.0	*1.9	.	.	*0.9	.	23.1
237	Mydlniki	.	0.1	(R) 3.8	2.3	2.3	0.1	.	1.1	.	.	2.2	0.6	0.9	0.4	.	.	.	0.8	0.9	.	.	.	.	.	.	.	*1.2	.	.	*0.6	*0.4	17.7
238	Kraków, Obserw. Astr.	.	0.4	3.8	2.4	2.7	0.0	0.1	1.7	0.0	.	2.2	0.3	0.6	(0.0)	.	0.0	0.1	1.3	1.4	0.1	(0.0)	.	.	.	.	.	*0.3	*0.0	.	*0.2	*0.1	17.7
240	Skała	.	1.1	4.7	0.9	4.5	0.4	1.3	.	.	.	3.4	0.1	2.6	.	.	.	0.4	3.2	0.6	.	.	.	.	.	.	.	*1.4	.	.	.	.	24.6
246	Kraków-Rakowice	.	0.3	4.5	3.6	3.4	0.0	0.0	2.0	.	.	1.7	0.4	0.7	0.0	.	.	0.0	1.1	2.9	0.1	.	.	.	.	*0.0	*0.2	*0.0	.	.	0.0	*0.0	20.9
247	Wieliczka	.	0.8	3.4	0.4	2.5	.	0.2	0.7	.	.	3.5	0.8	0.3	.	.	.	.	3.7	0.4	.	.	.	.	.	.	.	*0.3	*0.1	.	.	.	17.3
	RABA																																
255	Porąba Wielka	.	0.4	3.2	3.5	0.8	.	.	1.0	.	.	1.6	.	.	.	.	.	.	0.0	.	.	0.0	.	.	.	.	.	*0.6	.	.	*0.7	.	13.8
256	Stróża	.	0.9	3.7	3.9	1.3	.	.	0.9	.	.	2.0	.	.	.	.	.	.	0.5	.	.	.	.	.	.	.	.	*0.9	.	.	*1.6	.	17.7
258	Gdów	.	0.3	4.2	2.1	2.6	0.1	.	0.4	.	.	3.1	0.2	.	.	.	.	.	2.0	0.1	.	.	.	.	.	.	.	*0.3	.	.	.	.	15.4
260	Nowa Wybie	.	.	2.6	1.6	3.8	0.3	.	1.1	.	.	1.3	.	.	.	.	.	.	1.1	0.2	.	0.1	.	.	.	.	.	*0.1	.	.	.	.	12.2
263	Bochnia	.	.	2.7	2.9	3.4	.	.	0.9	.	.	2.2	.	0.2	.	.	.	.	1.2	0.2	0.1	.	.	.	.	.	.	0.0	.	.	.	.	13.8
	WISŁA																																
265	Polanowice	.	0.6	1.5	0.4	7.3	0.4	.	.	.	.	3.2	.	0.8	.	.	.	.	0.1	2.9	1.8	.	.	.	.	.	.	*0.2	.	.	.	.	19.2
267	Radziemice	.	1.0	2.9	0.5	7.8	.	0.2	1.8	.	.	1.6	0.5	0.4	0.0	.	.	.	1.8	0.4	.	.	.	.	.	.	.	*Δ0.0	.	.	.	.	18.9
270	Brzesko	.	.	4.0	1.5	4.5	.	.	1.0	.	.	1.3	0.3	.	0.5	.	.	.	0.3	0.3	.	.	.	.	.	.	.	.	.	.	.	.	13.7
	DUNAJEC																																
274	Kościelisko	.	0.2	7.4	5.4	3.2	2.2	.	0.6	.	.	1.1	0.1	.	.	.	.	.	.	.	.	.	.	.	.	.	.	*4.2	*0.4	.	*4.2	.	29.0
280	Zakopane	.	0.2	10.9	3.5	1.3	1.1	.	0.5	0.0	0.0	1.2	.	.	0.1	.	.	.	.	.	.	.	.	.	.	.	.	*0.2	*0.0	*0.5	*0.6	*0.3	21.4
282	Hala Gąsienicowa	.	*0.6	*16.4	*10.2	*1.9	Δ*4.6	.	Δ0.5	.	*1.1	*0.9	Δ*1.0	*0.9	3.6	1.4	0.1	.	0.2	*0.2	.	.	.	.	.	.	.	*0.8	Δ*0.2	Δ*1.2	*1.6	Δ*2.1	49.1
283	Poronin	.	0.0	8.3	2.7	2.1	0.9	.	.	.	.	1.2	.	.	.	.	.	.	.	.	.	.	.	.	.	.	.	*0.8	.	*0.3	*0.9	.	17.2
286	Morskie Oko	.	*0.7	*15.0	*14.0	0.2	*11.5	.	.	.	5.7	1.7	3.2	.	7.5	2.9	.	1.2	0.4	.	.	.	.	.	.	.	.	*1.8	.	.	*0.5	*1.7	67.6
287	Bukowina Tatrz.	.	0.6	10.7	4.1	1.7	0.5	.	0.3	.	.	0.3	.	.	.	.	.	.	.	.	.	.	.	.	.	.	.	*1.1	.	*0.6	*0.4	.	20.3
290	Zalesie	.	0.4	5.1	1.5	7.0	0.8	0.3	1.5	.	.	0.6	.	.	.	.	.	.	.	.	.	.	.	.	.	.	.	*1.2	.	.	.	.	18.4
292	Krzyżna	.	.	*7.5	*11.6	3.0	3.4	.	0.5	.	.	1.1	0.4	.	.	0.0	.	.	0.0	.	.	0.4	.	.	.	.	.	.	*0.0	*0.0	.	.	28.0
294	Pianiczna	.	.	2.4	4.6	4.2	2.5	.	.	.	.	0.6	0.3	.	.	.	.	.	.	.	.	.	.	.	.	.	.	.	.	.	.	.	14.6
297	Łabowa	.	.	*6.2	3.1	2.8	2.2	.	.	.	.	.	.	.	.	.	.	.	.	.	.	.	.	.	.	.	.	.	.	.	.	.	14.3
300	Tylmanowa	.	0.1	2.8	2.9	0.2	2.9	.	0.4	.	.	3.4	0.1	.	.	.	.	.	0.7	.	.	.	.	.	.	.	.	*0.4	.	.	.	.	13.9
309	Gródek	.	.	6.5	3.8	2.3	1.3	.	.	.	.	0.7	0.2	.	.	.	.	.	.	.	.	.	.	.	.	.	.	.	.	.	.	.	17.2
307	Ciężkowice	.	.	2.5	4.2	3.1	0.7	.	0.7	.	.	0.8	.	.	0.8	.	.	.	.	.	.	.	.	.	.	.	.	.	.	.	.	.	12.6
309	Tarnów	.	.	4.6	1.3	7.6	3.8	.	1.3	.	.	.	0.1	0.4	0.3	.	.	.	0.8	0.0	0.0	.	.	.	.	.	.	.	.	.	0.0	.	19.1

NR	STACJA	1	2	3	4	5	6	7	8	9	10	11	12	13	14	15	16	17	18	19	20	21	22	23	24	25	26	27	28	29	30	31	Suma
	NIDA																																
314	Małogoszcz	.	.	5.7	0.4	8.0	5.7	.	.	.	.	.	0.2	7.5	0.3	.	.	.	0.8	.	.	.	.	.	.	0.1*	0.2*	.	.	.	.	.	28.9
319	Kielce, post.lot.-met.	.	.	7.8	4.1	8.4	15.0	0.0	2.8	.	.	2.0	0.9	2.0	1.3	.	.	.	0.0	.	.	.	.	.	.	0.0*	0.2*	.	.	.	.	.	44.5
321	Kliszów	.	.	2.5	.	3.2	4.6	.	.	.	.	1.2	.	1.5	0.5	.	.	.	0.5	.	.	.	.	.	.	.	.	.	.	.	.	.	14.0
325	Wodzisław	.	.	3.3	0.5	9.5	1.9	.	2.7	.	.	1.6	1.0	0.6	0.2	.	.	.	0.1	0.4	.	.	.	.	.	.	.	.	.	.	.	.	21.8
328	Busko	.	.	5.7	.	5.3	4.0	.	2.9	.	.	0.6	.	0.6	.	.	.	.	.	.	.	.	.	.	.	.	.	.	.	.	.	.	19.1
	WISŁA																																
333	Szczucin	.	.	6.7	.	5.3	3.5	.	4.5	.	0.2	.	0.5	0.4	.	.	.	.	.	.	.	.	.	.	.	.	.	.	.	.	.	.	20.8
337	Kozienice	.	.	4.2	0.3	2.4	1.8	.	3.0	.	.	2.4	0.1	1.9	.	.	.	.	.	.	.	.	.	.	.	.	.	.	.	.	.	.	16.1
	WISŁOKA																																
339	Gorlice	.	.	3.5	1.5	3.2	4.5	.	0.6	.	.	.	.	.	.	.	.	.	.	.	.	.	.	.	.	.	.	.	.	.	.	.	13.3
345	Jasło	.	.	7.2	3.6	1.7	4.9	0.0	0.8	.	.	1.4	1.1	.	.	.	.	.	.	.	.	.	.	.	.	.	.	.	.	.	.	.	20.7
346	Brzostek	.	.	12.1	4.7	2.9	4.4	.	1.2	.	.	0.8	0.5	.	1.1	.	.	.	.	.	.	.	.	.	.	.	.	.	.	.	.	.	27.7
347	Pilzno	0.0	.	6.6	4.2	3.7	6.8	.	1.1	.	.	0.9	0.5	.	.	.	.	.	.	.	.	.	.	.	.	.	.	.	.	.	.	.	33.8
350	Wielopole Skrzyńskie	0.2	.	5.4	4.5	1.8	5.6	0.2	0.5	.	.	0.6	0.5	0.6	1.2	.	.	.	.	.	.	.	.	.	.	.	.	.	.	.	.	.	21.1
	WISŁA																																
354	Buda Tuszowska	.	.	4.6	5.2	3.0	5.2	.	0.2	.	.	0.3	1.2	0.0	1.3	.	.	.	.	.	.	.	.	.	.	.	.	0.0Δ	.	.	.	.	21.0
356	Zdanów	.	.	4.6	6.5	4.0	7.8	.	0.1	.	.	3.0	1.0	.	.	.	.	.	.	.	.	.	.	.	.	.	.	.	.	.	.	.	27.0
360	Grębów Nowy	.	.	4.5	5.6	0.7	6.0	.	1.5	.	.	1.0	1.1	.	1.2	.	.	.	.	.	.	.	.	.	.	.	.	.	.	.	.	.	21.6
	SAN																																
362	Sokoliki	.	.	2.1*	4.2	.	2.8	.	.	.	.	.	.	.	1.7	.	.	.	.	.	.	.	.	.	.	.	.	.	.	.	.	.	10.8
365	Dwernik	.	.	3.4	1.8	1.1	2.4	.	0.3	.	.	3.6	0.2	.	.	.	.	.	0.1	.	.	.	.	.	.	.	.	.	.	.	.	.	12.9
371	Strubie	.	.	5.3*	3.1	1.5	1.3	.	0.6	0.2	.	3.4	0.5	.	2.9	0.0	.	.	0.6	.	.	.	.	.	.	.	.	.	.	.	.	.	19.6
374	Sanok	.	.	1.5*	4.5	1.6	5.0	.	0.5	.	.	3.0	4.6	.	.	.	.	.	.	.	.	.	.	.	.	.	.	.	.	.	.	.	20.7
377	Przemyśl	.	.	0.3	3.6	0.7	1.6	.	0.0	.	.	2.0	3.7	.	0.8	.	.	.	0.0	0.0	.	0.0	.	.	.	.	.	.	0.0*	0.0*	0.0*	0.0*	14.7
381	Radymno	.	.	1.0	8.6	.	0.4	.	.	.	.	0.7	6.9	.	0.5	.	.	0.1	.	.	.	.	.	.	.	.	.	.	.	.	.	.	18.2
382	Dobromil	.	.	0.8*	3.6	2.8	2.9	.	1.1	.	.	2.9	1.2	.	0.3	.	.	.	.	.	.	.	.	.	.	.	.	.	.	.	.	.	13.6
383	Młyny	.	.	4.9*	7.9	.	4.7*	.	.	.	.	1.2	3.0	.	2.2	.	.	0.2	.	.	.	.	.	.	.	.	.	.	.	.	.	.	24.1
386	Miłków	.	.	5.2*	9.8	.	3.6	.	.	.	.	0.9	2.8	.	0.8	.	.	.	.	.	.	.	.	.	.	.	.	.	.	.	.	.	23.1
387	Wisłok Wielki	.	.	5.6*	3.2	0.9	0.4	0.0	0.3	0.1	.	3.5	0.0	.	0.5	.	.	.	.	.	.	.	.	.	.	.	.	.	.	.	.	.	14.7
388	Iwonicz	.	.	3.6	0.5*	2.6	0.9	0.4	0.1	.	.	3.6	0.1	.	.	.	0.0	.	.	.	.	.	.	.	.	.	.	.	.	.	.	.	11.8
393	Rzeszów	.	.	3.2*	4.4	2.4	0.8	.	.	.	.	7.0	2.8	.	.	.	.	.	.	.	.	.	.	.	.	.	.	.	.	.	.	.	20.6
395	Głogów	.	.	4.8*	5.3	3.5	7.1	.	.	0.0	.	4.2	.	.	0.0	.	.	.	.	.	.	.	.	.	.	.	0.0	.	.	.	.	.	24.9
398	Łańcuga	.	.	1.5*	5.4	0.9	3.8	.	0.4	.	0.1	6.5	3.6	.	0.4	.	.	.	.	.	.	.	.	.	.	.	.	.	.	.	.	.	22.6
400	Przeworsk	.	.	1.6	7.5	0.7	6.5	.	.	.	.	4.1	3.7	.	1.5	.	.	.	.	.	.	.	.	.	.	.	.	.	.	.	.	.	25.6
401	Grodzisko	.	.	1.5*	7.2	0.5	3.7	0.0	.	.	0.8*	3.0	2.4	.	2.8	.	.	.	.	.	.	.	.	.	.	.	.	.	.	.	.	.	21.9
403	Niemstów	.	.	4.8*	7.9	0.2	10.2Δ*	.	.	.	.	.	2.7	.	0.9	.	.	.	.	.	.	.	0.0*	.	.	.	0.0*	.	.	.	0.0*	.	26.7
406	Ruda Różaniecka	.	.	7.1*	15.0	.	9.7*	.	.	.	.	.	2.7	.	0.6	.	.	.	.	.	.	.	0.0*	.	.	.	.	.	.	.	.	.	35.1
412	Domostawa	.	.	8.4	9.7*	0.7	4.5	.	.	.	.	0.8	1.7	.	1.0	.	.	.	.	.	.	.	.	.	.	.	.	.	.	.	.	.	26.8
	WISŁA																																
416	Zawichost	.	.	4.7	8.5	0.9	5.5	.	0.5	.	.	.	1.6	.	0.5	.	.	.	.	.	.	.	.	.	.	.	.	.	.	.	.	.	22.2
417	Godzieradów	.	.	7.3	10.8	0.8	8.6	.	.	.	.	.	2.0	.	.	.	.	.	.	.	.	.	.	.	.	.	.	.	.	.	.	.	29.5
	KAMIENNA																																
420	Ossowno	.	.	12.2*	12.1	6.1	5.1	.	2.5	.	.	1.0	2.1	1.3	.	.	.	.	.	.	.	.	.	.	.	.	.	.	.	.	.	.	42.4
423	Święty Krzyż	.	.	13.2*	10.7	4.6	12.4	1.5	.	0.0	0.0	1.0	2.5	1.5	0.7	.	.	0.0	.	.	0.0	.	.	.	.	.	0.0	0.0	0.0	.	.	.	49.2
428	Fodole	.	.	4.0	9.8	3.8	6.8	.	0.3	.	.	.	2.8	0.2	.	.	.	.	.	.	.	.	.	.	.	.	.	.	.	.	.	.	27.7
429	Gierczyce	.	.	2.8	8.0	2.6	5.5	.	0.5	.	.	0.5	2.0	0.6	0.3	.	.	0.2	.	.	.	.	.	.	.	.	.	.	.	.	.	.	23.0
	WISŁA																																
437	Puławy	.	.	3.8*	9.6	1.3	4.4Δ	.	0.0	0.0	.	.	2.6	1.9	0.2	.	.	.	0.1	0.0	0.0	.	.	.	.	.	0.0*	0.0*	0.0*	.	.	.	19.9
	WIEPRZ																																
438	Krzesice	.	.	2.5*	6.1	.	3.5*	.	.	.	.	.	1.8	.	.	.	.	.	1.0	.	.	.	.	.	.	.	.	.	.	.	.	.	14.9
440	Zapigus	.	.	2.2	9.3	1.3	1.0*	.	0.1	.	.	0.2	3.5*	0.0	0.2	.	.	0.1	0.0	.	.	.	.	.	.	.	.	.	0.0	.	0.0	.	18.2
443	Zembrzyce	.	.	6.4*	3.4	1.1	.	.	.	.	.	.	3.0	.	.	.	.	.	0.0	.	.	.	.	.	.	.	.	.	.	.	.	.	15.9
446	Lublin-Bronowice	.	.	5.0*	7.2	0.3	1.3Δ*	.	.	.	.	.	8.6Δ	0.4	0.8	.	.	.	0.0	.	.	.	.	.	.	.	.	.	.	.	.	.	23.6
452	Sobieszyn	.	.	3.4*	2.4	0.6	4.0	.	0.2	.	.	.	1.5	3.2	0.3	.	.	.	.	.	.	.	.	.	.	.	.	.	.	.	.	.	17.6
454	Dęblin-Irena	.	.	6.3*	5.9	0.7	2.7Δ	.	0.6	.	.	.	2.2	2.8	0.0	.	.	.	0.0	.	.	.	.	.	.	.	.	.	.	.	.	.	.	21.2
	WISŁA																																
459	Radom, Nadl. Państw.	.	0.0	3.6	4.5	3.2	6.7	.	0.8	.	.	.	4.1	3.3	.	.	.	.	0.5	0.0	.	.	.	.	.	.	.	0.5*	.	.	.	.	27.6

NR	STACJA	1	2	3	4	5	6	7	8	9	10	11	12	13	14	15	16	17	18	19	20	21	22	23	24	25	26	27	28	29	30	31	Suma
	PILICA																																
462	Pilica	.	2.0	5.5	2.2	3.4	1.1	.	2.8	.	.	2.2	0.4	4.4	0.2	.	.	.	0.5	0.9	.	.	.	.	*(0.0)	*0.4	*0.3	*1.2	0.0	*1.9	0.0	.	29.4
464	Dobrków	.	.	2.0	1.0	3.9	3.4	2.1	2.4	0.0	.	2.0	0.5	3.1	0.1	.	.	0.1	2.3	7.1	0.2	.	.	.	.	*0.5	0.8	*0.3	.	.	*0.6	.	31.6
468	Koniecpol Stary	.	0.4	2.5	0.4	5.0	2.1	0.8	0.4	.	.	2.3	0.8	1.8	0.2	.	.	.	0.4	1.5	.	.	.	.	.	*0.2	*0.5	.	*0.2	.	*1.1	.	20.6
475	Skotniki	.	.	9.6	5.0	7.3	2.5	.	2.4	0.1	.	5.2	0.5	1.5	0.6	.	.	.	2.1	0.1	.	.	.	.	.	*0.8	*0.5	.	.	.	*0.4	.	38.6
486	Wilanów	.	.	4.3	5.6	9.5	4.2	0.2	0.2	0.2	.	2.2	7.6	2.7	1.7	.	0.1	0.1	.	0.3	.	.	.	.	.	*0.1	*0.2	.	.	.	0.1	*0.1	39.4
489	Sadkowice	.	.	*5.6	3.4	7.4	7.5	.	0.2	0.0	.	1.8	6.6	2.8	1.0	0.0	.	0.0	.	.	.	.	.	.	.	0.0	.	.	.	.	.	.	36.3
490	Końskie	.	.	5.3	8.5	7.2	8.8	0.1	1.9	.	.	1.2	2.0	1.4	0.6	0.4	.	0.1	0.1	0.2	.	.	.	.	.	.	.	.	.	.	.	.	37.8
496	Stromiec	.	.	*3.9	5.0	2.7	3.4	.	.	.	.	.	3.4	2.3	.	.	.	.	.	.	.	.	.	.	.	.	*0.4	.	.	.	.	.	20.8
497	Łękawica	.	.	*6.5	7.6	2.2	0.9	.	.	.	.	.	3.6	1.8	.	.	.	.	.	.	.	.	.	.	.	.	*0.2	.	.	.	.	.	22.8
	WISŁA																																
505	Warszawa-Okęcie	.	.	*6.7	7.5	2.9	3.4	.	.	.	.	.	*Δ5.5	1.9	0.1	0.1	.	0.0	0.0	.	.	.	.	.	.	.	.	.	.	.	.	.	27.8
506	Urzędów	.	.	*8.3	6.6	2.7	.	.	.	.	.	.	*2.1	5.1	.	.	.	.	.	.	.	.	.	.	.	.	.	.	.	.	.	.	24.8
509	Warszawa-Mokotów	.	.	*6.8	4.9	2.9	3.3	.	.	.	.	.	*6.5	1.6	.	.	0.0	0.0	0.0	.	.	.	.	.	.	.	.	.	.	.	.	.	26.0
511	Warszawa, Stacja Pomp Rz.	.	.	*8.0	5.8	2.1	2.9	.	0.0	0.0	.	.	*4.5	1.5	0.1	0.2	.	.	0.0	.	.	.	.	.	.	.	0.0	.	.	0.0	.	.	25.1
512	Warszawa, Obserw. Astr.	.	.	*8.7	5.4	2.8	4.0	.	.	.	.	.	*6.2	1.6	0.1	.	.	0.1	0.1	.	.	.	.	.	.	.	.	.	.	.	.	.	29.0
514	Warszawa-Gołędzinów	.	.	*8.1	4.6	2.2	2.8	.	.	.	.	.	*5.6	1.2	.	.	.	.	.	.	.	.	.	.	.	.	.	.	.	.	.	.	24.5
518	Legionowo/Jabłonna/	.	.	*8.6	5.8	4.5	3.1	.	.	.	.	.	*9.0	0.7	0.0	0.3	.	.	0.0	.	.	.	.	.	*0.0	.	Δ0.0	*0.0	*0.0	*0.0	.	.	32.0
	BUG																																
530	Ruda-Opalin	.	.	4.8	.	.	.	.	.	.	.	.	*0.0	.	.	.	.	.	.	.	.	.	.	.	.	.	.	.	.	.	*0.0	.	4.8
534	Piesza Wola	.	.	*6.8	0.5	.	.	.	.	.	.	.	*1.1	0.7	.	.	.	.	.	.	.	.	.	.	.	.	.	.	0.0	.	.	.	9.1
538	Lachówka	.	.	*4.5	0.8	.	.	.	.	.	.	.	*0.6	.	.	.	0.9	0.0	0.0	.	.	.	.	.	.	.	.	.	.	.	.	.	6.8
541	Łosice	.	.	*8.1	0.1	*1.0	*0.8	.	.	.	.	.	*4.4	.	.	.	.	0.7	.	.	.	.	.	.	.	.	.	.	.	.	.	.	15.1
544	Korczew	.	.	*6.1	0.6	*0.6	*1.2	.	.	.	.	.	*4.1	0.5	.	.	.	0.1	0.2	.	.	.	.	.	.	.	.	.	.	.	.	.	13.4
545	Frankopol	.	.	*6.5	0.6	*0.3	*2.4	.	.	.	.	.	*4.4	.	.	.	0.9	0.2	0.0	.	.	.	.	.	.	.	.	.	.	.	.	.	15.3
550	Sugaje	.	.	3.4	0.9	*3.3	*2.8	.	.	.	.	.	*4.6	0.4	.	.	.	0.2	0.2	.	.	.	.	.	.	.	.	.	.	.	.	.	15.8
554	Rudka	.	.	*8.9	1.0	Δ1.2	*1.7	.	.	.	.	.	*3.3	2.3	.	0.1	.	.	0.3	.	.	.	.	.	.	.	.	.	0.1	.	.	.	16.9
557	Chrzepta	0.0	.	*6.5	0.6	1.5	*4.0	*3.5	0.0	.	.	.	*7.2	0.3	0.0	0.3	0.0	.	0.0	.	.	.	.	.	.	.	.	.	.	.	.	.	23.9
	NAREW																																
567	Augustów	.	.	*1.2	*0.6	0.0	.	.	.	.	.	.	*1.4	*0.3	0.3	.	.	.	*0.1	.	.	.	.	.	.	.	.	.	.	*0.8	.	.	4.3
574	Jedwabne	.	.	*2.1	0.6	*0.3	*1.5	.	.	.	.	.	*4.0	0.6	0.1	.	.	0.1	2.2	.	.	.	.	.	.	.	.	.	.	0.8	.	.	11.5
575	Wąsosz	.	.	2.0	*1.2	*0.6	*4.4	.	.	.	.	.	*2.3	0.3	.	.	.	.	0.0	0.0	.	.	.	.	.	.	.	.	.	.	.	.	10.8
578	Czerwony Bór	0.0	0.0	*3.6	0.1	*3.4	*3.7	*0.1	.	0.0	.	.	*3.4	0.6	0.2	.	.	0.0	*0.0	0.0	.	.	.	.	.	.	.	.	.	*0.8	.	.	15.1
584	Zbójna	.	.	*3.0	.	*3.1	*1.0	.	.	.	.	.	*4.4	.	0.1	.	.	.	.	.	.	.	.	.	.	.	*0.1	.	.	*0.0	.	.	11.7
588	Przasnysz	.	.	*3.4	0.8	5.9	1.8	.	.	0.3	.	.	*6.8	1.0	0.1	0.8	.	0.1	0.1	0.4	.	.	.	.	.	.	.	.	.	.	.	.	21.5
	BUG																																
593	Bieżuń	.	.	*4.6	*3.4	8.6	4.3	.	.	0.0	.	.	*7.4	2.1	2.7	.	.	.	0.0	1.7	.	.	.	.	.	.	.	0.0	.	.	.	.	34.8
594	Mława	0.0	0.1	*2.8	1.0	4.5	1.9	.	.	0.1	.	.	*5.0	0.3	1.5	0.0	.	.	0.0	0.1	.	.	.	.	.	.	.	0.0	.	.	0.0	.	17.3
601	Poświętne	.	.	*4.7	.	*4.8	2.3	.	.	.	.	.	*12.4	.	1.7	.	.	.	.	1.3	.	.	.	.	.	.	.	.	.	.	*0.2	.	27.4
	WISŁA																																
604	Grudkowo	.	0.1	*7.4	6.3	6.4	1.8	0.1	.	0.1	.	.	*7.1	4.2	1.9	.	.	0.1	.	0.3	.	.	.	.	.	.	.	.	.	.	*0.3	.	34.3
	BZURA																																
609	Kutno - Gołębiew	.	.	*8.4	.	8.2	7.7	.	.	.	.	.	8.3	3.4	2.8	.	.	.	.	1.7	.	.	.	.	.	.	.	.	.	.	*0.2	.	40.9
610	Miecaysławów	.	*1.2	*7.8	.	6.7	12.8	0.2	0.3	.	.	2.6	6.3	4.2	2.1	.	.	1.7	0.2	0.6	2.7	.	.	.	.	.	.	.	.	.	*0.3	*0.6	52.5
615	Trębki	.	*0.5	*9.2	2.9	8.8	7.4	.	0.1	0.1	.	0.5	9.9	3.7	4.0	.	0.1	.	1.3	.	.	.	.	.	.	.	.	.	.	.	*0.8	.	49.5
617	Strzelna	.	.	*7.0	4.5	5.8	1.2	.	2.4	0.4	.	2.5	7.8	2.0	1.8	.	.	.	.	0.0	.	.	.	.	.	.	0.0	.	.	.	*0.2	.	36.4
618	Skierniewice	.	0.0	*9.6	3.4	6.6	3.0	.	.	.	.	1.7	8.5	1.5	1.0	.	.	.	.	.	.	.	.	.	.	.	*0.0	.	.	.	0.0	.	35.3
621	Sucha	.	.	*12.8	3.5	6.7	3.8	0.3	.	.	.	.	7.6	0.8	2.7	0.2	.	.	.	0.1	.	.	.	.	.	.	.	.	.	.	.	.	38.5
624	Głoba	.	.	*6.5	5.0	1.5	0.5	.	0.0	.	.	.	Δ*4.5	2.1	0.1	0.0	.	0.0	.	.	.	.	.	.	.	.	.	.	.	.	.	.	23.2
625	Piastów	.	.	*7.5	5.5	3.4	4.2	0.1	0.0	.	.	.	*7.9	1.0	0.1	0.3	.	0.0	.	0.0	.	.	.	.	.	.	.	.	.	.	.	.	33.0
627	Niepokalanów	0.1	.	*7.8	6.0	3.8	2.4	.	0.0	.	.	.	*5.7	2.1	0.4	0.2	.	0.0	0.0	0.0	.	.	.	.	.	.	.	.	.	.	*0.2	.	28.7
	WISŁA																																
630	Płock	.	.	*8.8	1.6	6.0	2.6	.	.	0.3	.	0.9	3.6	1.7	3.6	.	.	.	0.2	2.1	.	.	.	.	.	.	.	.	.	.	0.0	.	32.6
640	Głodowo	.	.	*9.0	0.8	5.5	6.5	.	.	.	.	0.0	6.6	1.2	4.7	.	.	.	.	.	.	.	.	.	.	.	.	.	.	.	*1.5	.	35.8
642	Więcławice	.	*1.7	*7.0	0.8	6.2	1.0	0.1	0.0	0.2	0.0	0.0	6.4	0.0	1.2	0.0	0.1	0.0	0.2	0.0	0.0	0.0	.	.	0.8	0.0	.	.	.	.	*2.8	0.0	28.6
647	Toruń, port. lot.-met.	.	*1.1	*9.2	1.6	2.7	1.5	.	.	.	.	0.0	6.5	0.0	1.7	.	.	.	0.0	0.0	.	.	.	.	*1.1	*0.1	.	.	.	.	*6.9	.	38.4
648	Toruń-Podgórz	.	*1.0	*8.8	1.3	6.6	2.7	.	.	.	.	0.0	6.5	0.0	2.3	.	.	.	0.0	0.0	.	.	.	.	*1.4	.	.	.	.	.	*2.5	.	33.1
650	Unisław	.	*2.1	5.8	1.7	9.2	0.6	.	.	0.6	.	.	7.6	0.1	1.4	.	.	0.3	.	.	.	.	.	.	*0.7	.	.	.	.	.	3.2	.	33.3
652	Chojnice	0.1	*0.2	*5.1	0.7	9.4	4.1	0.3	1.7	0.2	0.0	.	2.7	0.3	0.3	.	.	0.5	0.3	0.6	0.1	.	.	.	.	Δ0.0	.	Δ0.0	.	.	*3.2	.	29.8
657	Bydgoszcz, P.I.H.G.W.	.	*0.5	*6.9	0.3	7.0	0.5	.	.	0.1	.	.	3.2	0.1	0.1	.	0.1	0.1	.	.	.	.	.	.	*0.3	.	.	.	.	.	*Δ2.1	.	21.3

NR	STACJA	1	2	3	4	5	6	7	8	9	10	11	12	13	14	15	16	17	18	19	20	21	22	23	24	25	26	27	28	29	30	31	Suma
658	Bydgoszcz	.	1.0*	7.7*	0.7	7.3	0.4	.	.	.	.	.	3.9	0.1	0.2	.	.	0.2	0.1	0.0	.	.	.	.	0.4*	0.2*	.	.	.	.	0.6*	.	22.8
660	Koźżewice		1.0*	6.8*	1.5	6.7	1.4	.	.	.	.	.	7.5	.	1.8	.	.	.	.	0.0	.	.	.	.	1.1*	0.0*	.	.	.	.	5.0*	0.8*Δ	33.6
663	Żur-Mlyn	.	0.5*	4.5*	0.7	11.0	0.6	1.1	.	0.2	.	0.4	7.1	.	1.2	.	.	0.6	.	.	.	.	.	.	.	.	.	.	.	.	4.0*	1.9	33.4
665	Grudziądz, post. lot.-met.	.	0.0	7.0*	0.3	10.5	2.8	0.0	0.3	0.0	.	0.0	5.0	0.2	2.3	.	.	0.0	0.0	0.8	0.0	.	.	.	0.2*	0.1*	.	.	.	.	0.3*	.	29.8
669	Janowo	.	.	4.3	1.3	6.5	.	.	.	0.1	.	0.2	4.5	0.1	4.2	.	.	.	.	0.5	.	.	.	.	.	.	.	.	.	.	1.0*	.	22.7
672	Kopytkowo	.	.	6.2*	0.2	6.2	0.4	.	.	.	.	.	5.3	0.0	1.9	.	.	.	.	0.8	.	.	.	.	.	.	.	.	.	.	1.4*	.	22.4
673	Toszek	.	.	3.8	.	10.3	1.5	.	.	.	0.8	.	4.1	.	3.1	.	.	1.8	.	0.2	.	.	.	.	.	.	.	.	.	.	1.0	.	26.6
	BAŁTYK																																
675	Gdynia	0.2	.	1.5	0.5	3.7	0.8	.	.	0.0	.	.	0.1	0.9	1.6	.	0.1	0.0	0.0	0.0	.	.	.	0.2	0.0	0.2*	0.0*	.	.	.	1.3*	0.1	11.2
677	Hel	0.0	.	1.7	0.0	7.2	2.6	.	.	.	.	.	1.6	.	4.1	.	0.0	0.0	0.0	0.0	.	.	.	0.1*	0.3Δ*	0.1*	.	.	.	.	.	0.2	17.9
680	Puck	0.1	.	0.8	0.0	12.5	4.3	.	.	0.0	.	.	2.3	.	0.6	.	.	0.0	.	.	.	.	.	.	(0.0)*	0.1*	.	.	.	.	0.0	.	21.1
681	Chałupy	0.2	.	0.3	.	8.4	4.5	.	.	.	.	.	.	.	1.8	.	.	.	.	.	.	.	.	0.7*	.	.	.	.	.	.	.	.	15.9
	NIEMEN																																
688	Wigry-Stary Folwark	.	.	1.7*	(0.0)*	.	.	.	.	.	.	.	2.1*	.	0.2	.	.	.	.	.	.	.	.	.	.	.	.	.	.	.	.	.	4.0
689	Sudawskie	0.4Δ	.	0.0Δ	0.5Δ	(0.0)Δ	.	.	.	.	.	.	0.8*	0.3*	0.4	.	0.1	0.0	0.2*	.	.	.	.	.	.	.	.	.	0.1*	.	0.0	.	2.8

Blank page retained for pagination

1934

TABLICA III

LICZBA DNI Z OPADEM ≥0.1, ≥1.0, ≥10.0 mm

NOMBRE DE JOURS DE PRÉCIPITATIONS ≥0.1, ≥1.0, ≥10.0 mm

L I C Z B A D N I Z O P A D E M

Nr	Stacja	≥0.1 mm I	II	III	IV	V	VI	VII	VIII	IX	X	XI	XII	Rok	≥1.0 mm I	II	III	IV	V	VI	VII	VIII	IX	X	XI	XII	Rok	≥10.0 mm I	II	III	IV	V	VI	VII	VIII	IX	X	XI	XII	Rok
	ODRA																																							
1	Istebna	14	12	9	9	13	16	18	15	12	13	14	11	153	5	11	7	3	11	13	17	14	11	11	12	8	123	.	2	2	.	1	4	5	6	1	3	2	2	28
2	Bażanowice	9	10	9	5	9	13	15	15	11	13	12	12	133	4	8	7	5	6	11	12	14	9	11	9	8	104	.	1	.	.	1	5	4	5	1	3	1	1	22
3	Cieszyn	15	16	17	11	15	17	20	19	13	16	18	17	194	6	7	9	7	10	13	16	13	9	12	12	9	123	.	1	.	2	2	4	5	4	3	4	1	2	28
11	Lubliniec	10	12	15	11	12	13	17	16	5	11	14	15	151	5	4	11	6	7	10	13	12	4	6	10	9	97	.	.	1	2	.	2	1	2	1	2	.	.	11
21	Antoniny-Leszno	16	10	12	7	12	11	17	16	7	17	13	12	150	7	4	5	6	6	6	12	11	4	11	7	7	86	.	.	1	.	.	1	2	2	1	1	1	1	10
	WARTA																																							
24	Zawiercie	6	13	13	12	14	18	20	16	7	11	18	14	162	5	7	11	5	11	13	16	11	4	7	11	9	110	.	.	.	1	.	2	3	4	1	2	2	.	15
26	Herby Polskie	8	13	16	10	12	12	13	12	5	8	16	14	139	5	9	10	8	9	9	13	10	3	7	11	11	105	.	.	1	.	1	3	.	2	1	2	.	.	10
27	Częstochowa	9	15	16	11	13	11	15	15	9	12	18	21	165	5	8	8	8	10	10	14	8	4	7	10	12	104	.	.	1	.	2	2	2	2	1	2	.	.	12
31	Droniowice	9	14	15	10	13	14	16	17	5	11	15	15	154	4	5	11	7	7	11	13	10	4	7	11	10	100	.	.	1	.	1	2	1	3	1	2	.	.	11
34	Cisowa	17	15	21	14	15	12	17	15	8	12	20	22	188	3	6	8	8	11	7	12	10	4	8	8	9	94	.	.	1	.	.	2	1	2	1	2	.	.	9
39	Sulmierzyce	9	13	14	11	10	8	17	10	4	11	14	10	131	5	6	10	8	7	8	14	8	2	7	12	8	95	.	.	1	.	2	2	2	3	1	2	.	1	14
47	Nagów	10	9	14	11	10	10	21	10	6	10	15	12	138	6	3	9	9	5	9	20	7	5	7	11	10	101	.	.	1	1	1	5	1	1	2	2	.	.	14
48	Ruda Pabianicka	11	16	14	10	13	12	21	12	10	9	19	13	160	8	6	11	8	8	8	18	10	5	6	12	9	109	.	.	1	.	1	5	2	1	1	2	.	.	13
49	Widzew	16	16	15	9	10	13	22	13	8	12	21	15	170	6	8	8	7	7	12	17	8	7	8	13	7	108	.	.	1	.	1	6	4	1	1	2	.	1	17
50	Łódź-Lublinek	11	14	13	11	13	13	18	14	8	8	18	11	152	4	3	10	8	8	9	17	8	5	5	12	10	99	.	.	1	.	1	5	3	.	1	2	.	.	13
59	Kościelec	12	13	11	7	8	10	20	9	4	15	12	10	131	3	4	7	6	6	8	17	6	3	12	11	9	92	.	.	.	.	3	1	5	1	1	2	.	.	13
62	Konin	15	13	14	7	14	11	20	11	8	19	16	15	163	8	4	8	4	9	6	16	6	4	10	9	8	92	.	.	.	1	3	1	3	2	1	2	.	1	14
66	Stawiszyn	19	17	12	8	11	9	14	13	8	15	19	17	162	7	4	5	6	7	6	12	9	3	12	10	9	90	.	.	.	.	2	1	2	2	1	2	.	.	10
67	Petryki	12	14	8	7	10	8	16	13	7	14	16	11	136	7	3	5	7	7	7	14	10	3	12	8	9	92	.	.	.	.	1	.	4	2	1	2	.	.	10
68	Zbiersk	17	15	11	9	11	8	16	13	7	15	18	16	156	8	6	6	6	7	7	14	10	5	12	11	10	102	.	.	.	1	1	1	4	2	1	2	1	2	15
	PROSNA																																							
76	Ostrów Wlkp.	13	13	12	9	9	11	17	11	2	13	13	11	134	8	7	3	8	6	9	11	10	2	9	9	7	89	.	.	.	1	1	1	2	3	1	3	1	1	14
80	Kalisz	16	20	12	12	14	11	22	14	8	17	18	17	181	6	7	4	5	7	5	13	12	2	10	13	11	95	.	.	.	1	1	2	1	2	1	1	.	.	9
	WARTA																																							
83	Nowa Wieś	9	11	7	7	13	10	16	14	5	15	11	6	124	7	6	5	5	11	8	15	12	3	12	7	5	96	.	.	.	.	1	.	3	4	1	3	1	1	14
85	Bachorzewo	14	12	10	10	14	8	16	13	6	15	14	10	142	8	3	5	5	9	8	12	12	3	9	8	6	88	.	.	.	1	1	1	2	4	.	2	1	.	12
89	Poznań-Wały Wazów, Uniw.	16	13	15	6	13	14	17	13	4	16	12	11	150	8	5	7	5	8	7	14	10	4	7	9	6	90	.	.	.	1	.	1	3	3	1	1	1	1	12
91	Poznań-Lawica	12	11	14	6	13	12	16	13	6	12	12	11	138	5	8	8	5	7	8	12	9	4	5	6	7	84	.	.	.	.	.	1	2	3	2	1	1	.	10
92	Poznań-Golęcin, Uniw.	17	13	15	7	13	16	20	13	6	20	17	17	174	8	4	7	5	6	8	17	10	4	9	9	6	93	.	.	.	.	.	1	3	1	2	1	1	1	10
93	Kostrzyń	10	10	11	6	10	11	18	12	5	12	12	9	126	7	7	7	4	7	9	17	10	3	9	7	7	94	.	.	.	.	.	1	5	1	1	2	1	1	12
94	Pobiedziska	17	14	11	6	10	12	19	13	3	19	14	12	150	7	4	4	4	6	6	16	9	3	10	8	6	83	.	.	.	.	.	.	6	1	2	2	1	1	13
97	Gniezno, wodociągi	14	12	10	9	14	10	17	12	4	16	14	10	142	8	5	5	6	11	7	16	7	3	10	7	7	92	.	.	.	.	.	1	3	1	1	1	1	.	8
112	Wronki	9	8	9	7	8	8	11	12	5	8	14	18	117	9	3	7	4	4	7	8	10	3	5	7	7	74	.	.	1	.	.	1	1	3	1	2	1	.	10
115	Międzychód	12	8	13	6	9	9	13	14	8	13	13	14	132	8	4	7	4	6	9	8	13	3	8	8	9	87	1	.	1	.	.	2	2	3	1	2	3	1	16
	ODRA																																							
121	Kościan	19	10	12	5	12	13	18	18	6	15	14	14	156	6	4	8	2	8	9	11	12	5	9	8	8	90	.	.	.	.	.	4	3	1	1	1	1	1	12
123	Stęszew	16	10	14	3	10	12	17	16	5	17	15	12	147	5	2	7	3	9	6	13	9	3	8	5	5	75	.	.	.	.	.	1	2	3	1	1	1	.	9
125	Wojnowice	10	7	8	4	7	8	9	12	3	8	11	7	94	8	4	6	3	5	7	7	12	2	5	9	6	74	.	.	1	.	.	2	3	1	1	1	2	.	11
130	Zbąszyń	18	13	17	5	13	12	12	15	6	18	10	14	153	9	4	5	3	5	9	8	12	2	8	7	7	79	.	.	.	.	.	1	2	2	1	1	1	.	8
	NOTEĆ																																							
133	Noć-Kalina	9	9	8	5	13	9	18	10	5	12	13	10	121	6	1	5	4	8	8	15	6	5	8	9	8	83	.	.	.	.	1	2	3	1	1	1	1	.	10
134	Kruszwica	12	11	13	6	13	10	17	9	4	15	13	10	133	4	5	5	3	8	8	15	7	4	12	10	8	89	.	.	.	.	1	4	4	2	1	2	1	1	16
136	Dobre	9	12	14	12	13	8	18	14	6	18	14	9	147	7	3	5	4	6	5	14	7	2	7	9	6	75	.	.	.	.	1	1	3	1	1	1	.	.	8
137	Inowrocław	6	11	6	10	9	9	16	13	6	13	11	9	119	1	6	.	5	7	6	15	9	4	8	9	6	76	.	.	.	.	2	3	2	1	1	1	2	.	12
141	Trzemeszno	9	9	4	8	10	6	13	10	3	11	10	7	102	2	2	3	5	6	6	12	8	2	5	8	6	65	.	.	.	.	.	1	2	3	1	1	.	.	8
145	Góra	8	8	8	6	6	8	14	8	5	12	13	7	103	8	4	4	4	4	7	13	8	5	7	7	4	75	.	.	.	1	1	1	3	2	1	.	.	.	9
146	Nakło	12	12	8	7	8	8	18	11	7	10	19	18	138	8	5	5	5	6	7	15	10	4	8	8	8	89	.	.	.	.	.	.	3	3	1	1	.	.	8
152	Margonin	16	11	12	12	12	10	20	16	5	16	17	20	167	9	2	4	6	5	8	14	10	4	8	6	6	82	.	.	.	.	.	1	4	4	1	1	1	.	12

LICZBA DNI Z OPADEM

Nr	Stacja	≥0.1 mm I	II	III	IV	V	VI	VII	VIII	IX	X	XI	XII	Rok	≥1.0 mm I	II	III	IV	V	VI	VII	VIII	IX	X	XI	XII	Rok	≥10.0 mm I	II	III	IV	V	VI	VII	VIII	IX	X	XI	XII	Rok
153	Ujście	16	9	12	9	10	9	16	12	8	14	14	15	144	8	4	7	6	3	7	11	10	4	7	5	6	78	.	.	1	.	.	.	1	3	2	1	1	.	9
154	Czarnków	18	10	12	8	11	10	14	14	8	13	17	14	149	7	3	7	3	6	7	11	11	5	6	6	6	78	.	.	1	.	1	.	1	3	1	1	2	.	10
	WISŁA																																							
155	Przysłup	11	14	11	11	12	20	21	18	14	15	17	10	174	10	13	11	7	10	16	19	16	12	12	14	9	149	1	2	1	1	3	6	7	6	3	4	7	2	43
157	Równica	17	17	18	8	12	17	20	20	15	18	18	16	196	7	11	9	7	10	16	18	15	13	12	12	9	139	.	1	1	2	3	5	6	7	5	4	3	2	39
165	Mikuszowice	15	14	12	10	11	17	21	17	15	14	19	16	181	6	7	7	4	10	14	16	15	8	11	12	7	117	.	1	1	.	.	4	4	6	2	5	4	1	28
166	Straconka	11	16	8	9	13	17	19	18	14	14	18	13	170	6	8	7	4	9	16	16	16	10	12	12	7	123	.	1	.	.	.	3	3	6	2	5	5	1	26
	PRZEMSZA																																							
173	Łysa Góra	7	12	16	10	14	16	23	18	7	12	17	14	166	5	9	12	8	11	10	18	15	5	8	10	10	121	.	.	.	1	1	4	2	4	.	3	1	.	16
175	Będzin	13	14	17	12	11	14	21	17	12	17	19	16	183	6	6	12	6	9	7	18	12	4	10	13	8	111	.	.	1	.	1	2	3	4	1	4	5	.	21
181	Katowice	7	14	15	12	13	16	18	15	8	14	14	12	158	5	8	9	5	9	12	14	11	3	11	11	8	106	.	.	1	.	1	.	2	2	1	4	4	.	15
184	Golcowice	10	19	13	12	15	18	19	18	9	16	18	15	182	5	10	9	9	10	15	13	14	5	8	13	8	119	.	.	.		1	5	3		1	3	3	.	18
187	Maczki	8	13	12	11	12	12	16	13	8	11	15	11	142	6	10	9	9	11	9	15	12	5	8	12	8	114	.	.	.	.	.	3	3	4	1	4	.	4	15
	SOŁA																																							
191	Rycerka Dolna	10	13	12	5	8	18	20	19	14	17	12	10	158	10	13	12	5	8	18	16	18	14	11	11	9	145	.	2	.	.	1	5	6	3	2	4	3	1	27
192	Piekło	13	14	13	12	12	16	21	20	16	17	21	15	190	7	12	9	5	8	15	18	18	9	11	14	9	135	.	2	2	.	2	6	5	6	3	3	7	1	37
193	Sól	9	14	15	7	8	18	18	18	15	14	14	10	160	4	11	9	4	7	16	15	15	10	10	12	8	121	.	1	1	.	1	5	4	3	2	3	4	1	25
199	Kombielów	7	20	13	8	8	18	21	18	13	14	17	11	168	4	18	12	5	8	16	13	15	11	8	15	6	131	.	2	1	.	1	5	3	5	3	3	3	2	28
200	Rychwałdek	11	14	12	8	11	18	22	19	15	14	17	11	172	5	12	9	2	6	16	16	15	9	11	13	6	120	.	2	2	.	.	3	5	5	2	4	3	2	28
207	Międzybrodzie	10	12	8	5	11	17	19	17	13	12	14	13	151	4	11	7	4	8	17	16	16	9	10	12	8	122	.	.	1	.	2	5	6	6	2	5	5	1	33
208	Porąbka I	9	11	8	8	12	17	19	20	13	10	13	6	146	5	7	5	4	10	16	17	18	7	8	10	6	113	.	1	.	1	.	6	6	5	3	5	2	1	30
211	Kęty	9	14	13	7	14	15	15	18	9	13	12	12	151	4	9	7	4	8	14	14	14	7	12	10	6	109	.	1	.	1	.	5	3	7	3	6	3	1	30
212	Kozy	8	11	9	6	10	15	14	16	7	12	11	8	127	6	11	8	4	9	15	13	15	6	11	11	7	116	.	2	1	1	.	5	5	7	3	4	4	2	34
	WISŁA																																							
214	Chrzanów	13	14	15	14	14	18	23	17	13	23	19	19	202	7	11	7	8	11	15	18	16	7	11	14	8	133	.	.	.	.	.	3	3	5	1	3	4	.	19
	SKAWA																																							
215	Malejowa	11	14	10	6	11	19	23	19	13	13	18	8	165	10	11	6	3	8	17	19	14	11	11	14	5	129	.	1	1	1	1	4	6	5	3	3	4	1	30
218	Zawoja	6	12	8	5	15	21	26	20	14	14	13	8	162	5	11	8	3	9	16	18	14	13	12	12	7	128	.	2	1	.	1	7	8	6	3	3	4	1	36
221	Krzeszów	12	16	12	6	14	19	20	18	11	15	17	12	172	5	11	10	3	8	17	19	15	9	10	14	8	129	1	2	2	.	.	3	5	6	3	3	2	.	25
222	Bieńkówka	11	11	8	4	12	17	22	18	10	11	13	9	146	9	7	8	2	12	14	20	15	10	9	10	5	121	.	.	2	.	2	4	6	5	4	3	2	.	28
224	Skawce	14	14	11	4	13	18	22	16	10	10	14	10	156	7	7	6	2	6	15	19	11	8	9	9	7	106	.	.	1	.	1	3	3	3	2	3	2	.	18
226	Kleczą Górna	7	17	14	3	11	19	22	20	11	14	14	11	163	4	6	5	1	7	14	16	14	8	11	9	6	101	.	.	2	.	.	3	5	3	2	3	2	.	20
227	Wadowice	8	9	11	4	11	16	18	16	9	12	10	8	132	3	5	6	2	8	14	17	13	8	10	7	6	99	.	.	2	.	.	2	4	1	2	3	2	.	16
228	Andrychów	9	16	11	6	13	19	19	17	12	13	15	10	160	5	10	6	5	9	16	12	16	7	11	10	6	113	.	1	1	.	.	5	6	3	2	4	2	.	24
229	Gierałtowice	11	13	12	6	12	17	20	20	10	11	12	10	154	7	7	10	5	9	14	16	15	7	10	9	7	116	.	.	.	.	.	4	3	2	1	4	2	.	16
	WISŁA																																							
234	Bielany	11	10	11	4	11	20	21	23	9	15	16	12	163	2	4	7	1	7	15	12	15	7	8	9	5	92	.	.	1	.	1	2	4	3	3	3	2	.	19
235	Ujazd	15	17	13	8	14	21	21	20	13	14	21	16	193	5	8	7	3	8	12	15	15	5	9	11	7	105	.	.	1	.	.	2	4	2	1	4	2	.	16
236	Balice	10	15	11	8	10	16	17	17	9	13	17	10	153	4	5	6	1	7	13	15	13	7	12	12	7	102	.	.	1	.	.	3	4	3	3	3	2	.	19
237	Mydlniki	12	12	12	9	11	18	16	19	11	15	17	15	167	2	4	4	1	7	13	14	13	5	9	8	6	86	.	.	1	.	1	3	3	2	2	3	2	.	17
238	Kraków, Obserw. Astr.	14	16	11	8	12	21	22	20	11	21	18	16	190	5	5	5	2	6	15	14	14	6	9	10	7	98	.	.	1	.	.	2	3	2	3	3	2	.	16
240	Skała	10	12	16	10	13	18	17	20	12	11	14	13	166	5	4	7	7	10	18	17	17	8	9	11	8	121	.	.	.	.	1	3	5	.	1	3	1	.	14
246	Kraków-Rakowice	11	17	15	9	14	20	20	20	10	14	15	12	177	6	4	3	2	9	14	15	14	6	10	9	7	99	.	.	1	.	.	4	4	2	1	3	2	.	17
247	Wieliczka	5	9	13	7	13	19	18	22	11	13	14	13	157	5	3	7	2	9	17	15	16	9	8	10	4	105	.	.	1	.	1	4	6	3	3	2	2	.	22
	RABA																																							
253	Porąba Wielka	12	16	12	4	12	18	23	22	12	14	15	8	170	6	10	6	2	8	14	19	17	10	11	11	4	118	.	.	.	.	1	6	7	5	4	3	2	.	28
256	Stróża	9	13	12	5	11	18	21	20	13	14	14	9	159	5	7	7	1	10	17	18	16	10	9	9	5	114	.	.	1	.	1	4	7	4	4	3	2	.	26
258	Gdów	13	14	12	5	11	15	20	21	12	14	15	11	163	4	7	6	.	8	13	19	16	9	8	10	5	105	.	.	.	.	1	3	7	6	3	3	2	.	25
260	Nowe Rybie	11	11	9	5	10	19	21	18	13	13	13	10	153	7	6	6	3	8	16	18	12	10	10	11	6	113	.	.	.	.	1	5	7	3	4	3	3	.	26
263	Bochnia	6	10	10	2	11	17	23	18	13	12	13	9	142	5	6	4	2	9	15	17	15	8	9	10	5	105	.	.	.	1	.	4	6	2	3	2	2	.	20

L I C Z B A D N I Z O P A D E M

Nr	Stacja	≥0.1 mm I	II	III	IV	V	VI	VII	VIII	IX	X	XI	XII	Rok	≥1.0 mm I	II	III	IV	V	VI	VII	VIII	IX	X	XI	XII	Rok	≥10.0 mm I	II	III	IV	V	VI	VII	VIII	IX	X	XI	XII	Rok
	WISŁA																																							
265	Polanowice	10	9	9	5	13	16	18	14	10	12	12	11	139	3	4	6	3	7	14	14	11	8	8	10	5	93	.	.	2	.	.	2	3	2	1	1	2	.	13
267	Radziemice	12	6	7	7	11	14	18	16	11	12	15	11	140	2	3	4	4	6	10	13	10	7	8	8	6	81	.	.	1	.	.	4	6	1	1	2	2	.	17
270	Brzesko	11	16	11	8	14	18	22	21	13	15	17	9	175	5	3	8	3	12	16	17	10	10	9	10	5	108	.	.	.	.	2	3	6	1	2	2	2	.	18
	DUNAJEC																																							
274	Kościelisko	10	16	14	8	12	22	24	18	13	16	17	11	181	4	13	8	4	9	22	20	15	12	10	13	7	137	.	3	6	.	3	8	9	5	3	5	4	.	46
280	Zakopane	15	15	16	10	14	22	24	23	13	17	19	12	200	6	10	10	4	10	21	22	18	12	11	13	6	143	.	2	3	.	2	9	8	7	3	5	3	1	43
282	Hala Gąsienicowa	16	23	18	12	16	22	25	24	13	18	21	20	228	7	13	14	8	11	20	24	20	13	15	16	11	172	.	3	6	.	3	10	12	9	7	6	6	2	64
283	Poronin	7	12	10	6	8	21	23	23	13	12	14	8	157	4	8	6	4	7	19	19	19	11	11	10	4	122	.	1	1	.	1	7	9	6	3	5	4	.	37
286	Morskie Oko	11	17	20	10	13	22	24	23	13	15	17	15	200	8	16	16	8	12	22	24	19	13	15	16	11	180	.	6	7	.	2	10	10	6	8	3	6	3	61
287	Bukowina Tatrz.	11	15	11	6	11	20	21	23	14	15	17	10	174	6	10	6	2	10	16	17	15	13	11	12	6	124	.	2	1	1	1	4	9	3	3	3	2	1	30
290	Zalesie	8	10	7	4	11	17	22	18	13	16	13	9	148	7	10	7	3	9	14	17	14	9	12	11	5	118	.	1	1	.	.	6	7	1	5	3	2	.	26
292	Krynica	12	16	11	-	11	-	24	19	14	15	16	8	-	6	8	7	-	8	-	20	12	10	9	11	5	-	.	.	.	-	1	-	7	5	4	1	2	1	-
294	Piwniczna	7	14	13	5	10	19	24	16	13	13	16	6	156	5	10	8	3	8	17	17	11	11	9	12	4	115	.	.	.	.	2	4	6	5	4	2	2	.	25
297	Łabowa	9	16	11	8	10	18	24	17	13	15	13	4	158	7	10	8	3	8	17	22	11	10	11	12	4	123	.	.	2	.	1	10	12	3	3	3	3	.	37
300	Tymbark	10	14	10	5	13	17	21	22	12	14	15	10	163	6	7	7	4	8	15	18	10	9	10	9	4	107	.	.	.	1	1	4	6	3	4	2	2	.	23
305	Gródek	4	9	8	7	8	14	24	15	11	14	15	6	135	4	8	7	2	7	13	19	12	11	10	11	4	108	.	.	1	1	2	4	5	3	6	3	2	.	27
307	Ciężkowice	9	16	10	5	13	17	23	16	10	13	16	7	155	5	10	7	4	11	13	20	13	10	9	12	3	117	.	.	1	2	1	2	7	4	2	1	2	.	22
309	Tarnów	9	14	10	8	12	17	21	17	10	12	18	8	156	6	7	6	4	11	15	18	14	9	7	11	5	113	.	.	.	.	1	3	8	4	2	4	2	.	24
	NIDA																																							
314	Małogoszcz	8	11	12	8	10	14	17	17	7	10	15	10	139	3	5	7	6	9	12	12	13	6	7	11	4	95	.	.	.	.	.	4	5	1	2	3	2	.	17
319	Kielce, post.lot.- met.	13	17	13	12	10	15	20	17	10	11	17	10	165	5	10	8	8	9	11	14	15	8	8	12	7	115	.	1	.	2	.	2	5	4	3	3	2	1	23
321	Kliszów	6	11	12	7	10	15	13	12	8	7	9	7	117	5	3	7	4	5	13	13	9	6	6	9	5	85	.	.	.	1	.	2	4	5	1	2	2	.	17
325	Wodzisław	5	15	10	8	11	16	18	19	8	10	13	11	144	4	4	6	4	6	14	14	13	5	6	11	6	93	.	.	.	1	.	3	4	.	2	2	2	.	14
328	Busko	7	9	10	7	8	15	15	16	7	7	13	6	120	4	8	8	5	7	15	15	16	5	6	12	4	105	.	.	1	.	1	3	5	3	1	3	2	.	19
	WISŁA																																							
333	Szczucin	8	16	9	3	7	15	17	14	13	14	12	7	135	4	7	6	2	5	14	17	11	8	9	9	4	96	.	.	1	.	2	2	5	3	2	3	2	.	20
337	Kwapów	8	13	10	7	11	16	19	19	12	10	15	8	148	3	8	7	5	5	14	15	14	8	6	8	6	99	.	.	1	.	2	3	6	1	1	3	2	.	19
	WISŁOKA																																							
339	Gorlice	9	17	12	5	12	15	22	17	13	13	16	5	156	5	8	6	3	11	14	21	17	11	13	10	4	123	.	.	.	.	1	3	7	5	2	2	3	.	23
345	Jasło	11	14	9	6	11	15	23	16	12	9	16	7	151	3	6	5	5	9	11	21	10	8	7	10	6	101	.	.	.	.	1	4	9	6	3	2	2	.	27
346	Brzostek	11	15	6	6	10	17	21	14	12	7	16	8	143	5	5	4	5	7	15	16	10	12	6	11	6	102	.	.	.	.	1	4	9	5	2	3	2	1	27
347	Pilzno	8	12	12	5	11	18	23	17	10	10	17	7	150	3	7	8	4	10	16	23	14	9	7	13	5	119	.	.	.	.	1	5	6	3	2	2	1	.	20
350	Wielopole Skrzyńskie	6	14	14	5	8	16	24	16	14	9	19	11	156	2	5	8	3	6	13	19	11	11	6	9	5	98	.	.	.	.	.	4	7	3	3	2	2	.	21
	WISŁA																																							
354	Buda Tuszowska	10	16	14	7	9	16	24	18	12	14	17	8	165	5	6	7	5	6	12	18	11	6	9	10	6	101	.	.	.	.	2	3	5	4	3	4	2	.	23
356	Zdanów	10	17	14	7	11	14	20	15	10	9	15	7	149	5	7	6	4	6	12	16	14	7	8	13	6	104	.	.	1	1	2	4	4	2	.	1	2	.	17
360	Grębów Nowy	6	9	10	7	9	13	23	13	10	9	14	8	131	6	8	8	4	6	11	21	12	6	7	11	7	107	.	.	.	.	2	3	5	5	1	2	1	.	19
	SAN																																							
362	Sokoliki	8	17	7	7	10	15	23	15	10	11	15	4	142	5	11	5	5	8	14	19	11	8	9	15	4	114	.	.	1	1	1	4	8	4	2	3	3	.	27
365	Dwernik	12	16	10	7	11	18	22	19	12	14	18	8	167	6	11	6	6	6	12	18	15	10	11	15	5	121	.	.	.	1	1	5	12	3	3	3	4	.	32
371	Strubie	10	20	13	8	9	17	26	15	10	13	18	10	169	8	16	7	6	9	14	23	13	9	10	17	6	138	.	3	.	1	2	6	13	2	3	3	7	.	40
374	Sanok	7	20	10	9	12	15	26	18	10	10	15	7	159	4	12	2	6	6	13	21	14	10	8	14	5	115	.	.	.	1	1	3	7	4	3	4	4	.	27
377	Przemyśl	9	17	6	8	10	20	25	17	12	11	15	7	157	4	4	4	5	5	16	20	15	6	5	11	4	99	.	.	.	.	.	2	8	3	3	2	1	.	19
381	Radymno	9	13	8	5	10	14	25	14	12	13	14	7	144	2	8	4	4	6	12	21	13	7	8	10	3	98	.	.	.	.	1	4	8	2	2	1	3	.	21
382	Dobromil	6	10	7	6	7	19	22	14	11	11	15	8	136	4	8	5	4	4	15	21	9	7	8	12	6	103	.	.	1	.	.	4	9	2	1	2	2	.	21
383	Mżyny	7	17	9	5	8	16	27	14	12	11	14	7	147	6	6	5	3	4	14	24	8	9	8	12	6	105	.	.	.	.	.	2	10	1	4	.	2	.	19
386	Wilków	9	13	8	6	10	15	23	14	10	10	15	6	139	6	7	5	5	5	14	20	11	9	9	13	4	108	.	.	.	.	1	3	8	3	2	2	3	.	22
387	Wisłok Wielki	12	22	10	10	7	17	25	18	11	14	18	8	172	5	8	4	7	7	12	23	12	8	9	14	3	112	.	1	1	1	.	3	12	2	2	3	3	.	28
388	Iwonicz	9	20	14	10	10	18	27	19	11	14	16	8	176	3	11	7	5	6	14	20	13	8	11	10	3	113	.	.	.	1	1	3	9	3	5	2	3	.	27
393	Rzeszów	7	13	12	3	6	16	21	13	11	8	14	6	130	5	8	7	3	6	13	20	12	10	7	13	5	109	.	.	.	.	2	5	7	3	3	2	.	.	22

L I C Z B A D N I Z O P A D E M

Nr	Stacja	≥0.1 mm I	II	III	IV	V	VI	VII	VIII	IX	X	XI	XII	Rok	≥1.0 mm I	II	III	IV	V	VI	VII	VIII	IX	X	XI	XII	Rok	≥10.0 mm I	II	III	IV	V	VI	VII	VIII	IX	X	XI	XII	Rok
395	Głogów	10	16	13	5	10	15	24	16	11	13	15	5	153	5	6	6	5	7	14	20	13	10	7	15	5	113	.	1	.	.	2	6	4	3	3	2	1	.	22
398	Kańoszuga	6	12	10	5	8	17	26	15	12	13	14	9	147	3	7	4	5	5	14	19	12	9	9	9	5	101	.	1	.	.	1	4	10	.	3	2	1	.	22
400	Przeworsk	9	12	8	8	9	19	24	15	11	10	15	7	147	5	8	4	4	6	16	23	9	9	9	7	6	106	.	.	.	.	2	4	9	1	2	1	1	.	20
401	Grodzisko	12	14	10	6	9	17	22	14	11	12	12	8	147	4	5	5	5	5	14	20	10	9	6	10	6	99	.	.	.	1	.	7	7	1	4	2	2	.	24
405	Niemstów	9	14	11	7	9	14	26	12	13	14	13	6	148	3	6	6	5	5	10	21	9	8	8	9	4	94	.	.	.	1	1	4	7	2	2	2	3	1	23
406	Ruda Różaniecka	10	16	15	5	11	15	24	13	12	10	17	5	153	7	12	7	5	6	12	23	12	8	9	12	4	117	.	.	1	1	1	2	9	1	1	2	3	1	22
412	Domosława	7	16	15	8	12	12	25	14	8	14	17	7	155	7	7	8	6	10	11	20	13	6	10	11	5	114	.	.	1	1	1	2	6	6	2	2	1	.	22
	WISŁA																																							
416	Zawichost	10	13	11	7	10	12	22	17	9	13	15	7	146	8	5	6	4	7	10	17	12	7	8	11	4	99	.	.	1	.	1	4	5	4	.	.	1	.	16
417	Gościeradów	10	13	10	5	9	14	20	11	8	9	16	5	130	7	6	8	3	8	12	17	10	6	8	10	4	99	.	.	1	.	2	3	6?	2	.	1	1	1	17?
	KAMIENNA																																							
420	Osieczno	12	14	8	10	8	12	16	14	6	9	14	8	131	6	11	7	8	6	11	15	13	6	8	11	8	110	.	.	1	1	1	4	8	2	[illegible]	3	2	2	28
423	Święty Krzyż	14	17	13	9	11	14	19	15	8	11	16	10	157	7	13	10	7	7	13	17	10	7	10	14	9	124	.	1	2	1	2	4	6	5	4	3	3	3	34
428	Podole	8	12	13	6	11	15	16	15	11	11	14	7	139	5	1	8	5	8	14	14	11	7	7	11	5	96	.	.	1	1	.	3	5	2	1	1	2	.	16
429	Gierczyce	10	10	11	8	12	14	22	19	9	10	18	10	153	3	4	8	3	4	13	15	12	5	7	10	5	89	.	.	1	1	.	2	4	3	1	1	1	.	14
	WISŁA																																							
437	Puławy	14	17	21	10	12	12	21	17	11	17	20	8	180	4	3	11	4	6	9	21	12	7	8	13	6	104	.	.	1	1	.	2	4	3	1	1	1	.	14
	WIEPRZ																																							
438	Krynice	8	10	10	8	10	10	23	17	12	9	16	5	138	3	2	7	3	6	8	17	10	7	4	10	5	82	.	.	1	.	1	2	5	1	.	1	.	.	11
440	Łapigus	9	20	11	8	12	9	25	17	11	10	21	9	162	3	6	7	6	7	7	21	13	9	7	13	5	104	.	.	1	.	1	1	7	4	2	2	1	.	19
443	Zemborzyce	8	9	12	7	8	10	21	14	8	10	13	4	124	3	4	8	7	6	9	19	8	6	9	12	4	95	.	.	1	1	1	.	5	3	.	1	.	.	12
446	Lublin-Bronowice	9	17	16	7	8	12	22	10	8	14	17	7	147	3	8	8	6	6	8	19	10	6	9	12	4	99	.	.	.	1	1	.	7	2	.	1	.	.	12
452	Sobiesżyn	7	14	16	9	9	13	20	14	9	9	19	8	147	2	7	12	5	8	9	17	7	7	7	12	5	98	.	.	2	1	1	3	5	3	1	3	1	.	20
454	Dęblin-Irena	10	16	18	8	8	13	22	15	10	13	19	7	159	2	2	11	4	8	8	19	12	8	6	11	5	96	.	.	1	.	1	4	4	2	4	1	1	.	18
	WISŁA																																							
459	Radom, Nadl. Państw.	6	16	13	10	10	10	21	14	8	11	13	9	141	2	7	9	4	9	7	18	9	7	7	11	6	96	.	.	.	.	.	3	5	4	1	3	3	.	19
	PILICA																																							
462	Pilica	8	13	14	10	12	17	20	18	13	11	18	16	170	6	10	11	7	9	17	16	13	6	5	12	10	122	.	.	.	.	2	6	4	1	1	3	3	.	20
464	Dobraków	12	20	15	10	16	20	22	20	11	10	19	17	192	3	3	8	5	14	15	18	12	6	6	11	10	111	.	.	.	.	3	4	4	2	2	4	6	.	25
468	Koniecpol Stary	8	16	15	11	13	14	19	15	8	9	13	17	158	5	6	13	7	11	11	15	10	3	6	11	7	107	.	.	.	.	.	4	4	4	1	2	.	.	15
475	Skotniki	12	17	15	14	16	14	21	17	8	14	19	15	182	8	7	12	10	8	10	17	9	5	11	11	8	116	.	.	1	1	.	3	4	1	1	3	2	.	16
486	Wilanów	16	17	17	9	11	10	21	15	8	14	24	18	180	4	5	8	6	5	9	13	6	4	9	11	8	88	.	.	1	2	2	4	6	.	1	3	2	.	21
489	Sadkowice	7	8	13	10	10	12	17	14	8	11	17	9	136	1	3	8	6	5	9	12	9	8	9	12	8	90	.	.	.	1	1	2	5	1	2	2	1	.	15
490	Końskie	15	23	14	11	12	10	18	19	8	12	21	14	177	3	4	7	8	8	7	15	13	5	8	12	8	98	.	.	1	.	1	2	5	2	2	3	4	.	20
496	Stromiec	8	8	12	10	9	10	16	13	8	10	16	7	127	3	4	8	7	7	8	15	11	6	7	13	6	95	.	.	.	.	1	1	4	2	1	1	1	.	11
497	Łękawica	8	11	14	7	10	11	16	17	8	10	17	7	136	6	3	9	6	8	9	15	13	4	6	13	5	97	.	.	.	1	1	3	5	1	2	2	1	.	16
	WISŁA																																							
505	Warszawa-Okęcie	8	13	15	12	15	8	19	13	10	9	18	8	148	7	2	8	6	7	7	15	10	8	7	15	6	98	.	.	.	.	1	3	7	2	2	2	1	.	18
506	Ursynów	12	18	12	8	11	7	18	14	8	9	18	5	140	6	2	9	7	10	7	16	11	7	7	15	5	102	.	.	.	1	4	3	7	2	2	2	2	.	23
509	Warszawa-Mokotów	9	14	14	11	10	9	18	15	11	10	20	6	147	5	2	8	5	7	6	17	10	8	7	15	6	96	.	.	.	.	1	3	6	2	2	2	2	.	18
511	Warszawa, St. Pomp Rz.	12	13	13	11	12	10	18	16	11	11	21	8	156	6	2	8	5	8	8	17	10	7	6	14	6	97	.	.	.	.	1	2	5	1	2	2	3	.	16
512	Warszawa, Obserw. astr.	13	16	11	12	12	9	19	16	11	12	24	9	164	6	3	8	5	8	8	16	12	8	7	14	6	101	.	.	.	.	1	3	7	2	2	2	3	.	20
514	Warszawa - Gołąbinów	8	11	10	11	12	9	19	13	10	11	18	6	138	4	2	9	5	9	7	17	8	9	6	13	6	95	.	.	.	.	1	3	6	1	2	2	1	.	16
518	Legionowo /Jabłonna/	13	16	12	12	14	11	20	12	7	9	21	7	154	5	2	10	6	8	9	18	10	6	8	12	5	99	.	.	.	.	.	3	5	2	.	2	2	.	14
	BUG																																							
530	Ruda-Opalin	3	7	5	8	11	9	25	9	7	3	12	1	100	3	5	5	6	10	9	24	8	6	3	10	1	90	.	.	2	1	1	1	6	3	1	.	.	.	15
531	Piesza Wola	5	14	13	6	9	10	25	13	6	10	20	4	135	4	5	7	4	7	9	18	11	6	7	15	4	97	.	.	2	1	1	2	5	4	.	.	1	.	16
538	Lachówka	9	17	14	9	15	10	21	15	9	12	17	4	152	3	11	13	5	7	9	19	9	8	7	12	1	104	.	.	1	1	2	1	1	3	.	1	2	.	12
543	Łosice	9	15	20	10	14	8	23	16	11	12	20	6	164	3	7	9	4	9	8	16	9	7	9	12	3	96	.	.	1	1	4	.	3	3	.	1	2	.	15
544	Korczew	9	18	16	8	12	10	23	14	11	13	18	8	160	2	9	11	6	8	9	18	8	10	10	10	3	104	.	.	1	1	1	2	2	3	1	1	2	.	14
545	Frankopol	8	19	14	8	14	10	21	13	10	11	17	7	152	2	7	12	6	8	10	19	10	8	10	12	3	107	1	.	.	1	.	2	3	3	1	1	2	1	14

LICZBA DNI Z OPADEM

Nr	Stacja	≥0.1 mm I	II	III	IV	V	VI	VII	VIII	IX	X	XI	XII	Rok	≥1.0 mm I	II	III	IV	V	VI	VII	VIII	IX	X	XI	XII	Rok	≥10.0 mm I	II	III	IV	V	VI	VII	VIII	IX	X	XI	XII	Rok
550	Sagaje	14	20	20	11	15	11	18	14	9	12	20	8	172	4	7	11	9	11	9	16	6	6	6	17	4	106	.	.	.	3	1	3	5	1	.	3	3	.	19
554	Rudka	12	20	19	16	18	15	24	17	13	16	21	9	200	5	7	12	8	11	8	21	9	6	10	13	6	116	.	.	.	2	2	3	5	2	.	3	1	.	18
557	Chrzepta	12	13	14	8	14	13	21	13	11	12	22	8	161	4	3	11	7	11	11	20	8	8	9	12	5	109	.	.	.	2	1	2	5	3	1	2	3	.	19
	NAREW																																							
567	Augustów	11	16	16	8	16	7	24	10	8	21	17	6	160	6	10	9	7	11	3	18	10	7	6	11	2	100	.	.	.	2	.	.	5	1	1	2	3	.	14
574	Jedwabne	11	18	17	12	15	11	21	10	9	12	20	9	165	3	4	9	9	10	9	19	7	6	6	16	4	102	.	.	.	1	.	1	4	1	3	2	2	.	14
575	Wąsosz	10	16	12	10	13	7	17	9	7	11	13	6	131	3	6	10	7	10	7	15	7	6	8	12	4	95	.	.	.	1	.	1	3	2	2	2	2	.	13
578	Czerwony Bór	13	19	19	12	14	12	18	13	10	14	19	8	171	7	7	9	9	10	10	14	9	5	7	15	4	106	.	.	2	.	.	1	3	1	.	2	2	.	11
584	Zbójna	12	15	10	11	14	9	16	10	10	11	16	6	140	6	6	7	7	10	9	15	5	7	8	9	4	93	.	.	.	2	.	2	5	2	1	3	.	.	15
588	Przasnysz	18	17	15	8	16	10	19	11	7	15	22	12	170	8	7	9	6	10	8	15	11	6	9	13	5	107	.	.	1	1	1	2	3	1	1	1	1	.	12
	BUG																																							
593	Bieżuń	10	11	10	8	13	10	16	11	7	14	19	8	137	10	6	6	5	11	8	15	7	6	11	14	8	107	.	.	6	.	2	2	2	2	2	2	1	.	19
594	Mława	13	13	13	14	14	10	17	12	9	17	20	10	162	4	5	7	7	6	8	14	9	7	8	10	6	91	.	.	.	1	2	2	5	2	.	2	1	.	15
601	Pasłęka	15	10	15	11	12	11	17	12	9	9	15	7	143	4	1	7	6	4	6	15	7	8	4	11	6	79	.	.	1	.	2	.	5	1	2	1	1	.	13
	WISŁA																																							
604	Grodkowo	14	15	12	11	13	9	18	8	7	11	22	13	153	6	4	8	7	6	5	14	6	6	6	12	7	87	.	.	1	.	.	3	4	1	1	2	1	.	13
	BZURA																																							
609	Kutno-Gołębiew	6	6	10	10	11	9	18	11	7	10	12	8	118	5	4	5	9	6	8	18	9	3	9	11	7	94	.	.	.	1	1	3	6	2	1	2	.	.	16
610	Mieczysławów	7	18	12	9	12	13	19	12	6	16	16	16	156	4	6	7	8	7	10	16	9	3	9	13	10	102	.	.	1	.	1	3	4	.	1	2	.	1	13
615	Trębki	15	15	13	14	13	10	19	15	7	14	24	14	173	6	5	8	8	10	5	16	9	6	9	13	8	103	.	.	1	.	1	3	6	1	1	2	.	.	15
617	Strzelna	13	22	14	9	14	15	18	10	9	12	19	12	167	4	7	7	7	9	10	16	7	8	6	15	9	105	.	.	.	1	.	2	4	.	1	2	1	.	11
618	Skierniewice	14	14	16	11	11	12	18	13	7	10	18	8	152	3	3	8	7	8	8	14	9	4	9	14	8	95	.	.	.	1	1	2	3	2	2	2	3	.	16
621	Sucha	15	16	16	11	13	9	17	16	11	9	23	10	166	4	4	11	7	6	7	14	9	6	7	17	6	98	.	.	1	.	.	4	5	.	1	2	2	1	16
624	Gleba	11	16	16	10	14	10	17	14	11	11	20	7	157	5	4	5	6	10	8	14	11	7	7	13	5	95	.	.	.	1	1	3	4	1	3	2	2	.	17
625	Piastów	15	14	12	8	12	9	19	16	11	12	20	9	157	4	2	8	6	7	7	15	7	5	7	12	6	86	.	.	.	.	2	3	5	2	2	2	1	.	17
627	Niepokalanów	6	8	11	8	8	8	19	15	8	10	17	10	128	3	3	10	5	5	6	14	9	6	7	15	6	89	.	.	.	.	.	2	3	1	1	2	1	.	10
	WISŁA																																							
630	Płock	13	19	11	14	14	10	19	14	8	15	17	11	165	3	5	7	6	10	6	16	11	3	9	13	8	97	.	.	1	.	3	3	5	3	1	2	.	.	18
640	Głodowo	7	9	7	10	10	9	19	13	9	16	15	8	132	3	3	4	4	9	7	17	10	5	9	11	7	89	.	.	.	.	2	2	3	2	1	2	.	.	12
642	Więcławice	14	15	12	12	12	11	18	12	7	17	16	13	159	8	6	4	6	7	6	13	8	5	9	8	7	87	.	.	.	.	2	3	3	1	1	1	1	.	12
647	Toruń, post. lot.-met.	12	11	14	11	11	12	17	12	8	16	14	10	148	5	5	5	5	10	8	13	6	4	10	7	9	87	.	.	.	2	1	2	3	3	1	1	1	.	14
648	Toruń-Podgórz	14	12	11	13	11	13	18	13	7	17	17	9	155	6	5	4	5	9	8	14	8	4	11	7	9	90	.	.	.	1	2	1	4	1	1	1	.	.	11
650	Unieżew	8	10	13	12	12	9	18	13	9	14	19	12	149	6	5	4	6	9	7	13	9	8	9	9	7	92	.	.	.	1	1	2	1	1	1	1	1	.	9
652	Chojnice	10	13	8	11	12	10	19	13	6	16	24	17	159	6	5	6	5	7	6	14	9	5	9	6	6	84	.	.	1	1	1	2	4	4	1	2	.	.	16
657	Bydgoszcz, P.I.N.G.W.	12	13	11	7	10	11	16	12	10	17	17	13	149	6	5	5	3	6	6	13	8	6	9	9	4	80	.	.	.	.	.	1	4	.	1	1	.	.	7
658	Bydgoszcz	11	14	10	11	11	10	15	14	7	14	19	13	149	6	8	5	5	7	8	14	9	5	9	7	4	87	.	.	.	.	1	2	5	.	2	1	.	.	11
660	Kończewice	12	11	10	10	9	10	17	9	8	16	12	10	134	5	6	6	5	7	6	15	8	5	8	8	9	88	.	17	.	2	4	1	5	1	1	.	.	.	197
663	Żur-Młyn	14	10	7	9	10	7	16	12	7	14	13	13	132	7	4	5	6	6	6	15	10	5	8	6	7	85	.	.	.	.	2	1	3	2	1	1	.	1	11
665	Grudziądz, post.lot.-met.	11	15	12	12	15	8	16	14	9	17	21	12	162	6	6	7	7	10	7	14	11	6	8	11	5	98	.	.	.	.	2	1	6	2	1	1	.	1	14
669	Janowo	12	11	11	9	11	9	16	11	7	10	17	10	134	5	6	6	7	9	5	13	8	5	7	8	6	85	.	.	.	.	3	2	6	2	1	.	.	.	14
672	Kopytkowo	12	13	12	12	12	9	17	11	7	14	17	8	144	8	7	4	7	8	6	13	10	6	6	8	5	88	.	.	.	.	1	3	6	3	1	.	.	.	14
673	Tczew	12	4	7	8	11	5	14	12	4	7	13	9	106	8	3	6	6	10	4	11	9	4	6	8	7	82	.	.	.	2	1	2	3	2	1	.	2	1	14
	BAŁTYK																																							
675	Gdynia	13	11	10	8	11	8	19	13	11	13	16	13	146	4	3	7	4	6	5	15	8	5	8	11	4	80	.	1	1	.	.	2	3	.	.	3	2	.	12
677	Hel	12	10	10	6	9	5	17	12	8	11	18	9	127	8	6	6	4	8	5	14	10	6	6	13	5	91	.	.	1	.	1	2	1	2	1	2	1	.	11
680	Puck	14	10	13	9	10	7	17	8	7	10	16	7	128	7	6	9	5	6	3	15	7	7	6	10	3	84	.	.	2	1	1	1	3	2	.	3	2	1	16
681	Chałupy	11	8	8	7	10	6	15	8	8	11	14	6	112	4	2	6	5	6	2	10	6	5	6	8	3	63	.	.	1	1	.	1	1	.	.	3	1	.	8
	NIEMEN																																							
688	Nigry-Stary Folwark	5	14	11	8	14	5	23	10	7	12	14	3	126	4	10	10	5	13	4	19	7	5	7	13	2	99	.	1	.	.	2	.	6	3	1	3	2	.	20
689	Sudawskie	13	23	17	9	18	5	23	15	6	15	17	8	169	5	13	11	6	13	4	17	13	4	10	15	.	111	.	1	2	1	.	.	3	1	1	3	1	.	13

1934

TABLICA IV

LICZBA DNI Z OPADEM (≥0.1 mm) ŚNIEGU, KRUP I GRADU ORAZ LICZBA DNI Z BURZĄ

NOMBRE DE JOURS DE PRÉCIPITATIONS (≥ 0.1 mm) DE NEIGE, DE GRÉSIL, DE GRÊLE ET NOMBRE DE JOURS D'ORAGE

L I C Z B A D N I

Nr	Stacja	ze śniegiem /✱/												Rok	z krupami /△/												Rok
		I	II	III	IV	V	VI	VII	VIII	IX	X	XI	XII		I	II	III	IV	V	VI	VII	VIII	IX	X	XI	XII	
	ODRA																										
1	Istebna	10	11	5	1	.	.	.	.	.	2	5	6	40	1	.	.	.	1	.	.	.	1	.	.	.	2
2	Bażanowice	7	9	2	.	.	.	.	.	.	.	5	2	25	.	.	.	.	.	.	.	1	.	.	.	.	1
3	Cieszyn	9	8	4	.	.	.	.	.	.	.	3	4	28	3	1	.	.	.	.	.	.	.	.	.	.	4
11	Lubliniec	7	7	5	.	.	.	.	.	.	.	3	4	26	.	.	.	.	.	.	.	.	.	1	1	.	2
21	Antoniny - Leszno	10	7	2	.	.	.	.	.	.	.	2	2	23	2	.	1	.	.	.	.	.	.	.	.	.	3
	WARTA																										
24	Zawiercie	5	9	2	.	.	.	.	.	.	.	3	4	23	.	.	.	.	.	.	.	.	.	.	.	.	.
26	Herby Polskie	6	8	6	.	.	.	.	.	.	.	3	3	26	.	1	.	.	.	.	.	.	.	.	.	.	1
27	Częstochowa	8	9	4	.	.	.	.	.	.	.	4	7	32	.	.	1	.	.	.	.	.	.	.	1	.	2
31	Droniowice	9	7	4	.	.	.	.	.	.	.	.	6	26	.	.	.	.	.	.	.	.	.	.	.	.	.
34	Ciasowa	9	7	6	.	.	.	.	.	.	.	4	5	31	.	4	.	.	.	.	.	.	.	.	1	.	5
39	Sulmierzyce	7	8	4	.	.	.	.	.	.	.	3	3	25	.	.	.	.	.	.	.	.	.	.	.	.	.
47	Rzgów	8	6	4	.	.	.	.	.	.	.	1	4	23	.	.	.	.	.	.	.	.	.	.	.	.	.
48	Ruda Pabianicka	9	8	4	.	.	.	.	.	.	.	2	4	27	.	.	.	.	.	.	.	.	.	.	.	.	.
49	Widzew	11	7	3	.	.	.	.	.	.	.	2	4	27	.	.	.	.	.	.	.	.	.	.	.	.	.
50	Łódź - Lublinek	9	7	3	.	.	.	.	.	.	.	4	3	26	.	2	.	.	.	.	.	.	.	.	.	.	2
59	Kościelec	8	8	2	.	.	.	.	.	.	.	2	3	23	.	2	1	.	.	.	.	.	.	.	.	.	3
62	Konin	10	6	2	.	.	.	.	.	.	.	2	4	24	1	.	1	.	.	.	.	.	.	.	.	.	2
66	Stawiszyn	12	6	3	.	.	.	.	.	.	.	2	3	26	.	1	1	.	.	.	.	.	.	.	.	.	2
67	Petryki	10	6	.	.	.	.	.	.	.	.	2	3	21	.	1	.	.	.	.	.	.	.	.	.	.	1
68	Zbiersk	11	5	1	.	.	.	.	.	.	.	1	4	22	.	1	1	.	.	.	.	.	.	.	.	1	3
	PROSNA																										
76	Ostrów Wlkp.	9	6	4	.	.	.	.	.	.	.	3	4	26	1	.	1	.	.	.	.	.	.	.	.	.	2
80	Kalisz	15	9	1	.	.	.	.	.	.	.	2	6	33	.	1	1	.	.	.	.	.	.	.	.	.	2
	WARTA																										
83	Nowa Wieś	4	2	1	.	.	.	.	.	.	.	.	1	8	.	.	.	.	.	.	.	.	.	.	.	.	.
85	Bachorzewo	7	6	2	.	.	.	.	.	.	.	1	3	19	.	.	.	.	.	.	.	.	.	.	.	.	.
89	Poznań-Wały Wazów, Uniw.	13	7	4	.	.	.	.	.	.	.	3	3	30	1	3	1	.	.	.	.	.	.	.	.	.	5
91	Poznań-Ławica	10	5	3	.	.	.	.	.	.	.	1	5	24	.	2	.	1	.	.	.	.	.	.	.	.	3
92	Poznań-Golęcin, Uniw.	15	5	3	.	.	.	.	.	.	.	2	4	27	.	3	1	.	.	.	.	.	.	.	.	.	4
93	Kostrzyń	7	4	2	.	.	.	.	.	.	.	2	2	17	.	.	.	.	.	.	.	.	.	.	.	.	.
94	Pobiedziska	11	5	3	.	.	.	.	.	.	.	.	4	23	.	.	.	.	.	.	.	.	.	.	.	.	.
97	Gniezno,wodociągi	12	9	2	.	.	.	.	.	.	.	.	2	25	.	.	.	.	.	.	.	.	.	.	.	.	.
112	Wronki	5	2	.	.	.	.	.	.	.	.	.	.	7	.	.	.	.	.	.	.	.	.	.	.	.	.
115	Międzychód	6	2	1	.	.	.	.	.	.	.	.	2	11	.	.	.	.	.	.	.	.	.	.	.	.	.
	OBRA																										
121	Kościan	14	5	3	.	.	.	.	.	.	.	.	2	24	.	.	.	.	.	.	.	.	.	.	.	.	.
123	Stęszew	13	4	7	.	.	.	.	.	.	.	.	2	26	.	.	.	.	.	.	.	.	.	.	.	.	.
125	Wojnowice	7	5	2	.	.	.	.	.	.	.	.	1	15	.	.	.	.	.	.	.	.	.	.	.	.	.
130	Zbąszyń	11	5	3	.	.	.	.	.	.	.	.	2	21	.	.	1	.	.	.	.	.	.	.	.	.	1
	NOTEĆ																										
133	Noć-Kalina	4	4	2	.	.	.	.	.	.	.	1	2	13	.	.	.	.	.	.	.	.	.	.	.	.	.
134	Kruszwica	9	6	2	.	.	.	.	.	.	.	.	4	21	.	.	.	.	.	.	.	.	.	.	.	.	.
136	Dobre	7	6	4	.	.	.	.	.	.	.	2	4	23	.	1	.	.	.	.	.	.	.	.	.	.	1
137	Inowrocław	4	3	2	.	.	.	.	.	.	.	.	4	13	.	.	.	.	.	.	.	.	.	.	.	.	.
141	Trzemeszno	5	3	1	.	.	.	.	.	.	.	.	2	11	.	.	.	.	.	.	.	.	.	.	.	.	.
145	Góra	5	3	.	.	.	.	.	.	.	.	.	2	10	.	1	.	.	.	.	.	.	.	.	.	.	1
146	Nakło	6	5	2	.	.	.	.	.	.	.	.	3	16	.	.	.	.	.	.	.	.	.	.	.	.	.
152	Margonin	11	6	1	.	.	.	.	.	.	.	.	6	24	.	2	.	.	.	.	.	.	.	.	.	.	2

L I C Z B A D N I

Nr	Stacja	z gradem /▲/												Rok	z burzą /K,(K)/												Rok
		I	II	III	IV	V	VI	VII	VIII	IX	X	XI	XII		I	II	III	IV	V	VI	VII	VIII	IX	X	XI	XII	
	ODRA																										
1	Istebna	.	.	.	.	.	.	.	.	.	.	.	.	.	.	.	.	4	7	10	4	6	1	1	.	1	34
2	Bażanowice	.	.	.	.	.	.	.	.	.	.	.	.	.	.	.	.	3	2	4	3	4	.	.	.	.	16
3	Cieszyn	.	.	.	1	.	.	.	1	.	.	.	.	2	.	1	1	4	5	6	3	8	1	.	.	.	29
11	Lubliniec	.	.	.	1	.	.	.	.	.	.	.	.	1	.	.	.	5	2	5	2	7	.	1	.	.	22
21	Antoniny-Leszno	.	.	.	2	.	.	.	.	.	.	.	.	2	.	1	.	5	3	3	5	5	1	1	.	.	24
	WARTA																										
24	Zawiercie	.	.	.	.	.	.	1	.	.	.	.	.	1	.	.	.	2	3	.	1	1	1	1	.	.	9
26	Herby Polskie	.	.	.	.	.	.	.	.	.	1	.	.	1	–	–	–	–	–	–	–	–	–	–	–	–	–
27	Częstochowa	.	.	.	.	1	.	.	.	.	.	.	.	1	.	1	.	2	2	3	4	4	.	1	.	.	17
31	Droniowice	.	.	.	.	.	.	.	.	.	.	.	.	.	.	.	.	1	2	4	5	2	.	1	.	.	15
34	Cisowa	.	.	.	.	1	.	1	1	.	.	.	.	3	.	.	.	5	5	7	8	5	.	1	.	.	31
39	Sulmierzyce	.	.	.	.	1	.	.	.	.	.	.	.	1	.	.	.	2	1	–	3	1	–	–	.	.	–
47	Rzgów	.	1	.	.	.	.	.	.	.	.	.	.	1	–	–	–	–	–	–	–	–	–	–	–	–	–
48	Ruda Pabianicka	.	.	.	.	.	.	.	.	.	.	.	.	.	–	–	–	–	–	–	3	2	–	–	–	–	–
49	Widzew	1	.	.	.	.	1	.	.	.	.	.	.	2	–	–	–	–	–	–	–	–	–	–	–	–	–
50	Łódź-Lublinek	.	.	1	.	1	.	2	.	.	.	.	.	4	.	.	.	3	5	5	6	7	2	.	.	.	28
59	Kościelec	.	1	.	1	.	.	.	.	.	.	.	.	2	–	–	–	–	–	–	–	–	–	–	–	–	–
62	Konin	.	.	.	.	.	.	.	.	.	.	.	.	.	–	–	–	–	–	–	–	–	–	–	–	–	–
66	Stawiszyn	.	.	.	.	.	1	1	.	.	.	.	.	2	.	.	.	3	2	3	3	3	1	1	.	.	16
67	Petryki	.	.	.	.	.	.	.	.	.	.	.	.	.	–	–	–	–	–	–	–	–	–	–	–	–	–
68	Zbiersk	.	.	.	.	.	.	2	.	.	1	.	.	3	.	.	.	2	2	2	5	2	.	.	.	.	13
	PROSNA																										
76	Ostrów Wlkp.	1	.	.	.	.	.	.	.	.	.	.	.	1	.	.	.	2	2	4	4	9	.	.	.	.	21
80	Kalisz	.	.	.	.	.	.	.	1	.	.	.	.	1	.	2	.	2	1	4	1	4	.	.	.	.	14
	WARTA																										
83	Nowa Wieś	.	.	.	.	.	.	.	.	.	.	.	.	.	–	–	–	–	–	–	–	–	–	–	–	–	–
85	Bachorzewo	.	.	.	.	.	.	.	.	.	.	.	.	.	.	.	.	2	1	3	1	3	.	1	.	.	11
89	Poznań-Wały Wazów, Uniw.	1	.	1	1	2	1	.	.	.	1	.	.	7	.	1	.	4	3	7	4	3	.	1	.	.	23
91	Poznań-Ławica	.	2	.	1	.	.	.	.	.	.	.	.	3	.	2	1	3	2	6	3	5	.	1	.	.	23
92	Poznań-Golęcin, Uniw.	.	.	1	2	.	1	.	.	.	.	.	.	4	.	1	.	4	3	8	6	6	1	1	.	.	30
93	Kostrzyń	.	.	.	.	.	.	.	.	.	.	.	.	.	–	–	–	–	–	–	3	.	–	–	–	–	–
94	Pobiedziska	.	.	.	1	.	.	.	.	.	.	.	.	1	–	–	–	–	–	–	–	–	–	–	–	–	–
97	Gniezno, wodociągi	.	2	.	1	.	.	.	.	.	.	.	.	3	.	.	.	4	4	6	3	4	.	2	.	.	23
112	Wronki	.	.	.	.	.	.	.	.	.	.	.	.	.	–	–	–	–	–	–	–	–	–	–	–	–	–
115	Międzychód	.	.	.	.	.	.	.	.	.	.	.	.	.	–	–	–	–	–	–	–	–	–	–	–	–	–
	OBRA																										
121	Kościan	.	.	.	.	.	.	.	.	.	.	.	.	.	.	1	.	5	1	8	5	4	.	.	.	.	24
123	Stęszew	.	1	.	.	.	1	.	.	.	.	.	.	2	.	.	.	2	2	3	2	1	.	1	.	.	11
125	Wojnowice	.	.	.	.	.	.	.	.	.	.	.	.	.	–	–	–	–	–	–	–	–	–	–	–	–	–
130	Zbąszyń	.	3	.	.	.	.	.	.	.	.	.	.	3	.	.	.	2	3	5	4	7	.	.	.	.	21
	NOTEĆ																										
133	Noć-Kalina	.	.	.	.	.	.	.	.	.	1	.	.	1	–	–	–	–	–	–	–	–	–	–	–	–	–
134	Kruszwica	.	1	.	.	.	.	.	.	.	.	.	.	1	.	.	.	2	2	2	3	1	.	1	.	.	11
136	Dobre	.	1	.	.	.	.	.	1	.	2	.	.	4	.	.	1	3	3	5	7	7	.	1	.	.	27
137	Inowrocław	.	.	.	1	.	.	.	.	.	.	.	.	1	.	.	1	2	2	1	1	2	.	1	.	.	10
141	Trzemeszno	.	.	.	1	.	.	.	.	.	.	.	.	1	.	.	.	2	3	2	1	2	.	.	.	.	10
145	Góra	.	.	.	.	.	.	.	.	.	.	.	.	.	.	.	.	2	–	–	1	–	–	–	–	–	–
146	Nakło	.	2	.	1	.	.	.	.	.	1	.	.	4	.	.	.	2	.	2	1	4	.	1	.	.	10
152	Margonin	.	.	.	.	2	.	.	1	.	.	.	.	3	.	.	.	4	.	2	2	5	.	.	.	.	13

Nr	Stacja	ze śniegiem /✱/												Rok	z krupami /Δ/												Rok
		I	II	III	IV	V	VI	VII	VIII	IX	X	XI	XII		I	II	III	IV	V	VI	VII	VIII	IX	X	XI	XII	
153	Ujście	8	3	1	.	.	.	.	.	.	.	.	3	15	.	.	.	.	.	.	.	.	.	.	.	.	.
154	Czarnków	7	4	.	.	.	.	.	.	.	.	.	3	14	.	.	.	.	.	.	.	.	.	.	.	.	.
	WISŁA																										
155	Przysłup	11	14	3	1	.	.	.	.	.	1	7	6	43	.	.	.	.	.	.	.	.	.	.	.	.	.
157	Równica	9	9	5	.	.	.	.	.	.	.	3	3	29	.	.	.	.	.	.	.	.	.	.	.	.	.
165	Mikuszowice	7	7	5	1	.	.	.	.	.	.	4	4	28	8	3	1	.	.	.	.	.	.	.	1	.	13
166	Straconka	10	11	2	.	.	.	.	.	.	.	5	4	32	.	.	.	.	.	.	.	.	.	.	.	.	.
	PRZEMSZA																										
173	Łysa Góra	4	4	2	.	.	.	.	.	.	.	1	2	13	.	.	.	.	.	.	.	.	.	.	.	.	.
175	Będzin	10	11	3	2	.	.	.	.	.	.	5	4	35	.	.	.	.	.	.	.	.	.	1	1	.	2
181	Katowice	5	7	2	.	.	.	.	.	.	.	4	2	20	.	.	.	.	.	.	.	.	.	.	1	1	2
184	Goloszowice	9	13	2	.	.	.	.	.	.	.	3	4	31	.	.	.	.	.	.	.	.	.	.	.	.	.
187	Maczki	7	7	2	.	.	.	.	.	.	.	2	2	20	.	1	.	.	.	.	.	.	.	.	.	1	2
	SOŁA																										
191	Rycerka Dolna	7	8	3	1	.	.	.	.	.	.	3	3	25	.	.	.	.	.	.	.	.	.	.	.	.	.
192	Piekło	12	12	5	2	.	.	.	.	.	3	7	6	47	.	.	.	.	.	.	.	.	.	.	.	.	.
193	Sól	8	10	5	2	.	.	.	.	.	.	4	5	34	.	.	.	.	.	.	.	.	.	.	.	.	.
199	Korbielów	7	15	5	1	.	.	.	.	.	2	7	5	42	.	.	.	.	.	.	.	.	.	.	.	.	.
200	Rychwałdek	7	10	5	.	.	.	.	.	.	.	5	3	30	.	.	.	.	.	.	.	.	.	.	.	.	.
207	Międzybrodzie	9	9	3	.	.	.	.	.	.	.	5	4	30	.	1	1	.	.	.	.	.	.	.	.	.	2
208	Porąbka I	8	7	.	.	.	.	.	.	.	.	1	2	18	.	.	1	.	.	.	.	.	.	.	.	.	1
211	Kęty	8	9	4	.	.	.	.	.	.	.	3	2	26	.	.	.	.	.	.	.	.	.	.	.	.	.
212	Kosy	6	8	2	.	.	.	.	.	.	.	4	2	22	.	.	.	.	.	1	.	.	.	.	.	.	1
	WISŁA																										
214	Chrzanów	11	10	4	1	.	.	.	.	.	.	4	4	34	.	.	.	.	.	1	.	.	.	.	1	.	2
	SKAWA																										
215	Malejowa	7	11	5	1	.	.	.	.	.	1	5	2	32	.	.	.	.	1	.	.	.	.	1	.	.	2
218	Zawoja	6	10	3	1	1	.	.	.	.	.	5	2	28	.	.	.	.	.	.	.	.	.	.	.	.	.
221	Krzeszów	11	14	4	.	.	.	.	.	.	.	4	2	35	.	.	.	.	.	.	.	1	.	.	1	.	2
222	Bieńkówka	9	9	4	.	.	.	.	.	.	.	6	3	31	.	.	.	.	1	.	1	.	.	.	.	.	2
224	Skawce	7	9	4	.	.	.	.	.	.	.	3	2	25	.	.	.	.	.	.	.	.	.	.	.	.	.
226	Kleosa Górna	5	8	2	.	.	.	.	.	.	.	3	1	19	.	.	.	.	.	.	.	.	.	.	.	.	.
227	Wadowice	7	5	2	.	.	.	.	.	.	.	3	2	19	.	1	.	.	.	.	.	.	.	.	.	.	1
228	Andrychów	7	9	3	.	.	.	.	.	.	.	4	2	25	.	.	.	.	1	1	.	.	.	.	.	.	2
229	Gierałtowice	8	9	4	.	.	.	.	.	.	.	2	3	26	.	.	1	.	.	.	1	.	.	.	.	.	2
	WISŁA																										
234	Bielany	8	8	2	.	.	.	.	.	.	.	3	5	26	.	.	.	.	.	.	.	.	.	.	.	.	.
235	Ujazd	7	10	3	.	.	.	.	.	.	.	5	3	28	.	.	.	.	.	.	.	.	.	.	.	.	.
236	Balice	7	9	3	.	.	.	.	.	.	.	3	2	24	.	.	.	.	.	.	.	.	.	.	.	.	.
237	Mydlniki	8	6	2	1	.	.	.	.	.	.	3	3	23	.	2	.	.	.	.	.	.	.	.	.	.	2
238	Kraków, Obs.Astr.	9	10	2	.	.	.	.	.	.	.	2	3	26	2	4	2	.	.	.	.	.	.	.	.	.	8
240	Skała	8	6	4	1	1	.	.	.	.	.	4	1	25	.	.	.	.	.	.	.	.	.	.	.	.	.
246	Kraków-Rakowice	7	12	2	.	.	.	.	.	.	.	2	1	24	3	2	.	.	.	.	.	.	.	.	.	.	5
247	Wieliczka	5	6	3	.	.	.	.	.	.	.	4	2	20	.	2	.	.	.	.	.	.	.	.	.	.	2
	RABA																										
253	Poręba Wielka	9	15	5	1	.	.	.	.	.	.	7	2	39	.	.	.	.	.	.	.	.	.	.	.	.	.
256	Stróża	8	7	2	.	.	.	.	.	.	.	4	2	23	.	.	.	.	.	.	.	.	.	.	.	.	.
258	Gdów	9	7	2	.	.	.	.	.	.	.	3	1	22	1	.	.	.	.	.	.	.	.	.	.	.	1
260	Nowe Rybie	9	8	3	1	.	.	.	.	.	.	3	1	25	.	.	.	.	.	.	.	.	.	.	.	.	.
263	Bochnia	5	6	2	.	.	.	.	.	.	.	3	.	16	1	.	.	.	.	.	.	.	.	.	.	.	1

LICZBA DNI

Nr	Stacja	z gradem /▲/												Rok	z burzą /R,(R)/												Rok
		I	II	III	IV	V	VI	VII	VIII	IX	X	XI	XII		I	II	III	IV	V	VI	VII	VIII	IX	X	XI	XII	
153	Ujście	.	.	.	.	.	.	.	.	.	.	.	.	.	.	.	1	2	1	1	1	3	.	.		.	9
154	Czarnków	.	.	.	.	.	.	.	.	.	.	.	.	.	.	.	1	2	1	2	.	3	.	.	.	.	9
	WISŁA																										
155	Przysłup	.	.	.	.	.	.	.	.	.	.	.	.	.	–	–	–	–	–	–	–	–	–	–	–	–	–
157	Równica	.	.	.	.	.	.	.	.	.	.	.	.	.	.	.	.	3	3	5	6	2	.	1	.	.	20
165	Mikuszowice	.	.	.	.	.	.	.	.	.	.	.	.	.	.	.	.	3	4	7	9	8	1	1	.	.	33
166	Straconka	.	.	.	.	.	.	.	.	.	.	.	.	.	–	–	–	–	–	–	–	–	–	–	–	–	–
	PRZEMSZA																										
173	Łysa Góra	.	.	.	.	.	.	.	.	.	.	.	.	.	–	–	–	–	–	–	–	–	–	–	–	–	–
175	Będzin	.	.	2	.	.	.	.	.	.	1	.	.	3	.	.	.	4	6	11	8	9	.	1	1	.	40
181	Katowice	.	.	.	.	1	.	.	.	.	.	.	.	1	.	1	.	5	4	4	7	7	.	1	.	.	29
184	Golczowice	.	.	.	.	.	.	.	.	.	.	.	.	.	–	–	–	–	–	–	–	–	–	–	–	–	–
187	Maczki	.	.	.	.	2	.	.	.	.	.	.	.	2	–	–	–	–	–	–	–	–	–	–	–	–	–
	SOŁA																										
191	Rycerka Dolna	.	.	.	.	.	1	.	.	.	.	.	.	1	–	–	–	–	–	4	–	–	–	–	–	–	–
192	Piekło	.	.	.	.	.	.	.	.	.	1	.	.	1	.	.	.	2	5	5	2	8	.	1	.	.	23
193	Sól	.	.	.	.	.	.	.	.	.	.	.	.	.	–	–	–	–	–	4	–	–	–	–	–	–	–
199	Korbielów	.	.	.	1	1	.	.	.	.	.	.	.	2	.	.	.	5	2	2	.	5	.	1	.	.	15
200	Rychwałdek	.	.	.	1	.	.	.	.	.	.	.	.	1	–	–	–	–	–	–	–	–	–	–	–	–	–
207	Międzybrodzie	.	.	.	.	.	.	.	1	.	.	.	.	1	.	.	.	.	2	5	7	7	.	1	.	.	22
208	Porąbka I	.	.	.	.	.	.	.	.	.	.	.	.	.	.	1	.	2	.	2	5	3	.	1	.	.	14
211	Kęty	.	.	.	.	.	.	.	.	.	.	.	.	.	–	–	–	–	–	–	–	–	–	–	–	–	–
212	Kosy	.	.	.	.	.	.	.	.	.	.	.	.	.	–	–	–	–	–	–	–	–	–	1	–	–	–
	WISŁA																										
214	Chrzanów	.	.	.	.	.	1	.	.	.	.	1	.	2	.	1	.	4	5	7	11	7	.	.	1	.	36
	SKAWA																										
215	Malejowa	.	.	.	.	.	.	.	.	.	.	.	.	.	.	.	.	2	5	9	4	5	.	1	.	.	26
218	Zawoja	.	.	.	.	1	.	.	.	.	.	.	.	1	–	–	–	–	–	–	–	–	–	–	–	–	–
221	Krzeszów	.	.	.	.	.	1	.	.	.	.	.	.	1	–	–	–	–	–	–	–	–	–	–	–	–	–
222	Bieńkówka	.	.	.	.	.	.	.	.	.	.	.	.	.	.	.	.	2	6	12	9	9	.	1	.	.	39
224	Skawce	.	.	.	.	1	.	.	1	.	.	.	.	2	–	–	–	–	–	–	–	–	–	–	–	–	–
226	Klecza Górna	.	.	.	.	.	.	.	.	.	.	.	.	.	–	–	–	–	–	–	–	–	–	–	–	–	–
227	Wadowice	.	.	.	.	.	.	1	.	.	.	.	.	1	.	.	.	2	5	6	7	5	.	1	.	.	26
228	Andrychów	.	.	.	.	.	.	.	.	.	.	.	.	.	–	–	–	–	–	–	–	–	–	–	–	–	–
229	Gierałtowice	.	.	.	1	.	.	.	.	.	.	.	.	1	–	–	–	–	–	–	–	–	–	–	–	–	–
	WISŁA																										
234	Bielany	.	.	.	.	1	.	1	.	.	.	.	.	2	–	–	–	–	–	–	–	–	–	–	–	–	–
235	Ujazd	.	.	.	.	.	.	1	.	.	.	.	.	1	.	.	.	2	1	7	6	5	.	1	.	.	22
236	Balice	.	.	.	.	.	.	.	.	.	.	.	.	.	–	–	–	–	–	–	–	–	–	–	–	–	–
237	Mydlniki	.	.	.	.	1	1	.	.	.	.	.	.	2	.	.	.	3	3	8	7	9	.	1	.	1	32
238	Kraków, Obs. Astr.	.	.	.	.	.	2	1	.	.	.	.	.	3	.	.	.	5	4	8	10	8	.	2	.	.	37
240	Skała	.	.	.	1	.	1	.	.	.	.	.	.	2	–	–	–	–	–	–	–	–	–	–	–	–	–
246	Kraków-Rakowice	.	.	.	.	1	1	.	.	.	.	.	.	2	.	.	.	4	4	5	10	9	.	2	.	.	34
247	Wieliczka	.	2	.	.	.	.	.	.	.	.	.	.	2	.	.	.	3	5	9	10	6	.	2	.	.	35
	RABA																										
253	Poręba Wielka	.	.	.	.	.	.	.	.	.	.	.	.	.	–	–	–	–	–	–	–	–	–	–	–	–	–
256	Stróża	.	.	.	.	.	.	.	.	.	.	.	.	.	–	–	–	–	–	–	–	–	–	–	–	–	–
258	Gdów	.	.	.	.	.	.	.	2	.	.	.	.	2	–	–	–	–	–	–	–	–	–	–	–	–	–
260	Nowe Rybie	.	.	.	.	.	.	.	.	.	.	.	.	.	–	–	–	–	–	–	–	–	–	–	–	–	–
263	Bochnia	.	.	.	.	1	.	.	.	.	.	.	.	1	–	–	–	–	–	–	–	–	–	–	–	–	–

L I C Z B A D N I

Nr	Stacja	ze śniegiem /✱/												Rok	z krupami /△/												Rok
		I	II	III	IV	V	VI	VII	VIII	IX	X	XI	XII		I	II	III	IV	V	VI	VII	VIII	IX	X	XI	XII	
	WISŁA																										
265	Polanowice	9	7	1	.	.	.	.	.	.	.	3	1	21	.	.	.	.	.	.	.	.	.	.	2	.	2
267	Radziemice	8	6	2	.	.	.	.	.	.	.	3	.	19	.	1	.	.	.	.	.	.	.	.	.	.	1
270	Brzesko	8	11	2	.	.	.	.	.	.	.	3	.	24	.	.	.	.	.	.	.	.	.	.	.	.	.
	DUNAJEC																										
274	Kościelisko	9	10	7	2	.	.	.	.	.	2	8	3	41	.	.	.	.	.	.	.	.	.	.	.	.	.
280	Zakopane	12	13	6	1	.	.	.	.	.	1	8	4	45	3	3	4	.	.	.	.	.	.	1	5	.	16
282	Hala Gąsienicowa	14	21	17	5	6	1	2	.	.	4	12	14	96	4	5	10	.	4	.	.	.	.	5	9	6	43
283	Poronin	7	10	5	2	.	.	.	.	.	.	5	3	32	.	.	.	.	.	.	1	.	.	.	.	.	1
286	Morskie Oko	9	16	11	3	3	.	.	.	.	1	9	7	59	1	3	6	.	.	.	.	1	.	.	.	.	11
287	Bukowina Tatrz.	11	11	4	1	.	.	.	.	.	.	8	3	38	.	.	.	.	1	.	.	.	.	.	.	.	1
290	Zalesie	8	10	2	1	.	.	.	.	.	1	5	1	28	.	.	.	.	.	.	.	.	.	.	.	.	.
292	Krynica	11	13	5	–	.	.	.	.	.	.	7	1	–	2	4	3	–	1	–	.	.	.	1	2	.	–
294	Piwniczna	6	11	3	.	.	.	.	.	.	1	4	.	25	.	.	.	.	.	.	.	.	.	.	.	.	.
297	Łabowa	9	13	5	.	.	.	.	.	.	.	4	1	32	.	.	.	.	.	.	.	.	.	1	.	.	1
300	Tymbark	9	12	3	1	.	.	.	.	.	.	6	1	32	.	.	.	.	.	.	.	.	.	.	.	.	.
305	Gródek	4	8	1	.	.	.	.	.	.	.	3	.	16	.	.	1	.	1	.	.	.	.	.	.	.	2
307	Ciężkowice	6	9	3	.	.	.	.	.	.	.	4	.	22	2	.	1	1	.	.	.	.	.	.	.	.	4
309	Tarnów	7	10	1	.	.	.	.	.	.	.	4	.	22	.	.	.	.	1	.	.	.	.	.	.	.	1
	NIDA																										
314	Małogoszcz	7	9	3	.	.	.	.	.	.	.	1	2	22	.	.	.	.	.	.	.	.	.	.	.	.	.
319	Kielce, post. lot.-met.	11	12	3	.	.	.	.	.	.	.	4	1	31	.	1	.	.	.	.	.	.	.	.	1	.	2
321	Kliszów	5	7	.	.	.	.	.	.	.	.	.	.	12	.	.	.	.	.	.	.	.	.	.	.	.	.
325	Wodzisław	4	6	2	.	.	.	.	.	.	.	1	.	13	.	.	.	.	.	.	.	.	.	.	.	.	.
328	Busko	6	6	2	.	.	.	.	.	.	.	1	.	15	.	.	.	.	.	.	.	.	.	.	.	.	.
	WISŁA																										
333	Szczucin	8	10	.	.	.	.	.	.	.	.	.	.	18	.	.	.	.	.	.	.	.	.	.	.	.	.
337	Kwasów	7	9	2	.	.	.	.	.	.	.	2	.	20	.	.	.	.	.	.	.	.	.	.	.	.	.
	WISŁOKA																										
339	Gorlice	5	10	4	.	.	.	.	.	.	.	3	.	22	.	.	.	.	.	.	.	.	.	.	.	.	.
345	Jasło	8	9	1	.	.	.	.	.	.	.	5	.	23	.	.	.	.	.	.	.	.	.	.	.	.	.
346	Brzostek	10	11	1	.	.	.	.	.	.	.	4	.	26	.	.	.	.	.	.	.	.	.	.	.	.	.
347	Pilzno	7	7	3	.	.	.	.	.	.	.	3	.	20	.	.	.	.	.	.	.	.	.	.	.	.	.
350	Wielopole Skrzyńskie	4	9	1	.	.	.	.	.	.	.	4	.	18	.	.	.	.	.	1	.	.	.	.	.	.	1
	WISŁA																										
354	Buda Tuszowska	9	13	2	.	.	.	.	.	.	.	4	.	28	.	.	1	.	.	.	.	.	.	.	.	.	1
356	Zdanów	10	13	2	.	.	.	.	.	.	.	.	.	25	.	.	.	.	.	.	.	.	.	.	1	.	1
360	Grębów Nowy	6	5	2	.	.	.	.	.	.	.	2	.	15	.	.	.	.	.	.	.	.	.	.	.	.	.
	SAN																										
362	Sokoliki	8	15	2	.	.	.	.	.	.	1	5	2	33	.	.	.	.	.	.	.	.	.	.	.	.	.
365	Dwernik	11	15	3	.	.	.	.	.	.	.	5	.	34	.	.	.	.	.	.	.	.	.	.	.	.	.
371	Strubie	10	19	3	1	.	.	.	.	.	.	6	1	40	.	.	.	.	.	.	.	.	.	.	.	.	.
374	Sanok	7	19	2	.	.	.	.	.	.	.	4	1	33	.	.	.	.	.	.	.	.	.	.	.	.	.
377	Przemyśl	9	14	2	.	.	.	.	.	.	.	3	.	28	.	.	.	.	.	.	.	.	.	.	.	.	.
381	Radymno	9	10	3	.	.	.	.	.	.	.	3	.	25	.	.	.	.	.	.	.	.	.	.	.	.	.
382	Dobromil	6	7	2	.	.	.	.	.	.	.	3	1	19	.	.	.	.	.	.	.	.	.	.	.	.	.
383	Młyny	6	11	3	.	.	.	.	.	.	.	4	2	26	.	.	.	.	1	.	.	.	.	.	.	.	1
386	Miłków	8	9	2	.	.	.	.	.	.	.	4	1	24	.	1	.	.	1	.	.	.	.	.	.	.	2
387	Wisłok Wielki	7	18	3	1	.	.	.	.	.	.	4	1	34	.	.	.	.	.	.	.	.	.	.	.	.	.
388	Iwonicz	7	19	5	1	.	.	.	.	.	.	6	1	39	.	.	.	1	1	.	.	.	.	.	.	.	2
393	Rzeszów	6	8	3	.	.	.	.	.	.	.	4	1	22	1	1	1	.	1	.	.	.	.	.	1	.	5

L I C Z B A D N I

Nr	Stacja	z gradem /▲/												Rok	z burzą /R,(R)/												Rok
		I	II	III	IV	V	VI	VII	VIII	IX	X	XI	XII		I	II	III	IV	V	VI	VII	VIII	IX	X	XI	XII	
	WISŁA																									
265	Polanowice	.	.	.	.	.	.	.	.	.	.	.	.	.	.	.	.	3	1	3	1	3	.	.	.	.	11
267	Radziemice	.	.	.	.	1	.	.	.	.	.	.	.	1	.	.	.	7	4	7	9	12	3	2	.	.	44
270	Brzesko	.	.	.	.	.	.	.	.	.	.	.	.	.	–	–	–	–	–	–	–	–	–	–	–	–	–
	DUNAJEC																									
274	Kościelisko	.	.	.	.	.	.	.	.	.	.	.	.	.	–	–	–	–	–	–	–	–	–	–	–	–	–
280	Zakopane	.	.	.	.	.	4	.	1	.	.	.	.	5	.	.	.	3	7	13	5	7	.	1	.	.	36
282	Hala Gąsienicowa	.	.	.	.	2	4	1	2	.	.	.	.	9	.	1	.	2	6	11	7	8	.	.	.	.	35
283	Poronin	.	.	.	.	.	.	.	.	.	.	.	.	.	.	.	.	2	2	5	4	5	.	1	.	.	19
286	Morskie Oko	.	1	.	1	.	.	.	.	.	.	.	.	2	.	.	.	2	2	6	2	3	.	.	.	.	15
287	Bukowina Tatrz.	.	.	.	.	.	.	1	.	.	.	.	.	1	.	.	.	1	2	5	2	6	.	.	.	.	16
290	Zalesie	.	.	.	.	.	.	.	.	.	.	.	.	.	–	–	–	–	–	–	–	–	–	–	–	–	–
292	Krynica	.	.	.	–	.	–	1	.	.	.	.	.	–	–	–	–	–	–	–	5	4	1	1	.	.	–
294	Piwniczna	.	.	.	.	.	.	.	.	.	.	.	.	.	–	–	–	–	–	3	–	–	–	1	.	.	–
297	Łabowa	.	.	.	.	1	.	.	.	.	.	.	.	1	.	.	.	2	4	9	9	7	.	1	.	.	32
300	Tymbark	.	.	.	1	.	.	1	.	.	.	.	.	2	.	.	.	.	2	5	–	4	.	1	.	.	–
305	Gródek	.	.	.	.	.	.	.	.	.	.	.	.	.	–	–	–	–	2	–	–	–	–	–	–	–	–
307	Ciężkowice	.	.	1	.	2	1	.	.	.	.	.	.	4	–	–	–	–	2	–	–	–	–	–	–	–	–
309	Tarnów	.	.	.	.	.	1	.	.	.	.	.	.	1	.	1	.	1	2	6	7	4	.	1	1	.	16?
	NIDA																									
314	Małogoszcz	.	.	.	.	1	.	.	.	.	.	.	.	1	–	–	–	–	–	–	–	–	–	–	–	–	–
319	Kielce, post. lot.-met.	.	.	.	.	1	.	1	1	.	.	.	.	3	.	.	.	4	2	4	4	6	.	2	.	.	22
321	Kliszów	.	.	.	.	.	.	.	.	.	.	.	.	.	–	–	–	–	–	–	–	–	–	–	–	–	–
325	Wodzisław	.	.	.	.	.	.	.	.	.	.	.	.	.	–	–	–	–	–	–	–	–	–	–	–	–	–
328	Busko	.	.	.	.	.	.	.	.	.	.	.	.	.	–	–	–	–	–	–	–	–	–	–	–	–	–
	WISŁA																									
333	Szczucin	.	.	.	.	.	.	.	.	.	.	.	.	.	–	–	–	–	–	–	–	–	–	–	–	–	–
337	Kwasów	.	.	.	.	1	1	1	.	.	.	.	.	3	.	.	.	1	–	2	5	2	.	1	.	.	–
	WISŁOKA																									
339	Gorlice	.	.	.	.	.	.	.	.	.	.	.	.	.	–	–	–	–	–	–	–	–	–	–	–	–	–
345	Jasło	.	.	.	.	.	.	.	.	.	.	.	.	.	–	–	–	–	–	–	–	–	–	–	–	–	–
346	Brzostek	.	.	.	.	.	.	1	1	.	.	.	.	2	.	3	–	–	–	–	–	–	–	–	–	–	–
347	Pilzno	.	.	.	.	.	.	.	.	.	.	.	.	.	–	–	–	–	–	–	–	–	–	–	–	–	–
350	Wielopole Skrzyńskie	.	.	2	1	.	.	.	.	.	.	.	.	3	.	.	1	2	2	4	5	2	1	1	1	.	19
	WISŁA																									
354	Buda Tuszowska	.	.	.	.	1	.	.	.	.	.	.	.	1	.	.	1	4	3	8	7	8	3	1	1	.	36
356	Zdanów	.	.	.	.	.	1	.	.	.	.	.	.	1	.	2	.	2	.	2	7	2	1	.	.	.	9?
360	Grębów Nowy	.	.	.	.	1	1	.	1	.	.	.	.	3	–	–	–	–	3	–	–	–	–	–	–	–	–
	SAN																									
362	Sokoliki	.	.	.	.	.	.	.	1	.	.	.	.	1	–	–	–	–	–	4	–	–	–	–	–	–	–
365	Dwernik	.	.	.	.	.	.	.	.	.	.	.	.	.	–	–	–	–	–	–	–	–	–	–	–	–	–
371	Strubie	.	.	.	.	1	.	.	.	.	.	.	.	1	.	.	.	2	3	5	7	5	1	.	.	.	23
374	Sanok	.	.	.	.	1	.	.	1	.	.	.	.	2	–	–	–	–	–	–	–	–	–	–	–	–	–
377	Przemyśl	.	.	.	.	.	.	1	1	.	.	.	.	2	.	2	.	.	3	10	9	5	2	.	.	.	31
381	Radymno	.	.	.	.	.	.	.	.	.	.	.	.	.	–	–	–	–	–	–	–	–	–	–	–	–	–
382	Dobromil	.	.	.	.	.	.	.	.	.	.	.	.	.	–	–	–	–	–	–	3	.	–	–	–	–	–
383	Młyny	.	.	.	.	.	1	.	.	.	.	.	.	1	.	.	.	1	1	3	5	1	.	.	.	.	11
386	Miłków	.	.	.	.	1	1	.	.	.	.	.	.	2	.	.	.	2	2	7	5	4	2	.	.	.	22
387	Wisłok Wielki	.	.	.	.	.	2	.	.	.	.	.	.	2	–	–	–	–	–	–	–	–	–	–	–	–	–
388	Iwonicz	.	1	1	.	.	.	.	.	.	.	.	.	2	.	.	.	2	2	2	7	4	1	1	.	.	19
393	Rzeszów	1	.	1	1	.	.	1	.	.	.	.	.	4	.	.	1	1	2	6	2	3	2	1	1	.	19

L I C Z B A D N I

Nr	Stacja	ze śniegiem /✱/												Rok	z krupami /Δ/												Rok
		I	II	III	IV	V	VI	VII	VIII	IX	X	XI	XII		I	II	III	IV	V	VI	VII	VIII	IX	X	XI	XII	
395	Głogów	9	11	3	.	.	.	.	.	.	.	3	1	27	.	1	.	1	.	.	.	.	.	.	.	.	2
398	Kańczuga	6	9	4	.	.	.	.	.	.	.	4	1	22	.	.	.	.	.	.	.	.	.	.	.	.	.
400	Przeworsk	8	7	3	.	.	.	.	.	.	.	3	.	21	.	.	1	.	.	.	.	.	.	.	.	.	1
401	Grodzisko	11	10	3	.	.	.	.	.	.	.	2	2	28	.	.	.	.	.	.	.	.	.	.	.	.	.
405	Niemstów	9	11	5	.	.	.	.	.	.	.	4	2	31	.	.	.	1	1	.	.	.	.	.	.	1	3
406	Ruda Różanieocka	10	15	5	1	.	.	.	.	.	.	7	2	40	.	.	.	.	.	.	.	.	.	.	.	.	.
412	Domostawa	7	10	1	.	.	.	.	.	.	.	1	1	20	.	.	2	.	.	.	.	.	.	.	.	.	2
	WISŁA																										
416	Zawichost	10	8	1	.	.	.	.	.	.	.	3	.	22	.	.	.	.	.	.	.	.	.	.	.	.	.
417	Gościeradów	9	9	1	.	.	.	.	.	.	.	2	.	21	.	.	.	.	.	.	.	.	.	.	.	.	.
	KAMIENNA																										
420	Osieczno	11	11	3	1	.	.	.	.	.	.	4	1	31	.	.	.	.	.	.	.	.	.	.	.	.	.
423	Święty Krzyż	9	16	5	1	1	.	.	.	.	2	7	1	42	.	.	.	.	.	.	.	.	.	.	.	.	.
428	Podole	3	5	2	.	.	.	.	.	.	.	1	.	13	.	.	1	1	.	.	.	.	.	.	.	.	2
429	Gierczyce	9	9	1	.	.	.	.	.	.	.	6	.	25	.	.	.	.	.	.	.	.	.	.	.	.	.
	WISŁA																										
437	Puławy	12	11	4	.	.	.	.	.	.	.	3	1	31	.	1	1	1	.	.	.	.	.	.	2	1	6
	WIEPRZ																										
438	Krynice	8	8	4	.	.	.	.	.	.	.	6	2	28	.	.	1	1	1	.	.	.	.	.	.	.	3
440	Łapiguz	9	6	3	.	.	.	.	.	.	.	2	2	22	.	.	1	.	.	.	.	.	.	.	.	.	1
445	Zemborzyce	7	6	1	.	.	.	.	.	.	.	1	1	16	.	.	.	1	.	.	.	.	.	.	.	.	1
446	Lublin-Bronowice	8	13	2	.	.	.	.	.	.	.	2	2	27	.	1	.	.	1	.	.	.	.	.	.	2	4
452	Sobieszyn	5	6	4	.	.	.	.	.	.	.	2	1	18	.	.	.	.	.	.	.	.	.	.	.	.	.
454	Dęblin-Irena	9	10	4	.	.	.	.	.	.	.	3	1	27	.	.	.	.	.	.	.	.	.	.	.	1	1
	WISŁA																										
459	Radom, Nadl.Państw.	6	5	1	.	.	.	.	.	.	.	.	1	13	1	.	.	.	.	.	.	.	.	.	.	.	1
	PILICA																										
462	Pilica	7	12	5	.	.	.	.	.	.	.	4	5	33	.	.	.	.	.	.	.	.	.	.	.	.	.
464	Dobraków	9	11	3	.	.	.	.	.	.	.	6	3	32	2	2	.	.	.	.	.	.	.	.	.	.	4
468	Koniecpol Stary	7	9	4	.	.	.	.	.	.	.	.	4	24	.	.	.	.	.	.	.	.	.	.	.	.	.
475	Skotniki	10	11	3	.	.	.	.	.	.	.	2	3	29	.	.	.	.	.	.	.	.	.	.	.	.	.
486	Wilanów	12	11	2	.	.	.	.	.	.	.	2	3	30	.	.	.	.	.	.	.	.	.	.	.	.	.
489	Sadkowice	6	5	2	.	.	.	.	.	.	.	1	1	15	.	.	.	.	.	.	.	.	.	.	.	.	.
490	Końskie	14	16	4	1	.	.	.	.	.	.	4	.	39	.	.	1	.	.	.	.	.	.	.	1	.	2
496	Stromiec	7	7	3	.	.	.	.	.	.	.	1	2	20	.	1	1	.	1	.	.	.	.	.	.	.	3
497	Łękawica	6	6	2	.	.	.	.	.	.	.	1	2	17	.	.	.	.	.	.	.	.	.	.	.	.	.
	WISŁA																										
505	Warszawa - Okęcie	8	9	4	.	.	.	.	.	.	.	1	2	24	.	.	.	.	.	.	.	.	.	.	.	1	1
506	Ursynów	10	10	3	.	.	.	.	.	.	.	1	2	26	1	1	1	.	.	.	.	.	.	.	.	.	3
509	Warszawa-Mokotów	9	8	3	.	.	.	.	.	.	.	1	2	23	.	3	.	.	.	.	.	.	.	.	.	.	3
511	Warszawa, St. Pomp Rz.	11	8	3	.	.	.	.	.	.	.	2	2	26	.	.	.	.	.	.	.	.	.	.	.	.	.
512	Warszawa, Obs.Astr.	10	8	2	.	.	.	.	.	.	.	1	2	23	.	.	.	.	.	.	.	.	.	.	.	.	.
514	Warszawa-Golędzinów	7	4	3	.	.	.	.	.	.	.	1	2	17	.	.	.	.	.	.	.	.	.	.	.	.	.
518	Legionowo /Jabłonna/	12	10	3	.	.	.	.	.	.	.	3	2	30	1	3	.	.	.	.	.	.	.	.	.	.	4
	BUG																										
530	Ruda-Opalin	3	4	1	1	.	.	.	.	.	.	3	.	12	.	.	.	.	.	.	.	.	.	.	.	.	.
531	Piesza Wola	5	9	3	.	.	.	.	.	.	.	1	2	20	.	.	.	.	.	.	.	.	.	.	.	.	.
538	Lachówka	7	9	5	.	.	.	.	.	.	.	2	2	25	.	2	.	1	1	1	.	.	.	.	.	.	5
541	Łosice	8	8	7	.	.	.	.	.	.	.	2	4	29	.	.	.	.	.	.	.	.	.	.	.	.	.
544	Korczew	7	8	5	.	.	.	.	.	.	.	2	4	26	1	.	.	.	.	.	.	.	.	.	.	.	1

Nr	Stacja	z gradem /▲/												Rok	z burzą /R,(R)/												Rok
		I	II	III	IV	V	VI	VII	VIII	IX	X	XI	XII		I	II	III	IV	V	VI	VII	VIII	IX	X	XI	XII	
395	Głogów	.	.	.	.	.	.	1	.	.	.	.	.	1	.	.	1	2	2	11	7	8	2	1	1	.	35
398	Kańczuga	.	.	.	.	1	.	.	.	.	.	.	.	1	.	.	1	1	2	6	9	3	2	.	.	.	24
400	Przeworsk	.	.	.	.	2	.	.	.	.	.	.	.	2	.	.	.	.	1	4	6	1	.	.	.	.	12
401	Grodzisko	.	.	.	.	.	1	.	.	.	.	.	.	1	.	.	.	1	2	8	8	6	2	.	.	.	27
405	Niemstów	.	.	.	.	1	.	.	.	.	.	.	.	1	.	.	1	4	3	7	8	5	3	.	.	.	31
406	Ruda Różaniecka	.	.	.	.	.	.	.	.	.	.	.	.	.	.	1	1	4	4	8	11	9	3	.	1	.	42
412	Domostawa	.	.	1	.	1	.	.	.	.	.	.	.	2	.	.	.	1	3	2	4	2	1	.	.	.	13
	WISŁA																										
416	Zawichost	.	2	.	.	1	2	.	.	.	.	.	.	5	–	–	–	–	–	–	–	–	–	–	–	–	–
417	Gościeradów	.	.	.	.	1	.	.	.	.	.	.	.	1	.	.	.	.	4	5	5	5	1	.	.	.	20
	KAMIENNA																										
420	Osieczno	.	.	.	.	.	.	.	.	.	.	.	.	.	.	.	.	4	2	4	6	7	1	2	.	.	26
423	Święty Krzyż	.	.	1	.	.	.	.	.	.	1	.	.	2	–	–	–	–	–	–	–	–	–	–	–	–	–
428	Podole	.	.	.	.	.	.	.	.	.	.	.	.	.	–	–	–	–	–	–	–	–	–	–	–	–	–
429	Gierczyce	.	.	.	1	.	.	.	.	.	.	.	.	1	.	.	.	3	4	5	1	5	2	.	.	.	20
	WISŁA																										
437	Puławy	.	.	.	.	1	.	.	.	.	.	.	.	1	.	.	.	6	6	5	8	10	5	.	.	.	40
	WIEPRZ																										
438	Krynice	.	.	.	1	.	.	.	.	.	.	.	.	1	.	.	1	4	6	4	6	5	3	.	.	.	29
440	Łapiguz	.	.	.	.	1	.	.	.	.	.	.	.	1	.	.	1	2	6	1	13	8	1	.	.	.	32
445	Zembórzyce	.	.	.	.	.	.	1	.	.	.	.	.	1	.	.	2	2	4	3	6	6	1	.	.	.	24
446	Lublin-Bronowice	.	.	.	.	.	.	1	.	.	.	.	.	1	.	.	.	1	5	5	5	4	1	.	.	.	21
452	Sobieszyn	.	.	.	.	.	1	.	.	.	.	.	.	1	–	–	–	–	–	–	–	–	–	–	–	–	–
454	Dęblin - Irena	.	.	.	.	3	1	.	.	.	.	.	.	4	.	.	1	3	3	5	3	6	1	.	.	.	22
	WISŁA																										
459	Radom, Nadl.Państw.	.	.	.	.	.	.	.	.	.	.	.	.	.	–	–	–	3	–	–	–	–	–	–	–	–	–
	PILICA																										
462	Pilica	.	.	.	.	1	.	.	.	.	.	.	.	1	.	.	.	1	4	6	6	3	1	1	.	.	22
464	Dobraków	3	2	.	.	2	1	.	.	.	.	.	1	9	.	.	.	1	3	5	2	6	1	1	.	.	19
468	Koniecpol Stary	.	.	.	.	.	.	.	.	.	.	.	.	.	.	.	1	4	2	5	5	4	.	1	.	.	22
475	Skotniki	.	.	.	.	.	.	.	.	.	.	.	.	.	–	–	–	–	–	–	–	–	–	–	–	–	–
486	Wilanów	.	.	.	.	1	1	1	.	.	.	.	.	3	.	2	.	3	2	2	3	4	.	2	.	.	18
489	Sadkowice	.	3	.	.	.	.	.	.	.	.	.	.	3	–	–	–	–	–	–	–	–	–	–	–	–	–
490	Końskie	.	.	.	2	.	.	.	2	.	1	.	.	5	.	.	.	4	1	1	1	4	.	1	.	.	12
496	Stromiec	.	.	.	.	.	.	1	.	1	.	.	.	2	.	.	1	5	5	4	6	9	1	1	.	.	32
497	Łękawica	.	.	.	.	.	.	.	.	.	.	.	.	.	–	–	–	–	–	–	–	–	–	–	–	–	–
	WISŁA																										
505	Warszawa-Okęcie	.	1	.	1	1	.	.	.	.	.	1	.	4	.	.	.	4	5	3	6	5	2	.	.	.	25
506	Ursynów	.	1	.	.	.	.	.	.	.	.	.	.	1	.	.	.	2	3	1	3	1	1	.	.	.	11
509	Warszawa-Mokotów	.	1	.	.	.	.	.	.	.	.	1	.	2	.	.	.	4	5	1	5	5	.	.	.	.	20
511	Warszawa, St. Pomp Rz.	.	.	.	.	1	.	1	.	.	.	.	.	2	.	.	.	4	5	2	6	6	1	.	.	.	24
512	Warszawa, Obs. Astr.	.	.	.	.	.	.	.	.	.	.	.	.	.	.	.	.	4	3	1	7	7	2	.	.	.	24
514	Warszawa-Goledzinów	.	.	.	.	.	.	.	.	.	.	.	.	.	–	–	–	–	–	–	–	–	–	–	–	–	–
518	Legionowo /Jabłonna/	.	1	.	.	1	.	.	.	.	.	1	.	3	.	.	.	2	5	3	4	6	1	1	.	.	22
	BUG																										
530	Ruda-Opalin	.	.	1	.	1	.	.	.	.	.	.	.	2	–	–	–	–	–	–	–	–	–	–	–	–	–
531	Miesza Wola	.	.	1	.	.	.	.	.	.	.	.	.	1	.	.	1	2	3	2	6	6	2	.	1	.	23
538	Lachówka	.	.	.	.	1	.	.	.	.	2	.	.	3	.	.	.	3	4	5	3	4	4	.	.	.	23
541	Łosice	.	.	.	.	3	.	.	.	.	.	.	.	3	–	–	–	–	–	–	–	–	–	–	–	–	–
544	Korczew	.	.	.	1	2	.	.	.	.	.	.	.	3	.	.	.	2	2	.	6	6	3	.	.	.	19

Nr	Stacja	ze śniegiem /*/ I	II	III	IV	V	VI	VII	VIII	IX	X	XI	XII	Rok	z krupami /Δ/ I	II	III	IV	V	VI	VII	VIII	IX	X	XI	XII	Rok
545	Frankopol	7	11	6	.	.	.	.	.	.	.	3	4	31	.	.	.	.	.	.	.	.	.	.	.	.	.
550	Sagaje	9	11	6	1	.	.	.	.	.	.	1	3	31	.	.	.	.	.	.	.	.	.	.	.	.	.
554	Rudka	11	12	5	.	.	.	.	.	.	.	3	4	35	.	2	1	.	.	.	.	.	.	.	1	2	6
557	Chrzepta	9	7	5	.	.	.	.	.	.	.	2	4	27	.	.	.	.	.	.	.	.	.	.	.	.	.
	NAREW																										
567	Augustów	9	9	7	.	.	.	.	.	.	.	2	5	32	.	.	.	.	.	.	.	.	.	.	.	.	.
574	Jedwabne	8	9	5	.	.	.	.	.	.	.	1	4	27	.	.	.	.	.	.	.	.	.	.	.	.	.
575	Wąsosz	9	8	2	.	.	.	.	.	.	.	.	4	23	.	.	.	.	.	.	.	.	.	.	.	.	.
578	Czerwony Bór	11	12	6	1	.	.	.	.	.	.	3	5	38	1	1	.	1	.	.	.	.	.	.	.	.	3
584	Zbójna	9	8	4	1	.	.	.	.	.	.	1	5	28	1	2	.	.	.	.	.	.	.	1	.	.	4
588	Przasnysz	11	9	5	.	.	.	.	.	.	.	1	2	28	.	.	.	.	.	.	.	.	.	.	.	.	.
	BUG																										
593	Bieżuń	8	7	2	.	.	.	.	.	.	.	1	3	21	.	.	.	.	4	.	.	.	1	.	.	.	5
594	Mława	9	10	5	1	.	.	.	.	.	.	2	2	29	.	.	.	.	1	.	.	.	.	.	.	.	1
601	Poświętne	11	6	4	.	.	.	.	.	.	.	.	4	25	.	.	.	.	.	.	.	.	.	.	.	.	.
	WISŁA																										
604	Grodkowo	11	9	1	.	.	.	.	.	.	.	1	3	25	.	.	.	.	.	.	.	.	.	.	.	.	.
	BZURA																										
609	Kutno-Gołębiew	6	5	3	1	.	.	.	.	.	.	1	2	18	.	.	.	.	.	.	.	.	.	.	.	.	.
610	Mieczysławów	5	8	1	.	.	.	.	.	.	.	1	4	19	.	.	2	.	.	.	.	.	.	.	.	.	2
615	Trębki	11	7	2	.	.	.	.	.	.	.	3	3	26	.	2	.	.	.	.	.	.	.	.	.	.	2
617	Strzelna	10	17	3	.	.	.	.	.	.	.	2	2	34	.	1	.	.	.	.	.	.	.	.	.	.	1
618	Skierniewice	9	7	4	.	.	.	.	.	.	.	1	1	22	.	1	1	.	1	.	.	.	.	.	.	.	3
621	Sucha	9	7	4	.	.	.	.	.	.	.	4	1	25	.	.	.	.	.	.	.	.	.	.	.	.	.
624	Gleba	7	9	3	.	.	.	.	.	.	.	1	2	22	2	3	1	.	.	.	.	.	.	.	.	1	7
625	Piastów	8	8	3	.	.	.	.	.	.	.	1	2	22	.	.	.	.	.	.	.	.	.	.	.	.	.
627	Niepokalanów	6	6	3	.	.	.	.	.	.	.	1	3	19	.	.	.	.	.	.	.	.	.	.	.	.	.
	WISŁA																										
630	Płock	8	10	2	.	.	.	.	.	.	.	1	1	22	.	1	.	.	1	.	.	.	.	.	.	.	2
640	Głodowo	4	5	1	1	.	.	.	.	.	.	1	2	14	.	.	.	.	.	.	.	.	.	.	.	.	.
642	Więcławice	8	2	1	1	.	.	.	.	.	.	.	2	14	.	.	.	.	.	.	.	.	.	.	.	.	.
647	Toruń, post. lot.- met.	11	7	2	.	.	.	.	.	.	.	.	5	25	.	1	1	.	.	1	.	.	.	1	.	.	4
648	Toruń-Podgórz	8	6	2	.	.	.	.	.	.	.	.	4	20	.	.	1	.	.	.	.	.	.	.	.	.	1
650	Unisław	4	2	.	.	.	.	.	.	.	.	.	2	8	.	1	.	.	.	.	.	.	.	.	.	.	1
652	Chojnice	8	8	3	2	.	.	.	.	.	.	3	3	27	.	2	.	.	.	.	.	.	.	.	.	.	2
657	Bydgoszcz, P.I.N.G.W.	9	8	2	.	.	.	.	.	.	.	.	4	23	.	1	.	.	.	.	.	.	.	.	.	1	2
658	Bydgoszcz	9	7	2	.	.	.	.	.	.	.	.	5	23	1	.	.	.	.	.	.	.	.	1	.	.	2
660	Kończewice	8	8	2	.	.	.	.	.	.	.	.	5	23	.	.	2	.	.	.	.	.	.	.	.	1	3
663	Żur-Młyn	9	5	2	.	.	.	.	.	.	.	1	3	20	.	.	.	.	.	.	.	.	.	.	.	.	.
665	Grudziądz, post. lot.-met.	9	9	2	.	.	.	.	.	.	.	1	4	25	.	1	1	.	.	.	1	.	.	.	.	.	3
669	Janowo	5	6	2	.	.	.	.	.	.	.	1	1	15	.	.	.	.	.	.	.	.	.	.	.	.	.
672	Kopytkowo	9	4	2	.	.	.	.	.	.	.	1	2	18	.	.	.	.	.	.	.	.	.	.	.	.	.
673	Tczew	5	1	1	.	.	.	.	.	.	.	.	.	7	.	.	.	.	.	.	.	.	.	.	.	.	.
	BAŁTYK																										
675	Gdynia	7	7	2	1	.	.	.	.	.	.	.	2	19	.	.	.	.	.	.	.	.	.	.	1	.	1
677	Hel	7	4	2	1	.	.	.	.	.	.	.	3	17	.	1	.	.	.	.	.	.	.	.	.	1	2
680	Puck	6	5	2	.	.	.	.	.	.	.	.	1	14	.	1	1	.	.	.	.	.	.	.	.	.	2
681	Chałupy	5	3	2	.	.	.	.	.	.	.	.	1	11	.	3	.	.	.	.	.	.	.	.	.	.	3
	NIEMEN																										
688	Wigry-Stary Folwark	4	10	4	.	.	.	.	.	.	.	3	2	23	.	1	1	.	.	.	.	.	.	.	1	.	3
689	Sudawskie	12	16	10	.	.	.	.	.	.	.	2	4	44	2	9?	8?	.	3	.	.	.	.	.	2	2	26?

L I C Z B A D N I

Nr	Stacja	z gradem /▲/ I	II	III	IV	V	VI	VII	VIII	IX	X	XI	XII	Rok	z burzą /K,(K)/ I	II	III	IV	V	VI	VII	VIII	IX	X	XI	XII	Rok
545	Prankopol	.	.	.	.	.	.	.	.	.	.	.	.	.	–	–	–	–	–	–	–	–	–	–	–	–	–
550	Sagaje	.	.	.	.	.	.	.	.	.	.	.	.	.	–	–	–	–	–	–	–	–	–	–	–	–	–
554	Rudka	.	.	.	2	1	1	.	.	.	.	.	.	4	.	.	.	6	4	2	7	7	2	.	.	.	28
557	Chrzepta	.	.	.	.	.	.	.	.	.	.	.	.	.	–	–	–	–	–	–	–	–	–	–	–	–	–
	NAREW																										
567	Augustów	.	.	.	.	3	.	1	.	.	.	.	.	4	.	4	.	2	3	.	8	2	2	1	.	.	22
574	Jedwabne	.	.	.	1	1	.	.	.	.	1	.	.	3	–	–	–	–	–	–	–	–	–	–	–	–	–
575	Wąsosz	.	.	1	.	4	.	.	.	.	.	.	.	5	–	–	–	–	–	–	–	–	–	–	–	–	–
578	Czerwony Bór	.	1	.	.	1	.	.	.	.	.	.	.	2	.	.	.	3	2	.	1	2	1	.	.	.	9
584	Zbójna	.	.	.	.	3	.	.	.	.	.	.	.	3	.	.	.	2	3	4	2	2	4	.	.	.	17
588	Przasnysz	.	.	.	.	.	.	.	.	.	.	.	.	.	–	–	–	–	–	–	–	3	–	–	–	–	–
	BUG																										
593	Bieżuń	.	.	.	.	.	.	.	.	1	.	.	.	1	.	.	.	.	.	2	3	2	1	.	.	.	8
594	Mława	.	.	.	.	1	.	.	.	.	2	.	.	3	.	.	.	1	1	4	3	6	1	1	.	.	17
601	Poświętne	.	.	.	.	1	.	1	.	.	.	.	.	2	.	.	.	1	2	3	4	2	.	.	.	.	12
	WISŁA																										
604	Grodkowo	.	.	.	.	.	.	.	.	.	.	.	.	.	.	.	1	3	2	.	5	1	2	.	.	.	14
	BZURA																										
609	Kutno-Gołębiew	.	1	.	1	1	1	2	.	.	.	.	.	6	.	.	1	3	1	1	3	2	.	.	.	.	11
610	Mieczysławów	.	.	.	.	1	.	.	.	.	.	.	.	1	.	.	.	.	2	4	4	4	1	.	.	.	15
615	Trębki	.	.	.	.	1	.	.	.	.	1	.	.	2	.	1	.	4	4	1	5	6	1	.	.	.	22
617	Strzelna	.	.	.	.	.	.	1	.	.	.	.	.	1	.	1	1	4	4	7	10	7	1	1	.	.	36
618	Skierniewice	.	.	.	.	1	.	.	.	.	.	.	.	1	.	.	1	2	3	2	3	7	1	.	.	.	19
621	Sucha	.	.	.	.	1	.	.	.	.	.	.	.	1	–	–	–	–	–	–	3	–	–	–	–	–	–
624	Gleba	.	.	.	1	1	.	.	.	.	.	.	.	2	.	1	.	4	6	2	9	8	1	.	.	.	31
625	Piastów	.	.	.	.	.	.	.	.	.	.	.	.	.	–	–	–	–	–	–	–	–	–	–	–	–	–
627	Niepokalanów	.	.	.	.	.	.	.	2	.	.	.	.	2	.	.	.	3	.	3	8	7	2	.	.	.	23
	WISŁA																										
630	Płock	.	.	.	.	1	.	.	.	.	.	.	.	1	.	.	.	2	3	3	5	7	2	.	.	.	23
640	Głodowo	.	.	.	.	2	.	.	.	.	1	.	.	3	.	.	.	.	.	2	3	5	1	1	.	.	12
642	Więcławice	.	1	.	.	.	1	.	.	.	.	.	.	2	.	.	.	2	2	4	3	6	.	1	.	.	18
647	Toruń, post. lot.-met.	.	2	1	1	2	1	1	.	.	1	.	.	9	.	.	1	2	1	2	3	6	.	2	.	.	17
648	Toruń-Podgórz	.	.	.	.	1	.	1	.	.	1	.	.	3	.	.	.	3	2	2	5	7	.	2	.	.	21
650	Unisław	.	.	.	.	2	.	.	.	.	.	.	.	2	.	.	.	2	3	.	2	5	1	1	.	.	14
652	Chojnice	.	.	.	1	.	.	.	.	.	.	1	.	2	.	.	1	4	3	1	5	5	1	1	.	.	21
657	Bydgoszcz, P.I.N.G.W.	.	.	1	.	3	.	1	.	.	.	.	.	5	.	.	.	3	1	1	4	4	.	1	.	.	14
658	Bydgoszcz	.	.	.	.	1	1	1	.	.	.	.	.	3	.	.	.	3	.	1	6	3	1	1			15
660	Kończewice	.	.	.	1	.	.	1	1	.	.	.	.	3	.	1	.	1	1	1	1	2	.	.	.	.	77
663	Żur-Młyn	.	.	.	.	.	.	.	.	.	.	.	.	.	.	.	.	3	1	3	2	3	1	2	.	.	15
665	Grudziądz, post. lot.-met.	.	.	.	1	1	.	.	.	.	.	.	.	2	.	.	.	2	3	2	3	5	1	1	.	.	17
669	Janowo	.	.	.	.	.	.	.	.	.	.	.	.	.	–	–	–	–	–	–	–	–	–	–	–	–	–
672	Kopytkowo	.	.	.	.	1	.	.	.	.	.	.	.	1	–	–	–	–	–	–	–	–	–	–	–	–	–
673	Tczew	.	.	.	.	.	.	.	.	.	.	.	.	.	–	–	–	–	–	–	–	–	–	–	–	–	–
	BAŁTYK																										
675	Gdynia	.	.	.	.	.	.	.	1	.	.	1	.	2	.	.	.	3	2	1	2	7	1	1	.	.	17
677	Hel	.	.	.	.	1	.	.	.	.	.	.	.	1	.	.	.	2	3	1	4	6	1	.	.	.	17
680	Puck	1	.	1	.	.	.	.	.	.	.	.	.	2	.	.	.	3	.	.	1	6	2	1	.	.	13
681	Chałupy	.	.	.	.	.	.	.	.	.	.	.	.	.	.	.	.	3	2	.	1	3	1	.	.	.	10
	NIEMEN																										
688	Wigry-Stary Folwark	.	1	.	.	2	.	.	.	.	.	.	.	3	.	.	.	4	2	2	7	7	2	.	.	.	24
689	Sudawskie	.	.	.	.	6	.	.	.	.	.	.	.	6	.	.	.	4	6	3	14	8	2	1	.	.	38

Blank page retained for pagination

1934

TABLICA V

MIESIĘCZNE I ROCZNE SUMY OPADÓW ORAZ MAKSIMA DOBOWE OPADÓW w mm

PRÉCIPITATIONS MENSUELLES ET ANNUELLES
ET MAXIMA DE PRÉCIPITATIONS DIURNES en mm

MIESIĘCZNE I ROCZNE SUMY OPADÓW ORAZ MAKSIMA DOBOWE OPADÓW w mm

Nr	Stacja	Sumy miesięczne												Rok	Maksima dobowe												Rok
		I	II	III	IV	V	VI	VII	VIII	IX	X	XI	XII		I	II	III	IV	V	VI	VII	VIII	IX	X	XI	XII	
	ODRA																										
1	x Istebna	27	66	44	19	54	115	165	143	56	100	74	44	907	9.3	18.3	13.4	7.3	11.6	29.4	37.0	31.3	21.5	33.5	12.4	...0	17.VII
2	x Bażanowice	17	42	31	19	49	119	158	127	88	133	57	51	891	8.2	26.2	6.8	6.7	10.3	30.4	44.0	25.5	51.0	69.8	15.8	10.8	6.X
3	x Cieszyn	22	41	41	47	68	111	155	112	95	133	56	53	934	7.0	18.7	8.5	14.0	17.8	27.9	41.5	18.7	46.5	64.0	13.6	14.6	6.X
4	Guldowy	17	58	40	19?	42?	121	144	117	48	147	57	52	862?	6.5	22.2	7.8	4.2	13.9	29.7	35.7	33.3	15.3	69.3	12.8	14.3	6.X
5	Rybnik	29?	32	41	-	23	89	141	100	65	58	-	26	-	6.8	25.6	7.1	-	7.3	21.6	32.8	42.8	38.4	19.3	-	6.7	31.VIII
6	Wielopole k.Rybnika	16	40	33	36	39	79	137	109	57	64	40	22	672	4.4	19.7	8.4	11.4	9.6	19.1	29.7	44.4	33.3	22.4	10.6	4.7	31.VIII
7	Leszczyny	16	46	34	30	67?	82	143	91	55	75	39	34	712?	4.3	17.4	7.3	8.2	17.2	18.2	31.5	26.1	34.0	26.1	6.5	9.3	23.VII
8	Zieloma	15	26	37?	35	79	110	110	95	47	77?	45	34	710?	3.8	5.7	8.9	8.5	34.0	43.9	40.5	25.3	37.5	18.2	10.0	6.7	27.VI
9	Rychtal	17	17	21?	31?	46?	95	77	70	21?	51	27?	25	498?	3.4	4.0	6.5	9.7	21.0	34.0	12.5	30.0	12.7	25.0	7.0	4.9	26.VI
10	Nowe Repty	15	23	35	36	39	78	103	77	52	62	47	20	587	4.5	6.8	5.8	8.2	8.7	30.2	27.0	20.2	37.1	18.0	10.2	4.8	2.IX
11	x Lubliniec	16	17	60	46	39	64	60	72	30	54	25	29	512	4.8	6.1	22.6	14.9	9.3	13.7	11.9	16.2	19.5	23.4	4.6	4.8	14.X
12	Trębaczów	26	22	187	13?	32	89	60	80	30	48	35	42	495?	4.0	6.0	5.6	3.5	16.8	32.4	16.0	34.2	10.5	18.5	10.4	5.1	4.VIII
13	Ostrzeszów	19	14	18?	20	15?	53	66	87	51	42	32	40	477?	3.4	3.4	5.2	6.2	3.3	12.5	10.2	39.7	35.8	12.5	12.8	7.7	4.VIII
14	Pawłów	13?	-	-	17	-	93	75	137	55	44	49	25?	-	5.0	-	-	2.9	-	48.3	19.0	64.0	16.0	15.7	9.2	10.2	27.VIII
15	Krotoszyn	22	-	27?	29	36	59	70	132	48	88?	38	35	-	5.0	-	8.0	8.1	10.4	22.5	17.3	31.5	18.3	28.0	24.0	21.27	5.VIII
16	Skałów	30	12?	13	47	46	48	72	130	24	78	49	34	583?	10.3	4.5	4.1	24.0	15.4	11.5	37.5	59.6	9.8	27.8	21.4	9.0	28.VIII
17	Stary Kobylin	-	-	-	-	-	-	135	160	53	161	97	-	-	-	-	-	-	-	-	44.0	52.0	29.0	60.0	40.0	-	14.X
18	Bojanowo	-	-	31	14	25	34	76	64	31	57	44	35	-	-	-	17.4	9.3	5.8	7.4	21.6	25.0	8.5	16.4	12.6	10.0	5.VIII
19	Janiszewo	-	-	36	10?	-	38	59	-	-	-	-	-	-	-	-	18.0	6.3	-	10.5	16.3	-	-	-	-	-	-
20	Drobnin	23	-	28	15?	-	65	87	64	35	56	-	-	-	6.0	-	16.0	7.0	-	25.0	33.0	41.0	15.0	22.0	-	-	6.VIII
21	x Antoniny-Leszno	22	15	21	24	23	24	78	56	24	38	39	39	423	4.4	6.2	11.8	6.1	7.6	11.4	24.7	19.8	13.9	17.6	12.7	12.9	22.VII
22	Leszno	23	15	21	24	25	22	-	39	36	33	35	35	-	4.7	6.2	11.5	6.1	9.8	11.5	-	10.5	15.2	17.3	9.9	8.7	-
23	Przemęt	33	17	26	23	17	23	83	71	23	24	30	21	391	5.7	5.4	11.0	16.1	6.8	17.5	29.1	11.9	18.2	6.4	10.0	11.3	21.VII
	WARTA																										
24	x Zawiercie	11	17	42	26	49	97	99	100	47	55	32	25	620	3.5	3.0	9.6	11.3	9.0	22.5	18.7	29.7	40.0	19.8	12.8	4.7	2.IX
25	Myszków	16	36?	40	32	105	125	87?	103	63	73	56	28	764?	4.0	10.0	8.5	8.0	44.6	42.0	25.0	30.0	48.5	18.0	14.0	6.0	2.IX
26	x Herby Polskie	19	18	60	27	43	68	54	64	49	62	41	37	542	6.0	2.6	22.7	8.7	11.8	16.0	7.8	16.5	38.8	26.9	7.0	6.8	2.IX
27	x Częstochowa	15	27	57	30	58	55	114	68	45	50	37	40	596	3.5	5.4	25.8	8.3	16.7	14.4	37.0	24.4	35.7	17.6	7.9	5.9	1.VII
28	Małuszy Wielkie	20	49	63	73	61	65	-	-	66	77	73	34	-	12.0	8.1	12.2	15.8	12.2	28.2	-	-	54.0	19.5	18.0	8.0	-
29	Bobry	6?	10	45	44	53	121	67	44	69	40	47	33	579?	2.7	4.7	18.4	11.2	19.0	23.9	15.5	18.6	56.0	12.2	12.4	9.5	2.IX
30	Zagórze	14	15	62	28	21	-	98	56	54	34	42	39	-	3.6	3.5	16.5	10.0	6.6	-	16.5	7.3	28.7	14.3	6.0	4.6	2.IX
31	x Droniowice	14	22	39	30	43	93	55	72	33	57	33	35	546	4.6	8.9	23.5	9.2	13.8	34.5	11.8	19.0	25.2	22.1	5.4	4.5	27.VI
32	Krzepice	10	-	-	31	-	50?	92	62	27	33	28	28?	-	2.7	-	-	18.0	-	20.8	20.9	25.0	25.4	19.7	5.0	5.0	2.IX
33	Przystajń	9	22	37	24	43	63	53	55	29	34	27	32	468	4.0	6.5	18.0	5.0	14.5	17.8	10.5	19.0	24.2	20.0	5.5	6.9	2.IX
34	x Ciecowa	12	16	45	33	45	56	84	54	36	48	24	28	481	3.2	4.4	11.8	6.6	9.3	12.0	23.0	19.2	26.7	13.4	4.0	4.7	2.IX
35	Czarnożyły	12	15	30	36	32	68	61	63	46	39	23	31	456	2.1	5.6	6.6	7.0	9.8	21.3	15.5	12.9	30.0	11.9	4.5	5.6	2.IX
36	Osjaków	11	13	35	31	26	56	73	56	44	22?	20	33	420?	2.7	4.5	11.4	6.6	10.6	19.8	13.9	15.6	34.3	9.0	4.3	7.5	2.IX
37	Dobryszyce	10?	10	43?	51	47	53	83	63	48	43	32	34	517?	3.3	3.4	13.7	20.2	13.8	20.1	23.9	29.3	35.8	13.0	9.6	10.3	2.IX
38	Bełchatów	10	10?	37	52	54	75	108	42	50	-	-	-	-	2.3	3.7	11.2	13.5	17.9	18.3	28.5	13.6	30.8	-	-	-	2.IX
39	x Sulmierzyce	11	13	39	35	37	68	114	67	31	53	34	36	578	2.5	4.2	13.0	8.0	25.5	15.1	40.1	25.0	45.0	16.5	5.0	11.0	2.IX
40	Sędziejowice	15	15	31	42	44	50?	101	42	56	52	46	43	537?	2.6	4.0	10.0	15.2	23.0	20.7	9.5	12.0	26.0	15.2	8.0	9.6	2.IX
41	Czartoria	-	20	26	20	32	66	106	60	40	52	54	31	-	-	3.4	6.2	5.9	15.2	16.2	24.1	24.7	27.9	25.2	20.0	10.0	2.IX
42	Sieradz	15	12	-	-	-	-	-	-	-	42	35	50	-	4.6	3.2	-	-	-	-	-	-	-	14.8	6.0	15.4	-
43	Warta	19	10	28	25	44	50	96	61	47	44	35	41	500	3.7	2.4	4.7	5.0	16.8	15.3	12.7	23.5	30.6	15.7	7.7	8.5	2.IX
44	Popów Kaliski	8?	6	26	41	47	44	82	45	-	-	-	-	-	3.7	1.5	7.0	20.5	-	17.2	23.6	17.5	-	-	-	-	-
45	Uniejów	14	14	26	27	40	43	100	63	29?	34	23	41	434?	3.5	2.6	7.7	7.8	18.1	12.1	17.6	42.7	25.3	14.0	5.4	8.3	22.VIII
46	Wola Rakowa	21?	12	48	50	47	101?	118	53	43	53	41	41	628?	10.7	3.6	15.2	16.1	24.9	14.8	18.8	13.8	16.5	23.3	9.7	8.1	18.V
47	x Bogów	15	11	39	37	35	95	78	37	40	40	43	38	508	4.9	3.0	15.5	11.1	17.5	15.5	11.1	11.3	21.2	15.3	6.5	8.6	2.IX
48	x Huta Pabianicka	14	17	51	38	38	115	105	46	38	51	41	40	594	2.7	4.7	19.4	7.5	14.4	22.6	22.5	11.4	22.4	26.0	6.5	7.1	12.X
49	x Widzew	16	22	44	32	53	107	125	40	43	46	45	39	612	4.2	4.1	18.1	6.2	30.7	18.0	22.2	10.2	18.2	19.7	6.5	10.9	18.V
50	x Łódź-Lublinek	8	11	38	30	33	142	117	43	39	47	47	39	594	1.6	3.9	15.6	6.1	15.4	45.7	18.5	9.7	25.4	22.9	6.1	6.6	20.VI
51	Łódź-Park Sienkiewicza	-	25	40	36	54	110	147	50	35	51	49	45	-	-	4.9	15.3	6.9	32.4	25.6	29.2	8.7	17.6	24.2	7.1	10.2	18.V
52	Piaruńów	11	17	36	50	36	52	112	40	50	49	30	39	522	1.7	4.5	14.0	17.5	13.4	12.8	35.5	10.1	23.0	16.9	7.3	9.5	22.VII
53	Wola Łobudzka	16	17	29	66	38	50	74	40	47	43	27	42	491	3.2	4.6	13.8	23.8	13.0	10.2	15.0	11.0	27.5	14.6	8.3	11.8	2.IX
54	Poddębice	13	13	18	28?	56	62	149	71	35	40	29?	32	548?	4.5	5.9	5.7	5.4	22.0	12.0	35.1	20.4	27.0	18.1	6.9	9.6	11.VII
55	Błonie - Kopola	10	4?	31	22	29	77	94	45	40	42	24	43	461?	2.5	1.4	7.6	5.0	14.5	16.1	20.3	11.4	28.6	11.2	6.8	11.5	2.IX
56	Dębowiec	9	9?	30	14?	50	40	130	46	35	30	32	40	485?	1.9	3.6	5.5	4.0	17.3	12.5	27.6	23.9	29.0	14.1	10.6	7.2	2.IX
57	Kłodawa	17	16	31	22	57	61	141	59	30	64	36	43	577	4.8	4.5	8.6	5.8	13.0	21.3	24.2	40.1	26.0	17.5	8.2	16.6	4.VIII
58	Turek	24	16	23	25	60	37	51	72	26	67	45	54	540	5.3	2.8	7.7	9.5	20.4	9.4	14.4	41.5	20.2	18.8	7.5	17.6	4.VIII

Nr	Stacja	Sumy miesięczne I	II	III	IV	V	VI	VII	VIII	IX	X	XI	XII	Rok	Maksima dobowe I	II	III	IV	V	VI	VII	VIII	IX	X	XI	XII	Rok
59	x Kościelec	16	12	19	22	46	40	154	58	35	64	31	38	525	4.8	2.7	4.9	6.9	15.6	11.0	37.9	39.1	28.0	12.8	6.2	9.7	4.VIII
60	Kazimierz Biskupi	17	16	18	21	68	47	154	52	30	74	45	32	574	4.4	4.1	6.6	7.5	23.0	17.4	64.4	25.8	23.4	18.6	11.1	10.2	23.VII
61	Gosławice	20	9	15	32	56	53	127	50	30	54	36?	17?	499?	5.6	5.8	5.9	11.0	16.5	18.0	29.5	26.0	25.5	14.7	8.5	5.1	23.VII
62	x Konin	18	14	20	21	63	42	97	63	30	56	49	38	511	3.7	5.3	5.5	10.3	18.4	12.1	23.8	30.3	20.9	17.5	8.7	19.6	4.VIII
63	Rychwał	14	18	18	30	69	41	105	85	36	59	60	45	580	4.5	5.1	6.9	13.1	20.4	14.2	17.1	46.1	16.7	16.3	10.2	11.8	4.VIII
64	Kawnice	11	17	13	13	48	66	124	56	20	48	33	26	475	2.9	7.1	4.6	8.4	15.7	37.0	22.0	26.5	15.6	13.7	9.1	9.5	28.VI
65	Złotniki Wielkie	15	7?	16	20	30	26?	74	92	21	33?	49	35	419?	2.5	1.4	5.3	6.7	13.6	7.8	22.2	43.8	17.3	8.2	10.7	8.7	4.VIII
66	x Stawiszyn	24	11	15	25	63	43	72	108	30	54	47	41	533	3.4	2.7	4.6	6.3	26.8	14.6	18.3	51.4	23.6	14.9	9.1	9.2	4.VIII
67	x Petryki	19	8	13	25	45	32	112	109	27	53	38	36	517	3.7	2.2	4.6	7.5	19.1	9.6	23.2	55.8	21.7	15.0	7.5	6.6	4.VIII
68	x Zbiersk	22	16	19	39	45	36	161	113	35	68	62	52	668	4.8	2.6	6.2	18.1	19.2	11.6	56.2	54.2	25.2	23.5	10.6	12.8	21.VII
69	Ciążeń	-	-	-	-	42	37	113	68	12	55	46	23	-	-	-	-	-	17.5	9.0	51.7	18.2	9.7	15.1	17.0	8.0	21.VII
70	Żydowo	14	12	18	16	33	49	129	59	24	53	69	30	482	2.5	4.0	9.0	5.0	10.0	17.0	26.0	27.0	13.5	16.0	14.0	12.0	28.VIII
71	Września	19	10	15	19	37	22	102?	64	18	46	43	27	422?	5.7	3.1	4.4	10.1	15.0	7.3	27.7	32.8	14.2	12.4	16.0	10.6	28.VIII
	PROSNA																										
72	Ozarów	12	10	32	29	48	33	63	46	17	40	19	18	387	3.5	2.1	7.2	7.9	12.4	7.8	19.0	18.6	13.0	9.5	4.1	4.8	22.VII
73	Podzamcze	10	15	14	21	47	84?	92?	108?	18	37	33	22	501?	2.6	7.1	5.1	5.9	16.2	20.0	15.5	58.9	11.4	10.9	8.9	6.7	1.VIII
74	Brąszewice	-	-	20	39	44	64	73	73	33	46	41?	-	-	-	-	6.1	10.3	19.3	14.1	16.5	38.5	27.4	22.4	8.4	-	4.VIII
75	Godziesze	-	-	-	-	35	58	42	61	29	47	32	37	-	-	-	-	-	15.5	17.0	8.3	21.0	16.4	18.2	5.4	13.5	4.VIII
76	x Ostrów Wlkp.	19	20	12	29	29	50	60	100	24	60	54	39	496	3.4	5.7	3.7	11.7	17.4	11.5	11.6	51.5	21.0	22.6	22.9	14.2	4.VIII
77	Szczygliczka	19	17	13	29	31	53	68	95	31	62	53	42	513	4.9	4.9	4.1	6.8	17.7	13.1	22.1	48.4	27.2	20.7	18.8	14.7	4.VIII
78	Chabierów	17	9	17	22	50	60	105	61	43	41	31	39	495	3.1	1.6	3.5	5.3	19.6	23.0	18.0	34.5	28.0	14.0	6.4	12.4	4.VIII
79	Celestynów	11	-	13	35	44	37	83	62?	23	53	35	44	-	3.5	-	4.9	15.6	20.5	14.2	13.2	28.4	19.5	19.1	5.6	14.2	4.VIII
80	x Kalisz	19	18	15	31	47	43	63	99	21	47	49	40	492	4.1	3.1	4.4	14.0	21.6	13.1	17.7	39.8	17.9	14.9	8.3	9.7	4.VIII
81	Grudzielec	23	18	10	38	35	49	45	109	24	57	52	33	489?	4.2	4.8	3.4	16.5	18.5	12.0	17.5	34.3	15.0	15.0	15.0	9.4	5.VIII
82	Baranów	24	9	12	33	37	34	79	86	23	53	48	29	467	6.9	2.6	4.8	16.6	21.7	12.3	17.9	21.7	15.7	12.9	19.6	10.9	18.V, 28.VIII
	WARTA																										
83	x Nowa Wieś	19	13	16	27	62	30	106	120	22	80	49	26	570	3.4	2.3	5.4	9.8	21.9	6.4	16.5	41.4	15.4	17.8	21.1	15.2	28.VIII
84	Orzechowo	32	12	17	20	50	59	104	62?	27	81	50	33	547?	8.6	2.4	4.9	7.8	19.4	23.4	26.4	25.1	13.2	15.9	19.5	10.4	22.VII
85	x Bachorzewo	20	8	11	34	53	33	95	142	21	74	50	33	574	3.8	2.1	3.9	14.6	19.1	12.1	36.1	41.9	9.6	20.6	22.3	9.2	28.VIII
86	Pętkowo	21?	15	24	22?	40	44	164	86	21	51	54	24	566?	7.5	4.8	9.1	8.1	9.3	12.1	58.5	42.6	12.2	18.5	18.6	10.5	22.VII
87	Wyszaków	25	12	28	24	38	68	163	97	30	58	57	23?	623?	7.2	4.0	6.2	8.0	14.7	17.0	94.0	39.0	16.5	17.2	20.3	13.4	22.VII
88	Kórnik	22	10	26	18?	30?	54	-	69	-	54?	46	20	-	5.2	5.2	11.8	8.1	6.4	18.5	-	26.5	-	19.7	18.5	11.3	-
89	x Poznań-Wały Warów, Uniwersytet	23	13	29	30	21	54	123	72	30	43	40	27	505	4.8	3.8	9.2	14.8	4.8	21.6	42.8	17.5	16.3	18.5	17.5	11.2	22.VII
90	Poznań-Sołacz	19	10	-	23	19	39	149	73	32	42	36	22	-	5.1	2.5	-	8.5	4.0	11.0	44.0	19.6	16.9	16.5	16.5	11.3	22.VII
91	x Poznań-Ławica	13	16	32	21	19	34	113	76	33	32	25	25	439	2.9	3.0	9.7	5.9	3.9	11.2	56.2	18.0	15.0	15.7	16.2	9.7	23.VII
92	x Poznań-Golęcin, Uniwersytet	23	9	29	19	19	41	161	86	37	45	39	28	536	4.3	2.8	6.8	5.0	3.2	10.0	52.2	23.7	16.3	18.1	17.3	12.5	23.VII
93	x Kostrzyń	17	11	23	15	30	40	132	77	18	51	43	31	488	3.6	2.3	4.8	4.8	5.7	12.4	27.5	30.5	11.8	15.6	18.5	13.7	28.VIII
94	x Pobiedziska	16	13	22	19	20	31	104	68	27	53	41	32	446	3.4	3.9	7.5	5.5	7.0	9.4	17.4	26.9	12.9	16.5	16.5	14.0	28.VIII
95	Wronczyn	17	12	24	17	24	57	88	93	30	55	37	39	493	3.0	2.4	4.9	7.6	5.6	26.2	25.0	28.0	13.9	15.6	16.8	14.3	28.VIII
96	Kołaczkowo	-	-	18	25	42	46	145	53?	17	47	27?	24?	-	-	-	3.6	5.1	11.2	11.8	45.4	11.4	6.2	12.4	10.1	8.9	23.VII
97	x Gniezno, wodociągi	18	11	13	22	36	33	138	48	15	51	37	25	447	3.5	2.8	3.4	7.0	7.8	13.2	36.7	21.8	10.2	13.3	12.1	9.0	23.VII
98	Gniezno	12	7	17	21	32	36	112	48	15	51	37	22	410	2.0	2.0	4.0	7.0	6.0	16.0	25.0	23.0	9.0	13.0	13.0	10.0	23.VII
99	Dalki	19	21	-	-	33	40	128	42	16	32	-	27	-	4.5	11.5	-	-	9.6	20.3	47.8	18.4	12.6	15.2	-	-	23.VII
100	Gałęzewo	-	-	-	29	34	33	117	59?	18	32	33	22	-	-	-	-	7.5	10.3	8.1	27.2	15.5	10.0	13.2	9.0	5.8	23.VII
101	Janówiec	6?	13	14	22	28	22	130	50	19	42	33	21	400?	2.3	5.4	5.1	5.1	7.7	4.9	37.0	18.0	10.1	14.4	13.4	11.1	23.VII
102	Zbietka	-	-	18	13?	28	52	158	86	28	38	33	20	-	-	-	6.0	6.0	6.0	23.0	57.0	35.0	15.0	11.0	15.0	8.0	23.VII
103	Kłecko	21	12	14	24	30	55	143	70	23	49	34	23	498	4.3	3.9	5.2	7.8	5.7	13.6	54.2	34.0	12.4	13.8	18.6	9.3	23.VII
104	Skoki	-	20	14	11	26	-	-	55	34	34	34	-	-	-	4.5	4.3	4.6	8.3	-	-	12.5	14.5	9.3	19.6	-	-
105	Rogoźno	-	10?	13	10	16	26	-	60	21	38	38	28	-	-	3.4	7.5	6.0	4.4	11.0	-	15.3	9.0	11.0	10.0	9.0	-
106	Łubowice	22	13	26	15	30	64	133	66	30	49	44	26	520	4.0	4.0	7.0	6.0	6.0	18.0	46.0	26.0	13.0	16.5	15.5	14.0	23.VII
107	Ryczywół	26	17	23	10	32	46	101	77	48	42	40	25	487	9.0	6.6	8.3	4.0	11.7	15.6	64.5	12.8	16.0	14.6	16.2	11.7	23.VII
108	Uściekowiec	22	5?	25	11	18	43	96	66	33	30	27?	25	403?	4.2	1.1	10.3	5.2	4.6	24.2	40.0	16.5	15.7	13.9	17.9	16.4	23.VII
109	Połajewo	26	16	39	9	26	36			41	40	36	26	-	4.3	3.4	14.4	3.0	10.2	12.9	-	-	17.2	14.5	18.7	10.5	-
110	Sękowo	-	28	37	12	38	66	76?	57?	45	40	39	27	-	-	4.0	15.0	3.5	13.5	20.0	27.0	19.0	31.0	25.0	17.0	14.0	1.IX
111	Szamotuły	21	10?	41	14		-	119	66	31	36	37	29	-	4.1	2.2	20.1	7.0	-	-	67.8	13.5	20.0	15.2	18.9	10.3	23.VII
112	x Wronki	29	8?	34	16	15	44	90	85	36	35	39	25	460?	9.4	2.9	15.5	5.5	6.1	17.9	63.6	14.6	26.9	14.4	19.1	7.5	23.VII
113	Zajączkowo	28	18	41	17	25	52	106	130	16	46	51	34	570	4.9	4.7	15.3	10.8	6.6	14.2	59.1	26.7	5.6	24.6	25.7	10.3	23.VII
114	Jaroszewo	-	-	-			33	153	94	26	44	44	37	-	-	-	-		-	6.2	111.4	23.7	19.7	18.5	14.0	18.2	22.VII
115	x Międzychód	48	12?	33	10	15	52	90	146	29	67	52	40	594?	14.3	4.0	12.4	3.6	5.4	17.4	36.4	49.7	23.8	28.6	11.7	11.4	6.VIII

MIESIĘCZNE I ROCZNE SUMY OPADÓW ORAZ MAKSIMA DOBOWE OPADÓW w mm

Nr	Stacja	Sumy miesięczne I	II	III	IV	V	VI	VII	VIII	IX	X	XI	XII	Rok	Maksima dobowe I	II	III	IV	V	VI	VII	VIII	IX	X	XI	XII	Rok
	ODRA																										
116	Borek	33	6	20	26	30	23?	44	75	12	61	57	28	415?	12.0	2.1	8.3	5.7	11.3	8.9	14.3	25.2	8.3	18.9	28.1	8.3	12.XI
117	Szelejewo	19	7	12	37	31	61	77	93	30	88	39	37	531	3.5	3.2	3.9	14.6	16.0	15.7	37.6	28.8	13.0	27.8	19.7	12.0	23.VII
118	Orlinieo	-	-	-	23	28	55	66	84	-	-	52	24	-	-	-	-	9.8	14.0	18.0	21.0	21.0	-	-	11.1	10.2	-
119	Ziemlin	-	14	20	21	35	95	69	64	41	54	33	31	-	-	3.2	7.2	5.6	12.1	65.0	17.0	32.5	17.5	16.8	13.0	11.0	26.VI
120	Lubin	-	12	17	13	32	77	104	62	26	43	39	21	-	-	3.8	9.8	7.6	9.2	24.4	42.4	30.6	15.8	17.0	12.7	7.5	22.VII
121	x Kościan	18	15	18	11	19	104	136	67	22	32	33	30	305	3.2	5.9	5.0	7.5	4.6	42.8	58.0	29.5	13.0	11.6	13.4	10.4	22.VII
122	Bonikowo	-	-	-	-	-	93	116	73	24	29	32	-	-	-	-	-	-	-	27.2	44.0	21.5	12.0	10.5	15.2	-	23.VII
123	x Stęszew	17	7	27	18	30	55	78	68	27	37	43	27	434	3.9	1.5	9.1	8.6	7.4	27.0	19.8	16.6	16.5	16.0	16.9	8.4	8.VI
124	Brody	26	10	35	10	18	29?	-	57	36	41	49	27	-	9.9	4.6	8.9	6.2	2.3	6.7	-	-	29.6	16.6	21.2	12.6	-
125	x Wojnowice	22	12	36	8	19	68	65	72	28	33	62	24	449	5.1	4.0	15.8	3.3	6.6	28.0	18.5	12.5	25.4	15.9	19.5	9.0	7.VI
126	Opalenice	21	16	45	11	22	99	92	83	32	61	44	54?	580	5.1	4.8	16.7	3.6	6.1	26.2	26.7	20.0	20.4	30.2	7.2	15.1	14.X
127	Białoś	21	30	27	11	19	63	-	62	43	37	39	-	-	5.0	-	-	5.7	4.0	32.5	-	23.0	26.0	17.6	18.4	-	-
128	Goździeszyn	21	29	32	27	17	18	76?	68	36	54	44	35	457?	5.0	7.0	7.3	11.2	3.2	6.6	12.0	12.5	8.3	10.0	11.0	8.3	23.VIII
129	Perzyny	29	12	22	-	12	18	52	106	19	34	38	25	-	5.8	3.0	7.9	-	4.1	5.1	14.2	20.6	16.7	12.7	10.7	10.8	4.VIII
130	x Żbąszyń	35	16	27	11	17	55	49	88	19	32	35	22	406	5.8	6.8	6.9	7.4	4.8	23.6	14.0	19.8	17.3	12.0	12.7	6.8	26.VI
131	Łęczno	31	15	24	7	18	60	60	110	27	33	37	24	426	10.6	5.2	8.1	3.1	3.7	10.6	21.5	19.5	24.1	10.9	10.5	9.3	7.IX
	NOTEĆ																										
132	Lubica Kujawska	11	8	19	19	55	44	128	26?	25	48	20?	41	444?	3.4	3.4	6.2	7.8	24.6	9.8	34.8	21.2	21.6	15.0	5.3	12.5	23.VII
133	x Noć-Kalina	14	5	16	20	40	45	156	51	37	51	34	25	454	4.2	1.2	6.6	9.4	18.2	15.4	30.3	24.0	26.2	12.8	10.6	5.7	23.VII
134	x Kruszwica	17	11	17	8	55	85	134	41	36	60	42	36	542	6.4	3.4	5.9	3.5	21.8	27.8	36.5	18.9	22.5	12.5	14.2	10.2	24.VII
135	Dobre, cukrownia	14	7	16	12	33	47	130	45	18	57	35	20	434	3.3	2.0	4.2	4.0	14.2	17.8	31.4	16.0	13.4	15.2	9.0	4.9	24.VII
136	x Dobre	15	8	16	12	33	42	119	49	18	52	33	29	426	3.3	2.5	4.8	2.7	12.5	17.8	31.5	16.5	12.5	10.5	8.4	7.7	24.VII
137	x Inowrocław	4	21	3	11	57	57	99	40	20	48	49	30	439	1.8	9.8	0.9	2.6	18.5	18.6	36.2	14.3	14.6	13.6	17.4	7.1	24.VII
138	Jabłonka	-	-	11	14	56?	39	-	38	25	46	-	-	-	-	-	-	-	24.0	10.0	-	19.7	20.0	10.0	-	-	-
139	Gębice	18	16	11	12	31	36	124	41	23	43	21	26	402	5.9	3.3	3.7	5.2	14.5	14.8	35.5	13.0	12.0	8.2	10.2	6.9	22.VII
140	Pakość	13?	9?	8	20	45	39	115	40	23	41	30	34	437?	6.7	2.6	2.9	7.2	17.0	9.7	26.6	9.9	16.7	8.2	17.7	11.2	23.VII
141	x Trzemeszno	8	5	4	26	43	37	89	63	16	39	44	18	388	1.9	1.2	3.4	7.3	9.7	16.0	23.2	17.6	11.1	13.2	9.7	8.6	24.VII
142	Kruchowo	29	15	13	25	44	47	143	78	26	36	42	23	521	6.0	4.4	5.2	9.1	10.8	16.7	61.7	19.3	17.7	11.2	12.3	10.3	23.VII
143	Lisiogora	15	11?	15	6?	32	44	131	58	29	50?	35	25	451?	2.7	3.8	7.0	2.9	10.9	13.4	32.6	12.5	12.3	12.6	6.2	8.2	23.VII
144	Dąbrówczyn	20?	12?	15	13	29	40	93	62	25	36	25	21	391?	11.0	4.5	4.5	3.1	14.0	11.8	26.0	13.0	12.0	12.3	6.5	9.8	23.VII
145	x Góra	20	8	14	22	30	46	100	63	27	31	34	20	413	5.6	1.3	5.6	11.0	10.0	12.5	25.0	21.5	14.0	9.8	9.3	8.5	23.VII
146	x Nakło	26	13	14	9	24	35	113	95	22	43	26	29	449	4.5	4.4	6.5	1.8	7.0	9.5	33.5	38.1	15.4	10.5	9.0	6.7	4.VIII
147	Witosław	-	-	-	11	34	53	119	108	32	50	31	20?	-	-	-	-	8.5	12.8	13.1	31.5	28.7	16.5	15.5	11.6	9.0	24.VII
148	Wyrzysk	27	7	17	11	17	54	91	69	30	41	29	24	417	8.3	1.7	8.9	3.8	10.0	12.2	34.0	14.1	14.0	13.1	12.7	7.3	23.VII
149	Koynia	-	7	4	24	16	18	73	47	18	39	26	16	-	-	2.4	1.2	7.0	4.2	4.7	24.5	17.5	9.4	14.2	10.6	8.3	23.VII
150	Białośliwie	29	7	19	15	16	52	85	80	31	49	35	29	447	5.7	1.8	4.6	5.6	6.7	15.1	24.7	16.4	13.4	13.9	14.9	7.4	23.VII
151	Miasteczko	34	10	14?	21	16?	37	71	84	29	50	39	49	454?	6.2	2.0	3.8	3.8	9.8	11.4	29.9	22.1	16.0	11.0	18.3	7.4	23.VII
152	x Margonin	29	9	16	18	14	39	108	106	28	34	29	25	455	6.6	1.7	6.3	5.1	3.9	14.0	33.9	25.6	12.1	11.3	14.2	6.5	23.VII
153	x Gąbin	22	7	34	19	17	33	61	81	42	37	34	26	413	3.6	1.7	16.0	5.6	7.3	8.4	22.4	19.6	24.8	13.1	18.6	6.8	1.IX
154	x Osarników	23	8	42	11	23	18	67	90	34	36	46?	29	427?	5.2	1.8	19.4	3.8	10.0	5.6	33.3	16.9	16.3	14.7	19.1	8.9	23.VII
	WISŁA																										
155	x Przysłup	46	85	58	31	78	236	262	162	97	172	114	64	1405	12.9	20.3	13.0	11.1	12.3	55.3	70.5	22.6	30.2	73.5	25.0	18.5	14.X
156	Wisła	-	-	57	23	62	128	205	150	110	161	86	68	-	-	-	14.2	10.6	12.6	28.8	58.2	26.1	47.1	37.3	15.7	36.8	16.VII
157	x Równica	32	65	60	41	72	187	243	166	151	208	89	57	1371	7.6	25.6	10.7	11.0	15.2	43.6	64.9	26.1	65.6	85.3	22.5	21.0	6.X
158	Skoczów	15	36	33	16	53	115	194	152	93	148	61	43	962	6.7	19.2	6.8	6.2	12.0	29.4	48.6	31.2	57.5	36.1	18.4	14.1	2.XI
159	Międzybrzeć	16?	46	34	16	60	141	182	145	102	142	60	40	984?	6.4	31.0	6.7	6.8	13.5	48.9	43.1	19.8	53.3	40.0	17.0	12.5	2.XI
160	Kuźnica	-	-	-	17	54	102	208	151	87	118	59	36	-	-	-	-	3.9	14.6	24.9	59.6	30.8	52.0	36.1	19.0	7.5	17.VII
161	Wapienica Górna	-	51	54	15	56?	163	217?	219	142	157	69	39	-	-	17.4	16.8	3.8	12.3	43.9	60.6	32.8	63.4	50.0	12.0	10.7	2.XI
162	Wapienica Dolna	-	27	39	15	48	141	233	184	110	201	64	37	-	-	6.6	8.7	5.4	7.3	34.1	67.3	40.5	75.6	71.2	14.7	6.5	2.XI
163	Goczałkowice	19	34	28	15	38	97?	197	161	76	82	60	18	823?	4.2	22.5	6.5	3.3	5.3	24.5	66.2	45.4	65.3	26.0	17.6	3.4	17.VII
164	Magóra	36	44	25	15?	27?	141?	253	183?	138	132	112	44	1150	21.3	16.9	5.3	7.1	9.0	50.4	60.1	33.3	57.9	51.7	24.8	12.1	17.VII
165	x Mikuszowice	13	31	34	14	49	123	197	187	97	171	74	29	1019	3.9	14.5	10.6	3.7	8.2	29.8	68.1	30.5	57.8	63.7	25.4	11.2	17.VII
166	x Strumienka	16	33	34	18	49	134	193	184	115	163	83	27	1049	5.1	13.1	9.9	4.8	9.0	32.6	66.3	42.2	66.2	46.8	26.5	11.7	17.VII
167	Jaworzynka	15	35	36	17	47	91	192	136?	83	105	65	19	801?	4.3	13.4	7.3	4.3	14.2	19.7	54.3	21.9	35.7	29.1	20.6	6.7	2.XI
168	Warszyczka	17	42	41	27	44	100?	188	138	42	80	49	31	759?	5.2	21.4	12.2	7.5	18.0	32.9	43.2	62.7	21.3	30.9	10.0	8.0	26.VIII
169	Kobiór	10	30	23?	30	44	105	131	119	68	82	53	26	721	2.6	11.8	6.7	10.8	19.2	48.5	28.3	35.5	43.5	25.3	13.5	8.5	26.VI
170	Mikołów	-	-	-	-	-	-	-	109	67	99	60	32	-	-	-	-	-	-	-	-	-	-	-	-	-	-
171	Bierun Stary	14	31	32	33	44	110	131	112	70	79	57	21	734	3.3	10.9	6.6	7.5	11.6	29.6	39.8	23.2	30.7	27.8	15.1	6.8	17.VII

MIESIĘCZNE I ROCZNE SUMY OPADÓW ORAZ MAKSIMA DOBOWE OPADÓW w mm

Nr	Stacja	Sumy miesięczne I	II	III	IV	V	VI	VII	VIII	IX	X	XI	XII	Rok	Maksima dobowe I	II	III	IV	V	VI	VII	VIII	IX	X	XI	XII	Rok
	PRZEMSZA																										
172	Ogrodzieniec	11	35	39	19?	54?	88?	88	83	49	70	66	27	629?	3.8	8.8	10.5	4.8	9.8	21.5	20.2	17.2	38.4	23.3	20.0	5.5	3.IX
173	x Łysa Góra	13	29	39	28	71	86	103	102	137	65	44	27	616?	5.0	5.0	6.5	11.0	19.0	15.5	18.0	20.0	3.7?	18.0	11.0	5.0	10.VIII
174	Targoszyce	14	23	43	27	70	82	116	67	74	55	36	23	630	3.7	7.0	7.0	12.8	17.0	20.0	29.7	18.8	40.3	19.0	9.1	4.0	2.IX
175	x Będzin	14	19	51	28	42	58	103	85	57	83	49	24	613	3.2	5.1	11.5	7.9	11.6	16.5	21.8	21.4	47.8	24.7	12.9	5.8	2.IX
176	Brynica	34	33	35	41	42	100	119	74	55	41?	79?	31	684?	20.1	9.0	12.3	12.3	8.5	19.2	19.5	18.2	38.4	11.4	9.5	7.5	2.IX
177	Świerklaniec	-	28	-	35	46	-	121	83	81	72	-	-	-	-	-	-	8.6	7.8	-	18.9	20.2	35.0	18.4	-	-	2.IX
178	Czeladź	10	15?	39	15?	34	54	74	73	45	49	34	22	464	2.9	3.5	6.5	4.0	11.1	14.1	18.1	18.1	25.3	13.4	6.2	6.4	1.IX
179	Królewska Huta	21	-	47	49	51	59	-	-	51	-	54	-	-	7.5	-	8.5	11.0	20.0	26.3	-	-	38.4	-	9.7	-	-
180	Hajduki Wielkie	19	42	44	90	84	166?	172	107	74	111	104	43	1056?	13.6	16.5	12.5	35.2	25.7	58.5	34.7	22.3	63.5	28.7	14.2	12.4	2.IX
181	x Katowice	12	29	45	28	50	43	84	85	43	75	40	24	558	3.4	8.5	12.6	7.7	26.1	7.7	22.3	28.4	38.2	18.4	6.7	4.3	2.IX
182	Wolbrom	-	14?	32	22	42	116	196	89	77	82	34	33	-	-	4.0	7.0	8.0	10.0	29.0	30.0	24.0	45.0	20.0	16.0	8.0	16.VII
183	Trzyciąż	-	-	-	23	38	152	193	61	68	91	63	22	-	-	-	-	12.1	10.1	31.3	67.9	13.1	57.3	21.7	14.8	4.5	16.VII
184	x Sosnowiec	14	31	30	29	48	144	130	80	66	76	65	29	722	3.2	8.0	6.3	6.6	13.8	35.5	39.2	9.9	42.2	21.6	15.2	7.3	2.IX
185	Błędów	12	21	31	22	69	95	116	128	67	32?	64	28	685?	2.3	4.2	9.0	5.0	12.6	18.7	29.4	38.5	56.7	18.4	16.8	7.8	2.IX
186	Olkusz	11	31	27	29	35	121	197	73	78	67	71	-	-	2.5	6.5	7.1	6.2	11.0	21.5	48.9	19.9	38.3	32.0	14.1	-	17.VII
187	x Miechów	18	36	42	26	43	101	111	110	64	80	49	24	694	4.9	4.5	8.8	5.0	7.5	42.9	28.9	23.0	46.5	23.8	14.0	4.5	2.IX
188	Dąbrowa Górnicza	16	25	33	24	48	102	130	94	32	66	30	29	669	6.5	5.2	10.7	8.0	8.2	37.3	25.5	17.2	25.8	22.5	15.0	5.6	26.VI
189	Kmielin	-	-	-	41	61	102	143	71	95	82	54	-	-	-	-	-	8.8	19.1	25.0	38.5	14.6	50.2	20.2	8.2	-	17.VII
	GORA																										
190	Rytwica Górna	37	54	46	27	58	113?	154	109	62?	131	96	52	961?	8.4	27.0	16.0	8.3	13.7	16.8	28.2	22.9	21.9	39.5	16.8	9.8	14.X
191	x Rytwica Dolna	17	49	37	19	40	172	198	120	91	108	68	31	950	4.2	20.0	9.6	8.8	15.0	50.5	56.6	27.5	32.8	24.6	20.8	13.1	17.VII
192	x Piekło	35	62	62	22	90	161	196	139	86	119	114	53	1099	9.2	21.5	13.8	9.6	15.0	53.6	54.7	28.6	36.0	35.7	26.5	26.5	17.VII
193	x Sól	17	48	48	19	37	162	196	138	83	123	81	35	987	5.4	14.8	11.6	8.9	14.8	32.1	60.7	33.4	31.4	38.4	21.2	16.5	17.VII
194	Rajcza	-	-	-	-	-	-	179	147	83	119	63	39	-	-	-	-	-	-	-	70.0	30.9	38.5	33.8	15.2	13.6	16.VII
195	Petkówka	15	33?	30	42	36	82?	160	83	67	70	83	41	762?	8.0	9.0	9.0	18.0	19.8	23.0	52.0	18.0	33.0	33.0	20.0	16.0	17.VII
196	Żabnica	26	52	50	19	54	181	299	173	117	141	94	43	1205	7.6	22.5	15.3	13.2	13.5	63.4	91.5	33.2	45.5	45.5	23.5	17.3	16.VII
197	Wieprz	12	34	51	12	42	188	207	176	101	128	59	34	1044	5.1	15.8	14.0	4.2	7.8	62.5	90.0	36.5	52.2	32.0	20.0	7.9	17.VII
198	Sopotnia Mała	13	37	38	8	36	173	205	149	113	123	88	27	1010	4.9	23.6	9.8	3.3	9.4	31.1	61.4	34.2	60.3	32.3	29.6	9.8	16.VII
199	x Korbielów	13	80	39	18	39	174	251	154	134	154	104	39	1199	4.9	15.0	10.0	5.4	15.0	31.0	95.0	48.7	69.7	77.6	21.0	14.7	17.VII
200	x Rychwałdek	20	55	41	5	32	142	225	176	92	137	80	45	1050	5.2	13.2	13.1	1.6	7.4	60.7	72.6	62.1	47.2	36.4	23.8	15.2	17.VII
201	Żywiec	30	41	42	17	29	79?	196	179	81	110	42?	21?	867?	6.7	15.0	13.2	7.0	6.3	10.0	60.0	61.0	44.0	26.8	9.9	6.0	28.VIII
202	Lipowa	-	46	38	10	38	134	168	149	76	152	64	38	-	-	18.8	10.0	3.8	8.0	41.0	55.2	33.3	39.3	62.4	22.5	9.0	14.X
203	Szczyrk	27	54	26	9	38	106	227	191	97	200	102	67	1144	10.0	23.6	13.5	2.0	10.0	35.3	42.0	31.9	50.0	60.0	21.0	32.0	14.X
204	Żodygowice	-	-	36	-	30	225	193	171	104	141	76	33	-	-	-	14.5	-	10.0	57.4	58.5	57.5	52.6	57.5	25.3	10.8	17.VII
205	Ślemień	15	40	31	7	28	162	244	170	79	134	57	22	989	3.9	9.4	11.3	2.0	9.6	42.9	78.0	56.1	38.1	46.2	12.3	9.8	17.VII
206	Kozierz	21	-	-	7?	-	-	209	-	87?	-	62	25	-	8.0	-	-	-	-	-	-	-	30.0	-	10.0	16.5	-
207	x Międzybrodzie	16	44	40	9	49	166	207	156	93	140	89	35	1040	6.0	15.6	10.5	3.1	10.5	31.3	62.0	23.8	51.2	35.7	24.4	12.0	17.VII
208	x Porąbka I	11	44	27	19	45	177	209	167	120	146	75	26	1066	4.1	14.7	7.6	10.2	8.5	60.1	73.0	29.9	65.2	48.2	28.3	10.9	16.VII
209	x Porąbka II	-	49	37	11	30	-	199	170	99	145	82	26	-	-	11.1	5.8	4.0	9.0	-	60.2	27.3	59.8	42.6	16.4	10.6	16.VII
210	Osaniec	14	43?	22	-	-	83	-	-	-	-	-	-	-	4.3	-	5.7	-	-	20.9	-	-	-	-	-	-	-
211	x Kęty	14	37	29	25	30	139	150	134	108	120	66	19	873	5.5	12.3	8.0	15.0	5.5	30.6	50.6	19.5	65.9	32.0	23.8	10.2	2.IX
212	x Kozy	14	51	40?	23	41	149	199	194	110	160	82	32	1095?	3.5	14.6	-	10.3	8.1	35.0	63.5	30.0	67.8	41.5	20.7	11.3	2.IX
213	Wilamowice	20	31	-	40	-	-	-	185	-	149	70	23	-	5.2	7.5	-	25.0	-	-	-	38.0	-	42.0	-	8.0	-
	WISŁA																										
214	x Chrzanów	17	26	23	23	49	115	186	125	106	100	82	29	881	3.6	4.8	4.9	4.9	7.8	23.6	59.0	18.1	61.1	34.2	22.5	5.5	2.IX
	SKAWA																										
215	x Malojowa	31	45	26	20	48	136	291	120	88	120	107	23	1055	5.1	12.0	10.7	12.0	17.5	30.0	100.0	31.7	28.7	39.4	25.9	14.0	16.VII
216	Sidzina	19	39	28	10	31	133	266	106	77	105	86	18	918	7.2	12.3	10.5	6.9	13.9	34.8	92.0	21.5	27.4	31.3	27.6	5.5	16.VII
217	Osielec	-	-	-	25	53	-	-	-	76	-	-	-	-	-	-	-	12.7	13.6	-	-	-	11.5	-	-	-	-
218	x Zawoja	24	69	37	9	60	232	323	152	106	157	99	38	1306	6.0	16.9	12.0	3.0	13.5	48.8	101.8	36.2	27.6	46.6	33.0	17.7	16.VII
219	Biała	16	43	30	7	36	196	380	138	112	82	83	18	1135	4.5	16.1	12.1	2.5	10.3	38.9	164.6	43.2	49.5	29.3	26.3	8.1	16.VII
220	Sucha	15?	23	-	-	-	-	301	-	87?	418	51?	-	-	7.0	10.5	-	-	-	-	89.6	-	47.5	47.0	21.5	-	-
221	x Krzeszów	27	50	35	9	30	173	281	183	114	156	89	32	1180	11.4	14.0	12.1	4.6	6.9	65.4	95.6	48.5	54.6	70.0	24.3	8.6	17.VII
222	x Bieńkówka	17	31	37	7	60	108	339	156	116	107	84	19	1101	3.5	7.5	14.5	5.0	13.2	34.0	132.0	37.5	51.3	30.0	29.0	5.9	17.VII
223	Budzów	15	23	31	6	43	132?	258	181	103	130?	37?	19	978	4.4	10.5	11.3	3.0	15.5	36.2	78.5	65.2	48.6	30.8	15.5	5.6	28.VIII
224	x Skawce	17	32	33	6	46	131	249	146	96	96	65	21	938	3.2	11.1	13.9	4.0	28.0	40.2	76.2	60.0	57.5	31.1	22.2	4.4	17.VII
225	Poniklew	10	-	47	7	53	198	295	102?	118	98	85	21?	-	4.4	-	14.0	3.1	16.1	84.3	-	26.0	70.0	31.7	28.0	6.2	-
226	x Kęsna Górna	11	30	31	5	25	122	232	118	100	87	61	20	840	2.8	9.7	12.8	4.5	5.7	41.3	72.4	39.6	60.6	26.5	19.4	4.5	16.VII
227	x Wadowice	8	20	31	8	22	134	199	76	94	74	56	21	739	2.0	8.9	11.0	2.8	5.1	42.9	74.6	16.8	57.6	23.8	19.7	5.4	16.VII

MIESIĘCZNE I ROCZNE SUMY OPADÓW ORAZ MAKSIMA DOBOWE OPADÓW w mm

Nr	Stacja	Sumy miesięczne												Rok	Maksima dobowe												Rok
		I	II	III	IV	V	VI	VII	VIII	IX	X	XI	XII		I	II	III	IV	V	VI	VII	VIII	IX	X	XI	XII	
228	x Andrychów	20	32	32	11	35	164	200	130	104	107	66	21	922	5.8	12.1	11.5	3.1	9.9	47.7	65.8	38.9	67.3	32.1	21.1	7.4	2.IX
229	x Gierałtowice	13	22	34	13	26	131	154	114	85	88	56	22	758	3.8	8.1	9.5	4.1	6.4	43.0	58.0	33.6	66.1	24.9	20.1	4.7	2.IX
	WISŁA																										
230	Brzeźnica	9	15	29	4	31	111	192	72	119	84	58	18	742	2.4	3.7	11.0	1.5	8.2	40.5	66.5	16.3	63.6	23.2	16.5	5.5	16.VII
231	Kalwaria	8	25	31	4	36	136	299	102	110	92	66	21	930	2.2	5.4	14.1	2.4	10.1	38.1	97.6	20.3	57.2	28.8	17.6	6.5	17.VII
232	Rudziszów	47	-	-	3	35	102	250	121	102	124	77	16	-	1.4	-	-	1.5	10.0	30.8	90.0	18.4	33.0	35.0	23.0	4.0	16.VII
233	Tyniec	-	17	36	-	31	115	210?	102	112	88	75	157	-	-	7.0	16.0	-	10.7	30.0	89.5	22.8	67.0	24.0	23.0	6.5	16.VII
234	x Bielany	8	12	30	3	38	99	224	95	96	78	71	15	769	2.5	2.8	12.6	1.4	18.1	26.5	75.7	21.6	56.2	20.7	21.2	4.9	16.VII
235	x Ujazd	11	26	28	8	22	77	173	83	52	79	63	21	643	2.1	7.1	11.5	3.4	4.9	23.7	57.2	18.7	29.2	19.9	18.7	5.6	16.VII
236	x Balice	9	17	29	5	21	90	153	109	80	87	65	23	688	2.3	3.8	12.1	2.0	6.1	29.2	46.2	32.4	35.5	22.0	17.6	5.1	16.VII
237	x Wydlniki	7	10	26	4	38	95	165	67	72	74	65	18	641	2.2	3.1	11.5	1.4	22.7	28.2	58.5	21.6	37.7	20.0	21.8	3.8	16.VII
238	x Kraków, Obs.Astr.	11	17	29	7	19	95	183	71	74	81	69	18	674	2.3	3.1	13.7	3.2	4.7	19.4	50.9	15.1	42.6	24.7	22.7	3.8	17.VII
239	Sułoszowa	9	24	26	24	32	176	170	80	72?	85	67	24	789?	2.4	7.4	7.3	9.4	8.5	58.0	66.0	12.6	37.5	23.0	16.6	8.6	16.VII
240	x Skała	11	13	27	15	34	135	196	61	66	84	65	25	732	2.4	3.0	9.0	4.5	11.1	26.9	39.0	7.4	36.2	23.1	20.9	4.7	16.VII
241	Ojców	7	19	15?	11?	22	104	177	66	58	83	73	25	660?	3.1	4.0	6.2	4.4	8.3	22.0	66.1	18.0	41.0	21.5	21.0	7.5	16.VII
242	Ciamowice	6	10	28	8	27	115	145	61	63	67	62	28	620	1.4	4.0	12.2	3.6	6.6	23.9	56.4	17.3	34.7	21.8	21.6	4.3	16.VII
243	Kozierów	7	10	26	12	28	130	153	54	68	70	66	26	650	1.6	2.6	11.8	5.6	8.1	27.6	68.6	11.3	35.2	22.7	23.3	5.8	16.VII
244	Modlnica	8	12	30	5	27	81	163	67	64	77	66	25	625	2.7	2.4	13.6	2.1	7.3	26.5	66.3	23.2	33.1	25.1	20.6	8.4	16.VII
245	Zielonki	13	17	25	6	37	95	166	61	35?	69	73	22	621?	3.3	4.6	10.9	3.9	15.4	18.5	30.6	21.0	9.3	18.8	24.4	7.7	16.VII
246	x Kraków-Rakowice	11	13	29	9	22	101	157	70	51	74	62	21	620	2.6	2.7	14.5	5.0	5.3	18.5	49.6	16.4	28.5	22.0	21.7	4.5	17.VII
247	x Wieliczka	11	9	30	11	33	110	269	105	115	80	72	17	862	4.1	2.6	11.7	6.1	11.3	22.6	91.6	25.6	61.6	23.1	22.4	3.7	16.VII
248	Niepołomice	11	9	30	18	29	108	297	65	83	63	77	18	808	6.4	3.0	17.0	9.7	6.3	22.7	89.2	13.5	35.0	24.7	23.1	5.2	17.VII
249	Wierzbno	-	-	30	17	36	90	206	53	69	59	60	18	-	-	-	13.1	9.7	16.2	22.5	68.8	11.1	42.2	20.9	19.9	6.9	17.VII
	RABA																										
250	Rabka	20?	39	22?	15	27	127	320	125?	107	108	93	19	1022?	8.0	11.4	7.3	8.1	7.4	33.4	107.2	15.8	37.5	30.5	24.7	8.8	16.VII
251	Turbacz	20	48	27	11	39	114	355	111	86	122	95?	20	1048?	5.6	11.0	6.9	6.3	15.1	50.2	177.4	21.2	32.1	47.5	18.3	8.1	16.VII
252	Półrzeczki	-	55	32	9	61	165	482?	117	161	129	132	27	-	-	11.7	10.7	4.7	23.6	29.7	159.1	17.0	36.3	37.4	31.3	9.6	16.VII
253	x Porąba Wielka	23	43	26	11	43	135	343	129	130	114	88	14	1099	8.8	8.3	8.6	6.5	20.8	28.4	148.6	39.6	45.5	29.1	26.1	5.5	16.VII
254	Mszana Dolna	23	51	-	10	44	-	-	-	-	-	-	-	-	9.0	-	-	-	10.1	-	-	-	-	-	-	-	-
255	Lubień	21	32	22?	11	44	158	260	110	118	106	75	18	975	3.8	9.4	10.8	7.8	15.6	47.5	72.7	23.2	40.3	31.1	24.8	6.2	17.VII
256	x Stróża	15	28	29	6	90	148	313	137	113	93	81	18	1071	4.2	7.8	10.3	5.1	35.6	39.2	90.5	34.2	43.8	28.6	25.8	5.9	16.VII
257	Trzemeśnia	16	25	27	11	50	143	378	126?	141?	-	83	14	-	4.3	5.7	9.9	3.2	14.5	31.2	123.7	37.5	54.4	-	29.5	3.2	16.VII
258	x Gdów	15	17	24	3	43	83	369	247	126	98	81	15	1121	4.0	3.3	9.6	0.9	15.2	23.8	98.3	104.2	71.8	36.4	22.9	4.2	1.VIII
259	Szczyrzyc	25?	27	19?	24?	84	201?	454?	89	136	93	84	17	1253?	-	-	7.2	12.5	38.8	56.3?	197.2	14.2	66.8	31.2	22.4	5.1	16.VII
260	x Nowe Rybie	23	21	25	11	46	159	384	91?	155	75	94	12	1096	4.8	6.2	8.3	5.5	17.8	34.0	105.3	16.0	61.5	22.8	25.5	3.8	16.VII
261	Trzciana	22	28	23?	7?	37	105	368	72	146?	82?	83	14	987?	5.3	6.1	8.3	5.1	16.6	37.6	119.1	14.2	66.7	18.0	23.7	7.6	16.VII
262	Dąbrowica	14	15	21	6	47	82	325	-	115	80	-	13	-	5.5	5.2	8.0	3.2	12.3	23.1	100.5	-	30.5	23.6	-	4.6	17.VII
263	x Bochnia	19	16	28	15	42	135	343	78	87	58	80	14	915	6.4	4.2	8.3	13.3	9.5	30.1	129.7	17.5	28.5	16.7	22.0	3.4	17.VII
264	Ujście Solne	15?	11	29	10	22	55?	242	53?	63	66	67	21	654	4.5	4.3	12.6	5.0	8.6	24.5	90.5	15.3	39.0	15.0	20.0	8.3	16.VII
	WISŁA																										
265	x Polanowice	6	10	31	13	28	91	136	69?	88	61	73	19	625?	1.9	3.6	13.0	5.7	7.7	27.2	45.3	10.5	58.6	20.1	24.9	7.3	2.IX
266	Skrzeszowice	16?	16	35	10	30	80	163	83	85?	61	67	23	669?	-	-	-	4.5	8.9	25.7	49.2	26.9	48.7	19.0	23.5	7.9	17.VII
267	x Radziemice	7	8	29	10	21	84	161	57	54	55	60	19	365	1.6	2.2	14.5	4.5	7.9	19.8	43.3	10.6	33.0	19.4	20.4	7.8	16.VII
268	Stogniowice	7	8	25	20	21	72	183	55	55	53	63	18	580	2.3	2.2	9.2	9.0	7.9	19.0	53.2	13.0	35.5	22.2	24.0	6.7	17.VII
269	Jakubowice	16	13	30	19	17?	87	187	59	48	65	62	22	625	3.5	3.5	16.3	10.2	6.5	20.5	56.0	15.5	26.0	24.3	26.5	8.5	17.VII
270	x Brzesko	13	12	21	16	69	99	337	49	95	55	67	14	847	3.0	1.5	4.3	7.8	28.3	26.0	97.5	14.0	46.0	22.5	17.3	4.5	16.VII
271	Sieleo Pińczowski	10?	14	27	14	22	81	242	72	57	45	56	23	663?	3.2	4.2	13.5	3.9	6.7	26.2	50.3	18.3	37.7	20.8	21.4	7.3	23.VII
272	Kazimierza Mała	11	12	27	18	21	79	207	97	57	50	62	25	666	3.3	2.9	14.9	7.3	6.5	20.5	55.7	28.8	36.2	17.2	18.2	7.0	17.VII
	DUNAJEC																										
273	Polana Chochołowska	34	114	128	26	66	234	490	-	177	146	131	31	-	8.2	32.2	22.0	10.5	14.2	45.5	203.0	-	44.6	37.0	22.5	6.3	16.VII
274	x Kościelisko	14	79	91	18	72	225	408	153	133	118	120	29	1460	5.2	18.4	21.8	9.9	21.0	30.2	174.2	34.0	33.6	34.2	32.6	7.4	16.VII
275	Kościelisko	20	-	33	20	30?	-	365	-	65	118	128	28	-	7.1	-	5.1	7.3	7.2	-	194.9	-	14.4	28.6	36.0	13.0	16.VII
276	Witów	21	50	31	50?	53	177	498	127	90	119	95	16	1327?	5.3	14.2	11.9	33.0?	21.3	48.0	255.0	17.2	30.8	32.2	30.2	4.5	16.VII
277	Czarny Dunajec	-	-	-	13	38	124	268	137	90	97	-	-	-	-	-	-	8.8	19.2	32.0	60.3	18.7	30.8	23.7	-	-	16.VII
278	Nowe Bystre	23	45	36	3?	79	187	400	148	112	112	76	13?	1236?	5.8	17.2	11.0	3.2	26.4	35.7	186.0	22.6	40.0	25.5	27.0	5.0	16.VII
279	Kuźnice	19	64	154	15	56	258	546	223	204	130	151	31	1830	6.8	16.0	23.6	7.0	17.4	49.0	199.5	81.4	47.5	37.0	41.4	15.2	17.VII
280	x Zakopane	20	59	78	19	65	231	423	185	122	112	119	21	1454	6.6	17.8	17.0	9.8	23.5	37.8	172.3	37.9	39.3	32.1	36.8	10.9	16.VII
281	Pająkówka	43	71	63	21	95	260	417	235	115	138	164	29	1653	10.2	24.0	13.5	10.8	26.0	30.7	129.2	36.7	37.2	35.4	39.9	9.1	16.VII
282	x Hala Gąsienicowa	30	107	140	26	97	347	684	232	261	168	197	49	2336	8.3	28.4	22.4	7.2	21.5	64.2	255.2	39.9	66.4	42.5	46.2	16.4	16.VII
283	x Poronin	12	31	46	18	45	205	445	152	127	111	84	17	1313	3.5	12.7	14.7	9.6	17.4	39.2	192.6	36.3	46.3	24.1	17.9	8.3	16.VII

MIESIĘCZNE I ROCZNE SUMY OPADÓW ORAZ MAKSIMA DOBOWE OPADÓW w mm

Nr	Stacja	Sumy miesięczne I	II	III	IV	V	VI	VII	VIII	IX	X	XI	XII	Rok	Maksima dobowe I	II	III	IV	V	VI	VII	VIII	IX	X	XI	XII	Rok
284	Klikuszowa	35	74	27	13	45	152	356	106	105	150	116	22	1201	8.0	10.3	10.2	5.2	14.2	35.3	173.8	14.0	36.2	52.7	24.6	8.4	16.VII
285	Wakusmund	23	36	25	8	40	107	205	92	95	113	93	19	856	4.8	9.3	8.0	4.4	17.4	29.2	68.7	15.6	44.2	39.5	21.7	7.1	16.VII
286	x Morskie Oko	40	173	220	42	100	254	526	172	248	149	198	68	2192	8.6	37.0	47.0	9.0	28.5	43.0	168.5	25.5	87.0	47.6	32.0	15.0	16.VII
287	x Bukowina Tatrzańska	20	49	39	19	46	117	359	117	122	84	98	20	1090	6.4	14.2	11.9	15.2	15.0	22.1	138.0	22.0	54.1	18.9	30.0	10.7	16.VII
288	Mamlowy	14	17	40	8	17	101	270	84	91	98	75	20	835	3.9	4.6	14.8	2.8	6.5	20.0	102.8	15.3	26.2	33.9	19.1	9.4	16.VII
289	Ochotnica	18	36	28	8	28	161	301	74	130	95	90	16	985	5.9	13.5	8.6	5.9	7.5	62.9	144.0	11.5	53.1	27.0	27.0	6.9	16.VII
290	x Zalesie	29	58	33	12	44	153	461	76	149	105	97	18	1235	7.5	13.7	13.0	8.2	9.8	24.2	223.4	10.0	45.6	30.0	25.3	7.0	16.VII
291	Stary Sącz	21	22	34	3	40	157	308	139	148	55	73	16	1016	5.7	7.7	8.2	3.2	17.0	28.4	-	30.2	50.0	20.4	25.4	3.8	-
292	x Krynica	18	38	22	-	42	-	229	144	91	49	84	28	-	4.4	7.8	8.7	-	15.6	-	91.0	30.5	31.1	17.5	24.9	11.6	16.VII
293	Maszyna	22	82	157?	11	32	117	220	140	85	49	85	19	877?	10.0	17.6	8.0	7.0	18.0	23.0	45.0	37.8	28.0	22.0	30.0	8.0	16.VII
294	x Piwniczna	19	31	44	10	59	126	283	106	129	53	84	13	959	4.7	7.6	8.9	6.4	18.8	30.0	109.3	26.1	31.6	13.0	26.7	4.6	16.VII
295	Barcice	-	-	40	13	-	111	265	147	149?	-	-	-	-	-	-	9.6	5.4	-	25.6	59.7	52.3	41.7	-	-	-	16.VII
296	Nowy Sącz	16	237	-	9	25	131	261	121	124	43	53	12	-	7.6	9.8	-	5.2	9.2	42.5	64.0	40.2	48.0	16.2	21.3	5.2	16.VII
297	x Łabowa	22	40	52	15	65	257	443	118	127	76	103	16	1334	6.1	9.6	18.2	8.9	35.8	30.5	163.8	29.7	46.1	25.9	26.5	6.2	16.VII
298	Tropie	19	38	23	33	34	158	458	113	95	56?	96	17	1150?	8.2	8.2	10.6	20.0	10.3	30.4	104.2	40.7	35.2	20.3	35.2	4.6	23.VII
299	Kotówka	24	31	34	21	50	132	472	128	103	130	91	23	1259	5.1	5.9	22.7	12.3	18.8	37.7	202.7	29.8	24.9	48.1	19.5	7.1	16.VII
300	x Tylmanowa	26	32	24	28	45	152	412	83	152	79	79	14	1126	7.1	8.5	8.4	20.2	16.6	34.7	161.0	16.5	57.5	21.5	21.1	3.4	16.VII
301	Łososina Górna	37	27	26	12	43	145	416	-	109	59	85	11	-	8.5	7.4	7.5	6.1	17.0	38.2	172.5	-	26.5	20.0	22.0	3.8	16.VII
302	Zakliczyn	50	57	60	34	-	-	-	-	-	58	133?	33	-	8.5	13.0	23.6	17.7	-	-	-	-	-	18.2	28.0	11.5	-
303	Rozdziele	21	39	18	13	46	112	199	171	71	90	60?	12?	852?	6.0	5.5	4.3	4.5	18.0	20.0	43.5	26.0	18.0	18.0	17.0	5.0?	16.VII
304	Brunary Wyżne	12	16	24	18	39	103	271	137	129	45	70	22	886	3.9	4.3	9.6	15.2	25.6	19.8	104.6	37.6	31.1	16.7	26.9	6.5	16.VII
305	x Gródek	15	26	36	21	65	99	322	105	142	67	76	17	991	4.0	6.2	10.3	14.8	21.8	18.2	169.3	24.6	36.7	12.9	25.8	6.5	16.VII
306	Grybów	18	41	27	17	72	103	291	85	129	54	89	13	939	6.0	6.7	6.5	13.2	39.1	22.3	141.1	39.7	35.1	14.3	29.8	5.3	16.VII
307	x Ciężkowice	15	30	32	28	49	80	306	121	101	59	76	13	910	4.5	7.9	11.2	11.9	10.3	18.5	93.6	45.0	53.5	17.2	16.7	4.2	16.VII
308	Tuchów	15	22	24	11	83	160	322	117	79	66	76	20	995	4.3	5.6	5.2	6.4	46.2	47.1	112.0	31.9	34.9	18.5	19.8	3.9	16.VII
309	x Tarnów	17	20	27	13	43	137	374	107	75	74	67	19	967	6.4	5.7	6.3	3.8	10.0	35.8	128.7	19.5	31.9	17.3	16.9	7.6	16.VII
310	Żabno	15	17	30	7	43	124	-	49	42	59	54	20	-	5.8	3.0	8.4	2.5	15.5	34.0	-	11.5	12.3	20.4	14.4	8.7	-
	WISŁA																										
311	Koniecznio	8	13	44	33	106	109	442	111	69	39	63	27	1064	4.5	3.1	13.0	10.1	70.6	33.8	89.6	65.2	58.2	7.9	30.8	12.9	23.VII
312	Okszą	77	28	27	22	31	80	121	69	75	31	91	24	606?	2.9	8.9	7.2	5.6	11.1	22.9	31.2	29.2	46.2	14.5	22.6	5.2	2.IX
313	Smochowice	10	15	40	35	45	66	135	60	32	56	60	41	595	3.8	5.5	9.2	7.6	11.5	20.3	30.2	20.0	15.2	18.0	20.6	14.2	22.VII
314	x Małogoszcz	10	18	26	27	41	85	123	60	68	65	66	29	618	3.6	6.8	7.1	8.4	9.4	20.7	22.5	14.8	33.8	21.2	22.2	8.0	2.IX
315	Dalesyce	14	29	37	34	44	66?	175	111	54	67	61	39	731?	3.8	9.5	8.9	18.0	17.7	14.0	34.7	29.0	21.7	18.6	18.8	11.9	16.VII
316	Dyminy	-	-	-	-	-	94?	166	114	57	95	71	36	-	-	-	-	-	-	25.0?	38.5	22.0	22.0	32.0	21.0	10.0	22.VII
317	Bartków	20	73	29	38	32	58?	180	69	74	80	66	41	760?	7.7	14.3	15.9	9.7	6.3	16.4	48.2	12.0	28.2	22.3	20.8	11.0	22.VII
318	Kielce, gimn.	13	29	27	42	36	72	151	102	64	71	72	-	-	4.4	8.0	9.4	15.8	11.4	16.3	25.0	21.2	22.6	21.2	20.8	-	22.VII
319	x Kielce, post. lot.-met.	18	35	29	45	36	61	131	124	69	71	69	45	733	5.4	10.7	9.2	16.1	9.9	16.0	21.6	25.4	23.5	19.9	20.6	15.0	14.VIII
320	Jędrzejów	-	-	21	40	37	-	166	-	89	73	79	26	-	-	-	8.7	22.3	11.2	-	37.2	-	38.4	26.4	27.9	9.5	-
321	x Kliszów	13	18	35	26	23	77	153	121	45	52	58	14	635	5.0	7.2	9.6	14.5	6.0	15.1	48.9	26.9	23.5	21.3	18.7	4.6	16.VII
322	Kępie	9	19	23	26	30	115	161	61	110	53	69	23	699	2.6	4.7	5.7	14.4	11.1	21.5	55.2	10.4	81.0	20.4	11.3	5.5	2.IX
323	Szupia	9	13	24	22	25	97	138	51	80	48	45?	22	574?	2.1	3.4	4.2	8.4	8.2	22.4	34.2	7.4	43.6	14.1	17.3	5.7	2.IX
324	Różnica	-	-	-	-	25	78?	133	60	98	60	58	-	-	-	-	-	-	11.5	17.8	45.6	17.0	51.3	22.3	19.8	-	2.IX
325	x Wodzisław	7	15	22	28	19	79	128	44	38	50	57	22	509	2.4	4.1	5.0	19.7	6.5	18.8	29.6	8.6	19.5	13.8	23.3	8.5	17.VII
326	Kopernia	10?	22	43	17	29	114	173	90	64	70	59	34	727	3.7	4.1	10.7	6.4	14.0	27.5	58.0	17.7	29.3	22.0	22.0	12.5	16.VII
327	Busko - Zdrój	12	29	31	18	37	87	-	-	-	-	60	14	-	3.1	11.6	14.1	6.3	19.0	18.7	-	-	-	-	16.0	4.4	-
328	x Busko	12	24	35	14	40	102	201	89	34	57	66	19	693	3.7	9.9	15.1	6.5	19.1	22.3	82.4	24.1	13.4	16.9	17.1	5.7	16.VII
329	Budziszowice	13	12	29	10?	17	88	244	88	49	50	60	17	679	6.1	4.5	15.5	3.8	6.8	18.2	64.4	22.7	31.5	19.1	19.5	7.5	16.VII
330	Wiślica	13	11	24	21	31	108	224	82	49	37	60	19	681	5.7	1.7	14.0	9.5	7.2	26.3	58.2	25.4	25.3	12.3	15.7	6.1	17.VII
	WISŁA																										
331	Pawłów	16	19	37	97	32	139	162	91	24	31	51	23	654	6.8	5.1	12.7	6.4	13.5	31.4	74.1	15.4	7.7	14.2	16.1	6.5	16.VII
332	Chmielnik	12	18	39	20	34	70	249	109	42	74	64	33	764	4.7	6.5	13.0	8.2	15.5	23.6	90.4	31.7	10.3	19.2	18.4	7.7	16.VII
333	x Sandomierz	13	22	37	10	39	113	214	70	48	70	58	21	715	5.4	6.8	10.0	7.5	16.5	31.3	57.7	20.9	13.6	16.6	15.2	6.7	16.VII
334	Wola Wadowska	14	22	31	12	31	100	223	112	44	53	49	18	709	5.2	6.5	7.6	9.0	8.7	35.9	80.7	28.3	12.3	15.5	12.0	5.1	16.VII
335	Szydłów	-	-	44	34?	44	98	229	78	48	67	81	29	-	-	-	17.6	16.0	14.9	29.7	115.4	23.5	13.2	19.6	25.3	10.3	16.VII
336	Sadków	10	26	31?	68	31	54	-	-	66	54	55?	36	-	4.5	5.3	6.7	43.5	11.3	21.2	-	-	38.0	28.0	12.0	12.7	-
337	x Kwesów	11	22	40	13	47	114	236	70	46	62	53	16	730	4.3	7.0	16.3	4.2	18.7	32.8	80.1	25.2	12.5	18.5	14.4	4.2	16.VII
338	Tarnawa	-	20	36?	39	39	76?	188	143	57	42	65?	-	-	-	3.5	14.5	17.3	20.4	23.4	89.2	48.5	17.1	17.3	-	-	16.VII
	WISŁOKA																										
339	x Gorlice	12	35	28	15	39	102	336	209	114	69	73	13	1047	3.0	9.6	9.1	9.9	15.5	18.7	121.3	50.1	47.7	12.5	26.3	4.5	16.VII
340	Szymbark	16	20	26	16	39	100	279	133	129	56	82	23	927	4.6	5.8	8.0	10.4	24.6	26.5	58.3	31.2	42.8	15.4	25.0	7.1	16.VII

MIESIĘCZNE I ROCZNE SUMY OPADÓW ORAZ MAKSIMA DOBOWE OPADÓW w mm

Nr	Stacja	Sumy miesięczne												Rok	Maksima dobowe												Rok
		I	II	III	IV	V	VI	VII	VIII	IX	X	XI	XII		I	II	III	IV	V	VI	VII	VIII	IX	X	XI	XII	
341	Bartne	7	56	28	29	43	97	437	92	109	66	82	28	1074	2.5	11.9	9.5	10.5	14.3	21.3	124.2	18.4	36.4	22.6	24.7	9.5	16.VII
342	Olsztyn Warmiński	-	-	-	27	35	89	312	186	105		-	-	-	-	-	-	12.7	16.0	18.0	108.9	46.8	43.7	-	-	-	16.VII
343	Cieklin	11	37	17	31	32	63	311	144	84	64	70	11	875	3.7	5.3	6.3	12.3	11.9	10.5	96.4	36.7	23.8	12.2	27.9	4.9	16.VII
344	Lubsza	8	30	34	25	42	85	289	136?	110	56	74	15	904?	4.4	7.4	14.0	14.5	16.4	13.0	99.0	30.6	55.1	18.0	25.0	5.0	16.VII
345	x Jasło	11	24	18	17	39	117	343	118	69	54	61	21	892	3.5	8.0	5.4	6.5	15.5	43.1	103.6	21.7	19.6	13.5	23.0	7.2	16.VII
346	x Brzostek	9	15	15	14	41	102	290	116	61	59	64	28	814	2.1	7.2	5.8	3.8	11.9	22.9	60.2	30.2	17.9	16.1	17.1	12.1	15.VII
347	x Pilzno	12	20	26	13	58	113	295	92	54	57	61	24	829	4.0	7.4	7.7	4.6	19.6	16.0	76.1	23.0	13.5	19.5	16.0	6.8	16.VII
348	Podgórzy	-	-	-	-	43	92	263	85	61	-	-	-	-	-	-	-	-	19.0	15.8	82.2	34.1	15.1	-	-	-	16.VII
349	Żyraków	14	12	28	14	43	107	350	97	59	59	58	22	863	3.0	3.6	5.0	8.4	18.2	17.4	83.3	36.0	14.7	21.3	13.5	6.5	16.VII
350	x Wielopole Skrzyńskie	8	16	29	9	29	113	243	94	73	48	55	21	737	3.2	3.7	5.5	4.2	8.0	28.6	66.5	26.5	19.7	17.1	16.2	5.6	13.VII
351	Sędziszów	8	17	15?	13?	66	114?	216	85	99	36	57	17	743?	2.8	4.8	3.8	7.3	41.8	24.0	99.0	23.5	29.7	11.1	13.5	5.0	13.VII
352	Mielec	-	-	23	8	45	79	347	143	-	-	51	29?	-	-	-	4.0	3.0	18.1	25.0	140.0	25.5	-	-	12.0	7.0	16.VII
353	Gawłuszowice	11	18	33	9	59	116	204	85	51	29	25?	-	-	4.0	6.5	10.0	4.0	32.1	25.3	76.3	26.5	15.6	8.5	6.4	-	16.VII
	WISŁA																										
354	x Buda Tuszowska	10	24	24	12	92	84	258	88	80	65	60	21	818	3.3	6.5	4.7	5.6	61.8	13.4	80.0	20.7	26.3	14.7	11.4	5.2	16.VII
355	Baranów Sandomierski	-	-	-	11	61	91?	180?	95	66	45	48?	19	-	-	-	-	6.0	32.1	28.9	59.6	27.1	31.7	13.1	11.5	6.5	16.VII
356	x Zdanów	17	20	48	23	43	97	236	101	44	54	65	27	775	4.5	4.3	18.2	10.0	11.5	24.0	72.3	32.3	9.8	17.6	13.1	7.8	16.VII
357	Sandomierz	16	11	37	24	51	71	207	87	20	34	43?	16?	617?	2.7	2.5	16.9	8.5	23.4	22.5	45.1	23.7	6.3	14.0	9.3	6.7	23.VII
358	Majdan Kolbuszowski	4?	19	21	15	80	72	260	83	65	53	59	21	752?	1.4	4.5	4.8	9.1	42.0	31.2	46.3	17.6	23.6	18.1	10.4	5.4	16.VII
359	Kolbuszowa	9	19	30	12	47	64	273	57	95	55	48	25	734	2.4	6.8	6.9	5.5	26.5	26.0	63.2	16.7	31.1	16.2	9.7	10.4	17.VII
360	x Grębów Nowy	13	23	27	14	76	82	268	106	37	48	59	22	775	4.0	7.9	8.0	4.2	37.0	25.2	83.5	27.6	16.5	12.4	10.3	6.0	16.VII
361	Kraków	14	10	24	21	67	70	212	78	37	30	43	18	626	3.5	2.6	5.5	6.9	36.8	23.1	61.0	21.0	22.6	7.4	8.9	5.8	24.VII
	SAN																										
362	x Sokolniki	16	42	26	41	41	97	204	106	65	94	105	11	848	4.6	6.3	10.8	12.8	17.5	22.4	31.5	20.7	24.6	32.9	17.4	4.2	14.X
363	Żurawin	20	51	19	27	38	83	264	60	66	82	116	16	842	5.5	7.6	9.9	11.7	7.3	14.6	42.6	12.9	15.4	27.8	22.3	4.4	14.VII
364	Ustrzyki Górne	-	38	32	43	29	121	184	128	88	-	99	30	-	-	7.2	17.0	11.7	12.1	34.7	41.5	37.0	19.2	-	21.2	9.1	24.VIII
365	x Dwernik	22	51	24	30	40	116	295	86	67	93	113	13	950	6.4	9.8	8.3	11.2	16.8	21.0	37.2	22.3	17.4	34.2	16.3	3.6	1.VII
366	Bajskie	15	22	18?	33	33	86	299	93	59	90	88	14	850?	4.1	3.6	7.6	8.9	8.6	10.7	37.0	27.8	11.8	30.8	19.2	4.0	1.VII
367	Wetlina	19	61?	24	-	46	111	283	99	96	118	123	43	-	10.0	16.0	6.0	-	15.0	20.0	55.0	30.0	16.0	51.0	42.0	8.0	23.VII
368	Olsza	14	40	26	42	33	110	238	64	65	112	117	12?	893?	4.6	14.1	9.1	14.2	11.2	21.0	62.0	14.4	14.3	40.0	17.2	3.9	14.VII
369	Myczkowce	19	-	14?	20	38	99	323	-	85	-	124	-	-	6.2	-	13.2	8.2	17.2	17.5	50.1	-	23.0	-	49.2	-	-
370	Repienka	21	54	18	18	59	178	-	82	94	86	108	32	-	5.8	14.9	8.6	6.3	24.6	51.6	-	24.9	21.9	25.9	23.4	12.0	-
371	x Strubie	30	81	28	33	57	114	308	105	72	95	145	20	1088	6.7	13.9	7.4	13.8	14.4	28.2	50.9	29.1	22.8	27.8	15.9	5.5	14.VII
372	Turzańsk	13	49	25	23	20?	113?	208	76	45	65	95	13	745?	4.5	9.1	10.5	13.3	6.7	54.3?	61.2	17.9	9.1	29.4	22.3	6.1	14.VII
373	Pisarowce	-	-	-	20	44	62	246	75	85?	-	-	-	-	-	-	-	12.6	22.2	21.7	27.7	17.6	-	-	-	-	-
374	x Sanok	11	30	14	28	34	93	190	88	93	73	92	21	767	3.7	3.5	8.4	10.0	12.6	22.0	30.3	16.0	27.0	19.0	20.3	5.0	14.VII
375	Izdebki	14	27	17	22	29	118	216	81	100	58	67	20	769	5.6	6.3	4.0	12.6	13.5	14.1	31.9	25.0	23.6	23.5	14.5	8.2	15.VII
376	Dynów	-	32	-	15	38	88	249	92	63	42	62	16	-	-	7.4	-	7.5	11.3	15.2	44.2	21.2	23.1	12.3	17.5	6.2	15.VII
377	x Przemyśl	7	10	13	15	16	109	187	176	57	39	63	15	707	2.1	2.0	6.2	5.9	5.0	32.3	41.3	81.1	21.9	12.0	14.3	5.6	14.VIII
378	Przemyśl	9	28	17	15	21	73	222	118	60	32	62	20	677	3.5	12.7	6.3	5.0	6.7	17.7	52.0	38.7	23.5	13.5	19.0	6.0	1.VII
379	Rybotycze	11	33	16	14	16	135	303	67	36	33	60	23	669	4.5	6.2	8.0	5.4	8.3	32.0	46.0	14.0	16.0	11.0	11.0	7.0	1.VII
380	Medyka	10	-	18?	14	15	89	221	73	51	34	55	13	-	4.1	-	5.8	5.8	5.1	15.8	54.4	17.8	16.4	12.3	16.9	5.2	15.VII
381	x Radymno	8	21	15	11	26	104	252	92	54	33	63	18	697	2.7	4.7	4.5	3.9	11.0	28.3	54.8	39.5	17.1	10.0	15.1	8.6	15.VII
382	x Dobromil	11	28	20	15	15	126	348	58	45	56	77	16	817	3.6	4.8	12.9	5.7	6.9	26.0	56.0	16.8	24.6	15.4	23.5	3.6	15.VII
383	x Młyny	16	22	22	12	15	88	307	59	70	37	65	24	737	4.9	3.8	6.8	5.0	4.9	18.0	59.7	18.5	16.1	9.4	12.6	7.9	15.VII
384	Horyniec	14	12	37	18	29	71	299	48	52	42	67	19	708	5.5	6.5	16.1	17.0	8.5	14.9	50.1	10.5	17.1	17.6	13.7	11.2	15.VII
385	Niwki	-	-	-	-	15	71	263	104	48	35	60	19	-	-	-	-	-	7.0	13.3	67.6	40.1	15.2	11.2	11.4	9.5	15.VII
386	x Miłków	13	19	16	20	30	86	267	68	49	46	70	23	707	2.6	4.2	3.8	7.0	13.6	16.8	74.0	15.0	16.0	17.5	13.8	9.8	15.VII
387	x Wisłok Wielki	17	38	27	40	26	132?	264	70	70	61	98	15	858	5.1	10.7	13.2	15.0	7.4	30.6	28.0	19.5	23.4	16.0	20.0	5.6	30.VI
388	x Iwonicz	16	34	22	35	40	100	239	121	113	69	82	12	883	4.5	8.4	9.0	13.2	15.2	25.2	68.0	58.2	31.3	22.6	29.4	3.6	15.VII
389	Suchodół	-	21	16?	28	41	81	284	-	-	-	-	-	-	-	3.4	5.5	6.7	19.8	20.9	47.7	-	-	-	-	-	-
390	Szufnarowa	20	-	-	16	45	127?	240	108	92	74	79	27	-	7.8	-	-	5.7	13.7	31.9	71.7	23.2	19.2	22.7	17.8	9.1	15.VII
391	Krasna	12	50	13	21	40	74	226	94	70	35	71	13	721	3.2	11.0	2.9	8.1	26.2	12.0	61.9	30.3	30.9	11.2	17.9	4.8	16.VII
392	Tyczyn	11	27	12	11	46	120	373	78?	73	23?	29	14	821?	5.0	6.2	3.2	6.2	16.1	21.2	82.3	16.1	22.4	6.8	5.9	6.4	15.VII
393	x Rzeszów	12	24	18	12	39	140	206	76	74	38	58	21	718	3.7	7.4	4.4	6.0	16.8	29.4	45.9	20.8	20.6	12.5	9.4	7.0	15.VII
394	Miłocin	7	21	18	11	39	151	234	73	73	43	63	22	759	2.1	7.9	5.0	3.8	15.2	27.2	64.0	23.0	20.3	16.0	11.9	5.4	15.VII
395	x Głogów	12	29	28	12	42	134	204	70	83	52	76	23	767	3.6	10.0	8.2	4.3	15.3	32.2	65.2	18.7	16.6	18.9	12.5	7.1	15.VII
396	Łańcut	-	17	-	21	41	-	238	88	53	-	82	30	-	-	3.4	-	8.6	15.6	-	68.4	17.8	12.2	-	17.4	8.2	15.VII
397	Przeworsk	7	21	13	11	23	123	296	104	34	49	57?	21	781?	3.2	8.5	3.7	4.1	8.5	31.5	72.0	46.0	16.7	12.5	16.3	7.7	15.VII
398	x Kańczuga	6	22	10	15	28	126	248	48	72	46	49	23	695	2.3	10.2	1.7	7.0	18.1	33.2	86.7	9.1	18.8	13.8	10.9	6.5	15.VII

Nr	Stacja	Sumy miesięczne I	II	III	IV	V	VI	VII	VIII	IX	X	XI	XII	Rok	Maksima dobowe I	II	III	IV	V	VI	VII	VIII	IX	X	XI	XII	Rok
399	Dolne	-	-	-	10	46	103	249	40	72		-	-	-	-	-	-	4.0	24.0	25.0	58.0	10.2	25.0	-	-	-	15.VII
400	x Przeworsk	9	21	10	16	72	100	308	48	67	39	47	26	763	1.9	4.6	3.0	5.3	34.6	22.0	103.0	12.0	19.5	11.9	12.3	7.5	15.VII
401	x Grodzisko	9	22	16	30	26	145	329	49	74	38	60	22	820	2.0	6.1	4.5	13.0	8.1	30.5	140.5	12.0	18.7	14.8	11.5	7.2	15.VII
402	Majdan Sieniawski	12	26	23	-	-	-	-	-	-	-	65	23	-	5.4	9.8	9.6	-	-	-	-	-	-	-	10.4	8.6	-
403	Łowisko	10	187	187	28	40	81	216	57	56	30	54	22	630?	2.4	5.1	6.0	9.5	11.7	34.8	62.4	11.3	19.0	12.6	8.0	7.1	15.VII
404	Narol	10	34	65?	28	57	62	249	63	31?	64	66	32	761?	2.4	5.1	11.3	13.8	14.4	14.3	40.2	16.7	7.4	14.5	10.2	12.3	15.VII
405	x Niemstów	8	15	22	32	33	72	221	72	58	49	62?	27	671?	2.1	3.3	6.5	14.7	18.5	13.6	67.6	21.0	17.3	14.3	14.1	10.2	15.VII
406	x Ruda Różaniecka	14	46	38	30	43	71	260	66	52	54	80	35	789	2.8	6.9	14.5	15.5	14.5	19.0	49.9	15.5	14.3	17.6	16.4	15.0	16.VII
407	Biłgoraj	14	37	-	33	40	-	—	-	38	-	-	-	-	6.6	9.8	-	20.3	11.3	-	-	-	10.0	-	-	-	-
408	Wola Biłgorajska	6	27	-	24	51	43	221	115	31	68	95?	37	-	1.4	8.5	-	12.9	18.2	16.2	46.8	27.6	6.2	30.6	15.6	10.1	15.VII
409	Dąbrowica	-	-	26	13	40	54	281	83	43	45	71	24	-	-	-	7.9	9.1	19.7	13.5	85.0	23.5	12.3	12.4	12.5	8.9	15.VII
410	Nisko	11	18	28?	18	72	47	332	66	86	47	69	27	821?	3.3	8.5	7.9	6.8	27.4	14.1	95.2	14.8	19.6	13.3	10.2	7.9	16.VII
411	Janów Lubelski	-	-	-	-	48	83	250	119	42	60	57	27	-		-	-	-	22.1	30.4	55.6	30.3	11.3	15.5	8.9	8.1	15.VII
412	x Domostawa	12	25	44	30	57	67	281	145	45	52	65	27	850	2.7	5.4	13.0	10.9	26.0	17.3	60.1	37.0	12.2	13.1	10.7	9.7	15.VII
413	Lipa	-	-	50?	31	61	59	-	138	33	56	71?	20	-	-	-	17.0	9.0	22.1	11.5	-	40.5	10.0	18.5	-	7.2	-
414	Radomyśl	12	13	39	27	71	55	258	93	42	41	56?	20	727?	4.3	4.0	16.5	9.4	33.0	12.0	60.0	24.3	12.0	11.0	8.5	7.4	25.VII
	WISŁA																										
415	Zochcin	12	13	51	59	34	116	283	85	50	58	75	31	867	4.4	4.0	18.0	42.8	8.9	25.0	115.4	27.2	16.0	16.2	17.2	9.2	16.VII
416	x Zawichost	12	15	38	14	37	100	257	88	26	34	53	22	696	1.9	4.0	17.0	5.0	21.7	38.5	68.5	19.5	8.2	9.8	10.1	8.5	24.VII
417	x Gościeradów	13	20	43	17	61	83	216	70	29	45	58	30	685	3.7	4.5	16.7	8.4	21.0	23.0	37.7	15.6	8.3	12.7	11.5	10.8	15.VII
418	Urzędów	11	18	31	48	31	87	204	87	36	42	45	20	660	5.9	5.7	14.2	20.4	14.3	28.2	61.0	19.9	8.5	11.5	10.4	14.0	15.VII
	KAMIENNA																										
419	Skarżysko, wytwórnia	9	16	35	31	32	57	-	95	82	75	56	31	-	2.6	3.7	8.9	9.2	7.5	12.0	-	16.8	31.7	30.5	16.5	7.8	-
420	x Osieczno	16	32	31	34	33	61	214	74	112	83	70	42	822	4.2	7.5	10.2	11.1	13.9	17.2	39.5	18.1	38.0	26.3	20.5	12.2	24.VII
421	Suchedniów	9	28	26	26	34	66	217	136?	92	69	-	28	-	2.9	10.2	11.1	10.9	9.1	20.1	54.1	25.0	27.6	22.4	-	8.2	16.VII
422	Skarżysko-Kamienna	5	16	20	20?	30	49	159	88	85	48	42	23	585?	1.5	3.6	5.1	4.6	9.2	10.1	36.2	18.2	33.5	22.5	14.0	6.9	24.VII
423	x Święty Krzyż	23	43	50	40	45	96	208	107	76	84	77	49	898	5.0	12.2	13.5	25.5	12.0	18.8	54.0	32.0	34.0	21.0	15.5	13.2	16.VII
424	Święty Krzyż	-	39	48	41	45	92	224	92	91	81	70	46	-	-	8.8	13.3	25.0	12.8	24.4	60.5	32.2	34.5	20.5	15.8	14.5	16.VII
425	Słupia Stara	11	15	42	37	48	-	173	111?	-	-	-	42?	-	2.5	3.5	12.0	26.5	12.8	-	55.8	35.8	-	-	-	-	16.VII
426	Miłków	9	12	45	43	32	110	273	98	61	49	57	28	817	3.2	2.4	15.0	25.1	7.8	36.4	129.3	26.1	19.6	16.1	14.4	9.0	16.VII
427	Denków	-	20	41	62	62	212	-	262	87	89	155?	56	-	-	4.1	12.3	41.3	18.8	55.0	-	59.3	27.5	35.6	33.0	18.3	-
428	x Podole	9	10	41	58	34	103	204	79	47	40	61	28	714	2.9	2.1	14.4	45.0	7.7	26.0	60.6	32.0	14.4	15.0	15.4	9.8	18.VII
429	x Gierczyce	9	9	41	46	28	78	240	94	34	39	49	23	690	3.7	2.3	15.5	34.5	9.7	18.2	100.2	24.5	11.3	14.5	12.1	8.0	16.VII
	WISŁA																										
430	Solec n.Wisłą	-	25	40	-	-	-	207	-	-	60	-	41	-	-	-	-	-	-	-	61.4	-	-	14.5	-	17.4	16.VII
431	Gadka	13	24	32	37?	34	53	162	100	101	50	66	23	695	4.5	4.1	6.1	8.5	11.8	10.2	30.3	18.5	43.8	17.2	18.5	7.9	8.IX
432	Chwałowice	6	6	40	33	26	70	168	102	57	39	61	21	629	2.9	1.8	14.0	21.9	6.3	21.5	66.7	17.8	22.4	12.0	13.2	8.5	24.VII
433	Zwoleń	5	4	38	27	42	38?	169	95	65	56	53	24	616?	1.2	0.7	13.5	15.8	9.8	18.2	55.8	56.5	28.0	14.0	8.9	7.6	26.VIII
434	Sad[illegible]ice-Góra	7	10	36	32	27	87	140	97	39	48	53	23	599	1.8	2.0	10.8	18.5	7.6	16.8	26.2	38.4	10.8	10.2	13.2	12.0	26.VIII
435	Pożóg	8	7	34	29	26	79	211	101	31	53	50	17	646	2.2	2.0	8.7	14.2	8.2	14.5	37.1	32.3	9.6	10.2	14.4	5.1	24.VII
436	Górna Niwa	7	10	29	22	26	68	140	69	34	46	48	11	510	1.6	1.9	7.3	13.3	6.8	18.5	35.8	23.5	11.0	11.0	15.3	4.0	24.VII
437	x Puławy	9	10	41	33	30	75	165	105	47	57	54	20	646	2.0	2.4	10.7	19.5	7.9	14.9	33.8	46.5	13.2	15.2	15.9	5.6	26.VIII
	WIEPRZ																										
438	x Krynice	9	6	42	10	40	52	155	56	32	27	53	15	493	1.1	2.2	19.9	3.5	23.8	14.2	20.6	10.9	6.5	11.0	9.4	6.1	15.V
439	Majdan Wielki	7	17	49	12	48	37	141	62	39	37	47	19	515	3.1	4.2	24.3	4.0	20.7	10.5	33.0	15.0	11.2	14.6	12.5	6.8	14.VII
440	x Łapigus	10	18	46	24	33	45	193	88	55	35	66	18	631	2.7	6.0	21.5	6.2	12.4	11.0	43.7	16.0	15.3	12.7	10.4	9.3	15.VII
441	Orłów	9?	-	43	26	56	46	216	51	69?	13?	47	-	-	-	-	15.4	9.2	18.1	14.6	69.1	18.1	14.1	4.1	9.7	-	15.VII
442	Wojsławice	-	-	-	24?	42?	-	-	-	-	15	53	-	-	-	-	-	10.1	9.8	-	-	-	-	5.7	10.6	-	-
443	Gorzków	4	19	70	21	33	37	260	66	43	34	-	23	-	1.0	6.9	20.0	7.9	10.2	10.0	59.9	18.5	14.3	9.2	-	9.6	15.VII
444	Garbatówka	5	8	51	19	49	42	165	85	25	28?	48	8	533?	1.8	1.7	21.0	13.6	25.0	12.7	39.0	27.6	10.2	9.6	10.9	3.9	15.VII
445	x Żemborzyce	7	11	48	36	25	47	211	106	25	45	50	16	627	2.6	2.3	18.2	20.8	15.4	8.8	45.3	35.6	7.4	11.7	8.6	6.4	15.VII
446	x Lublin-Bronowice	9	23	36	32	29	52	223	80	23	42	53	24	626	3.0	6.3	8.4	16.8	16.9	9.1	41.2	34.8	7.7	10.0	9.3	8.6	15.VII
447	Ostrów Siedlecki	6	15	50	15?	34	50	159	103	36	47	59	12	586?	1.8	3.6	13.9	3.6	12.4	9.9	60.0	34.4	12.6	13.7	14.0	5.2	15.VII
448	Milanów	10	-	45	32	36	43?	171	135	53	40?	-	-	-	5.0	-	12.8	16.6	20.4	13.1	30.9	36.5	36.3	13.0	-	-	5.VIII
449	Czemierniki	8	13	31	20	29	61	123	155	40	44?	14	11	551?	3.5	3.4	11.8	11.2	7.2	24.0	24.0	62.5	16.5	9.5	3.9	6.0	14.VIII
450	Gułów	16	25	43	16?	39	60	184	91	29?	54	43	25	625?	5.0	7.0	18.0	8.0	10.0	12.0	77.0	25.0	8.0	18.0	14.0	8.0	22.VII
451	Krasienin	60?	37	47	23	36	75	102?	52	114?	50	-	24	-	14.0	7.5	17.2	10.5	13.1	12.0	35.0	7.9	34.0	11.0	-	8.5	24.VII
452	x Sobieszyn	5	15	49	25	39	67	130	57	41	47	45	18	538	1.9	3.3	13.1	12.8	12.3	12.8	22.4	15.3	16.9	12.1	14.6	5.4	24.VII
453	Dęblin, szkoła rolnicza	11	-	-	17	-	68	148	80	67	42	-	36	-	3.1	-	-	8.0	-	18.3	40.8	23.0	20.0	12.5	-	8.2	22.VII
454	x Dęblin-Irena	7	9	49	12	56	79	141	97	74	38	54	21	637	2.0	2.6	15.8	5.7	19.1	15.2	25.0	37.1	24.8	12.5	16.5	6.3	26.VIII

Nr	Stacja	Sumy miesięczne I	II	III	IV	V	VI	VII	VIII	IX	X	XI	XII	Rok	Maksima dobowe I	II	III	IV	V	VI	VII	VIII	IX	X	XI	XII	Rok
	WISŁA																										
455	Garbatka	12	14	48	15	40	56	177	86	86	39?	59	24	654?	2.9	3.3	13.2	4.2	18.3	16.0	48.0	25.7	33.0	13.1	14.4	7.4	24.VII
456	Kozienice	9	11	32	18	31	-	141	86	61?	-	-	-	-	3.1	3.3	7.5	6.7	18.8	-	27.8	10.6	10.2	-	-	-	-
457	Żyrzyn	-	16	41	87	38	84	164	173	31	53	81	22	-	-	3.4	5.2	3.0	4.7	29.4	29.8	115.6?	7.3	13.4	15.1	7.3	26.VIII
458	Radom, fabryka	13	8	25	20	19	65	204	91	35	46	58	22	610	5.0	1.8	9.0	11.0	3.4	16.0	88.0	26.0	10.6	18.1	13.9	5.0	24.VII
459	x Radom, Mł.Państw.	7	27	30	18	27	69	216	117	29	65	71	28	704	2.2	6.4	9.3	7.6	7.9	18.0	77.0	46.0	11.0	17.0	16.0	6.7	24.VII
460	Brzóza	9	9	34	28	29	52	137	68	41	59	54	19	551	2.2	3.2	8.6	9.9	11.3	12.1	32.5	17.6	16.0	20.5	12.2	4.0	24.VII
461	Żelechów	-	-	-	-	25	77	122?	109?	-	-	-	25	-	-	-	-	-	-	15.5	21.4	-	-	-	-	-	-
	PILICA																										
462	x Pilica	11	23	28	19	61	120	166	72	65	60	59	29	715	2.9	5.0	3.8	4.2	14.8	23.5	39.4	13.8	49.8	17.0	15.5	5.5	2.IX
463	Szczekociny	9	-	23	33	-	106	166	-	-	-	73?	13	-	3.4	-	7.8	11.8	-	17.5	21.3	-	-	-	25.4	4.6	-
464	x Dobraków	7	17	19	20	97	134	191	71	88	67	66	32	809	1.9	4.6	3.6	9.9	27.7	35.8	37.6	22.1	57.3	18.0	13.4	7.1	2.IX
465	Ołudza	11	20	31	17	56	174	161	66	51	66	69	27	749	3.2	5.4	4.6	6.7	13.5	49.4	42.3	31.4	41.2	20.2	17.8	5.7	27.VI
466	Sierbowice	-	-	30	19	50	133	143	53	58	-	40	14	-	-	-	6.7	7.9	12.6	35.2	42.3	10.2	47.2	-	14.0	4.2	2.IX
467	Żelów	12	28	41	28	46	114	138	82	70	47?	61	24	691?	3.6	7.1	9.0	9.3	12.8	19.0	23.7	23.3	51.5	15.9	14.3	6.8	2.IX
468	x Koniecpol Stary	9	18	43	29	36	88	108	76	53	40	46	21	567	2.1	5.0	6.0	7.0	8.2	23.8	15.2	15.1	44.7	13.1	12.4	5.0	2.IX
469	Czarnca	9	13	-	29	-	57?	156	-	53	-	53	19	-	2.4	5.0	-	8.3	-	19.9	41.2	-	-	-	13.0	7.5	-
470	Małuszyn	10	18	56	42	31	99	127	45	50	42	54	25	599	3.4	5.0	19.1	8.4	6.3	20.2	27.0	16.0	61.3	13.0	14.8	5.3	2.IX
471	Łopuszno	10	-	61	35	49	-	-	-	-	-	-	-	-	[illegible]	-	9.9	[illegible]	12.8	-	-	-	-	-	-	-	-
472	Pilczyca	-	-	-	22	-	74?	140	82	30	53	61	35	-	-	-	-	13.5	-	20.0	20.1	25.0	20.0	18.4	18.4	8.2	-
473	Silnica	15	15	54	43	35	82	114	65	53	-	-	-	-	5.0	4.8	19.5	9.4	6.5	16.0	19.8	18.5	35.8	-	-	-	2.IX
474	Krasocin	10	16	23	28	38	66	194	31	40	65	62	22	595	4.2	6.2	6.8	8.2	13.1	19.8	65.7	5.8	34.1	17.5	19.2	4.8	22.VII
475	x Skotniki	13	22	50	37	30	81	150	53	40	84	66	39	665	2.1	6.7	12.5	10.1	7.8	19.8	45.0	10.1	25.4	22.2	18.0	9.6	22.VII
476	Radoszyce	10	15	32?	40	38	72?	137	97?	26?	80?	-	-	-	2.4	4.2	13.5	15.4	8.9	20.8	31.8	29.7	22.1	24.0	-	-	22.VII
477	Paradyż	7	17	43	30?	40	34?	121	60	33	75	64	31	555?	3.3	3.7	10.1	6.8	17.5	18.4	20.9	16.7	17.5	20.8	19.1	[illegible]	24.VII
478	Rzejowice	-	-	28	-	40	-	-	-	-	-	-	33	-	-	-	11.4	-	14.5	-	-	-	-	-	-	10.7	-
479	Gorzkowice	13	16	36	38	71	63	94	65	36	36	52	39	559?	2.2	3.6	13.6	14.1	18.5	14.0	11.3	23.5	23.2	21.6	11.8	12.5	22.VIII
480	Milejów	8	13	45?	44	61	70	92	28	42	70	54	38	566?	1.7	5.1	12.5	16.4	17.3	15.6	18.8	5.6	21.6	22.7	11.9	6.9	22.VII
481	Bujny	-	-	-	30	48	63	69	-	-	-	-	-	-	-	-	-	7.2	14.4	17.8	19.3	-	-	-	-	-	-
482	Meszcze	-	19	24	30	47	45	75	40	45	55	51	40	-	-	6.7	4.8	6.2	12.2	12.0	13.5	6.1	18.6	18.9	14.6	6.3	12.X
483	Tomaszów Mazowiecki	13	39	33	42	47	54?	136	-	34	59?	51	-	-	4.3	13.5	10.6	14.3	12.0	-	23.8	-	23.0	10.4	19.8	-	-
484	Buków	8	16	38	52	39	89	105	34	46?	43	-	-	-	2.0	3.3	9.9	16.9	10.1	41.0	29.8	8.0	21.1	26.0	-	-	20.VI
485	Lubochnia	7	-	-	31	-	-	-	-	43	47	69	31	-	4.0	-	-	13.7	-	-	-	-	26.7	14.0	13.5	7.9	-
486	x Wilanów	10	15	30	44	43	69	191	32	40	71	62	39	646	2.1	3.3	10.8	15.9	11.5	16.8	39.9	8.8	24.2	21.5	17.9	9.5	1.VII
487	Spała	9	14?	-	31?	45	67?	161	40	46	68	64	36	-	-	4.8	-	14.0	18.0	18.0	43.0	13.2	25.5	21.9	18.8	8.9	22.VII
488	Studzianna	8	6	37	28?	31	65	165	51	43	51	59	37	603?	2.8	2.3	8.8	7.4	10.8	31.0	55.0	11.7	23.0	16.5	22.3	7.5	24.VII
489	x Sadkowice	6	9	34	37	44	60	186	44	52	54	72	36	633	2.9	2.7	9.6	13.4	21.5	19.1	59.8	18.2	15.8	16.6	22.7	7.5	24.VII
490	x Końskie	10	20	29	43	27	62	152	66	55	75	80	38	657	3.0	7.2	10.3	8.7	10.0	28.2	39.8	15.4	25.9	22.0	31.7	8.8	24.VII
491	Przymusowa Wola	-	-	-	-	-	-	-	-	-	82	60	33	-	-	-	-	-	-	-	-	-	-	23.0	19.2	7.0	-
492	Odrzywół	11	-	28	21?	-	78	142?	72	38	72	63?	-	-	3.0	-	7.0	4.8	-	27.0	58.0	27.0	21.0	40.0	24.0	-	24.VII
493	Nowe Miasto n.Pilicą	8	12	33	31	46	71	199	48	39	58	70	31	646	3.6	4.6	8.0	9.6	20.0	23.5	62.0	11.1	16.2	15.0	25.0?	11.0	24.VII
494	Sielec Grójecki	-	-	-	-	-	-	-	-	27	48	55	27	-	-	-	-	-	-	-	-	-	11.7	15.1	19.2	5.6	-
495	Bukówno	8	11	28	13	34	41	173	41	38	75	64	31	557	2.3	3.2	8.0	4.0	6.5	13.4	60.1	6.7	14.5	23.1	18.6	5.9	24.VII
496	x Stromiec	10	7	24	18	55	48	189	60	30	53	64	21	579	3.6	2.2	6.2	5.4	27.9	16.9	77.2	18.4	14.5	29.3	16.0	5.0	24.VII
497	x Łękawica	11	11	32	35	41	78	157	57	41	50	63	23	599	2.6	4.1	7.1	14.1	10.1	24.7	31.0	16.2	17.0	22.9	12.7	7.6	24.VII
498	Warka	11	8?	32	29	42	63	111	55	47	65	66	28	557?	3.0	2.3	8.2	6.8	17.5	28.8	37.7	20.9	22.5	32.0	15.0	8.0	24.VII
499	Mniszew	9	-	28	34	49	67	159	-	55	61	68	23	-	2.6	-	6.5	15.3	13.7	16.6	33.8	-	21.4	30.9	13.2	7.9	24.VII
	WISŁA																										
500	Miętne	-	27	37	43	53	57?	127	126	37?	42	68	26	-	-	4.5	7.0	20.0	22.0	26.4	23.9	34.0	10.7	18.3	19.0	10.0	26.VIII
501	Siennica	9?	10	39	39	66	73	249	64	49	62	61	16	759?	4.2	2.2	8.0	17.0	18.5	22.7	39.0	26.4	12.2	24.0	15.5	4.3	3.VII
502	Otwock	16	8	30	29	59	99	166	69	49	61	43?	22	651?	3.6	1.9	5.1	7.4	16.8	36.2	48.1	18.3	10.5	25.6	11.7	8.3	22.VII
503	Głosków	-	-	28	28	49	63	105	53	59	45	57	29	-	-	-	6.2	9.8	18.3	18.0	33.4	15.9	21.3	15.3	15.8	7.3	24.VII
504	Żabieniec	25	13	13?	35	68?	60	87?	39	55	46	47?	21	529?	8.0	3.5	10.0	10.0	33.5	17.2	30.0	15.8	18.5	18.3	9.5	10.0	14.V
505	x Warszawa-Okęcie	14	5	32	31	38	59	167	64	47	51	64	28	580	3.2	1.5	6.2	9.0	10.4	18.6	32.9	11.4	19.4	16.6	13.2	7.5	24.VII
506	x Ursynów	16	8	35	46	92	78	184	76	51	57	58	25	726	3.2	2.4	7.0	16.7	23.1	24.5	30.3	23.4	18.8	19.1	13.6	8.3	24.VII
507	Międzygórze	18	12	34	46	73	59	170	50?	34	52	73	24	645?	3.4	4.8	6.2	22.5	32.4	17.8	28.4	19.0	8.5	19.0	14.6	5.6	1.V
508	Warszawa-Port Czerniakowski	17	6	15	32	48	61	139	65	46	50	77	28	604	3.5	0.9	5.0	8.1	18.2	17.8	42.4	18.3	16.9	16.2	13.4	9.2	24.VII
509	Warszawa-Mokotów	15	8	32	28	43	65	176	57	48	54	68	26	620	3.6	3.0	6.4	8.6	17.7	19.9	45.5	14.3	13.5	16.5	14.7	6.8	24.VII
510	Warszawa, S.G.G.W.	10	5	35	29	43	69	149	62	49	54	70	26	601	2.5	1.5	7.5	6.6	18.3	22.2	49.3	14.2	13.3	17.8	15.5	6.0	24.VII
511	x Warszawa, Stacja Pomp	13	6	31	31	49	61	150	64	45	51	71	25	597	2.7	1.3	5.7	8.3	16.6	19.0	34.0	19.5	16.1	16.1	14.3	8.0	24.VII

MIESIĘCZNE I ROCZNE SUMY OPADÓW ORAZ MAKSIMA DOBOWE OPADÓW w mm

Nr	Stacja	Sumy miesięczne I	II	III	IV	V	VI	VII	VIII	IX	X	XI	XII	Rok	Maksima dobowe I	II	III	IV	V	VI	VII	VIII	IX	X	XI	XII	Rok
512	x Warszawa, Obs.Astr.	15	8	25	29	45	66	166	83	48	54	72	29	630	2.9	1.6	6.2	8.5	16.0	21.0	38.6	15.5	13.9	15.0	10.6	8.7	24.VII
513	Warszawa, Filtry	12	6	33	27	37	66	138	48	43	51	66	25	537	[illegible]	[illegible]	6.9	10.0	[illegible]	21.0	43.3	11.6	12.6	16.0	[illegible]	7.9	24.VII
514	x Warszawa- Gołędzinów	17	6	34	27	39	62	162	55	42	55	62	25	[illegible]	[illegible]	[illegible]	[illegible]	[illegible]	[illegible]	19.7	34.3	16.6	12.0	15.9	13.4	8.1	24.VII
515	Warszawa-Żoliborz	23	11	34	29	43	79	201	49	53	63	82	36	700	4.4	[illegible]	[illegible]	7.0	18.8	21.6	70.3	14.6	19.6	18.7	17.4	12.3	24.VII
516	Warszawa-Kaskada	12	7	34	29	44	65	151	47	51	-	-	25	-	[illegible]	3.1	7.2	6.9	17.9	19.7	47.2	16.6	14.3	-	-	8.0	24.VII
517	Legionowo /Jabłonna/ Obs.Aerolog	13	5	33	25	30	77	173	62	34	57	61	27	597	3.4	1.2	7.3	6.5	13.4	27.5	43.8	15.5	9.0	14.3	14.0	8.5	24.VII
518	x Legionowo /Jabłonna/	14	10	35	27	26	75	175	59	35	49	68	32	605	3.0	2.3	6.7	7.5	8.2	27.4	43.3	19.1	9.5	14.9	12.4	9.0	22.VII
	BUG																										
519	Zaborze	15	-	25?	13	27	59	244	61	40	54	50	23?	-	7.2	-	11.4	5.1	8.4	14.8	40.5	15.1	13.2	14.5	10.0	9.0	14.VII
520	Majdan Górny	-	-	15	37	15?	53	150	60	-	-	-	25?	-	-	-	6.3	1.7	2.9	16.9	22.4	25.2	-	-	-	8.3	22.VII
521	Tomaszów Lubelski	6	17	27	20	23	51	187	62	40	51	60	19	563	2.0	3.0	6.0	6.0	7.0	15.0	22.0	20.0	8.0	18.0	-	8.8	25.VII
522	Uhnów	67	15?	38	20	23	51	145	49	41	34	72	23	519?	6.5	6.5	19.6	14.2	8.6	12.4	22.8	14.6	11.2	10.5	14.4	6.2	22.VII
523	Leszniów	-	-	38	20	55	59	189	112	45	35	58	12	-	-	-	17.5	5.3	19.2	16.0	25.0	32.5	10.5	9.3	10.8	4.2	22.VIII
524	Tyszowce	6	-	32	-	35	40	160	62	-	-	-	-	-	3.4	-	17.1	3.1	11.0	10.3	30.0	20.0	-	-	-	-	-
525	Hrubieszów	9	20	46	28	50?	35	-	106	45	38	56	9	-	2.5	5.7	20.4	10.3	18.8	10.0	-	24.0	10.1	12.2	8.0	3.7	-
526	Matoże	-	-	40	19	43	45	232	109	-	37	38	-	-	-	-	21.3	4.9	19.7	11.2	27.2	20.8	-	6.1	4.5	-	15.VII
527	Dorohusk	-	-	67	27	34	58	319	40?	18	24	61	8	-	-	-	17.3	11.5	14.2	18.5	54.0	15.5	8.0	8.6	16.0	6.6	26.VII
528	Chełm-Obłonie	-	9	53	28	34	48	242	93	19	-	-	-	-	-	3.4	17.3	9.0	18.6	11.4	40.1	38.8	6.1	-	-	-	15.VII
529	Okszów	-	16	53	15?	41	35	241	66?	29	24	62	10	-	-	4.1	27.0	9.5	16.9	12.0	45.8	39.5	10.2	15.6?	11.5	10.0	15.VII
530	x Ruda-Opalin	4	36	46	25	42	47	232	81	37	19	61	5	635	1.9	9.7	20.7	10.4	18.4	11.5	48.5	28.0	12.4	8.3	9.8	4.6	15.VII
531	x Piesza Wola	8	17	58	19	43	58	147	109	17	28	60	9	578	2.7	5.6	21.6	10.0	25.0	16.2	25.8	19.0	5.2	8.5	10.8	6.8	15.VII
532	Włodawa	4	19	51	27	49	46	154	86	19	37	53	8	563	2.2	7.5	13.5	14.2	25.4	15.2	20.1	28.2	8.2	11.5	13.1	7.2	29.VIII
533	Przyborowo	8	22	41	23	50	49	184	83	22	39	55	12	588	1.9	8.5	16.2	9.5	22.5	13.6	22.4	26.8	6.9	11.0	13.2	8.2	29.VIII
534	Ładynka	6	21	47	27	45	70?	292	-	41	37	61	10	-	2.3	8.0	14.5	13.9	15.9	-	42.1	-	12.9	14.7	16.3	8.6	-
535	Tuczna	7	9	37	18	36	45	232	82	29	44	45	8	588	1.8	2.4	6.5	12.2	22.6	9.7	41.5	23.1	7.6	10.5	11.5	6.1	15.VII
536	Kołpin	6?	19	27	8?	39	49	-	82	31	39	61	-	-	3.7	6.9	5.8	2.0	13.0	12.0	-	31.0	8.3	12.6	13.3	-	-
537	Nowosady	10	51	41	30	47	36	-	130	39	51	72	3	-	3.9	5.1	12.3	8.5	15.3	10.3	-	90.1	16.1	9.4	22.5	0.9	5.VIII
538	x Lesbówka	11	19	51	26	49	50	108	103	19	53	51	7	547	4.9	2.3	15.0	12.2	12.8	18.1	19.4	44.2	4.1	18.7	17.8	4.5	5.VIII
539	Chotycze	7	19	46	33	65	30	89	90	24	52	46	6	507	3.2	3.5	16.7	17.7	19.1	10.8	21.3	26.5	15.0	14.5	15.0	3.5	14.VIII
540	Biała Podlaska	-	-	-	-	-	-	143	-	19	55	36	27	-	-	-	-	-	-	-	34.0	-	-	12.2	11.9	11.2	-
540a	Leśna Podlaska	-	-	-	17	37	-	-	-	-	44	32	8	-	-	-	-	-	13.5	-	-	-	-	13.3	14.5	5.2	-
541	x Łosice	9	26	51	25	75	40	110	101	22	52	56	15	582	2.7	5.9	16.2	11.2	18.4	9.8	26.9	27.8	5.5	14.2	15.8	8.1	14.VIII
542	Sapki	10	30?	-	25	46	63	172	138	-	-	65?	19	-	3.5	8.0	-	10.1	10.8	28.2	44.0	42.0	-	-	28.0	10.2	15.VII
543	Suchodół Wielki	7	17	47	56	49	46	81	99	27	51	58	15	553	2.0	3.5	17.9	31.0	12.2	12.5	19.5	32.2	7.1	14.5	18.2	8.6	5.VIII
544	x Korczew	7	21	46	35	45	48	116	98	38	55	53	13	575	2.1	4.9	14.5	17.1	12.5	12.0	30.4	39.6	14.5	17.6	17.0	6.1	5.VIII
545	x Frankopol	9	19	43	36	37	54	138	120	41	62	62	15	636	3.9	2.8	9.7	11.2	7.8	11.4	45.2	49.5	14.0	20.0	16.5	6.5	5.VIII
546	Brańsk	11	17	51?	33	50	66	156	123	52	56	50?	-	-	3.2	3.4	10.5	12.5	10.5	30.0	26.8	62.8	19.7	15.4	19.5	-	5.VIII
547	Ciechanowiec	8	18	48	42	50	64	163	181	19	61	51?	9	714?	3.2	3.5	8.5	17.1	15.7	13.1	32.5	80.7	6.6	19.9	15.7	4.5	5.VIII
548	Dąbe	8	13?	52?	31?	54	65	139	90	19?	49	79	11	610?	2.6	2.3	21.3	10.2	15.3	21.0	29.9	21.2	6.0	14.2	11.4	6.7	6.VII
549	Dąbrowa Wielka	8	16	38	35	44	68	124	82	24?	27	36	57	507?	2.3	1.9	10.3	14.5	11.4	15.2	29.3	57.4	10.4	9.8	12.1	3.4	5.VIII
550	x Sagaje	17	17	43	62	52	72	215	48	23	66	69	16	720	3.5	3.4	6.2	15.5	16.6	22.1	61.3	35.9	8.0	22.3	13.7	4.6	22.VII
551	Orabnik	-	-	-	-	-	-	-	37	-	53	110	-	-	-	-	-	-	-	-	-	22.2	-	17.1	21.5	-	-
552	Siedlce	6	17	33	37	40	74	114	104	25	41	53	18	562	2.1	3.5	9.8	14.7	11.5	23.0	25.9	35.8	5.2	10.4	10.0	8.5	5.VIII
553	Kałuszyn	15	23	32	54	56	65	122	56	40	63	72	23	624	5.1	7.0	9.0	20.3	15.4	24.5	23.5	10.5	12.9	17.1	13.2	12.9	30.VI
554	x Rudka	11	18	39	59	59	65	137	73	34	56	57	19	627	3.0	2.6	6.8	18.2	12.7	17.7	20.2	16.1	7.8	16.0	13.5	8.9	6.VII
555	Simnątka	-	-	-	52	29?	40	108	81	29	60	-	-	-	-	-	-	17.7	7.8	9.8	17.1	20.2	6.6	14.5	-	-	29.VIII
556	Liw	12	18	44	63	57	48	132	132	27	56	69	21	679	4.0	2.5	9.0	16.5	16.0	12.0	19.3	32.7	6.2	15.5	14.0	8.5	5.VIII
557	x Chrzęsne	13	9	35	66	50	60	162	67	32	71	81	24	670	4.2	2.0	5.2	23.5	11.5	14.0	28.2	23.2	12.5	28.7	17.6	7.2	5.I
558	Rybienko	33	16	33	29?	32	56	142	-	40	33	78	17	-	9.0	3.8	8.5	7.4	9.1	15.8	28.1	-	12.7	13.1	16.3	7.5	-
559	Klice	14	-	-	-	-	-	-	54?	36	48	-	20	-	4.2	-	-	-	-	-	-	15.4	11.5	12.9	-	6.7	-
	NAREW																										
560	Chwojnik	-	29	33	-	67	69	96	-	-	-	-	5	-	-	5.0	10.8	-	18.5	15.5	9.4	-	-	-	-	2.8	-
561	Białowieża	10	36	23	39	-	60	99	-	71	-	61	10	-	4.7	7.6	8.2	19.2	-	20.4	19.8	-	29.7	-	19.6	2.7	-
562	Gorlańskie Stoiło	10	16	39	28	71	57	96	124	32	36	59	-	-	5.2	3.1	7.1	7.4	19.4	13.2	24.9	34.6	11.5	8.2	10.4	-	5.VIII
563	Bielsk Podlaski	6?	27?	-	26	49	53	128	176	34	41	-	-	-	-	6.0	-	11.5	17.6	21.6	20.0	60.0	36.5	21.5	-	-	5.VIII
564	Strabla	10	14	45	36	41	40	113	99	35	36	54	11	534	4.1	5.4	10.7	19.3	14.5	10.7	25.1	43.4	11.1	10.2	20.6	4.3	5.VIII
565	Krzyżewo	6	11	34	42	39	54	111	-	41	43	43	3	-	2.2	3.3	9.7	13.2	10.1	16.5	19.0	-	13.0	12.6	13.2	1.2	-
566	Dobki	12	20?	39	33	52	59	116	88	34	42	50	6	551?	6.2	3.9	11.7	15.0	17.0	24.8	19.0	57.8	10.0	9.8	14.7	3.0	5.VIII
567	x Augustów	14	28	28	38	40	13	160	97	43	49	52	4	566	3.5	5.2	7.2	14.4	8.9	4.6	27.3	56.7	14.1	17.1	12.3	1.6	5.VIII
568	Białobrzegi	-	-	26	16	34	49	160	47	29?	43?	63	24?	-	-	-	7.8	6.3	10.9	12.9	75.9	10.2	13.7	25.8	16.2	6.2	24.VII

MIESIĘCZNE I ROCZNE SUMY OPADÓW ORAZ MAKSIMA DOBOWE OPADÓW w mm

Nr	Stacja	Sumy miesięczne												Rok	Maksima dobowe												Rok
		I	II	III	IV	V	VI	VII	VIII	IX	X	XI	XII		I	II	III	IV	V	VI	VII	VIII	IX	X	XI	XII	
569	Bargłów	14	28	19	21	28	-	-	-	-	58	66	12	-	3.3	3.2	9.4	7.3	12.0	-	-	-	-	20.2	13.4	4.6	-
570	Kamionka	16	32	41	37	35	26	122	63	32	44	-	-	-	4.2	7.0	9.0	12.4	8.2	9.0	19.5	40.5	10.5	12.0	-	-	5.VIII
571	Grajewo	67	262	49	40	1067	34	106	79	20	64	74	13	6177	2.5	9.8	11.6	13.2	33.0	14.7	14.4	31.9	5.4	11.3	11.2	2.4	5.VIII
572	Bajgród	35	-	577	32	72	23	126	133	45	-	70	18	-	7.4	-	10.4	11.9	12.7	8.9	16.7	37.9	12.3	-	16.7	6.7	5.VIII
573	Radziłów	12	25	45	21	36	30	97	52	38	47	63	12	478	2.3	3.3	17.8	9.8	6.0	9.9	17.5	38.6	16.6	13.6	16.1	3.7	5.VIII
574	x Jedwabne	9	13	39	36	39	44	175	67	34	49	77	12	614	2.1	2.5	9.6	11.8	7.2	13.4	45.3	41.6	21.2	13.3	13.0	4.0	25.VII
575	x Wąsosz	8	20	47	33	37	39	87	58	52	45	63	11	500	1.7	3.8	8.9	16.5	7.5	16.0	13.7	34.5	18.5	11.5	11.5	4.4	9.VIII
576	Wierzbowo	17	21	43	65	46	-	-	-	32	39	83	-	-	8.4	4.3	8.1	17.8	11.9	-	-	-	32.0	19.4	18.9	-	-
577	Bożejewo	-	-	38	41	39	80	120	68	81	54	68	-	-	-	-	7.4	12.6	7.3	27.9	26.0	50.3	36.0	17.5	15.1	-	5.VIII
578	x Czerwony Bór	18	21	34	47	45	73	172	70	30	53	76	15	677	4.4	3.4	12.3	8.4	9.2	41.4	65.8	42.3	8.8	16.7	12.6	3.7	22.VII
579	Ełk-Biesin	14	19	39	-	44	66	165	90	38	56	90	15	-	3.9	3.1	12.1	-	9.3	17.6	54.4	70.3	11.5	14.9	17.1	4.0	5.VIII
580	Piątnica	14	18	37	45	30	70	169	83	26	50	72	12	636	3.0	2.7	7.0	18.2	5.6	22.0	76.3	69.2	8.7	13.3	16.7	4.3	6.VII
581	Bogusayce Stare	-	-	-	-	38	62	145	86	-	90	-	-	-	-	-	-	-	10.2	17.9	46.3	65.6	-	10.2	-	-	5.VIII
582	Zielnica	20	24	51	43	53	53	-	-	-	72	-	-	-	4.6	3.1	14.8	19.0	8.6	17.7	-	-	-	16.2	-	-	-
583	Kolno	16	23	-	46	47	54	123	66	29	54	67	8	-	3.7	5.3	-	22.3	6.9	17.5	26.1	53.2	12.9	12.9	13.0	2.5	5.VIII
584	x Zbójna	16	14	32	45	33	62	116	60	56	53	48	12	547	3.3	3.4	5.4	12.4	6.4	20.7	18.8	31.4	36.4	14.8	8.5	4.4	21.IX
585	Ostrów-Mazowiecka	16	18	38	53	57	77	137	56	28	61	91	11	643	3.5	3.5	7.0	14.5	13.3	28.0	34.0	30.2	13.5	27.0	19.0	4.0	6.VII
586	Ostrów-Mazowiecka	-	-	-	52	48	30	145	-	-	-	-	-	-	-	-	-	12.7	12.9	10.3	42.0	-	-	-	-	-	-
587	Nowe Wiśniewo	-	-	-	51	317	197	148	-	28	54	105	117	-	-	-	-	7.3	6.2	6.2	21.8	-	9.5	21.6	21.0	6.1	-
588	x Przasnysz	20	15	57	29	38	121	87	42	36	47	55	22	569	4.4	2.9	22.9	10.8	10.4	73.5	12.1	14.8	11.2	13.9	12.9	6.8	6.VI
589	Ruda	-	-	-	-	27	71	68	96	567	-	-	-	-	-	-	-	-	-	26.0	12.5	70.3	18.5	-	-	-	-
590	Żabionyn	157	-	38	28	22	80	142	347	45	37	67	25	-	-	-	9.6	14.4	11.1	33.9	34.2	16.2	15.0	15.8	13.1	9.0	21.VII
	BUG																										
591	Kobyłka	-	-	-	-	-	-	-	60	43	52	67	21	-	-	-	-	-	-	-	-	21.9	16.5	18.8	12.7	7.8	-
592	Marcelin	-	-	-	287	32	73	147	477	49	47	-	-	-	-	-	-	9.8	12.2	26.4	33.5	16.9	10.5	14.2	-	-	24.VII
593	x Bieżuń	23	18	23	14	44	125	146	70	58	57	61	35	674	4.8	3.6	5.9	4.1	14.4	78.2	40.1	32.1	26.9	18.2	12.8	8.6	6.VI
594	x Płock	12	9	30	26	45	89	119	68	32	49	55	17	551	4.0	1.5	8.8	12.7	16.8	58.4	21.1	23.0	9.2	14.6	12.0	5.0	6.VI
595	Dozimy	11	47	24	19	42	100	132	-	-	46	-	29	-	2.6	0.8	11.3	10.1	15.1	55.8	24.3	-	-	13.6	-	9.0	6.VI
596	Strzegowo	13	17	43	13	52	113	182	33	60	38	327	23	6197	4.0	3.5	19.0	6.3	19.5	52.8	42.5	18.3	29.3	20.5	11.29	6.0	6.VI
597	Ciechanów	18	27	53	13	48	104	129	23	35	49	59	23	5567	6.5	0.87	25.3	4.5	18.9	66.7	27.7	7.0	11.5	11.0	15.5	7.3	7.VI
598	Raciąż	23	29	29	13	40	81	239	33	48	46	57	24	653	5.5	7.0	13.6	3.2	20.2	43.3	102.2	13.2	19.9	11.1	13.7	7.0	24.VII
599	Opatówiec	10	10	36	20	42	63	162	34	32	39	47	29	527	2.6	2.0	13.5	7.2	21.3	33.6	49.7	7.0	20.6	11.8	10.0	7.8	25.VII
600	Gołotczyzna	15	7	43	15	29	61	111	32	34	57	48	-	-	5.0	4.0	18.0	5.0	10.7	34.3	26.9	9.4	9.4	19.6	11.8	-	6.VI
601	x Poświętne	10	6	69	17	32	78	182	26	46	28	51	27	552	2.1	1.7	23.4	4.3	13.3	42.4	61.6	10.1	23.0	14.0	17.1	12.4	24.VII
602	Nowy Dwór	12	-	-	-	-	68	136	82	42	50	54	28	-	3.0	-	-	-	-	24.9	29.0	20.4	21.6	13.4	10.8	8.8	-
	WISŁA																										
603	Wólka Przybojewska	21	13	46	26	30	71	175	54	22	30	60	33	581	6.7	3.0	15.0	5.4	8.0	25.5	56.0	26.3	13.2	11.2	21.0	8.5	24.VII
604	x Grodkowo	22	10	53	23	30	69	210	30	30	36	90	36	599	5.9	2.4	24.2	7.2	9.9	23.1	70.0	15.6	17.6	14.3	13.5	7.4	24.VII
	BZURA																										
605	Osorków	19	22	45	257	46	-	174	35	80	-	-	-	-	4.0	5.3	14.2	-	21.2	-	30.0	13.5	29.8	-	-	-	-
606	Leśniera	19	14	33	23	33	80	118	57	45	49	33	-	-	2.9	4.0	11.3	5.0	18.3	24.5	30.0	19.4	29.1	14.6	8.7	-	24.VII
607	Korytn	13	9	327	16	41	94	127	78	46	59	39	55	6057	2.7	2.5	6.57	4.8	16.7	26.1	30.6	27.2	35.3	17.4	6.6	11.5	9.VIII
608	Krośniewice	17	16	43	31	46	56	171	53	45	59	35	51	629	6.3	9.0	7.8	12.4	18.7	17.5	45.5	19.0	35.0	18.5	7.5	11.0	24.VII
609	x Kutno-Gołębiew	9	10	23	32	45	75	163	43	29	43	33	41	386	2.2	4.0	8.3	12.0	24.7	23.8	36.6	13.1	13.9	16.3	4.6	8.5	24.VII
610	x Mieczysławów	11	13	38	23	35	72	151	32	25	49	35	53	537	4.3	2.7	12.4	7.8	14.7	22.8	38.9	6.7	21.2	13.4	5.4	12.8	24.VII
611	Łęki	77	13	40	20	26	55	142	31	32	35	32	42	475?	5.57	4.5	16.6	6.7	12.7	18.0	30.0	8.0	27.0	10.0	10.0	8.0	24.VII
612	Skotniki	-	-	36	21	38	71	133	37	45	44	-	39	-	-	-	13.7	5.4	15.6	44.3	25.4	9.0	31.2	15.6	-	19.3	6.VI
613	Walewice	17	8	49	18	36	72	163	64	33	41	32	31	573	11.5	1.7	27.5	4.4	16.9	23.1	43.2	18.8	13.9	14.4	8.1	7.6	24.VII
614	Łowicz	-	-	-	-	-	-	-	-	-	33	57	-	-	-	-	-	-	-	-	-	-	-	13.5	8.0	-	-
615	x Trębki	15	15	48	20	63	91	174	36	26	49	35	50	627	3.9	5.5	16.3	4.0	38.5	28.3	33.6	11.5	17.0	17.0	5.9	9.5	18.V
616	Słup	16	15	42	18	57	70	151	25	23	44	32	43	536	3.9	3.0	15.0	5.4	25.6	21.7	24.8	7.1	11.3	15.4	3.8	9.5	18.V
617	x Strzelna	10	18	29	26	32	70	135	18	55	45	53	34	529	2.0	3.4	7.2	11.4	8.0	22.3	49.7	4.0	34.0	17.0	11.2	7.8	24.VII
618	x Skiermiewice	10	9	39	30	38	75	163	58	38	50	79	35	524	2.6	2.1	9.7	12.9	7.8	25.0	62.6	14.0	18.0	17.4	18.9	9.5	24.VII
619	Kąszyce	11	11	36	20	27	59	159	33	17	35	46	35	492	3.3	2.3	10.9	10.2	9.0	19.6	63.6	10.9	6.8	10.2	12.4	11.3	24.VII
620	Miedniewice	-	-	327	-	31	64	157	56	24	37	62	-	-	-	-	30.4	-	19.6	19.0	81.2	14.4	7.4	14.8	-	-	24.VII
621	x Suchą	11	12	39	21	41	88	204	43	32	44	75	39	649	2.5	3.2	12.3	7.3	9.8	29.3	60.5	8.6	14.5	17.6	16.4	12.8	24.VII
622	Chlewnia	10	7	30	29	33	-	-	-	-	38	-	-	-	2.6	1.5	6.3	13.0	8.6	-	-	-	-	12.6	-		-
623	Pszczelin	12	12	29	34	46	86	146	67	43	46	63	33	614	2.8	2.3	5.8	12.6	13.4	28.3	51.2	18.0	15.1	14.9	18.0	9.3	24.VII
624	x Gleba	14	9	25	34	43	63	115	46	52	55	51	23	548	3.0	2.0	5.6	11.5	16.5	18.8	27.9	12.5	14.8	17.7	13.0	8.0	24.VII
625	x Piastów	11	8	31	25	40	69	195	87	48	50	60	31	657	3.0	2.8	6.0	6.5	14.7	24.2	53.9	45.4	21.2	16.0	16.4	8.5	7.VII
626	Mory	14	8	28	25	40	66	120	55	48	47	60	32	543	3.3	2.3	5.5	8.1	12.0	23.9	33.0	15.6	16.3	15.6	18.4	8.0	24.VII

MIESIĘCZNE I ROCZNE SUMY OPADÓW ORAZ MAKSIMA DOBOWE OPADÓW w mm

Nr	Stacja	Sumy miesięczne I	II	III	IV	V	VI	VII	VIII	IX	X	XI	XII	Rok	Maksima dobowe I	II	III	IV	V	VI	VII	VIII	IX	X	XI	XII	Rok
627	x Wiepokalanów	7	5	29	19	24	62	193	55	34	43	54	29	552	2.4	1.5	4.4	6.4	9.0	22.3	80.8	25.3	16.4	12.5	14.6	7.8	24.VII
628	Chodaków	16	12	46	24	39	82	256	30?	51	57	45	38	710?	3.6	3.2	14.5	5.7	11.0	14.3	95.0	11.6	29.8	10.8	18.0	14.7	24.VII
	WISŁA																										
629	Więgłosy	14	12	27	-	52	60	-	-	-	-	-	-	-	2.8	3.5	9.2	-	28.2	32.8	-	-	-	-	-	-	
630	x Płock	10	17	35	19	79	69	161	61	50	49	41	33	624	3.6	3.7	10.8	5.2	25.6	27.8	43.0	12.2	26.3	15.8	5.6	8.8	25.VII
631	Łanięta	17	10	32	15	33	58	148	73	31	38	27	36	518	4.2	2.1	4.9	5.2	14.4	19.5	43.1	25.2	18.7	10.6	4.8	7.1	24.VII
632	Sierpc	10	12	18	6	40	94	159	82	35	37	41	35	569	3.5	4.7	5.2	2.4	16.2	56.1	37.9	31.6	19.7	12.1	9.8	8.7	6.VI
633	Strużewo	7	23	31	12	72	71	130	76	31	44	57	46	600	1.9	3.4	6.4	9.5	25.1	31.5	34.6	37.0	23.5	11.1	13.2	9.5	4.VIII
634	Lityhów	-	-	-	-	-	-	-	-	28	44	43	29	-	-	-	-	-	-	-	-	-	14.5	9.8	10.8	8.3	-
635	Olganowo	17	13	17	23	70	74	209	71	19	58	37	37	645	4.5	4.2	5.1	5.2	15.2	21.2	51.6	45.0	14.0	15.1	11.6	9.4	24.VII
636	Stary Brześć	5	7	17	20	51	57	126	59	26	41	32	28	469	1.8	2.5	5.0	7.5	18.2	19.1	29.5	32.3	13.9	10.2	8.1	7.6	4.VIII
637	Baruchowo	97	7	32	16	52	68	125	68	30	40	35	37	519?	3.2	2.2	6.3	6.0	21.4	27.5	22.7	-	18.7	14.3	-	8.2	-
638	Wymyślin	7	17	-	-	-	-	-	-	20	29	20?	21?	-	2.0	5.1	-	-	-	-	-		6.0	8.5	3.8	4.8	-
639	Wieszawa	15	9	25	27	60	64	164	62	33	60	40	46	605	3.1	2.5	6.7	11.4	23.3	33.1	39.5	21.3	19.0	14.3	10.5	9.7	6.VI
640	x Głodowo	8	9	22	13	55	74	117	68	30	47	39	36	538	2.5	2.0	8.0	5.8	24.8	37.3	22.1	42.6	12.2	14.0	7.6	9.0	4.VIII
641	Ciechocinek	19	21	13	21	62	84	213	38	25	60	36	30	622	7.0	4.2	5.4	9.6	14.0	12.0	42.8	17.5	17.2	13.0	9.0	4.2	3.VII
642	x Więcławice	17	13	9	20	49	63	121	33	19	47	45	29	465	3.8	3.0	2.4	8.5	16.1	19.6	39.6	14.0	11.5	12.5	13.7	7.0	23.VII
643	Ostrowite	-	-	-	-	92	93	142	67	48	48	36	17	-	-	-	-	-	23.0	56.2	27.2	29.3	18.1	13.6	11.8	6.5	7.VI
644	Chełmża I	20	13?	11	41	59	74	140	64	-	-	-	-		7.2	4.4	2.6	14.5	16.0	50.1	39.5	30.2	-	-	-	-	6.VI
645	Chełmża II	22	21	11	40	70	71	139	60	26	44?	42	38	584?	5.6	11.4	5.5	13.4	25.5	47.2	25.6	29.3	19.0	11.0	7.0	8.4	6.VI
646	Toruń, koszary	15	11	10	30	50	63	90	41	21	42	32	31	436	3.8	2.8	2.1	14.3	13.1	31.7	17.7	13.5	15.7	10.9	10.1	8.0	6.VI
647	x Toruń, post.lot.-met.	17	17	10	36	52	64	89	50	23	51	34	38	481	4.6	5.9	1.5	17.7	13.3	31.8	15.4	17.2	15.3	12.3	10.4	9.2	6.VI
648	x Toruń-Podgórz	19	15	10	31	56	57	88	41	26	54	35	33	465	4.2	3.6	2.2	13.2	15.3	31.1	21.6	16.5	18.6	12.7	9.7	8.8	6.VI
649	Solec Kujawski	25	10	13	35	34	43	88	72	34	48	44	33	479	6.8	5.7	4.5	20.0	9.7	24.0	19.9	21.0	16.7	13.4	12.7	10.1	6.VI
650	x Unisław	14?	18	13	38	46	60	79	66	39	51	40	33	497?	3.2?	9.6	3.2	13.2	14.8	29.6	32.8	33.8	18.6	16.9	12.6	9.2	4.VIII
651	Czersk	21	20	20	25	24?	71	101	111	18	49	41	30	531?	8.0	8.0	7.2	13.4	12.0?	38.0	20.2	40.5	11.5	11.7	8.4	6.3	4.VIII
652	x Chojnice	22	13	22	29	39	74	89	76	27	45	29	30	495	5.2	3.1	10.1	16.0	18.3	38.2	16.0	25.6	15.6	14.7	7.7	9.4	6.VI
653	Barłogi	30	27	29	18	32	57?	96	[illegible]	39	45	35?	25	488?	6.8	9.4	13.4	7.8	16.8	38.2?	23.4	24.4	12.7	14.6	13.2?	9.4	6.VI
654	Pawłowo	25	18	45	28	45	64?	103	79	25	50	29	26	537	7.6	7.6	15.0	11.5	21.5	45.4?	21.0	28.5	10.7	18.0	7.4	9.5	6.VI
655	Wielka Klonia	25	11	21	12	32	55	70	64	15	31	21	26	383	13.2	3.4	15.0	5.6	16.5	18.5	13.0	25.0	10.0	12.0	6.0	9.0	5.VIII
656	Koronowo	21	14	14	13	32	47	61	79	26	36	24	23	390	3.3	4.0	3.5	4.3	11.9	17.9	10.7	22.4	10.0	10.1	7.1	7.1	4.VIII
657	x Bydgoszcz, P.I.N.G.W.	16	14	13	9	31	30	142	39	25	39	36	21	478	2.8	4.4	3.6	3.2	9.2	12.4	46.2	8.8	10.0	12.3	7.3	7.0	23.VII
658	x Bydgoszcz	14	19	14	16	40	54	159	42	40	44	35	23	500	2.5	4.0	5.2	5.8	15.8	14.3	56.4	8.9	21.0	11.9	7.8	7.7	23.VII
659	Podlesie	-	24	22	-	-	-	-	88	35	-	-	-	-	-	-	-	-	-	-	-	32.4	12.4	-	-	-	-
660	x Kończewice	17	37?	10	37	63	66	131	64	26	37	29	34	551?	4.0	23.8?	2.9	12.6	17.2	47.5	35.8	17.0	15.0	9.2	6.0	7.5	6.VI
661	Chełmno	31?	21	11	25	57	99	119	103	34	40	40	29	609?	17.9?	7.9	4.9	6.8	14.8	63.0	32.4	49.3	16.2	11.9	11.2	9.5	6.VI
662	Osie	17	10	25	26	39	101	149	78	40	38	30	32	585	3.5	5.0	8.0	5.0	13.5	24.5	54.0	25.0	22.2	10.0	9.5	11.5	6.VI
663	x Żur-Młyn	25	13	18	20	41	79	128	69	29	38	27	33	520	4.6	5.7	6.5	4.3	15.8	45.4	45.4	17.5	17.4	11.5	8.0	11.0	6.VI, 23.VII
664	Gródek Pomorski	30	20	22	31	44	55	98	57	30	45	35	35	502	5.0	5.0	7.5	5.5	17.0	24.0	35.9	20.0	14.0	11.0	9.0	10.0	23.VII
665	x Grudziądz, post.lot.-met.	20	19	18	32	58	100	166	70	40	33	45	30	631	5.2	5.5	3.2	9.4	14.3	72.5	45.3	20.7	27.7	11.5	7.8	10.5	6.VI
666	Ilemówka	13	7	18	30	43	103	143	97	48	33	37	25	597	2.8	1.0	10.4	10.2	12.0	71.1	32.4	56.2	35.1	12.0	6.3	13.7	6.VI
667	Radzyń	-	-	19	28	38	109	128	59?	53	39	39?	26	-	-	-	5.6	10.0	10.8	67.3	23.6	26.1?	37.6	18.8	7.0	6.7	6.VI
668	Łasin	18	19	16	39	62	97	80	67	62	25	39	37	581	3.3	3.5	11.2	11.4	17.4	58.2	11.8	37.4	57.5	12.3	10.8	11.3	6.VI
669	x Janowo	15	18	22	33	63	94	123	69	43	27	39	23	569	4.0	4.6	6.4	7.3	17.9	60.2	26.4	22.3	33.5	8.6	9.6	6.5	6.VI
670	Kościerzyna	24	26	31	29	43	65	119	45	37	36	26	24	505	8.6	7.0	8.5	17.9	14.8	34.5	31.2	10.5	15.3	13.9	9.2	12.5	6.VI
671	Firty	23	26	19?	41	48	109?	104	52	33	49	41	26	571?	5.3	7.4	9.8?	16.2	13.2	55.7	24.8	18.2	14.2	15.2	12.6	7.5	6.VI
672	x Kopytkowo	17	18	18	40	58	92	181	86	34	27	39	22	632	3.1	6.1	4.9	9.1	26.0	60.4	48.1	27.1	21.5	7.5	9.4	6.2	6.VI
673	x Tczew	23	17	23	52	44	68	91	59	29	23	44	27	500	4.5	9.2	5.8	24.0	10.2	34.1	19.4	16.4	18.1	6.5	13.5	10.3	6.VI
674	Kartuzy	-	17	25	12	44	55	156	101	50	102	54	26	-	-	5.4	17.2	6.0	14.5	32.4	32.4	52.4	37.5	42.1	10.5	6.5	30.VIII
	BAŁTYK																										
675	x Gdynia	17	23	55	18	35	75	99	57	30	60	63	11	543	6.0	10.4	30.0	8.0	9.6	49.9	15.8	9.7	9.8	14.4	21.2	3.7	6.VI
676	Okęcie	10	23	68	-	-	-	-	-	-	-	-	-	-	4.3	9.7	47.5	-	-	-	-	-	-	-	-	-	-
677	x Hel	19	20	59	21	38	85	92	67	29	56	51	18	555	5.5	7.9	31.2	7.7	15.2	56.7	20.2	10.7	10.2	17.6	12.2	7.2	6.VI
678	Jurata	13	-	59	19	24	62	-	-	20	-	-	-	-	3.8	-	30.1	8.4	7.5	49.2	-	-	8.0	-	-	-	-
679	Justarnia	-	-	41	19	-	-	-	-	-	65	46	-	-	-	-	30.6	8.3	-	-	-	-	-	24.3	13.2		-
680	x Puck	21	17	68	32	28	58	121	54	36	60	45	21	561	5.9	8.1	32.9	11.4	10.9	47.5	52.7	16.0	9.5	19.3	15.3	12.9	24.VII
681	x Gnałupy	13	12	63	31	23	64	85	28	25	69	44	16	451	6.2	4.8	21.9	15.2	6.8	53.2	42.3	8.2	9.3	23.6	10.8	8.4	6.VI
682	Chłapowo	19	16	62	25	23	60	118	48	36	65	38?	24	534?	5.9	7.4	30.4	9.2	9.2	50.2	43.2	15.8	9.8	24.2	7.2	14.1	6.VI
683	Rozewie	19	-	-	34	20	59	131	38	36	62	33	15	-	7.2	-	-	9.2	7.6	47.3	39.6	12.4	15.6	15.3	10.5	5.4	6.VI

MIESIĘCZNE I ROCZNE SUMY OPADÓW ORAZ MAKSIMA DOBOWE OPADÓW w mm

Nr	Stacja	Sumy miesięczne												Rok	Maksima dobowe												Rok
		I	II	III	IV	V	VI	VII	VIII	IX	X	XI	XII		I	II	III	IV	V	VI	VII	VIII	IX	X	XI	XII	
684	Czerwny Młyn	19	20	69	32	20	72	144	49	60	64	65	23	637	6.0	9.5	38.8	7.8	5.1	59.0	42.0	24.6	33.2	19.7	15.0	14.2	6.VI
685	Karwin	19	21	60	-	-	77	132	56	54	59	58	22	-	2.5	6.2	30.5	-	-	54.5	31.8	29.2	39.6	16.2	9.8	8.2	6.VI
686	Tępes	-	23	37	-	34	-	-	97	-	67	92	-	-	-	6.0	9.5	-	11.0	-	-	16.1	-	15.8	-	-	-
	NIEMEN																										
687	Pomarne	-	26	32	29	38	14	150	58	23	40	93	1	-	-	11.7	13.5	9.9	9.3	6.8	22.0	11.1	9.4	9.2	15.5	0.3	1.VII
688	z Więzy-Stary Folwark	14	46	35	29	59	18	189	68	34	64	63	4	623	5.0	14.6	6.1	9.0	12.0	7.0	43.9	13.2	10.2	17.1	17.3	2.1	14.VII
689	z Sudawidła	12	71	67	38	56	13	88	60	22	65	68	3	563	2.4	14.0	20.4	17.9	9.0	4.4	13.4	19.5	13.6	20.5	16.3	3.8	5.X
	DUNAJ																										
	CZARNA ORAWA																										
690	Zubrzyca Górna	27	64	-	13	24	153	261	74	109	101	29	4	-	10.0	19.0	-	2.5	5.7	38.2	51.5	16.1	28.1	15.5	7.3	3.1	17.VII

1934

TABLICA VI

GRUBOŚĆ POKRYWY ŚNIEŻNEJ
w cm

ÉPAISSEUR DE LA COUCHE DE NEIGE
en cm

Nr	Stacja	1	2	3	4	5	6	7	8	9	10	11	12	13	14	15	16	17	18	19	20	21	22	23	24	25	26	27	28	29	30	31
	ODRA																															
1	Istebna	20	20	20	20	22	28	33	33	32	33	33	32	34	34	33	30	30	30	28	29	29	29	28	28	27	26	26	30	29	30	36
3	Cieszyn	3	2	2	2	2	8	9	9	9	8	8	8	8	10	10	9	4	5	.	.	.	.	.	.	.	.	.	.	.	.	.
11	Lubliniec	3	3	3	3	3	8	7	6	6	5	5	5	5	8	8	8	6	6	.	.	.	.	.	.	.	.	.	.	.	.	.
21	Antoniny-Leszno	.	1	0	0	0	1	0	.	.	.	.	.	2	5	3	2	1	.	.	.	.	.	.	.	.	.	.	2	3	1	2
	WARTA																															
24	Zawiercie	9	9	9	9	9	13	13	12	12	12	12	12	12	14	13	13	12	12	4	.	.	.	.	.	.	.	.	.	.	.	.
27	Częstochowa	1	2	2	2	2	5	5	5	6	6	5	5	5	9	9	10	9	8	2	.	.	.	.	.	.	.	.	.	.	.	.
31	Droniowice	.	1	1	1	1	6	6	5	4	3	3	3	3	7	7	6	4	2	.	.	.	.	.	.	.	.	.	.	.	.	.
34	Cisowa	3	3	3	3	3	8	6	6	6	6	6	6	6	8	8	6	4	4	.	.	.	.	.	.	.	.	.	.	1	1	1
39	Sulmierzyce	4	5	5	5	5	8	8	8	8	7	7	7	9	11	11	11	11	5	.	.	.	.	.	.	.	.	.	.	.	3	.
48	Ruda Pabianicka	.	.	.	.	.	4	4	3	4	3	3	3	3	6	6	5	5	4	.	.	.	.	.	.	.	.	.	1	1	2	2
50	Łódź-Lublinek	1	2	1	1	1	3	2	2	5	5	5	5	5	6	6	7	5	3	.	.	0	.	.	.	.	.	.	2	1	1	1
68	Zbiersk	.	1	1	1	.	4	1	.	1	1	.	.	.	3	2	1	.	.	.	.	.	.	.	.	.	.	.	.	1	1	1
	PROSNA																															
80	Kalisz	6	6	6	6	6	10	7	3	4	3	2	2	2	12	12	10	4	3	.	.	.	.	.	.	.	.	2	6	6	6	8
	WARTA																															
85	Bachorzewo	1	1	1	1	1	2	1	0	0	.	.	.	.	5	5	4	2	.	.	.	.	.	.	.	.	.	.	.	3	2	4
89	Poznań-Wały Wazów, Uniw.	0	1	2	2	2	4	1	0	.	.	.	.	.	5	5	3	1	0	.	.	.	.	.	.	.	.	.	1	0	.	3
92	Poznań-Golęcin, Uniw.	.	1	1	1	1	3	.	.	.	.	.	.	5	4	3	1	.	.	.	.	.	.	.	.	.	.	.	1	.	.	1
93	Kostrzyń	.	.	1	1	1	3	1	.	.	.	.	.	.	5	3	2	.	.	.	.	.	.	.	.	.	.	.	1	.	.	1
94	Pobiedziska	1	2	2	2	2	5	3	2	1	.	.	.	1	6	6	5	4	3	.	.	.	.	.	.	.	.	.	.	.	.	.
112	Wronki	.	.	.	.	.	.	.	.	.	.	.	.	.	6	.	.	.	.	.	.	.	.	.	.	.	.	.	10	.	.	7
	ODRA																															
130	Zbąszyń	.	.	.	.	.	.	.	.	.	.	.	.	3	3	3	1	.	.	.	.	.	.	.	.	.	.	.	1	6	3	4
	NOTEĆ																															
133	Noć-Kalina	.	.	.	.	5	3	.	.	.	.	.	.	2	.	.	.	.	.	.	.	.	.	.	.	.	.	.	.	.	.	1
136	Dobre	.	.	.	.	.	3	3	.	.	.	.	.	2	2	1	.	.	.	.	.	.	.	.	.	.	.	.	.	.	1	1
145	Góra	1	2	2	2	2	5	4	3	3	2	1	1	2	1	.	.	.	.	.	.	.	.	.	.	.	.	.	.	.	2	2
153	Ujście	.	.	1	1	1	3	1	.	.	.	.	.	.	5	4	.	.	.	.	.	.	.	.	.	.	.	.	.	.	.	1
	WISŁA																															
155	Przysłup	32	31	30	30	30	40	48	45	44	43	44	44	44	47	47	48	48	47	45	45	48	48	48	46	44	44	44	43	46	47	50
157	Równica	20	20	20	20	20	27	28	28	28	28	28	27	27	27	27	27	27	27	23	20	20	20	20	20	20	19	19	19	19	18	19
165	Mikuszowice	2	2	2	2	2	6	8	7	7	7	7	6	6	6	5	4	2	.	.	.	.	.	.	.	.	.	.	.	1	1	1
166	Straconka	3	3	3	3	3	9	10	10	9	9	9	9	9	10	8	4	4	.	.	.	.	.	.	.	.	.	.	.	2	1	1
	PRZEMSZA																															
175	Będzin	.	2	2	2	2	4	3	3	3	3	3	3	3	5	5	4	4	4	.	.	.	.	.	.	.	.	.	.	5	4	3
181	Katowice	.	.	.	.	1	3	4	4	3	3	3	3	2	4	4	3	2	2	.	.	.	.	.	.	.	.	.	.	4	3	2
184	Golczowice	10	10	11	11	11	14	15	15	15	14	14	14	14	16	16	16	16	14	8	4	4	2	2	2	2	2	2	2	2	2	2
187	Maczki	8	8	7	7	6	8	6	6	7	6	6	6	6	8	8	7	7	6	.	.	.	.	.	.	.	.	.	.	9	7	6
	SOŁA																															
191	Rycerka Dolna	3	3	3	3	3	4	8	8	8	8	10	10	10	11	7	7	7	4	2	1	2	2	2	2	2	2	2	3	3	3	4
192	Piekło	16	16	15	15	16	20	26	26	26	24	24	24	24	26	26	26	26	26	20	16	18	18	18	18	16	16	16	18	18	18	20
193	Sól	9	9	9	9	9	12	16	15	15	14	14	13	13	14	14	13	13	14	8	4	4	4	4	4	4	4	3	4	4	4	5
199	Korbielów	4	4	4	3	6	8	8	7	7	9	9	8	7	6	5	4	3	1	.	1	1	.	.	.	.	.	1	3	2	2	8
200	Rychwałdek	8	8	7	7	7	12	16	16	15	15	15	14	14	15	14	14	13	13	9	5	8	6	5	4	3	3	3	4	7	7	7
207	Międzybrodzie	4	4	4	4	4	6	8	8	7	7	6	6	6	7	5	4	4	2	2	.	.	.	.	.	.	.	.	.	2	2	2
211	Kęty	7	7	7	7	7	10	10	9	9	9	9	9	9	11	8	7	7	2	1	1	.	.	.	.	.	.	.	1	1	1	1
212	Kozy	4	4	3	3	3	8	13	12	12	12	11	11	11	13	12	10	9	5	5	.	.	.	.	.	.	.	.	.	.	.	.
	WISŁA																															
214	Chrzanów	6	6	6	6	6	9	10	9	10	10	10	10	9	9	12	11	10	10	.	.	.	.	.	.	.	.	.	.	5	3	3

TABL.VI

GRUBOŚĆ POKRYWY ŚNIEŻNEJ w cm

STYCZEŃ - JANVIER 1934

Nr	Stacja	1	2	3	4	5	6	7	8	9	10	11	12	13	14	15	16	17	18	19	20	21	22	23	24	25	26	27	28	29	30	31
	SKAWA																															
218	Zawoja	18	18	18	18	18	23	28	28	26	26	26	26	26	27	25	24	24	21	18	13	15	15	15	15	15	15	15	20	20	19	19
221	Krzeszów	10	10	11	10	10	10	13	23	23	23	24	24	24	25	24	23	23	22	18	15	17	16	16	15	14	13	10	11	11	10	11
224	Skawce	7	7	7	7	8	8	9	10	10	10	10	10	9	8	8	7	7	5	.	.	.	.	.	.	.	.	.	.	4	4	4
226	Klecza Górna	4	4	4	4	4	5	5	5	5	5	5	5	5	5	4	4	3	3	2	.	.	.	.	.	.	.	.	1	1	1	1
228	Andrychów	6	6	6	6	5	9	8	8	8	7	7	7	8	8	7	6	5	4	3	2	.	.	.	.	.	.	.	4	4	4	8
229	Gierałtowice	5	5	5	5	5	10	10	10	10	10	10	10	10	11	8	8	6	4	1	1	1	1	1	1	1	1	1	1	5	5	5
	WISŁA																															
234	Bielany	4	3	3	2	3	3	2	2	2	1	1	1	1	1	0	.	.	.	.	.	.	.	.	.	.	.	.	1	3	3	3
236	Balice	6	6	6	6	10	10	8	8	7	7	7	7	8	8	8	7	5	3	1	.	.	.	.	.	.	.	.	3	3	3	4
238	Kraków, Obserw.Astr.	3	3	2	2	3	5	2	2	2	2	2	2	2	3	3	2	2	2	1	.	.	.	.	.	.	.	.	0	3	3	3
240	Skała	16	16	16	16	19	19	19	18	18	17	16	16	16	16	16	14	12	6	.	.	.	.	.	.	.	.	.	3	3	3	4
246	Kraków-Rakowice	.	.	.	.	1	3	3	2	1	1	1	1	1	2	1	1	1	.	.	.	.	.	.	.	.	.	.	.	2	1	1
247	Wieliczka	1	1	1	(0)	2	3	4	3	2	2	2	2	2	2	2	2	1	1	.	.	.	.	.	.	.	.	.	1	5	5	5
	RABA																															
253	Poręba Wielka	8	7	7	7	9	11	15	15	13	13	14	14	14	13	13	13	12	11	8	.	.	2	2	2	2	1	.	.	10	9	10
256	Stróża	4	4	3	3	6	8	7	7	7	7	7	7	7	6	6	6	5	5	.	.	.	.	.	.	.	.	.	6	6	6	6
258	Odów	1	.	.	.	3	5	6	5	4	4	4	4	3	3	3	2	2	1	.	.	.	.	.	.	.	.	.	4	9	8	7
260	Nowa Rybie	.	.	.	.	2	4	7	6	5	5	5	4	4	.	.	.	.	.	.	.	.	.	.	.	.	.	.	5	9	9	9
263	Bochnia	.	.	.	.	1	1	1	1	1	1	1	1	1	1	.	.	.	.	.	.	.	.	.	.	.	.	.	3	5	4	3
	WISŁA																															
265	Polanowice	.	.	.	.	1	3	2	2	2	2	2	2	2	2	2	2	1	.	.	.	.	.	.	.	.	.	.	.	2	2	2
267	Radziemice	.	.	.	.	1	2	2	2	2	2	2	2	2	2	2	2	2	1	.	.	.	.	.	.	.	.	.	1	4	4	4
	DUNAJEC																															
280	Zakopane	16	14	14	14	16	18	24	24	23	23	23	23	22	22	21	20	20	20	13	13	13	13	13	13	13	13	12	12	28	27	25
282	Hala Gąsienicowa	37	37	37	37	38	39	46	45	45	44	47	46	44	41	40	39	39	39	39	39	39	39	39	38	38	37	37	37	45	44	44
283	Poronin	28	28	28	28	29	29	29	28	27	27	27	27	27	27	26	26	26	24	20	20	22	20	20	20	19	19	19	19	25	25	25
286	Morskie Oko	79	77	77	77	79	86	100	97	97	98	99	97	95	93	90	85	80	80	70	50	52	51	50	50	50	48	45	45	55	53	53
287	Bukowina Tatrzańska	31	31	31	31	33	35	37	37	36	36	37	37	37	37	37	37	36	36	31	28	29	29	29	29	29	28	28	29	37	37	37
290	Zalesie	10	10	10	12	12	15	13	13	12	13	12	11	11	11	11	10	10	9	4	6	5	5	4	4	3	2	4	10	11	10	19
292	Krynica	18	18	18	18	21	22	28	28	27	27	28	28	28	26	25	28	26	26	26	25	24	24	24	24	24	24	23	23	26	26	26
294	Piwniczna	.	.	.	.	2	2	4	4	4	4	4	4	4	4	3	4	4	3	3	2	1	1	1	1	1	1	.	.	4	4	4
297	Łabowa	5	5	5	5	8	9	12	12	12	12	13	13	13	12	10	10	9	8	8	7	7	7	6	6	6	6	5	5	8	8	8
305	Gródek	10	10	10	10	12	15	14	14	14	14	13	13	13	13	13	12	12	12	11	10	10	10	10	9	9	8	7	7	11	10	9
309	Tarnów	1	1	1	3	2	3	3	3	3	3	3	2	2	2	2	0	.	.	.	.	.	.	.	.	.	.	.	.	6	4	4
	NIDA																															
314	Małogoszcz	7	7	7	7	13	13	12	12	12	12	12	12	12	12	11	10	8	6	4	4	2	.	.	.	.	.	.	.	.	.	2
319	Kielce, post. lot.-met.	8	8	8	8	8	8	11	11	11	11	11	11	11	11	11	11	11	11	8	3	2	.	.	.	.	.	.	.	1	.	.
325	Wodzisław	3	3	3	3	3	6	5	5	5	5	5	5	5	5	5	3	2	1	.	.	.	.	.	.	.	.	.	1	.	.	3
328	Busko	2	3	3	2	4	7	6	6	6	6	6	6	7	7	8	8	6	6	3	1	.	.	.	.	.	.	2	6	5	5	6
	WISŁA																															
333	Szczucin	1	1	1	1	1	1	1	1	1	1	1	1	1	1	1	1	1	1	1	1	1	1	1	1	1	1	1	10	9	8	8
337	Kwaśń	4	4	4	6	6	6	6	6	6	6	6	6	5	5	5	5	3	5	2	2	2	2	1	1	1	1	1	1	8	8	8
	WISŁOKA																															
345	Jasło	.	1	1	1	3	4	4	4	4	4	4	4	4	4	4	4	3	2	2	.	.	.	.	.	.	.	.	.	.	.	.
346	Brzostek	.	0	.	.	4	5	7	6	5	5	6	6	6	5	5	7	6	6	7	.	.	.	.	.	.	.	.	.	0	.	.
347	Pilzno	.	1	1	.	3	1	3	2	2	3	4	4	3	2	2	2	1	1	.	.	.	.	.	.	.	.	.	.	4	3	2
	WISŁA																															
354	Buda Tuszowska	8	9	9	9	10	10	12	12	12	13	13	12	12	12	12	12	11	10	10	8	6	6	6	6	6	6	6	6	7	7	7
	SAN																															
362	Sokoliki	20	20	20	20	24	26	29	30	30	30	35	35	34	34	34	33	33	33	30	29	29	27	27	26	26	26	24	24	24	24	24
365	Dwernik	2	2	3	7	8	15	17	15	17	20	20	18	18	18	16	15	13	10	7	6	6	6	6	5	5	4	3	3	3	3	7

GRUBOŚĆ POKRYWY ŚNIEŻNEJ w cm — STYCZEŃ - JANVIER 1934

Nr	Stacja	1	2	3	4	5	6	7	8	9	10	11	12	13	14	15	16	17	18	19	20	21	22	23	24	25	26	27	28	29	30	31
371	Strubie	5	5	4	4	8	13	19	19	19	20	23	23	23	22	22	23	23	23	23	22	23	23	22	22	21	20	20	20	20	20	20
374	Sanok	8	8	7	7	11	15	18	18	18	19	18	17	17	17	17	16	16	16	16	16	15	15	15	10	10	10	10	10	10	10	10
377	Przemyśl	13	13	12	12	15	16	17	16	16	16	14	14	14	14	14	11	9	9	7	5	3	2	0	0	0	0	0	0	0	0	0
381	Radymno	3	5	3	3	9	10	13	12	11	11	10	9	9	8	8	8	7	6	4	2	1	1	1	0	0	0	0	0	0	0	0
382	Dobromil	4	4	4	9	11	14	14	13	13	13	12	12	11	11	10	9	7	6	5	3	2	2	.	.	.	.	.	.	.	.	.
383	Młyny	14	13	13	13	18	12	22	22	22	24	24	24	24	24	23	23	23	17	14	13	13	13	13	13	13	12	12	12	12	12	12
386	Miłków	10	10	10	10	11	14	15	14	14	15	15	15	15	13	13	13	12	12	11	10	10	10	10	10	10	10	10	10	10	10	10
387	Wisłok Wielki	15	15	15	15	18	20	24	22	20	21	23	22	22	22	21	18	16	15	15	14	14	14	14	14	14	13	13	13	13	13	13
388	Iwonicz	10	8	8	8	10	11	14	14	14	15	15	13	13	13	12	12	12	12	10	8	5	5	5	5	5	5	5	5	4	4	4
393	Rzeszów	13	11	10	10	13	13	15	13	13	14	12	11	11	11	11	11	10	8	7	3	.	.	.	.	.	.	.	.	.	.	.
395	Głogów	4	4	4	4	5	6	9	9	9	9	9	9	9	9	9	8	6	6	6	5	5	5	5	5	5	5	5	5	5	4	5
398	Kańczuga	4	3	3	3	6	6	7	7	6	6	7	6	5	5	4	4	3	1	.	.	.	.	.	.	.	.	.	.	.	.	.
400	Przeworsk	6	5	5	7	7	7	6	6	6	6	5	5	5	5	5	4	4	4	3	1	1	.	.	.	.	.	.	.	.	.	.
401	Grodzisko	10	10	10	10	12	12	14	14	14	14	14	14	13	13	12	10	10	8	7	6	5	5	4	4	4	4	4	4	4	3	3
406	Huda Różaniecka	20	19	19	19	23	22	23	24	24	25	26	26	26	26	25	25	25	25	21	21	19	19	19	19	19	18	18	18	17	17	17
412	Demostawa	12	12	12	12	14	16	17	17	17	18	15	15	15	15	15	14	14	14	10	6	5	5	5	5	5	5	5	5	5	5	5
	WISŁA																															
416	Zawichost	10	10	10	11	13	15	15	15	14	14	13	13	12	12	12	12	11	11	10	10	10	10	10	9	9	9	10	12	12	11	12
417	Gościeradów	20	20	20	20	22	22	23	23	23	24	24	23	23	23	23	23	23	22	21	19	17	14	13	12	12	12	10	10	11	10	10
	KAMIENNA																															
423	Święty Krzyż	28	29	29	29	29	32	32	32	32	32	31	30	30	30	29	29	28	30	27	25	25	25	24	24	24	24	23	23	25	25	25
	WISŁA																															
437	Puławy	8	8	8	8	8	8	10	10	11	11	11	11	11	11	11	11	11	11	10	8	7	8	8	8	8	8	8	8	11	10	10
	WIEPRZ																															
440	Łapigus	8	8	8	8	10	10	10	11	11	15	13	13	13	13	14	16	15	14	11	8	8	8	8	8	8	8	8	7	7	7	7
445	Żemborzyce	10	10	10	10	11	12	13	13	13	14	12	12	12	12	12	12	12	12	10	0	0	0	0	0	0	0	0	0	0	0	0
446	Lublin-Bronowice	10	8	8	8	9	9	9	8	8	9	8	8	8	8	8	8	8	8	6	4	4	4	4	4	4	4	4	4	4	4	4
452	Sobieszyn	1	1	1	1	1	1	2	2	2	6	3	3	3	3	3	3	3	3	1	.	.	.	.	.	.	.	.	.	5	5	5
454	Dęblin-Irena	2	2	2	2	2	2	3	3	3	4	4	4	4	4	4	4	4	4	.	.	.	.	.	.	.	.	.	.	3	2	2
	PILICA																															
462	Pilica	7	8	8	7	7	10	11	11	10	10	9	9	9	11	11	10	10	9	2	.	.	.	.	.	.	.	.	.	1	1	1
464	Dobraków	6	6	7	7	7	12	12	12	12	12	12	12	12	13	13	13	13	12	.	.	.	.	.	.	.	.	.	.	1	1	.
468	Koniecpol Stary	8	7	7	7	8	8	8	8	8	8	8	8	11	10	10	9	8	.	.	.	.	.	.	.	.	.	.	.	.	.	2
473	Skotniki	3	3	3	3	5	5	5	5	4	4	4	4	5	5	5	4	4	2	1	1	1	1	.	.	.	.	.	1	.	1	4
490	Końskie	6	5	4	4	5	8	8	7	9	9	7	6	6	6	5	5	5	5	3	.	.	.	.	.	.	.	.	.	1	.	.
	WISŁA																															
505	Warszawa-Okęcie	9	9	9	9	9	9	11	11	12	12	11	11	10	10	10	10	9	10	0	0	.	.	.	.	.	.	.	3	4	3	3
509	Warszawa-Mokotów	4	4	4	4	4	4	6	6	7	3	3	3	3	3	3	3	3	4	2	0	.	0	.	.	.	.	.	4	4	3	3
511	Warszawa, St.Komp Rz.	7	6	6	6	6	6	10	10	11	10	10	9	9	8	8	8	8	9	4	.	.	.	.	.	.	.	.	3	3	3	3
518	Legionowo /Jabłonna/	4	4	4	4	3	3	7	5	5	5	5	4	4	4	4	4	3	6	2	.	.	.	.	.	.	.	.	4	4	3	4
	BUG																															
530	Huda-Opalin	11	9	9	9	9	9	9	10	10	12	12	11	11	11	11	13	13	11	9	7	7	5	4	2	2	2	2	2	2	2	2
531	Pieszа Wola	12	12	12	12	11	11	11	11	14	14	14	14	14	14	17	16	14	15	15	15	15	15	15	15	15	15	15	15	15	15	17
538	Luchówka	5	5	5	5	5	5	5	5	6	7	6	6	6	6	6	6	7	9	6	.	.	.	.	.	.	.	.	1	1	1	1
544	Korczew	1	.	.	.	.	.	2	2	3	3	1	1	1	1	1	1	1	3	.	.	.	.	.	.	.	.	.	.	1	1	1
545	Frankopol	2	2	2	2	2	3	3	4	3	2	2	2	2	2	2	2	2	2	.	.	.	.	.	.	.	.	.	0	0	0	0
550	Sagaje	8	8	8	8	8	8	8	8	9	9	8	8	8	9	9	9	9	13	8	.	.	.	.	.	.	.	.	4	4	3	4
554	Rudka	11	10	10	9	9	9	14	12	14	15	12	9	10	9	9	8	8	14	12	5	3	2	2	2	2	2	2	2	2	2	2
	NAREW																															
567	Augustów	7	8	8	8	8	8	8	8	11	9	7	7	7	8	8	8	8	9	6	1	1	1	1	1	1	1	1	3	3	3	4
574	Jedwabne	3	3	3	3	3	2	3	4	4	3	3	3	3	3	3	3	2	5	.	.	.	.	.	.	.	.	.	3	4	4	5
575	Wąsosz	7	7	7	7	7	7	7	7	8	7	7	7	8	8	8	8	8	11	2	0	.	.	.	.	.	.	.	1	1	.	4
578	Czerwony Bór	4	4	4	4	4	4	5	6	6	5	5	5	5	5	5	3	3	5	.	.	.	.	.	.	.	.	.	3	3	3	4
584	Zbójna	4	5	5	5	5	6	6	5	6	5	4	4	4	5	5	4	4	10	7	.	.	.	.	.	.	.	.	2	2	2	4

TABL. VI — GRUBOŚĆ POKRYWY ŚNIEŻNEJ w cm — STYCZEŃ - JANVIER 1934

Nr	Stacja	1	2	3	4	5	6	7	8	9	10	11	12	13	14	15	16	17	18	19	20	21	22	23	24	25	26	27	28	29	30	31
588	Przasnysz	2	1	1	1	1	1	2	2	2	2	1	1	1	1	1	2	1	3	1	.	.	.	.	.	.	.	.	1	1	1	3
	BUG																															
593	Bieżuń	3	3	3	3	8	10	8	6	4	4	4	3	3	5	5	4	9	3	1	1	1	1	1	1	1	1	1	1	1	3	6
594	Płock	3	2	3	3	3	3	5	5	5	3	2	2	2	2	2	2	2	10	3	.	0	0	.	.	.	.	.	2	2	2	3
601	Pościątne	4	4	4	4	4	4	7	4	3	5	4	4	4	4	4	3	3	6	1	.	.	.	.	.	.	.	.	2	2	2	3
	NEURA																															
609	Kutno-Sołębiew	2	2	2	2	2	2	2	2	2	1	1	1	1	3	3	2	1	1	.	.	.	.	.	.	.	.	.	1	1	1	2
618	Skierniewice	.	.	.	.	.	.	2	1	1	1	1	1	1	2	2	2	2	1	.	.	.	.	.	.	.	.	.	1	1	1	2
624	Gleba	2	2	2	2	2	5	4	5	4	4	4	4	3	3	2	2	4	1	.	.	.	.	.	.	.	.	.	0	0	0	0
625	Piastów	.	1	5	4	.	9	6	6	6	6	.	.	4	4	.	.	.	.	.	.	.	.	.	.	.	.	.	5	.	4	5
627	Niepokalanów	1	1	1	1	1	1	3	2	2	1	1	1	1	1	1	1	1	1	.	.	.	.	.	.	.	.	.	3	2	2	3
	WISŁA																															
630	Płock	.	.	.	.	.	2	3	.	.	.	.	.	.	8	8	5	4	4	.	.	.	.	.	.	.	.	.	6	.	.	6
640	Głodowo	1	1	1	1	2	2	.	.	.	.	.	.	1	1	.	.	.	.	.	.	.	.	.	.	.	.	.	.	.	.	2
647	Toruń, post. lot.-met.	2	.	1	1	1	6	3	.	.	.	.	.	.	2	2	.	.	1	.	.	.	.	.	.	.	.	.	.	.	.	2
648	Toruń-Podgórz	2	3	3	3	7	3	.	.	.	.	.	.	4	3	.	.	1	.	.	.	.	.	.	.	.	.	.	.	.	2	2
652	Chojnice	3	3	3	3	2	8	3	2	1	.	.	.	.	8	8	9	4	2	.	.	.	.	.	.	.	.	.	.	.	.	1
657	Bydgoszcz, P.I.N.G.W.	1	1	1	1	1	5	1	.	.	.	.	.	6	6	5	1	.	.	.	.	.	.	.	.	.	.	.	1	1	.	2
658	Bydgoszcz	.	.	1	1	1	3	1	.	.	.	.	.	.	2	2	1	.	.	.	.	.	.	.	.	.	.	.	.	.	.	2
663	Żur-Młyn	2	2	2	2	2	9	6	4	1	.	.	.	.	.	.	.	2	.	.	.	.	.	.	.	.	.	.	.	.	.	2
665	Grudziądz, post. lot.-met.	1	1	1	1	1	9	3	1	.	.	.	.	.	.	.	.	.	.	.	.	.	.	.	.	.	.	.	.	.	.	2
669	Jamowo	3	.	.	.	.	9	9	.	.	.	.	.	.	2	2	3	.	2	.	.	.	.	.	.	.	.	.	.	.	.	5
672	Kopytkowo	3	3	3	3	8	6	3	2	2	2	2	2	4	4	2	1	.	.	.	.	.	.	.	.	.	.	.	.	.	.	5
673	Tczew	1	.	.	.	.	9	.	.	.	.	.	.	.	1	1	3	.	.	.	.	.	.	.	.	.	.	.	.	.	.	4
	BAŁTYK																															
675	Gdynia	.	.	1	.	.	.	.	.	.	.	.	.	.	1	.	3	.		.	.	.	.	.	.	.	.	.	.	.	.	.
677	Hel	.	.	.	.	.	4	.	.	.	.	.	.	.	2	1	.	.	.	.	.	.	.	.	.	.	.	.	.	.	.	2
	NIEMEN																															
688	Wigry-Stary Folwark	5	5	5	5	5	5	5	5	5	5	5	5	5	5	5	5	5	4	0	.	.	.	.	.	.	.	.	.	.	.	3
689	Sudawskie	3	4	4	4	4	4	4	4	5	5	5	5	5	5	6	6	6	7	3	.	.	.	.	.	.	.	.	.	.	.	1

Nr	Stacja	1	2	3	4	5	6	7	8	9	10	11	12	13	14	15	16	17	18	19	20	21	22	23	24	25	26	27	28
	ODRA																												
1	Istebna	36	35	35	35	34	33	32	?	36	40	50	58	56	55	53	51	50	41	38	42	46	52	46	40	38	30	21	16
3	Cieszyn	3	3	3	3	3	3	2	.	.	.	.	11	9	9	8	8	7	3	2	2	12	10	5	1	.	.	.	.
11	Lubliniec	3	3	3	3	3	3	1	.	.	1	.	5	7	5	4	3	3	.	.	.	5	5	.	.	.	.	.	.
21	Antoniny-Leszno	2	2	2	2	2	1	.	.	0	.	.	2	.	.	.	.	.	.	.	0	3	2	.	.	.	.	.	.
	WARTA																												
24	Zawiercie	3	3	3	3	3	3	3	.	1	1	.	4	4	4	2	2	2	.	.	3	4	5	.	.	.	.	.	.
27	Częstochowa	3	3	3	3	3	3	1	.	3	3	.	4	3	2	1	1	1	.	.	.	3	4	.	.	.	.	.	.
31	Droniowice	3	2	2	1	.	.	.	.	.	.	.	4	2	.	.	.	.	.	1	1	5	5	1	.	.	.	.	.
34	Cisowa	4	4	4	4	4	3	.	.	3	1	.	4	2	.	.	.	.	.	.	.	3	4	1	.	.	.	.	.
39	Sulmierzyce	3	3	3	3	3	3	2	.	.	.	.	.	.	.	.	.	.	.	.	.	5	.	.	.	.	.	.	.
48	Ruda Pabianicka	5	5	4	6	5	5	.	.	.	.	.	1	1	1	1	.	.	.	.	1	3	4	.	.	.	.	.	.
50	Łódź-Lublinek	4	4	4	6	6	6	.	.	0	0	.	1	1	1	0	0	.	.	.	.	5	6	.	.	.	.	.	.
68	Zbierak	2	2	2	3	2	1	.	.	.	.	.	.	.	.	.	.	.	.	.	.	1	2	.	.	.	.	.	.
	PROSNA																												
80	Kalisz	6	5	6	8	8	5	.	.	.	.	.	2	.	.	.	.	.	.	.	.	2	.	.	.	.	.	.	.
	WARTA																												
85	Bachorzewo	3	3	3	4	4	3	.	.	.	.	.	.	.	.	.	.	.	.	.	.	1	1	.	.	.	.	.	.
89	Poznań-Wały Wazów, Uniw.	1	1	1	2	2	2	.	.	1	.	.	.	.	.	.	.	.	.	.	.	3	2	.	.	.	.	.	.
92	Poznań-Golęcin, Uniw.	0	0	1	1	1	1	.	.	0	.	.	.	.	.	.	.	.	.	.	2	1	1	.	.	.	.	.	.
93	Kostrzyń	1	1	1	1	1	1	.	.	.	.	.	.	.	.	.	.	.	.	.	1	1	1	.	.	.	.	.	.
94	Pobiedziska	3	3	4	3	3	.	.	.	.	.	.	.	.	.	.	.	.	.	.	.	.	.	.	.	.	.	.	.
112	Wronki	.	.	7	.	.	.	.	.	.	.	.	.	.	.	.	.	.	.	.	1	.	.	.	.	.	.	.	.
	OBRA																												
130	Zbąszyń	3	3	3	3	3	3	.	.	.	.	.	.	.	.	.	.	.	.	.	.	1	.	.	.	.	.	.	.
	NOTEĆ																												
133	Noć-Kalina	1	1	2	2	2	.	.	.	.	.	.	.	.	.	.	.	.	.	.	1	.	.	.	.	.	.	.	.
136	Dobre	1	2	2	4	3	2	.	.	.	.	.	.	.	.	.	.	.	.	.	.	.	.	.	.	.	.	.	.
145	Góra	1	1	3	2	.	.	.	.	.	.	.	.	.	.	.	.	.	.	.	.	1	.	.	.	.	.	.	.
153	Ujście	.	.	.	3	2	.	.	.	.	.	.	.	.	.	.	.	.	.	.	1	.	.	.	.	.	.	.	.
	WISŁA																												
155	Przysłup	60	58	58	55	53	53	53	52	60	60	57	86	95	88	85	90	83	83	83	90	120	135	135	125	120	112	95	80
157	Równica	24	24	24	24	24	24	24	22	22	23	22	42	45	38	35	36	36	30	31	31	43	45	44	40	35	30	26	16
165	Mikuszowice	4	4	4	4	4	3	1	.	.	.	.	17	17	16	15	12	11	6	3	3	9	11	7	3	.	.	.	.
166	Straconka	5	5	6	5	5	5	5	.	1	.	.	18	17	15	12	11	11	8	7	6	17	16	9	4	.	.	.	.
	PRZEMSZA																												
175	Będzin	3	3	3	3	3	3	2	.	1	1	.	6	5	4	3	2	.	.	.	.	2	2	.	.	.	.	.	.
181	Katowice	3	4	6	6	6	6	4	3	2	.	.	7	7	5	3	2	2	.	.	.	7	7	(0)	.	.	.	.	.
184	Golczowice	5	5	7	7	7	7	8	2	2	3	3	5	6	5	3	2	2	.	.	.	9	7	3	.	.	.	.	.
187	Maczki	6	6	6	5	5	5	5	.	2	2	.	8	7	5	4	3	3	2	.	.	2	3	.	.	.	.	.	.
	SOŁA																												
191	Rycerka Dolna	5	5	5	5	5	5	4	4	5	4	4	25	24	18	18	19	12	10	8	8	15	20	10	5	5	4	3	2
192	Piekło	30	30	30	30	30	30	30	24	24	20	20	46	46	40	40	40	36	36	30	30	46	50	58	45	40	35	30	20
193	Sól	10	10	9	9	8	8	8	6	11	12	10	35	35	32	29	27	27	20	18	17	37	39	27	25	24	23	20	15
199	Korbielów	10	10	5	2	.	.	.	.	.	.	3	25	29	23	24	20	20	19	18	17	31	37	29	20	20	17	10	5
200	Rychwałdek	13	12	12	11	10	10	11	7	10	8	5	19	24	22	19	18	17	15	13	12	24	28	23	18	14	11	7	2
207	Międzybrodzie	5	7	6	6	6	6	4	.	1	.	.	10	13	13	6	6	6	4	2	1	5	2	2	.	.	.	.	.
211	Kęty	1	6	6	6	6	5	2	.	1	.	.	6	5	3	2	3	2	.	.	.	4	2	.	.	.	.	.	.
212	Kozy	.	3	3	3	3	2	.	.	2	1	.	16	18	18	16	13	7	2	2	1	13	10	5	.	.	.	.	.
	WISŁA																												
214	Chrzanów	5	3	4	4	3	3	5	.	3	.	.	8	5	4	4	4	4	.	.	7	6	2	.	.	.	.	.	.

Nr	Stacja	1	2	3	4	5	6	7	8	9	10	11	12	13	14	15	16	17	18	19	20	21	22	23	24	25	26	27	28
	SKAWA*																												
218	Zasoja	31	30	30	28	27	26	27	14	23	21	16	43	48	48	35	28	30	29	27	31	60	52	49	40	37	30	23	17
221	Krzeszów	20	19	19	18	18	17	16	15	16	17	16	28	26	25	23	22	22	18	16	15	32	33	28	23	18	15	7	1
224	Skawce	6	8	7	7	5	5	3	.	.	.	.	11	11	8	6	7	4	2	1	7	7	8	3	.	.	.	.	.
226	Kleczа Górna	2	2	2	2	2	2	1	.	1	.	.	10	10	10	7	7	6	.	.	.	2	3	.	.	.	.	.	.
228	Andrychów	8	8	6	6	2	2	.	2	.	.	11	12	11	10	10	9	6	4	2	10	10	10	2	.	.	.	.	.
229	Gierałtowice	6	6	6	6	6	7	1	1	1	1	1	12	13	13	13	10	4	2	2	2	3	3	3	1	1	.	.	.
	WISŁA																												
234	Bielany	4	3	4	3	3	3	3	.	1	1	.	4	3	2	1	2	1	.	.	4	4	.	.	.	.	.	.	.
236	Balice	4	4	4	4	4	4	.	2	2	.	7	5	5	3	3	2	.	.	.	8	8	4	.	.	.	.	.	.
238	Kraków, Obs.Astr.	4	4	4	3	3	3	2	.	0	0	.	3	2	2	1	2	1	.	.	.	3	3	.	.	.	.	.	.
240	Skała	4	3	3	3	3	2	.	.	.	.	3	3	3	2	2	2	.	.	.	4	3	2	.	.	.	.	.	.
246	Kraków-Rakowice	4	4	4	4	3	3	3	.	2	1	.	4	2	2	1	1	.	.	.	.	3	1	.	.	.	.	.	.
247	Wieliczka	5	5	5	5	5	5	3	.	.	.	.	4	4	4	3	2	.	.	.	.	2	2	.	.	.	.	.	.
	RABA																												
253	Poręba Wielka	17	14	13	12	11	10	8	4	6	2	.	16	20	17	13	15	13	10	8	7	17	23	17	10	6	3	1	.
256	Stróża	8	8	8	8	7	7	3	.	.	.	.	9	9	7	6	7	6	4	.	.	7	8	2	.	.	.	.	.
258	Gdów	9	8	9	8	7	7	5	.	2	.	.	5	7	5	3	.	.	.	.	.	4	5	.	.	.	.	.	.
260	Nowe Rybie	12	12	13	12	11	10	3	.	.	.	.	6	6	5	5	6	4	3	2	2	6	4	2	.	.	.	.	.
263	Bochnia	3	3	4	4	4	2	.	.	.	.	.	2	1	1	1	1	.	.	.	.	1	.	.	.	.	.	.	.
	WISŁA																												
265	Polanowice	2	2	2	2	2	1	1	.	.	.	.	3	1	.	.	.	.	.	.	.	3	3	.	.	.	.	.	.
267	Radziemice	5	5	5	5	5	5	6	.	.	.	.	1	1	.	.	.	.	.	.	.	.	1	.	.	.	.	.	.
	DUNAJEC																												
280	Zakopane	31	30	27	26	25	24	23	21	23	22	18	46	47	42	37	39	38	34	34	37	64	60	56	46	42	40	38	22
282	Hala Gąsienicowa	67	61	57	54	51	50	50	49	59	63	61	101	114	106	101	104	95	91	89	94	125	128	122	117	114	110	106	100
283	Poronin	26	26	26	26	26	21	19	14	15	14	15	35	47	40	37	36	38	27	27	45	52	53	50	40	37	35	34	30
286	Morskie Oko	76	77	77	76	76	74	72	70	85	79	71	126	120	135	133	147	147	140	140	150	210	221	229	221	210	197	181	152
287	Bukowina Tatrz.	40	40	39	38	38	38	36	35	36	38	32	45	47	47	47	49	49	44	42	46	61	64	66	60	55	53	51	46
290	Zalesie	17	17	15	14	13	11	9	11	9	6	17	24	18	17	18	16	15	14	18	25	28	29	19	14	12	9	5	.
292	Krynica	35	35	36	35	34	34	32	30	32	34	34	40	46	44	42	42	42	40	38	36	52	54	56	48	40	38	38	32
294	Piwniczna	11	11	11	10	10	9	8	5	7	7	4	6	8	8	6	7	7	4	2	2	11	12	14	6	3	2	1	.
297	Łabowa	14	14	15	13	10	10	10	7	8	7	5	12	15	15	14	19	18	15	14	14	19	19	18	12	10	10	8	2
305	Gródek	13	14	15	14	13	13	12	11	10	8	8	14	17	15	13	16	16	14	14	14	14	14	14	12	2	.	.	.
309	Tarnów	5	5	6	6	6	5	4	.	1	.	.	4	2	1	1	1	.	.	.	.	1	1	.	.	.	.	.	.
	NIDA																												
314	Małogoszcz	3	3	3	3	3	3	.	.	1	1	.	.	.	.	.	2	.	.	.	4	3	1	.	.	.	.	.	.
319	Kielce, post.lot.-met.	4	4	5	5	5	5	4	0	2	2	.	.	2	2	.	.	.	.	.	.	6	6	3	.	.	.	.	.
325	Wodzisław	3	3	3	4	4	3	.	.	.	.	.	3	3	3	3	2	.	.	.	.	1	.	.	.	.	.	.	.
328	Busko	6	8	8	8	8	8	.	3	3	.	2	3	2	1	.	.	.	.	.	12	14	6	.	.	.	.	.	.
	WISŁA																												
333	Szczucin	7	8	8	7	6	4	.	1	.	.	.	1	1	1	1	.	.	.	10	8	5	.	.	.	.	.	.	.
337	Kwaśów	8	7	9	9	8	7	5	1	3	1	.	3	1	1	1	.	.	.	.	.	5	5	2	1	.	.	.	.
	WISŁOKA																												
345	Jasło	5	6	7	5	5	4	2	.	.	.	.	4	5	4	4	4	4	.	.	.	1	1	6	.	.	.	.	.
346	Brzostek	4	4	7	8	8	8	7	.	4	2	1	1	4	2	1	1	.	.	.	.	0	0	4	.	.	.	.	.
347	Pilzno	6	4	10	10	9	9	4	0	1	.	.	1	3	2	.	3	1	.	.	.	2	2	0	.	.	.	.	.
	WISŁA																												
354	Buda Tuszowska	9	10	17	15	15	14	14	6	6	6	.	1	3	4	5	6	5	.	.	.	7	5	3	.	.	.	.	.
	SAN																												
362	Sokolniki	27	28	32	32	32	32	32	33	37	38	38	42	47	48	52	52	52	53	53	53	59	60	64	60	54	48	43	40
363	Dwernik	8	12	12	12	10	9	7	10	12	8	13	20	21	20	20	22	28	28	29	35	37	34	29	22	17	14	8	.

GRUBOŚĆ POKRYWY ŚNIEŻNEJ w cm

Nr	Stacja	1	2	3	4	5	6	7	8	9	10	11	12	13	14	15	16	17	18	19	20	21	22	23	24	25	26	27	28
371	Strubie	28	29	31	31	30	30	31	31	37	38	48	51	62	62	62	68	64	62	61	63	75	78	80	60	73	67	59	51
374	Sanok	14	15	21	22	21	20	21	21	22	22	22	24	25	25	25	27	24	20	20	20	22	24	29	26	20	10	.	.
377	Przemyśl	2	2	6	6	6	6	4	2	3	2	2	5	7	7	7	9	9	6	0	0	10	9	8	0	0	0	.	.
381	Radymno	3	3	7	4	3	2	0	0	0	0	0	3	3	2	2	5	4	1	0	0	5	3	0	.	.	.	.	.
382	Dobromil	4	7	6	5	4	2	.	3	2	.	3	6	6	5	10	8	5	4	3	7	4	.	.	.	.	.	.	.
383	Mstyny	14	15	16	15	15	13	9	9	9	9	5	5	8	6	7	6	3	3	.	.	.	.	.	.	.	.	.	.
386	Miłków	11	11	16	16	15	15	14	10	11	11	10	18	11	11	11	14	14	10	9	7	10	10	10	5	.	.	.	.
387	Wisłok Wielki	20	21	22	20	19	18	17	17	18	19	19	31	33	34	35	36	38	32	29	26	29	35	37	34	31	28	25	12
388	Iwonicz	12	12	14	14	14	12	9	9	9	10	10	25	26	26	27	28	28	20	18	15	20	25	25	24	19	9	4	2
393	Rzeszów	2	2	5	5	4	3	1	.	1	.	.	.	3	3	2	3	1	.	.	.	8	8	5	.	.	.	.	.
395	Głogów	5	5	6	6	6	6	5	4	5	4	2	2	3	3	3	4	4	2	1	1	8	7	3	1	.	.	.	.
398	Kańczuga	1	1	5	5	5	3	1	.	3	3	1	.	2	2	1	3	2	.	.	.	9	8	5	.	.	.	.	.
400	Przeworsk	1	1	5	4	4	3	1	.	.	.	.	6	4	4	1	2	1	.	.	.	5	4	.	.	.	.	.	.
401	Grodzisko	3	3	9	10	8	6	3	0	0	0	1	1	2	2	2	2	1	0	0	.	5	4	.	.	.	.	.	.
406	Ruda Różaniecka	18	18	25	25	22	22	20	15	14	13	13	13	15	15	15	15	15	14	11	10	12	11	11	5	2	.	.	.
412	Domostawa	8	8	14	14	14	14	10	5	3	3	2	2	2	2	2	3	2	1	1	.	3	2	1	.	.	.	.	.
	WISŁA																												
416	Zawichost	12	16	16	15	15	12	9	6	5	4	3	6	5	4	3	2	2	1	.	3	3	3	1	0	0	.	.	.
417	Gościeradów	13	13	20	19	19	18	14	8	5	4	3	2	4	4	4	4	3	.	.	.	2	1	.	.	.	.	.	.
	KAMIENNA																												
423	Święty Krzyż	28	28	32	32	32	32	34	33	37	38	38	41	42	41	41	42	42	41	40	42	52	53	56	46	40	38	36	32
	WISŁA																												
437	Puławy	11	11	12	11	11	11	7	1	.	.	.	1	1	1	1	1	1	.	.	.	1	1	.	.	.	.	.	.
	WIEPRZ																												
440	Łapigus	10	10	20	17	16	15	14	12	10	12	10	10	12	12	12	13	10	9	8	6	7	7	6	4	3	3	1	.
445	Zemborzyce	3	3	8	8	8	8	1	.	.	.	.	.	3	2	0	1	1	.	.	.	.	.	.	.	.	.	.	.
446	Lublin-Bronowice	5	5	14	14	14	14	13	2	1	1	.	1	4	4	4	4	4	.	.	.	1	4	.	.	.	.	.	.
452	Sobieszyn	6	6	5	5	5	5	.	.	.	.	.	.	.	.	1	1	.	.	.	.	.	.	.	.	.	.	.	.
454	Dęblin-Irena	5	5	6	6	5	5	.	.	.	.	.	.	.	.	.	.	.	.	.	.	1	.	.	.	.	.	.	.
	PILICA																												
462	Pilica	3	3	3	3	3	3	2	1	1	2	1	6	5	4	3	2	1	.	.	.	6	6	1	.	.	.	.	.
464	Dobraków	2	2	3	3	3	3	.	.	1	1	.	4	5	5	5	5	5	.	.	0	1	2	.	.	.	.	.	.
468	Koniecpol Stary	2	2	2	1	1	.	.	1	.	.	2	2	2	1	1	1	1	.	.	.	1	2	.	.	.	.	.	.
475	Skotniki	4	5	6	5	5	2	.	2	3	2	1	2	1	2	2	1	.	.	.	8	7	2	.	.	.	.	.	.
490	Końskie	5	3	3	3	3	2	1	.	1	.	.	1	2	2	2	2	.	.	.	1	8	4	.	.	.	.	.	.
	WISŁA																												
505	Warszawa-Okęcie	7	7	7	7	6	6	0	.	0	.	.	.	0	0	0	.	.	.	.	.	2	2	.	.	.	.	.	.
509	Warszawa-Mokotów	8	8	8	8	8	8	0	.	0	.	.	.	.	0	.	.	.	.	.	.	0	1	.	.	.	.	.	.
511	Warszawa, St.Pomp Rz.	8	8	8	8	8	8	.	.	.	.	.	.	.	.	.	.	.	.	.	.	1	.	.	.	.	.	.	.
518	Legionowo /Jabłonna/	6	6	6	5	5	4	1	.	.	.	.	.	.	1	.	.	.	.	.	4	3	2	.	.	.	.	.	.
	BUG																												
530	Ruda-Opalin	2	3	14	14	14	12	7	.	2	.	.	.	1	1	1	.	.	.	.	.	3	.	.	.	.	.	.	.
531	Piesza Wola	18	24	23	22	22	20	13	12	11	10	11	13	12	12	12	11	10	9	8	10	8	6	.	.	.	.	.	.
538	Lachówka	10	8	7	6	6	6	2	.	1	3	.	2	2	3	3	3	2	.	.	2	4	4	.	.	.	.	.	.
544	Korczew	6	6	6	6	6	6	.	.	.	.	.	1	2	2	3	3	.	.	.	3	3	1	.	.	.	.	.	.
545	Frankopol	6	5	5	5	5	5	.	.	0	1	.	2	4	3	3	2	1	0	.	1	1	1	.	.	.	.	.	.
550	Sagaje	8	8	7	8	8	7	3	.	1	2	.	1	2	3	4	3	2	1	.	.	1	.	.	.	.	.	.	.
554	Rudka	11	11	11	10	10	9	6	2	2	2	2	2	6	6	5	5	5	2	.	3	4	5	2	.	.	.	.	.
	NAREW																												
567	Augustów	6	6	6	6	6	4	1	1	2	3	1	1	1	3	2	2	1	1	1	1	1	1	1	.	.	.	.	.
574	Jedwabne	8	7	7	7	7	6	.	.	.	1	.	0	0	1	1	0	.	.	.	1	.	2	.	.	.	.	.	.
575	Wąsosz	5	3	4	3	2	1	.	.	.	2	.	2	1	1	.	.	.	.	.	.	5	2	.	.	.	.	.	.
578	Czerwony Bór	5	5	5	5	5	5	.	.	.	1	.	.	.	1	1	.	.	.	.	1	1	1	.	.	.	.	.	.
584	Zbójna	8	8	8	9	7	6	.	.	.	1	.	1	.	1	1	1	.	.	.	4	3	3	.	.	.	.	.	.

TABL.VII — GRUBOŚĆ POKRYWY ŚNIEŻNEJ w cm — LUTY-FÉVRIER 1934

Nr	Stacja	1	2	3	4	5	6	7	8	9	10	11	12	13	14	15	16	17	18	19	20	21	22	23	24	25	26	27	28
588	Przasnysz	5	5	5	6	6	6	2	.	.	.	.	1	1	1	1	.	.	.	.	1	2	1	.	.	.	.	.	.
	BUG																												
593	Sieszuń	5	4	8	7	6	1	0	.	.	.	.	.	.	.	.	.	.	.	.	1	1	.	.		.	.	.	.
594	Mława	6	6	5	7	6	6	.	.	1	0	.	0	3	2	2	0	.	.	.	1	2	1	.	.	.	.	.	.
601	Poświętne	6	6	6	6	6	5	.	.		.	.	.	.	.	.	.	.	.	.	.	.	.	.	.	.	.	.	.
	BZURA																												
609	Kutno-Gołąbiew	3	3	3	2	5	3	.	.	.	.	.	.	.	.	.	.	.	.	.	.	.	.	.	.	.	.	.	.
618	Skierniewice	7	6	5	6	5	5	.	.	.	.	.	.	.	.	.	.	.	.		.	.	1	.	.	.	.	.	.
624	Głosa	5	5	5	5	4	.	.	.	.	.	.	.	.	.	.	.	.	.		2	2	.	.	.	.	.	.	.
625	Piastów	10	7	7	7	6	8	.	.	.	.	.	.	.	.	.	.	.	.	.	.	7	.	.	.	.	.		
627	Niepokalanów	6	6	5	4	4	4	.	.	.	.	.	.	.	.	.	.	.	.	.	1	1	.	.	.	.	.	.	.
	WISŁA																												
630	Płock	9	7	7	14	12	10	.	.	.	.	.	.	.	.	1	.	.	.	.	1	9	7	.	.	.	.	.	.
640	Głodowo	2	2	2	3	4	2	.	.	.	.	.	.	.	.	.	.	.	.	.	1	2	2	.	.	.	.	.	.
647	Toruń, post. lot-met.	2	2	2	6	6	5	.	.	.	.	.	.	.	.	.	.	.	.	.	1	2	2	.	.	.	.	.	.
648	Toruń-Podgórz	1	1	5	4	2	.	.	.	.	.	.	.	.	.	.	.	.	.	1	3	1	.	.	.	.	.	.	.
652	Chojnice	.	.	4	4	4	2	.	.	1	.	.	.	.	.	.	.	.	.	.	.	.	.	.	.	.	.	.	.
657	Bydgoszcz, P.I.H.G.W.	1	0	6	6	5	4	.	.	.	.	.	.	.	.		.	.	.	.	2	2	3	.	.	.	.	.	.
658	Bydgoszcz	2	2	2	4	3	3	.	.	.	.	.	.	.	.	.	.	.	.	.	3	4	1	.	.	.	.	.	.
663	Żur-Młyn	2	2	4	4	4	2	.	.	.	.	.	.	.	.	.	.	.	.	.	.	.	.	.	.	.	.	.	.
665	Grudziądz, post. lot.-met.	2	2	4	3	3	1	.	.	.	.	.	.	.	.	.	.	.	.	.	.	.		.	.	.	.	.	.
669	Jamowo	5	7	12	10	5	.	.	.	2	.	.	.	.	.	.	.	.	.	.	2	4	2	.		.	.	.	.
672	Kopytkowo	5	7	7	7	5	.	.	.	.	.	.	.	.	.	.	.	.	.	.	.	1	.	.	.	.	.	.	.
673	Tczew	9	9	13	13	9	5	.	.	.	.	.	.	.	.	.	.	.	.	.	.	.	.	.	.	.	.	.	.
	BAŁTYK																												
675	Gdynia	1	2	3	1	.	.	.	.	.	.	.	.	.	.	.	.	.	.	.	3	1	2	.	.	.	.	.	.
677	Hel	2	6	10	6	5	.	.	.	1	.	.	.	.	.	.	.	.	.	.	1	.	.	.	.	.	.	.	.
	NIEMEN																												
688	Wigry-Stary Folwark	2	2	2	2	0	.	.	.	.	.	0	1	2	2	1	1	0	0	1	0	2	.	.	.	.	.	.	.
689	Sudawskie	1	1	2	2	2	.		.	.	.	.	.	1	2	2	2	2	1	.	2	3	3	.	.	.	.	.	.

TABL. VI

GRUBOŚĆ POKRYWY ŚNIEŻNEJ w cm

MARZEC – MARS 1934

Nr	Stacja	1	2	3	4	5	6	7	8	9	10	11	12	13	14	15	16	17	18	19	20	21	22	23	24	25	26	27	28	29	30	31
	ODRA																															
1	Iatebna	.	.	.	.	.	.	3	3	3	3	.	.	.	.	.	.	.	.	.	.	.	.	.	.	.	.	.	.	.	.	.
3	Cieszyn	.	.	.	.	.	.	.	1	0	.	.	.	.	.	.	.	.	.	.	.	.	.	.	.	.	.	.	.	.	.	.
11	Lubliniec	.	.	.	.	.	.	.	.	.	3	2	.	.	.	.	.	.	.	.	.	.	.	.	.	.	.	.	.	.	.	.
21	Antoniny-Leczno	.	.	.	.	.	.	.	0	.	.	.	.	.	.	.	.	.	.	.	.	.	.	.	.	.	.	.	.	.	.	.
	WARTA																															
24	Zawiercie	.	.	.	.	.	.	.	.	.	2	.	.	.	.	.	.	.	.	.	.	.	.	.	.	.	.	.	.	.	.	.
27	Częstochowa	.	.	.	.	.	.	.	.	2	2	1	.	.	.	.	.	.	.	.	.	.	.	.	.	.	.	.	.	.	.	.
31	Droniowice	.	.	.	.	.	.	.	.	1	2	.	.	.	.	.	.	.	.	.	.	.	.	.	.	.	.	.	.	.	.	.
34	Cisowa	.	.	.	.	.	.	.	.	1	2	.	.	.	.	.	.	.	.	.	.	.	.	.	.	.	.	.	.	.	.	.
39	Sulmierzyce	.	.	.	.	.	.	.	.	.	.	.	.	.	.	.	.	.	.	.	.	.	.	.	.	.	.	.	.	.	.	.
48	Ruda Pabianicka	.	.	.	.	.	.	.	.	.	.	.	.	.	.	.	.	.	.	.	.	.	.	.	.	.	.	.	.	.	.	.
50	Łódź-Lublinek	.	.	.	.	.	.	.	.	.	.	.	.	.	.	.	.	.	.	.	.	.	.	.	.	.	.	.	.	.	.	.
68	Zbiersk	.	.	.	.	.	.	.	.	.	.	.	.	.	.	.	.	.	.	.	.	.	.	.	.	.	.	.	.	.	.	.
	PROSNA																															
80	Kalisz	.	.	.	.	.	.	.	.	.	.	.	.	.	.	.	.	.	.	.	.	.	.	.	.	.	.	.	.	.	.	.
	WARTA																															
85	Bachorzewo	.	.	.	.	.	.	.	.	.	.	.	.	.	.	.	.	.	.	.	.	.	.	.	.	.	.	.	.	.	.	.
89	Poznań-Wały Wazów, Uniw.	.	.	.	.	.	.	.	.	1	1	.	.	.	.	.	.	.	.	.	.	.	.	.	.	.	.	.	.	.	.	.
92	Poznań-Golęcin, Uniw.	.	.	.	.	.	.	.	.	0	0	.	.	.	.	.	.	.	.	.	.	.	.	.	.	.	.	.	.	.	.	.
93	Kostrzyń	.	.	.	.	.	.	.	.	.	.	.	.	.	.	.	.	.	.	.	.	.	.	.	.	.	.	.	.	.	.	.
94	Pobiedziska	.	.	.	.	.	.	.	.	.	.	.	.	.	.	.	.	.	.	.	.	.	.	.	.	.	.	.	.	.	.	.
112	Wronki	.	.	.	.	.	.	.	.	.	.	.	.	.	.	.	.	.	.	.	.	.	.	.	.	.	.	.	.	.	.	.
	ODRA																															
130	Zbąszyń	.	.	.	.	.	.	.	.	.	.	.	.	.	.	.	.	.	.	.	.	.	.	.	.	.	.	.	.	.	.	.
	NOTEĆ																															
133	Noć-Kalina	.	.	.	.	.	.	.	.	.	.	.	.	.	.	.	.	.	.	.	.	.	.	.	.	.	.	.	.	.	.	.
136	Dobre	.	.	.	.	.	.	.	.	.	.	.	.	.	.	.	.	.	.	.	.	.	.	.	.	.	.	.	.	.	.	.
145	Góra	.	.	.	.	.	.	.	.	.	.	.	.	.	.	.	.	.	.	.	.	.	.	.	.	.	.	.	.	.	.	.
153	Ujście	.	.	.	.	.	.	.	.	.	.	.	.	.	.	.	.	.	.	.	.	.	.	.	.	.	.	.	.	.	.	.
	WISŁA																															
155	Przysłup	75	62	56	52	50	50	49	49	63	59	53	50	42	32	29	25	.	.	18	.	.	.	.	.	.	.	.	15	.	.	.
157	Równica	10	7	4	.	.	.	.	6	5	1	5	.	.	.	.	.	.	.	.	.	.	.	.	.	.	.	.	1	.	.	.
165	Mikuszowice	.	.	.	.	.	.	.	4	.	.	3	.	.	.	.	.	.	.	.	.	.	.	.	.	.	.	.	.	.	.	.
166	Straconka	.	.	.	.	.	.	.	5	.	.	3	.	.	.	.	.	.	.	.	.	.	.	.	.	.	.	.	.	.	.	.
	PRZEMSZA																															
175	Będzin	.	.	.	.	.	.	.	.	.	.	.	.	.	.	.	.	.	.	.	.	.	.	.	.	.	.	.	.	.	.	.
181	Katowice	.	.	.	.	.	.	.	.	.	.	.	.	.	.	.	.	.	.	.	.	.	.	.	.	.	.	.	.	.	.	.
184	Golcnowice	.	.	.	.	.	.	.	.	.	.	.	.	.	.	.	.	.	.	.	.	.	.	.	.	.	.	.	.	.	.	.
187	Maczki	.	.	.	.	.	.	.	.	.	.	.	.	.	.	.	.	.	.	.	.	.	.	.	.	.	.	.	.	.	.	.
	SOŁA																															
191	Rycerka Dolna	1	1	1	.	.	.	.	.	1	.	.	.	.	.	.	.	.	.	.	.	.	.	.	.	.	.	.	.	.	.	.
192	Piekło	15	10	10	6	6	6	6	8	8	6	6	4	.	.	.	.	.	.	.	.	.	.	.	.	.	.	.	.	.	.	.
193	Sól	7	4	.	.	.	.	.	.	.	.	.	.	.	.	.	.	.	.	.	.	.	.	.	.	.	.	.	.	.	.	.
199	Korbielów	.	.	.	.	.	.	.	.	.	.	.	.	.	.	.	.	.	.	.	.	.	.	.	.	.	.	.	.	.	.	.
200	Rychwałdek	.	.	.	.	.	.	.	2	.	.	.	.	.	.	.	.	.	.	.	.	.	.	.	.	.	.	.	3	.	.	.
207	Międzybrodzie	.	.	.	.	.	.	.	.	.	.	.	.	.	.	.	.	.	.	.	.	.	.	.	.	.	.	.	.	.	.	.
211	Kęty	.	.	.	.	.	.	.	.	.	.	.	.	.	.	.	.	.	.	.	.	.	.	.	.	.	.	.	.	.	.	.
212	Kozy	.	.	.	.	.	.	.	.	.	.	.	.	.	.	.	.	.	.	.	.	.	.	.	.	.	.	.	.	.	.	.
	WISŁA																															
214	Chrzanów	.	.	.	.	.	.	.	1	.	0	.	.	.	.	.	.	.	.	.	.	.	.	.	.	.	.	.	.	.	.	.

Nr	Stacja	1	2	3	4	5	6	7	8	9	10	11	12	13	14	15	16	17	18	19	20	21	22	23	24	25	26	27	28	29	30	31
	SKAWA																															
218	Zawoja	8	7	5	5	3	.	.	2	2	.	.	.	.	.	.	.	.	.	.	.	.	.	.	.	.	2	.	.	.	.	.
221	Kreszów	.	.	.	.	.	.	.	.	.	.	.	.	.	.	.	.	.	.	.	.	.	.	.	.	.	.	.	.	.	.	.
224	Skawce	.	.	.	.	.	.	.	.	.	.	.	.	.	.	.	.	.	.	.	.	.	.	.	.	.	.	.	.	.	.	.
226	Kleczа Górna	.	.	.	.	.	.	.	.	.	.	.	.	.	.	.	.	.	.	.	.	.	.	.	.	.	.	.	.	.	.	.
228	Andrychów	.	.	.	.	.	.	.	.	.	.	.	.	.	.	.	.	.	.	.	.	.	.	.	.	.	.	.	.	.	.	.
229	Gierałtowice	.	.	.	.	.	.	.	.	.	.	.	.	.	.	.	.	.	.	.	.	.	.	.	.	.	.	.	.	.	.	.
	WISŁA																															
234	Bielany	.	.	.	.	.	.	.	1	.	.	.	.	.	.	.	.	.	.	.	.	.	.	.	.	.	.	.	.	.	.	.
236	Balice	.	.	.	.	.	.	.	1	.	.	.	.	.	.	.	.	.	.	.	.	.	.	.	.	.	.	.	.	.	.	.
238	Kraków, Obs.Astr.	.	.	.	.	.	.	.	.	.	.	.	.	.	.	.	.	.	.	.	.	.	.	.	.	.	.	.	.	.	.	.
240	Skała	.	.	.	.	.	.	.	1	2	.	.	.	.	.	.	.	.	.	.	.	.	.	.	.	.	.	.	.	.	.	.
246	Kraków-Rakowice	.	.	.	.	.	.	.	.	.	.	.	.	.	.	.	.	.	.	.	.	.	.	.	.	.	.	.	.	.	.	.
247	Wieliczka	.	.	.	.	.	.	.	.	(0)	1																					
	RABA																															
253	Porąba Wielka	.	.	.	.	.	.	.	1	.	.	1	.	.	.	.	.	.	.	.	.	.	.	.	.	.	.	3	.	.	.	.
256	Stróża	.	.	.	.	.	.	.	.	1	.	.	.	.	.	.	.	.	.	.	.	.	.	.	.	.	.	.	.	.	.	.
258	Gdów	.	.	.	.	.	.	.	.	2	.	.	.	.	.	.	.	.	.	.	.	.	.	.	.	.	.	.	.	.	.	.
260	Nowe Rybie	.	.	.	.	.	.	.	.	.	.	.	.	.	.	.	.	.	.	.	.	.	.	.	.	.	.	.	.	.	.	.
263	Bochnia	.	.	.	.	.	.	.	.	.	.	.	.	.	.	.	.	.	.	.	.	.	.	.	.	.	.	.	.	.	.	.
	WISŁA																															
265	Polanowice	.	.	.	.	.	.	.	.	.	.	.	.	.	.	.	.	.	.	.	.	.	.	.	.	.	.	.	.	.	.	.
267	Radziemice	.	.	.	.	.	.	.	.	.	.	.	.	.	.	.	.	.	.	.	.	.	.	.	.	.	.	.	.	.	.	.
	DUNAJEC																															
280	Zakopane	18	16	14	10	6	7	7	8	8	4	4	.	.	.	.	.	.	.	.	.	.	.	.	.	.	8	3	.	.	.	.
282	Hala Gąsienicowa	91	85	82	79	80	80	79	81	81	80	80	83	79	73	70	76	81	76	100	101	96	86	83	81	80	73	78	76	68	64	58
283	Poronin	25	25	20	20	19	19	18	19	17	16	15	10	.	.	.	.	.	.	.	.	.	.	.	.	.	.	6	2	.	.	.
286	Morskie Oko	124	102	91	78	78	78	75	76	75	76	77	52	41	25	19	11	14	14	28	33	30	28	26	23	22	21	32	32	31	30	27
287	Bukowina Tatrz.	40	37	33	28	28	28	26	27	27	25	25	22	17	12	6	3	.	.	.	.	.	.	.	.	.	.	11	3	.	.	.
290	Zalesie	.	.	.	.	1	.	6	5	2	2	.	.	.	.	.	.	.	.	.	.	.	.	.	.	.	.	.	.	.	.	.
292	Krynica	30	26	20	15	12	12	12	12	12	8	9	5	.	.	.	.	.	.	.	.	.	.	.	.	.	.	1	.	.	.	.
294	Piwniczna	.	.	.	.	.	.	.	.	.	.	.	.	.	.	.	.	.	.	.	.	.	.	.	.	.	.	.	.	.	.	.
297	Łabowa	1	.	.	.	.	.	.	1	1	.	.	.	.	.	.	.	.	.	.	.	.	.	.	.	.	.	.	.	.	.	.
305	Gródek	.	.	.	.	.	.	.	.	.	.	.	.	.	.	.	.	.	.	.	.	.	.	.	.	.	.	.	.	.	.	.
309	Tarnów	.	.	.	.	.	.	.	.	.	.	.	.	.	.	.	.	.	.	.	.	.	.	.	.	.	.	.	.	.	.	.
	NIDA																															
314	Małogoszcz	.	.	.	.	.	.	.	.	.	4	5	.	.	.	.	.	.	.	.	.	.	.	.	.	.	.	.	.	.	.	.
319	Kielce, post.lot.- met.	.	.	.	.	.	.	.	.	.	.	.	.	.	.	.	.	.	.	.	.	.	.	.	.	.	.	.	.	.	.	.
325	Wodzisław	.	.	.	.	.	.	.	.	2	.	.	.	.	.	.	.	.	.	.	.	.	.	.	.	.	.	.	.	.	.	.
328	Busko	.	.	.	.	.	.	.	.	2	.	3	.	.	.	.	.	.	.	.	.	.	.	.	.	.	.	.	.	.	.	.
	WISŁA																															
333	Szczucin	.	.	.	.	.	.	.	.	.	.	.	.	.	.	.	.	.	.	.	.	.	.	.	.	.	.	.	.	.	.	.
337	Kwesów	.	.	.	.	.	.	.	.	.	.	.	.	.	.	.	.	.	.	.	.	.	.	.	.	.	.	.	.	.	.	.
	WISŁOKA																															
345	Jasło	.	.	.	.	.	.	.	.	.	.	.	.	.	.	.	.	.	.	.	.	.	.	.	.	.	.	.	.	.	.	.
346	Brzostek	.	.	.	.	.	.	.	.	.	0	.	.	.	.	.	.	.	.	.	.	.	.	.	.	.	.	.	.	.	.	.
347	Pilzno	.	.	.	.	.	.	.	.	.	.	.	.	.	.	.	.	.	.	.	.	.	.	.	.	.	.	.	.	.	.	.
	WISŁA																															
354	Buda Tuszowska	.	.	.	.	.	.	.	.	.	.	.	.	.	.	.	.	.	.	.	.	.	.	.	.	.	.	.	.	.	.	.
	SAN																															
362	Sokoliki	38	35	20	19	19	16	12	12	12	9	9	5	2	.	.	.	.	.	.	.	.	.	.	.	.	.	.	.	.	.	.
365	Dwernik	.	.	.	.	.	.	.	.	.	.	.	.	.	.	.	.	.	.	.	.	.	.	.	.	.	.	.	.	.	.	.

Nr	Stacja	1	2	3	4	5	6	7	8	9	10	11	12	13	14	15	16	17	18	19	20	21	22	23	24	25	26	27	28	29	30	31
371	Strubie	47	40	37	34	34	32	32	32	31	31	25	18	9	.	.	.	.	.	.	.	.	.	.	.	.	.	.	.	.	.	.
374	Sanok	.	.	.	.	.	.	.	.	.	.	.	.	.	.	.	.	.	.	.	.	.	.	.	.	.	.	.	.	.	.	.
377	Przemyśl	.	.	.	.	.	.	.	.	.	.	.	.	.	.	.	.	.	.	.	.	.	.	.	.	.	.	.	.	.	.	.
381	Radymno	.	.	.	.	0	.	.	.	.	.	.	.	.	.	.	.	.	.	.	.	.	.	.	.	.	.	.	.	.	.	.
382	Dobromil	.	.	.	.	.	.	.	.	.	.	.	.	.	.	.	.	.	.	.	.	.	.	.	.	.	.	.	.	.	.	.
383	Użny	.	.	.	.	.	.	.	.	.	.	.	.	.	.	.	.	.	.	.	.	.	.	.	.	.	.	.	.	.	.	.
386	Milków	.	.	.	.	.	.	.	.	.	.	.	.	.	.	.	.	.	.	.	.	.	.	.	.	.	.	.	.	.	.	.
387	Wisłok Wielki	8	4	.	.	.	.	.	2	.	.	.	.	.	.	.	.	.	.	.	.	.	.	.	.	.	.	.	.	.	.	.
388	Iwonicz	2	2	.	.	.	.	.	1	.	.	.	.	.	.	.	.	.	.	.	.	.	.	.	.	.	.	.	.	.	.	.
393	Rzeszów	.	.	.	.	.	.	.	.	.	.	.	.	.	.	.	.	.	.	.	.	.	.	.	.	.	.	.	.	.	.	.
395	Głogów	.	.	.	.	.	.	.	.	.	.	.	.	.	.	.	.	.	.	.	.	.	.	.	.	.	.	.	.	.	.	.
398	Kańczuga	.	.	.	.	.	.	.	.	.	.	.	.	.	.	.	.	.	.	.	.	.	.	.	.	.	.	.	.	.	.	.
400	Przeworsk	.	.	.	.	.	.	.	.	.	.	.	.	.	.	.	.	.	.	.	.	.	.	.	.	.	.	.	.	.	.	.
401	Grodzisko	.	.	.	.	.	.	.	.	.	.	.	.	.	.	.	.	.	.	.	.	.	.	.	.	.	.	.	.	.	.	.
406	Ruda Różaniecka	.	.	.	.	.	.	.	.	.	.	.	.	.	.	.	.	.	.	.	.	.	.	.	.	.	.	.	.	.	.	.
412	Domostawa	.	.	.	.	.	.	.	.	.	.	.	.	.	.	.	.	.	.	.	.	.	.	.	.	.	.	.	.	.	.	.
	WISŁA																															
416	Zawichost	.	.	.	.	.	.	.	.	.	.	.	.	.	.	.	.	.	.	.	.	.	.	.	.	.	.	.	.	.	.	.
417	Gościeradów	.	.	.	.	.	.	.	.	.	.	.	.	.	.	.	.	.	.	.	.	.	.	.	.	.	.	.	.	.	.	.
	KAMIENNA																															
423	Święty Krzyż	30	28	28	27	26	26	26	27	27	27	29	30	25	15	7	4	2	.	.	.	.	.	.	.	.	.	.	.	.	.	.
	WISŁA																															
437	Puławy	.	.	.	.	.	.	.	.	.	.	.	.	.	.	.	.	.	.	.	.	.	.	.	.	.	.	.	.	.	.	.
	WIEPRZ																															
440	Łapiguz	.	.	.	.	.	.	.	.	.	.	.	.	.	.	.	.	.	.	.	.	.	.	.	.	.	.	.	.	.	.	.
445	Zemborzyce	.	.	.	.	.	.	.	.	.	.	.	0	.	.	.	.	.	.	.	.	.	.	.	.	.	.	.	.	.	.	.
446	Lublin-Bronowice	.	.	.	.	.	.	.	.	.	.	.	1	.	.	.	.	.	.	.	.	.	.	.	.	.	.	.	.	.	.	.
452	Sobieszyn	.	.	.	.	.	.	.	.	.	.	.	.	.	.	.	.	.	.	.	.	.	.	.	.	.	.	.	.	.	.	.
454	Dęblin-Irena	.	.	.	.	.	.	.	.	.	.	.	.	.	.	.	.	.	.	.	.	.	.	.	.	.	.	.	.	.	.	.
	PILICA																															
462	Pilica	.	.	.	.	.	.	.	1	.	1	.	.	.	.	.	.	.	.	.	.	.	.	.	.	.	.	.	.	.	.	.
464	Dobroków	.	.	.	.	.	.	.	.	0	2	1	.	.	.	.	.	.	.	.	.	.	.	.	.	.	.	.	.	.	.	.
468	Koniecpol Stary	.	.	.	.	.	.	.	.	.	1	1	.	.	.	.	.	.	.	.	.	.	.	.	.	.	.	.	.	.	.	.
475	Skotniki	.	.	.	.	.	.	.	.	1	.	.	.	.	.	.	.	.	.	.	.	.	.	.	.	.	.	.	.	.	.	.
490	Końskie	.	.	.	.	.	.	.	.	.	2	.	.	.	.	.	.	.	.	.	.	.	.	.	.	.	.	.	.	.	.	.
	WISŁA																															
505	Warszawa-Okęcie	.	.	.	.	.	.	.	.	.	.	.	0	.	.	.	.	.	.	.	.	.	.	.	.	.	.	.	.	.	.	.
509	Warszawa-Mokotów	.	.	.	.	.	.	.	.	.	.	.	2	.	.	.	.	.	.	.	.	.	.	.	.	.	.	.	.	.	.	.
511	Warszawa, St.Pomp Rz.	.	.	.	.	.	.	.	.	.	.	.	1	.	.	.	.	.	.	.	.	.	.	.	.	.	.	.	.	.	.	.
518	Legionowo /Jabłonna/	.	.	.	.	.	.	.	.	.	.	.	.	.	.	.	.	.	.	.	.	.	.	.	.	.	.	.	.	.	.	.
	BUG																															
530	Ruda-Opalin	.	.	.	.	.	.	.	.	.	.	.	.	.	.	.	.	.	.	.	.	.	.	.	.	.	.	.	.	.	.	.
531	Piesza Wola	.	.	.	.	.	.	.	.	.	.	.	.	.	.	.	.	.	.	.	.	.	.	.	.	.	.	.	.	.	.	.
538	Lachówka	.	.	3	2	2	.	.	.	.	1	.	3	.	.	.	.	.	.	.	.	.	.	.	.	.	.	.	.	.	.	.
544	Korczew	.	.	4	2	3	.	.	.	.	.	.	2	.	.	.	.	.	.	.	.	.	.	.	.	.	.	.	.	.	.	.
545	Frankopol	.	.	4	2	3	2	1	.	0	.	.	3	.	.	.	.	.	.	.	.	.	.	.	.	.	.	.	.	.	.	.
550	Sagaje	.	.	1	1	1	1	.	.	.	3	.	4	.	.	.	.	.	.	.	.	.	.	.	.	.	.	.	.	.	.	.
554	Rudka	.	.	.	.	.	.	.	.	.	.	.	.	.	.	.	.	.	.	.	.	.	.	.	.	.	.	.	.	.	.	.
	NAREW																															
567	Augustów	.	.	1	1	1	1	1	1	1	1	1	4	4	1	1	.	.	.	.	.	.	.	.	.	.	.	1	.	.	.	.
574	Jedwabne	.	.	9	8	7	.	.	.	.	.	.	8	.	.	.	.	.	.	.	.	.	.	.	.	.	.	.	.	.	.	.
575	Wąsosz	.	.	8	6	4	.	.	.	.	.	.	9	4	.	.	.	.	.	.	.	.	.	.	.	.	.	.	.	.	.	.
578	Czerwony Bór	.	.	10	10	10	7	5	.	.	.	.	6	1	.	.	.	.	.	.	.	.	.	.	.	.	.	.	.	.	.	.
584	Zbójna	.	.	11	9	8	5	2	.	.	.	.	6	2	.	.	.	.	.	.	.	.	.	.	.	.	.	.	.	.	.	.

TABL.VI

GRUBOŚĆ POKRYWY ŚNIEŻNEJ w cm

MARZEC - MARS 1934

Nr	Stacja	1	2	3	4	5	6	7	8	9	10	11	12	13	14	15	16	17	18	19	20	21	22	23	24	25	26	27	28	29	30	31
548	Przasnysz	.	.	1	1	1	.	.	.	.	.	.	4	.	.	.	.	.	.	.	.	.	.	.	.	.	.	.	.	.	.	.
	BUG																															
593	Biszuń	.	.	.	.	.	.	.	.	.	.	.	.	.	.	.	.	.	.	.	.	.	.	.	.	.	.	.	.	.	.	.
594	Mława	.		0	0	.	.	.	.	0	.	.	4	0		.	.	.	.		.	.	.	.	.	.	.	.	.	.	.	.
601	Podwitne	.		.	.	.	.	.	.	.	1	.	2			.	.	.	.	.	.	.	.	.	.	.	.	.	.	.	.	.
	BZURA																															
609	Kutno-Gołębiew	.	.	.	.	.	.	.	.	.	.	.	.	.	.	.	.	.	.	.	.	.	.	.	.	.	.	.	.	.	.	.
618	Skierniewice	.	.	.	.	.	.	.	.	.	.	.	.	.	.	.	.	.	.	.	.	.	.	.	.	.	.	.	.	.	.	.
624	Głoba	.	.	.	.	.	.	.	.	.	.	1	.	.	.	.	.	.	.	.	.	.	.	.	.	.	.	.	.	.	.	.
625	Piaseków	.	.	.	.	.	.	.	.	.	.	.	.	.	.	.	.	.	.	.	.	.	.	.	.	.	.	.	.	.	.	.
627	Niepołomice	.	.	.	.	.	.	.	.	.	.	.	.	.	.	.	.	.	.	.	.	.	.	.	.	.	.	.	.	.	.	.
	WISŁA																															
630	Płock	.	.	.	.	.	.	.	.	.	6	.	.	.	.	.	.	.	.	.	.	.	.	.	.	.	.	.	.	.	.	.
640	Głodowo	.	.	.	.	.	.	.	.	.	.	.	1	.	.	.	.	.	.	.	.	.	.	.	.	.	.	.	.	.	.	.
647	Toruń, post. lot.-met.	.	.	.	.	.	.	.	.	.	.	.	.	.	.	.	.	.	.	.	.	.	.	.	.	.	.	.	.	.	.	.
648	Toruń-Podgórz	.	.	.	.	.	.	.	.	.	.	.	.	.	.	.	.	.	.	.	.	.	.	.	.	.	.	.	.	.	.	.
652	Chojnice	.	.	.	.	.	.	.	1	.	.	.	.	.	.	.	.	.	.	.	.	.	.	.	.	.	.	.	.	.	.	.
657	Bydgoszcz, P.I.N.O.W.	.	.	.	.	.	.	.	.	.	.	.	.	.	.	.	.	.	.	.	.	.	.	.	.	.	.	.	.	.	.	.
658	Bydgoszcz	.	.	.	.	.	.	.	.	.	.	.	.	.	.	.	.	.	.	.	.	.	.	.	.	.	.	.	.	.	.	.
663	Żar - Mława	.	.	.	.	.	.	.	.	.	.	.	.	.	.	.	.	.	.	.	.	.	.	.	.	.	.	.	.	.	.	.
665	Grudziądz, post. lot.-met.	.	.	.	.	.	.	.	.	.	.	.	.	.	.	.	.	.	.	.	.	.	.	.	.	.	.	.	.	.	.	.
669	Jamowo	.	.	1	3	.	.	.	.	.	.	.	.	.	.	.	.	.	.	.	.	.	.	.	.	.	.	.	.	.	.	.
672	Kopytkowo	.	.	.	.	.	.	.	.	.	.	.	.	.	.	.	.	.	.	.	.	.	.	.	.	.	.	.	.	.	.	.
673	Tczew	.	.	3	1	.	.	.	.	.	.	.	.	.	.	.	.	.	.	.	.	.	.	.	.	.	.	.	.	.	.	.
	BAŁTYK																															
675	Gdynia	.	.	3	2	.	.	.	1	.	.	.	.	.	.	.	.	.	.	.	.	.	.	.	.	.	.	.	.	.	.	.
677	Hel	.	.	11	6	.	.	.	.	.	.	.	.	.	.	.	.	.	.	.	.	.	.	.	.	.	.	.	.	.	.	.
	NIEMEN																															
688	Wigry - Stary Folwark	.	.	.	.	.	.	.	.	.	.	.	.	.	.	.	.	.	.	.	.	.	.	.	.	.	.	.	.	.	.	.
689	Sudawskie	1	.	.	.	.	.	.	.	.	1	1	1	1	.	.	.	.	.	.	.	.	.	.	.	.	.	.	.	.	.	.

KWIECIEŃ - AVRIL 1934

Nr	Stacja	1	2	3	4	5	6	7	8	9	10	11	12	13	14	15	16	17	18	19	20	21	22	23	24	25	26	27	28	29	30
	WISŁA																														
155	Przysłup	.	.	.	.	2	.	.	.	.	.	.	.	.	.	.	.	.	.	.	.	.	.	.	.	.	.	.	.	.	.
	RABA																														
253	Porąbka Wielka	.	.	.	.	.	2	.	.	.	.	.	.	.	.	.	.	.	.	.	.	.	.	.	.	.	.	.	.	.	.
	DUNAJEC																														
280	Zakopane	.	.	.	.	1	.	.	.	.	.	.	.	.	.	.	.	.	.	.	.	.	.	.	.	.	.	.	.	.	.
282	Hala Gąsienicowa	50	49	47	47	52	50	48	42	37	29	21	18	15	9	.	.	.	.	.	.	.	.	.	.	.	.	.	.	.	.
283	Poronin	.	.	.	.	.	1	.	.	.	.	.	.	.	.	.	.	.	.	.	.	.	.	.	.	.	.	.	.	.	.	.
286	Morskie Oko	26	24	24	25	32	38	36	31	25	22	20	15	10	5	.	.	.	.	.	.	.	.	.	.	.	.	.	.	.	.
	BAŁTYK																														
675	Gdynia	.	.	.	.	.	.	.	.	.	.	2	.	.	.	.	.	.	.	.	.	.	.	.	.	.	.	.	.	.	.
677	Hel	.	.	.	.	.	.	.	.	.	.	1	.	.	.	.	.	.	.	.	.	.	.	.	.	.	.	.	.	.	.

PAŹDZIERNIK - OCTOBRE 1934

Nr	Stacja	1	2	3	4	5	6	7	8	9	10	11	12	13	14	15	16	17	18	19	20	21	22	23	24	25	26	27	28	29	30	31
	DUNAJEC																															
282	Hala Gąsienicowa	.	.	.	.	.	.	.	.	.	.	.	.	.	.	.	1	.	.	8	6	3	1	.	.	.	.	.	.	.	.	.
286	Morskie Oko	.	.	.	.	.	.	.	.	.	.			.	.	.	.	.	.	2	.	.	.	.	.	.	.	.	.	.	.	.

TABL.VI GRUBOŚĆ POKRYWY ŚNIEŻNEJ w cm LISTOPAD - NOVEMBER 1934

Nr	Stacja	1	2	3	4	5	6	7	8	9	10	11	12	13	14	15	16	17	18	19	20	21	22	23	24	25	26	27	28	29	30	31
	ODRA																															
1	Istebna	10	10	5	.	.	.	.	.	.	.	.	.	.	.	.	.	.	.	.	10	15	10	8	3	2	.	.	.	.	.	.
3	Cieszyn	.	.	.	.	.	.	.	.	.	.	.	.	.	.	.	.	.	.	.	.	.	.	.	.	.	.	.	.	.	.	.
11	Lubliniec	.	.	.	.	.	.	.	.	.	.	.	.	.	.	.	.	.	.	.	.	.	.	.	.	.	.	.	.	.	.	.
21	Antoniny - Leszno	.	.	1	.	.	.	.	.	.	.	.	.	.	.	.	.	.	.	.	0	.	.	.	.	.	.	.	.	.	.	.
	WARTA																															
24	Zawiercie	.	.	.	.	.	.	.	.	.	.	.	.	.	.	.	.	.	.	.	.	.	.	.	.	.	.	.	.	.	.	.
27	Częstochowa	.	.	.	.	.	.	.	.	.	.	.	.	.	.	.	.	.	.	.	.	.	.	.	.	.	.	.	.	.	.	.
31	Droniowice	.	.	.	.	.	.	.	.	.	.	.	.	.	.	.	.	.	.	.	.	.	.	.	.	.	.	.	.	.	.	.
34	Cimowa	.	.	.	.	.	.	.	.	.	.	.	.	.	.	.	.	.	.	.	.	.	.	.	.	.	.	.	.	.	.	.
39	Sulmierzyce	.	.	.	.	.	.	.	.	.	.	.	.	.	.	.	.	.	.	.	.	.	.	.	.	.	.	.	.	.	.	.
48	Ruda Pabianicka	.	.	4	.	.	.	.	.	.	.	.	.	.	.	.	.	.	.	.	.	.	.	.	.	0	.	.	.	.	.	.
50	Łódź-Lublinek	.	.	(0)	.	.	.	.	.	.	.	.	.	.	.	.	.	.	.	.	.	.	.	.	.	.	.	.	.	.	.	.
68	Zbiersk	.	.	.	.	.	.	.	.	.	.	.	.	.	.	.	.	.	.	.	.	.	.	.	.	.	.	.	.	.	.	.
	PROSNA																															
80	Kalisz	.	.	.	.	.	.	.	.	.	.	.	.	.	.	.	.	.	.	.	.	.	.	.	.	.	.	.	.	.	.	.
	WARTA																															
85	Bachorzewo	.	.	.	.	.	.	.	.	.	.	.	.	.	.	.	.	.	.	.	.	.	.	.	.	.	.	.	.	.	.	.
89	Poznań-Wały Wazów, Uniw.	.	.	.	.	.	.	.	.	.	.	.	.	.	.	.	.	.	.	.	.	.	.	.	.	.	.	.	.	.	.	.
92	Poznań-Golęcin, Uniw.	.	.	.	.	.	.	.	.	.	.	.	.	.	.	.	.	.	.	.	.	.	.	.	.	.	.	.	.	.	.	.
93	Kostrzyń	.	.	.	.	.	.	.	.	.	.	.	.	.	.	.	.	.	.	.	.	.	.	.	.	.	.	.	.	.	.	.
94	Pobiedziska	.	.	.	.	.	.	.	.	.	.	.	.	.	.	.	.	.	.	.	.	.	.	.	.	.	.	.	.	.	.	.
112	Wronki	.	.	.	.	.	.	.	.	.	.	.	.	.	.	.	.	.	.	.	.	.	.	.	.	.	.	.	.	.	.	.
	ODRA																															
130	Zbąszyń	.	.	.	.	.	.	.	.	.	.	.	.	.	.	.	.	.	.	.	.	.	.	.	.	.	.	.	.	.	.	.
	NOTEĆ																															
133	Noć-Kalina	.	.	.	.	.	.	.	.	.	.	.	.	.	.	.	.	.	.	.	.	.	.	.	.	.	.	.	.	.	.	.
136	Dobre	.	.	.	.	.	.	.	.	.	.	.	.	.	.	.	.	.	.	.	.	.	.	.	.	.	.	.	.	.	.	.
145	Góra	.	.	.	.	.	.	.	.	.	.	.	.	.	.	.	.	.	.	.	.	.	.	.	.	.	.	.	.	.	.	.
153	Ujście	.	.	.	.	.	.	.	.	.	.	.	.	.	.	.	.	.	.	.	.	.	.	.	.	.	.	.	.	.	.	.
	WISŁA																															
155	Przysłup	.	25	22	14	.	.	.	.	.	.	.	.	.	.	.	.	.	.	.	6	22	22	6	9	9	20	15	6	12	10	
157	Równica	.	11	4	.	.	.	.	.	.	.	.	.	.	.	.	.	.	.	.	12	15	12	9	5	4	2	.	.	.	.	.
165	Mikuszowice	.	10	4	.	.	.	.	.	.	.	.	.	.	.	.	.	.	.	.	4	2	.	.	.	1	.	.	.	.	.	.
166	Straconka	.	12	3	.	.	.	.	.	.	.	.	.	.	.	.	.	.	.	.	4	4	1	.	.	.	.	.	.	.	.	.
	PRZEMSZA																															
175	Będzin	.	.	.	.	.	.	.	.	.	.	.	.	.	.	.	.	.	.	.	.	.	.	.	.	.	.	.	.	.	.	.
181	Katowice	.	.	.	.	.	.	.	.	.	.	.	.	.	.	.	.	.	.	.	.	.	.	.	.	.	.	.	.	.	.	.
184	Golszowice	.	1	.	.	.	.	.	.	.	.	.	.	.	.	.	.	.	.	.	.	.	.	.	.	.	.	.	.	.	.	.
187	Maczki	.	.	.	.	.	.	.	.	.	.	.	.	.	.	.	.	.	.	.	.	.	.	.	.	.	.	.	.	.	.	.
	SOŁA																															
191	Rycerka Dolna	.	2	.	.	.	.	.	.	.	.	.	.	.	.	.	.	.	.	.	3	4	2	.	.	.	.	.	.	.	.	.
192	Piekło	.	10	8	6	.	.	.	.	.	.	.	.	.	.	.	.	.	.	.	18	12	8	4	4	6	2	.	.	.	.	.
193	Sól	.	.	.	.	.	.	.	.	.	.	.	.	.	.	.	.	.	.	.	4	3	.	.	.	.	.	.	.	.	.	.
199	Korbielów	.	4	3	2	.	.	.	.	.	.	.	.	.	.	.	.	.	.	.	.	.	.	.	.	.	.	.	.	.	.	.
200	Rychwałdek	.	12	7	2	.	.	.	.	.	.	.	.	.	.	.	.	.	.	.	.	.	.	.	.	.	.	.	.	.	.	.
207	Międzybrodzie	.	2	.	.	.	.	.	.	.	.	.	.	.	.	.	.	.	.	.	.	.	.	.	.	.	.	.	.	.	.	.
211	Kęty	.	.	.	.	.	.	.	.	.	.	.	.	.	.	.	.	.	.	.	.	.	.	.	.	.	.	.	.	.	.	.
212	Kozy	.	.	.	.	.	.	.	.	.	.	.	.	.	.	.	.	.	.	.	.	.	.	.	.	.	.	.	.	.	.	.
	WISŁA																															
214	Chrzanów	.	.	.	.	.	.	.	.	.	.	.	.	.	.	.	.	.	.	.	.	.	.	.	.	.	.	.	.	.	.	.

Nr	Stacja	1	2	3	4	5	6	7	8	9	10	11	12	13	14	15	16	17	18	19	20	21	22	23	24	25	26	27	28	29	30
	SKAWA																														
218	Zawoja	.	25	18	8	.	.	.	.	.	.	.	.	.	.	.	.	.	.	.	4	8	3	1	.	.	.	.	.	.	.
221	Kreesmów	.	3	2	.	.	.	.	.	.	.	.	.	.	.	.	.	.	.	.	2	1	.	.	.	.	.	.	.	.	.
224	Skawce	.	3	.	.	.	.	.	.	.	.	.	.	.	.	.	.	.	.	.	.	.	.	.	.	.	.	.	.	.	.
226	Klecza Górna	.	.	.	.	.	.	.	.	.	.	.	.	.	.	.	.	.	.	.	.	.	.	.	.	.	.	.	.	.	.
228	Andrychów	.	.	.	.	.	.	.	.	.	.	.	.	.	.	.	.	.	.	.	.	.	.	.	.	.	.	.	.	.	.
229	Gierałtowice	.	.	.	.	.	.	.	.	.	.	.	.	.	.	.	.	.	.	.	.	.	.	.	.	.	.	.	.	.	.
	WISŁA																														
234	Bielany	.	.	.	.	.	.	.	.	.	.	.	.	.	.	.	.	.	.	.	.	.	.	.	.	.	.	.	.	.	.
236	Balice	.	.	.	.	.	.	.	.	.	.	.	.	.	.	.	.	.	.	.	.	.	.	.	.	.	.	.	.	.	.
238	Kraków, Obs. Astr.	.	.	.	.	.	.	.	.	.	.	.	.	.	.	.	.	.	.	.	.	.	.	.	.	.	.	.	.	.	.
240	Skała	1	1	.	.	.	.	.	.	.	.	.	.	.	.	.	.	.	.	.	.	.	.	.	.	.	.	.	.	.	.
246	Kraków-Rakowice	.	.	.	.	.	.	.	.	.	.	.	.	.	.	.	.	.	.	.	.	.	.	.	.	.	.	.	.	.	.
247	Wieliczka	.	.	.	.	.	.	.	.	.	.	.	.	.	.	.	.	.	.	.	.	.	.	.	.	.	.	.	.	.	.
	RABA																														
253	Poręba Wielka	.	10	7	3	.	.	.	.	.	.	.	.	.	.	.	.	.	.	.	8	7	6	3	.	.	.	.	.	.	.
256	Stróża	.	.	.	.	.	.	.	.	.	.	.	.	.	.	.	.	.	.	.	.	.	.	.	.	.	.	.	.	.	.
258	Gdów	.	2	.	.	.	.	.	.	.	.	.	.	.	.	.	.	.	.	.	.	.	.	.	.	.	.	.	.	.	.
260	Nowe Rybie	.	.	.	.	.	.	.	.	.	.	.	.	.	.	.	.	.	.	.	.	.	.	.	.	.	.	.	.	.	.
263	Bochnia	.	.	.	.	.	.	.	.	.	.	.	.	.	.	.	.	.	.	.	.	.	.	.	.	.	.	.	.	.	.
	WISŁA																														
265	Polanowice	.	.	.	.	.	.	.	.	.	.	.	.	.	.	.	.	.	.	.	.	.	.	.	.	.	.	.	.	.	.
267	Radziemice	.	.	.	.	.	.	.	.	.	.	.	.	.	.	.	.	.	.	.	.	.	.	.	.	.	.	.	.	.	.
	DUNAJEC																														
280	Zakopane	.	10	6	7	4	.	.	.	.	.	.	.	.	.	.	.	.	.	.	13	11	9	7	4	4	6	3	.	.	.
282	Hala Gąsienicowa	(0)	14	13	13	3	.	.	.	.	.	.	.	23	25	18	.	.	.	.	21	30	27	25	30	28	35	34	33	32	31
283	Poronin	10	14	10	8	.	.	.	.	.	.	.	.	.	.	.	.	.	.	.	16	15	10	5	3	3	2	.	.	.	.
286	Morskie Oko	10	10	10	9	4	.	.	.	.	.	.	.	8	11	7	.	.	.	.	21	24	23	25	28	28	32	38	35	31	28
287	Bukowina Tatrz.	.	16	11	6	3	.	.	.	.	.	.	.	.	.	.	.	.	.	.	8	9	7	5	2	.	6	4	.	.	.
290	Zalesie	.	10	5	.	.	.	.	.	.	.	.	.	.	.	.	.	.	.	.	5	4	2	2	1	.	.	.	.	.	.
292	Krynica	.	.	.	.	.	.	.	.	.	.	.	.	.	.	.	.	.	.	.	4	3	3	2	2	.	.	.	.	.	.
294	Piwniczna	.	.	.	.	.	.	.	.	.	.	.	.	.	.	.	.	.	.	.	.	.	.	.	.	.	.	.	.	.	.
297	Łabowa	.	.	.	.	.	.	.	.	.	.	.	.	.	.	.	.	.	.	.	7	3	.	.	.	.	.	.	.	.	.
305	Gródek	.	.	.	.	.	.	.	.	.	.	.	.	.	.	.	.	.	.	.	6	.	.	.	.	0	.	.	.	.	.
309	Tarnów	.	.	.	.	.	.	.	.	.	.	.	.	.	.	.	.	.	.	.	.	0	.	.	0	.	.	.	.	.	.
	WIDA																														
314	Małogoszcz	.	.	.	.	.	.	.	.	.	.	.	.	.	.	.	.	.	.	.	.	.	.	.	.	.	.	.	.	.	.
319	Kielce, post. lot.- met.	.	.	.	.	.	.	.	.	.	.	.	.	.	.	.	.	.	.	.	.	.	.	.	.	.	.	.	.	.	.
325	Wodzisław	.	.	.	.	.	.	.	.	.	.	.	.	.	.	.	.	.	.	.	.	.	.	.	.	.	.	.	.	.	.
328	Busko	.	.	.	.	.	.	.	.	.	.	.	.	.	.	.	.	.	.	.	.	.	.	.	1	.	.	.	.	.	.
	WISŁA																														
333	Szczucin	.	.	.	.	.	.	.	.	.	.	.	.	.	.	.	.	.	.	.	.	.	.	.	.	.	.	.	.	.	.
337	Kwasów	.	.	.	.	.	.	.	.	.	.	.	.	.	.	.	.	.	.	.	.	1	.	.	.	2	.	.	.	.	.
	WISŁOKA																														
345	Jasło	.	.	.	.	.	.	.	.	.	.	.	.	.	.	.	.	.	.	.	.	.	.	.	.	.	.	.	.	.	.
346	Brzostek	.	.	.	.	.	.	.	.	.	.	.	.	.	.	.	.	.	.	.	0	.	0	0	.	.	0	.	.	.	.
347	Pilzno	.	.	.	.	.	.	.	.	.	.	.	.	.	.	.	.	.	.	.	.	.	.	.	.	.	.	.	.	.	.
	WISŁA																														
354	Buda Tuszowska	.	.	.	.	.	.	.	.	.	.	.	.	.	.	.	.	.	.	.	1	.	1	.	.	.	.	.	.	.	.
	SAN																														
362	Sokolniki	.	.	.	.	.	.	.	.	.	.	.	.	.	.	.	.	.	.	10	12	12	13	7	4	7	4	.	.	.	.
363	Dwernik	.	.	.	.	.	.	.	.	.	.	.	.	.	.	.	.	.	.	15	18	18	15	6	5	2	.	.	.	.	.

TABL.VI — GRUBOŚĆ POKRYWY ŚNIEŻNEJ — LISTOPAD - NOVEMBRE 1934

Nr	Stacja	1	2	3	4	5	6	7	8	9	10	11	12	13	14	15	16	17	18	19	20	21	22	23	24	25	26	27	28	29	30
371	Strubie	.	.	.	.	.	.	.	.	.	.	.	.	.	.	.	.	.	.	.	6	14	14	10	10	10	10	6	2	1	1
374	Sanok	.	.	.	.	.	.	.	.	.	.	.	.	.	.	.	.	.	.	.	.	.	.	.	.	.	.	.	.	.	.
377	Przemyśl	.	.	.	.	.	.	.	.	.	.	.	.	.	.	.	.	.	.	.	4	.	.	.	.	.	.	.	.	.	.
381	Radymno	.	.	.	.	.	.	.	.	.	.	.	.	.	.	.	.	.	.	.	4	6	.	.	.	.	.	.	.	.	.
382	Dobromil	.	.	.	.	.	.	.	.	.	.	.	.	.	.	.	.	.	.	.	10	.	.	.	.	.	.	.	.	.	.
383	Młyny	.	.	.	.	.	.	.	.	.	.	.	.	.	.	.	.	.	.	.	.	.	.	.	.	.	.	.	.	.	.
386	Miłków	.	.	.	.	.	.	.	.	.	.	.	.	.	.	.	.	.	.	.	2	.	.	.	.	.	.	.	.	.	.
387	Wisłok Wielki	.	.	.	.	.	.	.	.	.	.	.	.	.	.	.	.	.	.	.	20	15	10	8	4	2	.	.	.	.	.
388	Iwonicz	.	.	.	.	.	.	.	.	.	.	.	.	.	.	.	.	.	.	.	11	3	3	1	.	1	.	.	.	.	.
393	Rzeszów	.	.	.	.	.	.	.	.	.	.	.	.	.	.	.	.	.	.	.	.	.	.	.	.	.	.	.	.	.	.
395	Głogów	.	.	.	.	.	.	.	.	.	.	.	.	.	.	.	.	.	.	.	.	.	.	.	.	.	.	.	.	.	.
398	Kańczuga	.	.	.	.	.	.	.	.	.	.	.	.	.	.	.	.	.	.	.	2	.	.	.	.	.	.	.	.	.	.
400	Przeworsk	.	.	.	.	.	.	.	.	.	.	.	.	.	.	.	.	.	.	.	(0)	.	.	.	.	.	.	.	.	.	.
401	Grodzisko	.	.	.	.	.	.	.	.	.	.	.	.	.	.	.	.	.	.	.	.	.	.	.	.	.	.	.	.	.	.
406	Ruda Różaniecka	.	.	.	.	.	.	.	.	.	.	.	.	.	.	.	.	.	.	.	10	1	.	.	.	.	.	.	.	.	.
412	Domostawa	.	.	.	.	.	.	.	.	.	.	.	.	.	.	.	.	.	.	.	1	.	.	.	.	.	.	.	.	.	.
	WISŁA																														
416	Zawichost	.	.	.	.	.	.	.	.	.	.	.	.	.	.	.	.	.	.	.	.	.	.	.	.	.	.	.	.	.	.
417	Gościeradów	.	.	.	.	.	.	.	.	.	.	.	.	.	.	.	.	.	.	.	.	.	.	.	.	.	.	.	.	.	.
	KAMIENNA																														
423	Święty Krzyż	.	2	3	.	.	.	.	.	.	.	.	.	.	.	.	.	.	.	.	.	.	.	.	.	.	.	.	.	.	.
	WISŁA																														
437	Puławy	.	1	.	.	.	.	.	.	.	.	.	.	.	.	.	.	.	.	.	.	.	.	.	.	.	.	.	.	.	.
	WIEPRZ																														
440	Łapiguz	.	.	.	.	.	.	.	.	.	.	.	.	.	.	.	.	.	.	.	.	.	.	.	.	.	.	.	.	.	.
443	Zemborzyce	.	.	.	.	.	.	.	.	.	.	.	.	.	.	.	.	.	.	.	.	.	.	.	.	.	.	.	.	.	.
446	Lublin-Bronowice	.	.	.	.	.	.	.	.	.	.	.	.	.	.	.	.	.	.	.	.	.	.	.	.	.	.	.	.	.	.
452	Sobieszyn	.	.	.	.	.	.	.	.	.	.	.	.	.	.	.	.	.	.	.	.	.	.	.	.	.	.	.	.	.	.
454	Dęblin-Irena	.	.	.	.	.	.	.	.	.	.	.	.	.	.	.	.	.	.	.	.	.	.	.	.	.	.	.	.	.	.
	PILICA																														
462	Pilica	.	.	.	.	.	.	.	.	.	.	.	.	.	.	.	.	.	.	.	.	.	.	.	.	.	.	.	.	.	.
464	Dobraków	.	.	.	.	.	.	.	.	.	.	.	.	.	.	.	.	.	.	.	.	.	.	.	.	.	.	.	.	.	.
468	Koniecpol Stary	.	.	.	.	.	.	.	.	.	.	.	.	.	.	.	.	.	.	.	.	.	.	.	.	.	.	.	.	.	.
475	Skotniki	.	1	.	.	.	.	.	.	.	.	.	.	.	.	.	.	.	.	.	1	.	.	.	.	.	.	.	.	.	.
490	Końskie	.	.	.	.	.	.	.	.	.	.	.	.	.	.	.	.	.	.	.	.	.	.	.	.	.	.	.	.	.	.
	WISŁA																														
505	Warszawa-Okęcie	.	.	.	.	.	.	.	.	.	.	.	.	.	.	.	.	.	.	.	.	.	.	.	.	.	.	.	.	.	.
509	Warszawa-Mokotów	.	.	.	.	.	.	.	.	.	.	.	.	.	.	.	.	.	.	.	.	.	.	.	.	.	.	.	.	.	.
511	Warszawa, St.Pomp Rz.	.	.	.	.	.	.	.	.	.	.	.	.	.	.	.	.	.	.	.	.	.	.	.	.	.	.	.	.	.	.
518	Legionowo /Jabłonna/	.	.	.	.	.	.	.	.	.	.	.	.	.	.	.	.	.	.	.	.	.	.	.	.	.	.	.	.	.	.
	BUG																														
530	Ruda-Opalin	.	.	.	.	.	.	.	.	.	.	.	.	.	.	.	.	.	.	.	.	.	.	.	.	.	.	.	.	.	.
531	Piesza Wola	.	.	.	.	.	.	.	.	.	.	.	.	.	.	.	.	.	.	.	.	.	.	.	.	.	.	.	.	.	.
538	Lachówka	.	4	.	.	.	.	.	.	.	.	.	.	.	.	.	.	.	.	.	.	.	.	.	.	.	.	.	.	.	.
544	Korosew	.	3	.	.	.	.	.	.	.	.	.	.	.	.	.	.	.	.	.	.	.	.	.	.	.	.	.	.	.	.
545	Frankopol	.	2	.	.	.	.	.	.	.	.	.	.	.	.	.	.	.	.	.	.	.	.	.	.	.	.	.	.	.	.
550	Sagaje	.	.	.	.	.	.	.	.	.	.	.	.	.	.	.	.	.	.	.	.	.	.	.	.	.	.	.	.	.	.
554	Sudka	.	.	.	.	.	.	.	.	.	.	.	.	.	.	.	.	.	.	.	.	.	.	.	.	.	.	.	.	.	.
	NAREW																														
567	Augustów	.	.	.	.	.	.	.	.	.	.	.	.	.	.	.	.	.	.	.	.	.	.	.	.	.	.	.	.	.	.
574	Jedwabne	.	.	.	.	.	.	.	.	.	.	.	.	.	.	.	.	.	.	.	.	.	.	.	.	.	.	.	.	.	.
575	Wąsosz	.	.	.	.	.	.	.	.	.	.	.	.	.	.	.	.	.	.	.	.	.	.	.	.	.	.	.	.	.	.
578	Czerwony Bór	.	.	.	.	.	.	.	.	.	.	.	.	.	.	.	.	.	.	.	.	.	.	.	.	.	.	.	.	.	.
584	Zbójna	.	.	.	.	.	.	.	.	.	.	.	.	.	.	.	.	.	.	.	.	.	.	.	.	.	.	.	.	.	.

TABL.VI GRUBOŚĆ POKRYWY ŚNIEŻNEJ w cm LISTOPAD-NOVEMBER 1934

Nr	Stacja	1	2	3	4	5	6	7	8	9	10	11	12	13	14	15	16	17	18	19	20	21	22	23	24	25	26	27	28	29	30
586	Przasnysz	.	.	.	.	.	.	.	.	.	.	.	.	.	.	.	.	.	.	.	.	.	.	.	.	.	.	.	.	.	.
	BUG																														
593	Bieżuń	.	.	.	.	.	.	.	.	.	.	.	.	.	.	.	.	.	.	.	.	.	.	.	.	.	.	.	.	.	.
594	Mława	.	.	0	.	.	.	.	.	.	.	.	.	.	.	.	.	.	.	.	.	.	.	.	.	.	.	.	.	.	1
601	Poświętne	.	.	.	.	.	.	.	.	.	.	.	.	.	.	.	.	.	.	.	.	.	.	.	.	.	.	.	.	.	.
	BZURA																														
609	Kutno-Gołębiew	.	.	.	.	.	.	.	.	.	.	.	.	.	.	.	.	.	.	.	.	.	.	.	.	.	.	.	.	.	.
618	Skierniewice	.	.	.	.	.	.	.	.	.	.	.	.	.	.	.	.	.	.	.	.	.	.	.	.	.	.	.	.	.	.
624	Gleba	.	.	.	.	.	.	.	.	.	.	.	.	.	.	.	.	.	.	.	.	.	.	.	.	.	.	.	.	.	.
625	Piastów	.	.	.	.	.	.	.	.	.	.	.	.	.	.	.	.	.	.	.	.	.	.	.	.	.	.	.	.	.	.
627	Niepokalanów	.	.	.	.	.	.	.	.	.	.	.	.	.	.	.	.	.	.	.	.	.	.	.	.	.	.	.	.	.	.
	WISŁA																														
630	Płock	.	.	.	.	.	.	.	.	.	.	.	.	.	.	.	.	.	.	.	.	.	.	.	.	.	.	.	.	.	.
640	Głodowo	.	.	.	.	.	.	.	.	.	.	.	.	.	.	.	.	.	.	.	.	.	.	.	.	.	.	.	.	.	.
647	Toruń, post. lot. - met.	.	.	.	.	.	.	.	.	.	.	.	.	.	.	.	.	.	.	.	.	.	.	.	.	.	.	.	.	.	.
648	Toruń-Podgórz	.	.	.	.	.	.	.	.	.	.	.	.	.	.	.	.	.	.	.	.	.	.	.	.	.	.	.	.	.	.
652	Chojnice	.	.	.	.	.	.	.	.	.	.	.	.	.	.	.	.	.	.	.	.	.	.	.	.	.	.	.	.	.	.
657	Bydgoszcz, P.I.N.G.W.	.	.	.	.	.	.	.	.	.	.	.	.	.	.	.	.	.	.	.	.	.	.	.	.	.	.	.	.	.	.
658	Bydgoszcz	.	.	.	.	.	.	.	.	.	.	.	.	.	.	.	.	.	.	.	.	.	.	.	.	.	.	.	.	.	.
663	Żur - Młyn	.	.	.	.	.	.	.	.	.	.	.	.	.	.	.	.	.	.	.	.	.	.	.	.	.	.	.	.	.	.
665	Grudziądz, post.lot.-met.	.	.	.	.	.	.	.	.	.	.	.	.	.	.	.	.	.	.	.	.	.	.	.	.	.	.	.	.	.	.
669	Janowo	.	.	.	.	.	.	.	.	.	.	.	.	.	.	.	.	.	.	.	.	.	.	.	.	.	.	.	.	.	.
672	Kopytkowo	.	.	.	.	.	.	.	.	.	.	.	.	.	.	.	.	.	.	.	.	.	.	.	.	.	.	.	.	.	.
673	Tczew	.	.	.	.	.	.	.	.	.	.	.	.	.	.	.	.	.	.	.	.	.	.	.	.	.	.	.	.	.	.
	BAŁTYK																														
675	Gdynia	.	.	.	.	.	.	.	.	.	.	.	.	.	.	.	.	.	.	.	.	.	.	.	.	.	.	.	.	.	.
677	Hel	.	.	.	.	.	.	.	.	.	.	.	.	.	.	.	.	.	.	.	.	.	.	.	.	.	.	.	.	.	.
	NIEMEN																														
688	Wigry-Stary Folwark	.	.	.	.	.	.	.	.	.	.	.	.	.	.	.	.	.	.	.	.	.	.	.	.	.	.	.	.	.	.
689	Sudawskie	.	.	.	.	.	.	.	.	.	.	.	.	.	.	.	.	.	.	.	.	.	.	.	.	.	.	.	.	.	.

GRUDZIEŃ – DECEMBER 1934

GRUBOŚĆ POKRYWY ŚNIEŻNEJ w cm

Nr	Stacja	1	2	3	4	5	6	7	8	9	10	11	12	13	14	15	16	17	18	19	20	21	22	23	24	25	26	27	28	29	30	31
	ODRA																															
1	Istebna	.	.	.	.	.	.	.	.	.	.	.	.	.	.	.	.	.	.	.	.	.	.	.	.	.	.	.	.	5	8	25
3	Cieszyn	.	.	.	.	.	.	.	.	.	.	.	.	.	.	.	.	.	.	.	.	.	.	.	.	.	.	.	.	.	1	.
11	Lubliniec	.	.	.	.	.	.	.	.	.	.	.	.	.	.	.	.	.	.	.	.	.	.	.	.	2	2	1	5	4	5	6
21	Antoniny-Leszno	.	.	.	.	.	.	.	.	.	.	.	.	.	.	.	.	.	.	.	.	.	.	.	.	4	3	3	4	4	.	.
	WARTA																															
24	Zawiercie	.	.	.	.	.	.	.	.	.	.	.	.	.	.	.	.	.	.	.	.	.	.	.	.	2	2	1	1	.	.	3
27	Częstochowa	.	.	.	.	.	.	.	.	.	.	.	.	.	.	.	.	.	.	.	.	.	.	.	.	2	3	3	4	5	5	10
31	Droniowice	.	.	.	.	.	.	.	.	.	.	.	.	.	.	.	.	.	.	.	.	.	.	.	.	3	2	2	2	2	2	3
34	Ciasowa	.	.	.	.	.	.	.	.	.	.	.	.	.	.	.	.	.	.	.	.	.	.	.	.	6	6	5	4	4	3	4
39	Sulmierzyce	.	.	.	.	.	.	.	.	.	.	.	.	.	.	.	.	.	.	.	.	.	.	.	.	2	2	2	3	3	3	3
48	Ruda Pabianicka	.	.	.	.	.	.	.	.	.	.	.	.	.	.	.	.	.	.	.	.	.	.	.	.	0	.	.	.	.	.	1
50	Łódź-Lublinek	.	.	(0)	(0)	.	.	.	.	.	.	.	.	.	.	.	.	.	.	.	.	.	.	.	.	.	(0)	(0)	.	.	.	(0)
68	Zbiersk	.	.	1	.	.	.	.	.	.	.	.	.	.	.	.	.	.	.	.	.	.	.	.	.	.	.	.	.	.	.	.
	PROSNA																															
80	Kalisz	.	.	.	.	.	.	.	.	.	.	.	.	.	.	.	.	.	.	.	.	.	.	.	1	2	3	4	4	4	6	4
	WARTA																															
85	Bachorzewo	.	.	.	.	.	.	.	.	.	.	.	.	.	.	.	.	.	.	.	.	.	.	.	4	4	4	5	5	5	5	2
89	Poznań-Wały Wazów, Uniw.	.	.	0	.	.	.	.	.	.	.	.	.	.	.	.	.	.	.	.	.	.	.	.	.	0	0	0	2	2	3	0
92	Poznań-Golęcin, Uniw.	.	.	.	.	.	.	.	.	.	.	.	.	.	.	.	.	.	.	.	.	.	.	.	.	.	.	.	2	2	2	.
93	Kostrzyn	.	.	.	.	.	.	.	.	.	.	.	.	.	.	.	.	.	.	.	.	.	.	.	.	2	2	2	2	2	2	1
94	Pobiedziska	.	.	.	.	.	.	.	.	.	.	.	.	.	.	.	.	.	.	.	.	.	.	.	.	1	1	1	1	1	1	.
112	Wronki	.	.	.	.	.	.	.	.	.	.	.	.	.	.	.	.	.	.	.	.	.	.	.	.	1	1	1	3	3	2	.
	OBRA																															
130	Zbąszyń	.	.	.	.	.	.	.	.	.	.	.	.	.	.	.	.	.	.	.	.	.	.	.	.	1	1	(0)	3	1	1	.
	NOTEĆ																															
133	Noć-Kalina	.	3	.	.	.	.	.	.	.	.	.	.	.	.	.	.	.	.	.	.	.	.	.	.	.	.	.	.	.	.	.
136	Dobre	.	.	1	.	.	.	.	.	.	.	.	.	.	.	.	.	.	.	.	.	.	.	.	.	1	.	.	.	.	.	1
145	Góra	.	.	1	.	.	.	.	.	.	.	.	.	.	.	.	.	.	.	.	.	.	.	.	.	.	.	.	.	.	.	.
153	Ujście	.	.	.	.	.	.	.	.	.	.	.	.	.	.	.	.	.	.	.	.	.	.	.	.	1	1	1	1	1	.	.
	WISŁA																															
155	Przasłup	.	.	11	13	.	.	.	.	.	.	.	.	.	.	.	.	.	.	.	.	.	.	.	.	.	.	.	.	1	3	10	22
157	Równica	.	.	.	.	.	.	.	.	.	.	.	.	.	.	.	.	.	.	.	.	.	.	.	.	.	.	.	.	1	1	4	12
165	Mikuszowice	.	.	.	.	.	.	.	.	.	.	.	.	.	.	.	.	.	.	.	.	.	.	.	.	.	.	.	3	1	2	.
166	Straconka	.	.	.	.	.	.	.	.	.	.	.	.	.	.	.	.	.	.	.	.	.	.	.	.	.	.	.	3	1	2	4
	PRZEMSZA																															
175	Będzin	.	.	.	.	.	.	.	.	.	.	.	.	.	.	.	.	.	.	.	.	.	.	.	.	.	.	.	3	.	6	6
181	Katowice	.	.	.	.	.	.	.	.	.	.	.	.	.	.	.	.	.	.	.	.	.	.	.	.	.	.	.	1	1	1	7
184	Goleszowice	.	.	.	.	.	.	.	.	.	.	.	.	.	.	.	.	.	.	.	.	.	.	.	.	.	0	0	2	2	2	3
187	Maoski	.	.	.	.	.	.	.	.	.	.	.	.	.	.	.	.	.	.	.	.	.	.	.	.	.	.	.	2	2	1	3
	SOŁA																															
191	Rycerka Dolna	.	.	.	.	.	.	.	.	.	.	.	.	.	.	.	.	.	.	.	.	.	.	.	.	.	.	.	1	1	3	1
192	Piekło	.	.	.	.	.	.	.	.	.	.	.	.	.	.	.	.	.	.	.	.	.	.	.	.	.	.	.	2	5	6	8
193	Sól	.	.	.	.	.	.	.	.	.	.	.	.	.	.	.	.	.	.	.	.	.	.	.	.	.	.	.	.	2	3	3
199	Korbielów	.	.	.	.	.	.	.	.	.	.	.	.	.	.	.	.	.	.	.	.	.	.	.	.	.	.	.	1	1	2	7
200	Rychwałdek	.	.	.	.	.	.	.	.	.	.	.	.	.	.	.	.	.	.	.	.	.	.	.	.	.	.	.	3	2	.	6
207	Międzybrodzie	.	.	.	.	.	.	.	.	.	.	.	.	.	.	.	.	.	.	.	.	.	.	.	.	.	.	.	3	3	3	10
211	Kęty	.	.	.	.	.	.	.	.	.	.	.	.	.	.	.	.	.	.	.	.	.	.	.	.	.	.	.	.	.	.	7
212	Kozy	.	.	.	.	.	.	.	.	.	.	.	.	.	.	.	.	.	.	.	.	.	.	.	.	.	.	.	2	2	2	4
	WISŁA																															
214	Chrzanów	.	.	.	.	.	.	.	.	.	.	.	.	.	.	.	.	.	.	.	.	.	.	.	.	.	.	.	1	1	1	3

TABL. VI — GRUBOŚĆ POKRYWY ŚNIEŻNEJ w cm — GRUDZIEŃ – DÉCEMBRE 1934

Nr	Stacja	1	2	3	4	5	6	7	8	9	10	11	12	13	14	15	16	17	18	19	20	21	22	23	24	25	26	27	28	29	30	31
	SKAWA																															
218	Zawoja	.	.	.	.	.	.	.	.	.	.	.	.	.	.	.	.	.	.	.	.	.	.	.	.	.	.	.	3	3	2	5
221	Krzeszów	.	.	.	.	.	.	.	.	.	.	.	.	.	.	.	.	.	.	.	.	.	.	.	.	.	.	.	.	3	2	3
224	Skawce	.	.	.	.	.	.	.	.	.	.	.	.	.	.	.	.	.	.	.	.	.	.	.	.	.	.	.	3	2	1	4
226	Klecza Górna	.	.	.	.	.	.	.	.	.	.	.	.	.	.	.	.	.	.	.	.	.	.	.	.	.	.	.	1	1	1	3
228	Andrychów	.	.	.	.	.	.	.	.	.	.	.	.	.	.	.	.	.	.	.	.	.	.	.	.	.	.	2	2	2	9	9
229	Gierałtowice	.	.	.	.	.	.	.	.	.	.	.	.	.	.	.	.	.	.	.	.	.	.	.	.	.	.	.	3	3	3	7
	WISŁA																															
234	Pielany	.	.	.	.	.	.	.	.	.	.	.	.	.	.	.	.	.	.	.	.	.	.	.	.	.	.	2	2	1	1	1
236	Balice	.	.	.	.	.	.	.	.	.	.	.	.	.	.	.	.	.	.	.	.	.	.	.	.	.	.	4	4	4	6	6
238	Kraków, Obs.Astr.	.	.	.	.	.	.	.	.	.	.	.	.	.	.	.	.	.	.	.	.	.	.	.	.	.	.	.	0	0	0	0
240	Skała	.	.	.	.	.	.	.	.	.	.	.	.	.	.	.	.	.	.	.	.	.	.	.	.	.	.	2	2	2	2	2
246	Kraków-Rakowice	.	.	.	.	.	.	.	.	.	.	.	.	.	.	.	.	.	.	.	.	.	.	.	.	.	.	.	(0)	.	.	(0)
247	Wieliczka	.	.	.	.	.	.	.	.	.	.	.	.	.	.	.	.	.	.	.	.	.	.	.	.	.	.	.	.	.	.	.
	RABA																															
253	Poręba Wielka	.	.	.	.	.	.	.	.	.	.	.	.	.	.	.	.	.	.	.	.	.	.	.	.	.	.	.	1	.	.	.
256	Stróża	.	.	.	.	.	.	.	.	.	.	.	.	.	.	.	.	.	.	.	.	.	.	.	.	.	.	.	1	1	1	2
258	Gdów	.	.	.	.	.	.	.	.	.	.	.	.	.	.	.	.	.	.	.	.	.	.	.	.	.	.	.	.	.	.	.
260	Nowa Rybie	.	.	.	.	.	.	.	.	.	.	.	.	.	.	.	.	.	.	.	.	.	.	.	.	.	.	.	.	.	.	.
263	Bochnia	.	.	.	.	.	.	.	.	.	.	.	.	.	.	.	.	.	.	.	.	.	.	.	.	.	.	.	.	.	.	.
	WISŁA																															
265	Polanowice	.	.	.	.	.	.	.	.	.	.	.	.	.	.	.	.	.	.	.	.	.	.	.	.	.	.	.	.	.	.	.
267	Radziemice	.	.	.	.	.	.	.	.	.	.	.	.	.	.	.	.	.	.	.	.	.	.	.	.	.	.	.	.	.	.	.
	DUNAJEC																															
280	Zakopane	.	.	.	.	.	.	.	.	.	.	.	.	.	.	.	.	.	.	.	.	.	.	.	.	.	.	.	1	1	1	3
282	Hala Gąsienicowa	31	30	30	28	26	25	25	25	24	24	24	23	22	20	11	3	.	.	.	.	.	.	.	.	.	.	.	1	1	2	4
283	Poronin	.	.	.	.	.	.	.	.	.	.	.	.	.	.	.	.	.	.	.	.	.	.	.	.	.	.	.	1	1	2	1
286	Morskie Oko	28	26	23	13	8	6	6	6	6	6	5	4	4	3	.	.	.	.	.	.	.	.	.	.	.	.	.	2	2	2	3
287	Bukowina Tatrz.	.	.	.	.	.	.	.	.	.	.	.	.	.	.	.	.	.	.	.	.	.	.	.	.	.	.	.	2	2	3	3
290	Zalesie	.	.	.	.	.	.	.	.	.	.	.	.	.	.	.	.	.	.	.	.	.	.	.	.	.	.	.	1	1	1	1
292	Krynica	.	.	.	.	.	.	.	.	.	.	.	.	.	.	.	.	.	.	.	.	.	.	.	.	.	.	.	.	.	.	.
294	Piwniczna	.	.	.	.	.	.	.	.	.	.	.	.	.	.	.	.	.	.	.	.	.	.	.	.	.	.	.	.	.	.	.
297	Łabowa	.	.	.	.	.	.	.	.	.	.	.	.	.	.	.	.	.	.	.	.	.	.	.	.	.	.	.	.	.	.	.
305	Gródek	.	.	.	.	.	.	.	.	.	.	.	.	.	.	.	.	.	.	.	.	.	.	.	.	.	.	.	.	.	.	.
309	Tarnów	.	.	.	.	.	.	.	.	.	.	.	.	.	.	.	.	.	.	.	.	.	.	.	.	.	.	.	.	.	.	.
	WIDA																															
314	Małogoszcz	.	.	.	.	.	.	.	.	.	.	.	.	.	.	.	.	.	.	.	.	.	.	.	.	.	.	.	.	.	.	.
319	Kielce, post.lot.-met.	.	.	.	.	.	.	.	.	.	.	.	.	.	.	.	.	.	.	.	.	.	.	.	.	.	.	.	.	.	.	.
325	Wodzisław	.	.	.	.	.	.	.	.	.	.	.	.	.	.	.	.	.	.	.	.	.	.	.	.	.	.	.	.	.	.	.
328	Busko	.	.	.	.	.	.	.	.	.	.	.	.	.	.	.	.	.	.	.	.	.	.	.	.	.	.	.	.	.	.	.
	WISŁA																															
333	Szczucin	.	.	.	.	.	.	.	.	.	.	.	.	.	.	.	.	.	.	.	.	.	.	.	.	.	.	.	.	.	.	.
337	Zwasów	.	.	.	.	.	.	.	.	.	.	.	.	.	.	.	.	.	.	.	.	.	.	.	.	.	.	.	.	.	.	.
	WISŁOKA																															
345	Jasło	.	.	.	.	.	.	.	.	.	.	.	.	.	.	.	.	.	.	.	.	.	.	.	.	.	.	.	.	.	.	.
346	Brzostek	.	.	.	.	.	.	.	.	.	.	.	.	.	.	.	.	.	.	.	.	.	.	.	.	.	.	.	.	.	.	.
347	Pilzno	.	.	.	.	.	.	.	.	.	.	.	.	.	.	.	.	.	.	.	.	.	.	.	.	.	.	.	.	.	.	.
	WISŁA																															
354	Buda Tuszowska	.	.	.	.	.	.	.	.	.	.	.	.	.	.	.	.	.	.	.	.	.	.	.	.	.	.	.	.	.	.	.
	SAN																															
362	Sokoliki	.	.	.	.	.	.	.	.	.	.	.	.	.	.	.	.	.	.	.	.	.	.	.	.	.	.	.	.	.	.	.
365	Dwernik	.	.	.	.	.	.	.	.	.	.	.	.	.	.	.	.	.	.	.	.	.	.	.	.	.	.	.	.	.	.	.

TABL.VI

GRUBOŚĆ POKRYWY ŚNIEŻNEJ w cm — GRUDZIEŃ - DECEMBRE 1934

Nr	Stacja	1	2	3	4	5	6	7	8	9	10	11	12	13	14	15	16	17	18	19	20	21	22	23	24	25	26	27	28	29	30	31
371	Strubie	1	1	1	3	1	.	.	.	.	.	.	.	.	.	.	.	.	.	.	.	.	.	.	.	.	.	.	.	.	.	.
374	Sanok	.	.	.	.	.	.	.	.	.	.	.	.	.	.	.	.	.	.	.	.	.	.	.	.	.	.	.	.	.	.	.
377	Przemyśl	.	.	.	.	.	.	.	.	.	.	.	.	.	.	.	.	.	.	.	.	.	.	.	.	.	.	.	.	.	.	.
381	Radymno	.	.	.	.	.	.	.	.	.	.	.	.	.	.	.	.	.	.	.	.	.	.	.	.	.	.	.	.	.	.	.
382	Dobromil	.	.	.	.	.	.	.	.	.	.	.	.	.	.	.	.	.	.	.	.	.	.	.	.	.	.	.	.	.	.	.
383	Młyny	.	.	.	.	.	.	.	.	.	.	.	.	.	.	.	.	.	.	.	.	.	.	.	.	.	.	.	.	.	.	.
386	Miłków	.	.	.	.	.	.	.	.	.	.	.	.	.	.	.	.	.	.	.	.	.	.	.	.	.	.	.	.	.	.	.
387	Wiełok Wielki	.	.	.	1	.	.	.	.	.	.	.	.	.	.	.	.	.	.	.	.	.	.	.	.	.	.	.	.	.	.	.
388	Iwonicz	.	.	.	.	.	.	.	.	.	.	.	.	.	.	.	.	.	.	.	.	.	.	.	.	.	.	.	.	.	.	.
393	Rzeszów	.	.	.	.	.	.	.	.	.	.	.	.	.	.	.	.	.	.	.	.	.	.	.	.	.	.	.	.	.	.	.
395	Głogów	.	.	.	.	.	.	.	.	.	.	.	.	.	.	.	.	.	.	.	.	.	.	.	.	.	.	.	.	.	.	.
398	Kańczuga	.	.	.	.	.	.	.	.	.	.	.	.	.	.	.	.	.	.	.	.	.	.	.	.	.	.	.	.	.	.	.
400	Przeworsk	.	.	.	.	.	.	.	.	.	.	.	.	.	.	.	.	.	.	.	.	.	.	.	.	.	.	.	.	.	.	.
401	Grodzisko	.	.	0	.	.	.	.	.	.	0	.	.	.	.	.	.	.	.	.	.	.	.	.	.	.	.	.	.	.	.	.
406	Ruda Różaniecka	.	.	.	.	.	.	12	8	5	2	1	.	.	.	.	.	.	.	.	.	.	.	.	.	.	.	.	.	.	.	.
412	Domostawa	.	.	.	.	.	.	.	.	.	.	.	.	.	.	.	.	.	.	.	.	.	.	.	.	.	.	.	.	.	.	.
	WISŁA																															
416	Zawichost	.	.	.	.	.	.	.	.	.	.	.	.	.	.	.	.	.	.	.	.	.	.	.	.	.	.	.	.	.	.	.
417	Gościeradów	.	.	.	.	.	.	.	.	.	.	.	.	.	.	.	.	.	.	.	.	.	.	.	.	.	.	.	.	.	.	.
	KAMIENNA																															
423	Święty Krzyż	.	.	.	.	.	.	.	.	.	.	.	.	.	.	.	.	.	.	.	.	.	.	.	.	.	.	.	.	.	.	.
	WISŁA																															
437	Puławy	.	.	.	.	.	.	.	.	.	.	.	.	.	.	.	.	.	.	.	.	.	.	.	.	.	.	.	.	.	.	.
	WIEPRZ																															
440	Łapigue	.	.	.	.	.	.	.	.	.	.	.	.	.	.	.	.	.	.	.	.	.	.	.	.	.	.	.	.	.	.	.
443	Żembrzyce	.	.	.	.	.	.	.	.	.	.	.	.	.	.	.	.	.	.	.	.	.	.	.	.	.	.	.	.	.	.	.
446	Lublin-Bronowice	.	.	.	.	.	.	0	0	0	.	.	.	.	.	.	.	.	.	.	.	.	.	.	.	.	.	.	.	.	.	.
452	Sobieszyn	.	.	.	.	.	.	.	.	.	.	.	.	.	.	.	.	.	.	.	.	.	.	.	.	.	.	.	.	.	.	.
454	Dęblin-Irena	.	.	.	.	.	.	.	.	.	.	.	.	.	.	.	.	.	.	.	.	.	.	.	.	.	.	.	.	.	.	.
	PILICA																															
462	Pilica	.	.	.	.	.	.	.	.	.	.	.	.	.	.	.	.	.	.	.	.	.	.	.	.	1	1	0	2	2	2	3
464	Dobraków	.	.	.	.	.	.	.	.	.	.	.	.	.	.	.	.	.	.	.	.	.	.	.	.	1	1	1	1	1	1	1
468	Koniecpol Stawy	.	.	.	.	.	.	.	.	.	.	.	.	.	.	.	.	.	.	.	.	.	.	.	.	1	2	1	.	1	.	2
475	Skotniki	.	.	.	.	.	.	.	.	.	.	.	.	.	.	.	.	.	.	.	.	.	.	.	.	2	3	2	2	1	2	1
490	Kołaklie	.	.	.	.	.	.	.	.	.	.	.	.	.	.	.	.	.	.	.	.	.	.	.	.	.	.	.	.	.	.	.
	WISŁA																															
505	Warszawa-Okęcie	.	.	.	.	.	.	.	.	.	.	.	.	.	.	.	.	.	.	.	.	.	.	.	.	.	.	.	.	.	.	.
509	Warszawa-Mokotów	.	.	.	.	.	.	.	.	.	.	.	.	.	.	.	.	.	.	.	.	.	.	.	.	.	.	.	.	.	.	.
511	Warszawa St.Pomp Hz.	.	.	.	.	.	.	.	.	.	.	.	.	.	.	.	.	.	.	.	.	.	.	.	.	.	.	.	.	.	.	.
518	Legionowo /Jabłonna/	.	.	.	.	.	.	.	.	.	.	.	.	.	.	.	.	.	.	.	.	.	.	.	.	.	.	.	.	.	.	.
	BUG																															
530	Ruda-Opalin	.	.	.	.	.	.	.	.	.	.	.	.	.	.	.	.	.	.	.	.	.	.	.	.	.	.	.	.	.	.	.
531	Piesza Wola	.	.	.	.	.	.	.	.	.	.	.	.	.	.	.	.	.	.	.	.	.	.	.	.	.	.	.	.	.	.	.
538	Lachówka	.	.	.	.	.	.	.	.	.	.	.	.	1	.	.	.	.	.	.	.	.	.	.	.	.	.	.	.	.	.	.
544	Korczew	.	.	.	.	.	1	2	1	1	.	.	.	6	.	.	.	.	.	.	.	.	.	.	.	.	.	.	.	.	.	.
545	Prankopol	.	.	.	.	.	0	3	2	2	.	.	.	4	.	.	.	.	.	.	.	.	.	.	.	.	.	.	.	.	.	.
550	Sagaje	.	.	.	.	.	1	3	3	3	2	1	1	3	.	.	.	.	.	.	.	.	.	.	.	.	.	.	.	.	.	.
554	Rudka	.	.	.	.	.	.	1	1	1	.	.	.	.	.	.	.	.	.	.	.	.	.	.	.	.	.	.	.	.	.	.
	NARÉW																															
567	Augustów	.	.	.	.	.	.	.	.	.	.	.	.	4	2	.	.	.	.	.	.	.	.	.	.	.	.	.	.	.	.	.
574	Jedwabne	.	.	.	.	.	.	4	3	1	.	.	.	9	.	.	.	.	.	.	.	.	.	.	.	.	.	.	.	.	8	.
575	Wąsosz	.	.	.	.	.	.	2	.	.	.	.	.	.	.	.	.	.	.	.	.	.	.	.	.	.	.	.	.	.	.	.
578	Czerwony Bór	.	.	.	.	.	.	6	7	4	1	1	.	1	.	.	.	.	.	.	.	.	.	.	.	.	.	.	.	.	.	.
584	Zbójna	.	.	.	.	.	1	2	2	1	1	.	.	1	.	.	.	.	.	.	.	.	.	.	.	.	.	.	.	.	.	.

TABL.VI

GRUBOŚĆ POKRYWY ŚNIEŻNEJ w cm

GRUDZIEŃ - DÉCEMBRE 1934

Nr	Stacja	1	2	3	4	5	6	7	8	9	10	11	12	13	14	15	16	17	18	19	20	21	22	23	24	25	26	27	28	29	30	31
588	Przemysl	.	.	.	.	.	.		.	.	.	.	.	.	.	.	.	.	.	.	.	.	.	.	.	.	.	.	.	.	.	.
	BUG																															
593	Bieżuń	.	.	.	.	.	.	.	.	.	.	.	.	.	.	.	.	.	.	.	.	.	.	.	.	.	.		.	.	.	.
594	Mława	.	.	.	.	.	.	.	.	.	.	.	.	0	.	.	.	.	.	.	.	.	.	.	.	.	.	.	.	.	.	0
601	Poświętne	.	.	.	.	.	.	.	.	.	.	.	.	.	.	.	.	.	.	.	.	.	.	.	.	.	.	.	.	.	.	.
	BZURA																															
609	Kutno-Gołębiew	.	.	.	.	.	.	.	.	.	.	.	.	.	.	.	.	.	.	.	.	.	.	.	.	.	.	1	1	1	1	1
618	Skierniewice	.	.	.	.	.	.	.	.	.	.	.	.	.	.	.	.	.	.	.	.	.	.	.	.	.	.	.	.	.	.	.
624	Gleba	.	.	.	.	.	.	.	.	.	.	.	.	.	.	.	.	.	.	.	.	.	.	.	.	.	.	.	.	.	.	.
625	Piastów	.	.	.	.	.	.	.	.	.	.	.	.	.	.	.	.	.	.	.	.	.	.	.	.	.	.	.	.	.	.	.
627	Niepokalanów	.	.	.	.	.	.	.	.	.	.	.	.	.	.	.	.	.	.	.	.	.	.		.	.	.	.	.	.	.	.
	WISŁA																															
630	Płock	.		.	.	.	.	.	.	.	.	.	.	.	.	.	.	.	.	.	.	.	.	.	.	.	.	.	.	.	.	.
640	Głodowo	.	.	.	.	.	.	.	.	.	.	.	.	.	.	.	.	.	.	.	.	.	.	.	.	.	.	.	.	.	.	1
647	Toruń, posc. lot.-met.	.	.	(0)	.	.	.	.	.	.	.	.	.	.	.	.	.	.	.	.	.	.	.	.	.	3	3	1	1	1	1	1
648	Toruń-Podgórz	.	.	.	.	.	.	.	.	.	.	.	.	.	.	.	.	.	.	.	.	.	.	.	.	3	2	1	1	1	1	1
652	Chojnice	.	.	.	.	.	.	.	.	.	.	.	.	.	.	.	.	.	.	.	.	.	.	.	.	.	.	.	.	.	1	1
657	Bydgoszcz, P.I.N.G.W.	.	.	1	.	.	.	.	.	.	.	.	.	.	.	.	.	.	.	.	.	.	.	.	.	1	1	0	.	.	1	1
658	Bydgoszcz	.	.	1	.	.	.	.	.	.	.	.	.	.	.	.	.	.	.	.	.	.	.	.	.	1	1	.	.	.	.	.
663	Żur-Młyn	.	.	.	.	.	.	.	.	.	.	.	.	.	.	.	.	.	.	.	.	.	.	.	.	.	.	.	.	.	.	.
665	Grudziądz, post. lot.-met.	.	.	.	.	.	.	.	.	.	.	.	.	.	.	.	.	.	.	.	.	.	.	.	.	1	1	1	.	.	.	3
669	Jazowo	.	.	.	.	.	.	.	.	.	.	.	.	.	.	.	.	.	.	.	.	.	.	.	.	.	.	.	.	.	.	1
672	Kopytkowo	.	.	.	.	.	.	.	.	.	.	.	.	.	.	.	.	.	.	.	.	.	.	.	.	.	.	.	.	.	.	1
673	Tczew	.	.	.	.	.	.	.	.	.	.	.	.	.	.	.	.	.	.	.	.	.	.	.	.	.	.	.	.	.	.	.
	BAŁTYK																															
675	Gdynia		.	.	.	.	.	.	.	.	.	.	.	.	.	.	.	.	.	.	.	.	.	.	.	.	.	.	.	.	.	.
677	Hel	.	.	.	.	.	.	.	.	.	.	.	.	.	.	.	.	.	.	.	.	.	.	.	.	.	.	.	.	.	.	.
	NIEMEN																															
688	Wigry-Stary Folwark	.	.	.	1	1	0	.	.	.	.	.	.	2	2	0	.	.	.	.	.	.	.	.	.	.	.	.	.	.	.	.
689	Sudawskie	.	.	.	.	.	.	.	.	.	.	.	.	.	.	.	.	.	.	.	.	.	.	.	.	.	.	.	.	.	.	.

Blank page retained for pagination

1934

TABLICA VII

LICZBA DNI Z POKRYWĄ ŚNIEŻNĄ, MAKSIMA GRUBOŚCI POKRYWY w cm ORAZ DŁUGOŚĆ OKRESU BEZ POKRYWY

NOMBRE DE JOURS AVEC COUCHE DE NEIGE, MAXIMA DE L'EPAISSEUR DE LA COUCHE DE NEIGE en cm ET LA DURÉE DE LA PÉRIODE SANS COUCHE DE NEICE

No. of days with snow cover
Max. depth of snow cover in cm
duration (days) of state without snow cover

LICZBA DNI Z POKRYWĄ ŚNIEŻNĄ, MAKSIMA GRUBOŚCI POKRYWY, DŁUGOŚĆ OKRESU BEZ POKRYWY

Nr	Stacja	Liczba dni z pokrywą I	II	III	IV	V	VI	VII	VIII	IX	X	XI	XII	Rok	Maksima miesięczne I	II	III	IV	V	VI	VII	VIII	IX	X	XI	XII	Rok	Pokrywę obserwowano po raz ostatni	pierwszy	Okres bez pokrywy /dni/
	ODRA	Days with snow cover													Max depth of snow cover												Date of Max. depth	Permanent snow		
1	Istebna	31	28	4	.	.	.	.	.	.	.	9	3	75	36	58	3	.	.	.	.	.	.	.	15	25	12.II	10.III	1.XI	235
3	Cieszyn	18	20	2	.	.	.	.	.	.	.	.	1	41	10	12	1	.	.	.	.	.	.	.	.	1	21.II	9.III	30.XII	295
11	Lubliniec	18	16	2	.	.	.	.	.	.	.	.	7	43	8	7	3	.	.	.	.	.	.	.	.	8	5,14-16.I	11.III	25.XII	288
21	Antoniny-Leszno	15	11	1	.	.	.	.	.	.	.	2	5	34	5	3	0	.	.	.	.	.	.	.	1	4	14.I	8.III	3.XI	239
	WARTA																													
24	Zawiercie	19	18	1	.	.	.	.	.	.	.	.	5	43	14	5	2	.	.	.	.	.	.	.	.	3	14.I	10.III	25.XII	289
27	Częstochowa	19	17	3	.	.	.	.	.	.	.	.	7	46	10	4	2	.	.	.	.	.	.	.	.	10	16.I,31.XII	11.III	25.XII	288
31	Droniowice	17	14	2	.	.	.	.	.	.	.	.	7	37	7	5	2	.	.	.	.	.	.	.	.	3	14,15.I	10.III	25.XII	289
34	Cisowa	21	12	2	.	.	.	.	.	.	.	.	7	42	8	4	2	.	.	.	.	.	.	.	.	6	6,14,15.I	10.III	25.XII	289
39	Sulmierzyce	19	8	.	.	.	.	.	.	.	.	.	7	34	11	5	.	.	.	.	.	.	.	.	.	3	14 - 17.I	21.II	25.XII	306
48	Ruda Pabianicka	17	13	.	.	.	.	.	.	.	.	2	2	34	6	6	.	.	.	.	.	.	.	.	4	1	14,15.I;4.II	22.II	3.XI	253
50	Łódź-Lublinek	23	15	.	.	.	.	.	.	.	.	1	5	44	7	6	.	.	.	.	.	.	.	.	(0)	(0)	16.I	22.II	3.XI	253
68	Zbiersk	13	8	.	.	.	.	.	.	.	.	.	1	22	4	3	.	.	.	.	.	.	.	.	.	1	6.I	22.II	3.XII	283
	PROSNA																													
80	Kalisz	23	8	.	.	.	.	.	.	.	.	.	8	39	12	8	.	.	.	.	.	.	.	.	.	6	14,15.I	21.II	24.XII	305
	WARTA																													
85	Bachorzewo	16	8	.	.	.	.	.	.	.	.	.	7	31	5	4	.	.	.	.	.	.	.	.	.	5	14,15.I; 28-30.XII	22.II	24.XII	304
89	Poznań-Wały Wazów,Uniw.	16	9	2	.	.	.	.	.	.	.	.	8	35	3	3	1	.	.	.	.	.	.	.	.	3	14,15.I	10.III	3.XII	267
92	Poznań-Golęcin,Uniw.	11	8	2	.	.	.	.	.	.	.	.	3	24	5	2	0	.	.	.	.	.	.	.	.	2	13.I	10.III	28.XII	292
93	Kostrzyń	10	9	.	.	.	.	.	.	.	.	.	7	26	5	1	.	.	.	.	.	.	.	.	.	2	14.I	22.II	25.XII	305
94	Pobiedziska	15	5	.	.	.	.	.	.	.	.	.	6	26	6	4	.	.	.	.	.	.	.	.	.	1	14,15.I	5.II	25.XII	322
112	Wronki	3	2	.	.	.	.	.	.	.	.	.	6	11	10	7	.	.	.	.	.	.	.	.	.	3	28.I	20.II	25.XII	307
	OBRA																													
128	Zbąszyń	8	7	.	.	.	.	.	.	.	.	.	6	21	6	3	.	.	.	.	.	.	.	.	.	3	29.I	21.II	25.XII	306
	NOTEĆ																													
133	Noć-Kalina	4	6	.	.	.	.	.	.	.	.	.	1	11	5	2	.	.	.	.	.	.	.	.	.	3	5.I	20.II	2.XII	284
136	Dobre	7	6	.	.	.	.	.	.	.	.	.	3	16	3	4	.	.	.	.	.	.	.	.	.	1	4.II	6.II	3.XII	299
145	Góra	16	5	.	.	.	.	.	.	.	.	.	1	22	5	3	.	.	.	.	.	.	.	.	.	1	6.I	21.II	3.XII	284
153	Ujście	8	3	.	.	.	.	.	.	.	.	.	5	16	5	3	.	.	.	.	.	.	.	.	.	1	14.I	20.II	25.XII	307
	WISŁA																													
155	Przyełup	31	26	18	1	.	.	.	.	.	.	14	6	98	50	135	75	2	.	.	.	.	.	.	25	22	22,23.II	5.IV	2.XI	210
157	Równica	31	28	8	.	.	.	.	.	.	.	9	4	80	28	45	10	.	.	.	.	.	.	.	15	12	22.II	27.III	2.XI	219
165	Mikuszowice	20	20	2	.	.	.	.	.	.	.	5	3	50	8	17	4	.	.	.	.	.	.	.	10	3	12,13.II	11.III	2.XI	235
166	Straconka	20	21	2	.	.	.	.	.	.	.	5	4	52	10	18	5	.	.	.	.	.	.	.	12	4	12.II	11.III	2.XI	235
	PRZEMSZA																													
175	Będzin	20	16	.	.	.	.	.	.	.	.	.	3	39	5	6	.	.	.	.	.	.	.	.	.	6	12.II; 30,31.XII	22.II	20.XII	308
181	Katowice	17	18	.	.	.	.	.	.	.	.	.	4	39	4	7	.	.	.	.	.	.	.	.	.	7	12,13,21.II 22.II,31.XII	23.II	28.XII	307
184	Golczowice	31	20	.	.	.	.	.	.	.	.	1	6	58	16	9	.	.	.	.	.	.	.	.	1	3	14-17.I	23.II	2.XI	251
187	Maczki	21	18	.	.	.	.	.	.	.	.	.	4	43	9	8	.	.	.	.	.	.	.	.	.	5	29.I	22.II	28.XII	308
	WISŁA																													
191	Rycerka Dolna	31	28	4	.	.	.	.	.	.	.	4	4	71	11	25	1	.	.	.	.	.	.	.	4	3	12.II	9.III	2.XI	237
192	Piekło	31	28	12	.	.	.	.	.	.	.	10	4	85	26	58	15	.	.	.	.	.	.	.	18	8	23.II	12.III	2.XI	234
193	Sól	31	28	2	.	.	.	.	.	.	.	2	3	66	16	39	7	.	.	.	.	.	.	.	4	5	22.II	2.III	21.XI	263
199	Korbielów	25	22	.	.	.	.	.	.	.	.	3	4	54	9	37	.	.	.	.	.	.	.	.	4	7	22.II	28.II	2.XI	246
200	Rychwałdek	31	28	2	.	.	.	.	.	.	.	7	3	71	16	28	3	.	.	.	.	.	.	.	12	6	22.II	27.III	2.XI	219
207	Międzybrodzie	22	20	.	.	.	.	.	.	.	.	1	4	47	8	13	.	.	.	.	.	.	.	.	2	10	13,14.II	23.II	2.XI	251
211	Kąty	24	16	.	.	.	.	.	.	.	.	.	1	41	11	6	.	.	.	.	.	.	.	.	.	7	14.I	22.II	31.XII	311
212	Kozy	19	19	.	.	.	.	.	.	.	.	.	4	42	13	18	.	.	.	.	.	.	.	.	.	4	13,14.II	23.II	28.XII	307
	WISŁA																													
214	Chrzanów	21	17	2	.	.	.	.	.	.	.	.	4	44	12	8	1	.	.	.	.	.	.	.	.	3	15.I	10.III	28.XII	292
	SKAWA																													
218	Zawoja	31	28	8	.	.	.	.	.	.	.	7	4	78	28	60	8	.	.	.	.	.	.	.	25	8	21.II	26.III	2.XI	220

Nr	Stacja	Liczba dni z pokrywą I	II	III	IV	V	VI	VII	VIII	IX	X	XI	XII	Rok	Maksima miesięczne I	II	III	IV	V	VI	VII	VIII	IX	X	XI	XII	Rok	Pokrywę obserwowano po raz ostatni	pierwszy	Okres bez pokrywy /dni/
221	Krzeszów	31	28	.	.	.	.	.	.	.	.	4	3	66	25	33	.	.	.	.	.	.	.	.	5	3	22.II	28.II	2.XI	246
224	Skawce	21	19	.	.	.	.	.	.	.	.	1	4	45	10	11	.	.	.	.	.	.	.	.	3	4	12,13.II	23.II	2.XI	251
226	Kleszczyna Górna	23	16	.	.	.	.	.	.	.	.	.	4	43	5	10	.	.	.	.	.	.	.	.	.	3	12-14.II	22.II	28.XII	308
228	Andrychów	24	20	.	.	.	.	.	.	.	.	.	5	49	9	12	.	.	.	.	.	.	.	.	.	9	12.II	23.II	27.XII	306
229	Gierałtowice	31	25	.	.	.	.	.	.	.	.	.	4	60	11	13	.	.	.	.	.	.	.	.	.	7	13-15.II	25.II	27.XII	304
	WISŁA																													
234	Bielany	19	17	1	.	.	.	.	.	.	.	.	5	42	4	4	1	.	.	.	.	.	.	.	.	2	1.I; 1,3,12.II 20,21.II	8.III	27.XII	293
236	Balice	23	17	1	.	.	.	.	.	.	.	.	5	46	10	8	1	.	.	.	.	.	.	.	.	6	5,6.I	8.III	27.XII	293
238	Kraków, Obs. Astr.	23	17	.	.	.	.	.	.	.	.	.	4	44	5	4	.	.	.	.	.	.	.	.	.	0	6.I	22.II	28.XII	308
240	Skała	22	15	2	.	.	.	.	.	.	.	2	5	46	19	5	2	.	.	.	.	.	.	.	1	2	5-7.I	9.III	1.XI	236
246	Kraków- Rakowice	16	15	.	.	.	.	.	.	.	.	.	2	34	3	4	.	.	.	.	.	.	.	.	.	0	1-4,12.II	22.II	28.III	308
247	Wieliczka	22	14	2	.	.	.	.	.	.	.	.	.	38	5	5	1	.	.	.	.	.	.	.	.	.	29-31.I; 1-6.II	10.III	.	295
	NARA																													
253	Poręba Wielka	27	26	3	1	.	.	.	.	.	.	7	1	65	15	23	3	2	.	.	.	.	.	.	10	1	22.II	6.IV	2.XI	209
256	Stróża	22	17	1	.	.	.	.	.	.	.	.	4	44	8	9	1	.	.	.	.	.	.	.	.	2	12,13.II	9.III	28.XII	293
258	Gdów	19	14	1	.	.	.	.	.	.	.	1	.	35	9	9	2	.	.	.	.	.	.	.	2	.	29.I; 1,3.II	9.III	2.XI	237
260	Nowe Rybie	13	12	.	.	.	.	.	.	.	.	.	.	32	9	13	.	.	.	.	.	.	.	.	.	.	3.II	23.II	.	311
263	Bochnia	14	12	.	.	.	.	.	.	.	.	.	.	26	5	4	.	.	.	.	.	.	.	.	.	.	29.I	21.II	.	313
	WISŁA																													
265	Polanowice	16	11	.	.	.	.	.	.	.	.	.	.	27	3	3	.	.	.	.	.	.	.	.	.	.	6.I; 12,21,22.II	22.II	.	312
267	Radziemice	18	10	.	.	.	.	.	.	.	.	.	.	28	4	6	.	.	.	.	.	.	.	.	.	.	7.II	22.II	.	312
	DUNAJEC																													
280	Zakopane	31	26	13	1	.	.	.	.	.	.	12	4	89	28	64	18	1	.	.	.	.	.	.	13	3	21.II	5.IV	2.XI	210
282	Hala Gąsienicowa	31	28	31	14	.	.	.	.	.	5	19	20	148	47	128	101	52	.	.	.	.	.	8	35	31	22.II	14.IV	15.X	184
283	Poronin	31	23	14	1	.	.	.	.	.	.	11	4	89	29	53	25	1	.	.	.	.	.	.	16	2	22.II	6.IV	1.XI	208
286	Morskie Oko	31	28	31	14	.	.	.	.	.	1	19	16	142	100	229	124	38	.	.	.	.	.	2	38	28	23.II	14.IV	19.X	187
287	Bukowina Tatrz.	31	28	19	.	.	.	.	.	.	.	11	4	92	27	66	40	.	.	.	.	.	.	.	16	3	23.II	27.III	2.XI	219
290	Zakopane	31	28	5	.	.	.	.	.	.	.	7	4	75	19	20	6	.	.	.	.	.	.	.	10	1	22.II	10.III	2.XI	236
292	Krynica	31	28	13	.	.	.	.	.	.	.	5	.	77	28	56	30	.	.	.	.	.	.	.	4	.	23.II	27.III	20.XI	237
294	Piwniczna	29	27	.	.	.	.	.	.	.	.	.	.	52	4	14	.	.	.	.	.	.	.	.	.	.	23.II	27.II	.	307
297	Łabowa	31	28	3	.	.	.	.	.	.	.	2	.	64	13	19	1	.	.	.	.	.	.	.	7	.	16,21,22.II	9.III	20.XI	255
303	Grybów	31	23	.	.	.	.	.	.	.	.	2	.	58	15	17	.	.	.	.	.	.	.	.	6	.	13.II	25.II	20.XI	267
309	Tarnów	19	15	.	.	.	.	.	.	.	.	2	.	36	6	6	.	.	.	.	.	.	.	.	0	.	29.I; 3,4,5.II	22.II	21.XI	271
	NIDA																													
314	Małogoszcz	22	12	2	.	.	.	.	.	.	.	.	.	36	13	4	5	.	.	.	.	.	.	.	.	.	5,6.I	11.III	.	293
319	Kielce, post.lot.-met.	22	15	.	.	.	.	.	.	.	.	.	.	37	11	6	.	.	.	.	.	.	.	.	.	.	7-18.I	23.II	.	311
325	Wodzisław	20	12	1	.	.	.	.	.	.	.	.	.	33	6	4	2	.	.	.	.	.	.	.	.	.	6.I	9.III	.	297
328	Busko	25	15	2	.	.	.	.	.	.	.	1	.	43	8	14	3	.	.	.	.	.	.	.	1	.	21.II	11.III	24.XI	257
	WISŁA																													
333	Szczucin	31	14	.	.	.	.	.	.	.	.	.	.	45	10	10	.	.	.	.	.	.	.	.	.	.	28.I, 19.II	21.II		313
337	Kwaśów	31	18	.	.	.	.	.	.	.	.	2	.	51	8	9	.	.	.	.	.	.	.	.	2	.	3,4.II	24.II	21.XI	269
	WIŚLOKA																													
345	Jasło	18	16	.	.	.	.	.	.	.	.	.	.	34	4	7	.	.	.	.	.	.	.	.	.	.	3.II	23.II	.	311
346	Brzostek	17	19	1	.	.	.	.	.	.	.	4	.	40	7	8	0	.	.	.	.	.	.	.	0	.	4-6.II	10.III	20.XI	254
347	Pilzno	18	17	.	.	.	.	.	.	.	.	.	.	36	4	10	.	.	.	.	.	.	.	.	.	.	3,4.II	23.II	.	311
	WISŁA																													
354	Buda Tuszowska	31	19	.	.	.	.	.	.	.	.	2	.	53	13	17	.	.	.	.	.	.	.	.	1	.	3.II	23.II	20.XI	269
	SAN																													
362	Sokol[illegible]	31	28	13	.	.	.	.	.	.	.	8	.	80	35	61	38	.	.	.	.	.	.	.	13	.	23.II	13.III	19.XI	250
365	Dwernik	31	27	.	.	.	.	.	.	.	.	7	.	65	20	37	.	.	.	.	.	.	.	.	18	.	21.II	27.II	19.XI	264
371	Strubie	31	28	13	.	.	.	.	.	.	.	11	3	88	23	80	47	.	.	.	.	.	.	.	14	3	23,24.XI	13.III	20.XI	251

Nr	Stacja	Liczba dni z pokrywą I	II	III	IV	V	VI	VII	VIII	IX	X	XI	XII	Rok	Maksima miesięczne I	II	III	IV	V	VI	VII	VIII	IX	X	XI	XII	Rok	Pokrywę obserwowano po raz ostatni	pierwszy	Okres bez pokrywy /dni/
374	Chełm	31	26	.	.	.	.	.	.	.	.	.	.	57	19	29	.	.	.	.	.	.	.	.	.	.	23.II	26.II	.	308
377	Przemyśl	31	26	.	.	.	.	.	.	.	.	1	.	58	17	10	.	.	.	.	.	.	.	.	4	.	7.I	26.II	20.XI	266
381	Radymno	31	23	1	.	.	.	.	.	.	.	2	.	57	13	7	0	.	.	.	.	.	.	.	4	.	7.I	5.III	20.XI	259
382	Dobrosil	22	19	.	.	.	.	.	.	.	.	1	.	42	14	10	.	.	.	.	.	.	.	.	10	.	6,7.I	21.II	20.XI	271
383	Młyny	31	18	.	.	.	.	.	.	.	.	.	.	49	24	16	.	.	.	.	.	.	.	.	.	.	10-14.I	18.II	.	316
386	Milków	31	24	.	.	.	.	.	.	.	.	1	.	56	15	16	.	.	.	.	.	.	.	.	5	.	3,4.II	24.II	20.XI	268
387	Wiałok Wielki	31	28	3	.	.	.	.	.	.	.	6	1	69	24	38	8	.	.	.	.	.	.	.	20	1	16.II	8.III	20.XI	256
388	Iwonicz	31	28	3	.	.	.	.	.	.	.	5	.	67	15	28	2	.	.	.	.	.	.	.	11	.	16,17.II	8.III	20.XI	256
393	Rzeszów	20	16	.	.	.	.	.	.	.	.	.	.	36	15	8	.	.	.	.	.	.	.	.	.	.	7.I	23.II	.	311
395	Głogów	31	24	.	.	.	.	.	.	.	.	.	.	55	9	8	.	.	.	.	.	.	.	.	.	.	7-15.I	24.II	.	310
398	Kańczuga	18	16	.	.	.	.	.	.	.	.	1	.	37	7	9	.	.	.	.	.	.	.	.	2	.	21.II	23.II	20.XI	269
400	Przeworsk	21	15	.	.	.	.	.	.	.	.	1	.	37	7	6	.	.	.	.	.	.	.	.	(0)	0	4-6.I	22.II	20.XI	270
401	Grodzisko	31	21	.	.	.	.	.	.	.	.	.	2	54	14	10	.	.	.	.	.	.	.	.	.	0	7-12.I	22.II	3.XII	283
406	Ruda Różaniecka	31	25	.	.	.	.	.	.	.	.	8	5	63	26	25	.	.	.	.	.	.	.	.	10	12	11-14.I	23.II	20.XI	267
412	Domostawa	31	22	.	.	.	.	.	.	.	.	1	.	54	18	14	.	.	.	.	.	.	.	.	1	.	10.I	23.II	20.XI	269
	WISŁA																													
416	Zawichost	31	24	.	.	.	.	.	.	.	.	.	.	55	15	16	.	.	.	.	.	.	.	.	.	.	2,3.II	25.II	.	309
417	Gościeradów	31	19	.	.	.	.	.	.	.	.	.	.	50	24	20	.	.	.	.	.	.	.	.	.	.	10,11.I	22.II	.	312
	KAMIENNA																													
423	Święty Krzyż	31	28	17	.	.	.	.	.	.	.	2	.	73	32	56	30	.	.	.	.	.	.	.	5	.	23.II	17.III	2.XI	229
	WISŁA																													
437	Puławy	31	16	.	.	.	.	.	.	.	.	1	.	48	11	12	.	.	.	.	.	.	.	.	1	.	3.II	22.II	2.XI	252
	WIEPRZ																													
440	Łapigus	31	27	.	.	.	.	.	.	.	.	.	.	58	16	20	.	.	.	.	.	.	.	.	.	.	3.II	27.II	.	307
445	Zemborzyce	31	12	1	.	.	.	.	.	.	.	.	.	44	14	8	0	.	.	.	.	.	.	.	.	.	10.I	12.III	.	294
446	Lublin-Bronowice	31	18	1	.	.	.	.	.	.	.	.	3	53	10	14	1	.	.	.	.	.	.	.	.	0	3-6.II	12.III	7.XII	269
452	Sobieszyn	22	8	.	.	.	.	.	.	.	.	.	.	30	6	6	.	.	.	.	.	.	.	.	.	.	10.I; 1.2.II	16.II	.	318
454	Dęblin-Irena	21	7	.	.	.	.	.	.	.	.	.	.	28	4	6	.	.	.	.	.	.	.	.	.	.	3,4.II	21.II	.	313
	PILICA																													
462	Pilica	22	20	2	.	.	.	.	.	.	.	.	7	51	11	6	1	.	.	.	.	.	.	.	.	3	7,8,14,15.I	10.III	25.XII	280
464	Dobraków	20	17	3	.	.	.	.	.	.	.	.	7	47	13	5	2	.	.	.	.	.	.	.	.	1	14-17.I	11.III	25.XII	288
468	Koniecpol Stary	18	15	2	.	.	.	.	.	.	.	.	7	42	11	2	1	.	.	.	.	.	.	.	.	2	13.I	11.III	25.XII	288
475	Skotniki	25	18	1	.	.	.	.	.	.	.	2	7	53	5	7	1	.	.	.	.	.	.	.	1	3	21.II	9.III	2.XI	237
490	Końskie	20	16	1	.	.	.	.	.	.	.	.	.	37	9	5	2	.	.	.	.	.	.	.	.	.	9,10.I	10.III	.	296
	WISŁA																													
505	Warszawa-Okęcie	24	13	1	.	.	.	.	.	.	.	.	.	38	12	7	8	.	.	.	.	.	.	.	.	.	9,10.I	12.III	.	294
509	Warszawa-Mokotów	25	11	1	.	.	.	.	.	.	.	.	.	37	7	8	2	.	.	.	.	.	.	.	.	.	1-6.II	12.III	.	294
511	Warszawa, St.Pomp Rz.	23	7	1	.	.	.	.	.	.	.	.	.	31	11	8	1	.	.	.	.	.	.	.	.	.	9.I	12.III	.	294
518	Legionowo /Jabłonna/	23	11	2	.	.	.	.	.	.	.	.	.	36	7	6	0	.	.	.	.	.	.	.	.	.	7.I	12.III	.	294
	BUG																													
530	Ruda-Opalin	31	12	.	.	.	.	.	.	.	.	.	.	43	13	14	.	.	.	.	.	.	.	.	.	.	3-5.II	21.II	.	313
531	Piesza Wola	31	22	.	.	.	.	.	.	.	.	.	.	53	17	24	.	.	.	.	.	.	.	.	.	.	2.II	22.II	.	312
538	Lachówka	23	18	5	.	.	.	.	.	.	.	1	1	48	9	10	3	.	.	.	.	.	.	.	2	1	1.II	12.III	2.XI	234
544	Korczew	16	14	4	.	.	.	.	.	.	.	1	5	40	5	6	4	.	.	.	.	.	.	.	5	6	1-6.II; 12.XII	12.III	2.XI	234
545	Prankopol	22	18	7	.	.	.	.	.	.	.	1	5	53	5	6	4	.	.	.	.	.	.	.	2	4	1.II	12.III	1.XI	233
550	Sagaje	23	17	6	.	.	.	.	.	.	.	.	8	54	13	8	6	.	.	.	.	.	.	.	.	3	18.I	12.III	6.XII	268
554	Rudka	31	22	.	.	.	.	.	.	.	.	.	3	56	15	11	.	.	.	.	.	.	.	.	.	1	10.I	23.II	7.XII	286
	NAREW																													
567	Augustów	31	23	14	.	.	.	.	.	.	.	.	2	70	11	6	4	.	.	.	.	.	.	.	.	4	9.I	27.III	13.XII	257
574	Jedwabne	22	14	4	.	.	.	.	.	.	.	.	5	45	5	8	9	.	.	.	.	.	.	.	.	9	2.II; 13.XII	12.III	7.XII	255
575	Wąsosz	23	12	5	.	.	.	.	.	.	.	.	1	41	11	5	9	.	.	.	.	.	.	.	.	2	18.I	13.III	7.XII	268
578	Czerwony Bór	22	12	7	.	.	.	.	.	.	.	.	6	47	6	5	10	.	.	.	.	.	.	.	.	7	3-5.III	13.III	7.XII	268

LICZBA DNI Z POKRYWĄ ŚNIEŻNĄ, MAKSIMA GRUBOŚCI POKRYWY, DŁUGOŚĆ OKRESU BEZ POKRYWY

Nr	Stacja	Liczba dni z pokrywą												Rok	Maksima miesięczne												Rok	Pokrywę obserwowano po raz		Okres bez pokrywy /dni/
		I	II	III	IV	V	VI	VII	VIII	IX	X	XI	XII		I	II	III	IV	V	VI	VII	VIII	IX	X	XI	XII		ostatni	pierwszy	
584	Zbójna	23	14	7	.	.	.	.	.	.	.	.	6	50	10	9	11	.	.	.	.	.	.	.	.	2	3.III	13.III	5.XII	267
588	Przasnysz	23	14	4	.	.	.	.	.	.	.	.	.	41	5	6	4	.	.	.	.	.	.	.	.	.	4-6.II	12.III	.	294
	BUG																													
593	Bieżuń	31	9	.	.	.	.	.	.	.	.	.	.	40	10	8	.	.	.	.	.	.	.	.	.	.	6.I	21.II	.	312
594	Mława	25	16	5	.	.	.	.	.	.	.	2	2	50	10	7	4	.	.	.	.	.	.	.	1	0	18.I	13.III	3.XI	234
601	Podwięzne	23	6	2	.	.	.	.	.	.	.	.	.	31	7	6	2	.	.	.	.	.	.	.	.	.	7.I	12.III	.	294
	BZURA																													
609	Kutno-Gołębiew	22	6	.	.	.	.	.	.	.	.	.	5	33	3	5	.	.	.	.	.	.	.	.	.	1	4,5.II	6.II	27.XII	323
618	Skierniewice	16	7	.	.	.	.	.	.	.	.	.	.	23	2	7	.	.	.	.	.	.	.	.	.	.	1.II	22.II	.	312
624	Gleba	22	7	1	.	.	.	.	.	.	.	.	.	30	5	5	1	.	.	.	.	.	.	.	.	.	6,8.I; 2-4.II	11.III	.	295
625	Piastów	13	7	.	.	.	.	.	.	.	.	.	.	20	6	10	.	.	.	.	.	.	.	.	.	.	1.II	21.II	.	313
627	Niepokalanów	22	8	.	.	.	.	.	.	.	.	.	.	30	3	6	.	.	.	.	.	.	.	.	.	.	1,2.II	21.II	.	313
	WISŁA																													
630	Płock	9	10	1	.	.	.	.	.	.	.	.	.	20	8	14	6	.	.	.	.	.	.	.	.	.	4.II	10.III	.	296
640	Głodowo	9	9	1	.	.	.	.	.	.	.	.	1	20	2	5	1	.	.	.	.	.	.	.	.	1	4.II	12.III	31.XII	293
647	Toruń, post. lot.-mst.	10	9	.	.	.	.	.	.	.	.	.	8	27	6	6	.	.	.	.	.	.	.	.	.	3	6.I;5,6.II	22.II	3.XII	283
648	Toruń-Podgórz	11	8	.	.	.	.	.	.	.	.	.	8	27	7	5	.	.	.	.	.	.	.	.	.	3	5.I	21.II	3.XII	284
652	Chojnice	15	6	1	.	.	.	.	.	.	.	.	2	24	9	4	1	.	.	.	.	.	.	.	.	1	16.I	8.III	30.XII	296
657	Bydgoszcz, P.I.N.G.W.	14	9	.	.	.	.	.	.	.	.	.	6	29	4	6	.	.	.	.	.	.	.	.	.	1	3,4.II	22.II	3.XII	283
658	Bydgoszcz	9	9	.	.	.	.	.	.	.	.	.	3	21	3	4	.	.	.	.	.	.	.	.	.	1	4.II	22.II	3.XII	283
663	Żur-Młyn	11	6	.	.	.	.	.	.	.	.	.	.	17	6	4	.	.	.	.	.	.	.	.	.	.	6,7.I	6.II	.	328
665	Grudziądz, post.lot.-met.	9	6	.	.	.	.	.	.	.	.	.	4	15	5	4	.	.	.	.	.	.	.	.	.	3	6.I	6.II	25.XII	321
669	Jamowo	8	9	2	.	.	.	.	.	.	.	.	1	20	5	12	3	.	.	.	.	.	.	.	.	1	3.II	4.III	31.XII	301
672	Kopytkowo	17	6	.	.	.	.	.	.	.	.	.	1	24	8	7	.	.	.	.	.	.	.	.	.	1	5.I	21.II	31.XII	312
673	Tczew	6	6	2	.	.	.	.	.	.	.	.	.	14	5	13	3	.	.	.	.	.	.	.	.	.	3,4.II	4.III	.	302
	BAŁTYK																													
675	Gdynia	3	7	3	1	.	.	.	.	.	.	.	.	14	3	3	3	2	.	.	.	.	.	.	.	.	16.I; 3.II; 20.II;3.III	11.IV	.	262
677	Hel	4	7	2	1	.	.	.	.	.	.	.	.	14	4	10	11	1	.	.	.	.	.	.	.	.	3.III	11.IV	.	262
	NIEMEN																													
688	Wigry-Stary Folwark	20	16	.	.	.	.	.	.	.	.	.	6	42	5	2	.	.	.	.	.	.	.	.	.	2	1-17.I	21.II	4.XII	285
689	Sudawskie	20	15	5	.	.	.	.	.	.	.	.	.	40	7	3	1	.	.	.	.	.	.	.	.	.	18.I	13.III	.	293

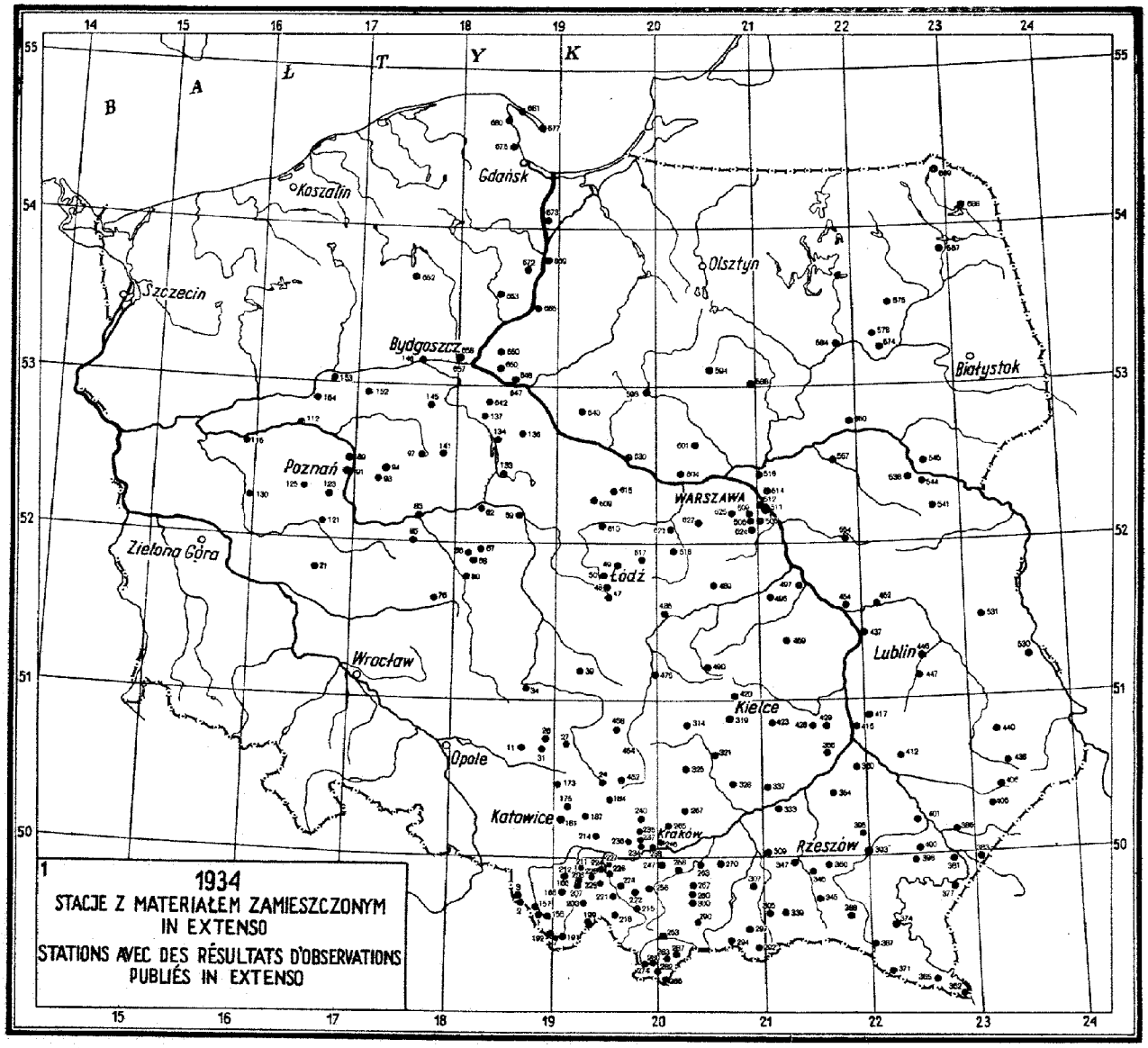
B A Ł T Y K
Koszalin
Gdańsk
Szczecin
Olsztyn
Bydgoszcz
Białystok
Poznań
WARSZAWA
Zielona Góra
Łódź
Lublin
Wrocław
Kielce
Opole
Katowice
Kraków
Rzeszów
1
1934
STACJE Z MATERIAŁEM ZAMIESZCZONYM IN EXTENSO
STATIONS AVEC DES RÉSULTATS D'OBSERVATIONS PUBLIÉS IN EXTENSO

OPADY W ROKU 1934

Précipitations en 1934

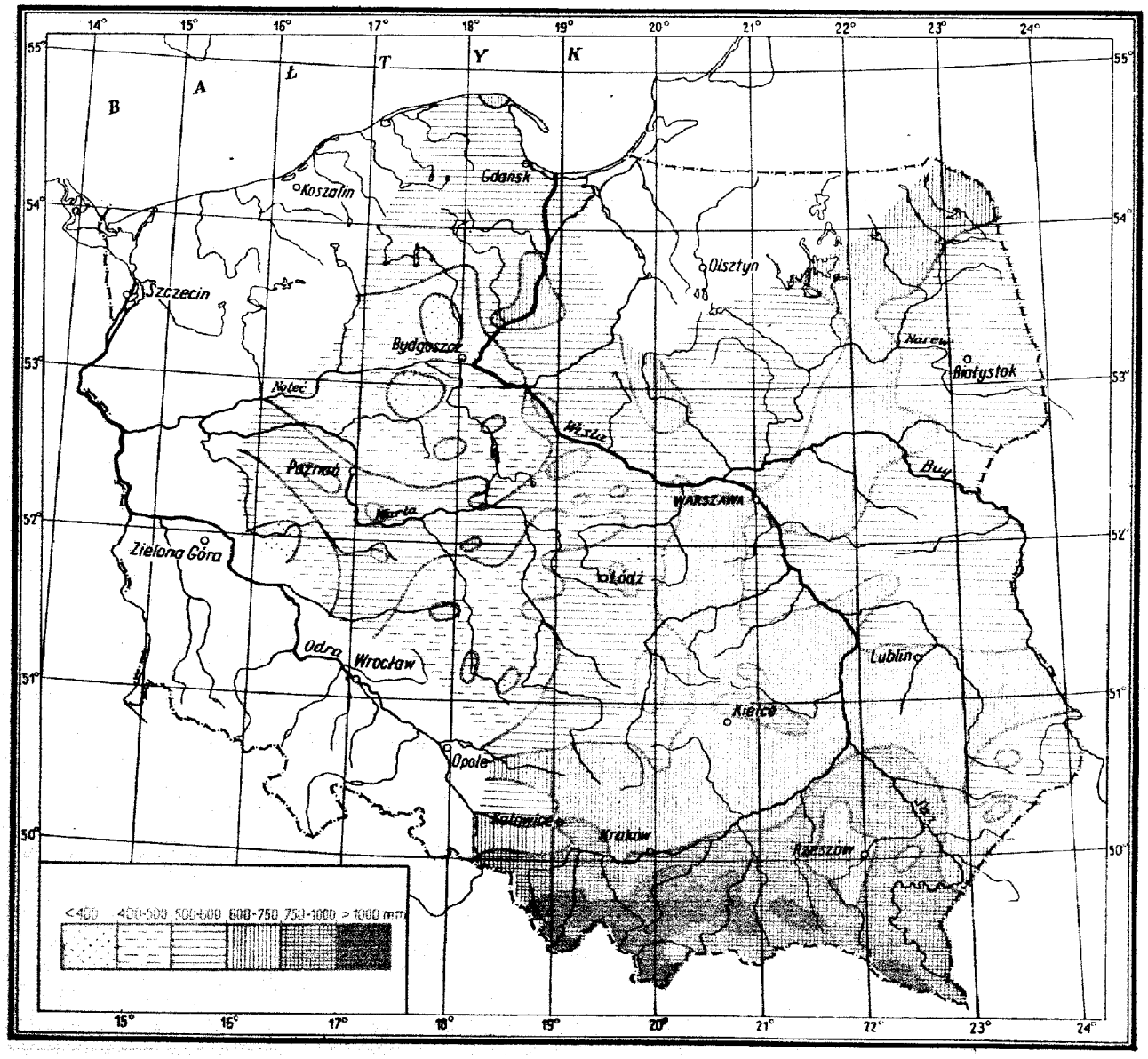

3

OPADY ROKU 1934 W PROCENTACH NORMY (1891—1930)

Précipitations de l'année 1934 en pourcent de la norme (1891—1930)

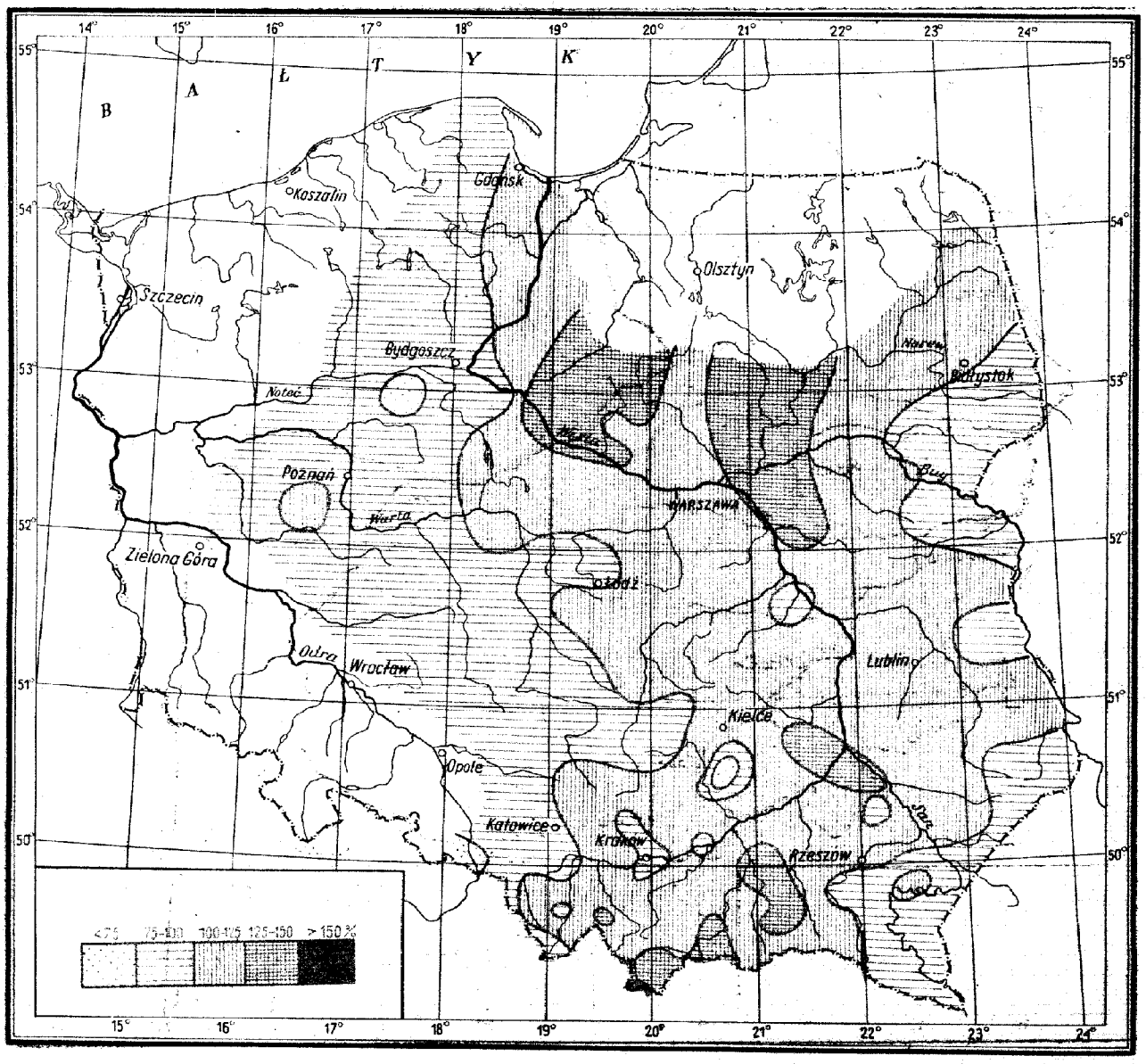

1934

LICZBA DNI Z OPADEM ≥ 0.1 mm

Nombre de jours avec précipitations ≥ 0.1 mm

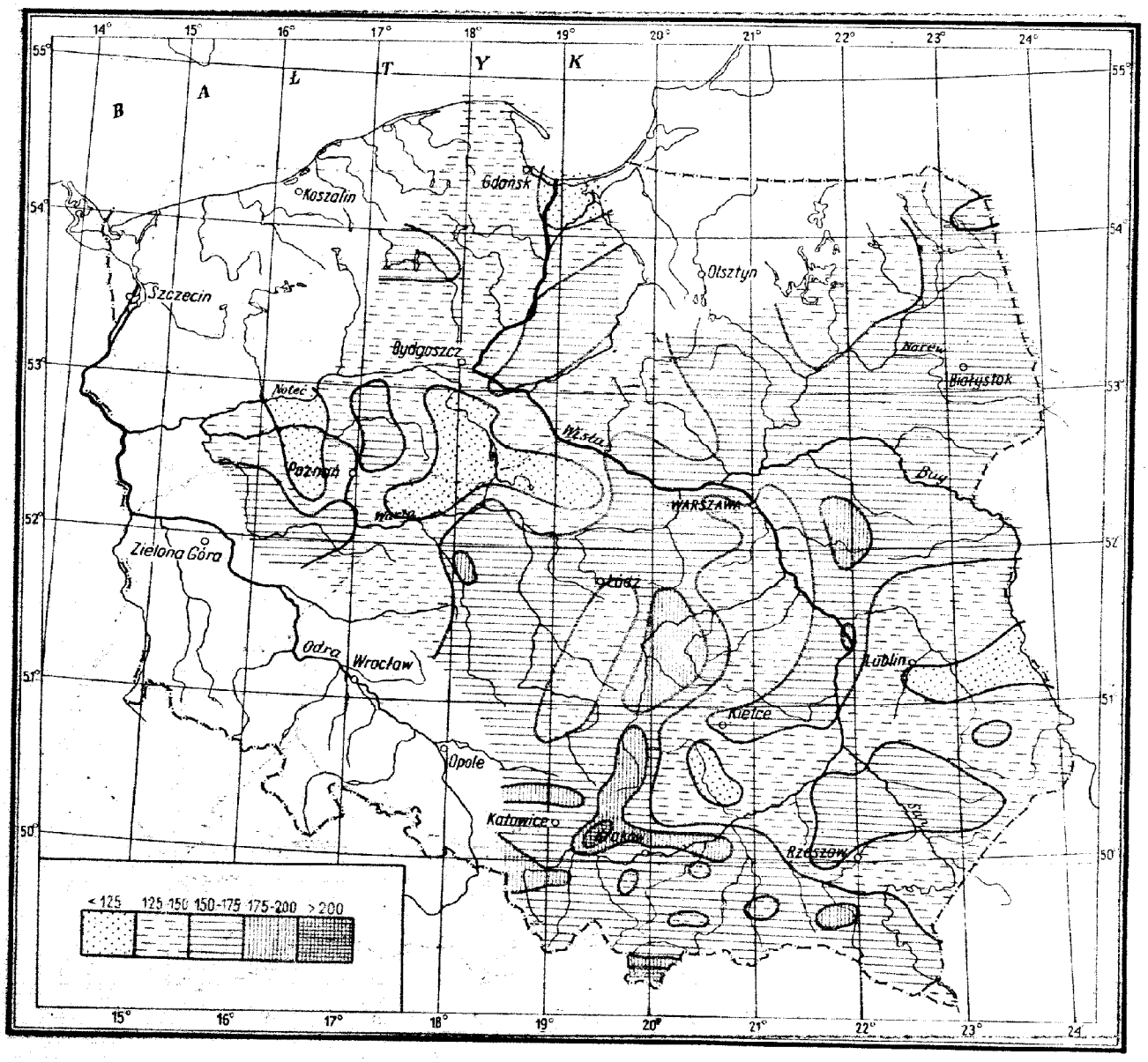

5

1 9 3 4

LICZBA DNI Z OPADEM ≥ 1.0 mm

Nombre de jours avec précipitations ≥ 1.0 mm

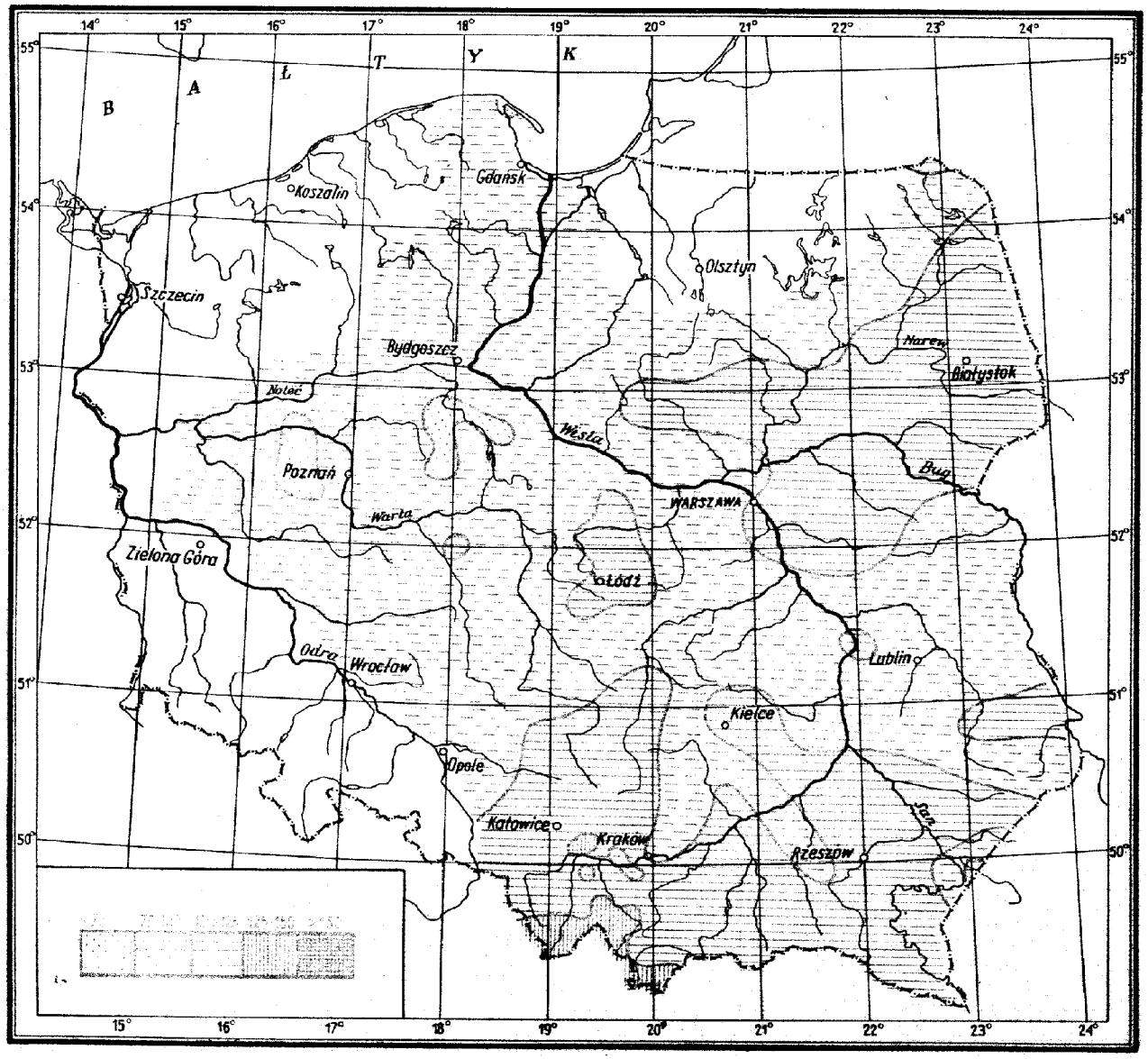

1 9 3 4

6

LICZBA DNI Z OPADEM ≥ 10.0 mm

Nombre de jours avec précipitations ≥ 10.0 mm

1934

LICZBA DNI Z POKRYWĄ ŚNIEŻNĄ
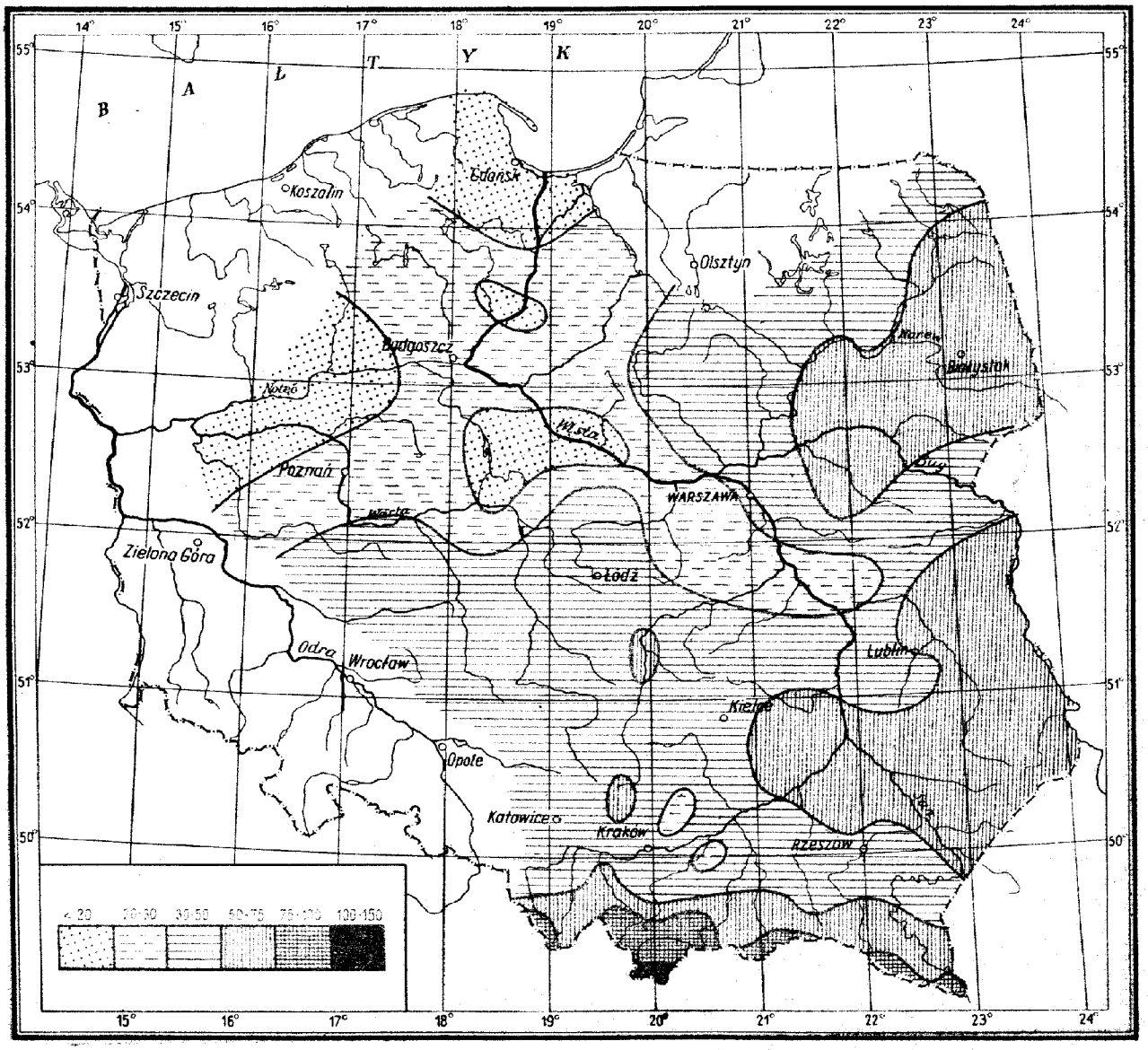
Nombre de jours avec la couche de neige