INSTYTUT METEOROLOGII i GOSPODARKI WODNEJ

ROCZNIK METEOROLOGICZNY 1968

CZERWIEC

TOM III – ZESZYT 6

LIBRARY
DEC 12 2001
National Oceanic & Atmospheric Administration
U.S. Dept. of Commerce

МЕТЕОРОЛОГИЧЕСКИЙ ЕЖЕГОДНИК ИЮНЬ – 1968

METEOROLOGICAL YEARBOOK JUNE – 1968

QC
989
.P7
R63
1968
czerw.

WARSZAWA 1973

National Oceanic and Atmospheric Administration

Climate Database Modernization Program

ERRATA NOTICE

One or more conditions of the original document may affect the quality of the image, such as:

Discolored pages
Faded or light ink
Binding intrudes into the text

This document has been imaged through the NOAA Climate Database Modernization Program. To view the original document, please contact the NOAA Central Library in Silver Spring, MD at (301) 713-2607 x124 or www.reference@nodc.noaa.gov.

LASON
Imaging Subcontractor
12200 Kiln Court
Beltsville, MD 20704-1387
March 28, 2002

PRZEDMOWA

Zeszyt niniejszy został opracowany w Ośrodku Gromadzenia i Rozpowszechniania Danych IMGW pod kierunkiem mgr Zofii Jackowskiej. Część opisowa, obejmująca objaśnienia, spis stacji oraz mapę rozmieszczenia stacji i posterunków uwzględnionych w Roczniku, jest dołączona jako oddzielny suplement do zeszytu 1.

ПРЕДИСЛОВИЕ

Настоящий выпуск разработан Центром сбора и распространения данных ИМВХ под руководством Зофии Яцковской. Описательная часть, охватывающая пояснения, список станций и карту размещения станций и постов, публикуемых в ежегоднике, прилагается как отдельное дополнение к выпуску 1.

PREFACE

This fascicle was prepared in the Center of Data Collection and Dissemination in the Institute for Meteorology and Water Economy. Mrs. Zofia Jackowska, M. Sc., had charge of its edition. The descriptive part, comprising explanatory remarks as well as the list and the map of stations and posts the data from which are published in the Yearbook, is attached as a separate supplement to fascicle 1.

Dr STEFAN REICHHART
Zastępca Dyrektora
do spraw Służby

Doc. dr inż. JAN ZIELIŃSKI
Dyrektor
Instytutu Meteorologii i Gospodarki Wodnej

TABLICA 1

SPOSTRZEŻENIA CODZIENNE STACJI METEOROLOGICZNYCH
WARTOŚCI TERMINOWE

ЕЖЕДНЕВНЫЕ НАБЛЮДЕНИЯ МЕТЕОРОЛОГИЧЕСКИХ СТАНЦИЙ
СРОЧНЫЕ ЗНАЧЕНИЯ

EVERYDAY OBSERVATIONS AT METEOROLOGICAL STATIONS
VALUES FROM OBSERVATION TIMES

Godz. 01

DNI	TEMPERATURA POWIETRZA	TEMPERATURA PUNKTU ROSY	PREŻNOŚĆ PARY WODNEJ	WILGOTNOŚĆ WZGLĘDNA	CIŚNIENIE ATMOSFERYCZNE	ZACHMURZENIE			WIATR		WIDZIALNOŚĆ	POGODA		OPAD
	T	T_d	e	U	P_o	N	N_h	h	dd	v	V	ww	W	R
1	7.8	7.2	10.1	96	1026.0	0	0	9	08	3	6	10	0	-
2	9.1	8.3	10.9	95	1025.3	0	0	9	06	3	6	10	0	-
3	12.8	7.5	10.4	70	1022.5	1	0	9	10	2	7	02	0	-
4	15.9	14.2	16.1	89	1019.5	0	0	9	12	2	7	01	6	0.0
5	16.7	10.6	12.8	67	1017.9	0	0	9	12	3	7	01	0	-
6	15.4	14.4	16.4	93	1015.4	6	6	9	18	2	6	10	8	1.1
7	15.3	13.7	15.7	90	1012.4	1	1	9	18	2	7	01	1	-
8	8.9	7.6	10.5	92	1017.7	4	0	9	18	2	6	10	0	-
9	8.6	8.6	11.2	100	1014.1	9	9	-	18	2	3	45	6	0.1
10	8.5	7.2	10.2	92	1015.0	3	0	9	20	1	6	10	1	-
11	11.1	8.9	11.4	86	1020.3	1	1	9	02	7	6	10	0	-
12	10.3	8.7	11.2	90	1025.0	0	0	9	04	6	7	01	0	-
13	9.7	8.5	11.1	92	1027.7	2	0	9	06	2	7	03	0	-
14	9.7	7.6	10.4	87	1027.2	0	0	9	12	2	7	02	1	-
15	13.2	10.1	12.4	82	1022.0	0	0	9	12	2	7	02	0	-
16	14.8	13.4	15.3	91	1016.4	0	0	9	14	2	7	02	0	-
17	14.9	13.5	15.4	91	1016.8	0	0	9	08	1	7	02	0	-
18	17.8	13.8	15.8	77	1015.1	3	1	9	12	1	7	02	0	-
19	20.5	14.2	16.2	67	1010.5	1	0	9	23	4	7	01	1	-
20	13.7	13.7	15.7	100	1009.2	7	7	3	12	2	3	42	9	0.7
21	15.7	15.2	17.2	97	1004.5	8	8	5	25	1	5	91	9	4.9
22	13.9	12.3	14.3	90	1008.5	5	5	9	21	3	6	10	2	-
23	10.1	8.0	10.8	87	1012.8	0	0	9	18	3	6	10	0	-
24	14.4	9.4	11.8	72	1007.5	1	0	9	15	3	7	02	0	-
25	13.8	12.5	14.5	92	1013.0	4	0	9	28	3	7	01	6	0.0
26	16.2	14.1	16.1	87	1014.1	8	6	5	20	5	6	21	6	0.3
27	13.2	11.7	13.8	91	1018.2	3	1	9	22	3	7	01	1	-
28	16.8	15.3	17.3	91	1009.5	7	5	5	21	4	6	80	4	1.3
29	17.8	15.8	18.0	88	1002.8	8	8	4	22	8	6	92	2	0.9
30	13.8	10.0	12.2	78	1019.1	5	1	5	29	10	7	03	1	-

Godz. 07

DNI	TEMPERATURA POWIETRZA	TEMPERATURA PUNKTU ROSY	PREŻNOŚĆ PARY WODNEJ	WILGOTNOŚĆ WZGLĘDNA	CIŚNIENIE ATMOSFERYCZNE	ZACHMURZENIE			WIATR		WIDZIALNOŚĆ	POGODA		OPAD
	T	T_d	e	U	P_o	N	N_h	h	dd	v	V	ww	W	R
1	12.2	7.0	10.0	71	1026.3	0	0	9	07	3	7	02	0	-
2	14.3	7.7	10.5	64	1024.9	0	0	9	07	2	7	02	0	-
3	18.2	9.6	11.9	57	1021.3	2	0	9	10	4	8	02	0	-
4	17.3	13.1	15.0	76	1018.6	5	2	9	11	2	7	02	1	-
5	19.8	11.1	13.2	57	1016.8	1	0	9	16	4	7	01	0	-
6	17.1	13.6	15.6	80	1016.0	2	0	9	21	5	6	10	1	-
7	15.9	13.1	15.0	83	1012.0	8	0	9	27	1	6	10	1	-
8	12.7	9.4	11.8	80	1016.7	8	6	5	18	3	6	10	1	-
9	11.9	11.1	13.2	95	1013.8	8	4	4	24	2	5	10	4	-
10	12.4	10.5	12.7	88	1015.4	2	0	9	14	1	6	10	0	-
11	11.3	4.5	8.4	63	1020.7	6	1	6	03	7	7	03	1	-
12	11.9	8.9	11.4	82	1025.8	1	0	9	06	6	8	02	0	-
13	12.1	9.6	11.9	84	1028.9	4	2	5	03	2	7	02	0	-
14	13.3	5.7	9.2	60	1026.2	0	0	9	06	2	7	02	0	-
15	19.6	14.3	16.3	71	1020.6	4	1	6	17	3	7	01	1	-
16	20.8	14.9	17.0	69	1016.6	1	0	9	14	1	8	01	0	-
17	21.6	15.8	18.0	70	1016.5	1	0	9	14	2	6	05	0	-
18	19.5	13.8	15.8	70	1014.6	1	0	9	06	2	7	02	0	-
19	22.6	17.5	20.0	73	1009.2	2	0	9	17	2	7	01	0	-
20	15.5	14.1	16.1	91	1009.4	5	0	9	36	2	5	10	4	-
21	15.5	15.3	17.4	99	1005.4	8	6	4	25	1	4	63	8	15.8
22	13.1	12.4	14.4	95	1010.0	8	6	4	34	4	6	80	2	0.0
23	15.5	9.8	12.3	69	1012.4	1	0	9	18	3	7	03	0	-
24	18.2	9.6	11.9	57	1006.1	0	0	9	13	3	7	02	0	-
25	15.8	11.6	13.6	76	1014.9	5	5	5	27	4	7	03	1	-
26	18.6	14.7	16.7	78	1012.9	7	7	9	19	5	6	10	6	0.1
27	16.4	13.0	15.0	80	1018.8	5	3	5	20	3	6	10	1	-
28	15.8	11.6	13.6	76	1010.2	7	7	5	23	5	7	03	8	5.8
29	12.7	11.6	13.6	93	1005.1	8	8	4	36	7	6	25	2	2.1
30	14.2	12.0	14.0	87	1021.6	3	3	4	31	7	8	02	1	-

Godz. 13

1	12.8	8.2	10.9	74	1027.2	1	0	9	05	6	8	02	0	-
2	14.6	7.4	10.3	62	1023.9	2	2	6	07	5	8	02	0	-
3	25.6	5.2	8.8	27	1019.5	1	1	6	10	8	8	02	0	-
4	27.1	13.1	15.1	42	1018.9	5	4	6	14	7	7	03	2	-
5	27.2	7.9	10.7	30	1013.7	5	1	9	14	6	8	01	1	-
6	15.8	11.2	13.3	74	1016.1	3	0	9	35	3	7	01	0	-
7	12.4	11.8	13.9	96	1016.0	8	6	4	25	5	5	61	6	0.1
8	12.7	11.6	13.6	93	1015.9	8	8	4	29	2	6	25	2	9.8
9	12.0	10.5	12.7	90	1015.2	6	6	9	27	3	6	21	2	0.1
10	13.5	10.0	12.3	80	1018.2	7	7	4	02	4	7	03	1	-
11	12.9	8.5	11.1	75	1023.0	6	1	6	04	8	8	02	2	-
12	13.3	9.4	11.8	77	1026.9	1	1	6	03	4	7	02	0	-
13	14.1	10.7	12.9	80	1029.4	5	1	5	06	4	8	01	1	-
14	15.8	10.1	12.4	69	1025.1	0	0	9	04	3	7	02	0	-
15	17.8	12.1	14.1	69	1018.4	1	1	6	07	4	7	02	0	-
16	19.8	14.4	16.4	71	1017.3	0	0	9	06	4	8	02	0	-
17	17.3	12.7	14.6	74	1015.8	0	0	9	07	4	7	02	0	-
18	18.2	10.2	12.4	60	1012.7	2	2	5	04	5	7	02	0	-
19	17.9	14.3	16.3	79	1011.8	5	1	6	27	4	7	03	1	-
20	19.6	15.2	17.3	76	1008.7	6	1	5	06	4	7	01	1	-
21	16.3	13.9	15.8	85	1007.5	2	2	5	27	8	6	10	6	6.8
22	15.0	10.9	13.0	76	1012.4	3	2	5	27	8	8	02	8	0.0
23	22.8	7.1	10.1	36	1010.8	3	0	9	15	4	8	01	0	-
24	17.3	14.6	16.6	84	1007.8	6	2	5	27	8	6	10	1	-
25	16.9	12.8	14.8	77	1016.2	6	3	5	30	6	7	03	1	-
26	14.7	14.3	16.3	98	1013.4	7	7	5	27	5	6	81	2	6.2
27	21.2	10.3	12.5	50	1017.2	8	6	5	20	5	7	03	2	-
28	17.3	10.0	12.3	62	1015.1	6	5	5	24	10	8	03	2	-
29	14.8	11.3	13.4	79	1013.9	5	4	5	27	9	7	01	8	0.0
30	15.2	11.5	13.6	79	1023.6	5	5	5	27	8	8	01	1	-

Godz. 19

1	10.2	8.1	10.8	87	1026.1	1	0	9	06	3	8	02	0	-
2	14.1	8.6	11.2	69	1022.4	1	0	9	06	4	7	03	0	-
3	21.3	9.0	11.5	45	1018.9	7	7	9	11	4	7	03	1	-
4	16.7	11.2	13.3	70	1018.1	4	1	6	04	2	7	02	1	-
5	20.4	15.8	17.9	75	1013.0	7	5	5	25	5	7	25	2	0.1
6	16.8	11.7	13.8	72	1014.4	2	0	9	07	4	7	02	1	-
7	12.4	9.0	11.5	80	1017.6	2	1	5	25	7	7	03	6	1.1
8	11.1	10.1	12.4	94	1014.3	8	6	4	12	1	6	60	6	4.5
9	12.8	8.4	11.2	76	1015.4	1	0	9	27	3	6	10	1	-
10	11.6	9.8	12.2	88	1019.7	2	2	4	04	5	7	01	1	-
11	11.7	8.1	10.8	78	1023.6	2	1	9	05	8	8	02	1	-
12	12.0	6.6	9.7	69	1026.3	0	0	9	08	2	7	02	0	-
13	11.0	9.0	11.5	87	1027.3	6	0	9	06	6	8	02	2	-
14	17.5	10.5	12.6	63	1021.8	0	0	9	07	4	8	02	0	-
15	15.1	12.6	14.6	85	1016.1	2	0	9	04	3	7	02	0	-
16	19.6	12.9	14.9	65	1016.5	0	0	9	06	3	8	02	0	-
17	15.8	11.8	13.8	77	1014.5	4	2	6	07	4	7	02	0	-
18	26.8	14.8	16.9	48	1009.9	2	2	5	10	4	7	03	9	0.8
19	16.7	15.7	17.8	94	1011.0	8	8	5	06	2	6	95	9	1.4
20	15.3	13.5	15.5	89	1006.4	7	3	5	04	2	6	10	1	-
21	14.9	12.0	14.0	83	1008.2	7	7	9	27	5	6	10	1	-
22	15.6	9.5	11.8	67	1012.5	1	0	9	27	6	8	01	0	-
23	22.5	8.8	11.3	41	1007.6	8	0	9	14	2	6	02	0	-
24	14.1	13.0	15.0	93	1011.6	8	2	5	27	5	7	02	2	-
25	16.9	11.5	13.6	82	1015.0	8	4	5	19	3	7	01	2	-
26	17.3	12.9	14.8	75	1016.0	5	1	5	24	2	7	01	8	3.4
27	18.7	13.5	15.4	72	1013.1	8	8	6	18	4	6	60	8	0.0
28	16.6	10.9	13.0	69	1011.7	8	8	9	22	1	7	02	2	-
29	15.1	10.2	12.4	72	1017.6	1	0	9	26	9	7	01	1	-
30	15.3	10.8	13.0	75	1023.3	2	0	9	27	6	8	03	1	-

Godz. 01

DNI	TEMPERATURA POWIETRZA	TEMPERATURA PUNKTU ROSY	PREŻNOŚĆ PARY WODNEJ	WILGOTNOŚĆ WZGLĘDNA	CIŚNIENIE ATMOSFERYCZNE	ZACHMURZENIE			WIATR		WIDZIALNOŚĆ	POGODA		OPAD
	T	T_d	e	U	P_o	N	N_h	h	dd	v	V	ww	W	R
1	9.5	7.0	10.0	84	1025.3	8	0	9	32	5	7	02	0	-
2	10.3	7.8	10.6	85	1025.9	0	0	9	30	1	8	02	0	-
3	13.4	10.6	12.7	83	1023.8	2	0	9	00	0	7	02	0	-
4	17.4	11.4	13.6	69	1021.4	3	3	5	15	1	7	01	1	-
5	16.4	12.4	14.4	77	1020.2	5	5	6	00	0	7	02	1	-
6	16.2	13.9	15.9	86	1015.6	8	8	4	29	3	7	02	9	3.7
7	15.6	13.7	15.6	88	1013.6	8	8	5	23	2	6	95	2	1.4
8	10.0	7.7	10.5	86	1018.1	2	0	9	25	4	7	02	1	-
9	12.3	11.7	13.8	96	1013.7	8	8	3	33	2	6	10	6	2.6
10	10.0	7.3	10.2	83	1015.4	4	1	9	26	4	7	02	1	-
11	12.4	7.0	10.0	70	1018.3	6	3	5	02	9	7	03	1	-
12	12.8	9.5	11.9	80	1023.7	1	1	5	04	6	8	02	1	-
13	10.5	9.3	11.7	92	1027.8	0	0	9	32	2	8	02	0	-
14	9.5	6.3	9.5	80	1028.0	0	0	9	24	2	8	02	0	-
15	12.6	10.5	12.7	87	1023.0	0	0	9	00	0	7	02	0	-
16	16.8	14.0	16.0	84	1017.4	3	0	9	22	1	6	10	0	-
17	16.5	14.1	16.0	86	1017.3	0	0	9	00	0	7	02	0	-
18	17.7	15.3	17.4	86	1016.2	0	0	9	00	0	8	02	0	-
19	18.7	15.5	17.6	82	1011.5	1	1	9	23	2	8	02	0	-
20	17.8	16.5	18.8	92	1009.6	7	4	5	19	2	6	10	9	12.4
21	17.4	16.7	19.0	96	1005.3	8	8	5	35	6	6	95	2	10.4
22	14.6	10.2	12.5	75	1008.3	8	8	4	27	5	7	02	2	-
23	11.8	7.7	10.5	76	1013.7	0	0	9	22	3	7	02	0	-
24	15.3	9.8	12.1	70	1008.9	0	0	9	18	2	7	02	0	-
25	14.6	11.5	13.5	81	1012.6	8	8	4	28	7	6	60	2	0.1
26	17.0	12.7	14.7	76	1015.6	8	8	5	18	1	7	02	2	-
27	14.3	12.5	14.5	89	1016.7	7	7	4	24	4	7	03	1	-
28	19.4	12.9	14.9	66	1011.1	8	8	9	19	5	6	10	1	-
29	16.4	13.8	15.8	84	1004.0	8	5	4	17	5	7	21	2	0.7
30	12.7	9.2	11.6	79	1017.2	3	3	5	29	9	8	03	0	-

Godz. 07

DNI	TEMPERATURA POWIETRZA	TEMPERATURA PUNKTU ROSY	PREŻNOŚĆ PARY WODNEJ	WILGOTNOŚĆ WZGLĘDNA	CIŚNIENIE ATMOSFERYCZNE	ZACHMURZENIE			WIATR		WIDZIALNOŚĆ	POGODA		OPAD
	T	T_d	e	U	P_o	N	N_h	h	dd	v	V	ww	W	R
1	12.2	7.7	10.5	74	1025.9	0	0	9	36	7	8	01	0	-
2	14.1	9.7	12.0	75	1026.0	5	2	5	01	3	7	03	1	-
3	14.8	10.5	12.7	75	1023.3	0	0	9	02	2	8	01	0	-
4	18.0	11.0	13.2	64	1021.7	2	1	6	12	3	7	03	1	-
5	17.4	10.8	12.9	65	1019.3	8	0	9	16	3	7	02	1	-
6	17.3	14.2	16.2	82	1016.9	6	2	6	22	2	7	01	2	-
7	17.2	15.9	18.0	92	1012.0	8	4	5	00	0	6	10	9	15.1
8	13.4	8.2	10.9	71	1018.1	7	2	9	22	2	7	02	1	-
9	12.5	9.4	11.8	81	1014.0	6	0	9	00	0	6	10	1	-
10	12.4	9.5	11.8	82	1015.1	4	1	9	36	2	8	01	1	-
11	11.0	7.0	10.0	77	1019.3	6	6	4	01	9	8	02	2	-
12	13.4	9.1	11.6	75	1024.7	2	1	9	04	7	8	03	0	-
13	14.1	10.3	12.5	78	1028.9	2	0	9	01	3	8	03	0	-
14	14.3	11.1	13.2	81	1027.1	0	0	9	36	1	8	02	0	-
15	19.5	14.0	16.0	71	1021.5	0	0	9	18	1	7	02	0	-
16	22.9	14.5	16.5	59	1017.7	3	0	9	00	0	7	02	0	-
17	20.8	14.9	17.0	69	1017.1	0	0	9	36	2	7	02	0	-
18	21.1	15.4	17.5	70	1015.7	0	0	9	03	2	7	02	0	-
19	24.4	17.0	19.4	64	1010.7	3	0	9	18	3	7	02	0	-
20	19.1	17.1	19.6	88	1009.7	4	1	6	00	0	6	10	1	-
21	18.2	16.4	18.6	89	1004.0	3	1	2	26	3	7	01	9	1.7
22	14.6	11.1	13.2	79	1010.0	8	6	4	28	5	7	03	2	-
23	16.8	9.8	12.1	63	1013.4	2	2	9	25	4	7	03	0	-
24	16.3	9.7	12.0	65	1008.0	0	0	9	16	3	7	02	0	-
25	15.8	11.4	13.5	75	1014.8	5	1	4	27	4	8	03	6	0.0
26	18.8	14.5	16.6	76	1014.4	7	7	9	22	4	7	02	2	-
27	16.6	12.9	14.8	79	1019.6	7	1	5	24	5	7	03	2	-
28	19.4	14.5	16.5	73	1009.6	5	5	4	24	7	8	01	6	0.2
29	15.1	14.0	16.0	93	1002.5	7	7	4	28	7	8	25	9	2.0
30	15.8	10.8	12.9	72	1019.7	3	3	4	31	9	8	03	0	-

Godz. 13

1	15.1	8.4	11.0	64	1026.7	0	0	9	01	5	8	02	0	-
2	16.3	9.9	12.2	66	1025.7	1	1	6	03	4	7	02	1	-
3	21.2	10.7	12.9	51	1022.0	1	1	6	07	8	8	02	0	-
4	25.2	11.4	13.5	42	1021.1	5	1	6	08	5	7	03	1	-
5	25.0	8.9	11.4	36	1016.5	6	0	9	15	6	7	02	1	-
6	23.7	12.3	14.2	49	1016.6	5	5	6	21	4	7	03	1	-
7	18.1	15.8	17.9	86	1013.9	8	4	5	31	4	6	21	2	0.1
8	17.8	10.4	12.6	62	1016.2	8	2	5	15	4	7	01	2	-
9	14.0	10.0	12.3	77	1014.5	7	7	5	04	3	6	10	2	-
10	13.7	9.4	11.8	75	1017.1	4	2	5	03	7	8	01	1	-
11	13.4	10.1	12.4	81	1020.8	7	3	4	02	9	8	01	2	-
12	15.1	6.5	9.7	56	1026.4	0	0	9	01	8	8	02	0	-
13	17.8	9.9	12.2	60	1029.4	4	0	9	02	3	8	02	1	-
14	18.5	9.9	12.2	57	1026.1	0	0	9	05	4	8	02	0	-
15	26.2	11.2	13.3	39	1019.6	0	0	9	17	5	8	02	0	-
16	27.9	15.8	18.0	48	1017.5	2	2	7	08	5	8	03	0	-
17	23.7	16.2	18.4	63	1016.9	0	0	9	02	3	7	02	0	-
18	25.0	14.1	16.1	51	1015.0	0	0	9	05	3	6	02	0	-
19	23.2	18.3	21.1	74	1010.2	7	7	5	01	6	7	95	1	0.2
20	24.0	19.9	23.2	78	1009.1	7	4	6	07	3	7	03	8	0.4
21	17.8	13.6	15.6	76	1006.1	7	5	4	29	8	7	03	1	-
22	14.9	7.6	10.5	54	1012.8	7	4	5	28	8	8	03	2	-
23	21.8	8.8	10.7	41	1012.1	4	4	5	17	3	8	02	1	-
24	24.3	10.3	12.6	41	1007.5	0	0	9	18	5	7	02	0	-
25	19.1	12.8	14.0	65	1016.8	5	5	5	07	6	8	01	2	-
26	24.6	13.4	15.4	50	1012.6	6	5	5	22	9	7	03	2	-
27	21.0	10.2	12.5	50	1010.6	6	6	6	23	7	7	02	1	-
28	19.7	7.2	10.2	44	1014.8	7	2	5	26	9	8	01	0	0.0
29	14.5	9.4	12.2	74	1011.6	8	3	5	32	8	7	01	6	0.6
30	20.6	8.5	11.4	46	1021.7	2	2	5	34	6	8	03	0	-

Godz. 19

1	13.1	8.1	10.8	72	1025.6	2	0	9	02	5	8	02	0	-
2	15.8	8.6	11.2	62	1023.4	1	0	9	06	7	8	03	0	-
3	19.0	11.4	13.5	61	1020.2	1	1	9	10	5	8	02	0	-
4	20.5	11.6	13.6	57	1019.4	2	0	9	01	2	8	01	1	-
5	20.9	15.6	17.7	72	1014.5	8	8	4	21	6	6	95	2	0.0
6	20.7	15.0	17.0	70	1014.8	5	1	9	16	5	7	01	1	-
7	14.2	10.6	12.8	79	1017.1	5	3	4	29	5	7	01	6	1.5
8	13.0	11.9	13.9	93	1014.5	8	6	4	03	1	6	61	6	2.0
9	13.0	9.3	11.1	78	1015.1	7	2	4	00	0	8	01	2	-
10	12.2	9.3	11.7	82	1018.0	8	8	4	01	8	7	02	1	-
11	13.1	8.8	11.3	75	1022.1	7	2	5	03	9	8	02	2	-
12	14.1	7.7	10.5	65	1024.1	0	0	9	01	5	8	02	0	-
13	16.0	7.4	10.3	57	1028.0	3	0	9	01	2	8	02	1	-
14	17.1	12.4	14.4	74	1023.8	0	0	9	02	2	8	02	0	-
15	25.7	13.0	14.9	45	1016.9	3	0	9	09	2	7	03	0	-
16	21.8	15.5	17.6	67	1016.9	0	0	9	36	2	7	02	0	-
17	21.7	16.5	18.8	72	1015.8	0	0	9	02	2	7	02	0	-
18	22.6	18.3	21.1	77	1012.1	1	1	9	02	2	8	02	0	-
19	21.1	16.5	18.8	75	1009.3	7	7	5	34	2	7	95	9	3.6
20	20.5	16.7	19.1	79	1006.9	7	1	6	36	2	7	01	8	0.3
21	17.4	11.6	13.6	69	1006.9	7	3	5	29	7	8	03	2	-
22	17.2	6.8	9.9	50	1012.6	0	0	9	30	5	8	01	1	-
23	21.2	9.6	11.9	47	1009.6	0	0	9	12	3	7	02	1	-
24	16.9	10.6	12.8	66	1010.3	7	7	5	31	7	7	03	9	0.3
25	16.7	10.8	12.9	68	1016.4	7	2	6	09	2	7	03	2	-
26	16.2	13.4	15.3	83	1016.7	6	2	5	25	4	7	01	9	4.4
27	21.0	12.4	14.4	58	1015.2	8	4	7	18	3	7	03	2	-
28	19.7	10.3	12.6	55	1012.4	7	1	5	28	4	8	02	2	-
29	15.7	8.9	11.4	64	1015.9	1	1	6	28	11	8	02	1	-
30	17.9	9.8	12.1	61	1022.0	1	1	5	29	9	8	03	0	-

Godz. 01

DNI	TEMPERATURA POWIETRZA	TEMPERATURA PUNKTU ROSY	PRĘŻNOŚĆ PARY WODNEJ	WILGOTNOŚĆ WZGLĘDNA	CIŚNIENIE ATMOSFERYCZNE	ZACHMURZENIE			WIATR		WIDZIALNOŚĆ	POGODA		OPAD
	T	T_d	e	U	P_o	N	N_h	h	dd	v	V	ww	W	R
1	8.3	7.0	10.0	92	1025.7	3	0	9	06	4	7	02	1	-
2	8.7	7.4	10.3	92	1025.0	3	1	9	06	5	7	01	0	-
3	12.4	8.8	11.4	79	1021.1	5	4	9	06	2	8	03	1	-
4	13.0	13.0	15.0	88	1019.1	2	1	9	14	2	7	02	1	-
5	18.2	13.1	15.1	72	1017.3	6	2	5	13	2	7	02	2	-
6	14.6	12.6	14.6	88	1015.8	2	0	9	21	2	6	10	1	-
7	15.3	14.1	16.1	92	1012.0	6	0	9	15	1	6	10	2	-
8	10.4	7.5	10.4	82	1018.3	7	0	9	20	2	6	10	1	-
9	10.4	10.2	12.4	99	1014.1	8	8	9	19	1	4	10	1	-
10	9.0	7.7	10.5	92	1016.2	3	2	9	23	2	7	03	0	-
11	11.3	9.1	11.6	86	1020.9	2	1	9	03	5	7	02	1	-
12	10.6	7.9	10.7	84	1025.5	1	1	9	04	6	7	01	0	-
13	10.6	8.8	11.3	88	1027.9	0	0	9	05	3	8	02	0	-
14	11.9	7.6	10.4	75	1026.9	2	0	9	12	1	7	01	0	-
15	13.6	11.6	13.6	87	1021.1	0	0	9	14	1	7	02	0	-
16	14.1	13.0	15.0	93	1016.3	4	0	9	14	1	6	10	1	-
17	13.2	11.7	13.8	91	1016.4	0	0	9	09	1	7	02	0	-
18	12.9	11.2	13.3	89	1014.3	5	1	9	00	0	6	13	1	-
19	14.4	12.8	14.8	90	1010.9	7	3	5	04	1	7	29	2	-
20	13.7	13.7	15.7	100	1010.2	5	2	5	31	2	3	46	4	-
21	15.1	14.4	16.4	96	1006.3	8	5	4	24	3	5	61	9	2.4
22	13.9	10.5	12.7	80	1010.3	7	2	9	27	4	6	10	2	-
23	11.4	9.4	11.8	88	1013.0	3	2	9	18	1	6	10	0	-
24	15.2	10.7	12.9	74	1005.8	0	0	9	12	3	6	10	0	-
25	13.1	10.8	13.0	86	1014.8	8	8	8	25	2	6	60	1	0.3
26	17.0	14.8	16.8	87	1014.5	8	3	4	21	3	6	10	2	-
27	14.3	12.3	14.3	88	1018.9	6	6	9	21	1	6	10	1	-
28	15.6	14.7	16.8	95	1009.8	8	6	4	22	3	5	81	2	5.0
29	17.2	16.0	18.2	93	1004.2	7	4	4	23	6	6	91	2	2.8
30	13.8	8.9	11.4	72	1021.3	3	2	5	29	8	8	02	0	-

Godz. 07

DNI	TEMPERATURA POWIETRZA	TEMPERATURA PUNKTU ROSY	PRĘŻNOŚĆ PARY WODNEJ	WILGOTNOŚĆ WZGLĘDNA	CIŚNIENIE ATMOSFERYCZNE	ZACHMURZENIE			WIATR		WIDZIALNOŚĆ	POGODA		OPAD
	T	T_d	e	U	P_o	N	N_h	h	dd	v	V	ww	W	R
1	9.7	8.3	10.9	91	1026.0	3	0	9	06	5	8	02	0	-
2	11.3	7.4	10.3	77	1024.2	2	0	9	05	3	7	01	0	-
3	15.5	9.6	11.9	68	1019.8	5	0	9	05	2	8	01	1	-
4	18.2	14.4	16.4	79	1019.5	2	0	9	16	2	7	02	0	-
5	18.8	12.6	14.8	68	1015.9	4	1	9	13	4	7	01	2	-
6	16.1	12.5	14.5	79	1016.3	2	0	9	21	3	6	10	0	-
7	13.6	12.3	14.3	92	1013.5	8	8	9	30	2	6	10	2	-
8	14.4	11.2	13.3	81	1017.0	7	2	5	20	4	7	01	2	-
9	11.6	11.0	13.1	96	1014.2	8	8	9	29	1	6	10	2	4
10	12.7	11.2	13.3	91	1016.8	3	1	4	28	3	7	03	0	-
11	12.2	7.5	10.4	73	1021.7	6	1	9	03	6	7	03	1	-
12	12.0	8.6	11.2	80	1026.0	2	1	9	04	6	7	02	0	-
13	11.6	10.2	12.5	91	1028.9	5	4	3	05	6	8	03	1	-
14	16.0	7.9	10.7	59	1026.0	0	0	9	08	2	8	01	0	-
15	18.8	13.2	15.2	70	1020.2	0	0	9	13	3	8	02	0	-
16	20.4	15.4	17.5	73	1016.8	2	0	9	14	1	7	02	0	-
17	18.4	15.2	17.3	82	1015.9	2	0	9	06	1	7	05	0	-
18	18.0	14.8	16.8	81	1013.4	3	1	9	15	1	6	10	1	-
19	19.4	15.9	18.1	80	1010.2	2	0	9	24	1	7	02	1	-
20	16.8	16.0	18.1	95	1009.1	6	2	9	36	1	5	10	4	-
21	13.0	12.5	14.4	96	1007.6	8	3	3	27	3	5	61	6	30.0
22	12.4	10.1	12.4	86	1011.9	7	7	4	25	4	7	03	2	-
23	15.4	9.9	12.2	70	1012.3	3	0	9	21	1	7	02	0	-
24	16.7	12.6	14.6	77	1005.0	2	2	9	15	1	6	10	0	-
25	14.8	11.7	13.7	82	1016.0	0	0	9	25	3	7	01	6	0.2
26	18.0	15.5	17.6	85	1013.3	8	4	4	23	3	6	10	8	0.1
27	15.6	13.7	15.6	88	1019.1	6	1	5	21	3	7	03	2	-
28	15.6	11.0	13.1	74	1012.4	7	7	4	27	7	7	02	8	3.6
29	13.2	12.5	14.5	95	1007.4	7	7	3	31	8	6	80	8	4.1
30	13.5	11.5	13.5	87	1023.5	7	7	4	29	3	8	02	1	-

Godz. 13

1	11.6	6.6	9.7	71	1026.6	2	1	5	07	6	8	02	0	-
2	15.1	8.0	10.7	62	1023.0	3	3	6	06	5	8	03	0	-
3	24.4	9.0	11.5	38	1018.3	7	2	6	13	7	7	01	2	-
4	15.6	13.1	15.1	85	1018.6	6	6	5	04	3	7	03	1	-
5	26.6	12.7	14.6	42	1012.5	2	0	9	14	5	7	02	0	-
6	15.5	13.0	15.0	85	1016.0	7	5	5	03	2	7	03	1	-
7	12.1	10.8	12.9	91	1017.3	8	6	4	26	3	5	60	4	0.3
8	12.0	10.7	12.8	91	1016.2	8	4	5	32	1	6	60	8	1.0
9	13.1	10.4	12.6	84	1016.1	6	2	5	29	3	7	03	6	0.4
10	13.4	11.5	13.6	88	1018.8	6	6	4	33	3	7	02	1	-
11	12.4	7.7	10.5	73	1023.7	6	2	9	04	7	8	01	2	-
12	13.3	10.2	12.5	82	1026.8	1	1	5	05	6	8	02	0	-
13	13.6	10.2	12.4	80	1028.7	5	1	5	04	5	8	02	1	-
14	17.0	6.3	9.5	49	1024.7	0	0	9	03	5	8	02	0	-
15	26.2	10.2	12.5	37	1017.8	3	2	6	06	2	8	03	0	-
16	19.4	14.5	16.5	73	1016.9	1	1	6	05	2	7	03	0	-
17	18.4	13.5	15.5	73	1015.7	1	1	5	05	4	7	03	0	-
18	22.8	17.2	19.6	71	1012.0	6	5	6	06	4	6	05	1	-
19	19.4	17.6	20.2	89	1012.1	6	2	9	29	1	7	03	1	-
20	19.4	15.0	17.1	76	1008.3	5	1	6	04	4	7	01	1	-
21	15.4	12.9	14.9	85	1008.3	7	6	4	28	4	7	03	6	0.3
22	17.0	9.6	12.0	62	1012.9	3	3	5	26	5	8	02	1	-
23	22.6	10.1	12.4	45	1009.9	3	2	6	16	4	7	02	0	-
24	15.6	13.3	15.3	86	1009.7	8	4	5	30	5	7	03	1	-
25	20.1	8.6	11.1	47	1014.0	7	5	4	21	4	7	03	1	-
26	15.4	14.2	16.2	92	1015.1	8	4	4	24	2	6	80	2	5.6
27	20.2	9.9	12.2	51	1017.4	8	4	5	21	4	7	03	2	-
28	17.7	10.3	12.5	62	1015.4	6	4	5	27	5	8	03	2	-
29	16.3	9.4	11.8	64	1015.9	5	5	8	29	7	8	03	8	0.3
30	15.8	11.6	13.4	76	1025.2	5	5	5	29	6	8	01	2	-

Godz. 19

1	11.2	6.1	9.4	71	1025.2	2	0	9	07	6	8	02	0	-
2	14.6	8.7	11.3	68	1020.8	4	3	6	06	7	8	01	0	-
3	19.3	12.6	14.6	65	1017.8	6	3	5	14	3	7	03	1	-
4	18.0	14.8	16.8	81	1017.6	7	2	6	00	0	7	01	9	-
5	15.7	14.0	15.9	89	1014.1	8	3	5	27	3	6	10	9	4.1
6	14.6	11.7	13.7	73	1013.8	7	5	5	06	2	7	03	2	-
7	13.9	8.8	11.3	71	1018.5	3	0	9	29	2	7	02	6	0.0
8	13.1	11.2	13.3	88	1015.1	3	2	4	16	1	6	10	6	3.1
9	13.4	8.7	11.2	73	1016.2	3	1	9	27	3	7	01	1	-
10	11.4	9.2	11.7	86	1019.6	6	6	4	02	6	7	01	2	-
11	12.1	9.4	11.8	83	1024.2	3	2	9	04	6	8	02	1	-
12	12.1	6.7	9.8	69	1024.2	1	0	9	05	5	8	02	0	-
13	12.0	9.3	11.7	83	1026.7	4	0	9	04	6	8	01	1	-
14	14.8	9.6	12.0	71	1021.5	0	0	9	05	4	8	02	0	-
15	10.3	11.2	13.3	63	1015.8	5	0	9	06	5	8	01	1	-
16	21.1	11.7	13.7	58	1015.7	0	0	9	04	3	8	02	0	-
17	18.8	13.2	15.2	70	1014.3	2	1	6	07	3	7	01	0	-
18	18.6	17.1	19.5	91	1009.3	7	7	5	09	1	7	29	8	4.6
19	14.4	14.2	16.2	99	1010.9	7	5	5	31	1	2	44	9	8.7
20	17.8	16.5	18.6	92	1008.4	8	5	5	16	2	6	95	9	0.9
21	15.8	11.8	13.8	77	1009.1	7	3	4	27	2	7	03	2	-
22	16.9	7.4	10.3	53	1012.9	3	1	4	26	1	8	01	1	-
23	22.6	11.4	13.5	49	1006.8	0	0	9	14	3	7	02	0	-
24	14.7	13.3	15.2	91	1012.7	8	5	3	24	3	6	80	6	1.8
25	18.4	13.5	15.5	73	1015.2	8	2	4	22	4	7	01	2	-
26	18.6	12.0	14.0	65	1017.1	6	4	9	25	2	7	01	8	0.5
27	19.7	14.2	16.2	71	1013.0	8	1	4	19	3	7	21	2	0.8
28	16.7	12.8	14.8	78	1011.1	5	4	5	11	1	8	03	2	-
29	15.6	8.8	11.3	64	1019.6	4	3	5	29	8	8	03	1	-
30	14.4	10.7	12.8	68	1023.1	1	0	9	29	5	8	01	1	-

Godz. 01

DNI	TEMPERATURA POWIETRZA	TEMPERATURA PUNKTU ROSY	PREŻNOŚĆ PARY WODNEJ	WILGOTNOŚĆ WZGLĘDNA	CIŚNIENIE ATMOSFERYCZNE	ZACHMURZENIE			WIATR		WIDZIALNOŚĆ	POGODA		OPAD
	T	T_d	e	U	P_o	N	N_h	h	dd	v	V	ww	W	R
1	9.4	6.4	9.6	82	1022.8	0	0	9	36	5	7	02	8	0.0
2	11.8	6.6	9.7	70	1025.4	0	0	9	04	4	7	02	0	-
3	11.6	7.7	10.5	77	1024.6	3	0	9	04	3	7	01	1	-
4	12.6	7.7	10.5	72	1023.9	0	0	9	04	2	7	02	0	-
5	13.2	5.6	9.1	60	1023.8	4	2	5	12	3	7	03	0	-
6	15.3	7.0	10.0	58	1017.8	8	6	9	15	3	7	02	2	-
7	15.2	15.2	17.3	100	1015.4	3	3	5	06	2	3	46	1	-
8	13.2	11.9	13.9	92	1016.5	8	8	4	26	5	6	10	8	0.6
9	11.8	11.0	13.2	95	1013.9	6	4	4	11	1	7	01	2	-
10	11.2	9.2	11.6	88	1013.2	8	8	4	32	4	7	03	2	-
11	11.1	10.9	13.0	99	1013.1	8	8	4	36	9	6	81	6	3.5
12	10.2	8.8	11.3	91	1020.5	6	3	4	02	6	7	01	2	-
13	10.1	7.0	10.0	81	1026.1	3	0	9	01	3	7	01	1	-
14	11.9	7.8	10.6	76	1026.3	2	0	9	31	2	7	01	0	-
15	14.3	12.3	14.3	88	1022.9	0	0	9	33	2	7	02	0	-
16	14.2	12.6	14.6	90	1018.6	0	0	9	23	1	7	02	0	-
17	15.3	14.6	16.6	96	1017.4	0	0	9	01	2	7	02	0	-
18	16.3	14.9	17.0	92	1015.8	0	0	9	03	1	7	02	0	-
19	18.1	15.2	17.3	83	1014.0	0	0	9	07	2	7	02	0	-
20	22.0	14.2	16.2	61	1011.6	7	4	4	19	5	7	03	2	-
21	17.9	14.3	16.3	79	1006.7	7	7	5	34	2	7	17	1	-
22	14.2	13.7	15.6	97	1004.0	8	8	4	28	5	7	02	9	2.4
23	8.7	8.5	11.1	99	1012.9	6	4	4	24	2	7	02	2	-
24	12.4	9.0	11.5	80	1009.0	2	0	9	33	3	7	02	1	-
25	13.7	13.0	15.0	95	1008.5	4	2	5	27	3	7	03	1	-
26	10.8	9.6	12.0	92	1019.0	2	2	9	14	1	7	02	0	-
27	13.5	12.8	14.8	95	1018.6	8	8	4	25	2	7	02	8	2.1
28	13.0	11.7	13.7	92	1016.7	7	5	9	12	2	7	02	2	-
29	13.4	11.0	13.1	85	1010.8	7	7	5	13	2	7	01	2	-
30	12.4	10.5	12.7	88	1012.6	7	5	4	28	6	7	02	8	0.0

Godz. 07

DNI	TEMPERATURA POWIETRZA	TEMPERATURA PUNKTU ROSY	PREŻNOŚĆ PARY WODNEJ	WILGOTNOŚĆ WZGLĘDNA	CIŚNIENIE ATMOSFERYCZNE	ZACHMURZENIE			WIATR		WIDZIALNOŚĆ	POGODA		OPAD
	T	T_d	e	U	P_o	N	N_h	h	dd	v	V	ww	W	R
1	12.4	7.3	10.2	71	1023.5	3	0	9	01	3	7	03	0	-
2	15.4	8.8	11.3	65	1026.1	3	3	9	06	3	8	02	0	-
3	16.2	7.9	10.7	58	1024.1	0	0	9	06	3	8	02	0	-
4	15.9	9.8	11.4	63	1024.2	0	0	9	11	3	8	02	0	-
5	15.3	6.3	9.5	55	1023.0	6	0	9	14	4	7	02	1	-
6	17.1	10.6	12.8	66	1017.7	5	3	7	22	3	7	01	2	-
7	18.1	15.0	17.1	82	1014.5	3	0	9	11	3	7	03	9	16.4
8	13.0	10.5	12.7	85	1018.1	7	7	5	26	6	7	01	2	-
9	14.1	11.1	13.2	82	1012.7	7	7	5	24	1	6	10	2	-
10	9.8	8.6	11.2	92	1013.1	8	8	4	34	5	6	61	6	4.9
11	11.0	10.2	12.5	95	1013.4	8	8	4	03	6	7	21	8	7.4
12	12.7	9.2	11.6	79	1021.4	6	4	9	02	7	7	02	1	-
13	15.5	8.7	11.2	64	1027.5	5	0	9	02	3	8	02	1	-
14	17.2	12.2	14.2	72	1025.1	1	0	9	01	3	8	02	0	-
15	19.9	15.4	17.5	75	1022.1	1	0	9	00	0	7	02	0	-
16	21.0	16.2	18.5	74	1018.4	2	0	9	21	1	8	03	0	-
17	22.6	16.8	19.1	70	1017.0	2	2	6	09	1	7	01	0	-
18	23.4	18.2	20.9	73	1014.6	0	0	9	04	1	7	81	0	-
19	22.2	17.2	19.6	73	1013.7	3	3	6	13	2	7	02	0	-
20	23.2	14.7	16.7	59	1010.6	6	3	5	15	3	7	03	2	-
21	19.1	14.7	16.7	76	1005.3	7	6	5	16	2	7	02	9	-
22	14.5	13.1	15.0	91	1005.1	8	6	4	28	6	7	02	2	-
23	12.2	10.3	12.5	88	1013.2	0	0	9	28	5	7	02	1	-
24	15.4	9.5	11.8	68	1007.7	6	5	9	33	4	8	03	1	-
25	13.5	11.6	13.7	88	1012.0	8	8	4	27	6	7	02	1	-
26	15.5	11.1	13.2	75	1017.8	7	3	5	18	5	7	02	1	-
27	15.2	12.7	14.7	85	1020.4	5	2	4	24	5	7	01	2	-
28	16.3	13.9	15.8	85	1012.4	8	5	5	15	4	7	02	2	-
29	16.7	15.9	18.0	95	1001.7	8	4	5	20	5	6	80	9	7.4
30	13.9	10.9	13.0	82	1013.9	7	7	4	30	9	7	02	2	-

Godz. 13

1	20.0	6.4	9.6	41	1023.5	6	5	6	06	8	8	03	1	-
2	20.8	7.0	10.0	41	1025.2	5	3	6	05	4	8	02	1	-
3	22.4	11.6	13.7	50	1022.7	3	3	6	07	6	8	03	0	-
4	23.6	5.9	9.3	32	1022.9	4	3	7	13	4	8	02	0	-
5	22.4	6.2	9.5	35	1020.7	6	1	9	13	4	8	02	1	-
6	22.0	15.6	17.7	67	1017.5	8	8	5	20	4	7	17	8	0.0
7	25.4	15.2	17.3	53	1012.5	3	1	6	18	7	7	02	0	-
8	17.3	6.5	9.6	49	1017.2	4	3	5	21	3	7	02	1	-
9	15.1	12.4	14.4	84	1012.8	8	8	4	26	3	6	61	2	0.1
10	13.5	11.6	13.7	88	1012.7	8	8	4	33	9	6	10	6	2.3
11	11.9	10.2	12.4	89	1016.6	8	8	4	02	8	7	02	2	-
12	18.3	8.5	11.1	53	1022.1	1	1	6	04	9	8	01	1	-
13	19.5	8.7	11.2	49	1027.1	5	3	6	01	5	8	01	2	-
14	21.6	10.8	12.9	50	1024.0	2	1	6	35	3	8	02	0	-
15	25.6	13.8	15.4	47	1020.1	1	1	6	20	2	8	02	0	-
16	26.7	13.9	15.8	43	1017.5	4	1	6	23	3	8	03	0	-
17	28.1	17.1	19.4	51	1015.7	4	4	6	08	2	8	03	0	-
18	28.8	13.7	15.7	40	1014.8	2	2	6	04	2	8	03	0	-
19	30.6	12.3	14.3	33	1012.4	4	4	6	17	3	8	03	0	-
20	28.8	10.2	12.5	32	1009.8	2	1	6	15	5	8	01	1	-
21	24.0	16.6	18.9	63	1001.9	7	7	5	19	5	7	17	8	8.0
22	12.2	11.6	13.7	96	1008.4	8	8	4	27	7	6	61	8	7.2
23	18.7	8.4	11.0	51	1012.7	6	5	5	27	2	8	02	1	-
24	18.7	9.3	11.7	54	1007.5	8	6	5	31	3	8	02	2	-
25	17.9	8.7	11.2	55	1015.6	6	6	5	28	8	8	01	8	0.2
26	22.8	14.0	16.0	58	1016.0	7	6	5	18	6	7	02	2	-
27	19.1	10.6	12.3	56	1020.4	7	6	5	24	5	8	02	2	-
28	20.2	13.7	15.6	66	1012.4	7	6	5	28	10	8	02	2	-
29	14.7	10.8	12.9	77	1003.1	8	8	5	27	9	7	02	8	0.4
30	17.1	3.7	7.9	41	1014.5	2	2	6	31	10	8	01	1	-

Godz. 19

1	17.8	6.9	9.9	49	1023.8	2	1	9	02	3	8	01	1	-
2	18.8	9.2	11.6	54	1023.8	3	2	6	03	4	8	02	1	-
3	20.8	6.6	9.8	42	1022.4	0	0	9	05	4	8	01	0	-
4	19.5	7.5	10.3	46	1021.8	2	0	9	12	3	8	02	0	-
5	20.1	8.1	10.8	46	1018.2	5	0	9	10	3	8	01	2	-
6	20.6	17.9	20.5	85	1016.2	6	2	5	05	2	7	02	9	1.8
7	17.1	14.3	16.3	84	1014.0	8	8	4	28	9	6	81	1	0.0
8	15.9	12.3	14.3	79	1015.5	7	3	5	24	1	7	02	1	-
9	13.7	12.6	14.6	93	1012.7	8	6	4	30	2	6	10	6	0.9
10	12.8	11.9	13.9	94	1012.7	8	8	4	36	6	6	10	6	1.8
11	12.4	10.1	12.4	86	1018.7	7	7	4	03	5	7	01	6	0.0
12	16.4	6.3	9.5	50	1022.9	4	0	9	01	3	8	03	0	-
13	19.1	10.5	12.7	57	1025.3	4	1	6	32	1	8	02	1	-
14	22.4	13.7	15.7	58	1022.6	3	0	9	03	1	8	02	0	-
15	24.6	16.4	18.6	60	1017.6	0	0	9	22	3	8	02	0	-
16	24.0	16.6	18.9	63	1016.1	4	0	9	26	2	8	02	0	-
17	25.3	18.6	21.4	67	1014.6	1	1	6	05	2	8	01	0	-
18	26.0	17.7	20.2	60	1012.9	0	0	9	04	3	8	02	0	-
19	26.4	17.4	19.9	58	1010.5	6	2	9	13	2	8	03	1	-
20	25.6	13.7	15.6	48	1006.7	2	1	6	14	2	8	03	0	-
21	16.5	14.0	16.2	97	1003.5	8	8	4	27	2	6	95	8	18.0
22	12.1	11.7	13.6	98	1010.5	8	8	4	27	5	6	21	6	7.4
23	17.7	10.3	12.5	62	1010.5	5	1	5	31	3	8	02	2	-
24	19.3	11.6	13.6	61	1004.4	5	4	9	26	3	8	02	2	-
25	16.7	11.0	13.1	69	1017.4	1	1	5	26	3	8	01	1	-
26	21.8	14.0	16.0	61	1014.0	7	4	9	18	5	7	03	2	-
27	18.1	12.2	14.2	68	1018.6	5	2	9	19	2	7	03	1	-
28	18.4	7.7	10.5	50	1013.7	6	1	9	27	5	8	02	2	-
29	13.5	9.0	11.5	74	1010.1	8	8	5	27	6	6	81	2	0.8
30	13.7	3.9	8.1	51	1017.0	1	1	6	31	10	8	01	0	-

Godz. 01

DNI	TEMPERATURA POWIETRZA T	TEMPERATURA PUNKTU ROSY T_d	PREŻNOŚĆ PARY WODNEJ e	WILGOTNOŚĆ WZGLĘDNA U	CIŚNIENIE ATMOSFERYCZNE P_o	ZACHMURZENIE N	N_h	h	WIATR dd	v	WIDZIALNOŚĆ V	POGODA ww	W	OPAD R
1	9.9	6.7	9.8	81	1023.2	0	0	9	03	4	8	01	0	–
2	11.8	7.5	10.4	75	1025.1	0	0	9	08	2	8	02	0	–
3	13.5	9.6	12.0	77	1023.3	1	1	5	10	3	8	02	0	–
4	14.9	8.6	11.2	66	1022.4	0	0	9	12	2	8	02	0	–
5	15.4	8.6	11.1	64	1021.2	1	0	9	18	3	8	02	0	–
6	16.8	14.0	18.1	95	1016.3	8	8	4	09	5	7	02	9	0.4
7	15.0	13.4	15.5	91	1014.8	0	0	9	12	1	6	10	0	–
8	10.4	9.6	12.0	95	1018.6	2	2	5	00	0	6	10	8	0.2
9	12.6	10.7	12.9	88	1013.5	7	7	5	00	0	7	02	1	–
10	10.1	8.7	11.2	91	1015.1	8	8	9	33	3	7	02	2	–
11	11.6	11.0	13.1	96	1014.3	8	4	4	03	6	6	61	6	0.6
12	11.4	9.2	11.7	86	1021.0	3	3	5	05	3	7	02	1	–
13	8.4	6.7	9.8	89	1026.2	0	0	9	01	1	8	02	0	–
14	8.8	7.7	10.5	87	1026.9	0	0	9	00	0	8	02	0	–
15	12.8	11.9	13.9	94	1023.2	0	0	9	00	0	8	02	0	–
16	14.5	13.2	15.2	92	1018.0	0	0	9	00	0	7	02	0	–
17	17.3	16.1	18.3	93	1016.8	0	0	9	00	0	7	02	0	–
18	17.5	16.3	18.4	93	1015.3	0	0	9	00	0	7	02	0	–
19	18.8	16.7	19.0	87	1012.5	1	0	9	13	2	7	02	1	–
20	19.2	14.8	16.8	76	1011.2	8	8	5	06	5	7	02	9	0.5
21	17.8	16.5	18.8	92	1005.4	8	8	5	18	4	7	17	8	0.0
22	13.4	10.4	12.6	82	1007.8	8	8	5	31	4	7	02	2	–
23	9.4	7.9	10.7	91	1014.4	0	0	9	25	1	7	02	1	–
24	11.6	9.4	11.8	87	1009.6	1	0	9	00	0	7	02	0	–
25	13.1	11.2	13.3	88	1012.6	8	8	5	30	3	7	02	8	0.6
26	15.4	10.5	12.7	73	1017.5	8	8	5	23	3	7	02	1	–
27	13.2	12.3	14.3	94	1019.3	5	2	9	00	0	7	03	1	–
28	17.3	9.6	11.9	60	1014.1	7	7	9	21	5	7	03	2	–
29	17.2	12.0	14.0	71	1008.3	8	8	5	20	4	7	02	1	–
30	11.4	8.6	11.2	83	1016.4	3	3	5	30	5	7	02	1	–

Godz. 07

DNI	TEMPERATURA POWIETRZA T	TEMPERATURA PUNKTU ROSY T_d	PREŻNOŚĆ PARY WODNEJ e	WILGOTNOŚĆ WZGLĘDNA U	CIŚNIENIE ATMOSFERYCZNE P_o	ZACHMURZENIE N	N_h	h	WIATR dd	v	WIDZIALNOŚĆ V	POGODA ww	W	OPAD R
1	13.2	6.6	9.7	64	1023.7	0	0	9	03	3	8	02	0	–
2	16.3	8.5	11.1	60	1025.2	0	0	9	12	3	8	02	0	–
3	17.8	9.7	12.0	59	1022.6	0	0	9	10	3	8	02	0	–
4	18.4	8.9	11.4	54	1022.4	0	0	9	12	2	8	02	0	–
5	17.4	9.5	11.8	60	1020.4	1	0	9	16	4	8	01	0	–
6	17.7	16.9	19.2	95	1017.2	8	8	4	25	1	5	80	2	2.4
7	18.8	15.1	17.2	79	1013.0	5	5	5	18	2	6	10	1	–
8	12.3	8.3	10.9	76	1018.9	2	0	9	27	1	6	10	0	–
9	13.2	10.9	13.1	86	1013.0	7	7	4	31	1	6	10	2	–
10	11.7	8.3	10.9	80	1014.9	8	1	4	34	4	7	03	2	–
11	9.7	8.3	10.9	91	1015.3	8	7	3	02	6	6	61	6	2.0
12	12.6	9.3	11.7	80	1022.0	6	6	9	07	6	7	01	2	–
13	14.5	9.5	11.9	72	1027.8	2	0	9	00	0	8	03	0	–
14	15.9	9.8	12.1	67	1026.0	0	0	9	00	0	8	02	0	–
15	19.2	14.8	16.8	76	1022.1	0	0	9	00	0	8	02	0	–
16	21.0	15.9	18.0	73	1017.6	0	0	9	00	0	7	02	0	–
17	22.2	18.4	21.2	79	1016.5	0	0	9	00	0	7	02	0	–
18	23.1	18.2	20.9	74	1014.9	0	0	9	00	0	7	02	0	–
19	25.1	17.0	19.3	61	1012.2	1	0	9	17	2	7	02	0	–
20	20.2	16.9	19.3	82	1009.8	5	2	6	00	0	7	03	2	–
21	17.1	16.1	18.3	94	1004.4	6	6	5	16	1	7	17	8	10.3
22	12.5	11.4	13.5	93	1009.6	8	1	4	28	3	6	61	2	0.6
23	14.4	9.6	12.0	73	1014.5	0	0	9	25	3	7	02	0	–
24	15.8	10.8	12.9	72	1008.8	1	0	9	13	1	7	02	0	–
25	14.2	11.2	13.3	82	1015.0	1	1	5	27	3	7	01	8	0.6
26	18.0	13.6	15.6	75	1017.0	7	7	9	23	5	7	01	2	–
27	15.5	13.0	15.0	85	1020.4	7	3	5	27	2	7	02	1	–
28	18.5	14.2	16.2	76	1011.4	7	4	9	23	5	7	01	8	0.2
29	17.4	13.7	15.7	79	1003.4	7	7	5	25	6	8	02	9	0.7
30	13.2	9.9	12.2	80	1016.4	7	7	5	32	7	8	03	1	–

Godz. 13

1	20.5	6.9	9.9	41	1023.4	4	4	5	08	6	8	03	0	–
2	22.2	7.0	10.0	37	1023.9	1	1	7	12	5	8	02	0	–
3	24.3	10.8	13.0	43	1021.0	1	1	7	10	3	8	02	0	–
4	25.1	9.6	11.9	37	1021.0	1	1	6	12	2	8	03	0	–
5	24.5	10.2	12.4	40	1017.6	7	0	9	18	5	8	03	1	–
6	19.4	14.8	16.9	75	1017.5	7	7	5	27	1	6	10	8	1.1
7	23.7	14.7	16.7	57	1012.7	6	6	5	26	4	7	17	1	–
8	17.4	7.8	10.6	53	1017.2	8	1	5	23	1	8	03	1	–
9	16.8	10.3	12.5	65	1013.4	7	4	5	34	3	7	01	2	–
10	14.6	6.9	9.9	60	1015.1	8	3	4	03	4	8	02	2	–
11	12.5	10.8	13.0	89	1017.4	8	6	3	05	6	6	61	6	2.0
12	19.2	8.3	10.9	49	1022.2	1	1	6	09	10	8	02	1	–
13	21.3	7.3	10.4	41	1027.1	3	1	6	03	3	8	02	0	–
14	23.8	12.6	14.6	49	1024.1	1	1	6	03	1	8	02	0	–
15	27.6	11.3	13.4	36	1019.2	1	1	8	24	2	8	02	0	–
16	29.9	13.1	15.0	36	1016.7	1	1	7	19	2	8	02	0	–
17	30.2	14.6	16.6	39	1015.1	1	1	7	04	3	7	01	0	–
18	31.0	16.1	18.3	41	1013.5	1	1	7	33	1	8	03	0	–
19	33.1	13.7	15.7	31	1011.2	1	1	7	18	4	8	02	0	–
20	28.5	14.4	16.4	42	1008.2	6	3	7	18	3	8	01	1	–
21	21.2	14.4	16.4	65	1004.6	6	6	5	28	4	7	01	9	–
22	14.8	9.2	11.6	69	1011.8	8	3	4	30	3	7	01	6	0.3
23	20.4	7.2	10.2	42	1012.5	4	4	7	02	2	8	02	0	–
24	24.0	8.2	10.8	36	1007.6	2	1	7	14	1	8	02	0	–
25	17.1	10.8	13.0	67	1017.0	6	6	5	36	2	7	29	1	0.4
26	25.9	11.4	13.5	40	1014.7	6	2	6	23	7	7	01	1	–
27	21.2	9.6	11.9	47	1019.5	6	5	6	25	5	7	03	1	–
28	21.2	8.1	10.8	43	1014.7	6	3	5	28	7	7	01	2	–
29	13.1	9.6	12.0	79	1010.0	8	8	4	31	6	8	02	8	1.0
30	14.5	3.3	7.7	54	1019.7	1	1	8	30	8	8	02	1	–

Godz. 19

1	18.4	7.2	10.2	48	1023.4	1	0	9	05	4	8	01	0	–
2	20.2	8.2	10.9	46	1022.6	1	0	9	07	4	8	03	0	–
3	21.8	10.8	13.0	50	1020.2	1	1	7	09	4	8	01	0	–
4	23.4	11.0	13.1	45	1019.5	1	1	7	12	3	8	02	0	–
5	23.7	13.3	15.3	52	1015.4	7	3	9	18	2	7	03	2	–
6	21.4	16.2	18.4	72	1015.8	1	1	5	00	0	6	10	1	–
7	13.7	13.0	15.0	95	1016.7	8	8	3	32	2	5	25	9	11.4
8	16.2	10.2	12.4	68	1015.0	7	7	9	24	2	8	01	2	–
9	14.6	8.5	11.1	67	1013.5	6	1	5	36	3	7	01	1	–
10	13.5	8.3	11.0	71	1014.7	7	4	4	01	5	7	01	6	0.0
11	12.9	9.2	11.6	78	1019.4	8	8	3	05	6	7	02	6	0.8
12	18.3	8.1	10.8	51	1023.0	0	0	9	09	4	8	02	0	–
13	19.6	9.5	11.9	52	1025.9	2	0	9	03	3	8	01	0	–
14	22.6	12.3	14.3	52	1022.1	1	0	9	09	3	8	01	0	–
15	25.5	15.5	15.5	48	1017.1	0	0	9	21	2	8	02	0	–
16	28.2	16.4	18.7	49	1015.5	0	0	9	01	2	8	02	0	–
17	28.8	15.4	17.5	44	1014.2	1	1	6	01	2	8	02	0	–
18	29.3	17.1	19.4	48	1011.6	5	2	7	10	1	6	01	1	–
19	28.7	14.7	16.7	42	1009.0	7	4	7	18	3	6	03	1	–
20	20.2	16.9	19.3	82	1006.4	7	7	5	08	2	7	17	8	8.0
21	16.2	12.0	14.0	76	1006.2	7	2	5	31	4	7	01	2	–
22	13.8	9.8	12.1	77	1012.8	5	5	4	33	1	7	03	9	2.1
23	19.8	9.6	11.9	52	1009.8	1	1	6	00	0	8	01	0	–
24	23.0	10.2	12.4	44	1006.9	2	2	7	00	0	8	03	0	–
25	19.6	9.5	11.9	52	1016.9	3	3	5	25	1	8	02	1	–
26	15.7	14.1	16.1	90	1017.0	8	6	5	33	2	7	25	2	0.1
27	20.2	10.5	12.7	54	1017.4	7	2	6	21	2	7	03	2	–
28	20.4	9.0	11.4	48	1013.3	6	2	5	27	3	8	03	1	–
29	15.0	7.4	10.4	61	1014.6	2	2	5	30	4	8	01	8	0.1
30	14.7	9.9	12.2	84	1020.7	1	1	6	33	4	8	01	8	–

Godz. 01

Dni	Temperatura powietrza T	Temperatura punktu rosy T_d	Prężność pary wodnej e	Wilgotność względna U	Ciśnienie atmosferyczne P_o	Zachmurzenie N	N_h	h	Wiatr dd	v	Widzialność V	Pogoda ww	W	Opad R
1	7.2	5.6	9.1	90	1024.6	0	0	9	03	3	7	02	0	-
2	11.0	6.8	9.9	75	1024.7	0	0	9	11	3	7	02	1	-
3	13.5	9.0	11.5	74	1022.1	0	0	9	10	3	7	02	1	-
4	14.6	14.1	16.1	97	1020.3	0	0	9	10	2	7	02	0	-
5	16.7	11.4	13.5	71	1019.1	0	0	9	12	4	7	02	0	-
6	15.3	14.6	16.6	96	1016.3	8	8	5	00	0	7	02	9	0.5
7	15.5	14.6	16.7	95	1012.8	6	6	5	02	1	6	17	8	12.8
8	8.4	8.2	10.9	99	1019.1	0	0	9	22	1	6	10	1	-
9	9.7	9.5	11.9	99	1013.8	8	8	4	32	2	6	10	2	-
10	6.8	5.9	9.3	94	1016.4	8	0	9	27	1	7	02	2	-
11	8.9	6.1	9.4	82	1017.9	8	4	4	01	7	7	03	1	-
12	11.1	8.3	10.9	83	1022.6	8	8	4	04	4	7	02	2	-
13	7.6	4.4	8.4	80	1027.1	2	0	9	03	2	7	03	0	-
14	10.3	5.8	9.2	73	1027.2	0	0	9	08	2	7	02	0	-
15	14.8	11.5	13.5	80	1021.9	0	0	9	09	2	7	02	0	-
16	16.7	13.4	15.3	81	1017.1	0	0	9	14	2	7	02	0	-
17	18.1	14.9	16.9	81	1016.7	0	0	9	09	2	7	02	0	-
18	18.5	14.4	16.4	77	1015.3	0	0	9	09	2	7	02	0	-
19	20.8	16.9	19.2	78	1010.9	0	0	9	14	2	7	02	1	-
20	17.7	15.0	17.0	84	1009.9	8	0	9	15	1	7	01	9	0.0
21	15.0	14.8	16.9	99	1005.2	8	8	4	16	7	6	17	8	24.4
22	12.4	11.3	13.4	93	1009.8	8	8	4	27	3	7	02	8	0.1
23	9.6	7.7	10.5	88	1014.3	0	0	9	21	1	7	02	1	-
24	13.9	8.6	11.2	70	1007.8	0	0	9	14	2	7	02	0	-
25	11.1	10.5	12.7	96	1014.8	0	0	9	25	3	7	01	1	-
26	15.5	13.2	15.2	86	1016.5	8	8	4	22	4	7	02	2	-
27	12.5	11.8	13.8	95	1019.6	8	8	4	24	3	7	03	2	-
28	16.5	11.8	13.8	74	1011.4	8	8	6	20	5	6	80	2	0.0
29	18.4	14.8	16.9	80	1005.0	8	8	5	22	10	6	95	2	0.0
30	10.2	8.4	11.0	88	1020.1	3	3	5	29	4	7	02	1	-

Godz. 07

Dni	Temperatura powietrza T	Temperatura punktu rosy T_d	Prężność pary wodnej e	Wilgotność względna U	Ciśnienie atmosferyczne P_o	Zachmurzenie N	N_h	h	Wiatr dd	v	Widzialność V	Pogoda ww	W	Opad R
1	13.4	5.6	9.1	59	1024.5	0	0	9	04	4	7	02	0	-
2	15.4	9.0	11.5	66	1024.3	0	0	9	10	3	7	02	0	-
3	15.9	9.8	12.1	67	1020.6	2	0	9	07	4	7	02	0	-
4	16.9	12.4	14.4	75	1020.4	0	0	9	16	3	7	02	1	-
5	17.4	11.2	13.3	67	1017.6	8	0	9	13	5	7	03	1	-
6	15.8	14.2	16.2	90	1017.2	4	4	9	22	2	6	10	1	-
7	16.3	15.1	17.2	93	1012.1	8	0	9	29	1	4	10	9	0.1
8	11.2	11.2	13.3	100	1018.2	4	0	9	20	1	6	28	4	-
9	9.7	9.3	11.7	97	1013.7	8	6	5	35	1	5	10	2	-
10	10.4	9.0	11.5	91	1015.6	8	1	9	35	2	7	03	1	-
11	9.2	4.7	8.6	74	1018.2	8	8	4	02	7	7	02	2	-
12	14.4	9.2	11.6	71	1023.0	2	0	9	08	5	7	01	1	-
13	14.0	8.7	11.2	70	1027.8	0	0	9	08	2	7	02	0	-
14	16.9	9.3	11.7	61	1026.3	0	0	9	09	2	7	02	0	-
15	18.0	12.7	14.7	71	1021.0	0	0	9	16	2	7	02	0	-
16	20.3	16.2	18.4	77	1017.0	0	0	9	11	1	7	02	0	-
17	22.2	17.9	20.5	77	1016.3	0	0	9	12	1	7	02	0	-
18	22.3	17.9	20.4	76	1014.4	0	0	9	10	2	7	02	0	-
19	22.1	17.3	19.7	74	1010.3	2	0	9	18	2	7	01	1	-
20	19.6	16.1	18.3	80	1009.1	7	7	9	15	1	7	03	2	-
21	15.9	15.7	17.9	99	1005.5	8	8	4	27	5	6	10	9	-
22	11.7	9.7	12.1	88	1011.6	8	8	4	29	5	7	02	2	-
23	13.5	10.0	12.3	80	1013.9	0	0	9	20	3	7	02	0	-
24	14.1	10.3	12.5	68	1007.0	0	0	9	14	2	7	02	0	-
25	14.0	10.4	12.6	79	1016.0	5	5	9	25	3	7	01	1	-
26	17.8	14.2	16.2	79	1015.1	8	1	9	23	5	7	03	2	-
27	14.2	12.8	14.7	91	1020.6	3	0	9	23	2	7	01	1	-
28	16.3	13.9	15.8	85	1011.8	7	7	5	24	9	7	03	8	0.8
29	15.8	14.2	16.2	90	1004.1	6	5	4	25	7	7	01	9	4.7
30	12.7	10.0	12.3	84	1021.8	8	8	4	31	6	7	03	1	-

Godz. 13

Dni	Temperatura powietrza T	Temperatura punktu rosy T_d	Prężność pary wodnej e	Wilgotność względna U	Ciśnienie atmosferyczne P_o	Zachmurzenie N	N_h	h	Wiatr dd	v	Widzialność V	Pogoda ww	W	Opad R
1	20.2	4.7	8.5	34	1023.7	3	3	4	06	8	7	01	0	-
2	23.8	10.8	13.0	44	1022.2	3	3	6	12	4	7	02	0	-
3	20.6	10.6	12.8	53	1019.6	8	8	5	14	4	7	25	1	0.0
4	24.5	12.0	14.0	46	1019.1	4	1	5	16	6	7	03	1	-
5	24.2	15.9	18.0	60	1013.1	8	3	9	16	6	7	02	2	-
6	22.2	13.4	13.4	50	1016.0	5	5	6	19	5	7	02	1	-
7	15.1	13.7	15.7	91	1015.4	8	8	5	28	4	6	10	4	0.2
8	14.1	12.8	14.8	92	1015.8	8	8	4	00	0	5	81	1	4.8
9	15.8	11.3	13.4	78	1014.2	8	8	4	34	5	7	03	2	-
10	17.3	8.9	11.4	58	1015.7	7	7	5	02	5	7	02	2	-
11	13.1	4.7	9.8	65	1019.5	8	8	5	05	7	7	03	2	-
12	18.9	7.4	10.3	47	1023.4	0	0	9	05	8	7	01	0	-
13	22.5	8.2	10.9	40	1027.0	2	0	9	14	3	7	01	1	-
14	25.1	11.7	13.7	43	1023.4	0	0	9	16	2	7	02	0	-
15	24.9	10.7	12.9	41	1018.4	0	0	9	18	3	7	02	0	-
16	28.3	12.1	14.1	37	1014.3	0	0	9	21	2	7	02	0	-
17	30.6	15.8	17.9	41	1014.7	1	1	6	16	2	7	03	0	-
18	31.3	15.1	17.1	38	1012.4	1	1	7	14	5	7	02	0	-
19	27.8	17.6	20.2	54	1010.0	8	6	6	20	5	7	03	1	-
20	22.2	17.4	19.9	74	1008.2	7	5	5	36	1	7	01	8	0.0
21	17.8	12.3	14.3	70	1007.1	6	5	5	32	6	7	01	2	-
22	15.3	8.5	11.1	64	1012.4	4	4	5	26	8	7	02	2	-
23	21.2	8.9	11.4	45	1011.1	1	1	5	17	3	7	02	0	-
24	24.5	11.6	13.6	44	1006.3	3	3	6	20	3	7	03	0	-
25	19.0	8.8	10.8	49	1014.9	5	3	6	27	3	7	01	2	-
26	22.2	13.8	15.4	58	1013.2	8	8	5	20	9	7	03	2	-
27	19.9	9.9	12.2	53	1018.4	8	3	6	23	5	7	01	1	-
28	18.1	8.8	11.3	54	1015.4	5	4	5	27	7	7	02	2	-
29	12.7	10.0	12.3	84	1014.1	8	8	5	31	7	7	02	8	2.0
30	17.4	9.7	12.0	68	1021.3	3	3	5	32	6	7	01	2	-

Godz. 19

Dni	Temperatura powietrza T	Temperatura punktu rosy T_d	Prężność pary wodnej e	Wilgotność względna U	Ciśnienie atmosferyczne P_o	Zachmurzenie N	N_h	h	Wiatr dd	v	Widzialność V	Pogoda ww	W	Opad R
1	17.0	6.3	9.5	49	1023.8	6	6	9	06	7	7	03	1	-
2	21.1	9.4	11.8	47	1021.0	0	0	9	09	4	7	01	1	-
3	17.2	15.0	17.0	87	1019.2	4	2	5	10	2	7	01	9	8.4
4	23.3	13.0	15.0	52	1017.7	0	0	9	14	3	7	02	0	-
5	19.1	16.5	18.7	85	1014.3	8	8	4	24	7	7	17	8	0.2
6	18.6	13.4	15.3	72	1014.6	8	8	6	17	3	6	10	2	-
7	12.3	9.8	12.1	85	1018.3	5	2	5	30	5	7	01	8	0.7
8	12.6	11.8	13.9	95	1014.0	8	3	3	30	2	6	21	8	17.6
9	12.0	8.2	10.8	77	1015.0	8	8	9	32	2	7	25	2	0.1
10	13.7	7.4	10.3	66	1016.6	5	1	5	04	4	7	01	1	-
11	13.8	7.6	10.4	66	1020.6	8	2	5	07	6	7	01	2	-
12	16.9	6.7	9.8	51	1024.4	0	0	9	06	7	7	02	0	-
13	20.1	9.3	11.7	50	1025.8	3	0	9	08	3	7	02	0	-
14	23.2	13.1	15.0	53	1021.5	0	0	9	14	3	7	02	0	-
15	23.9	13.6	15.5	52	1016.1	3	0	9	18	2	7	03	0	-
16	27.3	15.5	17.6	48	1014.7	0	0	9	00	0	7	02	0	-
17	29.3	16.3	18.5	45	1013.4	1	1	6	14	2	7	01	0	-
18	28.2	16.4	18.7	49	1010.4	2	0	9	18	2	7	03	0	-
19	21.2	13.2	15.2	60	1009.5	8	8	5	01	5	7	17	2	-
20	24.1	17.1	19.4	65	1005.0	8	8	4	13	1	7	03	1	-
21	13.9	12.6	14.6	92	1008.4	8	8	5	29	4	7	01	8	0.0
22	15.6	9.9	12.2	69	1012.7	6	4	5	29	2	7	03	1	-
23	20.2	9.4	11.6	50	1008.4	0	0	9	15	2	7	02	0	-
24	14.3	9.7	12.0	74	1012.0	8	4	6	28	4	7	01	1	-
25	17.7	11.7	13.8	68	1016.2	8	8	6	23	3	7	03	2	-
26	15.7	13.2	15.2	85	1017.4	6	2	5	27	2	7	01	8	2.1
27	19.8	12.2	14.2	61	1014.9	8	3	6	19	4	7	01	2	-
28	18.4	13.8	14.9	71	1012.4	8	8	8	22	2	7	03	1	-
29	13.5	5.7	9.2	59	1017.4	3	3	5	32	11	7	01	1	-
30	15.0	8.5	11.1	65	1023.3	0	0	9	31	5	7	02	1	-

Godz. 01

DNI	TEMPERATURA POWIETRZA T	TEMPERATURA PUNKTU ROSY T_d	PREŻNOŚĆ PARY WODNEJ e	WILGOTNOŚĆ WZGLĘDNA U	CIŚNIENIE ATMOSFERYCZNE P_o	ZACHMURZENIE N	N_h	h	WIATR dd	v	WIDZIALNOŚĆ V	POGODA ww	W	OPAD R
1	11.3	6.9	10.0	74	1024.6	6	6	6	03	3	7	03	1	-
2	14.5	8.8	11.4	69	1023.1	6	6	7	05	3	7	01	1	-
3	17.5	10.7	12.8	64	1018.8	8	8	9	10	4	7	03	2	-
4	14.5	13.8	15.8	96	1018.3	0	0	9	09	2	6	10	1	-
5	17.3	14.9	17.0	86	1015.9	6	3	9	11	3	6	10	2	-
6	15.2	11.5	13.6	79	1016.0	0	0	9	21	4	7	02	1	-
7	14.7	13.5	15.5	82	1012.4	0	0	9	24	7	7	02	1	-
8	11.9	10.6	12.7	91	1018.3	8	8	9	27	2	6	10	2	-
9	12.5	11.9	14.0	96	1014.4	8	8	4	24	2	6	10	8	0.0
10	10.4	8.4	11.0	87	1017.6	7	7	6	29	5	8	03	1	-
11	9.9	8.1	10.8	88	1020.7	2	1	9	01	6	7	03	0	-
12	11.5	8.3	10.9	81	1023.7	8	8	4	03	8	8	02	2	-
13	9.9	7.8	10.0	82	1027.5	0	0	9	04	3	8	02	0	-
14	11.5	9.3	11.7	87	1026.1	1	0	9	13	4	8	03	0	-
15	16.1	11.7	13.8	75	1020.5	0	0	9	12	4	8	02	0	-
16	17.4	15.2	17.3	87	1015.5	3	0	9	05	1	7	01	1	-
17	18.7	15.3	17.4	81	1015.5	0	0	9	08	2	7	02	0	-
18	17.8	16.3	18.6	91	1013.7	0	0	9	00	0	6	10	1	-
19	19.1	17.1	19.6	88	1010.3	3	3	7	04	2	7	01	9	-
20	15.5	14.5	16.5	94	1009.5	4	0	9	11	1	5	10	1	-
21	17.1	14.4	16.7	94	1007.3	8	4	4	24	2	6	60	9	1.0
22	11.9	9.1	11.6	83	1011.8	7	0	9	26	5	7	02	8	0.3
23	13.1	8.3	11.0	73	1012.8	0	0	9	22	2	7	02	1	-
24	14.7	10.8	12.9	77	1004.4	0	0	9	13	8	8	02	0	-
25	13.1	10.8	13.0	86	1015.6	7	7	5	24	4	7	03	2	-
26	16.9	14.3	16.3	85	1015.0	6	6	9	21	7	7	01	6	0.0
27	14.6	11.7	13.7	82	1019.6	3	3	9	24	4	7	02	1	-
28	18.1	15.8	17.9	86	1010.5	8	8	5	24	6	7	25	2	0.4
29	16.9	15.5	17.6	92	1006.8	7	2	5	24	7	7	21	9	3.4
30	11.3	7.8	10.6	79	1023.8	0	0	9	27	4	8	01	0	-

Godz. 07

DNI	TEMPERATURA POWIETRZA T	TEMPERATURA PUNKTU ROSY T_d	PREŻNOŚĆ PARY WODNEJ e	WILGOTNOŚĆ WZGLĘDNA U	CIŚNIENIE ATMOSFERYCZNE P_o	ZACHMURZENIE N	N_h	h	WIATR dd	v	WIDZIALNOŚĆ V	POGODA ww	W	OPAD R
1	11.4	8.2	10.8	80	1025.2	0	0	9	03	3	7	02	1	-
2	15.7	10.9	13.0	73	1022.4	2	1	5	06	3	8	03	1	-
3	13.3	12.4	14.4	94	1018.3	7	7	6	10	5	7	29	8	7.7
4	17.1	15.6	17.7	91	1018.7	0	0	9	09	2	6	10	0	-
5	18.3	13.0	15.0	71	1014.5	2	1	4	12	8	7	03	1	-
6	16.1	12.7	14.7	80	1016.4	1	0	9	22	3	7	03	0	-
7	15.6	13.3	15.3	86	1014.4	8	5	5	30	4	6	10	6	0.2
8	14.5	12.1	14.1	86	1016.9	8	8	9	00	0	6	10	2	-
9	12.5	11.2	13.3	92	1014.6	8	3	4	33	2	6	60	2	0.4
10	10.8	8.4	11.0	85	1017.8	4	4	4	30	4	7	02	1	-
11	13.3	8.3	11.0	72	1021.4	6	1	9	02	8	8	03	1	-
12	12.5	9.6	11.9	82	1024.4	6	6	9	03	5	8	01	2	-
13	12.5	7.8	10.6	73	1027.9	0	0	9	05	3	8	02	0	-
14	16.9	11.4	13.5	70	1025.2	1	0	9	12	4	8	03	0	-
15	18.2	12.7	14.7	78	1019.5	1	0	9	12	4	8	02	0	-
16	21.3	15.3	17.4	69	1015.8	0	0	9	10	3	8	02	0	-
17	22.9	17.5	20.0	72	1015.2	0	0	9	12	4	7	02	0	-
18	20.1	17.2	19.6	83	1013.2	2	1	9	06	1	6	10	0	-
19	19.9	16.6	18.9	81	1010.5	2	1	9	25	3	6	10	0	-
20	18.3	16.7	19.0	90	1008.4	6	0	9	06	2	6	10	1	-
21	14.3	13.2	15.2	93	1008.8	6	4	9	24	4	7	21	6	4.4
22	12.3	9.4	11.8	82	1013.3	7	2	4	25	6	7	03	1	-
23	17.5	8.9	11.4	57	1011.7	1	0	9	19	6	7	02	0	-
24	17.5	13.3	15.2	76	1004.6	1	1	9	24	4	7	03	0	-
25	13.5	10.0	12.3	80	1016.9	2	2	9	22	4	7	03	1	-
26	18.7	14.4	16.4	76	1014.1	7	3	9	22	6	7	01	2	-
27	15.3	11.4	13.5	78	1020.0	5	2	9	23	5	6	10	1	-
28	15.1	9.5	11.9	69	1014.7	5	5	4	28	8	8	03	8	0.5
29	14.1	10.1	12.4	77	1010.6	7	7	4	29	9	8	01	8	0.0
30	12.0	9.0	11.5	82	1025.7	6	6	4	24	3	8	01	1	-

Godz. 13

1	20.7	9.6	12.0	49	1024.2	4	3	4	05	8	8	03	0	-
2	24.3	13.2	15.2	50	1021.0	6	4	6	12	9	8	03	1	-
3	18.7	15.7	17.8	83	1016.0	7	7	5	12	3	6	80	9	12.7
4	25.8	14.8	16.8	51	1017.7	1	1	6	14	4	8	03	0	-
5	25.7	17.7	20.2	61	1012.3	5	1	6	19	9	7	03	1	-
6	23.3	12.6	14.6	51	1015.0	6	3	6	22	6	7	03	1	-
7	13.7	12.4	14.4	92	1018.1	8	5	3	25	3	5	60	6	0.1
8	13.7	12.0	14.1	90	1014.0	8	3	4	04	2	6	60	4	2.6
9	13.5	11.5	13.5	87	1016.3	8	5	3	03	2	6	80	6	0.3
10	16.0	10.2	12.4	68	1018.5	5	5	5	36	6	8	03	1	-
11	16.1	6.6	9.7	53	1022.4	5	2	9	03	7	8	03	2	-
12	19.0	11.4	13.7	62	1024.6	4	4	6	03	8	8	01	1	-
13	22.9	9.3	11.7	42	1022.0	3	1	7	07	5	8	02	0	-
14	24.7	11.4	13.4	43	1023.4	1	0	9	14	6	8	02	0	-
15	26.0	12.5	14.5	43	1017.2	3	0	9	15	6	8	03	0	-
16	30.1	13.4	15.3	36	1015.6	1	1	6	18	4	8	03	0	-
17	32.1	14.1	16.0	34	1014.4	1	1	8	13	4	8	02	0	-
18	32.3	17.3	19.7	41	1011.1	2	2	6	11	6	7	03	0	-
19	26.1	16.1	18.3	54	1011.1	6	2	4	02	2	7	03	1	-
20	27.9	15.2	17.3	44	1007.0	5	3	7	24	3	7	03	1	-
21	17.3	12.7	14.6	74	1009.5	7	5	4	28	4	7	01	8	5.2
22	18.3	7.1	10.0	48	1013.4	5	5	5	25	6	8	03	1	-
23	24.0	9.7	12.0	40	1009.1	2	1	5	16	9	8	02	0	-
24	15.7	11.1	13.2	74	1011.0	8	4	4	29	7	7	02	9	1.9
25	20.1	11.1	13.2	56	1016.2	8	5	6	23	6	7	03	1	-
26	15.7	14.3	16.1	91	1016.4	8	4	4	25	5	7	61	8	6.4
27	21.1	11.9	13.9	56	1017.4	8	3	5	22	6	7	03	1	-
28	20.3	10.9	13.0	55	1016.0	7	3	5	24	5	8	03	2	-
29	17.6	6.6	9.8	48	1017.4	5	5	5	30	8	8	01	2	-
30	20.1	7.3	10.2	43	1026.2	3	3	6	30	6	8	02	1	-

Godz. 19

1	17.0	10.1	12.3	64	1023.0	4	3	7	04	4	8	03	1	-
2	22.1	12.1	14.1	53	1019.0	5	5	9	10	6	8	01	2	-
3	21.5	17.3	19.8	77	1017.1	6	1	5	13	5	7	01	4	6.0
4	19.3	16.3	18.6	83	1016.4	7	1	6	02	2	7	03	9	0.0
5	18.4	13.7	15.7	74	1014.4	7	2	6	23	4	7	01	2	-
6	21.2	13.6	15.8	63	1012.8	6	3	6	16	5	7	01	2	-
7	15.0	10.5	12.7	74	1018.5	6	1	5	10	2	7	03	6	0.0
8	14.7	11.2	13.3	79	1014.9	6	2	4	18	2	7	01	6	0.2
9	13.9	10.9	13.0	82	1016.7	4	4	4	01	2	8	01	8	3.7
10	14.1	10.5	12.7	79	1019.0	1	1	5	34	6	8	01	1	-
11	14.8	7.6	10.4	62	1022.5	7	6	9	01	8	8	03	2	-
12	16.2	7.0	10.0	54	1024.7	1	1	7	03	6	8	02	0	-
13	20.3	13.8	15.6	66	1025.0	2	0	9	04	5	8	02	0	-
14	23.5	10.2	12.4	43	1020.5	1	0	9	14	6	8	02	0	-
15	24.4	14.9	17.0	69	1014.7	4	0	9	13	3	8	02	1	-
16	27.5	17.6	20.4	56	1014.0	0	0	9	04	4	6	02	0	-
17	25.1	18.7	21.6	68	1013.2	6	1	7	24	1	7	01	1	-
18	24.1	18.5	21.2	71	1008.9	7	7	6	00	0	8	29	1	-
19	21.8	15.7	7.8	68	1010.1	7	2	6	04	4	7	29	1	-
20	17.5	16.6	19.2	96	1008.1	8	8	5	12	4	6	95	2	4.0
21	17.9	9.9	12.2	59	1009.6	6	2	5	26	5	8	03	2	-
22	17.8	8.6	11.2	55	1013.1	5	0	9	24	3	8	03	1	-
23	22.7	11.8	13.8	50	1005.4	0	0	9	13	6	8	02	0	-
24	16.5	9.5	11.8	63	1013.9	7	7	4	28	4	7	02	6	0.6
25	17.3	14.4	16.4	83	1016.1	8	6	5	22	5	7	60	6	0.0
26	19.1	13.9	15.9	72	1017.5	7	2	5	25	5	8	01	6	0.2
27	21.1	13.5	15.8	62	1013.2	7	7	9	20	5	7	02	2	-
28	20.5	14.4	16.4	68	1010.5	8	2	6	16	5	8	03	2	-
29	16.7	9.3	8.9	47	1021.2	3	1	5	30	8	8	01	1	-
30	19.0	9.1	8.8	49	1020.1	0	0	9	32	6	8	02	0	-

Godz. 01

DNI	TEMPERATURA POWIETRZA	TEMPERATURA PUNKTU ROSY	PREŻNOŚĆ PARY WODNEJ	WILGOTNOŚĆ WZGLĘDNA	CIŚNIENIE ATMOSFERYCZNE	ZACHMURZENIE			WIATR		WIDZIALNOŚĆ	POGODA		OPAD
	T	T_d	e	U	P_o	N	N_h	h	dd	v	V	ww	W	R
1	10.3	8.5	11.1	88	1021.2	6	6	5	04	1	6	10	1	-
2	10.4	7.9	10.7	85	1025.0	0	0	9	05	1	7	02	0	-
3	14.1	8.8	11.3	70	1024.0	7	7	5	08	2	7	03	1	-
4	10.5	7.6	10.4	82	1024.0	0	0	9	00	0	7	02	0	-
5	11.5	7.4	10.3	76	1024.2	0	0	9	09	1	7	02	0	-
6	16.2	8.9	11.4	62	1019.0	7	7	4	15	2	7	03	1	-
7	15.3	11.8	13.9	80	1016.2	0	0	9	13	1	7	01	1	-
8	14.1	12.8	14.8	92	1017.9	8	8	4	32	3	6	10	3	0.0
9	13.6	12.5	14.5	93	1014.8	8	8	4	00	0	6	10	6	0.8
10	13.3	13.1	15.1	99	1013.1	8	7	3	31	2	6	61	8	1.4
11	12.1	11.9	14.0	99	1009.0	8	8	4	36	4	6	25	9	44.0
12	12.9	11.0	13.1	88	1019.1	8	8	4	04	2	6	10	2	-
13	9.2	6.6	9.8	84	1025.4	4	1	9	00	0	7	03	0	-
14	9.9	8.9	11.4	93	1026.9	1	0	9	00	0	7	03	1	-
15	12.7	11.2	13.3	91	1023.8	0	0	9	00	0	6	10	1	-
16	14.3	13.2	15.2	93	1019.5	0	0	9	00	0	7	02	0	-
17	15.9	14.7	16.7	93	1017.9	0	0	9	00	0	7	02	0	-
18	17.7	16.5	18.8	93	1015.9	0	0	9	00	0	7	02	0	-
19	18.1	16.3	18.5	89	1014.6	1	1	6	10	1	7	02	0	-
20	19.5	15.3	17.4	77	1012.8	0	0	9	16	1	7	02	0	-
21	17.2	15.2	17.2	88	1008.0	3	2	5	18	1	7	01	9	-
22	15.1	14.6	16.6	97	1005.1	8	8	4	34	2	5	61	9	9.3
23	8.9	8.1	10.8	94	1014.8	0	0	9	26	2	6	10	1	-
24	11.0	9.8	12.1	92	1009.8	2	1	5	00	0	7	03	0	-
25	14.3	13.4	15.4	94	1010.1	8	8	4	22	2	7	03	1	-
26	10.5	9.1	11.6	91	1020.6	0	0	9	00	0	7	02	1	-
27	16.5	15.7	17.8	95	1019.1	8	8	4	28	1	7	25	1	0.6
28	13.7	11.8	13.9	89	1018.2	1	1	5	17	1	7	03	0	-
29	15.3	12.6	14.6	84	1013.0	3	0	9	00	0	7	01	1	-
30	11.2	9.2	11.6	88	1015.2	4	4	4	27	4	7	03	1	-

Godz. 07

DNI	TEMPERATURA POWIETRZA	TEMPERATURA PUNKTU ROSY	PREŻNOŚĆ PARY WODNEJ	WILGOTNOŚĆ WZGLĘDNA	CIŚNIENIE ATMOSFERYCZNE	ZACHMURZENIE			WIATR		WIDZIALNOŚĆ	POGODA		OPAD
	T	T_d	e	U	P_o	N	N_h	h	dd	v	V	ww	W	R
1	14.1	10.1	12.4	77	1022.3	6	5	5	06	6	7	03	2	-
2	16.7	9.3	11.7	61	1025.6	0	0	9	09	3	7	02	0	-
3	17.9	10.3	12.5	61	1023.3	0	0	9	09	2	8	02	1	-
4	17.6	9.9	12.2	61	1023.8	0	0	9	07	3	7	02	0	-
5	15.3	8.2	10.9	63	1023.7	6	0	9	15	1	7	02	1	-
6	17.4	9.2	11.6	59	1019.3	4	4	6	17	2	7	01	1	-
7	20.5	15.5	17.6	73	1015.9	4	0	9	15	2	7	03	0	-
8	15.1	12.4	14.4	84	1019.0	7	7	4	00	0	6	10	1	-
9	14.1	12.8	14.8	92	1013.4	8	8	4	26	1	6	10	2	-
10	11.5	11.3	13.4	99	1011.6	8	8	4	32	3	6	29	8	25.7
11	12.5	12.3	14.3	99	1012.5	8	8	3	03	2	6	10	2	-
12	12.7	10.4	12.6	86	1019.4	8	8	4	06	5	6	10	2	-
13	15.6	6.7	9.8	55	1027.1	1	0	9	06	2	7	02	0	-
14	17.3	10.6	12.8	65	1025.6	4	4	9	34	1	7	03	0	-
15	20.5	14.2	16.2	67	1022.7	0	0	9	00	0	7	02	0	-
16	22.0	17.2	19.6	74	1019.3	0	0	9	00	0	7	02	0	-
17	23.4	16.1	18.2	63	1017.2	0	0	9	00	0	7	02	0	-
18	23.5	18.5	21.3	73	1015.1	5	5	7	00	0	7	03	1	-
19	23.2	18.0	20.6	73	1014.5	1	1	6	09	1	7	02	0	-
20	22.1	14.5	16.5	62	1012.2	0	0	9	15	2	7	01	0	-
21	18.6	16.1	18.3	85	1006.3	8	8	5	13	1	7	03	1	-
22	13.3	13.1	15.1	99	1007.4	8	7	3	27	2	6	63	6	6.0
23	13.6	10.8	12.9	82	1015.1	0	0	9	27	1	7	02	0	-
24	15.8	11.2	13.3	74	1008.3	3	1	5	33	2	7	02	1	-
25	14.2	12.9	14.9	92	1014.7	8	8	4	28	2	7	80	2	0.3
26	15.7	12.3	14.3	80	1020.1	0	0	9	19	2	7	02	0	-
27	16.0	13.5	15.5	85	1021.6	4	4	4	30	1	7	02	8	0.2
28	18.8	16.0	18.2	84	1014.8	7	4	5	18	3	7	02	1	-
29	17.9	16.9	19.3	94	1006.5	8	8	4	23	3	6	91	9	6.8
30	13.8	10.4	12.6	80	1015.3	7	7	4	28	3	7	02	1	-

Godz. 13

1	20.0	10.5	12.7	54	1022.7	6	5	5	05	6	7	02	2	-
2	23.7	8.2	10.9	37	1024.3	2	2	6	08	3	8	02	0	-
3	25.2	10.4	12.6	39	1022.2	4	4	6	15	2	8	03	0	-
4	25.1	9.6	11.9	37	1022.7	3	3	6	16	3	8	02	0	-
5	23.6	8.7	9.8	34	1021.6	6	0	9	14	5	8	02	2	-
6	27.1	10.3	12.6	35	1017.7	3	1	6	17	3	7	03	0	-
7	28.3	13.5	15.4	40	1014.0	1	1	6	24	4	8	02	0	-
8	21.3	9.8	11.5	45	1017.4	7	7	6	27	3	7	03	2	-
9	18.5	13.3	15.2	71	1012.8	8	8	4	00	0	7	03	2	-
10	14.8	13.4	15.3	91	1012.1	8	8	4	34	4	6	10	9	1.7
11	14.1	13.6	15.5	97	1015.3	8	8	3	04	3	6	10	6	0.0
12	19.9	11.9	13.9	60	1020.3	5	2	5	05	5	7	01	2	-
13	21.1	7.2	10.2	41	1026.8	5	0	9	06	4	8	03	1	-
14	25.3	12.9	14.8	46	1024.1	3	3	5	05	1	8	02	0	-
15	27.1	15.2	17.3	48	1020.6	0	0	9	18	1	8	02	0	-
16	29.8	15.3	17.3	43	1018.0	0	0	9	15	2	8	02	0	-
17	30.4	12.9	14.9	34	1016.2	4	4	6	22	2	8	03	0	-
18	31.3	14.9	19.3	42	1014.4	6	6	6	34	1	8	02	1	-
19	31.7	16.7	19.0	41	1013.8	3	3	6	17	2	8	02	0	-
20	30.7	14.9	16.9	38	1010.2	2	2	4	17	3	8	03	0	-
21	21.6	19.9	23.2	90	1004.2	7	7	4	23	3	7	95	2	1.7
22	12.3	11.4	13.4	94	1010.9	8	7	3	28	4	6	63	6	13.1
23	19.5	9.6	12.0	53	1013.7	6	6	6	28	3	8	02	1	-
24	20.4	12.3	14.3	60	1008.4	7	7	5	34	2	7	02	1	-
25	19.5	10.7	12.9	57	1017.2	5	5	4	30	3	7	01	8	0.8
26	23.7	14.9	16.9	58	1018.4	6	5	5	20	3	7	01	1	-
27	20.6	11.5	13.6	56	1021.7	6	6	5	34	1	7	02	1	-
28	24.3	15.8	18.8	59	1014.3	6	5	5	26	5	7	02	2	-
29	15.5	14.3	16.3	92	1006.1	7	7	4	28	4	7	91	8	7.4
30	16.7	6.7	9.8	43	1014.8	5	5	4	30	6	7	01	8	0.8

Godz. 19

1	19.3	9.4	11.8	53	1022.8	0	0	9	05	2	7	01	1	-
2	20.8	9.3	11.7	48	1022.9	2	0	9	05	3	7	01	0	-
3	22.0	10.0	12.2	46	1022.0	0	0	9	08	2	8	02	1	-
4	21.8	11.1	13.2	50	1021.9	2	1	6	14	2	8	02	0	-
5	21.3	9.7	12.0	48	1018.9	5	0	9	14	4	7	02	2	-
6	24.2	14.7	16.8	56	1016.3	4	3	6	15	1	7	03	1	-
7	20.4	14.7	16.7	70	1015.0	5	5	5	26	4	7	08	1	-
8	14.7	13.1	15.1	90	1016.5	8	8	5	00	0	6	21	6	0.6
9	15.3	13.7	15.7	90	1012.9	8	8	4	00	0	6	80	2	0.4
10	14.1	12.5	14.5	90	1011.0	8	8	4	34	4	6	17	2	-
11	13.7	12.6	14.6	93	1017.4	8	8	4	03	2	6	10	2	-
12	18.9	9.1	11.5	53	1021.3	2	2	9	05	2	7	02	1	-
13	20.0	9.1	11.6	50	1025.6	7	0	9	03	1	7	02	1	-
14	24.5	12.4	14.4	47	1022.5	4	0	9	00	0	8	03	0	-
15	25.6	15.3	17.4	53	1018.4	0	0	9	22	1	8	01	0	-
16	27.8	18.4	21.1	57	1016.5	0	0	9	00	0	8	02	0	-
17	29.0	18.2	20.9	52	1014.7	1	1	6	00	0	8	01	0	-
18	29.1	18.3	21.0	52	1013.0	2	1	6	08	1	8	01	8	0.0
19	27.2	17.8	20.4	57	1012.3	3	2	5	14	2	8	01	9	-
20	27.5	16.7	19.0	52	1007.5	3	3	6	15	1	8	03	0	-
21	17.4	17.1	19.5	98	1003.8	8	8	4	00	0	6	17	8	10.8
22	12.9	11.4	13.5	91	1013.2	7	7	3	28	2	6	21	6	4.8
23	19.3	11.6	13.6	61	1010.9	2	1	5	29	1	8	03	1	-
24	20.4	12.5	14.5	60	1007.9	3	2	5	00	0	7	01	1	-
25	17.2	13.9	15.9	81	1018.7	7	7	4	21	1	7	01	2	-
26	22.1	15.9	18.0	66	1016.9	6	2	5	19	2	7	01	2	-
27	20.3	11.9	14.0	59	1019.5	6	1	6	20	1	7	01	1	-
28	21.4	14.9	16.9	66	1014.8	5	2	5	26	1	7	01	2	-
29	14.2	9.6	11.9	74	1013.0	5	5	4	28	6	7	01	8	0.1
30	15.9	5.6	9.1	50	1018.4	2	2	5	32	6	7	01	1	-

Godz. 01

DNI	TEMPERATURA POWIETRZA	TEMPERATURA PUNKTU ROSY	PRĘŻNOŚĆ PARY WODNEJ	WILGOTNOŚĆ WZGLĘDNA	CIŚNIENIE ATMOSFERYCZNE	ZACHMURZENIE			WIATR		WIDZIALNOŚĆ	POGODA		OPAD
	T	T_d	e	U	P_o	N	N_h	h	dd	v	V	ww	W	R
1	11.7	8.9	11.4	83	1021.3	8	8	6	02	2	8	02	2	–
2	11.9	8.5	11.1	80	1024.3	8	0	9	05	3	8	02	0	–
3	14.5	8.8	11.4	69	1022.5	2	0	9	07	3	8	03	0	–
4	14.0	8.9	11.4	71	1022.5	0	0	9	00	0	7	02	0	–
5	14.4	8.1	10.8	66	1022.3	2	2	9	14	3	7	03	0	–
6	18.2	13.1	15.1	72	1017.3	8	8	9	15	2	8	02	2	–
7	18.3	16.0	18.2	86	1015.2	6	6	5	08	•1	7	17	8	0.3
8	13.1	12.7	14.7	98	1018.4	8	8	4	00	0	6	10	1	–
9	12.5	11.4	13.5	93	1014.0	8	8	4	00	0	6	10	2	–
10	13.3	12.8	14.7	96	1013.5	8	8	5	36	3	6	61	2	1.2
11	12.2	11.6	13.7	96	1011.4	8	8	4	02	6	6	61	6	2.0
12	12.5	10.2	12.4	86	1019.1	8	8	4	04	3	6	10	2	–
13	9.7	7.0	10.0	83	1025.2	0	0	9	02	2	8	02	0	–
14	10.9	9.7	12.0	92	1024.7	0	0	9	00	0	7	02	1	–
15	12.9	12.3	14.3	96	1022.7	0	0	9	00	0	6	10	0	–
16	14.8	14.1	16.1	96	1018.6	0	0	9	00	0	7	02	0	–
17	16.8	16.0	18.1	95	1017.3	0	0	9	00	0	7	02	0	–
18	18.2	17.1	19.4	93	1015.3	0	0	9	00	0	7	02	0	–
19	18.3	16.5	18.8	89	1013.4	0	0	9	00	0	7	02	0	–
20	20.1	18.5	21.3	91	1011.2	7	0	9	15	1	7	25	2	0.1
21	17.4	16.4	18.6	94	1006.3	7	7	5	00	0	7	25	2	1.9
22	14.3	12.5	14.9	89	1007.0	8	8	5	32	1	7	03	6	0.0
23	8.7	7.9	10.6	94	1014.8	0	0	9	24	1	7	02	1	–
24	10.7	9.1	11.6	90	1009.8	0	0	9	00	0	7	02	0	–
25	14.9	11.8	13.8	82	1012.2	7	7	5	30	2	7	02	1	–
26	11.5	9.9	12.2	90	1019.6	6	6	9	18	1	7	03	1	–
27	14.7	14.0	16.0	96	1019.9	8	8	9	30	1	7	02	8	0.3
28	14.4	10.8	13.0	79	1016.7	0	0	9	14	1	7	01	1	–
29	16.4	14.0	15.9	86	1010.8	7	7	6	17	1	7	03	2	–
30	11.1	8.1	10.8	81	1016.6	6	6	9	28	2	8	03	1	–

Godz. 07

DNI	TEMPERATURA POWIETRZA	TEMPERATURA PUNKTU ROSY	PRĘŻNOŚĆ PARY WODNEJ	WILGOTNOŚĆ WZGLĘDNA	CIŚNIENIE ATMOSFERYCZNE	ZACHMURZENIE			WIATR		WIDZIALNOŚĆ	POGODA		OPAD
	T	T_d	e	U	P_o	N	N_h	h	dd	v	V	ww	W	R
1	14.2	8.9	11.4	71	1022.3	5	0	9	05	5	7	02	1	–
2	16.8	8.7	11.2	59	1024.9	0	0	9	07	4	8	01	0	–
3	17.4	10.3	12.6	63	1022.1	1	0	9	15	2	8	01	1	–
4	18.2	9.3	11.7	56	1022.6	0	0	9	11	2	7	02	0	–
5	17.4	9.2	11.6	59	1021.5	1	0	9	14	4	7	02	1	–
6	18.4	13.0	14.9	71	1017.9	4	1	4	18	2	8	01	1	–
7	20.2	14.8	16.8	71	1014.5	6	4	6	20	3	7	03	9	–
8	14.3	10.1	12.4	76	1019.5	1	1	4	29	1	7	03	1	–
9	14.7	12.5	14.5	87	1012.6	6	6	9	00	0	7	01	2	–
10	10.3	9.9	12.2	97	1013.4	8	8	4	35	4	6	61	6	4.8
11	12.1	10.8	12.9	91	1012.7	8	6	3	04	5	6	60	6	0.7
12	12.1	9.8	12.1	86	1019.6	8	8	4	06	4	7	02	2	–
13	15.5	7.8	10.6	60	1027.3	2	0	9	03	2	8	03	0	–
14	17.0	12.5	14.5	75	1025.6	2	2	9	01	1	8	03	C	–
15	19.4	14.8	16.9	75	1021.6	1	0	9	00	0	7	01	0	–
16	20.8	16.4	18.6	76	1018.8	0	0	9	00	0	8	02	3	–
17	22.7	17.6	20.1	73	1017.1	0	0	9	00	0	7	02	0	–
18	23.2	18.7	21.5	76	1014.4	0	0	9	00	0	7	02	0	–
19	24.2	19.1	22.1	73	1013.3	0	0	9	14	1	7	02	0	–
20	22.5	17.7	20.3	74	1010.5	7	7	5	12	1	7	17	2	–
21	18.8	16.7	19.0	87	1004.9	5	3	9	16	3	7	01	2	–
22	13.5	11.3	13.4	86	1009.5	8	6	5	29	4	6	80	2	0.0
23	14.3	10.7	12.9	79	1014.7	0	0	9	00	0	7	02	0	–
24	15.4	12.9	14.9	85	1008.9	3	0	9	00	0	7	03	0	–
25	14.7	11.8	13.8	83	1015.4	5	5	4	30	1	7	01	6	0.0
26	17.0	13.1	15.1	78	1019.0	4	4	9	22	3	7	01	1	–
27	14.7	14.3	16.3	98	1021.6	7	7	4	28	1	6	10	1	–
28	18.0	14.9	17.0	82	1013.7	8	5	4	22	4	7	21	1	0.0
29	17.4	15.9	18.0	91	1005.2	8	4	5	23	7	7	25	9	2.4
30	13.6	10.4	12.6	81	1017.8	7	7	4	30	6	8	03	1	–

Godz. 13

1	21.0	9.3	11.7	47	1022.3	4	6	6	08	6	8	03	1	–
2	23.3	8.7	11.2	39	1023.5	1	1	7	07	5	8	02	0	–
3	24.5	12.7	14.6	48	1020.7	3	3	6	13	4	8	03	0	–
4	25.6	10.1	12.3	38	1021.6	5	5	7	12	3	8	03	1	–
5	25.2	10.0	12.2	38	1019.2	4	0	9	15	5	7	03	1	–
6	26.2	16.8	19.1	56	1016.7	2	2	6	21	2	7	03	1	–
7	26.7	11.0	13.1	37	1013.2	3	3	9	24	5	7	02	1	–
8	18.3	8.1	10.8	51	1017.5	7	1	5	24	1	7	03	1	–
9	15.2	12.3	14.3	83	1013.4	8	4	5	00	0	6	61	6	1.5
10	11.7	9.7	12.1	88	1013.7	8	8	5	34	5	6	80	6	1.4
11	12.9	11.8	13.8	93	1015.6	8	8	3	04	4	6	51	6	1.0
12	19.2	11.7	13.7	62	1021.0	7	4	5	05	6	7	01	2	–
13	21.0	6.8	9.9	40	1027.0	5	0	9	09	3	8	02	1	–
14	24.4	12.5	14.5	47	1023.8	3	3	5	06	2	8	02	0	–
15	27.6	13.4	15.3	42	1019.8	1	0	9	15	2	7	02	0	–
16	29.4	14.8	19.1	47	1017.2	0	0	9	14	1	8	02	0	–
17	31.0	14.7	16.7	37	1015.5	1	1	7	10	1	8	01	0	–
18	31.9	15.3	17.4	37	1013.4	4	4	6	12	1	8	02	0	–
19	31.8	16.6	18.9	40	1012.2	4	4	7	17	3	7	03	0	–
20	30.2	16.1	18.3	43	1008.5	2	2	6	15	4	7	03	9	–
21	22.2	16.9	19.2	72	1004.1	7	7	5	25	4	7	02	2	–
22	14.5	12.1	14.1	86	1011.8	8	5	4	30	4	7	21	8	3.5
23	21.4	8.4	11.0	43	1013.4	5	5	6	21	1	8	02	1	–
24	24.0	9.7	12.0	40	1007.9	5	2	6	33	2	8	03	1	–
25	19.5	10.3	12.5	55	1017.1	7	7	5	30	2	7	02	1	–
26	24.8	14.1	16.1	51	1017.0	6	6	5	21	3	7	01	1	–
27	22.6	11.4	13.5	49	1020.9	5	3	6	24	4	8	01	1	–
28	22.6	12.1	14.1	51	1015.1	7	4	6	28	7	7	03	1	–
29	16.5	12.6	14.5	78	1008.6	7	7	5	30	6	7	01	8	1.4
30	20.4	7.0	10.9	41	1019.0	4	4	5	31	6	8	02	1	–

Godz. 19

1	19.8	8.6	11.2	48	1022.2	0	0	9	06	3	8	01	1	–
2	21.3	8.8	11.3	45	1022.1	1	0	9	07	4	8	02	0	–
3	22.2	10.9	13.0	49	1020.6	0	0	9	13	2	8	02	0	–
4	21.6	9.4	11.8	46	1020.2	1	0	9	14	2	8	02	1	–
5	22.2	13.3	15.2	57	1017.2	6	0	9	14	4	7	03	1	–
6	23.7	17.1	19.5	67	1015.6	1	1	4	27	1	7	01	0	–
7	15.6	14.4	16.4	92	1016.2	8	8	4	31	1	6	25	1	0.6
8	14.9	13.6	15.6	88	1015.6	8	8	9	21	1	7	02	6	0.0
9	15.2	13.2	15.2	88	1013.1	8	8	9	35	2	7	03	6	0.0
10	11.7	10.5	12.7	93	1012.5	8	8	4	35	5	6	10	8	5.4
11	13.1	11.8	13.8	92	1017.4	8	8	3	04	4	6	10	5	0.1
12	18.8	7.2	10.2	47	1021.6	4	4	9	04	4	8	03	1	–
13	20.6	9.5	11.8	49	1025.0	5	0	9	06	1	8	02	1	–
14	22.9	13.7	15.7	56	1022.2	3	0	9	12	1	8	01	1	–
15	24.8	15.1	17.2	55	1017.8	0	0	9	17	1	7	02	0	–
16	27.1	17.1	19.5	55	1015.6	0	0	9	00	0	8	02	0	–
17	28.1	16.9	19.2	51	1013.8	0	0	9	14	1	8	01	0	–
18	26.6	22.3	27.0	78	1012.1	3	0	9	00	0	8	02	0	–
19	22.0	20.6	24.3	92	1010.9	7	4	5	14	2	7	29	8	14.2
20	21.0	18.1	20.8	84	1006.6	7	5	5	07	1	7	29	6	3.7
21	17.2	15.3	17.4	89	1004.9	6	6	5	32	3	6	10	6	1.5
22	13.0	11.3	13.4	89	1013.3	6	6	5	34	1	7	02	9	2.0
23	20.4	8.7	11.2	47	1010.6	3	3	6	10	1	8	01	1	–
24	21.5	12.8	14.8	57	1007.2	1	0	9	00	0	8	02	1	–
25	18.2	12.9	14.9	71	1010.1	1	1	5	10	1	7	01	4	0.0
26	23.8	14.2	16.2	55	1015.5	7	3	5	28	4	7	03	1	–
27	20.7	11.4	13.5	59	1016.9	5	0	9	23	2	8	01	1	–
28	21.2	11.8	13.8	55	1014.2	6	3	6	26	4	7	03	1	–
29	13.9	10.1	12.3	78	1014.5	2	2	6	36	3	7	01	6	0.6
30	17.2	8.0	10.8	55	1020.0	1	1	5	36	4	8	02	0	–

Godz. 01

DNI	TEMPERATURA POWIETRZA	TEMPERATURA PUNKTU ROSY	PREŻNOŚĆ PARY WODNEJ	WILGOTNOŚĆ WZGLĘDNA	CIŚNIENIE ATMOSFERYCZNE	ZACHMURZENIE			WIATR		WIDZIALNOŚĆ	POGODA		OPAD
	T	T_d	e	U	P_o	N	N_h	h	dd	v	V	ww	W	R
1	9.0	6.9	9.9	86	1022.4	1	1	9	01	3	7	03	1	-
2	12.1	8.1	10.8	76	1023.2	0	0	9	03	3	7	02	1	-
3	14.6	7.8	10.6	64	1021.0	0	0	9	06	3	7	02	0	-
4	16.4	13.6	15.6	83	1019.8	0	0	9	10	3	7	01	8	0.7
5	14.2	10.8	13.0	80	1019.3	2	0	9	08	2	7	02	1	-
6	18.4	16.9	19.3	91	1016.4	7	0	9	25	2	7	01	9	0.0
7	18.2	16.2	18.4	88	1012.9	8	8	5	12	2	6	10	2	-
8	9.4	9.0	11.5	97	1019.4	6	0	9	27	1	5	10	1	-
9	11.6	11.0	13.1	96	1013.3	8	8	3	27	1	3	46	8	6.2
10	11.0	8.4	11.0	84	1016.0	8	7	3	28	1	6	61	6	5.4
11	10.6	9.8	12.1	95	1015.4	8	7	3	35	4	6	61	1	1.6
12	12.8	9.3	11.7	79	1020.3	8	8	5	01	4	7	02	2	-
13	9.4	8.9	9.9	84	1025.5	3	0	9	01	3	7	03	0	-
14	11.6	10.2	12.5	91	1026.5	0	0	9	04	2	7	01	1	-
15	12.6	11.5	13.5	93	1022.1	1	1	9	04	1	7	03	0	-
16	14.6	13.5	15.5	93	1017.1	0	0	9	09	1	7	02	0	-
17	16.8	14.7	16.8	88	1016.2	0	0	9	00	0	7	02	0	-
18	18.4	17.4	19.9	94	1014.7	0	0	9	03	1	7	02	0	-
19	21.6	16.7	19.0	74	1011.2	1	1	9	12	2	7	02	0	-
20	18.6	16.8	19.1	89	1010.1	8	8	5	17	1	7	03	9	0.2
21	17.4	15.9	18.0	91	1004.7	7	5	6	33	2	7	01	9	-
22	12.7	12.1	14.2	96	1009.8	8	7	4	26	3	6	61	6	2.7
23	9.6	8.4	11.0	92	1015.0	0	0	9	00	0	7	02	0	-
24	13.0	9.1	11.5	77	1008.1	0	0	9	12	1	7	02	0	-
25	12.3	11.4	13.4	94	1014.9	1	1	5	26	4	7	01	1	-
26	17.1	13.2	15.2	78	1017.5	8	8	5	21	3	7	03	2	-
27	12.6	11.7	13.7	94	1020.5	1	1	9	00	0	6	10	8	0.0
28	17.8	13.6	15.6	76	1013.6	6	6	7	19	3	7	03	1	-
29	20.8	16.2	18.4	75	1006.6	8	5	5	20	4	7	13	2	-
30	11.4	6.8	9.9	73	1019.6	3	1	5	27	3	7	03	0	-

Godz. 07

DNI	TEMPERATURA POWIETRZA	TEMPERATURA PUNKTU ROSY	PREŻNOŚĆ PARY WODNEJ	WILGOTNOŚĆ WZGLĘDNA	CIŚNIENIE ATMOSFERYCZNE	ZACHMURZENIE			WIATR		WIDZIALNOŚĆ	POGODA		OPAD
	T	T_d	e	U	P_o	N	N_h	h	dd	v	V	ww	W	R
1	13.3	7.0	10.0	65	1022.4	0	0	9	02	4	8	01	1	-
2	16.3	9.2	11.6	63	1023.6	0	0	9	08	4	7	01	0	-
3	17.0	9.4	11.8	61	1020.2	3	3	5	08	5	8	01	1	-
4	18.5	11.4	13.5	63	1020.3	4	0	9	09	5	7	03	0	-
5	18.2	10.0	12.3	59	1017.6	7	1	9	11	5	8	01	1	-
6	16.6	15.8	17.9	95	1017.6	8	4	5	20	1	6	10	8	3.5
7	16.4	15.9	18.0	97	1013.6	8	7	4	24	2	6	61	2	3.7
8	10.8	10.4	12.6	97	1018.9	6	0	9	10	1	3	42	4	-
9	11.2	10.0	12.3	92	1013.5	8	8	4	36	1	6	10	4	-
10	10.8	9.2	11.6	90	1015.3	7	7	9	31	2	7	02	6	0.0
11	10.2	8.8	11.3	91	1015.6	8	7	3	35	5	6	61	6	4.1
12	12.2	9.5	11.8	83	1021.0	7	7	9	03	3	7	02	2	-
13	14.8	7.6	10.4	62	1026.9	2	0	9	04	3	8	03	0	-
14	16.9	10.4	12.6	65	1025.8	0	0	9	08	2	7	02	0	-
15	19.4	11.9	13.9	62	1021.1	0	0	9	13	2	7	02	0	-
16	21.5	15.5	17.6	69	1017.0	0	0	9	15	1	6	10	0	-
17	25.0	16.9	19.2	61	1015.6	0	0	9	05	1	7	01	0	-
18	24.9	18.7	21.5	68	1014.2	0	0	9	10	1	7	02	0	-
19	24.1	16.5	18.8	63	1011.2	2	0	9	14	2	7	02	0	-
20	20.4	17.2	19.6	82	1009.2	7	7	9	09	2	6	10	9	1.0
21	17.2	15.0	17.0	87	1005.6	7	7	4	24	3	6	10	2	-
22	13.0	11.7	13.7	92	1011.6	8	4	5	27	3	6	10	6	0.2
23	15.2	9.7	12.0	69	1014.7	0	0	9	32	1	6	10	0	-
24	17.4	9.9	12.2	61	1007.3	1	1	9	13	2	7	03	0	-
25	14.9	12.2	14.2	84	1016.2	3	3	9	25	1	6	10	1	-
26	19.9	14.6	16.7	72	1017.0	2	1	6	20	3	7	01	1	-
27	16.0	12.8	14.8	81	1021.2	5	0	9	21	2	6	10	1	-
28	19.6	14.5	16.5	72	1012.9	6	6	6	25	6	7	03	8	0.1
29	18.0	14.6	16.6	80	1005.5	7	7	4	23	5	8	03	8	0.1
30	14.5	8.6	11.2	68	1021.6	5	5	5	25	4	7	03	1	-

Godz. 13

1	20.2	6.4	9.6	41	1022.3	7	7	7	07	7	8	02	1	-
2	24.0	8.9	11.4	38	1022.1	1	1	7	06	7	8	02	0	-
3	24.4	11.6	13.7	45	1018.7	5	3	6	11	6	8	01	1	-
4	26.1	10.3	12.6	37	1019.2	2	1	7	08	7	8	02	0	-
5	25.6	15.1	17.2	52	1015.6	7	0	9	18	2	8	02	2	-
6	19.2	17.4	19.9	89	1017.8	8	3	6	15	2	6	10	2	-
7	17.8	16.3	18.6	91	1014.7	8	3	3	26	1	4	61	2	1.6
8	18.2	11.3	13.4	64	1016.4	8	3	5	17	3	7	03	4	-
9	16.9	8.8	11.3	59	1013.8	5	5	5	36	2	7	01	2	-
10	17.0	7.5	10.4	54	1014.9	8	3	6	02	4	7	03	2	-
11	11.4	10.8	13.0	95	1016.8	8	7	3	01	4	6	61	6	1.6
12	19.0	9.7	12.0	55	1021.5	6	3	5	04	7	8	03	2	-
13	21.6	6.9	9.9	39	1027.0	3	0	9	05	5	8	01	1	-
14	24.2	11.1	13.2	44	1024.1	2	2	6	08	3	8	03	0	-
15	26.6	12.2	14.2	41	1018.9	0	0	9	12	3	7	02	0	-
16	30.4	14.0	16.0	37	1016.1	0	0	9	19	1	8	02	0	-
17	31.1	16.9	19.2	43	1014.9	1	1	5	12	3	8	02	0	-
18	32.0	14.1	16.1	34	1012.7	2	2	8	11	2	7	01	0	-
19	34.0	15.3	17.4	33	1010.2	5	5	8	21	3	7	03	1	-
20	27.9	17.5	20.1	53	1007.9	5	1	9	22	2	7	01	2	-
21	17.7	13.7	15.7	77	1007.0	8	8	5	31	4	7	03	2	-
22	17.4	7.1	10.1	51	1013.1	5	5	6	27	4	7	01	2	-
23	22.2	6.3	11.0	41	1011.6	4	4	7	18	3	8	03	0	-
24	26.7	12.6	14.6	42	1006.8	4	4	7	16	3	7	03	0	-
25	20.2	7.9	10.7	45	1017.7	6	6	7	27	3	8	03	1	-
26	25.1	13.4	15.4	48	1014.8	7	5	7	22	5	7	03	1	-
27	23.9	9.8	12.1	41	1019.4	6	5	7	18	3	7	03	1	-
28	23.2	10.7	12.8	45	1015.8	5	3	6	24	7	7	02	2	-
29	13.2	10.9	13.1	86	1014.2	7	7	4	31	6	8	80	2	0.1
30	20.0	8.9	11.4	49	1022.5	4	4	4	28	6	7	02	1	-

Godz. 19

1	19.2	9.5	11.8	53	1022.3	5	5	5	05	3	8	01	2	-
2	22.2	8.8	11.3	42	1020.5	1	1	7	10	4	8	02	0	-
3	21.9	13.5	15.5	59	1018.5	7	4	5	10	4	6	80	9	0.1
4	24.2	12.0	14.1	46	1017.9	4	0	9	10	3	8	01	0	-
5	23.4	16.4	18.7	65	1014.6	7	2	6	26	3	8	03	2	-
6	19.8	15.8	18.0	78	1015.1	6	3	9	06	1	7	03	1	-
7	14.7	13.1	15.1	90	1018.0	7	5	5	28	2	7	21	6	1.1
8	16.8	12.7	14.7	77	1014.1	8	5	5	16	1	7	03	2	-
9	13.9	11.3	13.4	84	1014.3	8	8	5	35	4	6	61	1	0.0
10	13.6	8.9	11.4	73	1015.1	8	8	9	36	4	8	03	2	-
11	12.4	10.9	13.8	90	1017.9	7	7	4	02	5	6	21	6	0.9
12	17.7	9.6	12.0	59	1022.9	4	2	6	02	6	8	01	1	-
13	21.4	10.1	12.3	48	1025.2	5	0	9	02	3	8	02	1	-
14	23.4	11.8	13.9	48	1021.7	1	1	6	14	2	8	02	0	-
15	25.6	15.3	17.4	53	1016.0	1	0	9	16	1	7	03	0	-
16	27.9	16.8	19.1	51	1015.1	0	0	9	07	2	8	02	0	-
17	29.2	16.5	18.8	46	1013.8	0	0	9	09	2	8	02	0	-
18	29.9	15.7	17.8	42	1010.7	1	0	9	14	3	7	03	0	-
19	22.0	18.9	21.8	82	1007.7	8	8	5	28	1	6	17	8	5.9
20	26.8	19.1	22.1	63	1004.9	8	3	7	00	0	7	01	9	-
21	15.6	11.2	13.3	75	1007.8	8	4	5	31	5	7	03	8	0.8
22	17.0	8.5	11.1	57	1013.1	4	3	6	26	1	7	01	1	-
23	20.9	7.2	10.1	41	1008.5	0	0	9	13	2	7	02	0	-
24	16.3	12.9	14.9	80	1011.0	8	8	5	28	5	7	02	9	1.4
25	20.4	11.5	13.5	56	1017.5	4	2	4	18	3	7	03	1	-
26	16.2	14.5	14.5	89	1018.1	7	7	5	28	1	6	80	2	0.1
27	22.6	11.2	13.3	49	1016.6	7	2	9	18	2	7	01	2	-
28	22.0	12.8	14.8	56	1013.4	8	2	7	22	2	7	03	2	-
29	16.2	5.4	9.0	49	1017.7	3	3	6	30	4	8	03	8	0.0
30	19.0	4.9	8.6	39	1022.3	1	1	6	27	4	8	01	1	-

Godz. 01

DNI	TEMPERATURA POWIETRZA T	TEMPERATURA PUNKTU ROSY T_d	PRĘŻNOŚĆ PARY WODNEJ e	WILGOTNOŚĆ WZGLĘDNA U	CIŚNIENIE ATMOSFERYCZNE P_o	ZACHMURZENIE N	N_h	h	WIATR dd	v	WIDZIALNOŚĆ V	POGODA ww	W	OPAD R
1	11.4	7.5	10.4	77	1023.4	7	7	5	07	2	7	02	2	–
2	14.4	8.1	10.8	66	1022.3	7	7	6	04	5	7	02	1	–
3	16.4	13.8	15.8	84	1018.1	8	8	5	09	3	7	03	2	–
4	15.1	13.9	15.8	92	1018.6	0	0	9	09	3	6	10	0	–
5	19.9	11.9	13.9	60	1015.9	5	0	9	09	4	7	01	2	–
6	14.3	13.0	15.0	92	1017.0	0	0	9	00	0	6	10	8	0.1
7	15.5	14.3	16.3	92	1012.6	7	7.	9	00	0	6	10	9	–
8	11.2	10.0	12.3	92	1018.8	8	0	9	00	0	6	10	1	–
9	10.2	9.8	12.1	97	1014.7	5	0	9	00	0	5	10	1	–
10	9.0	7.5	10.4	90	1017.8	1	0	9	32	3	7	02	1	–
11	8.8	7.5	10.4	92	1018.6	7	7	9	02	6	7	01	1	–
12	11.4	7.9	10.7	79	1021.7	8	8	4	36	5	7	02	6	1.6
13	12.2	9.0	11.6	81	1025.7	1	1	9	00	0	6	10	1	–
14	13.7	8.3	11.0	70	1025.7	1	0	9	04	3	7	02	0	–
15	16.0	11.0	13.1	72	1020.1	1	0	9	11	3	7	02	0	–
16	19.5	13.8	15.8	70	1015.6	0	0	9	09	1	7	02	0	–
17	21.5	15.7	17.8	70	1015.0	0	0	9	09	1	7	82	0	–
18	20.5	15.7	17.8	74	1013.8	5	0	9	00	0	6	05	1	–
19	21.3	13.8	15.8	62	1009.5	0	0	9	34	2	7	01	1	–
20	17.3	16.8	19.1	97	1009.7	6	0	9	01	2	6	10	1	–
21	16.1	15.6	17.7	97	1007.1	8	4	5	00	0	6	10	9	0.4
22	12.2	10.3	12.8	88	1012.4	3	3	5	29	3	7	01	1	–
23	10.7	9.3	11.7	91	1013.7	1	0	9	00	0	7	02	1	–
24	15.7	10.7	12.6	72	1004.8	0	0	9	12	3	7	02	0	–
25	11.8	10.2	12.5	90	1014.1	0	0	9	00	0	6	10	1	–
26	15.1	13.9	15.8	92	1016.9	2	0	9	00	0	6	10	1	–
27	12.1	11.9	14.0	99	1020.2	1	0	9	00	0	6	10	1	–
28	19.7	14.0	16.0	70	1012.3	8	8	5	28	4	7	03	2	–
29	16.2	15.9	18.0	98	1009.0	8	8	4	24	5	6	91	2	3.6
30	11.2	8.6	11.2	84	1024.0	1	1	5	32	5	7	01	1	–

Godz. 07

DNI	TEMPERATURA POWIETRZA T	TEMPERATURA PUNKTU ROSY T_d	PRĘŻNOŚĆ PARY WODNEJ e	WILGOTNOŚĆ WZGLĘDNA U	CIŚNIENIE ATMOSFERYCZNE P_o	ZACHMURZENIE N	N_h	h	WIATR dd	v	WIDZIALNOŚĆ V	POGODA ww	W	OPAD R
1	12.2	8.6	11.2	79	1023.1	4	3	5	09	5	7	03	1	–
2	14.9	10.2	12.4	73	1021.5	7	2	4	09	6	7	03	1	–
3	13.9	12.8	14.8	93	1017.6	8	8	4	07	4	6	95	9	7.2
4	16.7	14.5	16.5	87	1018.9	0	0	9	11	2	6	10	0	–
5	17.7	14.1	16.0	79	1014.8	7	1	9	09	3	7	03	1	–
6	15.1	13.1	15.1	88	1017.2	2	0	9	22	1	6	10	0	–
7	14.9	12.9	14.9	88	1014.0	8	5	5	34	3	6	61	2	0.0
8	12.0	11.2	13.3	95	1017.1	8	8	9	09	2	6	10	2	–
9	10.6	10.2	12.4	97	1013.9	7	7	5	00	0	6	10	2	–
10	9.8	9.2	11.6	96	1017.7	7	7	5	32	4	7	02	1	–
11	10.4	5.9	9.3	74	1019.3	7	7	8	36	7	8	03	2	–
12	12.2	6.2	10.8	76	1022.6	6	6	5	36	5	8	01	2	–
13	13.9	9.0	11.5	72	1026.4	0	0	9	29	2	8	02	0	–
14	15.9	10.0	12.3	68	1025.1	1	0	9	09	2	8	02	0	–
15	16.9	11.4	13.5	70	1018.9	1	0	9	15	2	7	02	0	–
16	19.9	15.4	17.5	75	1016.2	0	0	9	13	1	7	02	0	–
17	20.9	16.5	18.7	76	1015.0	0	0	9	09	1	6	10	0	–
18	22.1	19.6	22.8	86	1013.2	1	0	9	00	0	6	10	1	–
19	21.2	17.2	19.6	78	1010.0	1	0	9	33	1	7	05	0	–
20	19.5	17.7	20.3	89	1008.5	5	0	9	15	1	6	10	2	–
21	14.5	12.9	14.9	90	1008.7	7	4	5	33	3	6	10	6	0.5
22	11.8	8.8	11.3	82	1014.2	4	4	5	27	4	7	02	1	–
23	13.2	9.9	12.2	80	1012.5	1	0	9	16	2	7	02	0	–
24	15.8	12.9	14.9	83	1005.6	0	0	9	18	1	7	01	0	–
25	12.8	10.5	12.7	86	1017.8	0	0	9	25	1	6	10	0	–
26	17.7	14.3	16.2	80	1015.9	8	2	6	21	1	7	01	1	–
27	14.0	11.6	13.7	85	1020.6	7	1	5	20	1	6	10	1	–
28	16.3	14.0	16.0	87	1015.2	4	4	5	24	4	6	10	9	5.2
29	16.1	11.9	13.9	76	1009.8	7	7	5	30	9	8	02	8	1.2
30	11.4	8.8	11.3	84	1026.0	7	7	5	32	4	7	03	1	–

Godz. 13

1	19.5	4.8	8.6	38	1022.8	4	4	5	09	6	8	25	1	0.0
2	23.3	12.4	14.6	51	1019.8	4	4	6	09	7	8	02	1	–
3	21.9	16.5	18.8	72	1017.3	4	4	5	09	2	7	02	9	8.6
4	25.9	14.9	16.9	51	1017.3	3	3	6	11	3	7	03	0	–
5	25.1	15.3	17.3	54	1013.1	8	8	5	20	4	6	95	1	0.5
6	23.4	10.5	12.7	44	1015.5	4	4	6	27	2	7	03	1	–
7	15.9	13.4	15.6	86	1017.7	7	3	5	27	2	6	21	8	0.9
8	14.3	12.7	14.7	90	1016.2	8	6	4	32	2	6	61	6	1.5
9	12.7	11.2	13.3	91	1015.3	8	7	3	34	4	6	61	6	1.0
10	15.5	8.2	10.9	62	1017.7	4	6	6	32	5	8	02	2	–
11	13.5	5.0	8.7	56	1019.8	8	3	5	36	9	8	02	2	–
12	17.9	8.5	11.1	54	1023.0	8	5	5	07	6	8	03	2	–
13	21.7	8.6	11.2	43	1026.0	2	1	6	07	4	8	02	0	–
14	24.1	9.8	12.1	40	1022.9	0	0	9	14	5	8	01	0	–
15	26.5	12.3	14.3	41	1017.2	5	0	9	14	4	7	03	1	–
16	30.3	18.1	20.8	48	1015.4	2	2	6	12	3	7	05	0	–
17	31.6	15.1	17.1	37	1014.0	1	1	6	17	4	7	05	0	–
18	31.7	16.5	18.7	40	1010.9	2	2	7	18	3	7	02	0	–
19	26.9	16.9	19.2	54	1010.6	6	4	6	26	2	7	03	1	–
20	27.7	14.4	16.4	44	1006.9	4	3	6	16	3	7	03	1	–
21	15.7	12.5	14.4	81	1009.5	8	4	5	29	5	6	61	8	0.8
22	16.3	9.2	11.6	63	1014.8	4	4	6	27	3	8	25	1	0.5
23	22.9	10.0	12.3	44	1009.6	1	1	6	19	4	7	02	0	–
24	16.1	13.1	15.0	82	1010.9	8	8	4	30	5	7	02	1	–
25	19.5	11.0	13.1	58	1017.0	7	6	5	22	5	7	05	1	–
26	14.5	12.9	14.9	90	1016.5	8	8	5	33	9	6	80	1	1.4
27	21.9	8.4	11.0	42	1018.3	8	3	6	21	2	7	02	2	–
28	21.0	12.4	14.4	58	1016.5	7	2	5	27	7	8	03	1	–
29	17.3	9.1	11.6	59	1017.5	4	4	5	33	7	8	02	1	–
30	18.8	7.0	10.0	44	1026.3	1	1	5	30	5	8	02	1	–

Godz. 19

1	18.6	8.9	11.4	53	1021.6	7	7	5	07	4	8	01	2	–
2	20.7	11.6	13.7	56	1018.6	5	3	6	09	4	7	01	2	–
3	21.7	11.6	13.6	53	1017.1	2	2	5	11	1	8	01	1	–
4	23.5	14.3	16.3	56	1015.6	6	1	6	11	1	7	01	9	–
5	17.7	15.2	17.2	85	1015.2	8	8	5	27	4	6	91	9	24.8
6	20.5	13.8	15.8	65	1013.7	5	2	9	09	1	7	01	2	–
7	15.7	10.7	12.8	72	1018.9	1	1	5	27	2	7	01	8	0.2
8	14.5	10.9	13.1	79	1015.5	7	4	5	32	1	7	01	6	0.2
9	13.2	10.3	12.6	83	1015.8	8	1	6	36	3	7	02	6	1.0
10	13.7	11.1	13.2	84	1017.7	5	1	5	32	2	7	01	8	5.2
11	12.2	11.5	13.5	95	1020.2	8	4	4	36	5	6	61	6	0.8
12	14.3	11.9	13.9	86	1023.9	7	3	5	27	1	7	01	2	–
13	20.3	9.5	11.9	50	1024.6	2	0	9	09	4	8	02	0	–
14	22.1	10.3	12.5	47	1020.7	1	0	9	13	3	8	03	0	–
15	25.1	14.2	16.4	58	1014.6	0	0	9	13	2	7	01	1	–
16	27.3	17.8	20.3	56	1014.0	0	0	9	14	2	7	02	0	–
17	28.2	16.6	18.9	49	1012.8	5	3	5	28	1	7	05	1	–
18	27.7	17.1	19.5	53	1008.6	7	1	6	12	1	8	03	1	–
19	23.5	20.6	24.3	84	1009.5	7	8	9	07	1	6	10	9	3.3
20	16.7	16.4	18.6	98	1007.4	8	8	4	04	3	6	95	9	23.4
21	17.0	9.6	12.0	62	1010.8	7	1	5	27	3	7	01	6	0.6
22	17.5	8.9	11.4	57	1013.9	5	1	6	27	1	8	03	1	–
23	21.9	11.4	13.5	51	1006.0	0	0	9	15	4	8	02	0	–
24	16.3	14.0	16.0	87	1013.8	7	7	5	27	1	7	02	6	1.6
25	18.5	12.3	14.3	67	1017.0	8	8	4	24	4	7	05	8	8.0
26	16.7	14.1	16.1	85	1010.8	6	2	9	21	1	7	01	8	0.1
27	22.1	11.7	13.7	52	1014.3	7	7	9	22	3	7	02	2	–
28	21.9	14.0	16.2	69	1011.9	7	7	5	21	3	7	03	2	–
29	16.9	7.2	10.1	53	1021.2	6	2	6	30	5	8	03	1	–
30	19.3	5.9	9.3	41	1025.8	8	0	9	33	4	8	02	0	–

Godz. 01

DNI	TEMPERATURA POWIETRZA	TEMPERATURA PUNKTU ROSY	PRĘŻNOŚĆ PARY WODNEJ	WILGOTNOŚĆ WZGLĘDNA	CIŚNIENIE ATMOSFERYCZNE	ZACHMURZENIE			WIATR		WIDZIALNOŚĆ	POGODA		OPAD
	T	T_d	e	U	P_o	N	N_h	h	dd	v	V	ww	W	R
1	9.6	4.7	8.5	71	1022.4	9	0	9	04	4	7	02	1	-
2	14.5	9.3	11.7	71	1021.8	7	7	6	04	5	7	02	2	-
3	15.3	13.2	15.1	87	1019.3	8	8	6	09	4	6	29	8	5.4
4	16.1	13.8	15.8	86	1019.2	0	0	9	09	3	6	10	0	-
5	18.0	10.8	13.0	63	1017.0	6	0	9	11	4	7	02	2	-
6	15.9	15.4	17.5	97	1017.9	8	4	2	22	4	4	41	6	5.5
7	16.2	14.8	16.8	92	1012.3	3	3	9	00	0	6	10	6	0.0
8	11.0	10.8	13.0	99	1019.8	3	0	9	14	2	4	10	0	-
9	10.6	10.2	12.4	97	1014.2	0	0	9	00	0	4	10	1	-
10	10.1	9.7	12.0	97	1017.0	8	8	9	33	4	6	10	6	0.4
11	10.3	7.8	10.6	85	1016.6	8	4	6	36	4	7	02	2	-
12	11.4	10.6	12.8	95	1020.3	8	7	4	04	8	6	60	6	0.4
13	11.0	7.3	10.2	78	1025.1	7	7	6	04	5	6	10	2	-
14	11.7	8.7	11.2	82	1025.9	2	0	9	04	4	7	02	1	-
15	16.7	10.4	12.6	64	1021.0	0	0	9	09	3	7	01	0	-
16	15.3	13.5	15.5	89	1016.3	9	0	9	09	2	7	02	0	-
17	19.1	14.1	16.3	83	1015.3	0	0	9	09	1	7	02	0	-
18	22.3	17.3	19.8	74	1013.9	4	0	9	12	1	7	01	1	-
19	21.3	15.7	17.8	70	1010.3	1	0	9	14	2	6	05	0	-
20	18.4	15.7	17.9	84	1009.9	6	6	6	16	2	7	13	9	0.3
21	16.2	15.3	17.4	95	1007.3	8	8	2	27	5	6	10	9	-
22	13.0	10.5	12.7	85	1011.5	8	8	9	27	3	6	10	6	0.3
23	9.7	8.7	11.2	93	1015.2	0	0	9	20	1	6	10	0	-
24	15.6	9.7	12.0	68	1006.1	0	0	9	14	4	7	02	0	-
25	12.4	11.1	13.2	92	1016.4	3	3	6	22	1	7	01	6	0.0
26	16.2	13.2	15.2	82	1018.3	7	7	9	20	2	7	02	2	-
27	11.2	10.4	12.6	95	1021.2	1	0	9	22	1	7	03	1	-
28	19.2	12.3	14.3	64	1013.4	8	8	9	20	7	7	03	2	-
29	21.6	15.8	18.0	70	1007.8	7	2	6	22	5	7	13	1	-
30	9.8	6.2	9.4	78	1023.2	1	0	9	27	6	7	01	0	-

Godz. 07

DNI	TEMPERATURA POWIETRZA	TEMPERATURA PUNKTU ROSY	PRĘŻNOŚĆ PARY WODNEJ	WILGOTNOŚĆ WZGLĘDNA	CIŚNIENIE ATMOSFERYCZNE	ZACHMURZENIE			WIATR		WIDZIALNOŚĆ	POGODA		OPAD
	T	T_d	e	U	P_o	N	N_h	h	dd	v	V	ww	W	R
1	10.6	6.8	9.9	77	1022.4	7	7	6	04	7	7	01	1	-
2	15.5	10.0	12.3	70	1021.7	3	2	9	04	6	7	01	1	-
3	16.3	12.7	14.7	79	1018.3	7	7	6	11	5	6	10	1	-
4	18.5	14.6	16.4	78	1019.4	1	0	9	09	4	6	10	0	-
5	17.7	11.1	13.2	65	1015.3	7	4	9	11	5	7	03	2	-
6	14.4	12.8	14.8	90	1018.5	7	7	9	18	3	6	10	4	0.3
7	15.9	15.2	17.3	96	1014.2	8	4	4	00	0	5	80	4	0.9
8	13.7	12.2	14.2	91	1018.0	8	4	9	14	3	5	10	1	-
9	11.6	11.4	13.5	99	1013.9	7	3	2	36	1	5	28	4	0.0
10	10.1	9.3	11.7	95	1016.6	8	8	2	32	6	6	10	2	-
11	10.0	5.7	9.1	74	1016.8	8	4	5	36	8	8	60	2	0.0
12	13.1	10.0	12.3	82	1020.7	8	8	5	04	7	6	10	6	0.0
13	14.0	7.8	10.6	66	1025.9	1	1	7	07	3	7	01	1	-
14	17.0	10.1	12.3	64	1024.8	1	0	9	07	2	7	02	0	-
15	18.9	10.9	13.0	60	1019.7	0	0	9	12	3	7	02	0	-
16	20.4	14.5	16.5	69	1016.7	0	0	9	14	1	7	02	0	-
17	23.0	16.2	18.4	65	1015.3	0	0	9	07	2	7	02	0	-
18	24.2	17.9	20.5	68	1013.0	0	0	9	00	0	6	05	1	-
19	23.9	17.4	19.8	67	1010.4	2	1	9	14	2	6	05	0	-
20	18.5	16.5	18.8	88	1009.5	7	5	5	00	0	6	10	8	0.4
21	17.0	15.1	17.2	89	1007.5	8	6	3	25	5	6	21	2	0.0
22	12.4	8.6	11.2	78	1014.3	4	4	4	27	8	7	03	1	-
23	14.9	9.3	11.7	69	1014.1	1	0	9	15	1	7	02	0	-
24	16.4	11.1	13.2	71	1004.3	2	0	9	18	1	7	02	0	-
25	14.6	9.8	11.4	69	1017.9	0	0	9	27	2	7	02	1	-
26	19.0	12.9	14.8	67	1017.3	4	4	9	20	6	7	03	2	-
27	15.2	11.3	13.4	78	1021.7	4	0	9	21	1	6	10	1	-
28	17.6	13.8	15.7	78	1015.0	3	2	5	27	7	8	03	8	0.6
29	17.4	14.5	16.5	83	1008.4	7	7	4	25	8	7	03	8	5.4
30	12.7	8.1	10.8	73	1024.8	2	2	5	32	8	8	03	0	-

Godz. 13

1	18.4	5.9	9.3	44	1021.9	7	7	6	06	10	7	03	1	-
2	22.0	11.5	13.6	51	1020.5	7	4	4	09	8	7	03	1	-
3	22.4	14.5	16.5	61	1017.9	5	5	6	16	5	6	05	2	-
4	25.7	14.4	16.4	50	1017.6	3	3	4	09	6	7	03	0	-
5	26.5	15.4	17.5	51	1013.9	6	3	6	18	6	7	05	2	-
6	19.9	11.7	13.7	59	1017.4	6	1	5	16	5	6	05	1	-
7	15.1	14.8	16.8	98	1017.4	8	4	4	32	5	6	61	9	9.4
8	15.9	11.5	13.6	75	1015.8	8	5	6	16	4	6	10	2	-
9	17.4	6.6	9.7	49	1013.7	7	2	6	04	3	7	69	2	-
10	16.4	6.0	9.3	50	1014.2	6	5	5	36	8	8	01	2	-
11	12.0	8.0	10.7	76	1017.1	8	5	5	02	10	8	02	6	2.4
12	12.6	11.7	13.7	94	1022.7	8	8	6	00	0	7	21	2	0.2
13	21.1	8.0	10.7	43	1026.0	3	1	6	06	7	8	02	0	-
14	23.3	8.7	11.2	39	1023.1	1	0	9	09	4	8	02	0	-
15	25.6	11.5	13.6	41	1017.9	2	0	9	11	3	8	01	0	-
16	29.1	15.6	17.7	44	1016.0	0	0	9	14	2	7	02	0	-
17	30.9	14.1	16.1	36	1014.2	1	1	7	07	4	7	03	0	-
18	31.2	14.9	17.0	37	1011.8	2	2	7	12	3	7	02	0	-
19	29.2	18.6	21.4	53	1010.6	7	3	6	22	3	7	03	1	-
20	27.7	15.6	17.7	48	1007.5	4	1	6	16	1	7	03	2	-
21	21.8	10.9	13.8	52	1008.3	7	5	6	30	7	7	03	6	8.0
22	18.1	5.2	8.8	43	1014.5	5	5	6	27	8	7	02	1	-
23	22.8	7.9	10.7	38	1010.7	1	1	6	18	2	8	02	0	-
24	20.6	13.5	15.5	64	1008.9	6	6	5	27	9	7	03	1	-
25	21.1	6.9	10.0	40	1010.0	5	5	6	25	7	7	02	1	-
26	25.4	11.7	13.7	42	1015.3	7	2	6	21	9	7	01	2	-
27	22.2	11.4	13.4	50	1019.8	7	5	5	22	5	7	02	1	-
28	22.2	11.4	13.4	50	1017.0	5	3	6	27	7	8	01	1	-
29	16.6	9.6	11.9	63	1017.0	6	4	5	32	9	8	02	2	-
30	19.5	7.0	10.0	44	1025.0	2	2	6	30	8	8	02	0	-

Godz. 19

1	18.2	9.8	12.1	58	1021.5	5	3	7	07	5	7	01	2	-
2	18.8	14.2	16.2	74	1019.0	7	4	5	09	3	7	03	8	0.7
3	21.3	14.7	16.8	66	1017.8	2	2	6	06	6	6	05	9	0.5
4	24.2	12.9	14.9	49	1016.0	6	0	9	11	5	7	03	1	-
5	20.7	17.0	19.3	79	1015.1	7	2	6	27	3	6	10	9	0.0
6	18.9	15.5	17.7	81	1014.5	8	3	6	09	2	6	10	8	0.1
7	15.2	12.1	14.1	82	1019.4	3	3	5	36	3	6	10	6	0.2
8	14.3	12.3	14.3	88	1014.8	7	4	6	27	3	6	21	6	1.3
9	12.1	10.8	12.9	91	1015.5	8	6	5	36	7	6	61	6	1.6
10	13.2	9.5	11.9	78	1015.7	7	6	5	36	4	8	25	2	1.8
11	11.8	10.8	13.0	94	1017.9	8	6	3	02	10	5	61	6	0.7
12	13.2	12.5	14.5	95	1023.4	8	6	6	00	0	6	21	5	2.7
13	19.7	7.0	10.0	44	1024.8	4	0	9	07	3	8	02	1	-
14	22.2	8.8	11.3	42	1021.0	1	0	9	09	4	8	01	0	-
15	25.6	11.7	13.8	42	1015.7	0	0	9	14	3	8	01	0	-
16	27.7	18.6	21.4	58	1014.1	0	0	9	09	1	7	02	0	-
17	29.1	18.1	20.8	52	1012.7	3	1	9	12	1	7	01	0	-
18	28.5	14.4	16.4	42	1010.0	4	4	9	12	1	7	03	0	-
19	20.8	18.1	20.8	85	1009.3	7	6	6	09	2	7	29	8	1.2
20	21.2	16.1	18.3	73	1006.6	7	7	6	27	12	7	17	8	0.0
21	13.2	11.9	13.9	92	1010.4	8	2	6	30	3	6	61	8	1.9
22	17.1	6.9	10.0	51	1014.2	2	1	7	26	3	7	02	1	-
23	22.2	9.1	11.5	43	1007.1	0	0	9	14	2	8	02	0	-
24	13.2	11.5	13.6	90	1014.2	8	1	4	32	6	7	60	2	0.0
25	20.2	11.2	13.3	56	1017.7	7	3	6	22	3	7	01	2	-
26	17.8	11.6	13.7	67	1019.3	7	1	5	27	4	7	02	8	0.0
27	22.8	13.0	15.0	54	1016.5	7	7	9	18	5	7	01	2	-
28	23.2	14.7	16.7	59	1012.7	8	2	9	20	2	7	01	2	-
29	17.2	4.4	8.4	43	1020.0	3	2	6	32	9	8	01	1	-
30	19.7	5.7	9.1	40	1024.0	0	0	9	29	7	8	01	0	-

Godz. 01

DNI	TEMPERATURA POWIETRZA T	TEMPERATURA PUNKTU ROSY T_d	PRĘŻNOŚĆ PARY WODNEJ e	WILGOTNOŚĆ WZGLĘDNA U	CIŚNIENIE ATMOSFERYCZNE P_o	ZACHMURZENIE N	N_h	h	WIATR dd	v	WIDZIALNOŚĆ V	POGODA ww	W	OPAD R
1	12.5	7.6	10.4	72	1019.7	7	7	9	05	5	7	02	1	–
2	14.8	10.0	12.3	73	1022.0	4	4	9	06	4	7	02	1	–
3	14.7	10.1	12.4	74	1020.7	0	0	9	08	3	7	01	1	–
4	14.4	10.4	12.6	77	1020.7	1	1	9	09	3	8	02	0	–
5	13.5	9.6	12.0	77	1020.4	2	0	9	10	3	7	03	0	–
6	18.9	12.7	14.7	67	1017.0	7	6	5	16	4	8	03	2	–
7	17.4	15.4	17.5	88	1014.8	0	0	9	14	1	7	02	8	0.0
8	14.0	13.5	15.4	97	1018.7	7	7	1	29	3	5	10	1	–
9	13.2	10.5	12.7	84	1013.6	8	7	6	09	1	7	02	6	0.0
10	13.3	12.9	14.9	98	1012.9	8	8	4	35	3	5	63	6	5.6
11	12.2	11.4	13.7	96	1010.7	8	7	2	02	2	6	61	6	2.2
12	13.2	12.3	14.3	94	1017.1	8	7	3	04	4	6	61	2	0.4
13	14.1	7.2	10.2	63	1023.0	7	4	7	05	6	7	03	6	0.0
14	11.3	8.7	11.2	84	1025.9	0	0	9	06	1	8	01	1	–
15	13.7	12.6	14.6	93	1022.8	3	0	9	00	0	8	02	0	–
16	16.8	13.8	15.8	83	1017.9	0	0	9	12	2	8	02	0	–
17	19.2	16.1	18.2	82	1016.4	0	0	9	09	1	8	02	0	–
18	19.1	17.5	20.0	90	1015.1	0	0	9	00	0	7	01	0	–
19	19.9	16.6	18.9	81	1013.1	1	0	9	12	1	7	03	0	–
20	20.7	14.0	16.0	66	1011.1	4	3	6	21	3	7	17	2	–
21	17.3	15.4	17.5	89	1005.9	3	3	9	09	3	7	29	8	0.1
22	14.5	12.5	14.5	88	1007.4	8	8	3	30	7	7	21	6	0.0
23	10.2	8.6	11.2	90	1015.2	0	0	9	25	4	7	01	0	–
24	12.2	8.8	11.3	80	1009.4	0	0	9	12	1	7	02	0	–
25	15.3	10.8	13.0	75	1013.4	8	7	5	31	8	7	61	9	0.0
26	13.9	10.5	12.7	80	1019.7	5	3	7	20	2	7	03	1	–
27	15.8	14.9	17.0	95	1020.3	8	4	3	29	4	7	21	2	0.7
28	16.6	12.5	14.5	77	1016.4	3	0	9	14	4	7	02	1	–
29	18.8	15.3	17.4	80	1011.7	7	6	6	18	4	7	02	2	–
30	10.5	6.7	9.8	77	1018.8	0	0	9	28	6	8	01	1	–

Godz. 07

DNI	TEMPERATURA POWIETRZA T	TEMPERATURA PUNKTU ROSY T_d	PRĘŻNOŚĆ PARY WODNEJ e	WILGOTNOŚĆ WZGLĘDNA U	CIŚNIENIE ATMOSFERYCZNE P_o	ZACHMURZENIE N	N_h	h	WIATR dd	v	WIDZIALNOŚĆ V	POGODA ww	W	OPAD R
1	13.1	9.6	12.0	79	1020.3	7	6	4	05	7	7	03	2	–
2	16.9	11.4	13.5	70	1022.9	1	1	9	08	5	7	02	0	–
3	16.4	10.6	12.8	69	1020.4	5	3	7	10	4	7	01	1	–
4	17.7	10.9	13.0	64	1020.8	2	2	9	10	4	8	03	0	–
5	17.6	9.3	11.7	58	1019.8	5	0	9	12	6	8	02	1	–
6	17.4	12.0	14.0	71	1017.9	6	5	6	17	2	8	02	2	–
7	18.6	14.3	16.3	76	1014.8	2	0	9	16	2	7	02	0	–
8	13.9	11.3	13.4	84	1019.5	5	4	4	31	2	6	10	4	–
9	13.7	12.4	14.4	92	1013.1	8	3	3	22	1	5	61	2	1.4
10	11.1	9.5	11.9	90	1012.8	8	6	3	35	7	6	21	6	6.7
11	12.8	12.1	14.1	95	1011.1	8	7	2	05	4	5	61	6	1.0
12	12.1	11.3	13.4	95	1018.4	8	7	3	03	4	6	61	6	3.5
13	15.1	8.7	11.2	65	1025.6	1	0	9	05	5	8	01	1	–
14	17.0	9.2	11.6	60	1025.2	1	1	9	08	2	8	03	0	–
15	19.4	12.1	14.1	63	1021.8	1	0	9	11	2	8	02	0	–
16	20.9	15.8	17.9	72	1018.0	0	0	9	10	2	8	02	0	–
17	23.2	17.3	19.7	69	1016.0	0	0	9	11	2	8	02	0	–
18	24.6	16.4	18.6	60	1014.4	1	0	9	00	0	8	02	0	–
19	23.9	18.1	20.7	70	1012.6	1	0	9	13	2	7	02	0	–
20	22.6	17.2	19.5	71	1009.7	5	2	4	14	3	7	02	9	+
21	18.2	16.4	18.6	89	1005.8	7	5	3	25	6	6	10	1	–
22	12.5	11.8	13.8	95	1011.3	8	5	2	30	5	6	61	6	3.0
23	14.5	10.1	12.4	75	1015.7	0	0	9	29	3	7	02	0	–
24	16.8	9.4	11.8	62	1008.7	3	0	9	17	2	7	03	0	–
25	14.9	11.2	13.3	78	1016.9	2	2	4	29	6	7	01	6	0.8
26	18.1	13.6	15.4	75	1019.4	7	7	9	20	2	7	02	2	–
27	16.0	14.4	16.4	90	1022.4	7	5	2	27	2	6	10	1	–
28	19.9	14.8	16.9	73	1014.8	7	4	7	23	3	7	02	1	–
29	18.1	15.8	17.9	86	1007.8	8	3	3	25	6	6	61	9	0.1
30	13.7	8.6	11.1	71	1019.4	4	5	4	30	8	8	02	1	–

Godz. 13

1	20.0	11.0	13.1	56	1020.7	5	5	6	07	8	7	02	2	–
2	22.9	9.4	11.9	43	1022.0	2	1	6	09	7	8	03	0	–
3	24.2	14.9	17.0	56	1019.4	7	6	6	12	5	8	03	1	–
4	24.5	10.2	12.4	40	1020.1	3	3	7	11	7	8	01	1	–
5	25.2	13.4	15.3	48	1018.3	4	1	9	14	6	8	03	1	–
6	25.4	16.8	19.1	59	1017.4	4	2	6	27	3	7	02	1	–
7	27.8	8.1	10.8	29	1013.8	2	2	7	21	7	8	02	0	–
8	18.5	9.0	11.5	54	1017.7	8	8	9	14	1	7	61	2	0.8
9	14.9	11.8	13.8	82	1013.4	8	7	4	35	2	6	21	6	2.1
10	11.1	10.1	12.4	94	1013.4	8	7	3	34	7	6	63	6	5.4
11	14.7	13.6	15.6	93	1013.5	8	7	3	05	4	6	21	5	0.2
12	13.8	12.3	14.3	91	1020.1	8	7	4	03	4	6	10	6	3.0
13	21.0	8.3	11.0	44	1026.0	4	3	6	04	5	8	01	1	–
14	22.7	8.0	10.7	39	1024.3	3	3	7	09	5	8	02	0	–
15	25.5	11.1	13.2	41	1020.0	1	0	9	15	4	8	02	0	–
16	28.6	15.2	17.2	44	1014.7	0	0	9	15	2	8	02	0	–
17	30.0	13.7	15.7	37	1015.5	2	2	8	11	2	8	02	0	–
18	30.7	13.1	15.1	34	1013.7	3	3	7	21	1	8	03	0	–
19	31.1	14.4	16.4	36	1012.0	2	2	7	16	4	8	02	0	–
20	27.3	17.2	19.6	54	1008.6	6	2	7	14	3	7	02	1	–
21	20.1	15.1	17.1	73	1006.1	7	6	4	27	4	7	25	9	1.3
22	17.1	8.4	11.0	56	1012.9	5	4	5	30	9	8	01	8	1.2
23	20.6	7.0	10.0	41	1013.5	4	4	6	24	2	8	02	0	–
24	21.2	9.0	11.5	48	1008.3	5	1	7	99	2	8	03	1	–
25	20.7	8.2	10.8	44	1016.2	5	4	6	27	6	8	02	1	–
26	25.2	14.0	16.0	50	1017.9	5	4	7	24	6	8	02	1	–
27	21.8	9.2	11.6	45	1021.4	4	3	6	27	3	8	02	1	–
28	23.8	13.2	15.2	52	1016.4	5	4	6	27	9	8	02	6	0.8
29	18.6	11.4	13.4	63	1004.6	7	7	5	28	14	7	02	6	0.0
30	20.4	8.2	10.9	45	1020.3	5	5	6	31	9	8	02	1	–

Godz. 19

1	19.4	10.2	12.4	55	1020.9	6	6	9	06	5	7	02	2	–
2	20.7	9.8	12.1	50	1020.5	2	2	9	08	5	8	03	0	–
3	20.7	14.6	16.6	68	1019.1	1	1	9	09	4	8	01	9	3.1
4	21.2	9.6	11.9	47	1019.2	0	0	9	12	4	8	02	1	–
5	22.9	14.9	16.9	61	1016.6	7	2	6	14	3	8	03	1	–
6	23.8	16.5	18.8	64	1015.3	3	2	6	36	1	7	02	1	–
7	16.5	13.9	15.9	85	1017.2	7	7	7	29	5	7	02	1	–
8	14.6	11.5	13.5	81	1015.5	8	7	6	12	2	7	61	6	0.2
9	16.4	11.9	13.9	74	1012.1	7	1	5	05	1	7	01	2	–
10	11.1	10.1	12.4	94	1012.0	8	7	3	01	7	6	63	6	7.5
11	14.5	13.2	15.2	92	1015.8	7	6	3	04	4	4	10	2	–
12	14.1	13.6	15.5	97	1020.9	8	5	6	28	2	6	21	6	10.1
13	19.0	7.8	10.6	46	1025.2	4	0	9	07	3	8	02	1	–
14	21.7	12.9	14.8	57	1022.2	1	0	9	15	2	8	01	0	–
15	24.5	14.7	16.7	64	1017.5	0	0	9	13	3	8	02	0	–
16	27.1	16.2	20.9	58	1015.3	0	0	9	11	2	8	02	0	–
17	28.0	18.1	20.7	55	1014.0	1	1	9	13	2	8	02	0	–
18	28.4	17.8	20.4	53	1012.0	2	2	9	00	0	8	02	0	–
19	26.6	18.0	20.6	59	1010.3	5	0	9	14	3	7	01	1	–
20	25.3	17.4	19.8	62	1006.0	5	2	7	16	2	7	02	1	–
21	17.2	14.4	16.4	84	1005.4	8	4	5	31	5	7	21	8	0.1
22	15.9	6.1	9.4	52	1013.6	3	2	6	30	6	8	02	1	–
23	19.3	7.9	10.7	48	1010.6	0	0	9	12	1	8	01	0	–
24	18.7	14.6	16.6	77	1008.2	6	6	6	30	8	7	95	6	6.9
25	19.1	10.2	12.9	56	1018.6	3	0	9	24	3	8	01	1	–
26	23.3	14.6	16.6	58	1016.5	7	2	7	21	3	8	02	1	–
27	22.0	11.3	13.4	51	1019.2	5	1	9	28	1	8	02	1	–
28	20.8	15.3	17.4	71	1015.4	4	0	9	24	2	8	02	2	–
29	14.8	8.3	10.9	65	1014.6	6	7	5	30	4	8	02	6	0.0
30	14.3	6.8	11.3	61	1020.8	4	5	4	35	7	8	25	2	0.5

Godz. 01

DNI	TEMPERATURA POWIETRZA T	TEMPERATURA PUNKTU ROSY T_d	PREŻNOŚĆ PARY WODNEJ e	WILGOTNOŚĆ WZGLĘDNA U	CIŚNIENIE ATMOSFERYCZNE P_o	ZACHMURZENIE N	N_h	h	WIATR dd	v	WIDZIALNOŚĆ V	POGODA ww	W	OPAD R
1	11.9	10.4	12.7	91	1019.0	8	8	5	02	3	7	02	2	-
2	13.9	10.7	12.9	81	1023.0	0	0	9	04	4	7	02	1	-
3	14.5	10.9	13.1	79	1022.3	0	0	9	04	3	7	02	0	-
4	14.7	10.8	12.9	77	1022.5	1	1	5	04	4	7	02	0	-
5	12.5	6.2	9.5	65	1023.0	3	3	9	07	3	7	02	0	-
6	12.9	8.3	11.0	74	1020.5	6	0	9	14	2	7	03	2	-
7	16.1	13.8	15.8	86	1016.4	0	0	9	18	1	7	01	0	-
8	15.1	12.8	14.7	86	1017.5	3	3	5	29	2	7	01	1	-
9	13.3	12.4	14.4	94	1014.3	8	8	5	32	2	6	95	9	28.6
10	13.9	13.2	15.2	95	1010.7	8	8	6	36	5	7	17	1	-
11	13.3	12.8	14.7	96	1009.4	7	7	4	32	1	6	10	9	4.5
12	14.7	13.3	15.2	91	1016.6	8	8	5	36	5	7	01	8	1.3
13	12.9	9.6	12.0	80	1023.2	4	0	9	36	4	7	03	1	-
14	10.0	9.0	11.5	93	1026.2	2	0	9	04	1	7	02	1	-
15	13.3	11.2	13.3	87	1022.8	0	0	9	36	1	7	02	1	-
16	14.5	13.2	15.2	92	1019.0	0	0	9	34	1	7	02	0	-
17	17.1	16.3	18.5	95	1017.3	0	0	9	00	0	7	02	0	-
18	18.9	16.6	18.9	86	1015.9	0	0	9	32	1	7	02	1	-
19	19.1	16.3	18.5	84	1014.3	0	0	9	00	0	7	02	0	-
20	17.3	13.8	15.8	80	1013.4	0	0	9	07	1	7	02	0	-
21	15.7	14.1	16.1	90	1008.4	1	1	9	36	1	7	02	9	1.8
22	15.7	14.5	16.5	92	1004.1	8	8	4	27	4	7	02	8	0.8
23	9.5	8.9	11.4	96	1015.1	0	0	9	32	1	7	02	8	2.5
24	11.5	10.3	12.6	93	1009.5	2	1	9	32	1	7	02	1	-
25	14.4	11.4	13.5	82	1010.0	2	2	9	29	3	7	02	0	-
26	11.1	9.7	12.1	91	1020.9	0	0	9	29	1	7	02	1	-
27	15.9	13.1	15.0	83	1019.5	0	0	9	18	2	7	02	1	-
28	13.9	12.3	14.3	90	1019.1	2	0	9	29	2	7	02	1	-
29	15.1	13.1	15.1	88	1014.2	7	7	5	29	1	7	03	1	-
30	10.1	8.9	11.4	92	1015.2	0	0	9	32	6	7	02	1	-

Godz. 07

DNI	TEMPERATURA POWIETRZA T	TEMPERATURA PUNKTU ROSY T_d	PREŻNOŚĆ PARY WODNEJ e	WILGOTNOŚĆ WZGLĘDNA U	CIŚNIENIE ATMOSFERYCZNE P_o	ZACHMURZENIE N	N_h	h	WIATR dd	v	WIDZIALNOŚĆ V	POGODA ww	W	OPAD R
1	12.7	11.4	13.5	92	1019.7	8	8	5	02	5	7	02	8	0.8
2	16.7	11.8	13.8	73	1023.9	0	0	9	07	5	7	02	0	-
3	16.7	13.5	15.5	82	1021.8	0	0	9	04	4	7	01	0	-
4	17.7	12.7	14.7	73	1022.6	1	1	9	04	4	7	01	0	-
5	15.9	7.3	10.2	57	1023.3	5	0	9	07	4	7	02	1	-
6	16.5	8.1	10.8	57	1019.8	2	0	9	14	3	7	01	1	-
7	20.7	13.7	15.6	64	1016.4	0	0	9	22	3	7	02	0	-
8	15.5	12.8	14.8	84	1018.9	6	5	5	32	3	6	10	1	-
9	16.3	14.0	16.0	87	1012.5	2	2	5	09	2	6	10	9	4.5
10	14.3	12.7	14.7	90	1009.6	8	8	4	36	4	6	10	9	-
11	14.9	13.6	15.6	92	1011.0	8	8	4	32	2	6	10	2	-
12	13.9	12.6	14.6	92	1017.1	8	8	5	04	3	7	02	8	2.1
13	15.1	9.5	11.9	69	1025.4	0	0	9	02	3	7	02	1	-
14	16.9	10.8	13.0	67	1025.3	2	2	9	04	1	7	02	0	-
15	19.5	14.6	16.6	73	1022.7	0	0	9	02	1	7	02	0	-
16	22.5	17.9	20.5	75	1019.2	0	0	9	36	1	7	02	0	-
17	24.1	16.5	18.8	63	1016.9	0	0	9	32	1	8	02	0	-
18	23.9	18.8	21.6	73	1014.9	2	2	5	32	1	8	03	0	-
19	22.7	16.5	18.8	68	1014.5	0	0	9	07	2	7	02	0	-
20	22.7	13.3	15.2	55	1012.5	0	0	9	07	2	8	02	0	-
21	19.5	16.4	18.6	82	1006.6	6	4	6	18	3	7	03	1	-
22	13.3	12.8	14.7	96	1005.7	8	6	4	32	5	6	61	8	1.2
23	14.0	10.8	13.0	81	1015.6	0	0	9	32	4	8	02	0	-
24	14.9	12.0	14.0	83	1008.4	5	3	9	32	2	7	01	1	-
25	14.5	12.5	14.5	88	1015.4	8	7	4	29	6	7	60	1	0.0
26	17.4	12.8	14.8	74	1021.2	3	3	9	29	1	7	03	0	-
27	16.5	13.5	15.5	83	1022.1	7	7	5	29	3	7	01	8	0.2
28	20.1	15.2	17.3	74	1015.9	7	7	5	27	4	7	95	1	0.0
29	19.3	17.2	19.6	88	1007.6	8	8	5	22	3	7	25	2	1.4
30	12.3	9.4	11.8	82	1016.8	8	8	4	29	6	7	02	1	-

Godz. 13

1	20.1	13.3	15.3	65	1020.4	7	1	5	04	6	7	02	2	-
2	23.3	11.1	13.2	46	1022.7	2	2	9	07	7	7	03	0	-
3	24.7	13.8	15.7	51	1020.9	5	3	5	04	4	8	02	8	-
4	24.3	6.8	9.8	32	1022.2	2	2	6	11	4	8	02	0	-
5	24.1	7.8	10.6	35	1021.5	5	0	9	14	5	8	02	1	-
6	26.8	10.9	13.0	37	1017.8	1	0	9	18	3	8	01	0	-
7	27.2	12.2	14.2	39	1015.1	1	1	6	20	5	8	03	0	-
8	21.7	12.4	14.4	56	1017.2	6	6	5	32	2	7	01	2	-
9	22.1	16.0	18.2	68	1011.7	6	6	5	02	3	8	03	1	-
10	21.7	14.4	16.4	63	1008.7	6	6	5	04	2	7	02	2	-
11	19.3	13.4	15.6	69	1013.5	6	5	5	27	2	7	01	2	-
12	17.3	13.6	15.6	79	1018.4	7	4	4	04	3	7	01	2	-
13	10.9	6.8	9.8	82	1025.9	3	2	6	04	5	8	02	0	-
14	22.5	11.3	13.4	49	1024.3	3	3	6	04	1	8	01	0	-
15	26.3	12.0	14.0	41	1020.4	1	0	9	36	2	8	02	0	-
16	28.8	17.2	19.6	50	1017.5	0	0	9	27	2	8	02	0	-
17	29.6	14.6	16.6	40	1015.7	1	1	6	32	1	8	02	0	-
18	30.2	13.7	15.7	37	1013.8	4	4	7	32	1	8	03	0	-
19	30.4	15.2	17.2	39	1014.0	3	3	6	07	4	8	03	0	-
20	30.8	16.3	18.5	42	1010.1	1	1	6	18	4	8	02	0	-
21	23.1	18.9	21.8	77	1005.1	7	7	9	25	4	7	29	8	9.0
22	12.1	10.6	12.7	90	1011.8	8	2	3	32	6	6	61	6	11.4
23	19.9	8.8	11.3	49	1014.2	5	5	5	32	5	8	02	1	-
24	21.5	12.8	14.8	57	1007.9	7	3	6	32	5	8	01	1	-
25	19.7	13.7	15.6	68	1017.7	7	7	5	32	3	8	02	6	0.0
26	23.7	11.6	13.6	47	1019.5	1	1	6	25	4	7	03	1	-
27	22.3	13.2	15.2	54	1021.7	6	4	5	32	2	8	03	2	-
28	24.7	15.7	17.9	57	1018.3	6	5	6	27	4	7	03	9	0.3
29	21.8	12.8	14.8	57	1006.4	7	7	5	27	6	7	03	8	1.3
30	19.5	8.7	11.2	49	1014.4	4	4	5	29	8	8	01	1	-

Godz. 19

1	19.4	13.1	15.1	67	1020.5	7	7	9	04	5	7	02	2	-
2	20.9	12.5	14.5	59	1021.5	1	1	9	04	2	7	01	1	-
3	21.7	12.9	14.8	57	1020.4	0	0	9	04	2	7	02	0	-
4	20.3	9.1	11.5	48	1021.6	1	0	9	07	4	8	02	0	-
5	20.3	8.8	11.3	48	1019.6	6	0	9	16	2	8	02	2	-
6	25.1	16.2	18.4	58	1016.0	2	0	9	18	1	8	01	0	-
7	23.3	10.6	12.8	45	1014.6	3	0	9	22	1	8	03	0	-
8	17.3	8.9	11.4	58	1015.6	7	7	5	32	1	7	03	2	-
9	19.5	15.3	17.4	77	1011.2	5	5	5	34	2	7	03	9	-
10	15.7	13.8	15.7	88	1009.1	8	8	5	32	4	6	95	1	0.0
11	19.3	15.1	17.2	77	1014.8	7	5	5	27	1	7	03	2	-
12	16.8	14.7	16.8	88	1019.3	8	8	4	32	2	7	02	2	-
13	18.9	11.1	13.2	60	1024.9	6	0	9	04	1	8	02	1	-
14	22.9	14.3	16.3	58	1022.4	7	0	9	34	1	8	02	1	-
15	25.3	16.1	18.3	57	1018.4	1	0	9	00	0	8	02	0	-
16	26.7	17.9	20.6	59	1016.1	0	0	9	32	1	8	02	0	-
17	27.8	17.1	19.5	52	1014.9	0	0	9	32	1	8	01	0	-
18	26.2	17.7	20.3	60	1012.7	4	2	6	36	1	6	01	1	-
19	26.0	16.8	18.2	54	1012.5	2	2	9	11	3	8	03	0	-
20	18.1	14.5	16.5	79	1009.2	8	8	5	18	3	6	95	9	20.0
21	17.7	17.5	20.0	99	1004.3	8	8	4	27	2	6	25	9	4.0
22	12.4	11.3	13.4	93	1013.7	7	6	4	32	4	6	81	6	7.7
23	18.3	11.2	13.3	63	1011.0	0	0	9	32	2	8	01	1	-
24	20.5	13.2	15.2	63	1008.1	2	0	9	29	1	8	01	1	-
25	17.9	12.0	14.0	68	1018.7	6	4	5	32	2	8	01	2	-
26	21.3	14.4	16.4	65	1018.3	4	3	9	20	2	7	03	1	-
27	20.5	13.6	15.6	65	1020.1	7	0	9	32	1	7	01	2	-
28	21.7	14.1	16.0	62	1015.9	2	1	6	29	3	7	01	1	-
29	12.9	10.0	12.2	83	1013.1	7	7	5	32	7	7	01	8	1.0
30	16.6	4.4	8.3	44	1017.6	1	1	5	32	7	8	01	0	-

Godz. 01

DNI	TEMPERATURA POWIETRZA	TEMPERATURA PUNKTU ROSY	PREŻNOŚĆ PARY WODNEJ	WILGOTNOŚĆ WZGLĘDNA	CIŚNIENIE ATMOSFERYCZNE	ZACHMURZENIE			WIATR		WIDZIALNOŚĆ	POGODA		OPAD
	T	T_d	e	U	P_o	N	N_h	h	dd	v	V	ww	W	R
1	11.0	5.4	9.0	68	1022.4	0	0	9	04	1	7	02	8	0.0
2	14.4	9.8	12.1	74	1020.7	5	2	6	10	2	8	02	2	–
3	14.1	12.7	14.6	91	1017.8	5	3	6	15	2	7	01	8	0.5
4	17.5	9.4	11.8	59	1018.0	0	0	9	14	1	8	02	0	–
5	18.4	13.0	14.9	71	1015.0	8	0	9	11	5	7	02	2	–
6	14.8	13.4	15.3	91	1017.5	8	8	9	20	1	6	10	6	0.0
7	17.1	14.7	16.7	86	1012.1	7	T.	9	11	2	6	13	9	0.3
8	13.1	12.0	14.0	93	1018.9	7	0	9	14	3	7	02	1	–
9	12.2	11.1	13.2	93	1013.9	7	7	9	00	0	6	10	2	–
10	9.4	9.2	11.6	99	1018.0	4	0	9	30	3	6	10	6	0.1
11	10.0	9.0	11.5	93	1017.4	8	7	4	05	3	7	03	6	0.2
12	10.8	10.4	12.6	97	1019.6	8	7	3	05	3	6	61	5	4.9
13	11.8	11.4	13.5	97	1024.7	8	8	5	02	2	6	10	6	0.7
14	14.6	8.3	10.9	66	1024.5	1	0	9	12	5	8	02	0	–
15	15.8	10.6	12.8	71	1019.6	0	0	9	12	3	8	02	0	–
16	20.8	14.9	17.0	69	1015.2	0	0	9	16	4	7	02	0	–
17	22.8	15.7	17.9	64	1014.9	0	0	9	13	1	8	02	0	–
18	21.4	15.4	17.5	69	1013.4	6	0	9	00	0	8	01	2	–
19	22.4	14.5	16.5	61	1010.3	0	0	9	33	1	7	01	1	–
20	16.7	15.0	17.0	79	1009.7	7	2	6	18	4	7	02	2	–
21	15.6	15.1	17.1	97	1007.5	7	7	3	26	2	6	10	2	–
22	12.4	7.3	10.2	71	1013.6	7	5	7	27	4	7	03	2	–
23	12.4	6.3	9.6	67	1014.7	0	0	9	20	1	8	02	1	–
24	16.1	12.9	14.9	81	1004.6	0	0	9	13	2	8	02	0	–
25	13.5	8.3	11.0	71	1017.0	5	0	9	27	3	7	01	2	–
26	15.6	13.1	15.1	85	1018.1	7	7	8	21	2	7	03	1	–
27	15.0	10.1	12.3	72	1021.7	0	0	9	25	1	8	02	1	–
28	18.5	12.9	14.5	68	1013.7	2	2	9	20	3	8	01	1	–
29	22.6	14.4	16.4	60	1010.1	6	4	5	32	7	8	13	1	–
30	11.4	7.7	10.5	78	1024.5	0	0	9	30	2	8	01	1	–

Godz. 07

DNI	TEMPERATURA POWIETRZA	TEMPERATURA PUNKTU ROSY	PREŻNOŚĆ PARY WODNEJ	WILGOTNOŚĆ WZGLĘDNA	CIŚNIENIE ATMOSFERYCZNE	ZACHMURZENIE			WIATR		WIDZIALNOŚĆ	POGODA		OPAD
	T	T_d	e	U	P_o	N	N_h	h	dd	v	V	ww	W	R
1	10.0	5.4	9.0	73	1022.4	7	7	6	05	2	7	03	1	–
2	15.5	11.3	13.3	76	1019.7	6	3	9	09	3	7	03	2	–
3	14.5	13.4	15.4	93	1017.4	7	3	6	03	1	6	25	2	0.3
4	19.0	13.6	15.6	71	1017.7	0	0	9	10	3	7	02	0	–
5	16.2	12.0	14.0	76	1014.2	7	3	7	13	4	7	03	2	–
6	15.3	12.4	14.4	83	1017.9	1	1	9	20	2	6	10	1	–
7	15.2	14.3	16.3	94	1014.4	8	3	4	30	2	6	60	2	0.2
8	13.9	10.5	12.7	80	1016.9	6	5	6	15	3	6	10	1	–
9	12.2	11.5	13.5	95	1013.8	8	3	6	08	1	5	60	8	0.0
10	8.7	7.7	10.5	93	1017.7	8	8	4	33	3	7	03	1	–
11	9.3	5.6	9.1	78	1017.8	8	5	6	01	4	8	01	2	–
12	10.7	10.3	12.5	97	1020.9	8	6	3	06	4	5	61	6	0.4
13	11.3	8.7	11.2	84	1025.5	5	3	6	07	3	8	01	2	–
14	16.2	9.3	11.7	64	1023.7	1	0	9	11	3	8	02	0	–
15	16.3	10.5	12.7	69	1018.5	2	0	9	14	4	8	02	0	–
16	21.2	14.8	16.8	67	1015.7	0	0	9	15	1	7	02	0	–
17	24.6	14.6	16.6	54	1014.5	0	0	9	14	3	7	02	0	–
18	22.8	17.0	19.4	70	1012.4	1	1	9	15	2	7	02	1	–
19	21.1	14.9	16.9	68	1010.9	3	0	9	29	2	7	01	0	–
20	19.8	14.9	17.0	73	1008.6	4	3	5	10	3	7	02	1	–
21	14.9	14.0	16.0	94	1009.4	7	7	3	25	4	5	10	6	0.8
22	11.1	7.6	10.4	79	1015.7	5	5	4	27	5	7	03	1	–
23	14.2	7.1	10.1	62	1013.1	1	0	9	18	1	8	02	0	–
24	15.6	12.7	14.7	83	1006.1	3	3	4	25	4	7	03	0	–
25	14.7	8.6	11.2	67	1018.6	4	0	9	25	2	7	01	1	–
26	17.8	13.6	15.6	76	1017.2	7	1	8	21	3	8	01	1	–
27	15.6	11.8	13.8	78	1021.8	7	0	9	20	1	7	01	1	–
28	16.9	13.9	15.9	83	1016.6	3	3	5	26	5	8	03	8	0.8
29	16.4	12.8	14.8	79	1011.4	7	7	5	27	5	8	02	9	7.4
30	12.1	8.1	10.8	76	1026.3	1	1	4	31	3	8	03	0	–

Godz. 13

1	19.6	5.2	6.8	39	1020.9	6	4	6	08	6	8	03	6	0.0
2	22.9	11.2	13.3	48	1018.5	5	4	6	12	5	8	02	2	–
3	21.8	10.8	13.0	50	1017.1	4	4	6	15	3	8	01	1	–
4	25.5	15.0	17.0	52	1015.9	6	6	6	09	5	8	02	1	–
5	24.0	14.7	16.7	56	1014.0	6	2	6	20	7	7	25	1	0.0
6	22.2	11.6	13.6	51	1016.0	4	2	6	16	5	7	01	1	–
7	13.9	12.3	14.3	90	1018.7	8	5	5	28	2	6	21	8	2.7
8	15.6	10.5	12.7	72	1015.9	8	1	5	30	4	6	60	8	0.0
9	13.0	11.5	13.6	91	1014.6	8	5	4	30	3	6	61	6	0.8
10	14.0	8.7	11.2	70	1017.4	4	4	5	34	5	8	03	2	–
11	9.0	7.3	10.2	89	1018.4	8	5	4	34	5	7	61	6	2.0
12	11.9	11.1	13.2	95	1022.9	8	5	4	06	3	6	61	5	5.8
13	21.4	11.4	13.7	54	1025.1	4	4	6	10	5	8	01	1	–
14	22.4	9.8	12.1	45	1021.9	1	0	9	10	6	8	01	1	–
15	26.5	14.2	16.2	47	1016.1	3	1	7	09	4	7	03	0	–
16	29.6	13.1	15.1	36	1014.7	1	1	8	21	3	8	02	0	–
17	30.5	13.5	15.5	35	1013.7	2	2	8	14	3	8	02	0	–
18	30.5	15.9	18.0	41	1010.8	2	2	6	13	4	7	03	0	–
19	28.2	14.6	16.6	44	1010.3	6	2	7	24	2	8	03	2	–
20	26.4	16.0	18.1	52	1006.1	6	3	6	14	2	8	03	1	–
21	15.0	11.7	13.7	81	1010.8	8	1	5	28	3	6	60	8	9.1
22	15.3	6.3	9.5	55	1015.6	4	4	4	28	3	8	01	1	–
23	22.6	8.1	10.8	39	1009.1	1	0	9	12	3	8	01	0	–
24	16.1	11.1	13.2	72	1011.6	8	8	5	29	3	8	60	1	–
25	19.4	8.6	11.1	49	1018.2	7	7	6	24	4	8	02	1	–
26	19.0	16.4	18.4	85	1016.2	6	2	5	22	4	7	25	2	2.5
27	22.0	10.7	12.8	49	1019.3	8	5	5	23	4	8	01	2	–
28	21.7	12.4	14.4	56	1017.0	7	7	6	25	4	8	03	1	–
29	17.2	7.3	10.2	52	1018.3	4	4	6	30	5	8	01	1	–
30	19.4	4.9	8.7	38	1025.8	1	1	5	33	3	8	02	0	–

Godz. 19

1	17.2	9.7	12.0	61	1020.4	8	3	6	08	1	8	02	8	0.0
2	18.3	12.8	14.8	76	1017.6	6	6	5	11	3	8	02	8	0.0
3	22.4	10.3	12.5	46	1016.7	2	0	9	00	0	8	01	0	–
4	23.7	14.3	16.3	56	1014.4	7	1	7	12	4	7	01	9	1.7
5	17.4	14.7	16.7	84	1016.1	8	5	7	26	3	6	10	2	–
6	20.2	15.2	17.2	73	1013.5	6	6	5	00	0	8	03	1	–
7	17.4	10.3	12.6	63	1018.6	6	6	5	02	1	7	01	2	–
8	15.3	11.4	13.5	78	1015.0	7	3	6	25	1	6	10	6	1.2
9	10.8	10.0	12.3	95	1014.6	8	3	7	33	2	6	60	8	8.1
10	11.2	9.0	11.5	84	1017.1	6	6	5	31	3	8	25	2	0.4
11	10.6	10.2	12.4	97	1018.3	8	7	3	02	3	5	51	6	4.5
12	12.2	12.0	14.0	99	1023.3	8	8	2	01	2	4	61	6	9.7
13	20.4	10.1	12.4	52	1023.7	5	1	7	09	3	8	01	0	–
14	22.2	10.5	12.7	47	1019.7	2	0	9	12	5	8	03	0	–
15	25.3	14.5	16.5	51	1014.2	0	0	9	10	1	8	02	0	–
16	27.9	15.2	17.3	46	1013.4	0	0	9	12	2	8	02	0	–
17	27.2	14.1	16.1	51	1012.9	8	1	8	34	1	8	02	1	–
18	27.1	14.4	16.9	53	1009.2	6	2	6	19	2	7	01	1	–
19	24.6	14.9	16.3	62	1008.8	7	3	7	02	1	7	03	9	0.8
20	16.4	15.6	17.7	95	1007.8	8	2	6	36	1	6	10	9	24.0
21	16.2	7.5	10.3	56	1011.2	8	1	9	28	2	8	01	8	0.7
22	17.6	6.3	9.6	48	1014.1	1	1	5	25	2	8	01	1	–
23	22.0	11.8	13.8	52	1005.1	0	0	9	13	3	8	02	0	–
24	16.6	10.7	12.8	68	1014.7	6	4	5	28	2	8	01	6	0.2
25	19.4	12.5	14.5	69	1018.1	7	2	6	25	3	8	01	2	–
26	17.8	13.4	15.4	76	1019.3	7	5	6	33	2	6	02	8	0.1
27	22.0	8.8	11.2	42	1015.7	7	3	9	21	4	8	01	2	–
28	23.4	15.5	17.6	61	1012.5	8	8	9	18	1	8	03	2	–
29	17.8	7.6	10.4	51	1021.4	7	3	6	30	4	8	03	1	–
30	20.6	5.3	8.9	37	1025.0	0	0	9	33	2	8	02	0	–

Godz. 01

DNI	TEMPERATURA POWIETRZA	TEMPERATURA PUNKTU ROSY	PRĘŻNOŚĆ PARY WODNEJ	WILGOTNOŚĆ WZGLĘDNA	CIŚNIENIE ATMOSFERYCZNE	ZACHMURZENIE			WIATR		WIDZIALNOŚĆ	POGODA		OPAD
	T	T_d	e	U	P_o	N	N_h	h	dd	v	V	ww	W	R
1	10.6	7.3	10.2	80	1021.5	5	5	7	02	5	6	10	2	-
2	14.8	11.5	13.5	80	1020.8	8	6	6	05	4	6	10	2	-
3	15.8	14.1	16.8	89	1017.9	8	8	5	07	3	7	02	9	-
4	15.2	13.2	15.2	88	1018.1	0	0	9	08	2	6	10	0	-
5	17.9	13.5	15.5	76	1015.7	8	6	9	09	4	7	01	1	-
6	13.7	13.2	15.1	97	1018.1	8	8	5	15	2	6	80	6	5.4
7	15.4	15.2	17.3	99	1012.5	5	5.	7	00	0	5	10	8	0.1
8	12.3	11.9	14.0	98	1019.4	8	1	6	09	2	5	10	1	-
9	10.2	10.0	12.3	99	1014.4	9	9	.	00	0	2	45	1	-
10	10.9	10.7	12.9	99	1017.1	8	3	6	30	3	6	10	6	0.1
11	10.9	9.7	12.0	92	1016.3	8	8	6	35	5	7	02	6	1.3
12	11.8	11.6	13.7	99	1018.9	8	8	2	03	7	5	58	6	0.4
13	12.4	12.0	14.0	98	1023.9	7	7	7	01	3	5	20	6	1.6
14	13.4	9.5	11.9	77	1024.5	5	0	9	08	3	7	03	1	-
15	14.1	11.3	13.4	88	1020.1	0	0	9	09	2	6	10	0	-
16	13.8	12.5	14.5	92	1015.5	0	0	9	09	1	7	02	0	-
17	16.1	15.2	17.3	95	1015.2	0	0	9	07	1	6	10	0	-
18	17.8	16.6	19.0	93	1013.4	3	1	9	14	1	6	10	1	-
19	18.4	16.8	19.1	90	1010.4	0	0	9	12	1	6	10	1	-
20	18.2	17.1	19.4	93	1009.5	8	8	5	15	3	6	95	9	2.5
21	15.3	15.1	17.2	99	1007.3	7	7	3	28	5	5	10	1	-
22	12.0	10.5	12.7	90	1012.4	8	6	6	26	4	6	10	2	-
23	8.8	8.4	11.0	97	1015.1	0	0	9	14	1	6	10	1	-
24	14.1	11.5	13.6	84	1005.4	0	0	9	12	3	7	02	0	-
25	11.7	11.1	13.2	96	1017.1	7	7	9	24	2	6	10	1	-
26	14.2	12.8	14.7	91	1018.7	2	2	7	17	2	6	10	1	-
27	12.2	12.0	14.0	99	1021.5	1	1	6	23	1	6	10	1	-
28	16.7	13.9	15.9	84	1014.4	8	8	9	19	4	6	10	1	-
29	20.6	16.5	18.8	77	1009.3	8	8	4	22	3	7	02	2	-
30	10.5	8.3	10.9	86	1023.7	1	1	7	31	3	8	02	1	-

Godz. 07

DNI	TEMPERATURA POWIETRZA	TEMPERATURA PUNKTU ROSY	PRĘŻNOŚĆ PARY WODNEJ	WILGOTNOŚĆ WZGLĘDNA	CIŚNIENIE ATMOSFERYCZNE	ZACHMURZENIE			WIATR		WIDZIALNOŚĆ	POGODA		OPAD
	T	T_d	e	U	P_o	N	N_h	h	dd	v	V	ww	W	R
1	10.3	7.8	10.6	85	1021.6	8	5	6	02	5	6	25	1	0.0
2	16.2	12.4	14.4	76	1020.4	2	1	9	08	5	7	03	1	-
3	16.4	15.2	17.3	93	1017.8	7	7	5	11	3	6	10	8	0.0
4	18.4	15.5	17.7	83	1018.0	1	0	9	08	2	6	10	0	-
5	17.7	13.3	15.3	75	1014.9	8	2	7	12	4	6	10	2	-
6	14.3	13.4	15.4	94	1018.5	7	7	8	20	3	6	10	8	1.5
7	15.4	15.2	17.3	99	1014.4	8	3	6	23	2	6	63	1	2.2
8	13.6	11.7	13.8	89	1017.5	8	2	6	12	3	6	10	2	-
9	11.5	11.3	13.4	99	1013.8	8	0	9	00	0	4	28	4	-
10	9.9	8.9	11.4	93	1016.9	8	3	4	33	5	6	10	2	-
11	9.5	8.1	10.8	91	1016.1	8	1	4	34	7	7	63	2	0.7
12	11.5	11.1	13.2	97	1020.4	8	5	2	03	5	5	63	5	1.3
13	13.2	10.3	12.6	83	1024.9	3	3	7	04	5	7	02	1	-
14	16.4	9.8	12.1	65	1024.0	1	0	9	09	3	8	02	1	-
15	17.2	12.4	14.4	73	1018.8	1	0	9	08	2	7	02	0	-
16	19.5	15.7	17.8	79	1016.1	0	0	9	13	1	6	10	0	-
17	22.4	17.1	19.5	72	1015.0	0	0	9	09	2	6	10	0	-
18	22.8	17.2	19.6	71	1012.9	0	0	9	16	1	7	02	0	-
19	22.6	17.2	19.5	71	1010.7	3	1	7	18	3	6	10	1	-
20	19.7	17.3	19.7	86	1008.9	3	1	6	13	3	6	10	9	2.1
21	16.6	15.4	17.5	93	1008.5	8	7	3	27	4	5	10	6	0.1
22	12.2	9.3	11.7	82	1015.5	4	4	4	27	6	8	03	1	-
23	14.1	9.7	12.0	75	1013.7	0	0	9	15	3	6	10	0	-
24	17.2	13.5	15.5	79	1006.1	1	0	9	20	3	6	10	0	-
25	13.8	11.2	13.3	84	1018.8	4	4	9	26	3	6	10	1	-
26	18.8	14.2	16.2	74	1017.9	7	1	9	19	4	8	02	1	-
27	15.2	13.8	15.8	91	1021.9	3	0	9	23	1	6	10	4	-
28	17.7	15.2	17.2	85	1016.7	2	2	4	25	5	8	01	8	0.3
29	18.0	15.8	18.0	87	1010.5	7	7	4	26	8	8	03	9	2.7
30	12.6	8.2	10.9	74	1025.4	3	3	4	30	4	8	03	0	-

Godz. 13

1	18.2	9.3	11.7	56	1020.7	7	7	6	06	8	7	05	8	0.0
2	22.5	13.0	15.0	55	1018.8	6	4	6	09	6	7	03	1	-
3	22.4	13.1	15.1	54	1017.2	3	3	6	13	4	7	05	1	-
4	24.4	14.3	18.6	61	1016.5	6	4	6	09	5	7	05	1	-
5	25.9	15.9	18.0	54	1014.1	7	3	6	19	7	6	05	2	-
6	16.9	13.2	15.2	79	1017.2	7	7	8	07	2	6	60	2	0.1
7	15.4	14.9	16.9	97	1017.9	8	6	3	29	5	6	61	8	2.3
8	17.6	12.8	14.8	74	1015.4	7	2	6	14	3	6	21	2	0.0
9	16.0	11.8	13.8	76	1013.6	8	3	5	35	3	7	60	2	0.0
10	15.5	10.6	12.8	73	1016.1	7	2	5	32	5	7	25	2	0.0
11	9.5	8.5	11.1	93	1016.7	8	2	2	35	7	6	60	6	3.2
12	12.2	11.5	13.9	95	1022.3	8	8	2	03	4	6	61	6	13.6
13	21.8	11.7	13.8	53	1024.6	4	4	6	09	5	8	03	0	-
14	22.7	10.5	12.7	46	1022.1	1	1	6	09	7	8	03	0	-
15	24.5	15.2	17.3	50	1017.0	1	0	9	16	3	6	05	1	-
16	29.2	15.5	17.6	44	1015.2	1	1	7	17	3	7	05	0	-
17	30.3	14.0	16.2	42	1013.8	1	1	8	13	3	8	03	0	-
18	31.1	13.9	15.9	35	1011.2	1	1	7	08	5	7	02	0	-
19	29.0	17.6	20.2	50	1010.5	4	1	8	26	3	6	05	1	-
20	27.5	15.7	17.9	49	1007.1	5	2	7	16	2	8	03	1	-
21	14.9	13.5	15.4	91	1010.1	8	7	6	28	5	6	60	8	0.3
22	17.3	7.9	10.7	54	1015.5	4	4	6	29	7	8	01	1	-
23	22.7	9.3	11.7	42	1010.2	0	0	9	17	4	8	02	0	-
24	16.9	13.0	15.0	78	1010.6	8	8	4	29	6	7	01	1	-
25	22.0	9.3	11.7	44	1018.0	6	6	7	25	5	7	03	1	-
26	25.8	14.2	16.1	49	1016.0	8	2	6	23	6	8	02	2	-
27	22.4	13.1	15.1	56	1019.6	8	3	6	19	5	6	05	1	-
28	23.2	14.7	16.7	59	1017.1	5	5	7	23	5	7	03	1	-
29	15.8	9.6	12.0	68	1017.8	7	7	5	30	7	8	03	2	-
30	19.4	9.5	9.8	48	1025.2	1	1	6	31	7	9	02	0	-

Godz. 19

1	17.5	10.9	13.0	65	1020.2	8	8	6	05	4	7	05	2	-
2	19.7	12.9	14.8	65	1018.1	4	2	6	08	5	8	02	1	-
3	24.1	14.2	16.2	54	1016.6	1	1	6	00	0	7	05	0	-
4	24.1	16.0	18.1	60	1014.9	2	0	9	08	4	8	01	1	-
5	19.4	16.4	18.9	84	1015.6	8	1	7	24	4	6	21	9	0.0
6	18.5	16.7	19.0	89	1013.5	7	7	7	02	3	6	10	6	0.5
7	16.9	13.9	15.9	83	1019.0	2	2	5	18	1	7	01	6	0.2
8	13.7	12.2	14.2	91	1015.2	7	4	6	29	1	6	10	8	1.5
9	12.0	11.2	13.3	95	1015.4	8	6	4	35	5	6	60	6	5.4
10	12.7	9.4	11.8	80	1015.7	7	7	5	32	6	7	03	8	0.4
11	11.6	11.2	13.3	98	1017.0	8	7	2	02	7	5	61	6	2.5
12	12.4	12.2	14.2	98	1022.7	8	5	3	02	4	6	63	6	11.4
13	20.1	12.3	14.3	61	1023.7	6	1	9	08	4	8	01	1	-
14	21.7	12.0	14.0	54	1020.0	2	0	9	06	5	8	01	0	-
15	24.7	15.3	17.4	56	1014.6	0	0	9	07	4	8	02	0	-
16	27.4	18.2	20.9	57	1013.7	0	0	9	07	2	7	02	0	-
17	28.9	18.4	21.2	59	1012.6	7	2	8	07	2	8	01	1	-
18	24.3	19.0	20.6	60	1009.2	3	0	9	10	4	7	01	8	-
19	20.2	17.6	20.2	85	1009.3	7	7	6	09	4	6	95	9	0.5
20	16.8	14.9	17.0	89	1006.3	7	7	7	33	5	7	29	8	0.7
21	14.3	13.6	15.6	95	1011.0	8	2	5	24	3	6	21	6	3.0
22	17.3	11.3	13.4	68	1014.7	4	1	6	24	1	7	02	8	0.0
23	22.2	11.4	13.4	50	1006.0	1	0	9	18	3	8	02	0	-
24	15.1	12.0	14.0	82	1014.8	7	1	4	30	4	7	01	8	0.0
25	19.5	14.4	16.4	72	1018.1	7	7	8	22	2	7	03	2	-
26	18.0	16.0	18.2	88	1019.2	7	2	9	00	0	7	25	9	3.0
27	21.8	14.4	16.4	63	1016.6	8	1	6	17	3	7	05	2	-
28	23.3	17.6	20.1	78	1012.7	8	1	7	16	2	7	02	1	-
29	16.8	8.0	10.7	56	1020.6	6	2	6	29	3	8	02	1	-
30	20.2	6.7	9.6	41	1024.4	0	0	9	32	4	9	01	0	-

Godz. 01

DNI	TEMPERATURA POWIETRZA	TEMPERATURA PUNKTU ROSY	PRĘŻNOŚĆ PARY WODNEJ	WILGOTNOŚĆ WZGLĘDNA	CIŚNIENIE ATMOSFERYCZNE	ZACHMURZENIE			WIATR		WIDZIALNOŚĆ	POGODA		OPAD
	T	T_d	e	U	P_o	N	N_h	h	dd	v	V	ww	W	R
1	10.8	7.7	10.5	81	1020.2	3	3	5	36	3	7	03	1	-
2	14.5	11.3	13.4	81	1020.8	8	8	5	04	2	7	03	2	-
3	14.5	13.8	15.8	96	1018.4	7	7	4	00	0	7	17	9	-
4	15.0	14.3	16.3	96	1016.2	0	0	9	04	1	7	02	0	-
5	14.5	11.7	13.8	84	1014.7	4	0	9	09	2	7	03	0	-
6	16.5	15.8	18.0	96	1017.2	0	0	9	00	0	7	01	1	-
7	19.5	10.7	12.9	57	1012.5	7	7	5	18	2	7	02	1	-
8	9.1	8.7	11.2	97	1019.9	0	0	9	00	0	2	46	1	-
9	11.9	11.5	13.6	97	1013.7	7	7	9	00	0	5	10	2	-
10	10.1	9.3	11.7	95	1015.2	8	6	4	34	5	6	61	8	1.6
11	9.7	9.1	11.6	96	1013.4	8	6	4	32	2	6	63	8	6.5
12	12.5	11.8	13.8	95	1018.0	8	8	4	02	4	6	10	2	-
13	12.6	12.4	14.4	99	1023.8	8	6	3	00	0	6	21	4	1.5
14	11.7	9.5	11.9	87	1025.2	0	0	9	00	0	7	02	0	-
15	13.3	12.6	14.6	95	1020.8	0	0	9	09	2	7	02	0	-
16	15.3	14.8	16.8	97	1015.8	0	0	9	00	0	7	02	0	-
17	18.7	17.6	20.1	93	1015.7	0	0	9	00	0	7	02	0	-
18	19.7	19.1	22.1	96	1013.5	0	0	9	09	1	7	02	1	-
19	18.9	17.6	20.1	92	1010.9	0	0	9	09	1	7	02	0	-
20	16.9	15.5	17.6	92	1010.4	6	6	5	16	1	7	29	9	-
21	15.5	15.0	17.0	97	1006.4	0	0	9	27	3	6	10	1	-
22	12.7	12.0	14.0	95	1011.4	8	8	4	00	0	6	10	6	6.5
23	9.5	8.3	10.9	92	1015.5	0	0	9	00	0	7	02	0	-
24	13.1	11.2	13.3	88	1006.8	0	0	9	11	2	7	02	0	-
25	11.3	10.9	13.0	98	1016.6	7	7	4	00	0	7	02	1	-
26	15.0	13.9	15.9	93	1019.2	4	4	5	00	0	7	01	1	-
27	14.1	13.4	15.5	97	1021.3	3	3	5	29	1	6	10	8	0.5
28	14.0	13.6	15.6	98	1015.3	0	0	9	18	1	7	02	1	-
29	19.9	16.1	18.3	79	1009.4	5	2	5	18	4	7	02	2	-
30	10.7	6.5	9.7	75	1022.3	0	0	9	29	3	7	02	0	-

Godz. 07

DNI	TEMPERATURA POWIETRZA	TEMPERATURA PUNKTU ROSY	PRĘŻNOŚĆ PARY WODNEJ	WILGOTNOŚĆ WZGLĘDNA	CIŚNIENIE ATMOSFERYCZNE	ZACHMURZENIE			WIATR		WIDZIALNOŚĆ	POGODA		OPAD
	T	T_d	e	U	P_o	N	N_h	h	dd	v	V	ww	W	R
1	13.1	9.2	11.6	77	1020.0	3	3	5	04	4	7	01	1	-
2	15.7	13.2	15.2	85	1020.7	5	2	5	07	2	8	02	1	-
3	16.7	15.0	17.0	90	1018.0	3	3	9	09	2	7	01	9	-
4	17.8	14.4	16.4	80	1018.4	0	0	9	09	3	7	02	0	-
5	17.3	13.1	15.0	76	1015.7	6	0	9	14	4	7	02	1	-
6	15.7	12.7	14.6	82	1018.4	7	5	4	29	1	6	10	1	-
7	17.9	15.5	17.7	86	1013.7	6	6	5	22	2	7	01	8	0.2
8	11.3	10.9	13.0	98	1018.8	0	0	9	16	1	3	42	4	-
9	12.1	12.1	14.1	100	1013.3	8	8	2	00	0	3	44	4	-
10	11.0	9.2	11.6	89	1014.7	8	8	5	34	1	7	21	5	0.8
11	10.5	9.9	12.2	96	1011.9	8	6	3	36	6	6	61	6	5.8
12	12.0	11.4	13.5	96	1019.5	8	6	3	02	2	6	61	6	2.2
13	14.1	10.1	12.4	77	1024.4	2	2	9	07	3	7	01	6	0.2
14	16.1	10.7	12.9	70	1024.4	1	0	9	07	1	8	02	0	-
15	17.9	13.3	15.3	75	1019.5	0	0	9	09	3	8	02	0	-
16	18.7	14.7	19.1	88	1016.3	0	0	9	00	0	7	02	0	-
17	21.3	16.8	19.1	75	1015.1	0	0	9	00	0	7	02	0	-
18	24.2	17.7	20.3	67	1013.2	0	0	9	00	0	7	02	0	-
19	22.1	17.5	19.9	75	1011.0	6	1	5	11	1	7	02	1	-
20	18.7	15.5	17.6	82	1008.8	6	3	5	14	2	7	29	2	-
21	16.5	15.5	17.6	94	1007.6	8	8	4	27	5	6	10	1	-
22	11.5	9.5	11.9	88	1014.2	8	8	4	27	6	7	03	2	-
23	12.9	11.0	13.1	88	1014.7	0	0	9	00	0	6	10	0	-
24	16.0	11.8	13.8	76	1006.3	0	0	9	14	2	7	02	0	-
25	14.5	11.7	13.8	84	1017.8	1	0	9	27	1	7	03	1	-
26	18.9	14.5	16.5	75	1018.5	5	2	9	25	1	8	02	1	-
27	16.7	15.9	18.0	95	1022.3	5	0	9	27	1	7	03	1	-
28	16.9	16.2	18.4	96	1016.2	7	7	4	27	5	7	25	1	0.7
29	17.1	15.4	17.5	90	1009.2	6	5	4	25	6	8	03	9	1.2
30	12.6	9.3	11.7	80	1024.1	1	1	4	29	4	8	03	0	-

Godz. 13

1	17.6	10.8	12.9	64	1020.0	6	6	4	04	7	8	02	1	-
2	21.5	12.4	14.4	56	1019.5	7	7	5	07	5	8	03	2	-
3	23.6	14.4	16.4	56	1017.1	6	6	5	14	1	7	03	1	-
4	26.0	13.4	15.3	46	1017.1	3	2	6	11	3	8	03	0	-
5	26.7	15.3	17.4	50	1015.2	6	2	6	22	5	8	03	2	-
6	23.7	14.7	16.7	57	1016.1	4	4	6	00	0	8	02	1	-
7	17.1	16.1	18.3	94	1016.4	8	8	4	27	5	6	81	2	0.5
8	17.1	13.4	15.4	79	1016.0	8	8	4	16	1	6	10	4	-
9	18.2	8.2	10.8	52	1012.3	5	5	5	34	1	7	01	4	-
10	13.4	8.9	11.4	74	1014.6	8	8	4	34	2	7	80	2	0.0
11	11.3	10.1	12.4	93	1014.1	8	5	2	02	6	6	10	6	3.0
12	12.0	11.4	13.5	96	1021.1	8	6	3	36	2	6	61	6	10.2
13	20.5	10.3	12.5	52	1025.1	4	4	6	07	4	8	02	0	-
14	22.5	10.2	12.4	46	1022.5	1	1	6	07	3	8	02	0	-
15	25.7	11.8	13.9	42	1017.4	1	0	9	09	3	8	03	0	-
16	29.5	17.3	19.8	48	1015.5	1	1	7	09	1	7	03	0	-
17	30.0	17.8	20.3	48	1013.9	1	1	6	09	1	8	02	0	-
18	30.5	14.6	16.6	38	1012.0	1	1	7	09	3	8	02	0	-
19	30.8	15.2	17.3	39	1010.4	1	1	7	00	0	7	02	1	-
20	27.7	15.6	17.7	48	1006.9	4	2	6	07	1	8	03	1	-
21	18.2	14.4	16.4	79	1007.8	8	8	4	27	4	8	02	2	-
22	15.6	5.9	9.3	52	1015.0	5	5	5	27	7	8	01	2	-
23	22.1	10.3	12.5	47	1011.0	2	1	7	16	3	8	02	0	-
24	21.1	14.5	16.8	75	1008.4	3	3	5	27	6	8	01	0	-
25	19.9	10.4	12.4	54	1018.4	5	5	6	25	2	7	01	1	-
26	25.9	13.0	15.0	45	1014.7	4	2	6	20	4	8	01	1	-
27	23.3	10.8	13.0	45	1020.0	7	2	6	25	2	8	03	1	-
28	23.1	13.4	15.3	54	1017.5	5	3	6	27	5	8	02	1	-
29	15.9	9.8	12.1	67	1014.8	7	7	4	29	9	8	02	2	-
30	19.5	8.9	11.4	50	1024.0	4	4	6	29	5	8	02	0	-

Godz. 19

1	17.5	12.1	14.1	71	1019.9	7	7	5	04	4	7	02	2	-
2	16.9	15.2	17.3	90	1018.6	7	7	4	09	1	7	17	8	3.2
3	19.5	14.8	16.8	74	1017.2	3	3	5	04	1	7	01	1	-
4	22.9	13.3	15.3	55	1016.0	1	0	9	09	2	8	01	1	-
5	21.5	15.3	17.4	68	1015.0	5	2	6	27	2	8	01	2	-
6	23.5	11.1	13.2	46	1013.5	6	2	5	80	0	7	03	1	-
7	15.3	12.8	14.8	85	1018.8	6	6	4	29	1	6	10	8	1.8
8	14.7	11.8	13.8	83	1014.5	7	7	4	29	1	6	10	2	-
9	14.4	12.0	14.0	86	1013.4	8	8	4	32	6	7	02	2	-
10	13.9	9.7	12.0	76	1013.5	8	8	4	00	0	7	80	2	0.0
11	12.5	12.1	14.1	98	1015.6	8	6	3	02	3	6	21	2	0.3
12	12.5	12.1	14.1	98	1021.4	8	6	3	02	2	6	61	6	9.2
13	18.5	11.7	13.7	66	1024.1	2	0	9	07	1	8	02	0	-
14	21.2	12.2	14.2	57	1020.3	0	0	9	09	2	8	01	0	-
15	24.5	14.5	16.5	56	1015.0	0	0	9	09	1	8	02	0	-
16	27.1	18.4	21.2	59	1014.0	0	0	9	00	0	8	02	0	-
17	28.7	20.1	23.5	60	1012.9	2	0	9	09	1	8	03	0	-
18	27.7	18.1	20.7	56	1009.7	3	0	9	00	2	8	03	0	-
19	20.1	15.4	17.5	75	1010.2	7	7	5	11	3	8	02	9	15.4
20	19.2	18.2	20.9	94	1005.3	4	4	9	20	3	7	25	9	0.6
21	13.0	12.1	14.1	94	1010.0	8	6	4	32	5	6	63	2	1.5
22	15.7	8.3	10.9	61	1014.7	1	1	9	25	3	8	01	1	-
23	20.2	9.6	12.0	51	1007.3	8	0	9	16	3	8	02	0	-
24	14.7	13.4	15.6	93	1013.3	8	8	4	27	5	7	02	1	-
25	19.3	12.4	14.6	65	1018.1	6	6	5	25	1	8	03	1	-
26	17.3	17.0	19.3	98	1018.6	8	8	4	22	3	7	29	8	4.9
27	21.3	14.9	17.0	67	1017.1	6	8	9	18	1	8	02	2	-
28	22.9	17.1	19.5	78	1014.2	4	1	5	25	1	8	02	1	-
29	16.3	7.1	10.1	54	1019.3	2	1	5	29	4	8	01	1	-
30	19.0	6.0	10.0	49	1023.2	1	1	7	32	1	8	01	0	-

Godz. 01

DNI	TEMPERATURA POWIETRZA T	TEMPERATURA PUNKTU ROSY T_d	PREŻNOŚĆ PARY WODNEJ e	WILGOTNOŚĆ WZGLĘDNA U	CIŚNIENIE ATMOSFERYCZNE P_o	ZACHMURZENIE N	N_h	h	WIATR dd	v	WIDZIALNOŚĆ V	POGODA ww	W	OPAD R
1	10.5	7.8	10.4	84	1019.6	0	0	9	02	5	7	02	1	–
2	16.0	11.0	13.1	72	1020.9	7	7	9	07	4	7	02	2	–
3	15.8	14.1	14.0	89	1019.2	7	7	5	09	3	7	02	1	–
4	16.8	12.9	14.9	78	1018.9	0	0	9	09	5	7	02	0	–
5	14.0	10.2	12.4	88	1018.3	3	0	9	09	3	7	03	0	–
6	16.5	14.6	16.6	89	1016.7	0	0	9	11	3	7	01	9	1.2
7	17.8	14.5	16.6	81	1014.1	6	6	5	11	2	7	03	1	–
8	13.0	12.3	14.3	95	1019.9	6	6	5	00	0	5	10	2	–
9	12.4	11.3	13.4	93	1013.7	8	8	5	00	0	6	10	2	–
10	11.5	10.9	13.1	96	1013.3	8	6	2	34	6	6	61	8	9.8
11	10.2	9.8	12.1	97	1011.1	8	6	3	36	6	6	61	6	7.2
12	12.6	12.2	14.2	98	1017.9	8	8	2	06	4	5	10	2	–
13	12.3	12.1	14.1	99	1023.1	5	5	5	36	3	6	10	6	2.7
14	12.2	7.7	10.5	74	1025.2	0	0	9	09	3	7	02	0	–
15	14.4	11.4	13.5	82	1021.8	0	0	9	11	4	7	02	0	–
16	16.7	12.8	14.8	78	1016.8	0	0	9	11	4	8	02	0	–
17	19.6	14.9	16.9	74	1015.7	0	0	9	11	3	7	02	0	–
18	21.2	15.6	17.7	70	1014.4	0	0	9	12	3	7	02	0	–
19	20.0	14.0	16.2	78	1012.1	0	0	9	14	2	7	02	0	–
20	17.6	13.6	15.6	77	1010.2	5	5	5	21	3	7	01	9	0.2
21	18.2	16.6	18.8	90	1005.4	7	4	5	24	1	7	01	9	0.0
22	11.9	11.3	13.4	96	1011.3	8	6	2	30	7	6	61	6	9.9
23	9.8	8.0	10.7	93	1015.9	0	0	9	23	1	7	02	0	–
24	12.2	9.5	11.8	83	1008.1	0	0	9	13	3	7	02	0	–
25	12.3	11.4	13.4	94	1016.0	8	8	3	28	4	7	40	2	0.2
26	15.6	11.4	13.6	77	1019.4	7	7	6	20	2	7	02	1	–
27	14.7	13.6	15.6	93	1021.2	6	4	4	30	2	6	10	8	1.7
28	16.8	13.3	15.2	80	1015.6	5	2	6	18	4	7	03	1	–
29	20.2	15.7	17.8	75	1010.6	7	7	9	21	5	7	02	2	–
30	10.2	6.6	9.7	78	1021.6	4	4	5	29	3	7	02	0	–

Godz. 07

DNI	TEMPERATURA POWIETRZA T	TEMPERATURA PUNKTU ROSY T_d	PREŻNOŚĆ PARY WODNEJ e	WILGOTNOŚĆ WZGLĘDNA U	CIŚNIENIE ATMOSFERYCZNE P_o	ZACHMURZENIE N	N_h	h	WIATR dd	v	WIDZIALNOŚĆ V	POGODA ww	W	OPAD R
1	12.5	8.5	11.1	77	1019.5	7	2	5	02	6	7	01	1	–
2	14.4	11.7	13.7	73	1021.3	5	5	9	09	3	7	03	1	–
3	16.6	13.4	15.4	82	1019.1	3	3	9	09	5	7	02	1	–
4	16.4	12.4	14.4	68	1019.2	2	0	9	09	4	7	02	0	–
5	16.4	9.8	12.1	65	1017.3	3	1	5	09	5	7	03	0	–
6	16.0	15.7	17.8	98	1018.3	8	8	3	36	1	3	42	1	–
7	20.2	10.3	12.5	53	1013.7	3	0	9	20	4	7	02	1	–
8	13.4	12.3	14.3	93	1019.1	7	2	4	07	1	6	28	4	–
9	12.4	12.0	14.0	98	1012.9	8	6	4	09	1	5	61	6	2.1
10	9.8	9.0	11.5	95	1013.6	8	3	2	36	7	6	60	6	6.1
11	11.7	11.3	13.4	98	1010.8	8	8	2	02	4	5	55	6	0.8
12	11.8	11.0	13.2	95	1018.8	8	6	2	02	4	6	61	6	1.8
13	14.7	9.9	12.2	73	1024.5	3	2	9	05	6	8	02	1	–
14	17.6	8.8	11.3	56	1024.2	2	0	9	13	3	8	02	0	–
15	18.2	10.9	13.0	62	1020.8	0	0	9	12	6	7	02	0	–
16	20.2	14.8	16.8	71	1017.0	0	0	9	14	3	8	02	0	–
17	22.8	16.1	20.7	75	1015.3	0	0	9	11	3	6	10	0	–
18	24.4	15.6	17.7	58	1013.7	0	0	9	12	3	7	02	0	–
19	23.2	15.5	17.6	62	1011.9	3	0	9	14	2	7	02	0	–
20	20.8	14.4	16.4	67	1009.6	5	3	9	14	2	7	02	1	–
21	16.5	14.9	17.0	91	1006.8	8	8	4	29	6	6	10	2	–
22	12.0	10.9	13.0	93	1013.0	8	6	3	30	7	6	10	6	2.7
23	13.8	9.3	11.7	74	1015.3	0	0	9	21	2	6	10	0	–
24	15.8	9.7	12.0	67	1007.5	4	4	9	14	4	7	01	1	–
25	13.8	11.9	14.0	89	1018.0	5	2	4	26	4	7	01	6	0.8
26	17.9	12.8	14.8	72	1019.0	6	0	9	20	4	6	10	2	–
27	15.9	13.6	15.6	86	1022.3	7	2	4	28	2	7	03	1	–
28	16.3	14.0	16.0	76	1016.0	8	6	5	29	8	6	61	2	0.0
29	16.6	15.6	17.7	94	1008.6	7	2	5	27	5	7	21	2	0.8
30	12.3	7.6	10.4	73	1022.5	2	2	5	31	9	8	03	1	–

Godz. 13

DNI	TEMPERATURA POWIETRZA T	TEMPERATURA PUNKTU ROSY T_d	PREŻNOŚĆ PARY WODNEJ e	WILGOTNOŚĆ WZGLĘDNA U	CIŚNIENIE ATMOSFERYCZNE P_o	ZACHMURZENIE N	N_h	h	WIATR dd	v	WIDZIALNOŚĆ V	POGODA ww	W	OPAD R
1	18.5	11.4	13.5	63	1019.9	6	4	5	04	7	7	01	2	–
2	22.0	10.0	12.2	46	1020.7	6	3	6	09	7	7	01	2	–
3	23.6	12.1	14.1	49	1017.9	6	4	6	11	5	7	03	1	–
4	25.1	11.0	13.1	41	1016.0	3	3	7	09	7	8	01	0	–
5	26.2	13.4	15.4	45	1016.1	5	5	6	18	5	7	03	1	–
6	22.4	17.6	20.1	74	1017.7	3	3	4	29	1	6	18	4	–
7	20.4	15.0	17.1	71	1015.2	7	7	5	27	8	7	03	1	–
8	17.5	10.5	12.6	63	1016.2	8	1	5	14	4	7	60	2	0.1
9	17.0	11.9	14.0	72	1012.6	7	7	4	09	3	6	10	6	2.6
10	11.6	8.4	11.0	81	1014.2	8	4	4	36	6	7	21	6	5.4
11	12.4	11.7	13.7	95	1013.2	8	6	2	05	6	6	60	5	0.3
12	12.2	11.3	13.3	94	1020.4	8	6	2	03	5	7	61	6	9.2
13	20.0	8.7	11.2	48	1025.2	3	3	4	07	7	8	03	0	–
14	22.1	8.7	11.2	42	1023.1	2	2	7	07	6	8	02	0	–
15	25.4	11.4	13.5	42	1018.3	1	0	9	12	4	8	02	0	–
16	28.4	14.7	16.7	43	1015.8	1	1	7	16	2	8	02	0	–
17	28.6	16.0	18.1	46	1014.6	1	1	7	14	3	7	02	0	–
18	30.6	13.2	15.2	35	1012.6	2	2	7	17	4	7	02	0	–
19	31.0	14.0	16.0	36	1010.7	0	0	9	14	4	7	02	0	–
20	26.7	15.9	18.0	52	1007.8	4	2	6	22	2	7	01	1	–
21	19.2	14.1	16.0	72	1006.7	8	8	4	29	7	6	10	2	–
22	15.2	8.1	10.8	62	1014.5	6	6	5	28	8	8	25	2	0.4
23	20.3	7.3	10.2	43	1012.5	3	3	6	20	4	7	02	0	–
24	24.8	11.3	13.4	43	1006.9	3	3	6	28	5	7	03	0	–
25	18.8	7.0	10.0	46	1018.7	8	3	6	27	7	8	03	1	–
26	25.6	11.3	13.3	41	1017.9	4	3	6	21	9	8	01	1	–
27	22.3	9.4	11.8	44	1021.1	3	2	6	22	5	7	01	1	–
28	22.2	12.1	14.4	55	1018.0	4	5	5	27	8	8	02	6	0.0
29	18.8	9.2	11.6	61	1014.0	7	7	5	30	12	8	02	2	–
30	18.1	8.5	11.1	53	1023.2	6	5	5	33	9	8	03	1	–

Godz. 19

DNI	TEMPERATURA POWIETRZA T	TEMPERATURA PUNKTU ROSY T_d	PREŻNOŚĆ PARY WODNEJ e	WILGOTNOŚĆ WZGLĘDNA U	CIŚNIENIE ATMOSFERYCZNE P_o	ZACHMURZENIE N	N_h	h	WIATR dd	v	WIDZIALNOŚĆ V	POGODA ww	W	OPAD R
1	17.9	11.1	13.2	65	1020.1	7	7	9	07	3	7	02	2	–
2	21.2	10.3	12.5	50	1018.9	7	7	4	07	5	7	03	1	–
3	20.6	14.3	16.4	77	1017.5	4	1	5	00	0	7	01	8	1.3
4	22.6	9.9	12.2	44	1017.2	3	0	9	09	5	7	02	0	–
5	18.9	16.4	18.7	86	1016.1	7	5	5	09	4	7	17	8	20.3
6	23.2	15.3	17.3	61	1014.7	3	3	6	18	1	7	01	1	–
7	15.4	13.8	15.8	90	1018.4	7	7	4	29	3	6	10	8	1.6
8	14.6	11.3	13.3	80	1014.8	7	7	9	00	0	7	02	6	0.2
9	14.8	13.0	15.0	89	1012.1	8	8	4	04	2	6	80	2	2.1
10	11.1	10.1	12.4	94	1019.0	8	3	4	34	3	6	63	8	5.4
11	13.6	12.5	14.5	93	1015.2	7	7	5	04	4	6	10	8	0.3
12	12.3	12.1	14.1	99	1021.4	8	6	2	08	0	5	61	6	13.0
13	18.9	6.9	9.9	45	1024.0	3	1	4	07	3	8	01	0	–
14	21.4	9.2	11.6	46	1021.4	1	0	9	10	3	8	01	0	–
15	25.2	14.2	16.2	51	1015.6	0	0	9	15	4	8	02	0	–
16	26.4	15.3	17.4	51	1014.5	0	0	9	07	3	8	02	0	–
17	23.4	18.1	20.2	57	1013.1	1	1	7	18	3	7	02	0	–
18	27.8	16.3	18.5	50	1010.7	0	0	9	12	2	7	01	0	–
19	23.2	10.7	12.8	45	1009.7	8	8	5	19	8	7	17	1	–
20	24.6	16.4	18.6	60	1009.0	7	2	6	15	3	7	01	9	8.0
21	14.0	12.2	14.2	89	1007.6	8	8	4	31	9	7	25	2	0.3
22	15.5	7.8	10.6	60	1014.4	2	2	6	28	5	8	01	1	–
23	19.8	8.4	11.0	48	1008.5	0	0	9	12	4	7	02	0	–
24	16.4	13.2	15.2	81	1011.1	7	7	4	28	8	7	03	9	–
25	19.2	10.6	12.8	57	1018.7	2	0	9	25	3	6	01	0	–
26	20.2	15.5	15.4	69	1018.1	6	6	6	33	9	7	03	1	–
27	22.1	11.9	13.9	52	1016.6	5	0	9	19	2	7	02	1	–
28	22.0	15.2	17.2	69	1015.0	7	1	6	22	5	8	01	2	–
29	16.4	6.2	9.5	51	1018.2	2	1	5	31	8	8	01	1	–
30	18.0	6.9	9.9	48	1022.3	1	1	6	31	6	8	01	1	–

Godz. 01

DNI	TEMPERATURA POWIETRZA	TEMPERATURA PUNKTU ROSY	PREŻNOŚĆ PARY WODNEJ	WILGOTNOŚĆ WZGLĘDNA	CIŚNIENIE ATMOSFERYCZNE	ZACHMURZENIE			WIATR		WIDZIALNOŚĆ	POGODA		OPAD
	T	T_d	e	U	P_o	N	N_h	h	dd	v	V	ww	W	R
1	10.9	10.1	12.4	95	1018.2	8	8	5	36	1	7	03	2	-
2	13.3	12.0	14.0	92	1021.3	8	8	4	04	2	7	02	1	-
3	14.5	13.1	15.0	91	1020.7	5	5	5	00	0	7	01	2	-
4	13.9	11.7	13.7	87	1020.3	0	0	9	04	2	7	02	1	-
5	14.2	10.8	13.0	80	1021.4	0	0	9	04	2	7	02	1	-
6	12.0	9.3	11.7	83	1019.7	5	0	9	14	2	7	02	2	-
7	13.7	13.0	15.0	95	1016.7	0	0	9	00	0	6	10	1	-
8	14.5	13.4	15.6	94	1018.6	7	7	5	32	1	7	03	1	-
9	14.5	13.8	15.8	96	1013.0	6	6	5	27	1	7	29	8	9.9
10	14.5	13.6	15.6	94	1010.0	8	8	5	36	5	6	10	1	-
11	13.5	12.8	14.8	95	1010.1	8	7	3	00	0	6	21	2	0.1
12	14.1	11.1	13.2	82	1016.0	8	8	9	00	0	7	60	2	0.0
13	15.2	14.3	16.3	94	1021.4	7	7	5	34	1	6	10	6	0.6
14	9.3	7.8	10.6	91	1025.4	1	0	9	00	0	7	02	1	-
15	11.0	10.4	12.6	96	1023.3	3	0	9	00	0	6	10	1	-
16	13.8	13.1	15.1	95	1018.6	0	0	9	00	0	7	02	0	-
17	15.8	14.9	17.0	95	1016.7	0	0	9	00	0	7	02	0	-
18	17.4	16.1	18.2	92	1015.4	1	1	9	00	0	7	02	0	-
19	17.8	17.3	19.8	97	1013.6	0	0	9	00	0	6	10	0	-
20	18.9	13.3	15.3	70	1011.9	0	0	9	09	1	7	01	0	-
21	17.4	16.9	19.2	97	1007.2	8	0	9	14	2	7	01	9	2.3
22	14.8	14.3	16.3	97	1005.2	8	8	4	29	5	6	25	8	16.7
23	9.5	9.1	11.6	97	1016.2	0	0	9	25	1	6	10	0	-
24	8.7	8.1	10.8	96	1009.8	0	0	9	00	0	6	10	0	-
25	14.5	14.2	16.1	98	1012.7	5	5	4	29	2	7	25	9	13.2
26	11.1	10.3	12.5	95	1021.5	0	0	9	00	0	6	10	0	-
27	16.4	14.0	15.9	86	1020.4	0	0	4	22	1	7	02	1	-
28	14.5	13.8	15.8	96	1018.8	3	0	9	00	0	6	10	1	-
29	17.5	16.3	18.6	93	1014.4	0	0	4	27	1	7	02	1	-
30	10.3	8.5	11.1	88	1018.3	0	0	9	29	3	7	02	1	-

Godz. 07

DNI	TEMPERATURA POWIETRZA	TEMPERATURA PUNKTU ROSY	PREŻNOŚĆ PARY WODNEJ	WILGOTNOŚĆ WZGLĘDNA	CIŚNIENIE ATMOSFERYCZNE	ZACHMURZENIE			WIATR		WIDZIALNOŚĆ	POGODA		OPAD
	T	T_d	e	U	P_o	N	N_h	h	dd	v	V	ww	W	R
1	12.3	11.4	13.4	94	1018.2	8	8	4	02	7	6	50	2	0.0
2	15.3	12.2	14.2	82	1021.8	5	4	9	07	5	7	03	1	-
3	15.3	12.8	14.8	85	1020.2	3	1	6	14	3	7	03	1	-
4	16.8	12.5	14.5	76	1020.8	0	0	9	04	3	7	01	0	-
5	16.3	9.7	12.0	65	1021.1	3	2	6	11	3	7	02	0	-
6	17.2	10.9	13.1	67	1018.9	2	0	9	14	3	7	01	1	-
7	19.4	12.5	14.5	64	1016.3	0	0	9	20	4	6	10	0	-
8	16.1	14.4	16.4	89	1019.2	8	8	4	32	1	6	10	2	-
9	16.8	14.2	16.2	85	1012.1	0	0	9	00	0	6	10	1	-
10	13.8	12.5	14.5	92	1009.2	8	8	4	36	7	6	95	2	5.2
11	13.3	10.8	13.0	85	1011.7	6	4	4	22	6	7	03	6	0.0
12	14.5	14.0	15.9	97	1016.0	8	8	4	36	1	5	63	6	5.6
13	15.0	8.8	11.3	66	1024.1	0	0	9	02	5	7	01	1	-
14	16.0	10.6	12.8	70	1024.5	0	0	9	02	1	7	02	0	-
15	18.8	12.6	14.6	67	1022.0	1	0	9	07	3	7	02	0	-
16	21.2	16.6	18.9	75	1017.9	0	0	9	11	1	7	02	0	-
17	22.8	16.7	18.9	68	1016.2	0	0	9	00	0	7	05	0	-
18	23.6	17.8	20.5	70	1014.2	2	2	9	00	0	7	05	0	-
19	23.8	21.2	25.2	86	1013.6	0	0	9	16	2	6	10	0	-
20	21.7	14.3	16.2	63	1010.6	0	0	9	11	3	7	02	0	-
21	19.4	18.3	21.0	93	1006.6	7	3	5	20	4	7	01	1	-
22	11.2	10.4	12.6	95	1010.1	8	5	2	29	7	5	63	8	11.7
23	13.6	10.4	12.6	81	1016.1	0	0	9	22	2	7	02	0	-
24	14.0	12.2	14.2	78	1008.2	5	1	9	22	2	7	01	1	-
25	14.3	13.6	15.6	95	1017.3	8	6	4	29	2	6	21	2	0.6
26	16.2	13.6	15.5	84	1021.6	6	5	9	22	2	6	10	1	-
27	17.3	16.1	18.3	93	1022.0	6	4	4	29	2	6	10	1	-
28	20.6	16.2	18.4	76	1016.2	7	5	5	22	4	7	03	1	-
29	22.2	17.0	19.4	73	1008.3	7	1	5	25	5	6	10	1	-
30	12.1	8.5	11.1	79	1019.1	7	7	5	29	7	7	02	1	-

Godz. 13

1	15.7	12.8	14.8	83	1019.5	8	5	4	04	5	6	60	5	0.0
2	22.8	13.8	15.8	57	1021.0	4	1	5	04	6	7	02	1	-
3	23.8	13.8	15.8	54	1018.9	3	3	6	04	4	7	02	1	-
4	24.5	9.9	12.2	40	1019.9	3	5	6	09	7	7	02	1	-
5	25.0	11.6	13.6	43	1019.6	2	0	9	14	7	7	02	0	-
6	27.0	17.0	19.4	54	1017.0	1	1	6	20	1	7	03	0	-
7	27.8	10.7	12.8	34	1014.9	6	0	9	20	4	7	03	1	-
8	20.9	13.9	15.9	64	1016.6	7	5	5	29	1	7	02	2	-
9	19.6	15.8	17.9	79	1011.4	6	6	5	36	6	7	29	8	0.1
10	13.7	12.6	14.6	93	1010.4	8	8	3	32	5	6	51	9	0.1
11	16.9	9.3	11.7	61	1013.7	7	5	4	18	2	7	02	2	-
12	15.2	14.3	16.3	94	1017.7	8	6	3	02	4	6	61	5	7.8
13	20.3	9.1	11.5	48	1024.8	3	3	6	04	6	8	03	0	-
14	23.5	9.2	11.6	40	1023.3	5	5	6	04	3	8	03	1	-
15	26.3	13.1	15.1	44	1019.7	0	0	9	09	2	7	02	0	-
16	29.2	13.2	15.2	37	1016.4	0	0	9	11	5	8	02	0	-
17	30.7	14.7	19.0	43	1015.0	2	2	6	11	1	6	05	0	-
18	31.1	14.2	16.1	36	1013.4	2	2	7	07	3	8	02	0	-
19	31.7	15.2	17.3	37	1012.7	3	2	6	14	2	7	03	0	-
20	29.3	15.1	17.1	42	1008.9	2	1	7	20	4	8	03	0	-
21	20.5	19.4	22.5	93	1005.9	8	4	4	22	3	6	25	2	0.0
22	13.7	10.9	13.0	83	1013.2	6	5	4	29	5	6	60	6	3.4
23	20.1	9.0	11.5	49	1013.7	5	5	6	25	2	8	02	1	-
24	22.7	7.2	10.2	37	1008.2	3	1	7	25	2	7	02	1	-
25	19.7	8.2	10.9	46	1018.8	6	5	6	32	5	7	02	2	-
26	24.4	12.1	14.1	46	1019.9	3	1	6	18	6	7	03	1	-
27	22.4	13.9	15.9	59	1021.6	6	6	6	25	1	7	03	2	-
28	24.4	16.9	19.2	63	1017.1	6	6	5	25	4	8	03	8	0.0
29	21.6	14.1	16.1	63	1009.3	6	3	5	29	8	7	01	9	4.3
30	18.9	9.5	11.9	55	1019.4	6	6	5	32	7	7	03	2	-

Godz. 19

1	17.3	13.4	15.4	78	1020.1	6	4	9	04	4	7	01	6	0.0
2	20.8	12.4	14.4	58	1019.7	6	1	6	04	3	7	03	1	-
3	21.0	15.0	17.0	68	1016.8	5	1	5	04	2	7	01	1	-
4	21.2	10.9	13.1	52	1019.5	1	0	9	09	4	7	03	1	-
5	21.2	12.4	14.4	57	1018.2	5	0	9	14	4	7	03	1	-
6	25.1	14.9	16.9	53	1015.4	6	6	6	16	1	7	29	8	0.0
7	21.9	16.9	19.2	73	1015.8	5	0	9	27	7	7	03	1	-
8	20.0	15.1	17.2	74	1013.7	7	2	5	04	3	7	03	1	-
9	18.7	15.0	17.0	79	1010.6	3	1	6	02	3	7	05	1	-
10	13.5	12.8	14.8	95	1009.3	8	4	3	02	4	6	61	5	1.2
11	17.2	11.4	13.6	69	1015.0	5	1	9	20	2	7	01	2	-
12	15.3	13.9	15.9	91	1019.4	8	6	4	02	2	6	10	6	2.7
13	18.4	8.7	11.2	53	1024.3	6	1	6	04	2	8	03	1	-
14	21.8	10.8	13.0	50	1021.8	5	0	9	09	2	8	01	1	-
15	24.7	15.0	17.0	55	1017.6	0	0	9	11	1	7	01	0	-
16	27.1	14.8	16.8	47	1015.0	0	0	9	09	2	8	02	0	-
17	27.8	14.3	16.3	44	1013.5	0	0	9	36	2	7	02	0	-
18	29.0	14.7	16.7	42	1011.7	3	0	9	16	1	8	01	0	-
19	26.6	17.1	19.6	56	1011.4	3	0	9	11	2	8	02	1	-
20	19.2	15.9	18.0	81	1009.7	8	8	5	09	6	7	95	9	0.7
21	18.6	17.6	20.2	94	1004.6	7	7	9	29	2	6	10	9	1.0
22	13.9	9.7	12.0	76	1014.1	2	2	6	25	3	8	01	8	1.4
23	17.6	11.0	13.1	65	1010.6	0	0	9	00	0	8	01	1	-
24	22.3	12.4	14.4	53	1008.0	5	0	9	27	1	7	03	1	-
25	18.3	13.8	15.6	75	1019.5	3	1	9	27	1	7	02	1	-
26	23.3	15.0	17.0	60	1018.3	3	0	9	22	2	7	03	0	-
27	21.7	14.8	16.8	65	1019.8	8	0	9	00	0	7	02	2	-
28	23.1	14.6	19.1	68	1015.9	7	4	9	22	3	8	03	8	0.0
29	14.8	8.5	11.1	66	1016.4	5	3	5	29	7	7	01	8	0.0
30	16.9	9.3	13.7	61	1019.4	2	2	6	32	6	8	01	8	0.0

Godz. 01

DNI	TEMPERATURA POWIETRZA T	TEMPERATURA PUNKTU ROSY T_d	PREŻNOŚĆ PARY WODNEJ e	WILGOTNOŚĆ WZGLĘDNA U	CIŚNIENIE ATMOSFERYCZNE P_o	ZACHMURZENIE N	N_h	h	WIATR dd	v	WIDZIALNOŚĆ V	POGODA ww	W	OPAD R
1	10.5	7.6	10.4	82	1020.3	4	1	7	01	2	7	01	1	-
2	12.9	11.8	13.8	93	1020.3	0	0	9	00	0	6	10	8	0.0
3	12.8	12.4	14.4	98	1017.7	7	3	6	18	1	6	10	9	1.3
4	12.9	12.2	14.2	95	1017.9	0	0	9	00	0	6	10	0	-
5	18.3	12.6	14.6	70	1015.5	4	2	9	09	5	7	01	1	-
6	15.7	14.7	16.7	94	1018.3	8	5	6	30	2	6	10	9	0.2
7	18.0	14.2	16.2	78	1013.0	7	3	7	09	2	7	02	1	-
8	10.5	10.1	12.4	97	1019.5	0	0	9	09	2	6	10	0	-
9	11.1	10.9	13.0	99	1014.2	9	9	.	00	0	2	47	2	-
10	10.7	9.9	12.2	95	1016.7	8	7	4	32	3	5	61	6	3.4
11	10.9	10.3	12.5	96	1015.5	8	4	3	32	3	7	60	6	2.8
12	12.7	12.3	14.3	98	1017.6	8	7	2	05	1	6	21	6	4.0
13	11.9	11.5	13.6	97	1024.1	7	3	5	00	0	6	10	6	0.0
14	14.6	10.0	12.3	74	1024.2	2	0	9	09	4	8	03	0	-
15	12.2	10.7	12.8	90	1020.1	0	0	9	06	2	8	02	0	-
16	16.5	13.9	15.9	85	1015.6	0	0	9	10	2	6	10	0	-
17	17.5	15.8	18.0	90	1015.4	0	0	9	27	1	7	02	0	-
18	17.1	16.1	18.3	94	1013.9	3	2	9	00	0	6	10	9	0.1
19	19.0	17.5	20.0	91	1011.2	0	0	9	12	2	7	02	0	-
20	18.4	16.9	19.3	91	1010.5	7	7	5	32	3	7	95	9	2.8
21	15.5	14.1	16.1	91	1007.9	2	1	9	26	2	5	10	1	-
22	12.4	9.5	11.8	82	1013.6	6	4	6	28	5	6	10	6	0.1
23	9.0	8.4	11.0	96	1015.6	0	0	9	00	0	7	02	0	-
24	13.4	11.7	13.8	90	1006.0	0	0	9	12	3	7	02	0	-
25	12.3	11.2	13.3	93	1017.7	5	3	9	27	3	6	10	6	0.0
26	14.1	12.5	14.5	90	1019.7	2	0	9	23	1	7	01	1	-
27	15.8	15.1	17.2	96	1022.1	5	5	6	00	0	6	10	6	0.1
28	15.7	13.8	15.7	88	1015.5	3	1	9	16	3	7	02	1	-
29	20.8	15.5	17.6	72	1010.6	7	5	9	21	4	7	01	1	-
30	9.8	8.6	11.2	92	1024.0	0	0	9	29	2	8	02	1	-

Godz. 07

DNI	TEMPERATURA POWIETRZA T	TEMPERATURA PUNKTU ROSY T_d	PREŻNOŚĆ PARY WODNEJ e	WILGOTNOŚĆ WZGLĘDNA U	CIŚNIENIE ATMOSFERYCZNE P_o	ZACHMURZENIE N	N_h	h	WIATR dd	v	WIDZIALNOŚĆ V	POGODA ww	W	OPAD R
1	11.5	8.3	10.9	81	1020.4	8	8	6	02	2	7	03	1	-
2	15.7	13.4	15.4	86	1020.0	4	1	5	09	5	6	10	1	-
3	14.5	14.0	15.9	97	1017.7	3	1	7	00	0	6	10	1	-
4	17.3	15.4	17.5	89	1017.8	1	0	9	00	0	5	10	0	-
5	18.1	14.9	16.9	81	1015.4	5	3	9	12	3	6	10	1	-
6	14.9	12.9	14.9	88	1018.8	8	7	5	25	1	7	03	2	-
7	15.3	14.4	16.4	94	1014.5	8	4	6	29	2	6	61	9	7.2
8	12.1	11.3	13.4	95	1018.3	8	8	8	12	3	5	21	1	0.0
9	12.7	11.8	13.8	94	1013.4	7	4	9	02	1	5	28	4	-
10	10.7	9.3	11.7	91	1014.4	8	4	4	32	3	6	10	6	0.3
11	9.0	8.6	11.2	97	1013.8	8	4	2	30	4	5	63	6	13.4
12	10.9	10.7	12.9	99	1019.7	8	7	2	00	0	4	61	4	1.0
13	13.0	12.6	14.6	98	1024.4	8	8	3	34	1	5	28	6	0.1
14	15.7	10.0	12.3	69	1023.4	2	0	9	10	3	8	03	0	-
15	16.3	12.1	14.2	76	1019.0	0	0	9	12	4	7	02	0	-
16	19.4	16.3	18.5	82	1016.1	0	0	9	09	2	6	10	0	-
17	20.9	17.5	20.0	81	1014.9	1	1	7	09	2	6	10	0	-
18	20.6	17.9	20.5	85	1013.3	0	0	9	00	0	6	10	0	-
19	21.6	17.8	20.3	79	1011.4	2	1	9	00	0	6	10	0	-
20	20.2	17.5	19.9	84	1008.9	1	1	9	14	2	7	01	9	0.4
21	16.4	15.0	17.1	92	1008.9	8	4	3	32	4	5	10	6	0.0
22	12.5	8.7	11.3	78	1016.3	4	3	6	30	7	7	03	1	-
23	13.2	10.3	12.4	83	1014.6	0	0	9	17	3	8	02	0	-
24	16.9	14.1	16.1	84	1006.9	1	1	5	25	2	7	03	0	-
25	13.3	11.6	13.7	90	1019.7	8	8	9	00	0	6	10	1	-
26	18.5	15.1	17.2	81	1019.0	7	7	7	21	3	8	02	1	-
27	16.5	15.1	17.2	92	1023.0	1	0	9	00	0	6	10	4	-
28	17.3	15.8	17.9	91	1017.7	7	2	6	27	3	8	25	6	0.3
29	19.0	16.0	18.2	83	1011.2	7	2	7	29	7	8	01	8	2.8
30	12.6	8.6	11.2	77	1026.3	1	1	4	30	6	8	03	0	-

Godz. 13

DNI	TEMPERATURA POWIETRZA T	TEMPERATURA PUNKTU ROSY T_d	PREŻNOŚĆ PARY WODNEJ e	WILGOTNOŚĆ WZGLĘDNA U	CIŚNIENIE ATMOSFERYCZNE P_o	ZACHMURZENIE N	N_h	h	WIATR dd	v	WIDZIALNOŚĆ V	POGODA ww	W	OPAD R
1	15.9	9.8	12.1	67	1020.2	8	5	5	07	2	7	02	2	-
2	23.1	15.9	18.0	64	1018.4	6	6	6	12	4	8	03	1	-
3	23.2	14.5	16.5	58	1017.2	4	4	5	09	2	8	02	0	-
4	25.5	14.9	19.2	59	1015.9	5	4	6	11	5	8	03	1	-
5	25.3	16.7	18.9	59	1015.2	6	3	6	17	5	8	03	2	-
6	23.8	16.5	18.8	64	1015.8	1	1	6	16	2	7	02	1	-
7	18.2	14.5	16.5	96	1018.4	8	6	4	30	6	6	61	8	2.0
8	17.3	13.1	15.0	76	1016.2	8	7	6	17	2	7	21	2	0.2
9	17.2	9.9	12.2	62	1012.7	7	4	5	34	3	7	03	2	-
10	12.5	9.6	11.9	82	1016.7	8	6	4	33	5	7	02	2	-
11	9.4	8.8	11.3	96	1015.1	8	7	2	01	4	6	60	6	9.1
12	13.1	12.2	14.2	94	1021.4	8	8	3	01	4	6	21	6	2.1
13	21.1	13.7	15.7	63	1024.3	6	6	6	10	8	7	01	2	-
14	22.8	7.9	10.7	38	1022.5	1	1	6	10	6	8	02	0	-
15	26.6	15.6	17.7	51	1017.4	1	0	9	11	2	7	02	0	-
16	29.8	15.9	18.1	43	1015.7	0	0	9	14	4	8	02	0	-
17	30.6	16.4	18.9	43	1013.9	3	2	7	10	2	7	05	0	-
18	30.4	17.3	19.8	46	1011.4	1	1	7	14	5	7	03	0	-
19	31.1	18.6	21.4	47	1010.3	2	1	8	21	5	7	03	1	-
20	27.2	18.4	21.1	59	1007.1	6	3	6	12	2	8	25	1	0.0
21	14.3	13.2	15.2	93	1010.5	8	6	4	31	6	6	80	2	0.4
22	17.2	6.8	9.9	58	1016.4	6	3	6	30	5	8	01	1	-
23	22.9	10.0	12.3	44	1010.6	1	1	7	13	8	8	01	0	-
24	18.3	12.2	14.2	68	1010.7	8	6	5	30	7	8	02	1	-
25	22.0	10.8	12.2	46	1019.1	5	5	7	22	3	8	02	1	-
26	24.8	14.2	16.2	46	1017.4	3	2	7	21	6	9	01	1	-
27	23.4	14.5	16.6	58	1020.2	5	4	6	17	2	8	03	1	-
28	24.0	15.3	17.3	58	1019.1	4	3	6	24	5	8	01	1	-
29	18.5	11.7	13.7	64	1017.4	6	6	8	32	5	8	02	1	-
30	19.5	6.4	9.6	42	1023.8	1	1	6	33	5	9	01	0	-

Godz. 19

DNI	TEMPERATURA POWIETRZA T	TEMPERATURA PUNKTU ROSY T_d	PREŻNOŚĆ PARY WODNEJ e	WILGOTNOŚĆ WZGLĘDNA U	CIŚNIENIE ATMOSFERYCZNE P_o	ZACHMURZENIE N	N_h	h	WIATR dd	v	WIDZIALNOŚĆ V	POGODA ww	W	OPAD R
1	16.6	13.6	15.6	83	1019.7	8	8	5	00	0	6	10	8	0.0
2	16.0	14.4	16.4	90	1018.0	7	3	5	03	2	7	95	2	2.2
3	23.5	13.7	15.6	54	1016.3	1	0	9	00	0	8	01	0	-
4	24.1	14.6	16.6	55	1014.4	3	1	7	09	5	8	03	1	-
5	19.8	17.0	19.4	84	1015.9	7	6	5	28	1	7	95	2	0.0
6	22.0	14.6	16.6	63	1013.0	2	1	7	13	4	8	01	0	-
7	16.1	13.5	15.4	84	1019.7	0	0	9	17	1	7	01	6	0.0
8	14.9	11.4	13.5	79	1015.5	7	7	7	31	2	7	03	2	-
9	11.9	11.5	13.6	97	1014.9	8	6	4	32	2	5	61	6	4.0
10	12.5	9.2	11.6	80	1015.1	8	5	5	31	4	7	21	2	0.0
11	11.7	11.3	13.4	98	1015.7	8	7	2	01	3	7	02	6	0.7
12	12.9	11.8	13.8	93	1022.0	8	8	4	00	0	7	02	6	0.4
13	20.9	9.2	11.6	47	1022.8	1	0	9	10	5	8	02	1	-
14	22.2	11.1	13.2	49	1019.5	2	0	9	10	4	8	02	0	-
15	23.4	13.2	15.2	47	1014.8	0	0	9	06	2	8	01	0	-
16	28.1	17.8	20.4	54	1013.4	0	0	9	04	1	8	02	0	-
17	22.2	20.5	24.1	90	1013.2	7	4	5	00	0	7	03	9	6.0
18	27.7	20.3	23.9	64	1009.5	2	0	9	13	3	8	01	0	-
19	21.5	17.1	19.5	76	1009.0	5	3	6	06	2	8	29	8	1.1
20	20.1	16.8	19.2	82	1006.8	6	3	7	27	5	7	03	9	0.2
21	13.7	13.0	15.0	95	1011.8	8	5	3	28	4	5	61	8	5.8
22	17.2	9.0	11.4	58	1015.2	1	1	7	24	2	8	02	1	-
23	22.2	13.1	15.0	56	1006.1	1	0	9	11	5	8	01	0	-
24	15.6	11.4	13.4	76	1014.9	8	6	6	31	2	7	02	2	-
25	20.8	12.6	14.6	59	1018.7	5	3	7	28	1	8	01	2	-
26	17.4	16.6	18.8	95	1019.8	8	3	6	27	1	8	21	9	1.8
27	22.2	14.7	19.0	71	1017.4	5	1	9	21	2	8	03	2	-
28	24.6	20.5	24.1	78	1014.6	3	1	7	15	2	8	02	8	2.3
29	17.5	7.0	10.0	50	1021.5	4	2	7	32	4	8	01	1	-
30	20.4	6.2	9.4	39	1024.6	0	0	9	31	2	9	02	0	-

Godz. 01

DNI	TEMPERATURA POWIETRZA T	TEMPERATURA PUNKTU ROSY T_d	PREŻNOŚĆ PARY WODNEJ e	WILGOTNOŚĆ WZGLĘDNA U	CIŚNIENIE ATMOSFERYCZNE P_o	ZACHMURZENIE N	N_h	h	WIATR dd	v	WIDZIALNOŚĆ V	POGODA ww	W	OPAD R
1	8.2	8.0	10.7	99	1021.7	7	7	5	09	1	7	25	8	0.1
2	10.7	10.1	12.4	96	1020.4	8	8	5	00	0	4	61	4	2.5
3	12.1	11.7	13.8	98	1018.3	8	8	5	05	1	5	91	1	3.0
4	9.8	9.8	12.1	100	1019.1	0	0	9	15	1	5	11	0	-
5	16.1	14.2	16.2	88	1014.9	4	2	9	16	2	7	01	1	-
6	13.1	13.1	15.1	100	1018.7	8	8	4	11	2	4	65	8	16.5
7	14.1	13.0	15.0	93	1013.5	8	6	5	30	3	6	13	1	-
8	7.2	7.2	10.2	100	1020.0	9	9	.	06	1	2	47	0	-
9	9.3	8.5	11.1	95	1014.5	7	7	9	00	0	6	10	2	-
10	9.4	9.0	11.5	97	1017.9	8	7	4	28	3	6	10	8	0.4
11	8.0	6.9	10.0	93	1017.4	8	8	4	28	2	5	61	6	3.5
12	8.6	8.6	11.2	100	1018.2	8	7	2	00	0	5	61	5	14.9
13	10.6	9.8	12.1	95	1024.0	8	7	5	00	0	5	10	2	-
14	10.1	9.1	11.6	93	1024.1	0	0	9	11	2	8	02	0	-
15	9.7	9.3	11.7	97	1020.1	0	0	9	00	0	8	02	1	-
16	12.7	11.6	13.6	93	1016.1	0	0	9	00	0	6	10	0	-
17	14.0	13.6	15.6	98	1016.6	0	0	9	00	0	7	02	0	-
18	14.5	14.0	15.9	97	1014.7	3	3	9	00	0	7	02	1	-
19	15.5	13.9	15.9	90	1011.8	0	0	9	00	0	7	02	1	-
20	15.6	15.4	17.5	99	1011.4	8	8	4	13	2	6	17	8	34.9
21	15.3	14.1	16.1	92	1008.6	6	6	5	26	2	5	10	2	-
22	10.3	7.6	10.4	83	1015.3	7	7	5	13	1	6	10	1	-
23	6.3	4.1	9.4	98	1016.4	0	0	9	00	0	5	10	0	-
24	16.4	9.6	11.9	64	1004.1	0	0	9	12	6	8	02	0	-
25	8.3	7.5	10.3	94	1018.5	0	0	9	00	0	5	10	1	-
26	10.2	10.0	12.3	99	1020.6	0	0	9	00	0	6	10	1	-
27	12.2	12.0	14.0	99	1022.9	5	5	9	11	3	6	10	8	0.0
28	18.9	12.9	14.9	68	1015.5	0	0	9	21	2	8	02	1	-
29	23.0	15.6	17.7	63	1011.5	3	3	5	22	6	8	03	1	-
30	12.3	7.6	10.4	73	1025.1	0	0	9	31	4	8	01	1	-

Godz. 07

DNI	TEMPERATURA POWIETRZA T	TEMPERATURA PUNKTU ROSY T_d	PREŻNOŚĆ PARY WODNEJ e	WILGOTNOŚĆ WZGLĘDNA U	CIŚNIENIE ATMOSFERYCZNE P_o	ZACHMURZENIE N	N_h	h	WIATR dd	v	WIDZIALNOŚĆ V	POGODA ww	W	OPAD R
1	9.1	7.8	10.6	92	1021.3	7	5	5	32	1	5	80	2	0.3
2	14.5	12.9	14.9	90	1018.9	4	4	5	04	1	6	10	6	0.6
3	15.4	12.1	14.1	81	1017.1	1	1	6	10	3	7	02	8	1.2
4	14.4	12.8	14.8	90	1018.1	0	0	9	00	0	6	10	0	-
5	19.5	13.6	15.6	69	1014.8	5	5	9	16	2	8	02	8	2.2
6	13.0	12.6	14.6	98	1018.8	8	8	9	13	1	6	10	6	2.2
7	13.9	13.2	15.2	95	1016.1	8	7	4	25	1	6	80	9	16.6
8	10.9	10.7	12.9	99	1017.5	8	1	5	24	1	6	10	4	-
9	10.3	9.5	11.9	95	1013.8	8	8	5	00	0	5	61	2	0.3
10	8.3	7.2	10.2	93	1018.2	6	8	4	30	3	6	10	2	-
11	7.7	6.8	9.9	94	1016.9	8	7	4	31	3	5	80	8	10.3
12	10.8	10.6	12.8	98	1019.6	8	2	3	00	0	6	10	6	4.2
13	11.3	10.5	12.7	95	1024.5	8	8	5	00	0	5	10	2	-
14	16.5	9.5	11.8	63	1021.9	2	1	6	07	3	8	03	0	-
15	15.1	12.2	14.2	83	1018.1	0	0	9	00	0	8	01	0	-
16	22.0	13.8	15.8	60	1015.8	0	0	9	09	4	8	02	0	-
17	17.3	14.9	17.0	86	1016.0	4	1	5	12	1	7	03	0	-
18	18.4	15.7	17.9	84	1013.9	1	1	9	03	1	8	03	1	-
19	18.9	16.3	18.5	85	1011.7	3	0	9	00	0	7	03	0	-
20	20.5	15.0	17.0	71	1007.9	2	2	9	14	4	8	01	9	-
21	14.7	13.1	15.1	90	1010.1	8	7	4	28	2	5	10	6	0.7
22	10.8	6.6	9.7	75	1017.0	6	6	5	28	6	7	03	1	-
23	11.9	10.0	12.2	88	1014.1	1	0	9	00	0	8	02	0	-
24	15.6	13.1	15.1	85	1008.0	5	5	5	29	8	6	05	1	-
25	11.7	9.9	12.2	89	1019.9	3	1	5	00	0	8	03	1	-
26	19.6	13.9	15.9	78	1018.9	5	3	5	17	2	7	03	1	-
27	15.2	13.4	15.4	89	1022.5	2	1	5	01	1	7	03	4	-
28	16.8	15.4	17.5	92	1018.3	7	7	5	34	4	7	25	1	0.0
29	18.5	14.2	16.2	76	1013.0	5	3	5	27	9	8	01	8	0.3
30	12.1	8.1	10.8	76	1027.2	2	2	5	30	5	7	03	0	-

Godz. 13

1	10.7	10.1	12.4	96	1020.8	8	7	4	18	1	5	80	6	2.0
2	18.5	13.1	15.0	71	1017.5	5	4	5	05	5	4	05	1	-
3	21.5	10.4	12.6	49	1016.8	4	4	6	00	0	9	01	1	-
4	23.5	15.6	17.7	61	1015.1	4	3	6	05	7	7	02	0	-
5	22.1	14.5	16.5	62	1014.8	7	4	6	16	3	7	03	2	-
6	19.3	16.0	18.2	81	1015.9	7	2	6	27	3	7	03	2	-
7	13.4	10.8	12.9	84	1019.7	8	4	4	28	4	4	10	8	1.4
8	15.1	8.7	11.2	65	1016.8	8	6	5	31	4	7	80	6	0.0
9	12.6	10.7	12.9	88	1013.8	8	1	4	02	1	6	60	6	1.2
10	11.2	7.9	10.7	80	1017.8	8	6	4	33	4	6	25	0	0.1
11	7.0	6.6	9.7	97	1018.3	8	7	2	33	6	5	63	8	19.4
12	10.7	10.1	12.4	96	1021.8	8	7	4	04	3	5	61	2	3.2
13	14.8	11.4	13.3	91	1024.9	8	7	4	05	2	6	10	6	0.5
14	20.5	10.9	13.1	54	1020.5	3	2	6	10	7	9	03	0	-
15	26.4	13.0	14.9	43	1015.4	4	3	7	12	5	8	03	1	-
16	27.6	12.7	14.7	40	1015.3	2	2	6	12	5	8	02	0	-
17	29.0	12.0	14.0	35	1013.2	4	4	6	14	1	9	03	0	-
18	29.9	15.2	17.5	41	1010.1	3	3	7	06	5	9	02	0	-
19	28.4	13.0	14.9	39	1010.0	4	2	7	16	3	8	01	1	-
20	21.4	14.9	19.2	75	1007.7	6	6	6	30	1	8	17	8	3.5
21	11.8	10.8	13.0	94	1013.2	8	4	4	28	5	5	61	8	3.4
22	15.9	6.8	9.9	55	1014.5	6	5	5	26	4	8	03	2	-
23	21.9	10.7	12.9	49	1008.4	2	1	6	13	8	8	02	0	-
24	14.5	10.9	13.1	79	1012.3	8	7	5	27	5	6	10	1	-
25	18.8	9.4	11.8	54	1019.1	6	4	6	20	4	8	01	1	-
26	25.0	12.7	14.6	46	1017.0	4	2	4	23	5	8	01	2	-
27	22.3	9.9	12.2	48	1016.6	7	4	6	12	2	8	02	1	-
28	22.9	14.3	16.3	58	1017.4	7	7	5	24	6	8	03	2	-
29	17.4	12.0	14.0	71	1018.2	7	7	5	30	13	8	02	2	-
30	18.4	6.7	9.6	46	1024.4	8	8	9	29	7	9	02	8	-

Godz. 19

1	11.3	10.9	13.0	98	1020.4	8	8	4	21	1	5	62	8	5.5
2	16.5	13.9	15.9	85	1017.3	7	6	5	13	2	7	25	9	0.6
3	20.6	9.0	11.5	47	1016.6	1	1	6	02	2	9	02	0	-
4	22.1	13.7	15.7	59	1013.8	4	0	9	10	4	7	01	0	-
5	16.7	15.5	17.6	93	1016.7	8	7	5	30	3	5	80	9	1.5
6	19.2	17.3	19.7	88	1013.4	5	5	9	13	1	8	01	2	-
7	14.4	12.8	14.8	90	1019.3	1	1	6	17	2	6	10	1	-
8	13.2	11.3	13.4	88	1015.6	6	3	5	13	1	6	10	8	0.5
9	10.5	10.3	12.5	99	1015.9	8	7	2	32	2	5	80	6	2.7
10	10.1	8.6	11.2	91	1016.9	8	6	5	23	1	7	03	8	0.5
11	8.0	8.0	10.7	100	1017.7	8	7	1	16	1	4	63	6	15.8
12	11.6	10.4	12.6	93	1022.4	8	7	4	28	1	6	21	2	0.2
13	17.8	11.2	13.3	65	1022.5	1	1	6	13	2	9	01	1	-
14	20.1	10.9	13.0	55	1019.1	4	0	9	09	5	9	03	0	-
15	22.4	14.9	16.9	62	1014.1	1	1	6	09	6	8	01	1	-
16	24.5	13.6	15.6	45	1013.4	1	1	6	09	2	9	02	0	-
17	23.0	15.8	17.9	64	1013.1	7	4	6	03	1	8	01	9	-
18	22.2	16.9	19.2	72	1009.8	6	2	6	00	0	8	01	1	-
19	20.8	17.6	20.1	82	1010.2	6	4	6	10	1	6	10	9	-
20	17.0	15.1	17.2	89	1008.2	8	2	6	90	9	6	10	9	8.0
21	13.0	10.5	12.7	85	1012.5	7	7	9	00	0	6	10	6	1.7
22	16.1	8.3	10.9	60	1015.2	3	3	6	27	1	6	01	1	-
23	20.9	11.9	13.9	56	1004.6	1	1	6	14	3	9	01	1	-
24	15.7	10.5	12.6	71	1014.5	4	1	5	30	3	6	10	6	0.0
25	19.1	11.5	13.6	62	1018.8	6	4	6	24	3	8	01	2	-
26	17.5	14.8	16.8	84	1020.1	8	8	8	28	5	6	80	9	0.0
27	21.3	12.2	14.2	56	1017.2	6	1	6	19	1	8	02	2	-
28	24.2	14.5	16.5	55	1014.0	6	1	5	23	9	8	01	1	-
29	16.3	9.4	11.8	64	1022.4	7	7	5	29	5	8	03	1	-
30	19.8	5.4	9.0	41	1024.7	0	0	9	30	3	9	02	0	-

Godz. 01

DNI	TEMPERATURA POWIETRZA T	TEMPERATURA PUNKTU ROSY T_d	PREŻNOŚĆ PARY WODNEJ e	WILGOTNOŚĆ WZGLĘDNA U	CIŚNIENIE ATMOSFERYCZNE P_o	ZACHMURZENIE N	N_h	h	WIATR dd	v	WIDZIALNOŚĆ V	POGODA ww	W	OPAD R
1	11.3	9.7	12.1	90	1018.4	7	7	5	06	1	6	10	2	-
2	11.7	10.7	12.9	94	1021.5	7	7	9	04	1	6	10	2	-
3	12.3	11.0	13.1	92	1020.3	0	0	9	09	1	7	02	1	-
4	14.9	13.5	15.4	91	1019.5	0	0	9	09	2	7	02	0	-
5	14.4	9.8	12.1	74	1018.9	0	0	9	09	4	7	02	0	-
6	14.9	11.4	13.5	79	1018.4	3	0	9	14	1	7	03	0	-
7	15.3	11.8	13.9	80	1016.1	0	0	9	14	1	7	02	0	-
8	14.5	12.9	14.9	90	1020.4	8	8	6	00	0	7	03	2	-
9	15.3	15.0	17.0	98	1013.4	8	8	4	00	0	5	10	9	2.3
10	12.4	11.8	13.9	96	1010.8	8	7	4	03	3	6	95	9	9.2
11	10.1	9.9	12.2	99	1011.2	8	8	4	04	2	6	21	6	2.8
12	11.7	10.5	12.7	93	1017.8	8	2	4	00	0	6	61	6	0.0
13	12.7	12.5	14.5	99	1022.1	8	8	2	31	1	5	51	6	0.5
14	8.6	7.3	10.2	92	1025.7	1	0	9	10	1	7	02	0	-
15	10.1	9.3	11.7	95	1023.0	1	0	9	12	1	7	03	0	-
16	18.9	12.9	14.9	68	1017.7	0	0	9	11	2	7	02	0	-
17	15.3	14.3	16.2	93	1016.7	0	0	9	00	0	8	02	0	-
18	16.1	14.4	16.4	89	1015.8	2	0	9	00	0	8	03	0	-
19	15.5	13.0	15.0	85	1013.7	0	0	9	00	0	7	02	0	-
20	15.5	14.5	16.5	94	1012.1	0	0	9	00	0	7	02	1	-
21	17.0	13.9	15.5	80	1006.8	2	0	9	24	2	7	01	9	-
22	11.1	10.5	12.7	96	1010.5	8	6	4	27	4	6	63	6	7.3
23	7.2	6.6	9.7	96	1017.4	0	0	9	00	0	6	10	0	-
24	9.1	8.1	10.8	93	1009.8	0	0	9	03	1	7	02	0	-
25	13.9	12.3	14.3	90	1015.7	8	8	5	31	4	6	10	2	-
26	11.2	9.8	12.1	91	1021.9	0	0	9	18	1	6	10	0	-
27	15.4	14.0	16.0	91	1021.2	8	8	9	29	1	7	60	1	0.0
28	16.5	14.8	16.8	90	1018.2	0	0	9	18	3	6	10	1	-
29	18.3	16.5	18.8	89	1014.3	1	0	9	18	4	7	03	0	-
30	9.9	7.2	10.1	83	1021.4	0	0	9	27	2	7	02	1	-

Godz. 07

DNI	TEMPERATURA POWIETRZA T	TEMPERATURA PUNKTU ROSY T_d	PREŻNOŚĆ PARY WODNEJ e	WILGOTNOŚĆ WZGLĘDNA U	CIŚNIENIE ATMOSFERYCZNE P_o	ZACHMURZENIE N	N_h	h	WIATR dd	v	WIDZIALNOŚĆ V	POGODA ww	W	OPAD R
1	11.6	10.0	12.3	90	1018.4	8	8	4	07	2	6	21	2	0.8
2	15.7	13.7	15.7	88	1021.1	6	1	6	07	2	7	03	2	-
3	17.5	13.9	15.8	79	1019.5	0	0	9	06	2	8	02	0	-
4	18.2	14.1	16.0	77	1019.4	0	0	9	07	3	7	01	0	-
5	17.6	10.6	12.8	63	1018.7	5	5	5	13	3	8	03	1	-
6	18.7	13.7	15.6	73	1019.0	4	4	6	15	1	7	01	1	-
7	20.1	12.7	14.7	63	1016.2	0	0	9	20	2	7	01	1	-
8	15.5	13.0	15.0	85	1019.5	7	4	6	09	1	6	10	2	-
9	15.4	14.4	16.4	93	1012.6	8	8	3	32	2	6	10	4	-
10	12.5	11.6	13.6	94	1011.0	8	8	4	35	3	6	10	9	7.6
11	11.3	10.1	12.4	93	1011.6	8	8	4	16	1	6	10	2	-
12	12.3	11.6	13.6	95	1018.3	8	7	3	00	0	5	63	6	7.7
13	14.4	11.0	13.2	80	1023.6	5	5	9	05	4	8	01	5	0.8
14	16.5	9.5	11.8	63	1024.4	1	0	9	09	2	8	02	0	-
15	19.4	10.4	12.6	56	1021.2	1	0	9	08	3	7	02	0	-
16	20.6	14.1	16.1	66	1017.5	0	0	9	15	2	7	02	0	-
17	23.6	17.0	19.4	67	1015.9	0	0	9	08	1	8	02	0	-
18	24.1	17.6	20.1	67	1014.3	0	0	9	07	1	8	01	0	-
19	24.7	15.7	17.9	57	1012.7	0	0	9	14	2	7	01	0	-
20	20.1	14.3	16.3	69	1011.2	2	1	6	15	2	6	05	1	-
21	17.7	16.0	18.2	90	1007.5	8	8	9	28	1	6	10	1	-
22	11.3	10.9	13.0	98	1013.7	8	7	4	30	3	6	21	6	5.0
23	14.3	9.0	11.5	71	1016.5	0	0	9	00	0	6	10	0	-
24	16.2	11.2	13.3	72	1008.5	6	6	7	09	1	7	03	1	-
25	13.9	11.1	13.2	83	1018.8	5	5	5	31	2	6	10	2	-
26	17.0	12.1	14.1	73	1021.4	7	0	9	18	2	6	10	1	-
27	16.7	14.6	16.6	88	1022.8	8	6	7	33	1	7	03	6	0.0
28	19.0	14.9	17.0	77	1017.4	8	5	5	18	1	6	10	1	-
29	20.3	16.4	18.6	78	1009.6	8	4	6	20	4	7	25	1	0.3
30	11.0	8.2	10.8	83	1022.9	7	7	6	31	3	8	03	1	-

Godz. 13

1	15.9	12.3	14.3	79	1019.3	8	8	4	04	4	6	10	2	-
2	20.7	13.1	15.0	62	1021.0	4	3	6	10	3	7	01	2	-
3	23.7	12.5	14.4	49	1018.0	4	6	6	12	3	8	03	1	-
4	24.7	11.1	13.2	43	1018.3	3	3	5	08	5	8	01	0	-
5	26.3	14.4	16.4	48	1018.0	3	2	6	20	3	8	03	1	-
6	26.5	14.4	16.4	48	1017.4	4	4	6	31	1	7	01	1	-
7	26.2	7.9	10.7	31	1014.7	1	1	6	24	4	7	01	0	-
8	18.8	14.7	16.8	77	1016.3	7	7	9	04	3	7	01	8	0.7
9	16.0	13.7	15.7	86	1012.8	8	6	4	30	2	7	80	9	15.0
10	10.3	9.7	12.0	96	1012.7	8	7	4	34	4	6	61	6	7.2
11	14.8	10.0	12.3	73	1013.4	7	6	5	18	4	7	02	2	-
12	13.5	13.0	14.9	97	1020.3	8	6	4	29	2	6	60	4	9.3
13	20.0	8.9	11.4	49	1024.3	1	1	6	06	5	8	02	1	-
14	21.7	9.3	11.7	45	1023.7	1	1	6	08	5	8	01	0	-
15	25.6	11.3	13.3	41	1018.5	0	0	9	14	6	8	01	0	-
16	29.1	14.2	16.1	40	1015.7	1	1	6	03	2	8	02	0	-
17	29.9	15.0	17.1	41	1014.7	1	1	6	10	2	8	01	0	-
18	31.1	13.9	15.9	35	1013.0	1	1	7	13	4	8	01	0	-
19	30.9	15.4	17.5	39	1011.6	0	0	9	14	5	8	02	0	-
20	28.7	13.6	15.6	40	1008.6	4	2	6	18	3	7	03	1	-
21	18.3	14.9	17.0	81	1007.7	8	8	5	30	2	6	10	2	-
22	16.4	7.5	10.4	56	1015.1	7	7	5	31	4	8	02	2	-
23	19.0	6.9	8.6	39	1013.9	4	4	6	12	1	7	03	1	-
24	24.7	8.7	11.3	36	1008.0	4	3	7	31	2	7	03	1	-
25	19.3	7.7	10.5	47	1019.3	7	7	6	32	3	8	02	1	-
26	24.8	6.9	8.7	28	1019.5	6	6	6	20	4	7	03	2	-
27	22.3	10.8	13.0	48	1021.6	5	5	7	34	2	8	02	1	-
28	25.9	14.1	16.0	48	1017.8	6	4	6	32	6	8	01	2	-
29	21.7	11.1	13.2	51	1012.8	5	5	6	28	6	7	01	8	3.3
30	18.2	5.3	8.9	48	1022.9	5	5	6	29	5	8	02	2	-

Godz. 19

1	16.4	13.4	15.4	82	1019.4	7	7	9	05	3	7	02	8	0.0
2	18.3	14.5	16.6	79	1019.7	5	3	5	09	1	7	01	9	-
3	19.3	14.7	16.8	75	1018.0	1	0	9	11	2	8	01	9	0.2
4	20.6	10.4	12.6	52	1018.0	2	0	9	09	5	8	03	0	-
5	22.9	9.8	12.1	43	1016.9	3	0	9	18	2	8	03	0	-
6	23.5	14.5	16.5	57	1015.5	1	0	9	15	2	7	03	1	-
7	17.9	13.2	15.1	74	1017.9	7	3	7	31	4	7	03	1	-
8	18.1	15.4	17.5	84	1014.5	8	6	5	26	1	6	17	8	0.4
9	13.7	12.8	14.8	94	1012.0	8	4	4	02	2	7	25	2	1.3
10	10.6	10.0	12.3	96	1011.5	8	7	4	02	2	6	61	6	6.5
11	14.8	11.3	13.4	79	1015.4	8	5	5	00	0	7	01	2	-
12	13.4	12.1	14.1	92	1021.1	7	5	6	31	1	7	01	6	0.0
13	17.7	9.8	12.1	60	1024.2	0	0	9	08	2	8	01	0	-
14	20.1	11.5	13.6	58	1021.8	1	0	9	09	3	8	02	0	-
15	23.7	12.3	14.2	49	1016.7	0	0	9	14	3	8	02	0	-
16	26.5	17.5	20.0	58	1014.7	0	0	9	10	1	8	02	0	-
17	26.6	13.7	15.7	45	1013.8	0	0	9	10	1	8	01	0	-
18	26.6	17.3	19.1	57	1011.8	0	0	9	09	3	8	02	0	-
19	22.3	14.2	16.2	60	1011.7	7	3	6	33	2	7	02	1	-
20	25.4	16.4	18.6	57	1006.6	6	5	6	15	3	8	03	2	-
21	16.5	13.1	15.1	81	1006.9	8	3	4	30	3	6	10	6	0.0
22	15.2	8.3	11.0	63	1015.7	1	1	7	27	1	8	01	8	0.2
23	18.6	7.5	10.3	48	1010.3	0	0	9	15	1	8	02	1	-
24	17.7	15.5	17.6	87	1010.7	7	6	5	30	7	6	29	8	1.7
25	18.7	10.8	13.0	68	1019.9	1	1	7	27	2	8	02	1	-
26	23.2	14.3	16.3	57	1018.2	3	0	9	21	2	7	01	1	-
27	21.4	15.0	17.1	67	1019.3	3	1	7	15	1	7	01	1	-
28	24.1	15.6	17.7	59	1016.4	3	1	7	23	1	8	01	1	-
29	15.4	9.2	11.7	67	1018.9	6	5	6	32	5	8	01	1	-
30	17.5	7.7	10.5	53	1021.9	1	1	6	30	2	8	01	1	-

Godz. 01

DNI	TEMPERATURA POWIETRZA	TEMPERATURA PUNKTU ROSY	PREŻNOŚĆ PARY WODNEJ	WILGOTNOŚĆ WZGLĘDNA	CIŚNIENIE ATMOSFERYCZNE	ZACHMURZENIE			WIATR		WIDZIALNOŚĆ	POGODA		OPAD
	T	T_d	e	U	P_o	N	N_h	h	dd	v	V	ww	W	R
1	1.6	1.6	6.9	100	.	9	9	.	34	13	0	45	8	3.6
2	5.7	5.7	9.2	100	.	9	9	.	11	7	0	61	8	3.6
3	5.5	5.5	9.0	100	.	9	9	.	18	9	0	45	8	4.0
4	8.4	8.0	10.7	96	.	2	2	7	09	4	7	01	1	–
5	11.5	4.0	10.7	79	.	4	0	9	14	7	7	01	4	–
6	8.2	8.2	10.9	100	.	9	9	.	20	8	0	81	4	12.9
7	10.1	10.1	12.4	100	.	9	9	.	22	9	0	47	8	0.1
8	6.1	4.1	8.2	87	.	2	0	9	22	4	7	03	1	–
9	5.7	1.9	7.0	75	.	8	8	7	25	2	8	02	2	–
10	1.2	1.2	6.7	100	.	9	9	.	32	16	0	61	4	9.1
11	1.3	1.3	6.7	100	.	9	9	.	34	15	0	84	4	6.7
12	3.4	3.4	7.8	100	.	9	9	.	02	7	0	81	6	9.7
13	4.6	4.4	8.3	98	.	7	3	.	09	7	8	41	4	–
14	5.2	4.7	8.6	97	.	2	1	0	04	14	8	02	0	–
15	9.9	7.4	10.3	85	.	2	0	9	20	10	8	03	1	–
16	12.2	7.0	10.0	70	.	0	0	9	18	9	7	02	0	–
17	13.3	7.1	10.1	66	.	3	3	7	22	6	9	03	0	–
18	14.2	9.0	11.5	71	.	3	1	7	16	8	8	01	1	–
19	13.9	9.5	11.9	75	.	1	0	9	20	14	8	03	1	–
20	11.1	9.3	11.7	89	.	8	8	2	20	5	6	96	4	38.1
21	8.1	7.9	10.6	96	.	4	3	0	32	6	7	03	4	–
22	2.6	0.4	6.3	85	.	3	3	9	29	18	7	01	1	–
23	4.1	2.5	7.3	90	.	1	0	9	27	4	8	02	0	–
24	6.1	4.6	8.5	78	.	0	0	9	22	18	9	02	0	–
25	3.4	2.4	7.3	93	.	0	0	9	36	12	7	02	4	–
26	7.9	7.9	10.6	100	.	9	9	.	22	12	0	47	2	–
27	7.0	3.4	7.8	77	.	2	2	0	27	8	8	01	8	0.4
28	9.9	9.7	12.0	99	.	6	5	0	22	20	8	13	1	–
29	12.3	11.9	14.0	98	.	8	7	.	22	22	7	41	2	–
30	3.4	3.2	7.7	98	.	9	9	.	34	17	0	45	4	–

Godz. 07

DNI	TEMPERATURA POWIETRZA	TEMPERATURA PUNKTU ROSY	PREŻNOŚĆ PARY WODNEJ	WILGOTNOŚĆ WZGLĘDNA	CIŚNIENIE ATMOSFERYCZNE	ZACHMURZENIE			WIATR		WIDZIALNOŚĆ	POGODA		OPAD
	T	T_d	e	U	P_o	N	N_h	h	dd	v	V	ww	W	R
1	1.6	1.6	6.9	100	.	9	9	.	02	13	0	45	4	0.5
2	5.9	5.9	9.3	100	.	9	9	.	16	9	0	45	6	3.8
3	4.6	4.6	8.3	100	.	9	9	.	18	11	0	45	4	0.0
4	9.9	7.7	10.5	87	.	2	2	1	11	8	7	03	0	–
5	9.2	9.2	11.6	100	.	9	9	.	14	14	0	45	9	2.0
6	7.1	7.1	10.1	100	.	9	9	.	22	6	0	61	8	12.6
7	7.5	7.3	10.2	99	.	9	9	.	32	7	0	47	9	19.5
8	5.9	4.4	8.4	90	.	8	3	1	20	6	7	61	1	0.3
9	3.8	3.3	7.7	97	.	8	8	5	22	3	7	61	4	9.7
10	– 0.6	– 0.6	5.8	100	.	9	9	.	32	21	0	45	6	1.6
11	0.0	0.0	6.1	100	.	9	9	.	34	18	0	85	4	11.7
12	2.4	2.4	7.3	100	.	8	4	.	02	11	8	28	8	3.3
13	6.1	6.1	9.4	100	.	7	6	.	09	10	9	41	4	0.6
14	5.6	4.7	8.5	94	.	3	1	0	09	8	8	02	0	–
15	10.5	8.0	10.7	84	.	3	0	9	22	8	7	03	0	–
16	12.2	5.5	9.0	64	.	0	0	9	18	13	7	02	0	–
17	13.9	4.2	9.5	60	.	3	3	7	18	6	8	01	0	–
18	15.6	6.8	9.9	55	.	2	0	9	16	3	8	01	1	–
19	14.0	7.4	10.3	64	.	6	0	9	22	6	8	03	1	–
20	10.3	9.9	12.2	97	.	2	1	.	18	12	8	01	9	3.4
21	5.9	5.9	9.3	100	.	9	9	.	32	7	0	45	4	–
22	0.3	0.0	6.1	98	.	7	6	.	29	19	8	41	1	–
23	4.3	1.7	6.9	83	.	2	0	9	27	9	8	03	0	–
24	10.5	7.0	10.0	78	.	4	2	1	34	3	8	03	0	–
25	3.5	2.2	7.2	91	.	3	1	1	34	11	7	02	1	–
26	8.3	8.3	11.0	100	.	9	9	.	27	9	0	45	4	0.2
27	6.1	5.2	8.8	94	.	4	1	3	27	4	7	02	1	–
28	8.9	8.7	11.2	99	.	7	7	.	29	21	8	41	6	0.0
29	8.7	3.9	8.1	72	.	5	2	3	29	30	8	03	8	1.2
30	2.3	– 4.1	4.5	62	.	0	0	9	34	13	8	02	4	0.0

Godz. 13

1	3.1	3.1	7.6	100	.	9	9	.	02	12	0	81	4	7.6
2	7.8	7.8	10.6	100	.	9	9	.	14	6	0	45	8	0.0
3	9.1	3.2	7.7	66	.	3	3	2	20	4	8	02	4	–
4	13.2	8.8	11.3	75	.	7	7	0	14	2	7	03	1	–
5	10.5	10.5	12.7	100	.	9	9	.	20	16	0	45	8	0.1
6	10.0	9.2	11.6	95	.	7	6	2	22	10	7	03	6	1.2
7	6.7	6.7	9.8	100	.	9	9	.	27	8	0	45	4	0.5
8	6.9	6.1	9.4	97	.	8	7	.	34	3	8	60	4	0.4
9	4.7	4.7	8.5	100	.	9	9	.	32	4	0	63	4	2.9
10	0.9	0.9	6.3	100	.	9	9	.	34	17	0	45	4	0.2
11	– 1.0	– 1.9	5.3	93	.	9	9	.	34	18	0	84	4	16.8
12	4.2	4.2	8.2	100	.	9	9	.	04	4	0	61	4	0.2
13	7.1	7.1	10.1	100	.	9	9	.	09	9	0	45	4	0.3
14	10.9	5.6	9.1	78	.	3	2	2	16	5	8	03	0	–
15	14.6	8.2	10.9	66	.	9	3	2	18	7	7	03	1	–
16	16.3	7.3	10.2	58	.	3	3	3	22	9	8	03	0	–
17	17.0	6.2	9.5	49	.	4	3	4	20	7	8	03	0	–
18	18.5	8.2	10.9	51	.	4	3	3	22	6	8	03	0	–
19	16.4	7.3	10.2	54	.	6	3	3	22	12	7	03	2	–
20	13.5	12.0	14.0	91	.	7	7	0	18	3	7	17	9	–
21	2.6	2.6	7.4	100	.	9	9	.	34	10	0	63	4	6.3
22	2.8	1.8	6.9	93	.	7	7	0	27	4	8	02	2	–
23	10.1	6.5	9.7	78	.	2	1	2	27	14	8	03	0	–
24	5.5	5.3	8.9	98	.	9	9	.	36	3	0	45	4	–
25	6.3	5.4	9.0	94	.	7	5	1	22	6	8	02	1	–
26	11.3	8.5	11.1	84	.	6	5	0	22	10	6	01	4	–
27	9.0	7.0	10.9	87	.	7	6	3	22	4	7	02	1	–
28	11.0	11.0	13.1	100	.	7	7	.	22	13	8	41	6	0.1
29	5.8	5.1	8.8	98	.	7	5	3	32	20	7	03	4	–
30	8.7	1.0	6.4	58	.	8	0	9	32	7	9	02	0	–

Godz. 19

1	4.9	4.9	8.7	100	.	9	9	.	09	15	0	45	8	14.1
2	7.1	6.9	9.9	99	.	7	7	.	16	7	7	41	9	11.2
3	10.1	0.6	6.4	52	.	2	1	2	20	2	8	01	0	–
4	11.7	10.0	12.3	90	.	5	2	2	14	4	7	03	2	–
5	9.8	9.8	12.1	100	.	9	9	.	20	10	0	45	9	4.4
6	10.7	8.2	10.9	85	.	7	5	3	22	12	7	25	8	0.3
7	5.9	5.0	8.7	93	.	6	6	.	27	3	8	41	4	–
8	5.0	5.0	8.7	100	.	8	6	.	20	8	7	41	8	0.4
9	2.8	2.8	7.5	100	.	9	9	.	32	16	0	63	4	14.9
10	0.9	0.9	6.5	100	.	9	9	.	34	14	0	45	8	1.8
11	0.3	0.0	6.1	98	.	9	9	.	34	15	0	81	4	23.5
12	4.2	4.2	8.2	100	.	9	9	.	36	8	8	45	8	8.8
13	6.3	5.6	9.1	93	.	1	1	2	04	13	8	01	4	0.1
14	9.9	3.8	9.2	75	.	5	0	9	18	3	8	03	1	–
15	13.4	11.0	13.1	85	.	2	1	3	18	5	7	01	1	–
16	15.3	7.3	10.2	59	.	1	1	3	22	5	8	01	8	–
17	14.7	9.4	11.8	78	.	0	3	3	16	6	8	29	8	0.6
18	16.3	6.5	11.1	68	.	7	3	3	22	8	8	03	8	0.8
19	14.4	9.7	12.8	74	.	6	4	2	18	5	7	03	9	0.1
20	9.9	9.7	12.0	99	.	7	7	.	28	2	7	41	9	2.4
21	2.9	1.9	7.0	93	.	7	3	.	29	21	7	01	6	3.4
22	4.7	1.0	6.6	76	.	3	3	2	27	4	8	01	3	–
23	10.1	8.0	10.7	87	.	2	1	2	25	14	8	01	1	–
24	4.7	4.7	8.5	100	.	9	9	.	36	7	0	45	4	–
25	8.1	7.5	10.3	96	.	7	6	.	22	7	8	41	2	–
26	8.5	8.5	11.1	100	.	9	9	.	22	17	0	80	9	2.4
27	10.5	7.0	10.0	79	.	6	0	9	22	14	8	02	2	–
28	12.6	11.5	12.6	94	.	6	1	2	22	16	8	03	2	–
29	8.0	3.8	8.0	72	.	8	4	3	34	16	7	03	2	–
30	7.9	1.1	6.8	64	.	0	0	9	32	14	9	02	0	–

Godz. 01

DNI	TEMPERATURA POWIETRZA	TEMPERATURA PUNKTU ROSY	PREŻNOŚĆ PARY WODNEJ	WILGOTNOŚĆ WZGLĘDNA	CIŚNIENIE ATMOSFERYCZNE	ZACHMURZENIE			WIATR		WIDZIALNOŚĆ	POGODA		OPAD
	T	T_d	e	U	P_o	N	N_h	h	dd	v	V	ww	W	R
1	11.5	10.9	13.1	96	1016.9	8	8	5	06	4	6	60	2	0.6
2	12.9	12.7	14.7	99	1020.8	8	8	4	14	1	7	02	8	5.1
3	14.8	13.4	15.3	91	1020.0	4	2	5	00	0	7	25	9	4.1
4	13.5	12.6	14.6	94	1019.8	2	1	9	14	2	7	02	0	–
5	11.5	10.5	12.7	94	1021.2	0	0	9	14	4	7	02	0	–
6	10.3	8.5	11.1	88	1020.5	0	0	9	13	1	7	01	0	–
7	14.2	12.2	14.2	88	1017.2	1	0	9	00	0	8	02	0	–
8	13.1	12.4	14.4	95	1018.3	0	0	9	29	1	7	02	0	–
9	14.4	11.6	13.7	83	1012.3	1	0	9	03	6	7	13	1	–
10	14.2	13.8	15.8	98	1008.7	2	1	5	33	1	6	10	1	–
11	13.5	13.0	14.9	97	1009.8	8	8	4	28	1	6	10	2	–
12	13.1	11.2	13.3	88	1015.8	8	6	5	29	2	7	02	2	–
13	13.9	13.2	15.2	95	1020.4	8	8	5	33	2	7	80	2	0.5
14	8.1	7.3	10.2	94	1025.5	1	0	9	00	0	7	02	1	–
15	10.1	9.9	12.2	99	1023.0	1	0	9	27	1	6	10	1	–
16	12.5	11.9	14.0	96	1018.7	0	0	9	00	0	7	02	0	–
17	14.0	13.3	15.3	95	1016.9	0	0	9	00	0	6	10	0	–
18	15.5	14.8	16.8	96	1015.2	0	0	9	00	0	6	10	0	–
19	17.5	16.5	18.8	94	1013.4	0	0	9	13	1	7	01	0	–
20	16.1	12.9	14.9	81	1012.7	0	0	9	13	2	7	02	0	–
21	16.3	15.1	17.2	93	1008.0	6	6	9	33	1	7	03	1	–
22	16.5	15.8	18.0	96	1004.0	8	8	5	00	0	6	10	2	–
23	8.8	8.2	10.9	96	1016.3	0	0	9	00	0	7	02	0	–
24	9.0	8.6	11.2	97	1009.7	1	0	9	00	0	6	10	0	–
25	14.6	13.3	15.3	92	1012.4	6	6	5	34	6	7	02	9	0.6
26	10.0	9.4	11.8	96	1021.4	0	0	9	00	0	7	02	0	–
27	10.9	10.8	13.0	67	1020.1	0	0	9	30	1	7	01	0	–
28	16.4	15.0	17.1	92	1019.3	3	2	5	00	0	7	01	1	–
29	17.5	16.2	18.4	92	1015.7	0	0	9	32	1	7	02	1	–
30	10.9	9.7	12.0	92	1018.1	0	0	9	32	5	7	02	1	–

Godz. 07

DNI	TEMPERATURA POWIETRZA	TEMPERATURA PUNKTU ROSY	PREŻNOŚĆ PARY WODNEJ	WILGOTNOŚĆ WZGLĘDNA	CIŚNIENIE ATMOSFERYCZNE	ZACHMURZENIE			WIATR		WIDZIALNOŚĆ	POGODA		OPAD
	T	T_d	e	U	P_o	N	N_h	h	dd	v	V	ww	W	R
1	12.3	12.1	14.1	99	1016.7	8	8	3	07	4	5	50	6	0.1
2	15.0	13.2	15.2	89	1021.2	7	3	5	11	3	7	01	8	0.6
3	17.7	13.9	15.8	78	1019.6	4	2	9	15	3	7	01	4	–
4	16.6	13.2	15.2	81	1020.4	1	0	9	15	4	7	02	0	–
5	15.1	8.0	10.7	62	1021.7	3	1	6	14	4	8	02	0	–
6	17.4	10.3	12.6	63	1019.4	2	0	9	15	2	8	02	0	–
7	21.2	12.4	14.4	57	1016.8	1	0	9	25	4	8	02	0	–
8	15.8	14.4	16.4	91	1018.9	6	2	4	00	0	6	10	1	–
9	17.4	13.6	15.5	78	1011.8	0	0	9	00	0	7	02	1	–
10	15.2	14.3	16.3	94	1008.3	8	8	4	01	4	6	10	1	–
11	13.7	10.5	12.7	81	1011.7	7	7	4	27	5	7	03	2	–
12	11.7	11.3	13.4	98	1016.2	8	6	3	30	2	5	61	8	4.9
13	13.7	10.1	12.3	79	1023.1	7	7	5	08	7	8	02	8	0.5
14	15.0	10.1	12.3	72	1024.4	1	0	9	00	0	7	02	0	–
15	17.9	13.7	15.7	77	1021.9	1	0	9	00	0	7	02	0	–
16	21.1	16.0	18.2	73	1018.1	0	0	9	19	2	8	02	0	–
17	21.1	17.2	19.6	79	1016.2	0	0	9	00	0	7	02	0	–
18	22.3	18.0	20.7	77	1014.4	0	0	9	00	0	7	05	0	–
19	23.2	17.8	20.4	72	1013.6	0	0	9	12	3	7	02	0	–
20	20.8	12.6	14.6	59	1011.5	0	0	9	20	2	8	02	0	–
21	17.5	16.3	18.6	93	1007.4	8	8	5	07	4	7	80	2	7.8
22	11.0	9.8	12.1	92	1008.8	8	6	3	32	10	6	63	8	23.7
23	13.5	9.6	12.0	77	1016.1	0	0	9	29	2	7	02	0	–
24	15.6	12.2	14.2	80	1008.0	3	1	9	08	0	7	01	1	–
25	13.8	11.8	13.8	88	1016.8	8	8	5	34	6	7	02	2	–
26	16.8	12.7	14.7	77	1021.9	0	0	9	00	0	7	02	0	–
27	15.4	14.5	16.5	95	1021.8	8	4	5	27	1	6	80	1	0.1
28	21.6	17.8	20.3	79	1016.5	4	1	5	18	4	7	03	0	–
29	20.9	16.3	18.5	75	1010.3	7	1	6	20	6	7	03	1	–
30	11.3	8.1	10.8	80	1019.2	7	7	5	34	7	8	02	1	–

Godz. 13

1	16.8	12.7	14.7	77	1018.5	7	7	5	08	3	7	02	5	0.0
2	20.0	15.5	17.6	75	1020.7	6	3	5	09	3	7	03	2	–
3	22.6	14.1	16.2	67	1018.7	5	3	5	12	6	8	03	1	–
4	22.7	8.8	11.3	41	1019.8	2	2	7	11	7	8	02	0	–
5	22.9	10.3	12.5	45	1020.2	4	1	6	15	5	8	03	0	–
6	26.2	15.1	17.1	50	1018.0	1	1	6	31	3	8	03	0	–
7	26.5	9.9	12.2	35	1015.5	2	1	7	23	6	8	03	0	–
8	23.0	15.0	17.1	61	1015.7	3	3	5	09	2	7	05	1	–
9	25.1	10.8	12.9	41	1009.4	4	3	5	18	4	8	01	1	–
10	16.8	14.0	16.0	84	1008.5	8	8	4	33	2	6	10	2	–
11	17.4	9.5	11.8	60	1013.4	6	4	5	24	2	8	03	2	–
12	13.9	13.4	15.3	97	1018.4	8	6	3	27	2	6	61	6	6.6
13	19.3	9.1	11.6	52	1023.9	4	4	6	11	7	8	02	1	–
14	20.8	9.0	11.5	47	1023.4	3	3	6	13	5	8	02	0	–
15	24.8	12.8	14.8	47	1020.1	0	0	9	14	3	8	02	0	–
16	27.6	14.2	16.2	44	1016.5	1	1	6	13	3	8	03	0	–
17	29.0	13.8	15.8	39	1014.7	2	2	6	13	2	8	02	0	–
18	30.0	11.1	13.2	31	1013.4	1	1	7	12	1	8	02	0	–
19	29.3	14.6	16.7	41	1013.2	3	2	6	15	4	8	03	0	–
20	28.2	11.8	13.8	36	1009.5	2	1	6	24	3	8	02	0	–
21	23.9	15.7	17.9	60	1005.3	7	4	5	09	2	7	03	8	1.1
22	14.7	10.8	12.9	77	1012.7	7	4	4	34	7	7	01	6	2.3
23	19.8	6.7	9.8	45	1013.8	3	3	6	36	2	8	01	0	–
24	21.5	7.5	10.4	40	1008.1	3	1	7	34	2	8	01	0	–
25	19.4	9.5	11.9	52	1018.2	4	2	5	34	5	8	02	1	–
26	23.3	10.6	12.8	45	1020.4	2	1	6	20	4	8	02	0	–
27	20.5	14.2	16.2	67	1021.7	5	4	5	32	1	8	03	8	0.1
28	24.4	15.2	17.3	56	1017.5	4	2	5	22	4	8	03	8	0.0
29	20.4	14.9	16.9	70	1010.8	6	5	5	32	9	8	01	8	0.4
30	17.6	7.8	10.6	53	1019.4	3	3	5	34	9	8	01	1	–

Godz. 19

1	14.9	11.4	13.5	79	1019.6	7	3	5	08	2	8	01	2	–
2	17.2	14.3	16.2	83	1020.0	7	7	5	15	4	8	95	1	0.1
3	20.0	14.2	16.2	69	1018.5	1	1	9	12	5	8	01	9	0.0
4	19.2	10.4	12.6	57	1019.7	0	0	9	12	5	8	02	0	–
5	18.6	12.8	14.8	69	1019.1	2	0	9	14	3	8	02	0	–
6	22.9	11.8	13.9	50	1016.4	1	1	6	25	2	8	01	0	–
7	22.9	9.8	12.1	43	1015.1	2	0	9	24	3	8	03	0	–
8	21.2	15.7	17.9	71	1013.1	5	0	9	10	2	8	01	1	–
9	18.9	17.8	20.3	93	1010.0	6	3	5	06	2	6	10	9	6.6
10	13.3	12.9	14.9	98	1009.4	7	5	4	06	2	6	29	8	6.9
11	15.2	11.3	13.4	78	1014.5	6	3	6	35	2	8	03	2	–
12	14.3	12.9	14.8	91	1019.3	7	4	5	31	3	7	01	6	0.1
13	17.5	9.6	11.9	60	1023.6	5	1	5	07	2	8	01	1	–
14	20.5	11.8	13.8	57	1021.9	4	0	9	10	2	8	01	1	–
15	23.1	15.9	18.0	64	1018.1	0	0	9	14	1	8	02	0	–
16	25.1	16.6	18.9	59	1015.3	0	0	9	11	1	8	02	0	–
17	26.8	17.5	20.0	57	1013.7	0	0	9	12	3	8	02	0	–
18	27.9	17.1	19.6	52	1012.2	3	1	6	11	1	8	01	0	–
19	23.7	17.1	19.5	67	1012.0	1	1	9	14	4	8	01	0	–
20	18.0	16.9	19.2	93	1009.1	8	8	5	25	3	7	29	8	10.5
21	18.4	17.4	20.1	95	1004.9	8	4	6	00	0	6	10	9	1.5
22	14.5	9.7	12.0	73	1013.9	4	2	5	32	4	8	01	8	0.5
23	18.2	11.1	13.2	63	1010.5	1	1	6	32	1	8	01	0	–
24	20.5	12.0	14.0	58	1008.5	1	0	9	00	0	8	02	1	–
25	17.6	11.2	13.3	66	1019.3	3	1	6	34	1	8	01	0	–
26	21.0	12.6	14.6	59	1019.0	2	0	9	18	2	8	03	0	–
27	21.5	15.7	17.8	70	1019.9	6	1	6	00	0	8	01	1	–
28	21.5	16.8	19.1	75	1016.6	4	1	5	00	0	7	03	9	0.5
29	15.4	10.3	12.5	72	1015.4	7	7	5	34	7	8	02	2	–
30	16.3	8.1	10.8	58	1018.7	2	2	5	32	8	8	14	0	–

Godz. 01

DNI	TEMPERATURA POWIETRZA	TEMPERATURA PUNKTU ROSY	PREŻNOŚĆ PARY WODNEJ	WILGOTNOŚĆ WZGLĘDNA	CIŚNIENIE ATMOSFERYCZNE	ZACHMURZENIE			WIATR		WIDZIALNOŚĆ	POGODA		OPAD
	T	T_d	e	U	P_o	N	N_h	h	dd	v	V	ww	W	R
1	8.7	8.3	10.9	97	1018.6	0	0	9	35	3	7	01	1	-
2	11.3	11.1	13.2	99	1020.0	0	0	9	04	1	5	10	1	-
3	15.5	14.5	16.5	94	1017.3	8	4	5	07	1	7	02	2	-
4	15.3	13.9	15.9	91	1017.6	1	0	9	00	0	6	10	1	-
5	16.5	12.0	14.0	75	1015.5	3	0	9	12	2	7	01	1	-
6	15.2	14.3	16.3	94	1017.5	0	0	9	29	1	6	10	0	-
7	18.5	11.4	13.5	63	1013.8	7	7	6	15	3	7	02	2	-
8	10.1	10.1	12.4	100	1020.2	0	0	9	00	0	2	46	1	-
9	12.9	12.2	14.2	95	1013.4	8	3	4	29	1	6	61	2	0.4
10	11.1	10.5	12.7	96	1014.4	8	6	3	33	5	6	61	6	12.3
11	10.5	9.9	12.2	96	1013.4	8	4	2	29	4	6	61	6	8.2
12	10.0	8.6	11.2	91	1017.7	8	8	5	00	0	6	10	2	-
13	12.3	11.0	13.1	92	1023.5	8	8	5	00	0	7	02	2	-
14	11.1	10.1	12.4	94	1023.7	2	0	9	07	3	7	03	0	-
15	13.3	11.6	13.7	90	1020.0	0	0	9	06	1	7	02	0	-
16	15.7	14.5	16.5	92	1015.4	0	0	9	07	1	7	02	0	-
17	19.7	17.3	19.7	86	1014.7	0	0	9	03	2	7	02	0	-
18	17.7	17.5	20.0	99	1013.6	0	0	9	34	1	6	10	9	0.4
19	20.2	17.5	19.9	84	1010.7	0	0	9	00	0	7	02	1	-
20	18.1	16.6	18.9	91	1010.1	6	6	5	00	0	7	02	2	-
21	17.3	16.3	18.5	94	1007.4	6	6	5	30	5	4	10	9	0.2
22	12.2	11.5	13.5	95	1012.9	8	8	4	25	2	6	10	6	4.4
23	9.6	9.0	11.5	96	1016.0	0	0	9	14	1	6	10	0	-
24	13.7	11.8	13.9	89	1006.9	0	0	9	12	1	7	02	0	-
25	13.3	11.2	13.3	87	1018.0	7	7	5	24	1	7	02	2	-
26	15.5	14.3	16.3	92	1019.8	3	3	5	00	0	7	01	1	-
27	16.0	15.0	17.0	94	1021.5	0	0	9	00	0	6	10	6	0.4
28	17.8	15.4	17.6	86	1015.8	1	1	9	21	2	7	03	1	-
29	19.7	17.3	19.7	86	1012.0	2	1	9	17	3	7	02	1	-
30	12.6	8.4	11.0	76	1023.3	1	1	9	24	3	7	03	1	-

Godz. 07

DNI	TEMPERATURA POWIETRZA	TEMPERATURA PUNKTU ROSY	PREŻNOŚĆ PARY WODNEJ	WILGOTNOŚĆ WZGLĘDNA	CIŚNIENIE ATMOSFERYCZNE	ZACHMURZENIE			WIATR		WIDZIALNOŚĆ	POGODA		OPAD
	T	T_d	e	U	P_o	N	N_h	h	dd	v	V	ww	W	R
1	11.7	9.9	12.2	89	1018.3	8	8	5	01	2	7	03	1	-
2	15.7	14.0	15.9	89	1019.7	2	2	9	11	2	7	02	1	-
3	16.5	14.4	16.4	89	1017.8	7	7	6	15	2	6	10	1	-
4	18.5	16.4	18.6	87	1017.4	0	0	9	14	1	6	10	0	-
5	19.5	15.8	18.0	79	1016.2	4	1	9	17	1	7	02	1	-
6	16.6	15.2	17.3	92	1018.6	8	8	5	00	0	4	28	1	0.1
7	19.1	11.8	13.8	62	1014.6	3	3	6	21	3	7	02	1	-
8	12.7	12.3	14.3	98	1018.5	8	2	4	00	0	6	10	4	-
9	12.5	11.9	14.0	96	1012.4	8	8	4	36	1	5	63	6	7.7
10	10.1	9.5	11.9	96	1015.0	8	5	3	30	4	6	61	6	9.3
11	9.6	9.4	11.8	99	1011.5	8	4	2	29	3	6	63	6	5.1
12	10.1	9.1	11.6	93	1019.1	8	5	5	29	1	6	10	2	-
13	12.7	11.4	13.5	92	1022.9	8	8	5	35	1	6	21	2	0.1
14	16.4	11.3	13.4	72	1022.9	5	1	9	10	2	8	03	1	-
15	17.1	12.6	14.6	75	1019.2	0	0	9	10	1	7	02	0	-
16	19.3	17.0	19.4	87	1016.3	0	0	9	16	1	6	10	0	-
17	21.2	17.8	20.4	81	1014.7	0	0	9	06	1	7	02	0	-
18	21.0	19.0	21.9	88	1013.0	1	0	9	00	0	6	10	4	-
19	22.2	18.9	21.8	82	1011.2	6	4	6	21	1	7	02	1	-
20	21.2	17.3	19.8	79	1009.4	4	2	9	13	1	8	02	1	-
21	16.7	15.3	17.4	92	1008.7	8	8	5	28	4	6	10	2	-
22	12.5	9.6	11.9	82	1016.1	6	6	5	30	6	7	02	2	-
23	13.7	10.7	12.8	82	1014.6	0	0	9	15	1	6	10	0	-
24	17.3	13.3	15.2	77	1005.6	2	0	9	16	3	7	03	0	-
25	15.3	11.0	13.1	76	1019.3	3	2	9	30	1	7	02	1	-
26	17.7	15.2	17.2	85	1019.9	5	3	9	14	1	7	01	2	-
27	16.6	15.6	17.7	94	1022.4	5	2	5	00	0	6	10	1	-
28	19.8	15.3	17.4	75	1017.9	8	6	5	24	2	7	80	1	0.0
29	18.3	16.3	18.6	88	1011.6	8	6	5	28	8	7	95	1	2.2
30	12.8	8.6	11.2	76	1025.3	6	4	5	26	4	8	01	1	-

Godz. 13

1	14.6	12.4	14.4	87	1018.9	8	8	5	02	3	7	21	6	0.4
2	21.4	16.3	18.6	73	1018.4	7	5	5	06	5	8	02	1	-
3	24.3	13.4	15.4	51	1016.9	3	3	6	16	2	8	02	1	-
4	26.2	17.2	19.6	58	1014.8	6	5	6	07	6	8	02	1	-
5	26.8	18.6	21.4	61	1016.3	6	2	6	18	4	8	02	1	-
6	26.0	14.2	16.2	48	1016.1	4	4	6	19	5	7	02	1	-
7	16.0	15.0	17.0	94	1017.4	8	8	4	29	5	6	80	1	0.4
8	16.3	14.4	16.4	89	1016.3	7	7	5	00	0	6	21	2	0.1
9	16.3	14.0	16.0	87	1012.0	8	8	4	00	0	7	02	6	0.5
10	11.9	10.7	12.9	93	1014.1	8	5	3	03	5	6	63	6	4.1
11	12.9	11.6	13.6	92	1012.9	8	6	4	19	1	6	10	6	1.2
12	13.1	12.5	14.5	96	1020.8	8	6	3	30	1	6	51	8	2.2
13	20.8	13.4	15.4	62	1022.6	5	5	5	03	5	8	01	2	-
14	23.0	13.2	15.2	54	1021.1	2	2	6	08	5	8	02	1	-
15	26.9	15.6	17.7	50	1016.1	0	0	9	05	2	8	02	0	-
16	29.7	13.0	15.0	36	1014.8	0	0	9	19	2	8	02	0	-
17	29.9	19.8	23.1	55	1012.6	4	4	6	00	0	7	03	0	-
18	30.9	17.2	19.6	44	1010.8	3	3	6	00	0	8	03	0	-
19	31.8	17.8	20.3	43	1010.7	3	2	6	19	2	8	02	1	-
20	27.7	16.2	18.4	50	1006.7	5	3	5	17	2	8	03	1	-
21	16.3	15.3	17.4	94	1008.8	8	4	4	29	2	6	61	8	0.3
22	16.2	9.1	11.6	63	1016.7	5	5	5	27	3	8	02	2	-
23	22.6	12.3	14.3	52	1010.9	1	1	6	18	4	8	02	0	-
24	21.2	15.9	18.1	72	1009.0	5	4	5	90	7	7	01	1	-
25	20.4	12.1	14.1	59	1019.7	6	6	6	24	5	8	03	1	-
26	25.2	13.4	15.3	48	1018.1	6	5	5	22	3	8	02	1	-
27	23.8	13.0	15.0	51	1020.5	5	3	6	17	1	8	02	1	-
28	24.1	17.4	19.9	66	1017.4	7	6	5	29	4	8	03	8	0.8
29	19.8	10.5	12.7	55	1016.6	5	5	5	33	10	8	01	9	1.6
30	18.5	9.5	11.8	58	1024.9	3	3	5	28	4	8	02	1	-

Godz. 19

1	15.5	14.3	16.3	92	1018.8	8	8	5	35	1	7	21	2	0.0
2	18.5	13.3	15.2	71	1017.4	7	5	5	13	4	8	02	2	-
3	21.8	16.1	18.2	70	1016.4	5	4	5	06	2	7	01	1	-
4	23.4	12.9	14.9	52	1014.6	4	0	9	11	2	8	03	1	-
5	24.4	16.5	18.8	61	1015.0	3	1	6	17	1	8	03	1	-
6	23.0	16.3	18.6	66	1013.8	6	3	7	18	2	8	03	1	-
7	14.9	13.6	15.6	92	1019.2	7	5	5	30	2	6	10	8	0.0
8	17.1	14.7	16.7	86	1014.3	7	3	5	00	0	7	02	2	-
9	19.3	12.8	14.7	96	1012.2	8	4	3	34	6	6	63	6	6.7
10	10.0	9.2	11.6	95	1014.1	8	4	3	29	2	7	63	6	8.2
11	11.3	10.7	12.9	96	1015.4	8	8	5	16	1	7	02	2	-
12	13.5	13.0	14.9	97	1021.4	8	8	4	34	1	8	02	5	0.0
13	19.4	11.5	13.6	60	1021.9	3	1	5	07	2	8	02	1	-
14	21.4	12.9	14.8	58	1019.6	4	0	9	00	0	8	03	0	-
15	25.2	15.2	17.2	54	1013.9	0	0	9	00	0	8	02	0	-
16	27.0	18.5	21.3	60	1013.1	0	0	9	01	1	8	02	0	-
17	21.9	19.1	22.1	84	1013.1	8	8	4	26	1	7	95	1	6.7
18	28.4	18.5	21.3	55	1009.4	2	2	9	00	0	8	02	0	-
19	24.6	15.2	17.3	56	1009.2	7	4	5	17	3	8	02	2	-
20	22.6	16.6	18.9	69	1006.1	7	4	5	25	5	7	02	2	-
21	12.4	12.0	14.0	98	1011.1	8	5	3	27	7	6	63	6	10.7
22	16.8	9.8	12.1	63	1016.3	2	2	9	00	0	6	01	1	-
23	21.0	13.2	15.2	61	1007.3	1	0	9	14	2	8	02	0	-
24	15.7	12.8	14.8	83	1016.4	8	4	5	31	6	8	02	2	-
25	20.4	13.3	15.3	64	1018.7	4	4	5	25	1	7	02	1	-
26	17.9	15.5	17.7	86	1019.8	7	7	5	32	4	8	17	8	1.8
27	24.0	14.1	16.1	54	1017.6	7	2	5	22	1	8	03	2	-
28	25.0	16.9	19.2	61	1015.8	4	1	5	18	1	8	01	1	-
29	16.6	9.6	11.9	63	1020.4	5	3	5	28	5	8	01	2	-
30	18.7	8.1	10.8	50	1024.8	2	2	6	31	1	8	02	0	-

Godz. 01

DNI	TEMPERATURA POWIETRZA	TEMPERATURA PUNKTU ROSY	PREŻNOŚĆ PARY WODNEJ	WILGOTNOŚĆ WZGLĘDNA	CIŚNIENIE ATMOSFERYCZNE	ZACHMURZENIE			WIATR		WIDZIALNOŚĆ	POGODA		OPAD
	T	T_d	e	U	P_o	N	N_h	h	dd	v	V	ww	W	R
1	11.2	8.4	11.0	83	1018.0	7	7	5	36	1	7	02	2	–
2	12.0	10.1	12.3	88	1020.3	8	8	5	09	3	6	10	1	–
3	14.1	13.2	15.2	94	1018.7	7	7	6	13	3	7	02	2	–
4	15.9	14.5	16.5	91	1018.1	6	6	6	09	2	6	10	2	–
5	15.6	11.2	13.3	75	1016.4	0	0	9	13	3	7	01	1	–
6	16.2	13.9	15.9	86	1017.8	6	6	5	21	3	7	01	9	4.6
7	16.5	8.6	11.1	59	1015.4	0	0	9	23	3	7	02	0	–
8	13.8	13.1	15.1	95	1020.2	8	8	4	27	1	5	10	2	–
9	14.2	13.8	15.8	98	1013.6	8	8	3	00	0	4	61	2	0.6
10	11.4	9.8	12.1	90	1012.9	8	8	3	33	2	6	61	8	16.3
11	9.5	8.9	11.4	96	1012.3	8	8	2	33	4	5	53	6	2.3
12	9.8	9.2	11.6	96	1018.0	8	8	3	27	2	5	10	6	0.0
13	12.0	10.9	13.0	93	1023.4	8	8	5	00	0	6	10	1	–
14	11.2	8.4	11.0	83	1024.5	0	0	9	06	3	7	02	0	–
15	13.9	9.4	11.8	74	1020.9	0	0	9	11	3	7	02	0	–
16	15.4	13.3	15.2	87	1016.9	0	0	9	13	1	7	02	0	–
17	17.0	15.3	17.4	90	1015.6	0	0	9	00	0	7	02	0	–
18	16.8	13.6	15.6	82	1014.4	0	0	9	00	0	7	02	1	–
19	19.2	15.7	17.8	80	1012.0	3	3	9	12	1	7	13	1	–
20	16.5	14.6	16.6	89	1011.0	3	3	6	00	0	6	10	1	–
21	15.0	14.3	16.3	96	1008.2	7	7	4	20	3	6	10	9	0.8
22	10.6	9.4	11.8	92	1013.8	8	8	3	27	4	6	61	6	7.6
23	8.5	7.2	10.2	92	1017.3	0	0	9	22	1	6	10	0	–
24	12.6	9.3	11.7	80	1008.3	0	0	9	00	0	7	02	0	–
25	13.6	10.6	12.8	82	1017.8	8	8	4	30	5	7	03	2	–
26	12.8	9.3	11.7	79	1021.6	6	6	5	26	5	7	03	1	–
27	15.2	14.2	16.1	93	1022.6	5	5	7	27	2	7	01	8	0.2
28	16.4	13.4	15.4	82	1017.8	0	0	9	18	3	7	02	1	–
29	20.0	15.3	17.4	74	1013.6	3	0	9	24	5	7	01	0	–
30	12.8	7.7	10.5	71	1023.3	0	0	9	30	4	7	01	0	–

Godz. 07

DNI	TEMPERATURA POWIETRZA	TEMPERATURA PUNKTU ROSY	PREŻNOŚĆ PARY WODNEJ	WILGOTNOŚĆ WZGLĘDNA	CIŚNIENIE ATMOSFERYCZNE	ZACHMURZENIE			WIATR		WIDZIALNOŚĆ	POGODA		OPAD
	T	T_d	e	U	P_o	N	N_h	h	dd	v	V	ww	W	R
1	11.0	10.0	12.3	94	1017.7	8	6	4	05	4	6	41	2	0.7
2	13.7	11.8	13.9	89	1020.3	6	4	5	10	1	6	10	2	–
3	16.2	13.8	15.7	85	1018.9	3	3	6	15	2	6	10	1	–
4	18.2	14.2	16.2	78	1017.4	2	1	9	09	4	6	10	1	–
5	17.8	13.6	15.6	76	1017.6	3	3	6	18	2	7	03	1	–
6	18.6	14.5	16.5	77	1018.4	2	1	5	24	1	7	01	1	–
7	19.8	6.9	9.9	43	1015.4	1	0	9	16	3	7	02	8	–
8	14.4	13.0	15.0	91	1018.5	8	8	4	08	4	5	60	2	0.0
9	12.8	12.4	14.4	98	1012.5	8	5	4	09	3	5	91	6	8.4
10	9.2	7.7	10.5	91	1013.3	8	8	2	36	4	5	63	6	9.7
11	9.0	8.6	11.2	97	1011.7	8	8	2	31	3	5	51	5	0.7
12	10.5	9.3	11.7	92	1019.1	8	8	3	31	1	4	10	6	0.0
13	11.9	11.3	13.4	96	1024.0	8	8	3	00	0	4	10	2	–
14	15.3	10.6	12.8	74	1023.1	1	0	9	12	4	7	01	0	–
15	17.8	10.4	12.6	62	1019.5	1	0	9	13	3	7	02	0	–
16	20.7	15.5	17.6	72	1016.9	0	0	9	00	0	6	10	0	–
17	21.3	16.6	18.8	74	1015.5	0	0	9	13	1	6	10	0	–
18	22.1	18.0	20.6	77	1013.3	0	0	9	11	1	6	10	0	–
19	21.9	16.5	18.8	72	1012.7	2	0	9	24	1	7	02	9	1.9
20	19.8	15.3	17.4	75	1010.2	3	2	6	14	1	6	10	1	–
21	16.7	14.3	16.3	86	1008.9	7	5	4	34	2	6	10	2	–
22	11.5	9.1	11.4	85	1016.1	7	7	5	30	6	6	10	6	0.2
23	13.7	9.0	11.5	73	1016.0	0	0	9	14	1	7	02	0	–
24	17.7	10.5	12.7	63	1007.6	0	0	9	16	1	7	02	0	–
25	15.0	10.7	12.9	75	1019.8	0	0	9	29	2	6	10	1	–
26	16.8	12.7	14.7	77	1021.5	3	1	9	23	4	7	02	1	–
27	17.0	15.1	17.2	89	1023.1	6	2	5	27	1	6	10	2	–
28	20.0	15.3	17.4	74	1019.0	8	5	6	27	5	7	03	1	–
29	19.6	17.0	19.4	85	1011.1	8	3	5	24	7	7	60	1	0.2
30	13.0	6.8	9.9	66	1025.0	5	5	5	31	3	8	03	1	–

Godz. 13

1	13.2	11.3	13.4	88	1019.0	8	8	3	07	4	6	51	6	0.9
2	21.2	12.8	14.8	59	1018.9	6	4	6	14	5	8	03	2	–
3	23.7	13.3	15.3	52	1017.4	6	6	6	00	0	7	02	1	–
4	24.3	14.3	16.2	54	1015.6	5	5	6	09	9	7	03	1	–
5	26.3	19.0	17.0	50	1016.6	6	6	6	22	4	7	03	1	–
6	24.6	12.6	14.6	47	1017.1	5	5	6	21	2	8	03	1	–
7	23.1	10.8	12.9	46	1016.1	7	7	5	31	5	7	03	1	–
8	16.4	14.8	16.9	91	1016.0	7	7	4	06	1	5	29	8	6.0
9	14.7	13.0	14.9	79	1011.9	8	8	4	12	2	6	10	8	0.8
10	9.0	7.7	10.5	92	1013.8	8	6	2	35	4	6	43	6	6.8
11	11.2	9.6	12.0	98	1013.8	8	6	3	23	3	7	03	5	0.3
12	14.4	11.8	13.9	85	1020.6	8	8	4	29	2	5	10	2	–
13	16.6	14.2	16.2	86	1023.9	7	7	4	15	3	6	10	5	0.0
14	21.2	9.1	11.6	44	1021.4	1	0	9	10	6	8	02	0	–
15	25.7	7.1	10.1	31	1017.0	0	0	9	13	3	7	02	0	–
16	29.6	5.1	8.8	21	1014.9	2	2	6	23	2	7	03	0	–
17	29.3	15.3	17.3	43	1013.4	3	3	7	35	1	7	03	0	–
18	30.9	13.0	14.9	33	1011.7	2	2	7	21	1	8	03	0	–
19	28.9	13.0	15.0	38	1011.5	6	6	5	27	3	7	03	1	–
20	27.6	11.6	13.6	37	1008.0	6	3	6	19	3	7	03	1	–
21	16.0	14.4	16.4	90	1008.8	8	6	4	32	2	6	10	6	3.2
22	16.1	7.8	10.6	58	1016.6	5	5	5	30	5	8	02	1	–
23	20.9	6.1	9.4	38	1012.3	4	4	6	28	1	8	03	0	–
24	23.2	10.2	12.4	44	1008.5	6	6	6	27	6	7	02	1	–
25	18.3	9.0	11.5	55	1020.5	6	5	6	30	2	7	01	1	–
26	24.6	10.3	12.5	40	1019.5	3	3	6	23	5	8	01	0	–
27	22.9	13.1	15.1	54	1021.6	6	6	5	30	3	7	02	2	–
28	24.8	15.1	17.2	55	1018.2	7	5	6	25	5	8	03	1	–
29	21.1	12.1	14.1	56	1015.7	5	3	5	33	9	7	01	6	8.4
30	17.9	6.5	9.7	47	1024.7	4	4	6	33	6	8	03	1	–

Godz. 19

1	15.8	12.0	14.0	78	1019.1	3	1	5	08	4	7	01	6	0.2
2	17.1	13.4	15.4	79	1018.3	7	4	5	15	4	7	01	9	6.1
3	20.1	13.3	15.3	65	1016.7	7	7	6	14	1	7	02	2	–
4	21.9	11.8	13.9	53	1015.3	6	3	5	11	7	7	01	1	–
5	23.8	17.8	20.4	69	1015.7	6	4	5	29	1	7	80	2	0.0
6	24.3	12.0	14.0	46	1014.6	1	1	9	20	1	8	02	1	–
7	16.2	12.6	14.6	79	1019.4	8	8	5	31	4	7	02	2	–
8	15.8	14.4	16.4	91	1014.8	8	8	4	25	1	5	25	2	0.8
9	14.2	13.7	15.6	97	1011.4	8	5	4	06	1	6	80	8	18.0
10	9.6	8.2	10.8	91	1013.4	8	5	2	32	4	5	61	6	15.0
11	12.2	9.7	12.0	85	1015.9	7	3	5	29	3	7	01	2	–
12	14.0	11.4	13.5	84	1021.1	5	2	5	03	1	6	10	2	–
13	18.4	9.4	11.8	56	1022.6	1	1	5	10	5	7	01	1	–
14	20.0	10.1	12.3	53	1020.0	1	0	9	11	4	8	01	0	–
15	23.7	13.7	15.7	54	1014.8	0	0	9	11	3	7	02	0	–
16	26.1	11.3	13.4	39	1013.5	0	0	9	13	3	7	02	0	–
17	25.0	15.5	17.6	56	1013.2	6	1	6	21	1	7	01	1	–
18	27.7	14.0	15.9	43	1010.6	5	2	9	11	3	8	03	1	–
19	20.9	14.3	16.3	66	1010.6	7	4	5	16	3	7	01	9	0.8
20	22.5	16.5	18.8	69	1006.8	7	7	5	31	3	7	29	2	–
21	12.2	10.5	12.7	89	1010.1	8	7	3	32	6	7	60	5	5.7
22	15.4	7.7	10.5	59	1016.3	1	1	6	29	2	8	01	1	–
23	20.1	10.0	12.2	52	1008.1	0	0	9	15	3	8	01	1	–
24	17.3	12.9	14.5	73	1013.6	8	8	5	32	6	7	03	2	–
25	19.2	11.0	13.1	59	1019.8	3	0	9	28	1	8	01	1	–
26	22.1	14.1	16.1	61	1018.7	3	1	6	23	3	8	03	0	–
27	22.1	15.3	17.4	65	1018.5	5	2	6	23	2	7	03	1	–
28	23.3	17.6	20.1	70	1016.3	4	2	9	23	4	8	01	9	1.4
29	14.0	9.2	11.6	61	1019.4	4	2	5	34	6	7	01	1	–
30	18.9	5.0	8.7	40	1023.6	1	1	6	34	4	8	01	0	–

Godz. 01

Dni	Temperatura powietrza T	Temperatura punktu rosy T_d	Prężność pary wodnej e	Wilgotność względna U	Ciśnienie atmosferyczne P_o	Zachmurzenie N	N_h	h	Wiatr dd	v	Widzialność V	Pogoda ww	W	Opad R
1	11.3	10.9	13.0	98	1016.8	8	6	3	05	3	6	61	6	1.9
2	12.4	11.7	13.7	95	1020.5	8	5	5	00	0	6	10	2	-
3	11.3	9.7	12.1	90	1020.5	0	0	9	09	1	6	10	1	-
4	13.7	13.2	15.1	97	1018.6	0	0	9	08	3	7	02	0	-
5	12.4	9.9	12.2	85	1020.2	0	0	9	10	4	7	02	0	-
6	10.3	8.5	11.1	88	1019.8	0	0	9	09	2	7	02	0	-
7	14.9	11.6	13.6	81	1017.7	0	0	9	19	3	7	02	0	-
8	13.2	12.7	14.6	96	1019.7	3	0	9	28	2	7	03	1	-
9	13.6	12.1	14.7	94	1013.6	0	0	9	00	0	7	02	0	-
10	14.7	14.0	16.0	96	1009.5	8	8	4	35	7	6	10	1	-
11	11.2	10.8	13.0	97	1011.5	8	5	2	26	4	6	60	2	1.5
12	11.2	10.6	12.8	96	1017.9	8	6	4	22	4	6	61	6	3.4
13	11.8	11.2	13.3	96	1021.9	8	8	4	27	2	7	03	1	-
14	8.2	7.4	10.3	94	1024.9	3	1	9	05	1	7	03	0	-
15	10.3	9.1	11.6	92	1022.5	3	0	9	08	2	7	02	0	-
16	14.4	13.5	15.5	94	1018.1	0	0	9	10	2	7	02	0	-
17	14.4	12.4	14.4	88	1016.5	0	0	9	00	0	7	02	0	-
18	14.2	13.3	15.3	94	1015.4	0	0	9	00	0	6	10	0	-
19	15.6	13.3	15.3	86	1013.7	0	0	9	00	0	7	02	0	-
20	15.4	14.5	16.5	95	1012.5	0	0	9	20	1	6	10	0	-
21	18.6	15.4	17.5	82	1008.1	3	3	6	20	3	7	03	1	-
22	11.9	11.9	13.9	100	1007.4	8	6	3	28	12	5	63	9	13.2
23	8.4	8.0	10.7	97	1017.7	0	0	9	24	4	7	02	0	-
24	10.7	9.7	12.0	94	1009.5	1	1	7	00	0	7	01	0	-
25	14.7	13.6	15.6	93	1014.8	8	8	5	28	4	6	10	8	1.1
26	9.8	8.2	10.8	95	1022.6	0	0	9	21	2	5	10	1	-
27	14.4	12.8	14.8	90	1021.5	0	0	9	24	2	7	02	0	-
28	15.6	15.3	17.3	98	1019.5	0	0	9	00	0	6	10	0	-
29	15.8	15.1	17.2	96	1016.2	0	0	9	00	0	7	02	1	-
30	10.8	8.8	11.3	87	1020.8	0	0	9	25	5	7	02	1	-

Godz. 07

Dni	Temperatura powietrza T	Temperatura punktu rosy T_d	Prężność pary wodnej e	Wilgotność względna U	Ciśnienie atmosferyczne P_o	Zachmurzenie N	N_h	h	Wiatr dd	v	Widzialność V	Pogoda ww	W	Opad R
1	12.1	11.5	13.6	96	1016.5	8	6	2	05	4	6	21	6	1.0
2	14.1	12.7	14.6	91	1020.9	7	7	7	05	2	7	02	2	-
3	12.7	12.7	14.7	100	1020.2	9	9	.	00	0	2	47	4	-
4	14.5	14.3	16.2	97	1019.3	0	0	9	09	7	7	02	3	-
5	15.8	11.6	13.6	76	1020.6	2	2	7	11	6	7	02	0	-
6	19.1	11.3	13.4	61	1019.4	3	3	7	21	3	7	03	0	-
7	19.5	12.2	14.2	63	1017.2	2	0	9	17	3	7	02	0	-
8	16.3	14.2	16.2	88	1019.4	7	7	5	17	2	6	10	1	-
9	16.8	14.6	16.6	87	1012.3	2	2	6	00	0	6	10	0	-
10	15.0	12.9	14.8	87	1009.2	8	8	4	02	3	7	02	2	-
11	11.9	10.6	12.7	91	1012.4	6	4	5	20	4	6	10	6	0.2
12	12.0	10.9	13.0	93	1017.9	8	5	5	24	2	6	10	6	5.8
13	13.0	12.8	14.8	99	1022.5	8	8	3	30	2	6	20	2	0.6
14	14.4	11.0	13.2	80	1024.2	2	0	9	08	2	7	02	0	-
15	16.5	12.8	14.7	79	1021.9	1	0	9	10	2	7	02	0	-
16	19.8	16.7	19.0	82	1018.0	8	0	9	12	2	7	02	0	-
17	20.6	17.2	19.6	81	1016.2	0	0	9	10	1	7	02	0	-
18	19.8	16.9	19.2	83	1014.5	0	0	9	00	0	6	10	4	-
19	20.8	17.4	19.9	81	1013.6	0	0	9	12	2	6	10	0	-
20	21.0	15.3	17.4	70	1011.3	3	2	7	19	2	7	01	0	-
21	19.6	15.4	17.5	77	1008.0	6	4	6	20	6	6	10	1	-
22	10.8	10.8	13.0	100	1012.7	7	3	3	30	8	6	61	6	15.4
23	13.0	9.7	12.0	80	1017.3	0	0	9	20	2	6	10	0	-
24	14.2	10.6	12.8	79	1008.6	1	1	9	21	1	6	10	0	-
25	14.8	12.1	14.1	84	1018.7	6	6	4	30	5	7	03	2	-
26	15.4	12.3	14.3	82	1022.4	1	0	9	18	2	6	10	0	-
27	15.8	14.9	17.0	95	1022.8	8	4	5	00	0	7	25	1	0.0
28	20.5	16.7	19.1	79	1017.8	6	6	7	22	4	6	10	4	-
29	21.5	18.2	20.8	81	1011.1	7	2	6	20	4	6	10	1	-
30	12.5	8.1	10.8	74	1021.8	4	4	5	31	7	8	03	1	-

Godz. 13

Dni	Temperatura powietrza T	Temperatura punktu rosy T_d	Prężność pary wodnej e	Wilgotność względna U	Ciśnienie atmosferyczne P_o	Zachmurzenie N	N_h	h	Wiatr dd	v	Widzialność V	Pogoda ww	W	Opad R
1	18.3	13.2	15.2	72	1017.4	7	7	4	07	5	6	10	6	0.0
2	21.2	14.8	16.8	67	1020.4	5	4	6	08	5	8	01	1	-
3	23.4	14.6	16.6	57	1017.5	3	3	6	13	4	8	02	4	-
4	23.8	12.4	14.4	49	1018.1	3	3	6	10	8	8	03	0	-
5	24.7	14.6	16.6	53	1019.1	3	3	7	11	5	8	03	0	-
6	24.5	11.8	13.9	40	1018.5	2	2	6	21	2	8	02	1	-
7	24.8	8.9	11.4	32	1016.0	2	0	9	22	6	8	02	0	-
8	23.9	15.1	17.2	58	1015.5	1	1	5	15	3	7	82	1	-
9	20.4	15.0	17.1	71	1010.5	5	5	5	32	6	7	01	1	-
10	17.2	15.0	17.0	87	1009.4	8	6	4	02	4	6	61	2	0.6
11	14.8	8.3	10.9	65	1014.6	6	6	6	21	4	7	01	2	-
12	17.0	11.3	13.4	69	1019.2	8	5	5	24	3	7	02	2	-
13	19.7	9.4	11.8	51	1023.3	5	5	5	09	4	8	03	2	-
14	21.3	8.8	11.3	45	1023.1	1	0	9	11	7	8	01	0	-
15	24.8	13.3	15.2	49	1019.5	0	0	9	09	6	8	02	0	-
16	29.0	14.0	16.0	40	1016.3	1	1	7	20	2	8	03	0	-
17	29.3	15.1	17.1	42	1014.9	2	2	6	09	4	8	02	0	-
18	29.8	13.2	15.1	36	1013.0	1	1	7	11	1	8	02	0	-
19	30.5	14.3	16.5	42	1012.6	2	2	6	10	3	8	03	0	-
20	27.3	14.9	16.9	47	1010.0	4	2	6	19	5	8	01	1	-
21	23.6	15.9	18.1	62	1006.6	7	7	5	24	4	7	02	2	-
22	16.1	9.4	11.8	65	1014.9	6	6	5	29	8	7	01	6	0.0
23	19.9	7.0	10.0	43	1014.1	3	3	6	21	4	7	02	0	-
24	23.8	13.4	15.4	52	1008.4	3	3	6	24	2	7	03	1	-
25	19.0	11.2	13.3	61	1020.2	6	4	5	29	4	7	03	2	-
26	23.8	10.1	12.4	42	1021.0	2	1	6	17	3	7	02	0	-
27	24.1	16.2	18.4	61	1021.9	6	6	5	33	2	6	02	1	-
28	25.3	16.8	19.2	59	1019.1	4	2	6	24	4	7	03	1	-
29	20.9	17.4	19.8	80	1012.9	5	5	5	27	4	7	03	5	2.7
30	18.5	7.4	10.4	49	1021.4	5	5	5	31	6	6	02	1	-

Godz. 19

Dni	Temperatura powietrza T	Temperatura punktu rosy T_d	Prężność pary wodnej e	Wilgotność względna U	Ciśnienie atmosferyczne P_o	Zachmurzenie N	N_h	h	Wiatr dd	v	Widzialność V	Pogoda ww	W	Opad R
1	16.4	13.0	15.0	80	1018.6	6	3	6	06	5	6	10	2	-
2	16.9	15.0	17.1	78	1019.9	4	4	5	00	0	7	01	1	-
3	21.3	14.4	16.6	74	1017.4	1	1	6	07	4	7	02	0	-
4	19.8	11.8	13.8	60	1018.6	0	0	9	09	6	8	02	0	-
5	20.4	12.1	14.1	59	1018.1	0	0	9	11	4	8	02	0	-
6	22.9	13.5	15.5	55	1016.7	3	0	9	19	3	7	01	0	-
7	22.8	12.4	14.4	52	1015.8	6	1	9	20	2	7	03	1	-
8	21.8	15.3	17.4	67	1012.3	3	3	5	12	4	7	03	0	-
9	19.4	15.4	17.5	78	1009.8	2	2	6	01	4	6	10	8	0.3
10	14.0	13.6	15.6	98	1009.7	8	6	1	00	0	4	63	9	9.3
11	14.8	8.8	11.3	67	1015.4	7	4	7	20	3	7	01	2	-
12	15.2	12.9	14.8	86	1020.1	4	4	6	31	2	7	03	1	-
13	17.6	9.9	12.2	61	1023.1	2	1	6	06	4	8	01	1	-
14	19.7	13.7	15.6	68	1021.4	3	0	9	18	3	8	03	0	-
15	22.8	15.9	18.1	65	1017.1	0	0	9	11	2	8	02	0	-
16	26.1	15.6	17.7	52	1014.8	0	0	9	13	2	8	02	0	-
17	27.5	20.9	24.8	67	1013.4	1	1	7	11	1	7	02	0	-
18	27.0	20.9	24.7	69	1011.7	0	0	9	00	0	8	01	0	-
19	26.4	20.4	23.9	66	1011.2	3	1	9	15	3	7	03	0	-
20	22.9	15.3	17.4	62	1008.8	9	3	9	16	4	8	01	1	-
21	18.3	16.5	18.8	86	1006.1	8	3	4	24	2	6	10	2	-
22	15.7	8.9	11.4	66	1015.3	3	2	9	30	3	7	01	0	0.0
23	18.3	12.8	14.8	78	1010.9	0	0	9	18	2	7	02	0	-
24	21.7	15.0	17.1	66	1009.1	2	2	6	23	2	7	03	0	-
25	19.5	11.9	13.9	68	1020.2	3	3	5	32	2	7	01	1	-
26	21.8	15.3	17.4	67	1019.4	1	0	9	06	0	7	01	0	-
27	22.6	17.4	19.8	71	1018.9	3	1	7	13	2	7	02	1	-
28	23.5	17.4	20.1	70	1017.1	6	4	6	22	2	7	01	1	-
29	16.9	9.5	11.9	62	1017.6	7	7	5	32	11	7	01	1	-
30	17.8	6.4	11.0	54	1021.1	3	2	6	32	6	8	02	1	-

Godz. 01

DNI	TEMPERATURA POWIETRZA	TEMPERATURA PUNKTU ROSY	PREŻNOŚĆ PARY WODNEJ	WILGOTNOŚĆ WZGLĘDNA	CIŚNIENIE ATMOSFERYCZNE	ZACHMURZENIE			WIATR		WIDZIALNOŚĆ	POGODA		OPAD
	T	T_d	e	U	P_o	N	N_h	h	dd	v	V	ww	W	R
1	10.4	7.9	10.7	85	1016.8	8	8	5	03	5	7	02	8	0.1
2	12.0	11.6	13.7	98	1020.1	0	0	9	06	5	6	10	1	-
3	13.3	12.4	14.4	94	1018.6	5	5	9	06	2	6	10	1	-
4	15.5	14.5	16.5	94	1017.6	2	2	9	04	4	6	10	1	-
5	14.5	12.3	14.3	87	1017.4	0	0	9	03	4	8	02	1	-
6	16.7	14.8	16.8	89	1018.0	0	0	9	22	1	7	02	9	-
7	12.1	11.1	13.3	94	1015.9	0	0	9	00	0	7	02	0	-
8	14.3	13.4	15.4	94	1019.7	7	7	5	00	0	6	10	2	-
9	14.5	14.0	15.9	97	1013.2	8	8	3	00	0	5	10	9	5.9
10	13.0	11.9	13.9	93	1011.2	8	8	5	00	0	6	95	6	22.2
11	10.2	9.2	11.6	93	1012.0	8	8	4	00	0	6	10	6	0.2
12	11.6	10.8	13.0	95	1017.2	8	8	5	24	2	6	10	2	-
13	10.3	9.3	11.7	94	1023.0	8	8	9	04	2	7	02	1	-
14	9.6	8.8	11.3	95	1024.4	0	0	9	05	5	8	02	0	-
15	11.2	10.4	12.6	95	1021.3	0	0	9	06	2	7	02	0	-
16	15.5	11.8	13.9	79	1016.6	0	0	9	16	2	7	02	0	-
17	15.7	13.4	15.4	86	1016.6	0	0	9	00	0	7	02	0	-
18	16.5	15.5	17.6	94	1014.6	0	0	9	06	1	7	02	0	-
19	17.4	16.2	18.4	93	1012.1	0	0	9	08	1	7	01	0	-
20	16.3	15.1	17.2	93	1011.3	0	0	9	26	1	7	01	9	1.6
21	16.2	14.8	16.8	92	1007.6	2	2	6	22	1	6	10	9	0.8
22	11.6	10.4	12.6	93	1013.2	8	5	3	26	8	5	63	6	17.0
23	9.8	9.0	11.5	95	1017.3	8	8	5	00	0	6	10	1	-
24	11.2	9.4	11.8	89	1008.2	0	0	9	05	3	7	02	0	-
25	13.4	10.8	12.9	84	1017.6	8	8	5	27	3	7	03	9	-
26	10.7	9.9	12.2	95	1022.2	0	0	9	00	0	5	10	0	-
27	16.1	13.3	15.2	83	1022.0	5	5	6	28	2	7	03	1	-
28	14.6	13.5	15.5	93	1018.2	0	0	9	02	2	7	02	0	-
29	16.8	15.8	17.9	94	1014.5	5	8	9	00	0	7	03	1	-
30	10.2	8.4	11.0	88	1022.8	0	0	9	24	3	7	02	0	-

Godz. 07

DNI	TEMPERATURA POWIETRZA	TEMPERATURA PUNKTU ROSY	PREŻNOŚĆ PARY WODNEJ	WILGOTNOŚĆ WZGLĘDNA	CIŚNIENIE ATMOSFERYCZNE	ZACHMURZENIE			WIATR		WIDZIALNOŚĆ	POGODA		OPAD
	T	T_d	e	U	P_o	N	N_h	h	dd	v	V	ww	W	R
1	11.1	10.5	12.7	96	1016.9	8	6	2	04	5	6	61	6	1.8
2	15.0	12.5	14.5	85	1020.0	7	2	4	08	5	6	10	1	-
3	12.8	12.8	14.8	100	1018.9	9	9	.	07	3	1	47	4	-
4	17.2	14.6	16.6	85	1017.7	1	1	9	07	7	7	02	0	-
5	16.7	12.8	14.8	78	1017.8	2	1	6	07	2	6	10	1	-
6	18.5	14.7	16.8	79	1019.2	5	2	6	00	0	6	10	1	-
7	17.7	13.3	15.3	75	1016.2	0	0	9	00	0	7	02	0	-
8	15.4	13.8	15.8	90	1018.5	8	8	4	05	5	5	10	2	-
9	15.1	14.4	16.4	96	1011.9	8	8	4	30	5	6	10	2	-
10	12.0	11.6	13.7	98	1010.7	8	6	3	31	4	6	61	9	42.7
11	10.2	9.4	11.8	95	1011.5	8	6	3	24	3	5	10	2	-
12	13.0	10.9	13.1	87	1018.2	6	6	4	21	1	5	10	2	-
13	13.0	11.3	13.4	89	1023.3	8	8	5	26	2	6	10	2	-
14	13.8	10.8	12.9	82	1023.4	1	0	9	09	4	7	01	0	-
15	15.9	12.1	14.1	78	1019.9	1	0	9	07	4	7	01	9	-
16	18.2	14.4	16.4	79	1017.2	0	0	9	18	1	7	02	0	-
17	19.4	15.9	18.1	80	1015.8	0	0	9	00	0	7	02	0	-
18	20.9	17.5	20.0	81	1013.7	0	0	9	06	3	7	02	0	-
19	22.1	18.1	20.8	78	1012.2	2	2	6	00	0	7	02	0	-
20	18.5	15.7	17.8	83	1010.7	6	5	5	05	1	6	10	1	-
21	18.0	16.5	18.8	91	1008.0	7	3	5	24	5	5	10	1	-
22	12.4	9.5	11.8	82	1015.4	5	2	4	27	6	6	10	6	0.4
23	12.8	10.1	12.4	84	1016.4	0	0	9	00	0	6	10	1	-
24	14.6	11.8	13.9	84	1007.9	2	2	9	07	2	6	10	1	-
25	15.1	11.8	13.8	81	1019.7	5	2	5	27	5	6	10	2	-
26	15.1	11.2	13.3	78	1021.6	3	0	9	00	0	6	10	0	-
27	17.5	14.9	17.0	85	1022.9	7	3	6	23	1	6	10	1	-
28	18.0	16.7	19.0	92	1018.5	7	5	5	00	0	6	10	1	-
29	21.3	16.9	19.3	76	1011.1	8	3	6	23	7	7	25	2	0.0
30	13.5	7.2	10.2	66	1024.4	5	5	5	28	8	7	03	1	-

Godz. 13

1	13.5	12.6	14.6	94	1018.2	8	8	3	07	6	6	20	6	0.3
2	21.1	14.5	16.5	66	1016.5	5	2	5	07	5	6	05	2	-
3	22.5	14.6	16.6	61	1017.2	3	2	5	09	3	6	05	4	-
4	24.8	15.3	17.4	55	1015.6	3	3	5	09	9	7	02	0	-
5	25.5	16.3	18.6	57	1016.8	4	2	6	05	4	7	01	1	-
6	25.9	14.3	16.3	49	1016.8	4	4	6	07	4	8	03	1	-
7	27.1	7.2	10.1	28	1015.0	3	2	6	28	4	8	02	0	-
8	22.4	15.6	17.8	66	1013.9	6	6	5	07	5	6	10	1	-
9	15.7	13.8	15.7	88	1012.1	8	5	6	00	0	7	21	9	4.4
10	10.2	9.0	11.5	92	1011.6	8	6	3	00	0	6	61	6	10.7
11	13.9	9.0	11.5	72	1013.6	6	6	4	24	3	7	01	2	-
12	16.0	10.6	12.8	70	1019.2	7	3	4	28	5	5	10	2	-
13	16.5	13.7	15.7	84	1023.7	7	3	5	14	1	5	10	2	-
14	21.1	9.0	11.4	46	1021.7	2	1	6	06	9	8	02	0	-
15	25.1	11.0	13.1	41	1017.1	0	0	9	18	4	7	02	0	-
16	29.0	13.6	15.6	39	1015.4	0	0	9	00	0	8	02	0	-
17	28.7	16.5	18.7	48	1013.6	1	1	6	06	4	8	03	0	-
18	29.5	13.9	15.8	38	1011.8	0	0	9	05	4	7	02	0	-
19	30.9	15.4	17.5	39	1010.6	5	4	6	13	2	7	03	1	-
20	27.5	14.3	16.3	44	1007.4	5	2	6	07	4	7	03	1	-
21	17.9	15.4	17.5	85	1008.1	8	6	4	22	2	5	60	8	9.9
22	16.4	8.7	9.8	53	1016.2	6	6	5	27	8	7	02	2	-
23	20.6	8.2	9.5	39	1012.0	3	3	6	00	0	8	03	0	-
24	24.7	9.0	11.5	37	1007.6	3	3	6	24	5	8	03	0	-
25	18.1	8.8	11.3	54	1019.9	7	3	6	24	3	6	05	2	-
26	24.2	11.6	13.6	45	1019.6	6	6	6	23	5	8	02	1	-
27	24.2	12.1	13.2	44	1020.9	5	5	5	22	3	7	02	2	-
28	26.2	14.8	16.9	50	1017.8	6	6	6	24	7	8	03	2	-
29	22.9	12.9	14.9	53	1014.2	5	3	5	28	8	7	01	9	1.6
30	17.7	6.7	9.2	48	1024.2	5	5	5	28	7	8	01	1	-

Godz. 19

1	16.1	12.7	14.7	80	1018.4	6	2	6	05	5	7	03	2	-
2	18.4	15.7	17.9	84	1018.2	6	1	6	99	2	7	01	2	-
3	20.7	15.0	17.0	70	1016.6	5	4	5	06	2	7	03	1	-
4	20.3	13.4	15.4	64	1015.7	5	0	9	07	6	7	03	1	-
5	22.5	15.2	17.3	63	1015.3	5	5	6	09	4	8	03	1	-
6	23.7	18.5	21.3	73	1014.4	0	0	9	00	0	8	02	1	-
7	18.7	13.3	15.2	71	1018.5	7	7	5	27	4	7	03	1	-
8	18.1	15.9	18.1	87	1014.1	8	8	5	34	2	6	95	2	2.4
9	15.1	14.2	16.2	94	1010.7	8	2	6	06	1	7	02	6	0.8
10	10.5	9.3	11.7	92	1011.9	8	5	3	29	2	6	60	6	18.8
11	14.1	11.3	13.4	83	1015.1	8	5	5	22	1	6	10	2	-
12	15.2	11.9	13.9	81	1020.0	5	0	9	04	2	7	01	2	-
13	18.3	12.8	14.8	70	1022.4	2	1	6	09	5	7	03	1	-
14	19.2	10.8	13.0	58	1020.5	0	0	9	07	6	8	01	0	-
15	22.9	14.9	16.9	61	1015.3	0	0	9	07	6	7	02	0	-
16	26.2	14.3	16.2	48	1013.6	0	0	9	09	2	8	02	0	-
17	24.7	18.3	21.0	67	1012.9	3	1	7	06	2	8	02	0	-
18	24.3	18.7	21.5	71	1011.0	2	2	9	07	3	8	02	0	-
19	20.8	16.0	18.2	74	1011.0	7	5	5	00	0	7	03	9	-
20	21.2	17.7	20.2	80	1006.6	7	7	5	25	4	6	95	9	0.0
21	13.6	12.1	14.1	91	1008.5	8	6	3	30	9	6	61	6	7.1
22	16.2	6.2	9.5	52	1016.2	3	3	9	26	4	7	01	1	-
23	18.5	11.9	13.9	65	1008.3	0	0	9	06	4	8	02	0	-
24	15.9	13.4	15.4	85	1012.5	7	7	5	30	3	7	17	8	27.2
25	18.7	12.1	14.1	65	1020.0	1	1	9	24	1	7	02	1	-
26	22.1	15.3	17.4	65	1018.5	0	0	9	21	2	8	01	1	-
27	23.2	15.1	17.1	60	1018.8	3	2	6	20	2	7	02	1	-
28	24.2	17.5	20.0	66	1016.5	3	1	6	22	3	7	01	1	-
29	17.2	8.3	10.9	56	1019.8	3	2	6	29	6	8	01	1	-
30	17.7	6.7	9.8	49	1023.4	1	1	7	31	5	8	01	1	-

Godz. 01

DNI	TEMPERATURA POWIETRZA	TEMPERATURA PUNKTU ROSY	PREŻNOŚĆ PARY WODNEJ	WILGOTNOŚĆ WZGLĘDNA	CIŚNIENIE ATMOSFERYCZNE	ZACHMURZENIE			WIATR		WIDZIALNOŚĆ	POGODA		OPAD
	T	T_d	e	U	P_o	N	N_h	h	dd	v	V	ww	W	R
1	11.5	10.5	12.7	94	1016.3	8	8	4	35	2	7	61	2	0.3
2	13.2	11.7	13.8	91	1019.9	7	7	5	00	0	6	10	2	-
3	11.7	11.3	13.4	98	1019.9	9	9	.	00	0	1	45	1	-
4	12.7	11.8	13.8	94	1018.0	0	0	9	00	0	7	02	0	-
5	13.2	12.1	14.1	93	1018.0	0	0	9	00	0	7	02	0	-
6	15.2	11.1	13.2	77	1019.3	1	1	9	00	0	7	02	0	-
7	15.3	9.8	12.1	70	1016.9	1	0	9	00	0	8	02	0	-
8	15.9	13.6	15.6	86	1019.8	8	8	5	00	0	7	02	2	-
9	15.0	13.9	15.9	93	1013.7	2	0	9	00	0	6	10	1	-
10	13.9	12.1	14.1	89	1011.6	8	8	4	27	5	7	95	2	0.8
11	10.2	9.0	11.5	92	1011.8	8	8	4	00	0	8	02	2	-
12	9.9	8.5	11.1	91	1017.9	8	8	5	00	0	6	10	1	-
13	11.6	11.4	13.5	99	1022.7	7	7	5	00	0	7	02	2	-
14	8.0	7.8	10.6	99	1024.9	0	0	9	00	0	5	10	0	-
15	10.3	9.5	11.9	95	1022.4	0	0	9	00	0	6	10	0	-
16	13.4	11.4	13.4	87	1017.5	0	0	9	17	1	8	02	0	-
17	15.4	13.3	15.2	87	1016.7	0	0	9	00	0	7	02	0	-
18	16.4	14.8	16.9	91	1015.6	0	0	9	00	0	7	02	0	-
19	17.3	14.9	17.0	86	1013.7	0	0	9	00	0	7	02	0	-
20	16.4	14.2	16.1	87	1012.2	4	0	9	00	0	8	02	9	0.1
21	17.3	17.1	9.5	99	1008.5	5	5	4	23	2	6	17	8	5.9
22	11.2	9.2	11.6	88	1012.8	8	8	4	27	5	6	61	8	10.9
23	8.1	7.3	10.2	94	1018.4	0	0	9	00	0	7	02	1	-
24	12.0	9.9	12.2	87	1009.6	0	0	9	00	0	7	02	0	-
25	14.4	12.0	14.0	86	1017.1	8	8	5	27	5	7	02	8	0.2
26	9.4	8.4	11.0	93	1023.5	8	0	9	00	0	6	10	8	-
27	15.3	14.1	16.1	92	1022.9	0	0	9	00	0	7	01	1	-
28	15.1	14.6	16.6	97	1019.8	0	0	9	00	0	6	10	1	-
29	16.1	14.9	17.0	93	1016.8	0	0	9	00	0	7	02	1	-
30	13.1	9.2	11.6	77	1022.1	0	0	9	25	3	7	01	1	-

Godz. 07

DNI	TEMPERATURA POWIETRZA	TEMPERATURA PUNKTU ROSY	PREŻNOŚĆ PARY WODNEJ	WILGOTNOŚĆ WZGLĘDNA	CIŚNIENIE ATMOSFERYCZNE	ZACHMURZENIE			WIATR		WIDZIALNOŚĆ	POGODA		OPAD
	T	T_d	e	U	P_o	N	N_h	h	dd	v	V	ww	W	R
1	11.1	10.5	12.7	96	1015.6	8	6	3	02	4	6	61	6	3.2
2	12.8	11.9	13.9	94	1020.2	7	7	5	00	0	7	01	2	-
3	11.9	11.7	13.8	99	1020.0	9	9	.	00	0	2	43	4	-
4	12.1	11.7	13.8	98	1018.3	9	9	.	25	2	1	47	4	-
5	17.2	13.1	15.1	77	1018.2	0	0	9	00	0	8	02	0	-
6	15.4	13.3	15.2	87	1020.4	3	3	6	00	0	7	01	1	-
7	15.9	11.7	13.7	76	1017.2	1	0	9	21	2	9	01	1	-
8	16.6	13.8	15.8	84	1018.7	8	8	5	00	0	6	10	2	-
9	14.8	13.7	15.7	93	1012.2	8	8	4	10	2	5	28	4	-
10	13.3	12.4	14.4	94	1010.2	8	6	4	26	3	6	63	9	9.3
11	10.4	9.4	11.8	93	1012.2	8	8	4	00	0	8	02	2	-
12	11.5	8.9	11.4	84	1018.5	2	2	6	00	0	6	10	1	-
13	12.8	11.7	13.7	93	1023.3	8	8	5	00	0	6	10	2	-
14	9.2	8.6	11.2	96	1024.4	9	9	.	00	0	2	45	4	-
15	12.1	10.6	12.7	90	1021.3	1	1	9	00	0	9	03	4	-
16	15.8	11.2	13.3	74	1018.2	0	0	9	00	0	9	02	0	-
17	17.2	14.1	16.1	82	1016.6	0	0	9	00	0	8	02	0	-
18	17.3	14.9	17.0	86	1014.9	0	0	9	00	0	8	02	0	-
19	19.8	18.2	20.9	91	1013.7	2	1	6	00	0	8	01	0	-
20	17.6	15.4	17.5	87	1011.3	6	2	6	22	2	8	01	1	-
21	17.3	14.9	17.0	86	1009.1	7	7	5	11	1	7	03	9	-
22	12.6	10.9	13.0	89	1014.6	7	7	4	27	5	6	10	6	1.2
23	10.1	8.0	10.8	87	1017.4	1	1	6	00	0	8	03	0	-
24	13.1	11.0	13.2	87	1009.4	2	2	9	00	0	8	01	0	-
25	15.0	10.5	12.7	74	1020.0	7	4	5	29	3	7	03	2	-
26	12.1	9.8	12.1	86	1023.4	3	0	9	00	0	6	10	0	-
27	14.6	13.6	15.6	83	1023.4	3	1	6	00	0	6	10	1	-
28	17.6	14.9	16.9	84	1019.3	7	6	6	23	1	8	03	1	-
29	17.1	15.6	17.7	91	1012.8	8	3	5	21	2	8	03	1	-
30	12.8	8.0	10.7	72	1023.7	5	5	5	26	4	8	02	1	-

Godz. 13

1	15.3	14.3	16.2	93	1017.4	7	7	5	04	5	6	10	6	1.8
2	19.5	13.6	15.6	69	1019.4	7	7	5	04	2	8	17	8	0.8
3	23.9	14.4	16.4	55	1016.8	5	5	6	33	4	7	03	4	-
4	25.3	14.5	16.5	51	1015.4	3	3	6	06	4	8	02	4	-
5	27.4	14.2	16.2	44	1016.6	4	4	6	20	4	8	02	0	-
6	27.1	12.7	14.7	41	1014.6	3	3	6	14	4	8	01	1	-
7	27.2	6.5	9.7	27	1014.9	2	1	6	17	3	8	01	1	-
8	26.1	19.2	22.2	66	1013.3	3	3	6	32	3	7	01	1	-
9	18.6	12.6	14.6	68	1011.6	7	7	5	35	3	7	02	1	-
10	10.4	10.4	12.6	100	1011.4	8	6	4	31	3	6	61	6	27.9
11	14.6	8.7	11.3	68	1013.4	7	7	4	16	3	7	02	2	-
12	16.5	12.1	14.1	66	1018.1	5	5	6	30	5	7	02	1	-
13	13.9	13.5	15.5	98	1024.2	8	8	5	04	3	6	61	2	0.0
14	22.2	11.8	13.8	52	1021.4	2	0	9	09	4	8	01	4	-
15	27.1	10.3	12.6	35	1017.0	0	0	9	09	2	9	02	0	-
16	29.3	14.2	16.2	40	1015.4	1	1	7	35	3	8	02	0	-
17	30.3	13.9	15.9	37	1013.9	2	2	6	35	3	8	03	0	-
18	30.8	13.0	15.0	34	1011.7	2	2	7	05	4	8	03	0	-
19	26.7	17.0	19.4	55	1011.7	7	7	4	20	2	8	17	1	-
20	27.7	13.3	15.3	41	1008.3	6	3	6	13	4	8	01	1	-
21	16.5	15.3	17.4	93	1008.7	8	8	5	00	0	7	91	9	6.3
22	16.0	7.0	10.0	55	1016.3	7	7	5	29	8	8	02	2	-
23	21.2	6.3	9.5	38	1012.6	2	1	6	33	2	8	02	0	-
24	24.6	13.1	15.0	48	1008.0	3	3	5	21	3	8	02	0	-
25	19.8	10.0	12.3	53	1020.1	5	5	6	36	2	7	01	2	-
26	24.8	12.2	14.2	45	1020.0	4	3	6	27	1	8	03	0	-
27	24.8	15.3	17.4	55	1020.8	5	5	6	34	2	6	05	1	-
28	26.2	15.7	17.8	52	1018.5	6	2	6	21	5	8	03	1	-
29	20.3	18.1	20.7	87	1014.2	7	3	5	19	3	8	01	9	1.8
30	17.4	6.6	9.7	49	1024.3	5	5	5	26	4	8	01	2	-

Godz. 19

1	15.3	14.3	16.2	93	1018.2	7	3	5	04	2	6	10	8	2.4
2	16.4	15.2	17.3	93	1019.5	7	4	5	00	0	7	25	9	4.4
3	21.5	13.4	15.4	60	1016.6	4	2	6	00	0	8	01	1	-
4	21.9	11.0	13.1	50	1015.5	2	1	6	08	4	8	03	0	-
5	24.4	9.5	11.9	39	1016.4	2	0	9	23	3	8	01	0	-
6	24.3	9.6	12.0	39	1015.4	1	1	6	12	1	8	02	0	-
7	20.6	13.3	15.3	63	1017.3	7	2	6	32	5	8	01	1	-
8	20.1	15.4	17.5	75	1013.9	8	8	6	25	3	8	03	1	-
9	18.0	14.0	16.0	77	1010.5	8	8	5	02	3	7	02	2	-
10	10.2	9.2	11.6	93	1011.6	8	5	4	27	2	8	02	6	10.2
11	13.3	10.0	12.3	81	1015.7	8	8	5	17	2	6	10	2	-
12	16.0	12.2	14.2	78	1020.1	6	3	5	35	3	7	01	2	-
13	17.4	14.3	16.3	82	1022.5	1	1	5	00	0	7	01	6	0.1
14	20.6	9.9	12.2	50	1020.6	1	0	9	09	1	8	02	1	-
15	25.5	10.9	13.0	40	1015.4	0	0	9	07	2	9	02	0	-
16	27.0	14.1	16.3	51	1013.8	0	0	9	01	2	8	01	0	-
17	27.7	15.8	17.9	48	1012.7	2	1	6	07	4	8	02	0	-
18	28.2	12.0	14.0	37	1010.7	1	1	7	06	2	8	02	0	-
19	24.1	14.6	16.6	55	1011.2	8	6	6	24	3	8	17	2	-
20	24.4	13.4	15.3	50	1007.3	7	3	6	21	2	8	02	2	-
21	17.0	15.5	17.4	91	1007.0	8	8	4	26	5	6	25	9	2.6
22	16.1	8.3	10.9	60	1014.1	6	5	5	26	5	8	01	2	-
23	20.8	10.4	12.6	51	1008.6	0	0	4	09	3	8	01	0	-
24	19.1	13.4	15.3	69	1011.4	7	4	5	28	5	8	01	1	-
25	19.2	9.5	11.8	53	1020.1	1	0	9	00	0	7	01	1	-
26	23.8	13.2	15.2	52	1018.7	6	3	7	00	1	8	01	1	-
27	23.6	15.9	18.1	62	1018.8	6	1	6	35	2	6	09	1	-
28	24.9	17.3	19.7	63	1017.1	5	2	6	00	0	8	03	1	-
29	17.6	9.7	12.0	60	1019.1	6	5	8	30	4	8	01	2	-
30	17.6	8.1	10.8	54	1022.9	4	4	6	31	4	8	01	1	-

Godz. 01

DNI	TEMPERATURA POWIETRZA	TEMPERATURA PUNKTU ROSY	PREŻNOŚĆ PARY WODNEJ	WILGOTNOŚĆ WZGLĘDNA	CIŚNIENIE ATMOSFERYCZNE	ZACHMURZENIE			WIATR		WIDZIALNOŚĆ	POGODA		OPAD
	T	T_d	e	U	P_o	N	N_h	h	dd	v	V	ww	W	R
1	7.6	7.2	10.1	97	-	8	8	4	00	0	6	61	6	2.8
2	8.7	8.3	10.9	97	-	6	6	6	17	1	5	10	6	1.2
3	7.5	7.3	10.2	99	-	0	0	9	17	1	7	02	1	-
4	9.6	8.9	11.4	96	-	1	1	9	00	0	8	02	1	-
5	11.1	10.3	12.5	95	-	0	0	9	00	0	7	01	1	-
6	11.1	8.4	11.0	84	-	0	0	9	00	0	8	01	0	-
7	10.9	5.1	8.6	68	-	1	0	9	11	1	6	03	0	-
8	13.2	11.1	13.2	87	-	8	8	4	07	1	6	10	2	-
9	13.3	12.7	14.7	96	-	8	8	3	00	0	5	10	2	-
10	10.1	9.3	11.7	94	-	8	8	4	00	0	6	29	6	7.2
11	6.4	5.6	9.1	95	-	8	5	4	00	0	6	61	6	2.7
12	7.4	6.8	9.9	97	-	8	8	4	00	0	7	02	6	0.0
13	8.4	8.0	10.7	97	-	8	8	3	00	0	5	10	6	0.2
14	5.9	5.0	8.7	93	-	0	0	9	00	0	8	02	1	-
15	8.7	8.0	10.7	95	-	0	0	9	00	0	9	02	0	-
16	10.4	4.7	9.8	78	-	0	0	9	00	0	9	02	0	-
17	12.8	10.3	12.5	85	-	0	0	9	16	1	9	02	0	-
18	13.0	11.4	13.5	90	-	0	0	9	00	0	8	02	0	-
19	13.3	10.7	12.9	85	-	0	0	9	00	0	8	02	0	-
20	12.4	11.0	13.1	91	-	2	0	9	00	0	8	02	9	0.0
21	11.7	10.8	12.7	92	-	1	0	9	25	1	8	01	9	1.1
22	6.5	5.8	9.2	95	-	8	8	4	22	3	6	63	9	14.3
23	5.2	4.4	8.4	95	-	0	0	9	00	0	8	02	0	-
24	7.8	6.4	9.6	91	-	0	0	9	00	0	8	02	0	-
25	10.2	9.3	11.7	94	-	8	8	4	00	0	6	21	8	6.5
26	7.7	5.6	9.1	87	-	0	0	9	19	1	8	02	0	-
27	11.3	8.8	11.3	85	-	0	0	9	14	1	7	02	9	-
28	12.9	9.3	11.7	79	-	0	0	9	00	0	8	02	1	-
29	14.2	11.5	13.6	84	-	0	0	9	13	1	8	02	1	-
30	10.3	5.1	8.8	71	-	7	7	5	24	1	7	02	2	-

Godz. 07

DNI	TEMPERATURA POWIETRZA	TEMPERATURA PUNKTU ROSY	PREŻNOŚĆ PARY WODNEJ	WILGOTNOŚĆ WZGLĘDNA	CIŚNIENIE ATMOSFERYCZNE	ZACHMURZENIE			WIATR		WIDZIALNOŚĆ	POGODA		OPAD
	T	T_d	e	U	P_o	N	N_h	h	dd	v	V	ww	W	R
1	7.7	7.3	10.2	97	-	8	7	2	00	0	5	63	6	11.0
2	10.7	9.8	12.1	95	-	6	2	3	00	0	8	01	2	-
3	12.8	9.0	11.5	78	-	3	3	7	00	0	8	03	0	-
4	14.0	10.7	12.9	81	-	2	0	9	00	0	8	03	0	-
5	15.8	12.1	14.1	79	-	2	1	7	21	1	9	03	0	-
6	15.3	8.9	11.4	66	-	1	1	6	36	1	8	01	0	-
7	17.9	0.4	6.3	30	-	0	0	9	19	3	9	01	0	-
8	14.2	11.3	13.4	83	-	2	1	5	00	0	6	10	1	-
9	12.3	10.7	12.9	90	-	6	3	6	00	0	6	10	4	-
10	9.2	8.8	11.3	97	-	8	8	3	00	0	5	63	8	21.7
11	7.3	6.4	9.6	94	-	8	8	4	00	0	6	10	6	0.4
12	9.8	7.0	10.0	83	-	5	5	4	01	1	6	10	6	0.0
13	9.8	7.7	10.5	87	-	7	7	3	00	0	6	10	2	-
14	10.9	7.3	10.2	79	-	1	0	9	00	0	9	01	0	-
15	14.3	10.4	12.6	78	-	0	0	9	00	0	9	02	0	-
16	17.8	9.0	11.5	56	-	0	0	9	33	1	9	02	0	-
17	19.2	12.2	14.2	63	-	0	0	9	00	0	9	02	0	-
18	19.2	12.8	14.8	66	-	0	0	9	00	0	8	02	0	-
19	19.3	12.1	14.1	63	-	0	0	9	00	0	8	01	0	-
20	15.7	11.3	13.4	75	-	6	4	7	11	1	8	02	1	-
21	15.7	11.6	13.7	77	-	7	6	5	25	1	7	03	1	-
22	9.1	6.7	9.8	85	-	8	8	4	24	1	6	10	6	3.3
23	10.4	6.1	9.4	75	-	0	0	9	04	1	9	02	0	-
24	13.7	7.4	10.3	66	-	1	1	6	00	0	8	03	0	-
25	10.6	7.0	10.0	77	-	7	2	5	14	1	6	10	2	-
26	15.1	8.6	11.2	65	-	4	1	7	28	1	9	03	1	-
27	16.0	12.5	14.5	80	-	2	2	6	02	1	8	02	1	-
28	19.1	11.6	13.7	62	-	7	5	6	25	6	8	80	1	0.0
29	21.5	11.1	13.2	52	-	8	3	6	24	1	8	03	1	-
30	10.1	5.5	9.0	73	-	4	4	5	29	4	8	01	1	-

Godz. 13

1	9.9	9.3	11.7	96	-	8	6	2	03	1	6	61	5	3.6
2	16.0	11.1	13.2	72	-	6	6	5	32	2	8	17	2	-
3	17.8	9.2	11.6	57	-	7	7	6	15	2	8	25	1	0.8
4	21.1	10.4	12.6	51	-	6	5	6	04	5	8	02	1	-
5	21.5	11.8	13.8	54	-	6	6	6	34	1	8	01	1	-
6	22.0	5.6	9.1	34	-	2	2	7	20	3	9	02	0	-
7	23.1	4.4	8.4	30	-	4	1	6	20	4	9	03	0	-
8	22.6	4.3	8.3	30	-	4	3	7	12	3	8	01	1	-
9	15.7	11.5	13.6	76	-	8	8	5	34	2	6	80	2	0.1
10	7.7	7.1	10.1	97	-	8	7	3	00	0	5	65	6	18.2
11	9.7	4.8	9.9	83	-	8	6	4	06	1	6	60	2	0.0
12	13.8	6.8	9.9	63	-	7	7	5	00	0	7	02	1	-
13	13.8	11.1	13.2	84	-	8	8	4	05	2	6	10	2	-
14	10.8	11.4	13.5	58	-	2	2	6	02	4	9	03	0	-
15	22.3	11.5	13.6	51	-	1	1	7	04	2	9	02	0	-
16	24.4	10.1	12.4	41	-	2	2	7	32	2	9	03	0	-
17	24.2	11.0	13.1	44	-	3	2	7	00	0	9	29	0	-
18	25.6	11.4	13.5	41	-	5	5	6	01	2	8	03	1	-
19	25.5	15.0	17.0	52	-	5	5	7	27	2	8	17	6	0.0
20	23.8	8.0	10.7	36	-	7	2	7	13	3	8	01	1	-
21	16.8	12.3	14.3	75	-	7	7	5	23	2	7	02	8	1.2
22	12.4	9.9	9.3	64	-	5	5	5	29	5	8	01	2	-
23	17.6	7.7	10.5	52	-	5	4	6	05	2	8	01	1	-
24	18.2	8.6	11.2	54	-	6	6	6	00	0	8	02	1	-
25	14.8	5.3	8.9	53	-	7	7	6	00	0	8	02	1	-
26	20.3	10.7	12.9	54	-	2	2	7	32	3	9	02	0	-
27	22.1	11.6	13.7	52	-	4	5	6	32	1	8	02	1	-
28	23.1	13.3	15.3	54	-	7	3	6	27	4	9	03	8	3.8
29	20.8	13.1	15.1	61	-	7	7	8	24	5	8	03	9	4.1
30	14.1	3.2	7.7	48	-	2	2	8	29	5	8	03	0	-

Godz. 19

1	9.9	9.3	11.7	96	-	8	6	2	00	0	5	61	2	2.2
2	15.0	11.8	13.1	77	-	6	3	5	00	0	8	01	9	0.1
3	14.9	11.9	13.9	83	-	7	1	6	00	0	8	01	8	0.1
4	16.5	13.6	15.6	84	-	5	4	7	14	1	8	25	2	1.1
5	19.6	10.3	12.5	55	-	2	1	6	00	0	9	02	1	-
6	19.5	6.7	9.8	44	-	1	0	9	18	3	9	01	0	-
7	19.0	10.7	12.9	58	-	7	2	7	00	0	8	01	1	-
8	16.8	13.5	15.5	82	-	7	2	6	36	1	6	10	1	-
9	14.6	12.7	14.7	89	-	8	8	4	00	0	6	10	8	0.7
10	6.6	6.2	9.4	97	-	8	7	3	00	0	6	63	6	13.6
11	9.1	6.8	9.9	86	-	8	8	4	00	0	6	60	2	0.0
12	12.1	9.0	11.5	82	-	8	8	5	00	0	6	10	6	0.0
13	12.3	10.1	12.4	87	-	7	7	5	03	2	6	10	2	-
14	14.9	9.7	12.0	63	-	1	0	9	02	4	9	01	1	-
15	21.8	11.5	13.6	52	-	0	0	9	00	0	9	01	0	-
16	22.6	12.9	14.9	55	-	1	1	7	01	1	9	02	0	-
17	18.9	13.9	15.9	73	-	2	1	7	15	1	8	02	8	0.6
18	22.2	17.2	19.6	74	-	3	2	6	22	1	9	01	9	0.1
19	14.3	12.9	14.9	92	-	8	6	6	27	2	7	95	9	4.1
20	19.2	10.4	12.6	57	-	7	4	6	10	2	8	03	9	0.2
21	10.1	9.0	11.5	93	-	8	8	4	23	3	6	95	2	9.8
22	11.8	6.8	9.9	71	-	1	1	5	23	1	8	01	8	0.2
23	15.3	8.9	11.4	66	-	2	2	6	13	1	8	01	1	-
24	14.7	10.1	12.4	74	-	8	8	5	00	0	7	80	2	0.0
25	14.7	7.4	10.3	62	-	1	1	6	00	0	8	01	1	-
26	19.2	10.3	12.5	56	-	3	2	7	33	3	9	01	1	-
27	21.1	10.9	13.0	52	-	6	1	6	29	3	8	02	2	-
28	21.3	12.9	14.9	58	-	5	1	6	23	1	9	01	2	-
29	14.5	9.3	11.7	71	-	7	7	5	29	1	7	02	2	-
30	13.1	4.4	8.4	55	-	2	2	6	34	1	8	01	0	-

Godz. 01

DNI	TEMPERATURA POWIETRZA	TEMPERATURA PUNKTU ROSY	PREŻNOŚĆ PARY WODNEJ	WILGOTNOŚĆ WZGLĘDNA	CIŚNIENIE ATMOSFERYCZNE	ZACHMURZENIE			WIATR		WIDZIALNOŚĆ	POGODA		OPAD
	T	T_d	e	U	P_o	N	N_h	h	dd	v	V	ww	W	R
1	0.0	0.0	6.1	100	.	9	9	.	36	8	0	77	6	4.5
2	3.9	3.0	7.6	94	.	7	7	3	00	0	8	02	6	1.0
3	4.4	3.4	7.8	93	.	1	1	.	15	5	8	02	4	-
4	7.7	3.2	7.7	74	2	3	2	9	00	0	8	02	1	-
5	8.0	5.9	9.3	86	.	2	2	2	11	9	8	01	0	-
6	6.9	3.2	7.7	77	.	1	0	9	16	7	8	01	0	-
7	6.1	1.9	7.0	75	.	5	0	9	17	12	8	03	1	-
8	7.2	4.4	8.4	83	.	2	0	9	14	8	8	01	1	-
9	7.8	2.5	7.3	69	.	3	2	4	17	10	8	02	1	-
10	4.0	4.0	8.1	100	.	8	8	.	18	5	7	41	9	5.8
11	- 0.3	- 0.3	6.0	100	.	9	9	.	35	2	0	56	7	1.6
12	0.6	0.6	6.4	100	.	9	9	.	36	3	8	45	4	-
13	2.1	2.1	7.1	100	.	3	2	3	36	4	7	28	4	-
14	4.1	- 4.7	3.7	40	.	1	0	9	16	1	9	02	4	-
15	8.2	3.8	9.2	85	.	1	0	9	01	3	9	02	0	-
16	10.3	- 0.9	5.7	46	.	0	0	9	10	9	9	02	0	-
17	11.3	5.1	8.8	66	.	1	0	9	13	6	9	02	0	-
18	12.6	3.0	7.6	52	.	1	0	9	13	2	9	02	1	-
19	12.8	3.6	7.9	54	.	1	0	9	13	5	8	02	1	-
20	10.0	3.4	7.8	64	.	6	2	9	11	5	8	02	9	-
21	7.5	5.3	8.9	86	.	4	1	.	16	1	8	01	9	9.7
22	- 0.9	- 1.0	5.7	99	.	9	9	.	30	10	0	77	8	10.2
23	0.1	0.1	6.2	100	.	1	1	2	32	2	8	01	0	-
24	4.1	2.3	7.2	87	.	1	1	3	16	6	8	02	0	-
25	2.1	2.1	7.1	100	.	9	9	.	34	6	0	60	4	5.0
26	3.4	2.3	7.2	92	.	1	0	9	32	1	7	02	1	-
27	8.3	5.9	9.3	85	.	2	0	9	20	3	8	01	1	-
28	9.1	7.0	10.0	87	.	3	1	4	15	10	9	02	1	-
29	11.1	7.1	10.1	76	.	7	1	3	14	12	8	03	1	-
30	0.9	0.9	6.5	100	. .	9	9	.	34	12	8	45	4	0.2

Godz. 07

DNI	TEMPERATURA POWIETRZA	TEMPERATURA PUNKTU ROSY	PREŻNOŚĆ PARY WODNEJ	WILGOTNOŚĆ WZGLĘDNA	CIŚNIENIE ATMOSFERYCZNE	ZACHMURZENIE			WIATR		WIDZIALNOŚĆ	POGODA		OPAD
	T	T_d	e	U	P_o	N	N_h	h	dd	v	V	ww	W	R
1	1.1	1.1	6.6	100	.	9	9	.	02	4	0	58	7	5.7
2	5.0	3.2	7.7	88	.	6	6	.	11	3	8	41	2	-
3	5.4	3.9	8.1	90	.	6	5	4	14	2	8	02	1	-
4	9.5	1.7	6.9	58	.	2	0	9	00	0	9	02	0	-
5	7.7	6.2	9.5	91	.	2	2	0	16	4	8	03	0	-
6	8.0	3.4	7.8	73	.	2	1	3	12	4	8	02	0	-
7	6.8	- 4.7	4.3	44	.	2	0	9	15	10	9	01	0	-
8	7.3	5.3	8.9	88	.	6	6	2	16	8	7	03	1	-
9	7.6	0.8	6.5	62	.	6	2	4	19	8	8	01	1	-
10	2.7	2.7	7.4	100	.	9	9	.	35	3	0	81	4	12.3
11	- 0.1	- 0.1	6.1	100	.	9	9	.	18	2	0	51	4	0.7
12	1.6	1.6	6.9	100	.	9	9	.	36	1	0	45	4	-
13	3.7	3.2	7.7	96	.	1	1	3	36	3	8	03	0	-
14	9.1	- 8.6	3.2	28	.	1	0	9	33	1	9	02	0	-
15	9.8	4.3	8.3	68	.	1	0	9	00	0	9	01	0	-
16	10.7	3.9	8.1	63	.	0	0	9	15	3	9	02	0	-
17	12.6	6.8	9.9	69	.	1	1	5	36	2	9	03	0	-
18	13.8	4.3	8.3	53	.	1	1	4	10	2	8	03	0	-
19	13.5	5.0	8.7	57	.	1	0	9	12	2	9	01	0	-
20	10.4	8.8	10.7	84	.	6	4	4	11	6	9	01	2	-
21	7.4	7.4	10.3	99	.	9	9	.	00	0	0	47	1	-
22	0.2	0.2	6.2	100	.	9	9	.	33	8	0	45	7	4.3
23	1.8	- 2.4	5.1	73	.	1	1	3	16	2	9	03	0	-
24	6.4	1.7	6.9	72	.	1	1	4	00	0	8	03	0	-
25	1.9	1.9	7.0	100	.	9	9	.	34	5	0	45	6	0.2
26	6.3	3.4	7.8	82	.	5	1	.	07	1	8	03	1	-
27	8.4	5.1	8.8	80	.	2	1	4	22	2	9	01	1	-
28	9.9	7.5	10.4	85	.	8	8	4	21	8	8	03	1	-
29	12.6	5.6	9.1	62	.	8	3	2	20	9	9	03	2	-
30	0.0	0.0	6.1	100	.	9	9	.	32	10	0	45	4	0.3

Godz. 13

1	4.0	4.0	8.1	100	.	9	9	.	00	0	0	58	4	1.6
2	8.6	5.6	9.1	100	.	9	9	.	20	5	0	95	4	8.0
3	7.2	6.8	9.9	97	.	7	7	3	04	2	8	80	2	0.3
4	12.0	3.4	7.8	56	.	6	6	4	23	2	8	02	1	-
5	11.1	5.9	9.3	70	.	6	6	.	16	2	8	01	1	-
6	11.5	2.8	7.5	56	.	3	2	5	18	5	8	01	0	-
7	10.9	- 0.2	6.0	46	.	3	1	4	18	7	9	03	0	-
8	11.6	- 1.4	5.5	41	.	2	2	4	21	8	8	01	1	-
9	7.9	5.0	8.7	82	.	8	8	2	20	5	7	02	2	-
10	- 0.2	- 0.2	6.0	100	.	9	9	.	34	3	0	73	8	15.2
11	0.6	0.6	6.4	100	.	9	9	.	00	0	0	50	4	0.0
12	3.3	3.3	7.7	100	.	9	9	.	34	1	1	45	4	-
13	6.6	6.6	9.7	100	.	9	9	.	36	1	0	45	1	-
14	10.8	7.0	10.0	77	.	3	3	4	36	2	9	03	0	-
15	14.1	5.3	8.9	55	.	2	1	5	18	3	9	02	0	-
16	15.0	7.0	10.0	58	.	5	5	5	34	2	9	02	1	-
17	14.0	7.3	10.2	64	.	5	5	5	00	0	8	29	1	-
18	14.0	9.8	12.1	66	.	6	6	5	35	2	8	02	1	-
19	14.0	5.0	8.7	48	.	6	5	5	18	5	9	17	8	0.0
20	12.0	5.8	9.2	65	.	6	2	4	20	10	9	03	1	-
21	7.2	7.2	10.2	100	.	8	8	.	13	3	5	81	4	4.7
22	1.0	1.0	6.6	100	.	8	8	.	36	4	6	41	8	0.0
23	7.0	4.4	8.4	84	.	6	6	4	00	0	8	03	1	-
24	7.5	4.6	8.5	82	.	7	7	4	14	1	8	02	1	-
25	5.1	3.2	7.7	88	.	7	7	2	34	2	7	02	4	-
26	11.0	7.3	10.2	77	.	7	7	3	34	1	7	02	1	-
27	11.5	8.9	11.4	84	.	6	6	4	22	2	8	01	1	-
28	12.9	8.0	10.7	72	.	7	4	4	20	4	9	03	8	0.7
29	9.8	6.4	9.6	79	.	6	6	3	22	15	8	01	9	5.8
30	5.3	- 0.5	5.9	67	.	2	2	4	32	5	8	02	4	-

Godz. 19

1	3.8	3.8	8.0	100	.	9	9	.	01	2	0	59	4	0.2
2	5.8	5.6	9.1	98	.	7	7	.	10	2	6	41	9	0.7
3	7.7	6.1	9.4	89	.	6	5	3	04	2	7	01	8	3.3
4	9.7	7.4	10.3	86	.	4	3	3	13	3	8	25	1	0.0
5	9.8	6.1	9.4	77	.	3	2	4	19	7	8	01	1	-
6	8.7	4.1	8.2	73	.	1	1	5	18	5	8	01	0	-
7	9.9	6.7	9.8	80	.	7	2	2	20	1	8	01	1	-
8	9.5	1.9	7.0	59	.	6	2	4	18	7	8	02	1	-
9	7.1	5.9	9.3	92	.	8	5	.	18	1	7	41	8	0.6
10	- 0.6	- 0.7	5.8	99	.	9	9	.	34	5	0	77	4	12.8
11	1.2	1.2	6.7	100	.	9	9	.	36	2	0	45	6	0.5
12	3.5	3.5	7.8	100	.	9	9	.	35	1	0	47	4	-
13	4.8	4.8	8.6	100	.	9	9	.	02	3	0	45	4	-
14	10.1	5.8	9.2	74	.	2	0	9	22	2	9	01	0	-
15	13.5	3.0	7.6	49	.	1	1	5	22	1	9	01	0	-
16	13.3	5.1	8.8	58	.	1	1	5	21	4	9	01	1	-
17	13.4	8.2	10.9	71	.	5	2	5	00	0	8	15	8	0.3
18	14.4	5.9	9.3	56	.	5	4	5	08	2	8	01	8	0.1
19	10.6	5.0	8.7	68	.	8	8	5	04	3	8	17	8	11.8
20	8.6	8.4	11.0	99	.	7	7	.	13	6	8	17	8	2.6
21	3.7	3.7	8.0	100	.	9	9	.	27	9	0	91	4	10.7
22	1.1	1.1	6.6	100	.	4	4	.	25	4	7	28	8	0.6
23	6.0	3.8	8.0	85	.	3	3	4	18	6	8	01	1	-
24	6.0	5.8	9.2	98	.	8	6	.	27	1	7	41	8	0.1
25	4.8	3.0	7.6	88	.	5	4	1	32	1	7	01	2	-
26	10.3	8.0	10.7	85	.	5	4	3	34	1	8	02	2	-
27	11.2	5.5	9.0	68	.	5	2	5	14	2	9	02	2	-
28	11.8	7.5	10.4	76	.	6	1	4	18	6	8	02	2	-
29	5.3	5.3	8.9	100	.	9	9	.	34	9	0	45	4	-
30	2.8	1.7	6.9	92	.	6	6	3	33	10	8	01	1	-

TABLICA II

SPOSTRZEŻENIA CODZIENNE STACJI METEOROLOGICZNYCH
WARTOŚCI DOBOWE

ЕЖЕДНЕВНЫЕ НАБЛЮДЕНИЯ МЕТЕОРОЛОГИЧЕСКИХ СТАНЦИЙ
СУТОЧНЫЕ ЗНАЧЕНИЯ

EVERYDAY OBSERVATIONS AT METEOROLOGICAL STATIONS
DAILY VALUES

Tablica II — ŁEBA — LEL — Czerwiec 1968

Dzień	Temperatura powietrza T	Max	Min	T_g	Prężność pary wodnej e	Wilgotność względna U	Ciśnienie atmosferyczne P	Usłonecznienie S	Zachmurzenie N	Wiatr v	v_{max}	Opad R_d	Śnieg h_s	γ_s
1	10.4	12.3	7.6	4.5	10.1	80	1024.3	.	1.4	4.3	6	–	–	–
2	13.8	15.5	9.2	5.0	11.0	74	1024.7	.	1.3	4.8	7	–	–	–
3	16.0	20.4	11.7	8.9	11.8	65	1021.1	.	2.5	5.3	7	–	–	–
4	21.5	27.2	15.2	12.2	14.2	56	1019.1	.	4.8	4.1	8	–	–	–
5	20.5	27.1	15.4	9.9	14.9	65	1015.4	.	4.1	5.4	8	6.8	–	–
6	16.4	20.4	13.9	12.2	15.2	82	1015.1	.	4.9	2.5	4	–	–	–
7	13.8	18.2	11.8	9.1	14.0	88	1014.0	.	5.9	3.4	6	1.6	–	–
8	11.3	14.8	7.8	5.6	11.8	88	1015.8	.	6.0	1.5	5	7.1	–	–
9	11.2	13.9	7.8	5.1	12.0	91	1014.0	.	7.3	2.5	5	0.0	–	–
10	11.1	14.9	6.5	4.2	11.7	88	1014.8	.	3.5	3.3	6	–	–	–
11	11.5	13.7	10.2	8.2	10.7	79	1021.7	.	4.3	7.3	8	–	–	–
12	11.6	13.7	10.0	7.5	10.7	79	1024.0	.	8.1	4.0	7	–	–	–
13	12.0	14.5	8.5	2.5	12.3	88	1028.1	.	4.3	3.3	5	–	–	–
14	13.4	17.4	3.5	0.6	11.6	76	1024.9	.	0.0	3.0	7	–	–	–
15	14.3	21.6	10.2	5.5	14.4	78	1018.7	.	0.9	1.9	4	–	–	–
16	18.9	24.7	12.7	7.6	16.1	75	1016.5	.	1.3	2.1	5	–	–	–
17	18.1	21.1	13.9	9.6	16.7	81	1015.6	.	0.8	4.3	7	–	–	–
18	21.9	27.3	13.4	9.2	15.4	61	1013.0	.	1.4	3.4	5	–	–	–
19	18.9	28.1	14.7	12.8	17.8	82	1010.1	.	3.6	3.0	5	1.4	–	–
20	17.7	24.5	14.0	10.0	16.7	92	1007.9	.	6.5	1.9	4	3.5	–	–
21	15.5	18.2	13.0	13.0	15.9	98	1005.3	.	6.4	3.8	5	1.3	–	–
22	14.6	16.8	13.4	12.0	13.0	78	1010.3	.	4.8	5.4	7	–	–	–
23	16.5	23.4	7.6	2.5	12.5	69	1010.5	.	1.8	3.0	4	–	–	–
24	17.2	26.3	11.2	5.8	13.5	71	1007.8	.	3.9	4.8	8	–	–	–
25	14.5	18.6	13.2	11.8	14.8	79	1014.4	.	4.8	3.1	5	–	–	–
26	16.5	20.0	14.4	13.7	16.5	88	1014.8	.	6.8	4.0	6	17.8	–	–
27	17.3	21.5	11.4	8.6	14.5	75	1015.9	.	5.8	3.8	7	7.7	–	–
28	16.4	19.8	15.1	13.9	14.9	88	1010.7	.	6.5	5.5	9	1.4	–	–
29	15.3	16.4	11.7	12.4	13.9	80	1009.8	.	8.4	7.4	10	0.3	–	–
30	15.8	17.8	13.1	11.3	13.9	82	1020.9	.	3.6	4.6	7	–	–	–

Dzień	Temperatura powietrza T	Max	Min	T_g	Prężność pary wodnej e	Wilgotność względna U	Ciśnienie atmosferyczne P	Usłonecznienie S	Zachmurzenie N	Wiatr v	v_{max}	Opad R_d	Śnieg h_s	γ_s
1	12.1	15.1	8.9	6.2	11.0	79	1025.5	14.8	0.5	4.4	7	–	–	–
2	13.8	18.5	10.3	8.2	12.0	77	1024.8	13.5	1.8	4.0	6	–	–	–
3	15.0	18.7	11.1	9.2	12.5	75	1022.0	13.3	1.8	5.3	6	–	–	–
4	17.3	22.8	12.6	11.9	13.6	71	1020.6	12.8	2.8	3.1	5	–	–	–
5	17.7	22.8	12.0	9.8	15.3	77	1017.0	9.3	4.1	5.5	5	3.4	–	–
6	17.6	21.8	13.9	13.9	16.8	84	1015.7	8.1	5.4	2.4	3	4.1	–	–
7	15.1	18.4	13.3	13.0	16.8	93	1013.8	0.0	6.6	2.6	5	1.8	–	–
8	13.6	17.4	10.0	7.5	12.7	82	1016.1	3.3	5.6	2.0	5	4.0	–	–
9	11.9	15.9	7.9	6.9	12.1	87	1013.9	5.7	6.3	1.9	3	–	–	–
10	12.5	16.0	9.2	6.4	11.9	83	1016.1	7.2	4.4	4.8	8	–	–	–
11	12.2	15.7	10.4	9.5	11.1	79	1020.1	2.4	5.5	8.5	10	–	–	–
12	13.3	16.3	11.3	9.4	11.1	73	1025.1	14.6	0.1	5.8	8	–	–	–
13	13.6	19.7	8.4	6.6	11.0	73	1028.0	14.1	2.3	1.9	4	–	–	–
14	13.5	19.2	4.4	4.2	11.9	78	1025.3	14.9	0.0	1.0	3	–	–	–
15	17.9	24.5	9.4	8.3	15.9	79	1019.7	13.6	0.8	1.5	3	–	–	–
16	19.7	24.3	12.4	10.6	17.1	76	1016.8	14.5	0.6	1.8	3	–	–	–
17	19.8	25.6	13.1	11.8	17.3	77	1016.2	14.4	0.3	1.4	3	–	–	–
18	20.8	25.4	13.3	11.4	17.6	77	1014.0	14.2	0.8	2.3	3	–	–	–
19	20.9	31.2	15.9	14.1	20.1	83	1010.4	7.6	4.4	3.4	5	15.6	–	–
20	18.4	22.4	15.9	14.9	19.5	90	1008.2	9.1	6.4	2.8	3	8.6	–	–
21	17.0	19.3	15.8	14.0	17.1	89	1005.2	5.1	6.4	3.8	7	–	–	–
22	14.6	18.1	13.2	12.9	13.3	80	1009.9	5.4	5.1	5.5	7	0.4	–	–
23	15.9	20.7	9.8	7.6	13.6	76	1011.7	13.8	1.1	2.6	5	–	–	–
24	16.4	21.4	11.2	9.0	14.5	79	1008.4	10.7	2.4	4.3	8	0.2	–	–
25	14.1	19.5	12.9	11.5	14.2	78	1014.8	10.9	4.9	3.4	7	0.5	–	–
26	17.0	23.7	14.4	14.2	16.4	85	1014.6	1.8	7.4	4.5	6	0.7	–	–
27	17.5	22.2	14.0	11.9	15.1	77	1017.1	4.8	5.6	3.8	5	1.8	–	–
28	17.1	20.4	14.8	14.9	15.0	78	1011.2	9.2	7.0	5.8	10	4.1	–	–
29	15.2	17.4	11.8	14.3	13.9	80	1008.5	5.2	6.3	8.5	10	0.2	–	–
30	16.2	20.4	13.0	11.5	13.3	73	1019.7	12.6	1.0	7.8	10	–	–	–

Tablica II

U S T K A

Dni	Temperatura powietrza T	Max	Min	T_p	Prężność pary wodnej e	Wilgotność względna U	Ciśnienie atmosferyczne P	Usłonecznienie S	Zachmurzenie N	Wiatr v	v_{max}	Opad R_d	Śnieg h_s	s_g
1	10.7	13.0	7.3	4.1	10.4	83	1025.4	15.2	0.4	3.9	6	–	–	–
2	12.9	15.6	8.5	6.0	10.7	73	1023.1	15.1	0.8	3.4	6	–	–	–
3	16.8	25.9	12.3	8.8	11.1	54	1019.4	12.5	3.0	4.3	8	0.0	–	–
4	19.8	27.5	13.8	10.7	15.0	68	1017.8	10.0	3.6	3.1	7	–	–	–
5	21.1	27.7	16.2	11.6	13.8	58	1014.3	9.7	3.8	4.1	6	1.2	–	–
6	15.8	20.6	13.7	11.7	14.5	81	1014.4	13.0	3.6	3.5	7	–	–	–
7	13.2	16.8	11.5	12.3	13.7	89	1013.6	4.5	9.3	3.4	7	1.2	–	–
8	11.2	16.0	8.2	6.9	12.0	90	1015.0	0.2	6.9	2.0	4	14.4	–	–
9	11.1	12.8	7.5	4.0	12.1	92	1013.6	3.2	6.3	2.4	3	0.1	–	–
10	11.3	15.1	6.7	4.9	11.8	88	1016.4	10.6	3.4	2.8	5	–	–	–
11	11.7	13.5	10.6	10.2	10.7	78	1021.4	12.7	3.9	7.0	8	–	–	–
12	11.8	14.0	10.0	8.5	11.0	80	1025.2	15.7	0.8	3.8	6	–	–	–
13	11.7	14.6	9.0	5.9	11.8	86	1027.3	14.5	4.1	3.1	6	–	–	–
14	13.4	17.7	7.8	4.7	11.1	73	1023.8	16.0	0.0	2.6	4	–	–	–
15	14.7	25.6	12.1	8.8	13.7	74	1017.9	13.9	1.5	2.9	4	–	–	–
16	17.9	23.8	12.9	10.1	15.4	76	1015.8	15.3	0.4	2.1	4	–	–	–
17	17.1	22.6	13.0	11.1	15.4	79	1014.8	15.7	1.3	2.8	6	–	–	–
18	20.7	27.1	13.6	12.9	15.3	64	1011.8	13.2	2.4	3.3	5	0.0	–	–
19	18.3	27.0	14.8	14.2	17.0	81	1009.7	9.5	4.6	3.0	6	2.1	–	–
20	16.4	19.9	12.5	12.0	16.6	89	1007.4	11.9	5.6	2.8	5	20.7	–	–
21	15.3	16.8	13.1	13.1	15.7	90	1005.6	5.3	6.4	4.3	8	6.8	–	–
22	14.2	16.3	12.9	12.0	13.2	82	1010.2	10.1	3.8	5.3	8	0.0	–	–
23	17.2	24.0	9.4	7.9	11.3	61	1009.6	15.7	1.1	2.9	4	–	–	–
24	16.3	25.0	12.6	10.9	13.4	74	1007.5	8.9	4.4	5.0	9	0.8	–	–
25	14.1	18.5	13.2	11.4	14.2	76	1014.0	8.7	5.9	3.8	7	0.4	–	–
26	16.6	20.4	14.0	15.1	16.1	86	1013.4	3.1	6.6	3.8	5	9.6	–	–
27	17.7	21.8	12.8	11.2	13.9	71	1015.3	9.7	4.0	3.9	5	7.1	–	–
28	16.4	19.5	15.0	13.2	14.1	76	1010.3	10.0	6.9	5.4	10	3.0	–	–
29	14.9	18.6	12.5	11.9	13.5	79	1009.8	7.5	5.0	9.1	13	0.0	–	–
30	14.5	15.9	12.9	12.1	13.4	81	1021.3	11.3	3.4	7.5	10	–	–	–

L Ę B O R K

Czerwiec 1968

2

Dni	Temperatura powietrza T	Max	Min	T_p	Prężność pary wodnej e	Wilgotność względna U	Ciśnienie atmosferyczne P	Usłonecznienie S	Zachmurzenie N	Wiatr v	v_{max}	Opad R_d	Śnieg h_s	s_g
1	12.7	19.1	1.3	- 1.0	8.6	63	1023.5	14.6	0.8	2.3	5	–	–	–
2	16.7	23.5	6.2	1.4	10.0	57	1022.2	14.3	1.0	2.1	6	–	–	–
3	19.3	24.3	12.2	6.1	12.3	57	1018.6	13.6	2.0	3.5	7	–	–	–
4	22.0	27.3	16.7	12.9	13.6	53	1017.1	14.2	3.3	2.8	4	–	–	–
5	21.3	27.0	15.6	10.2	15.0	62	1013.7	9.0	5.0	2.6	6	12.8	–	–
6	18.2	24.3	13.6	10.4	15.7	74	1013.1	9.6	5.0	1.3	3	–	–	–
7	14.7	19.6	12.5	10.1	14.6	87	1012.1	1.5	6.5	2.0	4	1.3	–	–
8	11.8	16.5	6.2	2.0	12.2	69	1013.8	0.8	7.8	0.6	2	14.3	–	–
9	11.9	15.1	8.6	8.7	11.9	86	1012.1	0.6	6.9	1.1	3	0.0	–	–
10	11.5	17.1	4.0	0.6	10.8	81	1014.6	10.5	4.3	1.9	5	–	–	–
11	12.3	16.4	8.8	5.3	10.6	74	1019.0	8.2	6.3	3.9	6	–	–	–
12	14.2	18.5	5.7	1.7	9.7	63	1023.3	16.0	0.4	2.8	6	–	–	–
13	14.6	23.2	3.6	0.5	9.4	62	1025.5	13.8	3.5	1.9	5	–	–	–
14	16.9	25.0	4.2	1.3	10.5	59	1022.7	15.7	0.0	1.1	5	–	–	–
15	21.2	28.8	9.2	5.6	13.3	59	1016.6	15.1	1.5	1.0	3	–	–	–
16	22.3	29.0	12.5	8.4	16.8	65	1014.5	15.6	1.4	1.0	3	–	–	–
17	22.9	31.0	13.4	11.2	14.1	62	1013.6	15.6	0.6	1.8	4	–	–	–
18	24.1	31.2	14.2	11.2	14.3	57	1011.1	14.9	1.4	2.1	5	–	–	–
19	22.3	31.1	17.0	14.7	19.1	73	1007.8	8.3	5.5	3.1	5	12.6	–	–
20	20.4	25.2	14.5	12.9	18.9	80	1006.1	6.4	6.0	1.4	2	5.2	–	–
21	16.2	22.1	14.6	14.4	15.7	85	1003.4	4.4	7.5	3.3	5	0.1	–	–
22	14.3	17.4	12.3	10.9	12.4	78	1008.5	7.3	5.4	3.0	7	2.3	–	–
23	17.2	23.8	7.7	4.0	10.9	60	1008.8	15.5	2.3	2.3	5	–	–	–
24	18.1	24.3	13.5	9.4	13.7	69	1006.0	9.0	4.1	3.4	6	0.0	–	–
25	17.0	21.4	10.5	8.7	12.0	65	1012.7	9.6	5.4	3.6	5	0.1	–	–
26	17.2	24.1	14.3	15.6	16.8	86	1012.4	2.3	7.1	3.1	6	4.1	–	–
27	18.4	21.8	12.7	10.1	14.1	68	1014.4	5.7	6.1	3.5	5	3.2	–	–
28	17.4	21.0	14.3	13.5	13.8	70	1008.9	9.6	6.6	4.5	8	2.1	–	–
29	15.2	19.3	11.4	12.9	13.3	77	1007.4	4.1	6.9	5.1	7	0.9	–	–
30	15.2	18.3	12.1	10.4	13.6	80	1010.9	13.2	4.1	4.4	6	–	–	–

G D A Ń S K - W R Z E S Z C Z

Dni	Temperatura powietrza T	Max	Min	T_p	Prężność pary wodnej e	Wilgotność względna U	Ciśnienie atmosferyczne P	Usłonecznienie S	Zachmurzenie N	Wiatr v	v_{max}	Opad R_d	Śnieg h_s	s_g
1	12.4	15.3	8.3	5.1	10.5	73	1024.5	.	0.3	4.9	7	–	–	–
2	14.2	20.0	10.1	6.8	11.8	73	1023.7	.	2.1	3.5	7	–	–	–
3	16.8	21.9	10.3	6.5	13.1	70	1020.7	.	1.8	3.3	8	–	–	–
4	20.2	26.4	15.5	12.0	13.5	59	1019.3	.	3.8	2.3	5	–	–	–
5	20.4	26.7	14.6	12.2	14.6	63	1015.8	.	6.9	3.9	4	3.7	–	–
6	19.8	24.6	15.6	15.1	15.5	69	1014.5	.	5.6	3.0	5	16.5	–	–
7	15.9	21.0	14.1	13.4	15.9	87	1012.9	.	6.5	2.0	5	1.6	–	–
8	13.7	18.4	9.3	7.8	12.2	79	1015.0	.	6.9	3.5	4	4.4	–	–
9	12.7	16.4	9.2	7.2	12.0	83	1013.0	.	6.5	1.5	3	–	–	–
10	12.1	15.2	8.7	6.4	11.4	80	1015.0	.	4.5	5.8	8	–	–	–
11	12.5	14.8	9.3	10.2	11.0	76	1019.0	.	6.4	8.4	9	–	–	–
12	13.6	15.8	11.5	10.5	10.9	70	1024.1	.	0.5	6.1	8	–	–	–
13	14.3	18.4	8.8	5.5	11.7	73	1027.1	.	3.1	2.3	3	–	–	–
14	14.4	19.0	7.9	5.1	12.1	73	1024.4	.	0.8	2.4	4	–	–	–
15	20.9	27.4	12.2	8.8	14.6	63	1018.4	.	0.9	2.1	5	–	–	–
16	21.7	28.9	14.4	10.8	16.8	66	1015.8	.	1.6	2.0	5	–	–	–
17	20.6	24.5	15.7	12.8	17.6	73	1015.2	.	0.8	1.8	4	–	–	–
18	21.3	25.8	16.3	13.5	17.7	72	1012.9	.	0.4	1.8	3	–	–	–
19	21.9	33.0	17.6	14.4	19.0	75	1009.3	.	4.4	3.1	6	16.2	–	–
20	20.3	24.8	17.0	15.9	19.9	84	1007.1	.	6.3	1.5	3	12.8	–	–
21	17.7	20.5	14.7	15.4	14.4	81	1004.2	.	6.8	5.4	8	–	–	–
22	15.6	19.0	13.9	13.2	11.7	66	1009.5	.	5.3	5.9	8	–	–	–
23	19.1	23.0	10.9	9.1	11.4	57	1018.5	.	1.6	3.3	4	–	–	–
24	17.8	25.9	11.5	8.5	13.1	66	1007.3	.	2.6	4.5	9	0.4	–	–
25	16.5	20.5	12.6	11.1	13.2	71	1014.0	.	5.5	4.3	7	–	–	–
26	18.5	24.0	16.1	14.1	15.7	75	1013.7	.	7.0	4.3	9	4.4	–	–
27	18.5	22.3	13.9	12.3	14.0	67	1016.1	.	6.5	4.8	7	0.2	–	–
28	16.9	24.4	14.9	15.7	13.8	64	1018.4	.	7.1	4.1	10	2.7	–	–
29	15.4	19.8	11.5	12.2	13.5	77	1007.8	.	8.4	8.4	11	9.6	–	–
30	14.7	21.4	12.5	11.8	12.8	89	1019.1	.	1.6	4.3	9	–	–	–

K O S Z A L I N

Dni	Temperatura powietrza T	Max	Min	T_p	Prężność pary wodnej e	Wilgotność względna U	Ciśnienie atmosferyczne P	Usłonecznienie S	Zachmurzenie N	Wiatr v	v_{max}	Opad R_d	Śnieg h_s	s_g
1	13.2	19.4	5.1	1.4	9.6	66	1021.3	15.6	1.9	4.4	7	–	–	–
2	14.4	25.3	4.9	5.9	9.9	58	1018.9	14.2	2.1	3.8	7	–	–	–
3	20.1	25.7	14.9	11.1	11.8	52	1015.2	9.8	2.8	4.1	6	0.1	–	–
4	19.0	26.6	14.9	12.9	14.3	76	1014.4	7.7	3.4	2.4	5	2.0	–	–
5	20.8	28.3	13.6	9.9	14.1	61	1010.9	9.5	5.4	4.6	8	0.1	–	–
6	17.7	22.4	12.7	10.9	15.6	75	1011.0	9.1	4.0	2.3	3	–	–	–
7	13.8	19.8	11.5	10.4	13.1	87	1011.3	4.9	4.4	2.6	5	1.3	–	–
8	11.6	16.7	8.5	5.0	12.1	89	1012.1	2.3	6.8	1.6	3	6.1	–	–
9	11.4	14.6	8.8	6.8	11.3	85	1010.8	3.9	6.3	1.9	3	0.3	–	–
10	11.1	15.2	6.3	4.8	11.5	87	1013.5	12.3	3.4	3.3	6	–	–	–
11	11.6	15.4	9.2	4.9	10.1	75	1018.0	11.3	4.8	5.5	7	–	–	–
12	13.4	18.9	7.3	5.6	9.8	67	1021.4	16.3	0.8	4.8	7	–	–	–
13	14.9	21.7	5.9	1.9	10.5	45	1023.5	16.3	3.5	2.4	4	–	–	–
14	18.3	24.8	7.5	3.7	11.9	58	1020.1	14.7	0.1	2.9	6	–	–	–
15	21.3	28.2	15.8	11.2	14.7	61	1014.3	15.6	2.6	2.5	5	–	–	–
16	23.4	28.5	16.8	11.4	15.7	56	1012.2	16.4	1.9	2.8	4	–	–	–
17	23.8	30.0	14.9	12.2	19.1	44	1011.2	15.7	1.8	1.5	3	–	–	–
18	27.1	34.9	19.5	16.0	16.8	48	1007.9	12.4	3.8	2.5	4	–	–	–
19	19.1	29.5	16.5	14.5	18.2	83	1004.6	10.7	5.8	2.5	4	1.2	–	–
20	19.5	25.7	13.0	10.8	18.3	83	1004.1	9.7	5.3	1.9	3	28.7	–	–
21	15.5	18.2	13.6	13.5	15.1	87	1003.3	2.7	6.8	3.9	8	1.3	–	–
22	14.3	17.9	11.6	10.5	11.9	74	1007.7	11.7	4.3	3.5	5	0.8	–	–
23	17.9	24.2	10.2	8.3	11.0	58	1006.2	14.8	1.5	3.4	4	–	–	–
24	19.9	22.9	13.8	12.1	15.6	77	1004.4	6.8	4.0	4.1	7	8.9	–	–
25	16.2	21.1	10.3	8.3	12.9	73	1011.4	6.7	5.9	2.9	5	0.0	–	–
26	17.1	21.8	14.8	14.9	15.8	82	1011.8	2.8	7.3	3.6	7	3.6	–	–
27	17.9	21.4	13.1	11.8	13.4	68	1012.3	4.7	6.6	3.9	6	8.6	–	–
28	16.7	19.8	14.2	13.6	13.9	74	1007.5	5.9	7.1	4.1	8	8.9	–	–
29	14.9	19.6	13.2	13.8	13.3	78	1004.8	9.3	8.3	7.6	9	8.7	–	–
30	14.1	16.9	12.8	10.5	12.5	78	1010.5	9.7	4.8	4.9	7	–	–	–

Tablica II

KOŁOBRZEG

Czerwiec 1968

DNI	TEMPERATURA POWIETRZA				PRĘŻNOŚĆ PARY WODNEJ	WILGOTNOŚĆ WZGLĘDNA	CIŚNIENIE ATMOSFERYCZNE	USŁONECZNIENIE	ZACHMURZENIE	WIATR		OPAD	ŚNIEG	
	T	Max	Min	T_g	e	U	P	S	N	v	v_{max}	R_d	s_h	s_g
1	10.1	12.6	7.5	5.9	10.0	82	1025.3	14.2	2.5	4.9	6	-	-	-
2	12.9	16.4	8.1	4.3	10.7	73	1022.4	12.4	3.1	4.4	7	-	-	-
3	17.6	24.7	10.1	8.1	12.5	64	1018.5	9.0	5.1	3.5	7	-	-	-
4	16.5	22.3	12.9	11.3	15.4	82	1017.9	8.6	4.4	2.0	3	-	-	-
5	20.1	27.7	15.3	13.9	15.7	69	1014.2	9.2	5.4	4.0	7	4.1	-	-
6	15.6	19.7	12.9	11.2	14.1	80	1014.5	10.3	4.8	2.0	3	-	-	-
7	13.4	16.7	11.4	9.9	13.1	85	1015.1	5.0	5.8	2.0	3	0.3	-	-
8	12.1	16.3	9.8	6.1	12.5	89	1015.6	2.2	4.9	1.8	4	4.1	-	-
9	11.9	14.1	10.0	8.4	12.1	87	1014.6	5.7	6.1	1.8	3	0.4	-	-
10	11.8	14.1	8.8	5.0	12.4	89	1017.4	7.6	4.5	3.6	6	-	-	-
11	11.9	12.9	10.8	8.9	10.7	77	1022.3	13.3	4.0	6.6	8	-	-	-
12	12.0	13.4	10.1	8.7	11.0	79	1025.7	19.9	1.0	6.0	7	-	-	-
13	12.0	14.0	9.6	5.2	12.0	86	1027.3	14.6	3.4	4.9	6	-	-	-
14	14.1	17.4	8.8	3.0	10.8	68	1023.8	15.9	0.5	2.9	5	-	-	-
15	18.8	26.6	11.9	6.9	13.8	67	1017.8	13.0	2.8	2.6	5	-	-	-
16	19.4	27.1	11.9	8.0	15.6	71	1015.8	15.8	1.5	1.9	5	-	-	-
17	18.0	23.8	12.3	9.3	15.8	77	1014.7	14.3	1.4	2.6	6	-	-	-
18	17.9	27.1	11.5	10.6	16.8	82	1011.3	8.1	5.3	1.6	4	4.6	-	-
19	16.6	21.3	13.8	12.1	17.0	90	1010.4	11.1	5.3	1.3	2	0.7	-	-
20	16.6	21.1	12.2	8.6	17.0	90	1008.0	9.1	6.4	1.8	4	33.3	-	-
21	15.0	17.8	12.4	12.3	15.1	89	1007.2	3.8	7.4	3.0	4	0.3	-	-
22	14.8	17.9	11.8	8.8	11.9	72	1011.5	12.0	5.1	3.4	5	-	-	-
23	18.1	24.2	9.9	5.6	12.4	63	1009.3	15.6	2.1	2.4	4	-	-	-
24	15.5	22.8	13.0	11.3	14.6	82	1008.0	5.8	4.1	3.3	6	2.3	-	-
25	16.5	20.4	11.4	8.1	13.4	73	1014.9	6.5	6.4	2.9	4	0.1	-	-
26	17.4	20.8	14.4	15.3	16.4	83	1014.4	4.4	7.1	2.6	4	6.1	-	-
27	18.1	21.8	13.8	9.8	14.1	69	1015.7	9.4	7.1	3.3	4	8.6	-	-
28	17.0	20.5	14.9	15.3	14.5	75	1011.1	9.5	7.0	4.0	7	6.9	-	-
29	15.5	20.6	12.4	12.7	13.4	76	1012.1	9.7	5.1	7.1	8	0.3	-	-
30	15.1	17.4	12.9	11.4	13.2	77	1023.4	9.9	4.1	5.5	8	-	-	-

ELBLĄG

Czerwiec 1968

DNI	TEMPERATURA POWIETRZA				PRĘŻNOŚĆ PARY WODNEJ	WILGOTNOŚĆ WZGLĘDNA	CIŚNIENIE ATMOSFERYCZNE	USŁONECZNIENIE	ZACHMURZENIE	WIATR		OPAD	ŚNIEG	
	T	Max	Min	T_g	e	U	P	S	N	v	v_{max}	R_d	s_h	s_g
1	16.1	21.1	11.4	9.7	10.6	58	1019.2	.	2.0	6.8	10	-	-	-
2	19.6	24.2	13.7	12.0	10.5	47	1019.1	.	2.4	6.0	9	-	-	-
3	20.6	25.5	15.0	13.4	11.6	49	1016.4	.	2.0	6.1	8	-	-	-
4	21.5	26.7	16.3	18.0	11.1	44	1015.6	.	2.4	4.9	6	-	-	-
5	20.8	26.6	15.1	13.2	13.4	56	1012.5	.	6.4	5.4	10	6.1	-	-
6	18.7	23.8	14.9	14.5	16.8	79	1011.2	.	6.4	1.8	4	0.0	-	-
7	16.6	20.1	13.6	12.9	16.8	89	1009.3	.	7.1	2.0	5	12.0	-	-
8	13.7	18.2	7.9	5.0	12.7	82	1011.4	.	6.4	1.6	4	3.9	-	-
9	13.7	17.3	11.3	11.5	14.2	91	1008.7	.	8.4	3.5	6	-	-	-
10	12.7	15.6	9.0	7.9	12.3	84	1010.5	.	6.9	4.4	9	-	-	-
11	12.8	15.1	10.6	10.5	11.9	80	1013.4	.	7.5	6.3	10	0.0	-	-
12	15.8	20.1	12.1	10.5	10.8	61	1018.5	.	2.1	7.6	10	-	-	-
13	16.2	21.9	9.4	4.9	10.7	60	1022.2	.	3.6	3.0	7	-	-	-
14	17.1	24.3	6.9	4.3	12.4	65	1019.8	.	0.4	1.9	4	-	-	-
15	21.8	27.3	15.4	11.4	14.3	57	1014.6	.	2.3	3.0	7	-	-	-
16	23.3	30.0	15.0	11.4	16.9	61	1011.7	.	3.6	2.3	6	-	-	-
17	24.4	30.3	16.3	13.3	18.3	62	1010.8	.	0.4	1.6	4	-	-	-
18	25.2	30.6	18.4	13.4	18.4	59	1008.6	.	1.3	1.6	4	-	-	-
19	25.6	33.0	22.1	16.9	17.9	57	1005.9	.	4.9	4.9	7	4.8	-	-
20	21.8	28.4	17.2	16.2	19.1	73	1003.0	.	6.4	2.5	6	0.3	-	-
21	17.8	23.3	16.6	15.9	16.4	80	1000.5	.	7.1	4.6	8	0.0	-	-
22	14.0	17.4	11.5	11.0	13.1	82	1005.6	.	5.8	1.6	5	8.4	-	-
23	16.2	22.3	8.2	5.4	11.7	67	1007.3	.	1.8	0.8	3	-	-	-
24	18.4	25.4	13.8	10.3	12.6	63	1008.4	.	2.9	2.4	7	6.5	-	-
25	16.9	21.6	12.6	11.4	13.0	70	1010.9	.	5.4	1.3	3	0.0	-	-
26	17.9	26.0	14.6	14.3	15.9	80	1010.6	.	7.3	4.3	8	11.2	-	-
27	17.5	21.3	12.9	10.4	14.4	74	1013.2	.	6.6	1.6	4	2.6	-	-
28	18.2	21.9	16.1	14.6	13.8	67	1007.3	.	7.3	3.5	6	2.7	-	-
29	15.4	19.6	11.4	11.8	13.5	77	1004.1	.	6.4	4.9	8	3.2	-	-
30	15.4	19.4	10.9	9.5	12.0	70	1014.8	.	3.4	5.3	8	-	-	-

SUWAŁKI

DNI	TEMPERATURA POWIETRZA				PRĘŻNOŚĆ PARY WODNEJ	WILGOTNOŚĆ WZGLĘDNA	CIŚNIENIE ATMOSFERYCZNE	USŁONECZNIENIE	ZACHMURZENIE	WIATR		OPAD	ŚNIEG	
	T	Max	Min	T_g	e	U	P	S	N	v	v_{max}	R_d	s_h	s_g
1	14.9	20.7	8.0	4.7	9.8	60	1001.4	12.3	3.3	4.8	8	-	-	-
2	16.6	21.8	8.0	4.5	10.6	58	1002.9	12.1	3.1	4.0	5	-	-	-
3	17.1	23.1	10.2	8.1	10.9	58	1001.3	12.8	1.4	4.0	6	-	-	-
4	17.8	24.1	10.2	6.9	10.0	52	1001.1	13.0	1.6	3.1	4	-	-	-
5	17.9	23.4	11.3	8.6	9.6	48	999.1	11.4	5.3	4.3	6	-	-	-
6	18.8	23.2	14.4	12.9	16.0	73	995.2	5.7	6.9	2.6	4	18.2	-	-
7	19.2	25.7	15.1	13.4	16.7	78	992.2	10.5	5.1	4.9	9	0.6	-	-
8	14.6	18.2	11.8	10.7	12.2	75	994.4	6.9	6.6	2.9	6	-	-	-
9	13.8	17.7	9.8	8.8	13.8	88	990.8	0.8	7.4	1.9	5	5.9	-	-
10	11.7	13.7	9.8	9.3	12.8	93	990.6	-	8.0	5.9	9	15.0	-	-
11	11.7	12.8	10.5	9.2	12.7	92	993.4	-	7.9	7.0	9	0.0	-	-
12	14.4	19.3	9.4	8.3	10.6	67	999.6	11.3	3.8	4.1	9	-	-	-
13	15.6	20.2	7.8	4.8	11.2	65	1004.4	11.9	3.8	2.9	5	-	-	-
14	17.7	23.5	10.6	7.6	13.6	68	1002.3	11.7	1.9	2.1	3	-	-	-
15	20.7	27.1	12.5	9.5	15.8	68	998.6	16.2	0.8	1.6	3	-	-	-
16	21.3	28.0	13.7	10.1	16.4	68	995.9	15.7	2.0	1.5	3	-	-	-
17	22.8	29.5	14.3	9.9	18.7	70	994.5	14.3	2.1	1.4	2	-	-	-
18	23.5	29.2	15.3	13.2	17.9	65	992.8	15.1	0.8	1.8	3	-	-	-
19	24.3	31.9	16.9	12.8	17.9	62	991.2	12.7	2.5	2.6	4	-	-	-
20	24.2	29.5	18.1	17.1	15.6	54	988.0	13.6	4.4	3.6	5	-	-	-
21	18.5	26.5	15.4	13.8	17.4	83	982.8	2.1	7.4	3.1	5	20.4	-	-
22	12.9	16.5	11.1	13.4	14.2	95	985.6	-	7.9	5.6	7	14.6	-	-
23	14.1	19.8	7.1	5.0	11.7	75	990.0	14.0	3.8	3.3	6	-	-	-
24	16.1	20.8	11.1	9.1	12.5	70	985.6	5.1	5.3	3.0	5	-	-	-
25	15.1	19.3	12.8	9.2	13.0	77	992.0	7.9	5.4	4.8	8	8.2	-	-
26	17.9	24.3	9.6	7.5	14.7	73	994.7	6.3	6.4	4.1	7	2.1	-	-
27	16.4	21.8	13.0	11.9	14.8	77	997.3	6.8	6.8	3.4	5	-	-	-
28	17.1	22.7	12.8	11.2	13.7	71	991.6	8.9	6.8	5.1	10	7.4	-	-
29	14.7	19.5	12.2	9.2	14.8	83	984.5	3.1	7.6	6.4	9	1.2	-	-
30	14.2	18.1	12.0	9.3	10.4	66	992.7	12.9	4.1	8.4	10	-	-	-

KĘTRZYN

DNI	TEMPERATURA POWIETRZA				PRĘŻNOŚĆ PARY WODNEJ	WILGOTNOŚĆ WZGLĘDNA	CIŚNIENIE ATMOSFERYCZNE	USŁONECZNIENIE	ZACHMURZENIE	WIATR		OPAD	ŚNIEG	
	T	Max	Min	T_g	e	U	P	S	N	v	v_{max}	R_d	s_h	s_g
1	15.3	21.8	6.1	3.9	10.8	64	1012.2	.	1.3	3.6	6	-	-	-
2	18.0	23.2	9.4	5.3	11.7	59	1013.1	.	1.4	2.4	4	-	-	-
3	19.2	24.7	12.4	10.3	13.4	62	1011.0	.	0.4	3.3	4	-	-	-
4	19.6	25.4	12.3	10.0	13.6	62	1010.5	.	0.3	3.3	6	-	-	-
5	19.4	24.8	12.6	10.8	13.9	63	1008.0	.	5.4	2.4	5	-	-	-
6	18.6	22.0	16.0	13.0	18.1	84	1005.1	.	5.4	1.3	2	2.2	-	-
7	18.2	26.7	13.8	14.2	16.7	82	1002.4	.	5.0	3.3	5	10.4	-	-
8	14.7	19.0	10.4	8.6	11.6	70	1005.2	.	5.6	1.5	2	-	-	-
9	14.1	17.3	11.4	9.1	12.5	78	1001.6	.	7.1	2.4	3	0.0	-	-
10	11.5	14.9	9.3	8.4	12.8	91	1002.5	.	8.0	2.6	4	9.1	-	-
11	12.2	14.6	10.0	9.6	12.1	86	1005.4	.	7.8	4.1	5	0.0	-	-
12	14.9	20.3	9.3	7.5	10.9	67	1011.3	.	1.8	4.4	8	-	-	-
13	15.7	22.1	7.7	4.7	12.0	69	1015.0	.	1.1	1.6	3	-	-	-
14	17.6	24.5	8.5	7.7	14.1	72	1013.0	.	0.6	1.5	3	-	-	-
15	21.4	28.5	11.4	8.0	15.8	65	1009.0	.	0.3	1.1	2	-	-	-
16	23.4	29.7	14.4	10.3	17.7	64	1006.0	.	0.5	1.4	2	-	-	-
17	24.2	30.7	16.8	12.9	19.4	67	1004.4	.	0.1	0.9	2	-	-	-
18	24.6	32.4	16.0	12.8	19.4	67	1002.4	.	1.0	1.1	2	-	-	-
19	26.6	33.3	19.2	16.3	19.9	60	1000.4	.	3.4	2.0	3	21.7	-	-
20	21.5	29.5	17.6	15.4	19.9	79	997.4	.	6.3	2.9	5	10.2	-	-
21	16.0	22.7	15.7	17.0	18.4	89	993.2	.	7.6	3.4	6	0.5	-	-
22	13.3	16.1	12.7	12.8	13.6	89	998.0	.	6.8	2.9	4	4.2	-	-
23	15.6	21.5	8.4	6.0	12.2	71	1000.9	.	1.1	1.5	4	-	-	-
24	17.6	23.3	10.3	7.1	13.4	70	997.0	.	2.0	1.4	5	1.0	-	-
25	15.8	21.4	12.8	10.7	13.0	74	1003.3	.	5.1	3.5	6	-	-	-
26	18.3	25.7	13.2	10.8	15.4	74	1004.7	.	6.9	2.9	6	0.3	-	-
27	17.2	21.2	12.2	10.6	14.2	74	1007.5	.	5.1	2.4	4	0.3	-	-
28	18.5	22.3	15.7	14.3	14.2	68	1001.8	.	5.5	3.5	6	4.4	-	-
29	14.9	19.7	12.9	13.1	13.7	81	996.6	.	6.5	4.8	8	5.8	-	-
30	14.8	19.6	10.4	10.1	11.4	71	1006.0	.	2.6	6.1	9	-	-	-

Tablica II

ŚWINOUJŚCIE

DNI	TEMPERATURA POWIETRZA				PRĘŻNOŚĆ PARY WODNEJ	WILGOTNOŚĆ WZGLĘDNA	CIŚNIENIE ATMOSFERYCZNE	USŁONECZNIENIE	ZACHMURZENIE	WIATR		OPAD	ŚNIEG	
	T	Max	Min	T_0	e	U	P	S	N	v	v_{max}	R_d	e_s	h_s
1	11.7	13.4	9.8	8.1	11.0	81	1025.1	15.6	0.8	8.0	10	-	-	-
2	13.0	15.0	10.6	9.6	12.1	81	1021.3	15.4	3.0	8.6	12	-	-	-
3	15.0	20.2	12.5	11.4	14.0	83	1017.8	2.4	5.9	2.0	5	2.5	-	-
4	16.5	20.0	12.5	9.8	16.7	89	1017.4	14.0	2.1	2.9	5	0.0	-	-
5	19.1	25.7	14.3	12.9	15.8	73	1013.4	6.8	4.4	2.8	5	-	-	-
6	17.7	23.3	13.5	11.2	14.6	74	1013.8	11.3	3.6	2.8	4	0.9	-	-
7	14.7	17.5	13.8	12.3	13.2	79	1015.5	3.4	6.1	3.1	6	-	-	-
8	13.8	16.4	11.4	8.9	13.2	84	1015.4	0.8	7.5	1.5	4	2.5	-	-
9	13.1	15.3	11.5	10.7	11.8	79	1014.8	2.4	6.5	3.9	7	0.7	-	-
10	12.1	14.4	9.4	8.8	12.1	86	1018.4	9.0	3.4	5.0	7	-	-	-
11	12.9	14.0	11.9	10.8	10.6	72	1023.0	16.2	2.3	9.5	12	-	-	-
12	13.0	14.8	11.3	10.1	11.1	74	1025.8	16.6	0.0	11.0	12	-	-	-
13	13.9	15.3	12.2	10.3	12.7	80	1027.0	15.8	1.9	7.9	9	-	-	-
14	15.8	19.2	12.1	7.8	13.4	75	1023.2	15.9	0.0	3.3	8	-	-	-
15	18.7	26.0	13.3	9.7	14.9	70	1017.1	15.8	2.0	4.1	4	-	-	-
16	18.6	22.6	14.2	11.9	17.5	82	1015.4	14.8	0.5	1.9	6	-	-	-
17	19.4	22.6	16.3	13.2	18.6	83	1014.5	12.3	1.4	2.1	6	-	-	-
18	19.1	22.0	16.4	14.2	18.8	86	1011.5	9.1	4.8	4.0	6	8.3	-	-
19	18.7	23.1	16.1	9.3	18.8	87	1010.4	12.4	4.5	2.4	4	-	-	-
20	19.2	26.7	14.7	12.2	19.1	87	1009.1	6.8	6.4	1.8	4	16.3	-	-
21	15.7	18.7	13.2	12.9	14.3	81	1008.2	2.1	7.3	3.1	7	0.0	-	-
22	14.4	19.6	9.6	8.2	10.8	67	1011.8	13.3	4.1	3.4	5	-	-	-
23	19.4	24.6	12.2	8.3	12.1	56	1008.4	16.0	1.9	3.4	6	-	-	-
24	16.3	23.4	14.2	14.3	14.3	77	1008.4	4.0	4.8	3.0	4	3.7	-	-
25	16.2	20.4	11.1	8.9	13.6	75	1014.8	5.6	6.1	2.8	5	1.3	-	-
26	17.1	20.7	12.0	10.2	15.5	80	1014.5	3.6	7.4	2.4	4	8.4	-	-
27	17.8	21.2	13.2	10.8	14.6	72	1015.4	4.0	6.8	3.5	6	13.4	-	-
28	17.5	21.1	13.6	12.1	13.9	70	1011.1	7.3	6.5	3.3	6	3.4	-	-
29	16.1	20.9	12.5	12.6	12.4	69	1013.8	11.5	5.4	7.0	12	0.0	-	-
30	15.6	20.2	10.8	9.2	10.9	64	1024.6	15.2	2.0	5.1	8	-	-	-

MIKOŁAJKI

Czerwiec 1968

DNI	TEMPERATURA POWIETRZA				PRĘŻNOŚĆ PARY WODNEJ	WILGOTNOŚĆ WZGLĘDNA	CIŚNIENIE ATMOSFERYCZNE	USŁONECZNIENIE	ZACHMURZENIE	WIATR		OPAD	ŚNIEG	
	T	Max	Min	T_0	e	U	P	S	N	v	v_{max}	R_d	e_s	h_s
1	15.5	21.8	7.3	6.0	9.7	58	1007.6	12.9	2.3	3.6	6	-	-	-
2	17.0	22.7	9.2	6.9	10.4	56	1008.7	13.7	2.3	2.8	5	-	-	-
3	18.3	24.1	12.1	10.1	12.2	60	1006.8	15.1	0.6	3.3	5	-	-	-
4	18.7	24.6	11.8	6.9	11.3	55	1006.4	15.5	1.0	3.4	5	-	-	-
5	18.9	23.7	12.6	10.4	12.5	59	1003.9	10.7	6.3	4.9	8	-	-	-
6	19.5	22.9	16.2	15.0	18.9	83	1001.1	5.9	6.0	2.1	3	2.3	-	-
7	18.3	26.9	13.6	14.5	16.7	83	998.8	7.6	5.9	4.1	7	4.3	-	-
8	14.9	18.5	10.8	9.9	11.9	72	1001.1	7.8	6.6	2.0	4	-	-	-
9	14.4	17.3	12.2	9.5	13.5	83	997.9	0.8	7.4	2.0	4	2.8	-	-
10	11.1	14.0	9.9	9.7	12.3	93	998.1	-	7.9	4.8	6	19.4	-	-
11	12.1	13.4	10.3	9.9	12.7	90	1000.4	-	7.9	5.5	7	0.5	-	-
12	15.0	20.1	9.5	9.2	11.2	68	1006.2	11.9	3.6	4.6	8	-	-	-
13	16.1	21.8	8.7	6.6	11.5	65	1010.9	16.0	2.5	2.4	4	-	-	-
14	18.5	24.0	10.2	8.0	13.9	67	1008.8	16.4	0.9	2.1	3	-	-	-
15	20.9	26.8	13.2	10.4	15.8	67	1004.6	15.8	1.1	3.0	5	-	-	-
16	23.4	30.0	15.5	11.8	17.3	63	1001.8	15.9	0.8	2.0	4	-	-	-
17	24.5	30.4	18.2	14.6	19.4	65	1000.4	15.2	1.3	1.6	2	-	-	-
18	25.1	31.1	17.9	16.0	19.8	65	998.4	14.7	1.8	1.5	3	-	-	-
19	26.3	32.1	19.0	17.1	18.9	58	996.5	13.7	4.5	3.6	7	5.0	-	-
20	22.0	29.0	17.9	17.5	18.7	74	993.6	6.8	6.4	4.0	7	47.7	-	-
21	18.4	22.8	16.0	15.8	17.6	84	989.5	3.9	6.9	5.0	7	2.6	-	-
22	13.3	16.4	12.3	10.4	13.4	88	994.1	0.2	6.9	5.4	9	5.0	-	-
23	15.6	21.2	10.8	7.5	11.8	69	997.0	15.2	1.8	2.3	4	-	-	-
24	17.9	22.5	11.5	8.1	13.3	68	992.8	15.5	3.4	2.8	9	0.4	-	-
25	16.0	21.0	13.2	12.5	13.2	74	999.7	7.5	5.9	5.1	8	-	-	-
26	18.4	25.3	13.6	11.4	15.4	75	1001.2	6.1	6.5	5.1	8	4.2	-	-
27	17.3	21.5	12.7	12.0	14.4	75	1003.7	7.3	5.8	2.5	4	0.1	-	-
28	19.0	22.1	15.7	14.6	13.7	63	997.9	10.6	5.9	4.9	7	0.6	-	-
29	16.0	20.6	12.2	12.5	13.8	76	992.7	2.7	6.8	7.4	28	3.0	-	-
30	15.1	19.0	11.9	10.9	11.0	66	1001.7	15.5	3.1	8.8	20	-	-	-

RESKO

DNI	TEMPERATURA POWIETRZA				PRĘŻNOŚĆ PARY WODNEJ	WILGOTNOŚĆ WZGLĘDNA	CIŚNIENIE ATMOSFERYCZNE	USŁONECZNIENIE	ZACHMURZENIE	WIATR		OPAD	ŚNIEG	
	T	Max	Min	T_0	e	U	P	S	N	v	v_{max}	R_d	e_s	h_s
1	14.2	21.3	5.2	1.7	10.4	67	1016.3	13.3	2.1	2.6	5	-	-	-
2	18.9	25.3	8.9	4.9	11.3	55	1015.5	14.0	2.1	3.1	6	-	-	-
3	19.1	23.6	13.5	11.3	13.6	62	1012.2	9.8	3.5	3.9	6	-	-	-
4	19.1	28.7	12.3	7.7	16.7	78	1011.8	7.9	3.3	1.1	3	19.1	-	-
5	19.6	26.2	15.6	13.6	16.0	71	1008.5	8.9	4.5	3.3	6	2.8	-	-
6	18.9	24.2	13.1	11.3	16.1	67	1008.8	11.7	3.0	2.1	5	-	-	-
7	14.6	22.1	12.8	10.6	13.7	83	1009.5	4.0	5.8	1.3	2	0.8	-	-
8	12.6	16.5	9.5	7.3	12.9	89	1009.9	1.6	7.4	1.0	2	3.5	-	-
9	12.5	15.8	9.4	7.3	11.9	83	1008.9	3.3	6.3	1.5	3	0.2	-	-
10	12.0	16.3	6.9	2.9	11.5	83	1011.5	11.9	3.1	2.8	5	-	-	-
11	11.9	16.2	6.9	4.3	9.8	72	1015.6	11.8	4.4	4.4	6	-	-	-
12	14.4	20.3	7.9	6.3	10.4	66	1016.7	14.4	2.0	3.3	5	-	-	-
13	16.1	24.7	9.4	2.0	10.8	62	1020.7	14.6	1.3	1.8	4	-	-	-
14	19.3	27.3	9.5	5.1	12.4	59	1017.4	14.5	0.4	1.8	4	-	-	-
15	21.3	28.3	12.1	7.8	13.9	59	1011.7	14.3	1.8	3.9	5	-	-	-
16	23.7	31.3	14.7	10.9	16.2	59	1009.6	14.4	0.4	1.6	3	-	-	-
17	24.8	33.0	16.2	12.0	18.4	62	1008.6	12.4	1.5	1.6	4	-	-	-
18	25.8	32.5	18.5	14.3	18.8	60	1005.4	9.8	3.9	2.0	3	0.8	-	-
19	20.8	27.4	15.3	11.6	16.5	77	1004.4	10.2	4.4	1.1	4	1.4	-	-
20	20.0	29.4	13.2	10.4	17.9	79	1002.2	8.6	5.9	0.9	3	28.4	-	-
21	15.4	19.3	13.5	13.3	15.5	89	1002.2	2.4	7.6	1.9	4	4.5	-	-
22	14.4	18.7	9.9	9.3	11.4	72	1006.2	9.7	5.4	2.1	5	-	-	-
23	17.8	23.9	9.6	6.4	12.1	62	1003.8	14.7	0.6	3.0	5	-	-	-
24	15.7	22.2	13.8	11.8	14.3	80	1002.9	5.4	4.0	3.0	6	1.8	-	-
25	16.0	20.3	10.2	7.5	13.2	74	1009.5	6.8	5.5	1.8	4	8.0	-	-
26	17.4	22.2	14.3	14.9	14.3	82	1009.2	4.7	6.8	2.9	4	3.9	-	-
27	18.0	21.6	12.2	10.1	13.8	89	1010.4	2.4	6.9	1.4	3	6.0	-	-
28	17.6	20.8	14.2	13.3	14.1	71	1006.0	7.6	7.4	4.0	6	0.4	-	-
29	16.5	20.4	12.0	11.8	13.2	76	1007.3	7.9	6.1	4.9	8	9.8	-	-
30	14.9	19.2	10.8	8.7	11.3	69	1010.2	10.5	3.4	3.3	6	-	-	-

OLSZTYN - DAJTKI

DNI	TEMPERATURA POWIETRZA				PRĘŻNOŚĆ PARY WODNEJ	WILGOTNOŚĆ WZGLĘDNA	CIŚNIENIE ATMOSFERYCZNE	USŁONECZNIENIE	ZACHMURZENIE	WIATR		OPAD	ŚNIEG	
	T	Max	Min	T_0	e	U	P	S	N	v	v_{max}	R_d	e_s	h_s
1	15.6	21.3	7.5	4.6	10.0	58	1007.2	.	1.4	4.3	6	-	-	-
2	17.5	23.2	9.9	6.1	10.6	55	1007.8	.	0.6	3.9	7	-	-	-
3	19.3	25.6	12.3	10.0	12.1	55	1005.6	.	0.8	3.5	5	-	-	-
4	19.9	25.8	11.8	7.5	11.3	51	1005.1	.	0.5	2.4	4	-	-	-
5	20.1	26.4	12.1	7.2	13.2	58	1002.5	.	4.5	3.5	6	3.0	-	-
6	18.4	23.7	15.7	14.9	18.0	86	1000.6	.	6.6	1.3	5	1.1	-	-
7	17.5	25.6	13.0	11.4	16.2	82	998.4	.	5.4	2.0	4	11.8	-	-
8	13.9	19.0	7.5	6.4	11.6	76	1000.7	.	4.6	1.0	3	-	-	-
9	14.2	18.4	11.3	8.3	12.5	78	997.0	.	6.9	2.0	3	-	-	-
10	12.4	15.4	8.7	8.2	11.0	77	998.4	.	7.9	3.6	5	2.6	-	-
11	11.6	13.5	8.9	8.4	11.9	88	1000.6	.	7.8	5.6	7	2.8	-	-
12	15.1	20.1	9.7	9.0	11.0	67	1004.0	.	2.3	6.0	11	-	-	-
13	15.8	22.0	6.5	3.9	10.7	63	1010.5	.	1.9	1.8	3	-	-	-
14	17.8	24.7	7.2	4.9	12.8	65	1008.3	.	0.4	1.5	4	-	-	-
15	21.0	28.6	10.6	7.4	15.0	65	1004.0	.	0.4	1.3	4	-	-	-
16	23.2	31.1	12.1	8.8	16.4	62	1001.1	.	0.5	1.3	2	-	-	-
17	24.4	31.5	14.5	10.4	17.9	63	999.6	.	0.6	1.5	3	-	-	-
18	25.1	31.8	15.6	12.1	19.0	64	997.9	.	2.1	0.6	2	-	-	-
19	26.3	33.4	16.6	12.4	17.2	55	995.4	.	2.9	3.3	7	0.5	-	-
20	22.3	30.4	16.9	14.4	17.8	69	992.7	.	6.8	2.5	5	10.3	-	-
21	17.6	22.3	15.6	13.1	16.6	82	989.3	.	6.9	3.0	5	0.6	-	-
22	13.1	16.6	12.0	11.9	13.2	83	994.5	.	6.4	2.5	4	2.4	-	-
23	15.8	22.2	7.7	5.3	10.9	64	996.4	.	1.6	1.3	3	-	-	-
24	18.1	25.8	8.6	5.9	12.1	64	992.5	.	2.3	1.0	3	1.2	-	-
25	16.1	23.0	12.3	11.5	12.6	71	999.5	.	4.8	2.3	4	0.4	-	-
26	19.2	26.9	13.5	11.2	14.2	67	1000.3	.	7.1	4.5	7	0.1	-	-
27	17.8	22.6	12.2	11.4	13.2	88	1002.7	.	5.8	2.9	5	0.2	-	-
28	19.2	22.3	15.3	14.2	12.6	57	997.1	.	6.9	5.0	9	8.7	-	-
29	19.1	20.4	12.5	14.1	13.5	78	993.1	.	6.6	5.3	6	1.1	-	-
30	15.2	20.5	10.1	9.2	10.9	65	1002.6	.	3.1	4.0	8	-	-	-

Tablica II

SZCZECINEK

Czerwiec 1968

DNI	TEMPERATURA POWIETRZA T	Max	Min	T_g	PREŻNOŚĆ PARY WODNEJ e	WILGOTNOŚĆ WZGLĘDNA U	CIŚNIENIE ATMOSFERYCZNE P	USŁONECZNIENIE S	ZACHMURZENIE N	WIATR v	v_{max}	OPAD R_d	ŚNIEG h	h_g
1	14.6	21.4	4.8	1.4	8.9	58	1007.4	13.4	3.0	4.6	7	-	-	-
2	17.7	24.6	8.0	4.0	11.0	57	1005.8	14.3	1.5	4.3	7	-	-	-
3	18.4	24.6	11.4	9.0	13.2	64	1002.7	9.7	3.0	3.8	7	-	-	-
4	19.7	26.3	10.4	7.0	15.2	69	1002.1	13.1	3.0	2.6	6	-	-	-
5	19.9	26.7	15.4	13.0	15.4	68	999.0	6.9	6.6	4.4	8	4.3	-	-
6	18.7	23.9	13.8	12.2	14.8	71	999.0	10.8	4.4	3.3	6	0.3	-	-
7	13.9	20.4	12.3	10.5	14.0	88	998.6	0.8	6.3	2.3	4	2.2	-	-
8	12.2	16.7	8.8	4.8	12.8	91	999.4	1.1	7.1	1.9	4	10.7	-	-
9	11.1	14.8	6.7	6.3	10.9	84	997.9	1.3	7.4	1.9	4	0.1	-	-
10	11.9	17.8	6.4	4.2	10.8	79	999.8	9.8	4.1	4.9	8	0.0	-	-
11	11.9	16.6	7.2	6.1	9.8	72	1003.2	0.8	6.6	7.5	8	0.0	-	-
12	15.0	20.2	9.8	8.5	10.0	61	1007.1	14.2	2.6	6.5	9	-	-	-
13	16.3	24.2	5.4	1.1	10.4	60	1010.0	14.6	2.9	2.5	4	-	-	-
14	18.6	26.2	7.7	3.7	12.1	59	1007.4	15.1	0.0	2.0	3	-	-	-
15	20.4	26.7	11.1	6.7	14.1	62	1002.2	14.3	0.4	2.0	4	-	-	-
16	22.4	30.8	11.8	7.8	16.2	65	999.9	14.9	1.3	1.1	3	-	-	-
17	24.6	32.4	14.2	10.6	17.1	60	998.9	14.2	1.0	1.0	2	-	-	-
18	25.3	32.4	15.4	12.0	17.4	58	996.2	14.3	2.1	2.8	5	-	-	-
19	21.8	30.6	16.9	13.2	19.2	77	993.9	8.2	4.9	2.1	7	7.9	-	-
20	19.1	26.3	14.3	12.9	17.6	81	991.8	4.8	6.3	2.6	8	43.7	-	-
21	15.2	18.7	14.1	14.3	15.2	88	991.0	2.5	7.6	4.1	9	0.7	-	-
22	14.1	18.3	11.0	10.3	11.4	73	995.6	8.9	5.9	3.6	7	0.0	-	-
23	17.2	22.8	9.8	6.2	11.3	60	999.2	14.7	0.6	2.8	4	-	-	-
24	15.5	24.3	12.4	9.0	13.5	77	998.3	7.5	3.8	4.1	8	8.1	-	-
25	16.1	20.4	11.6	10.0	13.1	73	999.4	7.8	5.4	3.3	5	0.0	-	-
26	16.7	23.7	13.5	14.5	15.6	82	999.2	4.3	6.1	3.8	7	4.2	-	-
27	17.7	21.9	12.9	11.6	13.5	69	1000.8	5.0	6.1	3.5	5	0.2	-	-
28	17.8	20.6	14.7	15.3	13.4	67	996.0	8.2	6.4	5.6	7	3.2	-	-
29	15.0	19.8	11.2	10.7	13.0	76	995.7	7.2	6.5	6.8	9	0.7	-	-
30	14.0	18.7	10.0	8.0	11.1	71	1006.4	10.4	3.5	4.8	8	-	-	-

CHOJNICE

DNI	TEMPERATURA POWIETRZA T	Max	Min	T_g	PREŻNOŚĆ PARY WODNEJ e	WILGOTNOŚĆ WZGLĘDNA U	CIŚNIENIE ATMOSFERYCZNE P	USŁONECZNIENIE S	ZACHMURZENIE N	WIATR v	v_{max}	OPAD R_d	ŚNIEG h	h_g
1	14.4	20.7	6.1	3.9	9.3	60	1002.8	14.7	1.5	5.3	8	-	-	-
2	17.6	24.4	9.4	7.4	11.3	58	1001.9	14.3	2.1	3.8	7	-	-	-
3	17.6	24.4	11.8	9.2	13.2	67	999.1	5.6	2.8	3.8	7	8.4	-	-
4	20.0	25.3	13.9	9.8	14.9	66	998.4	13.7	2.0	3.3	6	-	-	-
5	19.4	25.8	14.5	12.0	15.7	71	995.1	9.2	7.0	5.0	8	0.7	-	-
6	18.3	22.9	14.3	13.8	15.3	75	995.0	9.5	6.8	2.4	5	12.9	-	-
7	14.1	18.6	12.3	11.3	15.0	93	993.9	0.3	6.4	2.8	6	0.9	-	-
8	11.9	16.4	7.6	4.9	13.0	93	995.2	2.7	6.5	1.8	4	22.4	-	-
9	11.4	16.7	7.9	8.4	11.6	87	993.2	4.4	8.0	2.0	5	0.1	-	-
10	11.8	17.7	5.6	3.5	10.2	76	994.9	10.8	5.9	3.1	5	-	-	-
11	11.4	14.9	8.3	6.9	9.8	72	998.0	-	8.0	6.1	7	-	-	-
12	15.1	19.2	10.4	8.3	10.2	62	1002.4	15.9	2.1	6.0	9	-	-	-
13	15.8	23.5	6.2	3.9	10.3	60	1005.8	15.7	2.6	2.6	5	-	-	-
14	18.7	25.9	8.9	5.7	12.6	60	1003.3	15.7	0.0	2.0	3	-	-	-
15	20.4	26.3	12.5	9.6	14.2	62	998.2	15.6	0.5	3.0	6	-	-	-
16	22.8	29.9	13.9	10.0	15.9	61	995.9	15.6	0.0	1.4	3	-	-	-
17	24.6	31.6	15.5	12.2	17.9	61	994.9	15.2	0.8	1.8	3	-	-	-
18	25.2	31.9	16.7	12.7	18.1	60	992.5	15.3	1.1	2.6	5	-	-	-
19	23.3	30.4	19.0	14.7	19.0	67	989.7	9.9	5.9	3.4	5	0.0	-	-
20	20.5	27.3	16.0	12.1	18.1	77	987.5	5.4	6.9	1.5	5	24.4	-	-
21	15.4	24.1	13.7	12.2	15.4	88	986.0	3.0	7.8	5.1	8	0.1	-	-
22	13.5	15.9	11.1	10.6	12.0	79	990.9	7.5	5.9	4.4	8	-	-	-
23	16.2	22.3	8.1	5.4	11.3	65	990.7	15.2	0.4	2.4	4	-	-	-
24	16.5	25.8	12.4	9.3	13.0	71	987.9	10.3	3.4	3.1	7	-	-	-
25	15.8	20.1	10.2	9.0	12.6	72	995.2	8.2	6.0	3.5	5	-	-	-
26	17.1	23.9	13.8	11.9	15.5	81	995.0	3.9	7.9	4.1	9	2.1	-	-
27	16.8	21.2	11.4	10.4	13.5	73	997.0	3.9	7.1	3.5	5	0.8	-	-
28	17.1	20.8	14.6	14.4	13.7	71	991.9	9.5	6.6	5.5	9	4.7	-	-
29	14.3	18.5	11.7	12.9	13.0	79	990.3	6.8	5.9	8.1	11	2.0	-	-
30	13.9	19.2	9.8	8.3	11.4	73	1001.1	10.6	4.1	5.5	8	-	-	-

SZCZECIN-DĄBIE

DNI	TEMPERATURA POWIETRZA T	Max	Min	T_g	PREŻNOŚĆ PARY WODNEJ e	WILGOTNOŚĆ WZGLĘDNA U	CIŚNIENIE ATMOSFERYCZNE P	USŁONECZNIENIE S	ZACHMURZENIE N	WIATR v	v_{max}	OPAD R_d	ŚNIEG h	h_g
1	15.4	21.1	7.4	2.7	11.4	66	1023.4	12.5	3.3	4.6	8	-	-	-
2	19.0	25.0	11.4	6.2	13.5	62	1020.5	8.3	4.3	5.4	9	7.7	-	-
3	17.3	22.2	12.9	12.5	14.5	84	1017.3	3.4	6.1	3.9	5	18.7	-	-
4	19.2	27.0	10.1	7.7	17.8	78	1016.9	10.7	2.5	2.8	7	0.0	-	-
5	19.3	25.9	14.7	13.0	16.7	75	1013.5	7.4	4.3	6.4	9	-	-	-
6	19.1	24.9	13.1	11.5	14.5	67	1014.0	10.9	2.8	4.8	7	0.2	-	-
7	15.4	21.2	13.5	12.2	14.1	81	1015.5	2.4	6.4	3.4	7	0.1	-	-
8	13.6	15.9	10.3	8.7	13.4	86	1015.5	0.5	7.4	1.9	4	3.2	-	-
9	13.1	19.7	11.1	8.7	13.0	87	1014.9	1.1	6.5	2.3	3	4.0	-	-
10	12.7	17.6	9.0	6.9	11.7	80	1017.7	9.9	3.4	5.0	7	-	-	-
11	13.6	17.3	9.1	7.1	10.4	68	1021.1	7.4	5.4	8.0	10	-	-	-
12	15.1	20.3	10.1	9.7	11.7	69	1023.8	11.5	3.8	6.6	8	-	-	-
13	14.7	24.3	6.4	2.7	11.9	65	1025.9	15.2	1.3	4.0	6	-	-	-
14	19.3	26.8	12.1	7.9	12.9	61	1022.7	15.5	0.9	4.9	6	-	-	-
15	21.4	27.6	13.7	11.7	15.1	62	1016.9	13.9	2.5	4.6	7	-	-	-
16	24.1	31.3	15.9	12.7	17.2	62	1014.6	15.0	0.5	3.4	5	-	-	-
17	24.7	32.7	15.9	13.4	18.7	65	1013.7	11.8	1.8	3.1	6	-	-	-
18	23.6	33.0	15.7	14.7	20.8	72	1010.7	9.6	3.5	2.4	6	-	-	-
19	21.4	27.3	17.8	14.5	17.7	75	1009.7	9.5	3.8	2.4	5	-	-	-
20	19.6	29.3	13.6	11.7	17.8	81	1007.5	6.4	6.1	3.0	6	9.4	-	-
21	16.6	19.2	13.3	13.0	14.7	79	1008.1	2.2	7.0	3.8	5	5.5	-	-
22	14.7	19.7	9.9	8.9	11.0	68	1012.3	12.1	5.1	5.0	7	-	-	-
23	16.8	24.9	11.2	7.8	12.0	57	1006.4	15.3	0.8	5.8	9	-	-	-
24	15.6	22.7	14.1	12.1	13.9	78	1008.3	3.8	4.8	5.3	9	2.3	-	-
25	14.3	20.9	11.1	9.3	12.7	75	1015.4	5.7	5.9	4.8	6	0.0	-	-
26	17.8	28.3	14.9	13.1	16.1	80	1015.1	3.4	6.5	5.6	7	4.8	-	-
27	18.6	22.4	13.0	11.1	13.9	66	1016.1	3.5	6.3	5.6	8	9.9	-	-
28	16.8	22.4	14.9	11.5	14.9	69	1011.6	8.5	7.0	5.9	8	3.4	-	-
29	16.1	21.9	13.7	13.2	12.2	67	1014.2	9.6	4.8	7.4	9	-	-	-
30	15.5	21.7	9.1	7.4	10.5	63	1024.8	13.1	1.8	3.9	6	-	-	-

WAŁCZ

DNI	TEMPERATURA POWIETRZA T	Max	Min	T_g	PREŻNOŚĆ PARY WODNEJ e	WILGOTNOŚĆ WZGLĘDNA U	CIŚNIENIE ATMOSFERYCZNE P	USŁONECZNIENIE S	ZACHMURZENIE N	WIATR v	v_{max}	OPAD R_d	ŚNIEG h	h_g
1	15.7	21.2	6.2	2.3	10.2	61	1009.7	-	2.9	3.6	6	-	-	-
2	19.1	25.2	11.0	6.3	13.4	62	1007.9	-	3.3	3.6	7	-	-	-
3	18.7	23.8	14.2	11.8	15.4	72	1005.2	-	6.1	2.6	5	2.9	-	-
4	20.5	27.0	11.9	8.7	14.5	72	1004.8	-	1.6	1.5	4	-	-	-
5	19.6	25.9	16.2	12.8	17.4	77	1002.0	-	5.8	2.3	4	8.2	-	-
6	19.3	24.6	14.2	10.8	16.1	74	1002.3	-	5.9	1.1	2	0.0	-	-
7	14.4	20.5	14.0	10.3	15.8	95	1002.1	-	7.0	1.1	3	7.4	-	-
8	13.3	16.7	9.3	5.3	14.1	92	1002.5	-	6.8	1.4	3	5.1	-	-
9	11.5	15.6	7.2	5.8	12.6	93	1001.0	-	7.5	0.5	2	5.2	-	-
10	12.7	18.5	7.6	3.5	10.9	76	1002.9	-	4.9	2.1	3	0.8	-	-
11	12.4	16.2	8.8	6.2	10.1	71	1005.5	-	7.9	3.9	7	0.4	-	-
12	14.3	21.4	11.0	10.0	11.0	61	1009.4	-	4.0	3.9	7	-	-	-
13	14.0	23.8	6.0	5.8	10.6	58	1012.7	-	1.1	2.3	6	-	-	-
14	19.1	26.5	10.4	7.8	13.2	63	1010.2	-	1.0	1.6	3	-	-	-
15	20.8	26.9	12.3	7.5	15.5	66	1004.8	-	0.9	2.4	4	-	-	-
16	23.3	31.4	12.9	8.8	14.3	63	1002.5	-	0.3	0.6	2	-	-	-
17	26.2	34.6	17.1	11.3	19.7	62	1001.6	-	0.4	0.6	2	-	-	-
18	25.8	32.4	17.3	13.3	19.6	62	998.9	-	2.8	2.0	3	-	-	-
19	23.4	32.2	16.6	13.6	20.8	75	996.7	-	4.0	1.3	4	23.4	-	-
20	20.3	28.8	15.4	12.3	17.7	78	994.6	-	5.8	1.5	4	34.0	-	-
21	15.4	19.4	13.9	13.1	15.6	90	994.8	-	7.6	2.1	3	2.3	-	-
22	14.6	18.8	10.5	9.8	12.1	74	999.2	-	5.8	3.3	6	-	-	-
23	17.7	23.8	10.2	6.7	12.0	62	997.2	-	0.3	2.0	3	-	-	-
24	14.3	24.4	12.1	9.0	15.1	82	995.5	-	3.8	2.4	6	1.1	-	-
25	14.8	21.5	11.0	8.8	13.0	70	1003.0	-	4.8	2.0	3	-	-	-
26	18.1	23.9	15.0	13.9	16.4	81	1002.8	-	6.3	2.5	5	5.9	-	-
27	18.0	24.1	11.6	9.5	14.2	71	1004.3	-	6.0	1.4	3	1.6	-	-
28	19.8	23.2	15.8	13.9	15.3	70	999.5	-	6.5	2.5	4	2.9	-	-
29	15.7	20.6	12.7	14.4	14.1	79	999.7	-	6.9	5.4	7	0.2	-	-
30	15.0	20.9	9.8	9.3	11.5	70	1010.6	-	3.3	3.6	5	-	-	-

Tablica XI

BIAŁYSTOK

Czerwiec 1968

DNI	TEMPERATURA POWIETRZA				PRĘŻNOŚĆ PARY WODNEJ	WILGOTNOŚĆ WZGLĘDNA	CIŚNIENIE ATMOSFERYCZNE	USŁONECZNIENIE	ZACHMURZENIE	WIATR		OPAD	ŚNIEG	
	T	Max	Min	T_g	e	U	P	S	N	v	v_{max}	R_d	s_n	s_y
1	15.7	21.8	8.3	4.6	11.9	69	1005.6	12.5	4.3	3.6	7	-	-	-
2	17.5	24.3	7.8	4.9	11.2	60	1007.5	13.3	1.5	2.8	5	-	-	-
3	19.1	26.1	10.7	7.3	12.2	57	1006.1	14.9	2.1	2.3	5	-	-	-
4	18.4	25.4	7.5	4.7	11.7	59	1006.4	13.3	1.3	2.1	4	-	-	-
5	18.0	24.2	9.9	7.2	11.0	56	1005.2	11.0	4.6	2.9	5	-	-	-
6	21.5	27.7	13.9	13.5	13.5	55	1001.5	10.4	4.3	1.6	3	-	-	-
7	21.1	29.0	13.7	11.1	15.2	65	998.8	12.6	3.0	2.3	4	0.0	-	-
8	16.3	22.0	12.3	10.9	14.0	78	1000.8	4.0	7.6	1.1	3	1.4	-	-
9	15.4	19.6	12.4	12.3	15.1	87	996.5	0.6	7.9	0.9	3	27.5	-	-
10	13.3	15.3	10.4	10.4	14.6	95	995.2	0.1	8.0	4.0	7	45.7	-	-
11	13.2	14.7	11.4	11.2	14.6	96	997.4	-	8.0	3.1	5	0.0	-	-
12	15.8	21.3	11.2	11.8	12.5	72	1003.7	7.0	5.1	3.6	5	-	-	-
13	16.0	22.2	7.2	4.5	10.5	60	1009.5	14.8	3.3	1.8	4	-	-	-
14	18.8	25.7	8.2	6.5	13.6	66	1007.8	14.6	2.5	0.8	2	-	-	-
15	21.0	28.8	11.3	8.9	15.9	67	1004.5	15.4	0.4	0.3	1	-	-	-
16	22.8	30.2	12.1	9.9	17.5	67	1001.8	15.3	0.0	0.6	2	-	-	-
17	24.3	31.6	14.8	11.6	18.1	64	1000.1	15.5	1.3	0.5	2	-	-	-
18	24.7	32.4	15.4	12.9	19.7	66	998.3	13.2	2.8	0.5	1	0.0	-	-
19	25.3	32.0	16.7	14.1	19.6	64	997.4	13.6	2.1	1.3	2	-	-	-
20	24.5	30.7	16.7	13.5	17.6	60	996.2	14.6	2.1	2.1	4	-	-	-
21	18.8	27.5	15.1	12.6	19.3	89	989.1	1.8	6.9	1.4	3	27.8	-	-
22	12.9	17.4	11.8	11.6	14.1	94	992.9	-	7.4	2.9	5	17.9	-	-
23	15.2	21.3	8.5	6.7	12.3	73	996.6	14.3	2.3	1.5	3	-	-	-
24	16.7	21.3	10.2	7.9	13.7	74	992.0	4.6	4.4	0.9	2	0.3	-	-
25	19.8	20.8	12.4	10.2	14.4	82	999.2	4.0	6.3	2.5	4	0.0	-	-
26	18.7	25.2	10.3	7.3	15.6	73	1002.2	9.4	3.8	1.9	5	0.8	-	-
27	18.1	22.5	13.6	12.4	14.7	73	1003.9	9.6	5.1	1.1	2	-	-	-
28	19.3	24.6	13.3	10.7	16.6	75	998.8	6.7	5.1	2.5	5	6.8	-	-
29	15.6	21.4	13.6	13.6	15.3	84	993.0	1.5	6.1	3.5	6	7.5	-	-
30	14.9	20.1	11.2	9.7	10.7	66	999.8	11.9	4.6	5.1	9	0.0	-	-

BYDGOSZCZ

DNI	TEMPERATURA POWIETRZA				PRĘŻNOŚĆ PARY WODNEJ	WILGOTNOŚĆ WZGLĘDNA	CIŚNIENIE ATMOSFERYCZNE	USŁONECZNIENIE	ZACHMURZENIE	WIATR		OPAD	ŚNIEG	
	T	Max	Min	T_g	e	U	P	S	N	v	v_{max}	R_d	s_n	s_y
1	15.5	20.8	8.9	7.0	10.4	61	1014.2	6.8	4.5	4.3	6	-	-	-
2	18.5	24.5	11.5	8.9	12.2	60	1013.7	15.2	2.0	4.5	7	-	-	-
3	18.3	27.1	13.5	10.8	14.2	68	1010.9	4.6	5.3	4.1	9	0.4	-	-
4	20.3	26.1	13.0	8.0	14.8	65	1010.5	12.1	2.3	3.9	6	-	-	-
5	19.5	27.4	13.4	10.3	16.3	74	1007.8	7.9	7.0	5.4	9	20.0	-	-
6	18.4	22.3	14.9	14.9	17.0	82	1008.1	2.7	6.9	3.5	5	0.1	-	-
7	15.6	19.5	14.2	14.0	16.1	98	1006.8	-	7.0	3.4	5	1.4	-	-
8	13.1	17.8	6.7	4.8	13.2	88	1008.3	1.8	5.9	2.9	6	0.4	-	-
9	13.3	19.4	6.8	6.6	12.1	81	1005.7	5.4	6.6	3.6	8	1.2	-	-
10	13.6	18.7	7.3	6.8	10.4	69	1006.9	5.7	7.0	4.3	8	0.4	-	-
11	11.7	14.7	10.4	9.1	11.7	85	1009.0	-	8.0	7.5	9	2.7	-	-
12	15.8	20.9	11.9	11.5	10.9	62	1013.7	6.0	5.3	6.8	9	-	-	-
13	14.9	23.2	8.4	5.7	10.3	57	1017.8	16.0	1.9	4.5	8	-	-	-
14	18.7	25.4	9.3	4.9	12.3	61	1015.6	16.1	1.6	2.5	5	-	-	-
15	19.9	26.5	10.5	6.0	14.1	65	1010.7	15.4	0.5	4.0	7	-	-	-
16	22.9	31.3	11.8	7.6	16.4	64	1007.8	14.7	0.4	1.6	3	-	-	-
17	24.5	32.6	13.9	9.9	17.5	63	1006.8	15.2	1.1	2.0	6	-	-	-
18	25.2	32.5	14.5	10.6	17.8	61	1004.6	15.3	1.1	2.9	6	-	-	-
19	24.4	32.3	18.2	14.0	19.0	66	1002.0	12.1	4.9	5.0	14	5.1	-	-
20	22.0	29.3	16.0	14.8	18.5	73	999.6	9.6	6.9	3.0	5	0.0	-	-
21	16.2	25.7	13.9	12.6	16.1	88	998.9	0.8	7.4	5.4	8	1.3	-	-
22	14.3	18.7	11.7	11.2	11.0	70	1004.2	7.8	5.6	4.9	7	-	-	-
23	16.4	23.7	6.8	2.0	10.4	61	1003.5	15.2	0.6	3.9	7	-	-	-
24	17.6	27.7	10.0	6.6	13.1	69	1000.4	10.9	3.8	4.6	10	0.9	-	-
25	17.0	22.3	8.7	6.1	11.9	65	1008.3	9.5	5.1	4.5	7	-	-	-
26	18.6	26.2	15.2	13.6	15.0	73	1008.4	5.1	6.6	5.4	11	0.0	-	-
27	17.9	24.3	9.4	4.9	12.3	64	1010.4	6.7	5.5	4.8	8	0.8	-	-
28	20.0	24.4	16.1	14.7	13.9	61	1005.0	10.0	6.5	6.3	9	0.1	-	-
29	16.6	22.2	14.5	14.0	13.7	73	1003.5	5.9	5.3	9.4	13	0.1	-	-
30	15.2	22.4	9.6	7.6	10.3	63	1014.8	14.2	3.8	7.3	9	-	-	-

MŁAWA

DNI	TEMPERATURA POWIETRZA				PRĘŻNOŚĆ PARY WODNEJ	WILGOTNOŚĆ WZGLĘDNA	CIŚNIENIE ATMOSFERYCZNE	USŁONECZNIENIE	ZACHMURZENIE	WIATR		OPAD	ŚNIEG	
	T	Max	Min	T_g	e	U	P	S	N	v	v_{max}	R_d	s_n	s_y
1	15.8	21.2	9.7	8.9	10.2	58	1004.5	.	3.4	5.6	9	-	-	-
2	17.9	23.3	11.7	10.1	10.5	53	1005.4	.	0.9	5.8	9	-	-	-
3	18.9	25.0	11.6	10.6	12.9	60	1003.2	.	2.5	5.8	7	-	-	-
4	19.9	25.3	12.6	11.5	11.9	53	1003.4	.	1.8	5.5	8	-	-	-
5	20.0	26.0	12.6	11.9	13.4	59	1001.0	.	5.5	6.1	12	0.0	-	-
6	19.4	23.6	14.7	13.7	17.5	78	999.3	.	5.8	1.5	3	-	-	-
7	16.3	25.3	14.6	15.2	16.3	80	997.4	.	5.4	4.6	6	4.6	-	-
8	13.8	17.7	7.4	7.2	11.6	75	999.7	.	6.0	1.3	3	-	-	-
9	14.7	17.7	11.1	10.0	13.2	80	995.4	.	7.5	2.0	5	0.0	-	-
10	12.2	16.4	9.8	9.2	11.5	81	996.2	.	8.0	5.5	8	6.9	-	-
11	11.5	13.0	9.9	9.7	13.0	95	997.4	.	8.0	7.4	9	9.8	-	-
12	14.9	20.1	10.8	10.8	11.5	70	1003.2	.	4.0	6.8	9	-	-	-
13	16.8	22.4	9.7	8.3	10.6	58	1008.3	.	1.6	4.0	6	-	-	-
14	19.2	25.2	11.1	8.4	13.1	61	1006.8	.	1.4	2.4	4	-	-	-
15	20.6	26.3	13.9	10.5	14.9	64	1002.8	.	0.9	1.6	3	-	-	-
16	22.9	29.6	14.2	12.3	17.2	64	999.9	.	0.3	1.1	3	-	-	-
17	24.7	30.7	15.6	14.3	16.4	56	998.5	.	0.5	2.4	5	-	-	-
18	25.5	31.6	16.7	15.3	17.2	55	998.4	.	1.9	1.0	2	-	-	-
19	25.7	32.3	17.6	15.6	17.8	57	996.5	.	2.5	2.9	5	-	-	-
20	22.6	28.3	18.4	17.5	18.8	69	991.1	.	6.4	2.3	7	0.4	-	-
21	18.3	23.6	16.5	16.1	16.1	77	988.0	.	7.8	4.3	8	1.3	-	-
22	13.9	18.3	12.3	12.2	12.0	76	994.0	.	6.4	5.4	7	0.2	-	-
23	15.3	21.6	6.6	5.2	10.2	63	995.4	.	1.5	1.8	4	-	-	-
24	18.2	25.2	9.2	7.6	12.1	61	991.2	.	2.8	3.6	9	0.6	-	-
25	16.4	21.5	11.1	11.0	11.7	66	998.9	.	4.9	5.5	8	-	-	-
26	19.3	27.1	13.4	11.1	14.9	70	1000.0	.	6.8	4.3	9	0.4	-	-
27	17.1	22.7	10.5	10.7	13.2	71	1002.3	.	6.9	3.1	6	-	-	-
28	19.2	23.7	15.2	14.3	13.9	64	996.9	.	6.0	9.8	9	2.6	-	-
29	15.8	20.0	10.1	15.6	14.5	80	992.9	.	6.8	7.5	12	5.7	-	-
30	14.6	19.4	8.9	7.8	11.7	72	1002.1	.	3.6	5.5	8	0.1	-	-

OSTRÓŁĘKA

DNI	TEMPERATURA POWIETRZA				PRĘŻNOŚĆ PARY WODNEJ	WILGOTNOŚĆ WZGLĘDNA	CIŚNIENIE ATMOSFERYCZNE	USŁONECZNIENIE	ZACHMURZENIE	WIATR		OPAD	ŚNIEG	
	T	Max	Min	T_g	e	U	P	S	N	v	v_{max}	R_d	s_n	s_y
1	16.3	21.8	9.5	7.9	11.3	63	1010.7	13.2	3.9	4.1	7	-	-	-
2	18.2	24.1	10.4	8.0	11.1	56	1012.2	14.6	1.0	3.8	5	-	-	-
3	19.3	26.5	11.6	10.0	13.0	59	1010.1	13.2	1.4	3.0	5	-	-	-
4	19.5	26.6	11.4	7.9	11.6	54	1010.3	15.2	0.9	2.0	4	-	-	-
5	19.8	26.3	11.7	9.6	12.4	56	1008.4	12.7	4.8	3.9	6	-	-	-
6	21.6	27.0	16.9	15.8	17.5	68	1005.5	10.7	3.9	1.8	3	0.3	-	-
7	19.8	27.3	15.5	13.5	15.8	72	1003.5	9.6	5.1	2.8	5	0.6	-	-
8	15.5	20.9	11.5	10.3	12.6	74	1005.9	6.9	5.9	0.5	1	0.0	-	-
9	14.6	16.4	11.9	10.2	14.3	87	1001.7	-	7.6	0.5	2	7.5	-	-
10	11.6	15.2	10.3	9.8	12.9	94	1001.6	-	8.0	4.5	6	9.5	-	-
11	12.6	13.1	11.4	11.1	13.6	94	1003.2	-	8.0	4.5	6	1.1	-	-
12	15.5	21.1	11.9	11.2	12.1	70	1009.1	4.8	5.8	4.1	6	-	-	-
13	16.2	22.6	7.6	4.8	10.7	62	1014.5	15.2	2.8	1.8	3	-	-	-
14	18.6	25.4	9.1	6.4	14.1	69	1012.9	14.6	1.9	0.9	2	-	-	-
15	21.1	28.8	11.1	9.3	15.4	66	1008.9	15.1	0.5	1.3	4	-	-	-
16	22.9	30.8	12.9	9.8	17.6	67	1006.2	15.2	0.1	0.4	1	-	-	-
17	24.4	31.8	14.9	11.9	18.2	64	1004.7	15.1	0.4	0.3	1	-	-	-
18	24.9	33.0	16.4	13.1	21.1	71	1002.9	12.0	1.9	0.3	1	-	-	-
19	24.7	33.0	16.7	13.5	20.5	78	1001.2	13.0	3.1	1.6	4	14.3	-	-
20	23.4	30.9	18.4	16.3	19.5	71	997.6	9.0	5.5	2.0	4	5.6	-	-
21	18.7	23.3	16.3	14.9	18.0	84	993.8	3.5	6.8	2.3	4	1.5	-	-
22	13.8	17.3	12.5	13.1	13.5	86	999.3	1.7	6.6	2.1	4	5.3	-	-
23	16.0	22.4	7.4	5.6	11.4	66	1001.7	13.9	2.3	0.9	1	-	-	-
24	16.2	24.7	9.3	7.4	13.0	66	997.1	14.6	2.3	0.8	3	0.0	-	-
25	14.5	21.5	13.1	12.8	13.7	74	1004.8	7.7	5.0	1.4	3	0.8	-	-
26	19.2	26.0	11.3	9.2	15.2	73	1006.4	10.7	5.6	2.9	7	0.3	-	-
27	17.8	23.8	12.3	9.8	14.4	74	1008.8	8.7	4.4	1.8	4	0.0	-	-
28	19.3	23.6	14.1	11.8	14.8	67	1003.3	7.9	5.8	4.3	7	2.4	-	-
29	15.8	21.2	11.9	14.6	14.8	82	998.3	3.2	6.0	3.9	6	2.0	-	-
30	15.5	21.3	9.7	8.2	11.3	67	1007.1	13.9	3.4	4.4	7	-	-	-

Tablica II

TORUŃ

DNI	TEMPERATURA POWIETRZA				PRĘŻNOŚĆ PARY WODNEJ	WILGOTNOŚĆ WZGLĘDNA	CIŚNIENIE ATMOSFERYCZNE	USŁONECZNIENIE	ZACHMURZENIE	WIATR		OPAD	ŚNIEG	
	T	Max	Min	T_0	e	U	P	S	N	v	v_{max}	R_d	h_s	s_g
1	15.5	21.6	8.8	7.6	10.4	62	1014.0	6.5	3.9	4.3	7	-	-	-
2	18.5	24.7	11.3	9.5	11.5	56	1013.9	15.3	0.9	4.8	7	-	-	-
3	19.0	25.2	12.6	11.2	13.4	62	1011.2	8.4	4.8	3.5	6	0.8	-	-
4	21.0	26.9	13.9	12.6	13.9	59	1010.9	16.1	2.8	4.1	7	-	-	-
5	20.9	27.8	13.2	11.9	15.2	63	1008.2	11.1	6.3	3.4	5	3.5	-	-
6	18.4	23.4	15.8	15.5	17.6	85	1008.2	0.4	7.3	1.4	2	3.7	-	-
7	16.6	19.8	14.6	15.0	17.2	91	1006.6	-	6.8	1.6	2	2.7	-	-
8	13.9	16.5	8.3	6.4	13.0	83	1008.4	0.7	6.5	1.6	3	4.2	-	-
9	13.5	18.4	10.5	9.5	12.4	82	1005.4	5.3	7.4	2.0	4	5.4	-	-
10	13.2	16.5	9.8	9.6	11.0	74	1006.8	5.8	7.5	3.3	7	9.7	-	-
11	11.4	13.6	9.6	9.6	12.4	92	1008.2	-	7.9	4.5	6	2.5	-	-
12	15.2	20.7	11.8	11.8	11.7	69	1013.3	3.0	5.8	5.0	7	-	-	-
13	16.5	23.4	7.7	6.3	10.6	60	1017.7	14.4	3.0	3.4	5	-	-	-
14	18.7	25.2	9.9	6.4	13.2	65	1015.9	14.2	0.9	2.3	5	-	-	-
15	20.6	27.7	10.7	8.0	14.9	66	1010.6	16.1	0.6	2.4	5	-	-	-
16	23.1	32.1	12.9	8.6	16.7	64	1008.0	15.3	0.1	1.5	3	-	-	-
17	24.9	32.4	14.2	11.0	18.0	61	1006.9	16.4	0.5	1.5	5	-	-	-
18	25.9	33.4	15.7	12.0	18.0	59	1004.9	15.5	0.8	1.6	3	-	-	-
19	25.7	34.1	14.5	16.0	18.7	61	1002.3	10.7	4.6	2.0	3	7.1	-	-
20	23.1	29.8	17.3	16.6	19.4	71	999.7	5.3	6.8	1.6	4	-	-	-
21	17.8	26.8	14.8	14.6	15.7	82	998.3	0.5	7.3	3.5	5	2.9	-	-
22	14.7	19.2	12.3	12.2	12.1	75	1003.9	7.7	5.8	2.8	6	-	-	-
23	16.5	23.3	7.0	4.1	10.9	62	1003.8	15.4	1.3	1.5	3	-	-	-
24	17.6	27.6	10.6	7.0	13.5	69	1000.3	11.1	4.1	3.1	7	1.4	-	-
25	17.2	23.0	10.4	9.4	12.7	68	1008.4	12.1	4.4	2.5	4	-	-	-
26	19.3	27.4	15.5	13.3	15.8	73	1008.7	7.2	6.5	3.9	11	0.1	-	-
27	18.7	24.2	11.1	7.5	13.4	66	1010.7	10.1	5.4	1.8	3	0.1	-	-
28	20.6	24.5	17.1	15.4	14.8	62	1005.5	9.3	6.4	4.6	8	0.1	-	-
29	16.7	22.2	13.2	16.0	13.6	71	1003.2	5.0	5.8	4.8	9	0.1	-	-
30	15.7	21.9	10.5	9.2	10.4	60	1013.5	15.2	3.1	3.9	6	-	-	-

GORZÓW-WIELKOPOLSKI Czerwiec 1968

DNI	TEMPERATURA POWIETRZA				PRĘŻNOŚĆ PARY WODNEJ	WILGOTNOŚĆ WZGLĘDNA	CIŚNIENIE ATMOSFERYCZNE	USŁONECZNIENIE	ZACHMURZENIE	WIATR		OPAD	ŚNIEG	
	T	Max	Min	T_0	e	U	P	S	N	v	v_{max}	R_d	h_s	s_g
1	16.0	21.3	8.2	6.6	10.4	60	1015.9	7.3	4.5	4.1	6	0.0	-	-
2	18.4	24.4	13.2	10.9	12.4	64	1013.6	7.2	6.0	4.8	7	7.2	-	-
3	18.3	24.4	13.7	13.3	15.8	78	1011.0	7.2	5.1	2.3	4	8.6	-	-
4	20.7	27.2	13.3	9.6	15.9	68	1010.9	10.8	2.8	2.1	4	-	-	-
5	19.5	26.5	15.8	13.3	16.6	75	1008.2	5.8	6.3	3.0	4	27.4	-	-
6	18.2	24.3	12.0	10.1	14.6	72	1009.0	8.1	3.6	1.3	3	0.0	-	-
7	15.1	20.5	14.4	11.1	14.7	86	1009.6	2.9	5.9	2.1	4	1.1	-	-
8	12.8	15.8	10.4	9.1	13.4	90	1009.8	0.4	7.6	1.1	2	1.7	-	-
9	11.6	14.8	8.3	6.6	12.5	91	1008.4	-	6.6	1.6	4	2.0	-	-
10	11.5	16.3	7.5	6.1	11.4	85	1011.0	-	4.3	3.6	5	5.2	-	-
11	11.6	14.4	8.2	6.9	10.2	76	1012.9	-	7.5	6.9	9	2.4	-	-
12	14.1	18.8	11.0	10.1	12.1	76	1016.3	-	7.4	4.1	8	-	-	-
13	17.1	23.0	9.0	7.1	11.4	61	1019.0	-	1.4	2.8	5	-	-	-
14	19.2	25.1	12.2	9.7	12.2	57	1016.5	-	0.9	3.3	5	-	-	-
15	21.3	28.0	13.3	10.5	14.9	60	1010.8	14.4	2.0	2.6	4	-	-	-
16	24.5	31.1	16.5	13.9	18.4	61	1008.8	14.5	0.4	1.5	3	-	-	-
17	25.7	32.3	18.7	14.5	18.2	58	1007.6	14.8	2.0	1.9	4	-	-	-
18	25.6	32.7	17.4	15.1	19.8	63	1004.8	11.4	4.1	1.5	5	-	-	-
19	22.3	28.3	17.8	14.7	20.2	76	1003.6	7.1	3.6	1.4	2	3.3	-	-
20	19.9	29.1	15.5	14.6	18.6	83	1001.4	7.3	6.3	2.3	6	24.3	-	-
21	15.9	16.1	14.5	9.5	14.7	82	1002.4	3.2	7.4	2.6	5	1.1	-	-
22	14.0	18.8	9.9	8.3	11.3	72	1007.3	11.8	4.5	2.6	5	0.5	-	-
23	17.6	24.6	9.4	11.7	12.3	64	1003.2	15.4	0.9	3.0	6	-	-	-
24	15.4	21.9	13.0	11.7	14.1	81	1002.8	4.3	9.0	2.8	5	1.6	-	-
25	16.0	21.5	9.6	6.4	13.3	74	1010.4	7.7	4.1	2.5	5	0.0	-	-
26	16.9	23.8	14.5	12.6	15.7	83	1010.4	4.2	5.4	2.4	9	1.7	-	-
27	18.2	24.3	10.5	8.9	13.4	67	1011.3	4.7	6.6	1.8	5	5.2	-	-
28	19.2	23.0	15.5	14.1	15.9	72	1007.0	9.3	6.5	4.6	7	4.8	-	-
29	15.9	21.9	13.2	15.1	13.2	74	1008.6	9.0	5.6	5.8	9	-	-	-
30	14.9	21.1	8.9	6.7	10.3	63	1018.9	14.8	1.5	4.5	7	-	-	-

PŁOCK-RADZIWIE

DNI	TEMPERATURA POWIETRZA				PRĘŻNOŚĆ PARY WODNEJ	WILGOTNOŚĆ WZGLĘDNA	CIŚNIENIE ATMOSFERYCZNE	USŁONECZNIENIE	ZACHMURZENIE	WIATR		OPAD	ŚNIEG	
	T	Max	Min	T_0	e	U	P	S	N	v	v_{max}	R_d	h_s	s_g
1	16.8	21.5	12.0	11.2	12.9	69	1013.4	.	6.1	4.1	5	-	-	-
2	19.2	24.6	13.3	11.5	12.6	59	1014.0	.	1.5	2.9	5	-	-	-
3	19.3	25.7	12.0	11.8	15.5	69	1011.8	.	3.5	2.9	5	-	-	-
4	21.0	27.0	14.9	13.6	13.9	58	1011.8	.	1.6	3.8	6	-	-	-
5	19.8	27.5	13.8	12.4	15.8	69	1009.8	.	5.8	4.1	7	6.5	-	-
6	20.3	25.4	15.6	13.9	19.5	83	1009.0	.	5.5	1.8	2	-	-	-
7	18.5	24.9	14.3	14.8	18.5	79	1007.5	.	4.6	2.6	6	3.7	-	-
8	14.6	17.9	11.2	10.4	13.9	85	1009.5	.	6.6	1.4	2	0.0	-	-
9	15.7	19.8	12.8	11.1	14.8	88	1005.2	.	7.8	1.9	3	4.6	-	-
10	13.2	17.9	11.5	10.4	12.8	85	1006.1	.	8.0	3.1	5	18.8	-	-
11	12.4	13.9	11.3	10.9	13.9	96	1006.7	.	8.0	4.9	7	1.8	-	-
12	13.7	15.5	12.3	12.4	14.8	89	1012.6	.	7.8	2.5	5	4.3	-	-
13	17.0	22.0	8.8	8.1	11.7	63	1017.7	.	2.6	2.4	4	-	-	-
14	18.2	24.7	9.8	7.8	14.8	73	1016.3	.	0.9	1.5	3	-	-	-
15	20.5	28.8	11.4	8.8	16.5	71	1012.0	.	0.6	2.4	6	-	-	-
16	23.1	31.6	14.8	12.6	19.3	70	1008.4	.	0.0	1.8	4	-	-	-
17	24.5	32.8	15.8	12.8	18.9	67	1007.5	.	0.6	1.3	2	-	-	-
18	25.3	32.3	16.4	14.2	17.9	61	1005.8	.	1.0	1.3	4	-	-	-
19	25.4	32.8	16.9	15.5	18.9	62	1003.6	.	3.3	3.4	8	0.4	-	-
20	23.0	29.8	16.4	15.4	18.5	69	1000.3	.	4.4	1.4	2	-	-	-
21	16.4	24.4	17.0	17.4	17.3	82	998.3	.	7.4	3.9	6	5.4	-	-
22	14.8	19.1	12.8	11.8	12.4	77	1004.6	.	6.8	3.9	6	-	-	-
23	16.2	22.4	7.8	5.9	11.6	67	1005.0	.	1.1	1.1	2	-	-	-
24	18.6	26.8	11.8	7.8	13.8	68	1000.9	.	3.0	3.6	8	0.0	-	-
25	17.8	23.8	12.8	11.8	13.4	68	1009.4	.	4.1	3.0	5	-	-	-
26	20.5	27.3	15.5	12.1	16.0	69	1010.8	.	6.1	3.5	6	0.5	-	-
27	18.6	24.6	12.3	9.3	14.0	69	1012.2	.	5.8	2.1	4	-	-	-
28	20.5	26.7	15.3	15.8	15.8	64	1007.8	.	6.8	3.4	6	1.9	-	-
29	17.8	23.4	15.8	16.4	14.4	71	1004.1	.	5.9	4.1	8	-	-	-
30	14.4	21.9	10.9	9.2	10.2	57	1013.2	.	1.8	4.4	8	-	-	-

POZNAŃ-ŁAWICA

DNI	TEMPERATURA POWIETRZA				PRĘŻNOŚĆ PARY WODNEJ	WILGOTNOŚĆ WZGLĘDNA	CIŚNIENIE ATMOSFERYCZNE	USŁONECZNIENIE	ZACHMURZENIE	WIATR		OPAD	ŚNIEG	
	T	Max	Min	T_0	e	U	P	S	N	v	v_{max}	R_d	h_s	s_g
1	14.8	20.6	8.2	6.2	10.1	61	1010.9	5.1	4.6	6.6	10	-	-	-
2	17.5	24.3	13.5	12.5	14.0	70	1009.7	6.6	6.0	6.1	8	6.1	-	-
3	18.7	24.4	14.0	14.2	15.6	73	1007.4	7.5	5.3	5.0	6	0.5	-	-
4	21.1	26.6	13.6	11.4	15.9	66	1007.0	11.5	2.6	4.9	6	-	-	-
5	20.6	27.3	16.3	15.1	15.8	66	1004.6	3.3	6.4	4.8	6	5.8	-	-
6	17.3	20.9	13.9	13.4	15.9	81	1005.8	4.1	7.4	3.6	5	0.1	-	-
7	14.5	19.0	13.5	12.4	15.3	93	1005.1	1.5	5.5	2.3	5	9.6	-	-
8	13.6	17.6	8.5	6.5	13.5	87	1005.7	0.1	6.9	3.1	5	1.3	-	-
9	12.7	18.0	8.6	7.1	12.3	86	1003.5	3.2	6.5	3.4	7	2.0	-	-
10	12.6	19.1	8.4	7.4	11.2	79	1005.1	6.0	7.0	5.8	8	1.8	-	-
11	10.6	13.2	8.9	9.0	11.0	85	1006.1	-	8.0	8.3	10	3.5	-	-
12	12.5	13.7	11.4	11.0	13.3	92	1011.0	-	7.9	3.8	8	2.9	-	-
13	16.2	22.0	9.5	9.2	10.6	60	1014.4	11.3	3.4	5.0	8	-	-	-
14	18.5	24.8	10.9	7.6	11.5	58	1012.5	12.2	1.1	3.0	4	-	-	-
15	21.2	28.8	12.9	10.2	13.7	56	1007.3	12.2	0.4	3.0	6	-	-	-
16	23.3	30.1	14.8	11.0	17.5	64	1004.9	12.0	0.1	1.6	3	-	-	-
17	25.3	31.8	17.8	13.8	17.8	59	1003.8	12.8	1.5	1.8	4	-	-	-
18	26.3	32.3	18.8	15.1	18.8	56	1001.3	11.2	2.1	1.9	4	-	-	-
19	23.7	31.3	15.8	13.6	18.7	66	999.6	7.2	4.4	2.0	4	1.9	-	-
20	21.7	28.9	17.4	15.3	17.9	71	997.1	9.2	5.8	3.9	12	0.0	-	-
21	16.2	21.3	13.1	14.4	15.5	86	997.8	1.1	7.6	4.8	7	2.2	-	-
22	14.8	19.5	10.4	9.5	10.5	65	1002.9	10.9	5.0	5.6	9	-	-	-
23	17.6	24.1	9.8	4.6	10.9	58	1000.3	11.9	0.6	2.3	4	-	-	-
24	16.2	24.2	12.4	10.4	13.3	74	998.4	6.2	3.8	4.5	10	0.0	-	-
25	16.9	22.8	9.5	9.0	11.9	65	1004.7	9.3	4.1	3.5	7	-	-	-
26	18.9	26.1	15.6	13.7	14.5	68	1006.8	4.0	4.0	4.6	9	0.0	-	-
27	18.3	24.7	10.7	5.9	13.5	67	1008.4	7.3	5.0	3.4	6	0.4	-	-
28	20.5	25.3	14.7	15.2	15.4	68	1003.4	7.5	6.0	5.4	7	9.4	-	-
29	17.0	23.2	15.3	15.7	12.7	65	1003.5	7.4	5.9	7.9	12	-	-	-
30	15.0	22.5	8.6	6.6	9.7	60	1013.4	12.2	1.3	6.8	8	-	-	-

ŁUBICE

DNI	TEMPERATURA POWIETRZA T	Max	Min	T_g	PRĘŻNOŚĆ PARY WODNEJ e	WILGOTNOŚĆ WZGLĘDNA U	CIŚNIENIE ATMOSFERYCZNE P	USŁONECZNIENIE S	ZACHMURZENIE N	WIATR v	v_{max}	OPAD R_d	ŚNIEG h_s	ε_s
1	14.8	20.3	7.1	3.9	11.6	72	1019.5	.	6.1	2.8	6	–	–	–
2	19.3	24.6	13.5	11.9	13.7	62	1016.4	.	7.0	4.6	7	0.7	–	–
3	18.7	24.0	14.6	13.5	14.4	69	1013.4	.	5.1	1.9	3	0.4	–	–
4	19.9	28.2	7.1	5.5	14.8	66	1013.8	.	3.3	1.6	4	0.4	–	–
5	19.8	24.7	17.6	15.1	16.3	71	1011.7	.	5.6	2.9	6	–	–	–
6	19.2	25.5	12.1	10.4	13.8	65	1012.5	.	3.8	1.9	3	–	–	–
7	15.3	22.7	13.2	10.9	14.1	82	1013.8	.	6.1	1.5	3	0.6	–	–
8	13.1	17.2	9.3	7.1	13.3	89	1013.5	.	7.6	1.0	2	4.2	–	–
9	11.9	15.8	9.1	8.0	13.1	94	1012.6	.	6.4	1.4	3	3.7	–	–
10	11.7	17.6	7.7	4.5	10.5	76	1015.7	.	4.3	2.8	4	1.1	–	–
11	12.3	16.4	7.7	6.4	10.3	74	1017.3	.	7.3	6.3	10	0.9	–	–
12	13.0	17.5	10.5	10.1	13.0	87	1020.1	.	8.0	2.8	5	2.4	–	–
13	17.6	24.0	10.8	9.9	11.8	63	1022.3	.	2.5	3.5	6	–	–	–
14	18.8	26.1	8.4	4.9	11.7	58	1019.2	.	0.6	3.9	8	–	–	–
15	21.8	29.2	9.6	6.6	15.6	62	1013.7	.	2.3	1.5	3	–	–	–
16	24.6	32.4	13.5	10.6	16.9	59	1011.8	.	0.6	1.4	4	–	–	–
17	23.9	31.5	14.8	12.2	19.4	69	1011.2	.	2.9	0.9	5	–	–	–
18	24.4	32.6	14.5	12.5	19.0	66	1008.3	.	4.4	1.3	3	–	–	–
19	22.9	28.2	14.5	12.1	19.5	72	1007.6	.	3.8	1.0	5	–	–	–
20	19.6	26.5	14.0	13.0	18.7	84	1005.4	.	6.4	1.4	4	9.0	–	–
21	16.8	18.7	15.6	15.3	14.2	75	1007.4	.	7.5	3.8	5	0.3	–	–
22	15.1	20.2	9.9	8.9	10.8	65	1011.7	.	3.5	4.5	6	–	–	–
23	19.1	26.0	8.8	5.8	12.0	57	1006.3	.	0.6	3.4	6	–	–	–
24	16.2	24.3	13.0	9.6	13.9	75	1007.4	.	6.3	3.1	6	0.8	–	–
25	17.2	21.2	11.1	8.9	13.4	68	1014.7	.	4.4	4.1	6	–	–	–
26	18.5	25.1	16.0	14.8	15.4	73	1014.6	.	4.3	3.9	8	0.1	–	–
27	19.4	25.1	11.8	9.0	12.8	60	1015.4	.	6.1	3.0	5	2.4	–	–
28	20.8	24.6	15.4	14.1	16.0	66	1011.4	.	6.6	5.1	8	4.1	–	–
29	17.1	23.5	14.4	14.1	13.1	68	1013.9	.	5.8	4.0	9	–	–	–
30	16.0	22.9	9.7	7.9	10.3	61	1023.4	.	0.3	3.3	5	–	–	–

KOŁO

Grudzień 1965

DNI	TEMPERATURA POWIETRZA T	Max	Min	T_g	PRĘŻNOŚĆ PARY WODNEJ e	WILGOTNOŚĆ WZGLĘDNA U	CIŚNIENIE ATMOSFERYCZNE P	USŁONECZNIENIE S	ZACHMURZENIE N	WIATR v	v_{max}	OPAD R_d	ŚNIEG h_s	ε_s
1	16.0	21.2	10.1	8.9	12.8	71	1009.2	.	6.0	2.8	5	–	–	–
2	19.1	24.9	13.4	12.1	14.3	65	1008.9	.	3.9	3.0	6	–	–	–
3	19.0	24.5	15.0	13.4	16.8	76	1007.3	.	5.0	2.5	5	16.0	–	–
4	20.3	26.8	13.4	11.9	16.3	70	1006.6	.	1.1	3.8	6	–	–	–
5	21.2	28.7	14.0	11.4	16.6	67	1004.6	.	4.1	2.5	4	0.0	–	–
6	19.8	24.9	16.2	15.5	18.3	80	1004.7	.	6.1	0.8	2	–	–	–
7	17.8	22.4	15.9	15.5	15.9	79	1003.8	.	6.5	2.3	4	1.6	–	–
8	14.4	17.8	10.4	8.5	14.5	89	1005.0	.	6.8	0.8	2	–	–	–
9	14.8	19.3	11.8	10.7	13.2	80	1001.4	.	7.3	2.4	6	0.1	–	–
10	13.3	17.8	10.2	10.3	11.0	74	1002.3	.	7.9	3.4	6	10.3	–	–
11	11.5	13.5	10.0	9.9	13.0	96	1002.4	.	8.0	5.1	8	1.3	–	–
12	12.4	13.3	11.5	11.7	14.0	97	1008.8	.	8.0	1.8	4	12.1	–	–
13	16.9	23.0	11.2	10.1	14.1	75	1013.0	.	3.5	2.9	6	–	–	–
14	18.1	24.6	9.8	7.5	13.7	69	1011.6	.	0.6	2.0	5	–	–	–
15	20.2	27.9	10.5	8.7	16.2	71	1006.9	.	0.0	2.3	3	–	–	–
16	22.7	30.9	13.5	10.9	19.0	71	1004.2	.	0.0	1.3	2	–	–	–
17	24.5	32.2	15.4	12.1	21.2	72	1003.0	.	0.1	1.3	3	–	–	–
18	25.8	32.9	14.9	14.8	20.4	65	1001.0	.	0.8	1.5	3	–	–	–
19	24.7	33.4	17.6	15.8	20.1	68	998.9	.	3.8	2.3	4	2.7	–	–
20	22.9	30.4	16.7	15.5	19.2	71	996.2	.	6.4	1.5	3	–	–	–
21	16.4	24.0	14.4	14.9	16.4	87	995.4	.	7.0	4.3	7	8.9	–	–
22	14.6	19.0	12.0	11.9	11.9	73	1001.2	.	5.8	3.9	8	–	–	–
23	16.6	23.7	8.0	6.5	11.6	65	1000.3	.	0.9	2.0	4	–	–	–
24	17.6	26.4	10.9	8.7	14.4	73	998.8	.	3.0	3.9	8	0.1	–	–
25	17.7	23.0	12.6	11.9	12.4	64	1005.6	.	4.9	3.1	7	–	–	–
26	20.2	28.2	14.9	12.4	15.7	69	1006.1	.	5.8	3.3	9	3.6	–	–
27	18.9	24.9	12.8	10.1	14.3	69	1007.9	.	4.5	1.5	3	0.0	–	–
28	20.7	25.4	16.0	14.7	15.8	66	1003.1	.	5.8	3.5	7	6.0	–	–
29	17.2	23.0	15.6	14.9	14.1	71	1001.2	.	6.4	5.5	9	–	–	–
30	15.4	21.8	8.6	7.2	10.5	62	1010.6	.	2.6	4.6	8	–	–	–

SIEDLCE

DNI	TEMPERATURA POWIETRZA T	Max	Min	T_g	PRĘŻNOŚĆ PARY WODNEJ e	WILGOTNOŚĆ WZGLĘDNA U	CIŚNIENIE ATMOSFERYCZNE P	USŁONECZNIENIE S	ZACHMURZENIE N	WIATR v	v_{max}	OPAD R_d	ŚNIEG h_s	ε_s
1	16.0	21.9	10.2	9.3	13.1	73	1002.7	.	6.5	3.5	6	–	–	–
2	17.5	24.1	10.3	7.6	12.1	63	1004.6	.	1.4	3.3	6	–	–	–
3	18.5	25.4	9.9	7.3	13.3	64	1003.1	.	2.1	2.4	5	–	–	–
4	19.0	25.2	11.5	7.8	12.0	57	1003.5	.	1.5	3.4	6	–	–	–
5	19.0	25.4	11.2	7.9	11.8	55	1002.4	.	5.6	3.8	6	–	–	–
6	21.2	28.1	12.1	9.3	14.2	57	999.8	.	3.5	1.3	3	–	–	–
7	20.9	28.4	14.6	10.2	14.2	61	998.0	.	2.4	3.6	6	0.0	–	–
8	15.3	19.9	13.2	10.0	13.6	79	999.7	.	7.6	1.3	2	2.5	–	–
9	14.8	17.7	12.3	11.9	14.9	89	994.9	.	7.6	1.9	4	25.5	–	–
10	12.5	15.5	10.8	10.8	13.5	93	993.4	.	8.0	4.3	6	4.8	–	–
11	15.0	18.9	11.9	11.9	15.1	89	995.3	.	7.9	2.1	4	5.5	–	–
12	14.0	16.7	11.5	11.3	13.8	86	1001.2	.	7.9	3.3	5	3.2	–	–
13	15.6	21.2	8.3	5.9	10.6	63	1007.3	.	3.0	2.3	6	–	–	–
14	17.4	24.5	7.2	5.2	12.1	65	1006.5	.	1.3	1.0	3	–	–	–
15	20.2	27.5	9.4	7.8	14.7	66	1003.0	.	1.1	1.0	3	–	–	–
16	22.3	29.7	11.0	8.4	16.8	66	1000.2	.	0.0	0.5	2	–	–	–
17	23.7	30.7	13.4	11.0	16.4	61	998.6	.	0.9	0.5	2	–	–	–
18	24.8	31.7	14.0	11.8	17.5	61	996.8	.	1.6	0.3	1	–	–	–
19	24.5	31.8	15.6	13.6	19.1	65	995.6	.	3.1	1.5	3	–	–	–
20	23.8	30.3	15.4	13.1	18.1	57	992.3	.	3.1	3.9	11	–	–	–
21	19.4	26.8	16.2	15.0	17.5	78	988.1	.	6.5	3.4	7	16.6	–	–
22	13.1	20.2	10.0	10.1	12.4	82	993.2	.	6.3	6.6	9	4.5	–	–
23	15.0	21.7	7.0	5.0	11.4	71	995.8	.	1.6	0.9	2	–	–	–
24	17.3	23.8	7.2	5.8	12.2	65	991.1	.	3.3	1.4	3	0.0	–	–
25	16.8	22.2	12.5	12.2	13.0	69	999.2	.	5.1	4.6	7	–	–	–
26	19.5	25.5	11.8	8.4	14.8	66	1001.5	.	4.3	1.4	5	0.2	–	–
27	18.5	23.5	15.0	13.6	19.1	72	1002.9	.	6.3	2.5	5	–	–	–
28	20.2	24.8	14.5	11.2	15.9	69	998.3	.	5.3	5.0	9	0.4	–	–
29	17.0	22.2	11.5	10.0	15.1	79	993.6	.	6.4	6.3	10	0.3	–	–
30	14.5	21.2	8.9	7.5	9.8	63	1000.8	.	3.1	6.5	9	–	–	–

WARSZAWA – OKĘCIE

DNI	TEMPERATURA POWIETRZA T	Max	Min	T_g	PRĘŻNOŚĆ PARY WODNEJ e	WILGOTNOŚĆ WZGLĘDNA U	CIŚNIENIE ATMOSFERYCZNE P	USŁONECZNIENIE S	ZACHMURZENIE N	WIATR v	v_{max}	OPAD R_d	ŚNIEG h_s	ε_s
1	16.4	20.8	11.1	9.6	12.2	66	1007.8	.	6.4	4.0	8	–	–	–
2	18.6	23.9	10.4	9.6	12.4	60	1009.2	.	2.0	5.1	7	–	–	–
3	18.2	24.4	12.7	10.6	14.9	71	1007.3	.	3.5	3.4	9	3.1	–	–
4	19.2	25.3	13.0	10.2	12.5	58	1007.6	.	1.4	4.4	7	–	–	–
5	20.1	26.6	11.8	10.3	14.1	61	1006.0	.	4.4	4.4	7	–	–	–
6	21.3	26.3	15.8	14.6	16.5	66	1004.4	.	4.9	1.6	4	0.0	–	–
7	19.5	27.9	14.2	11.5	15.4	72	1002.8	.	3.9	4.4	10	–	–	–
8	14.9	16.8	10.8	9.0	13.1	79	1004.9	.	7.3	2.8	5	1.6	–	–
9	14.3	17.3	10.6	9.5	13.8	85	1000.3	.	7.8	1.9	5	14.4	–	–
10	11.5	16.5	10.3	10.4	12.6	93	999.8	.	8.0	8.4	7	16.1	–	–
11	13.7	15.6	10.7	10.1	14.8	95	1000.5	.	7.8	4.0	6	4.1	–	–
12	13.3	14.6	11.8	11.5	14.1	92	1004.7	.	8.0	3.6	5	13.1	–	–
13	16.8	22.3	10.9	9.4	10.6	56	1012.4	.	4.4	4.4	6	–	–	–
14	18.1	24.0	8.7	5.6	12.0	61	1011.6	.	1.8	2.5	5	–	–	–
15	20.5	26.5	12.0	8.1	14.5	64	1007.6	.	1.0	2.4	4	–	–	–
16	23.4	29.6	14.6	10.6	17.4	63	1004.5	.	0.0	2.1	3	–	–	–
17	24.7	30.8	16.5	12.3	18.5	63	1003.2	.	0.8	1.4	4	–	–	–
18	25.3	31.4	16.9	13.6	18.4	61	1001.4	.	1.8	0.9	3	–	–	–
19	25.3	31.8	18.0	13.9	18.3	61	999.6	.	2.5	2.4	4	–	–	–
20	23.7	29.0	17.4	14.0	18.2	64	996.2	.	5.3	2.8	4	0.1	–	–
21	18.1	25.3	16.3	14.7	17.4	84	993.4	.	6.8	4.4	7	4.4	–	–
22	14.6	18.2	12.2	11.3	12.1	74	999.1	.	5.8	4.6	9	1.2	–	–
23	15.7	21.7	8.1	15.6	10.6	63	1000.8	.	1.4	3.1	6	–	–	–
24	18.0	25.2	10.1	6.8	12.8	65	998.2	.	3.4	3.5	8	7.7	–	–
25	17.1	21.3	12.4	11.4	12.4	86	1004.6	.	4.4	9.0	8	–	–	–
26	20.3	24.4	13.5	11.4	15.2	65	1005.9	.	4.0	3.4	6	8.7	–	–
27	18.6	23.3	12.6	10.9	14.2	70	1008.8	.	5.1	2.8	4	–	–	–
28	20.2	24.3	15.5	13.6	15.8	68	1003.1	.	5.5	4.8	9	0.1	–	–
29	17.4	21.1	13.7	14.1	14.6	73	999.0	.	8.0	7.5	14	0.0	–	–
30	14.7	21.2	9.8	12.9	11.2	68	1007.3	.	3.6	6.9	9	0.5	–	–

Tablica III

TRZEBOL

Dni	Temperatura powietrza T	Max	Min	T_0	Prężność pary wodnej e	Wilgotność względna U	Ciśnienie atmosferyczne P	Usłonecznienie S	Zachmurzenie N	Wiatr v	v_{max}	Opad R_d	Śnieg %	s_p
1	16.2	21.8	11.2	9.8	14.1	78	1004.2	3.6	6.6	5.3	6	–	–	–
2	18.5	23.8	11.4	9.9	13.4	65	1006.6	13.2	1.0	4.8	7	–	–	–
3	19.4	25.3	12.2	10.4	14.9	68	1005.3	13.6	1.1	3.4	4	–	–	–
4	19.8	24.5	12.5	10.8	12.0	57	1006.1	14.3	1.5	4.3	6	–	–	–
5	17.8	24.6	9.3	7.7	10.1	52	1005.7	13.8	4.5	3.4	5	–	–	–
6	20.3	27.9	10.9	8.6	13.4	57	1002.5	13.5	2.3	2.0	3	–	–	–
7	21.5	28.0	14.4	10.9	14.3	59	1000.1	13.5	0.6	2.9	5	–	–	–
8	17.3	23.3	13.8	10.6	14.2	73	1001.1	3.2	6.3	3.9	3	25.1	–	–
9	17.4	22.5	12.9	12.6	16.2	82	996.2	8.9	4.8	2.5	5	–	–	–
10	16.1	22.0	13.4	13.1	15.6	86	993.6	5.4	7.3	4.5	6	4.5	–	–
11	16.8	21.5	13.0	12.1	15.7	83	996.8	2.6	7.4	1.5	2	3.4	–	–
12	15.5	19.3	13.4	13.4	15.2	86	1002.2	–	7.9	3.5	5	–	–	–
13	16.2	21.1	10.2	8.1	11.4	65	1008.8	14.2	3.1	3.3	5	–	–	–
14	17.8	24.5	8.5	5.6	13.4	68	1008.2	12.9	3.5	1.8	2	–	–	–
15	20.8	27.8	11.2	8.5	15.4	66	1005.0	14.3	0.4	1.1	2	–	–	–
16	22.8	30.5	12.7	9.8	18.5	70	1002.2	14.5	0.8	1.0	2	–	–	–
17	24.3	30.7	15.3	12.1	17.8	63	1000.5	14.3	1.1	0.9	2	–	–	–
18	24.6	31.9	16.3	14.1	19.8	65	998.7	11.0	2.9	1.0	1	–	–	–
19	24.5	31.4	17.6	14.7	18.1	62	998.3	14.4	1.0	2.1	4	–	–	–
20	22.2	31.2	15.8	11.4	16.1	63	995.0	12.1	3.3	2.4	4	21.8	–	–
21	19.1	23.7	14.7	13.4	19.1	87	990.1	2.1	6.5	2.5	4	15.0	–	–
22	12.8	18.0	10.8	11.3	14.0	94	993.9	0.3	7.4	4.9	8	21.6	–	–
23	15.1	20.9	7.8	6.2	11.9	72	997.5	14.0	1.6	2.9	4	–	–	–
24	16.8	22.6	9.5	7.6	13.7	74	992.7	5.1	4.0	2.3	5	0.0	–	–
25	16.8	21.0	12.4	11.6	14.3	76	1000.1	5.8	6.0	3.5	6	0.0	–	–
26	18.4	24.8	9.8	7.6	14.0	69	1004.0	11.3	2.4	2.3	4	0.2	–	–
27	18.7	23.3	14.9	11.7	15.3	72	1004.6	7.8	5.5	1.8	3	0.0	–	–
28	19.7	25.3	12.9	11.3	16.3	72	1000.8	6.3	4.8	3.1	5	1.7	–	–
29	16.5	22.0	12.7	12.5	15.8	84	994.6	2.1	6.4	4.3	8	2.3	–	–
30	14.7	20.5	9.3	8.1	10.4	65	1000.4	7.6	3.3	4.6	8	–	–	–

ZIELONA GÓRA

Czerwiec 1968

Dni	Temperatura powietrza T	Max	Min	T_0	Prężność pary wodnej e	Wilgotność względna U	Ciśnienie atmosferyczne P	Usłonecznienie S	Zachmurzenie N	Wiatr v	v_{max}	Opad R_d	Śnieg %	s_p
1	14.4	20.0	7.9	5.6	10.2	63	1000,6	4.1	5.3	2.4	6	0.0	–	–
2	17.6	23.1	12.5	10.9	13.6	69	998.4	4.5	6.1	3.8	7	0.8	–	–
3	18.5	23.8	13.3	12.0	13.5	66	996.7	11,2	4,3	4.9	5	–	–	–
4	21.2	26.2	14.9	9.0	16.2	65	996.1	10.7	3.4	3.1	5	1.7	–	–
5	19.2	25.8	16.0	15.1	15.9	72	994.4	5.8	6.9	4.1	7	0.0	–	–
6	18.2	22.9	13.1	12.0	15.1	74	995.4	8.2	4.8	2.0	5	8.5	–	–
7	15.7	20.5	13.3	13.1	14.7	83	995.7	2.8	6.3	2.1	4	2.7	–	–
8	14.2	18.4	11.9	10.6	13.4	83	995.5	1.4	6.9	2.4	4	1.2	–	–
9	12.0	15.3	10.5	10.0	13.2	94	994.0	–	7.8	1.6	3	9.0	–	–
10	10.9	16.0	6.8	5.9	10.8	84	996.5	3.1	6.0	2.9	5	0.8	–	–
11	10.1	12.0	8.3	7.6	10.6	86	997.0	–	7.9	3.5	5	11.8	–	–
12	11.5	12.3	10.4	10.4	13.2	97	1000.9	–	8.0	2.6	4	16,2	–	–
13	16.4	22.2	10.1	9.8	12.3	68	1003.8	13.1	3.9	3.4	5	–	–	–
14	18.6	23.5	10.8	9.4	11.8	56	1001.5	16.6	1.6	4.1	6	–	–	–
15	21.2	27.8	13.9	12.2	14.6	59	996.5	14.1	1.6	3.1	5	–	–	–
16	25.1	30.0	18.6	16.8	15.9	52	996.7	15.9	0.3	2.6	4	–	–	–
17	26.1	31.4	20.9	17.6	17.2	52	994.0	12.8	3.1	2.0	3	–	–	–
18	25.8	31.5	19.5	15.6	18.2	57	991.2	12.4	3.6	2.0	4	–	–	–
19	23.2	29.2	19.1	16.4	17.7	64	990.2	7.4	4.4	1.8	3	0.6	–	–
20	20.0	27.7	15.9	15.7	17.2	75	987.7	6.8	6.1	2.9	8	24.8	–	–
21	15.4	17.1	13.8	13.7	14.1	81	989.4	0.6	7.5	3.0	5	9.8	–	–
22	13.9	18.6	8.8	7.7	9.9	64	994.1	9.2	3.9	3.5	5	–	–	–
23	17.9	23.6	10.1	7.9	11.3	56	989.4	14.0	0.6	2.1	3	–	–	–
24	15.7	22.3	12.7	11.4	13.7	77	989.5	3.6	4.9	3.0	5	0.2	–	–
25	16.9	20.3	11.3	9.5	12.2	64	997.4	6.9	6.1	3.9	4	–	–	–
26	17.9	24.2	14.4	12.6	15.5	77	997.3	2.3	6.4	2.6	4	2.6	–	–
27	14.7	23.8	12.3	9.4	12.8	61	998.6	8.4	5.8	2.5	4	0.8	–	–
28	20.1	24.6	15.3	14.1	16.0	69	994.4	6.9	5.8	3.4	5	7.4	–	–
29	17.1	23.4	13.6	14.2	12.8	46	995.7	6.0	6.5	4.5	7	–	–	–
30	15.8	22.4	8.7	7.4	9.7	58	1004.7	16.5	0.4	2.8	6	–	–	–

LESZNO-STRZYŻEWICE

Dni	Temperatura powietrza T	Max	Min	T_0	Prężność pary wodnej e	Wilgotność względna U	Ciśnienie atmosferyczne P	Usłonecznienie S	Zachmurzenie N	Wiatr v	v_{max}	Opad R_d	Śnieg %	s_p
1	14.3	19.6	7.4	6.6	11.5	71	1009.9	2.6	6.9	5.8	8	0.0	–	–
2	18.2	23.3	13.1	11.0	14.3	70	1008.5	7.9	5.8	5.3	7	0.0	–	–
3	19.1	25.0	13.7	12.0	13.6	74	1006.6	11.4	3.8	2.5	4	v	–	–
4	20.4	26.7	11.0	8.9	16.9	72	1005.9	11.9	2.6	3.6	5	–	–	–
5	20.3	27.0	15.3	14.0	17.1	73	1004.4	5.2	7.6	4.0	7	6.9	–	–
6	15.9	19.4	12.8	12.7	16.5	91	1005.4	–	7.3	2.6	4	2.9	–	–
7	15.3	18.8	14.8	12.6	16.4	95	1005.3	1.9	6.6	2.5	5	2.5	–	–
8	13.5	18.6	10.5	9.2	14.0	91	1005.6	–	7.6	2.0	3	1.5	–	–
9	12.3	17.3	8.8	8.5	13.2	93	1003.4	2.0	8.0	2.4	5	5.5	–	–
10	12.1	14.6	9.1	8.6	12.2	87	1005.3	2.6	7.6	4.8	6	2.4	–	–
11	10.3	12.7	8.4	8.3	11.4	94	1005.4	–	8.0	4.9	8	7.4	–	–
12	12.1	13.1	11.1	10.8	13.8	98	1010.3	–	8.0	4.9	7	26.6	–	–
13	16.9	22.5	11.0	10.7	13.5	72	1013.4	13.8	4.0	4.0	5	–	–	–
14	18.3	23.9	9.1	6.9	12.7	63	1011.5	16.0	2.3	4.5	7	–	–	–
15	20.5	27.6	12.4	8.6	15.5	66	1006.4	15.7	0.9	2.9	4	–	–	–
16	22.4	30.5	12.0	10.6	18.0	78	1004.5	15.1	0.4	1.8	3	–	–	–
17	24.4	31.8	14.3	12.4	19.1	66	1003.4	14.8	2.3	1.6	3	–	–	–
18	24.6	32.2	15.9	14.2	18.8	66	1000.9	12.6	1.8	2.8	5	–	–	–
19	22.8	31.1	15.6	13.4	19.6	76	999.6	10.5	5.0	2.9	4	5.1	–	–
20	20.5	28.0	15.7	15.1	18.8	80	997.0	9.2	5.6	2.9	5	0.8	–	–
21	15.1	19.1	13.8	12.8	16.3	95	998.4	0.2	7.8	4.4	6	3.3	–	–
22	14.2	18.5	9.5	8.6	11.9	75	1003.6	11.8	4.5	4.4	7	0.0	–	–
23	17.0	24.1	7.0	5.3	12.0	66	999.7	15.9	0.4	3.1	6	–	–	–
24	14.8	22.2	12.3	10.4	14.8	84	999.0	5.0	4.5	4.1	7	0.0	–	–
25	16.7	22.5	8.9	7.2	13.5	73	1007.2	9.6	6.0	3.3	5	–	–	–
26	18.5	26.9	13.8	11.6	16.4	78	1007.2	6.5	6.0	3.5	7	3.0	–	–
27	17.9	24.4	9.3	8.4	15.0	76	1008.5	11.3	5.9	2.9	5	0.3	–	–
28	20.7	26.1	16.2	15.0	17.8	74	1004.2	10.1	6.0	3.9	9	2.7	–	–
29	16.7	23.3	15.4	15.0	13.9	73	1004.6	3.4	6.8	5.5	10	–	–	–
30	15.1	22.3	7.8	6.4	10.1	63	1013.8	15.9	1.1	5.8	8	–	–	–

KALISZ

Dni	Temperatura powietrza T	Max	Min	T_0	Prężność pary wodnej e	Wilgotność względna U	Ciśnienie atmosferyczne P	Usłonecznienie S	Zachmurzenie N	Wiatr v	v_{max}	Opad R_d	Śnieg %	s_p
1	14.9	19.4	9.8	8.3	12.4	73	1002.9	3.6	5.8	4.3	7	–	–	–
2	16.9	23.0	13.4	12.0	15.4	81	1002.7	4.0	6.6	2.3	5	3.2	–	–
3	18.4	24.8	13.5	12.3	16.6	79	1000.7	12.1	4.0	1.9	4	–	–	–
4	20.4	26.5	13.5	10.9	15.5	68	1000.4	13.3	0.9	2.8	5	–	–	–
5	20.6	27.9	14.3	11.3	16.7	71	998.8	9.7	5.3	2.9	5	–	–	–
6	19.6	26.0	14.4	13.6	14.9	68	999.2	9.2	4.4	0.8	2	0.2	–	–
7	16.9	23.5	15.1	13.0	15.5	82	998.6	1.9	6.1	2.3	5	2.3	–	–
8	13.3	17.8	7.5	6.3	13.6	89	999.6	–	4.6	0.8	1	–	–	–
9	14.1	19.0	10.8	9.6	12.9	82	996.0	1.2	7.3	2.3	6	2.4	–	–
10	12.3	15.3	9.2	8.8	11.6	82	997.2	–	7.9	2.1	5	12.3	–	–
11	11.1	13.9	9.3	9.2	12.7	96	996.4	–	8.0	4.6	6	5.5	–	–
12	12.2	12.9	11.4	11.8	13.8	96	1003.1	–	4.0	2.4	4	21.1	–	–
13	16.4	21.6	11.5	10.1	13.0	72	1007.1	13.2	3.5	2.1	4	–	–	–
14	17.6	23.2	9.4	7.8	13.1	68	1005.8	15.0	0.5	1.8	4	–	–	–
15	20.2	26.5	11.5	9.6	15.4	69	1001.0	14.5	0.1	2.3	4	–	–	–
16	22.6	30.2	13.3	11.2	19.1	72	998.7	13.9	0.1	0.5	1	–	–	–
17	24.7	31.2	16.5	12.7	20.2	68	997.6	13.9	1.1	0.4	1	–	–	–
18	25.1	31.0	17.1	14.2	19.1	64	995.4	13.9	0.6	1.4	3	–	–	–
19	23.3	32.0	17.0	14.9	18.9	70	993.7	9.3	3.6	1.3	3	15.4	–	–
20	19.9	28.2	16.5	14.6	18.6	82	991.1	5.1	4.0	1.8	5	0.8	–	–
21	15.5	19.4	12.8	12.8	16.0	91	991.2	–	6.8	4.5	6	6.0	–	–
22	13.8	18.5	11.8	10.8	11.4	76	996.9	10.5	5.1	4.0	7	–	–	–
23	16.1	23.8	7.2	5.2	11.7	68	994.6	13.5	0.6	1.5	3	–	–	–
24	16.0	24.0	10.5	8.2	15.2	84	992.2	10.3	3.4	2.6	9	–	–	–
25	16.8	22.3	10.8	9.3	13.3	72	1000.8	10.5	4.6	1.1	3	–	–	–
26	19.3	26.4	12.8	11.3	16.3	76	1001.2	8.2	5.5	2.6	6	5.4	–	–
27	18.4	24.0	12.0	10.1	15.2	75	1002.8	11.8	4.9	1.5	2	0.7	–	–
28	19.8	25.1	13.8	11.4	17.6	76	998.5	9.2	5.4	3.3	5	1.2	–	–
29	17.0	22.9	15.6	15.6	14.4	73	997.1	5.6	5.3	5.6	9	–	–	–
30	14.9	21.0	9.2	7.5	11.0	66	1006.2	15.0	1.8	3.1	5	–	–	–

Tablica II

ŁÓDŹ - LUBLINEK

DNI	TEMPERATURA POWIETRZA				PREŻNOŚĆ PARY WODNEJ	WILGOTNOŚĆ WZGLĘDNA	CIŚNIENIE ATMOSFERYCZNE	USŁONECZNIENIE	ZACHMURZENIE	WIATR		OPAD	ŚNIEG	
	T	Max	Min	T_0	e	U	P	S	N	v	v_{max}	R_d	s_h	s_g
1	15.1	20.4	9.8	8.7	12.2	71	997.4	3.2	5.8	5.3	7	–	–	–
2	18.6	23.4	13.3	11.8	15.2	63	998.2	8.7	5.3	4.4	7	–	–	–
3	19.2	24.8	14.0	12.5	15.7	72	996.4	11.7	4.3	3.4	5	1.3	–	–
4	20.5	26.0	14.8	13.8	13.3	57	994.2	14.0	1.6	5.8	8	–	–	–
5	19.2	27.9	14.1	13.2	15.0	68	994.8	8.7	5.0	4.0	5	21.5	–	–
6	19.3	24.8	13.4	11.0	17.6	80	994.6	4.2	4.1	1.8	3	–	–	–
7	18.0	24.9	15.4	13.3	15.1	75	993.6	7.0	5.3	4.5	8	1.4	–	–
8	14.4	17.7	11.3	11.2	13.7	84	994.8	0.2	7.1	1.1	4	2.4	–	–
9	14.0	17.8	11.3	10.2	14.3	90	990.5	0.3	7.8	0.8	3	20.0	–	–
10	11.0	14.8	9.4	9.6	11.8	90	990.9	–	8.0	5.9	7	18.7	–	–
11	12.3	15.1	9.8	9.9	13.6	95	990.5	0.0	7.8	5.0	6	2.4	–	–
12	12.2	13.6	11.4	11.8	13.7	96	997.4	–	8.0	3.4	5	24.9	–	–
13	16.3	21.4	11.5	11.1	11.4	64	1002.0	13.9	3.1	4.5	7	–	–	–
14	18.1	23.3	11.0	7.0	11.0	55	1001.0	15.5	1.1	4.0	6	–	–	–
15	20.7	27.1	13.3	11.4	13.9	60	998.9	15.5	0.4	4.9	7	–	–	–
16	23.1	29.9	13.4	13.4	16.8	62	994.3	15.9	0.3	2.8	4	–	–	–
17	24.8	30.9	17.4	13.6	18.5	61	993.1	15.5	0.6	3.1	4	–	–	–
18	25.7	31.6	18.6	13.8	17.1	54	991.2	15.1	0.8	3.4	6	–	–	–
19	24.4	32.3	18.0	15.1	16.5	55	989.3	9.6	3.3	4.0	8	0.2	–	–
20	22.5	29.7	15.4	13.3	16.6	63	986.3	8.7	5.8	2.8	4	0.0	–	–
21	16.3	24.6	13.9	16.0	16.3	88	985.1	–	7.9	6.3	9	12.9	–	–
22	13.4	17.6	11.1	11.2	11.6	77	991.3	6.9	5.4	5.9	8	0.4	–	–
23	15.8	21.9	8.0	9.1	10.4	63	990.6	15.3	0.9	3.0	5	–	–	–
24	17.4	25.9	10.8	9.8	13.6	70	986.7	11.9	3.6	5.4	8	0.2	–	–
25	16.3	21.9	11.1	10.9	12.1	68	986.0	10.7	5.1	4.5	7	–	–	–
26	19.9	27.1	14.0	11.7	14.7	66	986.4	12.6	5.6	5.5	9	1.7	–	–
27	18.5	23.6	12.4	10.1	13.7	68	988.2	12.5	4.3	3.4	6	0.0	–	–
28	20.2	24.9	14.4	14.8	15.9	68	993.9	9.5	6.1	5.5	8	0.8	–	–
29	17.3	22.0	15.7	15.0	13.5	47	991.2	4.1	9.6	7.9	12	–	–	–
30	13.8	19.9	7.8	6.7	10.4	68	1000.0	14.3	3.0	6.4	9	–	–	–

WŁODAWA

Czerwiec 1968

DNI	TEMPERATURA POWIETRZA				PREŻNOŚĆ PARY WODNEJ	WILGOTNOŚĆ WZGLĘDNA	CIŚNIENIE ATMOSFERYCZNE	USŁONECZNIENIE	ZACHMURZENIE	WIATR		OPAD	ŚNIEG	
	T	Max	Min	T_0	e	U	P	S	N	v	v_{max}	R_d	s_h	s_g
1	15.1	19.7	10.7	9.1	14.2	84	998.5	0.9	7.0	3.9	8	–	–	–
2	17.9	24.1	10.9	8.2	13.7	69	1000.8	11.1	3.8	3.6	8	–	–	–
3	18.8	25.9	11.0	9.3	14.9	70	999.7	9.2	3.6	3.0	5	–	–	–
4	19.4	24.8	13.0	10.1	12.4	58	1000.6	13.5	2.3	3.8	6	–	–	–
5	17.9	23.9	9.9	7.5	11.9	60	1000.7	14.9	4.0	4.1	8	–	–	–
6	19.7	27.7	9.7	6.5	14.5	63	997.6	13.9	3.1	2.5	4	–	–	–
7	21.2	27.6	13.2	11.3	14.8	63	995.6	14.6	1.1	4.4	8	–	–	–
8	17.9	23.2	13.0	11.8	15.9	78	996.1	6.9	5.9	2.4	4	0.1	–	–
9	18.7	24.8	13.8	11.8	17.3	81	998.9	10.2	4.1	2.8	5	4.3	–	–
10	15.8	20.8	12.9	11.9	15.8	89	988.7	2.4	7.5	4.0	7	4.9	–	–
11	16.1	20.4	13.2	12.9	14.5	80	992.1	3.9	7.5	2.1	4	0.6	–	–
12	15.1	17.3	13.8	13.4	16.1	94	996.8	–	7.9	2.4	4	11.6	–	–
13	16.7	21.4	10.6	8.7	12.0	66	1003.2	14.7	3.0	3.4	5	–	–	–
14	17.8	24.2	9.3	7.1	12.9	66	1003.1	13.6	3.5	1.5	3	–	–	–
15	21.2	27.8	11.4	8.8	15.6	65	1000.1	15.2	0.8	1.0	2	–	–	–
16	23.3	30.2	13.2	11.1	17.8	65	997.2	15.0	0.4	1.3	3	–	–	–
17	24.3	31.3	14.6	12.8	17.5	61	995.6	14.9	1.0	1.1	2	–	–	–
18	24.2	31.8	14.6	13.6	19.7	67	993.6	11.4	3.8	1.5	4	0.8	–	–
19	24.3	30.8	17.6	15.3	19.1	66	993.4	14.6	0.9	2.4	4	–	–	–
20	22.4	30.5	15.0	12.6	16.7	64	990.0	12.7	2.8	3.3	5	0.0	–	–
21	19.0	24.0	16.3	15.4	19.0	87	985.7	2.4	7.4	2.5	7	21.7	–	–
22	13.6	17.6	10.8	10.4	13.7	88	988.9	2.3	7.3	5.4	8	6.8	–	–
23	15.4	20.7	7.8	6.7	11.7	69	992.6	13.1	3.3	3.3	8	–	–	–
24	17.1	23.0	9.1	7.0	13.2	70	988.1	12.1	5.3	2.1	4	–	–	–
25	17.3	21.8	13.7	12.6	14.2	73	996.0	4.2	5.8	4.9	8	–	–	–
26	18.2	24.8	9.4	7.9	14.2	70	999.8	11.4	2.3	3.3	6	–	–	–
27	19.1	23.7	14.1	12.6	16.9	78	1000.1	7.4	6.0	1.6	3	–	–	–
28	20.3	26.1	13.6	11.7	17.4	74	998.4	8.2	4.5	4.1	8	0.0	–	–
29	16.6	22.6	12.1	13.2	15.8	84	991.0	3.7	4.9	5.6	10	5.7	–	–
30	14.3	20.6	8.8	7.8	10.6	67	996.7	10.0	3.4	6.8	9	0.0	–	–

SULEJÓW

DNI	TEMPERATURA POWIETRZA				PREŻNOŚĆ PARY WODNEJ	WILGOTNOŚĆ WZGLĘDNA	CIŚNIENIE ATMOSFERYCZNE	USŁONECZNIENIE	ZACHMURZENIE	WIATR		OPAD	ŚNIEG	
	T	Max	Min	T_0	e	U	P	S	N	v	v_{max}	R_d	s_h	s_g
1	16.2	19.5	10.0	8.2	.	.	996.5	.	.	.	.	–	–	–
2	17.6	22.4	11.9	9.0	.	.	997.2	.	.	.	.	0.0	–	–
3	18.3	24.5	12.2	9.9	.	.	995.9	.	.	.	.	0.0	–	–
4	20.0	26.1	12.0	10.8	.	.	995.4	.	.	.	.	–	–	–
5	20.6	28.0	14.2	12.3	.	.	994.4	.	.	.	.	0.0	–	–
6	20.4	26.7	14.7	14.0	.	.	993.9	.	.	.	.	–	–	–
7	17.9	25.5	12.7	10.8	.	.	993.2	.	.	.	.	–	–	–
8	13.4	16.7	10.7	3.8	.	.	994.4	.	.	.	.	4.8	–	–
9	14.1	17.8	12.4	12.3	.	.	989.9	.	.	.	.	28.3	–	–
10	11.9	15.3	9.7	10.3	.	.	989.4	.	.	.	.	23.1	–	–
11	13.1	14.5	10.3	10.3	.	.	989.9	.	.	.	.	5.9	–	–
12	12.4	14.9	11.8	10.2	.	.	996.5	.	.	.	.	24.6	–	–
13	16.3	21.4	12.0	11.4	.	.	1000.9	.	.	.	.	–	–	–
14	17.0	22.8	8.8	6.4	.	.	1000.4	.	.	.	.	–	–	–
15	19.9	24.8	8.9	7.8	.	.	996.3	.	.	.	.	–	–	–
16	22.0	30.9	12.8	10.1	.	.	993.7	.	.	.	.	–	–	–
17	23.1	30.9	13.9	12.0	.	.	992.5	.	.	.	.	–	–	–
18	23.4	30.9	14.2	12.8	.	.	990.9	.	.	.	.	–	–	–
19	22.9	31.9	13.8	13.4	.	.	989.2	.	.	.	.	2.3	–	–
20	21.3	28.4	14.2	13.5	.	.	986.8	.	.	.	.	5.5	–	–
21	16.2	22.4	14.7	14.1	.	.	984.4	.	.	.	.	11.6	–	–
22	13.2	17.3	11.1	11.8	.	.	991.8	.	.	.	.	–	–	–
23	15.1	21.5	7.4	6.0	.	.	990.5	.	.	.	.	–	–	–
24	16.9	25.2	8.8	7.5	.	.	986.5	.	.	.	.	0.4	–	–
25	16.1	21.6	11.2	10.4	.	.	989.4	.	.	.	.	–	–	–
26	19.3	25.8	13.1	12.1	.	.	996.9	.	.	.	.	0.1	–	–
27	18.6	23.5	14.5	13.6	.	.	997.9	.	.	.	.	–	–	–
28	20.0	24.7	16.1	14.6	.	.	993.7	.	.	.	.	1.3	–	–
29	17.2	22.2	15.6	16.6	.	.	991.2	.	.	.	.	0.4	–	–
30	13.8	20.6	7.2	6.0	.	.	999.4	.	.	.	.	–	–	–

LUBLIN

DNI	TEMPERATURA POWIETRZA				PREŻNOŚĆ PARY WODNEJ	WILGOTNOŚĆ WZGLĘDNA	CIŚNIENIE ATMOSFERYCZNE	USŁONECZNIENIE	ZACHMURZENIE	WIATR		OPAD	ŚNIEG	
	T	Max	Min	T_0	e	U	P	S	N	v	v_{max}	R_d	s_h	s_g
1	14.4	19.6	10.7	9.5	14.2	87	998.0	.	7.4	4.1	7	0.0	–	–
2	14.0	23.5	12.3	10.4	14.9	74	1000.0	.	6.0	3.9	6	–	–	–
3	19.0	25.5	13.2	11.8	15.5	73	998.7	.	3.6	2.5	5	–	–	–
4	19.1	24.9	12.0	9.6	13.4	63	999.3	.	2.8	4.0	7	–	–	–
5	19.8	25.9	11.7	9.2	13.2	62	999.2	.	2.9	4.5	9	–	–	–
6	20.8	28.4	10.1	8.0	15.4	67	996.9	.	3.8	1.5	3	0.8	–	–
7	20.5	27.9	11.4	9.4	14.5	65	995.3	.	2.5	3.4	7	–	–	–
8	17.9	22.3	14.2	10.8	16.1	79	995.8	.	7.1	1.6	3	9.9	–	–
9	17.3	21.5	12.3	10.1	16.4	83	990.7	.	3.1	2.5	6	5.3	–	–
10	13.8	18.7	13.4	12.2	14.7	93	988.7	.	7.9	4.9	7	1.4	–	–
11	15.3	18.9	13.0	12.3	13.3	78	992.0	.	6.5	2.0	6	5.4	–	–
12	14.9	17.2	13.2	11.5	15.8	93	996.5	.	8.0	1.9	5	10.3	–	–
13	16.7	21.3	12.0	10.4	12.3	67	1002.8	.	3.9	3.5	6	–	–	–
14	17.2	23.6	7.4	6.8	11.9	65	1002.6	.	2.4	1.4	3	–	–	–
15	19.7	27.1	9.1	7.5	14.6	67	999.5	.	0.4	1.6	4	–	–	–
16	22.5	29.9	12.4	9.7	16.4	66	996.5	.	0.0	1.9	5	–	–	–
17	23.7	31.1	13.8	11.4	17.4	65	994.9	.	0.5	0.8	2	–	–	–
18	24.9	31.9	15.5	13.0	17.7	62	993.3	.	2.1	1.1	3	–	–	–
19	24.8	32.1	16.1	13.7	19.2	66	992.3	.	1.9	2.8	4	–	–	–
20	22.6	30.1	15.0	11.8	17.3	68	989.3	.	3.3	2.9	6	3.0	–	–
21	16.5	20.9	16.4	13.2	20.0	94	985.4	.	6.4	2.9	5	29.4	–	–
22	13.4	18.6	11.1	10.4	13.4	88	990.2	.	8.1	4.9	7	4.8	–	–
23	14.9	21.2	7.3	5.2	11.6	72	992.7	.	1.3	1.8	4	–	–	–
24	17.4	23.8	7.6	6.0	12.7	68	987.9	.	3.8	1.8	5	13.8	–	–
25	16.5	22.3	13.4	12.6	14.4	79	986.6	.	9.1	3.8	6	–	–	–
26	18.7	25.6	9.5	7.6	14.5	70	999.3	.	3.8	2.6	6	–	–	–
27	19.3	23.6	15.6	12.4	17.0	78	1000.0	.	5.9	1.3	5	–	–	–
28	20.1	25.8	13.1	10.8	16.3	80	996.1	.	5.3	2.0	5	8.8	–	–
29	17.7	23.1	14.7	13.8	16.1	79	991.6	.	5.5	5.1	8	4.2	–	–
30	14.5	19.6	8.9	6.3	11.6	72	998.8	.	3.6	5.4	8	0.0	–	–

Tablica II

LĘGNICA

DNI	TEMPERATURA POWIETRZA				PRĘŻNOŚĆ PARY WODNEJ	WILGOTNOŚĆ WZGLĘDNA	CIŚNIENIE ATMOSFERYCZNE	USŁONECZNIENIE	ZACHMURZENIE	WIATR		OPAD	ŚNIEG	
	T	Max	Min	T_g	e	U	P	S	N	v	v_{max}	R_d	s_n	s_p
1	13.6	16.7	9.6	7.8	13.0	84	1005.6	.	7.4	1.8	5	4.8	-	-
2	16.5	22.3	9.9	10.8	16.1	87	1004.1	.	5.9	4.0	7	10.4	-	-
3	18.4	24.2	12.8	11.9	15.4	76	1002.9	.	2.6	1.6	3	-	-	-
4	19.4	25.9	11.6	10.0	18.3	82	1001.8	.	2.1	1.9	4	-	-	-
5	19.5	26.4	14.4	12.6	17.3	78	1001.0	.	6.3	2.8	6	16.1	-	-
6	17.2	21.7	12.6	12.3	18.3	93	1001.8	.	7.5	1.5	3	8.1	-	-
7	15.8	20.5	14.2	14.2	16.0	89	1002.0	.	5.5	2.4	5	1.1	-	-
8	13.7	18.3	9.9	8.0	13.9	90	1001.8	.	6.1	1.0	3	0.0	-	-
9	12.3	14.9	10.2	9.7	13.6	95	999.7	.	7.8	1.6	4	4.3	-	-
10	11.2	14.4	9.2	9.1	12.0	90	1002.2	.	7.9	4.4	6	9.0	-	-
11	10.0	13.3	8.3	8.3	12.0	98	1001.5	.	8.0	3.6	7	20.5	-	-
12	12.6	13.2	11.1	10.8	14.2	98	1006.0	.	8.0	2.0	4	3.5	-	-
13	15.7	21.9	11.7	11.4	15.2	86	1009.2	.	5.3	1.5	5	0.1	-	-
14	16.8	23.2	8.7	5.8	14.3	76	1007.1	.	1.8	3.4	6	-	-	-
15	19.2	26.6	10.1	8.0	17.7	80	1002.5	.	0.8	2.6	6	-	-	-
16	22.1	29.2	13.1	10.3	19.6	76	1000.7	.	0.1	1.5	5	-	-	-
17	22.8	30.2	15.1	13.2	21.0	78	999.9	.	3.1	0.9	2	-	-	-
18	23.1	30.3	15.4	13.7	21.4	77	997.4	.	2.3	1.8	6	0.0	-	-
19	22.6	31.0	16.0	13.0	19.0	72	996.0	.	4.6	1.3	5	18.8	-	-
20	20.3	27.3	16.9	15.6	19.6	83	993.8	.	6.3	2.4	5	3.8	-	-
21	15.5	19.1	13.4	12.2	15.3	87	996.0	.	7.0	3.9	7	4.7	-	-
22	14.6	19.6	10.2	8.8	11.3	70	1000.9	.	3.4	3.3	6	-	-	-
23	16.9	23.3	7.3	5.4	13.6	71	995.8	.	0.8	2.4	6	-	-	-
24	15.0	21.5	10.9	8.2	14.3	84	996.0	.	5.4	3.3	7	0.0	-	-
25	17.6	22.6	11.7	8.3	13.5	68	1004.1	.	4.9	1.8	4	-	-	-
26	18.8	27.2	13.3	13.7	16.7	80	1004.2	.	5.5	1.9	4	11.4	-	-
27	19.2	24.5	12.5	10.1	15.8	74	1005.4	.	4.6	0.6	1	3.4	-	-
28	21.4	26.9	15.9	13.4	18.7	74	1001.3	.	5.4	2.6	4	0.3	-	-
29	18.6	24.9	17.5	16.7	14.2	66	1002.0	.	5.5	6.3	10	-	-	-
30	16.2	22.1	9.4	8.2	10.3	59	1010.9	.	0.4	4.4	6	-	-	-

WIELUŃ

Czerwiec 1968

DNI	TEMPERATURA POWIETRZA				PRĘŻNOŚĆ PARY WODNEJ	WILGOTNOŚĆ WZGLĘDNA	CIŚNIENIE ATMOSFERYCZNE	USŁONECZNIENIE	ZACHMURZENIE	WIATR		OPAD	ŚNIEG	
	T	Max	Min	T_g	e	U	P	S	N	v	v_{max}	R_d	s_n	s_p
1	16.0	18.5	9.0	7.3	12.8	80	995.9	0.1	6.3	2.8	5	0.0	-	-
2	17.1	21.8	11.1	8.6	15.4	80	996.2	7.7	4.9	2.9	5	2.0	-	-
3	18.6	24.1	11.5	12.4	16.5	78	994.6	10.5	3.4	1.8	3	-	-	-
4	20.1	26.9	12.6	10.1	16.0	70	994.1	13.6	4.3	2.6	4	-	-	-
5	20.8	27.9	13.3	10.6	16.2	68	993.1	14.6	5.1	2.9	5	-	-	-
6	20.4	26.2	15.2	12.9	16.8	72	993.3	11.2	4.4	1.5	3	0.0	-	-
7	17.4	23.4	14.8	12.3	14.6	75	992.9	6.5	4.8	2.0	4	0.8	-	-
8	13.7	17.6	8.2	6.5	14.5	92	993.5	0.1	6.4	1.0	2	8.3	-	-
9	13.7	18.8	11.9	10.9	14.6	93	989.5	1.5	8.0	1.8	4	32.2	-	-
10	10.8	13.9	9.1	8.6	12.0	93	990.5	-	8.0	3.0	4	20.6	-	-
11	11.5	13.5	9.4	9.2	13.3	98	989.5	-	8.0	2.6	5	21.1	-	-
12	12.3	13.6	10.8	9.4	13.9	97	996.4	-	8.0	1.0	1	11.1	-	-
13	16.3	21.6	11.9	11.1	13.7	77	1000.2	10.9	4.5	3.9	8	-	-	-
14	16.9	23.6	8.1	5.8	12.7	69	999.3	15.8	1.8	2.4	5	-	-	-
15	19.5	27.3	9.9	6.9	15.2	69	995.0	15.5	1.3	2.0	3	-	-	-
16	21.9	30.3	12.0	9.4	18.0	71	992.8	15.2	0.4	1.0	1	-	-	-
17	23.7	30.8	14.7	11.8	19.1	68	991.4	14.7	0.9	1.8	3	-	-	-
18	24.4	31.6	15.3	12.8	19.5	67	989.6	13.3	2.0	2.1	4	-	-	-
19	22.0	32.3	16.8	14.0	18.3	70	988.2	8.8	5.1	2.0	4	1.2	-	-
20	21.3	28.6	16.7	13.9	19.0	76	985.1	4.5	4.0	1.3	3	27.1	-	-
21	15.4	21.3	12.3	15.0	16.4	93	985.2	-	8.0	3.5	6	11.8	-	-
22	13.6	17.5	10.7	9.3	12.1	79	991.2	10.1	5.6	3.0	5	-	-	-
23	16.5	23.8	8.4	6.6	12.0	67	988.9	15.0	0.4	1.4	2	-	-	-
24	17.0	24.9	10.6	9.1	14.1	74	986.3	10.8	3.3	2.4	5	-	-	-
25	14.7	21.5	11.4	9.6	13.7	73	995.3	10.0	5.0	2.3	4	-	-	-
26	19.8	27.6	13.0	11.7	16.1	72	995.8	12.3	5.3	2.4	5	1.4	-	-
27	19.3	26.2	15.3	13.9	16.3	75	997.2	11.4	4.8	1.3	2	-	-	-
28	20.4	25.3	15.9	13.5	18.4	78	993.2	7.5	6.4	2.0	4	2.7	-	-
29	17.9	22.9	16.4	16.1	15.2	74	991.4	3.8	5.9	4.9	8	-	-	-
30	15.0	20.8	8.5	6.2	11.1	67	1000.1	14.1	1.4	3.1	6	-	-	-

ZGORZELEC

DNI	TEMPERATURA POWIETRZA				PRĘŻNOŚĆ PARY WODNEJ	WILGOTNOŚĆ WZGLĘDNA	CIŚNIENIE ATMOSFERYCZNE	USŁONECZNIENIE	ZACHMURZENIE	WIATR		OPAD	ŚNIEG	
	T	Max	Min	T_g	e	U	P	S	N	v	v_{max}	R_d	s_n	s_p
1	11.0	16.0	5.2	3.4	11.9	90	994.5	0.8	7.0	1.0	2	5.3	-	-
2	15.7	21.0	10.4	10.9	14.6	83	993.6	6.3	6.6	2.1	4	4.5	-	-
3	16.7	23.2	10.4	8.8	13.3	74	993.1	12.4	3.4	1.0	3	-	-	-
4	18.4	25.0	8.9	6.9	16.5	79	991.7	9.0	3.8	1.8	4	0.1	-	-
5	17.8	22.3	14.1	10.9	16.9	83	991.0	0.4	7.1	1.6	4	-	-	-
6	17.4	22.3	12.7	9.9	17.1	86	992.0	1.5	5.8	0.8	2	1.8	-	-
7	15.6	20.6	10.5	12.8	14.5	82	992.7	2.9	5.8	1.6	4	0.0	-	-
8	13.6	18.1	8.9	5.2	13.1	85	992.1	1.2	6.8	0.8	2	2.4	-	-
9	11.6	15.0	10.5	9.4	13.2	97	990.0	-	7.5	1.3	3	6.1	-	-
10	11.4	15.6	7.8	6.5	10.2	77	993.4	4.9	6.4	2.4	3	1.5	-	-
11	9.5	14.7	7.9	7.7	11.2	94	993.3	-	8.0	2.6	3	36.0	-	-
12	11.9	13.2	9.1	8.6	13.5	97	996.5	-	8.0	2.0	3	1.9	-	-
13	14.9	20.1	11.3	10.6	14.7	88	999.3	7.6	5.3	1.8	4	0.0	-	-
14	17.4	22.6	9.9	5.1	13.6	70	996.5	14.1	1.0	3.0	6	-	-	-
15	20.1	27.2	10.1	7.8	16.9	73	992.1	10.4	2.4	1.4	4	-	-	-
16	22.3	29.6	12.8	9.0	17.3	68	990.8	12.4	0.8	1.1	2	-	-	-
17	22.9	29.7	14.5	11.9	17.6	68	990.3	12.4	4.0	1.3	3	-	-	-
18	22.0	30.6	14.6	12.6	18.8	75	987.8	10.4	3.4	0.8	2	0.2	-	-
19	20.1	26.4	14.4	12.4	19.5	83	986.7	5.0	5.0	0.9	2	9.0	-	-
20	18.8	23.6	14.1	12.2	19.0	89	984.4	1.7	6.3	1.5	2	2.9	-	-
21	14.4	19.8	12.5	12.5	14.5	88	987.2	1.1	7.3	2.3	4	4.0	-	-
22	13.5	18.0	8.5	4.0	10.5	70	991.6	9.0	2.8	2.3	4	-	-	-
23	17.8	25.2	7.1	3.0	13.4	68	985.4	13.7	1.3	0.6	2	-	-	-
24	15.8	23.7	13.3	8.4	14.4	80	986.9	2.0	5.5	2.4	3	0.6	-	-
25	16.2	21.4	11.3	6.1	14.0	77	994.5	6.2	5.0	2.5	5	-	-	-
26	16.4	25.2	13.0	10.3	16.7	81	994.7	7.1	4.9	1.9	4	0.3	-	-
27	16.2	23.3	12.0	9.8	14.9	74	995.0	9.3	4.9	1.9	4	4.2	-	-
28	21.1	26.3	14.0	14.4	18.6	73	997.0	8.7	4.0	2.8	3	0.1	-	-
29	18.3	26.6	18.0	14.6	15.4	73	993.3	8.8	5.1	4.8	8	-	-	-
30	15.6	22.2	8.7	6.2	10.3	63	1008.3	13.5	0.4	1.6	4	-	-	-

WROCŁAW-STRACHOWICE

DNI	TEMPERATURA POWIETRZA				PRĘŻNOŚĆ PARY WODNEJ	WILGOTNOŚĆ WZGLĘDNA	CIŚNIENIE ATMOSFERYCZNE	USŁONECZNIENIE	ZACHMURZENIE	WIATR		OPAD	ŚNIEG	
	T	Max	Min	T_g	e	U	P	S	N	v	v_{max}	R_d	s_n	s_p
1	13.9	17.3	9.5	7.1	12.6	79	1005.2	.	7.4	1.6	2	0.0	-	-
2	17.2	23.5	11.0	10.1	15.7	81	1004.2	.	5.3	3.4	5	3.5	-	-
3	18.6	24.6	12.8	11.3	15.6	76	1002.7	.	3.8	2.8	11	-	-	-
4	20.3	27.1	10.8	9.5	16.5	72	1001.9	.	2.4	3.0	7	-	-	-
5	20.7	27.1	14.5	12.5	17.3	72	1001.1	.	5.9	3.9	7	0.2	-	-
6	19.0	26.0	13.8	14.2	16.1	76	1001.7	.	4.9	2.8	6	7.2	-	-
7	15.4	22.0	14.6	9.8	15.7	90	1002.2	.	5.9	3.4	8	2.0	-	-
8	13.4	19.3	7.7	6.7	13.5	88	1002.2	.	6.3	2.1	6	0.2	-	-
9	13.3	17.8	9.5	9.6	13.3	89	999.1	.	7.5	1.5	3	1.7	-	-
10	11.7	14.0	9.7	10.1	12.0	88	1001.2	.	8.0	4.0	7	16.2	-	-
11	10.4	12.6	8.6	9.0	12.3	97	1000.2	.	8.0	3.3	5	14.8	-	-
12	12.4	14.0	9.9	10.6	13.7	95	1005.7	.	8.0	1.5	4	2.6	-	-
13	16.7	22.6	11.5	11.2	13.6	75	1009.0	.	4.9	2.8	8	-	-	-
14	18.5	24.0	10.1	9.9	12.2	60	1007.4	.	1.8	4.3	7	-	-	-
15	19.7	27.9	9.4	7.4	14.9	68	1002.9	.	0.5	2.5	5	-	-	-
16	23.1	30.1	12.7	10.8	18.4	68	1000.4	.	0.0	2.3	4	-	-	-
17	23.0	31.4	14.7	13.2	19.3	73	999.8	.	3.0	1.0	2	6.1	-	-
18	23.9	31.4	15.2	14.6	20.7	73	997.4	.	1.3	2.1	5	-	-	-
19	23.3	31.9	16.2	15.1	19.8	72	996.1	.	3.0	2.3	5	4.3	-	-
20	20.7	27.9	15.4	14.1	19.7	82	993.7	.	4.8	2.3	5	0.2	-	-
21	15.0	20.1	13.1	12.7	15.5	91	995.4	.	7.1	4.4	6	6.3	-	-
22	14.3	18.6	10.4	9.4	11.0	69	1000.8	.	3.8	4.3	8	-	-	-
23	17.0	24.7	7.9	6.1	12.6	68	996.5	.	0.4	4.3	8	-	-	-
24	15.2	22.2	11.6	10.7	14.1	82	995.7	.	4.4	4.0	8	0.0	-	-
25	17.2	23.1	10.0	8.5	13.3	70	1004.3	.	5.4	2.4	5	-	-	-
26	19.7	28.3	12.4	11.1	16.3	75	1004.2	.	4.8	3.4	6	1.9	-	-
27	19.3	25.5	12.8	11.7	16.6	77	1005.6	.	4.8	1.8	4	0.3	-	-
28	20.5	26.1	14.9	13.2	18.5	77	1001.7	.	5.0	3.4	5	5.1	-	-
29	18.3	24.6	17.4	15.9	14.4	68	1001.3	.	5.3	4.9	10	-	-	-
30	14.9	21.6	7.9	6.8	10.1	64	1010.5	.	0.8	3.5	6	-	-	-

Tablica II

Czerwiec 1968

JELENIA GÓRA

DNI	TEMPERATURA POWIETRZA				PRĘŻNOŚĆ PARY WODNEJ	WILGOTNOŚĆ WZGLĘDNA	CIŚNIENIE ATMOSFERYCZNE	USŁONECZNIENIE	ZACHMURZENIE	WIATR		OPAD	ŚNIEG	
	T	Max	Min	T_g	e	U	P	S	N	v	v_{max}	R_d	h_s	h_g
1	9.7	14.1	5.6	0.7	11.7	97	979.6	–	7.6	0.8	1	10.6	–	–
2	14.4	19.8	9.0	7.0	14.4	87	977.7	7.6	5.3	2.4	6	4.8	–	–
3	16.9	23.3	10.1	6.1	12.8	71	977.0	13.5	3.1	1.5	3	–	–	–
4	17.7	25.1	7.7	6.6	14.9	76	976.2	13.7	2.5	3.0	7	2.2	–	–
5	18.0	22.5	14.0	7.9	14.3	80	975.6	1.3	6.8	2.1	4	20.2	–	–
6	16.3	21.7	12.5	9.7	16.7	90	976.0	0.7	6.8	1.6	3	16.6	–	–
7	13.4	19.2	12.5	11.4	14.0	90	976.9	2.7	6.0	2.8	6	1.4	–	–
8	11.4	18.3	6.3	2.1	12.0	89	976.1	–	7.5	1.5	4	0.8	–	–
9	10.5	13.2	7.1	2.8	12.1	95	973.7	–	7.8	1.0	2	4.3	–	–
10	9.8	12.5	7.4	4.0	10.7	88	976.4	–	8.0	3.1	6	14.4	–	–
11	7.0	10.1	6.6	5.0	10.3	97	975.9	–	8.0	2.8	6	54.3	–	–
12	10.7	13.5	7.5	3.0	12.3	96	979.8	–	7.9	0.9	3	3.4	–	–
13	13.2	19.0	10.3	7.1	13.3	89	983.1	3.1	6.0	1.1	6	0.5	–	–
14	15.8	21.7	6.1	1.1	12.2	70	980.7	14.0	1.9	4.1	8	–	–	–
15	18.5	26.8	7.3	2.2	15.0	73	976.7	13.5	2.1	3.1	7	–	–	–
16	21.6	28.2	10.5	7.5	15.0	63	975.5	14.3	1.0	2.4	5	–	–	–
17	20.9	29.4	11.4	6.4	14.0	70	974.9	10.5	3.9	1.1	4	–	–	–
18	21.1	30.0	11.8	7.5	14.9	72	972.3	11.2	3.4	1.1	5	–	–	–
19	20.3	29.0	11.8	8.1	17.5	76	971.6	5.5	4.6	1.1	3	34.9	–	–
20	16.2	24.4	14.3	12.1	17.8	86	968.8	5.7	6.5	2.4	5	12.2	–	–
21	13.3	17.8	11.0	12.0	13.8	90	971.0	–	7.5	2.5	5	5.1	–	–
22	12.4	17.1	8.0	4.5	10.3	72	975.3	5.0	4.5	2.4	4	–	–	–
23	15.7	23.2	4.1	0.3	12.0	70	970.0	14.6	1.4	3.9	8	–	–	–
24	15.4	21.1	13.2	5.9	13.4	77	970.0	5.2	4.8	4.1	6	0.0	–	–
25	14.6	20.6	7.1	2.8	12.0	78	973.6	6.3	4.1	2.6	6	–	–	–
26	17.6	25.5	9.7	5.0	15.1	77	979.0	8.2	5.9	3.1	5	0.0	–	–
27	17.5	23.1	10.1	4.4	13.7	72	979.9	7.7	5.1	2.9	6	0.0	–	–
28	21.4	25.4	14.1	9.7	14.2	65	976.3	6.8	5.4	6.0	9	0.3	–	–
29	16.0	24.4	16.2	14.5	14.6	70	974.6	6.1	5.6	8.1	13	–	–	–
30	14.6	20.5	8.1	2.4	9.8	62	985.3	14.4	0.4	4.9	9	–	–	–

KIELCE

DNI	TEMPERATURA POWIETRZA				PRĘŻNOŚĆ PARY WODNEJ	WILGOTNOŚĆ WZGLĘDNA	CIŚNIENIE ATMOSFERYCZNE	USŁONECZNIENIE	ZACHMURZENIE	WIATR		OPAD	ŚNIEG	
	T	Max	Min	T_g	e	U	P	S	N	v	v_{max}	R_d	h_s	h_g
1	13.9	17.7	10.9	6.8	13.5	85	986.9	·	6.6	2.9	5	0.0	–	–
2	14.6	22.0	10.5	8.1	14.8	79	988.8	·	5.6	2.1	4	–	–	–
3	18.1	25.2	10.9	7.9	15.3	75	987.2	·	1.9	2.0	3	0.2	–	–
4	19.6	25.2	13.8	10.7	14.7	67	987.1	·	1.0	4.0	7	–	–	–
5	20.4	27.2	13.5	11.1	13.5	57	986.6	·	2.0	3.0	4	–	–	–
6	20.8	27.5	12.9	10.8	15.1	64	986.1	·	2.6	1.6	3	–	–	–
7	19.4	27.5	11.5	8.1	14.0	66	985.1	·	3.4	2.9	6	–	–	–
8	16.5	20.1	13.9	12.8	16.3	87	985.5	·	7.6	1.4	3	3.4	–	–
9	14.5	18.3	12.9	13.4	15.5	93	980.9	·	8.0	1.6	2	33.1	–	–
10	11.0	13.9	9.9	9.9	12.8	97	979.4	·	8.0	2.6	4	16.5	–	–
11	12.8	16.0	10.0	9.3	12.5	85	981.2	·	7.6	1.6	4	7.7	–	–
12	12.7	14.9	11.2	11.0	13.9	95	987.4	·	7.9	0.9	2	10.6	–	–
13	15.9	20.8	12.5	12.4	12.9	74	991.7	·	3.3	2.6	5	–	–	–
14	16.6	22.7	7.5	5.6	11.8	66	991.7	·	1.3	3.1	5	–	–	–
15	19.5	26.5	4.8	6.3	13.0	62	988.0	·	0.5	3.4	4	–	–	–
16	22.7	29.9	12.5	9.0	16.2	62	985.3	·	0.4	1.5	2	–	–	–
17	23.2	30.1	14.0	10.9	16.6	63	984.4	·	0.5	1.4	3	–	–	–
18	23.9	31.1	14.6	12.0	17.1	62	982.7	·	0.8	1.9	4	–	–	–
19	23.6	31.6	14.8	11.7	16.8	60	981.3	·	1.6	2.4	5	–	–	–
20	21.8	28.9	13.9	11.7	16.6	66	978.3	·	4.0	2.0	3	–	–	–
21	17.0	25.4	16.4	15.3	16.5	85	976.1	·	6.3	2.4	5	12.3	–	–
22	12.7	17.7	10.3	10.1	11.7	81	982.2	·	5.6	2.9	4	0.2	–	–
23	14.4	21.1	5.7	4.2	9.9	65	982.3	·	1.8	0.9	2	–	–	–
24	17.3	25.5	8.5	6.8	13.1	70	977.9	·	3.8	2.5	7	1.7	–	–
25	16.0	21.2	11.8	11.1	12.5	71	987.1	·	4.6	2.3	4	–	–	–
26	19.4	25.7	10.6	8.8	13.5	63	988.6	·	4.5	2.6	4	0.0	–	–
27	18.9	26.6	15.0	12.7	15.6	74	989.6	·	4.9	1.4	2	–	–	–
28	21.1	26.5	15.9	13.5	17.1	71	986.0	·	4.5	3.0	6	0.3	–	–
29	17.6	24.2	15.3	17.2	15.0	74	982.8	·	5.4	4.9	8	3.3	–	–
30	14.0	20.4	8.3	11.0	10.0	66	990.3	·	4.1	3.0	5	–	–	–

CZĘSTOCHOWA

DNI	TEMPERATURA POWIETRZA				PRĘŻNOŚĆ PARY WODNEJ	WILGOTNOŚĆ WZGLĘDNA	CIŚNIENIE ATMOSFERYCZNE	USŁONECZNIENIE	ZACHMURZENIE	WIATR		OPAD	ŚNIEG	
	T	Max	Min	T_g	e	U	P	S	N	v	v_{max}	R_d	h_s	h_g
1	13.7	18.8	10.0	9.4	13.2	83	987.9	·	7.1	4.1	5	0.0	–	–
2	17.1	22.1	12.4	10.9	15.4	79	988.7	·	5.0	4.0	6	0.0	–	–
3	19.5	25.6	13.9	11.9	14.3	74	987.3	·	1.6	2.3	3	0.2	–	–
4	20.5	26.2	14.6	12.5	14.9	64	986.7	·	1.0	3.9	3	–	–	–
5	20.4	27.8	14.0	11.2	16.7	70	986.2	·	3.4	3.0	4	0.2	–	–
6	20.8	27.1	14.9	13.8	16.5	70	986.3	·	1.8	2.3	4	–	–	–
7	17.4	24.4	12.4	10.4	13.9	71	984.0	·	4.4	3.8	8	–	–	–
8	14.3	16.2	12.3	12.8	15.1	92	980.2	·	8.8	2.5	6	17.4	–	–
9	14.3	19.1	12.5	12.3	14.6	89	981.7	·	7.9	2.4	4	23.3	–	–
10	10.2	14.9	9.1	8.9	12.1	97	981.8	·	8.0	4.3	7	37.4	–	–
11	11.4	14.1	9.0	8.9	12.4	92	981.7	·	7.9	2.0	4	2.3	–	–
12	11.9	14.0	9.2	8.4	13.2	94	980.6	·	8.8	1.4	3	0.8	–	–
13	16.9	22.4	11.8	11.9	13.7	75	982.3	·	4.4	3.0	5	–	–	–
14	17.6	23.9	10.5	9.1	13.1	66	981.7	·	0.4	2.6	4	–	–	–
15	20.5	28.1	11.9	9.4	14.6	64	987.8	·	0.4	2.4	4	–	–	–
16	23.0	31.1	13.6	13.0	14.3	63	985.7	·	0.8	1.1	2	–	–	–
17	23.7	32.0	15.6	13.6	18.3	67	984.6	·	1.3	2.0	6	–	–	–
18	24.4	31.9	15.6	13.5	18.6	66	982.6	·	0.4	2.0	4	–	–	–
19	22.6	32.2	16.9	15.0	18.7	70	981.4	·	4.5	1.4	3	20.2	–	–
20	21.9	28.4	16.3	15.0	20.1	77	978.6	·	5.8	2.5	5	2.6	–	–
21	13.3	23.1	11.6	15.5	14.4	94	977.9	·	7.9	3.4	6	14.2	–	–
22	13.4	17.7	11.2	10.2	12.0	79	984.0	·	4.9	3.0	5	–	–	–
23	15.8	22.8	7.3	6.3	11.6	68	982.0	·	8.4	1.3	3	–	–	–
24	17.1	25.2	10.9	8.9	13.5	80	979.0	·	3.3	3.1	9	–	–	–
25	16.3	21.5	11.4	9.9	13.4	73	988.4	·	4.8	2.6	4	–	–	–
26	20.8	26.2	13.2	11.1	14.9	74	989.1	·	4.9	2.6	6	4.8	–	–
27	19.3	24.6	14.2	14.0	14.2	75	990.2	·	4.3	2.4	3	–	–	–
28	21.2	26.0	16.2	15.1	20.1	80	986.6	·	4.4	2.5	5	0.0	–	–
29	18.0	26.5	16.2	16.9	14.3	78	984.6	·	8.6	4.4	9	3.8	–	–
30	14.7	20.1	9.9	8.9	11.6	71	992.7	·	8.4	4.3	9	–	–	–

ŚNIEŻKA

DNI	TEMPERATURA POWIETRZA				PRĘŻNOŚĆ PARY WODNEJ	WILGOTNOŚĆ WZGLĘDNA	CIŚNIENIE ATMOSFERYCZNE	USŁONECZNIENIE	ZACHMURZENIE	WIATR		OPAD	ŚNIEG	
	T	Max	Min	T_g	e	U	P	S	N	v	v_{max}	R_d	h_s	h_g
1	2.9	4.9	1.3	·	7.6	100	839.1	–	8.0	11.9	15	29.1	–	–
2	4.7	8.2	4.6	·	9.8	100	839.8	0.5	7.9	7.0	9	15.2	–	–
3	7.7	13.4	4.4	·	8.2	81	839.8	11.2	4.4	6.8	11	–	–	–
4	11.1	14.9	8.2	·	11.2	86	840.5	8.4	4.3	5.3	8	2.0	–	–
5	10.1	11.9	9.0	·	11.7	95	839.1	–	7.4	12.8	20	30.0	–	–
6	9.3	12.0	7.0	·	11.0	94	839.3	2.6	7.4	10.0	16	21.1	–	–
7	7.0	11.4	5.4	·	9.7	96	839.0	1.0	5.9	4.1	11	9.8	–	–
8	5.7	8.0	3.7	·	8.5	93	838.1	–	7.1	4.9	8	1.5	–	–
9	3.8	6.4	2.2	·	7.5	94	834.5	–	8.0	7.4	20	26.5	–	–
10	0.4	2.8	-0.6	·	4.4	100	834.6	–	8.0	16.4	21	20.4	–	–
11	0.4	1.5	-1.5	·	6.2	99	834.8	–	8.0	16.6	21	53.3	–	–
12	3.8	4.3	0.1	·	7.9	98	839.8	–	7.6	7.1	11	9.8	–	–
13	6.1	7.3	3.7	·	9.2	98	843.5	1.8	5.4	11.0	15	0.4	8	·
14	8.2	12.9	4.6	·	8.7	81	843.1	15.5	2.4	7.6	14	–	–	–
15	12.3	17.1	8.2	·	11.5	80	841.4	15.1	3.4	7.8	10	–	–	–
16	14.0	14.9	11.4	·	10.1	63	840.9	15.4	1.4	9.4	13	–	–	–
17	15.0	19.2	13.2	·	10.1	59	841.3	12.4	4.1	6.6	10	0.6	–	–
18	16.1	19.6	13.6	·	11.2	61	839.3	11.6	4.1	7.3	12	0.0	–	–
19	14.0	17.0	12.8	·	11.3	72	837.7	7.9	5.8	4.8	14	41.6	–	–
20	11.1	14.7	9.4	·	12.7	96	834.3	5.1	6.5	5.9	15	3.6	–	–
21	4.7	10.2	1.8	·	8.4	97	833.0	–	7.3	11.5	21	9.7	–	–
22	2.6	5.0	0.2	·	6.4	87	836.1	4.8	4.6	11.1	19	–	–	–
23	7.4	12.1	3.5	·	9.6	83	833.7	14.2	1.9	11.4	17	–	–	–
24	6.3	10.5	4.4	·	8.8	91	833.5	3.0	5.6	9.0	18	–	–	–
25	5.5	8.1	3.8	·	8.7	99	840.5	7.5	5.4	8.8	12	0.2	–	–
26	8.6	12.1	7.5	·	10.8	97	841.8	3.2	7.1	13.0	18	8.8	–	–
27	6.4	10.7	5.7	·	9.3	86	842.5	9.4	5.0	8.8	19	0.9	–	–
28	10.9	13.3	7.9	·	12.7	97	840.6	3.5	6.6	17.8	21	1.3	–	–
29	7.5	13.0	5.0	·	9.6	91	838.8	6.4	7.1	20.9	20	0.0	–	–
30	5.6	9.5	0.5	·	6.1	67	845.1	15.1	2.8	12.5	17	–	–	–

Tablica II

ZAMOŚĆ

DNI	TEMPERATURA POWIETRZA				PRĘŻNOŚĆ PARY WODNEJ	WILGOTNOŚĆ WZGLĘDNA	CIŚNIENIE ATMOSFERYCZNE	USŁONECZNIENIE	ZACHMURZENIE	WIATR		OPAD	ŚNIEG	
	T	Max	Min	T_g	e	U	P	S	N	v	v_{max}	R_d	h_s	h_g
1	14.0	18.3	11.1	10.3	14.0	88	992.7	.	7.5	3.6	6	5.7	-	-
2	16.5	22.9	12.0	9.9	15.7	85	995.2	.	6.1	2.5	6	4.2	-	-
3	18.3	23.8	10.4	9.1	16.2	78	994.1	.	3.3	2.8	6	0.0	-	-
4	17.5	23.4	11.0	9.1	13.1	69	994.8	.	1.1	4.5	7	-	-	-
5	14.6	23.7	9.8	7.1	12.0	67	995.3	.	2.1	3.6	6	-	-	-
6	18.8	27.4	8.0	4.9	13.6	65	993.3	.	1.8	1.6	3	-	-	-
7	20.8	27.6	12.4	7.5	13.3	59	991.5	.	1.5	3.0	6	-	-	-
8	18.1	24.4	11.9	10.1	16.0	79	991.1	.	3.8	1.0	2	-	-	-
9	18.2	26.5	12.4	9.3	16.3	80	985.8	.	2.8	1.9	6	6.6	-	-
10	14.8	19.2	12.9	11.6	15.5	93	983.7	.	7.1	2.5	5	6.9	-	-
11	15.0	18.8	12.4	11.5	12.9	77	987.5	.	6.8	2.5	5	4.9	-	-
12	13.3	16.0	11.1	10.2	14.3	93	992.2	.	7.8	2.8	6	7.7	-	-
13	15.9	20.4	12.8	11.3	12.5	71	997.6	.	4.5	4.1	7	-	-	-
14	15.9	22.5	6.5	4.4	11.8	69	998.2	.	2.3	1.8	5	-	-	-
15	18.5	25.9	7.5	5.9	14.5	71	995.4	.	0.5	1.8	4	-	-	-
16	21.2	28.4	10.5	8.0	16.3	69	992.3	.	0.3	1.3	3	-	-	-
17	22.4	29.7	11.8	9.8	16.9	67	990.6	.	0.8	1.4	4	-	-	-
18	23.6	30.6	13.3	10.8	17.0	64	989.2	.	1.4	0.9	3	-	-	-
19	23.0	29.9	15.3	13.3	17.9	67	988.3	.	1.3	3.3	4	-	-	-
20	20.6	29.7	14.3	11.0	15.7	69	985.7	.	2.4	3.0	9	18.3	-	-
21	18.5	24.4	15.8	13.4	18.8	89	981.5	.	7.3	1.1	6	24.3	-	-
22	13.5	18.4	10.1	10.0	13.5	87	985.2	.	6.0	5.1	10	2.8	-	-
23	14.5	20.4	7.5	5.5	11.1	70	988.9	.	1.4	1.3	3	-	-	-
24	14.6	23.1	7.9	7.8	12.1	68	983.7	-	2.8	0.8	4	0.6	-	-
25	16.1	21.0	13.5	12.9	13.5	74	992.0	.	4.5	4.0	7	-	-	-
26	17.6	24.6	8.3	6.5	12.6	66	995.4	.	1.0	1.4	4	0.1	-	-
27	18.9	24.5	12.7	11.0	14.8	77	995.7	.	4.4	0.8	2	0.1	-	-
28	20.8	25.4	14.7	12.2	16.6	77	992.5	.	4.0	2.5	6	0.5	-	-
29	16.2	24.1	15.2	14.5	16.5	98	988.0	.	4.9	4.3	12	8.4	-	-
30	13.8	19.5	9.1	7.5	11.3	73	993.5	.	2.8	6.5	9	-	-	-

SANDOMIERZ

Czerwiec 1968

DNI	TEMPERATURA POWIETRZA				PRĘŻNOŚĆ PARY WODNEJ	WILGOTNOŚĆ WZGLĘDNA	CIŚNIENIE ATMOSFERYCZNE	USŁONECZNIENIE	ZACHMURZENIE	WIATR		OPAD	ŚNIEG	
	T	Max	Min	T_g	e	U	P	S	N	v	v_{max}	R_d	h_s	h_g
1	14.2	17.7	11.0	9.7	14.2	88	994.8	.	7.1	5.5	7	-	-	-
2	14.9	21.9	12.8	11.3	15.9	83	997.1	.	7.0	2.8	6	3.0	-	-
3	18.1	24.9	11.4	7.9	16.9	82	995.6	.	1.1	2.9	9	4.5	-	-
4	19.6	25.1	13.9	10.0	15.4	69	995.7	.	0.9	4.5	6	-	-	-
5	19.8	26.5	13.0	9.1	13.8	61	995.8	.	1.4	2.8	5	-	-	-
6	20.5	28.4	11.5	8.0	15.6	66	994.4	.	1.4	2.1	4	-	-	-
7	20.6	27.5	14.0	8.8	14.5	63	993.2	.	2.0	3.1	6	-	-	-
8	18.5	23.6	14.3	11.1	16.8	80	993.3	.	6.6	2.6	4	9.8	-	-
9	16.8	21.4	11.9	9.6	16.2	86	988.1	.	4.0	3.0	5	20.7	-	-
10	13.2	16.8	11.8	11.7	14.5	96	986.5	.	7.6	4.8	6	5.7	-	-
11	13.7	18.2	11.0	11.1	12.1	79	989.7	.	7.0	2.9	5	10.3	-	-
12	13.3	15.2	11.3	10.5	14.3	94	994.9	.	7.9	3.4	5	4.3	-	-
13	16.7	21.5	12.4	11.9	13.5	72	999.9	.	4.0	4.4	6	-	-	-
14	18.1	24.0	11.3	4.6	12.4	62	1000.0	.	1.0	2.8	4	-	-	-
15	20.6	27.0	12.4	7.9	15.6	66	996.6	.	0.3	2.9	4	-	-	-
16	23.0	30.8	14.7	10.9	18.2	67	993.6	.	0.0	2.1	3	-	-	-
17	24.5	30.8	17.0	12.7	19.2	65	992.4	.	1.1	2.1	3	-	-	-
18	25.1	31.4	17.8	13.8	19.9	65	990.6	.	0.6	2.4	3	-	-	-
19	25.1	32.2	18.3	14.3	18.8	62	989.5	.	1.3	2.9	4	-	-	-
20	22.1	29.2	16.3	13.3	17.7	69	986.6	.	2.9	2.9	4	-	-	-
21	18.9	23.0	16.4	12.9	17.7	82	983.4	.	6.6	3.8	5	38.8	-	-
22	14.5	19.2	10.3	9.6	12.7	78	989.1	.	5.1	4.5	6	0.4	-	-
23	16.0	21.5	8.3	5.9	10.9	62	990.6	.	1.3	1.9	3	-	-	-
24	18.4	25.3	10.0	7.0	14.0	67	985.8	.	2.3	2.3	6	0.2	-	-
25	17.1	22.2	13.0	11.9	13.3	70	995.0	.	5.1	3.4	6	-	-	-
26	19.1	25.3	11.6	8.8	14.2	66	997.3	.	2.6	2.6	3	-	-	-
27	20.0	24.7	15.3	12.8	17.1	74	997.9	.	4.5	2.4	3	-	-	-
28	21.0	26.9	16.6	12.3	18.7	76	994.6	.	4.3	2.8	4	0.0	-	-
29	17.8	23.2	15.6	14.2	15.9	78	990.5	.	5.1	4.3	7	18.8	-	-
30	15.1	20.2	9.5	7.1	11.3	66	997.6	.	2.0	5.3	8	-	-	-

OPOLE

DNI	TEMPERATURA POWIETRZA				PRĘŻNOŚĆ PARY WODNEJ	WILGOTNOŚĆ WZGLĘDNA	CIŚNIENIE ATMOSFERYCZNE	USŁONECZNIENIE	ZACHMURZENIE	WIATR		OPAD	ŚNIEG	
	T	Max	Min	T_g	e	U	P	S	N	v	v_{max}	R_d	h_s	h_g
1	12.6	16.2	8.1	6.7	13.6	92	997.4	-	6.4	1.9	3	0.4	-	-
2	17.0	22.4	10.8	7.3	15.8	83	997.7	7.7	4.4	2.4	5	-	-	-
3	19.4	25.3	12.5	10.0	16.7	76	996.2	8.7	4.3	1.6	3	-	-	-
4	20.8	26.4	12.8	10.4	17.0	71	995.1	12.3	3.4	2.3	7	-	-	-
5	21.5	27.4	13.8	10.8	16.1	71	995.1	12.6	3.5	2.5	6	0.1	-	-
6	20.5	26.5	14.0	12.3	16.4	71	995.5	8.4	3.3	1.9	5	-	-	-
7	16.9	23.0	14.3	13.7	14.9	79	995.5	4.5	5.6	2.9	5	0.4	-	-
8	14.2	18.4	8.5	7.2	15.0	92	995.6	-	6.4	0.3	2	6.8	-	-
9	13.5	17.1	11.6	11.5	14.7	95	991.6	0.4	8.0	2.0	6	20.8	-	-
10	10.7	13.3	8.8	7.6	12.2	95	993.0	-	8.0	4.1	8	25.6	-	-
11	11.1	13.8	9.2	6.9	12.6	95	992.1	-	8.0	2.3	4	5.2	-	-
12	11.7	14.2	8.6	7.8	13.1	95	988.5	-	7.8	1.0	2	2.3	-	-
13	14.8	22.3	10.6	10.2	14.0	76	1001.6	7.8	5.8	1.9	5	-	-	-
14	17.7	23.8	9.6	6.1	13.7	69	1000.6	14.5	2.5	2.8	5	-	-	-
15	20.9	27.8	11.4	8.2	16.1	68	996.2	13.6	0.0	0.9	2	-	-	-
16	23.8	30.4	13.4	14.0	17.6	67	994.3	13.2	0.1	1.0	2	-	-	-
17	23.2	30.8	16.2	12.6	21.7	78	993.1	10.6	2.6	0.9	2	7.1	-	-
18	24.5	31.7	15.3	13.3	20.1	70	991.2	14.4	1.1	0.6	2	-	-	-
19	24.4	32.0	16.6	14.5	20.1	68	990.2	9.3	4.1	1.9	3	-	-	-
20	22.2	26.0	16.0	13.6	18.9	73	987.4	11.8	8.8	2.6	9	6.2	-	-
21	18.2	22.6	11.9	18.4	16.8	96	986.3	-	7.8	4.6	7	15.4	-	-
22	14.1	18.8	10.4	9.8	12.4	79	994.4	12.5	5.4	2.9	6	-	-	-
23	16.9	23.4	7.3	6.4	13.6	73	990.7	14.4	0.4	2.3	4	-	-	-
24	16.8	23.1	10.6	8.6	15.3	88	988.6	11.2	4.3	3.8	8	-	-	-
25	17.9	22.8	12.3	10.2	14.3	73	998.0	8.8	4.9	1.9	5	-	-	-
26	16.9	27.2	13.7	11.9	18.4	75	998.2	9.5	5.3	1.9	4	3.2	-	-
27	15.0	25.4	15.0	13.7	16.1	72	999.3	10.2	4.5	2.1	3	0.0	-	-
28	15.3	24.8	14.1	14.2	18.4	72	995.6	7.8	5.9	2.1	4	2.2	-	-
29	15.2	25.0	14.1	14.9	15.3	72	994.7	8.5	5.9	3.5	10	1.8	-	-
30	15.4	25.4	9.8	8.3	11.8	65	1003.2	12.9	3.8	2.3	6	-	-	-

KŁODZKO

DNI	TEMPERATURA POWIETRZA				PRĘŻNOŚĆ PARY WODNEJ	WILGOTNOŚĆ WZGLĘDNA	CIŚNIENIE ATMOSFERYCZNE	USŁONECZNIENIE	ZACHMURZENIE	WIATR		OPAD	ŚNIEG	
	T	Max	Min	T_g	e	U	P	S	N	v	v_{max}	R_d	h_s	h_g
1	13.6	13.4	9.9	8.2	11.8	86	981.6	.	7.5	3.3	6	3.4	-	-
2	15.6	20.4	12.0	10.6	14.9	85	980.9	.	6.8	2.3	5	20.6	-	-
3	17.3	23.6	10.4	8.1	13.6	72	980.2	.	2.5	1.6	4	-	-	-
4	18.1	25.0	9.3	7.7	15.3	76	979.0	.	2.3	2.1	4	-	-	-
5	18.7	25.5	13.2	11.0	16.0	74	978.7	.	4.8	3.6	9	0.7	-	-
6	19.8	25.3	14.0	12.3	14.1	66	979.1	.	4.6	2.8	7	0.0	-	-
7	19.5	22.8	13.5	13.2	13.0	75	979.6	.	6.0	2.6	6	2.1	-	-
8	12.7	17.9	7.6	5.4	12.3	84	979.4	.	6.8	0.3	2	1.2	-	-
9	12.0	14.7	9.9	9.3	12.9	92	976.0	.	8.0	1.9	4	19.8	-	-
10	10.6	12.1	9.1	8.4	10.5	82	978.2	.	8.0	4.1	8	14.9	-	-
11	8.6	10.8	7.4	7.0	10.2	91	977.3	.	8.0	3.0	6	23.4	-	-
12	11.4	15.9	6.5	4.2	11.9	88	982.4	.	7.8	1.8	4	0.2	-	-
13	14.1	19.8	11.2	10.7	13.9	87	985.5	.	6.0	2.9	3	-	-	-
14	14.4	22.2	8.9	6.3	11.9	67	983.6	.	0.8	2.8	5	-	-	-
15	16.4	26.7	7.9	5.0	14.8	72	980.1	.	1.3	1.1	3	-	-	-
16	20.4	28.3	10.1	8.3	15.3	69	978.9	.	0.8	1.4	4	-	-	-
17	19.0	29.4	12.5	10.6	16.4	77	978.3	.	4.5	1.3	5	6.2	-	-
18	20.8	30.3	12.3	11.8	17.2	75	975.8	.	3.8	1.4	4	-	-	-
19	21.7	29.4	13.5	12.1	17.0	69	974.5	.	4.3	2.9	9	-	-	-
20	19.0	25.6	13.3	10.9	16.9	78	972.1	.	4.3	3.0	8	0.2	-	-
21	13.9	19.2	10.9	13.8	14.1	89	973.7	.	7.8	3.1	6	4.3	-	-
22	13.1	18.3	8.8	8.8	10.5	71	978.7	.	2.6	3.5	6	-	-	-
23	15.3	23.0	6.9	2.8	11.2	67	974.2	.	1.0	2.5	6	-	-	-
24	15.2	21.5	9.3	6.9	12.7	75	973.4	.	5.3	2.5	7	-	-	-
25	16.2	21.8	10.1	8.2	12.8	70	982.3	.	5.1	2.9	5	-	-	-
26	18.3	24.4	10.4	8.6	14.2	71	982.7	.	5.0	3.1	6	0.0	-	-
27	18.3	24.1	12.4	11.2	16.8	73	983.4	.	4.5	2.3	7	-	-	-
28	21.6	26.6	13.8	11.4	16.4	65	980.2	.	5.3	4.5	6	1.4	-	-
29	19.8	23.7	16.5	17.0	14.3	65	979.8	.	5.4	5.5	8	-	-	-
30	15.3	21.6	8.6	6.3	8.8	56	987.8	.	2.1	3.9	7	-	-	-

Tablica II

KATOWICE

DNI	TEMPERATURA POWIETRZA				PRĘŻNOŚĆ PARY WODNEJ	WILGOTNOŚĆ WZGLĘDNA	CIŚNIENIE ATMOSFERYCZNE	USŁONECZNIENIE	ZACHMURZENIE	WIATR		OPAD	ŚNIEG	
	T	Max	Min	T_0	e	U	P	S	N	v	v_{max}	R_d	h_s	s_s
1	12.7	14.4	10.4	10.0	12.4	86	984.6	0.1	7.1	3.0	4	1.1	–	–
2	19.5	22.0	10.3	7.3	14.2	61	985.8	5.6	6.4	3.3	5	6.1	–	–
3	16.2	24.0	9.5	9.0	15.4	75	984.6	8.3	5.5	1.4	3	–	–	–
4	20.0	25.4	13.8	10.5	15.0	67	983.4	12.1	3.9	4.8	9	–	–	–
5	20.5	26.7	13.0	9.6	16.2	68	983.8	7.6	4.6	3.1	6	4.6	–	–
6	20.5	26.0	14.0	11.3	14.5	62	984.0	13.8	2.8	2.6	4	–	–	–
7	17.9	24.5	10.5	6.0	12.5	64	983.7	8.1	4.5	3.4	6	0.0	–	–
8	15.2	18.7	13.3	11.0	15.8	92	983.3	–	7.9	1.9	4	13.8	–	–
9	14.5	17.6	12.7	12.0	14.9	91	978.8	0.3	8.0	1.8	4	44.8	–	–
10	9.8	14.3	8.5	8.6	11.2	92	979.2	–	8.0	3.8	5	24.8	–	–
11	10.7	14.3	8.9	8.0	11.6	91	979.8	0.4	7.8	2.5	4	0.3	–	–
12	12.0	15.3	9.3	8.4	12.6	90	986.0	0.3	7.4	1.6	4	–	–	–
13	14.6	20.0	10.1	6.4	13.6	83	989.7	4.4	5.9	2.1	5	0.0	–	–
14	16.9	22.4	9.7	6.7	11.6	63	988.5	14.0	0.9	4.8	8	–	–	–
15	20.1	27.0	11.7	8.0	12.9	58	984.8	14.5	0.4	2.6	4	–	–	–
16	22.7	30.5	12.8	9.3	13.8	54	983.0	13.5	0.4	1.3	3	–	–	–
17	22.9	30.9	13.7	11.4	17.5	66	981.8	11.2	2.4	1.5	5	–	–	–
18	24.2	31.5	14.7	12.0	16.3	58	980.0	11.2	1.8	1.8	5	1.9	–	–
19	22.0	30.5	17.0	14.5	17.5	68	979.4	7.3	5.3	2.3	5	0.8	–	–
20	21.2	28.0	14.0	12.4	16.6	69	976.3	10.7	5.3	1.9	4	0.8	–	–
21	14.7	22.7	12.0	13.3	15.4	91	976.0	–	7.8	4.1	8	16.7	–	–
22	13.1	17.5	9.6	9.0	10.9	76	982.1	9.2	5.0	4.5	7	–	–	–
23	15.8	22.9	6.4	3.5	10.7	64	979.5	14.0	1.5	2.8	3	–	–	–
24	17.4	24.1	10.1	8.6	12.8	66	976.8	12.1	4.0	3.3	6	–	–	–
25	16.9	21.3	11.9	10.3	12.2	67	986.1	9.7	4.8	3.8	5	–	–	–
26	19.0	25.5	10.7	9.2	13.9	66	987.1	13.6	3.5	3.8	5	0.2	–	–
27	19.1	24.5	13.9	12.0	15.9	76	987.9	8.2	4.9	2.5	5	–	–	–
28	21.3	25.9	15.7	12.1	16.8	67	984.4	7.0	4.4	4.0	5	1.4	–	–
29	18.9	23.5	14.7	15.0	15.2	69	982.7	8.1	5.4	5.9	9	0.4	–	–
30	15.3	20.0	9.3	7.4	9.7	57	990.5	14.7	2.4	4.3	7	–	–	–

RZESZÓW – JASIONKA

Czerwiec 1968

DNI	TEMPERATURA POWIETRZA				PRĘŻNOŚĆ PARY WODNEJ	WILGOTNOŚĆ WZGLĘDNA	CIŚNIENIE ATMOSFERYCZNE	USŁONECZNIENIE	ZACHMURZENIE	WIATR		OPAD	ŚNIEG	
	T	Max	Min	T_0	e	U	P	S	N	v	v_{max}	R_d	h_s	s_s
1	14.4	18.9	11.3	10.7	14.5	89	993.6	0.9	7.4	4.5	7	0.0	–	–
2	16.5	22.5	11.3	9.7	15.4	83	996.5	6.3	5.9	2.0	5	–	–	–
3	17.7	25.5	9.5	7.2	15.9	79	994.9	8.7	2.3	3.0	5	–	–	–
4	18.2	24.4	11.6	8.1	14.6	73	995.0	12.2	0.6	5.6	9	–	–	–
5	18.3	25.9	11.0	9.3	14.0	69	995.6	11.4	1.5	4.4	6	–	–	–
6	19.5	27.5	8.4	6.4	13.7	63	994.8	9.5	2.1	2.9	5	–	–	–
7	20.4	27.9	10.9	7.5	13.0	59	993.5	11.7	1.5	3.5	6	–	–	–
8	18.9	26.1	12.3	9.5	16.3	77	992.7	6.7	3.6	2.9	4	–	–	–
9	17.8	26.3	10.4	8.3	16.5	82	987.7	8.2	2.8	2.8	6	0.3	–	–
10	14.6	19.6	11.9	14.0	15.3	92	985.8	–	8.0	3.0	7	11.0	–	–
11	13.3	17.2	10.3	9.6	12.0	80	989.7	4.3	6.6	3.8	8	9.2	–	–
12	13.7	18.2	10.5	10.6	13.3	86	994.8	–	6.8	2.5	4	0.6	–	–
13	15.1	21.4	9.8	8.7	13.2	80	998.6	4.6	5.4	2.6	6	–	–	–
14	15.6	22.6	6.4	3.8	12.2	72	999.3	10.9	2.3	4.0	7	–	–	–
15	18.4	25.7	8.6	5.3	14.3	71	996.3	10.9	0.9	3.6	7	–	–	–
16	21.8	30.0	11.8	8.1	16.9	69	993.5	11.1	0.3	1.5	2	–	–	–
17	22.5	30.2	12.1	9.7	16.2	70	992.0	14.4	0.8	1.8	4	–	–	–
18	22.5	30.7	12.1	10.1	17.9	70	990.4	13.6	0.4	1.3	5	–	–	–
19	23.0	31.1	12.4	10.3	18.7	69	989.5	13.1	1.0	2.1	7	–	–	–
20	21.1	28.5	12.5	10.7	16.7	69	984.9	9.7	3.4	3.1	7	–	–	–
21	19.5	25.0	16.5	15.0	17.6	79	983.0	3.9	6.8	3.8	6	28.6	–	–
22	13.5	18.9	10.2	10.3	12.4	82	989.2	4.1	5.6	7.8	13	0.0	–	–
23	14.8	21.9	7.6	5.5	11.6	72	990.5	10.8	1.8	2.4	4	–	–	–
24	17.5	25.4	8.2	6.0	13.8	72	985.6	10.7	2.5	1.8	3	1.1	–	–
25	16.3	22.0	13.3	13.1	14.2	78	995.1	4.1	5.3	4.0	8	–	–	–
26	17.4	25.3	7.3	4.8	13.4	71	997.5	10.8	1.6	1.3	3	0.0	–	–
27	19.2	25.8	12.4	10.3	17.5	80	997.5	7.2	3.9	1.5	4	–	–	–
28	20.6	27.7	11.7	9.6	16.4	78	994.8	6.1	3.8	2.6	5	–	–	–
29	18.6	24.2	15.3	12.1	17.2	80	990.9	2.5	5.1	5.4	14	2.7	–	–
30	14.8	20.2	9.8	8.0	10.7	66	997.3	9.4	3.1	4.9	9	–	–	–

ŁAGIEWNIKI

DNI	TEMPERATURA POWIETRZA				PRĘŻNOŚĆ PARY WODNEJ	WILGOTNOŚĆ WZGLĘDNA	CIŚNIENIE ATMOSFERYCZNE	USŁONECZNIENIE	ZACHMURZENIE	WIATR		OPAD	ŚNIEG	
	T	Max	Min	T_0	e	U	P	S	N	v	v_{max}	R_d	h_s	s_s
1	12.7	15.6	10.4	8.8	12.9	87	995.8	–	7.5	1.1	3	3.3	–	–
2	17.2	23.5	12.7	11.8	15.2	79	996.4	6.1	6.5	0.9	1	0.6	–	–
3	18.9	25.4	12.7	9.6	15.4	73	995.4	8.1	4.5	0.3	2	–	–	–
4	20.8	27.1	13.4	10.8	15.8	67	993.9	9.9	2.1	1.8	4	–	–	–
5	21.8	28.2	14.0	10.5	16.7	67	994.3	12.3	4.3	1.5	4	–	–	–
6	20.8	27.3	14.4	11.0	14.7	65	994.9	11.5	4.8	1.3	3	–	–	–
7	17.4	24.3	12.2	8.5	13.9	72	994.7	2.4	4.9	1.1	3	0.2	–	–
8	14.5	17.2	10.4	9.5	15.4	94	994.4	–	8.5	0.1	1	37.1	–	–
9	14.2	18.6	12.3	12.0	14.9	92	989.9	0.4	7.9	0.5	2	37.8	–	–
10	10.2	13.7	9.8	8.8	11.8	95	991.6	–	8.8	2.4	5	25.1	–	–
11	10.6	13.2	8.7	8.5	11.4	89	991.4	–	7.3	2.0	5	0.6	–	–
12	12.7	16.6	8.9	7.1	12.8	87	987.4	0.4	6.9	0.6	2	–	–	–
13	15.4	20.8	11.4	8.3	14.8	84	1000.5	8.2	5.4	1.3	3	–	–	–
14	18.2	24.5	10.6	8.4	12.2	62	999.6	11.1	1.1	2.4	4	–	–	–
15	20.2	26.8	4.8	7.7	15.8	67	995.1	11.4	0.6	0.8	2	–	–	–
16	22.4	30.9	12.4	9.9	17.3	68	993.4	11.8	0.3	0.3	1	–	–	–
17	23.0	31.7	14.3	12.0	19.6	72	992.4	7.7	3.3	0.4	1	–	–	–
18	24.1	32.3	15.8	12.8	19.8	68	990.7	10.6	1.8	0.3	1	–	–	–
19	23.3	31.9	16.7	14.0	18.1	66	989.8	6.0	3.9	1.1	3	0.9	–	–
20	21.9	27.8	14.3	12.8	18.1	73	987.8	10.0	4.9	0.9	2	0.4	–	–
21	14.4	21.9	11.3	15.8	15.6	93	987.3	–	7.9	1.6	5	24.3	–	–
22	14.4	19.5	9.2	7.2	11.5	72	993.8	9.0	3.4	1.8	4	–	–	–
23	16.9	24.5	7.8	5.4	12.4	68	990.2	11.3	0.9	1.0	2	–	–	–
24	17.8	24.8	11.1	7.7	14.5	76	987.9	6.8	4.8	1.1	3	1.3	–	–
25	17.3	23.2	11.8	8.4	13.7	72	997.5	7.8	4.8	0.8	2	–	–	–
26	20.2	27.1	11.9	10.1	15.9	71	997.8	10.6	3.6	1.9	4	1.3	–	–
27	20.7	26.5	15.4	13.0	16.9	72	998.7	8.7	5.6	0.9	3	–	–	–
28	22.3	28.1	14.8	12.5	18.9	72	995.7	6.7	4.4	1.8	4	0.9	–	–
29	19.7	25.5	17.4	14.8	18.3	91	994.6	8.3	3.8	3.1	6	2.8	–	–
30	15.3	21.0	9.3	6.5	11.9	66	1002.2	11.9	1.9	2.8	6	–	–	–

KRAKÓW – BALICE

DNI	TEMPERATURA POWIETRZA				PRĘŻNOŚĆ PARY WODNEJ	WILGOTNOŚĆ WZGLĘDNA	CIŚNIENIE ATMOSFERYCZNE	USŁONECZNIENIE	ZACHMURZENIE	WIATR		OPAD	ŚNIEG	
	T	Max	Min	T_0	e	U	P	S	N	v	v_{max}	R_d	h_s	s_s
1	13.0	17.0	10.1	9.2	13.4	89	989.3	0.2	6.6	5.1	6	0.3	–	–
2	14.3	22.2	11.2	8.2	15.5	84	991.1	1.4	5.6	3.4	5	–	–	–
3	17.8	23.4	9.8	7.6	16.0	82	989.8	8.5	4.0	2.6	5	–	–	–
4	19.2	25.0	14.1	12.6	16.2	74	986.7	10.0	2.6	4.8	9	–	–	–
5	20.1	26.8	11.7	9.4	16.3	71	989.1	11.6	2.8	2.9	4	–	–	–
6	20.8	27.2	13.5	10.5	16.8	71	989.4	9.3	2.3	1.3	4	–	–	–
7	18.6	27.3	9.8	8.4	13.3	67	988.8	8.7	3.5	2.6	6	–	–	–
8	17.5	22.6	13.2	11.2	16.7	84	988.2	1.7	7.3	3.3	6	8.3	–	–
9	14.7	18.1	12.9	13.9	15.7	94	983.7	–	7.9	1.6	5	10.1	–	–
10	11.2	15.1	10.0	10.0	12.4	93	983.0	–	8.0	3.0	8	29.7	–	–
11	12.2	15.1	9.7	9.8	12.0	85	984.9	–	7.5	2.3	5	–	–	–
12	13.7	18.0	11.0	10.1	13.1	84	990.6	–	6.5	2.5	5	–	–	–
13	14.6	19.8	10.0	7.3	13.7	83	994.8	3.3	5.4	2.4	5	–	–	–
14	14.0	22.3	8.9	6.5	11.8	68	994.0	12.3	1.2	3.8	9	–	–	–
15	18.9	24.7	10.7	8.0	14.5	78	990.2	12.4	0.5	4.4	6	–	–	–
16	21.8	29.8	11.7	8.6	15.7	64	986.2	12.3	0.1	1.0	2	–	–	–
17	22.2	29.3	11.4	11.0	18.2	70	987.1	10.7	0.6	2.0	5	–	–	–
18	22.8	30.2	14.9	11.7	18.2	69	985.3	10.7	0.9	2.9	4	–	–	–
19	23.9	31.3	16.1	16.0	18.1	71	984.2	5.8	3.8	2.4	9	1.6	–	–
20	21.1	27.9	13.7	12.0	17.3	72	981.3	6.4	5.0	2.1	4	0.8	–	–
21	16.0	21.2	13.6	12.7	16.6	91	980.5	–	6.8	3.9	9	30.4	–	–
22	13.9	17.9	10.9	10.2	11.9	72	987.2	8.0	5.6	5.6	9	–	–	–
23	15.4	22.0	7.6	4.8	11.7	70	984.9	12.4	2.3	1.6	4	–	–	–
24	16.9	26.4	8.7	6.6	13.6	74	981.4	7.5	3.5	3.0	6	27.2	–	–
25	16.2	21.3	11.9	11.8	12.7	71	991.4	2.1	4.9	2.8	5	–	–	–
26	18.4	26.4	9.1	7.4	13.9	68	992.5	12.2	2.1	2.6	4	–	–	–
27	20.3	25.8	15.9	13.5	15.9	69	993.1	9.8	4.6	3.4	7	–	–	–
28	20.5	27.6	13.5	11.0	17.8	76	989.8	7.1	4.1	2.9	7	0.8	–	–
29	16.2	24.2	15.2	12.6	14.9	72	987.6	9.0	4.6	5.8	8	1.6	–	–
30	14.7	20.4	8.8	7.8	9.9	62	995.4	12.2	2.8	6.0	8	–	–	–

Tablica II

TARNÓW

DNI	TEMPERATURA POWIETRZA				PREŻNOŚĆ PARY WODNEJ	WILGOTNOŚĆ WZGLĘDNA	CIŚNIENIE ATMOSFERYCZNE	USŁONECZNIENIE	ZACHMURZENIE	WIATR		OPAD	ŚNIEG	
	T	Max	Min	T_0	e	U	P	S	N	v	v_{max}	R_d	h_s	s_g
1	13.8	18.1	10.2	10.8	13.9	88	992.7	2.3	6.9	3.1	5	0.1	-	-
2	14.5	21.8	11.1	8.9	15.2	81	995.1	6.1	5.0	2.5	3	-	-	-
3	18.8	24.7	11.8	9.3	15.6	75	993.4	13.7	1.3	2.1	3	-	-	-
4	19.4	24.5	13.3	11.8	15.2	69	992.9	13.7	0.6	4.5	7	-	-	-
5	20.7	26.5	14.0	12.5	13.6	57	993.3	13.3	0.8	3.1	5	-	-	-
6	21.3	26.4	15.0	11.1	13.6	55	993.2	13.5	2.4	1.9	4	-	-	-
7	20.5	28.3	12.7	8.4	13.4	59	992.2	11.2	3.0	1.8	4	-	-	-
8	18.7	26.0	14.4	11.3	16.6	78	991.6	5.7	5.0	2.0	4	0.5	-	-
9	17.1	21.2	11.5	9.2	14.9	77	987.0	6.6	5.0	2.3	6	17.6	-	-
10	12.4	18.1	11.0	10.8	14.8	97	985.5	-	8.0	2.1	4	22.0	-	-
11	13.0	16.5	10.6	10.4	12.1	81	988.5	6.9	7.8	0.5	1	2.8	-	-
12	13.9	18.4	10.6	10.2	13.3	85	994.2	0.6	6.6	0.8	2	-	-	-
13	14.5	21.0	9.5	7.3	13.3	82	998.2	8.2	4.8	2.0	4	1.0	-	-
14	14.3	22.3	7.7	5.2	11.8	67	997.9	15.1	1.0	2.9	6	-	-	-
15	19.2	26.6	9.7	8.1	13.6	64	994.4	15.2	0.3	2.8	4	-	-	-
16	22.5	29.8	12.7	9.5	17.2	66	992.0	15.3	0.0	1.1	2	-	-	-
17	23.2	30.3	15.2	11.3	17.8	65	990.6	15.3	0.3	1.9	4	-	-	-
18	23.6	31.4	14.8	10.1	17.8	65	989.8	14.7	0.1	1.3	2	-	-	-
19	24.0	31.9	17.0	14.5	18.1	64	988.8	12.7	2.6	1.4	3	-	-	-
20	22.3	28.2	19.1	13.0	16.8	64	985.2	8.9	4.5	1.9	4	-	-	-
21	17.4	23.8	15.7	12.8	17.5	88	983.3	-	7.3	2.1	7	42.1	-	-
22	13.8	18.5	10.6	10.4	12.0	78	989.9	7.9	5.5	3.6	7	0.5	-	-
23	15.3	21.1	7.7	4.3	11.2	67	989.1	14.6	0.5	1.4	3	-	-	-
24	17.7	25.4	10.4	7.3	13.8	71	984.8	12.2	3.4	1.6	5	3.6	-	-
25	16.4	21.3	13.2	12.3	13.7	74	994.6	7.5	5.1	1.9	4	-	-	-
26	19.0	26.4	10.6	7.5	14.5	68	996.2	13.5	1.6	0.6	1	-	-	-
27	19.9	25.2	15.0	12.2	17.2	76	996.7	8.0	4.4	0.6	1	-	-	-
28	21.7	28.0	15.6	12.1	18.4	72	993.6	7.3	4.1	2.3	5	-	-	-
29	20.0	23.9	17.3	14.8	15.7	67	990.7	5.7	4.4	3.9	7	1.2	-	-
30	14.9	20.2	10.5	8.3	11.2	67	997.8	11.4	3.3	4.3	7	-	-	-

ALEKSANDROWICE

Czerwiec 1968

DNI	TEMPERATURA POWIETRZA				PREŻNOŚĆ PARY WODNEJ	WILGOTNOŚĆ WZGLĘDNA	CIŚNIENIE ATMOSFERYCZNE	USŁONECZNIENIE	ZACHMURZENIE	WIATR		OPAD	ŚNIEG	
	T	Max	Min	T_0	e	U	P	S	N	v	v_{max}	R_d	h_s	s_g
1	11.5	13.9	9.4	8.3	13.1	96	969.9	-	8.0	2.4	4	7.8	-	-
2	14.7	18.8	11.3	9.7	15.4	92	971.5	2.4	6.9	2.5	5	15.1	-	-
3	16.7	22.3	11.6	10.2	15.4	81	970.6	6.5	5.4	2.9	4	0.0	-	-
4	17.6	24.2	11.5	9.1	14.4	81	969.1	9.9	4.6	4.4	8	4.9	-	-
5	20.2	24.8	13.5	11.4	17.4	78	970.0	7.8	4.4	2.6	4	1.1	-	-
6	21.3	25.8	16.5	10.4	13.5	54	970.3	14.4	1.9	4.3	10	-	-	-
7	18.5	25.3	15.4	10.5	12.3	60	969.8	7.6	4.4	4.1	9	0.0	-	-
8	15.8	19.6	12.1	10.9	14.1	90	969.1	1.3	7.9	1.8	4	7.6	-	-
9	13.9	17.0	12.4	12.3	15.2	96	964.8	-	8.0	1.3	3	85.8	-	-
10	8.9	13.0	7.2	7.9	11.2	98	965.3	-	8.0	3.0	5	88.2	-	-
11	9.9	13.7	7.6	7.3	11.2	93	966.0	-	8.0	2.0	4	8.5	-	-
12	12.0	16.0	9.2	9.0	12.6	90	971.7	1.0	7.4	1.1	3	-	-	-
13	13.3	17.1	10.7	7.4	13.7	90	975.1	1.3	6.0	1.8	4	-	-	-
14	14.6	21.4	9.0	5.9	13.0	70	973.5	14.2	1.5	5.4	10	-	-	-
15	20.0	25.5	11.4	8.5	14.3	63	970.5	14.6	0.9	2.9	5	-	-	-
16	22.3	28.0	14.4	9.8	14.3	55	969.2	14.5	0.6	2.3	4	-	-	-
17	22.0	28.6	14.5	11.3	16.0	66	968.3	10.2	2.9	1.9	3	0.5	-	-
18	22.7	29.0	15.4	12.9	17.8	67	966.3	12.5	2.4	2.9	5	-	-	-
19	20.6	28.6	14.5	12.9	16.3	68	965.7	6.7	4.4	2.9	8	63.0	-	-
20	21.0	27.4	15.6	11.5	16.3	67	962.6	7.4	4.9	2.3	4	8.8	-	-
21	14.0	20.8	10.5	11.9	14.9	93	962.6	-	7.4	3.0	7	40.3	-	-
22	12.8	16.7	9.5	8.9	11.0	76	968.3	8.9	5.1	4.6	9	-	-	-
23	15.6	21.8	7.6	4.4	11.4	66	965.8	13.0	1.9	1.5	3	-	-	-
24	17.2	22.8	12.5	9.2	13.5	69	963.0	8.3	4.4	3.4	6	10.6	-	-
25	15.9	20.0	11.8	10.9	12.4	70	972.5	9.2	5.3	2.4	4	-	-	-
26	16.8	24.9	10.7	8.9	13.9	66	973.3	13.8	3.0	2.4	4	0.0	-	-
27	19.8	24.7	14.4	12.0	15.4	68	973.3	10.5	4.6	2.0	4	-	-	-
28	22.7	25.8	16.6	13.4	17.2	62	971.2	7.2	4.4	5.5	9	7.8	-	-
29	19.5	23.6	16.7	16.9	16.8	72	969.6	4.1	6.3	7.6	14	0.2	-	-
30	14.5	18.8	11.1	8.6	10.4	64	976.6	11.5	3.6	3.5	6	-	-	-

PRZEMYŚL

DNI	TEMPERATURA POWIETRZA				PREŻNOŚĆ PARY WODNEJ	WILGOTNOŚĆ WZGLĘDNA	CIŚNIENIE ATMOSFERYCZNE	USŁONECZNIENIE	ZACHMURZENIE	WIATR		OPAD	ŚNIEG	
	T	Max	Min	T_0	e	U	P	S	N	v	v_{max}	R_d	h_s	s_g
1	14.5	18.9	11.1	11.0	14.9	90	988.8	.	6.9	3.5	7	3.4	-	-
2	14.8	21.7	11.8	11.0	15.9	83	992.0	.	5.3	1.3	4	-	-	-
3	18.4	25.7	12.0	10.0	17.1	82	990.5	.	4.1	2.0	5	-	-	-
4	19.1	24.7	12.4	10.5	14.9	69	990.7	.	0.6	3.6	8	-	-	-
5	18.9	25.1	11.4	9.8	13.7	64	991.9	.	0.8	3.4	5	-	-	-
6	19.4	27.5	8.9	8.6	15.5	71	990.7	.	2.3	1.1	3	-	-	-
7	20.3	27.8	10.4	8.5	14.7	66	989.4	.	1.0	2.3	5	-	-	-
8	19.7	26.4	13.0	11.1	16.9	75	988.3	.	1.9	1.9	3	-	-	-
9	19.6	27.4	14.1	11.5	16.0	81	982.9	.	2.1	2.1	9	-	-	-
10	15.7	20.1	13.1	11.4	16.6	93	981.0	.	7.5	2.9	6	28.7	-	-
11	14.2	18.2	10.9	9.9	12.6	78	985.3	.	6.5	2.9	6	22.5	-	-
12	14.0	17.9	10.4	10.2	13.4	84	990.4	.	6.3	3.6	6	0.3	-	-
13	18.1	20.6	10.4	9.5	13.9	83	994.3	.	4.4	3.1	5	0.0	-	-
14	16.6	22.3	7.9	5.9	13.3	72	996.9	.	1.1	2.4	6	-	-	-
15	19.2	26.1	9.3	7.0	14.8	70	992.0	.	0.4	3.1	8	-	-	-
16	21.9	29.1	12.7	9.5	16.3	66	989.2	.	0.1	0.9	2	-	-	-
17	22.8	30.1	13.8	12.6	17.7	68	987.6	.	0.3	1.6	5	-	-	-
18	23.1	30.3	13.9	11.7	18.1	68	986.2	.	0.9	1.4	5	-	-	-
19	23.6	30.5	14.9	13.0	18.4	67	985.5	.	0.8	1.9	6	-	-	-
20	21.7	29.2	14.3	12.5	17.1	69	983.1	.	4.0	2.4	7	5.7	-	-
21	16.2	23.0	17.7	15.6	16.3	83	979.5	.	6.9	2.3	5	38.7	-	-
22	13.8	17.9	10.9	10.5	12.1	78	984.4	.	5.3	5.5	7	0.0	-	-
23	15.2	20.6	7.9	7.0	11.5	70	986.1	.	1.1	1.8	4	-	-	-
24	17.6	25.8	8.3	6.9	14.8	72	981.3	.	1.4	2.8	6	0.8	-	-
25	16.3	21.9	13.6	13.4	14.2	78	990.6	.	8.5	2.3	5	-	-	-
26	18.2	24.7	9.8	8.1	14.1	70	993.3	.	1.3	1.4	2	-	-	-
27	19.2	24.4	12.6	10.7	17.5	79	993.2	.	3.9	2.1	4	-	-	-
28	21.6	27.3	14.8	13.6	19.0	74	988.4	.	2.6	2.9	7	0.0	-	-
29	19.5	25.4	17.3	14.9	16.6	73	986.8	.	4.8	3.8	7	1.4	-	-
30	15.0	19.0	10.9	9.2	11.1	66	992.6	.	5.0	5.8	10	2.9	-	-

NOWY SĄCZ

DNI	TEMPERATURA POWIETRZA				PREŻNOŚĆ PARY WODNEJ	WILGOTNOŚĆ WZGLĘDNA	CIŚNIENIE ATMOSFERYCZNE	USŁONECZNIENIE	ZACHMURZENIE	WIATR		OPAD	ŚNIEG	
	T	Max	Min	T_0	e	U	P	S	N	v	v_{max}	R_d	h_s	s_g
1	13.4	17.6	10.6	10.4	14.4	93	982.0	0.5	7.5	2.8	5	3.4	-	-
2	15.2	20.4	11.4	10.9	15.4	89	984.9	1.8	6.1	0.6	2	4.4	-	-
3	17.4	24.7	10.3	10.5	14.9	78	983.6	6.6	5.3	1.1	4	-	-	-
4	18.3	25.6	9.9	8.5	14.7	73	982.3	9.5	2.4	2.4	5	-	-	-
5	20.5	28.0	11.1	9.4	14.2	63	983.3	14.0	1.6	1.4	4	-	-	-
6	20.5	28.2	12.5	10.6	14.0	61	983.6	11.7	2.1	1.3	4	-	-	-
7	19.9	28.7	10.7	7.1	13.1	61	982.5	10.7	4.1	2.0	5	-	-	-
8	20.1	28.3	15.6	13.5	17.3	75	981.7	7.4	6.5	2.1	4	-	-	-
9	17.0	21.0	12.4	10.3	15.5	81	977.2	4.8	6.6	2.5	5	10.1	-	-
10	11.4	14.8	9.9	8.5	12.9	95	976.0	-	7.9	3.3	6	38..	-	-
11	12.3	15.4	9.4	10.1	11.9	83	978.4	0.6	7.0	1.4	4	-	-	-
12	14.0	19.0	8.8	6.4	12.7	80	984.0	6.5	5.0	1.8	5	-	-	-
13	13.7	18.2	11.0	9.4	14.4	92	988.1	1.6	6.0	0.4	3	0.1	-	-
14	15.5	23.0	7.8	5.9	12.2	72	987.5	11.3	3.0	2.0	7	-	-	-
15	18.5	27.8	7.2	5.2	13.1	67	984.2	14.0	1.3	1.5	5	-	-	-
16	21.3	29.9	9.9	7.9	15.6	65	982.1	14.0	0.4	1.5	4	-	-	-
17	22.7	30.6	12.9	10.4	17.0	66	981.0	13.4	1.0	1.4	4	-	-	-
18	23.1	31.2	13.9	11.2	15.2	62	979.3	13.5	0.9	1.5	4	-	-	-
19	22.4	31.0	14.5	11.8	17.1	66	978.5	8.1	4.3	1.4	4	0.1	-	-
20	21.4	28.2	14.3	12.1	15.7	65	975.6	4.5	6.1	1.5	4	5.9	-	-
21	16.7	24.4	14.3	12.6	15.6	89	974.1	1.5	7.0	1.8	5	21.0	-	-
22	14.0	18.6	10.7	9.9	11.3	73	980.4	8.9	6.0	5.1	8	-	-	-
23	15.3	22.7	6.5	4.4	10.7	66	979.0	13.7	1.1	1.3	3	-	-	-
24	16.9	25.9	8.8	6.8	13.6	73	975.3	9.1	3.4	1.9	5	0.2	-	-
25	16.5	20.9	13.7	13.0	12.6	69	985.0	6.2	5.4	2.3	5	-	-	-
26	17.8	24.8	7.7	6.0	13.0	68	986.6	12.3	2.5	0.5	1	-	-	-
27	20.1	25.6	13.9	12.3	16.9	73	986.8	10.7	3.6	0.9	3	-	-	-
28	20.2	27.8	13.1	10.9	17.6	76	984.5	6.3	4.3	1.8	5	-	-	-
29	17.9	24.9	14.8	12.9	15.8	77	981.5	3.5	5.6	3.1	12	1.8	-	-
30	15.8	19.3	11.7	9.7	10.7	63	988.3	11.2	3.8	3.9	8	-	-	-

Tablica II

LESKO

Czerwiec 1968

DNI	TEMPERATURA POWIETRZA				PRĘŻNOŚĆ PARY WODNEJ	WILGOTNOŚĆ WZGLĘDNA	CIŚNIENIE ATMOSFERYCZNE	USŁONECZNIENIE	ZACHMURZENIE	WIATR		OPAD	ŚNIEG	
	T	Max	Min	T_0	e	U	P	S	N	v	v_{max}	R_d	h_s	r_s
1	14.0	18.9	10.1	9.9	13.7	87	972.6	2.0	7.4	4.1	8	3.8	-	-
2	15.8	21.3	10.5	9.0	14.5	82	976.1	9.5	4.8	1.0	2	0.0	-	-
3	16.4	24.8	8.8	7.6	14.9	81	974.8	8.4	3.5	2.6	8	0.4	-	-
4	17.9	24.1	10.6	9.1	14.1	71	974.0	9.5	1.1	3.9	7	-	-	-
5	19.3	26.8	11.2	9.3	14.8	67	975.8	8.6	1.9	1.5	4	-	-	-
6	18.4	26.8	8.4	6.7	13.1	67	975.4	11.5	1.6	3.6	7	-	-	-
7	18.8	26.8	9.6	7.6	13.4	66	974.5	13.1	1.8	4.6	9	-	-	-
8	19.2	26.9	12.4	10.8	14.2	68	973.1	11.5	3.4	2.3	4	-	-	-
9	19.6	27.1	13.0	12.0	16.5	76	967.3	11.7	3.3	2.6	6	-	-	-
10	15.0	20.8	13.0	12.3	15.4	90	965.8	2.8	8.1	2.1	4	5.8	-	-
11	12.0	16.9	9.0	7.9	10.7	77	970.2	4.6	6.9	3.9	8	5.5	-	-
12	13.5	18.6	9.9	10.0	12.3	81	974.8	4.3	6.1	1.5	3	0.0	-	-
13	13.6	18.7	10.0	9.1	13.4	87	978.6	2.0	5.0	2.8	7	0.5	-	-
14	15.9	22.4	6.2	4.9	11.8	67	978.6	15.0	1.9	4.3	7	-	-	-
15	19.3	26.9	9.5	7.8	13.3	62	975.8	15.0	0.5	2.8	5	-	-	-
16	21.5	29.9	11.0	9.4	16.0	66	973.8	15.0	0.5	2.1	5	-	-	-
17	22.1	30.4	12.5	10.8	16.5	66	972.5	14.3	1.0	2.6	4	-	-	-
18	22.4	31.2	11.6	10.4	15.6	63	970.5	13.2	1.0	2.5	4	-	-	-
19	20.9	31.1	12.1	11.2	16.8	71	970.3	10.9	1.8	2.9	7	-	-	-
20	19.8	27.9	12.9	11.5	16.8	75	968.1	6.5	4.6	4.3	7	-	-	-
21	18.3	24.2	14.3	14.2	17.5	84	964.5	4.2	7.6	3.3	7	20.1	-	-
22	12.6	16.9	9.4	9.1	11.3	79	970.0	4.9	5.4	6.0	10	0.1	-	-
23	13.1	19.9	5.2	4.3	10.4	72	970.7	10.2	1.4	1.9	3	-	-	-
24	16.6	24.2	7.0	6.1	12.8	71	966.3	11.0	3.0	2.9	4	1.7	-	-
25	14.9	21.4	11.7	11.4	13.3	88	976.0	3.3	5.6	2.6	4	8.0	-	-
26	14.5	24.3	7.4	6.0	12.4	70	978.2	12.3	1.3	1.4	4	-	-	-
27	18.2	24.7	10.7	9.3	14.4	79	977.7	10.2	3.3	2.3	4	-	-	-
28	19.4	26.4	12.7	11.7	17.7	80	976.0	4.1	4.4	4.6	9	0.2	-	-
29	17.6	24.7	13.4	11.2	15.6	78	972.4	3.7	5.9	4.5	7	0.2	-	-
30	14.1	17.8	10.7	9.8	11.2	70	978.8	9.4	3.4	5.0	7	-	-	-

ZAKOPANE

DNI	TEMPERATURA POWIETRZA				PRĘŻNOŚĆ PARY WODNEJ	WILGOTNOŚĆ WZGLĘDNA	CIŚNIENIE ATMOSFERYCZNE	USŁONECZNIENIE	ZACHMURZENIE	WIATR		OPAD	ŚNIEG	
	T	Max	Min	T_0	e	U	P	S	N	v	v_{max}	R_d	h_s	r_s
1	9.1	12.0	7.1	6.9	11.1	96	918.4	0.1	8.0	0.6	2	7.0	-	-
2	12.6	16.4	8.2	6.2	12.2	85	921.4	3.1	5.5	0.9	2	0.1	-	-
3	13.3	18.6	6.3	1.7	12.1	81	921.0	6.8	4.1	0.5	2	0.1	-	-
4	15.1	22.5	7.6	2.9	13.3	79	919.6	9.2	3.4	1.4	5	1.1	-	-
5	16.9	23.6	9.6	6.0	13.1	70	921.2	11.2	2.8	0.6	2	-	-	-
6	17.1	23.3	9.2	4.1	10.5	57	921.5	13.4	1.5	2.4	5	-	-	-
7	17.7	23.7	9.5	4.1	9.7	50	920.3	12.7	3.8	2.8	6	-	-	-
8	17.2	23.2	11.5	8.3	12.1	67	919.1	12.1	5.6	1.1	3	-	-	-
9	13.8	16.9	10.8	9.0	13.7	87	914.2	1.9	7.8	1.1	4	29.7	-	-
10	8.2	14.6	6.5	6.4	10.5	96	913.1	-	8.0	0.6	3	34.9	-	-
11	8.2	10.7	6.2	6.1	9.7	89	914.8	-	7.9	0.4	1	0.0	-	-
12	10.8	14.7	6.5	3.6	10.5	82	920.4	4.4	7.1	0.4	2	0.2	-	-
13	11.0	15.3	8.2	3.7	11.7	89	924.2	0.4	6.6	1.1	3	-	-	-
14	13.1	20.2	3.7	- 1.1	11.0	74	923.6	14.5	1.1	1.9	4	-	-	-
15	16.5	23.8	8.0	2.6	12.2	68	921.7	14.4	0.8	0.6	2	-	-	-
16	18.5	25.9	9.0	4.6	11.8	59	920.7	13.9	1.0	1.0	3	-	-	-
17	18.5	25.6	11.5	6.2	14.0	68	919.8	8.7	1.6	0.3	1	0.6	-	-
18	19.0	26.0	11.3	5.9	15.1	71	918.3	9.8	2.3	0.5	2	0.1	-	-
19	18.2	27.0	12.1	6.6	14.3	71	917.7	9.3	3.8	1.0	3	4.1	-	-
20	17.7	24.3	11.6	8.3	12.5	65	914.3	5.4	5.6	1.5	3	1.1	-	-
21	12.9	19.2	10.0	7.2	12.9	87	912.4	2.0	6.8	1.3	3	28.6	-	-
22	9.3	13.8	6.4	6.0	9.5	82	918.1	4.9	5.5	2.5	7	0.2	-	-
23	11.9	18.6	3.8	- 0.1	9.7	72	918.2	10.6	1.9	0.8	2	-	-	-
24	13.8	19.5	6.6	2.0	11.0	71	913.6	7.4	4.1	0.8	4	6.5	-	-
25	12.2	15.8	9.2	8.8	10.1	73	922.1	5.1	5.5	0.5	2	-	-	-
26	15.3	21.7	7.2	4.3	11.5	68	924.0	13.2	2.4	1.6	3	-	-	-
27	17.1	23.5	10.6	7.2	13.0	69	924.4	11.2	4.3	1.3	3	0.0	-	-
28	17.8	25.1	11.3	7.3	13.9	70	923.1	6.3	5.1	2.5	6	3.8	-	-
29	17.5	21.9	13.4	9.6	12.9	65	920.1	5.0	6.1	2.6	5	4.1	-	-
30	14.7	15.5	9.2	7.5	8.5	63	925.6	11.9	3.9	3.1	8	-	-	-

KASPROWY WIERCH

DNI	TEMPERATURA POWIETRZA				PRĘŻNOŚĆ PARY WODNEJ	WILGOTNOŚĆ WZGLĘDNA	CIŚNIENIE ATMOSFERYCZNE	USŁONECZNIENIE	ZACHMURZENIE	WIATR		OPAD	ŚNIEG	
	T	Max	Min	T_0	e	U	P	S	N	v	v_{max}	R_d	h_s	r_s
1	2.5	4.9	- 0.2	.	7.3	100	799.9	-	8.0	3.1	8	2.8	2	-
2	5.3	7.7	3.2	.	8.4	96	803.6	1.8	6.8	3.4	7	0.7	-	-
3	6.8	9.7	4.8	.	8.9	90	804.0	1.7	5.1	2.3	5	3.6	-	-
4	9.7	14.1	7.8	.	8.6	72	803.6	8.6	4.1	1.8	4	0.0	-	-
5	9.3	12.9	6.8	.	9.2	79	805.2	8.3	3.6	5.4	10	-	-	-
6	8.8	12.9	6.2	.	7.8	70	805.3	15.2	1.9	5.6	9	-	-	-
7	8.5	14.7	4.9	.	7.0	63	803.9	12.6	4.8	6.8	14	-	-	-
8	9.0	12.7	6.1	.	7.6	68	802.7	10.7	3.8	7.1	8	-	-	-
9	7.4	9.6	6.2	.	8.6	84	797.9	4.2	6.4	5.8	12	18.7	-	-
10	1.4	7.2	- 0.6	.	6.8	100	794.3	-	8.0	3.8	5	30.3	-	-
11	0.6	2.0	- 0.6	.	6.4	100	795.7	-	8.0	1.1	2	0.5	7	2.6
12	2.4	4.4	- 0.1	.	7.3	100	801.3	0.1	7.9	1.9	3	-	-	-
13	4.4	7.4	2.1	.	8.0	95	805.2	2.9	4.6	3.4	5	-	-	-
14	4.3	12.8	3.1	.	7.0	58	806.0	14.1	1.5	1.0	2	-	-	-
15	11.8	15.7	7.8	.	8.2	60	805.8	15.8	1.6	2.4	5	-	-	-
16	12.4	16.7	9.1	.	8.3	58	805.7	9.5	1.8	4.5	9	-	-	-
17	13.0	15.9	10.5	.	10.0	67	805.2	7.3	2.6	2.0	4	0.3	-	-
18	13.8	17.1	11.8	.	9.5	59	804.2	7.7	3.5	2.1	5	0.1	-	-
19	13.5	17.8	8.4	.	8.9	56	803.5	7.7	4.4	3.8	6	11.5	-	-
20	9.9	12.8	7.7	.	9.7	80	794.4	9.7	6.3	7.0	10	12.3	-	-
21	5.9	10.5	3.7	.	9.2	98	795.9	0.4	7.1	3.1	9	29.9	-	-
22	0.5	3.7	- 1.0	.	6.3	100	798.6	0.8	6.8	6.0	11	0.4	3	-
23	4.1	9.6	- 0.2	.	7.1	84	798.7	9.3	2.8	2.8	7	-	-	-
24	6.4	9.6	3.9	.	8.1	84	797.2	4.8	4.9	1.6	4	5.9	-	-
25	3.9	7.8	1.2	.	7.3	93	803.3	1.9	6.5	3.4	7	-	-	-
26	6.2	13.8	3.4	.	8.8	81	807.0	8.1	4.4	1.5	4	-	-	-
27	9.8	13.0	7.6	.	9.6	88	806.1	6.8	4.8	2.6	5	-	-	-
28	10.8	14.5	8.4	.	10.1	88	807.4	5.3	5.9	7.1	12	0.7	-	-
29	6.8	12.9	5.2	.	9.5	88	803.8	1.4	7.8	11.8	15	6.3	-	-
30	2.3	7.2	- 0.5	.	8.8	89	805.5	8.7	6.8	9.1	12	-	-	-

TABLICA III

WYNIKI MIESIĘCZNE SPOSTRZEŻEŃ STACJI METEOROLOGICZNYCH

МЕСЯЧНЫЕ РЕЗУЛЬТАТЫ НАБЛЮДЕНИЙ МЕТЕОРОЛОГИЧЕСКИХ СТАНЦИЙ

MONTHLY RESULTS OF OBSERVATIONS AT METEOROLOGICAL STATIONS

Nr	STACJA	TEMPERATURA POWIETRZA T											LICZBA DNI					
		1	7	13	19	Dies	Max	Min	Max obs.	Data	Min obs.	Data	Min <-10°	Min <0°	Max <-10°	Max <0°	Max >15°	Max >25°
2	Łeba	13.2	15.9	17.4	16.2	15.5	19.9	11.6	28.1	19	5.5	14	-	-	-	-	24	6
4	Hel	13.4	15.7	19.3	16.1	16.0	20.6	11.8	31.2	19	4.4	14	-	-	-	-	30	4
5	Ustka	13.3	15.9	17.1	15.9	15.4	19.8	11.7	27.7	5	6.7	10	-	-	-	-	24	6
8	Lębork	13.2	16.4	21.3	18.7	17.2	23.0	10.8	31.2	18	1.3	1	-	-	-	-	30	9
10	Gdańsk - Wrzeszcz	14.3	16.6	20.2	17.9	17.1	22.0	12.8	33.0	19	7.9	14	-	-	-	-	29	8
17	Koszalin	13.8	16.0	20.1	18.1	17.0	22.5	11.9	34.9	18	5.1	1	-	-	-	-	29	10
18	Kołobrzeg	13.2	15.1	17.2	16.1	15.4	19.8	11.6	27.7	5	7.5	1	-	-	-	-	24	4
19	Elbląg	15.2	17.0	21.6	19.2	18.2	23.3	13.3	33.0	19	6.9	14	-	-	-	-	30	11
22	Suwałki	13.3	16.3	20.9	18.9	17.2	22.4	11.8	31.9	19	7.1	23	-	-	-	-	28	8
23	Kętrzyn	14.0	16.5	21.6	19.5	17.8	23.3	12.3	33.3	19	6.1	1	-	-	-	-	28	9
30	Świnoujście	14.4	15.5	17.7	16.9	16.1	20.0	12.7	26.7	20	9.4	10	-	-	-	-	25	3
33	Mikołajki	14.6	16.5	21.3	19.4	17.9	22.9	12.8	32.1	19	7.3	1	-	-	-	-	28	8
34	Resko	13.4	16.1	21.3	19.2	17.4	23.2	11.6	33.0	17	5.2	1	-	-	-	-	30	10
36	Olsztyn - Dajtki	13.7	16.6	22.1	20.0	18.0	23.8	11.6	33.6	19	6.5	13	-	-	-	-	29	12
38	Szczecinek	13.1	15.6	21.0	18.9	17.1	23.1	11.1	32.4	17 18	4.6	1	-	-	-	-	29	9
40	Chojnice	13.3	15.6	21.0	18.6	17.0	22.8	11.6	31.9	18	5.6	10	-	-	-	-	29	9
51	Szczecin - Dąbie	14.6	15.7	21.4	19.4	17.7	23.5	12.2	33.0	18	6.4	13	-	-	-	-	30	9
58	Wałcz	14.1	15.9	22.0	19.7	17.9	23.8	12.0	34.6	17	6.0	13	-	-	-	-	30	10
64	Mława	14.3	16.9	22.0	20.1	18.1	23.5	12.2	32.3	19	6.6	23	-	-	-	-	29	12
66	Białystok	13.5	17.0	22.8	20.6	18.3	24.2	11.7	32.4	18	7.2	13	-	-	-	-	29	13
67	Bydgoszcz	13.6	16.7	22.4	20.0	17.9	24.3	11.8	32.6	17	6.7	8	-	-	-	-	29	13
68	Ostrołęka	14.1	17.0	22.9	20.0	18.4	24.3	12.3	33.0	18 19	7.4	23	-	-	-	-	29	13
69	Toruń	14.2	16.8	22.6	20.4	18.3	24.6	12.4	34.1	19	7.0	23	-	-	-	-	29	13
80	Gorzów Wlkp.	14.7	15.1	21.1	19.5	17.6	23.2	12.5	32.7	18	7.5	10	-	-	-	-	28	9
91	Płock - Radziwie	14.9	16.9	22.5	20.7	18.7	24.4	13.1	32.8	19	7.8	23	-	-	-	-	29	12
94	Poznań - Ławica	14.7	16.2	21.7	19.4	17.8	23.5	12.5	32.3	18	8.2	1	-	-	-	-	28	10
98	Słubice	14.5	16.0	21.4	20.6	18.0	23.9	11.8	32.6	18	7.1	1 4	-	-	-	-	30	12
105	Koło	14.5	16.4	22.4	20.3	18.4	24.3	13.0	33.4	19	8.0	23	-	-	-	-	28	11
106	Siedlce	13.9	17.1	22.7	20.4	18.2	24.2	11.6	31.8	19	7.0	23	-	-	-	-	30	13
107	Warszawa - Okęcie	15.1	17.0	22.4	20.1	18.5	23.7	12.7	31.8	19	8.1	23	-	-	-	-	29	13
114	Terespol	14.1	17.4	23.3	20.4	18.6	24.5	12.3	31.9	18	7.8	23	-	-	-	-	30	10
119	Zielona Góra	15.5	15.4	20.6	19.4	17.6	22.7	13.0	31.5	18	6.8	10	-	-	-	-	28	8
121	Leszno - Strzyżewice	14.0	15.8	21.2	19.2	17.3	23.2	11.8	32.2	18	7.0	23	-	-	-	-	28	10
129	Kalisz	14.1	15.9	21.7	19.1	17.6	23.4	12.4	32.0	19	7.2	23	-	-	-	-	28	11
130	Łódź - Lublinek	14.8	16.3	21.5	19.5	17.9	23.6	12.9	32.3	19	7.8	30	-	-	-	-	28	10
138	Włodawa	14.3	17.6	23.2	20.6	18.6	24.4	12.2	31.8	18	7.8	23	-	-	-	-	30	10
146	Sulejów	13.6	16.3	21.5	19.4	17.5	23.4	12.0	31.9	19	7.2	30	-	-	-	-	29	12
149	Lublin	13.9	17.1	22.8	20.6	18.4	24.2	12.2	32.1	19	7.3	23	-	-	-	-	30	12
150	Legnica	14.1	15.4	20.8	19.2	17.2	22.8	12.1	31.0	19	7.3	23	-	-	-	-	26	10
151	Wieluń	13.8	16.1	21.8	19.1	17.6	23.4	12.2	32.3	19	8.1	14	-	-	-	-	27	11
154	Zgorzelec	13.6	14.7	19.5	19.0	16.6	22.2	11.2	30.6	18	5.2	1	-	-	-	-	27	8
158	Wrocław - Strachowice	14.1	15.6	21.6	19.4	17.5	23.6	11.9	31.9	19	7.7	8	-	-	-	-	27	12
169	Jelenia Góra	12.1	14.5	19.1	17.6	15.6	21.4	9.7	30.9	18	4.1	23	-	-	-	-	25	8
172	Kielce	13.4	16.9	22.2	19.6	17.7	23.6	11.9	31.6	19	5.7	23	-	-	-	-	28	15
175	Częstochowa	14.2	15.4	22.0	19.7	17.8	23.7	12.6	32.2	19	7.3	23	-	-	-	-	27	13
180	Śnieżka	7.3	6.8	8.8	8.3	7.8	11.0	5.3	19.6	18	- 1.5	11	-	2	-	-	5	-
183	Zamość	13.4	16.7	22.3	19.5	17.7	23.8	11.4	30.6	18	6.5	14	-	-	-	-	30	10
185	Sandomierz	14.8	16.7	23.0	20.0	18.6	24.2	13.2	32.2	19	8.3	23	-	-	-	-	30	13
186	Opole	14.4	16.1	21.8	19.5	17.9	23.5	12.2	32.0	19	7.3	23	-	-	-	-	27	13
200	Kłodzko	12.7	14.1	20.2	18.3	16.3	22.2	10.6	30.3	18	4.9	23	-	-	-	-	26	10
216	Katowice	14.0	16.1	21.3	19.2	17.4	23.1	11.8	31.5	18	6.4	23	-	-	-	-	28	11
223	Rzeszów - Jasionka	12.8	14.2	22.8	20.4	17.8	24.6	10.9	31.1	19	6.4	14	-	-	-	-	30	14
224	Racibórz	14.0	15.8	22.4	19.9	17.9	24.1	12.1	32.3	18	7.8	23	-	-	-	-	28	14
226	Kraków - Balice	13.4	15.8	22.0	19.3	17.5	23.6	11.6	31.3	19	7.5	23	-	-	-	-	30	13
229	Tarnów	14.1	16.9	22.5	20.0	18.3	24.2	12.5	31.9	19	7.7	14 23	-	-	-	-	30	14
239	Aleksandrowice	14.5	15.9	20.1	18.0	17.0	22.0	12.2	29.0	18	7.2	10	-	-	-	-	27	9
241	Przemyśl	13.9	16.4	22.8	20.4	18.3	24.3	12.0	30.5	19	7.9	14 23	-	-	-	-	30	14
255	Nowy Sącz	13.3	14.3	22.5	20.6	17.6	24.4	11.3	31.2	18	6.5	23	-	-	-	-	30	15
264	Lesko	12.8	14.2	22.2	19.6	17.2	24.1	10.5	31.2	18	5.2	23	-	-	-	-	30	12
277	Zakopane	10.0	13.8	18.7	15.9	14.4	20.1	8.7	27.0	19	3.7	14	-	-	-	-	25	5
281	Kasprowy Wierch	5.8	6.7	8.9	7.6	7.3	11.0	4.5	17.8	19	- 1.0	22	-	7	-	-	5	-

Nr	STACJA	CIŚNIENIE ATMOSFERYCZNE P						PRĘŻNOŚĆ PARY WODNEJ e					WILGOTNOŚĆ WZGLĘDNA U							LICZBA DNI	
		P_m	Max	Data	Min	Data	$P_{o,m}$	1	7	13	19	Dies	1	7	13	19	Dies	Min	Data	min (<40%)	z godz. 13 (>80%)
2	Łeba	1016.1	1029.2	13	1000.8	29	1016.5	13.3	14.4	13.9	13.8	13.8	87	79	72	75	79	42	4 5	–	9
4	Hel	1016.3	1029.0	13	1001.5	29	1016.6	14.1	14.9	14.5	14.5	14.4	90	83	65	78	80	44	4	–	7
5	Ustka	1015.5	1028.5	13	1001.0	29	1016.5	13.5	13.8	13.3	13.3	13.4	87	76	71	74	78	27	3	4	6
6	Lębork	1014.1	1026.4	13	999.5	29	1016.7	13.2	14.6	13.1	13.2	13.4	86	78	53	62	70	31	15	11	3
10	Gdańsk – Wrzeszcz	1015.3	1028.0	13	1000.6	29	1016.8	13.6	14.3	13.7	13.9	13.9	82	75	58	68	72	36	5	2	2
17	Koszalin	1012.3	1024.5	13	999.4	29	1016.4	13.3	14.1	12.9	13.5	13.4	83	77	57	66	71	23	18	7	3
18	Kołobrzeg	1016.0	1028.5	13	1003.3	29	1016.7	13.3	14.1	13.6	13.6	13.6	87	82	70	74	78	37	15	2	11
19	Elbląg	1011.3	1023.2	13	997.8	29	1016.4	13.5	14.5	13.7	14.2	13.9	78	75	54	65	68	30	4	7	4
22	Suwałki	994.2	1005.7	13	979.4	29	1016.2	13.1	14.2	13.2	14.3	13.6	85	76	55	66	71	29	5	6	4
23	Kętrzyn	1004.8	1016.4	13	991.0	29	1016.3	13.8	15.3	14.6	14.9	14.5	85	80	57	66	72	39	19	1	3
30	Świnoujście	1016.0	1027.9	13	1003.5	24	1016.6	14.2	14.3	13.9	14.0	14.1	86	80	69	72	77	38	23 30	2	6
33	Mikołajki	1000.7	1012.1	13	987.0	29	1016.2	14.4	14.9	13.5	14.6	14.2	85	78	55	65	71	34	19	7	4
34	Resko	1010.2	1022.0	13	998.7	24	1016.9	13.6	14.2	13.2	14.5	13.8	87	77	54	66	71	32	14	7	5
36	Olsztyn – Dajtki	1000.3	1011.6	13	987.4	29	1016.4	13.4	14.5	12.9	13.7	13.5	85	76	49	59	68	31	19	14	1
38	Szczecinek	999.7	1011.1	13	988.2	29	1016.8	13.2	14.1	13.3	13.5	13.4	86	79	55	63	71	31	1	8	4
40	Chojnice	995.4	1006.7	13	983.3	29	1016.4	13.2	14.3	13.5	13.8	13.6	85	79	56	65	71	34	16	3	3
51	Szczecin – Dąbie	1015.7	1027.1	13	1003.0	24	1016.5	14.1	14.3	14.2	14.5	14.3	84	79	57	65	72	33	16 17	3	5
56	Wałcz	1002.8	1013.7	13	991.5	20	1016.8	14.5	14.7	14.4	15.0	14.5	88	80	55	66	73	29	16	6	3
64	Mława	998.9	1009.6	13	987.1	21	1016.5	13.2	14.5	13.1	14.5	13.7	81	75	51	62	67	30	17	10	2
66	Białystok	1000.2	1010.8	13	987.3	21	1016.8	13.8	14.9	14.6	15.3	14.5	88	77	55	64	72	34	5 17	9	5
67	Bydgoszcz	1007.9	1018.7	13	996.7	20	1016.4	13.7	14.7	13.1	14.1	13.8	87	76	49	62	69	30	18	12	2
68	Ostrołęka	1005.0	1015.6	13	992.3	21	1016.4	14.2	15.1	14.2	15.3	14.5	87	77	53	66	71	35	4	9	4
69	Toruń	1007.9	1019.0	13	996.4	21	1016.3	14.1	14.4	13.9	14.6	14.1	86	75	52	61	69	29	18	10	4
80	Gorzów Wlkp.	1009.7	1020.0	13	998.0	24	1016.4	13.9	14.4	14.0	14.9	14.3	83	82	57	66	72	33	17	3	6
91	Płock – Radziwie	1008.5	1018.8	13	996.9	21	1015.9	14.9	15.3	14.5	16.1	15.0	87	79	55	66	72	27	18	7	2
94	Poznań – Ławica	1005.5	1015.3	13	994.8	24	1016.4	14.0	14.2	13.6	14.5	13.9	83	77	53	66	70	27	17	7	2
96	Słubice	1013.6	1024.2	30	1001.3	23 24	1016.5	14.1	14.6	13.6	14.6	14.1	85	79	55	61	70	31	16	7	4
105	Koło	1004.3	1014.0	13	993.7	20	1016.3	14.9	15.0	15.2	16.0	15.2	89	80	57	67	73	38	18	2	4
106	Siedlce	998.8	1008.5	13	987.1	21	1016.4	13.5	14.7	13.9	15.1	14.1	85	75	52	64	69	27	7	10	4
107	Warszawa – Okęcie	1003.7	1013.5	13	992.7	21	1016.3	14.2	14.7	13.8	15.2	14.4	82	76	53	65	69	29	7	7	4
114	Terespol	1000.5	1009.9	13	988.2	22	1016.5	14.1	15.3	14.9	15.5	14.8	87	77	53	65	71	32	4 7	9	1
119	Zielona Góra	995.7	1005.5	30	984.1	24	1016.3	13.7	13.7	13.5	14.1	13.8	78	78	58	64	70	33	30	7	6
121	Leszno – Strzyż	1005.3	1014.7	30	994.2	24	1016.3	14.6	15.1	14.8	15.9	15.0	91	83	61	72	77	33	30	3	4
129	Kalisz	998.9	1008.0	13	988.5	20	1016.0	14.8	15.4	14.7	15.6	15.0	91	84	58	72	76	36	18	3	3
130	Łódź – Lublinek	994.0	1003.1	13	983.6	20 21	1016.1	14.3	14.4	13.8	14.4	14.1	84	78	55	65	71	32	18	11	3
138	Włodawa	995.6	1004.4	14	983.4	22	1016.4	14.4	15.5	15.4	16.2	15.1	88	77	55	67	72	35	17	3	2
146	Sulejów	993.4	1002.1	13	982.3	21	1015.7	-	15.1	14.4	15.5	-	-	82	58	70	-	35	16 19	5	5
149	Lublin	995.3	1003.9	13	984.0	21	1016.2	14.8	15.7	15.0	15.6	15.1	92	80	56	65	74	31	7	6	5
150	Legnica	1001.8	1011.9	30	990.4	24	1016.7	14.9	15.6	16.0	17.3	15.7	92	88	67	77	81	34	30	1	8
151	Wieluń	992.8	1001.1	14	983.0	20 21	1016.2	14.3	15.6	15.7	16.1	15.2	90	85	61	73	77	37	17	1	7
154	Zgorzelec	992.2	1003.3	30	979.9	24	1016.2	14.6	15.0	14.9	15.6	14.8	93	89	67	71	80	32	16	4	7
158	Wrocław – Strach.	1001.7	1011.5	30	991.0	24	1016.3	14.6	15.5	15.5	16.0	15.2	90	87	61	72	77	31	30	3	5
169	Jelenia Góra	976.2	986.2	30	964.1	24	1016.7	13.0	14.1	13.8	14.5	13.8	92	85	65	73	79	35	17	5	8
172	Kielce	984.9	992.9	14	975.3	21	1016.6	13.9	14.9	13.6	14.9	14.3	90	78	53	66	73	28	26	11	4
175	Częstochowa	985.6	993.6	14	976.0	24	1016.4	14.6	15.4	15.5	16.0	15.2	89	88	60	70	77	31	16	3	6
180	Śnieżka	838.8	846.4	30	829.9	24	.	9.4	8.8	9.5	9.6	9.3	90	89	85	87	88	44	3 30	–	20
183	Zamość	991.0	999.3	14	979.0	22	1016.1	14.3	15.3	14.2	15.6	14.6	92	80	55	69	75	31	18	6	2
185	Sandomierz	993.0	1001.3	14	982.1	21	1016.4	14.6	15.6	15.7	15.8	15.4	86	82	57	67	73	34	19	4	2
186	Opole	995.0	1004.1	30	984.5	24	1015.9	15.0	15.8	16.4	16.1	15.7	90	85	65	72	78	35	16	2	8
200	Kłodzko	979.2	988.5	30	968.9	24	1016.5	13.1	13.9	13.6	14.8	13.7	89	85	59	71	76	25	30	6	6
216	Katowice	983.1	991.3	30	973.8	24	1016.5	13.8	14.6	13.6	14.5	14.0	86	80	57	66	72	20	16	7	7
223	Rzeszów – Jasionka	992.8	1000.5	14	982.1	21	1016.5	13.8	15.4	15.0	16.5	15.0	93	84	55	68	75	32	7	2	1
224	Racibórz	994.1	1003.4	30	984.7	24	1016.9	14.6	15.0	14.8	16.0	15.1	90	83	57	69	75	31	6	5	6
226	Kraków – Balice	988.2	996.1	30	978.6	24	1016.2	14.2	15.3	14.4	15.9	14.8	92	84	56	71	76	28	7	6	5
229	Tarnów	991.7	999.2	14	981.7	21	1016.4	14.1	14.9	14.7	15.8	14.8	87	78	55	68	72	32	7	5	3
239	Aleksandrowice	969.2	977.7	30	959.8	24	1016.2	13.5	14.1	14.7	15.1	14.3	82	78	65	74	75	35	7	3	7
241	Przemyśl	988.4	995.8	14	977.5	21	1016.4	14.6	15.4	15.7	16.4	15.4	92	82	58	69	75	37	16	4	3
255	Nowy Sącz	981.9	989.4	30	972.7	21	1016.5	13.5	14.3	14.9	14.7	14.3	90	87	57	62	74	27	7	10	5
264	Lesko	973.1	979.6	26	962.7	21	1016.9	13.6	14.1	14.5	14.8	14.2	91	86	56	66	74	32	18	3	2
277	Zakopane	919.5	926.3	30	911.1	21	.	11.1	11.7	11.9	12.7	11.8	90	75	57	71	74	28	7	5	4
281	Kasprowy Wierch	802.6	808.6	27	793.5	11	.	7.5	7.6	8.7	8.7	8.2	82	79	77	84	81	13	14	2	14

Nr	STACJA	PRĘDKOŚĆ WIATRU																	ZACHMURZENIE N						
									LICZBA PRZYPADKÓW W PRZEDZIAŁACH								LICZBA DNI							LICZBA DNI	
		1	7	13	19	Dies	Max	Data	0	>0-2	>2-4	>4-7	>7-10	>10-15	>15-20	>20	≥10	>15	1	7	13	19	Dies	◔	◕
2	Leba	3.4	3.7	4.9	3.9	3.9	10	29	4	63	94	66	13	-	-	-	2	-	3.4	3.1	4.4	4.1	3.8	9	1
4	Hel	3.5	3.0	4.5	3.9	3.8	10	11 28 29*	17	70	69	59	25	-	-	-	4	-	3.3	3.4	3.6	3.9	3.5	11	2
5	Ustka	3.1	3.3	5.5	4.0	3.9	13	29	1	78	87	51	22	1	-	-	3	-	2.9	3.8	4.1	3.8	3.7	8	-
6	Lębork	1.4	2.1	4.1	2.6	2.5	6	28	47	75	70	47	1	-	-	-	-	-	4.0	3.9	4.6	4.1	4.1	9	3
10	Gdańsk - Wrzeszcz	3.0	3.5	5.7	4.3	4.0	11	29	28	50	70	60	30	2	-	-	2	-	3.9	3.8	4.3	4.0	3.9	10	2
17	Koszalin	2.7	3.2	4.7	3.0	3.3	9	29	6	87	91	48	8	-	-	-	-	-	3.4	3.7	4.5	3.9	4.0	6	2
18	Kołobrzeg	2.6	3.1	4.1	3.4	3.3	8	11 29 30	3	92	80	59	6	-	-	-	-	-	4.3	4.2	5.0	4.6	4.5	4	4
19	Elbląg	3.1	3.0	4.5	3.3	3.6	10	1 5 11*	43	56	53	64	24	-	-	-	8	-	4.0	4.1	4.5	4.7	4.4	7	5
22	Suwałki	3.1	3.7	5.4	3.5	3.9	10	28 30	3	74	77	66	20	-	-	-	2	-	4.1	4.7	5.1	4.5	4.7	6	6
23	Kętrzyn	1.8	2.3	3.7	2.5	2.6	9	30	17	113	77	28	5	-	-	-	-	-	3.9	3.9	4.0	3.4	3.7	13	4
30	Świnoujście	3.4	3.8	4.7	4.8	4.2	12	2 11 12*	16	72	63	53	23	13	-	-	5	-	3.6	3.5	4.4	4.5	4.0	9	3
33	Mikołajki	3.2	3.3	4.7	3.3	3.7	12	29	6	79	78	59	16	2	-	-	7	-	4.4	4.2	4.8	3.8	4.3	8	3
34	Resko	1.3	2.3	3.5	2.3	2.4	8	29	32	108	70	29	1	-	-	-	1	-	3.3	3.6	4.7	4.2	4.0	7	3
36	Olsztyn - Dajtki	2.3	2.5	3.8	2.7	2.9	11	12	35	80	74	46	4	1	-	-	1	-	3.4	3.5	4.2	3.8	3.8	10	3
38	Szczecinek	2.1	3.1	5.1	4.0	3.5	9	12 29	19	78	69	55	19	-	-	-	-	-	3.2	3.9	4.8	4.4	4.2	6	3
40	Chojnice	2.9	3.3	4.7	3.6	3.6	11	29	5	87	76	55	16	1	-	-	2	-	3.6	3.8	4.8	4.7	4.4	8	6
51	Szczecin - Dąbie	3.8	4.2	5.6	4.4	4.5	10	11	5	48	72	87	28	-	-	-	2	-	3.9	3.7	5.0	4.9	4.2	6	3
56	Wałcz	1.5	1.9	3.4	2.1	2.2	7	2 11 12*	36	115	62	27	-	-	-	-	-	-	3.7	4.0	5.2	4.6	4.4	7	4
64	Mława	3.1	4.0	5.4	3.3	4.0	12	5 29	22	64	45	80	26	3	-	-	3	-	3.7	3.8	5.1	4.2	4.3	9	4
66	Białystok	1.1	1.9	3.0	1.7	2.0	9	30	51	103	64	21	1	-	-	-	-	-	3.4	4.1	4.9	4.1	4.1	5	5
67	Bydgoszcz	2.9	4.1	5.8	4.9	4.5	14	19	4	56	70	78	27	5	-	-	6	-	3.5	3.9	5.0	4.6	4.5	8	5
68	Ostrołęka	1.3	2.3	3.5	2.1	2.3	8	29	46	97	62	34	1	-	-	-	3	-	4.1	3.8	4.8	3.9	4.0	8	3
69	Toruń	2.1	2.7	3.9	2.8	2.9	11	26	12	98	85	42	2	1	-	-	3	-	3.7	4.0	4.9	4.9	4.5	7	5
80	Gorzów Wlkp.	2.1	2.8	4.4	2.5	2.9	9	11 26 29	26	86	75	47	6	-	-	-	1	-	3.6	4.2	5.3	5.1	4.5	7	4
91	Płock - Radziwie	2.3	3.0	3.9	2.3	2.9	8	19 24 29*	20	99	64	51	6	-	-	-	2	-	3.1	4.0	5.0	4.7	4.3	9	5
94	Poznań - Ławica	3.2	3.8	5.6	4.1	4.3	12	20 29	13	56	66	76	27	2	-	-	10	-	4.1	4.2	5.0	5.1	4.6	6	5
98	Słubice	1.7	2.6	4.3	2.3	2.9	10	11	37	84	69	40	10	-	-	-	4	-	4.4	4.1	5.4	5.1	4.7	4	5
105	Koło	1.8	2.3	4.0	2.5	2.7	9	26 29	37	89	73	32	9	-	-	-	1	-	3.8	3.9	5.0	4.7	4.4	7	5
106	Siedlce	2.1	2.5	4.2	2.4	2.9	11	20	38	89	55	46	11	1	-	-	2	-	3.2	4.1	4.4	4.5	4.1	8	5
107	Warszawa - Okęcie	3.1	3.6	5.0	3.4	3.8	14	29	8	77	77	61	16	1	-	-	3	-	4.0	4.3	4.7	4.4	4.4	8	5
114	Terespol	2.2	3.1	3.8	2.3	2.9	8	22 29 30	11	109	69	47	4	-	-	-	1	-	2.7	3.7	4.2	4.2	3.8	9	4
119	Zielona Góra	2.4	2.9	3.9	2.1	2.8	8	20	4	103	103	29	1	-	-	-	-	-	4.1	4.5	5.1	5.5	4.9	5	4
121	Leszno - Strzyż.	2.7	3.5	5.0	3.3	3.7	10	29	6	65	93	69	7	-	-	-	2	-	4.9	4.4	5.2	5.3	5.0	5	8
129	Kalisz	1.3	2.3	3.4	2.1	2.4	9	24 29	41	102	58	36	3	-	-	-	1	-	3.4	3.9	4.7	4.7	4.3	8	4
130	Łódź - Lublinek	3.3	4.1	5.8	3.9	4.3	12	29	11	36	94	76	21	2	-	-	2	-	4.1	4.6	4.7	4.5	4.4	7	6
138	Włodawa	2.6	3.3	4.4	2.3	3.1	10	29	8	107	73	37	15	-	-	-	2	-	3.2	3.9	4.8	4.5	4.1	5	6
146	Sulejów	.	2.5	3.9	2.7	.	.	.	.	.	.	.	.	.	.	.	.	.	.	.	.	.	.	.	.
149	Lublin	1.1	3.2	4.0	2.7	2.8	9	5 29	38	90	58	50	4	-	-	-	-	-	3.0	3.8	4.6	4.4	4.0	6	4
150	Legnica	1.2	2.1	4.2	2.2	2.5	10	29	54	85	57	41	3	-	-	-	1	-	3.2	4.7	5.2	5.3	4.7	5	7
151	Wieluń	1.6	2.1	3.1	2.3	2.3	8	13 29	3	151	65	18	3	-	-	-	1	-	4.0	4.3	4.9	5.1	4.6	7	5
154	Zgorzelec	1.0	1.5	2.8	1.7	1.8	6	29	56	116	61	5	2	-	-	-	-	-	4.1	4.6	5.7	5.1	4.8	4	6
158	Wrocław - Strach.	1.9	2.4	4.3	2.4	3.0	11	3	28	92	69	44	6	1	-	-	1	-	3.7	4.5	4.8	4.4	4.5	6	6
169	Jelenia Góra	1.5	2.2	4.4	2.4	2.7	13	29	50	87	47	46	7	3	-	-	3	-	4.1	4.6	5.8	5.2	5.0	4	7
173	Kielce	1.4	1.9	3.6	2.3	2.4	8	29	22	119	80	17	2	-	-	-	1	-	3.2	4.5	4.6	3.7	4.0	10	5
175	Częstochowa	1.9	2.2	3.9	2.7	2.7	9	4 24 29	5	121	80	28	6	-	-	-	1	-	4.0	4.1	4.5	4.3	4.1	9	7
180	Śnieżka	10.4	10.6	8.5	9.8	10.0	30	29	-	8	34	50	53	53	33	9	27	13	4.9	5.5	6.3	5.7	5.6	3	12
183	Zamość	1.4	3.0	3.9	2.5	2.6	12	29	59	73	66	35	6	1	-	-	2	-	2.5	3.9	3.9	3.7	3.5	10	4
185	Sandomierz	2.7	3.1	3.6	3.5	3.2	9	3	1	86	109	42	2	-	-	-	-	-	2.5	3.8	4.0	3.4	3.5	13	5
186	Opole	1.6	1.9	3.4	2.1	2.2	10	29	45	108	54	30	3	-	-	-	1	-	3.2	4.9	5.1	5.3	4.6	4	5
200	Kłodzko	1.5	1.7	4.6	2.2	2.6	9	5	50	74	67	44	5	-	-	-	2	-	4.2	4.6	5.1	4.6	4.7	4	6
216	Katowice	2.2	2.5	3.6	3.2	3.0	9	4 29	21	79	91	44	5	-	-	-	-	-	4.2	4.1	5.4	4.6	4.7	5	7
223	Rzeszów - Jasionka	2.4	2.9	4.3	2.9	3.3	14	29	39	68	75	44	10	4	-	-	3	-	2.6	4.0	3.9	3.1	3.4	10	2
224	Radiborz	0.6	0.8	2.2	1.3	1.2	6	29 30	110	85	40	5	-	-	-	-	-	-	4.0	4.2	4.5	4.8	4.3	6	5
236	Kraków - Balice	2.0	3.0	4.1	3.3	3.2	9	4 14 19*	39	70	61	52	18	-	-	-	-	-	3.3	4.5	4.6	4.0	4.1	5	4
239	Tarnów	1.3	1.7	3.1	2.4	2.1	7	4 21 22*	36	121	60	23	-	-	-	-	-	-	2.2	3.8	3.8	3.8	3.5	10	3
250	Aleksandrowice	3.2	2.9	3.3	2.6	3.0	14	29	18	95	85	31	9	2	-	-	5	-	3.7	4.6	5.7	5.0	4.8	5	7
261	Przemyśl	1.5	1.6	4.2	1.9	2.5	10	30	51	84	66	32	7	-	-	-	2	-	2.1	3.7	3.9	2.7	3.2	13	1
265	Nowy Sącz	0.8	1.0	3.3	2.4	1.9	12	29	97	55	67	18	2	1	-	-	1	-	3.0	4.8	4.7	4.6	4.3	6	4
284	Leśko	2.3	1.8	4.5	3.0	3.0	10	22	36	73	80	42	9	-	-	-	1	-	2.4	3.7	4.5	3.0	3.5	12	2
277	Zakopane	0.4	0.8	2.3	1.1	1.3	8	30	96	100	31	12	1	-	-	-	-	-	3.0	3.8	5.4	4.9	4.5	4	5
281	Kasprowy Wierch	5.6	5.8	5.4	5.6	5.1	15	29	21	86	39	52	30	12	-	-	15	-	3.8	4.4	6.0	5.6	5.0	4	6

Nr	STACJA	OPAD R_d						LICZBA DNI						LICZBA DNI														
		ΣR_d I dek.	ΣR_d II dek.	ΣR_d III dek.	$\Sigma R_{d,m}$	$R_{d,max}$	Data	0,0	>0,1	>1,0	>5,0	>10,0	>20,0	●	✳	▲	≡	=	⌣	⌓	V	∽	+	+	∞	R	⊠
2	Leba	15.5	4.9	27.9	48.3	17.0	26	1	10	9	4	1	-	11	-	-	3	11	-	19	-	-	-	-	1	6	-
4	Hel	15.3	24.2	7.9	47.4	15.6	19	-	13	8	3	1	-	15	-	-	-	9	-	16	-	-	-	-	-	7	-
5	Ustka	14.9	22.8	26.9	66.6	20.7	20	5	11	9	5	2	1	16	-	-	4	22	-	15	-	-	-	-	2	4	-
6	Lębork	28.4	18.0	12.8	59.2	14.3	8	2	12	9	4	3	-	15	-	1	-	16	-	18	-	-	-	-	-	5	-
10	Gdańsk - Wrzeszcz	26.4	29.0	8.3	63.7	16.5	6	-	11	8	3	3	-	12	-	-	-	10	-	4	-	-	-	-	-	9	-
17	Koszalin	8.9	29.9	21.5	60.3	28.7	20	2	14	9	4	1	1	15	-	-	1	15	-	16	-	-	-	-	-	5	-
18	Kołobrzeg	8.9	38.6	24.6	72.1	33.3	20	-	14	8	4	1	1	14	-	-	3	19	-	23	-	-	-	-	2	6	-
19	Elbląg	22.0	5.1	34.6	61.7	12.0	7	4	11	10	5	2	-	15	-	-	-	10	-	6	-	-	-	-	2	8	-
22	Suwałki	39.7	-	45.9	85.6	20.4	21	1	10	8	6	4	1	10	-	-	2	7	-	10	-	-	-	-	-	5	-
23	Kętrzyn	21.7	31.9	16.5	70.1	21.7	19	2	12	9	5	3	1	13	-	-	-	10	-	22	-	1	-	-	-	5	-
30	Świnoujście	6.6	24.6	30.2	61.4	16.3	20	3	11	9	4	2	-	14	-	-	-	18	-	7	-	-	-	-	5	8	-
33	Mikołajki	28.8	53.2	15.9	97.9	47.7	20	-	14	10	4	2	1	14	-	-	-	10	-	22	-	-	-	-	-	7	-
34	Ryn	26.5	30.4	20.8	77.9	28.4	20	2	13	10	3	2	1	15	-	-	1	4	-	19	-	-	-	-	-	7	-
36	Olsztyn - Dajtki	18.5	13.4	4.7	36.8	11.8	7	-	15	9	2	2	-	14	-	-	-	7	-	17	-	-	-	-	-	7	-
38	Szczecinek	19.6	51.6	17.1	88.3	43.7	20	4	13	8	5	2	1	17	-	1	6	16	-	16	-	-	-	-	-	4	-
40	Chojnice	45.4	24.4	9.7	79.5	24.4	20	1	12	7	4	3	2	13	-	-	1	11	-	16	-	-	-	-	-	8	-
51	Szczecin - Dąbie	33.9	9.4	18.9	62.2	18.7	3	2	12	9	5	1	-	13	-	-	-	12	-	24	-	-	-	-	-	7	-
56	Wałcz	29.6	57.8	14.0	101.4	34.0	20	1	15	12	7	2	2	16	-	2	1	14	-	19	-	-	-	-	-	7	-
64	Mława	11.5	10.2	7.1	28.8	9.8	11	2	11	6	2	-	-	12	-	-	2	11	-	10	-	-	-	-	-	2	-
66	Białystok	74.6	-	61.1	135.7	45.7	10	5	9	7	6	4	3	13	-	1	-	12	-	18	-	-	-	-	-	5	-
67	Bydgoszcz	23.9	7.8	2.3	34.0	20.0	5	3	13	6	2	1	1	14	-	1	2	17	-	18	-	-	-	-	1	5	-
68	Ostrołęka	17.9	21.0	11.5	50.4	14.3	19	4	12	9	5	1	-	14	-	2	-	13	-	15	-	-	-	-	-	6	-
69	Toruń	28.0	9.6	4.7	42.3	7.1	19	-	15	10	4	-	-	16	-	1	2	17	-	10	-	-	-	-	-	5	-
80	Gorzów Wlkp.	53.2	30.0	14.9	98.1	27.4	5	3	16	15	6	2	2	17	-	1	1	19	-	13	-	-	-	-	9	7	-
91	Płock - Radziwie	33.6	6.5	7.8	47.9	18.8	10	2	10	8	3	1	-	14	-	-	1	20	-	20	-	-	-	-	1	5	-
94	Poznań - Ławica	27.2	8.3	8.2	43.7	9.6	7	3	14	11	4	-	-	17	-	-	2	21	-	19	-	-	-	-	9	6	-
98	Słubice	11.1	12.3	7.9	31.3	9.0	20	-	15	7	1	-	-	15	-	-	-	25	-	23	-	-	-	-	14	5	-
105	Koło	27.4	16.1	18.6	62.1	16.0	3	2	11	9	5	3	-	14	-	-	2	17	-	15	-	-	-	-	3	6	-
106	Siedlce	32.8	8.7	22.2	63.7	25.5	9	2	10	7	3	2	1	12	-	-	-	19	-	21	-	-	-	-	1	4	-
107	Warszawa - Okęcie	35.2	17.3	14.6	67.1	14.1	10	2	13	9	4	3	-	16	-	-	1	13	-	22	-	-	-	-	-	6	-
114	Terespol	29.6	25.2	40.8	95.6	25.1	8	3	9	8	4	4	3	13	-	-	-	8	-	21	-	-	-	-	-	6	-
119	Zielona Góra	14.7	52.8	11.8	81.3	24.8	20	3	15	9	5	3	1	19	-	-	1	13	-	3	-	-	-	-	-	5	-
121	Leszno - Strzyżewice	21.7	39.9	9.3	70.9	26.6	12	4	14	12	5	1	1	18	-	-	3	29	-	22	-	-	-	-	10	6	-
130	Kalisz	20.4	42.8	15.3	78.5	21.1	12	-	13	10	6	3	1	13	-	1	3	16	-	24	-	-	-	-	-	6	-
150	Łódź - Lublinek	65.5	27.5	16.0	109.0	24.8	12	2	14	10	5	3	3	17	-	-	2	17	-	12	-	-	-	-	-	4	-
138	Włodawa	9.3	12.2	34.2	55.7	21.7	21	4	8	6	4	2	1	12	-	-	-	15	-	23	-	-	-	-	3	9	-
146	Sulejów	58.2	38.3	13.8	110.3	28.3	9	3	12	9	6	4	3	.	.	.	.	.	.	.	.	.	.	.	.	.	.
149	Lublin	14.4	18.9	52.3	87.8	29.4	21	4	10	10	6	3	1	15	-	-	-	22	-	28	-	-	-	-	4	8	-
150	Legnica	53.8	46.7	19.8	120.3	20.5	11	3	16	14	7	5	1	20	-	-	2	19	-	22	-	-	-	-	-	9	-
181	Wieluń	64.1	60.5	15.9	140.5	32.2	9	2	12	11	7	6	4	17	-	-	-	22	-	23	-	-	-	-	1	4	-
154	Zgorzelec	21.7	41.0	11.2	73.9	36.0	11	3	16	11	4	1	1	20	-	-	1	16	-	23	-	-	-	-	-	6	-
158	Wrocław - Strachowice	37.0	28.0	13.6	78.6	16.2	10	2	16	12	7	2	-	18	-	-	5	25	-	17	-	-	-	-	2	7	-
169	Jelenia Góra	75.3	105.3	5.4	186.0	54.3	11	3	16	13	8	7	3	19	1	2	4	24	-	20	-	-	-	-	3	7	-
172	Kielce	53.2	18.3	17.8	89.3	33.1	9	2	11	8	5	4	1	14	-	-	1	16	-	23	-	-	-	-	2	7	-
175	Częstochowa	78.5	25.9	21.8	126.2	37.4	10	3	12	9	5	5	3	17	-	-	1	17	-	11	-	-	-	-	-	3	-
180	Śnieżka	148.6	108.1	14.2	270.9	53.3	11	3	19	15	10	8	7	18	2	4	23	-	-	4	1	1	-	-	-	7	1
183	Zamość	23.4	30.9	38.8	93.1	26.3	21	1	14	10	7	2	1	14	-	1	1	21	-	24	-	-	-	-	3	8	-
185	Sandomierz	43.7	14.6	58.2	116.5	38.8	21	1	11	9	6	4	2	14	-	-	3	14	-	21	-	-	-	-	-	7	-
186	Opole	64.1	10.8	21.4	96.3	28.8	9	1	14	10	5	3	2	14	-	-	4	22	-	23	-	-	-	-	3	4	-
200	Kłodzko	62.7	30.0	5.7	98.4	23.4	11	2	13	10	5	4	2	16	-	-	6	21	-	20	-	-	-	-	-	5	-
218	Katowice	95.2	3.8	18.9	117.9	44.8	9	2	14	9	5	4	2	16	-	-	-	23	-	18	-	-	-	-	1	7	-
223	Rzeszów - Jasionka	11.3	9.8	32.4	53.5	28.6	21	3	7	5	3	2	1	11	-	-	3	24	-	26	-	-	-	-	-	2	-
234	Racibórz	113.5	7.9	31.6	153.0	37.8	9	1	13	9	5	4	4	16	-	-	-	10	-	21	1	-	-	-	-	1	-
236	Kraków - Balice	108.4	2.4	59.2	170.0	70.1	9	1	9	7	5	4	4	10	-	-	1	23	-	24	-	-	-	-	8	8	-
239	Tarnów	46.2	3.8	67.4	111.4	62.1	21	-	10	7	3	3	2	10	-	-	-	17	-	26	-	-	-	-	4	5	-
239	Aleksandrowice	210.5	80.8	56.9	350.2	88.2	10	3	15	13	11	6	4	19	-	1	-	13	-	20	-	-	-	-	-	7	-
241	Przemyśl	37.1	28.5	34.8	90.4	30.7	21	3	9	7	4	3	3	12	-	-	4	19	-	27	-	-	-	-	-	5	-
255	Nowy Sącz	56.0	6.1	23.0	85.1	38.1	10	-	10	7	4	3	2	11	-	-	4	19	-	23	-	-	-	-	1	7	-
264	Lesko	10.0	6.0	22.5	38.5	20.1	21	3	10	5	3	1	1	12	-	-	5	19	-	24	-	-	-	-	5	6	-
277	Zakopane	72.9	6.3	43.2	122.4	34.9	10	2	16	10	8	3	3	17	-	1	1	14	-	21	-	-	-	-	-	8	-
281	Kasprowy Wierch	86.1	24.7	42.8	153.6	30.3	10	1	15	9	7	5	2	16	4	4	19	-	2	5	5	2	-	2	-	7	3

Blank page retained for pagination

TABLICA IV

WYNIKI MIESIĘCZNE SPOSTRZEŻEŃ POSTERUNKÓW METEOROLOGICZNYCH I OPADOWYCH

МЕСЯЧНЫЕ РЕЗУЛЬТАТЫ НАБЛЮДЕНИЙ МЕТЕОРОЛОГИЧЕСКИХ И ОСАДКОМЕРНЫХ ПОСТОВ

MONTHLY RESULTS OF OBSERVATIONS AT METEOROLOGICAL AND RAINFALL POSTS

Nr	POSTERUNEK	TEMPERATURA POWIETRZA T							OPAD R_d						LICZBA DNI						LICZBA DNI						
															LICZBA DNI												
		Dies	Max	Min	Max abs.	Data	Min abs.	Data	ΣR_d I dek.	ΣR_d II dek.	ΣR_d III dek.	$\Sigma R_{d,m}$	$R_{d,max}$	Data	0,0	>0,1	>1,0	>5,0	>10,0	>20,0	●	✳	▲	≡	V	∞	⊼	⊠
1	Rozewie	14.9	19.0	11.9	30.8	19	7.0	10	18.1	10.3	7.2	35.6	9.9	20	1	9	7	3	–	–	9	–	–	5	–	–	6	–
3	Puck	16.7	20.5	12.1	32.1	19	7.0	10 11	13.3	19.9	6.8	40.0	18.4	20	–	9	8	2	1	–	9	–	–	–	–	–	4	–
7	Gdynia	16.5	20.0	13.2	31.9	19	8.7	10	15.1	17.5	7.4	40.0	11.8	20	3	10	9	2	1	–	10	–	–	–	–	–	5	–
8	Słupsk	17.6	23.3	11.3	33.7	18	4.9	1	17.9	10.9	28.6	57.4	10.0	8	–	14	10	7	1	–	14	–	1	–	–	–	3	–
9	Darłowo	15.2	19.8	11.0	32.0	18	6.3	10	11.9	17.7	20.6	50.2	15.6	20	–	12	9	4	1	–	12	–	–	2	–	–	1	–
11	Czarna Dąbrówka	16.8	22.3	10.7	31.1	17 18	3.8	1	30.2	14.9	12.8	57.9	13.8	5	1	12	11	5	1	–	12	–	1	3	–	–	4	–
12	Kartuzy	16.7	21.9	10.0	32.9	19	4.0	7	13.2	31.0	18.2	62.4	24.0	20	–	13	10	3	1	1	13	–	–	1	–	–	5	–
13	Świbno	17.2	20.9	12.7	32.8	19	6.8	8	26.4	19.5	19.6	65.5	15.0	19	–	11	10	6	1	–	11	–	–	–	–	–	6	–
14	Tolkmicko	18.0	22.3	13.6	33.4	19	8.1	14	15.8	2.4	20.3	38.5	6.6	7	3	11	9	4	–	–	11	–	–	–	–	–	4	–
15	Gołdap	17.3	22.6	11.4	32.3	19	6.1	13	26.0	9.4	14.5	49.9	10.2	10	–	9	9	4	2	–	9	–	–	1	–	–	3	–
16	Bartoszyce	17.4	23.0	11.1	34.1	19	6.2	14	23.1	29.1	17.5	69.7	26.2	20	–	14	10	4	2	1	14	–	–	–	–	–	1	–
20	Kościerzyna	17.1	22.5	11.3	32.8	19	6.4	10 14	23.1	23.8	11.5	57.6	23.0	20	4	11	9	3	1	1	11	–	–	–	–	–	7	–
21	Lidzbark Warmiński	17.7	23.0	11.7	33.6	19	5.0	1	27.0	44.6	23.3	94.9	42.2	20	–	14	12	6	2	1	14	–	1	–	–	–	7	–
24	Rosnowo	17.1	23.0	10.9	33.4	19	4.5	13	19.0	40.0	26.5	85.5	39.0	20	–	11	9	6	2	1	11	–	–	–	–	–	2	–
25	Giżycko	17.7	22.4	12.7	31.8	19	7.7	1	16.0	6.4	17.9	40.3	10.0	10	–	11	8	3	1	–	11	–	–	–	–	–	4	–
26	Olecko	17.6	22.5	12.6	31.6	19	9.0	23	37.5	6.0	27.4	70.9	19.0	6	2	11	9	6	3	–	11	–	–	–	–	–	5	–
27	Dziwnów	15.6	19.5	12.7	27.3	5	8.9	1	1.5	18.4	23.0	42.9	10.4	20	3	11	6	4	2	–	11	–	1	1	–	–	7	–
28	Miastko	17.1	22.9	10.5	33.4	18	4.4	10	21.3	34.7	23.6	79.6	22.0	19	–	15	11	5	3	1	15	–	1	1	–	–	5	–
29	Radostowo	17.0	22.7	11.4	32.0	19	5.4	8	26.4	16.5	8.3	51.2	10.5	19	1	12	9	5	1	–	12	–	–	–	–	–	4	–
31	Wirty	16.9	23.0	10.7	33.2	19	6.7	13	13.8	28.5	15.6	57.9	17.1	20	1	12	9	4	2	–	12	–	–	–	–	–	4	–
32	Augustów	17.9	23.4	11.7	32.1	19	6.5	23	28.3	0.4	44.4	73.1	23.6	21	–	11	6	5	3	1	11	–	–	–	–	–	3	–
35	Połczyn – Zdrój	17.2	22.8	10.9	33.1	18	4.5	1	7.3	13.7	27.5	48.5	12.0	20	1	9	9	6	1	–	9	–	–	2	–	–	2	–
37	Prabuty	17.4	23.2	11.9	31.7	19	6.9	13	41.9	10.3	27.9	80.1	29.9	5	1	15	12	5	2	1	15	–	–	1	–	–	4	–
39	Śliwice	17.6	23.5	10.6	34.3	19	5.0	8	13.2	52.1	11.7	77.0	41.2	20	–	11	8	4	2	1	11	–	1	–	–	–	4	–
41	Ostróda	18.5	23.8	12.1	32.9	18 19	7.8	13	26.4	12.3	9.6	48.3	8.6	20	1	13	10	3	–	–	13	–	–	–	–	–	4	–
42	Trzebież	17.3	22.0	11.9	31.3	17	7.2	1	7.6	64.7	14.4	86.7	64.7	20	2	10	6	2	1	1	10	–	1	–	–	–	3	–
43	Nowogard	.	.	.	.		.	.	17.4	25.7	25.5	68.6	15.8	20	–	13	13	6	1	–	13	–	1	.	.	.	6	–
44	Biebrza	17.4	23.1	10.4	31.4	18	5.3	4	40.5	2.8	40.3	83.6	26.5	21	–	13	8	4	2	2	13	–	–	–	–	–	5	–
45	Różanystok	18.0	23.3	12.0	31.1	18	6.9	1	27.2	–	67.3	94.5	44.1	21	–	10	6	5	3	1	10	–	–	–	–	–	5	–
46	Szczytno	17.8	23.9	10.8	33.4	18	4.8	23	28.6	53.4	19.9	101.9	42.1	20	–	13	11	6	2	1	13	–	–	–	–	–	2	–
47	Szczuczyn	17.7	23.3	11.2	33.1	18	6.3	4	35.3	6.7	18.5	60.5	21.7	6	1	13	9	5	1	1	13	–	1	–	–	–	5	–
48	Kamień Krajeński	17.0	23.1	11.2	32.2	18	5.5	10	12.2	24.8	10.4	47.4	23.5	20	1	16	9	2	1	1	16	–	–	–	–	–	7	–
49	Wierzchowo	17.0	22.4	10.6	32.6	18	5.0	1	16.6	43.2	15.2	75.0	42.4	20	–	11	9	4	1	1	11	–	–	–	–	–	–	–
50	Grudziądz	18.8	24.7	12.1	34.5	19	5.9	13	14.3	7.4	9.2	30.9	7.7	29	1	13	7	2	–	–	13	–	–	1	–	–	4	–
52	Sokółka	18.2	23.8	11.7	31.7	18	7.5	23	39.9	–	50.6	90.5	25.3	21	–	10	7	5	4	2	10	–	–	–	–	–	4	–
53	Zawodzie	17.7	23.3	10.0	32.5	19	3.9	23	56.8	13.2	23.7	93.7	31.4	6	–	12	10	6	2	1	12	–	–	4	–	–	3	–
54	Nidzica	17.8	23.1	11.1	31.6	19	2.7	23	8.3	11.3	14.2	33.8	8.2	11	1	8	7	4	–	–	8	–	–	–	–	–	3	–
55	Lipki	17.6	23.6	11.6	33.9	18	4.9	13	6.0	18.6	17.1	41.7	18.6	20	7	10	6	3	1	–	10	–	–	–	–	–	4	–
57	Lidzbark	18.0	23.8	11.5	32.9	19	6.6	24	18.5	11.6	6.2	36.3	9.4	11	2	14	9	4	–	–	14	–	–	–	–	–	6	–
58	Kiełpinica	17.8	23.4	11.6	32.2	19	5.5	23	24.9	7.5	28.9	61.3	12.0	29	1	7	7	5	4	–	7	–	–	–	–	–	5	–
59	Drawno	18.2	23.0	10.5	33.2	17	3.1	9	15.9	30.7	21.3	67.9	30.5	20	–	13	11	3	1	1	13	–	–	–	–	–	2	–
60	Tykocin	18.2	23.9	12.1	32.8	18	8.3	23	21.5	1.3	94.4	117.2	54.2	21	1	10	8	5	4	1	10	–	–	–	–	–	3	–
61	Kończewice	18.3	23.2	11.9	33.0	19	7.0	13	17.3	17.4	6.3	41.0	13.2	19	–	12	10	1	1	–	12	–	–	1	–	–	2	–
62	Wyrzysk	17.6	23.8	11.8	33.1	18	6.3	13	14.1	-8.1	17.0	39.2	9.0	28	–	14	9	2	–	–	14	–	–	–	–	–	5	–
63	Bydgoszcz, IMiUZ	18.6	24.3	12.6	33.5	18	7.9	19	24.3	7.6	1.3	33.2	21.0	5	1	9	4	2	1	1	9	–	1	1	–	–	3	–
65	Przelewice	17.2	23.1	11.6	33.4	18	5.7	13	16.3	19.8	18.6	54.7	17.4	20	2	13	12	3	1	–	13	–	–	–	–	–	2	–
70	Przasnysz	18.6	23.8	12.1	32.3	19	7.2	23	15.0	5.8	6.0	26.8	10.1	10	1	12	7	1	1	–	12	–	–	–	–	–	2	–
71	Chodzież	18.2	24.0	11.9	32.8	18	6.7	1	12.2	12.0	15.3	39.5	10.0	20	1	14	10	4	1	–	14	–	–	–	–	–	7	–
72	Trzcińsko – Zdrój	17.3	23.0	11.4	32.3	18	5.8	10	15.7	25.3	14.8	55.8	14.0	20	–	12	10	6	1	–	12	–	–	1	–	–	5	–
73	Krzyż	17.6	24.0	10.7	33.4	17	5.3	23	39.7	14.7	14.8	69.2	13.9	7	3	12	11	7	3	–	12	–	–	1	–	–	3	–
74	Kobylec	17.3	23.0	10.1	31.2	18	3.0	22	33.9	5.8	8.7	48.4	23.5	5	1	9	6	3	1	1	9	–	–	4	–	–	3	–
75	Więcławice	18.0	23.3	11.9	31.7	16	7.1	13	27.1	11.8	11.3	50.2	11.1	11	–	11	10	6	1	–	11	–	1	–	–	–	2	–
76	Szepietowo	17.9	23.4	11.9	32.0	18 19	8.1	23	22.7	2.9	50.3	75.9	25.0	21	–	12	8	3	3	2	12	–	–	–	–	–	4	–
77	Głodowo	18.0	23.6	12.2	32.7	19	6.5	23	35.0	15.7	17.0	67.7	18.2	10	–	12	7	5	3	–	12	–	–	1	–	–	3	–
78	Inowrocław	18.5	23.5	12.9	31.7	19	8.0	13	25.4	9.2	8.6	43.2	6.5	10	–	11	10	3	–	–	11	–	–	–	–	–	4	–
79	Bielsk Podlaski	17.9	24.3	11.8	32.4	18	7.7	4 13	53.5	0.4	57.2	111.1	47.1	10	3	9	7	4	3	2	9	–	2	–	–	–	2	–
81	Pułtusk	(18.8)	24.6	12.4	33.5	19	8.0	13	41.0	14.6	17.4	73.0	25.2	10	1	12	8	4	3	1	12	–	–	–	–	–	3	–
82	Białowieża	18.3	23.9	11.8	31.2	19	7.8	4 14	28.0	–	83.9	111.9	59.0	21	–	8	6	4	4	2	8	–	–	1	–	–	5	–
83	Wieniec – Zdrój	18.2	24.4	12.0	34.0	19	6.5	23	34.7	7.3	17.0	59.0	14.7	3	–	12	11	4	2	–	12	–	–	1	–	–	5	–
84	Poświętne	18.2	23.6	12.0	32.0	19	7.3	23	29.1	10.0	10.2	49.3	22.0	10	5	13	8	3	1	1	13	–	–	–	–	–	6	–

Nr	POSTERUNEK	TEMPERATURA POWIETRZA T							OPAD R_d						LICZBA DNI						LICZBA DNI							
		Dśr	Max	Min	Max abs.	Data	Min abs.	Data	ΣR_d I dek.	ΣR_d II dek.	ΣR_d III dek.	$\Sigma R_{d,m}$	$R_{d,max}$	Data	0.0	>0.1	>1.0	>5.0	>10.0	>20.0	●	✳	▲	≡	V	∽	⌇	⊠
85	Szamotuły	17.3	22.9	11.3	30.8	17	6.1	1	41.7	15.0	10.6	67.3	20.0	5	2	16	12	3	2	1	16	–	–	4	–	–	5	–
86	Przebędowo	17.7	23.0	12.0	31.4	17	6.9	23	52.0	6.5	12.0	70.5	22.0	7	1	13	10	4	2	1	13	–	1	–	–	–	2	–
87	Wysoków	18.4	24.3	12.4	32.9	17	7.9	23	45.7	17.7	14.0	77.4	30.2	10	1	14	10	4	3	1	14	–	–	–	–	–	4	–
88	Gorzyń	18.1	23.6	12.0	32.2	18	7.1	1 2	30.8	8.9	10.8	50.5	8.1	5	–	14	11	4	–	–	14	–	–	2	–	–	7	–
89	Trzemeszno	17.8	23.8	12.5	31.4	18	8.1	8	32.6	22.1	5.5	60.2	13.4	19	–	16	11	3	2	–	16	–	–	1	–	–	4	–
90	Krzemień	18.1	24.0	12.0	32.3	19	8.1	23	19.0	13.1	61.6	93.7	37.6	21	–	9	8	4	4	2	9	–	–	–	–	–	1	–
92	Sulęcin	17.5	23.7	10.7	35.4	18	6.4	1	8.2	20.9	10.8	39.9	8.0	20	–	12	9	3	–	–	12	–	–	–	–	–	5	–
93	Siemiatycze	17.8	23.5	11.5	31.4	18 19	7.4	14 23	11.2	8.7	25.5	45.4	13.0	22	–	10	9	3	1	–	10	–	–	–	–	–	4	–
95	Legionowo	19.0	24.2	12.9	33.2	19	8.8	23	34.5	8.6	8.5	51.6	16.6	9	–	13	9	2	2	–	13	–	–	–	–	–	4	–
97	Paproć	17.6	22.5	11.1	30.9	17	5.9	23	34.3	28.7	13.6	76.6	19.5	20	–	13	12	6	2	–	13	–	–	3	–	–	3	–
98	Ostrowy	17.7	23.4	11.9	32.3	19	6.7	23	36.5	13.6	18.8	68.9	17.4	3	1	13	9	4	4	–	13	–	–	–	–	–	4	–
99	Gostawice	18.2	26.7	12.7	32.1	19	8.5	23	18.6	16.7	12.7	48.0	11.9	12	–	13	12	2	1	–	13	–	–	1	–	–	6	–
100	Warszawa – Bielany	19.2	24.1	13.5	32.8	19	8.5	1	32.6	6.5	17.8	56.9	15.6	10	–	16	11	3	2	–	16	–	–	–	–	–	5	–
101	Zbąszyń	17.7	23.4	12.7	32.6	17	7.6	10	29.5	29.0	19.1	68.6	19.0	20	–	13	12	6	1	–	13	–	–	–	–	–	4	–
102	Warszawa, Obs. Astr.	18.7	23.6	13.5	32.2	19	10.1	13	37.1	15.1	19.6	71.8	15.6	10	–	14	9	6	3	–	14	–	–	–	–	–	5	–
103	Sinołęka	18.2	23.5	11.1	32.0	19	7.6	24 26	23.4	7.2	20.4	51.0	15.9	21	1	10	8	3	2	–	10	–	1	–	–	–	1	–
104	Pętkowo	17.6	22.7	11.5	30.8	17 18	6.6	23	39.1	16.1	9.9	65.1	12.3	2	–	13	12	3	3	–	13	–	–	–	–	–	2	–
108	Drwinów	18.5	24.0	12.2	31.9	19	7.1	14	43.1	17.5	9.1	69.7	23.7	10	2	12	7	5	3	1	12	–	–	–	–	–	1	–
109	Wielichowo	17.8	22.9	11.6	31.5	17 18	7.0	23	28.8	64.7	7.7	101.2	43.5	20	–	15	10	4	3	1	15	–	1	–	–	–	4	–
110	Łowicz	18.2	23.6	12.5	32.0	19	8.1	23	42.7	17.9	20.9	81.5	18.6	10	1	12	12	7	3	–	12	–	–	3	–	–	5	–
111	Świder	18.5	24.5	12.1	33.5	19	7.5	23	33.0	21.7	14.8	69.5	17.3	10	4	12	7	5	5	–	12	–	–	–	–	–	7	–
112	Śrem	18.0	23.4	12.4	32.3	17 18	7.9	30	27.8	26.6	9.9	64.3	19.0	12	1	14	13	3	1	–	14	–	–	2	–	–	4	–
113	Topola – Błonie	17.8	23.0	12.3	31.7	19	7.9	23	15.8	40.1	17.8	73.7	19.0	20	–	14	10	4	2	–	14	–	1	1	–	–	6	–
115	Biała Podlaska	18.5	24.5	12.3	32.5	18	7.9	14	19.1	7.8	20.3	47.2	17.7	8	3	9	8	4	1	–	9	–	–	–	–	–	5	–
116	Trzebiechów	17.9	23.6	11.6	32.9	18	7.2	10	19.5	39.6	14.6	73.7	18.8	20	–	14	12	5	2	–	14	–	–	–	–	–	1	–
117	Skierniewice	18.2	23.7	11.9	31.5	19	7.1	23	40.2	22.8	7.2	70.2	24.8	10	1	10	7	5	3	1	10	–	–	–	–	–	4	–
118	Gubin	•	•	•	•	•	•	•	20.5	28.0	12.2	60.7	17.8	12	3	17	11	4	1	–	17	–	–	–	–	–	8	–
120	Pleszew	17.9	23.7	12.3	32.1	18	7.8	23	37.2	43.8	17.0	98.0	28.3	12	–	16	14	6	2	1	16	–	–	1	–	–	4	–
122	Bełsk	17.4	22.8	11.2	30.2	19	6.6	14	43.2	30.3	12.4	85.9	21.7	12	3	10	7	5	4	2	10	–	–	1	–	–	3	–
123	Strzelna	17.5	23.2	11.2	31.7	19	4.8	23	50.5	28.7	13.4	92.6	27.7	10	2	10	10	4	3	2	10	–	–	3	–	–	4	–
124	Piaseczno	18.1	23.7	11.4	31.6	19	6.9	23	32.9	25.9	27.8	86.6	18.1	9	–	9	9	6	5	–	9	–	–	–	–	–	1	–
125	Żelechów	18.0	23.3	11.6	31.4	18	6.7	24	25.0	15.0	50.4	90.4	26.0	29	1	10	9	5	3	2	10	–	–	3	–	–	5	–
126	Radzyń Podlaski	18.1	23.7	11.8	31.8	18	7.4	23	20.0	8.0	40.6	68.6	31.4	21	1	12	6	4	2	1	12	–	–	–	–	–	6	–
127	Puczniew	17.6	23.0	11.6	31.4	19	6.3	23	28.3	23.3	14.9	66.5	20.7	12	5	8	7	4	3	1	8	–	–	3	–	–	–	–
128	Wisznice	18.2	24.5	11.6	32.4	18	7.0	23	24.9	4.8	28.0	57.7	24.9	8	1	7	5	2	2	2	7	–	–	–	–	–	4	–
131	Smolice	17.5	23.1	12.1	31.2	18 19	8.1	23	36.2	41.3	26.7	104.2	26.8	12	–	14	12	7	3	1	14	–	–	–	–	–	5	–
132	Żary	17.1	22.4	11.4	30.6	18	6.3	24	19.1	46.8	9.2	75.1	22.0	12	–	18	11	5	3	1	18	–	1	–	–	–	7	–
133	Ołogów	17.2	22.7	12.0	31.1	17 18	7.7	1	23.9	47.3	11.1	82.3	25.1	12	–	14	11	5	2	2	14	–	–	–	–	–	4	–
134	Nowe Miasto	18.4	23.7	12.2	31.4	17 19	8.5	14 29	36.1	15.3	15.6	67.0	16.4	9	–	11	8	6	3	–	11	–	–	1	–	–	1	–
135	Sieradz	18.0	23.4	11.9	32.6	18	7.4	23 24	28.7	16.1	19.8	64.6	15.8	21	–	13	8	6	3	–	13	–	–	1	–	–	4	–
136	Sobieszyn	18.0	23.2	12.6	30.9	18	7.5	24	28.8	18.7	17.5	65.0	17.4	9	3	11	9	5	2	–	11	–	–	–	–	–	4	–
137	Sapratawa	17.2	23.0	11.7	32.0	18	6.7	23	21.1	34.9	23.8	79.8	15.0	11	–	18	11	6	3	–	18	–	1	4	–	–	3	–
139	Wińsko	17.9	22.2	12.7	31.1	18	7.9	11	43.7	56.5	11.7	111.9	21.2	19	1	14	13	9	5	1	14	–	–	3	–	–	5	–
140	Grabownica	17.8	23.3	11.3	32.4	19	6.0	8	34.1	28.0	11.5	73.6	19.2	10	1	13	10	6	2	–	13	–	1	1	–	–	2	–
141	Nowa Wieś	18.2	23.8	11.9	31.5	18	8.0	23	14.9	7.4	76.5	98.8	65.0	21	–	9	8	4	2	1	9	–	–	–	–	–	1	–
142	Ostrzeszów	17.9	23.3	12.4	33.3	19	7.6	8 9	47.8	29.1	27.2	104.1	28.2	10	–	9	9	8	4	2	9	–	1	–	–	–	2	–
143	Radom	18.6	23.8	12.0	30.8	19	8.4	14 30	47.2	26.1	20.9	94.2	22.6	12	–	12	8	5	4	2	12	–	–	1	–	–	2	–
144	Puławy	18.6	23.7	13.2	31.5	19	7.9	23	29.5	23.8	62.2	115.5	37.7	24	1	9	8	5	5	2	9	–	–	1	–	–	5	–
145	Opocsno	17.6	23.2	11.8	32.5	19	7.0	30	58.4	36.6	9.8	104.8	27.1	12	1	12	10	5	3	1	12	–	1	–	–	–	1	–
147	Szczerców	18.0	24.0	12.5	33.0	19	7.4	23	91.0	41.7	15.4	148.1	30.0	12	–	13	12	7	7	4	13	–	–	1	–	–	5	–
148	Bolesławiec	17.0	22.4	11.9	30.9	18	6.5	1	49.0	40.2	18.6	107.8	29.2	11	–	17	14	9	3	1	17	–	–	–	–	–	2	–
152	Siemianice	17.4	23.2	11.5	31.5	19	6.5	1	49.4	18.6	23.9	91.9	27.7	9	–	9	7	4	4	2	9	–	–	–	–	–	–	–
153	Kozkie	•	•	•	•	•	•	•	85.0	63.7	13.7	162.4	45.2	20	6	8	8	8	4	3	8	–	–	–	–	–	1	–
155	Szymanów	16.9	23.6	11.4	31.1	17	7.9	23	58.7	39.0	17.8	115.5	24.5	11	–	16	13	7	4	2	16	–	1	–	–	–	3	–
156	Opole Lubelskie	18.4	23.7	12.7	31.4	19	7.2	23	52.2	48.0	40.3	140.5	42.8	12	–	12	12	7	4	3	12	–	–	1	–	–	6	–
157	Chełm	18.4	24.2	11.0	31.5	18	4.8	25	12.3	9.5	56.5	78.3	37.5	21	–	12	10	5	1	1	12	–	–	1	–	–	5	–
159	Namysłów	17.5	23.5	11.8	32.0	19	6.7	8	62.1	10.7	19.9	92.7	37.8	10	2	12	7	4	3	2	12	–	–	1	–	–	6	–
160	Przedbórz	17.6	23.2	11.7	32.0	19	7.1	23	57.4	20.0	31.7	109.1	22.8	9	–	12	8	7	4	2	12	–	1	–	–	–	–	–
161	Laskowice Oławskie	17.5	23.2	11.6	31.7	18	6.2	8	31.8	22.6	17.9	72.3	17.8	10	2	14	8	6	3	–	14	–	–	–	–	–	3	–
162	Suchedniów	17.4	23.0	10.2	31.1	19	3.9	25	43.0	20.8	14.2	78.0	20.8	9	–	8	7	5	3	1	8	–	–	–	–	–	3	–

Nr	POSTERUNEK	TEMPERATURA POWIETRZA T: Dies	$\overline{Max}$	$\overline{Min}$	Max abs.	Data	Min abs.	Data	OPAD R_d: ΣR_d I dek.	ΣR_d II dek.	ΣR_d III dek.	$\Sigma R_{d,m}$	$R_{d,max}$	Data	LICZBA DNI: 0,0	>0,1	>1,0	>5,0	>10,0	>20,0	LICZBA DNI: ●	✳	▲	≡	V	∾	⊼	⊠
163	Krasnystaw	18.0	24.0	11.4	31.7	18	6.5	14	5.7	12.4	42.5	60.6	24.1	21	2	11	9	5	1	1	11	-	-	-	-	-	6	-
164	Oława	17.9	23.4	12.6	32.2	17	8.6	23	42.8	15.1	16.6	74.5	22.1	10	4	13	10	4	4	1	13	-	-	1	-	-	3	-
165	Silniczka	17.1	23.2	11.0	32.0	19	5.1	23	76.0	24.6	15.5	116.1	29.2	9	-	13	11	6	5	2	13	-	-	-	-	-	3	-
166	Kraśnik	17.9	22.9	12.9	30.1	19	7.4	23	16.5	34.0	41.7	92.2	27.8	21	-	13	12	5	2	2	13	-	-	-	-	-	5	-
167	Bogatynia	16.6	22.0	10.7	30.4	18	5.1	1 14	61.7	45.3	12.2	119.2	27.8	11	-	16	14	10	3	1	16	-	-	-	-	-	2	-
168	Świeradów - Zdrój	14.8	19.6	10.8	29.3	18	5.8	1	117.9	93.4	19.8	231.1	72.4	11	-	17	14	10	9	3	17	-	1	3	-	-	6	-
170	Olesno	17.7	22.9	12.2	31.6	18 19	7.9	23	64.4	10.5	21.5	96.4	31.6	9	-	12	9	5	3	2	12	-	-	3	-	-	3	-
171	Słupia Nowa	17.6	22.0	12.7	29.8	19	7.8	14	44.8	19.5	18.1	82.4	20.2	9	4	8	7	6	4	2	8	-	-	2	-	-	5	-
173	Strzyżów	18.0	24.6	12.3	31.0	18	7.7	23	56.5	10.5	70.0	137.0	55.4	21	-	12	11	5	5	2	12	-	-	-	-	-	5	-
174	Szklarska Poręba	14.2	19.0	9.4	27.9	18	5.1	14	123.6	103.7	12.9	240.2	62.5	11	-	19	14	11	8	5	19	-	-	-	-	-	2	-
176	Szczawno - Zdrój	16.0	21.2	11.4	29.7	19	6.3	11	74.7	89.9	10.8	175.4	42.2	11	-	17	14	7	5	3	17	-	1	2	-	-	6	-
177	Karpacz	14.1	18.4	9.9	27.6	18	3.2	12	149.0	107.6	19.8	276.4	48.9	11	-	20	15	12	9	6	20	-	1	4	-	-	4	-
178	Dobrogoszcz	17.2	22.5	12.0	30.4	17	7.8	8	45.6	46.5	13.4	105.5	27.0	10	-	15	11	7	4	1	15	-	-	-	-	-	3	-
179	Werbkowice	17.9	24.1	11.6	31.5	18	7.9	6 23	23.4	25.2	28.3	76.9	19.8	21	-	12	12	7	2	-	12	-	-	1	-	-	6	-
181	Janów Lubelski	18.0	23.4	12.5	30.9	19	7.0	23	41.6	20.0	92.1	153.7	70.0	21	1	10	8	7	4	2	10	-	-	2	-	-	2	-
182	Zdanów	17.5	22.9	12.0	30.1	18	7.9	23	32.6	18.0	33.4	84.0	17.5	21	-	9	7	6	4	-	9	-	-	-	-	-	6	-
184	Grodków	17.2	23.0	11.5	31.2	18 19	6.9	23	63.0	34.5	9.0	106.5	33.9	10	1	13	8	4	3	3	13	-	-	3	-	-	2	-
187	Ostroszowice	16.3	21.6	11.4	29.8	19	7.2	11 23	59.7	35.8	7.8	103.3	31.4	11	-	15	12	3	3	3	15	-	-	-	-	-	6	-
188	Szczekociny	17.2	22.8	11.3	31.8	19	7.9	24	106.3	28.4	31.3	166.0	59.4	9	-	12	9	7	4	3	12	-	-	-	-	-	4	-
189	Skroniów	17.5	22.9	11.5	30.8	19	6.7	25	66.1	11.2	27.1	104.4	40.1	9	1	9	7	5	3	2	9	-	-	-	-	-	4	-
190	Staszów	18.0	23.8	11.3	31.6	19	4.9	23	52.4	9.8	31.3	93.5	28.4	9	3	9	8	6	3	2	9	-	-	-	-	-	6	-
191	Tarnobrzeg	18.7	24.9	13.2	33.4	19	8.6	23	37.9	18.7	38.4	95.0	32.9	21	-	10	7	5	4	1	10	-	-	-	-	-	4	-
192	Poturzyn	17.9	23.3	12.1	30.2	18	8.0	23	52.4	21.4	21.5	95.3	27.0	10	-	12	11	6	4	1	12	-	1	3	-	-	6	-
193	Biłgoraj	18.8	23.9	13.4	31.2	18	4.6	23	53.8	10.9	60.3	125.0	41.0	21	-	12	11	8	4	1	12	-	1	1	-	-	7	-
194	Nisko	18.8	25.0	12.1	32.9	19	7.0	23	18.5	19.0	32.0	69.5	26.0	21	2	10	8	4	3	1	10	-	-	-	-	-	7	-
195	Zawiercie	17.4	23.0	11.5	32.0	19	5.7	23	93.3	26.6	21.4	141.3	31.2	9	3	17	10	6	5	4	14	-	-	-	-	-	3	-
196	Korfantów	17.6	23.1	11.8	31.6	19	6.7	23	91.0	8.3	23.8	123.1	46.1	10	1	11	9	5	4	2	11	-	-	1	-	-	2	-
197	Otmuchów	17.0	23.1	11.2	31.5	19	5.4	23	42.6	15.0	7.4	65.0	24.8	9	4	12	7	4	3	1	12	-	-	-	-	-	4	-
198	Busko - Zdrój	18.5	23.8	12.7	33.0	19	7.2	23	51.7	6.2	31.7	89.6	28.8	9	-	12	10	5	4	1	12	-	-	-	-	-	7	-
199	Tomaszów Lubelski	17.0	23.3	10.9	29.8	18	6.3	14	19.4	13.1	27.0	59.5	21.6	21	-	13	10	4	1	1	13	-	-	1	-	-	1	-
201	Świerklaniec	17.6	22.8	11.7	31.7	19	7.1	23	85.8	1.5	30.7	118.0	30.0	10	3	12	9	6	4	2	12	-	-	-	-	-	6	-
202	Duszniki - Zdrój	14.9	20.0	9.9	28.2	18 19	6.0	12 23	63.4	46.6	21.2	131.2	38.7	11	1	16	14	6	5	1	16	-	-	4	-	-	6	-
203	Wolbrom	17.0	22.4	10.7	31.6	19	4.1	23	71.6	26.2	17.0	114.8	42.9	9	4	10	7	5	4	3	10	-	-	2	-	-	7	-
204	Ząbkowice	17.8	23.1	12.2	32.2	19	6.7	23	81.6	17.1	20.4	119.1	34.8	9	3	11	6	5	5	3	11	-	-	2	-	-	2	-
205	Miechów	17.3	22.8	10.9	31.6	19	5.1	23	65.3	39.6	28.9	133.8	39.0	9	1	11	8	6	4	2	11	-	-	1	-	-	4	-
206	Tarnogród	18.1	24.1	12.0	30.7	17 18	7.5	14	12.5	18.2	34.0	64.7	30.5	21	-	9	7	4	2	1	9	-	-	-	-	-	-	-
207	Lądek - Zdrój	15.6	20.9	10.2	29.4	18	5.4	23	83.8	43.0	17.3	144.1	35.6	10	-	14	10	7	5	3	14	-	-	2	-	-	4	-
208	Chorzelów	18.7	24.5	12.0	32.7	19	7.7	23	47.7	3.3	39.4	90.4	35.3	21	-	12	8	5	4	1	12	-	2	-	-	-	5	-
209	Prudnik	17.2	22.9	11.1	31.0	19	6.5	1	41.6	67.1	13.6	122.3	53.3	11	5	9	7	5	4	2	9	-	-	-	-	-	5	-
210	Sielec	17.7	23.6	11.3	32.1	19	5.7	23	70.2	2.5	53.1	125.8	39.1	9	-	10	9	5	4	3	10	-	1	-	-	-	4	-
211	Gliwice	17.8	23.4	12.2	32.5	18	8.0	23	100.5	5.8	35.2	141.5	42.2	9	-	14	9	4	4	4	14	-	-	1	-	-	3	-
212	Olkusz	17.2	22.2	12.0	31.7	19	5.9	23	87.4	10.7	17.4	115.5	40.1	9	-	12	7	5	4	2	12	-	-	4	-	-	7	-
213	Borusowa	18.5	23.8	11.9	31.6	19	6.5	23	47.8	10.4	41.3	99.5	29.1	9	-	10	9	5	4	2	10	-	-	1	-	-	3	-
214	Zakrzów	17.4	23.1	11.6	31.9	18	7.1	12	102.8	0.3	33.9	137.0	43.1	9	-	11	7	4	4	3	11	-	-	2	-	-	-	-
215	Leżajsk	19.1	24.8	12.7	31.6	18	8.9	23	16.9	27.5	21.4	65.8	27.3	11	2	9	6	3	3	1	9	-	-	-	-	-	4	-
217	Kolbuszowa	18.2	24.3	10.9	31.7	19	7.2	26	12.5	8.5	39.7	60.7	35.7	21	-	8	5	3	1	1	8	-	-	-	-	-	4	-
218	Głubczyce	17.3	22.4	11.4	33.0	17	6.3	12	96.7	11.8	24.6	133.1	45.2	10	1	13	9	5	4	2	13	-	-	3	-	-	1	-
219	Trzebinia	17.8	23.0	12.2	32.1	19	7.4	23	91.5	28.7	26.3	146.5	42.9	9	-	10	6	5	5	4	10	-	-	-	-	-	5	-
220	Garlica Murowana	17.8	22.9	11.4	31.5	19	6.5	23	53.6	8.9	15.4	77.9	32.0	9	1	8	6	4	3	1	8	-	-	1	-	-	5	-
221	Lubaczów	18.2	24.4	11.3	31.4	18	5.9	23	15.0	27.5	57.7	100.2	52.8	21	-	11	7	4	4	1	11	-	-	-	-	-	-	-
222	Rybnik	17.9	•	12.1	32.4	18	6.7	23	116.3	6.1	42.3	164.7	43.1	9	-	11	9	5	4	4	11	-	-	3	-	-	-	-
225	Bieruń Stary	17.4	23.0	11.6	31.8	17	6.0	23	111.6	10.5	41.9	164.0	55.4	9	2	13	9	6	4	3	13	-	-	-	-	-	4	-
227	Kraków- Obs. Astr.	18.3	24.1	12.6	32.0	19	7.9	23	97.5	3.4	42.4	143.3	50.3	9	2	10	7	5	4	3	10	-	1	1	-	-	5	-
228	Dębica	18.5	24.7	11.6	32.6	18	7.1	14	39.6	5.8	89.4	134.8	84.0	21	-	7	7	5	2	2	7	-	-	2	-	-	2	-
230	Jakubowice	16.9	22.9	11.0	31.4	18 19	4.7	23	98.8	17.4	15.2	131.4	41.0	9	-	12	11	7	5	2	12	-	-	1	-	-	3	-
231	Ożanńsk	18.3	23.9	12.2	30.6	19	8.3	23	25.2	37.4	24.4	87.0	24.4	10	-	9	7	5	4	2	9	-	1	4	-	-	5	-
232	Pszczyna	17.2	23.1	11.5	31.2	18	4.7	23	121.7	23.1	46.1	190.9	63.0	9	3	10	9	5	5	5	10	-	-	-	-	-	6	-
233	Wieliczka	18.1	23.5	12.3	31.1	19	8.3	14	100.8	2.9	68.7	172.4	51.1	21	1	11	7	5	5	3	11	-	1	3	-	-	5	-
234	Bochnia - Chodenice	17.7	24.1	11.0	31.6	19	5.8	14	37.3	12.4	57.9	107.6	45.1	21	-	10	8	5	5	1	10	-	1	2	-	-	6	-
235	Jastrzębie - Zdrój	18.1	23.5	13.0	32.3	18	5.1	10	93.4	9.2	47.2	149.8	37.1	21	1	9	9	5	5	4	9	-	1	-	-	-	-	-

Nr	POSTERUNEK	TEMPERATURA POWIETRZA T							OPAD R_d						LICZBA DNI						LICZBA DNI							
		Dies	$\overline{Max}$	$\overline{Min}$	Max abs.	Data	Min abs.	Data	ΣR_d I dek.	ΣR_d II dek.	ΣR_d III dek.	$\Sigma R_{d,m}$	$R_{d,max}$	Data	0,0	>0,1	>1,0	>5,0	>10,0	>20,0	●	✳	▲	≡	V	∾	≷	⊠
236	Wadowice	17.3	23.5	11.4	31.0	18	6.3	23	118.3	17.6	41.9	177.8	58.2	9	1	12	10	5	4	3	12	–	1	–	–	–	7	–
237	Żarnowa	17.4	24.1	10.9	31.7	19	6.1	23	14.3	6.0	21.1	41.4	12.5	10	1	8	5	3	2	–	8	–	–	–	–	–	3	–
238	Myślenice	17.0	23.3	11.6	31.6	19	6.4	23	103.3	2.8	54.9	161.0	55.9	9	–	12	10	5	5	3	12	–	–	6	–	–	6	–
240	Dynów	17.7	23.7	11.0	30.0	18	7.0	14	23.3	10.8	24.7	58.8	19.8	21	2	7	6	4	3	–	7	–	–	2	–	–	2	–
242	Ciężkowice	17.8	24.5	10.8	32.3	19	4.8	23	31.2	1.4	54.9	87.5	47.0	21	3	8	4	3	2	2	8	–	–	3	–	–	1	–
243	Rożnów	18.0	23.7	12.3	31.7	19	7.1	23	28.4	3.8	28.5	60.7	25.4	10	–	10	8	2	2	2	10	–	–	2	–	–	1	–
244	Cieszyn – Bobrek	17.4	22.9	11.6	31.1	19	6.8	23	123.7	18.5	52.2	194.4	64.1	9	2	13	10	5	4	3	13	–	–	–	–	–	6	–
235	Maków Podh.	17.0	23.1	10.4	31.9	19	5.3	14 15	117.7	9.5	41.3	168.5	62.6	9	–	12	12	5	3	3	12	–	–	–	–	–	3	–
246	Biecz	17.3	23.9	12.5	31.2	19	6.4	23	23.8	1.9	41.7	67.4	38.2	21	1	7	5	2	2	2	7	–	–	2	–	–	3	–
247	Jasło	18.6	25.0	11.7	33.0	19	6.6	14	19.9	4.2	24.9	49.0	18.8	21	–	10	6	4	2	–	10	–	1	1	–	–	3	–
248	Limanowa	16.4	23.3	9.1	31.4	19	3.6	23	39.7	0.1	37.1	76.9	26.2	10	–	8	6	4	3	2	8	–	–	1	–	–	5	–
249	Żywiec – Sporysz	16.9	23.3	10.8	31.3	18	4.9	23	118.4	72.1	36.7	227.2	65.0	9	–	18	14	8	7	3	18	–	2	4	–	–	6	–
250	Krosno	18.1	23.8	10.3	31.4	19	4.7	14	11.0	4.0	21.3	36.3	10.6	10	2	8	6	3	1	–	8	–	–	1	–	–	4	–
251	Bircza	16.9	23.1	10.1	29.1	19	4.5	14	48.4	13.7	17.8	79.9	45.7	10	–	12	4	3	3	1	12	–	–	2	–	–	1	–
252	Wisła	16.4	21.8	10.3	31.0	19	4.9	23	125.8	14.2	52.6	192.6	60.8	10	–	15	13	6	4	4	15	–	1	1	–	–	6	–
253	Zawoja	15.0	20.5	9.8	28.3	19	4.7	23	115.8	7.5	34.7	158.0	59.4	9	3	13	9	7	5	3	13	–	–	8	–	–	8	–
254	Rabka	16.5	22.6	10.2	30.0	18 19	3.4	23	64.8	1.3	29.8	95.9	24.5	9	2	11	7	6	4	1	11	–	–	–	–	–	6	–
256	Ptaszkowa	16.8	21.8	11.8	29.1	19	6.6	23	51.4	0.3	85.2	136.9	81.5	21	–	7	5	3	3	2	7	–	–	2	–	–	4	–
257	Istebna – Stec.	15.3	19.6	11.0	27.4	18	4.9	10	97.6	20.7	46.9	165.2	46.4	5	5	11	10	7	5	3	11	–	1	2	–	–	3	–
258	Kamienica	16.4	23.2	9.0	30.5	19	3.1	23	38.3	0.4	56.7	95.4	43.4	21	2	8	7	6	3	1	8	–	–	3	–	–	7	–
259	Iwonicz – Zdrój	17.4	22.8	11.3	30.2	19	6.6	14	20.5	5.8	27.3	53.6	24.5	21	–	8	6	2	2	1	8	–	–	3	–	–	3	–
260	Sanok	17.6	24.3	10.7	31.9	19	5.9	14	37.7	6.0	27.8	71.5	23.2	21	–	9	6	4	3	2	9	–	–	1	–	–	1	–
261	Stańcowa	14.4	19.3	10.1	27.5	19	4.7	23	61.4	6.2	33.7	101.3	44.0	9	–	14	9	6	2	2	14	–	–	–	–	–	7	–
262	Zwardoń	15.2	21.3	9.2	29.3	19	5.4	11	78.6	10.7	46.9	136.2	41.6	9	–	12	10	4	4	3	12	–	–	4	–	–	6	–
263	Nowy Targ	16.0	23.0	8.9	31.0	19	2.6	23	86.6	1.3	43.5	131.4	34.1	21	1	11	10	6	4	3	11	–	1	1	–	–	4	–
265	Czarny Dunajec	15.4	21.4	8.7	29.1	19	2.9	23	48.1	25.2	37.7	111.0	26.3	21	1	11	11	6	4	2	11	–	–	–	–	–	6	–
266	Brzegi Dolne	15.2	23.3	7.7	29.9	19	2.4	23	10.9	17.3	27.8	56.0	24.5	21	1	11	7	3	2	1	11	–	–	1	–	–	–	–
267	Szczawnica	16.4	22.8	9.6	30.1	17	3.9	23	45.6	4.2	44.3	94.1	28.9	10	–	11	8	5	3	2	11	–	–	3	–	–	4	–
268	Krynica	15.6	22.1	9.7	30.0	18	3.9	23	29.0	0.1	27.0	56.1	28.5	10	1	7	4	2	2	2	7	–	–	1	–	–	4	–
269	Wysowa	15.6	22.1	8.9	29.3	19	2.9	23	18.7	0.4	30.1	49.2	27.2	21	–	7	3	2	2	1	7	–	–	–	–	–	2	–
270	Barwinek	15.4	22.8	8.3	31.2	18 19	1.7	23	15.9	15.8	28.6	60.3	19.5	21	–	11	9	3	3	–	11	–	–	•	–	–	–	–
271	Bukowina	14.9	19.5	10.1	26.9	19	5.6	10 11	63.1	3.7	48.1	114.9	37.5	21	1	11	10	5	4	3	11	–	1	–	–	–	5	–
272	Muszyna	16.3	23.5	9.3	31.3	19	4.1	23	30.8	1.6	23.1	55.5	24.1	10	1	9	7	2	2	1	9	–	–	5	–	–	4	–
273	Witów	14.4	20.1	8.3	27.3	18 19	3.0	14	77.1	16.0	56.1	149.2	45.3	21	2	13	9	6	4	3	13	–	–	–	–	–	4	–
274	Komańcza	15.6	22.3	8.3	29.7	18	2.1	23	28.9	9.6	71.1	109.6	65.0	21	–	9	9	4	3	1	9	–	–	1	–	–	–	–
275	Baligród	16.3	22.9	8.8	30.4	18	3.8	14	8.7	9.7	33.0	51.4	27.5	21	–	12	8	2	1	1	12	–	–	–	–	–	–	–
276	Gubałówka	14.3	18.5	10.3	26.3	19	5.4	10	75.8	8.0	48.4	132.2	37.0	10	2	15	8	6	3	3	15	–	–	–	–	–	7	–
278	Smolnik	15.1	22.3	7.5	29.3	18	1.9	23	21.9	12.1	52.7	86.7	43.0	21	1	10	9	5	2	1	10	–	–	5	–	–	2	–
279	Lysa Polana	13.6	19.1	7.1	26.5	19	1.2	23	67.8	7.6	57.9	133.3	40.9	21	1	14	10	7	4	3	14	–	–	–	–	–	3	–
280	Hala Gąsienicowa	10.6	14.3	6.3	20.9	19	0.5	10	65.8	21.3	57.8	144.9	41.9	21	1	14	9	7	5	3	14	•	–	8	–	–	–	–

Blank page retained for pagination

TABLICA V

WYNIKI MIESIĘCZNE POMIARÓW TEMPERATURY MINIMALNEJ PRZY POWIERZCHNI GRUNTU ORAZ TEMPERATURY GRUNTU

МЕСЯЧНЫЕ РЕЗУЛЬТАТЫ ИЗМЕРЕНИЙ МИНИМАЛЬНОЙ ТЕМПЕРАТУРЫ У ПОВЕРХНОСТИ ПОЧВЫ И ТЕМПЕРАТУРЫ ПОЧВЫ

MONTHLY RESULTS OF GROUND SURFACE MINIMUM AIR TEMPERATURE AND SOIL TEMPERATURE MEASUREMENTS

Nr	STACJA – POSTERUNEK	TEMPERATURA MINIMALNA PRZY POWIERZCHNI GRUNTU T_g			TEMPERATURA GRUNTU NA GŁĘBOKOŚCIACH														
					5 cm						10 cm			20 cm			50 cm		
		Min	Min obs.	Data	7	13	21	Dies	Max	Min	Dies	Max	Min	Dies	Max	Min	Dies	Max	Min
5	Ustka	10.0	4.1	1	17.2	24.5	19.0	20.2	30.0	12.6	19.6	27.1	11.9	18.9	25.0	12.5	17.8	20.8	13.6
8	Lębork	8.1	- 1.0	1	16.2	23.2	18.5	19.3	30.2	10.8	18.7	25.5	11.2	17.3	22.9	12.7	14.6	17.3	11.3
17	Koszalin	9.7	1.4	1	16.4	23.8	19.1	19.8	33.7	12.4	19.2	28.1	11.7	18.1	25.4	13.2	16.5	20.2	13.4
22	Suwałki	9.8	4.8	13	16.1	22.3	18.5	19.0	30.6	11.0	18.5	28.9	10.6	17.7	24.4	10.8	16.2	20.8	11.1
23	Kętrzyn	10.4	3.9	1	17.4	23.4	19.7	20.2	32.7	8.7	19.9	30.3	9.5	19.2	27.3	12.2	16.9	21.2	12.1
29	Hadostowo	9.9	4.1	8	17.3	25.9	19.4	20.8	33.7	12.8	19.8	27.8	12.5	19.0	25.1	13.3	16.7	19.8	12.5
30	Świnoujście	10.7	7.8	14	16.7	23.3	18.4	19.5	28.7	12.4	19.0	26.4	12.6	18.3	23.2	13.5	17.1	19.9	14.1
34	Resko	9.1	1.7	1	15.3	22.0	19.4	18.9	29.9	11.0	18.7	27.1	11.3	17.8	24.8	12.8	16.4	21.1	13.6
36	Olsztyn – Dajtki	9.5	3.9	13	17.4	27.3	20.2	21.6	37.4	11.7	21.0	33.9	11.5	20.1	28.5	12.0	18.2	24.0	12.8
37	Prabuty	10.0	3.5	13	15.7	26.2	18.8	20.2	34.8	9.8	19.9	29.7	9.7	18.9	26.2	11.2	17.0	20.5	11.9
38	Szczecinek	8.8	1.1	13	15.7	25.3	19.1	20.0	34.6	10.6	19.2	30.4	11.0	18.3	27.3	12.4	16.1	20.2	13.0
44	Biebrza	6.9	- 0.5	4	15.5	21.3	18.9	18.5	29.1	10.9	17.2	24.5	11.1	15.5	19.5	11.1	11.9	14.0	9.3
48	Kamień Krajeński	9.9	3.9	10	16.5	24.7	17.8	19.7	35.0	11.4	19.1	32.2	12.4	18.2	25.3	12.8	16.5	20.3	12.9
51	Szczecin – Dąbie	10.1	2.7	1 13	16.3	23.6	19.7	19.9	31.4	11.9	19.6	28.8	12.1	19.0	25.3	13.3	17.9	21.4	14.8
56	Wałcz	9.5	2.3	1	16.1	24.9	19.1	20.0	35.9	11.3	19.2	30.7	11.7	18.1	26.6	12.4	16.6	21.1	13.2
63	Bydgoszcz, IMiUZ	11.2	5.4	13	17.6	26.7	22.1	22.1	35.8	12.9	21.7	32.7	13.1	21.0	29.2	13.5	19.1	24.0	13.2
66	Białystok	9.9	4.5	13	17.4	24.5	20.7	20.9	33.3	12.4	20.7	31.8	12.0	19.9	28.6	12.5	18.5	24.8	12.7
64	Mława	11.4	5.2	23	17.1	25.0	19.3	20.5	34.1	11.5	19.9	30.6	11.6	19.2	27.0	11.8	17.6	22.4	12.3
68	Ostrołęka	10.6	4.8	13	17.6	27.0	20.2	21.6	34.5	13.2	21.1	31.1	12.9	20.2	26.7	13.5	18.6	22.3	13.8
73	Krzyż	8.8	3.4	13	16.5	25.3	19.3	20.3	34.6	11.9	19.1	27.9	11.8	18.2	25.1	12.6	16.5	20.0	13.4
80	Gorzów Wlkp.	10.6	6.1	10	15.4	23.2	18.6	19.1	32.1	10.4	18.6	28.1	10.6	17.8	25.1	11.8	15.9	19.7	12.9
82	Białowieża	8.9	3.7	5	16.5	22.9	18.8	19.4	30.0	13.2	18.9	28.2	12.2	18.2	25.0	11.9	16.7	20.4	11.9
84	Poświętne	10.1	4.2	23	17.5	25.1	19.7	20.8	35.3	12.4	20.5	31.5	12.1	20.0	28.0	12.6	18.3	22.8	13.2
86	Przebędowo	11.3	5.3	24	16.7	24.2	19.0	20.0	33.9	10.8	19.5	30.2	11.2	18.7	26.8	12.5	17.4	21.6	13.1
91	Płock – Radziwie	11.8	5.9	23	18.0	25.8	21.7	21.9	35.3	12.8	21.6	33.0	12.5	20.8	29.4	12.9	19.3	25.6	14.5
96	Słubice	9.9	4.5	10	16.5	23.6	20.6	20.2	32.2	11.2	19.8	28.7	11.3	19.0	26.3	12.6	17.6	21.4	14.2
97	Paproć	8.8	2.9	23	15.5	22.8	18.8	19.0	32.2	10.1	18.8	29.4	10.6	17.8	25.0	12.3	15.8	18.6	12.6
100	Warszawa – Bielany	11.8	7.0	14	17.4	25.1	20.6	21.0	34.0	12.6	20.4	30.8	12.7	19.8	28.1	13.0	17.5	21.9	13.1
105	Koło	11.6	6.5	23	17.8	26.2	20.8	21.6	34.8	12.4	21.2	31.9	13.0	20.7	28.9	12.9	19.1	23.8	14.2
106	Siedlce	9.8	5.0	23	17.9	25.6	19.6	21.0	32.7	13.4	20.4	30.1	13.2	19.5	26.5	13.6	17.5	21.7	13.3
108	Brwinów	11.4	5.9	14	16.4	24.0	20.7	20.4	32.2	12.5	20.0	29.7	12.5	18.7	25.5	13.1	17.3	20.9	13.4
119	Zielona Góra	11.4	5.6	1	16.6	24.7	20.7	20.7	32.7	10.8	20.5	30.8	10.9	20.0	28.4	12.0	18.3	23.1	13.2
121	Leszno – Strzyż.	10.5	5.3	23	16.9	24.1	19.1	20.1	36.1	11.0	19.5	31.7	11.5	18.9	28.2	12.1	17.1	21.7	12.9
129	Kalisz	10.8	5.2	23	16.3	23.3	18.8	19.5	30.8	11.9	18.8	27.7	12.3	17.9	24.3	12.6	16.2	19.3	13.0
131	Smolice	10.2	4.6	23	16.4	22.9	17.5	18.9	32.1	11.2	18.4	28.6	11.4	17.8	24.5	12.1	16.8	20.7	13.2
138	Włodawa	10.6	6.5	6	16.2	25.2	19.8	20.4	32.3	12.5	20.2	29.8	12.5	19.2	25.9	12.3	18.0	22.0	12.8
143	Radom	10.0	5.0	14	16.5	24.5	20.0	20.3	32.8	12.2	20.0	30.2	12.5	18.5	23.9	12.6	17.9	21.3	12.7
144	Puławy	11.5	6.2	23	17.6	26.2	20.9	21.6	37.0	12.8	20.9	31.7	12.6	20.2	28.4	13.2	18.5	23.1	13.3
150	Legnica	10.6	5.4	23	15.8	22.0	18.0	18.6	29.6	10.4	18.1	25.7	11.4	17.5	23.1	11.9	16.0	18.7	12.9
151	Wieluń	10.5	5.8	14	16.4	24.4	19.8	20.2	32.4	12.0	19.6	28.0	12.5	19.1	26.0	12.4	17.5	21.0	13.6
154	Zgorzelec	9.2	3.0	23	15.5	21.6	18.1	18.4	32.9	10.5	18.2	30.7	10.7	17.4	25.7	11.5	16.4	20.8	12.5
160	Przedbórz	10.6	5.9	30	17.6	25.1	20.2	21.0	34.8	12.7	20.6	31.8	12.6	19.5	27.5	13.3	17.8	22.5	13.3
161	Laskowice Oławskie	10.8	4.8	8	16.4	24.4	18.6	19.8	35.0	11.1	19.2	29.3	11.8	18.4	25.3	12.6	17.0	20.6	13.3
169	Jelenia Góra	5.9	0.3	23	13.9	20.2	16.7	16.9	28.9	9.3	16.4	24.0	9.9	15.8	20.9	10.8	14.6	17.2	11.8
172	Kielce	10.4	4.2	23	17.0	24.2	20.1	20.4	31.2	11.8	20.1	28.2	12.2	19.1	26.0	12.4	17.5	21.4	12.8
175	Częstochowa	11.5	6.3	23	15.0	22.1	17.7	18.3	32.0	11.1	18.0	28.1	11.4	17.2	24.2	12.2	16.2	19.8	12.4
182	Zdanów	-	-	-	15.9	23.7	19.5	19.7	31.1	12.6	19.5	30.6	12.9	18.6	24.9	14.6	16.7	19.8	13.0
183	Zamość	9.5	4.4	14	17.5	25.2	19.8	20.8	32.0	12.7	20.5	29.4	12.4	19.8	26.7	12.7	17.9	21.9	12.9
186	Opole	10.7	6.1	14	15.8	24.4	18.9	19.7	31.3	10.9	19.0	27.4	11.5	18.0	24.1	12.2	16.4	19.3	12.9
200	Kłodzko	9.1	2.8	23	14.9	22.1	17.6	18.2	29.7	9.3	17.8	26.7	9.9	16.7	22.6	10.6	15.1	18.3	11.9
201	Świerklaniec	10.7	5.7	23	15.7	22.9	17.5	18.7	30.9	10.4	18.2	26.7	10.8	17.3	23.1	11.4	16.4	19.6	12.4
220	Garlica Murowana	11.3	7.0	23	15.1	22.9	18.1	18.7	31.9	10.8	18.6	27.0	12.1	17.2	22.9	12.4	15.7	18.0	12.4
223	Rzeszów – Jasionka	9.1	3.8	14	17.1	25.2	19.9	20.7	31.6	12.5	20.0	27.2	12.5	19.1	25.2	13.0	17.3	20.2	13.0
232	Paszczyna	10.3	5.7	23	15.7	23.8	17.5	19.0	30.8	10.9	18.8	28.9	11.0	17.5	22.0	11.9	16.4	19.2	13.2
236	Wadowice	10.0	4.6	23	17.0	26.0	19.4	20.8	36.3	11.0	20.4	31.9	11.4	19.3	27.0	11.8	17.4	21.1	13.0
241	Przemyśl	10.4	5.9	14	17.4	25.4	20.6	21.1	31.6	12.9	20.2	26.7	13.2	19.4	25.4	13.7	17.7	22.6	13.6
264	Lesko	9.3	4.3	23	16.7	25.1	21.3	21.0	31.6	12.2	20.5	28.4	13.1	19.6	26.8	13.6	17.2	20.6	13.2
277	Zakopane	5.4	- 1.1	14	12.6	21.6	15.4	16.6	28.8	7.8	16.0	23.1	9.2	15.1	19.2	10.4	13.4	15.2	10.6

TABLICA VI

WARTOŚCI GODZINNE USŁONECZNIENIA (MIESIĘCZNE)

ЧАСОВЫЕ (МЕСЯЧНЫЕ) СУММЫ СОЛНЕЧНОГО СИЯНИЯ

HOURLY (MONTHLY) SUNSHINE DURATION VALUES

Nr	STACJA – POSTERUNEK	USŁONECZNIENIE S_m																	
		3–4	4–5	5–6	6–7	7–8	8–9	9–10	10–11	11–12	12–13	13–14	14–15	15–16	16–17	17–18	18–19	19–20	20–21	Σ
4	Hel	–	1.7	14.7	17.1	20.8	23.6	23.2	20.6	20.9	21.3	21.0	23.2	20.6	18.1	15.8	14.0	5.5	–	282.1
5	Ustka	0.0	10.1	19.8	21.7	21.4	21.2	22.3	23.0	22.8	24.2	24.1	20.7	20.3	17.6	19.5	17.4	12.6	0.0	318.7
6	Lębork	–	9.2	16.2	21.2	23.0	20.7	20.7	21.1	20.6	21.7	20.7	20.4	19.1	17.2	18.2	15.0	13.0	1.0	299.0
7	Gdynia	–	6.2	14.6	18.6	20.1	22.2	22.2	20.4	19.6	19.6	18.9	20.4	19.0	17.9	15.7	15.3	7.9	–	278.6
13	Świbno	0.0	11.0	18.7	19.9	18.8	20.9	20.8	20.6	20.0	21.1	19.9	19.9	19.8	19.4	17.9	15.9	9.6	–	294.2
16	Bartoszyce	–	1.3	9.2	16.0	18.2	20.1	21.6	22.1	22.7	22.5	20.5	20.5	20.9	18.1	19.8	16.2	8.1	–	277.8
17	Koszalin	1.5	14.8	20.8	20.9	21.3	21.6	21.8	22.0	19.4	19.2	17.3	18.1	17.1	16.3	16.6	16.8	16.1	4.6	306.2
18	Kołobrzeg	1.0	10.5	18.3	21.1	21.7	23.2	23.7	23.7	21.1	20.8	20.3	19.0	18.0	16.4	16.8	15.9	8.4	–	299.9
22	Suwałki	0.5	4.4	9.8	16.0	18.9	19.7	20.9	22.3	20.9	21.2	20.4	19.4	19.6	19.9	19.9	14.2	6.8	–	274.8
27	Dziwnów	–	8.0	18.4	19.9	21.6	22.9	22.1	21.5	21.0	20.5	19.5	21.8	18.4	17.1	15.5	13.9	8.5	–	290.6
30	Świnoujście	0.8	13.6	19.3	20.6	20.4	21.2	21.9	21.3	20.1	20.3	19.9	19.3	18.9	16.7	16.1	15.4	12.5	1.1	299.4
33	Mikołajki	0.0	8.2	16.8	17.4	20.8	20.4	22.4	22.3	22.0	20.4	19.6	19.1	20.3	17.9	18.7	18.0	14.3	2.3	300.9
34	Resko	–	2.0	16.9	19.2	20.2	22.1	24.1	23.8	22.9	22.0	20.0	19.8	19.7	18.1	17.5	14.9	2.7	–	285.9
37	Prabuty	–	12.5	17.8	18.8	20.0	21.0	20.4	22.4	19.5	19.8	20.1	20.3	18.5	18.4	16.0	15.0	3.0	–	283.5
38	Szczecinek	–	3.9	14.0	19.7	19.2	20.3	22.2	23.1	21.6	21.2	20.3	18.9	17.5	16.5	16.1	15.5	3.3	–	273.3
40	Chojnice	–	7.2	16.8	20.0	22.0	21.6	24.2	20.4	20.7	19.3	19.8	19.4	17.8	17.0	15.5	15.5	11.0	0.4	288.6
44	Biebrza	–	3.0	13.6	18.8	19.6	19.4	22.7	22.9	22.4	22.9	20.3	17.8	18.2	19.1	18.1	17.0	9.0	–	284.8
51	Szczecin – Dąbie	–	7.2	17.2	19.1	22.4	20.0	20.4	20.1	19.3	18.8	17.3	16.1	14.6	13.8	14.3	13.1	7.0	–	260.7
63	Bydgoszcz, IMiUZ	–	3.9	13.6	18.6	20.1	21.3	21.2	21.7	20.9	19.5	18.7	17.9	16.6	16.2	13.3	13.9	9.0	0.1	266.5
66	Białystok	–	5.6	15.0	17.1	18.8	19.5	21.0	22.4	20.6	20.6	20.0	19.3	19.0	18.9	17.9	16.6	11.3	0.7	284.3
68	Ostrołęka	0.3	7.3	16.1	19.9	20.4	20.9	23.0	23.1	22.9	21.1	21.3	20.8	19.8	17.6	18.1	16.9	6.4	–	295.9
69	Toruń	0.7	9.7	15.2	18.9	19.5	20.2	18.2	20.1	21.0	19.7	19.9	20.9	18.7	14.9	13.1	13.5	11.2	1.7	277.1
80	Gorzów Wlkp.	*	*	*	*	*	*	*	*	*	*	*	*	*	*	*	*	*	*	*
82	Białowieża	–	10.0	16.1	18.1	17.7	18.4	18.7	20.1	23.1	21.9	21.5	20.0	22.3	19.4	18.2	17.9	4.2	–	287.6
84	Poświętne	–	–	10.2	18.0	19.5	21.1	21.8	21.2	21.8	21.1	20.4	18.0	17.9	18.4	16.4	9.9	0.7	–	256.4
94	Poznań – Ławica	–	–	0.4	11.1	15.0	19.6	21.2	21.9	21.2	18.8	19.0	19.0	16.5	13.1	12.3	2.9	–	–	212.0
100	Warszawa – Bielany	–	7.4	15.7	18.4	19.9	20.7	21.8	21.4	22.0	21.1	21.3	18.9	18.0	17.2	16.0	13.0	5.2	–	278.0
103	Sinołęka	–	4.9	14.5	18.4	19.3	20.9	20.6	20.4	21.0	21.4	20.9	19.7	19.8	17.8	17.9	16.3	8.2	–	282.0
108	Brwinów	–	5.6	12.9	14.2	17.1	19.0	19.5	19.3	17.0	18.2	18.0	18.5	17.1	16.0	14.9	13.9	10.9	–	252.1
114	Terespol	–	8.0	17.8	18.3	17.7	18.6	19.0	20.3	20.7	21.4	21.1	20.4	22.3	19.6	19.1	4.6	6.8	–	275.7
121	Leszno – Strzyżewice	1.0	10.4	16.3	18.9	18.7	19.5	18.7	19.2	17.6	15.9	14.7	14.1	14.6	13.9	12.9	12.8	4.9	–	244.1
129	Kalisz	–	3.6	13.0	18.4	19.2	20.2	21.4	20.4	20.2	20.2	18.2	17.9	16.1	15.8	13.6	9.0	1.2	–	248.4
130	Łódź – Lublinek	–	6.4	13.9	17.4	19.5	18.9	20.0	20.5	21.1	20.7	19.6	18.2	16.6	15.0	14.8	13.7	8.8	–	265.1
138	Włodawa	–	9.5	18.7	19.6	19.6	19.4	19.4	19.8	21.1	21.4	22.0	21.7	19.1	20.1	20.5	16.2	2.3	–	290.4
144	Puławy	–	3.2	13.3	13.6	14.7	16.4	17.0	17.7	18.3	20.0	18.7	19.0	20.5	21.1	18.9	15.0	4.2	–	251.6
151	Wieluń	0.4	10.1	16.0	19.2	18.1	19.2	21.9	20.3	20.0	18.8	17.4	17.0	15.9	13.6	14.8	13.8	6.9	0.1	263.5
154	Zgorzelec	–	1.5	9.8	14.6	17.0	15.0	15.6	13.3	14.3	13.9	12.2	12.5	14.0	15.8	12.9	8.3	0.9	–	191.6
160	Przedbórz	–	1.4	10.0	15.5	17.5	18.0	19.4	21.3	20.7	20.3	20.1	17.8	18.3	16.9	16.3	12.6	5.7	–	251.8
161	Laskowice Oławskie	–	2.2	9.6	12.6	12.1	16.2	17.5	17.0	17.6	15.5	16.5	14.4	17.2	16.1	13.4	12.5	4.4	–	214.8
169	Jelenia Góra	–	3.3	12.5	16.1	17.1	16.8	15.7	14.2	12.7	13.2	12.5	10.5	11.6	13.4	13.0	9.0	–	–	191.6
176	Szczawno – Zdrój	–	1.9	10.0	16.3	16.6	16.9	15.2	17.2	15.7	16.0	15.1	14.5	13.7	13.1	8.8	0.4	–	–	191.4
179	Werbkowice	–	7.8	19.2	17.7	18.8	18.6	18.2	19.2	19.2	20.1	22.7	22.4	21.1	20.3	18.9	16.7	6.3	–	287.2
180	Śnieżka	–	0.1	10.8	15.8	17.5	19.5	17.6	17.5	19.0	20.2	20.3	21.4	21.4	19.3	18.5	17.1	6.6	–	262.6
182	Zdanów	–	6.6	11.7	14.7	14.4	13.5	12.9	11.7	13.4	12.3	10.7	11.1	10.6	11.5	10.0	9.3	4.2	–	178.6
186	Opole	–	0.8	6.3	14.5	17.1	18.2	20.4	20.5	21.6	20.1	19.9	20.0	19.1	17.9	15.0	10.6	2.6	–	244.6
207	Lądek – Zdrój	–	–	–	0.7	14.2	17.3	16.4	17.5	16.3	15.7	17.5	14.9	12.9	12.5	12.5	7.7	0.5	–	176.6
216	Katowice	–	1.9	11.6	17.2	17.8	18.2	19.5	20.5	20.1	18.6	17.6	18.9	18.4	14.9	13.1	10.4	1.5	–	240.2
223	Rzeszów – Jasionka	–	–	6.1	15.1	18.0	17.3	19.3	20.4	20.8	22.9	24.9	24.3	22.8	15.6	5.4	3.9	1.0	–	237.8
224	Racibórz	–	–	0.4	1.5	17.1	17.6	19.0	20.1	20.5	19.8	17.3	16.6	17.4	16.5	14.6	3.0	–	–	201.4
226	Kraków – Balice	–	0.0	1.1	7.5	12.8	14.1	15.3	17.1	19.5	20.0	19.9	17.6	17.8	17.7	14.3	7.4	0.3	–	202.4
229	Tarnów	–	6.9	15.7	17.9	17.9	18.7	19.0	19.4	21.2	21.5	22.8	22.1	20.2	19.7	17.5	13.7	3.9	–	278.1
239	Aleksandrowice	–	3.5	11.6	14.4	17.2	16.8	19.5	19.0	16.8	16.7	16.5	14.6	13.8	14.0	12.2	11.5	0.7	–	218.8
244	Cieszyn – Bobrek	–	–	0.0	9.8	15.1	15.4	17.3	17.3	15.4	16.9	15.2	14.6	15.0	14.3	12.9	6.1	–	–	185.3
254	Rabka	–	3.2	13.9	16.7	17.3	19.2	19.8	20.1	19.4	17.7	16.7	15.3	16.6	16.3	14.5	10.5	3.2	–	240.4
255	Nowy Sącz	–	0.2	9.0	12.8	16.3	20.7	21.0	21.7	20.9	20.5	20.1	20.0	15.8	15.6	13.7	9.3	0.3	–	237.9
259	Iwonicz – Zdrój	–	4.1	15.4	17.9	19.0	19.9	19.4	19.1	18.3	17.5	18.5	17.9	19.8	20.3	18.3	7.0	–	–	252.4
264	Lesko	–	1.7	5.7	8.5	15.1	19.1	19.9	21.6	20.7	21.2	22.6	23.4	20.6	20.4	17.8	16.1	4.1	–	258.5
268	Krynica	–	–	0.1	16.3	20.0	19.3	20.3	19.1	17.6	19.7	19.5	20.4	19.0	19.9	16.2	12.5	1.5	–	241.4
277	Zakopane	–	0.7	14.3	17.8	18.6	19.5	19.3	17.7	17.8	17.4	16.4	16.6	13.2	13.2	11.5	11.3	3.6	–	228.9
281	Kasprowy Wierch	1.2	14.6	17.4	17.8	16.9	15.5	12.1	11.4	9.3	10.2	10.6	9.5	7.9	8.0	8.3	6.8	2.5	–	180.0

TABLICA VII

KALENDARZ TYPÓW CYRKULACJI I TYPÓW POGODY

КАЛЕНДАРЬ ТИПОВ ЦИРКУЛЯЦИИ И ТИПОВ ПОГОДЫ

THE CALENDAR OF CIRCULATION AND WEATHER TYPES

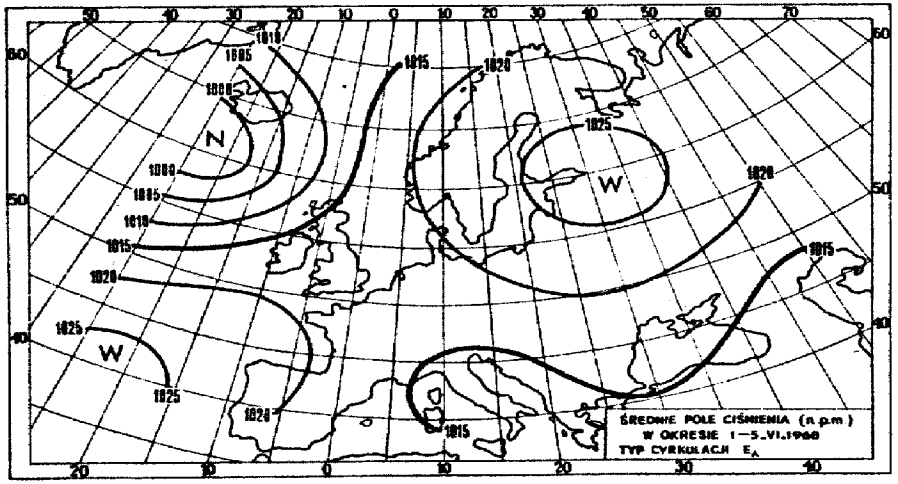

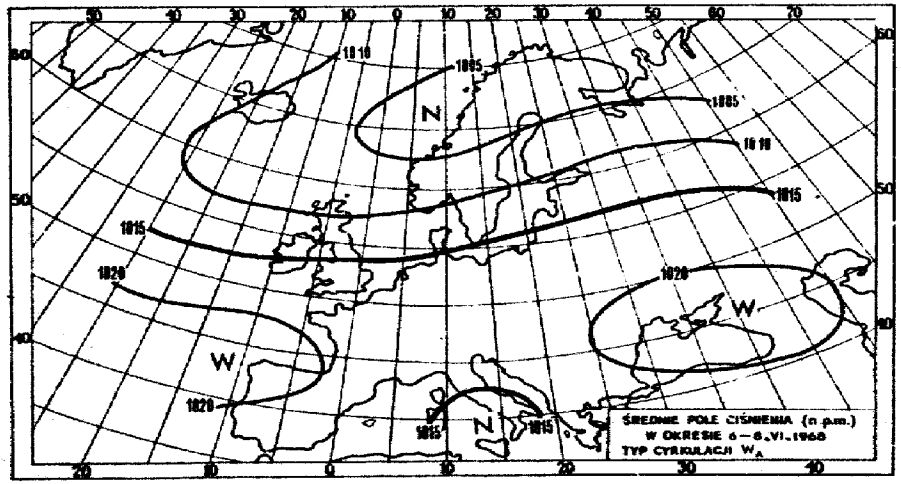

DZIEŃ	TYP CYRKULACJI	TYP POGODY
1	E_A	3 1 ($3_2 1_2$)
2		
3		
4		
5		
6	W_A	
7		
8		
9	NE_O	$\frac{1}{1_2}\ \frac{3}{3_4}$
10		
11		
12	NE_A	
13		2 1
14		
15	O_A	3 1 ($3_4 1$)
16		
17		
18	X	
19	SW_C	
20		
21	W_C	2 2 ($2 2_3$)
22		
23		
24		
25	W_A	3 2 ($3_2 2_1$)
26		
27		
28		
29	X	2 1 ($2_1 1_2$)
30	NE_A	
31		

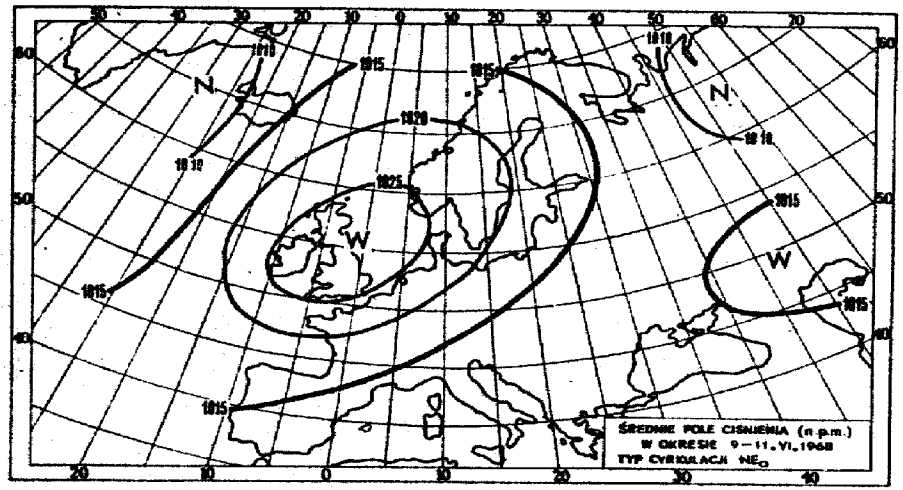
ŚREDNIE POLE CIŚNIENIA (n.p.m.)
W OKRESIE 9—11.VI.1968
TYP CYRKULACJI NE$_D$

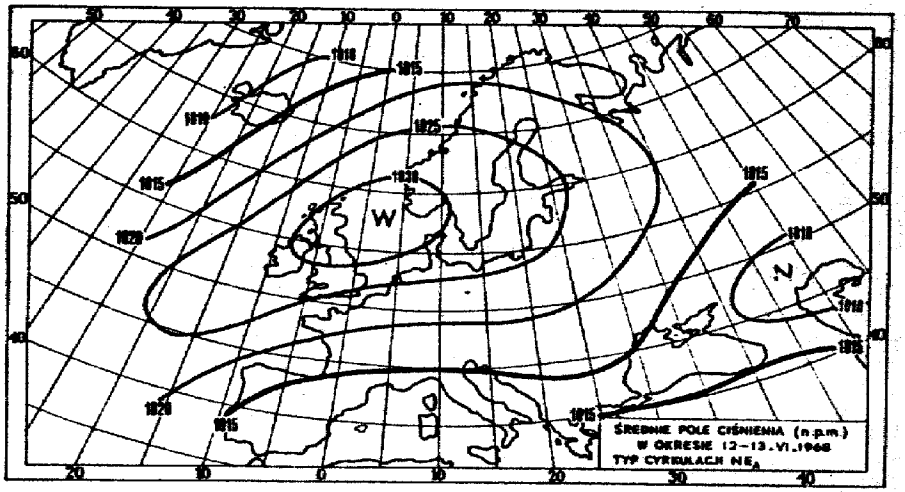
ŚREDNIE POLE CIŚNIENIA (n.p.m.)
W OKRESIE 12—13.VI.1968
TYP CYRKULACJI NE$_A$

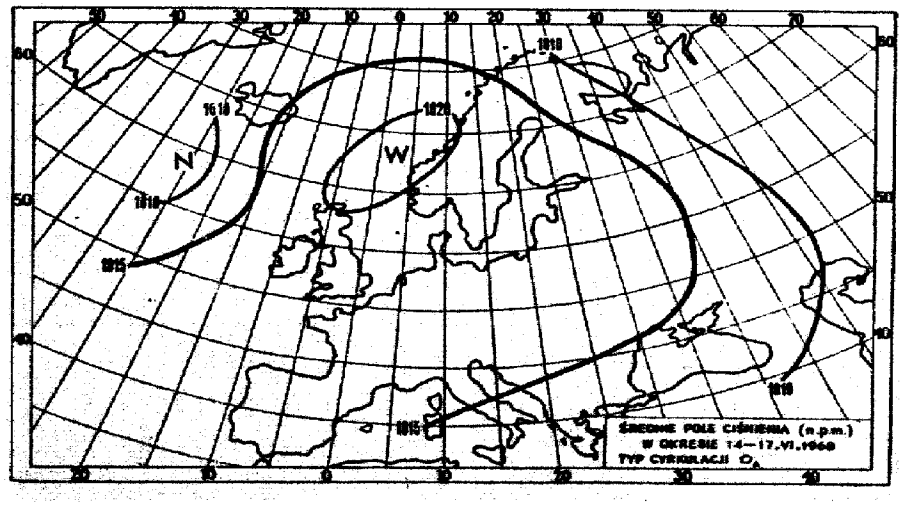
ŚREDNIE POLE CIŚNIENIA (n.p.m.)
W OKRESIE 14—17.VI.1968
TYP CYRKULACJI D_A

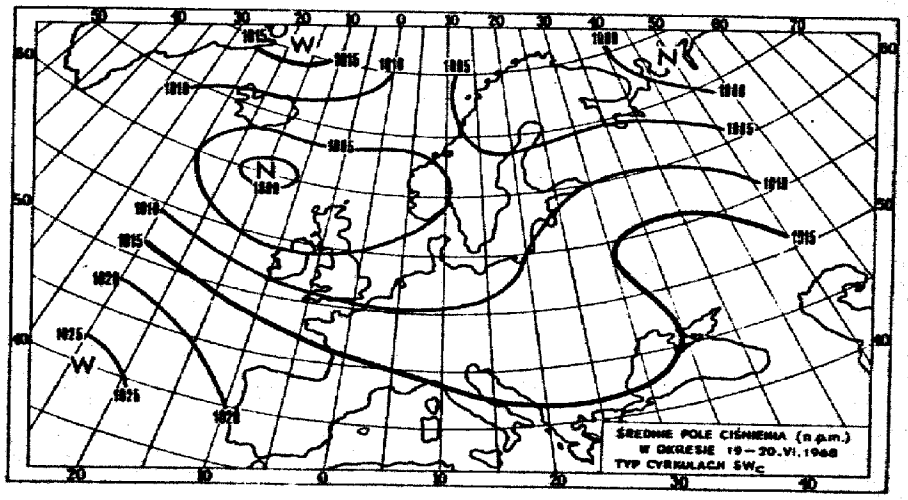
ŚREDNIE POLE CIŚNIENIA (n.p.m.)
W OKRESIE 19—20.VI.1968
TYP CYRKULACJI SW$_C$

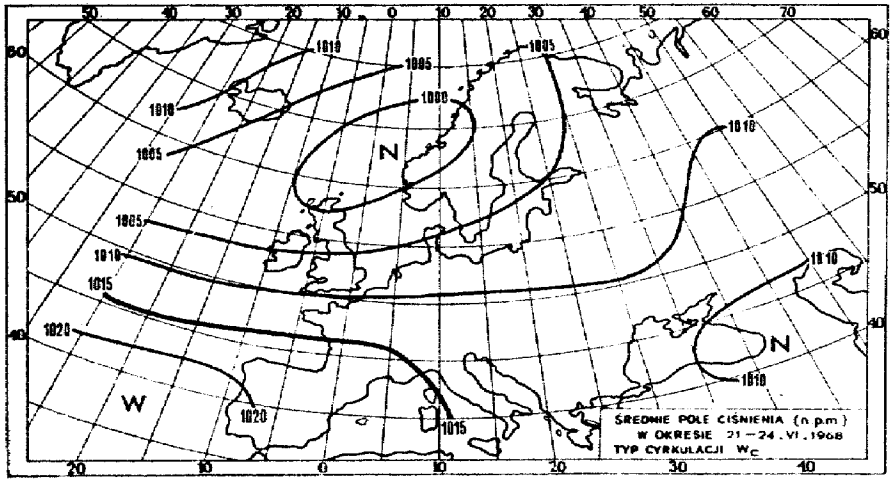
ŚREDNIE POLE CIŚNIENIA (n p m)
W OKRESIE 21—24.VI.1968
TYP CYRKULACJI Wc

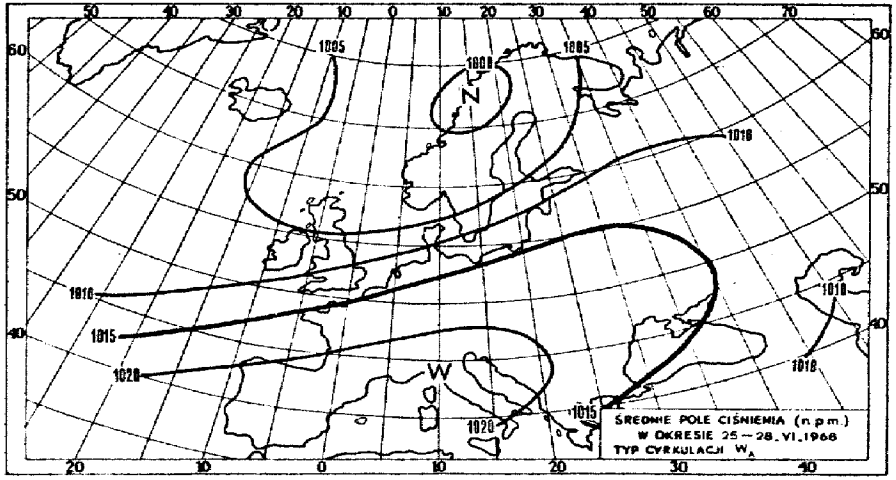
ŚREDNIE POLE CIŚNIENIA (n p m)
W OKRESIE 25—28.VI.1968
TYP CYRKULACJI WA

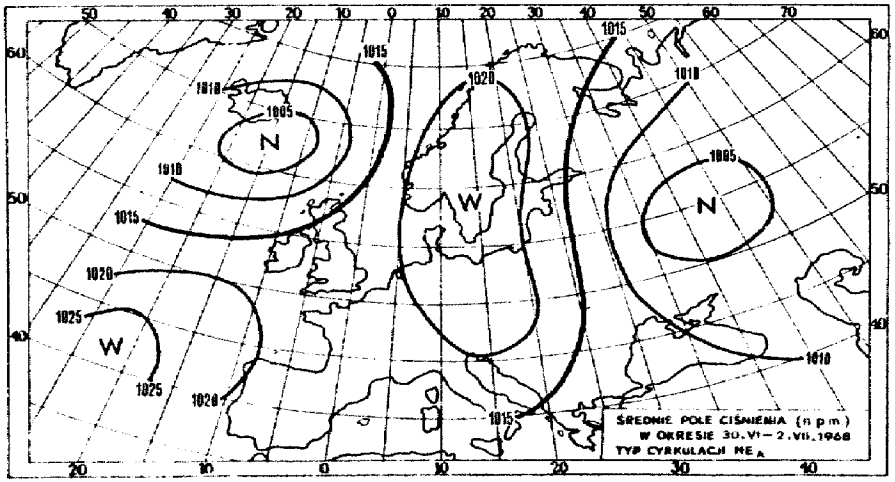
ŚREDNIE POLE CIŚNIENIA (n p m)
W OKRESIE 30.VI—2.VII.1968
TYP CYRKULACJI NEA